CompStat Weekly Analysis

CompStat Weekly Analysis is provided by the Metropolitan Nashville Police Department Crime Analysis Section. This report is intended to be a management and planning tool and does not reflect the official UCR counts for the department.

"I don't pity any man who does hard work worth doing. I admire him. I pity the creature who does not work, at whichever end of the social scale he may regard himself as being."
- Theodore Roosevelt

Begin Date: 10/01/2017
End Date: 10/07/2017
Week: 40

Table of Contents

Incidents Section **1**
Rolling Two Week Analysis 2
Rolling Weekly Year-to-Year Analysis 3
Rolling Eight Week Analysis 4
Rolling Four Week Year-to-Year Analysis 5
Rolling Sixteen Week Analysis 6
Rolling Eight Week Year-to-Year 7
Year-to-Date Analysis 8
Rolling Twenty-Four Month 9
2 Week, 8 Week, 16 Week, YTD, and 24 Month Summary 10
Incident and Efficiency Report Summary* 11
UCR Incident Charts* 30
UCR Incidents - Annual Totals 39
UCR Incidents - YTD Comparisons: All Incidents 40
UCR Incidents - YTD Comparison Charts* 41
UCR Incidents - Calendar Year to Calendar Year Comparison 50
UCR Incidents - Annual Comparison Charts* 51
UCR Incidents - YTD Comparisons* 60
YTD Homicide Report 69
Year-to-Year Weekly Chart* 70

Arrests Section **79**
Physical and Citation Arrests - Adult 80
Arrests: Part I, Weapons Law, Drug-Related, DUI, and All Other 89
Outstanding Warrants: Served 91
Outstanding Warrants: Attempts / Served 92
Crooks With Guns / School Zone Report 97

Juvenile Section **98**
Juvenile Arrests 99
Juvenile Victims - Rolling Two Week Analysis 100
Juvenile Victims - Rolling Eight Week Analysis 101
Juvenile Victims - Year-to-Date Analysis 102
Juvenile Victims 103

Efficiencies Section **104**
Self-Initiated CAD 105
Dispatched Calls for Service 106
Vehicle Stop Analysis (Form 252) 107
Field Interview Report (Form 114) 108
Efficiency Charts* 109

High Crime Intersections and Hot Addresses Section **118**
High Crime Street Intersections* 119
County High Crime Street Intersections - Arrests 128
Hot Addresses* 129

Other Reports **138**
APR Data 139
Case Preparation Division - Case File Inventory 140
Court Attendance - 310s Issued by Month 141
Percentage of Incident Reports Included in CompStat Analysis 142

Map Section **143**
YTD Gunshot Victims - Countywide 144
Gunshot Victims - Countywide (Homicides and Injuries) 145
Gunshot Victims (Homicides, Injuries, and Property Damage) 146
YTD Gunshot Victims** 147
UCR Incident and Self-Initiated CAD Zone Maps** 155

* - Set of countywide and precinct reports
** - Set of precinct reports

Incidents Section

CompStat Weekly Analysis is provided by the Metropolitan Nashville Police Department Crime Analysis Section. This report is intended to be a management and planning tool and does not reflect the official UCR counts for the department.

"I don't pity any man who does hard work worth doing. I admire him. I pity the creature who does not work, at whichever end of the social scale he may regard himself as being."
- Theodore Roosevelt

Begin Date: 10/01/2017
End Date: 10/07/2017
Week: 40

Rolling Two Week Analysis

METROPOLITAN POLICE DEPARTMENT
of Nashville and Davidson County

Aggregated by precinct (incident location). Based on date when each incident was reported.

		Homicide	Forcible Rape	Commercial Robbery	Street Robbery	Total Robbery	Aggravated Assault	Commercial Burglary	Residential Burglary	Total Burglary	Larceny	Auto Theft	Violent Offenses	Property Offenses	Part I Offenses
West	Prior Week	0	0	0	2	2	3	4	0	4	58	3	5	65	70
	CompStat Week	0	0	1	2	3	5	6	2	8	51	3	8	62	70
	% Change	0.0 %	0.0 %	Infinity	0.0 %	50.0 %	66.7 %	50.0 %	Infinity	100.0 %	-12.1 %	0.0 %	60.0 %	-4.6 %	0.0 %
East	Prior Week	0	3	0	3	3	7	4	11	15	45	5	13	65	78
	CompStat Week	0	0	0	3	3	10	9	8	17	39	4	13	60	73
	% Change	0.0 %	-100.0 %	0.0 %	0.0 %	0.0 %	42.9 %	125.0 %	-27.3 %	13.3 %	-13.3 %	-20.0 %	0.0 %	-7.7 %	-6.4 %
South	Prior Week	3	1	0	12	12	36	3	14	17	69	7	52	93	145
	CompStat Week	1	1	0	7	7	7	11	12	23	72	12	16	107	123
	% Change	-66.7 %	0.0 %	0.0 %	-41.7 %	-41.7 %	-80.6 %	266.7 %	-14.3 %	35.3 %	4.3 %	71.4 %	-69.2 %	15.1 %	-15.2 %
Central	Prior Week	0	0	0	0	0	2	3	1	4	28	3	2	35	37
	CompStat Week	0	0	0	1	1	3	3	1	4	16	3	4	23	27
	% Change	0.0 %	0.0 %	0.0 %	Infinity	Infinity	50.0 %	0.0 %	0.0 %	0.0 %	-42.9 %	0.0 %	100.0 %	-34.3 %	-27.0 %
Hermitage	Prior Week	0	1	1	6	7	18	4	14	18	61	11	26	90	116
	CompStat Week	1	1	0	7	7	18	9	8	17	64	14	27	95	122
	% Change	Infinity	0.0 %	-100.0 %	16.7 %	0.0 %	0.0 %	125.0 %	-42.9 %	-5.6 %	4.9 %	27.3 %	3.8 %	5.6 %	5.2 %
North	Prior Week	0	3	1	4	5	11	0	20	20	38	10	19	68	87
	CompStat Week	1	4	0	3	3	13	4	8	12	34	2	21	48	69
	% Change	Infinity	33.3 %	-100.0 %	-25.0 %	-40.0 %	18.2 %	Infinity	-60.0 %	-40.0 %	-10.5 %	-80.0 %	10.5 %	-29.4 %	-20.7 %
Madison	Prior Week	0	3	2	5	7	8	3	6	9	40	5	18	54	72
	CompStat Week	0	0	1	0	1	16	2	4	6	32	3	17	41	58
	% Change	0.0 %	-100.0 %	-50.0 %	-100.0 %	-85.7 %	100.0 %	-33.3 %	-33.3 %	-33.3 %	-20.0 %	-40.0 %	-5.6 %	-24.1 %	-19.4 %
Midtown Hills	Prior Week	0	0	0	4	4	9	4	8	12	50	3	13	65	78
	CompStat Week	0	4	0	1	1	7	11	7	18	45	6	12	69	81
	% Change	0.0 %	Infinity	0.0 %	-75.0 %	-75.0 %	-22.2 %	175.0 %	-12.5 %	50.0 %	-10.0 %	100.0 %	-7.7 %	6.2 %	3.8 %
Not Validated	Prior Week	0	0	0	0	0	0	0	0	0	2	0	0	2	2
	CompStat Week	0	0	0	0	0	0	1	1	2	2	0	0	4	4
	% Change	0.0 %	0.0 %	0.0 %	0.0 %	0.0 %	0.0 %	Infinity	Infinity	Infinity	0.0 %	0.0 %	0.0 %	100.0 %	100.0 %
County	Prior Week	3	11	4	36	40	94	25	74	99	391	47	148	537	685
	CompStat Week	3	10	2	24	26	79	56	51	107	355	47	118	509	627
	% Change	0.0 %	-9.1 %	-50.0 %	-33.3 %	-35.0 %	-16.0 %	124.0 %	-31.1 %	8.1 %	-9.2 %	0.0 %	-20.3 %	-5.2 %	-8.5 %

Prior Week	**Begin Date**	09/24/2017	**End Date**	09/30/2017
CompStat Week	**Begin Date**	10/01/2017	**End Date**	10/07/2017

Sourced from MNPD ARMS on 10/11/2017 7:56:41 AM. The figures above were sourced from incident reports using Uniform Crime Reporting definitions and reporting guidelines, based on the date when the crime was reported. This report is intended to be a management and planning tool and does not reflect the official UCR counts for the department. Incidents where a location is unknown or unspecified are included in the countywide totals. 'Unknown' refers to records in which the address is listed as 'Unknown' on the incident report. 'Not Validated' refers to records that were entered in with an invalid addresses.

Rolling Weekly Year-to-Year Analysis

METROPOLITAN POLICE DEPARTMENT
of Nashville and Davidson County

Aggregated by precinct (incident location). Based on date when each incident was reported.

		Homicide	Forcible Rape	Commercial Robbery	Street Robbery	Total Robbery	Aggravated Assault	Commercial Burglary	Residential Burglary	Total Burglary	Larceny	Auto Theft	Violent Offenses	Property Offenses	Part I Offenses
West	Prior Year	0	3	1	2	3	17	2	6	8	50	3	23	61	84
	Last Week	0	0	1	2	3	5	6	2	8	51	3	8	62	70
	% Change	0.0 %	-100.0 %	0.0 %	0.0 %	0.0 %	-70.6 %	200.0 %	-66.7 %	0.0 %	2.0 %	0.0 %	-65.2 %	1.6 %	-16.7 %
East	Prior Year	0	2	2	6	8	13	7	10	17	35	6	23	58	81
	Last Week	0	0	0	3	3	10	9	8	17	39	4	13	60	73
	% Change	0.0 %	-100.0 %	-100.0 %	-50.0 %	-62.5 %	-23.1 %	28.6 %	-20.0 %	0.0 %	11.4 %	-33.3 %	-43.5 %	3.4 %	-9.9 %
South	Prior Year	0	1	1	14	15	16	8	16	24	57	6	32	87	119
	Last Week	1	1	0	7	7	7	11	12	23	72	12	16	107	123
	% Change	Infinity	0.0 %	-100.0 %	-50.0 %	-53.3 %	-56.3 %	37.5 %	-25.0 %	-4.2 %	26.3 %	100.0 %	-50.0 %	23.0 %	3.4 %
Central	Prior Year	0	2	0	7	7	2	1	0	1	34	4	11	39	50
	Last Week	0	0	0	1	1	3	3	1	4	16	3	4	23	27
	% Change	0.0 %	-100.0 %	0.0 %	-85.7 %	-85.7 %	50.0 %	200.0 %	Infinity	300.0 %	-52.9 %	-25.0 %	-63.6 %	-41.0 %	-46.0 %
Hermitage	Prior Year	1	0	1	9	10	17	6	10	16	71	11	28	98	126
	Last Week	1	1	0	7	7	18	9	8	17	64	14	27	95	122
	% Change	0.0 %	Infinity	-100.0 %	-22.2 %	-30.0 %	5.9 %	50.0 %	-20.0 %	6.3 %	-9.9 %	27.3 %	-3.6 %	-3.1 %	-3.2 %
North	Prior Year	0	2	0	9	9	23	3	21	24	41	12	34	77	111
	Last Week	1	4	0	3	3	13	4	8	12	34	2	21	48	69
	% Change	Infinity	100.0 %	0.0 %	-66.7 %	-66.7 %	-43.5 %	33.3 %	-61.9 %	-50.0 %	-17.1 %	-83.3 %	-38.2 %	-37.7 %	-37.8 %
Madison	Prior Year	0	0	0	3	3	3	1	13	14	47	10	6	71	77
	Last Week	0	0	1	0	1	16	2	4	6	32	3	17	41	58
	% Change	0.0 %	0.0 %	Infinity	-100.0 %	-66.7 %	433.3 %	100.0 %	-69.2 %	-57.1 %	-31.9 %	-70.0 %	183.3 %	-42.3 %	-24.7 %
Midtown Hills	Prior Year	0	1	1	3	4	4	3	4	7	37	3	9	47	56
	Last Week	0	4	0	1	1	7	11	7	18	45	6	12	69	81
	% Change	0.0 %	300.0 %	-100.0 %	-66.7 %	-75.0 %	75.0 %	266.7 %	75.0 %	157.1 %	21.6 %	100.0 %	33.3 %	46.8 %	44.6 %
Not Validated	Prior Year	0	0	0	0	0	0	0	0	0	0	0	0	0	0
	Last Week	0	0	0	0	0	0	1	1	2	2	0	0	4	4
	% Change	0.0 %	0.0 %	0.0 %	0.0 %	0.0 %	0.0 %	Infinity	Infinity	Infinity	Infinity	0.0 %	0.0 %	Infinity	Infinity
County	Prior Year	1	11	6	53	59	95	31	80	111	372	55	166	538	704
	Last Week	3	10	2	24	26	79	56	51	107	355	47	118	509	627
	% Change	200.0 %	-9.1 %	-66.7 %	-54.7 %	-55.9 %	-16.8 %	80.6 %	-36.3 %	-3.6 %	-4.6 %	-14.5 %	-28.9 %	-5.4 %	-10.9 %

Prior Year	**Begin Date**	10/02/2016	**End Date**	10/08/2016
Last Week	**Begin Date**	10/01/2017	**End Date**	10/07/2017

Sourced from MNPD ARMS on 10/11/2017 7:56:41 AM. The figures above were sourced from incident reports using Uniform Crime Reporting definitions and reporting guidelines, based on the date when the crime was reported. This report is intended to be a management and planning tool and does not reflect the official UCR counts for the department. Incidents where a location is unknown or unspecified are included in the countywide totals. 'Unknown' refers to records in which the address is listed as 'Unknown' on the incident report. 'Not Validated' refers to records that were entered in with an invalid addresses.

Rolling Eight Week Analysis

METROPOLITAN POLICE DEPARTMENT
of Nashville and Davidson County

Aggregated by precinct (incident location). Based on date when each incident was reported.

		Homicide	Forcible Rape	Commercial Robbery	Street Robbery	Total Robbery	Aggravated Assault	Commercial Burglary	Residential Burglary	Total Burglary	Larceny	Auto Theft	Violent Offenses	Property Offenses	Part I Offenses
West	Prior 4 Weeks	1	2	0	3	3	29	29	16	45	164	14	35	223	258
	Last 4 Weeks	0	5	2	5	7	25	19	16	35	215	16	37	266	303
	% Change	-100.0 %	150.0 %	Infinity	66.7 %	133.3 %	-13.8 %	-34.5 %	0.0 %	-22.2 %	31.1 %	14.3 %	5.7 %	19.3 %	17.4 %
East	Prior 4 Weeks	1	7	5	13	18	36	14	34	48	157	23	62	228	290
	Last 4 Weeks	2	3	1	13	14	44	18	45	63	180	12	63	255	318
	% Change	100.0 %	-57.1 %	-80.0 %	0.0 %	-22.2 %	22.2 %	28.6 %	32.4 %	31.3 %	14.6 %	-47.8 %	1.6 %	11.8 %	9.7 %
South	Prior 4 Weeks	1	10	3	43	46	79	23	47	70	269	36	136	375	511
	Last 4 Weeks	4	14	2	30	32	77	21	48	69	252	35	127	356	483
	% Change	300.0 %	40.0 %	-33.3 %	-30.2 %	-30.4 %	-2.5 %	-8.7 %	2.1 %	-1.4 %	-6.3 %	-2.8 %	-6.6 %	-5.1 %	-5.5 %
Central	Prior 4 Weeks	0	3	0	9	9	17	2	2	4	109	9	29	122	151
	Last 4 Weeks	0	0	0	7	7	11	10	3	13	83	10	18	106	124
	% Change	0.0 %	-100.0 %	0.0 %	-22.2 %	-22.2 %	-35.3 %	400.0 %	50.0 %	225.0 %	-23.9 %	11.1 %	-37.9 %	-13.1 %	-17.9 %
Hermitage	Prior 4 Weeks	0	10	3	20	23	78	18	33	51	252	34	111	337	448
	Last 4 Weeks	1	8	4	31	35	66	23	39	62	263	45	110	370	480
	% Change	Infinity	-20.0 %	33.3 %	55.0 %	52.2 %	-15.4 %	27.8 %	18.2 %	21.6 %	4.4 %	32.4 %	-0.9 %	9.8 %	7.1 %
North	Prior 4 Weeks	1	5	4	27	31	97	3	36	39	176	28	134	243	377
	Last 4 Weeks	2	12	2	12	14	48	14	60	74	147	23	76	244	320
	% Change	100.0 %	140.0 %	-50.0 %	-55.6 %	-54.8 %	-50.5 %	366.7 %	66.7 %	89.7 %	-16.5 %	-17.9 %	-43.3 %	0.4 %	-15.1 %
Madison	Prior 4 Weeks	0	8	4	14	18	31	10	16	26	193	19	57	238	295
	Last 4 Weeks	0	9	5	10	15	48	10	18	28	153	11	72	192	264
	% Change	0.0 %	12.5 %	25.0 %	-28.6 %	-16.7 %	54.8 %	0.0 %	12.5 %	7.7 %	-20.7 %	-42.1 %	26.3 %	-19.3 %	-10.5 %
Midtown Hills	Prior 4 Weeks	0	3	2	9	11	27	23	20	43	183	24	41	250	291
	Last 4 Weeks	2	5	4	13	17	32	24	30	54	194	16	56	264	320
	% Change	Infinity	66.7 %	100.0 %	44.4 %	54.5 %	18.5 %	4.3 %	50.0 %	25.6 %	6.0 %	-33.3 %	36.6 %	5.6 %	10.0 %
Not Validated	Prior 4 Weeks	0	0	0	0	0	0	0	0	0	0	0	0	0	0
	Last 4 Weeks	0	0	0	0	0	0	1	1	2	4	0	0	6	6
	% Change	0.0 %	0.0 %	0.0 %	0.0 %	0.0 %	0.0 %	Infinity	Infinity	Infinity	Infinity	0.0 %	0.0 %	Infinity	Infinity
County	Prior 4 Weeks	4	48	21	138	159	394	122	204	326	1,503	187	605	2,016	2,621
	Last 4 Weeks	11	56	20	121	141	351	140	260	400	1,491	168	559	2,059	2,618
	% Change	175.0 %	16.7 %	-4.8 %	-12.3 %	-11.3 %	-10.9 %	14.8 %	27.5 %	22.7 %	-0.8 %	-10.2 %	-7.6 %	2.1 %	-0.1 %

Prior 4 Weeks	**Begin Date**	08/13/2017	**End Date**	09/09/2017
Last 4 Weeks	**Begin Date**	09/10/2017	**End Date**	10/07/2017

Sourced from MNPD ARMS on 10/11/2017 7:56:41 AM. The figures above were sourced from incident reports using Uniform Crime Reporting definitions and reporting guidelines, based on the date when the crime was reported. This report is intended to be a management and planning tool and does not reflect the official UCR counts for the department. Incidents where a location is unknown or unspecified are included in the countywide totals. 'Unknown' refers to records in which the address is listed as 'Unknown' on the incident report. 'Not Validated' refers to records that were entered in with an invalid addresses.

Rolling Four Week Year-to-Year Analysis

METROPOLITAN POLICE DEPARTMENT
of Nashville and Davidson County

Aggregated by precinct (incident location). Based on date when each incident was reported.

		Homicide	Forcible Rape	Commercial Robbery	Street Robbery	Total Robbery	Aggravated Assault	Commercial Burglary	Residential Burglary	Total Burglary	Larceny	Auto Theft	Violent Offenses	Property Offenses	Part I Offenses
West	Prior Year	0	4	3	6	9	32	7	26	33	198	12	45	243	288
	Last 4 Weeks	0	5	2	5	7	25	19	16	35	215	16	37	266	303
	% Change	0.0 %	25.0 %	-33.3 %	-16.7 %	-22.2 %	-21.9 %	171.4 %	-38.5 %	6.1 %	8.6 %	33.3 %	-17.8 %	9.5 %	5.2 %
East	Prior Year	1	7	3	17	20	58	11	39	50	141	16	86	207	293
	Last 4 Weeks	2	3	1	13	14	44	18	45	63	180	12	63	255	318
	% Change	100.0 %	-57.1 %	-66.7 %	-23.5 %	-30.0 %	-24.1 %	63.6 %	15.4 %	26.0 %	27.7 %	-25.0 %	-26.7 %	23.2 %	8.5 %
South	Prior Year	1	7	5	39	44	88	27	53	80	235	27	140	342	482
	Last 4 Weeks	4	14	2	30	32	77	21	48	69	252	35	127	356	483
	% Change	300.0 %	100.0 %	-60.0 %	-23.1 %	-27.3 %	-12.5 %	-22.2 %	-9.4 %	-13.8 %	7.2 %	29.6 %	-9.3 %	4.1 %	0.2 %
Central	Prior Year	1	6	0	18	18	28	2	0	2	105	18	53	125	178
	Last 4 Weeks	0	0	0	7	7	11	10	3	13	83	10	18	106	124
	% Change	-100.0 %	-100.0 %	0.0 %	-61.1 %	-61.1 %	-60.7 %	400.0 %	Infinity	550.0 %	-21.0 %	-44.4 %	-66.0 %	-15.2 %	-30.3 %
Hermitage	Prior Year	3	11	4	23	27	73	18	38	56	282	30	114	368	482
	Last 4 Weeks	1	8	4	31	35	66	23	39	62	263	45	110	370	480
	% Change	-66.7 %	-27.3 %	0.0 %	34.8 %	29.6 %	-9.6 %	27.8 %	2.6 %	10.7 %	-6.7 %	50.0 %	-3.5 %	0.5 %	-0.4 %
North	Prior Year	3	9	0	35	35	56	11	54	65	163	23	103	251	354
	Last 4 Weeks	2	12	2	12	14	48	14	60	74	147	23	76	244	320
	% Change	-33.3 %	33.3 %	Infinity	-65.7 %	-60.0 %	-14.3 %	27.3 %	11.1 %	13.8 %	-9.8 %	0.0 %	-26.2 %	-2.8 %	-9.6 %
Madison	Prior Year	0	5	1	12	13	40	8	43	51	205	22	58	278	336
	Last 4 Weeks	0	9	5	10	15	48	10	18	28	153	11	72	192	264
	% Change	0.0 %	80.0 %	400.0 %	-16.7 %	15.4 %	20.0 %	25.0 %	-58.1 %	-45.1 %	-25.4 %	-50.0 %	24.1 %	-30.9 %	-21.4 %
Midtown Hills	Prior Year	0	5	5	6	11	23	14	23	37	179	8	39	224	263
	Last 4 Weeks	2	5	4	13	17	32	24	30	54	194	16	56	264	320
	% Change	Infinity	0.0 %	-20.0 %	116.7 %	54.5 %	39.1 %	71.4 %	30.4 %	45.9 %	8.4 %	100.0 %	43.6 %	17.9 %	21.7 %
Not Validated	Prior Year	0	0	0	0	0	0	0	0	0	0	0	0	0	0
	Last 4 Weeks	0	0	0	0	0	0	1	1	2	4	0	0	6	6
	% Change	0.0 %	0.0 %	0.0 %	0.0 %	0.0 %	0.0 %	Infinity	Infinity	Infinity	Infinity	0.0 %	0.0 %	Infinity	Infinity
County	Prior Year	9	54	21	156	177	398	98	276	374	1,508	156	638	2,038	2,676
	Last 4 Weeks	11	56	20	121	141	351	140	260	400	1,491	168	559	2,059	2,618
	% Change	22.2 %	3.7 %	-4.8 %	-22.4 %	-20.3 %	-11.8 %	42.9 %	-5.8 %	7.0 %	-1.1 %	7.7 %	-12.4 %	1.0 %	-2.2 %

Prior Year	**Begin Date**	09/11/2016	**End Date**	10/08/2016
Last 4 Weeks	**Begin Date**	09/10/2017	**End Date**	10/07/2017

Sourced from MNPD ARMS on 10/11/2017 7:56:41 AM. The figures above were sourced from incident reports using Uniform Crime Reporting definitions and reporting guidelines, based on the date when the crime was reported. This report is intended to be a management and planning tool and does not reflect the official UCR counts for the department. Incidents where a location is unknown or unspecified are included in the countywide totals. 'Unknown' refers to records in which the address is listed as 'Unknown' on the incident report. 'Not Validated' refers to records that were entered in with an invalid addresses.

Rolling Sixteen Week Analysis

METROPOLITAN POLICE DEPARTMENT
of Nashville and Davidson County

Aggregated by precinct (incident location). Based on date when each incident was reported.

		Homicide	Forcible Rape	Commercial Robbery	Street Robbery	Total Robbery	Aggravated Assault	Commercial Burglary	Residential Burglary	Total Burglary	Larceny	Auto Theft	Violent Offenses	Property Offenses	Part I Offenses
West	Prior 8 Weeks	1	5	1	15	16	57	20	48	68	352	36	79	456	535
	Last 8 Weeks	1	7	2	8	10	54	48	32	80	379	30	72	489	561
	% Change	0.0 %	40.0 %	100.0 %	-46.7 %	-37.5 %	-5.3 %	140.0 %	-33.3 %	17.6 %	7.7 %	-16.7 %	-8.9 %	7.2 %	4.9 %
East	Prior 8 Weeks	2	9	9	27	36	135	35	73	108	300	45	182	453	635
	Last 8 Weeks	3	10	6	26	32	80	32	79	111	337	35	125	483	608
	% Change	50.0 %	11.1 %	-33.3 %	-3.7 %	-11.1 %	-40.7 %	-8.6 %	8.2 %	2.8 %	12.3 %	-22.2 %	-31.3 %	6.6 %	-4.3 %
South	Prior 8 Weeks	1	11	4	66	70	146	48	124	172	478	83	228	733	961
	Last 8 Weeks	5	24	5	73	78	156	44	95	139	521	71	263	731	994
	% Change	400.0 %	118.2 %	25.0 %	10.6 %	11.4 %	6.8 %	-8.3 %	-23.4 %	-19.2 %	9.0 %	-14.5 %	15.4 %	-0.3 %	3.4 %
Central	Prior 8 Weeks	0	7	0	23	23	54	14	5	19	162	14	84	195	279
	Last 8 Weeks	0	3	0	16	16	28	12	5	17	192	19	47	228	275
	% Change	0.0 %	-57.1 %	0.0 %	-30.4 %	-30.4 %	-48.1 %	-14.3 %	0.0 %	-10.5 %	18.5 %	35.7 %	-44.0 %	16.9 %	-1.4 %
Hermitage	Prior 8 Weeks	8	20	17	39	56	161	36	85	121	541	75	245	737	982
	Last 8 Weeks	1	18	7	51	58	144	41	72	113	515	79	221	707	928
	% Change	-87.5 %	-10.0 %	-58.8 %	30.8 %	3.6 %	-10.6 %	13.9 %	-15.3 %	-6.6 %	-4.8 %	5.3 %	-9.8 %	-4.1 %	-5.5 %
North	Prior 8 Weeks	5	12	13	36	49	169	32	85	117	322	50	235	489	724
	Last 8 Weeks	3	17	6	39	45	145	17	96	113	323	51	210	487	697
	% Change	-40.0 %	41.7 %	-53.8 %	8.3 %	-8.2 %	-14.2 %	-46.9 %	12.9 %	-3.4 %	0.3 %	2.0 %	-10.6 %	-0.4 %	-3.7 %
Madison	Prior 8 Weeks	5	4	9	28	37	96	10	40	50	393	33	142	476	618
	Last 8 Weeks	0	17	9	24	33	79	20	34	54	346	30	129	430	559
	% Change	-100.0 %	325.0 %	0.0 %	-14.3 %	-10.8 %	-17.7 %	100.0 %	-15.0 %	8.0 %	-12.0 %	-9.1 %	-9.2 %	-9.7 %	-9.5 %
Midtown Hills	Prior 8 Weeks	4	7	0	20	20	75	52	58	110	417	42	106	569	675
	Last 8 Weeks	2	8	6	22	28	59	47	50	97	377	40	97	514	611
	% Change	-50.0 %	14.3 %	Infinity	10.0 %	40.0 %	-21.3 %	-9.6 %	-13.8 %	-11.8 %	-9.6 %	-4.8 %	-8.5 %	-9.7 %	-9.5 %
Not Validated	Prior 8 Weeks	0	0	0	0	0	0	0	0	0	0	0	0	0	0
	Last 8 Weeks	0	0	0	0	0	0	1	1	2	4	0	0	6	6
	% Change	0.0 %	0.0 %	0.0 %	0.0 %	0.0 %	0.0 %	Infinity	Infinity	Infinity	Infinity	0.0 %	0.0 %	Infinity	Infinity
County	Prior 8 Weeks	26	75	53	254	307	893	247	518	765	2,965	378	1,301	4,108	5,409
	Last 8 Weeks	15	104	41	259	300	745	262	464	726	2,994	355	1,164	4,075	5,239
	% Change	-42.3 %	38.7 %	-22.6 %	2.0 %	-2.3 %	-16.6 %	6.1 %	-10.4 %	-5.1 %	1.0 %	-6.1 %	-10.5 %	-0.8 %	-3.1 %

Prior 8 Weeks	**Begin Date**	06/18/2017	**End Date**	08/12/2017
Last 8 Weeks	**Begin Date**	08/13/2017	**End Date**	10/07/2017

Sourced from MNPD ARMS on 10/11/2017 7:56:41 AM. The figures above were sourced from incident reports using Uniform Crime Reporting definitions and reporting guidelines, based on the date when the crime was reported. This report is intended to be a management and planning tool and does not reflect the official UCR counts for the department. Incidents where a location is unknown or unspecified are included in the countywide totals. 'Unknown' refers to records in which the address is listed as 'Unknown' on the incident report. 'Not Validated' refers to records that were entered in with an invalid addresses.

Rolling Eight Week Year-to-Year Analysis

METROPOLITAN POLICE DEPARTMENT
of Nashville and Davidson County

Aggregated by precinct (incident location). Based on date when each incident was reported.

		Homicide	Forcible Rape	Commercial Robbery	Street Robbery	Total Robbery	Aggravated Assault	Commercial Burglary	Residential Burglary	Total Burglary	Larceny	Auto Theft	Violent Offenses	Property Offenses	Part I Offenses
West	Prior Year	1	9	7	10	17	58	19	52	71	410	26	85	507	592
	Last 8 Weeks	1	7	2	8	10	54	48	32	80	379	30	72	489	561
	% Change	0.0 %	-22.2 %	-71.4 %	-20.0 %	-41.2 %	-6.9 %	152.6 %	-38.5 %	12.7 %	-7.6 %	15.4 %	-15.3 %	-3.6 %	-5.2 %
East	Prior Year	2	14	8	35	43	106	16	60	76	309	39	165	424	589
	Last 8 Weeks	3	10	6	26	32	80	32	79	111	337	35	125	483	608
	% Change	50.0 %	-28.6 %	-25.0 %	-25.7 %	-25.6 %	-24.5 %	100.0 %	31.7 %	46.1 %	9.1 %	-10.3 %	-24.2 %	13.9 %	3.2 %
South	Prior Year	1	15	12	89	101	160	47	118	165	503	47	277	715	992
	Last 8 Weeks	5	24	5	73	78	156	44	95	139	521	71	263	731	994
	% Change	400.0 %	60.0 %	-58.3 %	-18.0 %	-22.8 %	-2.5 %	-6.4 %	-19.5 %	-15.8 %	3.6 %	51.1 %	-5.1 %	2.2 %	0.2 %
Central	Prior Year	1	9	0	31	31	48	4	2	6	204	24	89	234	323
	Last 8 Weeks	0	3	0	16	16	28	12	5	17	192	19	47	228	275
	% Change	-100.0 %	-66.7 %	0.0 %	-48.4 %	-48.4 %	-41.7 %	200.0 %	150.0 %	183.3 %	-5.9 %	-20.8 %	-47.2 %	-2.6 %	-14.9 %
Hermitage	Prior Year	3	18	7	46	53	141	32	75	107	559	54	215	720	935
	Last 8 Weeks	1	18	7	51	58	144	41	72	113	515	79	221	707	928
	% Change	-66.7 %	0.0 %	0.0 %	10.9 %	9.4 %	2.1 %	28.1 %	-4.0 %	5.6 %	-7.9 %	46.3 %	2.8 %	-1.8 %	-0.7 %
North	Prior Year	5	15	8	58	66	128	21	86	107	331	42	214	480	694
	Last 8 Weeks	3	17	6	39	45	145	17	96	113	323	51	210	487	697
	% Change	-40.0 %	13.3 %	-25.0 %	-32.8 %	-31.8 %	13.3 %	-19.0 %	11.6 %	5.6 %	-2.4 %	21.4 %	-1.9 %	1.5 %	0.4 %
Madison	Prior Year	0	7	2	27	29	78	10	65	75	395	30	114	500	614
	Last 8 Weeks	0	17	9	24	33	79	20	34	54	346	30	129	430	559
	% Change	0.0 %	142.9 %	350.0 %	-11.1 %	13.8 %	1.3 %	100.0 %	-47.7 %	-28.0 %	-12.4 %	0.0 %	13.2 %	-14.0 %	-9.0 %
Midtown Hills	Prior Year	0	9	10	20	30	55	36	57	93	355	21	94	469	563
	Last 8 Weeks	2	8	6	22	28	59	47	50	97	377	40	97	514	611
	% Change	Infinity	-11.1 %	-40.0 %	10.0 %	-6.7 %	7.3 %	30.6 %	-12.3 %	4.3 %	6.2 %	90.5 %	3.2 %	9.6 %	8.5 %
Not Validated	Prior Year	0	0	0	0	0	0	0	0	0	0	0	0	0	0
	Last 8 Weeks	0	0	0	0	0	0	1	1	2	4	0	0	6	6
	% Change	0.0 %	0.0 %	0.0 %	0.0 %	0.0 %	0.0 %	Infinity	Infinity	Infinity	Infinity	0.0 %	0.0 %	Infinity	Infinity
County	Prior Year	13	96	54	316	370	774	185	515	700	3,066	283	1,253	4,049	5,302
	Last 8 Weeks	15	104	41	259	300	745	262	464	726	2,994	355	1,164	4,075	5,239
	% Change	15.4 %	8.3 %	-24.1 %	-18.0 %	-18.9 %	-3.7 %	41.6 %	-9.9 %	3.7 %	-2.3 %	25.4 %	-7.1 %	0.6 %	-1.2 %

Prior Year	**Begin Date**	08/14/2016	**End Date**	10/08/2016
Last 8 Weeks	**Begin Date**	08/13/2017	**End Date**	10/07/2017

Sourced from MNPD ARMS on 10/11/2017 7:56:41 AM. The figures above were sourced from incident reports using Uniform Crime Reporting definitions and reporting guidelines, based on the date when the crime was reported. This report is intended to be a management and planning tool and does not reflect the official UCR counts for the department. Incidents where a location is unknown or unspecified are included in the countywide totals. 'Unknown' refers to records in which the address is listed as 'Unknown' on the incident report. 'Not Validated' refers to records that were entered in with an invalid addresses.

Year-to-Date Analysis

METROPOLITAN POLICE DEPARTMENT
of Nashville and Davidson County

Aggregated by precinct (incident location). Based on date when each incident was reported.

		Homicide	Forcible Rape	Commercial Robbery	Street Robbery	Total Robbery	Aggravated Assault	Commercial Burglary	Residential Burglary	Total Burglary	Larceny	Auto Theft	Violent Offenses	Property Offenses	Part I Offenses
West	Prior YTD	5	27	19	51	70	255	81	291	372	1,943	109	357	2,424	2,781
	YTD	5	34	12	61	73	251	110	225	335	1,989	181	363	2,505	2,868
	% Change	0.0 %	25.9 %	-36.8 %	19.6 %	4.3 %	-1.6 %	35.8 %	-22.7 %	-9.9 %	2.4 %	66.1 %	1.7 %	3.3 %	3.1 %
East	Prior YTD	7	51	20	141	161	521	65	344	409	1,471	154	740	2,034	2,774
	YTD	18	47	32	137	169	572	118	321	439	1,459	221	806	2,119	2,925
	% Change	157.1 %	-7.8 %	60.0 %	-2.8 %	5.0 %	9.8 %	81.5 %	-6.7 %	7.3 %	-0.8 %	43.5 %	8.9 %	4.2 %	5.4 %
South	Prior YTD	14	79	47	327	374	745	131	730	861	2,486	254	1,212	3,601	4,813
	YTD	14	70	38	323	361	743	177	492	669	2,346	439	1,188	3,454	4,642
	% Change	0.0 %	-11.4 %	-19.1 %	-1.2 %	-3.5 %	-0.3 %	35.1 %	-32.6 %	-22.3 %	-5.6 %	72.8 %	-2.0 %	-4.1 %	-3.6 %
Central	Prior YTD	2	45	1	94	95	162	20	12	32	798	64	304	894	1,198
	YTD	1	29	3	98	101	203	50	15	65	872	95	334	1,032	1,366
	% Change	-50.0 %	-35.6 %	200.0 %	4.3 %	6.3 %	25.3 %	150.0 %	25.0 %	103.1 %	9.3 %	48.4 %	9.9 %	15.4 %	14.0 %
Hermitage	Prior YTD	13	82	54	212	266	709	124	451	575	2,799	203	1,070	3,577	4,647
	YTD	17	104	58	264	322	717	145	398	543	2,577	399	1,160	3,519	4,679
	% Change	30.8 %	26.8 %	7.4 %	24.5 %	21.1 %	1.1 %	16.9 %	-11.8 %	-5.6 %	-7.9 %	96.6 %	8.4 %	-1.6 %	0.7 %
North	Prior YTD	12	66	24	208	232	691	87	379	466	1,475	175	1,001	2,116	3,117
	YTD	17	58	45	214	259	764	123	392	515	1,549	263	1,098	2,327	3,425
	% Change	41.7 %	-12.1 %	87.5 %	2.9 %	11.6 %	10.6 %	41.4 %	3.4 %	10.5 %	5.0 %	50.3 %	9.7 %	10.0 %	9.9 %
Madison	Prior YTD	5	52	23	113	136	451	48	344	392	1,744	104	644	2,240	2,884
	YTD	7	43	32	132	164	435	78	241	319	1,845	191	649	2,355	3,004
	% Change	40.0 %	-17.3 %	39.1 %	16.8 %	20.6 %	-3.5 %	62.5 %	-29.9 %	-18.6 %	5.8 %	83.7 %	0.8 %	5.1 %	4.2 %
Midtown Hills	Prior YTD	1	49	33	97	130	311	123	314	437	1,763	111	491	2,311	2,802
	YTD	9	51	18	119	137	360	206	217	423	1,888	203	557	2,514	3,071
	% Change	800.0 %	4.1 %	-45.5 %	22.7 %	5.4 %	15.8 %	67.5 %	-30.9 %	-3.2 %	7.1 %	82.9 %	13.4 %	8.8 %	9.6 %
Not Validated	Prior YTD	0	0	0	0	0	1	0	0	0	0	0	1	0	1
	YTD	0	0	0	0	0	0	1	1	2	4	0	0	6	6
	% Change	0.0 %	0.0 %	0.0 %	0.0 %	0.0 %	-100.0 %	Infinity	Infinity	Infinity	Infinity	0.0 %	-100.0 %	Infinity	500.0 %
County	Prior YTD	59	451	221	1,243	1,464	3,846	679	2,865	3,544	14,479	1,174	5,820	19,197	25,017
	YTD	88	436	238	1,348	1,586	4,045	1,008	2,302	3,310	14,529	1,992	6,155	19,831	25,986
	% Change	49.2 %	-3.3 %	7.7 %	8.4 %	8.3 %	5.2 %	48.5 %	-19.7 %	-6.6 %	0.3 %	69.7 %	5.8 %	3.3 %	3.9 %

Prior YTD	**Begin Date**	01/01/2016	**End Date**	10/07/2016
YTD	**Begin Date**	01/01/2017	**End Date**	10/07/2017

Sourced from MNPD ARMS on 10/11/2017 7:56:41 AM. The figures above were sourced from incident reports using Uniform Crime Reporting definitions and reporting guidelines, based on the date when the crime was reported. This report is intended to be a management and planning tool and does not reflect the official UCR counts for the department. Incidents where a location is unknown or unspecified are included in the countywide totals. 'Unknown' refers to records in which the address is listed as 'Unknown' on the incident report. 'Not Validated' refers to records that were entered in with an invalid addresses.

Rolling Twenty-Four Month Analysis

METROPOLITAN POLICE DEPARTMENT
of Nashville and Davidson County

Aggregated by precinct (incident location). Based on date when each incident was reported.

		Homicide	Forcible Rape	Commercial Robbery	Street Robbery	Total Robbery	Aggravated Assault	Commercial Burglary	Residential Burglary	Total Burglary	Larceny	Auto Theft	Violent Offenses	Property Offenses	Part I Offenses
West	Prior 52 Weeks	6	37	27	75	102	323	109	408	517	2,537	147	468	3,201	3,669
	Last 52 Weeks	6	41	17	93	110	335	147	294	441	2,618	233	492	3,292	3,784
	% Change	0.0 %	10.8 %	-37.0 %	24.0 %	7.8 %	3.7 %	34.9 %	-27.9 %	-14.7 %	3.2 %	58.5 %	5.1 %	2.8 %	3.1 %
East	Prior 52 Weeks	14	65	27	205	232	665	76	507	583	1,953	200	976	2,736	3,712
	Last 52 Weeks	22	57	41	174	215	722	150	418	568	1,890	305	1,016	2,763	3,779
	% Change	57.1 %	-12.3 %	51.9 %	-15.1 %	-7.3 %	8.6 %	97.4 %	-17.6 %	-2.6 %	-3.2 %	52.5 %	4.1 %	1.0 %	1.8 %
South	Prior 52 Weeks	17	101	56	429	485	932	177	950	1,127	3,303	309	1,535	4,739	6,274
	Last 52 Weeks	18	94	61	443	504	946	227	681	908	3,054	552	1,562	4,514	6,076
	% Change	5.9 %	-6.9 %	8.9 %	3.3 %	3.9 %	1.5 %	28.2 %	-28.3 %	-19.4 %	-7.5 %	78.6 %	1.8 %	-4.7 %	-3.2 %
Central	Prior 52 Weeks	2	61	1	124	125	206	26	17	43	1,052	82	394	1,177	1,571
	Last 52 Weeks	1	39	3	131	134	247	60	22	82	1,170	119	421	1,371	1,792
	% Change	-50.0 %	-36.1 %	200.0 %	5.6 %	7.2 %	19.9 %	130.8 %	29.4 %	90.7 %	11.2 %	45.1 %	6.9 %	16.5 %	14.1 %
Hermitage	Prior 52 Weeks	16	97	66	272	338	877	177	609	786	3,661	266	1,328	4,713	6,041
	Last 52 Weeks	21	130	73	357	430	892	186	516	702	3,366	487	1,473	4,555	6,028
	% Change	31.3 %	34.0 %	10.6 %	31.3 %	27.2 %	1.7 %	5.1 %	-15.3 %	-10.7 %	-8.1 %	83.1 %	10.9 %	-3.4 %	-0.2 %
North	Prior 52 Weeks	22	81	32	273	305	874	121	531	652	1,912	233	1,282	2,797	4,079
	Last 52 Weeks	24	75	49	279	328	954	155	502	657	1,956	349	1,381	2,962	4,343
	% Change	9.1 %	-7.4 %	53.1 %	2.2 %	7.5 %	9.2 %	28.1 %	-5.5 %	0.8 %	2.3 %	49.8 %	7.7 %	5.9 %	6.5 %
Madison	Prior 52 Weeks	6	72	36	150	186	585	65	476	541	2,199	129	849	2,869	3,718
	Last 52 Weeks	9	50	47	171	218	562	99	338	437	2,311	261	839	3,009	3,848
	% Change	50.0 %	-30.6 %	30.6 %	14.0 %	17.2 %	-3.9 %	52.3 %	-29.0 %	-19.2 %	5.1 %	102.3 %	-1.2 %	4.9 %	3.5 %
Midtown Hills	Prior 52 Weeks	1	61	38	125	163	393	163	429	592	2,270	158	618	3,020	3,638
	Last 52 Weeks	10	62	30	149	179	438	261	281	542	2,422	249	689	3,213	3,902
	% Change	900.0 %	1.6 %	-21.1 %	19.2 %	9.8 %	11.5 %	60.1 %	-34.5 %	-8.4 %	6.7 %	57.6 %	11.5 %	6.4 %	7.3 %
Not Validated	Prior 52 Weeks	0	0	0	0	0	1	1	0	1	2	0	1	3	4
	Last 52 Weeks	0	0	0	0	0	0	1	1	2	5	0	0	7	7
	% Change	0.0 %	0.0 %	0.0 %	0.0 %	0.0 %	-100.0 %	0.0 %	Infinity	100.0 %	150.0 %	0.0 %	-100.0 %	133.3 %	75.0 %
County	Prior 52 Weeks	84	575	283	1,653	1,936	4,856	915	3,927	4,842	18,889	1,524	7,451	25,255	32,706
	Last 52 Weeks	111	548	321	1,797	2,118	5,096	1,286	3,053	4,339	18,792	2,555	7,873	25,686	33,559
	% Change	32.1 %	-4.7 %	13.4 %	8.7 %	9.4 %	4.9 %	40.5 %	-22.3 %	-10.4 %	-0.5 %	67.7 %	5.7 %	1.7 %	2.6 %

Prior 52 Weeks	**Begin Date**	10/11/2015	**End Date**	10/08/2016
Last 52 Weeks	**Begin Date**	10/09/2016	**End Date**	10/07/2017

Sourced from MNPD ARMS on 10/11/2017 7:56:41 AM. The figures above were sourced from incident reports using Uniform Crime Reporting definitions and reporting guidelines, based on the date when the crime was reported. This report is intended to be a management and planning tool and does not reflect the official UCR counts for the department. Incidents where a location is unknown or unspecified are included in the countywide totals. 'Unknown' refers to records in which the address is listed as 'Unknown' on the incident report. 'Not Validated' refers to records that were entered in with an invalid addresses.

2 Week, 8 Week, 16 Week, YTD, and 24 Month Summary

METROPOLITAN POLICE DEPARTMENT
of Nashville and Davidson County

Aggregated by precinct (incident location). Based on date when each incident was reported.

		Rolling Two Week			Rolling Eight Week			Rolling Sixteen Week			YTD			Rolling Twenty-Four Month		
		Last Week to Prior Week			Last 4 Weeks to Prior 4 Weeks			Last 8 Weeks to Prior 8 Weeks			Current YTD to Prior YTD			Last 52 Weeks to Prior 52 Weeks		
		Violent Offenses	Property Offenses	Part I Offenses	Violent Offenses	Property Offenses	Part I Offenses	Violent Offenses	Property Offenses	Part I Offenses	Violent Offenses	Property Offenses	Part I Offenses	Violent Offenses	Property Offenses	Part I Offenses
West	Prior	5	65	70	35	223	258	79	456	535	357	2,424	2,781	468	3,201	3,669
	Last	8	62	70	37	266	303	72	489	561	363	2,505	2,868	492	3,292	3,784
	% Change	60.0 %	-4.6 %	0.0 %	5.7 %	19.3 %	17.4 %	-8.9 %	7.2 %	4.9 %	1.7 %	3.3 %	3.1 %	5.1 %	2.8 %	3.1 %
East	Prior	13	65	78	62	228	290	182	453	635	740	2,034	2,774	976	2,736	3,712
	Last	13	60	73	63	255	318	125	483	608	806	2,119	2,925	1,016	2,763	3,779
	% Change	0.0 %	-7.7 %	-6.4 %	1.6 %	11.8 %	9.7 %	-31.3 %	6.6 %	-4.3 %	8.9 %	4.2 %	5.4 %	4.1 %	1.0 %	1.8 %
South	Prior	52	93	145	136	375	511	228	733	961	1,212	3,601	4,813	1,535	4,739	6,274
	Last	16	107	123	127	356	483	263	731	994	1,188	3,454	4,642	1,562	4,514	6,076
	% Change	-69.2 %	15.1 %	-15.2 %	-6.6 %	-5.1 %	-5.5 %	15.4 %	-0.3 %	3.4 %	-2.0 %	-4.1 %	-3.6 %	1.8 %	-4.7 %	-3.2 %
Central	Prior	2	35	37	29	122	151	84	195	279	304	894	1,198	394	1,177	1,571
	Last	4	23	27	18	106	124	47	228	275	334	1,032	1,366	421	1,371	1,792
	% Change	100.0 %	-34.3 %	-27.0 %	-37.9 %	-13.1 %	-17.9 %	-44.0 %	16.9 %	-1.4 %	9.9 %	15.4 %	14.0 %	6.9 %	16.5 %	14.1 %
Hermitage	Prior	26	90	116	111	337	448	245	737	982	1,070	3,577	4,647	1,328	4,713	6,041
	Last	27	95	122	110	370	480	221	707	928	1,160	3,519	4,679	1,473	4,555	6,028
	% Change	3.8 %	5.6 %	5.2 %	-0.9 %	9.8 %	7.1 %	-9.8 %	-4.1 %	-5.5 %	8.4 %	-1.6 %	0.7 %	10.9 %	-3.4 %	-0.2 %
North	Prior	19	68	87	134	243	377	235	489	724	1,001	2,116	3,117	1,282	2,797	4,079
	Last	21	48	69	76	244	320	210	487	697	1,098	2,327	3,425	1,381	2,962	4,343
	% Change	10.5 %	-29.4 %	-20.7 %	-43.3 %	0.4 %	-15.1 %	-10.6 %	-0.4 %	-3.7 %	9.7 %	10.0 %	9.9 %	7.7 %	5.9 %	6.5 %
Madison	Prior	18	54	72	57	238	295	142	476	618	644	2,240	2,884	849	2,869	3,718
	Last	17	41	58	72	192	264	129	430	559	649	2,355	3,004	839	3,009	3,848
	% Change	-5.6 %	-24.1 %	-19.4 %	26.3 %	-19.3 %	-10.5 %	-9.2 %	-9.7 %	-9.5 %	0.8 %	5.1 %	4.2 %	-1.2 %	4.9 %	3.5 %
Midtown Hills	Prior	13	65	78	41	250	291	106	569	675	491	2,311	2,802	618	3,020	3,638
	Last	12	69	81	56	264	320	97	514	611	557	2,514	3,071	689	3,213	3,902
	% Change	-7.7 %	6.2 %	3.8 %	36.6 %	5.6 %	10.0 %	-8.5 %	-9.7 %	-9.5 %	13.4 %	8.8 %	9.6 %	11.5 %	6.4 %	7.3 %
Not Validated	Prior	0	2	2	0	0	0	0	0	0	1	0	1	1	3	4
	Last	0	4	4	0	6	6	0	6	6	0	6	6	0	7	7
	% Change	0.0 %	100.0 %	100.0 %	0.0 %	Infinity	Infinity	0.0 %	Infinity	Infinity	-100.0 %	Infinity	500.0 %	-100.0 %	133.3 %	75.0 %
County	Prior	148	537	685	605	2,016	2,621	1,301	4,108	5,409	5,820	19,197	25,017	7,451	25,255	32,706
	Last	118	509	627	559	2,059	2,618	1,164	4,075	5,239	6,155	19,831	25,986	7,873	25,686	33,559
	% Change	-20.3 %	-5.2 %	-8.5 %	-7.6 %	2.1 %	-0.1 %	-10.5 %	-0.8 %	-3.1 %	5.8 %	3.3 %	3.9 %	5.7 %	1.7 %	2.6 %

Information summarized for CompStat week ending 10/07/2017.

Sourced from MNPD ARMS on 10/11/2017 7:56:41 AM. The figures above were sourced from incident reports using Uniform Crime Reporting definitions and reporting guidelines, based on the date when the crime was reported. This report is intended to be a management and planning tool and does not reflect the official UCR counts for the department. Incidents where a location is unknown or unspecified are included in the countywide totals. 'Unknown' refers to records in which the address is listed as 'Unknown' on the incident report. 'Not Validated' refers to records that were entered in with an invalid addresses.

County Incident Report Summary

METROPOLITAN POLICE DEPARTMENT
of Nashville and Davidson County

Two Week, Eight Week, Sixteen Week, YTD, and 24 Month Analyses

Aggregated by precinct (incident location). Based on date when each incident was reported.

		Homicide	Forcible Rape	Commercial Robbery	Street Robbery	Total Robbery	Aggravated Assault	Commercial Burglary	Residential Burglary	Total Burglary	Larceny	Auto Theft	Violent Offenses	Property Offenses	Part I Offenses
Two Week	Prior Week	3	11	4	36	40	94	25	74	99	391	47	148	537	685
	Last Week	3	10	2	24	26	79	56	51	107	355	47	118	509	627
	% Change	0.0%	-9.1%	-50.0%	-33.3%	-35.0%	-16.0%	124.0%	-31.1%	8.1%	-9.2%	0.0%	-20.3%	-5.2%	-8.5%
Eight Week	Prior 4 Weeks	4	48	21	138	159	394	122	204	326	1,503	187	605	2,016	2,621
	Last 4 Weeks	11	56	20	121	141	351	140	260	400	1,491	168	559	2,059	2,618
	% Change	175.0%	16.7%	-4.8%	-12.3%	-11.3%	-10.9%	14.8%	27.5%	22.7%	-0.8%	-10.2%	-7.6%	2.1%	-0.1%
Sixteen Week	Prior 8 Weeks	26	75	53	254	307	893	247	518	765	2,965	378	1,301	4,108	5,409
	Last 8 Weeks	15	104	41	259	300	745	262	464	726	2,994	355	1,164	4,075	5,239
	% Change	-42.3%	38.7%	-22.6%	2.0%	-2.3%	-16.6%	6.1%	-10.4%	-5.1%	1.0%	-6.1%	-10.5%	-0.8%	-3.1%
YTD 2016	2016 YTD	59	451	221	1,243	1,464	3,846	679	2,865	3,544	14,479	1,174	5,820	19,197	25,017
	2017 YTD	88	436	238	1,348	1,586	4,045	1,008	2,302	3,310	14,529	1,992	6,155	19,831	25,986
	% Change	49.2%	-3.3%	7.7%	8.4%	8.3%	5.2%	48.5%	-19.7%	-6.6%	0.3%	69.7%	5.8%	3.3%	3.9%
Rolling 24 Month	Prior 52 Weeks	84	575	283	1,653	1,936	4,856	915	3,927	4,842	18,889	1,524	7,451	25,255	32,706
	Last 52 Weeks	111	548	321	1,797	2,118	5,096	1,286	3,053	4,339	18,792	2,555	7,873	25,686	33,559
	% Change	32.1%	-4.7%	13.4%	8.7%	9.4%	4.9%	40.5%	-22.3%	-10.4%	-0.5%	67.7%	5.7%	1.7%	2.6%
YTD 2015	2015 YTD	55	478	188	1,234	1,422	3,888	663	3,126	3,789	14,213	1,090	5,843	19,092	24,935
	2017 YTD	88	436	238	1,348	1,586	4,045	1,008	2,302	3,310	14,529	1,992	6,155	19,831	25,986
	% Change	60.0%	-8.8%	26.6%	9.2%	11.5%	4.0%	52.0%	-26.4%	-12.6%	2.2%	82.8%	5.3%	3.9%	4.2%
YTD 2014	2014 YTD	35	470	123	1,001	1,124	4,185	675	3,027	3,702	13,786	818	5,814	18,306	24,120
	2017 YTD	88	436	238	1,348	1,586	4,045	1,008	2,302	3,310	14,529	1,992	6,155	19,831	25,986
	% Change	151.4%	-7.2%	93.5%	34.7%	41.1%	-3.3%	49.3%	-24.0%	-10.6%	5.4%	143.5%	5.9%	8.3%	7.7%
YTD 2013	2013 YTD	35	403	173	1,116	1,289	3,902	666	3,671	4,337	14,335	929	5,629	19,601	25,230
	2017 YTD	88	436	238	1,348	1,586	4,045	1,008	2,302	3,310	14,529	1,992	6,155	19,831	25,986
	% Change	151.4%	8.2%	37.6%	20.8%	23.0%	3.7%	51.4%	-37.3%	-23.7%	1.4%	114.4%	9.3%	1.2%	3.0%
YTD 2012	2012 YTD	50	429	176	1,153	1,329	4,280	768	3,569	4,337	14,854	1,078	6,088	20,269	26,357
	2017 YTD	88	436	238	1,348	1,586	4,045	1,008	2,302	3,310	14,529	1,992	6,155	19,831	25,986
	% Change	76.0%	1.6%	35.2%	16.9%	19.3%	-5.5%	31.3%	-35.5%	-23.7%	-2.2%	84.8%	1.1%	-2.2%	-1.4%

Information summarized for CompStat week ending 10/07/2017.

Sourced from MNPD ARMS on 10/11/2017 7:56:41 AM. The figures above were sourced from incident reports using Uniform Crime Reporting definitions and reporting guidelines, based on the date when the crime was reported. This report is intended to be a management and planning tool and does not reflect the official UCR counts for the department. Incidents where a location is unknown or unspecified are included in the countywide totals.

County Incident Report Summary

METROPOLITAN POLICE DEPARTMENT
of Nashville and Davidson County

Additional YTD Analyses

Aggregated by precinct (incident location). Based on date when each incident was reported.

		Homicide	Forcible Rape	Commercial Robbery	Street Robbery	Total Robbery	Aggravated Assault	Commercial Burglary	Residential Burglary	Total Burglary	Larceny	Auto Theft	Violent Offenses	Property Offenses	Part I Offenses
YTD	2011 YTD	41	434	220	1,149	1,369	3,815	839	4,689	5,528	15,604	1,311	5,659	22,443	28,102
2011	2017 YTD	88	436	238	1,348	1,586	4,045	1,008	2,302	3,310	14,529	1,992	6,155	19,831	25,986
	% Change	114.6%	0.5%	8.2%	17.3%	15.9%	6.0%	20.1%	-50.9%	-40.1%	-6.9%	51.9%	8.8%	-11.6%	-7.5%
YTD	2010 YTD	50	406	199	1,139	1,338	3,739	873	4,759	5,632	16,122	1,184	5,533	22,938	28,471
2010	2017 YTD	88	436	238	1,348	1,586	4,045	1,008	2,302	3,310	14,529	1,992	6,155	19,831	25,986
	% Change	76.0%	7.4%	19.6%	18.3%	18.5%	8.2%	15.5%	-51.6%	-41.2%	-9.9%	68.2%	11.2%	-13.5%	-8.7%
YTD	2009 YTD	65	393	209	1,361	1,570	3,917	833	4,073	4,906	16,926	1,331	5,945	23,163	29,108
2009	2017 YTD	88	436	238	1,348	1,586	4,045	1,008	2,302	3,310	14,529	1,992	6,155	19,831	25,986
	% Change	35.4%	10.9%	13.9%	-1.0%	1.0%	3.3%	21.0%	-43.5%	-32.5%	-14.2%	49.7%	3.5%	-14.4%	-10.7%
YTD	2008 YTD	57	400	257	1,589	1,846	4,669	958	3,669	4,627	18,849	1,803	6,972	25,279	32,251
2008	2017 YTD	88	436	238	1,348	1,586	4,045	1,008	2,302	3,310	14,529	1,992	6,155	19,831	25,986
	% Change	54.4%	9.0%	-7.4%	-15.2%	-14.1%	-13.4%	5.2%	-37.3%	-28.5%	-22.9%	10.5%	-11.7%	-21.6%	-19.4%
YTD	2007 YTD	49	405	333	1,644	1,977	4,759	1,215	3,550	4,765	18,987	2,278	7,190	26,030	33,220
2007	2017 YTD	88	436	238	1,348	1,586	4,045	1,008	2,302	3,310	14,529	1,992	6,155	19,831	25,986
	% Change	79.6%	7.7%	-28.5%	-18.0%	-19.8%	-15.0%	-17.0%	-35.2%	-30.5%	-23.5%	-12.6%	-14.4%	-23.8%	-21.8%
YTD	2006 YTD	63	396	351	1,537	1,888	4,737	1,521	3,524	5,045	19,176	2,404	7,084	26,625	33,709
2006	2017 YTD	88	436	238	1,348	1,586	4,045	1,008	2,302	3,310	14,529	1,992	6,155	19,831	25,986
	% Change	39.7%	10.1%	-32.2%	-12.3%	-16.0%	-14.6%	-33.7%	-34.7%	-34.4%	-24.2%	-17.1%	-13.1%	-25.5%	-22.9%
YTD	2005 YTD	75	438	413	1,381	1,794	4,909	1,415	3,589	5,004	20,184	2,677	7,216	27,865	35,081
2005	2017 YTD	88	436	238	1,348	1,586	4,045	1,008	2,302	3,310	14,529	1,992	6,155	19,831	25,986
	% Change	17.3%	-0.5%	-42.4%	-2.4%	-11.6%	-17.6%	-28.8%	-35.9%	-33.9%	-28.0%	-25.6%	-14.7%	-28.8%	-25.9%
YTD	2004 YTD	44	414	267	1,280	1,547	4,758	1,286	4,004	5,290	20,179	3,370	6,763	28,839	35,602
2004	2017 YTD	88	436	238	1,348	1,586	4,045	1,008	2,302	3,310	14,529	1,992	6,155	19,831	25,986
	% Change	100.0%	5.3%	-10.9%	5.3%	2.5%	-15.0%	-21.6%	-42.5%	-37.4%	-28.0%	-40.9%	-9.0%	-31.2%	-27.0%
YTD	2003 YTD	52	362	225	1,341	1,566	4,674	1,468	4,224	5,692	20,912	3,747	6,654	30,351	37,005
2003	2017 YTD	88	436	238	1,348	1,586	4,045	1,008	2,302	3,310	14,529	1,992	6,155	19,831	25,986
	% Change	69.2%	20.4%	5.8%	0.5%	1.3%	-13.5%	-31.3%	-45.5%	-41.8%	-30.5%	-46.8%	-7.5%	-34.7%	-29.8%
YTD	2002 YTD	60	416	253	1,367	1,620	5,105	1,627	4,321	5,948	18,611	3,949	7,201	28,508	35,709
2002	2017 YTD	88	436	238	1,348	1,586	4,045	1,008	2,302	3,310	14,529	1,992	6,155	19,831	25,986
	% Change	46.7%	4.8%	-5.9%	-1.4%	-2.1%	-20.8%	-38.0%	-46.7%	-44.4%	-21.9%	-49.6%	-14.5%	-30.4%	-27.2%

Information summarized for CompStat week ending 10/07/2017.

Sourced from MNPD ARMS on 10/11/2017 7:56:41 AM. The figures above were sourced from incident reports using Uniform Crime Reporting definitions and reporting guidelines, based on the date when the crime was reported. This report is intended to be a management and planning tool and does not reflect the official UCR counts for the department. Incidents where a location is unknown or unspecified are included in the countywide totals..

County Efficiency Report Summary

METROPOLITAN POLICE DEPARTMENT
of Nashville and Davidson County

Two Week, Eight Week, Sixteen Week, YTD, and 24 Month Analyses

Aggregated by component of arresting officer / officer making stop.

		Adults Only				Adults and Juveniles						
		Felony Arrests	Misdemeanor Arrests	Citation Arrests	Total Arrests	Part I Arrests	Weapons Law Violation Arrests	Drug-Related Arrests	DUI Arrests	Warrant Service Attempts	Warrants Served	Vehicle Stops
Two Week	Prior Week	205	426	509	1,140	155	24	144	34	657	555	3,737
	Last Week	170	396	462	1,028	159	15	149	24	632	479	4,425
	% Change	-17.1%	-7.0%	-9.2%	-9.8%	2.6%	-37.5%	3.5%	-29.4%	-3.8%	-13.7%	18.4%
Eight Week	Prior 4 Weeks	705	1,756	2,454	4,915	612	57	747	119	2,844	2,261	18,802
	Last 4 Weeks	738	1,689	2,160	4,587	602	78	662	117	2,710	2,118	16,992
	% Change	4.7%	-3.8%	-12.0%	-6.7%	-1.6%	36.8%	-11.4%	-1.7%	-4.7%	-6.3%	-9.6%
Sixteen Week	Prior 8 Weeks	1,483	3,737	5,317	10,537	1,295	142	1,596	267	6,411	4,350	40,648
	Last 8 Weeks	1,443	3,445	4,614	9,502	1,214	135	1,409	236	5,554	4,379	35,794
	% Change	-2.7%	-7.8%	-13.2%	-9.8%	-6.3%	-4.9%	-11.7%	-11.6%	-13.4%	0.7%	-11.9%
YTD	2016 YTD	7,687	18,512	28,513	54,712	6,321	592	8,909	1,491	35,175	22,369	242,141
	2017 YTD	7,235	17,884	25,325	50,444	6,289	673	7,915	1,451	31,064	21,760	196,340
	% Change	-5.9%	-3.4%	-11.2%	-7.8%	-0.5%	13.7%	-11.2%	-2.7%	-11.7%	-2.7%	-18.9%
Rolling 24 Month	Prior 52 Weeks	9,802	23,465	36,229	69,496	8,180	792	11,356	1,959	46,343	28,066	307,150
	Last 52 Weeks	9,320	22,504	32,399	64,223	8,222	861	9,966	1,837	39,992	27,612	251,477
	% Change	-4.9%	-4.1%	-10.6%	-7.6%	0.5%	8.7%	-12.2%	-6.2%	-13.7%	-1.6%	-18.1%
YTD 2015	2015 YTD	7,949	19,792	30,470	58,211	6,448	586	8,508	1,669	42,274	21,731	290,259
	2017 YTD	7,235	17,884	25,325	50,444	6,289	673	7,915	1,451	31,064	21,760	196,340
	% Change	-9.0%	-9.6%	-16.9%	-13.3%	-2.5%	14.8%	-7.0%	-13.1%	-26.5%	0.1%	-32.4%
YTD 2014	2014 YTD	8,214	20,011	32,953	61,178	6,358	641	9,293	2,042	44,517	21,443	325,459
	2017 YTD	7,235	17,884	25,325	50,444	6,289	673	7,915	1,451	31,064	21,760	196,340
	% Change	-11.9%	-10.6%	-23.1%	-17.5%	-1.1%	5.0%	-14.8%	-28.9%	-30.2%	1.5%	-39.7%
YTD 2013	2013 YTD	9,117	19,670	35,145	63,932	6,279	727	10,230	2,279	49,902	21,280	325,596
	2017 YTD	7,235	17,884	25,325	50,444	6,289	673	7,915	1,451	31,064	21,760	196,340
	% Change	-20.6%	-9.1%	-27.9%	-21.1%	0.2%	-7.4%	-22.6%	-36.3%	-37.7%	2.3%	-39.7%
YTD 2012	2012 YTD	10,201	20,391	34,353	64,945	6,855	732	10,080	2,968	52,283	22,561	349,589
	2017 YTD	7,235	17,884	25,325	50,444	6,289	673	7,915	1,451	31,064	21,760	196,340
	% Change	-29.1%	-12.3%	-26.3%	-22.3%	-8.3%	-8.1%	-21.5%	-51.1%	-40.6%	-3.6%	-43.8%

Information summarized for CompStat week ending 10/07/2017.

Sourced from MNPD ARMS on 10/11/2017 7:56:41 AM. Arrest summaries are not a count of arrest charges. 1 arrest = 1 body. Warrant Service summary considers 1 count for each service attempt and 1 count for each outstanding warrant served. Vehicle Stop summary sources MNPD's Vehicle Stop (Form 252) Database. Vehicle stop totals count all reports electronically entered via AFR. Hardcopy reports not entered into ARMS will affect accuracy of totals.

West Precinct Incident Report Summary

METROPOLITAN POLICE DEPARTMENT
of Nashville and Davidson County

Two Week, Eight Week, Sixteen Week, YTD, and 24 Month Analyses

Aggregated by precinct (incident location). Based on date when each incident was reported.

		Homicide	Forcible Rape	Commercial Robbery	Street Robbery	Total Robbery	Aggravated Assault	Commercial Burglary	Residential Burglary	Total Burglary	Larceny	Auto Theft	Violent Offenses	Property Offenses	Part I Offenses
Two Week	Prior Week	0	0	0	2	2	3	4	0	4	58	3	5	65	70
	Last Week	0	0	1	2	3	5	6	2	8	51	3	8	62	70
	% Change	-	-	-	0.0%	50.0%	66.7%	50.0%	-	100.0%	-12.1%	0.0%	60.0%	-4.6%	0.0%
Eight Week	Prior 4 Weeks	1	2	0	3	3	29	29	16	45	164	14	35	223	258
	Last 4 Weeks	0	5	2	5	7	25	19	16	35	215	16	37	266	303
	% Change	-100.0%	150.0%	-	66.7%	133.3%	-13.8%	-34.5%	0.0%	-22.2%	31.1%	14.3%	5.7%	19.3%	17.4%
Sixteen Week	Prior 8 Weeks	1	5	1	15	16	57	20	48	68	352	36	79	456	535
	Last 8 Weeks	1	7	2	8	10	54	48	32	80	379	30	72	489	561
	% Change	0.0%	40.0%	100.0%	-46.7%	-37.5%	-5.3%	140.0%	-33.3%	17.6%	7.7%	-16.7%	-8.9%	7.2%	4.9%
YTD 2016	2016 YTD	5	27	19	51	70	255	81	291	372	1,943	109	357	2,424	2,781
	2017 YTD	5	34	12	61	73	251	110	225	335	1,989	181	363	2,505	2,868
	% Change	0.0%	25.9%	-36.8%	19.6%	4.3%	-1.6%	35.8%	-22.7%	-9.9%	2.4%	66.1%	1.7%	3.3%	3.1%
Rolling 24 Month	Prior 52 Weeks	6	37	27	75	102	323	109	408	517	2,537	147	468	3,201	3,669
	Last 52 Weeks	6	41	17	93	110	335	147	294	441	2,618	233	492	3,292	3,784
	% Change	0.0%	10.8%	-37.0%	24.0%	7.8%	3.7%	34.9%	-27.9%	-14.7%	3.2%	58.5%	5.1%	2.8%	3.1%
YTD 2015	2015 YTD	0	32	23	59	82	228	72	294	366	1,891	97	342	2,354	2,696
	2017 YTD	5	34	12	61	73	251	110	225	335	1,989	181	363	2,505	2,868
	% Change	-	6.3%	-47.8%	3.4%	-11.0%	10.1%	52.8%	-23.5%	-8.5%	5.2%	86.6%	6.1%	6.4%	6.4%
YTD 2014	2014 YTD	4	50	12	53	65	314	67	295	362	1,919	87	433	2,368	2,801
	2017 YTD	5	34	12	61	73	251	110	225	335	1,989	181	363	2,505	2,868
	% Change	25.0%	-32.0%	0.0%	15.1%	12.3%	-20.1%	64.2%	-23.7%	-7.5%	3.6%	108.0%	-16.2%	5.8%	2.4%
YTD 2013	2013 YTD	3	44	23	56	79	274	87	404	491	2,210	89	400	2,790	3,190
	2017 YTD	5	34	12	61	73	251	110	225	335	1,989	181	363	2,505	2,868
	% Change	66.7%	-22.7%	-47.8%	8.9%	-7.6%	-8.4%	26.4%	-44.3%	-31.8%	-10.0%	103.4%	-9.3%	-10.2%	-10.1%
YTD 2012	2012 YTD	8	28	22	57	79	264	88	408	496	2,053	120	379	2,669	3,048
	2017 YTD	5	34	12	61	73	251	110	225	335	1,989	181	363	2,505	2,868
	% Change	-37.5%	21.4%	-45.5%	7.0%	-7.6%	-4.9%	25.0%	-44.9%	-32.5%	-3.1%	50.8%	-4.2%	-6.1%	-5.9%

Information summarized for CompStat week ending 10/07/2017.

Sourced from MNPD ARMS on 10/11/2017 7:56:41 AM. The figures above were sourced from incident reports using Uniform Crime Reporting definitions and reporting guidelines, based on the date when the crime was reported. This report is intended to be a management and planning tool and does not reflect the official UCR counts for the department. Incidents where a location is unknown or unspecified are included in the countywide totals.

West Precinct Efficiency Report Summary

METROPOLITAN POLICE DEPARTMENT
of Nashville and Davidson County

Two Week, Eight Week, Sixteen Week, YTD, and 24 Month Analyses

Aggregated by component of arresting officer / officer making stop.

		Adults Only				Adults and Juveniles						
		Felony Arrests	Misdemeanor Arrests	Citation Arrests	Total Arrests	Part I Arrests	Weapons Law Violation Arrests	Drug-Related Arrests	DUI Arrests	Warrant Service Attempts	Warrants Served	Vehicle Stops
Two Week	Prior Week	10	15	41	66	17	2	13	0	77	13	574
	Last Week	10	19	16	45	9	0	8	0	65	25	645
	% Change	0.0%	26.7%	-61.0%	-31.8%	-47.1%	-100.0%	-38.5%	-	-15.6%	92.3%	12.4%
Eight Week	Prior 4 Weeks	37	85	158	280	55	4	52	5	286	99	2,451
	Last 4 Weeks	43	75	155	273	58	3	51	0	249	86	2,467
	% Change	16.2%	-11.8%	-1.9%	-2.5%	5.5%	-25.0%	-1.9%	-100.0%	-12.9%	-13.1%	0.7%
Sixteen Week	Prior 8 Weeks	80	161	327	568	115	7	100	11	656	207	4,740
	Last 8 Weeks	80	160	313	553	113	7	103	5	535	185	4,918
	% Change	0.0%	-0.6%	-4.3%	-2.6%	-1.7%	0.0%	3.0%	-54.5%	-18.4%	-10.6%	3.8%
YTD	2016 YTD	421	858	2,050	3,329	661	30	618	92	3,534	1,090	29,857
	2017 YTD	415	874	1,676	2,965	664	46	532	65	3,403	1,033	24,783
	% Change	-1.4%	1.9%	-18.2%	-10.9%	0.5%	53.3%	-13.9%	-29.3%	-3.7%	-5.2%	-17.0%
Rolling 24 Month	Prior 52 Weeks	552	1,120	2,652	4,324	917	38	779	115	4,479	1,352	37,122
	Last 52 Weeks	542	1,076	2,181	3,799	914	62	661	86	4,357	1,328	30,923
	% Change	-1.8%	-3.9%	-17.8%	-12.1%	-0.3%	63.2%	-15.1%	-25.2%	-2.7%	-1.8%	-16.7%
YTD 2015	2015 YTD	456	1,102	2,724	4,282	827	31	635	92	4,011	1,176	34,842
	2017 YTD	415	874	1,676	2,965	664	46	532	65	3,403	1,033	24,783
	% Change	-9.0%	-20.7%	-38.5%	-30.8%	-19.7%	48.4%	-16.2%	-29.3%	-15.2%	-12.2%	-28.9%
YTD 2014	2014 YTD	714	1,857	3,972	6,543	870	46	1,226	201	5,608	1,568	46,899
	2017 YTD	415	874	1,676	2,965	664	46	532	65	3,403	1,033	24,783
	% Change	-41.9%	-52.9%	-57.8%	-54.7%	-23.7%	0.0%	-56.6%	-67.7%	-39.3%	-34.1%	-47.2%
YTD 2013	2013 YTD	737	1,906	3,966	6,609	890	50	1,007	339	6,536	1,511	54,416
	2017 YTD	415	874	1,676	2,965	664	46	532	65	3,403	1,033	24,783
	% Change	-43.7%	-54.1%	-57.7%	-55.1%	-25.4%	-8.0%	-47.2%	-80.8%	-47.9%	-31.6%	-54.5%
YTD 2012	2012 YTD	1,027	2,477	4,136	7,640	1,101	85	1,267	385	6,309	1,906	53,959
	2017 YTD	415	874	1,676	2,965	664	46	532	65	3,403	1,033	24,783
	% Change	-59.6%	-64.7%	-59.5%	-61.2%	-39.7%	-45.9%	-58.0%	-83.1%	-46.1%	-45.8%	-54.1%

Information summarized for CompStat week ending 10/07/2017.

Sourced from MNPD ARMS on 10/11/2017 7:56:41 AM. Arrest summaries are not a count of arrest charges. 1 arrest = 1 body. Warrant Service summary considers 1 count for each service attempt and 1 count for each outstanding warrant served. Vehicle Stop summary sources MNPD's Vehicle Stop (Form 252) Database. Vehicle stop totals count all reports electronically entered via AFR. Hardcopy reports not entered into ARMS will affect accuracy of totals.

East Precinct Incident Report Summary

METROPOLITAN POLICE DEPARTMENT
of Nashville and Davidson County

Two Week, Eight Week, Sixteen Week, YTD, and 24 Month Analyses

Aggregated by precinct (incident location). Based on date when each incident was reported.

		Homicide	Forcible Rape	Commercial Robbery	Street Robbery	Total Robbery	Aggravated Assault	Commercial Burglary	Residential Burglary	Total Burglary	Larceny	Auto Theft	Violent Offenses	Property Offenses	Part I Offenses
Two Week	Prior Week	0	3	0	3	3	7	4	11	15	45	5	13	65	78
	Last Week	0	0	0	3	3	10	9	8	17	39	4	13	60	73
	% Change	-	-100.0%	-	0.0%	0.0%	42.9%	125.0%	-27.3%	13.3%	-13.3%	-20.0%	0.0%	-7.7%	-6.4%
Eight Week	Prior 4 Weeks	1	7	5	13	18	36	14	34	48	157	23	62	228	290
	Last 4 Weeks	2	3	1	13	14	44	18	45	63	180	12	63	255	318
	% Change	100.0%	-57.1%	-80.0%	0.0%	-22.2%	22.2%	28.6%	32.4%	31.3%	14.6%	-47.8%	1.6%	11.8%	9.7%
Sixteen Week	Prior 8 Weeks	2	9	9	27	36	135	35	73	108	300	45	182	453	635
	Last 8 Weeks	3	10	6	26	32	80	32	79	111	337	35	125	483	608
	% Change	50.0%	11.1%	-33.3%	-3.7%	-11.1%	-40.7%	-8.6%	8.2%	2.8%	12.3%	-22.2%	-31.3%	6.6%	-4.3%
YTD 2016	2016 YTD	7	51	20	141	161	521	65	344	409	1,471	154	740	2,034	2,774
	2017 YTD	18	47	32	137	169	572	118	321	439	1,459	221	806	2,119	2,925
	% Change	157.1%	-7.8%	60.0%	-2.8%	5.0%	9.8%	81.5%	-6.7%	7.3%	-0.8%	43.5%	8.9%	4.2%	5.4%
Rolling 24 Month	Prior 52 Weeks	14	65	27	205	232	665	76	507	583	1,953	200	976	2,736	3,712
	Last 52 Weeks	22	57	41	174	215	722	150	418	568	1,890	305	1,016	2,763	3,779
	% Change	57.1%	-12.3%	51.9%	-15.1%	-7.3%	8.6%	97.4%	-17.6%	-2.6%	-3.2%	52.5%	4.1%	1.0%	1.8%
YTD 2015	2015 YTD	11	61	31	164	195	569	67	439	506	1,485	145	836	2,136	2,972
	2017 YTD	18	47	32	137	169	572	118	321	439	1,459	221	806	2,119	2,925
	% Change	63.6%	-23.0%	3.2%	-16.5%	-13.3%	0.5%	76.1%	-26.9%	-13.2%	-1.8%	52.4%	-3.6%	-0.8%	-1.6%
YTD 2014	2014 YTD	2	62	11	152	163	688	70	366	436	1,276	101	915	1,813	2,728
	2017 YTD	18	47	32	137	169	572	118	321	439	1,459	221	806	2,119	2,925
	% Change	800.0%	-24.2%	190.9%	-9.9%	3.7%	-16.9%	68.6%	-12.3%	0.7%	14.3%	118.8%	-11.9%	16.9%	7.2%
YTD 2013	2013 YTD	7	56	17	189	206	662	31	524	555	1,398	108	931	2,061	2,992
	2017 YTD	18	47	32	137	169	572	118	321	439	1,459	221	806	2,119	2,925
	% Change	157.1%	-16.1%	88.2%	-27.5%	-18.0%	-13.6%	280.6%	-38.7%	-20.9%	4.4%	104.6%	-13.4%	2.8%	-2.2%
YTD 2012	2012 YTD	5	55	23	198	221	789	90	540	630	1,613	123	1,070	2,366	3,436
	2017 YTD	18	47	32	137	169	572	118	321	439	1,459	221	806	2,119	2,925
	% Change	260.0%	-14.5%	39.1%	-30.8%	-23.5%	-27.5%	31.1%	-40.6%	-30.3%	-9.5%	79.7%	-24.7%	-10.4%	-14.9%

Information summarized for CompStat week ending 10/07/2017.

Sourced from MNPD ARMS on 10/11/2017 7:56:42 AM. The figures above were sourced from incident reports using Uniform Crime Reporting definitions and reporting guidelines, based on the date when the crime was reported. This report is intended to be a management and planning tool and does not reflect the official UCR counts for the department. Incidents where a location is unknown or unspecified are included in the countywide totals.

East Precinct Efficiency Report Summary

METROPOLITAN POLICE DEPARTMENT
of Nashville and Davidson County

Two Week, Eight Week, Sixteen Week, YTD, and 24 Month Analyses

Aggregated by component of arresting officer / officer making stop.

		Adults Only				Adults and Juveniles						
		Felony Arrests	Misdemeanor Arrests	Citation Arrests	Total Arrests	Part I Arrests	Weapons Law Violation Arrests	Drug-Related Arrests	DUI Arrests	Warrant Service Attempts	Warrants Served	Vehicle Stops
Two Week	Prior Week	22	56	76	154	21	1	24	3	146	70	621
	Last Week	21	38	77	136	20	1	24	2	113	48	573
	% Change	-4.5%	-32.1%	1.3%	-11.7%	-4.8%	0.0%	0.0%	-33.3%	-22.6%	-31.4%	-7.7%
Eight Week	Prior 4 Weeks	77	198	337	612	71	12	99	11	527	197	2,804
	Last 4 Weeks	80	189	307	576	68	11	94	18	539	231	2,411
	% Change	3.9%	-4.5%	-8.9%	-5.9%	-4.2%	-8.3%	-5.1%	63.6%	2.3%	17.3%	-14.0%
Sixteen Week	Prior 8 Weeks	167	444	641	1,252	153	18	200	21	1,059	410	5,320
	Last 8 Weeks	157	387	644	1,188	139	23	193	29	1,066	428	5,215
	% Change	-6.0%	-12.8%	0.5%	-5.1%	-9.2%	27.8%	-3.5%	38.1%	0.7%	4.4%	-2.0%
YTD	2016 YTD	939	2,017	3,408	6,364	629	116	1,171	163	6,168	2,422	26,566
	2017 YTD	782	1,966	3,220	5,968	695	93	930	143	5,387	2,143	25,952
	% Change	-16.7%	-2.5%	-5.5%	-6.2%	10.5%	-19.8%	-20.6%	-12.3%	-12.7%	-11.5%	-2.3%
Rolling 24 Month	Prior 52 Weeks	1,199	2,657	4,372	8,228	834	143	1,493	235	7,992	3,081	34,637
	Last 52 Weeks	1,056	2,433	4,087	7,576	920	127	1,201	186	6,772	2,790	32,547
	% Change	-11.9%	-8.4%	-6.5%	-7.9%	10.3%	-11.2%	-19.6%	-20.9%	-15.3%	-9.4%	-6.0%
YTD 2015	2015 YTD	1,098	2,663	3,951	7,712	717	118	1,408	162	6,618	2,517	30,490
	2017 YTD	782	1,966	3,220	5,968	695	93	930	143	5,387	2,143	25,952
	% Change	-28.8%	-26.2%	-18.5%	-22.6%	-3.1%	-21.2%	-33.9%	-11.7%	-18.6%	-14.9%	-14.9%
YTD 2014	2014 YTD	1,131	2,585	4,116	7,832	671	104	1,360	156	6,874	2,487	39,915
	2017 YTD	782	1,966	3,220	5,968	695	93	930	143	5,387	2,143	25,952
	% Change	-30.9%	-23.9%	-21.8%	-23.8%	3.6%	-10.6%	-31.6%	-8.3%	-21.6%	-13.8%	-35.0%
YTD 2013	2013 YTD	1,425	2,842	4,876	9,143	716	142	1,637	155	7,232	2,638	40,270
	2017 YTD	782	1,966	3,220	5,968	695	93	930	143	5,387	2,143	25,952
	% Change	-45.1%	-30.8%	-34.0%	-34.7%	-2.9%	-34.5%	-43.2%	-7.7%	-25.5%	-18.8%	-35.6%
YTD 2012	2012 YTD	1,458	2,941	4,040	8,439	877	98	1,418	122	8,509	2,997	42,282
	2017 YTD	782	1,966	3,220	5,968	695	93	930	143	5,387	2,143	25,952
	% Change	-46.4%	-33.2%	-20.3%	-29.3%	-20.8%	-5.1%	-34.4%	17.2%	-36.7%	-28.5%	-38.6%

Information summarized for CompStat week ending 10/07/2017.

Sourced from MNPD ARMS on 10/11/2017 7:56:42 AM. Arrest summaries are not a count of arrest charges. 1 arrest = 1 body. Warrant Service summary considers 1 count for each service attempt and 1 count for each outstanding warrant served. Vehicle Stop summary sources MNPD's Vehicle Stop (Form 252) Database. Vehicle stop totals count all reports electronically entered via AFR. Hardcopy reports not entered into ARMS will affect accuracy of totals.

South Precinct Incident Report Summary

METROPOLITAN POLICE DEPARTMENT
of Nashville and Davidson County

Two Week, Eight Week, Sixteen Week, YTD, and 24 Month Analyses

Aggregated by precinct (incident location). Based on date when each incident was reported.

		Homicide	Forcible Rape	Commercial Robbery	Street Robbery	Total Robbery	Aggravated Assault	Commercial Burglary	Residential Burglary	Total Burglary	Larceny	Auto Theft	Violent Offenses	Property Offenses	Part I Offenses
Two Week	Prior Week	3	1	0	12	12	36	3	14	17	69	7	52	93	145
	Last Week	1	1	0	7	7	7	11	12	23	72	12	16	107	123
	% Change	-66.7%	0.0%	-	-41.7%	-41.7%	-80.6%	266.7%	-14.3%	35.3%	4.3%	71.4%	-69.2%	15.1%	-15.2%
Eight Week	Prior 4 Weeks	1	10	3	43	46	79	23	47	70	269	36	136	375	511
	Last 4 Weeks	4	14	2	30	32	77	21	48	69	252	35	127	356	483
	% Change	300.0%	40.0%	-33.3%	-30.2%	-30.4%	-2.5%	-8.7%	2.1%	-1.4%	-6.3%	-2.8%	-6.6%	-5.1%	-5.5%
Sixteen Week	Prior 8 Weeks	1	11	4	66	70	146	48	124	172	478	83	228	733	961
	Last 8 Weeks	5	24	5	73	78	156	44	95	139	521	71	263	731	994
	% Change	400.0%	118.2%	25.0%	10.6%	11.4%	6.8%	-8.3%	-23.4%	-19.2%	9.0%	-14.5%	15.4%	-0.3%	3.4%
YTD 2016	2016 YTD	14	79	47	327	374	745	131	730	861	2,486	254	1,212	3,601	4,813
	2017 YTD	14	70	38	323	361	743	177	492	669	2,346	439	1,188	3,454	4,642
	% Change	0.0%	-11.4%	-19.1%	-1.2%	-3.5%	-0.3%	35.1%	-32.6%	-22.3%	-5.6%	72.8%	-2.0%	-4.1%	-3.6%
Rolling 24 Month	Prior 52 Weeks	17	101	56	429	485	932	177	950	1,127	3,303	309	1,535	4,739	6,274
	Last 52 Weeks	18	94	61	443	504	946	227	681	908	3,054	552	1,562	4,514	6,076
	% Change	5.9%	-6.9%	8.9%	3.3%	3.9%	1.5%	28.2%	-28.3%	-19.4%	-7.5%	78.6%	1.8%	-4.7%	-3.2%
YTD 2015	2015 YTD	12	86	32	305	337	710	140	791	931	2,481	191	1,145	3,603	4,748
	2017 YTD	14	70	38	323	361	743	177	492	669	2,346	439	1,188	3,454	4,642
	% Change	16.7%	-18.6%	18.8%	5.9%	7.1%	4.6%	26.4%	-37.8%	-28.1%	-5.4%	129.8%	3.8%	-4.1%	-2.2%
YTD 2014	2014 YTD	4	77	34	212	246	745	121	614	735	2,436	146	1,072	3,317	4,389
	2017 YTD	14	70	38	323	361	743	177	492	669	2,346	439	1,188	3,454	4,642
	% Change	250.0%	-9.1%	11.8%	52.4%	46.7%	-0.3%	46.3%	-19.9%	-9.0%	-3.7%	200.7%	10.8%	4.1%	5.8%
YTD 2013	2013 YTD	6	69	23	259	282	753	172	751	923	2,318	196	1,110	3,437	4,547
	2017 YTD	14	70	38	323	361	743	177	492	669	2,346	439	1,188	3,454	4,642
	% Change	133.3%	1.4%	65.2%	24.7%	28.0%	-1.3%	2.9%	-34.5%	-27.5%	1.2%	124.0%	7.0%	0.5%	2.1%
YTD 2012	2012 YTD	6	78	34	233	267	734	149	621	770	2,380	241	1,085	3,391	4,476
	2017 YTD	14	70	38	323	361	743	177	492	669	2,346	439	1,188	3,454	4,642
	% Change	133.3%	-10.3%	11.8%	38.6%	35.2%	1.2%	18.8%	-20.8%	-13.1%	-1.4%	82.2%	9.5%	1.9%	3.7%

Information summarized for CompStat week ending 10/07/2017.

Sourced from MNPD ARMS on 10/11/2017 7:56:42 AM. The figures above were sourced from incident reports using Uniform Crime Reporting definitions and reporting guidelines, based on the date when the crime was reported. This report is intended to be a management and planning tool and does not reflect the official UCR counts for the department. Incidents where a location is unknown or unspecified are included in the countywide totals.

South Precinct Efficiency Report Summary

METROPOLITAN POLICE DEPARTMENT
of Nashville and Davidson County

Two Week, Eight Week, Sixteen Week, YTD, and 24 Month Analyses

Aggregated by component of arresting officer / officer making stop.

		Adults Only				Adults and Juveniles						
		Felony Arrests	Misdemeanor Arrests	Citation Arrests	Total Arrests	Part I Arrests	Weapons Law Violation Arrests	Drug-Related Arrests	DUI Arrests	Warrant Service Attempts	Warrants Served	Vehicle Stops
Two Week	Prior Week	26	50	68	144	25	1	23	6	44	62	379
	Last Week	14	53	50	117	29	2	16	4	59	57	417
	% Change	-46.2%	6.0%	-26.5%	-18.8%	16.0%	100.0%	-30.4%	-33.3%	34.1%	-8.1%	10.0%
Eight Week	Prior 4 Weeks	68	182	337	587	85	4	85	19	327	171	2,416
	Last 4 Weeks	81	202	286	569	99	5	92	17	227	228	1,873
	% Change	19.1%	11.0%	-15.1%	-3.1%	16.5%	25.0%	8.2%	-10.5%	-30.6%	33.3%	-22.5%
Sixteen Week	Prior 8 Weeks	142	362	656	1,160	153	6	195	39	599	400	5,680
	Last 8 Weeks	149	384	623	1,156	184	9	177	36	554	399	4,289
	% Change	4.9%	6.1%	-5.0%	-0.3%	20.3%	50.0%	-9.2%	-7.7%	-7.5%	-0.3%	-24.5%
YTD	2016 YTD	731	1,991	3,769	6,491	873	62	955	240	3,030	1,886	37,509
	2017 YTD	689	1,707	3,188	5,584	746	60	913	217	2,544	1,717	27,315
	% Change	-5.7%	-14.3%	-15.4%	-14.0%	-14.5%	-3.2%	-4.4%	-9.6%	-16.0%	-9.0%	-27.2%
Rolling 24 Month	Prior 52 Weeks	944	2,464	4,832	8,240	1,155	98	1,215	306	4,039	2,330	48,194
	Last 52 Weeks	869	2,170	4,043	7,082	944	76	1,118	277	3,228	2,183	35,474
	% Change	-7.9%	-11.9%	-16.3%	-14.1%	-18.3%	-22.4%	-8.0%	-9.5%	-20.1%	-6.3%	-26.4%
YTD 2015	2015 YTD	664	1,752	3,241	5,657	819	76	624	178	3,699	1,574	40,180
	2017 YTD	689	1,707	3,188	5,584	746	60	913	217	2,544	1,717	27,315
	% Change	3.8%	-2.6%	-1.6%	-1.3%	-8.9%	-21.1%	46.3%	21.9%	-31.2%	9.1%	-32.0%
YTD 2014	2014 YTD	805	2,072	5,029	7,906	1,205	84	973	193	4,239	1,741	60,169
	2017 YTD	689	1,707	3,188	5,584	746	60	913	217	2,544	1,717	27,315
	% Change	-14.4%	-17.6%	-36.6%	-29.4%	-38.1%	-28.6%	-6.2%	12.4%	-40.0%	-1.4%	-54.6%
YTD 2013	2013 YTD	1,018	2,206	5,407	8,631	1,127	76	1,179	170	7,853	2,157	56,250
	2017 YTD	689	1,707	3,188	5,584	746	60	913	217	2,544	1,717	27,315
	% Change	-32.3%	-22.6%	-41.0%	-35.3%	-33.8%	-21.1%	-22.6%	27.6%	-67.6%	-20.4%	-51.4%
YTD 2012	2012 YTD	1,188	2,551	6,153	9,892	1,165	65	1,110	234	9,539	2,507	65,013
	2017 YTD	689	1,707	3,188	5,584	746	60	913	217	2,544	1,717	27,315
	% Change	-42.0%	-33.1%	-48.2%	-43.6%	-36.0%	-7.7%	-17.7%	-7.3%	-73.3%	-31.5%	-58.0%

Information summarized for CompStat week ending 10/07/2017.

Sourced from MNPD ARMS on 10/11/2017 7:56:42 AM. Arrest summaries are not a count of arrest charges. 1 arrest = 1 body. Warrant Service summary considers 1 count for each service attempt and 1 count for each outstanding warrant served. Vehicle Stop summary sources MNPD's Vehicle Stop (Form 252) Database. Vehicle stop totals count all reports electronically entered via AFR. Hardcopy reports not entered into ARMS will affect accuracy of totals.

Central Precinct Incident Report Summary

METROPOLITAN POLICE DEPARTMENT
of Nashville and Davidson County

Two Week, Eight Week, Sixteen Week, YTD, and 24 Month Analyses

Aggregated by precinct (incident location). Based on date when each incident was reported.

		Homicide	Forcible Rape	Commercial Robbery	Street Robbery	Total Robbery	Aggravated Assault	Commercial Burglary	Residential Burglary	Total Burglary	Larceny	Auto Theft	Violent Offenses	Property Offenses	Part I Offenses
Two Week	Prior Week	0	0	0	0	0	2	3	1	4	28	3	2	35	37
	Last Week	0	0	0	1	1	3	3	1	4	16	3	4	23	27
	% Change	-	-	-	-	-	50.0%	0.0%	0.0%	0.0%	-42.9%	0.0%	100.0%	-34.3%	-27.0%
Eight Week	Prior 4 Weeks	0	3	0	9	9	17	2	2	4	109	9	29	122	151
	Last 4 Weeks	0	0	0	7	7	11	10	3	13	83	10	18	106	124
	% Change	-	-100.0%	-	-22.2%	-22.2%	-35.3%	400.0%	50.0%	225.0%	-23.9%	11.1%	-37.9%	-13.1%	-17.9%
Sixteen Week	Prior 8 Weeks	0	7	0	23	23	54	14	5	19	162	14	84	195	279
	Last 8 Weeks	0	3	0	16	16	28	12	5	17	192	19	47	228	275
	% Change	-	-57.1%	-	-30.4%	-30.4%	-48.1%	-14.3%	0.0%	-10.5%	18.5%	35.7%	-44.0%	16.9%	-1.4%
YTD 2016	2016 YTD	2	45	1	94	95	162	20	12	32	798	64	304	894	1,198
	2017 YTD	1	29	3	98	101	203	50	15	65	872	95	334	1,032	1,366
	% Change	-50.0%	-35.6%	200.0%	4.3%	6.3%	25.3%	150.0%	25.0%	103.1%	9.3%	48.4%	9.9%	15.4%	14.0%
Rolling 24 Month	Prior 52 Weeks	2	61	1	124	125	206	26	17	43	1,052	82	394	1,177	1,571
	Last 52 Weeks	1	39	3	131	134	247	60	22	82	1,170	119	421	1,371	1,792
	% Change	-50.0%	-36.1%	200.0%	5.6%	7.2%	19.9%	130.8%	29.4%	90.7%	11.2%	45.1%	6.9%	16.5%	14.1%
YTD 2015	2015 YTD	0	53	0	65	65	156	38	13	51	733	35	274	819	1,093
	2017 YTD	1	29	3	98	101	203	50	15	65	872	95	334	1,032	1,366
	% Change	-	-45.3%	-	50.8%	55.4%	30.1%	31.6%	15.4%	27.5%	19.0%	171.4%	21.9%	26.0%	25.0%
YTD 2014	2014 YTD	0	44	1	64	65	155	26	19	45	744	32	264	821	1,085
	2017 YTD	1	29	3	98	101	203	50	15	65	872	95	334	1,032	1,366
	% Change	-	-34.1%	200.0%	53.1%	55.4%	31.0%	92.3%	-21.1%	44.4%	17.2%	196.9%	26.5%	25.7%	25.9%
YTD 2013	2013 YTD	0	28	1	47	48	156	42	22	64	748	33	232	845	1,077
	2017 YTD	1	29	3	98	101	203	50	15	65	872	95	334	1,032	1,366
	% Change	-	3.6%	200.0%	108.5%	110.4%	30.1%	19.0%	-31.8%	1.6%	16.6%	187.9%	44.0%	22.1%	26.8%
YTD 2012	2012 YTD	0	45	1	74	75	159	36	22	58	934	51	279	1,043	1,322
	2017 YTD	1	29	3	98	101	203	50	15	65	872	95	334	1,032	1,366
	% Change	-	-35.6%	200.0%	32.4%	34.7%	27.7%	38.9%	-31.8%	12.1%	-6.6%	86.3%	19.7%	-1.1%	3.3%

Information summarized for CompStat week ending 10/07/2017.

Sourced from MNPD ARMS on 10/11/2017 7:56:42 AM. The figures above were sourced from incident reports using Uniform Crime Reporting definitions and reporting guidelines, based on the date when the crime was reported. This report is intended to be a management and planning tool and does not reflect the official UCR counts for the department. Incidents where a location is unknown or unspecified are included in the countywide totals.

Central Precinct Efficiency Report Summary

METROPOLITAN POLICE DEPARTMENT
of Nashville and Davidson County

Two Week, Eight Week, Sixteen Week, YTD, and 24 Month Analyses

Aggregated by component of arresting officer / officer making stop.

		Adults Only				Adults and Juveniles						
		Felony Arrests	Misdemeanor Arrests	Citation Arrests	Total Arrests	Part I Arrests	Weapons Law Violation Arrests	Drug-Related Arrests	DUI Arrests	Warrant Service Attempts	Warrants Served	Vehicle Stops
Two Week	Prior Week	13	66	59	138	6	3	12	1	59	49	176
	Last Week	15	63	60	138	10	3	6	1	41	30	475
	% Change	15.4%	-4.5%	1.7%	0.0%	66.7%	0.0%	-50.0%	0.0%	-30.5%	-38.8%	169.9%
Eight Week	Prior 4 Weeks	34	285	311	630	40	4	55	5	184	144	1,542
	Last 4 Weeks	46	273	256	575	35	7	40	4	190	156	1,544
	% Change	35.3%	-4.2%	-17.7%	-8.7%	-12.5%	75.0%	-27.3%	-20.0%	3.3%	8.3%	0.1%
Sixteen Week	Prior 8 Weeks	104	643	836	1,583	93	8	158	9	617	340	3,542
	Last 8 Weeks	80	558	567	1,205	75	11	95	9	374	300	3,086
	% Change	-23.1%	-13.2%	-32.2%	-23.9%	-19.4%	37.5%	-39.9%	0.0%	-39.4%	-11.8%	-12.9%
YTD	2016 YTD	450	3,043	3,217	6,710	378	28	735	83	2,153	1,403	19,361
	2017 YTD	432	3,014	3,523	6,969	378	45	745	46	2,610	1,508	16,983
	% Change	-4.0%	-1.0%	9.5%	3.9%	0.0%	60.7%	1.4%	-44.6%	21.2%	7.5%	-12.3%
Rolling 24 Month	Prior 52 Weeks	583	3,866	4,072	8,521	465	48	910	113	2,850	1,818	25,544
	Last 52 Weeks	576	3,731	4,338	8,645	490	51	897	58	3,459	1,908	22,241
	% Change	-1.2%	-3.5%	6.5%	1.5%	5.4%	6.3%	-1.4%	-48.7%	21.4%	5.0%	-12.9%
YTD 2015	2015 YTD	556	3,450	3,717	7,723	324	45	736	148	3,848	1,656	30,607
	2017 YTD	432	3,014	3,523	6,969	378	45	745	46	2,610	1,508	16,983
	% Change	-22.3%	-12.6%	-5.2%	-9.8%	16.7%	0.0%	1.2%	-68.9%	-32.2%	-8.9%	-44.5%
YTD 2014	2014 YTD	586	3,341	3,547	7,474	373	40	568	155	5,067	1,660	34,800
	2017 YTD	432	3,014	3,523	6,969	378	45	745	46	2,610	1,508	16,983
	% Change	-26.3%	-9.8%	-0.7%	-6.8%	1.3%	12.5%	31.2%	-70.3%	-48.5%	-9.2%	-51.2%
YTD 2013	2013 YTD	638	3,570	3,777	7,985	411	44	703	105	6,411	1,594	34,357
	2017 YTD	432	3,014	3,523	6,969	378	45	745	46	2,610	1,508	16,983
	% Change	-32.3%	-15.6%	-6.7%	-12.7%	-8.0%	2.3%	6.0%	-56.2%	-59.3%	-5.4%	-50.6%
YTD 2012	2012 YTD	695	3,054	3,472	7,221	438	60	702	124	6,416	1,622	31,614
	2017 YTD	432	3,014	3,523	6,969	378	45	745	46	2,610	1,508	16,983
	% Change	-37.8%	-1.3%	1.5%	-3.5%	-13.7%	-25.0%	6.1%	-62.9%	-59.3%	-7.0%	-46.3%

Information summarized for CompStat week ending 10/07/2017.

Sourced from MNPD ARMS on 10/11/2017 7:56:42 AM. Arrest summaries are not a count of arrest charges. 1 arrest = 1 body. Warrant Service summary considers 1 count for each service attempt and 1 count for each outstanding warrant served. Vehicle Stop summary sources MNPD's Vehicle Stop (Form 252) Database. Vehicle stop totals count all reports electronically entered via AFR. Hardcopy reports not entered into ARMS will affect accuracy of totals.

Hermitage Precinct Incident Report Summary

METROPOLITAN POLICE DEPARTMENT
of Nashville and Davidson County

Two Week, Eight Week, Sixteen Week, YTD, and 24 Month Analyses

Aggregated by precinct (incident location). Based on date when each incident was reported.

		Homicide	Forcible Rape	Commercial Robbery	Street Robbery	Total Robbery	Aggravated Assault	Commercial Burglary	Residential Burglary	Total Burglary	Larceny	Auto Theft	Violent Offenses	Property Offenses	Part I Offenses
Two Week	Prior Week	0	1	1	6	7	18	4	14	18	61	11	26	90	116
	Last Week	1	1	0	7	7	18	9	8	17	64	14	27	95	122
	% Change	-	0.0%	-100.0%	16.7%	0.0%	0.0%	125.0%	-42.9%	-5.6%	4.9%	27.3%	3.8%	5.6%	5.2%
Eight Week	Prior 4 Weeks	0	10	3	20	23	78	18	33	51	252	34	111	337	448
	Last 4 Weeks	1	8	4	31	35	66	23	39	62	263	45	110	370	480
	% Change	-	-20.0%	33.3%	55.0%	52.2%	-15.4%	27.8%	18.2%	21.6%	4.4%	32.4%	-0.9%	9.8%	7.1%
Sixteen Week	Prior 8 Weeks	8	20	17	39	56	161	36	85	121	541	75	245	737	982
	Last 8 Weeks	1	18	7	51	58	144	41	72	113	515	79	221	707	928
	% Change	-87.5%	-10.0%	-58.8%	30.8%	3.6%	-10.6%	13.9%	-15.3%	-6.6%	-4.8%	5.3%	-9.8%	-4.1%	-5.5%
YTD 2016	2016 YTD	13	82	54	212	266	709	124	451	575	2,799	203	1,070	3,577	4,647
	2017 YTD	17	104	58	264	322	717	145	398	543	2,577	399	1,160	3,519	4,679
	% Change	30.8%	26.8%	7.4%	24.5%	21.1%	1.1%	16.9%	-11.8%	-5.6%	-7.9%	96.6%	8.4%	-1.6%	0.7%
Rolling 24 Month	Prior 52 Weeks	16	97	66	272	338	877	177	609	786	3,661	266	1,328	4,713	6,041
	Last 52 Weeks	21	130	73	357	430	892	186	516	702	3,366	487	1,473	4,555	6,028
	% Change	31.3%	34.0%	10.6%	31.3%	27.2%	1.7%	5.1%	-15.3%	-10.7%	-8.1%	83.1%	10.9%	-3.4%	-0.2%
YTD 2015	2015 YTD	6	89	34	208	242	611	94	490	584	2,733	188	948	3,505	4,453
	2017 YTD	17	104	58	264	322	717	145	398	543	2,577	399	1,160	3,519	4,679
	% Change	183.3%	16.9%	70.6%	26.9%	33.1%	17.3%	54.3%	-18.8%	-7.0%	-5.7%	112.2%	22.4%	0.4%	5.1%
YTD 2014	2014 YTD	4	58	24	197	221	711	131	562	693	2,700	130	994	3,523	4,517
	2017 YTD	17	104	58	264	322	717	145	398	543	2,577	399	1,160	3,519	4,679
	% Change	325.0%	79.3%	141.7%	34.0%	45.7%	0.8%	10.7%	-29.2%	-21.6%	-4.6%	206.9%	16.7%	-0.1%	3.6%
YTD 2013	2013 YTD	4	67	44	194	238	651	85	594	679	2,848	182	960	3,709	4,669
	2017 YTD	17	104	58	264	322	717	145	398	543	2,577	399	1,160	3,519	4,679
	% Change	325.0%	55.2%	31.8%	36.1%	35.3%	10.1%	70.6%	-33.0%	-20.0%	-9.5%	119.2%	20.8%	-5.1%	0.2%
YTD 2012	2012 YTD	12	70	31	171	202	797	138	565	703	2,795	181	1,081	3,679	4,760
	2017 YTD	17	104	58	264	322	717	145	398	543	2,577	399	1,160	3,519	4,679
	% Change	41.7%	48.6%	87.1%	54.4%	59.4%	-10.0%	5.1%	-29.6%	-22.8%	-7.8%	120.4%	7.3%	-4.3%	-1.7%

Information summarized for CompStat week ending 10/07/2017.

Sourced from MNPD ARMS on 10/11/2017 7:56:42 AM. The figures above were sourced from incident reports using Uniform Crime Reporting definitions and reporting guidelines, based on the date when the crime was reported. This report is intended to be a management and planning tool and does not reflect the official UCR counts for the department. Incidents where a location is unknown or unspecified are included in the countywide totals.

Hermitage Precinct Efficiency Report Summary

METROPOLITAN POLICE DEPARTMENT
of Nashville and Davidson County

Two Week, Eight Week, Sixteen Week, YTD, and 24 Month Analyses

Aggregated by component of arresting officer / officer making stop.

		Adults Only				Adults and Juveniles						
		Felony Arrests	Misdemeanor Arrests	Citation Arrests	Total Arrests	Part I Arrests	Weapons Law Violation Arrests	Drug-Related Arrests	DUI Arrests	Warrant Service Attempts	Warrants Served	Vehicle Stops
Two Week	Prior Week	17	45	53	115	21	4	17	4	66	54	501
	Last Week	18	46	61	125	20	1	12	2	89	51	627
	% Change	5.9%	2.2%	15.1%	8.7%	-4.8%	-75.0%	-29.4%	-50.0%	34.8%	-5.6%	25.1%
Eight Week	Prior 4 Weeks	55	188	319	562	65	2	93	12	433	279	2,763
	Last 4 Weeks	74	195	261	530	81	10	82	10	317	236	2,210
	% Change	34.5%	3.7%	-18.2%	-5.7%	24.6%	400.0%	-11.8%	-16.7%	-26.8%	-15.4%	-20.0%
Sixteen Week	Prior 8 Weeks	155	430	635	1,220	151	14	191	28	996	495	6,135
	Last 8 Weeks	129	383	580	1,092	146	12	175	22	750	515	4,973
	% Change	-16.8%	-10.9%	-8.7%	-10.5%	-3.3%	-14.3%	-8.4%	-21.4%	-24.7%	4.0%	-18.9%
YTD	2016 YTD	993	2,182	4,400	7,575	942	71	1,518	188	6,062	2,681	36,619
	2017 YTD	821	2,026	3,303	6,150	824	74	1,064	150	4,479	2,540	27,591
	% Change	-17.3%	-7.1%	-24.9%	-18.8%	-12.5%	4.2%	-29.9%	-20.2%	-26.1%	-5.3%	-24.7%
Rolling 24 Month	Prior 52 Weeks	1,265	2,705	5,463	9,433	1,207	99	1,938	230	8,213	3,314	45,767
	Last 52 Weeks	1,084	2,606	4,315	8,005	1,089	94	1,385	184	5,923	3,309	35,061
	% Change	-14.3%	-3.7%	-21.0%	-15.1%	-9.8%	-5.1%	-28.5%	-20.0%	-27.9%	-0.2%	-23.4%
YTD 2015	2015 YTD	911	2,017	4,556	7,484	846	59	1,434	114	7,372	2,274	41,662
	2017 YTD	821	2,026	3,303	6,150	824	74	1,064	150	4,479	2,540	27,591
	% Change	-9.9%	0.4%	-27.5%	-17.8%	-2.6%	25.4%	-25.8%	31.6%	-39.2%	11.7%	-33.8%
YTD 2014	2014 YTD	1,034	2,440	5,383	8,857	887	97	1,755	166	8,072	2,582	48,132
	2017 YTD	821	2,026	3,303	6,150	824	74	1,064	150	4,479	2,540	27,591
	% Change	-20.6%	-17.0%	-38.6%	-30.6%	-7.1%	-23.7%	-39.4%	-9.6%	-44.5%	-1.6%	-42.7%
YTD 2013	2013 YTD	1,053	2,145	5,776	8,974	993	121	2,013	167	7,162	2,320	42,907
	2017 YTD	821	2,026	3,303	6,150	824	74	1,064	150	4,479	2,540	27,591
	% Change	-22.0%	-5.5%	-42.8%	-31.5%	-17.0%	-38.8%	-47.1%	-10.2%	-37.5%	9.5%	-35.7%
YTD 2012	2012 YTD	1,215	2,144	5,093	8,452	971	135	2,009	158	5,980	2,571	42,951
	2017 YTD	821	2,026	3,303	6,150	824	74	1,064	150	4,479	2,540	27,591
	% Change	-32.4%	-5.5%	-35.1%	-27.2%	-15.1%	-45.2%	-47.0%	-5.1%	-25.1%	-1.2%	-35.8%

Information summarized for CompStat week ending 10/07/2017.

Sourced from MNPD ARMS on 10/11/2017 7:56:42 AM. Arrest summaries are not a count of arrest charges. 1 arrest = 1 body. Warrant Service summary considers 1 count for each service attempt and 1 count for each outstanding warrant served. Vehicle Stop summary sources MNPD's Vehicle Stop (Form 252) Database. Vehicle stop totals count all reports electronically entered via AFR. Hardcopy reports not entered into ARMS will affect accuracy of totals.

North Precinct Incident Report Summary

METROPOLITAN POLICE DEPARTMENT
of Nashville and Davidson County

Two Week, Eight Week, Sixteen Week, YTD, and 24 Month Analyses

Aggregated by precinct (incident location). Based on date when each incident was reported.

		Homicide	Forcible Rape	Commercial Robbery	Street Robbery	Total Robbery	Aggravated Assault	Commercial Burglary	Residential Burglary	Total Burglary	Larceny	Auto Theft	Violent Offenses	Property Offenses	Part I Offenses
Two Week	Prior Week	0	3	1	4	5	11	0	20	20	38	10	19	68	87
	Last Week	1	4	0	3	3	13	4	8	12	34	2	21	48	69
	% Change	-	33.3%	-100.0%	-25.0%	-40.0%	18.2%	-	-60.0%	-40.0%	-10.5%	-80.0%	10.5%	-29.4%	-20.7%
Eight Week	Prior 4 Weeks	1	5	4	27	31	97	3	36	39	176	28	134	243	377
	Last 4 Weeks	2	12	2	12	14	48	14	60	74	147	23	76	244	320
	% Change	100.0%	140.0%	-50.0%	-55.6%	-54.8%	-50.5%	366.7%	66.7%	89.7%	-16.5%	-17.9%	-43.3%	0.4%	-15.1%
Sixteen Week	Prior 8 Weeks	5	12	13	36	49	169	32	85	117	322	50	235	489	724
	Last 8 Weeks	3	17	6	39	45	145	17	96	113	323	51	210	487	697
	% Change	-40.0%	41.7%	-53.8%	8.3%	-8.2%	-14.2%	-46.9%	12.9%	-3.4%	0.3%	2.0%	-10.6%	-0.4%	-3.7%
YTD 2016	2016 YTD	12	66	24	208	232	691	87	379	466	1,475	175	1,001	2,116	3,117
	2017 YTD	17	58	45	214	259	764	123	392	515	1,549	263	1,098	2,327	3,425
	% Change	41.7%	-12.1%	87.5%	2.9%	11.6%	10.6%	41.4%	3.4%	10.5%	5.0%	50.3%	9.7%	10.0%	9.9%
Rolling 24 Month	Prior 52 Weeks	22	81	32	273	305	874	121	531	652	1,912	233	1,282	2,797	4,079
	Last 52 Weeks	24	75	49	279	328	954	155	502	657	1,956	349	1,381	2,962	4,343
	% Change	9.1%	-7.4%	53.1%	2.2%	7.5%	9.2%	28.1%	-5.5%	0.8%	2.3%	49.8%	7.7%	5.9%	6.5%
YTD 2015	2015 YTD	20	70	18	226	244	820	86	402	488	1,349	184	1,154	2,021	3,175
	2017 YTD	17	58	45	214	259	764	123	392	515	1,549	263	1,098	2,327	3,425
	% Change	-15.0%	-17.1%	150.0%	-5.3%	6.1%	-6.8%	43.0%	-2.5%	5.5%	14.8%	42.9%	-4.9%	15.1%	7.9%
YTD 2014	2014 YTD	11	71	9	151	160	827	73	394	467	1,262	155	1,069	1,884	2,953
	2017 YTD	17	58	45	214	259	764	123	392	515	1,549	263	1,098	2,327	3,425
	% Change	54.5%	-18.3%	400.0%	41.7%	61.9%	-7.6%	68.5%	-0.5%	10.3%	22.7%	69.7%	2.7%	23.5%	16.0%
YTD 2013	2013 YTD	10	45	22	175	197	677	76	561	637	1,395	119	929	2,151	3,080
	2017 YTD	17	58	45	214	259	764	123	392	515	1,549	263	1,098	2,327	3,425
	% Change	70.0%	28.9%	104.5%	22.3%	31.5%	12.9%	61.8%	-30.1%	-19.2%	11.0%	121.0%	18.2%	8.2%	11.2%
YTD 2012	2012 YTD	9	58	18	174	192	681	69	498	567	1,374	132	940	2,073	3,013
	2017 YTD	17	58	45	214	259	764	123	392	515	1,549	263	1,098	2,327	3,425
	% Change	88.9%	0.0%	150.0%	23.0%	34.9%	12.2%	78.3%	-21.3%	-9.2%	12.7%	99.2%	16.8%	12.3%	13.7%

Information summarized for CompStat week ending 10/07/2017.

Sourced from MNPD ARMS on 10/11/2017 7:56:42 AM. The figures above were sourced from incident reports using Uniform Crime Reporting definitions and reporting guidelines, based on the date when the crime was reported. This report is intended to be a management and planning tool and does not reflect the official UCR counts for the department. Incidents where a location is unknown or unspecified are included in the countywide totals.

North Precinct Efficiency Report Summary

METROPOLITAN POLICE DEPARTMENT
of Nashville and Davidson County

Two Week, Eight Week, Sixteen Week, YTD, and 24 Month Analyses

Aggregated by component of arresting officer / officer making stop.

		Adults Only				Adults and Juveniles						
		Felony Arrests	Misdemeanor Arrests	Citation Arrests	Total Arrests	Part I Arrests	Weapons Law Violation Arrests	Drug-Related Arrests	DUI Arrests	Warrant Service Attempts	Warrants Served	Vehicle Stops
Two Week	Prior Week	22	43	61	126	16	8	21	0	91	76	176
	Last Week	20	37	68	125	10	1	47	2	107	41	237
	% Change	-9.1%	-14.0%	11.5%	-0.8%	-37.5%	-87.5%	123.8%	-	17.6%	-46.1%	34.7%
Eight Week	Prior 4 Weeks	112	176	247	535	92	10	112	4	339	289	953
	Last 4 Weeks	98	175	263	536	57	12	143	4	450	256	948
	% Change	-12.5%	-0.6%	6.5%	0.2%	-38.0%	20.0%	27.7%	0.0%	32.7%	-11.4%	-0.5%
Sixteen Week	Prior 8 Weeks	189	338	510	1,037	147	30	234	7	839	464	2,110
	Last 8 Weeks	210	351	510	1,071	149	22	255	8	789	545	1,901
	% Change	11.1%	3.8%	0.0%	3.3%	1.4%	-26.7%	9.0%	14.3%	-6.0%	17.5%	-9.9%
YTD	2016 YTD	999	2,084	3,116	6,199	729	107	1,310	89	5,439	2,334	19,105
	2017 YTD	886	1,811	2,705	5,402	730	114	1,193	42	4,644	2,484	12,638
	% Change	-11.3%	-13.1%	-13.2%	-12.9%	0.1%	6.5%	-8.9%	-52.8%	-14.6%	6.4%	-33.8%
Rolling 24 Month	Prior 52 Weeks	1,235	2,557	3,833	7,625	906	138	1,650	116	6,723	2,874	23,451
	Last 52 Weeks	1,143	2,331	3,606	7,080	953	152	1,546	58	6,039	3,112	17,632
	% Change	-7.4%	-8.8%	-5.9%	-7.1%	5.2%	10.1%	-6.3%	-50.0%	-10.2%	8.3%	-24.8%
YTD 2015	2015 YTD	921	1,781	2,521	5,223	626	92	1,050	63	6,419	1,997	21,522
	2017 YTD	886	1,811	2,705	5,402	730	114	1,193	42	4,644	2,484	12,638
	% Change	-3.8%	1.7%	7.3%	3.4%	16.6%	23.9%	13.6%	-33.3%	-27.7%	24.4%	-41.3%
YTD 2014	2014 YTD	1,003	1,823	3,710	6,536	580	97	1,142	56	6,104	2,216	28,873
	2017 YTD	886	1,811	2,705	5,402	730	114	1,193	42	4,644	2,484	12,638
	% Change	-11.7%	-0.7%	-27.1%	-17.4%	25.9%	17.5%	4.5%	-25.0%	-23.9%	12.1%	-56.2%
YTD 2013	2013 YTD	1,006	1,779	4,629	7,414	575	96	1,420	79	5,166	2,143	34,440
	2017 YTD	886	1,811	2,705	5,402	730	114	1,193	42	4,644	2,484	12,638
	% Change	-11.9%	1.8%	-41.6%	-27.1%	27.0%	18.8%	-16.0%	-46.8%	-10.1%	15.9%	-63.3%
YTD 2012	2012 YTD	1,124	1,471	4,784	7,379	664	109	1,413	74	4,818	2,205	41,404
	2017 YTD	886	1,811	2,705	5,402	730	114	1,193	42	4,644	2,484	12,638
	% Change	-21.2%	23.1%	-43.5%	-26.8%	9.9%	4.6%	-15.6%	-43.2%	-3.6%	12.7%	-69.5%

Information summarized for CompStat week ending 10/07/2017.

Sourced from MNPD ARMS on 10/11/2017 7:56:42 AM. Arrest summaries are not a count of arrest charges. 1 arrest = 1 body. Warrant Service summary considers 1 count for each service attempt and 1 count for each outstanding warrant served. Vehicle Stop summary sources MNPD's Vehicle Stop (Form 252) Database. Vehicle stop totals count all reports electronically entered via AFR. Hardcopy reports not entered into ARMS will affect accuracy of totals.

Madison Precinct Incident Report Summary

METROPOLITAN POLICE DEPARTMENT
of Nashville and Davidson County

Two Week, Eight Week, Sixteen Week, YTD, and 24 Month Analyses

Aggregated by precinct (incident location). Based on date when each incident was reported.

		Homicide	Forcible Rape	Commercial Robbery	Street Robbery	Total Robbery	Aggravated Assault	Commercial Burglary	Residential Burglary	Total Burglary	Larceny	Auto Theft	Violent Offenses	Property Offenses	Part I Offenses
Two Week	Prior Week	0	3	2	5	7	8	3	6	9	40	5	18	54	72
	Last Week	0	0	1	0	1	16	2	4	6	32	3	17	41	58
	% Change	-	-100.0%	-50.0%	-100.0%	-85.7%	100.0%	-33.3%	-33.3%	-33.3%	-20.0%	-40.0%	-5.6%	-24.1%	-19.4%
Eight Week	Prior 4 Weeks	0	8	4	14	18	31	10	16	26	193	19	57	238	295
	Last 4 Weeks	0	9	5	10	15	48	10	18	28	153	11	72	192	264
	% Change	-	12.5%	25.0%	-28.6%	-16.7%	54.8%	0.0%	12.5%	7.7%	-20.7%	-42.1%	26.3%	-19.3%	-10.5%
Sixteen Week	Prior 8 Weeks	5	4	9	28	37	96	10	40	50	393	33	142	476	618
	Last 8 Weeks	0	17	9	24	33	79	20	34	54	346	30	129	430	559
	% Change	-100.0%	325.0%	0.0%	-14.3%	-10.8%	-17.7%	100.0%	-15.0%	8.0%	-12.0%	-9.1%	-9.2%	-9.7%	-9.5%
YTD 2016	2016 YTD	5	52	23	113	136	451	48	344	392	1,744	104	644	2,240	2,884
	2017 YTD	7	43	32	132	164	435	78	241	319	1,845	191	649	2,355	3,004
	% Change	40.0%	-17.3%	39.1%	16.8%	20.6%	-3.5%	62.5%	-29.9%	-18.6%	5.8%	83.7%	0.8%	5.1%	4.2%
Rolling 24 Month	Prior 52 Weeks	6	72	36	150	186	585	65	476	541	2,199	129	849	2,869	3,718
	Last 52 Weeks	9	50	47	171	218	562	99	338	437	2,311	261	839	3,009	3,848
	% Change	50.0%	-30.6%	30.6%	14.0%	17.2%	-3.9%	52.3%	-29.0%	-19.2%	5.1%	102.3%	-1.2%	4.9%	3.5%
YTD 2015	2015 YTD	2	40	29	108	137	473	51	395	446	1,687	161	652	2,294	2,946
	2017 YTD	7	43	32	132	164	435	78	241	319	1,845	191	649	2,355	3,004
	% Change	250.0%	7.5%	10.3%	22.2%	19.7%	-8.0%	52.9%	-39.0%	-28.5%	9.4%	18.6%	-0.5%	2.7%	2.0%
YTD 2014	2014 YTD	6	48	18	86	104	427	54	362	416	1,621	83	585	2,120	2,705
	2017 YTD	7	43	32	132	164	435	78	241	319	1,845	191	649	2,355	3,004
	% Change	16.7%	-10.4%	77.8%	53.5%	57.7%	1.9%	44.4%	-33.4%	-23.3%	13.8%	130.1%	10.9%	11.1%	11.1%
YTD 2013	2013 YTD	3	41	21	108	129	425	55	364	419	1,462	96	598	1,977	2,575
	2017 YTD	7	43	32	132	164	435	78	241	319	1,845	191	649	2,355	3,004
	% Change	133.3%	4.9%	52.4%	22.2%	27.1%	2.4%	41.8%	-33.8%	-23.9%	26.2%	99.0%	8.5%	19.1%	16.7%
YTD 2012	2012 YTD	7	46	18	145	163	501	64	478	542	1,721	108	717	2,371	3,088
	2017 YTD	7	43	32	132	164	435	78	241	319	1,845	191	649	2,355	3,004
	% Change	0.0%	-6.5%	77.8%	-9.0%	0.6%	-13.2%	21.9%	-49.6%	-41.1%	7.2%	76.9%	-9.5%	-0.7%	-2.7%

Information summarized for CompStat week ending 10/07/2017.

Sourced from MNPD ARMS on 10/11/2017 7:56:42 AM. The figures above were sourced from incident reports using Uniform Crime Reporting definitions and reporting guidelines, based on the date when the crime was reported. This report is intended to be a management and planning tool and does not reflect the official UCR counts for the department. Incidents where a location is unknown or unspecified are included in the countywide totals.

Madison Precinct Efficiency Report Summary

METROPOLITAN POLICE DEPARTMENT
of Nashville and Davidson County

Two Week, Eight Week, Sixteen Week, YTD, and 24 Month Analyses

Aggregated by component of arresting officer / officer making stop.

		Adults Only				Adults and Juveniles						
		Felony Arrests	Misdemeanor Arrests	Citation Arrests	Total Arrests	Part I Arrests	Weapons Law Violation Arrests	Drug-Related Arrests	DUI Arrests	Warrant Service Attempts	Warrants Served	Vehicle Stops
Two Week	Prior Week	20	37	57	114	21	1	13	5	72	20	222
	Last Week	10	31	48	89	26	1	8	4	72	32	290
	% Change	-50.0%	-16.2%	-15.8%	-21.9%	23.8%	0.0%	-38.5%	-20.0%	0.0%	60.0%	30.6%
Eight Week	Prior 4 Weeks	74	164	288	526	87	10	76	20	280	175	1,431
	Last 4 Weeks	70	152	242	464	88	8	47	23	329	158	1,240
	% Change	-5.4%	-7.3%	-16.0%	-11.8%	1.1%	-20.0%	-38.2%	15.0%	17.5%	-9.7%	-13.3%
Sixteen Week	Prior 8 Weeks	129	372	602	1,103	201	20	146	45	669	328	2,771
	Last 8 Weeks	144	316	530	990	175	18	123	43	609	333	2,671
	% Change	11.6%	-15.1%	-12.0%	-10.2%	-12.9%	-10.0%	-15.8%	-4.4%	-9.0%	1.5%	-3.6%
YTD	2016 YTD	612	1,669	2,997	5,278	885	51	672	126	3,930	1,673	15,410
	2017 YTD	632	1,760	2,700	5,092	969	86	663	214	3,570	1,645	13,281
	% Change	3.3%	5.5%	-9.9%	-3.5%	9.5%	68.6%	-1.3%	69.8%	-9.2%	-1.7%	-13.8%
Rolling 24 Month	Prior 52 Weeks	794	2,089	3,844	6,727	1,139	65	870	171	5,325	2,133	19,542
	Last 52 Weeks	828	2,218	3,524	6,570	1,235	105	816	265	4,601	2,110	17,128
	% Change	4.3%	6.2%	-8.3%	-2.3%	8.4%	61.5%	-6.2%	55.0%	-13.6%	-1.1%	-12.4%
YTD 2015	2015 YTD	684	1,656	3,545	5,885	1,044	55	800	150	4,737	1,756	20,190
	2017 YTD	632	1,760	2,700	5,092	969	86	663	214	3,570	1,645	13,281
	% Change	-7.6%	6.3%	-23.8%	-13.5%	-7.2%	56.4%	-17.1%	42.7%	-24.6%	-6.3%	-34.2%
YTD 2014	2014 YTD	682	1,757	3,853	6,292	921	77	1,093	144	3,810	1,712	22,906
	2017 YTD	632	1,760	2,700	5,092	969	86	663	214	3,570	1,645	13,281
	% Change	-7.3%	0.2%	-29.9%	-19.1%	5.2%	11.7%	-39.3%	48.6%	-6.3%	-3.9%	-42.0%
YTD 2013	2013 YTD	718	1,438	3,739	5,895	830	62	1,155	94	5,169	1,655	21,584
	2017 YTD	632	1,760	2,700	5,092	969	86	663	214	3,570	1,645	13,281
	% Change	-12.0%	22.4%	-27.8%	-13.6%	16.7%	38.7%	-42.6%	127.7%	-30.9%	-0.6%	-38.5%
YTD 2012	2012 YTD	964	1,484	3,458	5,906	909	68	1,065	75	6,081	1,843	27,815
	2017 YTD	632	1,760	2,700	5,092	969	86	663	214	3,570	1,645	13,281
	% Change	-34.4%	18.6%	-21.9%	-13.8%	6.6%	26.5%	-37.7%	185.3%	-41.3%	-10.7%	-52.3%

Information summarized for CompStat week ending 10/07/2017.

Sourced from MNPD ARMS on 10/11/2017 7:56:42 AM. Arrest summaries are not a count of arrest charges. 1 arrest = 1 body. Warrant Service summary considers 1 count for each service attempt and 1 count for each outstanding warrant served. Vehicle Stop summary sources MNPD's Vehicle Stop (Form 252) Database. Vehicle stop totals count all reports electronically entered via AFR. Hardcopy reports not entered into ARMS will affect accuracy of totals.

Midtown Hills Precinct Incident Report Summary

METROPOLITAN POLICE DEPARTMENT
of Nashville and Davidson County

Two Week, Eight Week, Sixteen Week, YTD, and 24 Month Analyses

Aggregated by precinct (incident location). Based on date when each incident was reported.

		Homicide	Forcible Rape	Commercial Robbery	Street Robbery	Total Robbery	Aggravated Assault	Commercial Burglary	Residential Burglary	Total Burglary	Larceny	Auto Theft	Violent Offenses	Property Offenses	Part I Offenses
Two Week	Prior Week	0	0	0	4	4	9	4	8	12	50	3	13	65	78
	Last Week	0	4	0	1	1	7	11	7	18	45	6	12	69	81
	% Change	-	-	-	-75.0%	-75.0%	-22.2%	175.0%	-12.5%	50.0%	-10.0%	100.0%	-7.7%	6.2%	3.8%
Eight Week	Prior 4 Weeks	0	3	2	9	11	27	23	20	43	183	24	41	250	291
	Last 4 Weeks	2	5	4	13	17	32	24	30	54	194	16	56	264	320
	% Change	-	66.7%	100.0%	44.4%	54.5%	18.5%	4.3%	50.0%	25.6%	6.0%	-33.3%	36.6%	5.6%	10.0%
Sixteen Week	Prior 8 Weeks	4	7	0	20	20	75	52	58	110	417	42	106	569	675
	Last 8 Weeks	2	8	6	22	28	59	47	50	97	377	40	97	514	611
	% Change	-50.0%	14.3%	-	10.0%	40.0%	-21.3%	-9.6%	-13.8%	-11.8%	-9.6%	-4.8%	-8.5%	-9.7%	-9.5%
YTD 2016	2016 YTD	1	49	33	97	130	311	123	314	437	1,763	111	491	2,311	2,802
	2017 YTD	9	51	18	119	137	360	206	217	423	1,888	203	557	2,514	3,071
	% Change	800.0%	4.1%	-45.5%	22.7%	5.4%	15.8%	67.5%	-30.9%	-3.2%	7.1%	82.9%	13.4%	8.8%	9.6%
Rolling 24 Month	Prior 52 Weeks	1	61	38	125	163	393	163	429	592	2,270	158	618	3,020	3,638
	Last 52 Weeks	10	62	30	149	179	438	261	281	542	2,422	249	689	3,213	3,902
	% Change	900.0%	1.6%	-21.1%	19.2%	9.8%	11.5%	60.1%	-34.5%	-8.4%	6.7%	57.6%	11.5%	6.4%	7.3%
YTD 2015	2015 YTD	4	47	21	99	120	320	115	302	417	1,850	89	491	2,356	2,847
	2017 YTD	9	51	18	119	137	360	206	217	423	1,888	203	557	2,514	3,071
	% Change	125.0%	8.5%	-14.3%	20.2%	14.2%	12.5%	79.1%	-28.1%	1.4%	2.1%	128.1%	13.4%	6.7%	7.9%
YTD 2014	2014 YTD	4	60	14	86	100	318	133	415	548	1,828	84	482	2,460	2,942
	2017 YTD	9	51	18	119	137	360	206	217	423	1,888	203	557	2,514	3,071
	% Change	125.0%	-15.0%	28.6%	38.4%	37.0%	13.2%	54.9%	-47.7%	-22.8%	3.3%	141.7%	15.6%	2.2%	4.4%
YTD 2013	2013 YTD	2	53	22	87	109	303	117	451	568	1,946	106	467	2,620	3,087
	2017 YTD	9	51	18	119	137	360	206	217	423	1,888	203	557	2,514	3,071
	% Change	350.0%	-3.8%	-18.2%	36.8%	25.7%	18.8%	76.1%	-51.9%	-25.5%	-3.0%	91.5%	19.3%	-4.0%	-0.5%
YTD 2012	2012 YTD	3	48	29	101	130	355	134	437	571	1,982	122	536	2,675	3,211
	2017 YTD	9	51	18	119	137	360	206	217	423	1,888	203	557	2,514	3,071
	% Change	200.0%	6.3%	-37.9%	17.8%	5.4%	1.4%	53.7%	-50.3%	-25.9%	-4.7%	66.4%	3.9%	-6.0%	-4.4%

Information summarized for CompStat week ending 10/07/2017.

Sourced from MNPD ARMS on 10/11/2017 7:56:42 AM. The figures above were sourced from incident reports using Uniform Crime Reporting definitions and reporting guidelines, based on the date when the crime was reported. This report is intended to be a management and planning tool and does not reflect the official UCR counts for the department. Incidents where a location is unknown or unspecified are included in the countywide totals.

Midtown Hills Precinct Efficiency Report Summary

METROPOLITAN POLICE DEPARTMENT
of Nashville and Davidson County

Two Week, Eight Week, Sixteen Week, YTD, and 24 Month Analyses

Aggregated by component of arresting officer / officer making stop.

		Adults Only				Adults and Juveniles						
		Felony Arrests	Misdemeanor Arrests	Citation Arrests	Total Arrests	Part I Arrests	Weapons Law Violation Arrests	Drug-Related Arrests	DUI Arrests	Warrant Service Attempts	Warrants Served	Vehicle Stops
Two Week	Prior Week	19	45	61	125	13	1	18	3	47	42	536
	Last Week	17	45	66	128	14	3	24	3	48	40	575
	% Change	-10.5%	0.0%	8.2%	2.4%	7.7%	200.0%	33.3%	0.0%	2.1%	-4.8%	7.3%
Eight Week	Prior 4 Weeks	55	192	306	553	45	4	114	10	252	202	2,265
	Last 4 Weeks	62	161	243	466	49	8	80	11	228	159	1,910
	% Change	12.7%	-16.1%	-20.6%	-15.7%	8.9%	100.0%	-29.8%	10.0%	-9.5%	-21.3%	-15.7%
Sixteen Week	Prior 8 Weeks	103	398	684	1,185	124	25	226	33	490	267	4,851
	Last 8 Weeks	117	353	549	1,019	94	12	194	21	480	361	4,175
	% Change	13.6%	-11.3%	-19.7%	-14.0%	-24.2%	-52.0%	-14.2%	-36.4%	-2.0%	35.2%	-13.9%
YTD	2016 YTD	475	1,395	3,144	5,014	432	53	1,102	124	2,139	1,177	26,871
	2017 YTD	571	1,690	3,105	5,366	551	95	1,209	138	2,346	1,421	22,543
	% Change	20.2%	21.1%	-1.2%	7.0%	27.5%	79.2%	9.7%	11.3%	9.7%	20.7%	-16.1%
Rolling 24 Month	Prior 52 Weeks	602	1,863	4,171	6,636	563	63	1,421	163	2,930	1,511	34,954
	Last 52 Weeks	713	2,081	3,866	6,660	715	109	1,490	171	2,826	1,732	28,229
	% Change	18.4%	11.7%	-7.3%	0.4%	27.0%	73.0%	4.9%	4.9%	-3.5%	14.6%	-19.2%
YTD 2015	2015 YTD	482	1,838	3,881	6,201	462	41	991	138	2,758	1,282	36,949
	2017 YTD	571	1,690	3,105	5,366	551	95	1,209	138	2,346	1,421	22,543
	% Change	18.5%	-8.1%	-20.0%	-13.5%	19.3%	131.7%	22.0%	0.0%	-14.9%	10.8%	-39.0%
YTD 2014	2014 YTD	107	340	673	1,120	97	6	172	24	781	287	7,219
	2017 YTD	571	1,690	3,105	5,366	551	95	1,209	138	2,346	1,421	22,543
	% Change	433.6%	397.1%	361.4%	379.1%	468.0%	>1,000%	602.9%	475.0%	200.4%	395.1%	212.3%
YTD 2013	2013 YTD	0	0	0	0	0	0	0	0	0	0	0
	2017 YTD	571	1,690	3,105	5,366	551	95	1,209	138	2,346	1,421	22,543
	% Change	-	-	-	-	-	-	-	-	-	-	-
YTD 2012	2012 YTD	0	0	0	0	0	0	0	0	0	0	0
	2017 YTD	571	1,690	3,105	5,366	551	95	1,209	138	2,346	1,421	22,543
	% Change	-	-	-	-	-	-	-	-	-	-	-

Information summarized for CompStat week ending 10/07/2017.

Sourced from MNPD ARMS on 10/11/2017 7:56:42 AM. Arrest summaries are not a count of arrest charges. 1 arrest = 1 body. Warrant Service summary considers 1 count for each service attempt and 1 count for each outstanding warrant served. Vehicle Stop summary sources MNPD's Vehicle Stop (Form 252) Database. Vehicle stop totals count all reports electronically entered via AFR. Hardcopy reports not entered into ARMS will affect accuracy of totals.

County UCR Incident Charts

Aggregated by precinct (incident location).

Summarized by CompStat week for past eight weeks.

METROPOLITAN POLICE DEPARTMENT

of Nashville and Davidson County

All Part 1 Incidents - 52wk Avg: 644

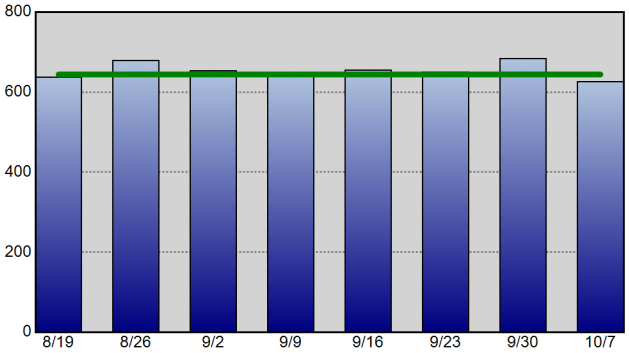

Violent Crime - 52wk Avg: 151

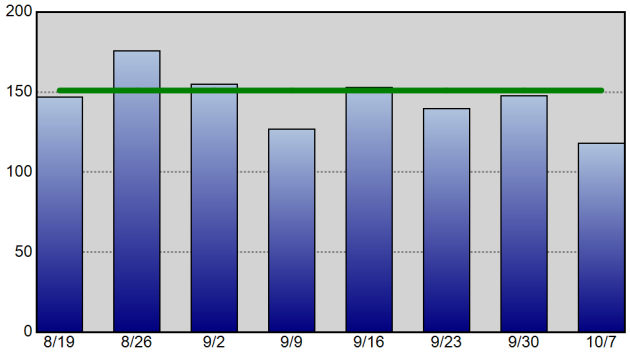

Property Crime - 52wk Avg: 493

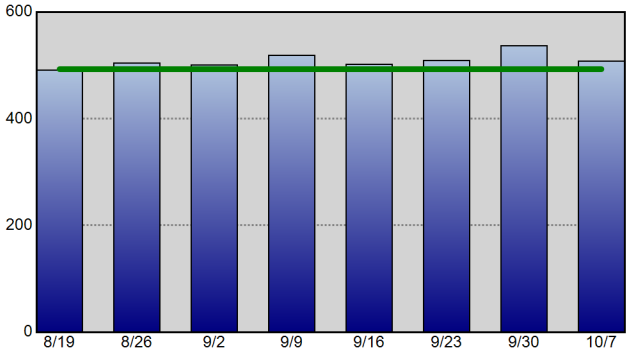

Robbery - 52wk Avg: 40

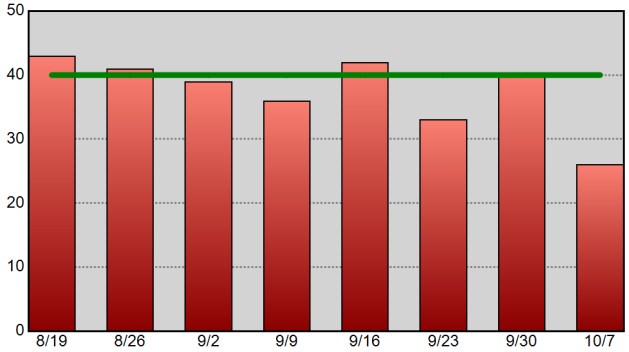

Commercial Burglary - 52wk Avg: 24

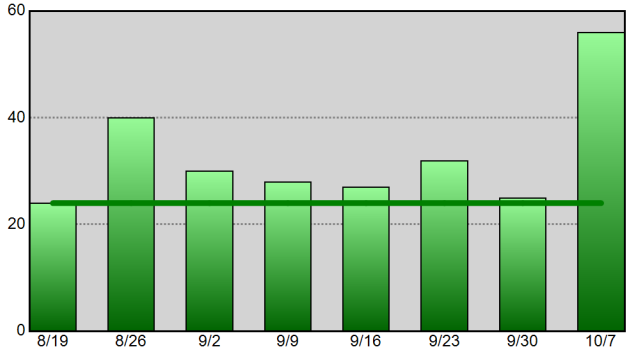

Residential Burglary - 52wk Avg: 58

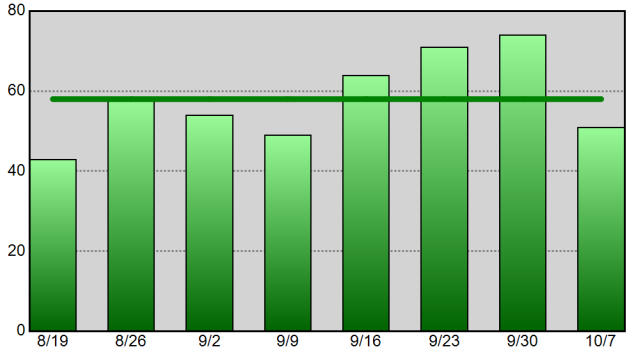

Aggravated Assault - 52wk Avg: 98

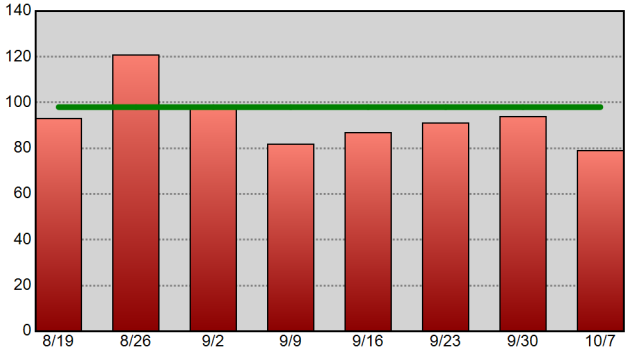

Theft From Vehicle - 52wk Avg: 109

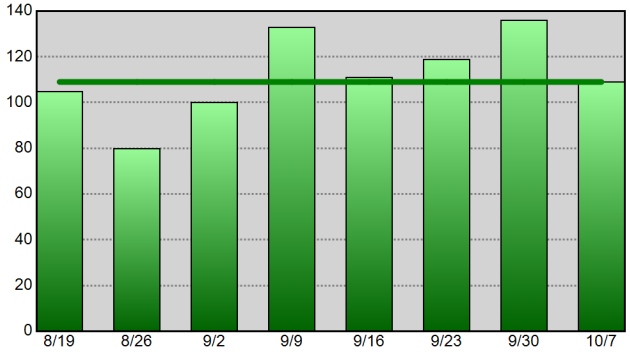

Vehicle Theft - 52wk Avg: 49

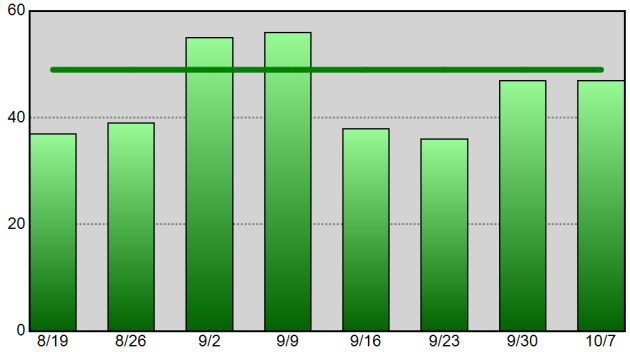

Information summarized for CompStat week ending 10-07-17.
The horizontal line on each chart represents the data set's 52-week weekly average.

Sourced from MNPD ARMS on 10/11/2017 7:56:42 AM. The figures above were sourced from incident reports using Uniform Crime Reporting definitions and reporting guidelines, based on the date when the crime was reported. This report is intended to be a management and planning tool and does not reflect the official UCR counts for the department. Incidents where a location is unknown or unspecified are included in the countywide totals.

West Precinct UCR Incident Charts

METROPOLITAN POLICE DEPARTMENT
of Nashville and Davidson County

Aggregated by precinct (incident location).
Summarized by CompStat week for past eight weeks.

All Part 1 Incidents - 52wk Avg: 72

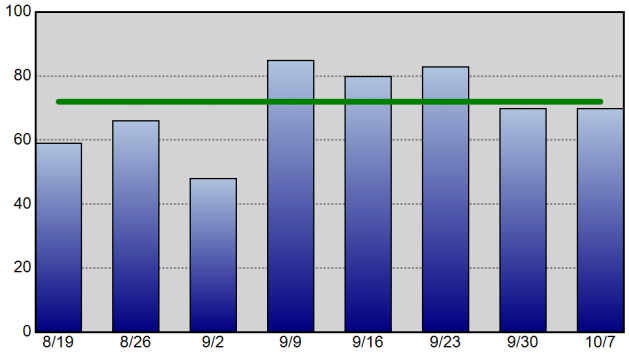

Violent Crime - 52wk Avg: 9

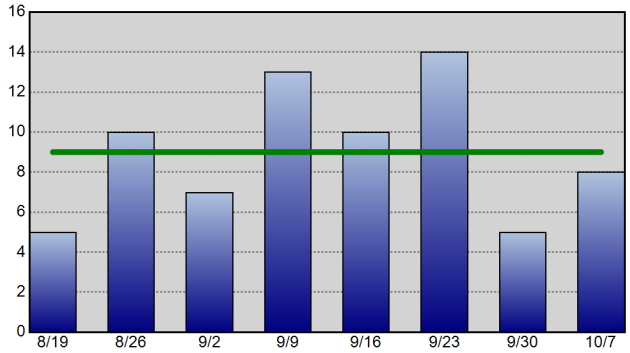

Property Crime - 52wk Avg: 63

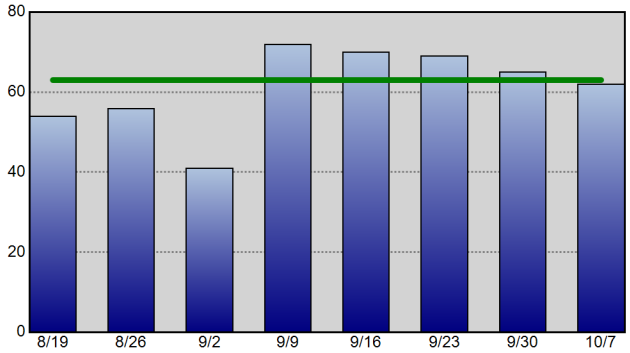

Robbery - 52wk Avg: 2

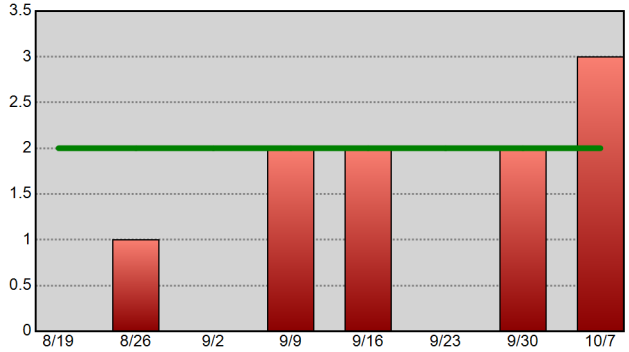

Commercial Burglary - 52wk Avg: 2

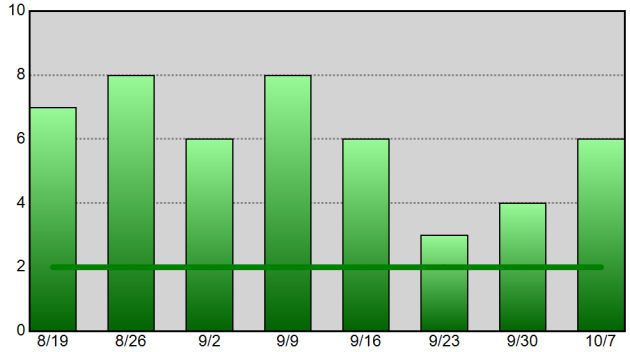

Residential Burglary - 52wk Avg: 5

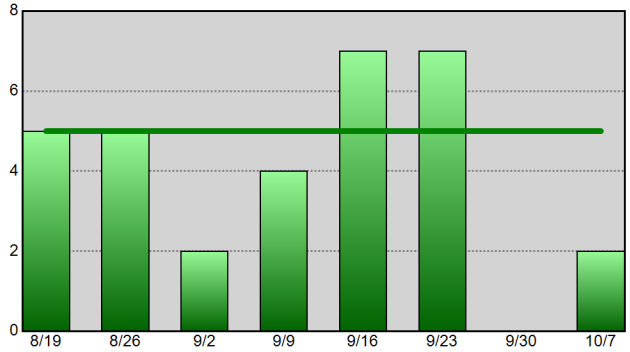

Aggravated Assault - 52wk Avg: 6

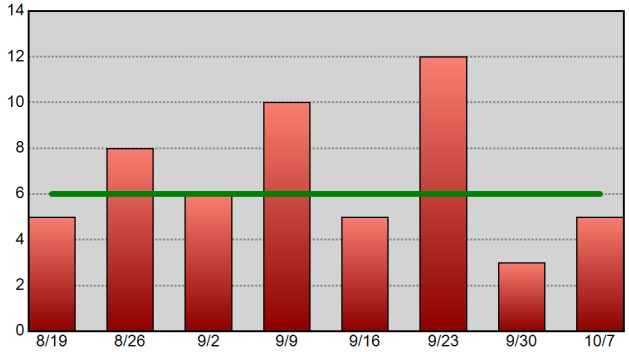

Theft From Vehicle - 52wk Avg: 16

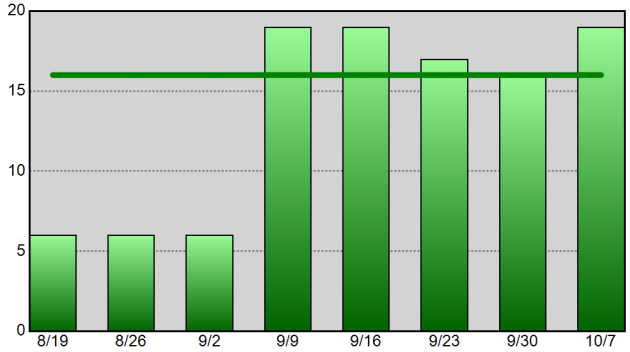

Vehicle Theft - 52wk Avg: 4

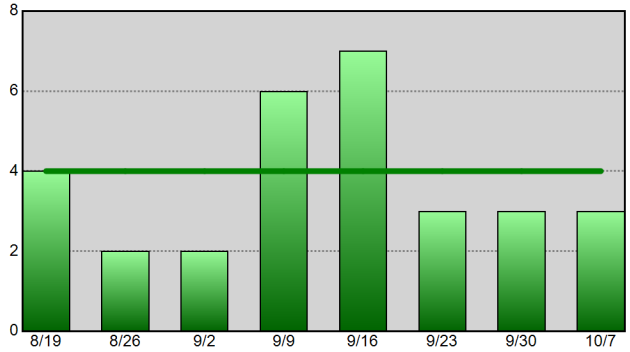

Information summarized for CompStat week ending 10-07-17.
The horizontal line on each chart represents the data set's 52-week weekly average.

Sourced from MNPD ARMS on 10/11/2017 7:56:44 AM. The figures above were sourced from incident reports using Uniform Crime Reporting definitions and reporting guidelines, based on the date when the crime was reported. This report is intended to be a management and planning tool and does not reflect the official UCR counts for the department. Incidents where a location is unknown or unspecified are included in the countywide totals.

East Precinct UCR Incident Charts

Aggregated by precinct (incident location).

Summarized by CompStat week for past eight weeks.

METROPOLITAN POLICE DEPARTMENT

of Nashville and Davidson County

All Part 1 Incidents - 52wk Avg: 72

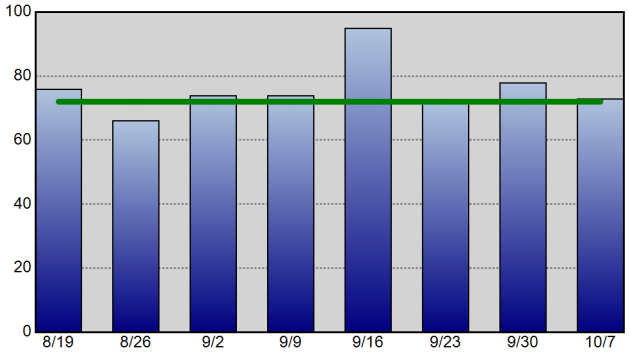

Violent Crime - 52wk Avg: 19

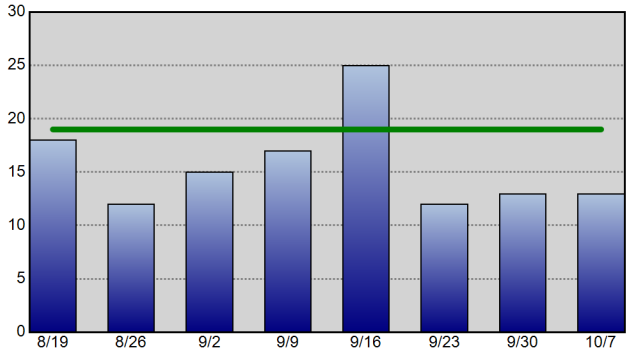

Property Crime - 52wk Avg: 53

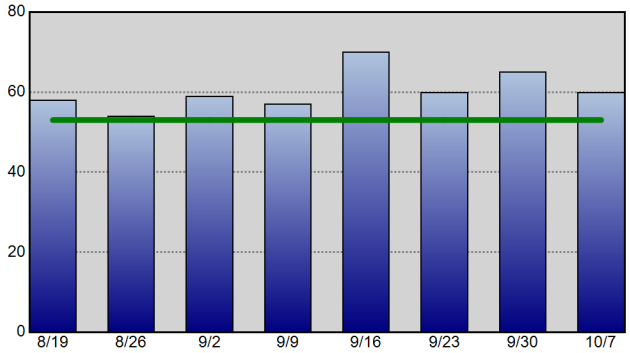

Robbery - 52wk Avg: 4

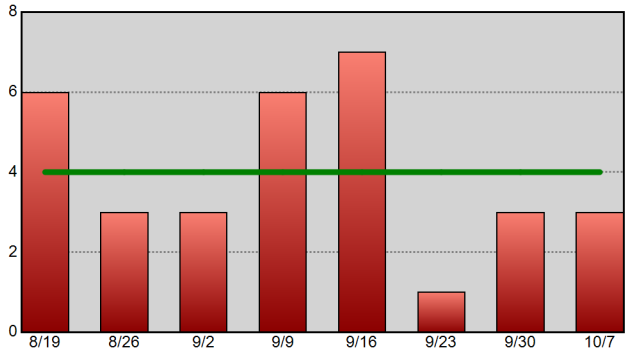

Commercial Burglary - 52wk Avg: 2

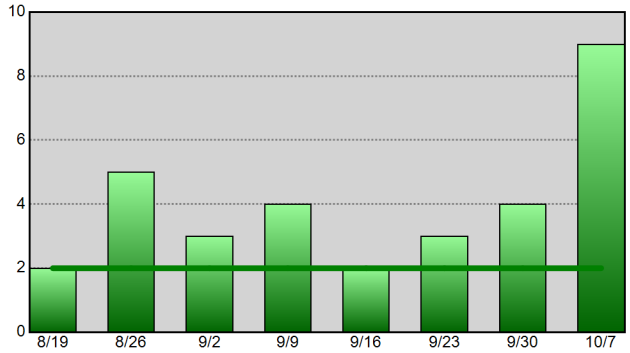

Residential Burglary - 52wk Avg: 8

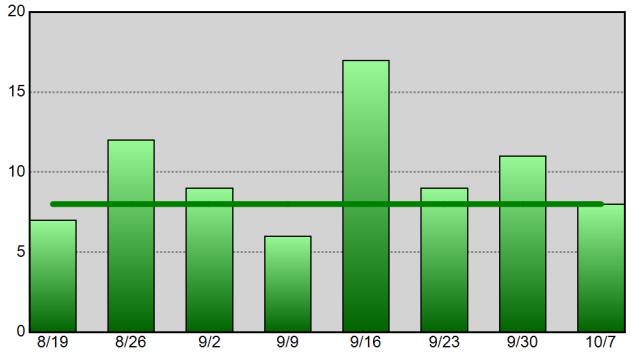

Aggravated Assault - 52wk Avg: 13

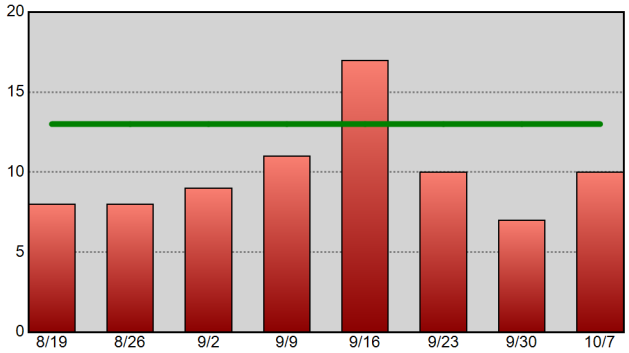

Theft From Vehicle - 52wk Avg: 13

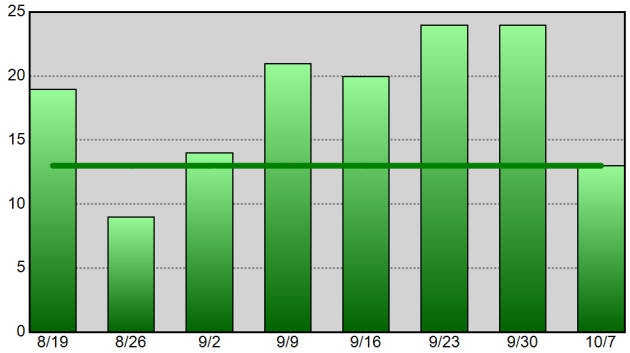

Vehicle Theft - 52wk Avg: 5

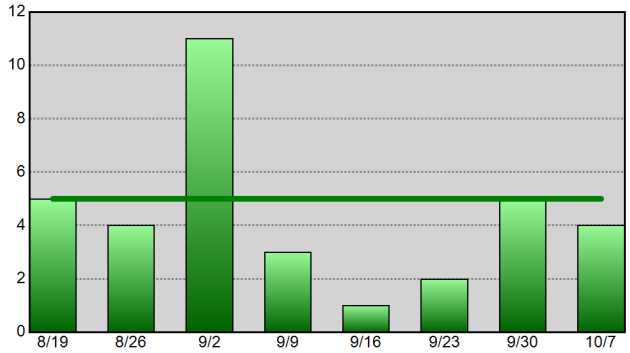

Information summarized for CompStat week ending 10-07-17. The horizontal line on each chart represents the data set's 52-week weekly average.

Sourced from MNPD ARMS on 10/11/2017 7:56:44 AM. The figures above were sourced from incident reports using Uniform Crime Reporting definitions and reporting guidelines, based on the date when the crime was reported. This report is intended to be a management and planning tool and does not reflect the official UCR counts for the department. Incidents where a location is unknown or unspecified are included in the countywide totals.

South Precinct UCR Incident Charts

Aggregated by precinct (incident location).

Summarized by CompStat week for past eight weeks.

METROPOLITAN POLICE DEPARTMENT

of Nashville and Davidson County

All Part 1 Incidents - 52wk Avg: 116

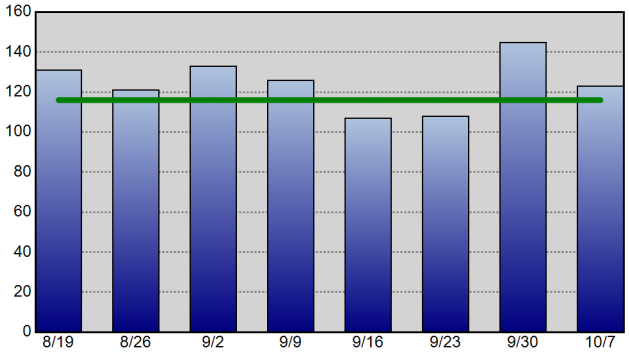

Violent Crime - 52wk Avg: 30

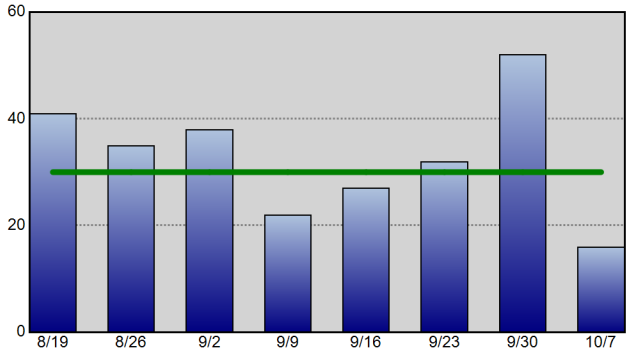

Property Crime - 52wk Avg: 86

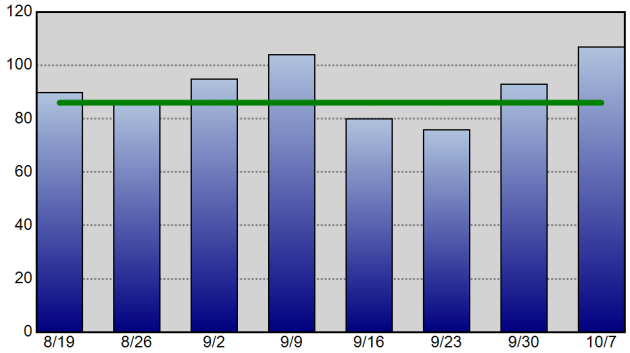

Robbery - 52wk Avg: 9

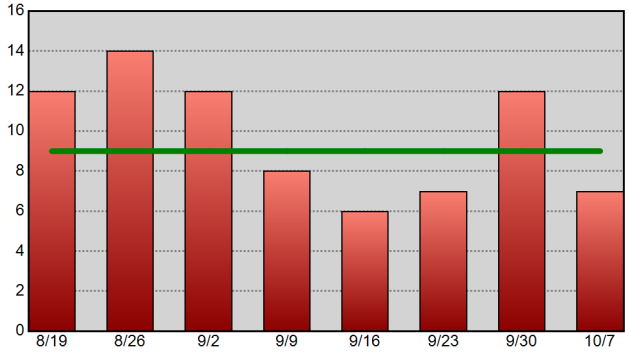

Commercial Burglary - 52wk Avg: 4

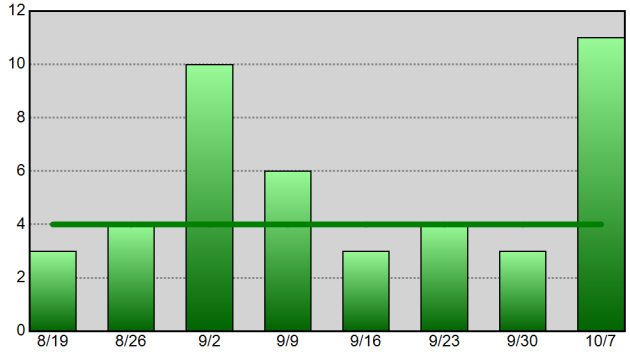

Residential Burglary - 52wk Avg: 13

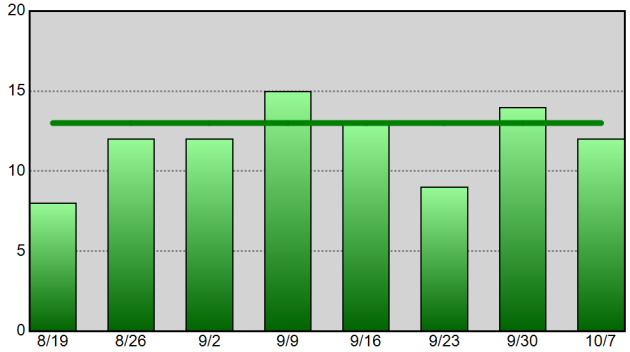

Aggravated Assault - 52wk Avg: 18

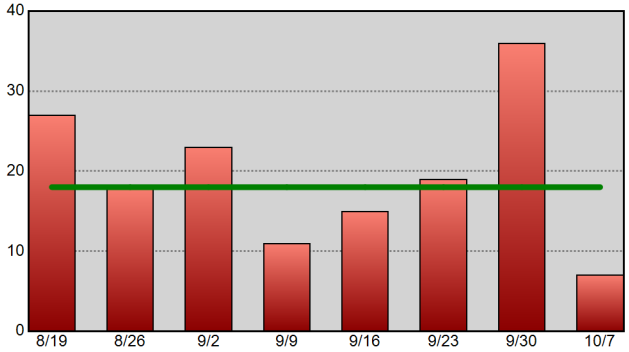

Theft From Vehicle - 52wk Avg: 19

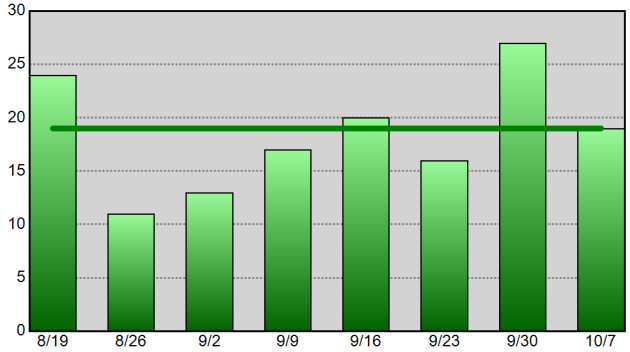

Vehicle Theft - 52wk Avg: 10

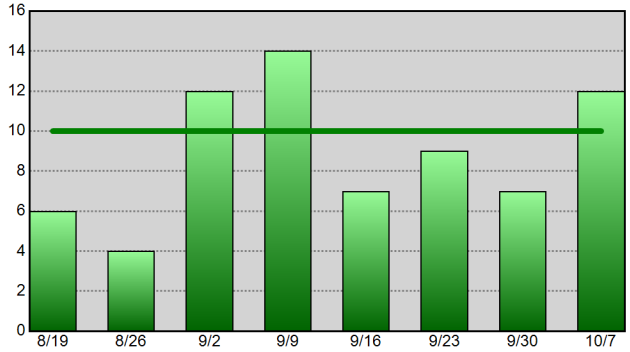

Information summarized for CompStat week ending 10-07-17. The horizontal line on each chart represents the data set's 52-week weekly average.

Sourced from MNPD ARMS on 10/11/2017 7:56:45 AM. The figures above were sourced from incident reports using Uniform Crime Reporting definitions and reporting guidelines, based on the date when the crime was reported. This report is intended to be a management and planning tool and does not reflect the official UCR counts for the department. Incidents where a location is unknown or unspecified are included in the countywide totals.

Central Precinct UCR Incident Charts

METROPOLITAN POLICE DEPARTMENT
of Nashville and Davidson County

Aggregated by precinct (incident location).
Summarized by CompStat week for past eight weeks.

All Part 1 Incidents - 52wk Avg: 34

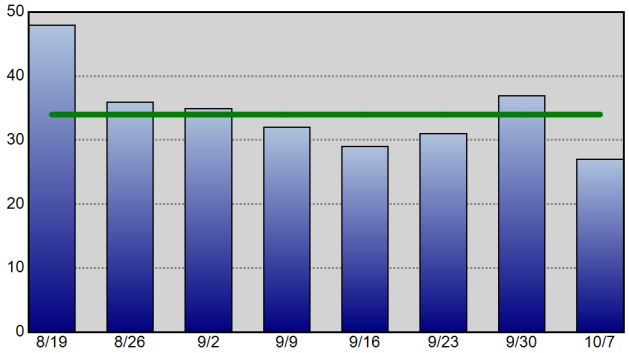

Violent Crime - 52wk Avg: 8

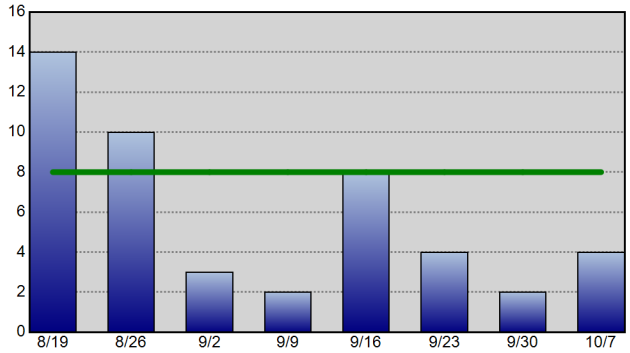

Property Crime - 52wk Avg: 26

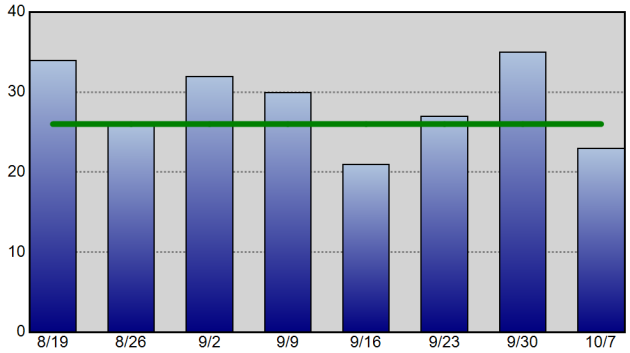

Robbery - 52wk Avg: 2

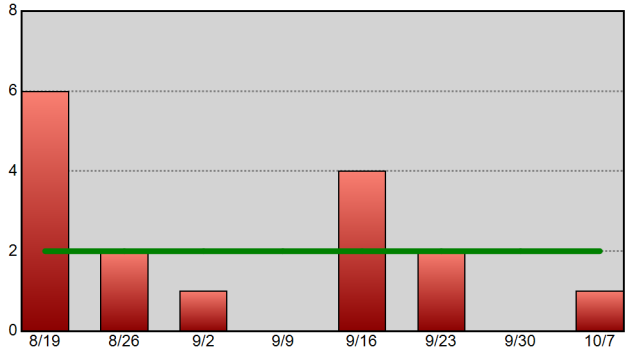

Commercial Burglary - 52wk Avg: 1

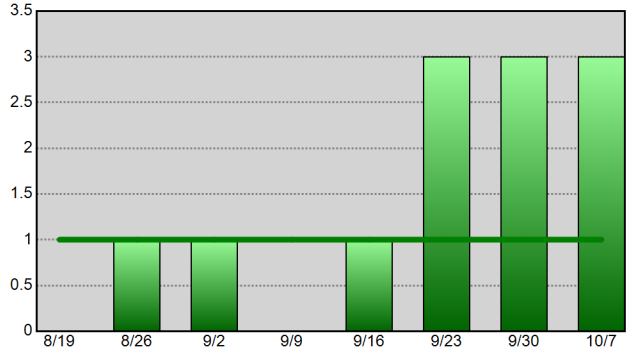

Residential Burglary - 52wk Avg: 0

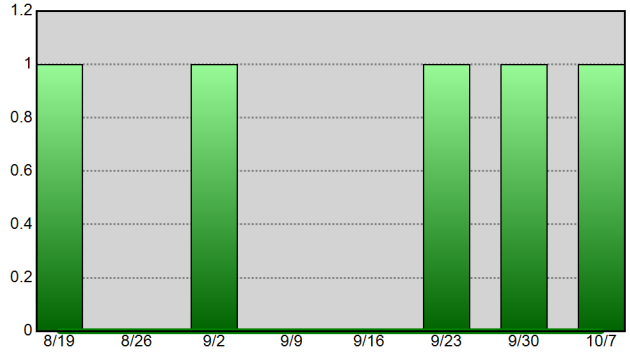

Aggravated Assault - 52wk Avg: 4

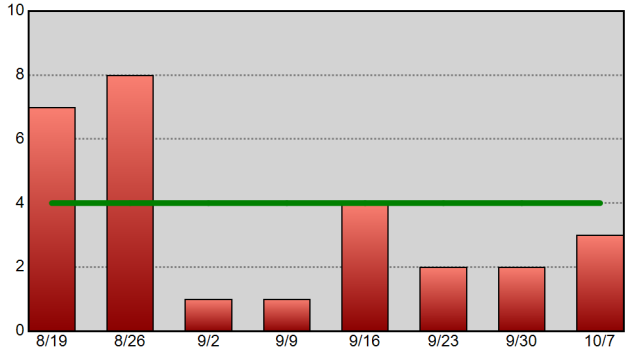

Theft From Vehicle - 52wk Avg: 8

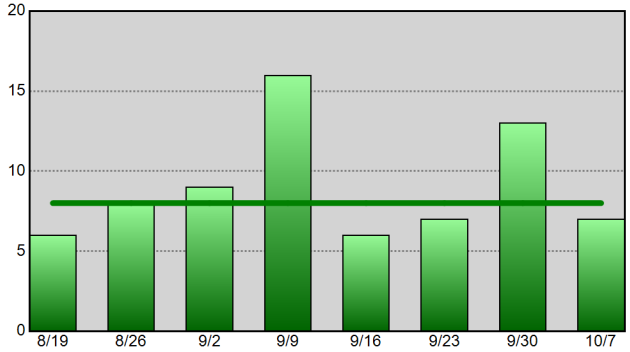

Vehicle Theft - 52wk Avg: 2

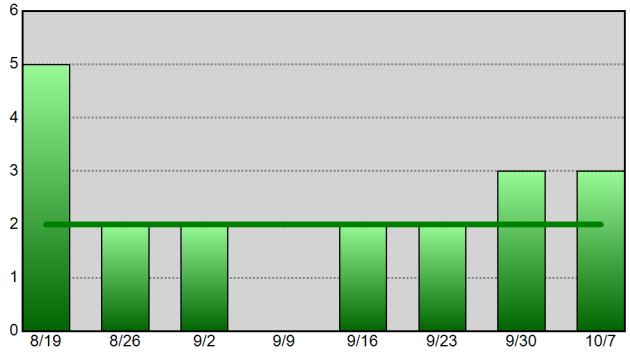

Information summarized for CompStat week ending 10-07-17.
The horizontal line on each chart represents the data set's 52-week weekly average.

Sourced from MNPD ARMS on 10/11/2017 7:56:46 AM. The figures above were sourced from incident reports using Uniform Crime Reporting definitions and reporting guidelines, based on the date when the crime was reported. This report is intended to be a management and planning tool and does not reflect the official UCR counts for the department. Incidents where a location is unknown or unspecified are included in the countywide totals.

Hermitage Precinct UCR Incident Charts

METROPOLITAN POLICE DEPARTMENT
of Nashville and Davidson County

Aggregated by precinct (incident location).
Summarized by CompStat week for past eight weeks.

All Part 1 Incidents - 52wk Avg: 115

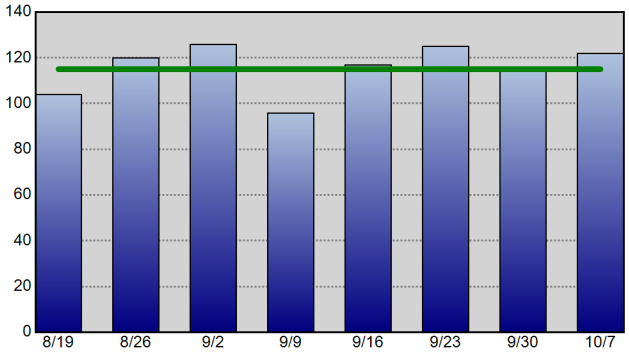

Violent Crime - 52wk Avg: 28

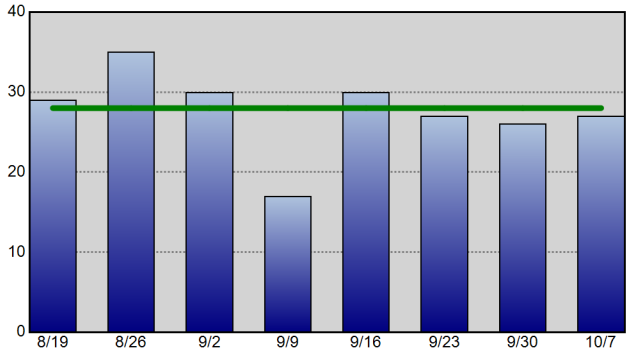

Property Crime - 52wk Avg: 87

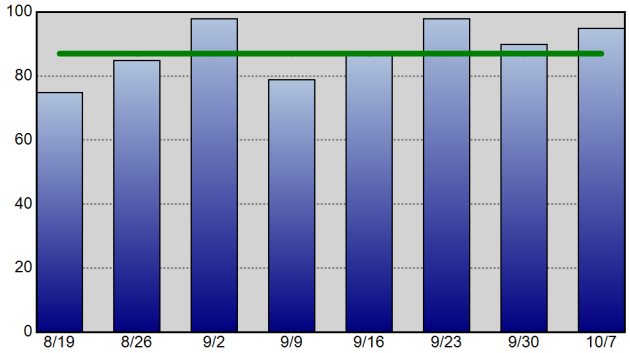

Robbery - 52wk Avg: 8

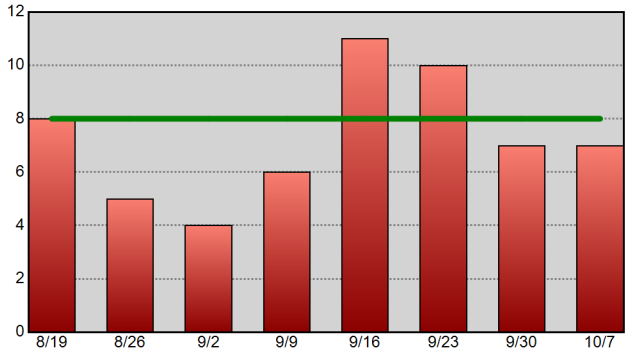

Commercial Burglary - 52wk Avg: 3

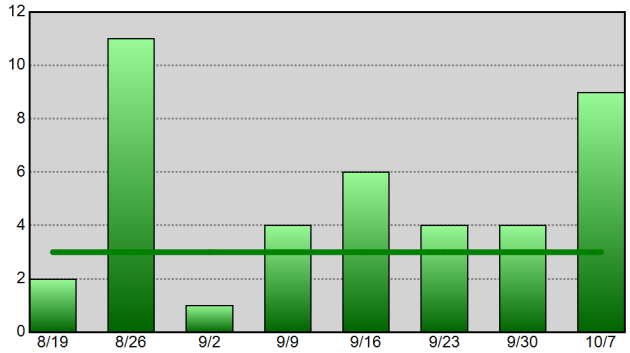

Residential Burglary - 52wk Avg: 9

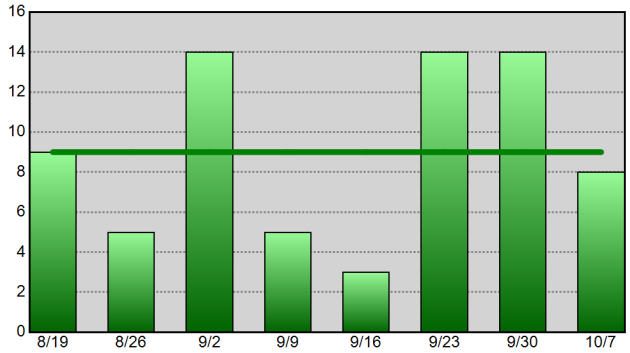

Aggravated Assault - 52wk Avg: 17

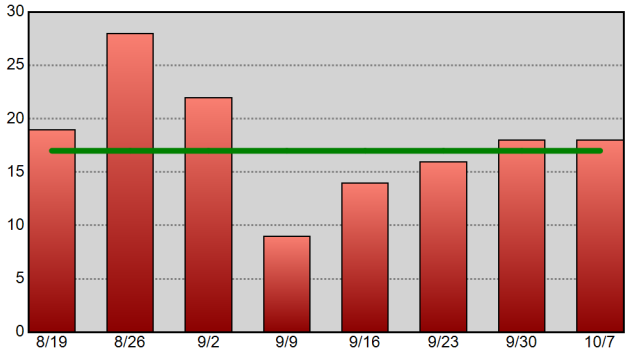

Theft From Vehicle - 52wk Avg: 19

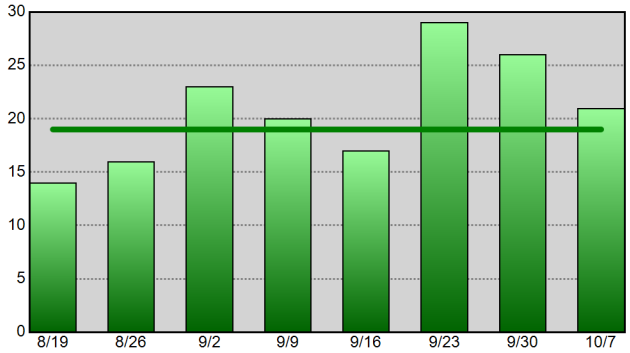

Vehicle Theft - 52wk Avg: 9

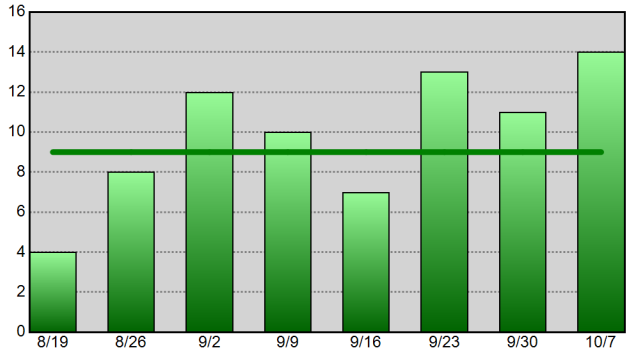

Information summarized for CompStat week ending 10-07-17.
The horizontal line on each chart represents the data set's 52-week weekly average.

Sourced from MNPD ARMS on 10/11/2017 7:56:47 AM. The figures above were sourced from incident reports using Uniform Crime Reporting definitions and reporting guidelines, based on the date when the crime was reported. This report is intended to be a management and planning tool and does not reflect the official UCR counts for the department. Incidents where a location is unknown or unspecified are included in the countywide totals.

North Precinct UCR Incident Charts

Aggregated by precinct (incident location).

Summarized by CompStat week for past eight weeks.

METROPOLITAN POLICE DEPARTMENT

of Nashville and Davidson County

All Part 1 Incidents - 52wk Avg: 83

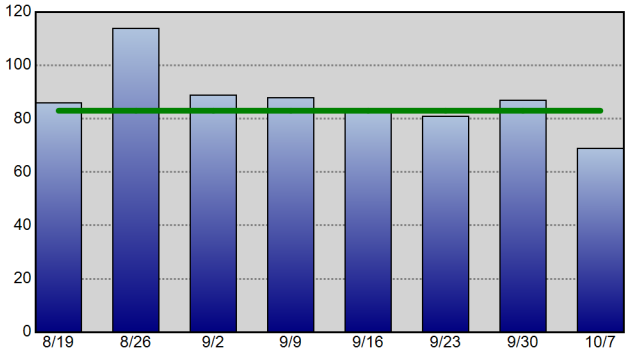

Violent Crime - 52wk Avg: 26

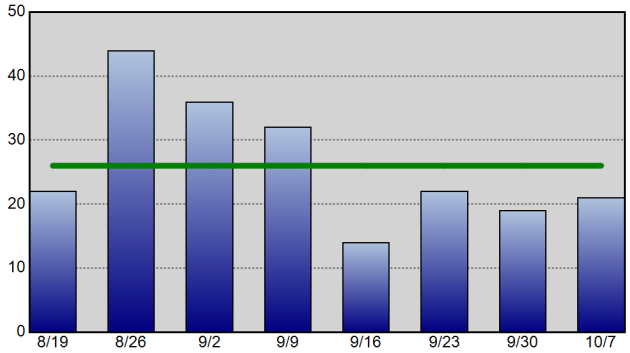

Property Crime - 52wk Avg: 56

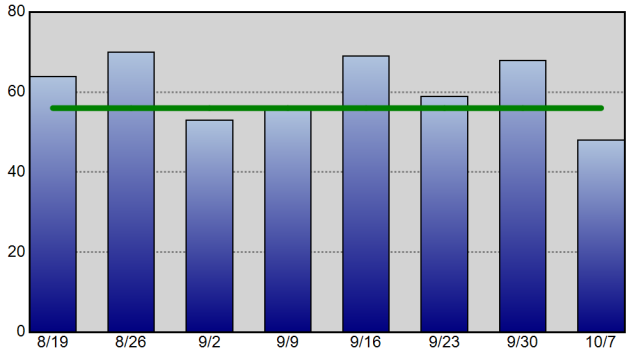

Robbery - 52wk Avg: 6

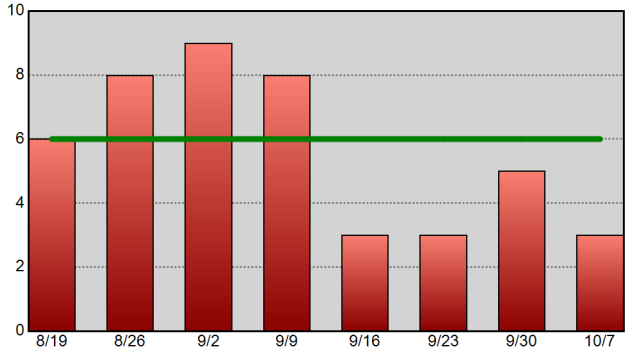

Commercial Burglary - 52wk Avg: 2

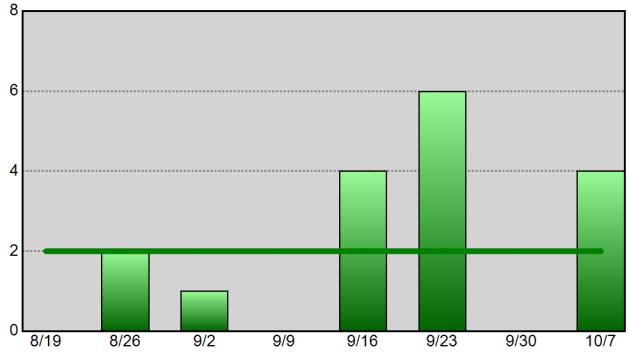

Residential Burglary - 52wk Avg: 9

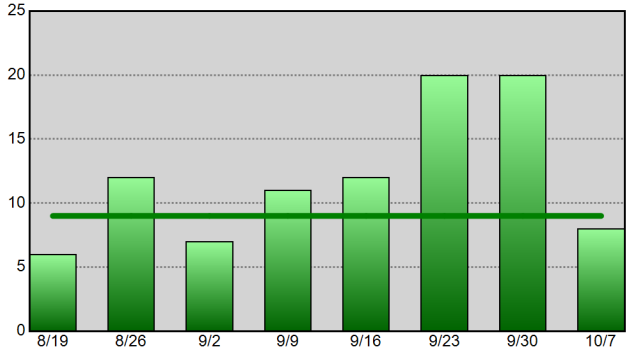

Aggravated Assault - 52wk Avg: 18

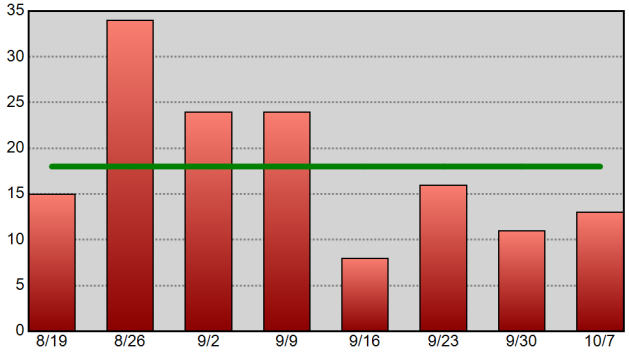

Theft From Vehicle - 52wk Avg: 9

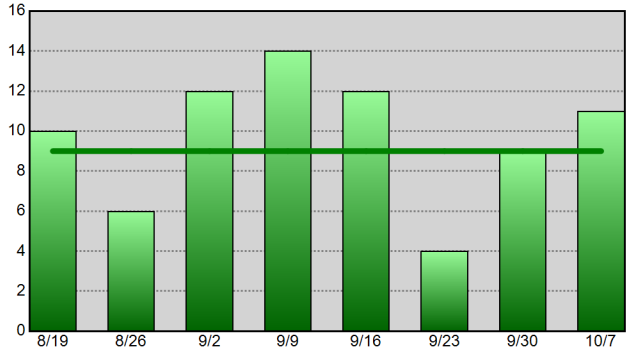

Vehicle Theft - 52wk Avg: 6

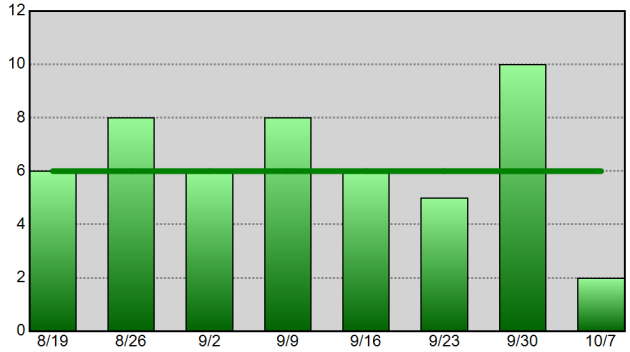

Information summarized for CompStat week ending 10-07-17. The horizontal line on each chart represents the data set's 52-week weekly average.

Sourced from MNPD ARMS on 10/11/2017 7:56:48 AM. The figures above were sourced from incident reports using Uniform Crime Reporting definitions and reporting guidelines, based on the date when the crime was reported. This report is intended to be a management and planning tool and does not reflect the official UCR counts for the department. Incidents where a location is unknown or unspecified are included in the countywide totals.

Madison Precinct UCR Incident Charts

Aggregated by precinct (incident location).

Summarized by CompStat week for past eight weeks.

METROPOLITAN POLICE DEPARTMENT

of Nashville and Davidson County

All Part 1 Incidents - 52wk Avg: 73

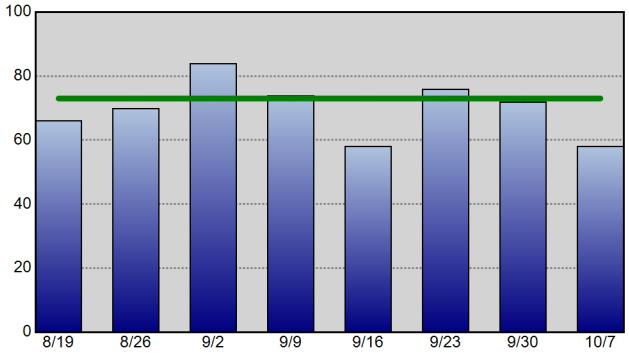

Violent Crime - 52wk Avg: 16

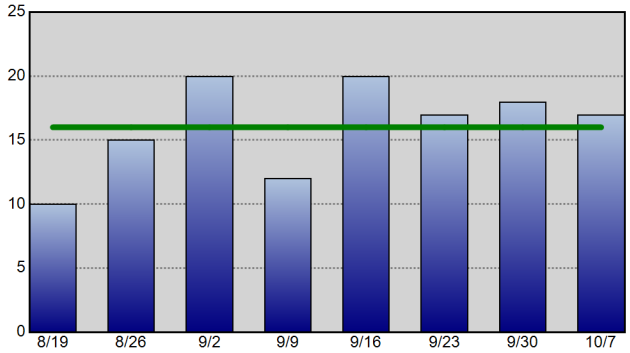

Property Crime - 52wk Avg: 57

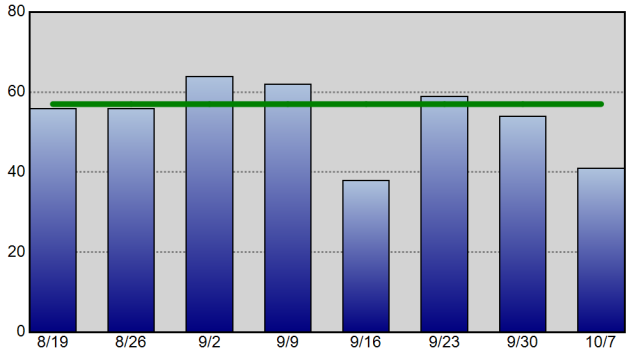

Robbery - 52wk Avg: 4

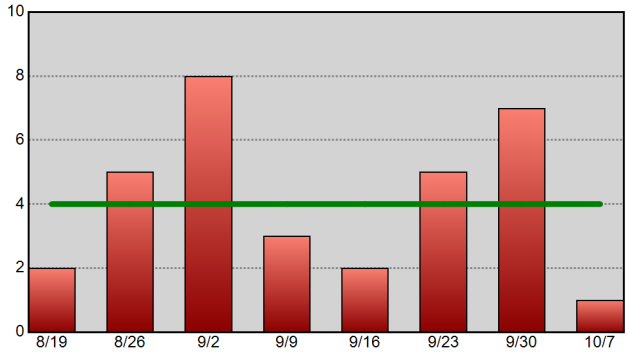

Commercial Burglary - 52wk Avg: 1

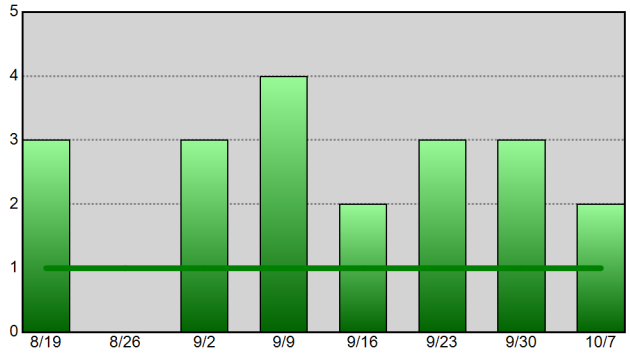

Residential Burglary - 52wk Avg: 6

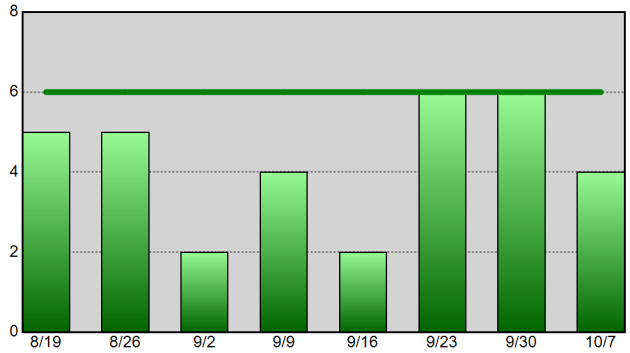

Aggravated Assault - 52wk Avg: 10

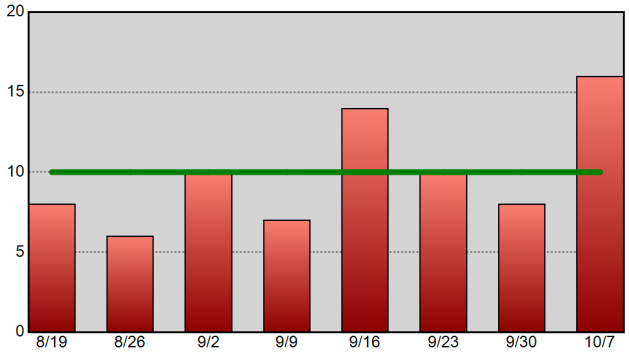

Theft From Vehicle - 52wk Avg: 8

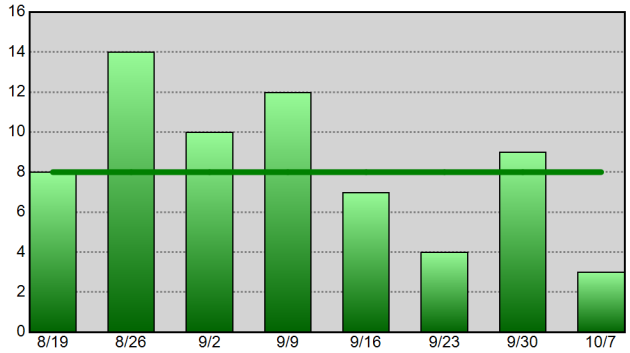

Vehicle Theft - 52wk Avg: 5

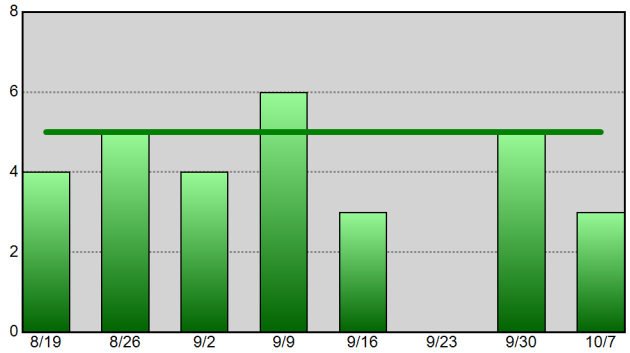

Information summarized for CompStat week ending 10-07-17.
The horizontal line on each chart represents the data set's 52-week weekly average.

Sourced from MNPD ARMS on 10/11/2017 7:56:48 AM. The figures above were sourced from incident reports using Uniform Crime Reporting definitions and reporting guidelines, based on the date when the crime was reported. This report is intended to be a management and planning tool and does not reflect the official UCR counts for the department. Incidents where a location is unknown or unspecified are included in the countywide totals.

Midtown Hills Precinct UCR Incident Charts

METROPOLITAN POLICE DEPARTMENT
of Nashville and Davidson County

Aggregated by precinct (incident location).
Summarized by CompStat week for past eight weeks.

All Part 1 Incidents - 52wk Avg: 74

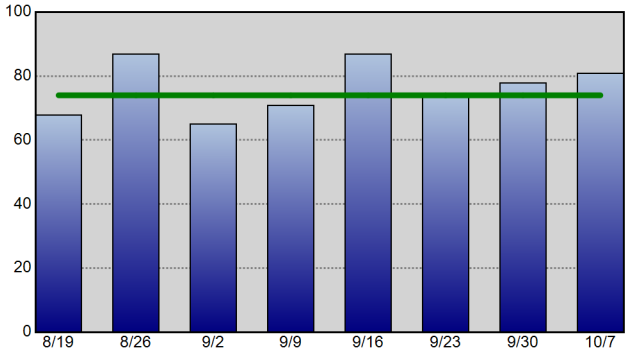

Violent Crime - 52wk Avg: 13

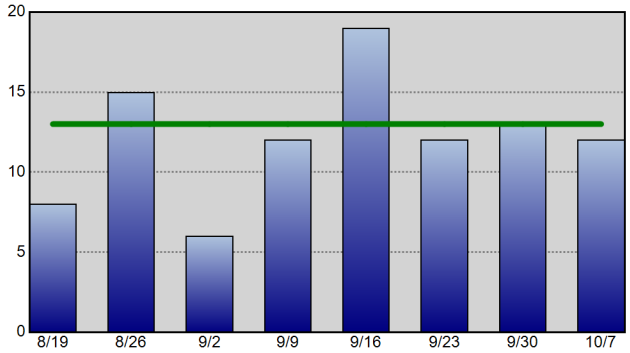

Property Crime - 52wk Avg: 61

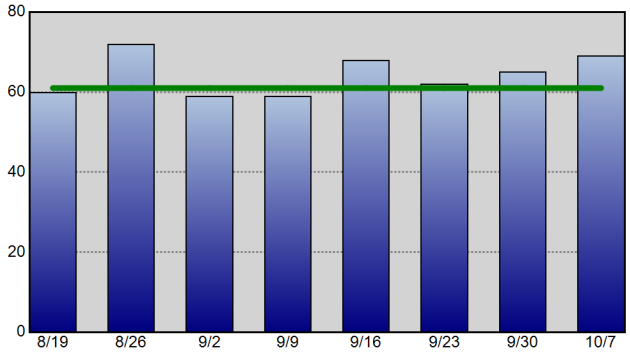

Robbery - 52wk Avg: 3

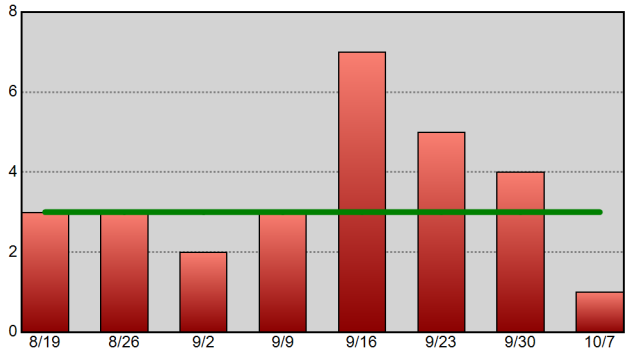

Commercial Burglary - 52wk Avg: 5

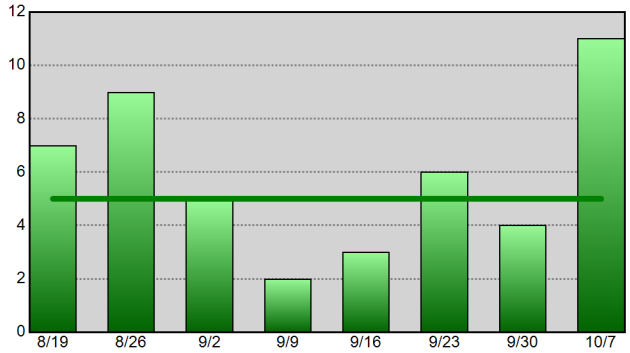

Residential Burglary - 52wk Avg: 5

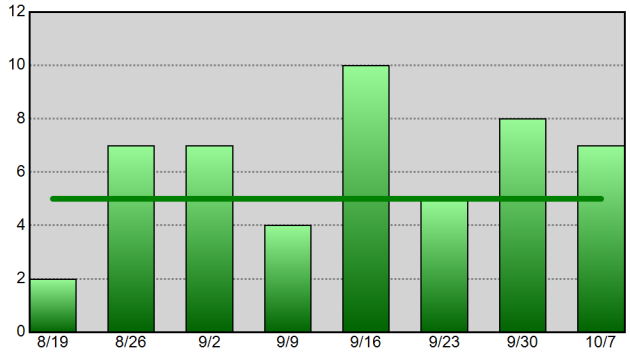

Aggravated Assault - 52wk Avg: 8

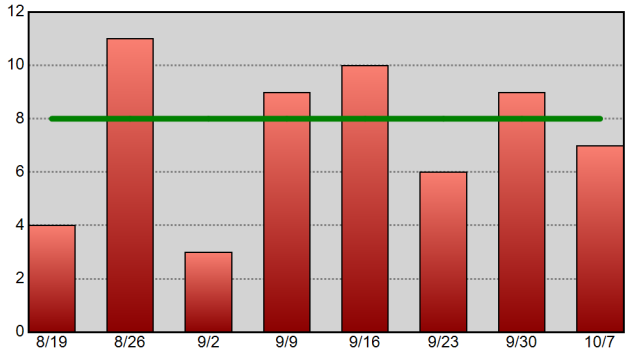

Theft From Vehicle - 52wk Avg: 15

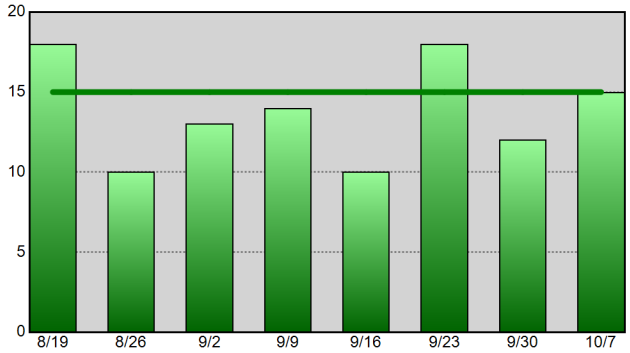

Vehicle Theft - 52wk Avg: 4

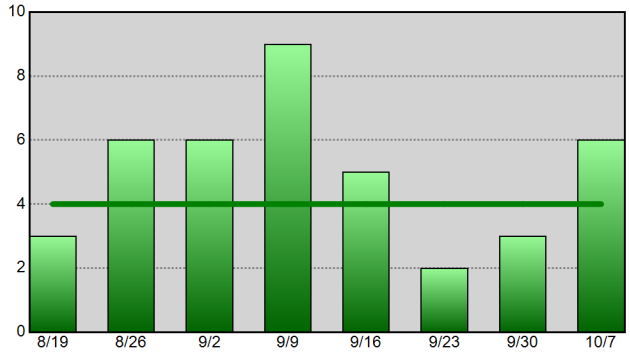

Information summarized for CompStat week ending 10-07-17.
The horizontal line on each chart represents the data set's 52-week weekly average.

Sourced from MNPD ARMS on 10/11/2017 7:56:49 AM. The figures above were sourced from incident reports using Uniform Crime Reporting definitions and reporting guidelines, based on the date when the crime was reported. This report is intended to be a management and planning tool and does not reflect the official UCR counts for the department. Incidents where a location is unknown or unspecified are included in the countywide totals.

UCR Incidents - Annual Totals

Based on date when each incident was reported.

METROPOLITAN POLICE DEPARTMENT

of Nashville and Davidson County

Year End Totals - All Part 1 Incidents (Prior 9 Year Annual Avg: 35,131)

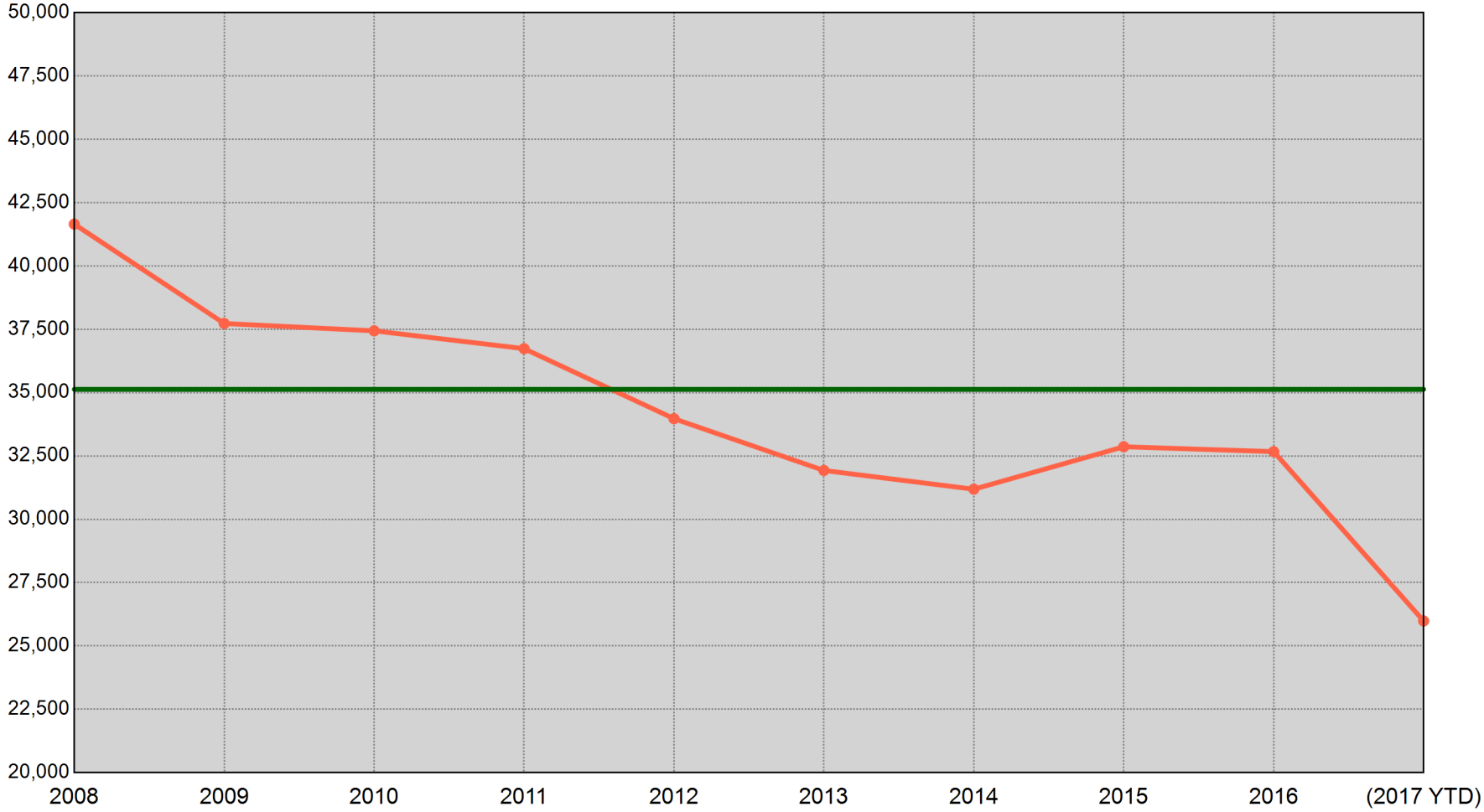

2008	2009	2010	2011	2012	2013	2014	2015	2016	(2017 YTD)
41,653 Incidents	37,730 Incidents	37,440 Incidents	36,736 Incidents	33,972 Incidents	31,927 Incidents	31,187 Incidents	32,864 Incidents	32,670 Incidents	25,986 Incidents

"(2017 YTD)" is a count of UCR incidents reported between 01/01/2017 and 10/07/2017. The green horizontal line represents the average of the nine prior annual totals.

Sourced from MNPD ARMS on 10/11/2017 7:56:50 AM. The figures above were sourced from incident reports using Uniform Crime Reporting definitions and reporting guidelines, based on the date when the crime was reported. This report is intended to be a management and planning tool and does not reflect the official UCR counts for the department. Incidents where a location is unknown or unspecified are included in the countywide totals.

UCR Incidents - YTD Comparisons: All Incidents

METROPOLITAN POLICE DEPARTMENT
of Nashville and Davidson County

Aggregated by precinct (incident location). Based on date when each incident was reported.

		2009 YTD to 2017 YTD	2010 YTD to 2017 YTD	2011 YTD to 2017 YTD	2012 YTD to 2017 YTD	2013 YTD to 2017 YTD	2014 YTD to 2017 YTD	2015 YTD to 2017 YTD	2016 YTD to 2017 YTD	8 YTD Avg to 2017 YTD	5 YTD Avg to 2017 YTD
West	Prior YTD	3,014	3,170	2,881	3,048	3,190	2,801	2,696	2,781	2,947	2,903
	YTD	2,868	2,868	2,868	2,868	2,868	2,868	2,868	2,868	2,868	2,868
	% Change	-4.8%	-9.5%	-0.5%	-5.9%	-10.1%	2.4%	6.4%	3.1%	-2.7%	-1.2%
East	Prior YTD	3,717	3,649	3,826	3,436	2,992	2,728	2,972	2,774	3,261	2,980
	YTD	2,925	2,925	2,925	2,925	2,925	2,925	2,925	2,925	2,925	2,925
	% Change	-21.3%	-19.8%	-23.5%	-14.9%	-2.2%	7.2%	-1.6%	5.4%	-10.3%	-1.8%
South	Prior YTD	5,305	5,133	5,207	4,476	4,547	4,389	4,748	4,813	4,827	4,594
	YTD	4,642	4,642	4,642	4,642	4,642	4,642	4,642	4,642	4,642	4,642
	% Change	-12.5%	-9.6%	-10.9%	3.7%	2.1%	5.8%	-2.2%	-3.6%	-3.8%	1.0%
Central	Prior YTD	1,377	1,184	1,350	1,322	1,077	1,085	1,093	1,198	1,210	1,155
	YTD	1,366	1,366	1,366	1,366	1,366	1,366	1,366	1,366	1,366	1,366
	% Change	-0.8%	15.4%	1.2%	3.3%	26.8%	25.9%	25.0%	14.0%	12.9%	18.3%
Hermitage	Prior YTD	5,007	4,989	4,791	4,760	4,669	4,517	4,453	4,647	4,729	4,609
	YTD	4,679	4,679	4,679	4,679	4,679	4,679	4,679	4,679	4,679	4,679
	% Change	-6.6%	-6.2%	-2.3%	-1.7%	0.2%	3.6%	5.1%	0.7%	-1.1%	1.5%
North	Prior YTD	3,368	3,389	3,238	3,013	3,080	2,953	3,175	3,117	3,166	3,067
	YTD	3,425	3,425	3,425	3,425	3,425	3,425	3,425	3,425	3,425	3,425
	% Change	1.7%	1.1%	5.8%	13.7%	11.2%	16.0%	7.9%	9.9%	8.2%	11.7%
Madison	Prior YTD	3,326	3,297	3,160	3,088	2,575	2,705	2,946	2,884	2,997	2,839
	YTD	3,004	3,004	3,004	3,004	3,004	3,004	3,004	3,004	3,004	3,004
	% Change	-9.7%	-8.9%	-4.9%	-2.7%	16.7%	11.1%	2.0%	4.2%	0.2%	5.8%
Midtown Hills	Prior YTD	3,818	3,631	3,646	3,211	3,087	2,942	2,847	2,802	3,248	2,977
	YTD	3,071	3,071	3,071	3,071	3,071	3,071	3,071	3,071	3,071	3,071
	% Change	-19.6%	-15.4%	-15.8%	-4.4%	-0.5%	4.4%	7.9%	9.6%	-5.4%	3.2%
Not Validated	Prior YTD	176	29	3	3	13	0	5	1	28	4
	YTD	6	6	6	6	6	6	6	6	6	6
	% Change	-96.6%	-79.3%	100.0%	100.0%	-53.8%	-	20.0%	500.0%	-78.6%	50.0%
County	Prior YTD	29,108	28,471	28,102	26,357	25,230	24,120	24,935	25,017	26,417	25,131
	YTD	25,986	25,986	25,986	25,986	25,986	25,986	25,986	25,986	25,986	25,986
	% Change	-10.7%	-8.7%	-7.5%	-1.4%	3.0%	7.7%	4.2%	3.9%	-1.6%	3.4%

Information summarized for CompStat week ending 10/07/2017.

Sourced from MNPD ARMS on 10/11/2017 7:56:51 AM. The figures above were sourced from incident reports using Uniform Crime Reporting definitions and reporting guidelines, based on the date when the crime was reported. This report is intended to be a management and planning tool and does not reflect the official UCR counts for the department. Incidents where a location is unknown or unspecified are included in the countywide totals. 'Unknown' refers to records in which the address is listed as 'Unknown' on the incident report. 'Not Validated' refers to records that were entered in with an invalid addresses.

County UCR Incidents - YTD Comparison Charts

Aggregated by precinct (incident location). Based on date when each incident was reported.

METROPOLITAN POLICE DEPARTMENT
of Nashville and Davidson County

All Part 1 Incidents - Annual YTD Avg: 26,958 (Bar Chart)

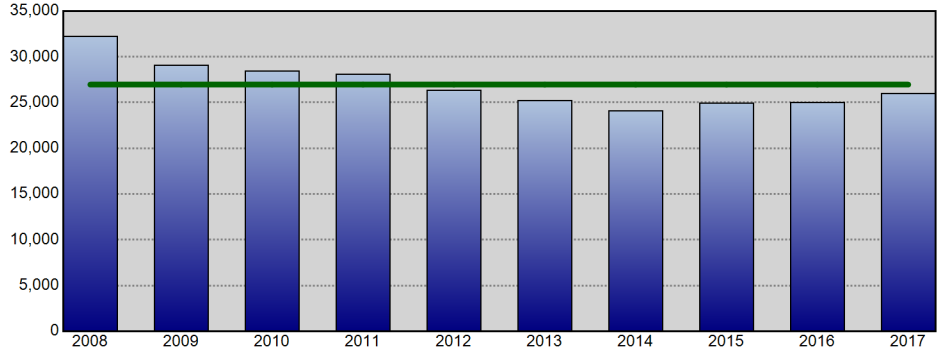

All Part 1 Incidents - Annual YTD Avg: 26,958 (Line Chart)

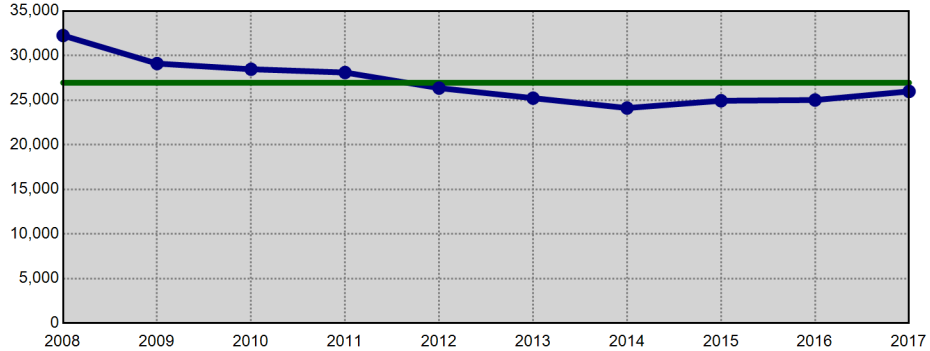

Violent Crime - Annual YTD Avg: 5,946 (Bar Chart)

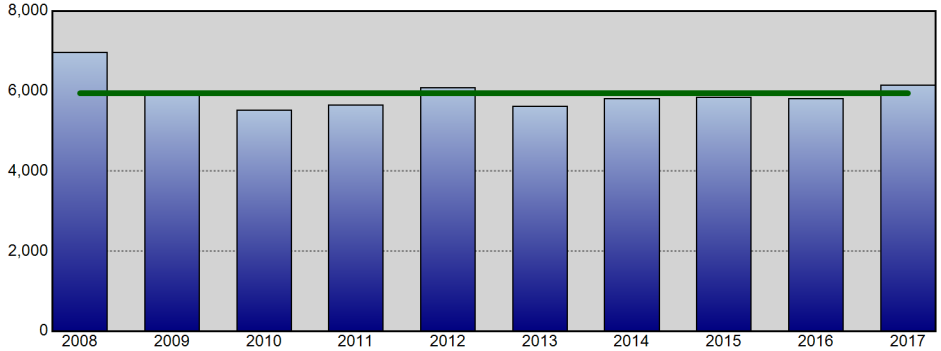

Violent Crime - Annual YTD Avg: 5,946 (Line Chart)

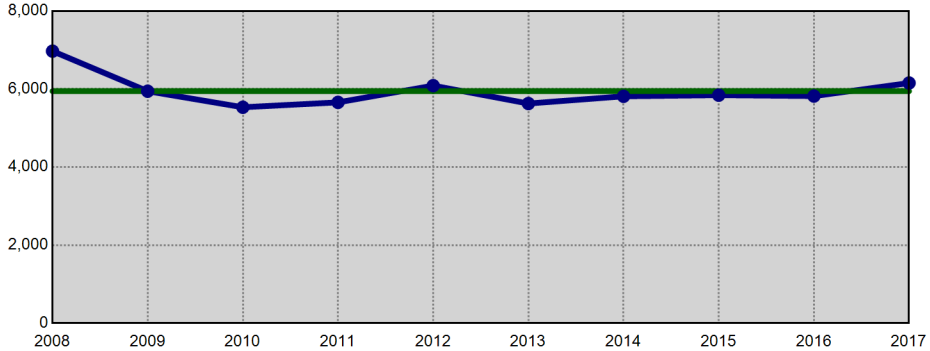

Property Crime - Annual YTD Avg: 21,012 (Bar Chart)

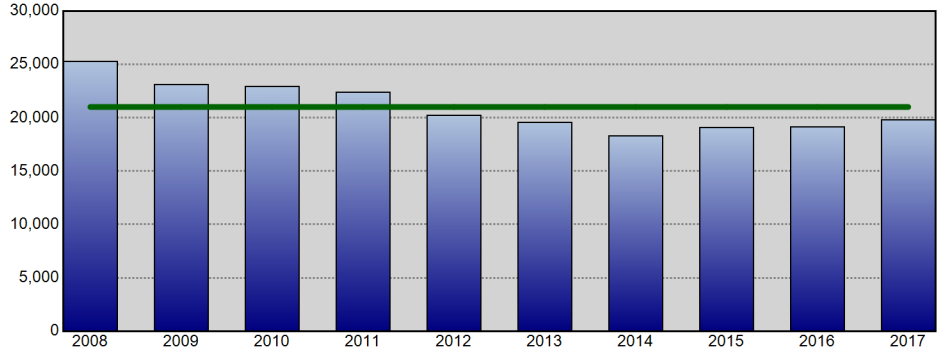

Property Crime - Annual YTD Avg: 21,012 (Line Chart)

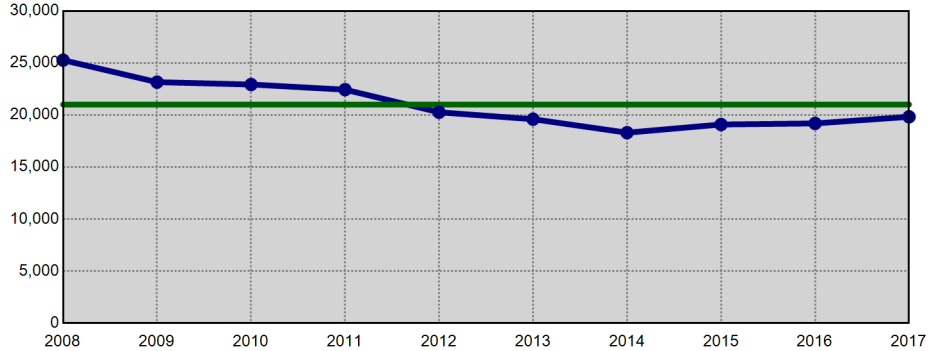

Information summarized for CompStat week ending 10/07/2017. The horizontal line on each chart represents the average of the prior 9 YTD offense totals.

Sourced from MNPD ARMS on 10/11/2017 7:56:51 AM. The figures above were sourced from incident reports using Uniform Crime Reporting definitions and reporting guidelines, based on the date when the crime was reported. This report is intended to be a management and planning tool and does not reflect the official UCR counts for the department. Incidents where a location is unknown or unspecified are included in the countywide totals.

West Precinct UCR Incidents - YTD Comparisons

Aggregated by precinct (incident location). Based on date when each incident was reported.

METROPOLITAN POLICE DEPARTMENT
of Nashville and Davidson County

All Part 1 Incidents - Annual YTD Avg: 2,977 (Bar Chart)

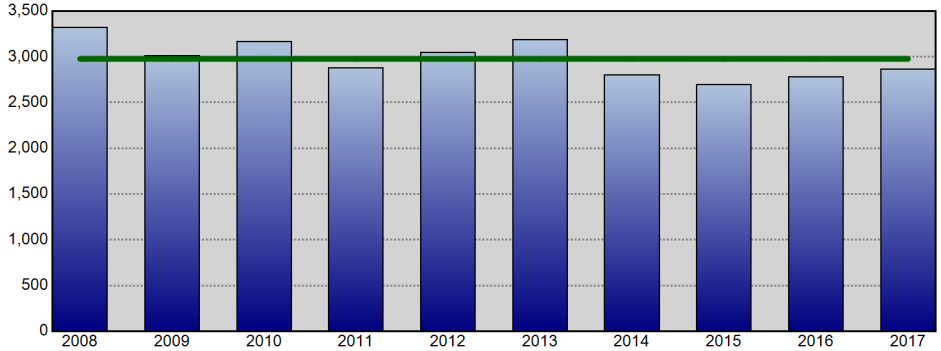

All Part 1 Incidents - Annual YTD Avg: 2,977 (Line Chart)

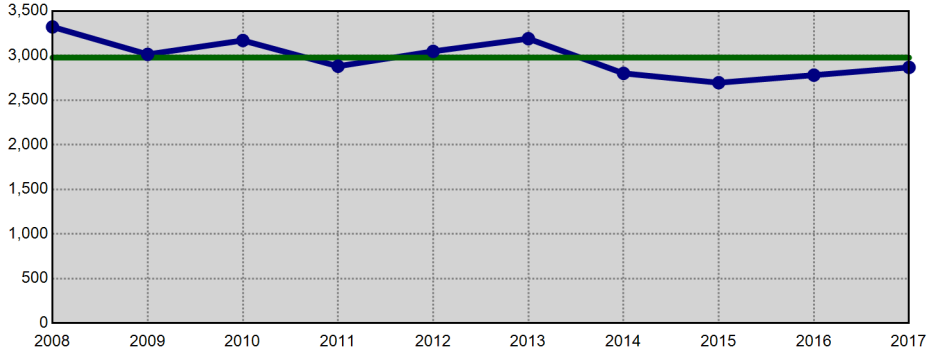

Violent Crime - Annual YTD Avg: 402 (Bar Chart)

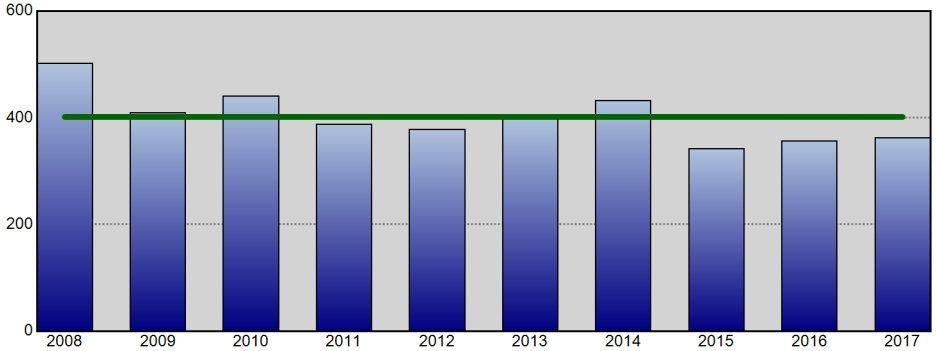

Violent Crime - Annual YTD Avg: 402 (Line Chart)

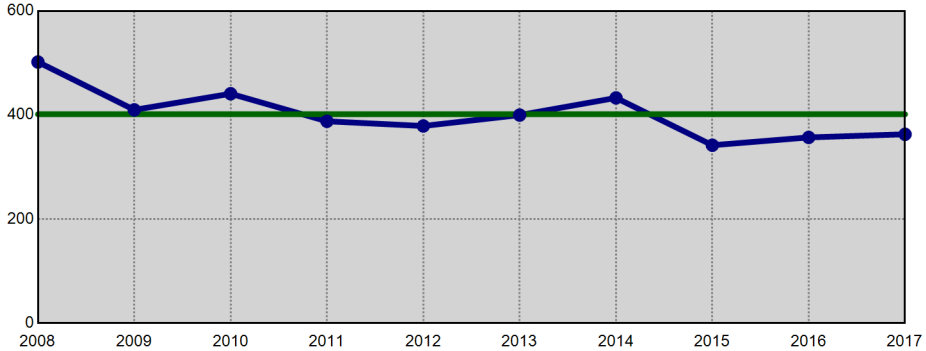

Property Crime - Annual YTD Avg: 2,576 (Bar Chart)

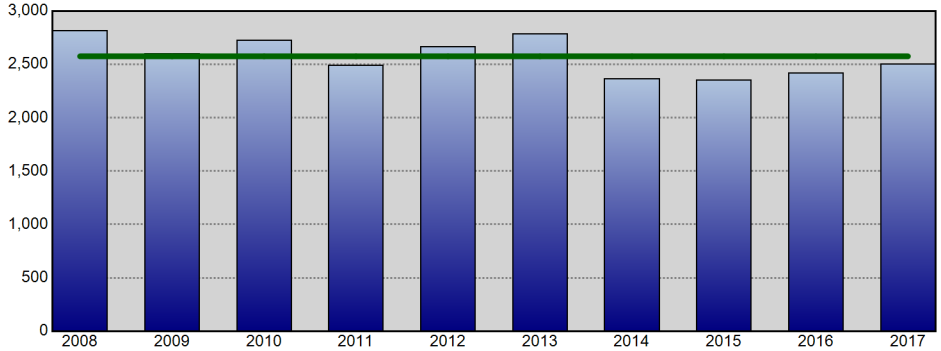

Property Crime - Annual YTD Avg: 2,576 (Line Chart)

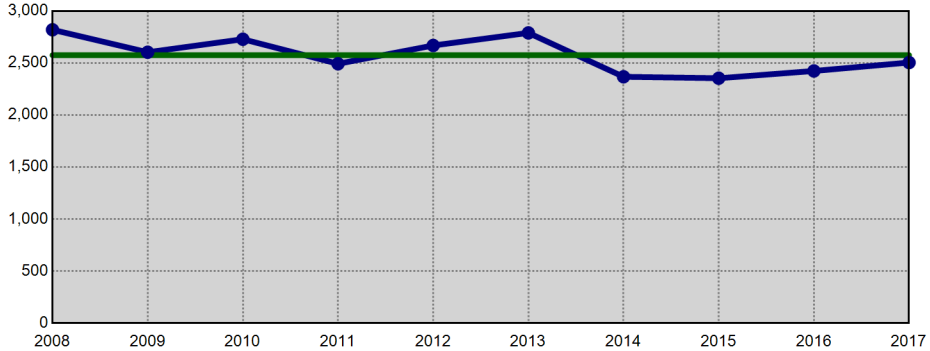

Information summarized for CompStat week ending 10/07/2017. The horizontal line on each chart represents the average of the prior 9 YTD offense totals.

Sourced from MNPD ARMS on 10/11/2017 7:56:52 AM. The figures above were sourced from incident reports using Uniform Crime Reporting definitions and reporting guidelines, based on the date when the crime was reported. This report is intended to be a management and planning tool and does not reflect the official UCR counts for the department. Incidents where a location is unknown or unspecified are included in the countywide totals.

East Precinct UCR Incidents - YTD Comparisons

Aggregated by precinct (incident location). Based on date when each incident was reported.

METROPOLITAN POLICE DEPARTMENT
of Nashville and Davidson County

All Part 1 Incidents - Annual YTD Avg: 3,306 (Bar Chart)

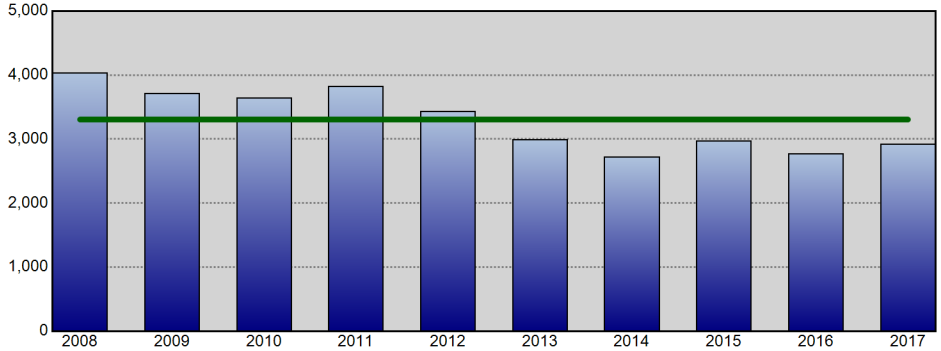

All Part 1 Incidents - Annual YTD Avg: 3,306 (Line Chart)

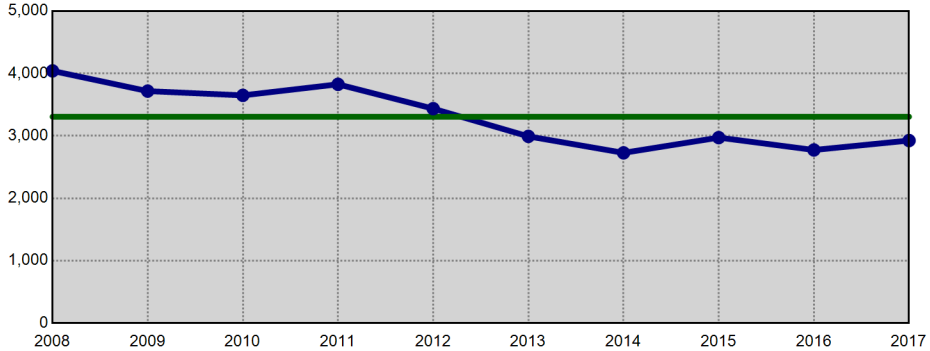

Violent Crime - Annual YTD Avg: 946 (Bar Chart)

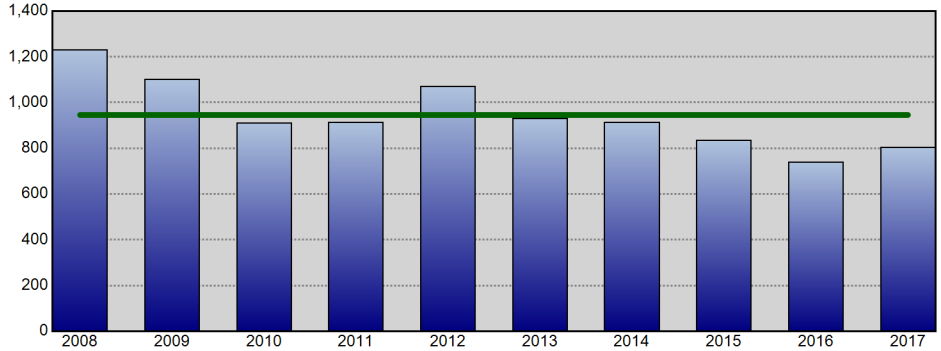

Violent Crime - Annual YTD Avg: 946 (Line Chart)

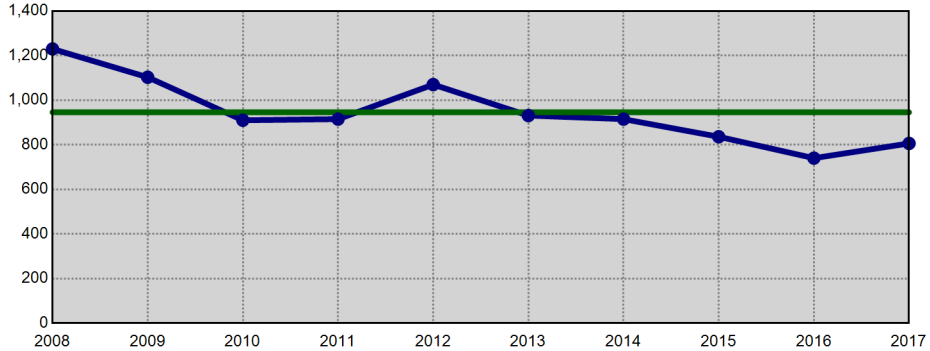

Property Crime - Annual YTD Avg: 2,360 (Bar Chart)

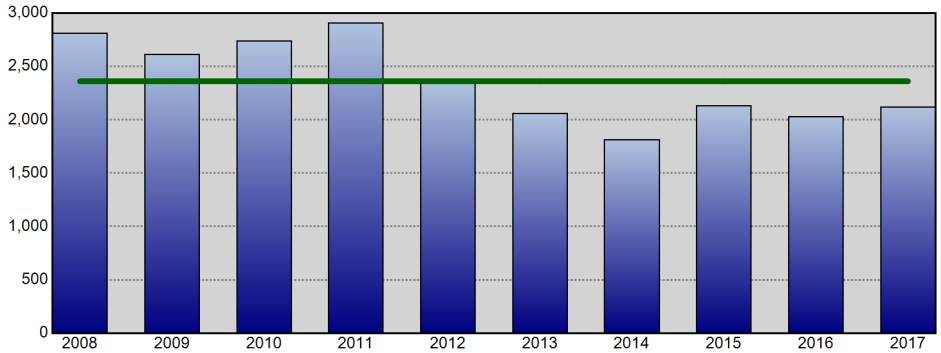

Property Crime - Annual YTD Avg: 2,360 (Line Chart)

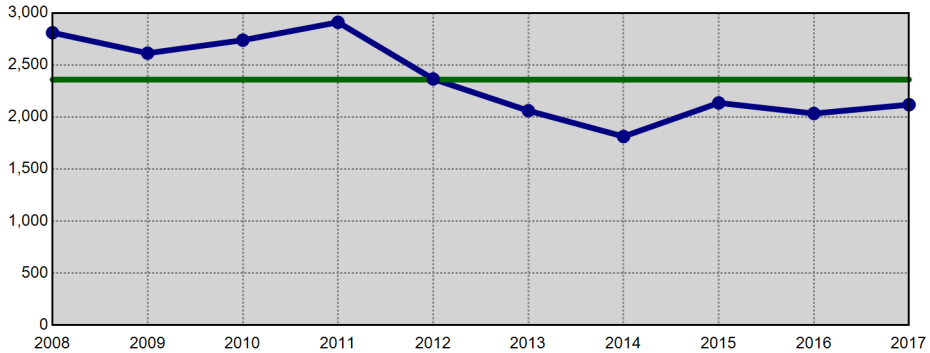

Information summarized for CompStat week ending 10/07/2017. The horizontal line on each chart represents the average of the prior 9 YTD offense totals.

Sourced from MNPD ARMS on 10/11/2017 7:56:53 AM. The figures above were sourced from incident reports using Uniform Crime Reporting definitions and reporting guidelines, based on the date when the crime was reported. This report is intended to be a management and planning tool and does not reflect the official UCR counts for the department. Incidents where a location is unknown or unspecified are included in the countywide totals.

South Precinct UCR Incidents - YTD Comparisons

METROPOLITAN POLICE DEPARTMENT
of Nashville and Davidson County

Aggregated by precinct (incident location). Based on date when each incident was reported.

All Part 1 Incidents - Annual YTD Avg: 4,914 (Bar Chart)

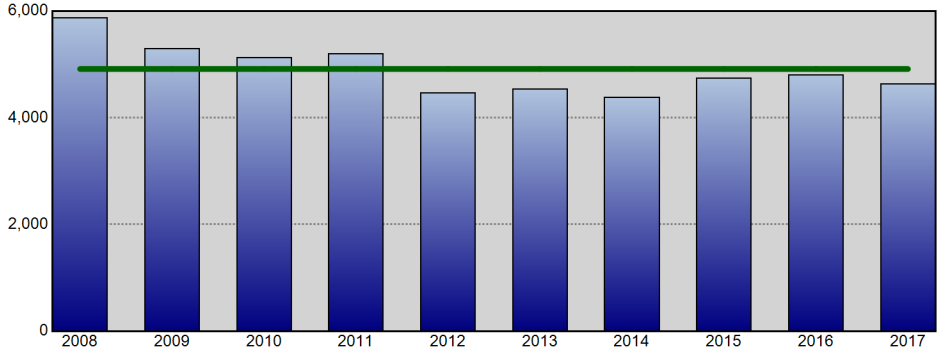

All Part 1 Incidents - Annual YTD Avg: 4,914 (Line Chart)

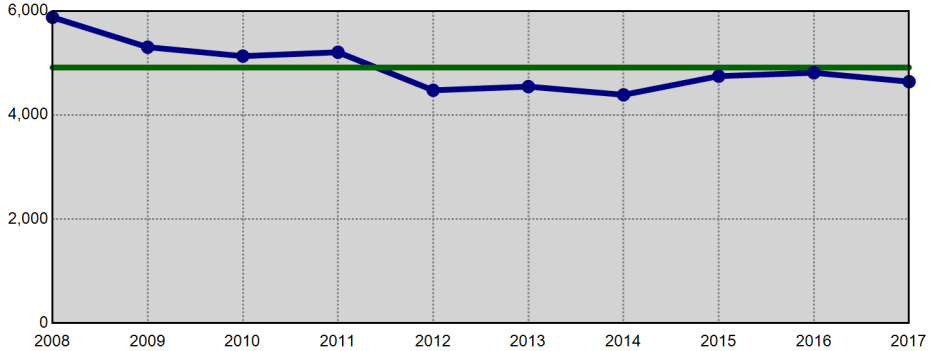

Violent Crime - Annual YTD Avg: 1,110 (Bar Chart)

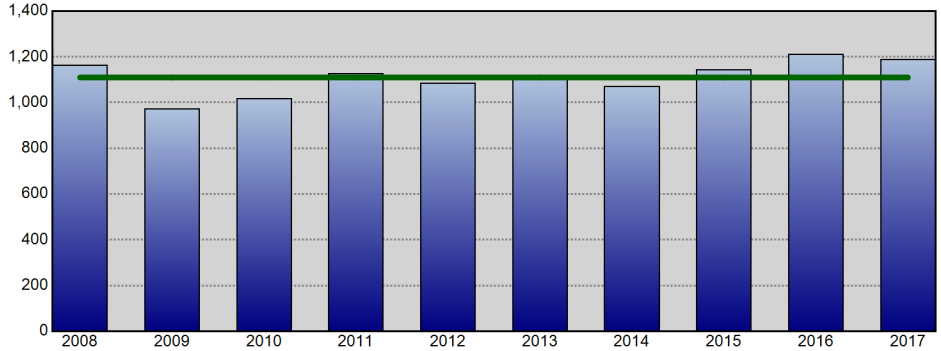

Violent Crime - Annual YTD Avg: 1,110 (Line Chart)

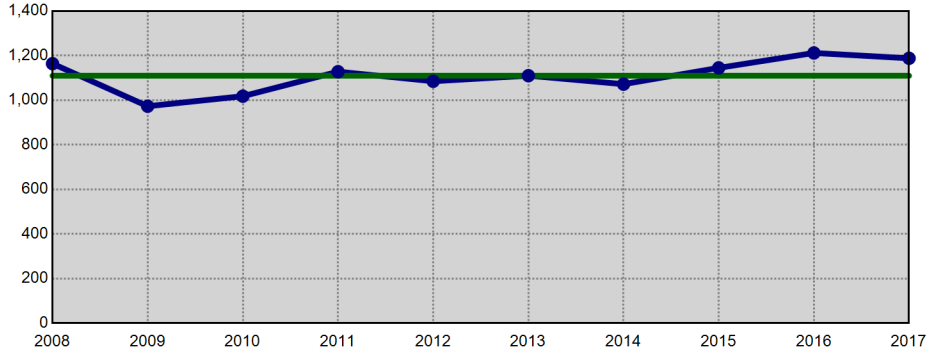

Property Crime - Annual YTD Avg: 3,805 (Bar Chart)

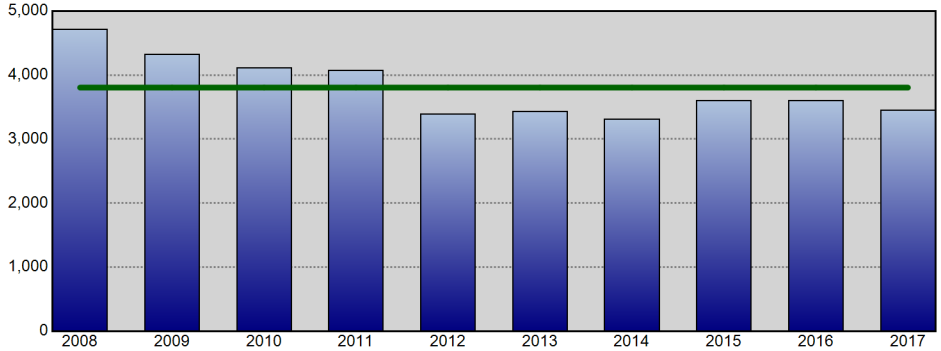

Property Crime - Annual YTD Avg: 3,805 (Line Chart)

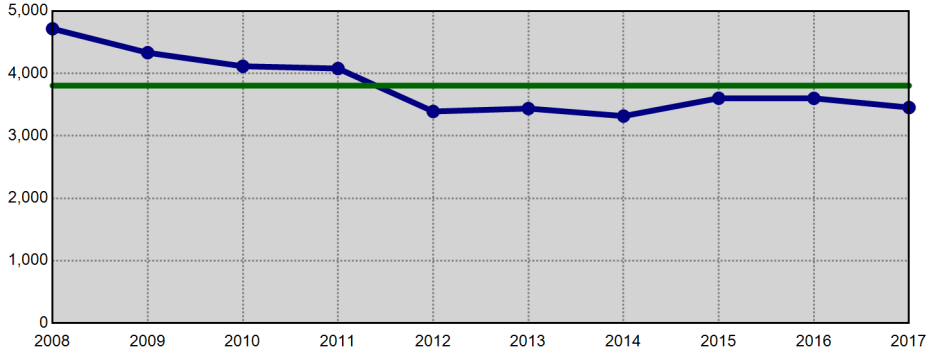

Information summarized for CompStat week ending 10/07/2017. The horizontal line on each chart represents the average of the prior 9 YTD offense totals.

Sourced from MNPD ARMS on 10/11/2017 7:56:53 AM. The figures above were sourced from incident reports using Uniform Crime Reporting definitions and reporting guidelines, based on the date when the crime was reported. This report is intended to be a management and planning tool and does not reflect the official UCR counts for the department. Incidents where a location is unknown or unspecified are included in the countywide totals.

Central Precinct UCR Incidents - YTD Comparisons

Aggregated by precinct (incident location). Based on date when each incident was reported.

METROPOLITAN POLICE DEPARTMENT
of Nashville and Davidson County

All Part 1 Incidents - Annual YTD Avg: 1,274 (Bar Chart)

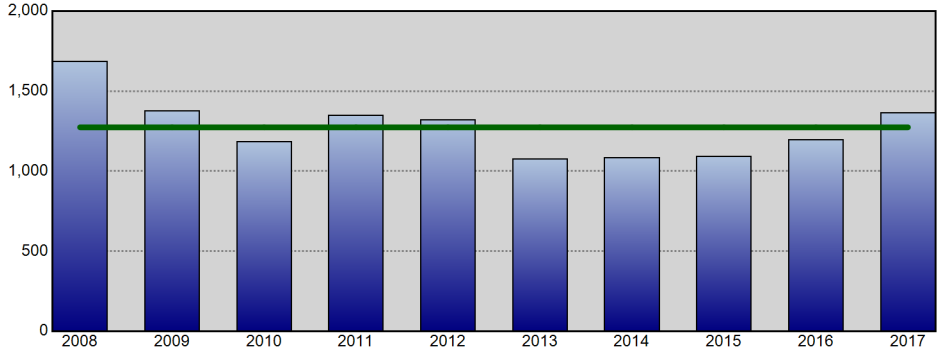

All Part 1 Incidents - Annual YTD Avg: 1,274 (Line Chart)

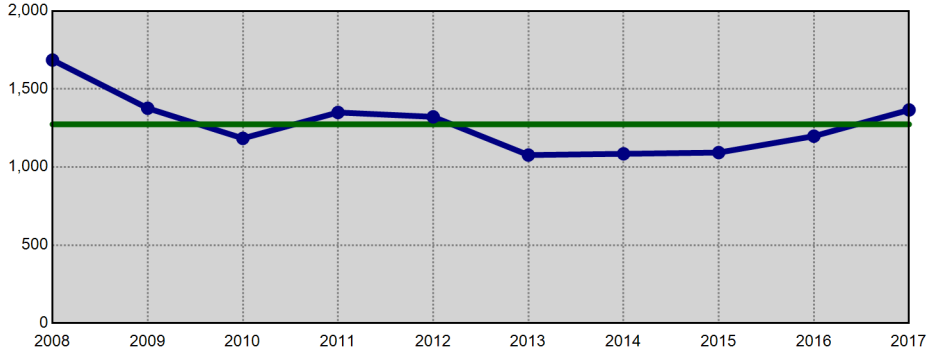

Violent Crime - Annual YTD Avg: 292 (Bar Chart)

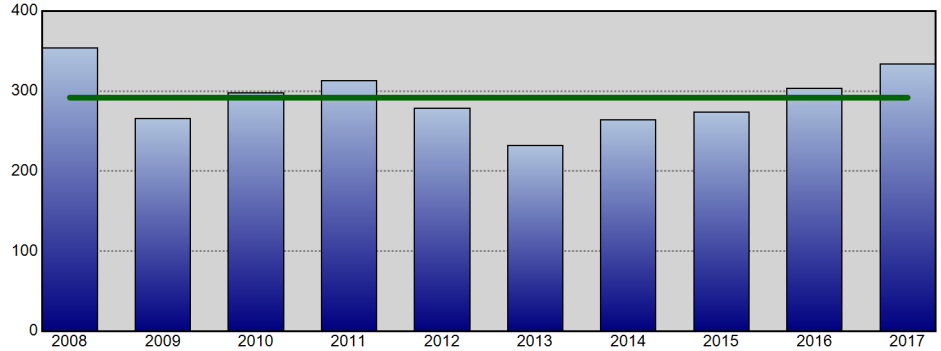

Violent Crime - Annual YTD Avg: 292 (Line Chart)

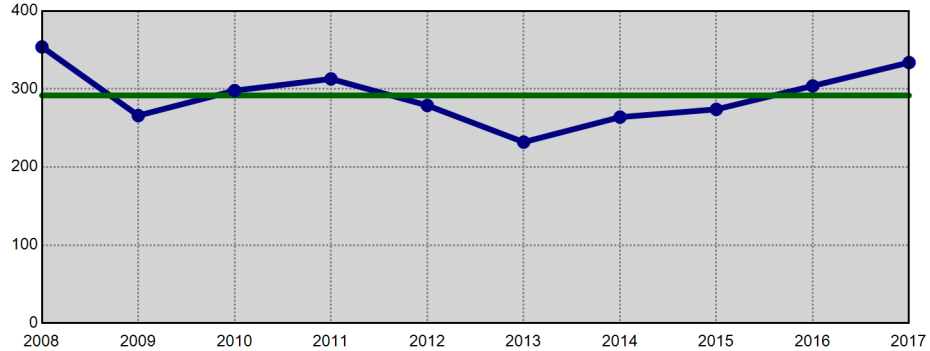

Property Crime - Annual YTD Avg: 982 (Bar Chart)

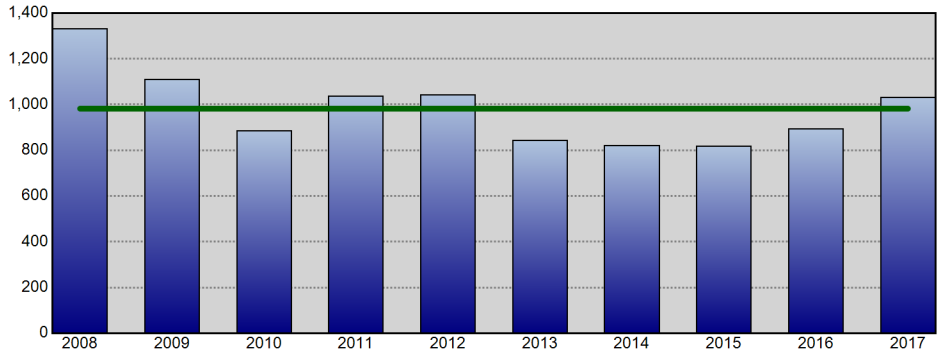

Property Crime - Annual YTD Avg: 982 (Line Chart)

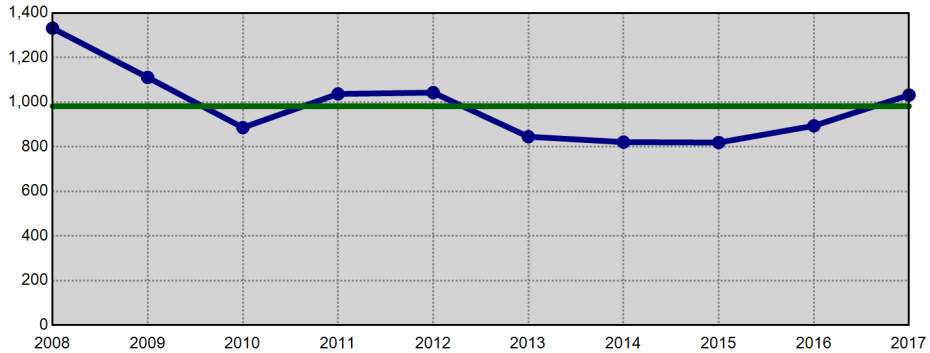

Information summarized for CompStat week ending 10/07/2017. The horizontal line on each chart represents the average of the prior 9 YTD offense totals.

Sourced from MNPD ARMS on 10/11/2017 7:56:54 AM. The figures above were sourced from incident reports using Uniform Crime Reporting definitions and reporting guidelines, based on the date when the crime was reported. This report is intended to be a management and planning tool and does not reflect the official UCR counts for the department. Incidents where a location is unknown or unspecified are included in the countywide totals.

Hermitage Precinct UCR Incidents - YTD Comparisons

METROPOLITAN POLICE DEPARTMENT
of Nashville and Davidson County

Aggregated by precinct (incident location). Based on date when each incident was reported.

All Part 1 Incidents - Annual YTD Avg: 4,806 (Bar Chart)

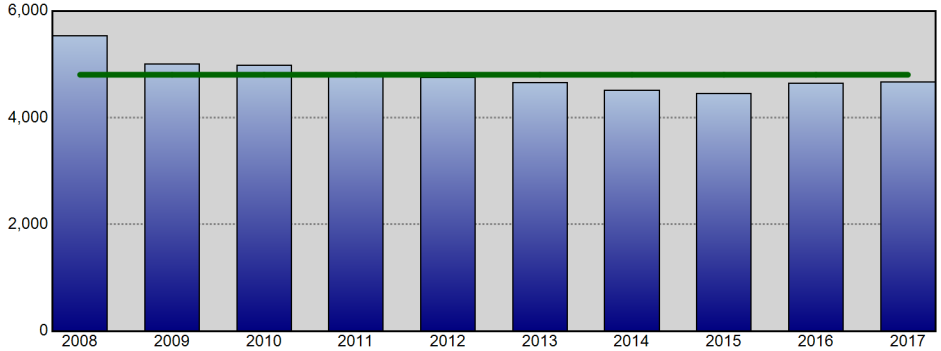

All Part 1 Incidents - Annual YTD Avg: 4,806 (Line Chart)

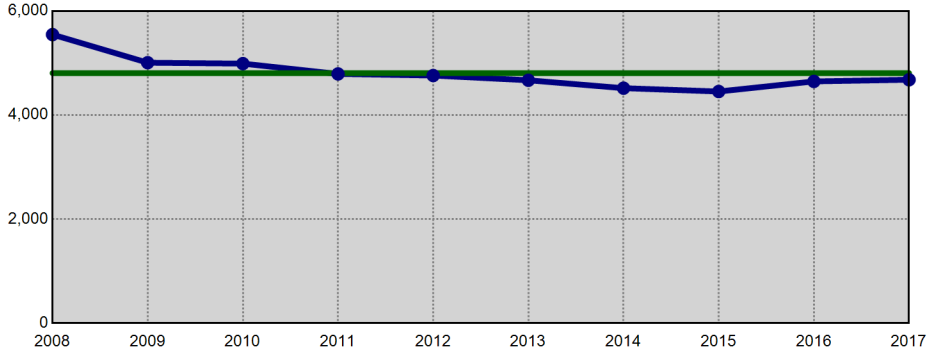

Violent Crime - Annual YTD Avg: 988 (Bar Chart)

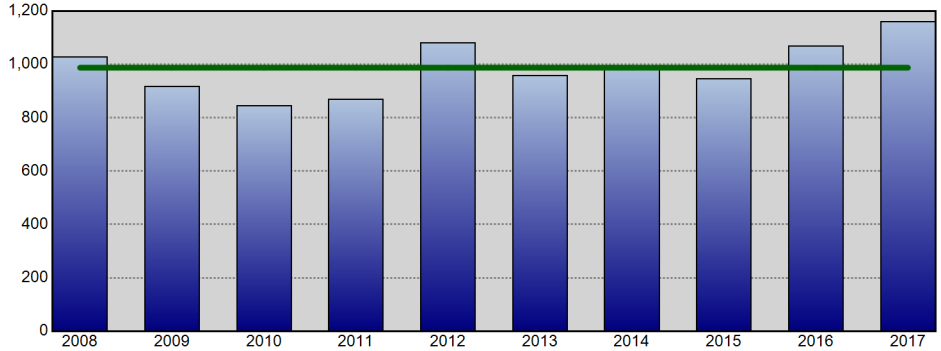

Violent Crime - Annual YTD Avg: 988 (Line Chart)

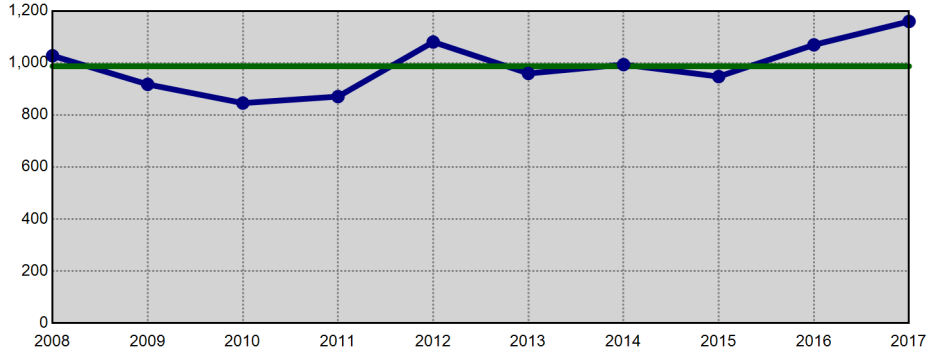

Property Crime - Annual YTD Avg: 3,818 (Bar Chart)

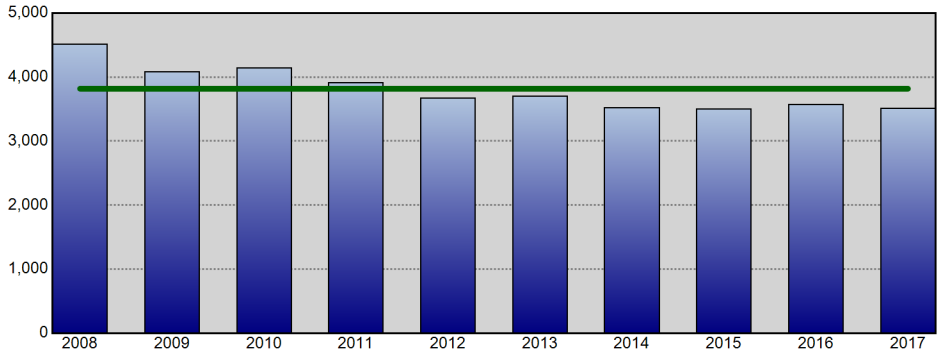

Property Crime - Annual YTD Avg: 3,818 (Line Chart)

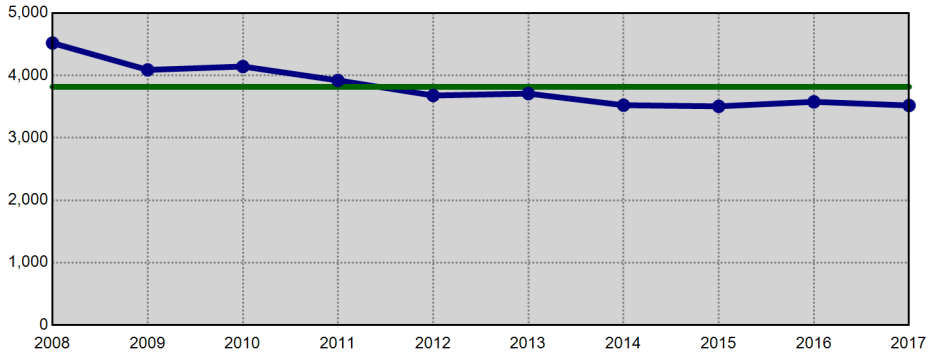

Information summarized for CompStat week ending 10/07/2017. The horizontal line on each chart represents the average of the prior 9 YTD offense totals.

Sourced from MNPD ARMS on 10/11/2017 7:56:55 AM. The figures above were sourced from incident reports using Uniform Crime Reporting definitions and reporting guidelines, based on the date when the crime was reported. This report is intended to be a management and planning tool and does not reflect the official UCR counts for the department. Incidents where a location is unknown or unspecified are included in the countywide totals.

North Precinct UCR Incidents - YTD Comparisons

Aggregated by precinct (incident location). Based on date when each incident was reported.

METROPOLITAN POLICE DEPARTMENT
of Nashville and Davidson County

All Part 1 Incidents - Annual YTD Avg: 3,263 (Bar Chart)

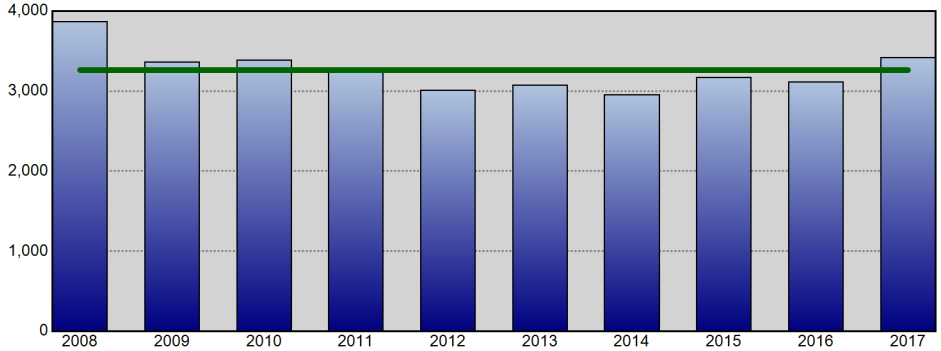

All Part 1 Incidents - Annual YTD Avg: 3,263 (Line Chart)

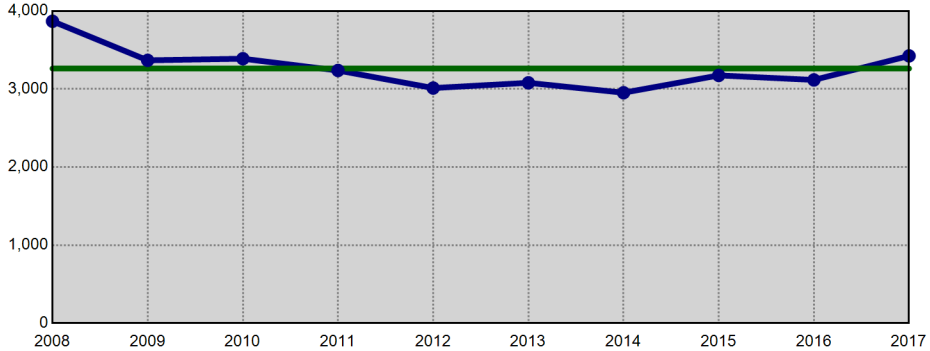

Violent Crime - Annual YTD Avg: 1,018 (Bar Chart)

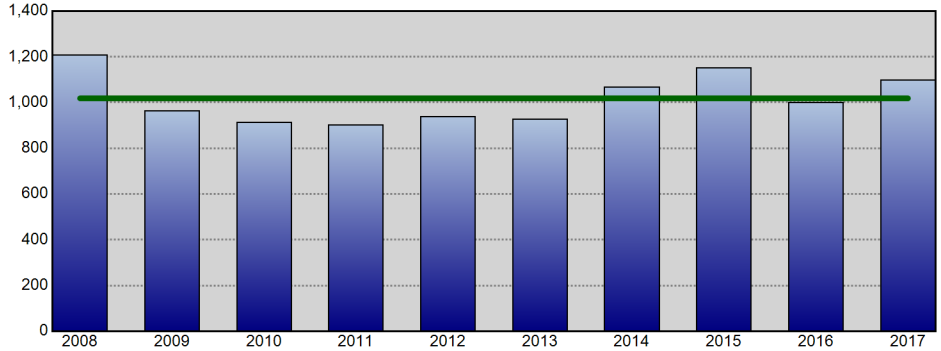

Violent Crime - Annual YTD Avg: 1,018 (Line Chart)

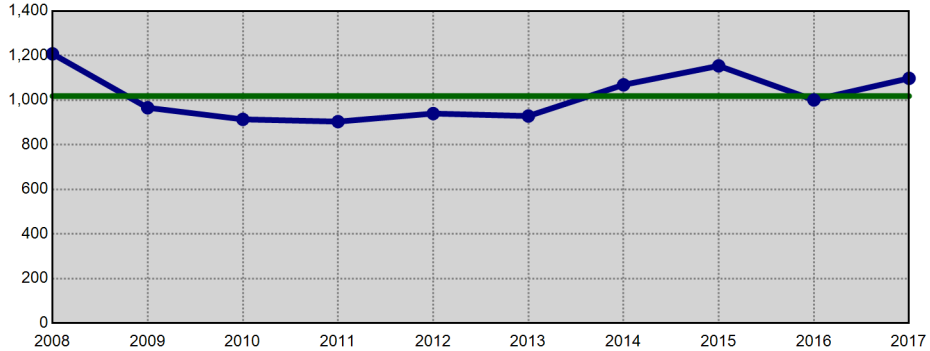

Property Crime - Annual YTD Avg: 2,244 (Bar Chart)

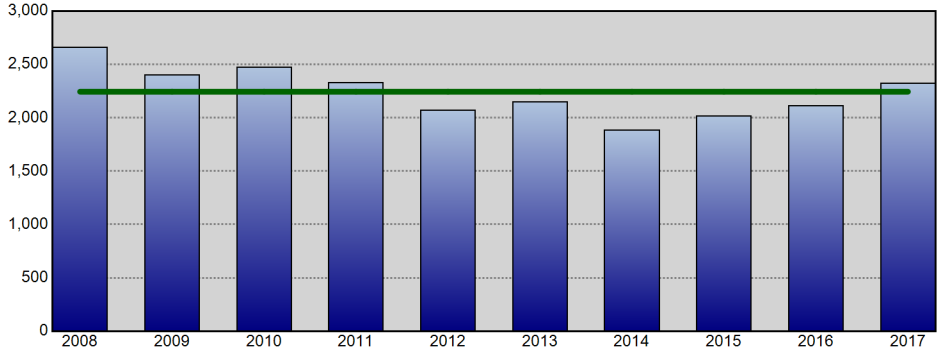

Property Crime - Annual YTD Avg: 2,244 (Line Chart)

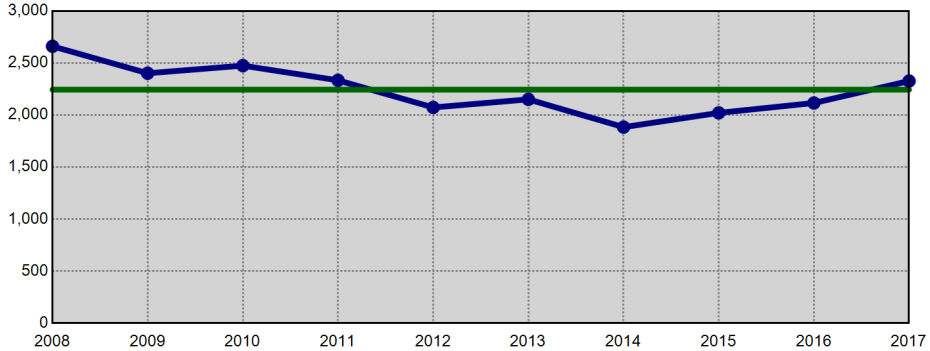

Information summarized for CompStat week ending 10/07/2017. The horizontal line on each chart represents the average of the prior 9 YTD offense totals.

Sourced from MNPD ARMS on 10/11/2017 7:56:56 AM. The figures above were sourced from incident reports using Uniform Crime Reporting definitions and reporting guidelines, based on the date when the crime was reported. This report is intended to be a management and planning tool and does not reflect the official UCR counts for the department. Incidents where a location is unknown or unspecified are included in the countywide totals.

Madison Precinct UCR Incidents - YTD Comparisons

METROPOLITAN POLICE DEPARTMENT
of Nashville and Davidson County

Aggregated by precinct (incident location). Based on date when each incident was reported.

All Part 1 Incidents - Annual YTD Avg: 3,072 (Bar Chart)

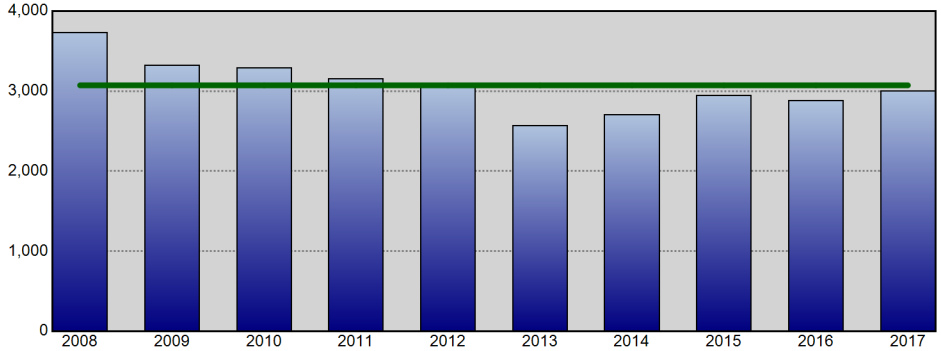

All Part 1 Incidents - Annual YTD Avg: 3,072 (Line Chart)

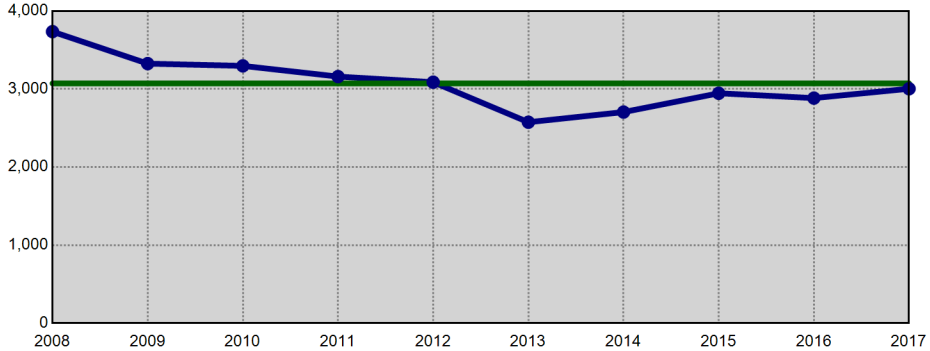

Violent Crime - Annual YTD Avg: 638 (Bar Chart)

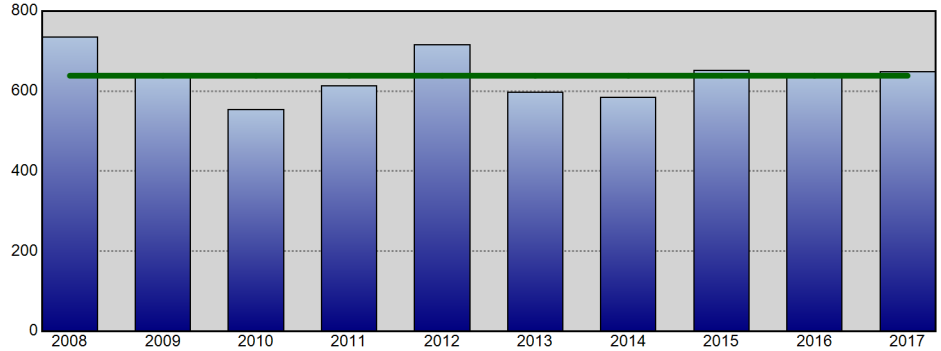

Violent Crime - Annual YTD Avg: 638 (Line Chart)

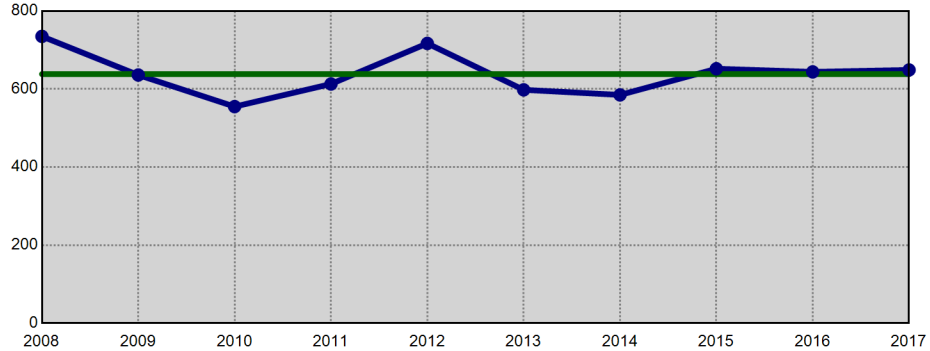

Property Crime - Annual YTD Avg: 2,434 (Bar Chart)

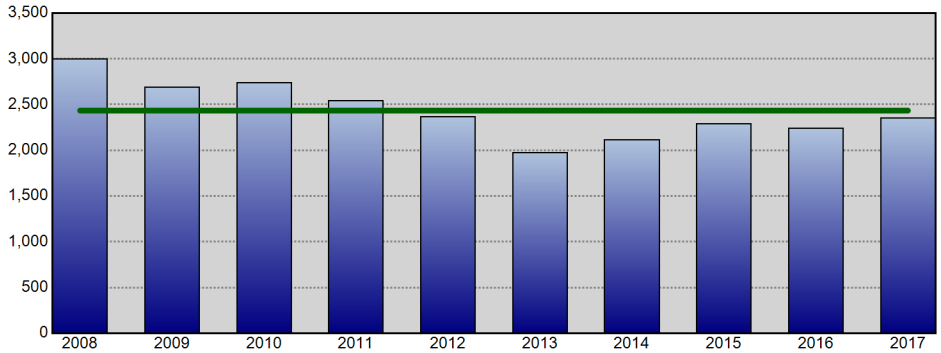

Property Crime - Annual YTD Avg: 2,434 (Line Chart)

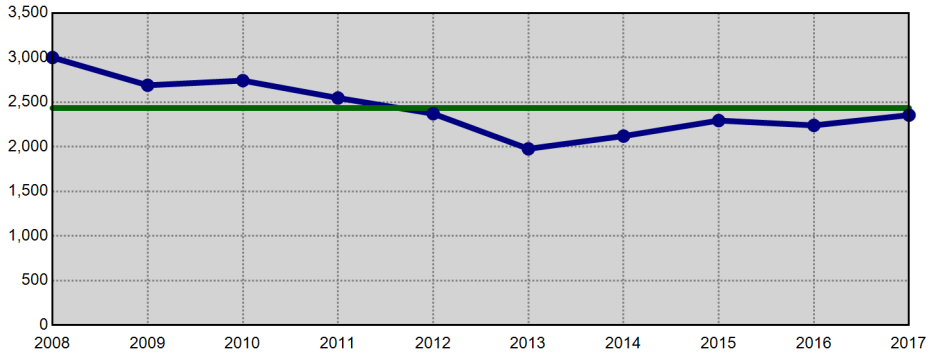

Information summarized for CompStat week ending 10/07/2017. The horizontal line on each chart represents the average of the prior 9 YTD offense totals.

Sourced from MNPD ARMS on 10/11/2017 7:56:56 AM. The figures above were sourced from incident reports using Uniform Crime Reporting definitions and reporting guidelines, based on the date when the crime was reported. This report is intended to be a management and planning tool and does not reflect the official UCR counts for the department. Incidents where a location is unknown or unspecified are included in the countywide totals.

Midtown Hills Precinct UCR Incidents - YTD Comparisons

Aggregated by precinct (incident location). Based on date when each incident was reported.

METROPOLITAN POLICE DEPARTMENT
of Nashville and Davidson County

All Part 1 Incidents - Annual YTD Avg: 3,305 (Bar Chart)

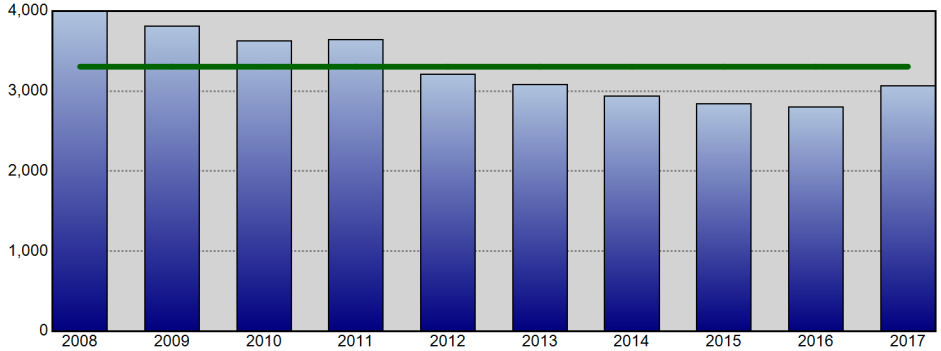

All Part 1 Incidents - Annual YTD Avg: 3,305 (Line Chart)

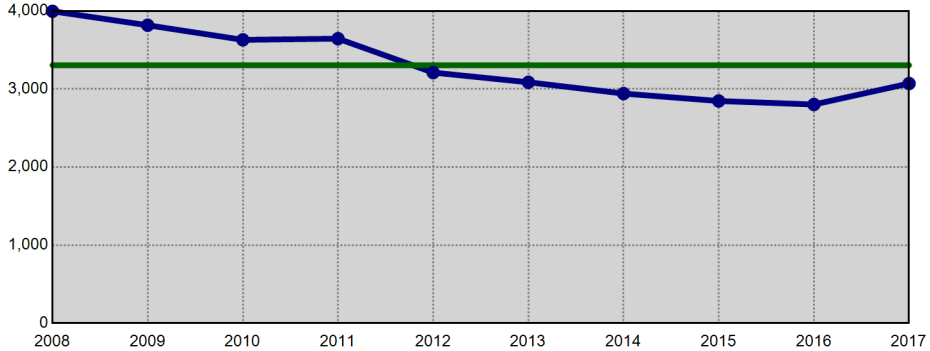

Violent Crime - Annual YTD Avg: 529 (Bar Chart)

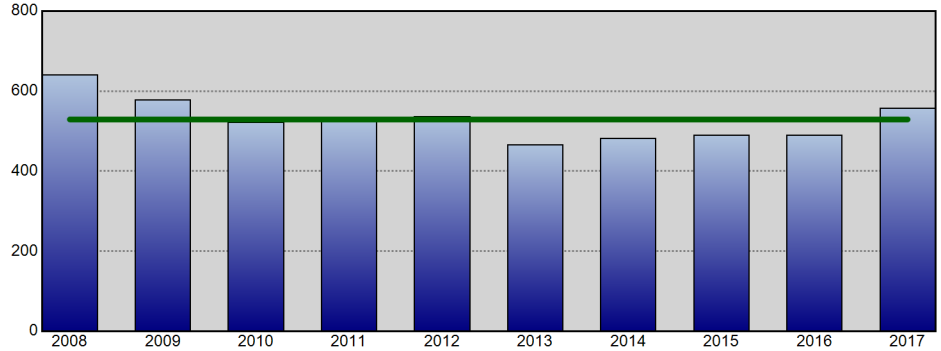

Violent Crime - Annual YTD Avg: 529 (Line Chart)

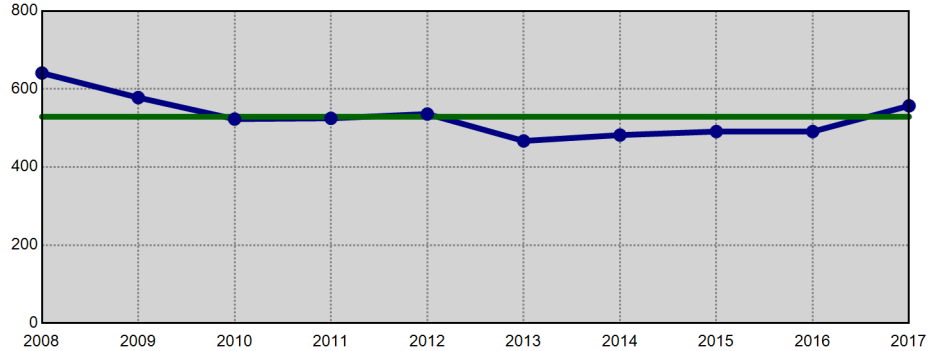

Property Crime - Annual YTD Avg: 2,776 (Bar Chart)

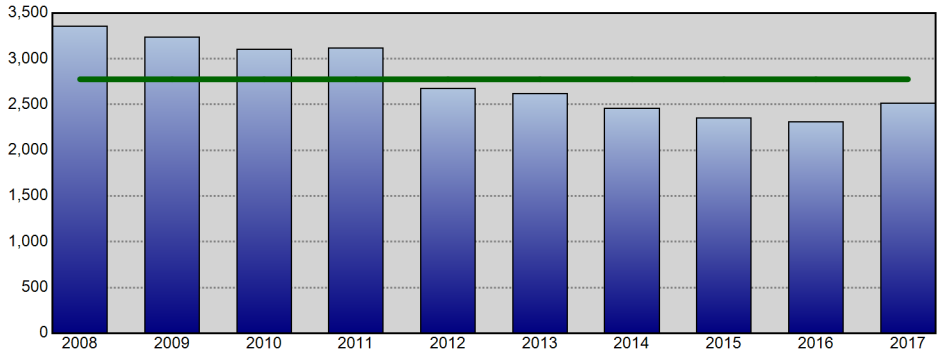

Property Crime - Annual YTD Avg: 2,776 (Line Chart)

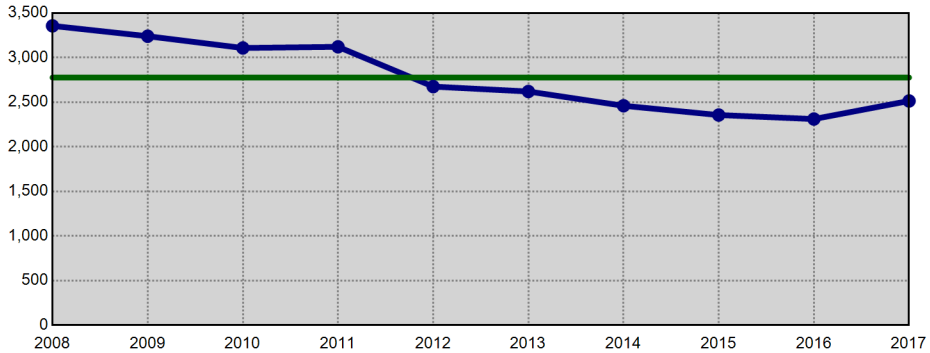

Information summarized for CompStat week ending 10/07/2017. The horizontal line on each chart represents the average of the prior 9 YTD offense totals.

Sourced from MNPD ARMS on 10/11/2017 7:56:57 AM. The figures above were sourced from incident reports using Uniform Crime Reporting definitions and reporting guidelines, based on the date when the crime was reported. This report is intended to be a management and planning tool and does not reflect the official UCR counts for the department. Incidents where a location is unknown or unspecified are included in the countywide totals.

County Calendar Year to Calendar Year Comparison

METROPOLITAN POLICE DEPARTMENT
of Nashville and Davidson County

Comparisons of Annual Totals for the Past Ten Years

Aggregated by precinct (incident location). Based on date when each incident was reported.

		Homicide	Forcible Rape	Commercial Robbery	Street Robbery	Total Robbery	Aggravated Assault	Commercial Burglary	Residential Burglary	Total Burglary	Larceny	Auto Theft	Violent Offenses	Property Offenses	Part I Offenses
2015 to	2015	80	605	251	1,649	1,900	4,931	909	4,209	5,118	18,787	1,443	7,516	25,348	32,864
2016	2016	82	564	305	1,703	2,008	4,910	960	3,630	4,590	18,772	1,744	7,564	25,106	32,670
	% Change	2.5%	-6.8%	21.5%	3.3%	5.7%	-0.4%	5.6%	-13.8%	-10.3%	-0.1%	20.9%	0.6%	-1.0%	-0.6%
2014 to	2014	43	600	209	1,328	1,537	5,252	933	3,826	4,759	17,883	1,113	7,432	23,755	31,187
2016	2016	82	564	305	1,703	2,008	4,910	960	3,630	4,590	18,772	1,744	7,564	25,106	32,670
	% Change	90.7%	-6.0%	45.9%	28.2%	30.6%	-6.5%	2.9%	-5.1%	-3.6%	5.0%	56.7%	1.8%	5.7%	4.8%
2013 to	2013	42	528	224	1,407	1,631	4,798	883	4,781	5,664	18,065	1,199	6,999	24,928	31,927
2016	2016	82	564	305	1,703	2,008	4,910	960	3,630	4,590	18,772	1,744	7,564	25,106	32,670
	% Change	95.2%	6.8%	36.2%	21.0%	23.1%	2.3%	8.7%	-24.1%	-19.0%	3.9%	45.5%	8.1%	0.7%	2.3%
2012 to	2012	62	544	236	1,477	1,713	5,367	1,002	4,723	5,725	19,186	1,375	7,686	26,286	33,972
2016	2016	82	564	305	1,703	2,008	4,910	960	3,630	4,590	18,772	1,744	7,564	25,106	32,670
	% Change	32.3%	3.7%	29.2%	15.3%	17.2%	-8.5%	-4.2%	-23.1%	-19.8%	-2.2%	26.8%	-1.6%	-4.5%	-3.8%
2011 to	2011	51	551	291	1,583	1,874	4,917	1,107	6,292	7,399	20,195	1,749	7,393	29,343	36,736
2016	2016	82	564	305	1,703	2,008	4,910	960	3,630	4,590	18,772	1,744	7,564	25,106	32,670
	% Change	60.8%	2.4%	4.8%	7.6%	7.2%	-0.1%	-13.3%	-42.3%	-38.0%	-7.0%	-0.3%	2.3%	-14.4%	-11.1%
2010 to	2010	60	493	296	1,503	1,799	4,734	1,144	6,641	7,785	20,951	1,618	7,086	30,354	37,440
2016	2016	82	564	305	1,703	2,008	4,910	960	3,630	4,590	18,772	1,744	7,564	25,106	32,670
	% Change	36.7%	14.4%	3.0%	13.3%	11.6%	3.7%	-16.1%	-45.3%	-41.0%	-10.4%	7.8%	6.7%	-17.3%	-12.7%
2009 to	2009	80	499	304	1,721	2,025	4,754	1,185	5,591	6,776	21,849	1,747	7,358	30,372	37,730
2016	2016	82	564	305	1,703	2,008	4,910	960	3,630	4,590	18,772	1,744	7,564	25,106	32,670
	% Change	2.5%	13.0%	0.3%	-1.0%	-0.8%	3.3%	-19.0%	-35.1%	-32.3%	-14.1%	-0.2%	2.8%	-17.3%	-13.4%
2008 to	2008	74	485	353	2,043	2,396	5,655	1,308	4,963	6,271	24,481	2,291	8,610	33,043	41,653
2016	2016	82	564	305	1,703	2,008	4,910	960	3,630	4,590	18,772	1,744	7,564	25,106	32,670
	% Change	10.8%	16.3%	-13.6%	-16.6%	-16.2%	-13.2%	-26.6%	-26.9%	-26.8%	-23.3%	-23.9%	-12.1%	-24.0%	-21.6%
2007 to	2007	72	523	456	2,145	2,601	5,883	1,551	4,680	6,231	24,539	2,806	9,079	33,576	42,655
2016	2016	82	564	305	1,703	2,008	4,910	960	3,630	4,590	18,772	1,744	7,564	25,106	32,670
	% Change	13.9%	7.8%	-33.1%	-20.6%	-22.8%	-16.5%	-38.1%	-22.4%	-26.3%	-23.5%	-37.8%	-16.7%	-25.2%	-23.4%
2006 to	2006	81	501	450	2,052	2,502	5,946	2,000	4,580	6,580	24,810	3,161	9,030	34,551	43,581
2016	2016	82	564	305	1,703	2,008	4,910	960	3,630	4,590	18,772	1,744	7,564	25,106	32,670
	% Change	1.2%	12.6%	-32.2%	-17.0%	-19.7%	-17.4%	-52.0%	-20.7%	-30.2%	-24.3%	-44.8%	-16.2%	-27.3%	-25.0%

Information summarized for CompStat week ending 10/07/2017.

Sourced from MNPD ARMS on 10/11/2017 7:56:58 AM. The figures above were sourced from incident reports using Uniform Crime Reporting definitions and reporting guidelines, based on the date when the crime was reported. This report is intended to be a management and planning tool and does not reflect the official UCR counts for the department. Incidents where a location is unknown or unspecified are included in the countywide totals..

County UCR Incidents - Annual Comparison Charts

Aggregated by precinct (incident location). Based on date when each incident was reported.

METROPOLITAN POLICE DEPARTMENT
of Nashville and Davidson County

Year End Total Part 1 Incidents - Prior 9 Year Annual Avg: 35,131

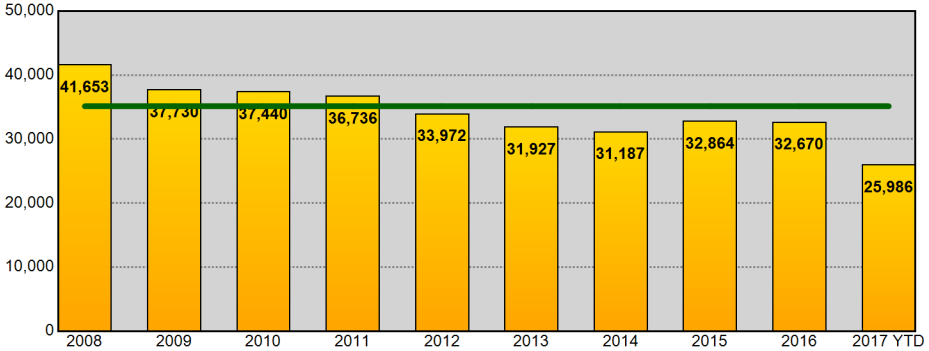

Year End Total Part 1 Incidents - Prior 9 Year Annual Avg: 35,131

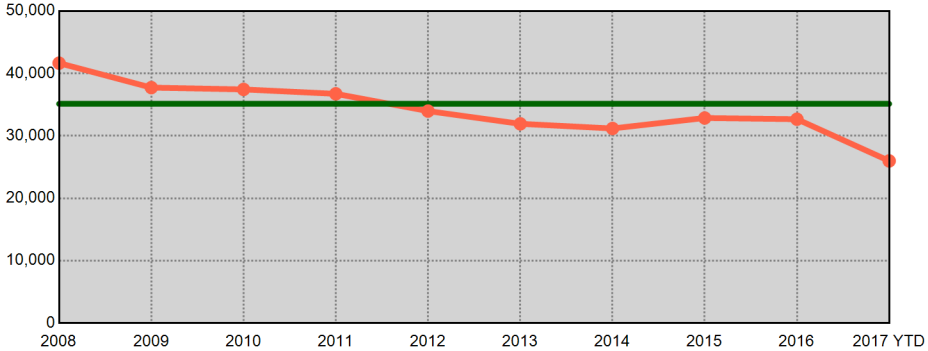

Year End Total Violent Part 1 Incidents - Prior 9 Year Annual Avg: 7,516

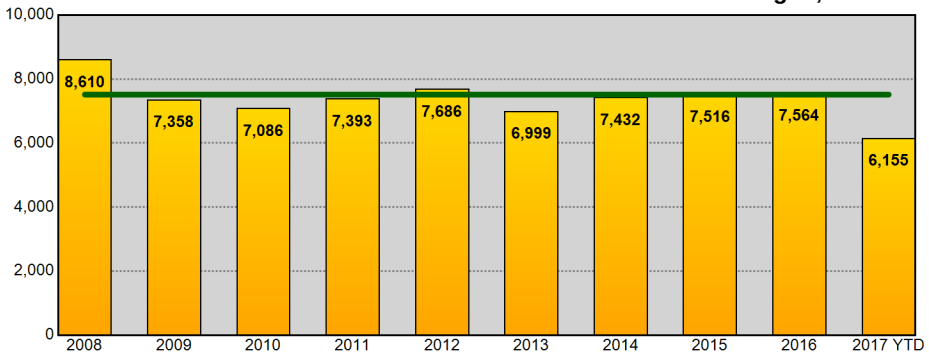

Year End Total Violent Part 1 Incidents - Prior 9 Year Annual Avg: 7,516

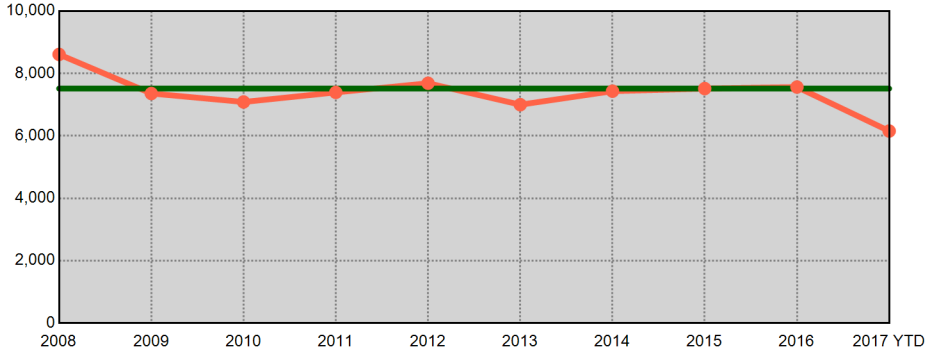

Year End Total Property Part 1 Incidents - Prior 9 Year Annual Avg: 27,615

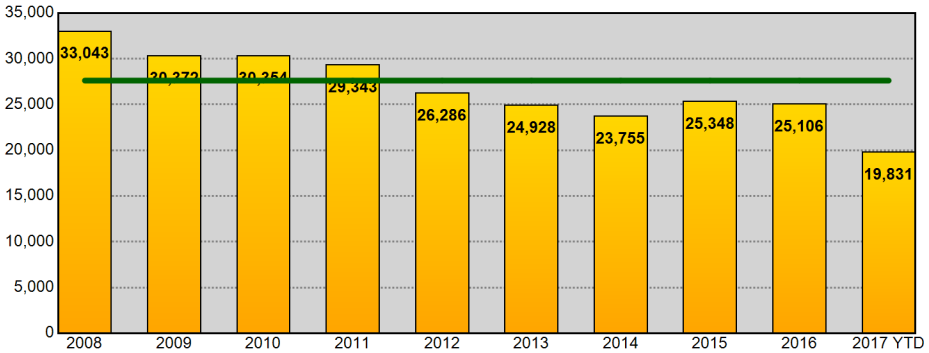

Year End Total Property Part 1 Incidents - Prior 9 Year Annual Avg: 27,615

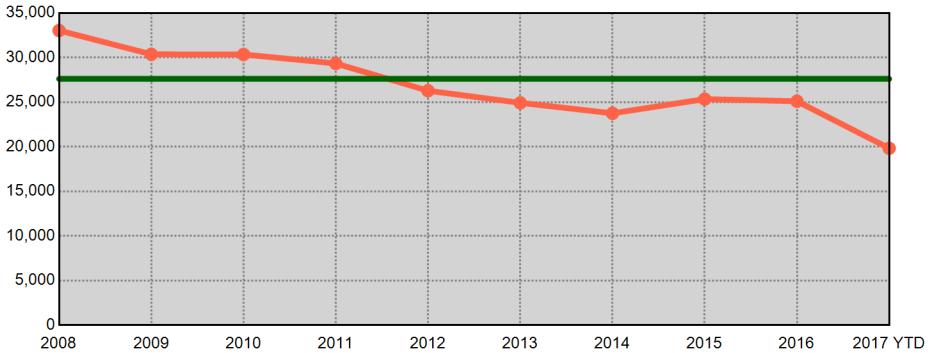

Information summarized for CompStat week ending 10/07/2017. Current year statistics are summarized for 2017 YTD. The horizontal line on each chart represents the average of the prior 9 year end offense totals.

Sourced from MNPD ARMS on 10/11/2017 7:56:58 AM. The figures above were sourced from incident reports using Uniform Crime Reporting definitions and reporting guidelines, based on the date when the crime was reported. This report is intended to be a management and planning tool and does not reflect the official UCR counts for the department. Incidents where a location is unknown or unspecified are included in the countywide totals.

West Precinct UCR Incidents - Annual Comparisons

METROPOLITAN POLICE DEPARTMENT
of Nashville and Davidson County

Aggregated by precinct (incident location). Based on date when each incident was reported.

Year End Total Part 1 Incidents - Prior 9 Year Annual Avg: 3,868

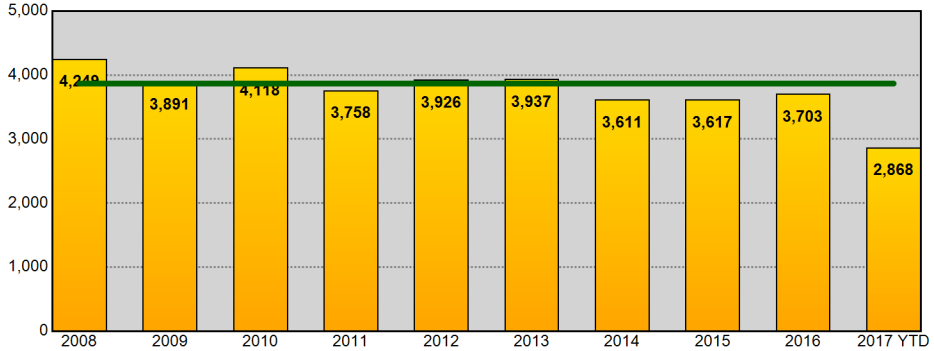

Year End Total Part 1 Incidents - Prior 9 Year Annual Avg: 3,868

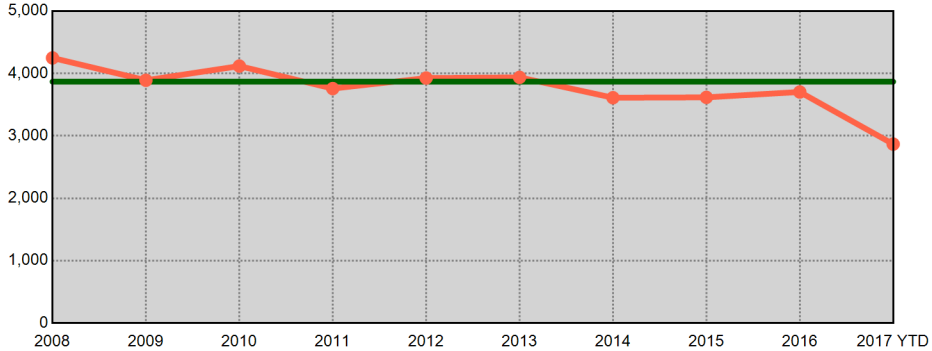

Year End Total Violent Part 1 Incidents - Prior 9 Year Annual Avg: 522

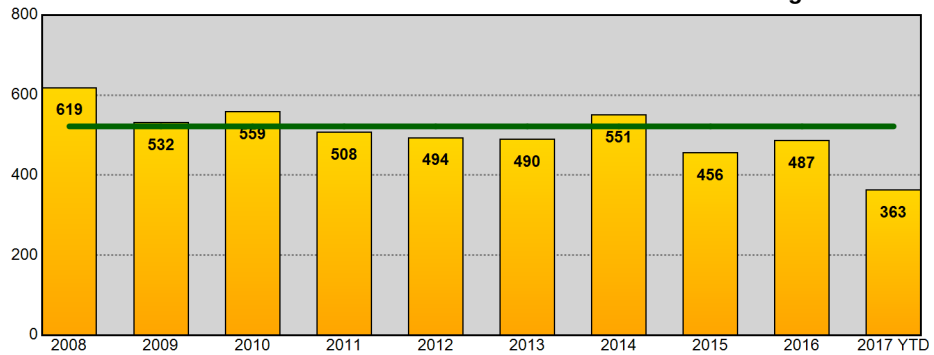

Year End Total Violent Part 1 Incidents - Prior 9 Year Annual Avg: 522

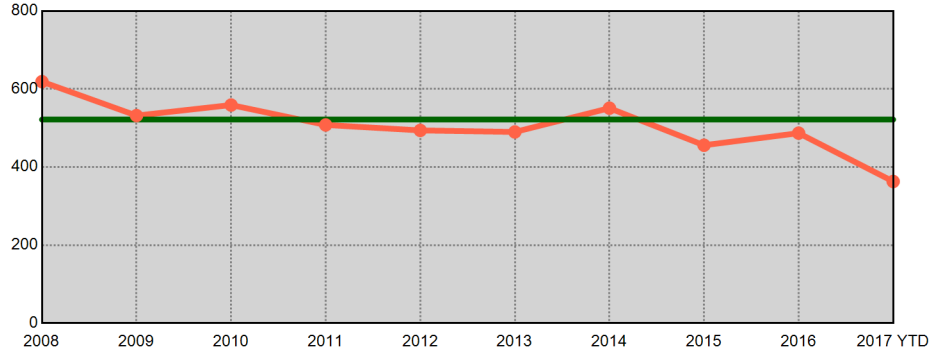

Year End Total Property Part 1 Incidents - Prior 9 Year Annual Avg: 3,346

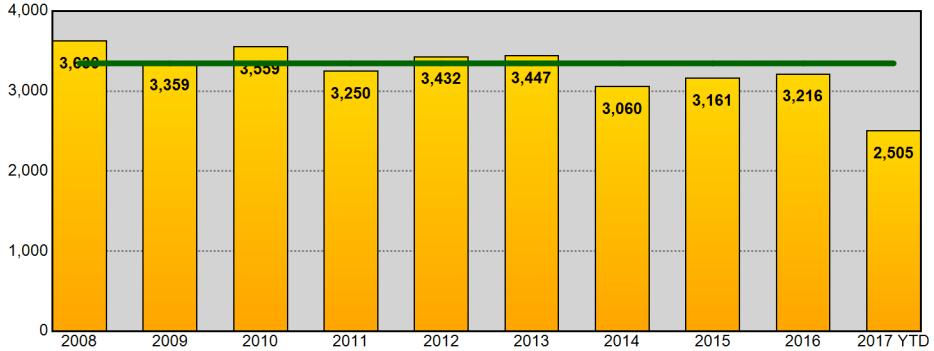

Year End Total Property Part 1 Incidents - Prior 9 Year Annual Avg: 3,346

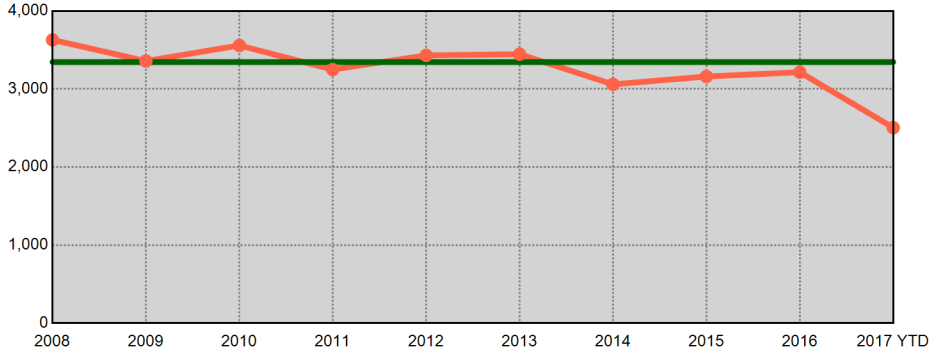

Information summarized for CompStat week ending 10/07/2017. Current year statistics are summarized for 2017 YTD. The horizontal line on each chart represents the average of the prior 9 year end offense totals.

Sourced from MNPD ARMS on 10/11/2017 7:56:59 AM. The figures above were sourced from incident reports using Uniform Crime Reporting definitions and reporting guidelines, based on the date when the crime was reported. This report is intended to be a management and planning tool and does not reflect the official UCR counts for the department. Incidents where a location is unknown or unspecified are included in the countywide totals.

East Precinct UCR Incidents - Annual Comparisons

Aggregated by precinct (incident location). Based on date when each incident was reported.

METROPOLITAN POLICE DEPARTMENT
of Nashville and Davidson County

Year End Total Part 1 Incidents - Prior 9 Year Annual Avg: 4,326

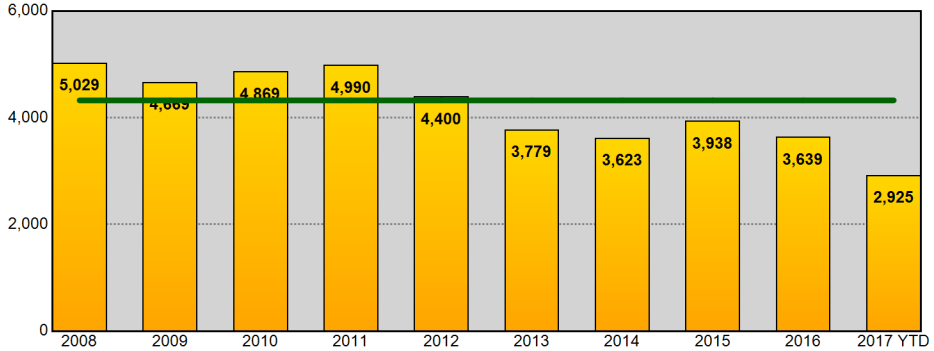

Year End Total Part 1 Incidents - Prior 9 Year Annual Avg: 4,326

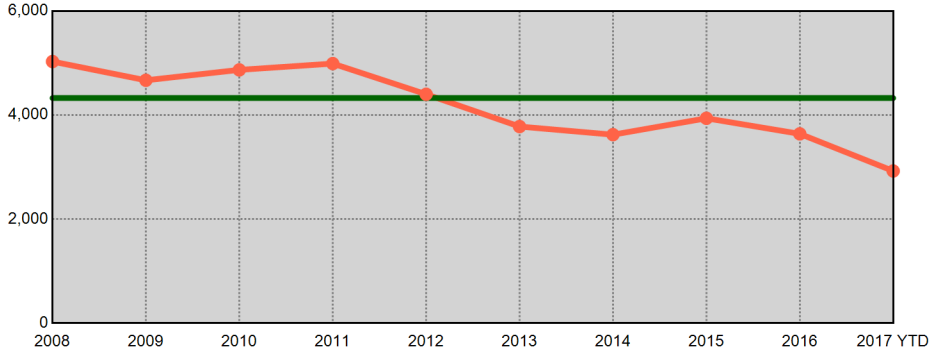

Year End Total Violent Part 1 Incidents - Prior 9 Year Annual Avg: 1,209

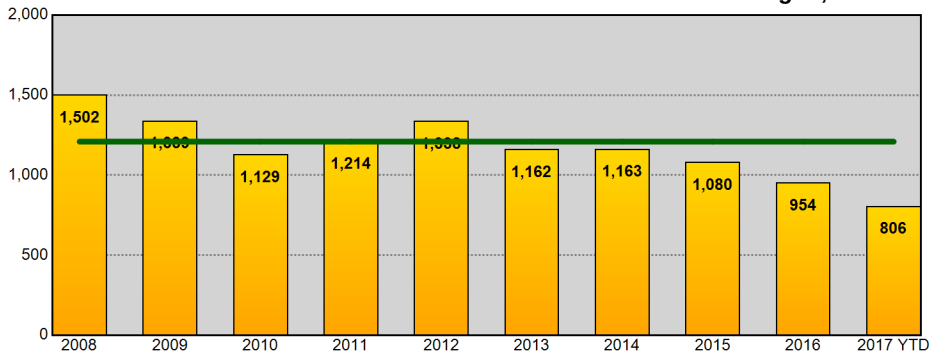

Year End Total Violent Part 1 Incidents - Prior 9 Year Annual Avg: 1,209

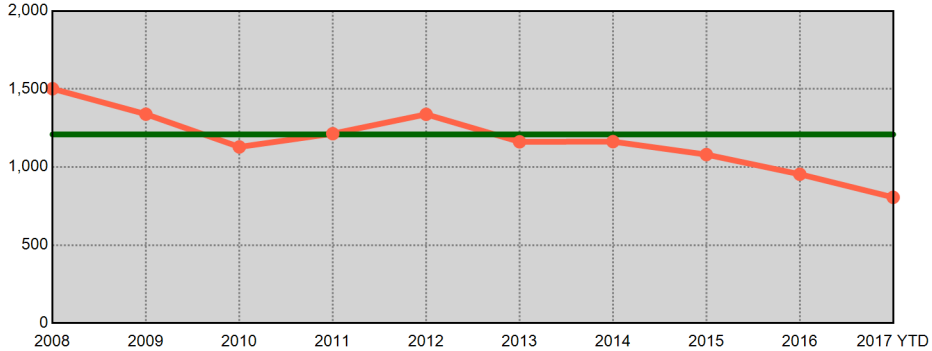

Year End Total Property Part 1 Incidents - Prior 9 Year Annual Avg: 3,117

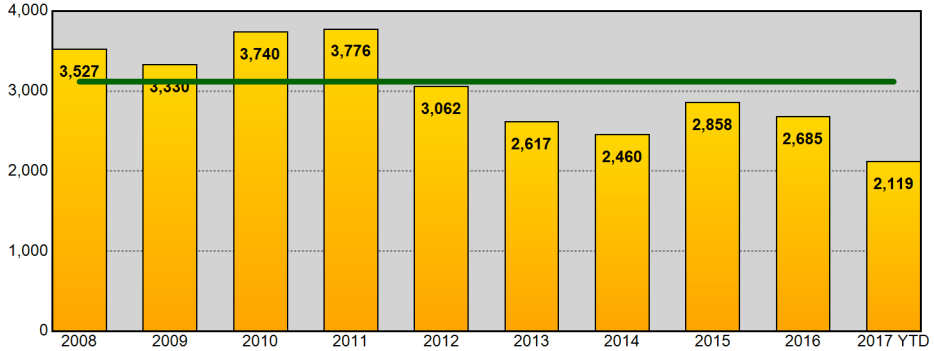

Year End Total Property Part 1 Incidents - Prior 9 Year Annual Avg: 3,117

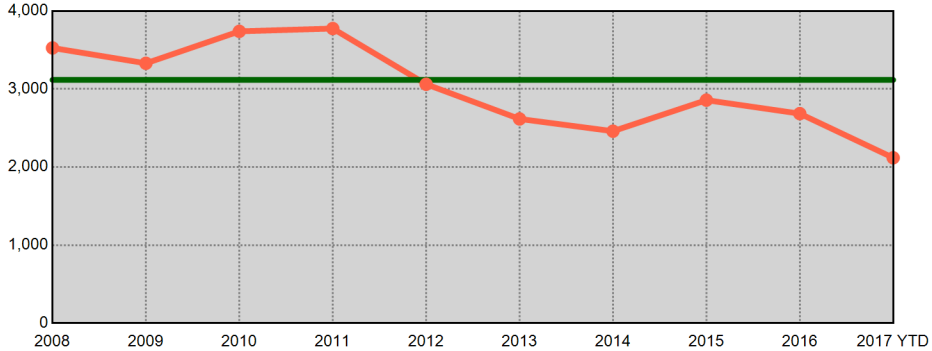

Information summarized for CompStat week ending 10/07/2017. Current year statistics are summarized for 2017 YTD. The horizontal line on each chart represents the average of the prior 9 year end offense totals.

Sourced from MNPD ARMS on 10/11/2017 7:56:59 AM. The figures above were sourced from incident reports using Uniform Crime Reporting definitions and reporting guidelines, based on the date when the crime was reported. This report is intended to be a management and planning tool and does not reflect the official UCR counts for the department. Incidents where a location is unknown or unspecified are included in the countywide totals.

South Precinct UCR Incidents - Annual Comparisons

Aggregated by precinct (incident location). Based on date when each incident was reported.

METROPOLITAN POLICE DEPARTMENT
of Nashville and Davidson County

Year End Total Part 1 Incidents - Prior 9 Year Annual Avg: 6,440

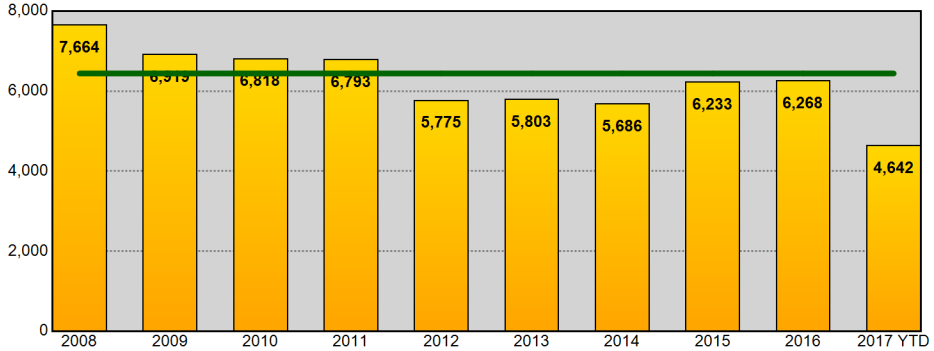

Year End Total Part 1 Incidents - Prior 9 Year Annual Avg: 6,440

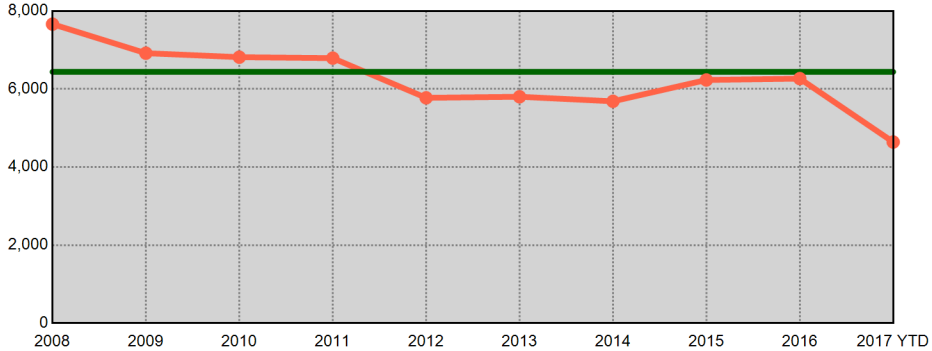

Year End Total Violent Part 1 Incidents - Prior 9 Year Annual Avg: 1,406

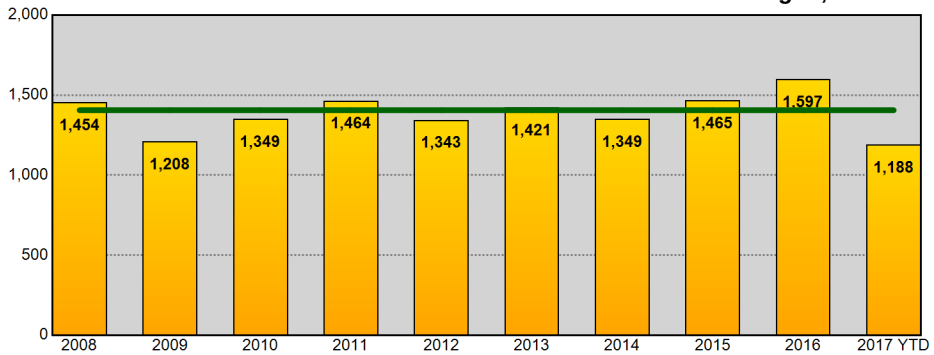

Year End Total Violent Part 1 Incidents - Prior 9 Year Annual Avg: 1,406

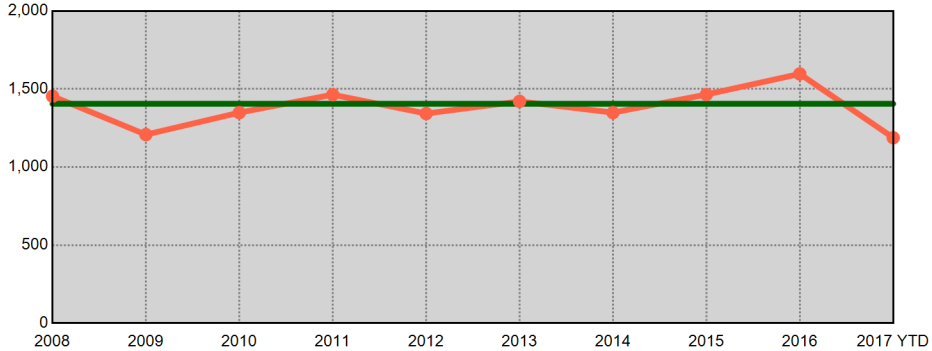

Year End Total Property Part 1 Incidents - Prior 9 Year Annual Avg: 5,034

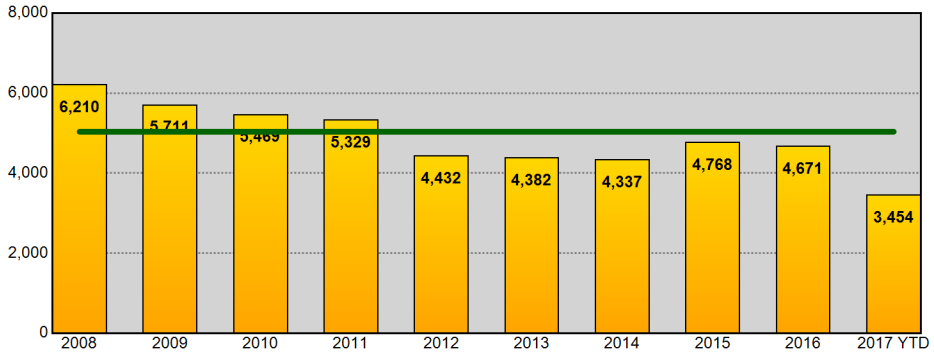

Year End Total Property Part 1 Incidents - Prior 9 Year Annual Avg: 5,034

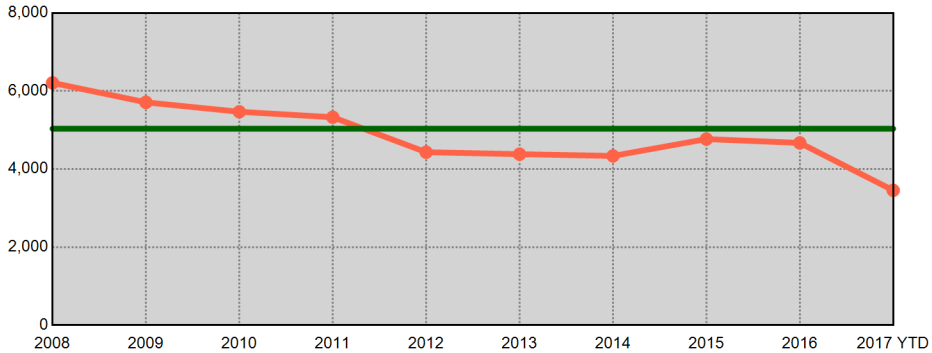

Information summarized for CompStat week ending 10/07/2017. Current year statistics are summarized for 2017 YTD. The horizontal line on each chart represents the average of the prior 9 year end offense totals.

Sourced from MNPD ARMS on 10/11/2017 7:57:00 AM. The figures above were sourced from incident reports using Uniform Crime Reporting definitions and reporting guidelines, based on the date when the crime was reported. This report is intended to be a management and planning tool and does not reflect the official UCR counts for the department. Incidents where a location is unknown or unspecified are included in the countywide totals.

Central Precinct UCR Incidents - Annual Comparisons

METROPOLITAN POLICE DEPARTMENT
of Nashville and Davidson County

Aggregated by precinct (incident location). Based on date when each incident was reported.

Year End Total Part 1 Incidents - Prior 9 Year Annual Avg: 1,638

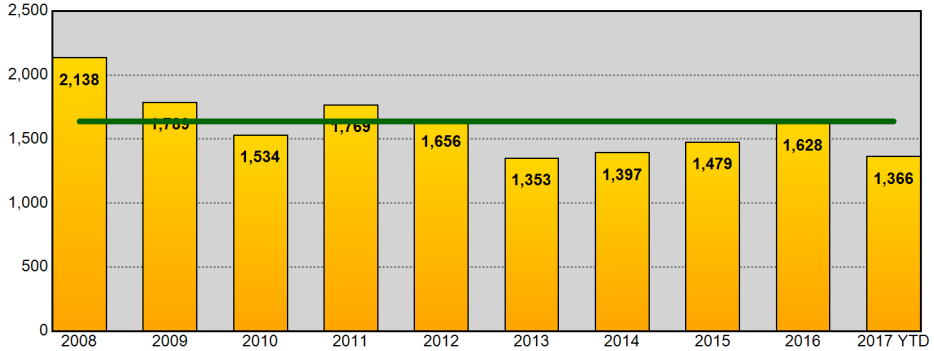

Year End Total Part 1 Incidents - Prior 9 Year Annual Avg: 1,638

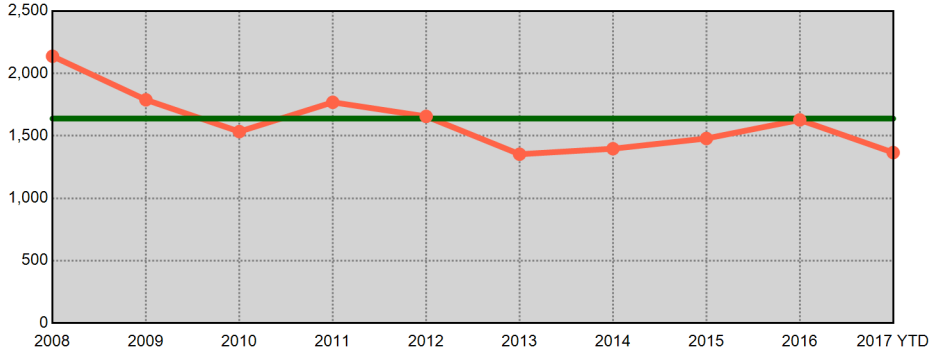

Year End Total Violent Part 1 Incidents - Prior 9 Year Annual Avg: 363

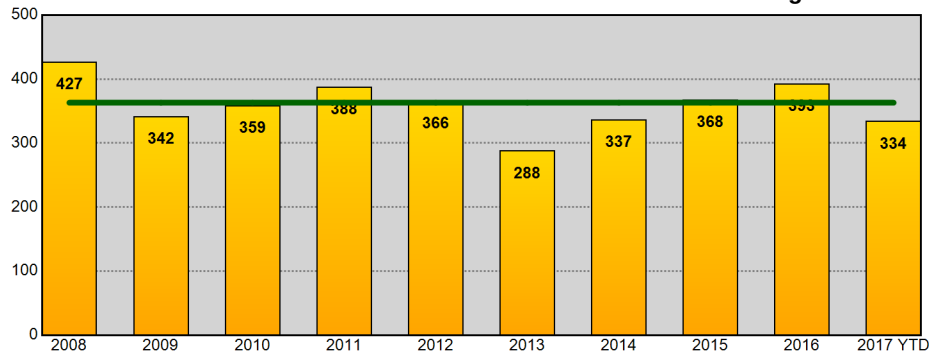

Year End Total Violent Part 1 Incidents - Prior 9 Year Annual Avg: 363

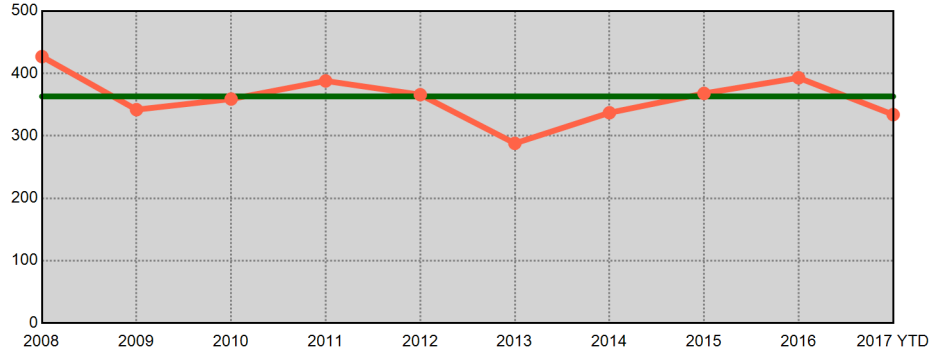

Year End Total Property Part 1 Incidents - Prior 9 Year Annual Avg: 1,275

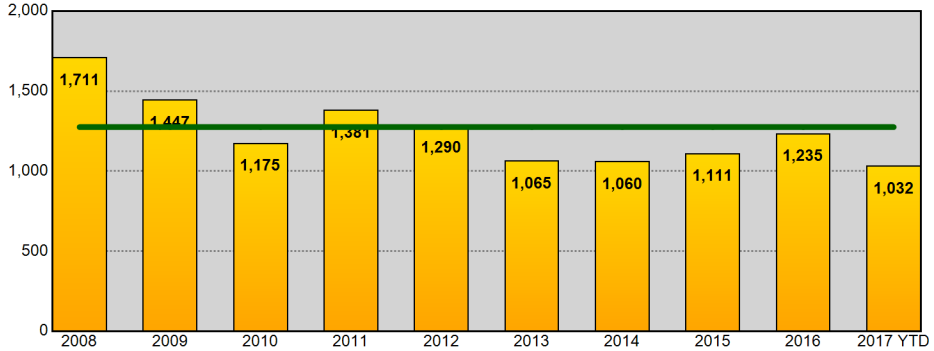

Year End Total Property Part 1 Incidents - Prior 9 Year Annual Avg: 1,275

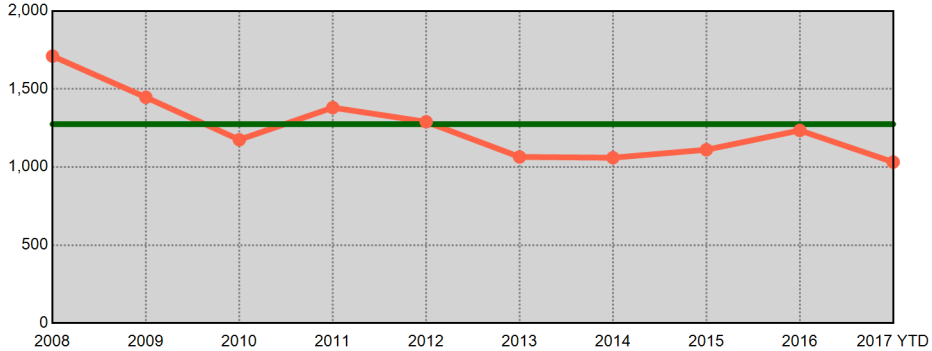

Information summarized for CompStat week ending 10/07/2017. Current year statistics are summarized for 2017 YTD. The horizontal line on each chart represents the average of the prior 9 year end offense totals.

Sourced from MNPD ARMS on 10/11/2017 7:57:01 AM. The figures above were sourced from incident reports using Uniform Crime Reporting definitions and reporting guidelines, based on the date when the crime was reported. This report is intended to be a management and planning tool and does not reflect the official UCR counts for the department. Incidents where a location is unknown or unspecified are included in the countywide totals.

Hermitage Precinct UCR Incidents - Annual Comparisons

METROPOLITAN POLICE DEPARTMENT
of Nashville and Davidson County

Aggregated by precinct (incident location). Based on date when each incident was reported.

Year End Total Part 1 Incidents - Prior 9 Year Annual Avg: 6,264

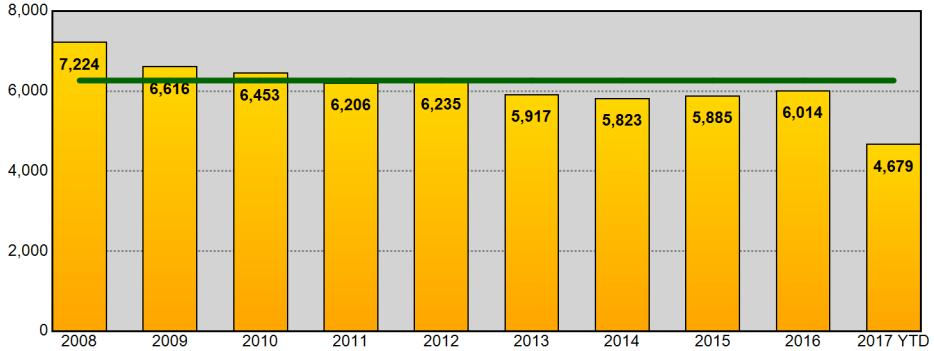

Year End Total Part 1 Incidents - Prior 9 Year Annual Avg: 6,264

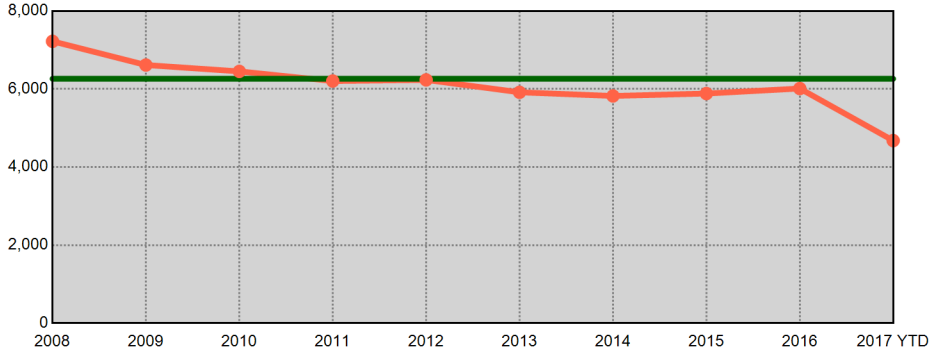

Year End Total Violent Part 1 Incidents - Prior 9 Year Annual Avg: 1,234

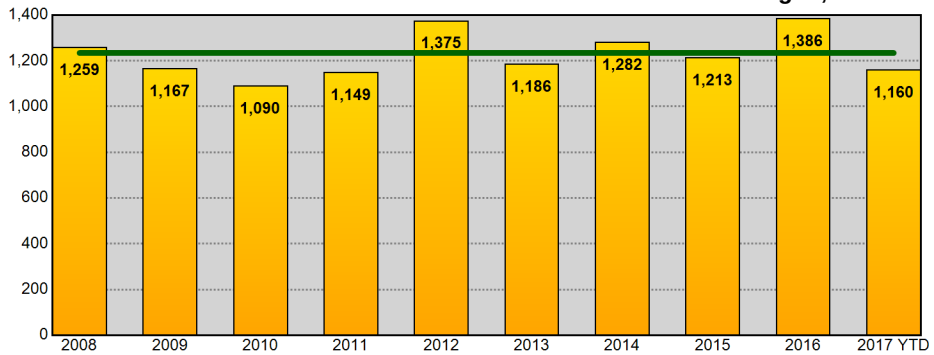

Year End Total Violent Part 1 Incidents - Prior 9 Year Annual Avg: 1,234

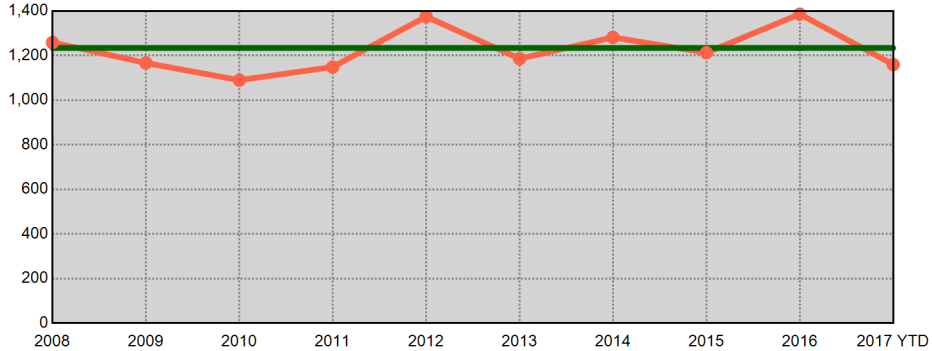

Year End Total Property Part 1 Incidents - Prior 9 Year Annual Avg: 5,030

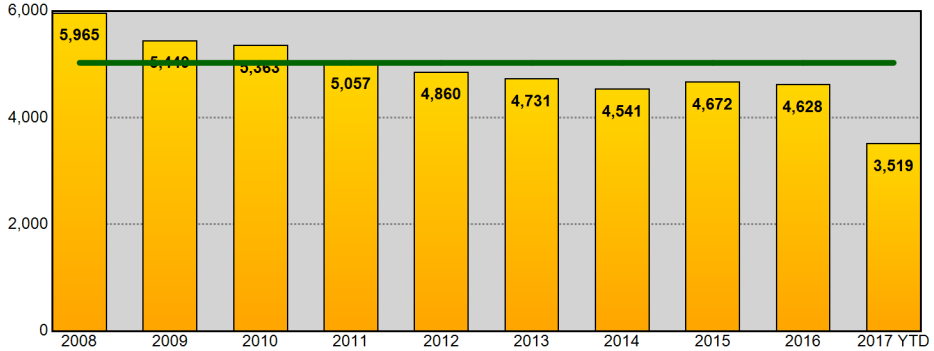

Year End Total Property Part 1 Incidents - Prior 9 Year Annual Avg: 5,030

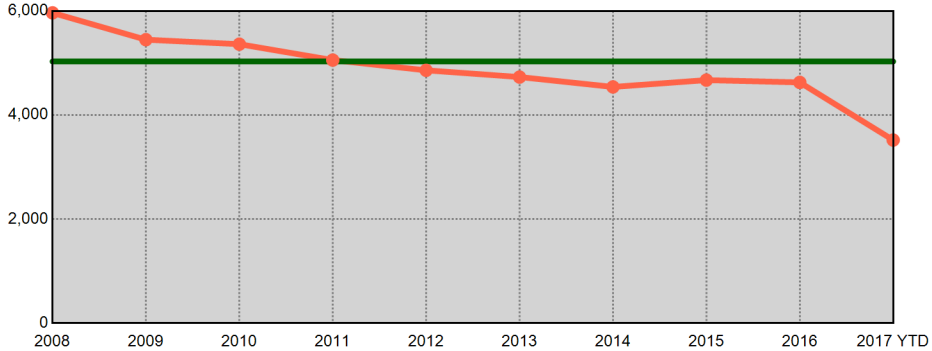

Information summarized for CompStat week ending 10/07/2017. Current year statistics are summarized for 2017 YTD. The horizontal line on each chart represents the average of the prior 9 year end offense totals.

Sourced from MNPD ARMS on 10/11/2017 7:57:02 AM. The figures above were sourced from incident reports using Uniform Crime Reporting definitions and reporting guidelines, based on the date when the crime was reported. This report is intended to be a management and planning tool and does not reflect the official UCR counts for the department. Incidents where a location is unknown or unspecified are included in the countywide totals.

North Precinct UCR Incidents - Annual Comparisons

Aggregated by precinct (incident location). Based on date when each incident was reported.

METROPOLITAN POLICE DEPARTMENT

of Nashville and Davidson County

Year End Total Part 1 Incidents - Prior 9 Year Annual Avg: 4,206

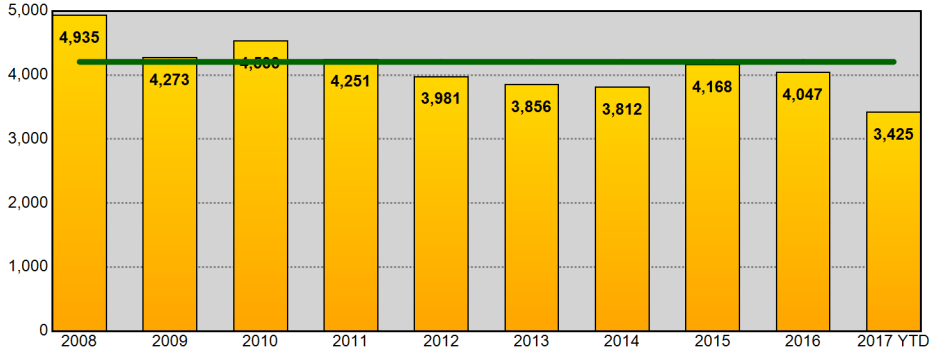

Year End Total Part 1 Incidents - Prior 9 Year Annual Avg: 4,206

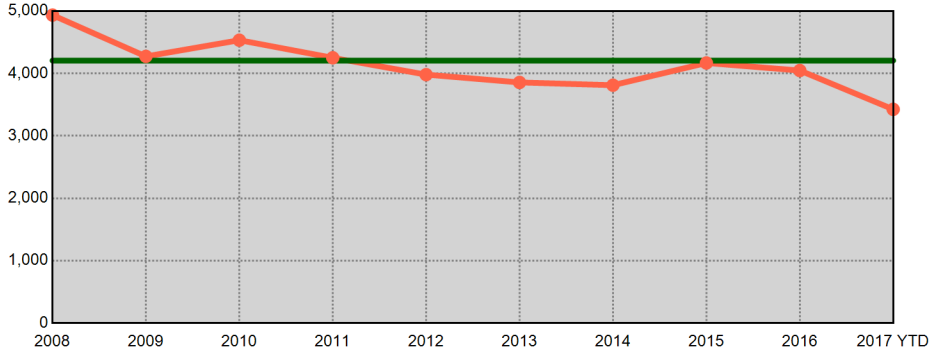

Year End Total Violent Part 1 Incidents - Prior 9 Year Annual Avg: 1,283

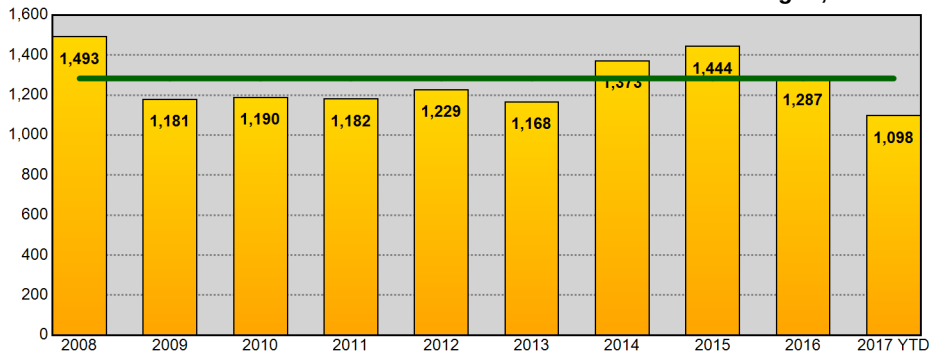

Year End Total Violent Part 1 Incidents - Prior 9 Year Annual Avg: 1,283

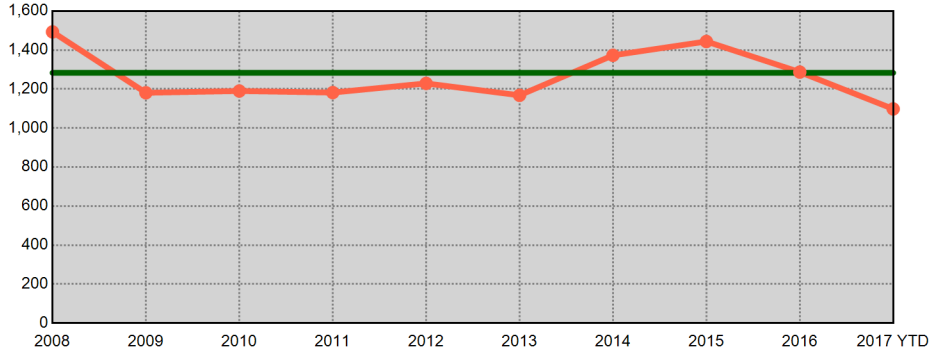

Year End Total Property Part 1 Incidents - Prior 9 Year Annual Avg: 2,923

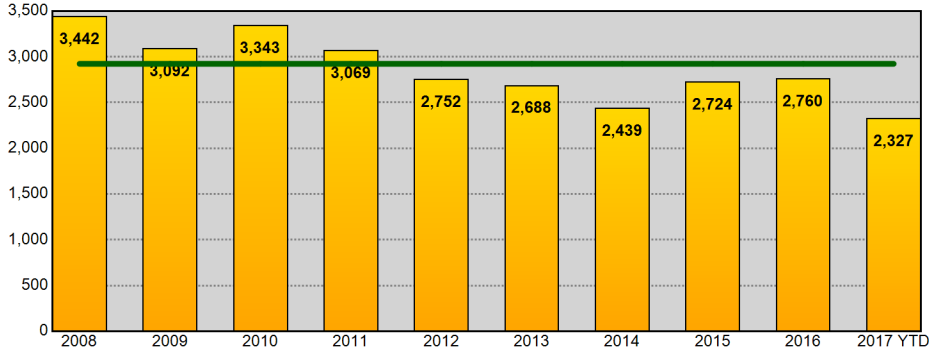

Year End Total Property Part 1 Incidents - Prior 9 Year Annual Avg: 2,923

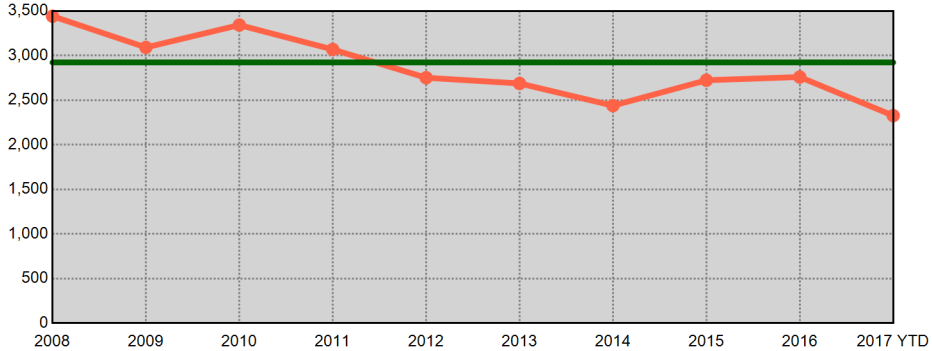

Information summarized for CompStat week ending 10/07/2017. Current year statistics are summarized for 2017 YTD. The horizontal line on each chart represents the average of the prior 9 year end offense totals.

Sourced from MNPD ARMS on 10/11/2017 7:57:02 AM. The figures above were sourced from incident reports using Uniform Crime Reporting definitions and reporting guidelines, based on the date when the crime was reported. This report is intended to be a management and planning tool and does not reflect the official UCR counts for the department. Incidents where a location is unknown or unspecified are included in the countywide totals.

Madison Precinct UCR Incidents - Annual Comparisons

Aggregated by precinct (incident location). Based on date when each incident was reported.

METROPOLITAN POLICE DEPARTMENT
of Nashville and Davidson County

Year End Total Part 1 Incidents - Prior 9 Year Annual Avg: 3,985

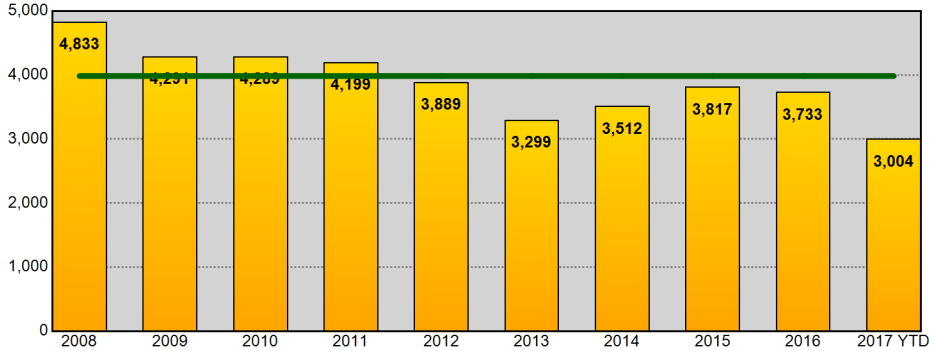

Year End Total Part 1 Incidents - Prior 9 Year Annual Avg: 3,985

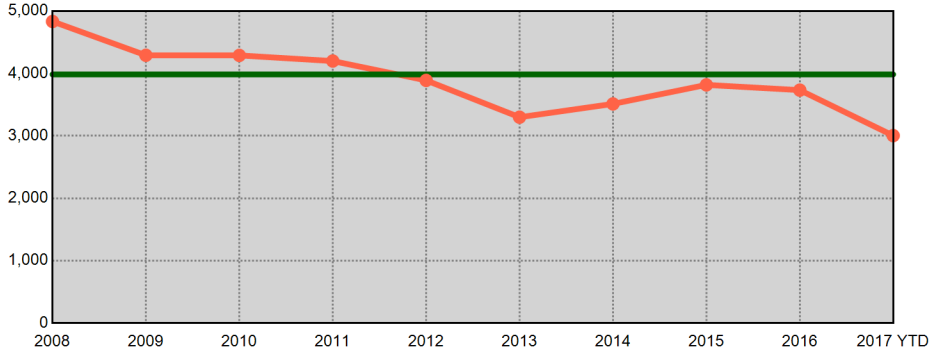

Year End Total Violent Part 1 Incidents - Prior 9 Year Annual Avg: 803

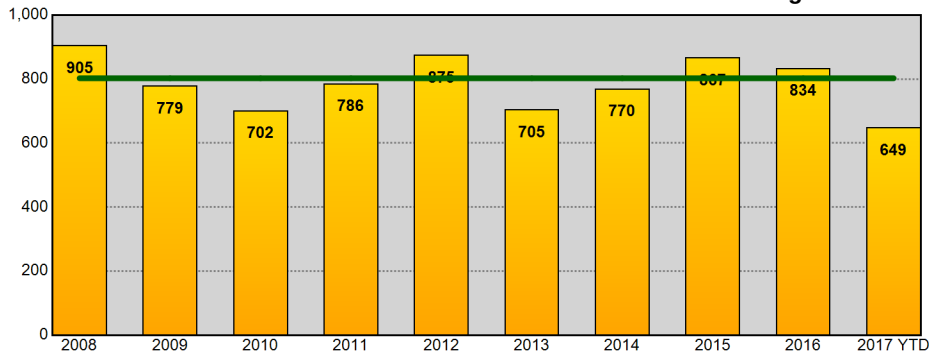

Year End Total Violent Part 1 Incidents - Prior 9 Year Annual Avg: 803

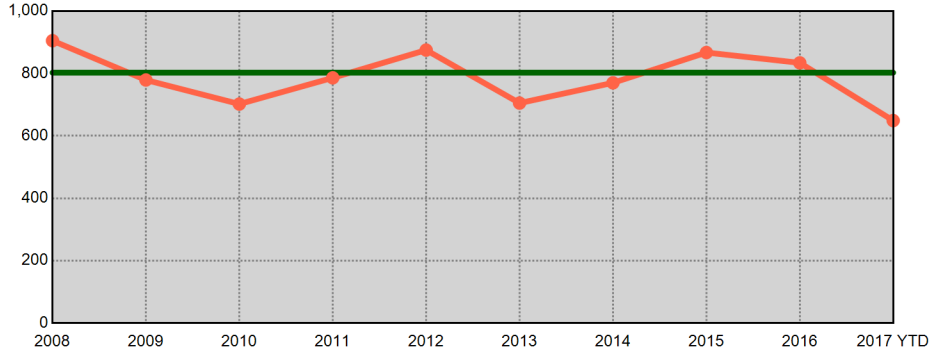

Year End Total Property Part 1 Incidents - Prior 9 Year Annual Avg: 3,182

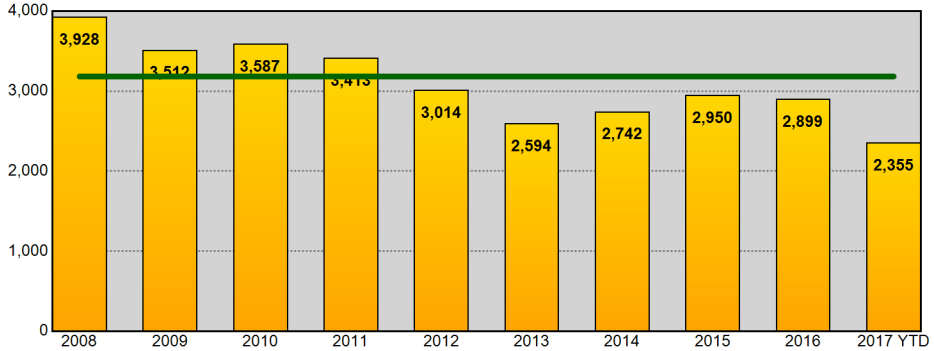

Year End Total Property Part 1 Incidents - Prior 9 Year Annual Avg: 3,182

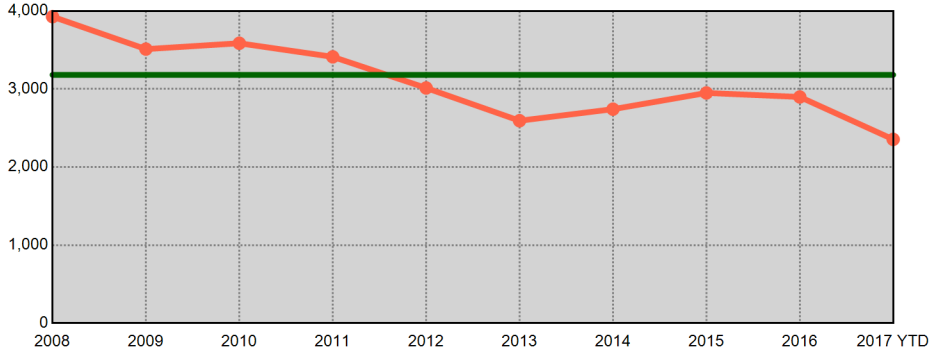

Information summarized for CompStat week ending 10/07/2017. Current year statistics are summarized for 2017 YTD. The horizontal line on each chart represents the average of the prior 9 year end offense totals.

Sourced from MNPD ARMS on 10/11/2017 7:57:03 AM. The figures above were sourced from incident reports using Uniform Crime Reporting definitions and reporting guidelines, based on the date when the crime was reported. This report is intended to be a management and planning tool and does not reflect the official UCR counts for the department. Incidents where a location is unknown or unspecified are included in the countywide totals.

Midtown Hills Precinct UCR Incidents - Annual Comparisons

METROPOLITAN POLICE DEPARTMENT
of Nashville and Davidson County

Aggregated by precinct (incident location). Based on date when each incident was reported.

Year End Total Part 1 Incidents - Prior 9 Year Annual Avg: 4,346

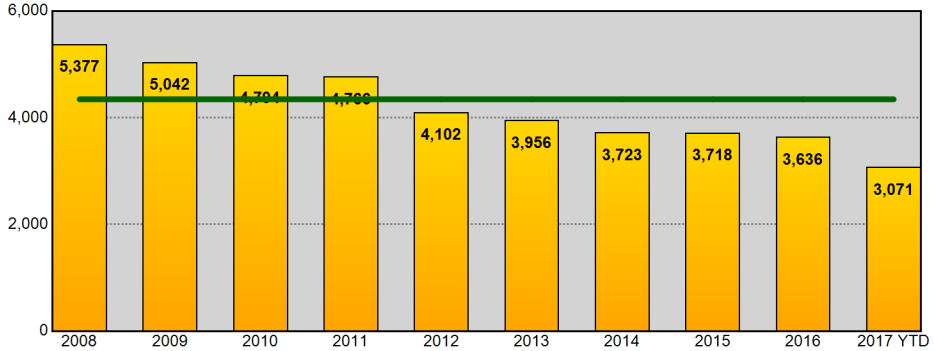

Year End Total Part 1 Incidents - Prior 9 Year Annual Avg: 4,346

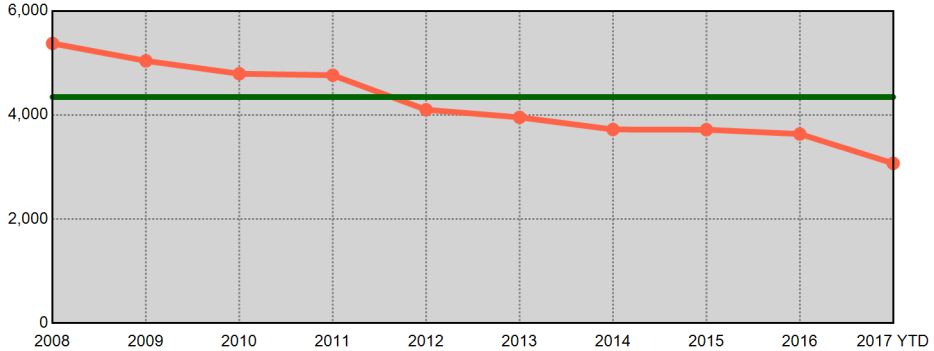

Year End Total Violent Part 1 Incidents - Prior 9 Year Annual Avg: 664

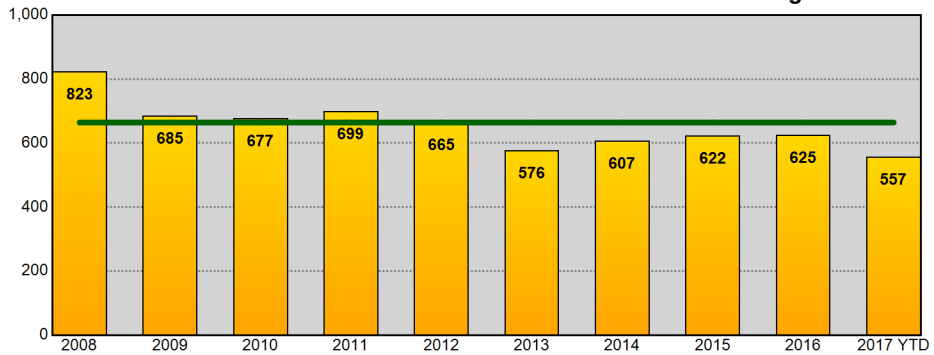

Year End Total Violent Part 1 Incidents - Prior 9 Year Annual Avg: 664

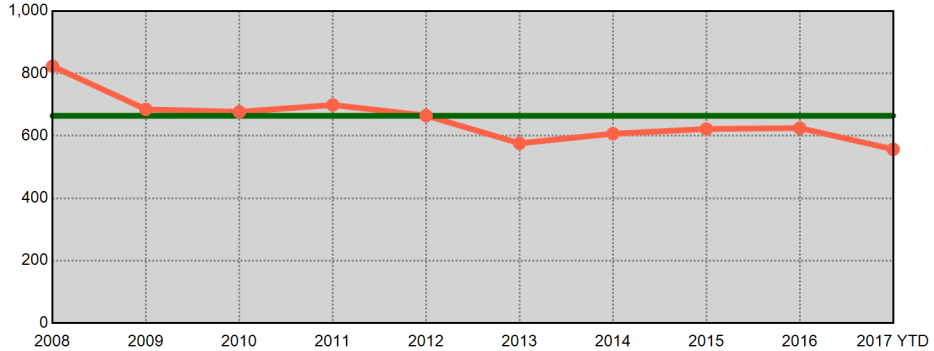

Year End Total Property Part 1 Incidents - Prior 9 Year Annual Avg: 3,682

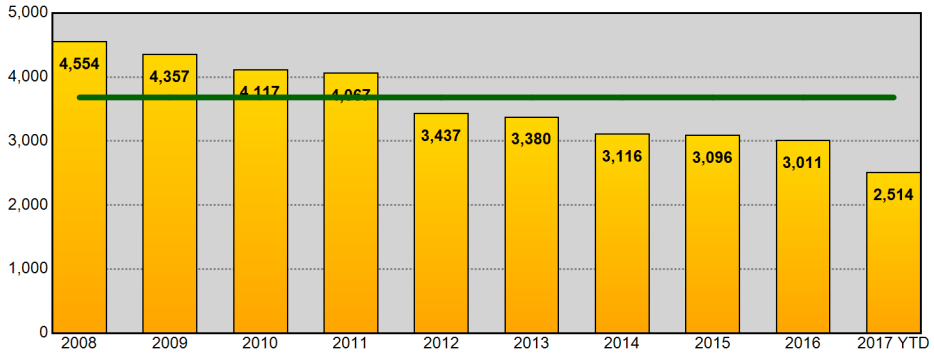

Year End Total Property Part 1 Incidents - Prior 9 Year Annual Avg: 3,682

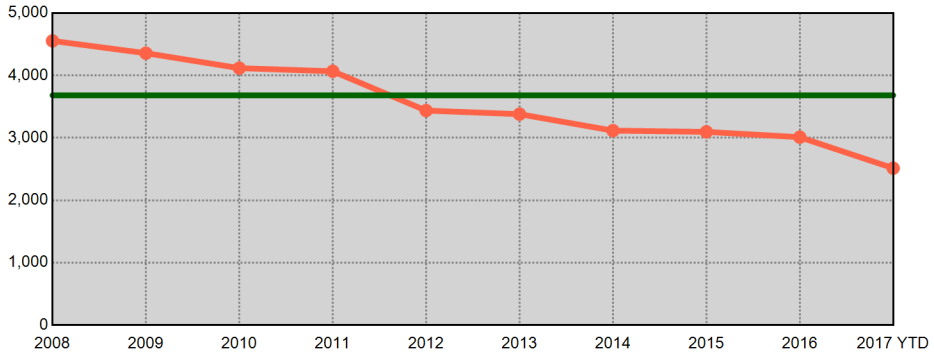

Information summarized for CompStat week ending 10/07/2017. Current year statistics are summarized for 2017 YTD. The horizontal line on each chart represents the average of the prior 9 year end offense totals.

Sourced from MNPD ARMS on 10/11/2017 7:57:04 AM. The figures above were sourced from incident reports using Uniform Crime Reporting definitions and reporting guidelines, based on the date when the crime was reported. This report is intended to be a management and planning tool and does not reflect the official UCR counts for the department. Incidents where a location is unknown or unspecified are included in the countywide totals.

County UCR Incidents - YTD Comparisons

METROPOLITAN POLICE DEPARTMENT
of Nashville and Davidson County

Aggregated by precinct (incident location). Based on date when each incident was reported.

	Homicide	Forcible Rape	Commercial Robbery	Street Robbery	Total Robbery	Aggravated Assault	Commercial Burglary	Residential Burglary	Total Burglary	Larceny	Auto Theft	Violent Offenses	Property Offenses	Part I Offenses
2016 YTD	59	451	221	1,243	1,464	3,846	679	2,865	3,544	14,479	1,174	5,820	19,197	25,017
2017 YTD	88	436	238	1,348	1,586	4,045	1,008	2,302	3,310	14,529	1,992	6,155	19,831	25,986
% Change	49.2%	-3.3%	7.7%	8.4%	8.3%	5.2%	48.5%	-19.7%	-6.6%	0.3%	69.7%	5.8%	3.3%	3.9%
2015 YTD	55	478	188	1,234	1,422	3,888	663	3,126	3,789	14,213	1,090	5,843	19,092	24,935
2017 YTD	88	436	238	1,348	1,586	4,045	1,008	2,302	3,310	14,529	1,992	6,155	19,831	25,986
% Change	60.0%	-8.8%	26.6%	9.2%	11.5%	4.0%	52.0%	-26.4%	-12.6%	2.2%	82.8%	5.3%	3.9%	4.2%
2014 YTD	35	470	123	1,001	1,124	4,185	675	3,027	3,702	13,786	818	5,814	18,306	24,120
2017 YTD	88	436	238	1,348	1,586	4,045	1,008	2,302	3,310	14,529	1,992	6,155	19,831	25,986
% Change	151.4%	-7.2%	93.5%	34.7%	41.1%	-3.3%	49.3%	-24.0%	-10.6%	5.4%	143.5%	5.9%	8.3%	7.7%
2013 YTD	35	403	173	1,116	1,289	3,902	666	3,671	4,337	14,335	929	5,629	19,601	25,230
2017 YTD	88	436	238	1,348	1,586	4,045	1,008	2,302	3,310	14,529	1,992	6,155	19,831	25,986
% Change	151.4%	8.2%	37.6%	20.8%	23.0%	3.7%	51.4%	-37.3%	-23.7%	1.4%	114.4%	9.3%	1.2%	3.0%
2012 YTD	50	429	176	1,153	1,329	4,280	768	3,569	4,337	14,854	1,078	6,088	20,269	26,357
2017 YTD	88	436	238	1,348	1,586	4,045	1,008	2,302	3,310	14,529	1,992	6,155	19,831	25,986
% Change	76.0%	1.6%	35.2%	16.9%	19.3%	-5.5%	31.3%	-35.5%	-23.7%	-2.2%	84.8%	1.1%	-2.2%	-1.4%
2011 YTD	41	434	220	1,149	1,369	3,815	839	4,689	5,528	15,604	1,311	5,659	22,443	28,102
2017 YTD	88	436	238	1,348	1,586	4,045	1,008	2,302	3,310	14,529	1,992	6,155	19,831	25,986
% Change	114.6%	0.5%	8.2%	17.3%	15.9%	6.0%	20.1%	-50.9%	-40.1%	-6.9%	51.9%	8.8%	-11.6%	-7.5%
2010 YTD	50	406	199	1,139	1,338	3,739	873	4,759	5,632	16,122	1,184	5,533	22,938	28,471
2017 YTD	88	436	238	1,348	1,586	4,045	1,008	2,302	3,310	14,529	1,992	6,155	19,831	25,986
% Change	76.0%	7.4%	19.6%	18.3%	18.5%	8.2%	15.5%	-51.6%	-41.2%	-9.9%	68.2%	11.2%	-13.5%	-8.7%
2009 YTD	65	393	209	1,361	1,570	3,917	833	4,073	4,906	16,926	1,331	5,945	23,163	29,108
2017 YTD	88	436	238	1,348	1,586	4,045	1,008	2,302	3,310	14,529	1,992	6,155	19,831	25,986
% Change	35.4%	10.9%	13.9%	-1.0%	1.0%	3.3%	21.0%	-43.5%	-32.5%	-14.2%	49.7%	3.5%	-14.4%	-10.7%
8 YTD Avg	49	433	189	1,175	1,363	3,947	750	3,722	4,472	15,040	1,114	5,791	20,626	26,418
2017 YTD	88	436	238	1,348	1,586	4,045	1,008	2,302	3,310	14,529	1,992	6,155	19,831	25,986
% Change	83.3%	0.7%	26.6%	14.8%	16.4%	2.5%	34.6%	-38.2%	-26.0%	-3.4%	78.8%	6.3%	-3.9%	-1.6%
5 YTD Avg	47	446	176	1,149	1,326	4,020	690	3,252	3,942	14,333	1,018	5,839	19,293	25,132
2017 YTD	88	436	238	1,348	1,586	4,045	1,008	2,302	3,310	14,529	1,992	6,155	19,831	25,986
% Change	91.3%	-2.2%	35.2%	17.3%	19.7%	0.6%	46.1%	-29.2%	-16.0%	1.4%	95.9%	5.4%	2.8%	3.4%

Information summarized for CompStat week ending 10/07/2017.

'8 YTD Avg' refers to the computed 2009 - 2016 YTD average.
'5 YTD Avg' refers to the computed 2012 - 2016 YTD average.

Sourced from MNPD ARMS on 10/11/2017 7:57:05 AM. The figures above were sourced from incident reports using Uniform Crime Reporting definitions and reporting guidelines, based on the date when the crime was reported. This report is intended to be a management and planning tool and does not reflect the official UCR counts for the department. Incidents where a location is unknown or unspecified are included in the countywide totals. 'Unknown' refers to records in which the address is listed as 'Unknown' on the incident report. 'Not Validated' refers to records that were entered in with an invalid addresses.

West Precinct UCR Incidents - YTD Comparisons

METROPOLITAN POLICE DEPARTMENT
of Nashville and Davidson County

Aggregated by precinct (incident location). Based on date when each incident was reported.

	Homicide	Forcible Rape	Commercial Robbery	Street Robbery	Total Robbery	Aggravated Assault	Commercial Burglary	Residential Burglary	Total Burglary	Larceny	Auto Theft	Violent Offenses	Property Offenses	Part I Offenses
2016 YTD	5	27	19	51	70	255	81	291	372	1,943	109	357	2,424	2,781
2017 YTD	5	34	12	61	73	251	110	225	335	1,989	181	363	2,505	2,868
% Change	0.0%	25.9%	-36.8%	19.6%	4.3%	-1.6%	35.8%	-22.7%	-9.9%	2.4%	66.1%	1.7%	3.3%	3.1%
2015 YTD	0	32	23	59	82	228	72	294	366	1,891	97	342	2,354	2,696
2017 YTD	5	34	12	61	73	251	110	225	335	1,989	181	363	2,505	2,868
% Change	-	6.3%	-47.8%	3.4%	-11.0%	10.1%	52.8%	-23.5%	-8.5%	5.2%	86.6%	6.1%	6.4%	6.4%
2014 YTD	4	50	12	53	65	314	67	295	362	1,919	87	433	2,368	2,801
2017 YTD	5	34	12	61	73	251	110	225	335	1,989	181	363	2,505	2,868
% Change	25.0%	-32.0%	0.0%	15.1%	12.3%	-20.1%	64.2%	-23.7%	-7.5%	3.6%	108.0%	-16.2%	5.8%	2.4%
2013 YTD	3	44	23	56	79	274	87	404	491	2,210	89	400	2,790	3,190
2017 YTD	5	34	12	61	73	251	110	225	335	1,989	181	363	2,505	2,868
% Change	66.7%	-22.7%	-47.8%	8.9%	-7.6%	-8.4%	26.4%	-44.3%	-31.8%	-10.0%	103.4%	-9.3%	-10.2%	-10.1%
2012 YTD	8	28	22	57	79	264	88	408	496	2,053	120	379	2,669	3,048
2017 YTD	5	34	12	61	73	251	110	225	335	1,989	181	363	2,505	2,868
% Change	-37.5%	21.4%	-45.5%	7.0%	-7.6%	-4.9%	25.0%	-44.9%	-32.5%	-3.1%	50.8%	-4.2%	-6.1%	-5.9%
2011 YTD	2	29	20	65	85	272	89	477	566	1,832	95	388	2,493	2,881
2017 YTD	5	34	12	61	73	251	110	225	335	1,989	181	363	2,505	2,868
% Change	150.0%	17.2%	-40.0%	-6.2%	-14.1%	-7.7%	23.6%	-52.8%	-40.8%	8.6%	90.5%	-6.4%	0.5%	-0.5%
2010 YTD	5	35	30	82	112	289	103	481	584	2,035	110	441	2,729	3,170
2017 YTD	5	34	12	61	73	251	110	225	335	1,989	181	363	2,505	2,868
% Change	0.0%	-2.9%	-60.0%	-25.6%	-34.8%	-13.1%	6.8%	-53.2%	-42.6%	-2.3%	64.5%	-17.7%	-8.2%	-9.5%
2009 YTD	3	29	27	92	119	259	97	488	585	1,906	113	410	2,604	3,014
2017 YTD	5	34	12	61	73	251	110	225	335	1,989	181	363	2,505	2,868
% Change	66.7%	17.2%	-55.6%	-33.7%	-38.7%	-3.1%	13.4%	-53.9%	-42.7%	4.4%	60.2%	-11.5%	-3.8%	-4.8%
8 YTD Avg	4	34	22	64	86	269	86	392	478	1,974	103	394	2,554	2,948
2017 YTD	5	34	12	61	73	251	110	225	335	1,989	181	363	2,505	2,868
% Change	66.7%	0.0%	-45.5%	-4.7%	-15.1%	-6.7%	29.4%	-42.6%	-29.8%	0.8%	77.5%	-7.6%	-1.9%	-2.7%
5 YTD Avg	4	36	20	55	75	267	79	338	417	2,003	100	382	2,521	2,903
2017 YTD	5	34	12	61	73	251	110	225	335	1,989	181	363	2,505	2,868
% Change	25.0%	-5.6%	-36.8%	10.9%	-2.7%	-6.0%	39.2%	-33.4%	-19.7%	-0.7%	81.0%	-5.0%	-0.6%	-1.2%

Information summarized for CompStat week ending 10/07/2017.

'8 YTD Avg' refers to the computed 2009 - 2016 YTD average.
'5 YTD Avg' refers to the computed 2012 - 2016 YTD average.

Sourced from MNPD ARMS on 10/11/2017 7:57:05 AM. The figures above were sourced from incident reports using Uniform Crime Reporting definitions and reporting guidelines, based on the date when the crime was reported. This report is intended to be a management and planning tool and does not reflect the official UCR counts for the department. Incidents where a location is unknown or unspecified are included in the countywide totals. 'Unknown' refers to records in which the address is listed as 'Unknown' on the incident report. 'Not Validated' refers to records that were entered in with an invalid addresses.

East Precinct UCR Incidents - YTD Comparisons

METROPOLITAN POLICE DEPARTMENT
of Nashville and Davidson County

Aggregated by precinct (incident location). Based on date when each incident was reported.

	Homicide	Forcible Rape	Commercial Robbery	Street Robbery	Total Robbery	Aggravated Assault	Commercial Burglary	Residential Burglary	Total Burglary	Larceny	Auto Theft	Violent Offenses	Property Offenses	Part I Offenses
2016 YTD	7	51	20	141	161	521	65	344	409	1,471	154	740	2,034	2,774
2017 YTD	18	47	32	137	169	572	118	321	439	1,459	221	806	2,119	2,925
% Change	157.1%	-7.8%	60.0%	-2.8%	5.0%	9.8%	81.5%	-6.7%	7.3%	-0.8%	43.5%	8.9%	4.2%	5.4%
2015 YTD	11	61	31	164	195	569	67	439	506	1,485	145	836	2,136	2,972
2017 YTD	18	47	32	137	169	572	118	321	439	1,459	221	806	2,119	2,925
% Change	63.6%	-23.0%	3.2%	-16.5%	-13.3%	0.5%	76.1%	-26.9%	-13.2%	-1.8%	52.4%	-3.6%	-0.8%	-1.6%
2014 YTD	2	62	11	152	163	688	70	366	436	1,276	101	915	1,813	2,728
2017 YTD	18	47	32	137	169	572	118	321	439	1,459	221	806	2,119	2,925
% Change	800.0%	-24.2%	190.9%	-9.9%	3.7%	-16.9%	68.6%	-12.3%	0.7%	14.3%	118.8%	-11.9%	16.9%	7.2%
2013 YTD	7	56	17	189	206	662	31	524	555	1,398	108	931	2,061	2,992
2017 YTD	18	47	32	137	169	572	118	321	439	1,459	221	806	2,119	2,925
% Change	157.1%	-16.1%	88.2%	-27.5%	-18.0%	-13.6%	280.6%	-38.7%	-20.9%	4.4%	104.6%	-13.4%	2.8%	-2.2%
2012 YTD	5	55	23	198	221	789	90	540	630	1,613	123	1,070	2,366	3,436
2017 YTD	18	47	32	137	169	572	118	321	439	1,459	221	806	2,119	2,925
% Change	260.0%	-14.5%	39.1%	-30.8%	-23.5%	-27.5%	31.1%	-40.6%	-30.3%	-9.5%	79.7%	-24.7%	-10.4%	-14.9%
2011 YTD	3	57	30	187	217	638	92	828	920	1,823	168	915	2,911	3,826
2017 YTD	18	47	32	137	169	572	118	321	439	1,459	221	806	2,119	2,925
% Change	500.0%	-17.5%	6.7%	-26.7%	-22.1%	-10.3%	28.3%	-61.2%	-52.3%	-20.0%	31.5%	-11.9%	-27.2%	-23.5%
2010 YTD	10	49	20	185	205	646	106	809	915	1,649	175	910	2,739	3,649
2017 YTD	18	47	32	137	169	572	118	321	439	1,459	221	806	2,119	2,925
% Change	80.0%	-4.1%	60.0%	-25.9%	-17.6%	-11.5%	11.3%	-60.3%	-52.0%	-11.5%	26.3%	-11.4%	-22.6%	-19.8%
2009 YTD	10	53	38	252	290	750	95	688	783	1,651	180	1,103	2,614	3,717
2017 YTD	18	47	32	137	169	572	118	321	439	1,459	221	806	2,119	2,925
% Change	80.0%	-11.3%	-15.8%	-45.6%	-41.7%	-23.7%	24.2%	-53.3%	-43.9%	-11.6%	22.8%	-26.9%	-18.9%	-21.3%
8 YTD Avg	7	56	24	184	207	658	77	567	644	1,546	144	928	2,334	3,262
2017 YTD	18	47	32	137	169	572	118	321	439	1,459	221	806	2,119	2,925
% Change	200.0%	-14.5%	39.1%	-25.1%	-18.4%	-12.9%	53.2%	-43.4%	-31.8%	-5.6%	53.5%	-13.1%	-9.2%	-10.3%
5 YTD Avg	6	57	20	169	189	646	65	443	507	1,449	126	898	2,082	2,980
2017 YTD	18	47	32	137	169	572	118	321	439	1,459	221	806	2,119	2,925
% Change	200.0%	-17.5%	60.0%	-18.5%	-10.6%	-11.3%	84.4%	-27.4%	-13.4%	0.8%	75.4%	-10.2%	1.8%	-1.8%

Information summarized for CompStat week ending 10/07/2017.

'8 YTD Avg' refers to the computed 2009 - 2016 YTD average.
'5 YTD Avg' refers to the computed 2012 - 2016 YTD average.

Sourced from MNPD ARMS on 10/11/2017 7:57:05 AM. The figures above were sourced from incident reports using Uniform Crime Reporting definitions and reporting guidelines, based on the date when the crime was reported. This report is intended to be a management and planning tool and does not reflect the official UCR counts for the department. Incidents where a location is unknown or unspecified are included in the countywide totals. 'Unknown' refers to records in which the address is listed as 'Unknown' on the incident report. 'Not Validated' refers to records that were entered in with an invalid addresses.

South Precinct UCR Incidents - YTD Comparisons

METROPOLITAN POLICE DEPARTMENT
of Nashville and Davidson County

Aggregated by precinct (incident location). Based on date when each incident was reported.

	Homicide	Forcible Rape	Commercial Robbery	Street Robbery	Total Robbery	Aggravated Assault	Commercial Burglary	Residential Burglary	Total Burglary	Larceny	Auto Theft	Violent Offenses	Property Offenses	Part I Offenses
2016 YTD	14	79	47	327	374	745	131	730	861	2,486	254	1,212	3,601	4,813
2017 YTD	14	70	38	323	361	743	177	492	669	2,346	439	1,188	3,454	4,642
% Change	0.0%	-11.4%	-19.1%	-1.2%	-3.5%	-0.3%	35.1%	-32.6%	-22.3%	-5.6%	72.8%	-2.0%	-4.1%	-3.6%
2015 YTD	12	86	32	305	337	710	140	791	931	2,481	191	1,145	3,603	4,748
2017 YTD	14	70	38	323	361	743	177	492	669	2,346	439	1,188	3,454	4,642
% Change	16.7%	-18.6%	18.8%	5.9%	7.1%	4.6%	26.4%	-37.8%	-28.1%	-5.4%	129.8%	3.8%	-4.1%	-2.2%
2014 YTD	4	77	34	212	246	745	121	614	735	2,436	146	1,072	3,317	4,389
2017 YTD	14	70	38	323	361	743	177	492	669	2,346	439	1,188	3,454	4,642
% Change	250.0%	-9.1%	11.8%	52.4%	46.7%	-0.3%	46.3%	-19.9%	-9.0%	-3.7%	200.7%	10.8%	4.1%	5.8%
2013 YTD	6	69	23	259	282	753	172	751	923	2,318	196	1,110	3,437	4,547
2017 YTD	14	70	38	323	361	743	177	492	669	2,346	439	1,188	3,454	4,642
% Change	133.3%	1.4%	65.2%	24.7%	28.0%	-1.3%	2.9%	-34.5%	-27.5%	1.2%	124.0%	7.0%	0.5%	2.1%
2012 YTD	6	78	34	233	267	734	149	621	770	2,380	241	1,085	3,391	4,476
2017 YTD	14	70	38	323	361	743	177	492	669	2,346	439	1,188	3,454	4,642
% Change	133.3%	-10.3%	11.8%	38.6%	35.2%	1.2%	18.8%	-20.8%	-13.1%	-1.4%	82.2%	9.5%	1.9%	3.7%
2011 YTD	5	75	57	276	333	715	141	942	1,083	2,698	298	1,128	4,079	5,207
2017 YTD	14	70	38	323	361	743	177	492	669	2,346	439	1,188	3,454	4,642
% Change	180.0%	-6.7%	-33.3%	17.0%	8.4%	3.9%	25.5%	-47.8%	-38.2%	-13.0%	47.3%	5.3%	-15.3%	-10.9%
2010 YTD	8	81	25	250	275	654	144	932	1,076	2,808	231	1,018	4,115	5,133
2017 YTD	14	70	38	323	361	743	177	492	669	2,346	439	1,188	3,454	4,642
% Change	75.0%	-13.6%	52.0%	29.2%	31.3%	13.6%	22.9%	-47.2%	-37.8%	-16.5%	90.0%	16.7%	-16.1%	-9.6%
2009 YTD	9	66	43	254	297	601	206	714	920	3,135	277	973	4,332	5,305
2017 YTD	14	70	38	323	361	743	177	492	669	2,346	439	1,188	3,454	4,642
% Change	55.6%	6.1%	-11.6%	27.2%	21.5%	23.6%	-14.1%	-31.1%	-27.3%	-25.2%	58.5%	22.1%	-20.3%	-12.5%
8 YTD Avg	8	76	37	265	301	707	151	762	912	2,593	229	1,093	3,734	4,827
2017 YTD	14	70	38	323	361	743	177	492	669	2,346	439	1,188	3,454	4,642
% Change	75.0%	-7.9%	5.6%	22.3%	19.9%	5.1%	18.0%	-35.3%	-26.6%	-9.5%	91.7%	8.8%	-7.5%	-3.8%
5 YTD Avg	8	78	34	267	301	737	143	701	844	2,420	206	1,125	3,470	4,595
2017 YTD	14	70	38	323	361	743	177	492	669	2,346	439	1,188	3,454	4,642
% Change	75.0%	-9.1%	11.8%	21.0%	19.9%	0.8%	24.6%	-29.8%	-20.7%	-3.1%	114.1%	5.7%	-0.4%	1.0%

Information summarized for CompStat week ending 10/07/2017.

'8 YTD Avg' refers to the computed 2009 - 2016 YTD average.
'5 YTD Avg' refers to the computed 2012 - 2016 YTD average.

Sourced from MNPD ARMS on 10/11/2017 7:57:05 AM. The figures above were sourced from incident reports using Uniform Crime Reporting definitions and reporting guidelines, based on the date when the crime was reported. This report is intended to be a management and planning tool and does not reflect the official UCR counts for the department. Incidents where a location is unknown or unspecified are included in the countywide totals. 'Unknown' refers to records in which the address is listed as 'Unknown' on the incident report. 'Not Validated' refers to records that were entered in with an invalid addresses.

Central Precinct UCR Incidents - YTD Comparisons

METROPOLITAN POLICE DEPARTMENT
of Nashville and Davidson County

Aggregated by precinct (incident location). Based on date when each incident was reported.

	Homicide	Forcible Rape	Commercial Robbery	Street Robbery	Total Robbery	Aggravated Assault	Commercial Burglary	Residential Burglary	Total Burglary	Larceny	Auto Theft	Violent Offenses	Property Offenses	Part I Offenses
2016 YTD	2	45	1	94	95	162	20	12	32	798	64	304	894	1,198
2017 YTD	1	29	3	98	101	203	50	15	65	872	95	334	1,032	1,366
% Change	-50.0%	-35.6%	200.0%	4.3%	6.3%	25.3%	150.0%	25.0%	103.1%	9.3%	48.4%	9.9%	15.4%	14.0%
2015 YTD	0	53	0	65	65	156	38	13	51	733	35	274	819	1,093
2017 YTD	1	29	3	98	101	203	50	15	65	872	95	334	1,032	1,366
% Change	-	-45.3%	-	50.8%	55.4%	30.1%	31.6%	15.4%	27.5%	19.0%	171.4%	21.9%	26.0%	25.0%
2014 YTD	0	44	1	64	65	155	26	19	45	744	32	264	821	1,085
2017 YTD	1	29	3	98	101	203	50	15	65	872	95	334	1,032	1,366
% Change	-	-34.1%	200.0%	53.1%	55.4%	31.0%	92.3%	-21.1%	44.4%	17.2%	196.9%	26.5%	25.7%	25.9%
2013 YTD	0	28	1	47	48	156	42	22	64	748	33	232	845	1,077
2017 YTD	1	29	3	98	101	203	50	15	65	872	95	334	1,032	1,366
% Change	-	3.6%	200.0%	108.5%	110.4%	30.1%	19.0%	-31.8%	1.6%	16.6%	187.9%	44.0%	22.1%	26.8%
2012 YTD	0	45	1	74	75	159	36	22	58	934	51	279	1,043	1,322
2017 YTD	1	29	3	98	101	203	50	15	65	872	95	334	1,032	1,366
% Change	-	-35.6%	200.0%	32.4%	34.7%	27.7%	38.9%	-31.8%	12.1%	-6.6%	86.3%	19.7%	-1.1%	3.3%
2011 YTD	2	38	4	84	88	185	45	19	64	926	47	313	1,037	1,350
2017 YTD	1	29	3	98	101	203	50	15	65	872	95	334	1,032	1,366
% Change	-50.0%	-23.7%	-25.0%	16.7%	14.8%	9.7%	11.1%	-21.1%	1.6%	-5.8%	102.1%	6.7%	-0.5%	1.2%
2010 YTD	1	26	8	81	89	182	38	17	55	783	48	298	886	1,184
2017 YTD	1	29	3	98	101	203	50	15	65	872	95	334	1,032	1,366
% Change	0.0%	11.5%	-62.5%	21.0%	13.5%	11.5%	31.6%	-11.8%	18.2%	11.4%	97.9%	12.1%	16.5%	15.4%
2009 YTD	1	21	4	61	65	179	31	17	48	1,003	60	266	1,111	1,377
2017 YTD	1	29	3	98	101	203	50	15	65	872	95	334	1,032	1,366
% Change	0.0%	38.1%	-25.0%	60.7%	55.4%	13.4%	61.3%	-11.8%	35.4%	-13.1%	58.3%	25.6%	-7.1%	-0.8%
8 YTD Avg	1	38	3	71	74	167	35	18	52	834	46	279	932	1,211
2017 YTD	1	29	3	98	101	203	50	15	65	872	95	334	1,032	1,366
% Change	-	-21.6%	50.0%	38.0%	38.4%	22.3%	47.1%	-11.8%	25.0%	4.7%	106.5%	20.1%	10.7%	12.9%
5 YTD Avg	0	43	1	69	70	158	32	18	50	791	43	271	884	1,155
2017 YTD	1	29	3	98	101	203	50	15	65	872	95	334	1,032	1,366
% Change	-	-32.6%	-	44.1%	46.4%	29.3%	56.3%	-11.8%	30.0%	10.2%	120.9%	23.7%	16.7%	18.3%

Information summarized for CompStat week ending 10/07/2017.

'8 YTD Avg' refers to the computed 2009 - 2016 YTD average.
'5 YTD Avg' refers to the computed 2012 - 2016 YTD average.

Sourced from MNPD ARMS on 10/11/2017 7:57:05 AM. The figures above were sourced from incident reports using Uniform Crime Reporting definitions and reporting guidelines, based on the date when the crime was reported. This report is intended to be a management and planning tool and does not reflect the official UCR counts for the department. Incidents where a location is unknown or unspecified are included in the countywide totals. 'Unknown' refers to records in which the address is listed as 'Unknown' on the incident report. 'Not Validated' refers to records that were entered in with an invalid addresses.

Hermitage Precinct UCR Incidents - YTD Comparisons

METROPOLITAN POLICE DEPARTMENT
of Nashville and Davidson County

Aggregated by precinct (incident location). Based on date when each incident was reported.

	Homicide	Forcible Rape	Commercial Robbery	Street Robbery	Total Robbery	Aggravated Assault	Commercial Burglary	Residential Burglary	Total Burglary	Larceny	Auto Theft	Violent Offenses	Property Offenses	Part I Offenses
2016 YTD	13	82	54	212	266	709	124	451	575	2,799	203	1,070	3,577	4,647
2017 YTD	17	104	58	264	322	717	145	398	543	2,577	399	1,160	3,519	4,679
% Change	30.8%	26.8%	7.4%	24.5%	21.1%	1.1%	16.9%	-11.8%	-5.6%	-7.9%	96.6%	8.4%	-1.6%	0.7%
2015 YTD	6	89	34	208	242	611	94	490	584	2,733	188	948	3,505	4,453
2017 YTD	17	104	58	264	322	717	145	398	543	2,577	399	1,160	3,519	4,679
% Change	183.3%	16.9%	70.6%	26.9%	33.1%	17.3%	54.3%	-18.8%	-7.0%	-5.7%	112.2%	22.4%	0.4%	5.1%
2014 YTD	4	58	24	197	221	711	131	562	693	2,700	130	994	3,523	4,517
2017 YTD	17	104	58	264	322	717	145	398	543	2,577	399	1,160	3,519	4,679
% Change	325.0%	79.3%	141.7%	34.0%	45.7%	0.8%	10.7%	-29.2%	-21.6%	-4.6%	206.9%	16.7%	-0.1%	3.6%
2013 YTD	4	67	44	194	238	651	85	594	679	2,848	182	960	3,709	4,669
2017 YTD	17	104	58	264	322	717	145	398	543	2,577	399	1,160	3,519	4,679
% Change	325.0%	55.2%	31.8%	36.1%	35.3%	10.1%	70.6%	-33.0%	-20.0%	-9.5%	119.2%	20.8%	-5.1%	0.2%
2012 YTD	12	70	31	171	202	797	138	565	703	2,795	181	1,081	3,679	4,760
2017 YTD	17	104	58	264	322	717	145	398	543	2,577	399	1,160	3,519	4,679
% Change	41.7%	48.6%	87.1%	54.4%	59.4%	-10.0%	5.1%	-29.6%	-22.8%	-7.8%	120.4%	7.3%	-4.3%	-1.7%
2011 YTD	5	72	41	156	197	597	134	727	861	2,872	187	871	3,920	4,791
2017 YTD	17	104	58	264	322	717	145	398	543	2,577	399	1,160	3,519	4,679
% Change	240.0%	44.4%	41.5%	69.2%	63.5%	20.1%	8.2%	-45.3%	-36.9%	-10.3%	113.4%	33.2%	-10.2%	-2.3%
2010 YTD	6	51	35	173	208	581	129	667	796	3,113	234	846	4,143	4,989
2017 YTD	17	104	58	264	322	717	145	398	543	2,577	399	1,160	3,519	4,679
% Change	183.3%	103.9%	65.7%	52.6%	54.8%	23.4%	12.4%	-40.3%	-31.8%	-17.2%	70.5%	37.1%	-15.1%	-6.2%
2009 YTD	8	57	34	199	233	620	120	553	673	3,214	202	918	4,089	5,007
2017 YTD	17	104	58	264	322	717	145	398	543	2,577	399	1,160	3,519	4,679
% Change	112.5%	82.5%	70.6%	32.7%	38.2%	15.6%	20.8%	-28.0%	-19.3%	-19.8%	97.5%	26.4%	-13.9%	-6.6%
8 YTD Avg	7	68	37	189	226	660	119	576	696	2,884	188	961	3,768	4,729
2017 YTD	17	104	58	264	322	717	145	398	543	2,577	399	1,160	3,519	4,679
% Change	142.9%	52.9%	56.8%	40.4%	43.1%	8.8%	21.8%	-30.9%	-21.9%	-10.6%	112.2%	20.7%	-6.6%	-1.1%
5 YTD Avg	8	73	37	196	234	696	114	532	647	2,775	177	1,011	3,599	4,609
2017 YTD	17	104	58	264	322	717	145	398	543	2,577	399	1,160	3,519	4,679
% Change	142.9%	42.5%	56.8%	34.7%	38.2%	3.2%	27.2%	-25.2%	-15.9%	-7.1%	126.7%	14.9%	-2.2%	1.5%

Information summarized for CompStat week ending 10/07/2017.

'8 YTD Avg' refers to the computed 2009 - 2016 YTD average.
'5 YTD Avg' refers to the computed 2012 - 2016 YTD average.

Sourced from MNPD ARMS on 10/11/2017 7:57:05 AM. The figures above were sourced from incident reports using Uniform Crime Reporting definitions and reporting guidelines, based on the date when the crime was reported. This report is intended to be a management and planning tool and does not reflect the official UCR counts for the department. Incidents where a location is unknown or unspecified are included in the countywide totals. 'Unknown' refers to records in which the address is listed as 'Unknown' on the incident report. 'Not Validated' refers to records that were entered in with an invalid addresses.

North Precinct UCR Incidents - YTD Comparisons

METROPOLITAN POLICE DEPARTMENT
of Nashville and Davidson County

Aggregated by precinct (incident location). Based on date when each incident was reported.

	Homicide	Forcible Rape	Commercial Robbery	Street Robbery	Total Robbery	Aggravated Assault	Commercial Burglary	Residential Burglary	Total Burglary	Larceny	Auto Theft	Violent Offenses	Property Offenses	Part I Offenses
2016 YTD	12	66	24	208	232	691	87	379	466	1,475	175	1,001	2,116	3,117
2017 YTD	17	58	45	214	259	764	123	392	515	1,549	263	1,098	2,327	3,425
% Change	41.7%	-12.1%	87.5%	2.9%	11.6%	10.6%	41.4%	3.4%	10.5%	5.0%	50.3%	9.7%	10.0%	9.9%
2015 YTD	20	70	18	226	244	820	86	402	488	1,349	184	1,154	2,021	3,175
2017 YTD	17	58	45	214	259	764	123	392	515	1,549	263	1,098	2,327	3,425
% Change	-15.0%	-17.1%	150.0%	-5.3%	6.1%	-6.8%	43.0%	-2.5%	5.5%	14.8%	42.9%	-4.9%	15.1%	7.9%
2014 YTD	11	71	9	151	160	827	73	394	467	1,262	155	1,069	1,884	2,953
2017 YTD	17	58	45	214	259	764	123	392	515	1,549	263	1,098	2,327	3,425
% Change	54.5%	-18.3%	400.0%	41.7%	61.9%	-7.6%	68.5%	-0.5%	10.3%	22.7%	69.7%	2.7%	23.5%	16.0%
2013 YTD	10	45	22	175	197	677	76	561	637	1,395	119	929	2,151	3,080
2017 YTD	17	58	45	214	259	764	123	392	515	1,549	263	1,098	2,327	3,425
% Change	70.0%	28.9%	104.5%	22.3%	31.5%	12.9%	61.8%	-30.1%	-19.2%	11.0%	121.0%	18.2%	8.2%	11.2%
2012 YTD	9	58	18	174	192	681	69	498	567	1,374	132	940	2,073	3,013
2017 YTD	17	58	45	214	259	764	123	392	515	1,549	263	1,098	2,327	3,425
% Change	88.9%	0.0%	150.0%	23.0%	34.9%	12.2%	78.3%	-21.3%	-9.2%	12.7%	99.2%	16.8%	12.3%	13.7%
2011 YTD	12	47	25	164	189	656	145	612	757	1,418	159	904	2,334	3,238
2017 YTD	17	58	45	214	259	764	123	392	515	1,549	263	1,098	2,327	3,425
% Change	41.7%	23.4%	80.0%	30.5%	37.0%	16.5%	-15.2%	-35.9%	-32.0%	9.2%	65.4%	21.5%	-0.3%	5.8%
2010 YTD	12	58	30	169	199	645	102	695	797	1,522	156	914	2,475	3,389
2017 YTD	17	58	45	214	259	764	123	392	515	1,549	263	1,098	2,327	3,425
% Change	41.7%	0.0%	50.0%	26.6%	30.2%	18.4%	20.6%	-43.6%	-35.4%	1.8%	68.6%	20.1%	-6.0%	1.1%
2009 YTD	21	46	7	194	201	698	95	590	685	1,529	188	966	2,402	3,368
2017 YTD	17	58	45	214	259	764	123	392	515	1,549	263	1,098	2,327	3,425
% Change	-19.0%	26.1%	542.9%	10.3%	28.9%	9.5%	29.5%	-33.6%	-24.8%	1.3%	39.9%	13.7%	-3.1%	1.7%
8 YTD Avg	13	58	19	183	202	712	92	516	608	1,416	159	985	2,182	3,167
2017 YTD	17	58	45	214	259	764	123	392	515	1,549	263	1,098	2,327	3,425
% Change	30.8%	1.8%	136.8%	17.6%	28.9%	7.5%	35.2%	-24.0%	-15.3%	9.5%	66.5%	11.6%	6.6%	8.2%
5 YTD Avg	12	62	18	187	205	739	78	447	525	1,371	153	1,019	2,049	3,068
2017 YTD	17	58	45	214	259	764	123	392	515	1,549	263	1,098	2,327	3,425
% Change	41.7%	-6.5%	150.0%	15.1%	26.3%	3.4%	57.7%	-12.1%	-1.9%	13.0%	71.9%	7.9%	13.6%	11.7%

Information summarized for CompStat week ending 10/07/2017.

'8 YTD Avg' refers to the computed 2009 - 2016 YTD average.
'5 YTD Avg' refers to the computed 2012 - 2016 YTD average.

Sourced from MNPD ARMS on 10/11/2017 7:57:05 AM. The figures above were sourced from incident reports using Uniform Crime Reporting definitions and reporting guidelines, based on the date when the crime was reported. This report is intended to be a management and planning tool and does not reflect the official UCR counts for the department. Incidents where a location is unknown or unspecified are included in the countywide totals. 'Unknown' refers to records in which the address is listed as 'Unknown' on the incident report. 'Not Validated' refers to records that were entered in with an invalid addresses.

Madison Precinct UCR Incidents - YTD Comparisons

METROPOLITAN POLICE DEPARTMENT
of Nashville and Davidson County

Aggregated by precinct (incident location). Based on date when each incident was reported.

	Homicide	Forcible Rape	Commercial Robbery	Street Robbery	Total Robbery	Aggravated Assault	Commercial Burglary	Residential Burglary	Total Burglary	Larceny	Auto Theft	Violent Offenses	Property Offenses	Part I Offenses
2016 YTD	5	52	23	113	136	451	48	344	392	1,744	104	644	2,240	2,884
2017 YTD	7	43	32	132	164	435	78	241	319	1,845	191	649	2,355	3,004
% Change	40.0%	-17.3%	39.1%	16.8%	20.6%	-3.5%	62.5%	-29.9%	-18.6%	5.8%	83.7%	0.8%	5.1%	4.2%
2015 YTD	2	40	29	108	137	473	51	395	446	1,687	161	652	2,294	2,946
2017 YTD	7	43	32	132	164	435	78	241	319	1,845	191	649	2,355	3,004
% Change	250.0%	7.5%	10.3%	22.2%	19.7%	-8.0%	52.9%	-39.0%	-28.5%	9.4%	18.6%	-0.5%	2.7%	2.0%
2014 YTD	6	48	18	86	104	427	54	362	416	1,621	83	585	2,120	2,705
2017 YTD	7	43	32	132	164	435	78	241	319	1,845	191	649	2,355	3,004
% Change	16.7%	-10.4%	77.8%	53.5%	57.7%	1.9%	44.4%	-33.4%	-23.3%	13.8%	130.1%	10.9%	11.1%	11.1%
2013 YTD	3	41	21	108	129	425	55	364	419	1,462	96	598	1,977	2,575
2017 YTD	7	43	32	132	164	435	78	241	319	1,845	191	649	2,355	3,004
% Change	133.3%	4.9%	52.4%	22.2%	27.1%	2.4%	41.8%	-33.8%	-23.9%	26.2%	99.0%	8.5%	19.1%	16.7%
2012 YTD	7	46	18	145	163	501	64	478	542	1,721	108	717	2,371	3,088
2017 YTD	7	43	32	132	164	435	78	241	319	1,845	191	649	2,355	3,004
% Change	0.0%	-6.5%	77.8%	-9.0%	0.6%	-13.2%	21.9%	-49.6%	-41.1%	7.2%	76.9%	-9.5%	-0.7%	-2.7%
2011 YTD	8	59	18	101	119	427	64	498	562	1,797	188	613	2,547	3,160
2017 YTD	7	43	32	132	164	435	78	241	319	1,845	191	649	2,355	3,004
% Change	-12.5%	-27.1%	77.8%	30.7%	37.8%	1.9%	21.9%	-51.6%	-43.2%	2.7%	1.6%	5.9%	-7.5%	-4.9%
2010 YTD	2	40	20	97	117	396	81	625	706	1,923	113	555	2,742	3,297
2017 YTD	7	43	32	132	164	435	78	241	319	1,845	191	649	2,355	3,004
% Change	250.0%	7.5%	60.0%	36.1%	40.2%	9.8%	-3.7%	-61.4%	-54.8%	-4.1%	69.0%	16.9%	-14.1%	-8.9%
2009 YTD	8	28	19	136	155	445	61	564	625	1,913	152	636	2,690	3,326
2017 YTD	7	43	32	132	164	435	78	241	319	1,845	191	649	2,355	3,004
% Change	-12.5%	53.6%	68.4%	-2.9%	5.8%	-2.2%	27.9%	-57.3%	-49.0%	-3.6%	25.7%	2.0%	-12.5%	-9.7%
8 YTD Avg	5	44	21	112	133	443	60	454	514	1,734	126	625	2,373	2,998
2017 YTD	7	43	32	132	164	435	78	241	319	1,845	191	649	2,355	3,004
% Change	40.0%	-2.3%	60.0%	18.9%	24.2%	-1.8%	32.2%	-46.8%	-37.8%	6.5%	52.8%	3.8%	-0.7%	0.2%
5 YTD Avg	5	45	22	112	134	455	54	389	443	1,647	110	639	2,200	2,840
2017 YTD	7	43	32	132	164	435	78	241	319	1,845	191	649	2,355	3,004
% Change	75.0%	-4.4%	52.4%	17.9%	23.3%	-4.4%	44.4%	-37.9%	-28.0%	12.0%	73.6%	1.6%	7.0%	5.8%

Information summarized for CompStat week ending 10/07/2017.

'8 YTD Avg' refers to the computed 2009 - 2016 YTD average.
'5 YTD Avg' refers to the computed 2012 - 2016 YTD average.

Sourced from MNPD ARMS on 10/11/2017 7:57:05 AM. The figures above were sourced from incident reports using Uniform Crime Reporting definitions and reporting guidelines, based on the date when the crime was reported. This report is intended to be a management and planning tool and does not reflect the official UCR counts for the department. Incidents where a location is unknown or unspecified are included in the countywide totals. 'Unknown' refers to records in which the address is listed as 'Unknown' on the incident report. 'Not Validated' refers to records that were entered in with an invalid addresses.

Midtown Hills Precinct UCR Incidents - YTD Comparisons

METROPOLITAN POLICE DEPARTMENT
of Nashville and Davidson County

Aggregated by precinct (incident location). Based on date when each incident was reported.

	Homicide	Forcible Rape	Commercial Robbery	Street Robbery	Total Robbery	Aggravated Assault	Commercial Burglary	Residential Burglary	Total Burglary	Larceny	Auto Theft	Violent Offenses	Property Offenses	Part I Offenses
2016 YTD	1	49	33	97	130	311	123	314	437	1,763	111	491	2,311	2,802
2017 YTD	9	51	18	119	137	360	206	217	423	1,888	203	557	2,514	3,071
% Change	800.0%	4.1%	-45.5%	22.7%	5.4%	15.8%	67.5%	-30.9%	-3.2%	7.1%	82.9%	13.4%	8.8%	9.6%
2015 YTD	4	47	21	99	120	320	115	302	417	1,850	89	491	2,356	2,847
2017 YTD	9	51	18	119	137	360	206	217	423	1,888	203	557	2,514	3,071
% Change	125.0%	8.5%	-14.3%	20.2%	14.2%	12.5%	79.1%	-28.1%	1.4%	2.1%	128.1%	13.4%	6.7%	7.9%
2014 YTD	4	60	14	86	100	318	133	415	548	1,828	84	482	2,460	2,942
2017 YTD	9	51	18	119	137	360	206	217	423	1,888	203	557	2,514	3,071
% Change	125.0%	-15.0%	28.6%	38.4%	37.0%	13.2%	54.9%	-47.7%	-22.8%	3.3%	141.7%	15.6%	2.2%	4.4%
2013 YTD	2	53	22	87	109	303	117	451	568	1,946	106	467	2,620	3,087
2017 YTD	9	51	18	119	137	360	206	217	423	1,888	203	557	2,514	3,071
% Change	350.0%	-3.8%	-18.2%	36.8%	25.7%	18.8%	76.1%	-51.9%	-25.5%	-3.0%	91.5%	19.3%	-4.0%	-0.5%
2012 YTD	3	48	29	101	130	355	134	437	571	1,982	122	536	2,675	3,211
2017 YTD	9	51	18	119	137	360	206	217	423	1,888	203	557	2,514	3,071
% Change	200.0%	6.3%	-37.9%	17.8%	5.4%	1.4%	53.7%	-50.3%	-25.9%	-4.7%	66.4%	3.9%	-6.0%	-4.4%
2011 YTD	4	57	25	115	140	324	129	586	715	2,238	168	525	3,121	3,646
2017 YTD	9	51	18	119	137	360	206	217	423	1,888	203	557	2,514	3,071
% Change	125.0%	-10.5%	-28.0%	3.5%	-2.1%	11.1%	59.7%	-63.0%	-40.8%	-15.6%	20.8%	6.1%	-19.4%	-15.8%
2010 YTD	6	39	31	102	133	345	170	532	702	2,289	117	523	3,108	3,631
2017 YTD	9	51	18	119	137	360	206	217	423	1,888	203	557	2,514	3,071
% Change	50.0%	30.8%	-41.9%	16.7%	3.0%	4.3%	21.2%	-59.2%	-39.7%	-17.5%	73.5%	6.5%	-19.1%	-15.4%
2009 YTD	4	29	37	162	199	346	127	451	578	2,503	159	578	3,240	3,818
2017 YTD	9	51	18	119	137	360	206	217	423	1,888	203	557	2,514	3,071
% Change	125.0%	75.9%	-51.4%	-26.5%	-31.2%	4.0%	62.2%	-51.9%	-26.8%	-24.6%	27.7%	-3.6%	-22.4%	-19.6%
8 YTD Avg	4	48	27	106	133	328	131	436	567	2,050	120	512	2,736	3,248
2017 YTD	9	51	18	119	137	360	206	217	423	1,888	203	557	2,514	3,071
% Change	200.0%	8.5%	-30.8%	12.3%	3.8%	10.1%	57.3%	-50.2%	-25.4%	-7.9%	70.6%	9.0%	-8.1%	-5.4%
5 YTD Avg	3	51	24	94	118	321	124	384	508	1,874	102	493	2,484	2,978
2017 YTD	9	51	18	119	137	360	206	217	423	1,888	203	557	2,514	3,071
% Change	350.0%	0.0%	-21.7%	26.6%	17.1%	12.1%	66.1%	-43.3%	-16.7%	0.8%	99.0%	13.0%	1.2%	3.2%

Information summarized for CompStat week ending 10/07/2017.

'8 YTD Avg' refers to the computed 2009 - 2016 YTD average.
'5 YTD Avg' refers to the computed 2012 - 2016 YTD average.

Sourced from MNPD ARMS on 10/11/2017 7:57:05 AM. The figures above were sourced from incident reports using Uniform Crime Reporting definitions and reporting guidelines, based on the date when the crime was reported. This report is intended to be a management and planning tool and does not reflect the official UCR counts for the department. Incidents where a location is unknown or unspecified are included in the countywide totals. 'Unknown' refers to records in which the address is listed as 'Unknown' on the incident report. 'Not Validated' refers to records that were entered in with an invalid addresses.

YTD Homicide Report

Demographic information for homicide incidents occurring during the current year.

METROPOLITAN POLICE DEPARTMENT
of Nashville and Davidson County

Race of Victim		
Black	54	61.4 %
White	33	37.5 %
Unknown Race	1	1.1 %
Total	88	100.0 %

Ethnicity of Victim		
Non-Hispanic	79	89.8 %
Hispanic	9	10.2 %
Total	88	100.0 %

Gender of Victim		
Male	73	83.0 %
Female	15	17.0 %
Total	88	100.0 %

Age of Victim		
0 to 12	6	6.8 %
13 to 17	7	8.0 %
18 to 24	26	29.5 %
25 to 34	23	26.1 %
35 to 44	13	14.8 %
55 to 64	2	2.3 %
Unk	11	12.5 %
Total	88	100.0 %

Domestic Related		
No	79	89.8 %
Yes	9	10.2 %
Total	88	100.0 %

Race - Ethnicity - Gender of Victim		
Black Non-Hispanic Male	49	55.7 %
White Non-Hispanic Male	15	17.0 %
White Non-Hispanic Female	9	10.2 %
White Hispanic Male	8	9.1 %
Black Non-Hispanic Female	5	5.7 %
Unknown Race Non-Hispanic Male	1	1.1 %
White Hispanic Female	1	1.1 %
Total	88	100.0 %

Time of Incident		
12:00 am - 3:59 am	11	12.5 %
4:00 am - 7:59 am	19	21.6 %
8:00 am - 11:59 am	10	11.4 %
12:00 pm - 3:59 pm	12	13.6 %
4:00 pm - 7:59 pm	12	13.6 %
8:00 pm - 11:59 pm	24	27.3 %
Total	88	100.0 %

Monthly Homicide Count (Year-to-Year Comparison)

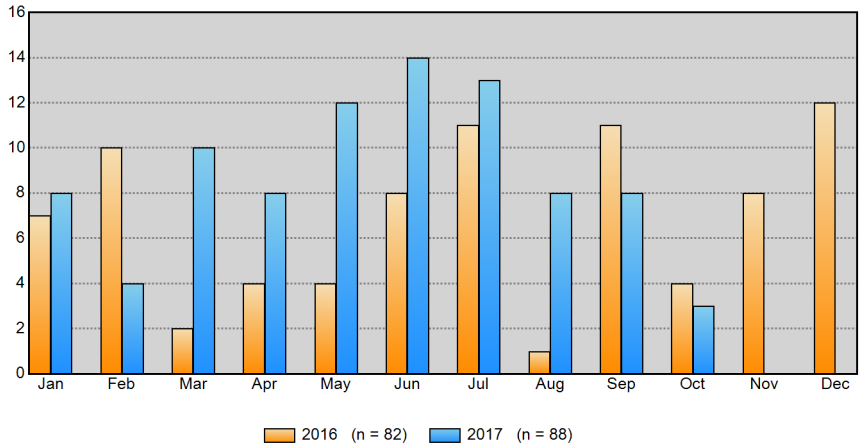

Monthly Homicide Cumulative Count (Year-to-Year Comparison)

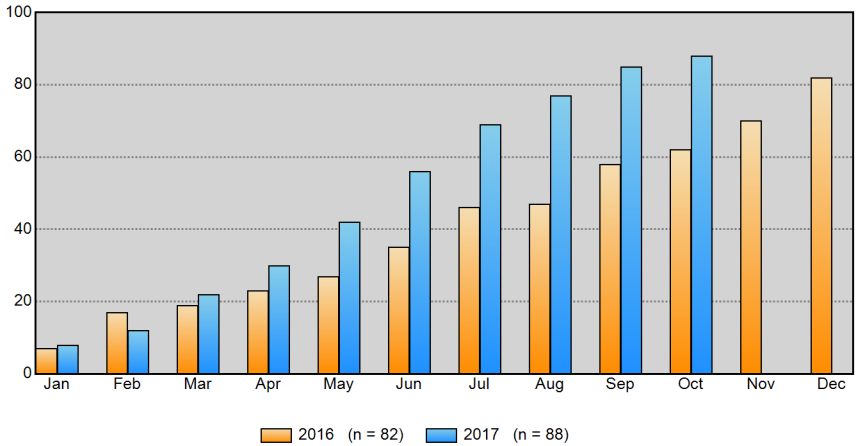

Information summarized for CompStat week ending 10/7/2017.

Sourced from MNPD ARMS on 10/11/2017 7:57:05 AM. The figures above were sourced from incident reports using Uniform Crime Reporting definitions and reporting guidelines, based on the date when the crime was reported. This report is intended to be a management and planning tool and does not reflect the official UCR counts for the department.

County Year-to-Year Weekly Chart

METROPOLITAN POLICE DEPARTMENT
of Nashville and Davidson County

	Homicide	Forcible Rape	Commercial Robbery	Street Robbery	Total Robbery	Aggravated Assault	Commercial Burglary	Residential Burglary	Total Burglary	Larceny	Auto Theft	Violent Offenses	Property Offenses	Part I Offenses
ending 10/22/2016 Next Week	0	11	5	46	51	87	23	83	106	379	37	149	522	671
ending 10/15/2016 Current Week	1	8	5	35	40	106	47	72	119	349	39	155	507	662
ending 10/08/2016	1	11	6	53	59	95	31	80	111	372	55	166	538	704
ending 10/07/2017	3	10	2	24	26	79	56	51	107	355	47	118	509	627
% Change	200.0%	-9.1%	-66.7%	-54.7%	-55.9%	-16.8%	80.6%	-36.3%	-3.6%	-4.6%	-14.5%	-28.9%	-5.4%	-10.9%
ending 10/01/2016	5	13	5	42	47	81	23	66	89	371	41	146	501	647
ending 09/30/2017	3	11	4	36	40	94	25	74	99	391	47	148	537	685
% Change	-40.0%	-15.4%	-20.0%	-14.3%	-14.9%	16.0%	8.7%	12.1%	11.2%	5.4%	14.6%	1.4%	7.2%	5.9%
ending 09/24/2016	2	21	8	37	45	108	20	63	83	376	31	176	490	666
ending 09/23/2017	3	13	3	30	33	91	32	71	103	371	36	140	510	650
% Change	50.0%	-38.1%	-62.5%	-18.9%	-26.7%	-15.7%	60.0%	12.7%	24.1%	-1.3%	16.1%	-20.5%	4.1%	-2.4%

Part I Incidents - Year-to-Year Weekly Comparisons

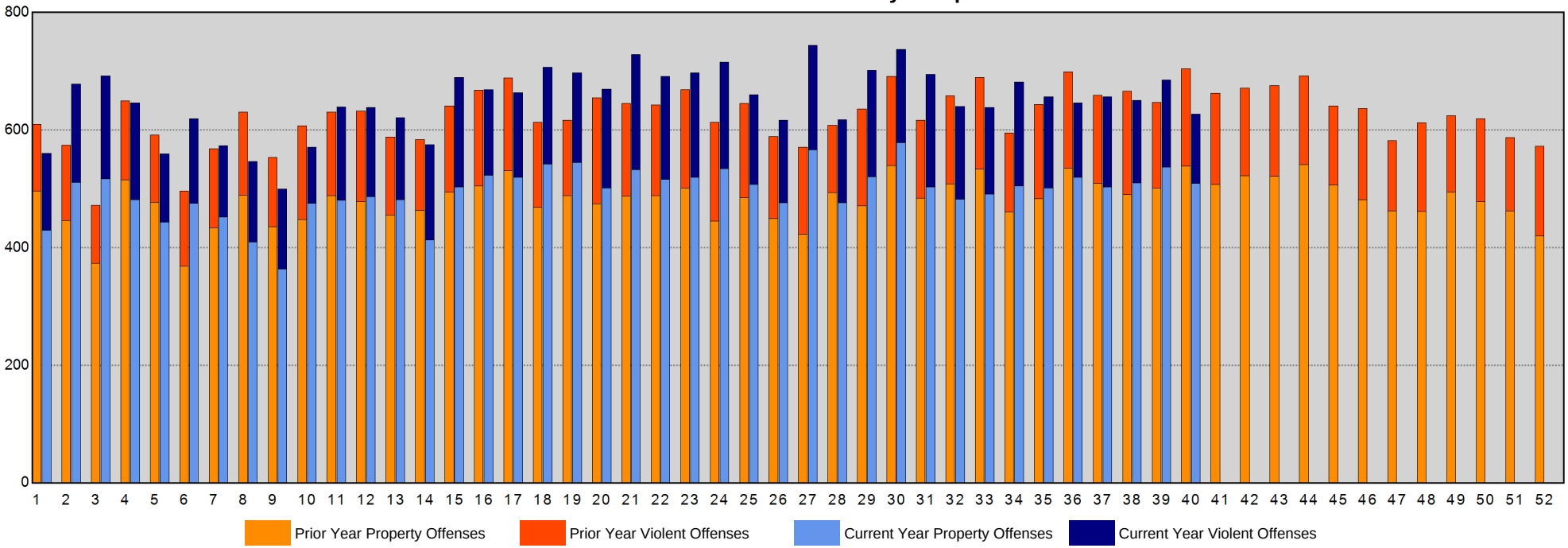

Sourced from MNPD ARMS on 10/11/2017 7:57:06 AM. The figures above were sourced from incident reports using Uniform Crime Reporting definitions and reporting guidelines, based on the date when the crime was reported. This report is intended to be a management and planning tool and does not reflect the official UCR counts for the department. Incidents where a location is unknown or unspecified are included in the countywide totals. 'Unknown' refers to records in which the address is listed as 'Unknown' on the incident report. 'Not Validated' refers to records that were entered in with an invalid addresses.

West Precinct Year-to-Year Weekly Chart

METROPOLITAN POLICE DEPARTMENT
of Nashville and Davidson County

	Homicide	Forcible Rape	Commercial Robbery	Street Robbery	Total Robbery	Aggravated Assault	Commercial Burglary	Residential Burglary	Total Burglary	Larceny	Auto Theft	Violent Offenses	Property Offenses	Part I Offenses
ending 10/22/2016 Next Week	0	0	0	4	4	7	4	8	12	53	7	11	72	83
ending 10/15/2016 Current Week	0	1	2	1	3	4	5	9	14	43	4	8	61	69
ending 10/08/2016	0	3	1	2	3	17	2	6	8	50	3	23	61	84
ending 10/07/2017	0	0	1	2	3	5	6	2	8	51	3	8	62	70
% Change	-	-100.0%	0.0%	0.0%	0.0%	-70.6%	200.0%	-66.7%	0.0%	2.0%	0.0%	-65.2%	1.6%	-16.7%
ending 10/01/2016	0	1	0	2	2	5	1	8	9	46	1	8	56	64
ending 09/30/2017	0	0	0	2	2	3	4	0	4	58	3	5	65	70
% Change	-	-100.0%	-	0.0%	0.0%	-40.0%	300.0%	-100.0%	-55.6%	26.1%	200.0%	-37.5%	16.1%	9.4%
ending 09/24/2016	0	0	2	0	2	7	1	8	9	54	6	9	69	78
ending 09/23/2017	0	2	0	0	0	12	3	7	10	56	3	14	69	83
% Change	-	-	-100.0%	-	-100.0%	71.4%	200.0%	-12.5%	11.1%	3.7%	-50.0%	55.6%	0.0%	6.4%

Part I Incidents - Year-to-Year Weekly Comparisons

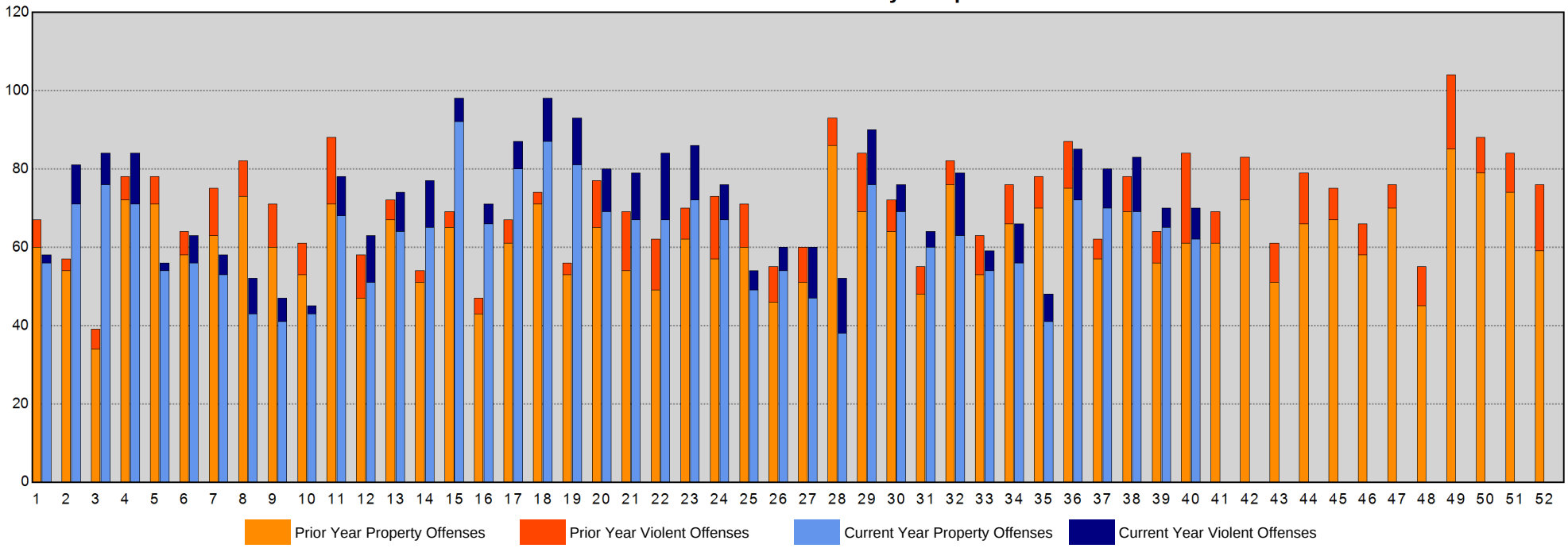

Sourced from MNPD ARMS on 10/11/2017 7:57:06 AM. The figures above were sourced from incident reports using Uniform Crime Reporting definitions and reporting guidelines, based on the date when the crime was reported. This report is intended to be a management and planning tool and does not reflect the official UCR counts for the department. Incidents where a location is unknown or unspecified are included in the countywide totals. 'Unknown' refers to records in which the address is listed as 'Unknown' on the incident report. 'Not Validated' refers to records that were entered in with an invalid addresses.

East Precinct Year-to-Year Weekly Chart

METROPOLITAN POLICE DEPARTMENT
of Nashville and Davidson County

	Homicide	Forcible Rape	Commercial Robbery	Street Robbery	Total Robbery	Aggravated Assault	Commercial Burglary	Residential Burglary	Total Burglary	Larceny	Auto Theft	Violent Offenses	Property Offenses	Part I Offenses
ending 10/22/2016 Next Week	0	2	0	1	1	10	3	11	14	38	2	13	54	67
ending 10/15/2016 Current Week	0	0	0	2	2	21	6	5	11	42	2	23	55	78
ending 10/08/2016	0	2	2	6	8	13	7	10	17	35	6	23	58	81
ending 10/07/2017	0	0	0	3	3	10	9	8	17	39	4	13	60	73
% Change	-	-100.0%	-100.0%	-50.0%	-62.5%	-23.1%	28.6%	-20.0%	0.0%	11.4%	-33.3%	-43.5%	3.4%	-9.9%
ending 10/01/2016	1	1	0	3	3	14	2	6	8	25	2	19	35	54
ending 09/30/2017	0	3	0	3	3	7	4	11	15	45	5	13	65	78
% Change	-100.0%	200.0%	-	0.0%	0.0%	-50.0%	100.0%	83.3%	87.5%	80.0%	150.0%	-31.6%	85.7%	44.4%
ending 09/24/2016	0	4	1	5	6	8	0	9	9	41	4	18	54	72
ending 09/23/2017	1	0	0	1	1	10	3	9	12	46	2	12	60	72
% Change	-	-100.0%	-100.0%	-80.0%	-83.3%	25.0%	-	0.0%	33.3%	12.2%	-50.0%	-33.3%	11.1%	0.0%

Part I Incidents - Year-to-Year Weekly Comparisons

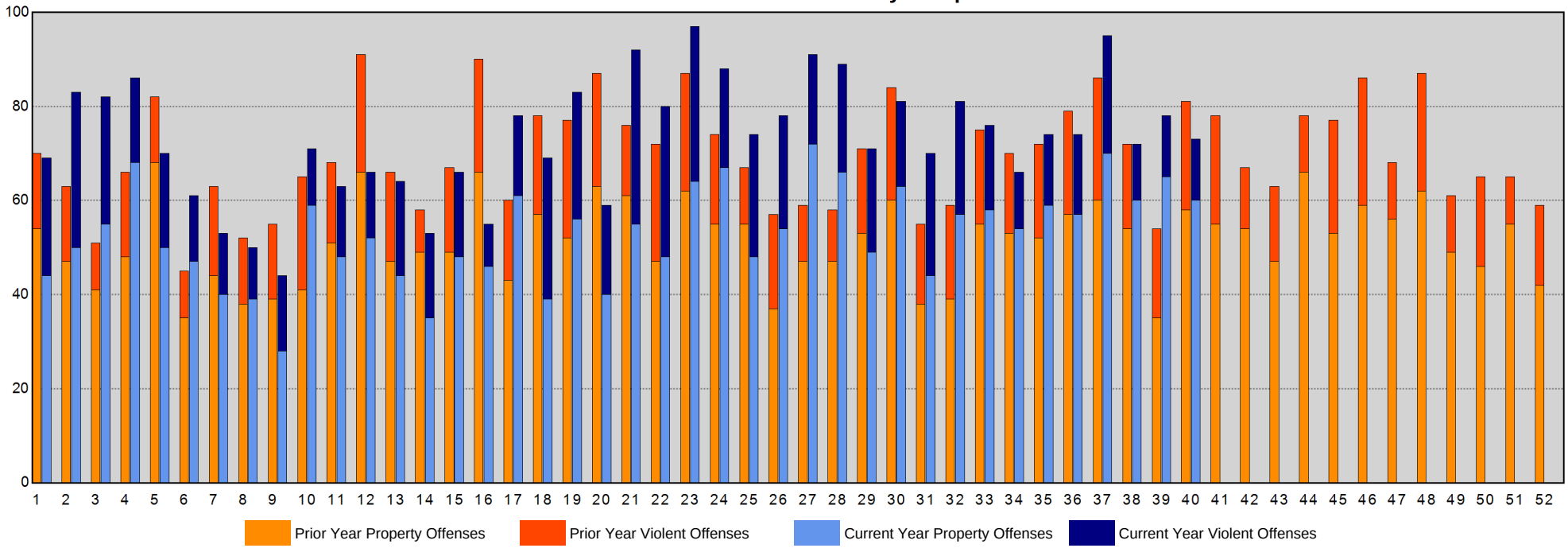

Sourced from MNPD ARMS on 10/11/2017 7:57:07 AM. The figures above were sourced from incident reports using Uniform Crime Reporting definitions and reporting guidelines, based on the date when the crime was reported. This report is intended to be a management and planning tool and does not reflect the official UCR counts for the department. Incidents where a location is unknown or unspecified are included in the countywide totals. 'Unknown' refers to records in which the address is listed as 'Unknown' on the incident report. 'Not Validated' refers to records that were entered in with an invalid addresses.

South Precinct Year-to-Year Weekly Chart

METROPOLITAN POLICE DEPARTMENT
of Nashville and Davidson County

	Homicide	Forcible Rape	Commercial Robbery	Street Robbery	Total Robbery	Aggravated Assault	Commercial Burglary	Residential Burglary	Total Burglary	Larceny	Auto Theft	Violent Offenses	Property Offenses	Part I Offenses
ending 10/22/2016 Next Week	0	6	0	15	15	13	4	20	24	64	4	34	92	126
ending 10/15/2016 Current Week	0	1	2	6	8	11	10	18	28	60	12	20	100	120
ending 10/08/2016	0	1	1	14	15	16	8	16	24	57	6	32	87	119
ending 10/07/2017	1	1	0	7	7	7	11	12	23	72	12	16	107	123
% Change	-	0.0%	-100.0%	-50.0%	-53.3%	-56.3%	37.5%	-25.0%	-4.2%	26.3%	100.0%	-50.0%	23.0%	3.4%
ending 10/01/2016	0	1	0	7	7	13	8	11	19	63	12	21	94	115
ending 09/30/2017	3	1	0	12	12	36	3	14	17	69	7	52	93	145
% Change	-	0.0%	-	71.4%	71.4%	176.9%	-62.5%	27.3%	-10.5%	9.5%	-41.7%	147.6%	-1.1%	26.1%
ending 09/24/2016	1	4	3	13	16	33	4	12	16	51	5	54	72	126
ending 09/23/2017	0	6	0	7	7	19	4	9	13	54	9	32	76	108
% Change	-100.0%	50.0%	-100.0%	-46.2%	-56.3%	-42.4%	0.0%	-25.0%	-18.8%	5.9%	80.0%	-40.7%	5.6%	-14.3%

Part I Incidents - Year-to-Year Weekly Comparisons

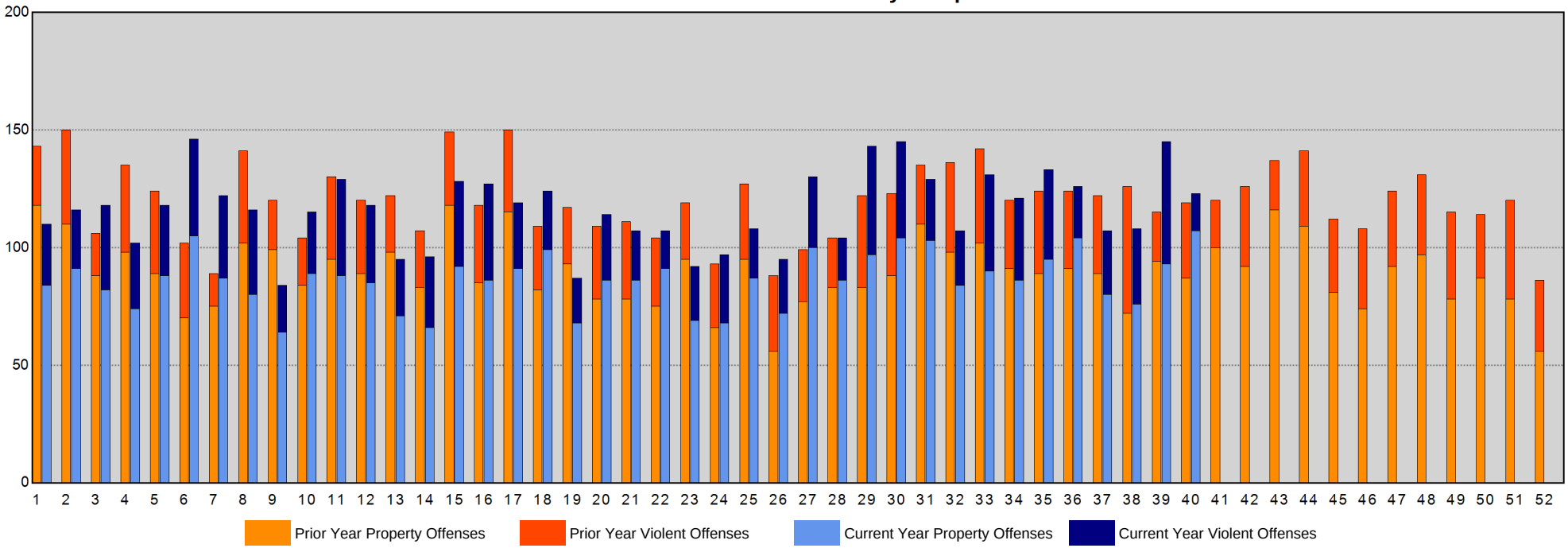

Sourced from MNPD ARMS on 10/11/2017 7:57:07 AM. The figures above were sourced from incident reports using Uniform Crime Reporting definitions and reporting guidelines, based on the date when the crime was reported. This report is intended to be a management and planning tool and does not reflect the official UCR counts for the department. Incidents where a location is unknown or unspecified are included in the countywide totals. 'Unknown' refers to records in which the address is listed as 'Unknown' on the incident report. 'Not Validated' refers to records that were entered in with an invalid addresses.

Central Precinct Year-to-Year Weekly Chart

METROPOLITAN POLICE DEPARTMENT
of Nashville and Davidson County

	Homicide	Forcible Rape	Commercial Robbery	Street Robbery	Total Robbery	Aggravated Assault	Commercial Burglary	Residential Burglary	Total Burglary	Larceny	Auto Theft	Violent Offenses	Property Offenses	Part I Offenses
ending 10/22/2016 Next Week	0	1	0	5	5	9	0	1	1	37	2	15	40	55
ending 10/15/2016 Current Week	0	0	0	4	4	6	2	0	2	19	0	10	21	31
ending 10/08/2016	0	2	0	7	7	2	1	0	1	34	4	11	39	50
ending 10/07/2017	0	0	0	1	1	3	3	1	4	16	3	4	23	27
% Change	-	-100.0%	-	-85.7%	-85.7%	50.0%	200.0%	-	300.0%	-52.9%	-25.0%	-63.6%	-41.0%	-46.0%
ending 10/01/2016	1	0	0	6	6	8	1	0	1	23	8	15	32	47
ending 09/30/2017	0	0	0	0	0	2	3	1	4	28	3	2	35	37
% Change	-100.0%	-	-	-100.0%	-100.0%	-75.0%	200.0%	-	300.0%	21.7%	-62.5%	-86.7%	9.4%	-21.3%
ending 09/24/2016	0	3	0	4	4	10	0	0	0	20	3	17	23	40
ending 09/23/2017	0	0	0	2	2	2	3	1	4	21	2	4	27	31
% Change	-	-100.0%	-	-50.0%	-50.0%	-80.0%	-	-	-	5.0%	-33.3%	-76.5%	17.4%	-22.5%

Part I Incidents - Year-to-Year Weekly Comparisons

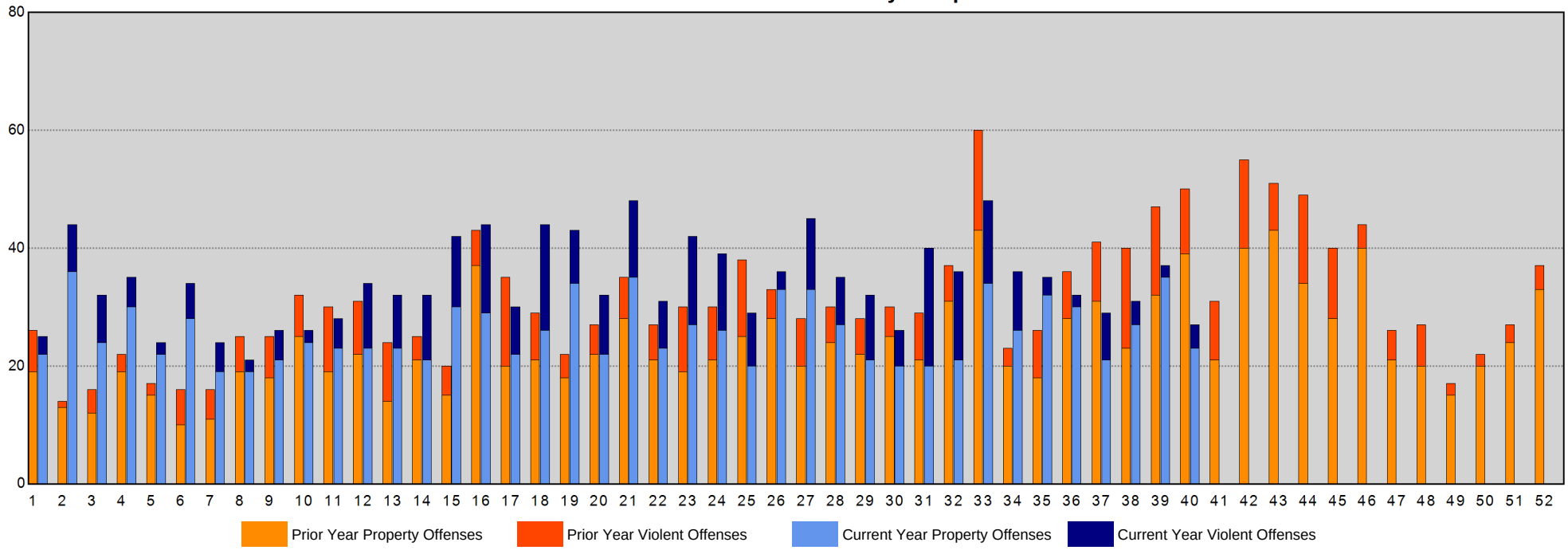

Sourced from MNPD ARMS on 10/11/2017 7:57:07 AM. The figures above were sourced from incident reports using Uniform Crime Reporting definitions and reporting guidelines, based on the date when the crime was reported. This report is intended to be a management and planning tool and does not reflect the official UCR counts for the department. Incidents where a location is unknown or unspecified are included in the countywide totals. 'Unknown' refers to records in which the address is listed as 'Unknown' on the incident report. 'Not Validated' refers to records that were entered in with an invalid addresses.

Hermitage Precinct Year-to-Year Weekly Chart

METROPOLITAN POLICE DEPARTMENT
of Nashville and Davidson County

	Homicide	Forcible Rape	Commercial Robbery	Street Robbery	Total Robbery	Aggravated Assault	Commercial Burglary	Residential Burglary	Total Burglary	Larceny	Auto Theft	Violent Offenses	Property Offenses	Part I Offenses
ending 10/22/2016 Next Week	0	0	1	7	8	10	2	12	14	56	3	18	73	91
ending 10/15/2016 Current Week	0	1	0	6	6	27	6	10	16	62	5	34	83	117
ending 10/08/2016	1	0	1	9	10	17	6	10	16	71	11	28	98	126
ending 10/07/2017	1	1	0	7	7	18	9	8	17	64	14	27	95	122
% Change	0.0%	-	-100.0%	-22.2%	-30.0%	5.9%	50.0%	-20.0%	6.3%	-9.9%	27.3%	-3.6%	-3.1%	-3.2%
ending 10/01/2016	0	6	2	7	9	15	2	11	13	60	9	30	82	112
ending 09/30/2017	0	1	1	6	7	18	4	14	18	61	11	26	90	116
% Change	-	-83.3%	-50.0%	-14.3%	-22.2%	20.0%	100.0%	27.3%	38.5%	1.7%	22.2%	-13.3%	9.8%	3.6%
ending 09/24/2016	1	3	1	5	6	16	6	8	14	78	2	26	94	120
ending 09/23/2017	0	1	1	9	10	16	4	14	18	67	13	27	98	125
% Change	-100.0%	-66.7%	0.0%	80.0%	66.7%	0.0%	-33.3%	75.0%	28.6%	-14.1%	550.0%	3.8%	4.3%	4.2%

Part I Incidents - Year-to-Year Weekly Comparisons

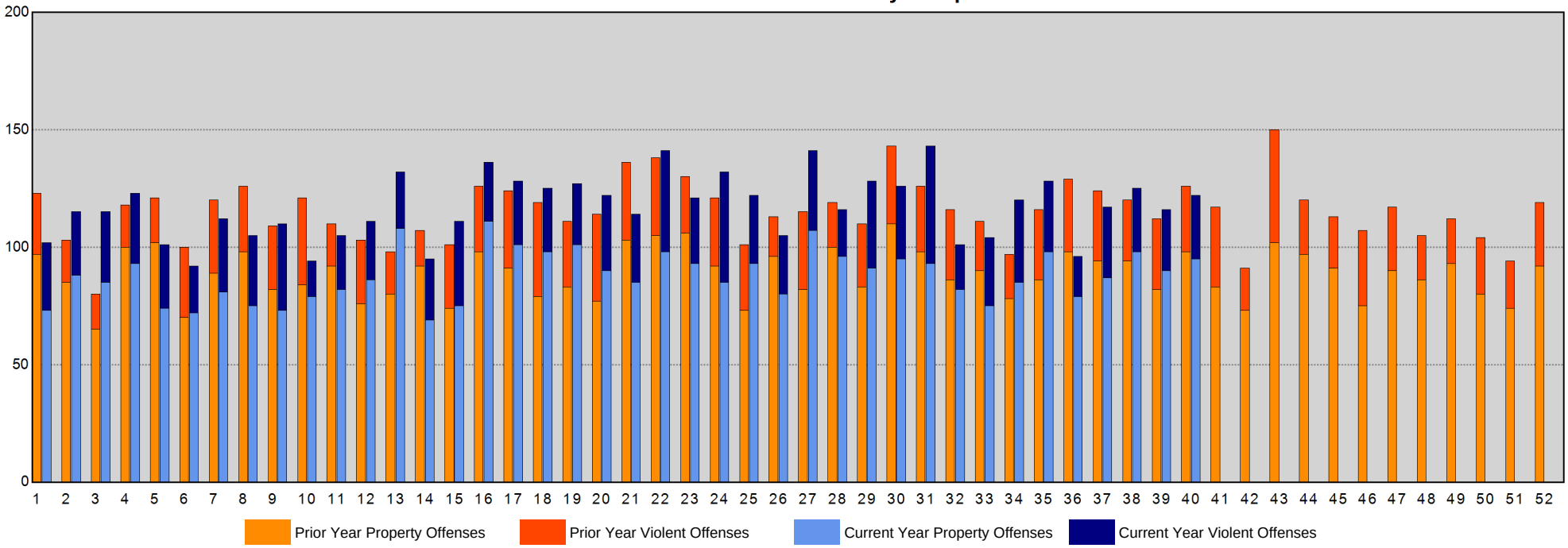

Sourced from MNPD ARMS on 10/11/2017 7:57:07 AM. The figures above were sourced from incident reports using Uniform Crime Reporting definitions and reporting guidelines, based on the date when the crime was reported. This report is intended to be a management and planning tool and does not reflect the official UCR counts for the department. Incidents where a location is unknown or unspecified are included in the countywide totals. 'Unknown' refers to records in which the address is listed as 'Unknown' on the incident report. 'Not Validated' refers to records that were entered in with an invalid addresses.

North Precinct Year-to-Year Weekly Chart

METROPOLITAN POLICE DEPARTMENT
of Nashville and Davidson County

	Homicide	Forcible Rape	Commercial Robbery	Street Robbery	Total Robbery	Aggravated Assault	Commercial Burglary	Residential Burglary	Total Burglary	Larceny	Auto Theft	Violent Offenses	Property Offenses	Part I Offenses
ending 10/22/2016 Next Week	0	2	2	7	9	16	5	13	18	38	9	27	65	92
ending 10/15/2016 Current Week	1	3	0	7	7	22	10	14	24	41	9	33	74	107
ending 10/08/2016	0	2	0	9	9	23	3	21	24	41	12	34	77	111
ending 10/07/2017	1	4	0	3	3	13	4	8	12	34	2	21	48	69
% Change	-	100.0%	-	-66.7%	-66.7%	-43.5%	33.3%	-61.9%	-50.0%	-17.1%	-83.3%	-38.2%	-37.7%	-37.8%
ending 10/01/2016	3	1	0	11	11	9	4	11	15	40	2	24	57	81
ending 09/30/2017	0	3	1	4	5	11	0	20	20	38	10	19	68	87
% Change	-100.0%	200.0%	-	-63.6%	-54.5%	22.2%	-100.0%	81.8%	33.3%	-5.0%	400.0%	-20.8%	19.3%	7.4%
ending 09/24/2016	0	5	0	7	7	14	3	14	17	46	5	26	68	94
ending 09/23/2017	1	2	0	3	3	16	6	20	26	28	5	22	59	81
% Change	-	-60.0%	-	-57.1%	-57.1%	14.3%	100.0%	42.9%	52.9%	-39.1%	0.0%	-15.4%	-13.2%	-13.8%

Part I Incidents - Year-to-Year Weekly Comparisons

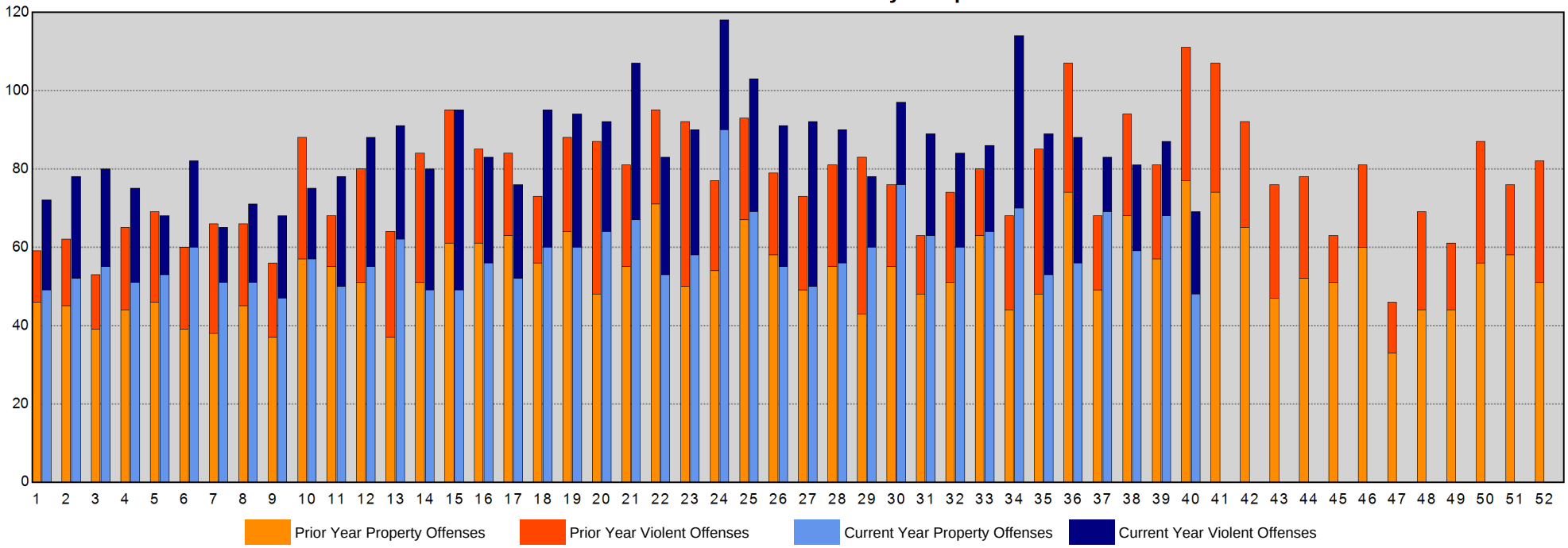

Sourced from MNPD ARMS on 10/11/2017 7:57:08 AM. The figures above were sourced from incident reports using Uniform Crime Reporting definitions and reporting guidelines, based on the date when the crime was reported. This report is intended to be a management and planning tool and does not reflect the official UCR counts for the department. Incidents where a location is unknown or unspecified are included in the countywide totals. 'Unknown' refers to records in which the address is listed as 'Unknown' on the incident report. 'Not Validated' refers to records that were entered in with an invalid addresses.

Madison Precinct Year-to-Year Weekly Chart

METROPOLITAN POLICE DEPARTMENT
of Nashville and Davidson County

	Homicide	Forcible Rape	Commercial Robbery	Street Robbery	Total Robbery	Aggravated Assault	Commercial Burglary	Residential Burglary	Total Burglary	Larceny	Auto Theft	Violent Offenses	Property Offenses	Part I Offenses
ending 10/22/2016 Next Week	0	0	0	4	4	13	1	11	12	40	5	17	57	74
ending 10/15/2016 Current Week	0	0	0	5	5	13	4	12	16	40	3	18	59	77
ending 10/08/2016	0	0	0	3	3	3	1	13	14	47	10	6	71	77
ending 10/07/2017	0	0	1	0	1	16	2	4	6	32	3	17	41	58
% Change	-	-	-	-100.0%	-66.7%	433.3%	100.0%	-69.2%	-57.1%	-31.9%	-70.0%	183.3%	-42.3%	-24.7%
ending 10/01/2016	0	1	0	5	5	10	2	10	12	60	5	16	77	93
ending 09/30/2017	0	3	2	5	7	8	3	6	9	40	5	18	54	72
% Change	-	200.0%	-	0.0%	40.0%	-20.0%	50.0%	-40.0%	-25.0%	-33.3%	0.0%	12.5%	-29.9%	-22.6%
ending 09/24/2016	0	2	1	2	3	15	1	8	9	46	4	20	59	79
ending 09/23/2017	0	2	1	4	5	10	3	6	9	50	0	17	59	76
% Change	-	0.0%	0.0%	100.0%	66.7%	-33.3%	200.0%	-25.0%	0.0%	8.7%	-100.0%	-15.0%	0.0%	-3.8%

Part I Incidents - Year-to-Year Weekly Comparisons

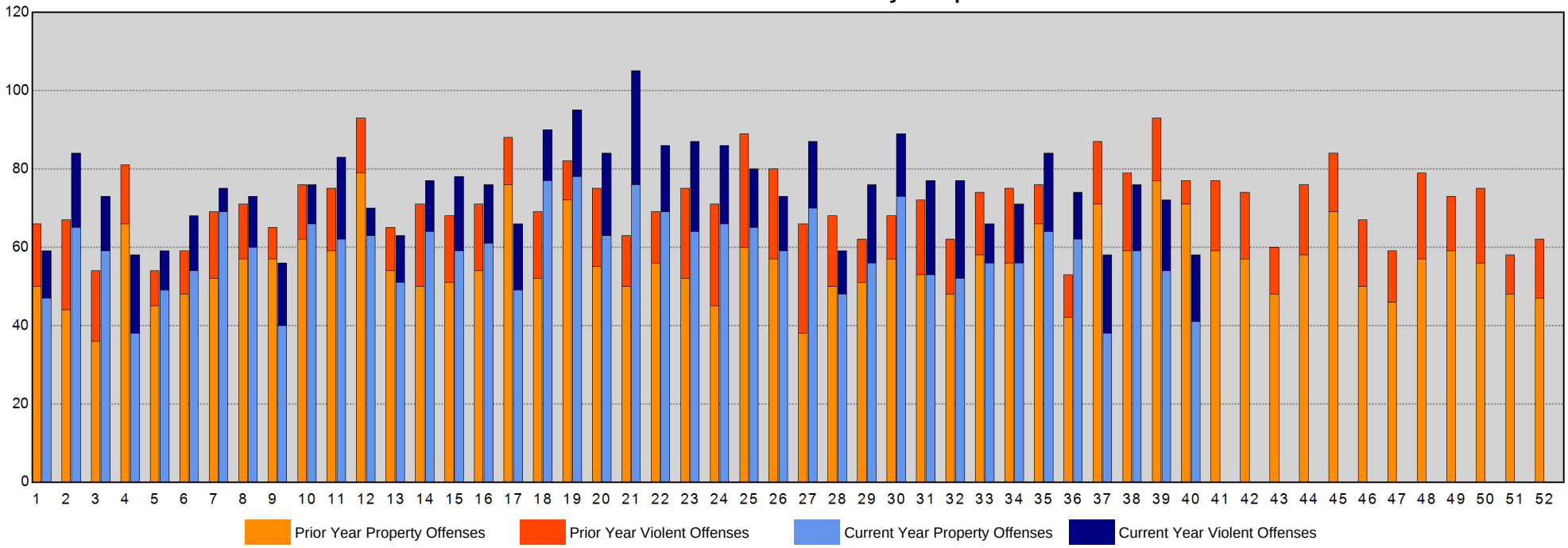

Sourced from MNPD ARMS on 10/11/2017 7:57:09 AM. The figures above were sourced from incident reports using Uniform Crime Reporting definitions and reporting guidelines, based on the date when the crime was reported. This report is intended to be a management and planning tool and does not reflect the official UCR counts for the department. Incidents where a location is unknown or unspecified are included in the countywide totals. 'Unknown' refers to records in which the address is listed as 'Unknown' on the incident report. 'Not Validated' refers to records that were entered in with an invalid addresses.

Midtown Hills Precinct Year-to-Year Weekly Chart

METROPOLITAN POLICE DEPARTMENT
of Nashville and Davidson County

	Homicide	Forcible Rape	Commercial Robbery	Street Robbery	Total Robbery	Aggravated Assault	Commercial Burglary	Residential Burglary	Total Burglary	Larceny	Auto Theft	Violent Offenses	Property Offenses	Part I Offenses
ending 10/22/2016 Next Week	0	0	2	3	5	9	4	7	11	53	5	14	69	83
ending 10/15/2016 Current Week	0	2	1	4	5	2	4	4	8	42	4	9	54	63
ending 10/08/2016	0	1	1	3	4	4	3	4	7	37	3	9	47	56
ending 10/07/2017	0	4	0	1	1	7	11	7	18	45	6	12	69	81
% Change	-	300.0%	-100.0%	-66.7%	-75.0%	75.0%	266.7%	75.0%	157.1%	21.6%	100.0%	33.3%	46.8%	44.6%
ending 10/01/2016	0	2	3	1	4	7	3	9	12	54	2	13	68	81
ending 09/30/2017	0	0	0	4	4	9	4	8	12	50	3	13	65	78
% Change	-	-100.0%	-100.0%	300.0%	0.0%	28.6%	33.3%	-11.1%	0.0%	-7.4%	50.0%	0.0%	-4.4%	-3.7%
ending 09/24/2016	0	0	0	1	1	5	5	4	9	40	2	6	51	57
ending 09/23/2017	1	0	1	4	5	6	6	5	11	49	2	12	62	74
% Change	-	-	-	300.0%	400.0%	20.0%	20.0%	25.0%	22.2%	22.5%	0.0%	100.0%	21.6%	29.8%

Part I Incidents - Year-to-Year Weekly Comparisons

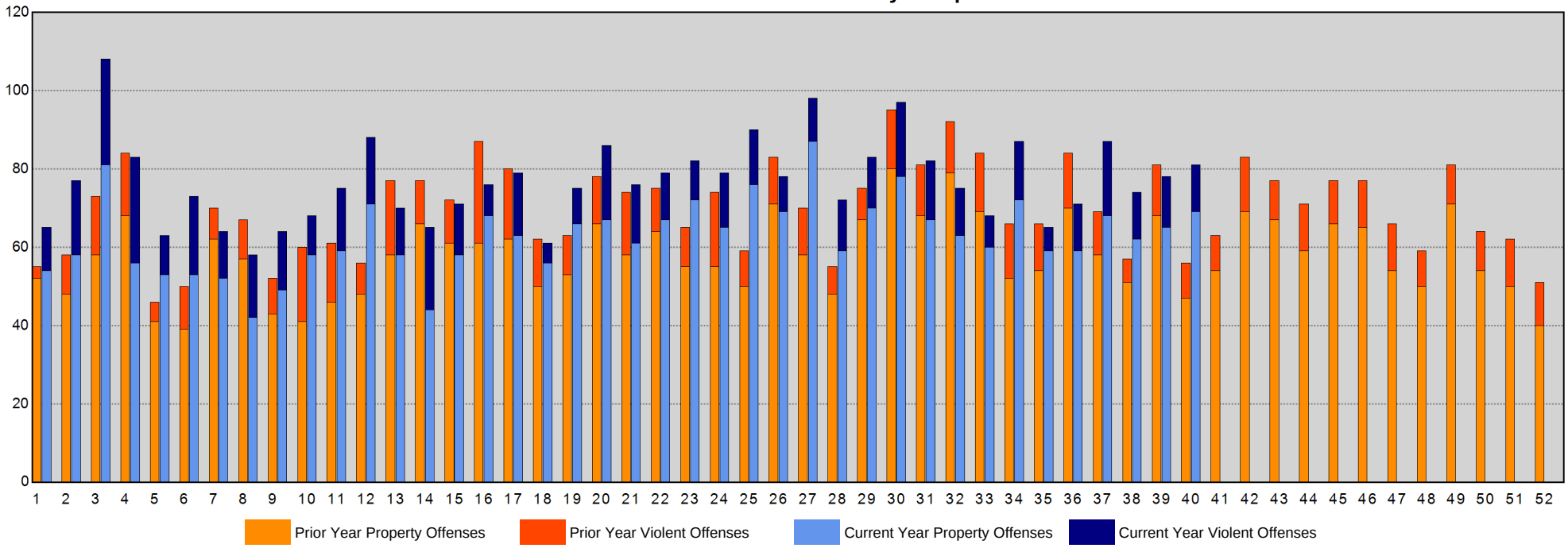

Sourced from MNPD ARMS on 10/11/2017 7:57:09 AM. The figures above were sourced from incident reports using Uniform Crime Reporting definitions and reporting guidelines, based on the date when the crime was reported. This report is intended to be a management and planning tool and does not reflect the official UCR counts for the department. Incidents where a location is unknown or unspecified are included in the countywide totals. 'Unknown' refers to records in which the address is listed as 'Unknown' on the incident report. 'Not Validated' refers to records that were entered in with an invalid addresses.

Arrests Section

CompStat Weekly Analysis is provided by the Metropolitan Nashville Police Department Crime Analysis Section. This report is intended to be a management and planning tool and does not reflect the official UCR counts for the department.

"I don't pity any man who does hard work worth doing. I admire him. I pity the creature who does not work, at whichever end of the social scale he may regard himself as being."
- Theodore Roosevelt

Begin Date: 10/01/2017
End Date: 10/07/2017
Week: 40

Physical and Citation Arrests - Adult

Aggregated by component of arresting officer.

METROPOLITAN POLICE DEPARTMENT

of Nashville and Davidson County

			Prior Week	Last Week	Change*	Prior 4Wks	Last 4Wks	Change*	Prior YTD	YTD	Change*	Prior 52Wks	Last 52Wks	Change*
West Precinct	Patrol A	Felony	0	2	-	2	6	200.0%	49	38	-22.4%	59	60	1.7%
		Misdemeanor	1	2	100.0%	12	11	-8.3%	147	114	-22.4%	176	153	-13.1%
		Citation	5	2	-60.0%	25	22	-12.0%	330	258	-21.8%	406	336	-17.2%
		Subtotal	6	6	0.0%	39	39	0.0%	526	410	-22.1%	641	549	-14.4%
	Patrol B	Felony	3	2	-33.3%	9	12	33.3%	75	109	45.3%	104	138	32.7%
		Misdemeanor	3	7	133.3%	27	26	-3.7%	213	301	41.3%	311	351	12.9%
		Citation	13	6	-53.8%	32	47	46.9%	341	400	17.3%	449	501	11.6%
		Subtotal	19	15	-21.1%	68	85	25.0%	629	810	28.8%	864	990	14.6%
	Patrol C	Felony	2	0	-100.0%	9	3	-66.7%	64	63	-1.6%	88	82	-6.8%
		Misdemeanor	7	2	-71.4%	27	13	-51.9%	230	213	-7.4%	297	255	-14.1%
		Citation	4	1	-75.0%	17	19	11.8%	249	202	-18.9%	309	254	-17.8%
		Subtotal	13	3	-76.9%	53	35	-34.0%	543	478	-12.0%	694	591	-14.8%
	Flex A	Felony	1	1	0.0%	0	2	-	37	37	0.0%	55	46	-16.4%
		Misdemeanor	1	3	200.0%	4	9	125.0%	75	63	-16.0%	89	74	-16.9%
		Citation	3	1	-66.7%	13	15	15.4%	253	209	-17.4%	310	285	-8.1%
		Subtotal	5	5	0.0%	17	26	52.9%	365	309	-15.3%	454	405	-10.8%
	Flex B	Felony	3	4	33.3%	7	12	71.4%	80	82	2.5%	116	105	-9.5%
		Misdemeanor	1	3	200.0%	2	7	250.0%	104	79	-24.0%	141	104	-26.2%
		Citation	4	1	-75.0%	5	13	160.0%	191	132	-30.9%	299	189	-36.8%
		Subtotal	8	8	0.0%	14	32	128.6%	375	293	-21.9%	556	398	-28.4%
	Flex C	Felony	0	0	-	3	3	0.0%	63	43	-31.7%	75	51	-32.0%
		Misdemeanor	1	0	-100.0%	7	3	-57.1%	44	52	18.2%	61	76	24.6%
		Citation	11	2	-81.8%	41	21	-48.8%	304	244	-19.7%	380	297	-21.8%
		Subtotal	12	2	-83.3%	51	27	-47.1%	411	339	-17.5%	516	424	-17.8%
	CSU	Felony	1	1	0.0%	7	5	-28.6%	52	42	-19.2%	53	58	9.4%
		Misdemeanor	1	2	100.0%	6	6	0.0%	44	50	13.6%	44	60	36.4%
		Citation	1	3	200.0%	25	18	-28.0%	376	228	-39.4%	493	314	-36.3%
		Subtotal	3	6	100.0%	38	29	-23.7%	472	320	-32.2%	590	432	-26.8%
	Other	Felony	0	0	-	0	0	-	1	1	0.0%	2	2	0.0%
		Misdemeanor	0	0	-	0	0	-	1	2	100.0%	1	3	200.0%
		Citation	0	0	-	0	0	-	6	3	-50.0%	6	5	-16.7%
		Subtotal	0	0	-	0	0	-	8	6	-25.0%	9	10	11.1%
Totals		Felony	10	10	0.0%	37	43	16.2%	421	415	-1.4%	552	542	-1.8%
		Misdemeanor	15	19	26.7%	85	75	-11.8%	858	874	1.9%	1,120	1,076	-3.9%
		Citation	41	16	-61.0%	158	155	-1.9%	2,050	1,676	-18.2%	2,652	2,181	-17.8%
Precinct Total			66	45	-31.8%	280	273	-2.5%	3,329	2,965	-10.9%	4,324	3,799	-12.1%

Physical and Citation Arrests - Adult

Aggregated by component of arresting officer.

METROPOLITAN POLICE DEPARTMENT
of Nashville and Davidson County

			Prior Week	Last Week	Change*	Prior 4Wks	Last 4Wks	Change*	Prior YTD	YTD	Change*	Prior 52Wks	Last 52Wks	Change*
East Precinct	Patrol A	Felony	2	2	0.0%	14	10	-28.6%	136	152	11.8%	178	208	16.9%
		Misdemeanor	6	6	0.0%	36	27	-25.0%	351	367	4.6%	477	451	-5.5%
		Citation	8	12	50.0%	76	77	1.3%	685	817	19.3%	875	962	9.9%
		Subtotal	16	20	25.0%	126	114	-9.5%	1,172	1,336	14.0%	1,530	1,621	5.9%
	Patrol B	Felony	5	6	20.0%	7	18	157.1%	208	124	-40.4%	258	185	-28.3%
		Misdemeanor	18	10	-44.4%	41	43	4.9%	463	472	1.9%	649	584	-10.0%
		Citation	13	17	30.8%	49	49	0.0%	403	450	11.7%	550	569	3.5%
		Subtotal	36	33	-8.3%	97	110	13.4%	1,074	1,046	-2.6%	1,457	1,338	-8.2%
	Patrol C	Felony	6	4	-33.3%	17	17	0.0%	228	179	-21.5%	271	235	-13.3%
		Misdemeanor	22	11	-50.0%	63	81	28.6%	706	678	-4.0%	876	849	-3.1%
		Citation	22	13	-40.9%	70	66	-5.7%	1,017	708	-30.4%	1,165	968	-16.9%
		Subtotal	50	28	-44.0%	150	164	9.3%	1,951	1,565	-19.8%	2,312	2,052	-11.2%
	Flex A	Felony	3	1	-66.7%	12	12	0.0%	90	75	-16.7%	126	97	-23.0%
		Misdemeanor	0	4	-	14	10	-28.6%	183	138	-24.6%	235	172	-26.8%
		Citation	6	6	0.0%	17	32	88.2%	410	269	-34.4%	565	362	-35.9%
		Subtotal	9	11	22.2%	43	54	25.6%	683	482	-29.4%	926	631	-31.9%
	Flex B	Felony	0	0	-	6	0	-100.0%	87	55	-36.8%	125	74	-40.8%
		Misdemeanor	3	0	-100.0%	10	4	-60.0%	122	76	-37.7%	175	103	-41.1%
		Citation	1	2	100.0%	13	12	-7.7%	273	136	-50.2%	395	185	-53.2%
		Subtotal	4	2	-50.0%	29	16	-44.8%	482	267	-44.6%	695	362	-47.9%
	Flex C	Felony	1	2	100.0%	7	5	-28.6%	55	66	20.0%	78	80	2.6%
		Misdemeanor	2	3	50.0%	14	10	-28.6%	102	129	26.5%	129	156	20.9%
		Citation	25	27	8.0%	83	64	-22.9%	268	570	112.7%	378	671	77.5%
		Subtotal	28	32	14.3%	104	79	-24.0%	425	765	80.0%	585	907	55.0%
	CSU	Felony	5	5	0.0%	14	17	21.4%	132	124	-6.1%	160	169	5.6%
		Misdemeanor	5	4	-20.0%	18	14	-22.2%	83	92	10.8%	106	104	-1.9%
		Citation	1	0	-100.0%	29	6	-79.3%	331	263	-20.5%	421	360	-14.5%
		Subtotal	11	9	-18.2%	61	37	-39.3%	546	479	-12.3%	687	633	-7.9%
	Other	Felony	0	1	-	0	1	-	3	7	133.3%	3	8	166.7%
		Misdemeanor	0	0	-	2	0	-100.0%	7	14	100.0%	10	14	40.0%
		Citation	0	0	-	0	1	-	21	7	-66.7%	23	10	-56.5%
		Subtotal	0	1	-	2	2	0.0%	31	28	-9.7%	36	32	-11.1%
Totals		Felony	22	21	-4.5%	77	80	3.9%	939	782	-16.7%	1,199	1,056	-11.9%
		Misdemeanor	56	38	-32.1%	198	189	-4.5%	2,017	1,966	-2.5%	2,657	2,433	-8.4%
		Citation	76	77	1.3%	337	307	-8.9%	3,408	3,220	-5.5%	4,372	4,087	-6.5%
Precinct Total			154	136	-11.7%	612	576	-5.9%	6,364	5,968	-6.2%	8,228	7,576	-7.9%

Physical and Citation Arrests - Adult

Aggregated by component of arresting officer.

METROPOLITAN POLICE DEPARTMENT
of Nashville and Davidson County

			Prior Week	Last Week	Change*	Prior 4Wks	Last 4Wks	Change*	Prior YTD	YTD	Change*	Prior 52Wks	Last 52Wks	Change*
South Precinct	Patrol A	Felony	7	3	-57.1%	22	16	-27.3%	156	156	0.0%	190	191	0.5%
		Misdemeanor	9	15	66.7%	40	46	15.0%	360	375	4.2%	469	470	0.2%
		Citation	11	18	63.6%	80	74	-7.5%	843	706	-16.3%	1,128	950	-15.8%
		Subtotal	27	36	33.3%	142	136	-4.2%	1,359	1,237	-9.0%	1,787	1,611	-9.8%
	Patrol B	Felony	9	6	-33.3%	15	27	80.0%	221	223	0.9%	287	287	0.0%
		Misdemeanor	19	17	-10.5%	61	72	18.0%	719	519	-27.8%	864	652	-24.5%
		Citation	23	23	0.0%	111	87	-21.6%	1,146	966	-15.7%	1,433	1,204	-16.0%
		Subtotal	51	46	-9.8%	187	186	-0.5%	2,086	1,708	-18.1%	2,584	2,143	-17.1%
	Patrol C	Felony	2	1	-50.0%	18	13	-27.8%	194	151	-22.2%	247	193	-21.9%
		Misdemeanor	14	11	-21.4%	60	57	-5.0%	683	599	-12.3%	836	774	-7.4%
		Citation	8	4	-50.0%	24	32	33.3%	515	369	-28.3%	611	472	-22.7%
		Subtotal	24	16	-33.3%	102	102	0.0%	1,392	1,119	-19.6%	1,694	1,439	-15.1%
	Flex A	Felony	0	0	-	0	1	-	14	18	28.6%	20	20	0.0%
		Misdemeanor	0	0	-	5	1	-80.0%	15	9	-40.0%	25	19	-24.0%
		Citation	0	0	-	2	2	0.0%	46	18	-60.9%	54	21	-61.1%
		Subtotal	0	0	-	7	4	-42.9%	75	45	-40.0%	99	60	-39.4%
	Flex B	Felony	1	0	-100.0%	2	5	150.0%	57	43	-24.6%	77	55	-28.6%
		Misdemeanor	2	2	0.0%	5	7	40.0%	101	79	-21.8%	128	105	-18.0%
		Citation	3	0	-100.0%	6	8	33.3%	456	129	-71.7%	635	193	-69.6%
		Subtotal	6	2	-66.7%	13	20	53.8%	614	251	-59.1%	840	353	-58.0%
	Flex C	Felony	4	1	-75.0%	5	8	60.0%	50	39	-22.0%	65	55	-15.4%
		Misdemeanor	4	2	-50.0%	9	9	0.0%	83	79	-4.8%	100	99	-1.0%
		Citation	11	5	-54.5%	57	33	-42.1%	314	445	41.7%	424	526	24.1%
		Subtotal	19	8	-57.9%	71	50	-29.6%	447	563	26.0%	589	680	15.4%
	CSU	Felony	3	3	0.0%	6	10	66.7%	36	57	58.3%	55	64	16.4%
		Misdemeanor	2	6	200.0%	2	10	400.0%	19	38	100.0%	29	40	37.9%
		Citation	12	0	-100.0%	54	48	-11.1%	393	507	29.0%	480	612	27.5%
		Subtotal	17	9	-47.1%	62	68	9.7%	448	602	34.4%	564	716	27.0%
	Other	Felony	0	0	-	0	1	-	3	2	-33.3%	3	4	33.3%
		Misdemeanor	0	0	-	0	0	-	11	9	-18.2%	13	11	-15.4%
		Citation	0	0	-	3	2	-33.3%	56	48	-14.3%	67	65	-3.0%
		Subtotal	0	0	-	3	3	0.0%	70	59	-15.7%	83	80	-3.6%
Totals		Felony	26	14	-46.2%	68	81	19.1%	731	689	-5.7%	944	869	-7.9%
		Misdemeanor	50	53	6.0%	182	202	11.0%	1,991	1,707	-14.3%	2,464	2,170	-11.9%
		Citation	68	50	-26.5%	337	286	-15.1%	3,769	3,188	-15.4%	4,832	4,043	-16.3%
Precinct Total			144	117	-18.8%	587	569	-3.1%	6,491	5,584	-14.0%	8,240	7,082	-14.1%

Physical and Citation Arrests - Adult

Aggregated by component of arresting officer.

METROPOLITAN POLICE DEPARTMENT

of Nashville and Davidson County

			Prior Week	Last Week	Change*	Prior 4Wks	Last 4Wks	Change*	Prior YTD	YTD	Change*	Prior 52Wks	Last 52Wks	Change*
Central Precinct	**Patrol A**	Felony	2	5	150.0%	6	8	33.3%	90	102	13.3%	104	146	40.4%
		Misdemeanor	20	18	-10.0%	86	89	3.5%	542	818	50.9%	682	998	46.3%
		Citation	8	13	62.5%	65	56	-13.8%	678	854	26.0%	835	1,034	23.8%
		Subtotal	30	36	20.0%	157	153	-2.5%	1,310	1,774	35.4%	1,621	2,178	34.4%
	Patrol B	Felony	0	2	-	10	7	-30.0%	65	81	24.6%	89	113	27.0%
		Misdemeanor	6	8	33.3%	43	27	-37.2%	520	449	-13.7%	670	577	-13.9%
		Citation	5	5	0.0%	40	26	-35.0%	427	441	3.3%	545	576	5.7%
		Subtotal	11	15	36.4%	93	60	-35.5%	1,012	971	-4.1%	1,304	1,266	-2.9%
	Patrol C	Felony	5	4	-20.0%	5	14	180.0%	97	82	-15.5%	130	106	-18.5%
		Misdemeanor	9	16	77.8%	49	40	-18.4%	672	549	-18.3%	844	678	-19.7%
		Citation	7	10	42.9%	28	32	14.3%	321	297	-7.5%	391	377	-3.6%
		Subtotal	21	30	42.9%	82	86	4.9%	1,090	928	-14.9%	1,365	1,161	-14.9%
	Flex A	Felony	3	1	-66.7%	4	7	75.0%	33	55	66.7%	42	65	54.8%
		Misdemeanor	11	3	-72.7%	30	31	3.3%	231	333	44.2%	281	418	48.8%
		Citation	15	13	-13.3%	56	66	17.9%	383	740	93.2%	497	926	86.3%
		Subtotal	29	17	-41.4%	90	104	15.6%	647	1,128	74.3%	820	1,409	71.8%
	Flex B	Felony	2	2	0.0%	2	5	150.0%	87	39	-55.2%	113	52	-54.0%
		Misdemeanor	10	5	-50.0%	23	43	87.0%	648	455	-29.8%	807	570	-29.4%
		Citation	3	6	100.0%	20	20	0.0%	440	257	-41.6%	578	292	-49.5%
		Subtotal	15	13	-13.3%	45	68	51.1%	1,175	751	-36.1%	1,498	914	-39.0%
	Flex C	Felony	0	1	-	3	1	-66.7%	54	39	-27.8%	72	52	-27.8%
		Misdemeanor	7	11	57.1%	41	32	-22.0%	364	303	-16.8%	506	359	-29.1%
		Citation	16	11	-31.3%	66	42	-36.4%	517	569	10.1%	717	663	-7.5%
		Subtotal	23	23	0.0%	110	75	-31.8%	935	911	-2.6%	1,295	1,074	-17.1%
	CSU	Felony	1	0	-100.0%	4	4	0.0%	24	34	41.7%	33	42	27.3%
		Misdemeanor	3	2	-33.3%	13	11	-15.4%	66	107	62.1%	76	131	72.4%
		Citation	5	2	-60.0%	36	14	-61.1%	433	356	-17.8%	489	455	-7.0%
		Subtotal	9	4	-55.6%	53	29	-45.3%	523	497	-5.0%	598	628	5.0%
		Citation	0	0	-	0	0	-	18	9	-50.0%	20	15	-25.0%
		Subtotal	0	0	-	0	0	-	18	9	-50.0%	20	15	-25.0%
Totals		Felony	13	15	15.4%	34	46	35.3%	450	432	-4.0%	583	576	-1.2%
		Misdemeanor	66	63	-4.5%	285	273	-4.2%	3,043	3,014	-1.0%	3,866	3,731	-3.5%
		Citation	59	60	1.7%	311	256	-17.7%	3,217	3,523	9.5%	4,072	4,338	6.5%
Precinct Total			138	138	0.0%	630	575	-8.7%	6,710	6,969	3.9%	8,521	8,645	1.5%

Physical and Citation Arrests - Adult

Aggregated by component of arresting officer.

METROPOLITAN POLICE DEPARTMENT

of Nashville and Davidson County

			Prior Week	Last Week	Change*	Prior 4Wks	Last 4Wks	Change*	Prior YTD	YTD	Change*	Prior 52Wks	Last 52Wks	Change*
Hermitage Precinct	**Patrol A**	Felony	5	3	-40.0%	9	18	100.0%	133	141	6.0%	173	185	6.9%
		Misdemeanor	7	9	28.6%	41	33	-19.5%	339	315	-7.1%	443	410	-7.4%
		Citation	11	9	-18.2%	67	43	-35.8%	573	577	0.7%	757	741	-2.1%
		Subtotal	23	21	-8.7%	117	94	-19.7%	1,045	1,033	-1.1%	1,373	1,336	-2.7%
	Patrol B	Felony	6	6	0.0%	18	23	27.8%	254	247	-2.8%	312	324	3.8%
		Misdemeanor	17	12	-29.4%	71	67	-5.6%	732	704	-3.8%	877	911	3.9%
		Citation	9	14	55.6%	53	57	7.5%	939	653	-30.5%	1,138	857	-24.7%
		Subtotal	32	32	0.0%	142	147	3.5%	1,925	1,604	-16.7%	2,327	2,092	-10.1%
	Patrol C	Felony	3	2	-33.3%	10	13	30.0%	232	155	-33.2%	293	206	-29.7%
		Misdemeanor	12	11	-8.3%	28	44	57.1%	605	483	-20.2%	765	630	-17.6%
		Citation	19	12	-36.8%	39	52	33.3%	584	405	-30.7%	752	514	-31.6%
		Subtotal	34	25	-26.5%	77	109	41.6%	1,421	1,043	-26.6%	1,810	1,350	-25.4%
	Flex A	Felony	0	4	-	0	5	-	72	44	-38.9%	87	56	-35.6%
		Misdemeanor	0	0	-	7	1	-85.7%	86	70	-18.6%	103	85	-17.5%
		Citation	7	13	85.7%	53	29	-45.3%	738	471	-36.2%	895	634	-29.2%
		Subtotal	7	17	142.9%	60	35	-41.7%	896	585	-34.7%	1,085	775	-28.6%
	Flex B	Felony	2	2	0.0%	13	9	-30.8%	188	170	-9.6%	245	225	-8.2%
		Misdemeanor	6	13	116.7%	34	39	14.7%	316	343	8.5%	386	441	14.2%
		Citation	4	7	75.0%	12	27	125.0%	567	269	-52.6%	714	358	-49.9%
		Subtotal	12	22	83.3%	59	75	27.1%	1,071	782	-27.0%	1,345	1,024	-23.9%
	Flex C	Felony	1	0	-100.0%	3	4	33.3%	41	35	-14.6%	58	49	-15.5%
		Misdemeanor	3	1	-66.7%	6	11	83.3%	94	98	4.3%	115	116	0.9%
		Citation	1	2	100.0%	49	22	-55.1%	613	500	-18.4%	723	665	-8.0%
		Subtotal	5	3	-40.0%	58	37	-36.2%	748	633	-15.4%	896	830	-7.4%
	CSU	Felony	0	1	-	2	2	0.0%	71	27	-62.0%	94	36	-61.7%
		Misdemeanor	0	0	-	0	0	-	4	1	-75.0%	10	1	-90.0%
		Citation	2	0	-100.0%	43	25	-41.9%	334	381	14.1%	422	497	17.8%
		Subtotal	2	1	-50.0%	45	27	-40.0%	409	409	0.0%	526	534	1.5%
	Other	Felony	0	0	-	0	0	-	2	2	0.0%	3	3	0.0%
		Misdemeanor	0	0	-	1	0	-100.0%	6	12	100.0%	6	12	100.0%
		Citation	0	4	-	3	6	100.0%	52	47	-9.6%	62	49	-21.0%
		Subtotal	0	4	-	4	6	50.0%	60	61	1.7%	71	64	-9.9%
Totals		Felony	17	18	5.9%	55	74	34.5%	993	821	-17.3%	1,265	1,084	-14.3%
		Misdemeanor	45	46	2.2%	188	195	3.7%	2,182	2,026	-7.1%	2,705	2,606	-3.7%
		Citation	53	61	15.1%	319	261	-18.2%	4,400	3,303	-24.9%	5,463	4,315	-21.0%
Precinct Total			115	125	8.7%	562	530	-5.7%	7,575	6,150	-18.8%	9,433	8,005	-15.1%

Physical and Citation Arrests - Adult

Aggregated by component of arresting officer.

METROPOLITAN POLICE DEPARTMENT

of Nashville and Davidson County

			Prior Week	Last Week	Change*	Prior 4Wks	Last 4Wks	Change*	Prior YTD	YTD	Change*	Prior 52Wks	Last 52Wks	Change*
North Precinct	**Patrol A**	Felony	6	3	-50.0%	20	20	0.0%	182	152	-16.5%	219	193	-11.9%
		Misdemeanor	10	10	0.0%	29	40	37.9%	397	399	0.5%	490	504	2.9%
		Citation	4	3	-25.0%	31	23	-25.8%	551	402	-27.0%	635	532	-16.2%
		Subtotal	20	16	-20.0%	80	83	3.8%	1,130	953	-15.7%	1,344	1,229	-8.6%
	Patrol B	Felony	5	2	-60.0%	25	17	-32.0%	181	166	-8.3%	223	223	0.0%
		Misdemeanor	11	13	18.2%	43	50	16.3%	587	405	-31.0%	708	569	-19.6%
		Citation	14	9	-35.7%	42	51	21.4%	610	494	-19.0%	731	658	-10.0%
		Subtotal	30	24	-20.0%	110	118	7.3%	1,378	1,065	-22.7%	1,662	1,450	-12.8%
	Patrol C	Felony	3	6	100.0%	19	17	-10.5%	186	186	0.0%	231	235	1.7%
		Misdemeanor	10	6	-40.0%	37	36	-2.7%	440	435	-1.1%	552	534	-3.3%
		Citation	4	3	-25.0%	9	9	0.0%	305	144	-52.8%	389	181	-53.5%
		Subtotal	17	15	-11.8%	65	62	-4.6%	931	765	-17.8%	1,172	950	-18.9%
	Flex A	Felony	0	0	-	6	3	-50.0%	80	54	-32.5%	109	75	-31.2%
		Misdemeanor	3	3	0.0%	7	10	42.9%	120	85	-29.2%	154	116	-24.7%
		Citation	15	9	-40.0%	49	45	-8.2%	455	437	-4.0%	555	579	4.3%
		Subtotal	18	12	-33.3%	62	58	-6.5%	655	576	-12.1%	818	770	-5.9%
	Flex B	Felony	4	3	-25.0%	19	21	10.5%	190	161	-15.3%	213	203	-4.7%
		Misdemeanor	8	2	-75.0%	26	25	-3.8%	275	249	-9.5%	319	309	-3.1%
		Citation	9	23	155.6%	49	61	24.5%	499	482	-3.4%	612	689	12.6%
		Subtotal	21	28	33.3%	94	107	13.8%	964	892	-7.5%	1,144	1,201	5.0%
	Flex C	Felony	2	2	0.0%	10	10	0.0%	108	89	-17.6%	148	108	-27.0%
		Misdemeanor	1	3	200.0%	29	12	-58.6%	183	191	4.4%	227	236	4.0%
		Citation	13	15	15.4%	48	48	0.0%	349	434	24.4%	466	557	19.5%
		Subtotal	16	20	25.0%	87	70	-19.5%	640	714	11.6%	841	901	7.1%
	CSU	Felony	2	4	100.0%	13	10	-23.1%	67	77	14.9%	87	104	19.5%
		Misdemeanor	0	0	-	5	2	-60.0%	56	34	-39.3%	74	49	-33.8%
		Citation	2	6	200.0%	18	26	44.4%	321	304	-5.3%	407	396	-2.7%
		Subtotal	4	10	150.0%	36	38	5.6%	444	415	-6.5%	568	549	-3.3%
	Other	Felony	0	0	-	0	0	-	5	1	-80.0%	5	2	-60.0%
		Misdemeanor	0	0	-	0	0	-	26	13	-50.0%	33	14	-57.6%
		Citation	0	0	-	1	0	-100.0%	26	8	-69.2%	38	14	-63.2%
		Subtotal	0	0	-	1	0	-100.0%	57	22	-61.4%	76	30	-60.5%
Totals		Felony	22	20	-9.1%	112	98	-12.5%	999	886	-11.3%	1,235	1,143	-7.4%
		Misdemeanor	43	37	-14.0%	176	175	-0.6%	2,084	1,811	-13.1%	2,557	2,331	-8.8%
		Citation	61	68	11.5%	247	263	6.5%	3,116	2,705	-13.2%	3,833	3,606	-5.9%
Precinct Total			126	125	-0.8%	535	536	0.2%	6,199	5,402	-12.9%	7,625	7,080	-7.1%

Physical and Citation Arrests - Adult

Aggregated by component of arresting officer.

METROPOLITAN POLICE DEPARTMENT

of Nashville and Davidson County

			Prior Week	Last Week	Change*	Prior 4Wks	Last 4Wks	Change*	Prior YTD	YTD	Change*	Prior 52Wks	Last 52Wks	Change*
Madison Precinct	Patrol A	Felony	3	2	-33.3%	12	8	-33.3%	79	89	12.7%	95	112	17.9%
		Misdemeanor	6	2	-66.7%	23	13	-43.5%	202	198	-2.0%	254	263	3.5%
		Citation	7	3	-57.1%	42	30	-28.6%	345	410	18.8%	465	541	16.3%
		Subtotal	16	7	-56.3%	77	51	-33.8%	626	697	11.3%	814	916	12.5%
	Patrol B	Felony	6	0	-100.0%	12	14	16.7%	157	137	-12.7%	196	190	-3.1%
		Misdemeanor	2	4	100.0%	29	21	-27.6%	391	387	-1.0%	518	491	-5.2%
		Citation	5	12	140.0%	39	40	2.6%	633	498	-21.3%	824	660	-19.9%
		Subtotal	13	16	23.1%	80	75	-6.3%	1,181	1,022	-13.5%	1,538	1,341	-12.8%
	Patrol C	Felony	2	3	50.0%	18	16	-11.1%	132	179	35.6%	191	216	13.1%
		Misdemeanor	15	14	-6.7%	73	67	-8.2%	561	779	38.9%	733	912	24.4%
		Citation	6	6	0.0%	49	31	-36.7%	479	552	15.2%	713	664	-6.9%
		Subtotal	23	23	0.0%	140	114	-18.6%	1,172	1,510	28.8%	1,637	1,792	9.5%
	Flex A	Felony	4	1	-75.0%	5	8	60.0%	41	45	9.8%	56	55	-1.8%
		Misdemeanor	0	0	-	7	0	-100.0%	58	45	-22.4%	70	54	-22.9%
		Citation	7	2	-71.4%	18	24	33.3%	64	220	243.8%	80	266	232.5%
		Subtotal	11	3	-72.7%	30	32	6.7%	163	310	90.2%	206	375	82.0%
	Flex B	Felony	0	2	-	15	8	-46.7%	88	84	-4.5%	111	107	-3.6%
		Misdemeanor	1	4	300.0%	15	14	-6.7%	153	171	11.8%	184	204	10.9%
		Citation	14	11	-21.4%	55	47	-14.5%	472	461	-2.3%	559	569	1.8%
		Subtotal	15	17	13.3%	85	69	-18.8%	713	716	0.4%	854	880	3.0%
	Flex C	Felony	0	1	-	11	7	-36.4%	94	62	-34.0%	114	97	-14.9%
		Misdemeanor	5	5	0.0%	17	27	58.8%	282	155	-45.0%	306	263	-14.1%
		Citation	18	13	-27.8%	68	68	0.0%	735	403	-45.2%	870	605	-30.5%
		Subtotal	23	19	-17.4%	96	102	6.3%	1,111	620	-44.2%	1,290	965	-25.2%
	CSU	Felony	5	1	-80.0%	1	9	800.0%	20	35	75.0%	30	50	66.7%
		Misdemeanor	8	2	-75.0%	0	10	-	16	23	43.8%	18	29	61.1%
		Citation	0	1	-	15	2	-86.7%	264	152	-42.4%	327	214	-34.6%
		Subtotal	13	4	-69.2%	16	21	31.3%	300	210	-30.0%	375	293	-21.9%
	Other	Felony	0	0	-	0	0	-	1	1	0.0%	1	1	0.0%
		Misdemeanor	0	0	-	0	0	-	6	2	-66.7%	6	2	-66.7%
		Citation	0	0	-	2	0	-100.0%	5	4	-20.0%	6	5	-16.7%
		Subtotal	0	0	-	2	0	-100.0%	12	7	-41.7%	13	8	-38.5%
Totals		Felony	20	10	-50.0%	74	70	-5.4%	612	632	3.3%	794	828	4.3%
		Misdemeanor	37	31	-16.2%	164	152	-7.3%	1,669	1,760	5.5%	2,089	2,218	6.2%
		Citation	57	48	-15.8%	288	242	-16.0%	2,997	2,700	-9.9%	3,844	3,524	-8.3%
Precinct Total			114	89	-21.9%	526	464	-11.8%	5,278	5,092	-3.5%	6,727	6,570	-2.3%

Physical and Citation Arrests - Adult

Aggregated by component of arresting officer.

METROPOLITAN POLICE DEPARTMENT

of Nashville and Davidson County

			Prior Week	Last Week	Change*	Prior 4Wks	Last 4Wks	Change*	Prior YTD	YTD	Change*	Prior 52Wks	Last 52Wks	Change*
Midtown Hills Precinct	**Patrol A**	Felony	4	2	-50.0%	10	9	-10.0%	58	75	29.3%	76	98	28.9%
		Misdemeanor	9	5	-44.4%	34	30	-11.8%	168	261	55.4%	247	300	21.5%
		Citation	10	17	70.0%	62	48	-22.6%	483	473	-2.1%	621	586	-5.6%
		Subtotal	23	24	4.3%	106	87	-17.9%	709	809	14.1%	944	984	4.2%
	Patrol B	Felony	1	2	100.0%	8	9	12.5%	87	97	11.5%	107	124	15.9%
		Misdemeanor	10	10	0.0%	40	36	-10.0%	339	423	24.8%	419	563	34.4%
		Citation	7	11	57.1%	43	36	-16.3%	481	461	-4.2%	632	588	-7.0%
		Subtotal	18	23	27.8%	91	81	-11.0%	907	981	8.2%	1,158	1,275	10.1%
	Patrol C	Felony	6	3	-50.0%	6	18	200.0%	103	113	9.7%	147	151	2.7%
		Misdemeanor	9	9	0.0%	53	38	-28.3%	533	514	-3.6%	760	635	-16.4%
		Citation	18	9	-50.0%	58	62	6.9%	549	591	7.7%	748	712	-4.8%
		Subtotal	33	21	-36.4%	117	118	0.9%	1,185	1,218	2.8%	1,655	1,498	-9.5%
	Flex A	Felony	0	1	-	4	3	-25.0%	24	34	41.7%	33	37	12.1%
		Misdemeanor	6	6	0.0%	16	19	18.8%	36	123	241.7%	40	128	220.0%
		Citation	5	2	-60.0%	25	15	-40.0%	173	192	11.0%	232	214	-7.8%
		Subtotal	11	9	-18.2%	45	37	-17.8%	233	349	49.8%	305	379	24.3%
	Flex B	Felony	0	1	-	9	2	-77.8%	81	77	-4.9%	94	100	6.4%
		Misdemeanor	7	10	42.9%	29	25	-13.8%	145	181	24.8%	184	222	20.7%
		Citation	6	11	83.3%	59	30	-49.2%	588	464	-21.1%	734	582	-20.7%
		Subtotal	13	22	69.2%	97	57	-41.2%	814	722	-11.3%	1,012	904	-10.7%
	Flex C	Felony	3	2	-33.3%	10	8	-20.0%	91	87	-4.4%	107	108	0.9%
		Misdemeanor	3	4	33.3%	15	9	-40.0%	152	133	-12.5%	186	162	-12.9%
		Citation	15	16	6.7%	43	43	0.0%	655	586	-10.5%	862	742	-13.9%
		Subtotal	21	22	4.8%	68	60	-11.8%	898	806	-10.2%	1,155	1,012	-12.4%
	CSU	Felony	5	6	20.0%	8	13	62.5%	28	85	203.6%	35	92	162.9%
		Misdemeanor	1	1	0.0%	4	4	0.0%	17	52	205.9%	21	68	223.8%
		Citation	0	0	-	16	8	-50.0%	206	328	59.2%	332	426	28.3%
		Subtotal	6	7	16.7%	28	25	-10.7%	251	465	85.3%	388	586	51.0%
	Other	Felony	0	0	-	0	0	-	3	3	0.0%	3	3	0.0%
		Misdemeanor	0	0	-	1	0	-100.0%	5	3	-40.0%	6	3	-50.0%
		Citation	0	0	-	0	1	-	9	10	11.1%	10	16	60.0%
		Subtotal	0	0	-	1	1	0.0%	17	16	-5.9%	19	22	15.8%
Totals		Felony	19	17	-10.5%	55	62	12.7%	475	571	20.2%	602	713	18.4%
		Misdemeanor	45	45	0.0%	192	161	-16.1%	1,395	1,690	21.1%	1,863	2,081	11.7%
		Citation	61	66	8.2%	306	243	-20.6%	3,144	3,105	-1.2%	4,171	3,866	-7.3%
Precinct Total			125	128	2.4%	553	466	-15.7%	5,014	5,366	7.0%	6,636	6,660	0.4%

Physical and Citation Arrests - Adult

Aggregated by component of arresting officer.

METROPOLITAN POLICE DEPARTMENT

of Nashville and Davidson County

		Prior Week	Last Week	Change*	Prior 4Wks	Last 4Wks	Change*	Prior YTD	YTD	Change*	Prior 52Wks	Last 52Wks	Change*
SID	Felony	4	5	25.0%	13	17	30.8%	185	135	-27.0%	238	184	-22.7%
	Misdemeanor	0	0	-	6	4	-33.3%	84	57	-32.1%	91	72	-20.9%
	Citation	2	1	-50.0%	50	34	-32.0%	921	641	-30.4%	1,146	843	-26.4%
	Division Total	6	6	0.0%	69	55	-20.3%	1,190	833	-30.0%	1,475	1,099	-25.5%
SOD (Excludes SRT)	Felony	4	2	-50.0%	5	10	100.0%	38	44	15.8%	55	52	-5.5%
	Misdemeanor	17	6	-64.7%	42	36	-14.3%	478	527	10.3%	621	679	9.3%
	Citation	19	11	-42.1%	61	80	31.1%	992	899	-9.4%	1,223	1,134	-7.3%
	Division Total	40	19	-52.5%	108	126	16.7%	1,508	1,470	-2.5%	1,899	1,865	-1.8%
SRT	Felony	2	0	-100.0%	3	4	33.3%	64	35	-45.3%	86	52	-39.5%
	Misdemeanor	0	0	-	0	0	-	11	5	-54.5%	18	6	-66.7%
	Citation	0	0	-	0	0	-	0	0	-	2	0	-100.0%
	Division Total	2	0	-100.0%	3	4	33.3%	75	40	-46.7%	106	58	-45.3%
Warrants	Felony	45	36	-20.0%	165	148	-10.3%	1,719	1,747	1.6%	2,164	2,163	0.0%
	Misdemeanor	50	56	12.0%	232	222	-4.3%	2,591	2,390	-7.8%	3,252	3,029	-6.9%
	Citation	0	0	-	10	0	-100.0%	70	52	-25.7%	92	71	-22.8%
	Division Total	95	92	-3.2%	407	370	-9.1%	4,380	4,189	-4.4%	5,508	5,263	-4.4%
Other Components	Felony	1	2	100.0%	7	5	-28.6%	61	46	-24.6%	85	58	-31.8%
	Misdemeanor	2	2	0.0%	6	5	-16.7%	109	57	-47.7%	162	72	-55.6%
	Citation	12	4	-66.7%	30	33	10.0%	429	313	-27.0%	527	391	-25.8%
	Division Total	15	8	-46.7%	43	43	0.0%	599	416	-30.6%	774	521	-32.7%
All	Felony	205	170	-17.1%	705	738	4.7%	7,687	7,235	-5.9%	9,802	9,320	-4.9%
	Misdemeanor	426	396	-7.0%	1,756	1,689	-3.8%	18,512	17,884	-3.4%	23,465	22,504	-4.1%
	Citation	509	462	-9.2%	2,454	2,160	-12.0%	28,513	25,325	-11.2%	36,229	32,399	-10.6%
Grand Total		1,140	1,028	-9.8%	4,915	4,587	-6.7%	54,712	50,444	-7.8%	69,496	64,223	-7.6%

Information summarized for CompStat week ending 10/7/2017.

* Change for % Served is the difference in percents. Sourced from MNPD ARMS on 10/11/2017 7:57:10 AM. This report is not a count of arrest charges. 1 arrest = 1 body. Adult arrests only.

Arrests categorized by order of seriousness as follows: If an arrest citation is not issued, and any of the charges are felony charges, count the arrest as a felony arrest; if an arrest citation is not issued, and none of the charges are felony charges, count the arrest as a misdemeanor arrest; count all remaining arrests as a citation arrest. Shift / Detail totals are calculated based upon officer assignment for the date when the arrest was made (i.e. if the arresting officer's primary assignment is 'East CSU' for the date when the arrest was made, it will be counted as 1 'East CSU' arrest). Arrests made by officers working Mission 1 duties are counted toward their primary assignment.

Metro citations are not counted in this report, since they are issued for civil matters (i.e. violations of Davidson County Metropolitan Ordinances).

Arrests: Part I, Weapons Law, Drug-Related, DUI, and All Other

METROPOLITAN POLICE DEPARTMENT
of Nashville and Davidson County

Aggregated by component of arresting officer. Includes adult and juvenile arrests.

		Part I Arrests				Weapons Law Violation Arrests				Drug-Related Arrests				DUI Arrests			
		Week	4 Weeks	YTD	52 Weeks	Week	4 Weeks	YTD	52 Weeks	Week	4 Weeks	YTD	52 Weeks	Week	4 Weeks	YTD	52 Weeks
West	Prior	17	55	661	917	2	4	30	38	13	52	618	779	0	5	92	115
	Last	9	58	664	914	0	3	46	62	8	51	532	661	0	0	65	86
	% Change	-47.1 %	5.5 %	0.5 %	-0.3 %	-100.0 %	-25.0 %	53.3 %	63.2 %	-38.5 %	-1.9 %	-13.9 %	-15.1 %	0.0 %	-100.0 %	-29.3 %	-25.2 %
East	Prior	21	71	629	834	1	12	116	143	24	99	1,171	1,493	3	11	163	235
	Last	20	68	695	920	1	11	93	127	24	94	930	1,201	2	18	143	186
	% Change	-4.8 %	-4.2 %	10.5 %	10.3 %	0.0 %	-8.3 %	-19.8 %	-11.2 %	0.0 %	-5.1 %	-20.6 %	-19.6 %	-33.3 %	63.6 %	-12.3 %	-20.9 %
South	Prior	25	85	873	1,155	1	4	62	98	23	85	955	1,215	6	19	240	306
	Last	29	99	746	944	2	5	60	76	16	92	913	1,118	4	17	217	277
	% Change	16.0 %	16.5 %	-14.5 %	-18.3 %	100.0 %	25.0 %	-3.2 %	-22.4 %	-30.4 %	8.2 %	-4.4 %	-8.0 %	-33.3 %	-10.5 %	-9.6 %	-9.5 %
Central	Prior	6	40	378	465	3	4	28	48	12	55	735	910	1	5	83	113
	Last	10	35	378	490	3	7	45	51	6	40	745	897	1	4	46	58
	% Change	66.7 %	-12.5 %	0.0 %	5.4 %	0.0 %	75.0 %	60.7 %	6.3 %	-50.0 %	-27.3 %	1.4 %	-1.4 %	0.0 %	-20.0 %	-44.6 %	-48.7 %
Hermitage	Prior	21	65	942	1,207	4	2	71	99	17	93	1,518	1,938	4	12	188	230
	Last	20	81	824	1,089	1	10	74	94	12	82	1,064	1,385	2	10	150	184
	% Change	-4.8 %	24.6 %	-12.5 %	-9.8 %	-75.0 %	400.0 %	4.2 %	-5.1 %	-29.4 %	-11.8 %	-29.9 %	-28.5 %	-50.0 %	-16.7 %	-20.2 %	-20.0 %
North	Prior	16	92	729	906	8	10	107	138	21	112	1,310	1,650	0	4	89	116
	Last	10	57	730	953	1	12	114	152	47	143	1,193	1,546	2	4	42	58
	% Change	-37.5 %	-38.0 %	0.1 %	5.2 %	-87.5 %	20.0 %	6.5 %	10.1 %	123.8 %	27.7 %	-8.9 %	-6.3 %	Infinity	0.0 %	-52.8 %	-50.0 %
Madison	Prior	21	87	885	1,139	1	10	51	65	13	76	672	870	5	20	126	171
	Last	26	88	969	1,235	1	8	86	105	8	47	663	816	4	23	214	265
	% Change	23.8 %	1.1 %	9.5 %	8.4 %	0.0 %	-20.0 %	68.6 %	61.5 %	-38.5 %	-38.2 %	-1.3 %	-6.2 %	-20.0 %	15.0 %	69.8 %	55.0 %
Midtown Hills	Prior	13	45	432	563	1	4	53	63	18	114	1,102	1,421	3	10	124	163
	Last	14	49	551	715	3	8	95	109	24	80	1,209	1,490	3	11	138	171
	% Change	7.7 %	8.9 %	27.5 %	27.0 %	200.0 %	100.0 %	79.2 %	73.0 %	33.3 %	-29.8 %	9.7 %	4.9 %	0.0 %	10.0 %	11.3 %	4.9 %
Other	Prior	15	72	792	994	3	7	74	100	3	61	828	1,080	12	33	386	510
	Last	21	67	732	962	3	14	60	85	4	33	666	852	6	30	436	552
	% Change	40.0 %	-6.9 %	-7.6 %	-3.2 %	0.0 %	100.0 %	-18.9 %	-15.0 %	33.3 %	-45.9 %	-19.6 %	-21.1 %	-50.0 %	-9.1 %	13.0 %	8.2 %
County	Prior	155	612	6,321	8,180	24	57	592	792	144	747	8,909	11,356	34	119	1,491	1,959
	Last	159	602	6,289	8,222	15	78	673	861	149	662	7,915	9,966	24	117	1,451	1,837
	% Change	2.6 %	-1.6 %	-0.5 %	0.5 %	-37.5 %	36.8 %	13.7 %	8.7 %	3.5 %	-11.4 %	-11.2 %	-12.2 %	-29.4 %	-1.7 %	-2.7 %	-6.2 %

Information summarized for CompStat week ending 10/07/2017.

Sourced from MNPD ARMS on 10/11/2017 7:57:10 AM. This report is not a count of arrest charges. 1 arrest = 1 body. Includes adult and juvenile arrests. Arrests categorized by order of seriousness as follows: if an arrest includes one or more Part I UCR charges, it is counted as a Part I arrest. If an arrest includes one or weapons law violation charges but no Part I charges, it is counted as a weapons law violation arrest. The same hierarchical categorization is applicable for the remaining arrest categories (drug, DUI, and all other arrests).

Arrests: Part I, Weapons Law, Drug-Related, DUI, and All Other

Aggregated by component of arresting officer. Includes adult and juvenile arrests.

METROPOLITAN POLICE DEPARTMENT
of Nashville and Davidson County

		All Other Arrests				Total Arrests			
		Week	4 Weeks	YTD	52 Weeks	Week	4 Weeks	YTD	52 Weeks
West	Prior	54	196	2,375	3,080	86	312	3,776	4,929
	Last	31	213	2,028	2,575	48	325	3,335	4,298
	% Change	-42.6 %	8.7 %	-14.6 %	-16.4 %	-44.2 %	4.2 %	-11.7 %	-12.8 %
East	Prior	129	491	4,955	6,441	178	684	7,034	9,146
	Last	105	459	4,836	6,078	152	650	6,697	8,512
	% Change	-18.6 %	-6.5 %	-2.4 %	-5.6 %	-14.6 %	-5.0 %	-4.8 %	-6.9 %
South	Prior	106	451	5,081	6,417	161	644	7,211	9,191
	Last	92	432	4,382	5,618	143	645	6,318	8,033
	% Change	-13.2 %	-4.2 %	-13.8 %	-12.5 %	-11.2 %	0.2 %	-12.4 %	-12.6 %
Central	Prior	122	552	5,728	7,282	144	656	6,952	8,818
	Last	127	509	6,000	7,453	147	595	7,214	8,949
	% Change	4.1 %	-7.8 %	4.7 %	2.3 %	2.1 %	-9.3 %	3.8 %	1.5 %
Hermitage	Prior	93	439	5,519	6,831	139	611	8,238	10,305
	Last	105	415	4,634	6,008	140	598	6,746	8,760
	% Change	12.9 %	-5.5 %	-16.0 %	-12.0 %	0.7 %	-2.1 %	-18.1 %	-15.0 %
North	Prior	94	359	4,552	5,543	139	577	6,787	8,353
	Last	74	365	3,843	5,046	134	581	5,922	7,755
	% Change	-21.3 %	1.7 %	-15.6 %	-9.0 %	-3.6 %	0.7 %	-12.7 %	-7.2 %
Madison	Prior	82	367	4,016	5,081	122	560	5,750	7,326
	Last	69	347	3,623	4,732	108	513	5,555	7,153
	% Change	-15.9 %	-5.4 %	-9.8 %	-6.9 %	-11.5 %	-8.4 %	-3.4 %	-2.4 %
Midtown Hills	Prior	99	414	3,724	4,964	134	587	5,435	7,174
	Last	89	354	3,810	4,742	133	502	5,803	7,227
	% Change	-10.1 %	-14.5 %	2.3 %	-4.5 %	-0.7 %	-14.5 %	6.8 %	0.7 %
Other	Prior	127	461	5,750	7,187	160	634	7,830	9,871
	Last	92	463	5,130	6,455	126	607	7,024	8,906
	% Change	-27.6 %	0.4 %	-10.8 %	-10.2 %	-21.3 %	-4.3 %	-10.3 %	-9.8 %
County	Prior	906	3,730	41,700	52,826	1,263	5,265	59,013	75,113
	Last	784	3,557	38,286	48,707	1,131	5,016	54,614	69,593
	% Change	-13.5 %	-4.6 %	-8.2 %	-7.8 %	-10.5 %	-4.7 %	-7.5 %	-7.3 %

Information summarized for CompStat week ending 10/07/2017.

Sourced from MNPD ARMS on 10/11/2017 7:57:10 AM. This report is not a count of arrest charges. 1 arrest = 1 body. Includes adult and juvenile arrests. Arrests categorized by order of seriousness as follows: if an arrest includes one or more Part I UCR charges, it is counted as a Part I arrest. If an arrest includes one or weapons law violation charges but no Part I charges, it is counted as a weapons law violation arrest. The same hierarchical categorization is applicable for the remaining arrest categories (drug, DUI, and all other arrests).

Outstanding Warrants: Served

Aggregated by component of arresting officer.

METROPOLITAN POLICE DEPARTMENT

of Nashville and Davidson County

		Rolling Two Week				Rolling Eight Week				YTD				Rolling Twenty-Four Month			
		Prior Week	Last Week	Change	% Change	Prior 4 Weeks	Last 4 Weeks	Change	% Change	Prior YTD	YTD	Change	% Change	Prior 52 Weeks	Last 52 Weeks	Change	% Change
West	Felony	2	6	4	200.0%	29	20	-9	-31.0%	324	278	-46	-14.2%	403	379	-24	-6.0%
	Misdemeanor	11	19	8	72.7%	70	66	-4	-5.7%	754	746	-8	-1.1%	937	935	-2	-0.2%
	Juvenile	0	0	0	-	0	0	0	-	12	9	-3	-25.0%	12	14	2	16.7%
	Subtotal	13	25	12	92.3%	99	86	-13	-13.1%	1,090	1,033	-57	-5.2%	1,352	1,328	-24	-1.8%
East	Felony	24	15	-9	-37.5%	36	58	22	61.1%	722	549	-173	-24.0%	930	779	-151	-16.2%
	Misdemeanor	46	33	-13	-28.3%	153	172	19	12.4%	1,674	1,572	-102	-6.1%	2,118	1,984	-134	-6.3%
	Juvenile	0	0	0	-	8	1	-7	-87.5%	26	22	-4	-15.4%	33	27	-6	-18.2%
	Subtotal	70	48	-22	-31.4%	197	231	34	17.3%	2,422	2,143	-279	-11.5%	3,081	2,790	-291	-9.4%
South	Felony	23	14	-9	-39.1%	40	67	27	67.5%	460	449	-11	-2.4%	579	573	-6	-1.0%
	Misdemeanor	37	43	6	16.2%	128	158	30	23.4%	1,393	1,243	-150	-10.8%	1,713	1,581	-132	-7.7%
	Juvenile	2	0	-2	-100.0%	3	3	0	0.0%	33	25	-8	-24.2%	38	29	-9	-23.7%
	Subtotal	62	57	-5	-8.1%	171	228	57	33.3%	1,886	1,717	-169	-9.0%	2,330	2,183	-147	-6.3%
Central	Felony	10	11	1	10.0%	18	28	10	55.6%	325	265	-60	-18.5%	412	387	-25	-6.1%
	Misdemeanor	37	19	-18	-48.6%	126	126	0	0.0%	1,053	1,235	182	17.3%	1,379	1,509	130	9.4%
	Juvenile	2	0	-2	-100.0%	0	2	2	-	25	8	-17	-68.0%	27	12	-15	-55.6%
	Subtotal	49	30	-19	-38.8%	144	156	12	8.3%	1,403	1,508	105	7.5%	1,818	1,908	90	5.0%
Hermitage	Felony	9	10	1	11.1%	47	52	5	10.6%	668	602	-66	-9.9%	823	835	12	1.5%
	Misdemeanor	45	41	-4	-8.9%	226	183	-43	-19.0%	1,984	1,919	-65	-3.3%	2,449	2,452	3	0.1%
	Juvenile	0	0	0	-	6	1	-5	-83.3%	29	19	-10	-34.5%	42	22	-20	-47.6%
	Subtotal	54	51	-3	-5.6%	279	236	-43	-15.4%	2,681	2,540	-141	-5.3%	3,314	3,309	-5	-0.2%
North	Felony	18	10	-8	-44.4%	100	64	-36	-36.0%	717	715	-2	-0.3%	889	898	9	1.0%
	Misdemeanor	58	31	-27	-46.6%	188	192	4	2.1%	1,560	1,744	184	11.8%	1,909	2,180	271	14.2%
	Juvenile	0	0	0	-	1	0	-1	-100.0%	56	22	-34	-60.7%	75	31	-44	-58.7%
	Subtotal	76	41	-35	-46.1%	289	256	-33	-11.4%	2,333	2,481	148	6.3%	2,873	3,109	236	8.2%
Madison	Felony	7	8	1	14.3%	55	61	6	10.9%	439	452	13	3.0%	578	591	13	2.2%
	Misdemeanor	13	24	11	84.6%	119	96	-23	-19.3%	1,218	1,181	-37	-3.0%	1,536	1,504	-32	-2.1%
	Juvenile	0	0	0	-	1	1	0	0.0%	16	12	-4	-25.0%	19	15	-4	-21.1%
	Subtotal	20	32	12	60.0%	175	158	-17	-9.7%	1,673	1,645	-28	-1.7%	2,133	2,110	-23	-1.1%
Midtown Hills	Felony	12	5	-7	-58.3%	48	32	-16	-33.3%	267	424	157	58.8%	340	510	170	50.0%
	Misdemeanor	29	35	6	20.7%	153	124	-29	-19.0%	898	988	90	10.0%	1,157	1,212	55	4.8%
	Juvenile	1	0	-1	-100.0%	1	3	2	200.0%	12	9	-3	-25.0%	14	10	-4	-28.6%
	Subtotal	42	40	-2	-4.8%	202	159	-43	-21.3%	1,177	1,421	244	20.7%	1,511	1,732	221	14.6%
County	Felony	175	126	-49	-28.0%	657	591	-66	-10.0%	7,140	6,822	-318	-4.5%	8,987	8,740	-247	-2.7%
	Misdemeanor	375	353	-22	-5.9%	1,584	1,514	-70	-4.4%	15,004	14,799	-205	-1.4%	18,802	18,695	-107	-0.6%
	Juvenile	5	0	-5	-100.0%	20	13	-7	-35.0%	223	132	-91	-40.8%	275	170	-105	-38.2%
	Total	555	479	-76	-13.7%	2,261	2,118	-143	-6.3%	22,367	21,753	-614	-2.7%	28,064	27,605	-459	-1.6%

Information summarized for CompStat week ending 10/7/2017.

* Countywide totals include outstanding warrants served by all other divisions. Sourced from MNPD ARMS on 10/11/2017 7:57:10 AM.
Statistics provided above consider 1 count for each outstanding warrant served.

Outstanding Warrants: Attempts/Served

Aggregated by component of arresting officer.

METROPOLITAN POLICE DEPARTMENT

of Nashville and Davidson County

			Prior Week	Last Week	Change*	Prior 4Wks	Last 4Wks	Change*	Prior YTD	Current YTD	Change*	Prior 52Wks	Last 52Wks	Change*
West	Patrol-A	Served	1	0	-100.0 %	11	15	36.4 %	179	121	-32.4 %	190	176	-7.4 %
		Attempts	12	9	-25.0 %	50	46	-8.0 %	882	641	-27.3 %	995	942	-5.3 %
		% Served	8.3 %	0.0 %	-8.3 %	22.0 %	32.6 %	10.6 %	20.3 %	18.9 %	-1.4 %	19.1 %	18.7 %	-0.4 %
	Patrol-B	Served	2	10	400.0 %	15	21	40.0 %	200	264	32.0 %	288	348	20.8 %
		Attempts	7	22	214.3 %	81	48	-40.7 %	894	1,241	38.8 %	1,262	1,526	20.9 %
		% Served	28.6 %	45.5 %	16.9 %	18.5 %	43.8 %	25.2 %	22.4 %	21.3 %	-1.1 %	22.8 %	22.8 %	0.0 %
	Patrol-C	Served	2	1	-50.0 %	31	7	-77.4 %	175	151	-13.7 %	229	185	-19.2 %
		Attempts	19	4	-78.9 %	42	33	-21.4 %	439	275	-37.4 %	625	323	-48.3 %
		% Served	10.5 %	25.0 %	14.5 %	73.8 %	21.2 %	-52.6 %	39.9 %	54.9 %	15.0 %	36.6 %	57.3 %	20.6 %
	Other	Served	8	14	75.0 %	42	43	2.4 %	536	497	-7.3 %	645	619	-4.0 %
		Attempts	39	30	-23.1 %	113	122	8.0 %	1,319	1,246	-5.5 %	1,597	1,566	-1.9 %
		% Served	20.5 %	46.7 %	26.2 %	37.2 %	35.2 %	-1.9 %	40.6 %	39.9 %	-0.7 %	40.4 %	39.5 %	-0.9 %
	Totals	**Served**	**13**	**25**	**92.3 %**	**99**	**86**	**-13.1 %**	**1,090**	**1,033**	**-5.2 %**	**1,352**	**1,328**	**-1.8 %**
		Attempts	**77**	**65**	**-15.6 %**	**286**	**249**	**-12.9 %**	**3,534**	**3,403**	**-3.7 %**	**4,479**	**4,357**	**-2.7 %**
		% Served	**16.9 %**	**38.5 %**	**21.6 %**	**34.6 %**	**34.5 %**	**-0.1 %**	**30.8 %**	**30.4 %**	**-0.5 %**	**30.2 %**	**30.5 %**	**0.3 %**
East	Patrol-A	Served	9	12	33.3 %	30	41	36.7 %	429	491	14.5 %	572	617	7.9 %
		Attempts	21	42	100.0 %	144	158	9.7 %	1,562	1,898	21.5 %	2,109	2,240	6.2 %
		% Served	42.9 %	28.6 %	-14.3 %	20.8 %	25.9 %	5.1 %	27.5 %	25.9 %	-1.6 %	27.1 %	27.5 %	0.4 %
	Patrol-B	Served	9	7	-22.2 %	48	33	-31.3 %	603	364	-39.6 %	734	485	-33.9 %
		Attempts	39	18	-53.8 %	143	134	-6.3 %	1,695	1,231	-27.4 %	2,184	1,563	-28.4 %
		% Served	23.1 %	38.9 %	15.8 %	33.6 %	24.6 %	-8.9 %	35.6 %	29.6 %	-6.0 %	33.6 %	31.0 %	-2.6 %
	Patrol-C	Served	13	13	0.0 %	38	70	84.2 %	743	583	-21.5 %	904	794	-12.2 %
		Attempts	46	38	-17.4 %	155	169	9.0 %	2,087	1,525	-26.9 %	2,599	2,015	-22.5 %
		% Served	28.3 %	34.2 %	5.9 %	24.5 %	41.4 %	16.9 %	35.6 %	38.2 %	2.6 %	34.8 %	39.4 %	4.6 %
	Other	Served	39	16	-59.0 %	81	87	7.4 %	647	705	9.0 %	871	894	2.6 %
		Attempts	40	15	-62.5 %	85	78	-8.2 %	824	733	-11.0 %	1,100	954	-13.3 %
		% Served	97.5 %	106.7 %	9.2 %	95.3 %	111.5 %	16.2 %	78.5 %	96.2 %	17.7 %	79.2 %	93.7 %	14.5 %
	Totals	**Served**	**70**	**48**	**-31.4 %**	**197**	**231**	**17.3 %**	**2,422**	**2,143**	**-11.5 %**	**3,081**	**2,790**	**-9.4 %**
		Attempts	**146**	**113**	**-22.6 %**	**527**	**539**	**2.3 %**	**6,168**	**5,387**	**-12.7 %**	**7,992**	**6,772**	**-15.3 %**
		% Served	**47.9 %**	**42.5 %**	**-5.5 %**	**37.4 %**	**42.9 %**	**5.5 %**	**39.3 %**	**39.8 %**	**0.5 %**	**38.6 %**	**41.2 %**	**2.6 %**

Outstanding Warrants: Attempts/Served

Aggregated by component of arresting officer.

METROPOLITAN POLICE DEPARTMENT

of Nashville and Davidson County

			Prior Week	Last Week	Change*	Prior 4Wks	Last 4Wks	Change*	Prior YTD	Current YTD	Change*	Prior 52Wks	Last 52Wks	Change*
South	Patrol-A	Served	14	22	57.1 %	42	60	42.9 %	394	443	12.4 %	481	529	10.0 %
		Attempts	24	25	4.2 %	97	93	-4.1 %	801	908	13.4 %	1,133	1,173	3.5 %
		% Served	58.3 %	88.0 %	29.7 %	43.3 %	64.5 %	21.2 %	49.2 %	48.8 %	-0.4 %	42.5 %	45.1 %	2.6 %
	Patrol-B	Served	20	18	-10.0 %	57	76	33.3 %	549	545	-0.7 %	673	712	5.8 %
		Attempts	10	23	130.0 %	129	73	-43.4 %	887	832	-6.2 %	1,138	987	-13.3 %
		% Served	200.0 %	78.3 %	-121.7 %	44.2 %	104.1 %	59.9 %	61.9 %	65.5 %	3.6 %	59.1 %	72.1 %	13.0 %
	Patrol-C	Served	9	7	-22.2 %	33	41	24.2 %	568	376	-33.8 %	680	486	-28.5 %
		Attempts	5	7	40.0 %	55	36	-34.5 %	853	462	-45.8 %	1,052	627	-40.4 %
		% Served	180.0 %	100.0 %	-80.0 %	60.0 %	113.9 %	53.9 %	66.6 %	81.4 %	14.8 %	64.6 %	77.5 %	12.9 %
	Other	Served	19	10	-47.4 %	39	51	30.8 %	375	353	-5.9 %	496	456	-8.1 %
		Attempts	5	4	-20.0 %	46	25	-45.7 %	489	342	-30.1 %	716	441	-38.4 %
		% Served	380.0 %	250.0 %	-130.0 %	84.8 %	204.0 %	119.2 %	76.7 %	103.2 %	26.5 %	69.3 %	103.4 %	34.1 %
	Totals	**Served**	**62**	**57**	**-8.1 %**	**171**	**228**	**33.3 %**	**1,886**	**1,717**	**-9.0 %**	**2,330**	**2,183**	**-6.3 %**
		Attempts	**44**	**59**	**34.1 %**	**327**	**227**	**-30.6 %**	**3,030**	**2,544**	**-16.0 %**	**4,039**	**3,228**	**-20.1 %**
		% Served	**140.9 %**	**96.6 %**	**-44.3 %**	**52.3 %**	**100.4 %**	**48.1 %**	**62.2 %**	**67.5 %**	**5.2 %**	**57.7 %**	**67.6 %**	**9.9 %**
Central	Patrol-A	Served	11	11	0.0 %	38	50	31.6 %	289	399	38.1 %	348	504	44.8 %
		Attempts	8	9	12.5 %	28	34	21.4 %	577	438	-24.1 %	706	656	-7.1 %
		% Served	137.5 %	122.2 %	-15.3 %	135.7 %	147.1 %	11.3 %	50.1 %	91.1 %	41.0 %	49.3 %	76.8 %	27.5 %
	Patrol-B	Served	5	3	-40.0 %	31	17	-45.2 %	230	254	10.4 %	318	329	3.5 %
		Attempts	0	3	Infinity	12	15	25.0 %	177	238	34.5 %	375	291	-22.4 %
		% Served	Infinity	100.0 %	-Infinity	258.3 %	113.3 %	-145.0 %	129.9 %	106.7 %	-23.2 %	84.8 %	113.1 %	28.3 %
	Patrol-C	Served	7	8	14.3 %	17	21	23.5 %	298	217	-27.2 %	410	308	-24.9 %
		Attempts	2	13	550.0 %	56	26	-53.6 %	274	250	-8.8 %	335	308	-8.1 %
		% Served	350.0 %	61.5 %	-288.5 %	30.4 %	80.8 %	50.4 %	108.8 %	86.8 %	-22.0 %	122.4 %	100.0 %	-22.4 %
	Other	Served	26	8	-69.2 %	58	68	17.2 %	586	638	8.9 %	742	767	3.4 %
		Attempts	49	16	-67.3 %	88	115	30.7 %	1,125	1,684	49.7 %	1,434	2,204	53.7 %
		% Served	53.1 %	50.0 %	-3.1 %	65.9 %	59.1 %	-6.8 %	52.1 %	37.9 %	-14.2 %	51.7 %	34.8 %	-16.9 %
	Totals	**Served**	**49**	**30**	**-38.8 %**	**144**	**156**	**8.3 %**	**1,403**	**1,508**	**7.5 %**	**1,818**	**1,908**	**5.0 %**
		Attempts	**59**	**41**	**-30.5 %**	**184**	**190**	**3.3 %**	**2,153**	**2,610**	**21.2 %**	**2,850**	**3,459**	**21.4 %**
		% Served	**83.1 %**	**73.2 %**	**-9.9 %**	**78.3 %**	**82.1 %**	**3.8 %**	**65.2 %**	**57.8 %**	**-7.4 %**	**63.8 %**	**55.2 %**	**-8.6 %**

Outstanding Warrants: Attempts/Served

Aggregated by component of arresting officer.

METROPOLITAN POLICE DEPARTMENT

of Nashville and Davidson County

			Prior Week	Last Week	Change*	Prior 4Wks	Last 4Wks	Change*	Prior YTD	Current YTD	Change*	Prior 52Wks	Last 52Wks	Change*
Hermitage	Patrol-A	Served	10	7	-30.0 %	47	36	-23.4 %	350	344	-1.7 %	471	451	-4.2 %
		Attempts	19	11	-42.1 %	161	70	-56.5 %	1,373	1,682	22.5 %	1,929	2,193	13.7 %
		% Served	52.6 %	63.6 %	11.0 %	29.2 %	51.4 %	22.2 %	25.5 %	20.5 %	-5.0 %	24.4 %	20.6 %	-3.9 %
	Patrol-B	Served	27	15	-44.4 %	96	82	-14.6 %	794	829	4.4 %	896	1,067	19.1 %
		Attempts	20	26	30.0 %	79	91	15.2 %	1,587	871	-45.1 %	1,953	1,127	-42.3 %
		% Served	135.0 %	57.7 %	-77.3 %	121.5 %	90.1 %	-31.4 %	50.0 %	95.2 %	45.1 %	45.9 %	94.7 %	48.8 %
	Patrol-C	Served	7	10	42.9 %	30	34	13.3 %	568	417	-26.6 %	752	563	-25.1 %
		Attempts	17	35	105.9 %	93	71	-23.7 %	1,692	1,020	-39.7 %	2,278	1,358	-40.4 %
		% Served	41.2 %	28.6 %	-12.6 %	32.3 %	47.9 %	15.6 %	33.6 %	40.9 %	7.3 %	33.0 %	41.5 %	8.4 %
	Other	Served	10	19	90.0 %	106	84	-20.8 %	969	950	-2.0 %	1,195	1,228	2.8 %
		Attempts	10	17	70.0 %	100	85	-15.0 %	1,410	906	-35.7 %	2,053	1,245	-39.4 %
		% Served	100.0 %	111.8 %	11.8 %	106.0 %	98.8 %	-7.2 %	68.7 %	104.9 %	36.1 %	58.2 %	98.6 %	40.4 %
	Totals	**Served**	**54**	**51**	**-5.6 %**	**279**	**236**	**-15.4 %**	**2,681**	**2,540**	**-5.3 %**	**3,314**	**3,309**	**-0.2 %**
		Attempts	**66**	**89**	**34.8 %**	**433**	**317**	**-26.8 %**	**6,062**	**4,479**	**-26.1 %**	**8,213**	**5,923**	**-27.9 %**
		% Served	**81.8 %**	**57.3 %**	**-24.5 %**	**64.4 %**	**74.4 %**	**10.0 %**	**44.2 %**	**56.7 %**	**12.5 %**	**40.4 %**	**55.9 %**	**15.5 %**
North	Patrol-A	Served	19	11	-42.1 %	40	51	27.5 %	381	457	19.9 %	499	579	16.0 %
		Attempts	16	31	93.8 %	69	95	37.7 %	1,358	1,185	-12.7 %	1,949	1,540	-21.0 %
		% Served	118.8 %	35.5 %	-83.3 %	58.0 %	53.7 %	-4.3 %	28.1 %	38.6 %	10.5 %	25.6 %	37.6 %	12.0 %
	Patrol-B	Served	18	4	-77.8 %	59	47	-20.3 %	474	427	-9.9 %	573	561	-2.1 %
		Attempts	35	44	25.7 %	63	161	155.6 %	1,286	1,404	9.2 %	1,434	1,784	24.4 %
		% Served	51.4 %	9.1 %	-42.3 %	93.7 %	29.2 %	-64.5 %	36.9 %	30.4 %	-6.4 %	40.0 %	31.4 %	-8.5 %
	Patrol-C	Served	16	9	-43.8 %	61	49	-19.7 %	444	526	18.5 %	548	645	17.7 %
		Attempts	21	7	-66.7 %	68	58	-14.7 %	938	689	-26.5 %	1,211	938	-22.5 %
		% Served	76.2 %	128.6 %	52.4 %	89.7 %	84.5 %	-5.2 %	47.3 %	76.3 %	29.0 %	45.3 %	68.8 %	23.5 %
	Other	Served	23	17	-26.1 %	129	109	-15.5 %	1,035	1,074	3.8 %	1,254	1,327	5.8 %
		Attempts	19	25	31.6 %	139	136	-2.2 %	1,857	1,366	-26.4 %	2,129	1,777	-16.5 %
		% Served	121.1 %	68.0 %	-53.1 %	92.8 %	80.1 %	-12.7 %	55.7 %	78.6 %	22.9 %	58.9 %	74.7 %	15.8 %
	Totals	**Served**	**76**	**41**	**-46.1 %**	**289**	**256**	**-11.4 %**	**2,334**	**2,484**	**6.4 %**	**2,874**	**3,112**	**8.3 %**
		Attempts	**91**	**107**	**17.6 %**	**339**	**450**	**32.7 %**	**5,439**	**4,644**	**-14.6 %**	**6,723**	**6,039**	**-10.2 %**
		% Served	**83.5 %**	**38.3 %**	**-45.2 %**	**85.3 %**	**56.9 %**	**-28.4 %**	**42.9 %**	**53.5 %**	**10.6 %**	**42.7 %**	**51.5 %**	**8.8 %**

Outstanding Warrants: Attempts/Served

Aggregated by component of arresting officer.

METROPOLITAN POLICE DEPARTMENT

of Nashville and Davidson County

			Prior Week	Last Week	Change*	Prior 4Wks	Last 4Wks	Change*	Prior YTD	Current YTD	Change*	Prior 52Wks	Last 52Wks	Change*
Madison	Patrol-A	Served	2	8	300.0 %	32	16	-50.0 %	195	254	30.3 %	249	320	28.5 %
		Attempts	12	16	33.3 %	72	67	-6.9 %	598	713	19.2 %	780	849	8.8 %
		% Served	16.7 %	50.0 %	33.3 %	44.4 %	23.9 %	-20.6 %	32.6 %	35.6 %	3.0 %	31.9 %	37.7 %	5.8 %
	Patrol-B	Served	1	0	-100.0 %	17	22	29.4 %	316	299	-5.4 %	383	389	1.6 %
		Attempts	1	2	100.0 %	17	16	-5.9 %	370	310	-16.2 %	457	380	-16.8 %
		% Served	100.0 %	0.0 %	-100.0 %	100.0 %	137.5 %	37.5 %	85.4 %	96.5 %	11.0 %	83.8 %	102.4 %	18.6 %
	Patrol-C	Served	3	12	300.0 %	48	49	2.1 %	465	469	0.9 %	649	564	-13.1 %
		Attempts	19	33	73.7 %	120	126	5.0 %	1,335	1,535	15.0 %	2,082	1,837	-11.8 %
		% Served	15.8 %	36.4 %	20.6 %	40.0 %	38.9 %	-1.1 %	34.8 %	30.6 %	-4.3 %	31.2 %	30.7 %	-0.5 %
	Other	Served	14	12	-14.3 %	78	71	-9.0 %	697	623	-10.6 %	852	837	-1.8 %
		Attempts	40	21	-47.5 %	71	120	69.0 %	1,627	1,012	-37.8 %	2,006	1,535	-23.5 %
		% Served	35.0 %	57.1 %	22.1 %	109.9 %	59.2 %	-50.7 %	42.8 %	61.6 %	18.7 %	42.5 %	54.5 %	12.1 %
	Totals	**Served**	**20**	**32**	**60.0 %**	**175**	**158**	**-9.7 %**	**1,673**	**1,645**	**-1.7 %**	**2,133**	**2,110**	**-1.1 %**
		Attempts	**72**	**72**	**0.0 %**	**280**	**329**	**17.5 %**	**3,930**	**3,570**	**-9.2 %**	**5,325**	**4,601**	**-13.6 %**
		% Served	**27.8 %**	**44.4 %**	**16.7 %**	**62.5 %**	**48.0 %**	**-14.5 %**	**42.6 %**	**46.1 %**	**3.5 %**	**40.1 %**	**45.9 %**	**5.8 %**
Midtown Hills	Patrol-A	Served	10	5	-50.0 %	36	24	-33.3 %	182	268	47.3 %	257	309	20.2 %
		Attempts	3	11	266.7 %	75	58	-22.7 %	474	832	75.5 %	701	951	35.7 %
		% Served	333.3 %	45.5 %	-287.9 %	48.0 %	41.4 %	-6.6 %	38.4 %	32.2 %	-6.2 %	36.7 %	32.5 %	-4.2 %
	Patrol-B	Served	4	3	-25.0 %	39	23	-41.0 %	227	256	12.8 %	264	322	22.0 %
		Attempts	10	8	-20.0 %	40	27	-32.5 %	533	417	-21.8 %	631	464	-26.5 %
		% Served	40.0 %	37.5 %	-2.5 %	97.5 %	85.2 %	-12.3 %	42.6 %	61.4 %	18.8 %	41.8 %	69.4 %	27.6 %
	Patrol-C	Served	10	7	-30.0 %	36	31	-13.9 %	255	276	8.2 %	372	370	-0.5 %
		Attempts	6	4	-33.3 %	42	25	-40.5 %	351	377	7.4 %	570	456	-20.0 %
		% Served	166.7 %	175.0 %	8.3 %	85.7 %	124.0 %	38.3 %	72.6 %	73.2 %	0.6 %	65.3 %	81.1 %	15.9 %
	Other	Served	18	25	38.9 %	91	81	-11.0 %	513	621	21.1 %	618	731	18.3 %
		Attempts	28	25	-10.7 %	95	118	24.2 %	781	720	-7.8 %	1,028	955	-7.1 %
		% Served	64.3 %	100.0 %	35.7 %	95.8 %	68.6 %	-27.1 %	65.7 %	86.3 %	20.6 %	60.1 %	76.5 %	16.4 %
	Totals	**Served**	**42**	**40**	**-4.8 %**	**202**	**159**	**-21.3 %**	**1,177**	**1,421**	**20.7 %**	**1,511**	**1,732**	**14.6 %**
		Attempts	**47**	**48**	**2.1 %**	**252**	**228**	**-9.5 %**	**2,139**	**2,346**	**9.7 %**	**2,930**	**2,826**	**-3.5 %**
		% Served	**89.4 %**	**83.3 %**	**-6.0 %**	**80.2 %**	**69.7 %**	**-10.4 %**	**55.0 %**	**60.6 %**	**5.5 %**	**51.6 %**	**61.3 %**	**9.7 %**

Outstanding Warrants: Attempts/Served

Aggregated by component of arresting officer.

METROPOLITAN POLICE DEPARTMENT

of Nashville and Davidson County

		Prior Week	Last Week	Change*	Prior 4Wks	Last 4Wks	Change*	Prior YTD	Current YTD	Change*	Prior 52Wks	Last 52Wks	Change*
SID	Served	0	3	Infinity	16	13	-18.8 %	227	148	-34.8 %	257	198	-23.0 %
	Attempts	0	12	Infinity	2	12	500.0 %	142	41	-71.1 %	160	53	-66.9 %
	% Served	NaN	25.0 %	NaN	800.0 %	108.3 %	-691.7 %	159.9 %	361.0 %	201.1 %	160.6 %	373.6 %	213.0 %
SOD	Served	6	0	-100.0 %	5	7	40.0 %	93	86	-7.5 %	119	111	-6.7 %
	Attempts	0	0	NaN	3	9	200.0 %	20	50	150.0 %	30	56	86.7 %
	% Served	Infinity	NaN	NaN	166.7 %	77.8 %	-88.9 %	465.0 %	172.0 %	-293.0 %	396.7 %	198.2 %	-198.5 %
SRT	Served	5	0	-100.0 %	8	12	50.0 %	227	145	-36.1 %	283	196	-30.7 %
	Attempts	12	0	-100.0 %	6	27	350.0 %	414	361	-12.8 %	711	482	-32.2 %
	% Served	41.7 %	NaN	NaN	133.3 %	44.4 %	-88.9 %	54.8 %	40.2 %	-14.7 %	39.8 %	40.7 %	0.9 %
Warrants	Served	154	146	-5.2 %	667	562	-15.7 %	6,947	6,788	-2.3 %	8,738	8,508	-2.6 %
	Attempts	33	9	-72.7 %	131	81	-38.2 %	1,635	1,167	-28.6 %	2,248	1,594	-29.1 %
	% Served	466.7 %	1,622.2 %	1,155.6 %	509.2 %	693.8 %	184.7 %	424.9 %	581.7 %	156.8 %	388.7 %	533.8 %	145.1 %
Other	Served	4	6	50.0 %	9	14	55.6 %	209	102	-51.2 %	256	127	-50.4 %
	Attempts	10	17	70.0 %	74	52	-29.7 %	509	462	-9.2 %	643	602	-6.4 %
	% Served	40.0 %	35.3 %	-4.7 %	12.2 %	26.9 %	14.8 %	41.1 %	22.1 %	-19.0 %	39.8 %	21.1 %	-18.7 %
County Total	**Served**	**555**	**479**	**-13.7 %**	**2,261**	**2,118**	**-6.3 %**	**22,369**	**21,760**	**-2.7 %**	**28,066**	**27,612**	**-1.6 %**
	Attempts	**657**	**632**	**-3.8 %**	**2,844**	**2,710**	**-4.7 %**	**35,175**	**31,064**	**-11.7 %**	**46,343**	**39,992**	**-13.7 %**
	% Served	**84.5 %**	**75.8 %**	**-8.7 %**	**79.5 %**	**78.2 %**	**-1.3 %**	**63.6 %**	**70.0 %**	**6.5 %**	**60.6 %**	**69.0 %**	**8.5 %**

Information summarized for CompStat week ending 10/7/2017.

* Change for % Served is the difference in percents. Sourced from MNPD ARMS on 10/11/2017 7:57:10 AM. Statistics provided above consider 1 count for each outstanding warrant served.

Crooks With Guns / School Zone Report

Aggregated by component of arresting officer.

METROPOLITAN POLICE DEPARTMENT
of Nashville and Davidson County

		Crooks With Guns - Arrests				Drugs in School Zones - Arrests				Drugs in School Zones - Charges			
		YTD	52 Weeks	4 Weeks	Last 4 Wks to Same Period Last Year	YTD	52 Weeks	4 Weeks	Last 4 Wks to Same Period Last Year	YTD	52 Weeks	4 Weeks	Last 4 Wks to Same Period Last Year
West	Prior	10	14	3	1	7	7	1	1	9	9	1	1
	Last	21	29	0	0	3	4	0	0	3	4	0	0
	% Change	110.0 %	107.1 %	-100.0 %	-100.0 %	-57.1 %	-42.9 %	-100.0 %	-100.0 %	-66.7 %	-55.6 %	-100.0 %	-100.0 %
East	Prior	43	52	5	1	10	17	2	0	12	19	4	0
	Last	39	53	3	3	20	26	0	0	26	37	0	0
	% Change	-9.3 %	1.9 %	-40.0 %	200.0 %	100.0 %	52.9 %	-100.0 %	0.0 %	116.7 %	94.7 %	-100.0 %	0.0 %
South	Prior	29	43	3	2	6	15	1	0	7	43	1	0
	Last	42	57	1	1	5	5	0	0	6	6	0	0
	% Change	44.8 %	32.6 %	-66.7 %	-50.0 %	-16.7 %	-66.7 %	-100.0 %	0.0 %	-14.3 %	-86.0 %	-100.0 %	0.0 %
Central	Prior	3	4	2	0	1	2	1	0	1	2	1	0
	Last	8	11	3	3	2	3	0	0	2	4	0	0
	% Change	166.7 %	175.0 %	50.0 %	Infinity	100.0 %	50.0 %	-100.0 %	0.0 %	100.0 %	100.0 %	-100.0 %	0.0 %
Hermitage	Prior	30	44	4	2	9	15	0	0	14	20	0	0
	Last	39	46	3	3	12	15	0	0	14	17	0	0
	% Change	30.0 %	4.5 %	-25.0 %	50.0 %	33.3 %	0.0 %	0.0 %	0.0 %	0.0 %	-15.0 %	0.0 %	0.0 %
North	Prior	48	62	3	5	23	34	1	0	31	52	1	0
	Last	48	63	6	6	12	18	1	1	14	23	1	1
	% Change	0.0 %	1.6 %	100.0 %	20.0 %	-47.8 %	-47.1 %	0.0 %	Infinity	-54.8 %	-55.8 %	0.0 %	Infinity
Madison	Prior	14	18	0	2	4	5	0	2	5	6	0	2
	Last	14	22	1	1	4	5	2	2	8	10	4	4
	% Change	0.0 %	22.2 %	Infinity	-50.0 %	0.0 %	0.0 %	Infinity	0.0 %	60.0 %	66.7 %	Infinity	100.0 %
Midtown Hills	Prior	22	25	1	2	6	8	0	0	6	9	0	0
	Last	29	34	9	9	10	11	3	3	12	13	3	3
	% Change	31.8 %	36.0 %	800.0 %	350.0 %	66.7 %	37.5 %	Infinity	Infinity	100.0 %	44.4 %	Infinity	Infinity
Other	Prior	37	51	2	4	19	27	2	1	27	38	2	3
	Last	26	38	2	2	11	17	1	1	14	20	1	1
	% Change	-29.7 %	-25.5 %	0.0 %	-50.0 %	-42.1 %	-37.0 %	-50.0 %	0.0 %	-48.1 %	-47.4 %	-50.0 %	-66.7 %
County	Prior	236	313	23	19	85	130	8	4	112	198	10	6
	Last	266	353	28	28	79	104	7	7	99	134	9	9
	% Change	12.7 %	12.8 %	21.7 %	47.4 %	-7.1 %	-20.0 %	-12.5 %	75.0 %	-11.6 %	-32.3 %	-10.0 %	50.0 %

Information summarized for CompStat week ending 10/07/2017.

Sourced from MNPD ARMS on 10/11/2017 7:57:10 AM. Arrest totals do not count charges. 1 arrest = 1 body.

Juvenile Section

CompStat Weekly Analysis is provided by the Metropolitan Nashville Police Department Crime Analysis Section. This report is intended to be a management and planning tool and does not reflect the official UCR counts for the department.

"I don't pity any man who does hard work worth doing. I admire him. I pity the creature who does not work, at whichever end of the social scale he may regard himself as being."
- Theodore Roosevelt

Begin Date: 10/01/2017
End Date: 10/07/2017
Week: 40

Juvenile Arrests

Aggregated by component of arresting officer.

METROPOLITAN POLICE DEPARTMENT

of Nashville and Davidson County

		Rolling 2 Weeks				Rolling 8 Weeks				YTD				Rolling 104 Weeks			
		Prior Week	Last Week	Change	Percent Change	Prior 4 Weeks	Last 4 Weeks	Change	Percent Change	Prior YTD	Current YTD	Change	Percent Change	Prior 52 Weeks	Last 52 Weeks	Change	Percent Change
West	Curfew	6	0	-6	-100.0 %	3	8	5	166.7 %	58	41	-17	-29.3 %	78	53	-25	-32.1 %
	Truancy	0	0	0	NaN	5	2	-3	-60.0 %	46	14	-32	-69.6 %	59	22	-37	-62.7 %
	Other	14	3	-11	-78.6 %	24	42	18	75.0 %	343	315	-28	-8.2 %	468	424	-44	-9.4 %
	Subtotal	**20**	**3**	**-17**	**-85.0 %**	**32**	**52**	**20**	**62.5 %**	**447**	**370**	**-77**	**-17.2 %**	**605**	**499**	**-106**	**-17.5 %**
East	Curfew	2	3	1	50.0 %	3	7	4	133.3 %	90	84	-6	-6.7 %	103	111	8	7.8 %
	Truancy	5	3	-2	-40.0 %	16	18	2	12.5 %	68	99	31	45.6 %	101	114	13	12.9 %
	Other	17	10	-7	-41.2 %	53	49	-4	-7.5 %	512	546	34	6.6 %	714	711	-3	-0.4 %
	Subtotal	**24**	**16**	**-8**	**-33.3 %**	**72**	**74**	**2**	**2.8 %**	**670**	**729**	**59**	**8.8 %**	**918**	**936**	**18**	**2.0 %**
South	Curfew	0	1	1	Infinity	3	5	2	66.7 %	97	58	-39	-40.2 %	140	77	-63	-45.0 %
	Truancy	1	0	-1	-100.0 %	9	6	-3	-33.3 %	53	87	34	64.2 %	79	118	39	49.4 %
	Other	16	25	9	56.3 %	45	65	20	44.4 %	570	589	19	3.3 %	732	756	24	3.3 %
	Subtotal	**17**	**26**	**9**	**52.9 %**	**57**	**76**	**19**	**33.3 %**	**720**	**734**	**14**	**1.9 %**	**951**	**951**	**0**	**0.0 %**
Central	Curfew	0	7	7	Infinity	1	8	7	700.0 %	41	39	-2	-4.9 %	50	45	-5	-10.0 %
	Truancy	0	0	0	NaN	3	0	-3	-100.0 %	23	25	2	8.7 %	28	28	0	0.0 %
	Other	6	2	-4	-66.7 %	22	12	-10	-45.5 %	178	181	3	1.7 %	219	231	12	5.5 %
	Subtotal	**6**	**9**	**3**	**50.0 %**	**26**	**20**	**-6**	**-23.1 %**	**242**	**245**	**3**	**1.2 %**	**297**	**304**	**7**	**2.4 %**
Hermitage	Curfew	2	0	-2	-100.0 %	4	4	0	0.0 %	72	74	2	2.8 %	85	93	8	9.4 %
	Truancy	1	0	-1	-100.0 %	1	2	1	100.0 %	75	31	-44	-58.7 %	100	41	-59	-59.0 %
	Other	21	15	-6	-28.6 %	44	62	18	40.9 %	516	491	-25	-4.8 %	687	621	-66	-9.6 %
	Subtotal	**24**	**15**	**-9**	**-37.5 %**	**49**	**68**	**19**	**38.8 %**	**663**	**596**	**-67**	**-10.1 %**	**872**	**755**	**-117**	**-13.4 %**
North	Curfew	0	0	0	NaN	0	1	1	Infinity	55	17	-38	-69.1 %	67	30	-37	-55.2 %
	Truancy	1	1	0	0.0 %	1	3	2	200.0 %	38	36	-2	-5.3 %	59	43	-16	-27.1 %
	Other	12	8	-4	-33.3 %	41	41	0	0.0 %	495	467	-28	-5.7 %	602	602	0	0.0 %
	Subtotal	**13**	**9**	**-4**	**-30.8 %**	**42**	**45**	**3**	**7.1 %**	**588**	**520**	**-68**	**-11.6 %**	**728**	**675**	**-53**	**-7.3 %**
Madison	Curfew	2	0	-2	-100.0 %	6	5	-1	-16.7 %	89	68	-21	-23.6 %	103	86	-17	-16.5 %
	Truancy	0	3	3	Infinity	2	6	4	200.0 %	26	21	-5	-19.2 %	30	30	0	0.0 %
	Other	6	16	10	166.7 %	26	38	12	46.2 %	357	374	17	4.8 %	466	467	1	0.2 %
	Subtotal	**8**	**19**	**11**	**137.5 %**	**34**	**49**	**15**	**44.1 %**	**472**	**463**	**-9**	**-1.9 %**	**599**	**583**	**-16**	**-2.7 %**
Midtown Hills	Curfew	0	0	0	NaN	2	4	2	100.0 %	70	38	-32	-45.7 %	83	48	-35	-42.2 %
	Truancy	1	0	-1	-100.0 %	0	2	2	Infinity	37	14	-23	-62.2 %	61	16	-45	-73.8 %
	Other	8	5	-3	-37.5 %	32	30	-2	-6.3 %	314	385	71	22.6 %	394	503	109	27.7 %
	Subtotal	**9**	**5**	**-4**	**-44.4 %**	**34**	**36**	**2**	**5.9 %**	**421**	**437**	**16**	**3.8 %**	**538**	**567**	**29**	**5.4 %**
Youth Services	Other	0	0	0	NaN	0	0	0	NaN	1	1	0	0.0 %	1	1	0	0.0 %
	Subtotal	**0**	**0**	**0**	**NaN**	**0**	**0**	**0**	**NaN**	**1**	**1**	**0**	**0.0 %**	**1**	**1**	**0**	**0.0 %**
County*	Curfew	12	11	-1	-8.3 %	22	42	20	90.9 %	576	421	-155	-26.9 %	719	548	-171	-23.8 %
	Truancy	9	7	-2	-22.2 %	37	40	3	8.1 %	376	331	-45	-12.0 %	532	418	-114	-21.4 %
	Other	102	85	-17	-16.7 %	291	347	56	19.2 %	3,349	3,418	69	2.1 %	4,366	4,404	38	0.9 %
	Total	**123**	**103**	**-20**	**-16.3 %**	**350**	**429**	**79**	**22.6 %**	**4,301**	**4,170**	**-131**	**-3.0 %**	**5,617**	**5,370**	**-247**	**-4.4 %**

Information summarized for CompStat week ending 10/7/2017.

* Countywide totals include arrests made by all other divisions. Sourced from MNPD RMS on 10/11/2017 7:57:11 AM. This report does not take into account the number of charges. 1 arrest = 1 body. Curfew arrests include a violation of NCIC 0048 Juvenile, Curfew (TCA 11.28.210). Truancy arrests include a violation of NCIC 5327 Juvenile, Loitering During School Hours (TCA 11.28.080).

Juvenile Victims - Rolling Two Week Analysis

METROPOLITAN POLICE DEPARTMENT
of Nashville and Davidson County

Aggregated by precinct (incident location). Based on date when each incident was reported.

		Homicide	Forcible Rape	Robbery	Aggravated Assault	Burglary	Larceny	Motor Vehicle Theft	All Part I Offenses	Sexual Assault	Statuatory Rape	Simple Assault / Intimidation / Stalking	Other Offenses	All Part II Offenses	All Offenses
West	Prior Week	0	0	0	0	0	0	0	0	0	0	5	1	6	6
	CompStat Week	0	0	1	1	0	0	0	2	1	0	5	5	11	13
	% Change	0.0 %	0.0 %	Infinity	Infinity	0.0 %	0.0 %	0.0 %	Infinity	Infinity	0.0 %	0.0 %	400.0 %	83.3 %	116.7 %
East	Prior Week	0	3	0	1	0	1	0	5	0	0	5	1	6	11
	CompStat Week	0	0	0	0	0	1	0	1	0	0	6	0	6	7
	% Change	0.0 %	-100.0 %	0.0 %	-100.0 %	0.0 %	0.0 %	0.0 %	-80.0 %	0.0 %	0.0 %	20.0 %	-100.0 %	0.0 %	-36.4 %
South	Prior Week	0	0	4	4	0	2	0	10	9	0	12	4	25	35
	CompStat Week	0	0	1	2	0	1	0	4	0	0	6	3	9	13
	% Change	0.0 %	0.0 %	-75.0 %	-50.0 %	0.0 %	-50.0 %	0.0 %	-60.0 %	-100.0 %	0.0 %	-50.0 %	-25.0 %	-64.0 %	-62.9 %
Central	Prior Week	0	0	0	0	0	0	0	0	0	0	0	0	0	0
	CompStat Week	0	0	0	0	0	0	0	0	0	0	1	2	3	3
	% Change	0.0 %	0.0 %	0.0 %	0.0 %	0.0 %	0.0 %	0.0 %	0.0 %	0.0 %	0.0 %	Infinity	Infinity	Infinity	Infinity
Hermitage	Prior Week	0	1	0	0	0	1	0	2	0	0	12	5	17	19
	CompStat Week	0	1	0	1	0	1	0	3	0	0	9	4	13	16
	% Change	0.0 %	0.0 %	0.0 %	Infinity	0.0 %	0.0 %	0.0 %	50.0 %	0.0 %	0.0 %	-25.0 %	-20.0 %	-23.5 %	-15.8 %
North	Prior Week	0	1	0	1	0	0	0	2	0	0	1	2	3	5
	CompStat Week	0	2	0	0	0	0	0	2	0	0	6	3	9	11
	% Change	0.0 %	100.0 %	0.0 %	-100.0 %	0.0 %	0.0 %	0.0 %	0.0 %	0.0 %	0.0 %	500.0 %	50.0 %	200.0 %	120.0 %
Madison	Prior Week	0	1	1	1	1	0	0	4	1	0	9	4	14	18
	CompStat Week	0	0	0	5	0	1	0	6	4	0	16	0	20	26
	% Change	0.0 %	-100.0 %	-100.0 %	400.0 %	-100.0 %	Infinity	0.0 %	50.0 %	300.0 %	0.0 %	77.8 %	-100.0 %	42.9 %	44.4 %
Midtown Hills	Prior Week	0	0	0	0	0	1	0	1	2	0	16	2	20	21
	CompStat Week	0	1	0	0	0	0	0	1	0	0	5	0	5	6
	% Change	0.0 %	Infinity	0.0 %	0.0 %	0.0 %	-100.0 %	0.0 %	0.0 %	-100.0 %	0.0 %	-68.8 %	-100.0 %	-75.0 %	-71.4 %
County	Prior Week	0	6	5	7	1	5	0	24	12	0	60	19	91	115
	CompStat Week	0	4	2	9	0	4	0	19	5	0	54	17	76	95
	% Change	0.0 %	-33.3 %	-60.0 %	28.6 %	-100.0 %	-20.0 %	0.0 %	-20.8 %	-58.3 %	0.0 %	-10.0 %	-10.5 %	-16.5 %	-17.4 %

Prior Week **Begin Date** 09/24/2017 **End Date** 09/30/2017

CompStat Week **Begin Date** 10/01/2017 **End Date** 10/07/2017

* Countywide totals include arrests made by all other divisions. Sourced from MNPD RMS on 10/11/2017 7:57:11 AM. This report does not take into account the number of charges. 1 arrest = 1 body. Curfew arrests include a violation of NCIC 0048 Juvenile, Curfew (TCA 11.28.210). Truancy arrests include a violation of NCIC 5327 Juvenile, Loitering During School Hours (TCA 11.28.080).

Juvenile Victims - Rolling Eight Week Analysis

METROPOLITAN POLICE DEPARTMENT
of Nashville and Davidson County

Aggregated by precinct (incident location). Based on date when each incident was reported.

		Homicide	Forcible Rape	Robbery	Aggravated Assault	Burglary	Larceny	Motor Vehicle Theft	All Part I Offenses	Sexual Assault	Statuatory Rape	Simple Assault / Intimidation / Stalking	Other Offenses	All Part II Offenses	All Offenses
West	Prior 4 Weeks	0	1	0	2	1	4	0	8	3	0	13	2	18	26
	Last 4 Weeks	0	2	1	2	0	2	0	7	2	0	15	7	24	31
	% Change	0.0 %	100.0 %	Infinity	0.0 %	-100.0 %	-50.0 %	0.0 %	-12.5 %	-33.3 %	0.0 %	15.4 %	250.0 %	33.3 %	19.2 %
East	Prior 4 Weeks	0	2	0	4	0	3	0	9	0	1	20	5	26	35
	Last 4 Weeks	1	3	2	4	0	6	0	16	1	0	23	5	29	45
	% Change	Infinity	50.0 %	Infinity	0.0 %	0.0 %	100.0 %	0.0 %	77.8 %	Infinity	-100.0 %	15.0 %	0.0 %	11.5 %	28.6 %
South	Prior 4 Weeks	0	4	3	11	0	4	0	22	7	0	27	15	49	71
	Last 4 Weeks	0	5	6	8	0	4	0	23	11	0	38	12	61	84
	% Change	0.0 %	25.0 %	100.0 %	-27.3 %	0.0 %	0.0 %	0.0 %	4.5 %	57.1 %	0.0 %	40.7 %	-20.0 %	24.5 %	18.3 %
Central	Prior 4 Weeks	0	1	0	0	0	1	0	2	0	0	3	0	3	5
	Last 4 Weeks	0	0	0	0	0	1	0	1	0	0	3	3	6	7
	% Change	0.0 %	-100.0 %	0.0 %	0.0 %	0.0 %	0.0 %	0.0 %	-50.0 %	0.0 %	0.0 %	0.0 %	Infinity	100.0 %	40.0 %
Hermitage	Prior 4 Weeks	0	5	2	7	0	3	0	17	4	0	25	6	35	52
	Last 4 Weeks	0	4	1	1	1	3	0	10	1	0	44	14	59	69
	% Change	0.0 %	-20.0 %	-50.0 %	-85.7 %	Infinity	0.0 %	0.0 %	-41.2 %	-75.0 %	0.0 %	76.0 %	133.3 %	68.6 %	32.7 %
North	Prior 4 Weeks	0	3	0	10	0	1	0	14	1	0	23	6	30	44
	Last 4 Weeks	0	4	0	1	2	3	0	10	1	0	16	8	25	35
	% Change	0.0 %	33.3 %	0.0 %	-90.0 %	Infinity	200.0 %	0.0 %	-28.6 %	0.0 %	0.0 %	-30.4 %	33.3 %	-16.7 %	-20.5 %
Madison	Prior 4 Weeks	0	4	0	4	0	6	0	14	2	0	12	5	19	33
	Last 4 Weeks	0	4	1	7	1	1	0	14	11	2	33	8	54	68
	% Change	0.0 %	0.0 %	Infinity	75.0 %	Infinity	-83.3 %	0.0 %	0.0 %	450.0 %	Infinity	175.0 %	60.0 %	184.2 %	106.1 %
Midtown Hills	Prior 4 Weeks	0	1	0	6	1	2	0	10	1	0	12	5	18	28
	Last 4 Weeks	1	1	0	1	0	2	0	5	3	0	31	6	40	45
	% Change	Infinity	0.0 %	0.0 %	-83.3 %	-100.0 %	0.0 %	0.0 %	-50.0 %	200.0 %	0.0 %	158.3 %	20.0 %	122.2 %	60.7 %
Not Validated	Prior 4 Weeks	0	0	0	0	0	0	0	0	0	0	0	0	0	0
	Last 4 Weeks	0	0	0	0	0	0	0	0	1	0	0	0	1	1
	% Change	0.0 %	0.0 %	0.0 %	0.0 %	0.0 %	0.0 %	0.0 %	0.0 %	Infinity	0.0 %	0.0 %	0.0 %	Infinity	Infinity
County	Prior 4 Weeks	0	21	5	44	2	24	0	96	18	1	135	44	198	294
	Last 4 Weeks	2	23	11	24	4	22	0	86	31	2	203	63	299	385
	% Change	Infinity	9.5 %	120.0 %	-45.5 %	100.0 %	-8.3 %	0.0 %	-10.4 %	72.2 %	100.0 %	50.4 %	43.2 %	51.0 %	31.0 %

Prior 4 Weeks **Begin Date** 08/13/2017 **End Date** 09/09/2017

Last 4 Weeks **Begin Date** 09/10/2017 **End Date** 10/07/2017

* Countywide totals include arrests made by all other divisions. Sourced from MNPD RMS on 10/11/2017 7:57:11 AM. This report does not take into account the number of charges. 1 arrest = 1 body. Curfew arrests include a violation of NCIC 0048 Juvenile, Curfew (TCA 11.28.210). Truancy arrests include a violation of NCIC 5327 Juvenile, Loitering During School Hours (TCA 11.28.080).

Juvenile Victims - Year-to-Date Analysis

METROPOLITAN POLICE DEPARTMENT
of Nashville and Davidson County

Aggregated by precinct (incident location). Based on date when each incident was reported.

		Homicide	Forcible Rape	Robbery	Aggravated Assault	Burglary	Larceny	Motor Vehicle Theft	All Part I Offenses	Sexual Assault	Statuatory Rape	Simple Assault / Intimidation / Stalking	Other Offenses	All Part II Offenses	All Offenses
West	Prior YTD	0	9	1	38	5	28	0	81	11	3	98	57	169	250
	YTD	0	12	11	23	6	28	0	80	16	1	97	38	152	232
	% Change	0.0 %	33.3 %	1,000.0 %	-39.5 %	20.0 %	0.0 %	0.0 %	-1.2 %	45.5 %	-66.7 %	-1.0 %	-33.3 %	-10.1 %	-7.2 %
East	Prior YTD	0	19	12	71	6	46	0	154	28	2	210	79	319	473
	YTD	1	11	8	80	5	47	5	157	14	6	226	58	304	461
	% Change	Infinity	-42.1 %	-33.3 %	12.7 %	-16.7 %	2.2 %	Infinity	1.9 %	-50.0 %	200.0 %	7.6 %	-26.6 %	-4.7 %	-2.5 %
South	Prior YTD	0	24	27	124	30	45	1	251	37	9	282	111	439	690
	YTD	4	21	30	105	19	82	1	262	45	2	287	93	427	689
	% Change	Infinity	-12.5 %	11.1 %	-15.3 %	-36.7 %	82.2 %	0.0 %	4.4 %	21.6 %	-77.8 %	1.8 %	-16.2 %	-2.7 %	-0.1 %
Central	Prior YTD	0	24	3	10	0	28	0	65	12	5	29	25	71	136
	YTD	0	7	2	1	1	9	0	20	2	0	23	23	48	68
	% Change	0.0 %	-70.8 %	-33.3 %	-90.0 %	Infinity	-67.9 %	0.0 %	-69.2 %	-83.3 %	-100.0 %	-20.7 %	-8.0 %	-32.4 %	-50.0 %
Hermitage	Prior YTD	0	21	32	88	8	76	0	225	39	9	247	105	400	625
	YTD	3	48	13	71	6	53	1	195	29	8	272	112	421	616
	% Change	Infinity	128.6 %	-59.4 %	-19.3 %	-25.0 %	-30.3 %	Infinity	-13.3 %	-25.6 %	-11.1 %	10.1 %	6.7 %	5.3 %	-1.4 %
North	Prior YTD	0	32	28	87	10	23	0	180	27	4	208	68	307	487
	YTD	1	24	17	84	9	22	0	157	23	4	201	58	286	443
	% Change	Infinity	-25.0 %	-39.3 %	-3.4 %	-10.0 %	-4.3 %	0.0 %	-12.8 %	-14.8 %	0.0 %	-3.4 %	-14.7 %	-6.8 %	-9.0 %
Madison	Prior YTD	2	20	14	45	1	16	1	99	33	4	225	80	342	441
	YTD	1	15	16	54	6	24	0	116	33	11	193	49	286	402
	% Change	-50.0 %	-25.0 %	14.3 %	20.0 %	500.0 %	50.0 %	-100.0 %	17.2 %	0.0 %	175.0 %	-14.2 %	-38.8 %	-16.4 %	-8.8 %
Midtown Hills	Prior YTD	0	13	7	45	11	26	0	102	14	3	116	53	186	288
	YTD	3	9	9	38	3	39	0	101	24	4	146	45	219	320
	% Change	Infinity	-30.8 %	28.6 %	-15.6 %	-72.7 %	50.0 %	0.0 %	-1.0 %	71.4 %	33.3 %	25.9 %	-15.1 %	17.7 %	11.1 %
Not Validated	Prior YTD	0	0	0	0	0	0	0	0	2	0	0	1	3	3
	YTD	0	0	0	0	0	0	0	0	1	0	1	0	2	2
	% Change	0.0 %	0.0 %	0.0 %	0.0 %	0.0 %	0.0 %	0.0 %	0.0 %	-50.0 %	0.0 %	Infinity	-100.0 %	-33.3 %	-33.3 %
County	Prior YTD	2	162	124	508	71	288	2	1,157	203	39	1,415	579	2,236	3,393
	YTD	13	147	106	456	55	304	7	1,088	187	36	1,446	476	2,145	3,233
	% Change	550.0 %	-9.3 %	-14.5 %	-10.2 %	-22.5 %	5.6 %	250.0 %	-6.0 %	-7.9 %	-7.7 %	2.2 %	-17.8 %	-4.1 %	-4.7 %

Prior YTD **Begin Date** 01/01/2016 **End Date** 10/07/2016

YTD **Begin Date** 01/01/2017 **End Date** 10/07/2017

* Countywide totals include arrests made by all other divisions. Sourced from MNPD RMS on 10/11/2017 7:57:11 AM. This report does not take into account the number of charges. 1 arrest = 1 body. Curfew arrests include a violation of NCIC 0048 Juvenile, Curfew (TCA 11.28.210). Truancy arrests include a violation of NCIC 5327 Juvenile, Loitering During School Hours (TCA 11.28.080).

Juvenile Victims

METROPOLITAN POLICE DEPARTMENT
of Nashville and Davidson County

Aggregated by precinct (incident location). Based on date when each incident was reported.

		Rolling 2 Weeks				Rolling 8 Weeks				YTD				Rolling 104 Weeks			
		Prior Week	Last Week	Change	Percent Change	Prior 4 Weeks	Last 4 Weeks	Change	Percent Change	Prior YTD	Current YTD	Change	Percent Change	Prior 52 Weeks	Last 52 Weeks	Change	Percent Change
West	Part I-Violent	0	2	2	Infinity	3	5	2	66.7 %	48	46	-2	-4.2 %	69	61	-8	-11.6 %
	Part I-Property	0	0	0	NaN	5	2	-3	-60.0 %	33	34	1	3.0 %	52	49	-3	-5.8 %
	Part II	6	11	5	83.3 %	18	24	6	33.3 %	169	152	-17	-10.1 %	217	184	-33	-15.2 %
	Subtotal	**6**	**13**	**7**	**116.7 %**	**26**	**31**	**5**	**19.2 %**	**250**	**232**	**-18**	**-7.2 %**	**338**	**294**	**-44**	**-13.0 %**
East	Part I-Violent	4	0	-4	-100.0 %	6	10	4	66.7 %	102	100	-2	-2.0 %	121	135	14	11.6 %
	Part I-Property	1	1	0	0.0 %	3	6	3	100.0 %	52	57	5	9.6 %	83	74	-9	-10.8 %
	Part II	6	6	0	0.0 %	26	29	3	11.5 %	319	304	-15	-4.7 %	457	376	-81	-17.7 %
	Subtotal	**11**	**7**	**-4**	**-36.4 %**	**35**	**45**	**10**	**28.6 %**	**473**	**461**	**-12**	**-2.5 %**	**661**	**585**	**-76**	**-11.5 %**
South	Part I-Violent	8	3	-5	-62.5 %	18	19	1	5.6 %	175	160	-15	-8.6 %	209	208	-1	-0.5 %
	Part I-Property	2	1	-1	-50.0 %	4	4	0	0.0 %	76	102	26	34.2 %	105	143	38	36.2 %
	Part II	25	9	-16	-64.0 %	49	61	12	24.5 %	439	427	-12	-2.7 %	569	538	-31	-5.4 %
	Subtotal	**35**	**13**	**-22**	**-62.9 %**	**71**	**84**	**13**	**18.3 %**	**690**	**689**	**-1**	**-0.1 %**	**883**	**889**	**6**	**0.7 %**
Central	Part I-Violent	0	0	0	NaN	1	0	-1	-100.0 %	37	10	-27	-73.0 %	47	12	-35	-74.5 %
	Part I-Property	0	0	0	NaN	1	1	0	0.0 %	28	10	-18	-64.3 %	36	15	-21	-58.3 %
	Part II	0	3	3	Infinity	3	6	3	100.0 %	71	48	-23	-32.4 %	101	56	-45	-44.6 %
	Subtotal	**0**	**3**	**3**	**Infinity**	**5**	**7**	**2**	**40.0 %**	**136**	**68**	**-68**	**-50.0 %**	**184**	**83**	**-101**	**-54.9 %**
Hermitage	Part I-Violent	1	2	1	100.0 %	14	6	-8	-57.1 %	141	135	-6	-4.3 %	169	167	-2	-1.2 %
	Part I-Property	1	1	0	0.0 %	3	4	1	33.3 %	84	60	-24	-28.6 %	122	81	-41	-33.6 %
	Part II	17	13	-4	-23.5 %	35	59	24	68.6 %	400	421	21	5.3 %	522	534	12	2.3 %
	Subtotal	**19**	**16**	**-3**	**-15.8 %**	**52**	**69**	**17**	**32.7 %**	**625**	**616**	**-9**	**-1.4 %**	**813**	**782**	**-31**	**-3.8 %**
North	Part I-Violent	2	2	0	0.0 %	13	5	-8	-61.5 %	147	126	-21	-14.3 %	177	169	-8	-4.5 %
	Part I-Property	0	0	0	NaN	1	5	4	400.0 %	33	31	-2	-6.1 %	53	48	-5	-9.4 %
	Part II	3	9	6	200.0 %	30	25	-5	-16.7 %	307	286	-21	-6.8 %	396	370	-26	-6.6 %
	Subtotal	**5**	**11**	**6**	**120.0 %**	**44**	**35**	**-9**	**-20.5 %**	**487**	**443**	**-44**	**-9.0 %**	**626**	**587**	**-39**	**-6.2 %**
Madison	Part I-Violent	3	5	2	66.7 %	8	12	4	50.0 %	81	86	5	6.2 %	119	108	-11	-9.2 %
	Part I-Property	1	1	0	0.0 %	6	2	-4	-66.7 %	18	30	12	66.7 %	24	36	12	50.0 %
	Part II	14	20	6	42.9 %	19	54	35	184.2 %	342	286	-56	-16.4 %	452	352	-100	-22.1 %
	Subtotal	**18**	**26**	**8**	**44.4 %**	**33**	**68**	**35**	**106.1 %**	**441**	**402**	**-39**	**-8.8 %**	**595**	**496**	**-99**	**-16.6 %**
Midtown Hills	Part I-Violent	0	1	1	Infinity	7	3	-4	-57.1 %	65	59	-6	-9.2 %	87	72	-15	-17.2 %
	Part I-Property	1	0	-1	-100.0 %	3	2	-1	-33.3 %	37	42	5	13.5 %	48	55	7	14.6 %
	Part II	20	5	-15	-75.0 %	18	40	22	122.2 %	186	219	33	17.7 %	251	258	7	2.8 %
	Subtotal	**21**	**6**	**-15**	**-71.4 %**	**28**	**45**	**17**	**60.7 %**	**288**	**320**	**32**	**11.1 %**	**386**	**385**	**-1**	**-0.3 %**
County*	Part I-Violent	18	15	-3	-16.7 %	70	60	-10	-14.3 %	796	722	-74	-9.3 %	998	932	-66	-6.6 %
	Part I-Property	6	4	-2	-33.3 %	26	26	0	0.0 %	361	366	5	1.4 %	523	501	-22	-4.2 %
	Part II	91	76	-15	-16.5 %	198	298	100	50.5 %	2,233	2,143	-90	-4.0 %	2,965	2,668	-297	-10.0 %
	Total	**115**	**95**	**-20**	**-17.4 %**	**294**	**384**	**90**	**30.6 %**	**3,390**	**3,231**	**-159**	**-4.7 %**	**4,486**	**4,101**	**-385**	**-8.6 %**

Information summarized for CompStat week ending 10/07/2017.

Sourced from MNPD ARMS on 10/11/2017 7:57:11 AM. The figures above were sourced from incident reports using NIBRS definitions and reporting guidelines, based on the date when the crime was reported. This report is intended to be a management and planning tool and does not reflect the official NIBRS counts for the department. Incidents where a location is unknown or unspecified are included in the countywide totals. 'Unknown' refers to records in which the address is listed as 'Unknown' on the incident report. 'Not Validated' refers to records that were entered in with an invalid addresses.

Efficiencies Section

CompStat Weekly Analysis is provided by the Metropolitan Nashville Police Department Crime Analysis Section. This report is intended to be a management and planning tool and does not reflect the official UCR counts for the department.

"I don't pity any man who does hard work worth doing. I admire him. I pity the creature who does not work, at whichever end of the social scale he may regard himself as being."
- Theodore Roosevelt

Begin Date: 10/01/2017
End Date: 10/07/2017
Week: 40

Self Initiated CAD

Aggregated by component of officer initiating call.

METROPOLITAN POLICE DEPARTMENT

of Nashville and Davidson County

		Rolling Two Week				Rolling Eight Week				YTD				Rolling Twenty-Four Month			
		Prior Week	Last Week	Change	Percent Change	Prior 4 Weeks	Last 4 Weeks	Change	Percent Change	Prior YTD	Current YTD	Change	Percent Change	Prior 52 Weeks	Last 52 Weeks	Change	Percent Change
West	Vehicle Stop	583	589	6	1.0 %	2,209	2,279	70	3.2 %	25,246	22,664	-2,582	-10.2 %	31,247	28,243	-3,004	-9.6 %
	Business Check	965	793	-172	-17.8 %	4,142	3,736	-406	-9.8 %	25,928	39,097	13,169	50.8 %	32,136	49,056	16,920	52.7 %
	All Other SI	477	377	-100	-21.0 %	1,251	1,594	343	27.4 %	13,388	16,297	2,909	21.7 %	16,078	19,957	3,879	24.1 %
	Subtotal	**2,025**	**1,759**	**-266**	**-13.1 %**	**7,602**	**7,609**	**7**	**0.1 %**	**64,562**	**78,058**	**13,496**	**20.9 %**	**79,461**	**97,256**	**17,795**	**22.4 %**
East	Vehicle Stop	708	630	-78	-11.0 %	2,762	2,549	-213	-7.7 %	25,293	25,282	-11	0.0 %	33,389	31,554	-1,835	-5.5 %
	Business Check	218	280	62	28.4 %	962	1,026	64	6.7 %	9,418	7,513	-1,905	-20.2 %	12,574	10,419	-2,155	-17.1 %
	All Other SI	375	314	-61	-16.3 %	1,278	1,365	87	6.8 %	12,079	11,913	-166	-1.4 %	15,236	15,021	-215	-1.4 %
	Subtotal	**1,301**	**1,224**	**-77**	**-5.9 %**	**5,002**	**4,940**	**-62**	**-1.2 %**	**46,790**	**44,708**	**-2,082**	**-4.4 %**	**61,199**	**56,994**	**-4,205**	**-6.9 %**
South	Vehicle Stop	418	438	20	4.8 %	1,982	1,758	-224	-11.3 %	33,581	23,618	-9,963	-29.7 %	42,787	31,051	-11,736	-27.4 %
	Business Check	164	152	-12	-7.3 %	841	753	-88	-10.5 %	13,775	11,165	-2,610	-18.9 %	16,992	14,659	-2,333	-13.7 %
	All Other SI	295	298	3	1.0 %	1,477	1,311	-166	-11.2 %	12,351	12,450	99	0.8 %	15,518	15,576	58	0.4 %
	Subtotal	**877**	**888**	**11**	**1.3 %**	**4,300**	**3,822**	**-478**	**-11.1 %**	**59,707**	**47,233**	**-12,474**	**-20.9 %**	**75,297**	**61,286**	**-14,011**	**-18.6 %**
Central	Vehicle Stop	151	410	259	171.5 %	1,306	1,405	99	7.6 %	18,599	16,347	-2,252	-12.1 %	24,665	21,243	-3,422	-13.9 %
	Business Check	648	859	211	32.6 %	3,143	3,058	-85	-2.7 %	23,199	31,544	8,345	36.0 %	27,669	41,758	14,089	50.9 %
	All Other SI	283	341	58	20.5 %	1,972	1,421	-551	-27.9 %	16,469	18,351	1,882	11.4 %	20,551	23,801	3,250	15.8 %
	Subtotal	**1,082**	**1,610**	**528**	**48.8 %**	**6,421**	**5,884**	**-537**	**-8.4 %**	**58,267**	**66,242**	**7,975**	**13.7 %**	**72,885**	**86,802**	**13,917**	**19.1 %**
Hermitage	Vehicle Stop	614	670	56	9.1 %	2,913	2,590	-323	-11.1 %	39,098	29,381	-9,717	-24.9 %	48,483	37,604	-10,879	-22.4 %
	Business Check	326	321	-5	-1.5 %	1,490	1,328	-162	-10.9 %	20,231	15,613	-4,618	-22.8 %	26,354	20,682	-5,672	-21.5 %
	All Other SI	396	370	-26	-6.6 %	1,576	1,479	-97	-6.2 %	15,466	15,070	-396	-2.6 %	19,734	19,064	-670	-3.4 %
	Subtotal	**1,336**	**1,361**	**25**	**1.9 %**	**5,979**	**5,397**	**-582**	**-9.7 %**	**74,795**	**60,064**	**-14,731**	**-19.7 %**	**94,571**	**77,350**	**-17,221**	**-18.2 %**
North	Vehicle Stop	226	236	10	4.4 %	1,026	1,054	28	2.7 %	18,341	12,925	-5,416	-29.5 %	22,058	17,879	-4,179	-18.9 %
	Business Check	377	335	-42	-11.1 %	1,847	1,534	-313	-16.9 %	17,343	15,887	-1,456	-8.4 %	21,612	20,534	-1,078	-5.0 %
	All Other SI	295	246	-49	-16.6 %	1,197	1,157	-40	-3.3 %	12,503	11,365	-1,138	-9.1 %	15,754	14,800	-954	-6.1 %
	Subtotal	**898**	**817**	**-81**	**-9.0 %**	**4,070**	**3,745**	**-325**	**-8.0 %**	**48,187**	**40,177**	**-8,010**	**-16.6 %**	**59,424**	**53,213**	**-6,211**	**-10.5 %**
Madison	Vehicle Stop	270	284	14	5.2 %	1,612	1,319	-293	-18.2 %	15,937	14,412	-1,525	-9.6 %	20,083	18,537	-1,546	-7.7 %
	Business Check	402	323	-79	-19.7 %	1,830	1,823	-7	-0.4 %	23,329	19,796	-3,533	-15.1 %	31,523	26,403	-5,120	-16.2 %
	All Other SI	174	167	-7	-4.0 %	735	728	-7	-1.0 %	8,883	7,634	-1,249	-14.1 %	11,805	9,942	-1,863	-15.8 %
	Subtotal	**846**	**774**	**-72**	**-8.5 %**	**4,177**	**3,870**	**-307**	**-7.3 %**	**48,149**	**41,842**	**-6,307**	**-13.1 %**	**63,411**	**54,882**	**-8,529**	**-13.5 %**
Midtown Hills	Vehicle Stop	546	546	0	0.0 %	2,070	1,903	-167	-8.1 %	24,669	21,352	-3,317	-13.4 %	32,023	26,836	-5,187	-16.2 %
	Business Check	602	709	107	17.8 %	2,810	2,540	-270	-9.6 %	18,857	26,368	7,511	39.8 %	24,828	32,370	7,542	30.4 %
	All Other SI	316	332	16	5.1 %	1,331	1,187	-144	-10.8 %	15,718	13,405	-2,313	-14.7 %	20,383	16,849	-3,534	-17.3 %
	Subtotal	**1,464**	**1,587**	**123**	**8.4 %**	**6,211**	**5,630**	**-581**	**-9.4 %**	**59,244**	**61,125**	**1,881**	**3.2 %**	**77,234**	**76,055**	**-1,179**	**-1.5 %**
County*	Vehicle Stop	3,807	4,125	318	8.4 %	17,146	16,054	-1,092	-6.4 %	216,276	180,140	-36,136	-16.7 %	273,674	231,244	-42,430	-15.5 %
	Business Check	3,794	3,875	81	2.1 %	17,687	16,261	-1,426	-8.1 %	157,091	172,124	15,033	9.6 %	199,807	222,367	22,560	11.3 %
	All Other SI	3,272	3,065	-207	-6.3 %	13,414	12,747	-667	-5.0 %	135,560	133,348	-2,212	-1.6 %	172,638	169,465	-3,173	-1.8 %
	Total	**10,873**	**11,065**	**192**	**1.8 %**	**48,247**	**45,062**	**-3,185**	**-6.6 %**	**508,927**	**485,612**	**-23,315**	**-4.6 %**	**646,119**	**623,076**	**-23,043**	**-3.6 %**

Information summarized for CompStat week ending 10/7/2017.

* Countywide totals include CFS with unknown locations. Sourced from MNPD ARMS on 10/11/2017 7:57:11 AM. 'Vehicle Stops' refer to 10-93 calls. 'Business Checks' refer to 10-96 calls. Only includes calls initiated by an officer (call type 2 or 3). Excludes CFS with a disposition code of 6 or 11.

Dispatched Calls for Service

Aggregated by component of officer responding to call.

METROPOLITAN POLICE DEPARTMENT

of Nashville and Davidson County

		Rolling 2 Weeks				Rolling 8 Weeks				YTD				Rolling 104 Weeks			
		Prior Week	Last Week	Change	Percent Change	Prior 4 Weeks	Last 4 Weeks	Change	Percent Change	Prior YTD	Current YTD	Change	Percent Change	Prior 52 Weeks	Last 52 Weeks	Change	Percent Change
West	Part I	149	133	-16	-10.7 %	486	557	71	14.6 %	4,989	5,136	147	2.9 %	6,419	6,587	168	2.6 %
	Vehicle Crash	50	64	14	28.0 %	205	217	12	5.9 %	2,256	2,099	-157	-7.0 %	2,980	2,815	-165	-5.5 %
	All Other CFS	247	263	16	6.5 %	965	954	-11	-1.1 %	9,314	9,597	283	3.0 %	11,980	12,278	298	2.5 %
	Subtotal	**446**	**460**	**14**	**3.1 %**	**1,656**	**1,728**	**72**	**4.3 %**	**16,559**	**16,832**	**273**	**1.6 %**	**21,379**	**21,680**	**301**	**1.4 %**
East	Part I	122	132	10	8.2 %	516	533	17	3.3 %	4,662	4,809	147	3.2 %	6,026	6,189	163	2.7 %
	Vehicle Crash	39	46	7	17.9 %	139	162	23	16.5 %	1,509	1,544	35	2.3 %	1,939	1,975	36	1.9 %
	All Other CFS	284	322	38	13.4 %	1,206	1,189	-17	-1.4 %	11,850	11,827	-23	-0.2 %	15,216	15,075	-141	-0.9 %
	Subtotal	**445**	**500**	**55**	**12.4 %**	**1,861**	**1,884**	**23**	**1.2 %**	**18,021**	**18,180**	**159**	**0.9 %**	**23,181**	**23,239**	**58**	**0.3 %**
South	Part I	266	205	-61	-22.9 %	794	865	71	8.9 %	7,653	7,874	221	2.9 %	10,003	10,278	275	2.7 %
	Vehicle Crash	109	110	1	0.9 %	453	466	13	2.9 %	4,202	4,207	5	0.1 %	5,519	5,642	123	2.2 %
	All Other CFS	482	504	22	4.6 %	1,841	1,871	30	1.6 %	17,882	18,136	254	1.4 %	23,071	23,348	277	1.2 %
	Subtotal	**857**	**819**	**-38**	**-4.4 %**	**3,088**	**3,202**	**114**	**3.7 %**	**29,737**	**30,217**	**480**	**1.6 %**	**38,593**	**39,268**	**675**	**1.7 %**
Central	Part I	77	74	-3	-3.9 %	325	280	-45	-13.8 %	2,556	2,822	266	10.4 %	3,289	3,549	260	7.9 %
	Vehicle Crash	62	54	-8	-12.9 %	168	213	45	26.8 %	1,767	1,767	0	0.0 %	2,232	2,251	19	0.9 %
	All Other CFS	238	256	18	7.6 %	962	924	-38	-4.0 %	8,164	9,082	918	11.2 %	10,328	11,375	1,047	10.1 %
	Subtotal	**377**	**384**	**7**	**1.9 %**	**1,455**	**1,417**	**-38**	**-2.6 %**	**12,487**	**13,671**	**1,184**	**9.5 %**	**15,849**	**17,175**	**1,326**	**8.4 %**
Hermitage	Part I	179	159	-20	-11.2 %	648	693	45	6.9 %	6,529	6,965	436	6.7 %	8,478	9,002	524	6.2 %
	Vehicle Crash	116	82	-34	-29.3 %	343	379	36	10.5 %	3,395	3,333	-62	-1.8 %	4,461	4,449	-12	-0.3 %
	All Other CFS	465	469	4	0.9 %	1,813	1,796	-17	-0.9 %	17,332	17,712	380	2.2 %	22,108	22,803	695	3.1 %
	Subtotal	**760**	**710**	**-50**	**-6.6 %**	**2,804**	**2,868**	**64**	**2.3 %**	**27,256**	**28,010**	**754**	**2.8 %**	**35,047**	**36,254**	**1,207**	**3.4 %**
North	Part I	160	138	-22	-13.8 %	589	557	-32	-5.4 %	5,074	5,392	318	6.3 %	6,481	6,902	421	6.5 %
	Vehicle Crash	55	62	7	12.7 %	200	220	20	10.0 %	2,072	2,032	-40	-1.9 %	2,649	2,664	15	0.6 %
	All Other CFS	294	307	13	4.4 %	1,378	1,251	-127	-9.2 %	13,301	13,473	172	1.3 %	16,976	17,189	213	1.3 %
	Subtotal	**509**	**507**	**-2**	**-0.4 %**	**2,167**	**2,028**	**-139**	**-6.4 %**	**20,447**	**20,897**	**450**	**2.2 %**	**26,106**	**26,755**	**649**	**2.5 %**
Madison	Part I	99	98	-1	-1.0 %	453	405	-48	-10.6 %	4,097	4,117	20	0.5 %	5,319	5,368	49	0.9 %
	Vehicle Crash	51	38	-13	-25.5 %	136	157	21	15.4 %	1,666	1,492	-174	-10.4 %	2,247	2,020	-227	-10.1 %
	All Other CFS	223	260	37	16.6 %	1,031	936	-95	-9.2 %	10,491	9,918	-573	-5.5 %	13,366	12,923	-443	-3.3 %
	Subtotal	**373**	**396**	**23**	**6.2 %**	**1,620**	**1,498**	**-122**	**-7.5 %**	**16,254**	**15,527**	**-727**	**-4.5 %**	**20,932**	**20,311**	**-621**	**-3.0 %**
Midtown Hills	Part I	181	165	-16	-8.8 %	632	651	19	3.0 %	6,084	6,454	370	6.1 %	7,913	8,273	360	4.5 %
	Vehicle Crash	104	117	13	12.5 %	456	452	-4	-0.9 %	4,247	4,407	160	3.8 %	5,546	5,843	297	5.4 %
	All Other CFS	369	353	-16	-4.3 %	1,386	1,432	46	3.3 %	13,244	14,272	1,028	7.8 %	16,746	18,396	1,650	9.9 %
	Subtotal	**654**	**635**	**-19**	**-2.9 %**	**2,474**	**2,535**	**61**	**2.5 %**	**23,575**	**25,133**	**1,558**	**6.6 %**	**30,205**	**32,512**	**2,307**	**7.6 %**
County*	Part I	1,292	1,150	-142	-11.0 %	4,654	4,747	93	2.0 %	44,443	46,016	1,573	3.5 %	57,785	59,369	1,584	2.7 %
	Vehicle Crash	603	590	-13	-2.2 %	2,170	2,333	163	7.5 %	21,566	21,463	-103	-0.5 %	28,154	28,360	206	0.7 %
	All Other CFS	2,742	2,828	86	3.1 %	11,139	10,808	-331	-3.0 %	107,007	109,598	2,591	2.4 %	136,979	140,462	3,483	2.5 %
	Total	**4,637**	**4,568**	**-69**	**-1.5 %**	**17,963**	**17,888**	**-75**	**-0.4 %**	**173,016**	**177,077**	**4,061**	**2.3 %**	**222,918**	**228,191**	**5,273**	**2.4 %**

Information summarized for CompStat week ending 10/7/2017.

* Countywide totals include CFS with unknown locations. 'Part I CFS' refer to dispatched CAD calls with a ten code of 50, 51, 52, 53, 54, 57, 70, 71, 72, 67, or 1000. 'Vehicle Crash CFS' refer to dispatched CAD calls with a ten code of 45 or 46. Only includes calls initiated by the citizenry (call type 0 or 1). Report only includes CFS with ten codes 10 through 89 and all thousand codes. Excludes CFS with a disposition code of 6 or 11.

Vehicle Stop Analysis (Form 252)

Aggregated by component of officer making stop.

METROPOLITAN POLICE DEPARTMENT

of Nashville and Davidson County

		Rolling Two Week				Rolling Eight Week				YTD				Rolling Twenty-Four Month			
		Prior Week	Last Week	Change	% Change	Prior 4 Weeks	Last 4 Weeks	Change	% Change	Prior YTD	YTD	Change	% Change	Prior 52 Weeks	Last 52 Weeks	Change	% Change
West	Vehicle Stops	574	645	71	12.4%	2,451	2,467	16	0.7%	29,857	24,783	-5,074	-17.0%	37,122	30,923	-6,199	-16.7%
	Warnings Issued	93.7 %	87.1 %	-6.6 %		87.6 %	87.7 %	0.1 %		83.1 %	87.1 %	4.0 %		83.4 %	86.7 %	3.3 %	
	Arrests Made	22	21	-1	-4.5%	72	94	22	30.6%	1,293	951	-342	-26.5%	1,641	1,199	-442	-26.9%
East	Vehicle Stops	621	573	-48	-7.7%	2,804	2,411	-393	-14.0%	26,566	25,952	-614	-2.3%	34,637	32,547	-2,090	-6.0%
	Warnings Issued	88.1 %	82.2 %	-5.9 %		81.9 %	83.9 %	2.0 %		83.5 %	83.1 %	-0.4 %		83.7 %	83.0 %	-0.7 %	
	Arrests Made	49	67	18	36.7%	255	214	-41	-16.1%	2,595	2,312	-283	-10.9%	3,377	2,967	-410	-12.1%
South	Vehicle Stops	379	417	38	10.0%	2,416	1,873	-543	-22.5%	37,509	27,315	-10,194	-27.2%	48,194	35,474	-12,720	-26.4%
	Warnings Issued	75.7 %	82.5 %	6.8 %		68.7 %	75.6 %	6.9 %		87.8 %	74.1 %	-13.6 %		87.5 %	76.7 %	-10.8 %	
	Arrests Made	31	24	-7	-22.6%	146	120	-26	-17.8%	2,156	1,535	-621	-28.8%	2,779	2,005	-774	-27.9%
Central	Vehicle Stops	176	475	299	169.9%	1,542	1,544	2	0.1%	19,361	16,983	-2,378	-12.3%	25,544	22,241	-3,303	-12.9%
	Warnings Issued	75.0 %	56.2 %	-18.8 %		56.5 %	63.3 %	6.8 %		61.3 %	61.5 %	0.1 %		64.5 %	61.6 %	-2.9 %	
	Arrests Made	12	36	24	200.0%	84	92	8	9.5%	1,273	1,037	-236	-18.5%	1,678	1,359	-319	-19.0%
Hermitage	Vehicle Stops	501	627	126	25.1%	2,763	2,210	-553	-20.0%	36,619	27,591	-9,028	-24.7%	45,767	35,061	-10,706	-23.4%
	Warnings Issued	83.2 %	83.4 %	0.2 %		83.1 %	83.9 %	0.8 %		86.3 %	84.2 %	-2.0 %		86.2 %	85.1 %	-1.1 %	
	Arrests Made	39	44	5	12.8%	172	151	-21	-12.2%	2,981	1,956	-1,025	-34.4%	3,628	2,526	-1,102	-30.4%
North	Vehicle Stops	176	237	61	34.7%	953	948	-5	-0.5%	19,105	12,638	-6,467	-33.8%	23,451	17,632	-5,819	-24.8%
	Warnings Issued	72.2 %	71.7 %	-0.4 %		70.6 %	73.5 %	2.9 %		76.7 %	74.8 %	-1.9 %		76.4 %	75.4 %	-1.0 %	
	Arrests Made	33	30	-3	-9.1%	122	117	-5	-4.1%	1,824	1,381	-443	-24.3%	2,251	1,918	-333	-14.8%
Madison	Vehicle Stops	222	290	68	30.6%	1,431	1,240	-191	-13.3%	15,410	13,281	-2,129	-13.8%	19,542	17,128	-2,414	-12.4%
	Warnings Issued	77.0 %	69.7 %	-7.4 %		71.8 %	72.3 %	0.6 %		78.1 %	76.7 %	-1.5 %		78.0 %	77.6 %	-0.5 %	
	Arrests Made	42	36	-6	-14.3%	235	187	-48	-20.4%	2,169	2,008	-161	-7.4%	2,726	2,562	-164	-6.0%
Midtown Hills	Vehicle Stops	536	575	39	7.3%	2,265	1,910	-355	-15.7%	26,871	22,543	-4,328	-16.1%	34,954	28,229	-6,725	-19.2%
	Warnings Issued	83.0 %	77.2 %	-5.8 %		78.4 %	80.7 %	2.3 %		83.2 %	80.5 %	-2.7 %		83.1 %	80.9 %	-2.2 %	
	Arrests Made	45	44	-1	-2.2%	178	145	-33	-18.5%	1,972	1,711	-261	-13.2%	2,615	2,137	-478	-18.3%
SOD	Vehicle Stops	476	501	25	5.3%	1,765	2,019	254	14.4%	24,441	20,421	-4,020	-16.4%	29,997	26,105	-3,892	-13.0%
	Warnings Issued	34.0 %	29.3 %	-4.7 %		43.7 %	32.9 %	-10.9 %		40.2 %	40.5 %	0.4 %		40.2 %	40.4 %	0.2 %	
	Arrests Made	26	10	-16	-61.5%	62	77	15	24.2%	984	891	-93	-9.5%	1,202	1,117	-85	-7.1%
Other	Vehicle Stops	76	85	9	11.8%	412	370	-42	-10.2%	6,402	4,833	-1,569	-24.5%	7,942	6,137	-1,805	-22.7%
	Warnings Issued	88.2 %	91.8 %	3.6 %		83.0 %	85.4 %	2.4 %		91.7 %	84.2 %	-7.4 %		91.6 %	84.8 %	-6.8 %	
	Arrests Made	5	7	2	40.0%	54	38	-16	-29.6%	412	536	124	30.1%	517	665	148	28.6%
Total	Vehicle Stops	3,737	4,425	688	18.4%	18,802	16,992	-1,810	-9.6%	242,141	196,340	-45,801	-18.9%	307,150	251,477	-55,673	-18.1%
	Warnings Issued	77.4 %	72.5 %	-4.9 %		73.7 %	73.9 %	0.1 %		77.7 %	75.0 %	-2.7 %		78.0 %	75.4 %	-2.6 %	
	Arrests Made	304	319	15	4.9%	1,380	1,235	-145	-10.5%	17,659	14,318	-3,341	-18.9%	22,414	18,455	-3,959	-17.7%

Information summarized for CompStat week ending 10/07/2017.

Sourced from MNPD ARMS on 10/11/2017 7:57:11 AM. The figures above were sourced from MNPD's Vehicle Stop (Form 252) Database. Vehicle stop totals count all reports electronically entered via AFR. Hardcopy reports not entered into ARMS will affect accuracy of totals. This report is intended to be a management and planning tool and does not reflect the official vehicle stop counts for the department.

Field Interview Report (Form 114)

Aggregated by component of officer conducting interview.

METROPOLITAN POLICE DEPARTMENT
of Nashville and Davidson County

		Rolling Two Week				Rolling Eight Week				YTD				Rolling Twenty-Four Month			
		Prior Week	Last Week	Change	% Change	Prior 4 Weeks	Last 4 Weeks	Change	% Change	Prior YTD	YTD	Change	% Change	Prior 52 Weeks	Last 52 Weeks	Change	% Change
West	Field Interview	35	42	7	20.0%	176	159	-17	-9.7%	1,785	1,843	58	3.2%	2,189	2,259	70	3.2%
	Arrest Made	6	3	-3	-50.0%	30	35	5	16.7%	436	410	-26	-6.0%	520	513	-7	-1.3%
East	Field Interview	39	38	-1	-2.6%	213	160	-53	-24.9%	1,829	1,934	105	5.7%	2,596	2,436	-160	-6.2%
	Arrest Made	6	10	4	66.7%	47	25	-22	-46.8%	346	383	37	10.7%	522	492	-30	-5.7%
South	Field Interview	51	29	-22	-43.1%	155	160	5	3.2%	2,105	1,740	-365	-17.3%	2,607	2,191	-416	-16.0%
	Arrest Made	5	3	-2	-40.0%	11	16	5	45.5%	370	164	-206	-55.7%	472	240	-232	-49.2%
Central	Field Interview	64	60	-4	-6.3%	319	246	-73	-22.9%	1,738	3,035	1,297	74.6%	2,162	3,604	1,442	66.7%
	Arrest Made	7	12	5	71.4%	86	44	-42	-48.8%	399	892	493	123.6%	496	1,042	546	110.1%
Hermitage	Field Interview	95	66	-29	-30.5%	300	299	-1	-0.3%	2,599	2,629	30	1.2%	3,222	3,161	-61	-1.9%
	Arrest Made	13	10	-3	-23.1%	39	49	10	25.6%	529	438	-91	-17.2%	652	546	-106	-16.3%
North	Field Interview	22	23	1	4.5%	107	88	-19	-17.8%	1,409	1,164	-245	-17.4%	1,662	1,483	-179	-10.8%
	Arrest Made	7	1	-6	-85.7%	22	15	-7	-31.8%	282	201	-81	-28.7%	333	264	-69	-20.7%
Madison	Field Interview	24	28	4	16.7%	104	118	14	13.5%	1,227	1,167	-60	-4.9%	1,507	1,456	-51	-3.4%
	Arrest Made	3	4	1	33.3%	34	19	-15	-44.1%	419	377	-42	-10.0%	535	453	-82	-15.3%
Midtown	Field Interview	36	40	4	11.1%	135	128	-7	-5.2%	1,690	1,545	-145	-8.6%	2,083	1,883	-200	-9.6%
Hills	Arrest Made	4	5	1	25.0%	27	17	-10	-37.0%	355	287	-68	-19.2%	455	347	-108	-23.7%
SID	Field Interview	0	1	1	-	11	7	-4	-36.4%	183	209	26	14.2%	231	259	28	12.1%
	Arrest Made	0	1	1	-	1	3	2	200.0%	96	54	-42	-43.8%	115	71	-44	-38.3%
SOD	Field Interview	0	0	0	-	0	0	0	-	15	7	-8	-53.3%	17	11	-6	-35.3%
	Arrest Made	0	0	0	-	0	0	0	-	4	1	-3	-75.0%	4	1	-3	-75.0%
Other	Field Interview	4	6	2	50.0%	8	21	13	162.5%	145	110	-35	-24.1%	186	134	-52	-28.0%
	Arrest Made	3	4	1	33.3%	6	10	4	66.7%	56	46	-10	-17.9%	76	56	-20	-26.3%
County	Field Interview	370	333	-37	-10.0%	1,528	1,386	-142	-9.3%	14,725	15,383	658	4.5%	18,462	18,877	415	2.2%
	Arrest Made	54	53	-1	-1.9%	303	233	-70	-23.1%	3,292	3,253	-39	-1.2%	4,180	4,025	-155	-3.7%

Information summarized for CompStat week ending 10/07/2017.

Sourced from MNPD ARMS on 10/11/2017 7:57:11 AM. The numbers above are sourced from MNPD's Field Interview (Form 114) Database. This report includes all FI types (field interviews, terry stops, and homeless welfare checks). "Arrest Made" indicates that an individual in the FI database was also arrested. For an arrest to be counted, the Form 114 complaint number must match a Form 106 Arrest Report, Form 106A State Misdemeanor Citation Report, or Form 219 Juvenile Citation incident number and the master name record must match in each as well. This report is intended to be a management and planning tool and does not reflect official counts for the department.

County Efficiency Charts

METROPOLITAN POLICE DEPARTMENT
of Nashville and Davidson County

Summarized by CompStat week for past eight weeks.
Aggregated by component of officer initiating call / arresting officer.

All Self-Initiated CAD - 52wk Avg: 11,972

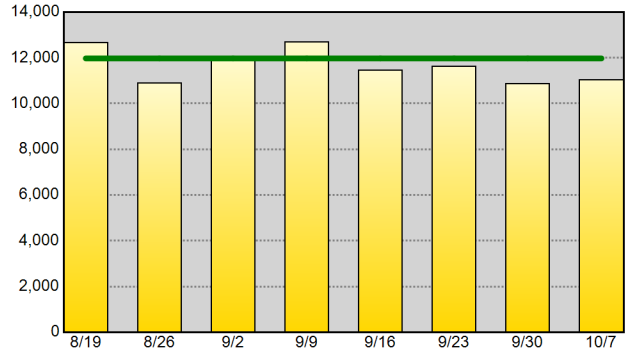

Self-Initiated Terry Stops - 52wk Avg: 367

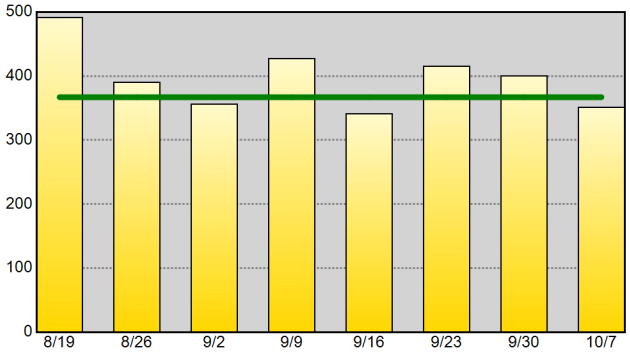

Self-Initiated Vehicle Stops (10-93) - 52wk Avg: 4,443

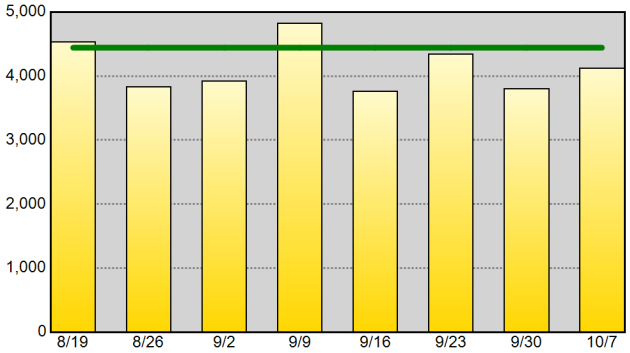

Self-Initiated Business Checks (10-96) - 52wk Avg: 4,273

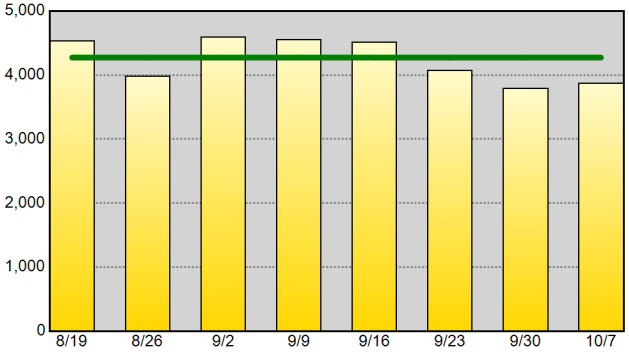

Self-Initiated Community Policing (10-15) - 52wk Avg: 924

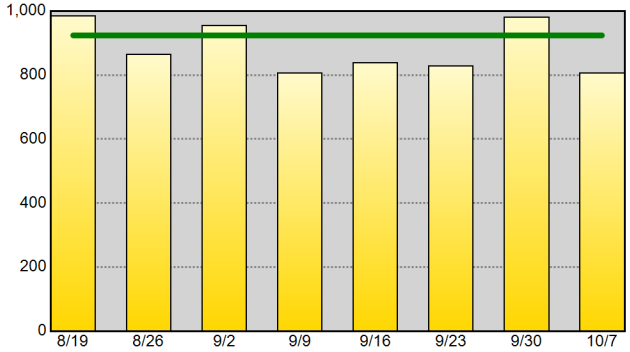

Self-Initiated Criminal Vice Activity (10-78) - 52wk Avg: 58

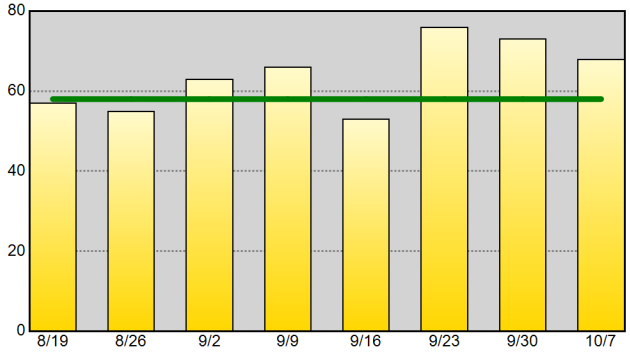

Part I Arrests - 52wk Avg: 158

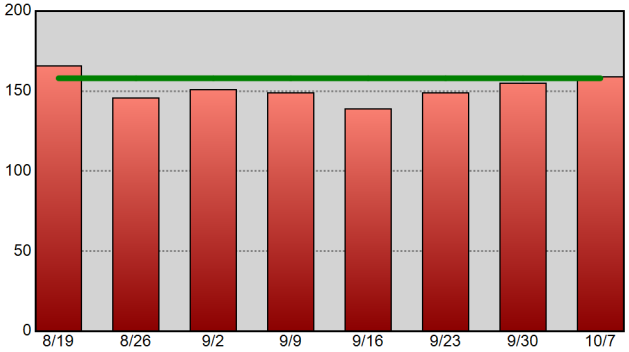

Drug-Related Arrests - 52wk Avg: 201

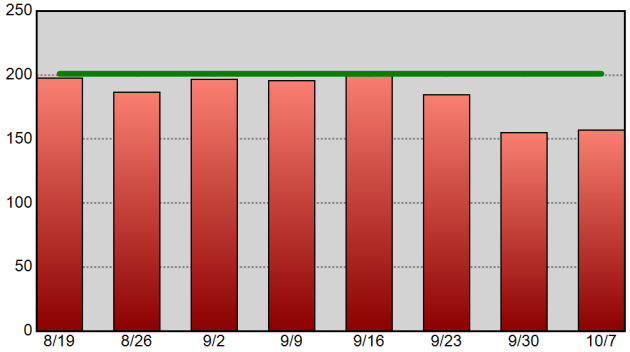

Warrants Served - 52wk Avg: 527

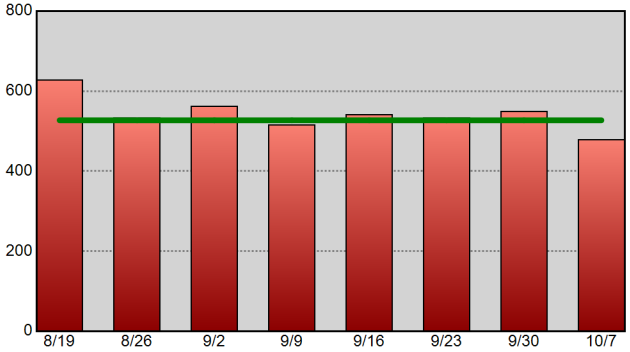

Information summarized for CompStat week ending 10/7/2017. The horizontal line on each chart represents the data set's 52-week weekly average.

Sourced from MNPD ARMS on 10/11/2017 7:57:11 AM. CAD reports only include calls initiated by an officer (call type 2 or 3). Excludes CFS with a disposition code of 6 or 11. Arrest reports do not take into account the number of charges. 1 arrest = 1 body.

West Precinct Precinct Efficiency Charts

METROPOLITAN POLICE DEPARTMENT
of Nashville and Davidson County

Summarized by CompStat week for past eight weeks.
Aggregated by component of officer initiating call / arresting officer.

All Self-Initiated CAD - 52wk Avg: 1,846

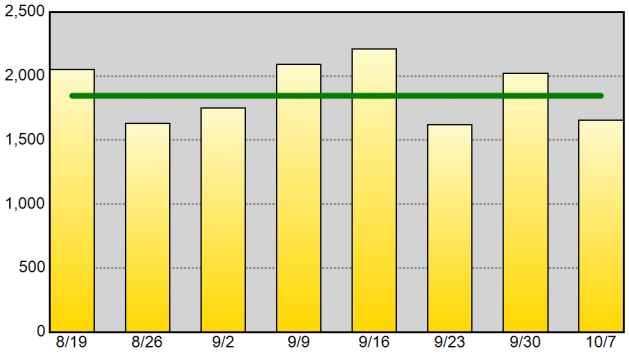

Self-Initiated Terry Stops - 52wk Avg: 28

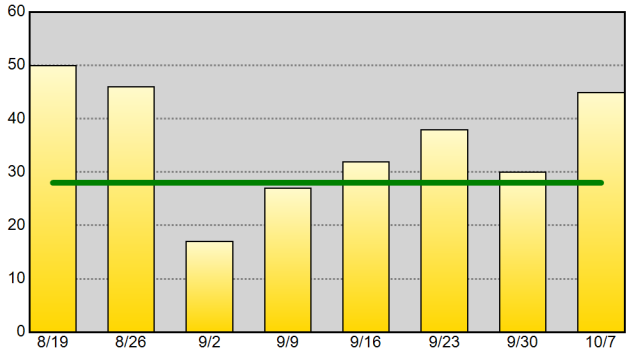

Self-Initiated Vehicle Stops (10-93) - 52wk Avg: 535

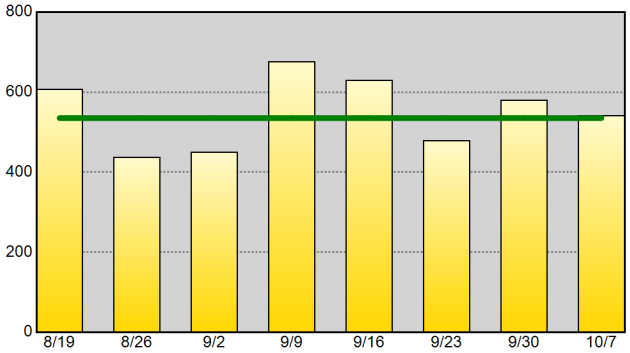

Self-Initiated Business Checks (10-96) - 52wk Avg: 933

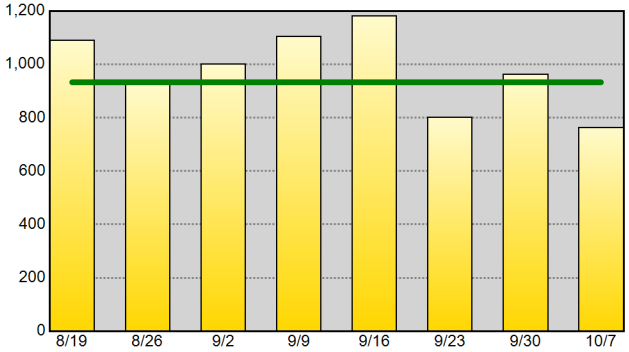

Self-Initiated Community Policing (10-15) - 52wk Avg: 251

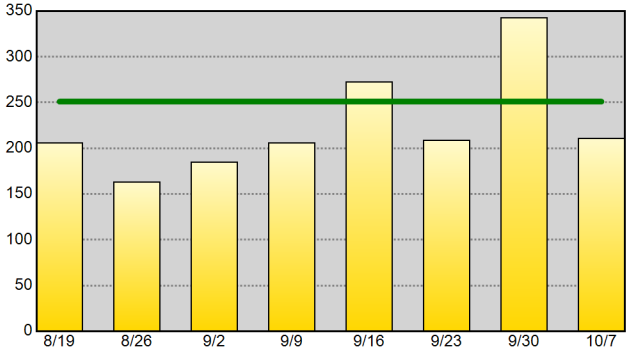

Self-Initiated Criminal Vice Activity (10-78) - 52wk Avg: 1

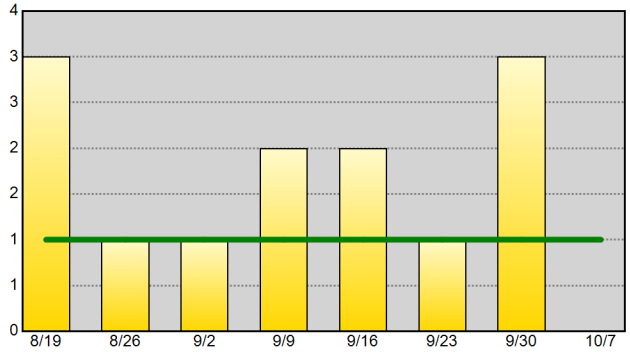

Part I Arrests - 52wk Avg: 17

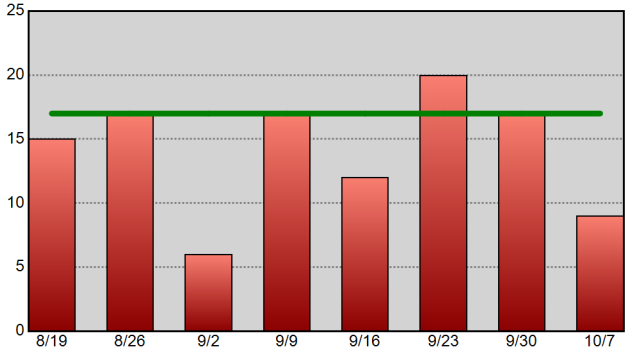

Drug-Related Arrests - 52wk Avg: 13

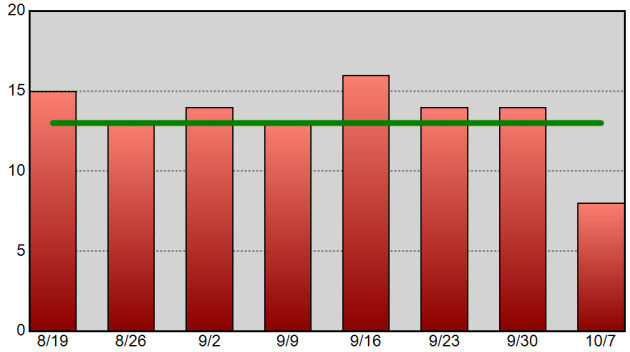

Warrants Served - 52wk Avg: 25

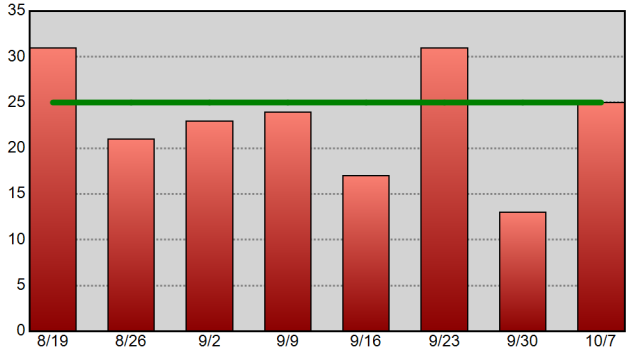

Information summarized for CompStat week ending 10/7/2017. The horizontal line on each chart represents the data set's 52-week weekly average.

Sourced from MNPD ARMS on 10/11/2017 7:57:12 AM. CAD reports only include calls initiated by an officer (call type 2 or 3). Excludes CFS with a disposition code of 6 or 11. Arrest reports do not take into account the number of charges. 1 arrest = 1 body.

East Precinct Precinct Efficiency Charts

METROPOLITAN POLICE DEPARTMENT
of Nashville and Davidson County

Summarized by CompStat week for past eight weeks.
Aggregated by component of officer initiating call / arresting officer.

All Self-Initiated CAD - 52wk Avg: 1,080

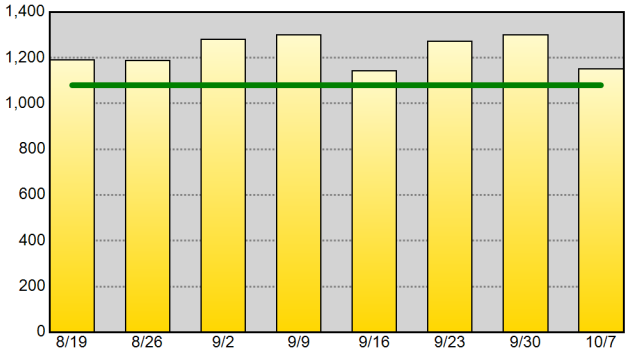

Self-Initiated Terry Stops - 52wk Avg: 42

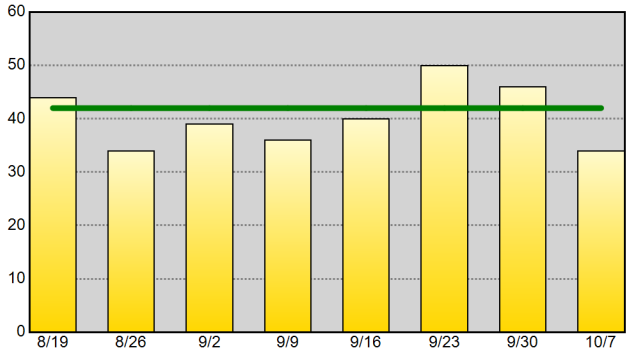

Self-Initiated Vehicle Stops (10-93) - 52wk Avg: 597

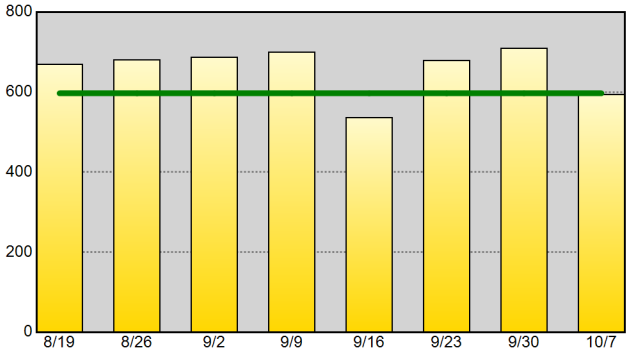

Self-Initiated Business Checks (10-96) - 52wk Avg: 197

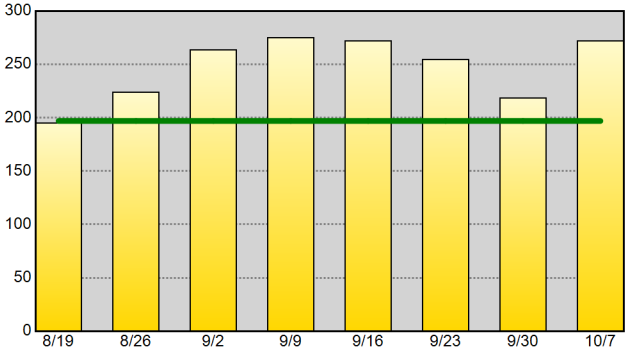

Self-Initiated Community Policing (10-15) - 52wk Avg: 50

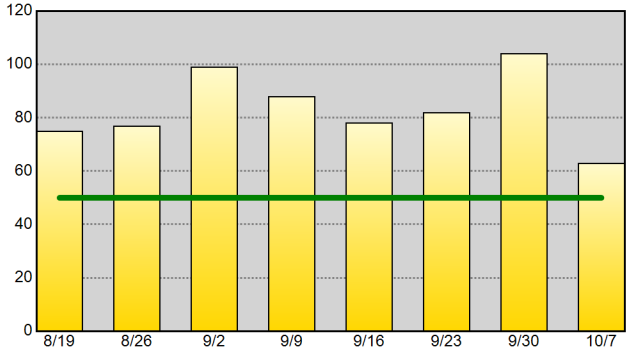

Self-Initiated Criminal Vice Activity (10-78) - 52wk Avg: 3

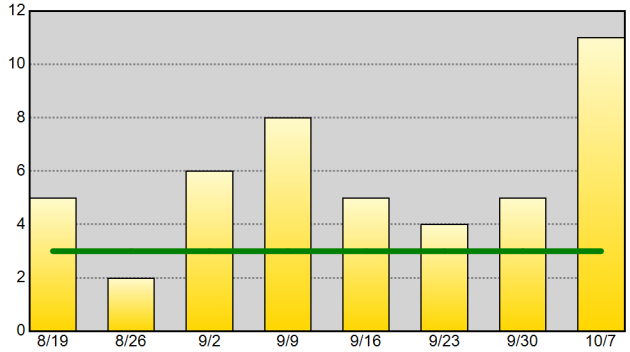

Part I Arrests - 52wk Avg: 17

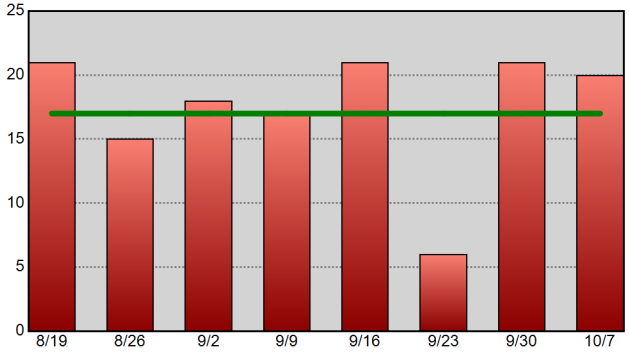

Drug-Related Arrests - 52wk Avg: 24

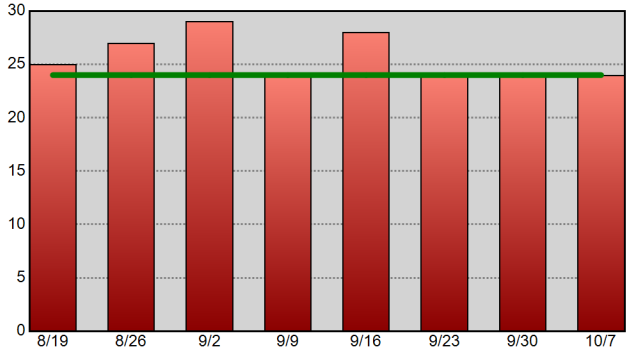

Warrants Served - 52wk Avg: 53

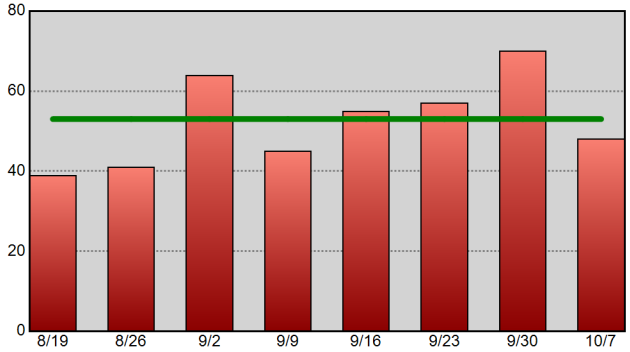

Information summarized for CompStat week ending 10/7/2017. The horizontal line on each chart represents the data set's 52-week weekly average.

Sourced from MNPD ARMS on 10/11/2017 7:57:13 AM. CAD reports only include calls initiated by an officer (call type 2 or 3). Excludes CFS with a disposition code of 6 or 11. Arrest reports do not take into account the number of charges. 1 arrest = 1 body.

South Precinct Precinct Efficiency Charts

METROPOLITAN POLICE DEPARTMENT
of Nashville and Davidson County

Summarized by CompStat week for past eight weeks.
Aggregated by component of officer initiating call / arresting officer.

All Self-Initiated CAD - 52wk Avg: 1,158

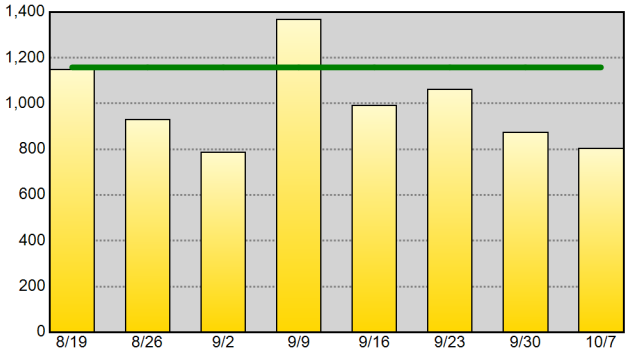

Self-Initiated Terry Stops - 52wk Avg: 29

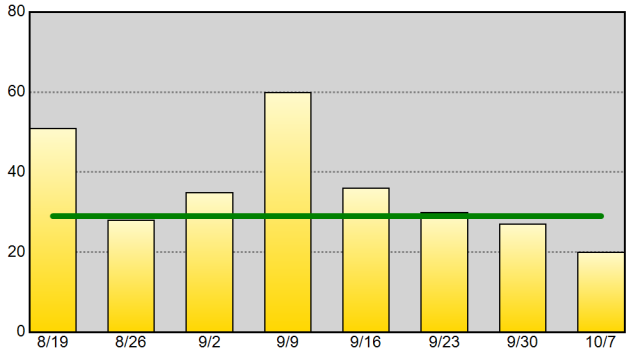

Self-Initiated Vehicle Stops (10-93) - 52wk Avg: 586

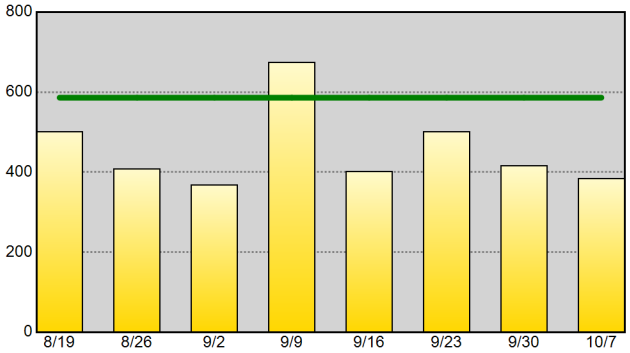

Self-Initiated Business Checks (10-96) - 52wk Avg: 277

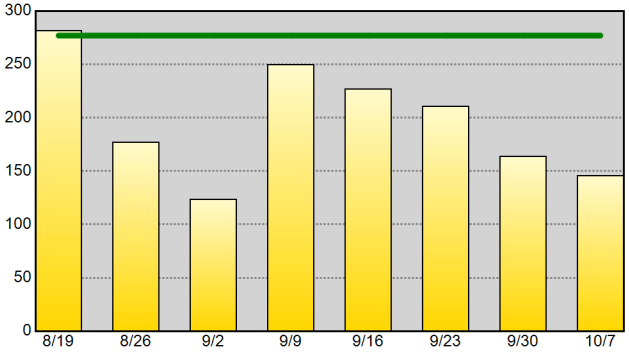

Self-Initiated Community Policing (10-15) - 52wk Avg: 27

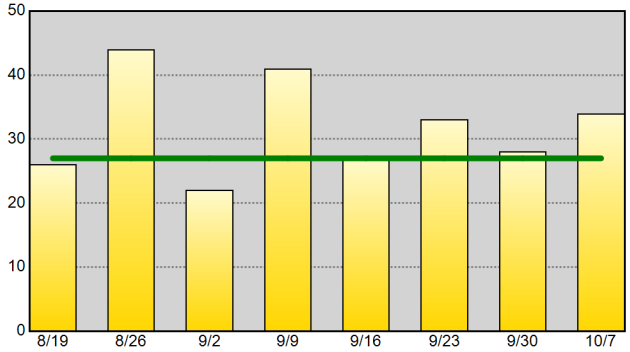

Self-Initiated Criminal Vice Activity (10-78) - 52wk Avg: 2

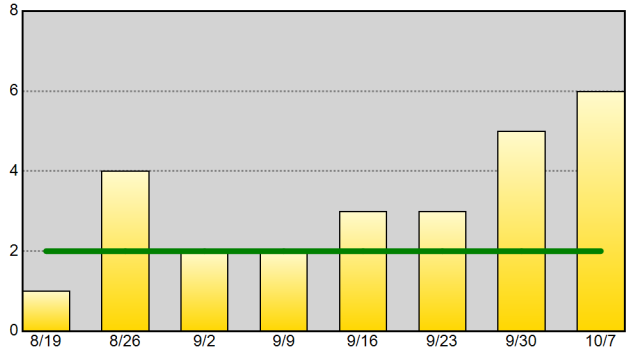

Part I Arrests - 52wk Avg: 18

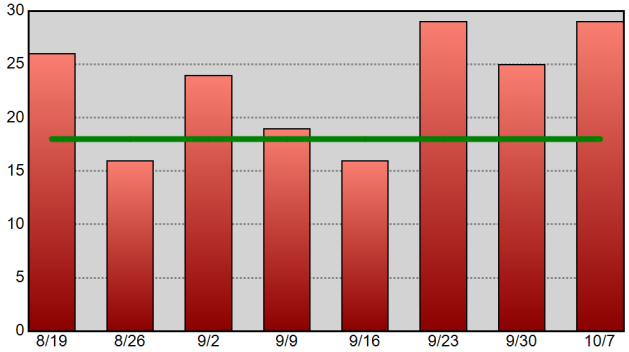

Drug-Related Arrests - 52wk Avg: 22

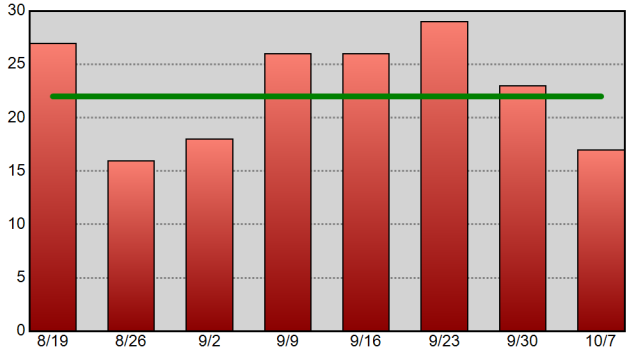

Warrants Served - 52wk Avg: 41

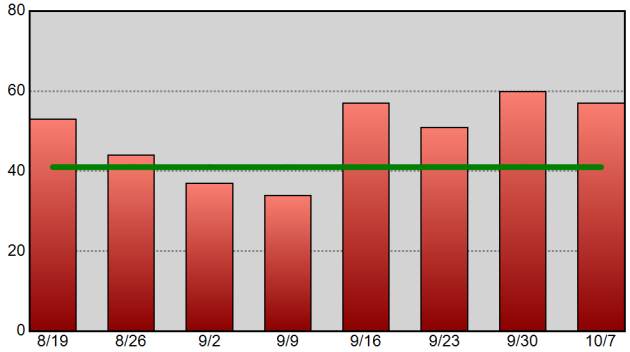

Information summarized for CompStat week ending 10/7/2017. The horizontal line on each chart represents the data set's 52-week weekly average.

Sourced from MNPD ARMS on 10/11/2017 7:57:14 AM. CAD reports only include calls initiated by an officer (call type 2 or 3). Excludes CFS with a disposition code of 6 or 11. Arrest reports do not take into account the number of charges. 1 arrest = 1 body.

Central Precinct Precinct Efficiency Charts

METROPOLITAN POLICE DEPARTMENT
of Nashville and Davidson County

Summarized by CompStat week for past eight weeks.
Aggregated by component of officer initiating call / arresting officer.

All Self-Initiated CAD - 52wk Avg: 1,642

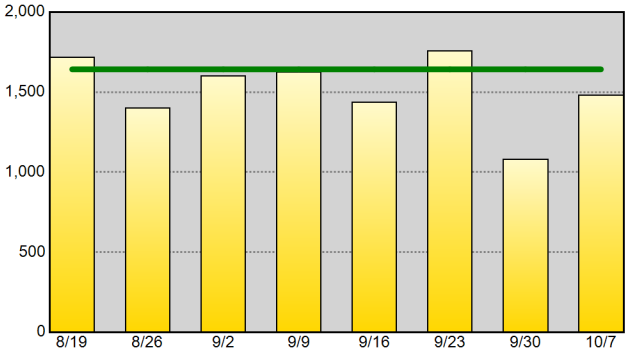

Self-Initiated Terry Stops - 52wk Avg: 133

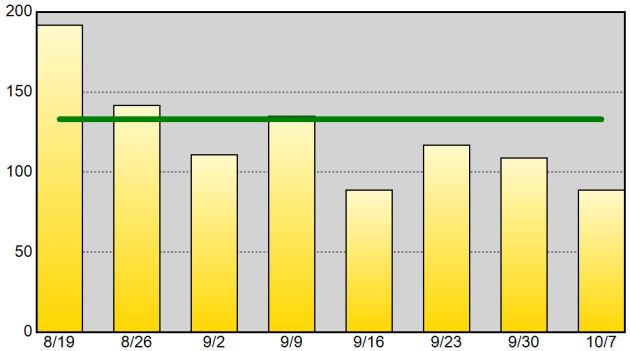

Self-Initiated Vehicle Stops (10-93) - 52wk Avg: 402

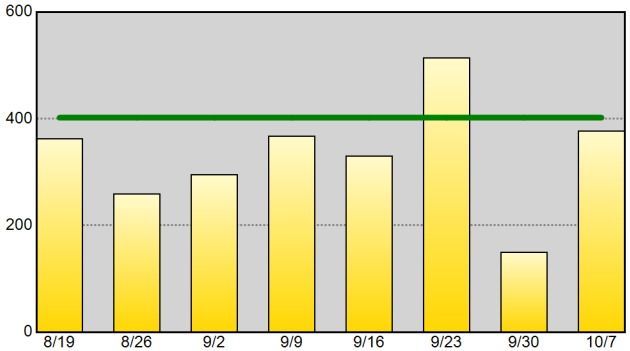

Self-Initiated Business Checks (10-96) - 52wk Avg: 789

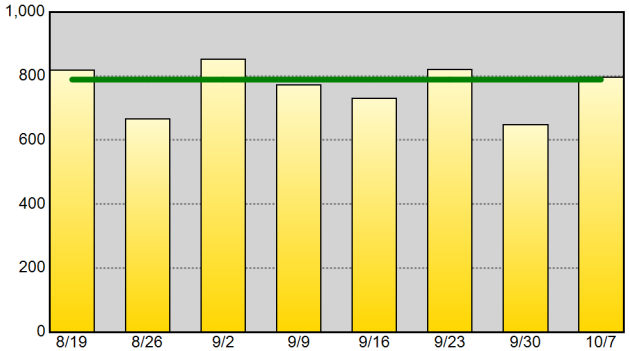

Self-Initiated Community Policing (10-15) - 52wk Avg: 66

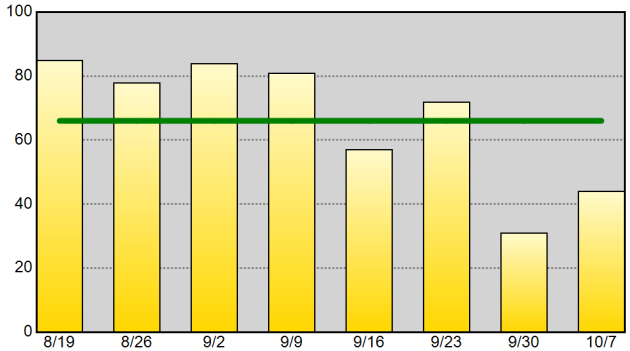

Self-Initiated Criminal Vice Activity (10-78) - 52wk Avg: 2

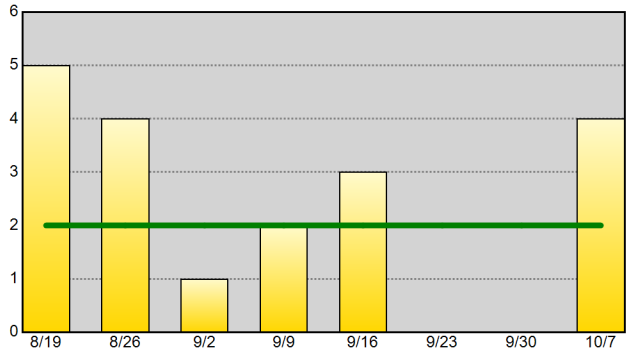

Part I Arrests - 52wk Avg: 9

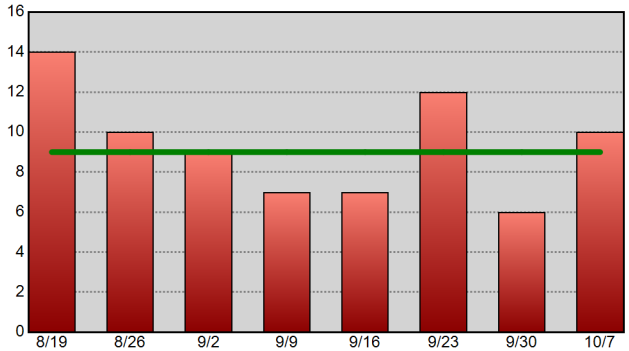

Drug-Related Arrests - 52wk Avg: 17

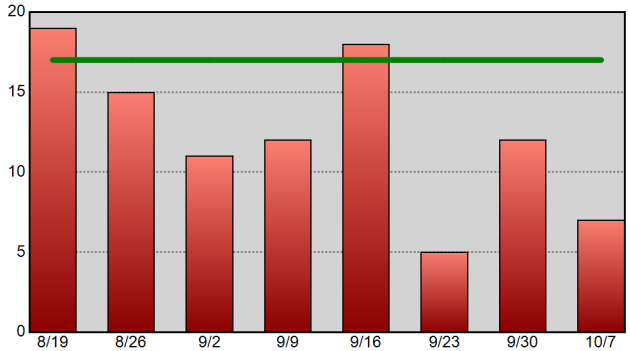

Warrants Served - 52wk Avg: 36

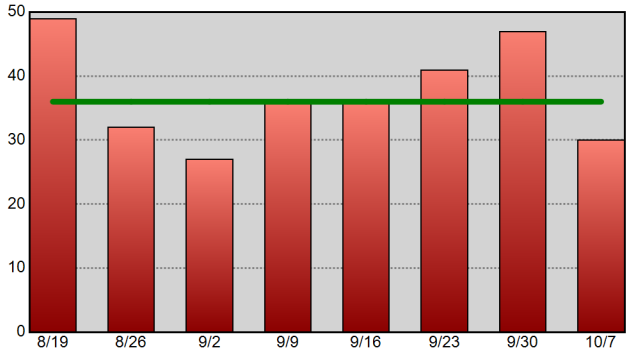

Information summarized for CompStat week ending 10/7/2017. The horizontal line on each chart represents the data set's 52-week weekly average.

Sourced from MNPD ARMS on 10/11/2017 7:57:15 AM. CAD reports only include calls initiated by an officer (call type 2 or 3). Excludes CFS with a disposition code of 6 or 11. Arrest reports do not take into account the number of charges. 1 arrest = 1 body.

Hermitage Precinct Precinct Efficiency Charts

METROPOLITAN POLICE DEPARTMENT
of Nashville and Davidson County

Summarized by CompStat week for past eight weeks.
Aggregated by component of officer initiating call / arresting officer.

All Self-Initiated CAD - 52wk Avg: 1,465

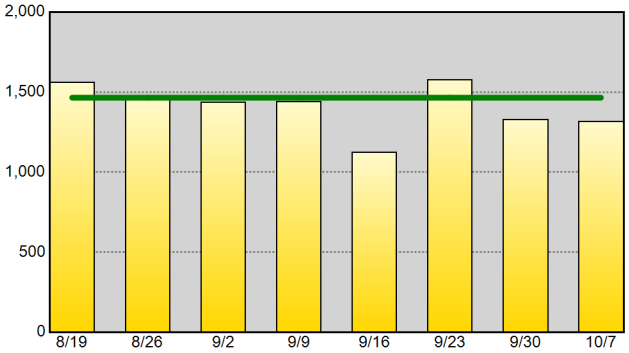

Self-Initiated Terry Stops - 52wk Avg: 30

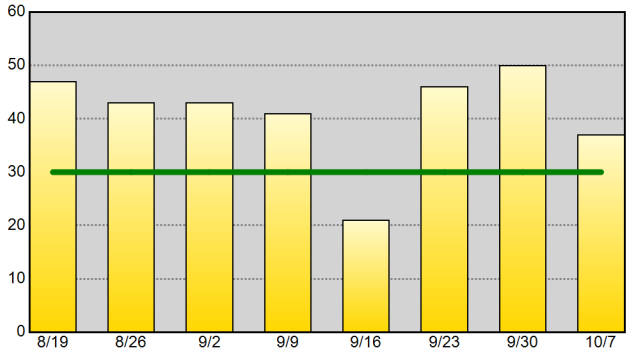

Self-Initiated Vehicle Stops (10-93) - 52wk Avg: 713

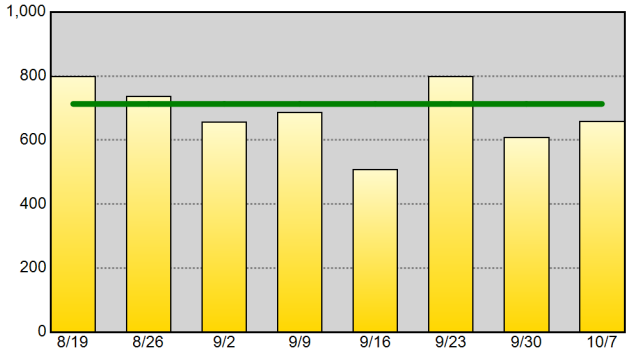

Self-Initiated Business Checks (10-96) - 52wk Avg: 392

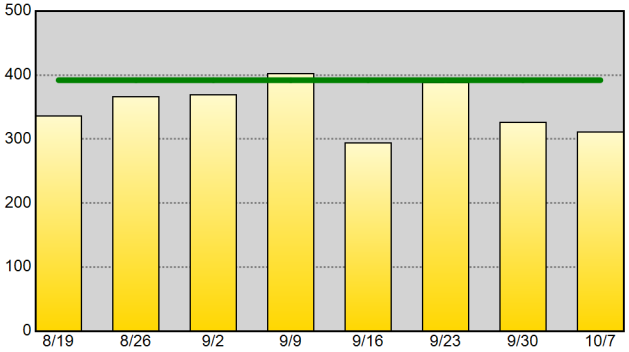

Self-Initiated Community Policing (10-15) - 52wk Avg: 38

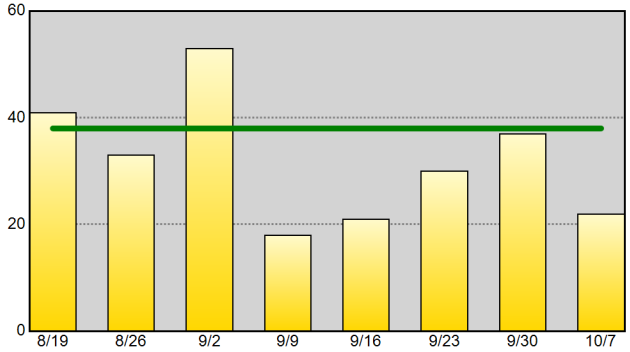

Self-Initiated Criminal Vice Activity (10-78) - 52wk Avg: 2

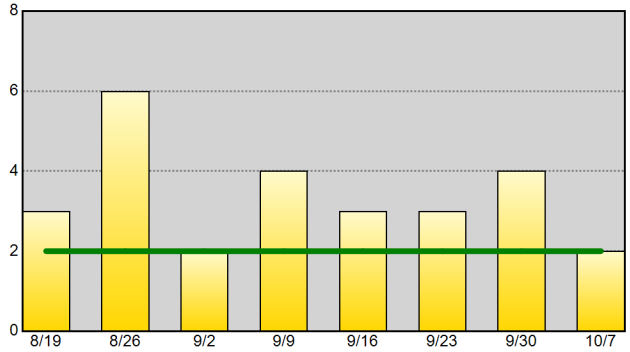

Part I Arrests - 52wk Avg: 20

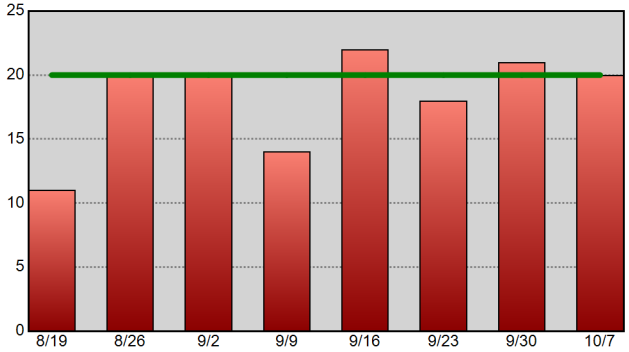

Drug-Related Arrests - 52wk Avg: 27

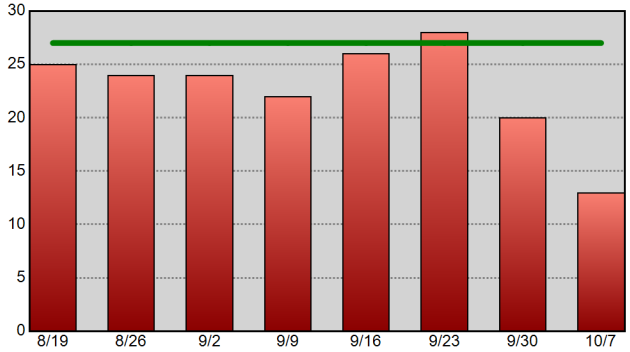

Warrants Served - 52wk Avg: 63

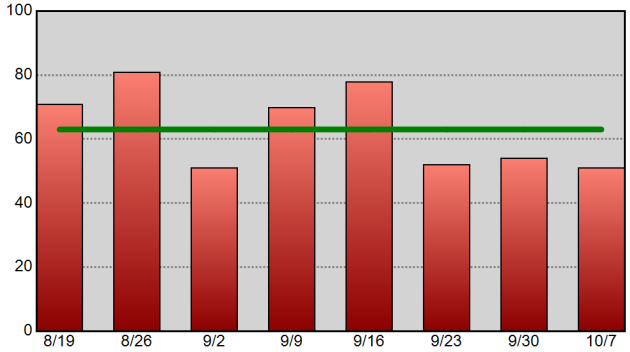

Information summarized for CompStat week ending 10/7/2017. The horizontal line on each chart represents the data set's 52-week weekly average.

Sourced from MNPD ARMS on 10/11/2017 7:57:15 AM. CAD reports only include calls initiated by an officer (call type 2 or 3). Excludes CFS with a disposition code of 6 or 11. Arrest reports do not take into account the number of charges. 1 arrest = 1 body.

North Precinct Precinct Efficiency Charts

METROPOLITAN POLICE DEPARTMENT
of Nashville and Davidson County

Summarized by CompStat week for past eight weeks.
Aggregated by component of officer initiating call / arresting officer.

All Self-Initiated CAD - 52wk Avg: 1,007

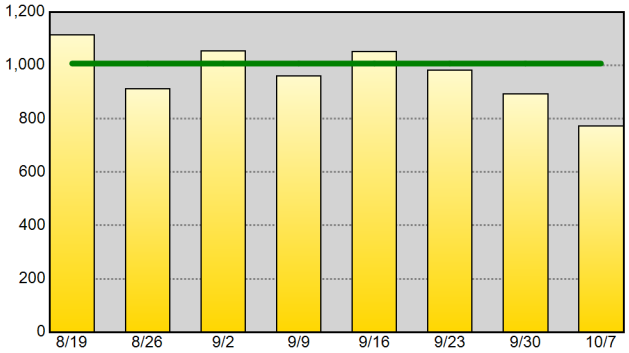

Self-Initiated Terry Stops - 52wk Avg: 38

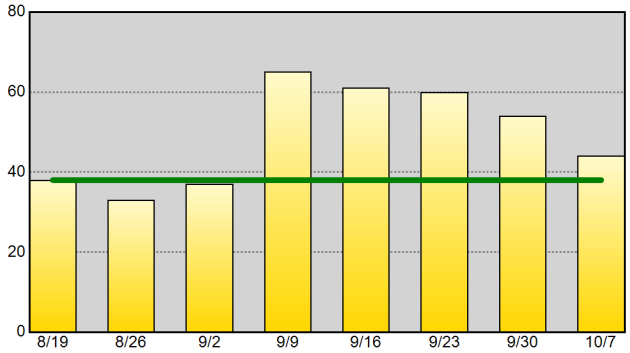

Self-Initiated Vehicle Stops (10-93) - 52wk Avg: 337

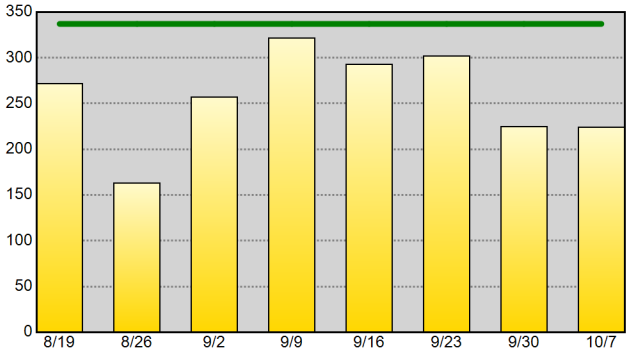

Self-Initiated Business Checks (10-96) - 52wk Avg: 389

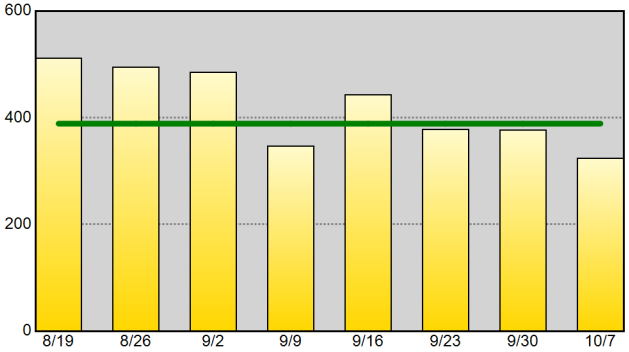

Self-Initiated Community Policing (10-15) - 52wk Avg: 39

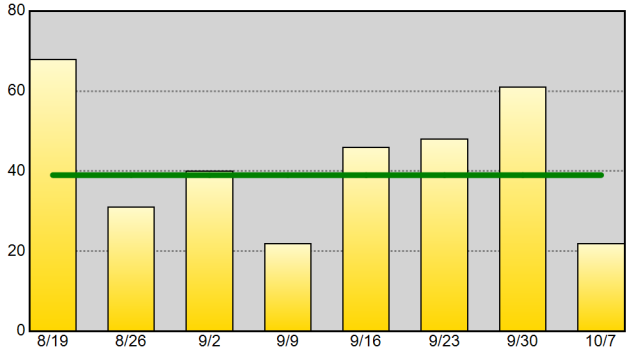

Self-Initiated Criminal Vice Activity (10-78) - 52wk Avg: 3

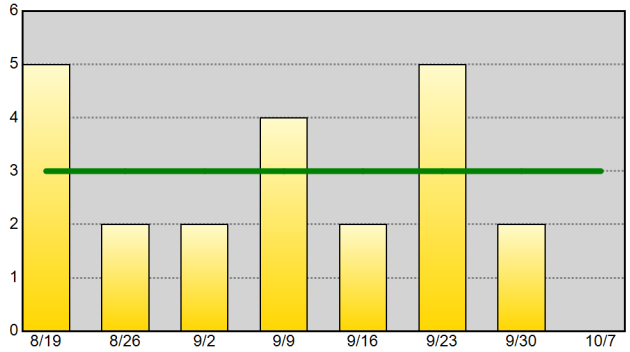

Part I Arrests - 52wk Avg: 18

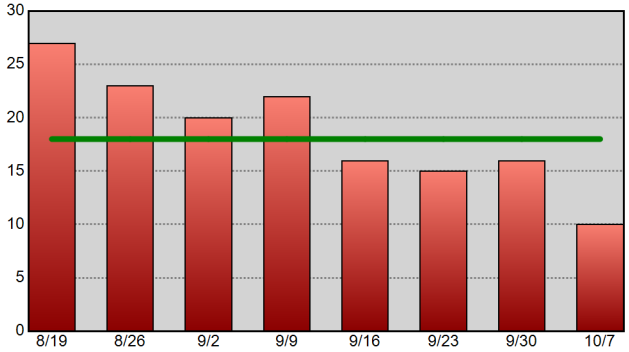

Drug-Related Arrests - 52wk Avg: 31

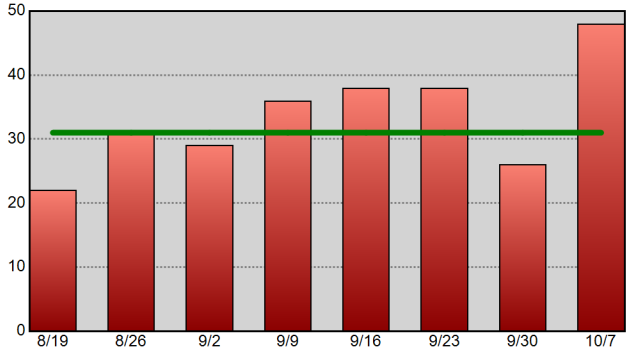

Warrants Served - 52wk Avg: 59

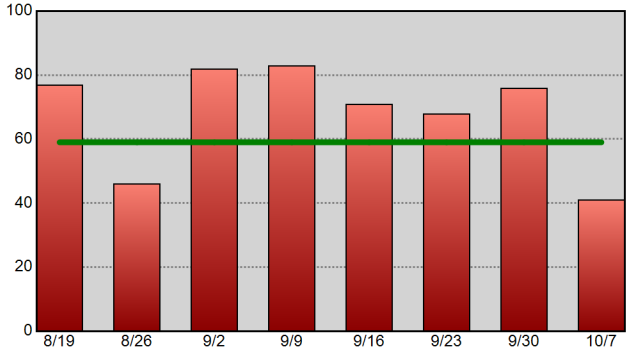

Information summarized for CompStat week ending 10/7/2017. The horizontal line on each chart represents the data set's 52-week weekly average.

Sourced from MNPD ARMS on 10/11/2017 7:57:16 AM. CAD reports only include calls initiated by an officer (call type 2 or 3). Excludes CFS with a disposition code of 6 or 11. Arrest reports do not take into account the number of charges. 1 arrest = 1 body.

Madison Precinct Precinct Efficiency Charts

METROPOLITAN POLICE DEPARTMENT
of Nashville and Davidson County

Summarized by CompStat week for past eight weeks.
Aggregated by component of officer initiating call / arresting officer.

All Self-Initiated CAD - 52wk Avg: 1,037

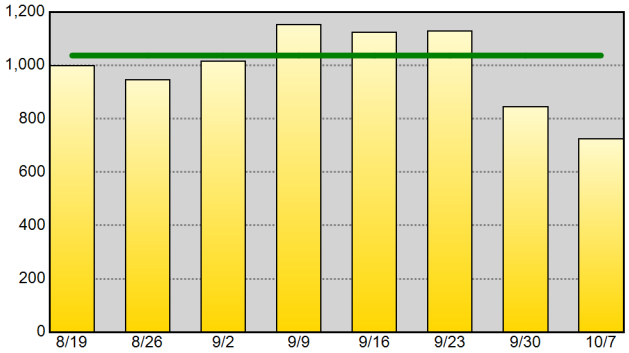

Self-Initiated Terry Stops - 52wk Avg: 19

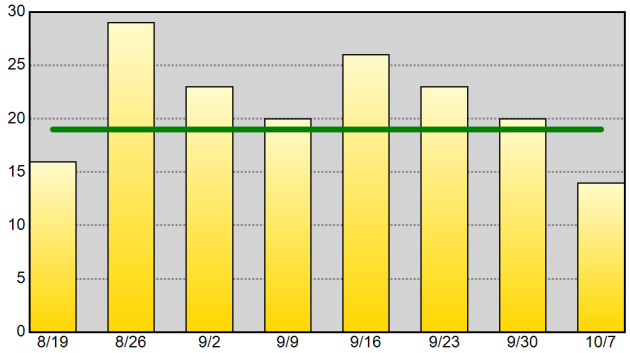

Self-Initiated Vehicle Stops (10-93) - 52wk Avg: 350

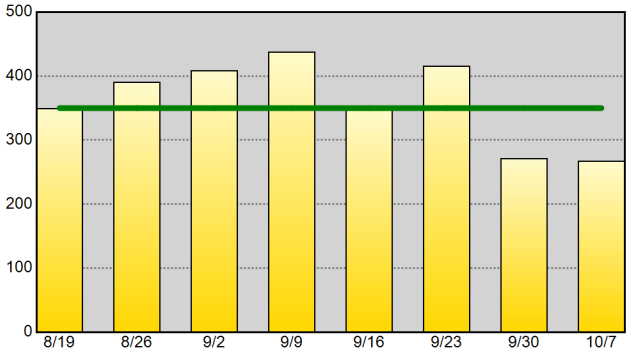

Self-Initiated Business Checks (10-96) - 52wk Avg: 499

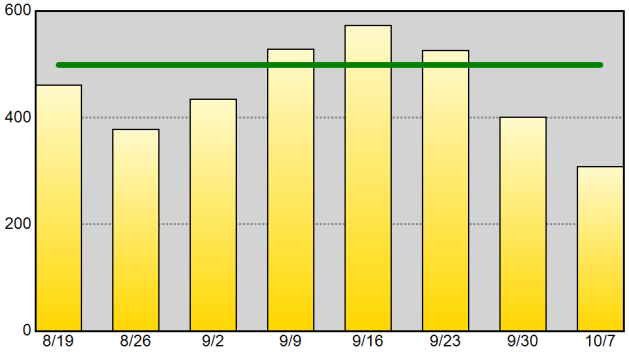

Self-Initiated Community Policing (10-15) - 52wk Avg: 37

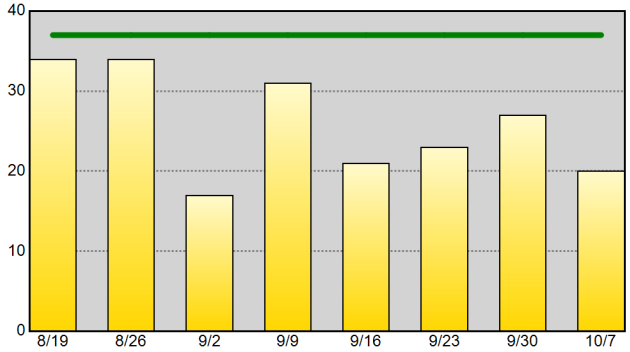

Self-Initiated Criminal Vice Activity (10-78) - 52wk Avg: 1

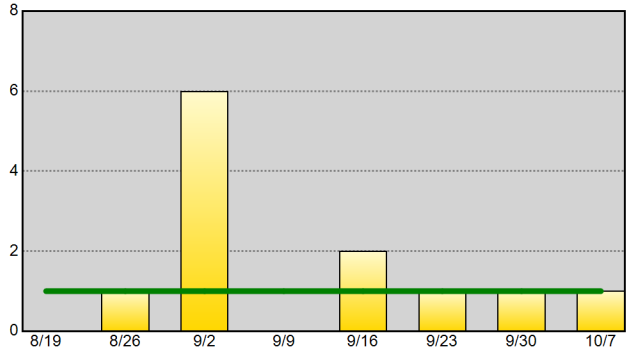

Part I Arrests - 52wk Avg: 23

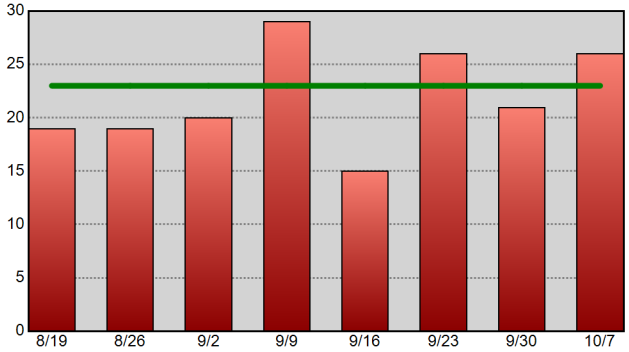

Drug-Related Arrests - 52wk Avg: 16

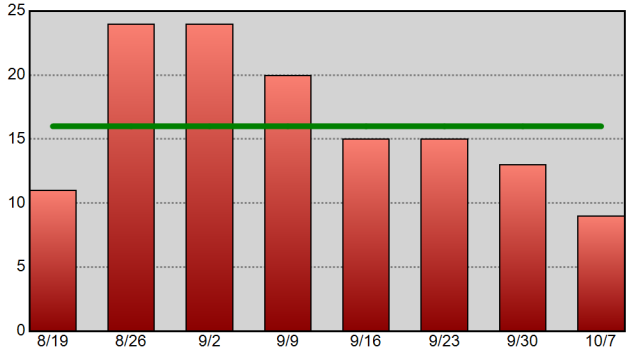

Warrants Served - 52wk Avg: 40

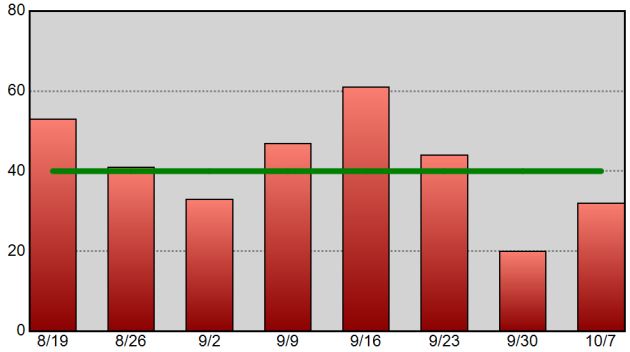

Information summarized for CompStat week ending 10/7/2017. The horizontal line on each chart represents the data set's 52-week weekly average.

Sourced from MNPD ARMS on 10/11/2017 7:57:17 AM. CAD reports only include calls initiated by an officer (call type 2 or 3). Excludes CFS with a disposition code of 6 or 11. Arrest reports do not take into account the number of charges. 1 arrest = 1 body.

Midtown Hills Precinct Precinct Efficiency Charts

METROPOLITAN POLICE DEPARTMENT
of Nashville and Davidson County

Summarized by CompStat week for past eight weeks.
Aggregated by component of officer initiating call / arresting officer.

All Self-Initiated CAD - 52wk Avg: 1,440

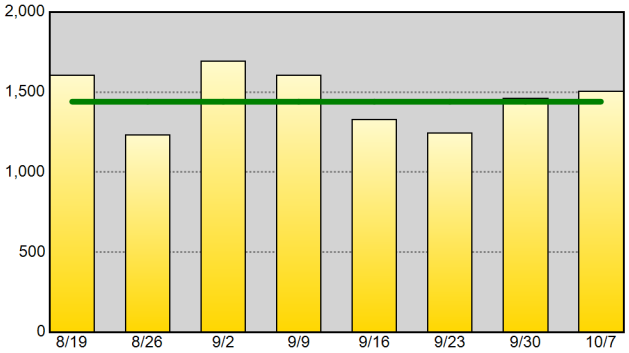

Self-Initiated Terry Stops - 52wk Avg: 32

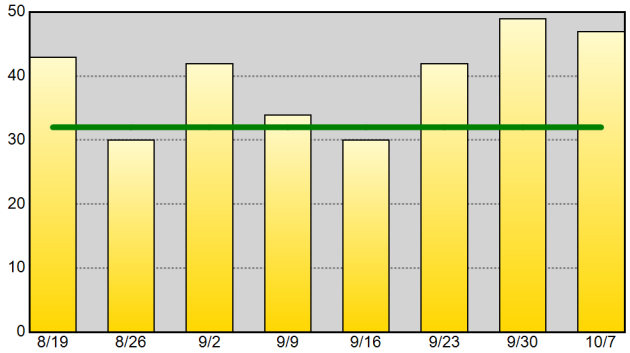

Self-Initiated Vehicle Stops (10-93) - 52wk Avg: 508

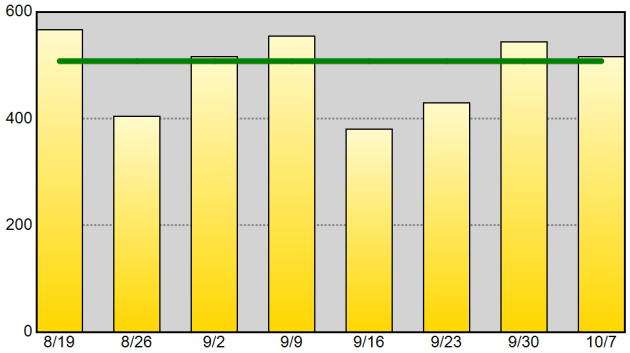

Self-Initiated Business Checks (10-96) - 52wk Avg: 613

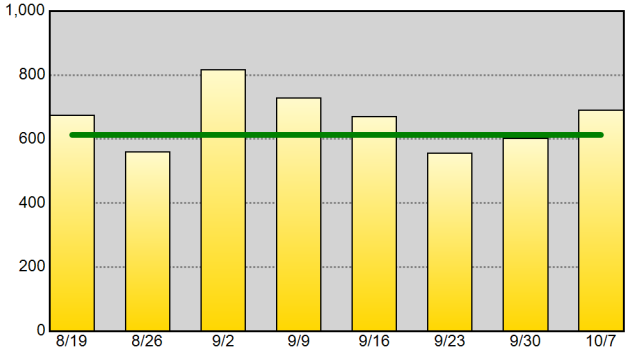

Self-Initiated Community Policing (10-15) - 52wk Avg: 61

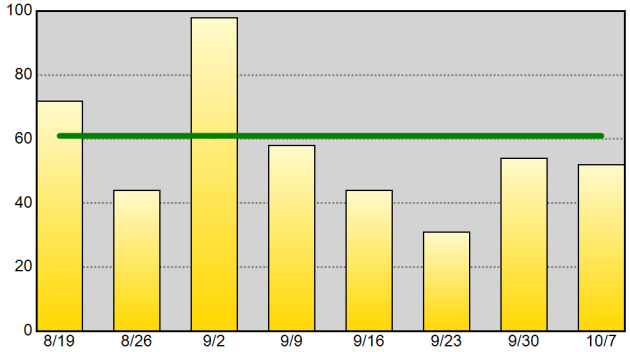

Self-Initiated Criminal Vice Activity (10-78) - 52wk Avg: 2

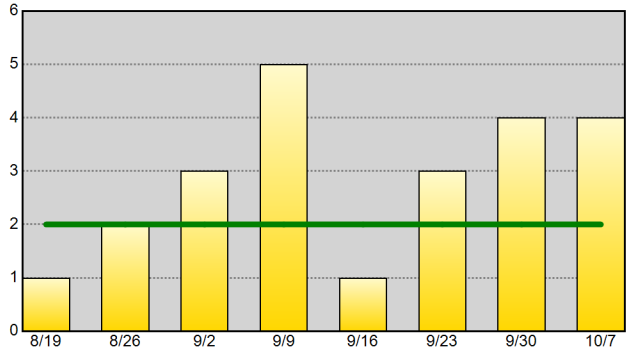

Part I Arrests - 52wk Avg: 13

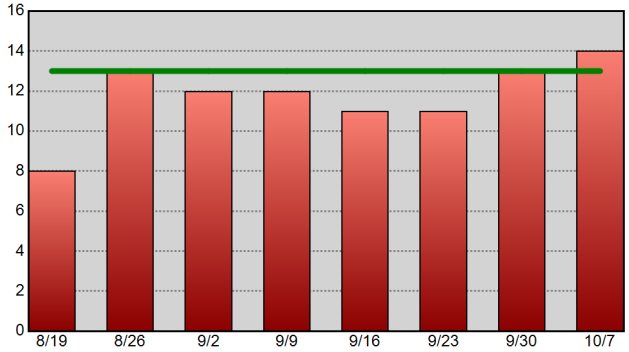

Drug-Related Arrests - 52wk Avg: 29

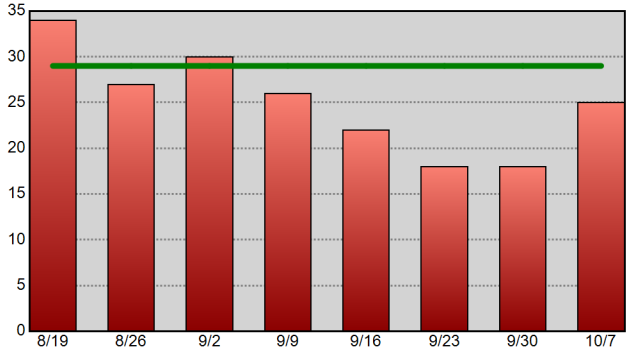

Warrants Served - 52wk Avg: 33

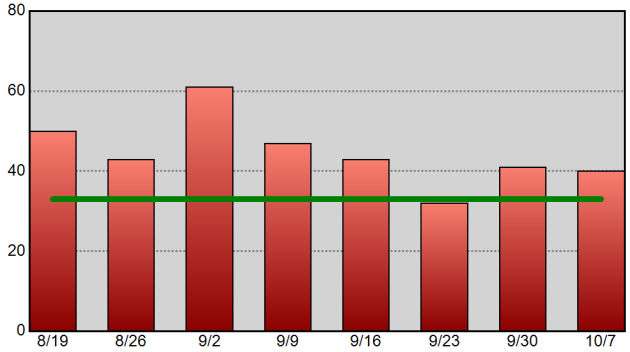

Information summarized for CompStat week ending 10/7/2017. The horizontal line on each chart represents the data set's 52-week weekly average.

Sourced from MNPD ARMS on 10/11/2017 7:57:18 AM. CAD reports only include calls initiated by an officer (call type 2 or 3). Excludes CFS with a disposition code of 6 or 11. Arrest reports do not take into account the number of charges. 1 arrest = 1 body.

High Crime Intersections and Hot Addresses Section

CompStat Weekly Analysis is provided by the Metropolitan Nashville Police Department Crime Analysis Section. This report is intended to be a management and planning tool and does not reflect the official UCR counts for the department.

"I don't pity any man who does hard work worth doing. I admire him. I pity the creature who does not work, at whichever end of the social scale he may regard himself as being."
- Theodore Roosevelt

Begin Date: 10/01/2017
End Date: 10/07/2017
Week: 40

County High Crime Intersections

Intersections with the highest concentrations of crime & traffic crashes - past 12 weeks.

METROPOLITAN POLICE DEPARTMENT
of Nashville and Davidson County

Violent Crime

Rank	Intersection	Precinct	ZIP	Count
1	2ND AV S & MCCANN ST	South	37210	18
1	MILLWOOD DR & MURFREESBORO PKE	Hermitage	37217	18
3	EAST THOMPSON LN & MURFREESBORO PKE	South	37211	12
4	ARCHWOOD DR & ROOSEVELT AV	Madison	37115	9
5	3RD AV S & BROADWAY	Central	37201	8
5	CARROLL ST & 1ST AV S	Hermitage	37210	8
5	CARROLL ST & UNIVERSITY CT	Hermitage	37210	8
5	MURFREESBORO PKE & PARRIS AV	South	37210	8
5	RICHARDS RD & DELIA DR	South	37013	8
5	MURFREESBORO PKE & PHILFRE CT	South	37211	8
5	BELL RD & BRITTANY PARK DR	South	37013	8
5	ELM HILL PKE &	Hermitage	37210	8
13	NANCE LN & STANLEY ST	South	37210	7

Property Crime

Rank	Intersection	Precinct	ZIP	Count
1	OPRY MILLS DR & OPRYLAND DR	Hermitage	37214	130
2	SKYLINE MEMORIAL CT & DICKERSON PKE	Madison	37115	77
3	CHARLOTTE PKE & RIVER RD	West	37209	61
4	N GALLATIN PKE & NORTHSIDE DR	Madison	37115	55
5	WELCH RD & TRAVIS DR	South	37211	48
6	BANDYWOOD DR & ABBOTT MARTIN RD	West	37215	37
7	CHARLOTTE PKE & OLD CHARLOTTE PKE	West	37209	33
8	3RD AV S & BROADWAY	Central	37201	27
9	CHARLOTTE AV &	Midtown	37203	25
10	ROSA L PARKS BLVD & DOMINICAN DR	North	37228	22
10	SHUTE LN & LEBANON PKE	Hermitage	37076	22
12	ROSA L PARKS BLVD & MONROE ST	North	37208	21
13	8TH AV S & ROYCROFT PL	Midtown	37204	20

Traffic Crashes - Personal Injury

Rank	Intersection	Precinct	ZIP	Count
1	BELL RD & BLUE HOLE RD	South	37013	6
2	OLD HICKORY BLVD & NOLENSVILLE PKE	South	37211	5
3	CANE RIDGE RD & BELL RD	South	37013	4
3	I24 W EXIT RAMP & I24 W	South	37211	4
3	NOLENSVILLE PKE & EDMONDSON PKE	South	37211	4
3	HARDING PL & LINBAR DR	South	37211	4
3	HARDING PL & TROUSDALE DR	Midtown	37211	4
3	MEDICAL CENTER DR & VANDERBILT HOSPITAL	Midtown	37212	4
3	MYATT DR & RIVERGATE PKWY	Madison	37115	4
3	OLD HICKORY BLVD W & GALLATIN PKE	Madison	37115	4
3	TRINITY LN & DICKERSON PKE	East	37207	4
3	I65 S EXIT RAMP & BRILEY PKWY W ENT RAMP	Madison	37115	4
3	I40 W & I40 W ENT RAMP	Hermitage	37210	4

Traffic Crashes - Non-Injury

Rank	Intersection	Precinct	ZIP	Count
1	HARDING PL & NOLENSVILLE PKE	South	37211	21
2	MEDICAL CENTER DR & VANDERBILT HOSPITAL	Midtown	37212	19
3	PIERCE AV & VANDERBILT HOSPITAL	Midtown	37240	18
3	I24 W & I440 W ENT RAMP	South	37210	18
3	DONELSON PKE & MURFREESBORO PKE	South	37217	18
6	BELL RD & MURFREESBORO PKE	South	37013	17
6	I40 W & FESSLERS LN	Hermitage	37210	17
8	APACHE TR & HAYWOOD LN	South	37211	16
8	OLD HICKORY BLVD & NOLENSVILLE PKE	South	37211	16
8	THOMPSON LN & NOLENSVILLE PKE	Midtown	37211	16
8	POWELL AV & POWELL PL	Midtown	37204	16
8	8TH AV S & LAFAYETTE ST	Central	37203	16
13	I65 S & W TRINITY LN	North	37207	15

Information summarized for CompStat week ending 10-07-17. (past 12 weeks of data). For each report, point data were plotted in a GIS and assigned to the nearest street intersection. Summary counts were then calculated for each intersection.

Sourced from MNPD ARMS on 10/11/2017 7:57:18 AM. Violent and property crime information sourced from incident reports using Uniform Crime Reporting definitions and reporting guidelines, based on the date when the crime was reported. Personal injury traffic crashes (10-46) and non-injury traffic crashes (10-45) retrieved from MNPD's CAD database. Excludes CFS with a disposition code of 6 or 11. For each incident or CAD record, the incident or dispatch location was assigned to the nearest street intersection.

West Precinct High Crime Intersections

Intersections with the highest concentrations of crime & traffic crashes - past 12 weeks.

METROPOLITAN POLICE DEPARTMENT
of Nashville and Davidson County

Violent Crime

Rank	Intersection	Precinct	ZIP	Count
1	INDIANA AV & 40TH AV N	West	37209	7
2	40TH AV N & DELAWARE AV	West	37209	4
2	40TH AV N & PRESTON TAYLOR PL	West	37209	4
2	CHARLOTTE PKE & RIVER RD	West	37209	4
5	BROOKMEADE GRNWY & BROOKMEADE GRNWY	West	37209	3
5	AMERICAN RD & HENRY FORD DR	West	37209	3
5	DAKOTA AV & 39TH AV N	West	37209	3
5	CHARLOTTE AV & MORROW RD	West	37209	3
9	RURAL AV & VAUGHT DR	West	37209	2
9	PREMIER DR & WILCLAY DR	West	37209	2
9	HILLSBORO PKE & ABBOTT MARTIN RD	West	37215	2
9	COLUMBIA AV & BUCKNER PL	West	37209	2
9	RIVER ROAD PKE & BIGGS RD	West	37209	2

Property Crime

Rank	Intersection	Precinct	ZIP	Count
1	CHARLOTTE PKE & RIVER RD	West	37209	61
2	BANDYWOOD DR & ABBOTT MARTIN RD	West	37215	37
3	CHARLOTTE PKE & OLD CHARLOTTE PKE	West	37209	33
4	CHARLOTTE PKE & W HILLWOOD DR	West	37205	12
5	CHARLOTTE PKE & BROOKMEADE GRNWY ACCESS RD	West	37209	11
6	OLD HICKORY BLVD &	West	37221	9
7	HILLSBORO PKE & GREEN HILLS VILLAGE DR	West	37215	8
8	OLD HICKORY BLVD & RIDGELAKE PKWY	West	37209	7
8	46TH AV N & ALABAMA AV	West	37209	7
8	CABOT DR & CHARLOTTE PKE	West	37205	7
11	OLD HICKORY BLVD & TIDWELL RD	West	37209	6
11	HARDING PKE & RIDGEFIELD WAY	West	37205	6
11	ANNEX AV & CHARLOTTE PKE	West	37209	6

Traffic Crashes - Personal Injury

Rank	Intersection	Precinct	ZIP	Count
1	CHARLOTTE AV & 46TH AV N	West	37209	2
1	SAWYER BROWN RD & HIGHWAY 70 S	West	37221	2
1	OLD HICKORY BLVD & HIGHWAY 70 S	West	37221	2
1	CHARLOTTE PKE & MARCIA AV	West	37209	2
1	CHARLOTTE PKE & WHITE BRIDGE PKE	West	37209	2
1	POST RD & WHITE BRIDGE PKE	West	37205	2
1	HARDING PKE & WOODLAWN DR	West	37205	2
1	HIGHWAY 100 & OLD HICKORY BLVD	West	37221	2
1	HEADY DR & HIGHWAY 100	West	37205	2
1	HARDING PL & HILLSBORO PKE	West	37215	2
1	HILLSBORO PKE & WOODMONT BLVD	West	37215	2
1	HILLSBORO PKE & ABBOTT MARTIN RD	West	37215	2
1	CHARLOTTE PKE & I40 W	West	37209	2

Traffic Crashes - Non-Injury

Rank	Intersection	Precinct	ZIP	Count
1	HILLSBORO PKE & WOODMONT BLVD	West	37215	9
1	HILLSBORO PKE & RICHARD JONES RD	West	37215	9
1	ANNEX AV & CHARLOTTE PKE	West	37209	9
4	OLD HICKORY BLVD & HIGHWAY 70 S	West	37221	8
4	HARDING PKE & WHITE BRIDGE PKE	West	37205	8
4	SAWYER BROWN RD & HIGHWAY 70 S	West	37221	8
7	HARDING PL & HILLSBORO PKE	West	37215	7
8	HILLSBORO PKE & WARFIELD DR	West	37215	6
8	CHARLOTTE PKE & RIVER RD	West	37209	6
8	HARDING PKE & KENNER AV	West	37205	6
8	CHARLOTTE PKE & WHITE BRIDGE PKE	West	37209	6
8	CHARLOTTE PKE & OLD CHARLOTTE PKE	West	37209	6
8	I440 E & WEST END AV	West	37203	6

Information summarized for CompStat week ending 10-07-17. (past 12 weeks of data). For each report, point data were plotted in a GIS and assigned to the nearest street intersection. Summary counts were then calculated for each intersection.

Sourced from MNPD ARMS on 10/11/2017 7:57:19 AM. Violent and property crime information sourced from incident reports using Uniform Crime Reporting definitions and reporting guidelines, based on the date when the crime was reported. Personal injury traffic crashes (10-46) and non-injury traffic crashes (10-45) retrieved from MNPD's CAD database. Excludes CFS with a disposition code of 6 or 11. For each incident or CAD record, the incident or dispatch location was assigned to the nearest street intersection.

East Precinct High Crime Intersections

Intersections with the highest concentrations of crime & traffic crashes - past 12 weeks.

METROPOLITAN POLICE DEPARTMENT
of Nashville and Davidson County

Violent Crime

Rank	Intersection	Precinct	ZIP	Count
1	GRACE ST & JOSEPH AV	East	37207	7
1	GALLATIN PKE & LITTON AV	East	37216	7
1	MERIDIAN ST & EDITH AV	East	37207	7
1	SYLVAN ST & S 6TH ST	East	37206	7
5	S 8TH ST & SHELBY AV	East	37206	5
5	GATEWOOD AV & DICKERSON PKE	East	37207	5
5	GORDON TER & GERALD ST	East	37207	5
5	I65 N & W TRINITY LN	East	37207	5
9	HOME RD & HART LN	East	37216	3
9	DICKERSON PKE & ROCK ST	East	37207	3
9	JONES AV & BULLOCK AV	East	37207	3
9	HOME RD & GALLATIN PKE	East	37216	3
9	DICKERSON PKE & HANCOCK ST	East	37207	3

Property Crime

Rank	Intersection	Precinct	ZIP	Count
1	HOME RD & GALLATIN PKE	East	37216	12
2	SHELBY AV & S 6TH ST	East	37206	10
2	MAIN ST & N 7TH ST	East	37206	10
4	DICKERSON PKE & HANCOCK ST	East	37207	9
4	CAROLYN AV & GALLATIN AV	East	37216	9
6	FAIRWIN AV & GALLATIN PKE	East	37216	7
6	JOYCE LN & GRINSTEAD PL	East	37216	7
6	DICKERSON PKE & HILLHURST DR	East	37207	7
6	I65 N & W TRINITY LN	East	37207	7
6	DAVIDSON ST & SHELBY BOTTOMS GRNWY	East	37206	7
11	LINDSLEY PARK DR & WOODLAND ST	East	37206	6
11	STRATTON AV & GALLATIN AV	East	37206	6
13	BERRY ST & STOCKELL ST	East	37207	5

Traffic Crashes - Personal Injury

Rank	Intersection	Precinct	ZIP	Count
1	TRINITY LN & DICKERSON PKE	East	37207	4
2	DICKERSON PKE & EWING DR	East	37207	3
2	EASTLAND AV & GALLATIN AV	East	37206	3
4	GALLATIN PKE & HAYSBORO AV	East	37216	2
4	GALLATIN PKE & BRILEY PKWY E	East	37216	2
4	I65 N ENT RAMP & DICKERSON PKE	East	37207	2
4	DICKERSON PKE & HART LN	East	37207	2
4	MAIN ST & S 5TH ST	East	37207	2
4	I65 S EXIT RAMP & I65 S	East	37207	2
10	HANCOCK ST & N 2ND ST	East	37207	1
10	MAIN ST & N 7TH ST	East	37206	1
10	MAIN ST & NEILL AV	East	37206	1
10	DOUGLAS AV &	East	37206	1

Traffic Crashes - Non-Injury

Rank	Intersection	Precinct	ZIP	Count
1	TRINITY LN & DICKERSON PKE	East	37207	10
2	MAIN ST & S 5TH ST	East	37207	8
2	I65 S & I65 S ENT RAMP	East	37207	8
4	I65 S EXIT RAMP & I65 S	East	37207	7
4	MAIN ST & N 7TH ST	East	37206	7
4	DICKERSON PKE & EWING DR	East	37207	7
7	DICKERSON PKE & MAPLEWOOD TRC	East	37207	6
7	I65 N & I65 N ENT RAMP	East	37207	6
9	I65 N & W TRINITY LN	East	37207	5
9	DICKERSON PKE & HOMESTEAD RD	East	37207	5
9	W TRINITY LN & LUCAS LN	East	37207	5
9	S 5TH ST & SHELBY AV	East	37206	5
9	I24 W & SHELBY AV	East	37206	5

Information summarized for CompStat week ending 10-07-17. (past 12 weeks of data). For each report, point data were plotted in a GIS and assigned to the nearest street intersection. Summary counts were then calculated for each intersection.

Sourced from MNPD ARMS on 10/11/2017 7:57:19 AM. Violent and property crime information sourced from incident reports using Uniform Crime Reporting definitions and reporting guidelines, based on the date when the crime was reported. Personal injury traffic crashes (10-46) and non-injury traffic crashes (10-45) retrieved from MNPD's CAD database. Excludes CFS with a disposition code of 6 or 11. For each incident or CAD record, the incident or dispatch location was assigned to the nearest street intersection.

South Precinct High Crime Intersections

Intersections with the highest concentrations of crime & traffic crashes - past 12 weeks.

METROPOLITAN POLICE DEPARTMENT
of Nashville and Davidson County

Violent Crime

Rank	Intersection	Precinct	ZIP	Count
1	2ND AV S & MCCANN ST	South	37210	18
2	EAST THOMPSON LN & MURFREESBORO PKE	South	37211	12
3	RICHARDS RD & DELIA DR	South	37013	8
3	BELL RD & BRITTANY PARK DR	South	37013	8
3	MURFREESBORO PKE & PHILFRE CT	South	37211	8
3	MURFREESBORO PKE & PARRIS AV	South	37210	8
7	NANCE LN & STANLEY ST	South	37210	7
7	WELCH RD & TRAVIS DR	South	37211	7
9	NATCHEZ CT & N NATCHEZ CT	South	37211	6
9	BELL RD & CEDAR POINTE PKWY	South	37013	6
9	MYSTIC VALLEY CT & PEPPERWOOD DR	South	37013	6
12	BELL RD & HICKORY HOLLOW PL	South	37013	5
12	BELL RD & I24 E	South	37013	5

Property Crime

Rank	Intersection	Precinct	ZIP	Count
1	WELCH RD & TRAVIS DR	South	37211	48
2	MURFREESBORO PKE & HAMILTON CHURCH RD	South	37013	18
3	EAST THOMPSON LN & MURFREESBORO PKE	South	37211	17
4	CANE RIDGE RD & BELL RD	South	37013	16
5	BELL RD & MT VIEW RD	South	37013	15
6	NOLENSVILLE PKE & HICKORYVIEW DR	South	37211	14
7	BELL RD & MURFREESBORO PKE	South	37013	11
7	I24 E EXIT RAMP & EAST THOMPSON LN	South	37210	11
9	OLD HICKORY BLVD & NOLENSVILLE PKE	South	37211	10
9	DONELSON PKE & AIRPARK CENTER DR	South	37217	10
11	MURFREESBORO PKE & PHILFRE CT	South	37211	9
11	HARDING PL & NOLENSVILLE PKE	South	37211	9
11	MURFREESBORO PKE & PARRIS AV	South	37210	9

Traffic Crashes - Personal Injury

Rank	Intersection	Precinct	ZIP	Count
1	BELL RD & BLUE HOLE RD	South	37013	6
2	OLD HICKORY BLVD & NOLENSVILLE PKE	South	37211	5
3	CANE RIDGE RD & BELL RD	South	37013	4
3	I24 W EXIT RAMP & I24 W	South	37211	4
3	NOLENSVILLE PKE & EDMONDSON PKE	South	37211	4
3	HARDING PL & LINBAR DR	South	37211	4
7	HARDING PL & I24 E	South	37211	3
7	HARDING PL & NOLENSVILLE PKE	South	37211	3
7	APACHE TR & HAYWOOD LN	South	37211	3
7	HAYWOOD LN & EAST RIDGE DR	South	37211	3
7	I24 W & I440 W ENT RAMP	South	37210	3
7	BELL RD & I24 E	South	37013	3
7	BELL RD & OLD HICKORY BLVD	South	37013	3

Traffic Crashes - Non-Injury

Rank	Intersection	Precinct	ZIP	Count
1	HARDING PL & NOLENSVILLE PKE	South	37211	21
2	I24 W & I440 W ENT RAMP	South	37210	18
2	DONELSON PKE & MURFREESBORO PKE	South	37217	18
4	BELL RD & MURFREESBORO PKE	South	37013	17
5	APACHE TR & HAYWOOD LN	South	37211	16
5	OLD HICKORY BLVD & NOLENSVILLE PKE	South	37211	16
7	I24 W EXIT RAMP &	South	37086	15
7	THOMPSON LN & EAST THOMPSON LN	South	37211	15
9	NOLENSVILLE PKE & WELSHWOOD DR	South	37211	14
9	CANE RIDGE RD & BELL RD	South	37013	14
9	I24 W & I24 W ENT RAMP	South	37210	14
9	HARDING PL & I24 W	South	37211	14
13	I24 W & I24 W EXIT RAMP	South	37211	12

Information summarized for CompStat week ending 10-07-17. (past 12 weeks of data). For each report, point data were plotted in a GIS and assigned to the nearest street intersection. Summary counts were then calculated for each intersection.

Sourced from MNPD ARMS on 10/11/2017 7:57:19 AM. Violent and property crime information sourced from incident reports using Uniform Crime Reporting definitions and reporting guidelines, based on the date when the crime was reported. Personal injury traffic crashes (10-46) and non-injury traffic crashes (10-45) retrieved from MNPD's CAD database. Excludes CFS with a disposition code of 6 or 11. For each incident or CAD record, the incident or dispatch location was assigned to the nearest street intersection.

Central Precinct High Crime Intersections

Intersections with the highest concentrations of crime & traffic crashes - past 12 weeks.

METROPOLITAN POLICE DEPARTMENT
of Nashville and Davidson County

Violent Crime

Rank	Intersection	Precinct	ZIP	Count
1	3RD AV S & BROADWAY	Central	37201	8
2	2ND AV N & COMMERCE ST	Central	37201	4
2	CHURCH ST & ARCADE ALY	Central	37219	4
4	ROSA L PARKS BLVD & JEFFERSON ST	Central	37208	3
4	CHARLOTTE AV & 5TH AV N	Central	37219	3
4	I65 N & ROSA L PARKS BLVD	Central	37208	3
7	JEFFERSON ST &	Central	37207	2
7	CHURCH ST & PRINTERS ALY	Central	37201	2
7	7TH AV N & UNION ST	Central	37203	2
7	1ST AV N &	Central	37201	2
7	2ND AV S & SHELBY ST PEDESTRIAN BRIDGE	Central	37201	2
7	DEMONBREUN ST & 3RD AV S	Central	37201	2
7	4TH AV S & SYMPHONY PL	Central	37203	2

Property Crime

Rank	Intersection	Precinct	ZIP	Count
1	3RD AV S & BROADWAY	Central	37201	27
2	3RD AV N & COMMERCE ST	Central	37201	19
2	ROSA L PARKS BLVD & JEFFERSON ST	Central	37208	19
4	4TH AV N & BROADWAY	Central	37219	16
5	HERMITAGE AV & PEABODY ST	Central	37201	9
6	VICTORY AV & S 1ST ST	Central	37213	8
7	2ND AV N & BROADWAY	Central	37201	7
7	2ND AV N & COMMERCE ST	Central	37201	7
7	5TH AV S & ASH ST	Central	37203	7
7	N 1ST ST & OLDHAM ST	Central	37213	7
11	1ST AV N &	Central	37201	6
11	5TH AV N & JAMES ROBERTSON PKWY	Central	37219	6
11	SHELBY AV & INTERSTATE DR	Central	37213	6

Traffic Crashes - Personal Injury

Rank	Intersection	Precinct	ZIP	Count
1	I24 E & SHELBY AV	Central	37213	3
2	INTERSTATE DR & RUSSELL ST	Central	37213	2
2	SPRING ST & N 1ST ST	Central	37207	2
2	1ST AV S & KOREAN VETERANS BLVD	Central	37201	2
2	ROSA L PARKS BLVD & JEFFERSON ST	Central	37208	2
6	JO JOHNSTON AV & 10TH AV N	Central	37203	1
6	ROSA L PARKS BLVD & LOCKLAYER ST	Central	37208	1
6	I65 N & 3RD AV N	Central	37208	1
6	I40 W & DEMONBREUN ST / 13TH AV S	Central	37203	1
6	I40 W ENT RAMP & I40 W EXIT RAMP	Central	37203	1
6	CHARLOTTE AV & 7TH AV N	Central	37219	1
6	7TH AV N & CHURCH ST	Central	37203	1
6	YMCA WAY & CHARLOTTE AV	Central	37203	1

Traffic Crashes - Non-Injury

Rank	Intersection	Precinct	ZIP	Count
1	8TH AV S & LAFAYETTE ST	Central	37203	16
2	2ND AV S & ASH ST	Central	37210	12
2	4TH AV N & BROADWAY	Central	37219	12
2	8TH AV S & BROADWAY	Central	37203	12
5	I40 W & I65 S ENT RAMP	Central	37203	11
5	LAFAYETTE ST & 4TH AV S	Central	37203	11
7	2ND AV S & LINDSLEY AV	Central	37210	10
8	3RD AV S & BROADWAY	Central	37201	9
9	2ND AV N & COMMERCE ST	Central	37201	8
9	SHELBY AV & I24 E ENT RAMP	Central	37213	8
9	SPRING ST & N 1ST ST	Central	37207	8
12	BROADWAY & OPRY PL	Central	37203	7
13	9TH AV N & CHURCH ST	Central	37203	6

Information summarized for CompStat week ending 10-07-17. (past 12 weeks of data). For each report, point data were plotted in a GIS and assigned to the nearest street intersection. Summary counts were then calculated for each intersection.

Sourced from MNPD ARMS on 10/11/2017 7:57:19 AM. Violent and property crime information sourced from incident reports using Uniform Crime Reporting definitions and reporting guidelines, based on the date when the crime was reported. Personal injury traffic crashes (10-46) and non-injury traffic crashes (10-45) retrieved from MNPD's CAD database. Excludes CFS with a disposition code of 6 or 11. For each incident or CAD record, the incident or dispatch location was assigned to the nearest street intersection.

Hermitage Precinct High Crime Intersections

Intersections with the highest concentrations of crime & traffic crashes - past 12 weeks.

METROPOLITAN POLICE DEPARTMENT
of Nashville and Davidson County

Violent Crime

Rank	Intersection	Precinct	ZIP	Count
1	MILLWOOD DR & MURFREESBORO PKE	Hermitage	37217	18
2	ELM HILL PKE &	Hermitage	37210	8
2	CARROLL ST & 1ST AV S	Hermitage	37210	8
2	CARROLL ST & UNIVERSITY CT	Hermitage	37210	8
5	CHARLES E DAVIS BLVD & LAFAYETTE ST	Hermitage	37210	6
5	PATRICIA DR & THOMPSON PL	Hermitage	37217	6
5	MURFREESBORO PKE & MURFREESBORO ENT RAMP	Hermitage	37217	6
8	NORA LN & EVERSONG LN	Hermitage	37076	5
9	IRONWOOD DR & TEMPLEWOOD DR	Hermitage	37214	4
9	VULTEE BLVD &	Hermitage	37217	4
9	CARROLL ST & CHARLES E DAVIS BLVD	Hermitage	37210	4
9	FAIRFIELD AV & GREEN ST	Hermitage	37210	4
9	ROBERTSON ST & FAIRFIELD AV	Hermitage	37210	4

Property Crime

Rank	Intersection	Precinct	ZIP	Count
1	OPRY MILLS DR & OPRYLAND DR	Hermitage	37214	130
2	SHUTE LN & LEBANON PKE	Hermitage	37076	22
3	KOHLS PVT DR & STONES RIVER GRNWY	Hermitage	37214	19
4	CHARLES E DAVIS BLVD & J C NAPIER CT	Hermitage	37210	17
5	JUAREZ DR & OLD HICKORY BLVD	Hermitage	37076	15
6	MCGAVOCK PKE &	Hermitage	37214	13
7	OPRY MILLS DR & OPRY MILLS	Hermitage	37214	11
8	SPENCE LN & LEBANON PKE	Hermitage	37210	10
8	NASHBORO BLVD & VILLAGE GREEN DR	Hermitage	37217	10
8	MURFREESBORO PKE & PAVILION BLVD	Hermitage	37217	10
11	MURFREESBORO PKE & UNA ANTIOCH PKE	Hermitage	37013	8
11	FRANKLIN LIMESTONE RD & MURFREESBORO PKE	Hermitage	37217	8
11	BLACKWOOD DR & NORWALK CT	Hermitage	37214	8

Traffic Crashes - Personal Injury

Rank	Intersection	Precinct	ZIP	Count
1	I40 W & I40 W ENT RAMP	Hermitage	37210	4
2	I24 W & ARLINGTON AV	Hermitage	37210	3
2	BELL RD & OLD HICKORY BLVD	Hermitage	37076	3
2	32ND ST & OLD HICKORY BLVD	Hermitage	37138	3
2	MERRITT ST & ROBINSON RD	Hermitage	37138	3
2	BLACKWOOD DR & BELL RD	Hermitage	37214	3
2	I40 E & DONELSON PKE	Hermitage	37214	3
2	STEWARTS FERRY PKE & I40 E	Hermitage	37214	3
2	I40 E & 2ND AV S	Hermitage	37210	3
10	CHARLES E DAVIS BLVD & CANNON ST	Hermitage	37210	2
10	STEWARTS FERRY PKE & I40 E ENT RAMP	Hermitage	37214	2
10	I40 W ENT RAMP & I40 E	Hermitage	37214	2
10	I40 E & BRILEY PKWY N	Hermitage	37210	2

Traffic Crashes - Non-Injury

Rank	Intersection	Precinct	ZIP	Count
1	I40 W & FESSLERS LN	Hermitage	37210	17
2	LEBANON PKE & MCGAVOCK PKE	Hermitage	37214	15
2	I40 E & I40 E EXIT RAMP	Hermitage	37210	15
4	ANDREW JACKSON PKWY & LEBANON PKE	Hermitage	37076	11
5	I40 W & I40 W EXIT RAMP	Hermitage	37210	10
5	RURAL HILL RD & MURFREESBORO PKE	Hermitage	37217	10
5	I40 E & I40 E EXIT RAMP	Hermitage	37210	10
8	PLUS PARK BLVD & MURFREESBORO PKE	Hermitage	37217	9
8	STEWARTS FERRY PKE & I40 E	Hermitage	37214	9
8	BELL RD & SMITH SPRINGS RD	Hermitage	37217	9
8	LEBANON PKE & OLD HICKORY BLVD	Hermitage	37076	9
12	CENTRAL PKE & OLD HICKORY BLVD	Hermitage	37076	8
12	BLACKWOOD DR & BELL RD	Hermitage	37214	8

Information summarized for CompStat week ending 10-07-17. (past 12 weeks of data). For each report, point data were plotted in a GIS and assigned to the nearest street intersection. Summary counts were then calculated for each intersection.

Sourced from MNPD ARMS on 10/11/2017 7:57:19 AM. Violent and property crime information sourced from incident reports using Uniform Crime Reporting definitions and reporting guidelines, based on the date when the crime was reported. Personal injury traffic crashes (10-46) and non-injury traffic crashes (10-45) retrieved from MNPD's CAD database. Excludes CFS with a disposition code of 6 or 11. For each incident or CAD record, the incident or dispatch location was assigned to the nearest street intersection.

North Precinct High Crime Intersections

Intersections with the highest concentrations of crime & traffic crashes - past 12 weeks.

METROPOLITAN POLICE DEPARTMENT
of Nashville and Davidson County

Violent Crime

Rank	Intersection	Precinct	ZIP	Count
1	W TRINITY LN & HAMPTON ST	North	37207	7
1	REVELS DR & WHITES CREEK PKE	North	37207	7
1	AMES DR & MEADOW HILL DR	North	37218	7
1	CLIFF DR & CLARKSVILLE PKE	North	37218	7
5	CHRIS ST & OLD MATTHEWS RD	North	37207	6
5	16TH AV N & BUCHANAN ST	North	37208	6
7	MEHARRY BLVD & DR D B TODD JR BLVD	North	37208	5
7	DR DB TODD JR BLVD & JEFFERSON ST	North	37208	5
9	HERMAN ST & 25TH AV N	North	37208	4
9	DOWLAN ST & 26TH AV N	North	37208	4
9	CLARKSVILLE PKE & 26TH AV N	North	37208	4
9	16TH AV N & WHELESS ST	North	37208	4
9	BRICK CHURCH PKE & AVONDALE CIR	North	37207	4

Property Crime

Rank	Intersection	Precinct	ZIP	Count
1	ROSA L PARKS BLVD & DOMINICAN DR	North	37228	22
2	ROSA L PARKS BLVD & MONROE ST	North	37208	21
3	17TH AV N & DR D B TODD JR BLVD	North	37208	15
4	REVELS DR & WHITES CREEK PKE	North	37207	14
5	S HAMILTON RD & BUENA VISTA PKE	North	37218	9
6	JEFFERSON ST & WARREN ST	North	37208	8
6	W TRINITY LN & HAMPTON ST	North	37207	8
8	MEHARRY BLVD & DR D B TODD JR BLVD	North	37208	7
9	HEIMAN ST & DR D B TODD JR BLVD	North	37208	6
9	W TRINITY LN & SCRUGGS LN	North	37207	6
9	WHITES CREEK PKE & MOORMANS ARM RD	North	37207	6
9	WHITES CREEK PKE &	North	37207	6
9	VANTAGE WAY & FRENCH LANDING DR	North	37208	6

Traffic Crashes - Personal Injury

Rank	Intersection	Precinct	ZIP	Count
1	I65 S & W TRINITY LN	North	37207	3
1	I24 E & CLAY LICK RD	North	37189	3
1	WHITES CREEK PKE & I24 E ENT RAMP	North	37080	3
4	OLD HICKORY BLVD & CLARKSVILLE PKE	North	37080	2
4	EWINGWOOD DR & EWINGDALE DR	North	37207	2
4	BRICK CHURCH PKE & WEAKLEY AV	North	37207	2
4	BRILEY PKWY W & KNIGHT DR	North	37207	2
4	21ST AV N & OSAGE ST	North	37208	2
4	FRENCH LANDING DR & VENTURE CIR	North	37228	2
4	I40 E EXIT RAMP & JEFFERSON ST	North	37208	2
4	DR DB TODD JR BLVD & JEFFERSON ST	North	37208	2
4	ALBION ST & DR D B TODD JR BLVD	North	37208	2
4	I40 E & 21ST AV N	North	37208	2

Traffic Crashes - Non-Injury

Rank	Intersection	Precinct	ZIP	Count
1	I65 S & W TRINITY LN	North	37207	15
2	S HAMILTON RD & BUENA VISTA PKE	North	37218	13
3	ROSA L PARKS BLVD & DOMINICAN DR	North	37228	12
4	BRICK CHURCH PKE & I65 S EXIT RAMP	North	37207	9
5	W TRINITY LN & BRICK CHURCH PKE	North	37207	8
6	READ AV & BRICK CHURCH PKE	North	37207	7
6	I24 E & CLAY LICK CT	North	37189	7
6	9TH AV N & JEFFERSON ST	North	37208	7
9	9TH AV N & TAYLOR ST	North	37208	5
9	VANTAGE WAY & ROSA L PARKS BLVD	North	37208	5
9	MAINSTREAM DR & ROSA L PARKS BLVD	North	37228	5
9	CLIFF DR & CLARKSVILLE PKE	North	37218	5
9	I65 S & I24 E	North	37207	5

Information summarized for CompStat week ending 10-07-17. (past 12 weeks of data). For each report, point data were plotted in a GIS and assigned to the nearest street intersection. Summary counts were then calculated for each intersection.

Sourced from MNPD ARMS on 10/11/2017 7:57:19 AM. Violent and property crime information sourced from incident reports using Uniform Crime Reporting definitions and reporting guidelines, based on the date when the crime was reported. Personal injury traffic crashes (10-46) and non-injury traffic crashes (10-45) retrieved from MNPD's CAD database. Excludes CFS with a disposition code of 6 or 11. For each incident or CAD record, the incident or dispatch location was assigned to the nearest street intersection.

Madison Precinct High Crime Intersections

Intersections with the highest concentrations of crime & traffic crashes - past 12 weeks.

METROPOLITAN POLICE DEPARTMENT
of Nashville and Davidson County

Violent Crime

Rank	Intersection	Precinct	ZIP	Count
1	ARCHWOOD DR & ROOSEVELT AV	Madison	37115	9
2	DUE WEST AV N & OLD DUE WEST AV	Madison	37115	7
3	SKYLINE MEMORIAL CT & DICKERSON PKE	Madison	37115	6
3	BARBARA LYNN WAY & LAUREN EVELYN WAY	Madison	37207	6
5	CREEKWOOD DR &	Madison	37207	5
5	RICHMOND HILL DR & BRICK CHURCH PKE	Madison	37207	5
5	WESTCHESTER DR & BROOKDALE DR	Madison	37207	5
5	WESTCHESTER DR & TUCKAHOE SQ E	Madison	37207	5
5	BERKLEY DR & ARGLE AV	Madison	37115	5
5	CHEYENNE BLVD & SANDHURST DR	Madison	37115	5
5	CHEYENNE BLVD & MANZANO RD	Madison	37115	5
12	S GALLATIN PKE & HARRIS ST	Madison	37115	4
12	HERITAGE DR & OLD HICKORY BLVD W	Madison	37115	4

Property Crime

Rank	Intersection	Precinct	ZIP	Count
1	SKYLINE MEMORIAL CT & DICKERSON PKE	Madison	37115	77
2	N GALLATIN PKE & NORTHSIDE DR	Madison	37115	55
3	TWIN HILLS DR & N GALLATIN PKE	Madison	37072	19
4	ALTA LOMA RD & N GALLATIN PKE	Madison	37115	16
5	N GALLATIN PKE & RIVERCHASE BLVD	Madison	37115	14
6	MYATT DR & SPRING BRANCH DR	Madison	37115	12
6	S GALLATIN PKE RAMP & S GALLATIN PKE	Madison	37115	12
8	OLD HICKORY BLVD W & GALLATIN PKE	Madison	37115	11
9	ARCHWOOD DR & ROOSEVELT AV	Madison	37115	9
9	E PALESTINE AV & ARGLE AV	Madison	37115	9
11	CONFERENCE DR & N GALLATIN PKE	Madison	37072	8
12	LIBERTY CIR & BRINK HAVEN AV	Madison	37115	7
12	RICHMOND HILL DR & BRICK CHURCH PKE	Madison	37207	7

Traffic Crashes - Personal Injury

Rank	Intersection	Precinct	ZIP	Count
1	OLD HICKORY BLVD W & GALLATIN PKE	Madison	37115	4
1	MYATT DR & RIVERGATE PKWY	Madison	37115	4
1	I65 S EXIT RAMP & BRILEY PKWY W ENT RAMP	Madison	37115	4
4	SKYLINE MEMORIAL CT & DICKERSON PKE	Madison	37115	3
4	MYATT DR & ANDERSON LN	Madison	37115	3
6	ALTA LOMA RD & N GALLATIN PKE	Madison	37115	2
6	OLD HICKORY BLVD W & I65 N	Madison	37207	2
6	I65 N & OLD HICKORY BLVD W	Madison	37115	2
6	HERITAGE DR & OLD HICKORY BLVD W	Madison	37115	2
6	DULING AV & N GALLATIN PKE	Madison	37115	2
6	DICKERSON PKE & OLD HICKORY BLVD	Madison	37207	2
6	DUE WEST AV W & SAUNDERS AV	Madison	37115	2
13	BRIARVILLE RD & WORTH ST	Madison	37115	1

Traffic Crashes - Non-Injury

Rank	Intersection	Precinct	ZIP	Count
1	MYATT DR & RIVERGATE PKWY	Madison	37115	12
2	SHEPHERD HILLS DR & N GALLATIN PKE	Madison	37072	9
2	OLD HICKORY BLVD W & GALLATIN PKE	Madison	37115	9
4	DICKERSON PKE & OLD HICKORY BLVD	Madison	37207	8
5	HEAD DR & OLD HICKORY BLVD W	Madison	37115	7
5	OLD HICKORY BLVD W & I65 N	Madison	37207	7
7	CONFERENCE DR & N GALLATIN PKE	Madison	37072	6
7	I65 N & I65 N EXIT RAMP	Madison	37115	6
7	SKYLINE MEMORIAL CT & DICKERSON PKE	Madison	37115	6
7	BRILEY PKWY W & BRILEY PKWY W ENT RAMP	Madison	37207	6
11	I65 N & VIETNAM VETERANS BLVD N	Madison	37072	5
11	DOUGLAS ST & OLD HICKORY BLVD W	Madison	37115	5
11	N GALLATIN PKE & CUDE LN	Madison	37072	5

Information summarized for CompStat week ending 10-07-17. (past 12 weeks of data). For each report, point data were plotted in a GIS and assigned to the nearest street intersection. Summary counts were then calculated for each intersection.

Sourced from MNPD ARMS on 10/11/2017 7:57:19 AM. Violent and property crime information sourced from incident reports using Uniform Crime Reporting definitions and reporting guidelines, based on the date when the crime was reported. Personal injury traffic crashes (10-46) and non-injury traffic crashes (10-45) retrieved from MNPD's CAD database. Excludes CFS with a disposition code of 6 or 11. For each incident or CAD record, the incident or dispatch location was assigned to the nearest street intersection.

Midtown Hills Precinct High Crime Intersections

Intersections with the highest concentrations of crime & traffic crashes - past 12 weeks.

METROPOLITAN POLICE DEPARTMENT
of Nashville and Davidson County

Violent Crime

Rank	Intersection	Precinct	ZIP	Count
1	EDGEHILL AV & 12TH AV S	Midtown	37212	7
2	HILLSIDE AV & VERNON AV	Midtown	37203	6
3	OLD HICKORY BLVD & HICKORY TRACE DR	Midtown	37211	5
4	WEDGEWOOD AV & 15TH AV S	Midtown	37212	4
5	KNOLLS PL &	Midtown	37211	3
5	WEST END AV & 28TH AV N	Midtown	37203	3
5	WEST END AV & 27TH AV N	Midtown	37203	3
5	CHILDRENS WAY & MEDICAL CENTER DR	Midtown	37212	3
5	MCMURRAY DR & WILKERSON DR	Midtown	37211	3
10	META CT & META DR	Midtown	37211	2
10	21ST AV S & MEDICAL CENTER DR	Midtown	37203	2
10	CHARLOTTE AV &	Midtown	37203	2
10	CHARLOTTE AV & FISK ST	Midtown	37203	2

Property Crime

Rank	Intersection	Precinct	ZIP	Count
1	CHARLOTTE AV &	Midtown	37203	25
2	8TH AV S & ROYCROFT PL	Midtown	37204	20
3	WEST END AV & 17TH AV N	Midtown	37203	18
4	POWELL AV & BRANSFORD AV	Midtown	37204	17
5	OLD HICKORY BLVD & FRANKLIN PIKE CIR	Midtown	37027	13
6	NOLENSVILLE PKE & SWISS AV	Midtown	37211	11
7	MURPHY RD & WEST END AV	Midtown	37203	10
8	ELLINGTON CIR & EDMONSON CIR	Midtown	37211	9
9	NOLENSVILLE PKE & APRIL LN	Midtown	37211	8
10	EDGEHILL AV &	Midtown	37203	7
10	9TH AV S & MONTROSE AV	Midtown	37204	7
12	BRANSFORD AV & THOMPSON LN	Midtown	37204	6
12	NOLENSVILLE PKE & MCCLAIN AV	Midtown	37211	6

Traffic Crashes - Personal Injury

Rank	Intersection	Precinct	ZIP	Count
1	HARDING PL & TROUSDALE DR	Midtown	37211	4
1	MEDICAL CENTER DR & VANDERBILT HOSPITAL	Midtown	37212	4
3	SHACKLEFORD RD & BELMONT BLVD	Midtown	37215	3
3	WEDGEWOOD AV & 8TH AV S	Midtown	37203	3
3	I440 W & I440 W ENT RAMP	Midtown	37204	3
3	CHURCH ST & I40 E ENT RAMP	Midtown	37203	3
3	NOLENSVILLE PKE & CONCORD RD	Midtown	37027	3
8	OLD HICKORY BLVD & FRANKLIN PIKE CIR	Midtown	37027	2
8	NOLENSVILLE PKE & LENOX CREEKSIDE DR	Midtown	37013	2
8	NOLENSVILLE PKE & SWISS AV	Midtown	37211	2
8	BRENTWOOD MEADOW CIR & OLD HICKORY BLVD	Midtown	37027	2
8	I65 N & OLD HICKORY BLVD	Midtown	37027	2
8	OLD HICKORY BLVD & EDMONDSON PKE	Midtown	37211	2

Traffic Crashes - Non-Injury

Rank	Intersection	Precinct	ZIP	Count
1	MEDICAL CENTER DR & VANDERBILT HOSPITAL	Midtown	37212	19
2	PIERCE AV & VANDERBILT HOSPITAL	Midtown	37240	18
3	THOMPSON LN & NOLENSVILLE PKE	Midtown	37211	16
3	POWELL AV & POWELL PL	Midtown	37204	16
5	OLD HICKORY BLVD & FRANKLIN PKE	Midtown	37027	13
6	WEDGEWOOD AV & 8TH AV S	Midtown	37203	12
7	I440 E & I440 ENT RAMP	Midtown	37204	11
7	HARDING PL & I65 N ENT RAMP	Midtown	37204	11
7	OLD HICKORY BLVD & FRANKLIN PIKE CIR	Midtown	37027	11
7	14TH AV N & CHARLOTTE AV	Midtown	37203	11
7	WEST END AV & 20TH AV S	Midtown	37203	11
12	OLD HICKORY BLVD & EDMONDSON PKE	Midtown	37211	10
13	I65 S EXIT RAMP &	Midtown	37204	9

Information summarized for CompStat week ending 10-07-17. (past 12 weeks of data). For each report, point data were plotted in a GIS and assigned to the nearest street intersection. Summary counts were then calculated for each intersection.

Sourced from MNPD ARMS on 10/11/2017 7:57:19 AM. Violent and property crime information sourced from incident reports using Uniform Crime Reporting definitions and reporting guidelines, based on the date when the crime was reported. Personal injury traffic crashes (10-46) and non-injury traffic crashes (10-45) retrieved from MNPD's CAD database. Excludes CFS with a disposition code of 6 or 11. For each incident or CAD record, the incident or dispatch location was assigned to the nearest street intersection.

County High Crime Intersections - Arrests

Intersections with the highest concentrations of arrests - past 12 weeks.

METROPOLITAN POLICE DEPARTMENT
of Nashville and Davidson County

DUI Arrests

Rank	Intersection	Precinct	ZIP	Count
1	BRILEY PKWY E EXT RAMP & DICKERSON PKE	Madison	37207	5
1	ALBION ST & DR D B TODD JR BLVD	North	37208	5
1	MEDICAL CENTER DR & VANDERBILT HOSPITAL	Midtown	37212	5
4	GALLATIN AV & SEYMOUR AV	East	37206	4
4	TRINITY LN & DICKERSON PKE	East	37207	4
4	I40 E EXIT RAMP & OLD HICKORY BLVD	Hermitage	37076	4
7	NOLENSVILLE PKE & EDMONDSON PKE	South	37211	3
7	AMBROSE AV & E TRINITY LN	East	37207	3
7	WOODLAND ST & 11TH ST (5 POINTS)	East	37206	3
7	EASTLAND AV & GALLATIN AV	East	37206	3
7	RICHMOND HILL DR & BRICK CHURCH PKE	Madison	37207	3
7	DICKERSON PKE & DOVERSIDE DR	Madison	37207	3
7	CHESAPEAKE DR & BRICK CHURCH PKE	Madison	37207	3

Drug-Related Arrests

Rank	Intersection	Precinct	ZIP	Count
1	UNIVERSITY CT & 1ST AV S	Hermitage	37210	25
2	MURFREESBORO PKE & PARRIS AV	South	37210	21
2	LEWIS ST & PERKINS ST	South	37210	21
4	W TRINITY LN & HAMPTON ST	North	37207	15
4	2ND AV S & MCCANN ST	South	37210	15
6	FERN AV & BIRCH AV	North	37207	14
6	LINCOLN ST & LAFAYETTE ST	South	37210	14
8	W HEIMAN ST & W H DAVIS DR	North	37208	13
9	31ST AV N & ALAMEDA ST	North	37209	12
9	ALHAMBRA CIR & BRUNSWICK DR	East	37207	12
9	MURFREESBORO PKE & UNA ANTIOCH PKE	Hermitage	37013	12
12	3RD AV S & MCCANN ST	South	37210	11
12	TRINITY LN & DICKERSON PKE	East	37207	11

Felony Arrests

Rank	Intersection	Precinct	ZIP	Count
1	2ND AV N & JAMES ROBERTSON PKWY	Central	37201	78
2	ALBION ST & DR D B TODD JR BLVD	North	37208	23
3	MEDICAL CENTER DR & VANDERBILT HOSPITAL	Midtown	37212	17
4	DELAWARE AV & 31ST AV N	North	37209	14
4	MURFREESBORO PKE & PAVILION BLVD	Hermitage	37217	14
6	GAY ST & 2ND AV N	Central	37201	11
7	HILL AV & BLANTON AV	South	37210	10
7	S 1ST ST & WOODLAND ST	Central	37213	10
9	CHRIS ST & OLD MATTHEWS RD	North	37207	8
10	TRINITY LN & DICKERSON PKE	East	37207	7
10	CREEKWOOD DR & PARK CREEK DR	Madison	37207	7
10	ALHAMBRA CIR & BRUNSWICK DR	East	37207	7
10	UNIVERSITY CT & 1ST AV S	Hermitage	37210	7

Weapons Law Violation Arrests

Rank	Intersection	Precinct	ZIP	Count
1	VINE HILL RD & HONEYSUCKLE RD	Midtown	37204	6
2	2ND AV N & JAMES ROBERTSON PKWY	Central	37201	3
2	MAIN ST & N 10TH ST	East	37206	3
4	S 1ST ST & WOODLAND ST	Central	37213	2
4	SEVIER ST & S 17TH ST	East	37206	2
4	FATHERLAND ST & S 10TH ST	East	37206	2
4	CUMBERLAND AV & N GALLATIN PKE	Madison	37115	2
4	ALHAMBRA CIR & BRUNSWICK DR	East	37207	2
4	N 2ND ST & JOSEPH AV	East	37207	2
4	LOCK RD & BAPTIST WORLD CENTER DR	North	37207	2
4	PHIPPS DR & PUTNAM DR	North	37218	2
4	DEMONBREUN ST & 3RD AV S	Central	37201	2
4	11TH AV N & BROADWAY	Central	37203	2

Information summarized for CompStat week ending 10-07-17. (past 12 weeks of data). For each report, point data were plotted in a GIS and assigned to the nearest street intersection. Summary counts were then calculated for each intersection.

Sourced from MNPD ARMS on 10/11/2017 7:57:19 AM. For each arrest, the arrest location was assigned to the nearest street intersection. This report does not take into account the number of charges. 1 arrest = 1 body.

County Hot Addresses
Multiple CFS / Arrests at the Same Location, Past 12 Weeks

METROPOLITAN POLICE DEPARTMENT
of Nashville and Davidson County

CFS Location / Nearby Business	Count	Counts - Top Ten Codes
639 LAFAYETTE ST ***Nashville Rescue Mission***	**143**	66 - Want Officer for Investigation / Assistance (10-43) 42 - Disorderly Person (10-44) 9 - Theft (10-50)
709 5TH AV S ***Greyhound***	**126**	51 - Want Officer for Investigation / Assistance (10-43) 49 - Disorderly Person (10-44) 5 - Fight / Assault (10-57)
4040 NOLENSVILLE PIKE ***Walmart***	**104**	28 - Disorderly Person (10-44) 23 - Transport Prisoner / Suspect (10-16) 22 - Theft (10-50)
5101 HARDING PL ***MNPD South Precinct***	**103**	38 - Want Officer for Investigation / Assistance (10-43) 22 - Theft (10-50) 15 - Domestic Disturbance (10-41)
391 WALLACE RD ***Southern Hills Medical Center***	**100**	47 - Transport Prisoner / Suspect (10-16) 18 - Want Officer for Investigation / Assistance (10-43) 7 - Domestic Disturbance (10-41)
3458 DICKERSON PIKE ***Walmart Supercenter***	**97**	28 - Transport Prisoner / Suspect (10-16) 23 - Theft (10-50) 14 - Disorderly Person (10-44)
512 1ST AV N ***Criminal Justice Center Annex***	**97**	36 - Want Officer for Investigation / Assistance (10-43) 31 - Domestic Disturbance (10-41) 12 - Disorderly Person (10-44)
227 SHELBY AV ***Exxon***	**88**	44 - Disorderly Person (10-44) 12 - Want Officer for Investigation / Assistance (10-43) 11 - Theft (10-50)
1818 ALBION ST ***Nashville General Hospital School***	**87**	28 - Want Officer for Investigation / Assistance (10-43) 20 - Transport Prisoner / Suspect (10-16) 18 - Fight / Assault (10-57)
2300 PATTERSON ST ***Centennial Medical Center***	**85**	51 - Transport Prisoner / Suspect (10-16) 10 - Want Officer for Investigation / Assistance (10-43) 4 - Disorderly Person (10-44)
5655 FRIST BLVD ***Summit Medical Center***	**77**	32 - Transport Prisoner / Suspect (10-16) 10 - Fight / Assault (10-57) 10 - Want Officer for Investigation / Assistance (10-43)
800 MONROE ST ***Kroger***	**75**	28 - Disorderly Person (10-44) 13 - Transport Prisoner / Suspect (10-16) 8 - Want Officer for Investigation / Assistance (10-43)
7044 CHARLOTTE PIKE ***Walmart Supercenter***	**67**	24 - Want Officer for Investigation / Assistance (10-43) 12 - Transport Prisoner / Suspect (10-16) 9 - Disorderly Person (10-44)
3701 JAMES KAY LN ***MNPD Hermitage Precinct***	**67**	31 - Want Officer for Investigation / Assistance (10-43) 12 - Domestic Disturbance (10-41) 7 - Theft (10-50)
24 LAFAYETTE ST ***Z Mart***	**66**	32 - Disorderly Person (10-44) 12 - Want Officer for Investigation / Assistance (10-43) 9 - Criminal Vice Activity (10-78)

Arrest Location	Count	Counts - Top Charges
512 1ST AV N	**211**	64 - Failure to appear- class b or c misd. 54 - Probation violation- misdemeanor 33 - Probation violation- community corrections viol.
408 2ND AVE N	**209**	74 - Probation violation- misdemeanor 24 - Failure to appear- class b or c misd. 22 - Probation violation- felony
512 1ST AVE N	**208**	80 - Failure to appear- class b or c misd. 46 - Probation violation- misdemeanor 32 - Probation violation- felony
512 1ST AVE NORTH	**107**	25 - Probation violation- misdemeanor 24 - Failure to appear- class b or c misd. 20 - Probation violation- felony
3458 DICKERSON PIKE	**59**	41 - Theft of merchandise- $1,000 or less 9 - Theft of property-$1,000 or less 4 - Public intoxication
7044 CHARLOTTE PIKE	**56**	45 - Theft of merchandise- $1,000 or less 7 - Criminal trespass 5 - Theft of property-$1,000 or less
4040 NOLENSVILLE PIKE	**51**	27 - Theft of merchandise- $1,000 or less 15 - Criminal trespass 6 - Theft of property-$1,000 or less
310 1ST AVE S	**50**	30 - Criminal trespass 10 - Public intoxication 3 - Probation violation- felony
2232 N GALLATIN PIKE	**48**	40 - Theft of merchandise- $1,000 or less 4 - Theft of property-$1,000 or less 4 - Public intoxication
400 CHARLOTTE AVE	**48**	9 - Public intoxication 9 - Criminal trespass 5 - Disorderly conduct
HARDING PL & NOLENSVILLE PIKE	**46**	25 - Driv. lic. - no d/l 6 - Failure to be booked (state citation) 5 - Poss. or casual exchange-cont.sub.
1417 MURFREESBORO PIKE	**45**	28 - Leaving scene of accident - damage $500 or less 9 - Accident - failure to report 7 - Driv. lic. - no d/l
1818 ALBION ST	**44**	12 - Assault, aggravated - deadly weapon - int/kn 7 - Resisting stop, frisk, halt, arrest, or search 5 - Poss. or casual exchange-cont.sub.
100 1ST AVE S	**44**	27 - Criminal trespass 8 - Public intoxication 6 - Failure to be booked (state citation)
1101 BROADWAY	**43**	20 - Criminal trespass 11 - Public intoxication 7 - Failure to be booked (state citation)

Sourced from MNPD ARMS on 10/11/2017 7:57:19 AM. CAD calls retrieved from Metropolitan Emergency Communications Center's Computer Aided Dispatch system. Includes only calls where an officer response was made. Disposition codes 6 (Backup) and 11 (Signal 9) are excluded. Self-initiated calls are excluded. Calls dispatched to interstate RPAs and intersections are excluded. Teleserve calls are excluded. Arrest information retrieved from the MNPD RMS warrants / arrests database. 1 arrest = 1 body. Includes adult and juvenile arrests. 'Nearby Business' refers to a business establishment in close proximity of the address listed, and is provided for informational purposes only. There is no guarantee that all calls were dispatched to the business listed, because in some cases, multiple business establishments have the same address (e.g. a discount store that also contains a pharmacy). Due to the unique nature of apartment-based reporting, individual unit numbers and the address of the main office for a complex may sometimes both appear in this report.

West Precinct Hot Addresses
Multiple CFS / Arrests at the Same Location, Past 12 Weeks

METROPOLITAN POLICE DEPARTMENT
of Nashville and Davidson County

CFS Location / Nearby Business	Count	Counts - Top Ten Codes
7044 CHARLOTTE PIKE ***Walmart Supercenter***	**67**	24 - Want Officer for Investigation / Assistance (10-43) 12 - Transport Prisoner / Suspect (10-16) 9 - Disorderly Person (10-44)
5500 CHARLOTTE PIKE ***MNPD West Precinct***	**49**	25 - Want Officer for Investigation / Assistance (10-43) 7 - Domestic Disturbance (10-41) 7 - Theft (10-50)
4220 HARDING PIKE ***St Thomas Hospital***	**27**	8 - Transport Prisoner / Suspect (10-16) 7 - Want Officer for Investigation / Assistance (10-43) 2 - Vehicle Accident - Personal Injury (10-46)
2126 ABBOTT MARTIN RD ***Green Hills Mall***	**26**	13 - Theft (10-50) 6 - Disorderly Person (10-44) 5 - Want Officer for Investigation / Assistance (10-43)
4601 ALABAMA AV ***Daily's***	**23**	8 - Disorderly Person (10-44) 7 - Theft (10-50) 3 - Vehicle Accident - Property Damage (10-45)
6311 CENTENNIAL BLVD ***West Nashville Wrecker Service***	**18**	12 - Theft (10-50) 3 - Want Officer for Investigation / Assistance (10-43) 1 - Disorderly Person (10-44)
26 WHITE BRIDGE PIKE ***Target***	**17**	6 - Theft (10-50) 2 - Transport Prisoner / Suspect (10-16) 2 - Investigate 911 Hang-Up Call (10-88)
6670 CHARLOTTE PIKE	**16**	6 - Want Officer for Investigation / Assistance (10-43) 5 - Disorderly Person (10-44) 4 - Burglary - Non-Residence (10-71)
5705 CHARLOTTE PIKE ***Kroger***	**16**	5 - Disorderly Person (10-44) 2 - Domestic Disturbance (10-41) 2 - Want Officer for Investigation / Assistance (10-43)
7087 HIGHWAY 70 S ***Kroger***	**16**	5 - Disorderly Person (10-44) 3 - Vehicle Accident - Property Damage (10-45) 3 - Want Officer for Investigation / Assistance (10-43)
6814 CHARLOTTE PIKE ***Target***	**15**	6 - Transport Prisoner / Suspect (10-16) 3 - Theft (10-50) 3 - Vehicle Accident - Property Damage (10-45)
6535 PREMIER DR	**14**	5 - Want Officer for Investigation / Assistance (10-43) 2 - Suspicious Person (10-40) 1 - Disorderly Person (10-44)
3901 HILLSBORO PIKE	**14**	9 - Disorderly Person (10-44) 3 - Want Officer for Investigation / Assistance (10-43) 1 - Vehicle Accident - Property Damage (10-45)
7034 CHARLOTTE PIKE ***Lowe's***	**12**	4 - Want Officer for Investigation / Assistance (10-43) 3 - Fight / Assault (10-57) 2 - Theft (10-50)
6931 CHARLOTTE PIKE	**12**	4 - Theft (10-50) 2 - Disorderly Person (10-44) 2 - Want Officer for Investigation / Assistance (10-43)

Arrest Location	Count	Counts - Top Charges
7044 CHARLOTTE PIKE	**56**	45 - Theft of merchandise- $1,000 or less 7 - Criminal trespass 5 - Theft of property-$1,000 or less
6814 CHARLOTTE PIKE	**20**	20 - Theft of merchandise- $1,000 or less 1 - Poss.w/int-cont.sub.- cocaine 300 gr. or more
400 DAVIDSON RD	**16**	8 - Disorderly conduct 3 - Poss. or casual exchange-cont.sub. 2 - Criminal trespass
CHARLOTTE PIKE & WHITE BRIDGE PIKE	**10**	5 - Driving- revoked license 1 - Disorderly conduct 1 - Driving- suspended license
ANNEX AVE & CLEECES FERRY RD	**9**	6 - Drug paraphernalia- unlawful use 6 - Poss. or casual exchange-cont.sub. 3 - Juvenile, curfew
7475 COCKRILL BEND BLVD	**9**	3 - Failure to appear- class b or c misd. 2 - Probation violation- felony 2 - Theft of property- $500 or less
150 DAVIDSON RD	**8**	5 - Disorderly conduct 1 - Assault- simple - bodily injury 1 - Theft of merchandise- $1,000 or less
WHITE BRIDGE PIKE & WHITE BRIDGE PL	**8**	2 - Driv. lic. - no d/l 2 - Driving- revoked license 2 - Poss. or casual exchange-cont.sub.
HWY 70 S & OLD HICKORY BLVD	**7**	5 - Juvenile, curfew 1 - Juvenile, smoking paraphanalia 1 - Driving- suspended license
CABOT DR & CHARLOTTE PIKE	**7**	3 - Driving- revoked license 1 - Driv. lic. - no d/l 1 - Driving- suspended license
2140 ABBOTT MARTIN RD	**7**	9 - Theft of merchandise- $1,000 or less 4 - Contributing - delinquency of a minor 2 - Failure to appear- class b or c misd.
4601 ALABAMA AVE	**7**	3 - Driving- revoked license 2 - Public intoxication 1 - Theft of property-$1,000 or less
4702 INDIANA AVE	**6**	3 - Juvenile, curfew 3 - Contributing - delinquency of a minor 1 - Resisting stop, frisk, halt, arrest, or search
40TH AVE N & CLIFTON AVE	**6**	2 - Driving- suspended license 1 - Drug paraphernalia- unlawful use 1 - Driving- revoked license, 2nd offense
51ST AVE N & CHARLOTTE AVE	**6**	4 - Drug paraphernalia- unlawful use 4 - Poss. or casual exchange-cont.sub. 3 - Alcohol- under 21, possession

Sourced from MNPD ARMS on 10/11/2017 7:57:19 AM. CAD calls retrieved from Metropolitan Emergency Communications Center's Computer Aided Dispatch system. Includes only calls where an officer response was made. Disposition codes 6 (Backup) and 11 (Signal 9) are excluded. Self-initiated calls are excluded. Calls dispatched to interstate RPAs and intersections are excluded. Teleserve calls are excluded. Arrest information retrieved from the MNPD RMS warrants / arrests database. 1 arrest = 1 body. Includes adult and juvenile arrests. 'Nearby Business' refers to a business establishment in close proximity of the address listed, and is provided for informational purposes only. There is no guarantee that all calls were dispatched to the business listed, because in some cases, multiple business establishments have the same address (e.g. a discount store that also contains a pharmacy). Due to the unique nature of apartment-based reporting, individual unit numbers and the address of the main office for a complex may sometimes both appear in this report.

East Precinct Hot Addresses
Multiple CFS / Arrests at the Same Location, Past 12 Weeks

METROPOLITAN POLICE DEPARTMENT
of Nashville and Davidson County

CFS Location / Nearby Business	Count	Counts - Top Ten Codes
936 E TRINITY LN ***MNPD East Precinct***	**62**	25 - Want Officer for Investigation / Assistance (10-43) 14 - Domestic Disturbance (10-41) 9 - Theft (10-50)
500 MAIN ST ***Citgo***	**45**	25 - Disorderly Person (10-44) 8 - Want Officer for Investigation / Assistance (10-43) 5 - Vehicle Accident - Property Damage (10-45)
600 SHELBY AV ***Family Dollar***	**40**	14 - Disorderly Person (10-44) 9 - Want Officer for Investigation / Assistance (10-43) 7 - Theft (10-50)
130 W TRINITY LN ***Love's Truck Stop***	**36**	11 - Want Officer for Investigation / Assistance (10-43) 6 - Vehicle Accident - Property Damage (10-45) 5 - Disorderly Person (10-44)
3410 GALLATIN PIKE ***Kroger***	**31**	8 - Disorderly Person (10-44) 8 - Theft (10-50) 5 - Want Officer for Investigation / Assistance (10-43)
712 MAIN ST ***Mapco Convenience***	**24**	9 - Disorderly Person (10-44) 7 - Theft (10-50) 5 - Want Officer for Investigation / Assistance (10-43)
803 DICKERSON PIKE ***Z Mart***	**23**	19 - Disorderly Person (10-44) 1 - Domestic Disturbance (10-41) 1 - Holdup / Robbery (10-53)
1120 DICKERSON PIKE	**22**	21 - Burglary - Non-Residence (10-71) 1 - Fight / Assault (10-57)
824 MAIN ST ***Weiss Liquors Inc***	**20**	7 - Disorderly Person (10-44) 4 - Want Officer for Investigation / Assistance (10-43) 3 - Vehicle Blocking Right of Way (10-49)
836 DICKERSON PIKE ***Family Dollar Store***	**18**	9 - Theft (10-50) 4 - Disorderly Person (10-44) 3 - Want Officer for Investigation / Assistance (10-43)
2600 GALLATIN PIKE ***Speedway Gas Station***	**17**	9 - Theft (10-50) 4 - Disorderly Person (10-44) 2 - Want Officer for Investigation / Assistance (10-43)
711 GALLATIN AV ***Kroger***	**16**	5 - Disorderly Person (10-44) 5 - Want Officer for Investigation / Assistance (10-43) 3 - Theft (10-50)
590 JOSEPH AV ***Riverchase Apartments***	**16**	8 - Want Officer for Investigation / Assistance (10-43) 3 - Disorderly Person (10-44) 1 - Domestic Disturbance (10-41)
2813 DICKERSON PIKE ***Mapco Convenience***	**15**	5 - Burglary - Non-Residence (10-71) 4 - Want Officer for Investigation / Assistance (10-43) 3 - Theft (10-50)
1025 FAIRWIN AV	**15**	14 - Burglary - Residence (10-70) 1 - Want Officer for Investigation / Assistance (10-43)

Arrest Location	Count	Counts - Top Charges
500 MAIN ST	**28**	8 - Public intoxication 3 - Driving- suspended license 3 - Criminal trespass
401 WALTON LN	**25**	9 - Disorderly conduct 7 - Juvenile, loitering during school hours 4 - Poss. or casual exchange-cont.sub.
DICKERSON PIKE & W TRINITY LN	**21**	5 - Driving- revoked license 3 - Driv. lic. - no d/l 3 - Driving- suspended license
345 DELLWAY VILLA RD	**20**	8 - Poss. or casual exchange-cont.sub. 6 - Criminal trespass 4 - Poss.w/int-cont.sub.- cocaine .5 gr. or more
130 W TRINITY LN	**17**	6 - Poss. or casual exchange-cont.sub. 4 - Criminal trespass 2 - Driving- suspended license
S 5TH ST & SHELBY AVE	**17**	5 - Driving- suspended license 4 - Driving- revoked license 3 - Driv. lic. - no d/l
DICKERSON PIKE & SPRING ST	**16**	6 - Driving- suspended license 4 - Driving- revoked license 3 - Driv. lic. - no d/l
DICKERSON PIKE & GATEWOOD AVE	**15**	5 - Poss. or casual exchange-cont.sub. 5 - Driving- revoked license 3 - Driving- suspended license
S 5TH ST & MAIN ST	**15**	4 - Public intoxication 3 - Driv. lic. - no d/l 2 - Probation violation- misdemeanor
936 E TRINITY LN	**15**	5 - Interference with agriculture 3 - Driving under the influence 2 - Assault, domestic bodily injury
CLEVELAND ST & DICKERSON PIKE	**15**	6 - Driv. lic. - no d/l 4 - Driving- suspended license 1 - Habitual motor veh. offender
803 DICKERSON PIKE	**12**	5 - Criminal trespass 2 - Driving- revoked license 2 - Driv. lic. - no d/l
S 4TH ST & SHELBY AVE	**12**	4 - Driving- revoked license 3 - Theft of merchandise- $1,000 or less 2 - Poss. or casual exchange-cont.sub.
S 6TH ST & SHELBY AVE	**12**	5 - Driving- revoked license 3 - Driving- suspended license 1 - Driving- revoked license, 2nd offense
DICKERSON PIKE & EWING DR	**12**	4 - Assault, agg serious bodily injury- int/kn 3 - Driving- revoked license 3 - Driving- revoked license, 2nd offense

Sourced from MNPD ARMS on 10/11/2017 7:57:19 AM. CAD calls retrieved from Metropolitan Emergency Communications Center's Computer Aided Dispatch system. Includes only calls where an officer response was made. Disposition codes 6 (Backup) and 11 (Signal 9) are excluded. Self-initiated calls are excluded. Calls dispatched to interstate RPAs and intersections are excluded. Teleserve calls are excluded. Arrest information retrieved from the MNPD RMS warrants / arrests database. 1 arrest = 1 body. Includes adult and juvenile arrests. 'Nearby Business' refers to a business establishment in close proximity of the address listed, and is provided for informational purposes only. There is no guarantee that all calls were dispatched to the business listed, because in some cases, multiple business establishments have the same address (e.g. a discount store that also contains a pharmacy). Due to the unique nature of apartment-based reporting, individual unit numbers and the address of the main office for a complex may sometimes both appear in this report.

South Precinct Hot Addresses
Multiple CFS / Arrests at the Same Location, Past 12 Weeks

METROPOLITAN POLICE DEPARTMENT
of Nashville and Davidson County

CFS Location / Nearby Business	Count	Counts - Top Ten Codes
4040 NOLENSVILLE PIKE ***Walmart***	**104**	28 - Disorderly Person (10-44) 23 - Transport Prisoner / Suspect (10-16) 22 - Theft (10-50)
5101 HARDING PL ***MNPD South Precinct***	**103**	38 - Want Officer for Investigation / Assistance (10-43) 22 - Theft (10-50) 15 - Domestic Disturbance (10-41)
391 WALLACE RD ***Southern Hills Medical Center***	**100**	47 - Transport Prisoner / Suspect (10-16) 18 - Want Officer for Investigation / Assistance (10-43) 7 - Domestic Disturbance (10-41)
13011 OLD HICKORY BLVD ***BP***	**41**	15 - Vehicle Accident - Property Damage (10-45) 12 - Want Officer for Investigation / Assistance (10-43) 4 - Domestic Disturbance (10-41)
411 MURFREESBORO PIKE ***Mercury Courts***	**38**	8 - Want Officer for Investigation / Assistance (10-43) 7 - Disorderly Person (10-44) 6 - Suspicious Person (10-40)
3035 HAMILTON CHURCH RD ***Walmart***	**37**	14 - Want Officer for Investigation / Assistance (10-43) 5 - Theft (10-50) 5 - Transport Prisoner / Suspect (10-16)
5319 MT VIEW RD ***Kroger***	**33**	13 - Disorderly Person (10-44) 8 - Theft (10-50) 7 - Want Officer for Investigation / Assistance (10-43)
5824 NOLENSVILLE PIKE ***Walmart***	**33**	9 - Disorderly Person (10-44) 7 - Want Officer for Investigation / Assistance (10-43) 7 - Theft (10-50)
61 EAST THOMPSON LN ***Kroger***	**30**	6 - Transport Prisoner / Suspect (10-16) 6 - Theft (10-50) 4 - Disorderly Person (10-44)
340 HARDING PL ***Exxon***	**26**	11 - Disorderly Person (10-44) 5 - Want Officer for Investigation / Assistance (10-43) 5 - Theft (10-50)
2212 NOLENSVILLE PIKE	**26**	17 - Disorderly Person (10-44) 3 - Suspicious Person (10-40) 1 - Intoxicated Person (10-42)
1400 EAGLE VIEW BLVD ***Thorntons***	**23**	9 - Disorderly Person (10-44) 7 - Theft (10-50) 2 - Holdup / Robbery (10-53)
419 MURFREESBORO PIKE	**22**	7 - Disorderly Person (10-44) 5 - Theft (10-50) 5 - Burglary - Non-Residence (10-71)
411 MURFREESBORO PIKE #302	**17**	10 - Want Officer for Investigation / Assistance (10-43) 6 - Disorderly Person (10-44) 1 - Mentally ILL Person (10-35)
850 RICHARDS RD ***The Park At Richards Road Apts***	**17**	5 - Want Officer for Investigation / Assistance (10-43) 2 - Suspicious Person (10-40) 2 - Theft (10-50)

Arrest Location	Count	Counts - Top Charges
4040 NOLENSVILLE PIKE	**51**	27 - Theft of merchandise- $1,000 or less 15 - Criminal trespass 6 - Theft of property-$1,000 or less
1417 MURFREESBORO PIKE	**45**	28 - Leaving scene of accident - damage $500 or less 9 - Accident - failure to report 7 - Driv. lic. - no d/l
HARDING PL & NOLENSVILLE PIKE	**44**	24 - Driv. lic. - no d/l 6 - Failure to be booked (state citation) 5 - Poss. or casual exchange-cont.sub.
2ND AVE S & LAFAYETTE ST	**35**	11 - Failure to be booked (state citation) 6 - Criminal trespass 5 - Drug paraphernalia- unlawful use
1900 HOBSON PIKE	**32**	10 - Disorderly conduct 7 - Juvenile, loitering during school hours 6 - Criminal trespass- aggravated - home/school
MURFREESBORO PIKE & THOMPSON PL	**32**	15 - Driv. lic. - no d/l 4 - Driving- suspended license 4 - Driving- revoked license
411 MURFREESBORO PIKE	**30**	7 - Criminal trespass 6 - Failure to be booked (state citation) 4 - Public intoxication
160 ANTIOCH PIKE	**26**	5 - Driv. lic. - no d/l 5 - Assault 5 - Poss. or casual exchange-cont.sub.
100 TANGLEWOOD CT	**26**	15 - Criminal trespass 7 - Drug paraphernalia- unlawful use 2 - Assault, domestic bodily injury
LEWIS ST & PERKINS ST	**25**	17 - Drug paraphernalia- unlawful use 3 - Poss. or casual exchange-cont.sub. 1 - Legend drug poss. w/out prescription
419 MURFREESBORO PIKE	**24**	10 - Drug paraphernalia- unlawful use 9 - Criminal trespass 2 - Failure to appear- class b or c misd.
391 WALLACE RD	**21**	6 - Driv. lic. - no d/l 2 - Driving- revoked license 2 - Driving under the influence
CHARLES E DAVIS BLVD & LAFAYETTE ST	**21**	5 - Driving- revoked license 5 - Failure to be booked (state citation) 4 - Driv. lic. - no d/l
95 WALLACE RD	**19**	6 - Criminal trespass 4 - Human trafficking - commercial sex act victim < 18
LAFAYETTE ST & LINCOLN ST	**19**	11 - Drug paraphernalia- unlawful use 2 - Failure to appear- class b or c misd. 2 - Poss. or casual exchange-cont.sub.

Sourced from MNPD ARMS on 10/11/2017 7:57:19 AM. CAD calls retrieved from Metropolitan Emergency Communications Center's Computer Aided Dispatch system. Includes only calls where an officer response was made. Disposition codes 6 (Backup) and 11 (Signal 9) are excluded. Self-initiated calls are excluded. Calls dispatched to interstate RPAs and intersections are excluded. Teleserve calls are excluded. Arrest information retrieved from the MNPD RMS warrants / arrests database. 1 arrest = 1 body. Includes adult and juvenile arrests. 'Nearby Business' refers to a business establishment in close proximity of the address listed, and is provided for informational purposes only. There is no guarantee that all calls were dispatched to the business listed, because in some cases, multiple business establishments have the same address (e.g. a discount store that also contains a pharmacy). Due to the unique nature of apartment-based reporting, individual unit numbers and the address of the main office for a complex may sometimes both appear in this report.

Central Precinct Hot Addresses
Multiple CFS / Arrests at the Same Location, Past 12 Weeks

METROPOLITAN POLICE DEPARTMENT
of Nashville and Davidson County

CFS Location / Nearby Business	Count	Counts - Top Ten Codes
639 LAFAYETTE ST ***Nashville Rescue Mission***	**143**	66 - Want Officer for Investigation / Assistance (10-43) 42 - Disorderly Person (10-44) 9 - Theft (10-50)
709 5TH AV S ***Greyhound***	**126**	51 - Want Officer for Investigation / Assistance (10-43) 49 - Disorderly Person (10-44) 5 - Fight / Assault (10-57)
512 1ST AV N ***Criminal Justice Center Annex***	**96**	36 - Want Officer for Investigation / Assistance (10-43) 30 - Domestic Disturbance (10-41) 12 - Disorderly Person (10-44)
227 SHELBY AV ***Exxon***	**88**	44 - Disorderly Person (10-44) 12 - Want Officer for Investigation / Assistance (10-43) 11 - Theft (10-50)
601 KOREAN VETERANS BLVD ***MNPD Central Precinct***	**54**	35 - Want Officer for Investigation / Assistance (10-43) 6 - Theft (10-50) 4 - Domestic Disturbance (10-41)
705 DREXEL ST ***Room In the Inn***	**46**	25 - Want Officer for Investigation / Assistance (10-43) 14 - Disorderly Person (10-44) 2 - Mentally ILL Person (10-35)
9 HERMITAGE AV ***Gas Station***	**43**	23 - Disorderly Person (10-44) 14 - Theft (10-50) 2 - Fight / Assault (10-57)
111 N 1ST ST ***Travel Centers of America***	**43**	12 - Want Officer for Investigation / Assistance (10-43) 11 - Disorderly Person (10-44) 6 - Theft (10-50)
400 CHARLOTTE AV ***Tennessee Public Transportation Association***	**36**	18 - Want Officer for Investigation / Assistance (10-43) 5 - Disorderly Person (10-44) 4 - Domestic Disturbance (10-41)
SHELBY ST PEDESTRIAN BRIDGE	**33**	9 - Want Officer for Investigation / Assistance (10-43) 8 - Fight / Assault (10-57) 7 - Disorderly Person (10-44)
301 BROADWAY	**32**	19 - Disorderly Person (10-44) 9 - Want Officer for Investigation / Assistance (10-43) 2 - Burglary - Non-Residence (10-71)
123 2ND AV S	**32**	14 - Disorderly Person (10-44) 11 - Want Officer for Investigation / Assistance (10-43) 4 - Fight / Assault (10-57)
506 2ND AV N ***Sherriff's Office***	**29**	9 - Want Officer for Investigation / Assistance (10-43) 7 - Fight / Assault (10-57) 7 - Criminal Vice Activity (10-78)
308 BROADWAY ***Crazy Town***	**28**	9 - Want Officer for Investigation / Assistance (10-43) 7 - Fight / Assault (10-57) 5 - Disorderly Person (10-44)
305 BROADWAY ***Cadillac Ranch***	**27**	9 - Disorderly Person (10-44) 7 - Want Officer for Investigation / Assistance (10-43) 4 - Fight / Assault (10-57)

Arrest Location	Count	Counts - Top Charges
408 2ND AVE N	**209**	74 - Probation violation- misdemeanor 24 - Failure to appear- class b or c misd. 22 - Probation violation- felony
512 1ST AVE N	**208**	80 - Failure to appear- class b or c misd. 46 - Probation violation- misdemeanor 32 - Probation violation- felony
310 1ST AVE S	**50**	30 - Criminal trespass 10 - Public intoxication 3 - Criminal trespass-agg-railroad prop
400 CHARLOTTE AVE	**48**	9 - Criminal trespass 9 - Public intoxication 5 - Disorderly conduct
100 1ST AVE S	**44**	27 - Criminal trespass 8 - Public intoxication 6 - Failure to be booked (state citation)
1101 BROADWAY	**43**	20 - Criminal trespass 11 - Public intoxication 7 - Failure to be booked (state citation)
639 LAFAYETTE ST	**39**	14 - Failure to be booked (state citation) 9 - Criminal trespass 5 - Failure to appear- class b or c misd.
506 2ND AVE N	**36**	9 - Failure to appear- class b or c misd. 7 - Probation violation- community corrections viol. 6 - Public intoxication
1 TITANS WAY	**35**	15 - Criminal trespass 10 - Public intoxication 2 - Failure to be booked (state citation)
448 2ND AVE N	**32**	8 - Driv. lic. - no d/l 7 - Driving- suspended license 5 - Driving- revoked license
660 LAFAYETTE ST	**32**	29 - Criminal trespass 5 - Failure to be booked (state citation) 1 - Public intoxication
BIRCH BUILDING	**29**	9 - Driving- suspended license 6 - Driving- revoked license 6 - Driv. lic. - no d/l
9 HERMITAGE AVE	**25**	11 - Criminal trespass 4 - Public intoxication 3 - Poss. or casual exchange-cont.sub.
1ST AVE N & GAY ST	**23**	7 - Public intoxication 2 - Poss. or casual exchange-cont.sub. 2 - Drug paraphernalia- unlawful use
614 EWING AVE	**21**	18 - Criminal trespass 2 - Probation violation- community corrections viol. 1 - Robbery

Sourced from MNPD ARMS on 10/11/2017 7:57:19 AM. CAD calls retrieved from Metropolitan Emergency Communications Center's Computer Aided Dispatch system. Includes only calls where an officer response was made. Disposition codes 6 (Backup) and 11 (Signal 9) are excluded. Self-initiated calls are excluded. Calls dispatched to interstate RPAs and intersections are excluded. Teleserve calls are excluded. Arrest information retrieved from the MNPD RMS warrants / arrests database. 1 arrest = 1 body. Includes adult and juvenile arrests. 'Nearby Business' refers to a business establishment in close proximity of the address listed, and is provided for informational purposes only. There is no guarantee that all calls were dispatched to the business listed, because in some cases, multiple business establishments have the same address (e.g. a discount store that also contains a pharmacy). Due to the unique nature of apartment-based reporting, individual unit numbers and the address of the main office for a complex may sometimes both appear in this report.

Hermitage Precinct Hot Addresses
Multiple CFS / Arrests at the Same Location, Past 12 Weeks

METROPOLITAN POLICE DEPARTMENT
of Nashville and Davidson County

CFS Location / Nearby Business	Count	Counts - Top Ten Codes
5655 FRIST BLVD ***Summit Medical Center***	**77**	32 - Transport Prisoner / Suspect (10-16) 10 - Fight / Assault (10-57) 10 - Want Officer for Investigation / Assistance (10-43)
3701 JAMES KAY LN ***MNPD Hermitage Precinct***	**67**	31 - Want Officer for Investigation / Assistance (10-43) 12 - Domestic Disturbance (10-41) 7 - Theft (10-50)
24 LAFAYETTE ST ***Z Mart***	**66**	32 - Disorderly Person (10-44) 12 - Want Officer for Investigation / Assistance (10-43) 9 - Criminal Vice Activity (10-78)
433 OPRY MILLS DR ***Opry Mills***	**59**	27 - Want Officer for Investigation / Assistance (10-43) 15 - Theft (10-50) 5 - Disorderly Person (10-44)
2284 MURFREESBORO PIKE ***Kroger***	**30**	11 - Disorderly Person (10-44) 6 - Want Officer for Investigation / Assistance (10-43) 6 - Theft (10-50)
2800 OPRYLAND DR ***Gaylord Opryland Resort and Convention Center***	**29**	7 - Theft (10-50) 4 - Vehicle Accident - Property Damage (10-45) 4 - Want Officer for Investigation / Assistance (10-43)
3150 MCGAVOCK PIKE ***McGavock High School***	**28**	10 - Theft (10-50) 4 - Want Officer for Investigation / Assistance (10-43) 3 - Investigate 911 Hang-Up Call (10-88)
4424 LEBANON PIKE ***Walmart Supercenter***	**28**	7 - Want Officer for Investigation / Assistance (10-43) 6 - Theft (10-50) 4 - Disorderly Person (10-44)
82 LAFAYETTE ST ***Dollar General***	**24**	17 - Theft (10-50) 3 - Disorderly Person (10-44) 2 - Want Officer for Investigation / Assistance (10-43)
4145 LEBANON PIKE	**23**	8 - Disorderly Person (10-44) 7 - Theft (10-50) 3 - Vehicle Accident - Property Damage (10-45)
5544 OLD HICKORY BLVD ***Kroger***	**22**	6 - Want Officer for Investigation / Assistance (10-43) 5 - Disorderly Person (10-44) 5 - Vehicle Accident - Property Damage (10-45)
1 TERMINAL DR ***Nashville International Airport***	**20**	6 - Investigate 911 Hang-Up Call (10-88) 4 - Theft (10-50) 3 - Vehicle Accident - Property Damage (10-45)
1090 MURFREESBORO PIKE ***Mapco Express***	**20**	9 - Disorderly Person (10-44) 7 - Theft (10-50) 1 - Person with Weapon (10-54)
2324 LEBANON PIKE	**17**	4 - Disorderly Person (10-44) 3 - Want Officer for Investigation / Assistance (10-43) 2 - Vehicle Accident - Property Damage (10-45)
2330 JACKSON DOWNS BLVD ***Kohl's***	**17**	10 - Theft (10-50) 2 - Suspicious Person (10-40) 2 - Transport Prisoner / Suspect (10-16)

Arrest Location	Count	Counts - Top Charges
24 LAFAYETTE ST	**43**	15 - Drug paraphernalia- unlawful use 8 - Failure to be booked (state citation) 8 - Failure to appear- class b or c misd.
3150 MCGAVOCK PIKE	**33**	11 - Disorderly conduct 5 - Drug paraphernalia- unlawful use 5 - Poss. or casual exchange-cont.sub.
433 OPRY MILLS DR	**28**	11 - Criminal trespass 10 - Theft of merchandise- $1,000 or less 2 - Theft of services-$1,000 or less
2330 JACKSON DOWNS BLVD	**23**	18 - Theft of merchandise- $1,000 or less 4 - Drug paraphernalia- unlawful use 2 - Failure to be booked (state citation)
20 LAFAYETTE ST	**21**	8 - Criminal trespass 5 - Drug paraphernalia- unlawful use 3 - Failure to be booked (state citation)
3780 BELL RD	**21**	11 - Poss. or casual exchange-cont.sub. 5 - Drug paraphernalia- unlawful use 4 - Juvenile, curfew
5655 FRIST BLVD	**21**	4 - Drug paraphernalia- unlawful use 3 - Failure to appear- class b or c misd. 3 - Driving- revoked license
MILLWOOD DR & MURFREESBORO PIKE	**21**	5 - Driv. lic. - no d/l 4 - Driving- revoked license 3 - Failure to appear- class b or c misd.
4424 LEBANON PIKE	**20**	12 - Theft of merchandise- $1,000 or less 3 - Theft of property-$1,000 or less 3 - Child neglect, child 9-17
FESSLERS LN & MURFREESBORO PIKE	**16**	5 - Failure to be booked (state citation) 5 - Failure to appear- class b or c misd. 4 - Drug paraphernalia- unlawful use
LAFAYETTE ST & LEWIS ST	**16**	6 - Failure to be booked (state citation) 4 - Drug paraphernalia- unlawful use 3 - Driving- revoked license
BRILEY PKWY N & MCGAVOCK PIKE	**16**	4 - Driving- suspended license 4 - Driv. lic. - no d/l 2 - Driving- revoked license
FRIST BLVD & OLD HICKORY BLVD	**13**	3 - Drug paraphernalia- unlawful use 2 - Driv. lic. - no d/l 2 - Poss. or casual exchange-cont.sub.
5800 OLD HICKORY BLVD	**13**	6 - Poss. or casual exchange-cont.sub. 4 - Drug paraphernalia- unlawful use 1 - Criminal trespass
714 STEWARTS FERRY PIKE	**12**	4 - Poss. or casual exchange-cont.sub. 2 - Failure to be booked (state citation) 2 - Driv. lic. - no d/l

Sourced from MNPD ARMS on 10/11/2017 7:57:19 AM. CAD calls retrieved from Metropolitan Emergency Communications Center's Computer Aided Dispatch system. Includes only calls where an officer response was made. Disposition codes 6 (Backup) and 11 (Signal 9) are excluded. Self-initiated calls are excluded. Calls dispatched to interstate RPAs and intersections are excluded. Teleserve calls are excluded. Arrest information retrieved from the MNPD RMS warrants / arrests database. 1 arrest = 1 body. Includes adult and juvenile arrests. 'Nearby Business' refers to a business establishment in close proximity of the address listed, and is provided for informational purposes only. There is no guarantee that all calls were dispatched to the business listed, because in some cases, multiple business establishments have the same address (e.g. a discount store that also contains a pharmacy). Due to the unique nature of apartment-based reporting, individual unit numbers and the address of the main office for a complex may sometimes both appear in this report.

North Precinct Hot Addresses
Multiple CFS / Arrests at the Same Location, Past 12 Weeks

METROPOLITAN POLICE DEPARTMENT
of Nashville and Davidson County

CFS Location / Nearby Business	Count	Counts - Top Ten Codes
1818 ALBION ST ***Nashville General Hospital School***	**87**	28 - Want Officer for Investigation / Assistance (10-43) 20 - Transport Prisoner / Suspect (10-16) 18 - Fight / Assault (10-57)
800 MONROE ST ***Kroger***	**75**	28 - Disorderly Person (10-44) 13 - Transport Prisoner / Suspect (10-16) 8 - Want Officer for Investigation / Assistance (10-43)
801 JEFFERSON ST ***Mapco***	**52**	21 - Disorderly Person (10-44) 17 - Theft (10-50) 7 - Want Officer for Investigation / Assistance (10-43)
2231 26TH AV N ***MNPD North Precinct***	**49**	18 - Want Officer for Investigation / Assistance (10-43) 13 - Domestic Disturbance (10-41) 5 - Theft (10-50)
2200 BRICK CHURCH PIKE ***Exxon***	**46**	19 - Disorderly Person (10-44) 7 - Want Officer for Investigation / Assistance (10-43) 7 - Vehicle Accident - Property Damage (10-45)
2022 ROSA L PARKS BLVD ***Exxon***	**40**	13 - Theft (10-50) 10 - Disorderly Person (10-44) 5 - Want Officer for Investigation / Assistance (10-43)
1755 DR D B TODD JR BLVD ***Dollar General***	**37**	19 - Disorderly Person (10-44) 14 - Theft (10-50) 1 - Suicidal Person (10-63)
1716 ROSA L PARKS BLVD ***Nashville Rescue Mission***	**35**	15 - Want Officer for Investigation / Assistance (10-43) 11 - Disorderly Person (10-44) 2 - Theft (10-50)
303 W TRINITY LN ***Laundry***	**31**	21 - Disorderly Person (10-44) 4 - Criminal Vice Activity (10-78) 2 - Want Officer for Investigation / Assistance (10-43)
1800 JEFFERSON ST ***Pauls Market***	**28**	17 - Disorderly Person (10-44) 5 - Fight / Assault (10-57) 3 - Want Officer for Investigation / Assistance (10-43)
1704 CHARLOTTE AV ***Boys & Girls Clubs***	**21**	9 - Want Officer for Investigation / Assistance (10-43) 2 - Disorderly Person (10-44) 2 - Person with Weapon (10-54)
1410 BRICK CHURCH PIKE ***Taco Bell Restaurant***	**21**	6 - Want Officer for Investigation / Assistance (10-43) 5 - Disorderly Person (10-44) 3 - Holdup / Robbery (10-53)
1037 28TH AV N ***Hadley Recreation Center***	**20**	5 - Fight / Assault (10-57) 5 - Want Officer for Investigation / Assistance (10-43) 3 - Theft (10-50)
3200 CLARKSVILLE PIKE	**20**	5 - Want Officer for Investigation / Assistance (10-43) 5 - Disorderly Person (10-44) 5 - Theft (10-50)
1613 BUCHANAN ST	**19**	11 - Disorderly Person (10-44) 3 - Theft (10-50) 2 - Fight / Assault (10-57)

Arrest Location	Count	Counts - Top Charges
1818 ALBION ST	**44**	12 - Assault, aggravated - deadly weapon - int/kn 7 - Resisting stop, frisk, halt, arrest, or search 5 - Poss. or casual exchange-cont.sub.
512 31ST AVE N	**35**	10 - Probation violation- misdemeanor 4 - Failure to be booked (state citation) 3 - Failure to appear- class b or c misd.
800 MONROE ST	**31**	18 - Theft of merchandise- $1,000 or less 13 - Criminal trespass 4 - Public intoxication
16TH AVE N & JEFFERSON ST	**18**	8 - Poss. or casual exchange-cont.sub. 7 - Gambling 4 - Drug paraphernalia- unlawful use
1360 BRICK CHURCH PIKE	**18**	5 - Criminal trespass 4 - Drug paraphernalia- unlawful use 3 - Failure to be booked (state citation)
I 65 S & W TRINITY LN	**17**	7 - Driving- suspended license 5 - Driv. lic. - no d/l 4 - Driving- revoked license
GARFIELD ST & ROSA L PARKS BLVD	**15**	5 - Driving- revoked license 2 - Criminal trespass- aggravated 2 - Theft of property-$1,000 or less
31ST AVE N & ALAMEDA ST	**13**	9 - Poss. or casual exchange-cont.sub. 7 - Drug paraphernalia- unlawful use 1 - Probation violation- felony
400 E NOCTURNE DR	**12**	6 - Weapon - felon in poss of a handgun 3 - Weapon offense- suspicious object 3 - Poss. or casual exchange-cont.sub.
2401 BRICK CHURCH PIKE	**12**	4 - Poss. or casual exchange-cont.sub. 3 - Drug paraphernalia- unlawful use 2 - Assault, domestic bodily injury
2612 W HEIMAN ST	**12**	8 - Poss. or casual exchange-cont.sub. 5 - Drug paraphernalia- unlawful use 3 - Poss.w/int-cont.sub.- marijuana 14.175-4,535 gr.
1000 CASS ST	**12**	12 - Disorderly conduct 2 - Juvenile, loitering during school hours 1 - Resisting stop, frisk, halt, arrest, or search
CLARKSVILLE PIKE & CLIFF DR	**12**	4 - Driving- suspended license 4 - Driving- revoked license 3 - Driv. lic. - poss. of revoked, susp. or altered
BRICK CHURCH PIKE & W TRINITY LN	**11**	4 - Failure to be booked (state citation) 3 - Drug paraphernalia- unlawful use 3 - Driving- revoked license
801 JEFFERSON ST	**11**	2 - Theft of property-$1,000 or less 2 - Theft of vehicle-2,500 or > but<$10,000 2 - Public intoxication

Sourced from MNPD ARMS on 10/11/2017 7:57:19 AM. CAD calls retrieved from Metropolitan Emergency Communications Center's Computer Aided Dispatch system. Includes only calls where an officer response was made. Disposition codes 6 (Backup) and 11 (Signal 9) are excluded. Self-initiated calls are excluded. Calls dispatched to interstate RPAs and intersections are excluded. Teleserve calls are excluded. Arrest information retrieved from the MNPD RMS warrants / arrests database. 1 arrest = 1 body. Includes adult and juvenile arrests. 'Nearby Business' refers to a business establishment in close proximity of the address listed, and is provided for informational purposes only. There is no guarantee that all calls were dispatched to the business listed, because in some cases, multiple business establishments have the same address (e.g. a discount store that also contains a pharmacy). Due to the unique nature of apartment-based reporting, individual unit numbers and the address of the main office for a complex may sometimes both appear in this report.

Madison Precinct Hot Addresses
Multiple CFS / Arrests at the Same Location, Past 12 Weeks

METROPOLITAN POLICE DEPARTMENT
of Nashville and Davidson County

CFS Location / Nearby Business	Count	Counts - Top Ten Codes
3458 DICKERSON PIKE ***Walmart Supercenter***	**97**	28 - Transport Prisoner / Suspect (10-16) 23 - Theft (10-50) 14 - Disorderly Person (10-44)
2232 GALLATIN PIKE N ***Walmart***	**66**	23 - Transport Prisoner / Suspect (10-16) 16 - Theft (10-50) 8 - Disorderly Person (10-44)
400 MYATT DR ***Madison Police Precinct***	**56**	23 - Want Officer for Investigation / Assistance (10-43) 11 - Domestic Disturbance (10-41) 7 - Theft (10-50)
3441 DICKERSON PIKE ***Skyline Medical Center***	**55**	18 - Want Officer for Investigation / Assistance (10-43) 9 - Fight / Assault (10-57) 8 - Transport Prisoner / Suspect (10-16)
101 GALLATIN PIKE N ***Gas Station***	**35**	18 - Disorderly Person (10-44) 4 - Want Officer for Investigation / Assistance (10-43) 4 - Theft (10-50)
109 GALLATIN PIKE N ***Walmart Neighborhood Market***	**32**	11 - Theft (10-50) 8 - Transport Prisoner / Suspect (10-16) 6 - Want Officer for Investigation / Assistance (10-43)
627 GALLATIN PIKE S ***Walgreens***	**27**	8 - Theft (10-50) 7 - Want Officer for Investigation / Assistance (10-43) 3 - Disorderly Person (10-44)
819 GALLATIN PIKE S ***Exxon***	**24**	7 - Disorderly Person (10-44) 4 - Want Officer for Investigation / Assistance (10-43) 4 - Theft (10-50)
2050 GALLATIN PIKE N ***Target***	**23**	8 - Transport Prisoner / Suspect (10-16) 4 - Theft (10-50) 3 - Disorderly Person (10-44)
333 RIO VISTA DR ***Charter Village Apartments***	**23**	4 - Want Officer for Investigation / Assistance (10-43) 4 - Shots Fired (10-83) 4 - Investigate 911 Hang-Up Call (10-88)
200 GALLATIN PIKE S ***Kroger***	**21**	11 - Disorderly Person (10-44) 5 - Want Officer for Investigation / Assistance (10-43) 2 - Theft (10-50)
500 HOSPITAL DR ***Skyline Madison Campus***	**15**	5 - Want Officer for Investigation / Assistance (10-43) 4 - Transport Prisoner / Suspect (10-16) 1 - Mentally ILL Person (10-35)
94 BERKLEY DR #807	**15**	13 - Want Officer for Investigation / Assistance (10-43) 1 - Disorderly Person (10-44) 1 - Theft (10-50)
860 OLD HICKORY BLVD W ***Cedar Hill Park Maintenance***	**14**	6 - Want Officer for Investigation / Assistance (10-43) 3 - Disorderly Person (10-44) 2 - Vehicle Accident - Property Damage (10-45)
3460 DICKERSON PIKE ***Lowe's***	**14**	6 - Theft (10-50) 3 - Vehicle Accident - Property Damage (10-45) 2 - Want Officer for Investigation / Assistance (10-43)

Arrest Location	Count	Counts - Top Charges
3458 DICKERSON PIKE	**59**	41 - Theft of merchandise- $1,000 or less 9 - Theft of property-$1,000 or less 4 - Public intoxication
2232 N GALLATIN PIKE	**48**	40 - Theft of merchandise- $1,000 or less 4 - Theft of property-$1,000 or less 4 - Public intoxication
3441 DICKERSON PIKE	**35**	5 - Drug paraphernalia- unlawful use 4 - Failure to appear- class b or c misd. 4 - Probation violation- misdemeanor
117 W SMITH ST	**22**	10 - Failure to appear- class b or c misd. 5 - Theft of merchandise- $1,000 or less 4 - Probation violation- felony
2050 N GALLATIN PIKE	**18**	17 - Theft of merchandise- $1,000 or less 1 - Theft of property-$1,000 or less 1 - Poss. or casual exchange-cont.sub.
860 OLD HICKORY BLVD W	**18**	8 - Criminal trespass 3 - Failure to be booked (state citation) 3 - Drug paraphernalia- unlawful use
BRICK CHURCH PIKE & BRILEY PKWY W	**16**	7 - Driving- revoked license 3 - Poss. or casual exchange-cont.sub. 3 - Driving- suspended license
BRICK CHURCH PIKE & EWING LN	**16**	4 - Driving- suspended license 3 - Poss. or casual exchange-cont.sub. 2 - Driving- suspended license, 2nd offense
DICKERSON PIKE & DOVERSIDE DR	**11**	3 - Driving- revoked license, 2nd offense 2 - Driving under the influence 2 - Driving- revoked license
3863 DICKERSON PIKE	**10**	4 - Poss. or casual exchange-cont.sub. 3 - Driving- revoked license 2 - Failure to appear- class b or c misd.
3225 CREEKWOOD DR	**10**	4 - Poss. or casual exchange-cont.sub. 1 - Criminal trespass 1 - Driving- revoked license
101 S GALLATIN PIKE	**10**	5 - Failure to appear- class b or c misd. 3 - Public intoxication 2 - Drug paraphernalia- unlawful use
S GALLATIN PIKE & MOVING CENTER CT	**10**	4 - Drug paraphernalia- unlawful use 3 - Driving- suspended license 2 - Poss. or casual exchange-cont.sub.
S GALLATIN PIKE & EMMITT AVE	**9**	3 - Driving- suspended license 2 - Poss. or casual exchange-cont.sub. 2 - Driv. lic. - no d/l
200 N GALLATIN PIKE	**9**	3 - Driving- revoked license 3 - Driving- suspended license 1 - Failure to be booked (state citation)

Sourced from MNPD ARMS on 10/11/2017 7:57:19 AM. CAD calls retrieved from Metropolitan Emergency Communications Center's Computer Aided Dispatch system. Includes only calls where an officer response was made. Disposition codes 6 (Backup) and 11 (Signal 9) are excluded. Self-initiated calls are excluded. Calls dispatched to interstate RPAs and intersections are excluded. Teleserve calls are excluded. Arrest information retrieved from the MNPD RMS warrants / arrests database. 1 arrest = 1 body. Includes adult and juvenile arrests. 'Nearby Business' refers to a business establishment in close proximity of the address listed, and is provided for informational purposes only. There is no guarantee that all calls were dispatched to the business listed, because in some cases, multiple business establishments have the same address (e.g. a discount store that also contains a pharmacy). Due to the unique nature of apartment-based reporting, individual unit numbers and the address of the main office for a complex may sometimes both appear in this report.

Midtown Hills Precinct Hot Addresses
Multiple CFS / Arrests at the Same Location, Past 12 Weeks

METROPOLITAN POLICE DEPARTMENT
of Nashville and Davidson County

CFS Location / Nearby Business	Count	Counts - Top Ten Codes
2300 PATTERSON ST ***Centennial Medical Center***	**85**	51 - Transport Prisoner / Suspect (10-16) 10 - Want Officer for Investigation / Assistance (10-43) 4 - Disorderly Person (10-44)
2000 CHURCH ST ***Baptist Hospital***	**66**	20 - Want Officer for Investigation / Assistance (10-43) 15 - Transport Prisoner / Suspect (10-16) 11 - Disorderly Person (10-44)
1401 CHARLOTTE AV ***Exxon***	**61**	22 - Theft (10-50) 19 - Disorderly Person (10-44) 6 - Want Officer for Investigation / Assistance (10-43)
1441 12TH AV S ***Midtown Hills Police Precinct***	**59**	24 - Want Officer for Investigation / Assistance (10-43) 12 - Theft (10-50) 9 - Disorderly Person (10-44)
2001 8TH AV S ***Exxon***	**50**	20 - Disorderly Person (10-44) 15 - Theft (10-50) 5 - Vehicle Accident - Property Damage (10-45)
1211 MEDICAL CENTER DR ***Vanderbilt University Medical Center***	**48**	15 - Want Officer for Investigation / Assistance (10-43) 7 - Fight / Assault (10-57) 4 - Domestic Disturbance (10-41)
2421 POWELL AV ***Walmart***	**33**	7 - Transport Prisoner / Suspect (10-16) 7 - Want Officer for Investigation / Assistance (10-43) 5 - Theft (10-50)
2500 WEST END AV ***Centennial Park***	**33**	10 - Want Officer for Investigation / Assistance (10-43) 6 - Disorderly Person (10-44) 4 - Vehicle Accident - Property Damage (10-45)
1702 WEST END AV ***Shell Gas Station***	**31**	17 - Disorderly Person (10-44) 10 - Theft (10-50) 2 - Vehicle Accident - Property Damage (10-45)
3400 WEST END AV ***Exxon***	**30**	16 - Disorderly Person (10-44) 7 - Theft (10-50) 2 - Suspicious Person (10-40)
1400 CHURCH ST ***Hustler Hollywood***	**29**	12 - Escort / Convoy (10-14) 6 - Want Officer for Investigation / Assistance (10-43) 3 - Vehicle Accident - Property Damage (10-45)
2700 WEST END AV ***McDonald's***	**23**	9 - Disorderly Person (10-44) 5 - Want Officer for Investigation / Assistance (10-43) 4 - Investigate 911 Hang-Up Call (10-88)
2615 8TH AV S	**19**	6 - Disorderly Person (10-44) 5 - Theft (10-50) 3 - Want Officer for Investigation / Assistance (10-43)
5621 FRANKLIN PIKE	**19**	8 - Want Officer for Investigation / Assistance (10-43) 3 - Transport Prisoner / Suspect (10-16) 3 - Theft (10-50)
4041 NOLENSVILLE PIKE ***McDonald's***	**18**	9 - Disorderly Person (10-44) 4 - Want Officer for Investigation / Assistance (10-43) 2 - Intoxicated Person (10-42)

Arrest Location	Count	Counts - Top Charges
1211 MEDICAL CENTER DR	**32**	6 - Assault, aggravated - deadly weapon - int/kn 4 - Assault, domestic bodily injury 4 - Driving- revoked license
2000 CHURCH ST	**22**	12 - Criminal trespass 3 - Poss. or casual exchange-cont.sub. 3 - Probation violation- misdemeanor
EDMONDSON PIKE & NOLENSVILLE PIKE	**21**	10 - Driv. lic. - no d/l 5 - Driving- revoked license 3 - Probation violation- community corrections viol.
1641 PATTERSON ST	**20**	12 - Criminal trespass 6 - Drug paraphernalia- unlawful use 4 - Failure to be booked (state citation)
2500 WEST END AVE	**18**	6 - Poss. or casual exchange-cont.sub. 5 - Failure to be booked (state citation) 2 - Drug paraphernalia- unlawful use
2001 8TH AVE S	**17**	13 - Criminal trespass 3 - Drug paraphernalia- unlawful use 3 - Poss. or casual exchange-cont.sub.
3812 HILLSBORO PIKE	**16**	5 - Poss. or casual exchange-cont.sub. 4 - Disorderly conduct 3 - Drug paraphernalia- unlawful use
I 65 N & WEDGEWOOD AVE	**16**	4 - Driv. lic. - no d/l 4 - Controlled access- use by non-mot. veh. 4 - Pedestrian sol. ride or business
2421 POWELL AVE	**14**	11 - Theft of merchandise- $1,000 or less 4 - Criminal trespass 2 - Driving- revoked license
2300 PATTERSON ST	**14**	5 - Disorderly conduct 4 - Public intoxication 3 - Criminal trespass
8TH AVE S & WEDGEWOOD AVE	**13**	4 - Driving- revoked license 3 - Failure to appear- class b or c misd. 2 - Poss. or casual exchange-cont.sub.
EDMONDSON PIKE & OLD HICKORY BLVD	**11**	6 - Driv. lic. - no d/l 2 - Driving- suspended license 2 - Driving- revoked license
NOLENSVILLE PIKE & ZOO RD	**10**	6 - Driv. lic. - no d/l 2 - Driving- revoked license 2 - Driving- suspended license
534 CHESTNUT ST	**10**	10 - Criminal trespass
5621 FRANKLIN PIKE	**10**	10 - Failure to appear- class b or c misd. 3 - Failure to be booked (state citation) 1 - Interference w/emergency call

Sourced from MNPD ARMS on 10/11/2017 7:57:19 AM. CAD calls retrieved from Metropolitan Emergency Communications Center's Computer Aided Dispatch system. Includes only calls where an officer response was made. Disposition codes 6 (Backup) and 11 (Signal 9) are excluded. Self-initiated calls are excluded. Calls dispatched to interstate RPAs and intersections are excluded. Teleserve calls are excluded. Arrest information retrieved from the MNPD RMS warrants / arrests database. 1 arrest = 1 body. Includes adult and juvenile arrests. 'Nearby Business' refers to a business establishment in close proximity of the address listed, and is provided for informational purposes only. There is no guarantee that all calls were dispatched to the business listed, because in some cases, multiple business establishments have the same address (e.g. a discount store that also contains a pharmacy). Due to the unique nature of apartment-based reporting, individual unit numbers and the address of the main office for a complex may sometimes both appear in this report.

Other Reports

CompStat Weekly Analysis is provided by the Metropolitan Nashville Police Department Crime Analysis Section. This report is intended to be a management and planning tool and does not reflect the official UCR counts for the department.

"I don't pity any man who does hard work worth doing. I admire him. I pity the creature who does not work, at whichever end of the social scale he may regard himself as being."
- Theodore Roosevelt

Begin Date: 10/01/2017
End Date: 10/07/2017
Week: 40

APR Data

Precinct Assignment	YTD	Last Week
West	486	17
East	473	15
South	401	0
Central	229	6
Hermitage	597	22
North	1	0
Madison	247	0
Midtown Hills	323	16
County	**2,757**	**76**

APR Initiated by	YTD	Last Week
Self Initiated	308	11
Referred by Field Supervisor	11	0
Walk In	796	20
Dispatched	1,642	45

Criteria	YTD	Last Week
Met APR Criteria	2,620	71
Pending Over 30 Minutes	124	4
Pending Less Than 30 Minutes	13	1

Result	YTD	Last Week
Requested Officer Respond	48	1
No Answer at Call Back	42	0
Complainant Waiting	240	0
Complainant Gone	163	2
Reviewed Text of Call With Complainant	2,264	73

Action Taken	YTD	Last Week
Extra Patrol Broadcast Sent	13	0
Incident Report Completed	2,447	63
No Police Action Required	182	9
Sent Back to Pending	115	4

Percent of CFS by Precinct Assignment (YTD)

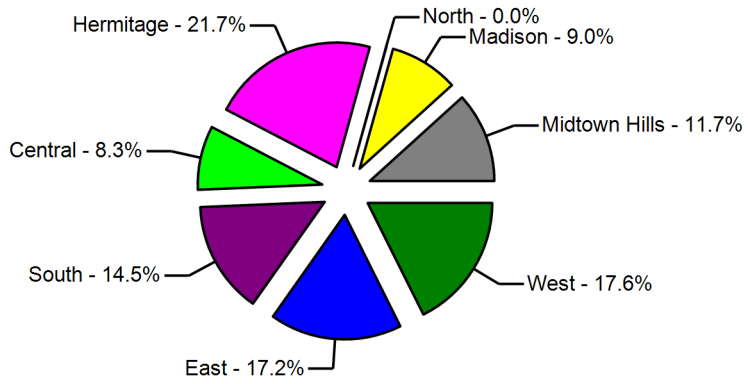

Action Taken (YTD)

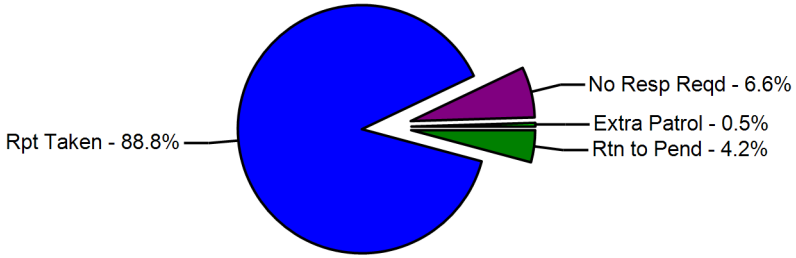

Sourced from data entered at each precinct.

Case Preparation Section - Case File Inventory

METROPOLITAN POLICE DEPARTMENT
of Nashville and Davidson County

Status	Prior Week	Compstat Week	Change	Same Week Last Year	Compstat Week	Change
Case Backlog	204		-Infinity	131		-100.0 %
Average Number of Days to Complete	17		-17	13		-13

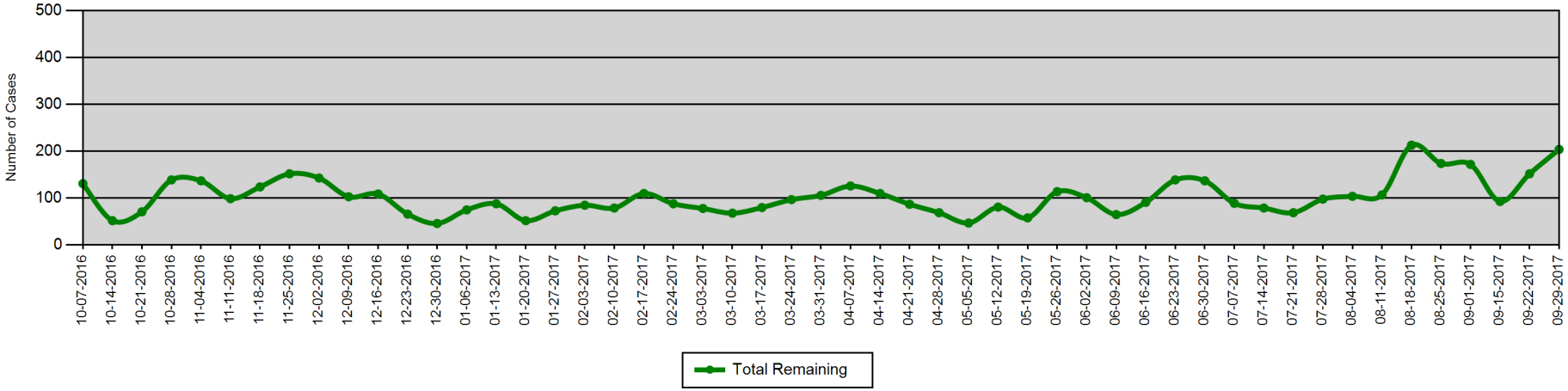

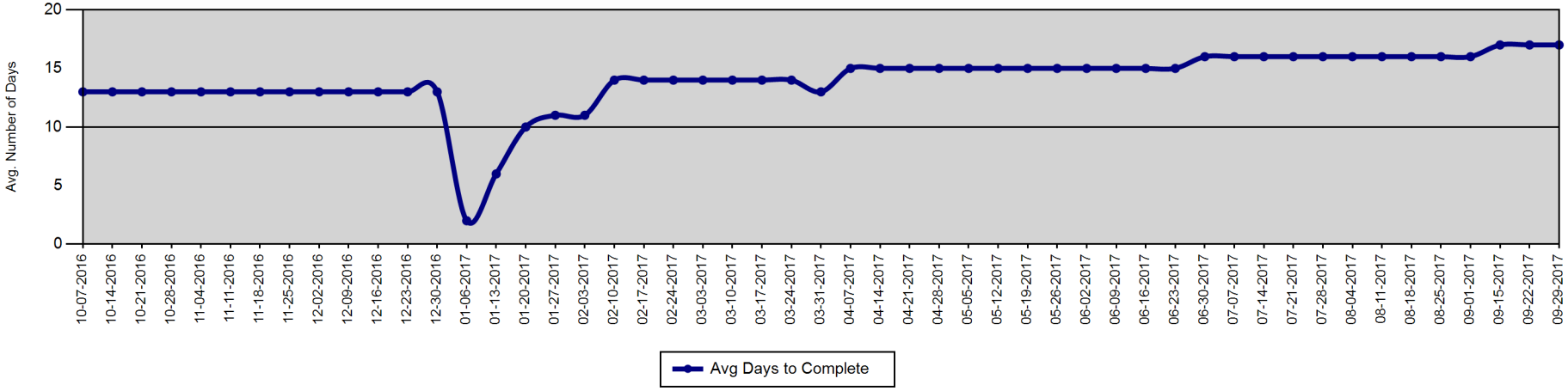

Report created on 10/11/2017 7:57:19 AM. Sources information provided by Case Preparation Division. This report is intended to be a management and planning tool and is not an exact representation of workload.

Court Attendance - 310s Issued by Month

METROPOLITAN POLICE DEPARTMENT

of Nashville and Davidson County

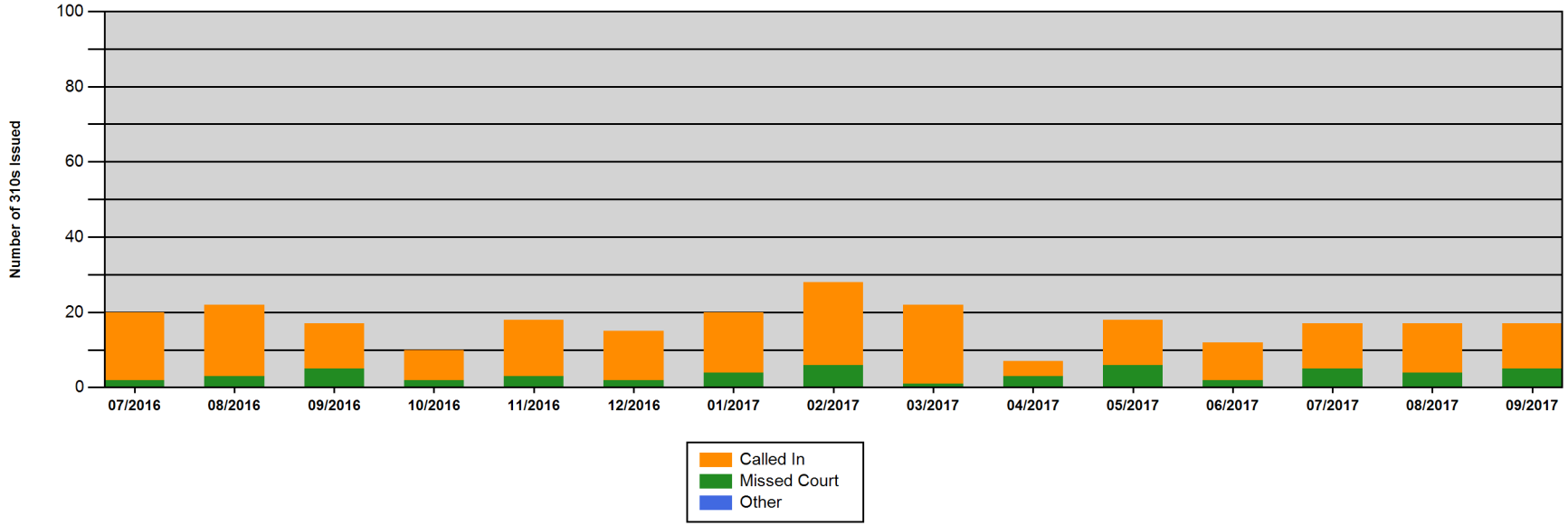

	07/2016	08/2016	09/2016	10/2016	11/2016	12/2016	01/2017	02/2017	03/2017	04/2017	05/2017	06/2017	07/2017	08/2017	09/2017
Called In	18	19	12	8	15	13	16	22	21	4	12	10	12	13	12
Missed Court	2	3	5	2	3	2	4	6	1	3	6	2	5	4	5
Other	0	0	0	0	0	0	0	0	0	0	0	0	0	0	0
Total	**20**	**22**	**17**	**10**	**18**	**15**	**20**	**28**	**22**	**7**	**18**	**12**	**17**	**17**	**17**

Report created on 10/11/2017 7:57:20 AM. MNPD Form 310 is a Notification of Violation of Court Appearance Procedures.

Violations include 'improperly dressed,' 'failed to appear,' 'clocked in, but didn't go to court,' 'late for court,' and 'called with excuse.'

Percentage of Incident Reports Included in CompStat Analysis

METROPOLITAN POLICE DEPARTMENT
of Nashville and Davidson County

Percentage of incident reports entered into ARMS by the following wednesday of each week.

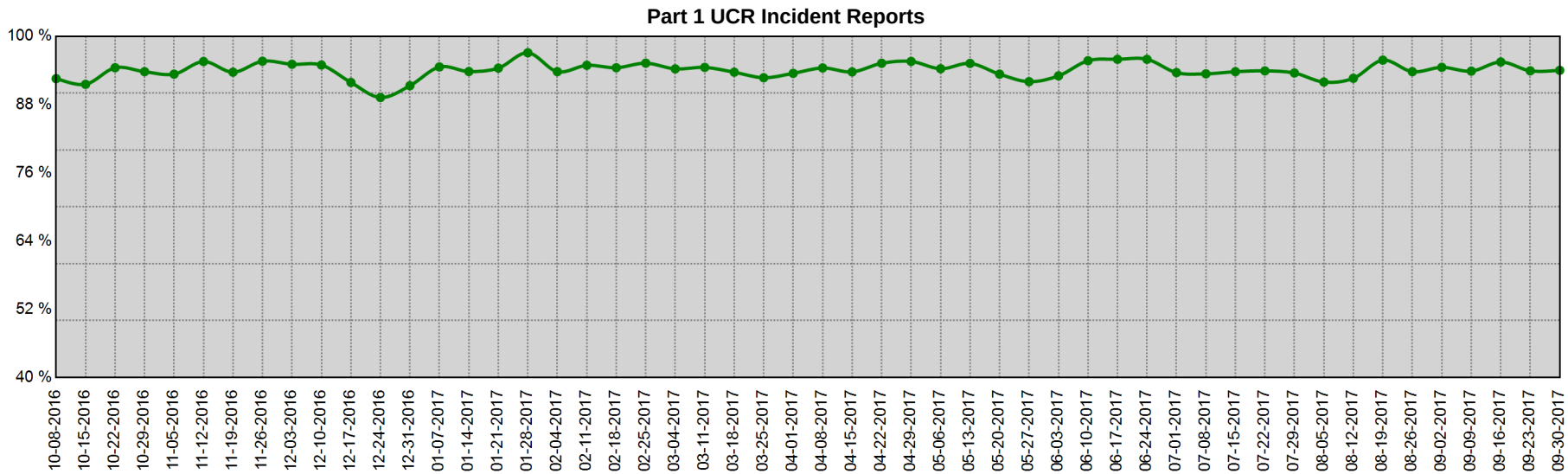

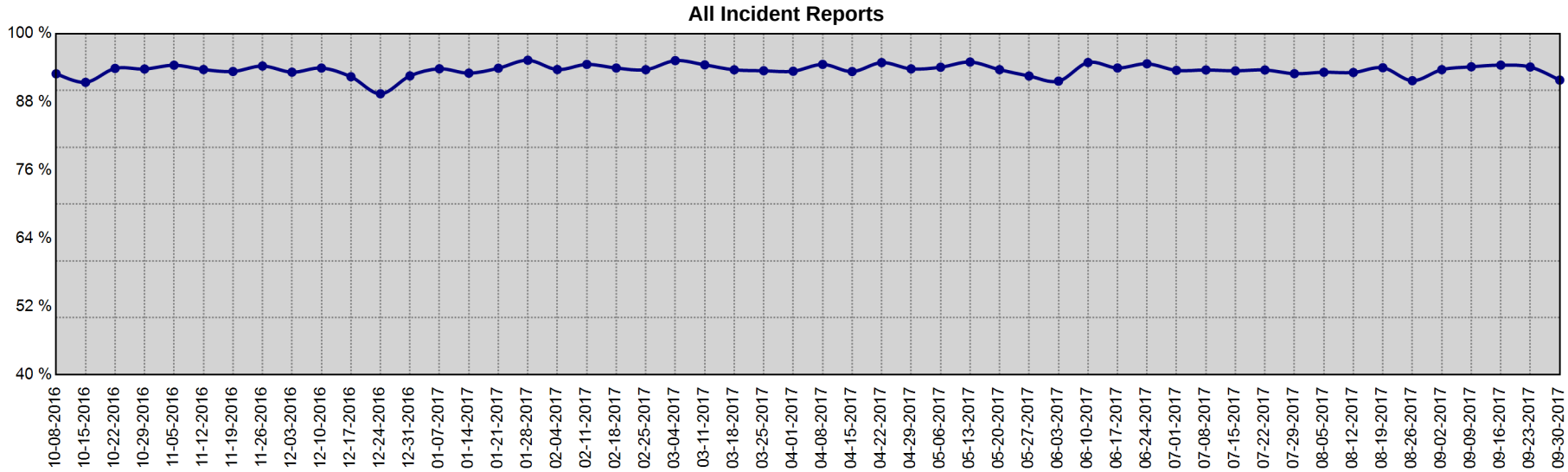

Date Range	Part I UCR Incident Reports			All Incident Reports		
	Min	Max	Mean	Min	Max	Mean
10-2-2016 to 9-30-2017	89.2 %	97.1 %	94.0 %	89.4 %	95.3 %	93.6 %

Information summarized for CompStat week ending 10/7/2017

Sourced from MNPD ARMS on 10/11/2017 7:57:20 AM. The figures above were sourced from incident reports using Uniform Crime Reporting definitions and reporting guidelines, based on the date when the crime was reported. This report is intended to be a management and planning tool and does not reflect the official UCR counts for the department.

Map Section

CompStat Weekly Analysis is provided by the Metropolitan Nashville Police Department Crime Analysis Section. This report is intended to be a management and planning tool and does not reflect the official UCR counts for the department.

"I don't pity any man who does hard work worth doing. I admire him. I pity the creature who does not work, at whichever end of the social scale he may regard himself as being."
- Theodore Roosevelt

Begin Date: 10/01/2017
End Date: 10/07/2017
Week: 40

YTD Gunshot Victims - Countywide

Gunshot Homicides / Injuries

Zone	Prior YTD	YTD	Change	Percent Change
111	9	9	0	0.0%
113	1	1	0	0.0%
115	1	0	-1	-100.0%
117	1	0	-1	-100.0%
121	2	1	-1	-50.0%
123	0	2	2	-
125	1	1	0	0.0%
211	11	16	5	45.5%
213	0	3	3	-
215	12	3	-9	-75.0%
217	2	4	2	100.0%
221	5	20	15	300.0%
223	3	10	7	233.3%
225	2	3	1	50.0%
227	1	2	1	100.0%
311	7	1	-6	-85.7%
313	1	3	2	200.0%
315	2	6	4	200.0%
317	1	5	4	400.0%
321	6	6	0	0.0%
323	4	8	4	100.0%
325	7	9	2	28.6%
331	6	5	-1	-16.7%
333	4	5	1	25.0%
335	0	7	7	-
411	4	1	-3	-75.0%
413	0	2	2	-
415	0	0	0	-
421	2	0	-2	-100.0%
423	0	0	0	-
425	1	1	0	0.0%
511	23	25	2	8.7%
513	0	2	2	-

Zone	Prior YTD	YTD	Change	Percent Change
515	0	0	0	-
517	0	1	1	-
521	4	5	1	25.0%
523	0	4	4	-
525	0	3	3	-
531	4	7	3	75.0%
533	0	1	1	-
535	3	3	0	0.0%
611	5	15	10	200.0%
613	21	34	13	61.9%
615	13	18	5	38.5%
617	1	7	6	600.0%
621	10	7	-3	-30.0%
623	7	2	-5	-71.4%
625	0	9	9	-
627	1	0	-1	-100.0%
711	4	2	-2	-50.0%
713	2	1	-1	-50.0%
715	1	7	6	600.0%
721	12	15	3	25.0%
723	1	2	1	100.0%
725	2	5	3	150.0%
727	2	0	-2	-100.0%
811	4	6	2	50.0%
813	0	5	5	-
815	0	1	1	-
821	6	5	-1	-16.7%
823	0	0	0	-
825	2	1	-1	-50.0%
831	2	1	-1	-50.0%
833	0	0	0	-
835	1	3	2	200.0%
Total	**227**	**331**	**104**	**45.8%**

YTD, 75.8% of all gunshot homicides and injuries have occurred in 22 MNPD zones, an area that covers 19.0% of the total area of Davidson County.

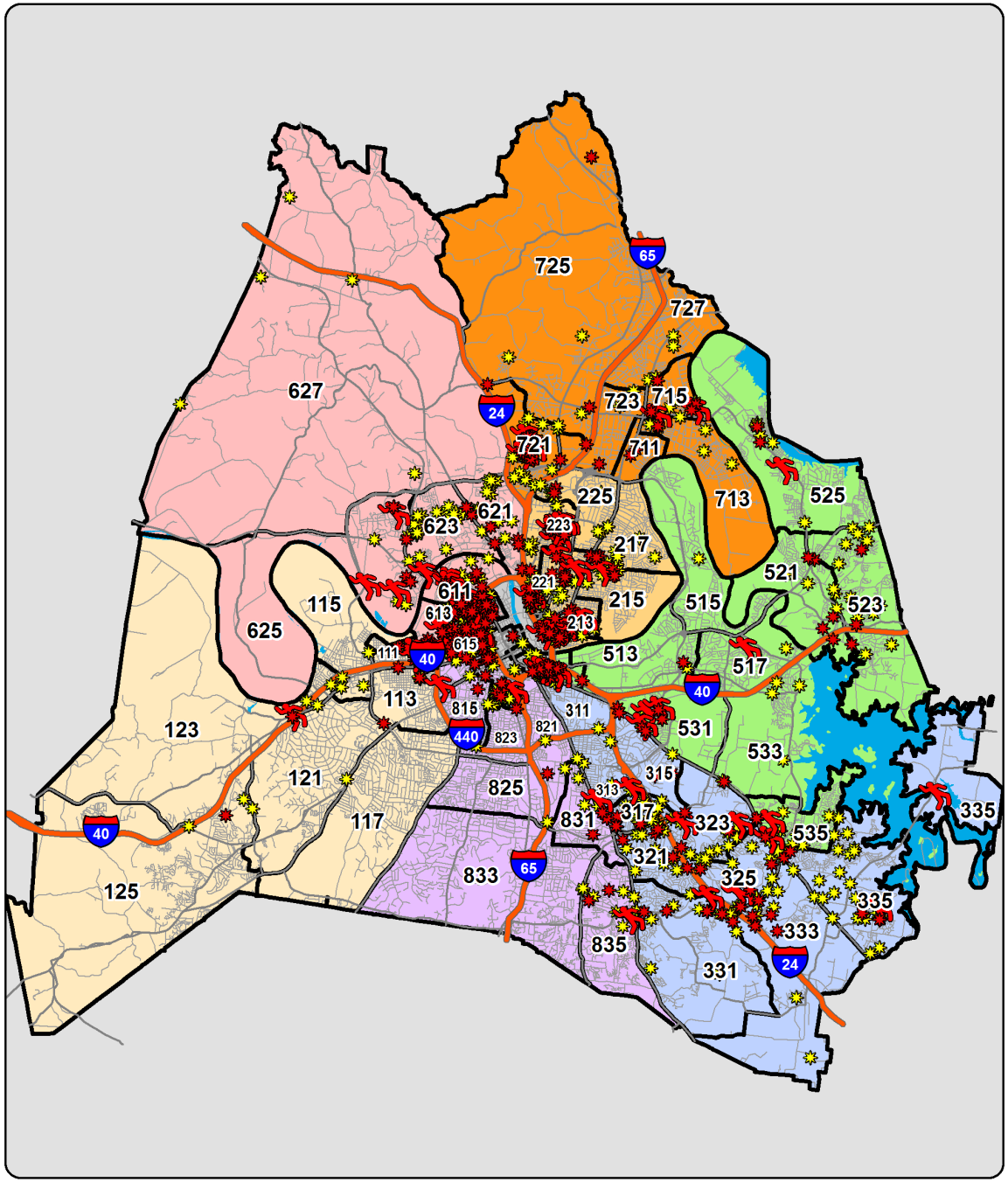

YTD Shootings Gunshot Homicide Gunshot Injury Property Damage Involving Firearm

Sourced from MNPD ARMS on 10/11/2017 7:57:21 AM. The information in this report is sourced from incident reports using UCR definitions and reporting guidelines, based on the date when the crime was reported, and aggregated by incident location. 'Gunshot Homicide / Injury' counts include only violent incidents (homicide, rape, robbery, and aggravated assault) in which one or more victims received a fatal or non-fatal gunshot wound. Suicides, suicide attempts, and accidental shootings are excluded. 'Property Damage' counts include all incidents that (1) include a 'Damage to Property' (NIBRS 290) offense, and (2) list a firearm in the Weapons/Tool' section of the incident report. Unfounded incidents are excluded from these counts. MNPD splits the geography of Davidson County into 1,500+ Reporting Areas (RPA's), ranging in size from 0.003 square miles to 14.9 square miles. The average RPA size is 0.34 square miles.

Gunshot Victims - Countywide (Homicides and Injuries)

Based on date when each incident was reported.

METROPOLITAN POLICE DEPARTMENT
of Nashville and Davidson County

Gunshot Victims (Homicides and Injuries), Annual Totals - Green Line Represents the Previous 13 Year Average

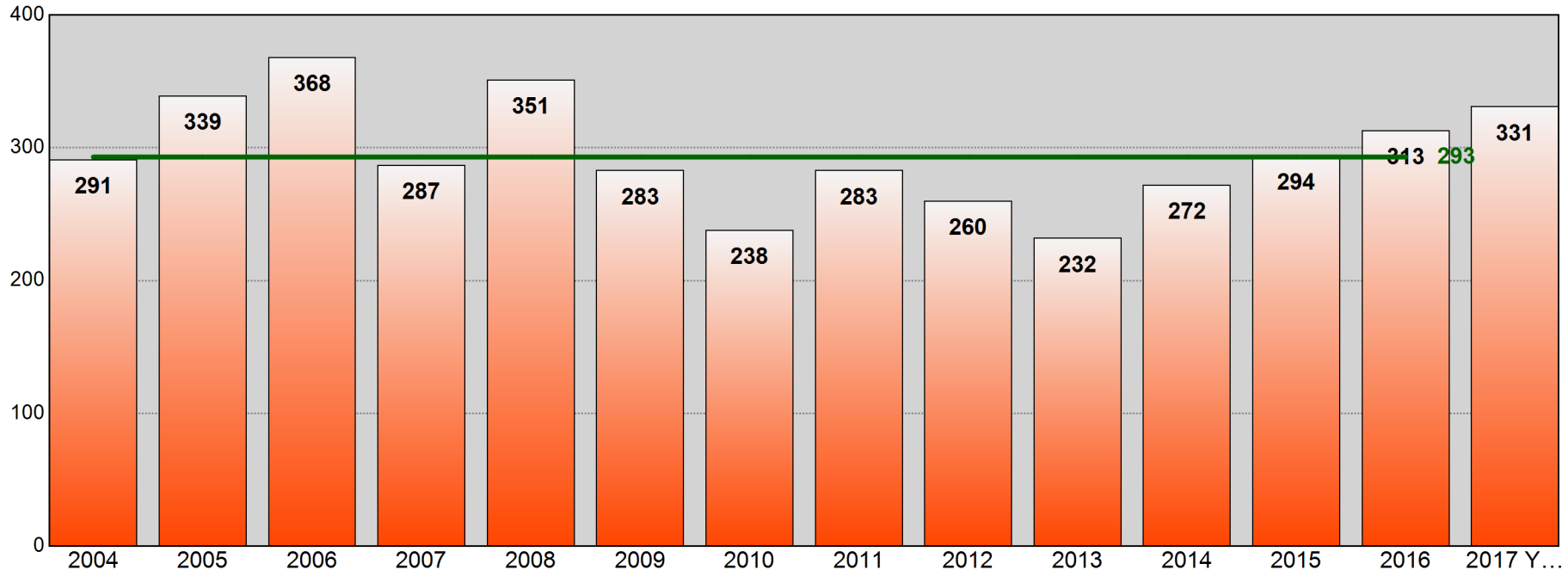

Age of Gunshot Victim
Annual Totals, Past 5 Years

Age	2012	Percent of Total	2013	Percent of Total	2014	Percent of Total	2015	Percent of Total	2016	Percent of Total
0-12	6	2.3%	1	0.4%	2	0.7%	2	0.7%	3	1.0%
13-17	16	6.2%	19	8.2%	20	7.4%	32	10.9%	27	8.6%
18-24	116	44.6%	87	37.5%	99	36.4%	116	39.5%	96	30.7%
25-34	77	29.6%	81	34.9%	84	30.9%	82	27.9%	90	28.8%
35-44	24	9.2%	27	11.6%	39	14.3%	32	10.9%	51	16.3%
45-54	15	5.8%	12	5.2%	18	6.6%	14	4.8%	24	7.7%
55-64	4	1.5%	3	1.3%	1	0.4%	13	4.4%	12	3.8%
65+	2	0.8%	1	0.4%	3	1.1%	2	0.7%	6	1.9%
Unk	0	0.0%	1	0.4%	6	2.2%	1	0.3%	4	1.3%

Age of Gunshot Victim
YTD Comparison

Age	Prior YTD	Percent of Total	YTD	Percent of Total	Change	Percent Change
0-12	2	0.9%	4	1.2%	2	100.0%
13-17	24	10.6%	31	9.4%	7	29.2%
18-24	69	30.4%	111	33.5%	42	60.9%
25-34	64	28.2%	100	30.2%	36	56.3%
35-44	37	16.3%	40	12.1%	3	8.1%
45-54	16	7.0%	25	7.6%	9	56.3%
55-64	8	3.5%	12	3.6%	4	50.0%
65+	5	2.2%	3	0.9%	-2	-40.0%
Unk	2	0.9%	5	1.5%	3	150.0%

Information summarized for CompStat week ending 10/07/2017.

Sourced from MNPD ARMS on 10/11/2017 7:57:22 AM. The information in this report is sourced from incident reports using UCR definitions and reporting guidelines, based on report date, aggregated by incident location. Only includes violent incidents (homicide, rape, robbery, and aggravated assault) in which one or more victims received a fatal or non-fatal gunshot wound. Suicides, suicide attempts, and accidental shootings are excluded.

Gunshot Victims (Homicides, Injuries, and Property Damage)

METROPOLITAN POLICE DEPARTMENT
of Nashville and Davidson County

Aggregated by precinct (incident location). Based on date when each incident was reported.

		Rolling Two Week				Rolling Eight Week				YTD				Rolling Twenty-Four Month			
		Prior Week	Last Week	Change	% Change	Prior 4 Weeks	Last 4 Weeks	Change	% Change	Prior YTD	YTD	Change	% Change	Prior 52 Weeks	Last 52 Weeks	Change	% Change
West	Gunshot Homicide	0	0	0	-	0	0	0	-	4	3	-1	-25.0%	5	3	-2	-40.0%
	Gunshot Injury	0	0	0	-	0	3	3	-	11	11	0	0.0%	15	18	3	20.0%
	Property Damage	0	0	0	-	1	3	2	200.0%	14	27	13	92.9%	19	33	14	73.7%
East	Gunshot Homicide	0	0	0	-	1	2	1	100.0%	5	15	10	200.0%	10	19	9	90.0%
	Gunshot Injury	0	3	3	-	5	5	0	0.0%	31	46	15	48.4%	36	54	18	50.0%
	Property Damage	1	3	2	200.0%	4	7	3	75.0%	56	90	34	60.7%	65	124	59	90.8%
South	Gunshot Homicide	3	1	-2	-66.7%	1	4	3	300.0%	10	12	2	20.0%	12	15	3	25.0%
	Gunshot Injury	2	1	-1	-50.0%	2	5	3	150.0%	28	43	15	53.6%	38	57	19	50.0%
	Property Damage	4	4	0	0.0%	7	16	9	128.6%	94	127	33	35.1%	118	147	29	24.6%
Central	Gunshot Homicide	0	0	0	-	0	0	0	-	2	1	-1	-50.0%	2	1	-1	-50.0%
	Gunshot Injury	0	0	0	-	0	0	0	-	5	3	-2	-40.0%	6	3	-3	-50.0%
	Property Damage	0	0	0	-	2	0	-2	-100.0%	0	6	6	-	1	8	7	700.0%
Hermitage	Gunshot Homicide	0	1	1	-	0	1	1	-	6	12	6	100.0%	8	16	8	100.0%
	Gunshot Injury	1	0	-1	-100.0%	4	2	-2	-50.0%	28	39	11	39.3%	38	53	15	39.5%
	Property Damage	1	2	1	100.0%	10	4	-6	-60.0%	53	85	32	60.4%	66	99	33	50.0%
North	Gunshot Homicide	0	1	1	-	1	2	1	100.0%	12	15	3	25.0%	19	22	3	15.8%
	Gunshot Injury	0	0	0	-	15	2	-13	-86.7%	46	77	31	67.4%	65	92	27	41.5%
	Property Damage	3	3	0	0.0%	17	11	-6	-35.3%	79	130	51	64.6%	119	166	47	39.5%
Madison	Gunshot Homicide	0	0	0	-	0	0	0	-	4	5	1	25.0%	4	5	1	25.0%
	Gunshot Injury	1	0	-1	-100.0%	2	3	1	50.0%	20	27	7	35.0%	27	32	5	18.5%
	Property Damage	2	3	1	50.0%	5	6	1	20.0%	46	59	13	28.3%	63	68	5	7.9%
Midtown Hills	Gunshot Homicide	0	0	0	-	0	0	0	-	1	4	3	300.0%	1	5	4	400.0%
	Gunshot Injury	0	1	1	-	2	1	-1	-50.0%	14	18	4	28.6%	17	22	5	29.4%
	Property Damage	1	1	0	0.0%	3	4	1	33.3%	12	40	28	233.3%	14	50	36	257.1%
County	Gunshot Homicide	3	3	0	0.0%	3	9	6	200.0%	44	67	23	52.3%	61	86	25	41.0%
	Gunshot Injury	4	5	1	25.0%	30	21	-9	-30.0%	183	264	81	44.3%	242	331	89	36.8%
	Property Damage	12	16	4	33.3%	49	51	2	4.1%	354	564	210	59.3%	465	695	230	49.5%

Information summarized for CompStat week ending 10/07/2017.

Sourced from MNPD ARMS on 10/11/2017 7:57:22 AM. The information in this report is sourced from incident reports using UCR definitions and reporting guidelines, based on report date, aggregated by incident location. Only includes violent incidents (homicide, rape, robbery, and aggravated assault) in which one or more victims received a fatal or non-fatal gunshot wound. Suicides, suicide attempts, and accidental shootings are excluded.

YTD Gunshot Victims - West Precinct

Gunshot Homicides / Injuries				
Zone	Prior YTD	YTD	Change	Percent Change
111	9	9	0	0.0%
113	1	1	0	0.0%
115	1	0	-1	-100.0%
117	1	0	-1	-100.0%
121	2	1	-1	-50.0%
123	0	2	2	-
125	1	1	0	0.0%
Total	**15**	**14**	**-1**	**-6.7%**

Property Damage with Firearm				
Zone	Prior YTD	YTD	Change	Percent Change
111	6	12	6	100.0%
113	4	3	-1	-25.0%
115	0	4	4	-
117	0	0	0	-
121	1	2	1	100.0%
123	1	3	2	200.0%
125	2	3	1	50.0%
Total	**14**	**27**	**13**	**92.9%**

Age of Victim - Gunshot Homicides / Injuries						
Age	Prior YTD	Percent of Total	YTD	Percent of Total	Change	Percent Change
0-12	0	0.0%	0	0.0%	0	-
13-17	1	6.7%	1	7.1%	0	0.0%
18-24	5	33.3%	6	42.9%	1	20.0%
25-34	5	33.3%	2	14.3%	-3	-60.0%
35-44	1	6.7%	2	14.3%	1	100.0%
45-54	1	6.7%	2	14.3%	1	100.0%
55-64	1	6.7%	1	7.1%	0	0.0%
65+	0	0.0%	0	0.0%	0	-
Unk	1	6.7%	0	0.0%	-1	-100.0%

Annual Totals - Gunshot Homicides / Injuries

Green Line Represents the Previous 13 Year Average

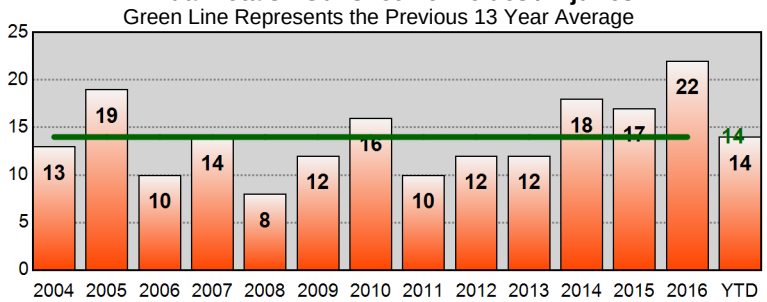

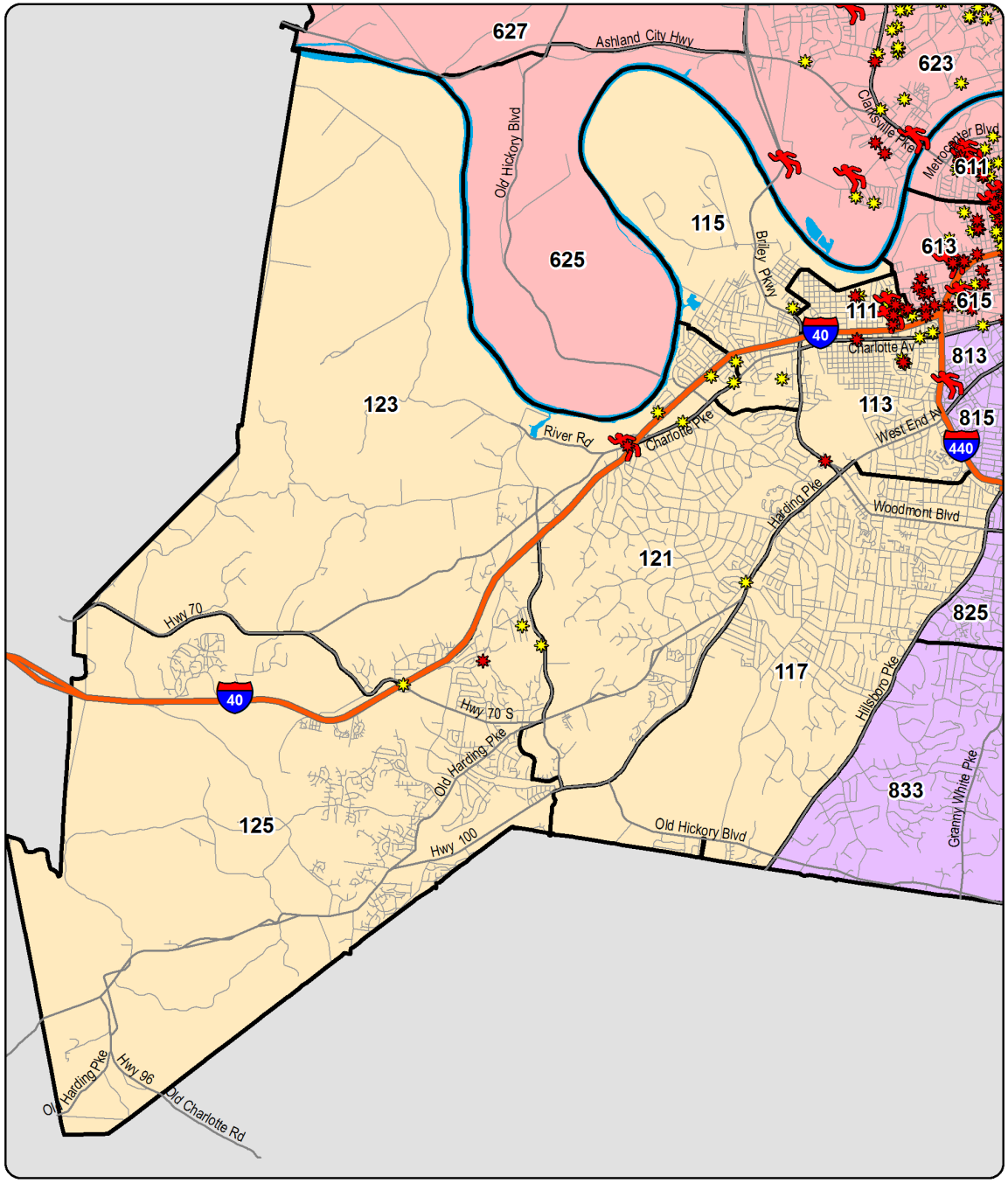

YTD Shootings Gunshot Homicide Gunshot Injury Property Damage Involving Firearm

Sourced from MNPD ARMS on 10/11/2017 7:57:22 AM. The information in this report is sourced from incident reports using UCR definitions and reporting guidelines, based on the date when the crime was reported, and aggregated by incident location. 'Gunshot Homicide / Injury' counts include only violent incidents (homicide, rape, robbery, and aggravated assault) in which one or more victims received a fatal or non-fatal gunshot wound. Suicides, suicide attempts, and accidental shootings are excluded. 'Property Damage' counts include all incidents that (1) include a 'Damage to Property' (NIBRS 290) offense, and (2) list a firearm in the Weapons/Tool' section of the incident report. Unfounded incidents are excluded from these counts.

YTD Gunshot Victims - East Precinct

Gunshot Homicides / Injuries				
Zone	Prior YTD	YTD	Change	Percent Change
211	11	16	5	45.5%
213	0	3	3	-
215	12	3	-9	-75.0%
217	2	4	2	100.0%
221	5	20	15	300.0%
223	3	10	7	233.3%
225	2	3	1	50.0%
227	1	2	1	100.0%
Total	**36**	**61**	**25**	**69.4%**

Property Damage with Firearm				
Zone	Prior YTD	YTD	Change	Percent Change
211	14	25	11	78.6%
213	3	2	-1	-33.3%
215	7	3	-4	-57.1%
217	8	14	6	75.0%
221	12	19	7	58.3%
223	6	9	3	50.0%
225	3	9	6	200.0%
227	3	9	6	200.0%
Total	**56**	**90**	**34**	**60.7%**

Age of Victim - Gunshot Homicides / Injuries						
Age	Prior YTD	Percent of Total	YTD	Percent of Total	Change	Percent Change
0-12	2	5.6%	0	0.0%	-2	-100.0%
13-17	3	8.3%	8	13.1%	5	166.7%
18-24	8	22.2%	20	32.8%	12	150.0%
25-34	13	36.1%	21	34.4%	8	61.5%
35-44	3	8.3%	7	11.5%	4	133.3%
45-54	2	5.6%	1	1.6%	-1	-50.0%
55-64	1	2.8%	2	3.3%	1	100.0%
65+	3	8.3%	0	0.0%	-3	-100.0%
Unk	1	2.8%	2	3.3%	1	100.0%

Annual Totals - Gunshot Homicides / Injuries

Green Line Represents the Previous 13 Year Average

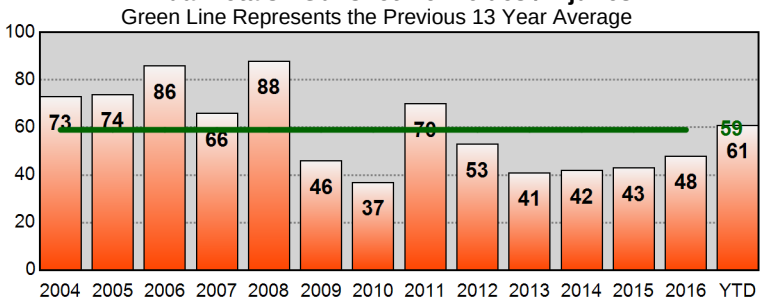

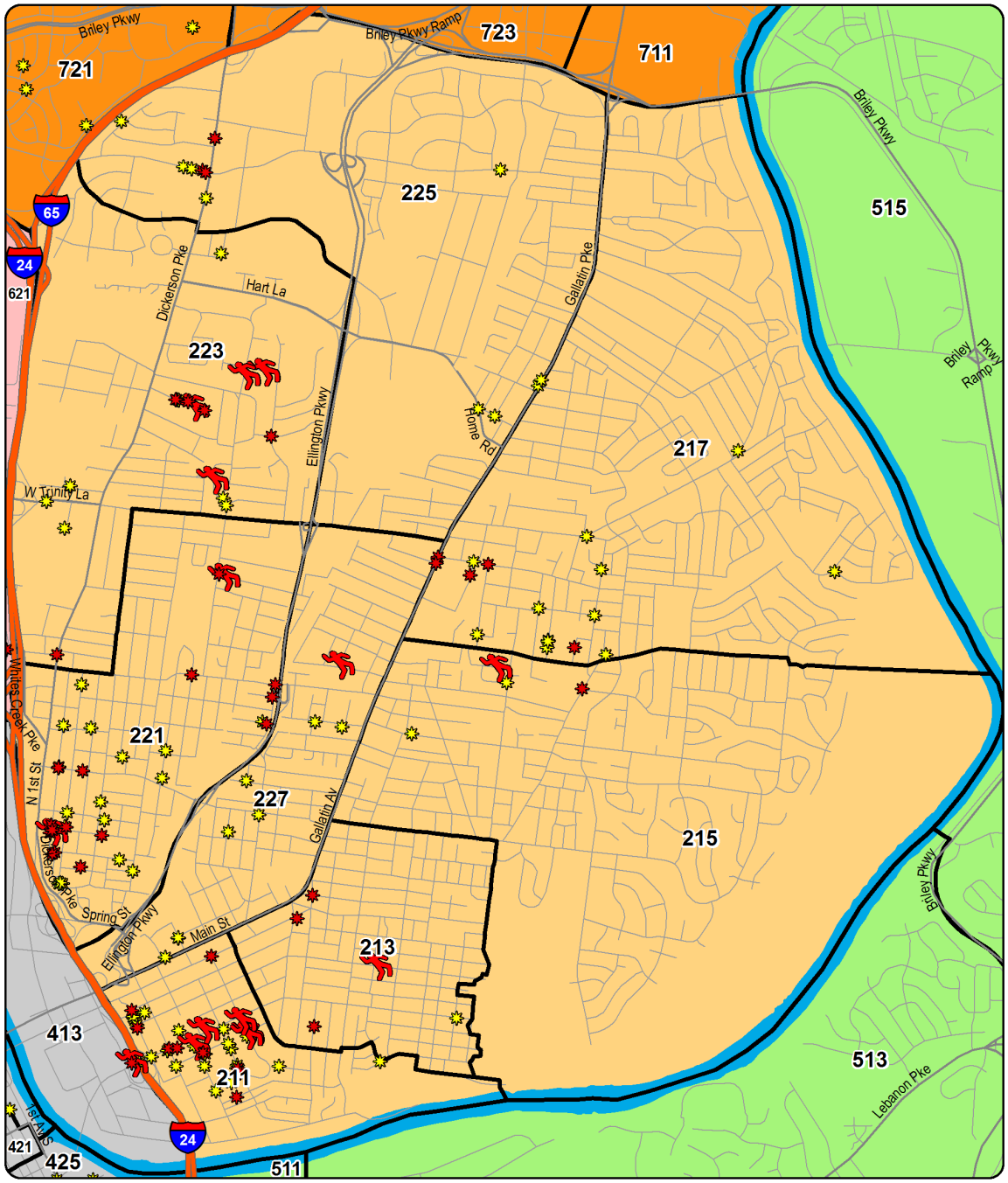

YTD Shootings Gunshot Homicide Gunshot Injury Property Damage Involving Firearm

Sourced from MNPD ARMS on 10/11/2017 7:57:23 AM. The information in this report is sourced from incident reports using UCR definitions and reporting guidelines, based on the date when the crime was reported, and aggregated by incident location. 'Gunshot Homicide / Injury' counts include only violent incidents (homicide, rape, robbery, and aggravated assault) in which one or more victims received a fatal or non-fatal gunshot wound. Suicides, suicide attempts, and accidental shootings are excluded. 'Property Damage' counts include all incidents that (1) include a 'Damage to Property' (NIBRS 290) offense, and (2) list a firearm in the Weapons/Tool' section of the incident report. Unfounded incidents are excluded from these counts.

YTD Gunshot Victims - South Precinct

Gunshot Homicides / Injuries				
Zone	Prior YTD	YTD	Change	Percent Change
311	7	1	-6	-85.7%
313	1	3	2	200.0%
315	2	6	4	200.0%
317	1	5	4	400.0%
321	6	6	0	0.0%
323	4	8	4	100.0%
325	7	9	2	28.6%
331	6	5	-1	-16.7%
333	4	5	1	25.0%
335	0	7	7	-
Total	**38**	**55**	**17**	**44.7%**

Property Damage with Firearm				
Zone	Prior YTD	YTD	Change	Percent Change
311	7	5	-2	-28.6%
313	7	5	-2	-28.6%
315	3	2	-1	-33.3%
317	13	22	9	69.2%
321	13	17	4	30.8%
323	10	16	6	60.0%
325	13	15	2	15.4%
331	6	10	4	66.7%
333	12	11	-1	-8.3%
335	10	24	14	140.0%
Total	**94**	**127**	**33**	**35.1%**

Age of Victim - Gunshot Homicides / Injuries						
Age	Prior YTD	Percent of Total	YTD	Percent of Total	Change	Percent Change
0-12	0	0.0%	3	5.5%	3	-
13-17	2	5.3%	8	14.5%	6	300.0%
18-24	16	42.1%	16	29.1%	0	0.0%
25-34	10	26.3%	14	25.5%	4	40.0%
35-44	4	10.5%	8	14.5%	4	100.0%
45-54	5	13.2%	4	7.3%	-1	-20.0%
55-64	1	2.6%	1	1.8%	0	0.0%
65+	0	0.0%	1	1.8%	1	-

Annual Totals - Gunshot Homicides / Injuries
Green Line Represents the Previous 13 Year Average

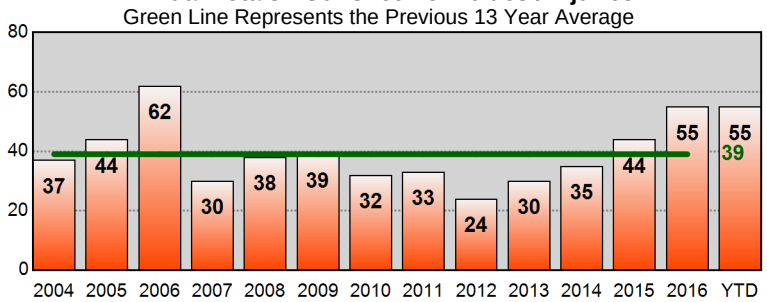

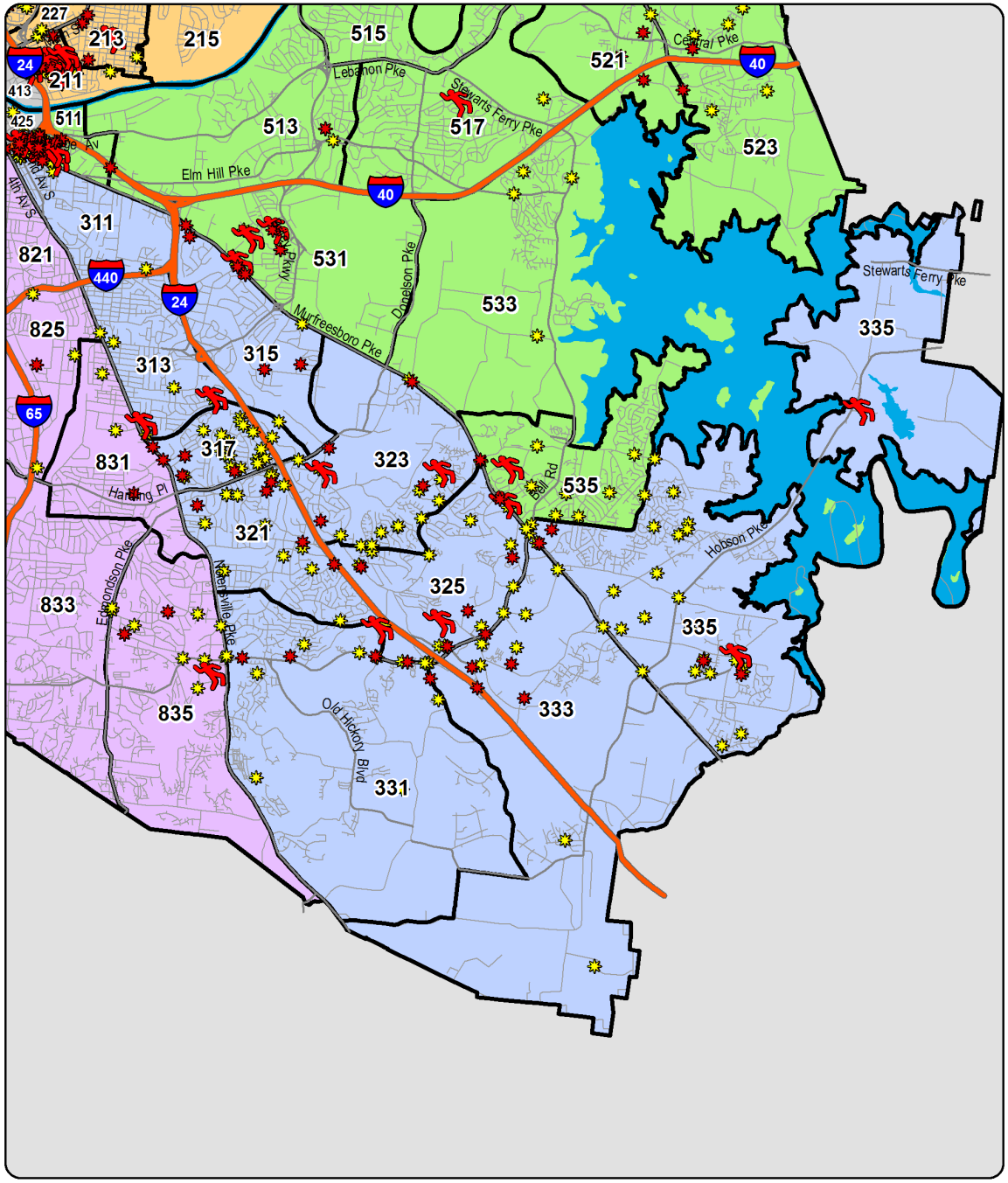

YTD Shootings Gunshot Homicide Gunshot Injury Property Damage Involving Firearm

Sourced from MNPD ARMS on 10/11/2017 7:57:24 AM. The information in this report is sourced from incident reports using UCR definitions and reporting guidelines, based on the date when the crime was reported, and aggregated by incident location. 'Gunshot Homicide / Injury' counts include only violent incidents (homicide, rape, robbery, and aggravated assault) in which one or more victims received a fatal or non-fatal gunshot wound. Suicides, suicide attempts, and accidental shootings are excluded. 'Property Damage' counts include all incidents that (1) include a 'Damage to Property' (NIBRS 290) offense, and (2) list a firearm in the Weapons/Tool' section of the incident report. Unfounded incidents are excluded from these counts.

YTD Gunshot Victims - Central Precinct

Gunshot Homicides / Injuries				
Zone	Prior YTD	YTD	Change	Percent Change
411	4	1	-3	-75.0%
413	0	2	2	-
415	0	0	0	-
421	2	0	-2	-100.0%
423	0	0	0	-
425	1	1	0	0.0%
Total	**7**	**4**	**-3**	**-42.9%**

Property Damage with Firearm				
Zone	Prior YTD	YTD	Change	Percent Change
411	0	0	0	-
413	0	0	0	-
415	0	0	0	-
421	0	1	1	-
423	0	2	2	-
425	0	3	3	-
Total	**0**	**6**	**6**	**-**

Age of Victim - Gunshot Homicides / Injuries						
Age	Prior YTD	Percent of Total	YTD	Percent of Total	Change	Percent Change
0-12	0	0.0%	0	0.0%	0	-
13-17	3	42.9%	0	0.0%	-3	-100.0%
18-24	2	28.6%	2	50.0%	0	0.0%
25-34	1	14.3%	2	50.0%	1	100.0%
35-44	1	14.3%	0	0.0%	-1	-100.0%
45-54	0	0.0%	0	0.0%	0	-
55-64	0	0.0%	0	0.0%	0	-
65+	0	0.0%	0	0.0%	0	-

Annual Totals - Gunshot Homicides / Injuries

Green Line Represents the Previous 13 Year Average

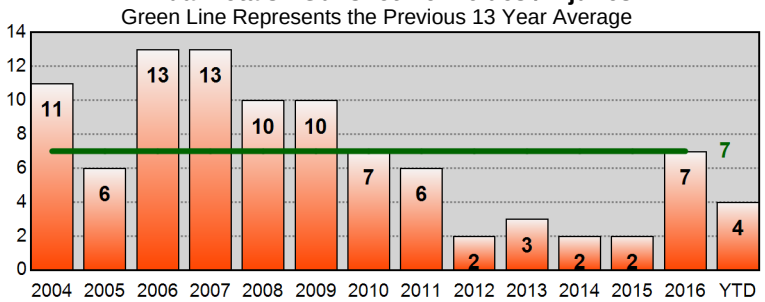

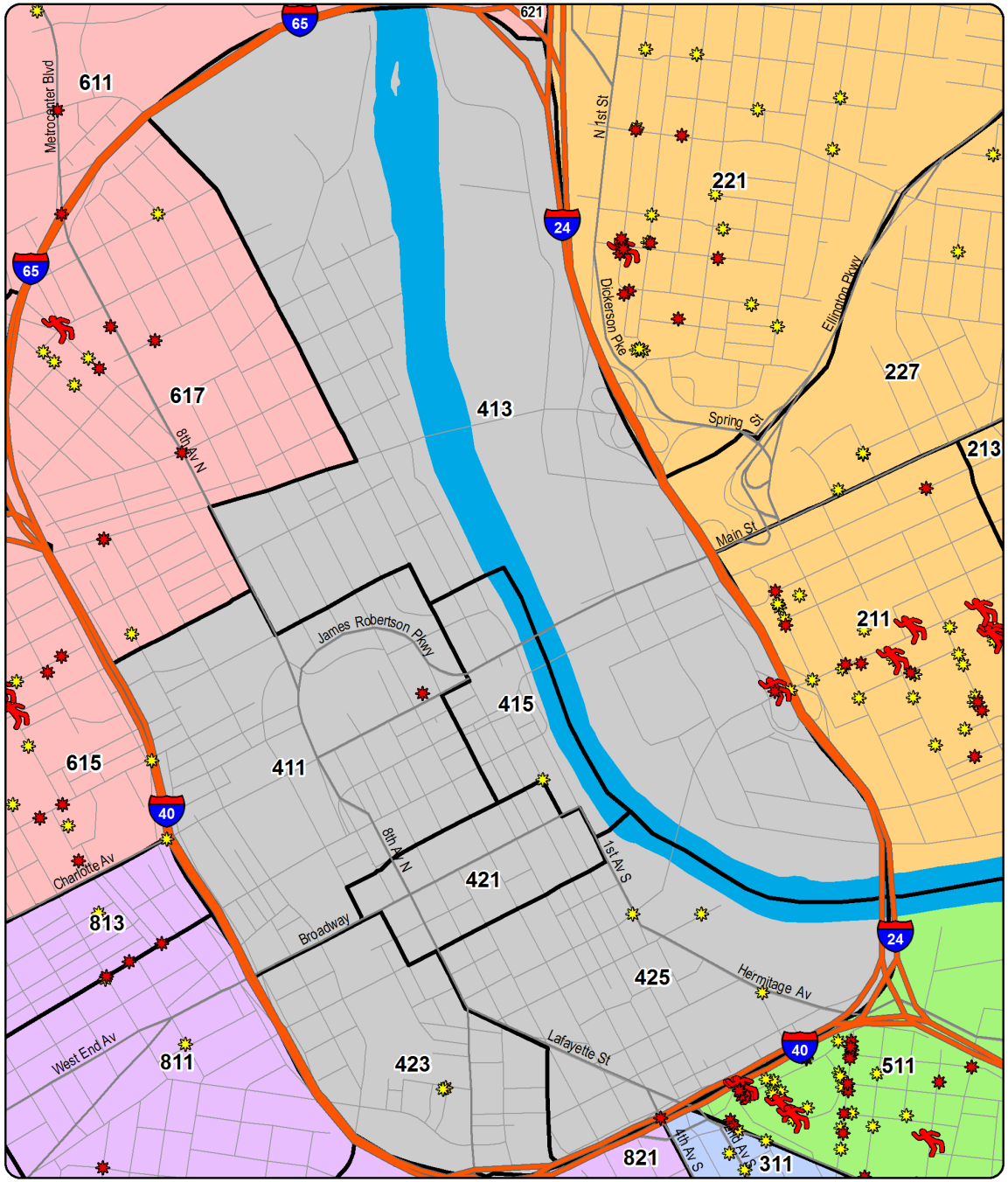

YTD Shootings Gunshot Homicide Gunshot Injury Property Damage Involving Firearm

Sourced from MNPD ARMS on 10/11/2017 7:57:25 AM. The information in this report is sourced from incident reports using UCR definitions and reporting guidelines, based on the date when the crime was reported, and aggregated by incident location. 'Gunshot Homicide / Injury' counts include only violent incidents (homicide, rape, robbery, and aggravated assault) in which one or more victims received a fatal or non-fatal gunshot wound. Suicides, suicide attempts, and accidental shootings are excluded. 'Property Damage' counts include all incidents that (1) include a 'Damage to Property' (NIBRS 290) offense, and (2) list a firearm in the Weapons/Tool' section of the incident report. Unfounded incidents are excluded from these counts.

YTD Gunshot Victims - Hermitage Precinct

Gunshot Homicides / Injuries

Zone	Prior YTD	YTD	Change	Percent Change
511	23	25	2	8.7%
513	0	2	2	-
515	0	0	0	-
517	0	1	1	-
521	4	5	1	25.0%
523	0	4	4	-
525	0	3	3	-
531	4	7	3	75.0%
533	0	1	1	-
535	3	3	0	0.0%
Total	**34**	**51**	**17**	**50.0%**

Property Damage with Firearm

Zone	Prior YTD	YTD	Change	Percent Change
511	16	33	17	106.3%
513	3	1	-2	-66.7%
515	3	1	-2	-66.7%
517	3	1	-2	-66.7%
521	3	5	2	66.7%
523	3	16	13	433.3%
525	6	9	3	50.0%
531	4	3	-1	-25.0%
533	3	5	2	66.7%
535	9	11	2	22.2%
Total	**53**	**85**	**32**	**60.4%**

Age of Victim - Gunshot Homicides / Injuries

Age	Prior YTD	Percent of Total	YTD	Percent of Total	Change	Percent Change
0-12	0	0.0%	0	0.0%	0	-
13-17	4	11.8%	5	9.8%	1	25.0%
18-24	9	26.5%	18	35.3%	9	100.0%
25-34	9	26.5%	15	29.4%	6	66.7%
35-44	10	29.4%	4	7.8%	-6	-60.0%
45-54	1	2.9%	3	5.9%	2	200.0%
55-64	1	2.9%	2	3.9%	1	100.0%
65+	0	0.0%	1	2.0%	1	-
Unk	0	0.0%	3	5.9%	3	-

Annual Totals - Gunshot Homicides / Injuries

Green Line Represents the Previous 13 Year Average

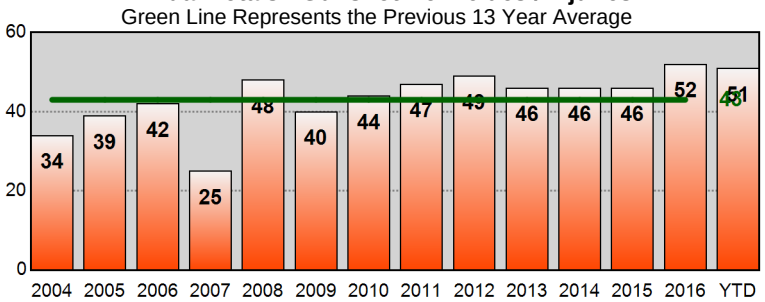

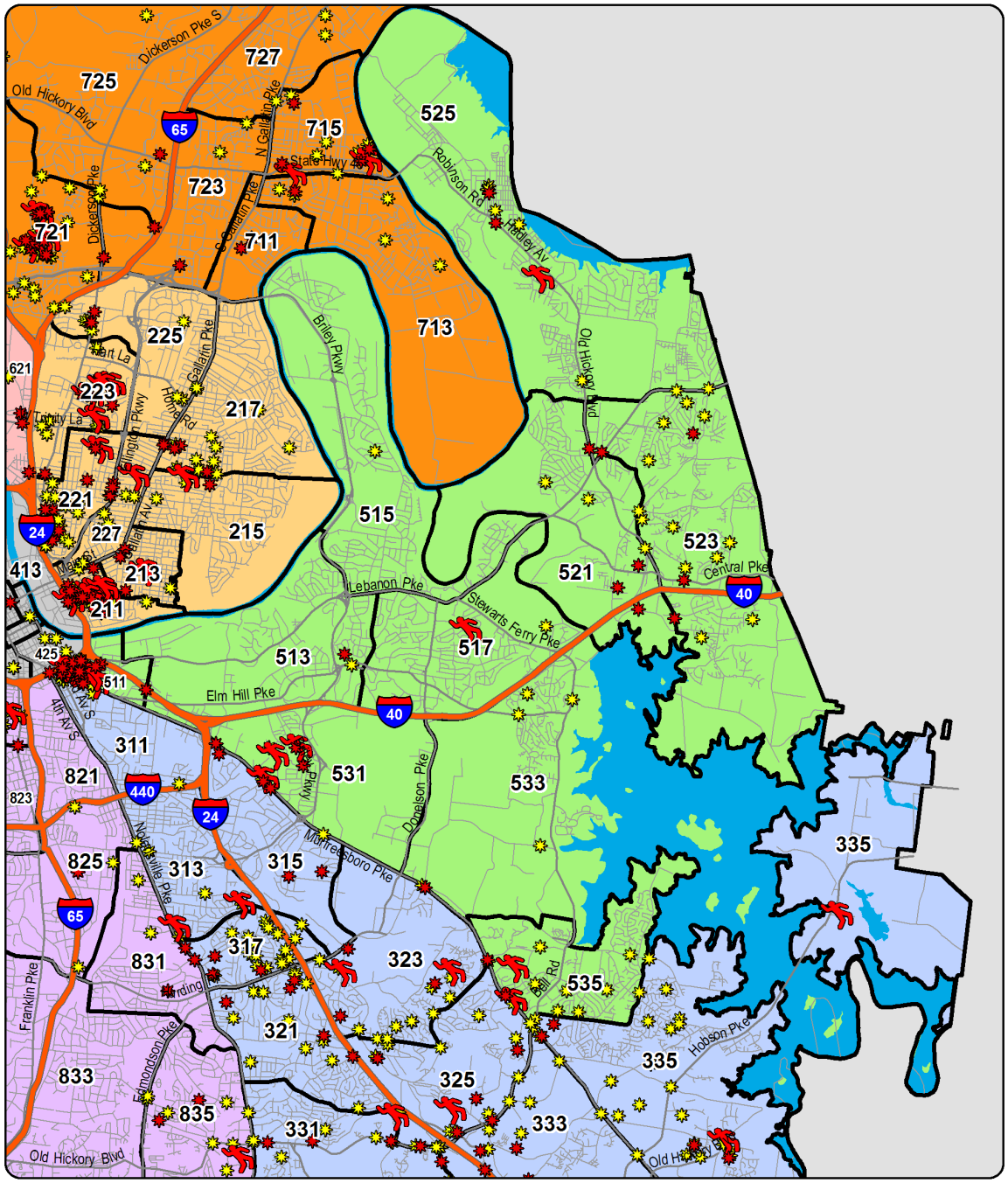

YTD Shootings Gunshot Homicide Gunshot Injury Property Damage Involving Firearm

Sourced from MNPD ARMS on 10/11/2017 7:57:26 AM. The information in this report is sourced from incident reports using UCR definitions and reporting guidelines, based on the date when the crime was reported, and aggregated by incident location. 'Gunshot Homicide / Injury' counts include only violent incidents (homicide, rape, robbery, and aggravated assault) in which one or more victims received a fatal or non-fatal gunshot wound. Suicides, suicide attempts, and accidental shootings are excluded. 'Property Damage' counts include all incidents that (1) include a 'Damage to Property' (NIBRS 290) offense, and (2) list a firearm in the Weapons/Tool' section of the incident report. Unfounded incidents are excluded from these counts.

YTD Gunshot Victims - North Precinct

Gunshot Homicides / Injuries				
Zone	Prior YTD	YTD	Change	Percent Change
611	5	15	10	200.0%
613	21	34	13	61.9%
615	13	18	5	38.5%
617	1	7	6	600.0%
621	10	7	-3	-30.0%
623	7	2	-5	-71.4%
625	0	9	9	-
627	1	0	-1	-100.0%
Total	**58**	**92**	**34**	**58.6%**

Property Damage with Firearm				
Zone	Prior YTD	YTD	Change	Percent Change
611	12	35	23	191.7%
613	18	19	1	5.6%
615	15	18	3	20.0%
617	2	6	4	200.0%
621	8	17	9	112.5%
623	14	25	11	78.6%
625	5	5	0	0.0%
627	5	5	0	0.0%
Total	**79**	**130**	**51**	**64.6%**

Age of Victim - Gunshot Homicides / Injuries						
Age	Prior YTD	Percent of Total	YTD	Percent of Total	Change	Percent Change
0-12	0	0.0%	1	1.1%	1	-
13-17	9	15.5%	4	4.3%	-5	-55.6%
18-24	16	27.6%	27	29.3%	11	68.8%
25-34	13	22.4%	33	35.9%	20	153.8%
35-44	13	22.4%	12	13.0%	-1	-7.7%
45-54	4	6.9%	9	9.8%	5	125.0%
55-64	1	1.7%	5	5.4%	4	400.0%
65+	2	3.4%	1	1.1%	-1	-50.0%

Annual Totals - Gunshot Homicides / Injuries

Green Line Represents the Previous 13 Year Average

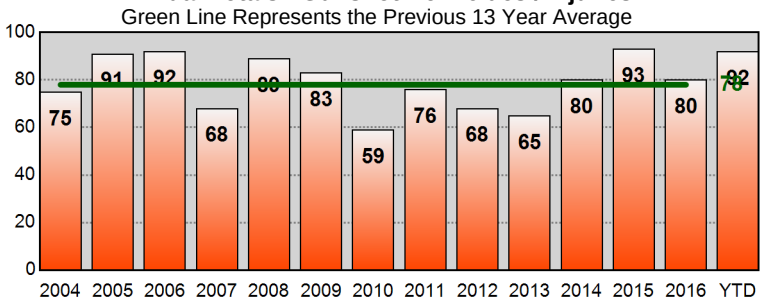

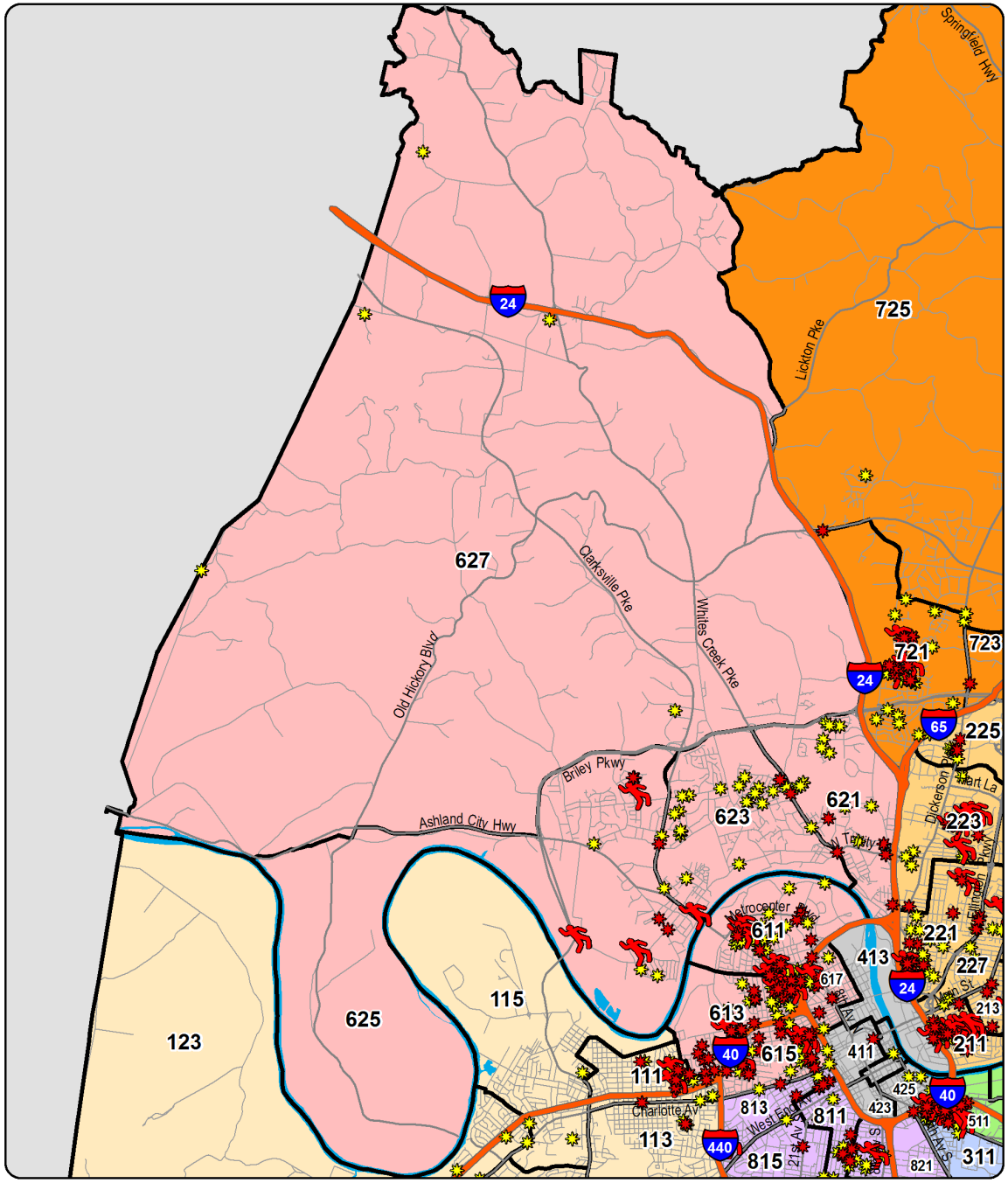

YTD Shootings Gunshot Homicide Gunshot Injury Property Damage Involving Firearm

Sourced from MNPD ARMS on 10/11/2017 7:57:26 AM. The information in this report is sourced from incident reports using UCR definitions and reporting guidelines, based on the date when the crime was reported, and aggregated by incident location. 'Gunshot Homicide / Injury' counts include only violent incidents (homicide, rape, robbery, and aggravated assault) in which one or more victims received a fatal or non-fatal gunshot wound. Suicides, suicide attempts, and accidental shootings are excluded. 'Property Damage' counts include all incidents that (1) include a 'Damage to Property' (NIBRS 290) offense, and (2) list a firearm in the Weapons/Tool' section of the incident report. Unfounded incidents are excluded from these counts.

YTD Gunshot Victims - Madison Precinct

Gunshot Homicides / Injuries

Zone	Prior YTD	YTD	Change	Percent Change
711	4	2	-2	-50.0%
713	2	1	-1	-50.0%
715	1	7	6	600.0%
721	12	15	3	25.0%
723	1	2	1	100.0%
725	2	5	3	150.0%
727	2	0	-2	-100.0%
Total	**24**	**32**	**8**	**33.3%**

Property Damage with Firearm

Zone	Prior YTD	YTD	Change	Percent Change
711	3	0	-3	-100.0%
713	4	5	1	25.0%
715	12	9	-3	-25.0%
721	20	33	13	65.0%
723	2	2	0	0.0%
725	2	7	5	250.0%
727	3	3	0	0.0%
Total	**46**	**59**	**13**	**28.3%**

Age of Victim - Gunshot Homicides / Injuries

Age	Prior YTD	Percent of Total	YTD	Percent of Total	Change	Percent Change
0-12	0	0.0%	0	0.0%	0	-
13-17	2	8.3%	3	9.4%	1	50.0%
18-24	9	37.5%	13	40.6%	4	44.4%
25-34	6	25.0%	9	28.1%	3	50.0%
35-44	4	16.7%	3	9.4%	-1	-25.0%
45-54	1	4.2%	4	12.5%	3	300.0%
55-64	2	8.3%	0	0.0%	-2	-100.0%
65+	0	0.0%	0	0.0%	0	-

Annual Totals - Gunshot Homicides / Injuries

Green Line Represents the Previous 13 Year Average

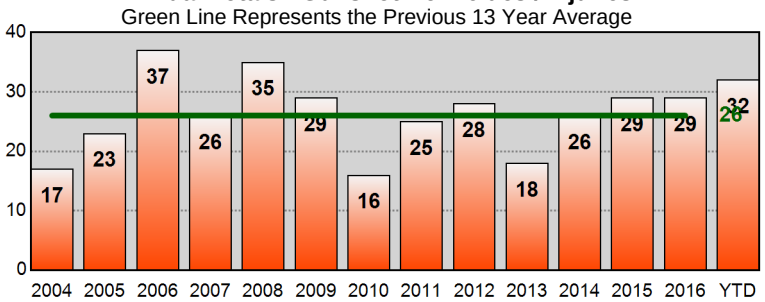

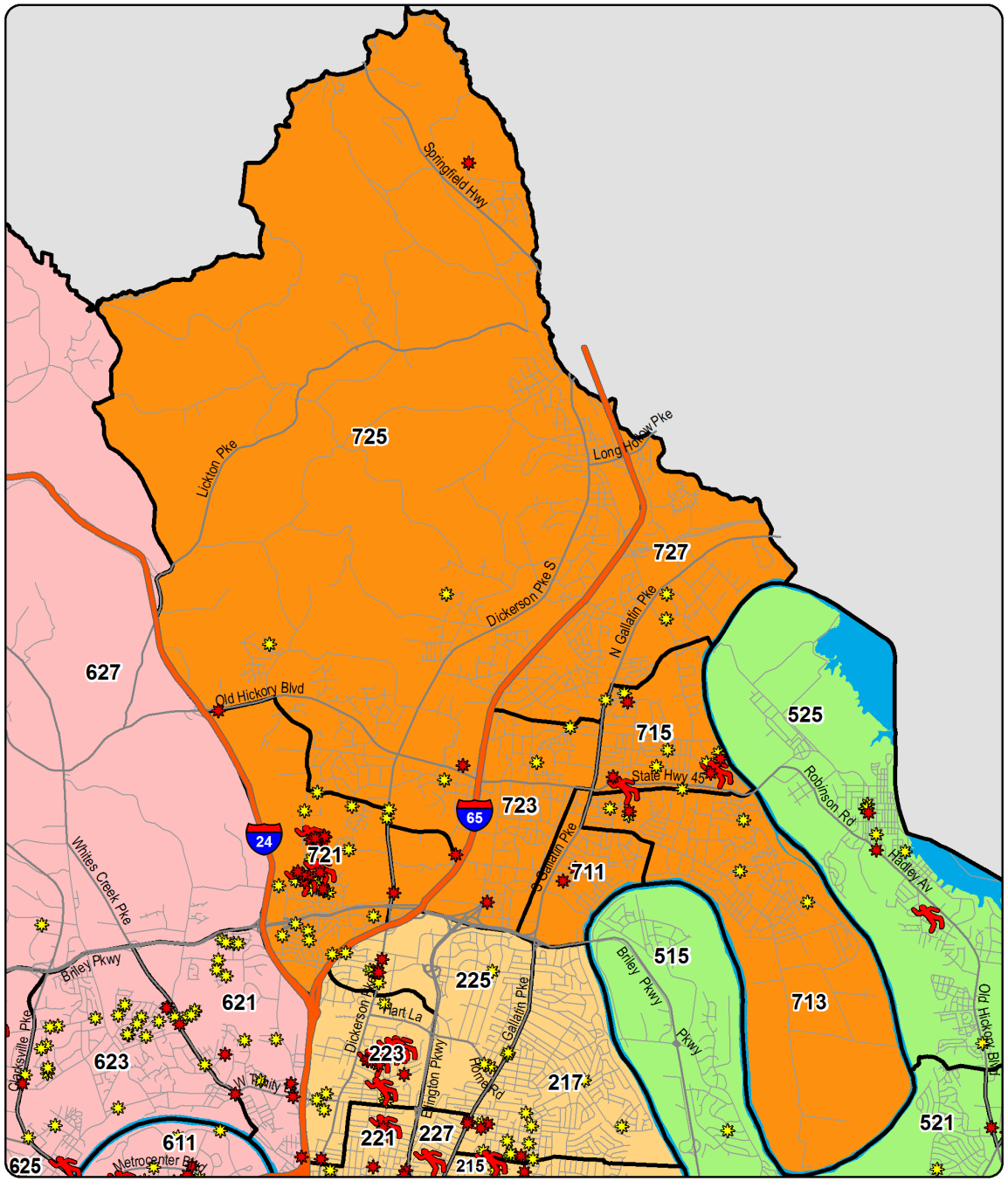

YTD Shootings Gunshot Homicide Gunshot Injury Property Damage Involving Firearm

Sourced from MNPD ARMS on 10/11/2017 7:57:27 AM. The information in this report is sourced from incident reports using UCR definitions and reporting guidelines, based on the date when the crime was reported, and aggregated by incident location. 'Gunshot Homicide / Injury' counts include only violent incidents (homicide, rape, robbery, and aggravated assault) in which one or more victims received a fatal or non-fatal gunshot wound. Suicides, suicide attempts, and accidental shootings are excluded. 'Property Damage' counts include all incidents that (1) include a 'Damage to Property' (NIBRS 290) offense, and (2) list a firearm in the Weapons/Tool' section of the incident report. Unfounded incidents are excluded from these counts.

YTD Gunshot Victims - Midtown Hills Precinct

Gunshot Homicides / Injuries				
Zone	Prior YTD	YTD	Change	Percent Change
811	4	6	2	50.0%
813	0	5	5	-
815	0	1	1	-
821	6	5	-1	-16.7%
823	0	0	0	-
825	2	1	-1	-50.0%
831	2	1	-1	-50.0%
833	0	0	0	-
835	1	3	2	200.0%
Total	**15**	**22**	**7**	**46.7%**

Property Damage with Firearm				
Zone	Prior YTD	YTD	Change	Percent Change
811	5	8	3	60.0%
813	0	2	2	-
815	0	2	2	-
821	2	6	4	200.0%
823	0	3	3	-
825	2	3	1	50.0%
831	3	6	3	100.0%
833	0	0	0	-
835	0	10	10	-
Total	**12**	**40**	**28**	**233.3%**

Age of Victim - Gunshot Homicides / Injuries						
Age	Prior YTD	Percent of Total	YTD	Percent of Total	Change	Percent Change
0-12	0	0.0%	0	0.0%	0	-
13-17	0	0.0%	2	9.1%	2	-
18-24	4	26.7%	9	40.9%	5	125.0%
25-34	7	46.7%	4	18.2%	-3	-42.9%
35-44	1	6.7%	4	18.2%	3	300.0%
45-54	2	13.3%	2	9.1%	0	0.0%
55-64	1	6.7%	1	4.5%	0	0.0%
65+	0	0.0%	0	0.0%	0	-

Annual Totals - Gunshot Homicides / Injuries

Green Line Represents the Previous 13 Year Average

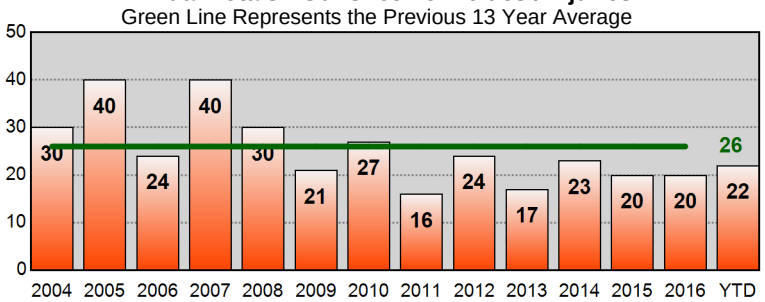

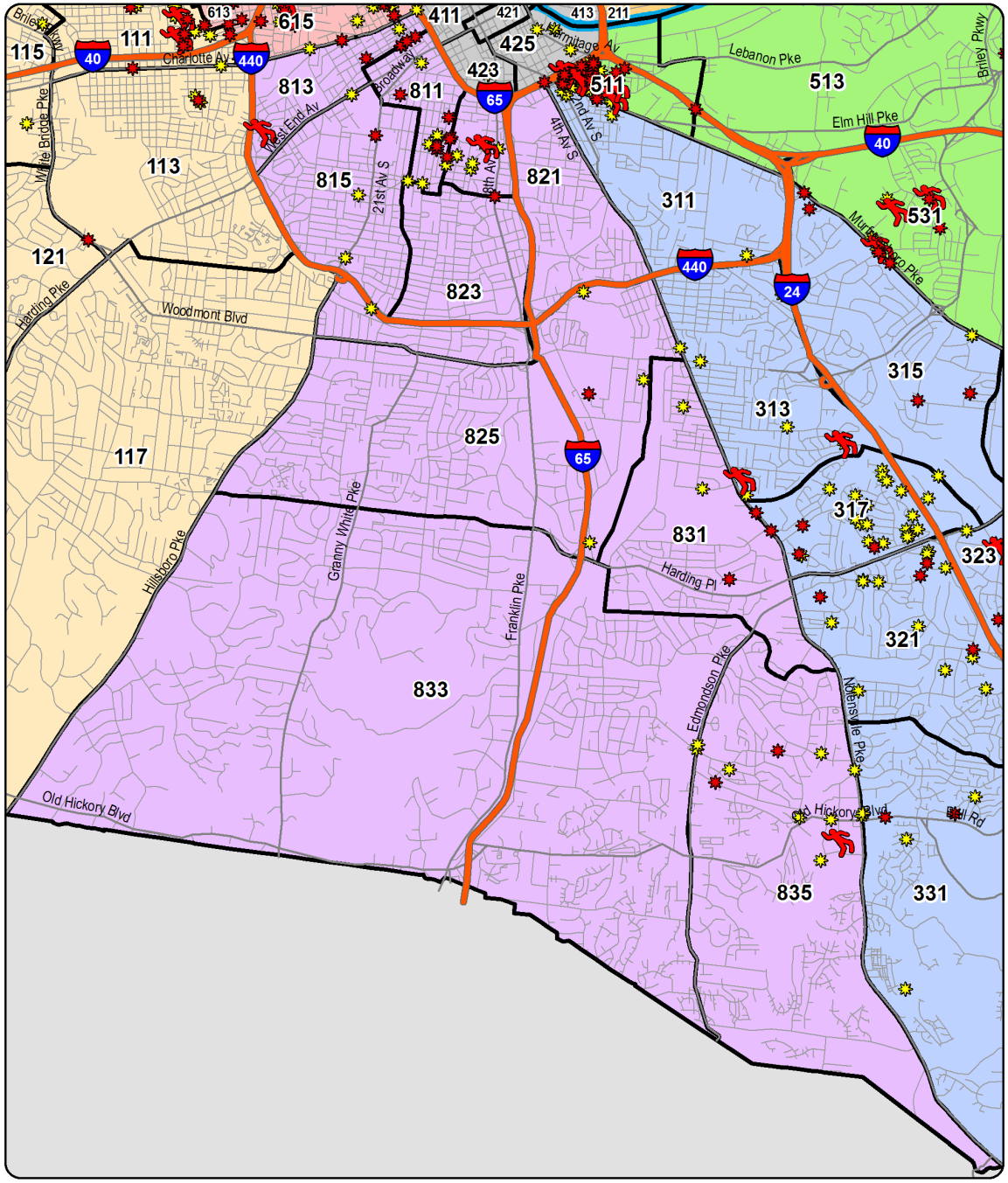

YTD Shootings Gunshot Homicide Gunshot Injury Property Damage Involving Firearm

Sourced from MNPD ARMS on 10/11/2017 7:57:29 AM. The information in this report is sourced from incident reports using UCR definitions and reporting guidelines, based on the date when the crime was reported, and aggregated by incident location. 'Gunshot Homicide / Injury' counts include only violent incidents (homicide, rape, robbery, and aggravated assault) in which one or more victims received a fatal or non-fatal gunshot wound. Suicides, suicide attempts, and accidental shootings are excluded. 'Property Damage' counts include all incidents that (1) include a 'Damage to Property' (NIBRS 290) offense, and (2) list a firearm in the Weapons/Tool' section of the incident report. Unfounded incidents are excluded from these counts.

West Precinct - Burglary and Theft from Vehicle Counts for the Past Two Weeks

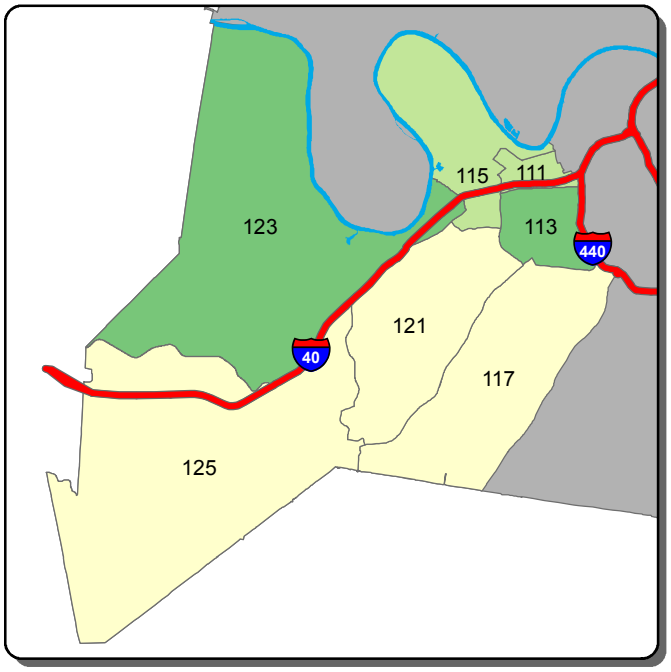

Burglary - A Shift

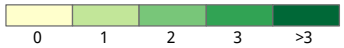

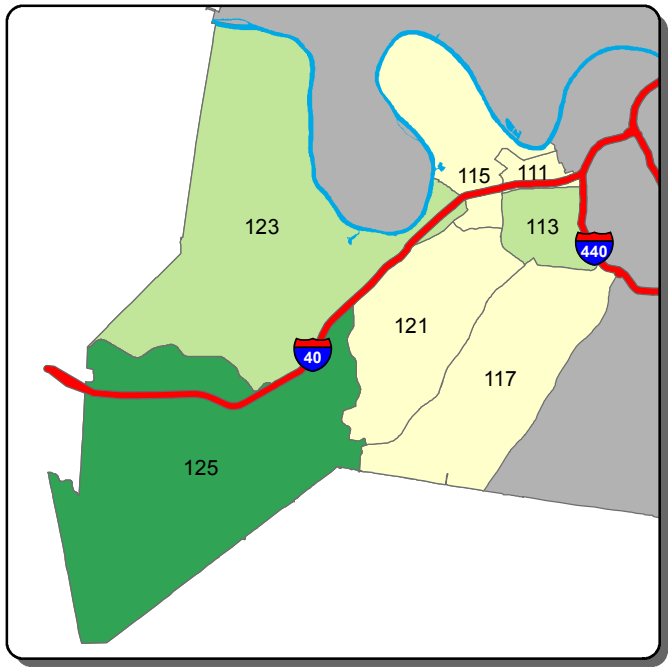

Burglary - B Shift

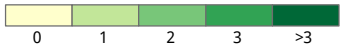

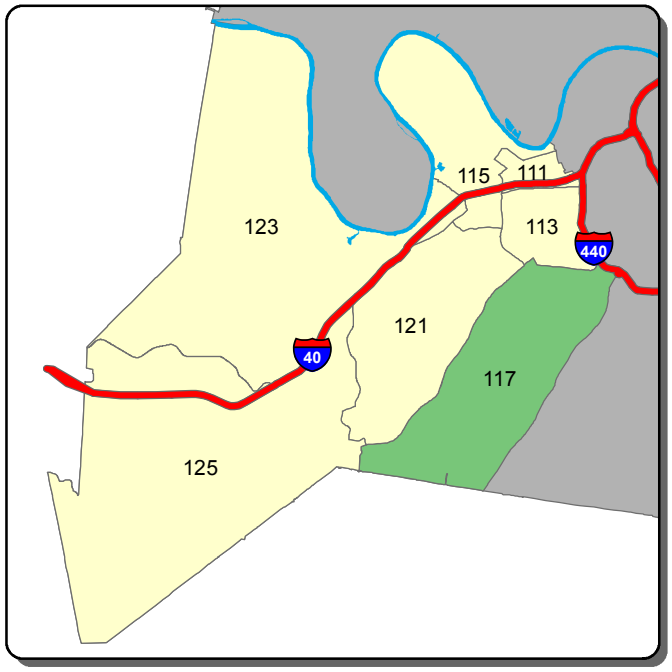

Burglary - C Shift

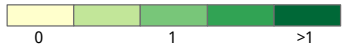

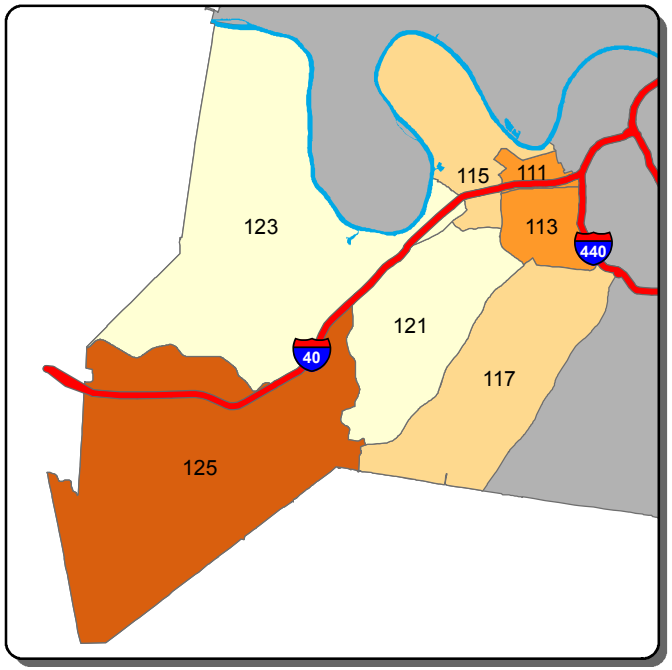

Theft from Vehicle - A Shift

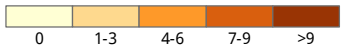

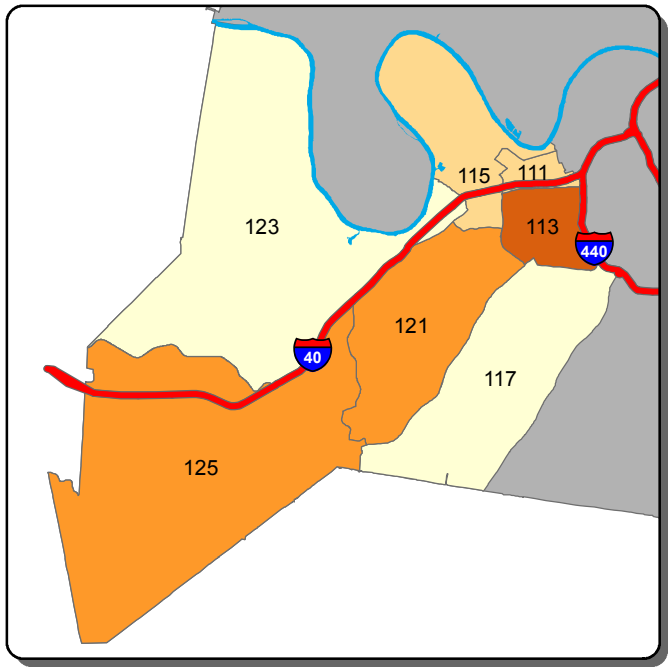

Theft from Vehicle - B Shift

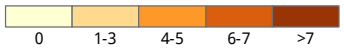

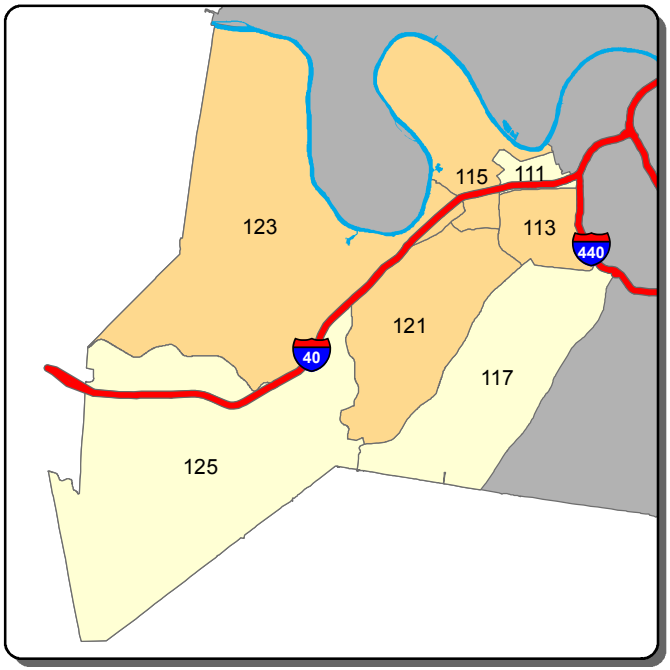

Theft from Vehicle - C Shift

Information summarized for CompStat week ending 10/7/2017

Sourced from MNPD ARMS on 10/11/2017. Data taken from incident reports using Uniform Crime Reporting definitions and guidelines, based on the date and time when the inicident was reported. 'A, B, and C Shift' refer to the following time periods: A Shift = 0700 - 1500; B Shift = 1500 - 2300; C Shift = 2300 - 0700.

West Precinct - Aggravated Assault and Self Initiated CAD Counts for the Past Two Weeks

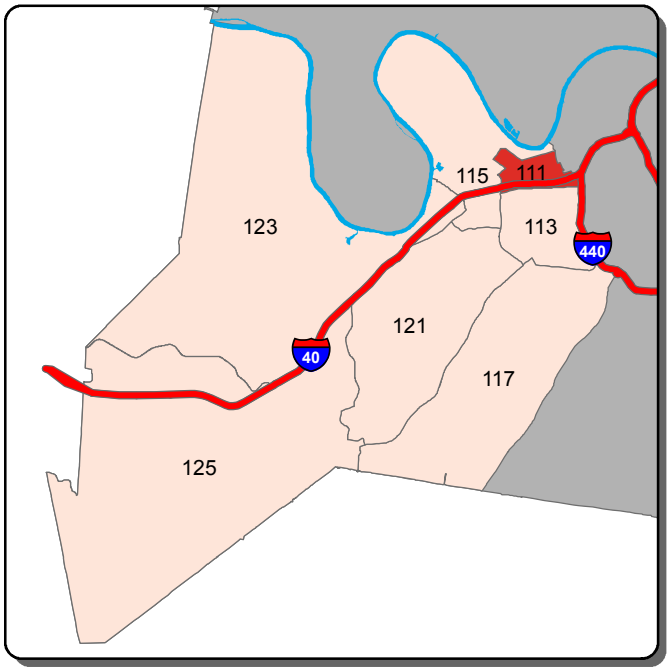

Aggravated Assault - A Shift

0 1 2 >2

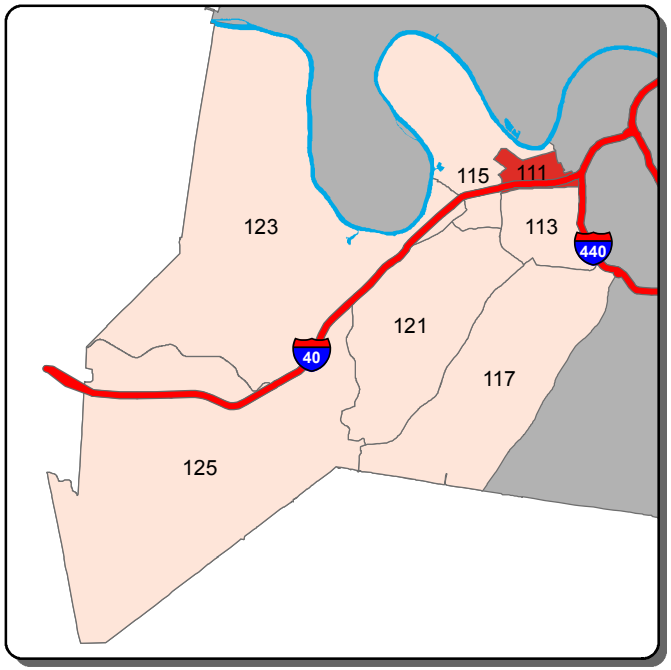

Aggravated Assault - B Shift

0 1 2 3-4 >4

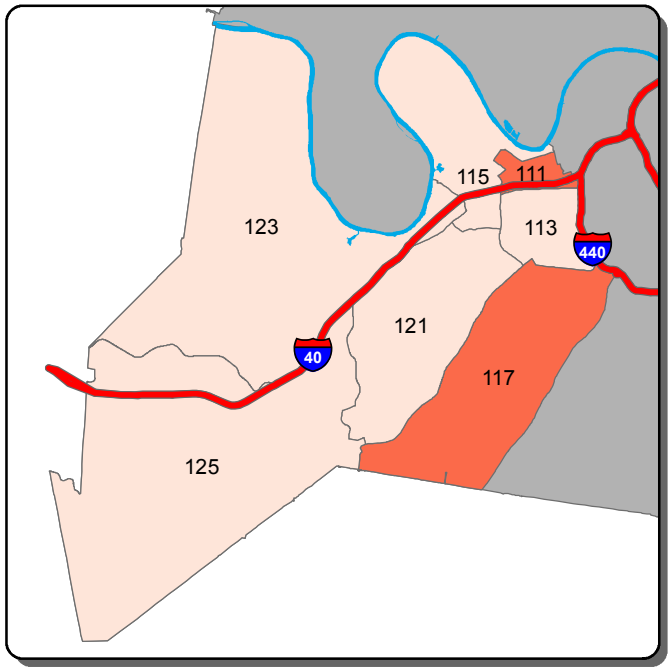

Aggravated Assault - C Shift

0 1 >1

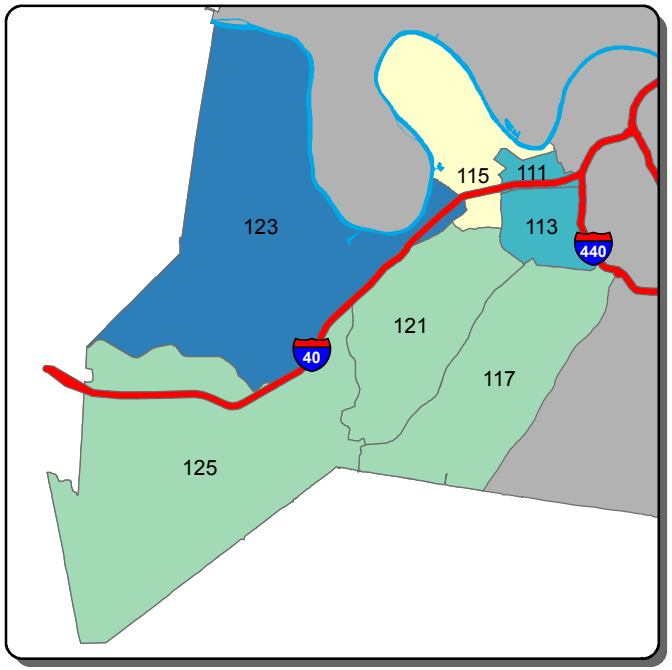

Self Initiated CAD - A Shift

0-130 131-251 252-372 373-493 >493

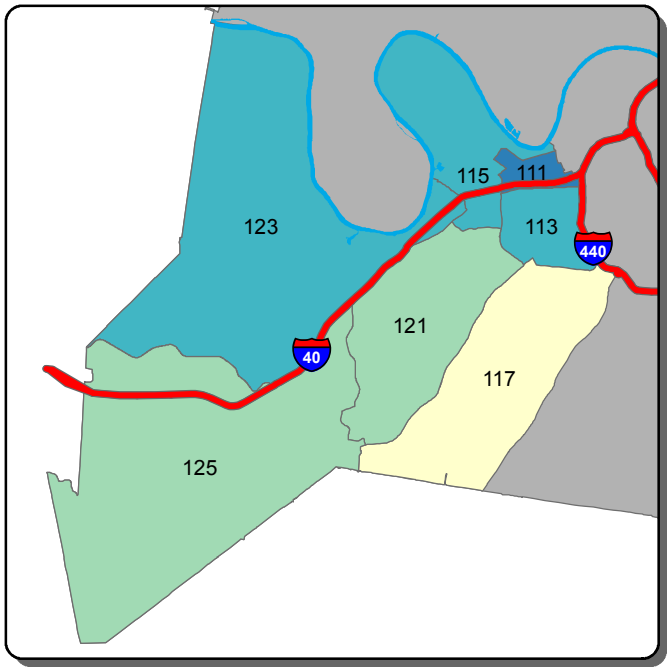

Self Initiated CAD - B Shift

0-65 66-161 162-258 259-354 >354

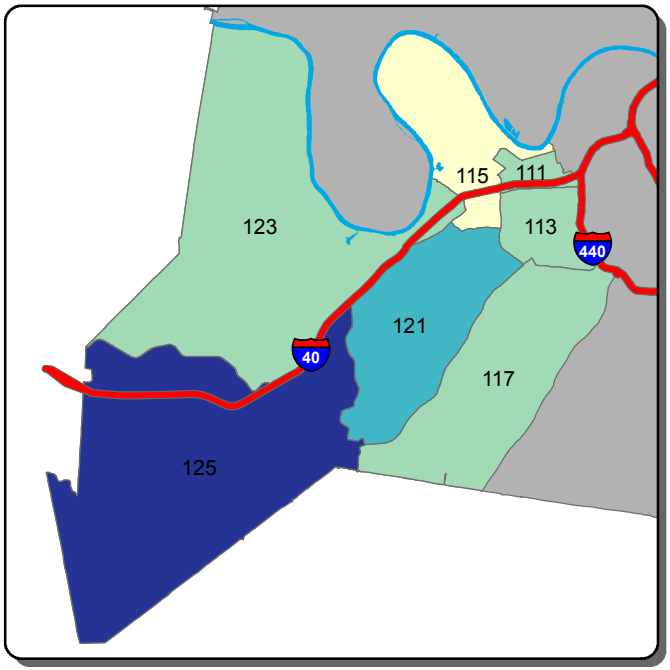

Self Initiated CAD - C Shift

0-173 174-302 303-430 431-559 >559

Information summarized for CompStat week ending 10/7/2017

Sourced from MNPD ARMS on 10/11/2017. Data taken from incident reports using Uniform Crime Reporting definitions and guidelines, based on the date and time when the inicident was reported. 'A, B, and C Shift' refer to the following time periods: A Shift = 0700 - 1500; B Shift = 1500 - 2300; C Shift = 2300 - 0700.

East Precinct - Burglary and Theft from Vehicle Counts for the Past Two Weeks

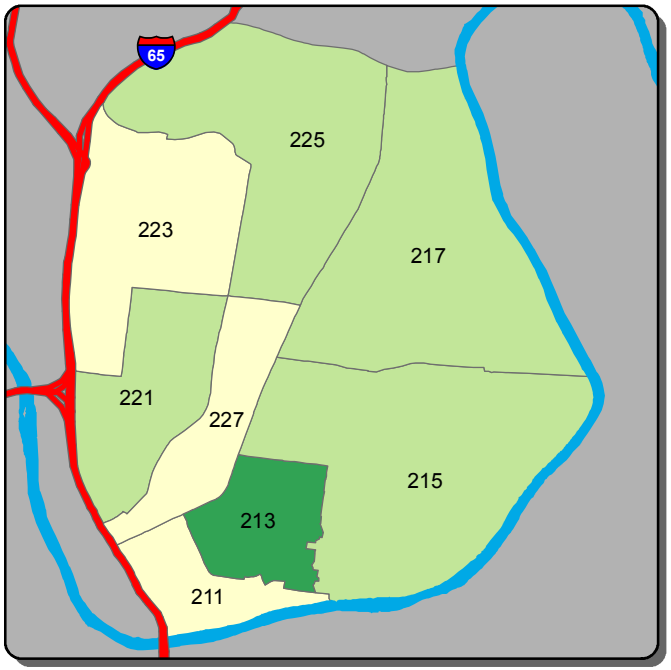

Burglary - A Shift

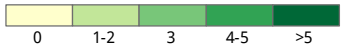

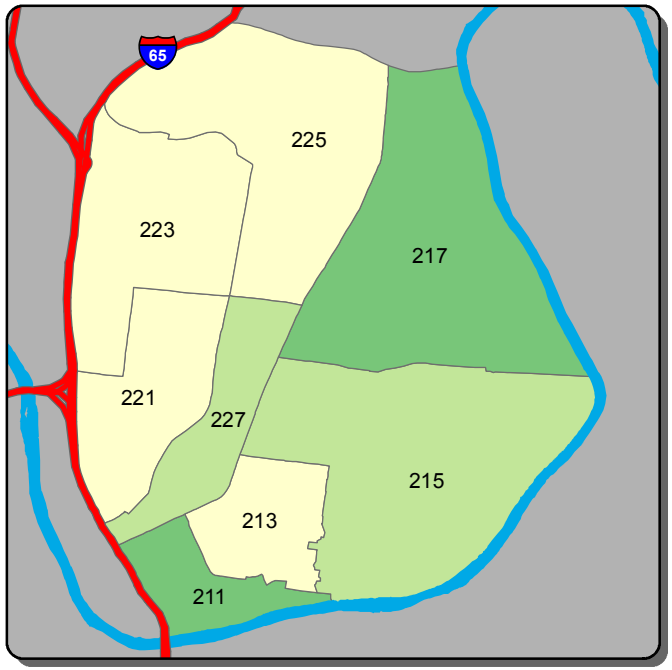

Burglary - B Shift

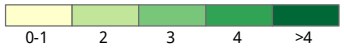

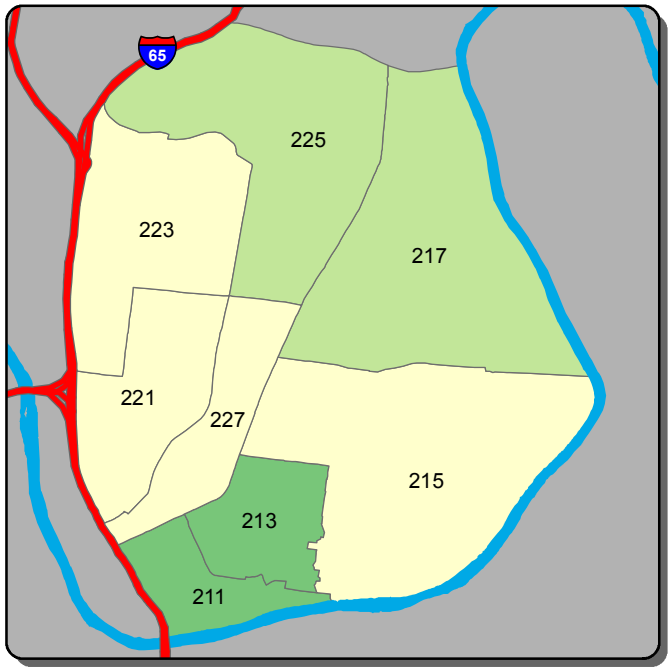

Burglary - C Shift

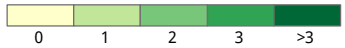

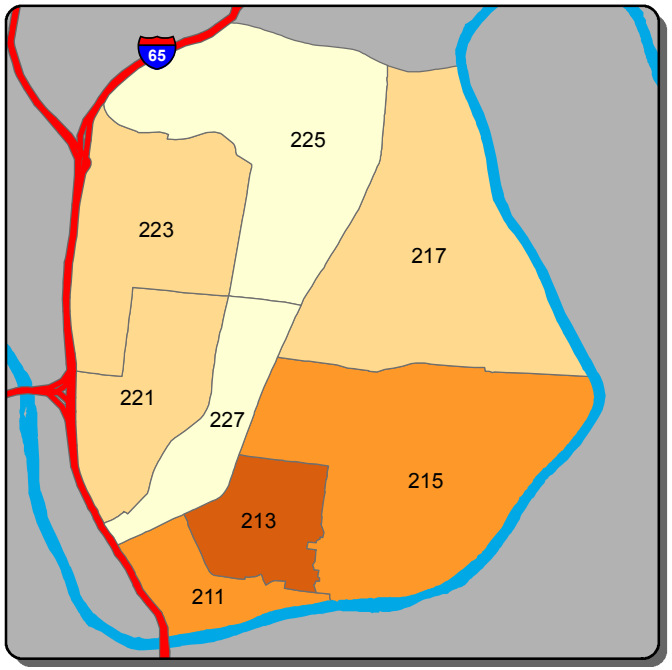

Theft from Vehicle - A Shift

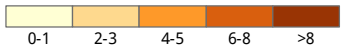

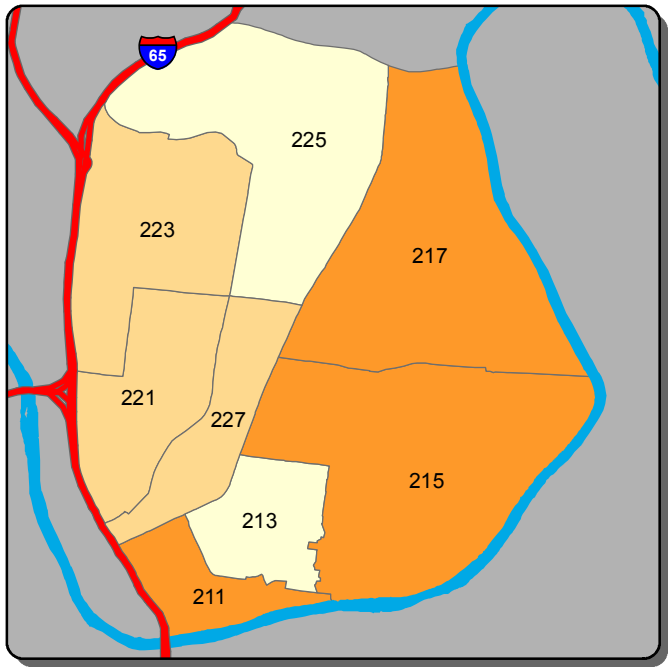

Theft from Vehicle - B Shift

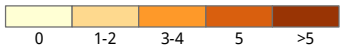

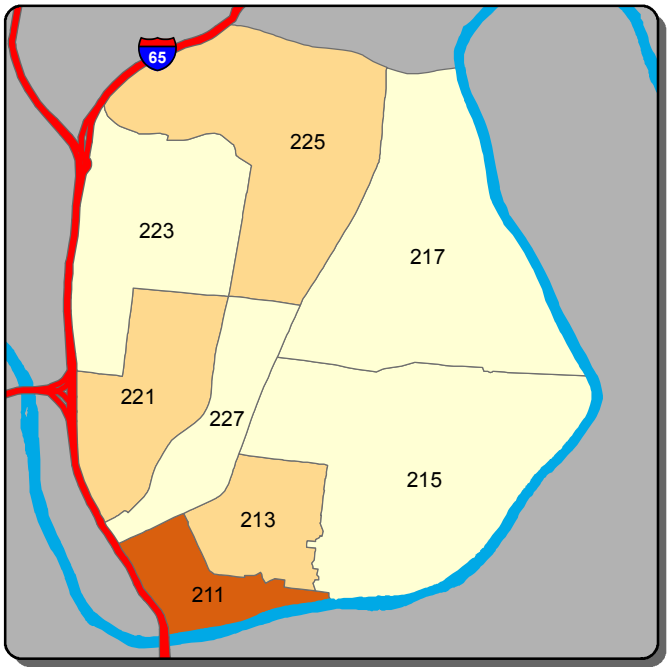

Theft from Vehicle - C Shift

Information summarized for CompStat week ending 10/7/2017

Sourced from MNPD ARMS on 10/11/2017. Data taken from incident reports using Uniform Crime Reporting definitions and guidelines, based on the date and time when the inicident was reported. 'A, B, and C Shift' refer to the following time periods: A Shift = 0700 - 1500; B Shift = 1500 - 2300; C Shift = 2300 - 0700.

East Precinct - Aggravated Assault and Self Initiated CAD Counts for the Past Two Weeks

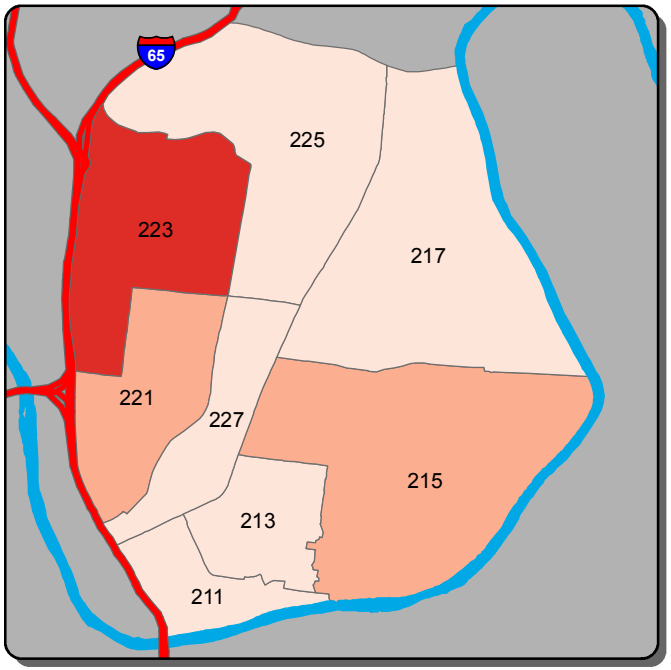

Aggravated Assault - A Shift

0 1 2 3 >3

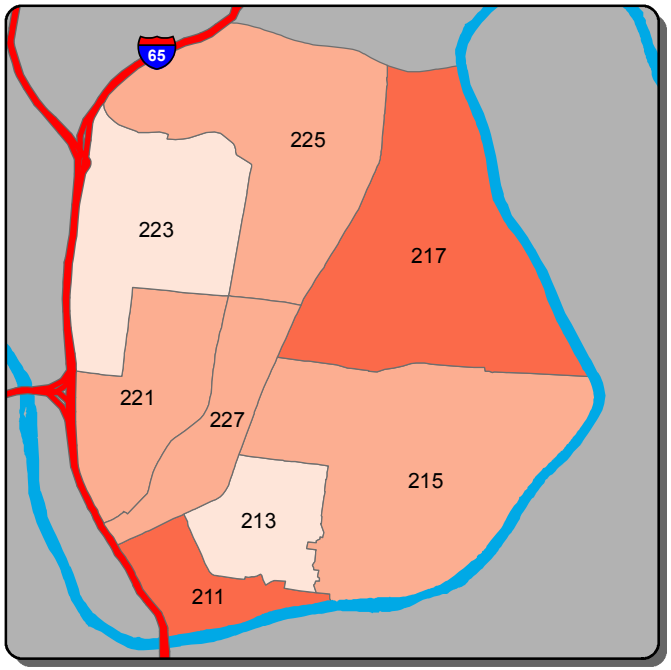

Aggravated Assault - B Shift

0 1 2 3 >3

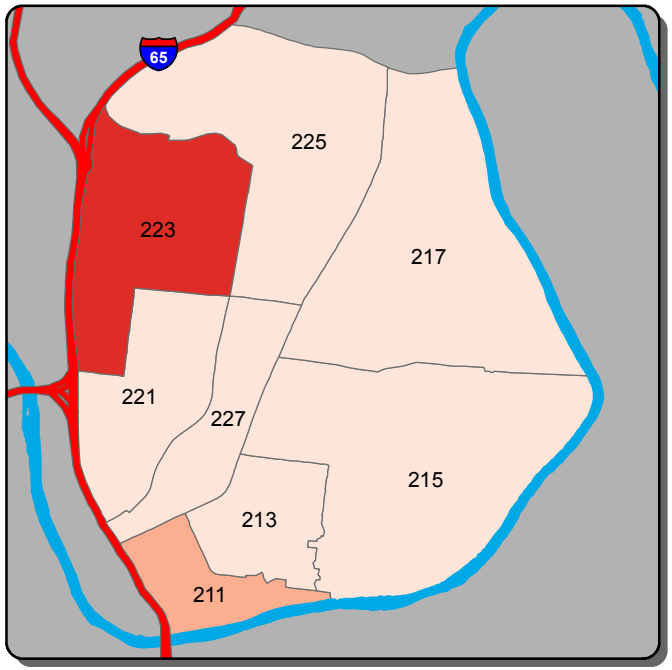

Aggravated Assault - C Shift

0 1 2 3 >3

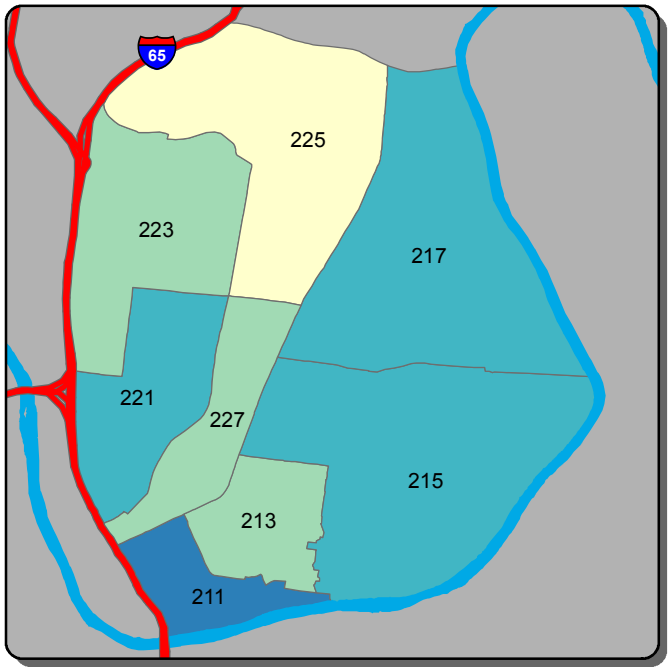

Self Initiated CAD - A Shift

0-65 66-89 90-114 115-139 >139

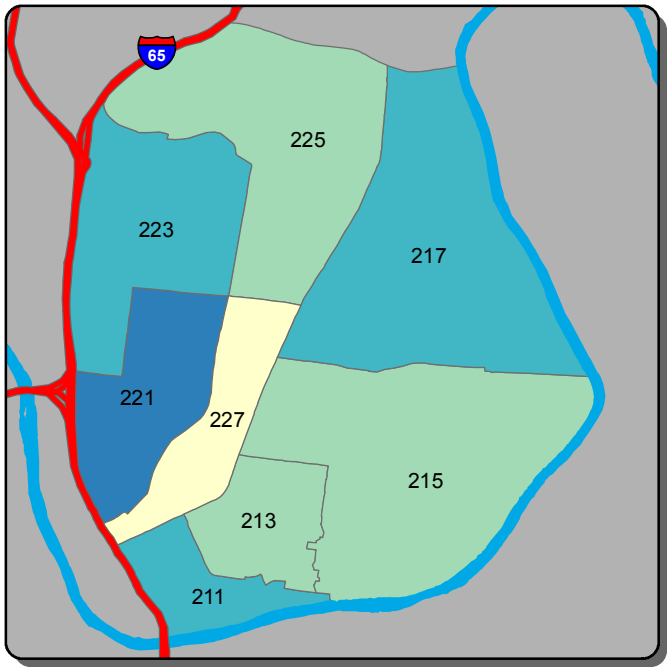

Self Initiated CAD - B Shift

0-71 72-115 116-158 159-202 >202

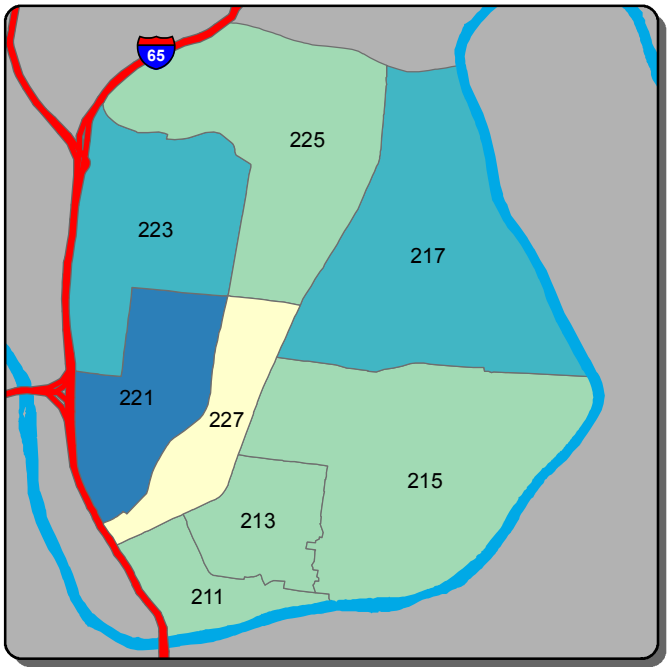

Self Initiated CAD - C Shift

0-121 122-157 158-192 193-228 >228

Information summarized for CompStat week ending 10/7/2017

Sourced from MNPD ARMS on 10/11/2017. Data taken from incident reports using Uniform Crime Reporting definitions and guidelines, based on the date and time when the inicident was reported. 'A, B, and C Shift' refer to the following time periods: A Shift = 0700 - 1500; B Shift = 1500 - 2300; C Shift = 2300 - 0700.

South Precinct - Burglary and Theft from Vehicle Counts for the Past Two Weeks

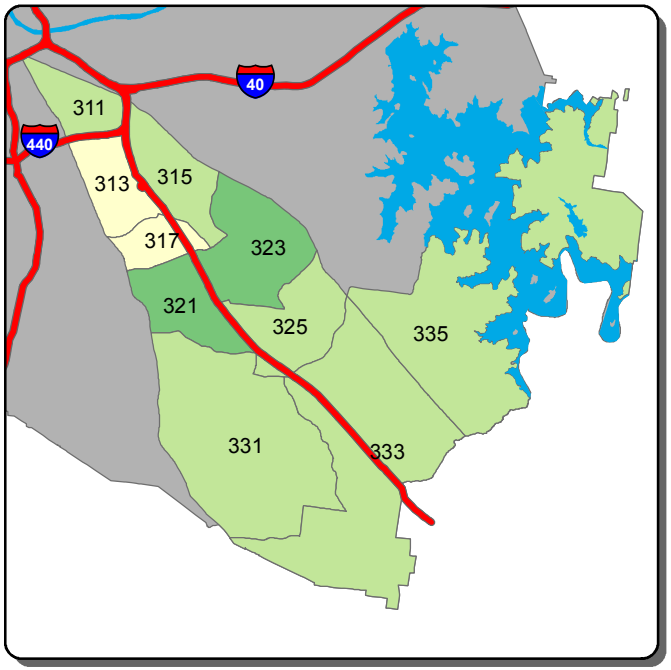

Burglary - A Shift

0 | 1-2 | 3 | 4 | >4

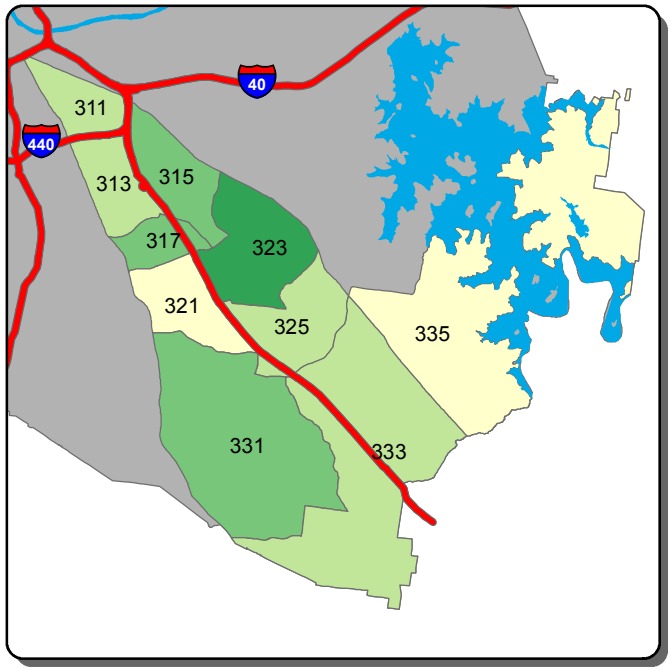

Burglary - B Shift

0 | 1 | 2 | 3 | >3

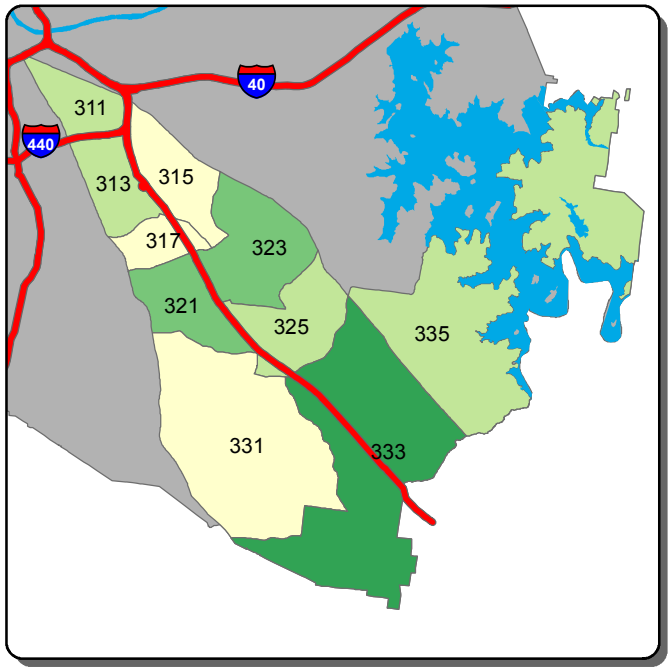

Burglary - C Shift

0 | 1 | 2 | 3-4 | >4

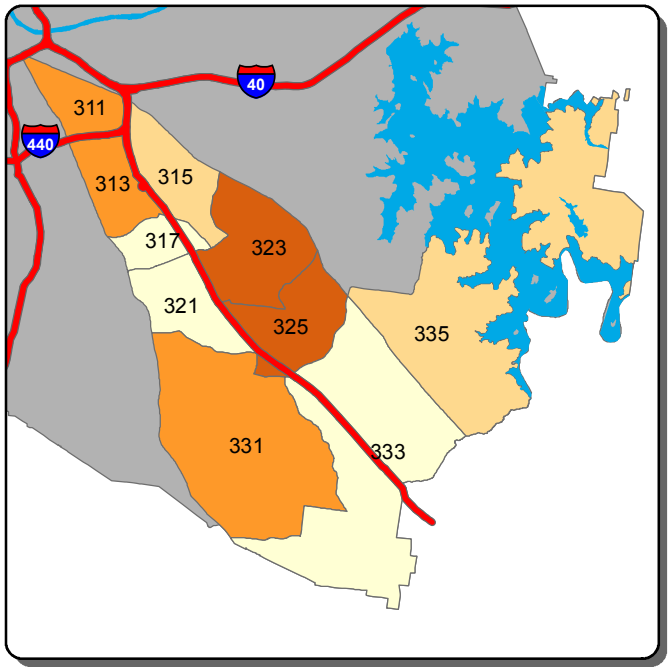

Theft from Vehicle - A Shift

0-1 | 2-3 | 4-6 | 7-9 | >9

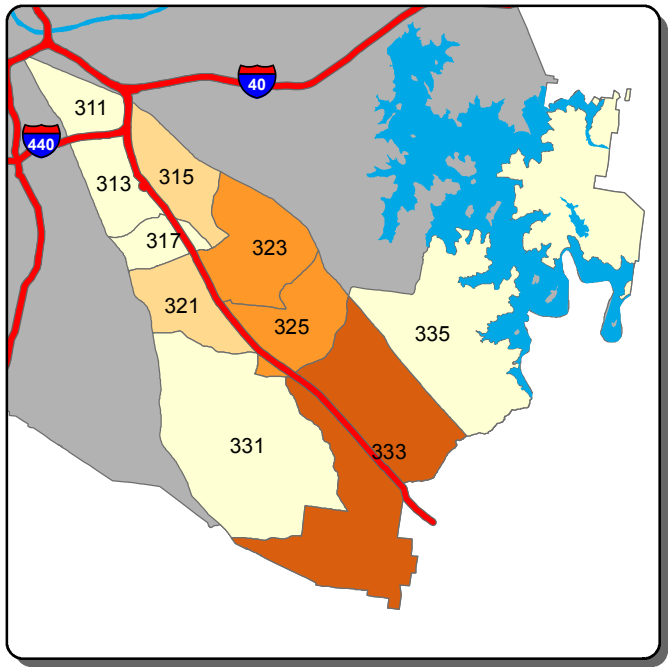

Theft from Vehicle - B Shift

0-1 | 2 | 3 | 4 | >4

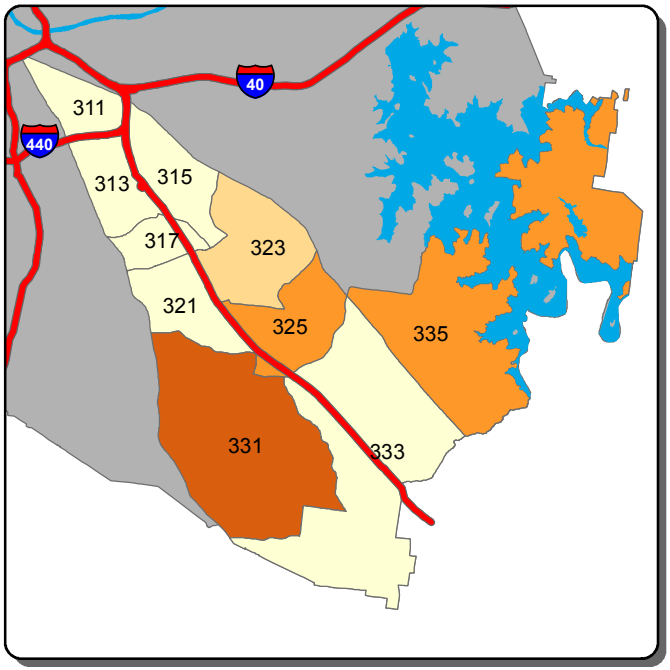

Theft from Vehicle - C Shift

0 | 1 | 2 | 3 | >3

Information summarized for CompStat week ending 10/7/2017

Sourced from MNPD ARMS on 10/11/2017. Data taken from incident reports using Uniform Crime Reporting definitions and guidelines, based on the date and time when the inicident was reported. 'A, B, and C Shift' refer to the following time periods: A Shift = 0700 - 1500; B Shift = 1500 - 2300; C Shift = 2300 - 0700.

South Precinct - Aggravated Assault and Self Initiated CAD Counts for the Past Two Weeks

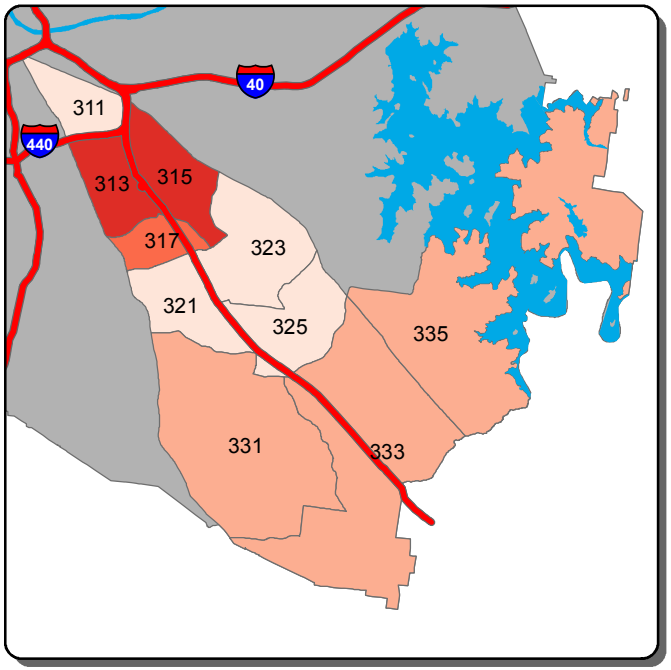

Aggravated Assault - A Shift

0 | 1 | 2 | 3 | >3

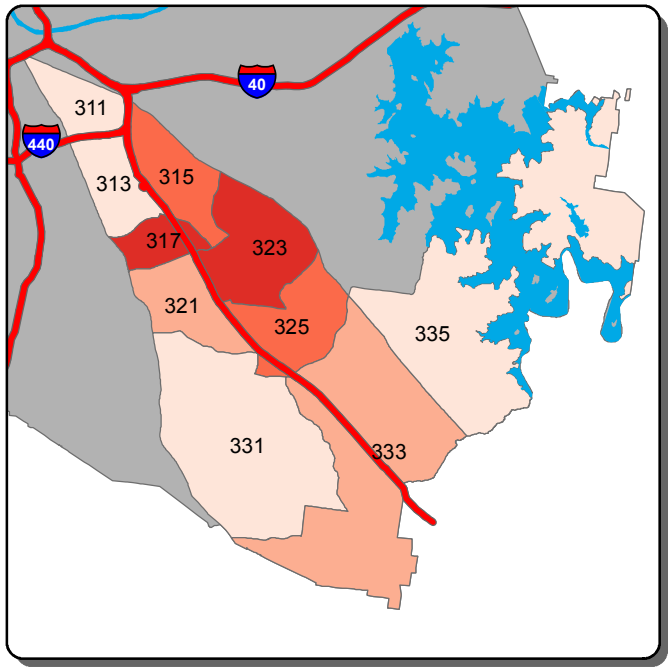

Aggravated Assault - B Shift

0-1 | 2 | 3 | 4-5 | >5

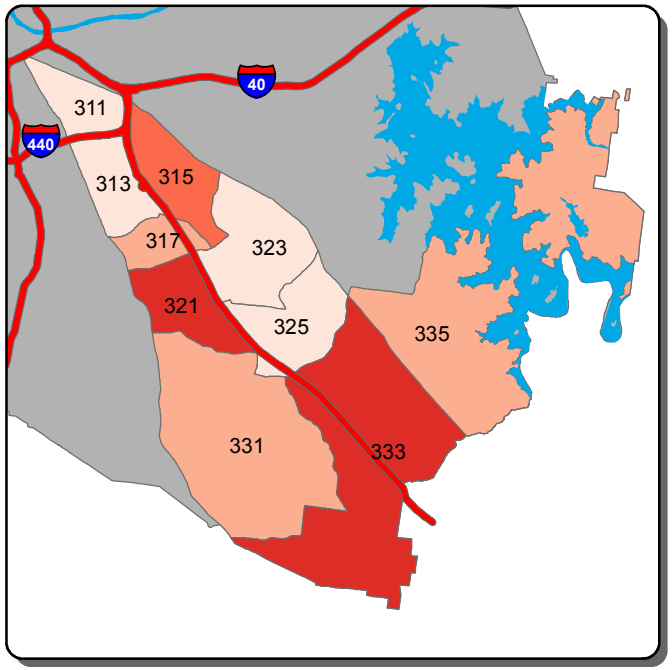

Aggravated Assault - C Shift

0 | 1 | 2 | 3 | >3

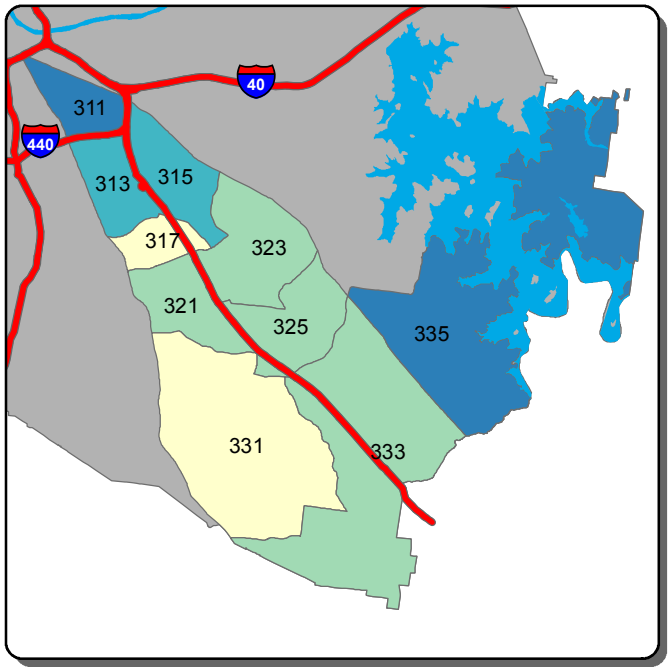

Self Initiated CAD - A Shift

0-53 | 54-70 | 71-88 | 89-105 | >105

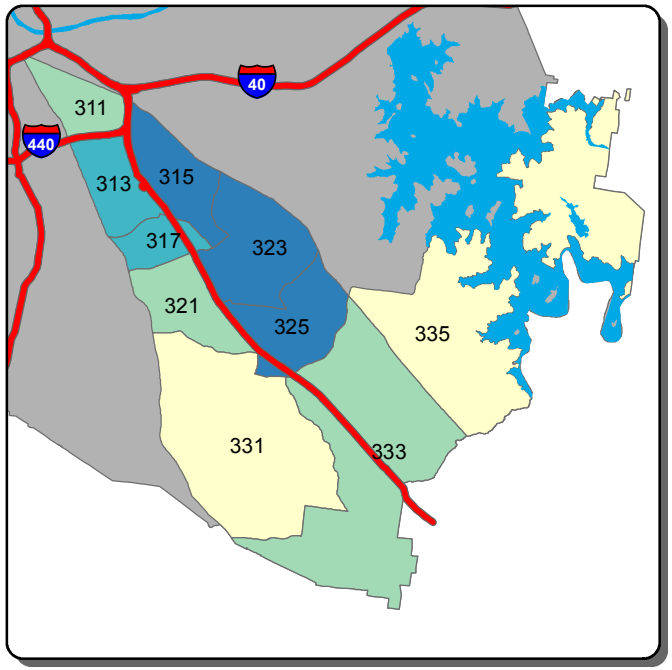

Self Initiated CAD - B Shift

0-53 | 54-74 | 75-94 | 95-114 | >114

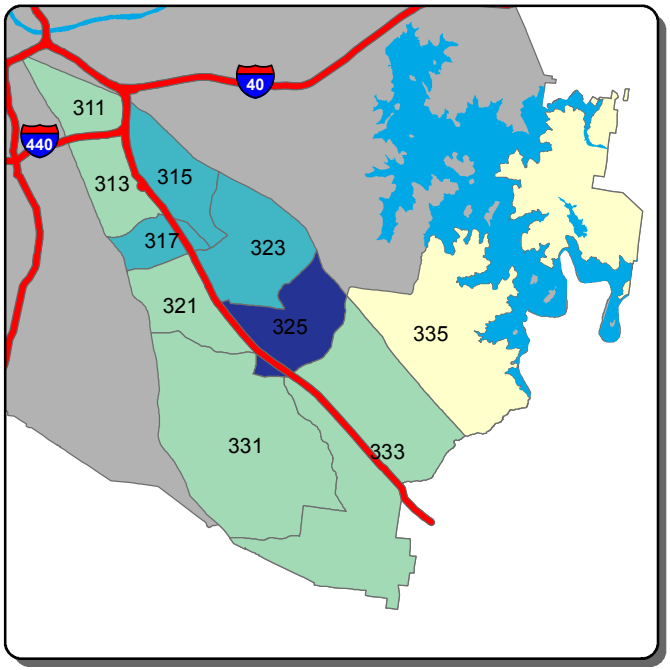

Self Initiated CAD - C Shift

0-30 | 31-60 | 61-90 | 91-120 | >120

Information summarized for CompStat week ending 10/7/2017

Sourced from MNPD ARMS on 10/11/2017. Data taken from incident reports using Uniform Crime Reporting definitions and guidelines, based on the date and time when the inicident was reported. 'A, B, and C Shift' refer to the following time periods: A Shift = 0700 - 1500; B Shift = 1500 - 2300; C Shift = 2300 - 0700.

Central Precinct - Burglary and Theft from Vehicle Counts for the Past Two Weeks

Burglary - A Shift

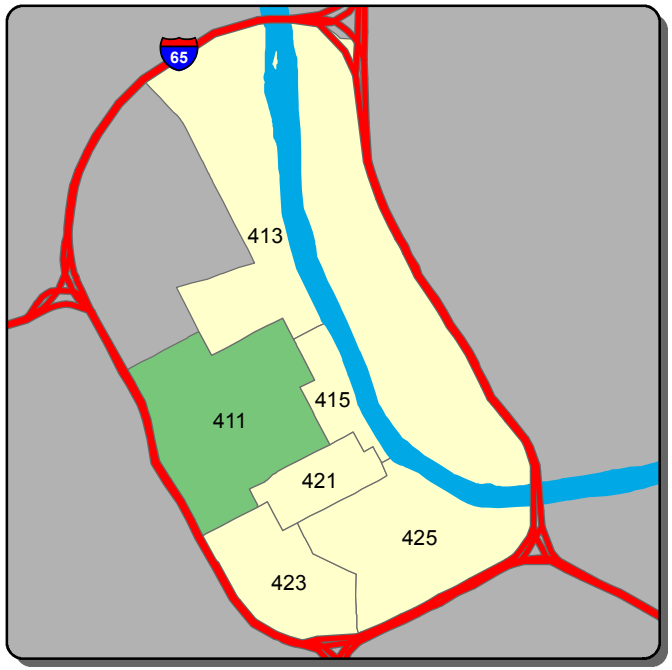

Burglary - B Shift

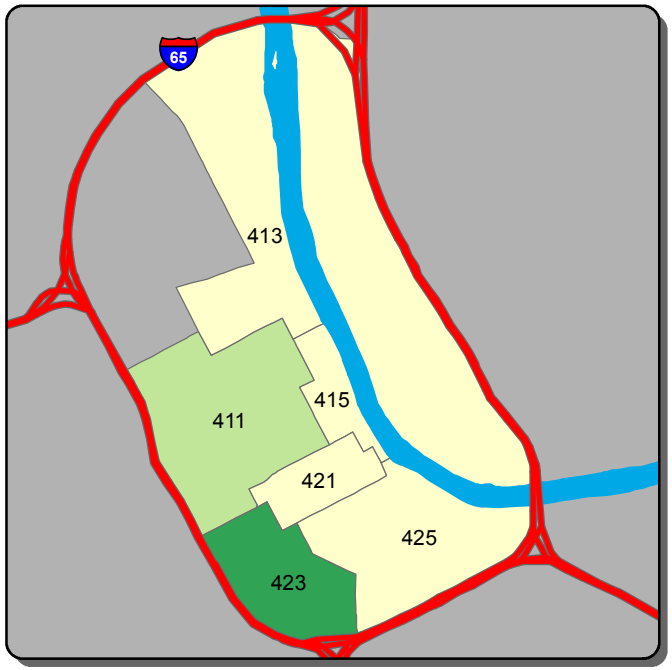

Burglary - C Shift

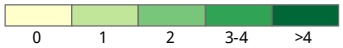

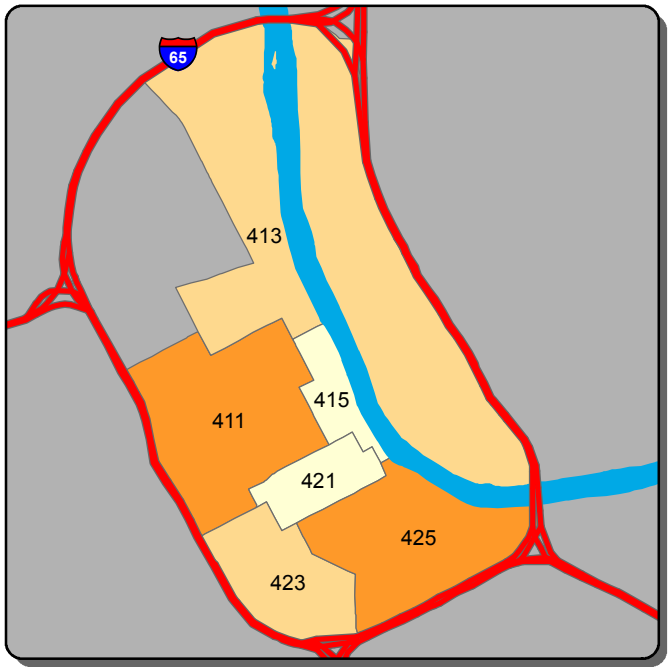

Theft from Vehicle - A Shift

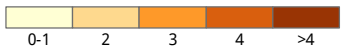

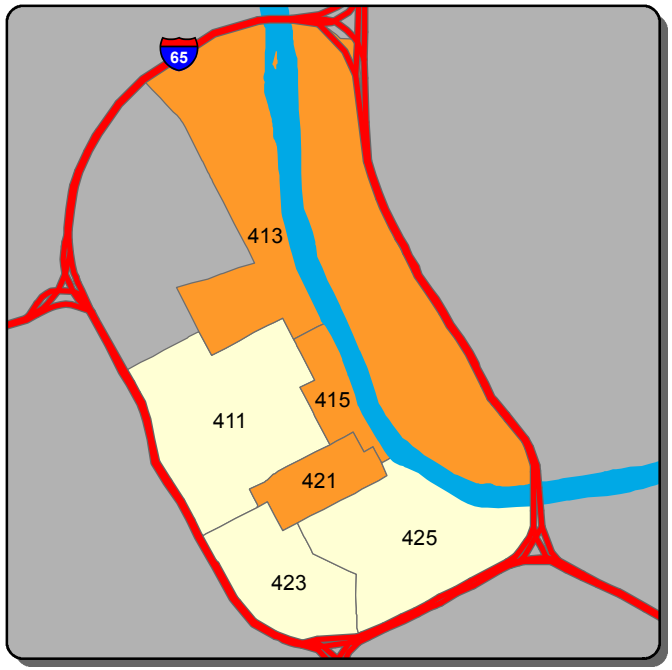

Theft from Vehicle - B Shift

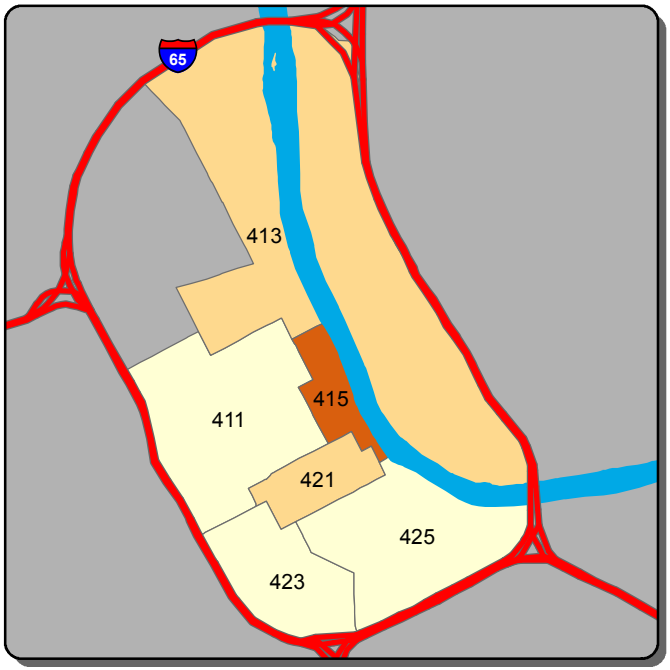

Theft from Vehicle - C Shift

Information summarized for CompStat week ending 10/7/2017

Sourced from MNPD ARMS on 10/11/2017. Data taken from incident reports using Uniform Crime Reporting definitions and guidelines, based on the date and time when the inicident was reported. 'A, B, and C Shift' refer to the following time periods: A Shift = 0700 - 1500; B Shift = 1500 - 2300; C Shift = 2300 - 0700.

Central Precinct - Aggravated Assault and Self Initiated CAD Counts for the Past Two Weeks

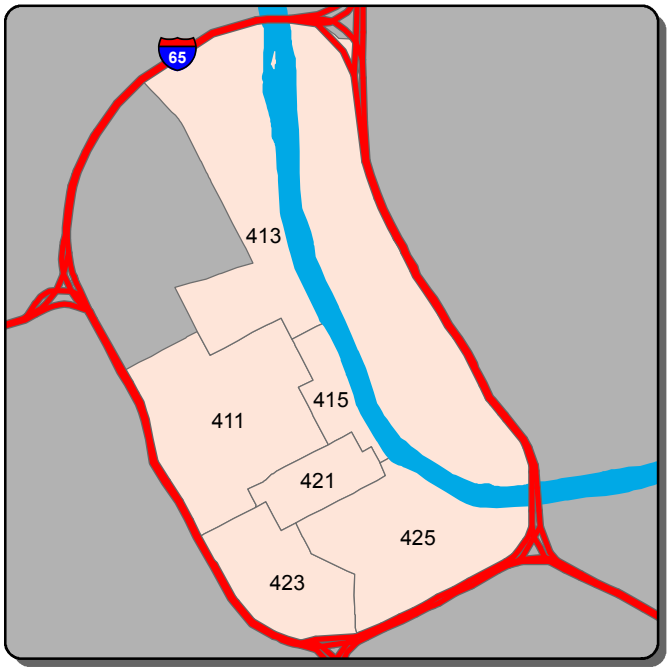

Aggravated Assault - A Shift

0 | >0

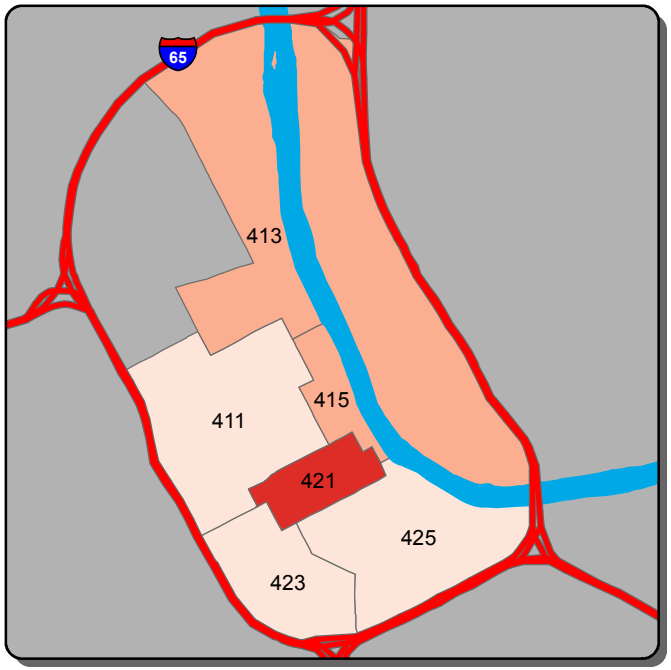

Aggravated Assault - B Shift

0 | 1 | 2 | >2

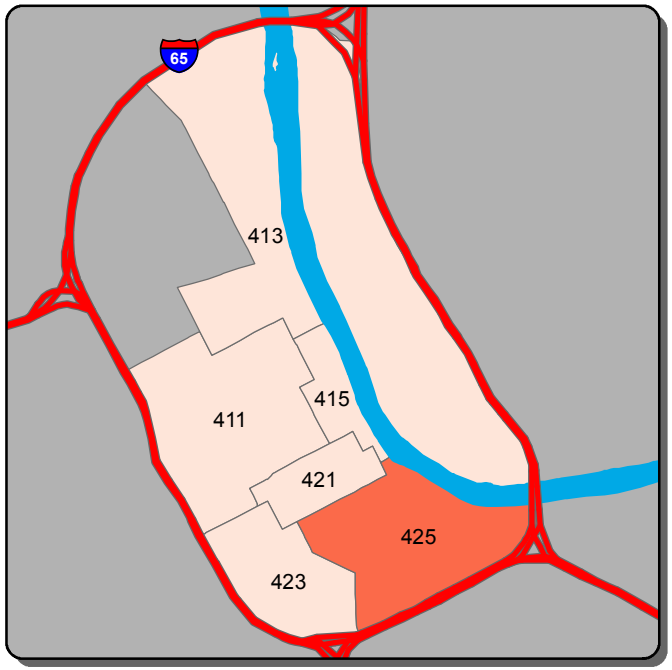

Aggravated Assault - C Shift

0 | 1 | >1

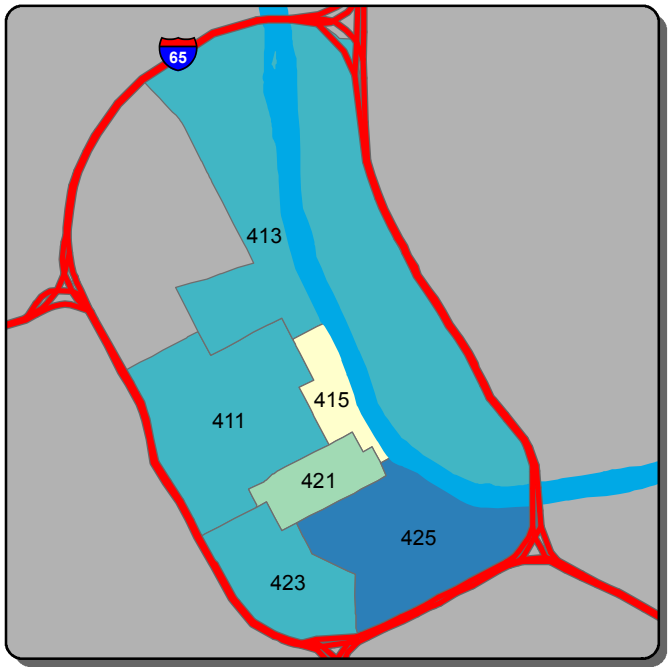

Self Initiated CAD - A Shift

0-151 | 152-161 | 162-171 | 172-180 | >180

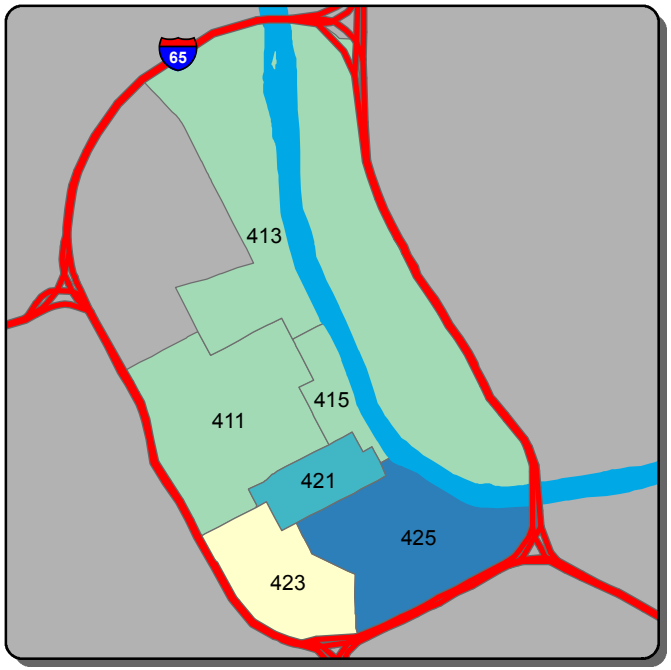

Self Initiated CAD - B Shift

0-84 | 85-178 | 179-273 | 274-367 | >367

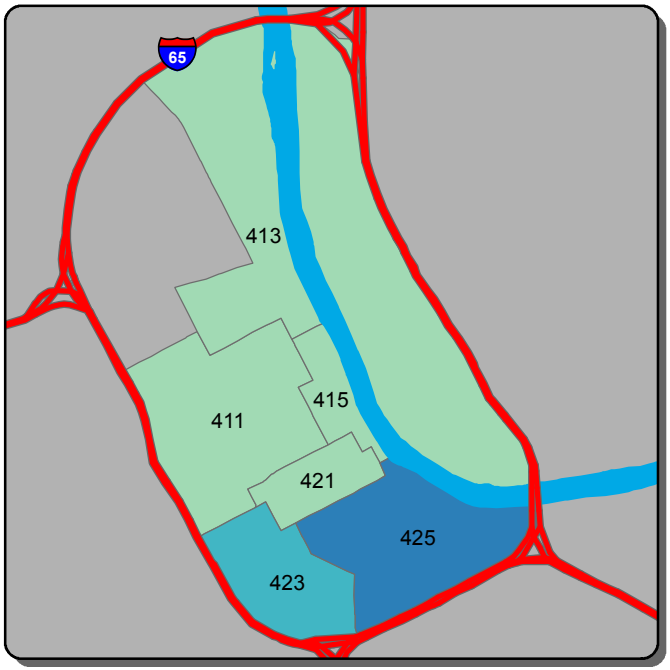

Self Initiated CAD - C Shift

0-129 | 130-206 | 207-282 | 283-358 | >358

Information summarized for CompStat week ending 10/7/2017

Sourced from MNPD ARMS on 10/11/2017. Data taken from incident reports using Uniform Crime Reporting definitions and guidelines, based on the date and time when the inicident was reported. 'A, B, and C Shift' refer to the following time periods: A Shift = 0700 - 1500; B Shift = 1500 - 2300; C Shift = 2300 - 0700.

Hermitage Precinct - Burglary and Theft from Vehicle Counts for the Past Two Weeks

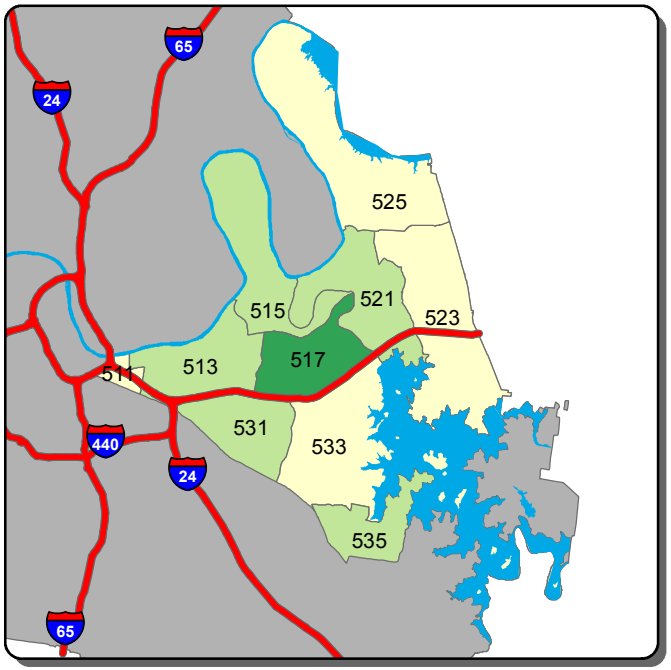

Burglary - A Shift

0 1 2 3 >3

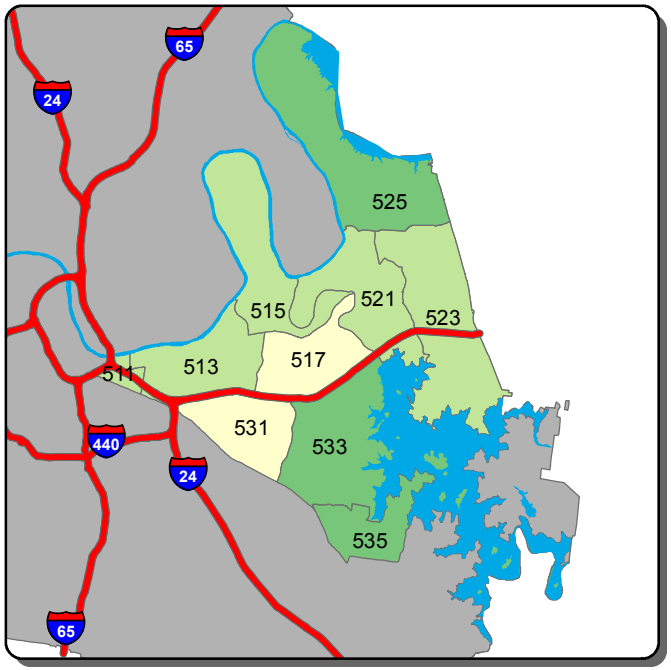

Burglary - B Shift

0 1 2 3 >3

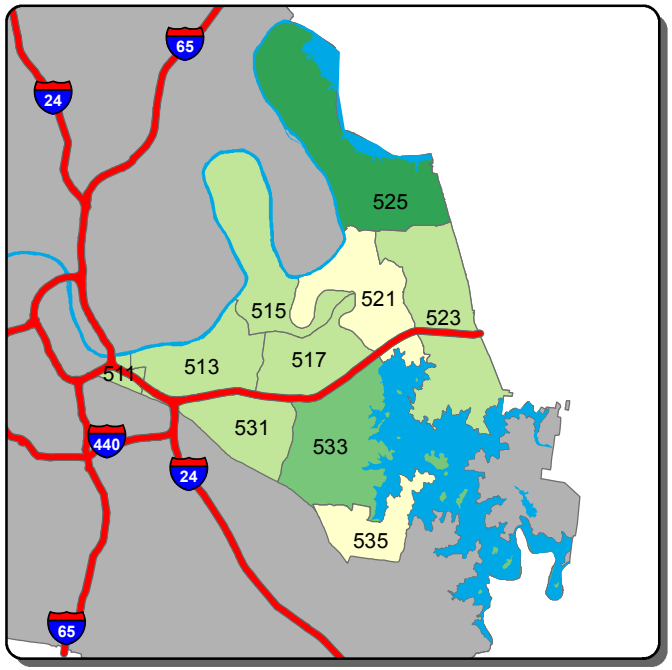

Burglary - C Shift

0 1-2 3 4 >4

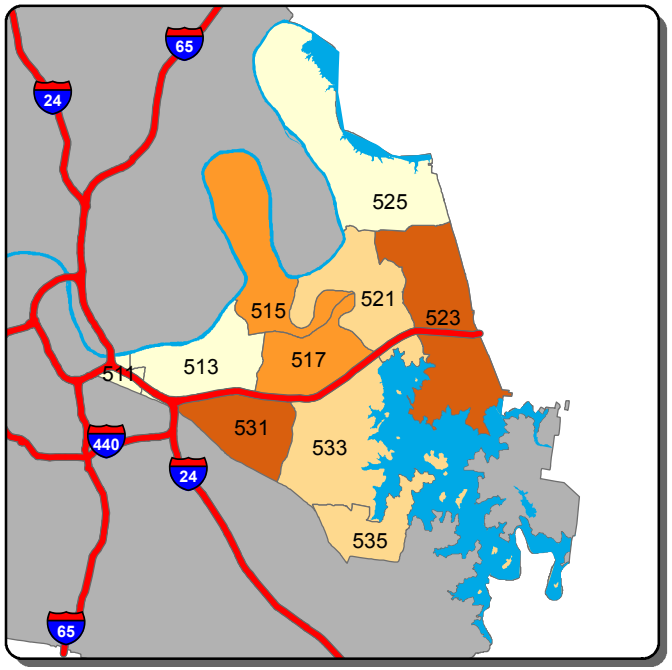

Theft from Vehicle - A Shift

0-1 2-3 4 5-6 >6

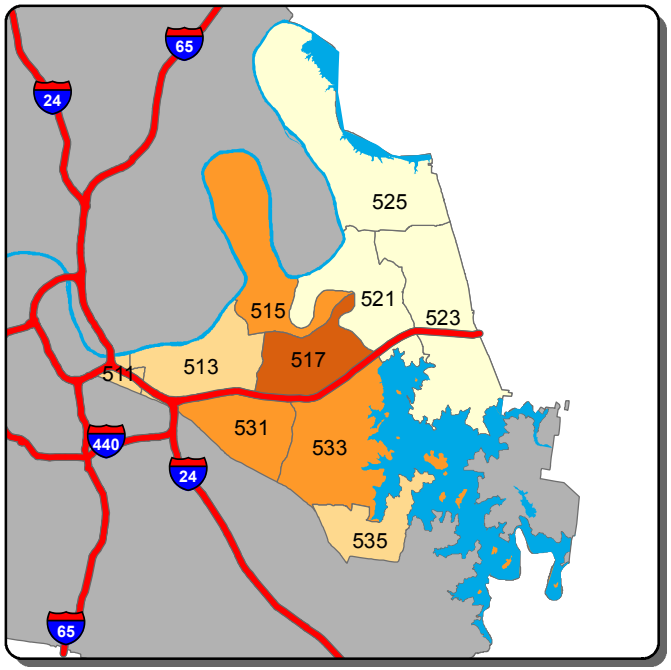

Theft from Vehicle - B Shift

0-1 2 3-4 5 >5

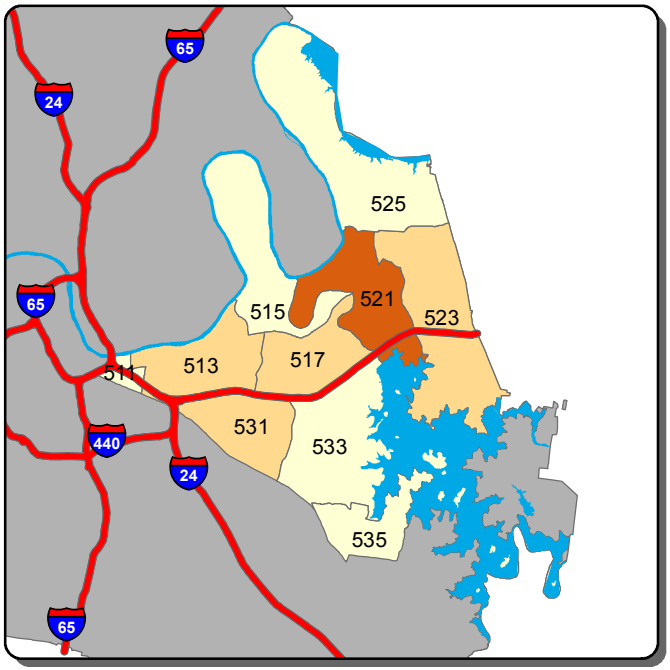

Theft from Vehicle - C Shift

0 1 2 >2

Information summarized for CompStat week ending 10/7/2017

Sourced from MNPD ARMS on 10/11/2017. Data taken from incident reports using Uniform Crime Reporting definitions and guidelines, based on the date and time when the inicident was reported. 'A, B, and C Shift' refer to the following time periods: A Shift = 0700 - 1500; B Shift = 1500 - 2300; C Shift = 2300 - 0700.

Hermitage Precinct - Aggravated Assault and Self Initiated CAD Counts for the Past Two Weeks

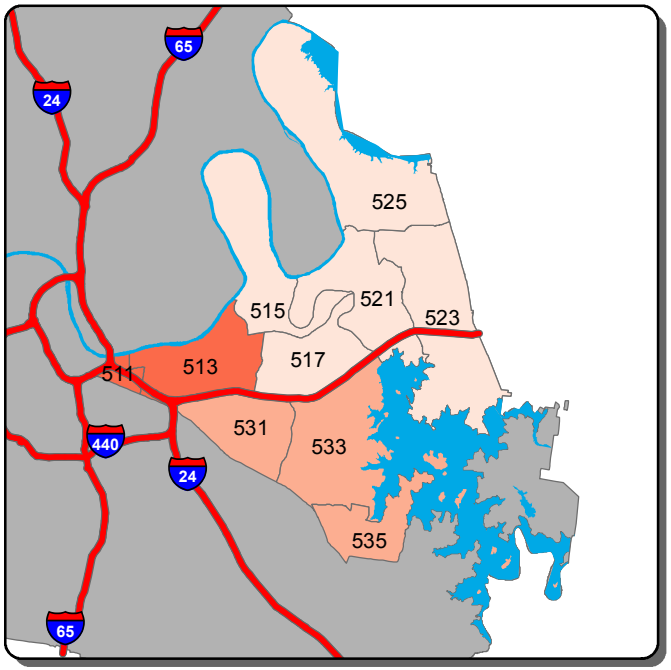

Aggravated Assault - A Shift

0 | 1 | 2 | >2

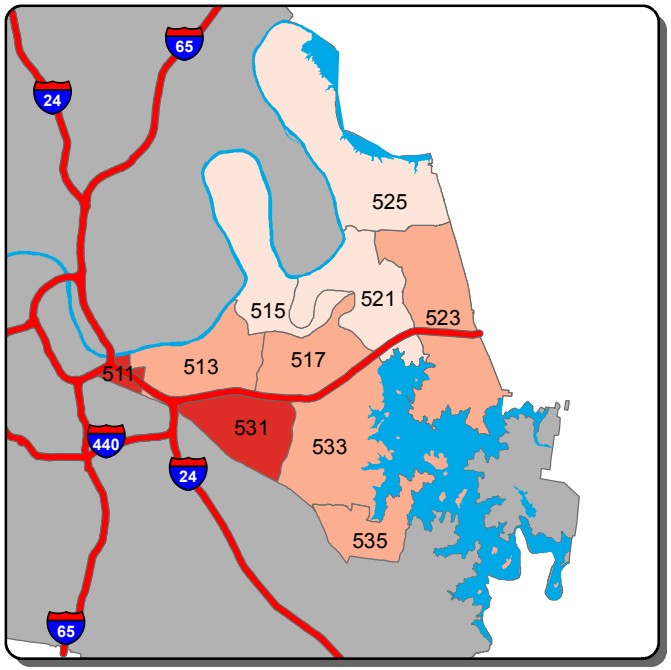

Aggravated Assault - B Shift

0 | 1-2 | 3-5 | 6-7 | >7

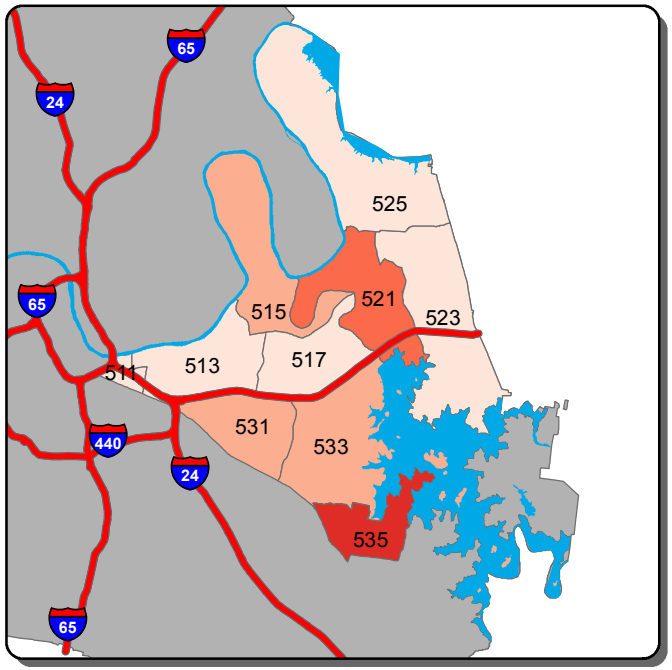

Aggravated Assault - C Shift

0 | 1 | 2 | 3 | >3

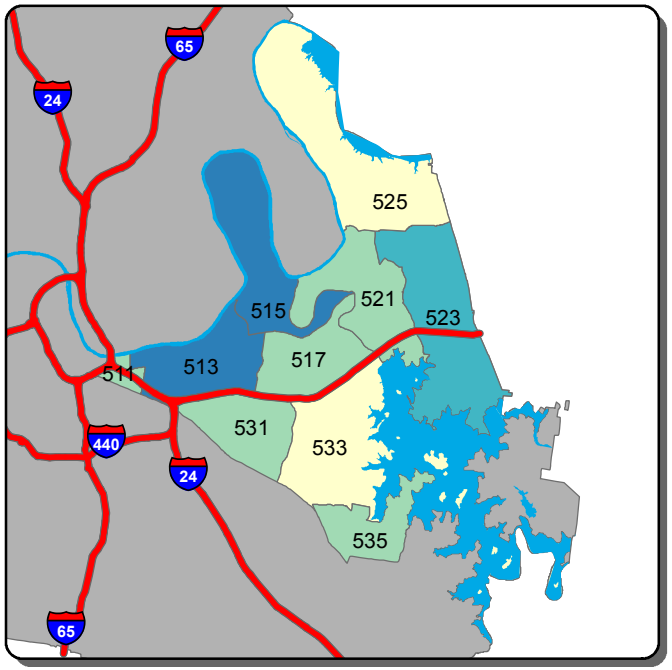

Self Initiated CAD - A Shift

0-77 | 78-94 | 95-112 | 113-130 | >130

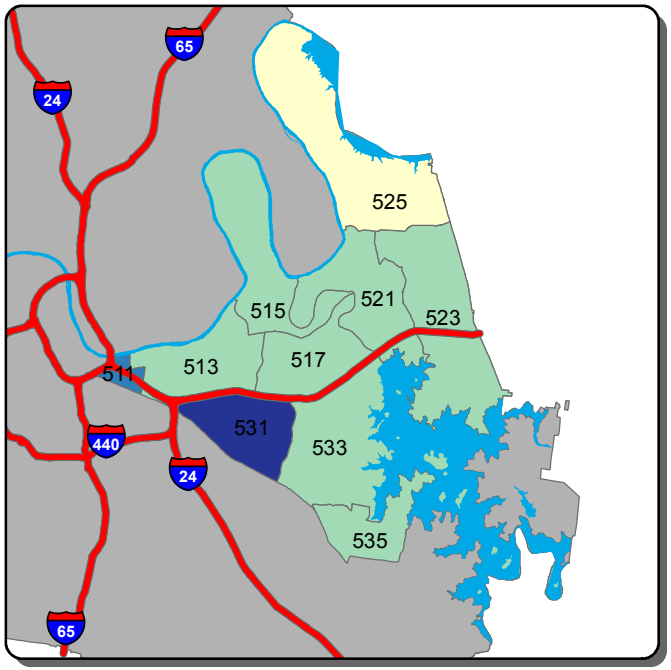

Self Initiated CAD - B Shift

0-65 | 66-129 | 130-194 | 195-258 | >258

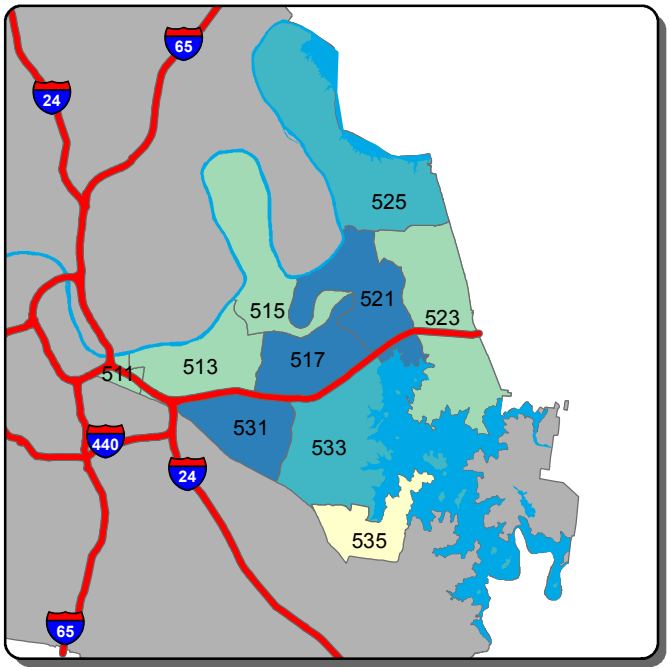

Self Initiated CAD - C Shift

0-72 | 73-97 | 98-122 | 123-147 | >147

Information summarized for CompStat week ending 10/7/2017

Sourced from MNPD ARMS on 10/11/2017. Data taken from incident reports using Uniform Crime Reporting definitions and guidelines, based on the date and time when the inicident was reported. 'A, B, and C Shift' refer to the following time periods: A Shift = 0700 - 1500; B Shift = 1500 - 2300; C Shift = 2300 - 0700.

North Precinct - Burglary and Theft from Vehicle Counts for the Past Two Weeks

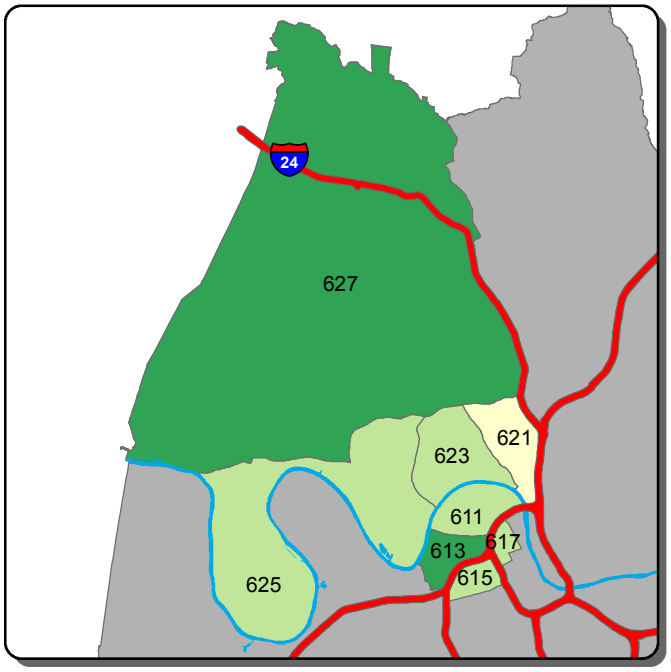

Burglary - A Shift

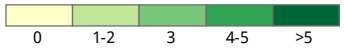

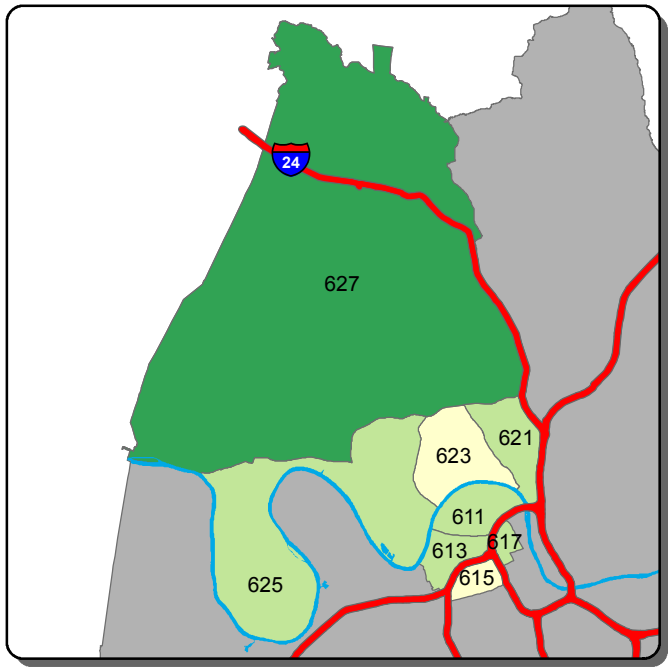

Burglary - B Shift

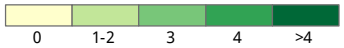

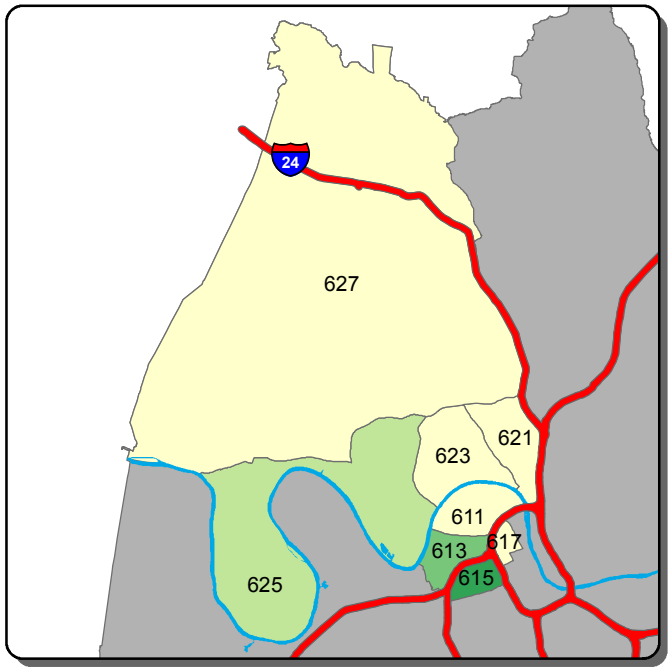

Burglary - C Shift

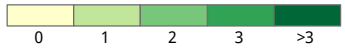

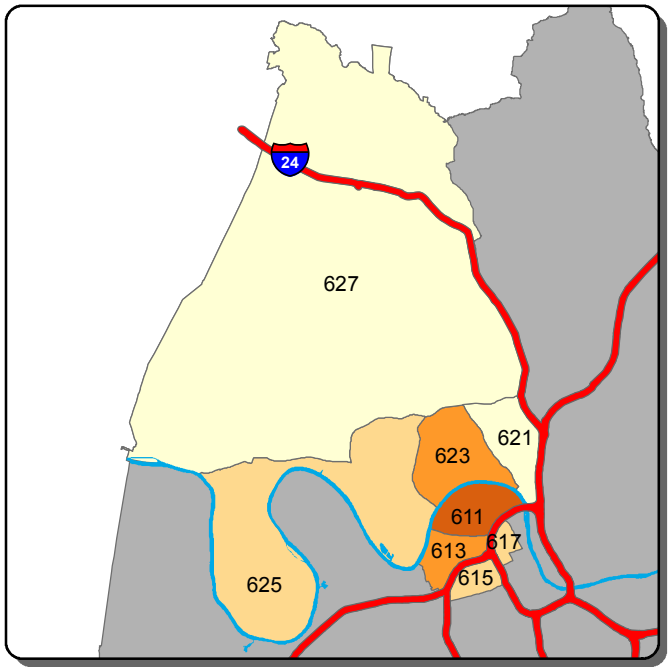

Theft from Vehicle - A Shift

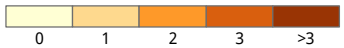

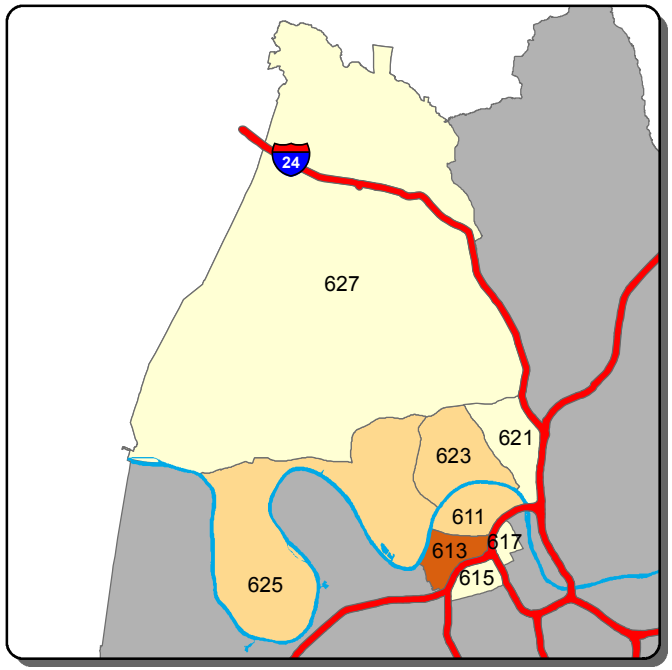

Theft from Vehicle - B Shift

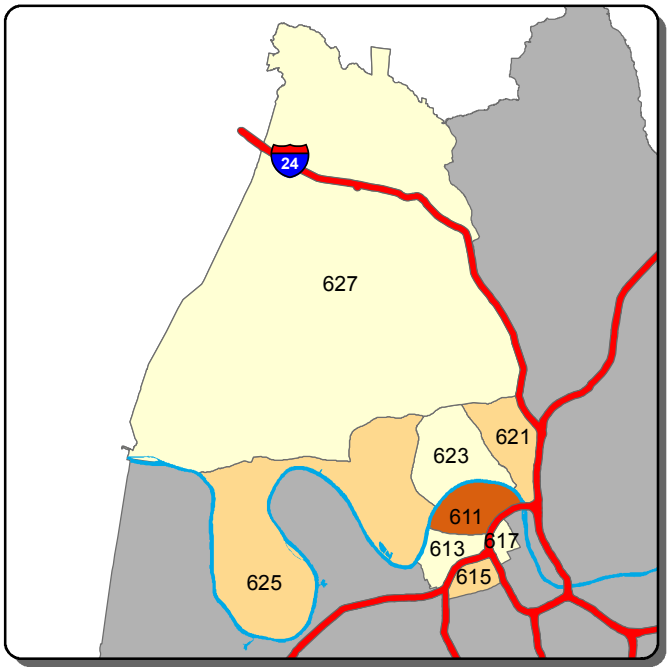

Theft from Vehicle - C Shift

Information summarized for CompStat week ending 10/7/2017

Sourced from MNPD ARMS on 10/11/2017. Data taken from incident reports using Uniform Crime Reporting definitions and guidelines, based on the date and time when the inicident was reported. 'A, B, and C Shift' refer to the following time periods: A Shift = 0700 - 1500; B Shift = 1500 - 2300; C Shift = 2300 - 0700.

North Precinct - Aggravated Assault and Self Initiated CAD Counts for the Past Two Weeks

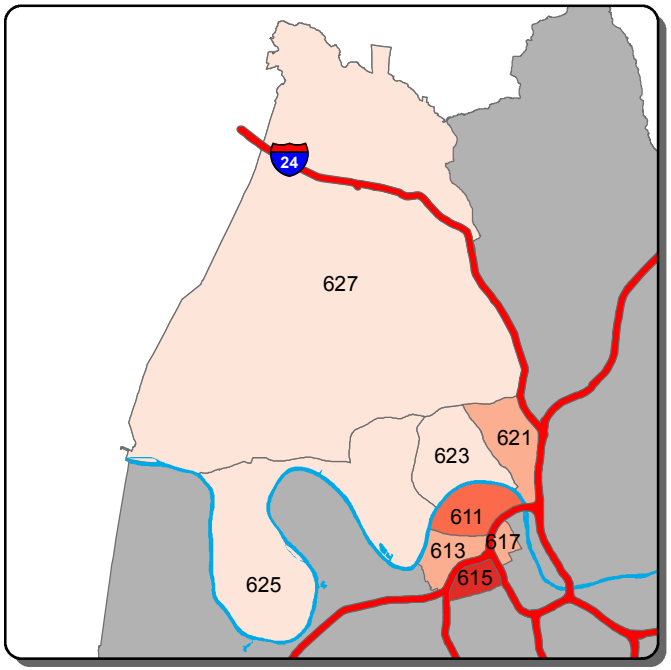

Aggravated Assault - A Shift

0 1 2 3 >3

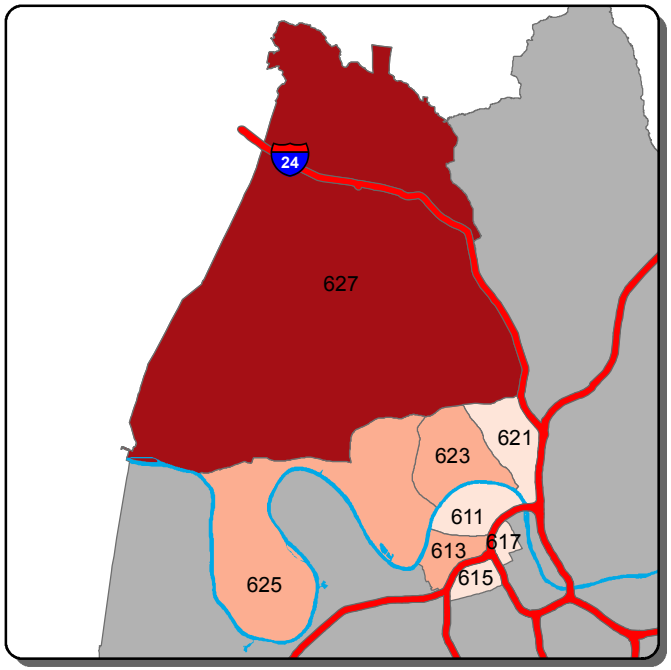

Aggravated Assault - B Shift

0 1 2-3 4 >4

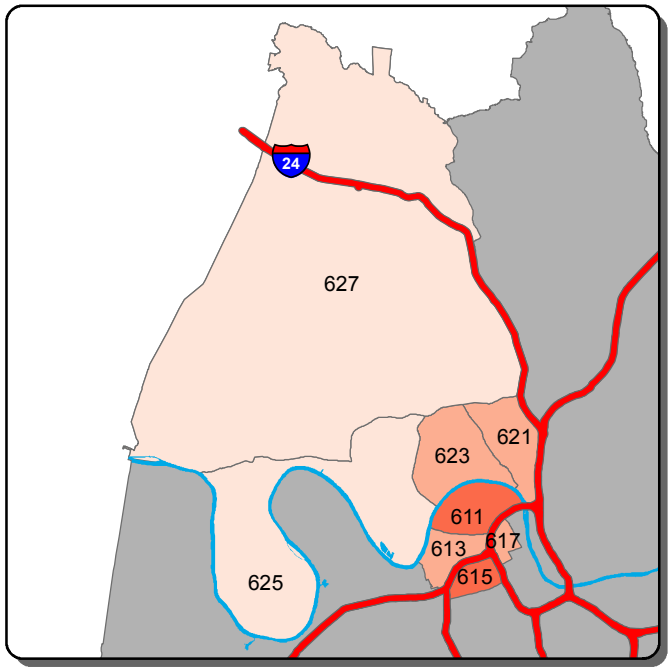

Aggravated Assault - C Shift

0 1 2 3 >3

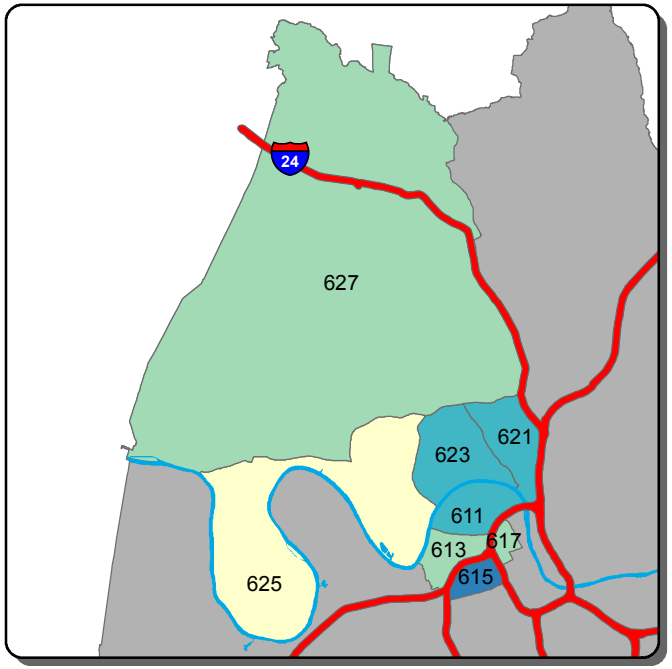

Self Initiated CAD - A Shift

0-36 37-62 63-87 88-113 >113

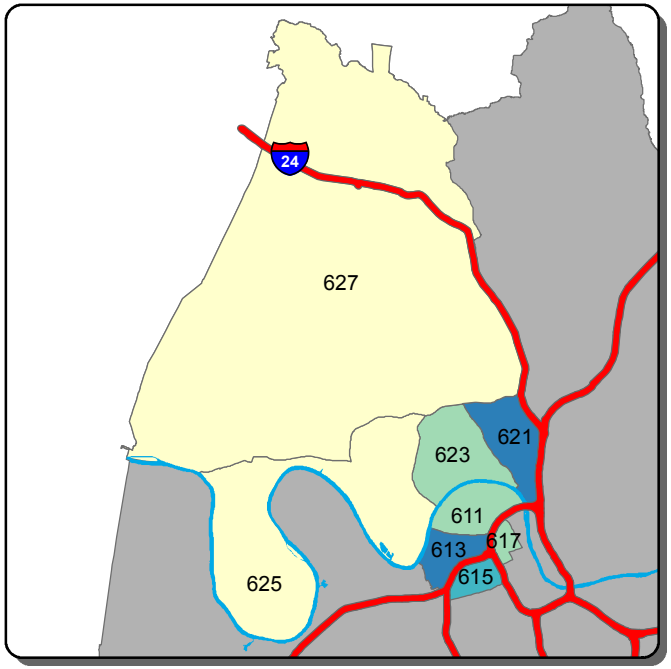

Self Initiated CAD - B Shift

0-36 37-84 85-131 132-178 >178

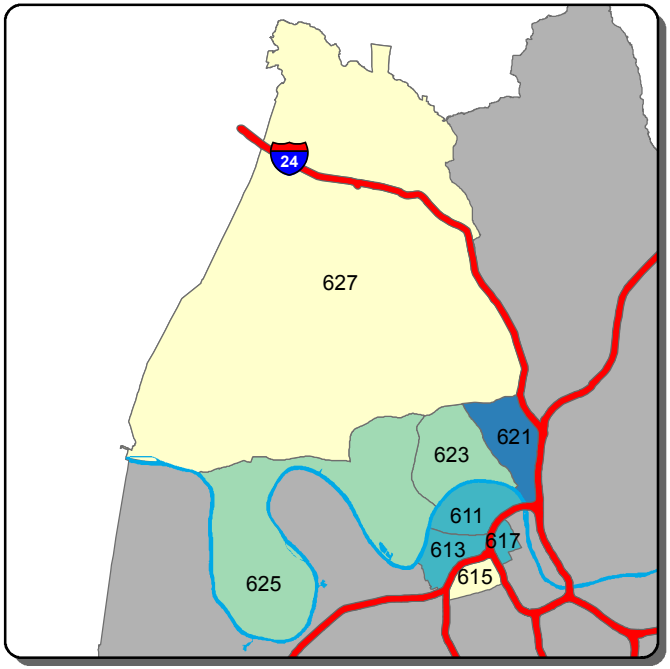

Self Initiated CAD - C Shift

0-52 53-117 118-183 184-248 >248

Information summarized for CompStat week ending 10/7/2017

Sourced from MNPD ARMS on 10/11/2017. Data taken from incident reports using Uniform Crime Reporting definitions and guidelines, based on the date and time when the inicident was reported. 'A, B, and C Shift' refer to the following time periods: A Shift = 0700 - 1500; B Shift = 1500 - 2300; C Shift = 2300 - 0700.

Madison Precinct - Burglary and Theft from Vehicle Counts for the Past Two Weeks

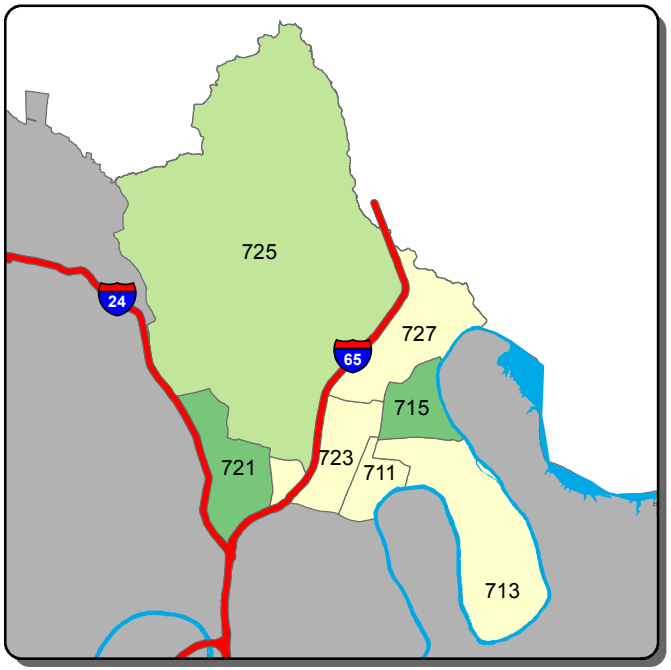

Burglary - A Shift

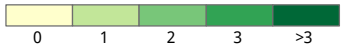

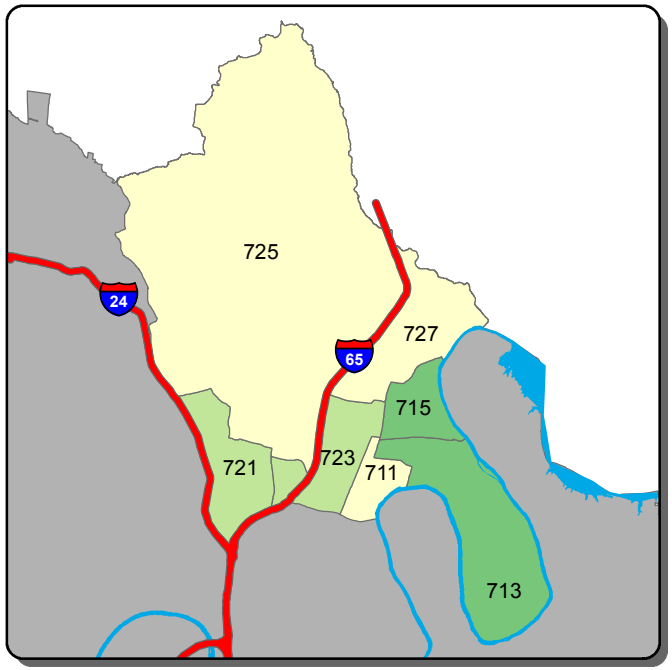

Burglary - B Shift

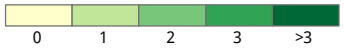

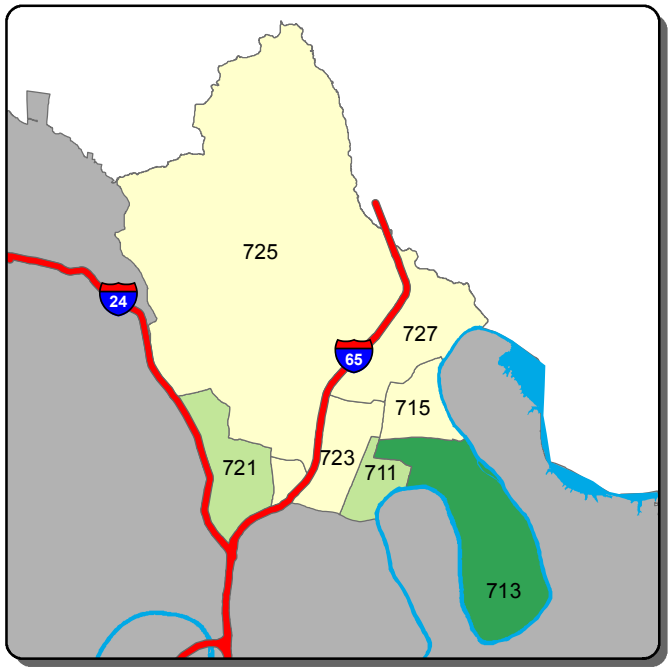

Burglary - C Shift

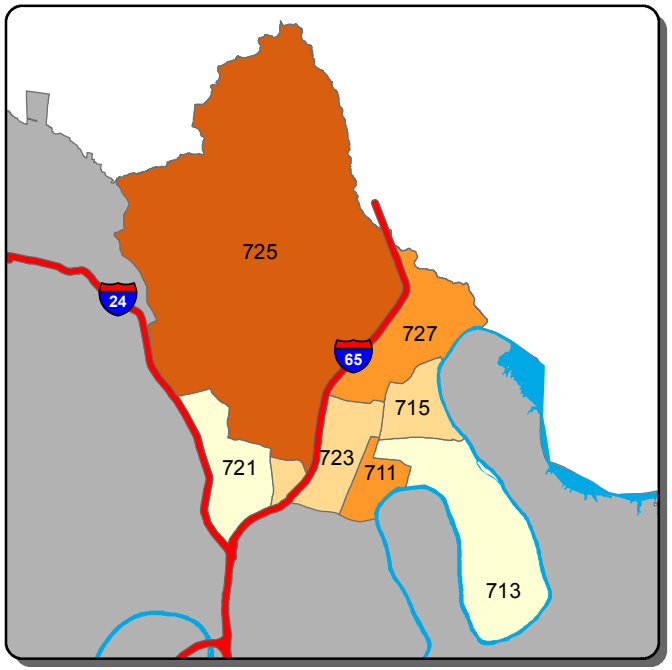

Theft from Vehicle - A Shift

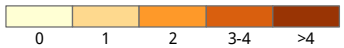

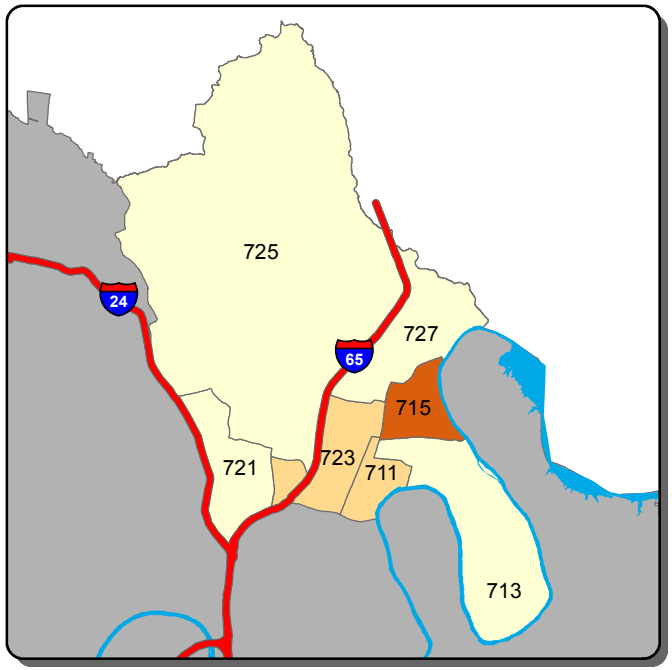

Theft from Vehicle - B Shift

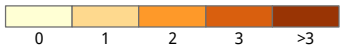

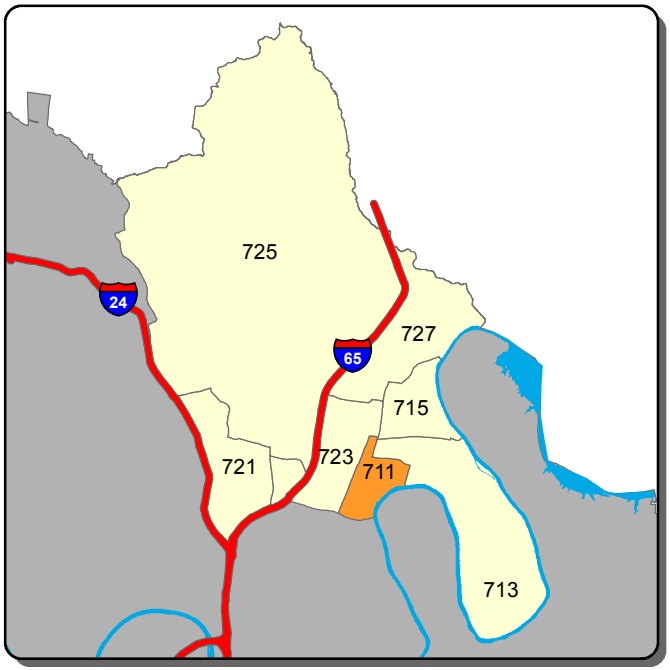

Theft from Vehicle - C Shift

Information summarized for CompStat week ending 10/7/2017

Sourced from MNPD ARMS on 10/11/2017. Data taken from incident reports using Uniform Crime Reporting definitions and guidelines, based on the date and time when the inicident was reported. 'A, B, and C Shift' refer to the following time periods: A Shift = 0700 - 1500; B Shift = 1500 - 2300; C Shift = 2300 - 0700.

Madison Precinct - Aggravated Assault and Self Initiated CAD Counts for the Past Two Weeks

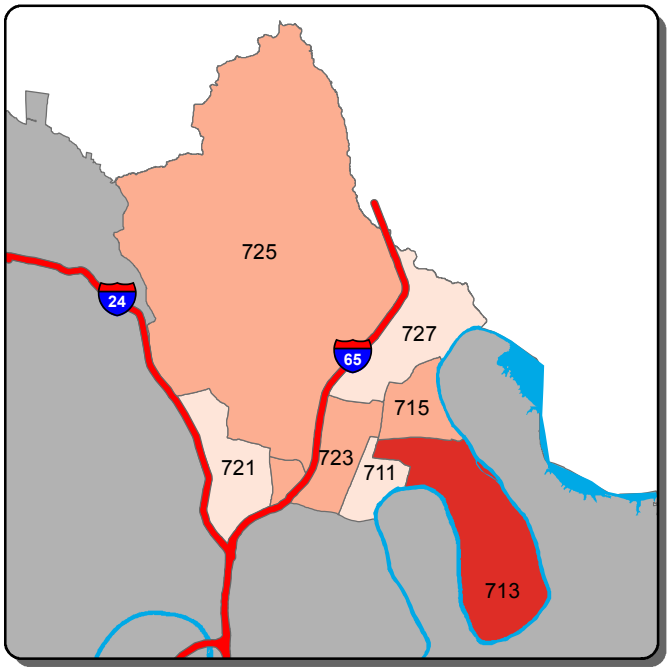

Aggravated Assault - A Shift

0 | 1 | 2-3 | 4-5 | >5

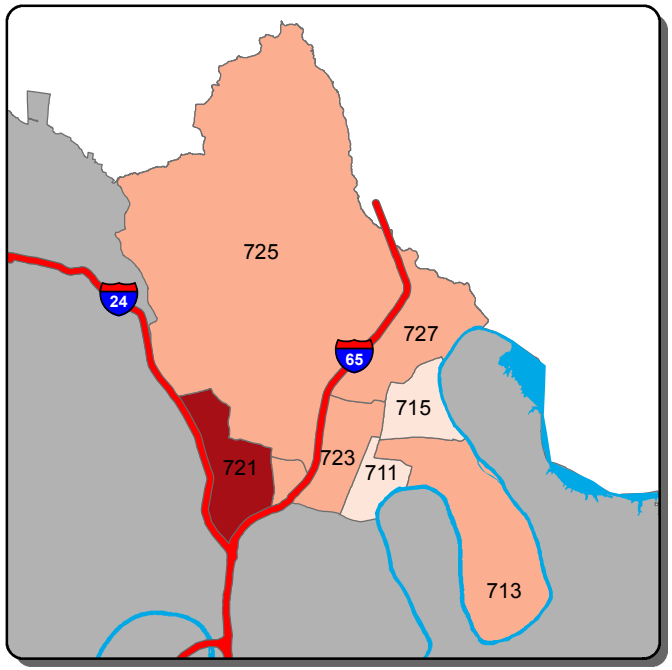

Aggravated Assault - B Shift

0 | 1-2 | 3-5 | 6-7 | >7

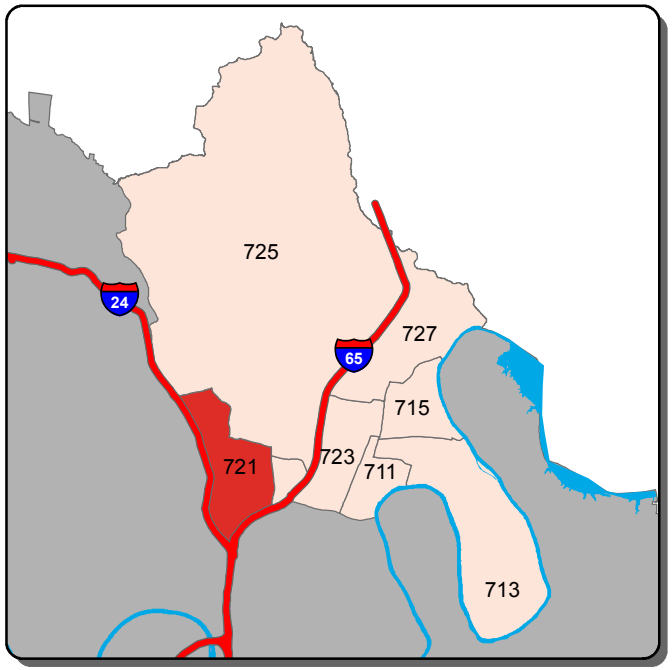

Aggravated Assault - C Shift

0 | 1 | 2 | 3-4 | >4

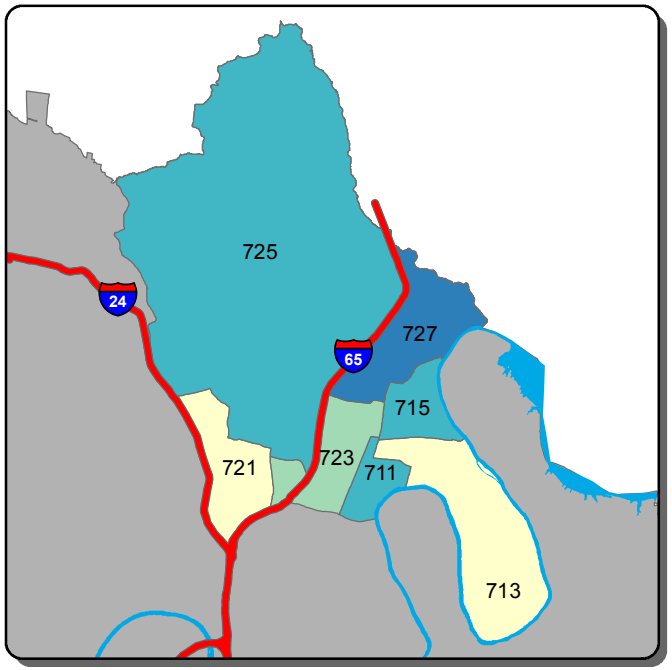

Self Initiated CAD - A Shift

0-50 | 51-86 | 87-123 | 124-159 | >159

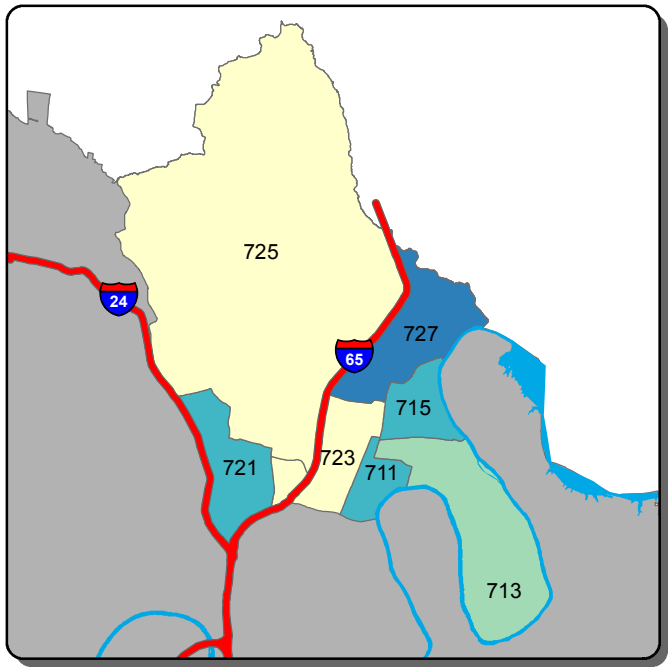

Self Initiated CAD - B Shift

0-42 | 43-62 | 63-83 | 84-103 | >103

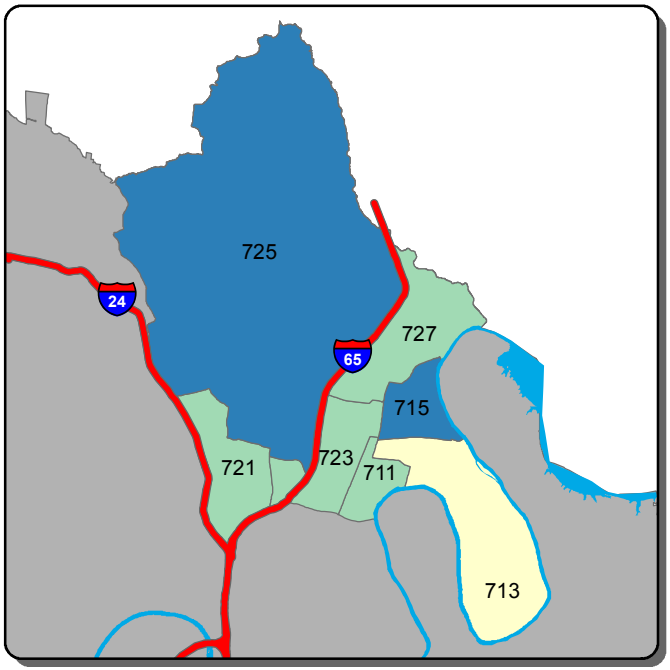

Self Initiated CAD - C Shift

0-63 | 64-101 | 102-139 | 140-177 | >177

Information summarized for CompStat week ending 10/7/2017

Sourced from MNPD ARMS on 10/11/2017. Data taken from incident reports using Uniform Crime Reporting definitions and guidelines, based on the date and time when the inicident was reported. 'A, B, and C Shift' refer to the following time periods: A Shift = 0700 - 1500; B Shift = 1500 - 2300; C Shift = 2300 - 0700.

Midtown Hills Precinct - Burglary and Theft from Vehicle Counts for the Past Two Weeks

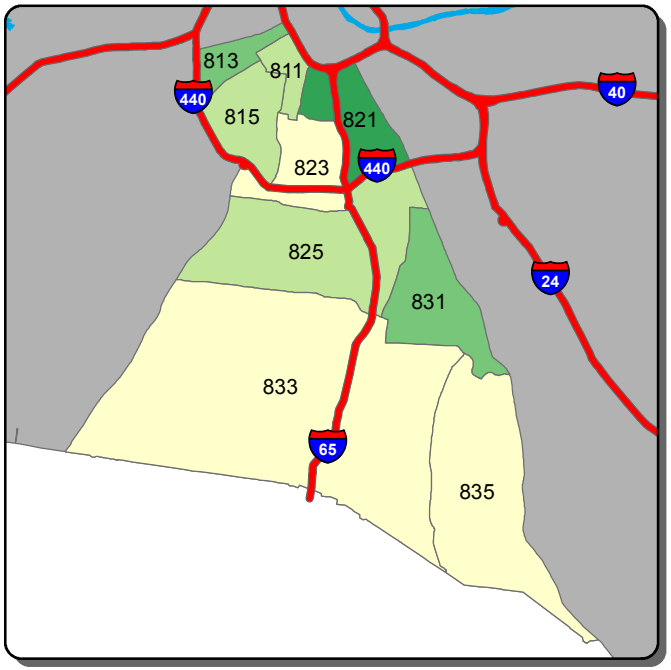

Burglary - A Shift

0 | 1-2 | 3 | 4-5 | >5

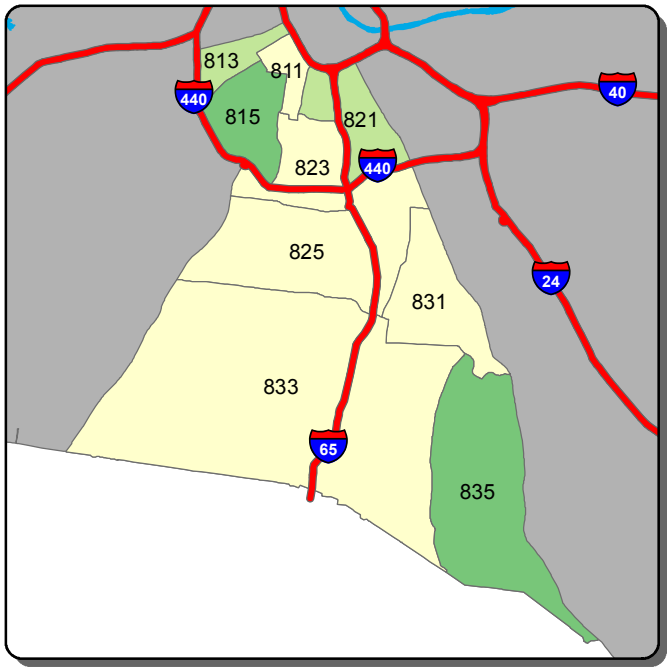

Burglary - B Shift

0 | 1 | 2 | >2

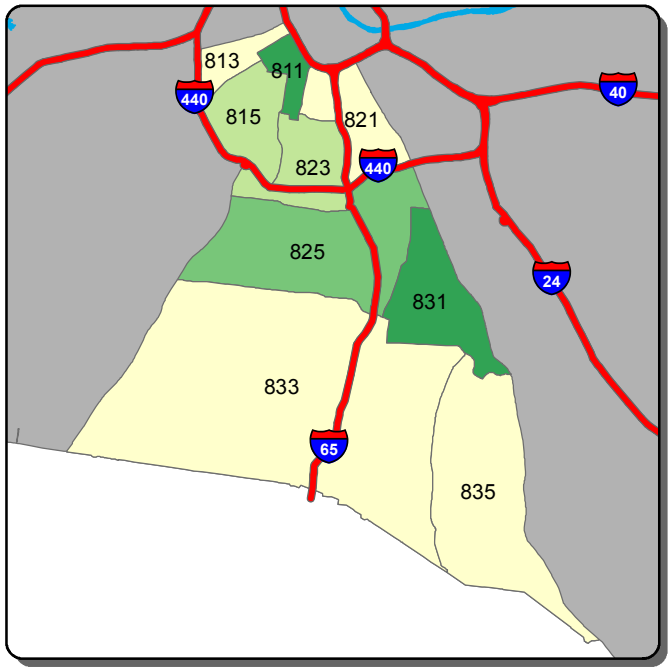

Burglary - C Shift

0 | 1 | 2 | 3-4 | >4

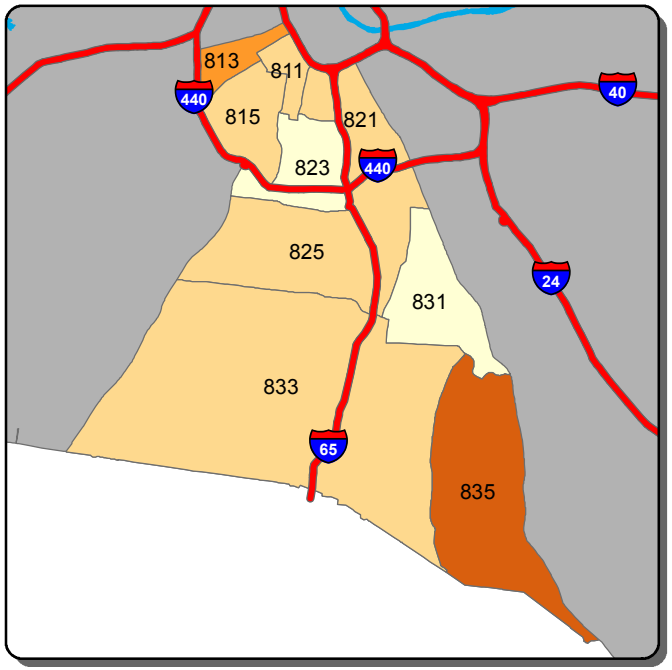

Theft from Vehicle - A Shift

0 | 1-2 | 3-4 | 5-6 | >6

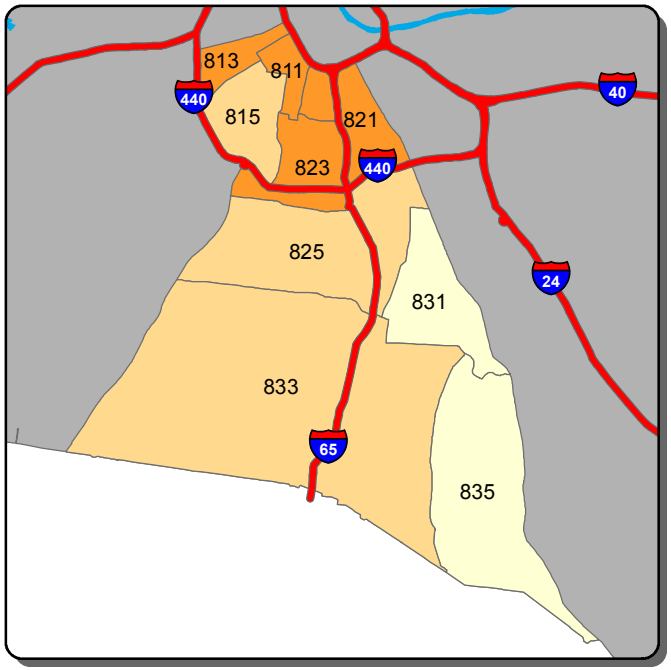

Theft from Vehicle - B Shift

0 | 1 | 2 | 3 | >3

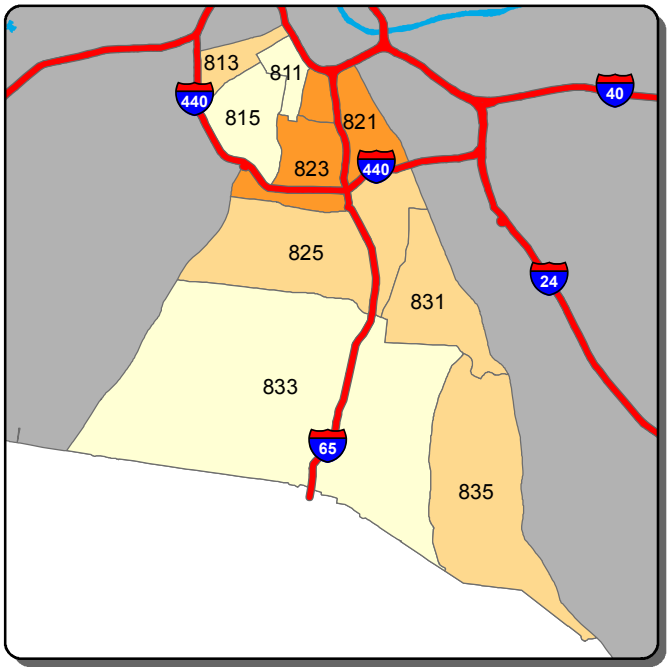

Theft from Vehicle - C Shift

0 | 1 | 2 | >2

Information summarized for CompStat week ending 10/7/2017

Sourced from MNPD ARMS on 10/11/2017. Data taken from incident reports using Uniform Crime Reporting definitions and guidelines, based on the date and time when the inicident was reported. 'A, B, and C Shift' refer to the following time periods: A Shift = 0700 - 1500; B Shift = 1500 - 2300; C Shift = 2300 - 0700.

Midtown Hills Precinct - Aggravated Assault and Self Initiated CAD Counts for the Past Two Weeks

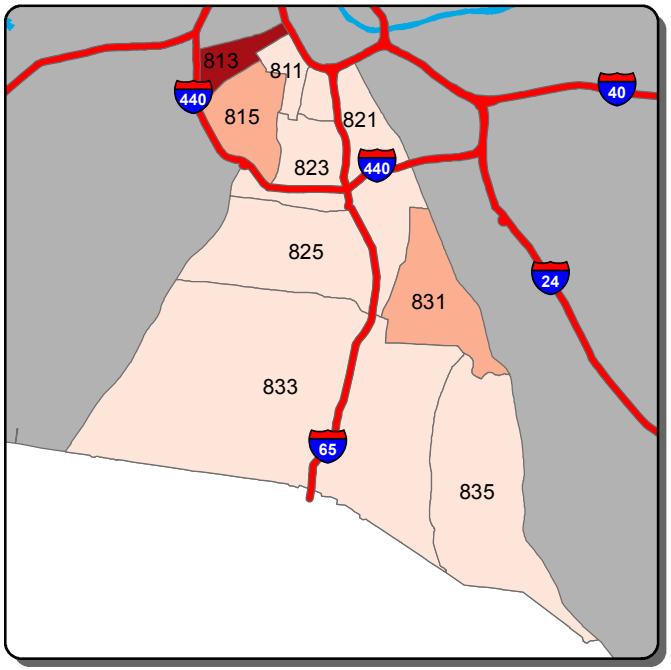

Aggravated Assault - A Shift

0 1 2 3 >3

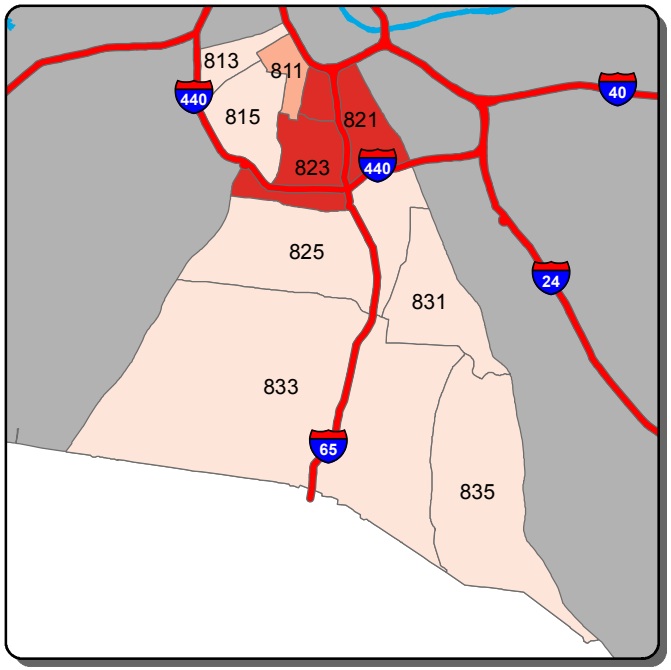

Aggravated Assault - B Shift

0 1 2 >2

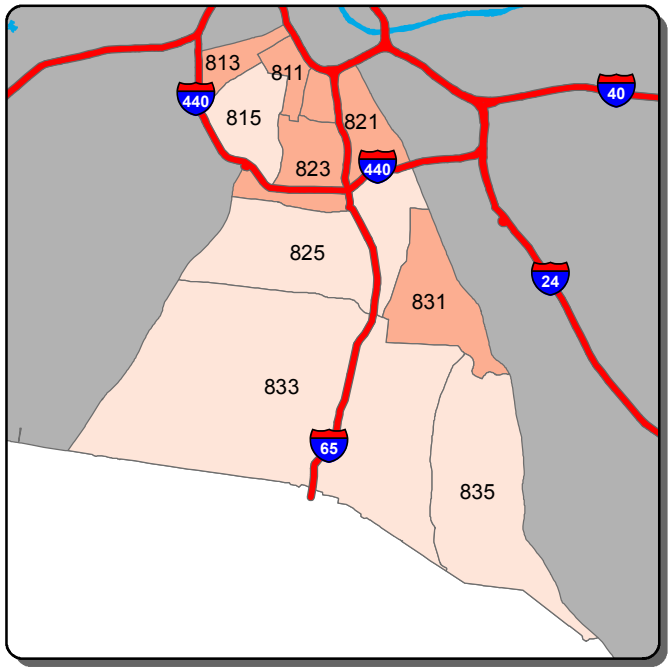

Aggravated Assault - C Shift

0 1 2 >2

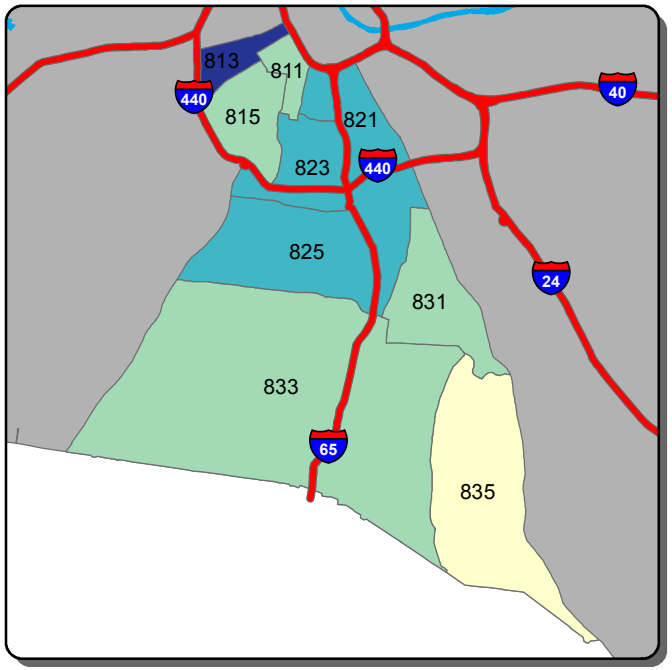

Self Initiated CAD - A Shift

0-72 73-103 104-134 135-165 >165

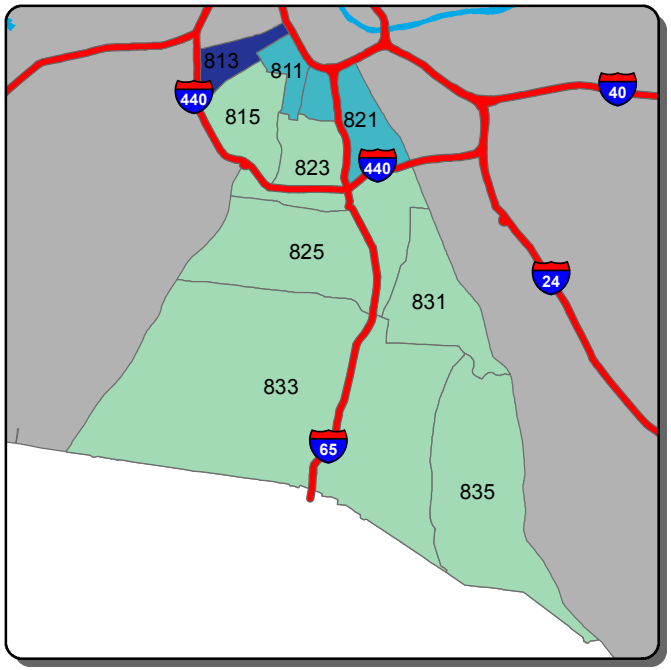

Self Initiated CAD - B Shift

0-48 49-140 141-231 232-323 >323

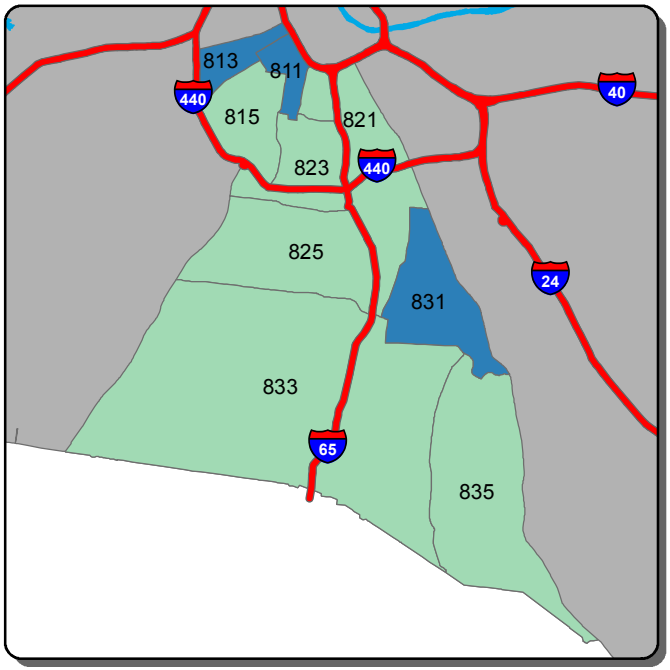

Self Initiated CAD - C Shift

0-89 90-158 159-227 228-295 >295

Information summarized for CompStat week ending 10/7/2017

Sourced from MNPD ARMS on 10/11/2017. Data taken from incident reports using Uniform Crime Reporting definitions and guidelines, based on the date and time when the inicident was reported. 'A, B, and C Shift' refer to the following time periods: A Shift = 0700 - 1500; B Shift = 1500 - 2300; C Shift = 2300 - 0700.