CompStat Weekly Analysis

CompStat Weekly Analysis is provided by the Metropolitan Nashville Police Department Crime Analysis Section. This report is intended to be a management and planning tool and does not reflect the official UCR counts for the department.

"The most important single ingredient in the formula of success is knowing how to get along with people."
- Theodore Roosevelt

Begin Date: 11/05/2017
End Date: 11/11/2017
Week: 45

Table of Contents

Incidents Section **1**
Rolling Two Week Analysis 2
Rolling Weekly Year-to-Year Analysis 3
Rolling Eight Week Analysis 4
Rolling Four Week Year-to-Year Analysis 5
Rolling Sixteen Week Analysis 6
Rolling Eight Week Year-to-Year 7
Year-to-Date Analysis 8
Rolling Twenty-Four Month 9
2 Week, 8 Week, 16 Week, YTD, and 24 Month Summary 10
Incident and Efficiency Report Summary* 11
UCR Incident Charts* 30
UCR Incidents - Annual Totals 39
UCR Incidents - YTD Comparisons: All Incidents 40
UCR Incidents - YTD Comparison Charts* 41
UCR Incidents - Calendar Year to Calendar Year Comparison 50
UCR Incidents - Annual Comparison Charts* 51
UCR Incidents - YTD Comparisons* 60
YTD Homicide Report 69
Year-to-Year Weekly Chart* 70

Arrests Section **79**
Physical and Citation Arrests - Adult 80
Arrests: Part I, Weapons Law, Drug-Related, DUI, and All Other 89
Outstanding Warrants: Served 91
Outstanding Warrants: Attempts / Served 92
Crooks With Guns / School Zone Report 97

Juvenile Section **98**
Juvenile Arrests 99
Juvenile Victims - Rolling Two Week Analysis 100
Juvenile Victims - Rolling Eight Week Analysis 101
Juvenile Victims - Year-to-Date Analysis 102
Juvenile Victims 103

Efficiencies Section **104**
Self-Initiated CAD 105
Dispatched Calls for Service 106
Vehicle Stop Analysis (Form 252) 107
Field Interview Report (Form 114) 108
Efficiency Charts* 109

High Crime Intersections and Hot Addresses Section **118**
High Crime Street Intersections* 119
County High Crime Street Intersections - Arrests 128
Hot Addresses* 129

Other Reports **138**
APR Data 139
Case Preparation Division - Case File Inventory 140
Court Attendance - 310s Issued by Month 141
Percentage of Incident Reports Included in CompStat Analysis 142

Map Section **143**
YTD Gunshot Victims - Countywide 144
Gunshot Victims - Countywide (Homicides and Injuries) 145
Gunshot Victims (Homicides, Injuries, and Property Damage) 146
YTD Gunshot Victims** 147
UCR Incident and Self-Initiated CAD Zone Maps** 155

* - Set of countywide and precinct reports
** - Set of precinct reports

Incidents Section

CompStat Weekly Analysis is provided by the Metropolitan Nashville Police Department Crime Analysis Section. This report is intended to be a management and planning tool and does not reflect the official UCR counts for the department.

"The most important single ingredient in the formula of success is knowing how to get along with people."
- Theodore Roosevelt

Begin Date: 11/05/2017
End Date: 11/11/2017
Week: 45

Rolling Two Week Analysis

METROPOLITAN POLICE DEPARTMENT
of Nashville and Davidson County

Aggregated by precinct (incident location). Based on date when each incident was reported.

		Homicide	Forcible Rape	Commercial Robbery	Street Robbery	Total Robbery	Aggravated Assault	Commercial Burglary	Residential Burglary	Total Burglary	Larceny	Auto Theft	Violent Offenses	Property Offenses	Part I Offenses
West	Prior Week	0	1	2	2	4	8	4	5	9	44	1	13	54	67
	CompStat Week	0	0	0	4	4	5	2	2	4	45	3	9	52	61
	% Change	0.0 %	-100.0 %	-100.0 %	100.0 %	0.0 %	-37.5 %	-50.0 %	-60.0 %	-55.6 %	2.3 %	200.0 %	-30.8 %	-3.7 %	-9.0 %
East	Prior Week	0	1	1	4	5	23	1	7	8	47	5	29	60	89
	CompStat Week	0	2	0	2	2	9	3	8	11	41	6	13	58	71
	% Change	0.0 %	100.0 %	-100.0 %	-50.0 %	-60.0 %	-60.9 %	200.0 %	14.3 %	37.5 %	-12.8 %	20.0 %	-55.2 %	-3.3 %	-20.2 %
South	Prior Week	2	2	0	8	8	10	7	11	18	65	10	22	93	115
	CompStat Week	2	3	2	3	5	11	7	8	15	60	8	21	83	104
	% Change	0.0 %	50.0 %	Infinity	-62.5 %	-37.5 %	10.0 %	0.0 %	-27.3 %	-16.7 %	-7.7 %	-20.0 %	-4.5 %	-10.8 %	-9.6 %
Central	Prior Week	0	0	0	0	0	0	2	0	2	21	1	0	24	24
	CompStat Week	0	1	0	3	3	9	1	1	2	26	2	13	30	43
	% Change	0.0 %	Infinity	0.0 %	Infinity	Infinity	Infinity	-50.0 %	Infinity	0.0 %	23.8 %	100.0 %	Infinity	25.0 %	79.2 %
Hermitage	Prior Week	1	2	1	8	9	19	3	6	9	66	13	31	88	119
	CompStat Week	0	1	2	4	6	14	5	7	12	76	11	21	99	120
	% Change	-100.0 %	-50.0 %	100.0 %	-50.0 %	-33.3 %	-26.3 %	66.7 %	16.7 %	33.3 %	15.2 %	-15.4 %	-32.3 %	12.5 %	0.8 %
North	Prior Week	0	1	1	3	4	35	3	9	12	45	8	40	65	105
	CompStat Week	0	1	1	2	3	11	4	7	11	51	7	15	69	84
	% Change	0.0 %	0.0 %	0.0 %	-33.3 %	-25.0 %	-68.6 %	33.3 %	-22.2 %	-8.3 %	13.3 %	-12.5 %	-62.5 %	6.2 %	-20.0 %
Madison	Prior Week	0	3	1	4	5	16	0	5	5	45	5	24	55	79
	CompStat Week	0	1	1	5	6	8	3	4	7	43	7	15	57	72
	% Change	0.0 %	-66.7 %	0.0 %	25.0 %	20.0 %	-50.0 %	Infinity	-20.0 %	40.0 %	-4.4 %	40.0 %	-37.5 %	3.6 %	-8.9 %
Midtown Hills	Prior Week	0	3	1	1	2	10	3	2	5	58	5	15	68	83
	CompStat Week	0	1	3	5	8	4	7	9	16	56	4	13	76	89
	% Change	0.0 %	-66.7 %	200.0 %	400.0 %	300.0 %	-60.0 %	133.3 %	350.0 %	220.0 %	-3.4 %	-20.0 %	-13.3 %	11.8 %	7.2 %
Not Validated	Prior Week	0	1	0	0	0	0	0	0	0	0	0	1	0	1
	CompStat Week	0	0	0	0	0	0	0	0	0	2	1	0	3	3
	% Change	0.0 %	-100.0 %	0.0 %	0.0 %	0.0 %	0.0 %	0.0 %	0.0 %	0.0 %	Infinity	Infinity	-100.0 %	Infinity	200.0 %
County	Prior Week	3	14	7	30	37	121	23	45	68	391	48	175	507	682
	CompStat Week	2	10	9	28	37	71	32	46	78	400	49	120	527	647
	% Change	-33.3 %	-28.6 %	28.6 %	-6.7 %	0.0 %	-41.3 %	39.1 %	2.2 %	14.7 %	2.3 %	2.1 %	-31.4 %	3.9 %	-5.1 %

Prior Week	**Begin Date**	10/29/2017	**End Date**	11/04/2017
CompStat Week	**Begin Date**	11/05/2017	**End Date**	11/11/2017

Sourced from MNPD ARMS on 11/15/2017 7:35:53 AM. The figures above were sourced from incident reports using Uniform Crime Reporting definitions and reporting guidelines, based on the date when the crime was reported. This report is intended to be a management and planning tool and does not reflect the official UCR counts for the department. Incidents where a location is unknown or unspecified are included in the countywide totals. 'Unknown' refers to records in which the address is listed as 'Unknown' on the incident report. 'Not Validated' refers to records that were entered in with an invalid addresses.

Rolling Weekly Year-to-Year Analysis

METROPOLITAN POLICE DEPARTMENT
of Nashville and Davidson County

Aggregated by precinct (incident location). Based on date when each incident was reported.

		Homicide	Forcible Rape	Commercial Robbery	Street Robbery	Total Robbery	Aggravated Assault	Commercial Burglary	Residential Burglary	Total Burglary	Larceny	Auto Theft	Violent Offenses	Property Offenses	Part I Offenses
West	Prior Year	0	0	0	2	2	6	1	3	4	59	4	8	67	75
	Last Week	0	0	0	4	4	5	2	2	4	45	3	9	52	61
	% Change	0.0 %	0.0 %	0.0 %	100.0 %	100.0 %	-16.7 %	100.0 %	-33.3 %	0.0 %	-23.7 %	-25.0 %	12.5 %	-22.4 %	-18.7 %
East	Prior Year	0	4	0	2	2	18	3	11	14	30	9	24	53	77
	Last Week	0	2	0	2	2	9	3	8	11	41	6	13	58	71
	% Change	0.0 %	-50.0 %	0.0 %	0.0 %	0.0 %	-50.0 %	0.0 %	-27.3 %	-21.4 %	36.7 %	-33.3 %	-45.8 %	9.4 %	-7.8 %
South	Prior Year	0	3	4	10	14	14	3	17	20	51	10	31	81	112
	Last Week	2	3	2	3	5	11	7	8	15	60	8	21	83	104
	% Change	Infinity	0.0 %	-50.0 %	-70.0 %	-64.3 %	-21.4 %	133.3 %	-52.9 %	-25.0 %	17.6 %	-20.0 %	-32.3 %	2.5 %	-7.1 %
Central	Prior Year	0	1	0	6	6	5	1	1	2	26	0	12	28	40
	Last Week	0	1	0	3	3	9	1	1	2	26	2	13	30	43
	% Change	0.0 %	0.0 %	0.0 %	-50.0 %	-50.0 %	80.0 %	0.0 %	0.0 %	0.0 %	0.0 %	Infinity	8.3 %	7.1 %	7.5 %
Hermitage	Prior Year	1	2	1	9	10	9	3	6	9	74	8	22	91	113
	Last Week	0	1	2	4	6	14	5	7	12	76	11	21	99	120
	% Change	-100.0 %	-50.0 %	100.0 %	-55.6 %	-40.0 %	55.6 %	66.7 %	16.7 %	33.3 %	2.7 %	37.5 %	-4.5 %	8.8 %	6.2 %
North	Prior Year	0	1	0	4	4	7	1	6	7	38	6	12	51	63
	Last Week	0	1	1	2	3	11	4	7	11	51	7	15	69	84
	% Change	0.0 %	0.0 %	Infinity	-50.0 %	-25.0 %	57.1 %	300.0 %	16.7 %	57.1 %	34.2 %	16.7 %	25.0 %	35.3 %	33.3 %
Madison	Prior Year	0	0	2	6	8	7	2	9	11	47	11	15	69	84
	Last Week	0	1	1	5	6	8	3	4	7	43	7	15	57	72
	% Change	0.0 %	Infinity	-50.0 %	-16.7 %	-25.0 %	14.3 %	50.0 %	-55.6 %	-36.4 %	-8.5 %	-36.4 %	0.0 %	-17.4 %	-14.3 %
Midtown Hills	Prior Year	0	1	1	2	3	7	5	5	10	52	4	11	66	77
	Last Week	0	1	3	5	8	4	7	9	16	56	4	13	76	89
	% Change	0.0 %	0.0 %	200.0 %	150.0 %	166.7 %	-42.9 %	40.0 %	80.0 %	60.0 %	7.7 %	0.0 %	18.2 %	15.2 %	15.6 %
Not Validated	Prior Year	0	0	0	0	0	0	0	0	0	0	0	0	0	0
	Last Week	0	0	0	0	0	0	0	0	0	2	1	0	3	3
	% Change	0.0 %	0.0 %	0.0 %	0.0 %	0.0 %	0.0 %	0.0 %	0.0 %	0.0 %	Infinity	Infinity	0.0 %	Infinity	Infinity
County	Prior Year	1	12	8	41	49	73	19	58	77	377	52	135	506	641
	Last Week	2	10	9	28	37	71	32	46	78	400	49	120	527	647
	% Change	100.0 %	-16.7 %	12.5 %	-31.7 %	-24.5 %	-2.7 %	68.4 %	-20.7 %	1.3 %	6.1 %	-5.8 %	-11.1 %	4.2 %	0.9 %

Prior Year	**Begin Date**	11/06/2016	**End Date**	11/12/2016
Last Week	**Begin Date**	11/05/2017	**End Date**	11/11/2017

Sourced from MNPD ARMS on 11/15/2017 7:35:53 AM. The figures above were sourced from incident reports using Uniform Crime Reporting definitions and reporting guidelines, based on the date when the crime was reported. This report is intended to be a management and planning tool and does not reflect the official UCR counts for the department. Incidents where a location is unknown or unspecified are included in the countywide totals. 'Unknown' refers to records in which the address is listed as 'Unknown' on the incident report. 'Not Validated' refers to records that were entered in with an invalid addresses.

Rolling Eight Week Analysis

METROPOLITAN POLICE DEPARTMENT
of Nashville and Davidson County

Aggregated by precinct (incident location). Based on date when each incident was reported.

		Homicide	Forcible Rape	Commercial Robbery	Street Robbery	Total Robbery	Aggravated Assault	Commercial Burglary	Residential Burglary	Total Burglary	Larceny	Auto Theft	Violent Offenses	Property Offenses	Part I Offenses
West	Prior 4 Weeks	0	2	1	7	8	25	17	12	29	218	15	35	262	297
	Last 4 Weeks	0	3	2	9	11	33	13	17	30	170	9	47	209	256
	% Change	0.0 %	50.0 %	100.0 %	28.6 %	37.5 %	32.0 %	-23.5 %	41.7 %	3.4 %	-22.0 %	-40.0 %	34.3 %	-20.2 %	-13.8 %
East	Prior 4 Weeks	2	3	2	11	13	38	18	37	55	170	13	56	238	294
	Last 4 Weeks	0	7	2	9	11	51	7	27	34	206	19	69	259	328
	% Change	-100.0 %	133.3 %	0.0 %	-18.2 %	-15.4 %	34.2 %	-61.1 %	-27.0 %	-38.2 %	21.2 %	46.2 %	23.2 %	8.8 %	11.6 %
South	Prior 4 Weeks	4	11	1	35	36	81	22	44	66	248	40	132	354	486
	Last 4 Weeks	4	10	5	36	41	61	24	42	66	242	43	116	351	467
	% Change	0.0 %	-9.1 %	400.0 %	2.9 %	13.9 %	-24.7 %	9.1 %	-4.5 %	0.0 %	-2.4 %	7.5 %	-12.1 %	-0.8 %	-3.9 %
Central	Prior 4 Weeks	0	0	0	4	4	15	13	3	16	93	9	19	118	137
	Last 4 Weeks	0	4	0	7	7	14	7	3	10	99	8	25	117	142
	% Change	0.0 %	Infinity	0.0 %	75.0 %	75.0 %	-6.7 %	-46.2 %	0.0 %	-37.5 %	6.5 %	-11.1 %	31.6 %	-0.8 %	3.6 %
Hermitage	Prior 4 Weeks	1	3	2	29	31	62	22	40	62	255	49	97	366	463
	Last 4 Weeks	1	12	10	21	31	76	12	31	43	281	51	120	375	495
	% Change	0.0 %	300.0 %	400.0 %	-27.6 %	0.0 %	22.6 %	-45.5 %	-22.5 %	-30.6 %	10.2 %	4.1 %	23.7 %	2.5 %	6.9 %
North	Prior 4 Weeks	2	11	1	13	14	59	23	61	84	139	20	86	243	329
	Last 4 Weeks	0	4	5	12	17	87	24	30	54	160	27	108	241	349
	% Change	-100.0 %	-63.6 %	400.0 %	-7.7 %	21.4 %	47.5 %	4.3 %	-50.8 %	-35.7 %	15.1 %	35.0 %	25.6 %	-0.8 %	6.1 %
Madison	Prior 4 Weeks	0	5	5	16	21	56	9	21	30	170	11	82	211	293
	Last 4 Weeks	0	5	4	12	16	40	7	19	26	175	15	61	216	277
	% Change	0.0 %	0.0 %	-20.0 %	-25.0 %	-23.8 %	-28.6 %	-22.2 %	-9.5 %	-13.3 %	2.9 %	36.4 %	-25.6 %	2.4 %	-5.5 %
Midtown Hills	Prior 4 Weeks	1	5	3	11	14	44	28	23	51	195	16	64	262	326
	Last 4 Weeks	0	7	5	13	18	31	12	24	36	234	22	56	292	348
	% Change	-100.0 %	40.0 %	66.7 %	18.2 %	28.6 %	-29.5 %	-57.1 %	4.3 %	-29.4 %	20.0 %	37.5 %	-12.5 %	11.5 %	6.7 %
Not Validated	Prior 4 Weeks	0	0	0	0	0	0	0	0	0	2	0	0	2	2
	Last 4 Weeks	0	1	0	0	0	0	0	0	0	3	1	1	4	5
	% Change	0.0 %	Infinity	0.0 %	0.0 %	0.0 %	0.0 %	0.0 %	0.0 %	0.0 %	50.0 %	Infinity	Infinity	100.0 %	150.0 %
County	Prior 4 Weeks	10	40	15	126	141	380	152	241	393	1,490	173	571	2,056	2,627
	Last 4 Weeks	5	53	33	119	152	393	106	193	299	1,570	195	603	2,064	2,667
	% Change	-50.0 %	32.5 %	120.0 %	-5.6 %	7.8 %	3.4 %	-30.3 %	-19.9 %	-23.9 %	5.4 %	12.7 %	5.6 %	0.4 %	1.5 %

Prior 4 Weeks	**Begin Date**	09/17/2017	**End Date**	10/14/2017
Last 4 Weeks	**Begin Date**	10/15/2017	**End Date**	11/11/2017

Sourced from MNPD ARMS on 11/15/2017 7:35:54 AM. The figures above were sourced from incident reports using Uniform Crime Reporting definitions and reporting guidelines, based on the date when the crime was reported. This report is intended to be a management and planning tool and does not reflect the official UCR counts for the department. Incidents where a location is unknown or unspecified are included in the countywide totals. 'Unknown' refers to records in which the address is listed as 'Unknown' on the incident report. 'Not Validated' refers to records that were entered in with an invalid addresses.

Rolling Four Week Year-to-Year Analysis

METROPOLITAN POLICE DEPARTMENT
of Nashville and Davidson County

Aggregated by precinct (incident location). Based on date when each incident was reported.

		Homicide	Forcible Rape	Commercial Robbery	Street Robbery	Total Robbery	Aggravated Assault	Commercial Burglary	Residential Burglary	Total Burglary	Larceny	Auto Theft	Violent Offenses	Property Offenses	Part I Offenses
West	Prior Year	0	1	0	14	14	27	15	21	36	204	16	42	256	298
	Last 4 Weeks	0	3	2	9	11	33	13	17	30	170	9	47	209	256
	% Change	0.0 %	200.0 %	Infinity	-35.7 %	-21.4 %	22.2 %	-13.3 %	-19.0 %	-16.7 %	-16.7 %	-43.8 %	11.9 %	-18.4 %	-14.1 %
East	Prior Year	0	8	1	8	9	48	10	38	48	148	24	65	220	285
	Last 4 Weeks	0	7	2	9	11	51	7	27	34	206	19	69	259	328
	% Change	0.0 %	-12.5 %	100.0 %	12.5 %	22.2 %	6.3 %	-30.0 %	-28.9 %	-29.2 %	39.2 %	-20.8 %	6.2 %	17.7 %	15.1 %
South	Prior Year	1	10	5	45	50	57	19	68	87	276	35	118	398	516
	Last 4 Weeks	4	10	5	36	41	61	24	42	66	242	43	116	351	467
	% Change	300.0 %	0.0 %	0.0 %	-20.0 %	-18.0 %	7.0 %	26.3 %	-38.2 %	-24.1 %	-12.3 %	22.9 %	-1.7 %	-11.8 %	-9.5 %
Central	Prior Year	0	5	0	20	20	25	4	4	8	127	10	50	145	195
	Last 4 Weeks	0	4	0	7	7	14	7	3	10	99	8	25	117	142
	% Change	0.0 %	-20.0 %	0.0 %	-65.0 %	-65.0 %	-44.0 %	75.0 %	-25.0 %	25.0 %	-22.0 %	-20.0 %	-50.0 %	-19.3 %	-27.2 %
Hermitage	Prior Year	2	8	3	35	38	63	13	54	67	276	20	111	363	474
	Last 4 Weeks	1	12	10	21	31	76	12	31	43	281	51	120	375	495
	% Change	-50.0 %	50.0 %	233.3 %	-40.0 %	-18.4 %	20.6 %	-7.7 %	-42.6 %	-35.8 %	1.8 %	155.0 %	8.1 %	3.3 %	4.4 %
North	Prior Year	1	8	2	25	27	58	11	29	40	146	29	94	215	309
	Last 4 Weeks	0	4	5	12	17	87	24	30	54	160	27	108	241	349
	% Change	-100.0 %	-50.0 %	150.0 %	-52.0 %	-37.0 %	50.0 %	118.2 %	3.4 %	35.0 %	9.6 %	-6.9 %	14.9 %	12.1 %	12.9 %
Madison	Prior Year	0	1	2	13	15	46	6	32	38	173	21	62	232	294
	Last 4 Weeks	0	5	4	12	16	40	7	19	26	175	15	61	216	277
	% Change	0.0 %	400.0 %	100.0 %	-7.7 %	6.7 %	-13.0 %	16.7 %	-40.6 %	-31.6 %	1.2 %	-28.6 %	-1.6 %	-6.9 %	-5.8 %
Midtown Hills	Prior Year	1	5	6	9	15	26	24	25	49	196	16	47	261	308
	Last 4 Weeks	0	7	5	13	18	31	12	24	36	234	22	56	292	348
	% Change	-100.0 %	40.0 %	-16.7 %	44.4 %	20.0 %	19.2 %	-50.0 %	-4.0 %	-26.5 %	19.4 %	37.5 %	19.1 %	11.9 %	13.0 %
Not Validated	Prior Year	0	0	0	0	0	0	0	0	0	0	0	0	0	0
	Last 4 Weeks	0	1	0	0	0	0	0	0	0	3	1	1	4	5
	% Change	0.0 %	Infinity	0.0 %	0.0 %	0.0 %	0.0 %	0.0 %	0.0 %	0.0 %	Infinity	Infinity	Infinity	Infinity	Infinity
County	Prior Year	5	46	19	169	188	350	102	271	373	1,546	171	589	2,090	2,679
	Last 4 Weeks	5	53	33	119	152	393	106	193	299	1,570	195	603	2,064	2,667
	% Change	0.0 %	15.2 %	73.7 %	-29.6 %	-19.1 %	12.3 %	3.9 %	-28.8 %	-19.8 %	1.6 %	14.0 %	2.4 %	-1.2 %	-0.4 %

Prior Year	**Begin Date**	10/16/2016	**End Date**	11/12/2016
Last 4 Weeks	**Begin Date**	10/15/2017	**End Date**	11/11/2017

Sourced from MNPD ARMS on 11/15/2017 7:35:54 AM. The figures above were sourced from incident reports using Uniform Crime Reporting definitions and reporting guidelines, based on the date when the crime was reported. This report is intended to be a management and planning tool and does not reflect the official UCR counts for the department. Incidents where a location is unknown or unspecified are included in the countywide totals. 'Unknown' refers to records in which the address is listed as 'Unknown' on the incident report. 'Not Validated' refers to records that were entered in with an invalid addresses.

Rolling Sixteen Week Analysis

METROPOLITAN POLICE DEPARTMENT
of Nashville and Davidson County

Aggregated by precinct (incident location). Based on date when each incident was reported.

		Homicide	Forcible Rape	Commercial Robbery	Street Robbery	Total Robbery	Aggravated Assault	Commercial Burglary	Residential Burglary	Total Burglary	Larceny	Auto Theft	Violent Offenses	Property Offenses	Part I Offenses
West	Prior 8 Weeks	1	7	1	9	10	54	46	53	99	350	36	72	485	557
	Last 8 Weeks	0	5	3	16	19	58	30	29	59	388	24	82	471	553
	% Change	-100.0 %	-28.6 %	200.0 %	77.8 %	90.0 %	7.4 %	-34.8 %	-45.3 %	-40.4 %	10.9 %	-33.3 %	13.9 %	-2.9 %	-0.7 %
East	Prior 8 Weeks	3	11	9	26	35	105	34	80	114	316	31	154	461	615
	Last 8 Weeks	2	10	4	20	24	89	25	64	89	376	32	125	497	622
	% Change	-33.3 %	-9.1 %	-55.6 %	-23.1 %	-31.4 %	-15.2 %	-26.5 %	-20.0 %	-21.9 %	19.0 %	3.2 %	-18.8 %	7.8 %	1.1 %
South	Prior 8 Weeks	2	22	8	67	75	155	48	107	155	519	72	254	746	1,000
	Last 8 Weeks	8	21	6	71	77	142	46	86	132	490	83	248	705	953
	% Change	300.0 %	-4.5 %	-25.0 %	6.0 %	2.7 %	-8.4 %	-4.2 %	-19.6 %	-14.8 %	-5.6 %	15.3 %	-2.4 %	-5.5 %	-4.7 %
Central	Prior 8 Weeks	0	6	0	25	25	47	8	3	11	178	15	78	204	282
	Last 8 Weeks	0	4	0	11	11	29	20	6	26	192	17	44	235	279
	% Change	0.0 %	-33.3 %	0.0 %	-56.0 %	-56.0 %	-38.3 %	150.0 %	100.0 %	136.4 %	7.9 %	13.3 %	-43.6 %	15.2 %	-1.1 %
Hermitage	Prior 8 Weeks	1	24	11	42	53	164	39	64	103	520	71	242	694	936
	Last 8 Weeks	2	15	12	50	62	138	34	71	105	536	100	217	741	958
	% Change	100.0 %	-37.5 %	9.1 %	19.0 %	17.0 %	-15.9 %	-12.8 %	10.9 %	1.9 %	3.1 %	40.8 %	-10.3 %	6.8 %	2.4 %
North	Prior 8 Weeks	5	11	10	39	49	153	24	77	101	360	51	218	512	730
	Last 8 Weeks	2	15	6	25	31	146	47	91	138	299	47	194	484	678
	% Change	-60.0 %	36.4 %	-40.0 %	-35.9 %	-36.7 %	-4.6 %	95.8 %	18.2 %	36.6 %	-16.9 %	-7.8 %	-11.0 %	-5.5 %	-7.1 %
Madison	Prior 8 Weeks	4	14	12	24	36	88	15	41	56	367	33	142	456	598
	Last 8 Weeks	0	10	9	28	37	96	16	40	56	345	26	143	427	570
	% Change	-100.0 %	-28.6 %	-25.0 %	16.7 %	2.8 %	9.1 %	6.7 %	-2.4 %	0.0 %	-6.0 %	-21.2 %	0.7 %	-6.4 %	-4.7 %
Midtown Hills	Prior 8 Weeks	4	7	5	22	27	69	39	51	90	392	45	107	527	634
	Last 8 Weeks	1	12	8	24	32	75	40	47	87	429	38	120	554	674
	% Change	-75.0 %	71.4 %	60.0 %	9.1 %	18.5 %	8.7 %	2.6 %	-7.8 %	-3.3 %	9.4 %	-15.6 %	12.1 %	5.1 %	6.3 %
Not Validated	Prior 8 Weeks	0	0	0	0	0	0	0	0	0	0	0	0	0	0
	Last 8 Weeks	0	1	0	0	0	0	0	0	0	5	1	1	6	7
	% Change	0.0 %	Infinity	0.0 %	0.0 %	0.0 %	0.0 %	0.0 %	0.0 %	0.0 %	Infinity	Infinity	Infinity	Infinity	Infinity
County	Prior 8 Weeks	20	102	56	254	310	835	253	476	729	3,002	354	1,267	4,085	5,352
	Last 8 Weeks	15	93	48	245	293	773	258	434	692	3,060	368	1,174	4,120	5,294
	% Change	-25.0 %	-8.8 %	-14.3 %	-3.5 %	-5.5 %	-7.4 %	2.0 %	-8.8 %	-5.1 %	1.9 %	4.0 %	-7.3 %	0.9 %	-1.1 %

Prior 8 Weeks	**Begin Date**	07/23/2017	**End Date**	09/16/2017
Last 8 Weeks	**Begin Date**	09/17/2017	**End Date**	11/11/2017

Sourced from MNPD ARMS on 11/15/2017 7:35:54 AM. The figures above were sourced from incident reports using Uniform Crime Reporting definitions and reporting guidelines, based on the date when the crime was reported. This report is intended to be a management and planning tool and does not reflect the official UCR counts for the department. Incidents where a location is unknown or unspecified are included in the countywide totals. 'Unknown' refers to records in which the address is listed as 'Unknown' on the incident report. 'Not Validated' refers to records that were entered in with an invalid addresses.

Rolling Eight Week Year-to-Year Analysis

METROPOLITAN POLICE DEPARTMENT
of Nashville and Davidson County

Aggregated by precinct (incident location). Based on date when each incident was reported.

		Homicide	Forcible Rape	Commercial Robbery	Street Robbery	Total Robbery	Aggravated Assault	Commercial Burglary	Residential Burglary	Total Burglary	Larceny	Auto Theft	Violent Offenses	Property Offenses	Part I Offenses
West	Prior Year	0	6	5	19	24	60	24	52	76	397	30	90	503	593
	Last 8 Weeks	0	5	3	16	19	58	30	29	59	388	24	82	471	553
	% Change	0.0 %	-16.7 %	-40.0 %	-15.8 %	-20.8 %	-3.3 %	25.0 %	-44.2 %	-22.4 %	-2.3 %	-20.0 %	-8.9 %	-6.4 %	-6.7 %
East	Prior Year	1	15	4	24	28	104	25	68	93	291	38	148	422	570
	Last 8 Weeks	2	10	4	20	24	89	25	64	89	376	32	125	497	622
	% Change	100.0 %	-33.3 %	0.0 %	-16.7 %	-14.3 %	-14.4 %	0.0 %	-5.9 %	-4.3 %	29.2 %	-15.8 %	-15.5 %	17.8 %	9.1 %
South	Prior Year	2	17	11	85	96	130	49	125	174	507	70	245	751	996
	Last 8 Weeks	8	21	6	71	77	142	46	86	132	490	83	248	705	953
	% Change	300.0 %	23.5 %	-45.5 %	-16.5 %	-19.8 %	9.2 %	-6.1 %	-31.2 %	-24.1 %	-3.4 %	18.6 %	1.2 %	-6.1 %	-4.3 %
Central	Prior Year	1	10	0	41	41	51	8	4	12	223	25	103	260	363
	Last 8 Weeks	0	4	0	11	11	29	20	6	26	192	17	44	235	279
	% Change	-100.0 %	-60.0 %	0.0 %	-73.2 %	-73.2 %	-43.1 %	150.0 %	50.0 %	116.7 %	-13.9 %	-32.0 %	-57.3 %	-9.6 %	-23.1 %
Hermitage	Prior Year	4	18	7	62	69	138	33	93	126	547	47	229	720	949
	Last 8 Weeks	2	15	12	50	62	138	34	71	105	536	100	217	741	958
	% Change	-50.0 %	-16.7 %	71.4 %	-19.4 %	-10.1 %	0.0 %	3.0 %	-23.7 %	-16.7 %	-2.0 %	112.8 %	-5.2 %	2.9 %	0.9 %
North	Prior Year	5	19	2	59	61	126	31	89	120	314	57	211	491	702
	Last 8 Weeks	2	15	6	25	31	146	47	91	138	299	47	194	484	678
	% Change	-60.0 %	-21.1 %	200.0 %	-57.6 %	-49.2 %	15.9 %	51.6 %	2.2 %	15.0 %	-4.8 %	-17.5 %	-8.1 %	-1.4 %	-3.4 %
Madison	Prior Year	0	4	3	28	31	87	14	75	89	366	43	122	498	620
	Last 8 Weeks	0	10	9	28	37	96	16	40	56	345	26	143	427	570
	% Change	0.0 %	150.0 %	200.0 %	0.0 %	19.4 %	10.3 %	14.3 %	-46.7 %	-37.1 %	-5.7 %	-39.5 %	17.2 %	-14.3 %	-8.1 %
Midtown Hills	Prior Year	1	9	11	18	29	44	39	46	85	369	27	83	481	564
	Last 8 Weeks	1	12	8	24	32	75	40	47	87	429	38	120	554	674
	% Change	0.0 %	33.3 %	-27.3 %	33.3 %	10.3 %	70.5 %	2.6 %	2.2 %	2.4 %	16.3 %	40.7 %	44.6 %	15.2 %	19.5 %
Not Validated	Prior Year	0	0	0	0	0	0	0	0	0	0	0	0	0	0
	Last 8 Weeks	0	1	0	0	0	0	0	0	0	5	1	1	6	7
	% Change	0.0 %	Infinity	0.0 %	0.0 %	0.0 %	0.0 %	0.0 %	0.0 %	0.0 %	Infinity	Infinity	Infinity	Infinity	Infinity
County	Prior Year	14	98	43	336	379	740	223	552	775	3,014	337	1,231	4,126	5,357
	Last 8 Weeks	15	93	48	245	293	773	258	434	692	3,060	368	1,174	4,120	5,294
	% Change	7.1 %	-5.1 %	11.6 %	-27.1 %	-22.7 %	4.5 %	15.7 %	-21.4 %	-10.7 %	1.5 %	9.2 %	-4.6 %	-0.1 %	-1.2 %

Prior Year	**Begin Date**	09/18/2016	**End Date**	11/12/2016
Last 8 Weeks	**Begin Date**	09/17/2017	**End Date**	11/11/2017

Sourced from MNPD ARMS on 11/15/2017 7:35:54 AM. The figures above were sourced from incident reports using Uniform Crime Reporting definitions and reporting guidelines, based on the date when the crime was reported. This report is intended to be a management and planning tool and does not reflect the official UCR counts for the department. Incidents where a location is unknown or unspecified are included in the countywide totals. 'Unknown' refers to records in which the address is listed as 'Unknown' on the incident report. 'Not Validated' refers to records that were entered in with an invalid addresses.

Year-to-Date Analysis

METROPOLITAN POLICE DEPARTMENT
of Nashville and Davidson County

Aggregated by precinct (incident location). Based on date when each incident was reported.

		Homicide	Forcible Rape	Commercial Robbery	Street Robbery	Total Robbery	Aggravated Assault	Commercial Burglary	Residential Burglary	Total Burglary	Larceny	Auto Theft	Violent Offenses	Property Offenses	Part I Offenses
West	Prior YTD	5	29	21	67	88	286	101	323	424	2,190	129	408	2,743	3,151
	YTD	5	37	14	73	87	290	128	245	373	2,211	196	419	2,780	3,199
	% Change	0.0 %	27.6 %	-33.3 %	9.0 %	-1.1 %	1.4 %	26.7 %	-24.1 %	-12.0 %	1.0 %	51.9 %	2.7 %	1.3 %	1.5 %
East	Prior YTD	7	59	21	153	174	587	82	386	468	1,663	178	827	2,309	3,136
	YTD	19	54	36	150	186	634	127	358	485	1,704	241	893	2,430	3,323
	% Change	171.4 %	-8.5 %	71.4 %	-2.0 %	6.9 %	8.0 %	54.9 %	-7.3 %	3.6 %	2.5 %	35.4 %	8.0 %	5.2 %	6.0 %
South	Prior YTD	15	90	54	380	434	821	160	813	973	2,820	300	1,360	4,093	5,453
	YTD	18	83	44	368	412	824	205	543	748	2,642	493	1,337	3,883	5,220
	% Change	20.0 %	-7.8 %	-18.5 %	-3.2 %	-5.1 %	0.4 %	28.1 %	-33.2 %	-23.1 %	-6.3 %	64.3 %	-1.7 %	-5.1 %	-4.3 %
Central	Prior YTD	2	50	1	118	119	191	26	16	42	938	74	362	1,054	1,416
	YTD	1	33	3	106	109	225	61	18	79	999	104	368	1,182	1,550
	% Change	-50.0 %	-34.0 %	200.0 %	-10.2 %	-8.4 %	17.8 %	134.6 %	12.5 %	88.1 %	6.5 %	40.5 %	1.7 %	12.1 %	9.5 %
Hermitage	Prior YTD	15	90	57	252	309	799	143	518	661	3,131	228	1,213	4,020	5,233
	YTD	18	116	68	292	360	803	162	433	595	2,921	461	1,297	3,977	5,274
	% Change	20.0 %	28.9 %	19.3 %	15.9 %	16.5 %	0.5 %	13.3 %	-16.4 %	-10.0 %	-6.7 %	102.2 %	6.9 %	-1.1 %	0.8 %
North	Prior YTD	14	78	26	240	266	771	108	427	535	1,658	216	1,129	2,409	3,538
	YTD	17	64	50	229	279	869	160	436	596	1,748	293	1,229	2,637	3,866
	% Change	21.4 %	-17.9 %	92.3 %	-4.6 %	4.9 %	12.7 %	48.1 %	2.1 %	11.4 %	5.4 %	35.6 %	8.9 %	9.5 %	9.3 %
Madison	Prior YTD	5	53	25	131	156	509	58	388	446	1,955	128	723	2,529	3,252
	YTD	6	48	37	151	188	497	86	265	351	2,069	209	739	2,629	3,368
	% Change	20.0 %	-9.4 %	48.0 %	15.3 %	20.5 %	-2.4 %	48.3 %	-31.7 %	-21.3 %	5.8 %	63.3 %	2.2 %	4.0 %	3.6 %
Midtown Hills	Prior YTD	2	55	41	109	150	339	150	342	492	1,999	131	546	2,622	3,168
	YTD	9	59	25	134	159	415	225	244	469	2,174	230	642	2,873	3,515
	% Change	350.0 %	7.3 %	-39.0 %	22.9 %	6.0 %	22.4 %	50.0 %	-28.7 %	-4.7 %	8.8 %	75.6 %	17.6 %	9.6 %	11.0 %
Not Validated	Prior YTD	0	0	0	0	0	1	0	0	0	0	0	1	0	1
	YTD	0	1	0	0	0	0	0	0	0	5	1	1	6	7
	% Change	0.0 %	Infinity	0.0 %	0.0 %	0.0 %	-100.0 %	0.0 %	0.0 %	0.0 %	Infinity	Infinity	0.0 %	Infinity	600.0 %
County	Prior YTD	65	504	246	1,450	1,696	4,304	828	3,213	4,041	16,354	1,384	6,569	21,779	28,348
	YTD	93	495	277	1,503	1,780	4,557	1,154	2,542	3,696	16,473	2,228	6,925	22,397	29,322
	% Change	43.1 %	-1.8 %	12.6 %	3.7 %	5.0 %	5.9 %	39.4 %	-20.9 %	-8.5 %	0.7 %	61.0 %	5.4 %	2.8 %	3.4 %

Prior YTD	**Begin Date**	01/01/2016	**End Date**	11/11/2016
YTD	**Begin Date**	01/01/2017	**End Date**	11/11/2017

Sourced from MNPD ARMS on 11/15/2017 7:35:54 AM. The figures above were sourced from incident reports using Uniform Crime Reporting definitions and reporting guidelines, based on the date when the crime was reported. This report is intended to be a management and planning tool and does not reflect the official UCR counts for the department. Incidents where a location is unknown or unspecified are included in the countywide totals. 'Unknown' refers to records in which the address is listed as 'Unknown' on the incident report. 'Not Validated' refers to records that were entered in with an invalid addresses.

Rolling Twenty-Four Month Analysis

METROPOLITAN POLICE DEPARTMENT
of Nashville and Davidson County

Aggregated by precinct (incident location). Based on date when each incident was reported.

		Homicide	Forcible Rape	Commercial Robbery	Street Robbery	Total Robbery	Aggravated Assault	Commercial Burglary	Residential Burglary	Total Burglary	Larceny	Auto Theft	Violent Offenses	Property Offenses	Part I Offenses
West	Prior 52 Weeks	6	34	27	83	110	329	117	380	497	2,537	153	479	3,187	3,666
	Last 52 Weeks	6	42	17	90	107	343	145	284	429	2,593	228	498	3,250	3,748
	% Change	0.0 %	23.5 %	-37.0 %	8.4 %	-2.7 %	4.3 %	23.9 %	-25.3 %	-13.7 %	2.2 %	49.0 %	4.0 %	2.0 %	2.2 %
East	Prior 52 Weeks	11	65	24	184	208	671	86	483	569	1,926	204	955	2,699	3,654
	Last 52 Weeks	23	56	44	177	221	715	143	412	555	1,945	299	1,015	2,799	3,814
	% Change	109.1 %	-13.8 %	83.3 %	-3.8 %	6.3 %	6.6 %	66.3 %	-14.7 %	-2.5 %	1.0 %	46.6 %	6.3 %	3.7 %	4.4 %
South	Prior 52 Weeks	16	100	58	440	498	914	180	937	1,117	3,245	336	1,528	4,698	6,226
	Last 52 Weeks	21	96	60	437	497	959	226	646	872	3,013	559	1,573	4,444	6,017
	% Change	31.3 %	-4.0 %	3.4 %	-0.7 %	-0.2 %	4.9 %	25.6 %	-31.1 %	-21.9 %	-7.1 %	66.4 %	2.9 %	-5.4 %	-3.4 %
Central	Prior 52 Weeks	2	60	1	132	133	212	28	17	45	1,060	85	407	1,190	1,597
	Last 52 Weeks	1	38	3	115	118	238	65	21	86	1,151	118	395	1,355	1,750
	% Change	-50.0 %	-36.7 %	200.0 %	-12.9 %	-11.3 %	12.3 %	132.1 %	23.5 %	91.1 %	8.6 %	38.8 %	-2.9 %	13.9 %	9.6 %
Hermitage	Prior 52 Weeks	17	102	62	287	349	889	180	609	789	3,621	266	1,357	4,676	6,033
	Last 52 Weeks	20	133	80	344	424	888	184	487	671	3,372	524	1,465	4,567	6,032
	% Change	17.6 %	30.4 %	29.0 %	19.9 %	21.5 %	-0.1 %	2.2 %	-20.0 %	-15.0 %	-6.9 %	97.0 %	8.0 %	-2.3 %	0.0 %
North	Prior 52 Weeks	19	84	31	277	308	865	130	508	638	1,921	255	1,276	2,814	4,090
	Last 52 Weeks	22	70	52	262	314	979	171	503	674	1,968	341	1,385	2,983	4,368
	% Change	15.8 %	-16.7 %	67.7 %	-5.4 %	1.9 %	13.2 %	31.5 %	-1.0 %	5.6 %	2.4 %	33.7 %	8.5 %	6.0 %	6.8 %
Madison	Prior 52 Weeks	5	64	32	150	182	589	66	470	536	2,222	144	840	2,902	3,742
	Last 52 Weeks	8	54	50	172	222	565	97	318	415	2,322	255	849	2,992	3,841
	% Change	60.0 %	-15.6 %	56.3 %	14.7 %	22.0 %	-4.1 %	47.0 %	-32.3 %	-22.6 %	4.5 %	77.1 %	1.1 %	3.1 %	2.6 %
Midtown Hills	Prior 52 Weeks	2	60	42	127	169	387	177	410	587	2,260	156	618	3,003	3,621
	Last 52 Weeks	9	63	30	151	181	465	252	279	531	2,471	256	718	3,258	3,976
	% Change	350.0 %	5.0 %	-28.6 %	18.9 %	7.1 %	20.2 %	42.4 %	-32.0 %	-9.5 %	9.3 %	64.1 %	16.2 %	8.5 %	9.8 %
Not Validated	Prior 52 Weeks	0	0	0	0	0	1	1	0	1	1	0	1	2	3
	Last 52 Weeks	0	1	0	0	0	0	0	0	0	6	1	1	7	8
	% Change	0.0 %	Infinity	0.0 %	0.0 %	0.0 %	-100.0 %	-100.0 %	0.0 %	-100.0 %	500.0 %	Infinity	0.0 %	250.0 %	166.7 %
County	Prior 52 Weeks	78	569	277	1,680	1,957	4,857	965	3,814	4,779	18,793	1,599	7,461	25,171	32,632
	Last 52 Weeks	110	553	336	1,748	2,084	5,152	1,283	2,950	4,233	18,841	2,581	7,899	25,655	33,554
	% Change	41.0 %	-2.8 %	21.3 %	4.0 %	6.5 %	6.1 %	33.0 %	-22.7 %	-11.4 %	0.3 %	61.4 %	5.9 %	1.9 %	2.8 %

Prior 52 Weeks	**Begin Date**	11/15/2015	**End Date**	11/12/2016
Last 52 Weeks	**Begin Date**	11/13/2016	**End Date**	11/11/2017

Sourced from MNPD ARMS on 11/15/2017 7:35:54 AM. The figures above were sourced from incident reports using Uniform Crime Reporting definitions and reporting guidelines, based on the date when the crime was reported. This report is intended to be a management and planning tool and does not reflect the official UCR counts for the department. Incidents where a location is unknown or unspecified are included in the countywide totals. 'Unknown' refers to records in which the address is listed as 'Unknown' on the incident report. 'Not Validated' refers to records that were entered in with an invalid addresses.

2 Week, 8 Week, 16 Week, YTD, and 24 Month Summary

METROPOLITAN POLICE DEPARTMENT
of Nashville and Davidson County

Aggregated by precinct (incident location). Based on date when each incident was reported.

		Rolling Two Week			Rolling Eight Week			Rolling Sixteen Week			YTD			Rolling Twenty-Four Month		
		Last Week to Prior Week			Last 4 Weeks to Prior 4 Weeks			Last 8 Weeks to Prior 8 Weeks			Current YTD to Prior YTD			Last 52 Weeks to Prior 52 Weeks		
		Violent Offenses	Property Offenses	Part I Offenses	Violent Offenses	Property Offenses	Part I Offenses	Violent Offenses	Property Offenses	Part I Offenses	Violent Offenses	Property Offenses	Part I Offenses	Violent Offenses	Property Offenses	Part I Offenses
West	Prior	13	54	67	35	262	297	72	485	557	408	2,743	3,151	479	3,187	3,666
	Last	9	52	61	47	209	256	82	471	553	419	2,780	3,199	498	3,250	3,748
	% Change	-30.8 %	-3.7 %	-9.0 %	34.3 %	-20.2 %	-13.8 %	13.9 %	-2.9 %	-0.7 %	2.7 %	1.3 %	1.5 %	4.0 %	2.0 %	2.2 %
East	Prior	29	60	89	56	238	294	154	461	615	827	2,309	3,136	955	2,699	3,654
	Last	13	58	71	69	259	328	125	497	622	893	2,430	3,323	1,015	2,799	3,814
	% Change	-55.2 %	-3.3 %	-20.2 %	23.2 %	8.8 %	11.6 %	-18.8 %	7.8 %	1.1 %	8.0 %	5.2 %	6.0 %	6.3 %	3.7 %	4.4 %
South	Prior	22	93	115	132	354	486	254	746	1,000	1,360	4,093	5,453	1,528	4,698	6,226
	Last	21	83	104	116	351	467	248	705	953	1,337	3,883	5,220	1,573	4,444	6,017
	% Change	-4.5 %	-10.8 %	-9.6 %	-12.1 %	-0.8 %	-3.9 %	-2.4 %	-5.5 %	-4.7 %	-1.7 %	-5.1 %	-4.3 %	2.9 %	-5.4 %	-3.4 %
Central	Prior	0	24	24	19	118	137	78	204	282	362	1,054	1,416	407	1,190	1,597
	Last	13	30	43	25	117	142	44	235	279	368	1,182	1,550	395	1,355	1,750
	% Change	Infinity	25.0 %	79.2 %	31.6 %	-0.8 %	3.6 %	-43.6 %	15.2 %	-1.1 %	1.7 %	12.1 %	9.5 %	-2.9 %	13.9 %	9.6 %
Hermitage	Prior	31	88	119	97	366	463	242	694	936	1,213	4,020	5,233	1,357	4,676	6,033
	Last	21	99	120	120	375	495	217	741	958	1,297	3,977	5,274	1,465	4,567	6,032
	% Change	-32.3 %	12.5 %	0.8 %	23.7 %	2.5 %	6.9 %	-10.3 %	6.8 %	2.4 %	6.9 %	-1.1 %	0.8 %	8.0 %	-2.3 %	0.0 %
North	Prior	40	65	105	86	243	329	218	512	730	1,129	2,409	3,538	1,276	2,814	4,090
	Last	15	69	84	108	241	349	194	484	678	1,229	2,637	3,866	1,385	2,983	4,368
	% Change	-62.5 %	6.2 %	-20.0 %	25.6 %	-0.8 %	6.1 %	-11.0 %	-5.5 %	-7.1 %	8.9 %	9.5 %	9.3 %	8.5 %	6.0 %	6.8 %
Madison	Prior	24	55	79	82	211	293	142	456	598	723	2,529	3,252	840	2,902	3,742
	Last	15	57	72	61	216	277	143	427	570	739	2,629	3,368	849	2,992	3,841
	% Change	-37.5 %	3.6 %	-8.9 %	-25.6 %	2.4 %	-5.5 %	0.7 %	-6.4 %	-4.7 %	2.2 %	4.0 %	3.6 %	1.1 %	3.1 %	2.6 %
Midtown Hills	Prior	15	68	83	64	262	326	107	527	634	546	2,622	3,168	618	3,003	3,621
	Last	13	76	89	56	292	348	120	554	674	642	2,873	3,515	718	3,258	3,976
	% Change	-13.3 %	11.8 %	7.2 %	-12.5 %	11.5 %	6.7 %	12.1 %	5.1 %	6.3 %	17.6 %	9.6 %	11.0 %	16.2 %	8.5 %	9.8 %
Not Validated	Prior	1	0	1	0	2	2	0	0	0	1	0	1	1	2	3
	Last	0	3	3	1	4	5	1	6	7	1	6	7	1	7	8
	% Change	-100.0 %	Infinity	200.0 %	Infinity	100.0 %	150.0 %	Infinity	Infinity	Infinity	0.0 %	Infinity	600.0 %	0.0 %	250.0 %	166.7 %
County	Prior	175	507	682	571	2,056	2,627	1,267	4,085	5,352	6,569	21,779	28,348	7,461	25,171	32,632
	Last	120	527	647	603	2,064	2,667	1,174	4,120	5,294	6,925	22,397	29,322	7,899	25,655	33,554
	% Change	-31.4 %	3.9 %	-5.1 %	5.6 %	0.4 %	1.5 %	-7.3 %	0.9 %	-1.1 %	5.4 %	2.8 %	3.4 %	5.9 %	1.9 %	2.8 %

Information summarized for CompStat week ending 11/11/2017.

Sourced from MNPD ARMS on 11/15/2017 7:35:54 AM. The figures above were sourced from incident reports using Uniform Crime Reporting definitions and reporting guidelines, based on the date when the crime was reported. This report is intended to be a management and planning tool and does not reflect the official UCR counts for the department. Incidents where a location is unknown or unspecified are included in the countywide totals. 'Unknown' refers to records in which the address is listed as 'Unknown' on the incident report. 'Not Validated' refers to records that were entered in with an invalid addresses.

County Incident Report Summary

METROPOLITAN POLICE DEPARTMENT
of Nashville and Davidson County

Two Week, Eight Week, Sixteen Week, YTD, and 24 Month Analyses

Aggregated by precinct (incident location). Based on date when each incident was reported.

		Homicide	Forcible Rape	Commercial Robbery	Street Robbery	Total Robbery	Aggravated Assault	Commercial Burglary	Residential Burglary	Total Burglary	Larceny	Auto Theft	Violent Offenses	Property Offenses	Part I Offenses
Two Week	Prior Week	3	14	7	30	37	121	23	45	68	391	48	175	507	682
	Last Week	2	10	9	28	37	71	32	46	78	400	49	120	527	647
	% Change	-33.3%	-28.6%	28.6%	-6.7%	0.0%	-41.3%	39.1%	2.2%	14.7%	2.3%	2.1%	-31.4%	3.9%	-5.1%
Eight Week	Prior 4 Weeks	10	40	15	126	141	380	152	241	393	1,490	173	571	2,056	2,627
	Last 4 Weeks	5	53	33	119	152	393	106	193	299	1,570	195	603	2,064	2,667
	% Change	-50.0%	32.5%	120.0%	-5.6%	7.8%	3.4%	-30.3%	-19.9%	-23.9%	5.4%	12.7%	5.6%	0.4%	1.5%
Sixteen Week	Prior 8 Weeks	20	102	56	254	310	835	253	476	729	3,002	354	1,267	4,085	5,352
	Last 8 Weeks	15	93	48	245	293	773	258	434	692	3,060	368	1,174	4,120	5,294
	% Change	-25.0%	-8.8%	-14.3%	-3.5%	-5.5%	-7.4%	2.0%	-8.8%	-5.1%	1.9%	4.0%	-7.3%	0.9%	-1.1%
YTD 2016	2016 YTD	65	504	246	1,450	1,696	4,304	828	3,213	4,041	16,354	1,384	6,569	21,779	28,348
	2017 YTD	93	495	277	1,503	1,780	4,557	1,154	2,542	3,696	16,473	2,228	6,925	22,397	29,322
	% Change	43.1%	-1.8%	12.6%	3.7%	5.0%	5.9%	39.4%	-20.9%	-8.5%	0.7%	61.0%	5.4%	2.8%	3.4%
Rolling 24 Month	Prior 52 Weeks	78	569	277	1,680	1,957	4,857	965	3,814	4,779	18,793	1,599	7,461	25,171	32,632
	Last 52 Weeks	110	553	336	1,748	2,084	5,152	1,283	2,950	4,233	18,841	2,581	7,899	25,655	33,554
	% Change	41.0%	-2.8%	21.3%	4.0%	6.5%	6.1%	33.0%	-22.7%	-11.4%	0.3%	61.4%	5.9%	1.9%	2.8%
YTD 2015	2015 YTD	66	538	219	1,406	1,625	4,359	772	3,581	4,353	16,232	1,227	6,588	21,812	28,400
	2017 YTD	93	495	277	1,503	1,780	4,557	1,154	2,542	3,696	16,473	2,228	6,925	22,397	29,322
	% Change	40.9%	-8.0%	26.5%	6.9%	9.5%	4.5%	49.5%	-29.0%	-15.1%	1.5%	81.6%	5.1%	2.7%	3.2%
YTD 2014	2014 YTD	38	534	149	1,107	1,256	4,655	768	3,346	4,114	15,608	959	6,483	20,681	27,164
	2017 YTD	93	495	277	1,503	1,780	4,557	1,154	2,542	3,696	16,473	2,228	6,925	22,397	29,322
	% Change	144.7%	-7.3%	85.9%	35.8%	41.7%	-2.1%	50.3%	-24.0%	-10.2%	5.5%	132.3%	6.8%	8.3%	7.9%
YTD 2013	2013 YTD	37	460	196	1,251	1,447	4,309	775	4,118	4,893	15,996	1,069	6,253	21,958	28,211
	2017 YTD	93	495	277	1,503	1,780	4,557	1,154	2,542	3,696	16,473	2,228	6,925	22,397	29,322
	% Change	151.4%	7.6%	41.3%	20.1%	23.0%	5.8%	48.9%	-38.3%	-24.5%	3.0%	108.4%	10.7%	2.0%	3.9%
YTD 2012	2012 YTD	56	468	202	1,293	1,495	4,743	863	4,034	4,897	16,679	1,221	6,762	22,797	29,559
	2017 YTD	93	495	277	1,503	1,780	4,557	1,154	2,542	3,696	16,473	2,228	6,925	22,397	29,322
	% Change	66.1%	5.8%	37.1%	16.2%	19.1%	-3.9%	33.7%	-37.0%	-24.5%	-1.2%	82.5%	2.4%	-1.8%	-0.8%

Information summarized for CompStat week ending 11/11/2017.

Sourced from MNPD ARMS on 11/15/2017 7:35:54 AM. The figures above were sourced from incident reports using Uniform Crime Reporting definitions and reporting guidelines, based on the date when the crime was reported. This report is intended to be a management and planning tool and does not reflect the official UCR counts for the department. Incidents where a location is unknown or unspecified are included in the countywide totals.

County Incident Report Summary

METROPOLITAN POLICE DEPARTMENT
of Nashville and Davidson County

Additional YTD Analyses

Aggregated by precinct (incident location). Based on date when each incident was reported.

		Homicide	Forcible Rape	Commercial Robbery	Street Robbery	Total Robbery	Aggravated Assault	Commercial Burglary	Residential Burglary	Total Burglary	Larceny	Auto Theft	Violent Offenses	Property Offenses	Part I Offenses
YTD	2011 YTD	47	486	250	1,324	1,574	4,291	942	5,307	6,249	17,584	1,503	6,398	25,336	31,734
2011	2017 YTD	93	495	277	1,503	1,780	4,557	1,154	2,542	3,696	16,473	2,228	6,925	22,397	29,322
	% Change	97.9%	1.9%	10.8%	13.5%	13.1%	6.2%	22.5%	-52.1%	-40.9%	-6.3%	48.2%	8.2%	-11.6%	-7.6%
YTD	2010 YTD	55	451	231	1,290	1,521	4,211	993	5,492	6,485	18,205	1,351	6,238	26,041	32,279
2010	2017 YTD	93	495	277	1,503	1,780	4,557	1,154	2,542	3,696	16,473	2,228	6,925	22,397	29,322
	% Change	69.1%	9.8%	19.9%	16.5%	17.0%	8.2%	16.2%	-53.7%	-43.0%	-9.5%	64.9%	11.0%	-14.0%	-9.2%
YTD	2009 YTD	72	437	241	1,517	1,758	4,285	950	4,757	5,707	19,087	1,485	6,552	26,279	32,831
2009	2017 YTD	93	495	277	1,503	1,780	4,557	1,154	2,542	3,696	16,473	2,228	6,925	22,397	29,322
	% Change	29.2%	13.3%	14.9%	-0.9%	1.3%	6.3%	21.5%	-46.6%	-35.2%	-13.7%	50.0%	5.7%	-14.8%	-10.7%
YTD	2008 YTD	63	440	306	1,792	2,098	5,126	1,097	4,205	5,302	21,227	1,994	7,727	28,523	36,250
2008	2017 YTD	93	495	277	1,503	1,780	4,557	1,154	2,542	3,696	16,473	2,228	6,925	22,397	29,322
	% Change	47.6%	12.5%	-9.5%	-16.1%	-15.2%	-11.1%	5.2%	-39.5%	-30.3%	-22.4%	11.7%	-10.4%	-21.5%	-19.1%
YTD	2007 YTD	64	459	390	1,828	2,218	5,265	1,340	4,000	5,340	21,338	2,509	8,006	29,187	37,193
2007	2017 YTD	93	495	277	1,503	1,780	4,557	1,154	2,542	3,696	16,473	2,228	6,925	22,397	29,322
	% Change	45.3%	7.8%	-29.0%	-17.8%	-19.7%	-13.4%	-13.9%	-36.5%	-30.8%	-22.8%	-11.2%	-13.5%	-23.3%	-21.2%
YTD	2006 YTD	70	450	387	1,743	2,130	5,298	1,724	3,970	5,694	21,494	2,690	7,948	29,878	37,826
2006	2017 YTD	93	495	277	1,503	1,780	4,557	1,154	2,542	3,696	16,473	2,228	6,925	22,397	29,322
	% Change	32.9%	10.0%	-28.4%	-13.8%	-16.4%	-14.0%	-33.1%	-36.0%	-35.1%	-23.4%	-17.2%	-12.9%	-25.0%	-22.5%
YTD	2005 YTD	86	485	475	1,582	2,057	5,439	1,550	4,024	5,574	22,778	3,024	8,067	31,376	39,443
2005	2017 YTD	93	495	277	1,503	1,780	4,557	1,154	2,542	3,696	16,473	2,228	6,925	22,397	29,322
	% Change	8.1%	2.1%	-41.7%	-5.0%	-13.5%	-16.2%	-25.5%	-36.8%	-33.7%	-27.7%	-26.3%	-14.2%	-28.6%	-25.7%
YTD	2004 YTD	48	469	300	1,474	1,774	5,361	1,402	4,514	5,916	22,767	3,772	7,652	32,455	40,107
2004	2017 YTD	93	495	277	1,503	1,780	4,557	1,154	2,542	3,696	16,473	2,228	6,925	22,397	29,322
	% Change	93.8%	5.5%	-7.7%	2.0%	0.3%	-15.0%	-17.7%	-43.7%	-37.5%	-27.6%	-40.9%	-9.5%	-31.0%	-26.9%
YTD	2003 YTD	61	405	273	1,545	1,818	5,280	1,756	4,734	6,490	23,922	4,230	7,564	34,642	42,206
2003	2017 YTD	93	495	277	1,503	1,780	4,557	1,154	2,542	3,696	16,473	2,228	6,925	22,397	29,322
	% Change	52.5%	22.2%	1.5%	-2.7%	-2.1%	-13.7%	-34.3%	-46.3%	-43.1%	-31.1%	-47.3%	-8.4%	-35.3%	-30.5%
YTD	2002 YTD	63	456	278	1,535	1,813	5,663	1,809	4,842	6,651	21,010	4,398	7,995	32,059	40,054
2002	2017 YTD	93	495	277	1,503	1,780	4,557	1,154	2,542	3,696	16,473	2,228	6,925	22,397	29,322
	% Change	47.6%	8.6%	-0.4%	-2.1%	-1.8%	-19.5%	-36.2%	-47.5%	-44.4%	-21.6%	-49.3%	-13.4%	-30.1%	-26.8%

Information summarized for CompStat week ending 11/11/2017.

Sourced from MNPD ARMS on 11/15/2017 7:35:55 AM. The figures above were sourced from incident reports using Uniform Crime Reporting definitions and reporting guidelines, based on the date when the crime was reported. This report is intended to be a management and planning tool and does not reflect the official UCR counts for the department. Incidents where a location is unknown or unspecified are included in the countywide totals..

County Efficiency Report Summary

METROPOLITAN POLICE DEPARTMENT
of Nashville and Davidson County

Two Week, Eight Week, Sixteen Week, YTD, and 24 Month Analyses

Aggregated by component of arresting officer / officer making stop.

		Adults Only				Adults and Juveniles						
		Felony Arrests	Misdemeanor Arrests	Citation Arrests	Total Arrests	Part I Arrests	Weapons Law Violation Arrests	Drug-Related Arrests	DUI Arrests	Warrant Service Attempts	Warrants Served	Vehicle Stops
Two Week	Prior Week	179	426	488	1,093	145	22	162	30	611	552	4,645
	Last Week	164	351	384	899	131	14	119	31	625	455	3,938
	% Change	-8.4%	-17.6%	-21.3%	-17.7%	-9.7%	-36.4%	-26.5%	3.3%	2.3%	-17.6%	-15.2%
Eight Week	Prior 4 Weeks	711	1,680	2,538	4,929	598	79	799	135	2,486	2,053	16,923
	Last 4 Weeks	664	1,638	1,918	4,220	592	74	586	134	2,803	2,093	17,368
	% Change	-6.6%	-2.5%	-24.4%	-14.4%	-1.0%	-6.3%	-26.7%	-0.7%	12.8%	1.9%	2.6%
Sixteen Week	Prior 8 Weeks	1,470	3,549	4,956	9,975	1,221	126	1,525	227	6,185	4,482	37,946
	Last 8 Weeks	1,375	3,318	4,456	9,149	1,190	153	1,385	269	5,289	4,146	34,291
	% Change	-6.5%	-6.5%	-10.1%	-8.3%	-2.5%	21.4%	-9.2%	18.5%	-14.5%	-7.5%	-9.6%
YTD	2016 YTD	8,632	20,588	31,637	60,857	7,145	676	9,876	1,651	39,286	24,943	266,188
	2017 YTD	8,058	19,939	28,203	56,200	7,024	769	8,835	1,626	34,413	24,338	217,762
	% Change	-6.6%	-3.2%	-10.9%	-7.7%	-1.7%	13.8%	-10.5%	-1.5%	-12.4%	-2.4%	-18.2%
Rolling 24 Month	Prior 52 Weeks	9,761	23,330	35,790	68,881	8,213	775	11,170	1,913	45,228	28,059	302,005
	Last 52 Weeks	9,196	22,493	32,144	63,833	8,123	874	9,921	1,855	39,193	27,625	248,876
	% Change	-5.8%	-3.6%	-10.2%	-7.3%	-1.1%	12.8%	-11.2%	-3.0%	-13.3%	-1.5%	-17.6%
YTD 2015	2015 YTD	8,963	21,991	33,984	64,938	7,263	687	9,652	1,877	47,523	24,324	319,071
	2017 YTD	8,058	19,939	28,203	56,200	7,024	769	8,835	1,626	34,413	24,338	217,762
	% Change	-10.1%	-9.3%	-17.0%	-13.5%	-3.3%	11.9%	-8.5%	-13.4%	-27.6%	0.1%	-31.8%
YTD 2014	2014 YTD	9,216	22,490	36,789	68,495	7,089	707	10,518	2,308	49,997	24,082	362,699
	2017 YTD	8,058	19,939	28,203	56,200	7,024	769	8,835	1,626	34,413	24,338	217,762
	% Change	-12.6%	-11.3%	-23.3%	-18.0%	-0.9%	8.8%	-16.0%	-29.5%	-31.2%	1.1%	-40.0%
YTD 2013	2013 YTD	10,085	22,090	39,358	71,533	7,063	797	11,517	2,493	55,956	23,876	362,143
	2017 YTD	8,058	19,939	28,203	56,200	7,024	769	8,835	1,626	34,413	24,338	217,762
	% Change	-20.1%	-9.7%	-28.3%	-21.4%	-0.6%	-3.5%	-23.3%	-34.8%	-38.5%	1.9%	-39.9%
YTD 2012	2012 YTD	11,333	22,764	38,406	72,503	7,634	818	11,311	3,334	58,014	25,024	390,805
	2017 YTD	8,058	19,939	28,203	56,200	7,024	769	8,835	1,626	34,413	24,338	217,762
	% Change	-28.9%	-12.4%	-26.6%	-22.5%	-8.0%	-6.0%	-21.9%	-51.2%	-40.7%	-2.7%	-44.3%

Information summarized for CompStat week ending 11/11/2017.

Sourced from MNPD ARMS on 11/15/2017 7:35:55 AM. Arrest summaries are not a count of arrest charges. 1 arrest = 1 body. Warrant Service summary considers 1 count for each service attempt and 1 count for each outstanding warrant served. Vehicle Stop summary sources MNPD's Vehicle Stop (Form 252) Database. Vehicle stop totals count all reports electronically entered via AFR. Hardcopy reports not entered into ARMS will affect accuracy of totals.

West Precinct Incident Report Summary

METROPOLITAN POLICE DEPARTMENT
of Nashville and Davidson County

Two Week, Eight Week, Sixteen Week, YTD, and 24 Month Analyses

Aggregated by precinct (incident location). Based on date when each incident was reported.

		Homicide	Forcible Rape	Commercial Robbery	Street Robbery	Total Robbery	Aggravated Assault	Commercial Burglary	Residential Burglary	Total Burglary	Larceny	Auto Theft	Violent Offenses	Property Offenses	Part I Offenses
Two Week	Prior Week	0	1	2	2	4	8	4	5	9	44	1	13	54	67
	Last Week	0	0	0	4	4	5	2	2	4	45	3	9	52	61
	% Change	-	-100.0%	-100.0%	100.0%	0.0%	-37.5%	-50.0%	-60.0%	-55.6%	2.3%	200.0%	-30.8%	-3.7%	-9.0%
Eight Week	Prior 4 Weeks	0	2	1	7	8	25	17	12	29	218	15	35	262	297
	Last 4 Weeks	0	3	2	9	11	33	13	17	30	170	9	47	209	256
	% Change	-	50.0%	100.0%	28.6%	37.5%	32.0%	-23.5%	41.7%	3.4%	-22.0%	-40.0%	34.3%	-20.2%	-13.8%
Sixteen Week	Prior 8 Weeks	1	7	1	9	10	54	46	53	99	350	36	72	485	557
	Last 8 Weeks	0	5	3	16	19	58	30	29	59	388	24	82	471	553
	% Change	-100.0%	-28.6%	200.0%	77.8%	90.0%	7.4%	-34.8%	-45.3%	-40.4%	10.9%	-33.3%	13.9%	-2.9%	-0.7%
YTD 2016	2016 YTD	5	29	21	67	88	286	101	323	424	2,190	129	408	2,743	3,151
	2017 YTD	5	37	14	73	87	290	128	245	373	2,211	196	419	2,780	3,199
	% Change	0.0%	27.6%	-33.3%	9.0%	-1.1%	1.4%	26.7%	-24.1%	-12.0%	1.0%	51.9%	2.7%	1.3%	1.5%
Rolling 24 Month	Prior 52 Weeks	6	34	27	83	110	329	117	380	497	2,537	153	479	3,187	3,666
	Last 52 Weeks	6	42	17	90	107	343	145	284	429	2,593	228	498	3,250	3,748
	% Change	0.0%	23.5%	-37.0%	8.4%	-2.7%	4.3%	23.9%	-25.3%	-13.7%	2.2%	49.0%	4.0%	2.0%	2.2%
YTD 2015	2015 YTD	0	37	25	66	91	256	85	354	439	2,134	112	384	2,685	3,069
	2017 YTD	5	37	14	73	87	290	128	245	373	2,211	196	419	2,780	3,199
	% Change	-	0.0%	-44.0%	10.6%	-4.4%	13.3%	50.6%	-30.8%	-15.0%	3.6%	75.0%	9.1%	3.5%	4.2%
YTD 2014	2014 YTD	4	57	16	58	74	354	75	328	403	2,187	104	489	2,694	3,183
	2017 YTD	5	37	14	73	87	290	128	245	373	2,211	196	419	2,780	3,199
	% Change	25.0%	-35.1%	-12.5%	25.9%	17.6%	-18.1%	70.7%	-25.3%	-7.4%	1.1%	88.5%	-14.3%	3.2%	0.5%
YTD 2013	2013 YTD	3	49	24	61	85	300	96	462	558	2,397	108	437	3,063	3,500
	2017 YTD	5	37	14	73	87	290	128	245	373	2,211	196	419	2,780	3,199
	% Change	66.7%	-24.5%	-41.7%	19.7%	2.4%	-3.3%	33.3%	-47.0%	-33.2%	-7.8%	81.5%	-4.1%	-9.2%	-8.6%
YTD 2012	2012 YTD	11	33	23	62	85	298	96	451	547	2,289	129	427	2,965	3,392
	2017 YTD	5	37	14	73	87	290	128	245	373	2,211	196	419	2,780	3,199
	% Change	-54.5%	12.1%	-39.1%	17.7%	2.4%	-2.7%	33.3%	-45.7%	-31.8%	-3.4%	51.9%	-1.9%	-6.2%	-5.7%

Information summarized for CompStat week ending 11/11/2017.

Sourced from MNPD ARMS on 11/15/2017 7:35:55 AM. The figures above were sourced from incident reports using Uniform Crime Reporting definitions and reporting guidelines, based on the date when the crime was reported. This report is intended to be a management and planning tool and does not reflect the official UCR counts for the department. Incidents where a location is unknown or unspecified are included in the countywide totals.

West Precinct Efficiency Report Summary

METROPOLITAN POLICE DEPARTMENT
of Nashville and Davidson County

Two Week, Eight Week, Sixteen Week, YTD, and 24 Month Analyses

Aggregated by component of arresting officer / officer making stop.

		Adults Only				Adults and Juveniles						
		Felony Arrests	Misdemeanor Arrests	Citation Arrests	Total Arrests	Part I Arrests	Weapons Law Violation Arrests	Drug-Related Arrests	DUI Arrests	Warrant Service Attempts	Warrants Served	Vehicle Stops
Two Week	Prior Week	9	20	21	50	13	1	5	1	43	20	617
	Last Week	4	16	27	47	12	2	2	0	72	18	506
	% Change	-55.6%	-20.0%	28.6%	-6.0%	-7.7%	100.0%	-60.0%	-100.0%	67.4%	-10.0%	-18.0%
Eight Week	Prior 4 Weeks	47	74	155	276	54	3	54	0	260	85	2,326
	Last 4 Weeks	26	64	105	195	43	4	20	3	230	78	1,999
	% Change	-44.7%	-13.5%	-32.3%	-29.3%	-20.4%	33.3%	-63.0%	-	-11.5%	-8.2%	-14.1%
Sixteen Week	Prior 8 Weeks	79	164	340	583	108	8	117	9	632	207	4,990
	Last 8 Weeks	73	138	260	471	97	7	74	3	490	163	4,325
	% Change	-7.6%	-15.9%	-23.5%	-19.2%	-10.2%	-12.5%	-36.8%	-66.7%	-22.5%	-21.3%	-13.3%
YTD	2016 YTD	481	941	2,277	3,699	754	36	677	101	4,065	1,235	32,710
	2017 YTD	448	958	1,829	3,235	715	51	571	68	3,686	1,127	27,313
	% Change	-6.9%	1.8%	-19.7%	-12.5%	-5.2%	41.7%	-15.7%	-32.7%	-9.3%	-8.7%	-16.5%
Rolling 24 Month	Prior 52 Weeks	559	1,086	2,614	4,259	929	40	769	109	4,545	1,404	36,495
	Last 52 Weeks	514	1,079	2,106	3,699	871	61	641	81	4,106	1,277	30,604
	% Change	-8.1%	-0.6%	-19.4%	-13.1%	-6.2%	52.5%	-16.6%	-25.7%	-9.7%	-9.0%	-16.1%
YTD 2015	2015 YTD	513	1,217	2,982	4,712	918	35	708	107	4,441	1,272	38,189
	2017 YTD	448	958	1,829	3,235	715	51	571	68	3,686	1,127	27,313
	% Change	-12.7%	-21.3%	-38.7%	-31.3%	-22.1%	45.7%	-19.4%	-36.4%	-17.0%	-11.4%	-28.5%
YTD 2014	2014 YTD	778	1,982	4,336	7,096	971	50	1,345	212	6,012	1,682	51,212
	2017 YTD	448	958	1,829	3,235	715	51	571	68	3,686	1,127	27,313
	% Change	-42.4%	-51.7%	-57.8%	-54.4%	-26.4%	2.0%	-57.5%	-67.9%	-38.7%	-33.0%	-46.7%
YTD 2013	2013 YTD	816	2,132	4,403	7,351	996	52	1,129	375	7,307	1,677	60,050
	2017 YTD	448	958	1,829	3,235	715	51	571	68	3,686	1,127	27,313
	% Change	-45.1%	-55.1%	-58.5%	-56.0%	-28.2%	-1.9%	-49.4%	-81.9%	-49.6%	-32.8%	-54.5%
YTD 2012	2012 YTD	1,131	2,725	4,579	8,435	1,193	91	1,410	429	6,943	2,093	60,398
	2017 YTD	448	958	1,829	3,235	715	51	571	68	3,686	1,127	27,313
	% Change	-60.4%	-64.8%	-60.1%	-61.6%	-40.1%	-44.0%	-59.5%	-84.1%	-46.9%	-46.2%	-54.8%

Information summarized for CompStat week ending 11/11/2017.

Sourced from MNPD ARMS on 11/15/2017 7:35:55 AM. Arrest summaries are not a count of arrest charges. 1 arrest = 1 body. Warrant Service summary considers 1 count for each service attempt and 1 count for each outstanding warrant served. Vehicle Stop summary sources MNPD's Vehicle Stop (Form 252) Database. Vehicle stop totals count all reports electronically entered via AFR. Hardcopy reports not entered into ARMS will affect accuracy of totals.

East Precinct Incident Report Summary

METROPOLITAN POLICE DEPARTMENT
of Nashville and Davidson County

Two Week, Eight Week, Sixteen Week, YTD, and 24 Month Analyses

Aggregated by precinct (incident location). Based on date when each incident was reported.

		Homicide	Forcible Rape	Commercial Robbery	Street Robbery	Total Robbery	Aggravated Assault	Commercial Burglary	Residential Burglary	Total Burglary	Larceny	Auto Theft	Violent Offenses	Property Offenses	Part I Offenses
Two Week	Prior Week	0	1	1	4	5	23	1	7	8	47	5	29	60	89
	Last Week	0	2	0	2	2	9	3	8	11	41	6	13	58	71
	% Change	-	100.0%	-100.0%	-50.0%	-60.0%	-60.9%	200.0%	14.3%	37.5%	-12.8%	20.0%	-55.2%	-3.3%	-20.2%
Eight Week	Prior 4 Weeks	2	3	2	11	13	38	18	37	55	170	13	56	238	294
	Last 4 Weeks	0	7	2	9	11	51	7	27	34	206	19	69	259	328
	% Change	-100.0%	133.3%	0.0%	-18.2%	-15.4%	34.2%	-61.1%	-27.0%	-38.2%	21.2%	46.2%	23.2%	8.8%	11.6%
Sixteen Week	Prior 8 Weeks	3	11	9	26	35	105	34	80	114	316	31	154	461	615
	Last 8 Weeks	2	10	4	20	24	89	25	64	89	376	32	125	497	622
	% Change	-33.3%	-9.1%	-55.6%	-23.1%	-31.4%	-15.2%	-26.5%	-20.0%	-21.9%	19.0%	3.2%	-18.8%	7.8%	1.1%
YTD 2016	2016 YTD	7	59	21	153	174	587	82	386	468	1,663	178	827	2,309	3,136
	2017 YTD	19	54	36	150	186	634	127	358	485	1,704	241	893	2,430	3,323
	% Change	171.4%	-8.5%	71.4%	-2.0%	6.9%	8.0%	54.9%	-7.3%	3.6%	2.5%	35.4%	8.0%	5.2%	6.0%
Rolling 24 Month	Prior 52 Weeks	11	65	24	184	208	671	86	483	569	1,926	204	955	2,699	3,654
	Last 52 Weeks	23	56	44	177	221	715	143	412	555	1,945	299	1,015	2,799	3,814
	% Change	109.1%	-13.8%	83.3%	-3.8%	6.3%	6.6%	66.3%	-14.7%	-2.5%	1.0%	46.6%	6.3%	3.7%	4.4%
YTD 2015	2015 YTD	14	70	34	196	230	634	73	503	576	1,708	169	948	2,453	3,401
	2017 YTD	19	54	36	150	186	634	127	358	485	1,704	241	893	2,430	3,323
	% Change	35.7%	-22.9%	5.9%	-23.5%	-19.1%	0.0%	74.0%	-28.8%	-15.8%	-0.2%	42.6%	-5.8%	-0.9%	-2.3%
YTD 2014	2014 YTD	2	68	13	169	182	773	82	420	502	1,462	116	1,025	2,080	3,105
	2017 YTD	19	54	36	150	186	634	127	358	485	1,704	241	893	2,430	3,323
	% Change	850.0%	-20.6%	176.9%	-11.2%	2.2%	-18.0%	54.9%	-14.8%	-3.4%	16.6%	107.8%	-12.9%	16.8%	7.0%
YTD 2013	2013 YTD	7	64	18	209	227	749	40	597	637	1,568	121	1,047	2,326	3,373
	2017 YTD	19	54	36	150	186	634	127	358	485	1,704	241	893	2,430	3,323
	% Change	171.4%	-15.6%	100.0%	-28.2%	-18.1%	-15.4%	217.5%	-40.0%	-23.9%	8.7%	99.2%	-14.7%	4.5%	-1.5%
YTD 2012	2012 YTD	5	58	25	225	250	869	99	611	710	1,811	144	1,182	2,665	3,847
	2017 YTD	19	54	36	150	186	634	127	358	485	1,704	241	893	2,430	3,323
	% Change	280.0%	-6.9%	44.0%	-33.3%	-25.6%	-27.0%	28.3%	-41.4%	-31.7%	-5.9%	67.4%	-24.5%	-8.8%	-13.6%

Information summarized for CompStat week ending 11/11/2017.

Sourced from MNPD ARMS on 11/15/2017 7:35:55 AM. The figures above were sourced from incident reports using Uniform Crime Reporting definitions and reporting guidelines, based on the date when the crime was reported. This report is intended to be a management and planning tool and does not reflect the official UCR counts for the department. Incidents where a location is unknown or unspecified are included in the countywide totals.

East Precinct Efficiency Report Summary

METROPOLITAN POLICE DEPARTMENT
of Nashville and Davidson County

Two Week, Eight Week, Sixteen Week, YTD, and 24 Month Analyses

Aggregated by component of arresting officer / officer making stop.

		Adults Only				Adults and Juveniles						
		Felony Arrests	Misdemeanor Arrests	Citation Arrests	Total Arrests	Part I Arrests	Weapons Law Violation Arrests	Drug-Related Arrests	DUI Arrests	Warrant Service Attempts	Warrants Served	Vehicle Stops
Two Week	Prior Week	24	60	84	168	15	6	42	3	152	64	739
	Last Week	25	31	58	114	11	3	27	3	105	41	547
	% Change	4.2%	-48.3%	-31.0%	-32.1%	-26.7%	-50.0%	-35.7%	0.0%	-30.9%	-35.9%	-26.0%
Eight Week	Prior 4 Weeks	77	201	339	617	56	14	108	18	548	222	2,474
	Last 4 Weeks	96	199	302	597	61	19	126	13	589	234	2,527
	% Change	24.7%	-1.0%	-10.9%	-3.2%	8.9%	35.7%	16.7%	-27.8%	7.5%	5.4%	2.1%
Sixteen Week	Prior 8 Weeks	156	387	633	1,176	139	25	194	22	1,089	370	5,449
	Last 8 Weeks	173	400	641	1,214	117	33	234	31	1,137	456	5,001
	% Change	10.9%	3.4%	1.3%	3.2%	-15.8%	32.0%	20.6%	40.9%	4.4%	23.2%	-8.2%
YTD	2016 YTD	1,067	2,215	3,816	7,098	720	127	1,326	182	6,795	2,709	29,390
	2017 YTD	899	2,214	3,627	6,740	768	119	1,096	160	6,125	2,424	29,078
	% Change	-15.7%	0.0%	-5.0%	-5.0%	6.7%	-6.3%	-17.3%	-12.1%	-9.9%	-10.5%	-1.1%
Rolling 24 Month	Prior 52 Weeks	1,204	2,562	4,360	8,126	836	142	1,493	222	7,820	3,077	33,969
	Last 52 Weeks	1,046	2,482	4,087	7,615	902	142	1,212	182	6,886	2,791	32,852
	% Change	-13.1%	-3.1%	-6.3%	-6.3%	7.9%	0.0%	-18.8%	-18.0%	-11.9%	-9.3%	-3.3%
YTD 2015	2015 YTD	1,225	2,967	4,356	8,548	808	130	1,570	194	7,446	2,821	33,876
	2017 YTD	899	2,214	3,627	6,740	768	119	1,096	160	6,125	2,424	29,078
	% Change	-26.6%	-25.4%	-16.7%	-21.2%	-5.0%	-8.5%	-30.2%	-17.5%	-17.7%	-14.1%	-14.2%
YTD 2014	2014 YTD	1,242	2,879	4,577	8,698	737	115	1,511	164	7,687	2,745	44,005
	2017 YTD	899	2,214	3,627	6,740	768	119	1,096	160	6,125	2,424	29,078
	% Change	-27.6%	-23.1%	-20.8%	-22.5%	4.2%	3.5%	-27.5%	-2.4%	-20.3%	-11.7%	-33.9%
YTD 2013	2013 YTD	1,575	3,189	5,417	10,181	809	154	1,817	168	8,208	2,976	44,923
	2017 YTD	899	2,214	3,627	6,740	768	119	1,096	160	6,125	2,424	29,078
	% Change	-42.9%	-30.6%	-33.0%	-33.8%	-5.1%	-22.7%	-39.7%	-4.8%	-25.4%	-18.5%	-35.3%
YTD 2012	2012 YTD	1,637	3,276	4,511	9,424	980	118	1,621	143	9,387	3,307	46,823
	2017 YTD	899	2,214	3,627	6,740	768	119	1,096	160	6,125	2,424	29,078
	% Change	-45.1%	-32.4%	-19.6%	-28.5%	-21.6%	0.8%	-32.4%	11.9%	-34.8%	-26.7%	-37.9%

Information summarized for CompStat week ending 11/11/2017.

Sourced from MNPD ARMS on 11/15/2017 7:35:55 AM. Arrest summaries are not a count of arrest charges. 1 arrest = 1 body. Warrant Service summary considers 1 count for each service attempt and 1 count for each outstanding warrant served. Vehicle Stop summary sources MNPD's Vehicle Stop (Form 252) Database. Vehicle stop totals count all reports electronically entered via AFR. Hardcopy reports not entered into ARMS will affect accuracy of totals.

South Precinct Incident Report Summary

METROPOLITAN POLICE DEPARTMENT
of Nashville and Davidson County

Two Week, Eight Week, Sixteen Week, YTD, and 24 Month Analyses

Aggregated by precinct (incident location). Based on date when each incident was reported.

		Homicide	Forcible Rape	Commercial Robbery	Street Robbery	Total Robbery	Aggravated Assault	Commercial Burglary	Residential Burglary	Total Burglary	Larceny	Auto Theft	Violent Offenses	Property Offenses	Part I Offenses
Two Week	Prior Week	2	2	0	8	8	10	7	11	18	65	10	22	93	115
	Last Week	2	3	2	3	5	11	7	8	15	60	8	21	83	104
	% Change	0.0%	50.0%	-	-62.5%	-37.5%	10.0%	0.0%	-27.3%	-16.7%	-7.7%	-20.0%	-4.5%	-10.8%	-9.6%
Eight Week	Prior 4 Weeks	4	11	1	35	36	81	22	44	66	248	40	132	354	486
	Last 4 Weeks	4	10	5	36	41	61	24	42	66	242	43	116	351	467
	% Change	0.0%	-9.1%	400.0%	2.9%	13.9%	-24.7%	9.1%	-4.5%	0.0%	-2.4%	7.5%	-12.1%	-0.8%	-3.9%
Sixteen Week	Prior 8 Weeks	2	22	8	67	75	155	48	107	155	519	72	254	746	1,000
	Last 8 Weeks	8	21	6	71	77	142	46	86	132	490	83	248	705	953
	% Change	300.0%	-4.5%	-25.0%	6.0%	2.7%	-8.4%	-4.2%	-19.6%	-14.8%	-5.6%	15.3%	-2.4%	-5.5%	-4.7%
YTD 2016	2016 YTD	15	90	54	380	434	821	160	813	973	2,820	300	1,360	4,093	5,453
	2017 YTD	18	83	44	368	412	824	205	543	748	2,642	493	1,337	3,883	5,220
	% Change	20.0%	-7.8%	-18.5%	-3.2%	-5.1%	0.4%	28.1%	-33.2%	-23.1%	-6.3%	64.3%	-1.7%	-5.1%	-4.3%
Rolling 24 Month	Prior 52 Weeks	16	100	58	440	498	914	180	937	1,117	3,245	336	1,528	4,698	6,226
	Last 52 Weeks	21	96	60	437	497	959	226	646	872	3,013	559	1,573	4,444	6,017
	% Change	31.3%	-4.0%	3.4%	-0.7%	-0.2%	4.9%	25.6%	-31.1%	-21.9%	-7.1%	66.4%	2.9%	-5.4%	-3.4%
YTD 2015	2015 YTD	14	98	37	340	377	795	170	884	1,054	2,867	209	1,284	4,130	5,414
	2017 YTD	18	83	44	368	412	824	205	543	748	2,642	493	1,337	3,883	5,220
	% Change	28.6%	-15.3%	18.9%	8.2%	9.3%	3.6%	20.6%	-38.6%	-29.0%	-7.8%	135.9%	4.1%	-6.0%	-3.6%
YTD 2014	2014 YTD	5	86	39	234	273	811	141	696	837	2,762	176	1,175	3,775	4,950
	2017 YTD	18	83	44	368	412	824	205	543	748	2,642	493	1,337	3,883	5,220
	% Change	260.0%	-3.5%	12.8%	57.3%	50.9%	1.6%	45.4%	-22.0%	-10.6%	-4.3%	180.1%	13.8%	2.9%	5.5%
YTD 2013	2013 YTD	7	77	31	300	331	829	193	846	1,039	2,579	228	1,244	3,846	5,090
	2017 YTD	18	83	44	368	412	824	205	543	748	2,642	493	1,337	3,883	5,220
	% Change	157.1%	7.8%	41.9%	22.7%	24.5%	-0.6%	6.2%	-35.8%	-28.0%	2.4%	116.2%	7.5%	1.0%	2.6%
YTD 2012	2012 YTD	6	80	38	260	298	799	166	711	877	2,694	272	1,183	3,843	5,026
	2017 YTD	18	83	44	368	412	824	205	543	748	2,642	493	1,337	3,883	5,220
	% Change	200.0%	3.8%	15.8%	41.5%	38.3%	3.1%	23.5%	-23.6%	-14.7%	-1.9%	81.3%	13.0%	1.0%	3.9%

Information summarized for CompStat week ending 11/11/2017.

Sourced from MNPD ARMS on 11/15/2017 7:35:55 AM. The figures above were sourced from incident reports using Uniform Crime Reporting definitions and reporting guidelines, based on the date when the crime was reported. This report is intended to be a management and planning tool and does not reflect the official UCR counts for the department. Incidents where a location is unknown or unspecified are included in the countywide totals.

South Precinct Efficiency Report Summary

METROPOLITAN POLICE DEPARTMENT
of Nashville and Davidson County

Two Week, Eight Week, Sixteen Week, YTD, and 24 Month Analyses

Aggregated by component of arresting officer / officer making stop.

		Adults Only				Adults and Juveniles						
		Felony Arrests	Misdemeanor Arrests	Citation Arrests	Total Arrests	Part I Arrests	Weapons Law Violation Arrests	Drug-Related Arrests	DUI Arrests	Warrant Service Attempts	Warrants Served	Vehicle Stops
Two Week	Prior Week	22	45	65	132	21	4	18	5	51	33	483
	Last Week	13	33	53	99	17	0	6	5	93	35	547
	% Change	-40.9%	-26.7%	-18.5%	-25.0%	-19.0%	-100.0%	-66.7%	0.0%	82.4%	6.1%	13.3%
Eight Week	Prior 4 Weeks	74	196	335	605	100	5	104	20	208	220	1,932
	Last 4 Weeks	67	166	266	499	84	9	60	19	282	157	2,103
	% Change	-9.5%	-15.3%	-20.6%	-17.5%	-16.0%	80.0%	-42.3%	-5.0%	35.6%	-28.6%	8.9%
Sixteen Week	Prior 8 Weeks	155	379	641	1,175	160	9	188	35	556	386	4,825
	Last 8 Weeks	141	362	601	1,104	184	14	164	39	490	377	4,035
	% Change	-9.0%	-4.5%	-6.2%	-6.0%	15.0%	55.6%	-12.8%	11.4%	-11.9%	-2.3%	-16.4%
YTD	2016 YTD	807	2,199	4,122	7,128	949	70	1,052	266	3,316	2,099	40,890
	2017 YTD	770	1,925	3,570	6,265	849	70	1,010	240	2,860	1,924	29,991
	% Change	-4.6%	-12.5%	-13.4%	-12.1%	-10.5%	0.0%	-4.0%	-9.8%	-13.8%	-8.3%	-26.7%
Rolling 24 Month	Prior 52 Weeks	920	2,466	4,707	8,093	1,100	87	1,199	304	3,853	2,344	46,956
	Last 52 Weeks	873	2,179	4,067	7,119	970	78	1,118	277	3,256	2,171	34,765
	% Change	-5.1%	-11.6%	-13.6%	-12.0%	-11.8%	-10.3%	-6.8%	-8.9%	-15.5%	-7.4%	-26.0%
YTD 2015	2015 YTD	761	1,960	3,714	6,435	945	94	730	205	4,126	1,784	44,611
	2017 YTD	770	1,925	3,570	6,265	849	70	1,010	240	2,860	1,924	29,991
	% Change	1.2%	-1.8%	-3.9%	-2.6%	-10.2%	-25.5%	38.4%	17.1%	-30.7%	7.8%	-32.8%
YTD 2014	2014 YTD	868	2,279	5,437	8,584	1,294	86	1,070	219	4,619	1,894	65,180
	2017 YTD	770	1,925	3,570	6,265	849	70	1,010	240	2,860	1,924	29,991
	% Change	-11.3%	-15.5%	-34.3%	-27.0%	-34.4%	-18.6%	-5.6%	9.6%	-38.1%	1.6%	-54.0%
YTD 2013	2013 YTD	1,115	2,480	6,048	9,643	1,249	86	1,311	186	8,592	2,418	62,930
	2017 YTD	770	1,925	3,570	6,265	849	70	1,010	240	2,860	1,924	29,991
	% Change	-30.9%	-22.4%	-41.0%	-35.0%	-32.0%	-18.6%	-23.0%	29.0%	-66.7%	-20.4%	-52.3%
YTD 2012	2012 YTD	1,318	2,829	6,860	11,007	1,300	76	1,245	258	10,816	2,813	72,476
	2017 YTD	770	1,925	3,570	6,265	849	70	1,010	240	2,860	1,924	29,991
	% Change	-41.6%	-32.0%	-48.0%	-43.1%	-34.7%	-7.9%	-18.9%	-7.0%	-73.6%	-31.6%	-58.6%

Information summarized for CompStat week ending 11/11/2017.

Sourced from MNPD ARMS on 11/15/2017 7:35:55 AM. Arrest summaries are not a count of arrest charges. 1 arrest = 1 body. Warrant Service summary considers 1 count for each service attempt and 1 count for each outstanding warrant served. Vehicle Stop summary sources MNPD's Vehicle Stop (Form 252) Database. Vehicle stop totals count all reports electronically entered via AFR. Hardcopy reports not entered into ARMS will affect accuracy of totals.

Central Precinct Incident Report Summary

METROPOLITAN POLICE DEPARTMENT
of Nashville and Davidson County

Two Week, Eight Week, Sixteen Week, YTD, and 24 Month Analyses

Aggregated by precinct (incident location). Based on date when each incident was reported.

		Homicide	Forcible Rape	Commercial Robbery	Street Robbery	Total Robbery	Aggravated Assault	Commercial Burglary	Residential Burglary	Total Burglary	Larceny	Auto Theft	Violent Offenses	Property Offenses	Part I Offenses
Two Week	Prior Week	0	0	0	0	0	0	2	0	2	21	1	0	24	24
	Last Week	0	1	0	3	3	9	1	1	2	26	2	13	30	43
	% Change	-	-	-	-	-	-	-50.0%	-	0.0%	23.8%	100.0%	-	25.0%	79.2%
Eight Week	Prior 4 Weeks	0	0	0	4	4	15	13	3	16	93	9	19	118	137
	Last 4 Weeks	0	4	0	7	7	14	7	3	10	99	8	25	117	142
	% Change	-	-	-	75.0%	75.0%	-6.7%	-46.2%	0.0%	-37.5%	6.5%	-11.1%	31.6%	-0.8%	3.6%
Sixteen Week	Prior 8 Weeks	0	6	0	25	25	47	8	3	11	178	15	78	204	282
	Last 8 Weeks	0	4	0	11	11	29	20	6	26	192	17	44	235	279
	% Change	-	-33.3%	-	-56.0%	-56.0%	-38.3%	150.0%	100.0%	136.4%	7.9%	13.3%	-43.6%	15.2%	-1.1%
YTD 2016	2016 YTD	2	50	1	118	119	191	26	16	42	938	74	362	1,054	1,416
	2017 YTD	1	33	3	106	109	225	61	18	79	999	104	368	1,182	1,550
	% Change	-50.0%	-34.0%	200.0%	-10.2%	-8.4%	17.8%	134.6%	12.5%	88.1%	6.5%	40.5%	1.7%	12.1%	9.5%
Rolling 24 Month	Prior 52 Weeks	2	60	1	132	133	212	28	17	45	1,060	85	407	1,190	1,597
	Last 52 Weeks	1	38	3	115	118	238	65	21	86	1,151	118	395	1,355	1,750
	% Change	-50.0%	-36.7%	200.0%	-12.9%	-11.3%	12.3%	132.1%	23.5%	91.1%	8.6%	38.8%	-2.9%	13.9%	9.6%
YTD 2015	2015 YTD	0	60	0	82	82	182	42	18	60	871	43	324	974	1,298
	2017 YTD	1	33	3	106	109	225	61	18	79	999	104	368	1,182	1,550
	% Change	-	-45.0%	-	29.3%	32.9%	23.6%	45.2%	0.0%	31.7%	14.7%	141.9%	13.6%	21.4%	19.4%
YTD 2014	2014 YTD	1	57	2	71	73	173	29	20	49	854	35	304	938	1,242
	2017 YTD	1	33	3	106	109	225	61	18	79	999	104	368	1,182	1,550
	% Change	0.0%	-42.1%	50.0%	49.3%	49.3%	30.1%	110.3%	-10.0%	61.2%	17.0%	197.1%	21.1%	26.0%	24.8%
YTD 2013	2013 YTD	0	30	1	54	55	171	45	26	71	838	42	256	951	1,207
	2017 YTD	1	33	3	106	109	225	61	18	79	999	104	368	1,182	1,550
	% Change	-	10.0%	200.0%	96.3%	98.2%	31.6%	35.6%	-30.8%	11.3%	19.2%	147.6%	43.8%	24.3%	28.4%
YTD 2012	2012 YTD	1	47	1	86	87	177	40	22	62	1,027	56	312	1,145	1,457
	2017 YTD	1	33	3	106	109	225	61	18	79	999	104	368	1,182	1,550
	% Change	0.0%	-29.8%	200.0%	23.3%	25.3%	27.1%	52.5%	-18.2%	27.4%	-2.7%	85.7%	17.9%	3.2%	6.4%

Information summarized for CompStat week ending 11/11/2017.

Sourced from MNPD ARMS on 11/15/2017 7:35:55 AM. The figures above were sourced from incident reports using Uniform Crime Reporting definitions and reporting guidelines, based on the date when the crime was reported. This report is intended to be a management and planning tool and does not reflect the official UCR counts for the department. Incidents where a location is unknown or unspecified are included in the countywide totals.

Central Precinct Efficiency Report Summary

METROPOLITAN POLICE DEPARTMENT
of Nashville and Davidson County

Two Week, Eight Week, Sixteen Week, YTD, and 24 Month Analyses

Aggregated by component of arresting officer / officer making stop.

		Adults Only				Adults and Juveniles						
		Felony Arrests	Misdemeanor Arrests	Citation Arrests	Total Arrests	Part I Arrests	Weapons Law Violation Arrests	Drug-Related Arrests	DUI Arrests	Warrant Service Attempts	Warrants Served	Vehicle Stops
Two Week	Prior Week	10	57	65	132	5	1	15	0	34	34	510
	Last Week	9	44	49	102	6	0	21	1	48	42	400
	% Change	-10.0%	-22.8%	-24.6%	-22.7%	20.0%	-100.0%	40.0%	-	41.2%	23.5%	-21.6%
Eight Week	Prior 4 Weeks	49	276	309	634	39	9	45	4	157	152	1,619
	Last 4 Weeks	40	240	246	526	31	1	64	3	235	162	1,789
	% Change	-18.4%	-13.0%	-20.4%	-17.0%	-20.5%	-88.9%	42.2%	-25.0%	49.7%	6.6%	10.5%
Sixteen Week	Prior 8 Weeks	86	600	663	1,349	83	7	128	8	490	323	3,241
	Last 8 Weeks	89	516	555	1,160	70	10	109	7	392	314	3,408
	% Change	3.5%	-14.0%	-16.3%	-14.0%	-15.7%	42.9%	-14.8%	-12.5%	-20.0%	-2.8%	5.2%
YTD	2016 YTD	521	3,408	3,602	7,531	445	34	799	86	2,664	1,603	21,611
	2017 YTD	485	3,321	3,909	7,715	421	49	832	50	2,870	1,702	19,210
	% Change	-6.9%	-2.6%	8.5%	2.4%	-5.4%	44.1%	4.1%	-41.9%	7.7%	6.2%	-11.1%
Rolling 24 Month	Prior 52 Weeks	596	3,862	4,037	8,495	486	43	895	105	2,998	1,838	25,167
	Last 52 Weeks	555	3,676	4,340	8,571	463	50	924	59	3,206	1,901	22,204
	% Change	-6.9%	-4.8%	7.5%	0.9%	-4.7%	16.3%	3.2%	-43.8%	6.9%	3.4%	-11.8%
YTD 2015	2015 YTD	615	3,803	4,141	8,559	368	54	810	159	4,201	1,835	33,258
	2017 YTD	485	3,321	3,909	7,715	421	49	832	50	2,870	1,702	19,210
	% Change	-21.1%	-12.7%	-5.6%	-9.9%	14.4%	-9.3%	2.7%	-68.6%	-31.7%	-7.2%	-42.2%
YTD 2014	2014 YTD	654	3,732	3,932	8,318	417	48	640	179	5,683	1,860	38,772
	2017 YTD	485	3,321	3,909	7,715	421	49	832	50	2,870	1,702	19,210
	% Change	-25.8%	-11.0%	-0.6%	-7.2%	1.0%	2.1%	30.0%	-72.1%	-49.5%	-8.5%	-50.5%
YTD 2013	2013 YTD	712	3,990	4,260	8,962	474	54	790	121	7,071	1,803	38,445
	2017 YTD	485	3,321	3,909	7,715	421	49	832	50	2,870	1,702	19,210
	% Change	-31.9%	-16.8%	-8.2%	-13.9%	-11.2%	-9.3%	5.3%	-58.7%	-59.4%	-5.6%	-50.0%
YTD 2012	2012 YTD	785	3,485	3,937	8,207	505	63	777	152	7,107	1,814	36,296
	2017 YTD	485	3,321	3,909	7,715	421	49	832	50	2,870	1,702	19,210
	% Change	-38.2%	-4.7%	-0.7%	-6.0%	-16.6%	-22.2%	7.1%	-67.1%	-59.6%	-6.2%	-47.1%

Information summarized for CompStat week ending 11/11/2017.

Sourced from MNPD ARMS on 11/15/2017 7:35:55 AM. Arrest summaries are not a count of arrest charges. 1 arrest = 1 body. Warrant Service summary considers 1 count for each service attempt and 1 count for each outstanding warrant served. Vehicle Stop summary sources MNPD's Vehicle Stop (Form 252) Database. Vehicle stop totals count all reports electronically entered via AFR. Hardcopy reports not entered into ARMS will affect accuracy of totals.

Hermitage Precinct Incident Report Summary

METROPOLITAN POLICE DEPARTMENT
of Nashville and Davidson County

Two Week, Eight Week, Sixteen Week, YTD, and 24 Month Analyses

Aggregated by precinct (incident location). Based on date when each incident was reported.

		Homicide	Forcible Rape	Commercial Robbery	Street Robbery	Total Robbery	Aggravated Assault	Commercial Burglary	Residential Burglary	Total Burglary	Larceny	Auto Theft	Violent Offenses	Property Offenses	Part I Offenses
Two Week	Prior Week	1	2	1	8	9	19	3	6	9	66	13	31	88	119
	Last Week	0	1	2	4	6	14	5	7	12	76	11	21	99	120
	% Change	-100.0%	-50.0%	100.0%	-50.0%	-33.3%	-26.3%	66.7%	16.7%	33.3%	15.2%	-15.4%	-32.3%	12.5%	0.8%
Eight Week	Prior 4 Weeks	1	3	2	29	31	62	22	40	62	255	49	97	366	463
	Last 4 Weeks	1	12	10	21	31	76	12	31	43	281	51	120	375	495
	% Change	0.0%	300.0%	400.0%	-27.6%	0.0%	22.6%	-45.5%	-22.5%	-30.6%	10.2%	4.1%	23.7%	2.5%	6.9%
Sixteen Week	Prior 8 Weeks	1	24	11	42	53	164	39	64	103	520	71	242	694	936
	Last 8 Weeks	2	15	12	50	62	138	34	71	105	536	100	217	741	958
	% Change	100.0%	-37.5%	9.1%	19.0%	17.0%	-15.9%	-12.8%	10.9%	1.9%	3.1%	40.8%	-10.3%	6.8%	2.4%
YTD 2016	2016 YTD	15	90	57	252	309	799	143	518	661	3,131	228	1,213	4,020	5,233
	2017 YTD	18	116	68	292	360	803	162	433	595	2,921	461	1,297	3,977	5,274
	% Change	20.0%	28.9%	19.3%	15.9%	16.5%	0.5%	13.3%	-16.4%	-10.0%	-6.7%	102.2%	6.9%	-1.1%	0.8%
Rolling 24 Month	Prior 52 Weeks	17	102	62	287	349	889	180	609	789	3,621	266	1,357	4,676	6,033
	Last 52 Weeks	20	133	80	344	424	888	184	487	671	3,372	524	1,465	4,567	6,032
	% Change	17.6%	30.4%	29.0%	19.9%	21.5%	-0.1%	2.2%	-20.0%	-15.0%	-6.9%	97.0%	8.0%	-2.3%	0.0%
YTD 2015	2015 YTD	7	92	41	233	274	694	110	553	663	3,115	212	1,067	3,990	5,057
	2017 YTD	18	116	68	292	360	803	162	433	595	2,921	461	1,297	3,977	5,274
	% Change	157.1%	26.1%	65.9%	25.3%	31.4%	15.7%	47.3%	-21.7%	-10.3%	-6.2%	117.5%	21.6%	-0.3%	4.3%
YTD 2014	2014 YTD	4	68	28	215	243	795	139	605	744	3,055	148	1,110	3,947	5,057
	2017 YTD	18	116	68	292	360	803	162	433	595	2,921	461	1,297	3,977	5,274
	% Change	350.0%	70.6%	142.9%	35.8%	48.1%	1.0%	16.5%	-28.4%	-20.0%	-4.4%	211.5%	16.8%	0.8%	4.3%
YTD 2013	2013 YTD	4	81	47	208	255	718	101	658	759	3,194	205	1,058	4,158	5,216
	2017 YTD	18	116	68	292	360	803	162	433	595	2,921	461	1,297	3,977	5,274
	% Change	350.0%	43.2%	44.7%	40.4%	41.2%	11.8%	60.4%	-34.2%	-21.6%	-8.5%	124.9%	22.6%	-4.4%	1.1%
YTD 2012	2012 YTD	12	81	37	198	235	900	158	639	797	3,174	205	1,228	4,176	5,404
	2017 YTD	18	116	68	292	360	803	162	433	595	2,921	461	1,297	3,977	5,274
	% Change	50.0%	43.2%	83.8%	47.5%	53.2%	-10.8%	2.5%	-32.2%	-25.3%	-8.0%	124.9%	5.6%	-4.8%	-2.4%

Information summarized for CompStat week ending 11/11/2017.

Sourced from MNPD ARMS on 11/15/2017 7:35:55 AM. The figures above were sourced from incident reports using Uniform Crime Reporting definitions and reporting guidelines, based on the date when the crime was reported. This report is intended to be a management and planning tool and does not reflect the official UCR counts for the department. Incidents where a location is unknown or unspecified are included in the countywide totals.

Hermitage Precinct Efficiency Report Summary

METROPOLITAN POLICE DEPARTMENT
of Nashville and Davidson County

Two Week, Eight Week, Sixteen Week, YTD, and 24 Month Analyses

Aggregated by component of arresting officer / officer making stop.

		Adults Only				Adults and Juveniles						
		Felony Arrests	Misdemeanor Arrests	Citation Arrests	Total Arrests	Part I Arrests	Weapons Law Violation Arrests	Drug-Related Arrests	DUI Arrests	Warrant Service Attempts	Warrants Served	Vehicle Stops
Two Week	Prior Week	20	54	50	124	21	0	17	4	82	75	548
	Last Week	17	37	51	105	24	1	13	3	73	44	610
	% Change	-15.0%	-31.5%	2.0%	-15.3%	14.3%	-	-23.5%	-25.0%	-11.0%	-41.3%	11.3%
Eight Week	Prior 4 Weeks	72	191	331	594	79	11	101	15	286	223	2,280
	Last 4 Weeks	80	185	242	507	102	5	59	10	393	257	2,455
	% Change	11.1%	-3.1%	-26.9%	-14.6%	29.1%	-54.5%	-41.6%	-33.3%	37.4%	15.2%	7.7%
Sixteen Week	Prior 8 Weeks	133	393	623	1,149	144	10	192	25	907	536	5,395
	Last 8 Weeks	152	376	573	1,101	181	16	160	25	679	480	4,735
	% Change	14.3%	-4.3%	-8.0%	-4.2%	25.7%	60.0%	-16.7%	0.0%	-25.1%	-10.4%	-12.2%
YTD	2016 YTD	1,101	2,449	4,809	8,359	1,051	77	1,661	202	6,599	2,991	39,666
	2017 YTD	921	2,261	3,672	6,854	946	82	1,167	167	4,921	2,862	30,547
	% Change	-16.3%	-7.7%	-23.6%	-18.0%	-10.0%	6.5%	-29.7%	-17.3%	-25.4%	-4.3%	-23.0%
Rolling 24 Month	Prior 52 Weeks	1,241	2,737	5,380	9,358	1,214	90	1,889	232	7,965	3,359	44,838
	Last 52 Weeks	1,074	2,574	4,271	7,919	1,094	96	1,343	188	5,822	3,319	35,016
	% Change	-13.5%	-6.0%	-20.6%	-15.4%	-9.9%	6.7%	-28.9%	-19.0%	-26.9%	-1.2%	-21.9%
YTD 2015	2015 YTD	1,044	2,259	5,048	8,351	964	74	1,627	128	8,179	2,551	45,593
	2017 YTD	921	2,261	3,672	6,854	946	82	1,167	167	4,921	2,862	30,547
	% Change	-11.8%	0.1%	-27.3%	-17.9%	-1.9%	10.8%	-28.3%	30.5%	-39.8%	12.2%	-33.0%
YTD 2014	2014 YTD	1,149	2,689	5,937	9,775	995	108	1,958	188	9,083	2,859	53,548
	2017 YTD	921	2,261	3,672	6,854	946	82	1,167	167	4,921	2,862	30,547
	% Change	-19.8%	-15.9%	-38.2%	-29.9%	-4.9%	-24.1%	-40.4%	-11.2%	-45.8%	0.1%	-43.0%
YTD 2013	2013 YTD	1,175	2,422	6,536	10,133	1,112	130	2,322	189	8,117	2,637	48,076
	2017 YTD	921	2,261	3,672	6,854	946	82	1,167	167	4,921	2,862	30,547
	% Change	-21.6%	-6.6%	-43.8%	-32.4%	-14.9%	-36.9%	-49.7%	-11.6%	-39.4%	8.5%	-36.5%
YTD 2012	2012 YTD	1,331	2,370	5,810	9,511	1,097	149	2,299	172	6,574	2,801	48,146
	2017 YTD	921	2,261	3,672	6,854	946	82	1,167	167	4,921	2,862	30,547
	% Change	-30.8%	-4.6%	-36.8%	-27.9%	-13.8%	-45.0%	-49.2%	-2.9%	-25.1%	2.2%	-36.6%

Information summarized for CompStat week ending 11/11/2017.

Sourced from MNPD ARMS on 11/15/2017 7:35:55 AM. Arrest summaries are not a count of arrest charges. 1 arrest = 1 body. Warrant Service summary considers 1 count for each service attempt and 1 count for each outstanding warrant served. Vehicle Stop summary sources MNPD's Vehicle Stop (Form 252) Database. Vehicle stop totals count all reports electronically entered via AFR. Hardcopy reports not entered into ARMS will affect accuracy of totals.

North Precinct Incident Report Summary

METROPOLITAN POLICE DEPARTMENT
of Nashville and Davidson County

Two Week, Eight Week, Sixteen Week, YTD, and 24 Month Analyses

Aggregated by precinct (incident location). Based on date when each incident was reported.

		Homicide	Forcible Rape	Commercial Robbery	Street Robbery	Total Robbery	Aggravated Assault	Commercial Burglary	Residential Burglary	Total Burglary	Larceny	Auto Theft	Violent Offenses	Property Offenses	Part I Offenses
Two Week	Prior Week	0	1	1	3	4	35	3	9	12	45	8	40	65	105
	Last Week	0	1	1	2	3	11	4	7	11	51	7	15	69	84
	% Change	-	0.0%	0.0%	-33.3%	-25.0%	-68.6%	33.3%	-22.2%	-8.3%	13.3%	-12.5%	-62.5%	6.2%	-20.0%
Eight Week	Prior 4 Weeks	2	11	1	13	14	59	23	61	84	139	20	86	243	329
	Last 4 Weeks	0	4	5	12	17	87	24	30	54	160	27	108	241	349
	% Change	-100.0%	-63.6%	400.0%	-7.7%	21.4%	47.5%	4.3%	-50.8%	-35.7%	15.1%	35.0%	25.6%	-0.8%	6.1%
Sixteen Week	Prior 8 Weeks	5	11	10	39	49	153	24	77	101	360	51	218	512	730
	Last 8 Weeks	2	15	6	25	31	146	47	91	138	299	47	194	484	678
	% Change	-60.0%	36.4%	-40.0%	-35.9%	-36.7%	-4.6%	95.8%	18.2%	36.6%	-16.9%	-7.8%	-11.0%	-5.5%	-7.1%
YTD 2016	2016 YTD	14	78	26	240	266	771	108	427	535	1,658	216	1,129	2,409	3,538
	2017 YTD	17	64	50	229	279	869	160	436	596	1,748	293	1,229	2,637	3,866
	% Change	21.4%	-17.9%	92.3%	-4.6%	4.9%	12.7%	48.1%	2.1%	11.4%	5.4%	35.6%	8.9%	9.5%	9.3%
Rolling 24 Month	Prior 52 Weeks	19	84	31	277	308	865	130	508	638	1,921	255	1,276	2,814	4,090
	Last 52 Weeks	22	70	52	262	314	979	171	503	674	1,968	341	1,385	2,983	4,368
	% Change	15.8%	-16.7%	67.7%	-5.4%	1.9%	13.2%	31.5%	-1.0%	5.6%	2.4%	33.7%	8.5%	6.0%	6.8%
YTD 2015	2015 YTD	24	78	23	256	279	908	100	468	568	1,532	201	1,289	2,301	3,590
	2017 YTD	17	64	50	229	279	869	160	436	596	1,748	293	1,229	2,637	3,866
	% Change	-29.2%	-17.9%	117.4%	-10.5%	0.0%	-4.3%	60.0%	-6.8%	4.9%	14.1%	45.8%	-4.7%	14.6%	7.7%
YTD 2014	2014 YTD	12	79	13	171	184	922	88	441	529	1,427	179	1,197	2,135	3,332
	2017 YTD	17	64	50	229	279	869	160	436	596	1,748	293	1,229	2,637	3,866
	% Change	41.7%	-19.0%	284.6%	33.9%	51.6%	-5.7%	81.8%	-1.1%	12.7%	22.5%	63.7%	2.7%	23.5%	16.0%
YTD 2013	2013 YTD	10	53	26	198	224	754	86	602	688	1,571	140	1,041	2,399	3,440
	2017 YTD	17	64	50	229	279	869	160	436	596	1,748	293	1,229	2,637	3,866
	% Change	70.0%	20.8%	92.3%	15.7%	24.6%	15.3%	86.0%	-27.6%	-13.4%	11.3%	109.3%	18.1%	9.9%	12.4%
YTD 2012	2012 YTD	10	69	24	198	222	771	87	575	662	1,531	154	1,072	2,347	3,419
	2017 YTD	17	64	50	229	279	869	160	436	596	1,748	293	1,229	2,637	3,866
	% Change	70.0%	-7.2%	108.3%	15.7%	25.7%	12.7%	83.9%	-24.2%	-10.0%	14.2%	90.3%	14.6%	12.4%	13.1%

Information summarized for CompStat week ending 11/11/2017.

Sourced from MNPD ARMS on 11/15/2017 7:35:55 AM. The figures above were sourced from incident reports using Uniform Crime Reporting definitions and reporting guidelines, based on the date when the crime was reported. This report is intended to be a management and planning tool and does not reflect the official UCR counts for the department. Incidents where a location is unknown or unspecified are included in the countywide totals.

North Precinct Efficiency Report Summary

METROPOLITAN POLICE DEPARTMENT
of Nashville and Davidson County

Two Week, Eight Week, Sixteen Week, YTD, and 24 Month Analyses

Aggregated by component of arresting officer / officer making stop.

		Adults Only				Adults and Juveniles						
		Felony Arrests	Misdemeanor Arrests	Citation Arrests	Total Arrests	Part I Arrests	Weapons Law Violation Arrests	Drug-Related Arrests	DUI Arrests	Warrant Service Attempts	Warrants Served	Vehicle Stops
Two Week	Prior Week	23	27	44	94	16	5	26	0	65	66	194
	Last Week	22	37	29	88	16	1	13	2	75	56	198
	% Change	-4.3%	37.0%	-34.1%	-6.4%	0.0%	-80.0%	-50.0%	-	15.4%	-15.2%	2.1%
Eight Week	Prior 4 Weeks	86	167	305	558	57	13	164	6	350	227	854
	Last 4 Weeks	82	136	151	369	67	9	71	6	340	237	737
	% Change	-4.7%	-18.6%	-50.5%	-33.9%	17.5%	-30.8%	-56.7%	0.0%	-2.9%	4.4%	-13.7%
Sixteen Week	Prior 8 Weeks	213	347	542	1,102	165	19	252	8	867	548	2,073
	Last 8 Weeks	168	303	456	927	124	22	235	12	690	464	1,591
	% Change	-21.1%	-12.7%	-15.9%	-15.9%	-24.8%	15.8%	-6.7%	50.0%	-20.4%	-15.3%	-23.3%
YTD	2016 YTD	1,114	2,317	3,521	6,952	834	119	1,484	94	6,036	2,598	21,112
	2017 YTD	988	1,990	2,962	5,940	814	126	1,324	51	5,048	2,763	13,559
	% Change	-11.3%	-14.1%	-15.9%	-14.6%	-2.4%	5.9%	-10.8%	-45.7%	-16.4%	6.4%	-35.8%
Rolling 24 Month	Prior 52 Weeks	1,254	2,601	3,916	7,771	937	137	1,656	110	6,742	2,916	23,628
	Last 52 Weeks	1,134	2,277	3,461	6,872	936	152	1,505	62	5,826	3,132	16,526
	% Change	-9.6%	-12.5%	-11.6%	-11.6%	-0.1%	10.9%	-9.1%	-43.6%	-13.6%	7.4%	-30.1%
YTD 2015	2015 YTD	1,024	1,977	2,832	5,833	698	106	1,222	74	7,024	2,209	23,301
	2017 YTD	988	1,990	2,962	5,940	814	126	1,324	51	5,048	2,763	13,559
	% Change	-3.5%	0.7%	4.6%	1.8%	16.6%	18.9%	8.3%	-31.1%	-28.1%	25.1%	-41.8%
YTD 2014	2014 YTD	1,146	2,058	4,100	7,304	670	110	1,299	62	6,956	2,484	31,109
	2017 YTD	988	1,990	2,962	5,940	814	126	1,324	51	5,048	2,763	13,559
	% Change	-13.8%	-3.3%	-27.8%	-18.7%	21.5%	14.5%	1.9%	-17.7%	-27.4%	11.2%	-56.4%
YTD 2013	2013 YTD	1,121	1,989	5,191	8,301	663	103	1,583	87	5,864	2,396	38,534
	2017 YTD	988	1,990	2,962	5,940	814	126	1,324	51	5,048	2,763	13,559
	% Change	-11.9%	0.1%	-42.9%	-28.4%	22.8%	22.3%	-16.4%	-41.4%	-13.9%	15.3%	-64.8%
YTD 2012	2012 YTD	1,230	1,644	5,225	8,099	727	122	1,550	80	5,320	2,415	45,518
	2017 YTD	988	1,990	2,962	5,940	814	126	1,324	51	5,048	2,763	13,559
	% Change	-19.7%	21.0%	-43.3%	-26.7%	12.0%	3.3%	-14.6%	-36.3%	-5.1%	14.4%	-70.2%

Information summarized for CompStat week ending 11/11/2017.

Sourced from MNPD ARMS on 11/15/2017 7:35:55 AM. Arrest summaries are not a count of arrest charges. 1 arrest = 1 body. Warrant Service summary considers 1 count for each service attempt and 1 count for each outstanding warrant served. Vehicle Stop summary sources MNPD's Vehicle Stop (Form 252) Database. Vehicle stop totals count all reports electronically entered via AFR. Hardcopy reports not entered into ARMS will affect accuracy of totals.

Madison Precinct Incident Report Summary

METROPOLITAN POLICE DEPARTMENT
of Nashville and Davidson County

Two Week, Eight Week, Sixteen Week, YTD, and 24 Month Analyses

Aggregated by precinct (incident location). Based on date when each incident was reported.

		Homicide	Forcible Rape	Commercial Robbery	Street Robbery	Total Robbery	Aggravated Assault	Commercial Burglary	Residential Burglary	Total Burglary	Larceny	Auto Theft	Violent Offenses	Property Offenses	Part I Offenses
Two Week	Prior Week	0	3	1	4	5	16	0	5	5	45	5	24	55	79
	Last Week	0	1	1	5	6	8	3	4	7	43	7	15	57	72
	% Change	-	-66.7%	0.0%	25.0%	20.0%	-50.0%	-	-20.0%	40.0%	-4.4%	40.0%	-37.5%	3.6%	-8.9%
Eight Week	Prior 4 Weeks	0	5	5	16	21	56	9	21	30	170	11	82	211	293
	Last 4 Weeks	0	5	4	12	16	40	7	19	26	175	15	61	216	277
	% Change	-	0.0%	-20.0%	-25.0%	-23.8%	-28.6%	-22.2%	-9.5%	-13.3%	2.9%	36.4%	-25.6%	2.4%	-5.5%
Sixteen Week	Prior 8 Weeks	4	14	12	24	36	88	15	41	56	367	33	142	456	598
	Last 8 Weeks	0	10	9	28	37	96	16	40	56	345	26	143	427	570
	% Change	-100.0%	-28.6%	-25.0%	16.7%	2.8%	9.1%	6.7%	-2.4%	0.0%	-6.0%	-21.2%	0.7%	-6.4%	-4.7%
YTD 2016	2016 YTD	5	53	25	131	156	509	58	388	446	1,955	128	723	2,529	3,252
	2017 YTD	6	48	37	151	188	497	86	265	351	2,069	209	739	2,629	3,368
	% Change	20.0%	-9.4%	48.0%	15.3%	20.5%	-2.4%	48.3%	-31.7%	-21.3%	5.8%	63.3%	2.2%	4.0%	3.6%
Rolling 24 Month	Prior 52 Weeks	5	64	32	150	182	589	66	470	536	2,222	144	840	2,902	3,742
	Last 52 Weeks	8	54	50	172	222	565	97	318	415	2,322	255	849	2,992	3,841
	% Change	60.0%	-15.6%	56.3%	14.7%	22.0%	-4.1%	47.0%	-32.3%	-22.6%	4.5%	77.1%	1.1%	3.1%	2.6%
YTD 2015	2015 YTD	3	50	35	124	159	533	61	449	510	1,895	171	745	2,576	3,321
	2017 YTD	6	48	37	151	188	497	86	265	351	2,069	209	739	2,629	3,368
	% Change	100.0%	-4.0%	5.7%	21.8%	18.2%	-6.8%	41.0%	-41.0%	-31.2%	9.2%	22.2%	-0.8%	2.1%	1.4%
YTD 2014	2014 YTD	6	54	22	94	116	471	61	395	456	1,794	99	647	2,349	2,996
	2017 YTD	6	48	37	151	188	497	86	265	351	2,069	209	739	2,629	3,368
	% Change	0.0%	-11.1%	68.2%	60.6%	62.1%	5.5%	41.0%	-32.9%	-23.0%	15.3%	111.1%	14.2%	11.9%	12.4%
YTD 2013	2013 YTD	3	43	22	116	138	459	69	413	482	1,657	108	643	2,247	2,890
	2017 YTD	6	48	37	151	188	497	86	265	351	2,069	209	739	2,629	3,368
	% Change	100.0%	11.6%	68.2%	30.2%	36.2%	8.3%	24.6%	-35.8%	-27.2%	24.9%	93.5%	14.9%	17.0%	16.5%
YTD 2012	2012 YTD	8	48	21	155	176	540	69	537	606	1,919	123	772	2,648	3,420
	2017 YTD	6	48	37	151	188	497	86	265	351	2,069	209	739	2,629	3,368
	% Change	-25.0%	0.0%	76.2%	-2.6%	6.8%	-8.0%	24.6%	-50.7%	-42.1%	7.8%	69.9%	-4.3%	-0.7%	-1.5%

Information summarized for CompStat week ending 11/11/2017.

Sourced from MNPD ARMS on 11/15/2017 7:35:55 AM. The figures above were sourced from incident reports using Uniform Crime Reporting definitions and reporting guidelines, based on the date when the crime was reported. This report is intended to be a management and planning tool and does not reflect the official UCR counts for the department. Incidents where a location is unknown or unspecified are included in the countywide totals.

Madison Precinct Efficiency Report Summary

METROPOLITAN POLICE DEPARTMENT
of Nashville and Davidson County

Two Week, Eight Week, Sixteen Week, YTD, and 24 Month Analyses

Aggregated by component of arresting officer / officer making stop.

		Adults Only				Adults and Juveniles						
		Felony Arrests	Misdemeanor Arrests	Citation Arrests	Total Arrests	Part I Arrests	Weapons Law Violation Arrests	Drug-Related Arrests	DUI Arrests	Warrant Service Attempts	Warrants Served	Vehicle Stops
Two Week	Prior Week	14	44	63	121	20	0	12	1	69	48	377
	Last Week	17	40	51	108	20	3	15	5	69	26	270
	% Change	21.4%	-9.1%	-19.0%	-10.7%	0.0%	-	25.0%	400.0%	0.0%	-45.8%	-28.4%
Eight Week	Prior 4 Weeks	61	152	262	475	99	7	59	20	304	149	1,190
	Last 4 Weeks	60	179	243	482	92	5	54	22	311	178	1,381
	% Change	-1.6%	17.8%	-7.3%	1.5%	-7.1%	-28.6%	-8.5%	10.0%	2.3%	19.5%	16.1%
Sixteen Week	Prior 8 Weeks	150	348	551	1,049	177	18	132	44	663	360	2,826
	Last 8 Weeks	121	331	505	957	191	12	113	42	615	327	2,571
	% Change	-19.3%	-4.9%	-8.3%	-8.8%	7.9%	-33.3%	-14.4%	-4.5%	-7.2%	-9.2%	-9.0%
YTD	2016 YTD	699	1,880	3,354	5,933	1,011	63	742	150	4,396	1,906	17,007
	2017 YTD	703	1,979	3,020	5,702	1,087	92	742	241	3,953	1,875	14,936
	% Change	0.6%	5.3%	-10.0%	-3.9%	7.5%	46.0%	0.0%	60.7%	-10.1%	-1.6%	-12.2%
Rolling 24 Month	Prior 52 Weeks	791	2,107	3,830	6,728	1,152	74	831	172	5,048	2,140	19,331
	Last 52 Weeks	810	2,234	3,486	6,530	1,226	99	825	268	4,517	2,109	17,166
	% Change	2.4%	6.0%	-9.0%	-2.9%	6.4%	33.8%	-0.7%	55.8%	-10.5%	-1.4%	-11.2%
YTD 2015	2015 YTD	779	1,844	3,906	6,529	1,163	59	903	173	5,511	1,979	21,962
	2017 YTD	703	1,979	3,020	5,702	1,087	92	742	241	3,953	1,875	14,936
	% Change	-9.8%	7.3%	-22.7%	-12.7%	-6.5%	55.9%	-17.8%	39.3%	-28.3%	-5.3%	-32.0%
YTD 2014	2014 YTD	762	1,972	4,328	7,062	1,004	86	1,235	164	4,331	1,931	25,619
	2017 YTD	703	1,979	3,020	5,702	1,087	92	742	241	3,953	1,875	14,936
	% Change	-7.7%	0.4%	-30.2%	-19.3%	8.3%	7.0%	-39.9%	47.0%	-8.7%	-2.9%	-41.7%
YTD 2013	2013 YTD	793	1,648	4,177	6,618	929	71	1,312	98	5,825	1,852	23,875
	2017 YTD	703	1,979	3,020	5,702	1,087	92	742	241	3,953	1,875	14,936
	% Change	-11.3%	20.1%	-27.7%	-13.8%	17.0%	29.6%	-43.4%	145.9%	-32.1%	1.2%	-37.4%
YTD 2012	2012 YTD	1,040	1,638	3,882	6,560	1,013	76	1,175	87	6,737	2,018	31,056
	2017 YTD	703	1,979	3,020	5,702	1,087	92	742	241	3,953	1,875	14,936
	% Change	-32.4%	20.8%	-22.2%	-13.1%	7.3%	21.1%	-36.9%	177.0%	-41.3%	-7.1%	-51.9%

Information summarized for CompStat week ending 11/11/2017.

Sourced from MNPD ARMS on 11/15/2017 7:35:55 AM. Arrest summaries are not a count of arrest charges. 1 arrest = 1 body. Warrant Service summary considers 1 count for each service attempt and 1 count for each outstanding warrant served. Vehicle Stop summary sources MNPD's Vehicle Stop (Form 252) Database. Vehicle stop totals count all reports electronically entered via AFR. Hardcopy reports not entered into ARMS will affect accuracy of totals.

Midtown Hills Precinct Incident Report Summary

METROPOLITAN POLICE DEPARTMENT
of Nashville and Davidson County

Two Week, Eight Week, Sixteen Week, YTD, and 24 Month Analyses

Aggregated by precinct (incident location). Based on date when each incident was reported.

		Homicide	Forcible Rape	Commercial Robbery	Street Robbery	Total Robbery	Aggravated Assault	Commercial Burglary	Residential Burglary	Total Burglary	Larceny	Auto Theft	Violent Offenses	Property Offenses	Part I Offenses
Two Week	Prior Week	0	3	1	1	2	10	3	2	5	58	5	15	68	83
	Last Week	0	1	3	5	8	4	7	9	16	56	4	13	76	89
	% Change	-	-66.7%	200.0%	400.0%	300.0%	-60.0%	133.3%	350.0%	220.0%	-3.4%	-20.0%	-13.3%	11.8%	7.2%
Eight Week	Prior 4 Weeks	1	5	3	11	14	44	28	23	51	195	16	64	262	326
	Last 4 Weeks	0	7	5	13	18	31	12	24	36	234	22	56	292	348
	% Change	-100.0%	40.0%	66.7%	18.2%	28.6%	-29.5%	-57.1%	4.3%	-29.4%	20.0%	37.5%	-12.5%	11.5%	6.7%
Sixteen Week	Prior 8 Weeks	4	7	5	22	27	69	39	51	90	392	45	107	527	634
	Last 8 Weeks	1	12	8	24	32	75	40	47	87	429	38	120	554	674
	% Change	-75.0%	71.4%	60.0%	9.1%	18.5%	8.7%	2.6%	-7.8%	-3.3%	9.4%	-15.6%	12.1%	5.1%	6.3%
YTD 2016	2016 YTD	2	55	41	109	150	339	150	342	492	1,999	131	546	2,622	3,168
	2017 YTD	9	59	25	134	159	415	225	244	469	2,174	230	642	2,873	3,515
	% Change	350.0%	7.3%	-39.0%	22.9%	6.0%	22.4%	50.0%	-28.7%	-4.7%	8.8%	75.6%	17.6%	9.6%	11.0%
Rolling 24 Month	Prior 52 Weeks	2	60	42	127	169	387	177	410	587	2,260	156	618	3,003	3,621
	Last 52 Weeks	9	63	30	151	181	465	252	279	531	2,471	256	718	3,258	3,976
	% Change	350.0%	5.0%	-28.6%	18.9%	7.1%	20.2%	42.4%	-32.0%	-9.5%	9.3%	64.1%	16.2%	8.5%	9.8%
YTD 2015	2015 YTD	4	53	24	109	133	356	131	352	483	2,104	110	546	2,697	3,243
	2017 YTD	9	59	25	134	159	415	225	244	469	2,174	230	642	2,873	3,515
	% Change	125.0%	11.3%	4.2%	22.9%	19.5%	16.6%	71.8%	-30.7%	-2.9%	3.3%	109.1%	17.6%	6.5%	8.4%
YTD 2014	2014 YTD	4	65	16	95	111	356	153	441	594	2,067	102	536	2,763	3,299
	2017 YTD	9	59	25	134	159	415	225	244	469	2,174	230	642	2,873	3,515
	% Change	125.0%	-9.2%	56.3%	41.1%	43.2%	16.6%	47.1%	-44.7%	-21.0%	5.2%	125.5%	19.8%	4.0%	6.5%
YTD 2013	2013 YTD	3	63	27	103	130	328	144	514	658	2,175	117	524	2,950	3,474
	2017 YTD	9	59	25	134	159	415	225	244	469	2,174	230	642	2,873	3,515
	% Change	200.0%	-6.3%	-7.4%	30.1%	22.3%	26.5%	56.3%	-52.5%	-28.7%	0.0%	96.6%	22.5%	-2.6%	1.2%
YTD 2012	2012 YTD	3	51	33	109	142	389	148	488	636	2,232	138	585	3,006	3,591
	2017 YTD	9	59	25	134	159	415	225	244	469	2,174	230	642	2,873	3,515
	% Change	200.0%	15.7%	-24.2%	22.9%	12.0%	6.7%	52.0%	-50.0%	-26.3%	-2.6%	66.7%	9.7%	-4.4%	-2.1%

Information summarized for CompStat week ending 11/11/2017.

Sourced from MNPD ARMS on 11/15/2017 7:35:55 AM. The figures above were sourced from incident reports using Uniform Crime Reporting definitions and reporting guidelines, based on the date when the crime was reported. This report is intended to be a management and planning tool and does not reflect the official UCR counts for the department. Incidents where a location is unknown or unspecified are included in the countywide totals.

Midtown Hills Precinct Efficiency Report Summary

METROPOLITAN POLICE DEPARTMENT
of Nashville and Davidson County

Two Week, Eight Week, Sixteen Week, YTD, and 24 Month Analyses

Aggregated by component of arresting officer / officer making stop.

		Adults Only				Adults and Juveniles						
		Felony Arrests	Misdemeanor Arrests	Citation Arrests	Total Arrests	Part I Arrests	Weapons Law Violation Arrests	Drug-Related Arrests	DUI Arrests	Warrant Service Attempts	Warrants Served	Vehicle Stops
Two Week	Prior Week	15	43	76	134	10	4	20	5	73	45	553
	Last Week	12	33	52	97	12	3	18	4	39	29	457
	% Change	-20.0%	-23.3%	-31.6%	-27.6%	20.0%	-25.0%	-10.0%	-20.0%	-46.6%	-35.6%	-17.4%
Eight Week	Prior 4 Weeks	59	153	282	494	50	8	105	13	200	145	1,949
	Last 4 Weeks	45	170	251	466	45	14	79	20	237	148	1,998
	% Change	-23.7%	11.1%	-11.0%	-5.7%	-10.0%	75.0%	-24.8%	53.8%	18.5%	2.1%	2.5%
Sixteen Week	Prior 8 Weeks	103	379	613	1,095	95	15	207	24	519	341	4,357
	Last 8 Weeks	104	323	533	960	95	22	184	33	437	293	3,947
	% Change	1.0%	-14.8%	-13.1%	-12.3%	0.0%	46.7%	-11.1%	37.5%	-15.8%	-14.1%	-9.4%
YTD	2016 YTD	535	1,547	3,473	5,555	495	60	1,217	130	2,353	1,297	29,554
	2017 YTD	626	1,892	3,465	5,983	608	112	1,334	163	2,639	1,602	24,976
	% Change	17.0%	22.3%	-0.2%	7.7%	22.8%	86.7%	9.6%	25.4%	12.2%	23.5%	-15.5%
Rolling 24 Month	Prior 52 Weeks	601	1,820	3,992	6,413	571	65	1,382	157	2,781	1,458	33,960
	Last 52 Weeks	708	2,127	3,894	6,729	709	119	1,498	190	2,898	1,790	27,982
	% Change	17.8%	16.9%	-2.5%	4.9%	24.2%	83.1%	8.4%	21.0%	4.2%	22.8%	-17.6%
YTD 2015	2015 YTD	547	2,037	4,388	6,972	517	47	1,142	152	3,132	1,461	40,750
	2017 YTD	626	1,892	3,465	5,983	608	112	1,334	163	2,639	1,602	24,976
	% Change	14.4%	-7.1%	-21.0%	-14.2%	17.6%	138.3%	16.8%	7.2%	-15.7%	9.7%	-38.7%
YTD 2014	2014 YTD	191	599	1,169	1,959	151	8	313	48	1,247	473	12,506
	2017 YTD	626	1,892	3,465	5,983	608	112	1,334	163	2,639	1,602	24,976
	% Change	227.7%	215.9%	196.4%	205.4%	302.6%	>1,000%	326.2%	239.6%	111.6%	238.7%	99.7%
YTD 2013	2013 YTD	0	0	0	0	0	0	0	0	0	0	0
	2017 YTD	626	1,892	3,465	5,983	608	112	1,334	163	2,639	1,602	24,976
	% Change	-	-	-	-	-	-	-	-	-	-	-
YTD 2012	2012 YTD	0	0	0	0	0	0	0	0	0	0	0
	2017 YTD	626	1,892	3,465	5,983	608	112	1,334	163	2,639	1,602	24,976
	% Change	-	-	-	-	-	-	-	-	-	-	-

Information summarized for CompStat week ending 11/11/2017.

Sourced from MNPD ARMS on 11/15/2017 7:35:56 AM. Arrest summaries are not a count of arrest charges. 1 arrest = 1 body. Warrant Service summary considers 1 count for each service attempt and 1 count for each outstanding warrant served. Vehicle Stop summary sources MNPD's Vehicle Stop (Form 252) Database. Vehicle stop totals count all reports electronically entered via AFR. Hardcopy reports not entered into ARMS will affect accuracy of totals.

County UCR Incident Charts

Aggregated by precinct (incident location).

Summarized by CompStat week for past eight weeks.

METROPOLITAN POLICE DEPARTMENT

of Nashville and Davidson County

All Part 1 Incidents - 52wk Avg: 644

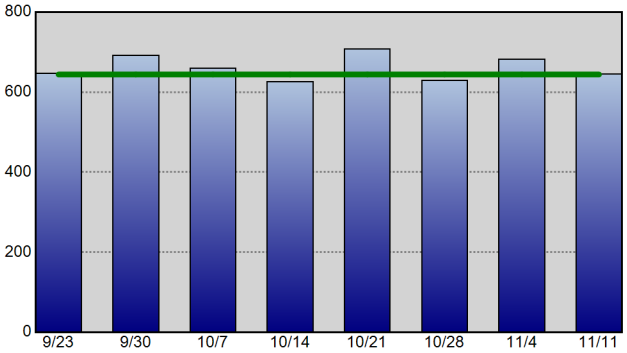

Violent Crime - 52wk Avg: 151

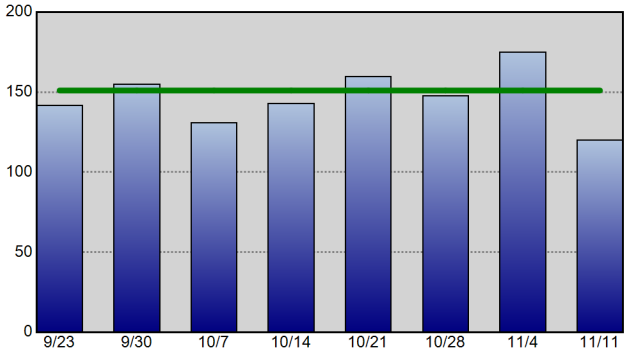

Property Crime - 52wk Avg: 493

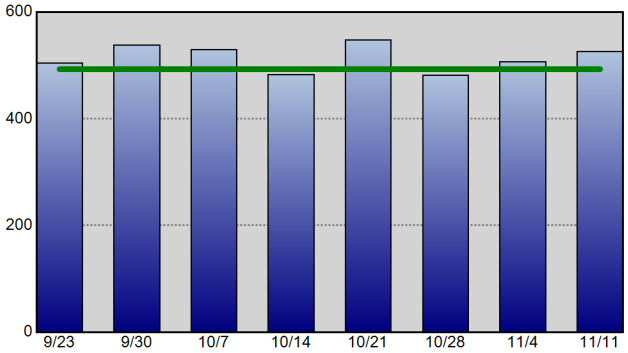

Robbery - 52wk Avg: 40

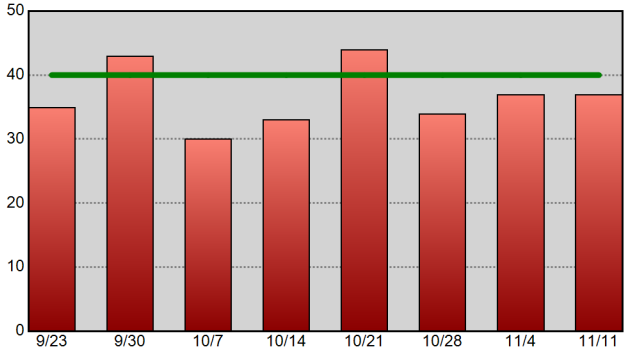

Commercial Burglary - 52wk Avg: 24

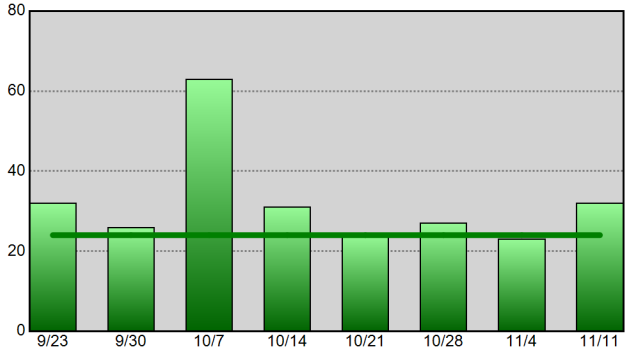

Residential Burglary - 52wk Avg: 56

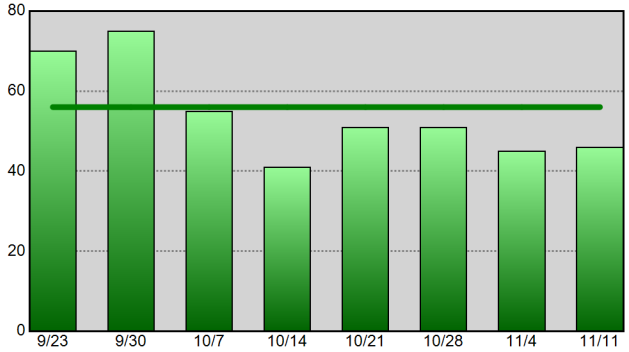

Aggravated Assault - 52wk Avg: 99

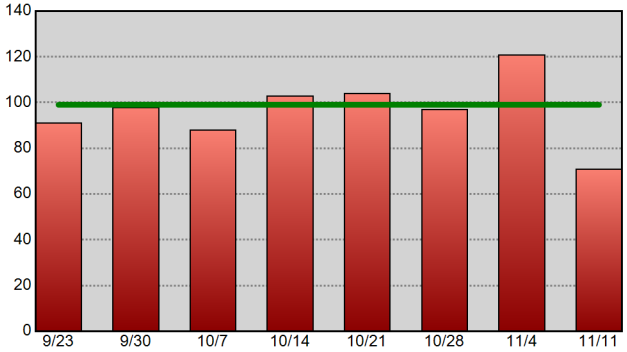

Theft From Vehicle - 52wk Avg: 110

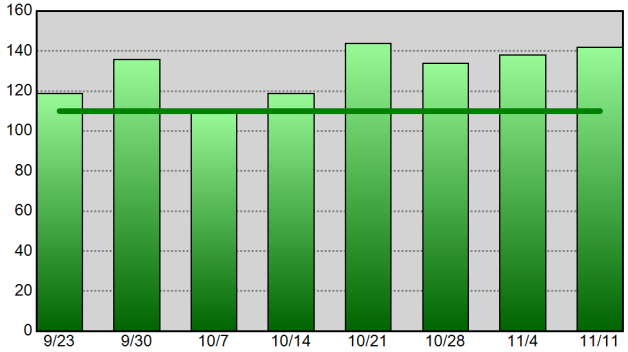

Vehicle Theft - 52wk Avg: 49

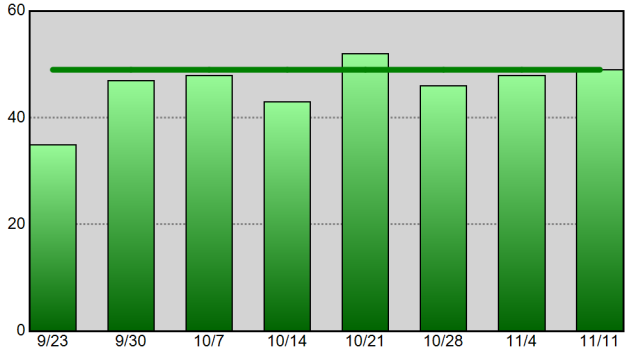

Information summarized for CompStat week ending 11-11-17.
The horizontal line on each chart represents the data set's 52-week weekly average.

Sourced from MNPD ARMS on 11/15/2017 7:35:56 AM. The figures above were sourced from incident reports using Uniform Crime Reporting definitions and reporting guidelines, based on the date when the crime was reported. This report is intended to be a management and planning tool and does not reflect the official UCR counts for the department. Incidents where a location is unknown or unspecified are included in the countywide totals.

West Precinct UCR Incident Charts

Aggregated by precinct (incident location).

Summarized by CompStat week for past eight weeks.

METROPOLITAN POLICE DEPARTMENT

of Nashville and Davidson County

All Part 1 Incidents - 52wk Avg: 72

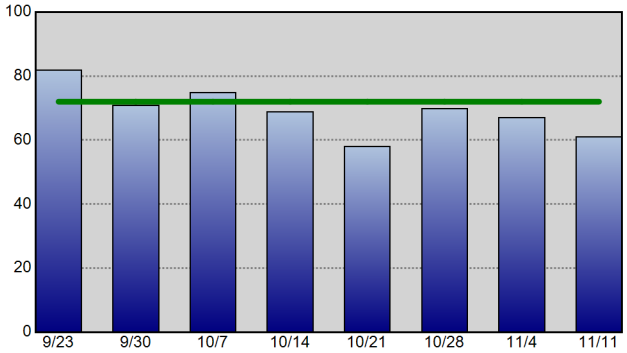

Violent Crime - 52wk Avg: 9

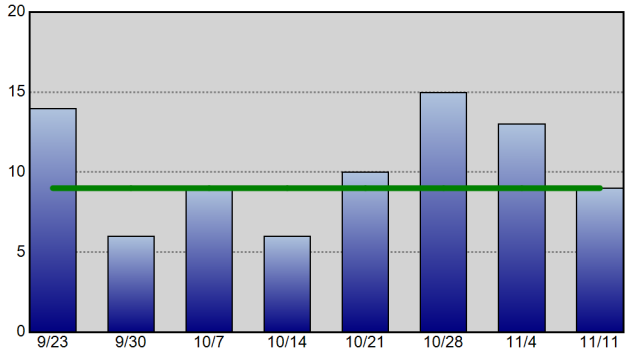

Property Crime - 52wk Avg: 62

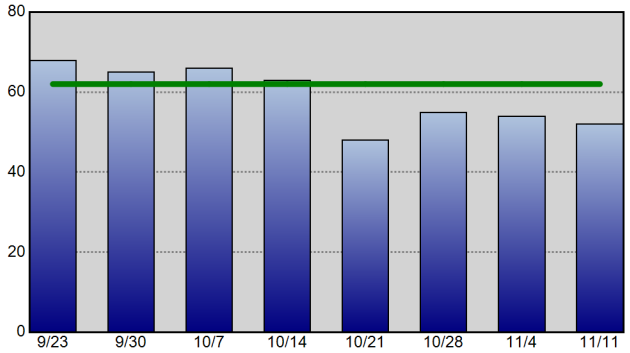

Robbery - 52wk Avg: 2

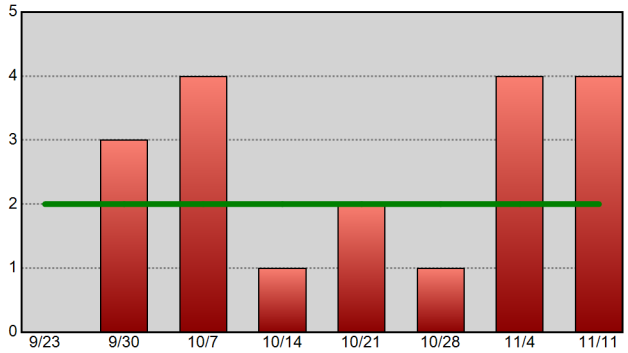

Commercial Burglary - 52wk Avg: 2

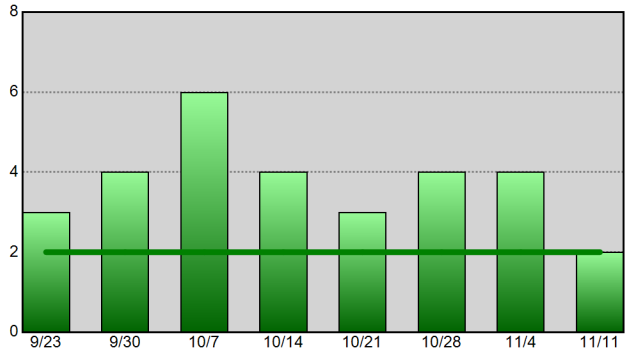

Residential Burglary - 52wk Avg: 5

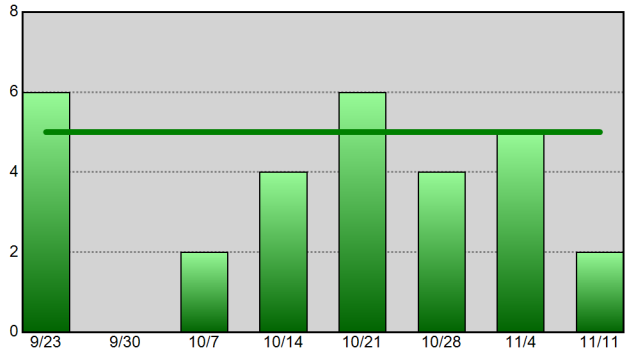

Aggravated Assault - 52wk Avg: 6

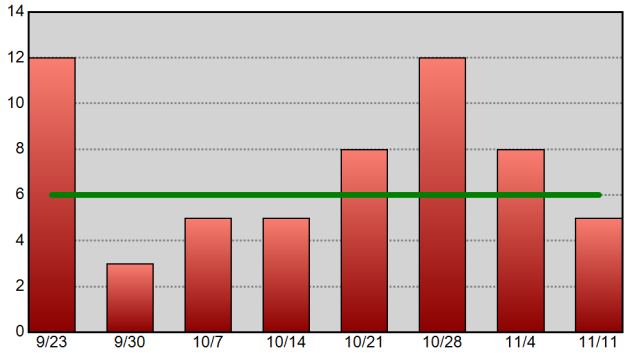

Theft From Vehicle - 52wk Avg: 16

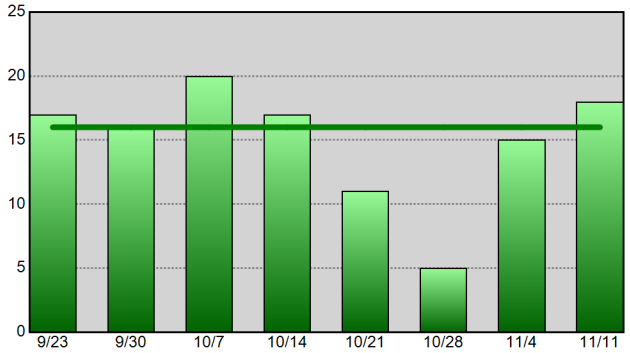

Vehicle Theft - 52wk Avg: 4

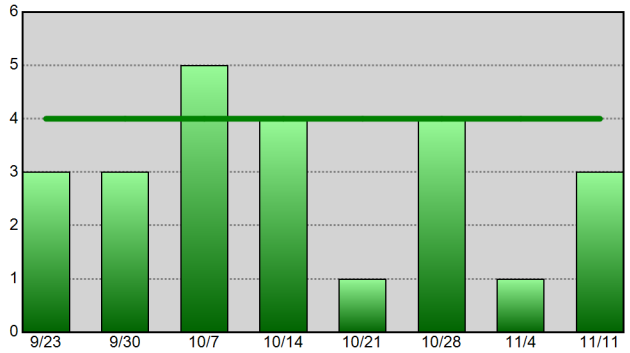

Information summarized for CompStat week ending 11-11-17. The horizontal line on each chart represents the data set's 52-week weekly average.

Sourced from MNPD ARMS on 11/15/2017 7:35:57 AM. The figures above were sourced from incident reports using Uniform Crime Reporting definitions and reporting guidelines, based on the date when the crime was reported. This report is intended to be a management and planning tool and does not reflect the official UCR counts for the department. Incidents where a location is unknown or unspecified are included in the countywide totals.

East Precinct UCR Incident Charts

Aggregated by precinct (incident location).

Summarized by CompStat week for past eight weeks.

METROPOLITAN POLICE DEPARTMENT

of Nashville and Davidson County

All Part 1 Incidents - 52wk Avg: 73

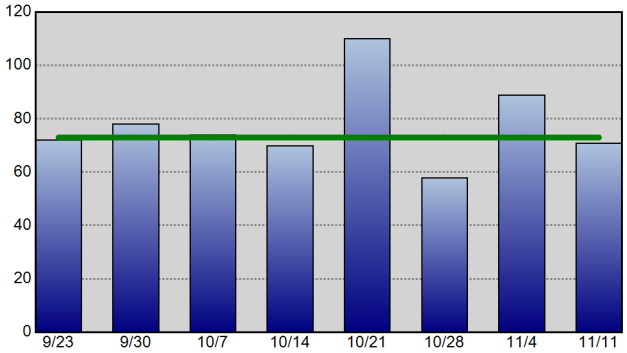

Violent Crime - 52wk Avg: 19

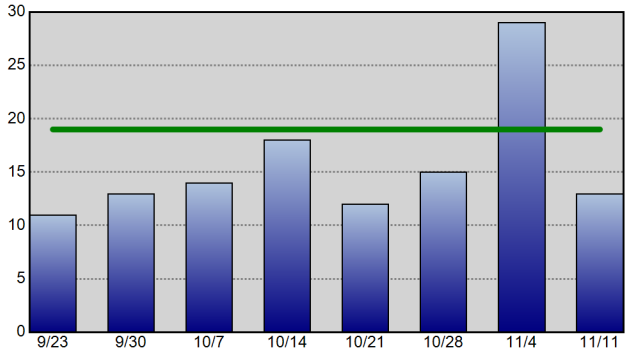

Property Crime - 52wk Avg: 53

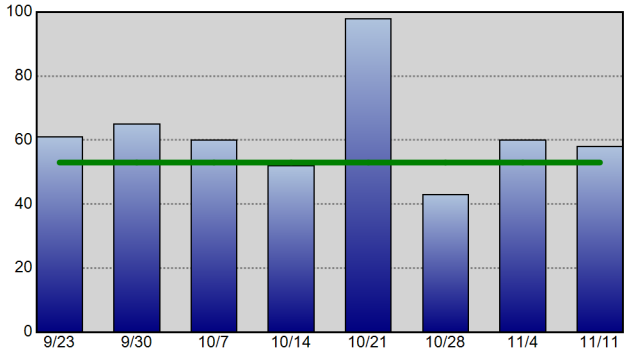

Robbery - 52wk Avg: 4

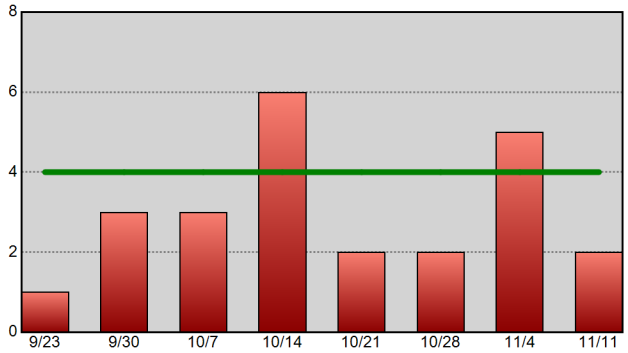

Commercial Burglary - 52wk Avg: 2

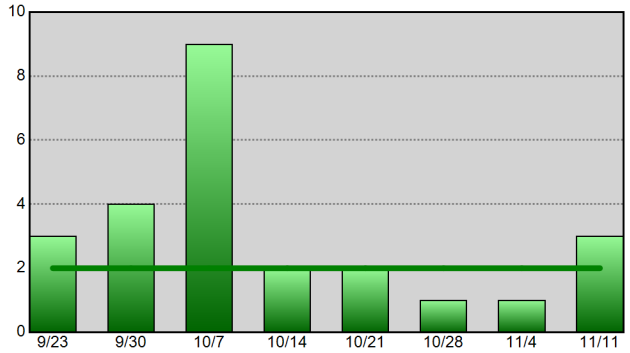

Residential Burglary - 52wk Avg: 7

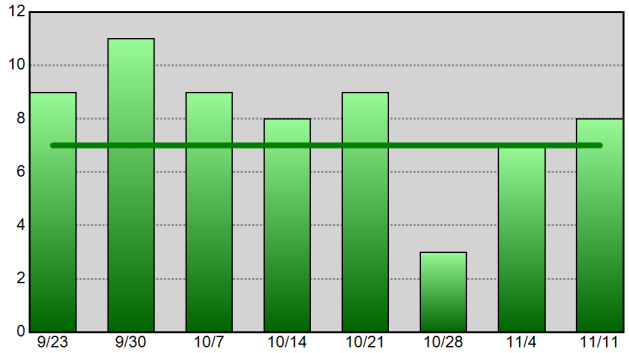

Aggravated Assault - 52wk Avg: 13

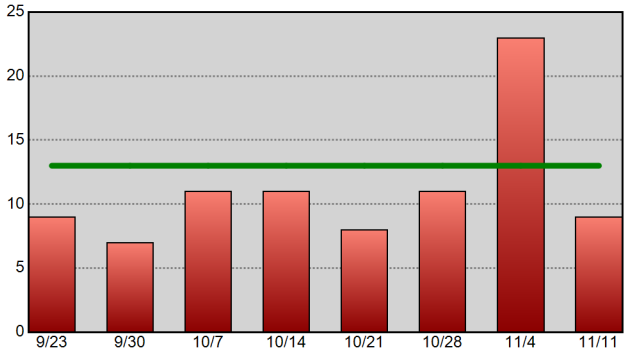

Theft From Vehicle - 52wk Avg: 14

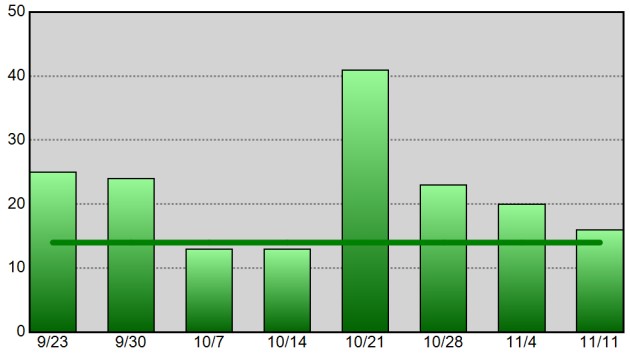

Vehicle Theft - 52wk Avg: 5

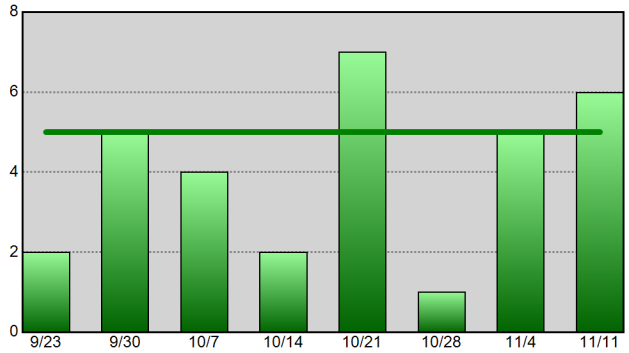

Information summarized for CompStat week ending 11-11-17. The horizontal line on each chart represents the data set's 52-week weekly average.

Sourced from MNPD ARMS on 11/15/2017 7:35:58 AM. The figures above were sourced from incident reports using Uniform Crime Reporting definitions and reporting guidelines, based on the date when the crime was reported. This report is intended to be a management and planning tool and does not reflect the official UCR counts for the department. Incidents where a location is unknown or unspecified are included in the countywide totals.

South Precinct UCR Incident Charts

Aggregated by precinct (incident location).

Summarized by CompStat week for past eight weeks.

METROPOLITAN POLICE DEPARTMENT

of Nashville and Davidson County

All Part 1 Incidents - 52wk Avg: 115

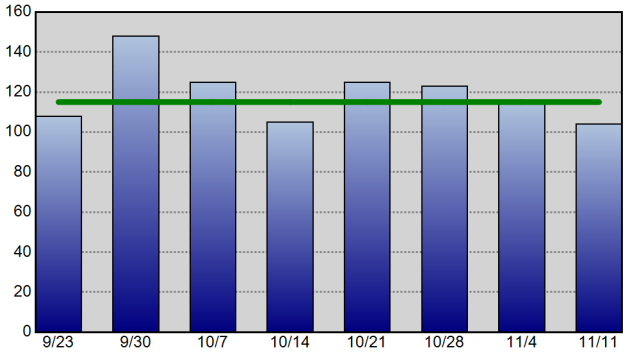

Violent Crime - 52wk Avg: 30

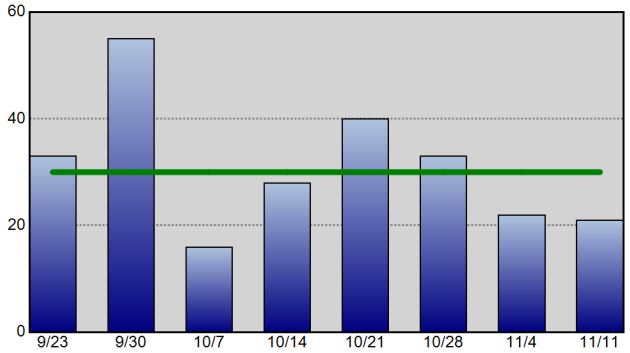

Property Crime - 52wk Avg: 85

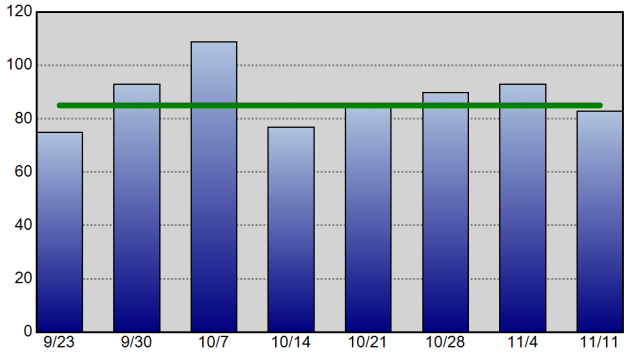

Robbery - 52wk Avg: 9

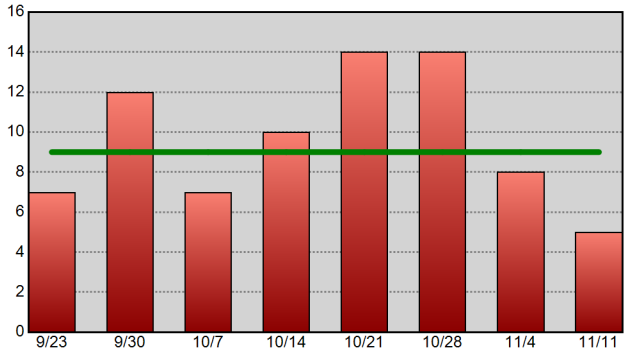

Commercial Burglary - 52wk Avg: 4

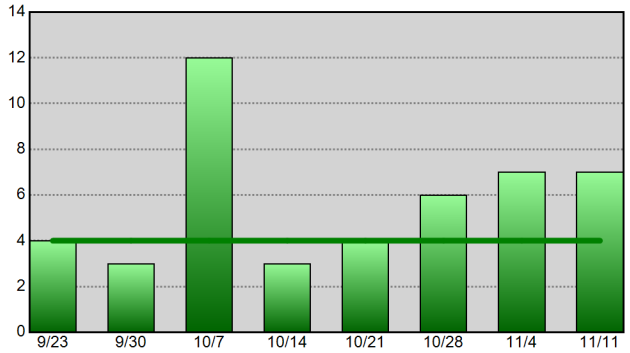

Residential Burglary - 52wk Avg: 12

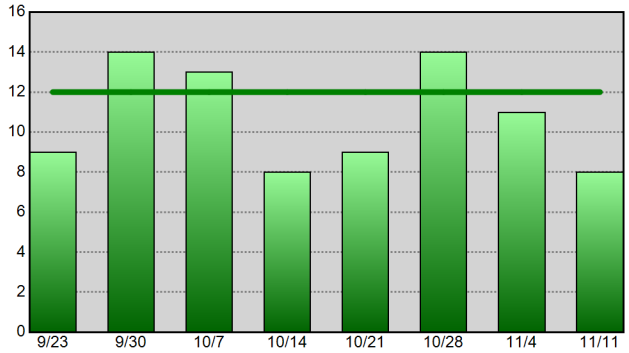

Aggravated Assault - 52wk Avg: 18

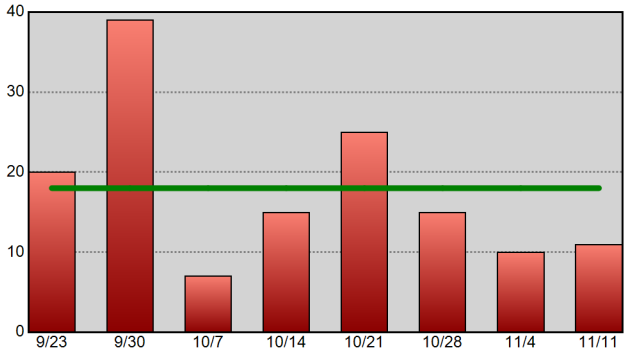

Theft From Vehicle - 52wk Avg: 18

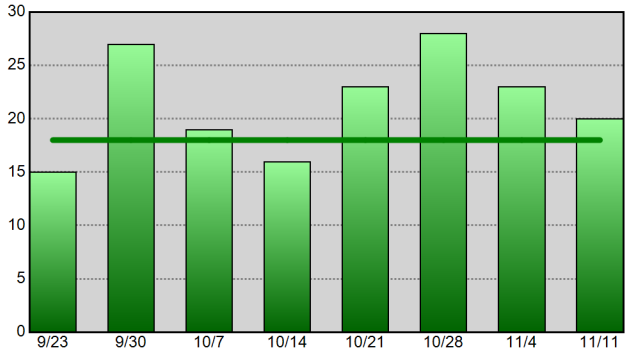

Vehicle Theft - 52wk Avg: 10

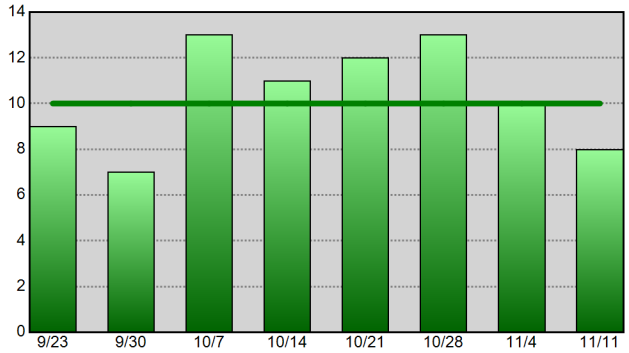

Information summarized for CompStat week ending 11-11-17.
The horizontal line on each chart represents the data set's 52-week weekly average.

Sourced from MNPD ARMS on 11/15/2017 7:35:58 AM. The figures above were sourced from incident reports using Uniform Crime Reporting definitions and reporting guidelines, based on the date when the crime was reported. This report is intended to be a management and planning tool and does not reflect the official UCR counts for the department. Incidents where a location is unknown or unspecified are included in the countywide totals.

Central Precinct UCR Incident Charts

METROPOLITAN POLICE DEPARTMENT
of Nashville and Davidson County

Aggregated by precinct (incident location).
Summarized by CompStat week for past eight weeks.

All Part 1 Incidents - 52wk Avg: 33

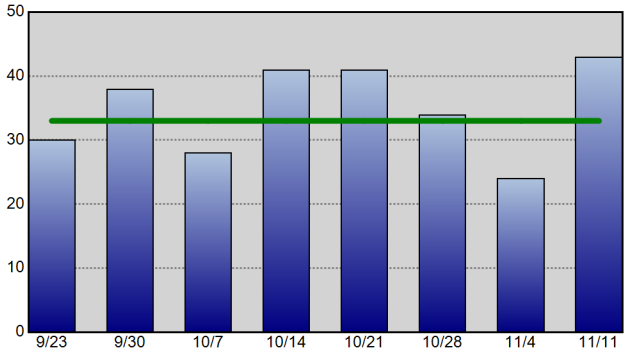

Violent Crime - 52wk Avg: 7

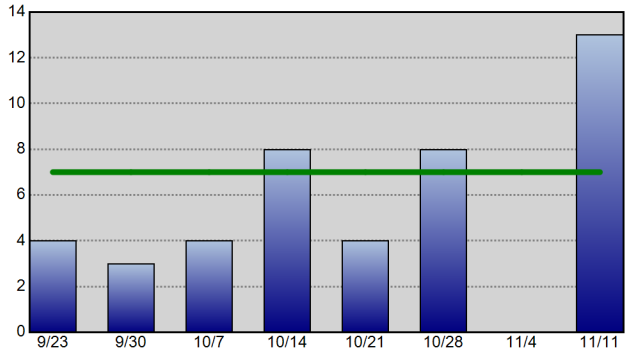

Property Crime - 52wk Avg: 26

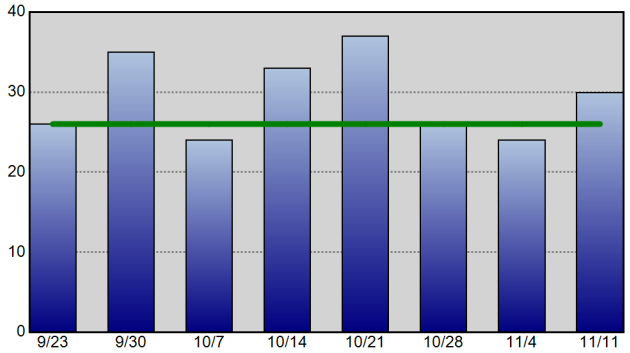

Robbery - 52wk Avg: 2

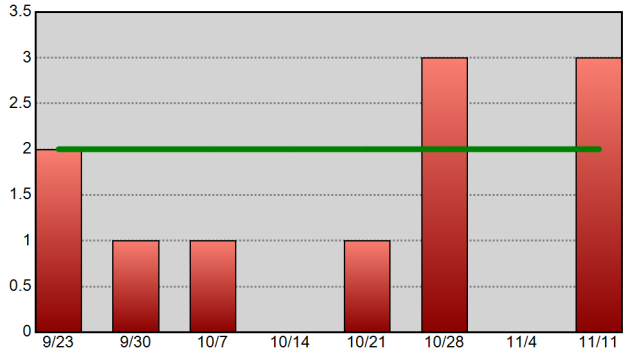

Commercial Burglary - 52wk Avg: 1

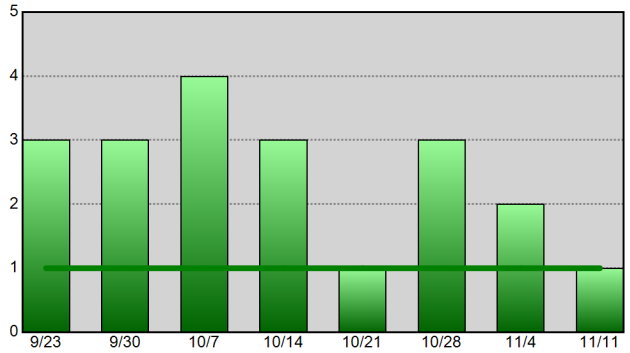

Residential Burglary - 52wk Avg: 0

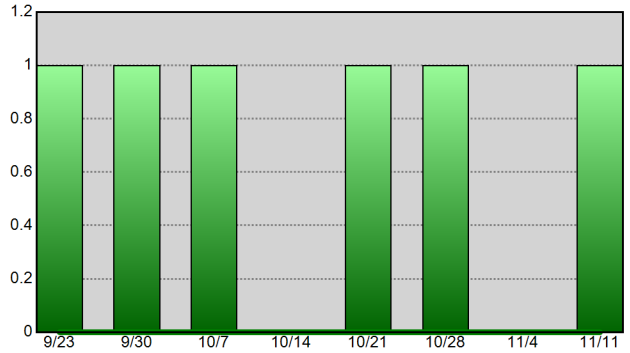

Aggravated Assault - 52wk Avg: 4

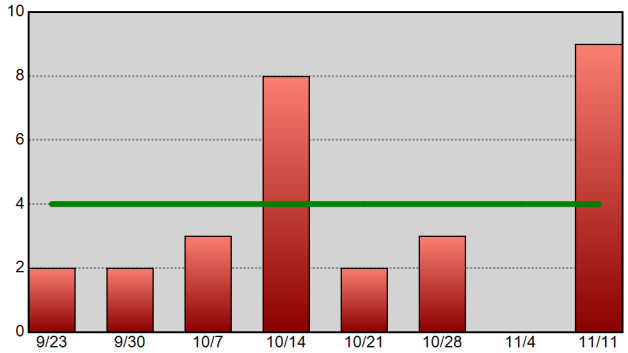

Theft From Vehicle - 52wk Avg: 8

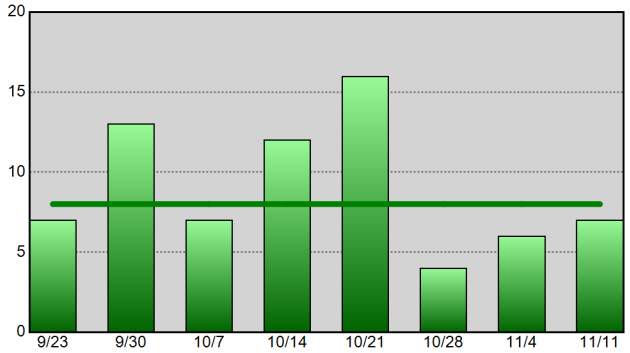

Vehicle Theft - 52wk Avg: 2

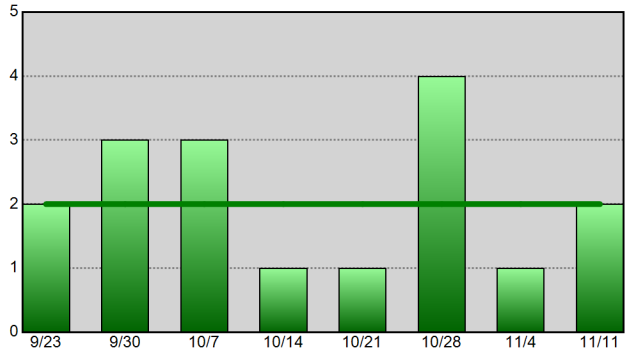

Information summarized for CompStat week ending 11-11-17.
The horizontal line on each chart represents the data set's 52-week weekly average.

Sourced from MNPD ARMS on 11/15/2017 7:35:59 AM. The figures above were sourced from incident reports using Uniform Crime Reporting definitions and reporting guidelines, based on the date when the crime was reported. This report is intended to be a management and planning tool and does not reflect the official UCR counts for the department. Incidents where a location is unknown or unspecified are included in the countywide totals.

Hermitage Precinct UCR Incident Charts

METROPOLITAN POLICE DEPARTMENT
of Nashville and Davidson County

Aggregated by precinct (incident location).
Summarized by CompStat week for past eight weeks.

All Part 1 Incidents - 52wk Avg: 115

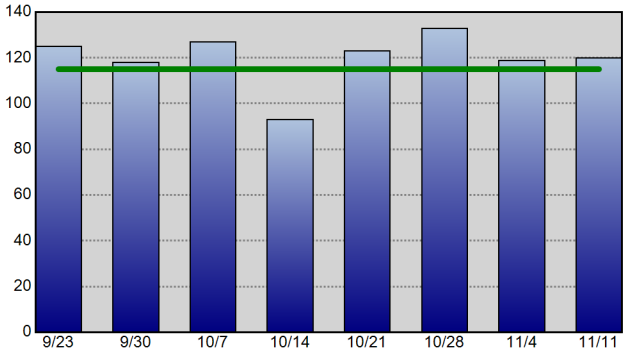

Violent Crime - 52wk Avg: 28

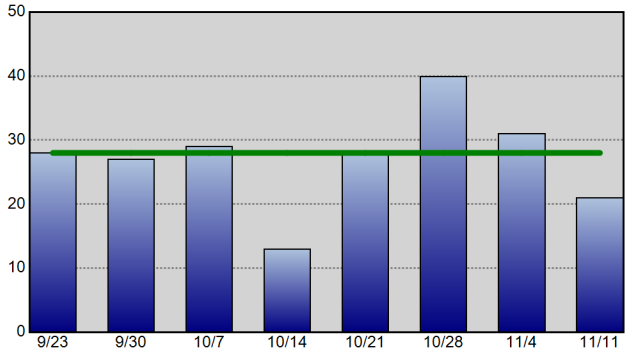

Property Crime - 52wk Avg: 87

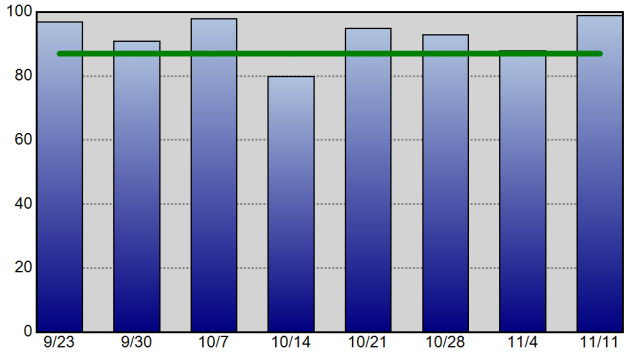

Robbery - 52wk Avg: 8

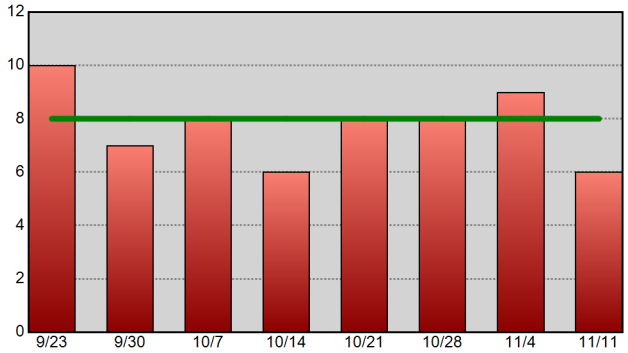

Commercial Burglary - 52wk Avg: 3

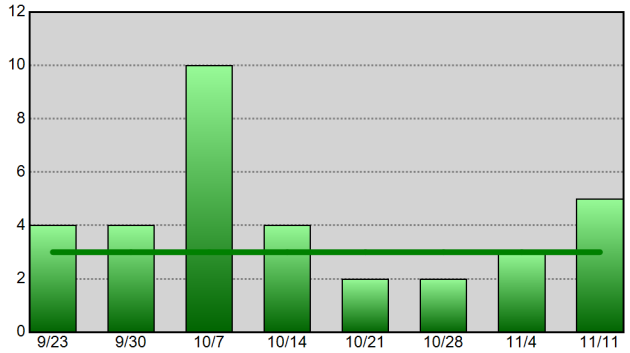

Residential Burglary - 52wk Avg: 9

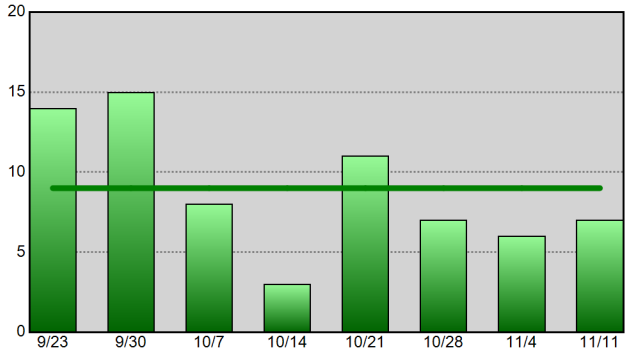

Aggravated Assault - 52wk Avg: 17

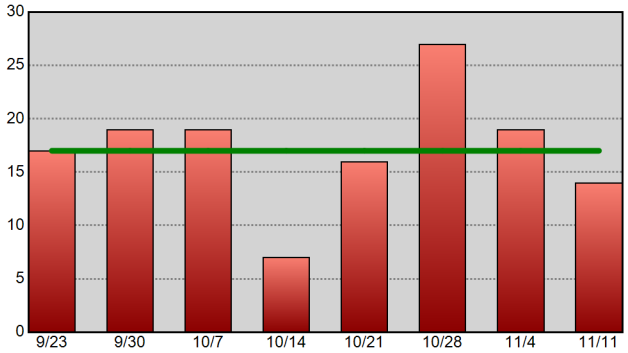

Theft From Vehicle - 52wk Avg: 19

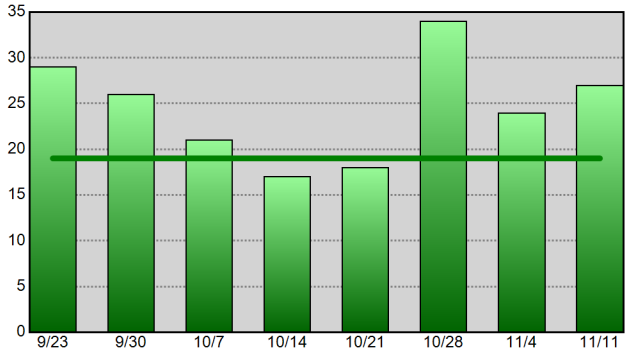

Vehicle Theft - 52wk Avg: 10

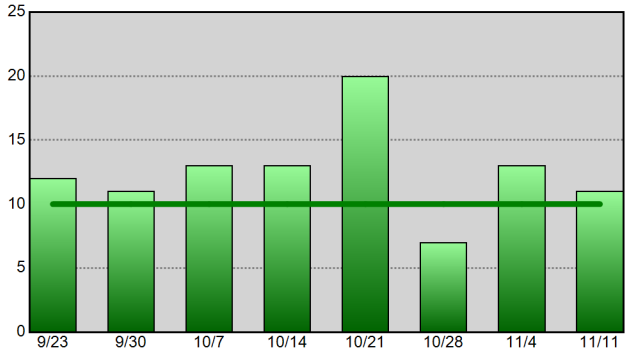

Information summarized for CompStat week ending 11-11-17.
The horizontal line on each chart represents the data set's 52-week weekly average.

Sourced from MNPD ARMS on 11/15/2017 7:35:59 AM. The figures above were sourced from incident reports using Uniform Crime Reporting definitions and reporting guidelines, based on the date when the crime was reported. This report is intended to be a management and planning tool and does not reflect the official UCR counts for the department. Incidents where a location is unknown or unspecified are included in the countywide totals.

North Precinct UCR Incident Charts

Aggregated by precinct (incident location).

Summarized by CompStat week for past eight weeks.

METROPOLITAN POLICE DEPARTMENT

of Nashville and Davidson County

All Part 1 Incidents - 52wk Avg: 83

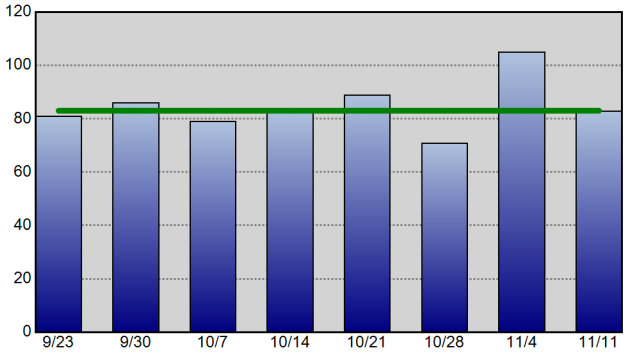

Violent Crime - 52wk Avg: 26

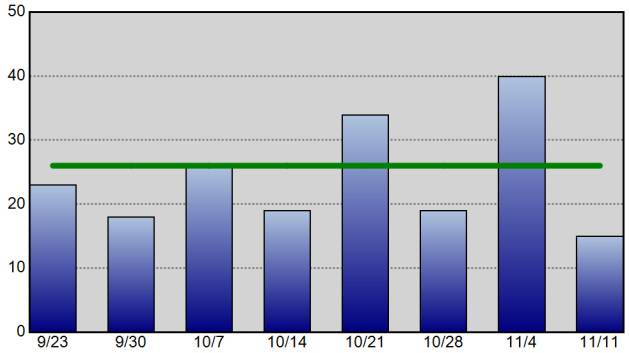

Property Crime - 52wk Avg: 57

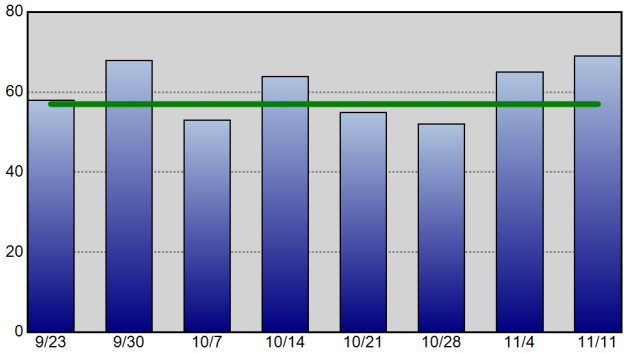

Robbery - 52wk Avg: 6

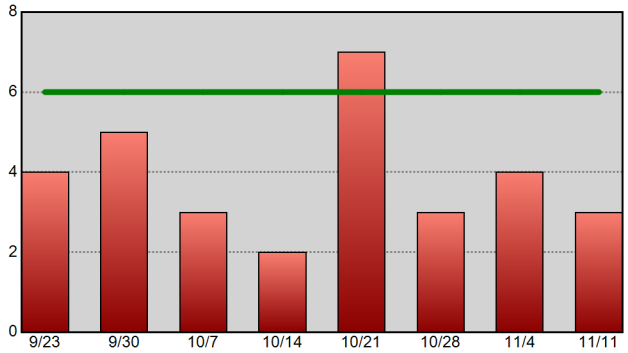

Commercial Burglary - 52wk Avg: 3

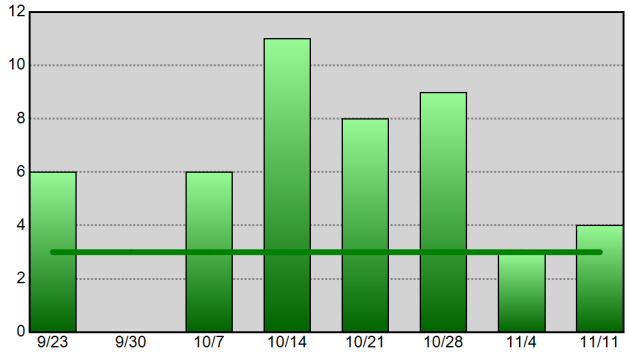

Residential Burglary - 52wk Avg: 9

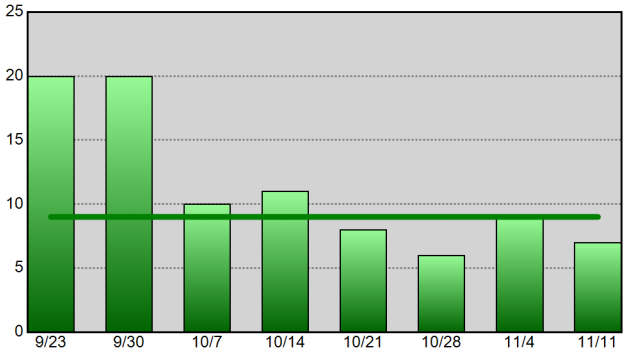

Aggravated Assault - 52wk Avg: 18

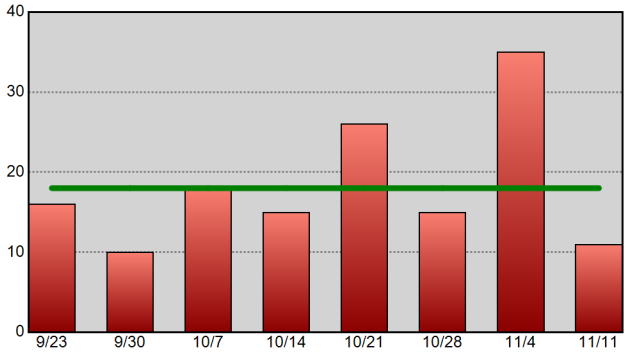

Theft From Vehicle - 52wk Avg: 9

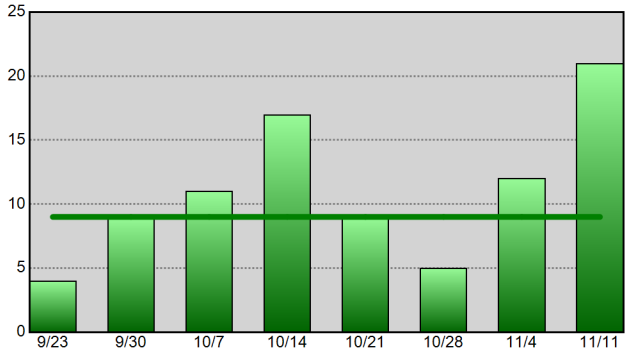

Vehicle Theft - 52wk Avg: 6

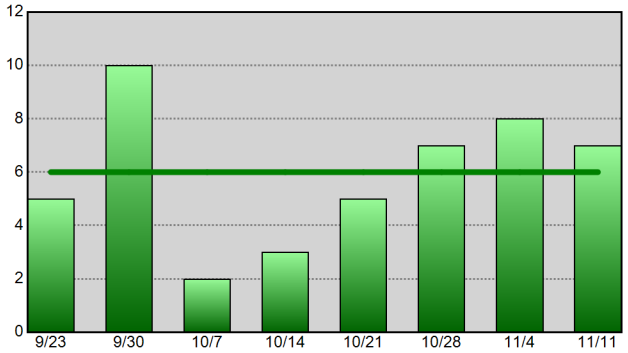

Information summarized for CompStat week ending 11-11-17. The horizontal line on each chart represents the data set's 52-week weekly average.

Sourced from MNPD ARMS on 11/15/2017 7:36:00 AM. The figures above were sourced from incident reports using Uniform Crime Reporting definitions and reporting guidelines, based on the date when the crime was reported. This report is intended to be a management and planning tool and does not reflect the official UCR counts for the department. Incidents where a location is unknown or unspecified are included in the countywide totals.

Madison Precinct UCR Incident Charts

Aggregated by precinct (incident location).

Summarized by CompStat week for past eight weeks.

METROPOLITAN POLICE DEPARTMENT

of Nashville and Davidson County

All Part 1 Incidents - 52wk Avg: 73

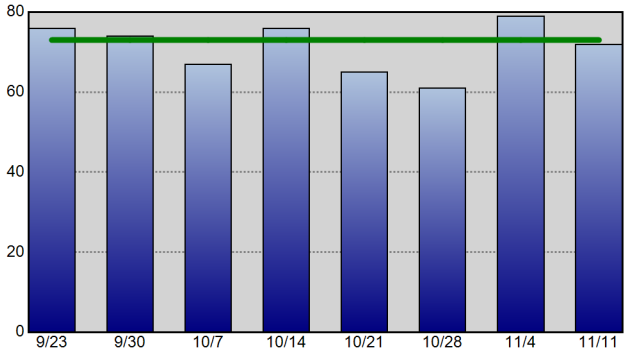

Violent Crime - 52wk Avg: 16

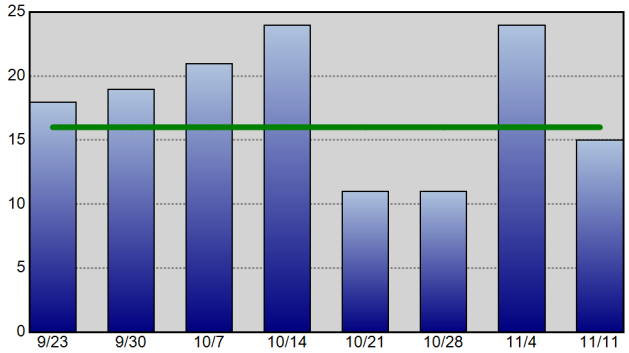

Property Crime - 52wk Avg: 57

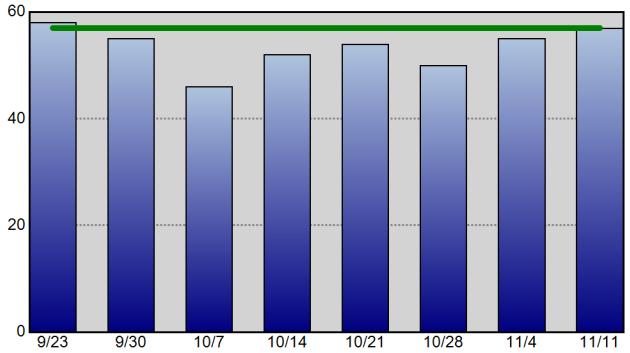

Robbery - 52wk Avg: 4

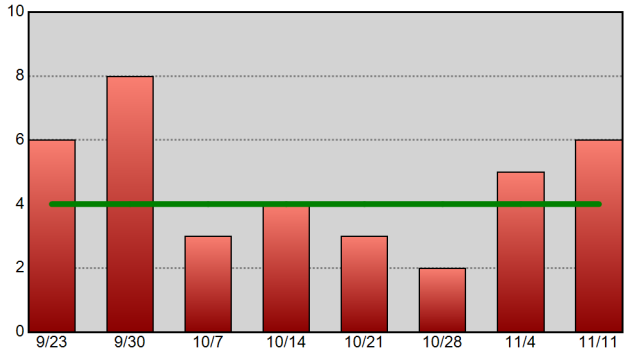

Commercial Burglary - 52wk Avg: 1

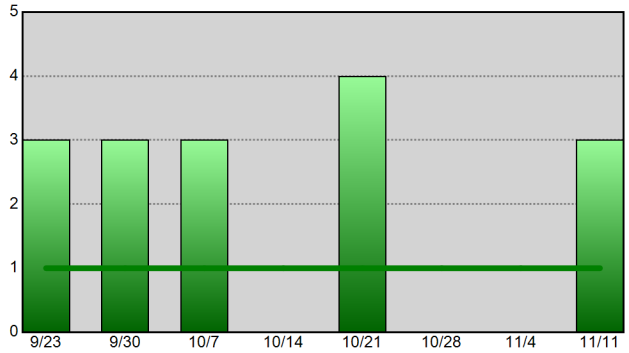

Residential Burglary - 52wk Avg: 6

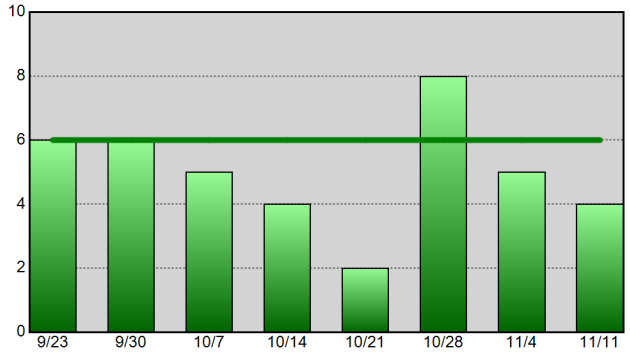

Aggravated Assault - 52wk Avg: 10

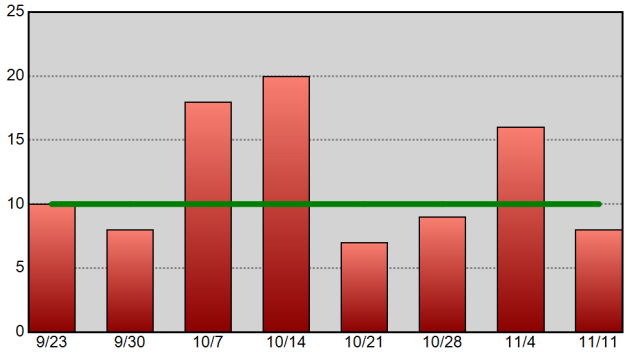

Theft From Vehicle - 52wk Avg: 7

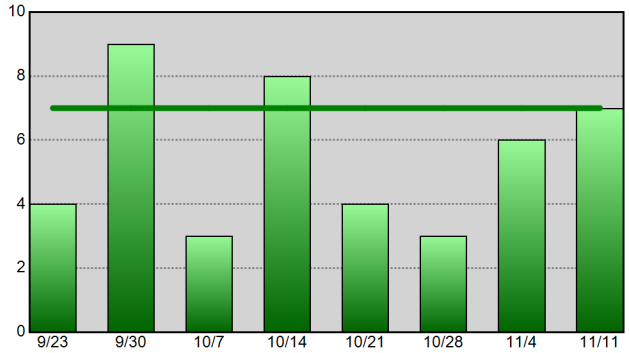

Vehicle Theft - 52wk Avg: 4

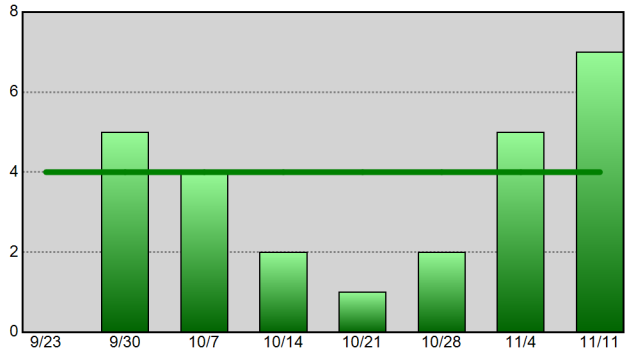

Information summarized for CompStat week ending 11-11-17.
The horizontal line on each chart represents the data set's 52-week weekly average.

Sourced from MNPD ARMS on 11/15/2017 7:36:01 AM. The figures above were sourced from incident reports using Uniform Crime Reporting definitions and reporting guidelines, based on the date when the crime was reported. This report is intended to be a management and planning tool and does not reflect the official UCR counts for the department. Incidents where a location is unknown or unspecified are included in the countywide totals.

Midtown Hills Precinct UCR Incident Charts

METROPOLITAN POLICE DEPARTMENT
of Nashville and Davidson County

Aggregated by precinct (incident location).
Summarized by CompStat week for past eight weeks.

All Part 1 Incidents - 52wk Avg: 76

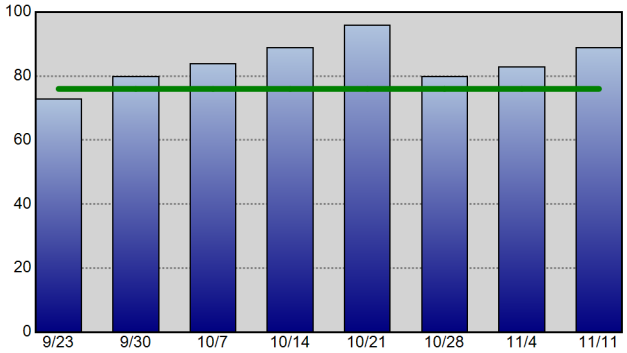

Violent Crime - 52wk Avg: 13

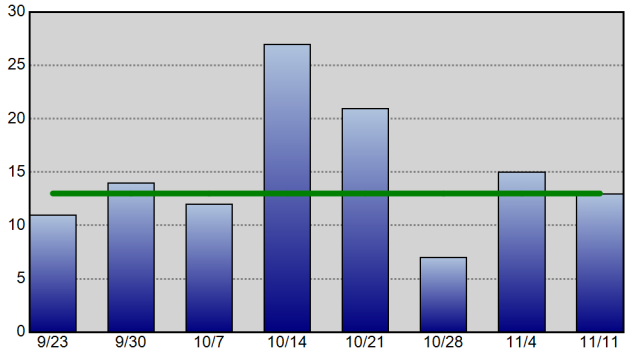

Property Crime - 52wk Avg: 62

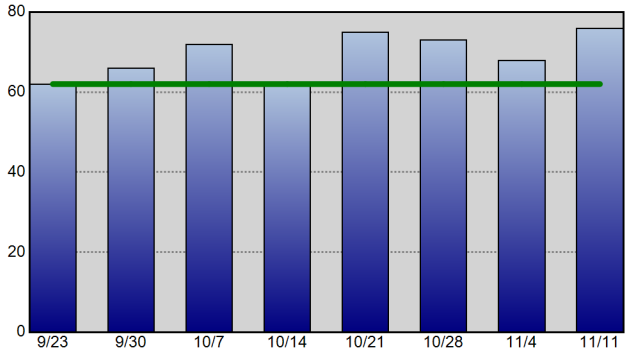

Robbery - 52wk Avg: 3

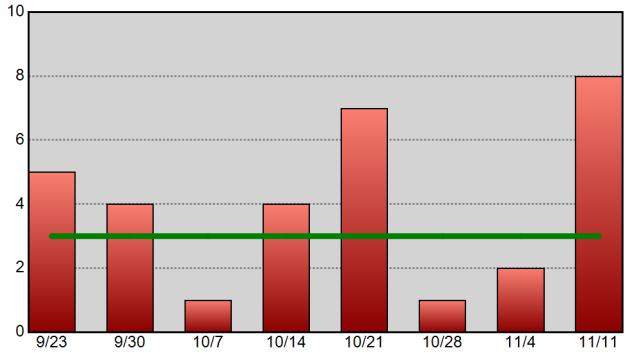

Commercial Burglary - 52wk Avg: 4

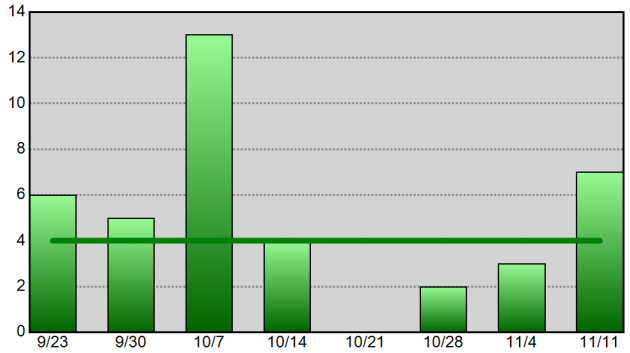

Residential Burglary - 52wk Avg: 5

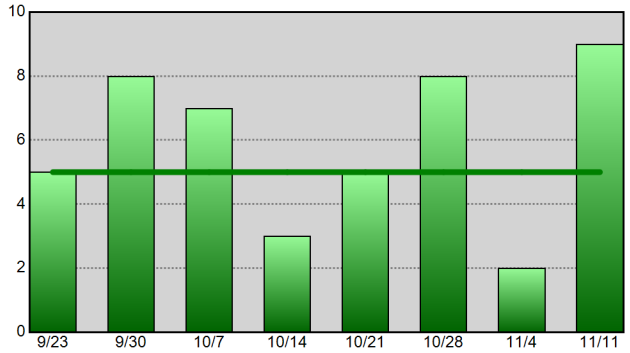

Aggravated Assault - 52wk Avg: 8

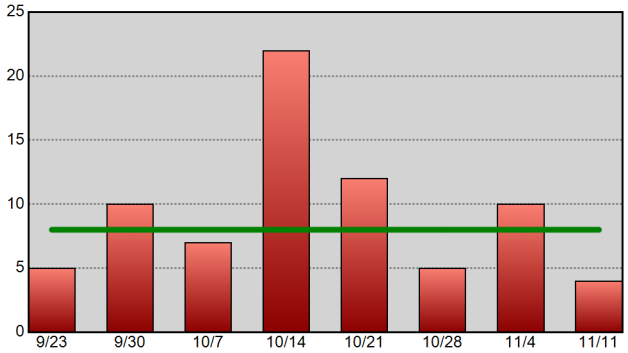

Theft From Vehicle - 52wk Avg: 15

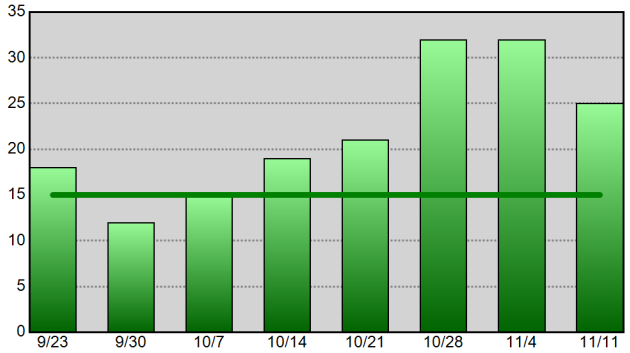

Vehicle Theft - 52wk Avg: 4

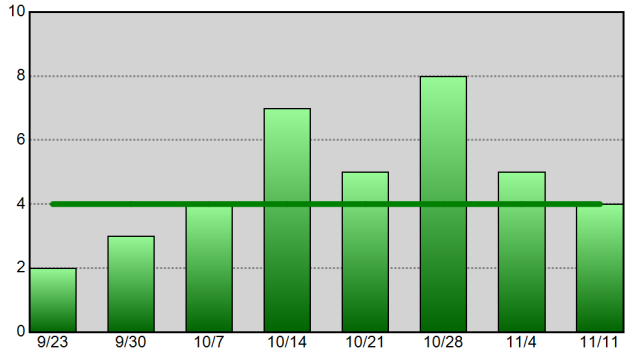

Information summarized for CompStat week ending 11-11-17.
The horizontal line on each chart represents the data set's 52-week weekly average.

Sourced from MNPD ARMS on 11/15/2017 7:36:01 AM. The figures above were sourced from incident reports using Uniform Crime Reporting definitions and reporting guidelines, based on the date when the crime was reported. This report is intended to be a management and planning tool and does not reflect the official UCR counts for the department. Incidents where a location is unknown or unspecified are included in the countywide totals.

UCR Incidents - Annual Totals

Based on date when each incident was reported.

METROPOLITAN POLICE DEPARTMENT

of Nashville and Davidson County

Year End Totals - All Part 1 Incidents (Prior 9 Year Annual Avg: 35,131)

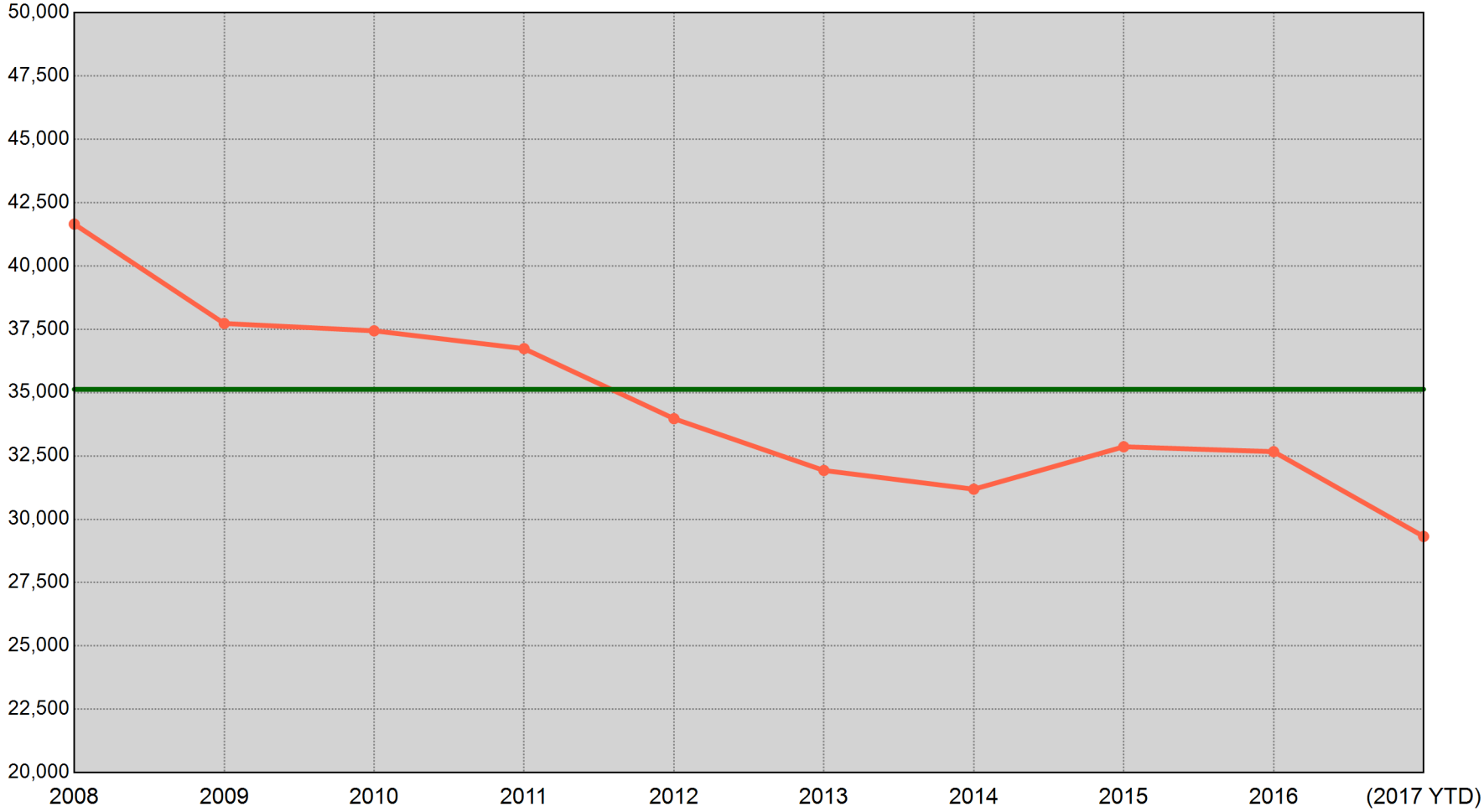

2008	2009	2010	2011	2012	2013	2014	2015	2016	(2017 YTD)
41,653 Incidents	37,730 Incidents	37,440 Incidents	36,736 Incidents	33,972 Incidents	31,927 Incidents	31,187 Incidents	32,863 Incidents	32,669 Incidents	29,322 Incidents

"(2017 YTD)" is a count of UCR incidents reported between 01/01/2017 and 11/11/2017. The green horizontal line represents the average of the nine prior annual totals.

Sourced from MNPD ARMS on 11/15/2017 7:36:02 AM. The figures above were sourced from incident reports using Uniform Crime Reporting definitions and reporting guidelines, based on the date when the crime was reported. This report is intended to be a management and planning tool and does not reflect the official UCR counts for the department. Incidents where a location is unknown or unspecified are included in the countywide totals.

UCR Incidents - YTD Comparisons: All Incidents

METROPOLITAN POLICE DEPARTMENT
of Nashville and Davidson County

Aggregated by precinct (incident location). Based on date when each incident was reported.

		2009 YTD to 2017 YTD	2010 YTD to 2017 YTD	2011 YTD to 2017 YTD	2012 YTD to 2017 YTD	2013 YTD to 2017 YTD	2014 YTD to 2017 YTD	2015 YTD to 2017 YTD	2016 YTD to 2017 YTD	8 YTD Avg to 2017 YTD	5 YTD Avg to 2017 YTD
West	Prior YTD	3,370	3,554	3,239	3,392	3,500	3,183	3,069	3,151	3,307	3,259
	YTD	3,199	3,199	3,199	3,199	3,199	3,199	3,199	3,199	3,199	3,199
	% Change	-5.1%	-10.0%	-1.2%	-5.7%	-8.6%	0.5%	4.2%	1.5%	-3.3%	-1.8%
East	Prior YTD	4,125	4,172	4,292	3,847	3,373	3,105	3,401	3,136	3,681	3,372
	YTD	3,323	3,323	3,323	3,323	3,323	3,323	3,323	3,323	3,323	3,323
	% Change	-19.4%	-20.3%	-22.6%	-13.6%	-1.5%	7.0%	-2.3%	6.0%	-9.7%	-1.5%
South	Prior YTD	6,005	5,855	5,855	5,026	5,090	4,950	5,414	5,453	5,456	5,186
	YTD	5,220	5,220	5,220	5,220	5,220	5,220	5,220	5,220	5,220	5,220
	% Change	-13.1%	-10.8%	-10.8%	3.9%	2.6%	5.5%	-3.6%	-4.3%	-4.3%	0.7%
Central	Prior YTD	1,583	1,349	1,529	1,457	1,207	1,242	1,298	1,416	1,385	1,324
	YTD	1,550	1,550	1,550	1,550	1,550	1,550	1,550	1,550	1,550	1,550
	% Change	-2.1%	14.9%	1.4%	6.4%	28.4%	24.8%	19.4%	9.5%	11.9%	17.1%
Hermitage	Prior YTD	5,686	5,614	5,403	5,404	5,216	5,057	5,057	5,233	5,333	5,193
	YTD	5,274	5,274	5,274	5,274	5,274	5,274	5,274	5,274	5,274	5,274
	% Change	-7.2%	-6.1%	-2.4%	-2.4%	1.1%	4.3%	4.3%	0.8%	-1.1%	1.6%
North	Prior YTD	3,773	3,862	3,655	3,419	3,440	3,332	3,590	3,538	3,576	3,463
	YTD	3,866	3,866	3,866	3,866	3,866	3,866	3,866	3,866	3,866	3,866
	% Change	2.5%	0.1%	5.8%	13.1%	12.4%	16.0%	7.7%	9.3%	8.1%	11.6%
Madison	Prior YTD	3,737	3,735	3,608	3,420	2,890	2,996	3,321	3,252	3,369	3,175
	YTD	3,368	3,368	3,368	3,368	3,368	3,368	3,368	3,368	3,368	3,368
	% Change	-9.9%	-9.8%	-6.7%	-1.5%	16.5%	12.4%	1.4%	3.6%	0.0%	6.1%
Midtown Hills	Prior YTD	4,358	4,107	4,150	3,591	3,474	3,299	3,243	3,168	3,673	3,355
	YTD	3,515	3,515	3,515	3,515	3,515	3,515	3,515	3,515	3,515	3,515
	% Change	-19.3%	-14.4%	-15.3%	-2.1%	1.2%	6.5%	8.4%	11.0%	-4.3%	4.8%
Not Validated	Prior YTD	194	31	3	3	21	0	7	1	32	6
	YTD	7	7	7	7	7	7	7	7	7	7
	% Change	-96.4%	-77.4%	133.3%	133.3%	-66.7%	-	0.0%	600.0%	-78.1%	16.7%
County	Prior YTD	32,831	32,279	31,734	29,559	28,211	27,164	28,400	28,348	29,815	28,336
	YTD	29,322	29,322	29,322	29,322	29,322	29,322	29,322	29,322	29,322	29,322
	% Change	-10.7%	-9.2%	-7.6%	-0.8%	3.9%	7.9%	3.2%	3.4%	-1.7%	3.5%

Information summarized for CompStat week ending 11/11/2017.

Sourced from MNPD ARMS on 11/15/2017 7:36:03 AM. The figures above were sourced from incident reports using Uniform Crime Reporting definitions and reporting guidelines, based on the date when the crime was reported. This report is intended to be a management and planning tool and does not reflect the official UCR counts for the department. Incidents where a location is unknown or unspecified are included in the countywide totals. 'Unknown' refers to records in which the address is listed as 'Unknown' on the incident report. 'Not Validated' refers to records that were entered in with an invalid addresses.

County UCR Incidents - YTD Comparison Charts

Aggregated by precinct (incident location). Based on date when each incident was reported.

METROPOLITAN POLICE DEPARTMENT
of Nashville and Davidson County

All Part 1 Incidents - Annual YTD Avg: 30,410 (Bar Chart)

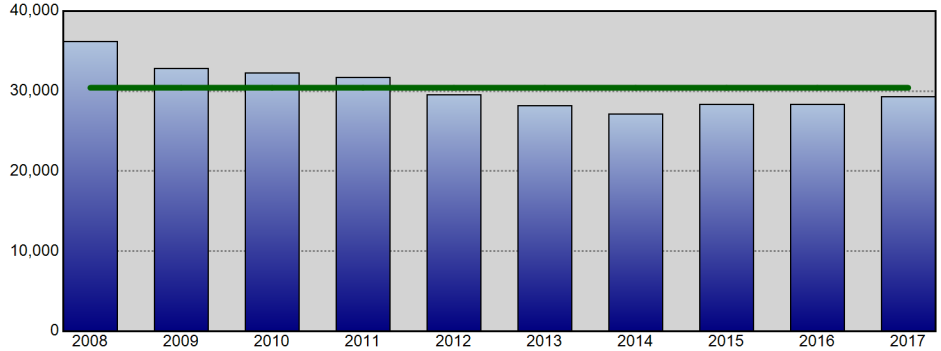

All Part 1 Incidents - Annual YTD Avg: 30,410 (Line Chart)

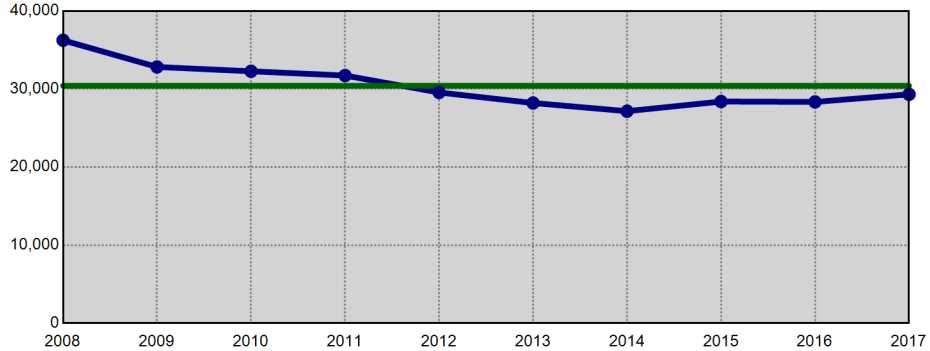

Violent Crime - Annual YTD Avg: 6,650 (Bar Chart)

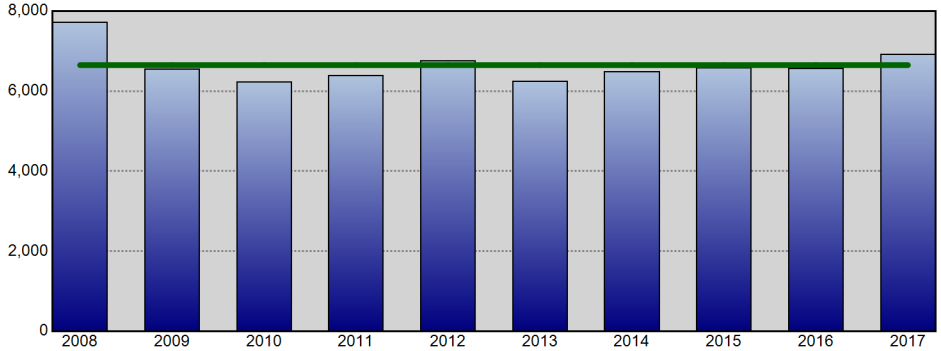

Violent Crime - Annual YTD Avg: 6,650 (Line Chart)

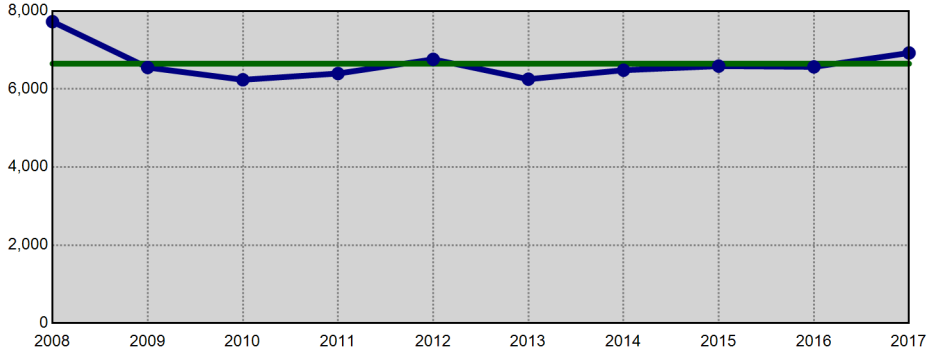

Property Crime - Annual YTD Avg: 23,760 (Bar Chart)

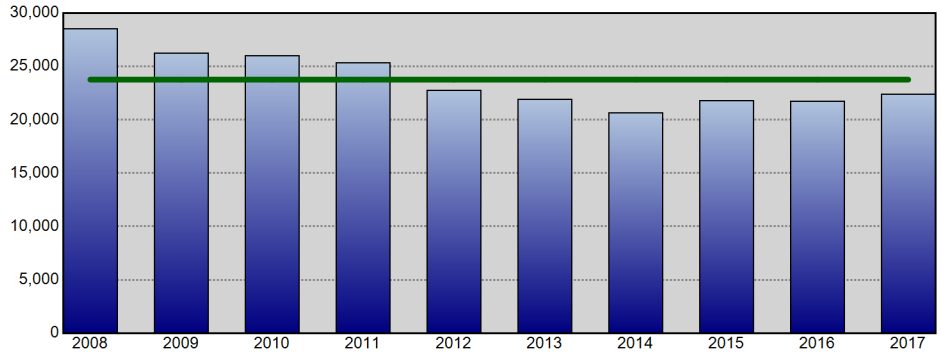

Property Crime - Annual YTD Avg: 23,760 (Line Chart)

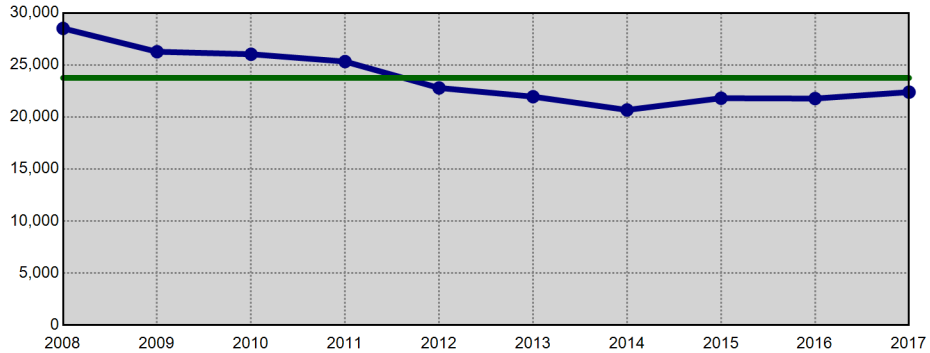

Information summarized for CompStat week ending 11/11/2017. The horizontal line on each chart represents the average of the prior 9 YTD offense totals.

Sourced from MNPD ARMS on 11/15/2017 7:36:03 AM. The figures above were sourced from incident reports using Uniform Crime Reporting definitions and reporting guidelines, based on the date when the crime was reported. This report is intended to be a management and planning tool and does not reflect the official UCR counts for the department. Incidents where a location is unknown or unspecified are included in the countywide totals.

West Precinct UCR Incidents - YTD Comparisons

Aggregated by precinct (incident location). Based on date when each incident was reported.

METROPOLITAN POLICE DEPARTMENT
of Nashville and Davidson County

All Part 1 Incidents - Annual YTD Avg: 3,335 (Bar Chart)

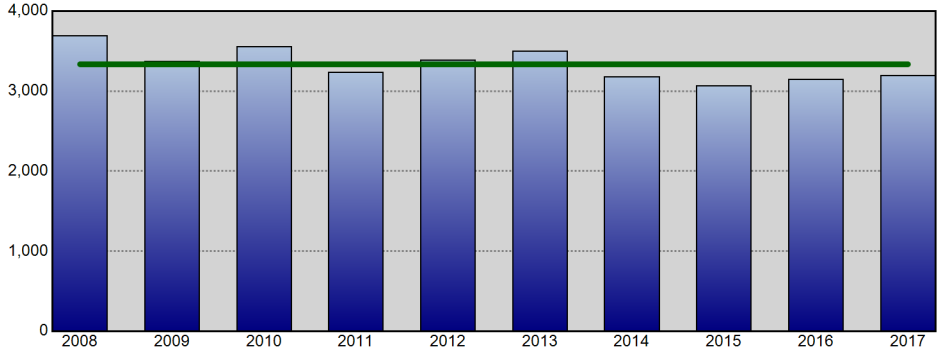

All Part 1 Incidents - Annual YTD Avg: 3,335 (Line Chart)

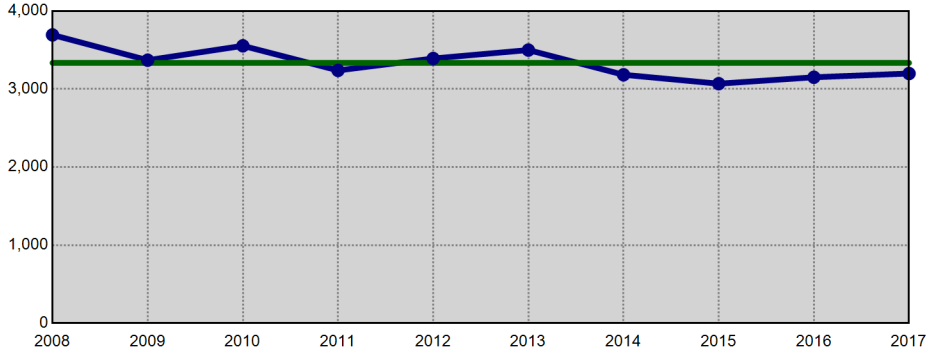

Violent Crime - Annual YTD Avg: 451 (Bar Chart)

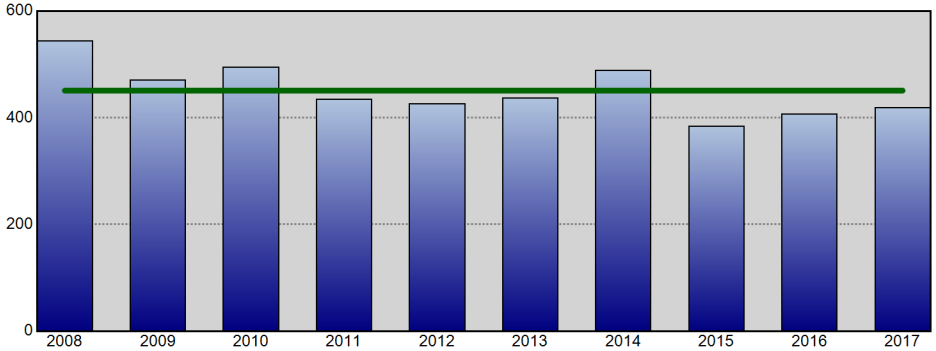

Violent Crime - Annual YTD Avg: 451 (Line Chart)

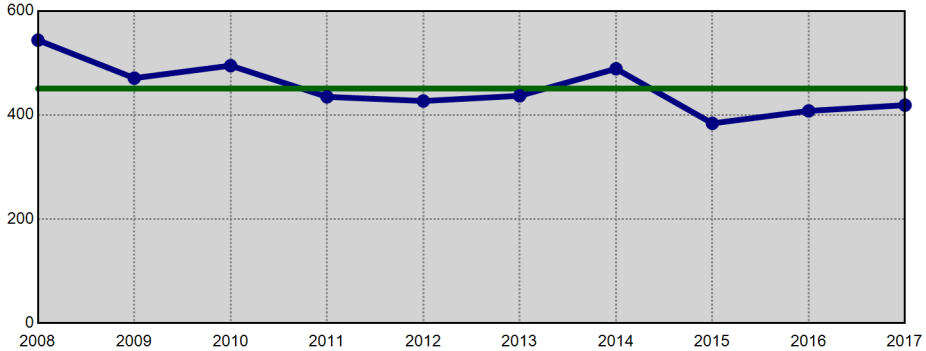

Property Crime - Annual YTD Avg: 2,884 (Bar Chart)

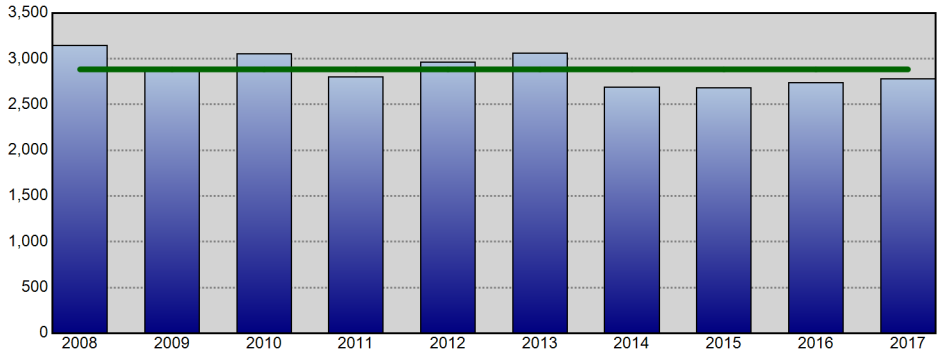

Property Crime - Annual YTD Avg: 2,884 (Line Chart)

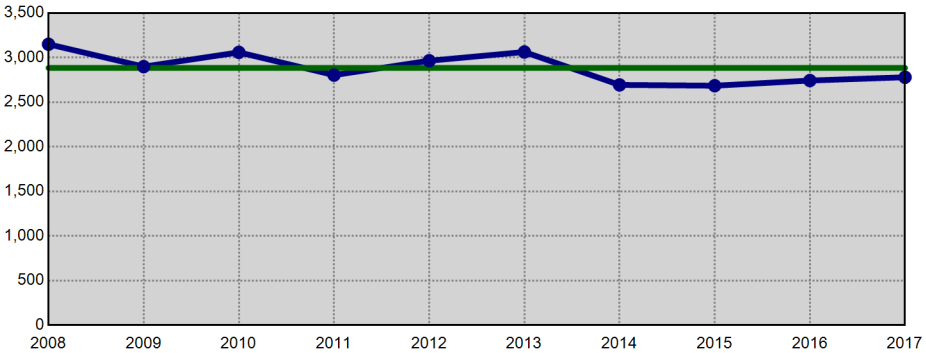

Information summarized for CompStat week ending 11/11/2017. The horizontal line on each chart represents the average of the prior 9 YTD offense totals.

Sourced from MNPD ARMS on 11/15/2017 7:36:04 AM. The figures above were sourced from incident reports using Uniform Crime Reporting definitions and reporting guidelines, based on the date when the crime was reported. This report is intended to be a management and planning tool and does not reflect the official UCR counts for the department. Incidents where a location is unknown or unspecified are included in the countywide totals.

East Precinct UCR Incidents - YTD Comparisons

Aggregated by precinct (incident location). Based on date when each incident was reported.

METROPOLITAN POLICE DEPARTMENT
of Nashville and Davidson County

All Part 1 Incidents - Annual YTD Avg: 3,727 (Bar Chart)

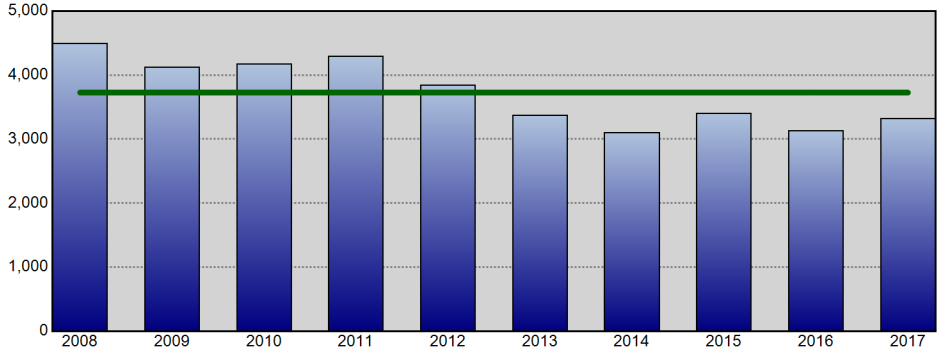

All Part 1 Incidents - Annual YTD Avg: 3,727 (Line Chart)

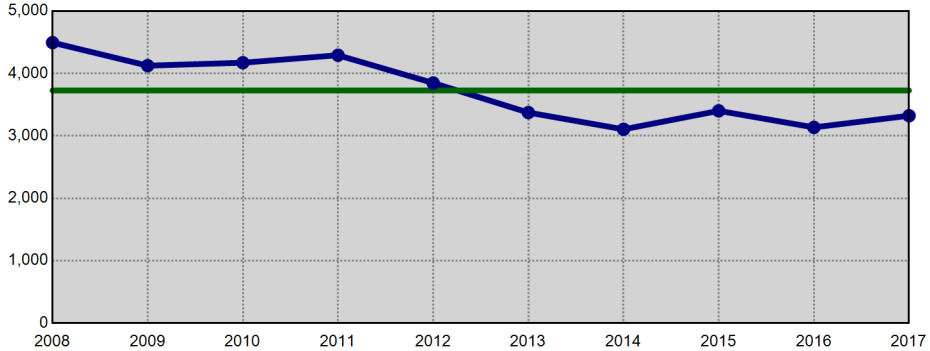

Violent Crime - Annual YTD Avg: 1,056 (Bar Chart)

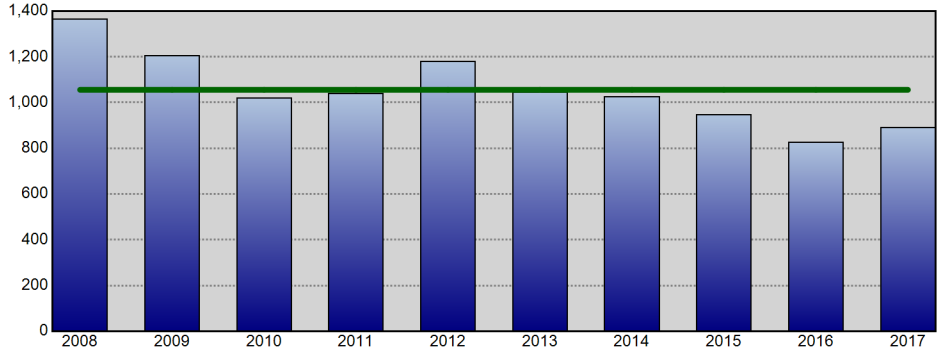

Violent Crime - Annual YTD Avg: 1,056 (Line Chart)

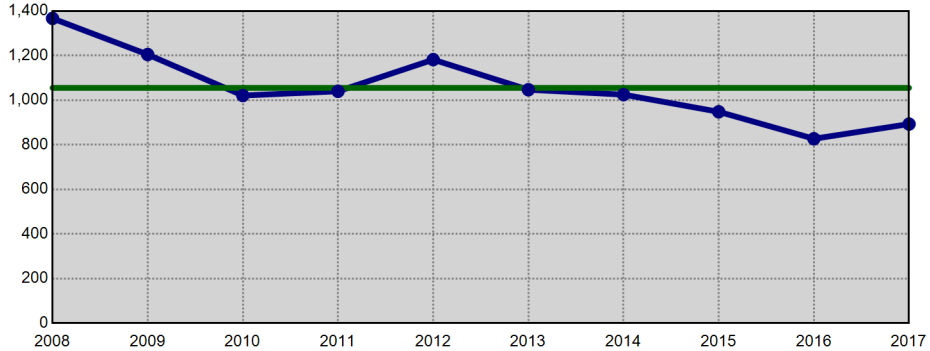

Property Crime - Annual YTD Avg: 2,671 (Bar Chart)

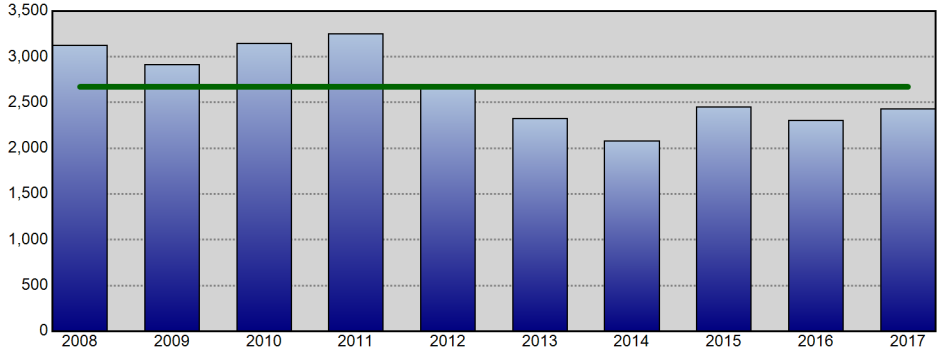

Property Crime - Annual YTD Avg: 2,671 (Line Chart)

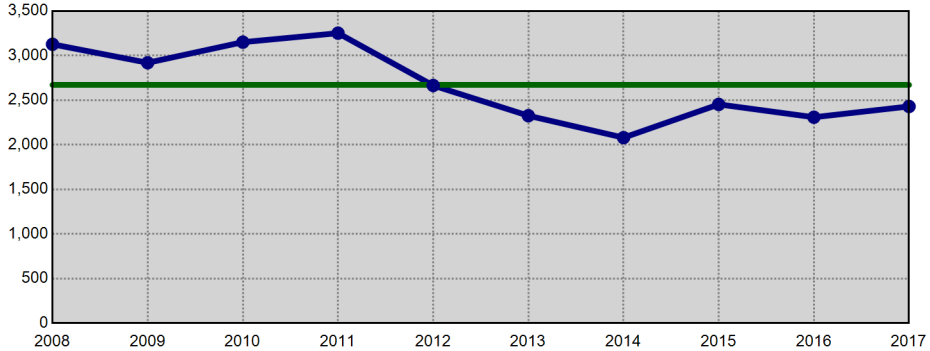

Information summarized for CompStat week ending 11/11/2017. The horizontal line on each chart represents the average of the prior 9 YTD offense totals.

Sourced from MNPD ARMS on 11/15/2017 7:36:04 AM. The figures above were sourced from incident reports using Uniform Crime Reporting definitions and reporting guidelines, based on the date when the crime was reported. This report is intended to be a management and planning tool and does not reflect the official UCR counts for the department. Incidents where a location is unknown or unspecified are included in the countywide totals.

South Precinct UCR Incidents - YTD Comparisons

METROPOLITAN POLICE DEPARTMENT
of Nashville and Davidson County

Aggregated by precinct (incident location). Based on date when each incident was reported.

All Part 1 Incidents - Annual YTD Avg: 5,555 (Bar Chart)

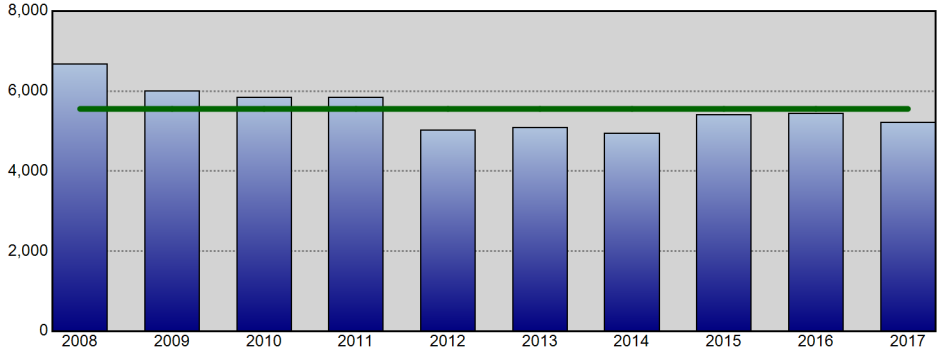

All Part 1 Incidents - Annual YTD Avg: 5,555 (Line Chart)

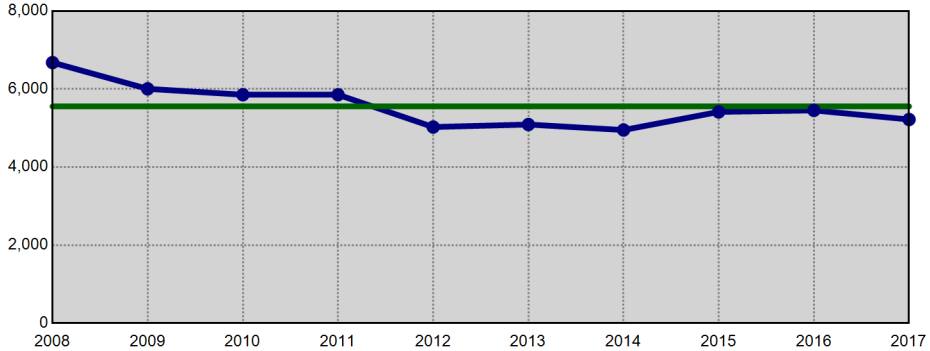

Violent Crime - Annual YTD Avg: 1,237 (Bar Chart)

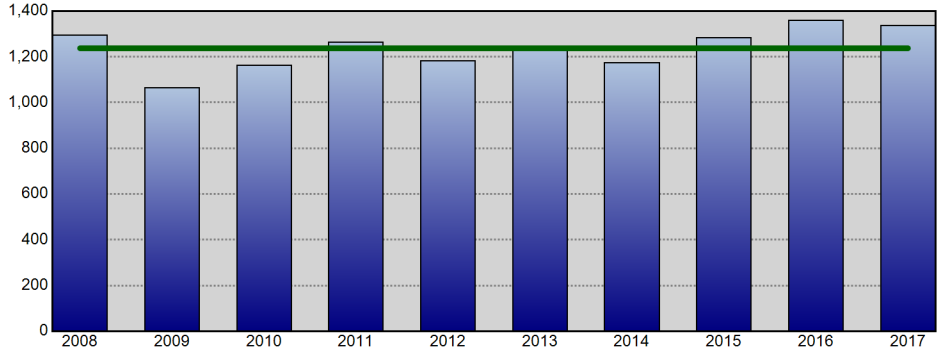

Violent Crime - Annual YTD Avg: 1,237 (Line Chart)

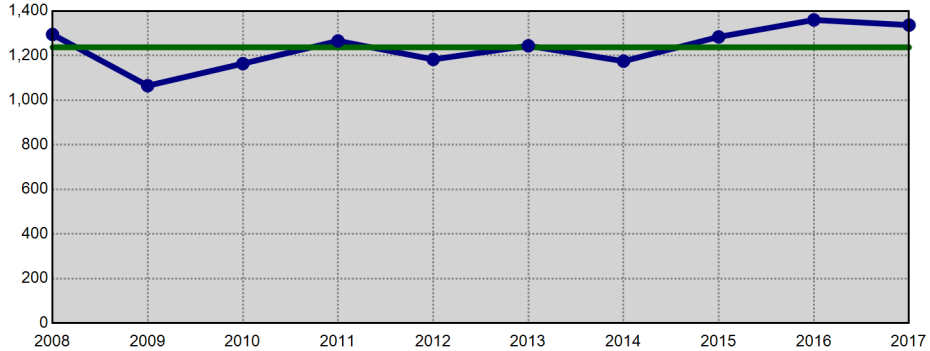

Property Crime - Annual YTD Avg: 4,317 (Bar Chart)

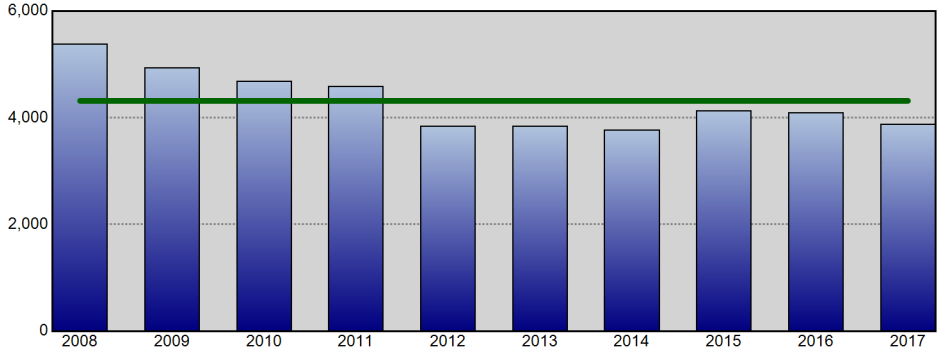

Property Crime - Annual YTD Avg: 4,317 (Line Chart)

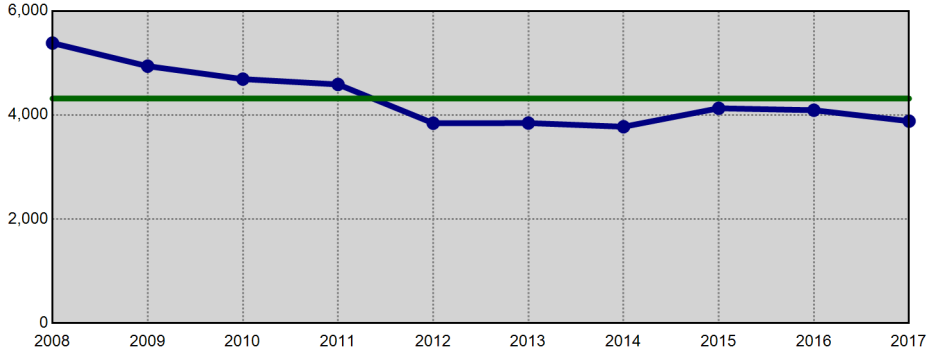

Information summarized for CompStat week ending 11/11/2017. The horizontal line on each chart represents the average of the prior 9 YTD offense totals.

Sourced from MNPD ARMS on 11/15/2017 7:36:05 AM. The figures above were sourced from incident reports using Uniform Crime Reporting definitions and reporting guidelines, based on the date when the crime was reported. This report is intended to be a management and planning tool and does not reflect the official UCR counts for the department. Incidents where a location is unknown or unspecified are included in the countywide totals.

Central Precinct UCR Incidents - YTD Comparisons

Aggregated by precinct (incident location). Based on date when each incident was reported.

METROPOLITAN POLICE DEPARTMENT
of Nashville and Davidson County

All Part 1 Incidents - Annual YTD Avg: 1,452 (Bar Chart)

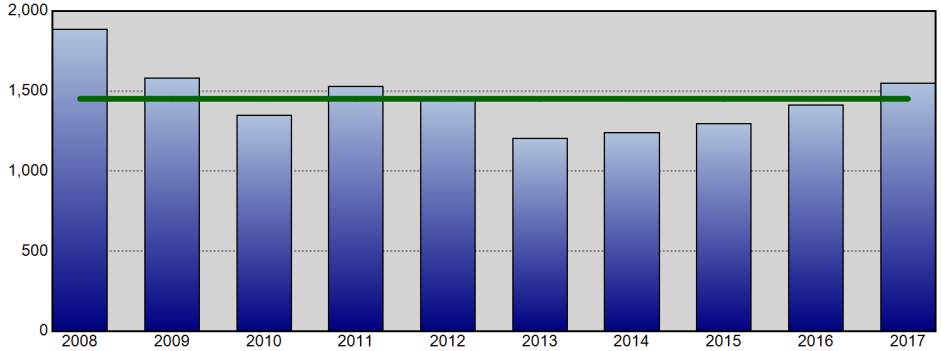

All Part 1 Incidents - Annual YTD Avg: 1,452 (Line Chart)

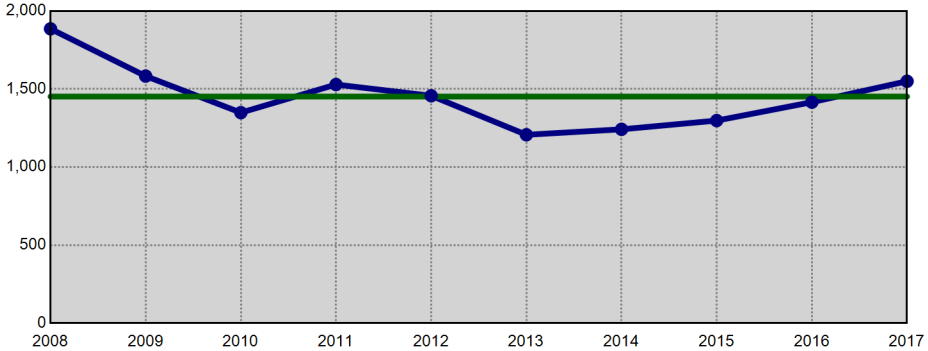

Violent Crime - Annual YTD Avg: 330 (Bar Chart)

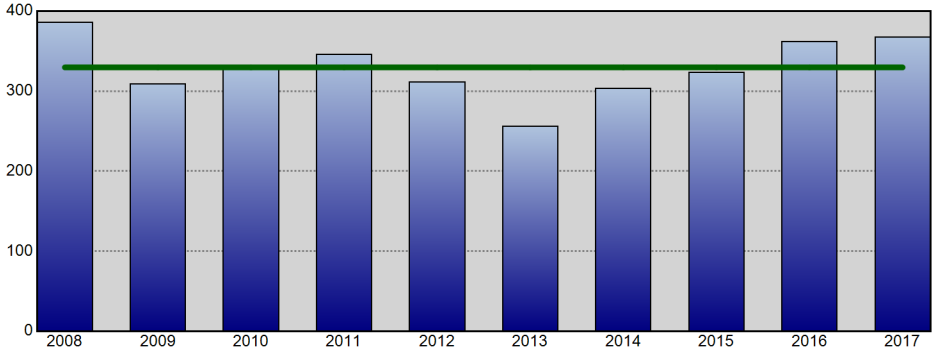

Violent Crime - Annual YTD Avg: 330 (Line Chart)

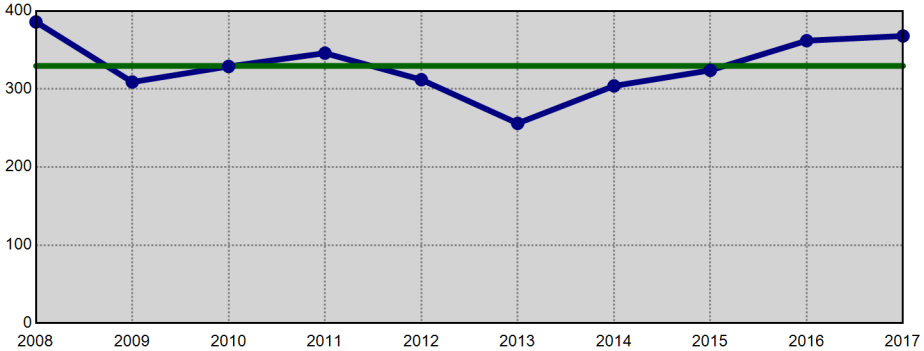

Property Crime - Annual YTD Avg: 1,122 (Bar Chart)

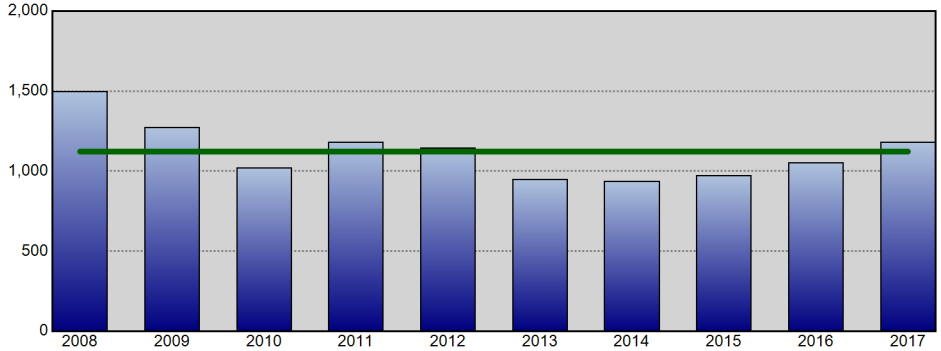

Property Crime - Annual YTD Avg: 1,122 (Line Chart)

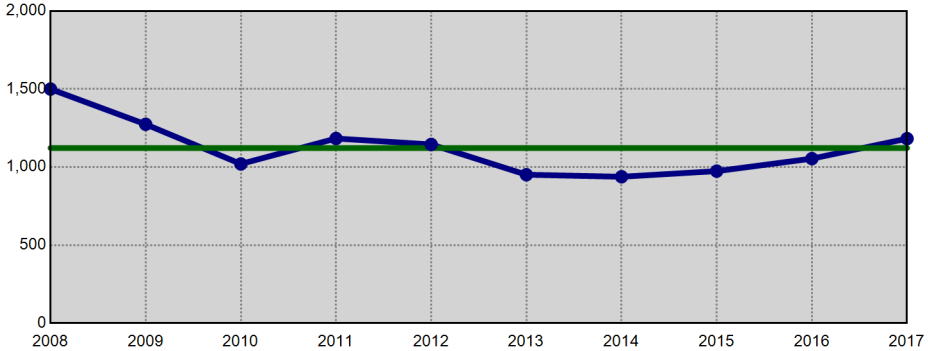

Information summarized for CompStat week ending 11/11/2017. The horizontal line on each chart represents the average of the prior 9 YTD offense totals.

Sourced from MNPD ARMS on 11/15/2017 7:36:05 AM. The figures above were sourced from incident reports using Uniform Crime Reporting definitions and reporting guidelines, based on the date when the crime was reported. This report is intended to be a management and planning tool and does not reflect the official UCR counts for the department. Incidents where a location is unknown or unspecified are included in the countywide totals.

Hermitage Precinct UCR Incidents - YTD Comparisons

Aggregated by precinct (incident location). Based on date when each incident was reported.

METROPOLITAN POLICE DEPARTMENT
of Nashville and Davidson County

All Part 1 Incidents - Annual YTD Avg: 5,424 (Bar Chart)

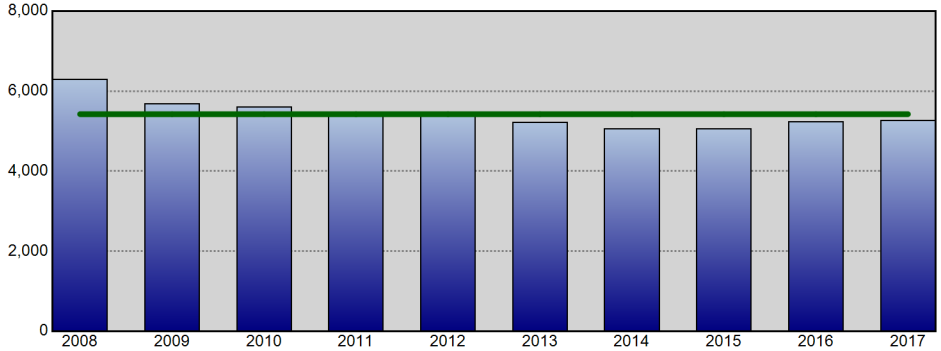

All Part 1 Incidents - Annual YTD Avg: 5,424 (Line Chart)

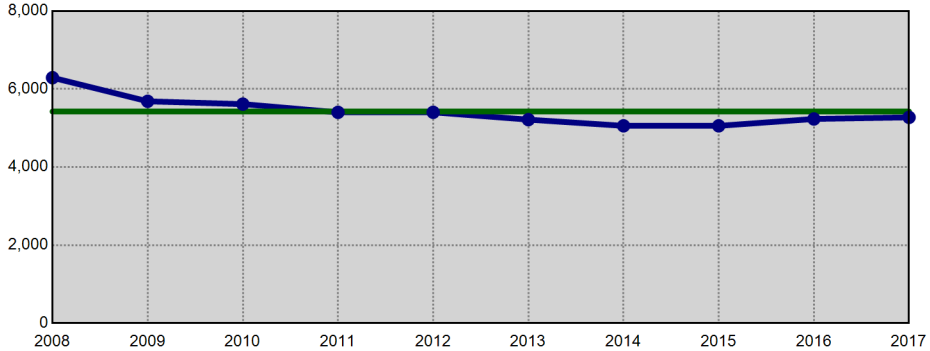

Violent Crime - Annual YTD Avg: 1,108 (Bar Chart)

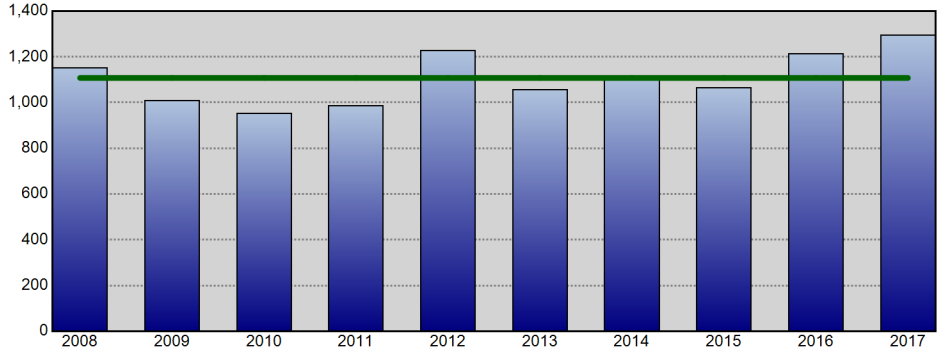

Violent Crime - Annual YTD Avg: 1,108 (Line Chart)

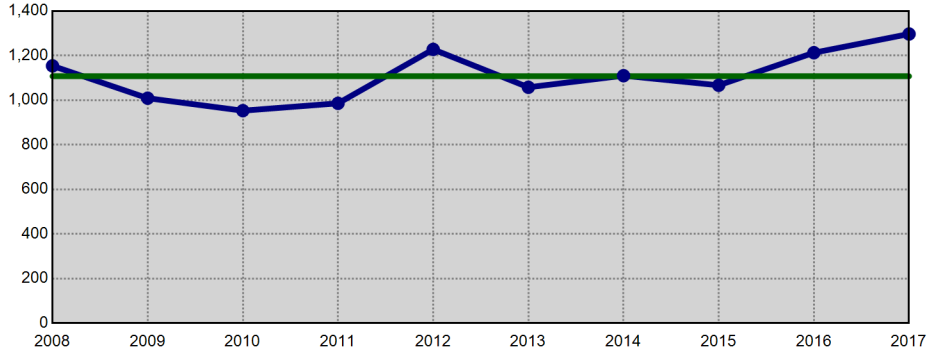

Property Crime - Annual YTD Avg: 4,316 (Bar Chart)

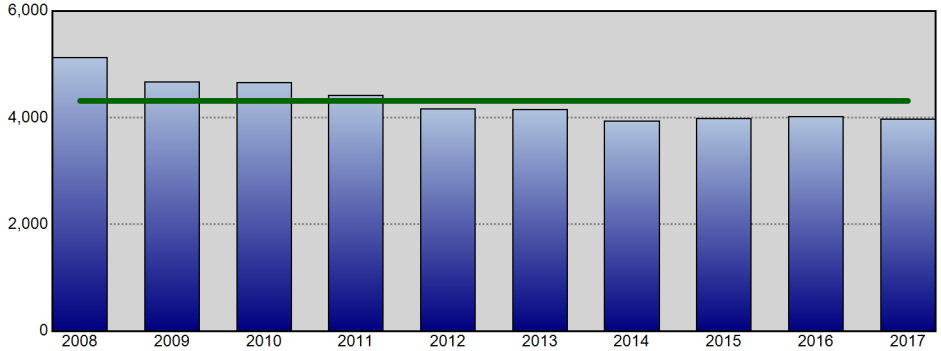

Property Crime - Annual YTD Avg: 4,316 (Line Chart)

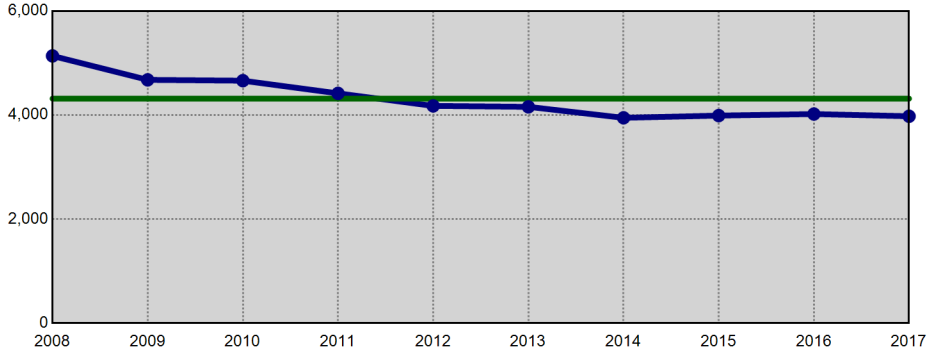

Information summarized for CompStat week ending 11/11/2017. The horizontal line on each chart represents the average of the prior 9 YTD offense totals.

Sourced from MNPD ARMS on 11/15/2017 7:36:06 AM. The figures above were sourced from incident reports using Uniform Crime Reporting definitions and reporting guidelines, based on the date when the crime was reported. This report is intended to be a management and planning tool and does not reflect the official UCR counts for the department. Incidents where a location is unknown or unspecified are included in the countywide totals.

North Precinct UCR Incidents - YTD Comparisons

Aggregated by precinct (incident location). Based on date when each incident was reported.

METROPOLITAN POLICE DEPARTMENT
of Nashville and Davidson County

All Part 1 Incidents - Annual YTD Avg: 3,681 (Bar Chart)

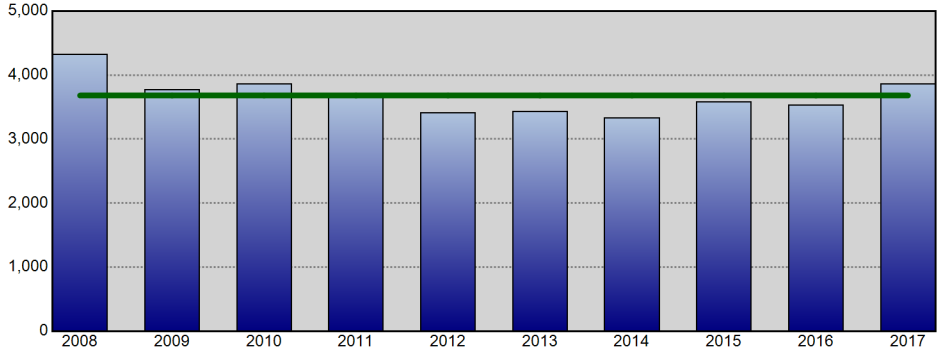

All Part 1 Incidents - Annual YTD Avg: 3,681 (Line Chart)

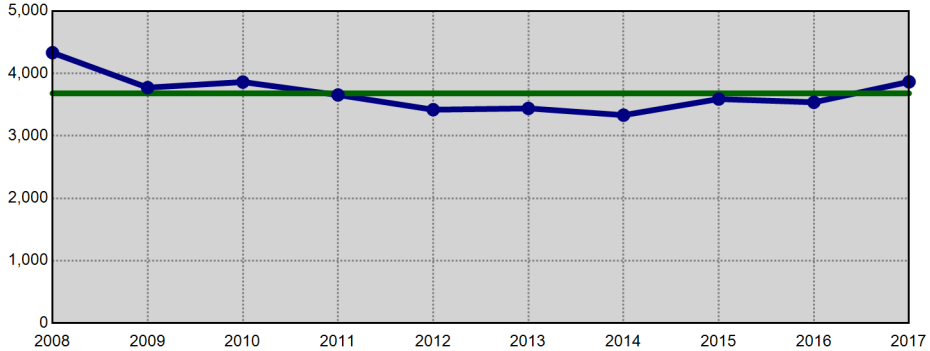

Violent Crime - Annual YTD Avg: 1,142 (Bar Chart)

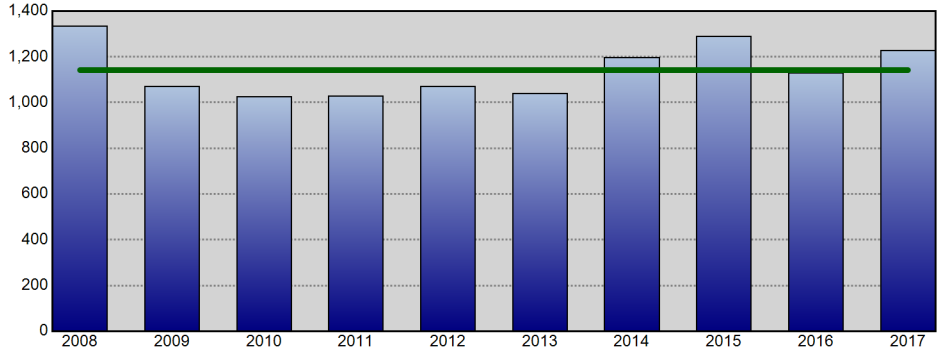

Violent Crime - Annual YTD Avg: 1,142 (Line Chart)

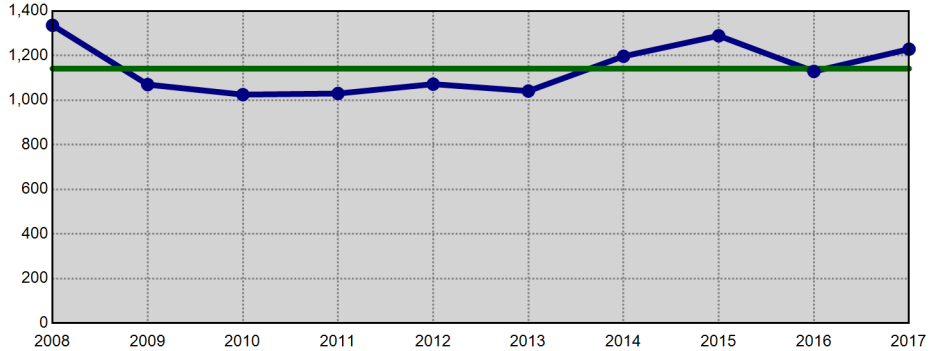

Property Crime - Annual YTD Avg: 2,539 (Bar Chart)

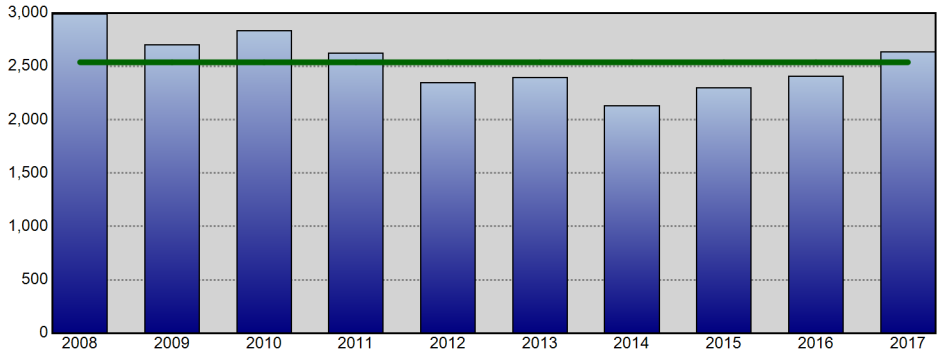

Property Crime - Annual YTD Avg: 2,539 (Line Chart)

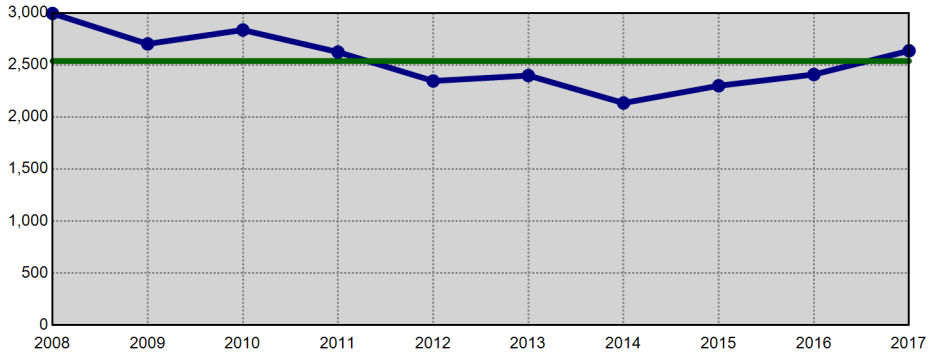

Information summarized for CompStat week ending 11/11/2017. The horizontal line on each chart represents the average of the prior 9 YTD offense totals.

Sourced from MNPD ARMS on 11/15/2017 7:36:07 AM. The figures above were sourced from incident reports using Uniform Crime Reporting definitions and reporting guidelines, based on the date when the crime was reported. This report is intended to be a management and planning tool and does not reflect the official UCR counts for the department. Incidents where a location is unknown or unspecified are included in the countywide totals.

Madison Precinct UCR Incidents - YTD Comparisons

Aggregated by precinct (incident location). Based on date when each incident was reported.

METROPOLITAN POLICE DEPARTMENT
of Nashville and Davidson County

All Part 1 Incidents - Annual YTD Avg: 3,447 (Bar Chart)

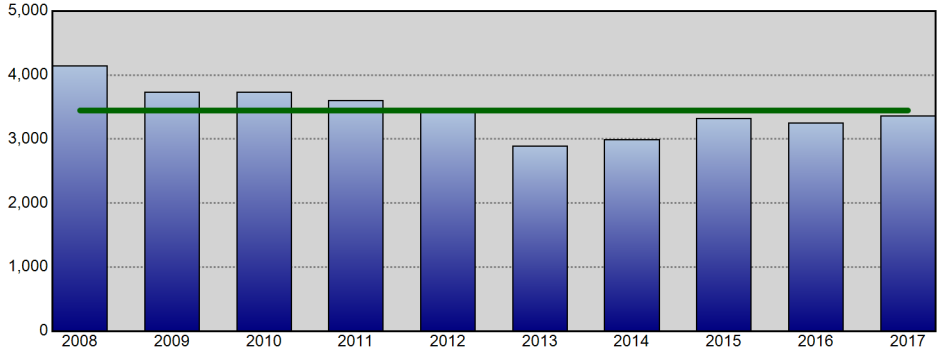

All Part 1 Incidents - Annual YTD Avg: 3,447 (Line Chart)

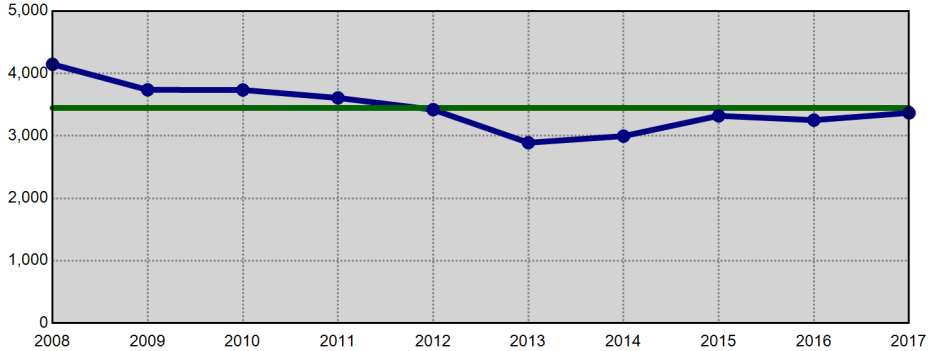

Violent Crime - Annual YTD Avg: 709 (Bar Chart)

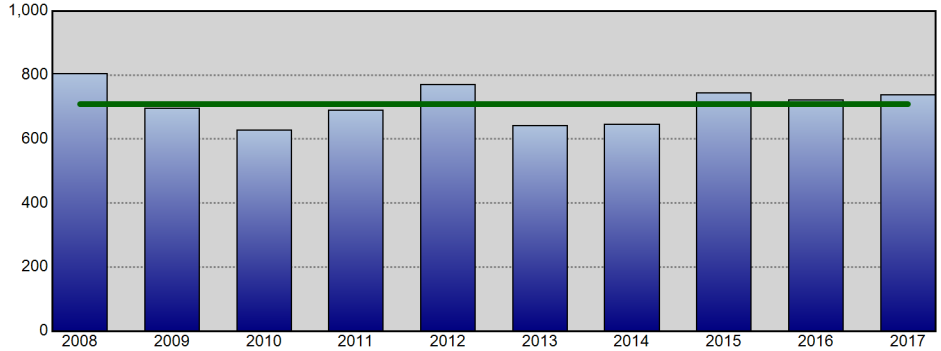

Violent Crime - Annual YTD Avg: 709 (Line Chart)

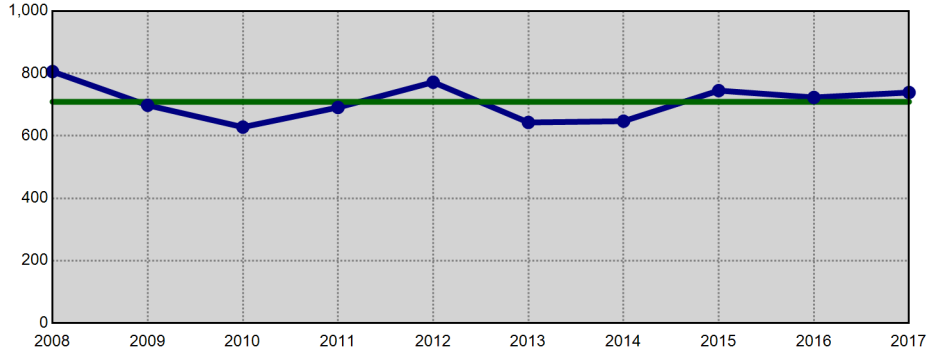

Property Crime - Annual YTD Avg: 2,738 (Bar Chart)

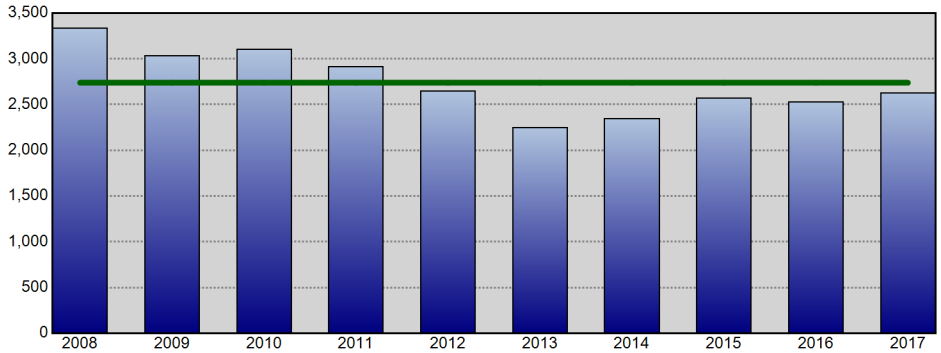

Property Crime - Annual YTD Avg: 2,738 (Line Chart)

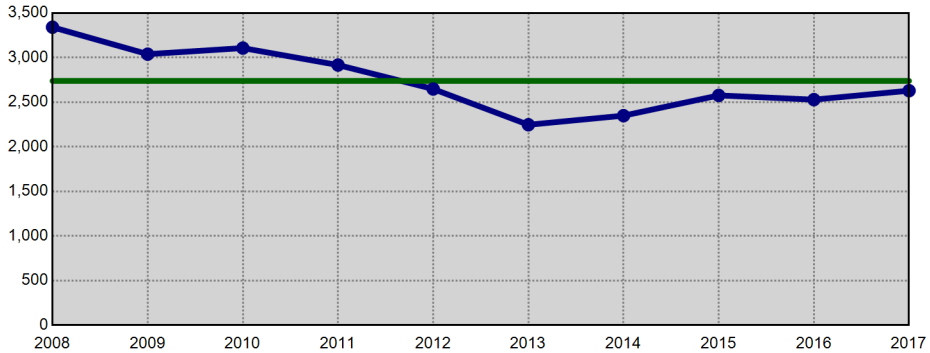

Information summarized for CompStat week ending 11/11/2017. The horizontal line on each chart represents the average of the prior 9 YTD offense totals.

Sourced from MNPD ARMS on 11/15/2017 7:36:07 AM. The figures above were sourced from incident reports using Uniform Crime Reporting definitions and reporting guidelines, based on the date when the crime was reported. This report is intended to be a management and planning tool and does not reflect the official UCR counts for the department. Incidents where a location is unknown or unspecified are included in the countywide totals.

Midtown Hills Precinct UCR Incidents - YTD Comparisons

Aggregated by precinct (incident location). Based on date when each incident was reported.

METROPOLITAN POLICE DEPARTMENT
of Nashville and Davidson County

All Part 1 Incidents - Annual YTD Avg: 3,744 (Bar Chart)

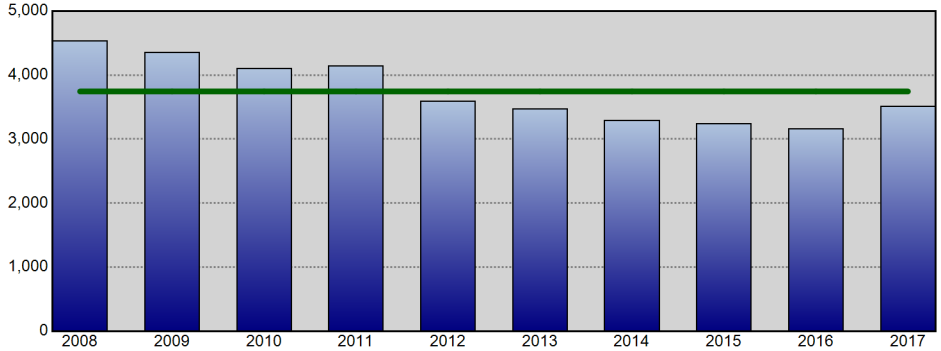

All Part 1 Incidents - Annual YTD Avg: 3,744 (Line Chart)

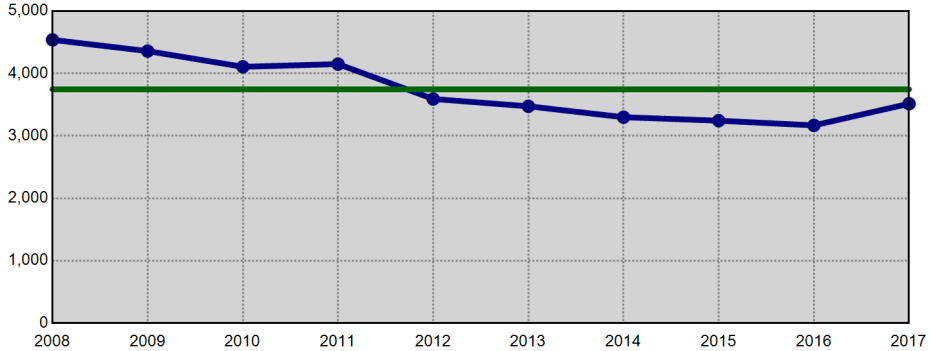

Violent Crime - Annual YTD Avg: 591 (Bar Chart)

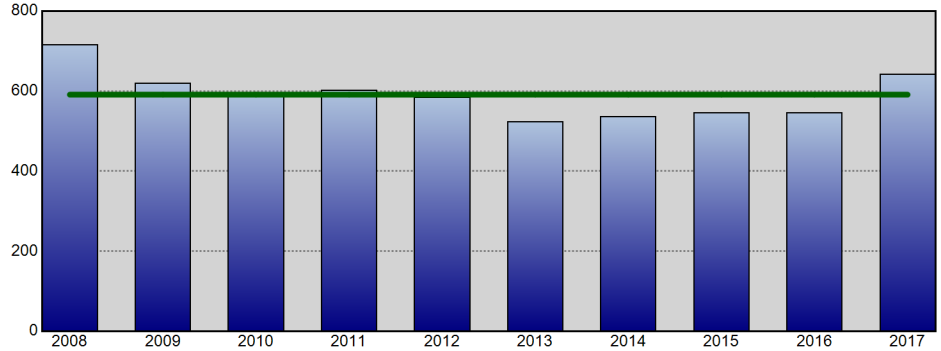

Violent Crime - Annual YTD Avg: 591 (Line Chart)

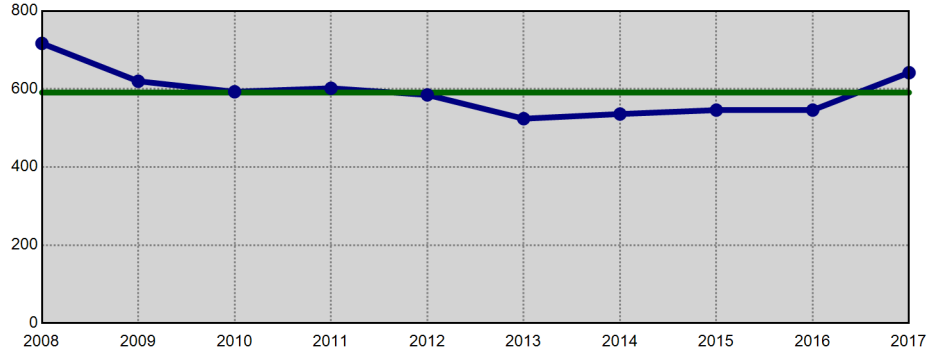

Property Crime - Annual YTD Avg: 3,153 (Bar Chart)

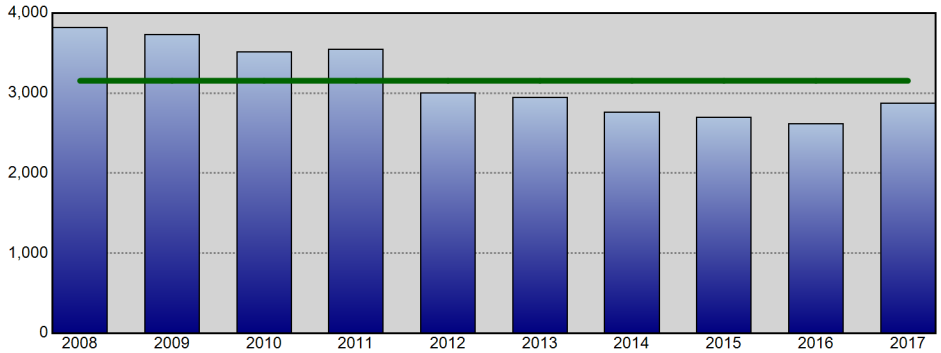

Property Crime - Annual YTD Avg: 3,153 (Line Chart)

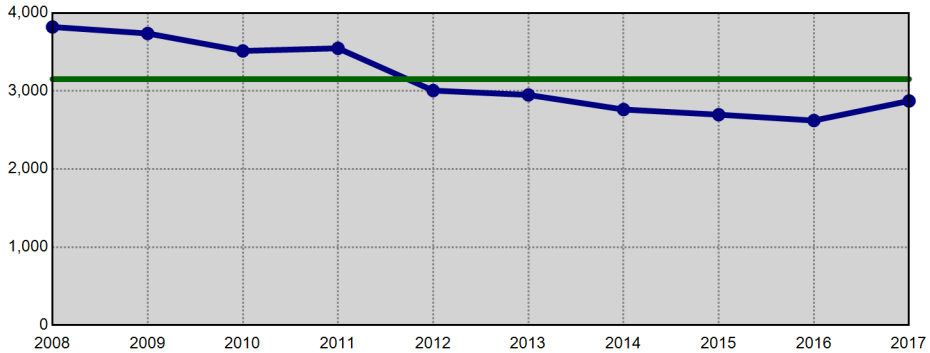

Information summarized for CompStat week ending 11/11/2017. The horizontal line on each chart represents the average of the prior 9 YTD offense totals.

Sourced from MNPD ARMS on 11/15/2017 7:36:08 AM. The figures above were sourced from incident reports using Uniform Crime Reporting definitions and reporting guidelines, based on the date when the crime was reported. This report is intended to be a management and planning tool and does not reflect the official UCR counts for the department. Incidents where a location is unknown or unspecified are included in the countywide totals.

County Calendar Year to Calendar Year Comparison

METROPOLITAN POLICE DEPARTMENT
of Nashville and Davidson County

Comparisons of Annual Totals for the Past Ten Years

Aggregated by precinct (incident location). Based on date when each incident was reported.

		Homicide	Forcible Rape	Commercial Robbery	Street Robbery	Total Robbery	Aggravated Assault	Commercial Burglary	Residential Burglary	Total Burglary	Larceny	Auto Theft	Violent Offenses	Property Offenses	Part I Offenses
2015 to	2015	80	605	251	1,649	1,900	4,931	909	4,209	5,118	18,787	1,442	7,516	25,347	32,863
2016	2016	82	563	305	1,703	2,008	4,910	960	3,630	4,590	18,772	1,744	7,563	25,106	32,669
	% Change	2.5%	-6.9%	21.5%	3.3%	5.7%	-0.4%	5.6%	-13.8%	-10.3%	-0.1%	20.9%	0.6%	-1.0%	-0.6%
2014 to	2014	43	600	209	1,328	1,537	5,252	933	3,826	4,759	17,883	1,113	7,432	23,755	31,187
2016	2016	82	563	305	1,703	2,008	4,910	960	3,630	4,590	18,772	1,744	7,563	25,106	32,669
	% Change	90.7%	-6.2%	45.9%	28.2%	30.6%	-6.5%	2.9%	-5.1%	-3.6%	5.0%	56.7%	1.8%	5.7%	4.8%
2013 to	2013	42	528	224	1,407	1,631	4,798	883	4,781	5,664	18,065	1,199	6,999	24,928	31,927
2016	2016	82	563	305	1,703	2,008	4,910	960	3,630	4,590	18,772	1,744	7,563	25,106	32,669
	% Change	95.2%	6.6%	36.2%	21.0%	23.1%	2.3%	8.7%	-24.1%	-19.0%	3.9%	45.5%	8.1%	0.7%	2.3%
2012 to	2012	62	544	236	1,477	1,713	5,367	1,002	4,723	5,725	19,186	1,375	7,686	26,286	33,972
2016	2016	82	563	305	1,703	2,008	4,910	960	3,630	4,590	18,772	1,744	7,563	25,106	32,669
	% Change	32.3%	3.5%	29.2%	15.3%	17.2%	-8.5%	-4.2%	-23.1%	-19.8%	-2.2%	26.8%	-1.6%	-4.5%	-3.8%
2011 to	2011	51	551	291	1,583	1,874	4,917	1,107	6,292	7,399	20,195	1,749	7,393	29,343	36,736
2016	2016	82	563	305	1,703	2,008	4,910	960	3,630	4,590	18,772	1,744	7,563	25,106	32,669
	% Change	60.8%	2.2%	4.8%	7.6%	7.2%	-0.1%	-13.3%	-42.3%	-38.0%	-7.0%	-0.3%	2.3%	-14.4%	-11.1%
2010 to	2010	60	493	296	1,503	1,799	4,734	1,144	6,641	7,785	20,951	1,618	7,086	30,354	37,440
2016	2016	82	563	305	1,703	2,008	4,910	960	3,630	4,590	18,772	1,744	7,563	25,106	32,669
	% Change	36.7%	14.2%	3.0%	13.3%	11.6%	3.7%	-16.1%	-45.3%	-41.0%	-10.4%	7.8%	6.7%	-17.3%	-12.7%
2009 to	2009	80	499	304	1,721	2,025	4,754	1,185	5,591	6,776	21,849	1,747	7,358	30,372	37,730
2016	2016	82	563	305	1,703	2,008	4,910	960	3,630	4,590	18,772	1,744	7,563	25,106	32,669
	% Change	2.5%	12.8%	0.3%	-1.0%	-0.8%	3.3%	-19.0%	-35.1%	-32.3%	-14.1%	-0.2%	2.8%	-17.3%	-13.4%
2008 to	2008	74	485	353	2,043	2,396	5,655	1,308	4,963	6,271	24,481	2,291	8,610	33,043	41,653
2016	2016	82	563	305	1,703	2,008	4,910	960	3,630	4,590	18,772	1,744	7,563	25,106	32,669
	% Change	10.8%	16.1%	-13.6%	-16.6%	-16.2%	-13.2%	-26.6%	-26.9%	-26.8%	-23.3%	-23.9%	-12.2%	-24.0%	-21.6%
2007 to	2007	72	523	456	2,145	2,601	5,883	1,551	4,680	6,231	24,539	2,806	9,079	33,576	42,655
2016	2016	82	563	305	1,703	2,008	4,910	960	3,630	4,590	18,772	1,744	7,563	25,106	32,669
	% Change	13.9%	7.6%	-33.1%	-20.6%	-22.8%	-16.5%	-38.1%	-22.4%	-26.3%	-23.5%	-37.8%	-16.7%	-25.2%	-23.4%
2006 to	2006	81	501	450	2,052	2,502	5,946	2,000	4,580	6,580	24,810	3,161	9,030	34,551	43,581
2016	2016	82	563	305	1,703	2,008	4,910	960	3,630	4,590	18,772	1,744	7,563	25,106	32,669
	% Change	1.2%	12.4%	-32.2%	-17.0%	-19.7%	-17.4%	-52.0%	-20.7%	-30.2%	-24.3%	-44.8%	-16.2%	-27.3%	-25.0%

Information summarized for CompStat week ending 11/11/2017.

Sourced from MNPD ARMS on 11/15/2017 7:36:08 AM. The figures above were sourced from incident reports using Uniform Crime Reporting definitions and reporting guidelines, based on the date when the crime was reported. This report is intended to be a management and planning tool and does not reflect the official UCR counts for the department. Incidents where a location is unknown or unspecified are included in the countywide totals..

County UCR Incidents - Annual Comparison Charts

Aggregated by precinct (incident location). Based on date when each incident was reported.

METROPOLITAN POLICE DEPARTMENT
of Nashville and Davidson County

Year End Total Part 1 Incidents - Prior 9 Year Annual Avg: 35,131

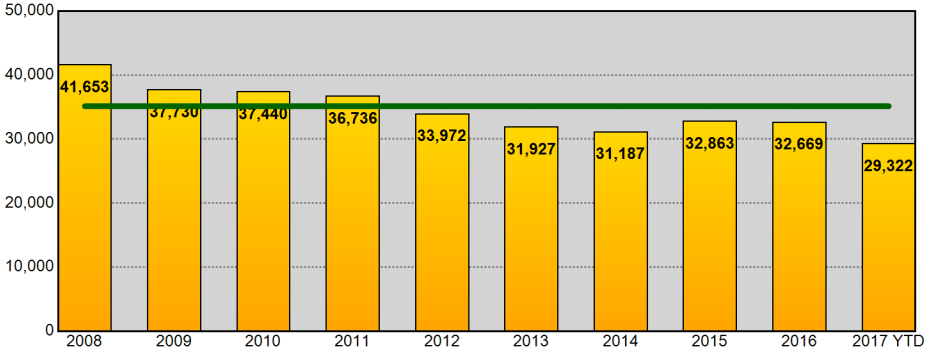

Year End Total Part 1 Incidents - Prior 9 Year Annual Avg: 35,131

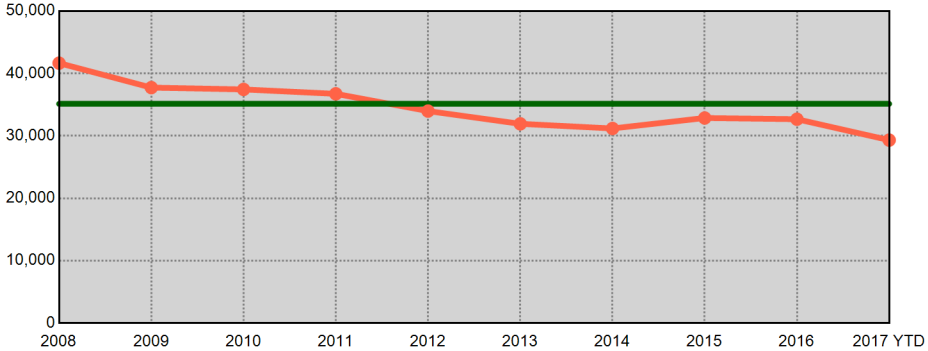

Year End Total Violent Part 1 Incidents - Prior 9 Year Annual Avg: 7,516

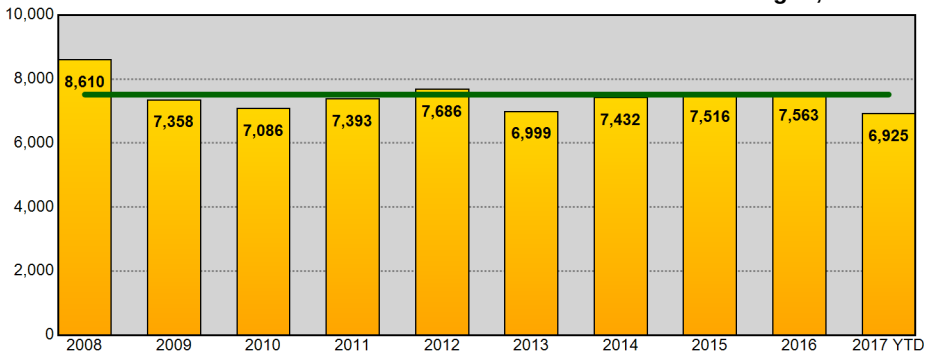

Year End Total Violent Part 1 Incidents - Prior 9 Year Annual Avg: 7,516

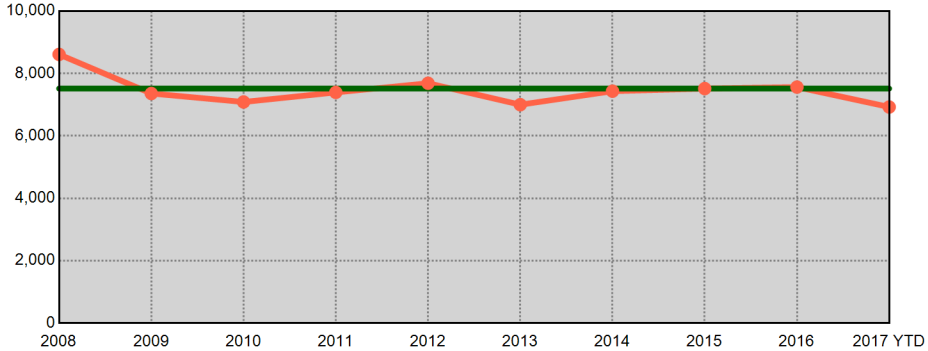

Year End Total Property Part 1 Incidents - Prior 9 Year Annual Avg: 27,615

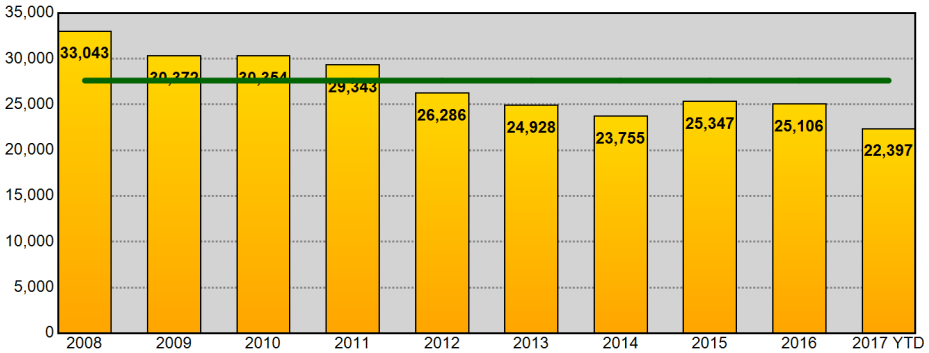

Year End Total Property Part 1 Incidents - Prior 9 Year Annual Avg: 27,615

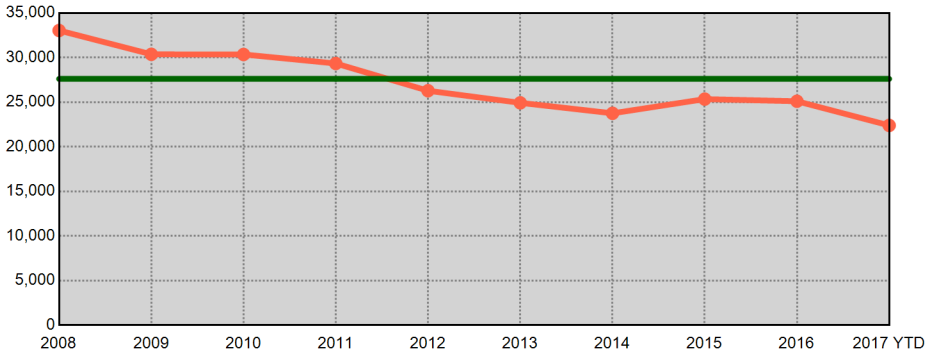

Information summarized for CompStat week ending 11/11/2017. Current year statistics are summarized for 2017 YTD. The horizontal line on each chart represents the average of the prior 9 year end offense totals.

Sourced from MNPD ARMS on 11/15/2017 7:36:08 AM. The figures above were sourced from incident reports using Uniform Crime Reporting definitions and reporting guidelines, based on the date when the crime was reported. This report is intended to be a management and planning tool and does not reflect the official UCR counts for the department. Incidents where a location is unknown or unspecified are included in the countywide totals.

West Precinct UCR Incidents - Annual Comparisons

Aggregated by precinct (incident location). Based on date when each incident was reported.

METROPOLITAN POLICE DEPARTMENT
of Nashville and Davidson County

Year End Total Part 1 Incidents - Prior 9 Year Annual Avg: 3,868

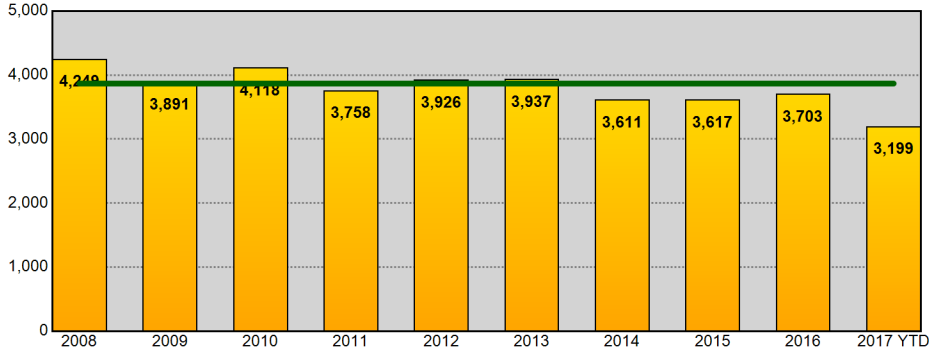

Year End Total Part 1 Incidents - Prior 9 Year Annual Avg: 3,868

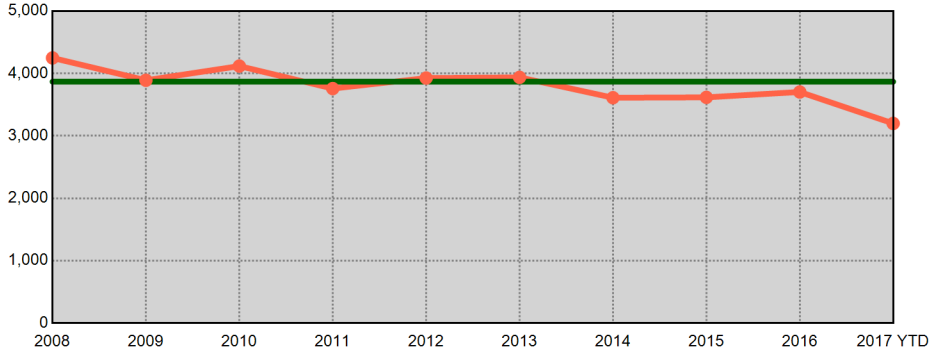

Year End Total Violent Part 1 Incidents - Prior 9 Year Annual Avg: 522

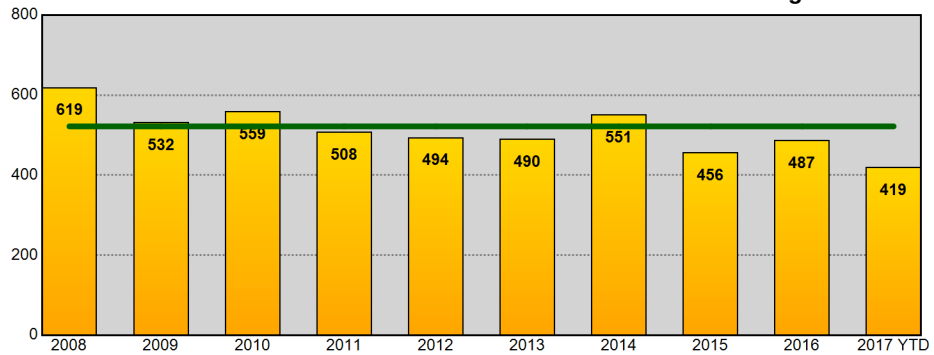

Year End Total Violent Part 1 Incidents - Prior 9 Year Annual Avg: 522

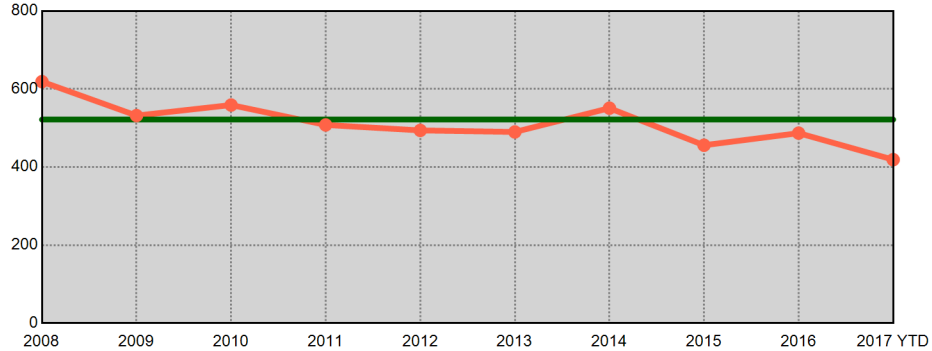

Year End Total Property Part 1 Incidents - Prior 9 Year Annual Avg: 3,346

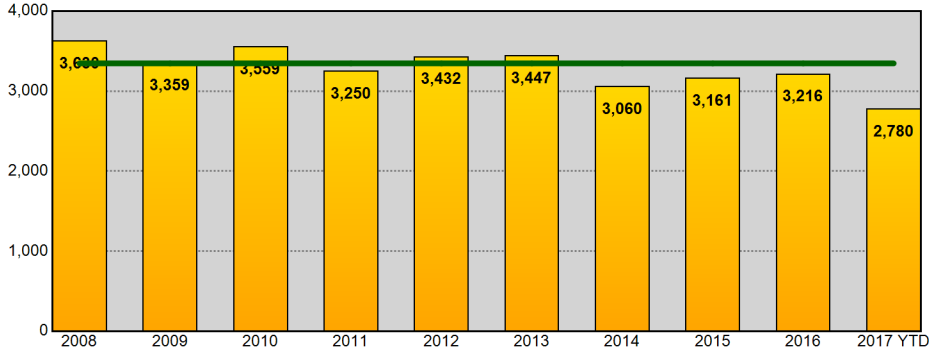

Year End Total Property Part 1 Incidents - Prior 9 Year Annual Avg: 3,346

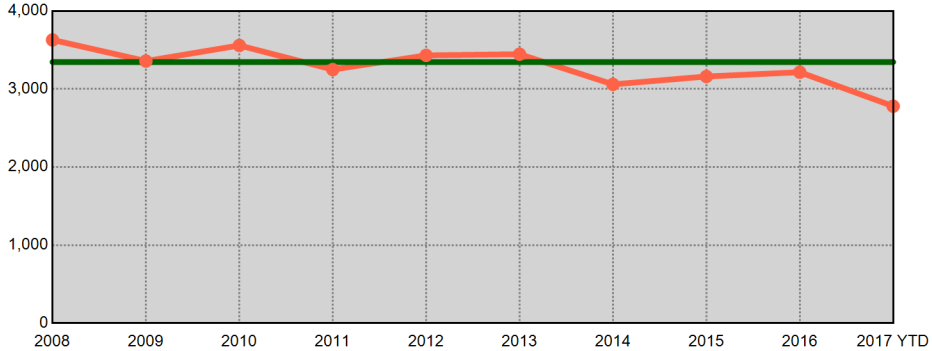

Information summarized for CompStat week ending 11/11/2017. Current year statistics are summarized for 2017 YTD. The horizontal line on each chart represents the average of the prior 9 year end offense totals.

Sourced from MNPD ARMS on 11/15/2017 7:36:09 AM. The figures above were sourced from incident reports using Uniform Crime Reporting definitions and reporting guidelines, based on the date when the crime was reported. This report is intended to be a management and planning tool and does not reflect the official UCR counts for the department. Incidents where a location is unknown or unspecified are included in the countywide totals.

East Precinct UCR Incidents - Annual Comparisons

Aggregated by precinct (incident location). Based on date when each incident was reported.

METROPOLITAN POLICE DEPARTMENT
of Nashville and Davidson County

Year End Total Part 1 Incidents - Prior 9 Year Annual Avg: 4,326

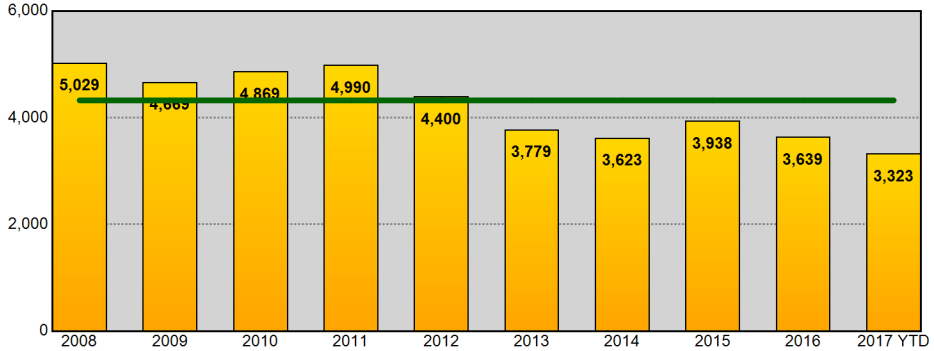

Year End Total Part 1 Incidents - Prior 9 Year Annual Avg: 4,326

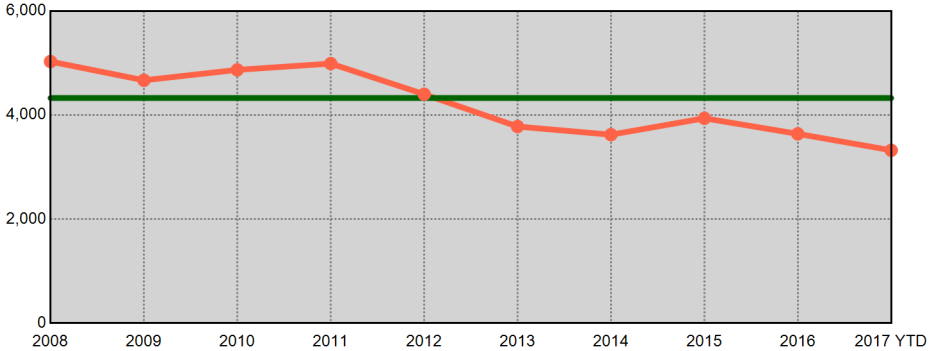

Year End Total Violent Part 1 Incidents - Prior 9 Year Annual Avg: 1,209

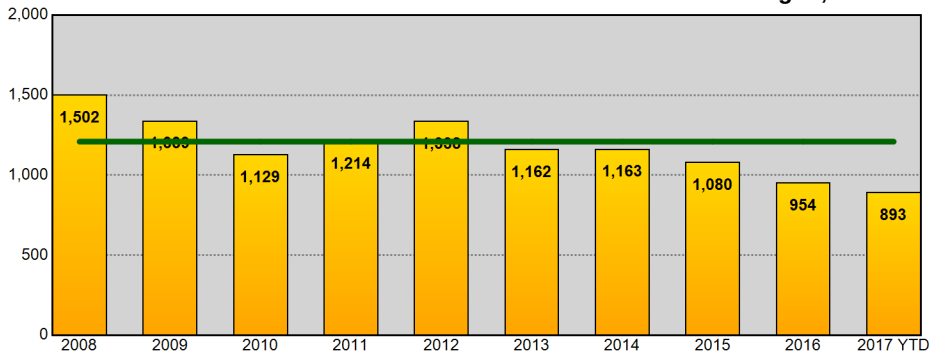

Year End Total Violent Part 1 Incidents - Prior 9 Year Annual Avg: 1,209

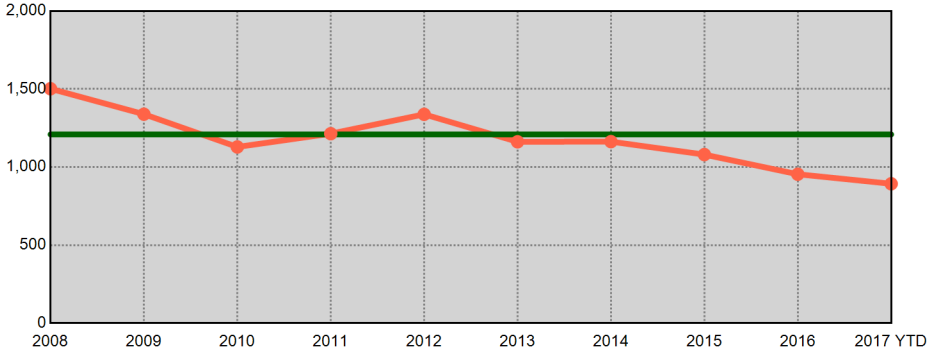

Year End Total Property Part 1 Incidents - Prior 9 Year Annual Avg: 3,117

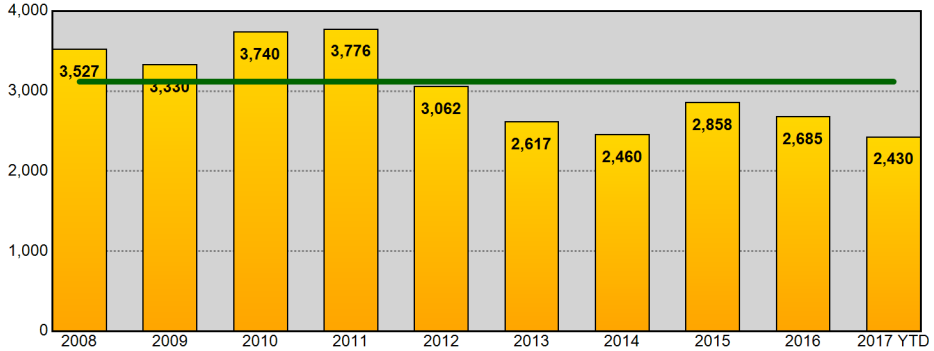

Year End Total Property Part 1 Incidents - Prior 9 Year Annual Avg: 3,117

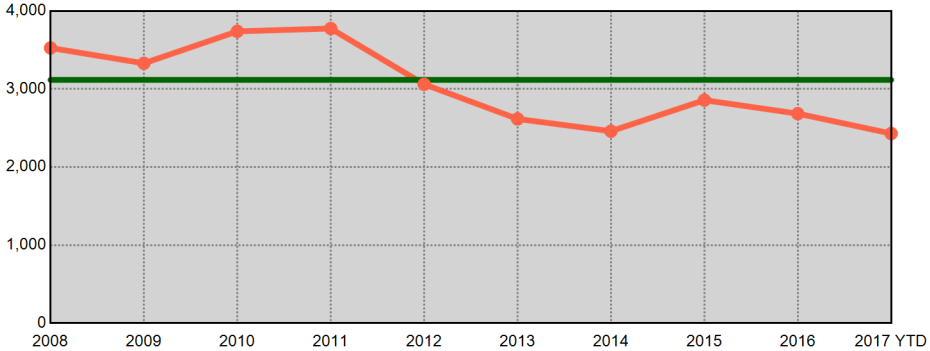

Information summarized for CompStat week ending 11/11/2017. Current year statistics are summarized for 2017 YTD. The horizontal line on each chart represents the average of the prior 9 year end offense totals.

Sourced from MNPD ARMS on 11/15/2017 7:36:10 AM. The figures above were sourced from incident reports using Uniform Crime Reporting definitions and reporting guidelines, based on the date when the crime was reported. This report is intended to be a management and planning tool and does not reflect the official UCR counts for the department. Incidents where a location is unknown or unspecified are included in the countywide totals.

South Precinct UCR Incidents - Annual Comparisons

Aggregated by precinct (incident location). Based on date when each incident was reported.

METROPOLITAN POLICE DEPARTMENT
of Nashville and Davidson County

Year End Total Part 1 Incidents - Prior 9 Year Annual Avg: 6,440

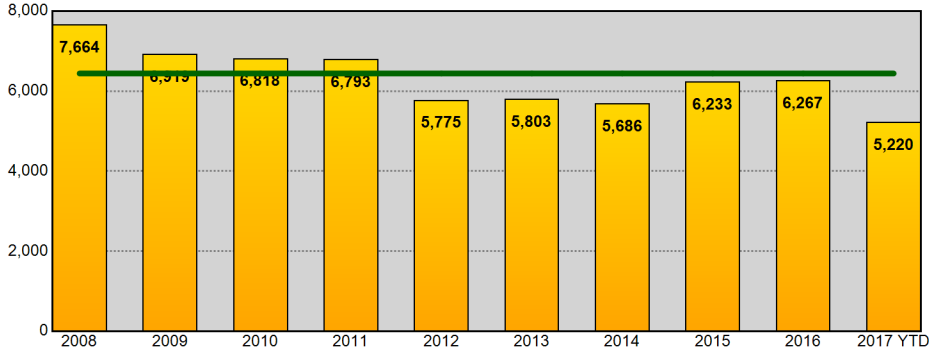

Year End Total Part 1 Incidents - Prior 9 Year Annual Avg: 6,440

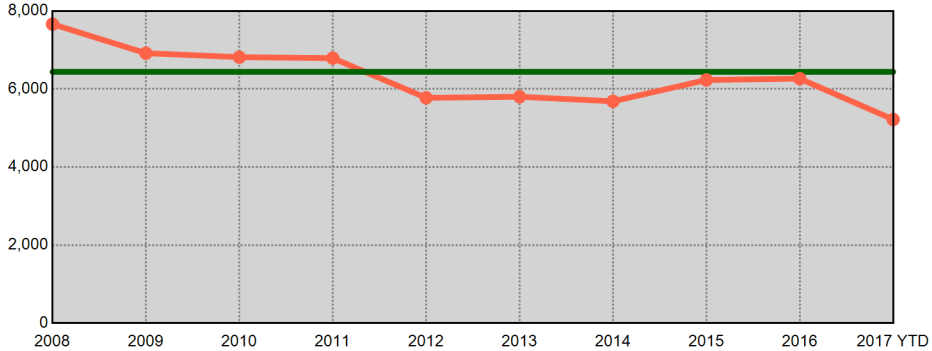

Year End Total Violent Part 1 Incidents - Prior 9 Year Annual Avg: 1,406

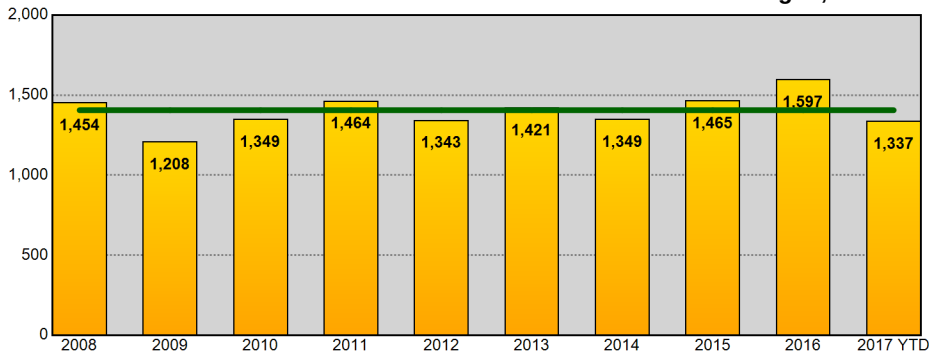

Year End Total Violent Part 1 Incidents - Prior 9 Year Annual Avg: 1,406

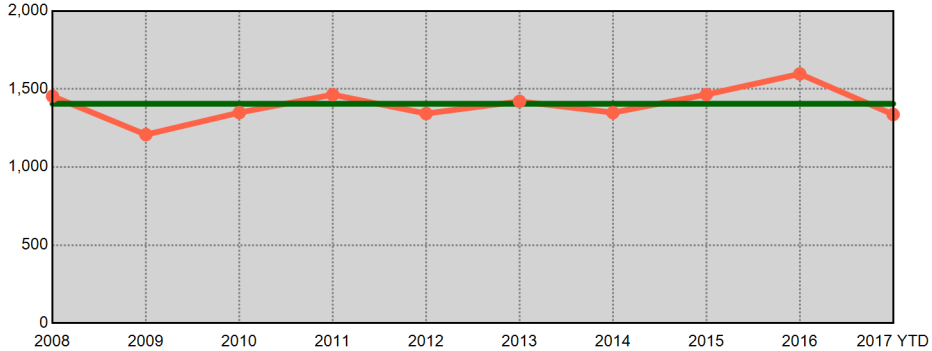

Year End Total Property Part 1 Incidents - Prior 9 Year Annual Avg: 5,034

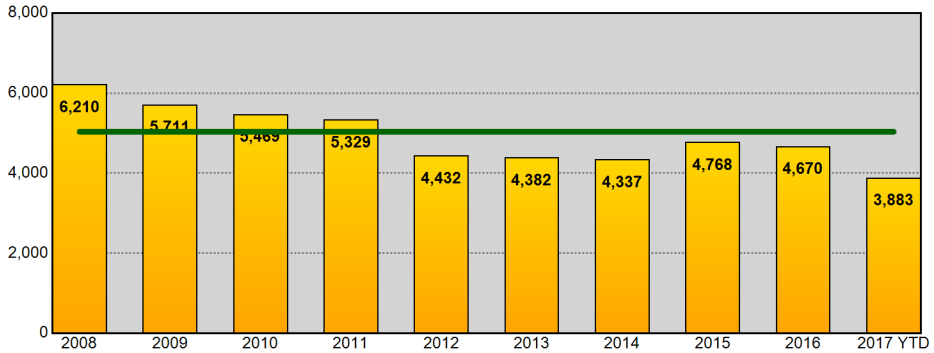

Year End Total Property Part 1 Incidents - Prior 9 Year Annual Avg: 5,034

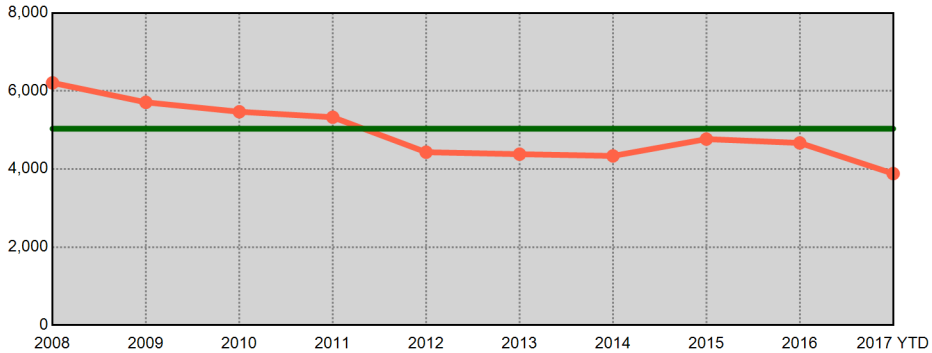

Information summarized for CompStat week ending 11/11/2017. Current year statistics are summarized for 2017 YTD. The horizontal line on each chart represents the average of the prior 9 year end offense totals.

Sourced from MNPD ARMS on 11/15/2017 7:36:10 AM. The figures above were sourced from incident reports using Uniform Crime Reporting definitions and reporting guidelines, based on the date when the crime was reported. This report is intended to be a management and planning tool and does not reflect the official UCR counts for the department. Incidents where a location is unknown or unspecified are included in the countywide totals.

Central Precinct UCR Incidents - Annual Comparisons

Aggregated by precinct (incident location). Based on date when each incident was reported.

METROPOLITAN POLICE DEPARTMENT
of Nashville and Davidson County

Year End Total Part 1 Incidents - Prior 9 Year Annual Avg: 1,638

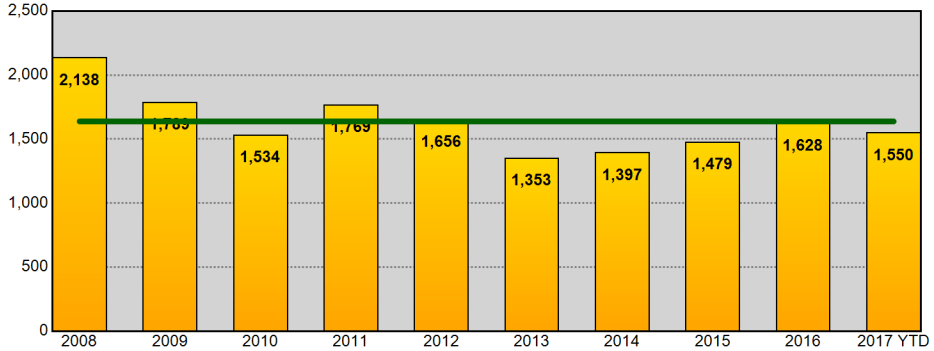

Year End Total Part 1 Incidents - Prior 9 Year Annual Avg: 1,638

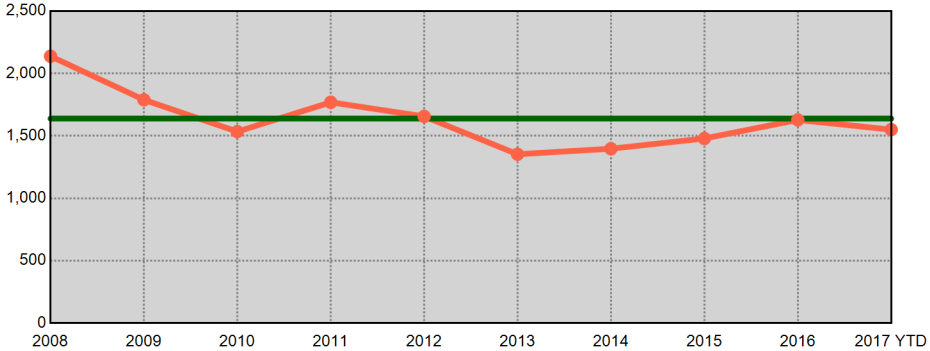

Year End Total Violent Part 1 Incidents - Prior 9 Year Annual Avg: 363

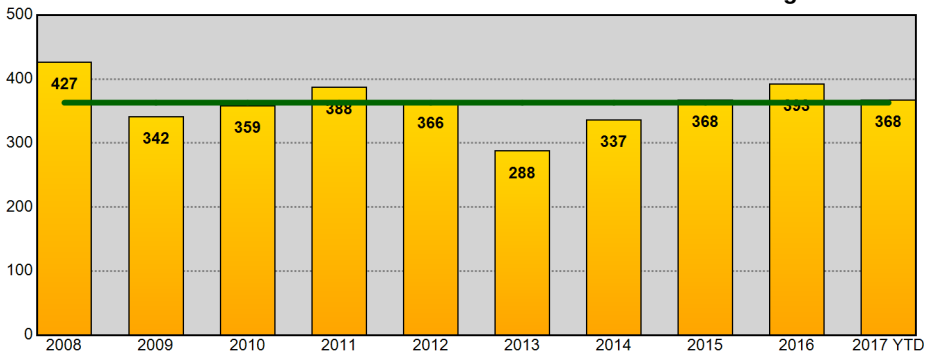

Year End Total Violent Part 1 Incidents - Prior 9 Year Annual Avg: 363

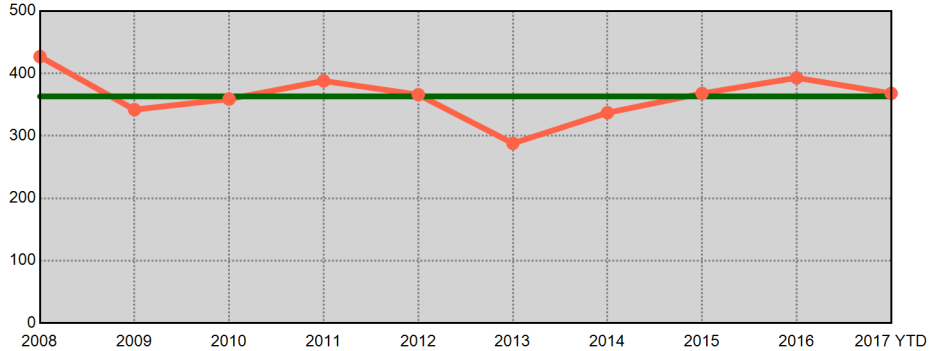

Year End Total Property Part 1 Incidents - Prior 9 Year Annual Avg: 1,275

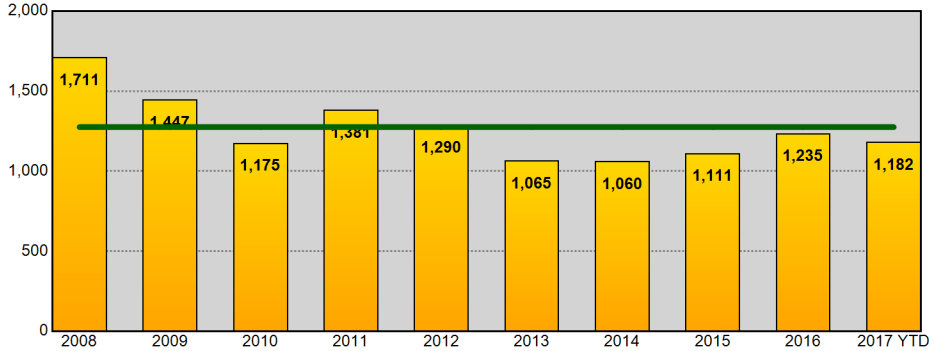

Year End Total Property Part 1 Incidents - Prior 9 Year Annual Avg: 1,275

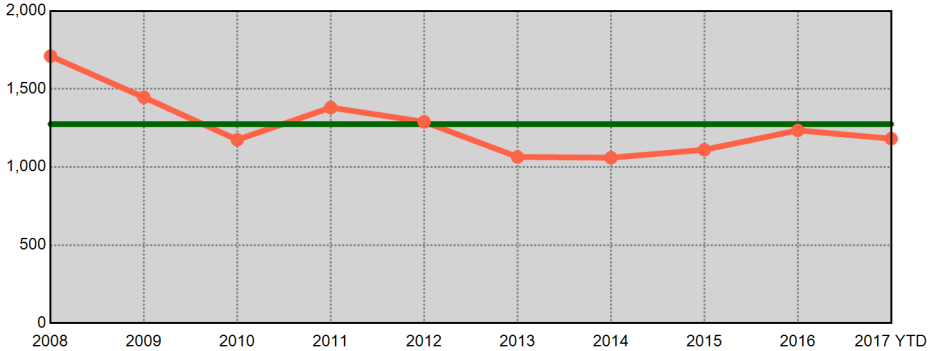

Information summarized for CompStat week ending 11/11/2017. Current year statistics are summarized for 2017 YTD. The horizontal line on each chart represents the average of the prior 9 year end offense totals.

Sourced from MNPD ARMS on 11/15/2017 7:36:11 AM. The figures above were sourced from incident reports using Uniform Crime Reporting definitions and reporting guidelines, based on the date when the crime was reported. This report is intended to be a management and planning tool and does not reflect the official UCR counts for the department. Incidents where a location is unknown or unspecified are included in the countywide totals.

Hermitage Precinct UCR Incidents - Annual Comparisons

METROPOLITAN POLICE DEPARTMENT
of Nashville and Davidson County

Aggregated by precinct (incident location). Based on date when each incident was reported.

Year End Total Part 1 Incidents - Prior 9 Year Annual Avg: 6,264

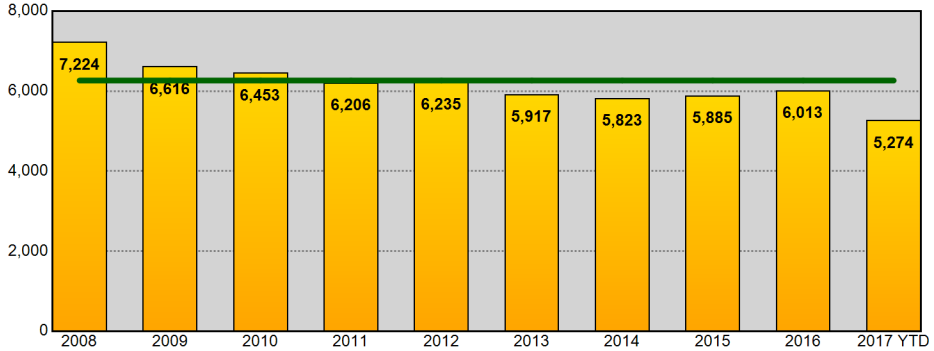

Year End Total Part 1 Incidents - Prior 9 Year Annual Avg: 6,264

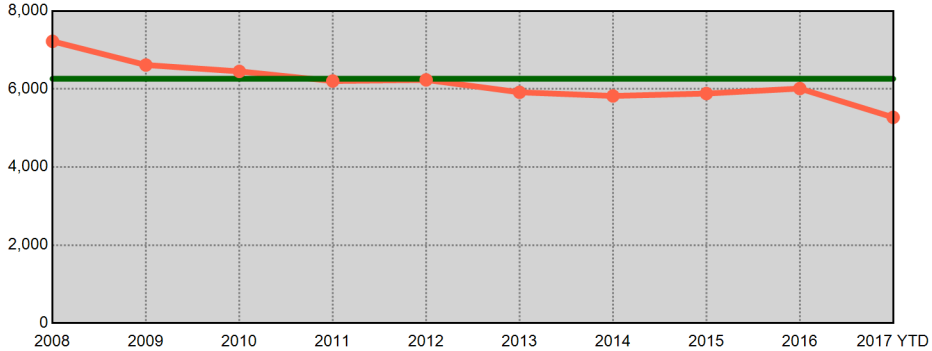

Year End Total Violent Part 1 Incidents - Prior 9 Year Annual Avg: 1,234

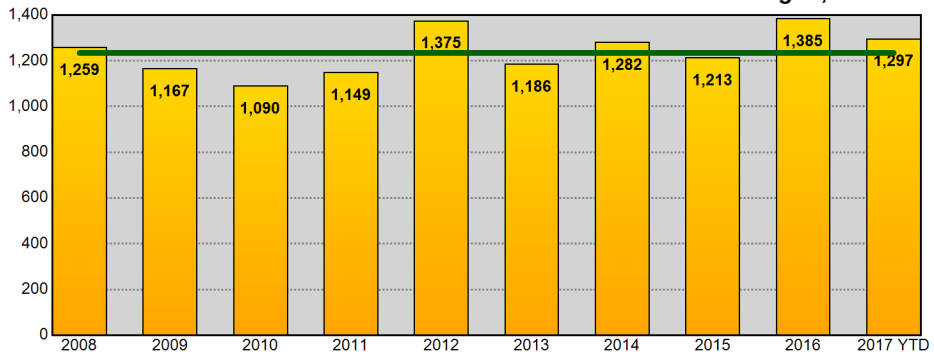

Year End Total Violent Part 1 Incidents - Prior 9 Year Annual Avg: 1,234

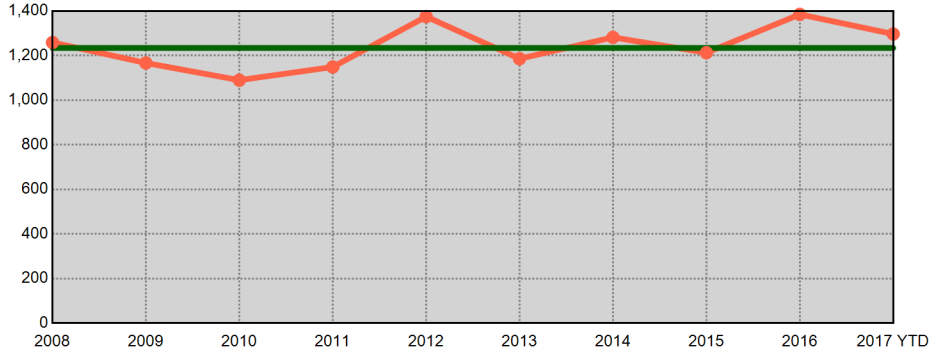

Year End Total Property Part 1 Incidents - Prior 9 Year Annual Avg: 5,030

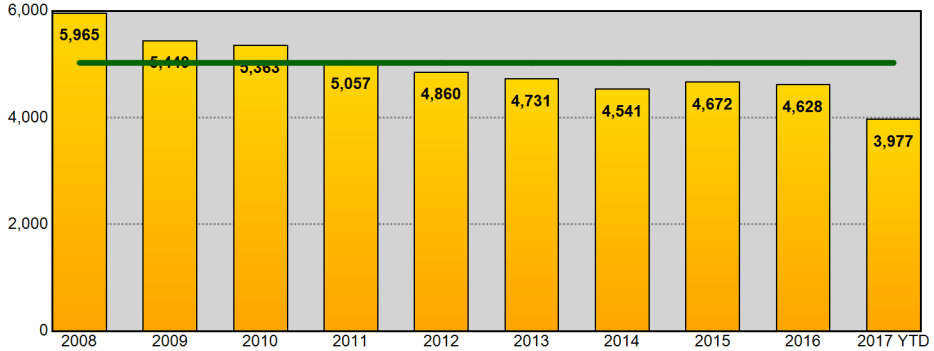

Year End Total Property Part 1 Incidents - Prior 9 Year Annual Avg: 5,030

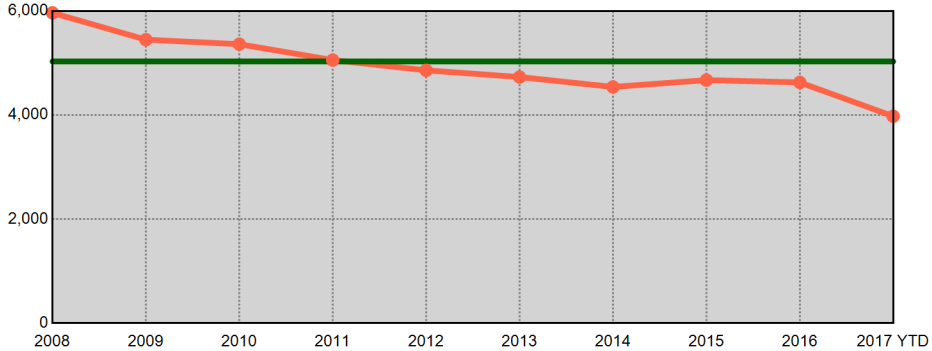

Information summarized for CompStat week ending 11/11/2017. Current year statistics are summarized for 2017 YTD. The horizontal line on each chart represents the average of the prior 9 year end offense totals.

Sourced from MNPD ARMS on 11/15/2017 7:36:11 AM. The figures above were sourced from incident reports using Uniform Crime Reporting definitions and reporting guidelines, based on the date when the crime was reported. This report is intended to be a management and planning tool and does not reflect the official UCR counts for the department. Incidents where a location is unknown or unspecified are included in the countywide totals.

North Precinct UCR Incidents - Annual Comparisons

Aggregated by precinct (incident location). Based on date when each incident was reported.

METROPOLITAN POLICE DEPARTMENT
of Nashville and Davidson County

Year End Total Part 1 Incidents - Prior 9 Year Annual Avg: 4,206

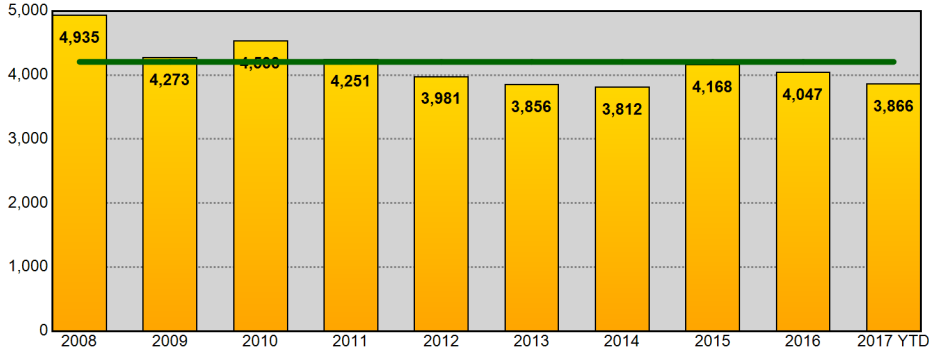

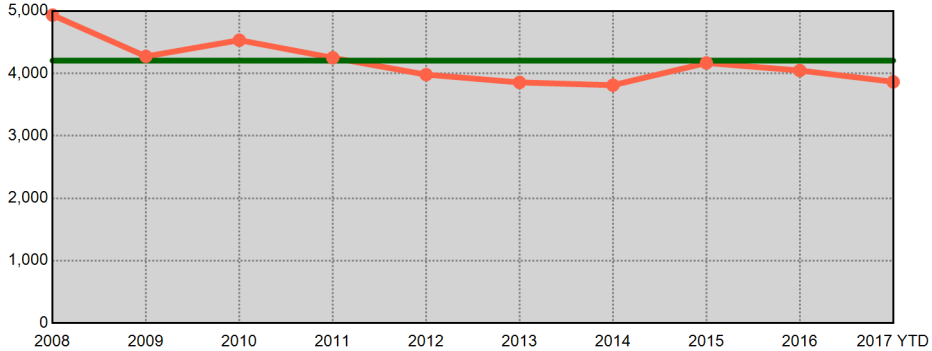

Year End Total Violent Part 1 Incidents - Prior 9 Year Annual Avg: 1,283

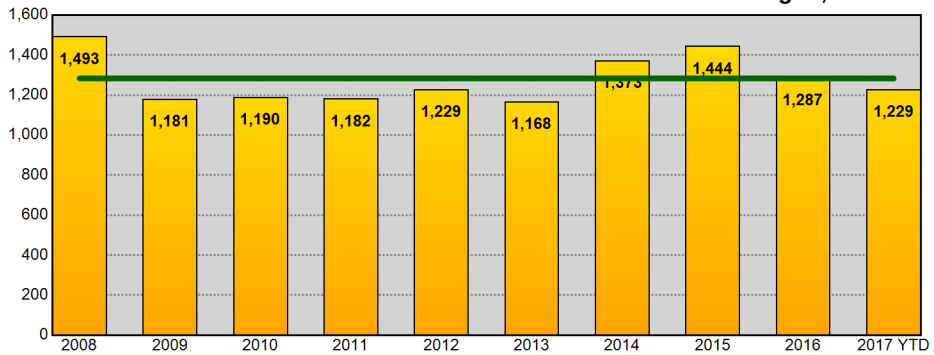

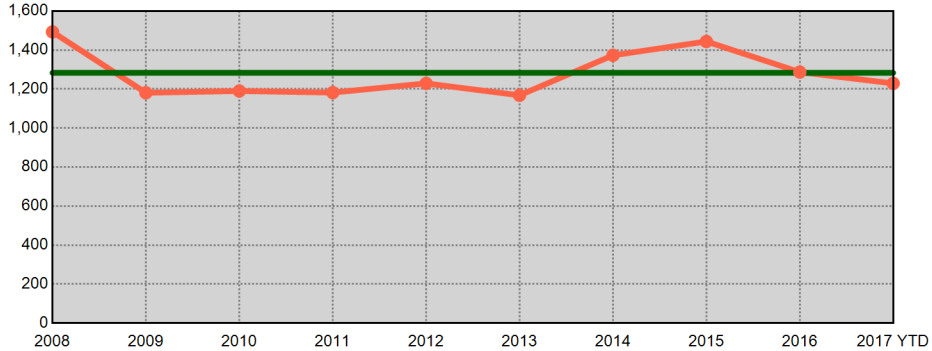

Year End Total Property Part 1 Incidents - Prior 9 Year Annual Avg: 2,923

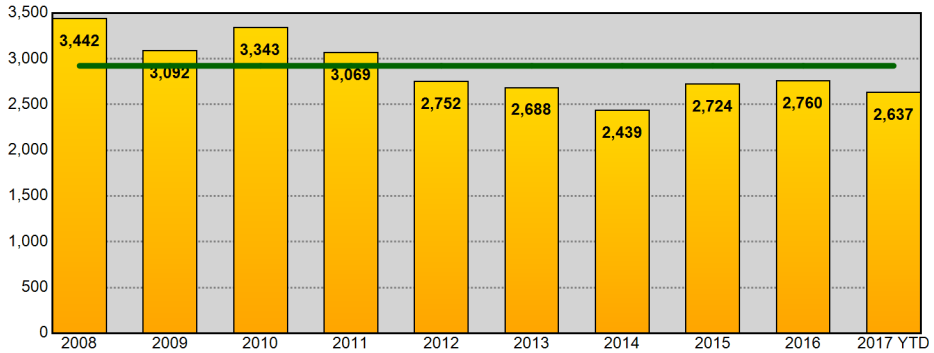

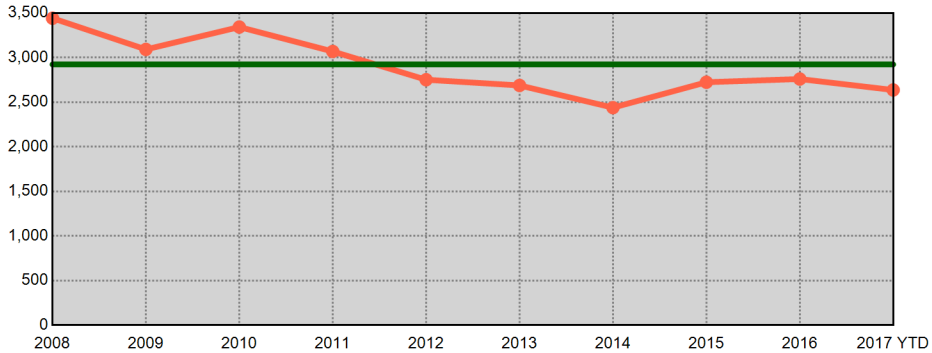

Information summarized for CompStat week ending 11/11/2017. Current year statistics are summarized for 2017 YTD. The horizontal line on each chart represents the average of the prior 9 year end offense totals.

Sourced from MNPD ARMS on 11/15/2017 7:36:12 AM. The figures above were sourced from incident reports using Uniform Crime Reporting definitions and reporting guidelines, based on the date when the crime was reported. This report is intended to be a management and planning tool and does not reflect the official UCR counts for the department. Incidents where a location is unknown or unspecified are included in the countywide totals.

Madison Precinct UCR Incidents - Annual Comparisons

Aggregated by precinct (incident location). Based on date when each incident was reported.

METROPOLITAN POLICE DEPARTMENT
of Nashville and Davidson County

Year End Total Part 1 Incidents - Prior 9 Year Annual Avg: 3,985

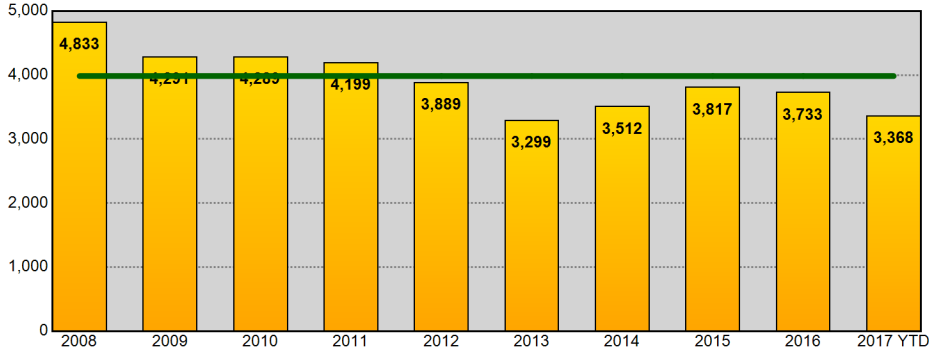

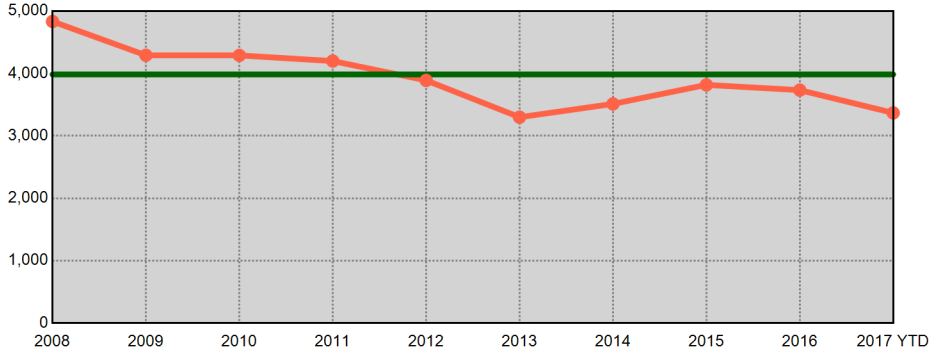

Year End Total Violent Part 1 Incidents - Prior 9 Year Annual Avg: 803

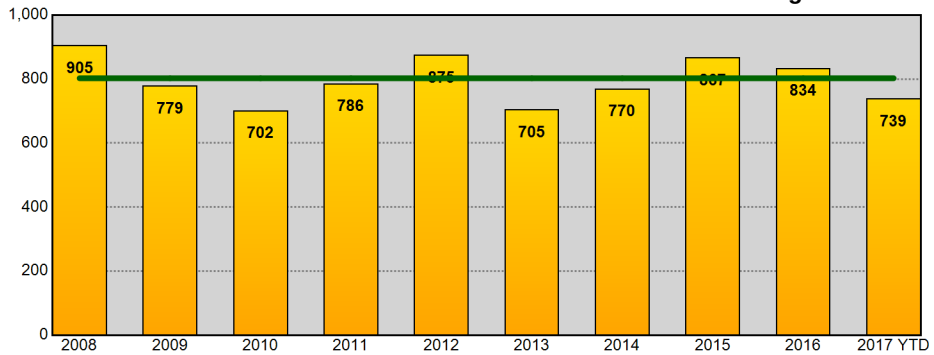

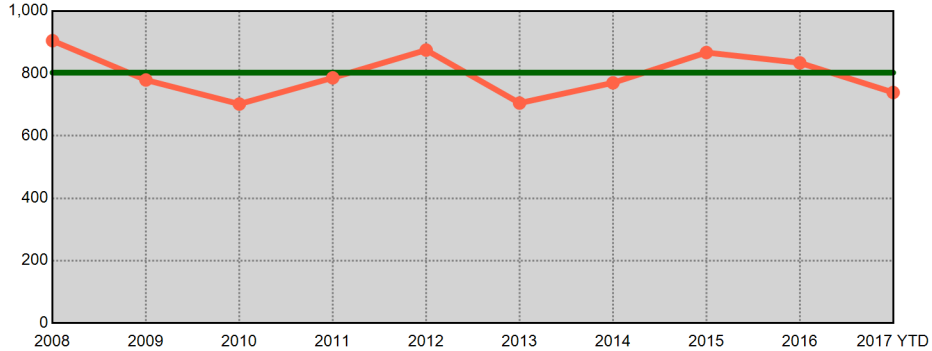

Year End Total Property Part 1 Incidents - Prior 9 Year Annual Avg: 3,182

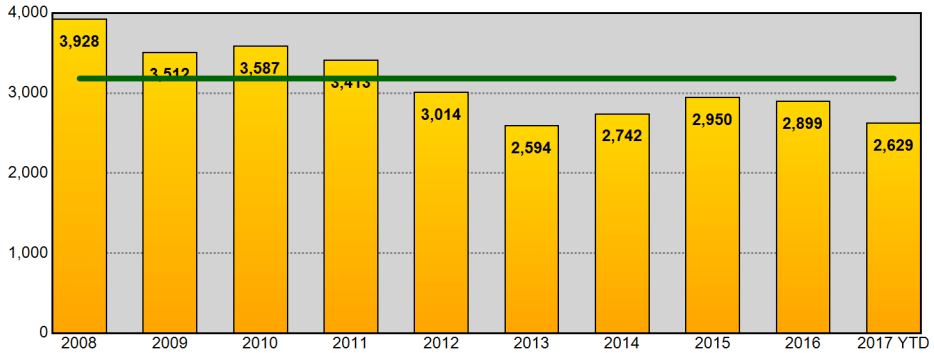

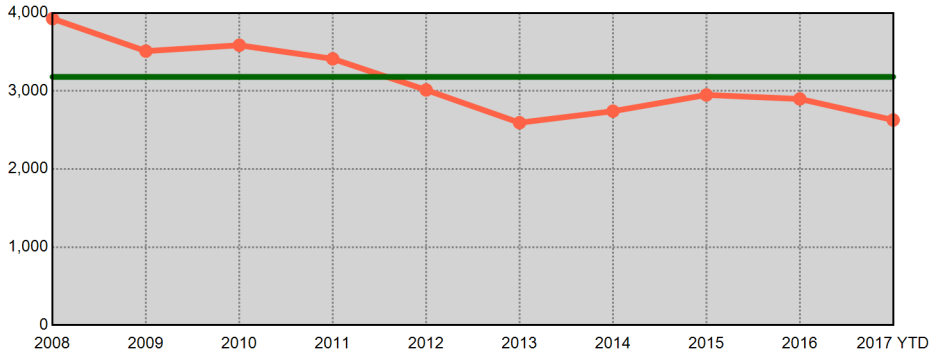

Information summarized for CompStat week ending 11/11/2017. Current year statistics are summarized for 2017 YTD. The horizontal line on each chart represents the average of the prior 9 year end offense totals.

Sourced from MNPD ARMS on 11/15/2017 7:36:12 AM. The figures above were sourced from incident reports using Uniform Crime Reporting definitions and reporting guidelines, based on the date when the crime was reported. This report is intended to be a management and planning tool and does not reflect the official UCR counts for the department. Incidents where a location is unknown or unspecified are included in the countywide totals.

Midtown Hills Precinct UCR Incidents - Annual Comparisons

METROPOLITAN POLICE DEPARTMENT
of Nashville and Davidson County

Aggregated by precinct (incident location). Based on date when each incident was reported.

Year End Total Part 1 Incidents - Prior 9 Year Annual Avg: 4,346

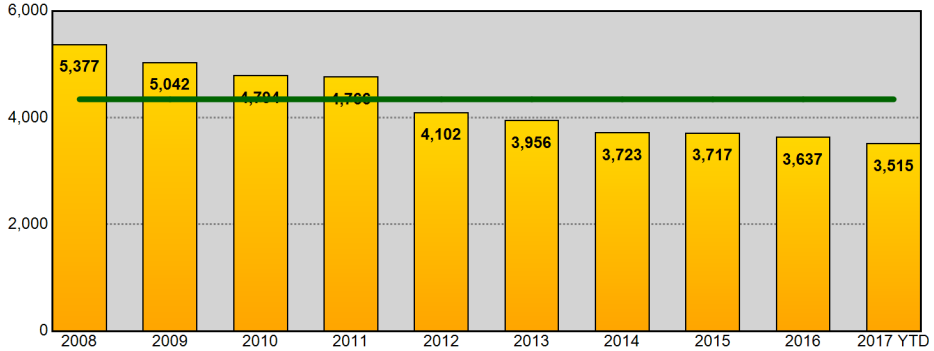

Year End Total Part 1 Incidents - Prior 9 Year Annual Avg: 4,346

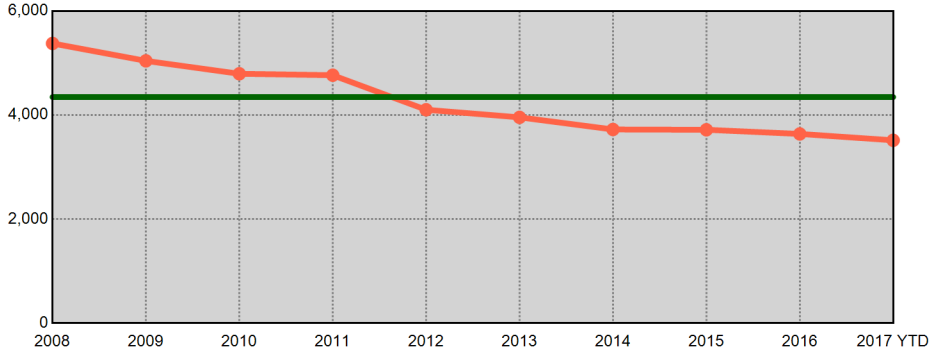

Year End Total Violent Part 1 Incidents - Prior 9 Year Annual Avg: 664

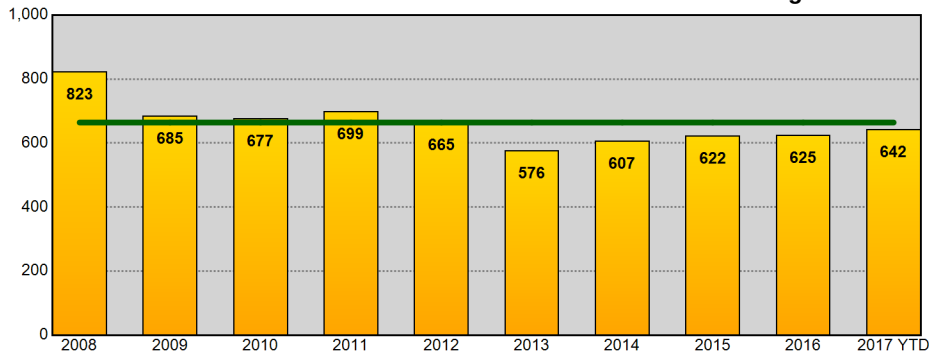

Year End Total Violent Part 1 Incidents - Prior 9 Year Annual Avg: 664

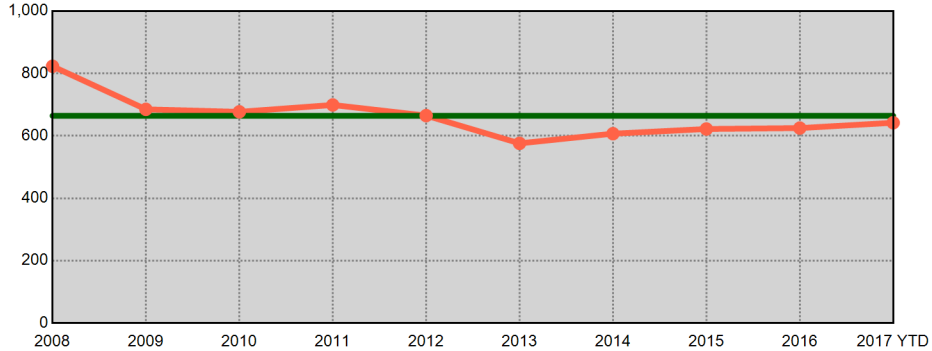

Year End Total Property Part 1 Incidents - Prior 9 Year Annual Avg: 3,682

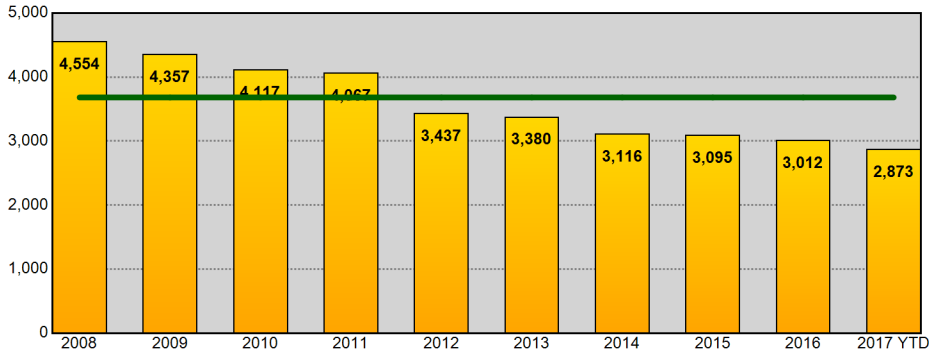

Year End Total Property Part 1 Incidents - Prior 9 Year Annual Avg: 3,682

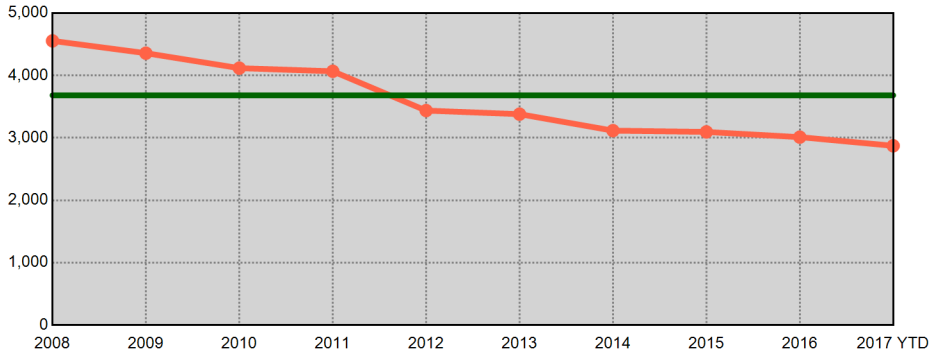

Information summarized for CompStat week ending 11/11/2017. Current year statistics are summarized for 2017 YTD. The horizontal line on each chart represents the average of the prior 9 year end offense totals.

Sourced from MNPD ARMS on 11/15/2017 7:36:13 AM. The figures above were sourced from incident reports using Uniform Crime Reporting definitions and reporting guidelines, based on the date when the crime was reported. This report is intended to be a management and planning tool and does not reflect the official UCR counts for the department. Incidents where a location is unknown or unspecified are included in the countywide totals.

County UCR Incidents - YTD Comparisons

METROPOLITAN POLICE DEPARTMENT
of Nashville and Davidson County

Aggregated by precinct (incident location). Based on date when each incident was reported.

	Homicide	Forcible Rape	Commercial Robbery	Street Robbery	Total Robbery	Aggravated Assault	Commercial Burglary	Residential Burglary	Total Burglary	Larceny	Auto Theft	Violent Offenses	Property Offenses	Part I Offenses
2016 YTD	65	504	246	1,450	1,696	4,304	828	3,213	4,041	16,354	1,384	6,569	21,779	28,348
2017 YTD	93	495	277	1,503	1,780	4,557	1,154	2,542	3,696	16,473	2,228	6,925	22,397	29,322
% Change	43.1%	-1.8%	12.6%	3.7%	5.0%	5.9%	39.4%	-20.9%	-8.5%	0.7%	61.0%	5.4%	2.8%	3.4%
2015 YTD	66	538	219	1,406	1,625	4,359	772	3,581	4,353	16,232	1,227	6,588	21,812	28,400
2017 YTD	93	495	277	1,503	1,780	4,557	1,154	2,542	3,696	16,473	2,228	6,925	22,397	29,322
% Change	40.9%	-8.0%	26.5%	6.9%	9.5%	4.5%	49.5%	-29.0%	-15.1%	1.5%	81.6%	5.1%	2.7%	3.2%
2014 YTD	38	534	149	1,107	1,256	4,655	768	3,346	4,114	15,608	959	6,483	20,681	27,164
2017 YTD	93	495	277	1,503	1,780	4,557	1,154	2,542	3,696	16,473	2,228	6,925	22,397	29,322
% Change	144.7%	-7.3%	85.9%	35.8%	41.7%	-2.1%	50.3%	-24.0%	-10.2%	5.5%	132.3%	6.8%	8.3%	7.9%
2013 YTD	37	460	196	1,251	1,447	4,309	775	4,118	4,893	15,996	1,069	6,253	21,958	28,211
2017 YTD	93	495	277	1,503	1,780	4,557	1,154	2,542	3,696	16,473	2,228	6,925	22,397	29,322
% Change	151.4%	7.6%	41.3%	20.1%	23.0%	5.8%	48.9%	-38.3%	-24.5%	3.0%	108.4%	10.7%	2.0%	3.9%
2012 YTD	56	468	202	1,293	1,495	4,743	863	4,034	4,897	16,679	1,221	6,762	22,797	29,559
2017 YTD	93	495	277	1,503	1,780	4,557	1,154	2,542	3,696	16,473	2,228	6,925	22,397	29,322
% Change	66.1%	5.8%	37.1%	16.2%	19.1%	-3.9%	33.7%	-37.0%	-24.5%	-1.2%	82.5%	2.4%	-1.8%	-0.8%
2011 YTD	47	486	250	1,324	1,574	4,291	942	5,307	6,249	17,584	1,503	6,398	25,336	31,734
2017 YTD	93	495	277	1,503	1,780	4,557	1,154	2,542	3,696	16,473	2,228	6,925	22,397	29,322
% Change	97.9%	1.9%	10.8%	13.5%	13.1%	6.2%	22.5%	-52.1%	-40.9%	-6.3%	48.2%	8.2%	-11.6%	-7.6%
2010 YTD	55	451	231	1,290	1,521	4,211	993	5,492	6,485	18,205	1,351	6,238	26,041	32,279
2017 YTD	93	495	277	1,503	1,780	4,557	1,154	2,542	3,696	16,473	2,228	6,925	22,397	29,322
% Change	69.1%	9.8%	19.9%	16.5%	17.0%	8.2%	16.2%	-53.7%	-43.0%	-9.5%	64.9%	11.0%	-14.0%	-9.2%
2009 YTD	72	437	241	1,517	1,758	4,285	950	4,757	5,707	19,087	1,485	6,552	26,279	32,831
2017 YTD	93	495	277	1,503	1,780	4,557	1,154	2,542	3,696	16,473	2,228	6,925	22,397	29,322
% Change	29.2%	13.3%	14.9%	-0.9%	1.3%	6.3%	21.5%	-46.6%	-35.2%	-13.7%	50.0%	5.7%	-14.8%	-10.7%
8 YTD Avg	55	485	217	1,330	1,547	4,395	861	4,231	5,092	16,968	1,275	6,480	23,335	29,816
2017 YTD	93	495	277	1,503	1,780	4,557	1,154	2,542	3,696	16,473	2,228	6,925	22,397	29,322
% Change	72.2%	2.3%	28.2%	13.1%	15.1%	3.7%	34.0%	-39.9%	-27.4%	-2.9%	74.9%	6.9%	-4.0%	-1.7%
5 YTD Avg	52	501	202	1,301	1,504	4,474	801	3,658	4,460	16,174	1,172	6,531	21,805	28,336
2017 YTD	93	495	277	1,503	1,780	4,557	1,154	2,542	3,696	16,473	2,228	6,925	22,397	29,322
% Change	78.8%	-1.0%	37.1%	15.5%	18.4%	1.9%	44.1%	-30.5%	-17.1%	1.9%	90.1%	6.0%	2.7%	3.5%

Information summarized for CompStat week ending 11/11/2017.

'8 YTD Avg' refers to the computed 2009 - 2016 YTD average.
'5 YTD Avg' refers to the computed 2012 - 2016 YTD average.

Sourced from MNPD ARMS on 11/15/2017 7:36:14 AM. The figures above were sourced from incident reports using Uniform Crime Reporting definitions and reporting guidelines, based on the date when the crime was reported. This report is intended to be a management and planning tool and does not reflect the official UCR counts for the department. Incidents where a location is unknown or unspecified are included in the countywide totals. 'Unknown' refers to records in which the address is listed as 'Unknown' on the incident report. 'Not Validated' refers to records that were entered in with an invalid addresses.

West Precinct UCR Incidents - YTD Comparisons

METROPOLITAN POLICE DEPARTMENT
of Nashville and Davidson County

Aggregated by precinct (incident location). Based on date when each incident was reported.

	Homicide	Forcible Rape	Commercial Robbery	Street Robbery	Total Robbery	Aggravated Assault	Commercial Burglary	Residential Burglary	Total Burglary	Larceny	Auto Theft	Violent Offenses	Property Offenses	Part I Offenses
2016 YTD	5	29	21	67	88	286	101	323	424	2,190	129	408	2,743	3,151
2017 YTD	5	37	14	73	87	290	128	245	373	2,211	196	419	2,780	3,199
% Change	0.0%	27.6%	-33.3%	9.0%	-1.1%	1.4%	26.7%	-24.1%	-12.0%	1.0%	51.9%	2.7%	1.3%	1.5%
2015 YTD	0	37	25	66	91	256	85	354	439	2,134	112	384	2,685	3,069
2017 YTD	5	37	14	73	87	290	128	245	373	2,211	196	419	2,780	3,199
% Change	-	0.0%	-44.0%	10.6%	-4.4%	13.3%	50.6%	-30.8%	-15.0%	3.6%	75.0%	9.1%	3.5%	4.2%
2014 YTD	4	57	16	58	74	354	75	328	403	2,187	104	489	2,694	3,183
2017 YTD	5	37	14	73	87	290	128	245	373	2,211	196	419	2,780	3,199
% Change	25.0%	-35.1%	-12.5%	25.9%	17.6%	-18.1%	70.7%	-25.3%	-7.4%	1.1%	88.5%	-14.3%	3.2%	0.5%
2013 YTD	3	49	24	61	85	300	96	462	558	2,397	108	437	3,063	3,500
2017 YTD	5	37	14	73	87	290	128	245	373	2,211	196	419	2,780	3,199
% Change	66.7%	-24.5%	-41.7%	19.7%	2.4%	-3.3%	33.3%	-47.0%	-33.2%	-7.8%	81.5%	-4.1%	-9.2%	-8.6%
2012 YTD	11	33	23	62	85	298	96	451	547	2,289	129	427	2,965	3,392
2017 YTD	5	37	14	73	87	290	128	245	373	2,211	196	419	2,780	3,199
% Change	-54.5%	12.1%	-39.1%	17.7%	2.4%	-2.7%	33.3%	-45.7%	-31.8%	-3.4%	51.9%	-1.9%	-6.2%	-5.7%
2011 YTD	2	29	22	80	102	302	104	557	661	2,035	108	435	2,804	3,239
2017 YTD	5	37	14	73	87	290	128	245	373	2,211	196	419	2,780	3,199
% Change	150.0%	27.6%	-36.4%	-8.8%	-14.7%	-4.0%	23.1%	-56.0%	-43.6%	8.6%	81.5%	-3.7%	-0.9%	-1.2%
2010 YTD	5	41	34	89	123	326	114	553	667	2,263	129	495	3,059	3,554
2017 YTD	5	37	14	73	87	290	128	245	373	2,211	196	419	2,780	3,199
% Change	0.0%	-9.8%	-58.8%	-18.0%	-29.3%	-11.0%	12.3%	-55.7%	-44.1%	-2.3%	51.9%	-15.4%	-9.1%	-10.0%
2009 YTD	4	34	31	100	131	302	110	544	654	2,119	126	471	2,899	3,370
2017 YTD	5	37	14	73	87	290	128	245	373	2,211	196	419	2,780	3,199
% Change	25.0%	8.8%	-54.8%	-27.0%	-33.6%	-4.0%	16.4%	-55.0%	-43.0%	4.3%	55.6%	-11.0%	-4.1%	-5.1%
8 YTD Avg	4	39	25	73	97	303	98	447	544	2,202	118	443	2,864	3,307
2017 YTD	5	37	14	73	87	290	128	245	373	2,211	196	419	2,780	3,199
% Change	25.0%	-2.6%	-41.7%	1.4%	-10.3%	-4.3%	32.0%	-45.1%	-31.4%	0.5%	66.1%	-5.4%	-2.9%	-3.3%
5 YTD Avg	5	41	22	63	85	299	91	384	474	2,239	116	429	2,830	3,259
2017 YTD	5	37	14	73	87	290	128	245	373	2,211	196	419	2,780	3,199
% Change	25.0%	-9.8%	-33.3%	17.7%	3.6%	-2.7%	42.2%	-36.0%	-21.3%	-1.3%	69.0%	-2.3%	-1.8%	-1.8%

Information summarized for CompStat week ending 11/11/2017.

'8 YTD Avg' refers to the computed 2009 - 2016 YTD average.
'5 YTD Avg' refers to the computed 2012 - 2016 YTD average.

Sourced from MNPD ARMS on 11/15/2017 7:36:14 AM. The figures above were sourced from incident reports using Uniform Crime Reporting definitions and reporting guidelines, based on the date when the crime was reported. This report is intended to be a management and planning tool and does not reflect the official UCR counts for the department. Incidents where a location is unknown or unspecified are included in the countywide totals. 'Unknown' refers to records in which the address is listed as 'Unknown' on the incident report. 'Not Validated' refers to records that were entered in with an invalid addresses.

East Precinct UCR Incidents - YTD Comparisons

METROPOLITAN POLICE DEPARTMENT
of Nashville and Davidson County

Aggregated by precinct (incident location). Based on date when each incident was reported.

	Homicide	Forcible Rape	Commercial Robbery	Street Robbery	Total Robbery	Aggravated Assault	Commercial Burglary	Residential Burglary	Total Burglary	Larceny	Auto Theft	Violent Offenses	Property Offenses	Part I Offenses
2016 YTD	7	59	21	153	174	587	82	386	468	1,663	178	827	2,309	3,136
2017 YTD	19	54	36	150	186	634	127	358	485	1,704	241	893	2,430	3,323
% Change	171.4%	-8.5%	71.4%	-2.0%	6.9%	8.0%	54.9%	-7.3%	3.6%	2.5%	35.4%	8.0%	5.2%	6.0%
2015 YTD	14	70	34	196	230	634	73	503	576	1,708	169	948	2,453	3,401
2017 YTD	19	54	36	150	186	634	127	358	485	1,704	241	893	2,430	3,323
% Change	35.7%	-22.9%	5.9%	-23.5%	-19.1%	0.0%	74.0%	-28.8%	-15.8%	-0.2%	42.6%	-5.8%	-0.9%	-2.3%
2014 YTD	2	68	13	169	182	773	82	420	502	1,462	116	1,025	2,080	3,105
2017 YTD	19	54	36	150	186	634	127	358	485	1,704	241	893	2,430	3,323
% Change	850.0%	-20.6%	176.9%	-11.2%	2.2%	-18.0%	54.9%	-14.8%	-3.4%	16.6%	107.8%	-12.9%	16.8%	7.0%
2013 YTD	7	64	18	209	227	749	40	597	637	1,568	121	1,047	2,326	3,373
2017 YTD	19	54	36	150	186	634	127	358	485	1,704	241	893	2,430	3,323
% Change	171.4%	-15.6%	100.0%	-28.2%	-18.1%	-15.4%	217.5%	-40.0%	-23.9%	8.7%	99.2%	-14.7%	4.5%	-1.5%
2012 YTD	5	58	25	225	250	869	99	611	710	1,811	144	1,182	2,665	3,847
2017 YTD	19	54	36	150	186	634	127	358	485	1,704	241	893	2,430	3,323
% Change	280.0%	-6.9%	44.0%	-33.3%	-25.6%	-27.0%	28.3%	-41.4%	-31.7%	-5.9%	67.4%	-24.5%	-8.8%	-13.6%
2011 YTD	4	64	36	219	255	717	101	936	1,037	2,027	188	1,040	3,252	4,292
2017 YTD	19	54	36	150	186	634	127	358	485	1,704	241	893	2,430	3,323
% Change	375.0%	-15.6%	0.0%	-31.5%	-27.1%	-11.6%	25.7%	-61.8%	-53.2%	-15.9%	28.2%	-14.1%	-25.3%	-22.6%
2010 YTD	10	56	22	206	228	727	128	941	1,069	1,886	196	1,021	3,151	4,172
2017 YTD	19	54	36	150	186	634	127	358	485	1,704	241	893	2,430	3,323
% Change	90.0%	-3.6%	63.6%	-27.2%	-18.4%	-12.8%	-0.8%	-62.0%	-54.6%	-9.7%	23.0%	-12.5%	-22.9%	-20.3%
2009 YTD	10	58	41	272	313	824	101	779	880	1,847	193	1,205	2,920	4,125
2017 YTD	19	54	36	150	186	634	127	358	485	1,704	241	893	2,430	3,323
% Change	90.0%	-6.9%	-12.2%	-44.9%	-40.6%	-23.1%	25.7%	-54.0%	-44.9%	-7.7%	24.9%	-25.9%	-16.8%	-19.4%
8 YTD Avg	7	62	26	206	232	735	88	647	735	1,747	163	1,037	2,645	3,681
2017 YTD	19	54	36	150	186	634	127	358	485	1,704	241	893	2,430	3,323
% Change	171.4%	-12.9%	38.5%	-27.2%	-19.8%	-13.7%	44.3%	-44.6%	-33.9%	-2.4%	47.9%	-13.8%	-8.1%	-9.7%
5 YTD Avg	7	64	22	190	213	722	75	503	579	1,642	146	1,006	2,367	3,372
2017 YTD	19	54	36	150	186	634	127	358	485	1,704	241	893	2,430	3,323
% Change	171.4%	-14.3%	63.6%	-21.1%	-12.3%	-12.2%	69.3%	-28.8%	-16.1%	3.8%	66.2%	-11.1%	2.7%	-1.5%

Information summarized for CompStat week ending 11/11/2017.

'8 YTD Avg' refers to the computed 2009 - 2016 YTD average.
'5 YTD Avg' refers to the computed 2012 - 2016 YTD average.

Sourced from MNPD ARMS on 11/15/2017 7:36:14 AM. The figures above were sourced from incident reports using Uniform Crime Reporting definitions and reporting guidelines, based on the date when the crime was reported. This report is intended to be a management and planning tool and does not reflect the official UCR counts for the department. Incidents where a location is unknown or unspecified are included in the countywide totals. 'Unknown' refers to records in which the address is listed as 'Unknown' on the incident report. 'Not Validated' refers to records that were entered in with an invalid addresses.

South Precinct UCR Incidents - YTD Comparisons

METROPOLITAN POLICE DEPARTMENT
of Nashville and Davidson County

Aggregated by precinct (incident location). Based on date when each incident was reported.

	Homicide	Forcible Rape	Commercial Robbery	Street Robbery	Total Robbery	Aggravated Assault	Commercial Burglary	Residential Burglary	Total Burglary	Larceny	Auto Theft	Violent Offenses	Property Offenses	Part I Offenses
2016 YTD	15	90	54	380	434	821	160	813	973	2,820	300	1,360	4,093	5,453
2017 YTD	18	83	44	368	412	824	205	543	748	2,642	493	1,337	3,883	5,220
% Change	20.0%	-7.8%	-18.5%	-3.2%	-5.1%	0.4%	28.1%	-33.2%	-23.1%	-6.3%	64.3%	-1.7%	-5.1%	-4.3%
2015 YTD	14	98	37	340	377	795	170	884	1,054	2,867	209	1,284	4,130	5,414
2017 YTD	18	83	44	368	412	824	205	543	748	2,642	493	1,337	3,883	5,220
% Change	28.6%	-15.3%	18.9%	8.2%	9.3%	3.6%	20.6%	-38.6%	-29.0%	-7.8%	135.9%	4.1%	-6.0%	-3.6%
2014 YTD	5	86	39	234	273	811	141	696	837	2,762	176	1,175	3,775	4,950
2017 YTD	18	83	44	368	412	824	205	543	748	2,642	493	1,337	3,883	5,220
% Change	260.0%	-3.5%	12.8%	57.3%	50.9%	1.6%	45.4%	-22.0%	-10.6%	-4.3%	180.1%	13.8%	2.9%	5.5%
2013 YTD	7	77	31	300	331	829	193	846	1,039	2,579	228	1,244	3,846	5,090
2017 YTD	18	83	44	368	412	824	205	543	748	2,642	493	1,337	3,883	5,220
% Change	157.1%	7.8%	41.9%	22.7%	24.5%	-0.6%	6.2%	-35.8%	-28.0%	2.4%	116.2%	7.5%	1.0%	2.6%
2012 YTD	6	80	38	260	298	799	166	711	877	2,694	272	1,183	3,843	5,026
2017 YTD	18	83	44	368	412	824	205	543	748	2,642	493	1,337	3,883	5,220
% Change	200.0%	3.8%	15.8%	41.5%	38.3%	3.1%	23.5%	-23.6%	-14.7%	-1.9%	81.3%	13.0%	1.0%	3.9%
2011 YTD	7	84	63	320	383	792	155	1,079	1,234	3,003	352	1,266	4,589	5,855
2017 YTD	18	83	44	368	412	824	205	543	748	2,642	493	1,337	3,883	5,220
% Change	157.1%	-1.2%	-30.2%	15.0%	7.6%	4.0%	32.3%	-49.7%	-39.4%	-12.0%	40.1%	5.6%	-15.4%	-10.8%
2010 YTD	9	91	29	287	316	748	177	1,079	1,256	3,168	267	1,164	4,691	5,855
2017 YTD	18	83	44	368	412	824	205	543	748	2,642	493	1,337	3,883	5,220
% Change	100.0%	-8.8%	51.7%	28.2%	30.4%	10.2%	15.8%	-49.7%	-40.4%	-16.6%	84.6%	14.9%	-17.2%	-10.8%
2009 YTD	11	72	51	287	338	644	225	860	1,085	3,552	303	1,065	4,940	6,005
2017 YTD	18	83	44	368	412	824	205	543	748	2,642	493	1,337	3,883	5,220
% Change	63.6%	15.3%	-13.7%	28.2%	21.9%	28.0%	-8.9%	-36.9%	-31.1%	-25.6%	62.7%	25.5%	-21.4%	-13.1%
8 YTD Avg	9	85	43	301	344	780	173	871	1,044	2,931	263	1,218	4,238	5,456
2017 YTD	18	83	44	368	412	824	205	543	748	2,642	493	1,337	3,883	5,220
% Change	100.0%	-1.2%	4.8%	22.3%	20.1%	5.8%	18.5%	-37.7%	-28.4%	-9.8%	87.5%	9.9%	-8.4%	-4.3%
5 YTD Avg	9	86	40	303	343	811	166	790	956	2,744	237	1,249	3,937	5,187
2017 YTD	18	83	44	368	412	824	205	543	748	2,642	493	1,337	3,883	5,220
% Change	100.0%	-3.5%	12.8%	21.9%	20.5%	1.6%	23.5%	-31.3%	-21.8%	-3.7%	108.0%	7.0%	-1.4%	0.7%

Information summarized for CompStat week ending 11/11/2017.

'8 YTD Avg' refers to the computed 2009 - 2016 YTD average.
'5 YTD Avg' refers to the computed 2012 - 2016 YTD average.

Sourced from MNPD ARMS on 11/15/2017 7:36:14 AM. The figures above were sourced from incident reports using Uniform Crime Reporting definitions and reporting guidelines, based on the date when the crime was reported. This report is intended to be a management and planning tool and does not reflect the official UCR counts for the department. Incidents where a location is unknown or unspecified are included in the countywide totals. 'Unknown' refers to records in which the address is listed as 'Unknown' on the incident report. 'Not Validated' refers to records that were entered in with an invalid addresses.

Central Precinct UCR Incidents - YTD Comparisons

METROPOLITAN POLICE DEPARTMENT
of Nashville and Davidson County

Aggregated by precinct (incident location). Based on date when each incident was reported.

	Homicide	Forcible Rape	Commercial Robbery	Street Robbery	Total Robbery	Aggravated Assault	Commercial Burglary	Residential Burglary	Total Burglary	Larceny	Auto Theft	Violent Offenses	Property Offenses	Part I Offenses
2016 YTD	2	50	1	118	119	191	26	16	42	938	74	362	1,054	1,416
2017 YTD	1	33	3	106	109	225	61	18	79	999	104	368	1,182	1,550
% Change	-50.0%	-34.0%	200.0%	-10.2%	-8.4%	17.8%	134.6%	12.5%	88.1%	6.5%	40.5%	1.7%	12.1%	9.5%
2015 YTD	0	60	0	82	82	182	42	18	60	871	43	324	974	1,298
2017 YTD	1	33	3	106	109	225	61	18	79	999	104	368	1,182	1,550
% Change	-	-45.0%	-	29.3%	32.9%	23.6%	45.2%	0.0%	31.7%	14.7%	141.9%	13.6%	21.4%	19.4%
2014 YTD	1	57	2	71	73	173	29	20	49	854	35	304	938	1,242
2017 YTD	1	33	3	106	109	225	61	18	79	999	104	368	1,182	1,550
% Change	0.0%	-42.1%	50.0%	49.3%	49.3%	30.1%	110.3%	-10.0%	61.2%	17.0%	197.1%	21.1%	26.0%	24.8%
2013 YTD	0	30	1	54	55	171	45	26	71	838	42	256	951	1,207
2017 YTD	1	33	3	106	109	225	61	18	79	999	104	368	1,182	1,550
% Change	-	10.0%	200.0%	96.3%	98.2%	31.6%	35.6%	-30.8%	11.3%	19.2%	147.6%	43.8%	24.3%	28.4%
2012 YTD	1	47	1	86	87	177	40	22	62	1,027	56	312	1,145	1,457
2017 YTD	1	33	3	106	109	225	61	18	79	999	104	368	1,182	1,550
% Change	0.0%	-29.8%	200.0%	23.3%	25.3%	27.1%	52.5%	-18.2%	27.4%	-2.7%	85.7%	17.9%	3.2%	6.4%
2011 YTD	3	45	4	93	97	201	50	25	75	1,056	52	346	1,183	1,529
2017 YTD	1	33	3	106	109	225	61	18	79	999	104	368	1,182	1,550
% Change	-66.7%	-26.7%	-25.0%	14.0%	12.4%	11.9%	22.0%	-28.0%	5.3%	-5.4%	100.0%	6.4%	-0.1%	1.4%
2010 YTD	1	27	8	91	99	202	42	19	61	907	52	329	1,020	1,349
2017 YTD	1	33	3	106	109	225	61	18	79	999	104	368	1,182	1,550
% Change	0.0%	22.2%	-62.5%	16.5%	10.1%	11.4%	45.2%	-5.3%	29.5%	10.1%	100.0%	11.9%	15.9%	14.9%
2009 YTD	2	25	5	71	76	206	39	17	56	1,150	68	309	1,274	1,583
2017 YTD	1	33	3	106	109	225	61	18	79	999	104	368	1,182	1,550
% Change	-50.0%	32.0%	-40.0%	49.3%	43.4%	9.2%	56.4%	5.9%	41.1%	-13.1%	52.9%	19.1%	-7.2%	-2.1%
8 YTD Avg	1	43	3	83	86	188	39	20	60	955	53	318	1,067	1,385
2017 YTD	1	33	3	106	109	225	61	18	79	999	104	368	1,182	1,550
% Change	0.0%	-21.4%	50.0%	27.7%	26.7%	20.3%	56.4%	-10.0%	33.9%	4.6%	100.0%	16.1%	10.8%	11.9%
5 YTD Avg	1	49	1	82	83	179	36	20	57	906	50	312	1,012	1,324
2017 YTD	1	33	3	106	109	225	61	18	79	999	104	368	1,182	1,550
% Change	-	-31.3%	200.0%	29.3%	31.3%	26.4%	69.4%	-10.0%	41.1%	10.4%	108.0%	18.3%	16.8%	17.1%

Information summarized for CompStat week ending 11/11/2017.

'8 YTD Avg' refers to the computed 2009 - 2016 YTD average.
'5 YTD Avg' refers to the computed 2012 - 2016 YTD average.

Sourced from MNPD ARMS on 11/15/2017 7:36:14 AM. The figures above were sourced from incident reports using Uniform Crime Reporting definitions and reporting guidelines, based on the date when the crime was reported. This report is intended to be a management and planning tool and does not reflect the official UCR counts for the department. Incidents where a location is unknown or unspecified are included in the countywide totals. 'Unknown' refers to records in which the address is listed as 'Unknown' on the incident report. 'Not Validated' refers to records that were entered in with an invalid addresses.

Hermitage Precinct UCR Incidents - YTD Comparisons

METROPOLITAN POLICE DEPARTMENT
of Nashville and Davidson County

Aggregated by precinct (incident location). Based on date when each incident was reported.

	Homicide	Forcible Rape	Commercial Robbery	Street Robbery	Total Robbery	Aggravated Assault	Commercial Burglary	Residential Burglary	Total Burglary	Larceny	Auto Theft	Violent Offenses	Property Offenses	Part I Offenses
2016 YTD	15	90	57	252	309	799	143	518	661	3,131	228	1,213	4,020	5,233
2017 YTD	18	116	68	292	360	803	162	433	595	2,921	461	1,297	3,977	5,274
% Change	20.0%	28.9%	19.3%	15.9%	16.5%	0.5%	13.3%	-16.4%	-10.0%	-6.7%	102.2%	6.9%	-1.1%	0.8%
2015 YTD	7	92	41	233	274	694	110	553	663	3,115	212	1,067	3,990	5,057
2017 YTD	18	116	68	292	360	803	162	433	595	2,921	461	1,297	3,977	5,274
% Change	157.1%	26.1%	65.9%	25.3%	31.4%	15.7%	47.3%	-21.7%	-10.3%	-6.2%	117.5%	21.6%	-0.3%	4.3%
2014 YTD	4	68	28	215	243	795	139	605	744	3,055	148	1,110	3,947	5,057
2017 YTD	18	116	68	292	360	803	162	433	595	2,921	461	1,297	3,977	5,274
% Change	350.0%	70.6%	142.9%	35.8%	48.1%	1.0%	16.5%	-28.4%	-20.0%	-4.4%	211.5%	16.8%	0.8%	4.3%
2013 YTD	4	81	47	208	255	718	101	658	759	3,194	205	1,058	4,158	5,216
2017 YTD	18	116	68	292	360	803	162	433	595	2,921	461	1,297	3,977	5,274
% Change	350.0%	43.2%	44.7%	40.4%	41.2%	11.8%	60.4%	-34.2%	-21.6%	-8.5%	124.9%	22.6%	-4.4%	1.1%
2012 YTD	12	81	37	198	235	900	158	639	797	3,174	205	1,228	4,176	5,404
2017 YTD	18	116	68	292	360	803	162	433	595	2,921	461	1,297	3,977	5,274
% Change	50.0%	43.2%	83.8%	47.5%	53.2%	-10.8%	2.5%	-32.2%	-25.3%	-8.0%	124.9%	5.6%	-4.8%	-2.4%
2011 YTD	5	83	44	176	220	678	158	811	969	3,225	223	986	4,417	5,403
2017 YTD	18	116	68	292	360	803	162	433	595	2,921	461	1,297	3,977	5,274
% Change	260.0%	39.8%	54.5%	65.9%	63.6%	18.4%	2.5%	-46.6%	-38.6%	-9.4%	106.7%	31.5%	-10.0%	-2.4%
2010 YTD	8	56	43	201	244	645	141	768	909	3,492	260	953	4,661	5,614
2017 YTD	18	116	68	292	360	803	162	433	595	2,921	461	1,297	3,977	5,274
% Change	125.0%	107.1%	58.1%	45.3%	47.5%	24.5%	14.9%	-43.6%	-34.5%	-16.4%	77.3%	36.1%	-14.7%	-6.1%
2009 YTD	9	66	43	225	268	666	144	642	786	3,660	231	1,009	4,677	5,686
2017 YTD	18	116	68	292	360	803	162	433	595	2,921	461	1,297	3,977	5,274
% Change	100.0%	75.8%	58.1%	29.8%	34.3%	20.6%	12.5%	-32.6%	-24.3%	-20.2%	99.6%	28.5%	-15.0%	-7.2%
8 YTD Avg	8	77	43	214	256	737	137	649	786	3,256	214	1,078	4,256	5,334
2017 YTD	18	116	68	292	360	803	162	433	595	2,921	461	1,297	3,977	5,274
% Change	125.0%	50.6%	61.9%	37.1%	40.6%	9.1%	19.1%	-33.3%	-24.3%	-10.3%	115.4%	20.3%	-6.5%	-1.1%
5 YTD Avg	8	82	42	221	263	781	130	595	725	3,134	200	1,135	4,058	5,193
2017 YTD	18	116	68	292	360	803	162	433	595	2,921	461	1,297	3,977	5,274
% Change	125.0%	41.5%	61.9%	32.1%	36.9%	2.8%	24.6%	-27.1%	-17.8%	-6.8%	131.7%	14.3%	-2.0%	1.6%

Information summarized for CompStat week ending 11/11/2017.

'8 YTD Avg' refers to the computed 2009 - 2016 YTD average.
'5 YTD Avg' refers to the computed 2012 - 2016 YTD average.

Sourced from MNPD ARMS on 11/15/2017 7:36:14 AM. The figures above were sourced from incident reports using Uniform Crime Reporting definitions and reporting guidelines, based on the date when the crime was reported. This report is intended to be a management and planning tool and does not reflect the official UCR counts for the department. Incidents where a location is unknown or unspecified are included in the countywide totals. 'Unknown' refers to records in which the address is listed as 'Unknown' on the incident report. 'Not Validated' refers to records that were entered in with an invalid addresses.

North Precinct UCR Incidents - YTD Comparisons

METROPOLITAN POLICE DEPARTMENT
of Nashville and Davidson County

Aggregated by precinct (incident location). Based on date when each incident was reported.

	Homicide	Forcible Rape	Commercial Robbery	Street Robbery	Total Robbery	Aggravated Assault	Commercial Burglary	Residential Burglary	Total Burglary	Larceny	Auto Theft	Violent Offenses	Property Offenses	Part I Offenses
2016 YTD	14	78	26	240	266	771	108	427	535	1,658	216	1,129	2,409	3,538
2017 YTD	17	64	50	229	279	869	160	436	596	1,748	293	1,229	2,637	3,866
% Change	21.4%	-17.9%	92.3%	-4.6%	4.9%	12.7%	48.1%	2.1%	11.4%	5.4%	35.6%	8.9%	9.5%	9.3%
2015 YTD	24	78	23	256	279	908	100	468	568	1,532	201	1,289	2,301	3,590
2017 YTD	17	64	50	229	279	869	160	436	596	1,748	293	1,229	2,637	3,866
% Change	-29.2%	-17.9%	117.4%	-10.5%	0.0%	-4.3%	60.0%	-6.8%	4.9%	14.1%	45.8%	-4.7%	14.6%	7.7%
2014 YTD	12	79	13	171	184	922	88	441	529	1,427	179	1,197	2,135	3,332
2017 YTD	17	64	50	229	279	869	160	436	596	1,748	293	1,229	2,637	3,866
% Change	41.7%	-19.0%	284.6%	33.9%	51.6%	-5.7%	81.8%	-1.1%	12.7%	22.5%	63.7%	2.7%	23.5%	16.0%
2013 YTD	10	53	26	198	224	754	86	602	688	1,571	140	1,041	2,399	3,440
2017 YTD	17	64	50	229	279	869	160	436	596	1,748	293	1,229	2,637	3,866
% Change	70.0%	20.8%	92.3%	15.7%	24.6%	15.3%	86.0%	-27.6%	-13.4%	11.3%	109.3%	18.1%	9.9%	12.4%
2012 YTD	10	69	24	198	222	771	87	575	662	1,531	154	1,072	2,347	3,419
2017 YTD	17	64	50	229	279	869	160	436	596	1,748	293	1,229	2,637	3,866
% Change	70.0%	-7.2%	108.3%	15.7%	25.7%	12.7%	83.9%	-24.2%	-10.0%	14.2%	90.3%	14.6%	12.4%	13.1%
2011 YTD	12	52	30	183	213	753	155	685	840	1,605	180	1,030	2,625	3,655
2017 YTD	17	64	50	229	279	869	160	436	596	1,748	293	1,229	2,637	3,866
% Change	41.7%	23.1%	66.7%	25.1%	31.0%	15.4%	3.2%	-36.4%	-29.0%	8.9%	62.8%	19.3%	0.5%	5.8%
2010 YTD	14	62	33	185	218	731	119	805	924	1,733	180	1,025	2,837	3,862
2017 YTD	17	64	50	229	279	869	160	436	596	1,748	293	1,229	2,637	3,866
% Change	21.4%	3.2%	51.5%	23.8%	28.0%	18.9%	34.5%	-45.8%	-35.5%	0.9%	62.8%	19.9%	-7.0%	0.1%
2009 YTD	22	51	8	220	228	769	107	681	788	1,706	209	1,070	2,703	3,773
2017 YTD	17	64	50	229	279	869	160	436	596	1,748	293	1,229	2,637	3,866
% Change	-22.7%	25.5%	525.0%	4.1%	22.4%	13.0%	49.5%	-36.0%	-24.4%	2.5%	40.2%	14.9%	-2.4%	2.5%
8 YTD Avg	15	65	23	206	229	797	106	586	692	1,595	182	1,107	2,470	3,576
2017 YTD	17	64	50	229	279	869	160	436	596	1,748	293	1,229	2,637	3,866
% Change	21.4%	-1.5%	127.3%	11.2%	21.8%	9.0%	50.9%	-25.5%	-13.7%	9.6%	61.0%	11.1%	6.8%	8.1%
5 YTD Avg	14	71	22	213	235	825	94	503	596	1,544	178	1,146	2,318	3,464
2017 YTD	17	64	50	229	279	869	160	436	596	1,748	293	1,229	2,637	3,866
% Change	21.4%	-9.9%	127.3%	8.0%	18.7%	5.3%	72.0%	-13.1%	0.0%	13.3%	64.6%	7.3%	13.8%	11.6%

Information summarized for CompStat week ending 11/11/2017.

'8 YTD Avg' refers to the computed 2009 - 2016 YTD average.
'5 YTD Avg' refers to the computed 2012 - 2016 YTD average.

Sourced from MNPD ARMS on 11/15/2017 7:36:14 AM. The figures above were sourced from incident reports using Uniform Crime Reporting definitions and reporting guidelines, based on the date when the crime was reported. This report is intended to be a management and planning tool and does not reflect the official UCR counts for the department. Incidents where a location is unknown or unspecified are included in the countywide totals. 'Unknown' refers to records in which the address is listed as 'Unknown' on the incident report. 'Not Validated' refers to records that were entered in with an invalid addresses.

Madison Precinct UCR Incidents - YTD Comparisons

METROPOLITAN POLICE DEPARTMENT
of Nashville and Davidson County

Aggregated by precinct (incident location). Based on date when each incident was reported.

	Homicide	Forcible Rape	Commercial Robbery	Street Robbery	Total Robbery	Aggravated Assault	Commercial Burglary	Residential Burglary	Total Burglary	Larceny	Auto Theft	Violent Offenses	Property Offenses	Part I Offenses
2016 YTD	5	53	25	131	156	509	58	388	446	1,955	128	723	2,529	3,252
2017 YTD	6	48	37	151	188	497	86	265	351	2,069	209	739	2,629	3,368
% Change	20.0%	-9.4%	48.0%	15.3%	20.5%	-2.4%	48.3%	-31.7%	-21.3%	5.8%	63.3%	2.2%	4.0%	3.6%
2015 YTD	3	50	35	124	159	533	61	449	510	1,895	171	745	2,576	3,321
2017 YTD	6	48	37	151	188	497	86	265	351	2,069	209	739	2,629	3,368
% Change	100.0%	-4.0%	5.7%	21.8%	18.2%	-6.8%	41.0%	-41.0%	-31.2%	9.2%	22.2%	-0.8%	2.1%	1.4%
2014 YTD	6	54	22	94	116	471	61	395	456	1,794	99	647	2,349	2,996
2017 YTD	6	48	37	151	188	497	86	265	351	2,069	209	739	2,629	3,368
% Change	0.0%	-11.1%	68.2%	60.6%	62.1%	5.5%	41.0%	-32.9%	-23.0%	15.3%	111.1%	14.2%	11.9%	12.4%
2013 YTD	3	43	22	116	138	459	69	413	482	1,657	108	643	2,247	2,890
2017 YTD	6	48	37	151	188	497	86	265	351	2,069	209	739	2,629	3,368
% Change	100.0%	11.6%	68.2%	30.2%	36.2%	8.3%	24.6%	-35.8%	-27.2%	24.9%	93.5%	14.9%	17.0%	16.5%
2012 YTD	8	48	21	155	176	540	69	537	606	1,919	123	772	2,648	3,420
2017 YTD	6	48	37	151	188	497	86	265	351	2,069	209	739	2,629	3,368
% Change	-25.0%	0.0%	76.2%	-2.6%	6.8%	-8.0%	24.6%	-50.7%	-42.1%	7.8%	69.9%	-4.3%	-0.7%	-1.5%
2011 YTD	9	66	22	120	142	474	75	573	648	2,060	209	691	2,917	3,608
2017 YTD	6	48	37	151	188	497	86	265	351	2,069	209	739	2,629	3,368
% Change	-33.3%	-27.3%	68.2%	25.8%	32.4%	4.9%	14.7%	-53.8%	-45.8%	0.4%	0.0%	6.9%	-9.9%	-6.7%
2010 YTD	2	47	25	114	139	440	96	692	788	2,184	135	628	3,107	3,735
2017 YTD	6	48	37	151	188	497	86	265	351	2,069	209	739	2,629	3,368
% Change	200.0%	2.1%	48.0%	32.5%	35.3%	13.0%	-10.4%	-61.7%	-55.5%	-5.3%	54.8%	17.7%	-15.4%	-9.8%
2009 YTD	9	30	22	154	176	483	74	641	715	2,150	174	698	3,039	3,737
2017 YTD	6	48	37	151	188	497	86	265	351	2,069	209	739	2,629	3,368
% Change	-33.3%	60.0%	68.2%	-1.9%	6.8%	2.9%	16.2%	-58.7%	-50.9%	-3.8%	20.1%	5.9%	-13.5%	-9.9%
8 YTD Avg	6	49	24	126	150	489	70	511	581	1,952	143	693	2,677	3,370
2017 YTD	6	48	37	151	188	497	86	265	351	2,069	209	739	2,629	3,368
% Change	20.0%	0.0%	54.2%	19.8%	25.3%	1.8%	22.9%	-48.1%	-39.6%	6.0%	46.2%	6.6%	-1.8%	0.0%
5 YTD Avg	5	50	25	124	149	502	64	436	500	1,844	126	706	2,470	3,176
2017 YTD	6	48	37	151	188	497	86	265	351	2,069	209	739	2,629	3,368
% Change	20.0%	-2.0%	48.0%	21.8%	26.2%	-1.0%	36.5%	-39.2%	-29.8%	12.2%	67.2%	4.7%	6.5%	6.1%

Information summarized for CompStat week ending 11/11/2017.

'8 YTD Avg' refers to the computed 2009 - 2016 YTD average.
'5 YTD Avg' refers to the computed 2012 - 2016 YTD average.

Sourced from MNPD ARMS on 11/15/2017 7:36:14 AM. The figures above were sourced from incident reports using Uniform Crime Reporting definitions and reporting guidelines, based on the date when the crime was reported. This report is intended to be a management and planning tool and does not reflect the official UCR counts for the department. Incidents where a location is unknown or unspecified are included in the countywide totals. 'Unknown' refers to records in which the address is listed as 'Unknown' on the incident report. 'Not Validated' refers to records that were entered in with an invalid addresses.

Midtown Hills Precinct UCR Incidents - YTD Comparisons

METROPOLITAN POLICE DEPARTMENT
of Nashville and Davidson County

Aggregated by precinct (incident location). Based on date when each incident was reported.

	Homicide	Forcible Rape	Commercial Robbery	Street Robbery	Total Robbery	Aggravated Assault	Commercial Burglary	Residential Burglary	Total Burglary	Larceny	Auto Theft	Violent Offenses	Property Offenses	Part I Offenses
2016 YTD	2	55	41	109	150	339	150	342	492	1,999	131	546	2,622	3,168
2017 YTD	9	59	25	134	159	415	225	244	469	2,174	230	642	2,873	3,515
% Change	350.0%	7.3%	-39.0%	22.9%	6.0%	22.4%	50.0%	-28.7%	-4.7%	8.8%	75.6%	17.6%	9.6%	11.0%
2015 YTD	4	53	24	109	133	356	131	352	483	2,104	110	546	2,697	3,243
2017 YTD	9	59	25	134	159	415	225	244	469	2,174	230	642	2,873	3,515
% Change	125.0%	11.3%	4.2%	22.9%	19.5%	16.6%	71.8%	-30.7%	-2.9%	3.3%	109.1%	17.6%	6.5%	8.4%
2014 YTD	4	65	16	95	111	356	153	441	594	2,067	102	536	2,763	3,299
2017 YTD	9	59	25	134	159	415	225	244	469	2,174	230	642	2,873	3,515
% Change	125.0%	-9.2%	56.3%	41.1%	43.2%	16.6%	47.1%	-44.7%	-21.0%	5.2%	125.5%	19.8%	4.0%	6.5%
2013 YTD	3	63	27	103	130	328	144	514	658	2,175	117	524	2,950	3,474
2017 YTD	9	59	25	134	159	415	225	244	469	2,174	230	642	2,873	3,515
% Change	200.0%	-6.3%	-7.4%	30.1%	22.3%	26.5%	56.3%	-52.5%	-28.7%	0.0%	96.6%	22.5%	-2.6%	1.2%
2012 YTD	3	51	33	109	142	389	148	488	636	2,232	138	585	3,006	3,591
2017 YTD	9	59	25	134	159	415	225	244	469	2,174	230	642	2,873	3,515
% Change	200.0%	15.7%	-24.2%	22.9%	12.0%	6.7%	52.0%	-50.0%	-26.3%	-2.6%	66.7%	9.7%	-4.4%	-2.1%
2011 YTD	5	63	29	132	161	373	144	641	785	2,573	190	602	3,548	4,150
2017 YTD	9	59	25	134	159	415	225	244	469	2,174	230	642	2,873	3,515
% Change	80.0%	-6.3%	-13.8%	1.5%	-1.2%	11.3%	56.3%	-61.9%	-40.3%	-15.5%	21.1%	6.6%	-19.0%	-15.3%
2010 YTD	6	42	37	117	154	391	176	634	810	2,572	132	593	3,514	4,107
2017 YTD	9	59	25	134	159	415	225	244	469	2,174	230	642	2,873	3,515
% Change	50.0%	40.5%	-32.4%	14.5%	3.2%	6.1%	27.8%	-61.5%	-42.1%	-15.5%	74.2%	8.3%	-18.2%	-14.4%
2009 YTD	4	32	39	177	216	368	149	583	732	2,825	181	620	3,738	4,358
2017 YTD	9	59	25	134	159	415	225	244	469	2,174	230	642	2,873	3,515
% Change	125.0%	84.4%	-35.9%	-24.3%	-26.4%	12.8%	51.0%	-58.1%	-35.9%	-23.0%	27.1%	3.5%	-23.1%	-19.3%
8 YTD Avg	4	53	31	119	150	363	149	499	649	2,318	138	569	3,105	3,674
2017 YTD	9	59	25	134	159	415	225	244	469	2,174	230	642	2,873	3,515
% Change	200.0%	11.3%	-16.7%	13.6%	6.7%	14.6%	51.0%	-51.1%	-27.6%	-6.2%	67.9%	12.8%	-7.4%	-4.3%
5 YTD Avg	3	57	28	105	133	354	145	427	573	2,115	120	547	2,808	3,355
2017 YTD	9	59	25	134	159	415	225	244	469	2,174	230	642	2,873	3,515
% Change	200.0%	3.5%	-10.7%	27.6%	19.5%	17.6%	55.2%	-42.9%	-18.0%	2.8%	93.3%	17.4%	2.4%	4.8%

Information summarized for CompStat week ending 11/11/2017.

'8 YTD Avg' refers to the computed 2009 - 2016 YTD average.
'5 YTD Avg' refers to the computed 2012 - 2016 YTD average.

Sourced from MNPD ARMS on 11/15/2017 7:36:14 AM. The figures above were sourced from incident reports using Uniform Crime Reporting definitions and reporting guidelines, based on the date when the crime was reported. This report is intended to be a management and planning tool and does not reflect the official UCR counts for the department. Incidents where a location is unknown or unspecified are included in the countywide totals. 'Unknown' refers to records in which the address is listed as 'Unknown' on the incident report. 'Not Validated' refers to records that were entered in with an invalid addresses.

YTD Homicide Report

Demographic information for homicide incidents occurring during the current year.

METROPOLITAN POLICE DEPARTMENT
of Nashville and Davidson County

Race of Victim		
Black	56	60.2 %
White	35	37.6 %
Asian	1	1.1 %
Unknown Race	1	1.1 %
Total	93	100.0 %

Ethnicity of Victim		
Non-Hispanic	84	90.3 %
Hispanic	9	9.7 %
Total	93	100.0 %

Gender of Victim		
Male	77	82.8 %
Female	16	17.2 %
Total	93	100.0 %

Age of Victim		
0 to 12	6	6.5 %
13 to 17	8	8.6 %
18 to 24	29	31.2 %
25 to 34	23	24.7 %
35 to 44	14	15.1 %
55 to 64	2	2.2 %
65+	1	1.1 %
Unk	10	10.8 %
Total	93	100.0 %

Domestic Related		
No	82	88.2 %
Yes	11	11.8 %
Total	93	100.0 %

Race - Ethnicity - Gender of Victim		
Black Non-Hispanic Male	50	53.8 %
White Non-Hispanic Male	17	18.3 %
White Non-Hispanic Female	9	9.7 %
White Hispanic Male	8	8.6 %
Black Non-Hispanic Female	6	6.5 %
Asian Non-Hispanic Male	1	1.1 %
Unknown Race Non-Hispanic Male	1	1.1 %
White Hispanic Female	1	1.1 %
Total	93	100.0 %

Time of Incident		
12:00 am - 3:59 am	12	12.9 %
4:00 am - 7:59 am	21	22.6 %
8:00 am - 11:59 am	10	10.8 %
12:00 pm - 3:59 pm	13	14.0 %
4:00 pm - 7:59 pm	12	12.9 %
8:00 pm - 11:59 pm	25	26.9 %
Total	93	100.0 %

Monthly Homicide Count (Year-to-Year Comparison)

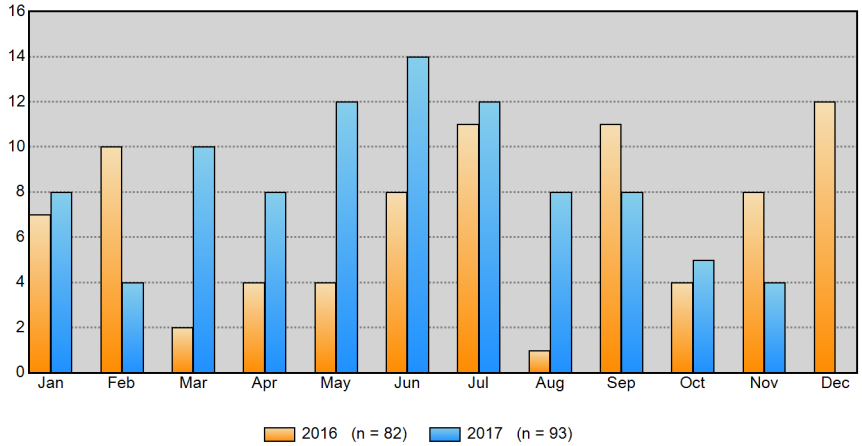

Monthly Homicide Cumulative Count (Year-to-Year Comparison)

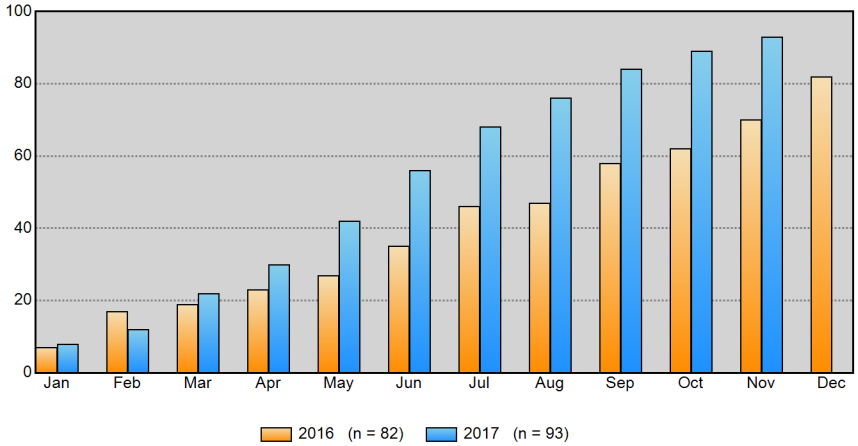

Information summarized for CompStat week ending 11/11/2017.

Sourced from MNPD ARMS on 11/15/2017 7:36:14 AM. The figures above were sourced from incident reports using Uniform Crime Reporting definitions and reporting guidelines, based on the date when the crime was reported. This report is intended to be a management and planning tool and does not reflect the official UCR counts for the department.

County Year-to-Year Weekly Chart

METROPOLITAN POLICE DEPARTMENT
of Nashville and Davidson County

	Homicide	Forcible Rape	Commercial Robbery	Street Robbery	Total Robbery	Aggravated Assault	Commercial Burglary	Residential Burglary	Total Burglary	Larceny	Auto Theft	Violent Offenses	Property Offenses	Part I Offenses
ending 11/26/2016 Next Week	0	9	5	37	42	69	12	45	57	356	49	120	462	582
ending 11/19/2016 Current Week	3	7	9	36	45	100	22	56	78	358	45	155	481	636
ending 11/12/2016	1	12	8	41	49	73	19	58	77	377	52	135	506	641
ending 11/11/2017	2	10	9	28	37	71	32	46	78	400	49	120	527	647
% Change	100.0%	-16.7%	12.5%	-31.7%	-24.5%	-2.7%	68.4%	-20.7%	1.3%	6.1%	-5.8%	-11.1%	4.2%	0.9%
ending 11/05/2016	2	9	2	45	47	93	31	68	99	401	41	151	541	692
ending 11/04/2017	3	14	7	30	37	121	23	45	68	391	48	175	507	682
% Change	50.0%	55.6%	250.0%	-33.3%	-21.3%	30.1%	-25.8%	-33.8%	-31.3%	-2.5%	17.1%	15.9%	-6.3%	-1.4%
ending 10/29/2016	2	14	4	37	41	97	29	62	91	389	41	154	521	675
ending 10/28/2017	0	17	5	29	34	97	27	51	78	358	46	148	482	630
% Change	-100.0%	21.4%	25.0%	-21.6%	-17.1%	0.0%	-6.9%	-17.7%	-14.3%	-8.0%	12.2%	-3.9%	-7.5%	-6.7%

Part I Incidents - Year-to-Year Weekly Comparisons

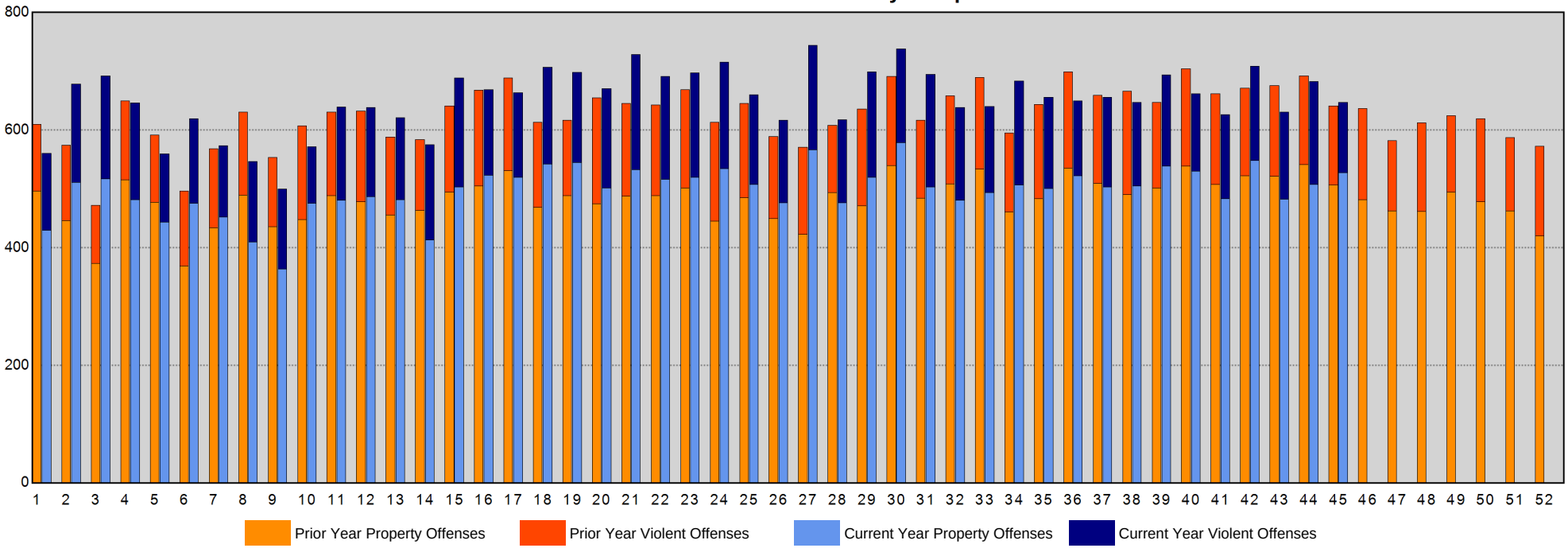

Sourced from MNPD ARMS on 11/15/2017 7:36:14 AM. The figures above were sourced from incident reports using Uniform Crime Reporting definitions and reporting guidelines, based on the date when the crime was reported. This report is intended to be a management and planning tool and does not reflect the official UCR counts for the department. Incidents where a location is unknown or unspecified are included in the countywide totals. 'Unknown' refers to records in which the address is listed as 'Unknown' on the incident report. 'Not Validated' refers to records that were entered in with an invalid addresses.

West Precinct Year-to-Year Weekly Chart

METROPOLITAN POLICE DEPARTMENT
of Nashville and Davidson County

	Homicide	Forcible Rape	Commercial Robbery	Street Robbery	Total Robbery	Aggravated Assault	Commercial Burglary	Residential Burglary	Total Burglary	Larceny	Auto Theft	Violent Offenses	Property Offenses	Part I Offenses
ending 11/26/2016 Next Week	0	1	0	0	0	5	1	4	5	60	5	6	70	76
ending 11/19/2016 Current Week	1	1	1	2	3	3	1	4	5	50	3	8	58	66
ending 11/12/2016	0	0	0	2	2	6	1	3	4	59	4	8	67	75
ending 11/11/2017	0	0	0	4	4	5	2	2	4	45	3	9	52	61
% Change	-	-	-	100.0%	100.0%	-16.7%	100.0%	-33.3%	0.0%	-23.7%	-25.0%	12.5%	-22.4%	-18.7%
ending 11/05/2016	0	0	0	6	6	7	8	5	13	51	2	13	66	79
ending 11/04/2017	0	1	2	2	4	8	4	5	9	44	1	13	54	67
% Change	-	-	-	-66.7%	-33.3%	14.3%	-50.0%	0.0%	-30.8%	-13.7%	-50.0%	0.0%	-18.2%	-15.2%
ending 10/29/2016	0	1	0	2	2	7	2	5	7	41	3	10	51	61
ending 10/28/2017	0	2	0	1	1	12	4	4	8	43	4	15	55	70
% Change	-	100.0%	-	-50.0%	-50.0%	71.4%	100.0%	-20.0%	14.3%	4.9%	33.3%	50.0%	7.8%	14.8%

Part I Incidents - Year-to-Year Weekly Comparisons

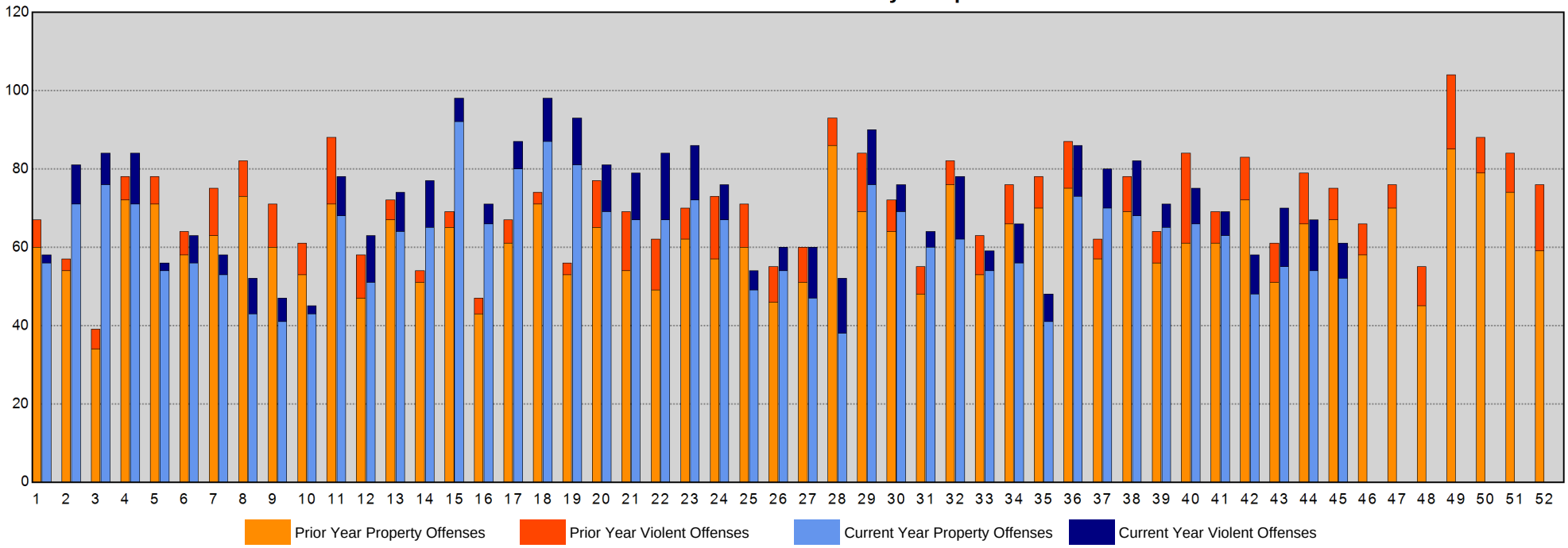

Sourced from MNPD ARMS on 11/15/2017 7:36:15 AM. The figures above were sourced from incident reports using Uniform Crime Reporting definitions and reporting guidelines, based on the date when the crime was reported. This report is intended to be a management and planning tool and does not reflect the official UCR counts for the department. Incidents where a location is unknown or unspecified are included in the countywide totals. 'Unknown' refers to records in which the address is listed as 'Unknown' on the incident report. 'Not Validated' refers to records that were entered in with an invalid addresses.

East Precinct Year-to-Year Weekly Chart

METROPOLITAN POLICE DEPARTMENT
of Nashville and Davidson County

	Homicide	Forcible Rape	Commercial Robbery	Street Robbery	Total Robbery	Aggravated Assault	Commercial Burglary	Residential Burglary	Total Burglary	Larceny	Auto Theft	Violent Offenses	Property Offenses	Part I Offenses
ending 11/26/2016 Next Week	0	1	2	4	6	5	2	9	11	35	10	12	56	68
ending 11/19/2016 Current Week	1	0	0	7	7	19	3	14	17	36	6	27	59	86
ending 11/12/2016	0	4	0	2	2	18	3	11	14	30	9	24	53	77
ending 11/11/2017	0	2	0	2	2	9	3	8	11	41	6	13	58	71
% Change	-	-50.0%	-	0.0%	0.0%	-50.0%	0.0%	-27.3%	-21.4%	36.7%	-33.3%	-45.8%	9.4%	-7.8%
ending 11/05/2016	0	1	1	2	3	8	0	9	9	48	9	12	66	78
ending 11/04/2017	0	1	1	4	5	23	1	7	8	47	5	29	60	89
% Change	-	0.0%	0.0%	100.0%	66.7%	187.5%	-	-22.2%	-11.1%	-2.1%	-44.4%	141.7%	-9.1%	14.1%
ending 10/29/2016	0	1	0	3	3	12	4	7	11	32	4	16	47	63
ending 10/28/2017	0	2	1	1	2	11	1	3	4	38	1	15	43	58
% Change	-	100.0%	-	-66.7%	-33.3%	-8.3%	-75.0%	-57.1%	-63.6%	18.8%	-75.0%	-6.3%	-8.5%	-7.9%

Part I Incidents - Year-to-Year Weekly Comparisons

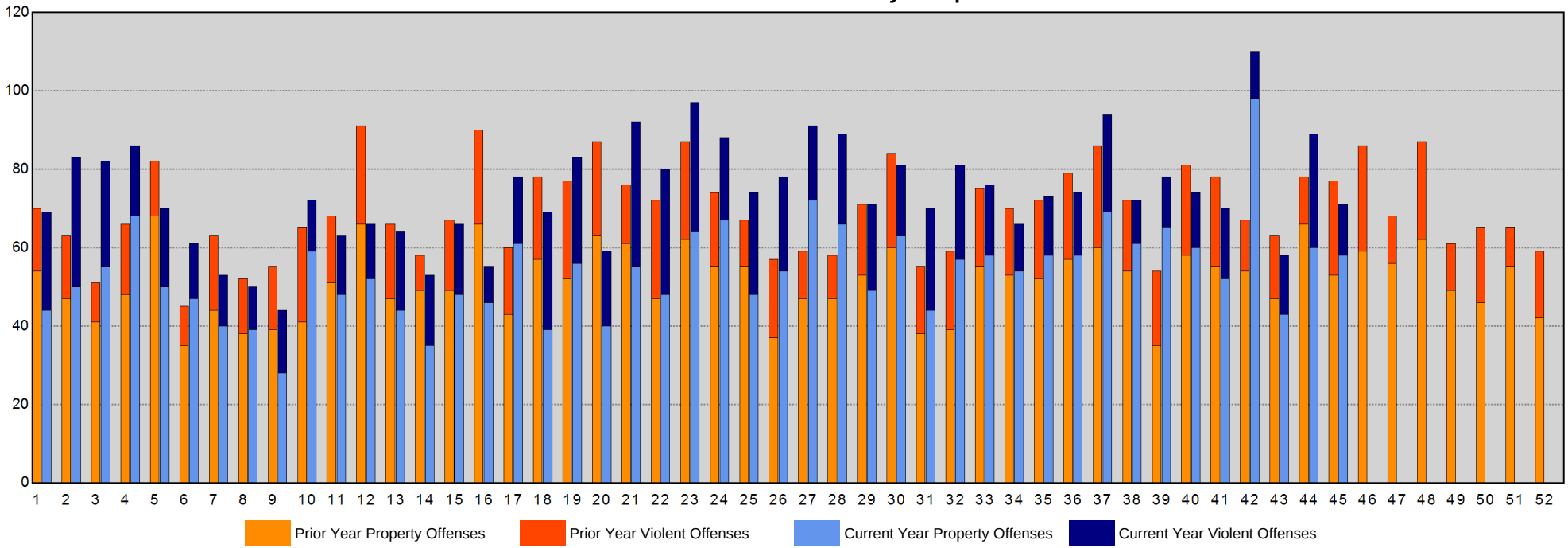

Sourced from MNPD ARMS on 11/15/2017 7:36:15 AM. The figures above were sourced from incident reports using Uniform Crime Reporting definitions and reporting guidelines, based on the date when the crime was reported. This report is intended to be a management and planning tool and does not reflect the official UCR counts for the department. Incidents where a location is unknown or unspecified are included in the countywide totals. 'Unknown' refers to records in which the address is listed as 'Unknown' on the incident report. 'Not Validated' refers to records that were entered in with an invalid addresses.

South Precinct Year-to-Year Weekly Chart

METROPOLITAN POLICE DEPARTMENT
of Nashville and Davidson County

	Homicide	Forcible Rape	Commercial Robbery	Street Robbery	Total Robbery	Aggravated Assault	Commercial Burglary	Residential Burglary	Total Burglary	Larceny	Auto Theft	Violent Offenses	Property Offenses	Part I Offenses
ending 11/26/2016 Next Week	0	4	1	12	13	15	3	9	12	73	7	32	92	124
ending 11/19/2016 Current Week	1	2	3	8	11	20	2	11	13	53	8	34	74	108
ending 11/12/2016	0	3	4	10	14	14	3	17	20	51	10	31	81	112
ending 11/11/2017	2	3	2	3	5	11	7	8	15	60	8	21	83	104
% Change	-	0.0%	-50.0%	-70.0%	-64.3%	-21.4%	133.3%	-52.9%	-25.0%	17.6%	-20.0%	-32.3%	2.5%	-7.1%
ending 11/05/2016	1	1	0	14	14	16	6	13	19	81	9	32	109	141
ending 11/04/2017	2	2	0	8	8	10	7	11	18	65	10	22	93	115
% Change	100.0%	100.0%	-	-42.9%	-42.9%	-37.5%	16.7%	-15.4%	-5.3%	-19.8%	11.1%	-31.3%	-14.7%	-18.4%
ending 10/29/2016	0	0	1	6	7	14	6	18	24	80	12	21	116	137
ending 10/28/2017	0	4	0	14	14	15	6	14	20	57	13	33	90	123
% Change	-	-	-100.0%	133.3%	100.0%	7.1%	0.0%	-22.2%	-16.7%	-28.8%	8.3%	57.1%	-22.4%	-10.2%

Part I Incidents - Year-to-Year Weekly Comparisons

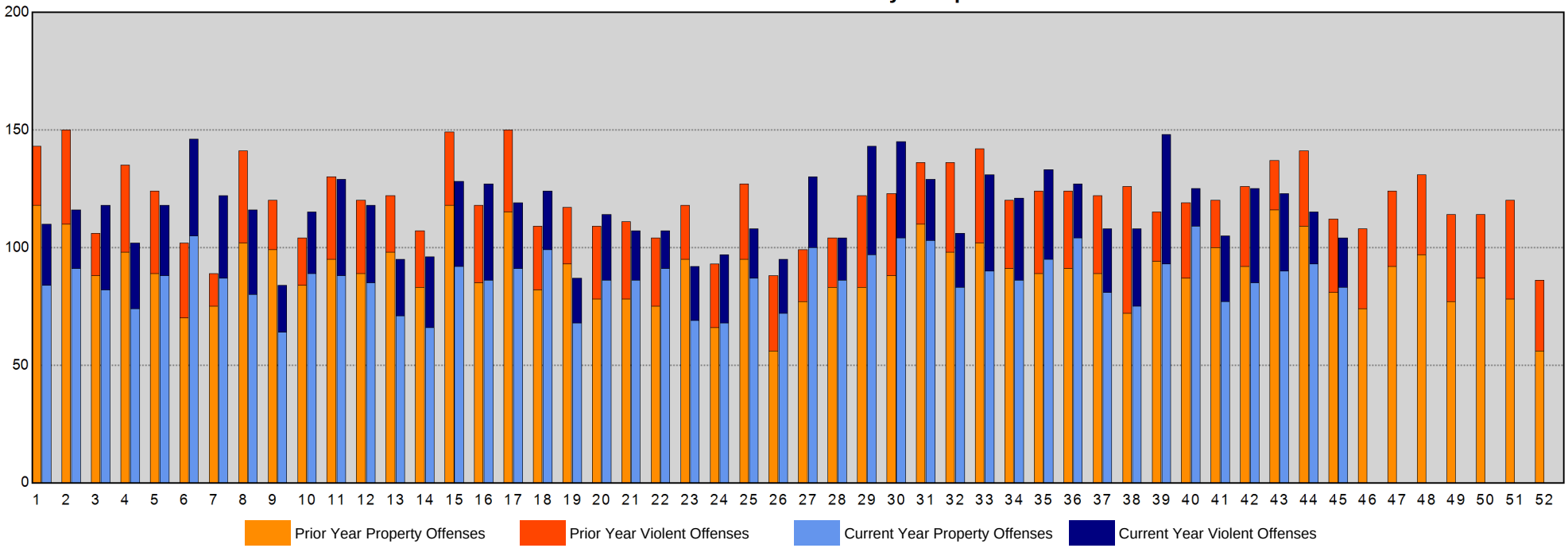

Sourced from MNPD ARMS on 11/15/2017 7:36:16 AM. The figures above were sourced from incident reports using Uniform Crime Reporting definitions and reporting guidelines, based on the date when the crime was reported. This report is intended to be a management and planning tool and does not reflect the official UCR counts for the department. Incidents where a location is unknown or unspecified are included in the countywide totals. 'Unknown' refers to records in which the address is listed as 'Unknown' on the incident report. 'Not Validated' refers to records that were entered in with an invalid addresses.

Central Precinct Year-to-Year Weekly Chart

METROPOLITAN POLICE DEPARTMENT
of Nashville and Davidson County

	Homicide	Forcible Rape	Commercial Robbery	Street Robbery	Total Robbery	Aggravated Assault	Commercial Burglary	Residential Burglary	Total Burglary	Larceny	Auto Theft	Violent Offenses	Property Offenses	Part I Offenses
ending 11/26/2016 Next Week	0	1	0	2	2	2	0	0	0	18	3	5	21	26
ending 11/19/2016 Current Week	0	0	0	2	2	2	1	2	3	34	3	4	40	44
ending 11/12/2016	0	1	0	6	6	5	1	1	2	26	0	12	28	40
ending 11/11/2017	0	1	0	3	3	9	1	1	2	26	2	13	30	43
% Change	-	0.0%	-	-50.0%	-50.0%	80.0%	0.0%	0.0%	0.0%	0.0%	-	8.3%	7.1%	7.5%
ending 11/05/2016	0	2	0	6	6	7	0	1	1	31	2	15	34	49
ending 11/04/2017	0	0	0	0	0	0	2	0	2	21	1	0	24	24
% Change	-	-100.0%	-	-100.0%	-100.0%	-100.0%	-	-100.0%	100.0%	-32.3%	-50.0%	-100.0%	-29.4%	-51.0%
ending 10/29/2016	0	1	0	3	3	4	3	1	4	33	6	8	43	51
ending 10/28/2017	0	2	0	3	3	3	3	1	4	18	4	8	26	34
% Change	-	100.0%	-	0.0%	0.0%	-25.0%	0.0%	0.0%	0.0%	-45.5%	-33.3%	0.0%	-39.5%	-33.3%

Part I Incidents - Year-to-Year Weekly Comparisons

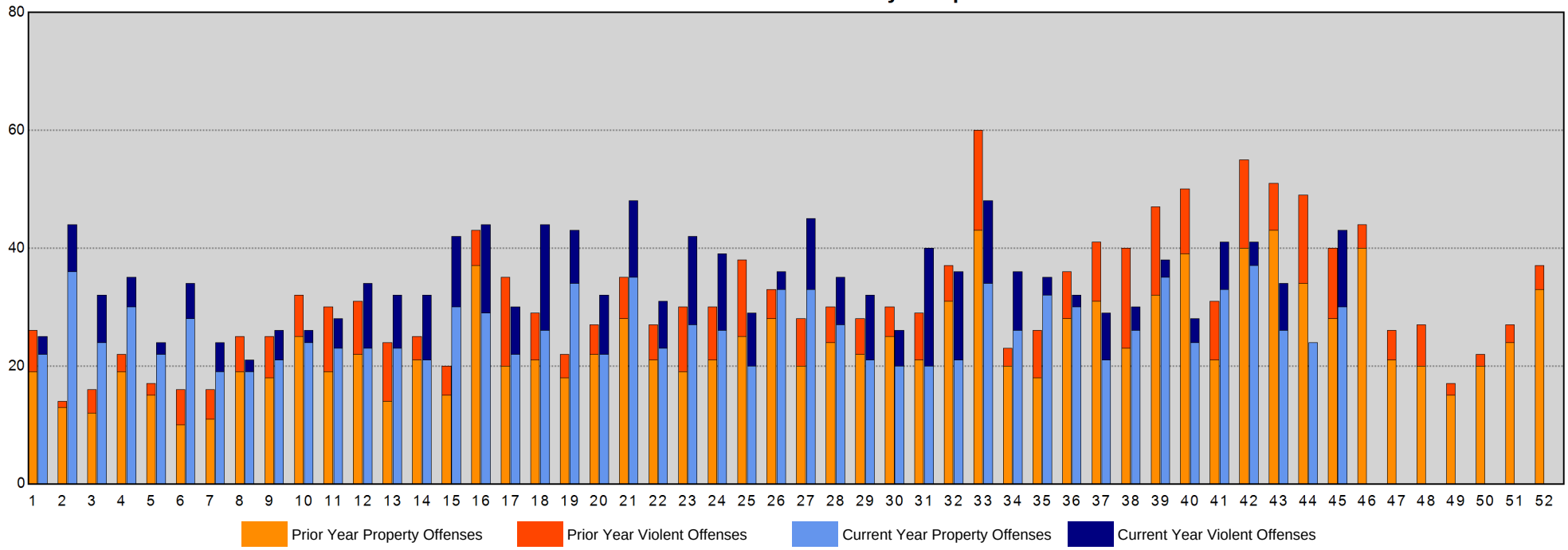

Sourced from MNPD ARMS on 11/15/2017 7:36:16 AM. The figures above were sourced from incident reports using Uniform Crime Reporting definitions and reporting guidelines, based on the date when the crime was reported. This report is intended to be a management and planning tool and does not reflect the official UCR counts for the department. Incidents where a location is unknown or unspecified are included in the countywide totals. 'Unknown' refers to records in which the address is listed as 'Unknown' on the incident report. 'Not Validated' refers to records that were entered in with an invalid addresses.

Hermitage Precinct Year-to-Year Weekly Chart

METROPOLITAN POLICE DEPARTMENT
of Nashville and Davidson County

	Homicide	Forcible Rape	Commercial Robbery	Street Robbery	Total Robbery	Aggravated Assault	Commercial Burglary	Residential Burglary	Total Burglary	Larceny	Auto Theft	Violent Offenses	Property Offenses	Part I Offenses
ending 11/26/2016 Next Week	0	1	0	10	10	16	3	5	8	70	12	27	90	117
ending 11/19/2016 Current Week	0	2	4	9	13	17	5	2	7	63	5	32	75	107
ending 11/12/2016	1	2	1	9	10	9	3	6	9	74	8	22	91	113
ending 11/11/2017	0	1	2	4	6	14	5	7	12	76	11	21	99	120
% Change	-100.0%	-50.0%	100.0%	-55.6%	-40.0%	55.6%	66.7%	16.7%	33.3%	2.7%	37.5%	-4.5%	8.8%	6.2%
ending 11/05/2016	1	2	0	5	5	15	5	18	23	69	5	23	97	120
ending 11/04/2017	1	2	1	8	9	19	3	6	9	66	13	31	88	119
% Change	0.0%	0.0%	-	60.0%	80.0%	26.7%	-40.0%	-66.7%	-60.9%	-4.3%	160.0%	34.8%	-9.3%	-0.8%
ending 10/29/2016	0	4	1	14	15	29	3	18	21	77	4	48	102	150
ending 10/28/2017	0	5	3	5	8	27	2	7	9	77	7	40	93	133
% Change	-	25.0%	200.0%	-64.3%	-46.7%	-6.9%	-33.3%	-61.1%	-57.1%	0.0%	75.0%	-16.7%	-8.8%	-11.3%

Part I Incidents - Year-to-Year Weekly Comparisons

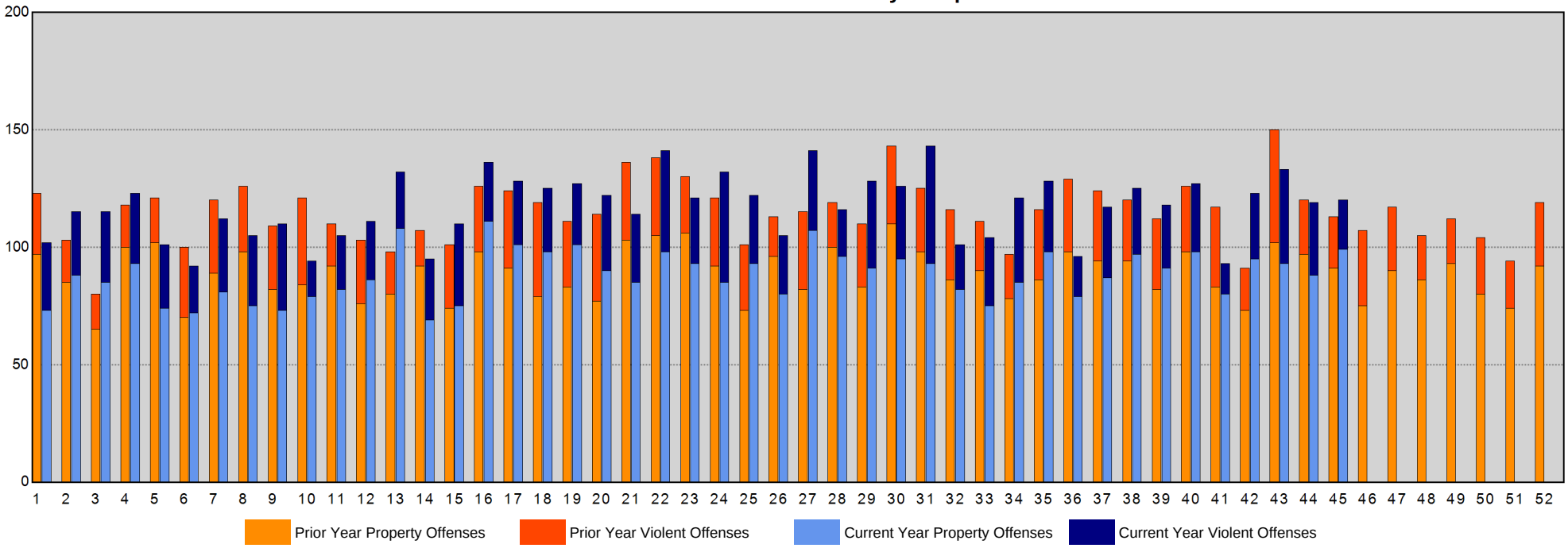

Sourced from MNPD ARMS on 11/15/2017 7:36:16 AM. The figures above were sourced from incident reports using Uniform Crime Reporting definitions and reporting guidelines, based on the date when the crime was reported. This report is intended to be a management and planning tool and does not reflect the official UCR counts for the department. Incidents where a location is unknown or unspecified are included in the countywide totals. 'Unknown' refers to records in which the address is listed as 'Unknown' on the incident report. 'Not Validated' refers to records that were entered in with an invalid addresses.

North Precinct Year-to-Year Weekly Chart

METROPOLITAN POLICE DEPARTMENT
of Nashville and Davidson County

	Homicide	Forcible Rape	Commercial Robbery	Street Robbery	Total Robbery	Aggravated Assault	Commercial Burglary	Residential Burglary	Total Burglary	Larceny	Auto Theft	Violent Offenses	Property Offenses	Part I Offenses
ending 11/26/2016 Next Week	0	0	0	5	5	8	0	9	9	21	3	13	33	46
ending 11/19/2016 Current Week	0	0	1	4	5	16	2	12	14	40	6	21	60	81
ending 11/12/2016	0	1	0	4	4	7	1	6	7	38	6	12	51	63
ending 11/11/2017	0	1	1	2	3	11	4	7	11	51	7	15	69	84
% Change	-	0.0%	-	-50.0%	-25.0%	57.1%	300.0%	16.7%	57.1%	34.2%	16.7%	25.0%	35.3%	33.3%
ending 11/05/2016	0	0	0	7	7	19	2	8	10	36	6	26	52	78
ending 11/04/2017	0	1	1	3	4	35	3	9	12	45	8	40	65	105
% Change	-	-	-	-57.1%	-42.9%	84.2%	50.0%	12.5%	20.0%	25.0%	33.3%	53.8%	25.0%	34.6%
ending 10/29/2016	1	5	0	7	7	16	3	2	5	34	8	29	47	76
ending 10/28/2017	0	1	1	2	3	15	9	6	15	30	7	19	52	71
% Change	-100.0%	-80.0%	-	-71.4%	-57.1%	-6.3%	200.0%	200.0%	200.0%	-11.8%	-12.5%	-34.5%	10.6%	-6.6%

Part I Incidents - Year-to-Year Weekly Comparisons

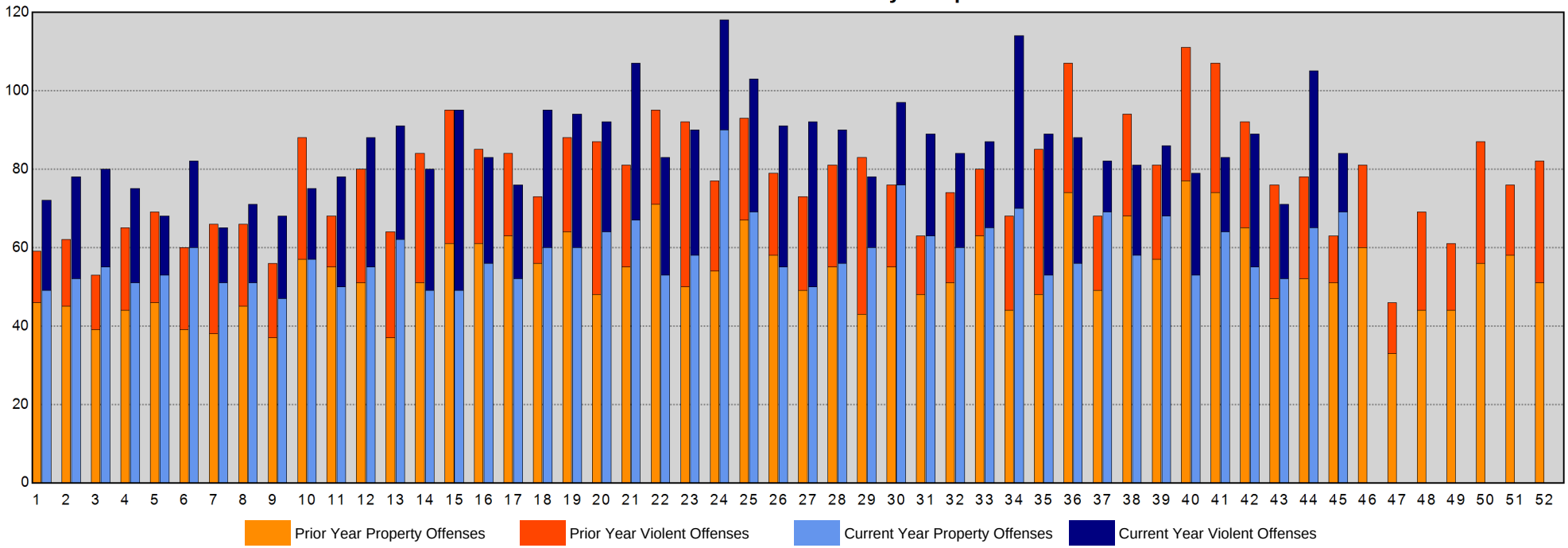

Sourced from MNPD ARMS on 11/15/2017 7:36:17 AM. The figures above were sourced from incident reports using Uniform Crime Reporting definitions and reporting guidelines, based on the date when the crime was reported. This report is intended to be a management and planning tool and does not reflect the official UCR counts for the department. Incidents where a location is unknown or unspecified are included in the countywide totals. 'Unknown' refers to records in which the address is listed as 'Unknown' on the incident report. 'Not Validated' refers to records that were entered in with an invalid addresses.

Madison Precinct Year-to-Year Weekly Chart

METROPOLITAN POLICE DEPARTMENT
of Nashville and Davidson County

	Homicide	Forcible Rape	Commercial Robbery	Street Robbery	Total Robbery	Aggravated Assault	Commercial Burglary	Residential Burglary	Total Burglary	Larceny	Auto Theft	Violent Offenses	Property Offenses	Part I Offenses
ending 11/26/2016 Next Week	0	1	2	2	4	8	1	7	8	32	6	13	46	59
ending 11/19/2016 Current Week	0	2	0	3	3	12	4	9	13	29	8	17	50	67
ending 11/12/2016	0	0	2	6	8	7	2	9	11	47	11	15	69	84
ending 11/11/2017	0	1	1	5	6	8	3	4	7	43	7	15	57	72
% Change	-	-	-50.0%	-16.7%	-25.0%	14.3%	50.0%	-55.6%	-36.4%	-8.5%	-36.4%	0.0%	-17.4%	-14.3%
ending 11/05/2016	0	1	0	2	2	15	1	8	9	45	4	18	58	76
ending 11/04/2017	0	3	1	4	5	16	0	5	5	45	5	24	55	79
% Change	-	200.0%	-	100.0%	150.0%	6.7%	-100.0%	-37.5%	-44.4%	0.0%	25.0%	33.3%	-5.2%	3.9%
ending 10/29/2016	0	0	0	1	1	11	2	4	6	41	1	12	48	60
ending 10/28/2017	0	0	0	2	2	9	0	8	8	40	2	11	50	61
% Change	-	-	-	100.0%	100.0%	-18.2%	-100.0%	100.0%	33.3%	-2.4%	100.0%	-8.3%	4.2%	1.7%

Part I Incidents - Year-to-Year Weekly Comparisons

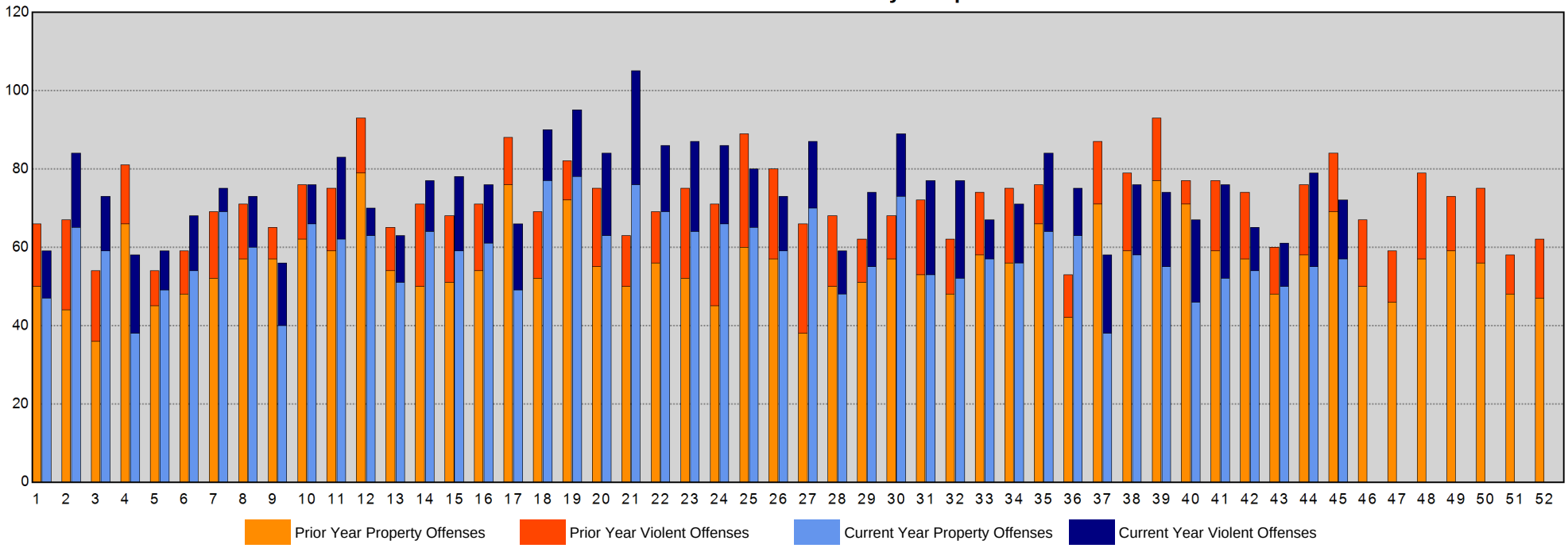

Sourced from MNPD ARMS on 11/15/2017 7:36:17 AM. The figures above were sourced from incident reports using Uniform Crime Reporting definitions and reporting guidelines, based on the date when the crime was reported. This report is intended to be a management and planning tool and does not reflect the official UCR counts for the department. Incidents where a location is unknown or unspecified are included in the countywide totals. 'Unknown' refers to records in which the address is listed as 'Unknown' on the incident report. 'Not Validated' refers to records that were entered in with an invalid addresses.

Midtown Hills Precinct Year-to-Year Weekly Chart

METROPOLITAN POLICE DEPARTMENT
of Nashville and Davidson County

	Homicide	Forcible Rape	Commercial Robbery	Street Robbery	Total Robbery	Aggravated Assault	Commercial Burglary	Residential Burglary	Total Burglary	Larceny	Auto Theft	Violent Offenses	Property Offenses	Part I Offenses
ending 11/26/2016 Next Week	0	0	0	2	2	10	2	2	4	47	3	12	54	66
ending 11/19/2016 Current Week	0	0	0	1	1	11	4	2	6	53	6	12	65	77
ending 11/12/2016	0	1	1	2	3	7	5	5	10	52	4	11	66	77
ending 11/11/2017	0	1	3	5	8	4	7	9	16	56	4	13	76	89
% Change	-	0.0%	200.0%	150.0%	166.7%	-42.9%	40.0%	80.0%	60.0%	7.7%	0.0%	18.2%	15.2%	15.6%
ending 11/05/2016	0	2	1	3	4	6	9	6	15	40	4	12	59	71
ending 11/04/2017	0	3	1	1	2	10	3	2	5	58	5	15	68	83
% Change	-	50.0%	0.0%	-66.7%	-50.0%	66.7%	-66.7%	-66.7%	-66.7%	45.0%	25.0%	25.0%	15.3%	16.9%
ending 10/29/2016	1	2	2	1	3	4	6	7	13	51	3	10	67	77
ending 10/28/2017	0	1	0	1	1	5	2	8	10	55	8	7	73	80
% Change	-100.0%	-50.0%	-100.0%	0.0%	-66.7%	25.0%	-66.7%	14.3%	-23.1%	7.8%	166.7%	-30.0%	9.0%	3.9%

Part I Incidents - Year-to-Year Weekly Comparisons

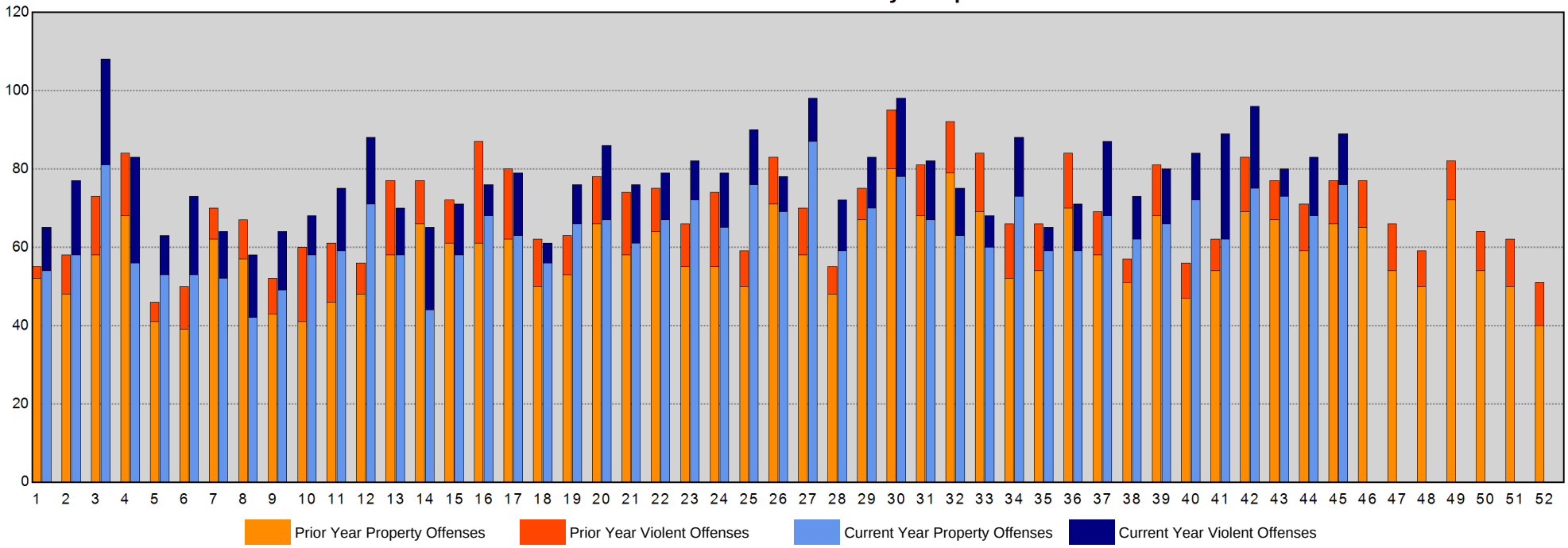

Sourced from MNPD ARMS on 11/15/2017 7:36:17 AM. The figures above were sourced from incident reports using Uniform Crime Reporting definitions and reporting guidelines, based on the date when the crime was reported. This report is intended to be a management and planning tool and does not reflect the official UCR counts for the department. Incidents where a location is unknown or unspecified are included in the countywide totals. 'Unknown' refers to records in which the address is listed as 'Unknown' on the incident report. 'Not Validated' refers to records that were entered in with an invalid addresses.

Arrests Section

CompStat Weekly Analysis is provided by the Metropolitan Nashville Police Department Crime Analysis Section. This report is intended to be a management and planning tool and does not reflect the official UCR counts for the department.

"The most important single ingredient in the formula of success is knowing how to get along with people."
- Theodore Roosevelt

Begin Date: 11/05/2017
End Date: 11/11/2017
Week: 45

Physical and Citation Arrests - Adult

Aggregated by component of arresting officer.

METROPOLITAN POLICE DEPARTMENT
of Nashville and Davidson County

			Prior Week	Last Week	Change*	Prior 4Wks	Last 4Wks	Change*	Prior YTD	YTD	Change*	Prior 52Wks	Last 52Wks	Change*
West Precinct	Patrol A	Felony	1	0	-100.0%	8	3	-62.5%	59	44	-25.4%	65	56	-13.8%
		Misdemeanor	3	4	33.3%	10	11	10.0%	158	127	-19.6%	173	156	-9.8%
		Citation	9	8	-11.1%	18	29	61.1%	353	290	-17.8%	402	345	-14.2%
		Subtotal	13	12	-7.7%	36	43	19.4%	570	461	-19.1%	640	557	-13.0%
	Patrol B	Felony	1	1	0.0%	14	5	-64.3%	89	116	30.3%	106	130	22.6%
		Misdemeanor	8	6	-25.0%	24	25	4.2%	235	331	40.9%	301	359	19.3%
		Citation	5	9	80.0%	43	25	-41.9%	381	435	14.2%	449	496	10.5%
		Subtotal	14	16	14.3%	81	55	-32.1%	705	882	25.1%	856	985	15.1%
	Patrol C	Felony	4	0	-100.0%	3	6	100.0%	71	69	-2.8%	86	81	-5.8%
		Misdemeanor	6	5	-16.7%	17	18	5.9%	249	238	-4.4%	282	262	-7.1%
		Citation	4	1	-75.0%	19	16	-15.8%	267	225	-15.7%	306	260	-15.0%
		Subtotal	14	6	-57.1%	39	40	2.6%	587	532	-9.4%	674	603	-10.5%
	Flex A	Felony	0	0	-	2	0	-100.0%	44	37	-15.9%	58	39	-32.8%
		Misdemeanor	1	0	-100.0%	6	3	-50.0%	77	68	-11.7%	80	77	-3.8%
		Citation	2	4	100.0%	18	18	0.0%	296	234	-20.9%	324	267	-17.6%
		Subtotal	3	4	33.3%	26	21	-19.2%	417	339	-18.7%	462	383	-17.1%
	Flex B	Felony	0	0	-	11	1	-90.9%	90	83	-7.8%	106	96	-9.4%
		Misdemeanor	1	0	-100.0%	8	2	-75.0%	116	82	-29.3%	135	95	-29.6%
		Citation	0	3	-	11	4	-63.6%	216	139	-35.6%	282	171	-39.4%
		Subtotal	1	3	200.0%	30	7	-76.7%	422	304	-28.0%	523	362	-30.8%
	Flex C	Felony	2	2	0.0%	5	5	0.0%	68	50	-26.5%	77	53	-31.2%
		Misdemeanor	1	0	-100.0%	3	3	0.0%	59	56	-5.1%	68	65	-4.4%
		Citation	1	2	100.0%	19	7	-63.2%	331	253	-23.6%	366	277	-24.3%
		Subtotal	4	4	0.0%	27	15	-44.4%	458	359	-21.6%	511	395	-22.7%
	CSU	Felony	1	1	0.0%	4	6	50.0%	59	48	-18.6%	59	57	-3.4%
		Misdemeanor	0	1	-	6	2	-66.7%	46	54	17.4%	46	62	34.8%
		Citation	0	0	-	26	6	-76.9%	427	249	-41.7%	479	284	-40.7%
		Subtotal	1	2	100.0%	36	14	-61.1%	532	351	-34.0%	584	403	-31.0%
	Other	Felony	0	0	-	0	0	-	1	1	0.0%	2	2	0.0%
		Misdemeanor	0	0	-	0	0	-	1	2	100.0%	1	3	200.0%
		Citation	0	0	-	1	0	-100.0%	6	4	-33.3%	6	6	0.0%
		Subtotal	0	0	-	1	0	-100.0%	8	7	-12.5%	9	11	22.2%
Totals		Felony	9	4	-55.6%	47	26	-44.7%	481	448	-6.9%	559	514	-8.1%
		Misdemeanor	20	16	-20.0%	74	64	-13.5%	941	958	1.8%	1,086	1,079	-0.6%
		Citation	21	27	28.6%	155	105	-32.3%	2,277	1,829	-19.7%	2,614	2,106	-19.4%
Precinct Total			50	47	-6.0%	276	195	-29.3%	3,699	3,235	-12.5%	4,259	3,699	-13.1%

Physical and Citation Arrests - Adult

Aggregated by component of arresting officer.

METROPOLITAN POLICE DEPARTMENT

of Nashville and Davidson County

			Prior Week	Last Week	Change*	Prior 4Wks	Last 4Wks	Change*	Prior YTD	YTD	Change*	Prior 52Wks	Last 52Wks	Change*
East Precinct	Patrol A	Felony	1	3	200.0%	10	17	70.0%	164	173	5.5%	188	203	8.0%
		Misdemeanor	8	5	-37.5%	29	40	37.9%	377	416	10.3%	455	474	4.2%
		Citation	10	10	0.0%	70	61	-12.9%	751	893	18.9%	872	973	11.6%
		Subtotal	19	18	-5.3%	109	118	8.3%	1,292	1,482	14.7%	1,515	1,650	8.9%
	Patrol B	Felony	7	2	-71.4%	19	17	-10.5%	240	146	-39.2%	267	175	-34.5%
		Misdemeanor	16	5	-68.8%	47	48	2.1%	504	531	5.4%	605	599	-1.0%
		Citation	10	11	10.0%	58	48	-17.2%	452	513	13.5%	534	582	9.0%
		Subtotal	33	18	-45.5%	124	113	-8.9%	1,196	1,190	-0.5%	1,406	1,356	-3.6%
	Patrol C	Felony	2	10	400.0%	13	24	84.6%	251	206	-17.9%	271	238	-12.2%
		Misdemeanor	13	11	-15.4%	82	55	-32.9%	790	752	-4.8%	888	841	-5.3%
		Citation	21	15	-28.6%	73	63	-13.7%	1,149	795	-30.8%	1,227	924	-24.7%
		Subtotal	36	36	0.0%	168	142	-15.5%	2,190	1,753	-20.0%	2,386	2,003	-16.1%
	Flex A	Felony	3	5	66.7%	9	10	11.1%	100	87	-13.0%	117	99	-15.4%
		Misdemeanor	7	5	-28.6%	11	21	90.9%	203	161	-20.7%	227	175	-22.9%
		Citation	8	12	50.0%	21	36	71.4%	449	309	-31.2%	540	363	-32.8%
		Subtotal	18	22	22.2%	41	67	63.4%	752	557	-25.9%	884	637	-27.9%
	Flex B	Felony	1	1	0.0%	1	4	300.0%	95	60	-36.8%	114	71	-37.7%
		Misdemeanor	7	0	-100.0%	7	8	14.3%	132	87	-34.1%	156	104	-33.3%
		Citation	5	1	-80.0%	11	12	9.1%	296	152	-48.6%	368	178	-51.6%
		Subtotal	13	2	-84.6%	19	24	26.3%	523	299	-42.8%	638	353	-44.7%
	Flex C	Felony	4	2	-50.0%	7	12	71.4%	61	80	31.1%	71	88	23.9%
		Misdemeanor	6	3	-50.0%	13	20	53.8%	113	153	35.4%	128	169	32.0%
		Citation	24	7	-70.8%	82	64	-22.0%	307	654	113.0%	364	716	96.7%
		Subtotal	34	12	-64.7%	102	96	-5.9%	481	887	84.4%	563	973	72.8%
	CSU	Felony	6	2	-66.7%	17	12	-29.4%	153	140	-8.5%	173	164	-5.2%
		Misdemeanor	3	2	-33.3%	12	7	-41.7%	89	100	12.4%	94	106	12.8%
		Citation	6	2	-66.7%	24	18	-25.0%	391	304	-22.3%	433	341	-21.2%
		Subtotal	15	6	-60.0%	53	37	-30.2%	633	544	-14.1%	700	611	-12.7%
	Other	Felony	0	0	-	1	0	-100.0%	3	7	133.3%	3	8	166.7%
		Misdemeanor	0	0	-	0	0	-	7	14	100.0%	9	14	55.6%
		Citation	0	0	-	0	0	-	21	7	-66.7%	22	10	-54.5%
		Subtotal	0	0	-	1	0	-100.0%	31	28	-9.7%	34	32	-5.9%
Totals		Felony	24	25	4.2%	77	96	24.7%	1,067	899	-15.7%	1,204	1,046	-13.1%
		Misdemeanor	60	31	-48.3%	201	199	-1.0%	2,215	2,214	0.0%	2,562	2,482	-3.1%
		Citation	84	58	-31.0%	339	302	-10.9%	3,816	3,627	-5.0%	4,360	4,087	-6.3%
Precinct Total			168	114	-32.1%	617	597	-3.2%	7,098	6,740	-5.0%	8,126	7,615	-6.3%

Physical and Citation Arrests - Adult

Aggregated by component of arresting officer.

METROPOLITAN POLICE DEPARTMENT

of Nashville and Davidson County

			Prior Week	Last Week	Change*	Prior 4Wks	Last 4Wks	Change*	Prior YTD	YTD	Change*	Prior 52Wks	Last 52Wks	Change*
South Precinct	Patrol A	Felony	9	2	-77.8%	16	19	18.8%	169	178	5.3%	190	200	5.3%
		Misdemeanor	8	12	50.0%	45	42	-6.7%	406	431	6.2%	466	482	3.4%
		Citation	23	16	-30.4%	83	78	-6.0%	942	807	-14.3%	1,109	949	-14.4%
		Subtotal	40	30	-25.0%	144	139	-3.5%	1,517	1,416	-6.7%	1,765	1,631	-7.6%
	Patrol B	Felony	4	5	25.0%	25	18	-28.0%	243	242	-0.4%	279	282	1.1%
		Misdemeanor	18	10	-44.4%	69	59	-14.5%	776	595	-23.3%	864	668	-22.7%
		Citation	16	21	31.3%	86	95	10.5%	1,239	1,081	-12.8%	1,372	1,225	-10.7%
		Subtotal	38	36	-5.3%	180	172	-4.4%	2,258	1,918	-15.1%	2,515	2,175	-13.5%
	Patrol C	Felony	1	3	200.0%	13	10	-23.1%	216	168	-22.2%	241	189	-21.6%
		Misdemeanor	15	11	-26.7%	54	50	-7.4%	755	664	-12.1%	836	767	-8.3%
		Citation	10	8	-20.0%	35	27	-22.9%	553	404	-26.9%	605	468	-22.6%
		Subtotal	26	22	-15.4%	102	87	-14.7%	1,524	1,236	-18.9%	1,682	1,424	-15.3%
	Flex A	Felony	0	0	-	0	0	-	14	18	28.6%	15	20	33.3%
		Misdemeanor	0	0	-	0	0	-	21	9	-57.1%	25	13	-48.0%
		Citation	0	1	-	1	2	100.0%	48	20	-58.3%	52	21	-59.6%
		Subtotal	0	1	-	1	2	100.0%	83	47	-43.4%	92	54	-41.3%
	Flex B	Felony	0	0	-	2	2	0.0%	63	45	-28.6%	77	51	-33.8%
		Misdemeanor	0	0	-	9	5	-44.4%	115	87	-24.3%	131	99	-24.4%
		Citation	0	2	-	9	4	-55.6%	488	135	-72.3%	599	167	-72.1%
		Subtotal	0	2	-	20	11	-45.0%	666	267	-59.9%	807	317	-60.7%
	Flex C	Felony	1	1	0.0%	8	4	-50.0%	58	44	-24.1%	66	52	-21.2%
		Misdemeanor	3	0	-100.0%	10	4	-60.0%	94	85	-9.6%	104	94	-9.6%
		Citation	14	4	-71.4%	50	28	-44.0%	353	495	40.2%	412	537	30.3%
		Subtotal	18	5	-72.2%	68	36	-47.1%	505	624	23.6%	582	683	17.4%
	CSU	Felony	7	2	-71.4%	10	13	30.0%	41	72	75.6%	49	74	51.0%
		Misdemeanor	0	0	-	9	4	-55.6%	21	43	104.8%	28	43	53.6%
		Citation	2	1	-50.0%	70	28	-60.0%	440	576	30.9%	491	634	29.1%
		Subtotal	9	3	-66.7%	89	45	-49.4%	502	691	37.6%	568	751	32.2%
	Other	Felony	0	0	-	0	1	-	3	3	0.0%	3	5	66.7%
		Misdemeanor	1	0	-100.0%	0	2	-	11	11	0.0%	12	13	8.3%
		Citation	0	0	-	1	4	300.0%	59	52	-11.9%	67	66	-1.5%
		Subtotal	1	0	-100.0%	1	7	600.0%	73	66	-9.6%	82	84	2.4%
Totals		Felony	22	13	-40.9%	74	67	-9.5%	807	770	-4.6%	920	873	-5.1%
		Misdemeanor	45	33	-26.7%	196	166	-15.3%	2,199	1,925	-12.5%	2,466	2,179	-11.6%
		Citation	65	53	-18.5%	335	266	-20.6%	4,122	3,570	-13.4%	4,707	4,067	-13.6%
Precinct Total			132	99	-25.0%	605	499	-17.5%	7,128	6,265	-12.1%	8,093	7,119	-12.0%

Physical and Citation Arrests - Adult

Aggregated by component of arresting officer.

METROPOLITAN POLICE DEPARTMENT
of Nashville and Davidson County

			Prior Week	Last Week	Change*	Prior 4Wks	Last 4Wks	Change*	Prior YTD	YTD	Change*	Prior 52Wks	Last 52Wks	Change*
Central Precinct	**Patrol A**	Felony	5	2	-60.0%	11	13	18.2%	107	120	12.1%	121	145	19.8%
		Misdemeanor	26	15	-42.3%	91	86	-5.5%	632	927	46.7%	704	1,016	44.3%
		Citation	13	11	-15.4%	65	41	-36.9%	760	934	22.9%	830	1,033	24.5%
		Subtotal	44	28	-36.4%	167	140	-16.2%	1,499	1,981	32.2%	1,655	2,194	32.6%
	Patrol B	Felony	3	2	-33.3%	6	10	66.7%	82	93	13.4%	93	107	15.1%
		Misdemeanor	8	5	-37.5%	32	38	18.8%	578	497	-14.0%	672	569	-15.3%
		Citation	2	1	-50.0%	32	23	-28.1%	470	481	2.3%	520	573	10.2%
		Subtotal	13	8	-38.5%	70	71	1.4%	1,130	1,071	-5.2%	1,285	1,249	-2.8%
	Patrol C	Felony	0	3	-	14	6	-57.1%	111	89	-19.8%	131	99	-24.4%
		Misdemeanor	10	8	-20.0%	48	46	-4.2%	729	608	-16.6%	819	680	-17.0%
		Citation	14	9	-35.7%	42	36	-14.3%	357	352	-1.4%	398	395	-0.8%
		Subtotal	24	20	-16.7%	104	88	-15.4%	1,197	1,049	-12.4%	1,348	1,174	-12.9%
	Flex A	Felony	1	0	-100.0%	6	4	-33.3%	38	59	55.3%	41	64	56.1%
		Misdemeanor	6	3	-50.0%	30	21	-30.0%	290	363	25.2%	322	389	20.8%
		Citation	9	9	0.0%	56	40	-28.6%	487	790	62.2%	556	872	56.8%
		Subtotal	16	12	-25.0%	92	65	-29.3%	815	1,212	48.7%	919	1,325	44.2%
	Flex B	Felony	0	1	-	9	2	-77.8%	93	45	-51.6%	108	51	-52.8%
		Misdemeanor	2	7	250.0%	34	26	-23.5%	711	486	-31.6%	799	540	-32.4%
		Citation	8	6	-25.0%	25	39	56.0%	455	306	-32.7%	532	325	-38.9%
		Subtotal	10	14	40.0%	68	67	-1.5%	1,259	837	-33.5%	1,439	916	-36.3%
	Flex C	Felony	1	1	0.0%	2	5	150.0%	63	45	-28.6%	69	50	-27.5%
		Misdemeanor	2	4	100.0%	34	14	-58.8%	393	324	-17.6%	464	351	-24.4%
		Citation	17	6	-64.7%	53	41	-22.6%	564	626	11.0%	661	675	2.1%
		Subtotal	20	11	-45.0%	89	60	-32.6%	1,020	995	-2.5%	1,194	1,076	-9.9%
	CSU	Felony	0	0	-	1	0	-100.0%	27	34	25.9%	33	39	18.2%
		Misdemeanor	3	2	-33.3%	7	9	28.6%	75	116	54.7%	82	131	59.8%
		Citation	2	7	250.0%	34	26	-23.5%	489	409	-16.4%	520	452	-13.1%
		Subtotal	5	9	80.0%	42	35	-16.7%	591	559	-5.4%	635	622	-2.0%
		Citation	0	0	-	2	0	-100.0%	20	11	-45.0%	20	15	-25.0%
		Subtotal	0	0	-	2	0	-100.0%	20	11	-45.0%	20	15	-25.0%
Totals		Felony	10	9	-10.0%	49	40	-18.4%	521	485	-6.9%	596	555	-6.9%
		Misdemeanor	57	44	-22.8%	276	240	-13.0%	3,408	3,321	-2.6%	3,862	3,676	-4.8%
		Citation	65	49	-24.6%	309	246	-20.4%	3,602	3,909	8.5%	4,037	4,340	7.5%
Precinct Total			132	102	-22.7%	634	526	-17.0%	7,531	7,715	2.4%	8,495	8,571	0.9%

Physical and Citation Arrests - Adult

Aggregated by component of arresting officer.

METROPOLITAN POLICE DEPARTMENT

of Nashville and Davidson County

			Prior Week	Last Week	Change*	Prior 4Wks	Last 4Wks	Change*	Prior YTD	YTD	Change*	Prior 52Wks	Last 52Wks	Change*
Hermitage Precinct	**Patrol A**	Felony	2	5	150.0%	16	13	-18.8%	149	158	6.0%	173	185	6.9%
		Misdemeanor	13	5	-61.5%	31	31	0.0%	386	353	-8.5%	451	399	-11.5%
		Citation	7	8	14.3%	48	42	-12.5%	644	632	-1.9%	748	720	-3.7%
		Subtotal	22	18	-18.2%	95	86	-9.5%	1,179	1,143	-3.1%	1,372	1,304	-5.0%
	Patrol B	Felony	3	2	-33.3%	26	19	-26.9%	281	274	-2.5%	315	324	2.9%
		Misdemeanor	24	16	-33.3%	68	69	1.5%	828	793	-4.2%	911	904	-0.8%
		Citation	14	9	-35.7%	62	41	-33.9%	1,016	717	-29.4%	1,139	844	-25.9%
		Subtotal	41	27	-34.1%	156	129	-17.3%	2,125	1,784	-16.0%	2,365	2,072	-12.4%
	Patrol C	Felony	7	8	14.3%	12	24	100.0%	259	181	-30.1%	290	204	-29.7%
		Misdemeanor	3	6	100.0%	42	36	-14.3%	676	529	-21.7%	758	607	-19.9%
		Citation	5	11	120.0%	66	38	-42.4%	635	458	-27.9%	712	518	-27.2%
		Subtotal	15	25	66.7%	120	98	-18.3%	1,570	1,168	-25.6%	1,760	1,329	-24.5%
	Flex A	Felony	2	1	-50.0%	4	7	75.0%	79	51	-35.4%	85	56	-34.1%
		Misdemeanor	2	5	150.0%	1	13	>1,000%	93	84	-9.7%	100	92	-8.0%
		Citation	21	19	-9.5%	36	70	94.4%	785	551	-29.8%	860	667	-22.4%
		Subtotal	25	25	0.0%	41	90	119.5%	957	686	-28.3%	1,045	815	-22.0%
	Flex B	Felony	6	1	-83.3%	9	15	66.7%	207	189	-8.7%	231	225	-2.6%
		Misdemeanor	12	4	-66.7%	38	32	-15.8%	352	384	9.1%	387	446	15.2%
		Citation	3	4	33.3%	25	19	-24.0%	601	293	-51.2%	679	348	-48.7%
		Subtotal	21	9	-57.1%	72	66	-8.3%	1,160	866	-25.3%	1,297	1,019	-21.4%
	Flex C	Felony	0	0	-	4	2	-50.0%	45	39	-13.3%	54	49	-9.3%
		Misdemeanor	0	1	-	11	3	-72.7%	104	104	0.0%	117	112	-4.3%
		Citation	0	0	-	45	18	-60.0%	681	546	-19.8%	736	643	-12.6%
		Subtotal	0	1	-	60	23	-61.7%	830	689	-17.0%	907	804	-11.4%
	CSU	Felony	0	0	-	1	0	-100.0%	78	27	-65.4%	89	29	-67.4%
		Misdemeanor	0	0	-	0	0	-	4	1	-75.0%	7	1	-85.7%
		Citation	0	0	-	36	11	-69.4%	395	417	5.6%	448	471	5.1%
		Subtotal	0	0	-	37	11	-70.3%	477	445	-6.7%	544	501	-7.9%
	Other	Felony	0	0	-	0	0	-	3	2	-33.3%	4	2	-50.0%
		Misdemeanor	0	0	-	0	1	-	6	13	116.7%	6	13	116.7%
		Citation	0	0	-	13	3	-76.9%	52	58	11.5%	58	60	3.4%
		Subtotal	0	0	-	13	4	-69.2%	61	73	19.7%	68	75	10.3%
Totals		Felony	20	17	-15.0%	72	80	11.1%	1,101	921	-16.3%	1,241	1,074	-13.5%
		Misdemeanor	54	37	-31.5%	191	185	-3.1%	2,449	2,261	-7.7%	2,737	2,574	-6.0%
		Citation	50	51	2.0%	331	242	-26.9%	4,809	3,672	-23.6%	5,380	4,271	-20.6%
Precinct Total			124	105	-15.3%	594	507	-14.6%	8,359	6,854	-18.0%	9,358	7,919	-15.4%

Physical and Citation Arrests - Adult

Aggregated by component of arresting officer.

METROPOLITAN POLICE DEPARTMENT

of Nashville and Davidson County

			Prior Week	Last Week	Change*	Prior 4Wks	Last 4Wks	Change*	Prior YTD	YTD	Change*	Prior 52Wks	Last 52Wks	Change*
North Precinct	**Patrol A**	Felony	4	9	125.0%	15	22	46.7%	198	175	-11.6%	213	200	-6.1%
		Misdemeanor	5	7	40.0%	32	21	-34.4%	438	425	-3.0%	491	489	-0.4%
		Citation	3	6	100.0%	21	16	-23.8%	603	427	-29.2%	656	506	-22.9%
		Subtotal	12	22	83.3%	68	59	-13.2%	1,239	1,027	-17.1%	1,360	1,195	-12.1%
	Patrol B	Felony	6	2	-66.7%	17	21	23.5%	208	189	-9.1%	237	220	-7.2%
		Misdemeanor	7	13	85.7%	50	47	-6.0%	662	467	-29.5%	741	556	-25.0%
		Citation	7	9	28.6%	57	34	-40.4%	667	547	-18.0%	731	656	-10.3%
		Subtotal	20	24	20.0%	124	102	-17.7%	1,537	1,203	-21.7%	1,709	1,432	-16.2%
	Patrol C	Felony	8	5	-37.5%	20	18	-10.0%	208	210	1.0%	232	238	2.6%
		Misdemeanor	4	6	50.0%	31	30	-3.2%	483	471	-2.5%	550	527	-4.2%
		Citation	0	0	-	8	3	-62.5%	325	148	-54.5%	378	164	-56.6%
		Subtotal	12	11	-8.3%	59	51	-13.6%	1,016	829	-18.4%	1,160	929	-19.9%
	Flex A	Felony	0	1	-	3	4	33.3%	91	60	-34.1%	107	70	-34.6%
		Misdemeanor	2	0	-100.0%	12	4	-66.7%	137	93	-32.1%	154	107	-30.5%
		Citation	6	4	-33.3%	46	23	-50.0%	528	469	-11.2%	587	538	-8.3%
		Subtotal	8	5	-37.5%	61	31	-49.2%	756	622	-17.7%	848	715	-15.7%
	Flex B	Felony	3	2	-33.3%	14	6	-57.1%	208	170	-18.3%	221	194	-12.2%
		Misdemeanor	4	4	0.0%	22	13	-40.9%	300	266	-11.3%	326	301	-7.7%
		Citation	19	5	-73.7%	76	42	-44.7%	590	545	-7.6%	653	661	1.2%
		Subtotal	26	11	-57.7%	112	61	-45.5%	1,098	981	-10.7%	1,200	1,156	-3.7%
	Flex C	Felony	1	0	-100.0%	8	2	-75.0%	121	94	-22.3%	152	102	-32.9%
		Misdemeanor	3	4	33.3%	14	13	-7.1%	204	209	2.5%	231	233	0.9%
		Citation	8	2	-75.0%	59	26	-55.9%	410	479	16.8%	460	543	18.0%
		Subtotal	12	6	-50.0%	81	41	-49.4%	735	782	6.4%	843	878	4.2%
	CSU	Felony	1	3	200.0%	9	8	-11.1%	75	88	17.3%	87	107	23.0%
		Misdemeanor	2	2	0.0%	4	7	75.0%	66	43	-34.8%	77	48	-37.7%
		Citation	1	3	200.0%	36	7	-80.6%	369	337	-8.7%	414	381	-8.0%
		Subtotal	4	8	100.0%	49	22	-55.1%	510	468	-8.2%	578	536	-7.3%
	Other	Felony	0	0	-	0	1	-	5	2	-60.0%	5	3	-40.0%
		Misdemeanor	0	1	-	2	1	-50.0%	27	16	-40.7%	31	16	-48.4%
		Citation	0	0	-	2	0	-100.0%	29	10	-65.5%	37	12	-67.6%
		Subtotal	0	1	-	4	2	-50.0%	61	28	-54.1%	73	31	-57.5%
Totals		Felony	23	22	-4.3%	86	82	-4.7%	1,114	988	-11.3%	1,254	1,134	-9.6%
		Misdemeanor	27	37	37.0%	167	136	-18.6%	2,317	1,990	-14.1%	2,601	2,277	-12.5%
		Citation	44	29	-34.1%	305	151	-50.5%	3,521	2,962	-15.9%	3,916	3,461	-11.6%
Precinct Total			94	88	-6.4%	558	369	-33.9%	6,952	5,940	-14.6%	7,771	6,872	-11.6%

Physical and Citation Arrests - Adult

Aggregated by component of arresting officer.

METROPOLITAN POLICE DEPARTMENT

of Nashville and Davidson County

			Prior Week	Last Week	Change*	Prior 4Wks	Last 4Wks	Change*	Prior YTD	YTD	Change*	Prior 52Wks	Last 52Wks	Change*
Madison Precinct	Patrol A	Felony	2	5	150.0%	7	13	85.7%	88	103	17.0%	98	117	19.4%
		Misdemeanor	2	5	150.0%	12	16	33.3%	234	217	-7.3%	258	252	-2.3%
		Citation	9	12	33.3%	31	44	41.9%	407	464	14.0%	484	535	10.5%
		Subtotal	13	22	69.2%	50	73	46.0%	729	784	7.5%	840	904	7.6%
	Patrol B	Felony	7	1	-85.7%	14	16	14.3%	179	156	-12.8%	202	185	-8.4%
		Misdemeanor	10	4	-60.0%	20	32	60.0%	437	425	-2.7%	509	486	-4.5%
		Citation	7	9	28.6%	49	36	-26.5%	712	549	-22.9%	814	632	-22.4%
		Subtotal	24	14	-41.7%	83	84	1.2%	1,328	1,130	-14.9%	1,525	1,303	-14.6%
	Patrol C	Felony	1	4	300.0%	16	8	-50.0%	141	191	35.5%	166	218	31.3%
		Misdemeanor	20	20	0.0%	67	78	16.4%	613	874	42.6%	711	957	34.6%
		Citation	7	6	-14.3%	32	41	28.1%	523	602	15.1%	662	669	1.1%
		Subtotal	28	30	7.1%	115	127	10.4%	1,277	1,667	30.5%	1,539	1,844	19.8%
	Flex A	Felony	2	0	-100.0%	5	3	-40.0%	46	48	4.3%	51	53	3.9%
		Misdemeanor	1	0	-100.0%	0	3	-	64	48	-25.0%	70	51	-27.1%
		Citation	6	7	16.7%	21	24	14.3%	81	246	203.7%	86	275	219.8%
		Subtotal	9	7	-22.2%	26	30	15.4%	191	342	79.1%	207	379	83.1%
	Flex B	Felony	1	2	100.0%	5	9	80.0%	99	94	-5.1%	112	106	-5.4%
		Misdemeanor	11	4	-63.6%	19	26	36.8%	171	206	20.5%	184	221	20.1%
		Citation	18	6	-66.7%	48	53	10.4%	517	523	1.2%	570	586	2.8%
		Subtotal	30	12	-60.0%	72	88	22.2%	787	823	4.6%	866	913	5.4%
	Flex C	Felony	1	5	400.0%	5	7	40.0%	119	70	-41.2%	131	81	-38.2%
		Misdemeanor	0	7	-	24	22	-8.3%	337	182	-46.0%	349	236	-32.4%
		Citation	16	9	-43.8%	68	43	-36.8%	814	467	-42.6%	886	588	-33.6%
		Subtotal	17	21	23.5%	97	72	-25.8%	1,270	719	-43.4%	1,366	905	-33.7%
	CSU	Felony	0	0	-	9	4	-55.6%	26	40	53.8%	30	49	63.3%
		Misdemeanor	0	0	-	10	2	-80.0%	18	25	38.9%	20	29	45.0%
		Citation	0	2	-	13	2	-84.6%	294	165	-43.9%	321	197	-38.6%
		Subtotal	0	2	-	32	8	-75.0%	338	230	-32.0%	371	275	-25.9%
	Other	Felony	0	0	-	0	0	-	1	1	0.0%	1	1	0.0%
		Misdemeanor	0	0	-	0	0	-	6	2	-66.7%	6	2	-66.7%
		Citation	0	0	-	0	0	-	6	4	-33.3%	7	4	-42.9%
		Subtotal	0	0	-	0	0	-	13	7	-46.2%	14	7	-50.0%
Totals		Felony	14	17	21.4%	61	60	-1.6%	699	703	0.6%	791	810	2.4%
		Misdemeanor	44	40	-9.1%	152	179	17.8%	1,880	1,979	5.3%	2,107	2,234	6.0%
		Citation	63	51	-19.0%	262	243	-7.3%	3,354	3,020	-10.0%	3,830	3,486	-9.0%
Precinct Total			121	108	-10.7%	475	482	1.5%	5,933	5,702	-3.9%	6,728	6,530	-2.9%

Physical and Citation Arrests - Adult

Aggregated by component of arresting officer.

METROPOLITAN POLICE DEPARTMENT

of Nashville and Davidson County

			Prior Week	Last Week	Change*	Prior 4Wks	Last 4Wks	Change*	Prior YTD	YTD	Change*	Prior 52Wks	Last 52Wks	Change*
Midtown Hills Precinct	**Patrol A**	Felony	4	4	0.0%	7	10	42.9%	69	85	23.2%	79	97	22.8%
		Misdemeanor	8	6	-25.0%	30	24	-20.0%	179	293	63.7%	228	320	40.4%
		Citation	11	5	-54.5%	45	37	-17.8%	534	518	-3.0%	626	580	-7.3%
		Subtotal	23	15	-34.8%	82	71	-13.4%	782	896	14.6%	933	997	6.9%
	Patrol B	Felony	2	2	0.0%	7	5	-28.6%	96	104	8.3%	104	122	17.3%
		Misdemeanor	10	6	-40.0%	32	41	28.1%	394	470	19.3%	444	553	24.5%
		Citation	14	6	-57.1%	32	37	15.6%	526	509	-3.2%	606	591	-2.5%
		Subtotal	26	14	-46.2%	71	83	16.9%	1,016	1,083	6.6%	1,154	1,266	9.7%
	Patrol C	Felony	2	2	0.0%	15	11	-26.7%	120	126	5.0%	144	147	2.1%
		Misdemeanor	14	7	-50.0%	33	53	60.6%	579	576	-0.5%	714	651	-8.8%
		Citation	8	8	0.0%	57	41	-28.1%	591	647	9.5%	700	726	3.7%
		Subtotal	24	17	-29.2%	105	105	0.0%	1,290	1,349	4.6%	1,558	1,524	-2.2%
	Flex A	Felony	1	0	-100.0%	3	3	0.0%	26	38	46.2%	29	39	34.5%
		Misdemeanor	2	5	150.0%	21	14	-33.3%	38	140	268.4%	39	143	266.7%
		Citation	7	5	-28.6%	23	21	-8.7%	193	225	16.6%	218	227	4.1%
		Subtotal	10	10	0.0%	47	38	-19.1%	257	403	56.8%	286	409	43.0%
	Flex B	Felony	1	2	100.0%	1	5	400.0%	93	82	-11.8%	100	93	-7.0%
		Misdemeanor	4	4	0.0%	21	18	-14.3%	165	201	21.8%	188	222	18.1%
		Citation	16	12	-25.0%	47	51	8.5%	642	540	-15.9%	703	604	-14.1%
		Subtotal	21	18	-14.3%	69	74	7.2%	900	823	-8.6%	991	919	-7.3%
	Flex C	Felony	3	2	-33.3%	10	7	-30.0%	98	96	-2.0%	106	110	3.8%
		Misdemeanor	3	5	66.7%	11	15	36.4%	167	151	-9.6%	180	164	-8.9%
		Citation	20	16	-20.0%	45	50	11.1%	730	646	-11.5%	817	724	-11.4%
		Subtotal	26	23	-11.5%	66	72	9.1%	995	893	-10.3%	1,103	998	-9.5%
	CSU	Felony	2	0	-100.0%	15	4	-73.3%	30	91	203.3%	36	96	166.7%
		Misdemeanor	2	0	-100.0%	5	5	0.0%	20	58	190.0%	21	71	238.1%
		Citation	0	0	-	30	13	-56.7%	246	367	49.2%	310	425	37.1%
		Subtotal	4	0	-100.0%	50	22	-56.0%	296	516	74.3%	367	592	61.3%
	Other	Felony	0	0	-	1	0	-100.0%	3	4	33.3%	3	4	33.3%
		Misdemeanor	0	0	-	0	0	-	5	3	-40.0%	6	3	-50.0%
		Citation	0	0	-	3	1	-66.7%	11	13	18.2%	12	17	41.7%
		Subtotal	0	0	-	4	1	-75.0%	19	20	5.3%	21	24	14.3%
Totals		Felony	15	12	-20.0%	59	45	-23.7%	535	626	17.0%	601	708	17.8%
		Misdemeanor	43	33	-23.3%	153	170	11.1%	1,547	1,892	22.3%	1,820	2,127	16.9%
		Citation	76	52	-31.6%	282	251	-11.0%	3,473	3,465	-0.2%	3,992	3,894	-2.5%
Precinct Total			134	97	-27.6%	494	466	-5.7%	5,555	5,983	7.7%	6,413	6,729	4.9%

Physical and Citation Arrests - Adult

Aggregated by component of arresting officer.

METROPOLITAN POLICE DEPARTMENT

of Nashville and Davidson County

		Prior Week	Last Week	Change*	Prior 4Wks	Last 4Wks	Change*	Prior YTD	YTD	Change*	Prior 52Wks	Last 52Wks	Change*
SID	Felony	4	3	-25.0%	11	17	54.5%	215	152	-29.3%	235	171	-27.2%
	Misdemeanor	2	1	-50.0%	1	3	200.0%	95	60	-36.8%	98	64	-34.7%
	Citation	0	2	-	81	30	-63.0%	1,024	736	-28.1%	1,126	837	-25.7%
	Division Total	6	6	0.0%	93	50	-46.2%	1,334	948	-28.9%	1,459	1,072	-26.5%
SOD	Felony	1	3	200.0%	8	6	-25.0%	43	50	16.3%	56	53	-5.4%
(Excludes SRT)	Misdemeanor	11	9	-18.2%	46	40	-13.0%	546	581	6.4%	619	667	7.8%
	Citation	13	8	-38.5%	85	51	-40.0%	1,102	984	-10.7%	1,227	1,107	-9.8%
	Division Total	25	20	-20.0%	139	97	-30.2%	1,691	1,615	-4.5%	1,902	1,827	-3.9%
SRT	Felony	2	0	-100.0%	3	2	-33.3%	73	38	-47.9%	80	46	-42.5%
	Misdemeanor	0	0	-	0	0	-	12	5	-58.3%	12	5	-58.3%
	Division Total	2	0	-100.0%	3	2	-33.3%	85	43	-49.4%	92	51	-44.6%
Warrants	Felony	35	37	5.7%	159	137	-13.8%	1,914	1,925	0.6%	2,148	2,148	0.0%
	Misdemeanor	62	66	6.5%	218	243	11.5%	2,866	2,682	-6.4%	3,216	3,047	-5.3%
	Citation	0	0	-	7	0	-100.0%	84	59	-29.8%	99	64	-35.4%
	Division Total	97	103	6.2%	384	380	-1.0%	4,864	4,666	-4.1%	5,463	5,259	-3.7%
Other	Felony	0	2	-	5	6	20.0%	62	53	-14.5%	76	64	-15.8%
Components	Misdemeanor	1	4	300.0%	5	13	160.0%	113	71	-37.2%	144	82	-43.1%
	Citation	7	4	-42.9%	47	31	-34.0%	453	370	-18.3%	502	424	-15.5%
	Division Total	8	10	25.0%	57	50	-12.3%	628	494	-21.3%	722	570	-21.1%
All	Felony	179	164	-8.4%	711	664	-6.6%	8,632	8,058	-6.6%	9,761	9,196	-5.8%
	Misdemeanor	426	351	-17.6%	1,680	1,638	-2.5%	20,588	19,939	-3.2%	23,330	22,493	-3.6%
	Citation	488	384	-21.3%	2,538	1,918	-24.4%	31,637	28,203	-10.9%	35,790	32,144	-10.2%
Grand Total		1,093	899	-17.7%	4,929	4,220	-14.4%	60,857	56,200	-7.7%	68,881	63,833	-7.3%

Information summarized for CompStat week ending 11/11/2017.

* Change for % Served is the difference in percents. Sourced from MNPD ARMS on 11/15/2017 7:36:18 AM. This report is not a count of arrest charges. 1 arrest = 1 body. Adult arrests only.

Arrests categorized by order of seriousness as follows: If an arrest citation is not issued, and any of the charges are felony charges, count the arrest as a felony arrest; if an arrest citation is not issued, and none of the charges are felony charges, count the arrest as a misdemeanor arrest; count all remaining arrests as a citation arrest. Shift / Detail totals are calculated based upon officer assignment for the date when the arrest was made (i.e. if the arresting officer's primary assignment is 'East CSU' for the date when the arrest was made, it will be counted as 1 'East CSU' arrest). Arrests made by officers working Mission 1 duties are counted toward their primary assignment.

Metro citations are not counted in this report, since they are issued for civil matters (i.e. violations of Davidson County Metropolitan Ordinances).

Arrests: Part I, Weapons Law, Drug-Related, DUI, and All Other

METROPOLITAN POLICE DEPARTMENT
of Nashville and Davidson County

Aggregated by component of arresting officer. Includes adult and juvenile arrests.

		Part I Arrests				Weapons Law Violation Arrests				Drug-Related Arrests				DUI Arrests			
		Week	4 Weeks	YTD	52 Weeks	Week	4 Weeks	YTD	52 Weeks	Week	4 Weeks	YTD	52 Weeks	Week	4 Weeks	YTD	52 Weeks
West	Prior	13	54	754	929	1	3	36	40	5	54	677	769	1	0	101	109
	Last	12	43	715	871	2	4	51	61	2	20	571	641	0	3	68	81
	% Change	-7.7 %	-20.4 %	-5.2 %	-6.2 %	100.0 %	33.3 %	41.7 %	52.5 %	-60.0 %	-63.0 %	-15.7 %	-16.6 %	-100.0 %	Infinity	-32.7 %	-25.7 %
East	Prior	15	56	720	836	6	14	127	142	42	108	1,326	1,493	3	18	182	222
	Last	11	61	768	902	3	19	119	142	27	126	1,096	1,212	3	13	160	182
	% Change	-26.7 %	8.9 %	6.7 %	7.9 %	-50.0 %	35.7 %	-6.3 %	0.0 %	-35.7 %	16.7 %	-17.3 %	-18.8 %	0.0 %	-27.8 %	-12.1 %	-18.0 %
South	Prior	21	100	949	1,100	4	5	70	87	18	104	1,052	1,199	5	20	266	304
	Last	17	84	849	970	0	9	70	78	6	60	1,010	1,118	5	19	240	277
	% Change	-19.0 %	-16.0 %	-10.5 %	-11.8 %	-100.0 %	80.0 %	0.0 %	-10.3 %	-66.7 %	-42.3 %	-4.0 %	-6.8 %	0.0 %	-5.0 %	-9.8 %	-8.9 %
Central	Prior	5	39	445	486	1	9	34	43	15	45	799	895	0	4	86	105
	Last	6	31	421	463	0	1	49	50	21	64	832	924	1	3	50	59
	% Change	20.0 %	-20.5 %	-5.4 %	-4.7 %	-100.0 %	-88.9 %	44.1 %	16.3 %	40.0 %	42.2 %	4.1 %	3.2 %	Infinity	-25.0 %	-41.9 %	-43.8 %
Hermitage	Prior	21	79	1,051	1,214	0	11	77	90	17	101	1,661	1,889	4	15	202	232
	Last	24	102	946	1,094	1	5	82	96	13	59	1,167	1,343	3	10	167	188
	% Change	14.3 %	29.1 %	-10.0 %	-9.9 %	Infinity	-54.5 %	6.5 %	6.7 %	-23.5 %	-41.6 %	-29.7 %	-28.9 %	-25.0 %	-33.3 %	-17.3 %	-19.0 %
North	Prior	16	57	834	937	5	13	119	137	26	164	1,484	1,656	0	6	94	110
	Last	16	67	814	936	1	9	126	152	13	71	1,324	1,505	2	6	51	62
	% Change	0.0 %	17.5 %	-2.4 %	-0.1 %	-80.0 %	-30.8 %	5.9 %	10.9 %	-50.0 %	-56.7 %	-10.8 %	-9.1 %	Infinity	0.0 %	-45.7 %	-43.6 %
Madison	Prior	20	99	1,011	1,152	0	7	63	74	12	59	742	831	1	20	150	172
	Last	20	92	1,087	1,226	3	5	92	99	15	54	742	825	5	22	241	268
	% Change	0.0 %	-7.1 %	7.5 %	6.4 %	Infinity	-28.6 %	46.0 %	33.8 %	25.0 %	-8.5 %	0.0 %	-0.7 %	400.0 %	10.0 %	60.7 %	55.8 %
Midtown Hills	Prior	10	50	495	571	4	8	60	65	20	105	1,217	1,382	5	13	130	157
	Last	12	45	608	709	3	14	112	119	18	79	1,334	1,498	4	20	163	190
	% Change	20.0 %	-10.0 %	22.8 %	24.2 %	-25.0 %	75.0 %	86.7 %	83.1 %	-10.0 %	-24.8 %	9.6 %	8.4 %	-20.0 %	53.8 %	25.4 %	21.0 %
Other	Prior	24	64	886	988	1	9	90	97	7	59	918	1,056	11	39	440	502
	Last	13	67	816	952	1	8	68	77	4	53	759	855	8	38	486	548
	% Change	-45.8 %	4.7 %	-7.9 %	-3.6 %	0.0 %	-11.1 %	-24.4 %	-20.6 %	-42.9 %	-10.2 %	-17.3 %	-19.0 %	-27.3 %	-2.6 %	10.5 %	9.2 %
County	Prior	145	598	7,145	8,213	22	79	676	775	162	799	9,876	11,170	30	135	1,651	1,913
	Last	131	592	7,024	8,123	14	74	769	874	119	586	8,835	9,921	31	134	1,626	1,855
	% Change	-9.7 %	-1.0 %	-1.7 %	-1.1 %	-36.4 %	-6.3 %	13.8 %	12.8 %	-26.5 %	-26.7 %	-10.5 %	-11.2 %	3.3 %	-0.7 %	-1.5 %	-3.0 %

Information summarized for CompStat week ending 11/11/2017.

Sourced from MNPD ARMS on 11/15/2017 7:36:18 AM. This report is not a count of arrest charges. 1 arrest = 1 body. Includes adult and juvenile arrests. Arrests categorized by order of seriousness as follows: if an arrest includes one or more Part I UCR charges, it is counted as a Part I arrest. If an arrest includes one or weapons law violation charges but no Part I charges, it is counted as a weapons law violation arrest. The same hierarchical categorization is applicable for the remaining arrest categories (drug, DUI, and all other arrests).

Arrests: Part I, Weapons Law, Drug-Related, DUI, and All Other

Aggregated by component of arresting officer. Includes adult and juvenile arrests.

METROPOLITAN POLICE DEPARTMENT
of Nashville and Davidson County

		All Other Arrests				Total Arrests			
		Week	4 Weeks	YTD	52 Weeks	Week	4 Weeks	YTD	52 Weeks
West	Prior	40	211	2,632	3,020	60	322	4,200	4,867
	Last	40	161	2,240	2,530	56	231	3,645	4,184
	% Change	0.0 %	-23.7 %	-14.9 %	-16.2 %	-6.7 %	-28.3 %	-13.2 %	-14.0 %
East	Prior	125	483	5,508	6,340	191	679	7,863	9,033
	Last	97	462	5,418	6,109	141	681	7,561	8,547
	% Change	-22.4 %	-4.3 %	-1.6 %	-3.6 %	-26.2 %	0.3 %	-3.8 %	-5.4 %
South	Prior	101	452	5,605	6,337	149	681	7,942	9,027
	Last	91	410	4,922	5,624	119	582	7,091	8,067
	% Change	-9.9 %	-9.3 %	-12.2 %	-11.3 %	-20.1 %	-14.5 %	-10.7 %	-10.6 %
Central	Prior	111	558	6,448	7,276	132	655	7,812	8,805
	Last	78	439	6,624	7,357	106	538	7,976	8,853
	% Change	-29.7 %	-21.3 %	2.7 %	1.1 %	-19.7 %	-17.9 %	2.1 %	0.5 %
Hermitage	Prior	94	466	6,102	6,773	136	672	9,093	10,198
	Last	81	390	5,168	5,960	122	566	7,530	8,681
	% Change	-13.8 %	-16.3 %	-15.3 %	-12.0 %	-10.3 %	-15.8 %	-17.2 %	-14.9 %
North	Prior	57	358	5,088	5,678	104	598	7,619	8,518
	Last	64	269	4,204	4,872	96	422	6,519	7,527
	% Change	12.3 %	-24.9 %	-17.4 %	-14.2 %	-7.7 %	-29.4 %	-14.4 %	-11.6 %
Madison	Prior	106	335	4,494	5,098	139	520	6,460	7,327
	Last	78	362	4,065	4,702	121	535	6,227	7,120
	% Change	-26.4 %	8.1 %	-9.5 %	-7.8 %	-12.9 %	2.9 %	-3.6 %	-2.8 %
Midtown Hills	Prior	108	348	4,126	4,756	147	524	6,028	6,931
	Last	71	349	4,250	4,775	108	507	6,467	7,291
	% Change	-34.3 %	0.3 %	3.0 %	0.4 %	-26.5 %	-3.2 %	7.3 %	5.2 %
Other	Prior	98	510	6,358	7,103	141	681	8,692	9,746
	Last	113	416	5,716	6,437	139	582	7,845	8,869
	% Change	15.3 %	-18.4 %	-10.1 %	-9.4 %	-1.4 %	-14.5 %	-9.7 %	-9.0 %
County	Prior	840	3,721	46,361	52,381	1,199	5,332	65,709	74,452
	Last	713	3,258	42,607	48,366	1,008	4,644	60,861	69,139
	% Change	-15.1 %	-12.4 %	-8.1 %	-7.7 %	-15.9 %	-12.9 %	-7.4 %	-7.1 %

Information summarized for CompStat week ending 11/11/2017.

Sourced from MNPD ARMS on 11/15/2017 7:36:18 AM. This report is not a count of arrest charges. 1 arrest = 1 body. Includes adult and juvenile arrests. Arrests categorized by order of seriousness as follows: if an arrest includes one or more Part I UCR charges, it is counted as a Part I arrest. If an arrest includes one or weapons law violation charges but no Part I charges, it is counted as a weapons law violation arrest. The same hierarchical categorization is applicable for the remaining arrest categories (drug, DUI, and all other arrests).

Outstanding Warrants: Served

Aggregated by component of arresting officer.

METROPOLITAN POLICE DEPARTMENT

of Nashville and Davidson County

		Rolling Two Week				Rolling Eight Week				YTD				Rolling Twenty-Four Month			
		Prior Week	Last Week	Change	% Change	Prior 4 Weeks	Last 4 Weeks	Change	% Change	Prior YTD	YTD	Change	% Change	Prior 52 Weeks	Last 52 Weeks	Change	% Change
West	Felony	4	3	-1	-25.0%	18	23	5	27.8%	393	303	-90	-22.9%	441	335	-106	-24.0%
	Misdemeanor	16	15	-1	-6.3%	67	55	-12	-17.9%	830	815	-15	-1.8%	951	928	-23	-2.4%
	Juvenile	0	0	0	-	0	0	0	-	12	9	-3	-25.0%	12	14	2	16.7%
	Subtotal	20	18	-2	-10.0%	85	78	-7	-8.2%	1,235	1,127	-108	-8.7%	1,404	1,277	-127	-9.0%
East	Felony	10	13	3	30.0%	60	63	3	5.0%	819	623	-196	-23.9%	949	759	-190	-20.0%
	Misdemeanor	54	28	-26	-48.1%	162	170	8	4.9%	1,860	1,778	-82	-4.4%	2,094	2,008	-86	-4.1%
	Juvenile	0	0	0	-	0	1	1	-	30	23	-7	-23.3%	34	24	-10	-29.4%
	Subtotal	64	41	-23	-35.9%	222	234	12	5.4%	2,709	2,424	-285	-10.5%	3,077	2,791	-286	-9.3%
South	Felony	9	9	0	0.0%	64	34	-30	-46.9%	507	493	-14	-2.8%	577	570	-7	-1.2%
	Misdemeanor	24	26	2	8.3%	154	123	-31	-20.1%	1,556	1,406	-150	-9.6%	1,728	1,575	-153	-8.9%
	Juvenile	0	0	0	-	2	0	-2	-100.0%	36	25	-11	-30.6%	39	26	-13	-33.3%
	Subtotal	33	35	2	6.1%	220	157	-63	-28.6%	2,099	1,924	-175	-8.3%	2,344	2,171	-173	-7.4%
Central	Felony	10	4	-6	-60.0%	35	31	-4	-11.4%	391	306	-85	-21.7%	442	364	-78	-17.6%
	Misdemeanor	24	38	14	58.3%	115	131	16	13.9%	1,185	1,388	203	17.1%	1,367	1,527	160	11.7%
	Juvenile	0	0	0	-	2	0	-2	-100.0%	27	8	-19	-70.4%	29	10	-19	-65.5%
	Subtotal	34	42	8	23.5%	152	162	10	6.6%	1,603	1,702	99	6.2%	1,838	1,901	63	3.4%
Hermitage	Felony	17	14	-3	-17.6%	53	63	10	18.9%	758	683	-75	-9.9%	839	826	-13	-1.5%
	Misdemeanor	58	27	-31	-53.4%	169	191	22	13.0%	2,202	2,157	-45	-2.0%	2,479	2,470	-9	-0.4%
	Juvenile	0	3	3	-	1	3	2	200.0%	31	22	-9	-29.0%	41	23	-18	-43.9%
	Subtotal	75	44	-31	-41.3%	223	257	34	15.2%	2,991	2,862	-129	-4.3%	3,359	3,319	-40	-1.2%
North	Felony	18	14	-4	-22.2%	46	68	22	47.8%	786	794	8	1.0%	900	909	9	1.0%
	Misdemeanor	48	42	-6	-12.5%	181	169	-12	-6.6%	1,749	1,944	195	11.1%	1,950	2,195	245	12.6%
	Juvenile	0	0	0	-	0	0	0	-	62	22	-40	-64.5%	65	25	-40	-61.5%
	Subtotal	66	56	-10	-15.2%	227	237	10	4.4%	2,597	2,760	163	6.3%	2,915	3,129	214	7.3%
Madison	Felony	8	9	1	12.5%	38	36	-2	-5.3%	514	495	-19	-3.7%	579	559	-20	-3.5%
	Misdemeanor	40	17	-23	-57.5%	110	142	32	29.1%	1,373	1,368	-5	-0.4%	1,541	1,538	-3	-0.2%
	Juvenile	0	0	0	-	1	0	-1	-100.0%	19	12	-7	-36.8%	20	12	-8	-40.0%
	Subtotal	48	26	-22	-45.8%	149	178	29	19.5%	1,906	1,875	-31	-1.6%	2,140	2,109	-31	-1.4%
Midtown Hills	Felony	15	11	-4	-26.7%	34	39	5	14.7%	307	473	166	54.1%	337	519	182	54.0%
	Misdemeanor	30	18	-12	-40.0%	108	109	1	0.9%	978	1,120	142	14.5%	1,108	1,261	153	13.8%
	Juvenile	0	0	0	-	3	0	-3	-100.0%	12	9	-3	-25.0%	13	10	-3	-23.1%
	Subtotal	45	29	-16	-35.6%	145	148	3	2.1%	1,297	1,602	305	23.5%	1,458	1,790	332	22.8%
County	Felony	155	129	-26	-16.8%	576	576	0	0.0%	7,998	7,536	-462	-5.8%	9,002	8,606	-396	-4.4%
	Misdemeanor	397	323	-74	-18.6%	1,468	1,513	45	3.1%	16,697	16,659	-38	-0.2%	18,784	18,861	77	0.4%
	Juvenile	0	3	3	-	9	4	-5	-55.6%	246	136	-110	-44.7%	271	151	-120	-44.3%
	Total	552	455	-97	-17.6%	2,053	2,093	40	1.9%	24,941	24,331	-610	-2.4%	28,057	27,618	-439	-1.6%

Information summarized for CompStat week ending 11/11/2017.

* Countywide totals include outstanding warrants served by all other divisions. Sourced from MNPD ARMS on 11/15/2017 7:36:18 AM.
Statistics provided above consider 1 count for each outstanding warrant served.

Outstanding Warrants: Attempts/Served

Aggregated by component of arresting officer.

METROPOLITAN POLICE DEPARTMENT

of Nashville and Davidson County

			Prior Week	Last Week	Change*	Prior 4Wks	Last 4Wks	Change*	Prior YTD	Current YTD	Change*	Prior 52Wks	Last 52Wks	Change*
West	Patrol-A	Served	4	5	25.0 %	10	16	60.0 %	201	138	-31.3 %	209	171	-18.2 %
		Attempts	8	23	187.5 %	43	52	20.9 %	1,076	698	-35.1 %	1,121	804	-28.3 %
		% Served	50.0 %	21.7 %	-28.3 %	23.3 %	30.8 %	7.5 %	18.7 %	19.8 %	1.1 %	18.6 %	21.3 %	2.6 %
	Patrol-B	Served	3	4	33.3 %	26	16	-38.5 %	259	287	10.8 %	322	312	-3.1 %
		Attempts	14	4	-71.4 %	44	43	-2.3 %	1,044	1,292	23.8 %	1,237	1,425	15.2 %
		% Served	21.4 %	100.0 %	78.6 %	59.1 %	37.2 %	-21.9 %	24.8 %	22.2 %	-2.6 %	26.0 %	21.9 %	-4.1 %
	Patrol-C	Served	6	4	-33.3 %	7	12	71.4 %	184	165	-10.3 %	220	190	-13.6 %
		Attempts	5	7	40.0 %	38	15	-60.5 %	453	298	-34.2 %	543	333	-38.7 %
		% Served	120.0 %	57.1 %	-62.9 %	18.4 %	80.0 %	61.6 %	40.6 %	55.4 %	14.8 %	40.5 %	57.1 %	16.5 %
	Other	Served	7	5	-28.6 %	42	34	-19.0 %	591	537	-9.1 %	653	604	-7.5 %
		Attempts	16	38	137.5 %	135	120	-11.1 %	1,492	1,398	-6.3 %	1,644	1,544	-6.1 %
		% Served	43.8 %	13.2 %	-30.6 %	31.1 %	28.3 %	-2.8 %	39.6 %	38.4 %	-1.2 %	39.7 %	39.1 %	-0.6 %
	Totals	**Served**	**20**	**18**	**-10.0 %**	**85**	**78**	**-8.2 %**	**1,235**	**1,127**	**-8.7 %**	**1,404**	**1,277**	**-9.0 %**
		Attempts	**43**	**72**	**67.4 %**	**260**	**230**	**-11.5 %**	**4,065**	**3,686**	**-9.3 %**	**4,545**	**4,106**	**-9.7 %**
		% Served	**46.5 %**	**25.0 %**	**-21.5 %**	**32.7 %**	**33.9 %**	**1.2 %**	**30.4 %**	**30.6 %**	**0.2 %**	**30.9 %**	**31.1 %**	**0.2 %**
East	Patrol-A	Served	5	7	40.0 %	38	45	18.4 %	470	544	15.7 %	565	631	11.7 %
		Attempts	41	27	-34.1 %	144	189	31.3 %	1,700	2,132	25.4 %	2,078	2,334	12.3 %
		% Served	12.2 %	25.9 %	13.7 %	26.4 %	23.8 %	-2.6 %	27.6 %	25.5 %	-2.1 %	27.2 %	27.0 %	-0.2 %
	Patrol-B	Served	16	6	-62.5 %	41	37	-9.8 %	643	416	-35.3 %	716	499	-30.3 %
		Attempts	37	33	-10.8 %	131	120	-8.4 %	1,813	1,379	-23.9 %	2,127	1,587	-25.4 %
		% Served	43.2 %	18.2 %	-25.1 %	31.3 %	30.8 %	-0.5 %	35.5 %	30.2 %	-5.3 %	33.7 %	31.4 %	-2.2 %
	Patrol-C	Served	9	16	77.8 %	54	65	20.4 %	842	661	-21.5 %	927	776	-16.3 %
		Attempts	46	38	-17.4 %	193	201	4.1 %	2,323	1,797	-22.6 %	2,561	2,062	-19.5 %
		% Served	19.6 %	42.1 %	22.5 %	28.0 %	32.3 %	4.4 %	36.2 %	36.8 %	0.5 %	36.2 %	37.6 %	1.4 %
	Other	Served	34	12	-64.7 %	89	87	-2.2 %	754	803	6.5 %	869	885	1.8 %
		Attempts	28	7	-75.0 %	80	79	-1.3 %	959	817	-14.8 %	1,054	903	-14.3 %
		% Served	121.4 %	171.4 %	50.0 %	111.3 %	110.1 %	-1.1 %	78.6 %	98.3 %	19.7 %	82.4 %	98.0 %	15.6 %
	Totals	**Served**	**64**	**41**	**-35.9 %**	**222**	**234**	**5.4 %**	**2,709**	**2,424**	**-10.5 %**	**3,077**	**2,791**	**-9.3 %**
		Attempts	**152**	**105**	**-30.9 %**	**548**	**589**	**7.5 %**	**6,795**	**6,125**	**-9.9 %**	**7,820**	**6,886**	**-11.9 %**
		% Served	**42.1 %**	**39.0 %**	**-3.1 %**	**40.5 %**	**39.7 %**	**-0.8 %**	**39.9 %**	**39.6 %**	**-0.3 %**	**39.3 %**	**40.5 %**	**1.2 %**

Outstanding Warrants: Attempts/Served

Aggregated by component of arresting officer.

METROPOLITAN POLICE DEPARTMENT

of Nashville and Davidson County

			Prior Week	Last Week	Change*	Prior 4Wks	Last 4Wks	Change*	Prior YTD	Current YTD	Change*	Prior 52Wks	Last 52Wks	Change*
South	Patrol-A	Served	11	17	54.5 %	56	49	-12.5 %	434	503	15.9 %	472	551	16.7 %
		Attempts	24	30	25.0 %	102	123	20.6 %	883	1,050	18.9 %	1,114	1,233	10.7 %
		% Served	45.8 %	56.7 %	10.8 %	54.9 %	39.8 %	-15.1 %	49.2 %	47.9 %	-1.2 %	42.4 %	44.7 %	2.3 %
	Patrol-B	Served	7	8	14.3 %	76	38	-50.0 %	617	596	-3.4 %	703	686	-2.4 %
		Attempts	16	23	43.8 %	58	69	19.0 %	974	910	-6.6 %	1,094	976	-10.8 %
		% Served	43.8 %	34.8 %	-9.0 %	131.0 %	55.1 %	-76.0 %	63.3 %	65.5 %	2.1 %	64.3 %	70.3 %	6.0 %
	Patrol-C	Served	10	6	-40.0 %	33	35	6.1 %	619	424	-31.5 %	666	484	-27.3 %
		Attempts	7	21	200.0 %	29	52	79.3 %	928	519	-44.1 %	1,019	609	-40.2 %
		% Served	142.9 %	28.6 %	-114.3 %	113.8 %	67.3 %	-46.5 %	66.7 %	81.7 %	15.0 %	65.4 %	79.5 %	14.1 %
	Other	Served	5	4	-20.0 %	55	35	-36.4 %	429	401	-6.5 %	503	450	-10.5 %
		Attempts	4	19	375.0 %	19	38	100.0 %	531	381	-28.2 %	626	438	-30.0 %
		% Served	125.0 %	21.1 %	-103.9 %	289.5 %	92.1 %	-197.4 %	80.8 %	105.2 %	24.5 %	80.4 %	102.7 %	22.4 %
	Totals	**Served**	**33**	**35**	**6.1 %**	**220**	**157**	**-28.6 %**	**2,099**	**1,924**	**-8.3 %**	**2,344**	**2,171**	**-7.4 %**
		Attempts	**51**	**93**	**82.4 %**	**208**	**282**	**35.6 %**	**3,316**	**2,860**	**-13.8 %**	**3,853**	**3,256**	**-15.5 %**
		% Served	**64.7 %**	**37.6 %**	**-27.1 %**	**105.8 %**	**55.7 %**	**-50.1 %**	**63.3 %**	**67.3 %**	**4.0 %**	**60.8 %**	**66.7 %**	**5.8 %**
Central	Patrol-A	Served	13	7	-46.2 %	43	43	0.0 %	335	452	34.9 %	371	509	37.2 %
		Attempts	8	7	-12.5 %	29	37	27.6 %	683	482	-29.4 %	751	592	-21.2 %
		% Served	162.5 %	100.0 %	-62.5 %	148.3 %	116.2 %	-32.1 %	49.0 %	93.8 %	44.7 %	49.4 %	86.0 %	36.6 %
	Patrol-B	Served	7	4	-42.9 %	19	32	68.4 %	272	291	7.0 %	325	325	0.0 %
		Attempts	7	8	14.3 %	4	40	900.0 %	203	278	36.9 %	320	305	-4.7 %
		% Served	100.0 %	50.0 %	-50.0 %	475.0 %	80.0 %	-395.0 %	134.0 %	104.7 %	-29.3 %	101.6 %	106.6 %	5.0 %
	Patrol-C	Served	5	7	40.0 %	18	28	55.6 %	340	246	-27.6 %	403	295	-26.8 %
		Attempts	1	0	-100.0 %	16	15	-6.3 %	308	266	-13.6 %	336	290	-13.7 %
		% Served	500.0 %	Infinity	Infinity	112.5 %	186.7 %	74.2 %	110.4 %	92.5 %	-17.9 %	119.9 %	101.7 %	-18.2 %
	Other	Served	9	24	166.7 %	72	59	-18.1 %	656	713	8.7 %	739	772	4.5 %
		Attempts	18	33	83.3 %	108	143	32.4 %	1,470	1,844	25.4 %	1,591	2,019	26.9 %
		% Served	50.0 %	72.7 %	22.7 %	66.7 %	41.3 %	-25.4 %	44.6 %	38.7 %	-6.0 %	46.4 %	38.2 %	-8.2 %
	Totals	**Served**	**34**	**42**	**23.5 %**	**152**	**162**	**6.6 %**	**1,603**	**1,702**	**6.2 %**	**1,838**	**1,901**	**3.4 %**
		Attempts	**34**	**48**	**41.2 %**	**157**	**235**	**49.7 %**	**2,664**	**2,870**	**7.7 %**	**2,998**	**3,206**	**6.9 %**
		% Served	**100.0 %**	**87.5 %**	**-12.5 %**	**96.8 %**	**68.9 %**	**-27.9 %**	**60.2 %**	**59.3 %**	**-0.9 %**	**61.3 %**	**59.3 %**	**-2.0 %**

Outstanding Warrants: Attempts/Served

Aggregated by component of arresting officer.

METROPOLITAN POLICE DEPARTMENT

of Nashville and Davidson County

			Prior Week	Last Week	Change*	Prior 4Wks	Last 4Wks	Change*	Prior YTD	Current YTD	Change*	Prior 52Wks	Last 52Wks	Change*
Hermitage	Patrol-A	Served	14	6	-57.1 %	38	36	-5.3 %	408	389	-4.7 %	485	436	-10.1 %
		Attempts	24	23	-4.2 %	64	91	42.2 %	1,538	1,775	15.4 %	1,860	2,109	13.4 %
		% Served	58.3 %	26.1 %	-32.2 %	59.4 %	39.6 %	-19.8 %	26.5 %	21.9 %	-4.6 %	26.1 %	20.7 %	-5.4 %
	Patrol-B	Served	22	13	-40.9 %	92	81	-12.0 %	890	944	6.1 %	949	1,089	14.8 %
		Attempts	25	31	24.0 %	80	95	18.8 %	1,689	984	-41.7 %	1,996	1,144	-42.7 %
		% Served	88.0 %	41.9 %	-46.1 %	115.0 %	85.3 %	-29.7 %	52.7 %	95.9 %	43.2 %	47.5 %	95.2 %	47.6 %
	Patrol-C	Served	9	13	44.4 %	28	45	60.7 %	633	464	-26.7 %	743	542	-27.1 %
		Attempts	19	7	-63.2 %	87	84	-3.4 %	1,836	1,123	-38.8 %	2,187	1,317	-39.8 %
		% Served	47.4 %	185.7 %	138.3 %	32.2 %	53.6 %	21.4 %	34.5 %	41.3 %	6.8 %	34.0 %	41.2 %	7.2 %
	Other	Served	30	12	-60.0 %	65	95	46.2 %	1,060	1,065	0.5 %	1,182	1,252	5.9 %
		Attempts	14	12	-14.3 %	55	123	123.6 %	1,536	1,039	-32.4 %	1,922	1,252	-34.9 %
		% Served	214.3 %	100.0 %	-114.3 %	118.2 %	77.2 %	-40.9 %	69.0 %	102.5 %	33.5 %	61.5 %	100.0 %	38.5 %
	Totals	**Served**	**75**	**44**	**-41.3 %**	**223**	**257**	**15.2 %**	**2,991**	**2,862**	**-4.3 %**	**3,359**	**3,319**	**-1.2 %**
		Attempts	**82**	**73**	**-11.0 %**	**286**	**393**	**37.4 %**	**6,599**	**4,921**	**-25.4 %**	**7,965**	**5,822**	**-26.9 %**
		% Served	**91.5 %**	**60.3 %**	**-31.2 %**	**78.0 %**	**65.4 %**	**-12.6 %**	**45.3 %**	**58.2 %**	**12.8 %**	**42.2 %**	**57.0 %**	**14.8 %**
North	Patrol-A	Served	7	16	128.6 %	46	41	-10.9 %	435	503	15.6 %	489	570	16.6 %
		Attempts	22	18	-18.2 %	86	113	31.4 %	1,470	1,320	-10.2 %	1,758	1,550	-11.8 %
		% Served	31.8 %	88.9 %	57.1 %	53.5 %	36.3 %	-17.2 %	29.6 %	38.1 %	8.5 %	27.8 %	36.8 %	9.0 %
	Patrol-B	Served	16	6	-62.5 %	39	71	82.1 %	517	504	-2.5 %	593	596	0.5 %
		Attempts	22	21	-4.5 %	130	81	-37.7 %	1,430	1,506	5.3 %	1,527	1,731	13.4 %
		% Served	72.7 %	28.6 %	-44.2 %	30.0 %	87.7 %	57.7 %	36.2 %	33.5 %	-2.7 %	38.8 %	34.4 %	-4.4 %
	Patrol-C	Served	24	13	-45.8 %	40	52	30.0 %	489	583	19.2 %	541	660	22.0 %
		Attempts	5	17	240.0 %	43	69	60.5 %	1,043	764	-26.7 %	1,195	910	-23.8 %
		% Served	480.0 %	76.5 %	-403.5 %	93.0 %	75.4 %	-17.7 %	46.9 %	76.3 %	29.4 %	45.3 %	72.5 %	27.3 %
	Other	Served	19	21	10.5 %	102	73	-28.4 %	1,157	1,173	1.4 %	1,293	1,306	1.0 %
		Attempts	16	19	18.8 %	91	77	-15.4 %	2,093	1,458	-30.3 %	2,262	1,635	-27.7 %
		% Served	118.8 %	110.5 %	-8.2 %	112.1 %	94.8 %	-17.3 %	55.3 %	80.5 %	25.2 %	57.2 %	79.9 %	22.7 %
	Totals	**Served**	**66**	**56**	**-15.2 %**	**227**	**237**	**4.4 %**	**2,598**	**2,763**	**6.4 %**	**2,916**	**3,132**	**7.4 %**
		Attempts	**65**	**75**	**15.4 %**	**350**	**340**	**-2.9 %**	**6,036**	**5,048**	**-16.4 %**	**6,742**	**5,826**	**-13.6 %**
		% Served	**101.5 %**	**74.7 %**	**-26.9 %**	**64.9 %**	**69.7 %**	**4.8 %**	**43.0 %**	**54.7 %**	**11.7 %**	**43.3 %**	**53.8 %**	**10.5 %**

Outstanding Warrants: Attempts/Served

Aggregated by component of arresting officer.

METROPOLITAN POLICE DEPARTMENT
of Nashville and Davidson County

			Prior Week	Last Week	Change*	Prior 4Wks	Last 4Wks	Change*	Prior YTD	Current YTD	Change*	Prior 52Wks	Last 52Wks	Change*
Madison	Patrol-A	Served	2	8	300.0 %	13	34	161.5 %	227	291	28.2 %	262	327	24.8 %
		Attempts	5	29	480.0 %	51	53	3.9 %	661	774	17.1 %	760	853	12.2 %
		% Served	40.0 %	27.6 %	-12.4 %	25.5 %	64.2 %	38.7 %	34.3 %	37.6 %	3.3 %	34.5 %	38.3 %	3.9 %
	Patrol-B	Served	8	2	-75.0 %	17	29	70.6 %	355	335	-5.6 %	395	383	-3.0 %
		Attempts	5	0	-100.0 %	13	16	23.1 %	384	330	-14.1 %	433	387	-10.6 %
		% Served	160.0 %	Infinity	Infinity	130.8 %	181.3 %	50.5 %	92.4 %	101.5 %	9.1 %	91.2 %	99.0 %	7.7 %
	Patrol-C	Served	13	7	-46.2 %	57	44	-22.8 %	504	530	5.2 %	595	588	-1.2 %
		Attempts	26	10	-61.5 %	117	87	-25.6 %	1,437	1,647	14.6 %	1,793	1,843	2.8 %
		% Served	50.0 %	70.0 %	20.0 %	48.7 %	50.6 %	1.9 %	35.1 %	32.2 %	-2.9 %	33.2 %	31.9 %	-1.3 %
	Other	Served	25	9	-64.0 %	62	71	14.5 %	820	719	-12.3 %	888	811	-8.7 %
		Attempts	33	30	-9.1 %	123	155	26.0 %	1,914	1,202	-37.2 %	2,062	1,434	-30.5 %
		% Served	75.8 %	30.0 %	-45.8 %	50.4 %	45.8 %	-4.6 %	42.8 %	59.8 %	17.0 %	43.1 %	56.6 %	13.5 %
	Totals	**Served**	**48**	**26**	**-45.8 %**	**149**	**178**	**19.5 %**	**1,906**	**1,875**	**-1.6 %**	**2,140**	**2,109**	**-1.4 %**
		Attempts	**69**	**69**	**0.0 %**	**304**	**311**	**2.3 %**	**4,396**	**3,953**	**-10.1 %**	**5,048**	**4,517**	**-10.5 %**
		% Served	**69.6 %**	**37.7 %**	**-31.9 %**	**49.0 %**	**57.2 %**	**8.2 %**	**43.4 %**	**47.4 %**	**4.1 %**	**42.4 %**	**46.7 %**	**4.3 %**
Midtown Hills	Patrol-A	Served	12	15	25.0 %	22	30	36.4 %	196	303	54.6 %	237	329	38.8 %
		Attempts	38	17	-55.3 %	48	75	56.3 %	526	931	77.0 %	671	994	48.1 %
		% Served	31.6 %	88.2 %	56.7 %	45.8 %	40.0 %	-5.8 %	37.3 %	32.5 %	-4.7 %	35.3 %	33.1 %	-2.2 %
	Patrol-B	Served	9	0	-100.0 %	20	23	15.0 %	251	288	14.7 %	265	329	24.2 %
		Attempts	10	0	-100.0 %	29	30	3.4 %	551	454	-17.6 %	605	481	-20.5 %
		% Served	90.0 %	NaN	NaN	69.0 %	76.7 %	7.7 %	45.6 %	63.4 %	17.9 %	43.8 %	68.4 %	24.6 %
	Patrol-C	Served	11	2	-81.8 %	27	34	25.9 %	286	316	10.5 %	348	379	8.9 %
		Attempts	8	1	-87.5 %	18	33	83.3 %	369	412	11.7 %	488	473	-3.1 %
		% Served	137.5 %	200.0 %	62.5 %	150.0 %	103.0 %	-47.0 %	77.5 %	76.7 %	-0.8 %	71.3 %	80.1 %	8.8 %
	Other	Served	13	12	-7.7 %	76	61	-19.7 %	564	695	23.2 %	608	753	23.8 %
		Attempts	17	21	23.5 %	105	99	-5.7 %	907	842	-7.2 %	1,017	950	-6.6 %
		% Served	76.5 %	57.1 %	-19.3 %	72.4 %	61.6 %	-10.8 %	62.2 %	82.5 %	20.4 %	59.8 %	79.3 %	19.5 %
	Totals	**Served**	**45**	**29**	**-35.6 %**	**145**	**148**	**2.1 %**	**1,297**	**1,602**	**23.5 %**	**1,458**	**1,790**	**22.8 %**
		Attempts	**73**	**39**	**-46.6 %**	**200**	**237**	**18.5 %**	**2,353**	**2,639**	**12.2 %**	**2,781**	**2,898**	**4.2 %**
		% Served	**61.6 %**	**74.4 %**	**12.7 %**	**72.5 %**	**62.4 %**	**-10.1 %**	**55.1 %**	**60.7 %**	**5.6 %**	**52.4 %**	**61.8 %**	**9.3 %**

Outstanding Warrants: Attempts/Served

Aggregated by component of arresting officer.

METROPOLITAN POLICE DEPARTMENT

of Nashville and Davidson County

		Prior Week	Last Week	Change*	Prior 4Wks	Last 4Wks	Change*	Prior YTD	Current YTD	Change*	Prior 52Wks	Last 52Wks	Change*
SID	Served	4	4	0.0 %	6	12	100.0 %	262	160	-38.9 %	274	175	-36.1 %
	Attempts	2	0	-100.0 %	12	2	-83.3 %	151	43	-71.5 %	161	46	-71.4 %
	% Served	200.0 %	Infinity	Infinity	50.0 %	600.0 %	550.0 %	173.5 %	372.1 %	198.6 %	170.2 %	380.4 %	210.2 %
SOD	Served	0	0	NaN	6	4	-33.3 %	104	90	-13.5 %	123	105	-14.6 %
	Attempts	2	0	-100.0 %	13	3	-76.9 %	21	57	171.4 %	27	62	129.6 %
	% Served	0.0 %	NaN	NaN	46.2 %	133.3 %	87.2 %	495.2 %	157.9 %	-337.3 %	455.6 %	169.4 %	-286.2 %
SRT	Served	5	0	-100.0 %	6	5	-16.7 %	254	151	-40.6 %	270	175	-35.2 %
	Attempts	4	0	-100.0 %	12	4	-66.7 %	463	365	-21.2 %	488	437	-10.5 %
	% Served	125.0 %	NaN	NaN	50.0 %	125.0 %	75.0 %	54.9 %	41.4 %	-13.5 %	55.3 %	40.0 %	-15.3 %
Warrants	Served	157	156	-0.6 %	596	611	2.5 %	7,671	7,541	-1.7 %	8,617	8,543	-0.9 %
	Attempts	20	36	80.0 %	94	122	29.8 %	1,857	1,316	-29.1 %	2,145	1,522	-29.0 %
	% Served	785.0 %	433.3 %	-351.7 %	634.0 %	500.8 %	-133.2 %	413.1 %	573.0 %	159.9 %	401.7 %	561.3 %	159.6 %
Other	Served	1	4	300.0 %	16	10	-37.5 %	214	117	-45.3 %	239	137	-42.7 %
	Attempts	14	15	7.1 %	42	55	31.0 %	570	530	-7.0 %	655	609	-7.0 %
	% Served	7.1 %	26.7 %	19.5 %	38.1 %	18.2 %	-19.9 %	37.5 %	22.1 %	-15.5 %	36.5 %	22.5 %	-14.0 %
County Total	**Served**	**552**	**455**	**-17.6 %**	**2,053**	**2,093**	**1.9 %**	**24,943**	**24,338**	**-2.4 %**	**28,059**	**27,625**	**-1.5 %**
	Attempts	**611**	**625**	**2.3 %**	**2,486**	**2,803**	**12.8 %**	**39,286**	**34,413**	**-12.4 %**	**45,228**	**39,193**	**-13.3 %**
	% Served	**90.3 %**	**72.8 %**	**-17.5 %**	**82.6 %**	**74.7 %**	**-7.9 %**	**63.5 %**	**70.7 %**	**7.2 %**	**62.0 %**	**70.5 %**	**8.4 %**

Information summarized for CompStat week ending 11/11/2017.

* Change for % Served is the difference in percents. Sourced from MNPD ARMS on 11/15/2017 7:36:18 AM. Statistics provided above consider 1 count for each outstanding warrant served.

Crooks With Guns / School Zone Report

Aggregated by component of arresting officer.

METROPOLITAN POLICE DEPARTMENT
of Nashville and Davidson County

		Crooks With Guns - Arrests				Drugs in School Zones - Arrests				Drugs in School Zones - Charges			
		YTD	52 Weeks	4 Weeks	Last 4 Wks to Same Period Last Year	YTD	52 Weeks	4 Weeks	Last 4 Wks to Same Period Last Year	YTD	52 Weeks	4 Weeks	Last 4 Wks to Same Period Last Year
West	Prior	13	17	1	3	7	7	0	0	9	9	0	0
	Last	25	30	2	2	3	4	0	0	3	4	0	0
	% Change	92.3 %	76.5 %	100.0 %	-33.3 %	-57.1 %	-42.9 %	0.0 %	0.0 %	-66.7 %	-55.6 %	0.0 %	0.0 %
East	Prior	47	54	6	3	12	14	2	2	18	20	2	6
	Last	44	54	2	2	27	31	4	4	37	42	7	7
	% Change	-6.4 %	0.0 %	-66.7 %	-33.3 %	125.0 %	121.4 %	100.0 %	100.0 %	105.6 %	110.0 %	250.0 %	16.7 %
South	Prior	33	41	2	4	6	7	0	0	7	8	0	0
	Last	48	59	4	4	5	5	0	0	6	6	0	0
	% Change	45.5 %	43.9 %	100.0 %	0.0 %	-16.7 %	-28.6 %	0.0 %	0.0 %	-14.3 %	-25.0 %	0.0 %	0.0 %
Central	Prior	4	4	2	2	1	1	0	1	1	1	0	2
	Last	8	9	0	0	2	2	0	0	2	2	0	0
	% Change	100.0 %	125.0 %	-100.0 %	-100.0 %	100.0 %	100.0 %	0.0 %	-100.0 %	100.0 %	100.0 %	0.0 %	-100.0 %
Hermitage	Prior	30	38	3	0	12	12	0	3	17	17	0	3
	Last	45	52	4	4	12	12	0	0	14	14	0	0
	% Change	50.0 %	36.8 %	33.3 %	Infinity	0.0 %	0.0 %	0.0 %	-100.0 %	-17.6 %	-17.6 %	0.0 %	-100.0 %
North	Prior	52	61	4	4	26	31	1	1	35	42	1	2
	Last	50	61	1	1	13	16	1	1	15	20	1	1
	% Change	-3.8 %	0.0 %	-75.0 %	-75.0 %	-50.0 %	-48.4 %	0.0 %	0.0 %	-57.1 %	-52.4 %	0.0 %	-50.0 %
Madison	Prior	20	23	1	6	4	5	2	0	5	6	4	0
	Last	17	19	2	2	4	5	0	0	8	10	0	0
	% Change	-15.0 %	-17.4 %	100.0 %	-66.7 %	0.0 %	0.0 %	-100.0 %	0.0 %	60.0 %	66.7 %	-100.0 %	0.0 %
Midtown Hills	Prior	22	23	10	0	7	8	4	1	7	9	4	1
	Last	34	39	3	3	11	11	0	0	13	13	0	0
	% Change	54.5 %	69.6 %	-70.0 %	Infinity	57.1 %	37.5 %	-100.0 %	-100.0 %	85.7 %	44.4 %	-100.0 %	-100.0 %
Other	Prior	42	44	2	4	21	28	1	2	29	39	1	2
	Last	32	39	6	6	12	16	1	1	16	20	2	2
	% Change	-23.8 %	-11.4 %	200.0 %	50.0 %	-42.9 %	-42.9 %	0.0 %	-50.0 %	-44.8 %	-48.7 %	100.0 %	0.0 %
County	Prior	263	305	31	26	96	113	10	10	128	151	12	16
	Last	303	362	24	24	89	102	6	6	114	131	10	10
	% Change	15.2 %	18.7 %	-22.6 %	-7.7 %	-7.3 %	-9.7 %	-40.0 %	-40.0 %	-10.9 %	-13.2 %	-16.7 %	-37.5 %

Information summarized for CompStat week ending 11/11/2017.

Sourced from MNPD ARMS on 11/15/2017 7:36:19 AM. Arrest totals do not count charges. 1 arrest = 1 body.

Juvenile Section

CompStat Weekly Analysis is provided by the Metropolitan Nashville Police Department Crime Analysis Section. This report is intended to be a management and planning tool and does not reflect the official UCR counts for the department.

"The most important single ingredient in the formula of success is knowing how to get along with people."
- Theodore Roosevelt

Begin Date: 11/05/2017
End Date: 11/11/2017
Week: 45

Juvenile Arrests

Aggregated by component of arresting officer.

METROPOLITAN POLICE DEPARTMENT

of Nashville and Davidson County

		Rolling 2 Weeks				Rolling 8 Weeks				YTD				Rolling 104 Weeks			
		Prior Week	Last Week	Change	Percent Change	Prior 4 Weeks	Last 4 Weeks	Change	Percent Change	Prior YTD	Current YTD	Change	Percent Change	Prior 52 Weeks	Last 52 Weeks	Change	Percent Change
West	Curfew	2	0	-2	-100.0 %	7	2	-5	-71.4 %	62	43	-19	-30.6 %	75	51	-24	-32.0 %
	Truancy	0	1	1	Infinity	2	1	-1	-50.0 %	52	15	-37	-71.2 %	59	17	-42	-71.2 %
	Other	8	8	0	0.0 %	37	33	-4	-10.8 %	387	352	-35	-9.0 %	474	417	-57	-12.0 %
	Subtotal	**10**	**9**	**-1**	**-10.0 %**	**46**	**36**	**-10**	**-21.7 %**	**501**	**410**	**-91**	**-18.2 %**	**608**	**485**	**-123**	**-20.2 %**
East	Curfew	2	4	2	100.0 %	8	9	1	12.5 %	106	95	-11	-10.4 %	114	106	-8	-7.0 %
	Truancy	3	7	4	133.3 %	12	15	3	25.0 %	74	114	40	54.1 %	99	123	24	24.2 %
	Other	18	16	-2	-11.1 %	42	60	18	42.9 %	585	612	27	4.6 %	694	703	9	1.3 %
	Subtotal	**23**	**27**	**4**	**17.4 %**	**62**	**84**	**22**	**35.5 %**	**765**	**821**	**56**	**7.3 %**	**907**	**932**	**25**	**2.8 %**
South	Curfew	0	4	4	Infinity	5	10	5	100.0 %	104	69	-35	-33.7 %	132	81	-51	-38.6 %
	Truancy	6	0	-6	-100.0 %	6	10	4	66.7 %	64	97	33	51.6 %	68	117	49	72.1 %
	Other	11	16	5	45.5 %	65	63	-2	-3.1 %	646	660	14	2.2 %	734	750	16	2.2 %
	Subtotal	**17**	**20**	**3**	**17.6 %**	**76**	**83**	**7**	**9.2 %**	**814**	**826**	**12**	**1.5 %**	**934**	**948**	**14**	**1.5 %**
Central	Curfew	0	0	0	NaN	7	0	-7	-100.0 %	47	39	-8	-17.0 %	52	39	-13	-25.0 %
	Truancy	0	0	0	NaN	0	0	0	NaN	25	25	0	0.0 %	27	26	-1	-3.7 %
	Other	0	4	4	Infinity	14	12	-2	-14.3 %	209	197	-12	-5.7 %	231	217	-14	-6.1 %
	Subtotal	**0**	**4**	**4**	**Infinity**	**21**	**12**	**-9**	**-42.9 %**	**281**	**261**	**-20**	**-7.1 %**	**310**	**282**	**-28**	**-9.0 %**
Hermitage	Curfew	0	0	0	NaN	8	0	-8	-100.0 %	79	79	0	0.0 %	86	90	4	4.7 %
	Truancy	0	4	4	Infinity	1	12	11	1,100.0 %	82	43	-39	-47.6 %	92	46	-46	-50.0 %
	Other	12	13	1	8.3 %	69	47	-22	-31.9 %	573	554	-19	-3.3 %	662	626	-36	-5.4 %
	Subtotal	**12**	**17**	**5**	**41.7 %**	**78**	**59**	**-19**	**-24.4 %**	**734**	**676**	**-58**	**-7.9 %**	**840**	**762**	**-78**	**-9.3 %**
North	Curfew	0	0	0	NaN	0	0	0	NaN	60	17	-43	-71.7 %	69	25	-44	-63.8 %
	Truancy	0	1	1	Infinity	2	1	-1	-50.0 %	43	37	-6	-14.0 %	50	39	-11	-22.0 %
	Other	10	7	-3	-30.0 %	38	52	14	36.8 %	564	525	-39	-6.9 %	628	591	-37	-5.9 %
	Subtotal	**10**	**8**	**-2**	**-20.0 %**	**40**	**53**	**13**	**32.5 %**	**667**	**579**	**-88**	**-13.2 %**	**747**	**655**	**-92**	**-12.3 %**
Madison	Curfew	0	3	3	Infinity	10	4	-6	-60.0 %	97	78	-19	-19.6 %	106	88	-18	-17.0 %
	Truancy	0	0	0	NaN	3	0	-3	-100.0 %	34	21	-13	-38.2 %	38	22	-16	-42.1 %
	Other	18	10	-8	-44.4 %	32	49	17	53.1 %	396	426	30	7.6 %	455	480	25	5.5 %
	Subtotal	**18**	**13**	**-5**	**-27.8 %**	**45**	**53**	**8**	**17.8 %**	**527**	**525**	**-2**	**-0.4 %**	**599**	**590**	**-9**	**-1.5 %**
Midtown Hills	Curfew	0	0	0	NaN	1	0	-1	-100.0 %	73	38	-35	-47.9 %	79	45	-34	-43.0 %
	Truancy	4	5	1	25.0 %	1	9	8	800.0 %	37	23	-14	-37.8 %	41	25	-16	-39.0 %
	Other	9	6	-3	-33.3 %	28	32	4	14.3 %	363	423	60	16.5 %	398	492	94	23.6 %
	Subtotal	**13**	**11**	**-2**	**-15.4 %**	**30**	**41**	**11**	**36.7 %**	**473**	**484**	**11**	**2.3 %**	**518**	**562**	**44**	**8.5 %**
Youth Services	Other	0	0	0	NaN	0	0	0	NaN	1	1	0	0.0 %	1	1	0	0.0 %
	Subtotal	**0**	**0**	**0**	**NaN**	**0**	**0**	**0**	**NaN**	**1**	**1**	**0**	**0.0 %**	**1**	**1**	**0**	**0.0 %**
County*	Curfew	5	11	6	120.0 %	46	26	-20	-43.5 %	634	461	-173	-27.3 %	725	528	-197	-27.2 %
	Truancy	13	18	5	38.5 %	28	48	20	71.4 %	423	379	-44	-10.4 %	486	419	-67	-13.8 %
	Other	88	80	-8	-9.1 %	329	350	21	6.4 %	3,795	3,821	26	0.7 %	4,360	4,359	-1	0.0 %
	Total	**106**	**109**	**3**	**2.8 %**	**403**	**424**	**21**	**5.2 %**	**4,852**	**4,661**	**-191**	**-3.9 %**	**5,571**	**5,306**	**-265**	**-4.8 %**

Information summarized for CompStat week ending 11/11/2017.

* Countywide totals include arrests made by all other divisions. Sourced from MNPD RMS on 11/15/2017 7:36:19 AM. This report does not take into account the number of charges. 1 arrest = 1 body. Curfew arrests include a violation of NCIC 0048 Juvenile, Curfew (TCA 11.28.210). Truancy arrests include a violation of NCIC 5327 Juvenile, Loitering During School Hours (TCA 11.28.080).

Juvenile Victims - Rolling Two Week Analysis

METROPOLITAN POLICE DEPARTMENT
of Nashville and Davidson County

Aggregated by precinct (incident location). Based on date when each incident was reported.

		Homicide	Forcible Rape	Robbery	Aggravated Assault	Burglary	Larceny	Motor Vehicle Theft	All Part I Offenses	Sexual Assault	Statuatory Rape	Simple Assault / Intimidation / Stalking	Other Offenses	All Part II Offenses	All Offenses
West	Prior Week	0	0	0	1	0	1	0	2	0	0	2	1	3	5
	CompStat Week	0	0	0	0	0	0	0	0	1	0	1	1	3	3
	% Change	0.0 %	0.0 %	0.0 %	-100.0 %	0.0 %	-100.0 %	0.0 %	-100.0 %	Infinity	0.0 %	-50.0 %	0.0 %	0.0 %	-40.0 %
East	Prior Week	0	0	0	7	0	1	0	8	1	0	5	2	8	16
	CompStat Week	0	2	0	0	0	3	0	5	1	0	6	0	7	12
	% Change	0.0 %	Infinity	0.0 %	-100.0 %	0.0 %	200.0 %	0.0 %	-37.5 %	0.0 %	0.0 %	20.0 %	-100.0 %	-12.5 %	-25.0 %
South	Prior Week	0	0	2	1	0	1	0	4	1	0	11	11	23	27
	CompStat Week	0	0	1	2	0	1	0	4	2	0	5	4	11	15
	% Change	0.0 %	0.0 %	-50.0 %	100.0 %	0.0 %	0.0 %	0.0 %	0.0 %	100.0 %	0.0 %	-54.5 %	-63.6 %	-52.2 %	-44.4 %
Central	Prior Week	0	0	0	0	0	0	0	0	0	0	0	0	0	0
	CompStat Week	0	0	0	0	0	0	0	0	0	0	1	1	2	2
	% Change	0.0 %	0.0 %	0.0 %	0.0 %	0.0 %	0.0 %	0.0 %	0.0 %	0.0 %	0.0 %	Infinity	Infinity	Infinity	Infinity
Hermitage	Prior Week	0	1	0	3	0	5	0	9	0	0	9	4	13	22
	CompStat Week	0	0	0	1	0	1	0	2	2	0	6	0	8	10
	% Change	0.0 %	-100.0 %	0.0 %	-66.7 %	0.0 %	-80.0 %	0.0 %	-77.8 %	Infinity	0.0 %	-33.3 %	-100.0 %	-38.5 %	-54.5 %
North	Prior Week	0	0	0	6	0	1	0	7	0	0	4	4	8	15
	CompStat Week	0	1	0	1	0	2	0	4	1	0	5	1	7	11
	% Change	0.0 %	Infinity	0.0 %	-83.3 %	0.0 %	100.0 %	0.0 %	-42.9 %	Infinity	0.0 %	25.0 %	-75.0 %	-12.5 %	-26.7 %
Madison	Prior Week	0	3	0	4	0	1	0	8	0	0	2	5	7	15
	CompStat Week	0	0	1	1	0	0	0	2	1	0	7	1	9	11
	% Change	0.0 %	-100.0 %	Infinity	-75.0 %	0.0 %	-100.0 %	0.0 %	-75.0 %	Infinity	0.0 %	250.0 %	-80.0 %	28.6 %	-26.7 %
Midtown Hills	Prior Week	0	0	0	3	0	2	0	5	1	0	4	0	5	10
	CompStat Week	0	0	0	0	0	0	0	0	4	0	5	1	10	10
	% Change	0.0 %	0.0 %	0.0 %	-100.0 %	0.0 %	-100.0 %	0.0 %	-100.0 %	300.0 %	0.0 %	25.0 %	Infinity	100.0 %	0.0 %
County	Prior Week	0	4	2	25	0	12	0	43	3	0	37	27	67	110
	CompStat Week	0	3	2	5	0	7	0	17	12	0	36	9	57	74
	% Change	0.0 %	-25.0 %	0.0 %	-80.0 %	0.0 %	-41.7 %	0.0 %	-60.5 %	300.0 %	0.0 %	-2.7 %	-66.7 %	-14.9 %	-32.7 %

Prior Week **Begin Date** 10/29/2017 **End Date** 11/04/2017

CompStat Week **Begin Date** 11/05/2017 **End Date** 11/11/2017

* Countywide totals include arrests made by all other divisions. Sourced from MNPD RMS on 11/15/2017 7:36:19 AM. This report does not take into account the number of charges. 1 arrest = 1 body. Curfew arrests include a violation of NCIC 0048 Juvenile, Curfew (TCA 11.28.210). Truancy arrests include a violation of NCIC 5327 Juvenile, Loitering During School Hours (TCA 11.28.080).

Juvenile Victims - Rolling Eight Week Analysis

METROPOLITAN POLICE DEPARTMENT
of Nashville and Davidson County

Aggregated by precinct (incident location). Based on date when each incident was reported.

		Homicide	Forcible Rape	Robbery	Aggravated Assault	Burglary	Larceny	Motor Vehicle Theft	All Part I Offenses	Sexual Assault	Statuatory Rape	Simple Assault / Intimidation / Stalking	Other Offenses	All Part II Offenses	All Offenses
West	Prior 4 Weeks	0	0	1	1	0	2	0	4	2	0	10	6	18	22
	Last 4 Weeks	0	1	0	3	0	2	0	6	1	0	9	3	13	19
	% Change	0.0 %	Infinity	-100.0 %	200.0 %	0.0 %	0.0 %	0.0 %	50.0 %	-50.0 %	0.0 %	-10.0 %	-50.0 %	-27.8 %	-13.6 %
East	Prior 4 Weeks	1	3	1	6	0	6	0	17	0	0	19	4	23	40
	Last 4 Weeks	0	3	1	10	0	7	0	21	3	1	22	7	33	54
	% Change	-100.0 %	0.0 %	0.0 %	66.7 %	0.0 %	16.7 %	0.0 %	23.5 %	Infinity	Infinity	15.8 %	75.0 %	43.5 %	35.0 %
South	Prior 4 Weeks	0	3	7	9	0	4	0	23	10	0	38	10	58	81
	Last 4 Weeks	0	1	5	9	0	3	0	18	6	1	30	21	58	76
	% Change	0.0 %	-66.7 %	-28.6 %	0.0 %	0.0 %	-25.0 %	0.0 %	-21.7 %	-40.0 %	Infinity	-21.1 %	110.0 %	0.0 %	-6.2 %
Central	Prior 4 Weeks	0	0	0	0	0	1	0	1	0	0	3	3	6	7
	Last 4 Weeks	0	0	1	0	0	2	0	3	0	0	1	2	3	6
	% Change	0.0 %	0.0 %	Infinity	0.0 %	0.0 %	100.0 %	0.0 %	200.0 %	0.0 %	0.0 %	-66.7 %	-33.3 %	-50.0 %	-14.3 %
Hermitage	Prior 4 Weeks	0	2	1	1	0	5	0	9	2	1	34	10	47	56
	Last 4 Weeks	0	4	3	6	0	7	0	20	2	1	32	29	64	84
	% Change	0.0 %	100.0 %	200.0 %	500.0 %	0.0 %	40.0 %	0.0 %	122.2 %	0.0 %	0.0 %	-5.9 %	190.0 %	36.2 %	50.0 %
North	Prior 4 Weeks	0	3	0	1	2	1	0	7	1	0	20	7	28	35
	Last 4 Weeks	0	2	0	14	0	3	0	19	2	0	25	7	34	53
	% Change	0.0 %	-33.3 %	0.0 %	1,300.0 %	-100.0 %	200.0 %	0.0 %	171.4 %	100.0 %	0.0 %	25.0 %	0.0 %	21.4 %	51.4 %
Madison	Prior 4 Weeks	0	2	2	9	2	1	1	17	10	2	33	7	52	69
	Last 4 Weeks	0	4	1	5	0	1	0	11	3	0	13	12	28	39
	% Change	0.0 %	100.0 %	-50.0 %	-44.4 %	-100.0 %	0.0 %	-100.0 %	-35.3 %	-70.0 %	-100.0 %	-60.6 %	71.4 %	-46.2 %	-43.5 %
Midtown Hills	Prior 4 Weeks	0	1	0	2	0	2	0	5	4	1	29	6	40	45
	Last 4 Weeks	0	0	0	8	1	4	0	13	6	0	15	2	23	36
	% Change	0.0 %	-100.0 %	0.0 %	300.0 %	Infinity	100.0 %	0.0 %	160.0 %	50.0 %	-100.0 %	-48.3 %	-66.7 %	-42.5 %	-20.0 %
County	Prior 4 Weeks	1	14	12	29	4	22	1	83	29	4	186	53	272	355
	Last 4 Weeks	0	15	11	55	1	29	0	111	23	3	147	83	256	367
	% Change	-100.0 %	7.1 %	-8.3 %	89.7 %	-75.0 %	31.8 %	-100.0 %	33.7 %	-20.7 %	-25.0 %	-21.0 %	56.6 %	-5.9 %	3.4 %

Prior 4 Weeks **Begin Date** 09/17/2017 **End Date** 10/14/2017

Last 4 Weeks **Begin Date** 10/15/2017 **End Date** 11/11/2017

* Countywide totals include arrests made by all other divisions. Sourced from MNPD RMS on 11/15/2017 7:36:19 AM. This report does not take into account the number of charges. 1 arrest = 1 body. Curfew arrests include a violation of NCIC 0048 Juvenile, Curfew (TCA 11.28.210). Truancy arrests include a violation of NCIC 5327 Juvenile, Loitering During School Hours (TCA 11.28.080).

Juvenile Victims - Year-to-Date Analysis

METROPOLITAN POLICE DEPARTMENT
of Nashville and Davidson County

Aggregated by precinct (incident location). Based on date when each incident was reported.

		Homicide	Forcible Rape	Robbery	Aggravated Assault	Burglary	Larceny	Motor Vehicle Theft	All Part I Offenses	Sexual Assault	Statuatory Rape	Simple Assault / Intimidation / Stalking	Other Offenses	All Part II Offenses	All Offenses
West	Prior YTD	0	11	3	40	5	31	0	90	11	3	108	63	185	275
	YTD	0	13	11	26	6	30	0	86	17	1	103	40	161	247
	% Change	0.0 %	18.2 %	266.7 %	-35.0 %	20.0 %	-3.2 %	0.0 %	-4.4 %	54.5 %	-66.7 %	-4.6 %	-36.5 %	-13.0 %	-10.2 %
East	Prior YTD	0	22	12	80	7	53	0	174	34	2	230	83	349	523
	YTD	2	14	9	95	5	56	5	186	17	7	248	63	335	521
	% Change	Infinity	-36.4 %	-25.0 %	18.8 %	-28.6 %	5.7 %	Infinity	6.9 %	-50.0 %	250.0 %	7.8 %	-24.1 %	-4.0 %	-0.4 %
South	Prior YTD	0	32	33	133	34	59	1	292	53	10	318	118	499	791
	YTD	4	22	36	117	19	85	1	284	52	3	320	113	488	772
	% Change	Infinity	-31.3 %	9.1 %	-12.0 %	-44.1 %	44.1 %	0.0 %	-2.7 %	-1.9 %	-70.0 %	0.6 %	-4.2 %	-2.2 %	-2.4 %
Central	Prior YTD	0	25	3	11	0	32	0	71	12	5	31	26	74	145
	YTD	0	7	3	1	1	11	0	23	2	0	24	25	51	74
	% Change	0.0 %	-72.0 %	0.0 %	-90.9 %	Infinity	-65.6 %	0.0 %	-67.6 %	-83.3 %	-100.0 %	-22.6 %	-3.8 %	-31.1 %	-49.0 %
Hermitage	Prior YTD	0	24	36	97	10	83	0	250	45	11	287	114	457	707
	YTD	3	52	16	76	6	62	1	216	33	10	305	139	487	703
	% Change	Infinity	116.7 %	-55.6 %	-21.6 %	-40.0 %	-25.3 %	Infinity	-13.6 %	-26.7 %	-9.1 %	6.3 %	21.9 %	6.6 %	-0.6 %
North	Prior YTD	1	36	29	97	11	32	0	206	30	7	240	76	353	559
	YTD	1	26	17	98	9	25	0	176	25	4	224	64	317	493
	% Change	0.0 %	-27.8 %	-41.4 %	1.0 %	-18.2 %	-21.9 %	0.0 %	-14.6 %	-16.7 %	-42.9 %	-6.7 %	-15.8 %	-10.2 %	-11.8 %
Madison	Prior YTD	2	21	15	52	1	20	1	112	34	4	239	84	361	473
	YTD	1	19	18	62	7	25	1	133	37	12	208	61	318	451
	% Change	-50.0 %	-9.5 %	20.0 %	19.2 %	600.0 %	25.0 %	0.0 %	18.8 %	8.8 %	200.0 %	-13.0 %	-27.4 %	-11.9 %	-4.7 %
Midtown Hills	Prior YTD	0	14	7	49	14	31	0	115	17	3	123	58	201	316
	YTD	3	9	9	47	4	44	0	116	31	5	161	45	242	358
	% Change	Infinity	-35.7 %	28.6 %	-4.1 %	-71.4 %	41.9 %	0.0 %	0.9 %	82.4 %	66.7 %	30.9 %	-22.4 %	20.4 %	13.3 %
Not Validated	Prior YTD	0	0	0	0	0	0	0	0	2	0	0	1	3	3
	YTD	0	0	0	0	0	0	0	0	1	0	1	0	2	2
	% Change	0.0 %	0.0 %	0.0 %	0.0 %	0.0 %	0.0 %	0.0 %	0.0 %	-50.0 %	0.0 %	Infinity	-100.0 %	-33.3 %	-33.3 %
County	Prior YTD	3	185	138	559	82	341	2	1,310	238	45	1,576	623	2,482	3,792
	YTD	14	162	119	522	57	338	8	1,220	215	42	1,594	550	2,401	3,621
	% Change	366.7 %	-12.4 %	-13.8 %	-6.6 %	-30.5 %	-0.9 %	300.0 %	-6.9 %	-9.7 %	-6.7 %	1.1 %	-11.7 %	-3.3 %	-4.5 %

Prior YTD **Begin Date** 01/01/2016 **End Date** 11/11/2016

YTD **Begin Date** 01/01/2017 **End Date** 11/11/2017

* Countywide totals include arrests made by all other divisions. Sourced from MNPD RMS on 11/15/2017 7:36:19 AM. This report does not take into account the number of charges. 1 arrest = 1 body. Curfew arrests include a violation of NCIC 0048 Juvenile, Curfew (TCA 11.28.210). Truancy arrests include a violation of NCIC 5327 Juvenile, Loitering During School Hours (TCA 11.28.080).

Juvenile Victims

METROPOLITAN POLICE DEPARTMENT
of Nashville and Davidson County

Aggregated by precinct (incident location). Based on date when each incident was reported.

		Rolling 2 Weeks				Rolling 8 Weeks				YTD				Rolling 104 Weeks			
		Prior Week	Last Week	Change	Percent Change	Prior 4 Weeks	Last 4 Weeks	Change	Percent Change	Prior YTD	Current YTD	Change	Percent Change	Prior 52 Weeks	Last 52 Weeks	Change	Percent Change
West	Part I-Violent	1	0	-1	-100.0 %	2	4	2	100.0 %	54	50	-4	-7.4 %	70	59	-11	-15.7 %
	Part I-Property	1	0	-1	-100.0 %	2	2	0	0.0 %	36	36	0	0.0 %	52	47	-5	-9.6 %
	Part II	3	3	0	0.0 %	18	13	-5	-27.8 %	185	161	-24	-13.0 %	205	177	-28	-13.7 %
	Subtotal	**5**	**3**	**-2**	**-40.0 %**	**22**	**19**	**-3**	**-13.6 %**	**275**	**247**	**-28**	**-10.2 %**	**327**	**283**	**-44**	**-13.5 %**
East	Part I-Violent	7	2	-5	-71.4 %	11	14	3	27.3 %	114	120	6	5.3 %	119	143	24	20.2 %
	Part I-Property	1	3	2	200.0 %	6	7	1	16.7 %	60	66	6	10.0 %	76	75	-1	-1.3 %
	Part II	8	7	-1	-12.5 %	23	33	10	43.5 %	349	335	-14	-4.0 %	418	377	-41	-9.8 %
	Subtotal	**16**	**12**	**-4**	**-25.0 %**	**40**	**54**	**14**	**35.0 %**	**523**	**521**	**-2**	**-0.4 %**	**613**	**595**	**-18**	**-2.9 %**
South	Part I-Violent	3	3	0	0.0 %	19	15	-4	-21.1 %	198	179	-19	-9.6 %	215	205	-10	-4.7 %
	Part I-Property	1	1	0	0.0 %	4	3	-1	-25.0 %	94	105	11	11.7 %	105	128	23	21.9 %
	Part II	23	11	-12	-52.2 %	58	58	0	0.0 %	499	488	-11	-2.2 %	571	540	-31	-5.4 %
	Subtotal	**27**	**15**	**-12**	**-44.4 %**	**81**	**76**	**-5**	**-6.2 %**	**791**	**772**	**-19**	**-2.4 %**	**891**	**873**	**-18**	**-2.0 %**
Central	Part I-Violent	0	0	0	NaN	0	1	1	Infinity	39	11	-28	-71.8 %	41	11	-30	-73.2 %
	Part I-Property	0	0	0	NaN	1	2	1	100.0 %	32	12	-20	-62.5 %	38	13	-25	-65.8 %
	Part II	0	2	2	Infinity	6	3	-3	-50.0 %	74	51	-23	-31.1 %	91	56	-35	-38.5 %
	Subtotal	**0**	**2**	**2**	**Infinity**	**7**	**6**	**-1**	**-14.3 %**	**145**	**74**	**-71**	**-49.0 %**	**170**	**80**	**-90**	**-52.9 %**
Hermitage	Part I-Violent	4	1	-3	-75.0 %	4	13	9	225.0 %	157	147	-10	-6.4 %	172	165	-7	-4.1 %
	Part I-Property	5	1	-4	-80.0 %	5	7	2	40.0 %	93	69	-24	-25.8 %	110	81	-29	-26.4 %
	Part II	13	8	-5	-38.5 %	47	64	17	36.2 %	457	487	30	6.6 %	517	545	28	5.4 %
	Subtotal	**22**	**10**	**-12**	**-54.5 %**	**56**	**84**	**28**	**50.0 %**	**707**	**703**	**-4**	**-0.6 %**	**799**	**791**	**-8**	**-1.0 %**
North	Part I-Violent	6	2	-4	-66.7 %	4	16	12	300.0 %	163	142	-21	-12.9 %	176	169	-7	-4.0 %
	Part I-Property	1	2	1	100.0 %	3	3	0	0.0 %	43	34	-9	-20.9 %	55	42	-13	-23.6 %
	Part II	8	7	-1	-12.5 %	28	34	6	21.4 %	353	317	-36	-10.2 %	402	355	-47	-11.7 %
	Subtotal	**15**	**11**	**-4**	**-26.7 %**	**35**	**53**	**18**	**51.4 %**	**559**	**493**	**-66**	**-11.8 %**	**633**	**566**	**-67**	**-10.6 %**
Madison	Part I-Violent	7	2	-5	-71.4 %	13	10	-3	-23.1 %	90	100	10	11.1 %	115	113	-2	-1.7 %
	Part I-Property	1	0	-1	-100.0 %	4	1	-3	-75.0 %	22	33	11	50.0 %	26	35	9	34.6 %
	Part II	7	9	2	28.6 %	52	28	-24	-46.2 %	361	318	-43	-11.9 %	429	364	-65	-15.2 %
	Subtotal	**15**	**11**	**-4**	**-26.7 %**	**69**	**39**	**-30**	**-43.5 %**	**473**	**451**	**-22**	**-4.7 %**	**570**	**512**	**-58**	**-10.2 %**
Midtown Hills	Part I-Violent	3	0	-3	-100.0 %	3	8	5	166.7 %	70	68	-2	-2.9 %	85	75	-10	-11.8 %
	Part I-Property	2	0	-2	-100.0 %	2	5	3	150.0 %	45	48	3	6.7 %	48	53	5	10.4 %
	Part II	5	10	5	100.0 %	40	23	-17	-42.5 %	201	242	41	20.4 %	235	265	30	12.8 %
	Subtotal	**10**	**10**	**0**	**0.0 %**	**45**	**36**	**-9**	**-20.0 %**	**316**	**358**	**42**	**13.3 %**	**368**	**393**	**25**	**6.8 %**
County*	Part I-Violent	31	10	-21	-67.7 %	56	81	25	44.6 %	885	817	-68	-7.7 %	993	940	-53	-5.3 %
	Part I-Property	12	7	-5	-41.7 %	27	30	3	11.1 %	425	403	-22	-5.2 %	510	474	-36	-7.1 %
	Part II	67	57	-10	-14.9 %	272	256	-16	-5.9 %	2,479	2,399	-80	-3.2 %	2,868	2,679	-189	-6.6 %
	Total	**110**	**74**	**-36**	**-32.7 %**	**355**	**367**	**12**	**3.4 %**	**3,789**	**3,619**	**-170**	**-4.5 %**	**4,371**	**4,093**	**-278**	**-6.4 %**

Information summarized for CompStat week ending 11/11/2017.

Sourced from MNPD ARMS on 11/15/2017 7:36:19 AM. The figures above were sourced from incident reports using NIBRS definitions and reporting guidelines, based on the date when the crime was reported. This report is intended to be a management and planning tool and does not reflect the official NIBRS counts for the department. Incidents where a location is unknown or unspecified are included in the countywide totals. 'Unknown' refers to records in which the address is listed as 'Unknown' on the incident report. 'Not Validated' refers to records that were entered in with an invalid addresses.

Efficiencies Section

CompStat Weekly Analysis is provided by the Metropolitan Nashville Police Department Crime Analysis Section. This report is intended to be a management and planning tool and does not reflect the official UCR counts for the department.

"The most important single ingredient in the formula of success is knowing how to get along with people."
- Theodore Roosevelt

Begin Date: 11/05/2017
End Date: 11/11/2017
Week: 45

Self Initiated CAD

Aggregated by component of officer initiating call.

METROPOLITAN POLICE DEPARTMENT

of Nashville and Davidson County

		Rolling Two Week				Rolling Eight Week				YTD				Rolling Twenty-Four Month			
		Prior Week	Last Week	Change	Percent Change	Prior 4 Weeks	Last 4 Weeks	Change	Percent Change	Prior YTD	Current YTD	Change	Percent Change	Prior 52 Weeks	Last 52 Weeks	Change	Percent Change
West	Vehicle Stop	563	483	-80	-14.2 %	2,124	1,825	-299	-14.1 %	27,875	24,963	-2,912	-10.4 %	30,992	27,913	-3,079	-9.9 %
	Business Check	880	915	35	4.0 %	3,395	3,620	225	6.6 %	29,447	43,555	14,108	47.9 %	33,565	49,866	16,301	48.6 %
	All Other SI	324	321	-3	-0.9 %	1,469	1,219	-250	-17.0 %	15,023	17,793	2,770	18.4 %	16,631	19,804	3,173	19.1 %
	Subtotal	**1,767**	**1,719**	**-48**	**-2.7 %**	**6,988**	**6,664**	**-324**	**-4.6 %**	**72,345**	**86,311**	**13,966**	**19.3 %**	**81,188**	**97,583**	**16,395**	**20.2 %**
East	Vehicle Stop	759	562	-197	-26.0 %	2,647	2,517	-130	-4.9 %	28,013	28,429	416	1.5 %	32,624	31,980	-644	-2.0 %
	Business Check	279	218	-61	-21.9 %	995	992	-3	-0.3 %	10,496	8,746	-1,750	-16.7 %	12,428	10,571	-1,857	-14.9 %
	All Other SI	363	347	-16	-4.4 %	1,336	1,346	10	0.7 %	13,368	13,567	199	1.5 %	15,107	15,385	278	1.8 %
	Subtotal	**1,401**	**1,127**	**-274**	**-19.6 %**	**4,978**	**4,855**	**-123**	**-2.5 %**	**51,877**	**50,742**	**-1,135**	**-2.2 %**	**60,159**	**57,936**	**-2,223**	**-3.7 %**
South	Vehicle Stop	504	496	-8	-1.6 %	1,874	1,851	-23	-1.2 %	36,728	25,986	-10,742	-29.2 %	41,906	30,256	-11,650	-27.8 %
	Business Check	211	215	4	1.9 %	723	820	97	13.4 %	15,034	12,181	-2,853	-19.0 %	17,088	14,377	-2,711	-15.9 %
	All Other SI	349	348	-1	-0.3 %	1,239	1,355	116	9.4 %	13,719	14,099	380	2.8 %	15,526	15,843	317	2.0 %
	Subtotal	**1,064**	**1,059**	**-5**	**-0.5 %**	**3,836**	**4,026**	**190**	**5.0 %**	**65,481**	**52,266**	**-13,215**	**-20.2 %**	**74,520**	**60,476**	**-14,044**	**-18.8 %**
Central	Vehicle Stop	474	387	-87	-18.4 %	1,439	1,667	228	15.8 %	20,692	18,377	-2,315	-11.2 %	24,130	21,166	-2,964	-12.3 %
	Business Check	904	873	-31	-3.4 %	3,155	3,436	281	8.9 %	27,154	35,807	8,653	31.9 %	29,961	42,086	12,125	40.5 %
	All Other SI	404	318	-86	-21.3 %	1,417	1,450	33	2.3 %	19,003	20,171	1,168	6.1 %	21,302	23,087	1,785	8.4 %
	Subtotal	**1,782**	**1,578**	**-204**	**-11.4 %**	**6,011**	**6,553**	**542**	**9.0 %**	**66,849**	**74,355**	**7,506**	**11.2 %**	**75,393**	**86,339**	**10,946**	**14.5 %**
Hermitage	Vehicle Stop	626	678	52	8.3 %	2,661	2,697	36	1.4 %	42,476	32,655	-9,821	-23.1 %	47,775	37,545	-10,230	-21.4 %
	Business Check	337	305	-32	-9.5 %	1,332	1,283	-49	-3.7 %	21,995	17,192	-4,803	-21.8 %	25,812	20,496	-5,316	-20.6 %
	All Other SI	342	395	53	15.5 %	1,451	1,453	2	0.1 %	17,100	16,816	-284	-1.7 %	19,611	19,155	-456	-2.3 %
	Subtotal	**1,305**	**1,378**	**73**	**5.6 %**	**5,444**	**5,433**	**-11**	**-0.2 %**	**81,571**	**66,663**	**-14,908**	**-18.3 %**	**93,198**	**77,196**	**-16,002**	**-17.2 %**
North	Vehicle Stop	203	224	21	10.3 %	985	778	-207	-21.0 %	20,351	13,924	-6,427	-31.6 %	22,551	16,845	-5,706	-25.3 %
	Business Check	453	447	-6	-1.3 %	1,320	1,802	482	36.5 %	19,013	17,919	-1,094	-5.8 %	21,821	20,880	-941	-4.3 %
	All Other SI	229	227	-2	-0.9 %	1,053	923	-130	-12.3 %	13,989	12,496	-1,493	-10.7 %	15,783	14,423	-1,360	-8.6 %
	Subtotal	**885**	**898**	**13**	**1.5 %**	**3,358**	**3,503**	**145**	**4.3 %**	**53,353**	**44,339**	**-9,014**	**-16.9 %**	**60,155**	**52,148**	**-8,007**	**-13.3 %**
Madison	Vehicle Stop	411	264	-147	-35.8 %	1,261	1,409	148	11.7 %	17,664	16,112	-1,552	-8.8 %	20,003	18,472	-1,531	-7.7 %
	Business Check	483	331	-152	-31.5 %	1,715	1,653	-62	-3.6 %	25,498	21,913	-3,585	-14.1 %	30,583	26,318	-4,265	-13.9 %
	All Other SI	177	170	-7	-4.0 %	709	679	-30	-4.2 %	9,847	8,494	-1,353	-13.7 %	11,547	9,842	-1,705	-14.8 %
	Subtotal	**1,071**	**765**	**-306**	**-28.6 %**	**3,685**	**3,741**	**56**	**1.5 %**	**53,009**	**46,519**	**-6,490**	**-12.2 %**	**62,133**	**54,632**	**-7,501**	**-12.1 %**
Midtown Hills	Vehicle Stop	522	442	-80	-15.3 %	1,936	1,922	-14	-0.7 %	27,209	23,689	-3,520	-12.9 %	31,115	26,641	-4,474	-14.4 %
	Business Check	563	542	-21	-3.7 %	2,399	2,551	152	6.3 %	21,034	29,449	8,415	40.0 %	24,711	33,257	8,546	34.6 %
	All Other SI	303	274	-29	-9.6 %	1,204	1,204	0	0.0 %	17,164	14,905	-2,259	-13.2 %	19,931	16,894	-3,037	-15.2 %
	Subtotal	**1,388**	**1,258**	**-130**	**-9.4 %**	**5,539**	**5,677**	**138**	**2.5 %**	**65,407**	**68,043**	**2,636**	**4.0 %**	**75,757**	**76,792**	**1,035**	**1.4 %**
County*	Vehicle Stop	4,345	3,715	-630	-14.5 %	16,059	15,770	-289	-1.8 %	238,428	199,687	-38,741	-16.2 %	270,182	228,617	-41,565	-15.4 %
	Business Check	4,216	3,943	-273	-6.5 %	15,456	16,635	1,179	7.6 %	175,180	192,473	17,293	9.9 %	202,115	224,405	22,290	11.0 %
	All Other SI	3,100	2,960	-140	-4.5 %	12,462	12,133	-329	-2.6 %	151,182	148,384	-2,798	-1.9 %	172,238	168,809	-3,429	-2.0 %
	Total	**11,661**	**10,618**	**-1,043**	**-8.9 %**	**43,977**	**44,538**	**561**	**1.3 %**	**564,790**	**540,544**	**-24,246**	**-4.3 %**	**644,535**	**621,831**	**-22,704**	**-3.5 %**

Information summarized for CompStat week ending 11/11/2017.

* Countywide totals include CFS with unknown locations. Sourced from MNPD ARMS on 11/15/2017 7:36:19 AM. 'Vehicle Stops' refer to 10-93 calls. 'Business Checks' refer to 10-96 calls. Only includes calls initiated by an officer (call type 2 or 3). Excludes CFS with a disposition code of 6 or 11.

Dispatched Calls for Service

Aggregated by component of officer responding to call.

METROPOLITAN POLICE DEPARTMENT

of Nashville and Davidson County

		Rolling 2 Weeks				Rolling 8 Weeks				YTD				Rolling 104 Weeks			
		Prior Week	Last Week	Change	Percent Change	Prior 4 Weeks	Last 4 Weeks	Change	Percent Change	Prior YTD	Current YTD	Change	Percent Change	Prior 52 Weeks	Last 52 Weeks	Change	Percent Change
West	Part I	127	105	-22	-17.3 %	561	501	-60	-10.7 %	5,582	5,772	190	3.4 %	6,419	6,647	228	3.6 %
	Vehicle Crash	61	75	14	23.0 %	223	265	42	18.8 %	2,561	2,416	-145	-5.7 %	2,967	2,828	-139	-4.7 %
	All Other CFS	227	252	25	11.0 %	981	886	-95	-9.7 %	10,522	10,731	209	2.0 %	12,003	12,241	238	2.0 %
	Subtotal	**415**	**432**	**17**	**4.1 %**	**1,765**	**1,652**	**-113**	**-6.4 %**	**18,665**	**18,919**	**254**	**1.4 %**	**21,389**	**21,716**	**327**	**1.5 %**
East	Part I	148	103	-45	-30.4 %	508	531	23	4.5 %	5,239	5,445	206	3.9 %	6,041	6,241	200	3.3 %
	Vehicle Crash	34	33	-1	-2.9 %	172	150	-22	-12.8 %	1,712	1,749	37	2.2 %	1,931	1,977	46	2.4 %
	All Other CFS	293	302	9	3.1 %	1,197	1,210	13	1.1 %	13,297	13,344	47	0.4 %	15,139	15,163	24	0.2 %
	Subtotal	**475**	**438**	**-37**	**-7.8 %**	**1,877**	**1,891**	**14**	**0.7 %**	**20,248**	**20,538**	**290**	**1.4 %**	**23,111**	**23,381**	**270**	**1.2 %**
South	Part I	222	201	-21	-9.5 %	872	848	-24	-2.8 %	8,693	8,920	227	2.6 %	10,010	10,290	280	2.8 %
	Vehicle Crash	129	112	-17	-13.2 %	427	446	19	4.4 %	4,820	4,740	-80	-1.7 %	5,545	5,558	13	0.2 %
	All Other CFS	456	444	-12	-2.6 %	1,944	1,768	-176	-9.1 %	20,139	20,394	255	1.3 %	23,043	23,362	319	1.4 %
	Subtotal	**807**	**757**	**-50**	**-6.2 %**	**3,243**	**3,062**	**-181**	**-5.6 %**	**33,652**	**34,054**	**402**	**1.2 %**	**38,598**	**39,210**	**612**	**1.6 %**
Central	Part I	61	67	6	9.8 %	283	264	-19	-6.7 %	2,896	3,159	263	9.1 %	3,274	3,544	270	8.2 %
	Vehicle Crash	35	44	9	25.7 %	206	198	-8	-3.9 %	1,991	2,012	21	1.1 %	2,222	2,272	50	2.3 %
	All Other CFS	239	263	24	10.0 %	969	976	7	0.7 %	9,210	10,319	1,109	12.0 %	10,365	11,573	1,208	11.7 %
	Subtotal	**335**	**374**	**39**	**11.6 %**	**1,458**	**1,438**	**-20**	**-1.4 %**	**14,097**	**15,490**	**1,393**	**9.9 %**	**15,861**	**17,389**	**1,528**	**9.6 %**
Hermitage	Part I	195	183	-12	-6.2 %	682	747	65	9.5 %	7,411	7,874	463	6.2 %	8,497	9,040	543	6.4 %
	Vehicle Crash	86	104	18	20.9 %	389	404	15	3.9 %	3,848	3,834	-14	-0.4 %	4,465	4,500	35	0.8 %
	All Other CFS	475	438	-37	-7.8 %	1,812	1,706	-106	-5.8 %	19,556	19,871	315	1.6 %	22,400	22,750	350	1.6 %
	Subtotal	**756**	**725**	**-31**	**-4.1 %**	**2,883**	**2,857**	**-26**	**-0.9 %**	**30,815**	**31,579**	**764**	**2.5 %**	**35,362**	**36,290**	**928**	**2.6 %**
North	Part I	135	173	38	28.1 %	581	571	-10	-1.7 %	5,742	6,113	371	6.5 %	6,517	6,963	446	6.8 %
	Vehicle Crash	60	68	8	13.3 %	240	257	17	7.1 %	2,370	2,347	-23	-1.0 %	2,670	2,690	20	0.7 %
	All Other CFS	323	324	1	0.3 %	1,276	1,271	-5	-0.4 %	14,946	15,090	144	1.0 %	17,047	17,180	133	0.8 %
	Subtotal	**518**	**565**	**47**	**9.1 %**	**2,097**	**2,099**	**2**	**0.1 %**	**23,058**	**23,550**	**492**	**2.1 %**	**26,234**	**26,833**	**599**	**2.3 %**
Madison	Part I	111	125	14	12.6 %	399	437	38	9.5 %	4,596	4,642	46	1.0 %	5,313	5,403	90	1.7 %
	Vehicle Crash	45	46	1	2.2 %	153	170	17	11.1 %	1,898	1,691	-207	-10.9 %	2,242	1,994	-248	-11.1 %
	All Other CFS	248	247	-1	-0.4 %	978	993	15	1.5 %	11,831	11,185	-646	-5.5 %	13,501	12,859	-642	-4.8 %
	Subtotal	**404**	**418**	**14**	**3.5 %**	**1,530**	**1,600**	**70**	**4.6 %**	**18,325**	**17,518**	**-807**	**-4.4 %**	**21,056**	**20,256**	**-800**	**-3.8 %**
Midtown Hills	Part I	170	172	2	1.2 %	686	724	38	5.5 %	6,808	7,360	552	8.1 %	7,901	8,470	569	7.2 %
	Vehicle Crash	111	113	2	1.8 %	435	456	21	4.8 %	4,870	4,956	86	1.8 %	5,550	5,764	214	3.9 %
	All Other CFS	376	338	-38	-10.1 %	1,473	1,404	-69	-4.7 %	15,076	16,045	969	6.4 %	17,018	18,351	1,333	7.8 %
	Subtotal	**657**	**623**	**-34**	**-5.2 %**	**2,594**	**2,584**	**-10**	**-0.4 %**	**26,754**	**28,361**	**1,607**	**6.0 %**	**30,469**	**32,585**	**2,116**	**6.9 %**
County*	Part I	1,220	1,177	-43	-3.5 %	4,785	4,832	47	1.0 %	50,081	51,993	1,912	3.8 %	57,623	59,764	2,141	3.7 %
	Vehicle Crash	580	615	35	6.0 %	2,311	2,419	108	4.7 %	24,578	24,420	-158	-0.6 %	28,172	28,321	149	0.5 %
	All Other CFS	2,753	2,733	-20	-0.7 %	11,093	10,707	-386	-3.5 %	120,707	123,178	2,471	2.0 %	137,531	140,462	2,931	2.1 %
	Total	**4,553**	**4,525**	**-28**	**-0.6 %**	**18,189**	**17,958**	**-231**	**-1.3 %**	**195,366**	**199,591**	**4,225**	**2.2 %**	**223,326**	**228,547**	**5,221**	**2.3 %**

Information summarized for CompStat week ending 11/11/2017.

* Countywide totals include CFS with unknown locations. 'Part I CFS' refer to dispatched CAD calls with a ten code of 50, 51, 52, 53, 54, 57, 70, 71, 72, 67, or 1000. 'Vehicle Crash CFS' refer to dispatched CAD calls with a ten code of 45 or 46. Only includes calls initiated by the citizenry (call type 0 or 1). Report only includes CFS with ten codes 10 through 89 and all thousand codes. Excludes CFS with a disposition code of 6 or 11.

Vehicle Stop Analysis (Form 252)

Aggregated by component of officer making stop.

METROPOLITAN POLICE DEPARTMENT

of Nashville and Davidson County

		Rolling Two Week				Rolling Eight Week				YTD				Rolling Twenty-Four Month			
		Prior Week	Last Week	Change	% Change	Prior 4 Weeks	Last 4 Weeks	Change	% Change	Prior YTD	YTD	Change	% Change	Prior 52 Weeks	Last 52 Weeks	Change	% Change
West	Vehicle Stops	617	506	-111	-18.0%	2,326	1,999	-327	-14.1%	32,710	27,313	-5,397	-16.5%	36,495	30,604	-5,891	-16.1%
	Warnings Issued	86.2 %	90.5 %	4.3 %		87.3 %	85.3 %	-2.0 %		83.4 %	86.9 %	3.5 %		83.6 %	86.6 %	3.1 %	
	Arrests Made	18	18	0	0.0%	81	71	-10	-12.3%	1,413	1,033	-380	-26.9%	1,592	1,160	-432	-27.1%
East	Vehicle Stops	739	547	-192	-26.0%	2,474	2,527	53	2.1%	29,390	29,078	-312	-1.1%	33,969	32,852	-1,117	-3.3%
	Warnings Issued	81.5 %	85.0 %	3.5 %		83.8 %	81.1 %	-2.7 %		83.5 %	83.0 %	-0.6 %		83.7 %	82.8 %	-0.8 %	
	Arrests Made	71	32	-39	-54.9%	219	216	-3	-1.4%	2,857	2,572	-285	-10.0%	3,300	2,960	-340	-10.3%
South	Vehicle Stops	483	547	64	13.3%	1,932	2,103	171	8.9%	40,890	29,991	-10,899	-26.7%	46,956	34,765	-12,191	-26.0%
	Warnings Issued	84.3 %	77.5 %	-6.8 %		75.6 %	73.5 %	-2.1 %		87.8 %	74.0 %	-13.7 %		87.7 %	75.3 %	-12.4 %	
	Arrests Made	30	22	-8	-26.7%	136	100	-36	-26.5%	2,348	1,668	-680	-29.0%	2,706	1,947	-759	-28.0%
Central	Vehicle Stops	510	400	-110	-21.6%	1,619	1,789	170	10.5%	21,611	19,210	-2,401	-11.1%	25,167	22,204	-2,963	-11.8%
	Warnings Issued	56.3 %	56.3 %	0.0 %		61.7 %	52.3 %	-9.4 %		61.8 %	60.5 %	-1.3 %		63.9 %	60.3 %	-3.6 %	
	Arrests Made	34	22	-12	-35.3%	102	117	15	14.7%	1,398	1,185	-213	-15.2%	1,611	1,381	-230	-14.3%
Hermitage	Vehicle Stops	548	610	62	11.3%	2,280	2,455	175	7.7%	39,666	30,547	-9,119	-23.0%	44,838	35,016	-9,822	-21.9%
	Warnings Issued	81.2 %	81.5 %	0.3 %		84.1 %	81.7 %	-2.4 %		86.4 %	84.1 %	-2.4 %		86.5 %	84.6 %	-1.9 %	
	Arrests Made	45	42	-3	-6.7%	163	187	24	14.7%	3,208	2,180	-1,028	-32.0%	3,545	2,525	-1,020	-28.8%
North	Vehicle Stops	194	198	4	2.1%	854	737	-117	-13.7%	21,112	13,559	-7,553	-35.8%	23,628	16,526	-7,102	-30.1%
	Warnings Issued	72.2 %	79.8 %	7.6 %		72.0 %	75.0 %	3.0 %		76.9 %	74.7 %	-2.2 %		76.7 %	74.9 %	-1.8 %	
	Arrests Made	22	11	-11	-50.0%	124	70	-54	-43.5%	2,028	1,480	-548	-27.0%	2,285	1,814	-471	-20.6%
Madison	Vehicle Stops	377	270	-107	-28.4%	1,190	1,381	191	16.1%	17,007	14,936	-2,071	-12.2%	19,331	17,166	-2,165	-11.2%
	Warnings Issued	71.1 %	65.9 %	-5.2 %		72.6 %	68.1 %	-4.5 %		78.5 %	75.8 %	-2.6 %		78.5 %	76.4 %	-2.1 %	
	Arrests Made	58	31	-27	-46.6%	176	197	21	11.9%	2,386	2,238	-148	-6.2%	2,711	2,571	-140	-5.2%
Midtown Hills	Vehicle Stops	553	457	-96	-17.4%	1,949	1,998	49	2.5%	29,554	24,976	-4,578	-15.5%	33,960	27,982	-5,978	-17.6%
	Warnings Issued	77.9 %	78.8 %	0.8 %		80.5 %	78.5 %	-1.9 %		83.1 %	80.3 %	-2.8 %		83.0 %	80.6 %	-2.4 %	
	Arrests Made	54	39	-15	-27.8%	143	164	21	14.7%	2,152	1,908	-244	-11.3%	2,495	2,150	-345	-13.8%
SOD	Vehicle Stops	542	353	-189	-34.9%	1,917	2,004	87	4.5%	27,164	22,801	-4,363	-16.1%	29,928	25,767	-4,161	-13.9%
	Warnings Issued	33.2 %	34.8 %	1.6 %		32.2 %	32.2 %	0.0 %		39.6 %	39.9 %	0.2 %		39.6 %	40.5 %	0.8 %	
	Arrests Made	15	8	-7	-46.7%	65	55	-10	-15.4%	1,099	954	-145	-13.2%	1,213	1,063	-150	-12.4%
Other	Vehicle Stops	82	50	-32	-39.0%	382	375	-7	-1.8%	7,084	5,351	-1,733	-24.5%	7,733	5,994	-1,739	-22.5%
	Warnings Issued	87.8 %	68.0 %	-19.8 %		81.7 %	84.8 %	3.1 %		91.3 %	83.9 %	-7.4 %		91.3 %	84.1 %	-7.2 %	
	Arrests Made	8	9	1	12.5%	51	40	-11	-21.6%	470	608	138	29.4%	515	677	162	31.5%
Total	Vehicle Stops	4,645	3,938	-707	-15.2%	16,923	17,368	445	2.6%	266,188	217,762	-48,426	-18.2%	302,005	248,876	-53,129	-17.6%
	Warnings Issued	72.4 %	74.2 %	1.8 %		73.6 %	70.6 %	-3.0 %		77.6 %	74.6 %	-3.1 %		77.9 %	74.9 %	-3.0 %	
	Arrests Made	355	234	-121	-34.1%	1,260	1,217	-43	-3.4%	19,359	15,826	-3,533	-18.2%	21,973	18,248	-3,725	-17.0%

Information summarized for CompStat week ending 11/11/2017.

Sourced from MNPD ARMS on 11/15/2017 7:36:19 AM. The figures above were sourced from MNPD's Vehicle Stop (Form 252) Database. Vehicle stop totals count all reports electronically entered via AFR. Hardcopy reports not entered into ARMS will affect accuracy of totals. This report is intended to be a management and planning tool and does not reflect the official vehicle stop counts for the department.

Field Interview Report (Form 114)

Aggregated by component of officer conducting interview.

METROPOLITAN POLICE DEPARTMENT
of Nashville and Davidson County

		Rolling Two Week				Rolling Eight Week				YTD				Rolling Twenty-Four Month			
		Prior Week	Last Week	Change	% Change	Prior 4 Weeks	Last 4 Weeks	Change	% Change	Prior YTD	YTD	Change	% Change	Prior 52 Weeks	Last 52 Weeks	Change	% Change
West	Field Interview	22	29	7	31.8%	149	119	-30	-20.1%	1,978	1,993	15	0.8%	2,255	2,213	-42	-1.9%
	Arrest Made	3	7	4	133.3%	33	17	-16	-48.5%	477	439	-38	-8.0%	531	501	-30	-5.6%
East	Field Interview	66	49	-17	-25.8%	146	203	57	39.0%	2,071	2,168	97	4.7%	2,473	2,428	-45	-1.8%
	Arrest Made	8	5	-3	-37.5%	28	25	-3	-10.7%	398	419	21	5.3%	492	476	-16	-3.3%
South	Field Interview	49	40	-9	-18.4%	155	177	22	14.2%	2,339	1,954	-385	-16.5%	2,606	2,170	-436	-16.7%
	Arrest Made	4	5	1	25.0%	13	15	2	15.4%	405	184	-221	-54.6%	457	227	-230	-50.3%
Central	Field Interview	64	48	-16	-25.0%	257	236	-21	-8.2%	2,051	3,344	1,293	63.0%	2,266	3,602	1,336	59.0%
	Arrest Made	11	7	-4	-36.4%	52	44	-8	-15.4%	495	965	470	94.9%	541	1,019	478	88.4%
Hermitage	Field Interview	60	45	-15	-25.0%	310	211	-99	-31.9%	2,832	2,908	76	2.7%	3,163	3,202	39	1.2%
	Arrest Made	7	8	1	14.3%	52	31	-21	-40.4%	579	484	-95	-16.4%	644	540	-104	-16.1%
North	Field Interview	10	20	10	100.0%	95	63	-32	-33.7%	1,551	1,248	-303	-19.5%	1,687	1,423	-264	-15.6%
	Arrest Made	1	1	0	0.0%	21	5	-16	-76.2%	315	213	-102	-32.4%	347	243	-104	-30.0%
Madison	Field Interview	21	22	1	4.8%	120	82	-38	-31.7%	1,340	1,281	-59	-4.4%	1,508	1,454	-54	-3.6%
	Arrest Made	1	7	6	600.0%	24	18	-6	-25.0%	457	409	-48	-10.5%	516	448	-68	-13.2%
Midtown	Field Interview	36	45	9	25.0%	138	148	10	7.2%	1,854	1,728	-126	-6.8%	2,057	1,903	-154	-7.5%
Hills	Arrest Made	7	10	3	42.9%	20	30	10	50.0%	380	326	-54	-14.2%	431	359	-72	-16.7%
SID	Field Interview	1	2	1	100.0%	4	7	3	75.0%	213	218	5	2.3%	228	238	10	4.4%
	Arrest Made	0	1	1	-	2	2	0	0.0%	107	56	-51	-47.7%	113	62	-51	-45.1%
SOD	Field Interview	0	1	1	-	1	1	0	0.0%	16	9	-7	-43.8%	17	12	-5	-29.4%
	Arrest Made	0	1	1	-	0	1	1	-	4	2	-2	-50.0%	4	2	-2	-50.0%
Other	Field Interview	3	3	0	0.0%	20	20	0	0.0%	153	130	-23	-15.0%	180	146	-34	-18.9%
	Arrest Made	0	1	1	-	11	7	-4	-36.4%	59	55	-4	-6.8%	74	62	-12	-16.2%
County	Field Interview	332	304	-28	-8.4%	1,395	1,267	-128	-9.2%	16,398	16,981	583	3.6%	18,440	18,791	351	1.9%
	Arrest Made	42	53	11	26.2%	256	195	-61	-23.8%	3,676	3,552	-124	-3.4%	4,150	3,939	-211	-5.1%

Information summarized for CompStat week ending 11/11/2017.

Sourced from MNPD ARMS on 11/15/2017 7:36:19 AM. The numbers above are sourced from MNPD's Field Interview (Form 114) Database. This report includes all FI types (field interviews, terry stops, and homeless welfare checks). "Arrest Made" indicates that an individual in the FI database was also arrested. For an arrest to be counted, the Form 114 complaint number must match a Form 106 Arrest Report, Form 106A State Misdemeanor Citation Report, or Form 219 Juvenile Citation incident number and the master name record must match in each as well. This report is intended to be a management and planning tool and does not reflect official counts for the department.

County Efficiency Charts

METROPOLITAN POLICE DEPARTMENT
of Nashville and Davidson County

Summarized by CompStat week for past eight weeks.
Aggregated by component of officer initiating call / arresting officer.

All Self-Initiated CAD - 52wk Avg: 11,947

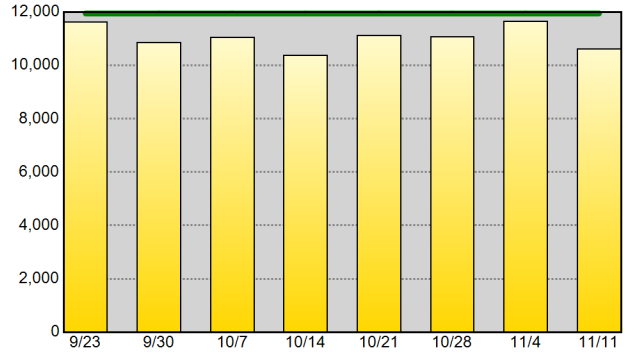

Self-Initiated Terry Stops - 52wk Avg: 363

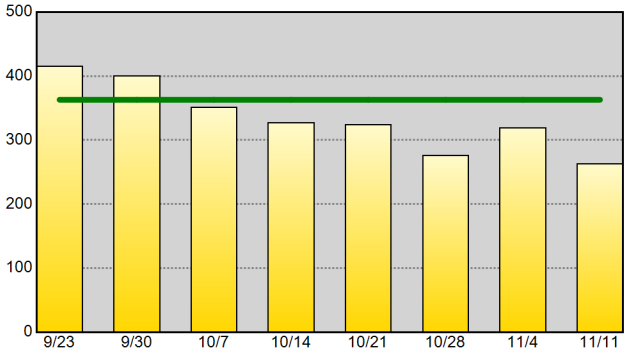

Self-Initiated Vehicle Stops (10-93) - 52wk Avg: 4,392

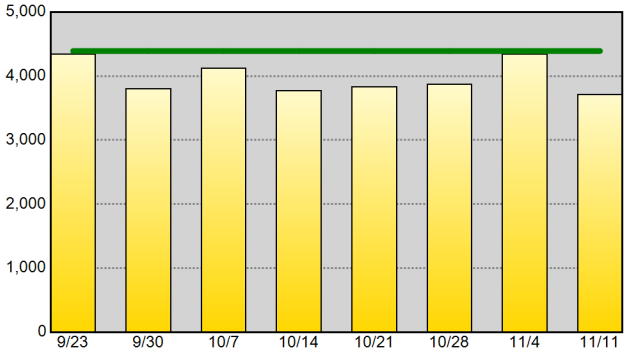

Self-Initiated Business Checks (10-96) - 52wk Avg: 4,312

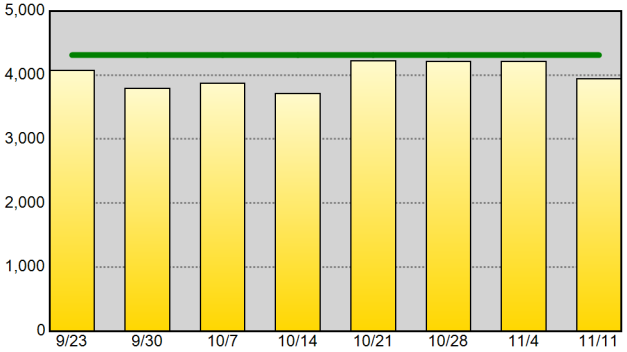

Self-Initiated Community Policing (10-15) - 52wk Avg: 919

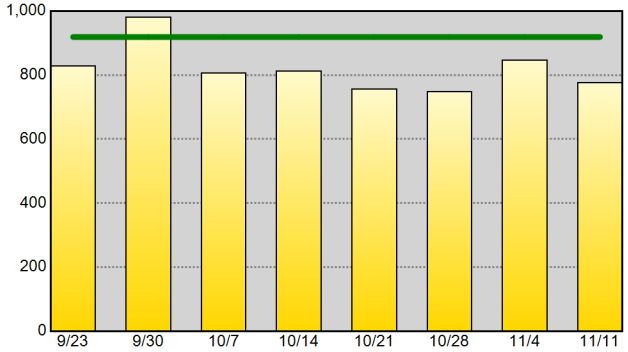

Self-Initiated Criminal Vice Activity (10-78) - 52wk Avg: 58

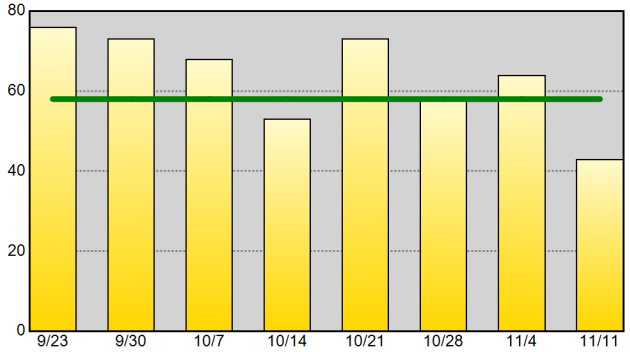

Part I Arrests - 52wk Avg: 156

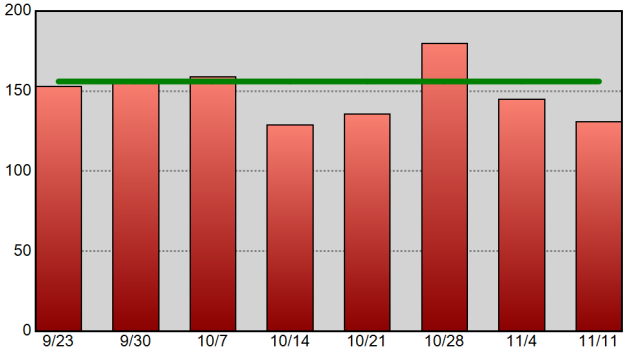

Drug-Related Arrests - 52wk Avg: 200

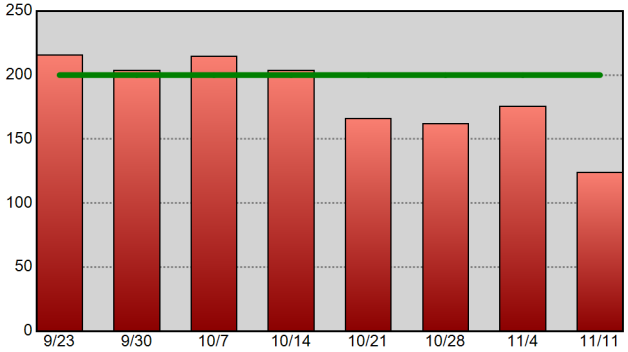

Warrants Served - 52wk Avg: 528

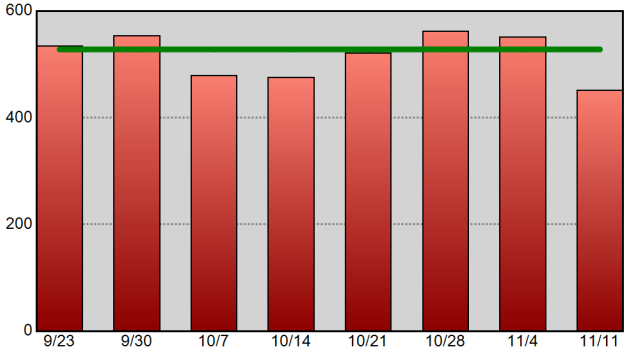

Information summarized for CompStat week ending 11/11/2017. The horizontal line on each chart represents the data set's 52-week weekly average.

Sourced from MNPD ARMS on 11/15/2017 7:36:19 AM. CAD reports only include calls initiated by an officer (call type 2 or 3). Excludes CFS with a disposition code of 6 or 11. Arrest reports do not take into account the number of charges. 1 arrest = 1 body.

West Precinct Precinct Efficiency Charts

METROPOLITAN POLICE DEPARTMENT
of Nashville and Davidson County

Summarized by CompStat week for past eight weeks.
Aggregated by component of officer initiating call / arresting officer.

All Self-Initiated CAD - 52wk Avg: 1,852

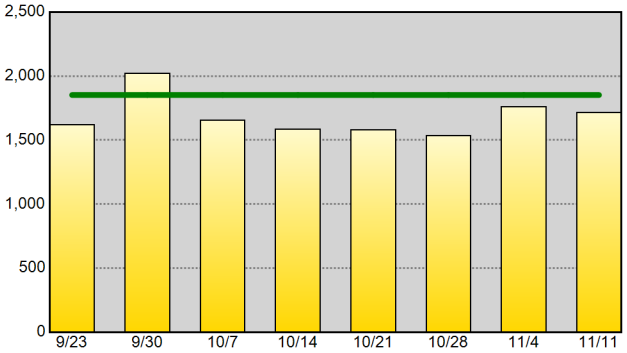

Self-Initiated Terry Stops - 52wk Avg: 28

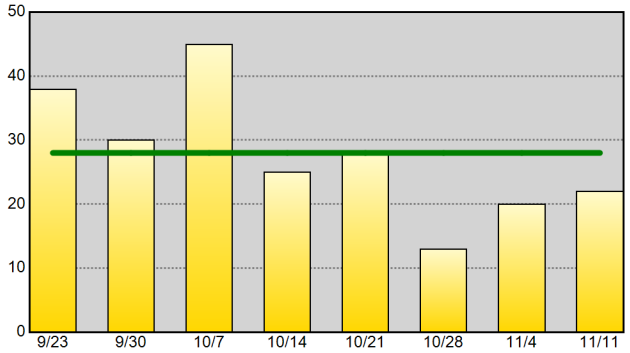

Self-Initiated Vehicle Stops (10-93) - 52wk Avg: 528

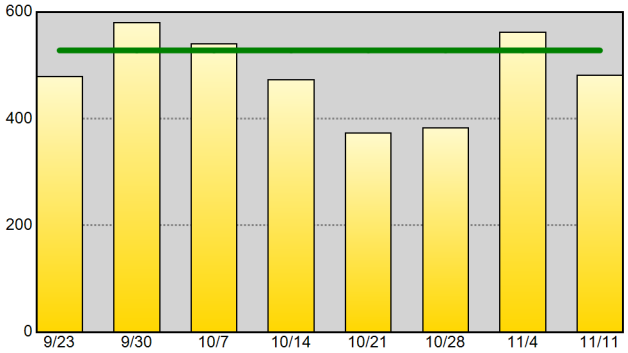

Self-Initiated Business Checks (10-96) - 52wk Avg: 948

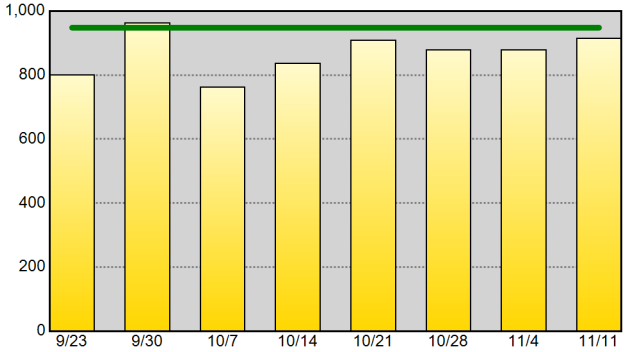

Self-Initiated Community Policing (10-15) - 52wk Avg: 251

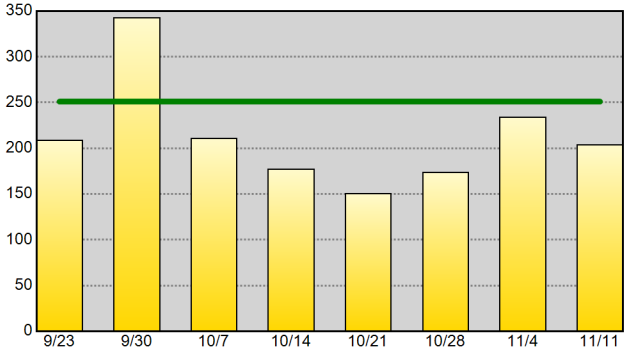

Self-Initiated Criminal Vice Activity (10-78) - 52wk Avg: 1

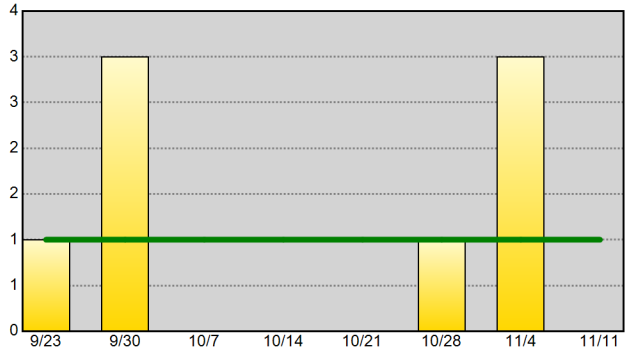

Part I Arrests - 52wk Avg: 16

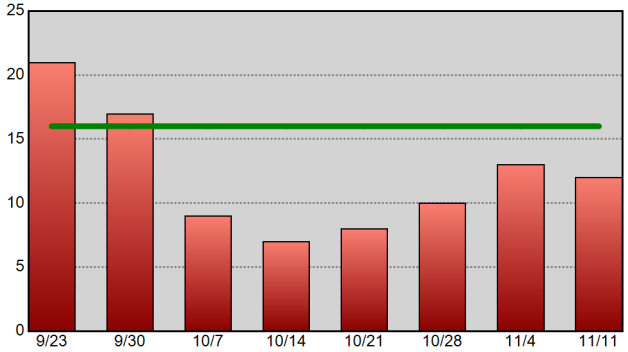

Drug-Related Arrests - 52wk Avg: 13

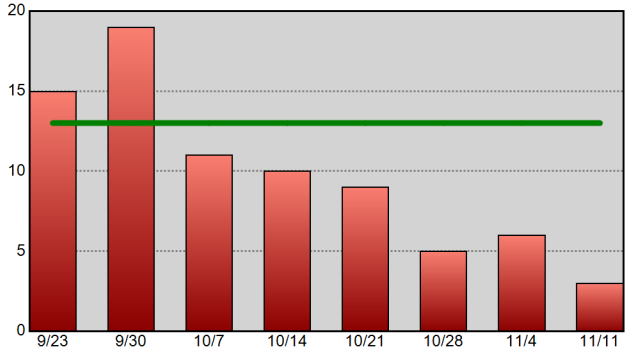

Warrants Served - 52wk Avg: 24

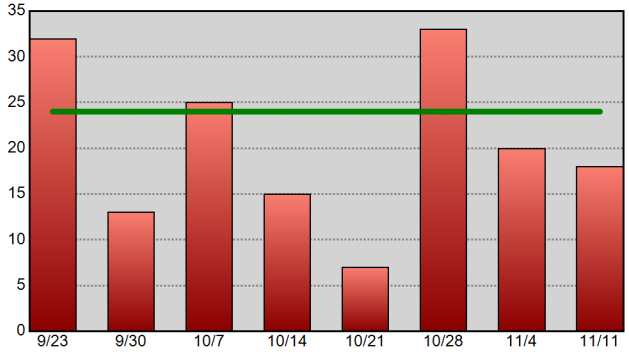

Information summarized for CompStat week ending 11/11/2017. The horizontal line on each chart represents the data set's 52-week weekly average.

Sourced from MNPD ARMS on 11/15/2017 7:36:22 AM. CAD reports only include calls initiated by an officer (call type 2 or 3). Excludes CFS with a disposition code of 6 or 11. Arrest reports do not take into account the number of charges. 1 arrest = 1 body.

East Precinct Precinct Efficiency Charts

METROPOLITAN POLICE DEPARTMENT
of Nashville and Davidson County

Summarized by CompStat week for past eight weeks.
Aggregated by component of officer initiating call / arresting officer.

All Self-Initiated CAD - 52wk Avg: 1,098

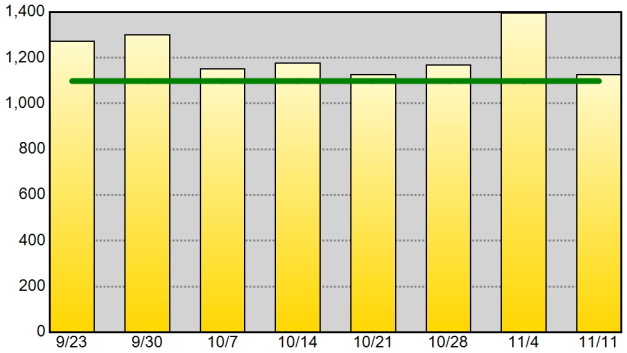

Self-Initiated Terry Stops - 52wk Avg: 41

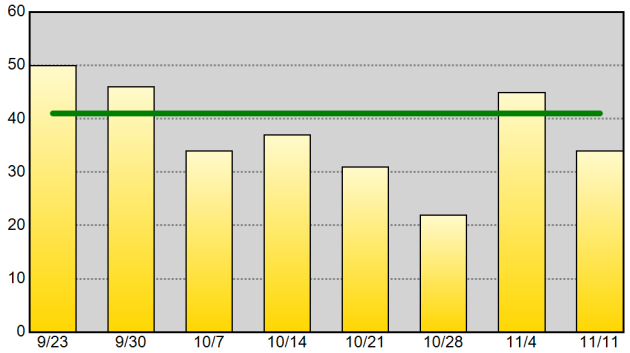

Self-Initiated Vehicle Stops (10-93) - 52wk Avg: 606

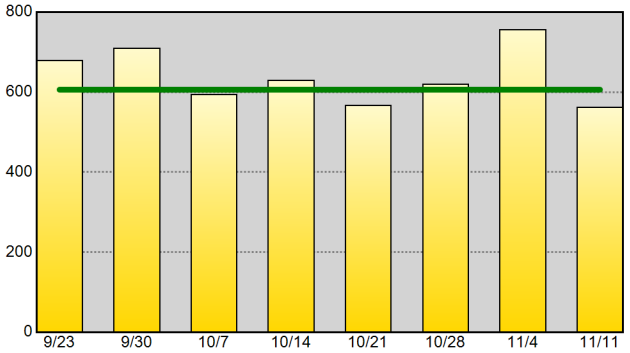

Self-Initiated Business Checks (10-96) - 52wk Avg: 200

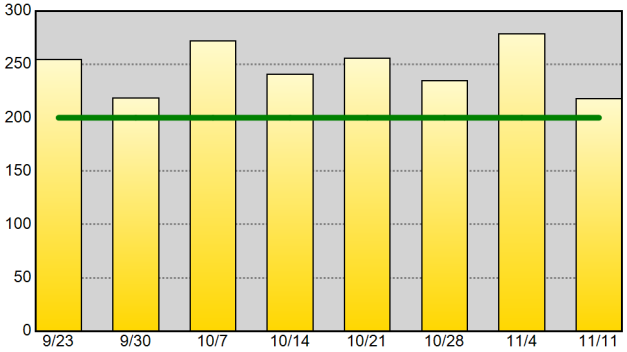

Self-Initiated Community Policing (10-15) - 52wk Avg: 54

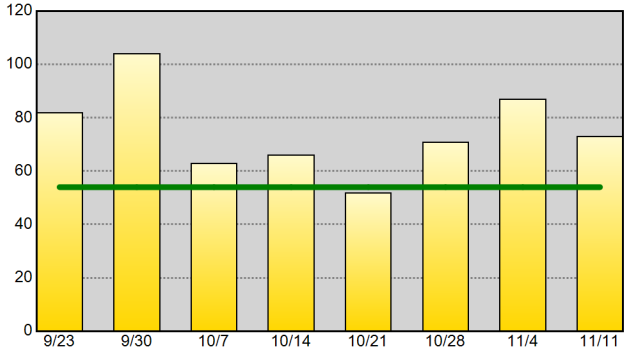

Self-Initiated Criminal Vice Activity (10-78) - 52wk Avg: 3

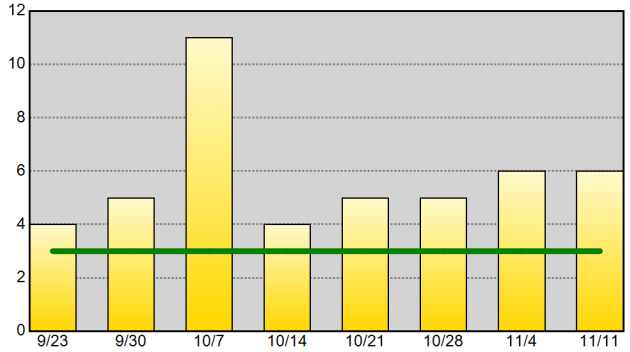

Part I Arrests - 52wk Avg: 17

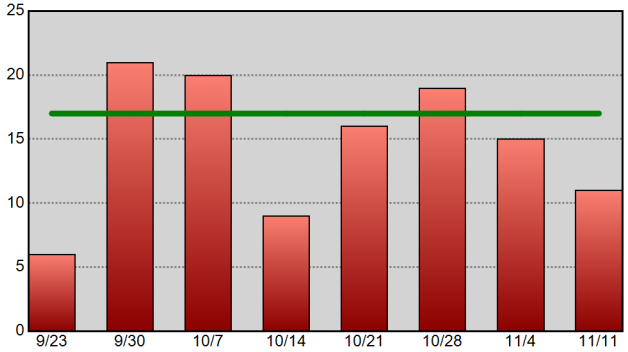

Drug-Related Arrests - 52wk Avg: 24

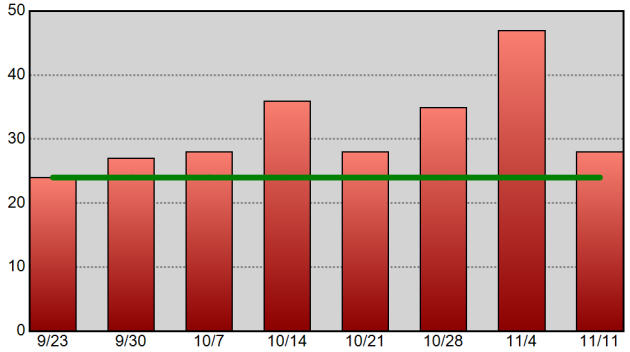

Warrants Served - 52wk Avg: 53

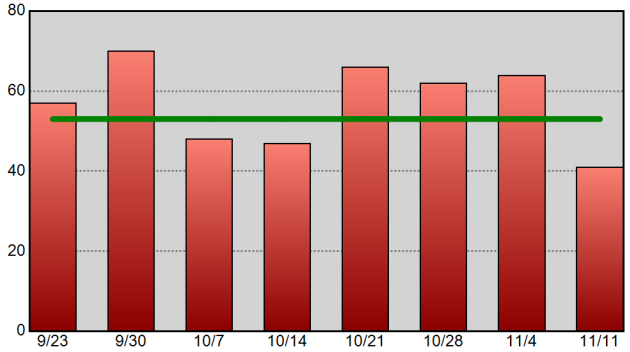

Information summarized for CompStat week ending 11/11/2017. The horizontal line on each chart represents the data set's 52-week weekly average.

Sourced from MNPD ARMS on 11/15/2017 7:36:22 AM. CAD reports only include calls initiated by an officer (call type 2 or 3). Excludes CFS with a disposition code of 6 or 11. Arrest reports do not take into account the number of charges. 1 arrest = 1 body.

South Precinct Precinct Efficiency Charts

METROPOLITAN POLICE DEPARTMENT
of Nashville and Davidson County

Summarized by CompStat week for past eight weeks.
Aggregated by component of officer initiating call / arresting officer.

All Self-Initiated CAD - 52wk Avg: 1,142

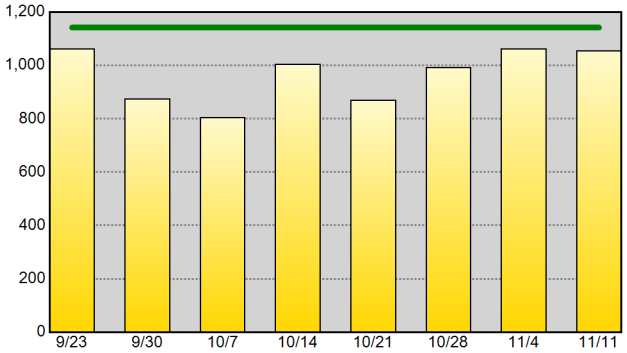

Self-Initiated Terry Stops - 52wk Avg: 29

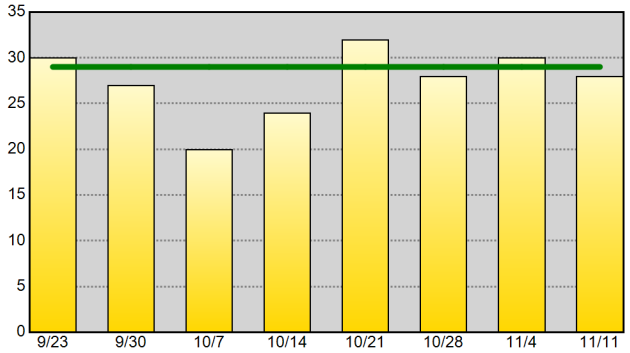

Self-Initiated Vehicle Stops (10-93) - 52wk Avg: 571

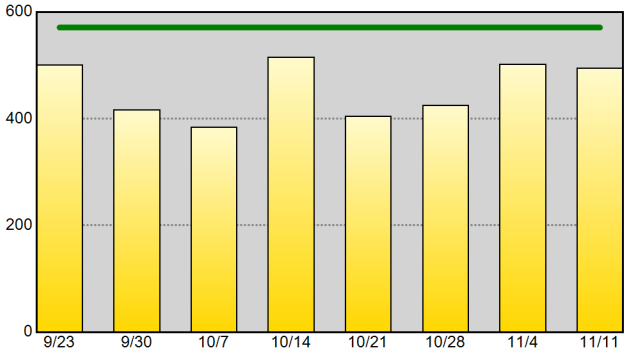

Self-Initiated Business Checks (10-96) - 52wk Avg: 272

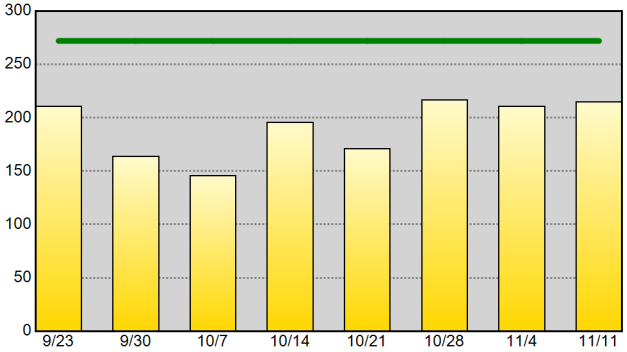

Self-Initiated Community Policing (10-15) - 52wk Avg: 25

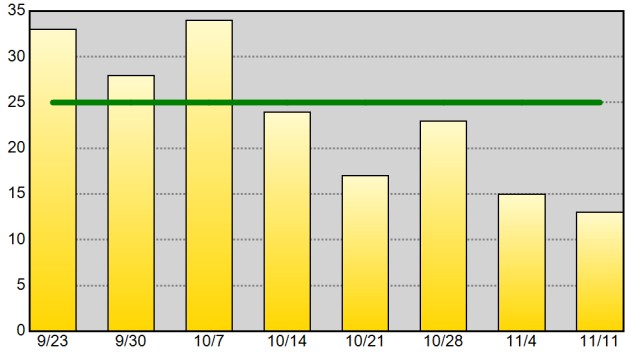

Self-Initiated Criminal Vice Activity (10-78) - 52wk Avg: 2

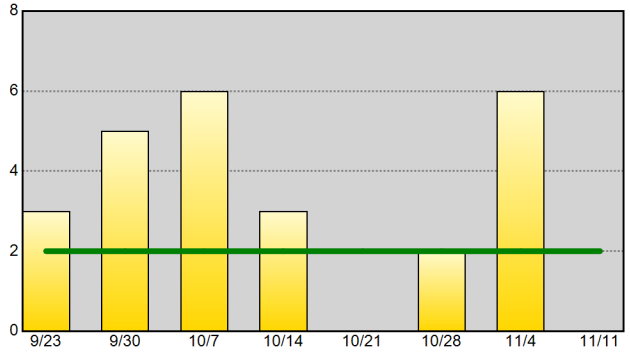

Part I Arrests - 52wk Avg: 18

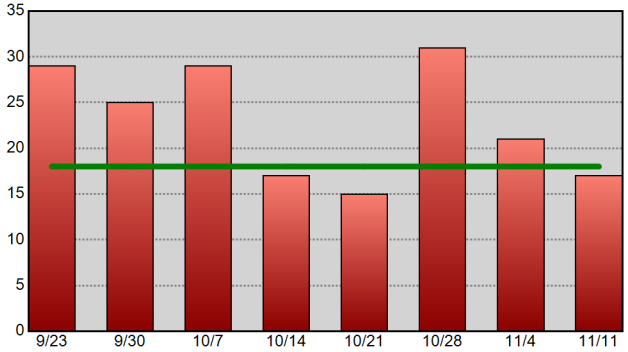

Drug-Related Arrests - 52wk Avg: 22

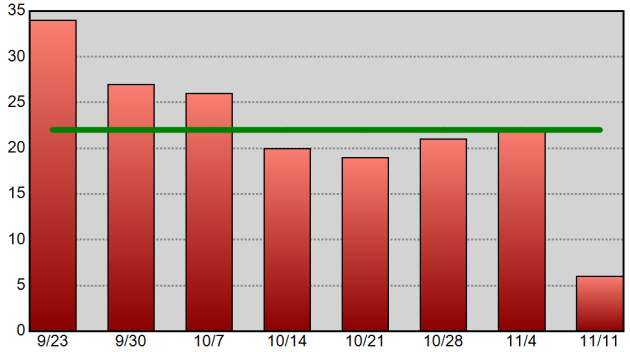

Warrants Served - 52wk Avg: 41

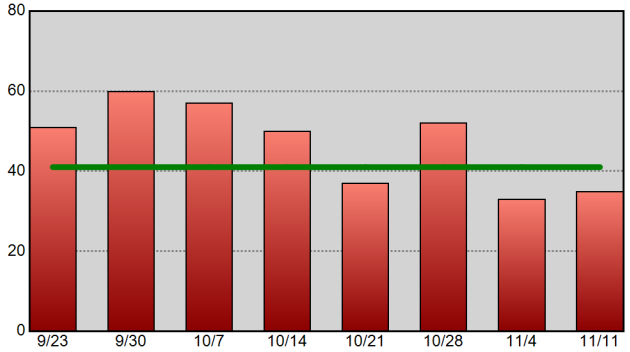

Information summarized for CompStat week ending 11/11/2017. The horizontal line on each chart represents the data set's 52-week weekly average.

Sourced from MNPD ARMS on 11/15/2017 7:36:23 AM. CAD reports only include calls initiated by an officer (call type 2 or 3). Excludes CFS with a disposition code of 6 or 11. Arrest reports do not take into account the number of charges. 1 arrest = 1 body.

Central Precinct Precinct Efficiency Charts

METROPOLITAN POLICE DEPARTMENT
of Nashville and Davidson County

Summarized by CompStat week for past eight weeks.
Aggregated by component of officer initiating call / arresting officer.

All Self-Initiated CAD - 52wk Avg: 1,633

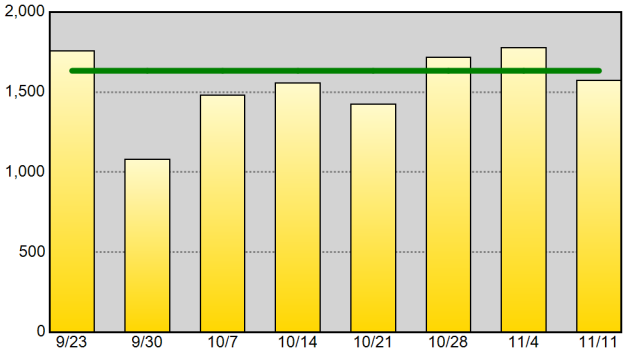

Self-Initiated Terry Stops - 52wk Avg: 130

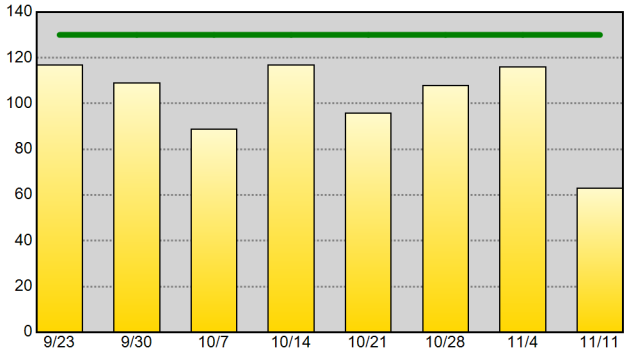

Self-Initiated Vehicle Stops (10-93) - 52wk Avg: 400

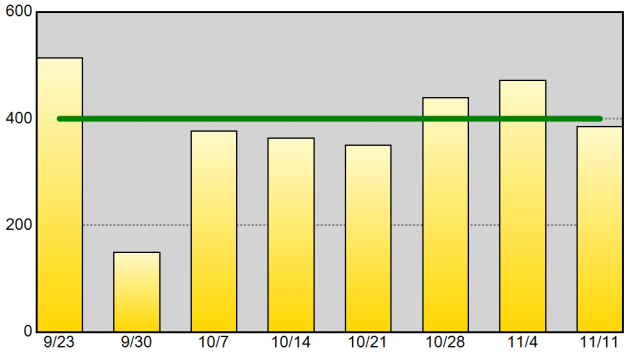

Self-Initiated Business Checks (10-96) - 52wk Avg: 795

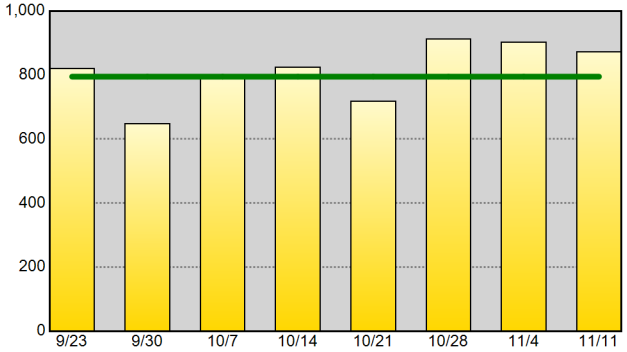

Self-Initiated Community Policing (10-15) - 52wk Avg: 61

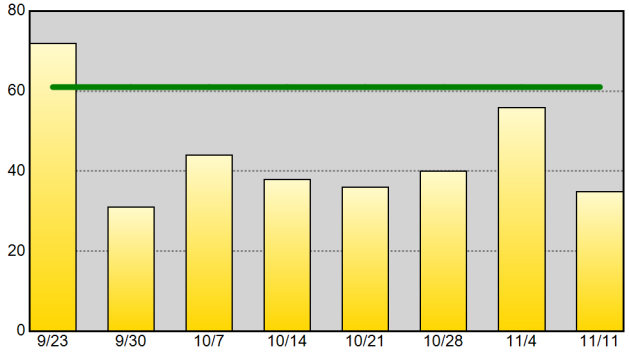

Self-Initiated Criminal Vice Activity (10-78) - 52wk Avg: 2

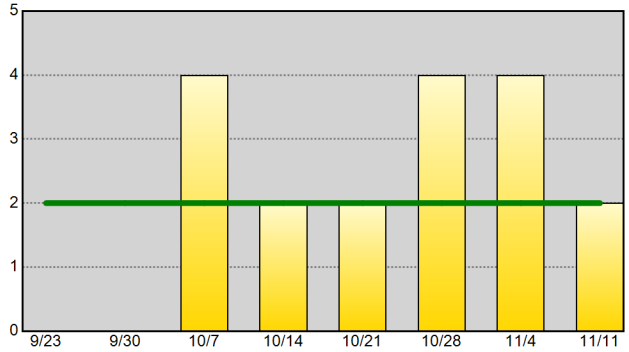

Part I Arrests - 52wk Avg: 8

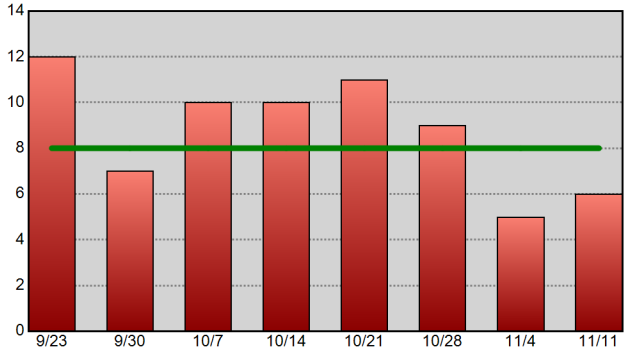

Drug-Related Arrests - 52wk Avg: 18

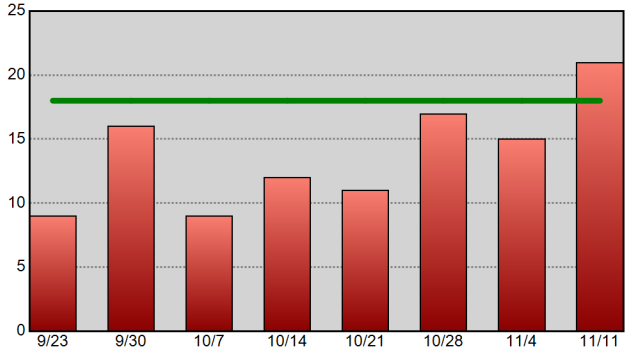

Warrants Served - 52wk Avg: 36

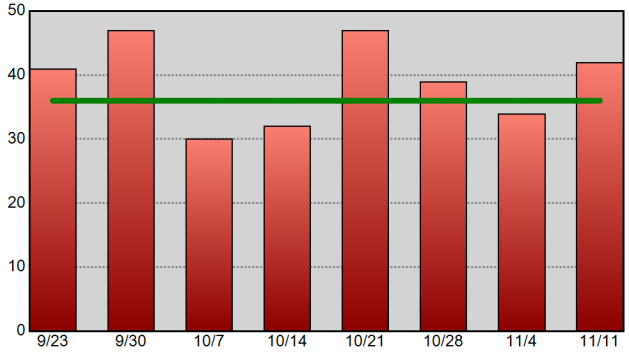

Information summarized for CompStat week ending 11/11/2017. The horizontal line on each chart represents the data set's 52-week weekly average.

Sourced from MNPD ARMS on 11/15/2017 7:36:23 AM. CAD reports only include calls initiated by an officer (call type 2 or 3). Excludes CFS with a disposition code of 6 or 11. Arrest reports do not take into account the number of charges. 1 arrest = 1 body.

Hermitage Precinct Precinct Efficiency Charts

METROPOLITAN POLICE DEPARTMENT
of Nashville and Davidson County

Summarized by CompStat week for past eight weeks.

Aggregated by component of officer initiating call / arresting officer.

All Self-Initiated CAD - 52wk Avg: 1,462

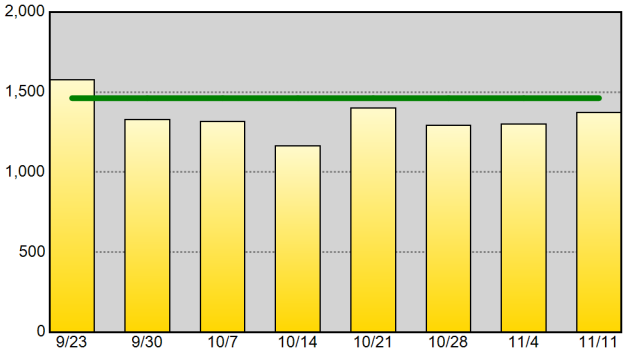

Self-Initiated Terry Stops - 52wk Avg: 31

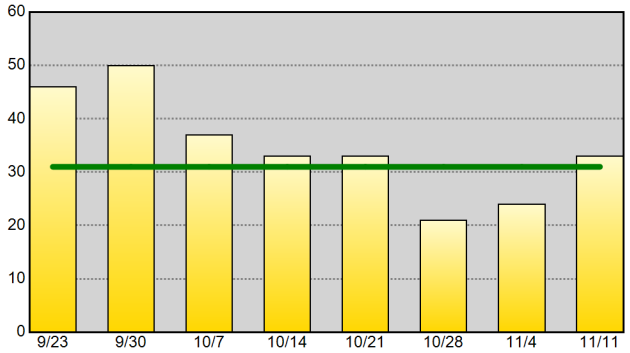

Self-Initiated Vehicle Stops (10-93) - 52wk Avg: 711

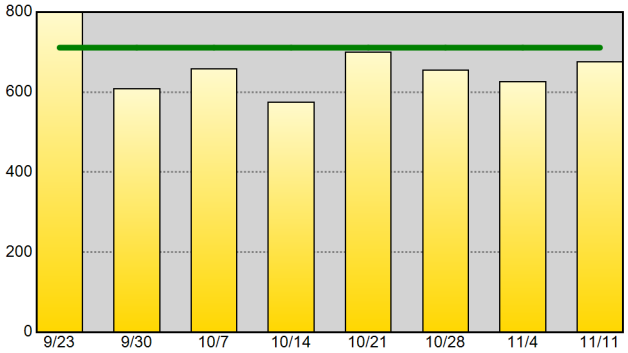

Self-Initiated Business Checks (10-96) - 52wk Avg: 388

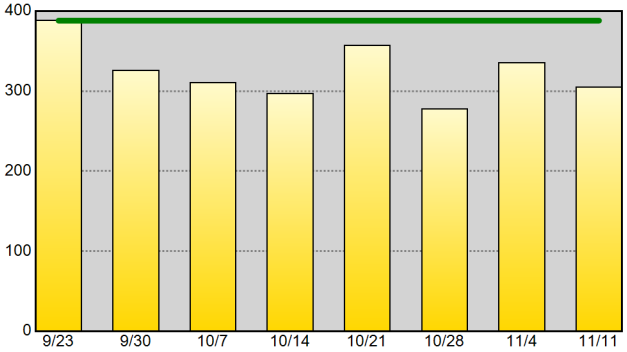

Self-Initiated Community Policing (10-15) - 52wk Avg: 38

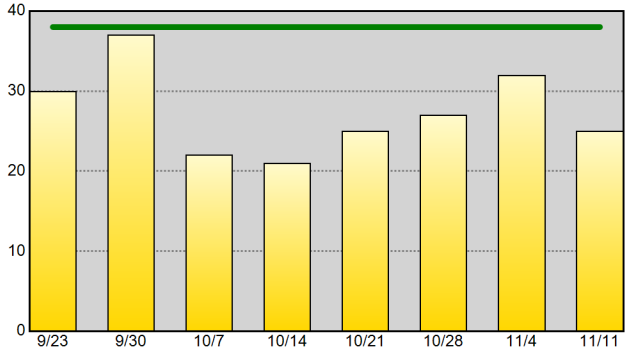

Self-Initiated Criminal Vice Activity (10-78) - 52wk Avg: 2

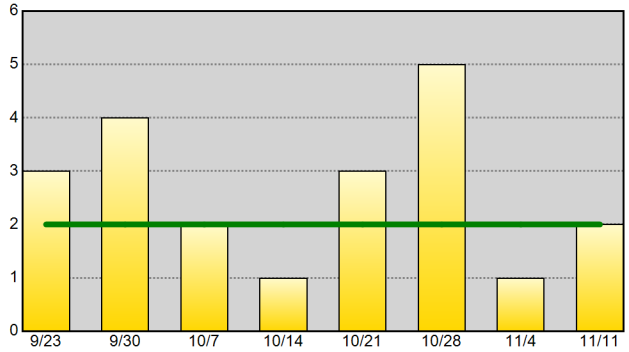

Part I Arrests - 52wk Avg: 21

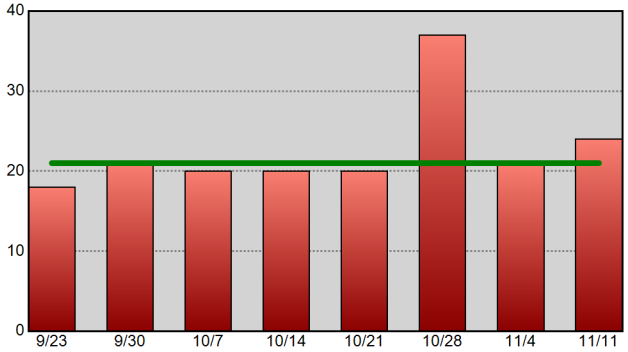

Drug-Related Arrests - 52wk Avg: 26

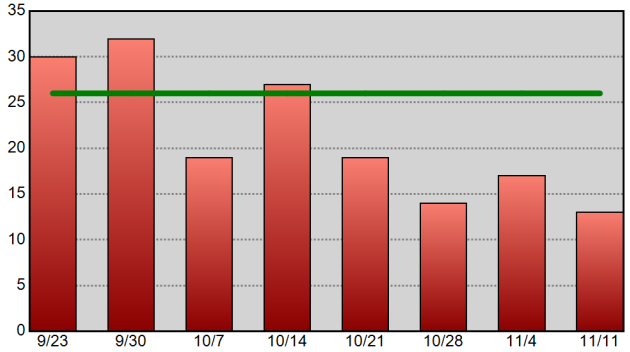

Warrants Served - 52wk Avg: 63

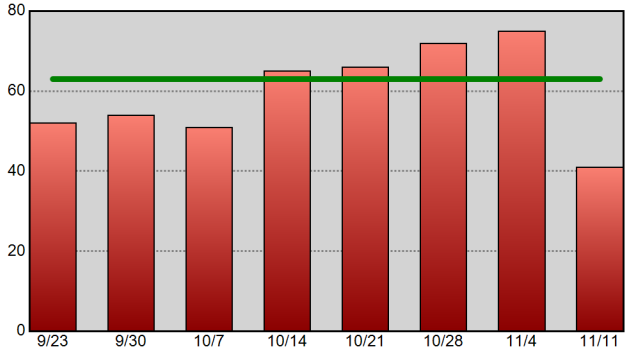

Information summarized for CompStat week ending 11/11/2017. The horizontal line on each chart represents the data set's 52-week weekly average.

Sourced from MNPD ARMS on 11/15/2017 7:36:24 AM. CAD reports only include calls initiated by an officer (call type 2 or 3). Excludes CFS with a disposition code of 6 or 11. Arrest reports do not take into account the number of charges. 1 arrest = 1 body.

North Precinct Precinct Efficiency Charts

METROPOLITAN POLICE DEPARTMENT
of Nashville and Davidson County

Summarized by CompStat week for past eight weeks.
Aggregated by component of officer initiating call / arresting officer.

All Self-Initiated CAD - 52wk Avg: 987

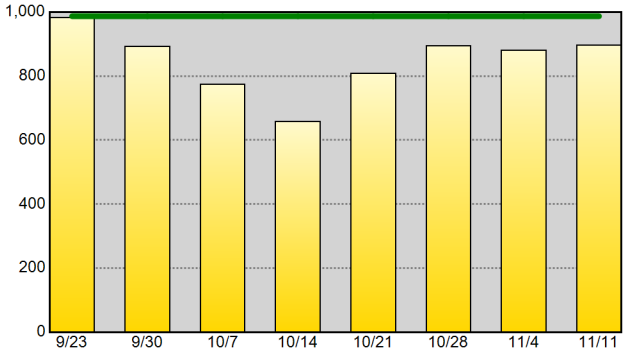

Self-Initiated Terry Stops - 52wk Avg: 37

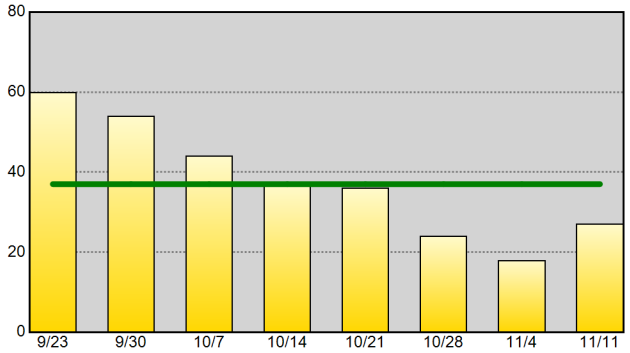

Self-Initiated Vehicle Stops (10-93) - 52wk Avg: 317

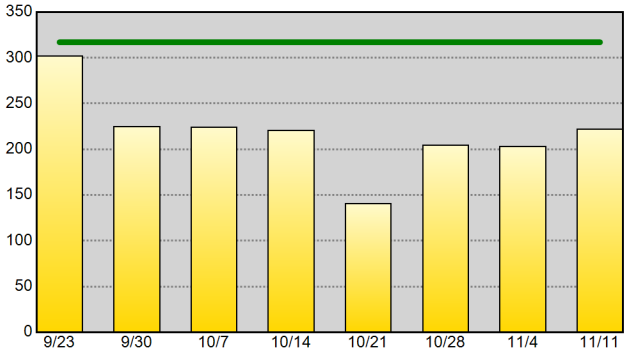

Self-Initiated Business Checks (10-96) - 52wk Avg: 396

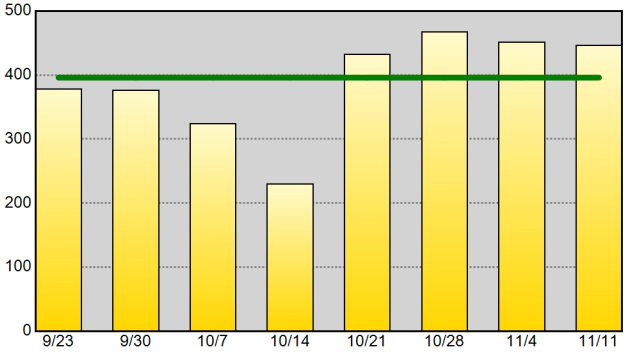

Self-Initiated Community Policing (10-15) - 52wk Avg: 38

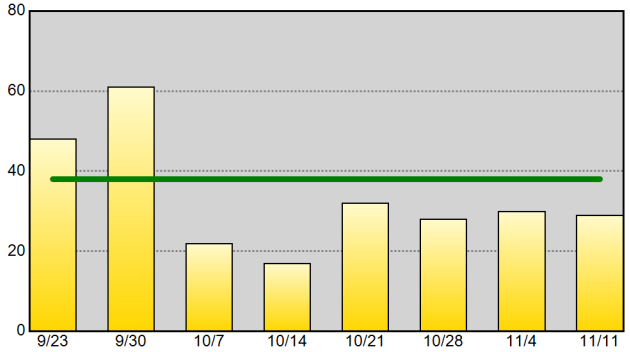

Self-Initiated Criminal Vice Activity (10-78) - 52wk Avg: 2

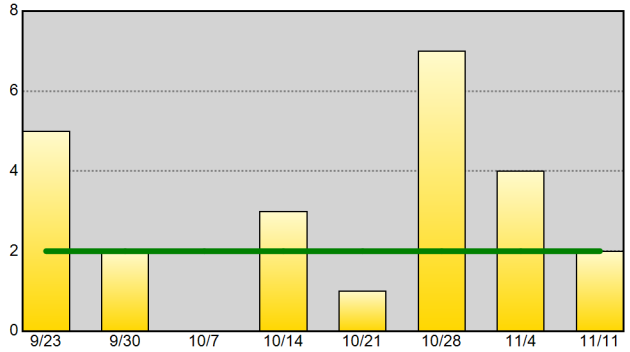

Part I Arrests - 52wk Avg: 18

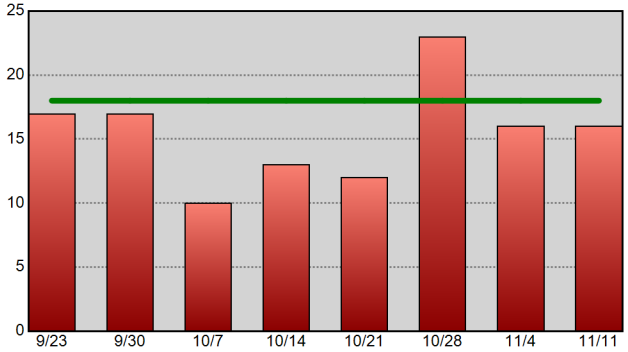

Drug-Related Arrests - 52wk Avg: 30

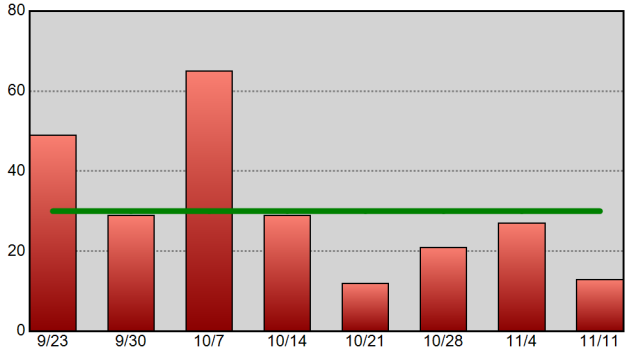

Warrants Served - 52wk Avg: 59

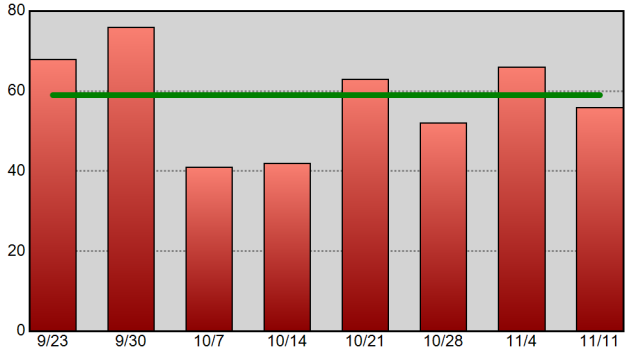

Information summarized for CompStat week ending 11/11/2017. The horizontal line on each chart represents the data set's 52-week weekly average.

Sourced from MNPD ARMS on 11/15/2017 7:36:25 AM. CAD reports only include calls initiated by an officer (call type 2 or 3). Excludes CFS with a disposition code of 6 or 11. Arrest reports do not take into account the number of charges. 1 arrest = 1 body.

Madison Precinct Precinct Efficiency Charts

METROPOLITAN POLICE DEPARTMENT
of Nashville and Davidson County

Summarized by CompStat week for past eight weeks.
Aggregated by component of officer initiating call / arresting officer.

All Self-Initiated CAD - 52wk Avg: 1,033

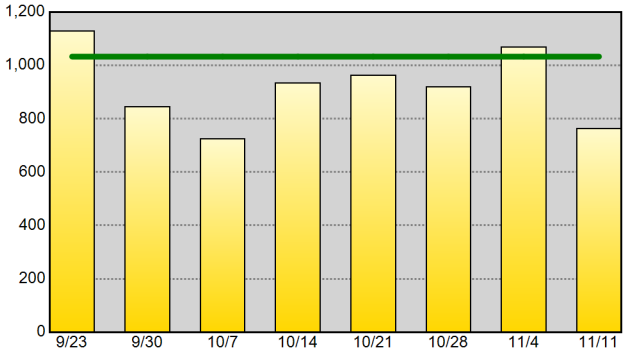

Self-Initiated Terry Stops - 52wk Avg: 18

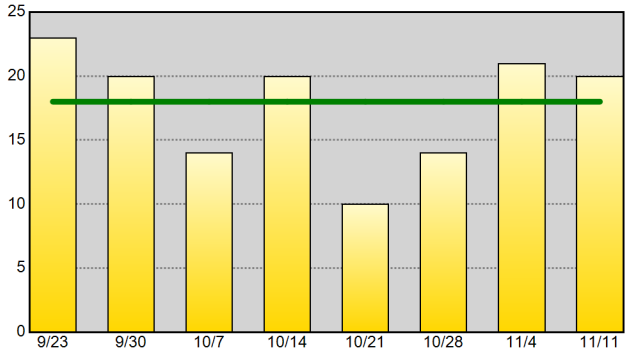

Self-Initiated Vehicle Stops (10-93) - 52wk Avg: 349

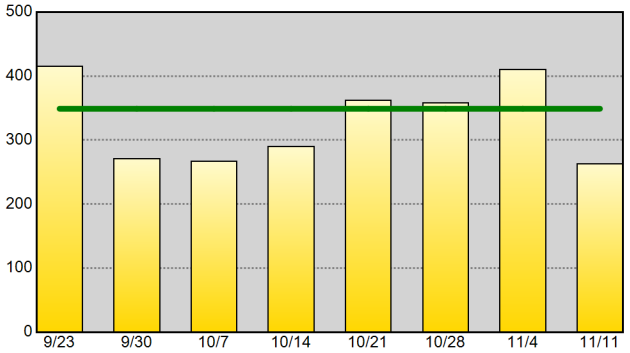

Self-Initiated Business Checks (10-96) - 52wk Avg: 498

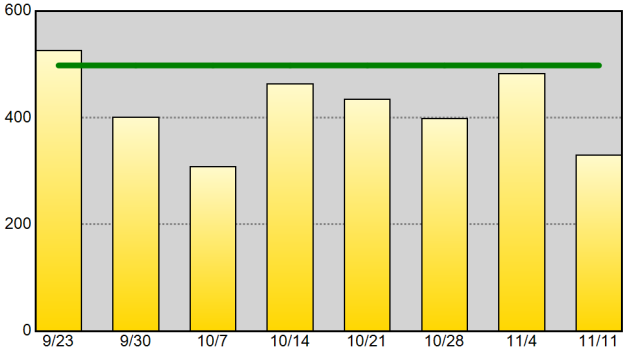

Self-Initiated Community Policing (10-15) - 52wk Avg: 35

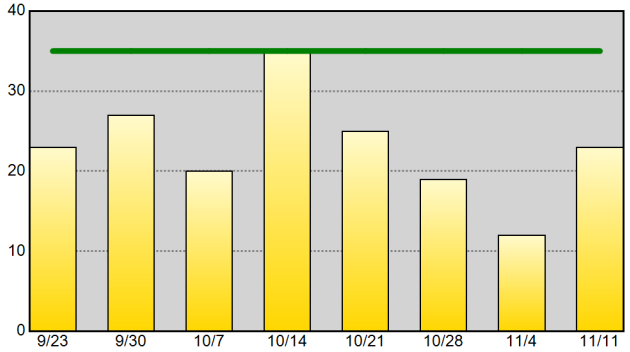

Self-Initiated Criminal Vice Activity (10-78) - 52wk Avg: 1

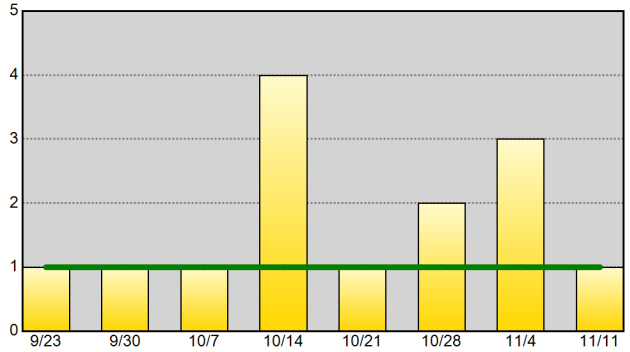

Part I Arrests - 52wk Avg: 23

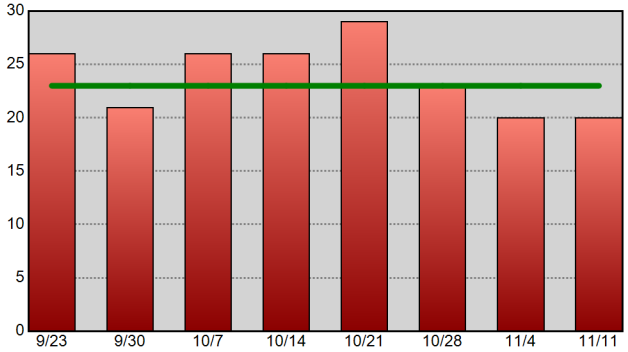

Drug-Related Arrests - 52wk Avg: 16

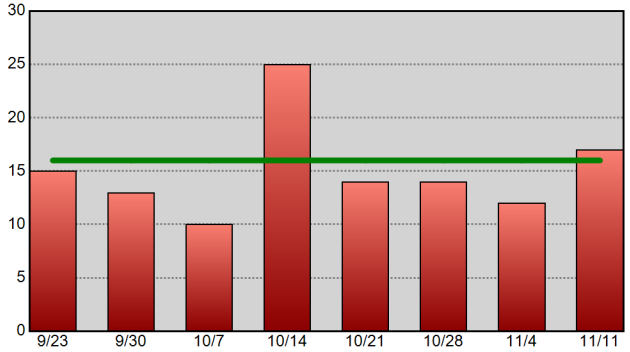

Warrants Served - 52wk Avg: 40

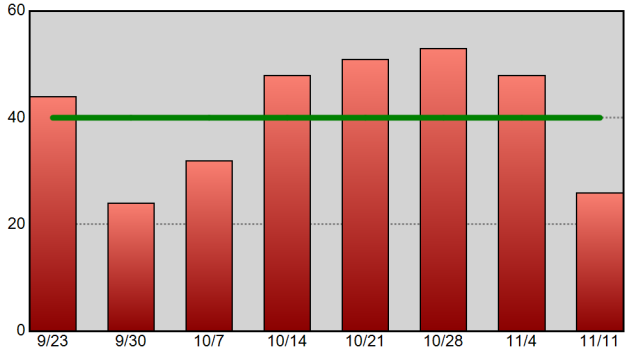

Information summarized for CompStat week ending 11/11/2017. The horizontal line on each chart represents the data set's 52-week weekly average.

Sourced from MNPD ARMS on 11/15/2017 7:36:25 AM. CAD reports only include calls initiated by an officer (call type 2 or 3). Excludes CFS with a disposition code of 6 or 11. Arrest reports do not take into account the number of charges. 1 arrest = 1 body.

Midtown Hills Precinct Precinct Efficiency Charts

METROPOLITAN POLICE DEPARTMENT
of Nashville and Davidson County

Summarized by CompStat week for past eight weeks.
Aggregated by component of officer initiating call / arresting officer.

All Self-Initiated CAD - 52wk Avg: 1,454

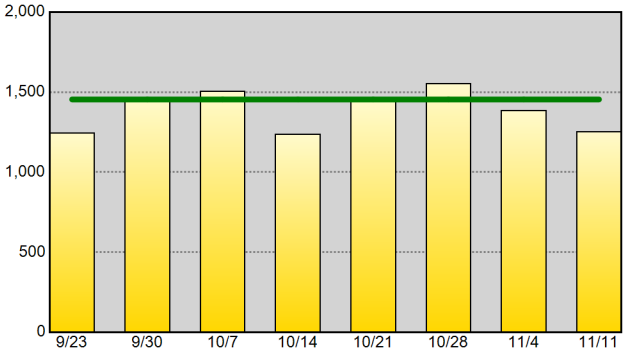

Self-Initiated Terry Stops - 52wk Avg: 33

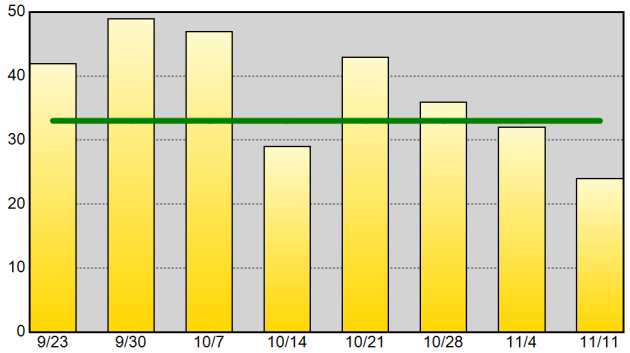

Self-Initiated Vehicle Stops (10-93) - 52wk Avg: 504

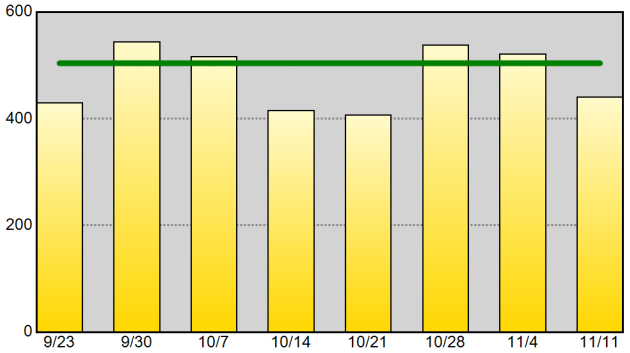

Self-Initiated Business Checks (10-96) - 52wk Avg: 630

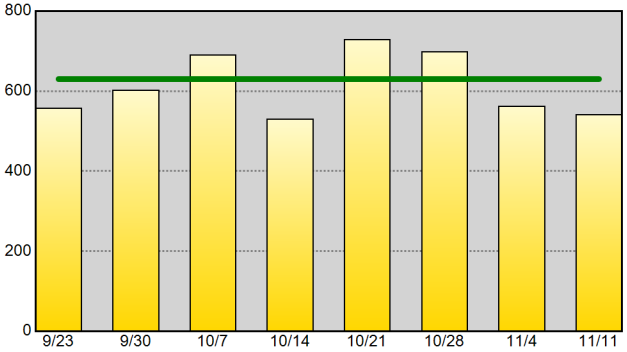

Self-Initiated Community Policing (10-15) - 52wk Avg: 62

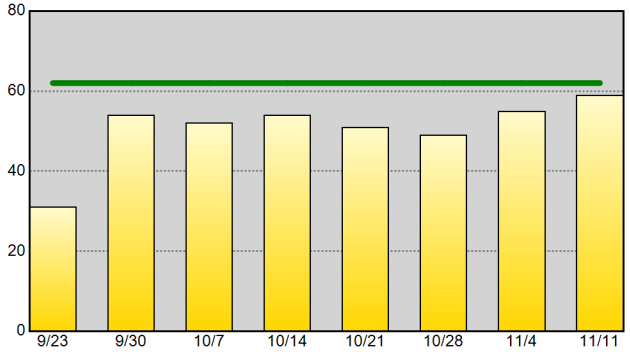

Self-Initiated Criminal Vice Activity (10-78) - 52wk Avg: 2

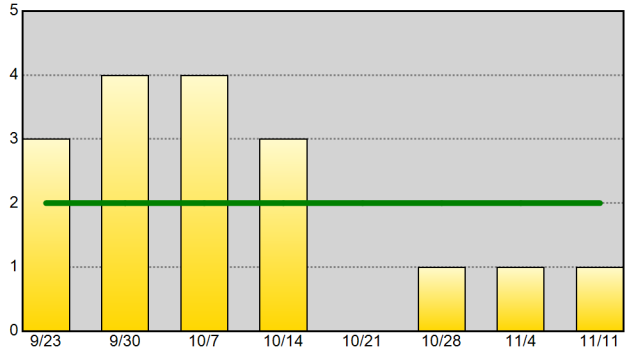

Part I Arrests - 52wk Avg: 13

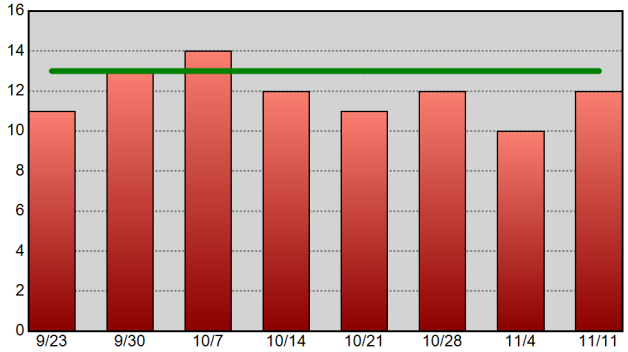

Drug-Related Arrests - 52wk Avg: 30

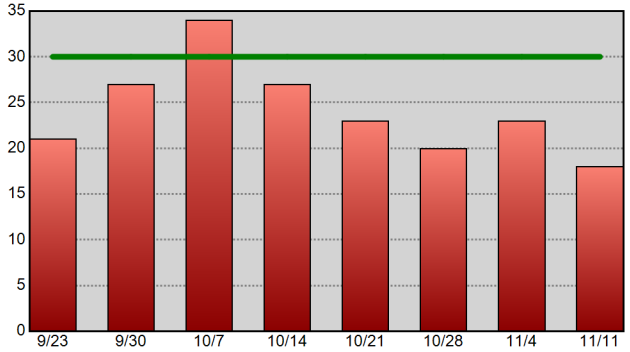

Warrants Served - 52wk Avg: 34

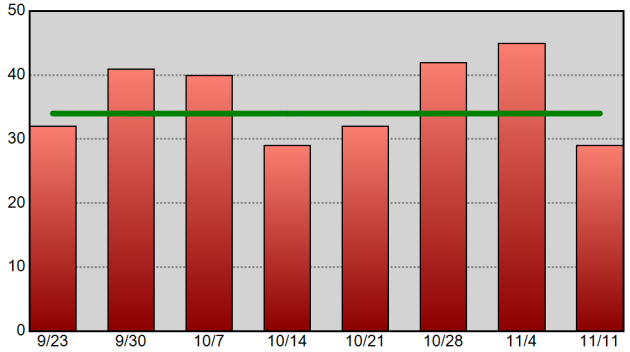

Information summarized for CompStat week ending 11/11/2017. The horizontal line on each chart represents the data set's 52-week weekly average.

Sourced from MNPD ARMS on 11/15/2017 7:36:26 AM. CAD reports only include calls initiated by an officer (call type 2 or 3). Excludes CFS with a disposition code of 6 or 11. Arrest reports do not take into account the number of charges. 1 arrest = 1 body.

High Crime Intersections and Hot Addresses Section

CompStat Weekly Analysis is provided by the Metropolitan Nashville Police Department Crime Analysis Section. This report is intended to be a management and planning tool and does not reflect the official UCR counts for the department.

"The most important single ingredient in the formula of success is knowing how to get along with people."
- Theodore Roosevelt

Begin Date: 11/05/2017
End Date: 11/11/2017
Week: 45

County High Crime Intersections

Intersections with the highest concentrations of crime & traffic crashes - past 12 weeks.

METROPOLITAN POLICE DEPARTMENT
of Nashville and Davidson County

Violent Crime

Rank	Intersection	Precinct	ZIP	Count
1	2ND AV S & MCCANN ST	South	37210	17
2	MURFREESBORO PKE & PARRIS AV	South	37210	13
2	MILLWOOD DR & MURFREESBORO PKE	Hermitage	37217	13
4	ARCHWOOD DR & ROOSEVELT AV	Madison	37115	12
5	EAST THOMPSON LN & MURFREESBORO PKE	South	37211	11
6	WELCH RD & TRAVIS DR	South	37211	10
7	DUE WEST AV N & OLD DUE WEST AV	Madison	37115	9
8	W TRINITY LN & HAMPTON ST	North	37207	8
8	3RD AV S & BROADWAY	Central	37201	8
8	GORDON TER & GERALD ST	East	37207	8
8	DEW ST & S 7TH ST	East	37206	8
8	MURFREESBORO PKE & PHILFRE CT	South	37211	8
13	MURFREESBORO PKE & MURFREESBORO ENT RAMP	Hermitage	37217	7

Property Crime

Rank	Intersection	Precinct	ZIP	Count
1	SKYLINE MEMORIAL CT & DICKERSON PKE	Madison	37115	98
2	OPRY MILLS DR & OPRYLAND DR	Hermitage	37214	97
3	WELCH RD & TRAVIS DR	South	37211	54
4	N GALLATIN PKE & NORTHSIDE DR	Madison	37115	53
5	CHARLOTTE PKE & RIVER RD	West	37209	48
6	CHARLOTTE PKE & OLD CHARLOTTE PKE	West	37209	31
7	BANDYWOOD DR & ABBOTT MARTIN RD	West	37215	30
8	3RD AV S & BROADWAY	Central	37201	29
9	TWIN HILLS DR & N GALLATIN PKE	Madison	37072	26
10	SHUTE LN & LEBANON PKE	Hermitage	37076	25
11	CHARLOTTE AV &	Midtown	37203	23
12	EDGEHILL AV &	Midtown	37203	21
12	ROSA L PARKS BLVD & MONROE ST	North	37208	21

Traffic Crashes - Personal Injury

Rank	Intersection	Precinct	ZIP	Count
1	OLD HICKORY BLVD & NOLENSVILLE PKE	South	37211	5
1	I24 W & I440 W ENT RAMP	South	37210	5
3	BELL RD & BLUE HOLE RD	South	37013	4
3	HARDING PL & LINBAR DR	South	37211	4
3	OLD HICKORY BLVD W & GALLATIN PKE	Madison	37115	4
3	TRINITY LN & DICKERSON PKE	East	37207	4
3	I65 S & W TRINITY LN	North	37207	4
3	DONELSON PKE & MURFREESBORO PKE	South	37217	4
3	EAST THOMPSON LN & MURFREESBORO PKE	South	37211	4
3	I40 W & I40 W ENT RAMP	Hermitage	37210	4
3	CENTRAL PKE & FRIST BLVD	Hermitage	37076	4
3	CENTRAL PKE & OLD HICKORY BLVD	Hermitage	37076	4
13	BELL RD & ANDERSON RD	South	37217	3

Traffic Crashes - Non-Injury

Rank	Intersection	Precinct	ZIP	Count
1	HARDING PL & NOLENSVILLE PKE	South	37211	25
2	I65 S & W TRINITY LN	North	37207	24
3	OLD HICKORY BLVD & NOLENSVILLE PKE	South	37211	22
4	I40 W & FESSLERS LN	Hermitage	37210	20
5	CANE RIDGE RD & BELL RD	South	37013	19
5	I24 W & I440 W ENT RAMP	South	37210	19
5	I40 E & I40 E EXIT RAMP	Hermitage	37210	19
8	OLD HICKORY BLVD & FRANKLIN PKE	Midtown	37027	17
8	THOMPSON LN & EAST THOMPSON LN	South	37211	17
8	OLD HICKORY BLVD & HIGHWAY 70 S	West	37221	17
8	MEDICAL CENTER DR & VANDERBILT HOSPITAL	Midtown	37212	17
8	PIERCE AV & VANDERBILT HOSPITAL	Midtown	37240	17
8	S HAMILTON RD & BUENA VISTA PKE	North	37218	17

Information summarized for CompStat week ending 11-11-17. (past 12 weeks of data). For each report, point data were plotted in a GIS and assigned to the nearest street intersection. Summary counts were then calculated for each intersection.

Sourced from MNPD ARMS on 11/15/2017 7:36:27 AM. Violent and property crime information sourced from incident reports using Uniform Crime Reporting definitions and reporting guidelines, based on the date when the crime was reported. Personal injury traffic crashes (10-46) and non-injury traffic crashes (10-45) retrieved from MNPD's CAD database. Excludes CFS with a disposition code of 6 or 11. For each incident or CAD record, the incident or dispatch location was assigned to the nearest street intersection.

West Precinct High Crime Intersections

Intersections with the highest concentrations of crime & traffic crashes - past 12 weeks.

METROPOLITAN POLICE DEPARTMENT
of Nashville and Davidson County

Violent Crime

Rank	Intersection	Precinct	ZIP	Count
1	INDIANA AV & 40TH AV N	West	37209	5
2	40TH AV N & DELAWARE AV	West	37209	4
2	40TH AV N & PRESTON TAYLOR PL	West	37209	4
2	CHARLOTTE PKE & RIVER RD	West	37209	4
2	OLD HICKORY BLVD &	West	37221	4
2	OLD HICKORY BLVD & HIGHWAY 70 S	West	37221	4
2	OLD HICKORY BLVD & RIDGELAKE PKWY	West	37209	4
2	MAUDINA AV & DEMOSS RD	West	37209	4
2	CHARLOTTE PKE & WESTBORO DR	West	37209	4
2	CHARLOTTE AV & MORROW RD	West	37209	4
11	CHARLOTTE PKE & WATTS LN	West	37209	3
11	DAKOTA AV & 39TH AV N	West	37209	3
11	TENNESSEE AV & 48TH AV N	West	37209	3

Property Crime

Rank	Intersection	Precinct	ZIP	Count
1	CHARLOTTE PKE & RIVER RD	West	37209	48
2	CHARLOTTE PKE & OLD CHARLOTTE PKE	West	37209	31
3	BANDYWOOD DR & ABBOTT MARTIN RD	West	37215	30
4	CHARLOTTE PKE & W HILLWOOD DR	West	37205	17
5	CABOT DR & CHARLOTTE PKE	West	37205	13
6	OBRIEN AV & NEWTON AV	West	37209	12
7	HARDING PKE & RIDGEFIELD WAY	West	37205	10
7	CHARLOTTE PKE & OCEOLA AV	West	37209	10
7	HILLSBORO PKE & GREEN HILLS VILLAGE DR	West	37215	10
10	CHARLOTTE PKE & BROOKMEADE GRNWY ACCESS RD	West	37209	9
11	WHITE BRIDGE PKE & NES ACCESS RD	West	37205	8
12	OLD HICKORY BLVD &	West	37221	7
12	OLD HICKORY BLVD & RIDGELAKE PKWY	West	37209	7

Traffic Crashes - Personal Injury

Rank	Intersection	Precinct	ZIP	Count
1	CHARLOTTE PKE & I40 E ENT RAMP	West	37209	3
2	OLD HICKORY BLVD & HIGHWAY 70 S	West	37221	2
2	CHARLOTTE PKE & BROOK HOLLOW RD	West	37205	2
2	OBRIEN AV & MIDLAND AV	West	37209	2
2	CHARLOTTE PKE & WHITE BRIDGE PKE	West	37209	2
2	POST RD & WHITE BRIDGE PKE	West	37205	2
2	HARDING PKE & WHITE BRIDGE PKE	West	37205	2
2	HEADY DR & HIGHWAY 100	West	37205	2
2	HARDING PL & HILLSBORO PKE	West	37215	2
2	HILLSBORO PKE & WOODMONT BLVD	West	37215	2
2	CHARLOTTE PKE & I40 W	West	37209	2
12	TWIN ST & EASTBORO DR	West	37209	1
12	I40 W ENT RAMP & I40 W	West	37209	1

Traffic Crashes - Non-Injury

Rank	Intersection	Precinct	ZIP	Count
1	OLD HICKORY BLVD & HIGHWAY 70 S	West	37221	17
2	CHARLOTTE PKE & WHITE BRIDGE PKE	West	37209	11
3	ANNEX AV & CHARLOTTE PKE	West	37209	10
3	HARDING PKE & WHITE BRIDGE PKE	West	37205	10
5	HILLSBORO PKE & WOODMONT BLVD	West	37215	9
6	HIGHWAY 70 S & COLEY DAVIS RD	West	37221	8
7	SAWYER BROWN RD & HIGHWAY 70 S	West	37221	7
7	HARDING PKE & KENNER AV	West	37205	7
7	HILLSBORO PKE & CRESTMOOR RD	West	37215	7
7	CABOT DR & CHARLOTTE PKE	West	37205	7
11	HARDING PL & HILLSBORO PKE	West	37215	6
11	CHARLOTTE AV & 53RD AV N	West	37209	6
11	OLD HICKORY BLVD & CHARLOTTE PKE	West	37209	6

Information summarized for CompStat week ending 11-11-17. (past 12 weeks of data). For each report, point data were plotted in a GIS and assigned to the nearest street intersection. Summary counts were then calculated for each intersection.

Sourced from MNPD ARMS on 11/15/2017 7:36:27 AM. Violent and property crime information sourced from incident reports using Uniform Crime Reporting definitions and reporting guidelines, based on the date when the crime was reported. Personal injury traffic crashes (10-46) and non-injury traffic crashes (10-45) retrieved from MNPD's CAD database. Excludes CFS with a disposition code of 6 or 11. For each incident or CAD record, the incident or dispatch location was assigned to the nearest street intersection.

East Precinct High Crime Intersections

Intersections with the highest concentrations of crime & traffic crashes - past 12 weeks.

METROPOLITAN POLICE DEPARTMENT
of Nashville and Davidson County

Violent Crime

Rank	Intersection	Precinct	ZIP	Count
1	DEW ST & S 7TH ST	East	37206	8
1	GORDON TER & GERALD ST	East	37207	8
3	SYLVAN ST & S 6TH ST	East	37206	7
4	GATEWOOD AV & DICKERSON PKE	East	37207	5
4	GRACE ST & JOSEPH AV	East	37207	5
4	I65 N & W TRINITY LN	East	37207	5
4	DICKERSON PKE & ROCK ST	East	37207	5
8	GALLATIN PKE & LITTON AV	East	37216	4
8	S 5TH ST & SHELBY AV	East	37206	4
8	MAIN ST & S 5TH ST	East	37207	4
11	HANCOCK ST & N 2ND ST	East	37207	3
11	I24 W & SHELBY AV	East	37206	3
11	LITTON AV & BRONTE AV	East	37216	3

Property Crime

Rank	Intersection	Precinct	ZIP	Count
1	DICKERSON PKE & HANCOCK ST	East	37207	13
1	HOME RD & GALLATIN PKE	East	37216	13
1	SHELBY AV & S 6TH ST	East	37206	13
4	I65 N & W TRINITY LN	East	37207	11
5	MAIN ST & N 7TH ST	East	37206	10
6	DICKERSON PKE & HILLHURST DR	East	37207	8
6	FAIRWIN AV & GALLATIN PKE	East	37216	8
6	S 6TH ST & RUSSELL ST	East	37206	8
9	DAVIDSON ST & SHELBY BOTTOMS GRNWY	East	37206	7
9	STRATTON AV & GALLATIN AV	East	37206	7
11	GRACE ST & JOSEPH AV	East	37207	6
11	BOSCOBEL ST & PROSPECT ST	East	37206	6
11	WOODLAND ST & MCFERRIN AV	East	37206	6

Traffic Crashes - Personal Injury

Rank	Intersection	Precinct	ZIP	Count
1	TRINITY LN & DICKERSON PKE	East	37207	4
2	MAIN ST & N 7TH ST	East	37206	3
3	MAIN ST & S 5TH ST	East	37207	2
3	GALLATIN PKE & E TRINITY LN	East	37216	2
3	I65 N & W TRINITY LN	East	37207	2
3	BRILEY PKWY E & SAUNDERS AV	East	37216	2
3	S 7TH ST & SHELBY AV	East	37206	2
3	GALLATIN PKE & BRILEY PKWY E	East	37216	2
9	BRILEY PKWY E & ELLINGTON PKWY	East	37216	1
9	BRILEY PKWY E &	East	37115	1
9	GALLATIN PKE & MALQUIN DR	East	37216	1
9	S 12TH ST & SHELBY AV	East	37206	1
9	S 5TH ST & CRUTCHER ST	East	37206	1

Traffic Crashes - Non-Injury

Rank	Intersection	Precinct	ZIP	Count
1	DICKERSON PKE & EWING DR	East	37207	11
2	W TRINITY LN & LUCAS LN	East	37207	9
2	TRINITY LN & DICKERSON PKE	East	37207	9
2	MAIN ST & S 5TH ST	East	37207	9
5	MAIN ST & N 7TH ST	East	37206	7
5	I65 N & W TRINITY LN	East	37207	7
5	S 5TH ST & SHELBY AV	East	37206	7
5	I65 S EXIT RAMP & I65 S	East	37207	7
5	I65 S & I65 S ENT RAMP	East	37207	7
10	I65 N & I65 N ENT RAMP	East	37207	6
11	DICKERSON PKE & HOMESTEAD RD	East	37207	5
11	I65 N & DICKERSON PKE	East	37207	5
11	GALLATIN PKE & E TRINITY LN	East	37216	5

Information summarized for CompStat week ending 11-11-17. (past 12 weeks of data). For each report, point data were plotted in a GIS and assigned to the nearest street intersection. Summary counts were then calculated for each intersection.

Sourced from MNPD ARMS on 11/15/2017 7:36:27 AM. Violent and property crime information sourced from incident reports using Uniform Crime Reporting definitions and reporting guidelines, based on the date when the crime was reported. Personal injury traffic crashes (10-46) and non-injury traffic crashes (10-45) retrieved from MNPD's CAD database. Excludes CFS with a disposition code of 6 or 11. For each incident or CAD record, the incident or dispatch location was assigned to the nearest street intersection.

South Precinct High Crime Intersections

Intersections with the highest concentrations of crime & traffic crashes - past 12 weeks.

METROPOLITAN POLICE DEPARTMENT
of Nashville and Davidson County

Violent Crime

Rank	Intersection	Precinct	ZIP	Count
1	2ND AV S & MCCANN ST	South	37210	17
2	MURFREESBORO PKE & PARRIS AV	South	37210	13
3	EAST THOMPSON LN & MURFREESBORO PKE	South	37211	11
4	WELCH RD & TRAVIS DR	South	37211	10
5	MURFREESBORO PKE & PHILFRE CT	South	37211	8
6	RICHARDS RD & DELIA DR	South	37013	7
6	NANCE LN & STANLEY ST	South	37210	7
8	WALLACE RD & LINBAR DR	South	37211	6
8	BELL RD & MURFREESBORO PKE	South	37013	6
10	NOLENSVILLE PKE & EDMONDSON PKE	South	37211	5
10	COLEMONT PL & PACKARD DR	South	37211	5
10	CANE RIDGE RD & BELL RD	South	37013	5
10	CHIMNEYTOP DR & CANE RIDGE RD	South	37013	5

Property Crime

Rank	Intersection	Precinct	ZIP	Count
1	WELCH RD & TRAVIS DR	South	37211	54
2	MURFREESBORO PKE & HAMILTON CHURCH RD	South	37013	20
3	NOLENSVILLE PKE & HICKORYVIEW DR	South	37211	18
3	CANE RIDGE RD & BELL RD	South	37013	18
5	MURFREESBORO PKE & PARRIS AV	South	37210	13
6	EAST THOMPSON LN & MURFREESBORO PKE	South	37211	12
7	BELL RD & MT VIEW RD	South	37013	11
7	BELL RD & ZELIDA AV	South	37013	11
7	I24 E EXIT RAMP & EAST THOMPSON LN	South	37210	11
10	BELL RD & EAGLE VIEW BLVD	South	37013	10
10	PLUS PARK BLVD & PAVILION BLVD	South	37217	10
12	ARBOR PL & ARBOR RIDGE DR	South	37013	9
12	HARDING PL & NOLENSVILLE PKE	South	37211	9

Traffic Crashes - Personal Injury

Rank	Intersection	Precinct	ZIP	Count
1	OLD HICKORY BLVD & NOLENSVILLE PKE	South	37211	5
1	I24 W & I440 W ENT RAMP	South	37210	5
3	BELL RD & BLUE HOLE RD	South	37013	4
3	HARDING PL & LINBAR DR	South	37211	4
3	EAST THOMPSON LN & MURFREESBORO PKE	South	37211	4
3	DONELSON PKE & MURFREESBORO PKE	South	37217	4
7	ANTIOCH PKE & HARDING PL	South	37211	3
7	BELL RD & MT VIEW RD	South	37013	3
7	BELL RD & ANDERSON RD	South	37217	3
7	HARDING PL & NOLENSVILLE PKE	South	37211	3
7	THOMPSON LN & EAST THOMPSON LN	South	37211	3
7	I440 E & NOLENSVILLE PKE	South	37210	3
7	BELL RD & OLD HICKORY BLVD	South	37013	3

Traffic Crashes - Non-Injury

Rank	Intersection	Precinct	ZIP	Count
1	HARDING PL & NOLENSVILLE PKE	South	37211	25
2	OLD HICKORY BLVD & NOLENSVILLE PKE	South	37211	22
3	CANE RIDGE RD & BELL RD	South	37013	19
3	I24 W & I440 W ENT RAMP	South	37210	19
5	THOMPSON LN & EAST THOMPSON LN	South	37211	17
6	BELL RD & MURFREESBORO PKE	South	37013	16
7	I24 W EXIT RAMP &	South	37086	14
8	NOLENSVILLE PKE & WELSHWOOD DR	South	37211	13
9	MURFREESBORO PKE & HAMILTON CHURCH RD	South	37013	12
9	DONELSON PKE & MURFREESBORO PKE	South	37217	12
9	HARDING PL & METROPLEX DR	South	37211	12
9	NOLENSVILLE PKE & EDMONDSON PKE	South	37211	12
13	ANTIOCH PKE & HARDING PL	South	37211	11

Information summarized for CompStat week ending 11-11-17. (past 12 weeks of data). For each report, point data were plotted in a GIS and assigned to the nearest street intersection. Summary counts were then calculated for each intersection.

Sourced from MNPD ARMS on 11/15/2017 7:36:27 AM. Violent and property crime information sourced from incident reports using Uniform Crime Reporting definitions and reporting guidelines, based on the date when the crime was reported. Personal injury traffic crashes (10-46) and non-injury traffic crashes (10-45) retrieved from MNPD's CAD database. Excludes CFS with a disposition code of 6 or 11. For each incident or CAD record, the incident or dispatch location was assigned to the nearest street intersection.

Central Precinct High Crime Intersections

Intersections with the highest concentrations of crime & traffic crashes - past 12 weeks.

METROPOLITAN POLICE DEPARTMENT
of Nashville and Davidson County

Violent Crime

Rank	Intersection	Precinct	ZIP	Count
1	3RD AV S & BROADWAY	Central	37201	8
2	8TH AV S & DIVISION ST	Central	37203	5
2	ROSA L PARKS BLVD & JEFFERSON ST	Central	37208	5
4	CHARLOTTE AV & 5TH AV N	Central	37219	4
5	4TH AV N & BROADWAY	Central	37219	3
5	12TH AV N & PORTER ST	Central	37203	3
7	11TH AV N & BROADWAY	Central	37203	2
7	3RD AV S & SYMPHONY PL	Central	37201	2
7	2ND AV N & BROADWAY	Central	37201	2
7	LEA AV & 7TH AV S	Central	37203	2
7	JEFFERSON ST &	Central	37207	2
7	I65 N & ROSA L PARKS BLVD	Central	37208	2
7	INTERSTATE DR & HOWERTON AV	Central	37213	2

Property Crime

Rank	Intersection	Precinct	ZIP	Count
1	3RD AV S & BROADWAY	Central	37201	29
2	3RD AV N & COMMERCE ST	Central	37201	20
3	ROSA L PARKS BLVD & JEFFERSON ST	Central	37208	16
4	VICTORY AV & S 1ST ST	Central	37213	14
5	4TH AV N & BROADWAY	Central	37219	10
6	2ND AV N & BROADWAY	Central	37201	9
6	PINE ST & 12TH AV S	Central	37203	9
8	2ND AV N & COMMERCE ST	Central	37201	8
9	SHELBY AV & INTERSTATE DR	Central	37213	7
10	4TH AV N & COMMERCE ST	Central	37219	6
10	COMMERCE ST & 5TH AV N	Central	37219	6
10	5TH AV S & ASH ST	Central	37203	6
10	HERMITAGE AV & PEABODY ST	Central	37201	6

Traffic Crashes - Personal Injury

Rank	Intersection	Precinct	ZIP	Count
1	I24 E & SHELBY AV	Central	37213	3
2	INTERSTATE DR & RUSSELL ST	Central	37213	2
2	1ST AV S & KOREAN VETERANS BLVD	Central	37201	2
2	ROSA L PARKS BLVD & CHURCH ST	Central	37203	2
2	ROSA L PARKS BLVD & JEFFERSON ST	Central	37208	2
6	I65 N & ROSA L PARKS BLVD	Central	37208	1
6	I65 N & 3RD AV N	Central	37208	1
6	JAMES ROBERTSON PKWY &	Central	37213	1
6	GAY ST & 2ND AV N	Central	37201	1
6	CHARLOTTE AV & 5TH AV N	Central	37219	1
6	JO JOHNSTON AV & 10TH AV N	Central	37203	1
6	2ND AV N & BICENTENNIAL MALL CONNECTOR	Central	37201	1
6	GEORGE L DAVIS BLVD & SHANKLAND ST	Central	37203	1

Traffic Crashes - Non-Injury

Rank	Intersection	Precinct	ZIP	Count
1	8TH AV S & LAFAYETTE ST	Central	37203	16
2	2ND AV S & LINDSLEY AV	Central	37210	13
2	SHELBY AV & I24 E ENT RAMP	Central	37213	13
4	2ND AV S & ASH ST	Central	37210	10
4	3RD AV S & BROADWAY	Central	37201	10
6	4TH AV N & BROADWAY	Central	37219	9
6	SPRING ST & N 1ST ST	Central	37207	9
8	WOODLAND ST & INTERSTATE DR	Central	37213	8
8	HERMITAGE AV & ANTHES DR	Central	37210	8
10	I40 W & I40 W EXIT RAMP	Central	37210	7
10	I40 W & I65 S ENT RAMP	Central	37203	7
10	LAFAYETTE ST & 4TH AV S	Central	37203	7
10	4TH AV N & COMMERCE ST	Central	37219	7

Information summarized for CompStat week ending 11-11-17. (past 12 weeks of data). For each report, point data were plotted in a GIS and assigned to the nearest street intersection. Summary counts were then calculated for each intersection.

Sourced from MNPD ARMS on 11/15/2017 7:36:27 AM. Violent and property crime information sourced from incident reports using Uniform Crime Reporting definitions and reporting guidelines, based on the date when the crime was reported. Personal injury traffic crashes (10-46) and non-injury traffic crashes (10-45) retrieved from MNPD's CAD database. Excludes CFS with a disposition code of 6 or 11. For each incident or CAD record, the incident or dispatch location was assigned to the nearest street intersection.

Hermitage Precinct High Crime Intersections

Intersections with the highest concentrations of crime & traffic crashes - past 12 weeks.

METROPOLITAN POLICE DEPARTMENT
of Nashville and Davidson County

Violent Crime

Rank	Intersection	Precinct	ZIP	Count
1	MILLWOOD DR & MURFREESBORO PKE	Hermitage	37217	13
2	MURFREESBORO PKE & MURFREESBORO ENT RAMP	Hermitage	37217	7
3	IRONWOOD DR & TEMPLEWOOD DR	Hermitage	37214	6
4	MURFREESBORO PKE & PAVILION BLVD	Hermitage	37217	5
4	PATRICIA DR & THOMPSON PL	Hermitage	37217	5
4	VULTEE BLVD &	Hermitage	37217	5
4	CHARLES E DAVIS BLVD & LAFAYETTE ST	Hermitage	37210	5
8	CHARLES E DAVIS BLVD & CANNON ST	Hermitage	37210	4
8	CARROLL ST & 1ST AV S	Hermitage	37210	4
8	GREEN ST & CHARLES E DAVIS BLVD	Hermitage	37210	4
8	CARROLL ST & CHARLES E DAVIS BLVD	Hermitage	37210	4
8	CANNON ST & CLAIBORNE ST	Hermitage	37210	4
8	OLD SMITH SPRINGS RD & SMITH SPRINGS RD	Hermitage	37217	4

Property Crime

Rank	Intersection	Precinct	ZIP	Count
1	OPRY MILLS DR & OPRYLAND DR	Hermitage	37214	97
2	SHUTE LN & LEBANON PKE	Hermitage	37076	25
3	KOHLS PVT DR & STONES RIVER GRNWY	Hermitage	37214	21
4	JUAREZ DR & OLD HICKORY BLVD	Hermitage	37076	17
5	MCGAVOCK PKE &	Hermitage	37214	15
6	HICKORY HILL LN & LEBANON PKE	Hermitage	37076	13
6	CHARLES E DAVIS BLVD & J C NAPIER CT	Hermitage	37210	13
8	MCGAVOCK PKE & MARRIOTT DR	Hermitage	37214	12
8	MURFREESBORO PKE & PAVILION BLVD	Hermitage	37217	12
10	PATRICIA DR & THOMPSON PL	Hermitage	37217	10
10	OPRYLAND DR & OPRYLAND	Hermitage	37214	10
10	WANDA DR & ELM HILL PKE	Hermitage	37210	10
13	SPENCE LN & LEBANON PKE	Hermitage	37210	9

Traffic Crashes - Personal Injury

Rank	Intersection	Precinct	ZIP	Count
1	I40 W & I40 W ENT RAMP	Hermitage	37210	4
1	CENTRAL PKE & FRIST BLVD	Hermitage	37076	4
1	CENTRAL PKE & OLD HICKORY BLVD	Hermitage	37076	4
4	MURFREESBORO PKE & RANSOM PL	Hermitage	37217	3
4	MURFREESBORO PKE & EDGE O LAKE DR	Hermitage	37013	3
4	I40 W ENT RAMP & I40 E	Hermitage	37214	3
7	BLACKWOOD DR & BELL RD	Hermitage	37214	2
7	STEWARTS FERRY PKE & I40 E ENT RAMP	Hermitage	37214	2
7	SHIAWAY DR & MURFREESBORO PKE	Hermitage	37013	2
7	FAIRCLOTH LN & OLD MURFREESBORO PKE	Hermitage	37217	2
7	HARDING PL & MURFREESBORO PKE	Hermitage	37217	2
7	I40 E & DONELSON PKE	Hermitage	37214	2
7	DODSON CHAPEL RD & OLD HICKORY BLVD	Hermitage	37076	2

Traffic Crashes - Non-Injury

Rank	Intersection	Precinct	ZIP	Count
1	I40 W & FESSLERS LN	Hermitage	37210	20
2	I40 E & I40 E EXIT RAMP	Hermitage	37210	19
3	I40 W & I40 W EXIT RAMP	Hermitage	37210	15
4	MURFREESBORO PKE & UNA ANTIOCH PKE	Hermitage	37013	10
4	I40 E EXIT RAMP & I40 E	Hermitage	37076	10
4	CENTRAL PKE & OLD HICKORY BLVD	Hermitage	37076	10
7	ANDREW JACKSON PKWY & LEBANON PKE	Hermitage	37076	9
7	LEBANON PKE & MCGAVOCK PKE	Hermitage	37214	9
7	I40 W EXIT RAMP & I40 W	Hermitage	37210	9
7	SPENCE LN & MURFREESBORO PKE	Hermitage	37210	9
7	I40 E & I40 E EXIT RAMP	Hermitage	37210	9
12	I40 E & I40 E ENT RAMP	Hermitage	37210	8
12	ROYAL PKWY & DONELSON PKE	Hermitage	37214	8

Information summarized for CompStat week ending 11-11-17. (past 12 weeks of data). For each report, point data were plotted in a GIS and assigned to the nearest street intersection. Summary counts were then calculated for each intersection.

Sourced from MNPD ARMS on 11/15/2017 7:36:27 AM. Violent and property crime information sourced from incident reports using Uniform Crime Reporting definitions and reporting guidelines, based on the date when the crime was reported. Personal injury traffic crashes (10-46) and non-injury traffic crashes (10-45) retrieved from MNPD's CAD database. Excludes CFS with a disposition code of 6 or 11. For each incident or CAD record, the incident or dispatch location was assigned to the nearest street intersection.

North Precinct High Crime Intersections

Intersections with the highest concentrations of crime & traffic crashes - past 12 weeks.

METROPOLITAN POLICE DEPARTMENT
of Nashville and Davidson County

Violent Crime

Rank	Intersection	Precinct	ZIP	Count
1	W TRINITY LN & HAMPTON ST	North	37207	8
2	REVELS DR & WHITES CREEK PKE	North	37207	7
2	CLIFF DR & CLARKSVILLE PKE	North	37218	7
4	BUENA VISTA PKE & CLIFF DR	North	37218	6
4	ED TEMPLE BLVD &	North	37208	6
6	DOWLAN ST & 26TH AV N	North	37208	5
6	BUENA VISTA PKE & TRINITY LN	North	37218	5
6	REVELS DR & DUBOIS DR	North	37207	5
6	BRICK CHURCH PKE & AVONDALE CIR	North	37207	5
6	MEHARRY BLVD & DR D B TODD JR BLVD	North	37208	5
11	DR DB TODD JR BLVD & JEFFERSON ST	North	37208	4
11	BRICK CHURCH PKE & WEAKLEY AV	North	37207	4
11	WORK DR & CROUCH DR	North	37207	4

Property Crime

Rank	Intersection	Precinct	ZIP	Count
1	ROSA L PARKS BLVD & MONROE ST	North	37208	21
2	ROSA L PARKS BLVD & DOMINICAN DR	North	37228	20
3	17TH AV N & DR D B TODD JR BLVD	North	37208	13
4	REVELS DR & WHITES CREEK PKE	North	37207	11
5	W TRINITY LN & SCRUGGS LN	North	37207	10
5	JEFFERSON ST & WARREN ST	North	37208	10
7	CLARKSVILLE PKE & 25TH AV N	North	37208	9
7	W TRINITY LN & HAMPTON ST	North	37207	9
9	W HAMILTON RD & CLARKSVILLE PKE	North	37218	8
10	S HAMILTON RD & BUENA VISTA PKE	North	37218	7
10	CLARKSVILLE PKE & 26TH AV N	North	37208	7
10	WHITES CREEK PKE &	North	37207	7
10	HEIMAN ST & DR D B TODD JR BLVD	North	37208	7

Traffic Crashes - Personal Injury

Rank	Intersection	Precinct	ZIP	Count
1	I65 S & W TRINITY LN	North	37207	4
2	BRICK CHURCH PKE & WEAKLEY AV	North	37207	3
2	READ AV & BRICK CHURCH PKE	North	37207	3
2	I24 E & CLAY LICK RD	North	37189	3
2	DR DB TODD JR BLVD & JEFFERSON ST	North	37208	3
6	WHITES CREEK PKE & I24 E ENT RAMP	North	37080	2
6	W TRINITY LN & BRICK CHURCH PKE	North	37207	2
6	EWINGWOOD DR & EWINGDALE DR	North	37207	2
6	KINGS LN & CLARKSVILLE PKE	North	37218	2
6	CLARKSVILLE PKE & 24TH AV N	North	37208	2
11	ROSA L PARKS BLVD & CLARKSVILLE PKE	North	37208	1
11	4TH AV N & GARFIELD ST	North	37208	1
11	GARFIELD ST & 3RD AV N	North	37208	1

Traffic Crashes - Non-Injury

Rank	Intersection	Precinct	ZIP	Count
1	I65 S & W TRINITY LN	North	37207	24
2	S HAMILTON RD & BUENA VISTA PKE	North	37218	17
3	ROSA L PARKS BLVD & DOMINICAN DR	North	37228	15
4	BRICK CHURCH PKE & I65 S EXIT RAMP	North	37207	9
5	I65 N EXIT RAMP & I65 N	North	37208	8
6	VANTAGE WAY & ROSA L PARKS BLVD	North	37208	7
6	CLIFF DR & CLARKSVILLE PKE	North	37218	7
6	W TRINITY LN & BRICK CHURCH PKE	North	37207	7
9	MAINSTREAM DR & ROSA L PARKS BLVD	North	37228	6
9	28TH AV N & JOHN A MERRITT BLVD	North	37209	6
9	I40 E & I65 N ENT RAMP	North	37208	6
12	28TH AV N & MEHARRY BLVD	North	37209	5
12	9TH AV N & JEFFERSON ST	North	37208	5

Information summarized for CompStat week ending 11-11-17. (past 12 weeks of data). For each report, point data were plotted in a GIS and assigned to the nearest street intersection. Summary counts were then calculated for each intersection.

Sourced from MNPD ARMS on 11/15/2017 7:36:27 AM. Violent and property crime information sourced from incident reports using Uniform Crime Reporting definitions and reporting guidelines, based on the date when the crime was reported. Personal injury traffic crashes (10-46) and non-injury traffic crashes (10-45) retrieved from MNPD's CAD database. Excludes CFS with a disposition code of 6 or 11. For each incident or CAD record, the incident or dispatch location was assigned to the nearest street intersection.

Madison Precinct High Crime Intersections

Intersections with the highest concentrations of crime & traffic crashes - past 12 weeks.

METROPOLITAN POLICE DEPARTMENT
of Nashville and Davidson County

Violent Crime

Rank	Intersection	Precinct	ZIP	Count
1	ARCHWOOD DR & ROOSEVELT AV	Madison	37115	12
2	DUE WEST AV N & OLD DUE WEST AV	Madison	37115	9
3	OLD HICKORY BLVD W & E MARTHONA RD	Madison	37115	7
3	FOREST PARK RD & COVENTRY WOODS DR	Madison	37115	7
5	CHEYENNE BLVD & SANDHURST DR	Madison	37115	5
5	WESTCHESTER DR & BROOKDALE DR	Madison	37207	5
5	SKYLINE MEMORIAL CT & DICKERSON PKE	Madison	37115	5
8	WESTCHESTER DR & TUCKAHOE SQ E	Madison	37207	4
8	MYATT DR & SPRING BRANCH DR	Madison	37115	4
10	N GALLATIN PKE & ONE MILE PKWY	Madison	37115	3
10	DINWIDDIE DR & MAYME CT	Madison	37115	3
10	N DUPONT AV &	Madison	37115	3
10	HERITAGE DR & OLD HICKORY BLVD W	Madison	37115	3

Property Crime

Rank	Intersection	Precinct	ZIP	Count
1	SKYLINE MEMORIAL CT & DICKERSON PKE	Madison	37115	98
2	N GALLATIN PKE & NORTHSIDE DR	Madison	37115	53
3	TWIN HILLS DR & N GALLATIN PKE	Madison	37072	26
4	OLD HICKORY BLVD W & GALLATIN PKE	Madison	37115	19
5	ALTA LOMA RD & N GALLATIN PKE	Madison	37115	17
6	N GALLATIN PKE & RIVERCHASE BLVD	Madison	37115	15
7	S GALLATIN PKE RAMP & S GALLATIN PKE	Madison	37115	9
7	ARCHWOOD DR & ROOSEVELT AV	Madison	37115	9
9	MYATT DR & RIVERGATE PKWY	Madison	37115	8
10	MYATT DR & SPRING BRANCH DR	Madison	37115	7
10	CONFERENCE DR & N GALLATIN PKE	Madison	37072	7
10	RICHMOND HILL DR & BRICK CHURCH PKE	Madison	37207	7
10	HICKORY HILLS BLVD & WESTCAP RD	Madison	37189	7

Traffic Crashes - Personal Injury

Rank	Intersection	Precinct	ZIP	Count
1	OLD HICKORY BLVD W & GALLATIN PKE	Madison	37115	4
2	MYATT DR & ANDERSON LN	Madison	37115	3
2	MYATT DR & RIVERGATE PKWY	Madison	37115	3
2	OLD HICKORY BLVD W & I65 N	Madison	37207	3
5	SHEPHERD HILLS DR & N GALLATIN PKE	Madison	37072	2
5	CONFERENCE DR & N GALLATIN PKE	Madison	37072	2
5	VIETNAM VETERANS BLVD N & CONFERENCE DR	Madison	37072	2
5	DULING AV & N GALLATIN PKE	Madison	37115	2
5	I65 S EXIT RAMP & I65 S	Madison	37115	2
5	I65 S EXIT RAMP & BRILEY PKWY W ENT RAMP	Madison	37115	2
5	BRILEY PKWY W & BRILEY PKWY W ENT RAMP	Madison	37207	2
5	DICKERSON PKE & BRILEY PKWY E	Madison	37207	2
5	DICKERSON PKE S & S MAIN ST	Madison	37072	2

Traffic Crashes - Non-Injury

Rank	Intersection	Precinct	ZIP	Count
1	MYATT DR & RIVERGATE PKWY	Madison	37115	13
2	DICKERSON PKE & OLD HICKORY BLVD	Madison	37207	11
3	CONFERENCE DR & N GALLATIN PKE	Madison	37072	8
3	OLD HICKORY BLVD W & S GALLATIN PKE RAMP	Madison	37115	8
5	N GALLATIN PKE & NORTHSIDE DR	Madison	37115	7
5	NEELYS BEND RD & S GALLATIN PKE	Madison	37115	7
5	BRILEY PKWY W & BRILEY PKWY W ENT RAMP	Madison	37207	7
5	OLD HICKORY BLVD W & GALLATIN PKE	Madison	37115	7
9	E OLD HICKORY BLVD & S GALLATIN PKE	Madison	37115	6
9	SKYLINE MEMORIAL CT & DICKERSON PKE	Madison	37115	6
9	I65 N & I65 N EXIT RAMP	Madison	37115	6
12	N GALLATIN PKE & LIBERTY LN	Madison	37072	5
12	SHEPHERD HILLS DR & N GALLATIN PKE	Madison	37072	5

Information summarized for CompStat week ending 11-11-17. (past 12 weeks of data). For each report, point data were plotted in a GIS and assigned to the nearest street intersection. Summary counts were then calculated for each intersection.

Sourced from MNPD ARMS on 11/15/2017 7:36:27 AM. Violent and property crime information sourced from incident reports using Uniform Crime Reporting definitions and reporting guidelines, based on the date when the crime was reported. Personal injury traffic crashes (10-46) and non-injury traffic crashes (10-45) retrieved from MNPD's CAD database. Excludes CFS with a disposition code of 6 or 11. For each incident or CAD record, the incident or dispatch location was assigned to the nearest street intersection.

Midtown Hills Precinct High Crime Intersections

METROPOLITAN POLICE DEPARTMENT
of Nashville and Davidson County

Intersections with the highest concentrations of crime & traffic crashes - past 12 weeks.

Violent Crime

Rank	Intersection	Precinct	ZIP	Count
1	OLD HICKORY BLVD & HICKORY TRACE DR	Midtown	37211	7
2	MCMURRAY DR & WILKERSON DR	Midtown	37211	6
3	THOMPSON LN & E IRIS DR	Midtown	37204	5
3	HILLSIDE AV & VERNON AV	Midtown	37203	5
5	FRANKLIN PKE & MELPARK DR	Midtown	37204	4
5	WEDGEWOOD AV & 15TH AV S	Midtown	37212	4
5	13TH AV S & HORTON AVE	Midtown	37212	4
5	CORNING DR & WELSHWOOD DR	Midtown	37211	4
9	WEST END AV & 27TH AV N	Midtown	37203	3
9	WEST END AV & 28TH AV N	Midtown	37203	3
11	28TH AV N &	Midtown	37203	2
11	14TH AV S & DEMONBREUN ST	Midtown	37203	2
11	BROADWAY & 15TH AV N	Midtown	37203	2

Property Crime

Rank	Intersection	Precinct	ZIP	Count
1	CHARLOTTE AV &	Midtown	37203	23
2	EDGEHILL AV &	Midtown	37203	21
3	8TH AV S & ROYCROFT PL	Midtown	37204	20
4	WEST END AV & 17TH AV N	Midtown	37203	17
5	POWELL AV & BRANSFORD AV	Midtown	37204	14
6	NOLENSVILLE PKE & LENOX VILLAGE DR	Midtown	37211	13
7	NOLENSVILLE PKE & SWISS AV	Midtown	37211	10
8	OLD HICKORY BLVD & FRANKLIN PIKE CIR	Midtown	37027	8
8	MURPHY RD & WEST END AV	Midtown	37203	8
8	BELMONT BLVD & BERNARD AV	Midtown	37212	8
11	14TH AV S & DEMONBREUN ST	Midtown	37203	7
12	21ST AV N & CHARLOTTE AV	Midtown	37203	6
12	24TH AV N & PARMAN PL	Midtown	37203	6

Traffic Crashes - Personal Injury

Rank	Intersection	Precinct	ZIP	Count
1	BLUFF RD & NOLENSVILLE PKE	Midtown		3
1	HARDING PL & TROUSDALE DR	Midtown	37211	3
1	MURPHY AV & 23RD AV N	Midtown	37203	3
1	MEDICAL CENTER DR & VANDERBILT HOSPITAL	Midtown	37212	3
5	WEST END AV & 17TH AV N	Midtown	37203	2
5	21ST AV S & MEDICAL CENTER DR	Midtown	37203	2
5	GRANNY WHITE PKE & OLD HICKORY BLVD	Midtown	37027	2
5	SHACKLEFORD RD & BELMONT BLVD	Midtown	37215	2
5	WOODLAWN DR & HILLSBORO PKE	Midtown	37212	2
5	21ST AV S & PIERCE AV	Midtown	37212	2
5	WEDGEWOOD AV & 8TH AV S	Midtown	37203	2
5	31ST AV S & WEST END AV	Midtown	37203	2
5	CHURCH ST & I40 E ENT RAMP	Midtown	37203	2

Traffic Crashes - Non-Injury

Rank	Intersection	Precinct	ZIP	Count
1	OLD HICKORY BLVD & FRANKLIN PKE	Midtown	37027	17
1	PIERCE AV & VANDERBILT HOSPITAL	Midtown	37240	17
1	MEDICAL CENTER DR & VANDERBILT HOSPITAL	Midtown	37212	17
4	THOMPSON LN & NOLENSVILLE PKE	Midtown	37211	16
4	POWELL AV & POWELL PL	Midtown	37204	16
6	OLD HICKORY BLVD & FRANKLIN PIKE CIR	Midtown	37027	15
7	OLD HICKORY BLVD & EDMONDSON PKE	Midtown	37211	13
7	I440 E & I440 ENT RAMP	Midtown	37204	13
9	WEDGEWOOD AV & 8TH AV S	Midtown	37203	12
10	HARDING PL & I65 N ENT RAMP	Midtown	37204	11
11	HARDING PL & TROUSDALE DR	Midtown	37211	10
12	WEST END AV & 20TH AV S	Midtown	37203	9
13	14TH AV N & CHARLOTTE AV	Midtown	37203	8

Information summarized for CompStat week ending 11-11-17. (past 12 weeks of data). For each report, point data were plotted in a GIS and assigned to the nearest street intersection. Summary counts were then calculated for each intersection.

Sourced from MNPD ARMS on 11/15/2017 7:36:27 AM. Violent and property crime information sourced from incident reports using Uniform Crime Reporting definitions and reporting guidelines, based on the date when the crime was reported. Personal injury traffic crashes (10-46) and non-injury traffic crashes (10-45) retrieved from MNPD's CAD database. Excludes CFS with a disposition code of 6 or 11. For each incident or CAD record, the incident or dispatch location was assigned to the nearest street intersection.

County High Crime Intersections - Arrests

Intersections with the highest concentrations of arrests - past 12 weeks.

METROPOLITAN POLICE DEPARTMENT
of Nashville and Davidson County

DUI Arrests

Rank	Intersection	Precinct	ZIP	Count
1	MEDICAL CENTER DR & VANDERBILT HOSPITAL	Midtown	37212	6
2	ALBION ST & DR D B TODD JR BLVD	North	37208	5
2	GRANADA AV & GALLATIN AV	East	37206	5
2	BRILEY PKWY E EXT RAMP & DICKERSON PKE	Madison	37207	5
5	NOLENSVILLE PKE & EDMONDSON PKE	South	37211	4
5	I40 E EXIT RAMP & OLD HICKORY BLVD	Hermitage	37076	4
7	DICKERSON PKE & DOVERSIDE DR	Madison	37207	3
7	MAIN ST & S 5TH ST	East	37207	3
7	DICKERSON PKE S & WEEPING WILLOW WAY	Madison	37072	3
7	GALLATIN AV & SEYMOUR AV	East	37206	3
7	EASTLAND AV & GALLATIN AV	East	37206	3
7	WOODLAND ST & 11TH ST (5 POINTS)	East	37206	3
7	HARDING PL & JONQUIL DR	South	37211	3

Drug-Related Arrests

Rank	Intersection	Precinct	ZIP	Count
1	FERN AV & BIRCH AV	North	37207	24
2	2ND AV S & MCCANN ST	South	37210	19
3	MURFREESBORO PKE & PARRIS AV	South	37210	16
3	W HEIMAN ST & W H DAVIS DR	North	37208	16
5	UNIVERSITY CT & 1ST AV S	Hermitage	37210	15
6	W TRINITY LN & HAMPTON ST	North	37207	14
7	GAY ST & 2ND AV N	Central	37201	13
8	3RD AV S & MCCANN ST	South	37210	12
8	LINCOLN ST & LAFAYETTE ST	South	37210	12
8	DICKERSON PKE & OAK VALLEY DR	East	37207	12
11	DICKERSON PKE & HOMESTEAD RD	East	37207	11
11	WEST END AV & 25TH AV S	Midtown	37203	11
11	31ST AV N & ALAMEDA ST	North	37209	11

Felony Arrests

Rank	Intersection	Precinct	ZIP	Count
1	2ND AV N & JAMES ROBERTSON PKWY	Central	37201	72
2	ALBION ST & DR D B TODD JR BLVD	North	37208	19
3	MURFREESBORO PKE & PAVILION BLVD	Hermitage	37217	17
4	GAY ST & 2ND AV N	Central	37201	14
5	MEDICAL CENTER DR & VANDERBILT HOSPITAL	Midtown	37212	13
6	DELAWARE AV & 31ST AV N	North	37209	11
7	AMBROSE AV & E TRINITY LN	East	37207	9
7	BRICK CHURCH PKE & AVONDALE CIR	North	37207	9
9	OLD HICKORY BLVD W & GALLATIN PKE	Madison	37115	8
9	S 1ST ST & WOODLAND ST	Central	37213	8
9	MURFREESBORO PKE & PARRIS AV	South	37210	8
9	CHARLOTTE AV & 4TH AV N	Central	37219	8
9	CLARKSVILLE PKE & 26TH AV N	North	37208	8

Weapons Law Violation Arrests

Rank	Intersection	Precinct	ZIP	Count
1	VINE HILL RD & HONEYSUCKLE RD	Midtown	37204	6
2	COLEMAN ST & NOLENSVILLE PKE	South	37210	4
3	MAIN ST & N 10TH ST	East	37206	3
3	GRACE ST & MERIDIAN ST	East	37207	3
3	11TH AV N & BROADWAY	Central	37203	3
3	CANE RIDGE RD & MOUNTAINHIGH DR	South	37013	3
7	MCMURRAY DR & PARISHWOOD CT	Midtown	37211	2
7	NOLENSVILLE PKE & EDMONDSON PKE	South	37211	2
7	TAMPA DR & WALLACE RD	South	37211	2
7	JONESBORO DR & JONESBORO CT	Hermitage	37214	2
7	BROADWAY & 1ST AV S	Central	37201	2
7	4TH AV N & BROADWAY	Central	37219	2
7	BRICK CHURCH PKE & BRICK CHURCH PARK DR	North	37207	2

Information summarized for CompStat week ending 11-11-17. (past 12 weeks of data). For each report, point data were plotted in a GIS and assigned to the nearest street intersection. Summary counts were then calculated for each intersection.

Sourced from MNPD ARMS on 11/15/2017 7:36:27 AM. For each arrest, the arrest location was assigned to the nearest street intersection. This report does not take into account the number of charges. 1 arrest = 1 body.

County Hot Addresses
Multiple CFS / Arrests at the Same Location, Past 12 Weeks

METROPOLITAN POLICE DEPARTMENT
of Nashville and Davidson County

CFS Location / Nearby Business	Count	Counts - Top Ten Codes
639 LAFAYETTE ST ***Nashville Rescue Mission***	**164**	74 - Want Officer for Investigation / Assistance (10-43) 52 - Disorderly Person (10-44) 10 - Suicidal Person (10-63)
512 1ST AV N ***Criminal Justice Center Annex***	**116**	41 - Want Officer for Investigation / Assistance (10-43) 33 - Domestic Disturbance (10-41) 16 - Disorderly Person (10-44)
3458 DICKERSON PIKE ***Walmart Supercenter***	**112**	32 - Transport Prisoner / Suspect (10-16) 30 - Theft (10-50) 13 - Want Officer for Investigation / Assistance (10-43)
5101 HARDING PL ***MNPD South Precinct***	**111**	45 - Want Officer for Investigation / Assistance (10-43) 20 - Theft (10-50) 19 - Domestic Disturbance (10-41)
4040 NOLENSVILLE PIKE ***Walmart***	**110**	31 - Transport Prisoner / Suspect (10-16) 28 - Disorderly Person (10-44) 17 - Theft (10-50)
1818 ALBION ST ***Nashville General Hospital School***	**103**	32 - Want Officer for Investigation / Assistance (10-43) 24 - Transport Prisoner / Suspect (10-16) 17 - Fight / Assault (10-57)
391 WALLACE RD ***Southern Hills Medical Center***	**102**	42 - Transport Prisoner / Suspect (10-16) 20 - Want Officer for Investigation / Assistance (10-43) 9 - Fight / Assault (10-57)
709 5TH AV S ***Greyhound***	**99**	39 - Disorderly Person (10-44) 37 - Want Officer for Investigation / Assistance (10-43) 5 - Fight / Assault (10-57)
2300 PATTERSON ST ***Centennial Medical Center***	**86**	54 - Transport Prisoner / Suspect (10-16) 6 - Want Officer for Investigation / Assistance (10-43) 5 - Fight / Assault (10-57)
5655 FRIST BLVD ***Summit Medical Center***	**81**	36 - Transport Prisoner / Suspect (10-16) 11 - Fight / Assault (10-57) 7 - Want Officer for Investigation / Assistance (10-43)
2000 CHURCH ST ***Baptist Hospital***	**78**	28 - Want Officer for Investigation / Assistance (10-43) 12 - Transport Prisoner / Suspect (10-16) 11 - Fight / Assault (10-57)
2232 GALLATIN PIKE N ***Walmart***	**70**	20 - Transport Prisoner / Suspect (10-16) 19 - Theft (10-50) 8 - Disorderly Person (10-44)
227 SHELBY AV ***Exxon***	**66**	24 - Disorderly Person (10-44) 12 - Want Officer for Investigation / Assistance (10-43) 12 - Theft (10-50)
800 MONROE ST ***Kroger***	**66**	15 - Disorderly Person (10-44) 14 - Transport Prisoner / Suspect (10-16) 12 - Want Officer for Investigation / Assistance (10-43)
936 E TRINITY LN ***MNPD East Precinct***	**65**	36 - Want Officer for Investigation / Assistance (10-43) 13 - Domestic Disturbance (10-41) 8 - Theft (10-50)

Arrest Location	Count	Counts - Top Charges
408 2ND AVE N	**215**	68 - Probation violation- misdemeanor 35 - Failure to appear- class b or c misd. 28 - Probation violation- felony
512 1ST AV N	**190**	68 - Failure to appear- class b or c misd. 44 - Probation violation- misdemeanor 21 - Probation violation- community corrections viol.
512 1ST AVE N	**180**	82 - Failure to appear- class b or c misd. 38 - Probation violation- misdemeanor 16 - Failure to appear - felony or class a misd.
512 1ST AVE NORTH	**101**	32 - Failure to appear- class b or c misd. 19 - Probation violation- misdemeanor 17 - Probation violation- community corrections viol.
3458 DICKERSON PIKE	**74**	54 - Theft of merchandise- $1,000 or less 14 - Theft of property-$1,000 or less 5 - Criminal trespass
4040 NOLENSVILLE PIKE	**65**	40 - Theft of merchandise- $1,000 or less 18 - Criminal trespass 8 - Theft of property-$1,000 or less
400 CHARLOTTE AVE	**57**	14 - Public intoxication 13 - Criminal trespass 12 - Disorderly conduct
7044 CHARLOTTE PIKE	**47**	37 - Theft of merchandise- $1,000 or less 8 - Criminal trespass 6 - Theft of property-$1,000 or less
BIRCH BUILDING	**45**	11 - Driv. lic. - no d/l 10 - Driving- revoked license 10 - Poss. or casual exchange-cont.sub.
1 TITANS WAY	**45**	17 - Public intoxication 17 - Criminal trespass 3 - Poss. or casual exchange-cont.sub.
2232 N GALLATIN PIKE	**45**	36 - Theft of merchandise- $1,000 or less 6 - Criminal trespass 4 - Theft of property-$1,000 or less
639 LAFAYETTE ST	**44**	12 - Criminal trespass 9 - Failure to appear- class b or c misd. 7 - Failure to be booked (state citation)
310 1ST AVE S	**43**	31 - Criminal trespass 8 - Public intoxication 2 - Poss. or casual exchange-cont.sub.
506 2ND AVE N	**42**	10 - Failure to appear- class b or c misd. 5 - Public intoxication 4 - Probation violation- community corrections viol.
1818 ALBION ST	**41**	13 - Assault, aggravated - deadly weapon - int/kn 6 - Assault, domestic bodily injury 6 - Resisting stop, frisk, halt, arrest, or search

Sourced from MNPD ARMS on 11/15/2017 7:36:27 AM. CAD calls retrieved from Metropolitan Emergency Communications Center's Computer Aided Dispatch system. Includes only calls where an officer response was made. Disposition codes 6 (Backup) and 11 (Signal 9) are excluded. Self-initiated calls are excluded. Calls dispatched to interstate RPAs and intersections are excluded. Teleserve calls are excluded. Arrest information retrieved from the MNPD RMS warrants / arrests database. 1 arrest = 1 body. Includes adult and juvenile arrests. 'Nearby Business' refers to a business establishment in close proximity of the address listed, and is provided for informational purposes only. There is no guarantee that all calls were dispatched to the business listed, because in some cases, multiple business establishments have the same address (e.g. a discount store that also contains a pharmacy). Due to the unique nature of apartment-based reporting, individual unit numbers and the address of the main office for a complex may sometimes both appear in this report.

West Precinct Hot Addresses
Multiple CFS / Arrests at the Same Location, Past 12 Weeks

METROPOLITAN POLICE DEPARTMENT
of Nashville and Davidson County

CFS Location / Nearby Business	Count	Counts - Top Ten Codes
7044 CHARLOTTE PIKE ***Walmart Supercenter***	**57**	17 - Want Officer for Investigation / Assistance (10-43) 13 - Disorderly Person (10-44) 11 - Transport Prisoner / Suspect (10-16)
5500 CHARLOTTE PIKE ***MNPD West Precinct***	**48**	24 - Want Officer for Investigation / Assistance (10-43) 7 - Disorderly Person (10-44) 7 - Theft (10-50)
2126 ABBOTT MARTIN RD ***Green Hills Mall***	**28**	13 - Theft (10-50) 6 - Disorderly Person (10-44) 4 - Want Officer for Investigation / Assistance (10-43)
4220 HARDING PIKE ***St Thomas Hospital***	**28**	10 - Transport Prisoner / Suspect (10-16) 8 - Want Officer for Investigation / Assistance (10-43) 2 - Domestic Disturbance (10-41)
4601 ALABAMA AV ***Daily's***	**18**	6 - Disorderly Person (10-44) 5 - Theft (10-50) 3 - Want Officer for Investigation / Assistance (10-43)
6535 PREMIER DR	**18**	5 - Want Officer for Investigation / Assistance (10-43) 3 - Disorderly Person (10-44) 2 - Suspicious Person (10-40)
7624 HIGHWAY 70 S	**17**	12 - Burglary - Non-Residence (10-71) 2 - Want Officer for Investigation / Assistance (10-43) 2 - Vehicle Accident - Property Damage (10-45)
6311 CENTENNIAL BLVD ***West Nashville Wrecker Service***	**14**	8 - Theft (10-50) 3 - Want Officer for Investigation / Assistance (10-43) 1 - Disorderly Person (10-44)
5705 CHARLOTTE PIKE ***Kroger***	**14**	3 - Theft (10-50) 2 - Vehicle Accident - Property Damage (10-45) 2 - Domestic Disturbance (10-41)
26 WHITE BRIDGE PIKE ***Target***	**14**	5 - Theft (10-50) 4 - Want Officer for Investigation / Assistance (10-43) 2 - Vehicle Accident - Property Damage (10-45)
6806 CHARLOTTE PIKE	**13**	11 - Theft (10-50) 1 - Transport Prisoner / Suspect (10-16) 1 - Disorderly Person (10-44)
7087 HIGHWAY 70 S ***Kroger***	**13**	4 - Disorderly Person (10-44) 2 - Vehicle Accident - Property Damage (10-45) 2 - Want Officer for Investigation / Assistance (10-43)
5600 CHARLOTTE PIKE ***Walgreen's***	**12**	4 - Want Officer for Investigation / Assistance (10-43) 3 - Disorderly Person (10-44) 3 - Vehicle Accident - Personal Injury (10-46)
6931 CHARLOTTE PIKE	**11**	4 - Theft (10-50) 2 - Disorderly Person (10-44) 2 - Want Officer for Investigation / Assistance (10-43)
6814 CHARLOTTE PIKE ***Target***	**11**	5 - Transport Prisoner / Suspect (10-16) 2 - Vehicle Accident - Property Damage (10-45) 1 - Disorderly Person (10-44)

Arrest Location	Count	Counts - Top Charges
7044 CHARLOTTE PIKE	**47**	37 - Theft of merchandise- $1,000 or less 8 - Criminal trespass 6 - Theft of property-$1,000 or less
400 DAVIDSON RD	**24**	15 - Disorderly conduct 4 - Poss. or casual exchange-cont.sub. 3 - Juvenile, runaway
6814 CHARLOTTE PIKE	**19**	19 - Theft of merchandise- $1,000 or less
150 DAVIDSON RD	**9**	5 - Disorderly conduct 1 - Assault, reckless endangerment- weapon 1 - Assault- simple - bodily injury
CABOT DR & CHARLOTTE PIKE	**9**	4 - Driving- revoked license 2 - Driv. lic. - no d/l 1 - Driving- suspended license
CHARLOTTE PIKE & WHITE BRIDGE PIKE	**8**	4 - Driving- revoked license 1 - Disorderly conduct 1 - Evading arrest- misdemeaner
5200 DELAWARE AVE	**8**	3 - Juvenile, runaway 2 - Disorderly conduct 1 - Assault
4702 INDIANA AVE	**7**	4 - Contributing - delinquency of a minor 3 - Juvenile, curfew 1 - Resisting stop, frisk, halt, arrest, or search
42ND AVE N & CHARLOTTE AVE	**6**	5 - Poss. or casual exchange-cont.sub. 2 - Drug paraphernalia- unlawful use 1 - Driving- suspended license
5500 CHARLOTTE PIKE	**6**	2 - Failure to appear- class b or c misd. 1 - Burglary- aggravated 1 - Theft of property- $500 or less
54TH AVE N & CHARLOTTE AVE	**5**	1 - Fugitive from justice- with warrant 1 - Driv. lic. - no d/l 1 - Probation violation- misdemeanor
40TH AVE N & CLIFTON AVE	**5**	2 - Driving- suspended license 1 - Driving- revoked license, 2nd offense 1 - Failure to be booked (state citation)
46TH AVE N & DELAWARE AVE	**5**	3 - Drug paraphernalia- unlawful use 2 - Driv. lic. - no d/l 1 - Child endangerment - aggravated - child 8 or under,
111 OLD HICKORY BLVD	**5**	2 - Assault, domestic bodily injury 1 - Assault, domestic fear of bodily injury 1 - Leaving scene of accident - damage over $500
CHARLOTTE PIKE & OCEOLA AVE	**5**	3 - Driving- revoked license 2 - Driving- suspended license 1 - Poss. or casual exchange-cont.sub.

Sourced from MNPD ARMS on 11/15/2017 7:36:27 AM. CAD calls retrieved from Metropolitan Emergency Communications Center's Computer Aided Dispatch system. Includes only calls where an officer response was made. Disposition codes 6 (Backup) and 11 (Signal 9) are excluded. Self-initiated calls are excluded. Calls dispatched to interstate RPAs and intersections are excluded. Teleserve calls are excluded. Arrest information retrieved from the MNPD RMS warrants / arrests database. 1 arrest = 1 body. Includes adult and juvenile arrests. 'Nearby Business' refers to a business establishment in close proximity of the address listed, and is provided for informational purposes only. There is no guarantee that all calls were dispatched to the business listed, because in some cases, multiple business establishments have the same address (e.g. a discount store that also contains a pharmacy). Due to the unique nature of apartment-based reporting, individual unit numbers and the address of the main office for a complex may sometimes both appear in this report.

East Precinct Hot Addresses
Multiple CFS / Arrests at the Same Location, Past 12 Weeks

METROPOLITAN POLICE DEPARTMENT
of Nashville and Davidson County

CFS Location / Nearby Business	Count	Counts - Top Ten Codes
936 E TRINITY LN ***MNPD East Precinct***	**65**	36 - Want Officer for Investigation / Assistance (10-43) 13 - Domestic Disturbance (10-41) 8 - Theft (10-50)
600 SHELBY AV ***Family Dollar***	**53**	25 - Disorderly Person (10-44) 10 - Want Officer for Investigation / Assistance (10-43) 7 - Theft (10-50)
130 W TRINITY LN ***Love's Truck Stop***	**45**	15 - Want Officer for Investigation / Assistance (10-43) 7 - Vehicle Accident - Property Damage (10-45) 5 - Theft (10-50)
500 MAIN ST ***Citgo***	**42**	23 - Disorderly Person (10-44) 7 - Want Officer for Investigation / Assistance (10-43) 4 - Vehicle Accident - Property Damage (10-45)
3410 GALLATIN PIKE ***Kroger***	**36**	12 - Disorderly Person (10-44) 7 - Theft (10-50) 6 - Want Officer for Investigation / Assistance (10-43)
712 MAIN ST ***Mapco Convenience***	**31**	12 - Disorderly Person (10-44) 8 - Theft (10-50) 7 - Want Officer for Investigation / Assistance (10-43)
501 BEN ALLEN RD	**20**	9 - Criminal Vice Activity (10-78) 8 - Suspicious Person (10-40) 2 - Want Officer for Investigation / Assistance (10-43)
803 DICKERSON PIKE ***Z Mart***	**19**	12 - Disorderly Person (10-44) 2 - Want Officer for Investigation / Assistance (10-43) 1 - Domestic Disturbance (10-41)
824 MAIN ST ***Weiss Liquors Inc***	**19**	10 - Disorderly Person (10-44) 5 - Want Officer for Investigation / Assistance (10-43) 2 - Vehicle Blocking Right of Way (10-49)
836 DICKERSON PIKE ***Family Dollar Store***	**19**	9 - Theft (10-50) 4 - Want Officer for Investigation / Assistance (10-43) 4 - Disorderly Person (10-44)
1001 SHELBY AV ***Star Mart***	**19**	13 - Disorderly Person (10-44) 3 - Want Officer for Investigation / Assistance (10-43) 1 - Vehicle Accident - Property Damage (10-45)
3049 DICKERSON PIKE ***Family Dollar***	**17**	5 - Disorderly Person (10-44) 4 - Burglary - Non-Residence (10-71) 3 - Theft (10-50)
2600 GALLATIN PIKE ***Speedway Gas Station***	**17**	7 - Theft (10-50) 6 - Disorderly Person (10-44) 2 - Want Officer for Investigation / Assistance (10-43)
1025 FAIRWIN AV	**16**	15 - Burglary - Residence (10-70) 1 - Want Officer for Investigation / Assistance (10-43)
701 DICKERSON PIKE ***Gas Station***	**16**	14 - Disorderly Person (10-44) 1 - Vehicle Accident - Property Damage (10-45) 1 - Fight / Assault (10-57)

Arrest Location	Count	Counts - Top Charges
401 WALTON LN	**31**	14 - Disorderly conduct 7 - Juvenile, loitering during school hours 3 - Poss. or casual exchange-cont.sub.
500 MAIN ST	**21**	4 - Public intoxication 4 - Poss. or casual exchange-cont.sub. 4 - Drug paraphernalia- unlawful use
130 W TRINITY LN	**19**	6 - Poss. or casual exchange-cont.sub. 4 - Criminal trespass 3 - Theft of merchandise- $1,000 or less
S 5TH ST & SHELBY AVE	**18**	7 - Driving- suspended license 5 - Driving- revoked license 4 - Poss. or casual exchange-cont.sub.
S 7TH ST & SYLVAN ST	**17**	5 - Driving- revoked license 4 - Failure to be booked (state citation) 3 - Probation violation- felony
1500 PORTER RD	**17**	6 - Poss. or casual exchange-cont.sub. 4 - Driving- suspended license 2 - Drug paraphernalia- unlawful use
345 DELLWAY VILLA RD	**17**	7 - Poss. or casual exchange-cont.sub. 6 - Criminal trespass 3 - Drug paraphernalia- unlawful use
CLEVELAND ST & DICKERSON PIKE	**17**	4 - Driving- suspended license 2 - Evading arrest- misdemeaner 2 - Driving- revoked license
110 GALLATIN AVE	**16**	13 - Disorderly conduct 2 - Weapon- carrying on school property 1 - Vehicle theft $10000 < $60000
S 6TH ST & SHELBY AVE	**15**	9 - Driving- revoked license 3 - Driving- suspended license 2 - Driv. lic. - poss. of revoked, susp. or altered
DOUGLAS AVE & ELLINGTON PKWY N	**14**	4 - Poss. or casual exchange-cont.sub. 4 - Poss.w/int-cont.sub.- sch. ii 4 - Drug paraphernalia- unlawful use
DICKERSON PIKE & DOUGLAS AVE	**14**	7 - Driving- suspended license 3 - Juvenile, curfew 2 - Driving- revoked license
DICKERSON PIKE & GATEWOOD AVE	**14**	5 - Driving- revoked license 5 - Poss. or casual exchange-cont.sub. 2 - Driving- suspended license
DICKERSON PIKE & GRACE ST	**13**	7 - Driving- revoked license 1 - Driv. lic. - poss. of revoked, susp. or altered 1 - Assault
DELMAS AVE & GALLATIN PIKE	**13**	4 - Driving- revoked license 4 - Driving- suspended license 1 - Drug paraphernalia- unlawful use

Sourced from MNPD ARMS on 11/15/2017 7:36:27 AM. CAD calls retrieved from Metropolitan Emergency Communications Center's Computer Aided Dispatch system. Includes only calls where an officer response was made. Disposition codes 6 (Backup) and 11 (Signal 9) are excluded. Self-initiated calls are excluded. Calls dispatched to interstate RPAs and intersections are excluded. Teleserve calls are excluded. Arrest information retrieved from the MNPD RMS warrants / arrests database. 1 arrest = 1 body. Includes adult and juvenile arrests. 'Nearby Business' refers to a business establishment in close proximity of the address listed, and is provided for informational purposes only. There is no guarantee that all calls were dispatched to the business listed, because in some cases, multiple business establishments have the same address (e.g. a discount store that also contains a pharmacy). Due to the unique nature of apartment-based reporting, individual unit numbers and the address of the main office for a complex may sometimes both appear in this report.

South Precinct Hot Addresses
Multiple CFS / Arrests at the Same Location, Past 12 Weeks

METROPOLITAN POLICE DEPARTMENT
of Nashville and Davidson County

CFS Location / Nearby Business	Count	Counts - Top Ten Codes
5101 HARDING PL ***MNPD South Precinct***	**111**	45 - Want Officer for Investigation / Assistance (10-43) 20 - Theft (10-50) 19 - Domestic Disturbance (10-41)
4040 NOLENSVILLE PIKE ***Walmart***	**110**	31 - Transport Prisoner / Suspect (10-16) 28 - Disorderly Person (10-44) 17 - Theft (10-50)
391 WALLACE RD ***Southern Hills Medical Center***	**102**	42 - Transport Prisoner / Suspect (10-16) 20 - Want Officer for Investigation / Assistance (10-43) 9 - Fight / Assault (10-57)
3035 HAMILTON CHURCH RD ***Walmart***	**47**	16 - Want Officer for Investigation / Assistance (10-43) 7 - Transport Prisoner / Suspect (10-16) 6 - Disorderly Person (10-44)
13011 OLD HICKORY BLVD ***BP***	**39**	13 - Vehicle Accident - Property Damage (10-45) 12 - Want Officer for Investigation / Assistance (10-43) 5 - Theft (10-50)
411 MURFREESBORO PIKE ***Mercury Courts***	**39**	12 - Want Officer for Investigation / Assistance (10-43) 6 - Suspicious Person (10-40) 5 - Disorderly Person (10-44)
61 EAST THOMPSON LN ***Kroger***	**36**	8 - Theft (10-50) 7 - Want Officer for Investigation / Assistance (10-43) 6 - Disorderly Person (10-44)
5824 NOLENSVILLE PIKE ***Walmart***	**34**	11 - Disorderly Person (10-44) 8 - Want Officer for Investigation / Assistance (10-43) 7 - Theft (10-50)
5319 MT VIEW RD ***Kroger***	**30**	14 - Disorderly Person (10-44) 7 - Want Officer for Investigation / Assistance (10-43) 6 - Theft (10-50)
1400 EAGLE VIEW BLVD ***Thorntons***	**27**	9 - Theft (10-50) 8 - Disorderly Person (10-44) 3 - Vehicle Accident - Property Damage (10-45)
2212 NOLENSVILLE PIKE	**26**	15 - Disorderly Person (10-44) 4 - Want Officer for Investigation / Assistance (10-43) 2 - Fight / Assault (10-57)
340 HARDING PL ***Exxon***	**26**	10 - Disorderly Person (10-44) 6 - Want Officer for Investigation / Assistance (10-43) 5 - Theft (10-50)
411 MURFREESBORO PIKE #302	**23**	14 - Want Officer for Investigation / Assistance (10-43) 6 - Disorderly Person (10-44) 2 - Suspicious Person (10-40)
5520 NOLENSVILLE PIKE	**22**	10 - Theft (10-50) 6 - Transport Prisoner / Suspect (10-16) 2 - Holdup / Robbery (10-53)
1191 MURFREESBORO PIKE ***Mapco***	**20**	12 - Disorderly Person (10-44) 4 - Theft (10-50) 2 - Want Officer for Investigation / Assistance (10-43)

Arrest Location	Count	Counts - Top Charges
4040 NOLENSVILLE PIKE	**65**	40 - Theft of merchandise- $1,000 or less 18 - Criminal trespass 8 - Theft of property-$1,000 or less
1900 HOBSON PIKE	**38**	17 - Disorderly conduct 7 - Juvenile, loitering during school hours 6 - Criminal trespass- aggravated - home/school
411 MURFREESBORO PIKE	**33**	7 - Criminal trespass 6 - Public intoxication 5 - Poss. or casual exchange-cont.sub.
HARDING PL & NOLENSVILLE PIKE	**32**	15 - Driv. lic. - no d/l 6 - Poss. or casual exchange-cont.sub. 6 - Failure to be booked (state citation)
419 MURFREESBORO PIKE	**29**	15 - Criminal trespass 9 - Drug paraphernalia- unlawful use 2 - Failure to appear- class b or c misd.
2ND AVE S & LAFAYETTE ST	**29**	8 - Failure to be booked (state citation) 5 - Criminal trespass 5 - Drug paraphernalia- unlawful use
MURFREESBORO PIKE & THOMPSON PL	**27**	10 - Driv. lic. - no d/l 5 - Drug paraphernalia- unlawful use 5 - Driving- revoked license
1417 MURFREESBORO PIKE	**25**	15 - Leaving scene of accident - damage $500 or less 6 - Accident - failure to report 3 - Driv. lic. - no d/l
100 TANGLEWOOD CT	**24**	13 - Criminal trespass 7 - Drug paraphernalia- unlawful use 3 - Poss. or casual exchange-cont.sub.
391 WALLACE RD	**21**	5 - Driv. lic. - no d/l 3 - Driving under the influence 2 - Failure to appear- class b or c misd.
160 ANTIOCH PIKE	**20**	6 - Poss. or casual exchange-cont.sub. 6 - Assault 3 - Criminal trespass
3RD AVE S & MCCANN ST	**19**	11 - Drug paraphernalia- unlawful use 3 - Failure to be booked (state citation) 2 - Failure to appear- class b or c misd.
CLAIBORNE ST & LAFAYETTE ST	**19**	9 - Failure to appear- class b or c misd. 4 - Criminal contempt-violation of order of protection 3 - Drug paraphernalia- unlawful use
95 WALLACE RD	**18**	6 - Criminal trespass 4 - Drug paraphernalia- unlawful use 4 - Poss. or casual exchange-cont.sub.
CHARLES E DAVIS BLVD & LAFAYETTE ST	**17**	6 - Failure to be booked (state citation) 4 - Driving- revoked license 3 - Driving- suspended license

Sourced from MNPD ARMS on 11/15/2017 7:36:27 AM. CAD calls retrieved from Metropolitan Emergency Communications Center's Computer Aided Dispatch system. Includes only calls where an officer response was made. Disposition codes 6 (Backup) and 11 (Signal 9) are excluded. Self-initiated calls are excluded. Calls dispatched to interstate RPAs and intersections are excluded. Teleserve calls are excluded. Arrest information retrieved from the MNPD RMS warrants / arrests database. 1 arrest = 1 body. Includes adult and juvenile arrests. 'Nearby Business' refers to a business establishment in close proximity of the address listed, and is provided for informational purposes only. There is no guarantee that all calls were dispatched to the business listed, because in some cases, multiple business establishments have the same address (e.g. a discount store that also contains a pharmacy). Due to the unique nature of apartment-based reporting, individual unit numbers and the address of the main office for a complex may sometimes both appear in this report.

Central Precinct Hot Addresses
Multiple CFS / Arrests at the Same Location, Past 12 Weeks

METROPOLITAN POLICE DEPARTMENT
of Nashville and Davidson County

CFS Location / Nearby Business	Count	Counts - Top Ten Codes
639 LAFAYETTE ST ***Nashville Rescue Mission***	**164**	74 - Want Officer for Investigation / Assistance (10-43) 52 - Disorderly Person (10-44) 10 - Suicidal Person (10-63)
512 1ST AV N ***Criminal Justice Center Annex***	**115**	41 - Want Officer for Investigation / Assistance (10-43) 32 - Domestic Disturbance (10-41) 16 - Disorderly Person (10-44)
709 5TH AV S ***Greyhound***	**99**	39 - Disorderly Person (10-44) 37 - Want Officer for Investigation / Assistance (10-43) 5 - Fight / Assault (10-57)
227 SHELBY AV ***Exxon***	**66**	24 - Disorderly Person (10-44) 12 - Want Officer for Investigation / Assistance (10-43) 12 - Theft (10-50)
601 KOREAN VETERANS BLVD ***MNPD Central Precinct***	**64**	40 - Want Officer for Investigation / Assistance (10-43) 10 - Theft (10-50) 4 - Disorderly Person (10-44)
705 DREXEL ST ***Room In the Inn***	**59**	25 - Want Officer for Investigation / Assistance (10-43) 24 - Disorderly Person (10-44) 5 - Suicidal Person (10-63)
111 N 1ST ST ***Travel Centers of America***	**47**	18 - Want Officer for Investigation / Assistance (10-43) 11 - Disorderly Person (10-44) 8 - Theft (10-50)
400 CHARLOTTE AV ***Tennessee Public Transportation Association***	**46**	23 - Want Officer for Investigation / Assistance (10-43) 9 - Disorderly Person (10-44) 4 - Domestic Disturbance (10-41)
9 HERMITAGE AV ***Gas Station***	**44**	30 - Disorderly Person (10-44) 7 - Theft (10-50) 3 - Want Officer for Investigation / Assistance (10-43)
329 BROADWAY ***Honkey Tonk Central***	**32**	15 - Disorderly Person (10-44) 6 - Fight / Assault (10-57) 3 - Transport Prisoner / Suspect (10-16)
1201 BROADWAY ***McDonalds***	**30**	15 - Disorderly Person (10-44) 5 - Fight / Assault (10-57) 4 - Want Officer for Investigation / Assistance (10-43)
100 WOODLAND ST ***Davidson County Juvenile Detention***	**30**	13 - Want Officer for Investigation / Assistance (10-43) 4 - Domestic Disturbance (10-41) 4 - Theft (10-50)
123 2ND AV S	**29**	12 - Want Officer for Investigation / Assistance (10-43) 10 - Disorderly Person (10-44) 3 - Fight / Assault (10-57)
1101 BROADWAY ***Exxon***	**28**	12 - Disorderly Person (10-44) 5 - Want Officer for Investigation / Assistance (10-43) 2 - Fight / Assault (10-57)
506 2ND AV N ***Sherriff's Office***	**28**	11 - Want Officer for Investigation / Assistance (10-43) 7 - Criminal Vice Activity (10-78) 3 - Fight / Assault (10-57)

Arrest Location	Count	Counts - Top Charges
408 2ND AVE N	**215**	68 - Probation violation- misdemeanor 35 - Failure to appear- class b or c misd. 28 - Probation violation- felony
512 1ST AVE N	**178**	82 - Failure to appear- class b or c misd. 35 - Probation violation- misdemeanor 16 - Failure to appear - felony or class a misd.
400 CHARLOTTE AVE	**57**	14 - Public intoxication 13 - Criminal trespass 12 - Disorderly conduct
1 TITANS WAY	**45**	17 - Criminal trespass 17 - Public intoxication 3 - Poss. or casual exchange-cont.sub.
310 1ST AVE S	**43**	31 - Criminal trespass 8 - Public intoxication 2 - Poss. or casual exchange-cont.sub.
639 LAFAYETTE ST	**42**	12 - Criminal trespass 9 - Failure to appear- class b or c misd. 7 - Failure to be booked (state citation)
506 2ND AVE N	**38**	9 - Failure to appear- class b or c misd. 5 - Public intoxication 4 - Failure to be booked (state citation)
1101 BROADWAY	**36**	11 - Public intoxication 10 - Criminal trespass 6 - Failure to be booked (state citation)
BIRCH BUILDING	**36**	10 - Driving- revoked license 9 - Poss. or casual exchange-cont.sub. 6 - Driv. lic. - no d/l
448 2ND AVE N	**35**	12 - Driv. lic. - no d/l 6 - Driving- revoked license 6 - Poss. or casual exchange-cont.sub.
100 1ST AVE S	**25**	10 - Criminal trespass 5 - Public intoxication 5 - Failure to be booked (state citation)
9 HERMITAGE AVE	**23**	11 - Criminal trespass 5 - Poss. or casual exchange-cont.sub. 4 - Public intoxication
4TH AVE S & LAFAYETTE ST	**21**	6 - Poss. or casual exchange-cont.sub. 5 - Criminal trespass 3 - Public intoxication
520 LAFAYETTE ST	**20**	16 - Criminal trespass 2 - Failure to appear- class b or c misd. 1 - Failure to be booked (state citation)
227 SHELBY AVE	**18**	7 - Criminal trespass 4 - Public intoxication 2 - Assault, domestic bodily injury

Sourced from MNPD ARMS on 11/15/2017 7:36:27 AM. CAD calls retrieved from Metropolitan Emergency Communications Center's Computer Aided Dispatch system. Includes only calls where an officer response was made. Disposition codes 6 (Backup) and 11 (Signal 9) are excluded. Self-initiated calls are excluded. Calls dispatched to interstate RPAs and intersections are excluded. Teleserve calls are excluded. Arrest information retrieved from the MNPD RMS warrants / arrests database. 1 arrest = 1 body. Includes adult and juvenile arrests. 'Nearby Business' refers to a business establishment in close proximity of the address listed, and is provided for informational purposes only. There is no guarantee that all calls were dispatched to the business listed, because in some cases, multiple business establishments have the same address (e.g. a discount store that also contains a pharmacy). Due to the unique nature of apartment-based reporting, individual unit numbers and the address of the main office for a complex may sometimes both appear in this report.

Hermitage Precinct Hot Addresses
Multiple CFS / Arrests at the Same Location, Past 12 Weeks

METROPOLITAN POLICE DEPARTMENT
of Nashville and Davidson County

CFS Location / Nearby Business	Count	Counts - Top Ten Codes
5655 FRIST BLVD ***Summit Medical Center***	**81**	36 - Transport Prisoner / Suspect (10-16) 11 - Fight / Assault (10-57) 7 - Want Officer for Investigation / Assistance (10-43)
24 LAFAYETTE ST ***Z Mart***	**59**	32 - Disorderly Person (10-44) 9 - Want Officer for Investigation / Assistance (10-43) 8 - Criminal Vice Activity (10-78)
433 OPRY MILLS DR ***Opry Mills***	**57**	20 - Theft (10-50) 17 - Want Officer for Investigation / Assistance (10-43) 6 - Disorderly Person (10-44)
3701 JAMES KAY LN ***MNPD Hermitage Precinct***	**53**	26 - Want Officer for Investigation / Assistance (10-43) 9 - Domestic Disturbance (10-41) 6 - Theft (10-50)
2284 MURFREESBORO PIKE ***Kroger***	**45**	17 - Disorderly Person (10-44) 9 - Theft (10-50) 5 - Want Officer for Investigation / Assistance (10-43)
3150 MCGAVOCK PIKE ***McGavock High School***	**32**	9 - Theft (10-50) 5 - Want Officer for Investigation / Assistance (10-43) 4 - Disorderly Person (10-44)
2800 OPRYLAND DR ***Gaylord Opryland Resort and Convention Center***	**28**	9 - Theft (10-50) 5 - Want Officer for Investigation / Assistance (10-43) 3 - Domestic Disturbance (10-41)
4424 LEBANON PIKE ***Walmart Supercenter***	**27**	7 - Theft (10-50) 4 - Transport Prisoner / Suspect (10-16) 4 - Disorderly Person (10-44)
601 FESSLERS LN ***Dunkin' Donuts***	**26**	11 - Disorderly Person (10-44) 5 - Vehicle Accident - Property Damage (10-45) 3 - Criminal Vice Activity (10-78)
2330 JACKSON DOWNS BLVD ***Kohl's***	**23**	13 - Theft (10-50) 3 - Transport Prisoner / Suspect (10-16) 3 - Want Officer for Investigation / Assistance (10-43)
82 LAFAYETTE ST ***Dollar General***	**22**	14 - Theft (10-50) 4 - Want Officer for Investigation / Assistance (10-43) 2 - Disorderly Person (10-44)
5544 OLD HICKORY BLVD ***Kroger***	**22**	6 - Vehicle Accident - Property Damage (10-45) 5 - Disorderly Person (10-44) 3 - Want Officer for Investigation / Assistance (10-43)
550 DONELSON PIKE	**16**	8 - Disorderly Person (10-44) 4 - Theft (10-50) 3 - Suspicious Person (10-40)
530 DONELSON PIKE ***Kmart***	**15**	5 - Want Officer for Investigation / Assistance (10-43) 5 - Burglary - Non-Residence (10-71) 1 - Dangerous / Injured Animal (10-65)
585 STEWARTS FERRY PIKE	**15**	7 - Theft (10-50) 3 - Disorderly Person (10-44) 2 - Domestic Disturbance (10-41)

Arrest Location	Count	Counts - Top Charges
3150 MCGAVOCK PIKE	**40**	9 - Disorderly conduct 8 - Poss. or casual exchange-cont.sub. 8 - Juvenile, runaway
24 LAFAYETTE ST	**34**	12 - Failure to be booked (state citation) 7 - Failure to appear- class b or c misd. 7 - Drug paraphernalia- unlawful use
BRILEY PKWY N & MCGAVOCK PIKE	**25**	7 - Driving- revoked license 6 - Driving- suspended license 5 - Driv. lic. - no d/l
4424 LEBANON PIKE	**24**	14 - Theft of merchandise- $1,000 or less 4 - Poss. or casual exchange-cont.sub. 3 - Theft of property-$1,000 or less
5655 FRIST BLVD	**21**	4 - Failure to appear- class b or c misd. 3 - Drug paraphernalia- unlawful use 3 - Driving- revoked license
2330 JACKSON DOWNS BLVD	**20**	13 - Theft of merchandise- $1,000 or less 2 - Theft of property-$1,000 or less 2 - Driving- revoked license
FESSLERS LN & MURFREESBORO PIKE	**20**	5 - Failure to be booked (state citation) 5 - Failure to appear- class b or c misd. 4 - Drug paraphernalia- unlawful use
MILLWOOD DR & MURFREESBORO PIKE	**17**	7 - Driv. lic. - no d/l 3 - Driving- revoked license 2 - Driving- suspended license
420 MURFREESBORO PIKE	**17**	10 - Failure to be booked (state citation) 4 - Failure to appear- class b or c misd. 2 - Failure to appear - felony or class a misd.
433 OPRY MILLS DR	**17**	6 - Theft of merchandise- $1,000 or less 3 - Resisting stop, frisk, halt, arrest, or search 3 - Criminal trespass
822 MURFREESBORO PIKE	**14**	6 - Driv. lic. - no d/l 2 - Failure to appear- class b or c misd. 2 - Driving- suspended license
DONELSON PIKE & MURFREESBORO PIKE	**14**	6 - Driv. lic. - no d/l 4 - Driving- revoked license 3 - Driving- suspended license
36 FAIRFIELD AVE	**13**	12 - Criminal trespass 2 - Failure to be booked (state citation) 1 - Drug paraphernalia- unlawful use
3780 BELL RD	**13**	9 - Poss. or casual exchange-cont.sub. 2 - Public indecency 2 - Criminal trespass
5770 OLD HICKORY BLVD	**12**	3 - Drug paraphernalia- unlawful use 3 - Failure to be booked (state citation) 3 - Failure to appear- class b or c misd.

Sourced from MNPD ARMS on 11/15/2017 7:36:27 AM. CAD calls retrieved from Metropolitan Emergency Communications Center's Computer Aided Dispatch system. Includes only calls where an officer response was made. Disposition codes 6 (Backup) and 11 (Signal 9) are excluded. Self-initiated calls are excluded. Calls dispatched to interstate RPAs and intersections are excluded. Teleserve calls are excluded. Arrest information retrieved from the MNPD RMS warrants / arrests database. 1 arrest = 1 body. Includes adult and juvenile arrests. 'Nearby Business' refers to a business establishment in close proximity of the address listed, and is provided for informational purposes only. There is no guarantee that all calls were dispatched to the business listed, because in some cases, multiple business establishments have the same address (e.g. a discount store that also contains a pharmacy). Due to the unique nature of apartment-based reporting, individual unit numbers and the address of the main office for a complex may sometimes both appear in this report.

North Precinct Hot Addresses
Multiple CFS / Arrests at the Same Location, Past 12 Weeks

METROPOLITAN POLICE DEPARTMENT
of Nashville and Davidson County

CFS Location / Nearby Business	Count	Counts - Top Ten Codes
1818 ALBION ST ***Nashville General Hospital School***	**103**	32 - Want Officer for Investigation / Assistance (10-43) 24 - Transport Prisoner / Suspect (10-16) 17 - Fight / Assault (10-57)
800 MONROE ST ***Kroger***	**66**	15 - Disorderly Person (10-44) 14 - Transport Prisoner / Suspect (10-16) 12 - Want Officer for Investigation / Assistance (10-43)
2231 26TH AV N ***MNPD North Precinct***	**54**	15 - Want Officer for Investigation / Assistance (10-43) 14 - Domestic Disturbance (10-41) 7 - Theft (10-50)
801 JEFFERSON ST ***Mapco***	**45**	19 - Disorderly Person (10-44) 14 - Theft (10-50) 5 - Want Officer for Investigation / Assistance (10-43)
1716 ROSA L PARKS BLVD ***Nashville Rescue Mission***	**41**	21 - Want Officer for Investigation / Assistance (10-43) 9 - Disorderly Person (10-44) 2 - Suicidal Person (10-63)
2200 BRICK CHURCH PIKE ***Exxon***	**35**	15 - Disorderly Person (10-44) 8 - Vehicle Accident - Property Damage (10-45) 5 - Theft (10-50)
2022 ROSA L PARKS BLVD ***Exxon***	**34**	12 - Theft (10-50) 8 - Disorderly Person (10-44) 5 - Want Officer for Investigation / Assistance (10-43)
1755 DR D B TODD JR BLVD ***Dollar General***	**33**	15 - Disorderly Person (10-44) 11 - Theft (10-50) 2 - Want Officer for Investigation / Assistance (10-43)
1800 JEFFERSON ST ***Pauls Market***	**32**	18 - Disorderly Person (10-44) 5 - Fight / Assault (10-57) 3 - Theft (10-50)
1705 JENKINS ST	**22**	14 - Disorderly Person (10-44) 2 - Want Officer for Investigation / Assistance (10-43) 2 - Suspicious Person (10-40)
2801 JOHN A MERRITT BLVD ***BP***	**20**	8 - Disorderly Person (10-44) 4 - Theft (10-50) 2 - Fight / Assault (10-57)
1015 JEFFERSON ST ***Family Dollar Store***	**19**	6 - Theft (10-50) 5 - Disorderly Person (10-44) 4 - Want Officer for Investigation / Assistance (10-43)
1037 28TH AV N ***Hadley Recreation Center***	**19**	4 - Theft (10-50) 4 - Fight / Assault (10-57) 3 - Want Officer for Investigation / Assistance (10-43)
1412 BRICK CHURCH PIKE	**18**	4 - Theft (10-50) 4 - Disorderly Person (10-44) 3 - Want Officer for Investigation / Assistance (10-43)
3930 CLARKSVILLE PIKE ***Kroger***	**18**	4 - Want Officer for Investigation / Assistance (10-43) 4 - Theft (10-50) 3 - Fight / Assault (10-57)

Arrest Location	Count	Counts - Top Charges
1818 ALBION ST	**41**	13 - Assault, aggravated - deadly weapon - int/kn 6 - Assault, domestic bodily injury 6 - Resisting stop, frisk, halt, arrest, or search
512 31ST AVE N	**34**	13 - Probation violation- misdemeanor 5 - Failure to be booked (state citation) 4 - Assault, domestic bodily injury
800 MONROE ST	**29**	15 - Theft of merchandise- $1,000 or less 12 - Criminal trespass 3 - Drug paraphernalia- unlawful use
1000 CASS ST	**22**	19 - Disorderly conduct 2 - Juvenile, loitering during school hours 1 - Resisting stop, frisk, halt, arrest, or search
I 65 S & W TRINITY LN	**17**	8 - Driving- suspended license 6 - Driv. lic. - no d/l 2 - Driving- revoked license
1360 BRICK CHURCH PIKE	**16**	8 - Failure to be booked (state citation) 3 - Failure to appear- class b or c misd. 3 - Drug paraphernalia- unlawful use
2612 W HEIMAN ST	**15**	12 - Poss. or casual exchange-cont.sub. 4 - Drug paraphernalia- unlawful use 3 - Poss.w/int-cont.sub.- marijuana 14.175-4,535 gr.
16TH AVE N & JEFFERSON ST	**14**	7 - Gambling 5 - Poss. or casual exchange-cont.sub. 1 - Evading arrest- motor vehicle
2715 WHITES CREEK PIKE	**13**	3 - Poss. or casual exchange-cont.sub. 3 - Failure to appear- class b or c misd. 2 - Drug paraphernalia- unlawful use
801 JEFFERSON ST	**12**	3 - Criminal trespass 3 - Public intoxication 2 - Resisting stop, frisk, halt, arrest, or search
W TRINITY LN & WHITES CREEK PIKE	**12**	6 - Poss. or casual exchange-cont.sub. 4 - Drug paraphernalia- unlawful use 3 - Driving- suspended license
7277 OLD HICKORY BLVD	**11**	4 - Juvenile, tobacco product- purchase by minor 2 - Poss. or casual exchange-cont.sub. 1 - Fail to appear, juvenile court order
400 E NOCTURNE DR	**11**	5 - Weapon - felon in poss of a handgun 3 - Weapon offense- suspicious object 3 - Poss. or casual exchange-cont.sub.
31ST AVE N & ALAMEDA ST	**11**	9 - Poss. or casual exchange-cont.sub. 5 - Drug paraphernalia- unlawful use
16TH AVE N & COCKRILL ST	**11**	9 - Poss. or casual exchange-cont.sub. 4 - Drug paraphernalia- unlawful use 2 - Driving- suspended license

Sourced from MNPD ARMS on 11/15/2017 7:36:27 AM. CAD calls retrieved from Metropolitan Emergency Communications Center's Computer Aided Dispatch system. Includes only calls where an officer response was made. Disposition codes 6 (Backup) and 11 (Signal 9) are excluded. Self-initiated calls are excluded. Calls dispatched to interstate RPAs and intersections are excluded. Teleserve calls are excluded. Arrest information retrieved from the MNPD RMS warrants / arrests database. 1 arrest = 1 body. Includes adult and juvenile arrests. 'Nearby Business' refers to a business establishment in close proximity of the address listed, and is provided for informational purposes only. There is no guarantee that all calls were dispatched to the business listed, because in some cases, multiple business establishments have the same address (e.g. a discount store that also contains a pharmacy). Due to the unique nature of apartment-based reporting, individual unit numbers and the address of the main office for a complex may sometimes both appear in this report.

Madison Precinct Hot Addresses
Multiple CFS / Arrests at the Same Location, Past 12 Weeks

METROPOLITAN POLICE DEPARTMENT
of Nashville and Davidson County

CFS Location / Nearby Business	Count	Counts - Top Ten Codes
3458 DICKERSON PIKE ***Walmart Supercenter***	**112**	32 - Transport Prisoner / Suspect (10-16) 30 - Theft (10-50) 13 - Want Officer for Investigation / Assistance (10-43)
2232 GALLATIN PIKE N ***Walmart***	**70**	20 - Transport Prisoner / Suspect (10-16) 19 - Theft (10-50) 8 - Disorderly Person (10-44)
400 MYATT DR ***Madison Police Precinct***	**64**	29 - Want Officer for Investigation / Assistance (10-43) 11 - Domestic Disturbance (10-41) 9 - Theft (10-50)
3441 DICKERSON PIKE ***Skyline Medical Center***	**60**	23 - Want Officer for Investigation / Assistance (10-43) 8 - Domestic Disturbance (10-41) 8 - Transport Prisoner / Suspect (10-16)
109 GALLATIN PIKE N ***Walmart Neighborhood Market***	**36**	13 - Theft (10-50) 10 - Transport Prisoner / Suspect (10-16) 4 - Want Officer for Investigation / Assistance (10-43)
627 GALLATIN PIKE S ***Walgreens***	**35**	9 - Disorderly Person (10-44) 8 - Theft (10-50) 6 - Want Officer for Investigation / Assistance (10-43)
101 GALLATIN PIKE N ***Gas Station***	**34**	17 - Disorderly Person (10-44) 4 - Vehicle Accident - Property Damage (10-45) 4 - Fight / Assault (10-57)
819 GALLATIN PIKE S ***Exxon***	**30**	9 - Disorderly Person (10-44) 8 - Want Officer for Investigation / Assistance (10-43) 3 - Theft (10-50)
2050 GALLATIN PIKE N ***Target***	**29**	8 - Theft (10-50) 6 - Transport Prisoner / Suspect (10-16) 4 - Want Officer for Investigation / Assistance (10-43)
333 RIO VISTA DR ***Charter Village Apartments***	**27**	9 - Shots Fired (10-83) 5 - Want Officer for Investigation / Assistance (10-43) 3 - Disorderly Person (10-44)
200 GALLATIN PIKE S ***Kroger***	**24**	9 - Disorderly Person (10-44) 5 - Want Officer for Investigation / Assistance (10-43) 3 - Theft (10-50)
4600 SETTER CT	**18**	4 - Want Officer for Investigation / Assistance (10-43) 3 - Domestic Disturbance (10-41) 2 - Disorderly Person (10-44)
3460 DICKERSON PIKE ***Lowe's***	**16**	6 - Theft (10-50) 4 - Want Officer for Investigation / Assistance (10-43) 2 - Vehicle Accident - Property Damage (10-45)
265 E OLD HICKORY BLVD #106	**16**	6 - Disorderly Person (10-44) 5 - Domestic Disturbance (10-41) 2 - Want Officer for Investigation / Assistance (10-43)
299 MAY DR	**16**	7 - Want Officer for Investigation / Assistance (10-43) 5 - Domestic Disturbance (10-41) 1 - Disorderly Person (10-44)

Arrest Location	Count	Counts - Top Charges
3458 DICKERSON PIKE	**74**	54 - Theft of merchandise- $1,000 or less 14 - Theft of property-$1,000 or less 5 - Criminal trespass
2232 N GALLATIN PIKE	**45**	36 - Theft of merchandise- $1,000 or less 6 - Criminal trespass 4 - Theft of property-$1,000 or less
3441 DICKERSON PIKE	**38**	5 - Drug paraphernalia- unlawful use 4 - Driving under the influence 4 - Probation violation- misdemeanor
117 W SMITH ST	**26**	11 - Failure to be booked (state citation) 10 - Failure to appear- class b or c misd. 5 - Theft of merchandise- $1,000 or less
2050 N GALLATIN PIKE	**20**	19 - Theft of merchandise- $1,000 or less 3 - Theft of property-$1,000 or less 3 - Poss. or casual exchange-cont.sub.
DICKERSON PIKE & DOVERSIDE DR	**17**	4 - Driving- suspended license 3 - Poss. or casual exchange-cont.sub. 3 - Driving- revoked license, 2nd offense
860 OLD HICKORY BLVD W	**15**	7 - Criminal trespass 5 - Failure to be booked (state citation) 2 - Drug paraphernalia- unlawful use
101 S GALLATIN PIKE	**14**	5 - Failure to appear- class b or c misd. 4 - Public intoxication 3 - Criminal trespass
BRICK CHURCH PIKE & BRILEY PKWY W	**13**	6 - Driving- revoked license 3 - Poss. or casual exchange-cont.sub. 1 - Evidence- tampering
819 S GALLATIN PIKE	**11**	5 - Driving- revoked license 3 - Poss. or casual exchange-cont.sub. 3 - Unl. removal of plate decal
S GALLATIN PIKE & EMMITT AVE	**11**	4 - Driv. lic. - no d/l 2 - Driving- revoked license 2 - Driving- suspended license
ALTA LOMA RD & GLEAVES ST	**9**	6 - Prostitution 2 - Prostitution- promoting 2 - Poss. or casual exchange-cont.sub.
I 65 S & I 24 ENTRY W	**9**	4 - Driv. lic. - no d/l 3 - Driving- revoked license 1 - Assault- simple - bodily injury
1150 HUNTERS LN	**9**	2 - Driv. lic. - no d/l 2 - Assault 2 - Assault of officer - offensive contact
1200 E OLD HICKORY BLVD	**9**	3 - Driving- revoked license 2 - Juvenile, curfew 2 - Driving- suspended license

Sourced from MNPD ARMS on 11/15/2017 7:36:27 AM. CAD calls retrieved from Metropolitan Emergency Communications Center's Computer Aided Dispatch system. Includes only calls where an officer response was made. Disposition codes 6 (Backup) and 11 (Signal 9) are excluded. Self-initiated calls are excluded. Calls dispatched to interstate RPAs and intersections are excluded. Teleserve calls are excluded. Arrest information retrieved from the MNPD RMS warrants / arrests database. 1 arrest = 1 body. Includes adult and juvenile arrests. 'Nearby Business' refers to a business establishment in close proximity of the address listed, and is provided for informational purposes only. There is no guarantee that all calls were dispatched to the business listed, because in some cases, multiple business establishments have the same address (e.g. a discount store that also contains a pharmacy). Due to the unique nature of apartment-based reporting, individual unit numbers and the address of the main office for a complex may sometimes both appear in this report.

Midtown Hills Precinct Hot Addresses
Multiple CFS / Arrests at the Same Location, Past 12 Weeks

METROPOLITAN POLICE DEPARTMENT
of Nashville and Davidson County

CFS Location / Nearby Business	Count	Counts - Top Ten Codes
2300 PATTERSON ST ***Centennial Medical Center***	**86**	54 - Transport Prisoner / Suspect (10-16) 6 - Want Officer for Investigation / Assistance (10-43) 5 - Fight / Assault (10-57)
2000 CHURCH ST ***Baptist Hospital***	**78**	28 - Want Officer for Investigation / Assistance (10-43) 12 - Transport Prisoner / Suspect (10-16) 11 - Fight / Assault (10-57)
1401 CHARLOTTE AV ***Exxon***	**56**	22 - Disorderly Person (10-44) 16 - Theft (10-50) 6 - Want Officer for Investigation / Assistance (10-43)
1441 12TH AV S ***Midtown Hills Police Precinct***	**49**	18 - Want Officer for Investigation / Assistance (10-43) 11 - Theft (10-50) 9 - Domestic Disturbance (10-41)
1211 MEDICAL CENTER DR ***Vanderbilt University Medical Center***	**45**	10 - Want Officer for Investigation / Assistance (10-43) 9 - Fight / Assault (10-57) 7 - Shooting (10-52)
2001 8TH AV S ***Exxon***	**45**	19 - Disorderly Person (10-44) 13 - Theft (10-50) 4 - Vehicle Accident - Property Damage (10-45)
2421 POWELL AV ***Walmart***	**34**	9 - Disorderly Person (10-44) 8 - Want Officer for Investigation / Assistance (10-43) 7 - Transport Prisoner / Suspect (10-16)
2700 WEST END AV ***McDonald's***	**30**	12 - Disorderly Person (10-44) 6 - Want Officer for Investigation / Assistance (10-43) 6 - Investigate 911 Hang-Up Call (10-88)
3400 WEST END AV ***Exxon***	**29**	12 - Disorderly Person (10-44) 9 - Theft (10-50) 4 - Suspicious Person (10-40)
2500 WEST END AV ***Centennial Park***	**28**	13 - Want Officer for Investigation / Assistance (10-43) 6 - Disorderly Person (10-44) 3 - Vehicle Accident - Property Damage (10-45)
1000 EDGEHILL AV ***ES Rose Park***	**27**	15 - Theft (10-50) 8 - Want Officer for Investigation / Assistance (10-43) 2 - Suspicious Person (10-40)
1702 WEST END AV ***Shell Gas Station***	**25**	13 - Disorderly Person (10-44) 8 - Theft (10-50) 2 - Vehicle Accident - Property Damage (10-45)
1400 CHURCH ST ***Hustler Hollywood***	**24**	9 - Escort / Convoy (10-14) 4 - Want Officer for Investigation / Assistance (10-43) 3 - Disorderly Person (10-44)
5105 WHITAKER DR #A	**23**	19 - Missing Person (10-75) 3 - Want Officer for Investigation / Assistance (10-43) 1 - Domestic Disturbance (10-41)
5621 FRANKLIN PIKE	**22**	10 - Want Officer for Investigation / Assistance (10-43) 4 - Transport Prisoner / Suspect (10-16) 3 - Vehicle Accident - Property Damage (10-45)

Arrest Location	Count	Counts - Top Charges
1211 MEDICAL CENTER DR	**30**	9 - Assault, aggravated - deadly weapon - reckless 5 - Assault, aggravated - deadly weapon - int/kn 5 - Assault, domestic bodily injury
2500 WEST END AVE	**19**	10 - Poss. or casual exchange-cont.sub. 4 - Drug paraphernalia- unlawful use 2 - Failure to appear- class b or c misd.
8TH AVE S & WEDGEWOOD AVE	**17**	5 - Driving- revoked license 3 - Failure to appear- class b or c misd. 3 - Poss. or casual exchange-cont.sub.
3812 HILLSBORO PIKE	**16**	5 - Disorderly conduct 3 - Poss. or casual exchange-cont.sub. 2 - Intimidation
2000 CHURCH ST	**16**	6 - Criminal trespass 4 - Probation violation- misdemeanor 3 - Poss. or casual exchange-cont.sub.
2300 PATTERSON ST	**15**	3 - Criminal trespass 3 - Public intoxication 3 - Failure to be booked (state citation)
2421 POWELL AVE	**15**	11 - Theft of merchandise- $1,000 or less 5 - Criminal trespass 1 - Driving- revoked license
5621 FRANKLIN PIKE	**14**	5 - Failure to appear- class b or c misd. 4 - Failure to be booked (state citation) 2 - Probation violation- felony
EDMONDSON PIKE & OLD HICKORY BLVD	**14**	4 - Driv. lic. - no d/l 4 - Driving- suspended license 2 - Driving- revoked license
I 65 N & WEDGEWOOD AVE	**14**	5 - Driv. lic. - no d/l 2 - Driving- revoked license 2 - Controlled access- use by non-mot. veh.
EDMONDSON PIKE & NOLENSVILLE PIKE	**13**	6 - Driv. lic. - no d/l 4 - Driving- revoked license 3 - Probation violation- community corrections viol.
1641 PATTERSON ST	**12**	6 - Criminal trespass 4 - Failure to be booked (state citation) 3 - Drug paraphernalia- unlawful use
NOLENSVILLE PIKE & OLD HICKORY BLVD	**12**	5 - Driv. lic. - no d/l 3 - Driving- revoked license 2 - Poss. or casual exchange-cont.sub.
2001 8TH AVE S	**11**	6 - Poss. or casual exchange-cont.sub. 4 - Criminal trespass 3 - Drug paraphernalia- unlawful use
4523 NOLENSVILLE PIKE	**9**	10 - Poss. or casual exchange-cont.sub. 5 - Drug paraphernalia- unlawful use 1 - Driving- revoked license

Sourced from MNPD ARMS on 11/15/2017 7:36:27 AM. CAD calls retrieved from Metropolitan Emergency Communications Center's Computer Aided Dispatch system. Includes only calls where an officer response was made. Disposition codes 6 (Backup) and 11 (Signal 9) are excluded. Self-initiated calls are excluded. Calls dispatched to interstate RPAs and intersections are excluded. Teleserve calls are excluded. Arrest information retrieved from the MNPD RMS warrants / arrests database. 1 arrest = 1 body. Includes adult and juvenile arrests. 'Nearby Business' refers to a business establishment in close proximity of the address listed, and is provided for informational purposes only. There is no guarantee that all calls were dispatched to the business listed, because in some cases, multiple business establishments have the same address (e.g. a discount store that also contains a pharmacy). Due to the unique nature of apartment-based reporting, individual unit numbers and the address of the main office for a complex may sometimes both appear in this report.

Other Reports

CompStat Weekly Analysis is provided by the Metropolitan Nashville Police Department Crime Analysis Section. This report is intended to be a management and planning tool and does not reflect the official UCR counts for the department.

"The most important single ingredient in the formula of success is knowing how to get along with people."
- Theodore Roosevelt

Begin Date: 11/05/2017
End Date: 11/11/2017
Week: 45

APR Data

Precinct Assignment	YTD	Last Week
West	550	12
East	581	13
South	519	24
Central	286	11
Hermitage	710	20
North	2	0
Madison	247	0
Midtown Hills	496	24
County	**3,391**	**104**

APR Initiated by	YTD	Last Week
Referred by Field Supervisor	13	1
Self Initiated	398	11
Walk In	984	35
Dispatched	1,996	57

Criteria	YTD	Last Week
Pending Less Than 30 Minutes	16	1
Pending Over 30 Minutes	138	7
Met APR Criteria	3,237	96

Result	YTD	Last Week
Complainant Gone	173	2
Reviewed Text of Call With Complainant	2,662	61
No Answer at Call Back	55	2
Requested Officer Respond	63	3
Complainant Waiting	438	36

Action Taken	YTD	Last Week
Extra Patrol Broadcast Sent	20	1
Sent Back to Pending	153	9
No Police Action Required	231	7
Incident Report Completed	2,987	87

Percent of CFS by Precinct Assignment (YTD)

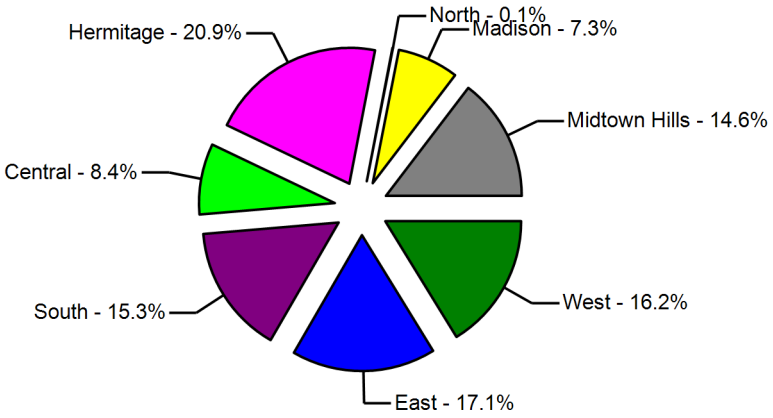

Action Taken (YTD)

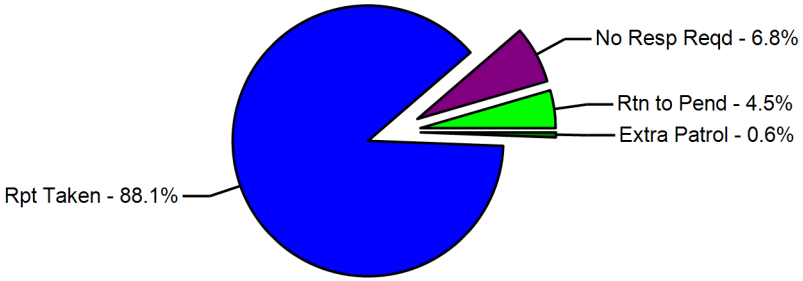

Sourced from data entered at each precinct.

Case Preparation Section - Case File Inventory

METROPOLITAN POLICE DEPARTMENT
of Nashville and Davidson County

Status	Prior Week	Compstat Week	Change	Same Week Last Year	Compstat Week	Change
Case Backlog	144		-Infinity	99		-100.0 %
Average Number of Days to Complete	17		-17	13		-13

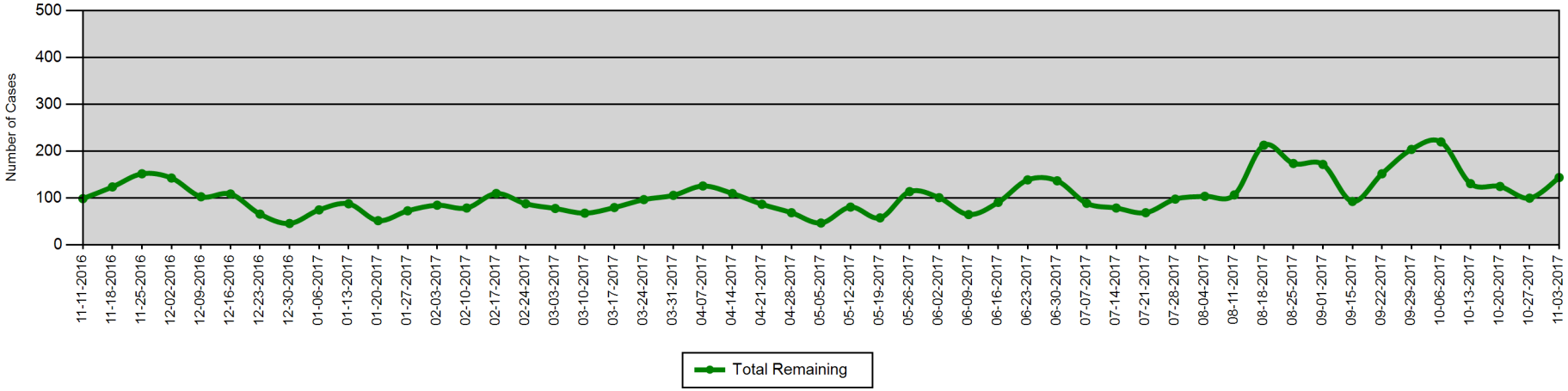

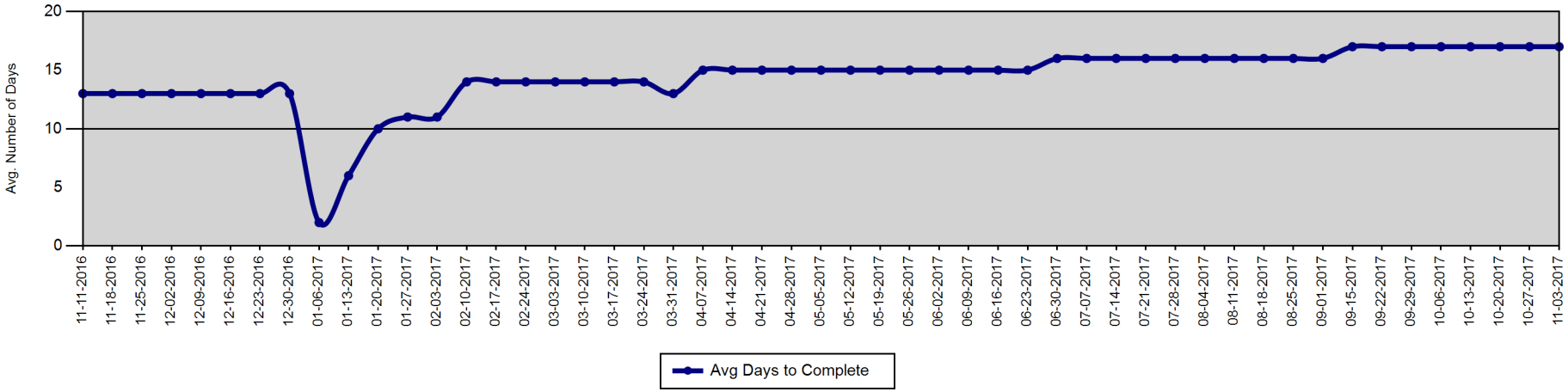

Report created on 11/15/2017 7:36:28 AM. Sources information provided by Case Preparation Division. This report is intended to be a management and planning tool and is not an exact representation of workload.

Court Attendance - 310s Issued by Month

METROPOLITAN POLICE DEPARTMENT
of Nashville and Davidson County

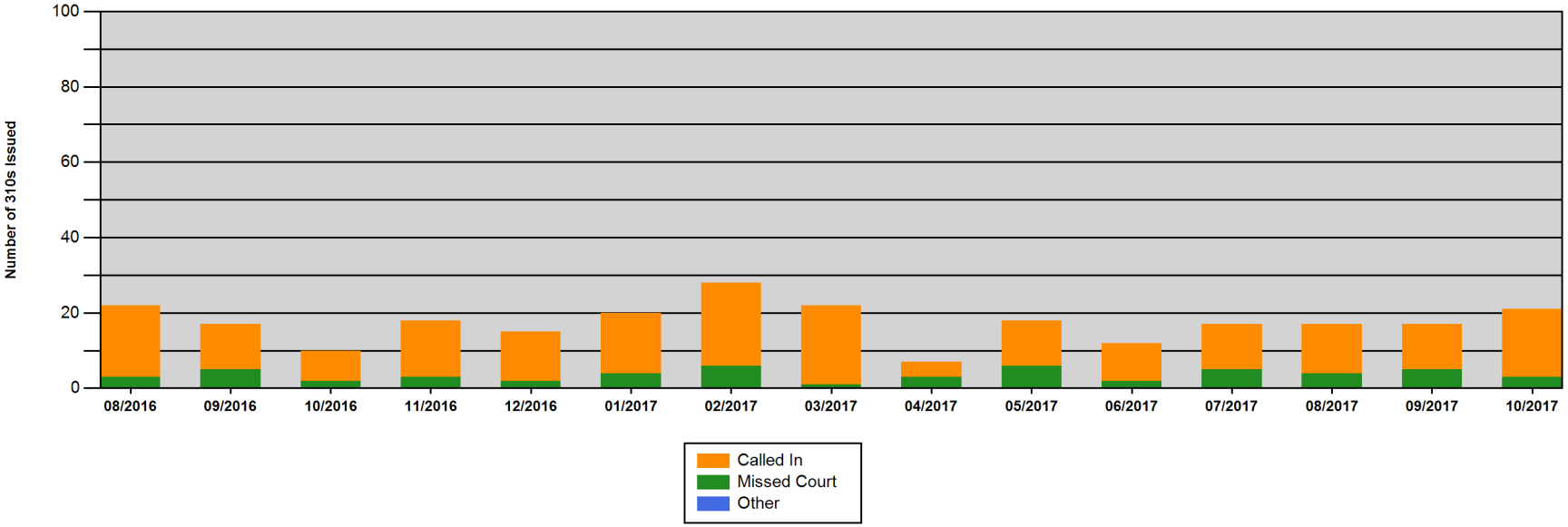

	08/2016	09/2016	10/2016	11/2016	12/2016	01/2017	02/2017	03/2017	04/2017	05/2017	06/2017	07/2017	08/2017	09/2017	10/2017
Called In	19	12	8	15	13	16	22	21	4	12	10	12	13	12	18
Missed Court	3	5	2	3	2	4	6	1	3	6	2	5	4	5	3
Other	0	0	0	0	0	0	0	0	0	0	0	0	0	0	0
Total	**22**	**17**	**10**	**18**	**15**	**20**	**28**	**22**	**7**	**18**	**12**	**17**	**17**	**17**	**21**

Report created on 11/15/2017 7:36:28 AM. MNPD Form 310 is a Notification of Violation of Court Appearance Procedures.

Violations include 'improperly dressed,' 'failed to appear,' 'clocked in, but didn't go to court,' 'late for court,' and 'called with excuse.'

Percentage of Incident Reports Included in CompStat Analysis

METROPOLITAN POLICE DEPARTMENT
of Nashville and Davidson County

Percentage of incident reports entered into ARMS by the following wednesday of each week.

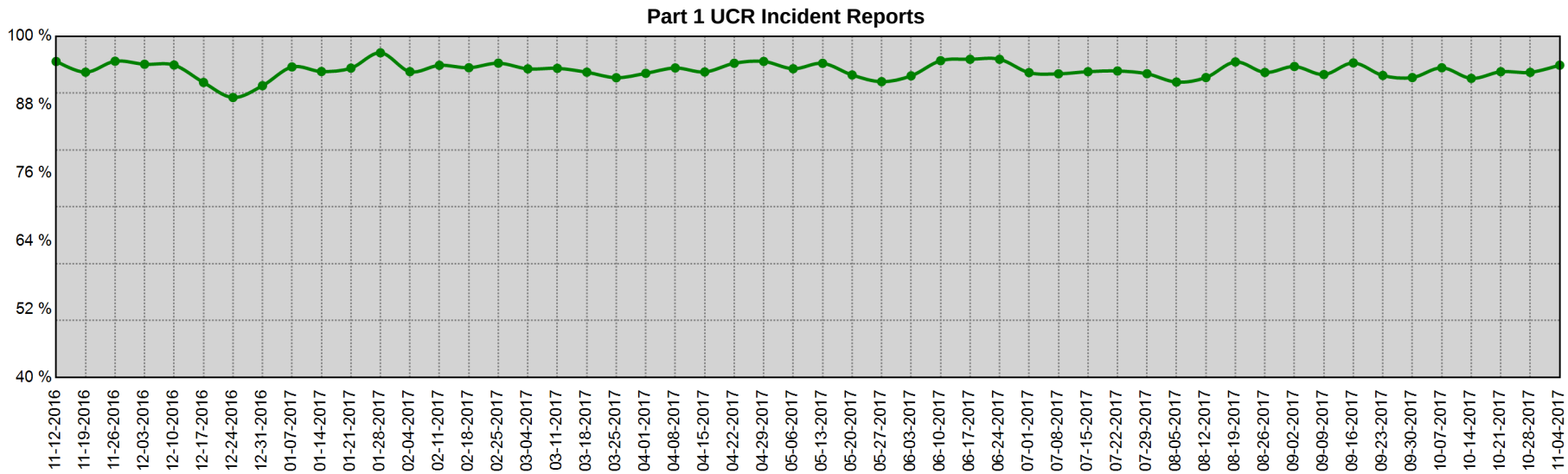

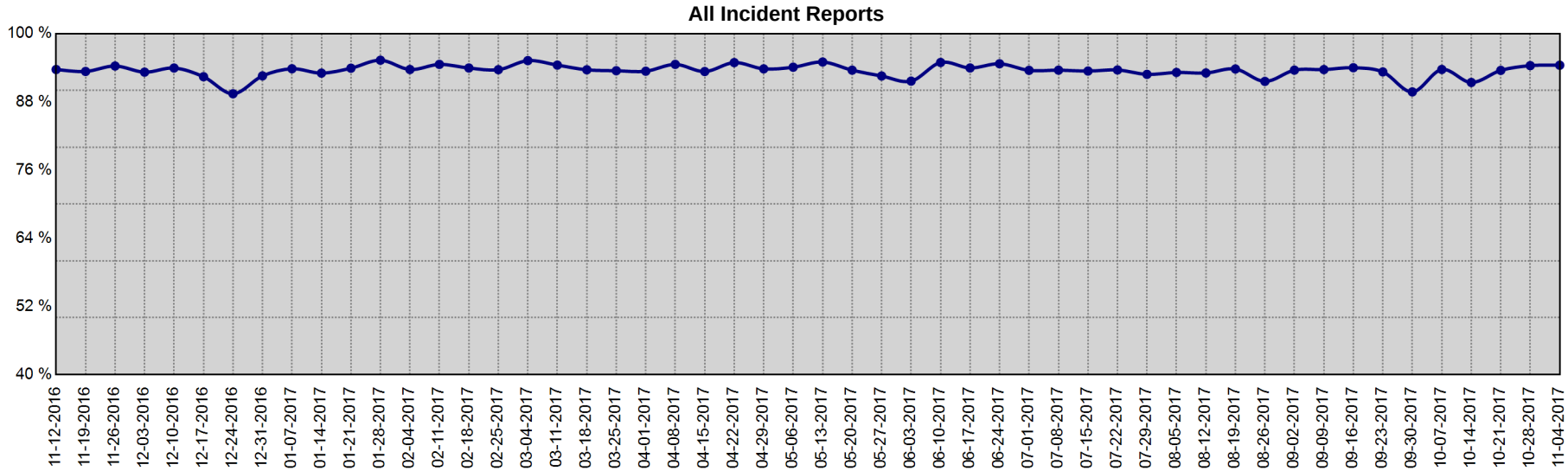

Date Range	Part I UCR Incident Reports			All Incident Reports		
	Min	Max	Mean	Min	Max	Mean
11-6-2016 to 11-4-2017	89.2 %	97.1 %	94.0 %	89.4 %	95.3 %	93.5 %

Information summarized for CompStat week ending 11/11/2017

Sourced from MNPD ARMS on 11/15/2017 7:36:29 AM. The figures above were sourced from incident reports using Uniform Crime Reporting definitions and reporting guidelines, based on the date when the crime was reported. This report is intended to be a management and planning tool and does not reflect the official UCR counts for the department.

Map Section

CompStat Weekly Analysis is provided by the Metropolitan Nashville Police Department Crime Analysis Section. This report is intended to be a management and planning tool and does not reflect the official UCR counts for the department.

"The most important single ingredient in the formula of success is knowing how to get along with people."
- Theodore Roosevelt

Begin Date: 11/05/2017
End Date: 11/11/2017
Week: 45

YTD Gunshot Victims - Countywide

Gunshot Homicides / Injuries

Zone	Prior YTD	YTD	Change	Percent Change
111	11	9	-2	-18.2%
113	1	1	0	0.0%
115	2	0	-2	-100.0%
117	1	0	-1	-100.0%
121	2	1	-1	-50.0%
123	0	2	2	-
125	1	1	0	0.0%
211	12	18	6	50.0%
213	0	3	3	-
215	12	4	-8	-66.7%
217	3	4	1	33.3%
221	6	20	14	233.3%
223	4	10	6	150.0%
225	2	3	1	50.0%
227	1	2	1	100.0%
311	7	3	-4	-57.1%
313	1	6	5	500.0%
315	2	7	5	250.0%
317	3	5	2	66.7%
321	6	8	2	33.3%
323	4	8	4	100.0%
325	9	11	2	22.2%
331	7	5	-2	-28.6%
333	5	5	0	0.0%
335	1	7	6	600.0%
411	4	1	-3	-75.0%
413	0	2	2	-
415	0	0	0	-
421	2	0	-2	-100.0%
423	0	2	2	-
425	1	1	0	0.0%
511	27	29	2	7.4%
513	0	3	3	-

Zone	Prior YTD	YTD	Change	Percent Change
515	0	0	0	-
517	0	2	2	-
521	4	5	1	25.0%
523	1	4	3	300.0%
525	0	3	3	-
531	6	8	2	33.3%
533	0	1	1	-
535	4	3	-1	-25.0%
611	7	16	9	128.6%
613	24	37	13	54.2%
615	14	18	4	28.6%
617	1	7	6	600.0%
621	10	7	-3	-30.0%
623	8	4	-4	-50.0%
625	3	10	7	233.3%
627	1	0	-1	-100.0%
711	5	2	-3	-60.0%
713	2	1	-1	-50.0%
715	2	7	5	250.0%
721	12	15	3	25.0%
723	2	4	2	100.0%
725	2	6	4	200.0%
727	2	0	-2	-100.0%
811	5	10	5	100.0%
813	0	6	6	-
815	0	2	2	-
821	6	5	-1	-16.7%
823	0	0	0	-
825	2	1	-1	-50.0%
831	2	1	-1	-50.0%
833	0	0	0	-
835	1	5	4	400.0%
Total	**263**	**371**	**108**	**41.1%**

YTD, 75.5% of all gunshot homicides and injuries have occurred in 23 MNPD zones, an area that covers 24.8% of the total area of Davidson County.

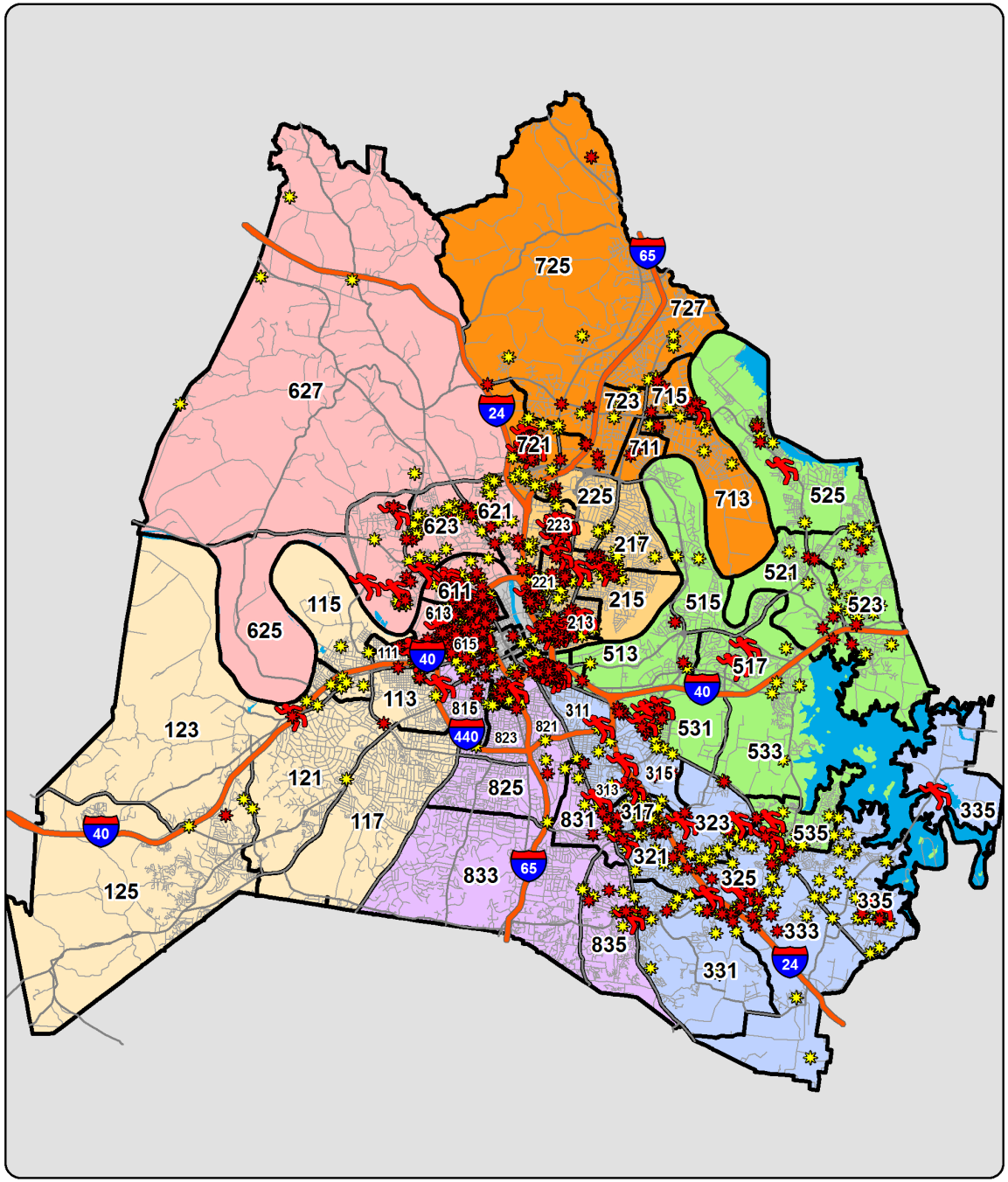

YTD Shootings Gunshot Homicide Gunshot Injury Property Damage Involving Firearm

Sourced from MNPD ARMS on 11/15/2017 7:36:29 AM. The information in this report is sourced from incident reports using UCR definitions and reporting guidelines, based on the date when the crime was reported, and aggregated by incident location. 'Gunshot Homicide / Injury' counts include only violent incidents (homicide, rape, robbery, and aggravated assault) in which one or more victims received a fatal or non-fatal gunshot wound. Suicides, suicide attempts, and accidental shootings are excluded. 'Property Damage' counts include all incidents that (1) include a 'Damage to Property' (NIBRS 290) offense, and (2) list a firearm in the Weapons/Tool' section of the incident report. Unfounded incidents are excluded from these counts. MNPD splits the geography of Davidson County into 1,500+ Reporting Areas (RPA's), ranging in size from 0.003 square miles to 14.9 square miles. The average RPA size is 0.34 square miles.

Gunshot Victims - Countywide (Homicides and Injuries)

Based on date when each incident was reported.

METROPOLITAN POLICE DEPARTMENT
of Nashville and Davidson County

Gunshot Victims (Homicides and Injuries), Annual Totals - Green Line Represents the Previous 13 Year Average

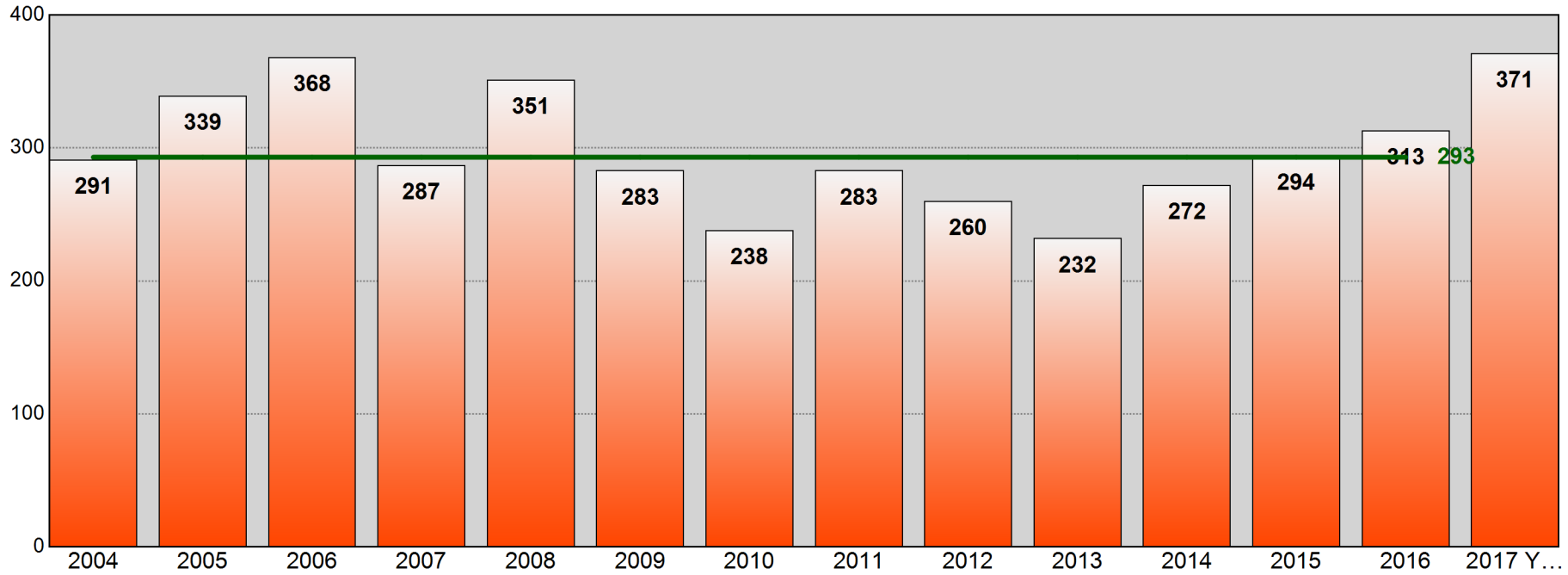

Age of Gunshot Victim
Annual Totals, Past 5 Years

Age	2012	Percent of Total	2013	Percent of Total	2014	Percent of Total	2015	Percent of Total	2016	Percent of Total
0-12	6	2.3%	1	0.4%	2	0.7%	2	0.7%	3	1.0%
13-17	16	6.2%	19	8.2%	20	7.4%	32	10.9%	27	8.6%
18-24	116	44.6%	87	37.5%	99	36.4%	116	39.5%	96	30.7%
25-34	77	29.6%	81	34.9%	84	30.9%	82	27.9%	90	28.8%
35-44	24	9.2%	27	11.6%	39	14.3%	32	10.9%	51	16.3%
45-54	15	5.8%	12	5.2%	18	6.6%	14	4.8%	24	7.7%
55-64	4	1.5%	3	1.3%	1	0.4%	13	4.4%	12	3.8%
65+	2	0.8%	1	0.4%	3	1.1%	2	0.7%	6	1.9%
Unk	0	0.0%	1	0.4%	6	2.2%	1	0.3%	4	1.3%

Age of Gunshot Victim
YTD Comparison

Age	Prior YTD	Percent of Total	YTD	Percent of Total	Change	Percent Change
0-12	3	1.1%	4	1.1%	1	33.3%
13-17	26	9.9%	38	10.2%	12	46.2%
18-24	81	30.8%	126	34.0%	45	55.6%
25-34	71	27.0%	110	29.6%	39	54.9%
35-44	42	16.0%	45	12.1%	3	7.1%
45-54	20	7.6%	26	7.0%	6	30.0%
55-64	11	4.2%	13	3.5%	2	18.2%
65+	5	1.9%	4	1.1%	-1	-20.0%
Unk	4	1.5%	5	1.3%	1	25.0%

Information summarized for CompStat week ending 11/11/2017.

Sourced from MNPD ARMS on 11/15/2017 7:36:30 AM. The information in this report is sourced from incident reports using UCR definitions and reporting guidelines, based on report date, aggregated by incident location. Only includes violent incidents (homicide, rape, robbery, and aggravated assault) in which one or more victims received a fatal or non-fatal gunshot wound. Suicides, suicide attempts, and accidental shootings are excluded.

Gunshot Victims (Homicides, Injuries, and Property Damage)

METROPOLITAN POLICE DEPARTMENT
of Nashville and Davidson County

Aggregated by precinct (incident location). Based on date when each incident was reported.

		Rolling Two Week				Rolling Eight Week				YTD				Rolling Twenty-Four Month			
		Prior Week	Last Week	Change	% Change	Prior 4 Weeks	Last 4 Weeks	Change	% Change	Prior YTD	YTD	Change	% Change	Prior 52 Weeks	Last 52 Weeks	Change	% Change
West	Gunshot Homicide	0	0	0	-	0	0	0	-	4	3	-1	-25.0%	5	3	-2	-40.0%
	Gunshot Injury	0	0	0	-	3	0	-3	-100.0%	14	11	-3	-21.4%	16	15	-1	-6.3%
	Property Damage	1	1	0	0.0%	3	4	1	33.3%	16	32	16	100.0%	20	36	16	80.0%
East	Gunshot Homicide	0	0	0	-	2	0	-2	-100.0%	5	16	11	220.0%	8	20	12	150.0%
	Gunshot Injury	0	1	1	-	3	2	-1	-33.3%	35	48	13	37.1%	37	52	15	40.5%
	Property Damage	1	1	0	0.0%	5	4	-1	-20.0%	66	94	28	42.4%	71	117	46	64.8%
South	Gunshot Homicide	2	2	0	0.0%	4	4	0	0.0%	11	16	5	45.5%	11	18	7	63.6%
	Gunshot Injury	3	0	-3	-100.0%	5	5	0	0.0%	34	49	15	44.1%	40	57	17	42.5%
	Property Damage	4	1	-3	-75.0%	13	12	-1	-7.7%	101	141	40	39.6%	110	154	44	40.0%
Central	Gunshot Homicide	0	0	0	-	0	0	0	-	2	1	-1	-50.0%	2	1	-1	-50.0%
	Gunshot Injury	0	0	0	-	2	0	-2	-100.0%	5	5	0	0.0%	5	5	0	0.0%
	Property Damage	0	0	0	-	1	1	0	0.0%	1	8	7	700.0%	2	9	7	350.0%
Hermitage	Gunshot Homicide	1	0	-1	-100.0%	1	1	0	0.0%	8	13	5	62.5%	9	15	6	66.7%
	Gunshot Injury	1	1	0	0.0%	4	4	0	0.0%	34	45	11	32.4%	39	53	14	35.9%
	Property Damage	2	1	-1	-50.0%	6	10	4	66.7%	57	97	40	70.2%	67	107	40	59.7%
North	Gunshot Homicide	0	0	0	-	2	0	-2	-100.0%	14	15	1	7.1%	17	20	3	17.6%
	Gunshot Injury	2	1	-1	-50.0%	2	6	4	200.0%	54	84	30	55.6%	60	91	31	51.7%
	Property Damage	6	0	-6	-100.0%	10	14	4	40.0%	93	146	53	57.0%	115	168	53	46.1%
Madison	Gunshot Homicide	0	0	0	-	0	0	0	-	4	4	0	0.0%	4	4	0	0.0%
	Gunshot Injury	1	1	0	0.0%	3	2	-1	-33.3%	23	31	8	34.8%	28	33	5	17.9%
	Property Damage	0	2	2	-	6	3	-3	-50.0%	49	63	14	28.6%	60	69	9	15.0%
Midtown Hills	Gunshot Homicide	0	0	0	-	0	0	0	-	2	4	2	100.0%	2	4	2	100.0%
	Gunshot Injury	0	1	1	-	2	7	5	250.0%	14	26	12	85.7%	16	30	14	87.5%
	Property Damage	2	0	-2	-100.0%	4	4	0	0.0%	17	46	29	170.6%	19	52	33	173.7%
County	Gunshot Homicide	3	2	-1	-33.3%	9	5	-4	-44.4%	50	72	22	44.0%	58	85	27	46.6%
	Gunshot Injury	7	5	-2	-28.6%	24	26	2	8.3%	213	299	86	40.4%	241	336	95	39.4%
	Property Damage	16	6	-10	-62.5%	48	52	4	8.3%	400	627	227	56.8%	464	712	248	53.4%

Information summarized for CompStat week ending 11/11/2017.

Sourced from MNPD ARMS on 11/15/2017 7:36:30 AM. The information in this report is sourced from incident reports using UCR definitions and reporting guidelines, based on report date, aggregated by incident location. Only includes violent incidents (homicide, rape, robbery, and aggravated assault) in which one or more victims received a fatal or non-fatal gunshot wound. Suicides, suicide attempts, and accidental shootings are excluded.

YTD Gunshot Victims - West Precinct

Gunshot Homicides / Injuries				
Zone	Prior YTD	YTD	Change	Percent Change
111	11	9	-2	-18.2%
113	1	1	0	0.0%
115	2	0	-2	-100.0%
117	1	0	-1	-100.0%
121	2	1	-1	-50.0%
123	0	2	2	-
125	1	1	0	0.0%
Total	**18**	**14**	**-4**	**-22.2%**

Property Damage with Firearm				
Zone	Prior YTD	YTD	Change	Percent Change
111	7	14	7	100.0%
113	4	4	0	0.0%
115	0	6	6	-
117	1	0	-1	-100.0%
121	1	2	1	100.0%
123	1	3	2	200.0%
125	2	3	1	50.0%
Total	**16**	**32**	**16**	**100.0%**

Age of Victim - Gunshot Homicides / Injuries						
Age	Prior YTD	Percent of Total	YTD	Percent of Total	Change	Percent Change
0-12	0	0.0%	0	0.0%	0	-
13-17	2	11.1%	1	7.1%	-1	-50.0%
18-24	6	33.3%	6	42.9%	0	0.0%
25-34	5	27.8%	2	14.3%	-3	-60.0%
35-44	1	5.6%	2	14.3%	1	100.0%
45-54	1	5.6%	2	14.3%	1	100.0%
55-64	2	11.1%	1	7.1%	-1	-50.0%
65+	0	0.0%	0	0.0%	0	-
Unk	1	5.6%	0	0.0%	-1	-100.0%

Annual Totals - Gunshot Homicides / Injuries

Green Line Represents the Previous 13 Year Average

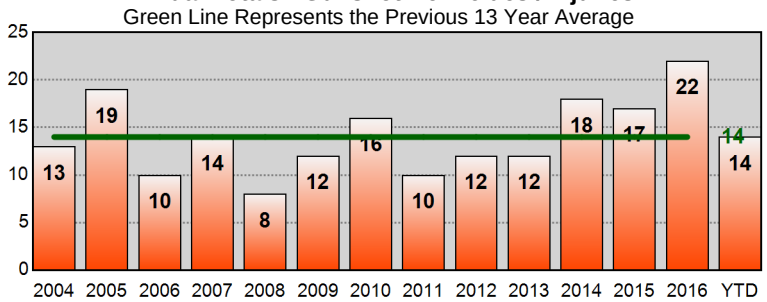

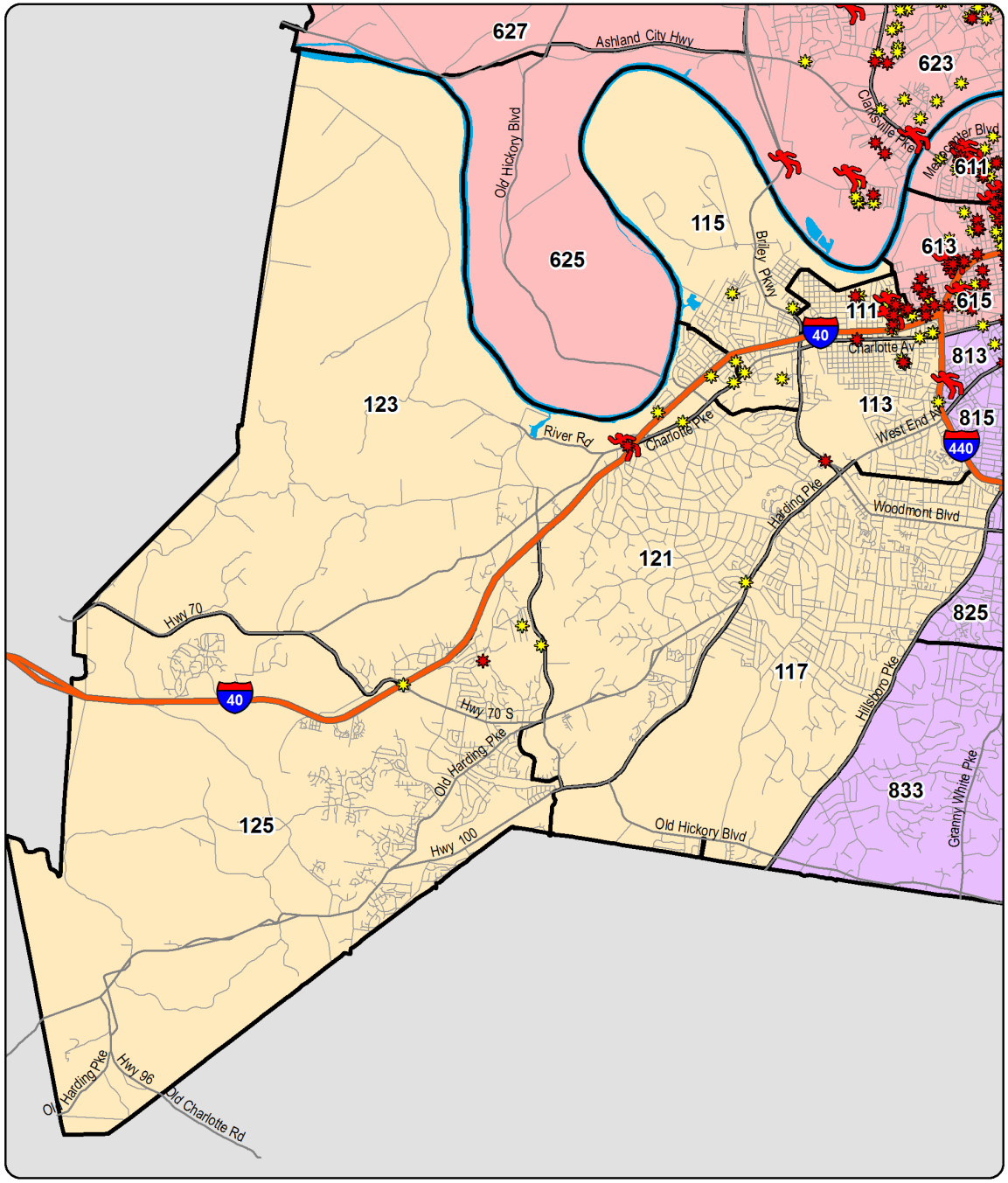

YTD Shootings Gunshot Homicide Gunshot Injury Property Damage Involving Firearm

Sourced from MNPD ARMS on 11/15/2017 7:36:31 AM. The information in this report is sourced from incident reports using UCR definitions and reporting guidelines, based on the date when the crime was reported, and aggregated by incident location. 'Gunshot Homicide / Injury' counts include only violent incidents (homicide, rape, robbery, and aggravated assault) in which one or more victims received a fatal or non-fatal gunshot wound. Suicides, suicide attempts, and accidental shootings are excluded. 'Property Damage' counts include all incidents that (1) include a 'Damage to Property' (NIBRS 290) offense, and (2) list a firearm in the Weapons/Tool' section of the incident report. Unfounded incidents are excluded from these counts.

YTD Gunshot Victims - East Precinct

Gunshot Homicides / Injuries				
Zone	Prior YTD	YTD	Change	Percent Change
211	12	18	6	50.0%
213	0	3	3	-
215	12	4	-8	-66.7%
217	3	4	1	33.3%
221	6	20	14	233.3%
223	4	10	6	150.0%
225	2	3	1	50.0%
227	1	2	1	100.0%
Total	**40**	**64**	**24**	**60.0%**

Property Damage with Firearm				
Zone	Prior YTD	YTD	Change	Percent Change
211	16	26	10	62.5%
213	3	2	-1	-33.3%
215	8	4	-4	-50.0%
217	10	15	5	50.0%
221	12	20	8	66.7%
223	8	9	1	12.5%
225	3	9	6	200.0%
227	6	9	3	50.0%
Total	**66**	**94**	**28**	**42.4%**

Age of Victim - Gunshot Homicides / Injuries						
Age	Prior YTD	Percent of Total	YTD	Percent of Total	Change	Percent Change
0-12	3	7.5%	0	0.0%	-3	-100.0%
13-17	3	7.5%	9	14.1%	6	200.0%
18-24	9	22.5%	20	31.3%	11	122.2%
25-34	13	32.5%	23	35.9%	10	76.9%
35-44	4	10.0%	7	10.9%	3	75.0%
45-54	2	5.0%	1	1.6%	-1	-50.0%
55-64	2	5.0%	2	3.1%	0	0.0%
65+	3	7.5%	0	0.0%	-3	-100.0%
Unk	1	2.5%	2	3.1%	1	100.0%

Annual Totals - Gunshot Homicides / Injuries

Green Line Represents the Previous 13 Year Average

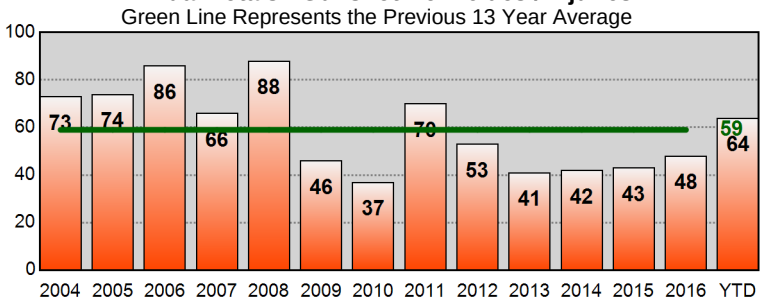

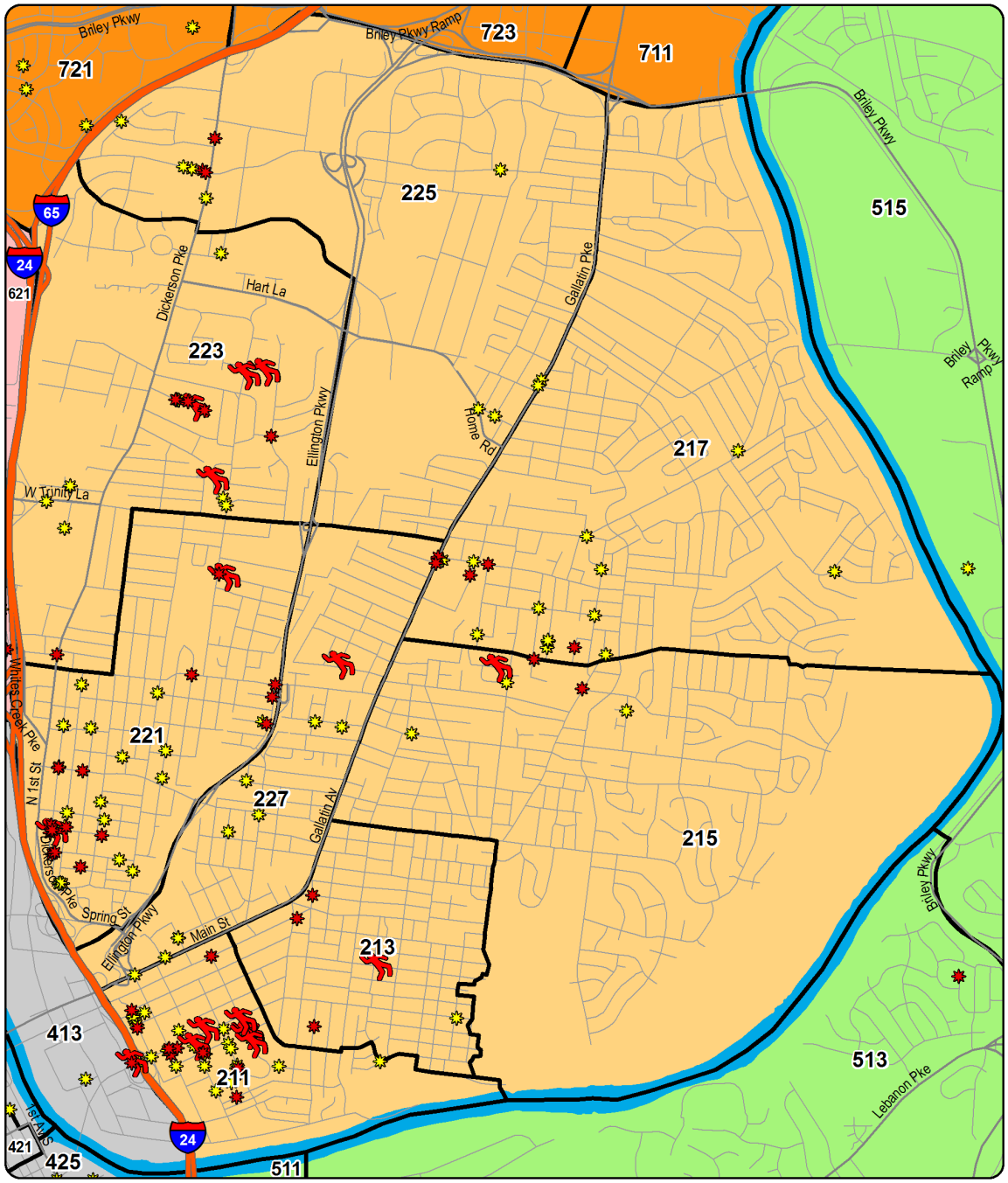

YTD Shootings Gunshot Homicide Gunshot Injury Property Damage Involving Firearm

Sourced from MNPD ARMS on 11/15/2017 7:36:31 AM. The information in this report is sourced from incident reports using UCR definitions and reporting guidelines, based on the date when the crime was reported, and aggregated by incident location. 'Gunshot Homicide / Injury' counts include only violent incidents (homicide, rape, robbery, and aggravated assault) in which one or more victims received a fatal or non-fatal gunshot wound. Suicides, suicide attempts, and accidental shootings are excluded. 'Property Damage' counts include all incidents that (1) include a 'Damage to Property' (NIBRS 290) offense, and (2) list a firearm in the Weapons/Tool' section of the incident report. Unfounded incidents are excluded from these counts.

YTD Gunshot Victims - South Precinct

Gunshot Homicides / Injuries				
Zone	Prior YTD	YTD	Change	Percent Change
311	7	3	-4	-57.1%
313	1	6	5	500.0%
315	2	7	5	250.0%
317	3	5	2	66.7%
321	6	8	2	33.3%
323	4	8	4	100.0%
325	9	11	2	22.2%
331	7	5	-2	-28.6%
333	5	5	0	0.0%
335	1	7	6	600.0%
Total	**45**	**65**	**20**	**44.4%**

Property Damage with Firearm				
Zone	Prior YTD	YTD	Change	Percent Change
311	7	5	-2	-28.6%
313	8	6	-2	-25.0%
315	3	6	3	100.0%
317	14	22	8	57.1%
321	15	17	2	13.3%
323	11	17	6	54.5%
325	14	17	3	21.4%
331	5	13	8	160.0%
333	14	12	-2	-14.3%
335	10	26	16	160.0%
Total	**101**	**141**	**40**	**39.6%**

Age of Victim - Gunshot Homicides / Injuries						
Age	Prior YTD	Percent of Total	YTD	Percent of Total	Change	Percent Change
0-12	0	0.0%	3	4.6%	3	-
13-17	2	4.4%	8	12.3%	6	300.0%
18-24	18	40.0%	20	30.8%	2	11.1%
25-34	12	26.7%	15	23.1%	3	25.0%
35-44	5	11.1%	10	15.4%	5	100.0%
45-54	7	15.6%	5	7.7%	-2	-28.6%
55-64	1	2.2%	2	3.1%	1	100.0%
65+	0	0.0%	2	3.1%	2	-

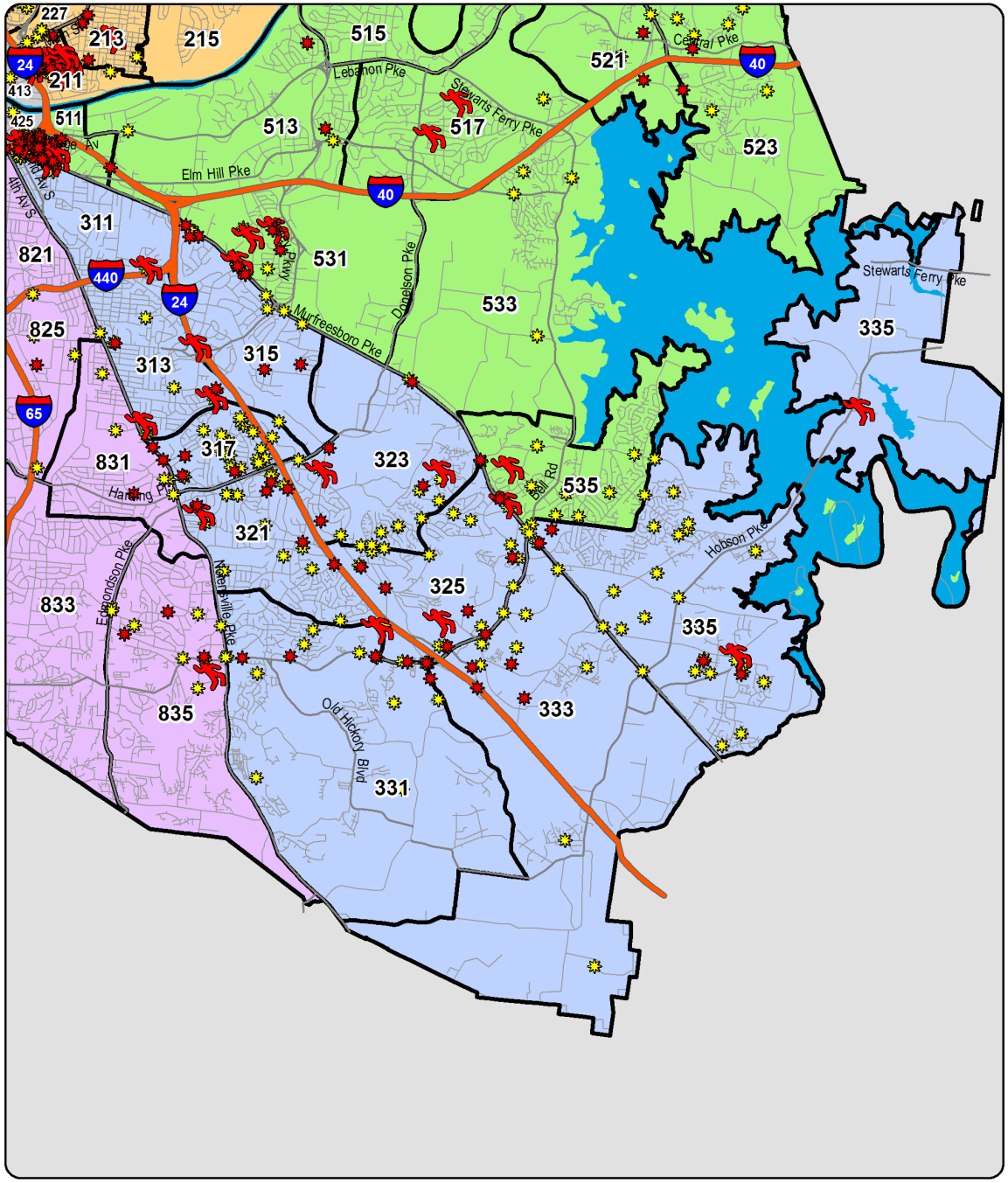

YTD Shootings Gunshot Homicide Gunshot Injury Property Damage Involving Firearm

Annual Totals - Gunshot Homicides / Injuries

Green Line Represents the Previous 13 Year Average

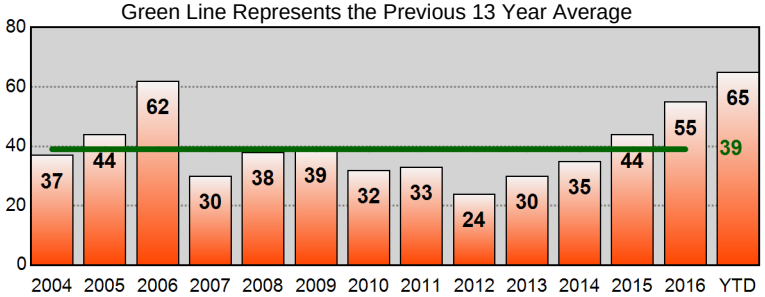

Sourced from MNPD ARMS on 11/15/2017 7:36:32 AM. The information in this report is sourced from incident reports using UCR definitions and reporting guidelines, based on the date when the crime was reported, and aggregated by incident location. 'Gunshot Homicide / Injury' counts include only violent incidents (homicide, rape, robbery, and aggravated assault) in which one or more victims received a fatal or non-fatal gunshot wound. Suicides, suicide attempts, and accidental shootings are excluded. 'Property Damage' counts include all incidents that (1) include a 'Damage to Property' (NIBRS 290) offense, and (2) list a firearm in the Weapons/Tool' section of the incident report. Unfounded incidents are excluded from these counts.

YTD Gunshot Victims - Central Precinct

Gunshot Homicides / Injuries				
Zone	Prior YTD	YTD	Change	Percent Change
411	4	1	-3	-75.0%
413	0	2	2	-
415	0	0	0	-
421	2	0	-2	-100.0%
423	0	2	2	-
425	1	1	0	0.0%
Total	**7**	**6**	**-1**	**-14.3%**

Property Damage with Firearm				
Zone	Prior YTD	YTD	Change	Percent Change
411	0	0	0	-
413	0	1	1	-
415	0	0	0	-
421	1	1	0	0.0%
423	0	3	3	-
425	0	3	3	-
Total	**1**	**8**	**7**	**700.0%**

Age of Victim - Gunshot Homicides / Injuries						
Age	Prior YTD	Percent of Total	YTD	Percent of Total	Change	Percent Change
0-12	0	0.0%	0	0.0%	0	-
13-17	3	42.9%	0	0.0%	-3	-100.0%
18-24	2	28.6%	3	50.0%	1	50.0%
25-34	1	14.3%	3	50.0%	2	200.0%
35-44	1	14.3%	0	0.0%	-1	-100.0%
45-54	0	0.0%	0	0.0%	0	-
55-64	0	0.0%	0	0.0%	0	-
65+	0	0.0%	0	0.0%	0	-

Annual Totals - Gunshot Homicides / Injuries

Green Line Represents the Previous 13 Year Average

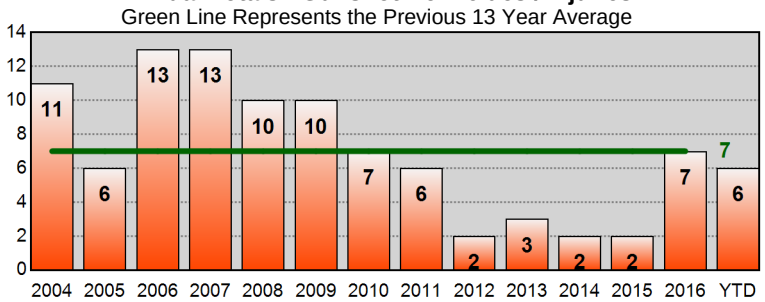

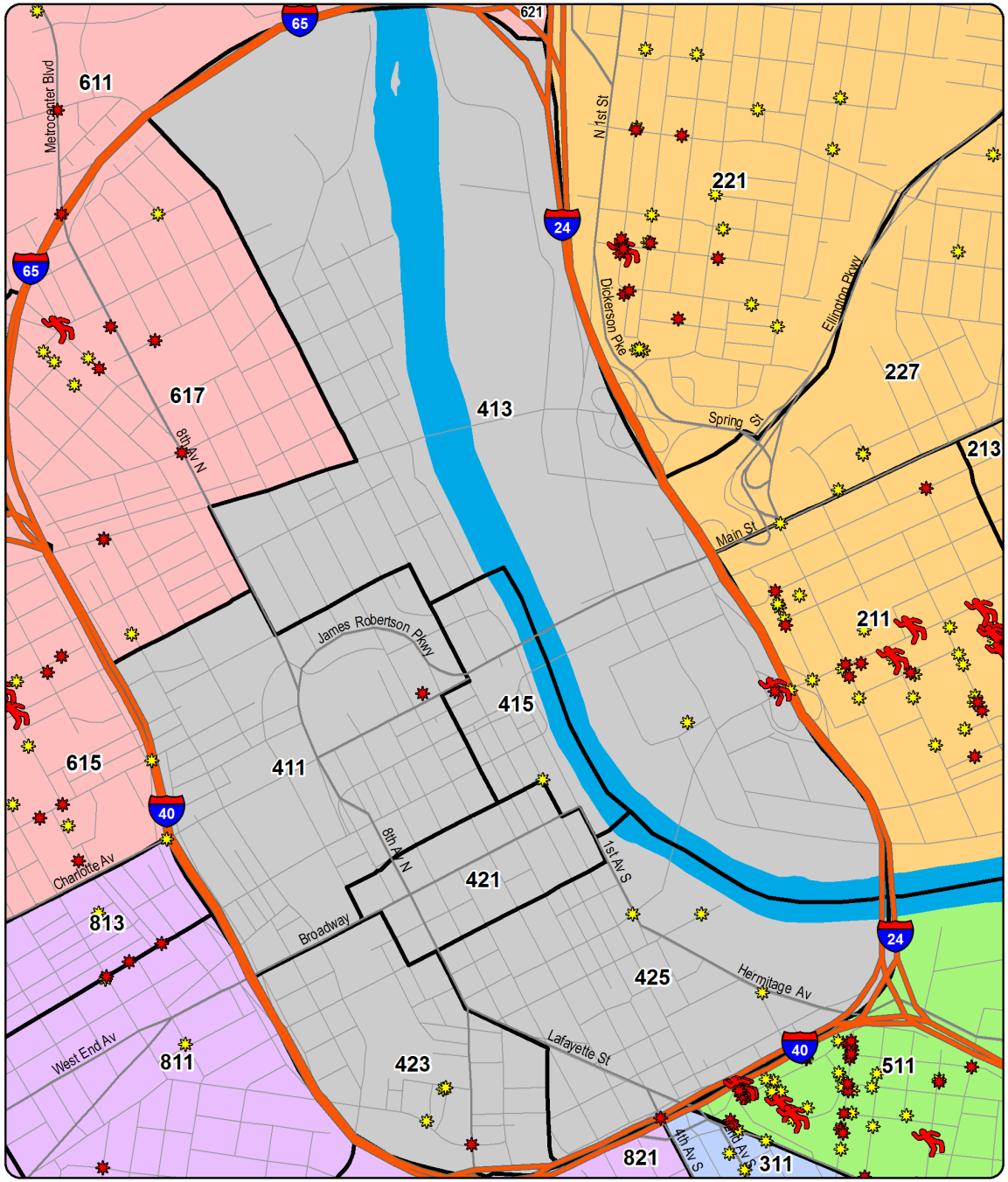

YTD Shootings Gunshot Homicide Gunshot Injury Property Damage Involving Firearm

Sourced from MNPD ARMS on 11/15/2017 7:36:33 AM. The information in this report is sourced from incident reports using UCR definitions and reporting guidelines, based on the date when the crime was reported, and aggregated by incident location. 'Gunshot Homicide / Injury' counts include only violent incidents (homicide, rape, robbery, and aggravated assault) in which one or more victims received a fatal or non-fatal gunshot wound. Suicides, suicide attempts, and accidental shootings are excluded. 'Property Damage' counts include all incidents that (1) include a 'Damage to Property' (NIBRS 290) offense, and (2) list a firearm in the Weapons/Tool' section of the incident report. Unfounded incidents are excluded from these counts.

YTD Gunshot Victims - Hermitage Precinct

Gunshot Homicides / Injuries

Zone	Prior YTD	YTD	Change	Percent Change
511	27	29	2	7.4%
513	0	3	3	-
515	0	0	0	-
517	0	2	2	-
521	4	5	1	25.0%
523	1	4	3	300.0%
525	0	3	3	-
531	6	8	2	33.3%
533	0	1	1	-
535	4	3	-1	-25.0%
Total	**42**	**58**	**16**	**38.1%**

Property Damage with Firearm

Zone	Prior YTD	YTD	Change	Percent Change
511	17	36	19	111.8%
513	3	2	-1	-33.3%
515	3	2	-1	-33.3%
517	3	1	-2	-66.7%
521	3	6	3	100.0%
523	4	18	14	350.0%
525	6	9	3	50.0%
531	5	7	2	40.0%
533	3	5	2	66.7%
535	10	11	1	10.0%
Total	**57**	**97**	**40**	**70.2%**

Age of Victim - Gunshot Homicides / Injuries

Age	Prior YTD	Percent of Total	YTD	Percent of Total	Change	Percent Change
0-12	0	0.0%	0	0.0%	0	-
13-17	4	9.5%	6	10.3%	2	50.0%
18-24	11	26.2%	23	39.7%	12	109.1%
25-34	10	23.8%	15	25.9%	5	50.0%
35-44	13	31.0%	5	8.6%	-8	-61.5%
45-54	1	2.4%	3	5.2%	2	200.0%
55-64	2	4.8%	2	3.4%	0	0.0%
65+	0	0.0%	1	1.7%	1	-
Unk	1	2.4%	3	5.2%	2	200.0%

Annual Totals - Gunshot Homicides / Injuries

Green Line Represents the Previous 13 Year Average

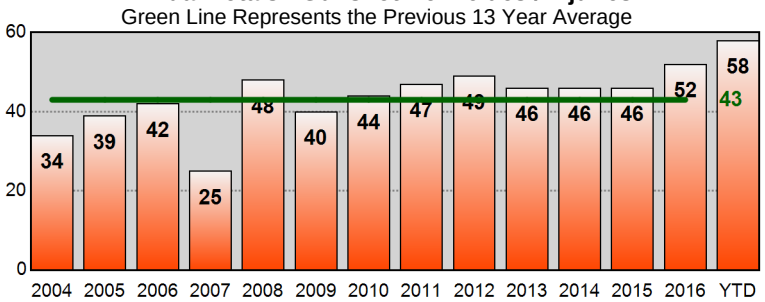

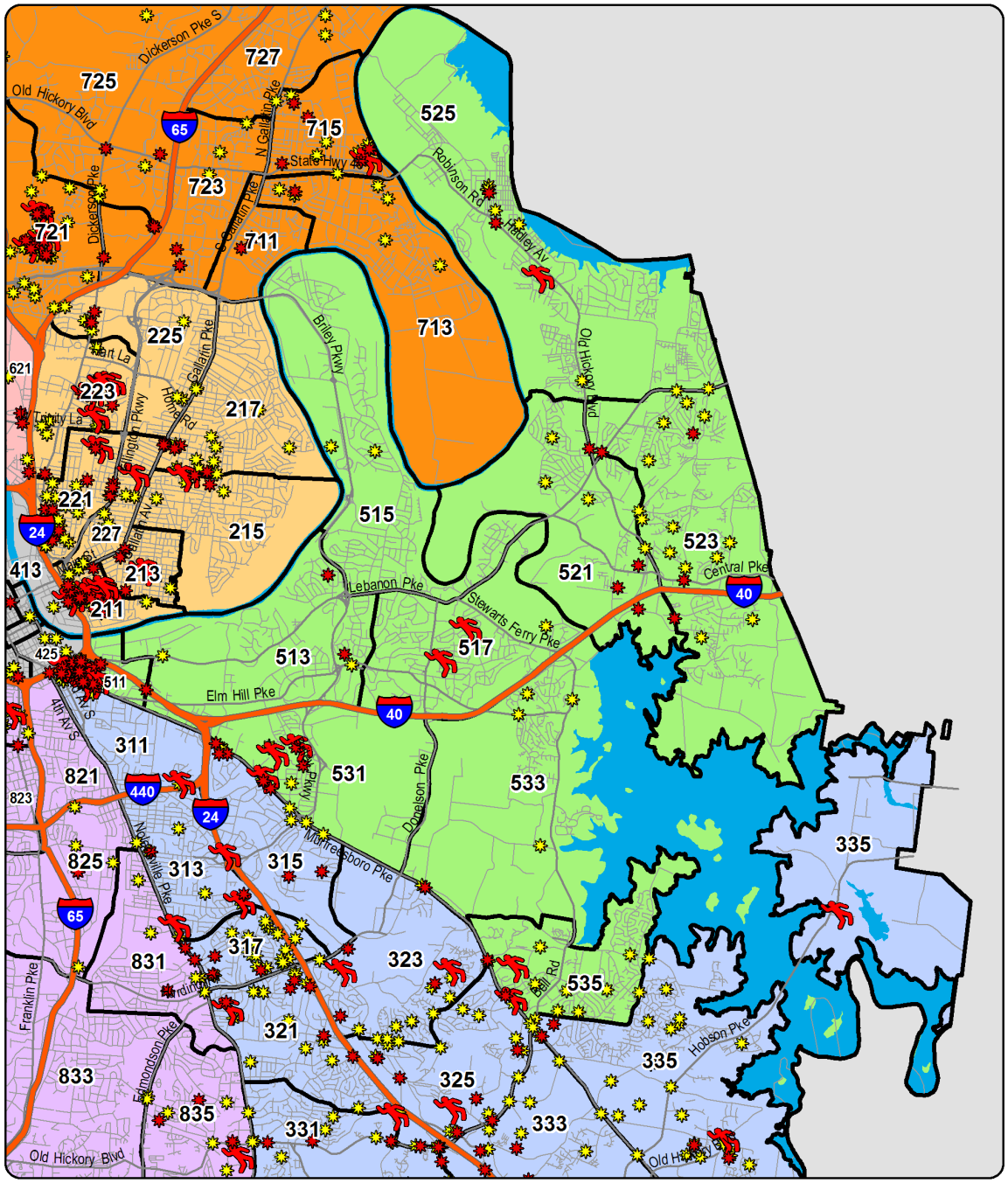

YTD Shootings Gunshot Homicide Gunshot Injury Property Damage Involving Firearm

Sourced from MNPD ARMS on 11/15/2017 7:36:34 AM. The information in this report is sourced from incident reports using UCR definitions and reporting guidelines, based on the date when the crime was reported, and aggregated by incident location. 'Gunshot Homicide / Injury' counts include only violent incidents (homicide, rape, robbery, and aggravated assault) in which one or more victims received a fatal or non-fatal gunshot wound. Suicides, suicide attempts, and accidental shootings are excluded. 'Property Damage' counts include all incidents that (1) include a 'Damage to Property' (NIBRS 290) offense, and (2) list a firearm in the Weapons/Tool' section of the incident report. Unfounded incidents are excluded from these counts.

YTD Gunshot Victims - North Precinct

Gunshot Homicides / Injuries				
Zone	Prior YTD	YTD	Change	Percent Change
611	7	16	9	128.6%
613	24	37	13	54.2%
615	14	18	4	28.6%
617	1	7	6	600.0%
621	10	7	-3	-30.0%
623	8	4	-4	-50.0%
625	3	10	7	233.3%
627	1	0	-1	-100.0%
Total	**68**	**99**	**31**	**45.6%**

Property Damage with Firearm				
Zone	Prior YTD	YTD	Change	Percent Change
611	15	37	22	146.7%
613	24	21	-3	-12.5%
615	15	18	3	20.0%
617	4	6	2	50.0%
621	8	19	11	137.5%
623	15	32	17	113.3%
625	6	8	2	33.3%
627	6	5	-1	-16.7%
Total	**93**	**146**	**53**	**57.0%**

Age of Victim - Gunshot Homicides / Injuries						
Age	Prior YTD	Percent of Total	YTD	Percent of Total	Change	Percent Change
0-12	0	0.0%	1	1.0%	1	-
13-17	10	14.7%	5	5.1%	-5	-50.0%
18-24	21	30.9%	29	29.3%	8	38.1%
25-34	16	23.5%	37	37.4%	21	131.3%
35-44	13	19.1%	12	12.1%	-1	-7.7%
45-54	5	7.4%	9	9.1%	4	80.0%
55-64	1	1.5%	5	5.1%	4	400.0%
65+	2	2.9%	1	1.0%	-1	-50.0%

Annual Totals - Gunshot Homicides / Injuries

Green Line Represents the Previous 13 Year Average

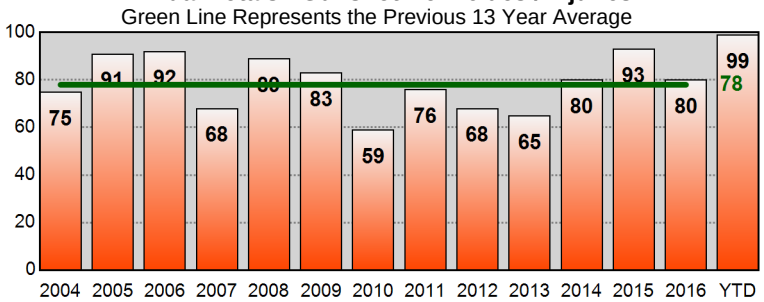

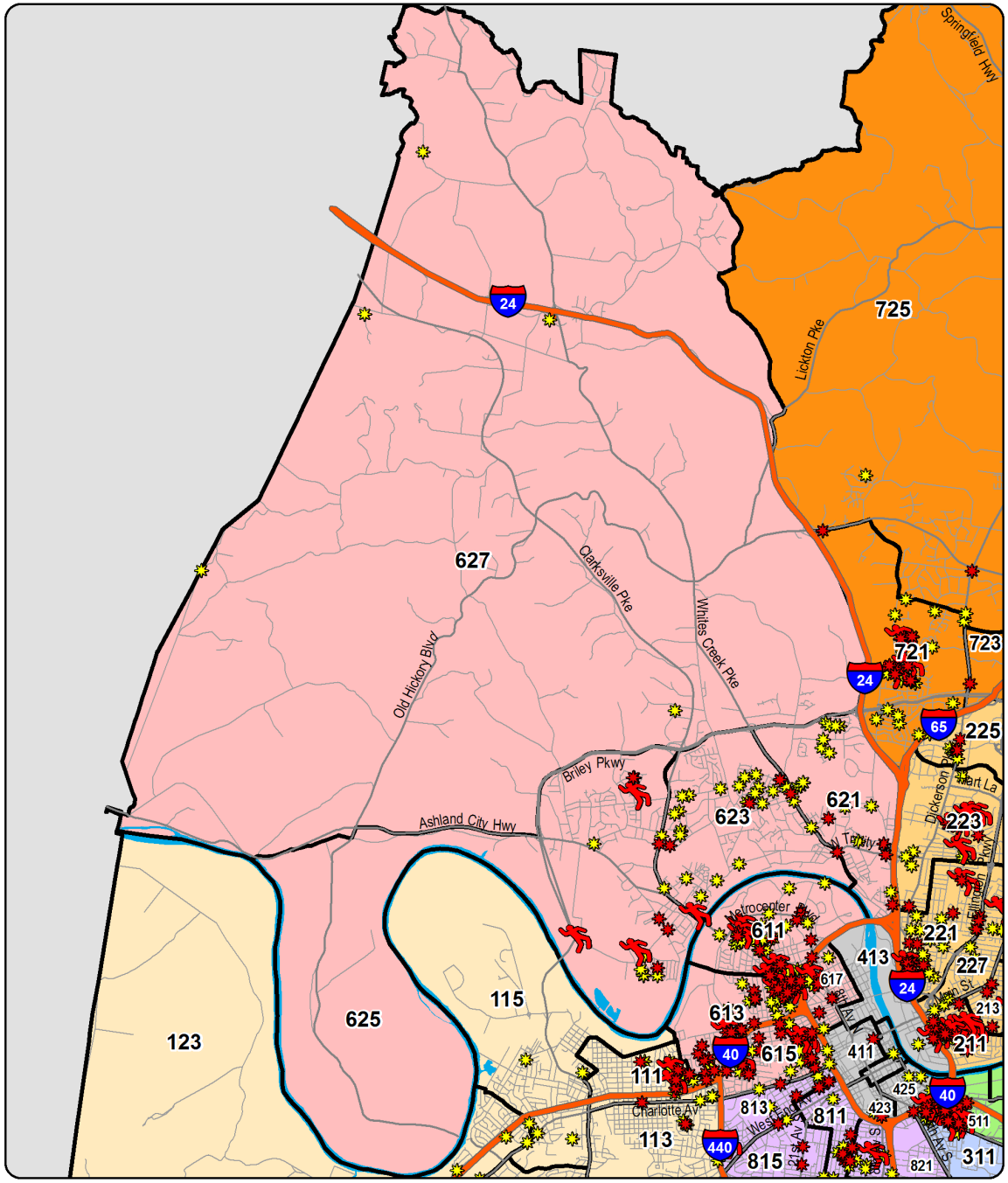

YTD Shootings Gunshot Homicide Gunshot Injury Property Damage Involving Firearm

Sourced from MNPD ARMS on 11/15/2017 7:36:34 AM. The information in this report is sourced from incident reports using UCR definitions and reporting guidelines, based on the date when the crime was reported, and aggregated by incident location. 'Gunshot Homicide / Injury' counts include only violent incidents (homicide, rape, robbery, and aggravated assault) in which one or more victims received a fatal or non-fatal gunshot wound. Suicides, suicide attempts, and accidental shootings are excluded. 'Property Damage' counts include all incidents that (1) include a 'Damage to Property' (NIBRS 290) offense, and (2) list a firearm in the Weapons/Tool' section of the incident report. Unfounded incidents are excluded from these counts.

YTD Gunshot Victims - Madison Precinct

Gunshot Homicides / Injuries

Zone	Prior YTD	YTD	Change	Percent Change
711	5	2	-3	-60.0%
713	2	1	-1	-50.0%
715	2	7	5	250.0%
721	12	15	3	25.0%
723	2	4	2	100.0%
725	2	6	4	200.0%
727	2	0	-2	-100.0%
Total	**27**	**35**	**8**	**29.6%**

Property Damage with Firearm

Zone	Prior YTD	YTD	Change	Percent Change
711	3	0	-3	-100.0%
713	5	6	1	20.0%
715	12	11	-1	-8.3%
721	22	33	11	50.0%
723	2	3	1	50.0%
725	2	7	5	250.0%
727	3	3	0	0.0%
Total	**49**	**63**	**14**	**28.6%**

Age of Victim - Gunshot Homicides / Injuries

Age	Prior YTD	Percent of Total	YTD	Percent of Total	Change	Percent Change
0-12	0	0.0%	0	0.0%	0	-
13-17	2	7.4%	3	8.6%	1	50.0%
18-24	9	33.3%	14	40.0%	5	55.6%
25-34	7	25.9%	10	28.6%	3	42.9%
35-44	4	14.8%	4	11.4%	0	0.0%
45-54	2	7.4%	4	11.4%	2	100.0%
55-64	2	7.4%	0	0.0%	-2	-100.0%
65+	0	0.0%	0	0.0%	0	-
Unk	1	3.7%	0	0.0%	-1	-100.0%

Annual Totals - Gunshot Homicides / Injuries

Green Line Represents the Previous 13 Year Average

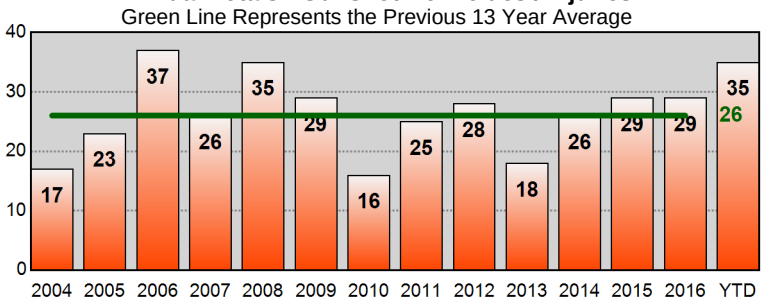

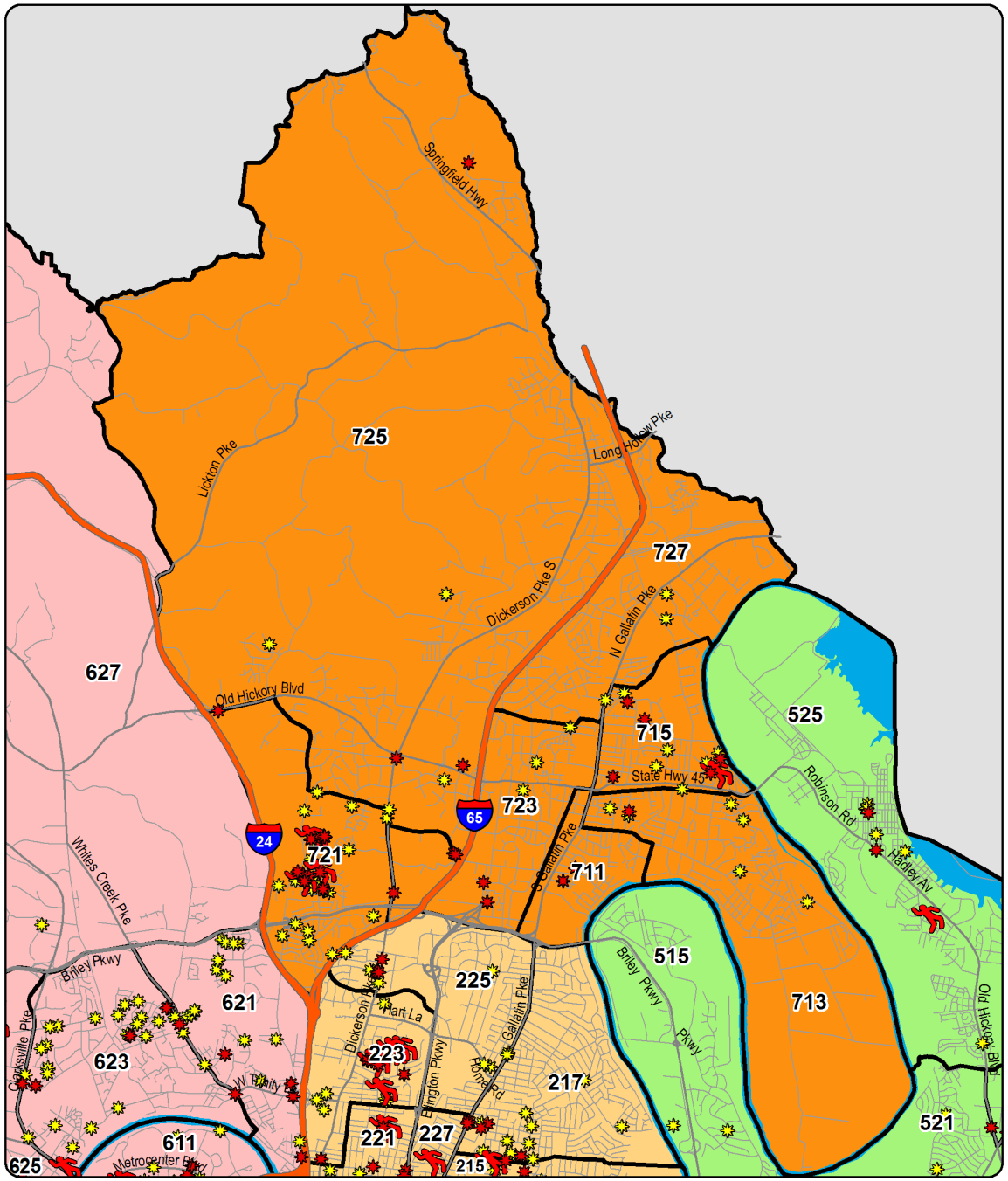

YTD Shootings Gunshot Homicide Gunshot Injury Property Damage Involving Firearm

Sourced from MNPD ARMS on 11/15/2017 7:36:35 AM. The information in this report is sourced from incident reports using UCR definitions and reporting guidelines, based on the date when the crime was reported, and aggregated by incident location. 'Gunshot Homicide / Injury' counts include only violent incidents (homicide, rape, robbery, and aggravated assault) in which one or more victims received a fatal or non-fatal gunshot wound. Suicides, suicide attempts, and accidental shootings are excluded. 'Property Damage' counts include all incidents that (1) include a 'Damage to Property' (NIBRS 290) offense, and (2) list a firearm in the Weapons/Tool' section of the incident report. Unfounded incidents are excluded from these counts.

YTD Gunshot Victims - Midtown Hills Precinct

Gunshot Homicides / Injuries				
Zone	Prior YTD	YTD	Change	Percent Change
811	5	10	5	100.0%
813	0	6	6	-
815	0	2	2	-
821	6	5	-1	-16.7%
823	0	0	0	-
825	2	1	-1	-50.0%
831	2	1	-1	-50.0%
833	0	0	0	-
835	1	5	4	400.0%
Total	**16**	**30**	**14**	**87.5%**

Property Damage with Firearm				
Zone	Prior YTD	YTD	Change	Percent Change
811	5	8	3	60.0%
813	0	3	3	-
815	0	2	2	-
821	2	7	5	250.0%
823	0	3	3	-
825	2	4	2	100.0%
831	4	9	5	125.0%
833	1	0	-1	-100.0%
835	3	10	7	233.3%
Total	**17**	**46**	**29**	**170.6%**

Age of Victim - Gunshot Homicides / Injuries						
Age	Prior YTD	Percent of Total	YTD	Percent of Total	Change	Percent Change
0-12	0	0.0%	0	0.0%	0	-
13-17	0	0.0%	6	20.0%	6	-
18-24	5	31.3%	11	36.7%	6	120.0%
25-34	7	43.8%	5	16.7%	-2	-28.6%
35-44	1	6.3%	5	16.7%	4	400.0%
45-54	2	12.5%	2	6.7%	0	0.0%
55-64	1	6.3%	1	3.3%	0	0.0%
65+	0	0.0%	0	0.0%	0	-

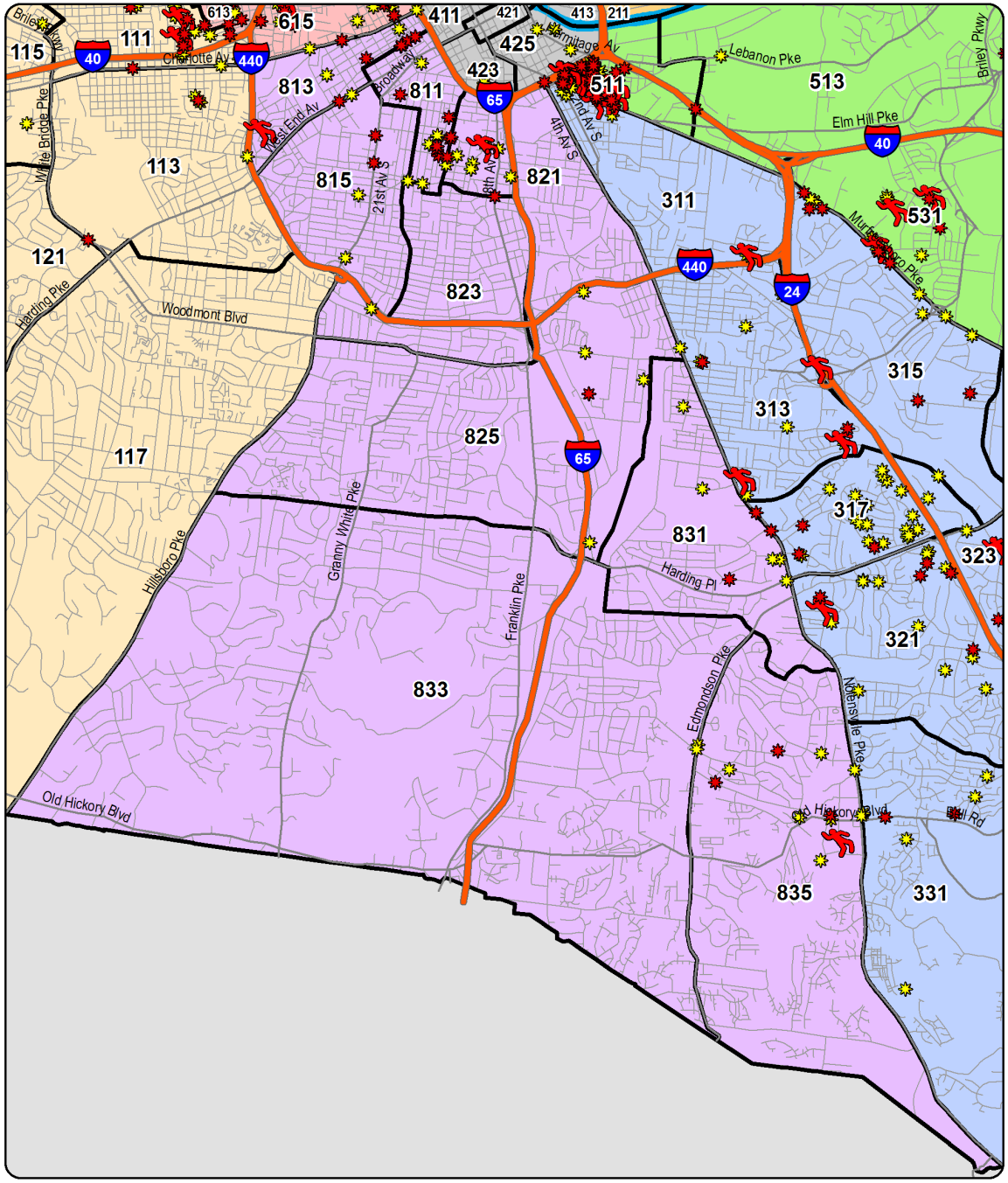

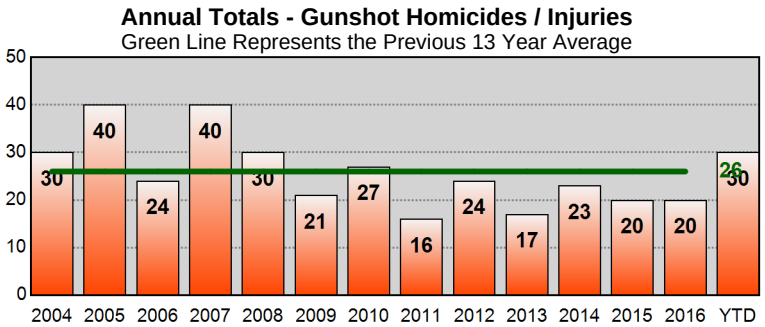

Sourced from MNPD ARMS on 11/15/2017 7:36:36 AM. The information in this report is sourced from incident reports using UCR definitions and reporting guidelines, based on the date when the crime was reported, and aggregated by incident location. 'Gunshot Homicide / Injury' counts include only violent incidents (homicide, rape, robbery, and aggravated assault) in which one or more victims received a fatal or non-fatal gunshot wound. Suicides, suicide attempts, and accidental shootings are excluded. 'Property Damage' counts include all incidents that (1) include a 'Damage to Property' (NIBRS 290) offense, and (2) list a firearm in the Weapons/Tool' section of the incident report. Unfounded incidents are excluded from these counts.

West Precinct - Burglary and Theft from Vehicle Counts for the Past Two Weeks

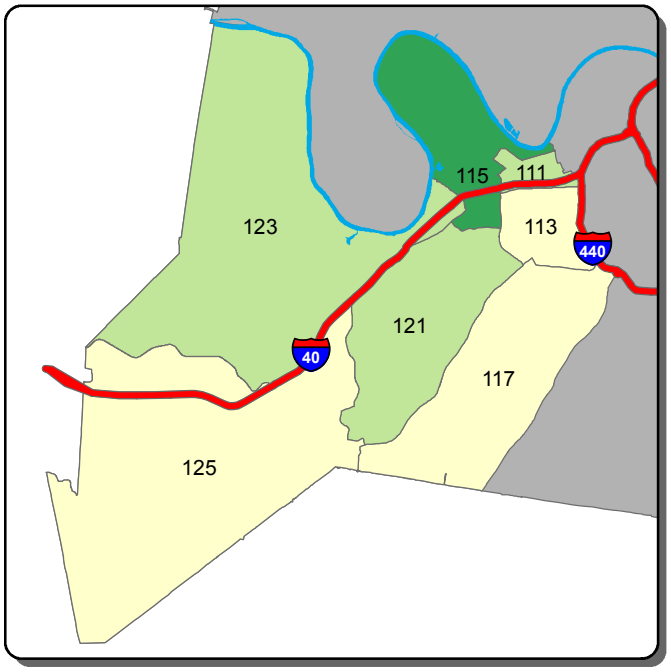

Burglary - A Shift

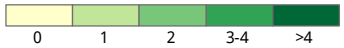

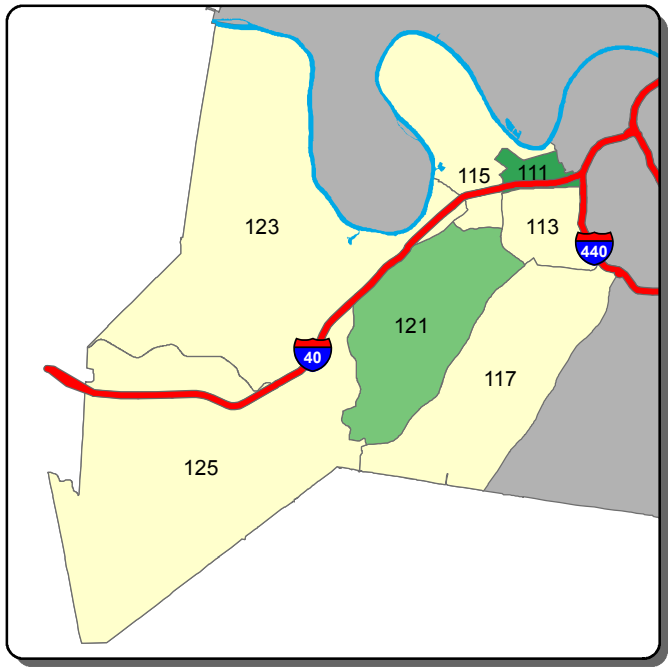

Burglary - B Shift

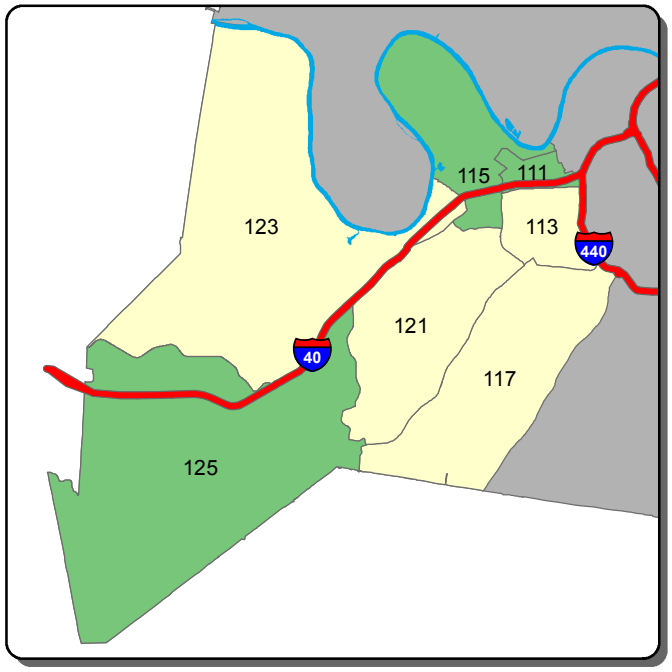

Burglary - C Shift

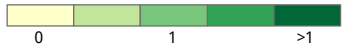

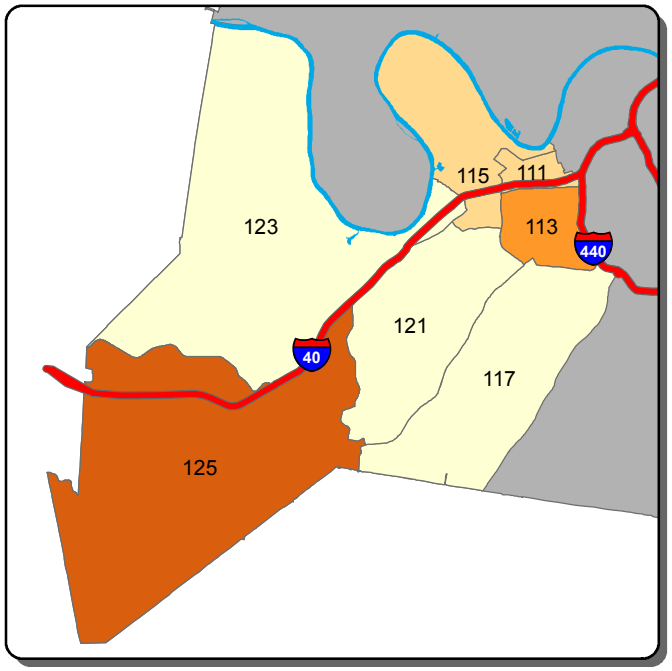

Theft from Vehicle - A Shift

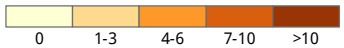

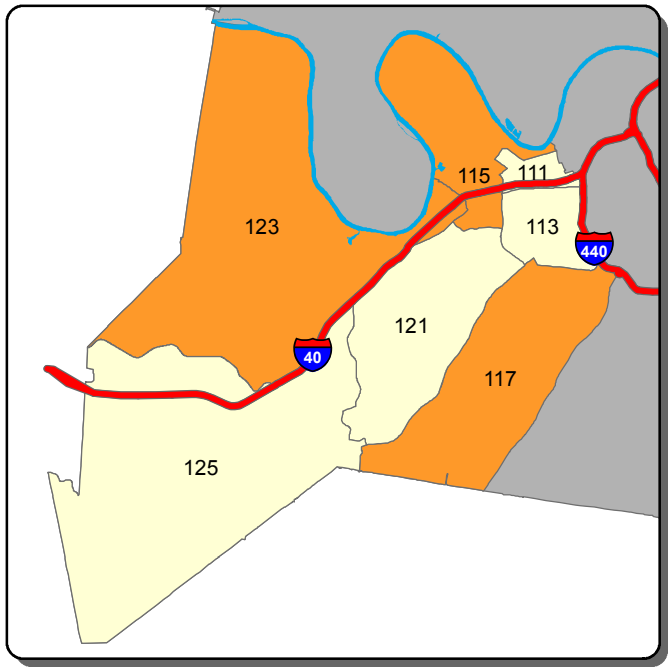

Theft from Vehicle - B Shift

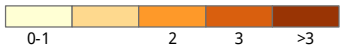

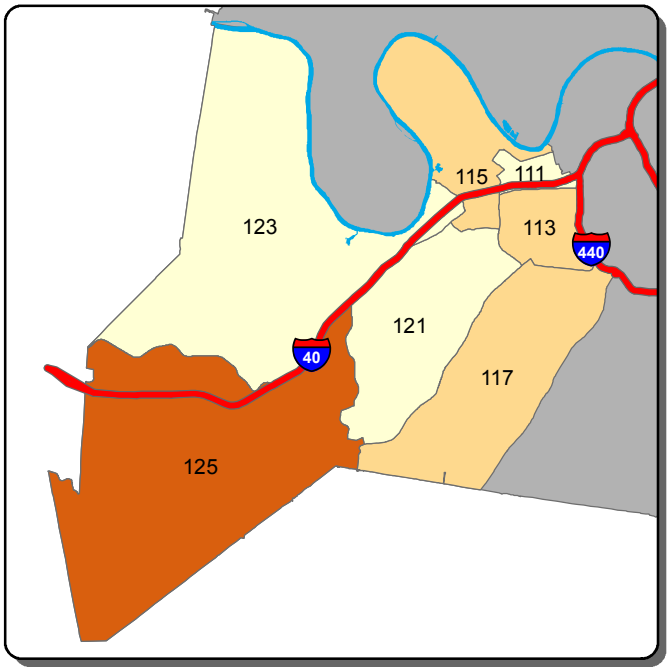

Theft from Vehicle - C Shift

Information summarized for CompStat week ending 11/11/2017

Sourced from MNPD ARMS on 11/15/2017. Data taken from incident reports using Uniform Crime Reporting definitions and guidelines, based on the date and time when the inicident was reported. 'A, B, and C Shift' refer to the following time periods: A Shift = 0700 - 1500; B Shift = 1500 - 2300; C Shift = 2300 - 0700.

West Precinct - Aggravated Assault and Self Initiated CAD Counts for the Past Two Weeks

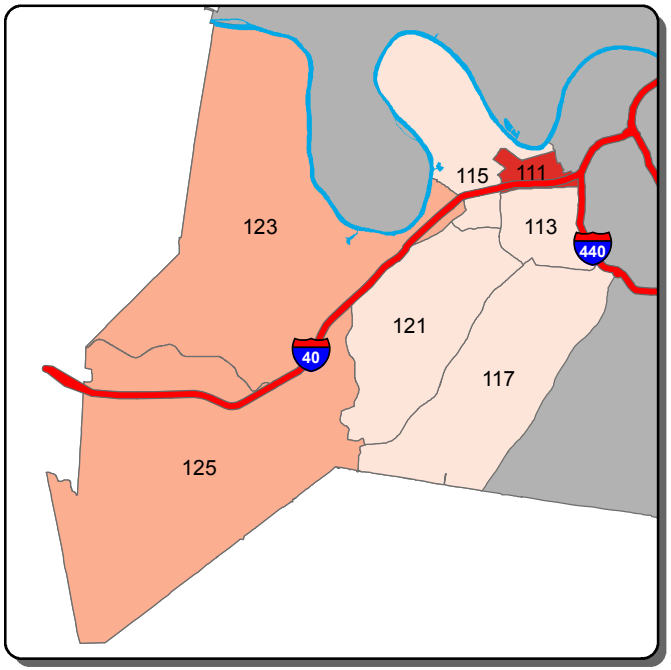

Aggravated Assault - A Shift

0 1 2 3-4 >4

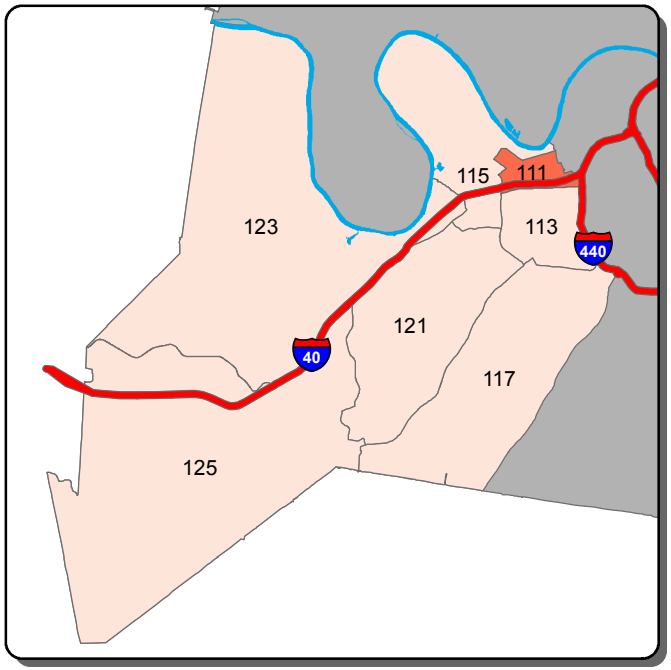

Aggravated Assault - B Shift

0 1 >1

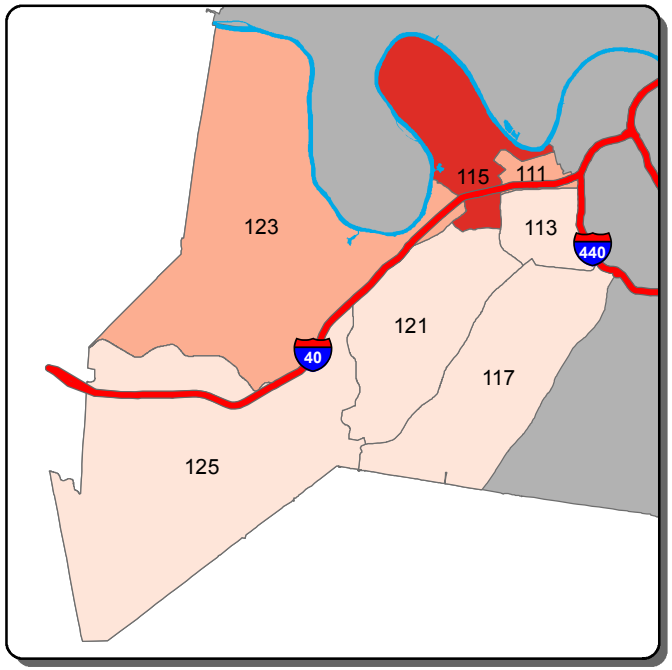

Aggravated Assault - C Shift

0 1 2 3-4 >4

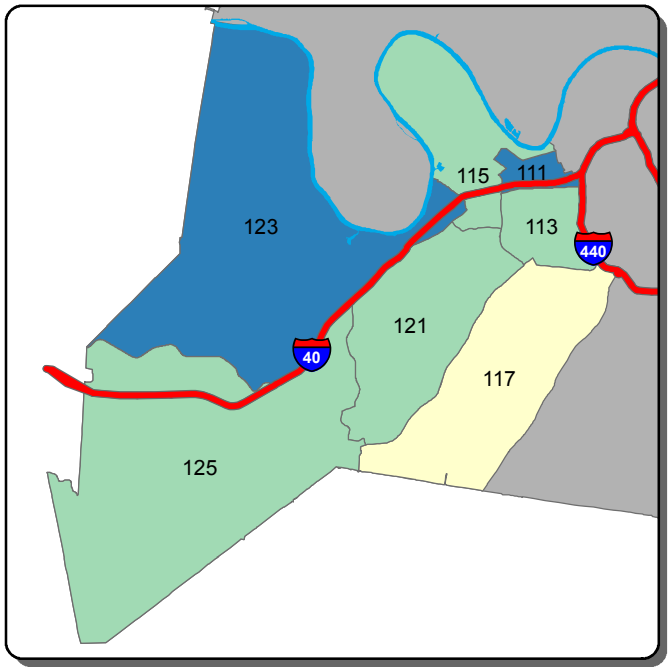

Self Initiated CAD - A Shift

0-152 153-214 215-275 276-337 >337

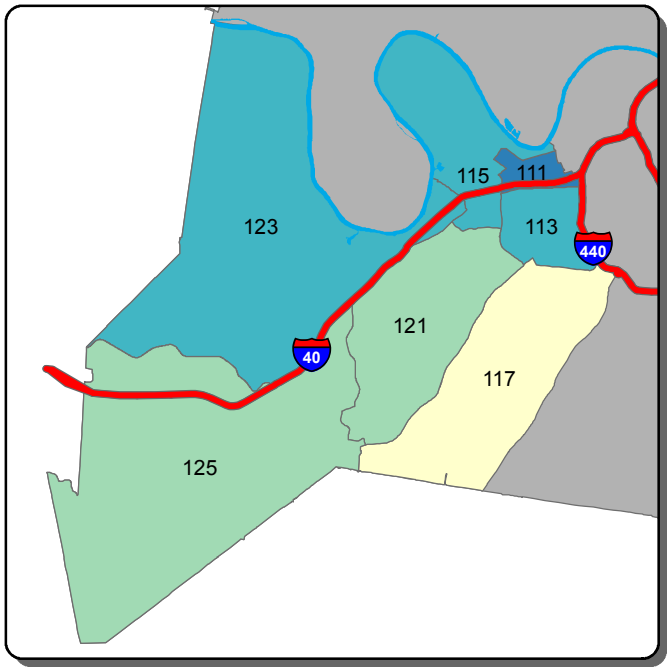

Self Initiated CAD - B Shift

0-56 57-162 163-268 269-375 >375

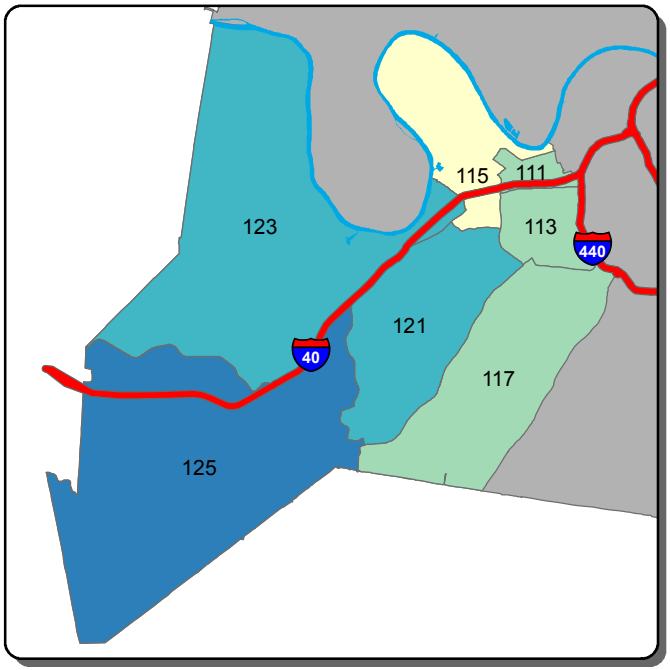

Self Initiated CAD - C Shift

0-164 165-299 300-433 434-567 >567

Information summarized for CompStat week ending 11/11/2017

Sourced from MNPD ARMS on 11/15/2017. Data taken from incident reports using Uniform Crime Reporting definitions and guidelines, based on the date and time when the inicident was reported. 'A, B, and C Shift' refer to the following time periods: A Shift = 0700 - 1500; B Shift = 1500 - 2300; C Shift = 2300 - 0700.

East Precinct - Burglary and Theft from Vehicle Counts for the Past Two Weeks

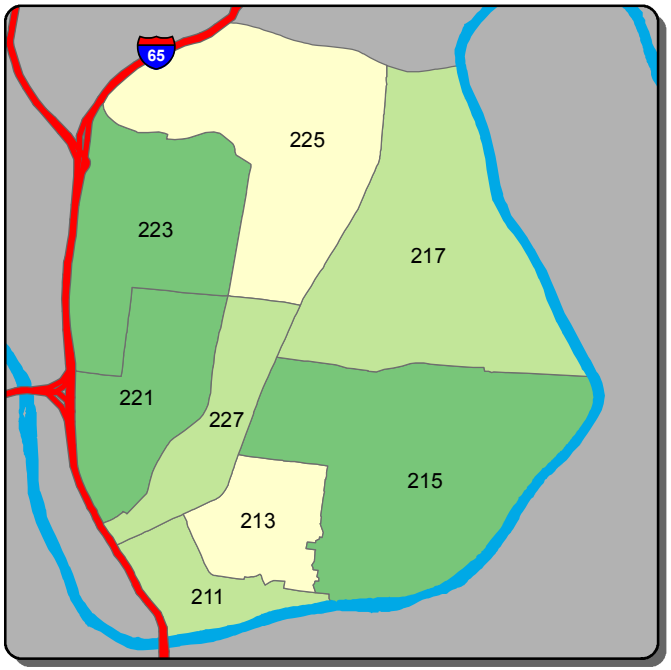

Burglary - A Shift

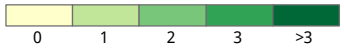

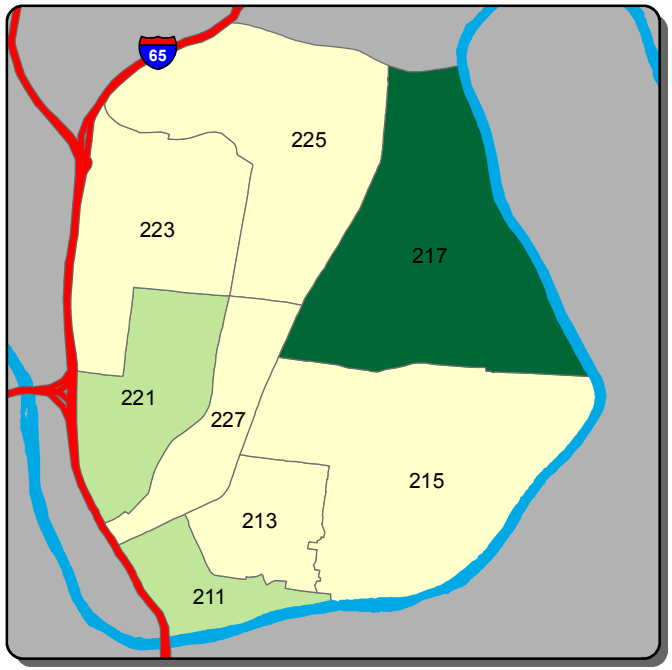

Burglary - B Shift

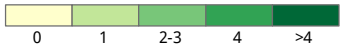

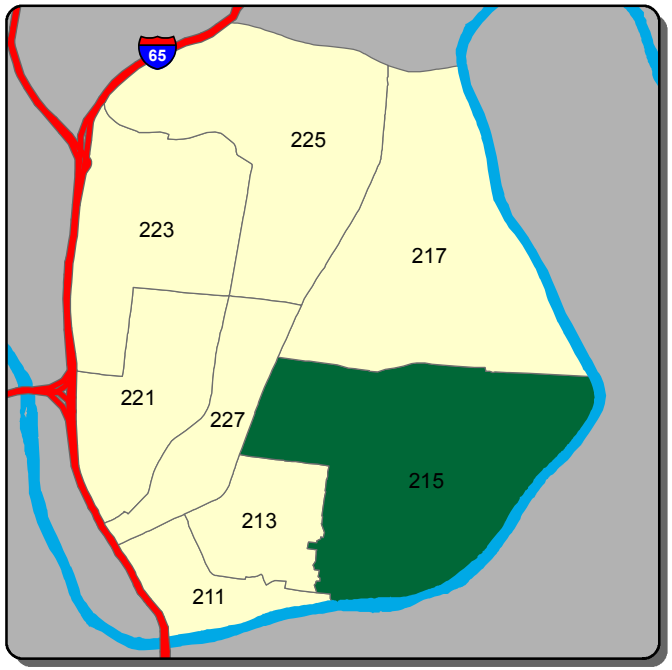

Burglary - C Shift

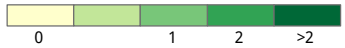

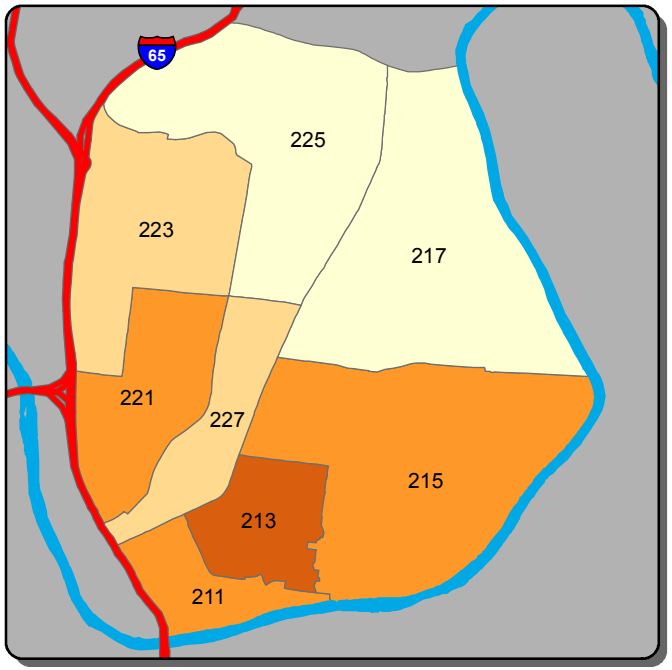

Theft from Vehicle - A Shift

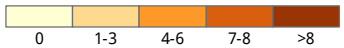

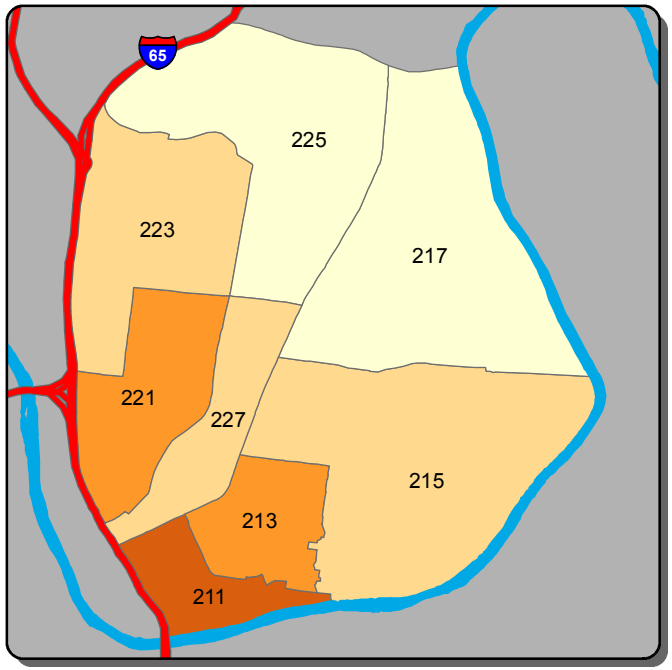

Theft from Vehicle - B Shift

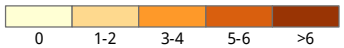

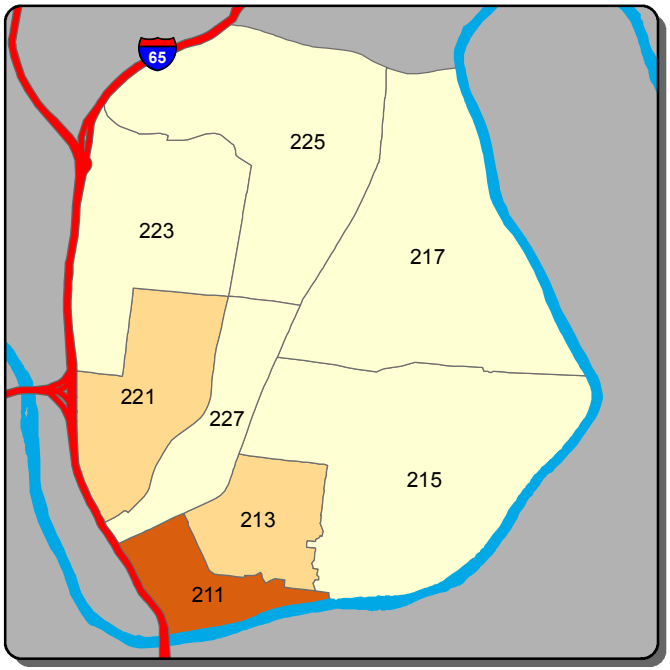

Theft from Vehicle - C Shift

Information summarized for CompStat week ending 11/11/2017

Sourced from MNPD ARMS on 11/15/2017. Data taken from incident reports using Uniform Crime Reporting definitions and guidelines, based on the date and time when the inicident was reported. 'A, B, and C Shift' refer to the following time periods: A Shift = 0700 - 1500; B Shift = 1500 - 2300; C Shift = 2300 - 0700.

East Precinct - Aggravated Assault and Self Initiated CAD Counts for the Past Two Weeks

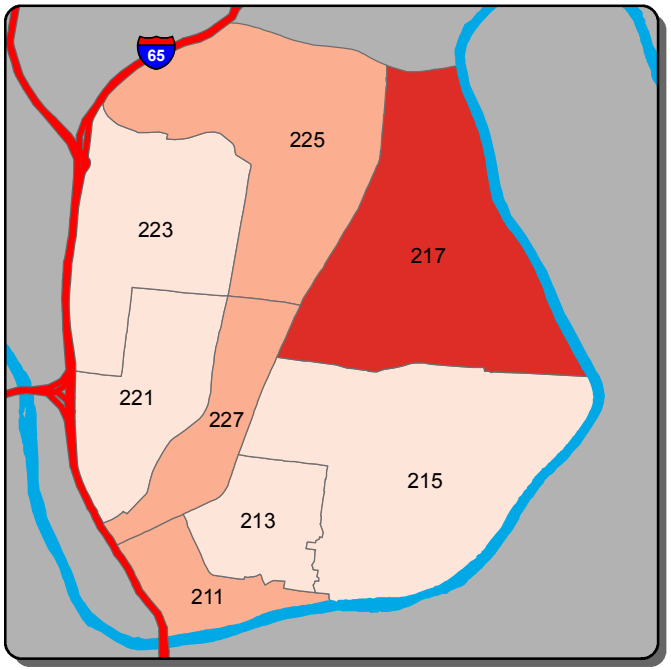

Aggravated Assault - A Shift

0	1	2	>2

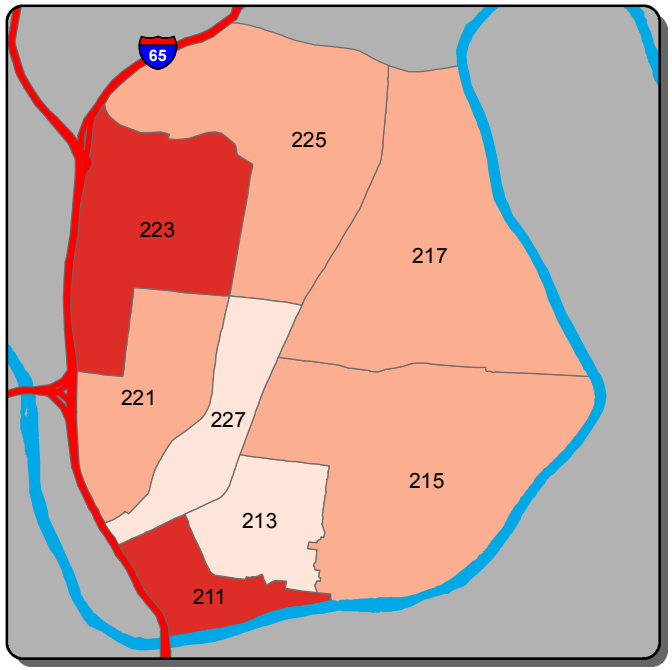

Aggravated Assault - B Shift

0	1-2	3-4	5-7	>7

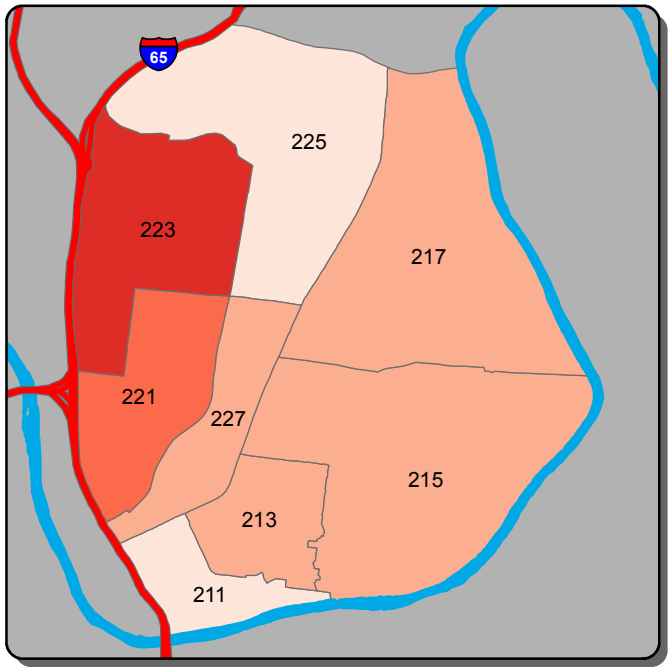

Aggravated Assault - C Shift

0	1	2-3	4-5	>5

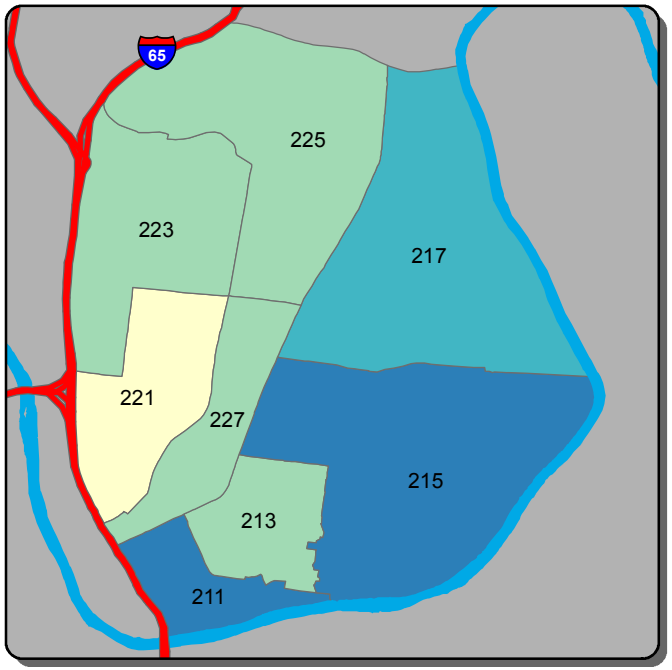

Self Initiated CAD - A Shift

0-75	76-107	108-140	141-173	>173

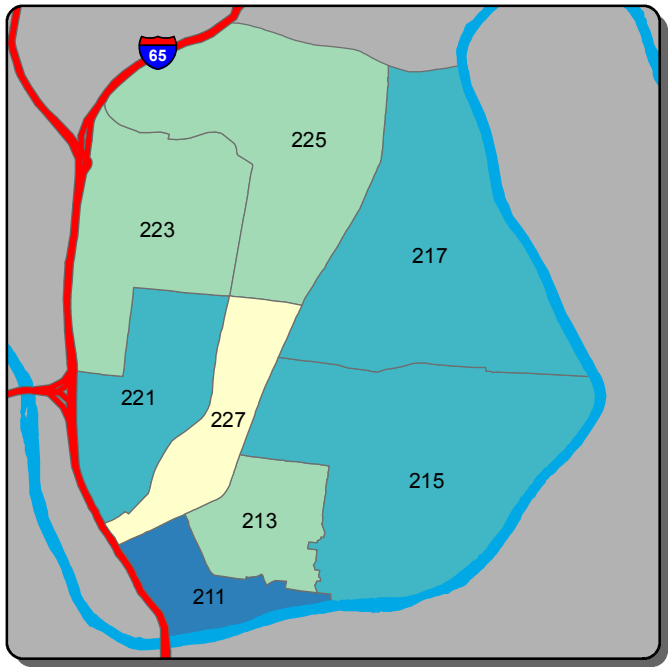

Self Initiated CAD - B Shift

0-60	61-105	106-151	152-196	>196

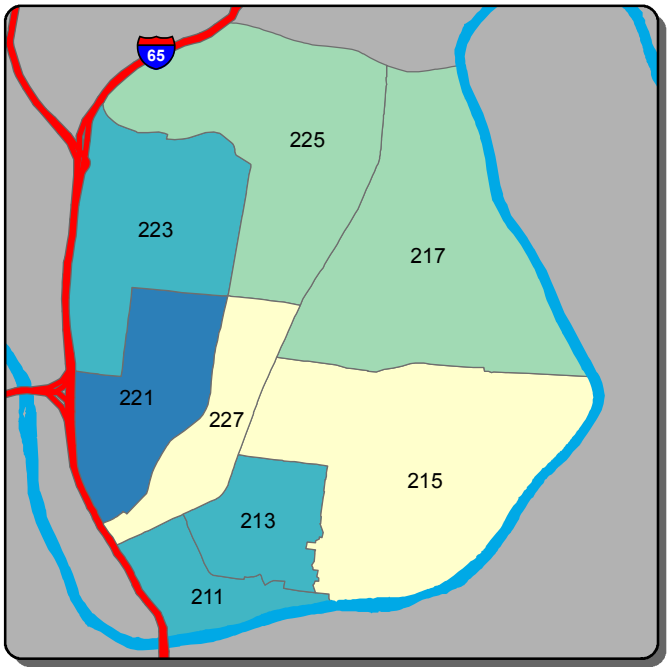

Self Initiated CAD - C Shift

0-123	124-148	149-172	173-197	>197

Information summarized for CompStat week ending 11/11/2017

Sourced from MNPD ARMS on 11/15/2017. Data taken from incident reports using Uniform Crime Reporting definitions and guidelines, based on the date and time when the inicident was reported. 'A, B, and C Shift' refer to the following time periods: A Shift = 0700 - 1500; B Shift = 1500 - 2300; C Shift = 2300 - 0700.

South Precinct - Burglary and Theft from Vehicle Counts for the Past Two Weeks

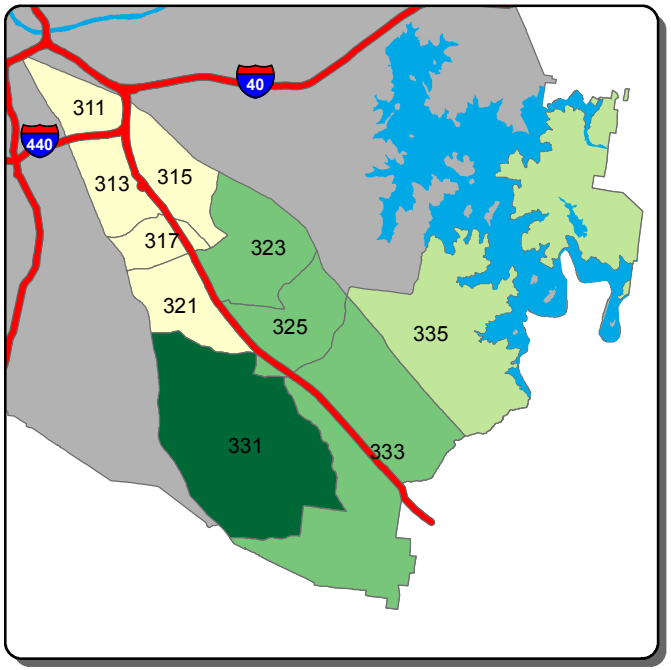

Burglary - A Shift

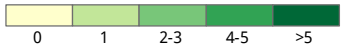

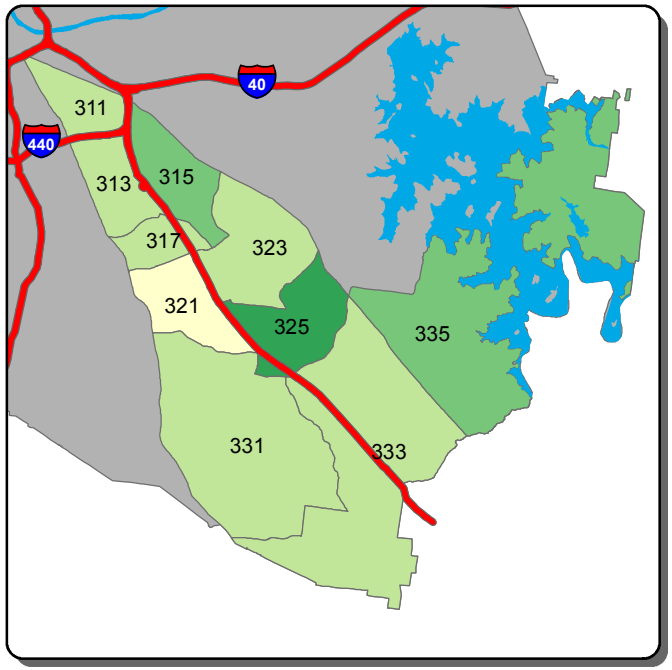

Burglary - B Shift

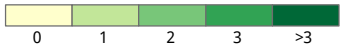

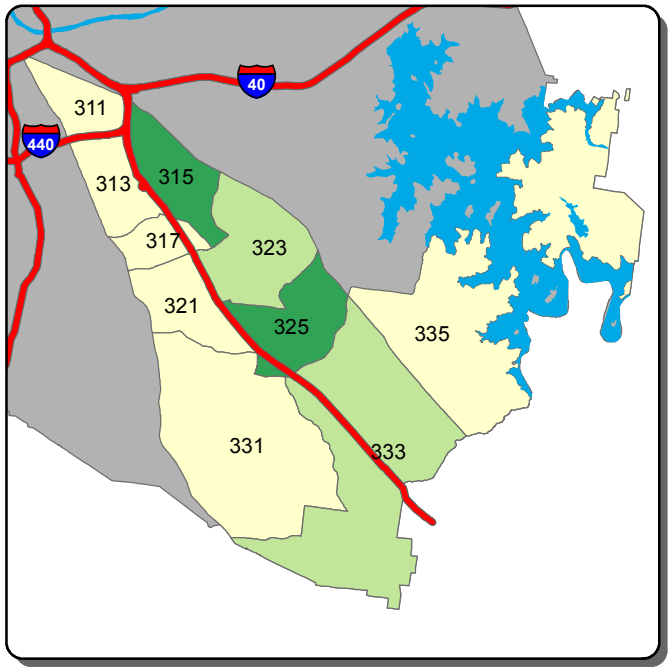

Burglary - C Shift

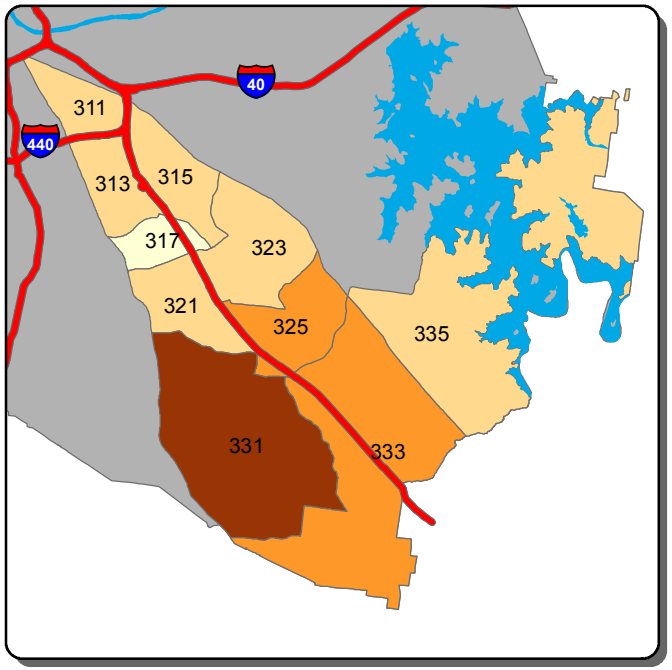

Theft from Vehicle - A Shift

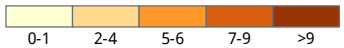

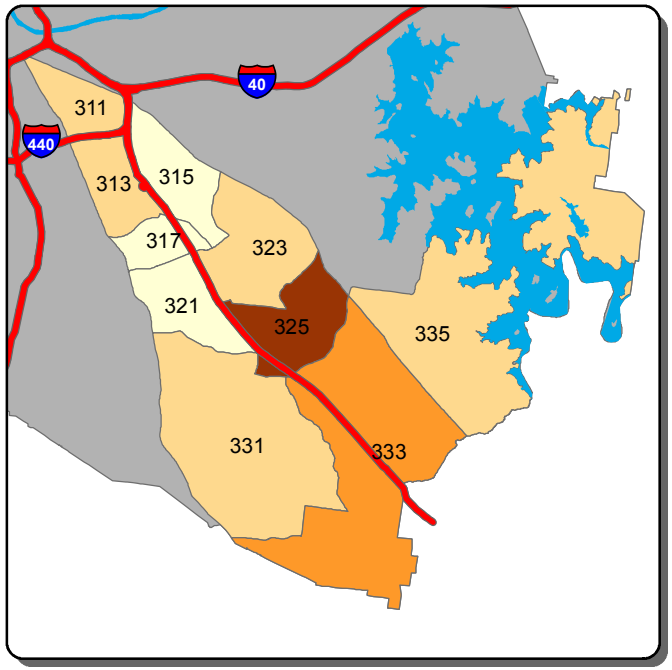

Theft from Vehicle - B Shift

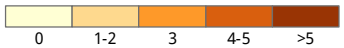

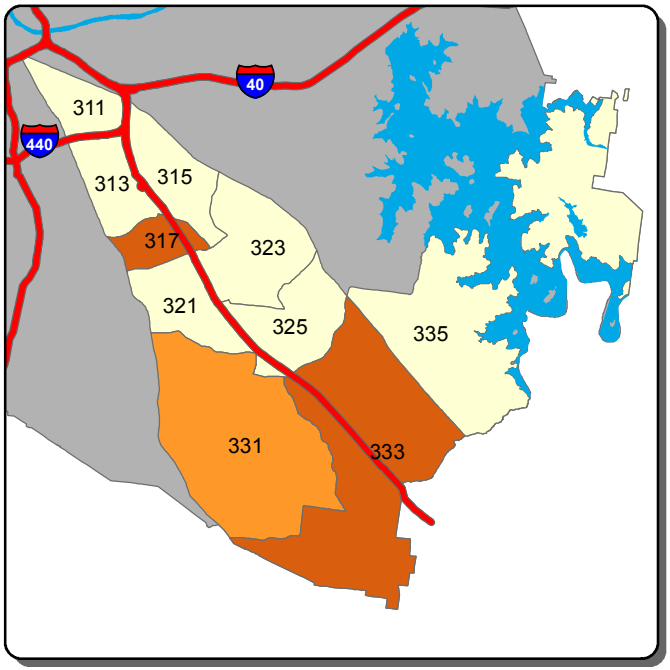

Theft from Vehicle - C Shift

Information summarized for CompStat week ending 11/11/2017

Sourced from MNPD ARMS on 11/15/2017. Data taken from incident reports using Uniform Crime Reporting definitions and guidelines, based on the date and time when the inicident was reported. 'A, B, and C Shift' refer to the following time periods: A Shift = 0700 - 1500; B Shift = 1500 - 2300; C Shift = 2300 - 0700.

South Precinct - Aggravated Assault and Self Initiated CAD Counts for the Past Two Weeks

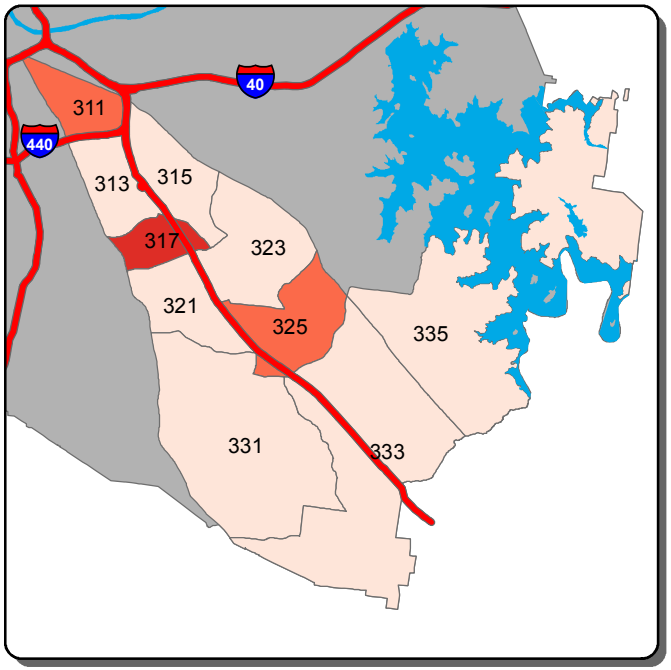

Aggravated Assault - A Shift

0 | 1 | 2 | >2

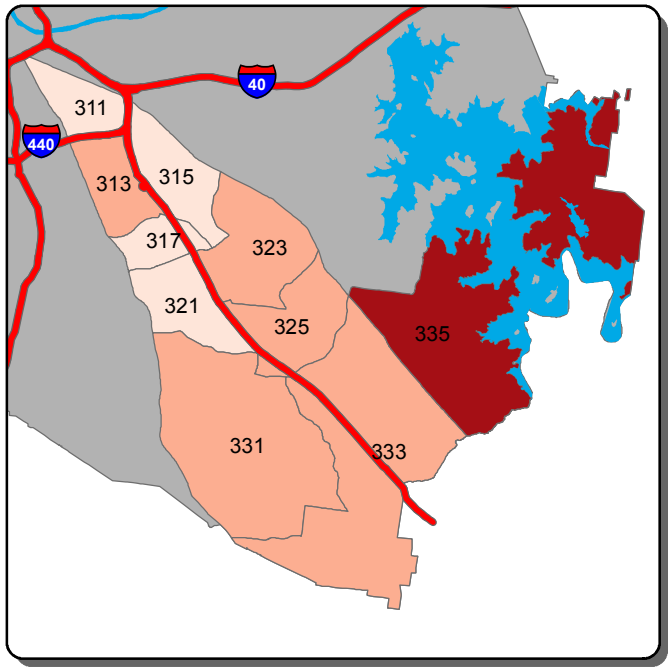

Aggravated Assault - B Shift

0 | 1 | 2-3 | 4-5 | >5

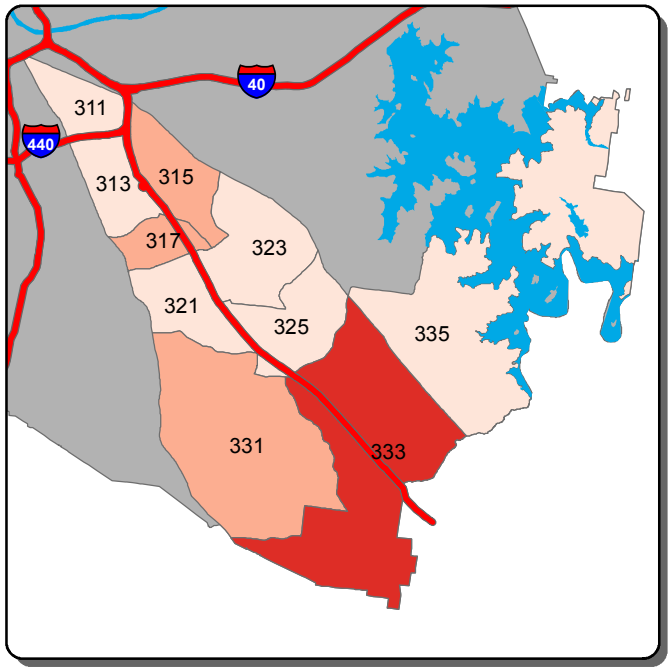

Aggravated Assault - C Shift

0 | 1 | 2 | 3 | >3

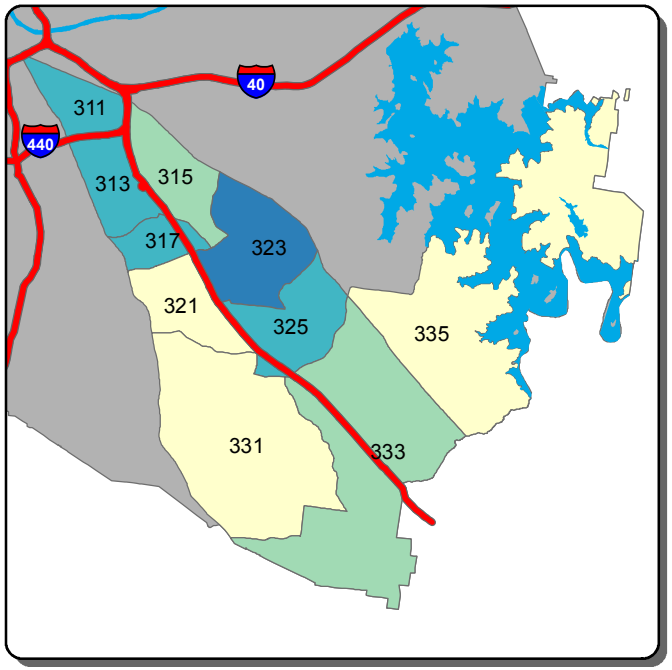

Self Initiated CAD - A Shift

0-62 | 63-82 | 83-103 | 104-124 | >124

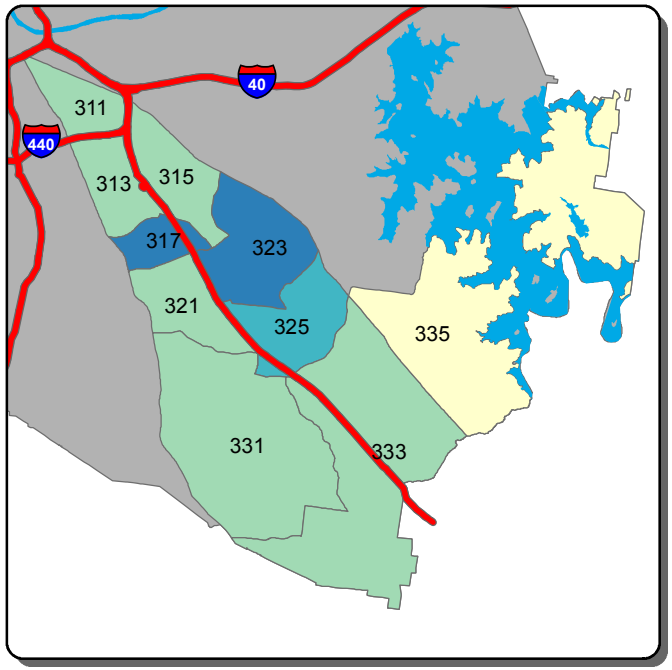

Self Initiated CAD - B Shift

0-62 | 63-93 | 94-123 | 124-154 | >154

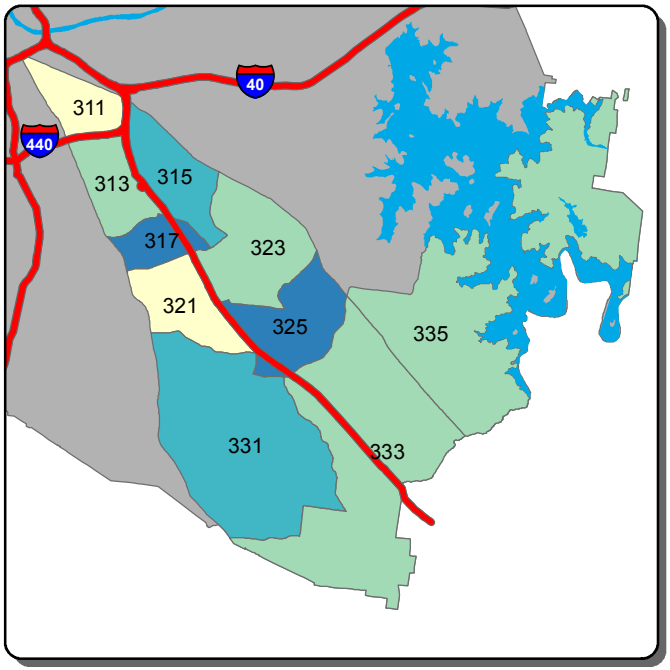

Self Initiated CAD - C Shift

0-41 | 42-70 | 71-99 | 100-128 | >128

Information summarized for CompStat week ending 11/11/2017

Sourced from MNPD ARMS on 11/15/2017. Data taken from incident reports using Uniform Crime Reporting definitions and guidelines, based on the date and time when the inicident was reported. 'A, B, and C Shift' refer to the following time periods: A Shift = 0700 - 1500; B Shift = 1500 - 2300; C Shift = 2300 - 0700.

Central Precinct - Burglary and Theft from Vehicle Counts for the Past Two Weeks

Burglary - A Shift

Burglary - B Shift

Burglary - C Shift

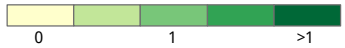

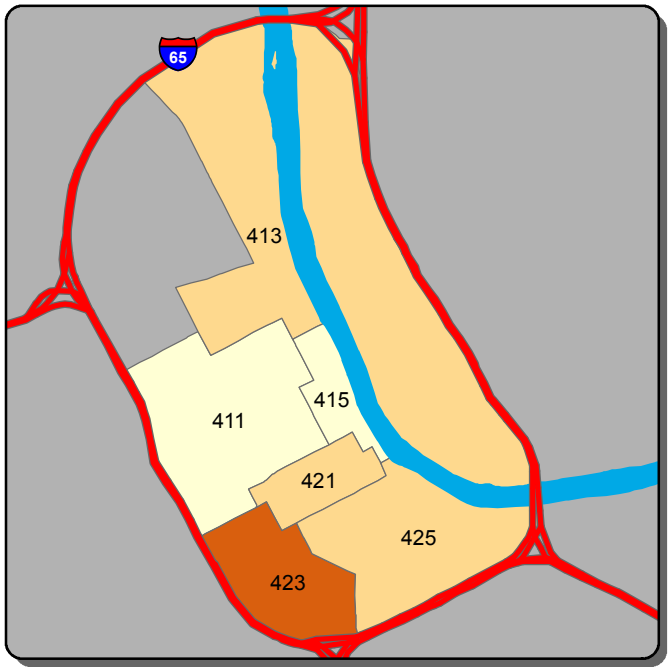

Theft from Vehicle - A Shift

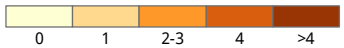

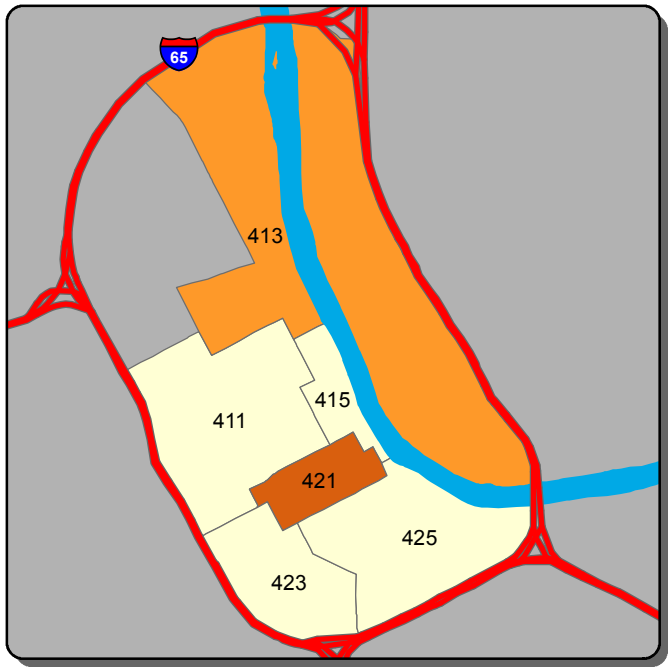

Theft from Vehicle - B Shift

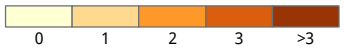

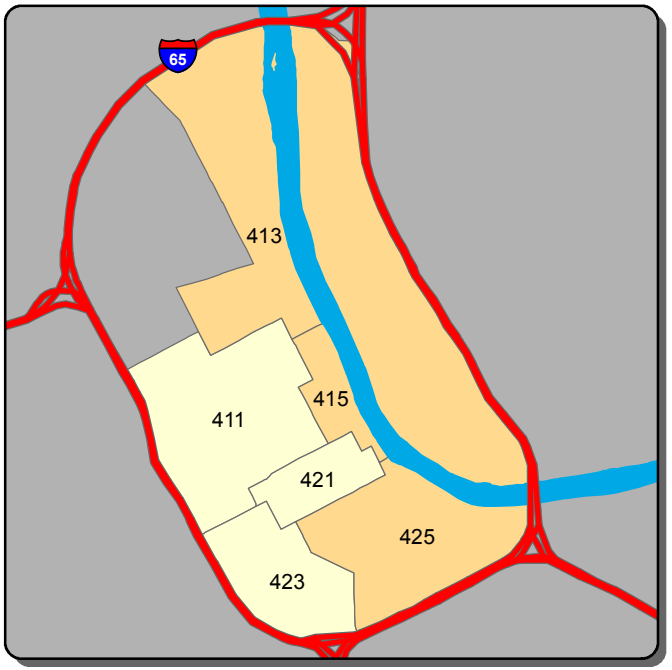

Theft from Vehicle - C Shift

Information summarized for CompStat week ending 11/11/2017

Sourced from MNPD ARMS on 11/15/2017. Data taken from incident reports using Uniform Crime Reporting definitions and guidelines, based on the date and time when the inicident was reported. 'A, B, and C Shift' refer to the following time periods: A Shift = 0700 - 1500; B Shift = 1500 - 2300; C Shift = 2300 - 0700.

Central Precinct - Aggravated Assault and Self Initiated CAD Counts for the Past Two Weeks

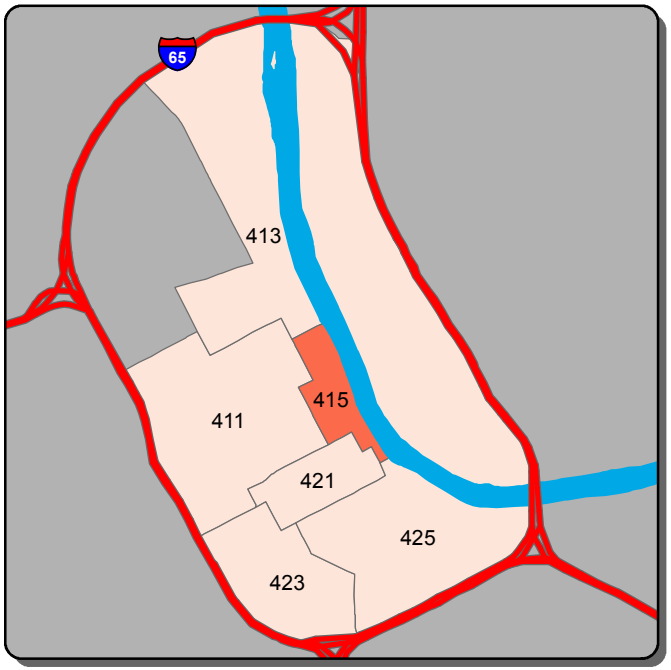

Aggravated Assault - A Shift

0 | 1 | >1

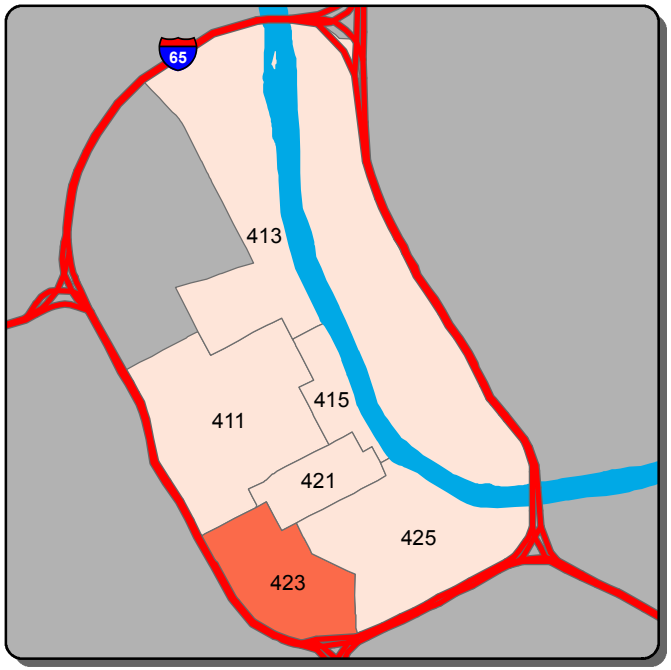

Aggravated Assault - B Shift

0 | 1 | >1

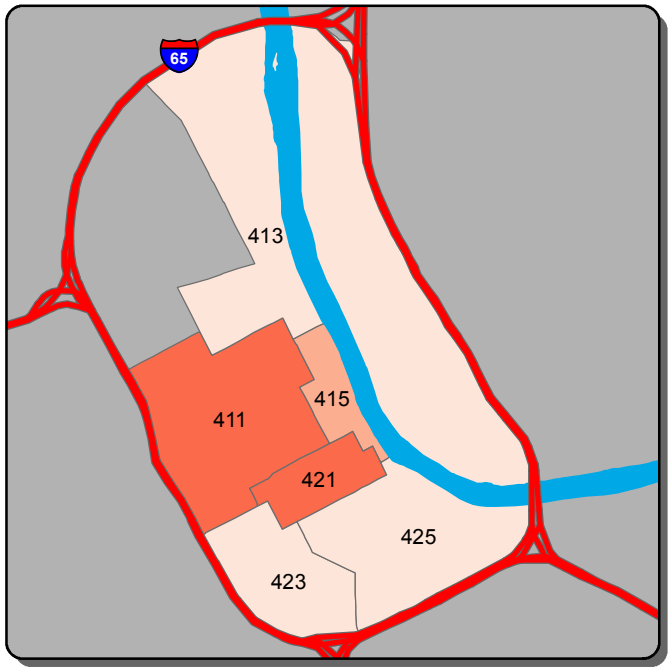

Aggravated Assault - C Shift

0 | 1 | 2-3 | 4 | >4

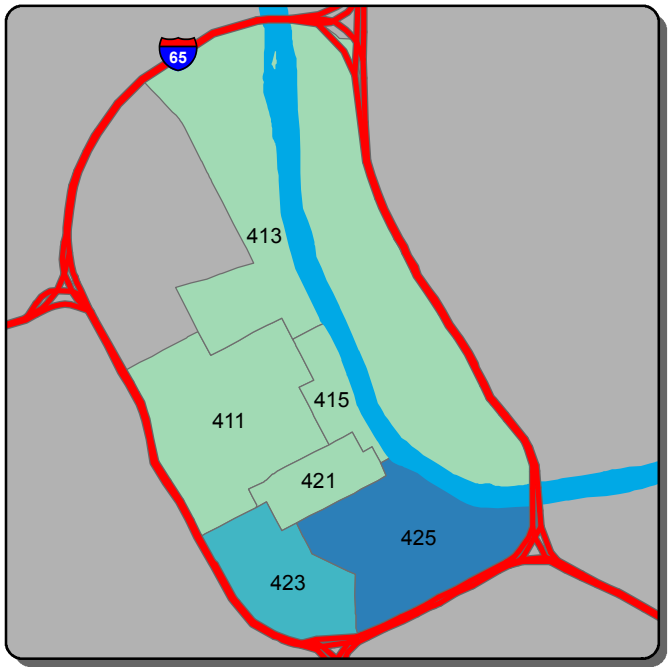

Self Initiated CAD - A Shift

0-147 | 148-179 | 180-212 | 213-244 | >244

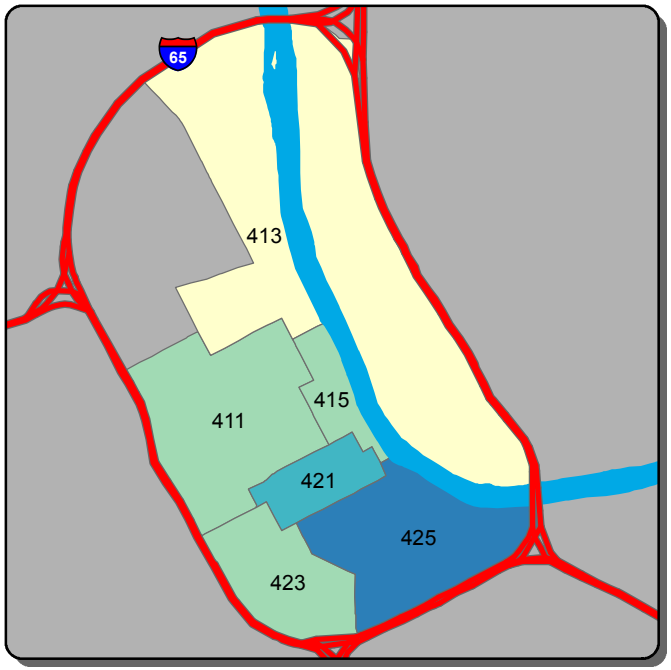

Self Initiated CAD - B Shift

0-101 | 102-157 | 158-213 | 214-270 | >270

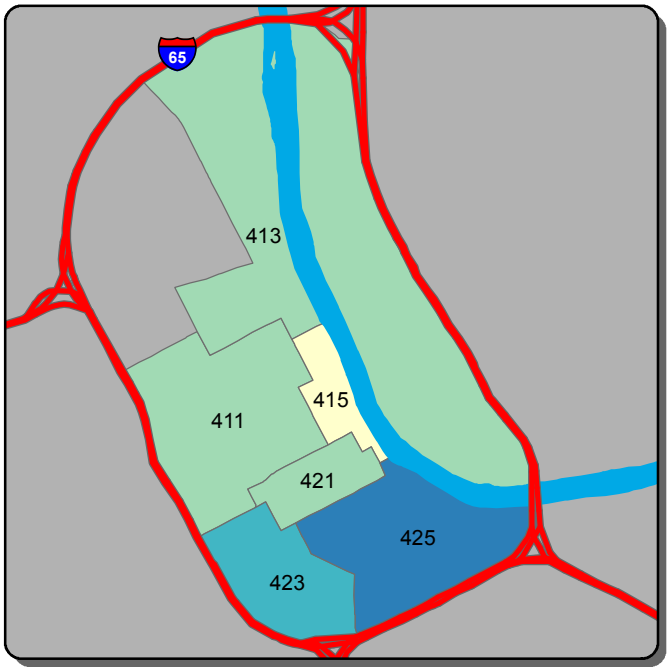

Self Initiated CAD - C Shift

0-168 | 169-233 | 234-297 | 298-361 | >361

Information summarized for CompStat week ending 11/11/2017

Sourced from MNPD ARMS on 11/15/2017. Data taken from incident reports using Uniform Crime Reporting definitions and guidelines, based on the date and time when the inicident was reported. 'A, B, and C Shift' refer to the following time periods: A Shift = 0700 - 1500; B Shift = 1500 - 2300; C Shift = 2300 - 0700.

Hermitage Precinct - Burglary and Theft from Vehicle Counts for the Past Two Weeks

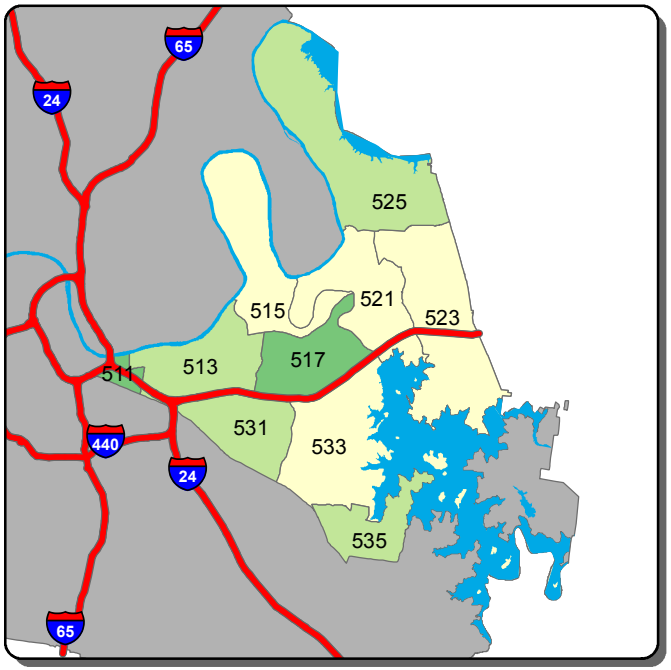

Burglary - A Shift

0 1 2 >2

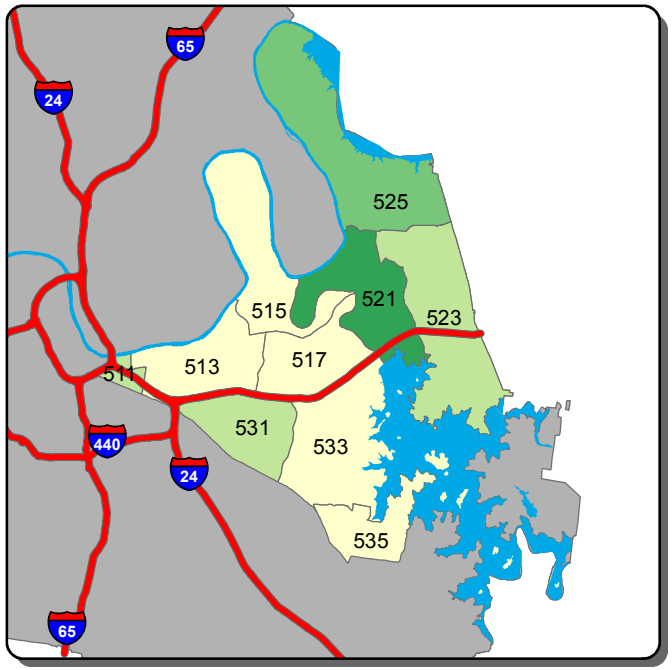

Burglary - B Shift

0 1 2 3 >3

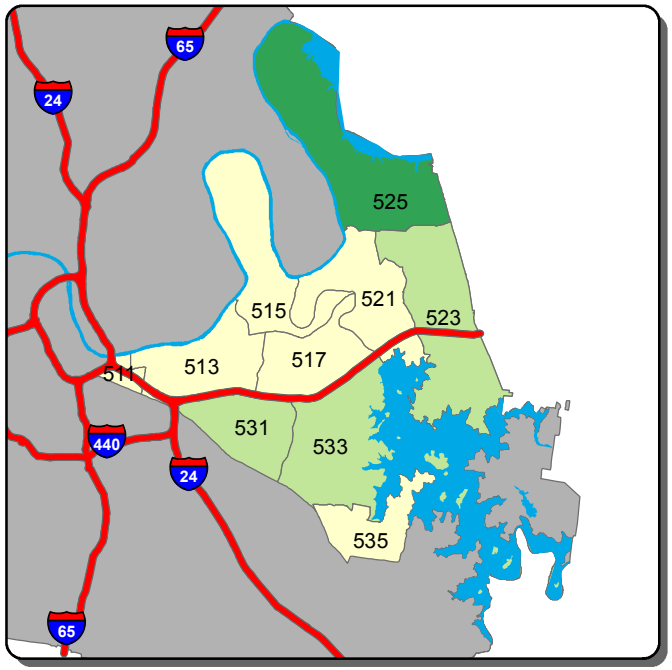

Burglary - C Shift

0 1 2 >2

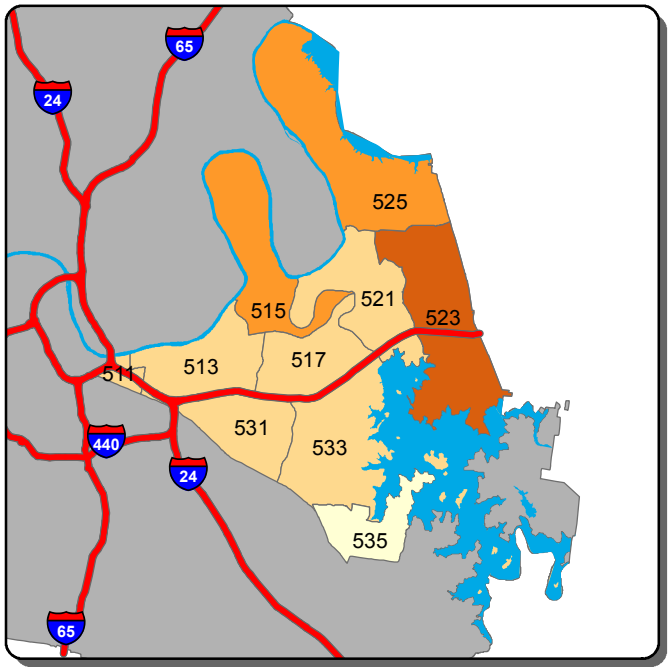

Theft from Vehicle - A Shift

0 1-4 5-7 8-11 >11

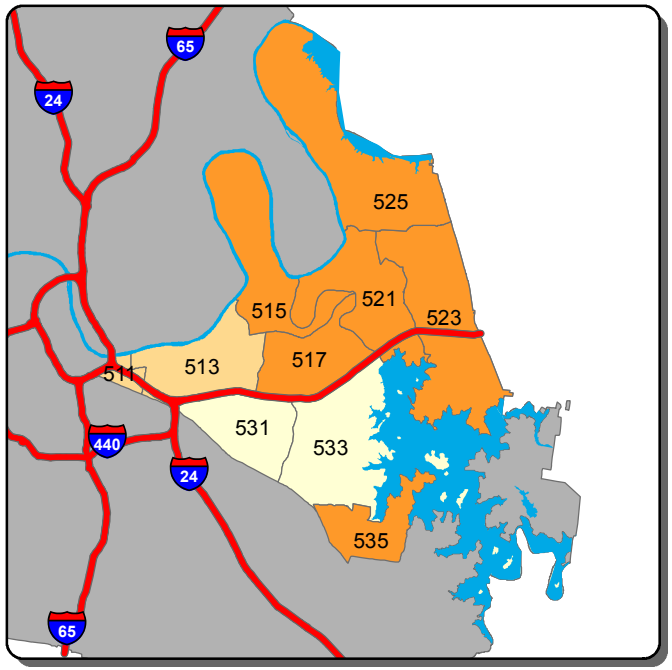

Theft from Vehicle - B Shift

0-1 2 3-4 5 >5

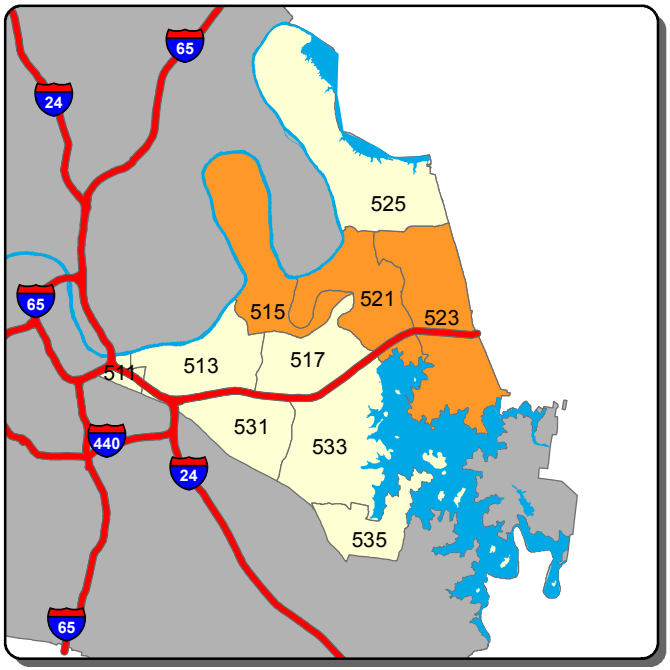

Theft from Vehicle - C Shift

0 1 >1

Information summarized for CompStat week ending 11/11/2017

Sourced from MNPD ARMS on 11/15/2017. Data taken from incident reports using Uniform Crime Reporting definitions and guidelines, based on the date and time when the inicident was reported. 'A, B, and C Shift' refer to the following time periods: A Shift = 0700 - 1500; B Shift = 1500 - 2300; C Shift = 2300 - 0700.

Hermitage Precinct - Aggravated Assault and Self Initiated CAD Counts for the Past Two Weeks

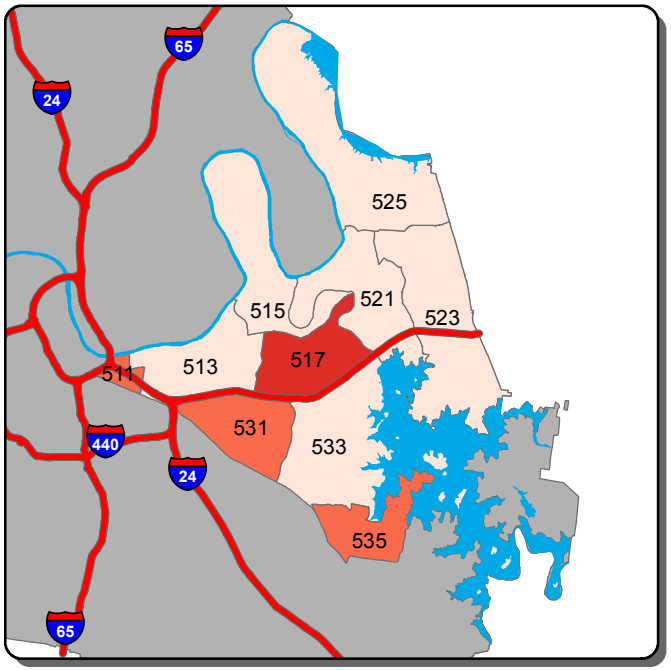

Aggravated Assault - A Shift

0 | 1 | 2-3 | 4-6 | >6

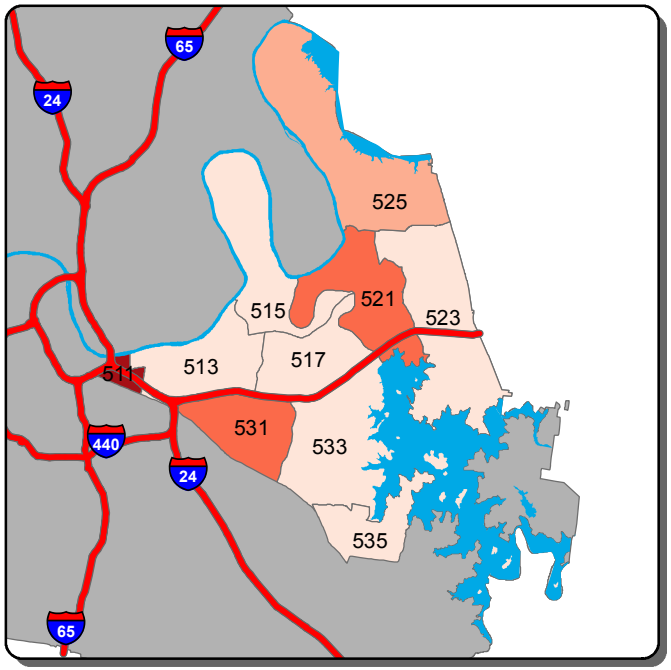

Aggravated Assault - B Shift

0 | 1 | 2-3 | 4 | >4

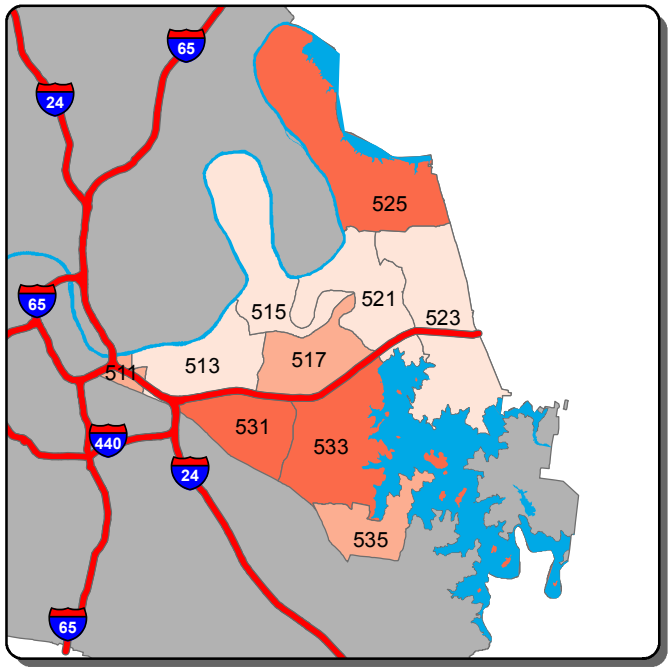

Aggravated Assault - C Shift

0 | 1 | 2 | 3 | >3

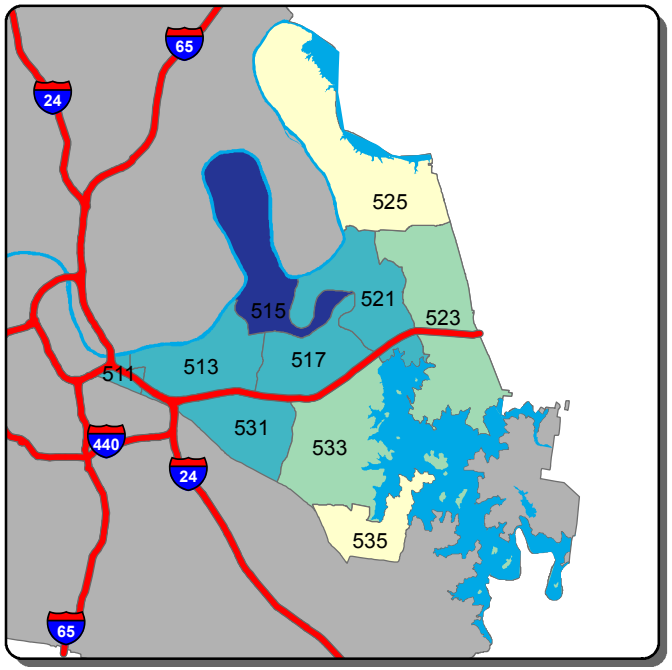

Self Initiated CAD - A Shift

0-51 | 52-107 | 108-163 | 164-219 | >219

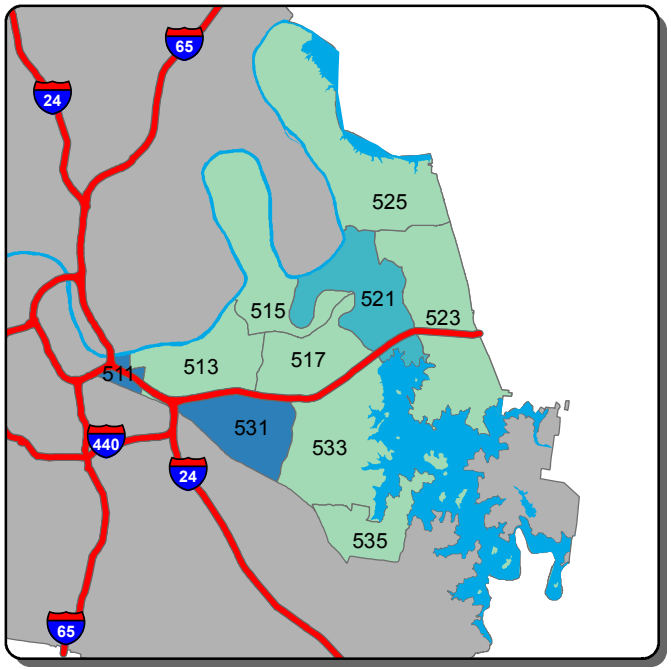

Self Initiated CAD - B Shift

0-72 | 73-137 | 138-202 | 203-267 | >267

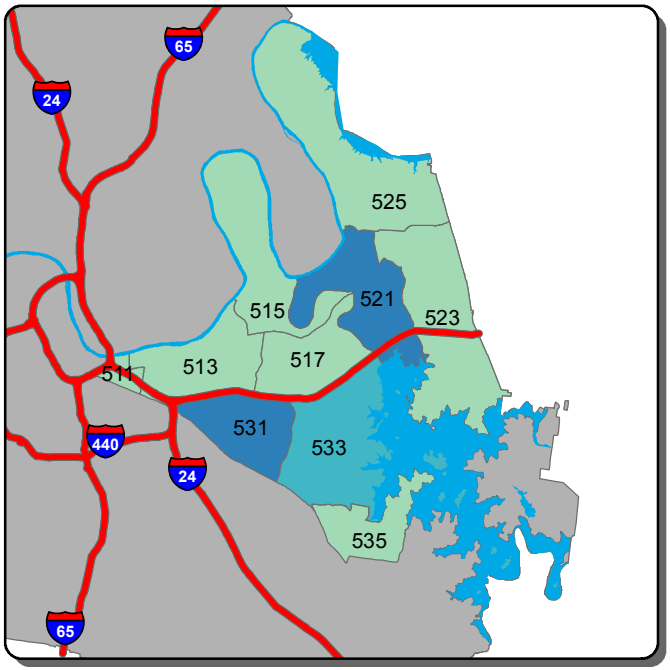

Self Initiated CAD - C Shift

0-46 | 47-85 | 86-124 | 125-162 | >162

Information summarized for CompStat week ending 11/11/2017

Sourced from MNPD ARMS on 11/15/2017. Data taken from incident reports using Uniform Crime Reporting definitions and guidelines, based on the date and time when the inicident was reported. 'A, B, and C Shift' refer to the following time periods: A Shift = 0700 - 1500; B Shift = 1500 - 2300; C Shift = 2300 - 0700.

North Precinct - Burglary and Theft from Vehicle Counts for the Past Two Weeks

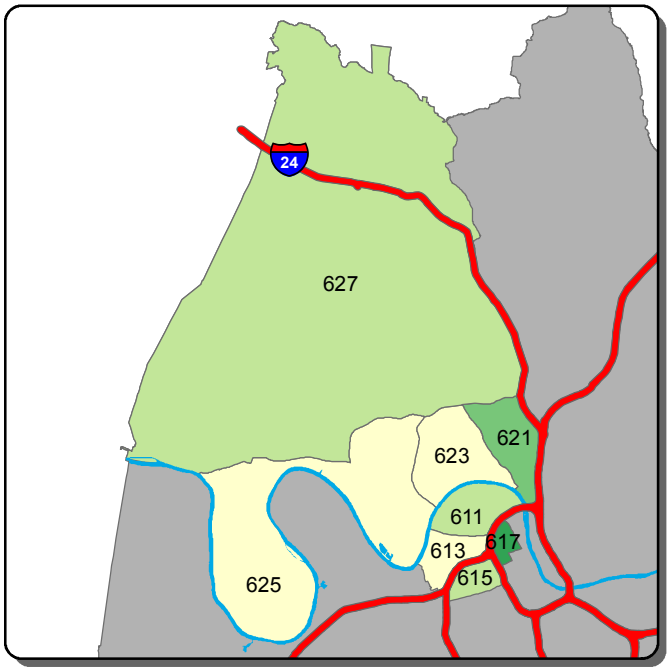

Burglary - A Shift

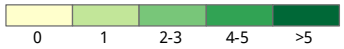

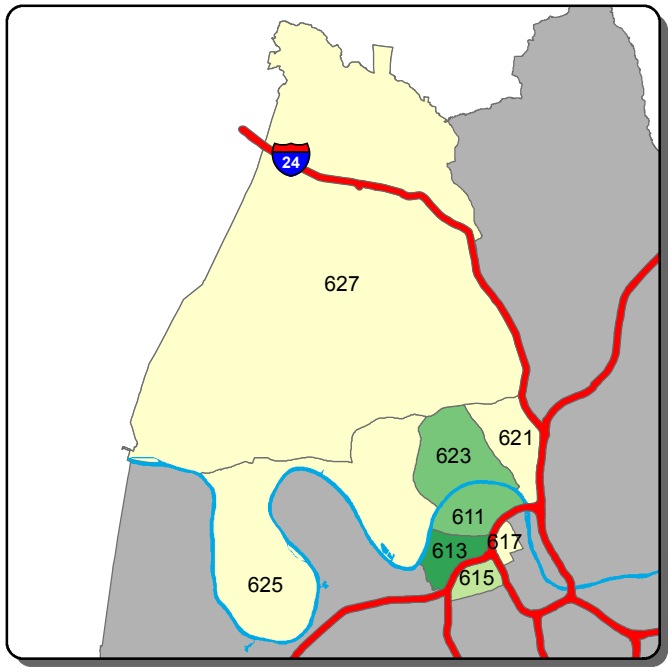

Burglary - B Shift



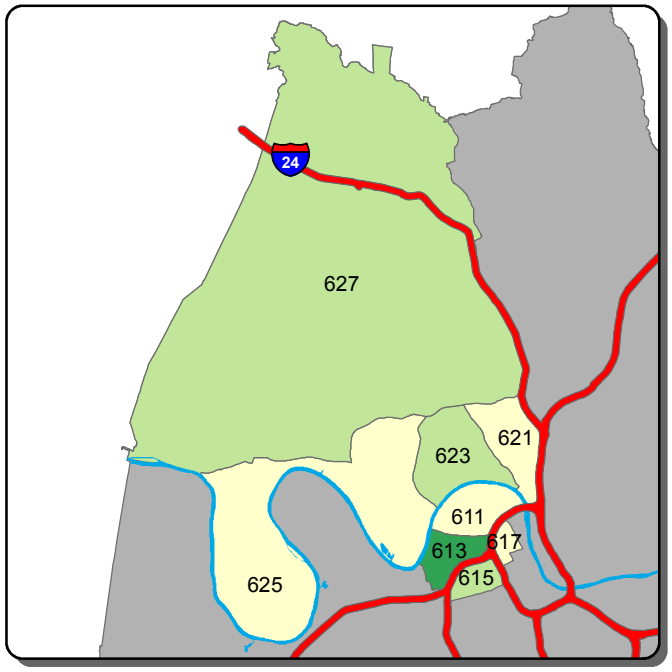

Burglary - C Shift

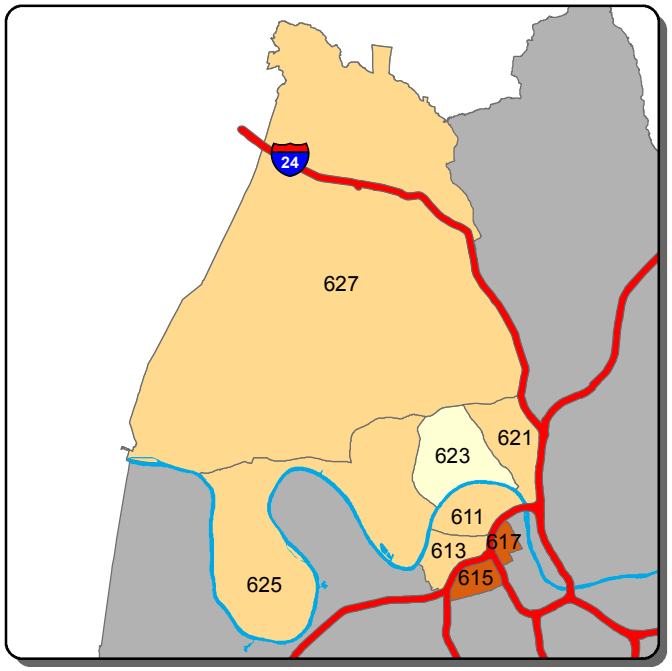

Theft from Vehicle - A Shift



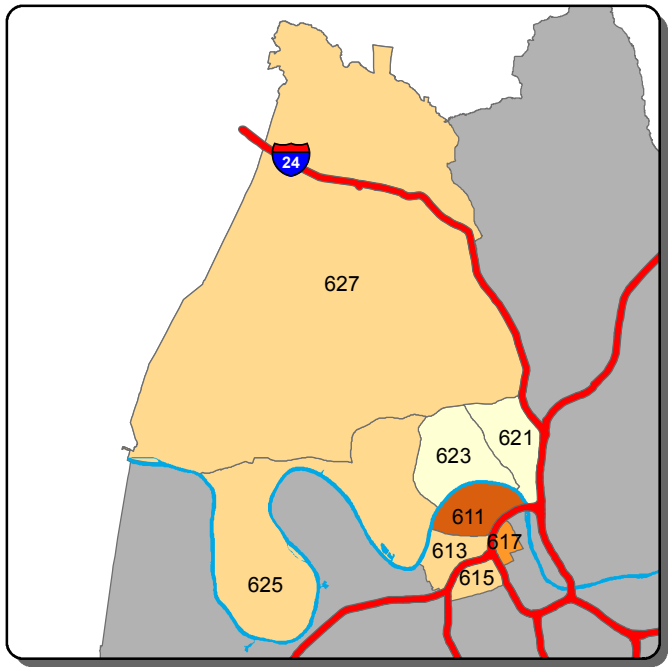

Theft from Vehicle - B Shift

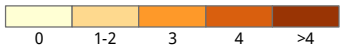

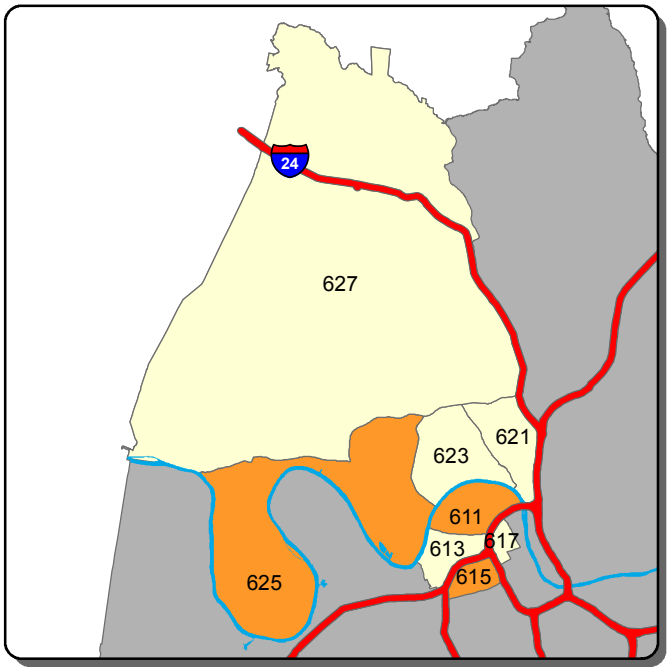

Theft from Vehicle - C Shift

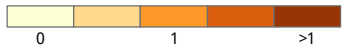

Information summarized for CompStat week ending 11/11/2017

Sourced from MNPD ARMS on 11/15/2017. Data taken from incident reports using Uniform Crime Reporting definitions and guidelines, based on the date and time when the inicident was reported. 'A, B, and C Shift' refer to the following time periods: A Shift = 0700 - 1500; B Shift = 1500 - 2300; C Shift = 2300 - 0700.

North Precinct - Aggravated Assault and Self Initiated CAD Counts for the Past Two Weeks

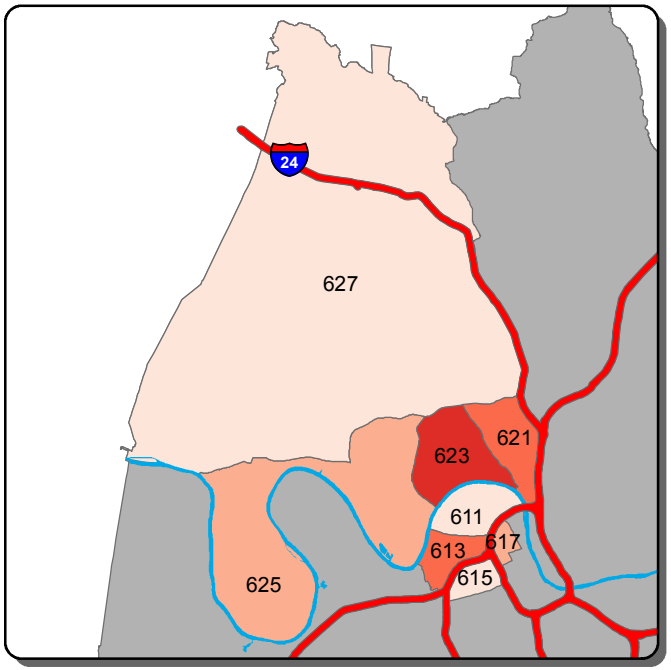

Aggravated Assault - A Shift

0	1-2	3-5	6-8	>8

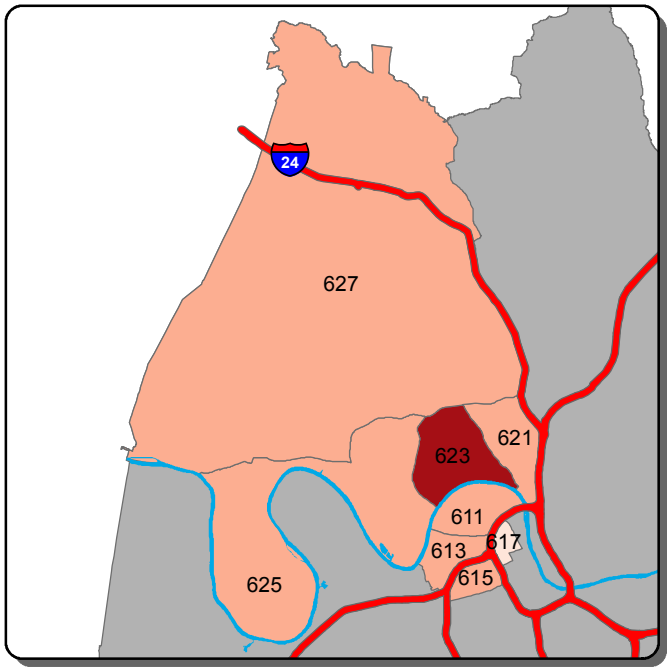

Aggravated Assault - B Shift

0	1-2	3-4	5-6	>6

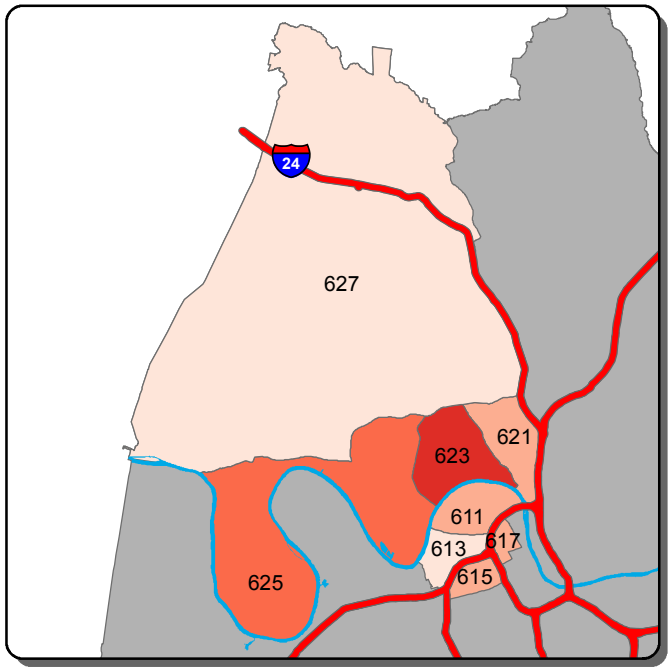

Aggravated Assault - C Shift

0	1	2-3	4-5	>5

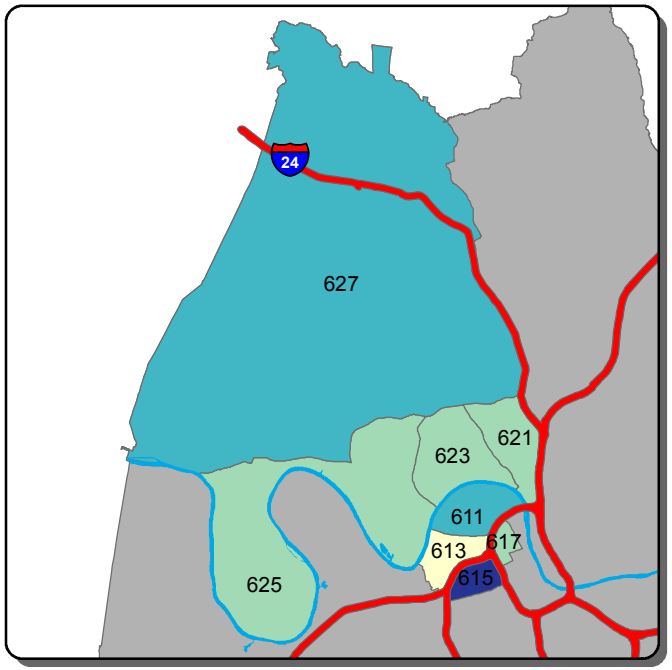

Self Initiated CAD - A Shift

0-47	48-74	75-100	101-127	>127

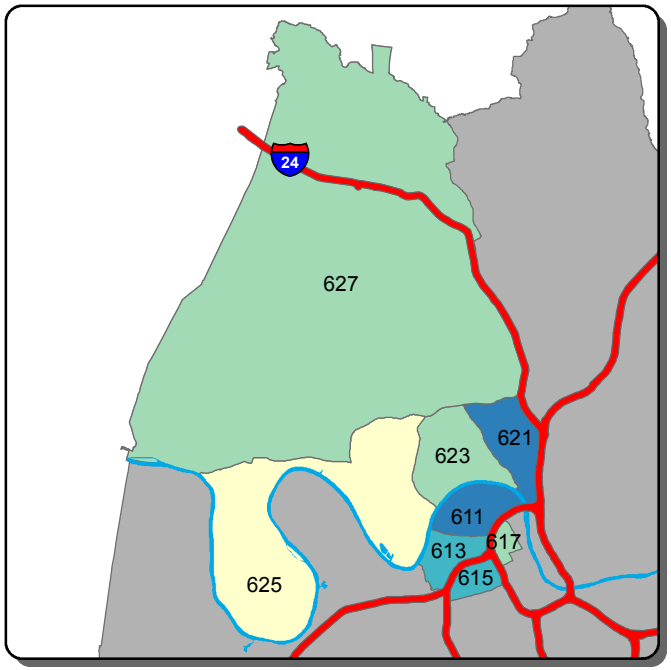

Self Initiated CAD - B Shift

0-48	49-69	70-89	90-110	>110

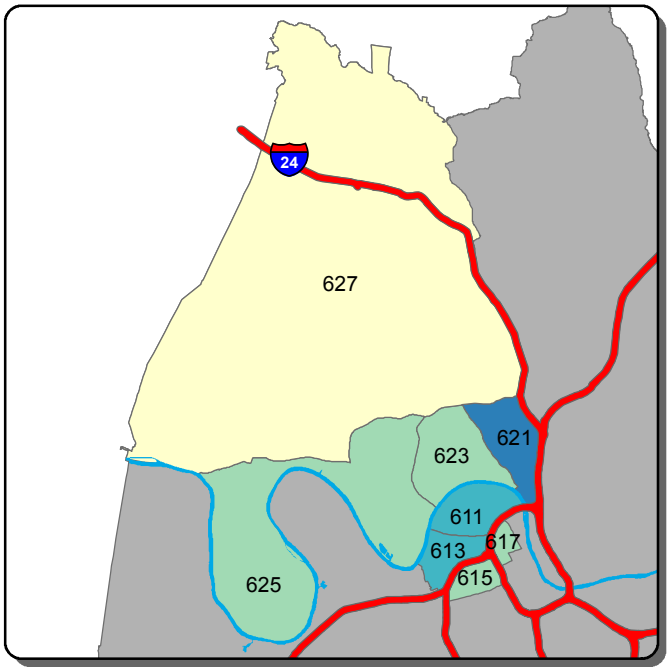

Self Initiated CAD - C Shift

0-68	69-121	122-174	175-227	>227

Information summarized for CompStat week ending 11/11/2017

Sourced from MNPD ARMS on 11/15/2017. Data taken from incident reports using Uniform Crime Reporting definitions and guidelines, based on the date and time when the inicident was reported. 'A, B, and C Shift' refer to the following time periods: A Shift = 0700 - 1500; B Shift = 1500 - 2300; C Shift = 2300 - 0700.

Madison Precinct - Burglary and Theft from Vehicle Counts for the Past Two Weeks

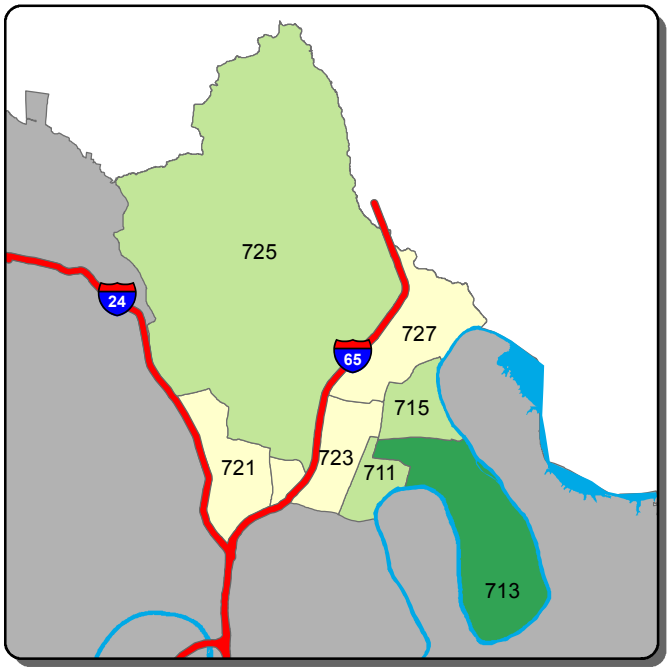

Burglary - A Shift

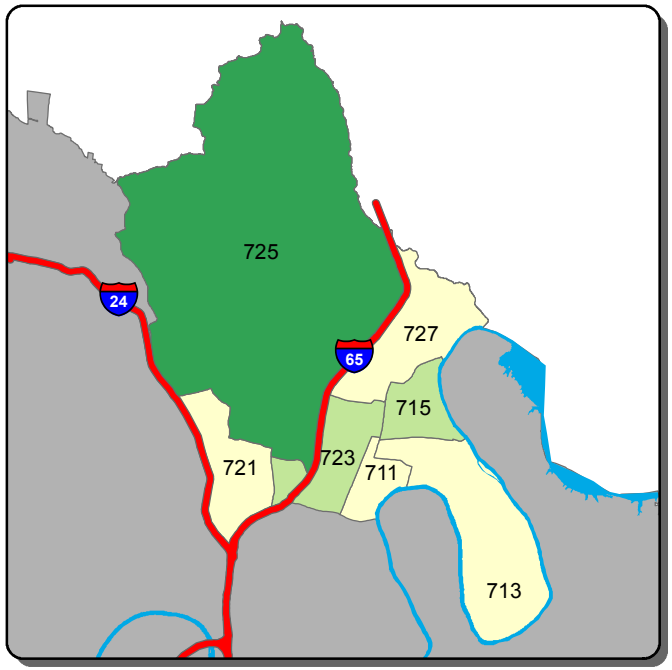

Burglary - B Shift

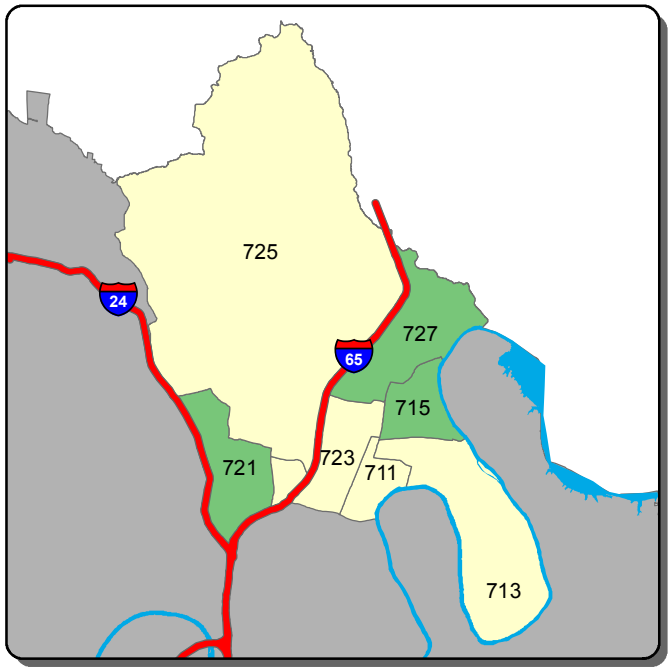

Burglary - C Shift

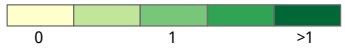

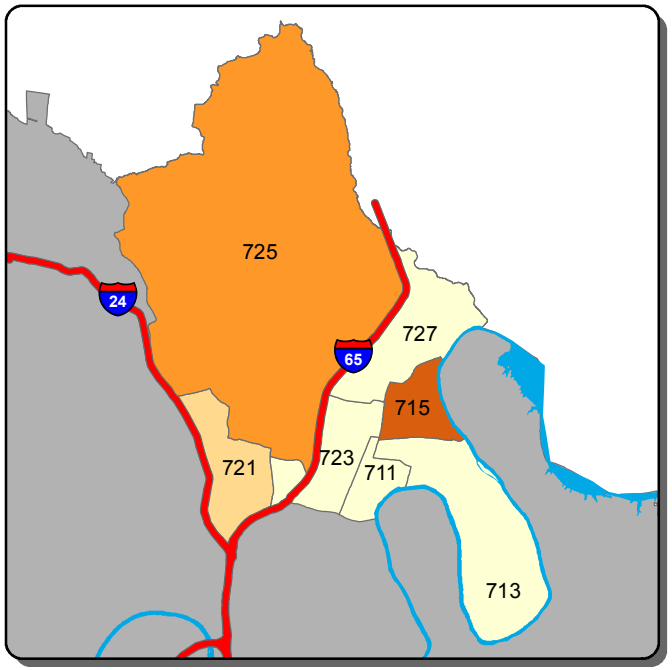

Theft from Vehicle - A Shift

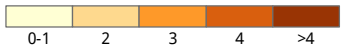

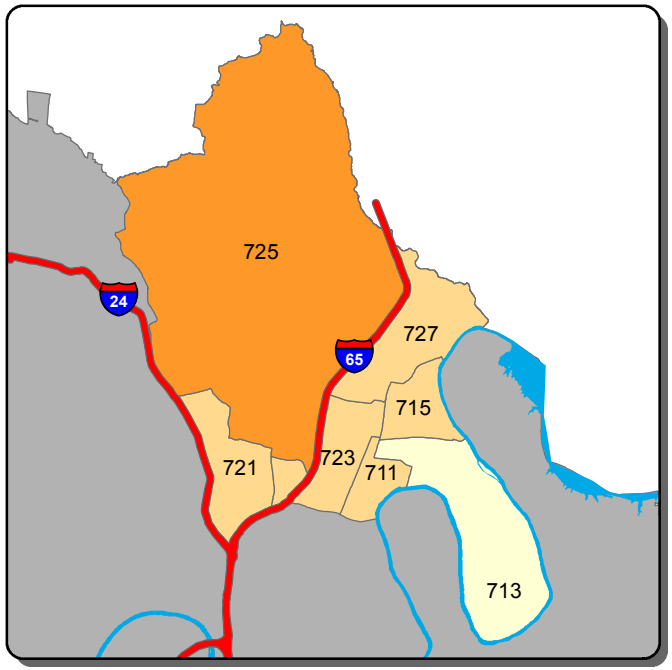

Theft from Vehicle - B Shift

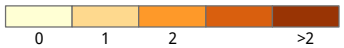

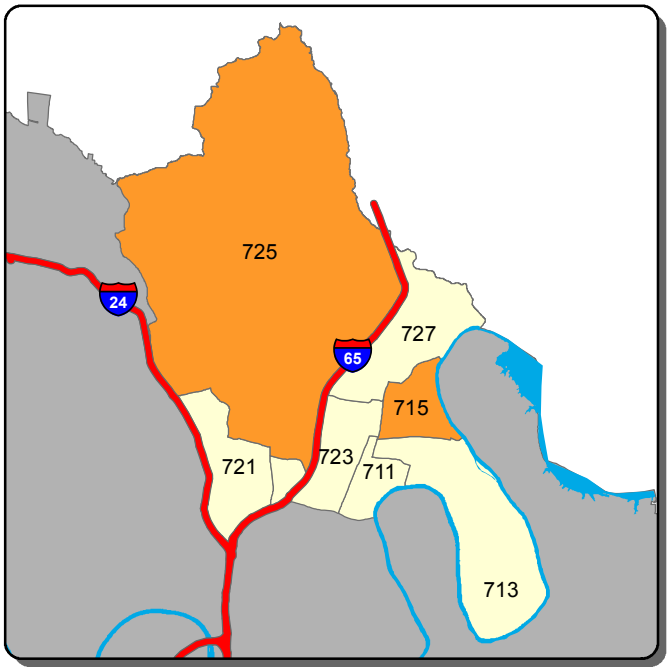

Theft from Vehicle - C Shift

Information summarized for CompStat week ending 11/11/2017

Sourced from MNPD ARMS on 11/15/2017. Data taken from incident reports using Uniform Crime Reporting definitions and guidelines, based on the date and time when the inicident was reported. 'A, B, and C Shift' refer to the following time periods: A Shift = 0700 - 1500; B Shift = 1500 - 2300; C Shift = 2300 - 0700.

Madison Precinct - Aggravated Assault and Self Initiated CAD Counts for the Past Two Weeks

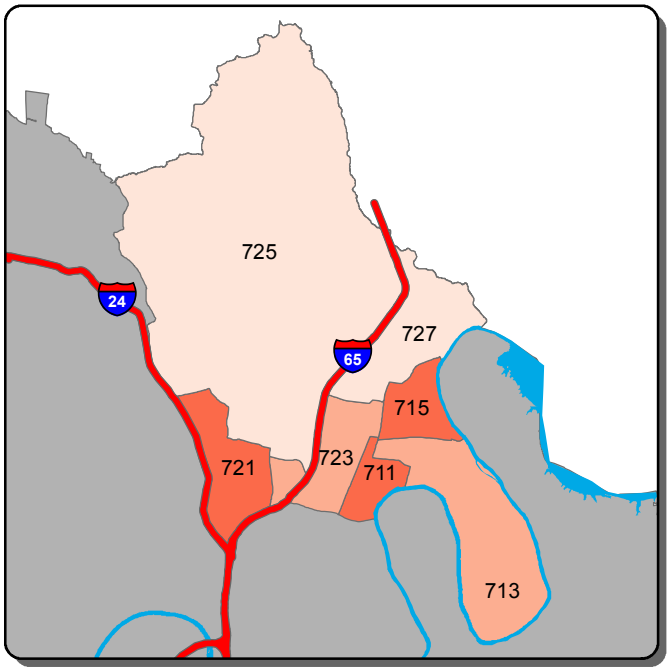

Aggravated Assault - A Shift

0 | 1 | 2-3 | 4 | >4

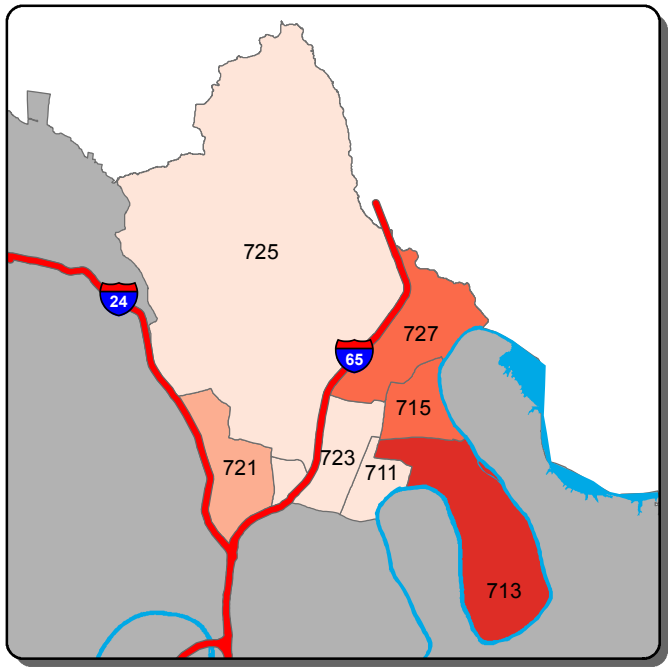

Aggravated Assault - B Shift

0 | 1 | 2-3 | 4-5 | >5

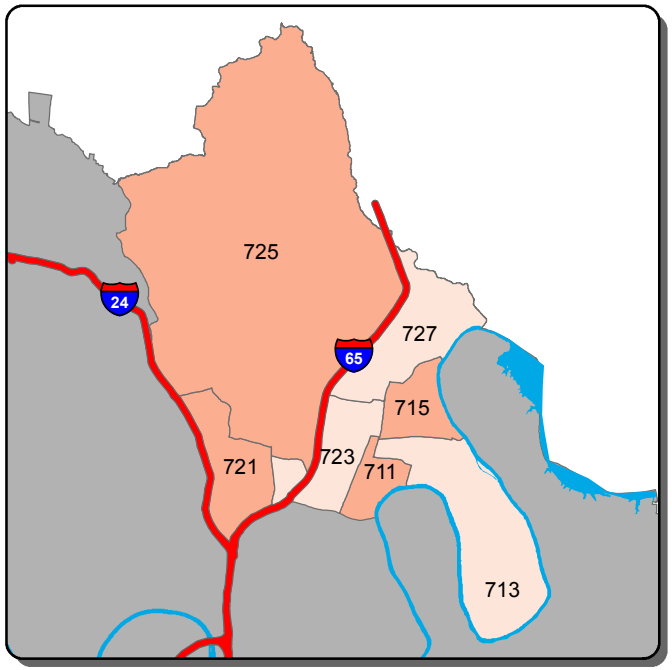

Aggravated Assault - C Shift

0 | 1 | 2 | >2

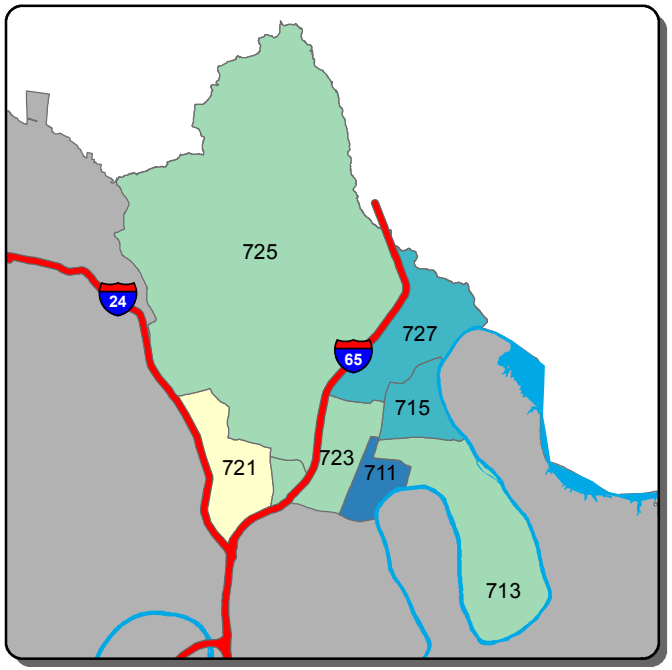

Self Initiated CAD - A Shift

0-59 | 60-112 | 113-165 | 166-218 | >218

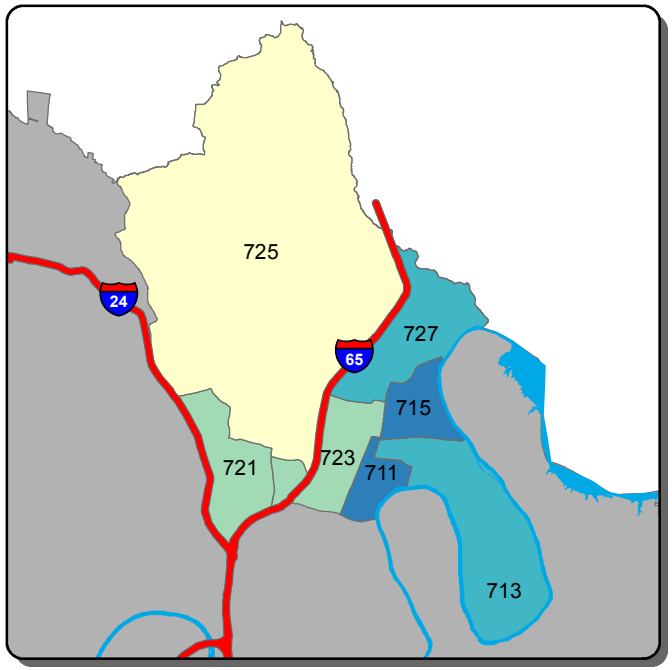

Self Initiated CAD - B Shift

0-41 | 42-60 | 61-78 | 79-97 | >97

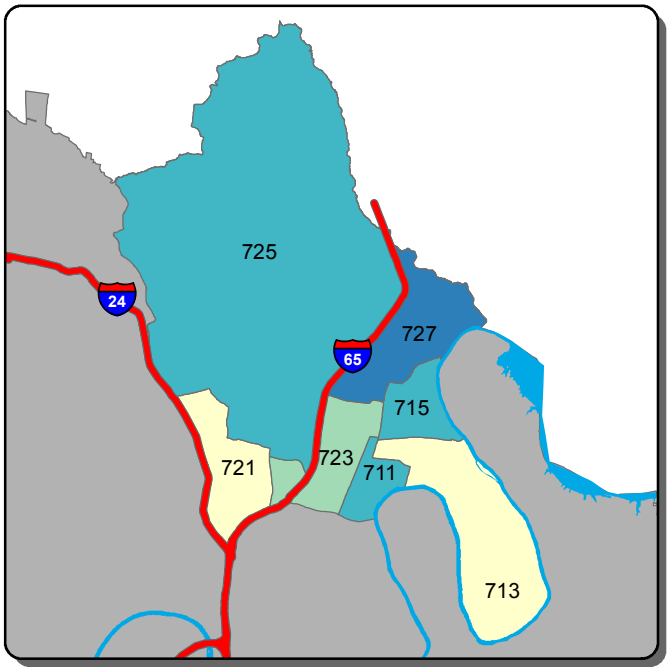

Self Initiated CAD - C Shift

0-52 | 53-106 | 107-159 | 160-213 | >213

Information summarized for CompStat week ending 11/11/2017

Sourced from MNPD ARMS on 11/15/2017. Data taken from incident reports using Uniform Crime Reporting definitions and guidelines, based on the date and time when the inicident was reported. 'A, B, and C Shift' refer to the following time periods: A Shift = 0700 - 1500; B Shift = 1500 - 2300; C Shift = 2300 - 0700.

Midtown Hills Precinct - Burglary and Theft from Vehicle Counts for the Past Two Weeks

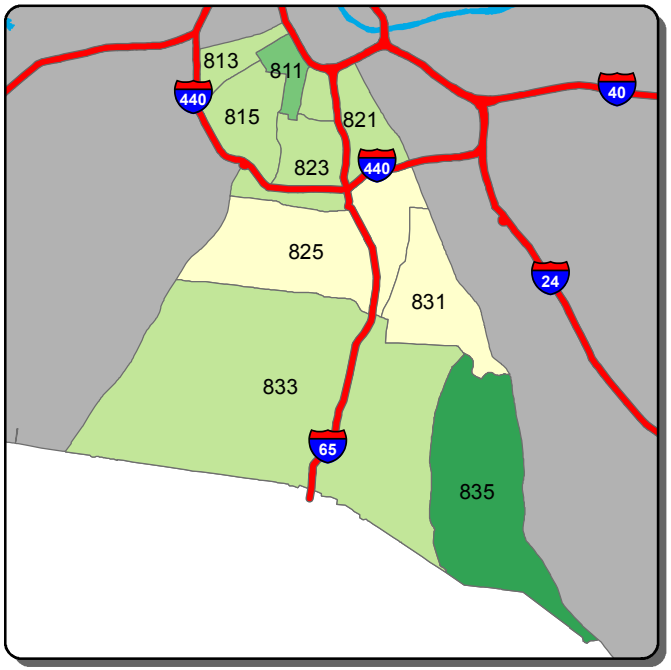

Burglary - A Shift

0 1 2 3 >3

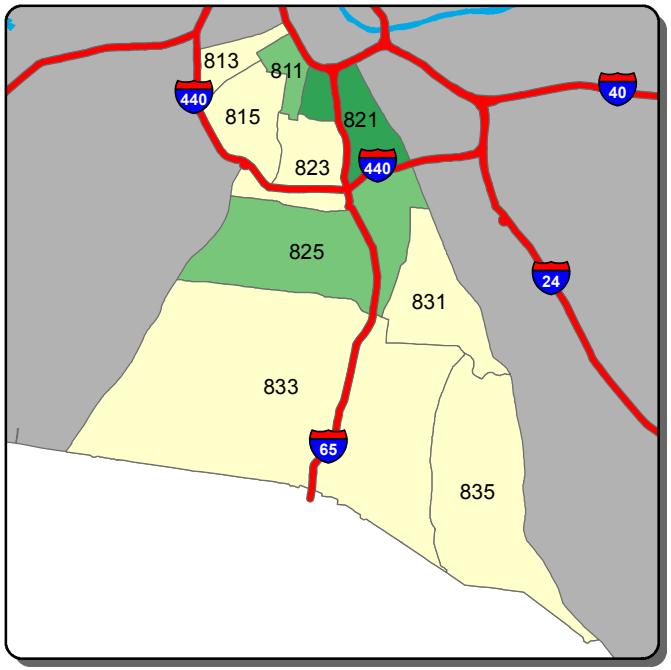

Burglary - B Shift

0 1 2 >2

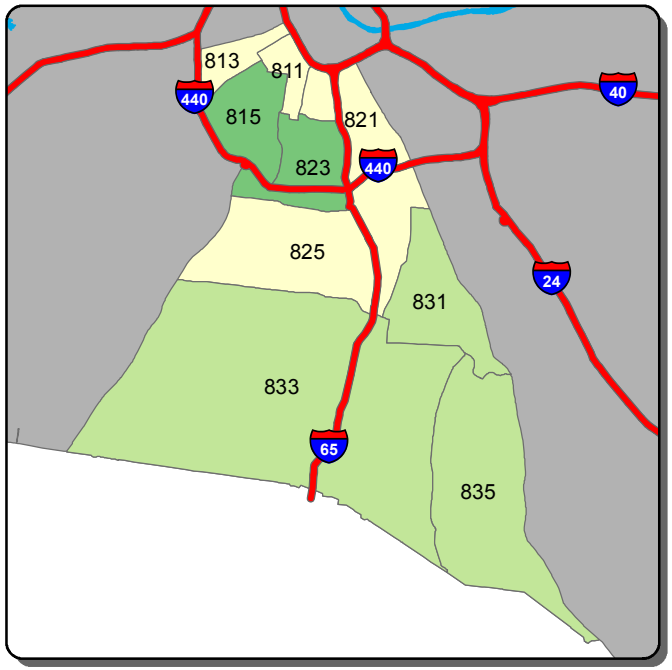

Burglary - C Shift

0 1 2 >2

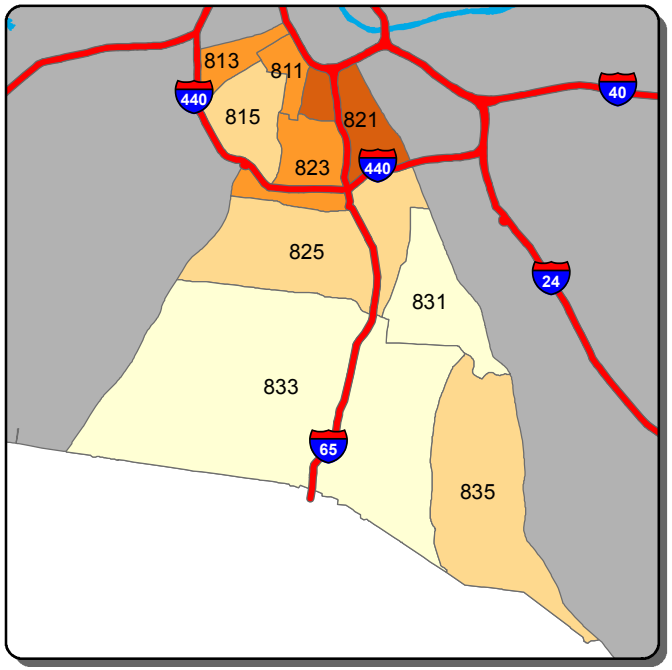

Theft from Vehicle - A Shift

0-1 2-4 5-7 8-10 >10

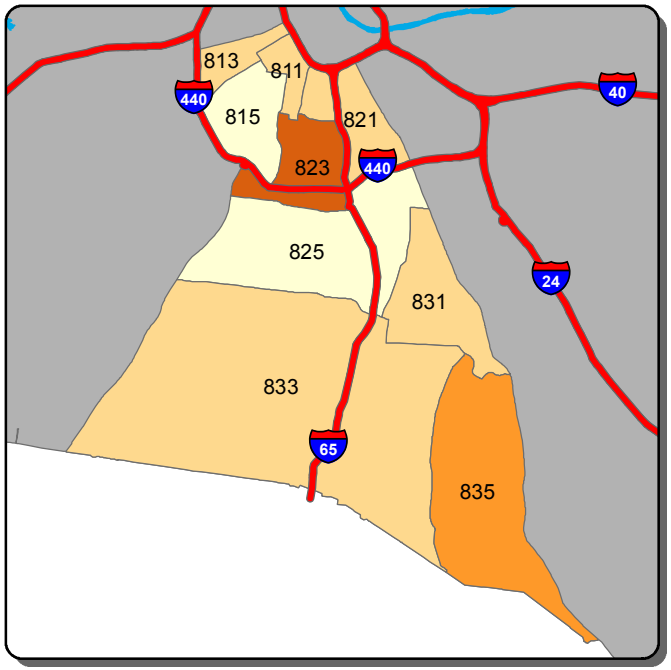

Theft from Vehicle - B Shift

0 1-2 3 4-5 >5

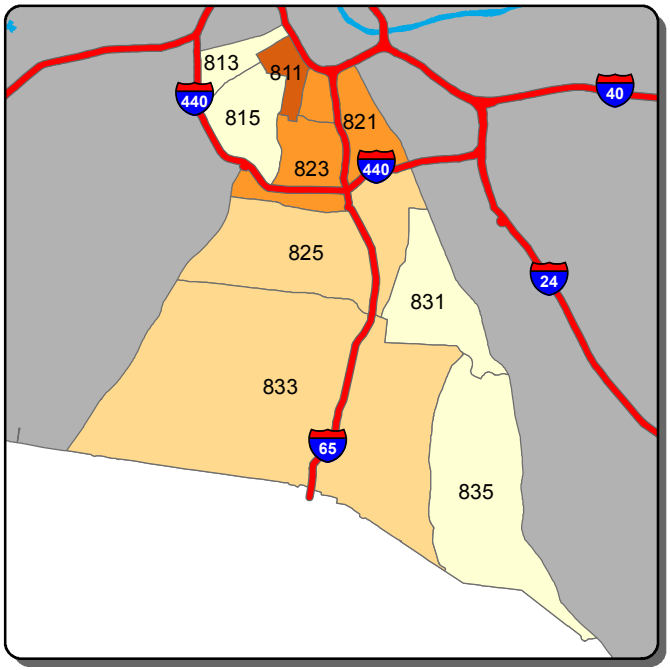

Theft from Vehicle - C Shift

0 1 2-3 4 >4

Information summarized for CompStat week ending 11/11/2017

Sourced from MNPD ARMS on 11/15/2017. Data taken from incident reports using Uniform Crime Reporting definitions and guidelines, based on the date and time when the inicident was reported. 'A, B, and C Shift' refer to the following time periods: A Shift = 0700 - 1500; B Shift = 1500 - 2300; C Shift = 2300 - 0700.

Midtown Hills Precinct - Aggravated Assault and Self Initiated CAD Counts for the Past Two Weeks

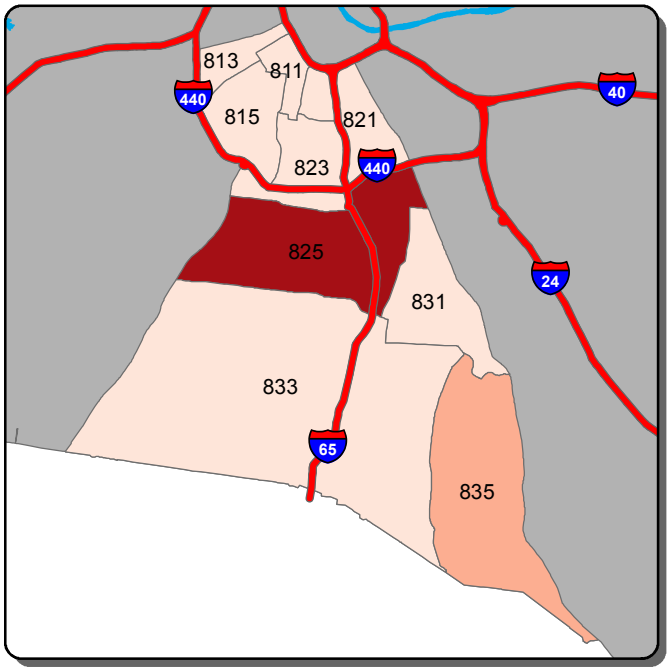

Aggravated Assault - A Shift

0 1 2 3-4 >4

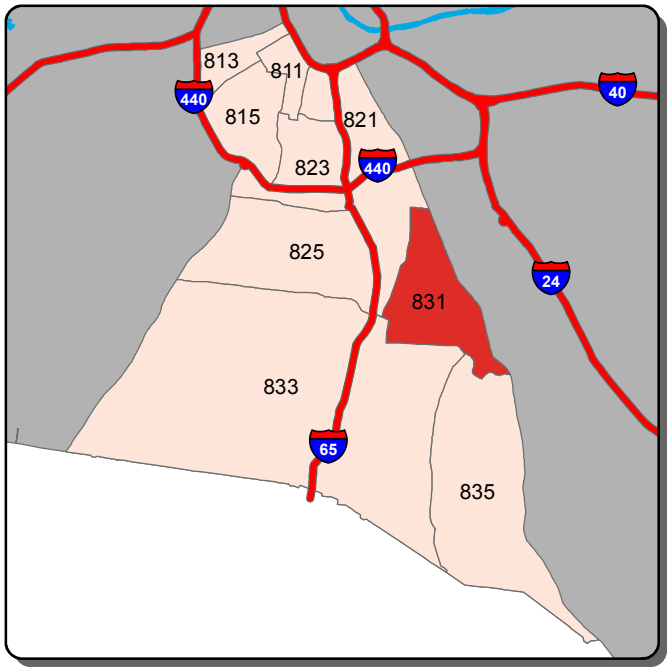

Aggravated Assault - B Shift

0 1 2 >2

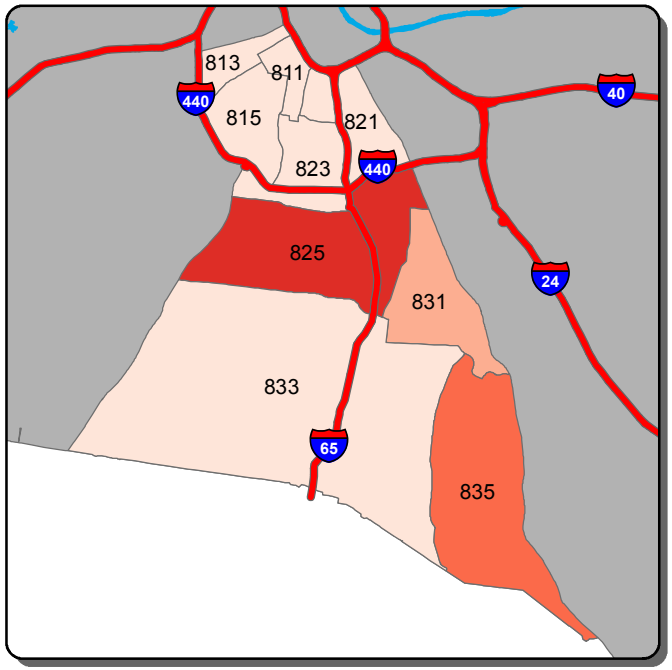

Aggravated Assault - C Shift

0 1 2 3 >3

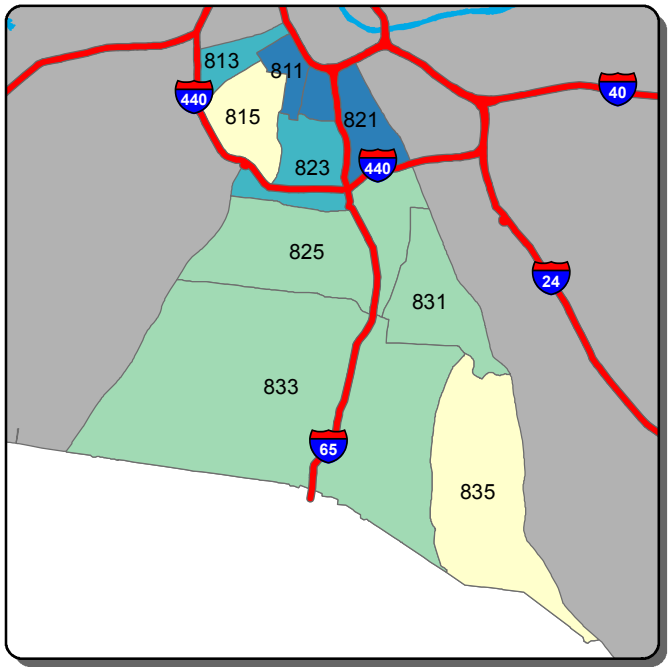

Self Initiated CAD - A Shift

0-81 82-121 122-161 162-201 >201

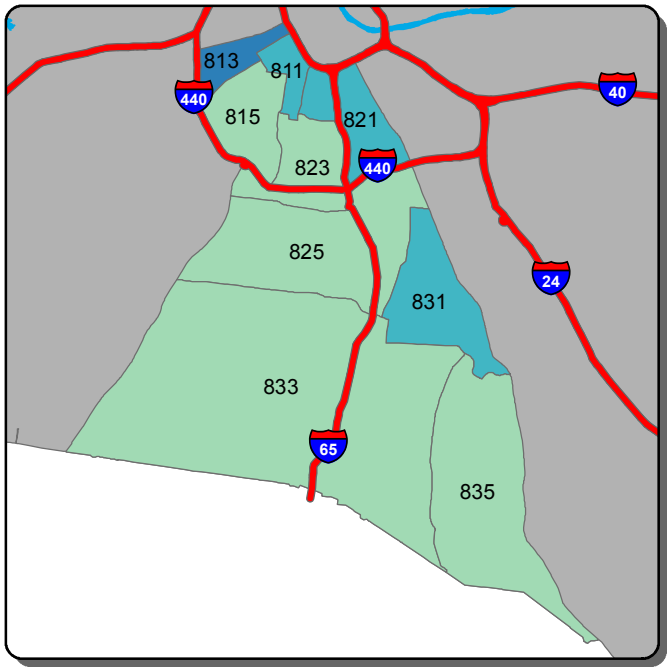

Self Initiated CAD - B Shift

0-64 65-123 124-182 183-241 >241

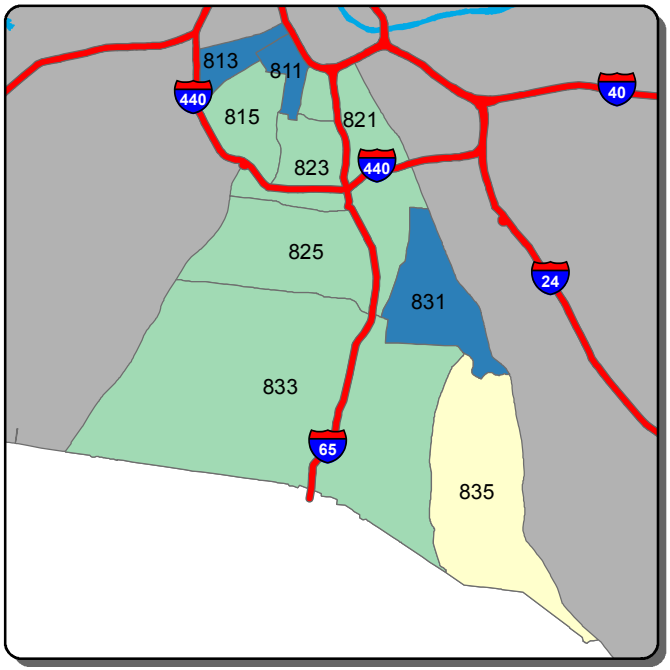

Self Initiated CAD - C Shift

0-58 59-122 123-185 186-249 >249

Information summarized for CompStat week ending 11/11/2017

Sourced from MNPD ARMS on 11/15/2017. Data taken from incident reports using Uniform Crime Reporting definitions and guidelines, based on the date and time when the inicident was reported. 'A, B, and C Shift' refer to the following time periods: A Shift = 0700 - 1500; B Shift = 1500 - 2300; C Shift = 2300 - 0700.