CompStat Weekly Analysis

CompStat Weekly Analysis is provided by the Metropolitan Nashville Police Department Crime Analysis Section. This report is intended to be a management and planning tool and does not reflect the official UCR counts for the department.

"The only man who never makes a mistake is the man who never does anything."
- Theodore Roosevelt

Begin Date: 11/12/2017
End Date: 11/18/2017
Week: 46

Table of Contents

Incidents Section **1**
Rolling Two Week Analysis 2
Rolling Weekly Year-to-Year Analysis 3
Rolling Eight Week Analysis 4
Rolling Four Week Year-to-Year Analysis 5
Rolling Sixteen Week Analysis 6
Rolling Eight Week Year-to-Year 7
Year-to-Date Analysis 8
Rolling Twenty-Four Month 9
2 Week, 8 Week, 16 Week, YTD, and 24 Month Summary 10
Incident and Efficiency Report Summary* 11
UCR Incident Charts* 30
UCR Incidents - Annual Totals 39
UCR Incidents - YTD Comparisons: All Incidents 40
UCR Incidents - YTD Comparison Charts* 41
UCR Incidents - Calendar Year to Calendar Year Comparison 50
UCR Incidents - Annual Comparison Charts* 51
UCR Incidents - YTD Comparisons* 60
YTD Homicide Report 69
Year-to-Year Weekly Chart* 70

Arrests Section **79**
Physical and Citation Arrests - Adult 80
Arrests: Part I, Weapons Law, Drug-Related, DUI, and All Other 89
Outstanding Warrants: Served 91
Outstanding Warrants: Attempts / Served 92
Crooks With Guns / School Zone Report 97

Juvenile Section **98**
Juvenile Arrests 99
Juvenile Victims - Rolling Two Week Analysis 100
Juvenile Victims - Rolling Eight Week Analysis 101
Juvenile Victims - Year-to-Date Analysis 102
Juvenile Victims 103

Efficiencies Section **104**
Self-Initiated CAD 105
Dispatched Calls for Service 106
Vehicle Stop Analysis (Form 252) 107
Field Interview Report (Form 114) 108
Efficiency Charts* 109

High Crime Intersections and Hot Addresses Section **118**
High Crime Street Intersections* 119
County High Crime Street Intersections - Arrests 128
Hot Addresses* 129

Other Reports **138**
APR Data 139
Case Preparation Division - Case File Inventory 140
Court Attendance - 310s Issued by Month 141
Percentage of Incident Reports Included in CompStat Analysis 142

Map Section **143**
YTD Gunshot Victims - Countywide 144
Gunshot Victims - Countywide (Homicides and Injuries) 145
Gunshot Victims (Homicides, Injuries, and Property Damage) 146
YTD Gunshot Victims** 147
UCR Incident and Self-Initiated CAD Zone Maps** 155

* - Set of countywide and precinct reports
** - Set of precinct reports

Incidents Section

CompStat Weekly Analysis is provided by the Metropolitan Nashville Police Department Crime Analysis Section. This report is intended to be a management and planning tool and does not reflect the official UCR counts for the department.

"The only man who never makes a mistake is the man who never does anything."
- Theodore Roosevelt

Begin Date: 11/12/2017
End Date: 11/18/2017
Week: 46

Rolling Two Week Analysis

METROPOLITAN POLICE DEPARTMENT
of Nashville and Davidson County

Aggregated by precinct (incident location). Based on date when each incident was reported.

		Homicide	Forcible Rape	Commercial Robbery	Street Robbery	Total Robbery	Aggravated Assault	Commercial Burglary	Residential Burglary	Total Burglary	Larceny	Auto Theft	Violent Offenses	Property Offenses	Part I Offenses
West	Prior Week	0	0	0	4	4	6	2	2	4	45	3	10	52	62
	CompStat Week	0	2	0	0	0	2	4	4	8	43	2	4	53	57
	% Change	0.0 %	Infinity	0.0 %	-100.0 %	-100.0 %	-66.7 %	100.0 %	100.0 %	100.0 %	-4.4 %	-33.3 %	-60.0 %	1.9 %	-8.1 %
East	Prior Week	0	2	0	2	2	9	3	10	13	42	7	13	62	75
	CompStat Week	1	2	0	6	6	15	0	10	10	38	4	24	52	76
	% Change	Infinity	0.0 %	0.0 %	200.0 %	200.0 %	66.7 %	-100.0 %	0.0 %	-23.1 %	-9.5 %	-42.9 %	84.6 %	-16.1 %	1.3 %
South	Prior Week	2	3	2	5	7	12	7	8	15	61	8	24	84	108
	CompStat Week	0	1	1	4	5	20	4	9	13	62	12	26	87	113
	% Change	-100.0 %	-66.7 %	-50.0 %	-20.0 %	-28.6 %	66.7 %	-42.9 %	12.5 %	-13.3 %	1.6 %	50.0 %	8.3 %	3.6 %	4.6 %
Central	Prior Week	0	1	0	3	3	9	1	1	2	28	2	13	32	45
	CompStat Week	0	0	0	3	3	5	1	0	1	24	3	8	28	36
	% Change	0.0 %	-100.0 %	0.0 %	0.0 %	0.0 %	-44.4 %	0.0 %	-100.0 %	-50.0 %	-14.3 %	50.0 %	-38.5 %	-12.5 %	-20.0 %
Hermitage	Prior Week	0	1	2	4	6	14	5	7	12	77	13	21	102	123
	CompStat Week	0	2	0	10	10	16	2	10	12	67	17	28	96	124
	% Change	0.0 %	100.0 %	-100.0 %	150.0 %	66.7 %	14.3 %	-60.0 %	42.9 %	0.0 %	-13.0 %	30.8 %	33.3 %	-5.9 %	0.8 %
North	Prior Week	0	1	1	2	3	12	5	7	12	51	9	16	72	88
	CompStat Week	1	0	0	1	1	22	1	3	4	47	8	24	59	83
	% Change	Infinity	-100.0 %	-100.0 %	-50.0 %	-66.7 %	83.3 %	-80.0 %	-57.1 %	-66.7 %	-7.8 %	-11.1 %	50.0 %	-18.1 %	-5.7 %
Madison	Prior Week	0	1	1	5	6	8	3	6	9	45	7	15	61	76
	CompStat Week	0	0	0	1	1	7	3	5	8	41	0	8	49	57
	% Change	0.0 %	-100.0 %	-100.0 %	-80.0 %	-83.3 %	-12.5 %	0.0 %	-16.7 %	-11.1 %	-8.9 %	-100.0 %	-46.7 %	-19.7 %	-25.0 %
Midtown Hills	Prior Week	0	1	3	6	9	4	8	9	17	56	4	14	77	91
	CompStat Week	0	2	3	0	3	7	0	7	7	54	2	12	63	75
	% Change	0.0 %	100.0 %	0.0 %	-100.0 %	-66.7 %	75.0 %	-100.0 %	-22.2 %	-58.8 %	-3.6 %	-50.0 %	-14.3 %	-18.2 %	-17.6 %
Not Validated	Prior Week	0	0	0	0	0	0	0	0	0	1	0	0	1	1
	CompStat Week	0	0	0	0	0	0	0	0	0	0	0	0	0	0
	% Change	0.0 %	0.0 %	0.0 %	0.0 %	0.0 %	0.0 %	0.0 %	0.0 %	0.0 %	-100.0 %	0.0 %	0.0 %	-100.0 %	-100.0 %
County	Prior Week	2	10	9	31	40	74	34	50	84	406	53	126	543	669
	CompStat Week	2	9	4	25	29	94	15	48	63	376	48	134	487	621
	% Change	0.0 %	-10.0 %	-55.6 %	-19.4 %	-27.5 %	27.0 %	-55.9 %	-4.0 %	-25.0 %	-7.4 %	-9.4 %	6.3 %	-10.3 %	-7.2 %

Prior Week	**Begin Date**	11/05/2017	**End Date**	11/11/2017
CompStat Week	**Begin Date**	11/12/2017	**End Date**	11/18/2017

Sourced from MNPD ARMS on 11/21/2017 5:47:45 AM. The figures above were sourced from incident reports using Uniform Crime Reporting definitions and reporting guidelines, based on the date when the crime was reported. This report is intended to be a management and planning tool and does not reflect the official UCR counts for the department. Incidents where a location is unknown or unspecified are included in the countywide totals. 'Unknown' refers to records in which the address is listed as 'Unknown' on the incident report. 'Not Validated' refers to records that were entered in with an invalid addresses.

Rolling Weekly Year-to-Year Analysis

METROPOLITAN POLICE DEPARTMENT
of Nashville and Davidson County

Aggregated by precinct (incident location). Based on date when each incident was reported.

		Homicide	Forcible Rape	Commercial Robbery	Street Robbery	Total Robbery	Aggravated Assault	Commercial Burglary	Residential Burglary	Total Burglary	Larceny	Auto Theft	Violent Offenses	Property Offenses	Part I Offenses
West	Prior Year	1	1	1	2	3	3	1	4	5	50	3	8	58	66
	Last Week	0	2	0	0	0	2	4	4	8	43	2	4	53	57
	% Change	-100.0 %	100.0 %	-100.0 %	-100.0 %	-100.0 %	-33.3 %	300.0 %	0.0 %	60.0 %	-14.0 %	-33.3 %	-50.0 %	-8.6 %	-13.6 %
East	Prior Year	1	0	0	7	7	19	3	14	17	36	6	27	59	86
	Last Week	1	2	0	6	6	15	0	10	10	38	4	24	52	76
	% Change	0.0 %	Infinity	0.0 %	-14.3 %	-14.3 %	-21.1 %	-100.0 %	-28.6 %	-41.2 %	5.6 %	-33.3 %	-11.1 %	-11.9 %	-11.6 %
South	Prior Year	1	2	3	8	11	20	2	11	13	53	8	34	74	108
	Last Week	0	1	1	4	5	20	4	9	13	62	12	26	87	113
	% Change	-100.0 %	-50.0 %	-66.7 %	-50.0 %	-54.5 %	0.0 %	100.0 %	-18.2 %	0.0 %	17.0 %	50.0 %	-23.5 %	17.6 %	4.6 %
Central	Prior Year	0	0	0	2	2	2	1	2	3	34	3	4	40	44
	Last Week	0	0	0	3	3	5	1	0	1	24	3	8	28	36
	% Change	0.0 %	0.0 %	0.0 %	50.0 %	50.0 %	150.0 %	0.0 %	-100.0 %	-66.7 %	-29.4 %	0.0 %	100.0 %	-30.0 %	-18.2 %
Hermitage	Prior Year	0	2	4	9	13	17	5	2	7	63	5	32	75	107
	Last Week	0	2	0	10	10	16	2	10	12	67	17	28	96	124
	% Change	0.0 %	0.0 %	-100.0 %	11.1 %	-23.1 %	-5.9 %	-60.0 %	400.0 %	71.4 %	6.3 %	240.0 %	-12.5 %	28.0 %	15.9 %
North	Prior Year	0	0	1	4	5	16	2	12	14	40	6	21	60	81
	Last Week	1	0	0	1	1	22	1	3	4	47	8	24	59	83
	% Change	Infinity	0.0 %	-100.0 %	-75.0 %	-80.0 %	37.5 %	-50.0 %	-75.0 %	-71.4 %	17.5 %	33.3 %	14.3 %	-1.7 %	2.5 %
Madison	Prior Year	0	2	0	3	3	12	4	9	13	29	8	17	50	67
	Last Week	0	0	0	1	1	7	3	5	8	41	0	8	49	57
	% Change	0.0 %	-100.0 %	0.0 %	-66.7 %	-66.7 %	-41.7 %	-25.0 %	-44.4 %	-38.5 %	41.4 %	-100.0 %	-52.9 %	-2.0 %	-14.9 %
Midtown Hills	Prior Year	0	0	0	1	1	11	4	2	6	53	6	12	65	77
	Last Week	0	2	3	0	3	7	0	7	7	54	2	12	63	75
	% Change	0.0 %	Infinity	Infinity	-100.0 %	200.0 %	-36.4 %	-100.0 %	250.0 %	16.7 %	1.9 %	-66.7 %	0.0 %	-3.1 %	-2.6 %
County	Prior Year	3	7	9	36	45	100	22	56	78	358	45	155	481	636
	Last Week	2	9	4	25	29	94	15	48	63	376	48	134	487	621
	% Change	-33.3 %	28.6 %	-55.6 %	-30.6 %	-35.6 %	-6.0 %	-31.8 %	-14.3 %	-19.2 %	5.0 %	6.7 %	-13.5 %	1.2 %	-2.4 %

Prior Year	**Begin Date**	11/13/2016	**End Date**	11/19/2016
Last Week	**Begin Date**	11/12/2017	**End Date**	11/18/2017

Sourced from MNPD ARMS on 11/21/2017 5:47:45 AM. The figures above were sourced from incident reports using Uniform Crime Reporting definitions and reporting guidelines, based on the date when the crime was reported. This report is intended to be a management and planning tool and does not reflect the official UCR counts for the department. Incidents where a location is unknown or unspecified are included in the countywide totals. 'Unknown' refers to records in which the address is listed as 'Unknown' on the incident report. 'Not Validated' refers to records that were entered in with an invalid addresses.

Rolling Eight Week Analysis

METROPOLITAN POLICE DEPARTMENT
of Nashville and Davidson County

Aggregated by precinct (incident location). Based on date when each incident was reported.

		Homicide	Forcible Rape	Commercial Robbery	Street Robbery	Total Robbery	Aggravated Assault	Commercial Burglary	Residential Burglary	Total Burglary	Larceny	Auto Theft	Violent Offenses	Property Offenses	Part I Offenses
West	Prior 4 Weeks	0	0	1	9	10	21	17	12	29	200	13	31	242	273
	Last 4 Weeks	0	5	2	7	9	28	14	16	30	175	10	42	215	257
	% Change	0.0 %	Infinity	100.0 %	-22.2 %	-10.0 %	33.3 %	-17.6 %	33.3 %	3.4 %	-12.5 %	-23.1 %	35.5 %	-11.2 %	-5.9 %
East	Prior 4 Weeks	1	5	2	12	14	37	17	37	54	203	18	57	275	332
	Last 4 Weeks	1	7	2	13	15	58	5	30	35	165	16	81	216	297
	% Change	0.0 %	40.0 %	0.0 %	8.3 %	7.1 %	56.8 %	-70.6 %	-18.9 %	-35.2 %	-18.7 %	-11.1 %	42.1 %	-21.5 %	-10.5 %
South	Prior 4 Weeks	4	6	4	39	43	86	22	44	66	255	43	139	364	503
	Last 4 Weeks	4	10	3	31	34	57	25	42	67	245	43	105	355	460
	% Change	0.0 %	66.7 %	-25.0 %	-20.5 %	-20.9 %	-33.7 %	13.6 %	-4.5 %	1.5 %	-3.9 %	0.0 %	-24.5 %	-2.5 %	-8.5 %
Central	Prior 4 Weeks	0	1	0	3	3	15	11	3	14	107	7	19	128	147
	Last 4 Weeks	0	3	0	9	9	17	7	3	10	92	10	29	112	141
	% Change	0.0 %	200.0 %	0.0 %	200.0 %	200.0 %	13.3 %	-36.4 %	0.0 %	-28.6 %	-14.0 %	42.9 %	52.6 %	-12.5 %	-4.1 %
Hermitage	Prior 4 Weeks	1	6	5	24	29	61	20	37	57	250	57	97	364	461
	Last 4 Weeks	1	10	6	27	33	76	12	30	42	287	50	120	379	499
	% Change	0.0 %	66.7 %	20.0 %	12.5 %	13.8 %	24.6 %	-40.0 %	-18.9 %	-26.3 %	14.8 %	-12.3 %	23.7 %	4.1 %	8.2 %
North	Prior 4 Weeks	1	10	3	14	17	68	25	49	74	146	20	96	240	336
	Last 4 Weeks	1	3	3	8	11	84	18	25	43	173	32	99	248	347
	% Change	0.0 %	-70.0 %	0.0 %	-42.9 %	-35.3 %	23.5 %	-28.0 %	-49.0 %	-41.9 %	18.5 %	60.0 %	3.1 %	3.3 %	3.3 %
Madison	Prior 4 Weeks	0	4	6	12	18	53	10	17	27	168	12	75	207	282
	Last 4 Weeks	0	5	2	13	15	40	6	24	30	171	14	60	215	275
	% Change	0.0 %	25.0 %	-66.7 %	8.3 %	-16.7 %	-24.5 %	-40.0 %	41.2 %	11.1 %	1.8 %	16.7 %	-20.0 %	3.9 %	-2.5 %
Midtown Hills	Prior 4 Weeks	0	7	3	13	16	51	22	23	45	210	19	74	274	348
	Last 4 Weeks	0	8	7	8	15	26	13	26	39	223	19	49	281	330
	% Change	0.0 %	14.3 %	133.3 %	-38.5 %	-6.3 %	-49.0 %	-40.9 %	13.0 %	-13.3 %	6.2 %	0.0 %	-33.8 %	2.6 %	-5.2 %
Not Validated	Prior 4 Weeks	0	0	0	0	0	0	0	0	0	3	0	0	3	3
	Last 4 Weeks	0	0	0	0	0	0	0	0	0	1	0	0	1	1
	% Change	0.0 %	0.0 %	0.0 %	0.0 %	0.0 %	0.0 %	0.0 %	0.0 %	0.0 %	-66.7 %	0.0 %	0.0 %	-66.7 %	-66.7 %
County	Prior 4 Weeks	7	39	24	126	150	392	144	222	366	1,542	189	588	2,097	2,685
	Last 4 Weeks	7	51	25	116	141	386	100	196	296	1,532	194	585	2,022	2,607
	% Change	0.0 %	30.8 %	4.2 %	-7.9 %	-6.0 %	-1.5 %	-30.6 %	-11.7 %	-19.1 %	-0.6 %	2.6 %	-0.5 %	-3.6 %	-2.9 %

Prior 4 Weeks	**Begin Date**	09/24/2017	**End Date**	10/21/2017
Last 4 Weeks	**Begin Date**	10/22/2017	**End Date**	11/18/2017

Sourced from MNPD ARMS on 11/21/2017 5:47:45 AM. The figures above were sourced from incident reports using Uniform Crime Reporting definitions and reporting guidelines, based on the date when the crime was reported. This report is intended to be a management and planning tool and does not reflect the official UCR counts for the department. Incidents where a location is unknown or unspecified are included in the countywide totals. 'Unknown' refers to records in which the address is listed as 'Unknown' on the incident report. 'Not Validated' refers to records that were entered in with an invalid addresses.

Rolling Four Week Year-to-Year Analysis

METROPOLITAN POLICE DEPARTMENT
of Nashville and Davidson County

Aggregated by precinct (incident location). Based on date when each incident was reported.

		Homicide	Forcible Rape	Commercial Robbery	Street Robbery	Total Robbery	Aggravated Assault	Commercial Burglary	Residential Burglary	Total Burglary	Larceny	Auto Theft	Violent Offenses	Property Offenses	Part I Offenses
West	Prior Year	1	2	1	12	13	23	12	17	29	201	12	39	242	281
	Last 4 Weeks	0	5	2	7	9	28	14	16	30	175	10	42	215	257
	% Change	-100.0 %	150.0 %	100.0 %	-41.7 %	-30.8 %	21.7 %	16.7 %	-5.9 %	3.4 %	-12.9 %	-16.7 %	7.7 %	-11.2 %	-8.5 %
East	Prior Year	1	6	1	14	15	57	10	41	51	146	28	79	225	304
	Last 4 Weeks	1	7	2	13	15	58	5	30	35	165	16	81	216	297
	% Change	0.0 %	16.7 %	100.0 %	-7.1 %	0.0 %	1.8 %	-50.0 %	-26.8 %	-31.4 %	13.0 %	-42.9 %	2.5 %	-4.0 %	-2.3 %
South	Prior Year	2	6	8	38	46	64	17	59	76	265	39	118	380	498
	Last 4 Weeks	4	10	3	31	34	57	25	42	67	245	43	105	355	460
	% Change	100.0 %	66.7 %	-62.5 %	-18.4 %	-26.1 %	-10.9 %	47.1 %	-28.8 %	-11.8 %	-7.5 %	10.3 %	-11.0 %	-6.6 %	-7.6 %
Central	Prior Year	0	4	0	17	17	18	5	5	10	124	11	39	145	184
	Last 4 Weeks	0	3	0	9	9	17	7	3	10	92	10	29	112	141
	% Change	0.0 %	-25.0 %	0.0 %	-47.1 %	-47.1 %	-5.6 %	40.0 %	-40.0 %	0.0 %	-25.8 %	-9.1 %	-25.6 %	-22.8 %	-23.4 %
Hermitage	Prior Year	2	10	6	37	43	70	16	44	60	283	22	125	365	490
	Last 4 Weeks	1	10	6	27	33	76	12	30	42	287	50	120	379	499
	% Change	-50.0 %	0.0 %	0.0 %	-27.0 %	-23.3 %	8.6 %	-25.0 %	-31.8 %	-30.0 %	1.4 %	127.3 %	-4.0 %	3.8 %	1.8 %
North	Prior Year	1	6	1	22	23	58	8	28	36	148	26	88	210	298
	Last 4 Weeks	1	3	3	8	11	84	18	25	43	173	32	99	248	347
	% Change	0.0 %	-50.0 %	200.0 %	-63.6 %	-52.2 %	44.8 %	125.0 %	-10.7 %	19.4 %	16.9 %	23.1 %	12.5 %	18.1 %	16.4 %
Madison	Prior Year	0	3	2	12	14	45	9	30	39	162	24	62	225	287
	Last 4 Weeks	0	5	2	13	15	40	6	24	30	171	14	60	215	275
	% Change	0.0 %	66.7 %	0.0 %	8.3 %	7.1 %	-11.1 %	-33.3 %	-20.0 %	-23.1 %	5.6 %	-41.7 %	-3.2 %	-4.4 %	-4.2 %
Midtown Hills	Prior Year	1	5	4	7	11	28	24	20	44	196	17	45	257	302
	Last 4 Weeks	0	8	7	8	15	26	13	26	39	223	19	49	281	330
	% Change	-100.0 %	60.0 %	75.0 %	14.3 %	36.4 %	-7.1 %	-45.8 %	30.0 %	-11.4 %	13.8 %	11.8 %	8.9 %	9.3 %	9.3 %
Not Validated	Prior Year	0	0	0	0	0	0	0	0	0	0	0	0	0	0
	Last 4 Weeks	0	0	0	0	0	0	0	0	0	1	0	0	1	1
	% Change	0.0 %	0.0 %	0.0 %	0.0 %	0.0 %	0.0 %	0.0 %	0.0 %	0.0 %	Infinity	0.0 %	0.0 %	Infinity	Infinity
County	Prior Year	8	42	23	159	182	363	101	244	345	1,525	179	595	2,049	2,644
	Last 4 Weeks	7	51	25	116	141	386	100	196	296	1,532	194	585	2,022	2,607
	% Change	-12.5 %	21.4 %	8.7 %	-27.0 %	-22.5 %	6.3 %	-1.0 %	-19.7 %	-14.2 %	0.5 %	8.4 %	-1.7 %	-1.3 %	-1.4 %

Prior Year	**Begin Date**	10/23/2016	**End Date**	11/19/2016
Last 4 Weeks	**Begin Date**	10/22/2017	**End Date**	11/18/2017

Sourced from MNPD ARMS on 11/21/2017 5:47:45 AM. The figures above were sourced from incident reports using Uniform Crime Reporting definitions and reporting guidelines, based on the date when the crime was reported. This report is intended to be a management and planning tool and does not reflect the official UCR counts for the department. Incidents where a location is unknown or unspecified are included in the countywide totals. 'Unknown' refers to records in which the address is listed as 'Unknown' on the incident report. 'Not Validated' refers to records that were entered in with an invalid addresses.

Rolling Sixteen Week Analysis

METROPOLITAN POLICE DEPARTMENT
of Nashville and Davidson County

Aggregated by precinct (incident location). Based on date when each incident was reported.

		Homicide	Forcible Rape	Commercial Robbery	Street Robbery	Total Robbery	Aggravated Assault	Commercial Burglary	Residential Burglary	Total Burglary	Larceny	Auto Theft	Violent Offenses	Property Offenses	Part I Offenses
West	Prior 8 Weeks	1	9	1	8	9	60	47	51	98	357	29	79	484	563
	Last 8 Weeks	0	5	3	16	19	49	31	28	59	375	23	73	457	530
	% Change	-100.0 %	-44.4 %	200.0 %	100.0 %	111.1 %	-18.3 %	-34.0 %	-45.1 %	-39.8 %	5.0 %	-20.7 %	-7.6 %	-5.6 %	-5.9 %
East	Prior 8 Weeks	3	8	8	25	33	103	28	80	108	321	30	147	459	606
	Last 8 Weeks	2	12	4	25	29	95	22	67	89	368	34	138	491	629
	% Change	-33.3 %	50.0 %	-50.0 %	0.0 %	-12.1 %	-7.8 %	-21.4 %	-16.3 %	-17.6 %	14.6 %	13.3 %	-6.1 %	7.0 %	3.8 %
South	Prior 8 Weeks	2	26	8	67	75	143	44	102	146	502	70	246	718	964
	Last 8 Weeks	8	16	7	70	77	143	47	86	133	500	86	244	719	963
	% Change	300.0 %	-38.5 %	-12.5 %	4.5 %	2.7 %	0.0 %	6.8 %	-15.7 %	-8.9 %	-0.4 %	22.9 %	-0.8 %	0.1 %	-0.1 %
Central	Prior 8 Weeks	0	6	0	24	24	46	9	4	13	181	15	76	209	285
	Last 8 Weeks	0	4	0	12	12	32	18	6	24	199	17	48	240	288
	% Change	0.0 %	-33.3 %	0.0 %	-50.0 %	-50.0 %	-30.4 %	100.0 %	50.0 %	84.6 %	9.9 %	13.3 %	-36.8 %	14.8 %	1.1 %
Hermitage	Prior 8 Weeks	0	22	11	49	60	157	39	67	106	519	72	239	697	936
	Last 8 Weeks	2	16	11	51	62	137	32	67	99	537	107	217	743	960
	% Change	Infinity	-27.3 %	0.0 %	4.1 %	3.3 %	-12.7 %	-17.9 %	0.0 %	-6.6 %	3.5 %	48.6 %	-9.2 %	6.6 %	2.6 %
North	Prior 8 Weeks	4	12	8	39	47	157	23	89	112	335	47	220	494	714
	Last 8 Weeks	2	13	6	22	28	152	43	74	117	319	52	195	488	683
	% Change	-50.0 %	8.3 %	-25.0 %	-43.6 %	-40.4 %	-3.2 %	87.0 %	-16.9 %	4.5 %	-4.8 %	10.6 %	-11.4 %	-1.2 %	-4.3 %
Madison	Prior 8 Weeks	3	15	11	25	36	90	18	35	53	356	32	144	441	585
	Last 8 Weeks	0	9	8	25	33	93	16	41	57	339	26	135	422	557
	% Change	-100.0 %	-40.0 %	-27.3 %	0.0 %	-8.3 %	3.3 %	-11.1 %	17.1 %	7.5 %	-4.8 %	-18.8 %	-6.3 %	-4.3 %	-4.8 %
Midtown Hills	Prior 8 Weeks	3	6	6	23	29	60	40	46	86	384	41	98	511	609
	Last 8 Weeks	0	15	10	21	31	77	35	49	84	433	38	123	555	678
	% Change	-100.0 %	150.0 %	66.7 %	-8.7 %	6.9 %	28.3 %	-12.5 %	6.5 %	-2.3 %	12.8 %	-7.3 %	25.5 %	8.6 %	11.3 %
Not Validated	Prior 8 Weeks	0	0	0	0	0	0	0	0	0	0	0	0	0	0
	Last 8 Weeks	0	0	0	0	0	0	0	0	0	4	0	0	4	4
	% Change	0.0 %	0.0 %	0.0 %	0.0 %	0.0 %	0.0 %	0.0 %	0.0 %	0.0 %	Infinity	0.0 %	0.0 %	Infinity	Infinity
County	Prior 8 Weeks	16	104	53	260	313	816	248	474	722	2,955	336	1,249	4,013	5,262
	Last 8 Weeks	14	90	49	242	291	778	244	418	662	3,074	383	1,173	4,119	5,292
	% Change	-12.5 %	-13.5 %	-7.5 %	-6.9 %	-7.0 %	-4.7 %	-1.6 %	-11.8 %	-8.3 %	4.0 %	14.0 %	-6.1 %	2.6 %	0.6 %

Prior 8 Weeks	**Begin Date**	07/30/2017	**End Date**	09/23/2017
Last 8 Weeks	**Begin Date**	09/24/2017	**End Date**	11/18/2017

Sourced from MNPD ARMS on 11/21/2017 5:47:45 AM. The figures above were sourced from incident reports using Uniform Crime Reporting definitions and reporting guidelines, based on the date when the crime was reported. This report is intended to be a management and planning tool and does not reflect the official UCR counts for the department. Incidents where a location is unknown or unspecified are included in the countywide totals. 'Unknown' refers to records in which the address is listed as 'Unknown' on the incident report. 'Not Validated' refers to records that were entered in with an invalid addresses.

Rolling Eight Week Year-to-Year Analysis

METROPOLITAN POLICE DEPARTMENT
of Nashville and Davidson County

Aggregated by precinct (incident location). Based on date when each incident was reported.

		Homicide	Forcible Rape	Commercial Robbery	Street Robbery	Total Robbery	Aggravated Assault	Commercial Burglary	Residential Burglary	Total Burglary	Larceny	Auto Theft	Violent Offenses	Property Offenses	Part I Offenses
West	Prior Year	1	7	4	21	25	56	24	48	72	393	27	89	492	581
	Last 8 Weeks	0	5	3	16	19	49	31	28	59	375	23	73	457	530
	% Change	-100.0 %	-28.6 %	-25.0 %	-23.8 %	-24.0 %	-12.5 %	29.2 %	-41.7 %	-18.1 %	-4.6 %	-14.8 %	-18.0 %	-7.1 %	-8.8 %
East	Prior Year	2	11	3	26	29	115	28	73	101	286	40	157	427	584
	Last 8 Weeks	2	12	4	25	29	95	22	67	89	368	34	138	491	629
	% Change	0.0 %	9.1 %	33.3 %	-3.8 %	0.0 %	-17.4 %	-21.4 %	-8.2 %	-11.9 %	28.7 %	-15.0 %	-12.1 %	15.0 %	7.7 %
South	Prior Year	2	15	11	80	91	117	47	124	171	509	73	225	753	978
	Last 8 Weeks	8	16	7	70	77	143	47	86	133	500	86	244	719	963
	% Change	300.0 %	6.7 %	-36.4 %	-12.5 %	-15.4 %	22.2 %	0.0 %	-30.6 %	-22.2 %	-1.8 %	17.8 %	8.4 %	-4.5 %	-1.5 %
Central	Prior Year	1	7	0	39	39	43	9	6	15	237	25	90	277	367
	Last 8 Weeks	0	4	0	12	12	32	18	6	24	199	17	48	240	288
	% Change	-100.0 %	-42.9 %	0.0 %	-69.2 %	-69.2 %	-25.6 %	100.0 %	0.0 %	60.0 %	-16.0 %	-32.0 %	-46.7 %	-13.4 %	-21.5 %
Hermitage	Prior Year	3	17	10	66	76	139	32	87	119	532	50	235	701	936
	Last 8 Weeks	2	16	11	51	62	137	32	67	99	537	107	217	743	960
	% Change	-33.3 %	-5.9 %	10.0 %	-22.7 %	-18.4 %	-1.4 %	0.0 %	-23.0 %	-16.8 %	0.9 %	114.0 %	-7.7 %	6.0 %	2.6 %
North	Prior Year	5	14	3	56	59	128	30	87	117	308	58	206	483	689
	Last 8 Weeks	2	13	6	22	28	152	43	74	117	319	52	195	488	683
	% Change	-60.0 %	-7.1 %	100.0 %	-60.7 %	-52.5 %	18.8 %	43.3 %	-14.9 %	0.0 %	3.6 %	-10.3 %	-5.3 %	1.0 %	-0.9 %
Madison	Prior Year	0	4	2	29	31	84	17	76	93	349	47	119	489	608
	Last 8 Weeks	0	9	8	25	33	93	16	41	57	339	26	135	422	557
	% Change	0.0 %	125.0 %	300.0 %	-13.8 %	6.5 %	10.7 %	-5.9 %	-46.1 %	-38.7 %	-2.9 %	-44.7 %	13.4 %	-13.7 %	-8.4 %
Midtown Hills	Prior Year	1	10	11	18	29	50	38	44	82	382	31	90	495	585
	Last 8 Weeks	0	15	10	21	31	77	35	49	84	433	38	123	555	678
	% Change	-100.0 %	50.0 %	-9.1 %	16.7 %	6.9 %	54.0 %	-7.9 %	11.4 %	2.4 %	13.4 %	22.6 %	36.7 %	12.1 %	15.9 %
Not Validated	Prior Year	0	0	0	0	0	0	0	0	0	0	0	0	0	0
	Last 8 Weeks	0	0	0	0	0	0	0	0	0	4	0	0	4	4
	% Change	0.0 %	0.0 %	0.0 %	0.0 %	0.0 %	0.0 %	0.0 %	0.0 %	0.0 %	Infinity	0.0 %	0.0 %	Infinity	Infinity
County	Prior Year	15	85	44	335	379	732	225	545	770	2,996	351	1,211	4,117	5,328
	Last 8 Weeks	14	90	49	242	291	778	244	418	662	3,074	383	1,173	4,119	5,292
	% Change	-6.7 %	5.9 %	11.4 %	-27.8 %	-23.2 %	6.3 %	8.4 %	-23.3 %	-14.0 %	2.6 %	9.1 %	-3.1 %	0.0 %	-0.7 %

Prior Year	**Begin Date**	09/25/2016	**End Date**	11/19/2016
Last 8 Weeks	**Begin Date**	09/24/2017	**End Date**	11/18/2017

Sourced from MNPD ARMS on 11/21/2017 5:47:45 AM. The figures above were sourced from incident reports using Uniform Crime Reporting definitions and reporting guidelines, based on the date when the crime was reported. This report is intended to be a management and planning tool and does not reflect the official UCR counts for the department. Incidents where a location is unknown or unspecified are included in the countywide totals. 'Unknown' refers to records in which the address is listed as 'Unknown' on the incident report. 'Not Validated' refers to records that were entered in with an invalid addresses.

Year-to-Date Analysis

METROPOLITAN POLICE DEPARTMENT
of Nashville and Davidson County

Aggregated by precinct (incident location). Based on date when each incident was reported.

		Homicide	Forcible Rape	Commercial Robbery	Street Robbery	Total Robbery	Aggravated Assault	Commercial Burglary	Residential Burglary	Total Burglary	Larceny	Auto Theft	Violent Offenses	Property Offenses	Part I Offenses
West	Prior YTD	6	30	22	68	90	289	102	328	430	2,231	132	415	2,793	3,208
	YTD	5	39	14	73	87	293	132	250	382	2,254	198	424	2,834	3,258
	% Change	-16.7 %	30.0 %	-36.4 %	7.4 %	-3.3 %	1.4 %	29.4 %	-23.8 %	-11.2 %	1.0 %	50.0 %	2.2 %	1.5 %	1.6 %
East	Prior YTD	8	59	21	158	179	610	84	401	485	1,701	186	856	2,372	3,228
	YTD	20	56	36	156	192	649	127	370	497	1,743	245	917	2,485	3,402
	% Change	150.0 %	-5.1 %	71.4 %	-1.3 %	7.3 %	6.4 %	51.2 %	-7.7 %	2.5 %	2.5 %	31.7 %	7.1 %	4.8 %	5.4 %
South	Prior YTD	16	92	57	388	445	837	163	829	992	2,877	310	1,390	4,179	5,569
	YTD	18	84	45	374	419	845	210	553	763	2,705	505	1,366	3,973	5,339
	% Change	12.5 %	-8.7 %	-21.1 %	-3.6 %	-5.8 %	1.0 %	28.8 %	-33.3 %	-23.1 %	-6.0 %	62.9 %	-1.7 %	-4.9 %	-4.1 %
Central	Prior YTD	2	50	1	122	123	195	27	18	45	975	77	370	1,097	1,467
	YTD	1	33	3	109	112	230	62	19	81	1,025	106	376	1,212	1,588
	% Change	-50.0 %	-34.0 %	200.0 %	-10.7 %	-8.9 %	17.9 %	129.6 %	5.6 %	80.0 %	5.1 %	37.7 %	1.6 %	10.5 %	8.2 %
Hermitage	Prior YTD	15	92	59	263	322	816	148	520	668	3,204	234	1,245	4,106	5,351
	YTD	18	118	68	303	371	819	164	443	607	2,989	480	1,326	4,076	5,402
	% Change	20.0 %	28.3 %	15.3 %	15.2 %	15.2 %	0.4 %	10.8 %	-14.8 %	-9.1 %	-6.7 %	105.1 %	6.5 %	-0.7 %	1.0 %
North	Prior YTD	14	78	27	243	270	787	109	438	547	1,703	222	1,149	2,472	3,621
	YTD	18	64	50	230	280	891	162	439	601	1,795	303	1,253	2,699	3,952
	% Change	28.6 %	-17.9 %	85.2 %	-5.3 %	3.7 %	13.2 %	48.6 %	0.2 %	9.9 %	5.4 %	36.5 %	9.1 %	9.2 %	9.1 %
Madison	Prior YTD	5	55	25	134	159	521	63	397	460	1,988	134	740	2,582	3,322
	YTD	6	49	37	153	190	504	89	272	361	2,112	209	749	2,682	3,431
	% Change	20.0 %	-10.9 %	48.0 %	14.2 %	19.5 %	-3.3 %	41.3 %	-31.5 %	-21.5 %	6.2 %	56.0 %	1.2 %	3.9 %	3.3 %
Midtown Hills	Prior YTD	2	56	41	111	152	349	154	345	499	2,049	135	559	2,683	3,242
	YTD	9	62	28	135	163	422	226	251	477	2,227	232	656	2,936	3,592
	% Change	350.0 %	10.7 %	-31.7 %	21.6 %	7.2 %	20.9 %	46.8 %	-27.2 %	-4.4 %	8.7 %	71.9 %	17.4 %	9.4 %	10.8 %
Not Validated	Prior YTD	0	0	0	0	0	1	0	0	0	0	0	1	0	1
	YTD	0	0	0	0	0	0	0	0	0	4	0	0	4	4
	% Change	0.0 %	0.0 %	0.0 %	0.0 %	0.0 %	-100.0 %	0.0 %	0.0 %	0.0 %	Infinity	0.0 %	-100.0 %	Infinity	300.0 %
County	Prior YTD	68	512	253	1,487	1,740	4,405	850	3,276	4,126	16,728	1,430	6,725	22,284	29,009
	YTD	95	505	281	1,533	1,814	4,653	1,172	2,597	3,769	16,854	2,278	7,067	22,901	29,968
	% Change	39.7 %	-1.4 %	11.1 %	3.1 %	4.3 %	5.6 %	37.9 %	-20.7 %	-8.7 %	0.8 %	59.3 %	5.1 %	2.8 %	3.3 %

Prior YTD	**Begin Date**	01/01/2016	**End Date**	11/18/2016
YTD	**Begin Date**	01/01/2017	**End Date**	11/18/2017

Sourced from MNPD ARMS on 11/21/2017 5:47:45 AM. The figures above were sourced from incident reports using Uniform Crime Reporting definitions and reporting guidelines, based on the date when the crime was reported. This report is intended to be a management and planning tool and does not reflect the official UCR counts for the department. Incidents where a location is unknown or unspecified are included in the countywide totals. 'Unknown' refers to records in which the address is listed as 'Unknown' on the incident report. 'Not Validated' refers to records that were entered in with an invalid addresses.

Rolling Twenty-Four Month Analysis

METROPOLITAN POLICE DEPARTMENT
of Nashville and Davidson County

Aggregated by precinct (incident location). Based on date when each incident was reported.

		Homicide	Forcible Rape	Commercial Robbery	Street Robbery	Total Robbery	Aggravated Assault	Commercial Burglary	Residential Burglary	Total Burglary	Larceny	Auto Theft	Violent Offenses	Property Offenses	Part I Offenses
West	Prior 52 Weeks	7	34	28	84	112	326	116	375	491	2,535	149	479	3,175	3,654
	Last 52 Weeks	5	43	16	88	104	343	148	285	433	2,586	227	495	3,246	3,741
	% Change	-28.6 %	26.5 %	-42.9 %	4.8 %	-7.1 %	5.2 %	27.6 %	-24.0 %	-11.8 %	2.0 %	52.3 %	3.3 %	2.2 %	2.4 %
East	Prior 52 Weeks	12	63	24	190	214	677	88	485	573	1,936	208	966	2,717	3,683
	Last 52 Weeks	22	58	44	176	220	712	140	410	550	1,948	297	1,012	2,795	3,807
	% Change	83.3 %	-7.9 %	83.3 %	-7.4 %	2.8 %	5.2 %	59.1 %	-15.5 %	-4.0 %	0.6 %	42.8 %	4.8 %	2.9 %	3.4 %
South	Prior 52 Weeks	17	101	60	439	499	914	178	935	1,113	3,239	334	1,531	4,686	6,217
	Last 52 Weeks	20	95	58	435	493	960	229	645	874	3,023	563	1,568	4,460	6,028
	% Change	17.6 %	-5.9 %	-3.3 %	-0.9 %	-1.2 %	5.0 %	28.7 %	-31.0 %	-21.5 %	-6.7 %	68.6 %	2.4 %	-4.8 %	-3.0 %
Central	Prior 52 Weeks	2	59	1	134	135	214	28	19	47	1,074	87	410	1,208	1,618
	Last 52 Weeks	1	38	3	116	119	241	65	20	85	1,143	117	399	1,345	1,744
	% Change	-50.0 %	-35.6 %	200.0 %	-13.4 %	-11.9 %	12.6 %	132.1 %	5.3 %	80.9 %	6.4 %	34.5 %	-2.7 %	11.3 %	7.8 %
Hermitage	Prior 52 Weeks	16	102	65	295	360	891	182	605	787	3,620	267	1,369	4,674	6,043
	Last 52 Weeks	20	133	76	346	422	887	181	495	676	3,377	538	1,462	4,591	6,053
	% Change	25.0 %	30.4 %	16.9 %	17.3 %	17.2 %	-0.4 %	-0.5 %	-18.2 %	-14.1 %	-6.7 %	101.5 %	6.8 %	-1.8 %	0.2 %
North	Prior 52 Weeks	18	81	32	276	308	868	131	508	639	1,914	255	1,275	2,808	4,083
	Last 52 Weeks	23	70	51	259	310	985	171	494	665	1,975	345	1,388	2,985	4,373
	% Change	27.8 %	-13.6 %	59.4 %	-6.2 %	0.6 %	13.5 %	30.5 %	-2.8 %	4.1 %	3.2 %	35.3 %	8.9 %	6.3 %	7.1 %
Madison	Prior 52 Weeks	5	66	32	153	185	591	69	467	536	2,213	146	847	2,895	3,742
	Last 52 Weeks	8	53	50	171	221	560	96	316	412	2,336	247	842	2,995	3,837
	% Change	60.0 %	-19.7 %	56.3 %	11.8 %	19.5 %	-5.2 %	39.1 %	-32.3 %	-23.1 %	5.6 %	69.2 %	-0.6 %	3.5 %	2.5 %
Midtown Hills	Prior 52 Weeks	2	61	42	124	166	390	179	409	588	2,273	161	619	3,022	3,641
	Last 52 Weeks	9	66	33	151	184	461	249	284	533	2,471	252	720	3,256	3,976
	% Change	350.0 %	8.2 %	-21.4 %	21.8 %	10.8 %	18.2 %	39.1 %	-30.6 %	-9.4 %	8.7 %	56.5 %	16.3 %	7.7 %	9.2 %
Not Validated	Prior 52 Weeks	0	0	0	0	0	1	1	0	1	1	0	1	2	3
	Last 52 Weeks	0	0	0	0	0	0	0	0	0	5	0	0	5	5
	% Change	0.0 %	0.0 %	0.0 %	0.0 %	0.0 %	-100.0 %	-100.0 %	0.0 %	-100.0 %	400.0 %	0.0 %	-100.0 %	150.0 %	66.7 %
County	Prior 52 Weeks	79	567	284	1,695	1,979	4,872	972	3,803	4,775	18,805	1,607	7,497	25,187	32,684
	Last 52 Weeks	108	556	331	1,742	2,073	5,149	1,279	2,949	4,228	18,864	2,586	7,886	25,678	33,564
	% Change	36.7 %	-1.9 %	16.5 %	2.8 %	4.7 %	5.7 %	31.6 %	-22.5 %	-11.5 %	0.3 %	60.9 %	5.2 %	1.9 %	2.7 %

Prior 52 Weeks	**Begin Date**	11/22/2015	**End Date**	11/19/2016
Last 52 Weeks	**Begin Date**	11/20/2016	**End Date**	11/18/2017

Sourced from MNPD ARMS on 11/21/2017 5:47:45 AM. The figures above were sourced from incident reports using Uniform Crime Reporting definitions and reporting guidelines, based on the date when the crime was reported. This report is intended to be a management and planning tool and does not reflect the official UCR counts for the department. Incidents where a location is unknown or unspecified are included in the countywide totals. 'Unknown' refers to records in which the address is listed as 'Unknown' on the incident report. 'Not Validated' refers to records that were entered in with an invalid addresses.

2 Week, 8 Week, 16 Week, YTD, and 24 Month Summary

METROPOLITAN POLICE DEPARTMENT
of Nashville and Davidson County

Aggregated by precinct (incident location). Based on date when each incident was reported.

		Rolling Two Week			Rolling Eight Week			Rolling Sixteen Week			YTD			Rolling Twenty-Four Month		
		Last Week to Prior Week			Last 4 Weeks to Prior 4 Weeks			Last 8 Weeks to Prior 8 Weeks			Current YTD to Prior YTD			Last 52 Weeks to Prior 52 Weeks		
		Violent Offenses	Property Offenses	Part I Offenses	Violent Offenses	Property Offenses	Part I Offenses	Violent Offenses	Property Offenses	Part I Offenses	Violent Offenses	Property Offenses	Part I Offenses	Violent Offenses	Property Offenses	Part I Offenses
West	Prior	10	52	62	31	242	273	79	484	563	415	2,793	3,208	479	3,175	3,654
	Last	4	53	57	42	215	257	73	457	530	424	2,834	3,258	495	3,246	3,741
	% Change	-60.0 %	1.9 %	-8.1 %	35.5 %	-11.2 %	-5.9 %	-7.6 %	-5.6 %	-5.9 %	2.2 %	1.5 %	1.6 %	3.3 %	2.2 %	2.4 %
East	Prior	13	62	75	57	275	332	147	459	606	856	2,372	3,228	966	2,717	3,683
	Last	24	52	76	81	216	297	138	491	629	917	2,485	3,402	1,012	2,795	3,807
	% Change	84.6 %	-16.1 %	1.3 %	42.1 %	-21.5 %	-10.5 %	-6.1 %	7.0 %	3.8 %	7.1 %	4.8 %	5.4 %	4.8 %	2.9 %	3.4 %
South	Prior	24	84	108	139	364	503	246	718	964	1,390	4,179	5,569	1,531	4,686	6,217
	Last	26	87	113	105	355	460	244	719	963	1,366	3,973	5,339	1,568	4,460	6,028
	% Change	8.3 %	3.6 %	4.6 %	-24.5 %	-2.5 %	-8.5 %	-0.8 %	0.1 %	-0.1 %	-1.7 %	-4.9 %	-4.1 %	2.4 %	-4.8 %	-3.0 %
Central	Prior	13	32	45	19	128	147	76	209	285	370	1,097	1,467	410	1,208	1,618
	Last	8	28	36	29	112	141	48	240	288	376	1,212	1,588	399	1,345	1,744
	% Change	-38.5 %	-12.5 %	-20.0 %	52.6 %	-12.5 %	-4.1 %	-36.8 %	14.8 %	1.1 %	1.6 %	10.5 %	8.2 %	-2.7 %	11.3 %	7.8 %
Hermitage	Prior	21	102	123	97	364	461	239	697	936	1,245	4,106	5,351	1,369	4,674	6,043
	Last	28	96	124	120	379	499	217	743	960	1,326	4,076	5,402	1,462	4,591	6,053
	% Change	33.3 %	-5.9 %	0.8 %	23.7 %	4.1 %	8.2 %	-9.2 %	6.6 %	2.6 %	6.5 %	-0.7 %	1.0 %	6.8 %	-1.8 %	0.2 %
North	Prior	16	72	88	96	240	336	220	494	714	1,149	2,472	3,621	1,275	2,808	4,083
	Last	24	59	83	99	248	347	195	488	683	1,253	2,699	3,952	1,388	2,985	4,373
	% Change	50.0 %	-18.1 %	-5.7 %	3.1 %	3.3 %	3.3 %	-11.4 %	-1.2 %	-4.3 %	9.1 %	9.2 %	9.1 %	8.9 %	6.3 %	7.1 %
Madison	Prior	15	61	76	75	207	282	144	441	585	740	2,582	3,322	847	2,895	3,742
	Last	8	49	57	60	215	275	135	422	557	749	2,682	3,431	842	2,995	3,837
	% Change	-46.7 %	-19.7 %	-25.0 %	-20.0 %	3.9 %	-2.5 %	-6.3 %	-4.3 %	-4.8 %	1.2 %	3.9 %	3.3 %	-0.6 %	3.5 %	2.5 %
Midtown Hills	Prior	14	77	91	74	274	348	98	511	609	559	2,683	3,242	619	3,022	3,641
	Last	12	63	75	49	281	330	123	555	678	656	2,936	3,592	720	3,256	3,976
	% Change	-14.3 %	-18.2 %	-17.6 %	-33.8 %	2.6 %	-5.2 %	25.5 %	8.6 %	11.3 %	17.4 %	9.4 %	10.8 %	16.3 %	7.7 %	9.2 %
Not Validated	Prior	0	1	1	0	3	3	0	0	0	1	0	1	1	2	3
	Last	0	0	0	0	1	1	0	4	4	0	4	4	0	5	5
	% Change	0.0 %	-100.0 %	-100.0 %	0.0 %	-66.7 %	-66.7 %	0.0 %	Infinity	Infinity	-100.0 %	Infinity	300.0 %	-100.0 %	150.0 %	66.7 %
County	Prior	126	543	669	588	2,097	2,685	1,249	4,013	5,262	6,725	22,284	29,009	7,497	25,187	32,684
	Last	134	487	621	585	2,022	2,607	1,173	4,119	5,292	7,067	22,901	29,968	7,886	25,678	33,564
	% Change	6.3 %	-10.3 %	-7.2 %	-0.5 %	-3.6 %	-2.9 %	-6.1 %	2.6 %	0.6 %	5.1 %	2.8 %	3.3 %	5.2 %	1.9 %	2.7 %

Information summarized for CompStat week ending 11/18/2017.

Sourced from MNPD ARMS on 11/21/2017 5:47:46 AM. The figures above were sourced from incident reports using Uniform Crime Reporting definitions and reporting guidelines, based on the date when the crime was reported. This report is intended to be a management and planning tool and does not reflect the official UCR counts for the department. Incidents where a location is unknown or unspecified are included in the countywide totals. 'Unknown' refers to records in which the address is listed as 'Unknown' on the incident report. 'Not Validated' refers to records that were entered in with an invalid addresses.

County Incident Report Summary

METROPOLITAN POLICE DEPARTMENT
of Nashville and Davidson County

Two Week, Eight Week, Sixteen Week, YTD, and 24 Month Analyses

Aggregated by precinct (incident location). Based on date when each incident was reported.

		Homicide	Forcible Rape	Commercial Robbery	Street Robbery	Total Robbery	Aggravated Assault	Commercial Burglary	Residential Burglary	Total Burglary	Larceny	Auto Theft	Violent Offenses	Property Offenses	Part I Offenses
Two Week	Prior Week	2	10	9	31	40	74	34	50	84	406	53	126	543	669
	Last Week	2	9	4	25	29	94	15	48	63	376	48	134	487	621
	% Change	0.0%	-10.0%	-55.6%	-19.4%	-27.5%	27.0%	-55.9%	-4.0%	-25.0%	-7.4%	-9.4%	6.3%	-10.3%	-7.2%
Eight Week	Prior 4 Weeks	7	39	24	126	150	392	144	222	366	1,542	189	588	2,097	2,685
	Last 4 Weeks	7	51	25	116	141	386	100	196	296	1,532	194	585	2,022	2,607
	% Change	0.0%	30.8%	4.2%	-7.9%	-6.0%	-1.5%	-30.6%	-11.7%	-19.1%	-0.6%	2.6%	-0.5%	-3.6%	-2.9%
Sixteen Week	Prior 8 Weeks	16	104	53	260	313	816	248	474	722	2,955	336	1,249	4,013	5,262
	Last 8 Weeks	14	90	49	242	291	778	244	418	662	3,074	383	1,173	4,119	5,292
	% Change	-12.5%	-13.5%	-7.5%	-6.9%	-7.0%	-4.7%	-1.6%	-11.8%	-8.3%	4.0%	14.0%	-6.1%	2.6%	0.6%
YTD 2016	2016 YTD	68	512	253	1,487	1,740	4,405	850	3,276	4,126	16,728	1,430	6,725	22,284	29,009
	2017 YTD	95	505	281	1,533	1,814	4,653	1,172	2,597	3,769	16,854	2,278	7,067	22,901	29,968
	% Change	39.7%	-1.4%	11.1%	3.1%	4.3%	5.6%	37.9%	-20.7%	-8.7%	0.8%	59.3%	5.1%	2.8%	3.3%
Rolling 24 Month	Prior 52 Weeks	79	567	284	1,695	1,979	4,872	972	3,803	4,775	18,805	1,607	7,497	25,187	32,684
	Last 52 Weeks	108	556	331	1,742	2,073	5,149	1,279	2,949	4,228	18,864	2,586	7,886	25,678	33,564
	% Change	36.7%	-1.9%	16.5%	2.8%	4.7%	5.7%	31.6%	-22.5%	-11.5%	0.3%	60.9%	5.2%	1.9%	2.7%
YTD 2015	2015 YTD	68	548	222	1,439	1,661	4,449	786	3,652	4,438	16,608	1,254	6,726	22,300	29,026
	2017 YTD	95	505	281	1,533	1,814	4,653	1,172	2,597	3,769	16,854	2,278	7,067	22,901	29,968
	% Change	39.7%	-7.8%	26.6%	6.5%	9.2%	4.6%	49.1%	-28.9%	-15.1%	1.5%	81.7%	5.1%	2.7%	3.2%
YTD 2014	2014 YTD	39	554	153	1,141	1,294	4,717	796	3,421	4,217	15,945	988	6,604	21,150	27,754
	2017 YTD	95	505	281	1,533	1,814	4,653	1,172	2,597	3,769	16,854	2,278	7,067	22,901	29,968
	% Change	143.6%	-8.8%	83.7%	34.4%	40.2%	-1.4%	47.2%	-24.1%	-10.6%	5.7%	130.6%	7.0%	8.3%	8.0%
YTD 2013	2013 YTD	37	474	205	1,272	1,477	4,374	784	4,217	5,001	16,313	1,087	6,362	22,401	28,763
	2017 YTD	95	505	281	1,533	1,814	4,653	1,172	2,597	3,769	16,854	2,278	7,067	22,901	29,968
	% Change	156.8%	6.5%	37.1%	20.5%	22.8%	6.4%	49.5%	-38.4%	-24.6%	3.3%	109.6%	11.1%	2.2%	4.2%
YTD 2012	2012 YTD	57	481	207	1,316	1,523	4,824	877	4,117	4,994	17,040	1,248	6,885	23,282	30,167
	2017 YTD	95	505	281	1,533	1,814	4,653	1,172	2,597	3,769	16,854	2,278	7,067	22,901	29,968
	% Change	66.7%	5.0%	35.7%	16.5%	19.1%	-3.5%	33.6%	-36.9%	-24.5%	-1.1%	82.5%	2.6%	-1.6%	-0.7%

Information summarized for CompStat week ending 11/18/2017.

Sourced from MNPD ARMS on 11/21/2017 5:47:46 AM. The figures above were sourced from incident reports using Uniform Crime Reporting definitions and reporting guidelines, based on the date when the crime was reported. This report is intended to be a management and planning tool and does not reflect the official UCR counts for the department. Incidents where a location is unknown or unspecified are included in the countywide totals.

County Incident Report Summary

METROPOLITAN POLICE DEPARTMENT
of Nashville and Davidson County

Additional YTD Analyses

Aggregated by precinct (incident location). Based on date when each incident was reported.

		Homicide	Forcible Rape	Commercial Robbery	Street Robbery	Total Robbery	Aggravated Assault	Commercial Burglary	Residential Burglary	Total Burglary	Larceny	Auto Theft	Violent Offenses	Property Offenses	Part I Offenses
YTD	2011 YTD	47	498	253	1,364	1,617	4,405	962	5,432	6,394	17,975	1,535	6,567	25,904	32,471
2011	2017 YTD	95	505	281	1,533	1,814	4,653	1,172	2,597	3,769	16,854	2,278	7,067	22,901	29,968
	% Change	102.1%	1.4%	11.1%	12.4%	12.2%	5.6%	21.8%	-52.2%	-41.1%	-6.2%	48.4%	7.6%	-11.6%	-7.7%
YTD	2010 YTD	55	460	238	1,314	1,552	4,286	1,013	5,654	6,667	18,586	1,380	6,353	26,633	32,986
2010	2017 YTD	95	505	281	1,533	1,814	4,653	1,172	2,597	3,769	16,854	2,278	7,067	22,901	29,968
	% Change	72.7%	9.8%	18.1%	16.7%	16.9%	8.6%	15.7%	-54.1%	-43.5%	-9.3%	65.1%	11.2%	-14.0%	-9.1%
YTD	2009 YTD	72	452	249	1,557	1,806	4,349	974	4,882	5,856	19,497	1,524	6,679	26,877	33,556
2009	2017 YTD	95	505	281	1,533	1,814	4,653	1,172	2,597	3,769	16,854	2,278	7,067	22,901	29,968
	% Change	31.9%	11.7%	12.9%	-1.5%	0.4%	7.0%	20.3%	-46.8%	-35.6%	-13.6%	49.5%	5.8%	-14.8%	-10.7%
YTD	2008 YTD	64	447	311	1,821	2,132	5,196	1,124	4,332	5,456	21,696	2,043	7,839	29,195	37,034
2008	2017 YTD	95	505	281	1,533	1,814	4,653	1,172	2,597	3,769	16,854	2,278	7,067	22,901	29,968
	% Change	48.4%	13.0%	-9.6%	-15.8%	-14.9%	-10.5%	4.3%	-40.1%	-30.9%	-22.3%	11.5%	-9.8%	-21.6%	-19.1%
YTD	2007 YTD	64	465	401	1,875	2,276	5,334	1,368	4,120	5,488	21,851	2,555	8,139	29,894	38,033
2007	2017 YTD	95	505	281	1,533	1,814	4,653	1,172	2,597	3,769	16,854	2,278	7,067	22,901	29,968
	% Change	48.4%	8.6%	-29.9%	-18.2%	-20.3%	-12.8%	-14.3%	-37.0%	-31.3%	-22.9%	-10.8%	-13.2%	-23.4%	-21.2%
YTD	2006 YTD	70	455	395	1,791	2,186	5,413	1,757	4,073	5,830	21,955	2,750	8,124	30,535	38,659
2006	2017 YTD	95	505	281	1,533	1,814	4,653	1,172	2,597	3,769	16,854	2,278	7,067	22,901	29,968
	% Change	35.7%	11.0%	-28.9%	-14.4%	-17.0%	-14.0%	-33.3%	-36.2%	-35.4%	-23.2%	-17.2%	-13.0%	-25.0%	-22.5%
YTD	2005 YTD	87	494	481	1,623	2,104	5,535	1,567	4,114	5,681	23,269	3,095	8,220	32,045	40,265
2005	2017 YTD	95	505	281	1,533	1,814	4,653	1,172	2,597	3,769	16,854	2,278	7,067	22,901	29,968
	% Change	9.2%	2.2%	-41.6%	-5.5%	-13.8%	-15.9%	-25.2%	-36.9%	-33.7%	-27.6%	-26.4%	-14.0%	-28.5%	-25.6%
YTD	2004 YTD	48	476	308	1,509	1,817	5,476	1,420	4,623	6,043	23,268	3,845	7,817	33,156	40,973
2004	2017 YTD	95	505	281	1,533	1,814	4,653	1,172	2,597	3,769	16,854	2,278	7,067	22,901	29,968
	% Change	97.9%	6.1%	-8.8%	1.6%	-0.2%	-15.0%	-17.5%	-43.8%	-37.6%	-27.6%	-40.8%	-9.6%	-30.9%	-26.9%
YTD	2003 YTD	61	414	283	1,576	1,859	5,372	1,802	4,833	6,635	24,395	4,321	7,706	35,351	43,057
2003	2017 YTD	95	505	281	1,533	1,814	4,653	1,172	2,597	3,769	16,854	2,278	7,067	22,901	29,968
	% Change	55.7%	22.0%	-0.7%	-2.7%	-2.4%	-13.4%	-35.0%	-46.3%	-43.2%	-30.9%	-47.3%	-8.3%	-35.2%	-30.4%
YTD	2002 YTD	64	470	284	1,571	1,855	5,769	1,831	4,945	6,776	21,491	4,473	8,158	32,740	40,898
2002	2017 YTD	95	505	281	1,533	1,814	4,653	1,172	2,597	3,769	16,854	2,278	7,067	22,901	29,968
	% Change	48.4%	7.4%	-1.1%	-2.4%	-2.2%	-19.3%	-36.0%	-47.5%	-44.4%	-21.6%	-49.1%	-13.4%	-30.1%	-26.7%

Information summarized for CompStat week ending 11/18/2017.

Sourced from MNPD ARMS on 11/21/2017 5:47:46 AM. The figures above were sourced from incident reports using Uniform Crime Reporting definitions and reporting guidelines, based on the date when the crime was reported. This report is intended to be a management and planning tool and does not reflect the official UCR counts for the department. Incidents where a location is unknown or unspecified are included in the countywide totals..

County Efficiency Report Summary

METROPOLITAN POLICE DEPARTMENT
of Nashville and Davidson County

Two Week, Eight Week, Sixteen Week, YTD, and 24 Month Analyses

Aggregated by component of arresting officer / officer making stop.

		Adults Only				Adults and Juveniles						
		Felony Arrests	Misdemeanor Arrests	Citation Arrests	Total Arrests	Part I Arrests	Weapons Law Violation Arrests	Drug-Related Arrests	DUI Arrests	Warrant Service Attempts	Warrants Served	Vehicle Stops
Two Week	Prior Week	164	351	386	901	131	14	121	31	625	455	3,970
	Last Week	161	409	336	906	137	15	139	36	619	499	4,354
	% Change	-1.8%	16.5%	-13.0%	0.6%	4.6%	7.1%	14.9%	16.1%	-1.0%	9.7%	9.7%
Eight Week	Prior 4 Weeks	682	1,664	2,453	4,799	583	81	756	135	2,675	2,037	16,569
	Last 4 Weeks	672	1,627	1,834	4,133	601	71	615	137	2,582	2,069	17,396
	% Change	-1.5%	-2.2%	-25.2%	-13.9%	3.1%	-12.3%	-18.7%	1.5%	-3.5%	1.6%	5.0%
Sixteen Week	Prior 8 Weeks	1,453	3,542	4,965	9,960	1,220	125	1,542	235	5,889	4,425	37,341
	Last 8 Weeks	1,354	3,291	4,287	8,932	1,184	152	1,371	272	5,257	4,106	33,965
	% Change	-6.8%	-7.1%	-13.7%	-10.3%	-3.0%	21.6%	-11.1%	15.7%	-10.7%	-7.2%	-9.0%
YTD	2016 YTD	8,844	21,020	32,327	62,191	7,313	700	10,075	1,694	40,050	25,476	271,250
	2017 YTD	8,219	20,348	28,730	57,297	7,174	786	9,029	1,662	35,032	24,837	222,153
	% Change	-7.1%	-3.2%	-11.1%	-7.9%	-1.9%	12.3%	-10.4%	-1.9%	-12.5%	-2.5%	-18.1%
Rolling 24 Month	Prior 52 Weeks	9,799	23,281	35,702	68,782	8,191	790	11,124	1,927	45,070	28,071	300,622
	Last 52 Weeks	9,144	22,473	31,976	63,593	8,111	862	9,917	1,848	39,020	27,581	248,092
	% Change	-6.7%	-3.5%	-10.4%	-7.5%	-1.0%	9.1%	-10.9%	-4.1%	-13.4%	-1.7%	-17.5%
YTD 2015	2015 YTD	9,132	22,471	34,790	66,393	7,433	701	9,898	1,912	48,455	24,857	325,764
	2017 YTD	8,219	20,348	28,730	57,297	7,174	786	9,029	1,662	35,032	24,837	222,153
	% Change	-10.0%	-9.4%	-17.4%	-13.7%	-3.5%	12.1%	-8.8%	-13.1%	-27.7%	-0.1%	-31.8%
YTD 2014	2014 YTD	9,398	22,906	37,527	69,831	7,233	723	10,741	2,346	51,009	24,572	370,344
	2017 YTD	8,219	20,348	28,730	57,297	7,174	786	9,029	1,662	35,032	24,837	222,153
	% Change	-12.5%	-11.2%	-23.4%	-17.9%	-0.8%	8.7%	-15.9%	-29.2%	-31.3%	1.1%	-40.0%
YTD 2013	2013 YTD	10,283	22,554	40,167	73,004	7,221	810	11,743	2,534	57,253	24,426	369,159
	2017 YTD	8,219	20,348	28,730	57,297	7,174	786	9,029	1,662	35,032	24,837	222,153
	% Change	-20.1%	-9.8%	-28.5%	-21.5%	-0.7%	-3.0%	-23.1%	-34.4%	-38.8%	1.7%	-39.8%
YTD 2012	2012 YTD	11,556	23,230	39,292	74,078	7,784	843	11,576	3,406	59,216	25,561	399,346
	2017 YTD	8,219	20,348	28,730	57,297	7,174	786	9,029	1,662	35,032	24,837	222,153
	% Change	-28.9%	-12.4%	-26.9%	-22.7%	-7.8%	-6.8%	-22.0%	-51.2%	-40.8%	-2.8%	-44.4%

Information summarized for CompStat week ending 11/18/2017.

Sourced from MNPD ARMS on 11/21/2017 5:47:46 AM. Arrest summaries are not a count of arrest charges. 1 arrest = 1 body. Warrant Service summary considers 1 count for each service attempt and 1 count for each outstanding warrant served. Vehicle Stop summary sources MNPD's Vehicle Stop (Form 252) Database. Vehicle stop totals count all reports electronically entered via AFR. Hardcopy reports not entered into ARMS will affect accuracy of totals.

West Precinct Incident Report Summary

METROPOLITAN POLICE DEPARTMENT
of Nashville and Davidson County

Two Week, Eight Week, Sixteen Week, YTD, and 24 Month Analyses

Aggregated by precinct (incident location). Based on date when each incident was reported.

		Homicide	Forcible Rape	Commercial Robbery	Street Robbery	Total Robbery	Aggravated Assault	Commercial Burglary	Residential Burglary	Total Burglary	Larceny	Auto Theft	Violent Offenses	Property Offenses	Part I Offenses
Two Week	Prior Week	0	0	0	4	4	6	2	2	4	45	3	10	52	62
	Last Week	0	2	0	0	0	2	4	4	8	43	2	4	53	57
	% Change	-	-	-	-100.0%	-100.0%	-66.7%	100.0%	100.0%	100.0%	-4.4%	-33.3%	-60.0%	1.9%	-8.1%
Eight Week	Prior 4 Weeks	0	0	1	9	10	21	17	12	29	200	13	31	242	273
	Last 4 Weeks	0	5	2	7	9	28	14	16	30	175	10	42	215	257
	% Change	-	-	100.0%	-22.2%	-10.0%	33.3%	-17.6%	33.3%	3.4%	-12.5%	-23.1%	35.5%	-11.2%	-5.9%
Sixteen Week	Prior 8 Weeks	1	9	1	8	9	60	47	51	98	357	29	79	484	563
	Last 8 Weeks	0	5	3	16	19	49	31	28	59	375	23	73	457	530
	% Change	-100.0%	-44.4%	200.0%	100.0%	111.1%	-18.3%	-34.0%	-45.1%	-39.8%	5.0%	-20.7%	-7.6%	-5.6%	-5.9%
YTD 2016	2016 YTD	6	30	22	68	90	289	102	328	430	2,231	132	415	2,793	3,208
	2017 YTD	5	39	14	73	87	293	132	250	382	2,254	198	424	2,834	3,258
	% Change	-16.7%	30.0%	-36.4%	7.4%	-3.3%	1.4%	29.4%	-23.8%	-11.2%	1.0%	50.0%	2.2%	1.5%	1.6%
Rolling 24 Month	Prior 52 Weeks	7	34	28	84	112	326	116	375	491	2,535	149	479	3,175	3,654
	Last 52 Weeks	5	43	16	88	104	343	148	285	433	2,586	227	495	3,246	3,741
	% Change	-28.6%	26.5%	-42.9%	4.8%	-7.1%	5.2%	27.6%	-24.0%	-11.8%	2.0%	52.3%	3.3%	2.2%	2.4%
YTD 2015	2015 YTD	0	38	25	67	92	260	88	362	450	2,192	116	390	2,758	3,148
	2017 YTD	5	39	14	73	87	293	132	250	382	2,254	198	424	2,834	3,258
	% Change	-	2.6%	-44.0%	9.0%	-5.4%	12.7%	50.0%	-30.9%	-15.1%	2.8%	70.7%	8.7%	2.8%	3.5%
YTD 2014	2014 YTD	4	59	16	61	77	361	76	332	408	2,220	105	501	2,733	3,234
	2017 YTD	5	39	14	73	87	293	132	250	382	2,254	198	424	2,834	3,258
	% Change	25.0%	-33.9%	-12.5%	19.7%	13.0%	-18.8%	73.7%	-24.7%	-6.4%	1.5%	88.6%	-15.4%	3.7%	0.7%
YTD 2013	2013 YTD	3	51	26	63	89	305	98	477	575	2,433	108	448	3,116	3,564
	2017 YTD	5	39	14	73	87	293	132	250	382	2,254	198	424	2,834	3,258
	% Change	66.7%	-23.5%	-46.2%	15.9%	-2.2%	-3.9%	34.7%	-47.6%	-33.6%	-7.4%	83.3%	-5.4%	-9.1%	-8.6%
YTD 2012	2012 YTD	11	33	25	63	88	301	96	456	552	2,330	131	433	3,013	3,446
	2017 YTD	5	39	14	73	87	293	132	250	382	2,254	198	424	2,834	3,258
	% Change	-54.5%	18.2%	-44.0%	15.9%	-1.1%	-2.7%	37.5%	-45.2%	-30.8%	-3.3%	51.1%	-2.1%	-5.9%	-5.5%

Information summarized for CompStat week ending 11/18/2017.

Sourced from MNPD ARMS on 11/21/2017 5:47:46 AM. The figures above were sourced from incident reports using Uniform Crime Reporting definitions and reporting guidelines, based on the date when the crime was reported. This report is intended to be a management and planning tool and does not reflect the official UCR counts for the department. Incidents where a location is unknown or unspecified are included in the countywide totals.

West Precinct Efficiency Report Summary

METROPOLITAN POLICE DEPARTMENT
of Nashville and Davidson County

Two Week, Eight Week, Sixteen Week, YTD, and 24 Month Analyses

Aggregated by component of arresting officer / officer making stop.

		Adults Only				Adults and Juveniles						
		Felony Arrests	Misdemeanor Arrests	Citation Arrests	Total Arrests	Part I Arrests	Weapons Law Violation Arrests	Drug-Related Arrests	DUI Arrests	Warrant Service Attempts	Warrants Served	Vehicle Stops
Two Week	Prior Week	4	16	27	47	12	2	2	0	72	18	506
	Last Week	5	12	21	38	13	0	6	0	48	12	532
	% Change	25.0%	-25.0%	-22.2%	-19.1%	8.3%	-100.0%	200.0%	-	-33.3%	-33.3%	5.1%
Eight Week	Prior 4 Weeks	34	64	135	233	41	3	48	2	260	60	2,210
	Last 4 Weeks	24	66	105	195	49	4	25	1	213	83	2,071
	% Change	-29.4%	3.1%	-22.2%	-16.3%	19.5%	33.3%	-47.9%	-50.0%	-18.1%	38.3%	-6.3%
Sixteen Week	Prior 8 Weeks	80	160	356	596	118	6	121	5	592	199	5,025
	Last 8 Weeks	58	130	240	428	90	7	73	3	473	143	4,281
	% Change	-27.5%	-18.8%	-32.6%	-28.2%	-23.7%	16.7%	-39.7%	-40.0%	-20.1%	-28.1%	-14.8%
YTD	2016 YTD	493	956	2,334	3,783	775	37	693	103	4,171	1,256	33,335
	2017 YTD	453	970	1,863	3,286	730	51	585	68	3,734	1,139	27,845
	% Change	-8.1%	1.5%	-20.2%	-13.1%	-5.8%	37.8%	-15.6%	-34.0%	-10.5%	-9.3%	-16.5%
Rolling 24 Month	Prior 52 Weeks	560	1,082	2,605	4,247	925	45	756	112	4,604	1,405	36,436
	Last 52 Weeks	508	1,072	2,088	3,668	865	56	641	78	4,051	1,266	30,517
	% Change	-9.3%	-0.9%	-19.8%	-13.6%	-6.5%	24.4%	-15.2%	-30.4%	-12.0%	-9.9%	-16.2%
YTD 2015	2015 YTD	521	1,241	3,062	4,824	941	35	733	107	4,515	1,289	38,986
	2017 YTD	453	970	1,863	3,286	730	51	585	68	3,734	1,139	27,845
	% Change	-13.1%	-21.8%	-39.2%	-31.9%	-22.4%	45.7%	-20.2%	-36.4%	-17.3%	-11.6%	-28.6%
YTD 2014	2014 YTD	783	2,000	4,403	7,186	994	51	1,369	212	6,079	1,696	52,029
	2017 YTD	453	970	1,863	3,286	730	51	585	68	3,734	1,139	27,845
	% Change	-42.1%	-51.5%	-57.7%	-54.3%	-26.6%	0.0%	-57.3%	-67.9%	-38.6%	-32.8%	-46.5%
YTD 2013	2013 YTD	832	2,185	4,497	7,514	1,022	54	1,160	380	7,424	1,725	61,137
	2017 YTD	453	970	1,863	3,286	730	51	585	68	3,734	1,139	27,845
	% Change	-45.6%	-55.6%	-58.6%	-56.3%	-28.6%	-5.6%	-49.6%	-82.1%	-49.7%	-34.0%	-54.5%
YTD 2012	2012 YTD	1,156	2,777	4,674	8,607	1,209	95	1,432	442	7,062	2,130	61,715
	2017 YTD	453	970	1,863	3,286	730	51	585	68	3,734	1,139	27,845
	% Change	-60.8%	-65.1%	-60.1%	-61.8%	-39.6%	-46.3%	-59.1%	-84.6%	-47.1%	-46.5%	-54.9%

Information summarized for CompStat week ending 11/18/2017.

Sourced from MNPD ARMS on 11/21/2017 5:47:46 AM. Arrest summaries are not a count of arrest charges. 1 arrest = 1 body. Warrant Service summary considers 1 count for each service attempt and 1 count for each outstanding warrant served. Vehicle Stop summary sources MNPD's Vehicle Stop (Form 252) Database. Vehicle stop totals count all reports electronically entered via AFR. Hardcopy reports not entered into ARMS will affect accuracy of totals.

East Precinct Incident Report Summary

METROPOLITAN POLICE DEPARTMENT
of Nashville and Davidson County

Two Week, Eight Week, Sixteen Week, YTD, and 24 Month Analyses

Aggregated by precinct (incident location). Based on date when each incident was reported.

		Homicide	Forcible Rape	Commercial Robbery	Street Robbery	Total Robbery	Aggravated Assault	Commercial Burglary	Residential Burglary	Total Burglary	Larceny	Auto Theft	Violent Offenses	Property Offenses	Part I Offenses
Two Week	Prior Week	0	2	0	2	2	9	3	10	13	42	7	13	62	75
	Last Week	1	2	0	6	6	15	0	10	10	38	4	24	52	76
	% Change	-	0.0%	-	200.0%	200.0%	66.7%	-100.0%	0.0%	-23.1%	-9.5%	-42.9%	84.6%	-16.1%	1.3%
Eight Week	Prior 4 Weeks	1	5	2	12	14	37	17	37	54	203	18	57	275	332
	Last 4 Weeks	1	7	2	13	15	58	5	30	35	165	16	81	216	297
	% Change	0.0%	40.0%	0.0%	8.3%	7.1%	56.8%	-70.6%	-18.9%	-35.2%	-18.7%	-11.1%	42.1%	-21.5%	-10.5%
Sixteen Week	Prior 8 Weeks	3	8	8	25	33	103	28	80	108	321	30	147	459	606
	Last 8 Weeks	2	12	4	25	29	95	22	67	89	368	34	138	491	629
	% Change	-33.3%	50.0%	-50.0%	0.0%	-12.1%	-7.8%	-21.4%	-16.3%	-17.6%	14.6%	13.3%	-6.1%	7.0%	3.8%
YTD 2016	2016 YTD	8	59	21	158	179	610	84	401	485	1,701	186	856	2,372	3,228
	2017 YTD	20	56	36	156	192	649	127	370	497	1,743	245	917	2,485	3,402
	% Change	150.0%	-5.1%	71.4%	-1.3%	7.3%	6.4%	51.2%	-7.7%	2.5%	2.5%	31.7%	7.1%	4.8%	5.4%
Rolling 24 Month	Prior 52 Weeks	12	63	24	190	214	677	88	485	573	1,936	208	966	2,717	3,683
	Last 52 Weeks	22	58	44	176	220	712	140	410	550	1,948	297	1,012	2,795	3,807
	% Change	83.3%	-7.9%	83.3%	-7.4%	2.8%	5.2%	59.1%	-15.5%	-4.0%	0.6%	42.8%	4.8%	2.9%	3.4%
YTD 2015	2015 YTD	14	72	35	201	236	649	74	517	591	1,738	171	971	2,500	3,471
	2017 YTD	20	56	36	156	192	649	127	370	497	1,743	245	917	2,485	3,402
	% Change	42.9%	-22.2%	2.9%	-22.4%	-18.6%	0.0%	71.6%	-28.4%	-15.9%	0.3%	43.3%	-5.6%	-0.6%	-2.0%
YTD 2014	2014 YTD	2	69	14	172	186	783	86	438	524	1,491	119	1,040	2,134	3,174
	2017 YTD	20	56	36	156	192	649	127	370	497	1,743	245	917	2,485	3,402
	% Change	900.0%	-18.8%	157.1%	-9.3%	3.2%	-17.1%	47.7%	-15.5%	-5.2%	16.9%	105.9%	-11.8%	16.4%	7.2%
YTD 2013	2013 YTD	7	66	18	210	228	758	40	608	648	1,600	125	1,059	2,373	3,432
	2017 YTD	20	56	36	156	192	649	127	370	497	1,743	245	917	2,485	3,402
	% Change	185.7%	-15.2%	100.0%	-25.7%	-15.8%	-14.4%	217.5%	-39.1%	-23.3%	8.9%	96.0%	-13.4%	4.7%	-0.9%
YTD 2012	2012 YTD	5	58	25	229	254	886	99	626	725	1,849	146	1,203	2,720	3,923
	2017 YTD	20	56	36	156	192	649	127	370	497	1,743	245	917	2,485	3,402
	% Change	300.0%	-3.4%	44.0%	-31.9%	-24.4%	-26.7%	28.3%	-40.9%	-31.4%	-5.7%	67.8%	-23.8%	-8.6%	-13.3%

Information summarized for CompStat week ending 11/18/2017.

Sourced from MNPD ARMS on 11/21/2017 5:47:46 AM. The figures above were sourced from incident reports using Uniform Crime Reporting definitions and reporting guidelines, based on the date when the crime was reported. This report is intended to be a management and planning tool and does not reflect the official UCR counts for the department. Incidents where a location is unknown or unspecified are included in the countywide totals.

East Precinct Efficiency Report Summary

METROPOLITAN POLICE DEPARTMENT
of Nashville and Davidson County

Two Week, Eight Week, Sixteen Week, YTD, and 24 Month Analyses

Aggregated by component of arresting officer / officer making stop.

		Adults Only				Adults and Juveniles						
		Felony Arrests	Misdemeanor Arrests	Citation Arrests	Total Arrests	Part I Arrests	Weapons Law Violation Arrests	Drug-Related Arrests	DUI Arrests	Warrant Service Attempts	Warrants Served	Vehicle Stops
Two Week	Prior Week	25	31	58	114	11	3	27	3	105	41	554
	Last Week	24	53	48	125	22	4	18	7	119	55	536
	% Change	-4.0%	71.0%	-17.2%	9.6%	100.0%	33.3%	-33.3%	133.3%	13.3%	34.1%	-3.2%
Eight Week	Prior 4 Weeks	85	206	335	626	66	14	115	13	555	232	2,364
	Last 4 Weeks	97	191	279	567	68	18	122	17	561	222	2,499
	% Change	14.1%	-7.3%	-16.7%	-9.4%	3.0%	28.6%	6.1%	30.8%	1.1%	-4.3%	5.7%
Sixteen Week	Prior 8 Weeks	152	398	637	1,187	131	27	187	30	1,083	397	5,383
	Last 8 Weeks	182	397	614	1,193	134	32	237	30	1,116	454	4,863
	% Change	19.7%	-0.3%	-3.6%	0.5%	2.3%	18.5%	26.7%	0.0%	3.0%	14.4%	-9.7%
YTD	2016 YTD	1,100	2,260	3,903	7,263	749	134	1,346	188	6,916	2,785	29,996
	2017 YTD	923	2,267	3,684	6,874	791	123	1,120	167	6,244	2,479	29,621
	% Change	-16.1%	0.3%	-5.6%	-5.4%	5.6%	-8.2%	-16.8%	-11.2%	-9.7%	-11.0%	-1.3%
Rolling 24 Month	Prior 52 Weeks	1,218	2,529	4,336	8,083	844	146	1,480	220	7,792	3,098	33,714
	Last 52 Weeks	1,039	2,491	4,054	7,584	900	139	1,216	185	6,878	2,755	32,784
	% Change	-14.7%	-1.5%	-6.5%	-6.2%	6.6%	-4.8%	-17.8%	-15.9%	-11.7%	-11.1%	-2.8%
YTD 2015	2015 YTD	1,242	3,037	4,472	8,751	822	134	1,602	205	7,590	2,871	34,772
	2017 YTD	923	2,267	3,684	6,874	791	123	1,120	167	6,244	2,479	29,621
	% Change	-25.7%	-25.4%	-17.6%	-21.4%	-3.8%	-8.2%	-30.1%	-18.5%	-17.7%	-13.7%	-14.8%
YTD 2014	2014 YTD	1,267	2,936	4,693	8,896	753	119	1,549	167	7,842	2,810	44,963
	2017 YTD	923	2,267	3,684	6,874	791	123	1,120	167	6,244	2,479	29,621
	% Change	-27.2%	-22.8%	-21.5%	-22.7%	5.0%	3.4%	-27.7%	0.0%	-20.4%	-11.8%	-34.1%
YTD 2013	2013 YTD	1,614	3,265	5,521	10,400	835	158	1,850	173	8,403	3,050	45,807
	2017 YTD	923	2,267	3,684	6,874	791	123	1,120	167	6,244	2,479	29,621
	% Change	-42.8%	-30.6%	-33.3%	-33.9%	-5.3%	-22.2%	-39.5%	-3.5%	-25.7%	-18.7%	-35.3%
YTD 2012	2012 YTD	1,671	3,356	4,620	9,647	996	121	1,673	148	9,550	3,380	47,838
	2017 YTD	923	2,267	3,684	6,874	791	123	1,120	167	6,244	2,479	29,621
	% Change	-44.8%	-32.4%	-20.3%	-28.7%	-20.6%	1.7%	-33.1%	12.8%	-34.6%	-26.7%	-38.1%

Information summarized for CompStat week ending 11/18/2017.

Sourced from MNPD ARMS on 11/21/2017 5:47:46 AM. Arrest summaries are not a count of arrest charges. 1 arrest = 1 body. Warrant Service summary considers 1 count for each service attempt and 1 count for each outstanding warrant served. Vehicle Stop summary sources MNPD's Vehicle Stop (Form 252) Database. Vehicle stop totals count all reports electronically entered via AFR. Hardcopy reports not entered into ARMS will affect accuracy of totals.

South Precinct Incident Report Summary

METROPOLITAN POLICE DEPARTMENT
of Nashville and Davidson County

Two Week, Eight Week, Sixteen Week, YTD, and 24 Month Analyses

Aggregated by precinct (incident location). Based on date when each incident was reported.

		Homicide	Forcible Rape	Commercial Robbery	Street Robbery	Total Robbery	Aggravated Assault	Commercial Burglary	Residential Burglary	Total Burglary	Larceny	Auto Theft	Violent Offenses	Property Offenses	Part I Offenses
Two Week	Prior Week	2	3	2	5	7	12	7	8	15	61	8	24	84	108
	Last Week	0	1	1	4	5	20	4	9	13	62	12	26	87	113
	% Change	-100.0%	-66.7%	-50.0%	-20.0%	-28.6%	66.7%	-42.9%	12.5%	-13.3%	1.6%	50.0%	8.3%	3.6%	4.6%
Eight Week	Prior 4 Weeks	4	6	4	39	43	86	22	44	66	255	43	139	364	503
	Last 4 Weeks	4	10	3	31	34	57	25	42	67	245	43	105	355	460
	% Change	0.0%	66.7%	-25.0%	-20.5%	-20.9%	-33.7%	13.6%	-4.5%	1.5%	-3.9%	0.0%	-24.5%	-2.5%	-8.5%
Sixteen Week	Prior 8 Weeks	2	26	8	67	75	143	44	102	146	502	70	246	718	964
	Last 8 Weeks	8	16	7	70	77	143	47	86	133	500	86	244	719	963
	% Change	300.0%	-38.5%	-12.5%	4.5%	2.7%	0.0%	6.8%	-15.7%	-8.9%	-0.4%	22.9%	-0.8%	0.1%	-0.1%
YTD 2016	2016 YTD	16	92	57	388	445	837	163	829	992	2,877	310	1,390	4,179	5,569
	2017 YTD	18	84	45	374	419	845	210	553	763	2,705	505	1,366	3,973	5,339
	% Change	12.5%	-8.7%	-21.1%	-3.6%	-5.8%	1.0%	28.8%	-33.3%	-23.1%	-6.0%	62.9%	-1.7%	-4.9%	-4.1%
Rolling 24 Month	Prior 52 Weeks	17	101	60	439	499	914	178	935	1,113	3,239	334	1,531	4,686	6,217
	Last 52 Weeks	20	95	58	435	493	960	229	645	874	3,023	563	1,568	4,460	6,028
	% Change	17.6%	-5.9%	-3.3%	-0.9%	-1.2%	5.0%	28.7%	-31.0%	-21.5%	-6.7%	68.6%	2.4%	-4.8%	-3.0%
YTD 2015	2015 YTD	14	99	38	350	388	814	174	901	1,075	2,939	216	1,315	4,230	5,545
	2017 YTD	18	84	45	374	419	845	210	553	763	2,705	505	1,366	3,973	5,339
	% Change	28.6%	-15.2%	18.4%	6.9%	8.0%	3.8%	20.7%	-38.6%	-29.0%	-8.0%	133.8%	3.9%	-6.1%	-3.7%
YTD 2014	2014 YTD	5	87	39	243	282	822	146	711	857	2,822	181	1,196	3,860	5,056
	2017 YTD	18	84	45	374	419	845	210	553	763	2,705	505	1,366	3,973	5,339
	% Change	260.0%	-3.4%	15.4%	53.9%	48.6%	2.8%	43.8%	-22.2%	-11.0%	-4.1%	179.0%	14.2%	2.9%	5.6%
YTD 2013	2013 YTD	7	81	34	307	341	840	194	862	1,056	2,626	234	1,269	3,916	5,185
	2017 YTD	18	84	45	374	419	845	210	553	763	2,705	505	1,366	3,973	5,339
	% Change	157.1%	3.7%	32.4%	21.8%	22.9%	0.6%	8.2%	-35.8%	-27.7%	3.0%	115.8%	7.6%	1.5%	3.0%
YTD 2012	2012 YTD	6	87	38	263	301	811	169	729	898	2,748	277	1,205	3,923	5,128
	2017 YTD	18	84	45	374	419	845	210	553	763	2,705	505	1,366	3,973	5,339
	% Change	200.0%	-3.4%	18.4%	42.2%	39.2%	4.2%	24.3%	-24.1%	-15.0%	-1.6%	82.3%	13.4%	1.3%	4.1%

Information summarized for CompStat week ending 11/18/2017.

Sourced from MNPD ARMS on 11/21/2017 5:47:46 AM. The figures above were sourced from incident reports using Uniform Crime Reporting definitions and reporting guidelines, based on the date when the crime was reported. This report is intended to be a management and planning tool and does not reflect the official UCR counts for the department. Incidents where a location is unknown or unspecified are included in the countywide totals.

South Precinct Efficiency Report Summary

METROPOLITAN POLICE DEPARTMENT
of Nashville and Davidson County

Two Week, Eight Week, Sixteen Week, YTD, and 24 Month Analyses

Aggregated by component of arresting officer / officer making stop.

		Adults Only				Adults and Juveniles						
		Felony Arrests	Misdemeanor Arrests	Citation Arrests	Total Arrests	Part I Arrests	Weapons Law Violation Arrests	Drug-Related Arrests	DUI Arrests	Warrant Service Attempts	Warrants Served	Vehicle Stops
Two Week	Prior Week	13	33	53	99	17	0	6	5	93	35	547
	Last Week	13	39	56	108	11	2	19	6	40	20	622
	% Change	0.0%	18.2%	5.7%	9.1%	-35.3%	-	216.7%	20.0%	-57.0%	-42.9%	13.7%
Eight Week	Prior 4 Weeks	65	196	315	576	86	5	89	18	209	206	1,878
	Last 4 Weeks	68	165	241	474	80	10	65	22	250	140	2,215
	% Change	4.6%	-15.8%	-23.5%	-17.7%	-7.0%	100.0%	-27.0%	22.2%	19.6%	-32.0%	17.9%
Sixteen Week	Prior 8 Weeks	153	380	687	1,220	169	9	199	37	551	378	4,721
	Last 8 Weeks	133	361	556	1,050	166	15	154	40	459	346	4,093
	% Change	-13.1%	-5.0%	-19.1%	-13.9%	-1.8%	66.7%	-22.6%	8.1%	-16.7%	-8.5%	-13.3%
YTD	2016 YTD	827	2,247	4,199	7,273	969	72	1,064	270	3,406	2,142	41,660
	2017 YTD	783	1,964	3,632	6,379	861	72	1,033	246	2,900	1,944	30,613
	% Change	-5.3%	-12.6%	-13.5%	-12.3%	-11.1%	0.0%	-2.9%	-8.9%	-14.9%	-9.2%	-26.5%
Rolling 24 Month	Prior 52 Weeks	922	2,473	4,684	8,079	1,088	89	1,189	305	3,829	2,355	46,752
	Last 52 Weeks	864	2,171	4,054	7,089	961	78	1,128	278	3,206	2,152	34,606
	% Change	-6.3%	-12.2%	-13.5%	-12.3%	-11.7%	-12.4%	-5.1%	-8.9%	-16.3%	-8.6%	-26.0%
YTD 2015	2015 YTD	784	1,998	3,805	6,587	976	95	756	206	4,243	1,813	45,647
	2017 YTD	783	1,964	3,632	6,379	861	72	1,033	246	2,900	1,944	30,613
	% Change	-0.1%	-1.7%	-4.5%	-3.2%	-11.8%	-24.2%	36.6%	19.4%	-31.7%	7.2%	-32.9%
YTD 2014	2014 YTD	877	2,313	5,516	8,706	1,308	87	1,083	224	4,684	1,915	66,130
	2017 YTD	783	1,964	3,632	6,379	861	72	1,033	246	2,900	1,944	30,613
	% Change	-10.7%	-15.1%	-34.2%	-26.7%	-34.2%	-17.2%	-4.6%	9.8%	-38.1%	1.5%	-53.7%
YTD 2013	2013 YTD	1,132	2,524	6,175	9,831	1,272	88	1,335	187	8,766	2,454	64,202
	2017 YTD	783	1,964	3,632	6,379	861	72	1,033	246	2,900	1,944	30,613
	% Change	-30.8%	-22.2%	-41.2%	-35.1%	-32.3%	-18.2%	-22.6%	31.6%	-66.9%	-20.8%	-52.3%
YTD 2012	2012 YTD	1,352	2,910	7,036	11,298	1,334	78	1,282	271	11,084	2,895	74,221
	2017 YTD	783	1,964	3,632	6,379	861	72	1,033	246	2,900	1,944	30,613
	% Change	-42.1%	-32.5%	-48.4%	-43.5%	-35.5%	-7.7%	-19.4%	-9.2%	-73.8%	-32.8%	-58.8%

Information summarized for CompStat week ending 11/18/2017.

Sourced from MNPD ARMS on 11/21/2017 5:47:47 AM. Arrest summaries are not a count of arrest charges. 1 arrest = 1 body. Warrant Service summary considers 1 count for each service attempt and 1 count for each outstanding warrant served. Vehicle Stop summary sources MNPD's Vehicle Stop (Form 252) Database. Vehicle stop totals count all reports electronically entered via AFR. Hardcopy reports not entered into ARMS will affect accuracy of totals.

Central Precinct Incident Report Summary

METROPOLITAN POLICE DEPARTMENT
of Nashville and Davidson County

Two Week, Eight Week, Sixteen Week, YTD, and 24 Month Analyses

Aggregated by precinct (incident location). Based on date when each incident was reported.

		Homicide	Forcible Rape	Commercial Robbery	Street Robbery	Total Robbery	Aggravated Assault	Commercial Burglary	Residential Burglary	Total Burglary	Larceny	Auto Theft	Violent Offenses	Property Offenses	Part I Offenses
Two Week	Prior Week	0	1	0	3	3	9	1	1	2	28	2	13	32	45
	Last Week	0	0	0	3	3	5	1	0	1	24	3	8	28	36
	% Change	-	-100.0%	-	0.0%	0.0%	-44.4%	0.0%	-100.0%	-50.0%	-14.3%	50.0%	-38.5%	-12.5%	-20.0%
Eight Week	Prior 4 Weeks	0	1	0	3	3	15	11	3	14	107	7	19	128	147
	Last 4 Weeks	0	3	0	9	9	17	7	3	10	92	10	29	112	141
	% Change	-	200.0%	-	200.0%	200.0%	13.3%	-36.4%	0.0%	-28.6%	-14.0%	42.9%	52.6%	-12.5%	-4.1%
Sixteen Week	Prior 8 Weeks	0	6	0	24	24	46	9	4	13	181	15	76	209	285
	Last 8 Weeks	0	4	0	12	12	32	18	6	24	199	17	48	240	288
	% Change	-	-33.3%	-	-50.0%	-50.0%	-30.4%	100.0%	50.0%	84.6%	9.9%	13.3%	-36.8%	14.8%	1.1%
YTD 2016	2016 YTD	2	50	1	122	123	195	27	18	45	975	77	370	1,097	1,467
	2017 YTD	1	33	3	109	112	230	62	19	81	1,025	106	376	1,212	1,588
	% Change	-50.0%	-34.0%	200.0%	-10.7%	-8.9%	17.9%	129.6%	5.6%	80.0%	5.1%	37.7%	1.6%	10.5%	8.2%
Rolling 24 Month	Prior 52 Weeks	2	59	1	134	135	214	28	19	47	1,074	87	410	1,208	1,618
	Last 52 Weeks	1	38	3	116	119	241	65	20	85	1,143	117	399	1,345	1,744
	% Change	-50.0%	-35.6%	200.0%	-13.4%	-11.9%	12.6%	132.1%	5.3%	80.9%	6.4%	34.5%	-2.7%	11.3%	7.8%
YTD 2015	2015 YTD	0	61	0	84	84	183	43	18	61	893	43	328	997	1,325
	2017 YTD	1	33	3	109	112	230	62	19	81	1,025	106	376	1,212	1,588
	% Change	-	-45.9%	-	29.8%	33.3%	25.7%	44.2%	5.6%	32.8%	14.8%	146.5%	14.6%	21.6%	19.8%
YTD 2014	2014 YTD	1	60	2	72	74	173	29	20	49	875	38	308	962	1,270
	2017 YTD	1	33	3	109	112	230	62	19	81	1,025	106	376	1,212	1,588
	% Change	0.0%	-45.0%	50.0%	51.4%	51.4%	32.9%	113.8%	-5.0%	65.3%	17.1%	178.9%	22.1%	26.0%	25.0%
YTD 2013	2013 YTD	0	31	1	54	55	174	46	27	73	858	42	260	973	1,233
	2017 YTD	1	33	3	109	112	230	62	19	81	1,025	106	376	1,212	1,588
	% Change	-	6.5%	200.0%	101.9%	103.6%	32.2%	34.8%	-29.6%	11.0%	19.5%	152.4%	44.6%	24.6%	28.8%
YTD 2012	2012 YTD	1	48	1	88	89	182	42	22	64	1,050	58	320	1,172	1,492
	2017 YTD	1	33	3	109	112	230	62	19	81	1,025	106	376	1,212	1,588
	% Change	0.0%	-31.3%	200.0%	23.9%	25.8%	26.4%	47.6%	-13.6%	26.6%	-2.4%	82.8%	17.5%	3.4%	6.4%

Information summarized for CompStat week ending 11/18/2017.

Sourced from MNPD ARMS on 11/21/2017 5:47:47 AM. The figures above were sourced from incident reports using Uniform Crime Reporting definitions and reporting guidelines, based on the date when the crime was reported. This report is intended to be a management and planning tool and does not reflect the official UCR counts for the department. Incidents where a location is unknown or unspecified are included in the countywide totals.

Central Precinct Efficiency Report Summary

METROPOLITAN POLICE DEPARTMENT
of Nashville and Davidson County

Two Week, Eight Week, Sixteen Week, YTD, and 24 Month Analyses

Aggregated by component of arresting officer / officer making stop.

		Adults Only				Adults and Juveniles						
		Felony Arrests	Misdemeanor Arrests	Citation Arrests	Total Arrests	Part I Arrests	Weapons Law Violation Arrests	Drug-Related Arrests	DUI Arrests	Warrant Service Attempts	Warrants Served	Vehicle Stops
Two Week	Prior Week	9	44	51	104	6	0	23	1	48	42	402
	Last Week	17	54	34	105	10	0	16	0	49	54	501
	% Change	88.9%	22.7%	-33.3%	1.0%	66.7%	-	-30.4%	-100.0%	2.1%	28.6%	24.6%
Eight Week	Prior 4 Weeks	50	266	311	627	39	9	51	6	219	158	1,481
	Last 4 Weeks	46	226	277	549	31	1	72	1	190	169	1,900
	% Change	-8.0%	-15.0%	-10.9%	-12.4%	-20.5%	-88.9%	41.2%	-83.3%	-13.2%	7.0%	28.3%
Sixteen Week	Prior 8 Weeks	83	598	610	1,291	84	6	116	7	444	334	3,244
	Last 8 Weeks	96	492	588	1,176	70	10	123	7	409	327	3,381
	% Change	15.7%	-17.7%	-3.6%	-8.9%	-16.7%	66.7%	6.0%	0.0%	-7.9%	-2.1%	4.2%
YTD	2016 YTD	543	3,458	3,684	7,685	460	35	817	87	2,723	1,642	22,110
	2017 YTD	502	3,375	4,010	7,887	434	49	855	50	2,919	1,756	19,714
	% Change	-7.6%	-2.4%	8.8%	2.6%	-5.7%	40.0%	4.7%	-42.5%	7.2%	6.9%	-10.8%
Rolling 24 Month	Prior 52 Weeks	608	3,825	4,027	8,460	491	41	898	104	2,998	1,833	25,023
	Last 52 Weeks	551	3,679	4,359	8,589	464	49	928	57	3,189	1,921	22,235
	% Change	-9.4%	-3.8%	8.2%	1.5%	-5.5%	19.5%	3.3%	-45.2%	6.4%	4.8%	-11.1%
YTD 2015	2015 YTD	627	3,887	4,226	8,740	376	58	825	160	4,273	1,880	33,796
	2017 YTD	502	3,375	4,010	7,887	434	49	855	50	2,919	1,756	19,714
	% Change	-19.9%	-13.2%	-5.1%	-9.8%	15.4%	-15.5%	3.6%	-68.8%	-31.7%	-6.6%	-41.7%
YTD 2014	2014 YTD	667	3,813	3,998	8,478	424	48	651	185	5,791	1,902	39,693
	2017 YTD	502	3,375	4,010	7,887	434	49	855	50	2,919	1,756	19,714
	% Change	-24.7%	-11.5%	0.3%	-7.0%	2.4%	2.1%	31.3%	-73.0%	-49.6%	-7.7%	-50.3%
YTD 2013	2013 YTD	722	4,070	4,341	9,133	477	57	808	123	7,287	1,829	39,171
	2017 YTD	502	3,375	4,010	7,887	434	49	855	50	2,919	1,756	19,714
	% Change	-30.5%	-17.1%	-7.6%	-13.6%	-9.0%	-14.0%	5.8%	-59.3%	-59.9%	-4.0%	-49.7%
YTD 2012	2012 YTD	798	3,548	4,017	8,363	514	63	792	157	7,307	1,841	37,186
	2017 YTD	502	3,375	4,010	7,887	434	49	855	50	2,919	1,756	19,714
	% Change	-37.1%	-4.9%	-0.2%	-5.7%	-15.6%	-22.2%	8.0%	-68.2%	-60.1%	-4.6%	-47.0%

Information summarized for CompStat week ending 11/18/2017.

Sourced from MNPD ARMS on 11/21/2017 5:47:47 AM. Arrest summaries are not a count of arrest charges. 1 arrest = 1 body. Warrant Service summary considers 1 count for each service attempt and 1 count for each outstanding warrant served. Vehicle Stop summary sources MNPD's Vehicle Stop (Form 252) Database. Vehicle stop totals count all reports electronically entered via AFR. Hardcopy reports not entered into ARMS will affect accuracy of totals.

Hermitage Precinct Incident Report Summary

METROPOLITAN POLICE DEPARTMENT
of Nashville and Davidson County

Two Week, Eight Week, Sixteen Week, YTD, and 24 Month Analyses

Aggregated by precinct (incident location). Based on date when each incident was reported.

		Homicide	Forcible Rape	Commercial Robbery	Street Robbery	Total Robbery	Aggravated Assault	Commercial Burglary	Residential Burglary	Total Burglary	Larceny	Auto Theft	Violent Offenses	Property Offenses	Part I Offenses
Two Week	Prior Week	0	1	2	4	6	14	5	7	12	77	13	21	102	123
	Last Week	0	2	0	10	10	16	2	10	12	67	17	28	96	124
	% Change	-	100.0%	-100.0%	150.0%	66.7%	14.3%	-60.0%	42.9%	0.0%	-13.0%	30.8%	33.3%	-5.9%	0.8%
Eight Week	Prior 4 Weeks	1	6	5	24	29	61	20	37	57	250	57	97	364	461
	Last 4 Weeks	1	10	6	27	33	76	12	30	42	287	50	120	379	499
	% Change	0.0%	66.7%	20.0%	12.5%	13.8%	24.6%	-40.0%	-18.9%	-26.3%	14.8%	-12.3%	23.7%	4.1%	8.2%
Sixteen Week	Prior 8 Weeks	0	22	11	49	60	157	39	67	106	519	72	239	697	936
	Last 8 Weeks	2	16	11	51	62	137	32	67	99	537	107	217	743	960
	% Change	-	-27.3%	0.0%	4.1%	3.3%	-12.7%	-17.9%	0.0%	-6.6%	3.5%	48.6%	-9.2%	6.6%	2.6%
YTD 2016	2016 YTD	15	92	59	263	322	816	148	520	668	3,204	234	1,245	4,106	5,351
	2017 YTD	18	118	68	303	371	819	164	443	607	2,989	480	1,326	4,076	5,402
	% Change	20.0%	28.3%	15.3%	15.2%	15.2%	0.4%	10.8%	-14.8%	-9.1%	-6.7%	105.1%	6.5%	-0.7%	1.0%
Rolling 24 Month	Prior 52 Weeks	16	102	65	295	360	891	182	605	787	3,620	267	1,369	4,674	6,043
	Last 52 Weeks	20	133	76	346	422	887	181	495	676	3,377	538	1,462	4,591	6,053
	% Change	25.0%	30.4%	16.9%	17.3%	17.2%	-0.4%	-0.5%	-18.2%	-14.1%	-6.7%	101.5%	6.8%	-1.8%	0.2%
YTD 2015	2015 YTD	8	94	42	236	278	709	113	559	672	3,188	217	1,089	4,077	5,166
	2017 YTD	18	118	68	303	371	819	164	443	607	2,989	480	1,326	4,076	5,402
	% Change	125.0%	25.5%	61.9%	28.4%	33.5%	15.5%	45.1%	-20.8%	-9.7%	-6.2%	121.2%	21.8%	0.0%	4.6%
YTD 2014	2014 YTD	4	68	28	219	247	807	142	615	757	3,138	154	1,126	4,049	5,175
	2017 YTD	18	118	68	303	371	819	164	443	607	2,989	480	1,326	4,076	5,402
	% Change	350.0%	73.5%	142.9%	38.4%	50.2%	1.5%	15.5%	-28.0%	-19.8%	-4.7%	211.7%	17.8%	0.7%	4.4%
YTD 2013	2013 YTD	4	84	49	214	263	728	102	674	776	3,271	211	1,079	4,258	5,337
	2017 YTD	18	118	68	303	371	819	164	443	607	2,989	480	1,326	4,076	5,402
	% Change	350.0%	40.5%	38.8%	41.6%	41.1%	12.5%	60.8%	-34.3%	-21.8%	-8.6%	127.5%	22.9%	-4.3%	1.2%
YTD 2012	2012 YTD	13	83	38	204	242	908	161	656	817	3,249	210	1,246	4,276	5,522
	2017 YTD	18	118	68	303	371	819	164	443	607	2,989	480	1,326	4,076	5,402
	% Change	38.5%	42.2%	78.9%	48.5%	53.3%	-9.8%	1.9%	-32.5%	-25.7%	-8.0%	128.6%	6.4%	-4.7%	-2.2%

Information summarized for CompStat week ending 11/18/2017.

Sourced from MNPD ARMS on 11/21/2017 5:47:47 AM. The figures above were sourced from incident reports using Uniform Crime Reporting definitions and reporting guidelines, based on the date when the crime was reported. This report is intended to be a management and planning tool and does not reflect the official UCR counts for the department. Incidents where a location is unknown or unspecified are included in the countywide totals.

Hermitage Precinct Efficiency Report Summary

METROPOLITAN POLICE DEPARTMENT
of Nashville and Davidson County

Two Week, Eight Week, Sixteen Week, YTD, and 24 Month Analyses

Aggregated by component of arresting officer / officer making stop.

		Adults Only				Adults and Juveniles						
		Felony Arrests	Misdemeanor Arrests	Citation Arrests	Total Arrests	Part I Arrests	Weapons Law Violation Arrests	Drug-Related Arrests	DUI Arrests	Warrant Service Attempts	Warrants Served	Vehicle Stops
Two Week	Prior Week	17	37	51	105	24	1	13	3	73	44	610
	Last Week	14	66	43	123	25	0	18	2	92	85	559
	% Change	-17.6%	78.4%	-15.7%	17.1%	4.2%	-100.0%	38.5%	-33.3%	26.0%	93.2%	-8.4%
Eight Week	Prior 4 Weeks	73	195	332	600	82	11	88	14	334	236	2,329
	Last 4 Weeks	76	197	220	493	109	3	72	11	355	276	2,314
	% Change	4.1%	1.0%	-33.7%	-17.8%	32.9%	-72.7%	-18.2%	-21.4%	6.3%	16.9%	-0.6%
Sixteen Week	Prior 8 Weeks	134	389	630	1,153	143	10	205	21	831	529	5,250
	Last 8 Weeks	149	392	552	1,093	191	14	160	25	689	512	4,643
	% Change	11.2%	0.8%	-12.4%	-5.2%	33.6%	40.0%	-22.0%	19.0%	-17.1%	-3.2%	-11.6%
YTD	2016 YTD	1,120	2,502	4,900	8,522	1,071	78	1,683	204	6,735	3,054	40,359
	2017 YTD	935	2,327	3,745	7,007	974	83	1,197	169	5,013	2,947	31,106
	% Change	-16.5%	-7.0%	-23.6%	-17.8%	-9.1%	6.4%	-28.9%	-17.2%	-25.6%	-3.5%	-22.9%
Rolling 24 Month	Prior 52 Weeks	1,238	2,742	5,375	9,355	1,203	90	1,877	230	7,919	3,349	44,630
	Last 52 Weeks	1,068	2,589	4,254	7,911	1,108	96	1,353	188	5,772	3,346	34,864
	% Change	-13.7%	-5.6%	-20.9%	-15.4%	-7.9%	6.7%	-27.9%	-18.3%	-27.1%	-0.1%	-21.9%
YTD 2015	2015 YTD	1,064	2,303	5,155	8,522	980	74	1,663	129	8,342	2,606	46,484
	2017 YTD	935	2,327	3,745	7,007	974	83	1,197	169	5,013	2,947	31,106
	% Change	-12.1%	1.0%	-27.4%	-17.8%	-0.6%	12.2%	-28.0%	31.0%	-39.9%	13.1%	-33.1%
YTD 2014	2014 YTD	1,179	2,736	6,050	9,965	1,015	108	2,005	191	9,325	2,923	54,677
	2017 YTD	935	2,327	3,745	7,007	974	83	1,197	169	5,013	2,947	31,106
	% Change	-20.7%	-14.9%	-38.1%	-29.7%	-4.0%	-23.1%	-40.3%	-11.5%	-46.2%	0.8%	-43.1%
YTD 2013	2013 YTD	1,198	2,471	6,669	10,338	1,143	132	2,369	196	8,302	2,701	49,057
	2017 YTD	935	2,327	3,745	7,007	974	83	1,197	169	5,013	2,947	31,106
	% Change	-22.0%	-5.8%	-43.8%	-32.2%	-14.8%	-37.1%	-49.5%	-13.8%	-39.6%	9.1%	-36.6%
YTD 2012	2012 YTD	1,354	2,412	5,948	9,714	1,114	156	2,367	180	6,668	2,861	49,186
	2017 YTD	935	2,327	3,745	7,007	974	83	1,197	169	5,013	2,947	31,106
	% Change	-30.9%	-3.5%	-37.0%	-27.9%	-12.6%	-46.8%	-49.4%	-6.1%	-24.8%	3.0%	-36.8%

Information summarized for CompStat week ending 11/18/2017.

Sourced from MNPD ARMS on 11/21/2017 5:47:47 AM. Arrest summaries are not a count of arrest charges. 1 arrest = 1 body. Warrant Service summary considers 1 count for each service attempt and 1 count for each outstanding warrant served. Vehicle Stop summary sources MNPD's Vehicle Stop (Form 252) Database. Vehicle stop totals count all reports electronically entered via AFR. Hardcopy reports not entered into ARMS will affect accuracy of totals.

North Precinct Incident Report Summary

METROPOLITAN POLICE DEPARTMENT
of Nashville and Davidson County

Two Week, Eight Week, Sixteen Week, YTD, and 24 Month Analyses

Aggregated by precinct (incident location). Based on date when each incident was reported.

		Homicide	Forcible Rape	Commercial Robbery	Street Robbery	Total Robbery	Aggravated Assault	Commercial Burglary	Residential Burglary	Total Burglary	Larceny	Auto Theft	Violent Offenses	Property Offenses	Part I Offenses
Two Week	Prior Week	0	1	1	2	3	12	5	7	12	51	9	16	72	88
	Last Week	1	0	0	1	1	22	1	3	4	47	8	24	59	83
	% Change	-	-100.0%	-100.0%	-50.0%	-66.7%	83.3%	-80.0%	-57.1%	-66.7%	-7.8%	-11.1%	50.0%	-18.1%	-5.7%
Eight Week	Prior 4 Weeks	1	10	3	14	17	68	25	49	74	146	20	96	240	336
	Last 4 Weeks	1	3	3	8	11	84	18	25	43	173	32	99	248	347
	% Change	0.0%	-70.0%	0.0%	-42.9%	-35.3%	23.5%	-28.0%	-49.0%	-41.9%	18.5%	60.0%	3.1%	3.3%	3.3%
Sixteen Week	Prior 8 Weeks	4	12	8	39	47	157	23	89	112	335	47	220	494	714
	Last 8 Weeks	2	13	6	22	28	152	43	74	117	319	52	195	488	683
	% Change	-50.0%	8.3%	-25.0%	-43.6%	-40.4%	-3.2%	87.0%	-16.9%	4.5%	-4.8%	10.6%	-11.4%	-1.2%	-4.3%
YTD 2016	2016 YTD	14	78	27	243	270	787	109	438	547	1,703	222	1,149	2,472	3,621
	2017 YTD	18	64	50	230	280	891	162	439	601	1,795	303	1,253	2,699	3,952
	% Change	28.6%	-17.9%	85.2%	-5.3%	3.7%	13.2%	48.6%	0.2%	9.9%	5.4%	36.5%	9.1%	9.2%	9.1%
Rolling 24 Month	Prior 52 Weeks	18	81	32	276	308	868	131	508	639	1,914	255	1,275	2,808	4,083
	Last 52 Weeks	23	70	51	259	310	985	171	494	665	1,975	345	1,388	2,985	4,373
	% Change	27.8%	-13.6%	59.4%	-6.2%	0.6%	13.5%	30.5%	-2.8%	4.1%	3.2%	35.3%	8.9%	6.3%	7.1%
YTD 2015	2015 YTD	25	80	23	261	284	922	101	478	579	1,581	205	1,311	2,365	3,676
	2017 YTD	18	64	50	230	280	891	162	439	601	1,795	303	1,253	2,699	3,952
	% Change	-28.0%	-20.0%	117.4%	-11.9%	-1.4%	-3.4%	60.4%	-8.2%	3.8%	13.5%	47.8%	-4.4%	14.1%	7.5%
YTD 2014	2014 YTD	13	85	13	175	188	926	93	453	546	1,453	185	1,212	2,184	3,396
	2017 YTD	18	64	50	230	280	891	162	439	601	1,795	303	1,253	2,699	3,952
	% Change	38.5%	-24.7%	284.6%	31.4%	48.9%	-3.8%	74.2%	-3.1%	10.1%	23.5%	63.8%	3.4%	23.6%	16.4%
YTD 2013	2013 YTD	10	54	26	200	226	768	87	614	701	1,599	140	1,058	2,440	3,498
	2017 YTD	18	64	50	230	280	891	162	439	601	1,795	303	1,253	2,699	3,952
	% Change	80.0%	18.5%	92.3%	15.0%	23.9%	16.0%	86.2%	-28.5%	-14.3%	12.3%	116.4%	18.4%	10.6%	13.0%
YTD 2012	2012 YTD	10	70	24	200	224	789	91	591	682	1,565	158	1,093	2,405	3,498
	2017 YTD	18	64	50	230	280	891	162	439	601	1,795	303	1,253	2,699	3,952
	% Change	80.0%	-8.6%	108.3%	15.0%	25.0%	12.9%	78.0%	-25.7%	-11.9%	14.7%	91.8%	14.6%	12.2%	13.0%

Information summarized for CompStat week ending 11/18/2017.

Sourced from MNPD ARMS on 11/21/2017 5:47:47 AM. The figures above were sourced from incident reports using Uniform Crime Reporting definitions and reporting guidelines, based on the date when the crime was reported. This report is intended to be a management and planning tool and does not reflect the official UCR counts for the department. Incidents where a location is unknown or unspecified are included in the countywide totals.

North Precinct Efficiency Report Summary

METROPOLITAN POLICE DEPARTMENT
of Nashville and Davidson County

Two Week, Eight Week, Sixteen Week, YTD, and 24 Month Analyses

Aggregated by component of arresting officer / officer making stop.

		Adults Only				Adults and Juveniles						
		Felony Arrests	Misdemeanor Arrests	Citation Arrests	Total Arrests	Part I Arrests	Weapons Law Violation Arrests	Drug-Related Arrests	DUI Arrests	Warrant Service Attempts	Warrants Served	Vehicle Stops
Two Week	Prior Week	22	37	29	88	16	1	13	2	75	56	198
	Last Week	19	39	25	83	15	3	16	0	64	59	142
	% Change	-13.6%	5.4%	-13.8%	-5.7%	-6.3%	200.0%	23.1%	-100.0%	-14.7%	5.4%	-28.3%
Eight Week	Prior 4 Weeks	80	155	251	486	52	14	127	7	390	222	760
	Last 4 Weeks	83	143	153	379	70	10	80	4	276	233	716
	% Change	3.8%	-7.7%	-39.0%	-22.0%	34.6%	-28.6%	-37.0%	-42.9%	-29.2%	5.0%	-5.8%
Sixteen Week	Prior 8 Weeks	214	351	529	1,094	163	16	256	8	811	550	2,008
	Last 8 Weeks	163	298	404	865	122	24	207	11	666	455	1,476
	% Change	-23.8%	-15.1%	-23.6%	-20.9%	-25.2%	50.0%	-19.1%	37.5%	-17.9%	-17.3%	-26.5%
YTD	2016 YTD	1,144	2,371	3,625	7,140	848	128	1,532	95	6,139	2,656	21,647
	2017 YTD	1,007	2,029	3,000	6,036	829	129	1,345	51	5,112	2,822	13,701
	% Change	-12.0%	-14.4%	-17.2%	-15.5%	-2.2%	0.8%	-12.2%	-46.3%	-16.7%	6.3%	-36.7%
Rolling 24 Month	Prior 52 Weeks	1,265	2,628	3,948	7,841	932	145	1,681	111	6,734	2,935	23,626
	Last 52 Weeks	1,121	2,256	3,388	6,765	934	145	1,476	60	5,772	3,117	16,094
	% Change	-11.4%	-14.2%	-14.2%	-13.7%	0.2%	0.0%	-12.2%	-45.9%	-14.3%	6.2%	-31.9%
YTD 2015	2015 YTD	1,043	2,012	2,909	5,964	722	108	1,249	76	7,156	2,270	23,850
	2017 YTD	1,007	2,029	3,000	6,036	829	129	1,345	51	5,112	2,822	13,701
	% Change	-3.5%	0.8%	3.1%	1.2%	14.8%	19.4%	7.7%	-32.9%	-28.6%	24.3%	-42.6%
YTD 2014	2014 YTD	1,170	2,087	4,183	7,440	678	114	1,329	62	7,098	2,526	31,746
	2017 YTD	1,007	2,029	3,000	6,036	829	129	1,345	51	5,112	2,822	13,701
	% Change	-13.9%	-2.8%	-28.3%	-18.9%	22.3%	13.2%	1.2%	-17.7%	-28.0%	11.7%	-56.8%
YTD 2013	2013 YTD	1,147	2,020	5,303	8,470	675	103	1,608	87	5,972	2,442	39,308
	2017 YTD	1,007	2,029	3,000	6,036	829	129	1,345	51	5,112	2,822	13,701
	% Change	-12.2%	0.4%	-43.4%	-28.7%	22.8%	25.2%	-16.4%	-41.4%	-14.4%	15.6%	-65.1%
YTD 2012	2012 YTD	1,248	1,686	5,328	8,262	738	125	1,585	81	5,427	2,468	46,385
	2017 YTD	1,007	2,029	3,000	6,036	829	129	1,345	51	5,112	2,822	13,701
	% Change	-19.3%	20.3%	-43.7%	-26.9%	12.3%	3.2%	-15.1%	-37.0%	-5.8%	14.3%	-70.5%

Information summarized for CompStat week ending 11/18/2017.

Sourced from MNPD ARMS on 11/21/2017 5:47:47 AM. Arrest summaries are not a count of arrest charges. 1 arrest = 1 body. Warrant Service summary considers 1 count for each service attempt and 1 count for each outstanding warrant served. Vehicle Stop summary sources MNPD's Vehicle Stop (Form 252) Database. Vehicle stop totals count all reports electronically entered via AFR. Hardcopy reports not entered into ARMS will affect accuracy of totals.

Madison Precinct Incident Report Summary

METROPOLITAN POLICE DEPARTMENT
of Nashville and Davidson County

Two Week, Eight Week, Sixteen Week, YTD, and 24 Month Analyses

Aggregated by precinct (incident location). Based on date when each incident was reported.

		Homicide	Forcible Rape	Commercial Robbery	Street Robbery	Total Robbery	Aggravated Assault	Commercial Burglary	Residential Burglary	Total Burglary	Larceny	Auto Theft	Violent Offenses	Property Offenses	Part I Offenses
Two Week	Prior Week	0	1	1	5	6	8	3	6	9	45	7	15	61	76
	Last Week	0	0	0	1	1	7	3	5	8	41	0	8	49	57
	% Change	-	-100.0%	-100.0%	-80.0%	-83.3%	-12.5%	0.0%	-16.7%	-11.1%	-8.9%	-100.0%	-46.7%	-19.7%	-25.0%
Eight Week	Prior 4 Weeks	0	4	6	12	18	53	10	17	27	168	12	75	207	282
	Last 4 Weeks	0	5	2	13	15	40	6	24	30	171	14	60	215	275
	% Change	-	25.0%	-66.7%	8.3%	-16.7%	-24.5%	-40.0%	41.2%	11.1%	1.8%	16.7%	-20.0%	3.9%	-2.5%
Sixteen Week	Prior 8 Weeks	3	15	11	25	36	90	18	35	53	356	32	144	441	585
	Last 8 Weeks	0	9	8	25	33	93	16	41	57	339	26	135	422	557
	% Change	-100.0%	-40.0%	-27.3%	0.0%	-8.3%	3.3%	-11.1%	17.1%	7.5%	-4.8%	-18.8%	-6.3%	-4.3%	-4.8%
YTD 2016	2016 YTD	5	55	25	134	159	521	63	397	460	1,988	134	740	2,582	3,322
	2017 YTD	6	49	37	153	190	504	89	272	361	2,112	209	749	2,682	3,431
	% Change	20.0%	-10.9%	48.0%	14.2%	19.5%	-3.3%	41.3%	-31.5%	-21.5%	6.2%	56.0%	1.2%	3.9%	3.3%
Rolling 24 Month	Prior 52 Weeks	5	66	32	153	185	591	69	467	536	2,213	146	847	2,895	3,742
	Last 52 Weeks	8	53	50	171	221	560	96	316	412	2,336	247	842	2,995	3,837
	% Change	60.0%	-19.7%	56.3%	11.8%	19.5%	-5.2%	39.1%	-32.3%	-23.1%	5.6%	69.2%	-0.6%	3.5%	2.5%
YTD 2015	2015 YTD	3	50	35	126	161	544	61	459	520	1,922	176	758	2,618	3,376
	2017 YTD	6	49	37	153	190	504	89	272	361	2,112	209	749	2,682	3,431
	% Change	100.0%	-2.0%	5.7%	21.4%	18.0%	-7.4%	45.9%	-40.7%	-30.6%	9.9%	18.8%	-1.2%	2.4%	1.6%
YTD 2014	2014 YTD	6	60	25	100	125	482	67	404	471	1,834	102	673	2,407	3,080
	2017 YTD	6	49	37	153	190	504	89	272	361	2,112	209	749	2,682	3,431
	% Change	0.0%	-18.3%	48.0%	53.0%	52.0%	4.6%	32.8%	-32.7%	-23.4%	15.2%	104.9%	11.3%	11.4%	11.4%
YTD 2013	2013 YTD	3	43	22	118	140	468	70	429	499	1,689	109	654	2,297	2,951
	2017 YTD	6	49	37	153	190	504	89	272	361	2,112	209	749	2,682	3,431
	% Change	100.0%	14.0%	68.2%	29.7%	35.7%	7.7%	27.1%	-36.6%	-27.7%	25.0%	91.7%	14.5%	16.8%	16.3%
YTD 2012	2012 YTD	8	48	22	160	182	547	69	540	609	1,968	124	785	2,701	3,486
	2017 YTD	6	49	37	153	190	504	89	272	361	2,112	209	749	2,682	3,431
	% Change	-25.0%	2.1%	68.2%	-4.4%	4.4%	-7.9%	29.0%	-49.6%	-40.7%	7.3%	68.5%	-4.6%	-0.7%	-1.6%

Information summarized for CompStat week ending 11/18/2017.

Sourced from MNPD ARMS on 11/21/2017 5:47:47 AM. The figures above were sourced from incident reports using Uniform Crime Reporting definitions and reporting guidelines, based on the date when the crime was reported. This report is intended to be a management and planning tool and does not reflect the official UCR counts for the department. Incidents where a location is unknown or unspecified are included in the countywide totals.

Madison Precinct Efficiency Report Summary

METROPOLITAN POLICE DEPARTMENT
of Nashville and Davidson County

Two Week, Eight Week, Sixteen Week, YTD, and 24 Month Analyses

Aggregated by component of arresting officer / officer making stop.

		Adults Only				Adults and Juveniles						
		Felony Arrests	Misdemeanor Arrests	Citation Arrests	Total Arrests	Part I Arrests	Weapons Law Violation Arrests	Drug-Related Arrests	DUI Arrests	Warrant Service Attempts	Warrants Served	Vehicle Stops
Two Week	Prior Week	17	40	51	108	20	3	15	5	69	26	270
	Last Week	12	32	55	99	10	0	22	6	81	40	343
	% Change	-29.4%	-20.0%	7.8%	-8.3%	-50.0%	-100.0%	46.7%	20.0%	17.4%	53.8%	27.0%
Eight Week	Prior 4 Weeks	55	150	265	470	102	4	59	22	314	155	1,139
	Last 4 Weeks	58	169	231	458	74	4	64	20	294	167	1,371
	% Change	5.5%	12.7%	-12.8%	-2.6%	-27.5%	0.0%	8.5%	-9.1%	-6.4%	7.7%	20.4%
Sixteen Week	Prior 8 Weeks	153	345	545	1,043	175	20	129	47	643	356	2,795
	Last 8 Weeks	113	319	496	928	176	8	123	42	608	322	2,510
	% Change	-26.1%	-7.5%	-9.0%	-11.0%	0.6%	-60.0%	-4.7%	-10.6%	-5.4%	-9.6%	-10.2%
YTD	2016 YTD	712	1,926	3,432	6,070	1,027	63	756	158	4,467	1,947	17,373
	2017 YTD	715	2,011	3,091	5,817	1,098	92	765	247	4,034	1,915	15,279
	% Change	0.4%	4.4%	-9.9%	-4.2%	6.9%	46.0%	1.2%	56.3%	-9.7%	-1.6%	-12.1%
Rolling 24 Month	Prior 52 Weeks	793	2,116	3,830	6,739	1,150	73	825	178	5,014	2,145	19,261
	Last 52 Weeks	811	2,222	3,479	6,512	1,223	99	834	266	4,529	2,113	17,152
	% Change	2.3%	5.0%	-9.2%	-3.4%	6.3%	35.6%	1.1%	49.4%	-9.7%	-1.5%	-10.9%
YTD 2015	2015 YTD	793	1,887	3,993	6,673	1,181	60	929	176	5,628	2,027	22,436
	2017 YTD	715	2,011	3,091	5,817	1,098	92	765	247	4,034	1,915	15,279
	% Change	-9.8%	6.6%	-22.6%	-12.8%	-7.0%	53.3%	-17.7%	40.3%	-28.3%	-5.5%	-31.9%
YTD 2014	2014 YTD	783	2,007	4,398	7,188	1,030	87	1,252	170	4,409	1,987	26,114
	2017 YTD	715	2,011	3,091	5,817	1,098	92	765	247	4,034	1,915	15,279
	% Change	-8.7%	0.2%	-29.7%	-19.1%	6.6%	5.7%	-38.9%	45.3%	-8.5%	-3.6%	-41.5%
YTD 2013	2013 YTD	802	1,686	4,281	6,769	946	71	1,339	99	5,984	1,899	24,426
	2017 YTD	715	2,011	3,091	5,817	1,098	92	765	247	4,034	1,915	15,279
	% Change	-10.8%	19.3%	-27.8%	-14.1%	16.1%	29.6%	-42.9%	149.5%	-32.6%	0.8%	-37.4%
YTD 2012	2012 YTD	1,062	1,670	3,968	6,700	1,044	76	1,189	91	6,861	2,066	31,643
	2017 YTD	715	2,011	3,091	5,817	1,098	92	765	247	4,034	1,915	15,279
	% Change	-32.7%	20.4%	-22.1%	-13.2%	5.2%	21.1%	-35.7%	171.4%	-41.2%	-7.3%	-51.7%

Information summarized for CompStat week ending 11/18/2017.

Sourced from MNPD ARMS on 11/21/2017 5:47:47 AM. Arrest summaries are not a count of arrest charges. 1 arrest = 1 body. Warrant Service summary considers 1 count for each service attempt and 1 count for each outstanding warrant served. Vehicle Stop summary sources MNPD's Vehicle Stop (Form 252) Database. Vehicle stop totals count all reports electronically entered via AFR. Hardcopy reports not entered into ARMS will affect accuracy of totals.

Midtown Hills Precinct Incident Report Summary

METROPOLITAN POLICE DEPARTMENT
of Nashville and Davidson County

Two Week, Eight Week, Sixteen Week, YTD, and 24 Month Analyses

Aggregated by precinct (incident location). Based on date when each incident was reported.

		Homicide	Forcible Rape	Commercial Robbery	Street Robbery	Total Robbery	Aggravated Assault	Commercial Burglary	Residential Burglary	Total Burglary	Larceny	Auto Theft	Violent Offenses	Property Offenses	Part I Offenses
Two Week	Prior Week	0	1	3	6	9	4	8	9	17	56	4	14	77	91
	Last Week	0	2	3	0	3	7	0	7	7	54	2	12	63	75
	% Change	-	100.0%	0.0%	-100.0%	-66.7%	75.0%	-100.0%	-22.2%	-58.8%	-3.6%	-50.0%	-14.3%	-18.2%	-17.6%
Eight Week	Prior 4 Weeks	0	7	3	13	16	51	22	23	45	210	19	74	274	348
	Last 4 Weeks	0	8	7	8	15	26	13	26	39	223	19	49	281	330
	% Change	-	14.3%	133.3%	-38.5%	-6.3%	-49.0%	-40.9%	13.0%	-13.3%	6.2%	0.0%	-33.8%	2.6%	-5.2%
Sixteen Week	Prior 8 Weeks	3	6	6	23	29	60	40	46	86	384	41	98	511	609
	Last 8 Weeks	0	15	10	21	31	77	35	49	84	433	38	123	555	678
	% Change	-100.0%	150.0%	66.7%	-8.7%	6.9%	28.3%	-12.5%	6.5%	-2.3%	12.8%	-7.3%	25.5%	8.6%	11.3%
YTD 2016	2016 YTD	2	56	41	111	152	349	154	345	499	2,049	135	559	2,683	3,242
	2017 YTD	9	62	28	135	163	422	226	251	477	2,227	232	656	2,936	3,592
	% Change	350.0%	10.7%	-31.7%	21.6%	7.2%	20.9%	46.8%	-27.2%	-4.4%	8.7%	71.9%	17.4%	9.4%	10.8%
Rolling 24 Month	Prior 52 Weeks	2	61	42	124	166	390	179	409	588	2,273	161	619	3,022	3,641
	Last 52 Weeks	9	66	33	151	184	461	249	284	533	2,471	252	720	3,256	3,976
	% Change	350.0%	8.2%	-21.4%	21.8%	10.8%	18.2%	39.1%	-30.6%	-9.4%	8.7%	56.5%	16.3%	7.7%	9.2%
YTD 2015	2015 YTD	4	54	24	114	138	367	132	358	490	2,149	110	563	2,749	3,312
	2017 YTD	9	62	28	135	163	422	226	251	477	2,227	232	656	2,936	3,592
	% Change	125.0%	14.8%	16.7%	18.4%	18.1%	15.0%	71.2%	-29.9%	-2.7%	3.6%	110.9%	16.5%	6.8%	8.5%
YTD 2014	2014 YTD	4	66	16	99	115	363	157	448	605	2,112	104	548	2,821	3,369
	2017 YTD	9	62	28	135	163	422	226	251	477	2,227	232	656	2,936	3,592
	% Change	125.0%	-6.1%	75.0%	36.4%	41.7%	16.3%	43.9%	-44.0%	-21.2%	5.4%	123.1%	19.7%	4.1%	6.6%
YTD 2013	2013 YTD	3	64	29	104	133	332	146	526	672	2,220	118	532	3,010	3,542
	2017 YTD	9	62	28	135	163	422	226	251	477	2,227	232	656	2,936	3,592
	% Change	200.0%	-3.1%	-3.4%	29.8%	22.6%	27.1%	54.8%	-52.3%	-29.0%	0.3%	96.6%	23.3%	-2.5%	1.4%
YTD 2012	2012 YTD	3	53	34	109	143	400	150	497	647	2,279	144	599	3,070	3,669
	2017 YTD	9	62	28	135	163	422	226	251	477	2,227	232	656	2,936	3,592
	% Change	200.0%	17.0%	-17.6%	23.9%	14.0%	5.5%	50.7%	-49.5%	-26.3%	-2.3%	61.1%	9.5%	-4.4%	-2.1%

Information summarized for CompStat week ending 11/18/2017.

Sourced from MNPD ARMS on 11/21/2017 5:47:47 AM. The figures above were sourced from incident reports using Uniform Crime Reporting definitions and reporting guidelines, based on the date when the crime was reported. This report is intended to be a management and planning tool and does not reflect the official UCR counts for the department. Incidents where a location is unknown or unspecified are included in the countywide totals.

Midtown Hills Precinct Efficiency Report Summary

METROPOLITAN POLICE DEPARTMENT
of Nashville and Davidson County

Two Week, Eight Week, Sixteen Week, YTD, and 24 Month Analyses

Aggregated by component of arresting officer / officer making stop.

		Adults Only				Adults and Juveniles						
		Felony Arrests	Misdemeanor Arrests	Citation Arrests	Total Arrests	Part I Arrests	Weapons Law Violation Arrests	Drug-Related Arrests	DUI Arrests	Warrant Service Attempts	Warrants Served	Vehicle Stops
Two Week	Prior Week	12	33	52	97	12	3	18	4	39	29	480
	Last Week	12	40	40	92	13	5	16	4	70	38	486
	% Change	0.0%	21.2%	-23.1%	-5.2%	8.3%	66.7%	-11.1%	0.0%	79.5%	31.0%	1.3%
Eight Week	Prior 4 Weeks	56	160	296	512	50	12	107	13	206	143	1,963
	Last 4 Weeks	47	172	234	453	47	14	79	22	252	154	2,089
	% Change	-16.1%	7.5%	-20.9%	-11.5%	-6.0%	16.7%	-26.2%	69.2%	22.3%	7.7%	6.4%
Sixteen Week	Prior 8 Weeks	99	366	605	1,070	91	15	212	23	522	339	4,307
	Last 8 Weeks	103	332	530	965	97	26	186	35	458	297	4,052
	% Change	4.0%	-9.3%	-12.4%	-9.8%	6.6%	73.3%	-12.3%	52.2%	-12.3%	-12.4%	-5.9%
YTD	2016 YTD	547	1,582	3,538	5,667	509	61	1,249	137	2,385	1,315	29,961
	2017 YTD	638	1,932	3,518	6,088	621	117	1,356	167	2,709	1,640	25,485
	% Change	16.6%	22.1%	-0.6%	7.4%	22.0%	91.8%	8.6%	21.9%	13.6%	24.7%	-14.9%
Rolling 24 Month	Prior 52 Weeks	600	1,803	3,962	6,365	574	66	1,386	159	2,723	1,443	33,611
	Last 52 Weeks	707	2,138	3,882	6,727	706	123	1,489	188	2,942	1,812	28,070
	% Change	17.8%	18.6%	-2.0%	5.7%	23.0%	86.4%	7.4%	18.2%	8.0%	25.6%	-16.5%
YTD 2015	2015 YTD	554	2,079	4,486	7,119	529	47	1,170	155	3,190	1,482	41,409
	2017 YTD	638	1,932	3,518	6,088	621	117	1,356	167	2,709	1,640	25,485
	% Change	15.2%	-7.1%	-21.6%	-14.5%	17.4%	148.9%	15.9%	7.7%	-15.1%	10.7%	-38.5%
YTD 2014	2014 YTD	208	641	1,268	2,117	167	11	346	52	1,345	511	13,631
	2017 YTD	638	1,932	3,518	6,088	621	117	1,356	167	2,709	1,640	25,485
	% Change	206.7%	201.4%	177.4%	187.6%	271.9%	963.6%	291.9%	221.2%	101.4%	220.9%	87.0%
YTD 2013	2013 YTD	0	0	0	0	0	0	0	0	0	0	0
	2017 YTD	638	1,932	3,518	6,088	621	117	1,356	167	2,709	1,640	25,485
	% Change	-	-	-	-	-	-	-	-	-	-	-
YTD 2012	2012 YTD	0	0	0	0	0	0	0	0	0	0	0
	2017 YTD	638	1,932	3,518	6,088	621	117	1,356	167	2,709	1,640	25,485
	% Change	-	-	-	-	-	-	-	-	-	-	-

Information summarized for CompStat week ending 11/18/2017.

Sourced from MNPD ARMS on 11/21/2017 5:47:47 AM. Arrest summaries are not a count of arrest charges. 1 arrest = 1 body. Warrant Service summary considers 1 count for each service attempt and 1 count for each outstanding warrant served. Vehicle Stop summary sources MNPD's Vehicle Stop (Form 252) Database. Vehicle stop totals count all reports electronically entered via AFR. Hardcopy reports not entered into ARMS will affect accuracy of totals.

County UCR Incident Charts

Aggregated by precinct (incident location).

Summarized by CompStat week for past eight weeks.

METROPOLITAN POLICE DEPARTMENT

of Nashville and Davidson County

All Part 1 Incidents - 52wk Avg: 644

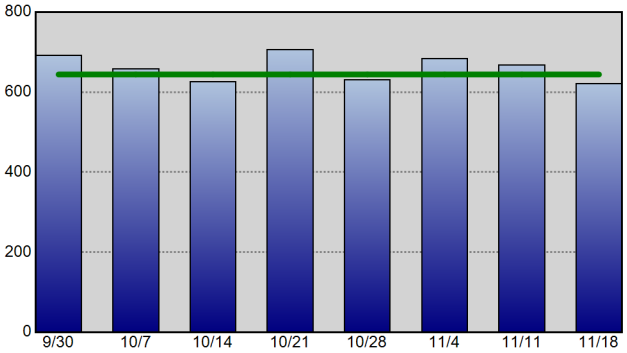

Violent Crime - 52wk Avg: 151

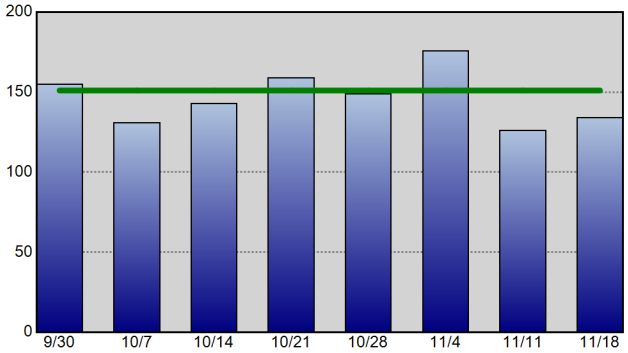

Property Crime - 52wk Avg: 493

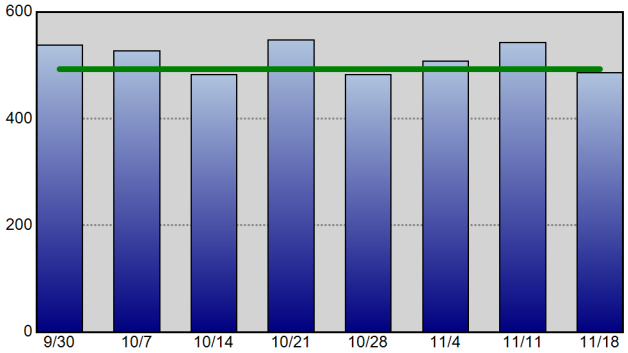

Robbery - 52wk Avg: 39

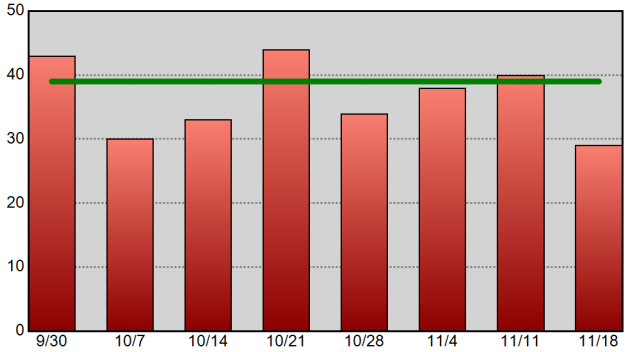

Commercial Burglary - 52wk Avg: 24

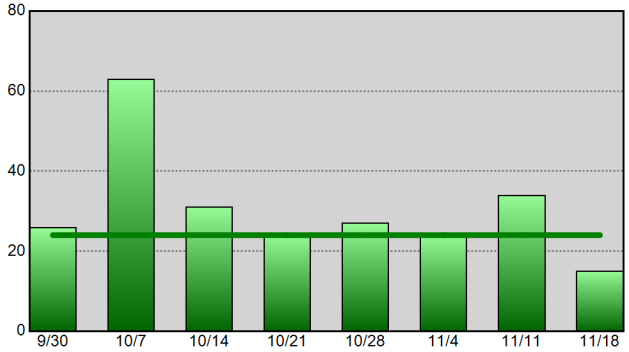

Residential Burglary - 52wk Avg: 56

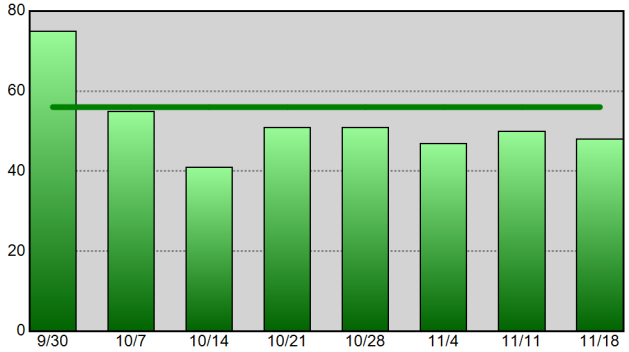

Aggravated Assault - 52wk Avg: 99

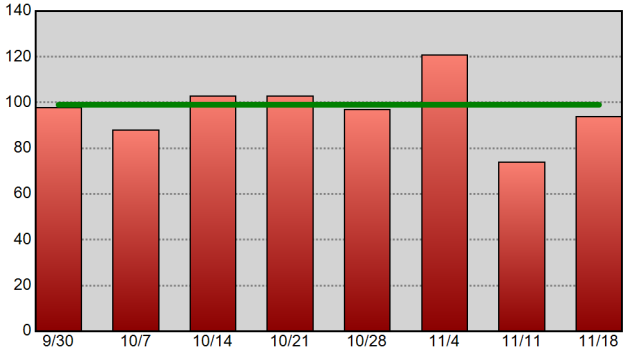

Theft From Vehicle - 52wk Avg: 110

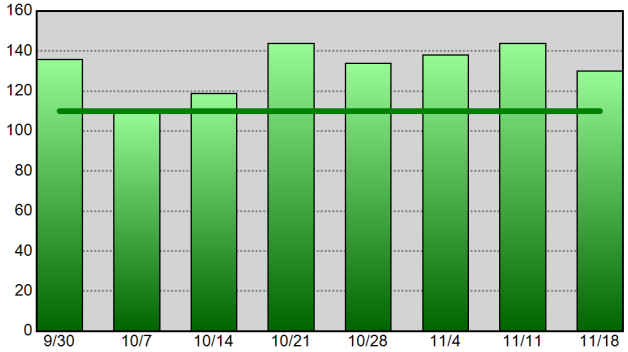

Vehicle Theft - 52wk Avg: 49

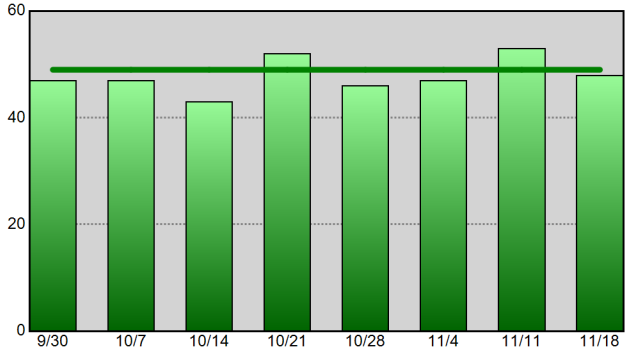

Information summarized for CompStat week ending 11-18-17.
The horizontal line on each chart represents the data set's 52-week weekly average.

Sourced from MNPD ARMS on 11/21/2017 5:47:47 AM. The figures above were sourced from incident reports using Uniform Crime Reporting definitions and reporting guidelines, based on the date when the crime was reported. This report is intended to be a management and planning tool and does not reflect the official UCR counts for the department. Incidents where a location is unknown or unspecified are included in the countywide totals.

West Precinct UCR Incident Charts

Aggregated by precinct (incident location).

Summarized by CompStat week for past eight weeks.

METROPOLITAN POLICE DEPARTMENT

of Nashville and Davidson County

All Part 1 Incidents - 52wk Avg: 71

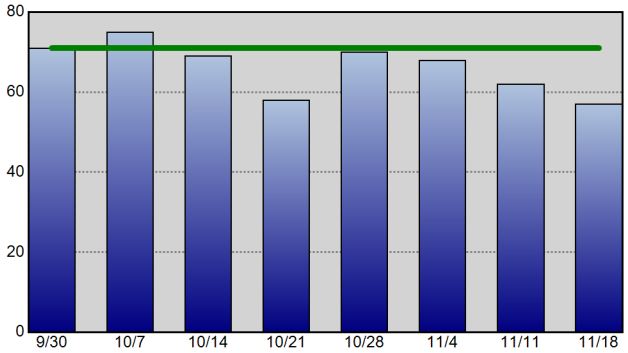

Violent Crime - 52wk Avg: 9

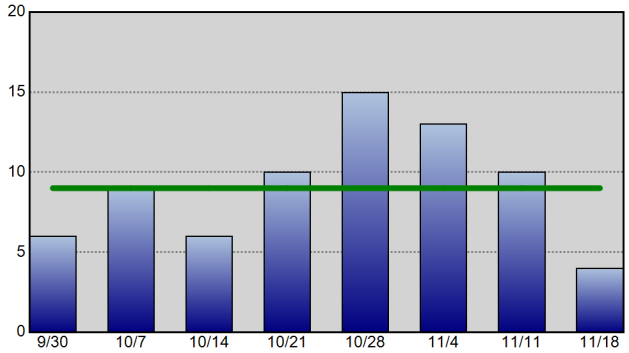

Property Crime - 52wk Avg: 62

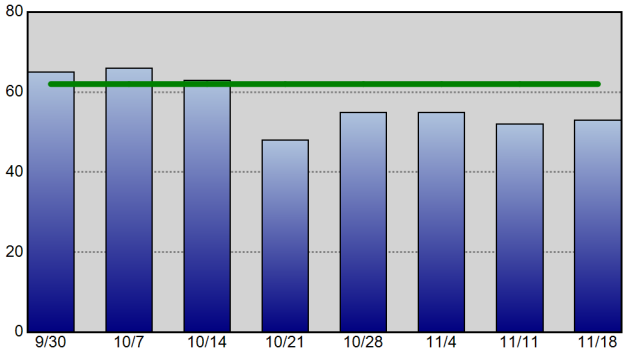

Robbery - 52wk Avg: 2

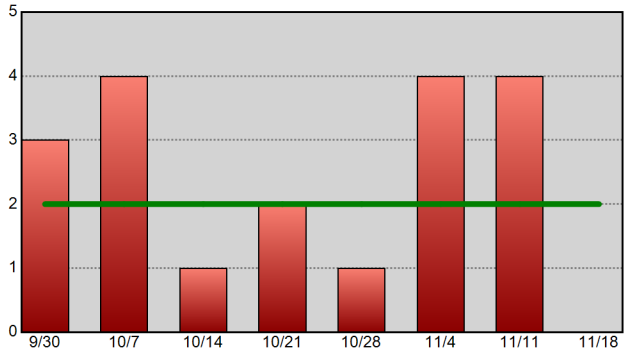

Commercial Burglary - 52wk Avg: 2

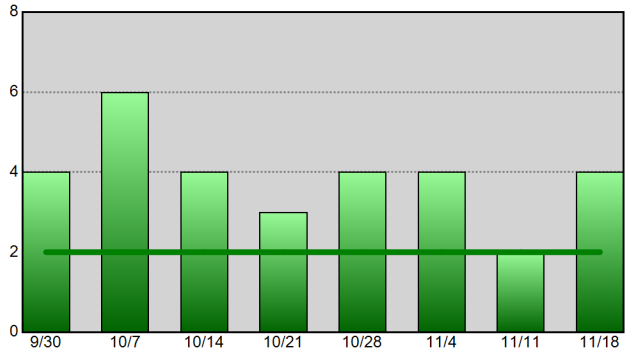

Residential Burglary - 52wk Avg: 5

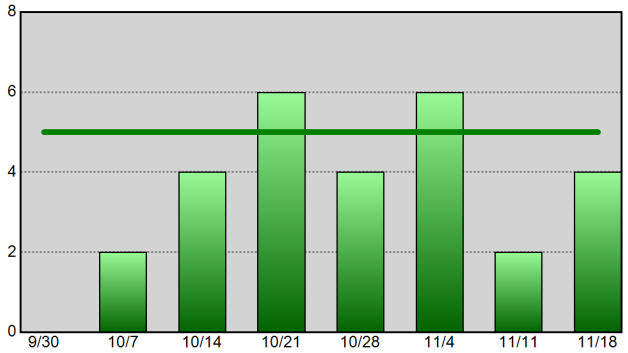

Aggravated Assault - 52wk Avg: 6

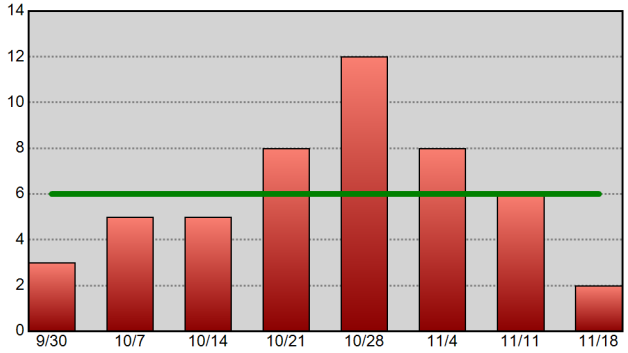

Theft From Vehicle - 52wk Avg: 16

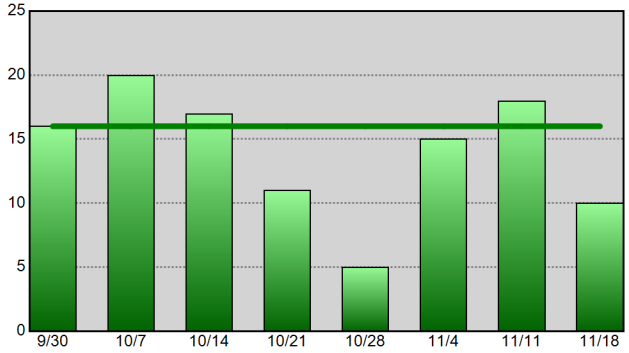

Vehicle Theft - 52wk Avg: 4

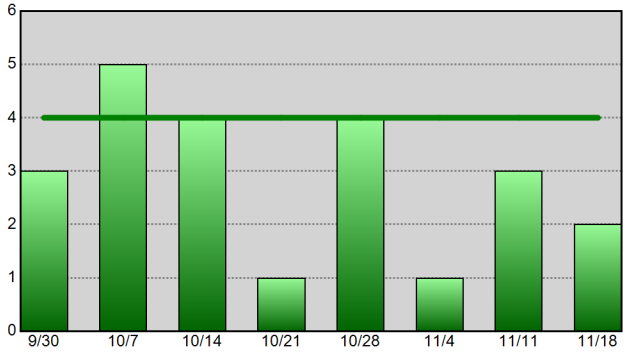

Information summarized for CompStat week ending 11-18-17. The horizontal line on each chart represents the data set's 52-week weekly average.

Sourced from MNPD ARMS on 11/21/2017 5:47:50 AM. The figures above were sourced from incident reports using Uniform Crime Reporting definitions and reporting guidelines, based on the date when the crime was reported. This report is intended to be a management and planning tool and does not reflect the official UCR counts for the department. Incidents where a location is unknown or unspecified are included in the countywide totals.

East Precinct UCR Incident Charts

Aggregated by precinct (incident location).

Summarized by CompStat week for past eight weeks.

METROPOLITAN POLICE DEPARTMENT

of Nashville and Davidson County

All Part 1 Incidents - 52wk Avg: 73

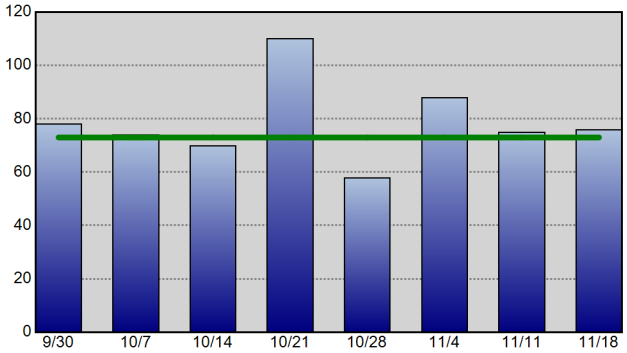

Violent Crime - 52wk Avg: 19

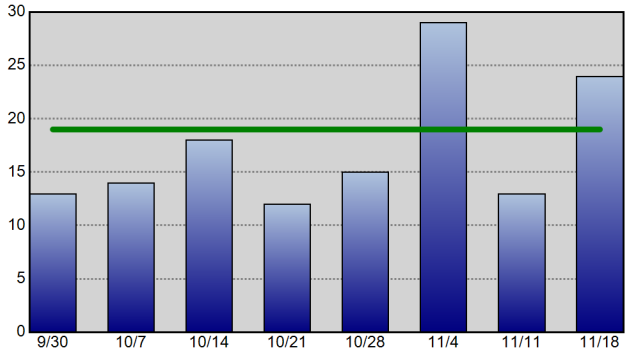

Property Crime - 52wk Avg: 53

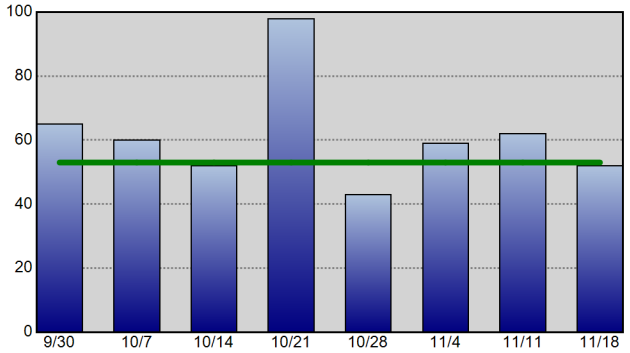

Robbery - 52wk Avg: 4

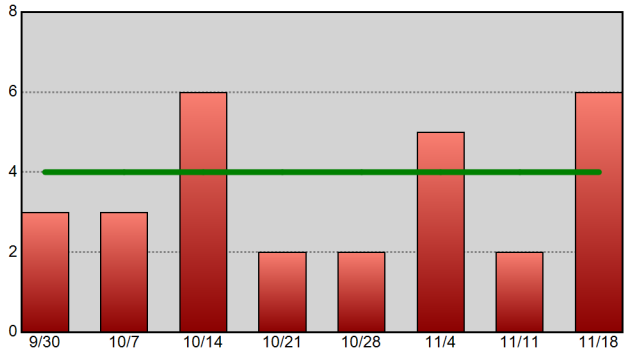

Commercial Burglary - 52wk Avg: 2

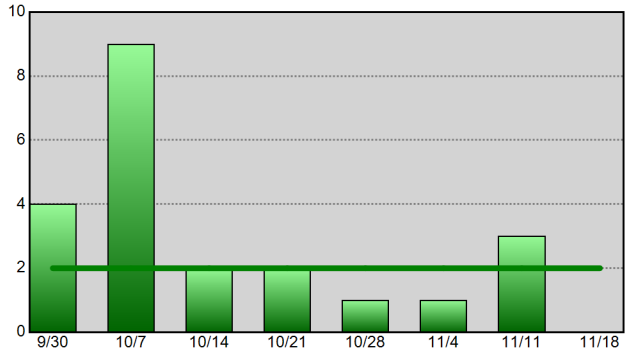

Residential Burglary - 52wk Avg: 7

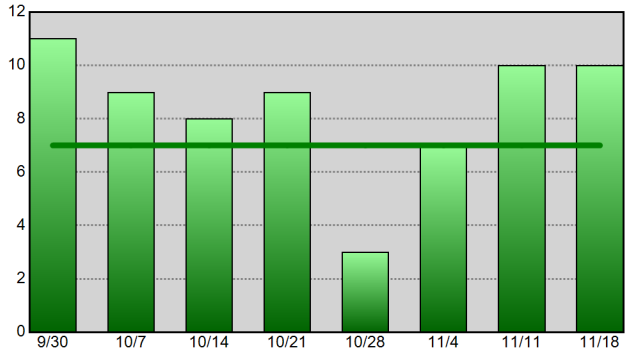

Aggravated Assault - 52wk Avg: 13

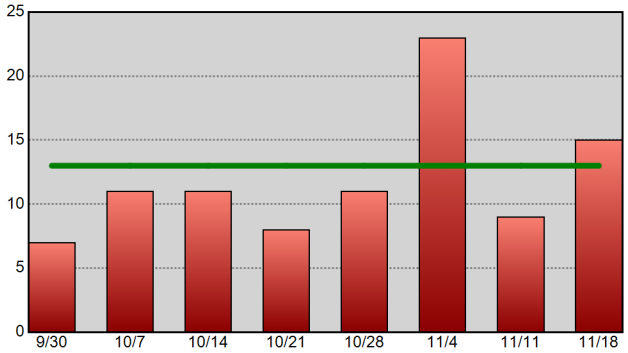

Theft From Vehicle - 52wk Avg: 14

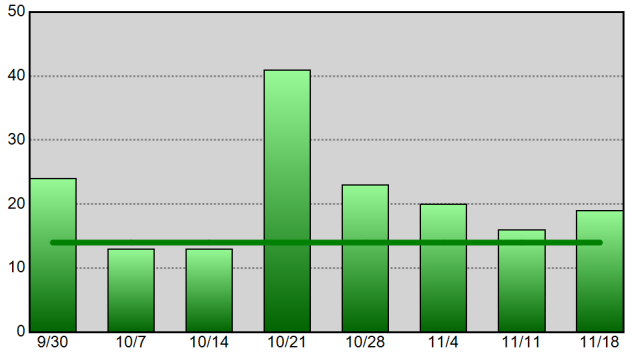

Vehicle Theft - 52wk Avg: 5

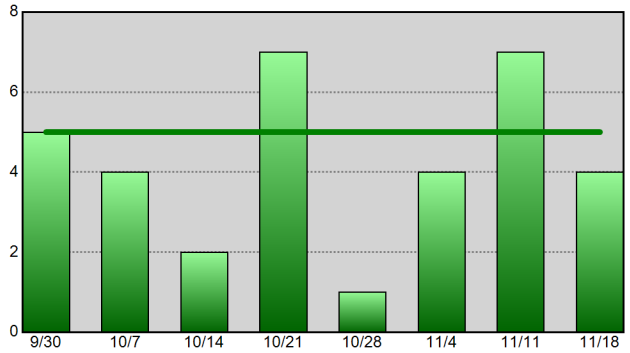

Information summarized for CompStat week ending 11-18-17. The horizontal line on each chart represents the data set's 52-week weekly average.

Sourced from MNPD ARMS on 11/21/2017 5:47:51 AM. The figures above were sourced from incident reports using Uniform Crime Reporting definitions and reporting guidelines, based on the date when the crime was reported. This report is intended to be a management and planning tool and does not reflect the official UCR counts for the department. Incidents where a location is unknown or unspecified are included in the countywide totals.

South Precinct UCR Incident Charts

Aggregated by precinct (incident location).

Summarized by CompStat week for past eight weeks.

METROPOLITAN POLICE DEPARTMENT

of Nashville and Davidson County

All Part 1 Incidents - 52wk Avg: 115

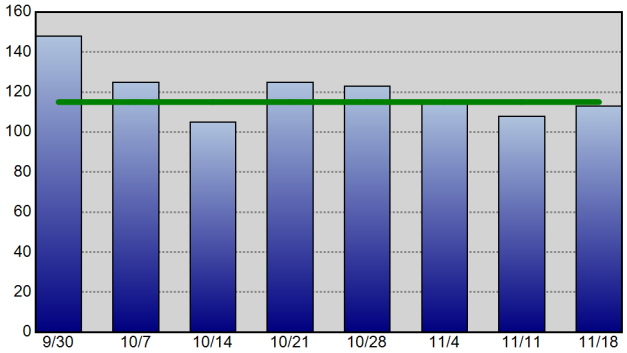

Violent Crime - 52wk Avg: 30

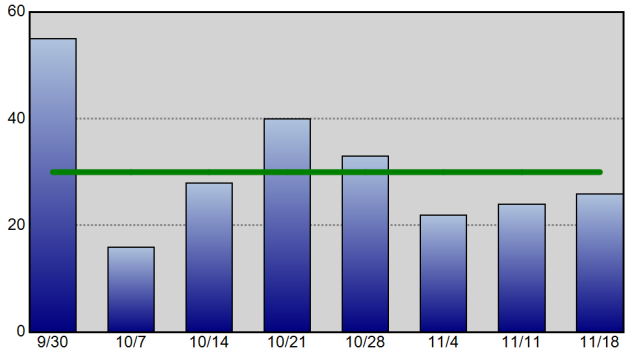

Property Crime - 52wk Avg: 85

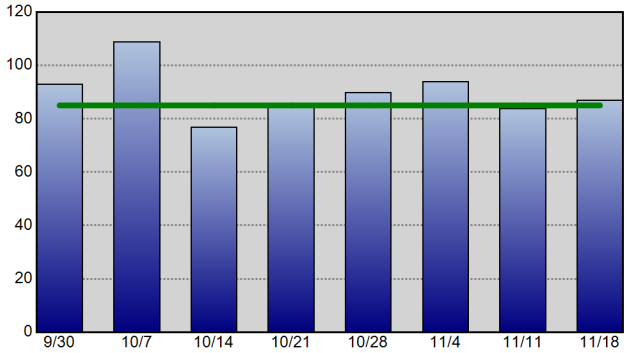

Robbery - 52wk Avg: 9

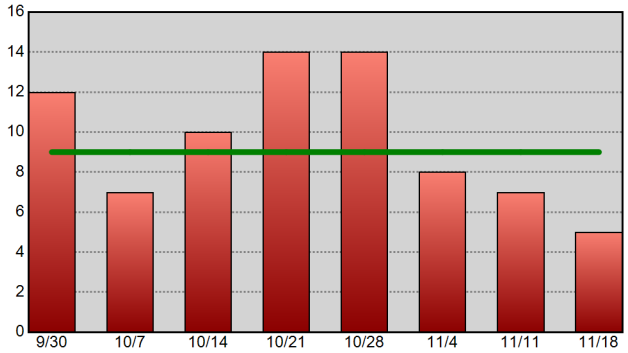

Commercial Burglary - 52wk Avg: 4

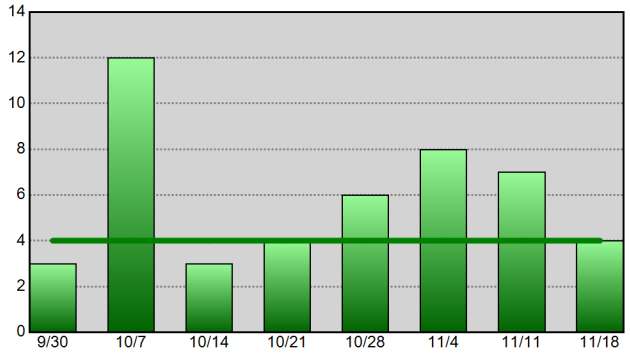

Residential Burglary - 52wk Avg: 12

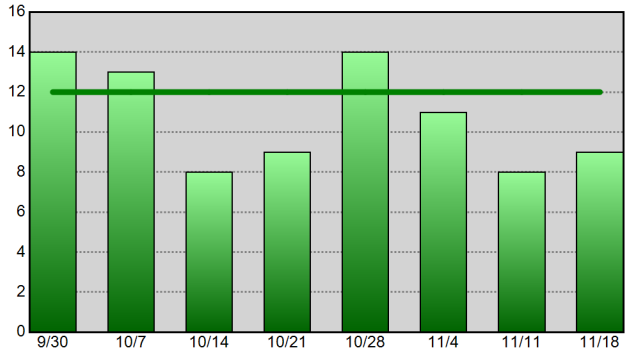

Aggravated Assault - 52wk Avg: 18

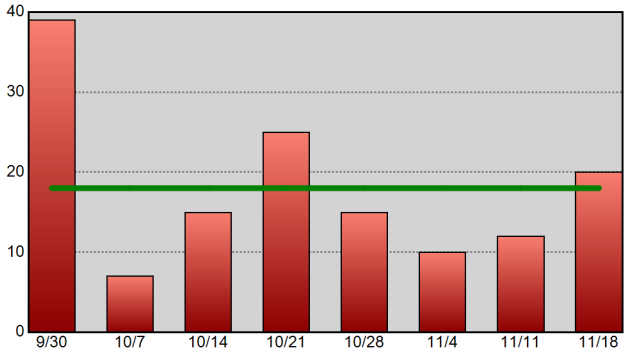

Theft From Vehicle - 52wk Avg: 18

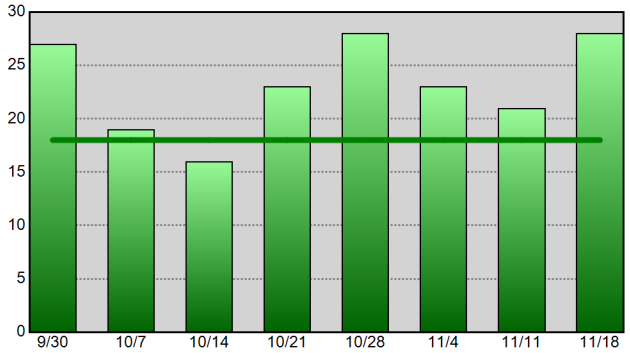

Vehicle Theft - 52wk Avg: 10

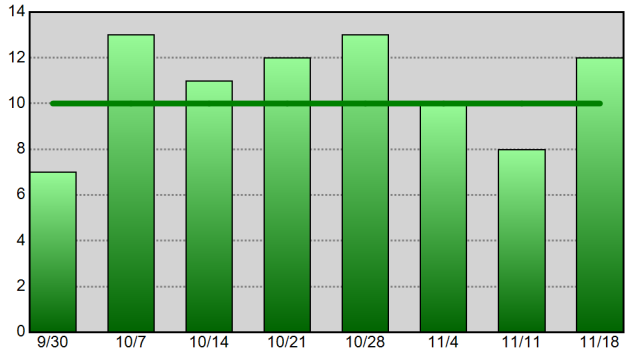

Information summarized for CompStat week ending 11-18-17. The horizontal line on each chart represents the data set's 52-week weekly average.

Sourced from MNPD ARMS on 11/21/2017 5:47:52 AM. The figures above were sourced from incident reports using Uniform Crime Reporting definitions and reporting guidelines, based on the date when the crime was reported. This report is intended to be a management and planning tool and does not reflect the official UCR counts for the department. Incidents where a location is unknown or unspecified are included in the countywide totals.

Central Precinct UCR Incident Charts

METROPOLITAN POLICE DEPARTMENT
of Nashville and Davidson County

Aggregated by precinct (incident location).
Summarized by CompStat week for past eight weeks.

All Part 1 Incidents - 52wk Avg: 33

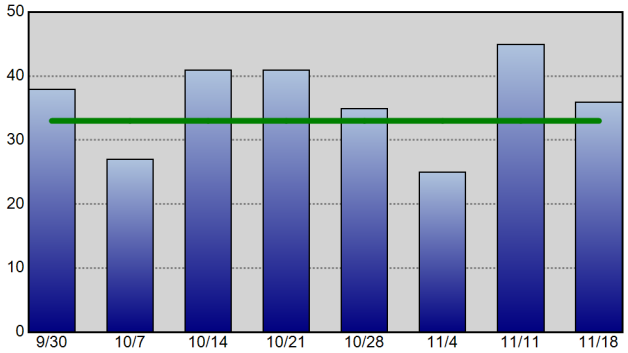

Violent Crime - 52wk Avg: 7

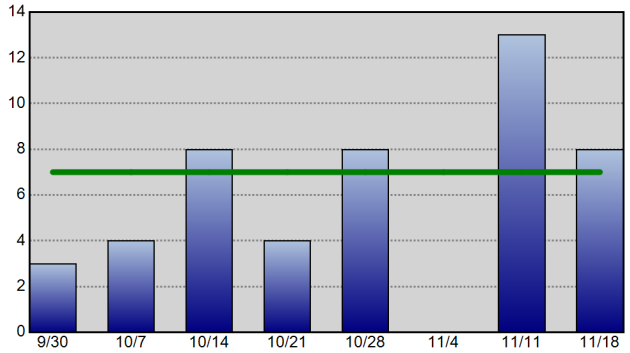

Property Crime - 52wk Avg: 25

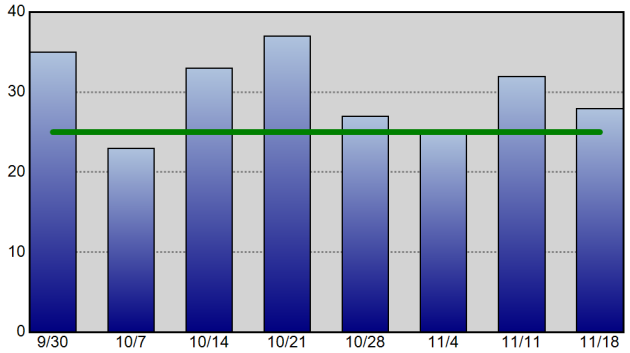

Robbery - 52wk Avg: 2

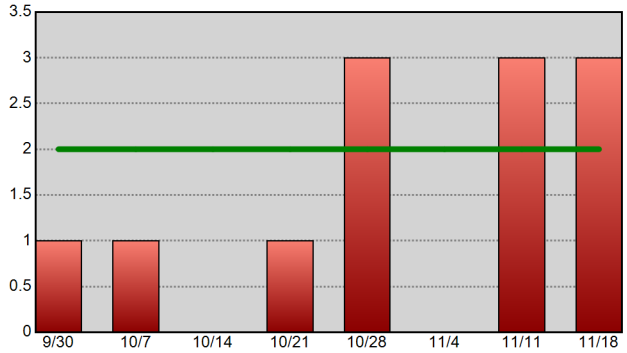

Commercial Burglary - 52wk Avg: 1

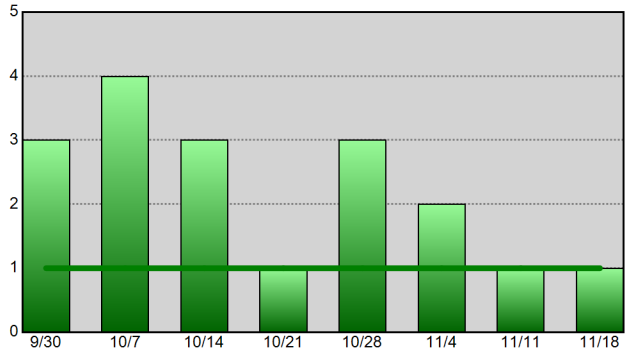

Residential Burglary - 52wk Avg: 0

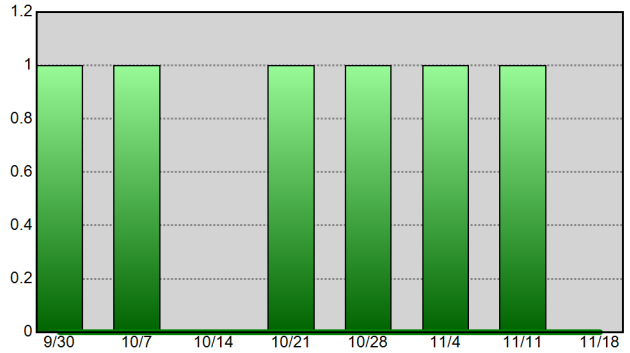

Aggravated Assault - 52wk Avg: 4

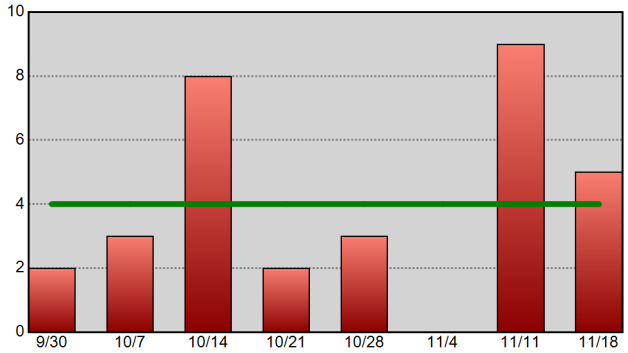

Theft From Vehicle - 52wk Avg: 8

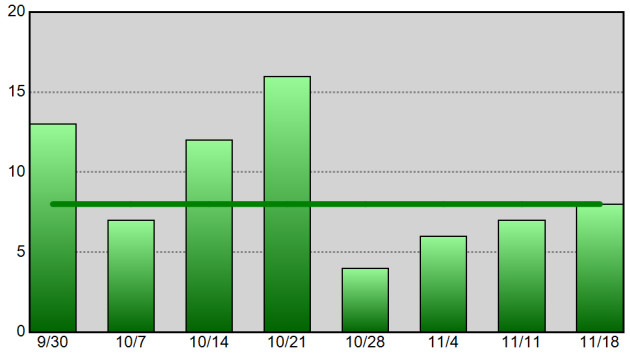

Vehicle Theft - 52wk Avg: 2

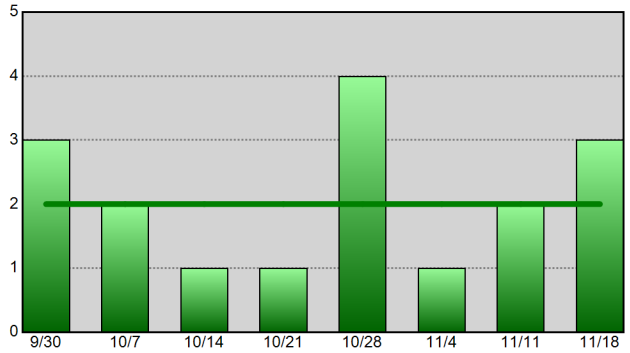

Information summarized for CompStat week ending 11-18-17.
The horizontal line on each chart represents the data set's 52-week weekly average.

Sourced from MNPD ARMS on 11/21/2017 5:47:53 AM. The figures above were sourced from incident reports using Uniform Crime Reporting definitions and reporting guidelines, based on the date when the crime was reported. This report is intended to be a management and planning tool and does not reflect the official UCR counts for the department. Incidents where a location is unknown or unspecified are included in the countywide totals.

Hermitage Precinct UCR Incident Charts

METROPOLITAN POLICE DEPARTMENT
of Nashville and Davidson County

Aggregated by precinct (incident location).
Summarized by CompStat week for past eight weeks.

All Part 1 Incidents - 52wk Avg: 116

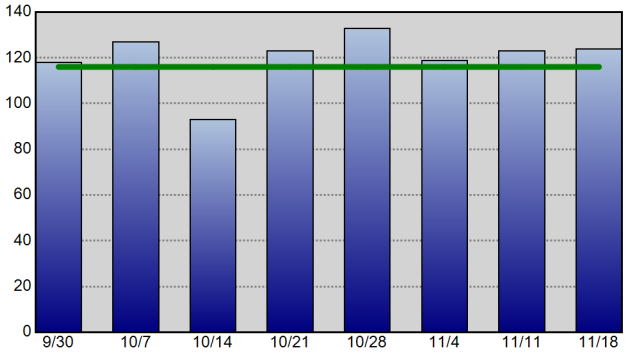

Violent Crime - 52wk Avg: 28

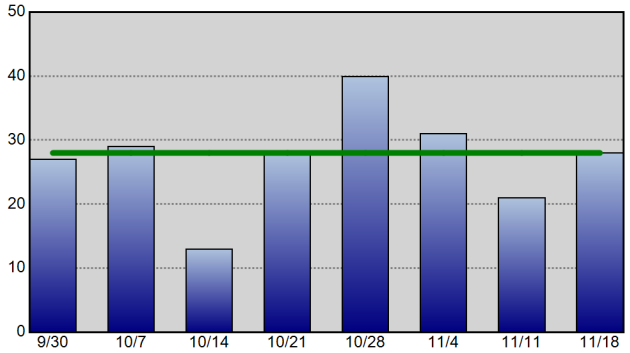

Property Crime - 52wk Avg: 88

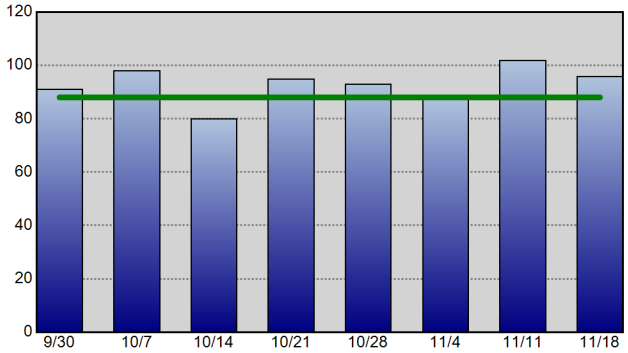

Robbery - 52wk Avg: 8

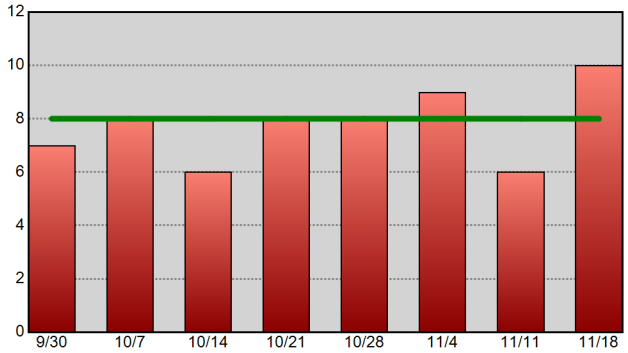

Commercial Burglary - 52wk Avg: 3

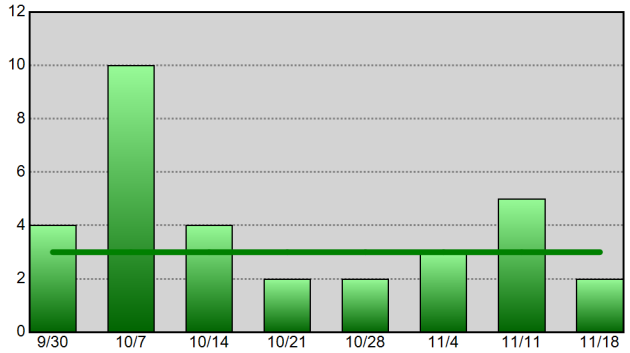

Residential Burglary - 52wk Avg: 9

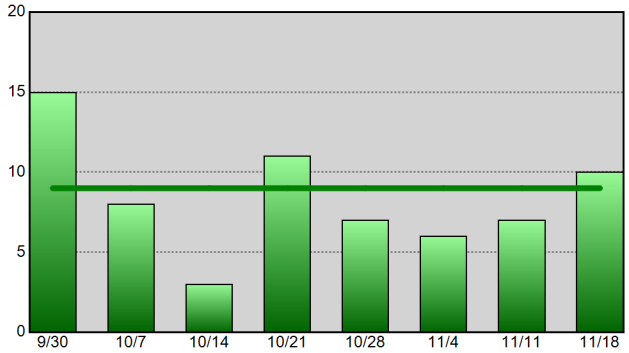

Aggravated Assault - 52wk Avg: 17

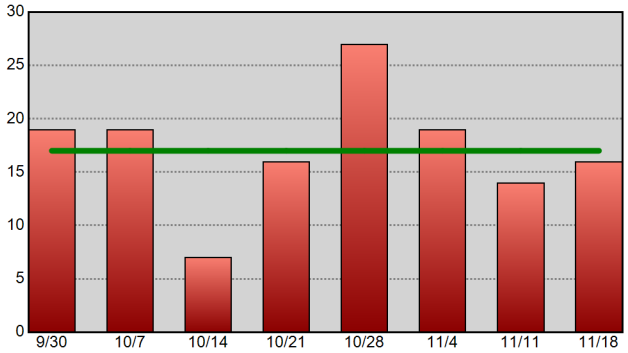

Theft From Vehicle - 52wk Avg: 19

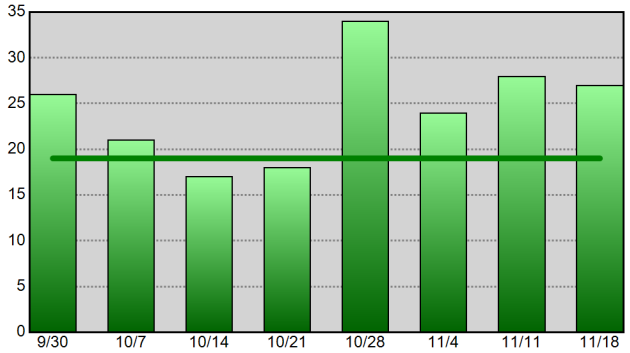

Vehicle Theft - 52wk Avg: 10

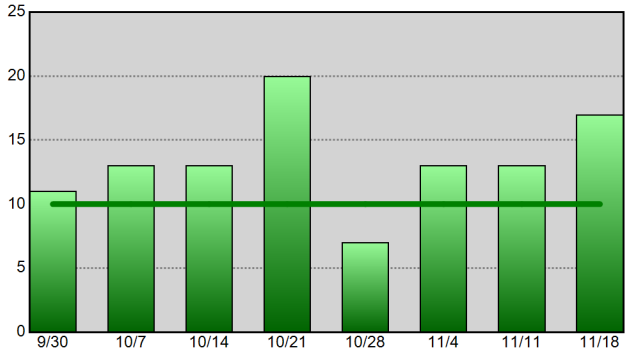

Information summarized for CompStat week ending 11-18-17.
The horizontal line on each chart represents the data set's 52-week weekly average.

Sourced from MNPD ARMS on 11/21/2017 5:47:54 AM. The figures above were sourced from incident reports using Uniform Crime Reporting definitions and reporting guidelines, based on the date when the crime was reported. This report is intended to be a management and planning tool and does not reflect the official UCR counts for the department. Incidents where a location is unknown or unspecified are included in the countywide totals.

North Precinct UCR Incident Charts

Aggregated by precinct (incident location).

Summarized by CompStat week for past eight weeks.

METROPOLITAN POLICE DEPARTMENT

of Nashville and Davidson County

All Part 1 Incidents - 52wk Avg: 84

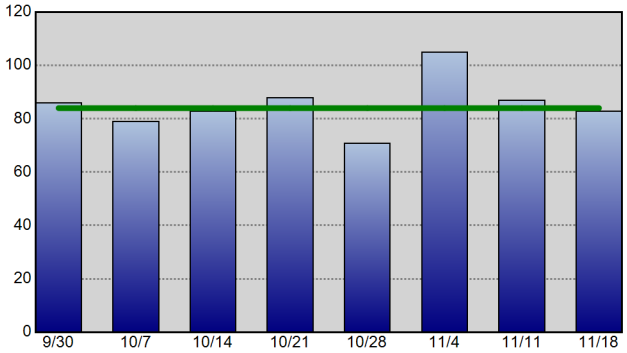

Violent Crime - 52wk Avg: 26

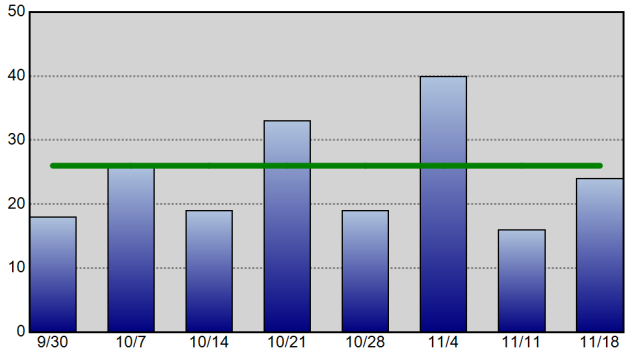

Property Crime - 52wk Avg: 57

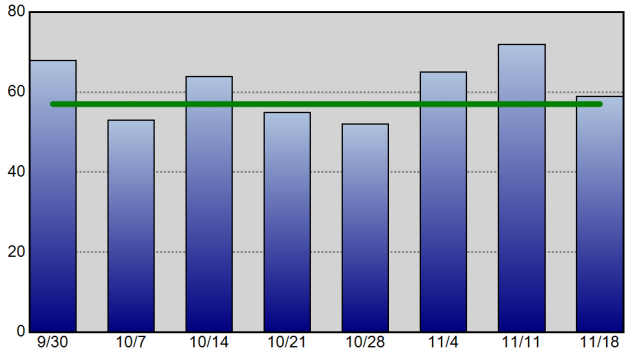

Robbery - 52wk Avg: 5

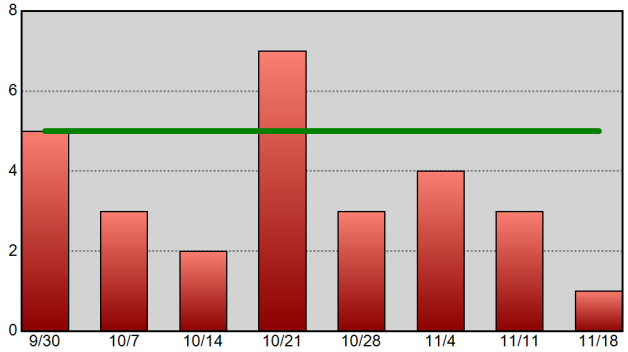

Commercial Burglary - 52wk Avg: 3

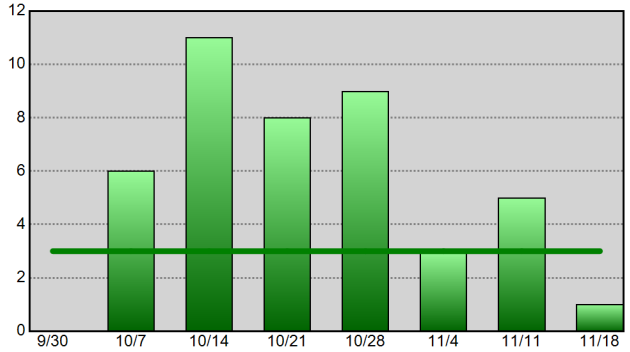

Residential Burglary - 52wk Avg: 9

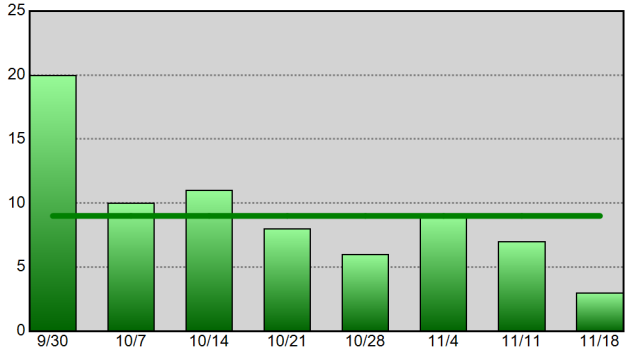

Aggravated Assault - 52wk Avg: 18

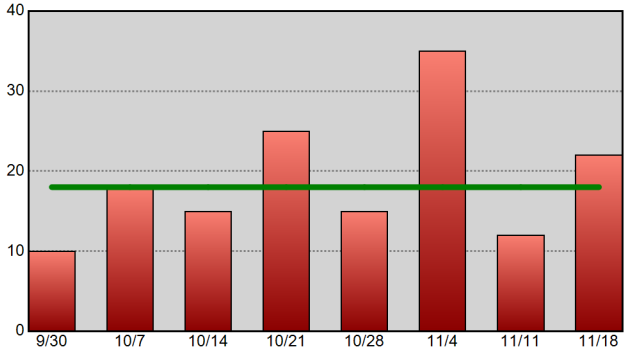

Theft From Vehicle - 52wk Avg: 9

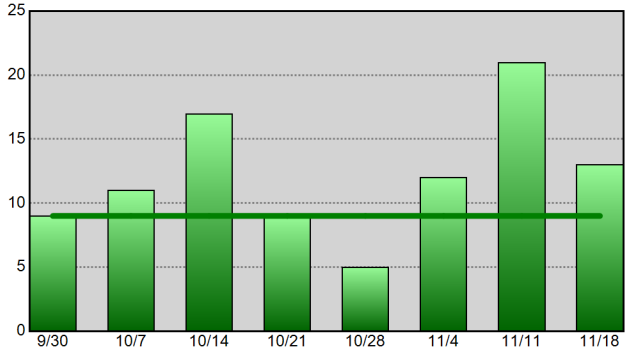

Vehicle Theft - 52wk Avg: 6

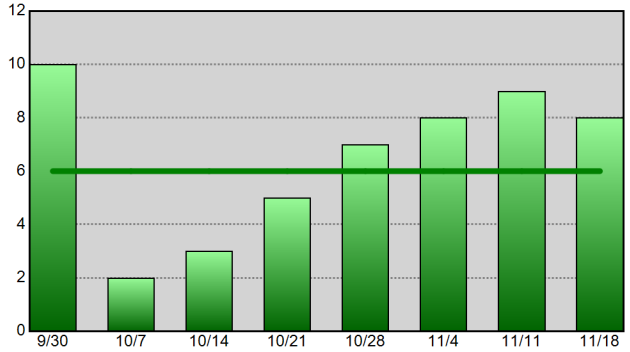

Information summarized for CompStat week ending 11-18-17.
The horizontal line on each chart represents the data set's 52-week weekly average.

Sourced from MNPD ARMS on 11/21/2017 5:47:55 AM. The figures above were sourced from incident reports using Uniform Crime Reporting definitions and reporting guidelines, based on the date when the crime was reported. This report is intended to be a management and planning tool and does not reflect the official UCR counts for the department. Incidents where a location is unknown or unspecified are included in the countywide totals.

Madison Precinct UCR Incident Charts

Aggregated by precinct (incident location).

Summarized by CompStat week for past eight weeks.

METROPOLITAN POLICE DEPARTMENT

of Nashville and Davidson County

All Part 1 Incidents - 52wk Avg: 73

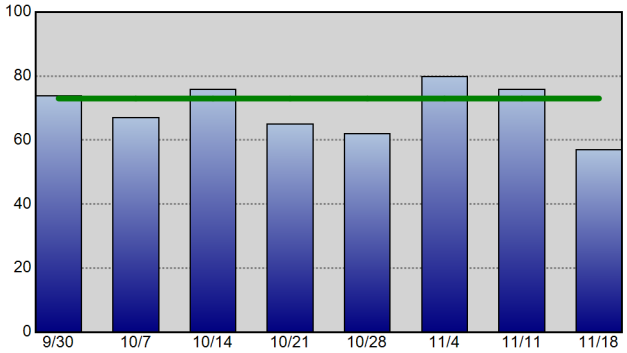

Violent Crime - 52wk Avg: 16

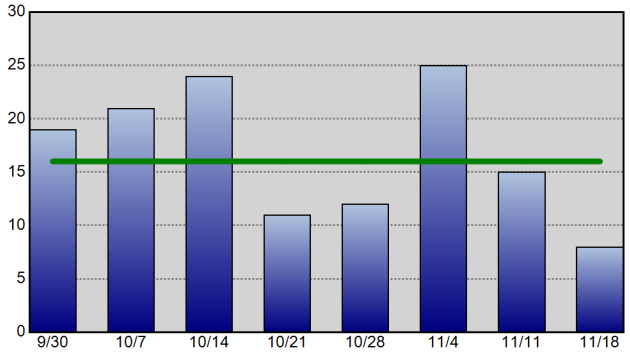

Property Crime - 52wk Avg: 57

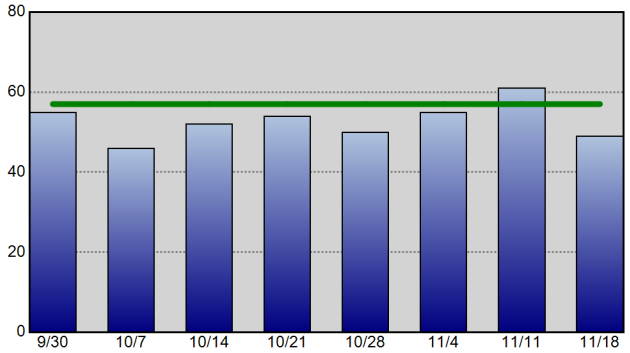

Robbery - 52wk Avg: 4

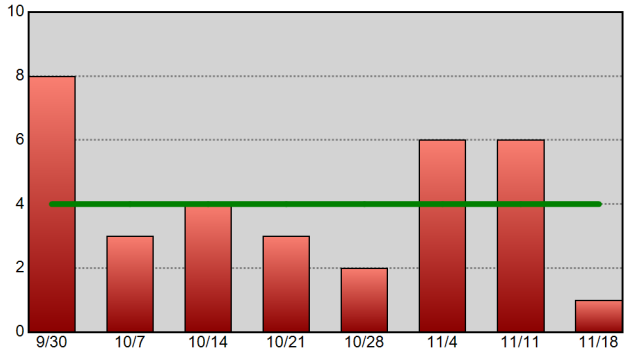

Commercial Burglary - 52wk Avg: 1

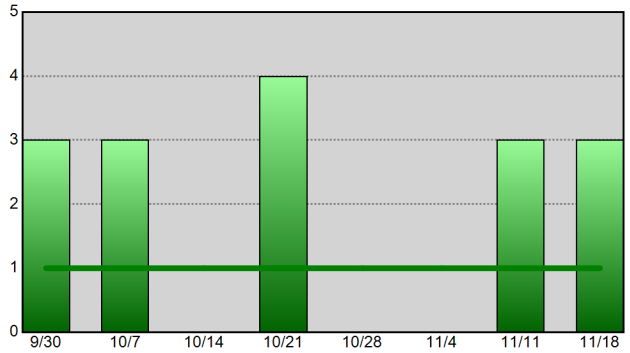

Residential Burglary - 52wk Avg: 6

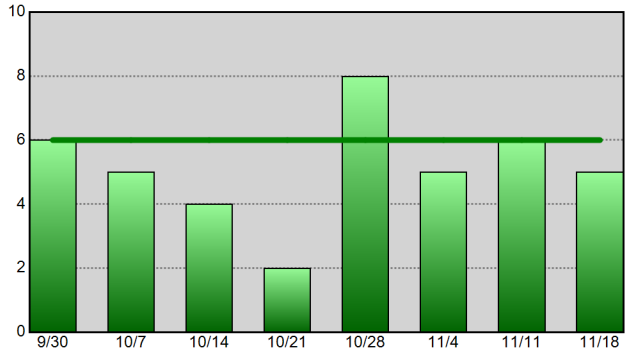

Aggravated Assault - 52wk Avg: 10

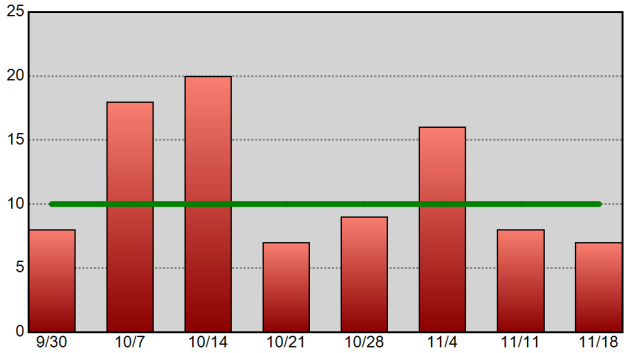

Theft From Vehicle - 52wk Avg: 7

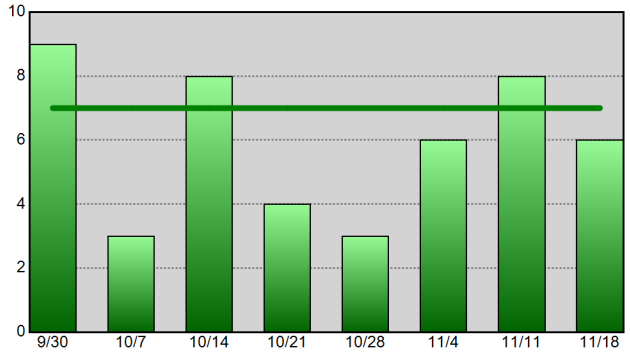

Vehicle Theft - 52wk Avg: 4

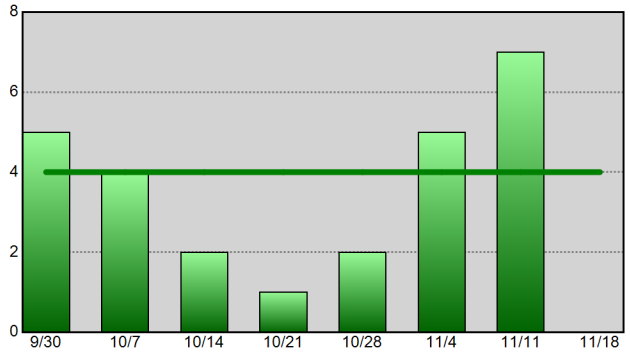

Information summarized for CompStat week ending 11-18-17.
The horizontal line on each chart represents the data set's 52-week weekly average.

Sourced from MNPD ARMS on 11/21/2017 5:47:56 AM. The figures above were sourced from incident reports using Uniform Crime Reporting definitions and reporting guidelines, based on the date when the crime was reported. This report is intended to be a management and planning tool and does not reflect the official UCR counts for the department. Incidents where a location is unknown or unspecified are included in the countywide totals.

Midtown Hills Precinct UCR Incident Charts

METROPOLITAN POLICE DEPARTMENT
of Nashville and Davidson County

Aggregated by precinct (incident location).
Summarized by CompStat week for past eight weeks.

All Part 1 Incidents - 52wk Avg: 76

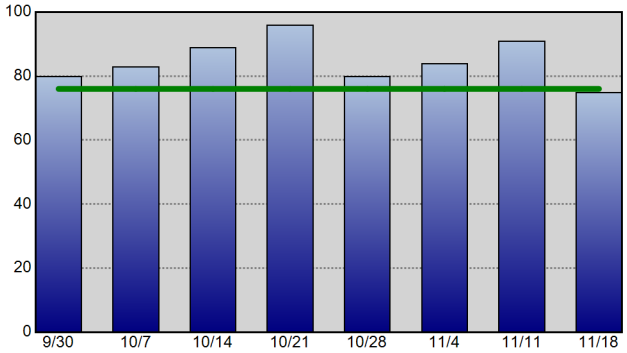

Violent Crime - 52wk Avg: 13

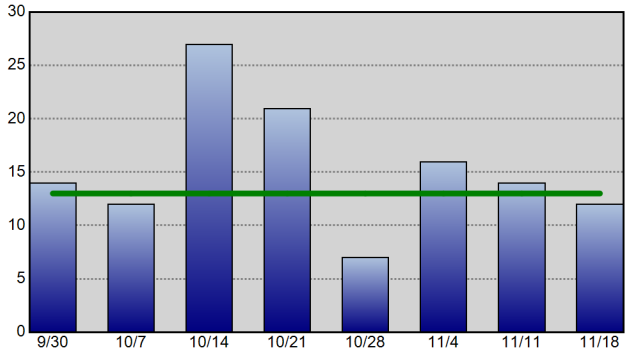

Property Crime - 52wk Avg: 62

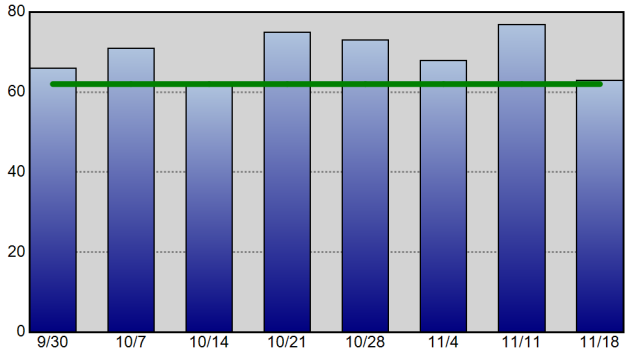

Robbery - 52wk Avg: 3

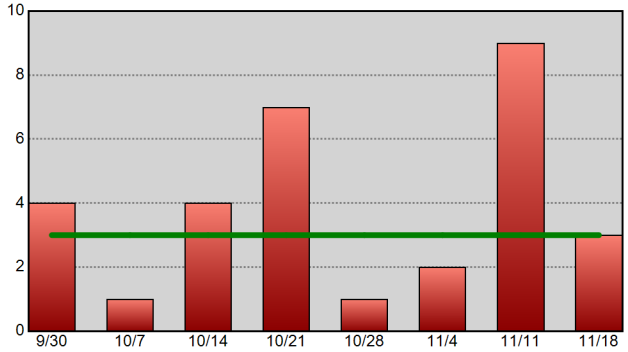

Commercial Burglary - 52wk Avg: 4

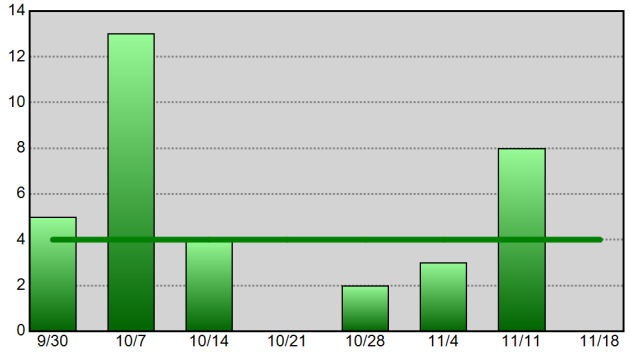

Residential Burglary - 52wk Avg: 5

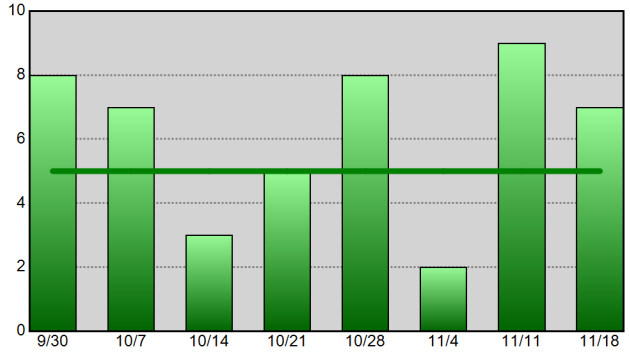

Aggravated Assault - 52wk Avg: 8

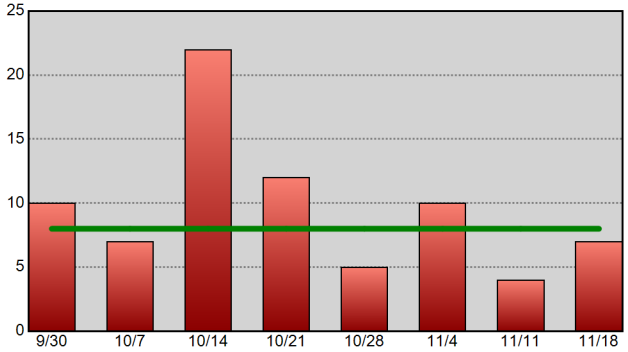

Theft From Vehicle - 52wk Avg: 15

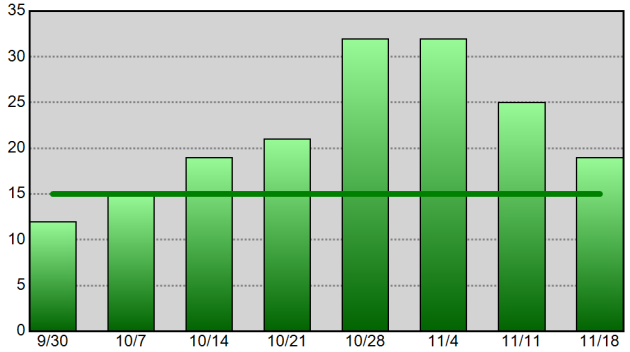

Vehicle Theft - 52wk Avg: 4

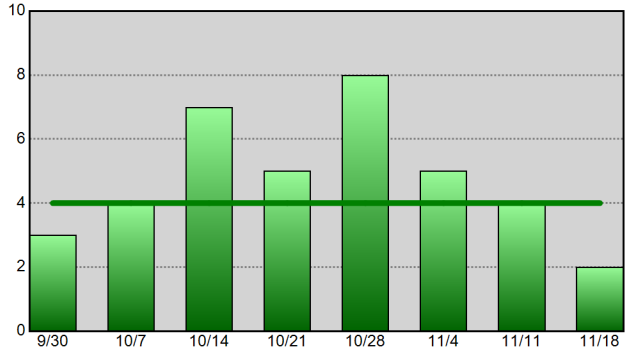

Information summarized for CompStat week ending 11-18-17.
The horizontal line on each chart represents the data set's 52-week weekly average.

Sourced from MNPD ARMS on 11/21/2017 5:47:56 AM. The figures above were sourced from incident reports using Uniform Crime Reporting definitions and reporting guidelines, based on the date when the crime was reported. This report is intended to be a management and planning tool and does not reflect the official UCR counts for the department. Incidents where a location is unknown or unspecified are included in the countywide totals.

UCR Incidents - Annual Totals

Based on date when each incident was reported.

METROPOLITAN POLICE DEPARTMENT

of Nashville and Davidson County

Year End Totals - All Part 1 Incidents (Prior 9 Year Annual Avg: 35,131)

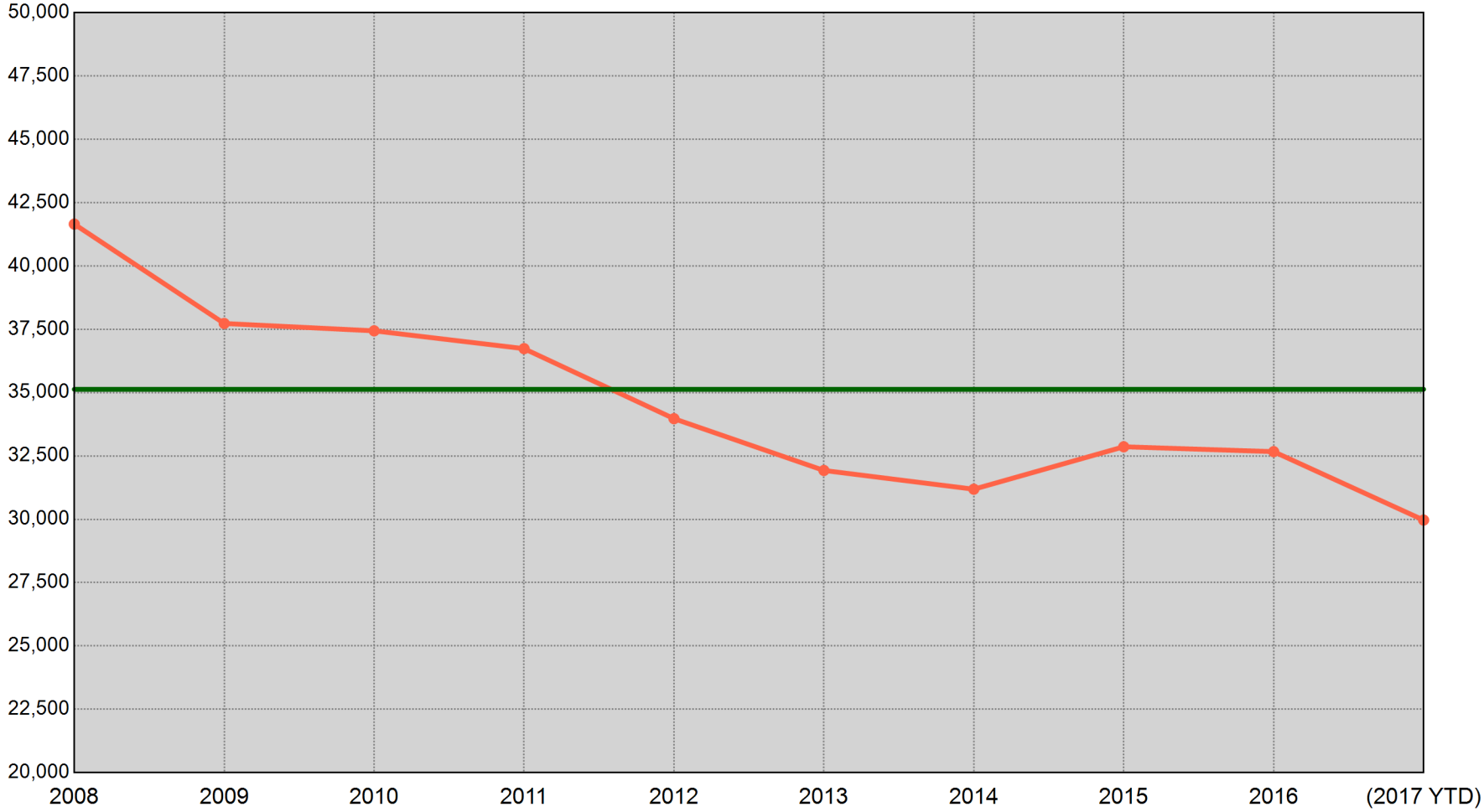

2008	2009	2010	2011	2012	2013	2014	2015	2016	(2017 YTD)
41,653 Incidents	37,730 Incidents	37,440 Incidents	36,736 Incidents	33,972 Incidents	31,927 Incidents	31,187 Incidents	32,863 Incidents	32,670 Incidents	29,968 Incidents

"(2017 YTD)" is a count of UCR incidents reported between 01/01/2017 and 11/18/2017. The green horizontal line represents the average of the nine prior annual totals.

Sourced from MNPD ARMS on 11/21/2017 5:47:57 AM. The figures above were sourced from incident reports using Uniform Crime Reporting definitions and reporting guidelines, based on the date when the crime was reported. This report is intended to be a management and planning tool and does not reflect the official UCR counts for the department. Incidents where a location is unknown or unspecified are included in the countywide totals.

UCR Incidents - YTD Comparisons: All Incidents

METROPOLITAN POLICE DEPARTMENT
of Nashville and Davidson County

Aggregated by precinct (incident location). Based on date when each incident was reported.

		2009 YTD to 2017 YTD	2010 YTD to 2017 YTD	2011 YTD to 2017 YTD	2012 YTD to 2017 YTD	2013 YTD to 2017 YTD	2014 YTD to 2017 YTD	2015 YTD to 2017 YTD	2016 YTD to 2017 YTD	8 YTD Avg to 2017 YTD	5 YTD Avg to 2017 YTD
West	Prior YTD	3,435	3,631	3,322	3,446	3,564	3,234	3,148	3,208	3,373	3,320
	YTD	3,258	3,258	3,258	3,258	3,258	3,258	3,258	3,258	3,258	3,258
	% Change	-5.2%	-10.3%	-1.9%	-5.5%	-8.6%	0.7%	3.5%	1.6%	-3.4%	-1.9%
East	Prior YTD	4,194	4,257	4,404	3,923	3,432	3,174	3,471	3,228	3,760	3,445
	YTD	3,402	3,402	3,402	3,402	3,402	3,402	3,402	3,402	3,402	3,402
	% Change	-18.9%	-20.1%	-22.8%	-13.3%	-0.9%	7.2%	-2.0%	5.4%	-9.5%	-1.2%
South	Prior YTD	6,144	5,985	6,012	5,128	5,185	5,056	5,545	5,569	5,578	5,296
	YTD	5,339	5,339	5,339	5,339	5,339	5,339	5,339	5,339	5,339	5,339
	% Change	-13.1%	-10.8%	-11.2%	4.1%	3.0%	5.6%	-3.7%	-4.1%	-4.3%	0.8%
Central	Prior YTD	1,623	1,373	1,567	1,492	1,233	1,270	1,325	1,467	1,418	1,357
	YTD	1,588	1,588	1,588	1,588	1,588	1,588	1,588	1,588	1,588	1,588
	% Change	-2.2%	15.7%	1.3%	6.4%	28.8%	25.0%	19.8%	8.2%	12.0%	17.0%
Hermitage	Prior YTD	5,814	5,723	5,515	5,522	5,337	5,175	5,166	5,351	5,450	5,310
	YTD	5,402	5,402	5,402	5,402	5,402	5,402	5,402	5,402	5,402	5,402
	% Change	-7.1%	-5.6%	-2.0%	-2.2%	1.2%	4.4%	4.6%	1.0%	-0.9%	1.7%
North	Prior YTD	3,857	3,952	3,748	3,498	3,498	3,396	3,676	3,621	3,655	3,537
	YTD	3,952	3,952	3,952	3,952	3,952	3,952	3,952	3,952	3,952	3,952
	% Change	2.5%	0.0%	5.4%	13.0%	13.0%	16.4%	7.5%	9.1%	8.1%	11.7%
Madison	Prior YTD	3,829	3,818	3,680	3,486	2,951	3,080	3,376	3,322	3,442	3,243
	YTD	3,431	3,431	3,431	3,431	3,431	3,431	3,431	3,431	3,431	3,431
	% Change	-10.4%	-10.1%	-6.8%	-1.6%	16.3%	11.4%	1.6%	3.3%	-0.3%	5.8%
Midtown Hills	Prior YTD	4,463	4,216	4,220	3,669	3,542	3,369	3,312	3,242	3,754	3,426
	YTD	3,592	3,592	3,592	3,592	3,592	3,592	3,592	3,592	3,592	3,592
	% Change	-19.5%	-14.8%	-14.9%	-2.1%	1.4%	6.6%	8.5%	10.8%	-4.3%	4.8%
Not Validated	Prior YTD	197	31	3	3	21	0	7	1	32	6
	YTD	4	4	4	4	4	4	4	4	4	4
	% Change	-98.0%	-87.1%	33.3%	33.3%	-81.0%	-	-42.9%	300.0%	-87.5%	-33.3%
County	Prior YTD	33,556	32,986	32,471	30,167	28,763	27,754	29,026	29,009	30,466	28,943
	YTD	29,968	29,968	29,968	29,968	29,968	29,968	29,968	29,968	29,968	29,968
	% Change	-10.7%	-9.1%	-7.7%	-0.7%	4.2%	8.0%	3.2%	3.3%	-1.6%	3.5%

Information summarized for CompStat week ending 11/18/2017.

Sourced from MNPD ARMS on 11/21/2017 5:47:58 AM. The figures above were sourced from incident reports using Uniform Crime Reporting definitions and reporting guidelines, based on the date when the crime was reported. This report is intended to be a management and planning tool and does not reflect the official UCR counts for the department. Incidents where a location is unknown or unspecified are included in the countywide totals. 'Unknown' refers to records in which the address is listed as 'Unknown' on the incident report. 'Not Validated' refers to records that were entered in with an invalid addresses.

County UCR Incidents - YTD Comparison Charts

Aggregated by precinct (incident location). Based on date when each incident was reported.

METROPOLITAN POLICE DEPARTMENT
of Nashville and Davidson County

All Part 1 Incidents - Annual YTD Avg: 31,073 (Bar Chart)

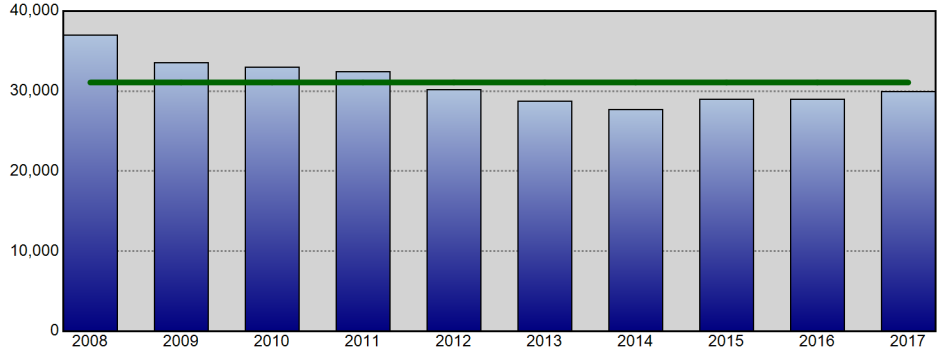

All Part 1 Incidents - Annual YTD Avg: 31,073 (Line Chart)

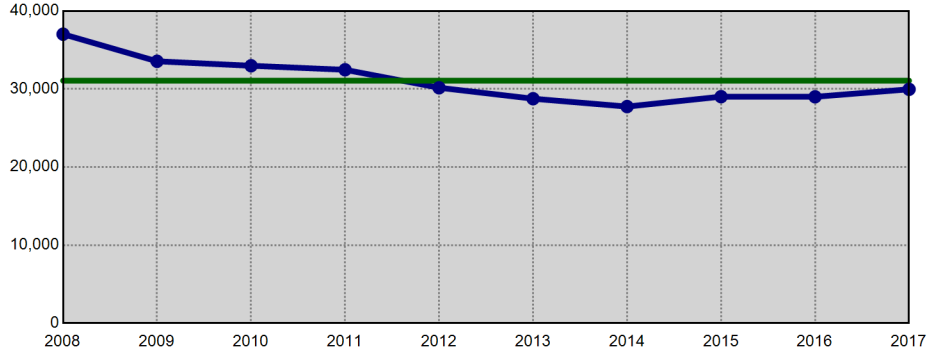

Violent Crime - Annual YTD Avg: 6,781 (Bar Chart)

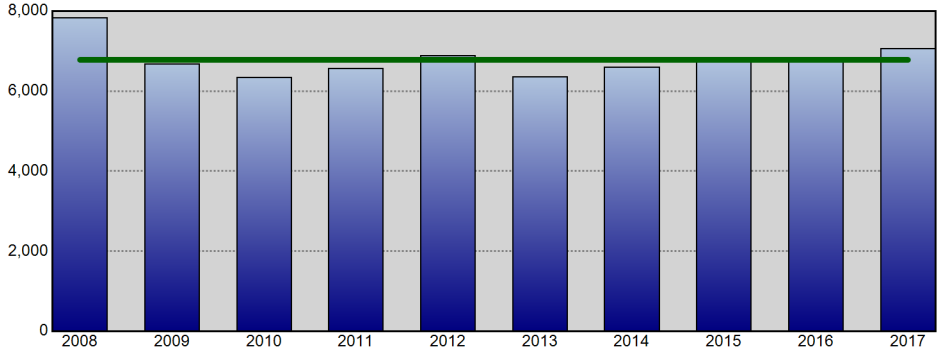

Violent Crime - Annual YTD Avg: 6,781 (Line Chart)

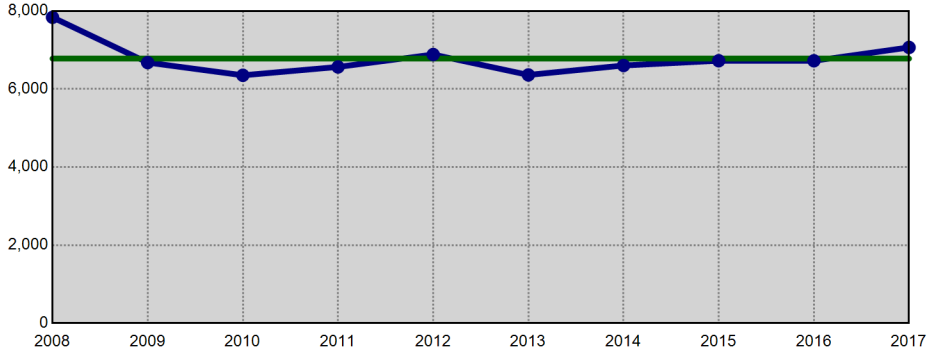

Property Crime - Annual YTD Avg: 24,293 (Bar Chart)

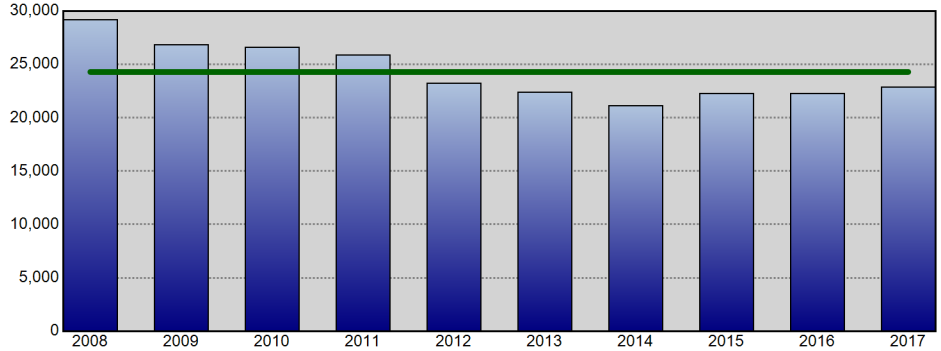

Property Crime - Annual YTD Avg: 24,293 (Line Chart)

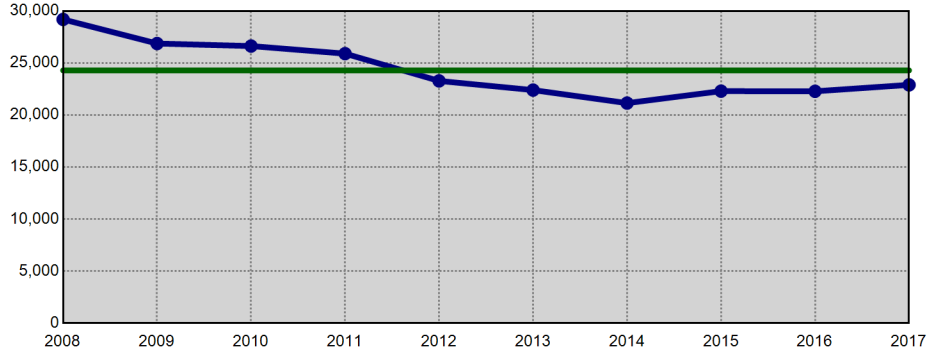

Information summarized for CompStat week ending 11/18/2017. The horizontal line on each chart represents the average of the prior 9 YTD offense totals.

Sourced from MNPD ARMS on 11/21/2017 5:47:58 AM. The figures above were sourced from incident reports using Uniform Crime Reporting definitions and reporting guidelines, based on the date when the crime was reported. This report is intended to be a management and planning tool and does not reflect the official UCR counts for the department. Incidents where a location is unknown or unspecified are included in the countywide totals.

West Precinct UCR Incidents - YTD Comparisons

Aggregated by precinct (incident location). Based on date when each incident was reported.

METROPOLITAN POLICE DEPARTMENT
of Nashville and Davidson County

All Part 1 Incidents - Annual YTD Avg: 3,403 (Bar Chart)

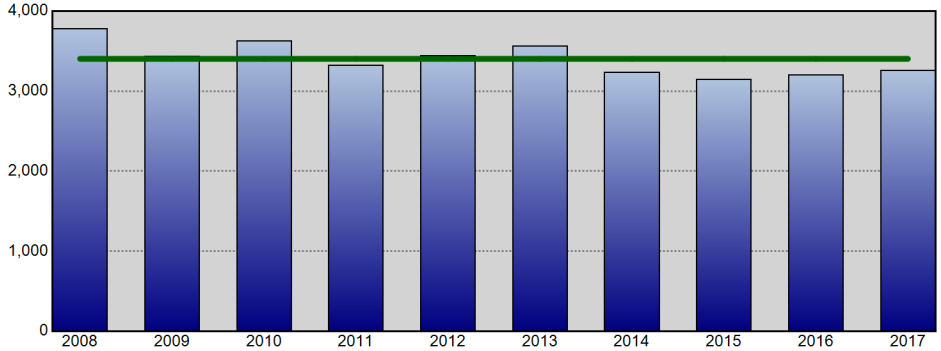

All Part 1 Incidents - Annual YTD Avg: 3,403 (Line Chart)

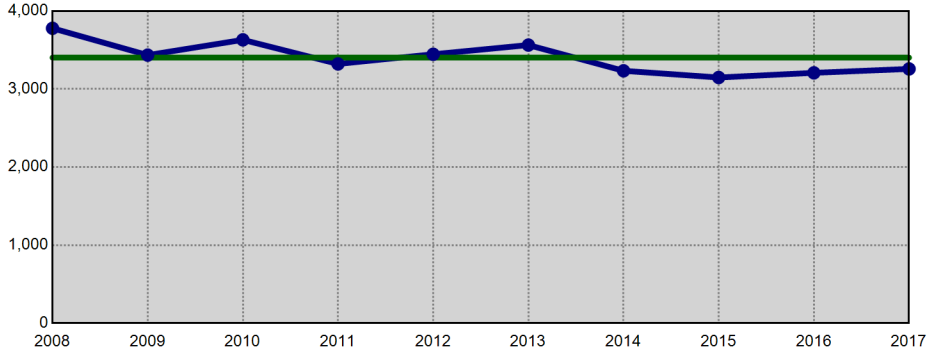

Violent Crime - Annual YTD Avg: 459 (Bar Chart)

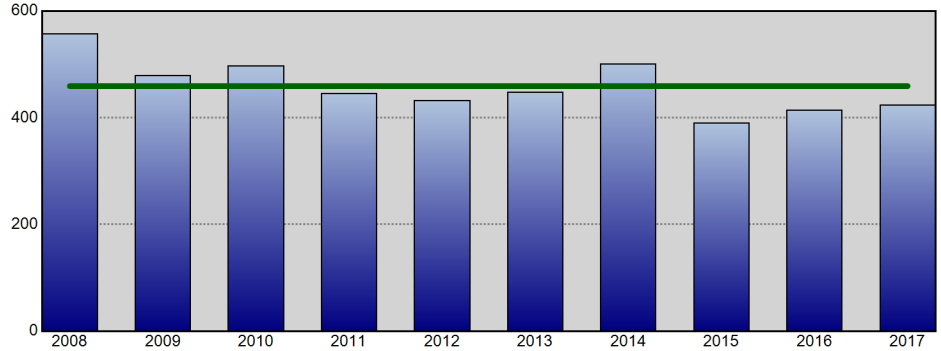

Violent Crime - Annual YTD Avg: 459 (Line Chart)

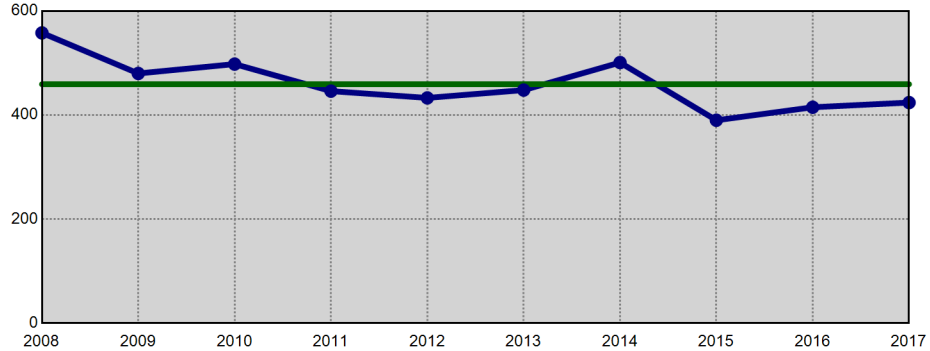

Property Crime - Annual YTD Avg: 2,943 (Bar Chart)

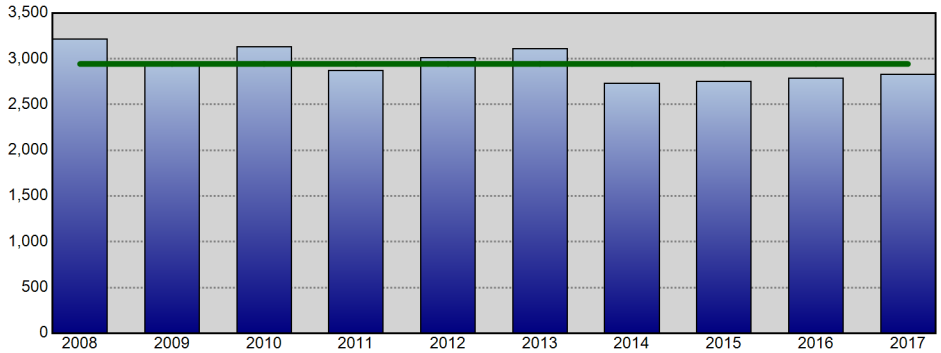

Property Crime - Annual YTD Avg: 2,943 (Line Chart)

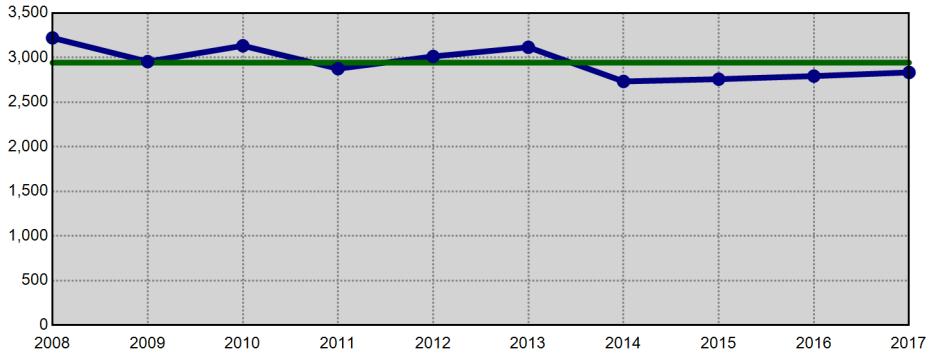

Information summarized for CompStat week ending 11/18/2017. The horizontal line on each chart represents the average of the prior 9 YTD offense totals.

Sourced from MNPD ARMS on 11/21/2017 5:47:58 AM. The figures above were sourced from incident reports using Uniform Crime Reporting definitions and reporting guidelines, based on the date when the crime was reported. This report is intended to be a management and planning tool and does not reflect the official UCR counts for the department. Incidents where a location is unknown or unspecified are included in the countywide totals.

East Precinct UCR Incidents - YTD Comparisons

Aggregated by precinct (incident location). Based on date when each incident was reported.

METROPOLITAN POLICE DEPARTMENT
of Nashville and Davidson County

All Part 1 Incidents - Annual YTD Avg: 3,806 (Bar Chart)

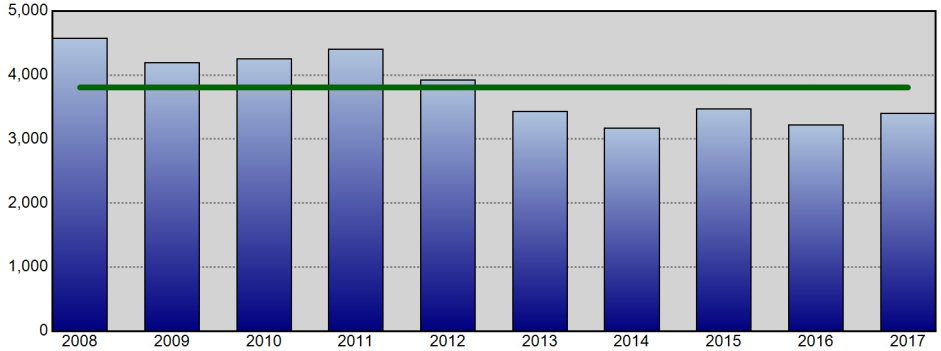

All Part 1 Incidents - Annual YTD Avg: 3,806 (Line Chart)

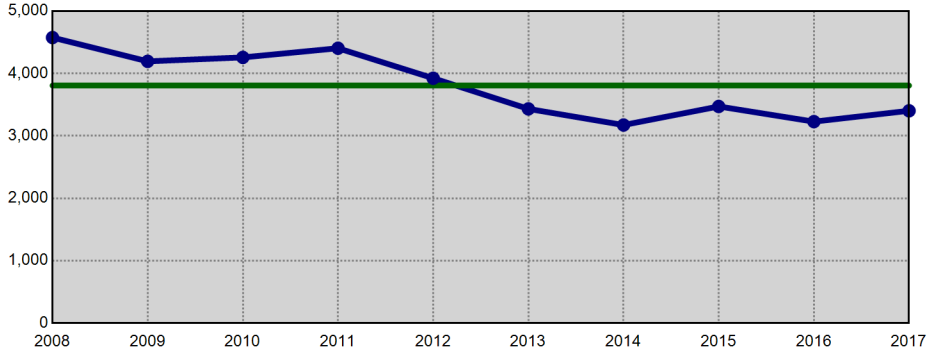

Violent Crime - Annual YTD Avg: 1,075 (Bar Chart)

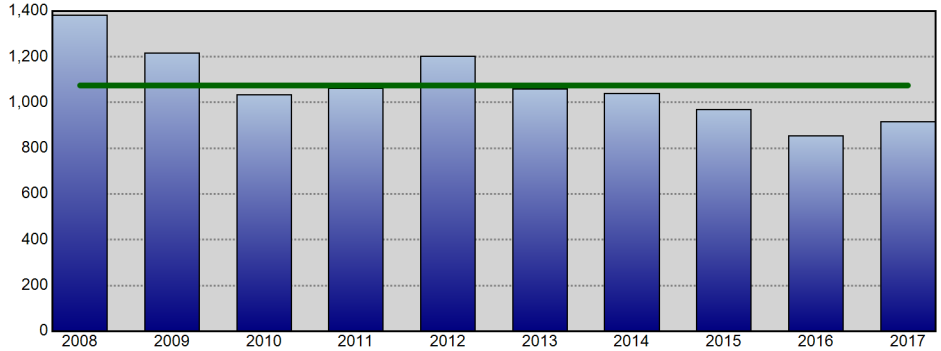

Violent Crime - Annual YTD Avg: 1,075 (Line Chart)

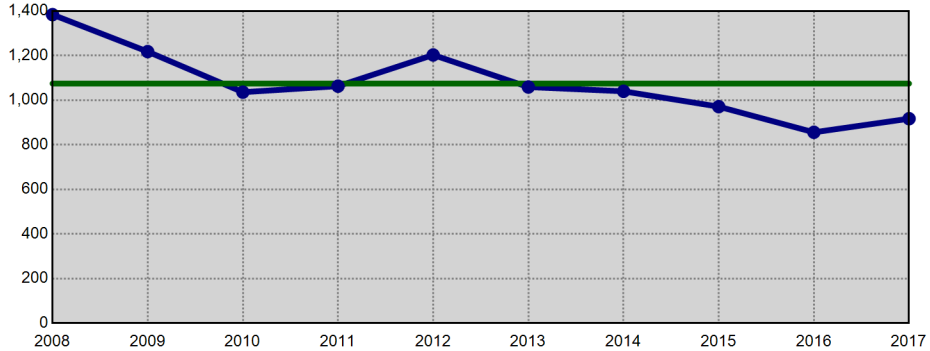

Property Crime - Annual YTD Avg: 2,731 (Bar Chart)

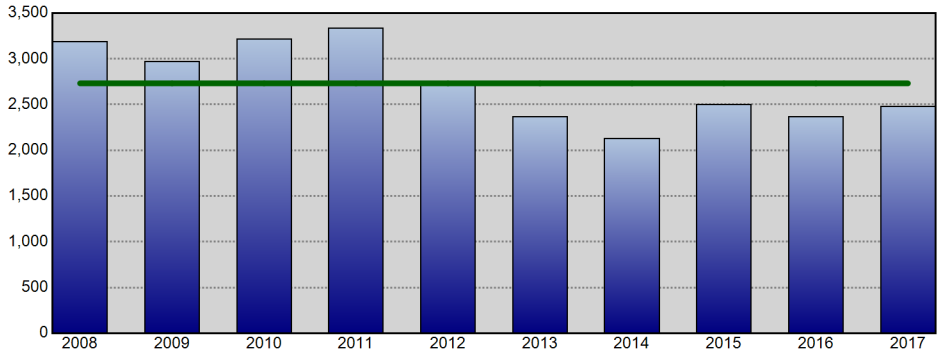

Property Crime - Annual YTD Avg: 2,731 (Line Chart)

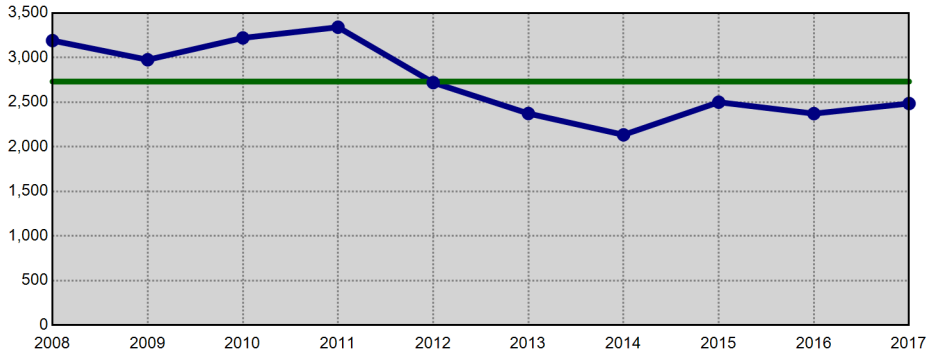

Information summarized for CompStat week ending 11/18/2017. The horizontal line on each chart represents the average of the prior 9 YTD offense totals.

Sourced from MNPD ARMS on 11/21/2017 5:47:59 AM. The figures above were sourced from incident reports using Uniform Crime Reporting definitions and reporting guidelines, based on the date when the crime was reported. This report is intended to be a management and planning tool and does not reflect the official UCR counts for the department. Incidents where a location is unknown or unspecified are included in the countywide totals.

South Precinct UCR Incidents - YTD Comparisons

Aggregated by precinct (incident location). Based on date when each incident was reported.

METROPOLITAN POLICE DEPARTMENT
of Nashville and Davidson County

All Part 1 Incidents - Annual YTD Avg: 5,679 (Bar Chart)

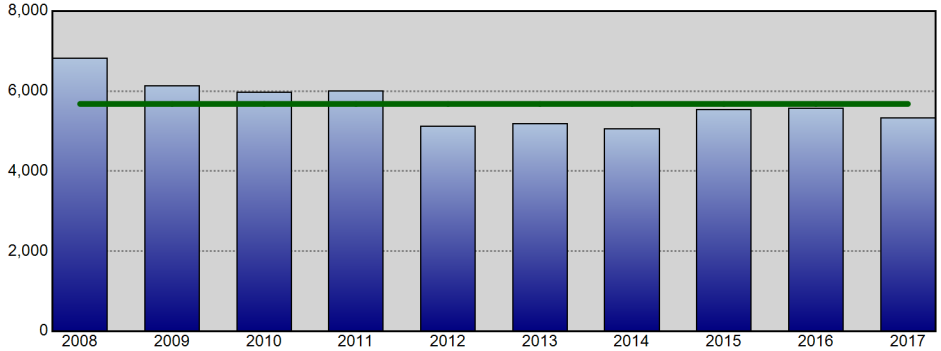

All Part 1 Incidents - Annual YTD Avg: 5,679 (Line Chart)

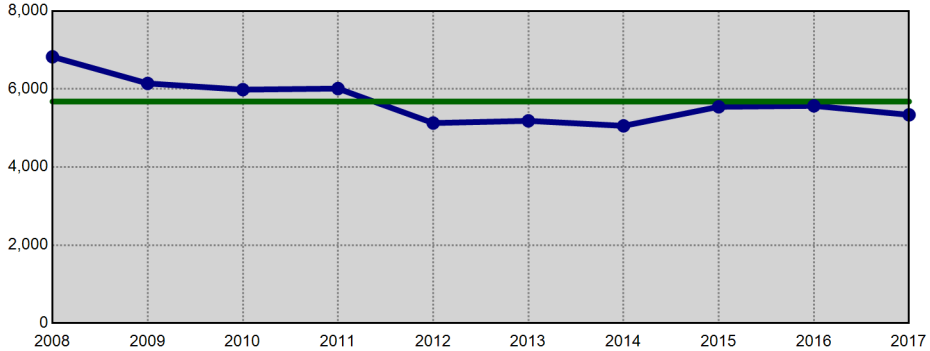

Violent Crime - Annual YTD Avg: 1,262 (Bar Chart)

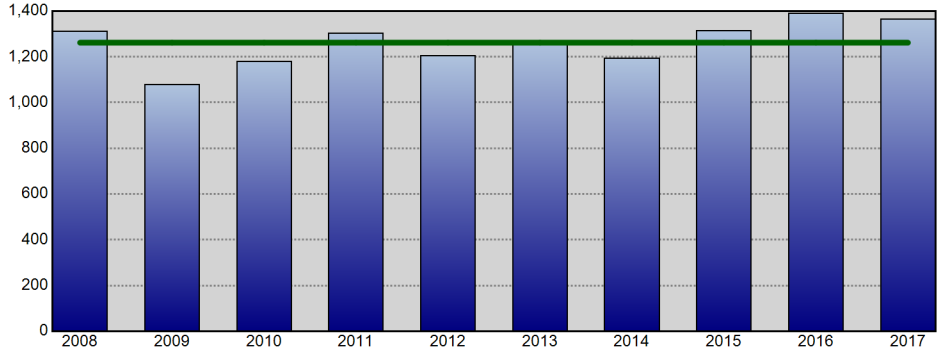

Violent Crime - Annual YTD Avg: 1,262 (Line Chart)

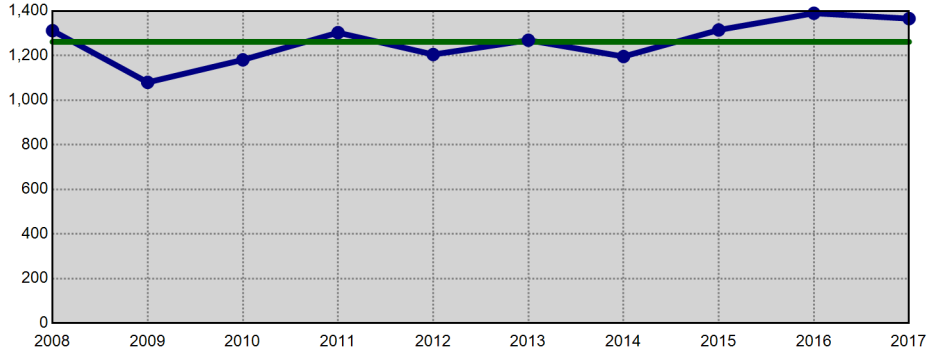

Property Crime - Annual YTD Avg: 4,417 (Bar Chart)

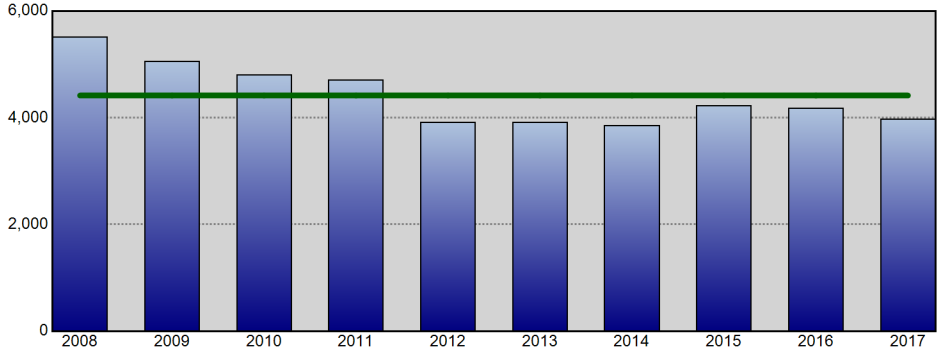

Property Crime - Annual YTD Avg: 4,417 (Line Chart)

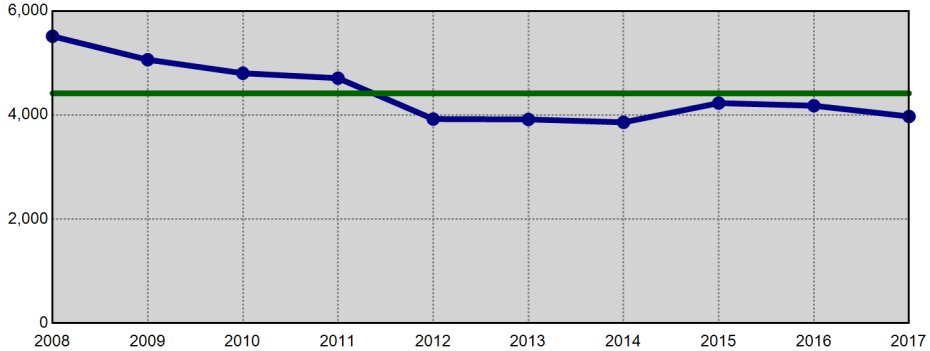

Information summarized for CompStat week ending 11/18/2017. The horizontal line on each chart represents the average of the prior 9 YTD offense totals.

Sourced from MNPD ARMS on 11/21/2017 5:48:00 AM. The figures above were sourced from incident reports using Uniform Crime Reporting definitions and reporting guidelines, based on the date when the crime was reported. This report is intended to be a management and planning tool and does not reflect the official UCR counts for the department. Incidents where a location is unknown or unspecified are included in the countywide totals.

Central Precinct UCR Incidents - YTD Comparisons

Aggregated by precinct (incident location). Based on date when each incident was reported.

METROPOLITAN POLICE DEPARTMENT
of Nashville and Davidson County

All Part 1 Incidents - Annual YTD Avg: 1,485 (Bar Chart)

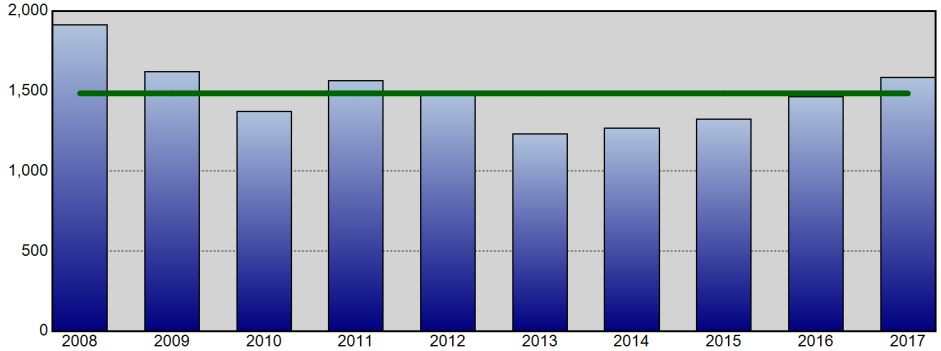

All Part 1 Incidents - Annual YTD Avg: 1,485 (Line Chart)

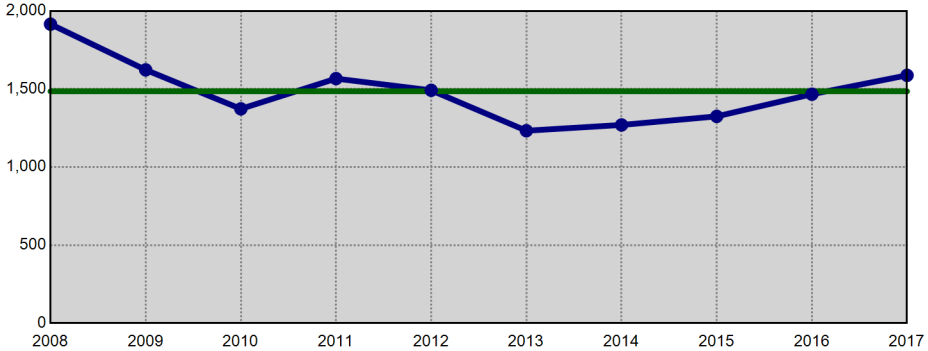

Violent Crime - Annual YTD Avg: 336 (Bar Chart)

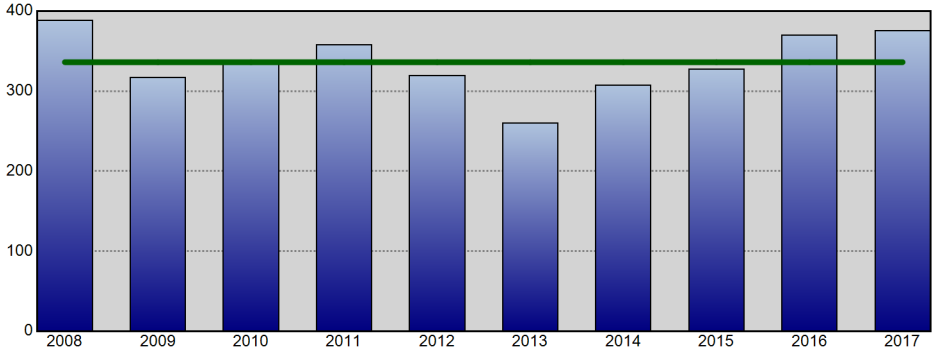

Violent Crime - Annual YTD Avg: 336 (Line Chart)

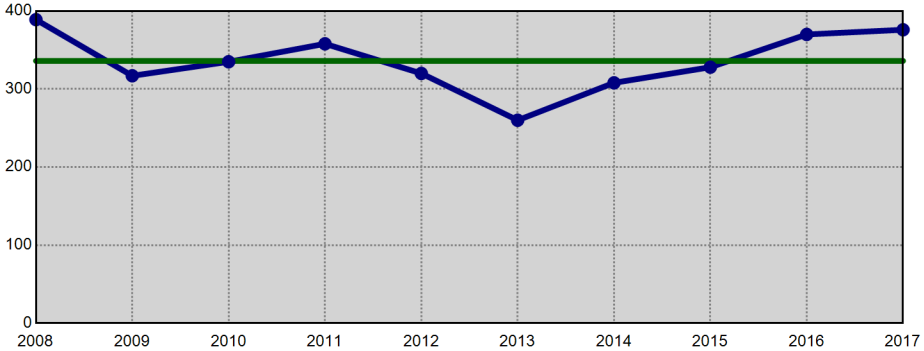

Property Crime - Annual YTD Avg: 1,149 (Bar Chart)

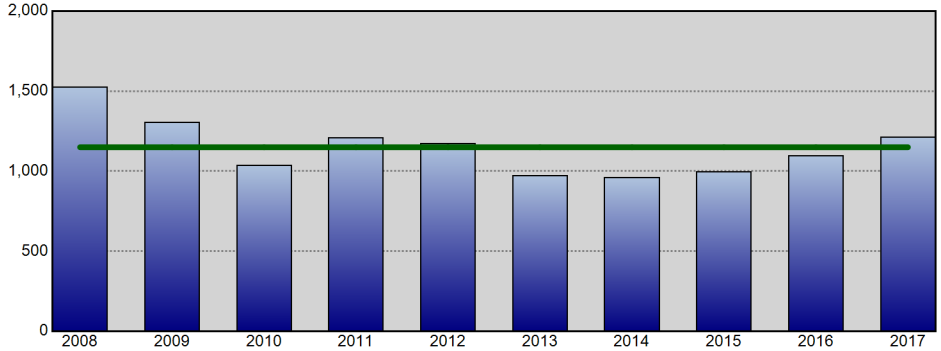

Property Crime - Annual YTD Avg: 1,149 (Line Chart)

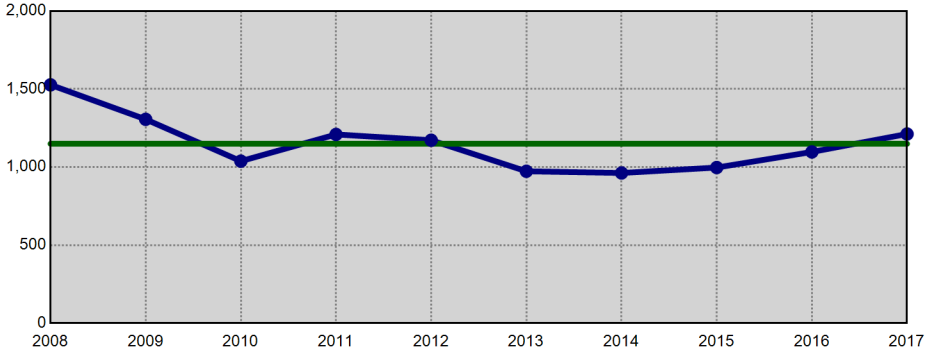

Information summarized for CompStat week ending 11/18/2017. The horizontal line on each chart represents the average of the prior 9 YTD offense totals.

Sourced from MNPD ARMS on 11/21/2017 5:48:01 AM. The figures above were sourced from incident reports using Uniform Crime Reporting definitions and reporting guidelines, based on the date when the crime was reported. This report is intended to be a management and planning tool and does not reflect the official UCR counts for the department. Incidents where a location is unknown or unspecified are included in the countywide totals.

Hermitage Precinct UCR Incidents - YTD Comparisons

Aggregated by precinct (incident location). Based on date when each incident was reported.

METROPOLITAN POLICE DEPARTMENT
of Nashville and Davidson County

All Part 1 Incidents - Annual YTD Avg: 5,542 (Bar Chart)

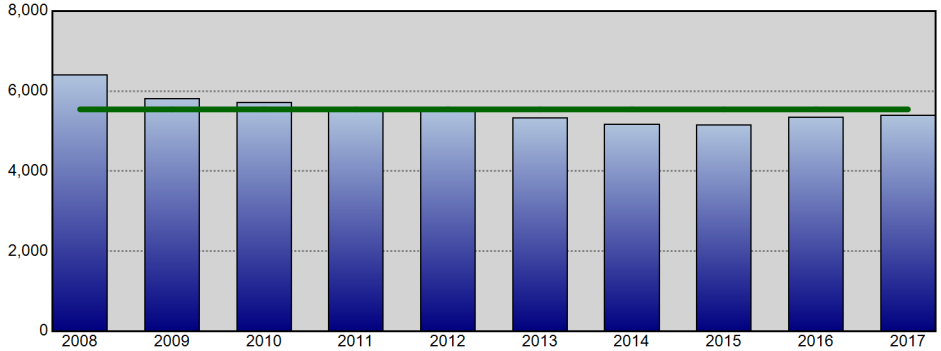

All Part 1 Incidents - Annual YTD Avg: 5,542 (Line Chart)

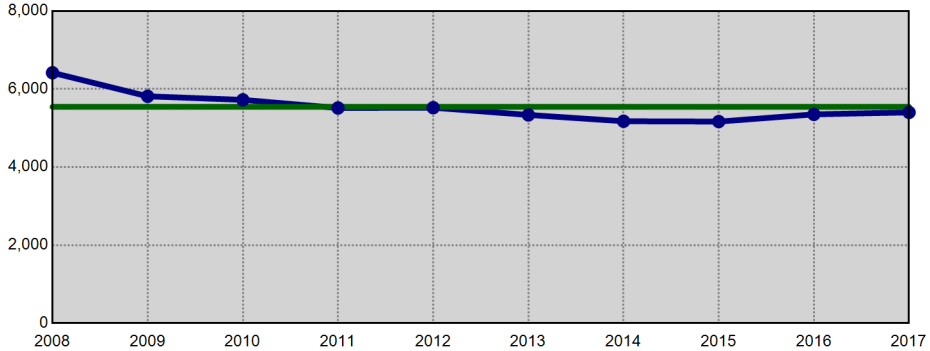

Violent Crime - Annual YTD Avg: 1,130 (Bar Chart)

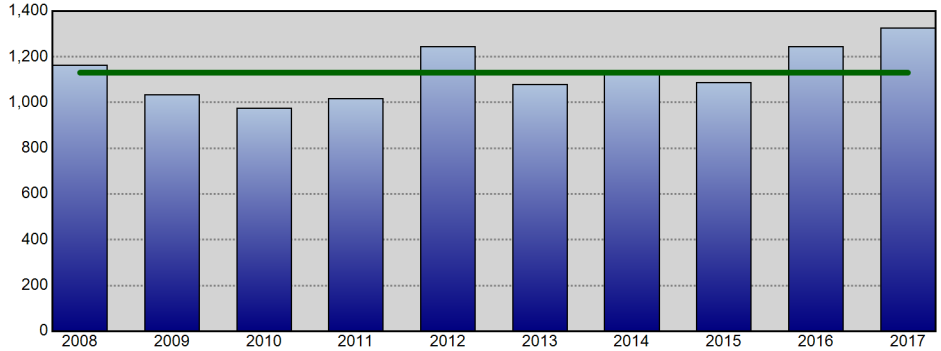

Violent Crime - Annual YTD Avg: 1,130 (Line Chart)

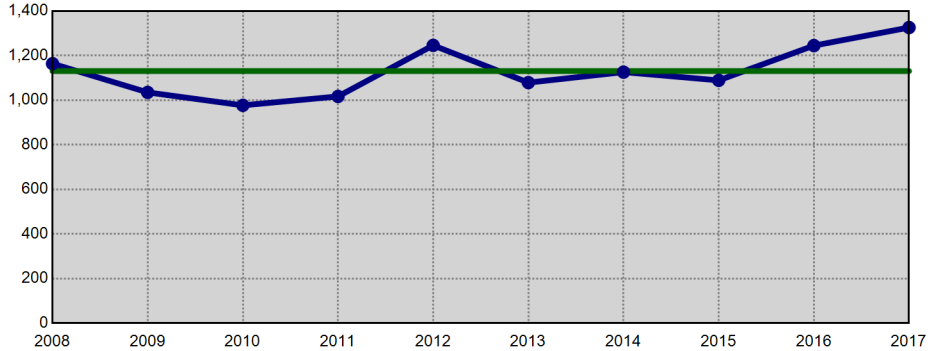

Property Crime - Annual YTD Avg: 4,412 (Bar Chart)

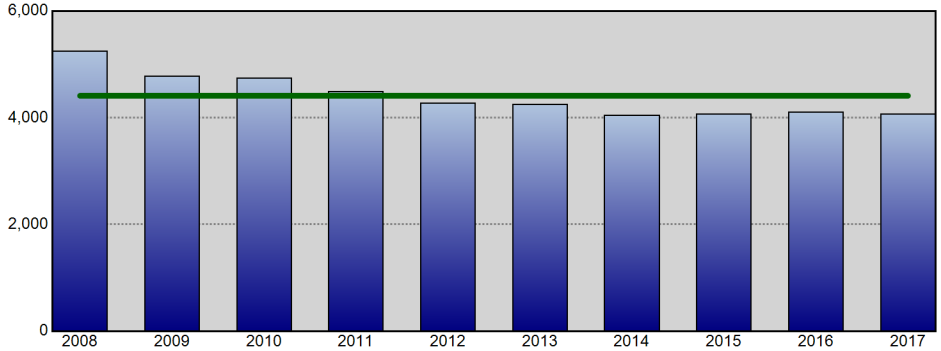

Property Crime - Annual YTD Avg: 4,412 (Line Chart)

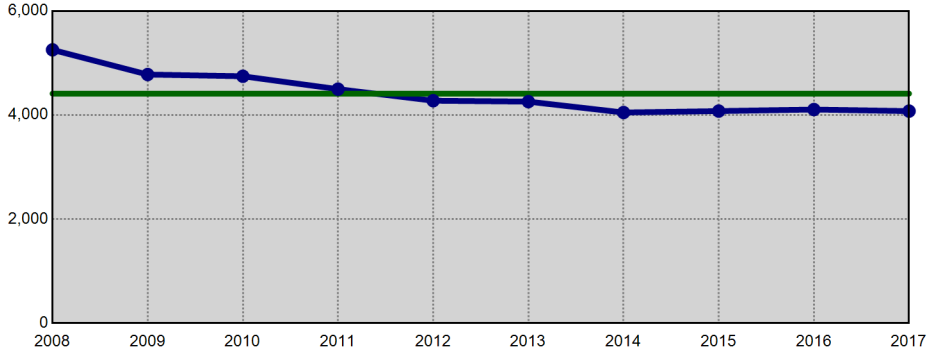

Information summarized for CompStat week ending 11/18/2017. The horizontal line on each chart represents the average of the prior 9 YTD offense totals.

Sourced from MNPD ARMS on 11/21/2017 5:48:01 AM. The figures above were sourced from incident reports using Uniform Crime Reporting definitions and reporting guidelines, based on the date when the crime was reported. This report is intended to be a management and planning tool and does not reflect the official UCR counts for the department. Incidents where a location is unknown or unspecified are included in the countywide totals.

North Precinct UCR Incidents - YTD Comparisons

Aggregated by precinct (incident location). Based on date when each incident was reported.

METROPOLITAN POLICE DEPARTMENT
of Nashville and Davidson County

All Part 1 Incidents - Annual YTD Avg: 3,764 (Bar Chart)

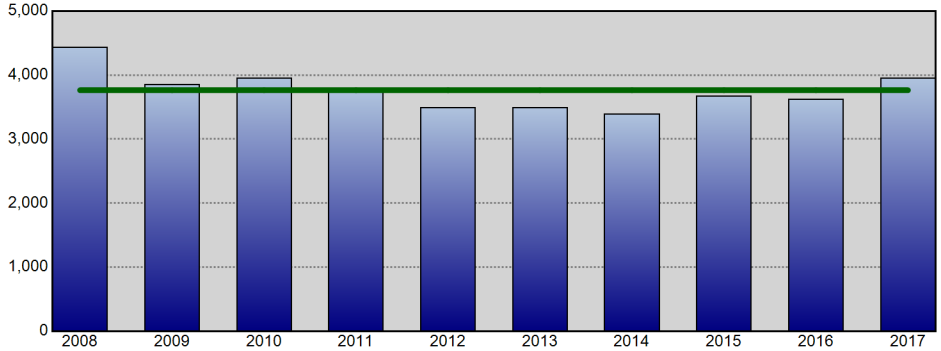

All Part 1 Incidents - Annual YTD Avg: 3,764 (Line Chart)

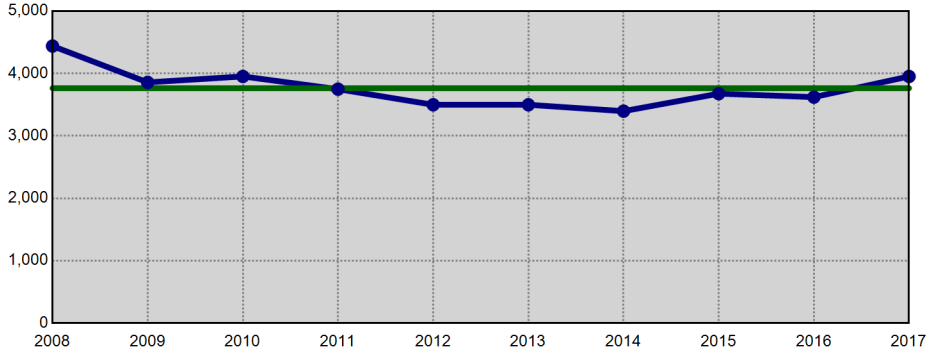

Violent Crime - Annual YTD Avg: 1,165 (Bar Chart)

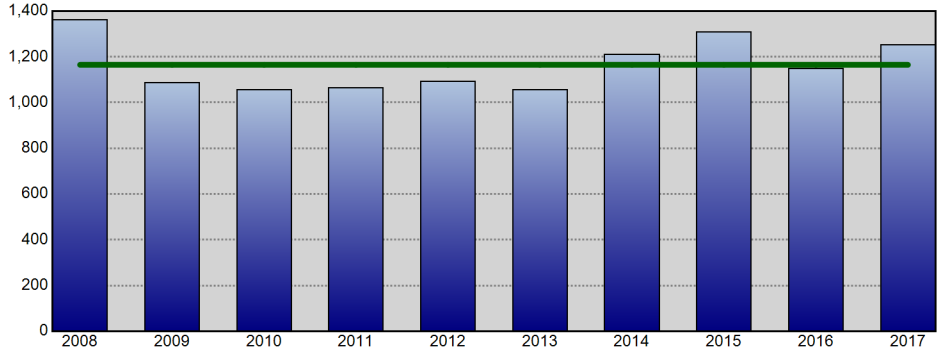

Violent Crime - Annual YTD Avg: 1,165 (Line Chart)

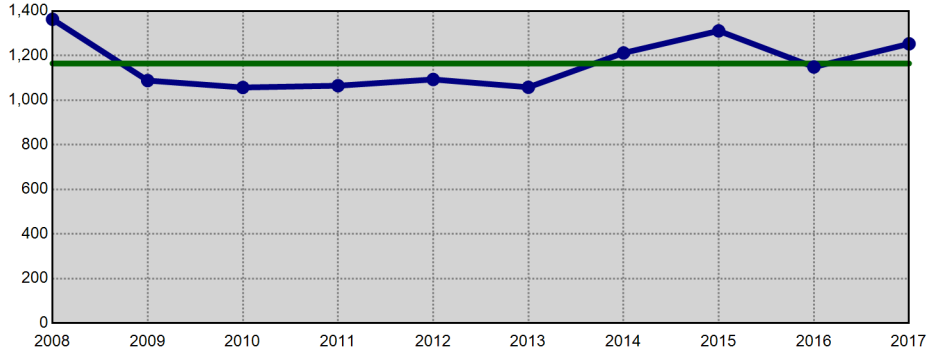

Property Crime - Annual YTD Avg: 2,599 (Bar Chart)

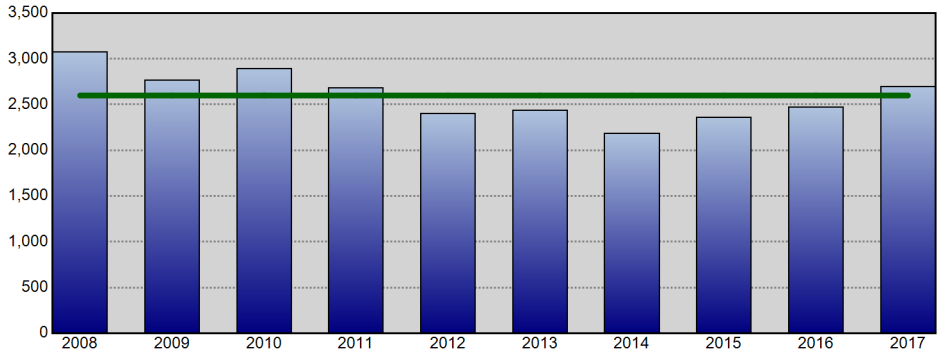

Property Crime - Annual YTD Avg: 2,599 (Line Chart)

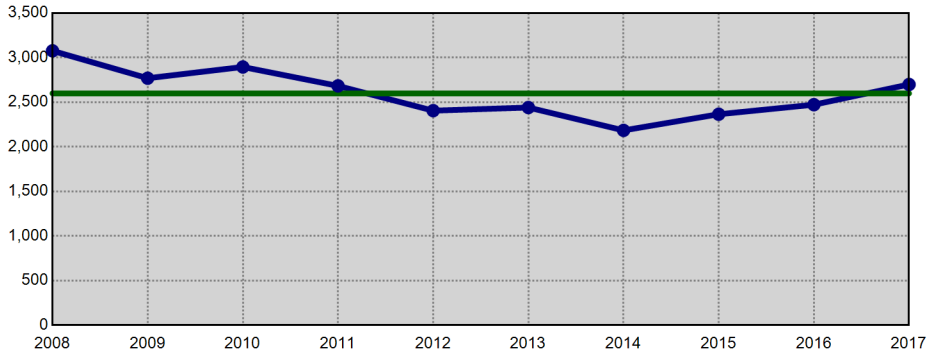

Information summarized for CompStat week ending 11/18/2017. The horizontal line on each chart represents the average of the prior 9 YTD offense totals.

Sourced from MNPD ARMS on 11/21/2017 5:48:02 AM. The figures above were sourced from incident reports using Uniform Crime Reporting definitions and reporting guidelines, based on the date when the crime was reported. This report is intended to be a management and planning tool and does not reflect the official UCR counts for the department. Incidents where a location is unknown or unspecified are included in the countywide totals.

Madison Precinct UCR Incidents - YTD Comparisons

METROPOLITAN POLICE DEPARTMENT
of Nashville and Davidson County

Aggregated by precinct (incident location). Based on date when each incident was reported.

All Part 1 Incidents - Annual YTD Avg: 3,522 (Bar Chart)

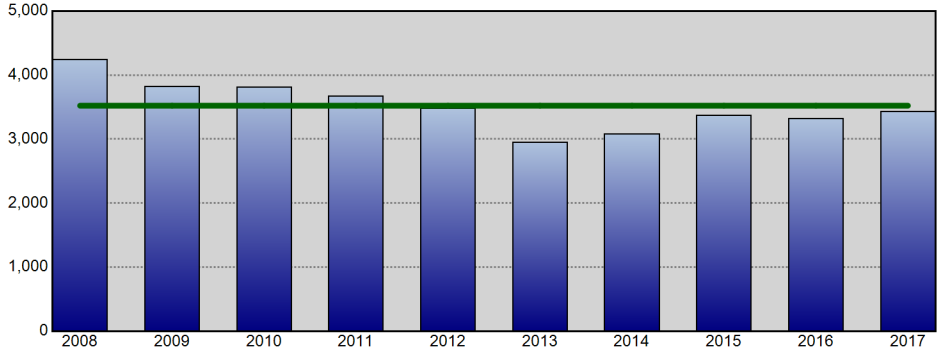

All Part 1 Incidents - Annual YTD Avg: 3,522 (Line Chart)

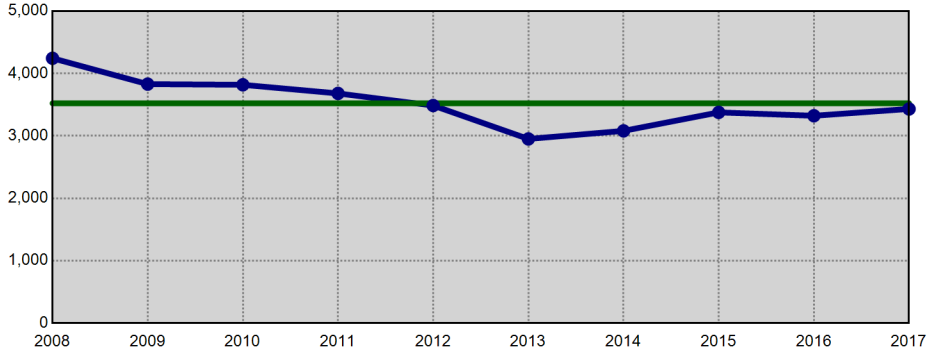

Violent Crime - Annual YTD Avg: 724 (Bar Chart)

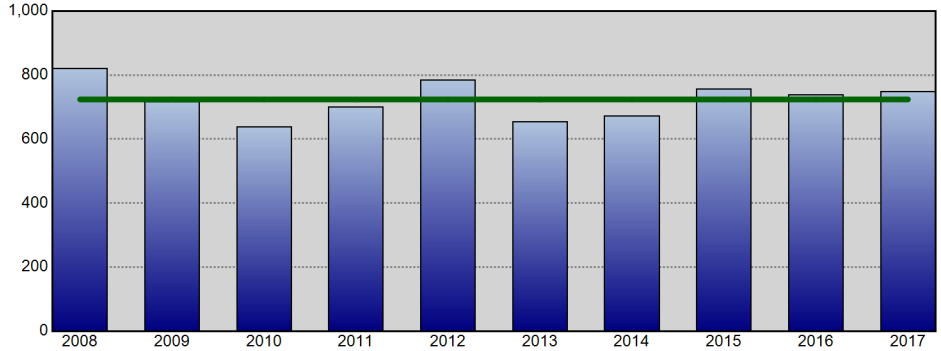

Violent Crime - Annual YTD Avg: 724 (Line Chart)

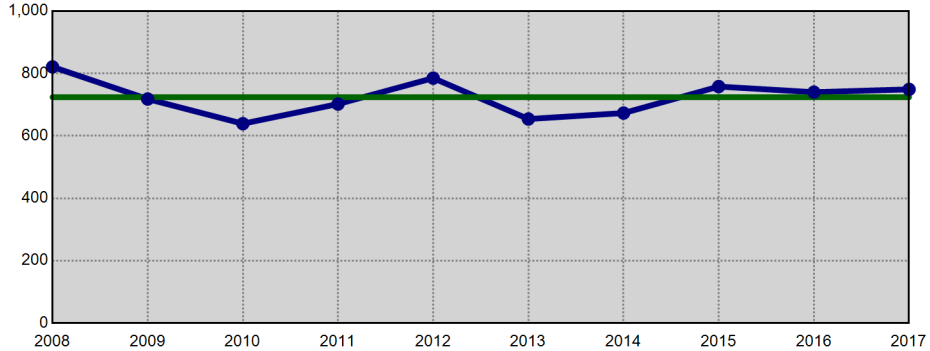

Property Crime - Annual YTD Avg: 2,798 (Bar Chart)

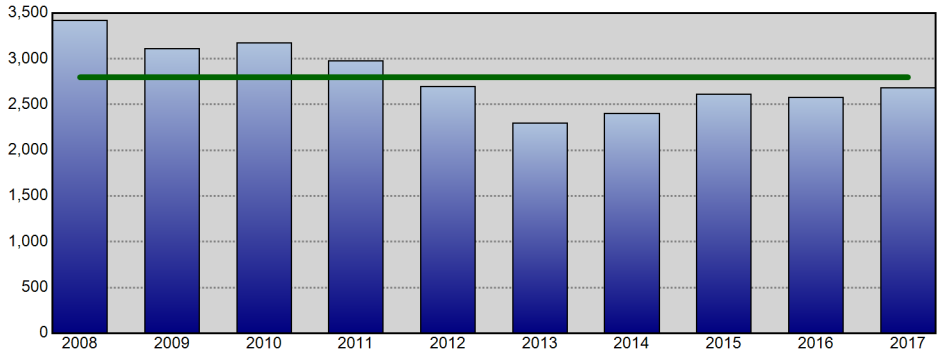

Property Crime - Annual YTD Avg: 2,798 (Line Chart)

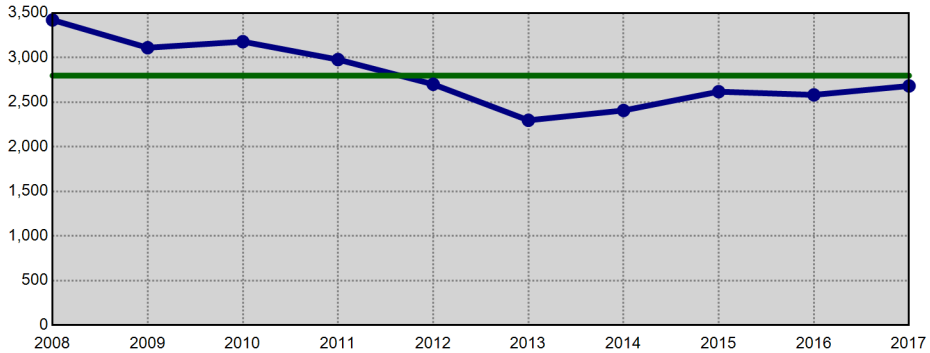

Information summarized for CompStat week ending 11/18/2017. The horizontal line on each chart represents the average of the prior 9 YTD offense totals.

Sourced from MNPD ARMS on 11/21/2017 5:48:03 AM. The figures above were sourced from incident reports using Uniform Crime Reporting definitions and reporting guidelines, based on the date when the crime was reported. This report is intended to be a management and planning tool and does not reflect the official UCR counts for the department. Incidents where a location is unknown or unspecified are included in the countywide totals.

Midtown Hills Precinct UCR Incidents - YTD Comparisons

Aggregated by precinct (incident location). Based on date when each incident was reported.

METROPOLITAN POLICE DEPARTMENT
of Nashville and Davidson County

All Part 1 Incidents - Annual YTD Avg: 3,827 (Bar Chart)

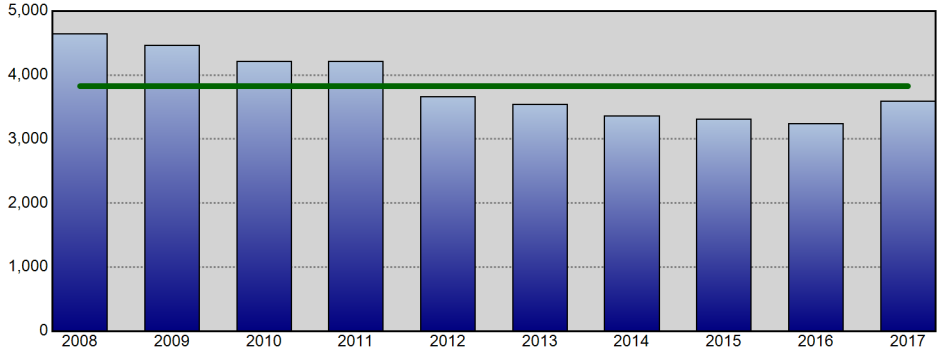

All Part 1 Incidents - Annual YTD Avg: 3,827 (Line Chart)

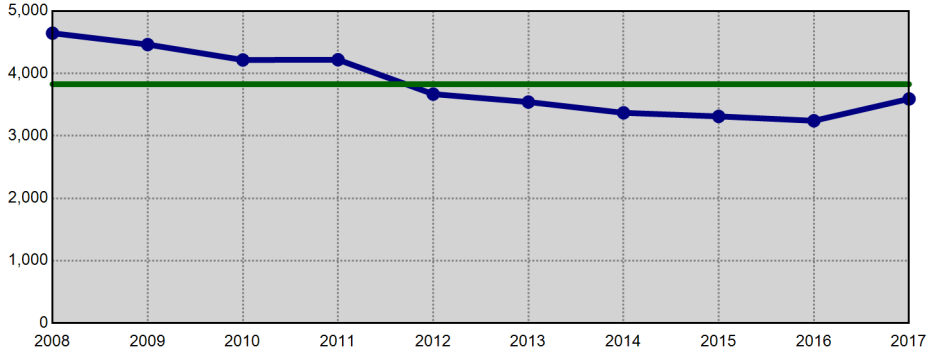

Violent Crime - Annual YTD Avg: 603 (Bar Chart)

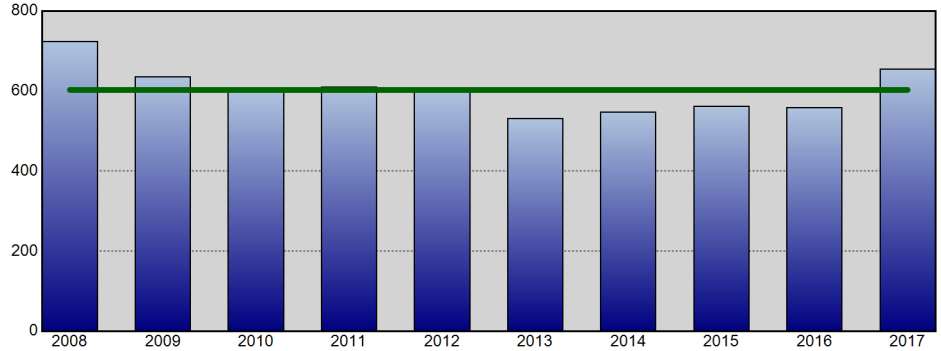

Violent Crime - Annual YTD Avg: 603 (Line Chart)

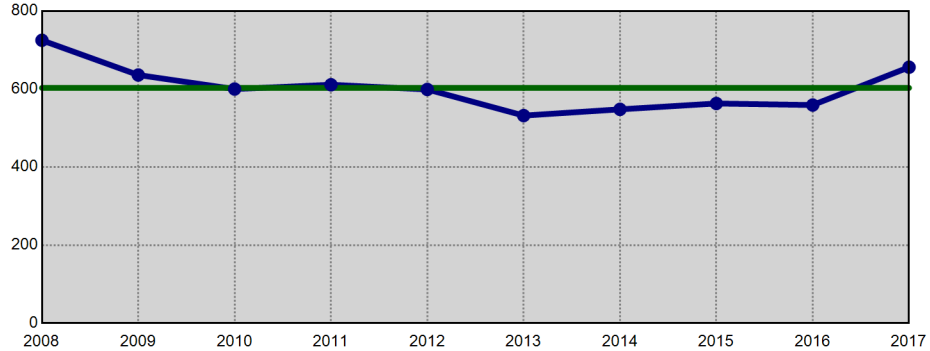

Property Crime - Annual YTD Avg: 3,224 (Bar Chart)

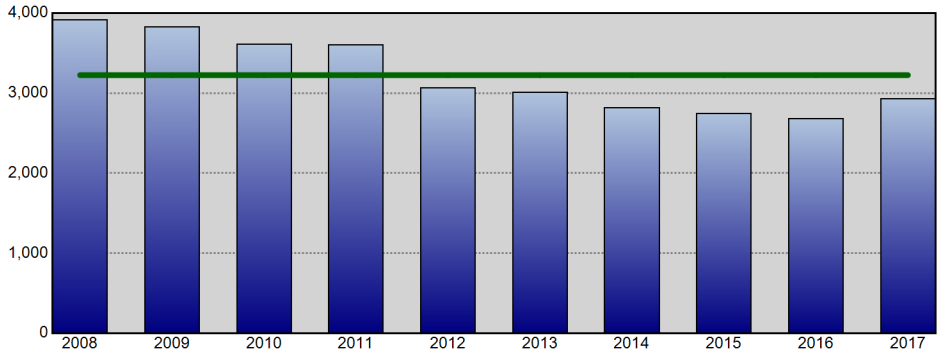

Property Crime - Annual YTD Avg: 3,224 (Line Chart)

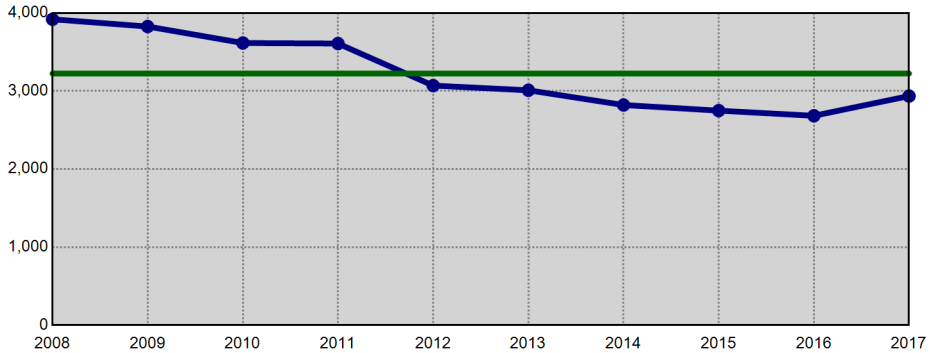

Information summarized for CompStat week ending 11/18/2017. The horizontal line on each chart represents the average of the prior 9 YTD offense totals.

Sourced from MNPD ARMS on 11/21/2017 5:48:03 AM. The figures above were sourced from incident reports using Uniform Crime Reporting definitions and reporting guidelines, based on the date when the crime was reported. This report is intended to be a management and planning tool and does not reflect the official UCR counts for the department. Incidents where a location is unknown or unspecified are included in the countywide totals.

County Calendar Year to Calendar Year Comparison

METROPOLITAN POLICE DEPARTMENT
of Nashville and Davidson County

Comparisons of Annual Totals for the Past Ten Years

Aggregated by precinct (incident location). Based on date when each incident was reported.

		Homicide	Forcible Rape	Commercial Robbery	Street Robbery	Total Robbery	Aggravated Assault	Commercial Burglary	Residential Burglary	Total Burglary	Larceny	Auto Theft	Violent Offenses	Property Offenses	Part I Offenses
2015 to	2015	80	605	251	1,649	1,900	4,931	909	4,209	5,118	18,787	1,442	7,516	25,347	32,863
2016	2016	81	564	305	1,703	2,008	4,911	960	3,630	4,590	18,772	1,744	7,564	25,106	32,670
	% Change	1.3%	-6.8%	21.5%	3.3%	5.7%	-0.4%	5.6%	-13.8%	-10.3%	-0.1%	20.9%	0.6%	-1.0%	-0.6%
2014 to	2014	43	600	209	1,328	1,537	5,252	933	3,826	4,759	17,883	1,113	7,432	23,755	31,187
2016	2016	81	564	305	1,703	2,008	4,911	960	3,630	4,590	18,772	1,744	7,564	25,106	32,670
	% Change	88.4%	-6.0%	45.9%	28.2%	30.6%	-6.5%	2.9%	-5.1%	-3.6%	5.0%	56.7%	1.8%	5.7%	4.8%
2013 to	2013	42	528	224	1,407	1,631	4,798	883	4,781	5,664	18,065	1,199	6,999	24,928	31,927
2016	2016	81	564	305	1,703	2,008	4,911	960	3,630	4,590	18,772	1,744	7,564	25,106	32,670
	% Change	92.9%	6.8%	36.2%	21.0%	23.1%	2.4%	8.7%	-24.1%	-19.0%	3.9%	45.5%	8.1%	0.7%	2.3%
2012 to	2012	62	544	236	1,477	1,713	5,367	1,002	4,723	5,725	19,186	1,375	7,686	26,286	33,972
2016	2016	81	564	305	1,703	2,008	4,911	960	3,630	4,590	18,772	1,744	7,564	25,106	32,670
	% Change	30.6%	3.7%	29.2%	15.3%	17.2%	-8.5%	-4.2%	-23.1%	-19.8%	-2.2%	26.8%	-1.6%	-4.5%	-3.8%
2011 to	2011	51	551	291	1,583	1,874	4,917	1,107	6,292	7,399	20,195	1,749	7,393	29,343	36,736
2016	2016	81	564	305	1,703	2,008	4,911	960	3,630	4,590	18,772	1,744	7,564	25,106	32,670
	% Change	58.8%	2.4%	4.8%	7.6%	7.2%	-0.1%	-13.3%	-42.3%	-38.0%	-7.0%	-0.3%	2.3%	-14.4%	-11.1%
2010 to	2010	60	493	296	1,503	1,799	4,734	1,144	6,641	7,785	20,951	1,618	7,086	30,354	37,440
2016	2016	81	564	305	1,703	2,008	4,911	960	3,630	4,590	18,772	1,744	7,564	25,106	32,670
	% Change	35.0%	14.4%	3.0%	13.3%	11.6%	3.7%	-16.1%	-45.3%	-41.0%	-10.4%	7.8%	6.7%	-17.3%	-12.7%
2009 to	2009	80	499	304	1,721	2,025	4,754	1,185	5,591	6,776	21,849	1,747	7,358	30,372	37,730
2016	2016	81	564	305	1,703	2,008	4,911	960	3,630	4,590	18,772	1,744	7,564	25,106	32,670
	% Change	1.3%	13.0%	0.3%	-1.0%	-0.8%	3.3%	-19.0%	-35.1%	-32.3%	-14.1%	-0.2%	2.8%	-17.3%	-13.4%
2008 to	2008	74	485	353	2,043	2,396	5,655	1,308	4,963	6,271	24,481	2,291	8,610	33,043	41,653
2016	2016	81	564	305	1,703	2,008	4,911	960	3,630	4,590	18,772	1,744	7,564	25,106	32,670
	% Change	9.5%	16.3%	-13.6%	-16.6%	-16.2%	-13.2%	-26.6%	-26.9%	-26.8%	-23.3%	-23.9%	-12.1%	-24.0%	-21.6%
2007 to	2007	72	523	456	2,145	2,601	5,883	1,551	4,680	6,231	24,539	2,806	9,079	33,576	42,655
2016	2016	81	564	305	1,703	2,008	4,911	960	3,630	4,590	18,772	1,744	7,564	25,106	32,670
	% Change	12.5%	7.8%	-33.1%	-20.6%	-22.8%	-16.5%	-38.1%	-22.4%	-26.3%	-23.5%	-37.8%	-16.7%	-25.2%	-23.4%
2006 to	2006	81	501	450	2,052	2,502	5,946	2,000	4,580	6,580	24,810	3,161	9,030	34,551	43,581
2016	2016	81	564	305	1,703	2,008	4,911	960	3,630	4,590	18,772	1,744	7,564	25,106	32,670
	% Change	0.0%	12.6%	-32.2%	-17.0%	-19.7%	-17.4%	-52.0%	-20.7%	-30.2%	-24.3%	-44.8%	-16.2%	-27.3%	-25.0%

Information summarized for CompStat week ending 11/18/2017.

Sourced from MNPD ARMS on 11/21/2017 5:48:04 AM. The figures above were sourced from incident reports using Uniform Crime Reporting definitions and reporting guidelines, based on the date when the crime was reported. This report is intended to be a management and planning tool and does not reflect the official UCR counts for the department. Incidents where a location is unknown or unspecified are included in the countywide totals..

County UCR Incidents - Annual Comparison Charts

Aggregated by precinct (incident location). Based on date when each incident was reported.

METROPOLITAN POLICE DEPARTMENT
of Nashville and Davidson County

Year End Total Part 1 Incidents - Prior 9 Year Annual Avg: 35,131

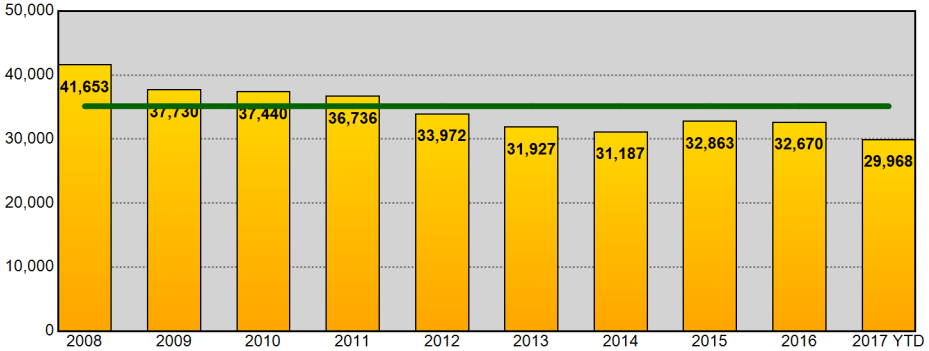

Year End Total Part 1 Incidents - Prior 9 Year Annual Avg: 35,131

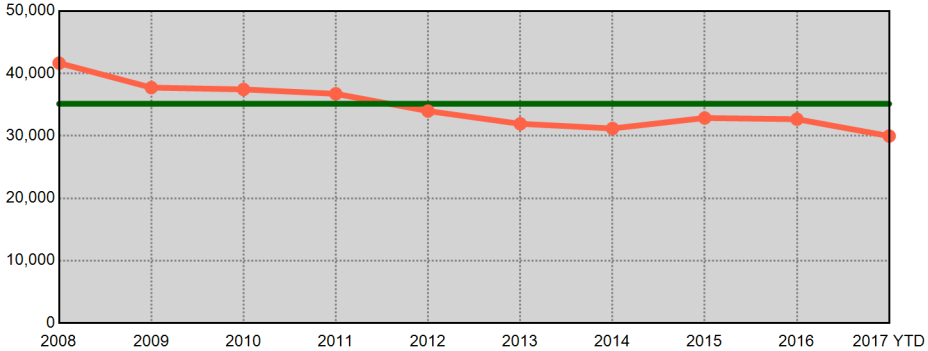

Year End Total Violent Part 1 Incidents - Prior 9 Year Annual Avg: 7,516

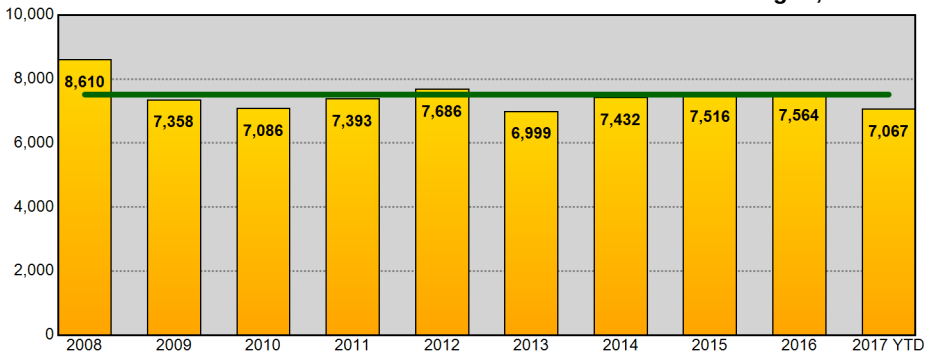

Year End Total Violent Part 1 Incidents - Prior 9 Year Annual Avg: 7,516

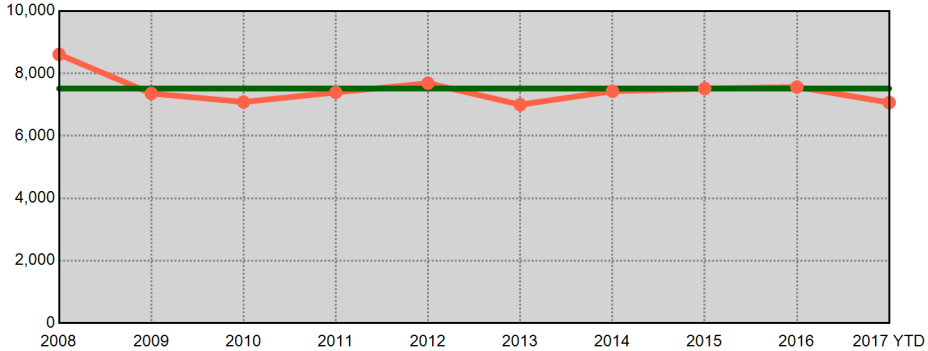

Year End Total Property Part 1 Incidents - Prior 9 Year Annual Avg: 27,615

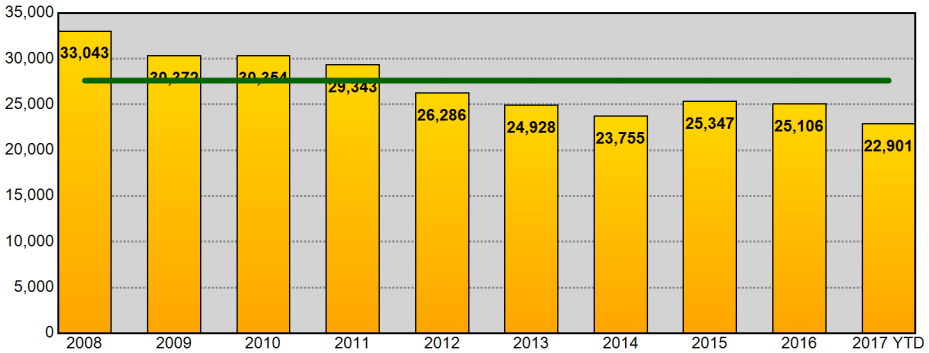

Year End Total Property Part 1 Incidents - Prior 9 Year Annual Avg: 27,615

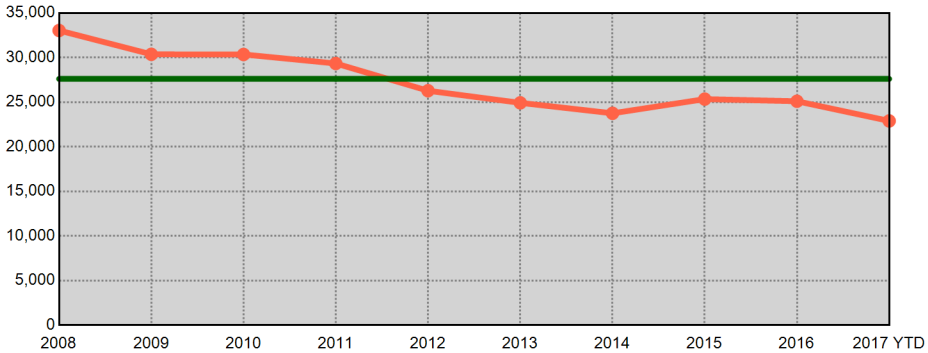

Information summarized for CompStat week ending 11/18/2017. Current year statistics are summarized for 2017 YTD. The horizontal line on each chart represents the average of the prior 9 year end offense totals.

Sourced from MNPD ARMS on 11/21/2017 5:48:04 AM. The figures above were sourced from incident reports using Uniform Crime Reporting definitions and reporting guidelines, based on the date when the crime was reported. This report is intended to be a management and planning tool and does not reflect the official UCR counts for the department. Incidents where a location is unknown or unspecified are included in the countywide totals.

West Precinct UCR Incidents - Annual Comparisons

METROPOLITAN POLICE DEPARTMENT
of Nashville and Davidson County

Aggregated by precinct (incident location). Based on date when each incident was reported.

Year End Total Part 1 Incidents - Prior 9 Year Annual Avg: 3,868

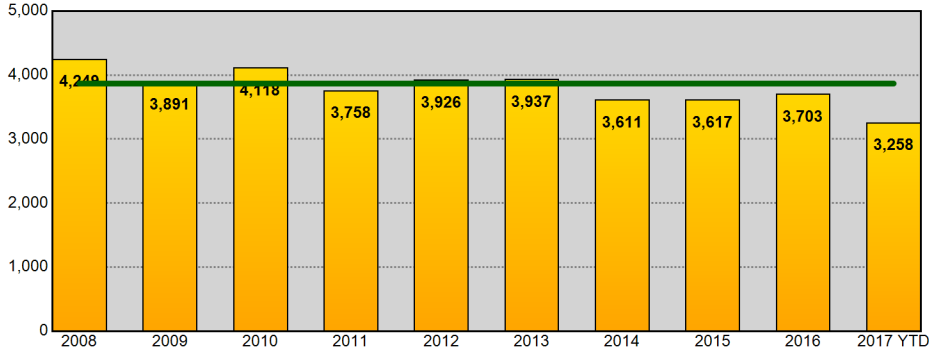

Year End Total Part 1 Incidents - Prior 9 Year Annual Avg: 3,868

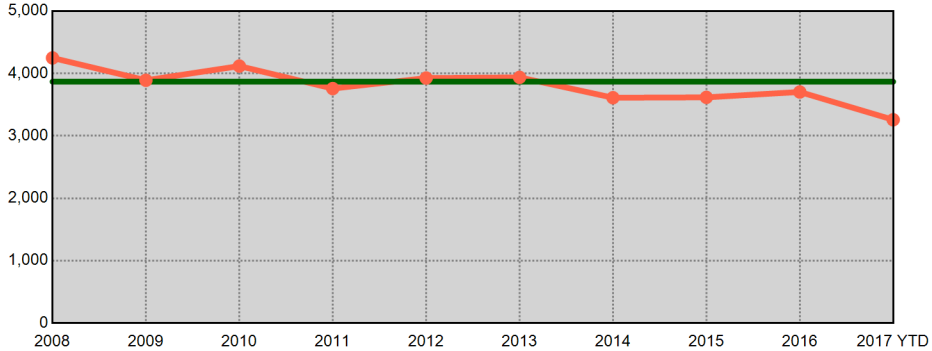

Year End Total Violent Part 1 Incidents - Prior 9 Year Annual Avg: 522

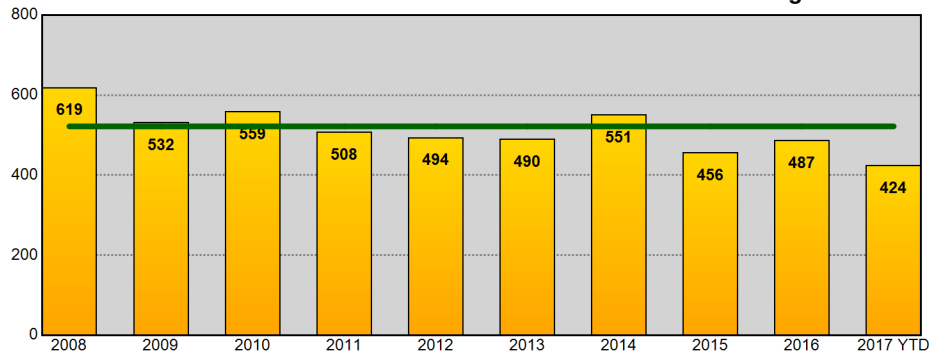

Year End Total Violent Part 1 Incidents - Prior 9 Year Annual Avg: 522

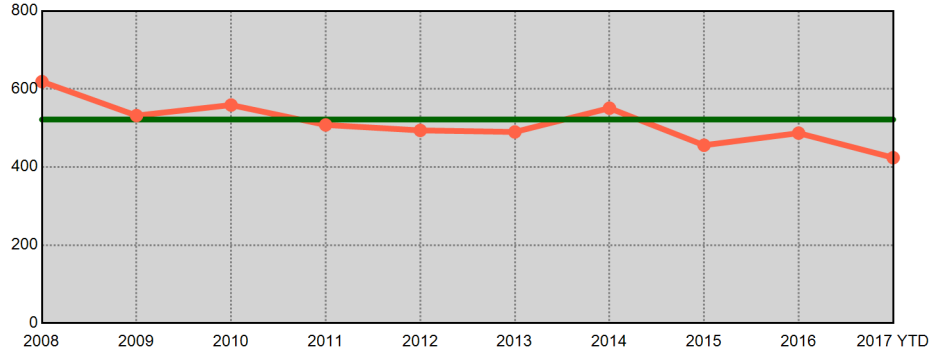

Year End Total Property Part 1 Incidents - Prior 9 Year Annual Avg: 3,346

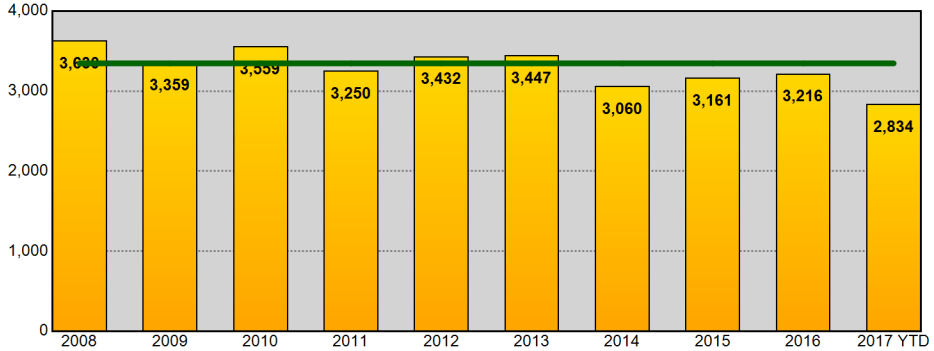

Year End Total Property Part 1 Incidents - Prior 9 Year Annual Avg: 3,346

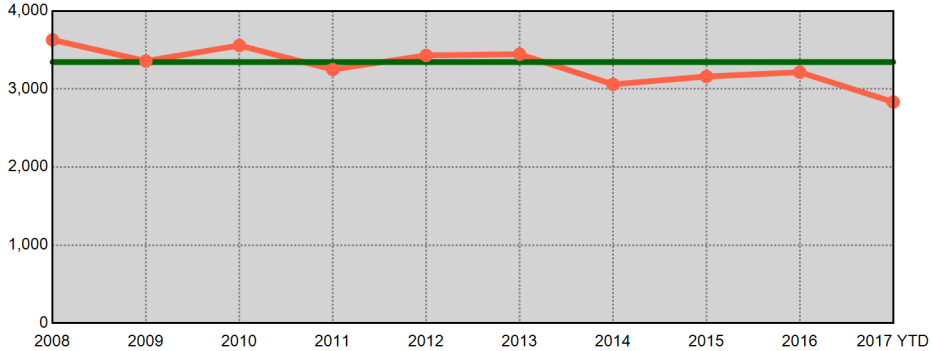

Information summarized for CompStat week ending 11/18/2017. Current year statistics are summarized for 2017 YTD. The horizontal line on each chart represents the average of the prior 9 year end offense totals.

Sourced from MNPD ARMS on 11/21/2017 5:48:05 AM. The figures above were sourced from incident reports using Uniform Crime Reporting definitions and reporting guidelines, based on the date when the crime was reported. This report is intended to be a management and planning tool and does not reflect the official UCR counts for the department. Incidents where a location is unknown or unspecified are included in the countywide totals.

East Precinct UCR Incidents - Annual Comparisons

Aggregated by precinct (incident location). Based on date when each incident was reported.

METROPOLITAN POLICE DEPARTMENT

of Nashville and Davidson County

Year End Total Part 1 Incidents - Prior 9 Year Annual Avg: 4,326

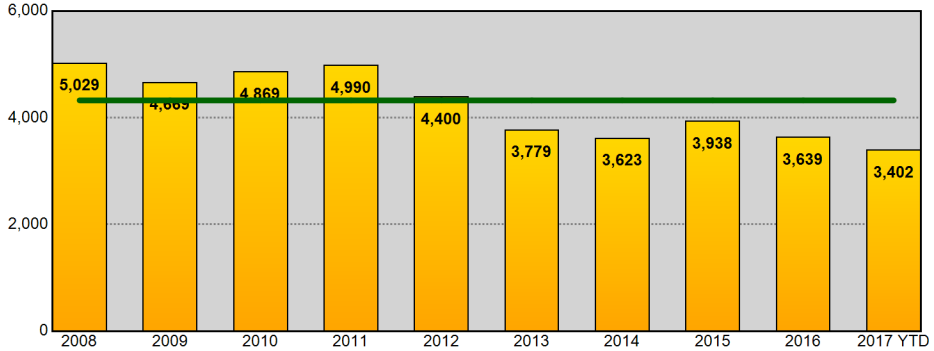

Year End Total Part 1 Incidents - Prior 9 Year Annual Avg: 4,326

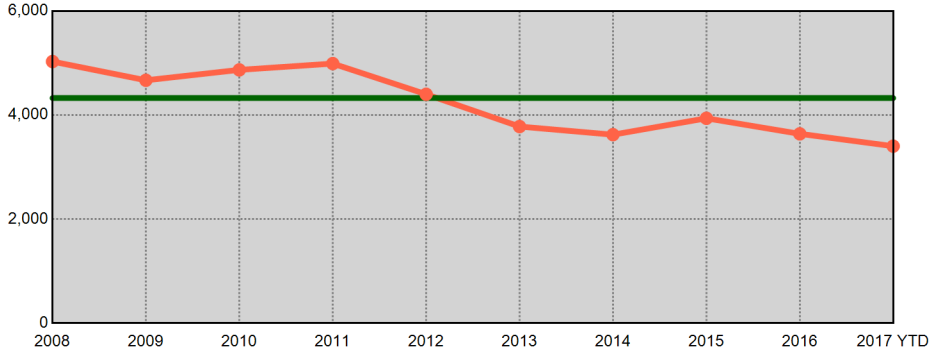

Year End Total Violent Part 1 Incidents - Prior 9 Year Annual Avg: 1,209

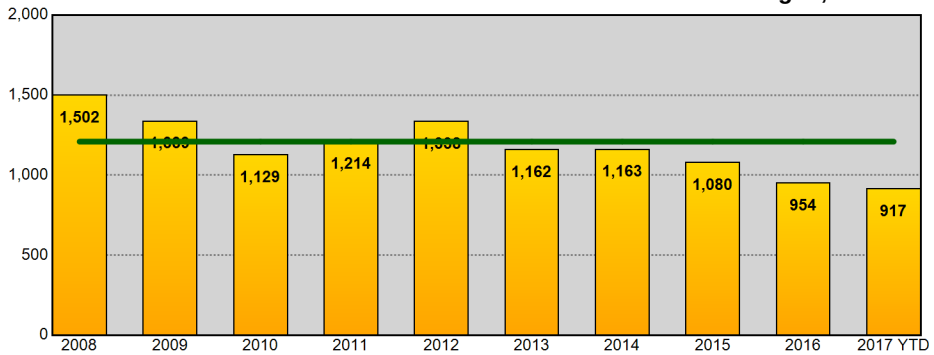

Year End Total Violent Part 1 Incidents - Prior 9 Year Annual Avg: 1,209

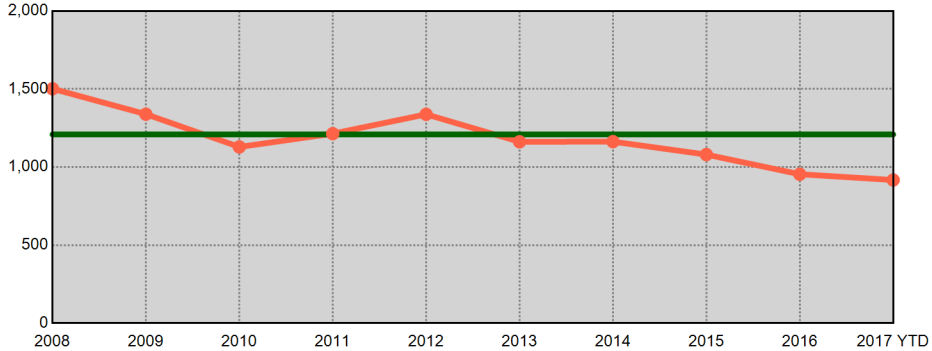

Year End Total Property Part 1 Incidents - Prior 9 Year Annual Avg: 3,117

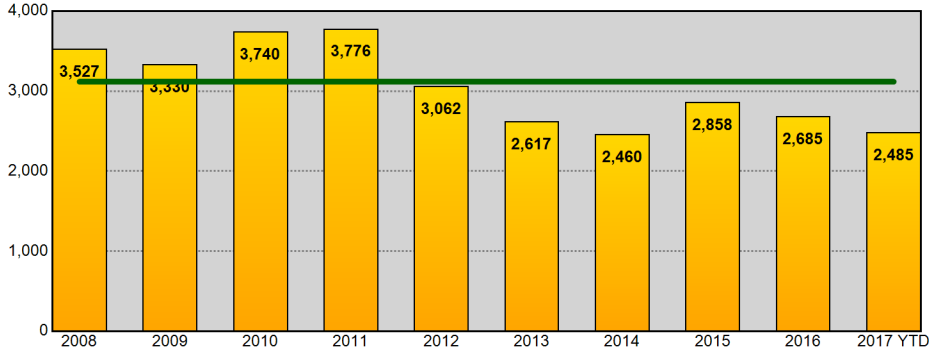

Year End Total Property Part 1 Incidents - Prior 9 Year Annual Avg: 3,117

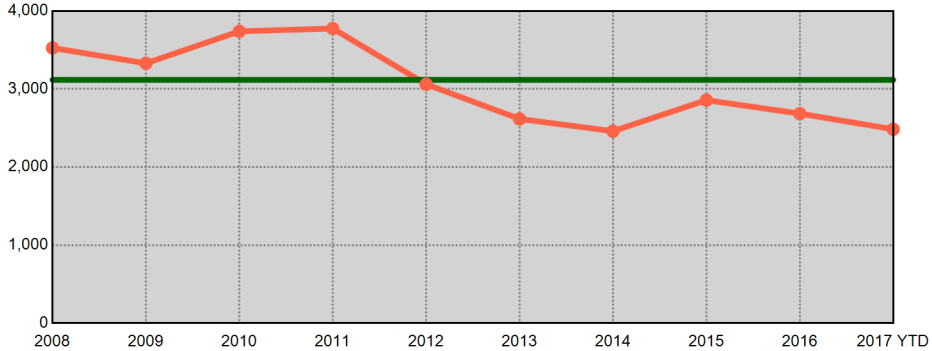

Information summarized for CompStat week ending 11/18/2017. Current year statistics are summarized for 2017 YTD. The horizontal line on each chart represents the average of the prior 9 year end offense totals.

Sourced from MNPD ARMS on 11/21/2017 5:48:05 AM. The figures above were sourced from incident reports using Uniform Crime Reporting definitions and reporting guidelines, based on the date when the crime was reported. This report is intended to be a management and planning tool and does not reflect the official UCR counts for the department. Incidents where a location is unknown or unspecified are included in the countywide totals.

South Precinct UCR Incidents - Annual Comparisons

Aggregated by precinct (incident location). Based on date when each incident was reported.

METROPOLITAN POLICE DEPARTMENT
of Nashville and Davidson County

Year End Total Part 1 Incidents - Prior 9 Year Annual Avg: 6,440

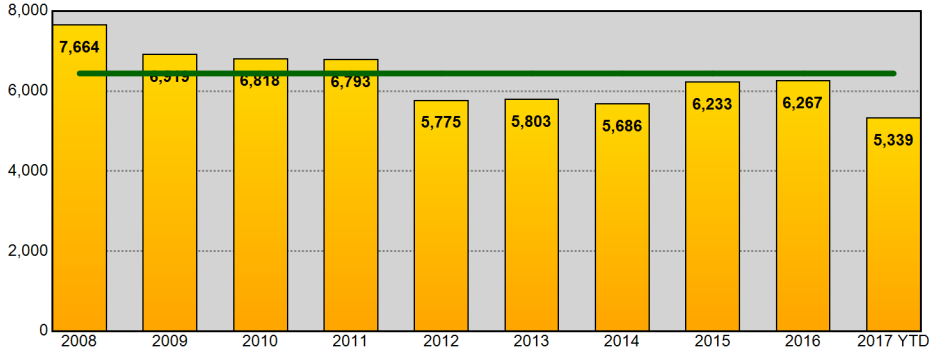

Year End Total Part 1 Incidents - Prior 9 Year Annual Avg: 6,440

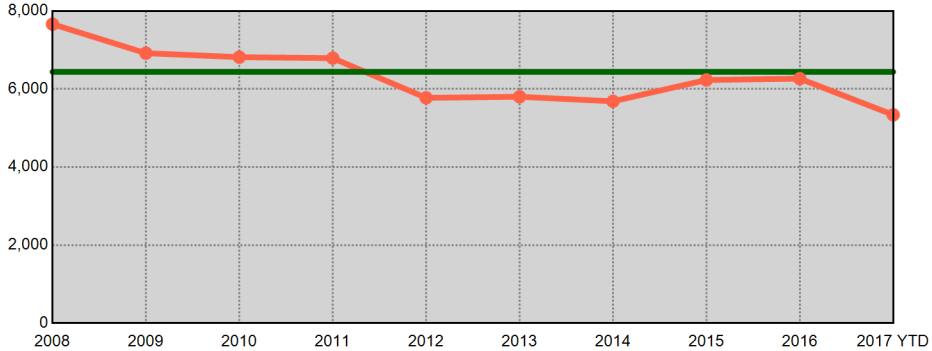

Year End Total Violent Part 1 Incidents - Prior 9 Year Annual Avg: 1,406

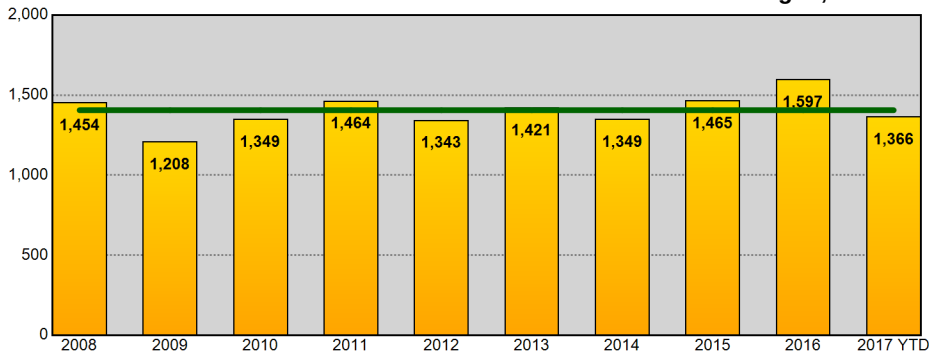

Year End Total Violent Part 1 Incidents - Prior 9 Year Annual Avg: 1,406

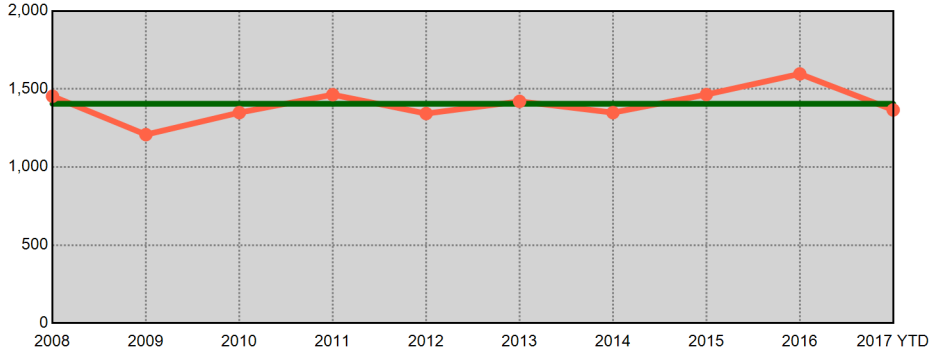

Year End Total Property Part 1 Incidents - Prior 9 Year Annual Avg: 5,034

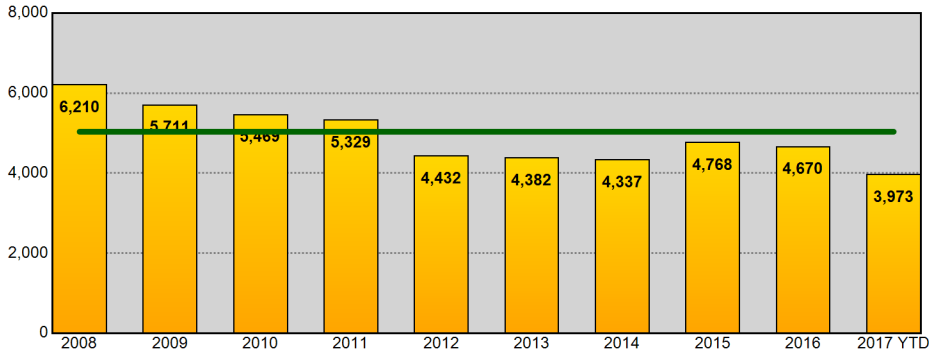

Year End Total Property Part 1 Incidents - Prior 9 Year Annual Avg: 5,034

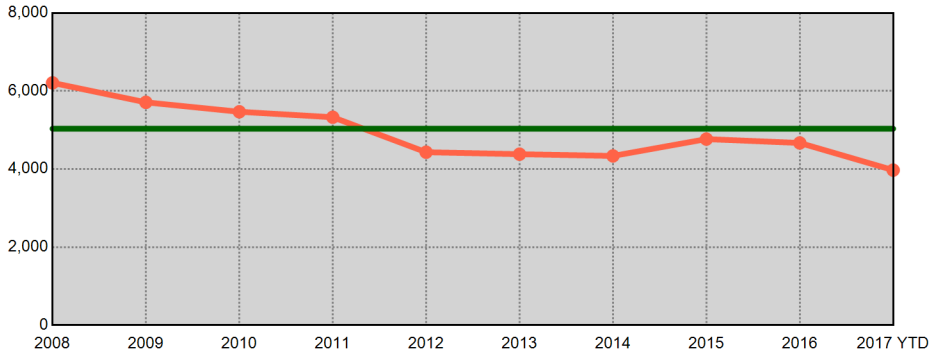

Information summarized for CompStat week ending 11/18/2017. Current year statistics are summarized for 2017 YTD. The horizontal line on each chart represents the average of the prior 9 year end offense totals.

Sourced from MNPD ARMS on 11/21/2017 5:48:06 AM. The figures above were sourced from incident reports using Uniform Crime Reporting definitions and reporting guidelines, based on the date when the crime was reported. This report is intended to be a management and planning tool and does not reflect the official UCR counts for the department. Incidents where a location is unknown or unspecified are included in the countywide totals.

Central Precinct UCR Incidents - Annual Comparisons

METROPOLITAN POLICE DEPARTMENT
of Nashville and Davidson County

Aggregated by precinct (incident location). Based on date when each incident was reported.

Year End Total Part 1 Incidents - Prior 9 Year Annual Avg: 1,638

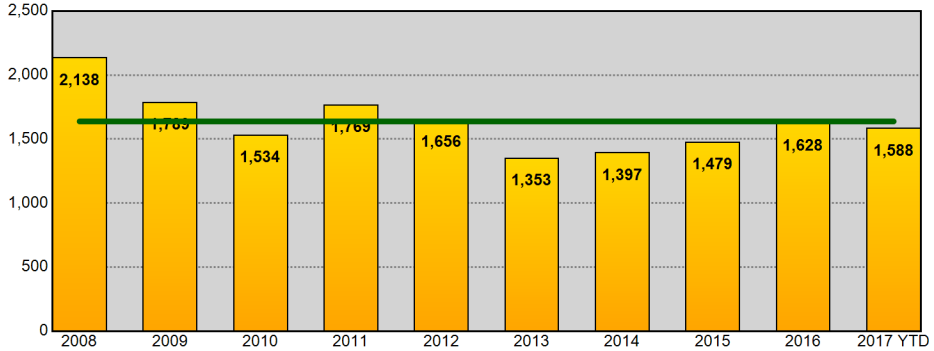

Year End Total Part 1 Incidents - Prior 9 Year Annual Avg: 1,638

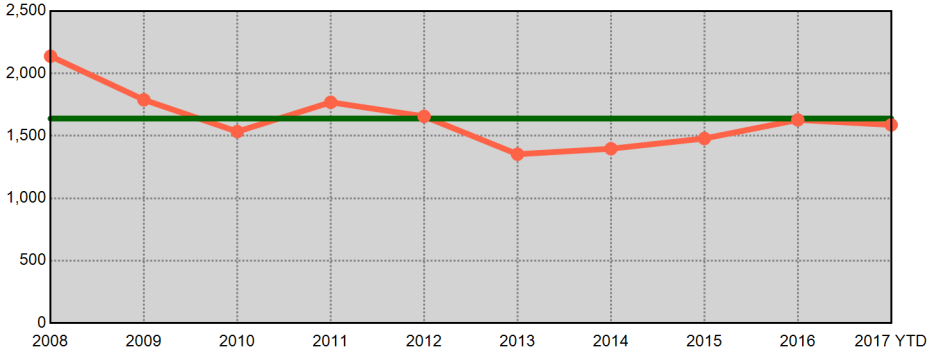

Year End Total Violent Part 1 Incidents - Prior 9 Year Annual Avg: 363

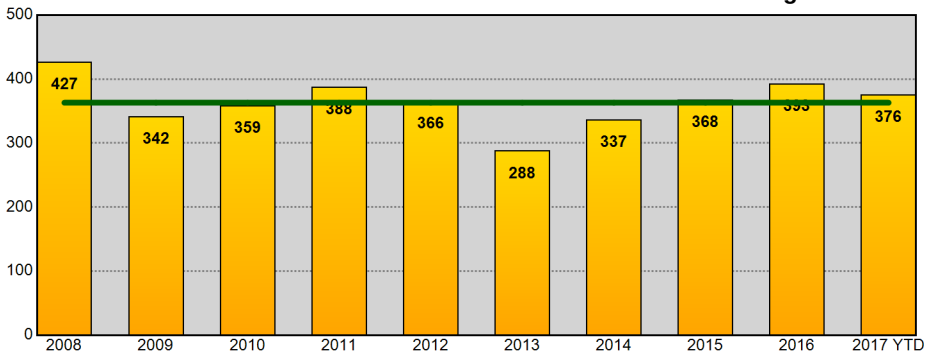

Year End Total Violent Part 1 Incidents - Prior 9 Year Annual Avg: 363

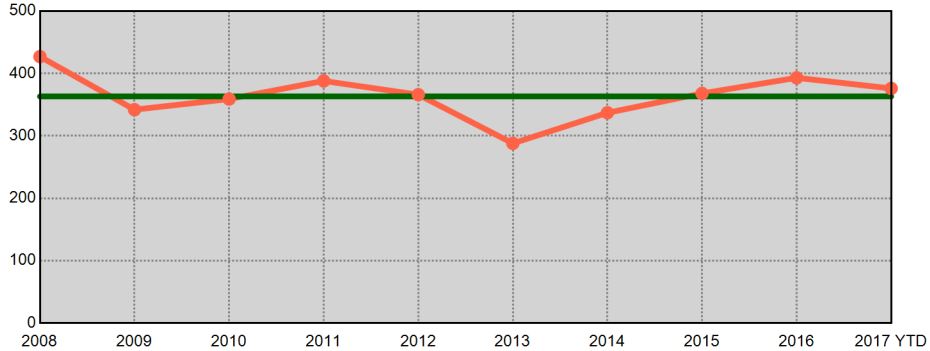

Year End Total Property Part 1 Incidents - Prior 9 Year Annual Avg: 1,275

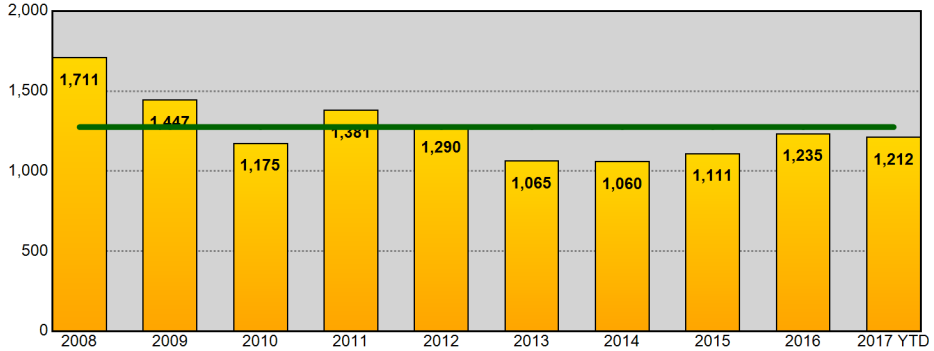

Year End Total Property Part 1 Incidents - Prior 9 Year Annual Avg: 1,275

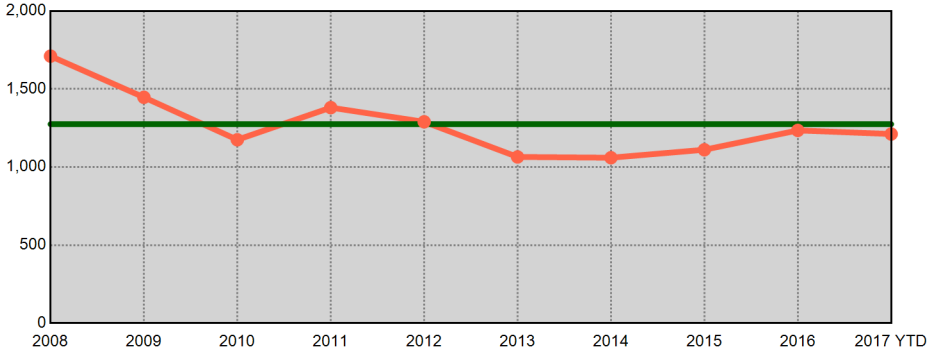

Information summarized for CompStat week ending 11/18/2017. Current year statistics are summarized for 2017 YTD. The horizontal line on each chart represents the average of the prior 9 year end offense totals.

Sourced from MNPD ARMS on 11/21/2017 5:48:07 AM. The figures above were sourced from incident reports using Uniform Crime Reporting definitions and reporting guidelines, based on the date when the crime was reported. This report is intended to be a management and planning tool and does not reflect the official UCR counts for the department. Incidents where a location is unknown or unspecified are included in the countywide totals.

Hermitage Precinct UCR Incidents - Annual Comparisons

METROPOLITAN POLICE DEPARTMENT
of Nashville and Davidson County

Aggregated by precinct (incident location). Based on date when each incident was reported.

Year End Total Part 1 Incidents - Prior 9 Year Annual Avg: 6,264

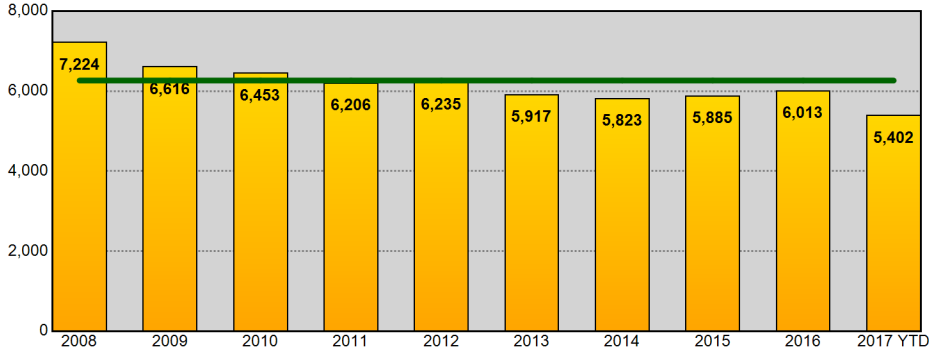

Year End Total Part 1 Incidents - Prior 9 Year Annual Avg: 6,264

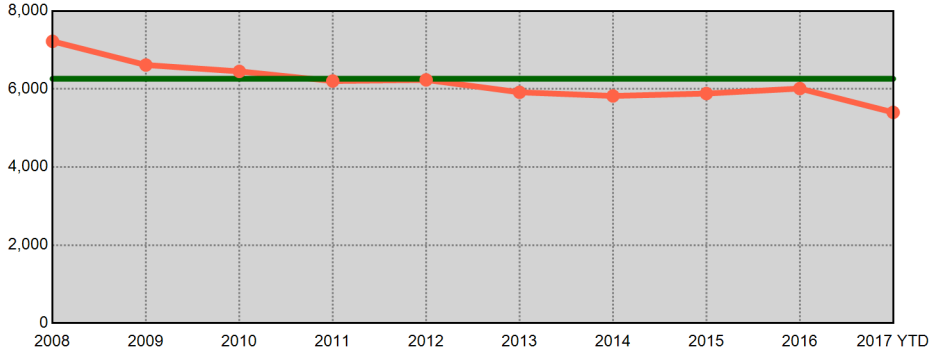

Year End Total Violent Part 1 Incidents - Prior 9 Year Annual Avg: 1,234

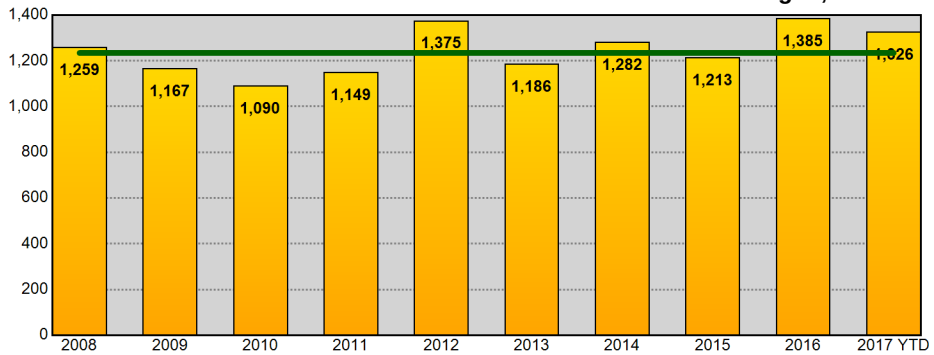

Year End Total Violent Part 1 Incidents - Prior 9 Year Annual Avg: 1,234

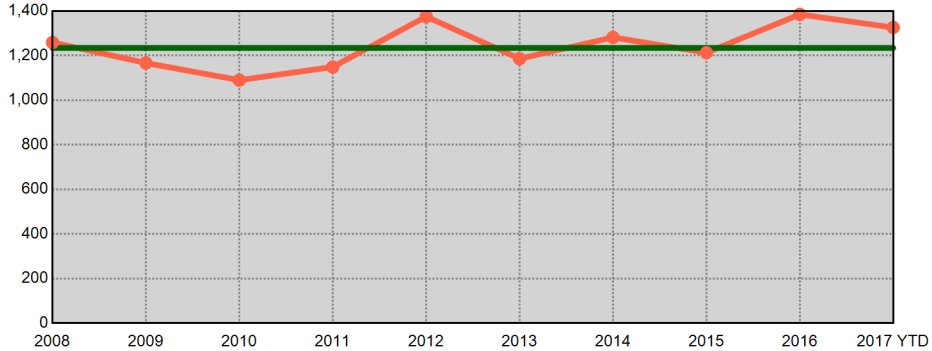

Year End Total Property Part 1 Incidents - Prior 9 Year Annual Avg: 5,030

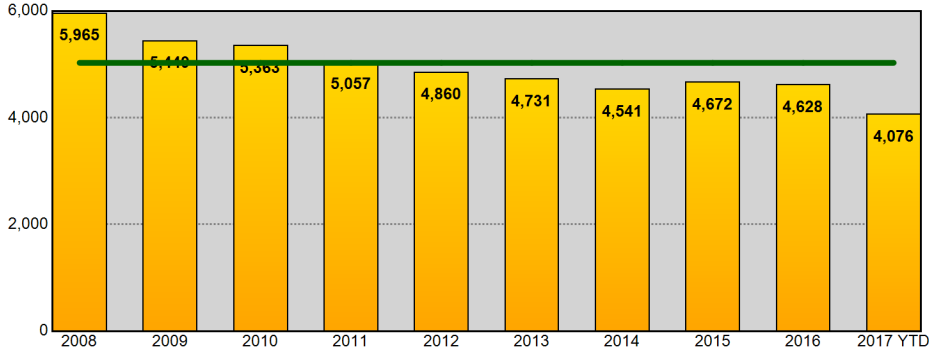

Year End Total Property Part 1 Incidents - Prior 9 Year Annual Avg: 5,030

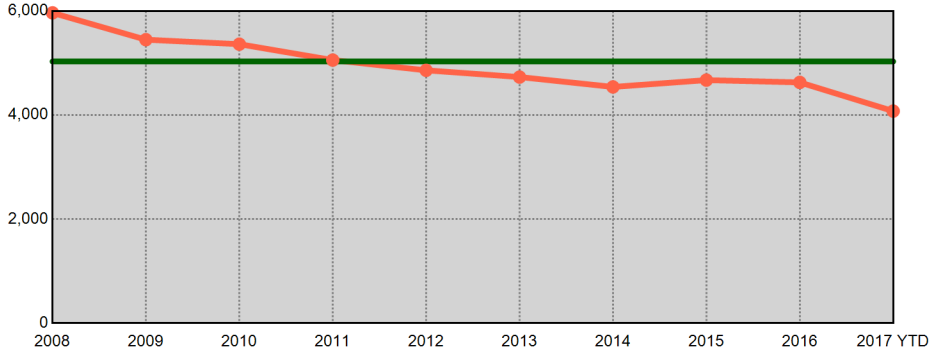

Information summarized for CompStat week ending 11/18/2017. Current year statistics are summarized for 2017 YTD. The horizontal line on each chart represents the average of the prior 9 year end offense totals.

Sourced from MNPD ARMS on 11/21/2017 5:48:08 AM. The figures above were sourced from incident reports using Uniform Crime Reporting definitions and reporting guidelines, based on the date when the crime was reported. This report is intended to be a management and planning tool and does not reflect the official UCR counts for the department. Incidents where a location is unknown or unspecified are included in the countywide totals.

North Precinct UCR Incidents - Annual Comparisons

Aggregated by precinct (incident location). Based on date when each incident was reported.

METROPOLITAN POLICE DEPARTMENT
of Nashville and Davidson County

Year End Total Part 1 Incidents - Prior 9 Year Annual Avg: 4,206

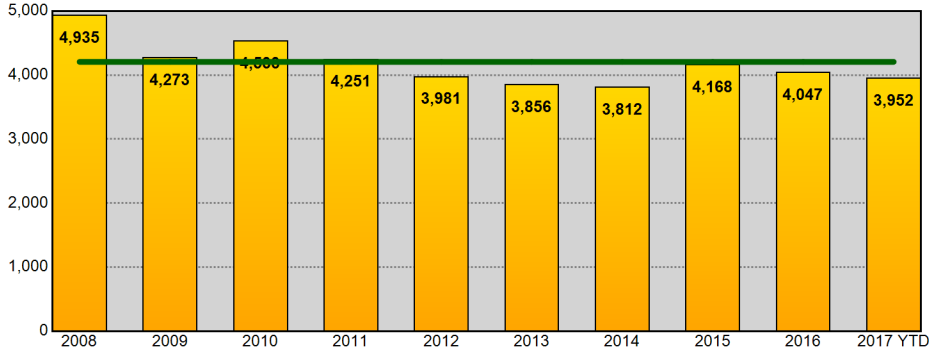

Year End Total Part 1 Incidents - Prior 9 Year Annual Avg: 4,206

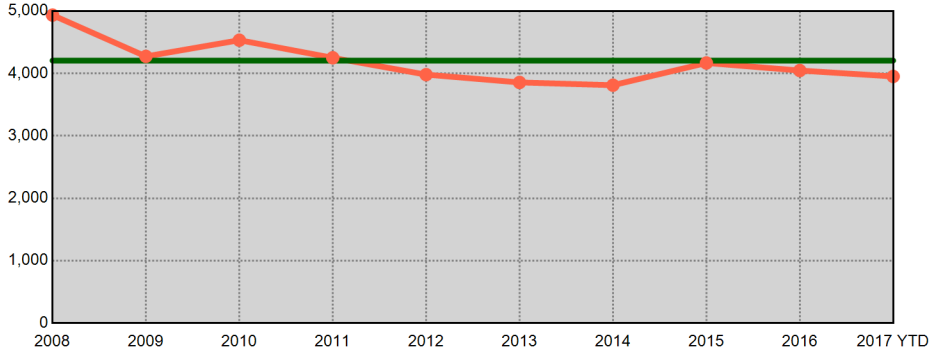

Year End Total Violent Part 1 Incidents - Prior 9 Year Annual Avg: 1,283

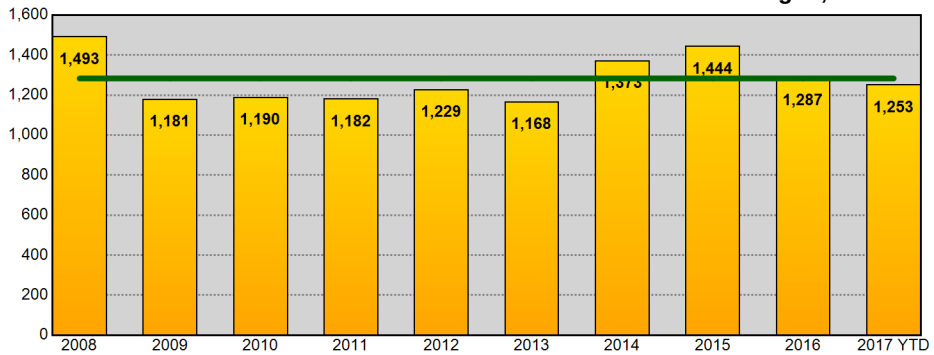

Year End Total Violent Part 1 Incidents - Prior 9 Year Annual Avg: 1,283

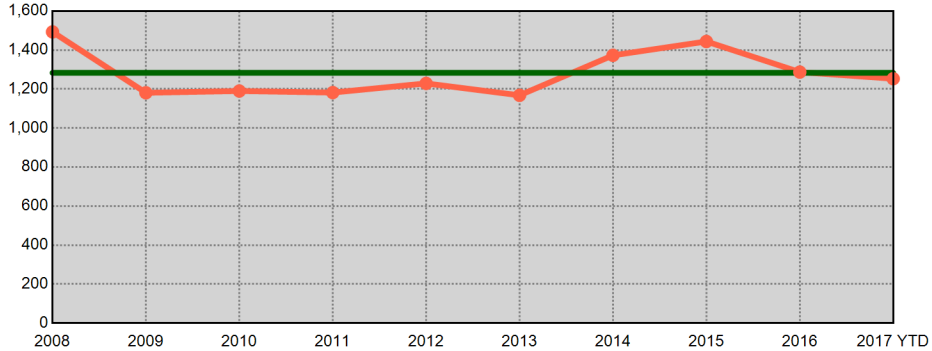

Year End Total Property Part 1 Incidents - Prior 9 Year Annual Avg: 2,923

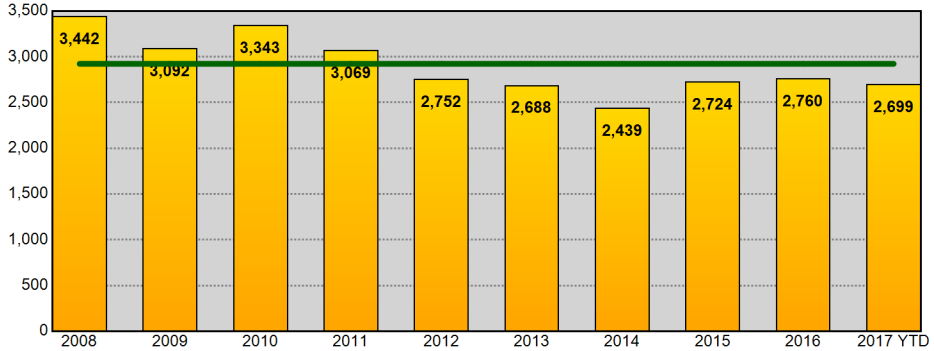

Year End Total Property Part 1 Incidents - Prior 9 Year Annual Avg: 2,923

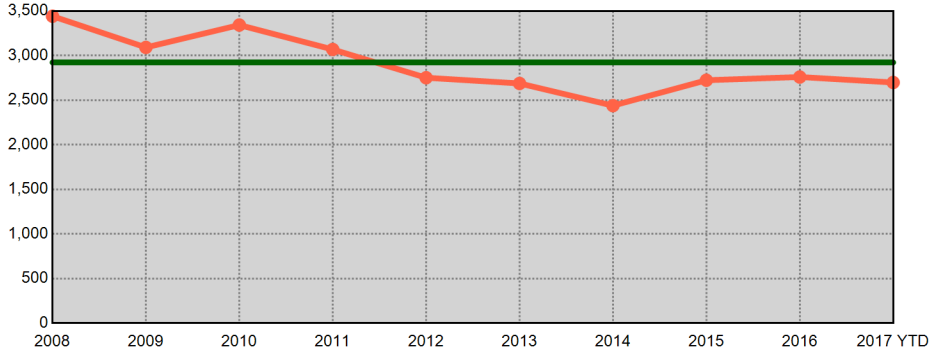

Information summarized for CompStat week ending 11/18/2017. Current year statistics are summarized for 2017 YTD. The horizontal line on each chart represents the average of the prior 9 year end offense totals.

Sourced from MNPD ARMS on 11/21/2017 5:48:08 AM. The figures above were sourced from incident reports using Uniform Crime Reporting definitions and reporting guidelines, based on the date when the crime was reported. This report is intended to be a management and planning tool and does not reflect the official UCR counts for the department. Incidents where a location is unknown or unspecified are included in the countywide totals.

Madison Precinct UCR Incidents - Annual Comparisons

Aggregated by precinct (incident location). Based on date when each incident was reported.

METROPOLITAN POLICE DEPARTMENT
of Nashville and Davidson County

Year End Total Part 1 Incidents - Prior 9 Year Annual Avg: 3,985

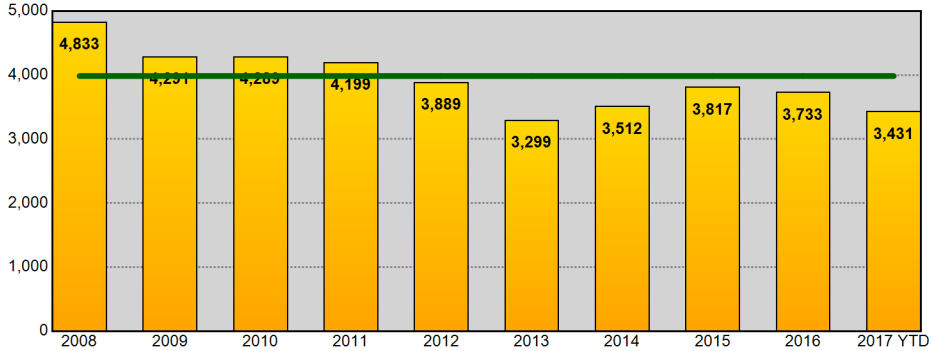

Year End Total Part 1 Incidents - Prior 9 Year Annual Avg: 3,985

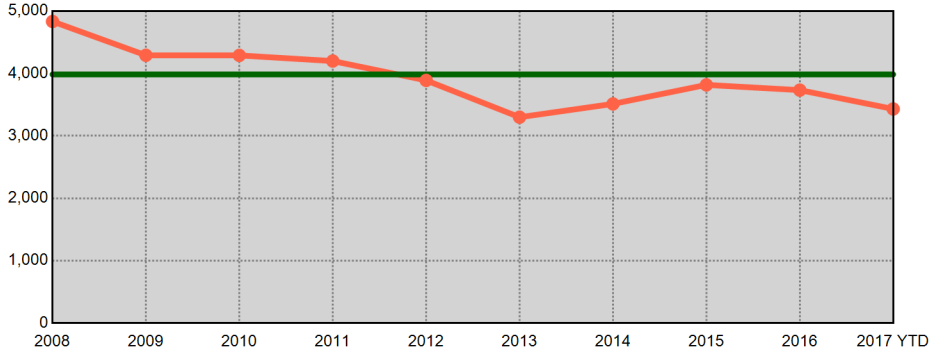

Year End Total Violent Part 1 Incidents - Prior 9 Year Annual Avg: 803

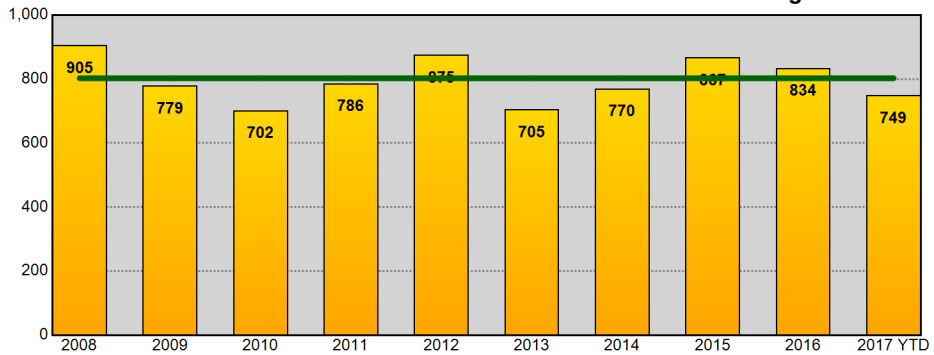

Year End Total Violent Part 1 Incidents - Prior 9 Year Annual Avg: 803

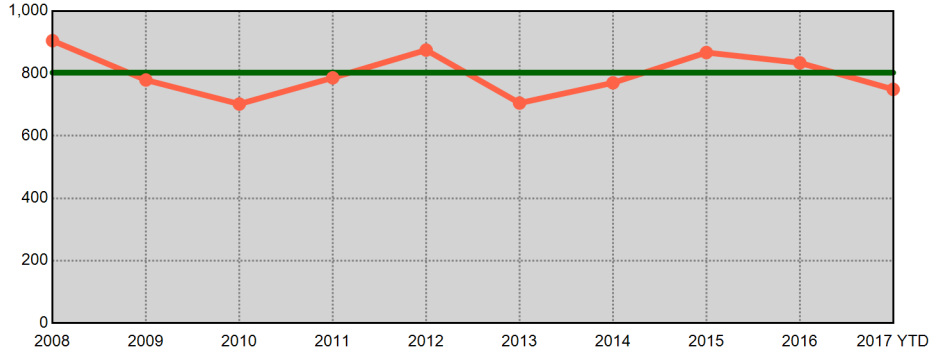

Year End Total Property Part 1 Incidents - Prior 9 Year Annual Avg: 3,182

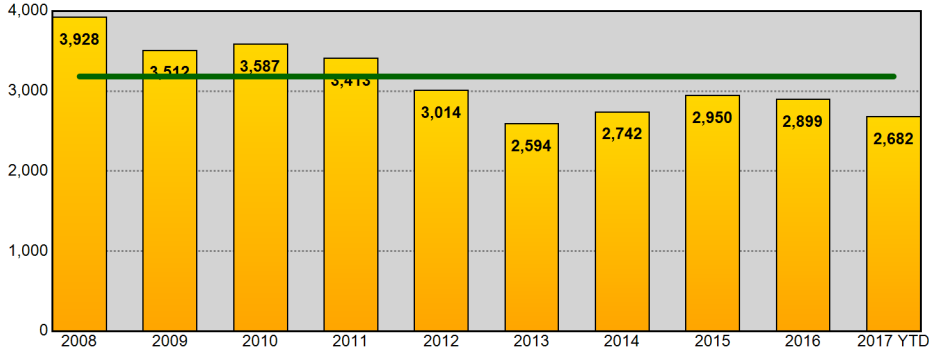

Year End Total Property Part 1 Incidents - Prior 9 Year Annual Avg: 3,182

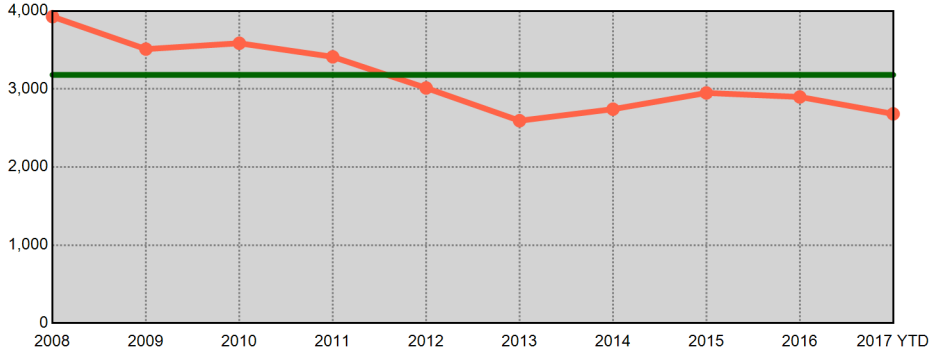

Information summarized for CompStat week ending 11/18/2017. Current year statistics are summarized for 2017 YTD. The horizontal line on each chart represents the average of the prior 9 year end offense totals.

Sourced from MNPD ARMS on 11/21/2017 5:48:09 AM. The figures above were sourced from incident reports using Uniform Crime Reporting definitions and reporting guidelines, based on the date when the crime was reported. This report is intended to be a management and planning tool and does not reflect the official UCR counts for the department. Incidents where a location is unknown or unspecified are included in the countywide totals.

Midtown Hills Precinct UCR Incidents - Annual Comparisons

METROPOLITAN POLICE DEPARTMENT
of Nashville and Davidson County

Aggregated by precinct (incident location). Based on date when each incident was reported.

Year End Total Part 1 Incidents - Prior 9 Year Annual Avg: 4,346

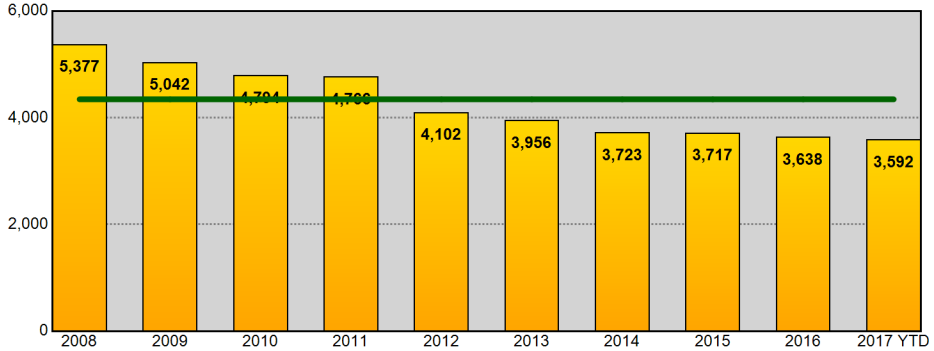

Year End Total Part 1 Incidents - Prior 9 Year Annual Avg: 4,346

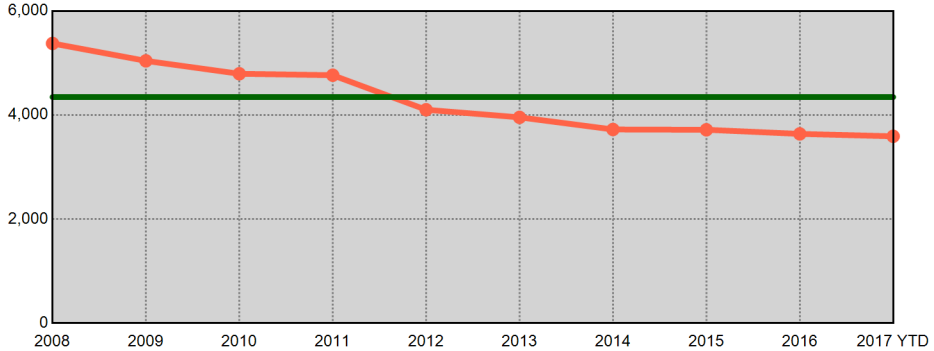

Year End Total Violent Part 1 Incidents - Prior 9 Year Annual Avg: 664

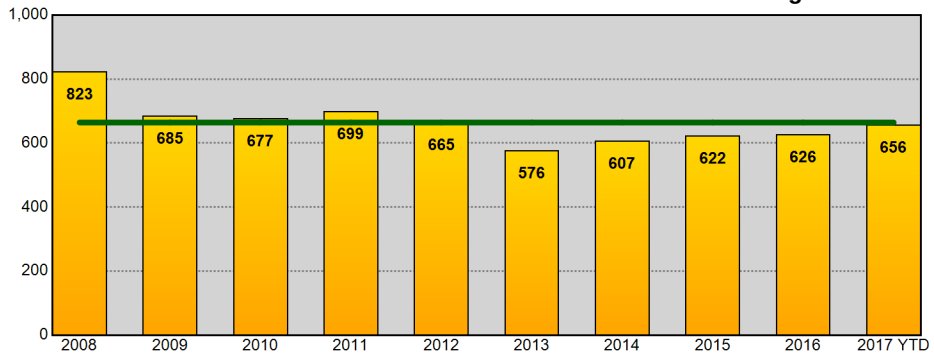

Year End Total Violent Part 1 Incidents - Prior 9 Year Annual Avg: 664

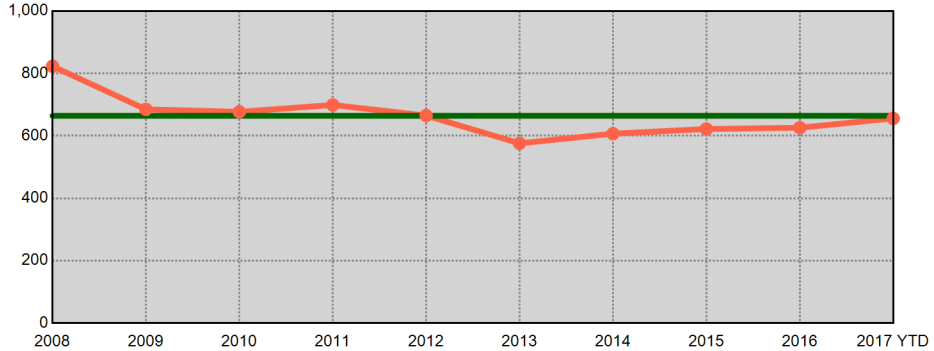

Year End Total Property Part 1 Incidents - Prior 9 Year Annual Avg: 3,682

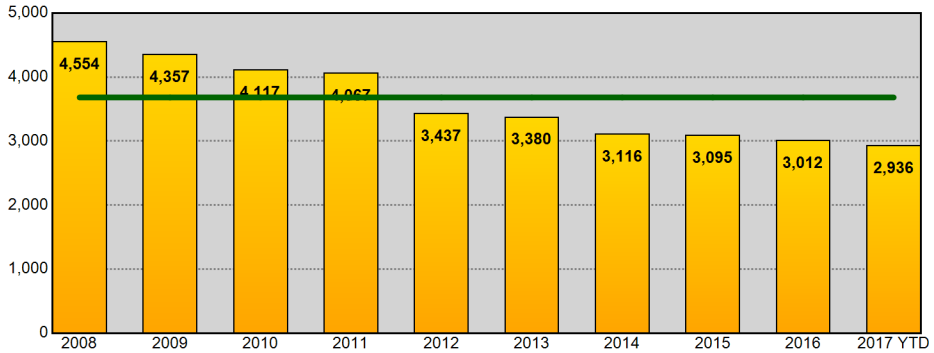

Year End Total Property Part 1 Incidents - Prior 9 Year Annual Avg: 3,682

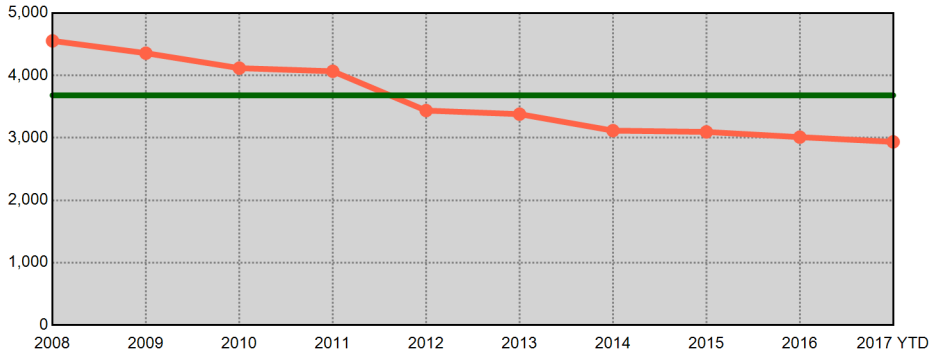

Information summarized for CompStat week ending 11/18/2017. Current year statistics are summarized for 2017 YTD. The horizontal line on each chart represents the average of the prior 9 year end offense totals.

Sourced from MNPD ARMS on 11/21/2017 5:48:10 AM. The figures above were sourced from incident reports using Uniform Crime Reporting definitions and reporting guidelines, based on the date when the crime was reported. This report is intended to be a management and planning tool and does not reflect the official UCR counts for the department. Incidents where a location is unknown or unspecified are included in the countywide totals.

County UCR Incidents - YTD Comparisons

METROPOLITAN POLICE DEPARTMENT
of Nashville and Davidson County

Aggregated by precinct (incident location). Based on date when each incident was reported.

	Homicide	Forcible Rape	Commercial Robbery	Street Robbery	Total Robbery	Aggravated Assault	Commercial Burglary	Residential Burglary	Total Burglary	Larceny	Auto Theft	Violent Offenses	Property Offenses	Part I Offenses
2016 YTD	68	512	253	1,487	1,740	4,405	850	3,276	4,126	16,728	1,430	6,725	22,284	29,009
2017 YTD	95	505	281	1,533	1,814	4,653	1,172	2,597	3,769	16,854	2,278	7,067	22,901	29,968
% Change	39.7%	-1.4%	11.1%	3.1%	4.3%	5.6%	37.9%	-20.7%	-8.7%	0.8%	59.3%	5.1%	2.8%	3.3%
2015 YTD	68	548	222	1,439	1,661	4,449	786	3,652	4,438	16,608	1,254	6,726	22,300	29,026
2017 YTD	95	505	281	1,533	1,814	4,653	1,172	2,597	3,769	16,854	2,278	7,067	22,901	29,968
% Change	39.7%	-7.8%	26.6%	6.5%	9.2%	4.6%	49.1%	-28.9%	-15.1%	1.5%	81.7%	5.1%	2.7%	3.2%
2014 YTD	39	554	153	1,141	1,294	4,717	796	3,421	4,217	15,945	988	6,604	21,150	27,754
2017 YTD	95	505	281	1,533	1,814	4,653	1,172	2,597	3,769	16,854	2,278	7,067	22,901	29,968
% Change	143.6%	-8.8%	83.7%	34.4%	40.2%	-1.4%	47.2%	-24.1%	-10.6%	5.7%	130.6%	7.0%	8.3%	8.0%
2013 YTD	37	474	205	1,272	1,477	4,374	784	4,217	5,001	16,313	1,087	6,362	22,401	28,763
2017 YTD	95	505	281	1,533	1,814	4,653	1,172	2,597	3,769	16,854	2,278	7,067	22,901	29,968
% Change	156.8%	6.5%	37.1%	20.5%	22.8%	6.4%	49.5%	-38.4%	-24.6%	3.3%	109.6%	11.1%	2.2%	4.2%
2012 YTD	57	481	207	1,316	1,523	4,824	877	4,117	4,994	17,040	1,248	6,885	23,282	30,167
2017 YTD	95	505	281	1,533	1,814	4,653	1,172	2,597	3,769	16,854	2,278	7,067	22,901	29,968
% Change	66.7%	5.0%	35.7%	16.5%	19.1%	-3.5%	33.6%	-36.9%	-24.5%	-1.1%	82.5%	2.6%	-1.6%	-0.7%
2011 YTD	47	498	253	1,364	1,617	4,405	962	5,432	6,394	17,975	1,535	6,567	25,904	32,471
2017 YTD	95	505	281	1,533	1,814	4,653	1,172	2,597	3,769	16,854	2,278	7,067	22,901	29,968
% Change	102.1%	1.4%	11.1%	12.4%	12.2%	5.6%	21.8%	-52.2%	-41.1%	-6.2%	48.4%	7.6%	-11.6%	-7.7%
2010 YTD	55	460	238	1,314	1,552	4,286	1,013	5,654	6,667	18,586	1,380	6,353	26,633	32,986
2017 YTD	95	505	281	1,533	1,814	4,653	1,172	2,597	3,769	16,854	2,278	7,067	22,901	29,968
% Change	72.7%	9.8%	18.1%	16.7%	16.9%	8.6%	15.7%	-54.1%	-43.5%	-9.3%	65.1%	11.2%	-14.0%	-9.1%
2009 YTD	72	452	249	1,557	1,806	4,349	974	4,882	5,856	19,497	1,524	6,679	26,877	33,556
2017 YTD	95	505	281	1,533	1,814	4,653	1,172	2,597	3,769	16,854	2,278	7,067	22,901	29,968
% Change	31.9%	11.7%	12.9%	-1.5%	0.4%	7.0%	20.3%	-46.8%	-35.6%	-13.6%	49.5%	5.8%	-14.8%	-10.7%
8 YTD Avg	55	497	223	1,361	1,584	4,476	880	4,331	5,212	17,337	1,306	6,613	23,854	30,467
2017 YTD	95	505	281	1,533	1,814	4,653	1,172	2,597	3,769	16,854	2,278	7,067	22,901	29,968
% Change	72.7%	1.6%	26.6%	12.6%	14.6%	4.0%	33.2%	-40.0%	-27.7%	-2.8%	74.6%	6.9%	-4.0%	-1.6%
5 YTD Avg	54	514	208	1,331	1,539	4,554	819	3,737	4,555	16,527	1,201	6,660	22,283	28,944
2017 YTD	95	505	281	1,533	1,814	4,653	1,172	2,597	3,769	16,854	2,278	7,067	22,901	29,968
% Change	79.2%	-1.6%	35.1%	15.2%	17.9%	2.2%	43.3%	-30.5%	-17.3%	2.0%	89.7%	6.1%	2.8%	3.5%

Information summarized for CompStat week ending 11/18/2017.

'8 YTD Avg' refers to the computed 2009 - 2016 YTD average.
'5 YTD Avg' refers to the computed 2012 - 2016 YTD average.

Sourced from MNPD ARMS on 11/21/2017 5:48:10 AM. The figures above were sourced from incident reports using Uniform Crime Reporting definitions and reporting guidelines, based on the date when the crime was reported. This report is intended to be a management and planning tool and does not reflect the official UCR counts for the department. Incidents where a location is unknown or unspecified are included in the countywide totals. 'Unknown' refers to records in which the address is listed as 'Unknown' on the incident report. 'Not Validated' refers to records that were entered in with an invalid addresses.

West Precinct UCR Incidents - YTD Comparisons

METROPOLITAN POLICE DEPARTMENT
of Nashville and Davidson County

Aggregated by precinct (incident location). Based on date when each incident was reported.

	Homicide	Forcible Rape	Commercial Robbery	Street Robbery	Total Robbery	Aggravated Assault	Commercial Burglary	Residential Burglary	Total Burglary	Larceny	Auto Theft	Violent Offenses	Property Offenses	Part I Offenses
2016 YTD	6	30	22	68	90	289	102	328	430	2,231	132	415	2,793	3,208
2017 YTD	5	39	14	73	87	293	132	250	382	2,254	198	424	2,834	3,258
% Change	-16.7%	30.0%	-36.4%	7.4%	-3.3%	1.4%	29.4%	-23.8%	-11.2%	1.0%	50.0%	2.2%	1.5%	1.6%
2015 YTD	0	38	25	67	92	260	88	362	450	2,192	116	390	2,758	3,148
2017 YTD	5	39	14	73	87	293	132	250	382	2,254	198	424	2,834	3,258
% Change	-	2.6%	-44.0%	9.0%	-5.4%	12.7%	50.0%	-30.9%	-15.1%	2.8%	70.7%	8.7%	2.8%	3.5%
2014 YTD	4	59	16	61	77	361	76	332	408	2,220	105	501	2,733	3,234
2017 YTD	5	39	14	73	87	293	132	250	382	2,254	198	424	2,834	3,258
% Change	25.0%	-33.9%	-12.5%	19.7%	13.0%	-18.8%	73.7%	-24.7%	-6.4%	1.5%	88.6%	-15.4%	3.7%	0.7%
2013 YTD	3	51	26	63	89	305	98	477	575	2,433	108	448	3,116	3,564
2017 YTD	5	39	14	73	87	293	132	250	382	2,254	198	424	2,834	3,258
% Change	66.7%	-23.5%	-46.2%	15.9%	-2.2%	-3.9%	34.7%	-47.6%	-33.6%	-7.4%	83.3%	-5.4%	-9.1%	-8.6%
2012 YTD	11	33	25	63	88	301	96	456	552	2,330	131	433	3,013	3,446
2017 YTD	5	39	14	73	87	293	132	250	382	2,254	198	424	2,834	3,258
% Change	-54.5%	18.2%	-44.0%	15.9%	-1.1%	-2.7%	37.5%	-45.2%	-30.8%	-3.3%	51.1%	-2.1%	-5.9%	-5.5%
2011 YTD	2	29	22	81	103	312	108	567	675	2,092	109	446	2,876	3,322
2017 YTD	5	39	14	73	87	293	132	250	382	2,254	198	424	2,834	3,258
% Change	150.0%	34.5%	-36.4%	-9.9%	-15.5%	-6.1%	22.2%	-55.9%	-43.4%	7.7%	81.7%	-4.9%	-1.5%	-1.9%
2010 YTD	5	42	35	89	124	327	115	575	690	2,311	132	498	3,133	3,631
2017 YTD	5	39	14	73	87	293	132	250	382	2,254	198	424	2,834	3,258
% Change	0.0%	-7.1%	-60.0%	-18.0%	-29.8%	-10.4%	14.8%	-56.5%	-44.6%	-2.5%	50.0%	-14.9%	-9.5%	-10.3%
2009 YTD	4	36	31	102	133	307	112	554	666	2,161	128	480	2,955	3,435
2017 YTD	5	39	14	73	87	293	132	250	382	2,254	198	424	2,834	3,258
% Change	25.0%	8.3%	-54.8%	-28.4%	-34.6%	-4.6%	17.9%	-54.9%	-42.6%	4.3%	54.7%	-11.7%	-4.1%	-5.2%
8 YTD Avg	4	40	25	74	100	308	99	456	556	2,246	120	451	2,922	3,374
2017 YTD	5	39	14	73	87	293	132	250	382	2,254	198	424	2,834	3,258
% Change	25.0%	0.0%	-44.0%	-1.4%	-12.1%	-4.6%	33.3%	-45.2%	-31.2%	0.4%	65.0%	-6.0%	-3.0%	-3.4%
5 YTD Avg	5	42	23	64	87	303	92	391	483	2,281	118	437	2,883	3,320
2017 YTD	5	39	14	73	87	293	132	250	382	2,254	198	424	2,834	3,258
% Change	25.0%	-7.1%	-36.4%	14.1%	0.0%	-3.3%	43.5%	-36.1%	-20.9%	-1.2%	67.8%	-3.0%	-1.7%	-1.9%

Information summarized for CompStat week ending 11/18/2017.

'8 YTD Avg' refers to the computed 2009 - 2016 YTD average.
'5 YTD Avg' refers to the computed 2012 - 2016 YTD average.

Sourced from MNPD ARMS on 11/21/2017 5:48:10 AM. The figures above were sourced from incident reports using Uniform Crime Reporting definitions and reporting guidelines, based on the date when the crime was reported. This report is intended to be a management and planning tool and does not reflect the official UCR counts for the department. Incidents where a location is unknown or unspecified are included in the countywide totals. 'Unknown' refers to records in which the address is listed as 'Unknown' on the incident report. 'Not Validated' refers to records that were entered in with an invalid addresses.

East Precinct UCR Incidents - YTD Comparisons

METROPOLITAN POLICE DEPARTMENT
of Nashville and Davidson County

Aggregated by precinct (incident location). Based on date when each incident was reported.

	Homicide	Forcible Rape	Commercial Robbery	Street Robbery	Total Robbery	Aggravated Assault	Commercial Burglary	Residential Burglary	Total Burglary	Larceny	Auto Theft	Violent Offenses	Property Offenses	Part I Offenses
2016 YTD	8	59	21	158	179	610	84	401	485	1,701	186	856	2,372	3,228
2017 YTD	20	56	36	156	192	649	127	370	497	1,743	245	917	2,485	3,402
% Change	150.0%	-5.1%	71.4%	-1.3%	7.3%	6.4%	51.2%	-7.7%	2.5%	2.5%	31.7%	7.1%	4.8%	5.4%
2015 YTD	14	72	35	201	236	649	74	517	591	1,738	171	971	2,500	3,471
2017 YTD	20	56	36	156	192	649	127	370	497	1,743	245	917	2,485	3,402
% Change	42.9%	-22.2%	2.9%	-22.4%	-18.6%	0.0%	71.6%	-28.4%	-15.9%	0.3%	43.3%	-5.6%	-0.6%	-2.0%
2014 YTD	2	69	14	172	186	783	86	438	524	1,491	119	1,040	2,134	3,174
2017 YTD	20	56	36	156	192	649	127	370	497	1,743	245	917	2,485	3,402
% Change	900.0%	-18.8%	157.1%	-9.3%	3.2%	-17.1%	47.7%	-15.5%	-5.2%	16.9%	105.9%	-11.8%	16.4%	7.2%
2013 YTD	7	66	18	210	228	758	40	608	648	1,600	125	1,059	2,373	3,432
2017 YTD	20	56	36	156	192	649	127	370	497	1,743	245	917	2,485	3,402
% Change	185.7%	-15.2%	100.0%	-25.7%	-15.8%	-14.4%	217.5%	-39.1%	-23.3%	8.9%	96.0%	-13.4%	4.7%	-0.9%
2012 YTD	5	58	25	229	254	886	99	626	725	1,849	146	1,203	2,720	3,923
2017 YTD	20	56	36	156	192	649	127	370	497	1,743	245	917	2,485	3,402
% Change	300.0%	-3.4%	44.0%	-31.9%	-24.4%	-26.7%	28.3%	-40.9%	-31.4%	-5.7%	67.8%	-23.8%	-8.6%	-13.3%
2011 YTD	4	65	37	225	262	732	104	964	1,068	2,083	190	1,063	3,341	4,404
2017 YTD	20	56	36	156	192	649	127	370	497	1,743	245	917	2,485	3,402
% Change	400.0%	-13.8%	-2.7%	-30.7%	-26.7%	-11.3%	22.1%	-61.6%	-53.5%	-16.3%	28.9%	-13.7%	-25.6%	-22.8%
2010 YTD	10	56	22	210	232	738	133	971	1,104	1,914	203	1,036	3,221	4,257
2017 YTD	20	56	36	156	192	649	127	370	497	1,743	245	917	2,485	3,402
% Change	100.0%	0.0%	63.6%	-25.7%	-17.2%	-12.1%	-4.5%	-61.9%	-55.0%	-8.9%	20.7%	-11.5%	-22.9%	-20.1%
2009 YTD	10	58	41	277	318	832	102	795	897	1,875	204	1,218	2,976	4,194
2017 YTD	20	56	36	156	192	649	127	370	497	1,743	245	917	2,485	3,402
% Change	100.0%	-3.4%	-12.2%	-43.7%	-39.6%	-22.0%	24.5%	-53.5%	-44.6%	-7.0%	20.1%	-24.7%	-16.5%	-18.9%
8 YTD Avg	8	63	27	210	237	749	90	665	755	1,781	168	1,056	2,705	3,760
2017 YTD	20	56	36	156	192	649	127	370	497	1,743	245	917	2,485	3,402
% Change	185.7%	-9.7%	38.5%	-25.7%	-18.6%	-13.2%	41.1%	-44.4%	-34.2%	-2.1%	45.8%	-13.1%	-8.1%	-9.5%
5 YTD Avg	7	65	23	194	217	737	77	518	595	1,676	149	1,026	2,420	3,446
2017 YTD	20	56	36	156	192	649	127	370	497	1,743	245	917	2,485	3,402
% Change	185.7%	-12.5%	63.6%	-19.6%	-11.1%	-11.9%	67.1%	-28.6%	-16.3%	4.1%	64.4%	-10.5%	2.7%	-1.2%

Information summarized for CompStat week ending 11/18/2017.

'8 YTD Avg' refers to the computed 2009 - 2016 YTD average.
'5 YTD Avg' refers to the computed 2012 - 2016 YTD average.

Sourced from MNPD ARMS on 11/21/2017 5:48:10 AM. The figures above were sourced from incident reports using Uniform Crime Reporting definitions and reporting guidelines, based on the date when the crime was reported. This report is intended to be a management and planning tool and does not reflect the official UCR counts for the department. Incidents where a location is unknown or unspecified are included in the countywide totals. 'Unknown' refers to records in which the address is listed as 'Unknown' on the incident report. 'Not Validated' refers to records that were entered in with an invalid addresses.

South Precinct UCR Incidents - YTD Comparisons

METROPOLITAN POLICE DEPARTMENT
of Nashville and Davidson County

Aggregated by precinct (incident location). Based on date when each incident was reported.

	Homicide	Forcible Rape	Commercial Robbery	Street Robbery	Total Robbery	Aggravated Assault	Commercial Burglary	Residential Burglary	Total Burglary	Larceny	Auto Theft	Violent Offenses	Property Offenses	Part I Offenses
2016 YTD	16	92	57	388	445	837	163	829	992	2,877	310	1,390	4,179	5,569
2017 YTD	18	84	45	374	419	845	210	553	763	2,705	505	1,366	3,973	5,339
% Change	12.5%	-8.7%	-21.1%	-3.6%	-5.8%	1.0%	28.8%	-33.3%	-23.1%	-6.0%	62.9%	-1.7%	-4.9%	-4.1%
2015 YTD	14	99	38	350	388	814	174	901	1,075	2,939	216	1,315	4,230	5,545
2017 YTD	18	84	45	374	419	845	210	553	763	2,705	505	1,366	3,973	5,339
% Change	28.6%	-15.2%	18.4%	6.9%	8.0%	3.8%	20.7%	-38.6%	-29.0%	-8.0%	133.8%	3.9%	-6.1%	-3.7%
2014 YTD	5	87	39	243	282	822	146	711	857	2,822	181	1,196	3,860	5,056
2017 YTD	18	84	45	374	419	845	210	553	763	2,705	505	1,366	3,973	5,339
% Change	260.0%	-3.4%	15.4%	53.9%	48.6%	2.8%	43.8%	-22.2%	-11.0%	-4.1%	179.0%	14.2%	2.9%	5.6%
2013 YTD	7	81	34	307	341	840	194	862	1,056	2,626	234	1,269	3,916	5,185
2017 YTD	18	84	45	374	419	845	210	553	763	2,705	505	1,366	3,973	5,339
% Change	157.1%	3.7%	32.4%	21.8%	22.9%	0.6%	8.2%	-35.8%	-27.7%	3.0%	115.8%	7.6%	1.5%	3.0%
2012 YTD	6	87	38	263	301	811	169	729	898	2,748	277	1,205	3,923	5,128
2017 YTD	18	84	45	374	419	845	210	553	763	2,705	505	1,366	3,973	5,339
% Change	200.0%	-3.4%	18.4%	42.2%	39.2%	4.2%	24.3%	-24.1%	-15.0%	-1.6%	82.3%	13.4%	1.3%	4.1%
2011 YTD	7	89	63	331	394	813	158	1,112	1,270	3,081	358	1,303	4,709	6,012
2017 YTD	18	84	45	374	419	845	210	553	763	2,705	505	1,366	3,973	5,339
% Change	157.1%	-5.6%	-28.6%	13.0%	6.3%	3.9%	32.9%	-50.3%	-39.9%	-12.2%	41.1%	4.8%	-15.6%	-11.2%
2010 YTD	9	94	31	292	323	755	182	1,112	1,294	3,236	274	1,181	4,804	5,985
2017 YTD	18	84	45	374	419	845	210	553	763	2,705	505	1,366	3,973	5,339
% Change	100.0%	-10.6%	45.2%	28.1%	29.7%	11.9%	15.4%	-50.3%	-41.0%	-16.4%	84.3%	15.7%	-17.3%	-10.8%
2009 YTD	11	75	52	289	341	653	232	887	1,119	3,638	307	1,080	5,064	6,144
2017 YTD	18	84	45	374	419	845	210	553	763	2,705	505	1,366	3,973	5,339
% Change	63.6%	12.0%	-13.5%	29.4%	22.9%	29.4%	-9.5%	-37.7%	-31.8%	-25.6%	64.5%	26.5%	-21.5%	-13.1%
8 YTD Avg	9	88	44	308	352	793	177	893	1,070	2,996	270	1,242	4,336	5,578
2017 YTD	18	84	45	374	419	845	210	553	763	2,705	505	1,366	3,973	5,339
% Change	100.0%	-4.5%	2.3%	21.8%	19.4%	6.6%	18.6%	-38.0%	-28.7%	-9.7%	87.7%	10.0%	-8.4%	-4.3%
5 YTD Avg	10	89	41	310	351	825	169	806	976	2,802	244	1,275	4,022	5,297
2017 YTD	18	84	45	374	419	845	210	553	763	2,705	505	1,366	3,973	5,339
% Change	100.0%	-5.6%	9.8%	20.6%	19.4%	2.5%	24.3%	-31.4%	-21.7%	-3.5%	107.8%	7.1%	-1.2%	0.8%

Information summarized for CompStat week ending 11/18/2017.

'8 YTD Avg' refers to the computed 2009 - 2016 YTD average.
'5 YTD Avg' refers to the computed 2012 - 2016 YTD average.

Sourced from MNPD ARMS on 11/21/2017 5:48:11 AM. The figures above were sourced from incident reports using Uniform Crime Reporting definitions and reporting guidelines, based on the date when the crime was reported. This report is intended to be a management and planning tool and does not reflect the official UCR counts for the department. Incidents where a location is unknown or unspecified are included in the countywide totals. 'Unknown' refers to records in which the address is listed as 'Unknown' on the incident report. 'Not Validated' refers to records that were entered in with an invalid addresses.

Central Precinct UCR Incidents - YTD Comparisons

METROPOLITAN POLICE DEPARTMENT
of Nashville and Davidson County

Aggregated by precinct (incident location). Based on date when each incident was reported.

	Homicide	Forcible Rape	Commercial Robbery	Street Robbery	Total Robbery	Aggravated Assault	Commercial Burglary	Residential Burglary	Total Burglary	Larceny	Auto Theft	Violent Offenses	Property Offenses	Part I Offenses
2016 YTD	2	50	1	122	123	195	27	18	45	975	77	370	1,097	1,467
2017 YTD	1	33	3	109	112	230	62	19	81	1,025	106	376	1,212	1,588
% Change	-50.0%	-34.0%	200.0%	-10.7%	-8.9%	17.9%	129.6%	5.6%	80.0%	5.1%	37.7%	1.6%	10.5%	8.2%
2015 YTD	0	61	0	84	84	183	43	18	61	893	43	328	997	1,325
2017 YTD	1	33	3	109	112	230	62	19	81	1,025	106	376	1,212	1,588
% Change	-	-45.9%	-	29.8%	33.3%	25.7%	44.2%	5.6%	32.8%	14.8%	146.5%	14.6%	21.6%	19.8%
2014 YTD	1	60	2	72	74	173	29	20	49	875	38	308	962	1,270
2017 YTD	1	33	3	109	112	230	62	19	81	1,025	106	376	1,212	1,588
% Change	0.0%	-45.0%	50.0%	51.4%	51.4%	32.9%	113.8%	-5.0%	65.3%	17.1%	178.9%	22.1%	26.0%	25.0%
2013 YTD	0	31	1	54	55	174	46	27	73	858	42	260	973	1,233
2017 YTD	1	33	3	109	112	230	62	19	81	1,025	106	376	1,212	1,588
% Change	-	6.5%	200.0%	101.9%	103.6%	32.2%	34.8%	-29.6%	11.0%	19.5%	152.4%	44.6%	24.6%	28.8%
2012 YTD	1	48	1	88	89	182	42	22	64	1,050	58	320	1,172	1,492
2017 YTD	1	33	3	109	112	230	62	19	81	1,025	106	376	1,212	1,588
% Change	0.0%	-31.3%	200.0%	23.9%	25.8%	26.4%	47.6%	-13.6%	26.6%	-2.4%	82.8%	17.5%	3.4%	6.4%
2011 YTD	3	45	4	97	101	209	51	25	76	1,079	54	358	1,209	1,567
2017 YTD	1	33	3	109	112	230	62	19	81	1,025	106	376	1,212	1,588
% Change	-66.7%	-26.7%	-25.0%	12.4%	10.9%	10.0%	21.6%	-24.0%	6.6%	-5.0%	96.3%	5.0%	0.2%	1.3%
2010 YTD	1	28	8	92	100	206	43	19	62	924	52	335	1,038	1,373
2017 YTD	1	33	3	109	112	230	62	19	81	1,025	106	376	1,212	1,588
% Change	0.0%	17.9%	-62.5%	18.5%	12.0%	11.7%	44.2%	0.0%	30.6%	10.9%	103.8%	12.2%	16.8%	15.7%
2009 YTD	2	26	6	75	81	208	39	17	56	1,179	71	317	1,306	1,623
2017 YTD	1	33	3	109	112	230	62	19	81	1,025	106	376	1,212	1,588
% Change	-50.0%	26.9%	-50.0%	45.3%	38.3%	10.6%	59.0%	11.8%	44.6%	-13.1%	49.3%	18.6%	-7.2%	-2.2%
8 YTD Avg	1	44	3	86	88	191	40	21	61	979	54	325	1,094	1,419
2017 YTD	1	33	3	109	112	230	62	19	81	1,025	106	376	1,212	1,588
% Change	0.0%	-23.3%	50.0%	28.2%	27.3%	20.4%	55.0%	-5.0%	35.0%	4.7%	96.3%	16.0%	10.8%	12.0%
5 YTD Avg	1	50	1	84	85	181	37	21	58	930	52	317	1,040	1,357
2017 YTD	1	33	3	109	112	230	62	19	81	1,025	106	376	1,212	1,588
% Change	-	-34.0%	200.0%	29.8%	31.8%	27.1%	67.6%	-9.5%	39.7%	10.2%	107.8%	18.6%	16.5%	17.0%

Information summarized for CompStat week ending 11/18/2017.

'8 YTD Avg' refers to the computed 2009 - 2016 YTD average.
'5 YTD Avg' refers to the computed 2012 - 2016 YTD average.

Sourced from MNPD ARMS on 11/21/2017 5:48:11 AM. The figures above were sourced from incident reports using Uniform Crime Reporting definitions and reporting guidelines, based on the date when the crime was reported. This report is intended to be a management and planning tool and does not reflect the official UCR counts for the department. Incidents where a location is unknown or unspecified are included in the countywide totals. 'Unknown' refers to records in which the address is listed as 'Unknown' on the incident report. 'Not Validated' refers to records that were entered in with an invalid addresses.

Hermitage Precinct UCR Incidents - YTD Comparisons

METROPOLITAN POLICE DEPARTMENT
of Nashville and Davidson County

Aggregated by precinct (incident location). Based on date when each incident was reported.

	Homicide	Forcible Rape	Commercial Robbery	Street Robbery	Total Robbery	Aggravated Assault	Commercial Burglary	Residential Burglary	Total Burglary	Larceny	Auto Theft	Violent Offenses	Property Offenses	Part I Offenses
2016 YTD	15	92	59	263	322	816	148	520	668	3,204	234	1,245	4,106	5,351
2017 YTD	18	118	68	303	371	819	164	443	607	2,989	480	1,326	4,076	5,402
% Change	20.0%	28.3%	15.3%	15.2%	15.2%	0.4%	10.8%	-14.8%	-9.1%	-6.7%	105.1%	6.5%	-0.7%	1.0%
2015 YTD	8	94	42	236	278	709	113	559	672	3,188	217	1,089	4,077	5,166
2017 YTD	18	118	68	303	371	819	164	443	607	2,989	480	1,326	4,076	5,402
% Change	125.0%	25.5%	61.9%	28.4%	33.5%	15.5%	45.1%	-20.8%	-9.7%	-6.2%	121.2%	21.8%	0.0%	4.6%
2014 YTD	4	68	28	219	247	807	142	615	757	3,138	154	1,126	4,049	5,175
2017 YTD	18	118	68	303	371	819	164	443	607	2,989	480	1,326	4,076	5,402
% Change	350.0%	73.5%	142.9%	38.4%	50.2%	1.5%	15.5%	-28.0%	-19.8%	-4.7%	211.7%	17.8%	0.7%	4.4%
2013 YTD	4	84	49	214	263	728	102	674	776	3,271	211	1,079	4,258	5,337
2017 YTD	18	118	68	303	371	819	164	443	607	2,989	480	1,326	4,076	5,402
% Change	350.0%	40.5%	38.8%	41.6%	41.1%	12.5%	60.8%	-34.3%	-21.8%	-8.6%	127.5%	22.9%	-4.3%	1.2%
2012 YTD	13	83	38	204	242	908	161	656	817	3,249	210	1,246	4,276	5,522
2017 YTD	18	118	68	303	371	819	164	443	607	2,989	480	1,326	4,076	5,402
% Change	38.5%	42.2%	78.9%	48.5%	53.3%	-9.8%	1.9%	-32.5%	-25.7%	-8.0%	128.6%	6.4%	-4.7%	-2.2%
2011 YTD	5	87	44	183	227	698	161	823	984	3,284	230	1,017	4,498	5,515
2017 YTD	18	118	68	303	371	819	164	443	607	2,989	480	1,326	4,076	5,402
% Change	260.0%	35.6%	54.5%	65.6%	63.4%	17.3%	1.9%	-46.2%	-38.3%	-9.0%	108.7%	30.4%	-9.4%	-2.0%
2010 YTD	8	59	43	207	250	660	142	787	929	3,554	263	977	4,746	5,723
2017 YTD	18	118	68	303	371	819	164	443	607	2,989	480	1,326	4,076	5,402
% Change	125.0%	100.0%	58.1%	46.4%	48.4%	24.1%	15.5%	-43.7%	-34.7%	-15.9%	82.5%	35.7%	-14.1%	-5.6%
2009 YTD	9	68	46	233	279	679	146	661	807	3,737	235	1,035	4,779	5,814
2017 YTD	18	118	68	303	371	819	164	443	607	2,989	480	1,326	4,076	5,402
% Change	100.0%	73.5%	47.8%	30.0%	33.0%	20.6%	12.3%	-33.0%	-24.8%	-20.0%	104.3%	28.1%	-14.7%	-7.1%
8 YTD Avg	8	79	44	220	264	751	139	662	801	3,328	219	1,102	4,349	5,450
2017 YTD	18	118	68	303	371	819	164	443	607	2,989	480	1,326	4,076	5,402
% Change	125.0%	49.4%	58.1%	38.4%	41.1%	9.2%	18.0%	-33.0%	-24.2%	-10.2%	119.2%	20.4%	-6.3%	-0.9%
5 YTD Avg	9	84	43	227	270	794	133	605	738	3,210	205	1,157	4,153	5,310
2017 YTD	18	118	68	303	371	819	164	443	607	2,989	480	1,326	4,076	5,402
% Change	125.0%	40.5%	58.1%	33.5%	37.4%	3.3%	23.3%	-26.7%	-17.8%	-6.9%	134.1%	14.6%	-1.9%	1.7%

Information summarized for CompStat week ending 11/18/2017.

'8 YTD Avg' refers to the computed 2009 - 2016 YTD average.
'5 YTD Avg' refers to the computed 2012 - 2016 YTD average.

Sourced from MNPD ARMS on 11/21/2017 5:48:11 AM. The figures above were sourced from incident reports using Uniform Crime Reporting definitions and reporting guidelines, based on the date when the crime was reported. This report is intended to be a management and planning tool and does not reflect the official UCR counts for the department. Incidents where a location is unknown or unspecified are included in the countywide totals. 'Unknown' refers to records in which the address is listed as 'Unknown' on the incident report. 'Not Validated' refers to records that were entered in with an invalid addresses.

North Precinct UCR Incidents - YTD Comparisons

METROPOLITAN POLICE DEPARTMENT
of Nashville and Davidson County

Aggregated by precinct (incident location). Based on date when each incident was reported.

	Homicide	Forcible Rape	Commercial Robbery	Street Robbery	Total Robbery	Aggravated Assault	Commercial Burglary	Residential Burglary	Total Burglary	Larceny	Auto Theft	Violent Offenses	Property Offenses	Part I Offenses
2016 YTD	14	78	27	243	270	787	109	438	547	1,703	222	1,149	2,472	3,621
2017 YTD	18	64	50	230	280	891	162	439	601	1,795	303	1,253	2,699	3,952
% Change	28.6%	-17.9%	85.2%	-5.3%	3.7%	13.2%	48.6%	0.2%	9.9%	5.4%	36.5%	9.1%	9.2%	9.1%
2015 YTD	25	80	23	261	284	922	101	478	579	1,581	205	1,311	2,365	3,676
2017 YTD	18	64	50	230	280	891	162	439	601	1,795	303	1,253	2,699	3,952
% Change	-28.0%	-20.0%	117.4%	-11.9%	-1.4%	-3.4%	60.4%	-8.2%	3.8%	13.5%	47.8%	-4.4%	14.1%	7.5%
2014 YTD	13	85	13	175	188	926	93	453	546	1,453	185	1,212	2,184	3,396
2017 YTD	18	64	50	230	280	891	162	439	601	1,795	303	1,253	2,699	3,952
% Change	38.5%	-24.7%	284.6%	31.4%	48.9%	-3.8%	74.2%	-3.1%	10.1%	23.5%	63.8%	3.4%	23.6%	16.4%
2013 YTD	10	54	26	200	226	768	87	614	701	1,599	140	1,058	2,440	3,498
2017 YTD	18	64	50	230	280	891	162	439	601	1,795	303	1,253	2,699	3,952
% Change	80.0%	18.5%	92.3%	15.0%	23.9%	16.0%	86.2%	-28.5%	-14.3%	12.3%	116.4%	18.4%	10.6%	13.0%
2012 YTD	10	70	24	200	224	789	91	591	682	1,565	158	1,093	2,405	3,498
2017 YTD	18	64	50	230	280	891	162	439	601	1,795	303	1,253	2,699	3,952
% Change	80.0%	-8.6%	108.3%	15.0%	25.0%	12.9%	78.0%	-25.7%	-11.9%	14.7%	91.8%	14.6%	12.2%	13.0%
2011 YTD	12	54	30	186	216	783	160	701	861	1,637	185	1,065	2,683	3,748
2017 YTD	18	64	50	230	280	891	162	439	601	1,795	303	1,253	2,699	3,952
% Change	50.0%	18.5%	66.7%	23.7%	29.6%	13.8%	1.3%	-37.4%	-30.2%	9.7%	63.8%	17.7%	0.6%	5.4%
2010 YTD	14	63	36	190	226	754	121	823	944	1,770	181	1,057	2,895	3,952
2017 YTD	18	64	50	230	280	891	162	439	601	1,795	303	1,253	2,699	3,952
% Change	28.6%	1.6%	38.9%	21.1%	23.9%	18.2%	33.9%	-46.7%	-36.3%	1.4%	67.4%	18.5%	-6.8%	0.0%
2009 YTD	22	52	8	227	235	779	112	696	808	1,742	219	1,088	2,769	3,857
2017 YTD	18	64	50	230	280	891	162	439	601	1,795	303	1,253	2,699	3,952
% Change	-18.2%	23.1%	525.0%	1.3%	19.1%	14.4%	44.6%	-36.9%	-25.6%	3.0%	38.4%	15.2%	-2.5%	2.5%
8 YTD Avg	15	67	23	210	234	814	109	599	709	1,631	187	1,129	2,527	3,656
2017 YTD	18	64	50	230	280	891	162	439	601	1,795	303	1,253	2,699	3,952
% Change	20.0%	-4.5%	117.4%	9.5%	20.2%	9.6%	48.6%	-26.7%	-15.1%	10.1%	62.9%	11.0%	6.8%	8.1%
5 YTD Avg	14	73	23	216	238	838	96	515	611	1,580	182	1,165	2,373	3,538
2017 YTD	18	64	50	230	280	891	162	439	601	1,795	303	1,253	2,699	3,952
% Change	28.6%	-12.3%	127.3%	7.0%	17.6%	6.3%	68.8%	-14.6%	-1.6%	13.6%	66.5%	7.6%	13.7%	11.7%

Information summarized for CompStat week ending 11/18/2017.

'8 YTD Avg' refers to the computed 2009 - 2016 YTD average.
'5 YTD Avg' refers to the computed 2012 - 2016 YTD average.

Sourced from MNPD ARMS on 11/21/2017 5:48:11 AM. The figures above were sourced from incident reports using Uniform Crime Reporting definitions and reporting guidelines, based on the date when the crime was reported. This report is intended to be a management and planning tool and does not reflect the official UCR counts for the department. Incidents where a location is unknown or unspecified are included in the countywide totals. 'Unknown' refers to records in which the address is listed as 'Unknown' on the incident report. 'Not Validated' refers to records that were entered in with an invalid addresses.

Madison Precinct UCR Incidents - YTD Comparisons

METROPOLITAN POLICE DEPARTMENT
of Nashville and Davidson County

Aggregated by precinct (incident location). Based on date when each incident was reported.

	Homicide	Forcible Rape	Commercial Robbery	Street Robbery	Total Robbery	Aggravated Assault	Commercial Burglary	Residential Burglary	Total Burglary	Larceny	Auto Theft	Violent Offenses	Property Offenses	Part I Offenses
2016 YTD	5	55	25	134	159	521	63	397	460	1,988	134	740	2,582	3,322
2017 YTD	6	49	37	153	190	504	89	272	361	2,112	209	749	2,682	3,431
% Change	20.0%	-10.9%	48.0%	14.2%	19.5%	-3.3%	41.3%	-31.5%	-21.5%	6.2%	56.0%	1.2%	3.9%	3.3%
2015 YTD	3	50	35	126	161	544	61	459	520	1,922	176	758	2,618	3,376
2017 YTD	6	49	37	153	190	504	89	272	361	2,112	209	749	2,682	3,431
% Change	100.0%	-2.0%	5.7%	21.4%	18.0%	-7.4%	45.9%	-40.7%	-30.6%	9.9%	18.8%	-1.2%	2.4%	1.6%
2014 YTD	6	60	25	100	125	482	67	404	471	1,834	102	673	2,407	3,080
2017 YTD	6	49	37	153	190	504	89	272	361	2,112	209	749	2,682	3,431
% Change	0.0%	-18.3%	48.0%	53.0%	52.0%	4.6%	32.8%	-32.7%	-23.4%	15.2%	104.9%	11.3%	11.4%	11.4%
2013 YTD	3	43	22	118	140	468	70	429	499	1,689	109	654	2,297	2,951
2017 YTD	6	49	37	153	190	504	89	272	361	2,112	209	749	2,682	3,431
% Change	100.0%	14.0%	68.2%	29.7%	35.7%	7.7%	27.1%	-36.6%	-27.7%	25.0%	91.7%	14.5%	16.8%	16.3%
2012 YTD	8	48	22	160	182	547	69	540	609	1,968	124	785	2,701	3,486
2017 YTD	6	49	37	153	190	504	89	272	361	2,112	209	749	2,682	3,431
% Change	-25.0%	2.1%	68.2%	-4.4%	4.4%	-7.9%	29.0%	-49.6%	-40.7%	7.3%	68.5%	-4.6%	-0.7%	-1.6%
2011 YTD	9	66	23	124	147	480	75	590	665	2,099	214	702	2,978	3,680
2017 YTD	6	49	37	153	190	504	89	272	361	2,112	209	749	2,682	3,431
% Change	-33.3%	-25.8%	60.9%	23.4%	29.3%	5.0%	18.7%	-53.9%	-45.7%	0.6%	-2.3%	6.7%	-9.9%	-6.8%
2010 YTD	2	47	25	115	140	450	99	708	807	2,234	138	639	3,179	3,818
2017 YTD	6	49	37	153	190	504	89	272	361	2,112	209	749	2,682	3,431
% Change	200.0%	4.3%	48.0%	33.0%	35.7%	12.0%	-10.1%	-61.6%	-55.3%	-5.5%	51.4%	17.2%	-15.6%	-10.1%
2009 YTD	9	32	23	160	183	494	77	657	734	2,201	176	718	3,111	3,829
2017 YTD	6	49	37	153	190	504	89	272	361	2,112	209	749	2,682	3,431
% Change	-33.3%	53.1%	60.9%	-4.4%	3.8%	2.0%	15.6%	-58.6%	-50.8%	-4.0%	18.8%	4.3%	-13.8%	-10.4%
8 YTD Avg	6	50	25	130	155	498	73	523	596	1,992	147	709	2,734	3,443
2017 YTD	6	49	37	153	190	504	89	272	361	2,112	209	749	2,682	3,431
% Change	20.0%	-2.0%	48.0%	18.6%	23.4%	1.2%	23.6%	-48.0%	-39.3%	6.1%	43.2%	5.8%	-1.9%	-0.3%
5 YTD Avg	5	51	26	128	153	512	66	446	512	1,880	129	722	2,521	3,243
2017 YTD	6	49	37	153	190	504	89	272	361	2,112	209	749	2,682	3,431
% Change	20.0%	-3.9%	48.0%	20.5%	24.2%	-1.6%	34.8%	-38.9%	-29.4%	12.3%	62.0%	3.7%	6.4%	5.8%

Information summarized for CompStat week ending 11/18/2017.

'8 YTD Avg' refers to the computed 2009 - 2016 YTD average.
'5 YTD Avg' refers to the computed 2012 - 2016 YTD average.

Sourced from MNPD ARMS on 11/21/2017 5:48:11 AM. The figures above were sourced from incident reports using Uniform Crime Reporting definitions and reporting guidelines, based on the date when the crime was reported. This report is intended to be a management and planning tool and does not reflect the official UCR counts for the department. Incidents where a location is unknown or unspecified are included in the countywide totals. 'Unknown' refers to records in which the address is listed as 'Unknown' on the incident report. 'Not Validated' refers to records that were entered in with an invalid addresses.

Midtown Hills Precinct UCR Incidents - YTD Comparisons

METROPOLITAN POLICE DEPARTMENT
of Nashville and Davidson County

Aggregated by precinct (incident location). Based on date when each incident was reported.

	Homicide	Forcible Rape	Commercial Robbery	Street Robbery	Total Robbery	Aggravated Assault	Commercial Burglary	Residential Burglary	Total Burglary	Larceny	Auto Theft	Violent Offenses	Property Offenses	Part I Offenses
2016 YTD	2	56	41	111	152	349	154	345	499	2,049	135	559	2,683	3,242
2017 YTD	9	62	28	135	163	422	226	251	477	2,227	232	656	2,936	3,592
% Change	350.0%	10.7%	-31.7%	21.6%	7.2%	20.9%	46.8%	-27.2%	-4.4%	8.7%	71.9%	17.4%	9.4%	10.8%
2015 YTD	4	54	24	114	138	367	132	358	490	2,149	110	563	2,749	3,312
2017 YTD	9	62	28	135	163	422	226	251	477	2,227	232	656	2,936	3,592
% Change	125.0%	14.8%	16.7%	18.4%	18.1%	15.0%	71.2%	-29.9%	-2.7%	3.6%	110.9%	16.5%	6.8%	8.5%
2014 YTD	4	66	16	99	115	363	157	448	605	2,112	104	548	2,821	3,369
2017 YTD	9	62	28	135	163	422	226	251	477	2,227	232	656	2,936	3,592
% Change	125.0%	-6.1%	75.0%	36.4%	41.7%	16.3%	43.9%	-44.0%	-21.2%	5.4%	123.1%	19.7%	4.1%	6.6%
2013 YTD	3	64	29	104	133	332	146	526	672	2,220	118	532	3,010	3,542
2017 YTD	9	62	28	135	163	422	226	251	477	2,227	232	656	2,936	3,592
% Change	200.0%	-3.1%	-3.4%	29.8%	22.6%	27.1%	54.8%	-52.3%	-29.0%	0.3%	96.6%	23.3%	-2.5%	1.4%
2012 YTD	3	53	34	109	143	400	150	497	647	2,279	144	599	3,070	3,669
2017 YTD	9	62	28	135	163	422	226	251	477	2,227	232	656	2,936	3,592
% Change	200.0%	17.0%	-17.6%	23.9%	14.0%	5.5%	50.7%	-49.5%	-26.3%	-2.3%	61.1%	9.5%	-4.4%	-2.1%
2011 YTD	5	63	30	136	166	377	145	650	795	2,620	194	611	3,609	4,220
2017 YTD	9	62	28	135	163	422	226	251	477	2,227	232	656	2,936	3,592
% Change	80.0%	-1.6%	-6.7%	-0.7%	-1.8%	11.9%	55.9%	-61.4%	-40.0%	-15.0%	19.6%	7.4%	-18.6%	-14.9%
2010 YTD	6	42	38	119	157	395	178	658	836	2,643	137	600	3,616	4,216
2017 YTD	9	62	28	135	163	422	226	251	477	2,227	232	656	2,936	3,592
% Change	50.0%	47.6%	-26.3%	13.4%	3.8%	6.8%	27.0%	-61.9%	-42.9%	-15.7%	69.3%	9.3%	-18.8%	-14.8%
2009 YTD	4	34	41	183	224	374	153	605	758	2,885	184	636	3,827	4,463
2017 YTD	9	62	28	135	163	422	226	251	477	2,227	232	656	2,936	3,592
% Change	125.0%	82.4%	-31.7%	-26.2%	-27.2%	12.8%	47.7%	-58.5%	-37.1%	-22.8%	26.1%	3.1%	-23.3%	-19.5%
8 YTD Avg	4	54	32	122	154	370	152	511	663	2,370	141	581	3,173	3,754
2017 YTD	9	62	28	135	163	422	226	251	477	2,227	232	656	2,936	3,592
% Change	200.0%	14.8%	-9.7%	11.6%	6.5%	14.4%	49.7%	-50.8%	-27.9%	-6.0%	65.7%	12.9%	-7.5%	-4.3%
5 YTD Avg	3	59	29	107	136	362	148	435	583	2,162	122	560	2,867	3,427
2017 YTD	9	62	28	135	163	422	226	251	477	2,227	232	656	2,936	3,592
% Change	200.0%	6.9%	0.0%	26.2%	19.9%	16.6%	53.7%	-42.2%	-18.0%	3.1%	90.2%	17.1%	2.4%	4.8%

Information summarized for CompStat week ending 11/18/2017.

'8 YTD Avg' refers to the computed 2009 - 2016 YTD average.
'5 YTD Avg' refers to the computed 2012 - 2016 YTD average.

Sourced from MNPD ARMS on 11/21/2017 5:48:11 AM. The figures above were sourced from incident reports using Uniform Crime Reporting definitions and reporting guidelines, based on the date when the crime was reported. This report is intended to be a management and planning tool and does not reflect the official UCR counts for the department. Incidents where a location is unknown or unspecified are included in the countywide totals. 'Unknown' refers to records in which the address is listed as 'Unknown' on the incident report. 'Not Validated' refers to records that were entered in with an invalid addresses.

YTD Homicide Report

Demographic information for homicide incidents occurring during the current year.

METROPOLITAN POLICE DEPARTMENT
of Nashville and Davidson County

Race of Victim		
Black	57	60.0 %
White	36	37.9 %
Asian	1	1.1 %
Unknown Race	1	1.1 %
Total	95	100.0 %

Ethnicity of Victim		
Non-Hispanic	86	90.5 %
Hispanic	9	9.5 %
Total	95	100.0 %

Gender of Victim		
Male	78	82.1 %
Female	17	17.9 %
Total	95	100.0 %

Age of Victim		
0 to 12	6	6.3 %
13 to 17	8	8.4 %
18 to 24	29	30.5 %
25 to 34	23	24.2 %
35 to 44	15	15.8 %
55 to 64	3	3.2 %
65+	1	1.1 %
Unk	10	10.5 %
Total	95	100.0 %

Domestic Related		
No	84	88.4 %
Yes	11	11.6 %
Total	95	100.0 %

Race - Ethnicity - Gender of Victim		
Black Non-Hispanic Male	51	53.7 %
White Non-Hispanic Male	17	17.9 %
White Non-Hispanic Female	10	10.5 %
White Hispanic Male	8	8.4 %
Black Non-Hispanic Female	6	6.3 %
Asian Non-Hispanic Male	1	1.1 %
Unknown Race Non-Hispanic Male	1	1.1 %
White Hispanic Female	1	1.1 %
Total	95	100.0 %

Time of Incident		
12:00 am - 3:59 am	12	12.6 %
4:00 am - 7:59 am	21	22.1 %
8:00 am - 11:59 am	10	10.5 %
12:00 pm - 3:59 pm	14	14.7 %
4:00 pm - 7:59 pm	12	12.6 %
8:00 pm - 11:59 pm	26	27.4 %
Total	95	100.0 %

Monthly Homicide Count (Year-to-Year Comparison)

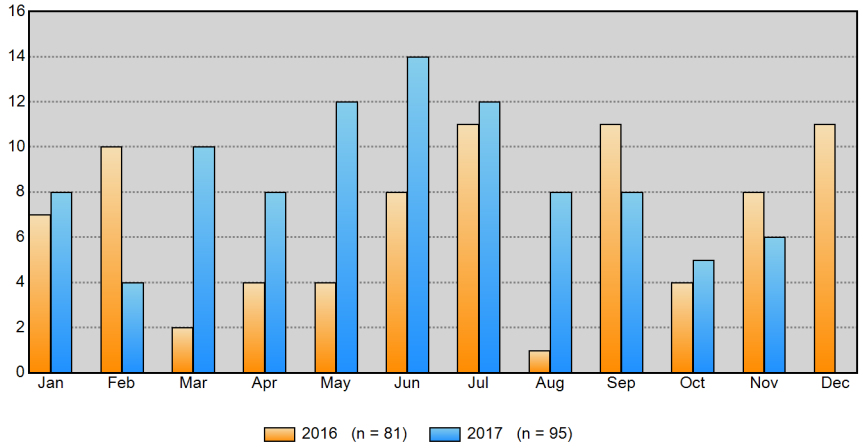

Monthly Homicide Cumulative Count (Year-to-Year Comparison)

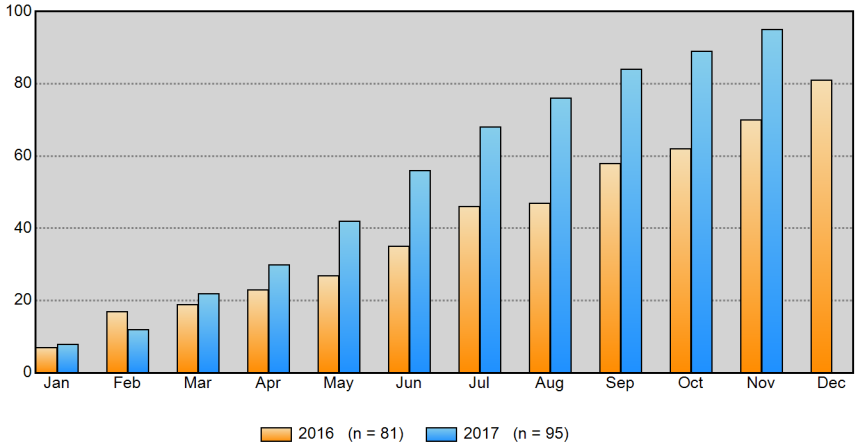

Information summarized for CompStat week ending 11/18/2017.

Sourced from MNPD ARMS on 11/21/2017 5:48:11 AM. The figures above were sourced from incident reports using Uniform Crime Reporting definitions and reporting guidelines, based on the date when the crime was reported. This report is intended to be a management and planning tool and does not reflect the official UCR counts for the department.

County Year-to-Year Weekly Chart

METROPOLITAN POLICE DEPARTMENT
of Nashville and Davidson County

	Homicide	Forcible Rape	Commercial Robbery	Street Robbery	Total Robbery	Aggravated Assault	Commercial Burglary	Residential Burglary	Total Burglary	Larceny	Auto Theft	Violent Offenses	Property Offenses	Part I Offenses
ending 12/03/2016 Next Week	5	4	10	25	35	107	19	66	85	335	41	151	461	612
ending 11/26/2016 Current Week	0	9	5	37	42	69	12	45	57	356	49	120	462	582
ending 11/19/2016	3	7	9	36	45	100	22	56	78	358	45	155	481	636
ending 11/18/2017	2	9	4	25	29	94	15	48	63	376	48	134	487	621
% Change	-33.3%	28.6%	-55.6%	-30.6%	-35.6%	-6.0%	-31.8%	-14.3%	-19.2%	5.0%	6.7%	-13.5%	1.2%	-2.4%
ending 11/12/2016	1	12	8	41	49	73	19	58	77	377	52	135	506	641
ending 11/11/2017	2	10	9	31	40	74	34	50	84	406	53	126	543	669
% Change	100.0%	-16.7%	12.5%	-24.4%	-18.4%	1.4%	78.9%	-13.8%	9.1%	7.7%	1.9%	-6.7%	7.3%	4.4%
ending 11/05/2016	2	9	2	45	47	93	31	68	99	401	41	151	541	692
ending 11/04/2017	3	14	7	31	38	121	24	47	71	391	47	176	509	685
% Change	50.0%	55.6%	250.0%	-31.1%	-19.1%	30.1%	-22.6%	-30.9%	-28.3%	-2.5%	14.6%	16.6%	-5.9%	-1.0%

Part I Incidents - Year-to-Year Weekly Comparisons

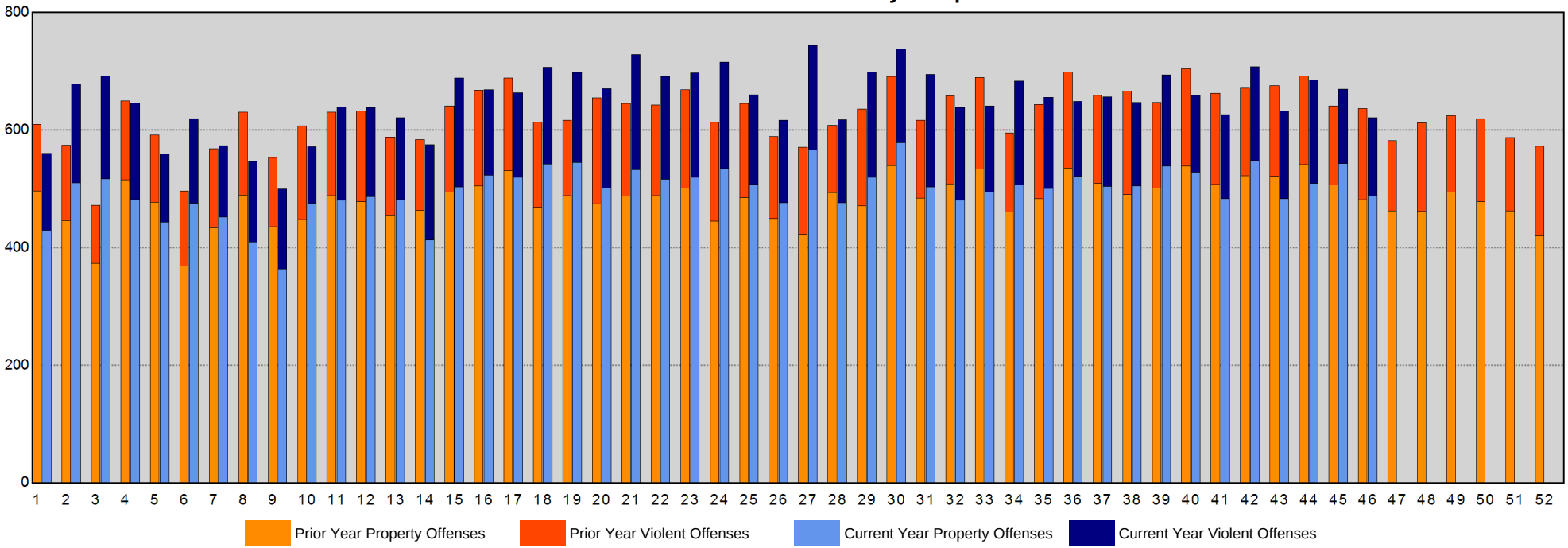

Sourced from MNPD ARMS on 11/21/2017 5:48:11 AM. The figures above were sourced from incident reports using Uniform Crime Reporting definitions and reporting guidelines, based on the date when the crime was reported. This report is intended to be a management and planning tool and does not reflect the official UCR counts for the department. Incidents where a location is unknown or unspecified are included in the countywide totals. 'Unknown' refers to records in which the address is listed as 'Unknown' on the incident report. 'Not Validated' refers to records that were entered in with an invalid addresses.

West Precinct Year-to-Year Weekly Chart

METROPOLITAN POLICE DEPARTMENT
of Nashville and Davidson County

	Homicide	Forcible Rape	Commercial Robbery	Street Robbery	Total Robbery	Aggravated Assault	Commercial Burglary	Residential Burglary	Total Burglary	Larceny	Auto Theft	Violent Offenses	Property Offenses	Part I Offenses
ending 12/03/2016 Next Week	0	0	0	1	1	9	5	2	7	37	1	10	45	55
ending 11/26/2016 Current Week	0	1	0	0	0	5	1	4	5	60	5	6	70	76
ending 11/19/2016	1	1	1	2	3	3	1	4	5	50	3	8	58	66
ending 11/18/2017	0	2	0	0	0	2	4	4	8	43	2	4	53	57
% Change	-100.0%	100.0%	-100.0%	-100.0%	-100.0%	-33.3%	300.0%	0.0%	60.0%	-14.0%	-33.3%	-50.0%	-8.6%	-13.6%
ending 11/12/2016	0	0	0	2	2	6	1	3	4	59	4	8	67	75
ending 11/11/2017	0	0	0	4	4	6	2	2	4	45	3	10	52	62
% Change	-	-	-	100.0%	100.0%	0.0%	100.0%	-33.3%	0.0%	-23.7%	-25.0%	25.0%	-22.4%	-17.3%
ending 11/05/2016	0	0	0	6	6	7	8	5	13	51	2	13	66	79
ending 11/04/2017	0	1	2	2	4	8	4	6	10	44	1	13	55	68
% Change	-	-	-	-66.7%	-33.3%	14.3%	-50.0%	20.0%	-23.1%	-13.7%	-50.0%	0.0%	-16.7%	-13.9%

Part I Incidents - Year-to-Year Weekly Comparisons

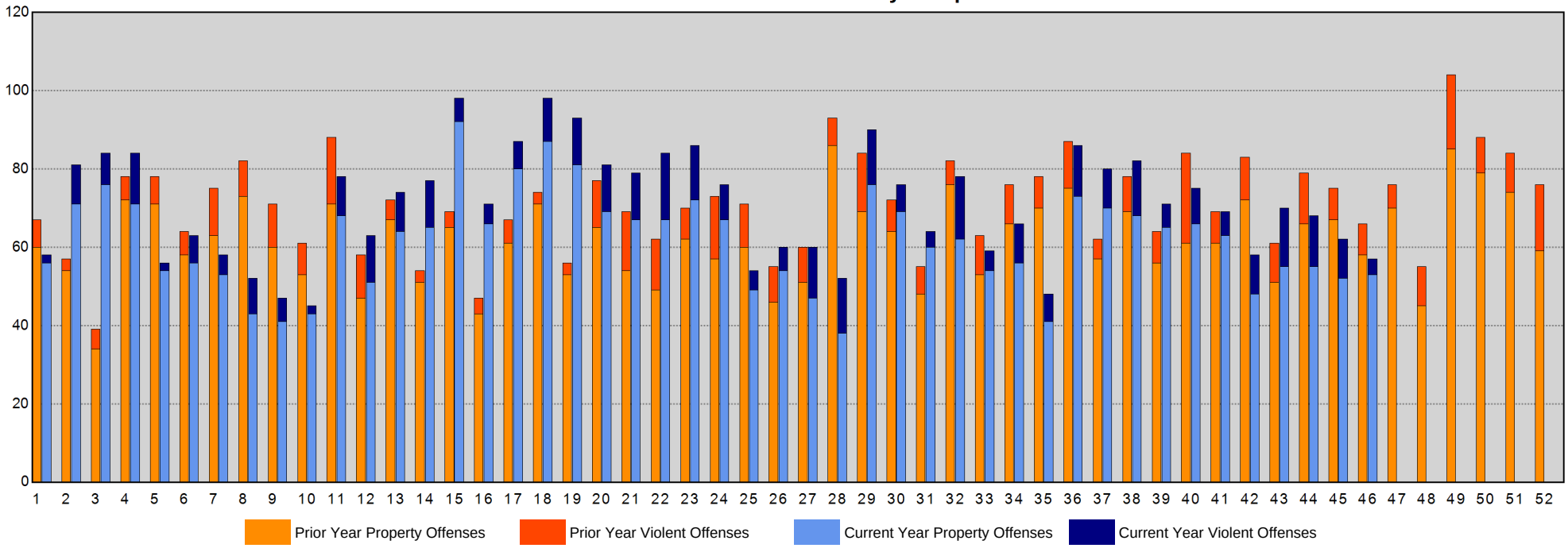

Sourced from MNPD ARMS on 11/21/2017 5:48:12 AM. The figures above were sourced from incident reports using Uniform Crime Reporting definitions and reporting guidelines, based on the date when the crime was reported. This report is intended to be a management and planning tool and does not reflect the official UCR counts for the department. Incidents where a location is unknown or unspecified are included in the countywide totals. 'Unknown' refers to records in which the address is listed as 'Unknown' on the incident report. 'Not Validated' refers to records that were entered in with an invalid addresses.

East Precinct Year-to-Year Weekly Chart

METROPOLITAN POLICE DEPARTMENT
of Nashville and Davidson County

	Homicide	Forcible Rape	Commercial Robbery	Street Robbery	Total Robbery	Aggravated Assault	Commercial Burglary	Residential Burglary	Total Burglary	Larceny	Auto Theft	Violent Offenses	Property Offenses	Part I Offenses
ending 12/03/2016 Next Week	0	0	3	5	8	17	0	6	6	46	10	25	62	87
ending 11/26/2016 Current Week	0	1	2	4	6	5	2	9	11	35	10	12	56	68
ending 11/19/2016	1	0	0	7	7	19	3	14	17	36	6	27	59	86
ending 11/18/2017	1	2	0	6	6	15	0	10	10	38	4	24	52	76
% Change	0.0%	-	-	-14.3%	-14.3%	-21.1%	-100.0%	-28.6%	-41.2%	5.6%	-33.3%	-11.1%	-11.9%	-11.6%
ending 11/12/2016	0	4	0	2	2	18	3	11	14	30	9	24	53	77
ending 11/11/2017	0	2	0	2	2	9	3	10	13	42	7	13	62	75
% Change	-	-50.0%	-	0.0%	0.0%	-50.0%	0.0%	-9.1%	-7.1%	40.0%	-22.2%	-45.8%	17.0%	-2.6%
ending 11/05/2016	0	1	1	2	3	8	0	9	9	48	9	12	66	78
ending 11/04/2017	0	1	1	4	5	23	1	7	8	47	4	29	59	88
% Change	-	0.0%	0.0%	100.0%	66.7%	187.5%	-	-22.2%	-11.1%	-2.1%	-55.6%	141.7%	-10.6%	12.8%

Part I Incidents - Year-to-Year Weekly Comparisons

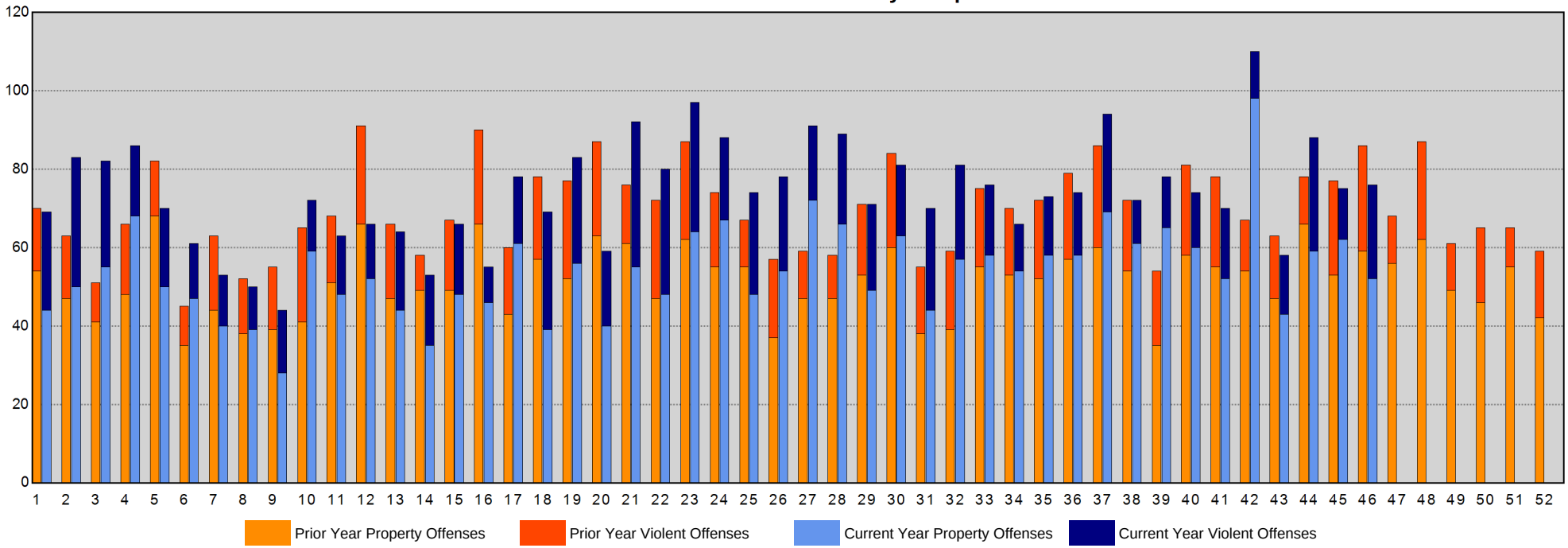

Sourced from MNPD ARMS on 11/21/2017 5:48:12 AM. The figures above were sourced from incident reports using Uniform Crime Reporting definitions and reporting guidelines, based on the date when the crime was reported. This report is intended to be a management and planning tool and does not reflect the official UCR counts for the department. Incidents where a location is unknown or unspecified are included in the countywide totals. 'Unknown' refers to records in which the address is listed as 'Unknown' on the incident report. 'Not Validated' refers to records that were entered in with an invalid addresses.

South Precinct Year-to-Year Weekly Chart

METROPOLITAN POLICE DEPARTMENT
of Nashville and Davidson County

	Homicide	Forcible Rape	Commercial Robbery	Street Robbery	Total Robbery	Aggravated Assault	Commercial Burglary	Residential Burglary	Total Burglary	Larceny	Auto Theft	Violent Offenses	Property Offenses	Part I Offenses
ending 12/03/2016 Next Week	1	0	3	5	8	25	4	21	25	63	9	34	97	131
ending 11/26/2016 Current Week	0	4	1	12	13	15	3	9	12	73	7	32	92	124
ending 11/19/2016	1	2	3	8	11	20	2	11	13	53	8	34	74	108
ending 11/18/2017	0	1	1	4	5	20	4	9	13	62	12	26	87	113
% Change	-100.0%	-50.0%	-66.7%	-50.0%	-54.5%	0.0%	100.0%	-18.2%	0.0%	17.0%	50.0%	-23.5%	17.6%	4.6%
ending 11/12/2016	0	3	4	10	14	14	3	17	20	51	10	31	81	112
ending 11/11/2017	2	3	2	5	7	12	7	8	15	61	8	24	84	108
% Change	-	0.0%	-50.0%	-50.0%	-50.0%	-14.3%	133.3%	-52.9%	-25.0%	19.6%	-20.0%	-22.6%	3.7%	-3.6%
ending 11/05/2016	1	1	0	14	14	16	6	13	19	81	9	32	109	141
ending 11/04/2017	2	2	0	8	8	10	8	11	19	65	10	22	94	116
% Change	100.0%	100.0%	-	-42.9%	-42.9%	-37.5%	33.3%	-15.4%	0.0%	-19.8%	11.1%	-31.3%	-13.8%	-17.7%

Part I Incidents - Year-to-Year Weekly Comparisons

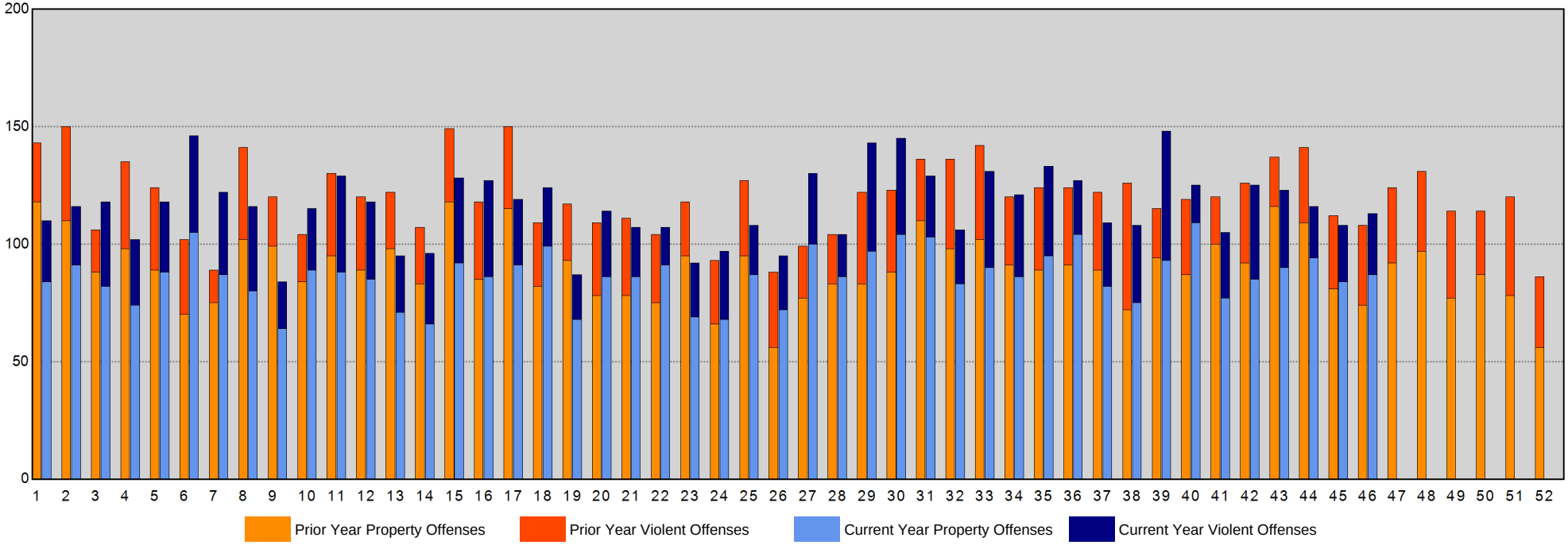

Sourced from MNPD ARMS on 11/21/2017 5:48:13 AM. The figures above were sourced from incident reports using Uniform Crime Reporting definitions and reporting guidelines, based on the date when the crime was reported. This report is intended to be a management and planning tool and does not reflect the official UCR counts for the department. Incidents where a location is unknown or unspecified are included in the countywide totals. 'Unknown' refers to records in which the address is listed as 'Unknown' on the incident report. 'Not Validated' refers to records that were entered in with an invalid addresses.

Central Precinct Year-to-Year Weekly Chart

METROPOLITAN POLICE DEPARTMENT
of Nashville and Davidson County

	Homicide	Forcible Rape	Commercial Robbery	Street Robbery	Total Robbery	Aggravated Assault	Commercial Burglary	Residential Burglary	Total Burglary	Larceny	Auto Theft	Violent Offenses	Property Offenses	Part I Offenses
ending 12/03/2016 Next Week	0	1	0	2	2	4	0	0	0	19	1	7	20	27
ending 11/26/2016 Current Week	0	1	0	2	2	2	0	0	0	18	3	5	21	26
ending 11/19/2016	0	0	0	2	2	2	1	2	3	34	3	4	40	44
ending 11/18/2017	0	0	0	3	3	5	1	0	1	24	3	8	28	36
% Change	-	-	-	50.0%	50.0%	150.0%	0.0%	-100.0%	-66.7%	-29.4%	0.0%	100.0%	-30.0%	-18.2%
ending 11/12/2016	0	1	0	6	6	5	1	1	2	26	0	12	28	40
ending 11/11/2017	0	1	0	3	3	9	1	1	2	28	2	13	32	45
% Change	-	0.0%	-	-50.0%	-50.0%	80.0%	0.0%	0.0%	0.0%	7.7%	-	8.3%	14.3%	12.5%
ending 11/05/2016	0	2	0	6	6	7	0	1	1	31	2	15	34	49
ending 11/04/2017	0	0	0	0	0	0	2	1	3	21	1	0	25	25
% Change	-	-100.0%	-	-100.0%	-100.0%	-100.0%	-	0.0%	200.0%	-32.3%	-50.0%	-100.0%	-26.5%	-49.0%

Part I Incidents - Year-to-Year Weekly Comparisons

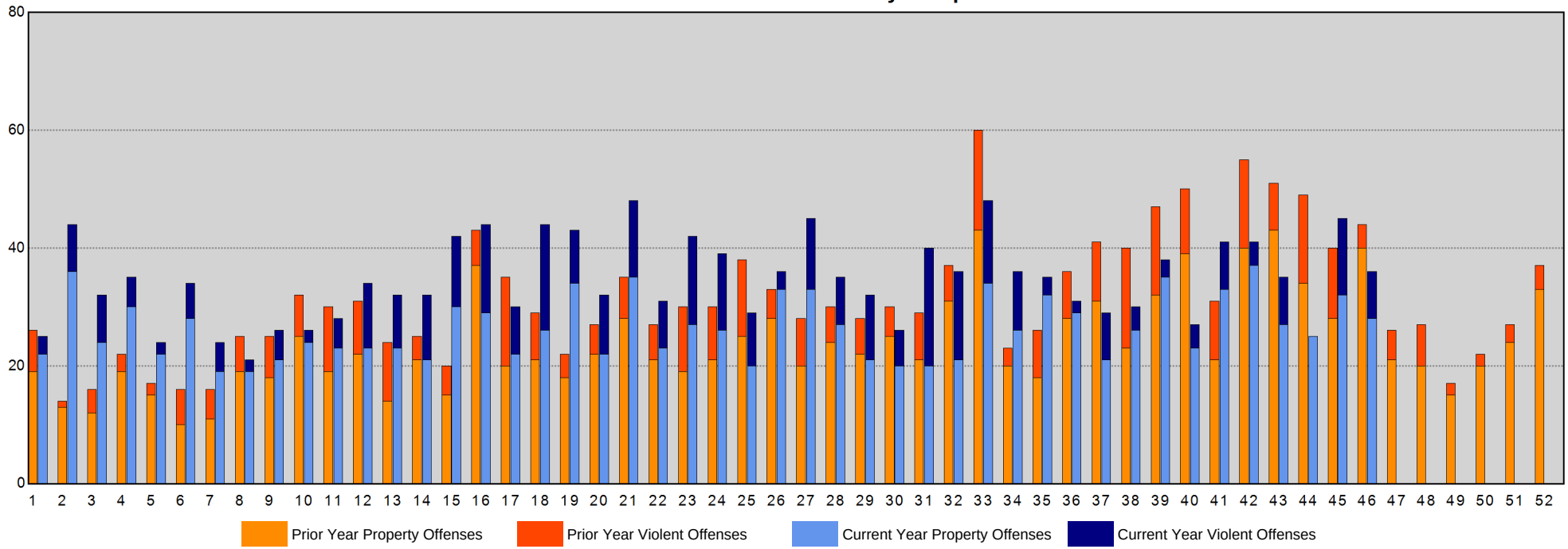

Sourced from MNPD ARMS on 11/21/2017 5:48:13 AM. The figures above were sourced from incident reports using Uniform Crime Reporting definitions and reporting guidelines, based on the date when the crime was reported. This report is intended to be a management and planning tool and does not reflect the official UCR counts for the department. Incidents where a location is unknown or unspecified are included in the countywide totals. 'Unknown' refers to records in which the address is listed as 'Unknown' on the incident report. 'Not Validated' refers to records that were entered in with an invalid addresses.

Hermitage Precinct Year-to-Year Weekly Chart

METROPOLITAN POLICE DEPARTMENT
of Nashville and Davidson County

	Homicide	Forcible Rape	Commercial Robbery	Street Robbery	Total Robbery	Aggravated Assault	Commercial Burglary	Residential Burglary	Total Burglary	Larceny	Auto Theft	Violent Offenses	Property Offenses	Part I Offenses
ending 12/03/2016 Next Week	0	2	1	7	8	9	2	12	14	64	8	19	86	105
ending 11/26/2016 Current Week	0	1	0	10	10	16	3	5	8	70	12	27	90	117
ending 11/19/2016	0	2	4	9	13	17	5	2	7	63	5	32	75	107
ending 11/18/2017	0	2	0	10	10	16	2	10	12	67	17	28	96	124
% Change	-	0.0%	-100.0%	11.1%	-23.1%	-5.9%	-60.0%	400.0%	71.4%	6.3%	240.0%	-12.5%	28.0%	15.9%
ending 11/12/2016	1	2	1	9	10	9	3	6	9	74	8	22	91	113
ending 11/11/2017	0	1	2	4	6	14	5	7	12	77	13	21	102	123
% Change	-100.0%	-50.0%	100.0%	-55.6%	-40.0%	55.6%	66.7%	16.7%	33.3%	4.1%	62.5%	-4.5%	12.1%	8.8%
ending 11/05/2016	1	2	0	5	5	15	5	18	23	69	5	23	97	120
ending 11/04/2017	1	2	1	8	9	19	3	6	9	66	13	31	88	119
% Change	0.0%	0.0%	-	60.0%	80.0%	26.7%	-40.0%	-66.7%	-60.9%	-4.3%	160.0%	34.8%	-9.3%	-0.8%

Part I Incidents - Year-to-Year Weekly Comparisons

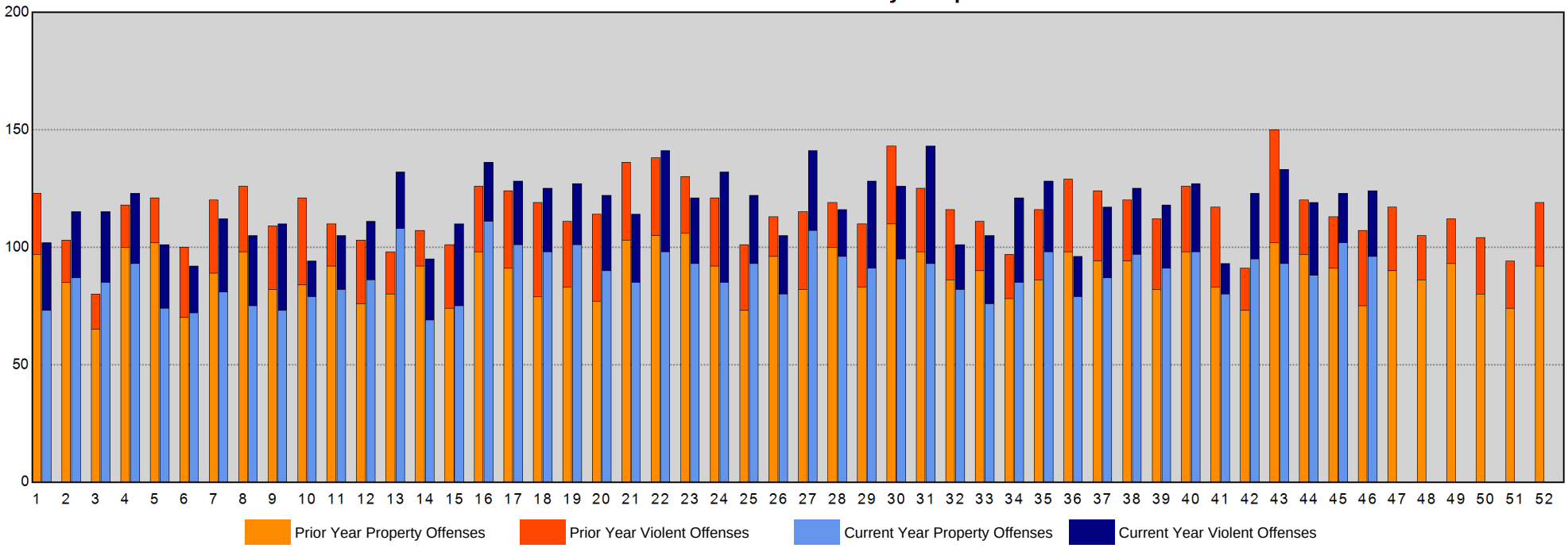

Sourced from MNPD ARMS on 11/21/2017 5:48:13 AM. The figures above were sourced from incident reports using Uniform Crime Reporting definitions and reporting guidelines, based on the date when the crime was reported. This report is intended to be a management and planning tool and does not reflect the official UCR counts for the department. Incidents where a location is unknown or unspecified are included in the countywide totals. 'Unknown' refers to records in which the address is listed as 'Unknown' on the incident report. 'Not Validated' refers to records that were entered in with an invalid addresses.

North Precinct Year-to-Year Weekly Chart

METROPOLITAN POLICE DEPARTMENT
of Nashville and Davidson County

	Homicide	Forcible Rape	Commercial Robbery	Street Robbery	Total Robbery	Aggravated Assault	Commercial Burglary	Residential Burglary	Total Burglary	Larceny	Auto Theft	Violent Offenses	Property Offenses	Part I Offenses
ending 12/03/2016 Next Week	3	0	0	3	3	19	1	14	15	24	5	25	44	69
ending 11/26/2016 Current Week	0	0	0	5	5	8	0	9	9	21	3	13	33	46
ending 11/19/2016	0	0	1	4	5	16	2	12	14	40	6	21	60	81
ending 11/18/2017	1	0	0	1	1	22	1	3	4	47	8	24	59	83
% Change	-	-	-100.0%	-75.0%	-80.0%	37.5%	-50.0%	-75.0%	-71.4%	17.5%	33.3%	14.3%	-1.7%	2.5%
ending 11/12/2016	0	1	0	4	4	7	1	6	7	38	6	12	51	63
ending 11/11/2017	0	1	1	2	3	12	5	7	12	51	9	16	72	88
% Change	-	0.0%	-	-50.0%	-25.0%	71.4%	400.0%	16.7%	71.4%	34.2%	50.0%	33.3%	41.2%	39.7%
ending 11/05/2016	0	0	0	7	7	19	2	8	10	36	6	26	52	78
ending 11/04/2017	0	1	1	3	4	35	3	9	12	45	8	40	65	105
% Change	-	-	-	-57.1%	-42.9%	84.2%	50.0%	12.5%	20.0%	25.0%	33.3%	53.8%	25.0%	34.6%

Part I Incidents - Year-to-Year Weekly Comparisons

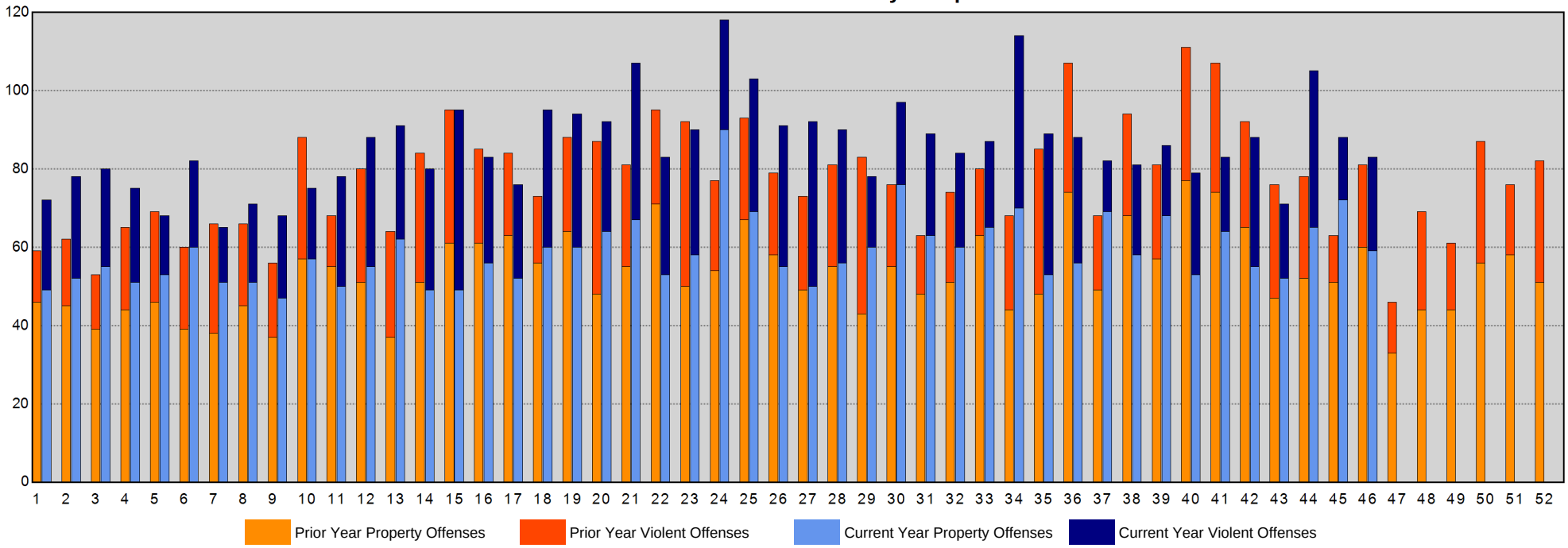

Sourced from MNPD ARMS on 11/21/2017 5:48:14 AM. The figures above were sourced from incident reports using Uniform Crime Reporting definitions and reporting guidelines, based on the date when the crime was reported. This report is intended to be a management and planning tool and does not reflect the official UCR counts for the department. Incidents where a location is unknown or unspecified are included in the countywide totals. 'Unknown' refers to records in which the address is listed as 'Unknown' on the incident report. 'Not Validated' refers to records that were entered in with an invalid addresses.

Madison Precinct Year-to-Year Weekly Chart

METROPOLITAN POLICE DEPARTMENT
of Nashville and Davidson County

	Homicide	Forcible Rape	Commercial Robbery	Street Robbery	Total Robbery	Aggravated Assault	Commercial Burglary	Residential Burglary	Total Burglary	Larceny	Auto Theft	Violent Offenses	Property Offenses	Part I Offenses
ending 12/03/2016 Next Week	1	0	2	2	4	17	3	5	8	42	7	22	57	79
ending 11/26/2016 Current Week	0	1	2	2	4	8	1	7	8	32	6	13	46	59
ending 11/19/2016	0	2	0	3	3	12	4	9	13	29	8	17	50	67
ending 11/18/2017	0	0	0	1	1	7	3	5	8	41	0	8	49	57
% Change	-	-100.0%	-	-66.7%	-66.7%	-41.7%	-25.0%	-44.4%	-38.5%	41.4%	-100.0%	-52.9%	-2.0%	-14.9%
ending 11/12/2016	0	0	2	6	8	7	2	9	11	47	11	15	69	84
ending 11/11/2017	0	1	1	5	6	8	3	6	9	45	7	15	61	76
% Change	-	-	-50.0%	-16.7%	-25.0%	14.3%	50.0%	-33.3%	-18.2%	-4.3%	-36.4%	0.0%	-11.6%	-9.5%
ending 11/05/2016	0	1	0	2	2	15	1	8	9	45	4	18	58	76
ending 11/04/2017	0	3	1	5	6	16	0	5	5	45	5	25	55	80
% Change	-	200.0%	-	150.0%	200.0%	6.7%	-100.0%	-37.5%	-44.4%	0.0%	25.0%	38.9%	-5.2%	5.3%

Part I Incidents - Year-to-Year Weekly Comparisons

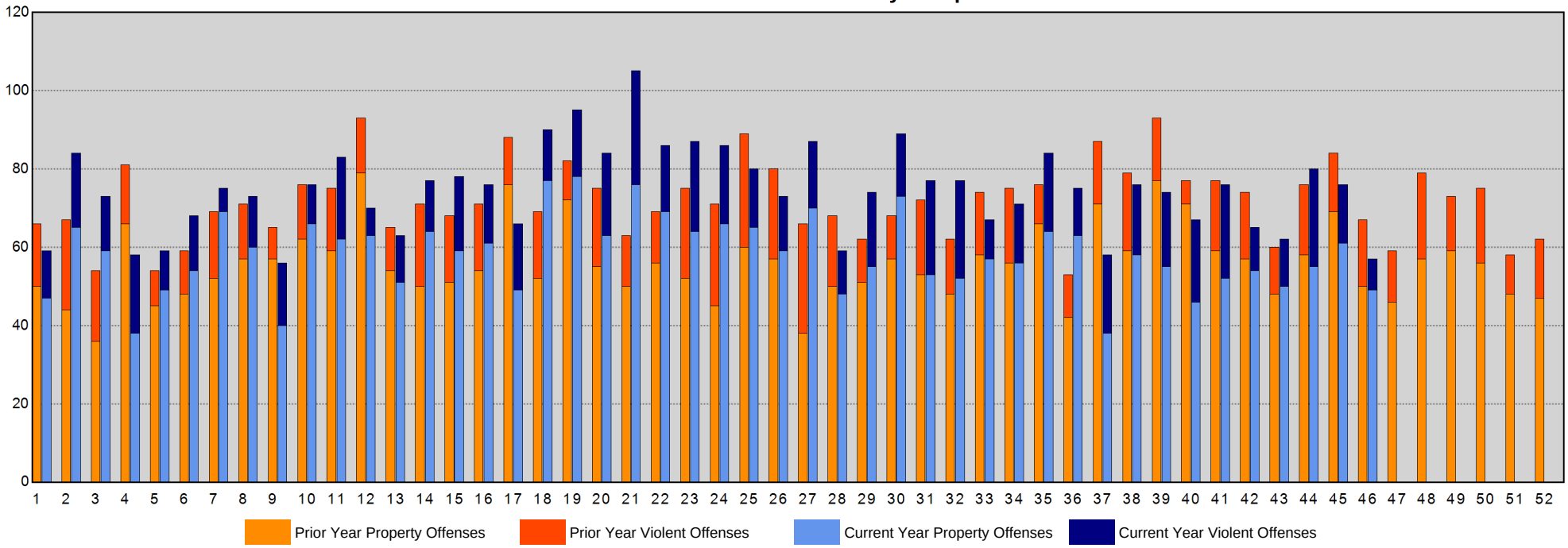

Sourced from MNPD ARMS on 11/21/2017 5:48:15 AM. The figures above were sourced from incident reports using Uniform Crime Reporting definitions and reporting guidelines, based on the date when the crime was reported. This report is intended to be a management and planning tool and does not reflect the official UCR counts for the department. Incidents where a location is unknown or unspecified are included in the countywide totals. 'Unknown' refers to records in which the address is listed as 'Unknown' on the incident report. 'Not Validated' refers to records that were entered in with an invalid addresses.

Midtown Hills Precinct Year-to-Year Weekly Chart

METROPOLITAN POLICE DEPARTMENT
of Nashville and Davidson County

	Homicide	Forcible Rape	Commercial Robbery	Street Robbery	Total Robbery	Aggravated Assault	Commercial Burglary	Residential Burglary	Total Burglary	Larceny	Auto Theft	Violent Offenses	Property Offenses	Part I Offenses
ending 12/03/2016 Next Week	0	1	1	0	1	7	4	6	10	40	0	9	50	59
ending 11/26/2016 Current Week	0	0	0	2	2	10	2	2	4	47	3	12	54	66
ending 11/19/2016	0	0	0	1	1	11	4	2	6	53	6	12	65	77
ending 11/18/2017	0	2	3	0	3	7	0	7	7	54	2	12	63	75
% Change	-	-	-	-100.0%	200.0%	-36.4%	-100.0%	250.0%	16.7%	1.9%	-66.7%	0.0%	-3.1%	-2.6%
ending 11/12/2016	0	1	1	2	3	7	5	5	10	52	4	11	66	77
ending 11/11/2017	0	1	3	6	9	4	8	9	17	56	4	14	77	91
% Change	-	0.0%	200.0%	200.0%	200.0%	-42.9%	60.0%	80.0%	70.0%	7.7%	0.0%	27.3%	16.7%	18.2%
ending 11/05/2016	0	2	1	3	4	6	9	6	15	40	4	12	59	71
ending 11/04/2017	0	4	1	1	2	10	3	2	5	58	5	16	68	84
% Change	-	100.0%	0.0%	-66.7%	-50.0%	66.7%	-66.7%	-66.7%	-66.7%	45.0%	25.0%	33.3%	15.3%	18.3%

Part I Incidents - Year-to-Year Weekly Comparisons

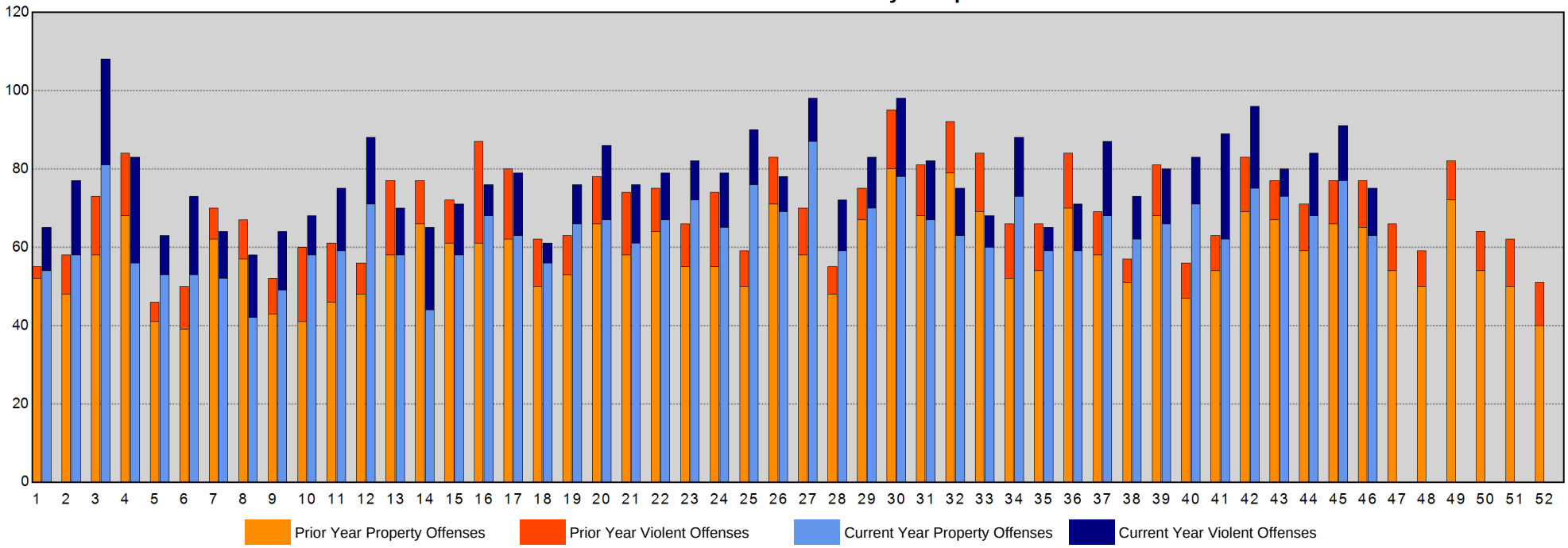

Sourced from MNPD ARMS on 11/21/2017 5:48:15 AM. The figures above were sourced from incident reports using Uniform Crime Reporting definitions and reporting guidelines, based on the date when the crime was reported. This report is intended to be a management and planning tool and does not reflect the official UCR counts for the department. Incidents where a location is unknown or unspecified are included in the countywide totals. 'Unknown' refers to records in which the address is listed as 'Unknown' on the incident report. 'Not Validated' refers to records that were entered in with an invalid addresses.

Arrests Section

CompStat Weekly Analysis is provided by the Metropolitan Nashville Police Department Crime Analysis Section. This report is intended to be a management and planning tool and does not reflect the official UCR counts for the department.

"The only man who never makes a mistake is the man who never does anything."
- Theodore Roosevelt

Begin Date: 11/12/2017
End Date: 11/18/2017
Week: 46

Physical and Citation Arrests - Adult

Aggregated by component of arresting officer.

METROPOLITAN POLICE DEPARTMENT

of Nashville and Davidson County

			Prior Week	Last Week	Change*	Prior 4Wks	Last 4Wks	Change*	Prior YTD	YTD	Change*	Prior 52Wks	Last 52Wks	Change*
West Precinct	Patrol A	Felony	0	0	-	5	3	-40.0%	60	44	-26.7%	64	55	-14.1%
		Misdemeanor	4	0	-100.0%	6	10	66.7%	161	127	-21.1%	175	151	-13.7%
		Citation	8	3	-62.5%	17	25	47.1%	358	293	-18.2%	398	343	-13.8%
		Subtotal	12	3	-75.0%	28	38	35.7%	579	464	-19.9%	637	549	-13.8%
	Patrol B	Felony	1	0	-100.0%	10	2	-80.0%	90	116	28.9%	105	130	23.8%
		Misdemeanor	6	4	-33.3%	18	26	44.4%	237	335	41.4%	299	360	20.4%
		Citation	9	3	-66.7%	34	22	-35.3%	391	440	12.5%	445	493	10.8%
		Subtotal	16	7	-56.3%	62	50	-19.4%	718	891	24.1%	849	983	15.8%
	Patrol C	Felony	0	2	-	3	7	133.3%	74	71	-4.1%	88	80	-9.1%
		Misdemeanor	5	4	-20.0%	19	19	0.0%	252	242	-4.0%	282	262	-7.1%
		Citation	1	7	600.0%	15	22	46.7%	276	234	-15.2%	308	261	-15.3%
		Subtotal	6	13	116.7%	37	48	29.7%	602	547	-9.1%	678	603	-11.1%
	Flex A	Felony	0	1	-	2	1	-50.0%	45	38	-15.6%	57	39	-31.6%
		Misdemeanor	0	1	-	8	2	-75.0%	80	69	-13.8%	82	75	-8.5%
		Citation	4	3	-25.0%	20	11	-45.0%	305	237	-22.3%	326	261	-19.9%
		Subtotal	4	5	25.0%	30	14	-53.3%	430	344	-20.0%	465	375	-19.4%
	Flex B	Felony	0	1	-	7	2	-71.4%	93	84	-9.7%	107	94	-12.1%
		Misdemeanor	0	0	-	5	2	-60.0%	118	82	-30.5%	129	93	-27.9%
		Citation	3	4	33.3%	9	8	-11.1%	225	144	-36.0%	280	167	-40.4%
		Subtotal	3	5	66.7%	21	12	-42.9%	436	310	-28.9%	516	354	-31.4%
	Flex C	Felony	2	0	-100.0%	2	5	150.0%	68	50	-26.5%	75	53	-29.3%
		Misdemeanor	0	1	-	3	3	0.0%	59	57	-3.4%	66	66	0.0%
		Citation	2	1	-50.0%	15	8	-46.7%	336	254	-24.4%	366	275	-24.9%
		Subtotal	4	2	-50.0%	20	16	-20.0%	463	361	-22.0%	507	394	-22.3%
	CSU	Felony	1	1	0.0%	5	4	-20.0%	62	49	-21.0%	62	55	-11.3%
		Misdemeanor	1	2	100.0%	5	4	-20.0%	48	56	16.7%	48	62	29.2%
		Citation	0	0	-	24	9	-62.5%	437	257	-41.2%	476	282	-40.8%
		Subtotal	2	3	50.0%	34	17	-50.0%	547	362	-33.8%	586	399	-31.9%
	Other	Felony	0	0	-	0	0	-	1	1	0.0%	2	2	0.0%
		Misdemeanor	0	0	-	0	0	-	1	2	100.0%	1	3	200.0%
		Citation	0	0	-	1	0	-100.0%	6	4	-33.3%	6	6	0.0%
		Subtotal	0	0	-	1	0	-100.0%	8	7	-12.5%	9	11	22.2%
Totals		Felony	4	5	25.0%	34	24	-29.4%	493	453	-8.1%	560	508	-9.3%
		Misdemeanor	16	12	-25.0%	64	66	3.1%	956	970	1.5%	1,082	1,072	-0.9%
		Citation	27	21	-22.2%	135	105	-22.2%	2,334	1,863	-20.2%	2,605	2,088	-19.8%
Precinct Total			47	38	-19.1%	233	195	-16.3%	3,783	3,286	-13.1%	4,247	3,668	-13.6%

Physical and Citation Arrests - Adult

Aggregated by component of arresting officer.

METROPOLITAN POLICE DEPARTMENT

of Nashville and Davidson County

			Prior Week	Last Week	Change*	Prior 4Wks	Last 4Wks	Change*	Prior YTD	YTD	Change*	Prior 52Wks	Last 52Wks	Change*
East Precinct	Patrol A	Felony	3	3	0.0%	11	17	54.5%	171	176	2.9%	193	199	3.1%
		Misdemeanor	5	11	120.0%	36	36	0.0%	384	427	11.2%	445	479	7.6%
		Citation	10	8	-20.0%	53	52	-1.9%	763	903	18.3%	866	968	11.8%
		Subtotal	18	22	22.2%	100	105	5.0%	1,318	1,506	14.3%	1,504	1,646	9.4%
	Patrol B	Felony	2	5	150.0%	21	17	-19.0%	249	151	-39.4%	271	173	-36.2%
		Misdemeanor	5	11	120.0%	55	43	-21.8%	519	542	4.4%	598	596	-0.3%
		Citation	11	4	-63.6%	62	35	-43.5%	467	517	10.7%	534	571	6.9%
		Subtotal	18	20	11.1%	138	95	-31.2%	1,235	1,210	-2.0%	1,403	1,340	-4.5%
	Patrol C	Felony	10	2	-80.0%	18	19	5.6%	261	208	-20.3%	281	230	-18.1%
		Misdemeanor	11	17	54.5%	70	56	-20.0%	803	769	-4.2%	874	844	-3.4%
		Citation	15	18	20.0%	69	71	2.9%	1,178	814	-30.9%	1,242	915	-26.3%
		Subtotal	36	37	2.8%	157	146	-7.0%	2,242	1,791	-20.1%	2,397	1,989	-17.0%
	Flex A	Felony	5	6	20.0%	8	14	75.0%	101	93	-7.9%	116	104	-10.3%
		Misdemeanor	5	3	-40.0%	10	20	100.0%	205	164	-20.0%	227	176	-22.5%
		Citation	12	7	-41.7%	22	38	72.7%	454	317	-30.2%	525	366	-30.3%
		Subtotal	22	16	-27.3%	40	72	80.0%	760	574	-24.5%	868	646	-25.6%
	Flex B	Felony	1	0	-100.0%	2	3	50.0%	97	60	-38.1%	115	69	-40.0%
		Misdemeanor	0	3	-	7	10	42.9%	137	90	-34.3%	158	102	-35.4%
		Citation	1	1	0.0%	9	11	22.2%	301	153	-49.2%	352	174	-50.6%
		Subtotal	2	4	100.0%	18	24	33.3%	535	303	-43.4%	625	345	-44.8%
	Flex C	Felony	2	4	100.0%	9	12	33.3%	62	84	35.5%	69	91	31.9%
		Misdemeanor	3	6	100.0%	16	19	18.8%	115	159	38.3%	126	173	37.3%
		Citation	7	10	42.9%	90	55	-38.9%	320	664	107.5%	365	712	95.1%
		Subtotal	12	20	66.7%	115	86	-25.2%	497	907	82.5%	560	976	74.3%
	CSU	Felony	2	4	100.0%	15	15	0.0%	156	144	-7.7%	170	165	-2.9%
		Misdemeanor	2	2	0.0%	12	7	-41.7%	90	102	13.3%	92	107	16.3%
		Citation	2	0	-100.0%	30	17	-43.3%	399	309	-22.6%	430	338	-21.4%
		Subtotal	6	6	0.0%	57	39	-31.6%	645	555	-14.0%	692	610	-11.8%
	Other	Felony	0	0	-	1	0	-100.0%	3	7	133.3%	3	8	166.7%
		Misdemeanor	0	0	-	0	0	-	7	14	100.0%	9	14	55.6%
		Citation	0	0	-	0	0	-	21	7	-66.7%	22	10	-54.5%
		Subtotal	0	0	-	1	0	-100.0%	31	28	-9.7%	34	32	-5.9%
Totals		Felony	25	24	-4.0%	85	97	14.1%	1,100	923	-16.1%	1,218	1,039	-14.7%
		Misdemeanor	31	53	71.0%	206	191	-7.3%	2,260	2,267	0.3%	2,529	2,491	-1.5%
		Citation	58	48	-17.2%	335	279	-16.7%	3,903	3,684	-5.6%	4,336	4,054	-6.5%
Precinct Total			114	125	9.6%	626	567	-9.4%	7,263	6,874	-5.4%	8,083	7,584	-6.2%

Physical and Citation Arrests - Adult

Aggregated by component of arresting officer.

METROPOLITAN POLICE DEPARTMENT

of Nashville and Davidson County

			Prior Week	Last Week	Change*	Prior 4Wks	Last 4Wks	Change*	Prior YTD	YTD	Change*	Prior 52Wks	Last 52Wks	Change*
South Precinct	Patrol A	Felony	2	3	50.0%	16	19	18.8%	173	181	4.6%	188	199	5.9%
		Misdemeanor	12	10	-16.7%	47	43	-8.5%	418	441	5.5%	469	480	2.3%
		Citation	16	6	-62.5%	73	64	-12.3%	965	814	-15.6%	1,099	937	-14.7%
		Subtotal	30	19	-36.7%	136	126	-7.4%	1,556	1,436	-7.7%	1,756	1,616	-8.0%
	Patrol B	Felony	5	5	0.0%	20	19	-5.0%	251	247	-1.6%	285	277	-2.8%
		Misdemeanor	10	18	80.0%	67	63	-6.0%	790	613	-22.4%	859	675	-21.4%
		Citation	21	21	0.0%	96	86	-10.4%	1,265	1,103	-12.8%	1,372	1,220	-11.1%
		Subtotal	36	44	22.2%	183	168	-8.2%	2,306	1,963	-14.9%	2,516	2,172	-13.7%
	Patrol C	Felony	3	3	0.0%	14	8	-42.9%	219	171	-21.9%	237	189	-20.3%
		Misdemeanor	11	10	-9.1%	51	50	-2.0%	771	674	-12.6%	844	759	-10.1%
		Citation	8	10	25.0%	22	33	50.0%	563	414	-26.5%	606	468	-22.8%
		Subtotal	22	23	4.5%	87	91	4.6%	1,553	1,259	-18.9%	1,687	1,416	-16.1%
	Flex A	Felony	0	0	-	0	0	-	14	18	28.6%	15	20	33.3%
		Misdemeanor	0	0	-	0	0	-	22	9	-59.1%	26	12	-53.8%
		Citation	1	1	0.0%	0	3	-	49	21	-57.1%	53	21	-60.4%
		Subtotal	1	1	0.0%	0	3	-	85	48	-43.5%	94	53	-43.6%
	Flex B	Felony	0	0	-	1	2	100.0%	67	45	-32.8%	79	47	-40.5%
		Misdemeanor	0	0	-	11	1	-90.9%	119	87	-26.9%	132	95	-28.0%
		Citation	2	2	0.0%	6	5	-16.7%	495	137	-72.3%	591	161	-72.8%
		Subtotal	2	2	0.0%	18	8	-55.6%	681	269	-60.5%	802	303	-62.2%
	Flex C	Felony	1	1	0.0%	6	5	-16.7%	58	45	-22.4%	65	53	-18.5%
		Misdemeanor	0	0	-	9	3	-66.7%	95	85	-10.5%	105	93	-11.4%
		Citation	4	14	250.0%	47	33	-29.8%	358	509	42.2%	411	546	32.8%
		Subtotal	5	15	200.0%	62	41	-33.9%	511	639	25.0%	581	692	19.1%
	CSU	Felony	2	1	-50.0%	8	14	75.0%	42	73	73.8%	50	74	48.0%
		Misdemeanor	0	1	-	11	3	-72.7%	21	44	109.5%	27	44	63.0%
		Citation	1	1	0.0%	69	14	-79.7%	442	581	31.4%	482	637	32.2%
		Subtotal	3	3	0.0%	88	31	-64.8%	505	698	38.2%	559	755	35.1%
	Other	Felony	0	0	-	0	1	-	3	3	0.0%	3	5	66.7%
		Misdemeanor	0	0	-	0	2	-	11	11	0.0%	11	13	18.2%
		Citation	0	1	-	2	3	50.0%	62	53	-14.5%	70	64	-8.6%
		Subtotal	0	1	-	2	6	200.0%	76	67	-11.8%	84	82	-2.4%
Totals		Felony	13	13	0.0%	65	68	4.6%	827	783	-5.3%	922	864	-6.3%
		Misdemeanor	33	39	18.2%	196	165	-15.8%	2,247	1,964	-12.6%	2,473	2,171	-12.2%
		Citation	53	56	5.7%	315	241	-23.5%	4,199	3,632	-13.5%	4,684	4,054	-13.5%
Precinct Total			99	108	9.1%	576	474	-17.7%	7,273	6,379	-12.3%	8,079	7,089	-12.3%

Physical and Citation Arrests - Adult

Aggregated by component of arresting officer.

METROPOLITAN POLICE DEPARTMENT

of Nashville and Davidson County

			Prior Week	Last Week	Change*	Prior 4Wks	Last 4Wks	Change*	Prior YTD	YTD	Change*	Prior 52Wks	Last 52Wks	Change*
Central Precinct	**Patrol A**	Felony	2	4	100.0%	13	15	15.4%	115	124	7.8%	127	142	11.8%
		Misdemeanor	15	19	26.7%	82	85	3.7%	652	946	45.1%	711	1,015	42.8%
		Citation	11	3	-72.7%	61	61	0.0%	776	965	24.4%	835	1,046	25.3%
		Subtotal	28	26	-7.1%	156	161	3.2%	1,543	2,035	31.9%	1,673	2,203	31.7%
	Patrol B	Felony	2	4	100.0%	6	11	83.3%	85	97	14.1%	96	107	11.5%
		Misdemeanor	5	4	-20.0%	42	25	-40.5%	583	501	-14.1%	662	568	-14.2%
		Citation	1	1	0.0%	30	26	-13.3%	483	489	1.2%	517	568	9.9%
		Subtotal	8	9	12.5%	78	62	-20.5%	1,151	1,087	-5.6%	1,275	1,243	-2.5%
	Patrol C	Felony	3	1	-66.7%	12	5	-58.3%	112	90	-19.6%	128	99	-22.7%
		Misdemeanor	8	13	62.5%	53	44	-17.0%	737	621	-15.7%	816	682	-16.4%
		Citation	9	10	11.1%	44	45	2.3%	368	370	0.5%	401	403	0.5%
		Subtotal	20	24	20.0%	109	94	-13.8%	1,217	1,081	-11.2%	1,345	1,184	-12.0%
	Flex A	Felony	0	6	-	5	9	80.0%	38	65	71.1%	40	70	75.0%
		Misdemeanor	3	3	0.0%	31	16	-48.4%	294	366	24.5%	318	388	22.0%
		Citation	9	8	-11.1%	45	44	-2.2%	507	804	58.6%	564	866	53.5%
		Subtotal	12	17	41.7%	81	69	-14.8%	839	1,235	47.2%	922	1,324	43.6%
	Flex B	Felony	1	1	0.0%	9	2	-77.8%	98	46	-53.1%	110	48	-56.4%
		Misdemeanor	7	6	-14.3%	27	25	-7.4%	716	492	-31.3%	784	542	-30.9%
		Citation	6	7	16.7%	30	35	16.7%	459	314	-31.6%	517	329	-36.4%
		Subtotal	14	14	0.0%	66	62	-6.1%	1,273	852	-33.1%	1,411	919	-34.9%
	Flex C	Felony	1	1	0.0%	4	4	0.0%	65	46	-29.2%	71	49	-31.0%
		Misdemeanor	4	7	75.0%	26	20	-23.1%	400	331	-17.3%	453	352	-22.3%
		Citation	6	5	-16.7%	46	43	-6.5%	573	631	10.1%	650	672	3.4%
		Subtotal	11	13	18.2%	76	67	-11.8%	1,038	1,008	-2.9%	1,174	1,073	-8.6%
	CSU	Felony	0	0	-	1	0	-100.0%	30	34	13.3%	36	36	0.0%
		Misdemeanor	2	2	0.0%	5	11	120.0%	76	118	55.3%	81	132	63.0%
		Citation	9	0	-100.0%	53	23	-56.6%	496	426	-14.1%	521	462	-11.3%
		Subtotal	11	2	-81.8%	59	34	-42.4%	602	578	-4.0%	638	630	-1.3%
		Citation	0	0	-	2	0	-100.0%	22	11	-50.0%	22	13	-40.9%
		Subtotal	0	0	-	2	0	-100.0%	22	11	-50.0%	22	13	-40.9%
Totals		Felony	9	17	88.9%	50	46	-8.0%	543	502	-7.6%	608	551	-9.4%
		Misdemeanor	44	54	22.7%	266	226	-15.0%	3,458	3,375	-2.4%	3,825	3,679	-3.8%
		Citation	51	34	-33.3%	311	277	-10.9%	3,684	4,010	8.8%	4,027	4,359	8.2%
Precinct Total			104	105	1.0%	627	549	-12.4%	7,685	7,887	2.6%	8,460	8,589	1.5%

Physical and Citation Arrests - Adult

Aggregated by component of arresting officer.

METROPOLITAN POLICE DEPARTMENT

of Nashville and Davidson County

			Prior Week	Last Week	Change*	Prior 4Wks	Last 4Wks	Change*	Prior YTD	YTD	Change*	Prior 52Wks	Last 52Wks	Change*
Hermitage Precinct	**Patrol A**	Felony	5	3	-40.0%	16	12	-25.0%	153	161	5.2%	171	184	7.6%
		Misdemeanor	5	8	60.0%	31	31	0.0%	393	361	-8.1%	449	400	-10.9%
		Citation	8	4	-50.0%	47	33	-29.8%	656	638	-2.7%	741	718	-3.1%
		Subtotal	18	15	-16.7%	94	76	-19.1%	1,202	1,160	-3.5%	1,361	1,302	-4.3%
	Patrol B	Felony	2	6	200.0%	26	19	-26.9%	286	280	-2.1%	317	324	2.2%
		Misdemeanor	16	25	56.3%	65	78	20.0%	845	818	-3.2%	912	914	0.2%
		Citation	9	12	33.3%	55	47	-14.5%	1,028	732	-28.8%	1,132	843	-25.5%
		Subtotal	27	43	59.3%	146	144	-1.4%	2,159	1,830	-15.2%	2,361	2,081	-11.9%
	Patrol C	Felony	8	1	-87.5%	11	21	90.9%	263	182	-30.8%	290	201	-30.7%
		Misdemeanor	6	16	166.7%	49	36	-26.5%	689	545	-20.9%	761	610	-19.8%
		Citation	11	6	-45.5%	63	29	-54.0%	645	466	-27.8%	709	516	-27.2%
		Subtotal	25	23	-8.0%	123	86	-30.1%	1,597	1,193	-25.3%	1,760	1,327	-24.6%
	Flex A	Felony	1	1	0.0%	4	8	100.0%	82	52	-36.6%	87	54	-37.9%
		Misdemeanor	5	1	-80.0%	5	10	100.0%	95	85	-10.5%	102	91	-10.8%
		Citation	19	12	-36.8%	46	66	43.5%	806	563	-30.1%	871	658	-24.5%
		Subtotal	25	14	-44.0%	55	84	52.7%	983	700	-28.8%	1,060	803	-24.2%
	Flex B	Felony	1	2	100.0%	12	13	8.3%	210	191	-9.0%	228	224	-1.8%
		Misdemeanor	4	15	275.0%	37	38	2.7%	364	399	9.6%	392	449	14.5%
		Citation	4	2	-50.0%	22	15	-31.8%	605	295	-51.2%	667	346	-48.1%
		Subtotal	9	19	111.1%	71	66	-7.0%	1,179	885	-24.9%	1,287	1,019	-20.8%
	Flex C	Felony	0	1	-	3	3	0.0%	45	40	-11.1%	52	50	-3.8%
		Misdemeanor	1	1	0.0%	8	3	-62.5%	106	105	-0.9%	115	111	-3.5%
		Citation	0	0	-	48	10	-79.2%	701	556	-20.7%	745	633	-15.0%
		Subtotal	1	2	100.0%	59	16	-72.9%	852	701	-17.7%	912	794	-12.9%
	CSU	Felony	0	0	-	1	0	-100.0%	78	27	-65.4%	89	29	-67.4%
		Misdemeanor	0	0	-	0	0	-	4	1	-75.0%	5	1	-80.0%
		Citation	0	7	-	36	14	-61.1%	407	431	5.9%	452	474	4.9%
		Subtotal	0	7	-	37	14	-62.2%	489	459	-6.1%	546	504	-7.7%
	Other	Felony	0	0	-	0	0	-	3	2	-33.3%	4	2	-50.0%
		Misdemeanor	0	0	-	0	1	-	6	13	116.7%	6	13	116.7%
		Citation	0	0	-	15	6	-60.0%	52	64	23.1%	58	66	13.8%
		Subtotal	0	0	-	15	7	-53.3%	61	79	29.5%	68	81	19.1%
Totals		Felony	17	14	-17.6%	73	76	4.1%	1,120	935	-16.5%	1,238	1,068	-13.7%
		Misdemeanor	37	66	78.4%	195	197	1.0%	2,502	2,327	-7.0%	2,742	2,589	-5.6%
		Citation	51	43	-15.7%	332	220	-33.7%	4,900	3,745	-23.6%	5,375	4,254	-20.9%
Precinct Total			105	123	17.1%	600	493	-17.8%	8,522	7,007	-17.8%	9,355	7,911	-15.4%

Physical and Citation Arrests - Adult

Aggregated by component of arresting officer.

METROPOLITAN POLICE DEPARTMENT
of Nashville and Davidson County

			Prior Week	Last Week	Change*	Prior 4Wks	Last 4Wks	Change*	Prior YTD	YTD	Change*	Prior 52Wks	Last 52Wks	Change*
North Precinct	Patrol A	Felony	9	1	-88.9%	13	20	53.8%	203	176	-13.3%	215	197	-8.4%
		Misdemeanor	7	7	0.0%	28	25	-10.7%	447	432	-3.4%	500	484	-3.2%
		Citation	6	1	-83.3%	18	15	-16.7%	619	429	-30.7%	658	492	-25.2%
		Subtotal	22	9	-59.1%	59	60	1.7%	1,269	1,037	-18.3%	1,373	1,173	-14.6%
	Patrol B	Felony	2	7	250.0%	17	20	17.6%	216	196	-9.3%	243	218	-10.3%
		Misdemeanor	13	19	46.2%	50	55	10.0%	678	486	-28.3%	744	558	-25.0%
		Citation	9	8	-11.1%	48	36	-25.0%	684	557	-18.6%	736	645	-12.4%
		Subtotal	24	34	41.7%	115	111	-3.5%	1,578	1,239	-21.5%	1,723	1,421	-17.5%
	Patrol C	Felony	5	4	-20.0%	18	19	5.6%	211	214	1.4%	231	237	2.6%
		Misdemeanor	6	5	-16.7%	31	26	-16.1%	491	476	-3.1%	554	524	-5.4%
		Citation	0	2	-	9	4	-55.6%	331	150	-54.7%	375	161	-57.1%
		Subtotal	11	11	0.0%	58	49	-15.5%	1,033	840	-18.7%	1,160	922	-20.5%
	Flex A	Felony	1	1	0.0%	4	3	-25.0%	93	61	-34.4%	105	69	-34.3%
		Misdemeanor	0	1	-	12	3	-75.0%	142	94	-33.8%	157	103	-34.4%
		Citation	4	3	-25.0%	38	21	-44.7%	539	473	-12.2%	586	530	-9.6%
		Subtotal	5	5	0.0%	54	27	-50.0%	774	628	-18.9%	848	702	-17.2%
	Flex B	Felony	2	3	50.0%	10	9	-10.0%	213	173	-18.8%	225	192	-14.7%
		Misdemeanor	4	5	25.0%	14	18	28.6%	310	271	-12.6%	332	296	-10.8%
		Citation	5	6	20.0%	51	42	-17.6%	619	551	-11.0%	676	634	-6.2%
		Subtotal	11	14	27.3%	75	69	-8.0%	1,142	995	-12.9%	1,233	1,122	-9.0%
	Flex C	Felony	0	2	-	7	4	-42.9%	123	96	-22.0%	150	102	-32.0%
		Misdemeanor	4	2	-50.0%	13	11	-15.4%	209	211	1.0%	234	228	-2.6%
		Citation	2	5	150.0%	56	23	-58.9%	424	486	14.6%	469	536	14.3%
		Subtotal	6	9	50.0%	76	38	-50.0%	756	793	4.9%	853	866	1.5%
	CSU	Felony	3	1	-66.7%	11	7	-36.4%	80	89	11.3%	91	103	13.2%
		Misdemeanor	2	0	-100.0%	5	4	-20.0%	67	43	-35.8%	76	47	-38.2%
		Citation	3	0	-100.0%	31	12	-61.3%	379	344	-9.2%	414	378	-8.7%
		Subtotal	8	1	-87.5%	47	23	-51.1%	526	476	-9.5%	581	528	-9.1%
	Other	Felony	0	0	-	0	1	-	5	2	-60.0%	5	3	-40.0%
		Misdemeanor	1	0	-100.0%	2	1	-50.0%	27	16	-40.7%	31	16	-48.4%
		Citation	0	0	-	0	0	-	30	10	-66.7%	34	12	-64.7%
		Subtotal	1	0	-100.0%	2	2	0.0%	62	28	-54.8%	70	31	-55.7%
Totals		Felony	22	19	-13.6%	80	83	3.8%	1,144	1,007	-12.0%	1,265	1,121	-11.4%
		Misdemeanor	37	39	5.4%	155	143	-7.7%	2,371	2,029	-14.4%	2,628	2,256	-14.2%
		Citation	29	25	-13.8%	251	153	-39.0%	3,625	3,000	-17.2%	3,948	3,388	-14.2%
Precinct Total			88	83	-5.7%	486	379	-22.0%	7,140	6,036	-15.5%	7,841	6,765	-13.7%

Physical and Citation Arrests - Adult

Aggregated by component of arresting officer.

METROPOLITAN POLICE DEPARTMENT

of Nashville and Davidson County

			Prior Week	Last Week	Change*	Prior 4Wks	Last 4Wks	Change*	Prior YTD	YTD	Change*	Prior 52Wks	Last 52Wks	Change*
Madison Precinct	Patrol A	Felony	5	3	-40.0%	10	12	20.0%	89	106	19.1%	99	119	20.2%
		Misdemeanor	5	3	-40.0%	16	14	-12.5%	239	220	-7.9%	259	250	-3.5%
		Citation	12	9	-25.0%	40	34	-15.0%	417	474	13.7%	482	534	10.8%
		Subtotal	22	15	-31.8%	66	60	-9.1%	745	800	7.4%	840	903	7.5%
	Patrol B	Felony	1	2	100.0%	12	15	25.0%	184	158	-14.1%	204	184	-9.8%
		Misdemeanor	4	6	50.0%	21	29	38.1%	444	431	-2.9%	507	486	-4.1%
		Citation	9	7	-22.2%	49	26	-46.9%	720	556	-22.8%	809	631	-22.0%
		Subtotal	14	15	7.1%	82	70	-14.6%	1,348	1,145	-15.1%	1,520	1,301	-14.4%
	Patrol C	Felony	4	4	0.0%	11	10	-9.1%	144	195	35.4%	168	219	30.4%
		Misdemeanor	20	13	-35.0%	62	75	21.0%	624	887	42.1%	707	957	35.4%
		Citation	6	5	-16.7%	37	32	-13.5%	537	609	13.4%	657	661	0.6%
		Subtotal	30	22	-26.7%	110	117	6.4%	1,305	1,691	29.6%	1,532	1,837	19.9%
	Flex A	Felony	0	0	-	5	3	-40.0%	46	48	4.3%	51	53	3.9%
		Misdemeanor	0	3	-	1	5	400.0%	66	51	-22.7%	72	52	-27.8%
		Citation	7	2	-71.4%	16	21	31.3%	83	248	198.8%	88	275	212.5%
		Subtotal	7	5	-28.6%	22	29	31.8%	195	347	77.9%	211	380	80.1%
	Flex B	Felony	2	2	0.0%	7	7	0.0%	99	96	-3.0%	110	108	-1.8%
		Misdemeanor	4	2	-50.0%	19	23	21.1%	173	208	20.2%	184	221	20.1%
		Citation	6	16	166.7%	49	57	16.3%	527	542	2.8%	572	595	4.0%
		Subtotal	12	20	66.7%	75	87	16.0%	799	846	5.9%	866	924	6.7%
	Flex C	Felony	5	0	-100.0%	2	7	250.0%	119	70	-41.2%	129	81	-37.2%
		Misdemeanor	7	5	-28.6%	21	21	0.0%	354	187	-47.2%	361	227	-37.1%
		Citation	9	16	77.8%	62	50	-19.4%	843	484	-42.6%	892	578	-35.2%
		Subtotal	21	21	0.0%	85	78	-8.2%	1,316	741	-43.7%	1,382	886	-35.9%
	CSU	Felony	0	1	-	8	4	-50.0%	30	41	36.7%	31	46	48.4%
		Misdemeanor	0	0	-	10	2	-80.0%	20	25	25.0%	20	27	35.0%
		Citation	2	0	-100.0%	12	10	-16.7%	299	173	-42.1%	323	200	-38.1%
		Subtotal	2	1	-50.0%	30	16	-46.7%	349	239	-31.5%	374	273	-27.0%
	Other	Felony	0	0	-	0	0	-	1	1	0.0%	1	1	0.0%
		Misdemeanor	0	0	-	0	0	-	6	2	-66.7%	6	2	-66.7%
		Citation	0	0	-	0	1	-	6	5	-16.7%	7	5	-28.6%
		Subtotal	0	0	-	0	1	-	13	8	-38.5%	14	8	-42.9%
Totals		Felony	17	12	-29.4%	55	58	5.5%	712	715	0.4%	793	811	2.3%
		Misdemeanor	40	32	-20.0%	150	169	12.7%	1,926	2,011	4.4%	2,116	2,222	5.0%
		Citation	51	55	7.8%	265	231	-12.8%	3,432	3,091	-9.9%	3,830	3,479	-9.2%
Precinct Total			108	99	-8.3%	470	458	-2.6%	6,070	5,817	-4.2%	6,739	6,512	-3.4%

Physical and Citation Arrests - Adult

Aggregated by component of arresting officer.

METROPOLITAN POLICE DEPARTMENT

of Nashville and Davidson County

			Prior Week	Last Week	Change*	Prior 4Wks	Last 4Wks	Change*	Prior YTD	YTD	Change*	Prior 52Wks	Last 52Wks	Change*
Midtown Hills Precinct	**Patrol A**	Felony	4	4	0.0%	8	12	50.0%	71	89	25.4%	79	99	25.3%
		Misdemeanor	6	7	16.7%	27	26	-3.7%	186	300	61.3%	226	322	42.5%
		Citation	5	5	0.0%	44	32	-27.3%	535	523	-2.2%	616	582	-5.5%
		Subtotal	15	16	6.7%	79	70	-11.4%	792	912	15.2%	921	1,003	8.9%
	Patrol B	Felony	2	2	0.0%	6	6	0.0%	98	106	8.2%	106	122	15.1%
		Misdemeanor	6	4	-33.3%	35	36	2.9%	406	474	16.7%	448	546	21.9%
		Citation	6	4	-33.3%	39	32	-17.9%	535	516	-3.6%	603	588	-2.5%
		Subtotal	14	10	-28.6%	80	74	-7.5%	1,039	1,096	5.5%	1,157	1,256	8.6%
	Patrol C	Felony	2	2	0.0%	14	10	-28.6%	123	128	4.1%	144	146	1.4%
		Misdemeanor	7	14	100.0%	41	53	29.3%	588	590	0.3%	696	658	-5.5%
		Citation	8	10	25.0%	57	36	-36.8%	611	658	7.7%	694	715	3.0%
		Subtotal	17	26	52.9%	112	99	-11.6%	1,322	1,376	4.1%	1,534	1,519	-1.0%
	Flex A	Felony	0	1	-	4	2	-50.0%	26	39	50.0%	29	40	37.9%
		Misdemeanor	5	3	-40.0%	19	13	-31.6%	38	143	276.3%	39	146	274.4%
		Citation	5	3	-40.0%	23	19	-17.4%	193	228	18.1%	213	230	8.0%
		Subtotal	10	7	-30.0%	46	34	-26.1%	257	410	59.5%	281	416	48.0%
	Flex B	Felony	2	0	-100.0%	2	4	100.0%	94	82	-12.8%	99	92	-7.1%
		Misdemeanor	4	6	50.0%	22	21	-4.5%	171	207	21.1%	189	222	17.5%
		Citation	12	8	-33.3%	55	51	-7.3%	653	554	-15.2%	705	607	-13.9%
		Subtotal	18	14	-22.2%	79	76	-3.8%	918	843	-8.2%	993	921	-7.3%
	Flex C	Felony	2	0	-100.0%	7	7	0.0%	101	96	-5.0%	105	106	1.0%
		Misdemeanor	5	2	-60.0%	12	15	25.0%	168	153	-8.9%	178	166	-6.7%
		Citation	16	10	-37.5%	46	55	19.6%	745	656	-11.9%	812	724	-10.8%
		Subtotal	23	12	-47.8%	65	77	18.5%	1,014	905	-10.7%	1,095	996	-9.0%
	CSU	Felony	0	3	-	14	6	-57.1%	31	94	203.2%	35	98	180.0%
		Misdemeanor	0	4	-	4	8	100.0%	20	62	210.0%	21	75	257.1%
		Citation	0	0	-	30	8	-73.3%	254	370	45.7%	306	420	37.3%
		Subtotal	0	7	-	48	22	-54.2%	305	526	72.5%	362	593	63.8%
	Other	Felony	0	0	-	1	0	-100.0%	3	4	33.3%	3	4	33.3%
		Misdemeanor	0	0	-	0	0	-	5	3	-40.0%	6	3	-50.0%
		Citation	0	0	-	2	1	-50.0%	12	13	8.3%	13	16	23.1%
		Subtotal	0	0	-	3	1	-66.7%	20	20	0.0%	22	23	4.5%
Totals		Felony	12	12	0.0%	56	47	-16.1%	547	638	16.6%	600	707	17.8%
		Misdemeanor	33	40	21.2%	160	172	7.5%	1,582	1,932	22.1%	1,803	2,138	18.6%
		Citation	52	40	-23.1%	296	234	-20.9%	3,538	3,518	-0.6%	3,962	3,882	-2.0%
Precinct Total			97	92	-5.2%	512	453	-11.5%	5,667	6,088	7.4%	6,365	6,727	5.7%

Physical and Citation Arrests - Adult

Aggregated by component of arresting officer.

METROPOLITAN POLICE DEPARTMENT

of Nashville and Davidson County

		Prior Week	Last Week	Change*	Prior 4Wks	Last 4Wks	Change*	Prior YTD	YTD	Change*	Prior 52Wks	Last 52Wks	Change*
SID	Felony	3	4	33.3%	14	16	14.3%	221	156	-29.4%	238	169	-29.0%
	Misdemeanor	1	0	-100.0%	0	3	-	96	60	-37.5%	98	63	-35.7%
	Citation	2	0	-100.0%	79	25	-68.4%	1,041	754	-27.6%	1,107	836	-24.5%
	Division Total	6	4	-33.3%	93	44	-52.7%	1,358	970	-28.6%	1,443	1,068	-26.0%
SOD	Felony	3	0	-100.0%	8	4	-50.0%	43	50	16.3%	53	53	0.0%
(Excludes SRT)	Misdemeanor	9	14	55.6%	47	44	-6.4%	562	595	5.9%	627	665	6.1%
	Citation	8	8	0.0%	78	43	-44.9%	1,123	997	-11.2%	1,225	1,098	-10.4%
	Division Total	20	22	10.0%	133	91	-31.6%	1,728	1,642	-5.0%	1,905	1,816	-4.7%
SRT	Felony	0	0	-	3	2	-33.3%	74	38	-48.6%	81	45	-44.4%
	Misdemeanor	0	0	-	0	0	-	12	5	-58.3%	12	5	-58.3%
	Division Total	0	0	-	3	2	-33.3%	86	43	-50.0%	93	50	-46.2%
Warrants	Felony	37	40	8.1%	153	146	-4.6%	1,954	1,965	0.6%	2,147	2,147	0.0%
	Misdemeanor	66	53	-19.7%	218	233	6.9%	2,934	2,735	-6.8%	3,206	3,034	-5.4%
	Citation	0	2	-	5	2	-60.0%	85	61	-28.2%	98	65	-33.7%
	Division Total	103	95	-7.8%	376	381	1.3%	4,973	4,761	-4.3%	5,451	5,246	-3.8%
Other	Felony	2	1	-50.0%	6	5	-16.7%	66	54	-18.2%	76	61	-19.7%
Components	Misdemeanor	4	7	75.0%	7	18	157.1%	114	78	-31.6%	140	88	-37.1%
	Citation	4	4	0.0%	51	24	-52.9%	463	375	-19.0%	505	419	-17.0%
	Division Total	10	12	20.0%	64	47	-26.6%	643	507	-21.2%	721	568	-21.2%
All	Felony	164	161	-1.8%	682	672	-1.5%	8,844	8,219	-7.1%	9,799	9,144	-6.7%
	Misdemeanor	351	409	16.5%	1,664	1,627	-2.2%	21,020	20,348	-3.2%	23,281	22,473	-3.5%
	Citation	386	336	-13.0%	2,453	1,834	-25.2%	32,327	28,730	-11.1%	35,702	31,976	-10.4%
Grand Total		901	906	0.6%	4,799	4,133	-13.9%	62,191	57,297	-7.9%	68,782	63,593	-7.5%

Information summarized for CompStat week ending 11/18/2017.

* Change for % Served is the difference in percents. Sourced from MNPD ARMS on 11/21/2017 5:48:15 AM. This report is not a count of arrest charges. 1 arrest = 1 body. Adult arrests only.

Arrests categorized by order of seriousness as follows: If an arrest citation is not issued, and any of the charges are felony charges, count the arrest as a felony arrest; if an arrest citation is not issued, and none of the charges are felony charges, count the arrest as a misdemeanor arrest; count all remaining arrests as a citation arrest. Shift / Detail totals are calculated based upon officer assignment for the date when the arrest was made (i.e. if the arresting officer's primary assignment is 'East CSU' for the date when the arrest was made, it will be counted as 1 'East CSU' arrest). Arrests made by officers working Mission 1 duties are counted toward their primary assignment.

Metro citations are not counted in this report, since they are issued for civil matters (i.e. violations of Davidson County Metropolitan Ordinances).

Arrests: Part I, Weapons Law, Drug-Related, DUI, and All Other

METROPOLITAN POLICE DEPARTMENT
of Nashville and Davidson County

Aggregated by component of arresting officer. Includes adult and juvenile arrests.

		Part I Arrests				Weapons Law Violation Arrests				Drug-Related Arrests				DUI Arrests			
		Week	4 Weeks	YTD	52 Weeks	Week	4 Weeks	YTD	52 Weeks	Week	4 Weeks	YTD	52 Weeks	Week	4 Weeks	YTD	52 Weeks
West	Prior	12	41	775	925	2	3	37	45	2	48	693	756	0	2	103	112
	Last	13	49	730	865	0	4	51	56	6	25	585	641	0	1	68	78
	% Change	8.3 %	19.5 %	-5.8 %	-6.5 %	-100.0 %	33.3 %	37.8 %	24.4 %	200.0 %	-47.9 %	-15.6 %	-15.2 %	0.0 %	-50.0 %	-34.0 %	-30.4 %
East	Prior	11	66	749	844	3	14	134	146	27	115	1,346	1,480	3	13	188	220
	Last	22	68	791	900	4	18	123	139	18	122	1,120	1,216	7	17	167	185
	% Change	100.0 %	3.0 %	5.6 %	6.6 %	33.3 %	28.6 %	-8.2 %	-4.8 %	-33.3 %	6.1 %	-16.8 %	-17.8 %	133.3 %	30.8 %	-11.2 %	-15.9 %
South	Prior	17	86	969	1,088	0	5	72	89	6	89	1,064	1,189	5	18	270	305
	Last	11	80	861	961	2	10	72	78	19	65	1,033	1,128	6	22	246	278
	% Change	-35.3 %	-7.0 %	-11.1 %	-11.7 %	Infinity	100.0 %	0.0 %	-12.4 %	216.7 %	-27.0 %	-2.9 %	-5.1 %	20.0 %	22.2 %	-8.9 %	-8.9 %
Central	Prior	6	39	460	491	0	9	35	41	23	51	817	898	1	6	87	104
	Last	10	31	434	464	0	1	49	49	16	72	855	928	0	1	50	57
	% Change	66.7 %	-20.5 %	-5.7 %	-5.5 %	0.0 %	-88.9 %	40.0 %	19.5 %	-30.4 %	41.2 %	4.7 %	3.3 %	-100.0 %	-83.3 %	-42.5 %	-45.2 %
Hermitage	Prior	24	82	1,071	1,203	1	11	78	90	13	88	1,683	1,877	3	14	204	230
	Last	25	109	974	1,108	0	3	83	96	18	72	1,197	1,353	2	11	169	188
	% Change	4.2 %	32.9 %	-9.1 %	-7.9 %	-100.0 %	-72.7 %	6.4 %	6.7 %	38.5 %	-18.2 %	-28.9 %	-27.9 %	-33.3 %	-21.4 %	-17.2 %	-18.3 %
North	Prior	16	52	848	932	1	14	128	145	13	127	1,532	1,681	2	7	95	111
	Last	15	70	829	934	3	10	129	145	16	80	1,345	1,476	0	4	51	60
	% Change	-6.3 %	34.6 %	-2.2 %	0.2 %	200.0 %	-28.6 %	0.8 %	0.0 %	23.1 %	-37.0 %	-12.2 %	-12.2 %	-100.0 %	-42.9 %	-46.3 %	-45.9 %
Madison	Prior	20	102	1,027	1,150	3	4	63	73	15	59	756	825	5	22	158	178
	Last	10	74	1,098	1,223	0	4	92	99	22	64	765	834	6	20	247	266
	% Change	-50.0 %	-27.5 %	6.9 %	6.3 %	-100.0 %	0.0 %	46.0 %	35.6 %	46.7 %	8.5 %	1.2 %	1.1 %	20.0 %	-9.1 %	56.3 %	49.4 %
Midtown Hills	Prior	12	50	509	574	3	12	61	66	18	107	1,249	1,386	4	13	137	159
	Last	13	47	621	706	5	14	117	123	16	79	1,356	1,489	4	22	167	188
	% Change	8.3 %	-6.0 %	22.0 %	23.0 %	66.7 %	16.7 %	91.8 %	86.4 %	-11.1 %	-26.2 %	8.6 %	7.4 %	0.0 %	69.2 %	21.9 %	18.2 %
Other	Prior	13	65	905	984	1	9	92	95	4	72	935	1,032	8	40	452	508
	Last	18	73	836	950	1	7	70	77	8	36	773	852	11	39	497	548
	% Change	38.5 %	12.3 %	-7.6 %	-3.5 %	0.0 %	-22.2 %	-23.9 %	-18.9 %	100.0 %	-50.0 %	-17.3 %	-17.4 %	37.5 %	-2.5 %	10.0 %	7.9 %
County	Prior	131	583	7,313	8,191	14	81	700	790	121	756	10,075	11,124	31	135	1,694	1,927
	Last	137	601	7,174	8,111	15	71	786	862	139	615	9,029	9,917	36	137	1,662	1,848
	% Change	4.6 %	3.1 %	-1.9 %	-1.0 %	7.1 %	-12.3 %	12.3 %	9.1 %	14.9 %	-18.7 %	-10.4 %	-10.9 %	16.1 %	1.5 %	-1.9 %	-4.1 %

Information summarized for CompStat week ending 11/18/2017.

Sourced from MNPD ARMS on 11/21/2017 5:48:16 AM. This report is not a count of arrest charges. 1 arrest = 1 body. Includes adult and juvenile arrests. Arrests categorized by order of seriousness as follows: if an arrest includes one or more Part I UCR charges, it is counted as a Part I arrest. If an arrest includes one or weapons law violation charges but no Part I charges, it is counted as a weapons law violation arrest. The same hierarchical categorization is applicable for the remaining arrest categories (drug, DUI, and all other arrests).

Arrests: Part I, Weapons Law, Drug-Related, DUI, and All Other

Aggregated by component of arresting officer. Includes adult and juvenile arrests.

METROPOLITAN POLICE DEPARTMENT
of Nashville and Davidson County

		All Other Arrests				Total Arrests			
		Week	4 Weeks	YTD	52 Weeks	Week	4 Weeks	YTD	52 Weeks
West	Prior	40	172	2,686	3,016	56	266	4,294	4,854
	Last	37	164	2,281	2,518	56	243	3,715	4,158
	% Change	-7.5 %	-4.7 %	-15.1 %	-16.5 %	0.0 %	-8.6 %	-13.5 %	-14.3 %
East	Prior	97	481	5,638	6,295	141	689	8,055	8,985
	Last	109	446	5,529	6,085	160	671	7,730	8,525
	% Change	12.4 %	-7.3 %	-1.9 %	-3.3 %	13.5 %	-2.6 %	-4.0 %	-5.1 %
South	Prior	91	445	5,739	6,343	119	643	8,114	9,014
	Last	95	390	5,019	5,591	133	567	7,231	8,036
	% Change	4.4 %	-12.4 %	-12.5 %	-11.9 %	11.8 %	-11.8 %	-10.9 %	-10.8 %
Central	Prior	78	543	6,568	7,232	108	648	7,967	8,766
	Last	85	460	6,766	7,378	111	565	8,154	8,876
	% Change	9.0 %	-15.3 %	3.0 %	2.0 %	2.8 %	-12.8 %	2.3 %	1.3 %
Hermitage	Prior	81	476	6,242	6,789	122	671	9,278	10,189
	Last	103	371	5,285	5,933	148	566	7,708	8,678
	% Change	27.2 %	-22.1 %	-15.3 %	-12.6 %	21.3 %	-15.6 %	-16.9 %	-14.8 %
North	Prior	64	332	5,216	5,709	96	532	7,819	8,578
	Last	66	267	4,278	4,808	100	431	6,632	7,423
	% Change	3.1 %	-19.6 %	-18.0 %	-15.8 %	4.2 %	-19.0 %	-15.2 %	-13.5 %
Madison	Prior	78	330	4,601	5,100	121	517	6,605	7,326
	Last	73	350	4,152	4,684	111	512	6,354	7,106
	% Change	-6.4 %	6.1 %	-9.8 %	-8.2 %	-8.3 %	-1.0 %	-3.8 %	-3.0 %
Midtown Hills	Prior	71	358	4,189	4,696	108	540	6,145	6,881
	Last	73	343	4,330	4,793	111	505	6,591	7,299
	% Change	2.8 %	-4.2 %	3.4 %	2.1 %	2.8 %	-6.5 %	7.3 %	6.1 %
Other	Prior	114	486	6,497	7,097	140	672	8,881	9,716
	Last	96	415	5,828	6,411	134	570	8,004	8,838
	% Change	-15.8 %	-14.6 %	-10.3 %	-9.7 %	-4.3 %	-15.2 %	-9.9 %	-9.0 %
County	Prior	714	3,623	47,376	52,277	1,011	5,178	67,158	74,309
	Last	737	3,206	43,468	48,201	1,064	4,630	62,119	68,939
	% Change	3.2 %	-11.5 %	-8.2 %	-7.8 %	5.2 %	-10.6 %	-7.5 %	-7.2 %

Information summarized for CompStat week ending 11/18/2017.

Sourced from MNPD ARMS on 11/21/2017 5:48:16 AM. This report is not a count of arrest charges. 1 arrest = 1 body. Includes adult and juvenile arrests. Arrests categorized by order of seriousness as follows: if an arrest includes one or more Part I UCR charges, it is counted as a Part I arrest. If an arrest includes one or weapons law violation charges but no Part I charges, it is counted as a weapons law violation arrest. The same hierarchical categorization is applicable for the remaining arrest categories (drug, DUI, and all other arrests).

Outstanding Warrants: Served

Aggregated by component of arresting officer.

METROPOLITAN POLICE DEPARTMENT

of Nashville and Davidson County

		Rolling Two Week				Rolling Eight Week				YTD				Rolling Twenty-Four Month			
		Prior Week	Last Week	Change	% Change	Prior 4 Weeks	Last 4 Weeks	Change	% Change	Prior YTD	YTD	Change	% Change	Prior 52 Weeks	Last 52 Weeks	Change	% Change
West	Felony	3	5	2	66.7%	15	23	8	53.3%	399	308	-91	-22.8%	442	334	-108	-24.4%
	Misdemeanor	15	7	-8	-53.3%	45	60	15	33.3%	845	822	-23	-2.7%	950	919	-31	-3.3%
	Juvenile	0	0	0	-	0	0	0	-	12	9	-3	-25.0%	13	13	0	0.0%
	Subtotal	18	12	-6	-33.3%	60	83	23	38.3%	1,256	1,139	-117	-9.3%	1,405	1,266	-139	-9.9%
East	Felony	13	9	-4	-30.8%	70	52	-18	-25.7%	839	632	-207	-24.7%	967	734	-233	-24.1%
	Misdemeanor	28	46	18	64.3%	161	170	9	5.6%	1,915	1,824	-91	-4.8%	2,097	1,998	-99	-4.7%
	Juvenile	0	0	0	-	1	0	-1	-100.0%	31	23	-8	-25.8%	34	23	-11	-32.4%
	Subtotal	41	55	14	34.1%	232	222	-10	-4.3%	2,785	2,479	-306	-11.0%	3,098	2,755	-343	-11.1%
South	Felony	9	5	-4	-44.4%	53	33	-20	-37.7%	517	498	-19	-3.7%	579	566	-13	-2.2%
	Misdemeanor	26	15	-11	-42.3%	151	107	-44	-29.1%	1,588	1,421	-167	-10.5%	1,737	1,561	-176	-10.1%
	Juvenile	0	0	0	-	2	0	-2	-100.0%	37	25	-12	-32.4%	39	25	-14	-35.9%
	Subtotal	35	20	-15	-42.9%	206	140	-66	-32.0%	2,142	1,944	-198	-9.2%	2,355	2,152	-203	-8.6%
Central	Felony	4	16	12	300.0%	41	37	-4	-9.8%	407	322	-85	-20.9%	455	363	-92	-20.2%
	Misdemeanor	38	38	0	0.0%	115	132	17	14.8%	1,208	1,426	218	18.0%	1,349	1,548	199	14.8%
	Juvenile	0	0	0	-	2	0	-2	-100.0%	27	8	-19	-70.4%	29	10	-19	-65.5%
	Subtotal	42	54	12	28.6%	158	169	11	7.0%	1,642	1,756	114	6.9%	1,833	1,921	88	4.8%
Hermitage	Felony	14	13	-1	-7.1%	54	59	5	9.3%	771	696	-75	-9.7%	838	826	-12	-1.4%
	Misdemeanor	27	72	45	166.7%	182	214	32	17.6%	2,252	2,229	-23	-1.0%	2,472	2,497	25	1.0%
	Juvenile	3	0	-3	-100.0%	0	3	3	-	31	22	-9	-29.0%	39	23	-16	-41.0%
	Subtotal	44	85	41	93.2%	236	276	40	16.9%	3,054	2,947	-107	-3.5%	3,349	3,346	-3	-0.1%
North	Felony	14	23	9	64.3%	59	71	12	20.3%	806	817	11	1.4%	901	909	8	0.9%
	Misdemeanor	42	35	-7	-16.7%	163	161	-2	-1.2%	1,786	1,979	193	10.8%	1,969	2,180	211	10.7%
	Juvenile	0	1	1	-	0	1	1	-	63	23	-40	-63.5%	64	25	-39	-60.9%
	Subtotal	56	59	3	5.4%	222	233	11	5.0%	2,655	2,819	164	6.2%	2,934	3,114	180	6.1%
Madison	Felony	9	9	0	0.0%	34	33	-1	-2.9%	522	504	-18	-3.4%	581	560	-21	-3.6%
	Misdemeanor	17	31	14	82.4%	121	134	13	10.7%	1,406	1,399	-7	-0.5%	1,544	1,541	-3	-0.2%
	Juvenile	0	0	0	-	0	0	0	-	19	12	-7	-36.8%	20	12	-8	-40.0%
	Subtotal	26	40	14	53.8%	155	167	12	7.7%	1,947	1,915	-32	-1.6%	2,145	2,113	-32	-1.5%
Midtown Hills	Felony	11	9	-2	-18.2%	36	39	3	8.3%	310	482	172	55.5%	338	525	187	55.3%
	Misdemeanor	18	29	11	61.1%	106	115	9	8.5%	993	1,149	156	15.7%	1,092	1,277	185	16.9%
	Juvenile	0	0	0	-	1	0	-1	-100.0%	12	9	-3	-25.0%	13	10	-3	-23.1%
	Subtotal	29	38	9	31.0%	143	154	11	7.7%	1,315	1,640	325	24.7%	1,443	1,812	369	25.6%
County	Felony	129	144	15	11.6%	584	575	-9	-1.5%	8,164	7,680	-484	-5.9%	9,041	8,566	-475	-5.3%
	Misdemeanor	323	354	31	9.6%	1,447	1,490	43	3.0%	17,061	17,013	-48	-0.3%	18,760	18,860	100	0.5%
	Juvenile	3	1	-2	-66.7%	6	4	-2	-33.3%	249	137	-112	-45.0%	268	148	-120	-44.8%
	Total	455	499	44	9.7%	2,037	2,069	32	1.6%	25,474	24,830	-644	-2.5%	28,069	27,574	-495	-1.8%

Information summarized for CompStat week ending 11/18/2017.

* Countywide totals include outstanding warrants served by all other divisions. Sourced from MNPD ARMS on 11/21/2017 5:48:16 AM.
Statistics provided above consider 1 count for each outstanding warrant served.

Outstanding Warrants: Attempts/Served

Aggregated by component of arresting officer.

METROPOLITAN POLICE DEPARTMENT

of Nashville and Davidson County

			Prior Week	Last Week	Change*	Prior 4Wks	Last 4Wks	Change*	Prior YTD	Current YTD	Change*	Prior 52Wks	Last 52Wks	Change*
West	Patrol-A	Served	5	0	-100.0 %	2	16	700.0 %	202	138	-31.7 %	209	169	-19.1 %
		Attempts	23	8	-65.2 %	35	51	45.7 %	1,096	706	-35.6 %	1,133	792	-30.1 %
		% Served	21.7 %	0.0 %	-21.7 %	5.7 %	31.4 %	25.7 %	18.4 %	19.5 %	1.1 %	18.4 %	21.3 %	2.9 %
	Patrol-B	Served	4	1	-75.0 %	23	13	-43.5 %	259	288	11.2 %	319	312	-2.2 %
		Attempts	4	4	0.0 %	48	36	-25.0 %	1,068	1,296	21.3 %	1,244	1,407	13.1 %
		% Served	100.0 %	25.0 %	-75.0 %	47.9 %	36.1 %	-11.8 %	24.3 %	22.2 %	-2.0 %	25.6 %	22.2 %	-3.5 %
	Patrol-C	Served	4	2	-50.0 %	4	14	250.0 %	184	167	-9.2 %	215	192	-10.7 %
		Attempts	7	6	-14.3 %	33	19	-42.4 %	461	304	-34.1 %	546	331	-39.4 %
		% Served	57.1 %	33.3 %	-23.8 %	12.1 %	73.7 %	61.6 %	39.9 %	54.9 %	15.0 %	39.4 %	58.0 %	18.6 %
	Other	Served	5	9	80.0 %	31	40	29.0 %	611	546	-10.6 %	662	593	-10.4 %
		Attempts	38	30	-21.1 %	144	107	-25.7 %	1,546	1,428	-7.6 %	1,681	1,521	-9.5 %
		% Served	13.2 %	30.0 %	16.8 %	21.5 %	37.4 %	15.9 %	39.5 %	38.2 %	-1.3 %	39.4 %	39.0 %	-0.4 %
	Totals	**Served**	**18**	**12**	**-33.3 %**	**60**	**83**	**38.3 %**	**1,256**	**1,139**	**-9.3 %**	**1,405**	**1,266**	**-9.9 %**
		Attempts	**72**	**48**	**-33.3 %**	**260**	**213**	**-18.1 %**	**4,171**	**3,734**	**-10.5 %**	**4,604**	**4,051**	**-12.0 %**
		% Served	**25.0 %**	**25.0 %**	**0.0 %**	**23.1 %**	**39.0 %**	**15.9 %**	**30.1 %**	**30.5 %**	**0.4 %**	**30.5 %**	**31.3 %**	**0.7 %**
East	Patrol-A	Served	7	8	14.3 %	37	45	21.6 %	488	552	13.1 %	571	621	8.8 %
		Attempts	27	35	29.6 %	150	182	21.3 %	1,728	2,167	25.4 %	2,060	2,337	13.4 %
		% Served	25.9 %	22.9 %	-3.1 %	24.7 %	24.7 %	0.1 %	28.2 %	25.5 %	-2.8 %	27.7 %	26.6 %	-1.1 %
	Patrol-B	Served	6	16	166.7 %	37	47	27.0 %	661	432	-34.6 %	708	497	-29.8 %
		Attempts	33	17	-48.5 %	96	126	31.3 %	1,847	1,396	-24.4 %	2,096	1,576	-24.8 %
		% Served	18.2 %	94.1 %	75.9 %	38.5 %	37.3 %	-1.2 %	35.8 %	30.9 %	-4.8 %	33.8 %	31.5 %	-2.2 %
	Patrol-C	Served	16	15	-6.3 %	61	58	-4.9 %	866	676	-21.9 %	945	752	-20.4 %
		Attempts	38	46	21.1 %	221	181	-18.1 %	2,372	1,843	-22.3 %	2,577	2,051	-20.4 %
		% Served	42.1 %	32.6 %	-9.5 %	27.6 %	32.0 %	4.4 %	36.5 %	36.7 %	0.2 %	36.7 %	36.7 %	0.0 %
	Other	Served	12	16	33.3 %	97	72	-25.8 %	770	819	6.4 %	874	885	1.3 %
		Attempts	7	21	200.0 %	88	72	-18.2 %	969	838	-13.5 %	1,059	914	-13.7 %
		% Served	171.4 %	76.2 %	-95.2 %	110.2 %	100.0 %	-10.2 %	79.5 %	97.7 %	18.3 %	82.5 %	96.8 %	14.3 %
	Totals	**Served**	**41**	**55**	**34.1 %**	**232**	**222**	**-4.3 %**	**2,785**	**2,479**	**-11.0 %**	**3,098**	**2,755**	**-11.1 %**
		Attempts	**105**	**119**	**13.3 %**	**555**	**561**	**1.1 %**	**6,916**	**6,244**	**-9.7 %**	**7,792**	**6,878**	**-11.7 %**
		% Served	**39.0 %**	**46.2 %**	**7.2 %**	**41.8 %**	**39.6 %**	**-2.2 %**	**40.3 %**	**39.7 %**	**-0.6 %**	**39.8 %**	**40.1 %**	**0.3 %**

Outstanding Warrants: Attempts/Served

Aggregated by component of arresting officer.

METROPOLITAN POLICE DEPARTMENT

of Nashville and Davidson County

			Prior Week	Last Week	Change*	Prior 4Wks	Last 4Wks	Change*	Prior YTD	Current YTD	Change*	Prior 52Wks	Last 52Wks	Change*
South	Patrol-A	Served	17	5	-70.6 %	54	47	-13.0 %	447	508	13.6 %	478	544	13.8 %
		Attempts	30	7	-76.7 %	111	87	-21.6 %	936	1,057	12.9 %	1,120	1,187	6.0 %
		% Served	56.7 %	71.4 %	14.8 %	48.6 %	54.0 %	5.4 %	47.8 %	48.1 %	0.3 %	42.7 %	45.8 %	3.2 %
	Patrol-B	Served	8	8	0.0 %	62	35	-43.5 %	638	604	-5.3 %	712	681	-4.4 %
		Attempts	23	20	-13.0 %	54	77	42.6 %	991	930	-6.2 %	1,089	980	-10.0 %
		% Served	34.8 %	40.0 %	5.2 %	114.8 %	45.5 %	-69.4 %	64.4 %	64.9 %	0.6 %	65.4 %	69.5 %	4.1 %
	Patrol-C	Served	6	5	-16.7 %	38	31	-18.4 %	623	429	-31.1 %	662	480	-27.5 %
		Attempts	21	11	-47.6 %	29	51	75.9 %	946	530	-44.0 %	1,020	601	-41.1 %
		% Served	28.6 %	45.5 %	16.9 %	131.0 %	60.8 %	-70.3 %	65.9 %	80.9 %	15.1 %	64.9 %	79.9 %	15.0 %
	Other	Served	4	2	-50.0 %	52	27	-48.1 %	434	403	-7.1 %	503	447	-11.1 %
		Attempts	19	2	-89.5 %	15	35	133.3 %	533	383	-28.1 %	600	438	-27.0 %
		% Served	21.1 %	100.0 %	78.9 %	346.7 %	77.1 %	-269.5 %	81.4 %	105.2 %	23.8 %	83.8 %	102.1 %	18.2 %
	Totals	**Served**	**35**	**20**	**-42.9 %**	**206**	**140**	**-32.0 %**	**2,142**	**1,944**	**-9.2 %**	**2,355**	**2,152**	**-8.6 %**
		Attempts	**93**	**40**	**-57.0 %**	**209**	**250**	**19.6 %**	**3,406**	**2,900**	**-14.9 %**	**3,829**	**3,206**	**-16.3 %**
		% Served	**37.6 %**	**50.0 %**	**12.4 %**	**98.6 %**	**56.0 %**	**-42.6 %**	**62.9 %**	**67.0 %**	**4.1 %**	**61.5 %**	**67.1 %**	**5.6 %**
Central	Patrol-A	Served	7	15	114.3 %	42	48	14.3 %	348	467	34.2 %	380	513	35.0 %
		Attempts	7	15	114.3 %	34	42	23.5 %	697	497	-28.7 %	754	587	-22.1 %
		% Served	100.0 %	100.0 %	0.0 %	123.5 %	114.3 %	-9.2 %	49.9 %	94.0 %	44.0 %	50.4 %	87.4 %	37.0 %
	Patrol-B	Served	4	5	25.0 %	27	23	-14.8 %	276	296	7.2 %	322	325	0.9 %
		Attempts	8	3	-62.5 %	8	38	375.0 %	205	281	37.1 %	321	306	-4.7 %
		% Served	50.0 %	166.7 %	116.7 %	337.5 %	60.5 %	-277.0 %	134.6 %	105.3 %	-29.3 %	100.3 %	106.2 %	5.9 %
	Patrol-C	Served	7	3	-57.1 %	25	22	-12.0 %	345	249	-27.8 %	397	293	-26.2 %
		Attempts	0	3	Infinity	24	10	-58.3 %	311	269	-13.5 %	333	290	-12.9 %
		% Served	Infinity	100.0 %	-Infinity	104.2 %	220.0 %	115.8 %	110.9 %	92.6 %	-18.4 %	119.2 %	101.0 %	-18.2 %
	Other	Served	24	31	29.2 %	64	76	18.8 %	673	744	10.5 %	734	790	7.6 %
		Attempts	33	28	-15.2 %	153	100	-34.6 %	1,510	1,872	24.0 %	1,590	2,006	26.2 %
		% Served	72.7 %	110.7 %	38.0 %	41.8 %	76.0 %	34.2 %	44.6 %	39.7 %	-4.8 %	46.2 %	39.4 %	-6.8 %
	Totals	**Served**	**42**	**54**	**28.6 %**	**158**	**169**	**7.0 %**	**1,642**	**1,756**	**6.9 %**	**1,833**	**1,921**	**4.8 %**
		Attempts	**48**	**49**	**2.1 %**	**219**	**190**	**-13.2 %**	**2,723**	**2,919**	**7.2 %**	**2,998**	**3,189**	**6.4 %**
		% Served	**87.5 %**	**110.2 %**	**22.7 %**	**72.1 %**	**88.9 %**	**16.8 %**	**60.3 %**	**60.2 %**	**-0.1 %**	**61.1 %**	**60.2 %**	**-0.9 %**

Outstanding Warrants: Attempts/Served

Aggregated by component of arresting officer.

METROPOLITAN POLICE DEPARTMENT

of Nashville and Davidson County

			Prior Week	Last Week	Change*	Prior 4Wks	Last 4Wks	Change*	Prior YTD	Current YTD	Change*	Prior 52Wks	Last 52Wks	Change*
Hermitage	Patrol-A	Served	6	10	66.7 %	33	39	18.2 %	418	399	-4.5 %	466	438	-6.0 %
		Attempts	23	15	-34.8 %	37	101	173.0 %	1,579	1,790	13.4 %	1,858	2,092	12.6 %
		% Served	26.1 %	66.7 %	40.6 %	89.2 %	38.6 %	-50.6 %	26.5 %	22.3 %	-4.2 %	25.1 %	20.9 %	-4.1 %
	Patrol-B	Served	13	34	161.5 %	96	95	-1.0 %	901	978	8.5 %	953	1,112	16.7 %
		Attempts	31	16	-48.4 %	90	85	-5.6 %	1,701	1,000	-41.2 %	1,979	1,134	-42.7 %
		% Served	41.9 %	212.5 %	170.6 %	106.7 %	111.8 %	5.1 %	53.0 %	97.8 %	44.8 %	48.2 %	98.1 %	49.9 %
	Patrol-C	Served	13	12	-7.7 %	33	43	30.3 %	649	476	-26.7 %	746	541	-27.5 %
		Attempts	7	35	400.0 %	111	79	-28.8 %	1,874	1,158	-38.2 %	2,189	1,313	-40.0 %
		% Served	185.7 %	34.3 %	-151.4 %	29.7 %	54.4 %	24.7 %	34.6 %	41.1 %	6.5 %	34.1 %	41.2 %	7.1 %
	Other	Served	12	29	141.7 %	74	99	33.8 %	1,086	1,094	0.7 %	1,184	1,255	6.0 %
		Attempts	12	26	116.7 %	96	90	-6.3 %	1,581	1,065	-32.6 %	1,893	1,233	-34.9 %
		% Served	100.0 %	111.5 %	11.5 %	77.1 %	110.0 %	32.9 %	68.7 %	102.7 %	34.0 %	62.5 %	101.8 %	39.2 %
	Totals	**Served**	**44**	**85**	**93.2 %**	**236**	**276**	**16.9 %**	**3,054**	**2,947**	**-3.5 %**	**3,349**	**3,346**	**-0.1 %**
		Attempts	**73**	**92**	**26.0 %**	**334**	**355**	**6.3 %**	**6,735**	**5,013**	**-25.6 %**	**7,919**	**5,772**	**-27.1 %**
		% Served	**60.3 %**	**92.4 %**	**32.1 %**	**70.7 %**	**77.7 %**	**7.1 %**	**45.3 %**	**58.8 %**	**13.4 %**	**42.3 %**	**58.0 %**	**15.7 %**
North	Patrol-A	Served	16	4	-75.0 %	38	42	10.5 %	445	507	13.9 %	497	562	13.1 %
		Attempts	18	8	-55.6 %	102	88	-13.7 %	1,493	1,328	-11.1 %	1,751	1,531	-12.6 %
		% Served	88.9 %	50.0 %	-38.9 %	37.3 %	47.7 %	10.5 %	29.8 %	38.2 %	8.4 %	28.4 %	36.7 %	8.3 %
	Patrol-B	Served	6	18	200.0 %	60	57	-5.0 %	531	522	-1.7 %	595	598	0.5 %
		Attempts	21	27	28.6 %	124	84	-32.3 %	1,462	1,533	4.9 %	1,551	1,721	11.0 %
		% Served	28.6 %	66.7 %	38.1 %	48.4 %	67.9 %	19.5 %	36.3 %	34.1 %	-2.3 %	38.4 %	34.7 %	-3.6 %
	Patrol-C	Served	13	21	61.5 %	38	65	71.1 %	499	604	21.0 %	543	662	21.9 %
		Attempts	17	5	-70.6 %	76	32	-57.9 %	1,058	769	-27.3 %	1,171	898	-23.3 %
		% Served	76.5 %	420.0 %	343.5 %	50.0 %	203.1 %	153.1 %	47.2 %	78.5 %	31.4 %	46.4 %	73.7 %	27.3 %
	Other	Served	21	16	-23.8 %	86	69	-19.8 %	1,181	1,189	0.7 %	1,300	1,295	-0.4 %
		Attempts	19	24	26.3 %	88	72	-18.2 %	2,126	1,482	-30.3 %	2,261	1,622	-28.3 %
		% Served	110.5 %	66.7 %	-43.9 %	97.7 %	95.8 %	-1.9 %	55.6 %	80.2 %	24.7 %	57.5 %	79.8 %	22.3 %
	Totals	**Served**	**56**	**59**	**5.4 %**	**222**	**233**	**5.0 %**	**2,656**	**2,822**	**6.3 %**	**2,935**	**3,117**	**6.2 %**
		Attempts	**75**	**64**	**-14.7 %**	**390**	**276**	**-29.2 %**	**6,139**	**5,112**	**-16.7 %**	**6,734**	**5,772**	**-14.3 %**
		% Served	**74.7 %**	**92.2 %**	**17.5 %**	**56.9 %**	**84.4 %**	**27.5 %**	**43.3 %**	**55.2 %**	**11.9 %**	**43.6 %**	**54.0 %**	**10.4 %**

Outstanding Warrants: Attempts/Served

Aggregated by component of arresting officer.

METROPOLITAN POLICE DEPARTMENT

of Nashville and Davidson County

			Prior Week	Last Week	Change*	Prior 4Wks	Last 4Wks	Change*	Prior YTD	Current YTD	Change*	Prior 52Wks	Last 52Wks	Change*
Madison	Patrol-A	Served	8	5	-37.5 %	28	24	-14.3 %	235	296	26.0 %	269	324	20.4 %
		Attempts	29	8	-72.4 %	43	54	25.6 %	670	782	16.7 %	760	852	12.1 %
		% Served	27.6 %	62.5 %	34.9 %	65.1 %	44.4 %	-20.7 %	35.1 %	37.9 %	2.8 %	35.4 %	38.0 %	2.6 %
	Patrol-B	Served	2	4	100.0 %	19	22	15.8 %	363	339	-6.6 %	394	382	-3.0 %
		Attempts	0	5	Infinity	13	15	15.4 %	385	335	-13.0 %	426	390	-8.5 %
		% Served	Infinity	80.0 %	-Infinity	146.2 %	146.7 %	0.5 %	94.3 %	101.2 %	6.9 %	92.5 %	97.9 %	5.5 %
	Patrol-C	Served	7	21	200.0 %	45	52	15.6 %	513	551	7.4 %	592	599	1.2 %
		Attempts	10	28	180.0 %	105	87	-17.1 %	1,458	1,675	14.9 %	1,757	1,843	4.9 %
		% Served	70.0 %	75.0 %	5.0 %	42.9 %	59.8 %	16.9 %	35.2 %	32.9 %	-2.3 %	33.7 %	32.5 %	-1.2 %
	Other	Served	9	10	11.1 %	63	69	9.5 %	836	729	-12.8 %	890	808	-9.2 %
		Attempts	30	40	33.3 %	153	138	-9.8 %	1,954	1,242	-36.4 %	2,071	1,444	-30.3 %
		% Served	30.0 %	25.0 %	-5.0 %	41.2 %	50.0 %	8.8 %	42.8 %	58.7 %	15.9 %	43.0 %	56.0 %	13.0 %
	Totals	**Served**	**26**	**40**	**53.8 %**	**155**	**167**	**7.7 %**	**1,947**	**1,915**	**-1.6 %**	**2,145**	**2,113**	**-1.5 %**
		Attempts	**69**	**81**	**17.4 %**	**314**	**294**	**-6.4 %**	**4,467**	**4,034**	**-9.7 %**	**5,014**	**4,529**	**-9.7 %**
		% Served	**37.7 %**	**49.4 %**	**11.7 %**	**49.4 %**	**56.8 %**	**7.4 %**	**43.6 %**	**47.5 %**	**3.9 %**	**42.8 %**	**46.7 %**	**3.9 %**
Midtown Hills	Patrol-A	Served	15	7	-53.3 %	20	37	85.0 %	201	310	54.2 %	229	332	45.0 %
		Attempts	17	4	-76.5 %	48	69	43.8 %	540	935	73.1 %	631	988	56.6 %
		% Served	88.2 %	175.0 %	86.8 %	41.7 %	53.6 %	12.0 %	37.2 %	33.2 %	-4.1 %	36.3 %	33.6 %	-2.7 %
	Patrol-B	Served	0	5	Infinity	23	21	-8.7 %	254	293	15.4 %	266	331	24.4 %
		Attempts	0	2	Infinity	32	25	-21.9 %	555	456	-17.8 %	599	480	-19.9 %
		% Served	NaN	250.0 %	NaN	71.9 %	84.0 %	12.1 %	45.8 %	64.3 %	18.5 %	44.4 %	69.0 %	24.6 %
	Patrol-C	Served	2	4	100.0 %	32	25	-21.9 %	292	320	9.6 %	346	377	9.0 %
		Attempts	1	7	600.0 %	26	26	0.0 %	379	419	10.6 %	485	470	-3.1 %
		% Served	200.0 %	57.1 %	-142.9 %	123.1 %	96.2 %	-26.9 %	77.0 %	76.4 %	-0.7 %	71.3 %	80.2 %	8.9 %
	Other	Served	12	22	83.3 %	68	71	4.4 %	568	717	26.2 %	602	772	28.2 %
		Attempts	21	57	171.4 %	100	132	32.0 %	911	899	-1.3 %	1,008	1,004	-0.4 %
		% Served	57.1 %	38.6 %	-18.5 %	68.0 %	53.8 %	-14.2 %	62.3 %	79.8 %	17.4 %	59.7 %	76.9 %	17.2 %
	Totals	**Served**	**29**	**38**	**31.0 %**	**143**	**154**	**7.7 %**	**1,315**	**1,640**	**24.7 %**	**1,443**	**1,812**	**25.6 %**
		Attempts	**39**	**70**	**79.5 %**	**206**	**252**	**22.3 %**	**2,385**	**2,709**	**13.6 %**	**2,723**	**2,942**	**8.0 %**
		% Served	**74.4 %**	**54.3 %**	**-20.1 %**	**69.4 %**	**61.1 %**	**-8.3 %**	**55.1 %**	**60.5 %**	**5.4 %**	**53.0 %**	**61.6 %**	**8.6 %**

Outstanding Warrants: Attempts/Served

Aggregated by component of arresting officer.

METROPOLITAN POLICE DEPARTMENT

of Nashville and Davidson County

		Prior Week	Last Week	Change*	Prior 4Wks	Last 4Wks	Change*	Prior YTD	Current YTD	Change*	Prior 52Wks	Last 52Wks	Change*
SID	Served	4	4	0.0 %	3	16	433.3 %	266	164	-38.3 %	277	175	-36.8 %
	Attempts	0	3	Infinity	12	5	-58.3 %	151	46	-69.5 %	161	49	-69.6 %
	% Served	Infinity	133.3 %	-Infinity	25.0 %	320.0 %	295.0 %	176.2 %	356.5 %	180.4 %	172.0 %	357.1 %	185.1 %
SOD	Served	0	0	NaN	7	3	-57.1 %	107	90	-15.9 %	125	102	-18.4 %
	Attempts	0	0	NaN	5	2	-60.0 %	22	57	159.1 %	28	61	117.9 %
	% Served	NaN	NaN	NaN	140.0 %	150.0 %	10.0 %	486.4 %	157.9 %	-328.5 %	446.4 %	167.2 %	-279.2 %
SRT	Served	0	0	NaN	6	5	-16.7 %	258	151	-41.5 %	274	171	-37.6 %
	Attempts	0	0	NaN	12	4	-66.7 %	467	365	-21.8 %	490	433	-11.6 %
	% Served	NaN	NaN	NaN	50.0 %	125.0 %	75.0 %	55.2 %	41.4 %	-13.9 %	55.9 %	39.5 %	-16.4 %
Warrants	Served	156	129	-17.3 %	593	589	-0.7 %	7,829	7,670	-2.0 %	8,596	8,516	-0.9 %
	Attempts	36	50	38.9 %	119	122	2.5 %	1,886	1,366	-27.6 %	2,135	1,538	-28.0 %
	% Served	433.3 %	258.0 %	-175.3 %	498.3 %	482.8 %	-15.5 %	415.1 %	561.5 %	146.4 %	402.6 %	553.7 %	151.1 %
Other	Served	4	3	-25.0 %	16	12	-25.0 %	219	120	-45.2 %	236	135	-42.8 %
	Attempts	15	3	-80.0 %	40	58	45.0 %	582	533	-8.4 %	643	600	-6.7 %
	% Served	26.7 %	100.0 %	73.3 %	40.0 %	20.7 %	-19.3 %	37.6 %	22.5 %	-15.1 %	36.7 %	22.5 %	-14.2 %
County Total	**Served**	**455**	**499**	**9.7 %**	**2,037**	**2,069**	**1.6 %**	**25,476**	**24,837**	**-2.5 %**	**28,071**	**27,581**	**-1.7 %**
	Attempts	**625**	**619**	**-1.0 %**	**2,675**	**2,582**	**-3.5 %**	**40,050**	**35,032**	**-12.5 %**	**45,070**	**39,020**	**-13.4 %**
	% Served	**72.8 %**	**80.6 %**	**7.8 %**	**76.1 %**	**80.1 %**	**4.0 %**	**63.6 %**	**70.9 %**	**7.3 %**	**62.3 %**	**70.7 %**	**8.4 %**

Information summarized for CompStat week ending 11/18/2017.

* Change for % Served is the difference in percents. Sourced from MNPD ARMS on 11/21/2017 5:48:16 AM. Statistics provided above consider 1 count for each outstanding warrant served.

Crooks With Guns / School Zone Report

Aggregated by component of arresting officer.

METROPOLITAN POLICE DEPARTMENT

of Nashville and Davidson County

		Crooks With Guns - Arrests				Drugs in School Zones - Arrests				Drugs in School Zones - Charges			
		YTD	52 Weeks	4 Weeks	Last 4 Wks to Same Period Last Year	YTD	52 Weeks	4 Weeks	Last 4 Wks to Same Period Last Year	YTD	52 Weeks	4 Weeks	Last 4 Wks to Same Period Last Year
West	Prior	13	17	1	2	7	7	0	0	9	9	0	0
	Last	26	31	3	3	3	4	0	0	3	4	0	0
	% Change	100.0 %	82.4 %	200.0 %	50.0 %	-57.1 %	-42.9 %	0.0 %	0.0 %	-66.7 %	-55.6 %	0.0 %	0.0 %
East	Prior	50	56	5	5	12	14	2	2	18	20	2	6
	Last	45	52	3	3	27	31	4	4	37	42	7	7
	% Change	-10.0 %	-7.1 %	-40.0 %	-40.0 %	125.0 %	121.4 %	100.0 %	100.0 %	105.6 %	110.0 %	250.0 %	16.7 %
South	Prior	38	46	2	7	6	7	0	0	7	8	0	0
	Last	49	55	5	5	5	5	0	0	6	6	0	0
	% Change	28.9 %	19.6 %	150.0 %	-28.6 %	-16.7 %	-28.6 %	0.0 %	0.0 %	-14.3 %	-25.0 %	0.0 %	0.0 %
Central	Prior	5	5	2	2	2	2	0	1	3	3	0	2
	Last	8	9	0	0	2	2	0	0	2	2	0	0
	% Change	60.0 %	80.0 %	-100.0 %	-100.0 %	0.0 %	0.0 %	0.0 %	-100.0 %	-33.3 %	-33.3 %	0.0 %	-100.0 %
Hermitage	Prior	30	37	5	0	12	12	0	0	17	17	0	0
	Last	46	53	2	2	12	12	0	0	14	14	0	0
	% Change	53.3 %	43.2 %	-60.0 %	Infinity	0.0 %	0.0 %	0.0 %	0.0 %	-17.6 %	-17.6 %	0.0 %	0.0 %
North	Prior	53	61	4	5	26	30	2	1	35	41	2	2
	Last	50	60	1	1	13	16	0	0	15	20	0	0
	% Change	-5.7 %	-1.6 %	-75.0 %	-80.0 %	-50.0 %	-46.7 %	-100.0 %	-100.0 %	-57.1 %	-51.2 %	-100.0 %	-100.0 %
Madison	Prior	20	22	2	6	5	6	2	1	7	8	4	2
	Last	17	19	1	1	4	4	0	0	8	8	0	0
	% Change	-15.0 %	-13.6 %	-50.0 %	-83.3 %	-20.0 %	-33.3 %	-100.0 %	-100.0 %	14.3 %	0.0 %	-100.0 %	-100.0 %
Midtown Hills	Prior	23	24	9	1	7	8	2	0	7	9	2	0
	Last	35	39	3	3	11	11	0	0	13	13	0	0
	% Change	52.2 %	62.5 %	-66.7 %	200.0 %	57.1 %	37.5 %	-100.0 %	0.0 %	85.7 %	44.4 %	-100.0 %	0.0 %
Other	Prior	43	44	5	3	22	29	1	3	30	40	1	3
	Last	32	38	3	3	12	15	1	1	16	19	2	2
	% Change	-25.6 %	-13.6 %	-40.0 %	0.0 %	-45.5 %	-48.3 %	0.0 %	-66.7 %	-46.7 %	-52.5 %	100.0 %	-33.3 %
County	Prior	275	312	35	31	99	115	9	8	133	155	11	15
	Last	308	356	21	21	89	100	5	5	114	128	9	9
	% Change	12.0 %	14.1 %	-40.0 %	-32.3 %	-10.1 %	-13.0 %	-44.4 %	-37.5 %	-14.3 %	-17.4 %	-18.2 %	-40.0 %

Information summarized for CompStat week ending 11/18/2017.

Sourced from MNPD ARMS on 11/21/2017 5:48:16 AM. Arrest totals do not count charges. 1 arrest = 1 body.

Juvenile Section

CompStat Weekly Analysis is provided by the Metropolitan Nashville Police Department Crime Analysis Section. This report is intended to be a management and planning tool and does not reflect the official UCR counts for the department.

"The only man who never makes a mistake is the man who never does anything."
- Theodore Roosevelt

Begin Date: 11/12/2017
End Date: 11/18/2017
Week: 46

Juvenile Arrests

Aggregated by component of arresting officer.

METROPOLITAN POLICE DEPARTMENT

of Nashville and Davidson County

		Rolling 2 Weeks				Rolling 8 Weeks				YTD				Rolling 104 Weeks			
		Prior Week	Last Week	Change	Percent Change	Prior 4 Weeks	Last 4 Weeks	Change	Percent Change	Prior YTD	Current YTD	Change	Percent Change	Prior 52 Weeks	Last 52 Weeks	Change	Percent Change
West	Curfew	0	5	5	Infinity	6	7	1	16.7 %	62	48	-14	-22.6 %	73	56	-17	-23.3 %
	Truancy	1	0	-1	-100.0 %	0	1	1	Infinity	52	15	-37	-71.2 %	56	17	-39	-69.6 %
	Other	8	13	5	62.5 %	27	40	13	48.1 %	397	366	-31	-7.8 %	478	417	-61	-12.8 %
	Subtotal	**9**	**18**	**9**	**100.0 %**	**33**	**48**	**15**	**45.5 %**	**511**	**429**	**-82**	**-16.0 %**	**607**	**490**	**-117**	**-19.3 %**
East	Curfew	4	1	-3	-75.0 %	9	8	-1	-11.1 %	108	96	-12	-11.1 %	114	105	-9	-7.9 %
	Truancy	7	14	7	100.0 %	12	25	13	108.3 %	78	128	50	64.1 %	98	133	35	35.7 %
	Other	16	20	4	25.0 %	42	71	29	69.0 %	606	632	26	4.3 %	690	703	13	1.9 %
	Subtotal	**27**	**35**	**8**	**29.6 %**	**63**	**104**	**41**	**65.1 %**	**792**	**856**	**64**	**8.1 %**	**902**	**941**	**39**	**4.3 %**
South	Curfew	4	0	-4	-100.0 %	2	10	8	400.0 %	106	69	-37	-34.9 %	132	79	-53	-40.2 %
	Truancy	0	10	10	Infinity	1	20	19	1,900.0 %	64	107	43	67.2 %	68	127	59	86.8 %
	Other	16	15	-1	-6.3 %	64	63	-1	-1.6 %	671	676	5	0.7 %	735	741	6	0.8 %
	Subtotal	**20**	**25**	**5**	**25.0 %**	**67**	**93**	**26**	**38.8 %**	**841**	**852**	**11**	**1.3 %**	**935**	**947**	**12**	**1.3 %**
Central	Curfew	0	1	1	Infinity	7	1	-6	-85.7 %	47	40	-7	-14.9 %	52	40	-12	-23.1 %
	Truancy	0	0	0	NaN	0	0	0	NaN	25	25	0	0.0 %	27	26	-1	-3.7 %
	Other	4	5	1	25.0 %	14	15	1	7.1 %	210	202	-8	-3.8 %	227	221	-6	-2.6 %
	Subtotal	**4**	**6**	**2**	**50.0 %**	**21**	**16**	**-5**	**-23.8 %**	**282**	**267**	**-15**	**-5.3 %**	**306**	**287**	**-19**	**-6.2 %**
Hermitage	Curfew	0	0	0	NaN	7	0	-7	-100.0 %	80	79	-1	-1.3 %	83	90	7	8.4 %
	Truancy	4	4	0	0.0 %	4	13	9	225.0 %	85	47	-38	-44.7 %	89	47	-42	-47.2 %
	Other	13	21	8	61.5 %	60	60	0	0.0 %	591	575	-16	-2.7 %	662	630	-32	-4.8 %
	Subtotal	**17**	**25**	**8**	**47.1 %**	**71**	**73**	**2**	**2.8 %**	**756**	**701**	**-55**	**-7.3 %**	**834**	**767**	**-67**	**-8.0 %**
North	Curfew	0	0	0	NaN	0	0	0	NaN	60	17	-43	-71.7 %	70	24	-46	-65.7 %
	Truancy	1	1	0	0.0 %	2	2	0	0.0 %	45	38	-7	-15.6 %	47	38	-9	-19.1 %
	Other	7	16	9	128.6 %	44	50	6	13.6 %	574	541	-33	-5.7 %	620	596	-24	-3.9 %
	Subtotal	**8**	**17**	**9**	**112.5 %**	**46**	**52**	**6**	**13.0 %**	**679**	**596**	**-83**	**-12.2 %**	**737**	**658**	**-79**	**-10.7 %**
Madison	Curfew	3	1	-2	-66.7 %	8	5	-3	-37.5 %	97	79	-18	-18.6 %	105	89	-16	-15.2 %
	Truancy	0	0	0	NaN	3	0	-3	-100.0 %	34	21	-13	-38.2 %	36	22	-14	-38.9 %
	Other	10	11	1	10.0 %	36	49	13	36.1 %	404	437	33	8.2 %	446	483	37	8.3 %
	Subtotal	**13**	**12**	**-1**	**-7.7 %**	**47**	**54**	**7**	**14.9 %**	**535**	**537**	**2**	**0.4 %**	**587**	**594**	**7**	**1.2 %**
Midtown Hills	Curfew	0	6	6	Infinity	0	6	6	Infinity	73	44	-29	-39.7 %	80	49	-31	-38.8 %
	Truancy	5	8	3	60.0 %	1	17	16	1,600.0 %	37	31	-6	-16.2 %	38	33	-5	-13.2 %
	Other	6	5	-1	-16.7 %	27	29	2	7.4 %	368	428	60	16.3 %	398	490	92	23.1 %
	Subtotal	**11**	**19**	**8**	**72.7 %**	**28**	**52**	**24**	**85.7 %**	**478**	**503**	**25**	**5.2 %**	**516**	**572**	**56**	**10.9 %**
Youth Services	Other	0	0	0	NaN	0	0	0	NaN	1	1	0	0.0 %	1	1	0	0.0 %
	Subtotal	**0**	**0**	**0**	**NaN**	**0**	**0**	**0**	**NaN**	**1**	**1**	**0**	**0.0 %**	**1**	**1**	**0**	**0.0 %**
County*	Curfew	11	14	3	27.3 %	39	38	-1	-2.6 %	640	475	-165	-25.8 %	721	535	-186	-25.8 %
	Truancy	19	37	18	94.7 %	23	79	56	243.5 %	432	417	-15	-3.5 %	471	448	-23	-4.9 %
	Other	80	107	27	33.8 %	317	380	63	19.9 %	3,895	3,930	35	0.9 %	4,335	4,363	28	0.6 %
	Total	**110**	**158**	**48**	**43.6 %**	**379**	**497**	**118**	**31.1 %**	**4,967**	**4,822**	**-145**	**-2.9 %**	**5,527**	**5,346**	**-181**	**-3.3 %**

Information summarized for CompStat week ending 11/18/2017.

* Countywide totals include arrests made by all other divisions. Sourced from MNPD RMS on 11/21/2017 5:48:16 AM. This report does not take into account the number of charges. 1 arrest = 1 body. Curfew arrests include a violation of NCIC 0048 Juvenile, Curfew (TCA 11.28.210). Truancy arrests include a violation of NCIC 5327 Juvenile, Loitering During School Hours (TCA 11.28.080).

Juvenile Victims - Rolling Two Week Analysis

METROPOLITAN POLICE DEPARTMENT
of Nashville and Davidson County

Aggregated by precinct (incident location). Based on date when each incident was reported.

		Homicide	Forcible Rape	Robbery	Aggravated Assault	Burglary	Larceny	Motor Vehicle Theft	All Part I Offenses	Sexual Assault	Statuatory Rape	Simple Assault / Intimidation / Stalking	Other Offenses	All Part II Offenses	All Offenses
West	Prior Week	0	0	0	1	0	0	0	1	1	0	1	1	3	4
	CompStat Week	0	1	0	0	0	2	0	3	1	0	2	1	4	7
	% Change	0.0 %	Infinity	0.0 %	-100.0 %	0.0 %	Infinity	0.0 %	200.0 %	0.0 %	0.0 %	100.0 %	0.0 %	33.3 %	75.0 %
East	Prior Week	0	2	0	0	0	3	0	5	1	0	6	0	7	12
	CompStat Week	0	1	0	3	0	0	0	4	1	0	11	5	17	21
	% Change	0.0 %	-50.0 %	0.0 %	Infinity	0.0 %	-100.0 %	0.0 %	-20.0 %	0.0 %	0.0 %	83.3 %	Infinity	142.9 %	75.0 %
South	Prior Week	0	0	1	2	0	1	0	4	2	0	4	4	10	14
	CompStat Week	0	0	1	6	0	3	0	10	3	0	4	4	11	21
	% Change	0.0 %	0.0 %	0.0 %	200.0 %	0.0 %	200.0 %	0.0 %	150.0 %	50.0 %	0.0 %	0.0 %	0.0 %	10.0 %	50.0 %
Central	Prior Week	0	0	0	0	0	0	0	0	0	0	1	1	2	2
	CompStat Week	0	0	0	0	0	1	0	1	0	0	1	1	2	3
	% Change	0.0 %	0.0 %	0.0 %	0.0 %	0.0 %	Infinity	0.0 %	Infinity	0.0 %	0.0 %	0.0 %	0.0 %	0.0 %	50.0 %
Hermitage	Prior Week	0	0	0	1	0	1	0	2	2	0	6	0	8	10
	CompStat Week	0	2	1	0	0	4	0	7	0	1	5	1	7	14
	% Change	0.0 %	Infinity	Infinity	-100.0 %	0.0 %	300.0 %	0.0 %	250.0 %	-100.0 %	Infinity	-16.7 %	Infinity	-12.5 %	40.0 %
North	Prior Week	0	1	0	1	0	2	0	4	1	0	5	1	7	11
	CompStat Week	0	0	1	1	0	1	0	3	1	1	3	4	9	12
	% Change	0.0 %	-100.0 %	Infinity	0.0 %	0.0 %	-50.0 %	0.0 %	-25.0 %	0.0 %	Infinity	-40.0 %	300.0 %	28.6 %	9.1 %
Madison	Prior Week	0	0	1	1	0	0	0	2	1	0	7	1	9	11
	CompStat Week	0	0	0	2	0	0	0	2	1	0	5	2	8	10
	% Change	0.0 %	0.0 %	-100.0 %	100.0 %	0.0 %	0.0 %	0.0 %	0.0 %	0.0 %	0.0 %	-28.6 %	100.0 %	-11.1 %	-9.1 %
Midtown Hills	Prior Week	0	0	0	0	0	0	0	0	4	0	5	1	10	10
	CompStat Week	0	2	0	2	0	1	0	5	1	0	2	2	5	10
	% Change	0.0 %	Infinity	0.0 %	Infinity	0.0 %	Infinity	0.0 %	Infinity	-75.0 %	0.0 %	-60.0 %	100.0 %	-50.0 %	0.0 %
County	Prior Week	0	3	2	6	0	7	0	18	12	0	35	9	56	74
	CompStat Week	0	6	3	14	0	12	0	35	8	2	33	20	63	98
	% Change	0.0 %	100.0 %	50.0 %	133.3 %	0.0 %	71.4 %	0.0 %	94.4 %	-33.3 %	Infinity	-5.7 %	122.2 %	12.5 %	32.4 %

Prior Week **Begin Date** 11/05/2017 **End Date** 11/11/2017

CompStat Week **Begin Date** 11/12/2017 **End Date** 11/18/2017

* Countywide totals include arrests made by all other divisions. Sourced from MNPD RMS on 11/21/2017 5:48:17 AM. This report does not take into account the number of charges. 1 arrest = 1 body. Curfew arrests include a violation of NCIC 0048 Juvenile, Curfew (TCA 11.28.210). Truancy arrests include a violation of NCIC 5327 Juvenile, Loitering During School Hours (TCA 11.28.080).

Juvenile Victims - Rolling Eight Week Analysis

METROPOLITAN POLICE DEPARTMENT
of Nashville and Davidson County

Aggregated by precinct (incident location). Based on date when each incident was reported.

		Homicide	Forcible Rape	Robbery	Aggravated Assault	Burglary	Larceny	Motor Vehicle Theft	All Part I Offenses	Sexual Assault	Statuatory Rape	Simple Assault / Intimidation / Stalking	Other Offenses	All Part II Offenses	All Offenses
West	Prior 4 Weeks	0	0	1	2	0	1	0	4	1	0	11	8	20	24
	Last 4 Weeks	0	2	0	3	0	3	0	8	2	0	9	3	14	22
	% Change	0.0 %	Infinity	-100.0 %	50.0 %	0.0 %	200.0 %	0.0 %	100.0 %	100.0 %	0.0 %	-18.2 %	-62.5 %	-30.0 %	-8.3 %
East	Prior 4 Weeks	1	4	0	9	0	7	0	21	1	0	16	5	22	43
	Last 4 Weeks	0	3	1	10	0	4	0	18	3	1	29	9	42	60
	% Change	-100.0 %	-25.0 %	Infinity	11.1 %	0.0 %	-42.9 %	0.0 %	-14.3 %	200.0 %	Infinity	81.3 %	80.0 %	90.9 %	39.5 %
South	Prior 4 Weeks	0	0	7	14	0	4	0	25	11	1	27	14	53	78
	Last 4 Weeks	0	1	5	10	0	5	0	21	8	0	29	20	57	78
	% Change	0.0 %	Infinity	-28.6 %	-28.6 %	0.0 %	25.0 %	0.0 %	-16.0 %	-27.3 %	-100.0 %	7.4 %	42.9 %	7.5 %	0.0 %
Central	Prior 4 Weeks	0	0	0	0	0	0	0	0	0	0	1	2	3	3
	Last 4 Weeks	0	0	1	0	0	3	0	4	0	0	2	3	5	9
	% Change	0.0 %	0.0 %	Infinity	0.0 %	0.0 %	Infinity	0.0 %	Infinity	0.0 %	0.0 %	100.0 %	50.0 %	66.7 %	200.0 %
Hermitage	Prior 4 Weeks	0	4	2	2	0	5	0	13	2	1	36	13	52	65
	Last 4 Weeks	0	4	2	5	0	10	0	21	2	2	24	26	54	75
	% Change	0.0 %	0.0 %	0.0 %	150.0 %	0.0 %	100.0 %	0.0 %	61.5 %	0.0 %	100.0 %	-33.3 %	100.0 %	3.8 %	15.4 %
North	Prior 4 Weeks	0	4	0	5	0	0	0	9	1	0	17	7	25	34
	Last 4 Weeks	0	1	1	11	0	4	0	17	2	1	25	9	37	54
	% Change	0.0 %	-75.0 %	Infinity	120.0 %	0.0 %	Infinity	0.0 %	88.9 %	100.0 %	Infinity	47.1 %	28.6 %	48.0 %	58.8 %
Madison	Prior 4 Weeks	0	2	1	9	1	1	1	15	7	1	36	8	52	67
	Last 4 Weeks	0	3	1	7	0	1	0	12	3	0	14	11	28	40
	% Change	0.0 %	50.0 %	0.0 %	-22.2 %	-100.0 %	0.0 %	-100.0 %	-20.0 %	-57.1 %	-100.0 %	-61.1 %	37.5 %	-46.2 %	-40.3 %
Midtown Hills	Prior 4 Weeks	0	1	0	6	0	3	0	10	4	1	25	2	32	42
	Last 4 Weeks	0	2	0	6	1	3	0	12	6	0	13	4	23	35
	% Change	0.0 %	100.0 %	0.0 %	0.0 %	Infinity	0.0 %	0.0 %	20.0 %	50.0 %	-100.0 %	-48.0 %	100.0 %	-28.1 %	-16.7 %
County	Prior 4 Weeks	1	15	11	47	1	21	1	97	27	4	169	59	259	356
	Last 4 Weeks	0	16	11	52	1	33	0	113	26	4	145	85	260	373
	% Change	-100.0 %	6.7 %	0.0 %	10.6 %	0.0 %	57.1 %	-100.0 %	16.5 %	-3.7 %	0.0 %	-14.2 %	44.1 %	0.4 %	4.8 %

Prior 4 Weeks **Begin Date** 09/24/2017 **End Date** 10/21/2017

Last 4 Weeks **Begin Date** 10/22/2017 **End Date** 11/18/2017

* Countywide totals include arrests made by all other divisions. Sourced from MNPD RMS on 11/21/2017 5:48:17 AM. This report does not take into account the number of charges. 1 arrest = 1 body. Curfew arrests include a violation of NCIC 0048 Juvenile, Curfew (TCA 11.28.210). Truancy arrests include a violation of NCIC 5327 Juvenile, Loitering During School Hours (TCA 11.28.080).

Juvenile Victims - Year-to-Date Analysis

METROPOLITAN POLICE DEPARTMENT
of Nashville and Davidson County

Aggregated by precinct (incident location). Based on date when each incident was reported.

		Homicide	Forcible Rape	Robbery	Aggravated Assault	Burglary	Larceny	Motor Vehicle Theft	All Part I Offenses	Sexual Assault	Statuatory Rape	Simple Assault / Intimidation / Stalking	Other Offenses	All Part II Offenses	All Offenses
West	Prior YTD	0	11	3	40	5	33	0	92	11	3	112	63	189	281
	YTD	0	14	11	27	6	32	0	90	18	1	105	42	166	256
	% Change	0.0 %	27.3 %	266.7 %	-32.5 %	20.0 %	-3.0 %	0.0 %	-2.2 %	63.6 %	-66.7 %	-6.3 %	-33.3 %	-12.2 %	-8.9 %
East	Prior YTD	0	22	13	87	7	53	0	182	34	2	235	89	360	542
	YTD	2	15	9	98	5	56	5	190	18	7	258	67	350	540
	% Change	Infinity	-31.8 %	-30.8 %	12.6 %	-28.6 %	5.7 %	Infinity	4.4 %	-47.1 %	250.0 %	9.8 %	-24.7 %	-2.8 %	-0.4 %
South	Prior YTD	0	33	33	140	34	62	1	303	54	11	323	119	507	810
	YTD	4	22	37	123	19	88	1	294	55	3	321	117	496	790
	% Change	Infinity	-33.3 %	12.1 %	-12.1 %	-44.1 %	41.9 %	0.0 %	-3.0 %	1.9 %	-72.7 %	-0.6 %	-1.7 %	-2.2 %	-2.5 %
Central	Prior YTD	0	25	3	11	0	33	0	72	12	5	31	26	74	146
	YTD	0	7	3	1	1	12	0	24	2	0	25	26	53	77
	% Change	0.0 %	-72.0 %	0.0 %	-90.9 %	Infinity	-63.6 %	0.0 %	-66.7 %	-83.3 %	-100.0 %	-19.4 %	0.0 %	-28.4 %	-47.3 %
Hermitage	Prior YTD	0	24	37	97	10	85	0	253	45	11	291	117	464	717
	YTD	3	54	17	76	6	66	1	223	33	11	310	140	494	717
	% Change	Infinity	125.0 %	-54.1 %	-21.6 %	-40.0 %	-22.4 %	Infinity	-11.9 %	-26.7 %	0.0 %	6.5 %	19.7 %	6.5 %	0.0 %
North	Prior YTD	1	36	29	100	11	35	0	212	30	7	243	78	358	570
	YTD	1	26	18	99	9	26	0	179	26	5	227	67	325	504
	% Change	0.0 %	-27.8 %	-37.9 %	-1.0 %	-18.2 %	-25.7 %	0.0 %	-15.6 %	-13.3 %	-28.6 %	-6.6 %	-14.1 %	-9.2 %	-11.6 %
Madison	Prior YTD	2	22	16	52	1	20	1	114	34	4	241	86	365	479
	YTD	1	19	18	64	7	25	1	135	38	12	212	61	323	458
	% Change	-50.0 %	-13.6 %	12.5 %	23.1 %	600.0 %	25.0 %	0.0 %	18.4 %	11.8 %	200.0 %	-12.0 %	-29.1 %	-11.5 %	-4.4 %
Midtown Hills	Prior YTD	0	15	7	49	14	31	0	116	19	3	126	60	208	324
	YTD	3	11	9	49	4	45	0	121	31	5	163	47	246	367
	% Change	Infinity	-26.7 %	28.6 %	0.0 %	-71.4 %	45.2 %	0.0 %	4.3 %	63.2 %	66.7 %	29.4 %	-21.7 %	18.3 %	13.3 %
Not Validated	Prior YTD	0	0	0	0	0	0	0	0	2	0	0	1	3	3
	YTD	0	0	0	0	0	0	0	0	1	0	1	0	2	2
	% Change	0.0 %	0.0 %	0.0 %	0.0 %	0.0 %	0.0 %	0.0 %	0.0 %	-50.0 %	0.0 %	Infinity	-100.0 %	-33.3 %	-33.3 %
County	Prior YTD	3	188	141	576	82	352	2	1,344	241	46	1,602	639	2,528	3,872
	YTD	14	168	122	537	57	350	8	1,256	222	44	1,622	567	2,455	3,711
	% Change	366.7 %	-10.6 %	-13.5 %	-6.8 %	-30.5 %	-0.6 %	300.0 %	-6.5 %	-7.9 %	-4.3 %	1.2 %	-11.3 %	-2.9 %	-4.2 %

Prior YTD **Begin Date** 01/01/2016 **End Date** 11/18/2016

YTD **Begin Date** 01/01/2017 **End Date** 11/18/2017

* Countywide totals include arrests made by all other divisions. Sourced from MNPD RMS on 11/21/2017 5:48:17 AM. This report does not take into account the number of charges. 1 arrest = 1 body. Curfew arrests include a violation of NCIC 0048 Juvenile, Curfew (TCA 11.28.210). Truancy arrests include a violation of NCIC 5327 Juvenile, Loitering During School Hours (TCA 11.28.080).

Juvenile Victims

METROPOLITAN POLICE DEPARTMENT
of Nashville and Davidson County

Aggregated by precinct (incident location). Based on date when each incident was reported.

		Rolling 2 Weeks				Rolling 8 Weeks				YTD				Rolling 104 Weeks			
		Prior Week	Last Week	Change	Percent Change	Prior 4 Weeks	Last 4 Weeks	Change	Percent Change	Prior YTD	Current YTD	Change	Percent Change	Prior 52 Weeks	Last 52 Weeks	Change	Percent Change
West	Part I-Violent	1	1	0	0.0 %	3	5	2	66.7 %	54	52	-2	-3.7 %	67	61	-6	-9.0 %
	Part I-Property	0	2	2	Infinity	1	3	2	200.0 %	38	38	0	0.0 %	53	47	-6	-11.3 %
	Part II	3	4	1	33.3 %	20	14	-6	-30.0 %	189	166	-23	-12.2 %	207	177	-30	-14.5 %
	Subtotal	**4**	**7**	**3**	**75.0 %**	**24**	**22**	**-2**	**-8.3 %**	**281**	**256**	**-25**	**-8.9 %**	**327**	**285**	**-42**	**-12.8 %**
East	Part I-Violent	2	4	2	100.0 %	14	14	0	0.0 %	122	124	2	1.6 %	126	139	13	10.3 %
	Part I-Property	3	0	-3	-100.0 %	7	4	-3	-42.9 %	60	66	6	10.0 %	73	75	2	2.7 %
	Part II	7	17	10	142.9 %	22	42	20	90.9 %	360	350	-10	-2.8 %	417	380	-37	-8.9 %
	Subtotal	**12**	**21**	**9**	**75.0 %**	**43**	**60**	**17**	**39.5 %**	**542**	**540**	**-2**	**-0.4 %**	**616**	**594**	**-22**	**-3.6 %**
South	Part I-Violent	3	7	4	133.3 %	21	16	-5	-23.8 %	206	186	-20	-9.7 %	220	204	-16	-7.3 %
	Part I-Property	1	3	2	200.0 %	4	5	1	25.0 %	97	108	11	11.3 %	107	128	21	19.6 %
	Part II	10	11	1	10.0 %	53	57	4	7.5 %	507	496	-11	-2.2 %	564	540	-24	-4.3 %
	Subtotal	**14**	**21**	**7**	**50.0 %**	**78**	**78**	**0**	**0.0 %**	**810**	**790**	**-20**	**-2.5 %**	**891**	**872**	**-19**	**-2.1 %**
Central	Part I-Violent	0	0	0	NaN	0	1	1	Infinity	39	11	-28	-71.8 %	41	11	-30	-73.2 %
	Part I-Property	0	1	1	Infinity	0	3	3	Infinity	33	13	-20	-60.6 %	36	13	-23	-63.9 %
	Part II	2	2	0	0.0 %	3	5	2	66.7 %	74	53	-21	-28.4 %	89	57	-32	-36.0 %
	Subtotal	**2**	**3**	**1**	**50.0 %**	**3**	**9**	**6**	**200.0 %**	**146**	**77**	**-69**	**-47.3 %**	**166**	**81**	**-85**	**-51.2 %**
Hermitage	Part I-Violent	1	3	2	200.0 %	8	11	3	37.5 %	158	150	-8	-5.1 %	170	167	-3	-1.8 %
	Part I-Property	1	4	3	300.0 %	5	10	5	100.0 %	95	73	-22	-23.2 %	106	83	-23	-21.7 %
	Part II	8	7	-1	-12.5 %	52	54	2	3.8 %	464	494	30	6.5 %	514	545	31	6.0 %
	Subtotal	**10**	**14**	**4**	**40.0 %**	**65**	**75**	**10**	**15.4 %**	**717**	**717**	**0**	**0.0 %**	**790**	**795**	**5**	**0.6 %**
North	Part I-Violent	2	2	0	0.0 %	9	13	4	44.4 %	166	144	-22	-13.3 %	177	168	-9	-5.1 %
	Part I-Property	2	1	-1	-50.0 %	0	4	4	Infinity	46	35	-11	-23.9 %	56	40	-16	-28.6 %
	Part II	7	9	2	28.6 %	25	37	12	48.0 %	358	325	-33	-9.2 %	399	358	-41	-10.3 %
	Subtotal	**11**	**12**	**1**	**9.1 %**	**34**	**54**	**20**	**58.8 %**	**570**	**504**	**-66**	**-11.6 %**	**632**	**566**	**-66**	**-10.4 %**
Madison	Part I-Violent	2	2	0	0.0 %	12	11	-1	-8.3 %	92	102	10	10.9 %	116	113	-3	-2.6 %
	Part I-Property	0	0	0	NaN	3	1	-2	-66.7 %	22	33	11	50.0 %	26	35	9	34.6 %
	Part II	9	8	-1	-11.1 %	52	28	-24	-46.2 %	365	323	-42	-11.5 %	419	366	-53	-12.6 %
	Subtotal	**11**	**10**	**-1**	**-9.1 %**	**67**	**40**	**-27**	**-40.3 %**	**479**	**458**	**-21**	**-4.4 %**	**561**	**514**	**-47**	**-8.4 %**
Midtown Hills	Part I-Violent	0	4	4	Infinity	7	8	1	14.3 %	71	72	1	1.4 %	84	79	-5	-6.0 %
	Part I-Property	0	1	1	Infinity	3	4	1	33.3 %	45	49	4	8.9 %	48	54	6	12.5 %
	Part II	10	5	-5	-50.0 %	32	23	-9	-28.1 %	208	246	38	18.3 %	234	263	29	12.4 %
	Subtotal	**10**	**10**	**0**	**0.0 %**	**42**	**35**	**-7**	**-16.7 %**	**324**	**367**	**43**	**13.3 %**	**366**	**396**	**30**	**8.2 %**
County*	Part I-Violent	11	23	12	109.1 %	74	79	5	6.8 %	908	841	-67	-7.4 %	1,001	942	-59	-5.9 %
	Part I-Property	7	12	5	71.4 %	23	34	11	47.8 %	436	415	-21	-4.8 %	505	475	-30	-5.9 %
	Part II	56	63	7	12.5 %	259	260	1	0.4 %	2,525	2,453	-72	-2.9 %	2,843	2,686	-157	-5.5 %
	Total	**74**	**98**	**24**	**32.4 %**	**356**	**373**	**17**	**4.8 %**	**3,869**	**3,709**	**-160**	**-4.1 %**	**4,349**	**4,103**	**-246**	**-5.7 %**

Information summarized for CompStat week ending 11/18/2017.

Sourced from MNPD ARMS on 11/21/2017 5:48:17 AM. The figures above were sourced from incident reports using NIBRS definitions and reporting guidelines, based on the date when the crime was reported. This report is intended to be a management and planning tool and does not reflect the official NIBRS counts for the department. Incidents where a location is unknown or unspecified are included in the countywide totals. 'Unknown' refers to records in which the address is listed as 'Unknown' on the incident report. 'Not Validated' refers to records that were entered in with an invalid addresses.

Efficiencies Section

CompStat Weekly Analysis is provided by the Metropolitan Nashville Police Department Crime Analysis Section. This report is intended to be a management and planning tool and does not reflect the official UCR counts for the department.

"The only man who never makes a mistake is the man who never does anything."
- Theodore Roosevelt

Begin Date: 11/12/2017
End Date: 11/18/2017
Week: 46

Self Initiated CAD

Aggregated by component of officer initiating call.

METROPOLITAN POLICE DEPARTMENT

of Nashville and Davidson County

		Rolling Two Week				Rolling Eight Week				YTD				Rolling Twenty-Four Month			
		Prior Week	Last Week	Change	Percent Change	Prior 4 Weeks	Last 4 Weeks	Change	Percent Change	Prior YTD	Current YTD	Change	Percent Change	Prior 52 Weeks	Last 52 Weeks	Change	Percent Change
West	Vehicle Stop	483	488	5	1.0 %	2,042	1,917	-125	-6.1 %	28,418	25,451	-2,967	-10.4 %	31,002	27,864	-3,138	-10.1 %
	Business Check	915	991	76	8.3 %	3,537	3,670	133	3.8 %	30,635	44,546	13,911	45.4 %	34,134	49,762	15,628	45.8 %
	All Other SI	321	383	62	19.3 %	1,431	1,302	-129	-9.0 %	15,332	18,176	2,844	18.5 %	16,721	19,888	3,167	18.9 %
	Subtotal	**1,719**	**1,862**	**143**	**8.3 %**	**7,010**	**6,889**	**-121**	**-1.7 %**	**74,385**	**88,173**	**13,788**	**18.5 %**	**81,857**	**97,514**	**15,657**	**19.1 %**
East	Vehicle Stop	562	546	-16	-2.8 %	2,544	2,487	-57	-2.2 %	28,580	28,975	395	1.4 %	32,348	31,950	-398	-1.2 %
	Business Check	218	281	63	28.9 %	998	1,014	16	1.6 %	10,701	9,027	-1,674	-15.6 %	12,379	10,632	-1,747	-14.1 %
	All Other SI	347	302	-45	-13.0 %	1,313	1,332	19	1.4 %	13,648	13,869	221	1.6 %	15,086	15,398	312	2.1 %
	Subtotal	**1,127**	**1,129**	**2**	**0.2 %**	**4,855**	**4,833**	**-22**	**-0.5 %**	**52,929**	**51,871**	**-1,058**	**-2.0 %**	**59,813**	**57,980**	**-1,833**	**-3.1 %**
South	Vehicle Stop	496	562	66	13.3 %	1,800	1,986	186	10.3 %	37,482	26,548	-10,934	-29.2 %	41,818	30,060	-11,758	-28.1 %
	Business Check	215	234	19	8.8 %	686	880	194	28.3 %	15,363	12,415	-2,948	-19.2 %	17,071	14,323	-2,748	-16.1 %
	All Other SI	348	400	52	14.9 %	1,191	1,451	260	21.8 %	13,983	14,499	516	3.7 %	15,460	15,996	536	3.5 %
	Subtotal	**1,059**	**1,196**	**137**	**12.9 %**	**3,677**	**4,317**	**640**	**17.4 %**	**66,828**	**53,462**	**-13,366**	**-20.0 %**	**74,349**	**60,379**	**-13,970**	**-18.8 %**
Central	Vehicle Stop	387	480	93	24.0 %	1,290	1,781	491	38.1 %	21,173	18,857	-2,316	-10.9 %	23,958	21,193	-2,765	-11.5 %
	Business Check	873	881	8	0.9 %	3,078	3,573	495	16.1 %	27,982	36,688	8,706	31.1 %	30,425	42,134	11,709	38.5 %
	All Other SI	318	339	21	6.6 %	1,356	1,427	71	5.2 %	19,472	20,510	1,038	5.3 %	21,408	22,971	1,563	7.3 %
	Subtotal	**1,578**	**1,700**	**122**	**7.7 %**	**5,724**	**6,781**	**1,057**	**18.5 %**	**68,627**	**76,055**	**7,428**	**10.8 %**	**75,791**	**86,298**	**10,507**	**13.9 %**
Hermitage	Vehicle Stop	678	655	-23	-3.4 %	2,597	2,615	18	0.7 %	43,338	33,309	-10,029	-23.1 %	47,741	37,311	-10,430	-21.8 %
	Business Check	305	383	78	25.6 %	1,305	1,304	-1	-0.1 %	22,491	17,575	-4,916	-21.9 %	25,801	20,382	-5,419	-21.0 %
	All Other SI	395	361	-34	-8.6 %	1,414	1,459	45	3.2 %	17,480	17,177	-303	-1.7 %	19,601	19,153	-448	-2.3 %
	Subtotal	**1,378**	**1,399**	**21**	**1.5 %**	**5,316**	**5,378**	**62**	**1.2 %**	**83,309**	**68,061**	**-15,248**	**-18.3 %**	**93,143**	**76,846**	**-16,297**	**-17.5 %**
North	Vehicle Stop	224	174	-50	-22.3 %	829	806	-23	-2.8 %	20,894	14,098	-6,796	-32.5 %	22,690	16,428	-6,262	-27.6 %
	Business Check	447	381	-66	-14.8 %	1,376	1,749	373	27.1 %	19,458	18,300	-1,158	-6.0 %	21,818	20,823	-995	-4.6 %
	All Other SI	227	207	-20	-8.8 %	989	890	-99	-10.0 %	14,303	12,703	-1,600	-11.2 %	15,791	14,310	-1,481	-9.4 %
	Subtotal	**898**	**762**	**-136**	**-15.1 %**	**3,194**	**3,445**	**251**	**7.9 %**	**54,655**	**45,101**	**-9,554**	**-17.5 %**	**60,299**	**51,561**	**-8,738**	**-14.5 %**
Madison	Vehicle Stop	264	355	91	34.5 %	1,220	1,389	169	13.9 %	18,056	16,467	-1,589	-8.8 %	19,946	18,463	-1,483	-7.4 %
	Business Check	331	453	122	36.9 %	1,629	1,666	37	2.3 %	26,087	22,366	-3,721	-14.3 %	30,479	26,190	-4,289	-14.1 %
	All Other SI	170	166	-4	-2.4 %	692	675	-17	-2.5 %	10,077	8,660	-1,417	-14.1 %	11,530	9,775	-1,755	-15.2 %
	Subtotal	**765**	**974**	**209**	**27.3 %**	**3,541**	**3,730**	**189**	**5.3 %**	**54,220**	**47,493**	**-6,727**	**-12.4 %**	**61,955**	**54,428**	**-7,527**	**-12.1 %**
Midtown Hills	Vehicle Stop	442	442	0	0.0 %	1,924	1,946	22	1.1 %	27,630	24,130	-3,500	-12.7 %	30,865	26,644	-4,221	-13.7 %
	Business Check	542	550	8	1.5 %	2,586	2,356	-230	-8.9 %	21,524	29,999	8,475	39.4 %	24,658	33,317	8,659	35.1 %
	All Other SI	274	293	19	6.9 %	1,254	1,187	-67	-5.3 %	17,453	15,198	-2,255	-12.9 %	19,769	16,890	-2,879	-14.6 %
	Subtotal	**1,258**	**1,285**	**27**	**2.1 %**	**5,764**	**5,489**	**-275**	**-4.8 %**	**66,607**	**69,327**	**2,720**	**4.1 %**	**75,292**	**76,851**	**1,559**	**2.1 %**
County*	Vehicle Stop	3,715	4,074	359	9.7 %	15,546	16,007	461	3.0 %	243,353	203,761	-39,592	-16.3 %	269,549	227,679	-41,870	-15.5 %
	Business Check	3,943	4,286	343	8.7 %	15,635	16,669	1,034	6.6 %	179,898	196,759	16,861	9.4 %	202,982	224,101	21,119	10.4 %
	All Other SI	2,960	3,186	226	7.6 %	12,332	12,227	-105	-0.9 %	154,378	151,570	-2,808	-1.8 %	171,997	168,831	-3,166	-1.8 %
	Total	**10,618**	**11,546**	**928**	**8.7 %**	**43,513**	**44,903**	**1,390**	**3.2 %**	**577,629**	**552,090**	**-25,539**	**-4.4 %**	**644,528**	**620,611**	**-23,917**	**-3.7 %**

Information summarized for CompStat week ending 11/18/2017.

* Countywide totals include CFS with unknown locations. Sourced from MNPD ARMS on 11/21/2017 5:48:17 AM. 'Vehicle Stops' refer to 10-93 calls. 'Business Checks' refer to 10-96 calls. Only includes calls initiated by an officer (call type 2 or 3). Excludes CFS with a disposition code of 6 or 11.

Dispatched Calls for Service

Aggregated by component of officer responding to call.

METROPOLITAN POLICE DEPARTMENT

of Nashville and Davidson County

		Rolling 2 Weeks				Rolling 8 Weeks				YTD				Rolling 104 Weeks			
		Prior Week	Last Week	Change	Percent Change	Prior 4 Weeks	Last 4 Weeks	Change	Percent Change	Prior YTD	Current YTD	Change	Percent Change	Prior 52 Weeks	Last 52 Weeks	Change	Percent Change
West	Part I	105	103	-2	-1.9 %	557	464	-93	-16.7 %	5,691	5,875	184	3.2 %	6,400	6,632	232	3.6 %
	Vehicle Crash	75	80	5	6.7 %	236	275	39	16.5 %	2,645	2,496	-149	-5.6 %	2,983	2,826	-157	-5.3 %
	All Other CFS	252	189	-63	-25.0 %	969	864	-105	-10.8 %	10,714	10,920	206	1.9 %	11,977	12,219	242	2.0 %
	Subtotal	**432**	**372**	**-60**	**-13.9 %**	**1,762**	**1,603**	**-159**	**-9.0 %**	**19,050**	**19,291**	**241**	**1.3 %**	**21,360**	**21,677**	**317**	**1.5 %**
East	Part I	103	139	36	35.0 %	520	509	-11	-2.1 %	5,350	5,584	234	4.4 %	6,026	6,275	249	4.1 %
	Vehicle Crash	33	39	6	18.2 %	185	144	-41	-22.2 %	1,746	1,788	42	2.4 %	1,925	1,986	61	3.2 %
	All Other CFS	302	297	-5	-1.7 %	1,234	1,186	-48	-3.9 %	13,524	13,641	117	0.9 %	15,076	15,230	154	1.0 %
	Subtotal	**438**	**475**	**37**	**8.4 %**	**1,939**	**1,839**	**-100**	**-5.2 %**	**20,620**	**21,013**	**393**	**1.9 %**	**23,027**	**23,491**	**464**	**2.0 %**
South	Part I	201	216	15	7.5 %	885	847	-38	-4.3 %	8,867	9,136	269	3.0 %	9,998	10,336	338	3.4 %
	Vehicle Crash	112	122	10	8.9 %	410	464	54	13.2 %	4,948	4,862	-86	-1.7 %	5,593	5,535	-58	-1.0 %
	All Other CFS	444	431	-13	-2.9 %	1,934	1,742	-192	-9.9 %	20,561	20,826	265	1.3 %	23,090	23,359	269	1.2 %
	Subtotal	**757**	**769**	**12**	**1.6 %**	**3,229**	**3,053**	**-176**	**-5.5 %**	**34,376**	**34,824**	**448**	**1.3 %**	**38,681**	**39,230**	**549**	**1.4 %**
Central	Part I	67	54	-13	-19.4 %	296	246	-50	-16.9 %	2,973	3,213	240	8.1 %	3,294	3,521	227	6.9 %
	Vehicle Crash	44	59	15	34.1 %	230	190	-40	-17.4 %	2,038	2,071	33	1.6 %	2,227	2,282	55	2.5 %
	All Other CFS	263	206	-57	-21.7 %	1,012	925	-87	-8.6 %	9,414	10,525	1,111	11.8 %	10,410	11,572	1,162	11.2 %
	Subtotal	**374**	**319**	**-55**	**-14.7 %**	**1,538**	**1,361**	**-177**	**-11.5 %**	**14,425**	**15,809**	**1,384**	**9.6 %**	**15,931**	**17,375**	**1,444**	**9.1 %**
Hermitage	Part I	183	199	16	8.7 %	690	756	66	9.6 %	7,578	8,073	495	6.5 %	8,515	9,068	553	6.5 %
	Vehicle Crash	104	110	6	5.8 %	392	417	25	6.4 %	3,936	3,944	8	0.2 %	4,461	4,513	52	1.2 %
	All Other CFS	438	438	0	0.0 %	1,803	1,728	-75	-4.2 %	19,995	20,309	314	1.6 %	22,464	22,732	268	1.2 %
	Subtotal	**725**	**747**	**22**	**3.0 %**	**2,885**	**2,901**	**16**	**0.6 %**	**31,509**	**32,326**	**817**	**2.6 %**	**35,440**	**36,313**	**873**	**2.5 %**
North	Part I	173	149	-24	-13.9 %	575	593	18	3.1 %	5,892	6,262	370	6.3 %	6,549	6,963	414	6.3 %
	Vehicle Crash	68	71	3	4.4 %	238	265	27	11.3 %	2,425	2,418	-7	-0.3 %	2,670	2,705	35	1.3 %
	All Other CFS	324	318	-6	-1.9 %	1,260	1,276	16	1.3 %	15,254	15,408	154	1.0 %	17,060	17,176	116	0.7 %
	Subtotal	**565**	**538**	**-27**	**-4.8 %**	**2,073**	**2,134**	**61**	**2.9 %**	**23,571**	**24,088**	**517**	**2.2 %**	**26,279**	**26,844**	**565**	**2.2 %**
Madison	Part I	125	94	-31	-24.8 %	375	440	65	17.3 %	4,715	4,735	20	0.4 %	5,338	5,374	36	0.7 %
	Vehicle Crash	46	45	-1	-2.2 %	161	172	11	6.8 %	1,948	1,736	-212	-10.9 %	2,238	1,988	-250	-11.2 %
	All Other CFS	247	193	-54	-21.9 %	1,004	939	-65	-6.5 %	12,105	11,378	-727	-6.0 %	13,554	12,787	-767	-5.7 %
	Subtotal	**418**	**332**	**-86**	**-20.6 %**	**1,540**	**1,551**	**11**	**0.7 %**	**18,768**	**17,849**	**-919**	**-4.9 %**	**21,130**	**20,149**	**-981**	**-4.6 %**
Midtown Hills	Part I	172	162	-10	-5.8 %	725	689	-36	-5.0 %	6,937	7,522	585	8.4 %	7,917	8,493	576	7.3 %
	Vehicle Crash	113	144	31	27.4 %	440	475	35	8.0 %	5,001	5,101	100	2.0 %	5,575	5,775	200	3.6 %
	All Other CFS	338	346	8	2.4 %	1,423	1,418	-5	-0.4 %	15,421	16,391	970	6.3 %	17,094	18,341	1,247	7.3 %
	Subtotal	**623**	**652**	**29**	**4.7 %**	**2,588**	**2,582**	**-6**	**-0.2 %**	**27,359**	**29,014**	**1,655**	**6.0 %**	**30,586**	**32,609**	**2,023**	**6.6 %**
County*	Part I	1,177	1,170	-7	-0.6 %	4,846	4,744	-102	-2.1 %	51,193	53,164	1,971	3.9 %	57,661	59,806	2,145	3.7 %
	Vehicle Crash	615	687	72	11.7 %	2,372	2,466	94	4.0 %	25,208	25,108	-100	-0.4 %	28,250	28,353	103	0.4 %
	All Other CFS	2,733	2,548	-185	-6.8 %	11,122	10,577	-545	-4.9 %	123,266	125,727	2,461	2.0 %	137,733	140,389	2,656	1.9 %
	Total	**4,525**	**4,405**	**-120**	**-2.7 %**	**18,340**	**17,787**	**-553**	**-3.0 %**	**199,667**	**203,999**	**4,332**	**2.2 %**	**223,644**	**228,548**	**4,904**	**2.2 %**

Information summarized for CompStat week ending 11/18/2017.

* Countywide totals include CFS with unknown locations. 'Part I CFS' refer to dispatched CAD calls with a ten code of 50, 51, 52, 53, 54, 57, 70, 71, 72, 67, or 1000. 'Vehicle Crash CFS' refer to dispatched CAD calls with a ten code of 45 or 46. Only includes calls initiated by the citizenry (call type 0 or 1). Report only includes CFS with ten codes 10 through 89 and all thousand codes. Excludes CFS with a disposition code of 6 or 11.

Vehicle Stop Analysis (Form 252)

Aggregated by component of officer making stop.

METROPOLITAN POLICE DEPARTMENT

of Nashville and Davidson County

		Rolling Two Week				Rolling Eight Week				YTD				Rolling Twenty-Four Month			
		Prior Week	Last Week	Change	% Change	Prior 4 Weeks	Last 4 Weeks	Change	% Change	Prior YTD	YTD	Change	% Change	Prior 52 Weeks	Last 52 Weeks	Change	% Change
West	Vehicle Stops	506	532	26	5.1%	2,210	2,071	-139	-6.3%	33,335	27,845	-5,490	-16.5%	36,436	30,517	-5,919	-16.2%
	Warnings Issued	90.5 %	84.6 %	-5.9 %		87.0 %	86.3 %	-0.7 %		83.3 %	86.9 %	3.5 %		83.5 %	86.7 %	3.2 %	
	Arrests Made	18	19	1	5.6%	69	75	6	8.7%	1,438	1,052	-386	-26.8%	1,586	1,153	-433	-27.3%
East	Vehicle Stops	554	536	-18	-3.2%	2,364	2,499	135	5.7%	29,996	29,621	-375	-1.3%	33,714	32,784	-930	-2.8%
	Warnings Issued	85.0 %	83.2 %	-1.8 %		83.8 %	81.8 %	-2.0 %		83.5 %	83.0 %	-0.5 %		83.7 %	82.9 %	-0.8 %	
	Arrests Made	33	51	18	54.5%	211	217	6	2.8%	2,930	2,624	-306	-10.4%	3,280	2,936	-344	-10.5%
South	Vehicle Stops	547	622	75	13.7%	1,878	2,215	337	17.9%	41,660	30,613	-11,047	-26.5%	46,752	34,606	-12,146	-26.0%
	Warnings Issued	77.5 %	70.9 %	-6.6 %		73.4 %	74.1 %	0.8 %		87.7 %	73.9 %	-13.8 %		87.7 %	75.0 %	-12.7 %	
	Arrests Made	22	45	23	104.5%	111	121	10	9.0%	2,394	1,713	-681	-28.4%	2,696	1,945	-751	-27.9%
Central	Vehicle Stops	402	501	99	24.6%	1,481	1,900	419	28.3%	22,110	19,714	-2,396	-10.8%	25,023	22,235	-2,788	-11.1%
	Warnings Issued	56.5 %	61.9 %	5.4 %		57.5 %	55.1 %	-2.4 %		61.8 %	60.6 %	-1.3 %		63.5 %	60.3 %	-3.1 %	
	Arrests Made	22	29	7	31.8%	98	127	29	29.6%	1,427	1,214	-213	-14.9%	1,592	1,381	-211	-13.3%
Hermitage	Vehicle Stops	610	559	-51	-8.4%	2,329	2,314	-15	-0.6%	40,359	31,106	-9,253	-22.9%	44,630	34,864	-9,766	-21.9%
	Warnings Issued	81.5 %	81.4 %	-0.1 %		83.9 %	81.1 %	-2.8 %		86.5 %	84.0 %	-2.5 %		86.5 %	84.5 %	-2.1 %	
	Arrests Made	42	41	-1	-2.4%	179	169	-10	-5.6%	3,253	2,221	-1,032	-31.7%	3,527	2,521	-1,006	-28.5%
North	Vehicle Stops	198	142	-56	-28.3%	760	716	-44	-5.8%	21,647	13,701	-7,946	-36.7%	23,626	16,094	-7,532	-31.9%
	Warnings Issued	79.8 %	75.4 %	-4.4 %		71.3 %	75.6 %	4.2 %		77.0 %	74.7 %	-2.3 %		76.8 %	74.7 %	-2.1 %	
	Arrests Made	11	21	10	90.9%	104	79	-25	-24.0%	2,074	1,501	-573	-27.6%	2,287	1,780	-507	-22.2%
Madison	Vehicle Stops	270	343	73	27.0%	1,139	1,371	232	20.4%	17,373	15,279	-2,094	-12.1%	19,261	17,152	-2,109	-10.9%
	Warnings Issued	65.9 %	67.1 %	1.1 %		71.5 %	68.2 %	-3.3 %		78.4 %	75.6 %	-2.8 %		78.5 %	76.2 %	-2.3 %	
	Arrests Made	31	45	14	45.2%	162	191	29	17.9%	2,450	2,283	-167	-6.8%	2,712	2,556	-156	-5.8%
Midtown Hills	Vehicle Stops	480	486	6	1.3%	1,963	2,089	126	6.4%	29,961	25,485	-4,476	-14.9%	33,611	28,070	-5,541	-16.5%
	Warnings Issued	75.6 %	75.5 %	-0.1 %		80.2 %	76.4 %	-3.7 %		83.1 %	80.1 %	-3.0 %		83.0 %	80.4 %	-2.7 %	
	Arrests Made	39	37	-2	-5.1%	151	171	20	13.2%	2,182	1,945	-237	-10.9%	2,452	2,162	-290	-11.8%
SOD	Vehicle Stops	353	533	180	51.0%	2,008	1,882	-126	-6.3%	27,591	23,334	-4,257	-15.4%	29,829	25,856	-3,973	-13.3%
	Warnings Issued	34.8 %	33.4 %	-1.4 %		32.6 %	34.1 %	1.4 %		39.5 %	39.7 %	0.2 %		39.5 %	40.4 %	0.8 %	
	Arrests Made	8	19	11	137.5%	63	55	-8	-12.7%	1,113	973	-140	-12.6%	1,204	1,069	-135	-11.2%
Other	Vehicle Stops	50	100	50	100.0%	437	339	-98	-22.4%	7,218	5,455	-1,763	-24.4%	7,740	5,914	-1,826	-23.6%
	Warnings Issued	68.0 %	74.0 %	6.0 %		84.4 %	79.1 %	-5.4 %		91.3 %	83.7 %	-7.6 %		91.2 %	83.8 %	-7.4 %	
	Arrests Made	9	13	4	44.4%	51	44	-7	-13.7%	484	621	137	28.3%	518	677	159	30.7%
Total	Vehicle Stops	3,970	4,354	384	9.7%	16,569	17,396	827	5.0%	271,250	222,153	-49,097	-18.1%	300,622	248,092	-52,530	-17.5%
	Warnings Issued	73.9 %	70.2 %	-3.6 %		72.7 %	71.1 %	-1.5 %		77.6 %	74.5 %	-3.1 %		77.9 %	74.8 %	-3.1 %	
	Arrests Made	235	320	85	36.2%	1,199	1,249	50	4.2%	19,745	16,147	-3,598	-18.2%	21,854	18,180	-3,674	-16.8%

Information summarized for CompStat week ending 11/18/2017.

Sourced from MNPD ARMS on 11/21/2017 5:48:17 AM. The figures above were sourced from MNPD's Vehicle Stop (Form 252) Database. Vehicle stop totals count all reports electronically entered via AFR. Hardcopy reports not entered into ARMS will affect accuracy of totals. This report is intended to be a management and planning tool and does not reflect the official vehicle stop counts for the department.

Field Interview Report (Form 114)

Aggregated by component of officer conducting interview.

METROPOLITAN POLICE DEPARTMENT

of Nashville and Davidson County

		Rolling Two Week				Rolling Eight Week				YTD				Rolling Twenty-Four Month			
		Prior Week	Last Week	Change	% Change	Prior 4 Weeks	Last 4 Weeks	Change	% Change	Prior YTD	YTD	Change	% Change	Prior 52 Weeks	Last 52 Weeks	Change	% Change
West	Field Interview	29	38	9	31.0%	153	112	-41	-26.8%	2,015	2,031	16	0.8%	2,255	2,215	-40	-1.8%
	Arrest Made	7	0	-7	-100.0%	20	16	-4	-20.0%	483	443	-40	-8.3%	529	495	-34	-6.4%
East	Field Interview	49	44	-5	-10.2%	149	206	57	38.3%	2,119	2,212	93	4.4%	2,444	2,425	-19	-0.8%
	Arrest Made	5	11	6	120.0%	30	32	2	6.7%	408	432	24	5.9%	487	479	-8	-1.6%
South	Field Interview	40	39	-1	-2.5%	158	175	17	10.8%	2,371	1,993	-378	-15.9%	2,599	2,178	-421	-16.2%
	Arrest Made	5	5	0	0.0%	15	17	2	13.3%	411	190	-221	-53.8%	457	228	-229	-50.1%
Central	Field Interview	48	53	5	10.4%	258	228	-30	-11.6%	2,090	3,397	1,307	62.5%	2,266	3,613	1,347	59.4%
	Arrest Made	7	12	5	71.4%	57	55	-2	-3.5%	504	991	487	96.6%	539	1,036	497	92.2%
Hermitage	Field Interview	45	57	12	26.7%	276	220	-56	-20.3%	2,893	2,965	72	2.5%	3,147	3,196	49	1.6%
	Arrest Made	8	7	-1	-12.5%	42	33	-9	-21.4%	591	492	-99	-16.8%	637	535	-102	-16.0%
North	Field Interview	20	11	-9	-45.0%	85	55	-30	-35.3%	1,585	1,259	-326	-20.6%	1,698	1,400	-298	-17.6%
	Arrest Made	1	1	0	0.0%	13	5	-8	-61.5%	324	215	-109	-33.6%	353	236	-117	-33.1%
Madison	Field Interview	22	23	1	4.5%	106	83	-23	-21.7%	1,361	1,304	-57	-4.2%	1,489	1,456	-33	-2.2%
	Arrest Made	7	8	1	14.3%	24	20	-4	-16.7%	462	419	-43	-9.3%	511	451	-60	-11.7%
Midtown	Field Interview	45	21	-24	-53.3%	158	122	-36	-22.8%	1,887	1,749	-138	-7.3%	2,041	1,891	-150	-7.3%
Hills	Arrest Made	10	6	-4	-40.0%	27	26	-1	-3.7%	388	334	-54	-13.9%	421	360	-61	-14.5%
SID	Field Interview	4	1	-3	-75.0%	6	7	1	16.7%	219	221	2	0.9%	231	235	4	1.7%
	Arrest Made	2	1	-1	-50.0%	2	3	1	50.0%	108	58	-50	-46.3%	113	63	-50	-44.2%
SOD	Field Interview	1	2	1	100.0%	1	3	2	200.0%	17	11	-6	-35.3%	19	11	-8	-42.1%
	Arrest Made	1	0	-1	-100.0%	0	1	1	-	4	2	-2	-50.0%	4	2	-2	-50.0%
Other	Field Interview	3	3	0	0.0%	18	15	-3	-16.7%	156	133	-23	-14.7%	175	146	-29	-16.6%
	Arrest Made	1	2	1	100.0%	12	6	-6	-50.0%	61	58	-3	-4.9%	70	63	-7	-10.0%
County	Field Interview	306	292	-14	-4.6%	1,368	1,226	-142	-10.4%	16,713	17,275	562	3.4%	18,364	18,766	402	2.2%
	Arrest Made	54	53	-1	-1.9%	242	214	-28	-11.6%	3,744	3,634	-110	-2.9%	4,121	3,948	-173	-4.2%

Information summarized for CompStat week ending 11/18/2017.

Sourced from MNPD ARMS on 11/21/2017 5:48:17 AM. The numbers above are sourced from MNPD's Field Interview (Form 114) Database. This report includes all FI types (field interviews, terry stops, and homeless welfare checks). "Arrest Made" indicates that an individual in the FI database was also arrested. For an arrest to be counted, the Form 114 complaint number must match a Form 106 Arrest Report, Form 106A State Misdemeanor Citation Report, or Form 219 Juvenile Citation incident number and the master name record must match in each as well. This report is intended to be a management and planning tool and does not reflect official counts for the department.

County Efficiency Charts

METROPOLITAN POLICE DEPARTMENT
of Nashville and Davidson County

Summarized by CompStat week for past eight weeks.
Aggregated by component of officer initiating call / arresting officer.

All Self-Initiated CAD - 52wk Avg: 11,923

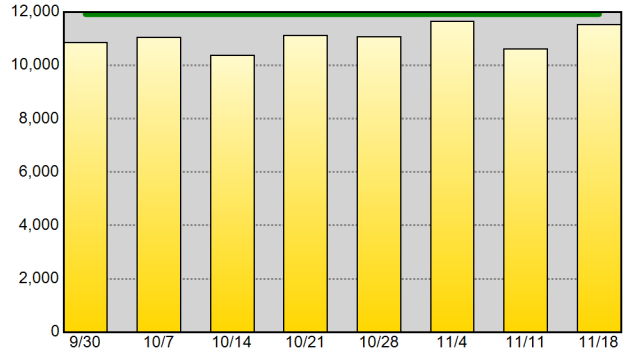

Self-Initiated Terry Stops - 52wk Avg: 360

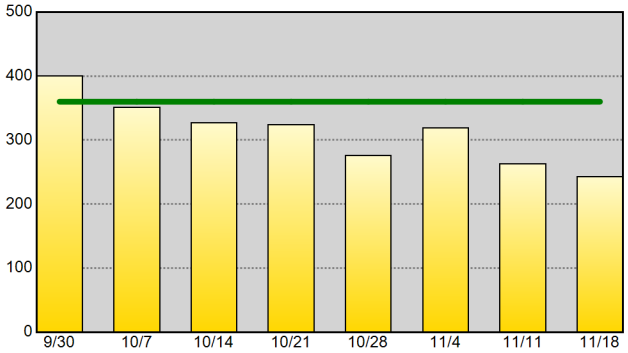

Self-Initiated Vehicle Stops (10-93) - 52wk Avg: 4,374

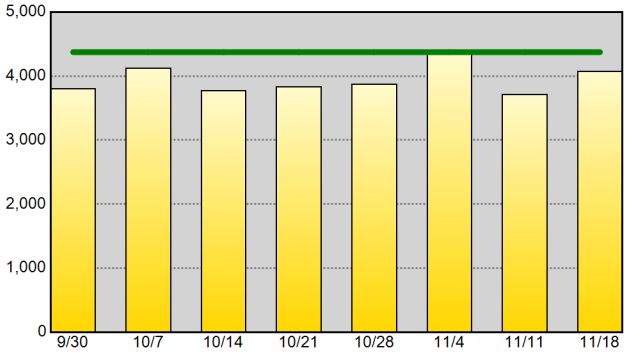

Self-Initiated Business Checks (10-96) - 52wk Avg: 4,306

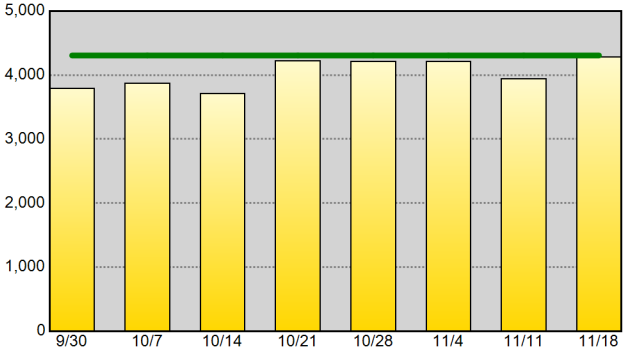

Self-Initiated Community Policing (10-15) - 52wk Avg: 921

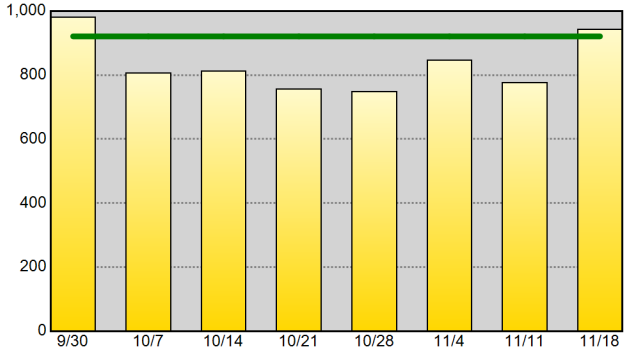

Self-Initiated Criminal Vice Activity (10-78) - 52wk Avg: 58

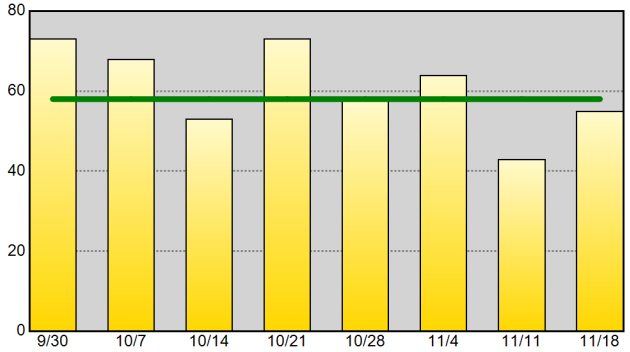

Part I Arrests - 52wk Avg: 155

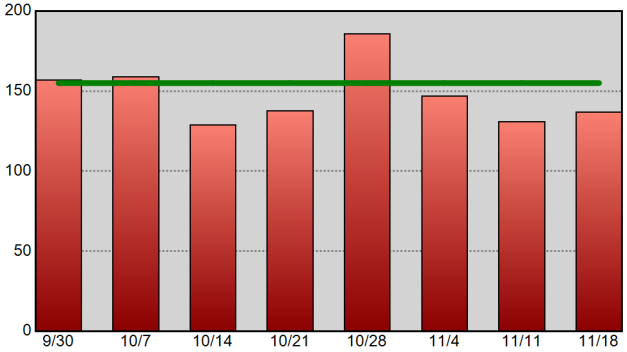

Drug-Related Arrests - 52wk Avg: 200

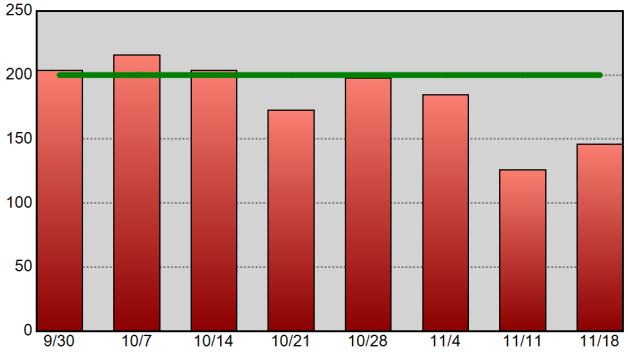

Warrants Served - 52wk Avg: 527

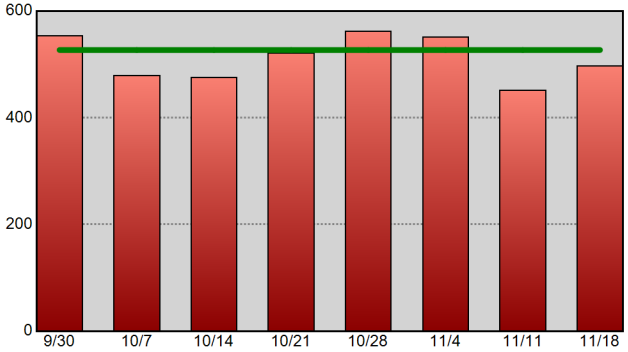

Information summarized for CompStat week ending 11/18/2017. The horizontal line on each chart represents the data set's 52-week weekly average.

Sourced from MNPD ARMS on 11/21/2017 5:48:17 AM. CAD reports only include calls initiated by an officer (call type 2 or 3). Excludes CFS with a disposition code of 6 or 11. Arrest reports do not take into account the number of charges. 1 arrest = 1 body.

West Precinct Precinct Efficiency Charts

METROPOLITAN POLICE DEPARTMENT
of Nashville and Davidson County

Summarized by CompStat week for past eight weeks.
Aggregated by component of officer initiating call / arresting officer.

All Self-Initiated CAD - 52wk Avg: 1,851

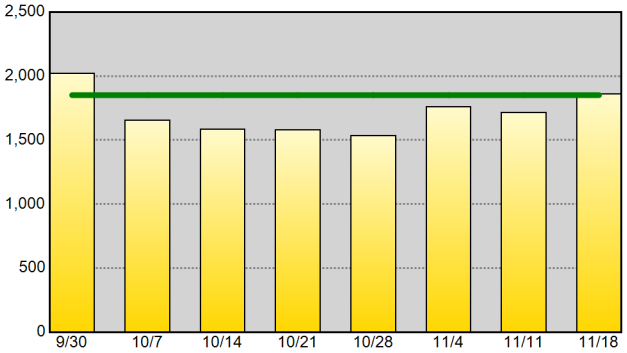

Self-Initiated Terry Stops - 52wk Avg: 28

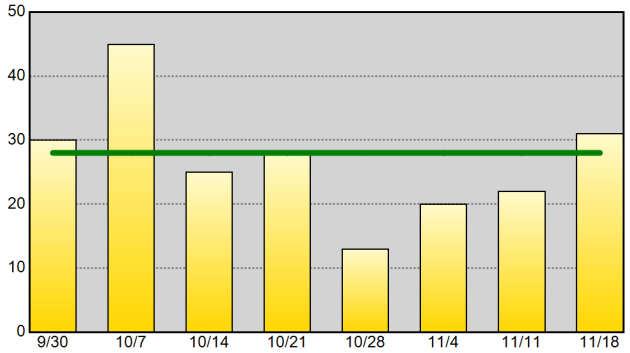

Self-Initiated Vehicle Stops (10-93) - 52wk Avg: 527

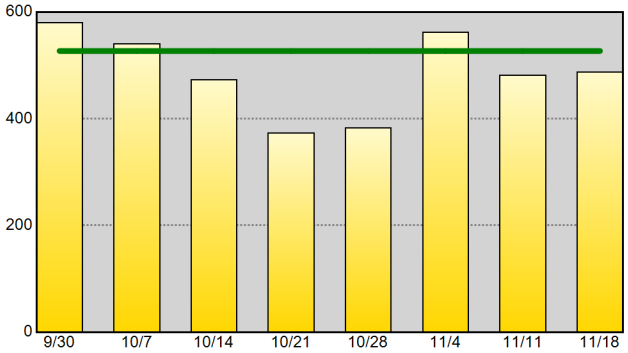

Self-Initiated Business Checks (10-96) - 52wk Avg: 946

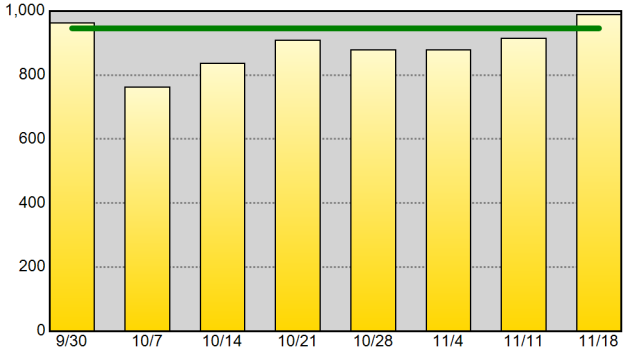

Self-Initiated Community Policing (10-15) - 52wk Avg: 252

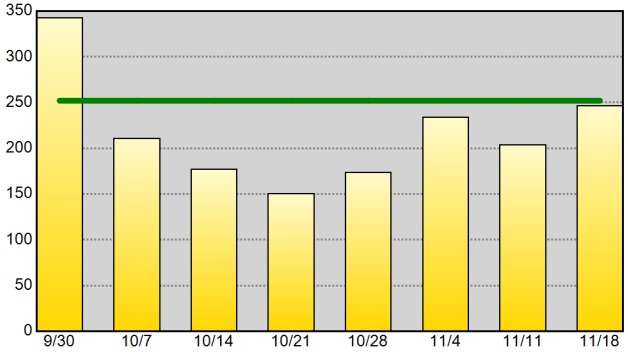

Self-Initiated Criminal Vice Activity (10-78) - 52wk Avg: 1

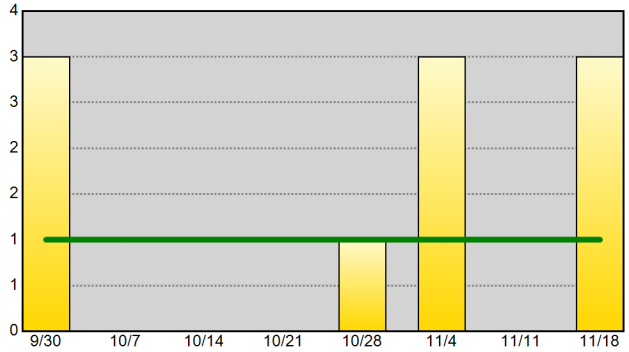

Part I Arrests - 52wk Avg: 16

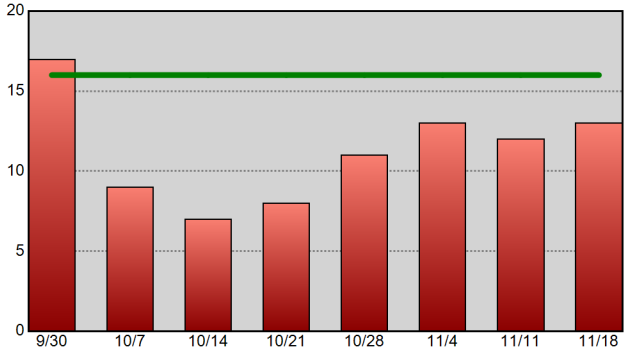

Drug-Related Arrests - 52wk Avg: 13

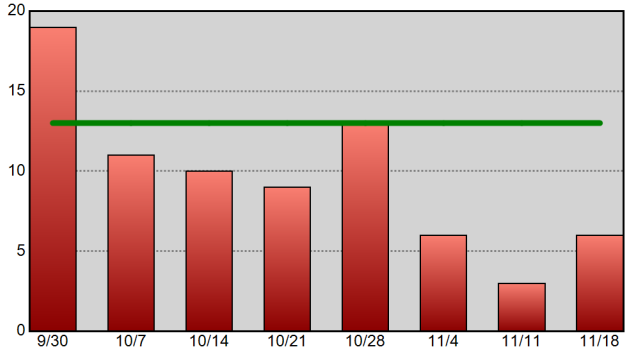

Warrants Served - 52wk Avg: 24

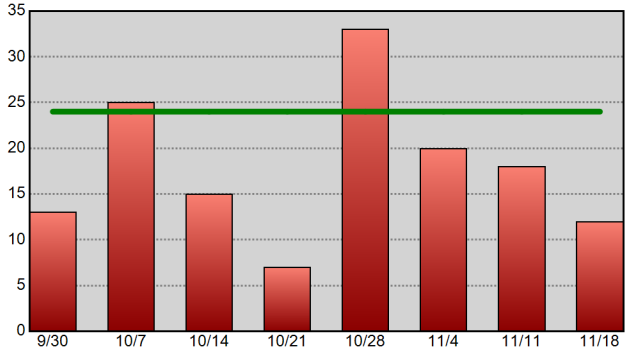

Information summarized for CompStat week ending 11/18/2017. The horizontal line on each chart represents the data set's 52-week weekly average.

Sourced from MNPD ARMS on 11/21/2017 5:48:18 AM. CAD reports only include calls initiated by an officer (call type 2 or 3). Excludes CFS with a disposition code of 6 or 11. Arrest reports do not take into account the number of charges. 1 arrest = 1 body.

East Precinct Precinct Efficiency Charts

METROPOLITAN POLICE DEPARTMENT
of Nashville and Davidson County

Summarized by CompStat week for past eight weeks.
Aggregated by component of officer initiating call / arresting officer.

All Self-Initiated CAD - 52wk Avg: 1,098

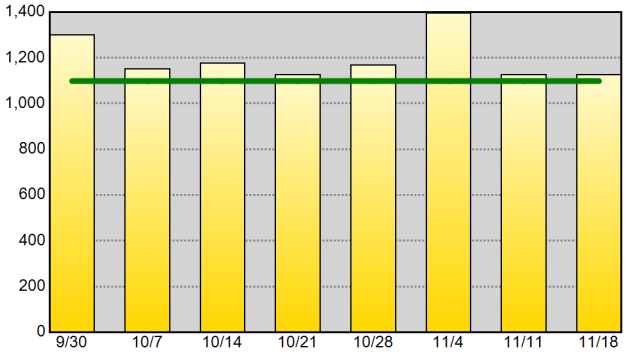

Self-Initiated Terry Stops - 52wk Avg: 40

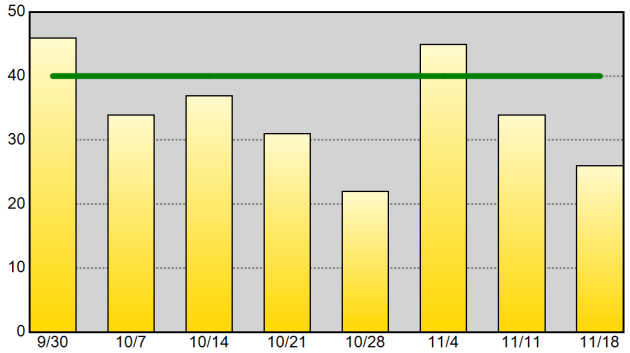

Self-Initiated Vehicle Stops (10-93) - 52wk Avg: 605

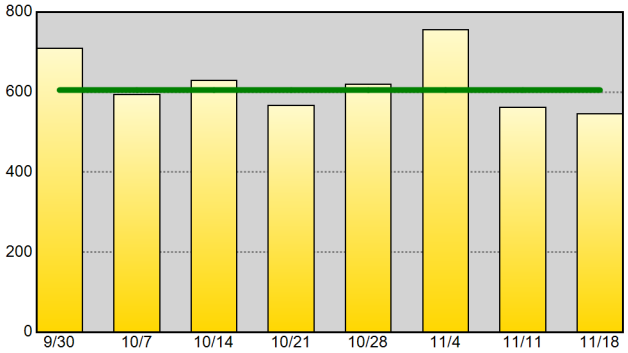

Self-Initiated Business Checks (10-96) - 52wk Avg: 201

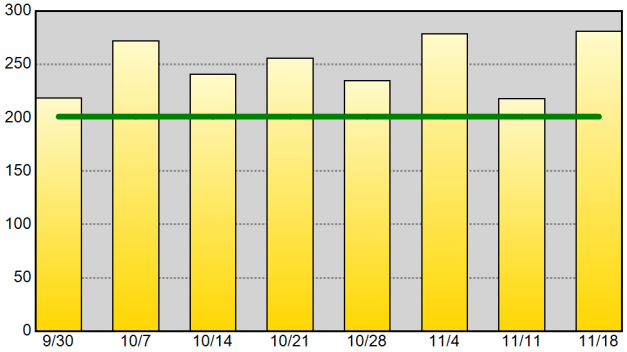

Self-Initiated Community Policing (10-15) - 52wk Avg: 54

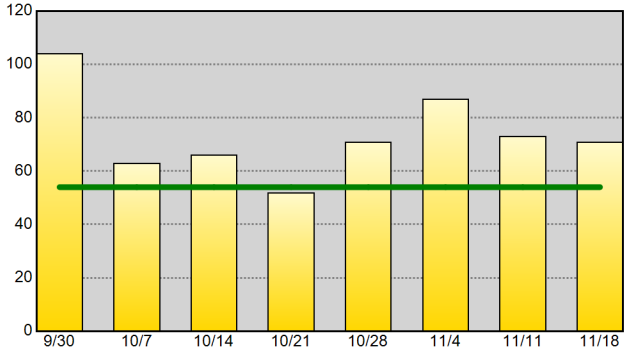

Self-Initiated Criminal Vice Activity (10-78) - 52wk Avg: 3

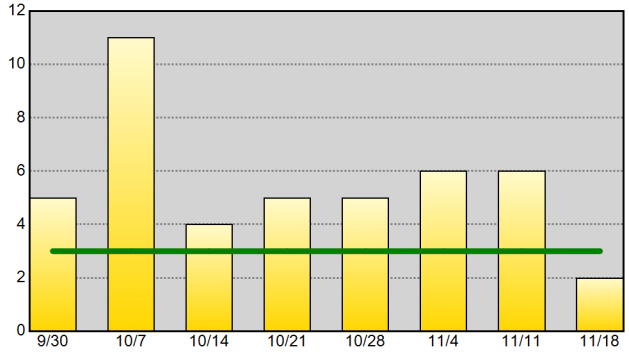

Part I Arrests - 52wk Avg: 17

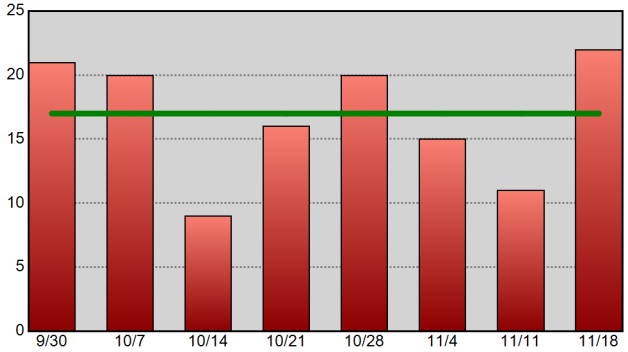

Drug-Related Arrests - 52wk Avg: 24

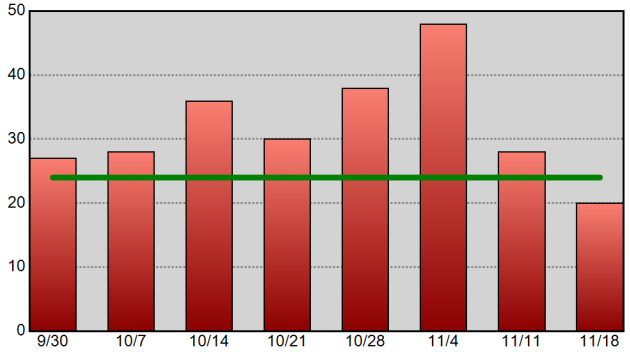

Warrants Served - 52wk Avg: 52

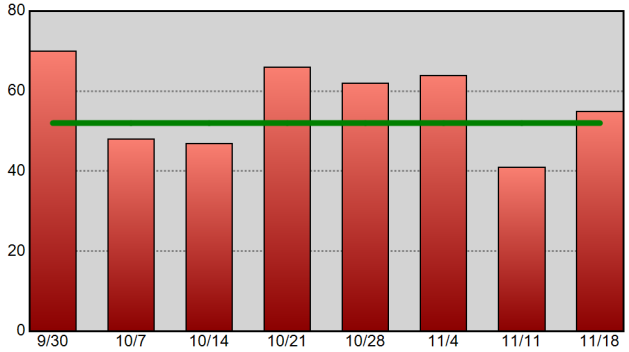

Information summarized for CompStat week ending 11/18/2017. The horizontal line on each chart represents the data set's 52-week weekly average.

Sourced from MNPD ARMS on 11/21/2017 5:48:20 AM. CAD reports only include calls initiated by an officer (call type 2 or 3). Excludes CFS with a disposition code of 6 or 11. Arrest reports do not take into account the number of charges. 1 arrest = 1 body.

South Precinct Precinct Efficiency Charts

METROPOLITAN POLICE DEPARTMENT
of Nashville and Davidson County

Summarized by CompStat week for past eight weeks.
Aggregated by component of officer initiating call / arresting officer.

All Self-Initiated CAD - 52wk Avg: 1,140

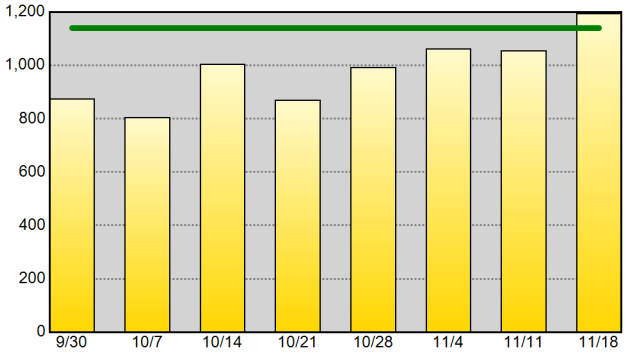

Self-Initiated Terry Stops - 52wk Avg: 29

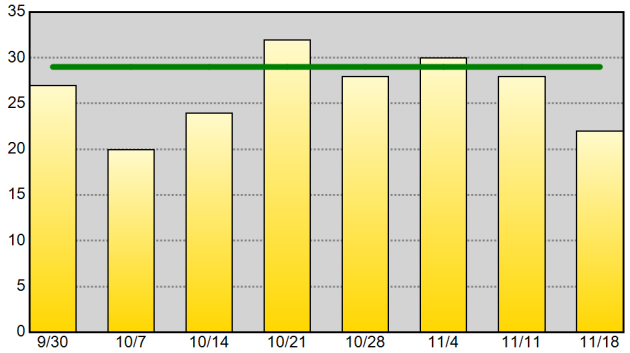

Self-Initiated Vehicle Stops (10-93) - 52wk Avg: 567

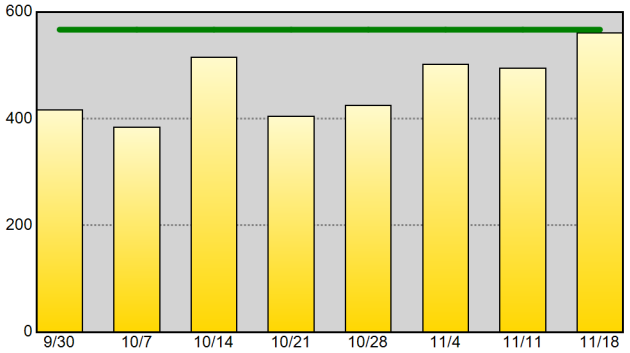

Self-Initiated Business Checks (10-96) - 52wk Avg: 271

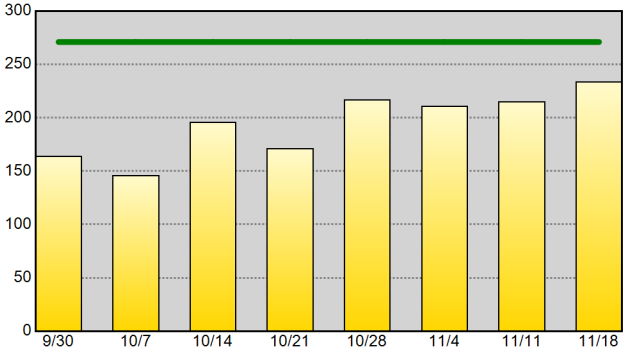

Self-Initiated Community Policing (10-15) - 52wk Avg: 25

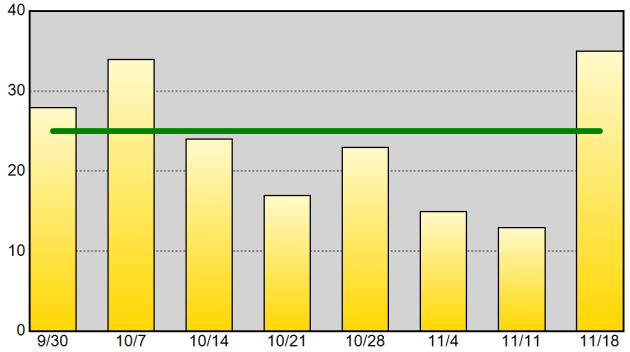

Self-Initiated Criminal Vice Activity (10-78) - 52wk Avg: 2

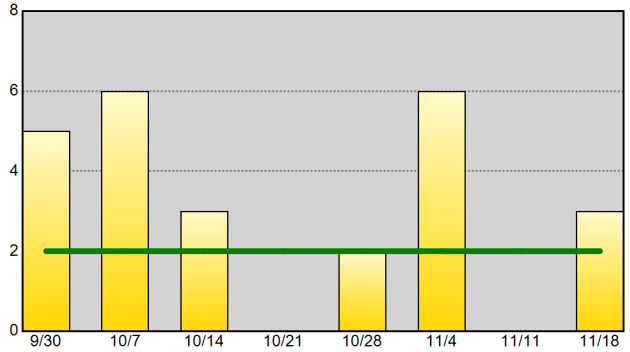

Part I Arrests - 52wk Avg: 18

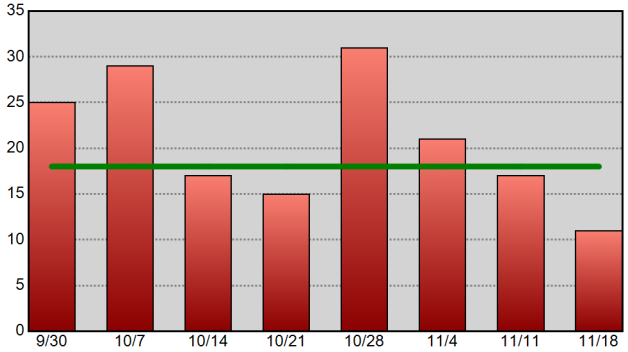

Drug-Related Arrests - 52wk Avg: 22

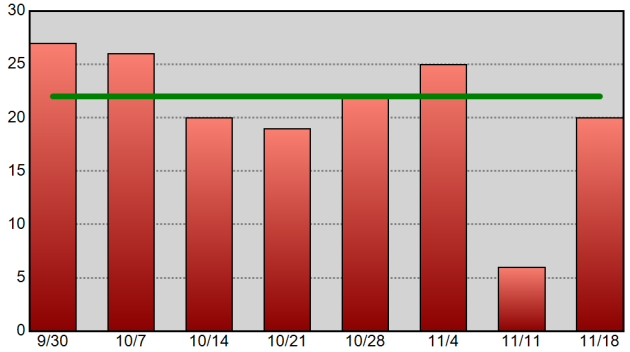

Warrants Served - 52wk Avg: 40

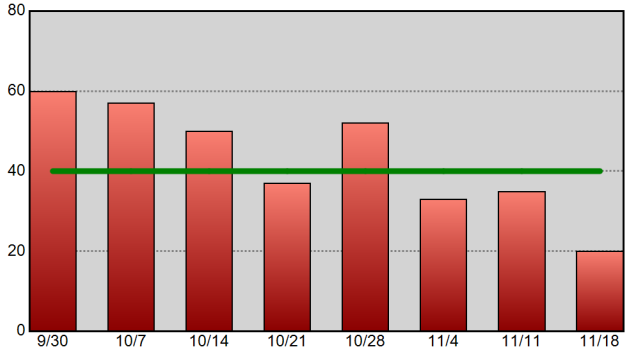

Information summarized for CompStat week ending 11/18/2017. The horizontal line on each chart represents the data set's 52-week weekly average.

Sourced from MNPD ARMS on 11/21/2017 5:48:21 AM. CAD reports only include calls initiated by an officer (call type 2 or 3). Excludes CFS with a disposition code of 6 or 11. Arrest reports do not take into account the number of charges. 1 arrest = 1 body.

Central Precinct Precinct Efficiency Charts

METROPOLITAN POLICE DEPARTMENT
of Nashville and Davidson County

Summarized by CompStat week for past eight weeks.
Aggregated by component of officer initiating call / arresting officer.

All Self-Initiated CAD - 52wk Avg: 1,632

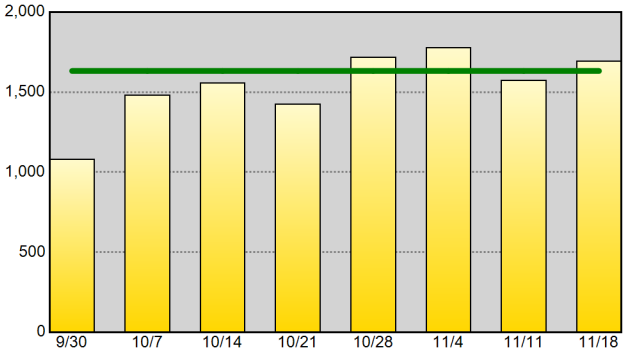

Self-Initiated Terry Stops - 52wk Avg: 129

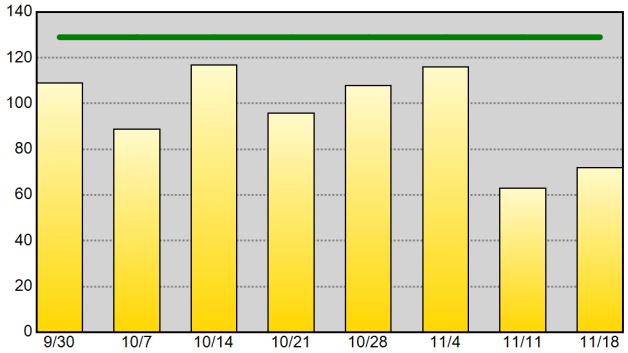

Self-Initiated Vehicle Stops (10-93) - 52wk Avg: 401

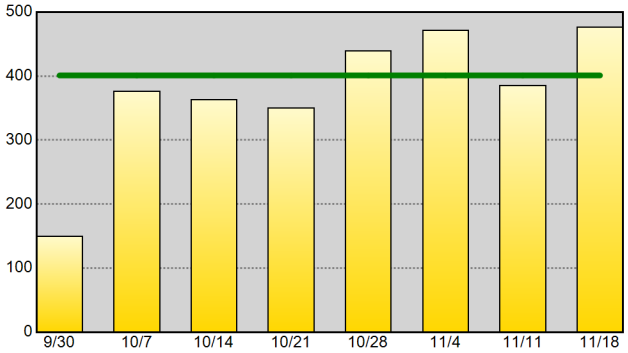

Self-Initiated Business Checks (10-96) - 52wk Avg: 796

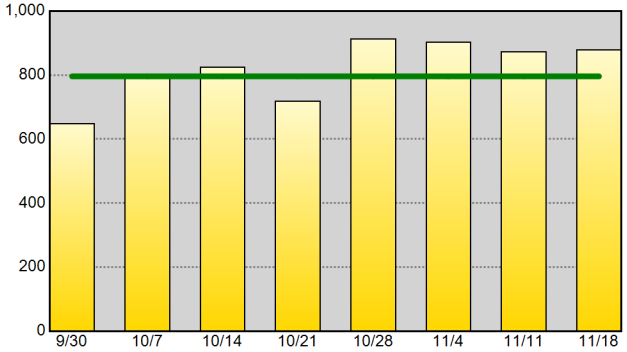

Self-Initiated Community Policing (10-15) - 52wk Avg: 60

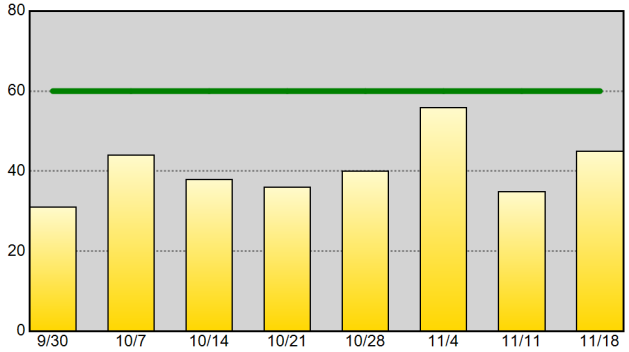

Self-Initiated Criminal Vice Activity (10-78) - 52wk Avg: 2

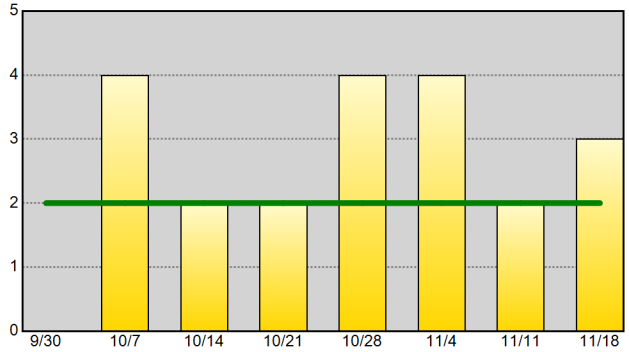

Part I Arrests - 52wk Avg: 8

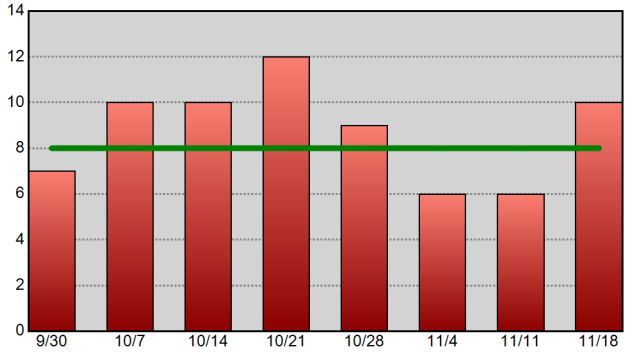

Drug-Related Arrests - 52wk Avg: 18

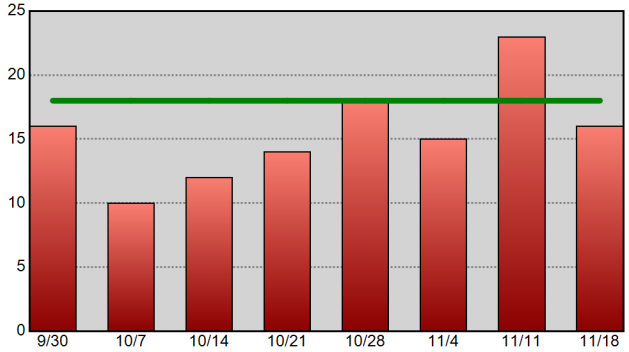

Warrants Served - 52wk Avg: 36

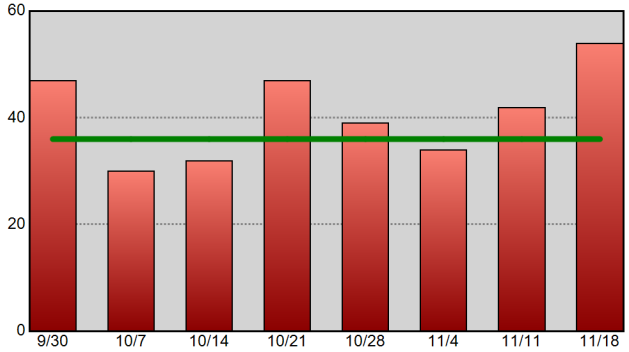

Information summarized for CompStat week ending 11/18/2017. The horizontal line on each chart represents the data set's 52-week weekly average.

Sourced from MNPD ARMS on 11/21/2017 5:48:21 AM. CAD reports only include calls initiated by an officer (call type 2 or 3). Excludes CFS with a disposition code of 6 or 11. Arrest reports do not take into account the number of charges. 1 arrest = 1 body.

Hermitage Precinct Precinct Efficiency Charts

METROPOLITAN POLICE DEPARTMENT
of Nashville and Davidson County

Summarized by CompStat week for past eight weeks.
Aggregated by component of officer initiating call / arresting officer.

All Self-Initiated CAD - 52wk Avg: 1,455

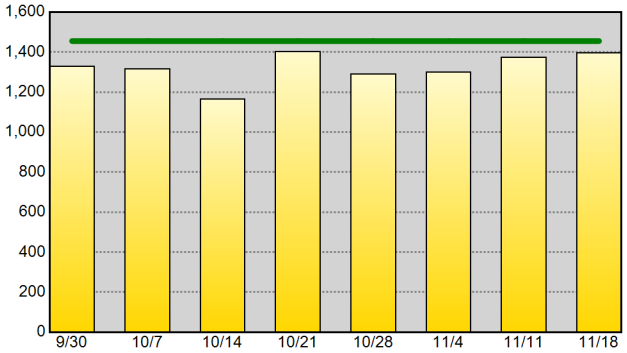

Self-Initiated Terry Stops - 52wk Avg: 31

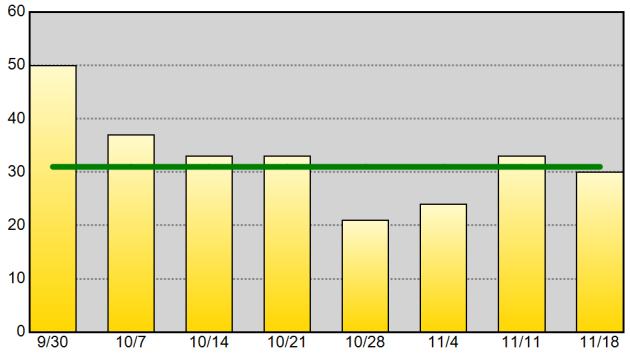

Self-Initiated Vehicle Stops (10-93) - 52wk Avg: 707

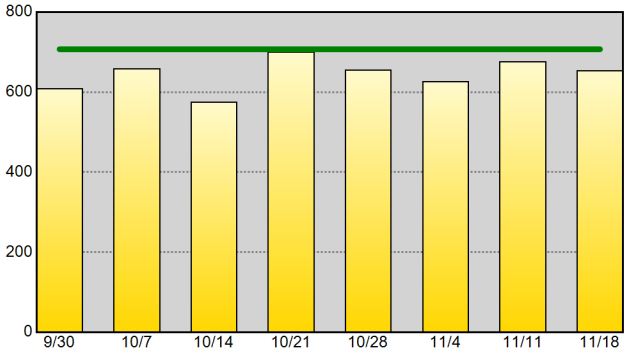

Self-Initiated Business Checks (10-96) - 52wk Avg: 386

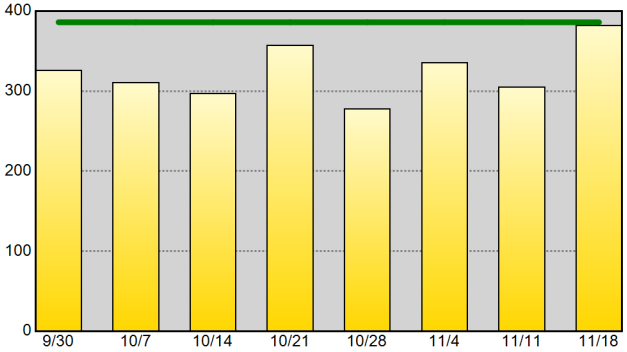

Self-Initiated Community Policing (10-15) - 52wk Avg: 38

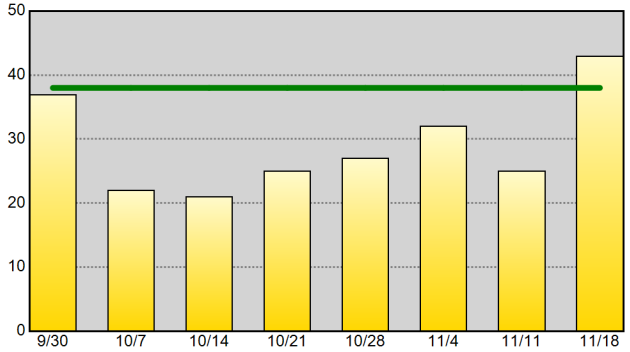

Self-Initiated Criminal Vice Activity (10-78) - 52wk Avg: 2

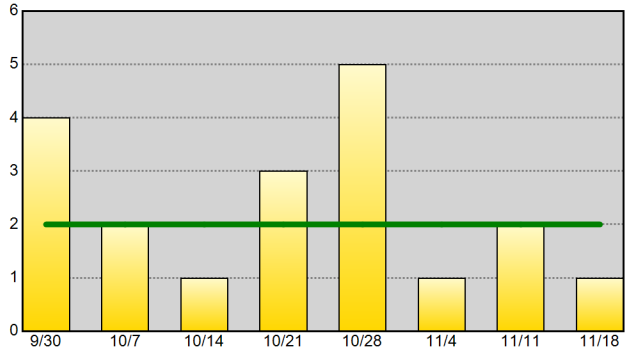

Part I Arrests - 52wk Avg: 21

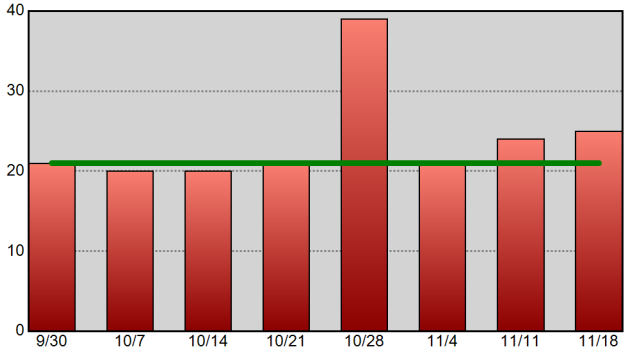

Drug-Related Arrests - 52wk Avg: 27

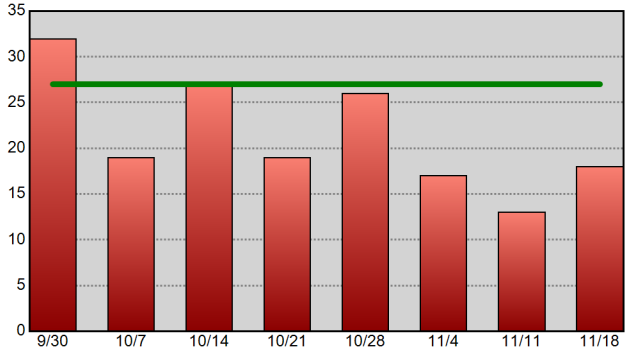

Warrants Served - 52wk Avg: 63

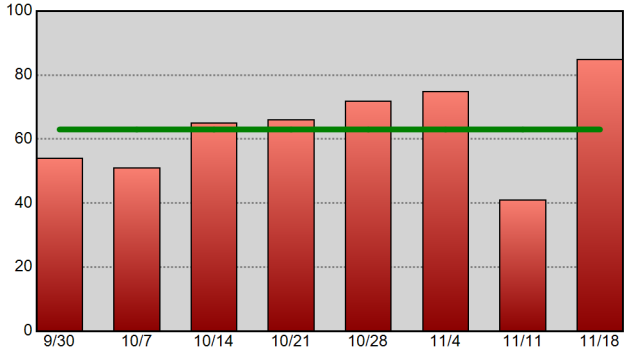

Information summarized for CompStat week ending 11/18/2017. The horizontal line on each chart represents the data set's 52-week weekly average.

Sourced from MNPD ARMS on 11/21/2017 5:48:23 AM. CAD reports only include calls initiated by an officer (call type 2 or 3). Excludes CFS with a disposition code of 6 or 11. Arrest reports do not take into account the number of charges. 1 arrest = 1 body.

North Precinct Precinct Efficiency Charts

METROPOLITAN POLICE DEPARTMENT
of Nashville and Davidson County

Summarized by CompStat week for past eight weeks.
Aggregated by component of officer initiating call / arresting officer.

All Self-Initiated CAD - 52wk Avg: 976

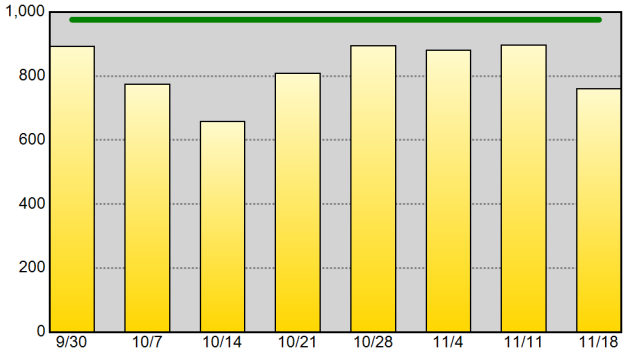

Self-Initiated Terry Stops - 52wk Avg: 37

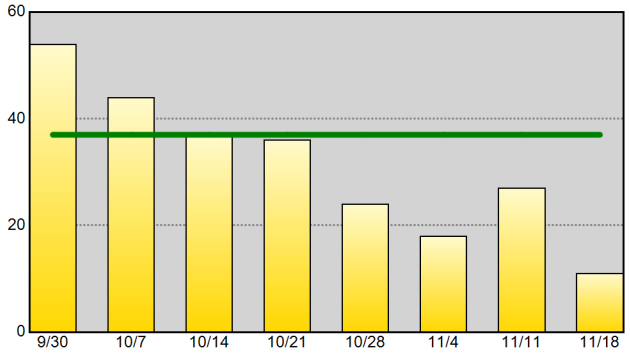

Self-Initiated Vehicle Stops (10-93) - 52wk Avg: 310

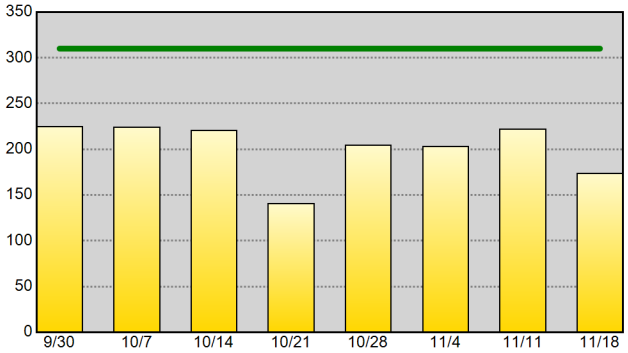

Self-Initiated Business Checks (10-96) - 52wk Avg: 395

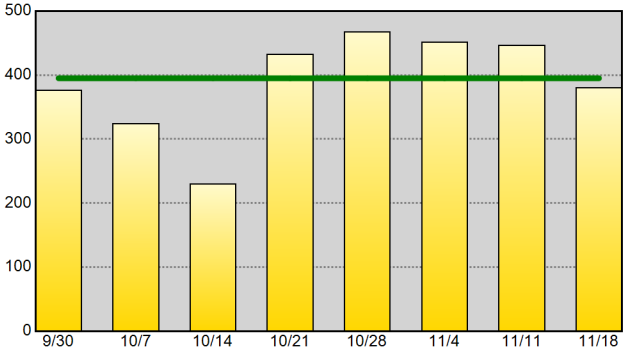

Self-Initiated Community Policing (10-15) - 52wk Avg: 38

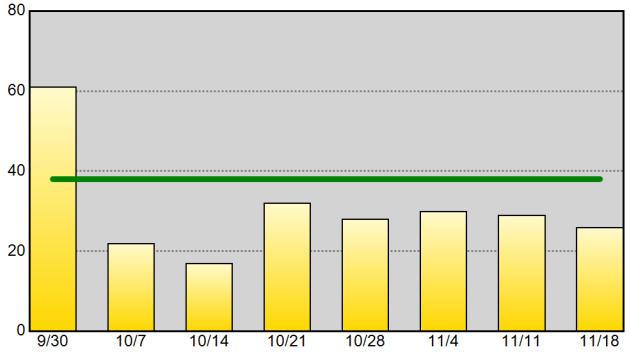

Self-Initiated Criminal Vice Activity (10-78) - 52wk Avg: 2

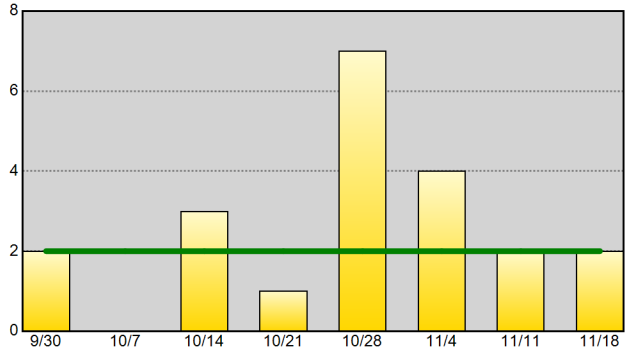

Part I Arrests - 52wk Avg: 17

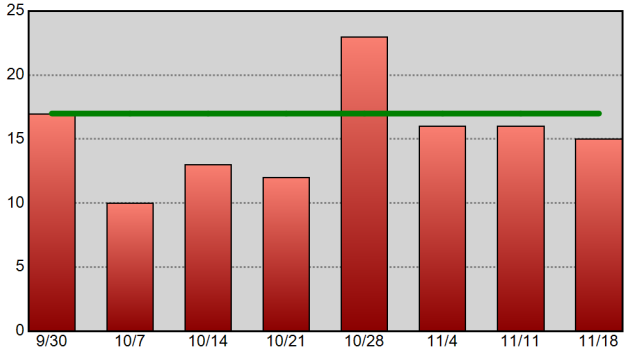

Drug-Related Arrests - 52wk Avg: 30

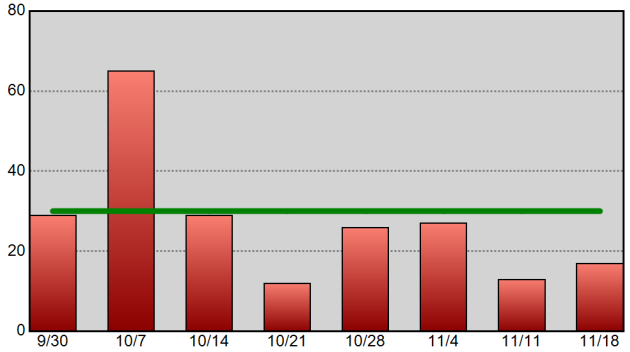

Warrants Served - 52wk Avg: 59

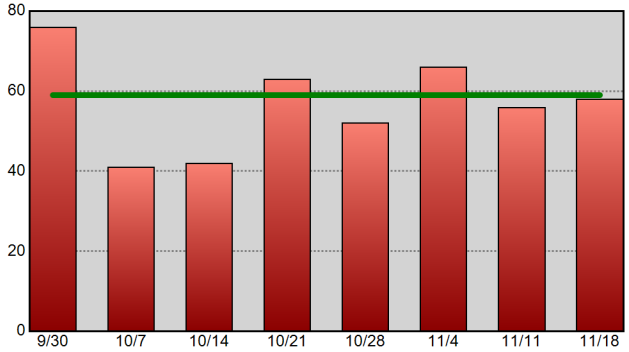

Information summarized for CompStat week ending 11/18/2017. The horizontal line on each chart represents the data set's 52-week weekly average.

Sourced from MNPD ARMS on 11/21/2017 5:48:24 AM. CAD reports only include calls initiated by an officer (call type 2 or 3). Excludes CFS with a disposition code of 6 or 11. Arrest reports do not take into account the number of charges. 1 arrest = 1 body.

Madison Precinct Precinct Efficiency Charts

METROPOLITAN POLICE DEPARTMENT
of Nashville and Davidson County

Summarized by CompStat week for past eight weeks.
Aggregated by component of officer initiating call / arresting officer.

All Self-Initiated CAD - 52wk Avg: 1,029

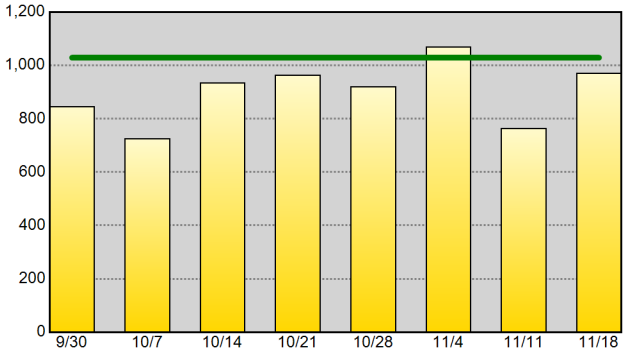

Self-Initiated Terry Stops - 52wk Avg: 18

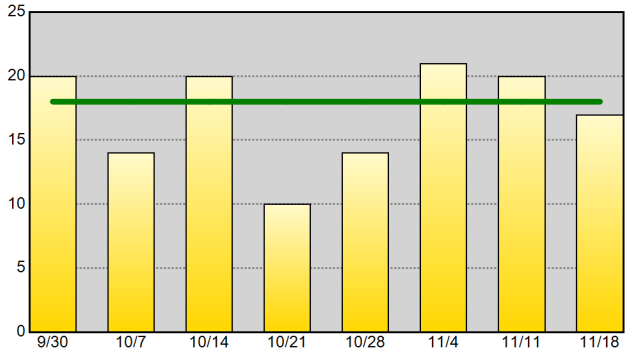

Self-Initiated Vehicle Stops (10-93) - 52wk Avg: 349

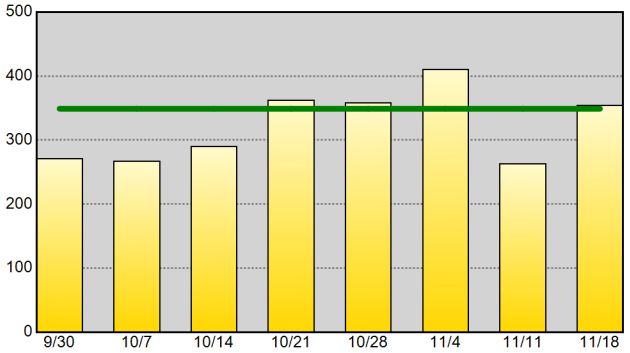

Self-Initiated Business Checks (10-96) - 52wk Avg: 495

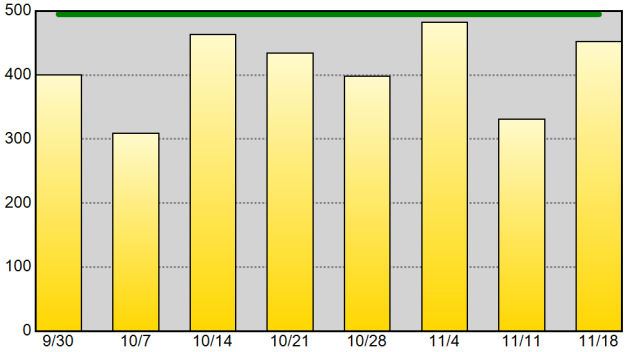

Self-Initiated Community Policing (10-15) - 52wk Avg: 34

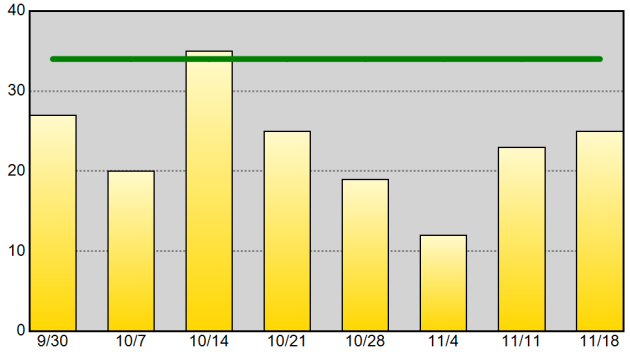

Self-Initiated Criminal Vice Activity (10-78) - 52wk Avg: 1

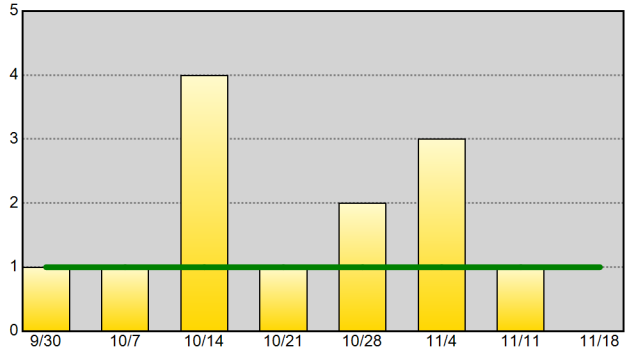

Part I Arrests - 52wk Avg: 23

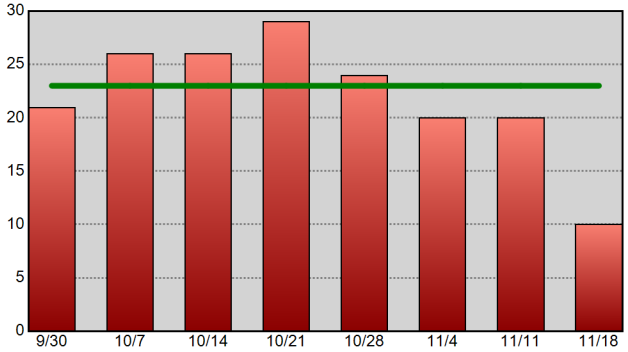

Drug-Related Arrests - 52wk Avg: 17

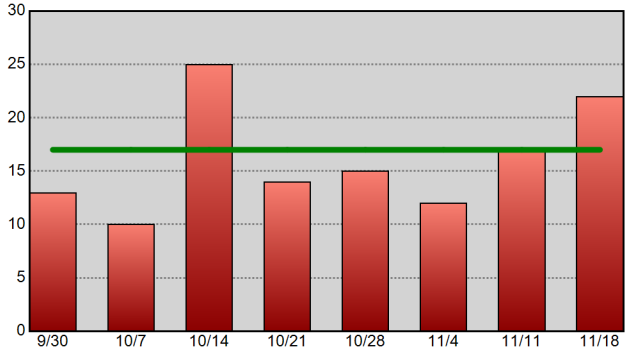

Warrants Served - 52wk Avg: 40

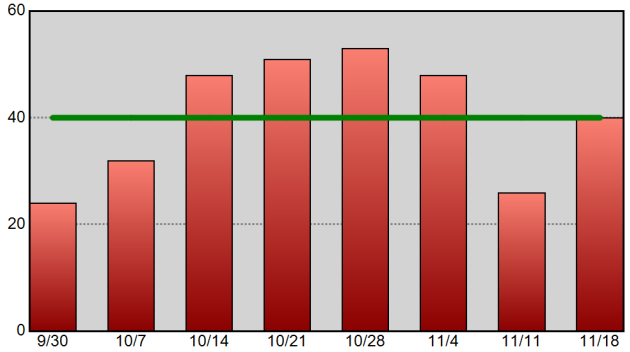

Information summarized for CompStat week ending 11/18/2017. The horizontal line on each chart represents the data set's 52-week weekly average.

Sourced from MNPD ARMS on 11/21/2017 5:48:26 AM. CAD reports only include calls initiated by an officer (call type 2 or 3). Excludes CFS with a disposition code of 6 or 11. Arrest reports do not take into account the number of charges. 1 arrest = 1 body.

Midtown Hills Precinct Precinct Efficiency Charts

METROPOLITAN POLICE DEPARTMENT
of Nashville and Davidson County

Summarized by CompStat week for past eight weeks.
Aggregated by component of officer initiating call / arresting officer.

All Self-Initiated CAD - 52wk Avg: 1,455

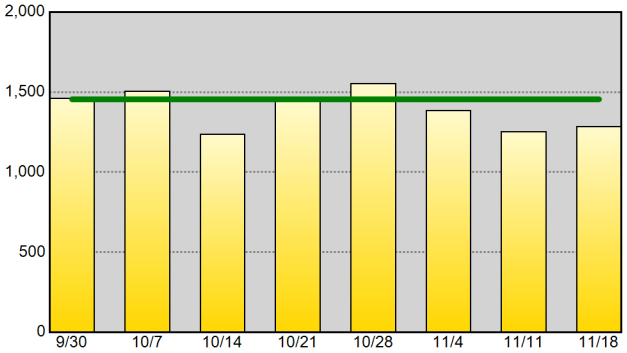

Self-Initiated Terry Stops - 52wk Avg: 33

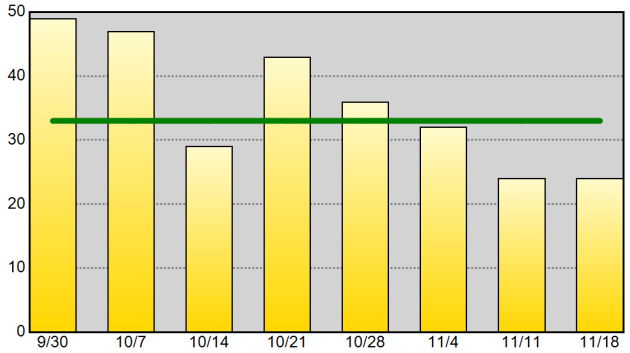

Self-Initiated Vehicle Stops (10-93) - 52wk Avg: 504

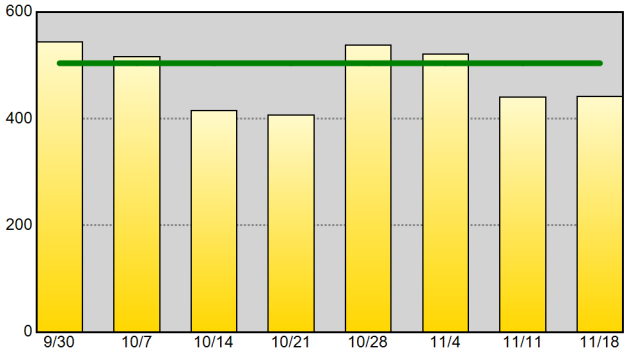

Self-Initiated Business Checks (10-96) - 52wk Avg: 631

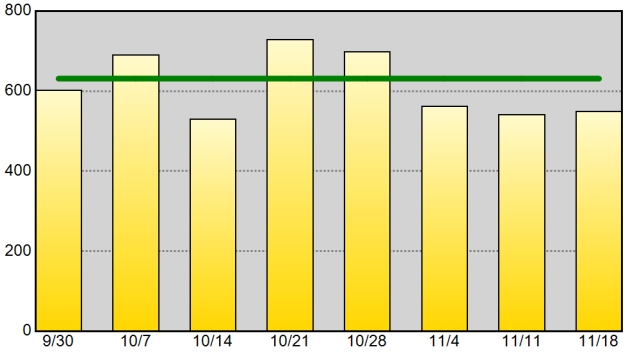

Self-Initiated Community Policing (10-15) - 52wk Avg: 62

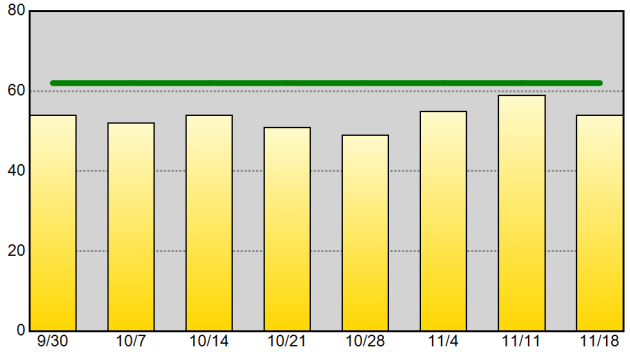

Self-Initiated Criminal Vice Activity (10-78) - 52wk Avg: 2

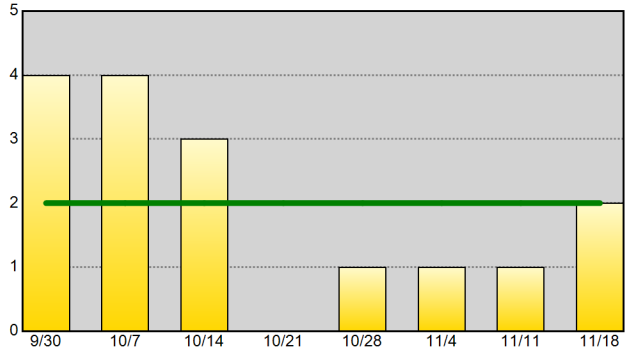

Part I Arrests - 52wk Avg: 13

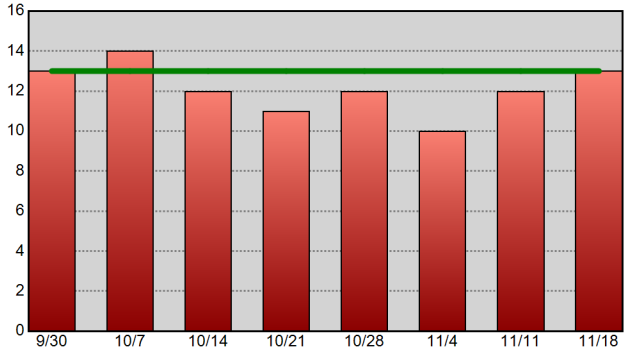

Drug-Related Arrests - 52wk Avg: 29

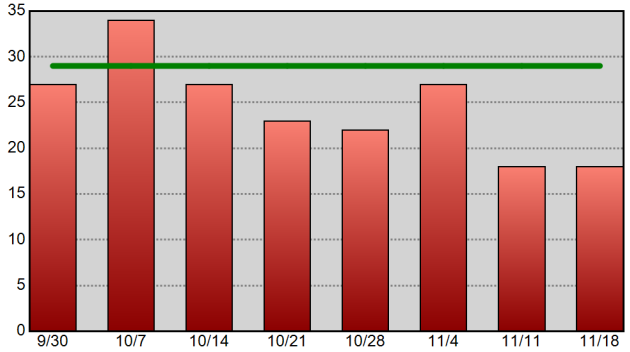

Warrants Served - 52wk Avg: 34

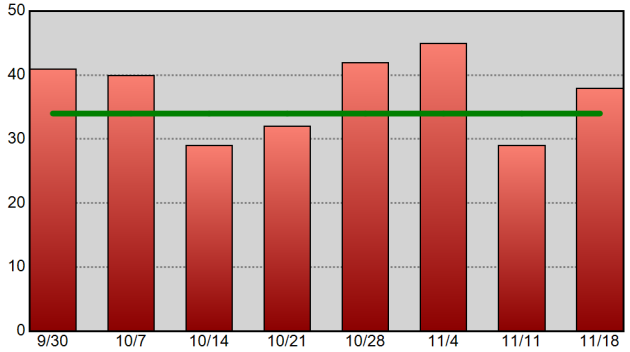

Information summarized for CompStat week ending 11/18/2017. The horizontal line on each chart represents the data set's 52-week weekly average.

Sourced from MNPD ARMS on 11/21/2017 5:48:26 AM. CAD reports only include calls initiated by an officer (call type 2 or 3). Excludes CFS with a disposition code of 6 or 11. Arrest reports do not take into account the number of charges. 1 arrest = 1 body.

High Crime Intersections and Hot Addresses Section

CompStat Weekly Analysis is provided by the Metropolitan Nashville Police Department Crime Analysis Section. This report is intended to be a management and planning tool and does not reflect the official UCR counts for the department.

"The only man who never makes a mistake is the man who never does anything."
- Theodore Roosevelt

Begin Date: 11/12/2017
End Date: 11/18/2017
Week: 46

County High Crime Intersections

Intersections with the highest concentrations of crime & traffic crashes - past 12 weeks.

METROPOLITAN POLICE DEPARTMENT
of Nashville and Davidson County

Violent Crime

Rank	Intersection	Precinct	ZIP	Count
1	2ND AV S & MCCANN ST	South	37210	16
2	ARCHWOOD DR & ROOSEVELT AV	Madison	37115	13
3	MURFREESBORO PKE & PARRIS AV	South	37210	12
4	MILLWOOD DR & MURFREESBORO PKE	Hermitage	37217	11
5	EAST THOMPSON LN & MURFREESBORO PKE	South	37211	10
5	WELCH RD & TRAVIS DR	South	37211	10
7	DUE WEST AV N & OLD DUE WEST AV	Madison	37115	9
8	W TRINITY LN & HAMPTON ST	North	37207	8
8	DEW ST & S 7TH ST	East	37206	8
10	SYLVAN ST & S 6TH ST	East	37206	7
10	FOREST PARK RD & COVENTRY WOODS DR	Madison	37115	7
10	OLD HICKORY BLVD W & E MARTHONA RD	Madison	37115	7
10	GORDON TER & GERALD ST	East	37207	7

Property Crime

Rank	Intersection	Precinct	ZIP	Count
1	SKYLINE MEMORIAL CT & DICKERSON PKE	Madison	37115	101
2	OPRY MILLS DR & OPRYLAND DR	Hermitage	37214	95
3	WELCH RD & TRAVIS DR	South	37211	52
4	N GALLATIN PKE & NORTHSIDE DR	Madison	37115	49
5	CHARLOTTE PKE & RIVER RD	West	37209	46
6	BANDYWOOD DR & ABBOTT MARTIN RD	West	37215	32
7	CHARLOTTE PKE & OLD CHARLOTTE PKE	West	37209	31
8	3RD AV S & BROADWAY	Central	37201	30
9	SHUTE LN & LEBANON PKE	Hermitage	37076	26
10	TWIN HILLS DR & N GALLATIN PKE	Madison	37072	25
11	CHARLOTTE AV &	Midtown	37203	22
12	KOHLS PVT DR & STONES RIVER GRNWY	Hermitage	37214	21
12	CANE RIDGE RD & BELL RD	South	37013	21

Traffic Crashes - Personal Injury

Rank	Intersection	Precinct	ZIP	Count
1	I24 W & I440 W ENT RAMP	South	37210	5
1	EAST THOMPSON LN & MURFREESBORO PKE	South	37211	5
3	MURFREESBORO PKE & EDGE O LAKE DR	Hermitage	37013	4
3	I40 W & I40 W ENT RAMP	Hermitage	37210	4
3	CENTRAL PKE & FRIST BLVD	Hermitage	37076	4
3	CENTRAL PKE & OLD HICKORY BLVD	Hermitage	37076	4
3	DONELSON PKE & MURFREESBORO PKE	South	37217	4
3	OLD HICKORY BLVD & NOLENSVILLE PKE	South	37211	4
3	BELL RD & BLUE HOLE RD	South	37013	4
3	THOMPSON LN & EAST THOMPSON LN	South	37211	4
3	HARDING PL & LINBAR DR	South	37211	4
3	TRINITY LN & DICKERSON PKE	East	37207	4
3	I65 S & W TRINITY LN	North	37207	4

Traffic Crashes - Non-Injury

Rank	Intersection	Precinct	ZIP	Count
1	HARDING PL & NOLENSVILLE PKE	South	37211	23
2	I65 S & W TRINITY LN	North	37207	22
3	OLD HICKORY BLVD & NOLENSVILLE PKE	South	37211	21
4	ROSA L PARKS BLVD & DOMINICAN DR	North	37228	20
5	I40 E & I40 E EXIT RAMP	Hermitage	37210	19
5	I40 W & FESSLERS LN	Hermitage	37210	19
7	OLD HICKORY BLVD & FRANKLIN PKE	Midtown	37027	18
7	PIERCE AV & VANDERBILT HOSPITAL	Midtown	37240	18
9	MEDICAL CENTER DR & VANDERBILT HOSPITAL	Midtown	37212	17
9	OLD HICKORY BLVD & HIGHWAY 70 S	West	37221	17
9	THOMPSON LN & EAST THOMPSON LN	South	37211	17
9	CANE RIDGE RD & BELL RD	South	37013	17
13	I24 W & I440 W ENT RAMP	South	37210	16

Information summarized for CompStat week ending 11-18-17. (past 12 weeks of data). For each report, point data were plotted in a GIS and assigned to the nearest street intersection. Summary counts were then calculated for each intersection.

Sourced from MNPD ARMS on 11/21/2017 5:48:27 AM. Violent and property crime information sourced from incident reports using Uniform Crime Reporting definitions and reporting guidelines, based on the date when the crime was reported. Personal injury traffic crashes (10-46) and non-injury traffic crashes (10-45) retrieved from MNPD's CAD database. Excludes CFS with a disposition code of 6 or 11. For each incident or CAD record, the incident or dispatch location was assigned to the nearest street intersection.

West Precinct High Crime Intersections

Intersections with the highest concentrations of crime & traffic crashes - past 12 weeks.

METROPOLITAN POLICE DEPARTMENT
of Nashville and Davidson County

Violent Crime

Rank	Intersection	Precinct	ZIP	Count
1	INDIANA AV & 40TH AV N	West	37209	5
2	40TH AV N & PRESTON TAYLOR PL	West	37209	4
2	40TH AV N & DELAWARE AV	West	37209	4
2	OLD HICKORY BLVD & HIGHWAY 70 S	West	37221	4
2	CHARLOTTE PKE & RIVER RD	West	37209	4
2	MAUDINA AV & DEMOSS RD	West	37209	4
2	CHARLOTTE PKE & WESTBORO DR	West	37209	4
8	CHARLOTTE PKE & WATTS LN	West	37209	3
8	CHARLOTTE AV & MORROW RD	West	37209	3
8	OLD HICKORY BLVD &	West	37221	3
8	OLD HICKORY BLVD & RIDGELAKE PKWY	West	37209	3
8	ANNESWAY DR & HILL PLACE DR	West	37205	3
8	TENNESSEE AV & 48TH AV N	West	37209	3

Property Crime

Rank	Intersection	Precinct	ZIP	Count
1	CHARLOTTE PKE & RIVER RD	West	37209	46
2	BANDYWOOD DR & ABBOTT MARTIN RD	West	37215	32
3	CHARLOTTE PKE & OLD CHARLOTTE PKE	West	37209	31
4	CHARLOTTE PKE & W HILLWOOD DR	West	37205	17
5	CHARLOTTE PKE & BROOKMEADE GRNWY ACCESS RD	West	37209	13
5	CABOT DR & CHARLOTTE PKE	West	37205	13
7	OBRIEN AV & NEWTON AV	West	37209	12
8	WHITE BRIDGE PKE & NES ACCESS RD	West	37205	10
8	HARDING PKE & RIDGEFIELD WAY	West	37205	10
8	HILLSBORO PKE & GREEN HILLS VILLAGE DR	West	37215	10
11	CHARLOTTE PKE & OCEOLA AV	West	37209	9
12	OLD HICKORY BLVD & HIGHWAY 70 S	West	37221	8
13	OLD HICKORY BLVD & RIDGELAKE PKWY	West	37209	7

Traffic Crashes - Personal Injury

Rank	Intersection	Precinct	ZIP	Count
1	OLD HICKORY BLVD & HIGHWAY 70 S	West	37221	3
1	CHARLOTTE PKE & I40 E ENT RAMP	West	37209	3
3	CHARLOTTE PKE & BROOK HOLLOW RD	West	37205	2
3	OBRIEN AV & MIDLAND AV	West	37209	2
3	CHARLOTTE PKE & WHITE BRIDGE PKE	West	37209	2
3	POST RD & WHITE BRIDGE PKE	West	37205	2
3	HARDING PKE & WHITE BRIDGE PKE	West	37205	2
3	HEADY DR & HIGHWAY 100	West	37205	2
3	HILLSBORO PKE & WOODMONT BLVD	West	37215	2
3	HARDING PL & HILLSBORO PKE	West	37215	2
11	WOODMONT BLVD & WILSON BLVD S	West	37215	1
11	ESTES RD & WOODMONT BLVD	West	37215	1
11	HILLSBORO PKE & SHARONDALE DR / LOMBARDY AV	West	37215	1

Traffic Crashes - Non-Injury

Rank	Intersection	Precinct	ZIP	Count
1	OLD HICKORY BLVD & HIGHWAY 70 S	West	37221	17
2	CABOT DR & CHARLOTTE PKE	West	37205	11
2	ANNEX AV & CHARLOTTE PKE	West	37209	11
2	CHARLOTTE PKE & WHITE BRIDGE PKE	West	37209	11
5	HARDING PKE & WHITE BRIDGE PKE	West	37205	10
5	HIGHWAY 70 S & COLEY DAVIS RD	West	37221	10
5	HILLSBORO PKE & WOODMONT BLVD	West	37215	10
8	HARDING PKE & KENNER AV	West	37205	8
9	SAWYER BROWN RD & HIGHWAY 70 S	West	37221	7
9	HILLSBORO PKE & CRESTMOOR RD	West	37215	7
11	CHARLOTTE AV & 53RD AV N	West	37209	6
11	I40 W & BRILEY PKWY N ENT RAMP	West	37209	6
13	HARDING PKE & WOODLAWN DR	West	37205	5

Information summarized for CompStat week ending 11-18-17. (past 12 weeks of data). For each report, point data were plotted in a GIS and assigned to the nearest street intersection. Summary counts were then calculated for each intersection.

Sourced from MNPD ARMS on 11/21/2017 5:48:27 AM. Violent and property crime information sourced from incident reports using Uniform Crime Reporting definitions and reporting guidelines, based on the date when the crime was reported. Personal injury traffic crashes (10-46) and non-injury traffic crashes (10-45) retrieved from MNPD's CAD database. Excludes CFS with a disposition code of 6 or 11. For each incident or CAD record, the incident or dispatch location was assigned to the nearest street intersection.

East Precinct High Crime Intersections

Intersections with the highest concentrations of crime & traffic crashes - past 12 weeks.

METROPOLITAN POLICE DEPARTMENT
of Nashville and Davidson County

Violent Crime

Rank	Intersection	Precinct	ZIP	Count
1	DEW ST & S 7TH ST	East	37206	8
2	SYLVAN ST & S 6TH ST	East	37206	7
2	GORDON TER & GERALD ST	East	37207	7
4	I65 N & W TRINITY LN	East	37207	5
4	DICKERSON PKE & ROCK ST	East	37207	5
4	GATEWOOD AV & DICKERSON PKE	East	37207	5
4	MAIN ST & S 5TH ST	East	37207	5
8	GALLATIN PKE & LITTON AV	East	37216	4
8	GRACE ST & JOSEPH AV	East	37207	4
8	S 5TH ST & SHELBY AV	East	37206	4
11	I24 W & SHELBY AV	East	37206	3
11	BERKSHIRE DR & STRATFORD AV	East	37216	3
11	LITTON AV & BRONTE AV	East	37216	3

Property Crime

Rank	Intersection	Precinct	ZIP	Count
1	DICKERSON PKE & HANCOCK ST	East	37207	12
1	HOME RD & GALLATIN PKE	East	37216	12
1	SHELBY AV & S 6TH ST	East	37206	12
4	I65 N & W TRINITY LN	East	37207	11
5	MAIN ST & N 7TH ST	East	37206	10
6	DICKERSON PKE & HILLHURST DR	East	37207	8
6	FAIRWIN AV & GALLATIN PKE	East	37216	8
6	S 6TH ST & RUSSELL ST	East	37206	8
9	WOODLAND ST & MCFERRIN AV	East	37206	7
9	HOLLY ST & S 11TH ST	East	37206	7
9	S 7TH ST & SYLVAN ST	East	37206	7
9	DAVIDSON ST & SHELBY BOTTOMS GRNWY	East	37206	7
9	CAROLYN AV & GALLATIN AV	East	37216	7

Traffic Crashes - Personal Injury

Rank	Intersection	Precinct	ZIP	Count
1	TRINITY LN & DICKERSON PKE	East	37207	4
2	MAIN ST & N 7TH ST	East	37206	3
3	MAIN ST & S 5TH ST	East	37207	2
3	GALLATIN PKE & E TRINITY LN	East	37216	2
3	I65 N & W TRINITY LN	East	37207	2
3	BRILEY PKWY E & SAUNDERS AV	East	37216	2
3	GALLATIN AV & DOUGLAS AV	East	37206	2
3	S 5TH ST & SHELBY AV	East	37206	2
3	S 7TH ST & SHELBY AV	East	37206	2
3	GALLATIN PKE & BRILEY PKWY E	East	37216	2
3	I65 S & I65 S ENT RAMP	East	37207	2
12	I65 S ENT RAMP & I65 S	East	37207	1
12	GALLATIN PKE & MCCHESNEY AV	East	37216	1

Traffic Crashes - Non-Injury

Rank	Intersection	Precinct	ZIP	Count
1	MAIN ST & S 5TH ST	East	37207	11
1	DICKERSON PKE & EWING DR	East	37207	11
3	W TRINITY LN & LUCAS LN	East	37207	10
4	TRINITY LN & DICKERSON PKE	East	37207	9
5	I65 N & W TRINITY LN	East	37207	7
5	S 5TH ST & SHELBY AV	East	37206	7
5	I65 S EXIT RAMP & I65 S	East	37207	7
8	I65 S & I65 S ENT RAMP	East	37207	6
8	I65 N & I65 N ENT RAMP	East	37207	6
8	GALLATIN PKE & E TRINITY LN	East	37216	6
8	MAIN ST & N 7TH ST	East	37206	6
12	MAIN ST & N 6TH ST	East	37206	5
12	CLEVELAND ST & ELLINGTON PKWY	East	37207	5

Information summarized for CompStat week ending 11-18-17. (past 12 weeks of data). For each report, point data were plotted in a GIS and assigned to the nearest street intersection. Summary counts were then calculated for each intersection.

Sourced from MNPD ARMS on 11/21/2017 5:48:27 AM. Violent and property crime information sourced from incident reports using Uniform Crime Reporting definitions and reporting guidelines, based on the date when the crime was reported. Personal injury traffic crashes (10-46) and non-injury traffic crashes (10-45) retrieved from MNPD's CAD database. Excludes CFS with a disposition code of 6 or 11. For each incident or CAD record, the incident or dispatch location was assigned to the nearest street intersection.

South Precinct High Crime Intersections

Intersections with the highest concentrations of crime & traffic crashes - past 12 weeks.

METROPOLITAN POLICE DEPARTMENT
of Nashville and Davidson County

Violent Crime

Rank	Intersection	Precinct	ZIP	Count
1	2ND AV S & MCCANN ST	South	37210	16
2	MURFREESBORO PKE & PARRIS AV	South	37210	12
3	WELCH RD & TRAVIS DR	South	37211	10
3	EAST THOMPSON LN & MURFREESBORO PKE	South	37211	10
5	RICHARDS RD & DELIA DR	South	37013	7
5	MURFREESBORO PKE & PHILFRE CT	South	37211	7
7	WALLACE RD & LINBAR DR	South	37211	6
7	FOREST VIEW DR & FOREST POINTE PL	South	37013	6
7	BELL RD & MURFREESBORO PKE	South	37013	6
7	NANCE LN & STANLEY ST	South	37210	6
11	CANE RIDGE RD & BELL RD	South	37013	5
11	BEECHWOOD TER & BELL RD	South	37013	5
11	BELL RD & BELL FORGE LN E	South	37013	5

Property Crime

Rank	Intersection	Precinct	ZIP	Count
1	WELCH RD & TRAVIS DR	South	37211	52
2	CANE RIDGE RD & BELL RD	South	37013	21
3	MURFREESBORO PKE & HAMILTON CHURCH RD	South	37013	19
4	NOLENSVILLE PKE & HICKORYVIEW DR	South	37211	18
5	MURFREESBORO PKE & PARRIS AV	South	37210	14
6	BELL RD & EAGLE VIEW BLVD	South	37013	12
6	BELL RD & ZELIDA AV	South	37013	12
8	BELL RD & MT VIEW RD	South	37013	11
9	EAST THOMPSON LN & MURFREESBORO PKE	South	37211	10
9	PLUS PARK BLVD & PAVILION BLVD	South	37217	10
9	I24 E & I24 E ENT RAMP	South	37211	10
12	WALLACE RD & LINBAR DR	South	37211	9
12	ARBOR PL & ARBOR RIDGE DR	South	37013	9

Traffic Crashes - Personal Injury

Rank	Intersection	Precinct	ZIP	Count
1	I24 W & I440 W ENT RAMP	South	37210	5
1	EAST THOMPSON LN & MURFREESBORO PKE	South	37211	5
3	DONELSON PKE & MURFREESBORO PKE	South	37217	4
3	BELL RD & BLUE HOLE RD	South	37013	4
3	OLD HICKORY BLVD & NOLENSVILLE PKE	South	37211	4
3	THOMPSON LN & EAST THOMPSON LN	South	37211	4
3	HARDING PL & LINBAR DR	South	37211	4
8	HARDING PL & NOLENSVILLE PKE	South	37211	3
8	I440 E & NOLENSVILLE PKE	South	37210	3
8	OLD HICKORY BLVD & CEDARMONT DR	South	37211	3
8	NOLENSVILLE PKE & HAYWOOD LN	South	37211	3
8	NOLENSVILLE PKE & EDMONDSON PKE	South	37211	3
8	HAYWOOD LN & EAST RIDGE DR	South	37211	3

Traffic Crashes - Non-Injury

Rank	Intersection	Precinct	ZIP	Count
1	HARDING PL & NOLENSVILLE PKE	South	37211	23
2	OLD HICKORY BLVD & NOLENSVILLE PKE	South	37211	21
3	CANE RIDGE RD & BELL RD	South	37013	17
3	THOMPSON LN & EAST THOMPSON LN	South	37211	17
5	I24 W & I440 W ENT RAMP	South	37210	16
6	MURFREESBORO PKE & HAMILTON CHURCH RD	South	37013	14
6	BELL RD & MURFREESBORO PKE	South	37013	14
8	I24 W EXIT RAMP &	South	37086	12
8	I24 W & I24 W EXIT RAMP	South	37211	12
8	HARDING PL & METROPLEX DR	South	37211	12
8	NOLENSVILLE PKE & EDMONDSON PKE	South	37211	12
8	APACHE TR & HAYWOOD LN	South	37211	12
13	ANTIOCH PKE & HARDING PL	South	37211	11

Information summarized for CompStat week ending 11-18-17. (past 12 weeks of data). For each report, point data were plotted in a GIS and assigned to the nearest street intersection. Summary counts were then calculated for each intersection.

Sourced from MNPD ARMS on 11/21/2017 5:48:27 AM. Violent and property crime information sourced from incident reports using Uniform Crime Reporting definitions and reporting guidelines, based on the date when the crime was reported. Personal injury traffic crashes (10-46) and non-injury traffic crashes (10-45) retrieved from MNPD's CAD database. Excludes CFS with a disposition code of 6 or 11. For each incident or CAD record, the incident or dispatch location was assigned to the nearest street intersection.

Central Precinct High Crime Intersections

Intersections with the highest concentrations of crime & traffic crashes - past 12 weeks.

METROPOLITAN POLICE DEPARTMENT
of Nashville and Davidson County

Violent Crime

Rank	Intersection	Precinct	ZIP	Count
1	3RD AV S & BROADWAY	Central	37201	6
2	8TH AV S & DIVISION ST	Central	37203	5
2	ROSA L PARKS BLVD & JEFFERSON ST	Central	37208	5
4	2ND AV N & BROADWAY	Central	37201	4
4	4TH AV N & BROADWAY	Central	37219	4
4	CHARLOTTE AV & 5TH AV N	Central	37219	4
7	12TH AV N & PORTER ST	Central	37203	3
7	11TH AV N & BROADWAY	Central	37203	3
9	LEA AV & 7TH AV S	Central	37203	2
9	3RD AV S & SYMPHONY PL	Central	37201	2
9	3RD AV N & COMMERCE ST	Central	37201	2
9	I65 N & ROSA L PARKS BLVD	Central	37208	2
9	INTERSTATE DR & HOWERTON AV	Central	37213	2

Property Crime

Rank	Intersection	Precinct	ZIP	Count
1	3RD AV S & BROADWAY	Central	37201	30
2	ROSA L PARKS BLVD & JEFFERSON ST	Central	37208	20
3	3RD AV N & COMMERCE ST	Central	37201	17
4	VICTORY AV & S 1ST ST	Central	37213	15
5	4TH AV N & BROADWAY	Central	37219	9
5	2ND AV N & BROADWAY	Central	37201	9
5	2ND AV N & COMMERCE ST	Central	37201	9
5	PINE ST & 12TH AV S	Central	37203	9
9	SHELBY AV & INTERSTATE DR	Central	37213	7
10	COMMERCE ST & 5TH AV N	Central	37219	6
10	BROADWAY & OPRY PL	Central	37203	6
10	N 1ST ST & OLDHAM ST	Central	37213	6
13	1ST AV N &	Central	37201	5

Traffic Crashes - Personal Injury

Rank	Intersection	Precinct	ZIP	Count
1	I24 E & SHELBY AV	Central	37213	3
2	INTERSTATE DR & RUSSELL ST	Central	37213	2
2	1ST AV S & KOREAN VETERANS BLVD	Central	37201	2
2	I40 W & DEMONBREUN ST / 13TH AV S	Central	37203	2
2	ROSA L PARKS BLVD & CHURCH ST	Central	37203	2
2	GEORGE L DAVIS BLVD & CHURCH ST	Central	37203	2
2	JAMES ROBERTSON PKWY &	Central	37213	2
8	11TH AV N & CHARLOTTE AV	Central	37203	1
8	10TH AV N & CHARLOTTE AV	Central	37203	1
8	11TH AV N & PORTER ST	Central	37203	1
8	7TH AV N & CHURCH ST	Central	37203	1
8	I40 W & 13TH AV S	Central	37203	1
8	12TH AV N & BROADWAY	Central	37203	1

Traffic Crashes - Non-Injury

Rank	Intersection	Precinct	ZIP	Count
1	SHELBY AV & I24 E ENT RAMP	Central	37213	13
1	8TH AV S & LAFAYETTE ST	Central	37203	13
3	2ND AV S & LINDSLEY AV	Central	37210	12
4	3RD AV S & BROADWAY	Central	37201	11
5	2ND AV S & ASH ST	Central	37210	9
5	WOODLAND ST & INTERSTATE DR	Central	37213	9
5	SPRING ST & N 1ST ST	Central	37207	9
8	I40 W & I65 S ENT RAMP	Central	37203	8
8	HERMITAGE AV & ANTHES DR	Central	37210	8
8	4TH AV N & BROADWAY	Central	37219	8
8	4TH AV N & COMMERCE ST	Central	37219	8
12	2ND AV N & COMMERCE ST	Central	37201	7
12	9TH AV N & CHURCH ST	Central	37203	7

Information summarized for CompStat week ending 11-18-17. (past 12 weeks of data). For each report, point data were plotted in a GIS and assigned to the nearest street intersection. Summary counts were then calculated for each intersection.

Sourced from MNPD ARMS on 11/21/2017 5:48:27 AM. Violent and property crime information sourced from incident reports using Uniform Crime Reporting definitions and reporting guidelines, based on the date when the crime was reported. Personal injury traffic crashes (10-46) and non-injury traffic crashes (10-45) retrieved from MNPD's CAD database. Excludes CFS with a disposition code of 6 or 11. For each incident or CAD record, the incident or dispatch location was assigned to the nearest street intersection.

Hermitage Precinct High Crime Intersections

Intersections with the highest concentrations of crime & traffic crashes - past 12 weeks.

METROPOLITAN POLICE DEPARTMENT
of Nashville and Davidson County

Violent Crime

Rank	Intersection	Precinct	ZIP	Count
1	MILLWOOD DR & MURFREESBORO PKE	Hermitage	37217	11
2	VULTEE BLVD &	Hermitage	37217	7
2	IRONWOOD DR & TEMPLEWOOD DR	Hermitage	37214	7
2	FAIN ST & CHARLES E DAVIS BLVD	Hermitage	37210	7
5	MURFREESBORO PKE & MURFREESBORO ENT RAMP	Hermitage	37217	6
5	NORCROSS DR & HAROLD DR	Hermitage	37217	6
7	PATRICIA DR & THOMPSON PL	Hermitage	37217	5
7	CHARLES E DAVIS BLVD & LAFAYETTE ST	Hermitage	37210	5
9	GREEN ST & CHARLES E DAVIS BLVD	Hermitage	37210	4
9	CARROLL ST & CHARLES E DAVIS BLVD	Hermitage	37210	4
9	CANNON ST & CLAIBORNE ST	Hermitage	37210	4
9	CARROLL ST & 1ST AV S	Hermitage	37210	4
9	MURFREESBORO PKE & PAVILION BLVD	Hermitage	37217	4

Property Crime

Rank	Intersection	Precinct	ZIP	Count
1	OPRY MILLS DR & OPRYLAND DR	Hermitage	37214	95
2	SHUTE LN & LEBANON PKE	Hermitage	37076	26
3	KOHLS PVT DR & STONES RIVER GRNWY	Hermitage	37214	21
4	JUAREZ DR & OLD HICKORY BLVD	Hermitage	37076	18
5	MCGAVOCK PKE &	Hermitage	37214	17
6	HICKORY HILL LN & LEBANON PKE	Hermitage	37076	13
6	MCGAVOCK PKE & MARRIOTT DR	Hermitage	37214	13
8	MURFREESBORO PKE & PAVILION BLVD	Hermitage	37217	12
8	CHARLES E DAVIS BLVD & J C NAPIER CT	Hermitage	37210	12
10	PATRICIA DR & THOMPSON PL	Hermitage	37217	10
10	WANDA DR & ELM HILL PKE	Hermitage	37210	10
10	NASHBORO BLVD & VILLAGE GREEN DR	Hermitage	37217	10
13	MURFREESBORO PKE & UNA ANTIOCH PKE	Hermitage	37013	9

Traffic Crashes - Personal Injury

Rank	Intersection	Precinct	ZIP	Count
1	MURFREESBORO PKE & EDGE O LAKE DR	Hermitage	37013	4
1	I40 W & I40 W ENT RAMP	Hermitage	37210	4
1	CENTRAL PKE & FRIST BLVD	Hermitage	37076	4
1	CENTRAL PKE & OLD HICKORY BLVD	Hermitage	37076	4
5	I40 W ENT RAMP & I40 E	Hermitage	37214	3
6	HARDING PL & MURFREESBORO PKE	Hermitage	37217	2
6	I40 E & DONELSON PKE	Hermitage	37214	2
6	FAIRCLOTH LN & OLD MURFREESBORO PKE	Hermitage	37217	2
6	BELL RD &	Hermitage	37214	2
6	MURFREESBORO PKE & RANSOM PL	Hermitage	37217	2
6	SHIAWAY DR & MURFREESBORO PKE	Hermitage	37013	2
6	I40 E & BRILEY PKWY N	Hermitage	37210	2
6	BLACKWOOD DR & BELL RD	Hermitage	37214	2

Traffic Crashes - Non-Injury

Rank	Intersection	Precinct	ZIP	Count
1	I40 E & I40 E EXIT RAMP	Hermitage	37210	19
1	I40 W & FESSLERS LN	Hermitage	37210	19
3	I40 W & I40 W EXIT RAMP	Hermitage	37210	14
4	I40 W EXIT RAMP & I40 W	Hermitage	37210	10
4	MURFREESBORO PKE & UNA ANTIOCH PKE	Hermitage	37013	10
4	LEBANON PKE & DONELSON PKE	Hermitage	37214	10
4	I40 E EXIT RAMP & I40 E	Hermitage	37076	10
4	CENTRAL PKE & OLD HICKORY BLVD	Hermitage	37076	10
4	DODSON CHAPEL RD & OLD HICKORY BLVD	Hermitage	37076	10
10	I40 W & I40 W EXIT RAMP	Hermitage	37076	9
10	ROYAL PKWY & DONELSON PKE	Hermitage	37214	9
10	LEBANON PKE & MCGAVOCK PKE	Hermitage	37214	9
10	SPENCE LN & MURFREESBORO PKE	Hermitage	37210	9

Information summarized for CompStat week ending 11-18-17. (past 12 weeks of data). For each report, point data were plotted in a GIS and assigned to the nearest street intersection. Summary counts were then calculated for each intersection.

Sourced from MNPD ARMS on 11/21/2017 5:48:27 AM. Violent and property crime information sourced from incident reports using Uniform Crime Reporting definitions and reporting guidelines, based on the date when the crime was reported. Personal injury traffic crashes (10-46) and non-injury traffic crashes (10-45) retrieved from MNPD's CAD database. Excludes CFS with a disposition code of 6 or 11. For each incident or CAD record, the incident or dispatch location was assigned to the nearest street intersection.

North Precinct High Crime Intersections

Intersections with the highest concentrations of crime & traffic crashes - past 12 weeks.

METROPOLITAN POLICE DEPARTMENT
of Nashville and Davidson County

Violent Crime

Rank	Intersection	Precinct	ZIP	Count
1	W TRINITY LN & HAMPTON ST	North	37207	8
2	REVELS DR & WHITES CREEK PKE	North	37207	7
3	BUENA VISTA PKE & CLIFF DR	North	37218	6
3	ED TEMPLE BLVD &	North	37208	6
5	REVELS DR & DUBOIS DR	North	37207	5
5	MEHARRY BLVD & DR D B TODD JR BLVD	North	37208	5
7	BRICK CHURCH PKE & AVONDALE CIR	North	37207	4
7	BUENA VISTA PKE & TRINITY LN	North	37218	4
7	WORK DR & CROUCH DR	North	37207	4
7	HOLLAND LN & SNELL BLVD	North	37218	4
7	MAYER LN & OGDEN DR	North	37218	4
7	BRICK CHURCH PKE & WEAKLEY AV	North	37207	4
7	GARFIELD ST & 9TH AV N	North	37208	4

Property Crime

Rank	Intersection	Precinct	ZIP	Count
1	ROSA L PARKS BLVD & DOMINICAN DR	North	37228	20
2	JEFFERSON ST & WARREN ST	North	37208	17
3	ROSA L PARKS BLVD & MONROE ST	North	37208	14
4	17TH AV N & DR D B TODD JR BLVD	North	37208	12
5	REVELS DR & WHITES CREEK PKE	North	37207	11
6	W TRINITY LN & SCRUGGS LN	North	37207	10
7	W TRINITY LN & HAMPTON ST	North	37207	9
7	WHITES CREEK PKE &	North	37207	9
7	W HAMILTON RD & CLARKSVILLE PKE	North	37218	9
10	CLARKSVILLE PKE & 25TH AV N	North	37208	7
10	CLARKSVILLE PKE & 26TH AV N	North	37208	7
10	HEIMAN ST & DR D B TODD JR BLVD	North	37208	7
13	MEHARRY BLVD & DR D B TODD JR BLVD	North	37208	6

Traffic Crashes - Personal Injury

Rank	Intersection	Precinct	ZIP	Count
1	I65 S & W TRINITY LN	North	37207	4
2	BRICK CHURCH PKE & WEAKLEY AV	North	37207	3
2	READ AV & BRICK CHURCH PKE	North	37207	3
2	W TRINITY LN & BRICK CHURCH PKE	North	37207	3
2	DR DB TODD JR BLVD & JEFFERSON ST	North	37208	3
6	EWINGWOOD DR & EWINGDALE DR	North	37207	2
6	KINGS LN & CLARKSVILLE PKE	North	37218	2
6	I65 S & I24 E	North	37207	2
6	WHITES CREEK PKE & I24 E ENT RAMP	North	37080	2
6	I24 E & CLAY LICK RD	North	37189	2
6	28TH AV N & JOHN A MERRITT BLVD	North	37209	2
12	SCHRADER LN & ED TEMPLE BLVD	North	37209	1
12	28TH AV N & MEHARRY BLVD	North	37209	1

Traffic Crashes - Non-Injury

Rank	Intersection	Precinct	ZIP	Count
1	I65 S & W TRINITY LN	North	37207	22
2	ROSA L PARKS BLVD & DOMINICAN DR	North	37228	20
3	S HAMILTON RD & BUENA VISTA PKE	North	37218	16
4	BRICK CHURCH PKE & I65 S EXIT RAMP	North	37207	9
5	W TRINITY LN & BRICK CHURCH PKE	North	37207	8
5	CLIFF DR & CLARKSVILLE PKE	North	37218	8
7	I65 N EXIT RAMP & I65 N	North	37208	7
8	VANTAGE WAY & ROSA L PARKS BLVD	North	37208	6
8	MAINSTREAM DR & ROSA L PARKS BLVD	North	37228	6
8	I65 S & I24 E	North	37207	6
8	BAPTIST WORLD CENTER DR & W TRINITY LN	North	37207	6
8	I40 E & I65 N ENT RAMP	North	37208	6
13	BRICK CHURCH PKE & I65 S EXIT RAMP	North	37207	5

Information summarized for CompStat week ending 11-18-17. (past 12 weeks of data). For each report, point data were plotted in a GIS and assigned to the nearest street intersection. Summary counts were then calculated for each intersection.

Sourced from MNPD ARMS on 11/21/2017 5:48:27 AM. Violent and property crime information sourced from incident reports using Uniform Crime Reporting definitions and reporting guidelines, based on the date when the crime was reported. Personal injury traffic crashes (10-46) and non-injury traffic crashes (10-45) retrieved from MNPD's CAD database. Excludes CFS with a disposition code of 6 or 11. For each incident or CAD record, the incident or dispatch location was assigned to the nearest street intersection.

Madison Precinct High Crime Intersections

Intersections with the highest concentrations of crime & traffic crashes - past 12 weeks.

METROPOLITAN POLICE DEPARTMENT
of Nashville and Davidson County

Violent Crime

Rank	Intersection	Precinct	ZIP	Count
1	ARCHWOOD DR & ROOSEVELT AV	Madison	37115	13
2	DUE WEST AV N & OLD DUE WEST AV	Madison	37115	9
3	OLD HICKORY BLVD W & E MARTHONA RD	Madison	37115	7
3	FOREST PARK RD & COVENTRY WOODS DR	Madison	37115	7
5	WESTCHESTER DR & BROOKDALE DR	Madison	37207	6
5	SKYLINE MEMORIAL CT & DICKERSON PKE	Madison	37115	6
7	CHEYENNE BLVD & SANDHURST DR	Madison	37115	5
8	OLD HICKORY BLVD W & GALLATIN PKE	Madison	37115	4
8	MYATT DR & SPRING BRANCH DR	Madison	37115	4
8	WESTCHESTER DR & TUCKAHOE SQ E	Madison	37207	4
11	HICKORY HILLS BLVD & WESTCAP RD	Madison	37189	3
11	DINWIDDIE DR & MAYME CT	Madison	37115	3
11	N GALLATIN PKE & ONE MILE PKWY	Madison	37115	3

Property Crime

Rank	Intersection	Precinct	ZIP	Count
1	SKYLINE MEMORIAL CT & DICKERSON PKE	Madison	37115	101
2	N GALLATIN PKE & NORTHSIDE DR	Madison	37115	49
3	TWIN HILLS DR & N GALLATIN PKE	Madison	37072	25
4	OLD HICKORY BLVD W & GALLATIN PKE	Madison	37115	20
5	ALTA LOMA RD & N GALLATIN PKE	Madison	37115	19
6	N GALLATIN PKE & RIVERCHASE BLVD	Madison	37115	17
7	ARCHWOOD DR & ROOSEVELT AV	Madison	37115	10
7	S GALLATIN PKE RAMP & S GALLATIN PKE	Madison	37115	10
7	HICKORY HILLS BLVD & WESTCAP RD	Madison	37189	10
10	MYATT DR & RIVERGATE PKWY	Madison	37115	9
11	EDENWOLD RD & N GALLATIN PKE	Madison	37115	8
12	CONFERENCE DR & N GALLATIN PKE	Madison	37072	7
12	RICHMOND HILL DR & BRICK CHURCH PKE	Madison	37207	7

Traffic Crashes - Personal Injury

Rank	Intersection	Precinct	ZIP	Count
1	MYATT DR & RIVERGATE PKWY	Madison	37115	3
1	MYATT DR & ANDERSON LN	Madison	37115	3
1	OLD HICKORY BLVD W & GALLATIN PKE	Madison	37115	3
1	I65 S EXIT RAMP & BRILEY PKWY W ENT RAMP	Madison	37115	3
5	BRILEY PKWY W & BRILEY PKWY W ENT RAMP	Madison	37207	2
5	I65 S EXIT RAMP & I65 S	Madison	37115	2
5	DICKERSON PKE & BRILEY PKWY E	Madison	37207	2
5	DICKERSON PKE S & S MAIN ST	Madison	37072	2
5	OLD HICKORY BLVD W & I65 N	Madison	37207	2
5	SHEPHERD HILLS DR & N GALLATIN PKE	Madison	37072	2
5	CONFERENCE DR & N GALLATIN PKE	Madison	37072	2
5	DULING AV & N GALLATIN PKE	Madison	37115	2
5	NEELYS BEND RD & S GALLATIN PKE	Madison	37115	2

Traffic Crashes - Non-Injury

Rank	Intersection	Precinct	ZIP	Count
1	DICKERSON PKE & OLD HICKORY BLVD	Madison	37207	13
2	MYATT DR & RIVERGATE PKWY	Madison	37115	12
3	N GALLATIN PKE & NORTHSIDE DR	Madison	37115	8
3	OLD HICKORY BLVD W & S GALLATIN PKE RAMP	Madison	37115	8
3	BRILEY PKWY W & BRILEY PKWY W ENT RAMP	Madison	37207	8
6	SKYLINE MEMORIAL CT & DICKERSON PKE	Madison	37115	7
6	CONFERENCE DR & N GALLATIN PKE	Madison	37072	7
8	N GALLATIN PKE & LIBERTY LN	Madison	37072	6
8	I65 N & I65 N EXIT RAMP	Madison	37115	6
8	MYATT DR & ANDERSON LN	Madison	37115	6
8	NEELYS BEND RD & S GALLATIN PKE	Madison	37115	6
8	EWING DR & BRICK CHURCH PKE	Madison	37207	6
8	OLD HICKORY BLVD W & GALLATIN PKE	Madison	37115	6

Information summarized for CompStat week ending 11-18-17. (past 12 weeks of data). For each report, point data were plotted in a GIS and assigned to the nearest street intersection. Summary counts were then calculated for each intersection.

Sourced from MNPD ARMS on 11/21/2017 5:48:27 AM. Violent and property crime information sourced from incident reports using Uniform Crime Reporting definitions and reporting guidelines, based on the date when the crime was reported. Personal injury traffic crashes (10-46) and non-injury traffic crashes (10-45) retrieved from MNPD's CAD database. Excludes CFS with a disposition code of 6 or 11. For each incident or CAD record, the incident or dispatch location was assigned to the nearest street intersection.

Midtown Hills Precinct High Crime Intersections

Intersections with the highest concentrations of crime & traffic crashes - past 12 weeks.

METROPOLITAN POLICE DEPARTMENT
of Nashville and Davidson County

Violent Crime

Rank	Intersection	Precinct	ZIP	Count
1	MCMURRAY DR & WILKERSON DR	Midtown	37211	6
2	OLD HICKORY BLVD & HICKORY TRACE DR	Midtown	37211	5
2	THOMPSON LN & E IRIS DR	Midtown	37204	5
2	HILLSIDE AV & VERNON AV	Midtown	37203	5
5	WEDGEWOOD AV & 15TH AV S	Midtown	37212	4
5	13TH AV S & HORTON AVE	Midtown	37212	4
5	HORTON AV & 11TH AV S	Midtown	37203	4
5	FRANKLIN PKE & MELPARK DR	Midtown	37204	4
5	CORNING DR & WELSHWOOD DR	Midtown	37211	4
10	WEST END AV & 27TH AV N	Midtown	37203	3
10	WEST END AV & 28TH AV N	Midtown	37203	3
12	WEST END AV & 24TH AV S	Midtown	37203	2
12	MURPHY AV & 23RD AV N	Midtown	37203	2

Property Crime

Rank	Intersection	Precinct	ZIP	Count
1	CHARLOTTE AV &	Midtown	37203	22
2	EDGEHILL AV &	Midtown	37203	20
3	8TH AV S & ROYCROFT PL	Midtown	37204	17
4	WEST END AV & 17TH AV N	Midtown	37203	16
5	POWELL AV & BRANSFORD AV	Midtown	37204	13
5	NOLENSVILLE PKE & LENOX VILLAGE DR	Midtown	37211	13
7	NOLENSVILLE PKE & SWISS AV	Midtown	37211	10
8	BELMONT BLVD & BERNARD AV	Midtown	37212	8
9	MURPHY RD & WEST END AV	Midtown	37203	7
9	14TH AV S & DEMONBREUN ST	Midtown	37203	7
9	20TH AV N & STATE ST	Midtown	37203	7
9	OLD HICKORY BLVD & FRANKLIN PIKE CIR	Midtown	37027	7
13	LYNN DR & HALL CT	Midtown	37211	6

Traffic Crashes - Personal Injury

Rank	Intersection	Precinct	ZIP	Count
1	BLUFF RD & NOLENSVILLE PKE	Midtown		3
1	I40 E & I65 N	Midtown	37203	3
1	HARDING PL & TROUSDALE DR	Midtown	37211	3
1	MURPHY AV & 23RD AV N	Midtown	37203	3
1	MEDICAL CENTER DR & VANDERBILT HOSPITAL	Midtown	37212	3
1	WOODLAWN DR & HILLSBORO PKE	Midtown	37212	3
7	21ST AV S & PIERCE AV	Midtown	37212	2
7	FRANKLIN PKE & BRADFORD AV	Midtown	37204	2
7	I440 W & I440 W ENT RAMP	Midtown	37204	2
7	GRANNY WHITE PKE & OLD HICKORY BLVD	Midtown	37027	2
7	WEST END AV & 17TH AV N	Midtown	37203	2
7	18TH AV N & CHURCH ST	Midtown	37203	2
7	31ST AV S & WEST END AV	Midtown	37203	2

Traffic Crashes - Non-Injury

Rank	Intersection	Precinct	ZIP	Count
1	OLD HICKORY BLVD & FRANKLIN PKE	Midtown	37027	18
1	PIERCE AV & VANDERBILT HOSPITAL	Midtown	37240	18
3	MEDICAL CENTER DR & VANDERBILT HOSPITAL	Midtown	37212	17
4	THOMPSON LN & NOLENSVILLE PKE	Midtown	37211	16
4	OLD HICKORY BLVD & FRANKLIN PIKE CIR	Midtown	37027	16
6	OLD HICKORY BLVD & EDMONDSON PKE	Midtown	37211	14
7	POWELL AV & POWELL PL	Midtown	37204	13
7	I440 E & I440 ENT RAMP	Midtown	37204	13
9	WEDGEWOOD AV & 8TH AV S	Midtown	37203	12
9	HARDING PL & TROUSDALE DR	Midtown	37211	12
11	NATCHEZ TRC & CHILDRENS WAY	Midtown	37212	11
12	CHURCH ST & I40 E ENT RAMP	Midtown	37203	9
12	14TH AV N & CHARLOTTE AV	Midtown	37203	9

Information summarized for CompStat week ending 11-18-17. (past 12 weeks of data). For each report, point data were plotted in a GIS and assigned to the nearest street intersection. Summary counts were then calculated for each intersection.

Sourced from MNPD ARMS on 11/21/2017 5:48:27 AM. Violent and property crime information sourced from incident reports using Uniform Crime Reporting definitions and reporting guidelines, based on the date when the crime was reported. Personal injury traffic crashes (10-46) and non-injury traffic crashes (10-45) retrieved from MNPD's CAD database. Excludes CFS with a disposition code of 6 or 11. For each incident or CAD record, the incident or dispatch location was assigned to the nearest street intersection.

County High Crime Intersections - Arrests

Intersections with the highest concentrations of arrests - past 12 weeks.

METROPOLITAN POLICE DEPARTMENT
of Nashville and Davidson County

DUI Arrests

Rank	Intersection	Precinct	ZIP	Count
1	MEDICAL CENTER DR & VANDERBILT HOSPITAL	Midtown	37212	7
2	GRANADA AV & GALLATIN AV	East	37206	6
2	BRILEY PKWY E EXT RAMP & DICKERSON PKE	Madison	37207	6
4	ALBION ST & DR D B TODD JR BLVD	North	37208	5
4	11TH AV N & BROADWAY	Central	37203	5
6	MAIN ST & S 5TH ST	East	37207	4
6	NOLENSVILLE PKE & EDMONDSON PKE	South	37211	4
6	I40 E EXIT RAMP & OLD HICKORY BLVD	Hermitage	37076	4
9	THOMPSON LN & EAST THOMPSON LN	South	37211	3
9	DICKERSON PKE & DOVERSIDE DR	Madison	37207	3
9	DICKERSON PKE S & WEEPING WILLOW WAY	Madison	37072	3
9	GALLATIN AV & SEYMOUR AV	East	37206	3
9	EASTLAND AV & GALLATIN AV	East	37206	3

Drug-Related Arrests

Rank	Intersection	Precinct	ZIP	Count
1	FERN AV & BIRCH AV	North	37207	23
2	2ND AV S & MCCANN ST	South	37210	19
3	W HEIMAN ST & W H DAVIS DR	North	37208	18
4	GAY ST & 2ND AV N	Central	37201	16
4	MURFREESBORO PKE & PARRIS AV	South	37210	16
6	WEST END AV & 25TH AV S	Midtown	37203	15
7	W TRINITY LN & HAMPTON ST	North	37207	13
7	UNIVERSITY CT & 1ST AV S	Hermitage	37210	13
9	MCGAVOCK PKE &	Hermitage	37214	12
9	DICKERSON PKE & OAK VALLEY DR	East	37207	12
9	3RD AV S & MCCANN ST	South	37210	12
9	LINCOLN ST & LAFAYETTE ST	South	37210	12
13	DICKERSON PKE & HOMESTEAD RD	East	37207	11

Felony Arrests

Rank	Intersection	Precinct	ZIP	Count
1	2ND AV N & JAMES ROBERTSON PKWY	Central	37201	73
2	ALBION ST & DR D B TODD JR BLVD	North	37208	18
2	MURFREESBORO PKE & PAVILION BLVD	Hermitage	37217	18
4	GAY ST & 2ND AV N	Central	37201	12
5	MEDICAL CENTER DR & VANDERBILT HOSPITAL	Midtown	37212	11
6	DELAWARE AV & 31ST AV N	North	37209	9
6	OLD HICKORY BLVD W & GALLATIN PKE	Madison	37115	9
6	AMBROSE AV & E TRINITY LN	East	37207	9
6	BRICK CHURCH PKE & AVONDALE CIR	North	37207	9
10	BRILEY PKWY E EXT RAMP & DICKERSON PKE	Madison	37207	8
10	S 1ST ST & WOODLAND ST	Central	37213	8
10	FRANKLIN PKE & FRANKLIN PIKE CIR	Midtown	37027	8
10	MURFREESBORO PKE & PARRIS AV	South	37210	8

Weapons Law Violation Arrests

Rank	Intersection	Precinct	ZIP	Count
1	VINE HILL RD & HONEYSUCKLE RD	Midtown	37204	6
2	COLEMAN ST & NOLENSVILLE PKE	South	37210	4
3	MAIN ST & N 10TH ST	East	37206	3
3	GRACE ST & MERIDIAN ST	East	37207	3
5	N 2ND ST & JOSEPH AV	East	37207	2
5	DOUGLAS AV & STOCKELL ST	East	37207	2
5	CLEVELAND ST &	East	37207	2
5	BRICK CHURCH PKE & BRICK CHURCH PARK DR	North	37207	2
5	PHIPPS DR & PUTNAM DR	North	37218	2
5	BROADWAY & 1ST AV S	Central	37201	2
5	4TH AV N & BROADWAY	Central	37219	2
5	S 1ST ST & WOODLAND ST	Central	37213	2
5	S GALLATIN PKE & MAPLE ST	Madison	37115	2

Information summarized for CompStat week ending 11-18-17. (past 12 weeks of data). For each report, point data were plotted in a GIS and assigned to the nearest street intersection. Summary counts were then calculated for each intersection.

Sourced from MNPD ARMS on 11/21/2017 5:48:27 AM. For each arrest, the arrest location was assigned to the nearest street intersection. This report does not take into account the number of charges. 1 arrest = 1 body.

County Hot Addresses
Multiple CFS / Arrests at the Same Location, Past 12 Weeks

METROPOLITAN POLICE DEPARTMENT
of Nashville and Davidson County

CFS Location / Nearby Business	Count	Counts - Top Ten Codes
639 LAFAYETTE ST ***Nashville Rescue Mission***	**169**	76 - Want Officer for Investigation / Assistance (10-43) 53 - Disorderly Person (10-44) 10 - Suicidal Person (10-63)
3458 DICKERSON PIKE ***Walmart Supercenter***	**114**	32 - Transport Prisoner / Suspect (10-16) 30 - Theft (10-50) 12 - Want Officer for Investigation / Assistance (10-43)
5101 HARDING PL ***MNPD South Precinct***	**112**	45 - Want Officer for Investigation / Assistance (10-43) 21 - Theft (10-50) 20 - Domestic Disturbance (10-41)
512 1ST AV N ***Criminal Justice Center Annex***	**112**	38 - Want Officer for Investigation / Assistance (10-43) 35 - Domestic Disturbance (10-41) 14 - Disorderly Person (10-44)
1818 ALBION ST ***Nashville General Hospital School***	**103**	34 - Want Officer for Investigation / Assistance (10-43) 22 - Transport Prisoner / Suspect (10-16) 17 - Fight / Assault (10-57)
4040 NOLENSVILLE PIKE ***Walmart***	**102**	29 - Transport Prisoner / Suspect (10-16) 24 - Disorderly Person (10-44) 18 - Theft (10-50)
391 WALLACE RD ***Southern Hills Medical Center***	**97**	41 - Transport Prisoner / Suspect (10-16) 19 - Want Officer for Investigation / Assistance (10-43) 8 - Fight / Assault (10-57)
709 5TH AV S ***Greyhound***	**95**	39 - Want Officer for Investigation / Assistance (10-43) 34 - Disorderly Person (10-44) 5 - Fight / Assault (10-57)
2300 PATTERSON ST ***Centennial Medical Center***	**85**	55 - Transport Prisoner / Suspect (10-16) 6 - Want Officer for Investigation / Assistance (10-43) 5 - Fight / Assault (10-57)
2000 CHURCH ST ***Baptist Hospital***	**83**	31 - Want Officer for Investigation / Assistance (10-43) 14 - Transport Prisoner / Suspect (10-16) 10 - Fight / Assault (10-57)
5655 FRIST BLVD ***Summit Medical Center***	**81**	38 - Transport Prisoner / Suspect (10-16) 10 - Fight / Assault (10-57) 7 - Want Officer for Investigation / Assistance (10-43)
936 E TRINITY LN ***MNPD East Precinct***	**65**	34 - Want Officer for Investigation / Assistance (10-43) 12 - Domestic Disturbance (10-41) 9 - Theft (10-50)
2232 GALLATIN PIKE N ***Walmart***	**65**	18 - Theft (10-50) 18 - Transport Prisoner / Suspect (10-16) 8 - Disorderly Person (10-44)
227 SHELBY AV ***Exxon***	**62**	20 - Disorderly Person (10-44) 12 - Want Officer for Investigation / Assistance (10-43) 12 - Theft (10-50)
400 MYATT DR ***Madison Police Precinct***	**62**	28 - Want Officer for Investigation / Assistance (10-43) 10 - Domestic Disturbance (10-41) 7 - Disorderly Person (10-44)

Arrest Location	Count	Counts - Top Charges
408 2ND AVE N	**213**	68 - Probation violation- misdemeanor 33 - Failure to appear- class b or c misd. 28 - Probation violation- felony
512 1ST AV N	**173**	66 - Failure to appear- class b or c misd. 43 - Probation violation- misdemeanor 19 - Probation violation- community corrections viol.
512 1ST AVE N	**167**	80 - Failure to appear- class b or c misd. 40 - Probation violation- misdemeanor 15 - Failure to appear - felony or class a misd.
512 1ST AVE NORTH	**99**	32 - Failure to appear- class b or c misd. 20 - Probation violation- community corrections viol. 16 - Probation violation- misdemeanor
3458 DICKERSON PIKE	**78**	58 - Theft of merchandise- $1,000 or less 14 - Theft of property-$1,000 or less 9 - Criminal trespass
4040 NOLENSVILLE PIKE	**61**	37 - Theft of merchandise- $1,000 or less 16 - Criminal trespass 8 - Theft of property-$1,000 or less
400 CHARLOTTE AVE	**59**	13 - Public intoxication 13 - Criminal trespass 11 - Disorderly conduct
639 LAFAYETTE ST	**49**	13 - Criminal trespass 9 - Failure to appear- class b or c misd. 8 - Failure to be booked (state citation)
1 TITANS WAY	**48**	19 - Public intoxication 19 - Criminal trespass 3 - Poss. or casual exchange-cont.sub.
BIRCH BUILDING	**47**	13 - Driv. lic. - no d/l 9 - Driving- revoked license 9 - Poss. or casual exchange-cont.sub.
3150 MCGAVOCK PIKE	**46**	11 - Disorderly conduct 8 - Juvenile, runaway 8 - Poss. or casual exchange-cont.sub.
1900 HOBSON PIKE	**45**	19 - Disorderly conduct 10 - Juvenile, loitering during school hours 6 - Criminal trespass- aggravated - home/school
7044 CHARLOTTE PIKE	**45**	35 - Theft of merchandise- $1,000 or less 7 - Criminal trespass 6 - Theft of property-$1,000 or less
506 2ND AVE N	**44**	11 - Failure to appear- class b or c misd. 6 - Failure to be booked (state citation) 5 - Public intoxication
2232 N GALLATIN PIKE	**43**	34 - Theft of merchandise- $1,000 or less 6 - Criminal trespass 4 - Theft of property-$1,000 or less

Sourced from MNPD ARMS on 11/21/2017 5:48:27 AM. CAD calls retrieved from Metropolitan Emergency Communications Center's Computer Aided Dispatch system. Includes only calls where an officer response was made. Disposition codes 6 (Backup) and 11 (Signal 9) are excluded. Self-initiated calls are excluded. Calls dispatched to interstate RPAs and intersections are excluded. Teleserve calls are excluded. Arrest information retrieved from the MNPD RMS warrants / arrests database. 1 arrest = 1 body. Includes adult and juvenile arrests. 'Nearby Business' refers to a business establishment in close proximity of the address listed, and is provided for informational purposes only. There is no guarantee that all calls were dispatched to the business listed, because in some cases, multiple business establishments have the same address (e.g. a discount store that also contains a pharmacy). Due to the unique nature of apartment-based reporting, individual unit numbers and the address of the main office for a complex may sometimes both appear in this report.

West Precinct Hot Addresses
Multiple CFS / Arrests at the Same Location, Past 12 Weeks

METROPOLITAN POLICE DEPARTMENT
of Nashville and Davidson County

CFS Location / Nearby Business	Count	Counts - Top Ten Codes
7044 CHARLOTTE PIKE ***Walmart Supercenter***	**55**	15 - Want Officer for Investigation / Assistance (10-43) 13 - Disorderly Person (10-44) 10 - Transport Prisoner / Suspect (10-16)
5500 CHARLOTTE PIKE ***MNPD West Precinct***	**49**	23 - Want Officer for Investigation / Assistance (10-43) 8 - Theft (10-50) 7 - Disorderly Person (10-44)
2126 ABBOTT MARTIN RD ***Green Hills Mall***	**29**	12 - Theft (10-50) 6 - Disorderly Person (10-44) 4 - Want Officer for Investigation / Assistance (10-43)
4220 HARDING PIKE ***St Thomas Hospital***	**29**	8 - Want Officer for Investigation / Assistance (10-43) 8 - Transport Prisoner / Suspect (10-16) 3 - Vehicle Accident - Property Damage (10-45)
4601 ALABAMA AV ***Daily's***	**18**	6 - Disorderly Person (10-44) 5 - Theft (10-50) 3 - Vehicle Accident - Property Damage (10-45)
6535 PREMIER DR	**17**	4 - Want Officer for Investigation / Assistance (10-43) 3 - Disorderly Person (10-44) 2 - Suspicious Person (10-40)
7624 HIGHWAY 70 S	**17**	13 - Burglary - Non-Residence (10-71) 2 - Vehicle Accident - Property Damage (10-45) 1 - Want Officer for Investigation / Assistance (10-43)
7087 HIGHWAY 70 S ***Kroger***	**14**	4 - Disorderly Person (10-44) 3 - Want Officer for Investigation / Assistance (10-43) 1 - Suspicious Person (10-40)
5705 CHARLOTTE PIKE ***Kroger***	**14**	3 - Theft (10-50) 2 - Vehicle Accident - Property Damage (10-45) 2 - Domestic Disturbance (10-41)
26 WHITE BRIDGE PIKE ***Target***	**14**	5 - Theft (10-50) 3 - Vehicle Accident - Property Damage (10-45) 3 - Want Officer for Investigation / Assistance (10-43)
6806 CHARLOTTE PIKE	**13**	11 - Theft (10-50) 1 - Transport Prisoner / Suspect (10-16) 1 - Disorderly Person (10-44)
6311 CENTENNIAL BLVD ***West Nashville Wrecker Service***	**13**	8 - Theft (10-50) 3 - Want Officer for Investigation / Assistance (10-43) 1 - Disorderly Person (10-44)
6931 CHARLOTTE PIKE	**12**	5 - Theft (10-50) 2 - Disorderly Person (10-44) 2 - Vehicle Accident - Property Damage (10-45)
6500 CHARLOTTE PIKE ***Chick-fil-A***	**12**	5 - Burglary - Non-Residence (10-71) 4 - Want Officer for Investigation / Assistance (10-43) 1 - Suspicious Person (10-40)
3841 GREEN HILLS VILLAGE DR	**12**	4 - Vehicle Blocking Right of Way (10-49) 3 - Investigate 911 Hang-Up Call (10-88) 2 - Theft (10-50)

Arrest Location	Count	Counts - Top Charges
7044 CHARLOTTE PIKE	**45**	35 - Theft of merchandise- $1,000 or less 7 - Criminal trespass 6 - Theft of property-$1,000 or less
400 DAVIDSON RD	**25**	16 - Disorderly conduct 4 - Assault 3 - Poss. or casual exchange-cont.sub.
6814 CHARLOTTE PIKE	**21**	20 - Theft of merchandise- $1,000 or less 2 - Poss. or casual exchange-cont.sub.
5200 DELAWARE AVE	**13**	5 - Disorderly conduct 3 - Juvenile, runaway 2 - Resisting stop, frisk, halt, arrest, or search
40TH AVE N & CLIFTON AVE	**11**	6 - Gambling 2 - Driving- suspended license 1 - Driving- revoked license, 2nd offense
CABOT DR & CHARLOTTE PIKE	**10**	4 - Driving- revoked license 2 - Driv. lic. - no d/l 2 - Driving- suspended license
CHARLOTTE PIKE & WHITE BRIDGE PIKE	**9**	4 - Driving- revoked license 1 - Disorderly conduct 1 - Driving- suspended license
150 DAVIDSON RD	**9**	5 - Disorderly conduct 1 - Assault, reckless endangerment- weapon 1 - Assault- simple - bodily injury
4702 INDIANA AVE	**7**	4 - Contributing - delinquency of a minor 3 - Juvenile, curfew 1 - Resisting stop, frisk, halt, arrest, or search
5500 CHARLOTTE PIKE	**6**	2 - Failure to appear- class b or c misd. 1 - Burglary- aggravated 1 - Theft of merchandise- $1,000 or less
42ND AVE N & CHARLOTTE AVE	**6**	5 - Poss. or casual exchange-cont.sub. 2 - Drug paraphernalia- unlawful use 1 - Driving- suspended license
46TH AVE N & DELAWARE AVE	**5**	3 - Drug paraphernalia- unlawful use 2 - Driv. lic. - no d/l 1 - Child endangerment - aggravated - child 8 or under,
111 OLD HICKORY BLVD	**5**	1 - Vandalism- $1,000 or less 1 - Leaving scene of accident - damage over $500 1 - Drug paraphernalia- deliver or manufacture
51ST AVE N & CENTENNIAL BLVD	**5**	2 - Failure to appear- class b or c misd. 1 - Failure to be booked (state citation) 1 - Driving- suspended license
54TH AVE N & CHARLOTTE AVE	**5**	1 - Fugitive from justice- with warrant 1 - Driv. lic. - no d/l 1 - Public intoxication

Sourced from MNPD ARMS on 11/21/2017 5:48:27 AM. CAD calls retrieved from Metropolitan Emergency Communications Center's Computer Aided Dispatch system. Includes only calls where an officer response was made. Disposition codes 6 (Backup) and 11 (Signal 9) are excluded. Self-initiated calls are excluded. Calls dispatched to interstate RPAs and intersections are excluded. Teleserve calls are excluded. Arrest information retrieved from the MNPD RMS warrants / arrests database. 1 arrest = 1 body. Includes adult and juvenile arrests. 'Nearby Business' refers to a business establishment in close proximity of the address listed, and is provided for informational purposes only. There is no guarantee that all calls were dispatched to the business listed, because in some cases, multiple business establishments have the same address (e.g. a discount store that also contains a pharmacy). Due to the unique nature of apartment-based reporting, individual unit numbers and the address of the main office for a complex may sometimes both appear in this report.

East Precinct Hot Addresses
Multiple CFS / Arrests at the Same Location, Past 12 Weeks

METROPOLITAN POLICE DEPARTMENT
of Nashville and Davidson County

CFS Location / Nearby Business	Count	Counts - Top Ten Codes
936 E TRINITY LN ***MNPD East Precinct***	**65**	34 - Want Officer for Investigation / Assistance (10-43) 12 - Domestic Disturbance (10-41) 9 - Theft (10-50)
600 SHELBY AV ***Family Dollar***	**51**	24 - Disorderly Person (10-44) 8 - Want Officer for Investigation / Assistance (10-43) 8 - Theft (10-50)
130 W TRINITY LN ***Love's Truck Stop***	**46**	14 - Want Officer for Investigation / Assistance (10-43) 8 - Vehicle Accident - Property Damage (10-45) 5 - Theft (10-50)
500 MAIN ST ***Citgo***	**44**	23 - Disorderly Person (10-44) 6 - Want Officer for Investigation / Assistance (10-43) 5 - Vehicle Accident - Property Damage (10-45)
3410 GALLATIN PIKE ***Kroger***	**38**	11 - Disorderly Person (10-44) 9 - Theft (10-50) 6 - Want Officer for Investigation / Assistance (10-43)
712 MAIN ST ***Mapco Convenience***	**33**	14 - Disorderly Person (10-44) 8 - Theft (10-50) 7 - Want Officer for Investigation / Assistance (10-43)
2600 GALLATIN PIKE ***Speedway Gas Station***	**23**	10 - Theft (10-50) 9 - Disorderly Person (10-44) 1 - Domestic Disturbance (10-41)
501 BEN ALLEN RD	**21**	10 - Criminal Vice Activity (10-78) 8 - Suspicious Person (10-40) 2 - Want Officer for Investigation / Assistance (10-43)
824 MAIN ST ***Weiss Liquors Inc***	**21**	8 - Disorderly Person (10-44) 6 - Want Officer for Investigation / Assistance (10-43) 3 - Vehicle Blocking Right of Way (10-49)
1001 SHELBY AV ***Star Mart***	**19**	13 - Disorderly Person (10-44) 3 - Want Officer for Investigation / Assistance (10-43) 1 - Vehicle Accident - Property Damage (10-45)
3049 DICKERSON PIKE ***Family Dollar***	**18**	6 - Disorderly Person (10-44) 4 - Burglary - Non-Residence (10-71) 3 - Theft (10-50)
836 DICKERSON PIKE ***Family Dollar Store***	**18**	8 - Theft (10-50) 5 - Disorderly Person (10-44) 4 - Want Officer for Investigation / Assistance (10-43)
1025 FAIRWIN AV	**16**	15 - Burglary - Residence (10-70) 1 - Want Officer for Investigation / Assistance (10-43)
711 S 7TH ST ***Martha O'Bryan Center***	**15**	8 - Burglary - Non-Residence (10-71) 3 - Domestic Disturbance (10-41) 2 - Theft (10-50)
711 GALLATIN AV ***Kroger***	**15**	3 - Vehicle Accident - Property Damage (10-45) 3 - Disorderly Person (10-44) 2 - Domestic Disturbance (10-41)

Arrest Location	Count	Counts - Top Charges
401 WALTON LN	**36**	17 - Disorderly conduct 10 - Juvenile, loitering during school hours 3 - Assault- simple - bodily injury
500 MAIN ST	**22**	5 - Drug paraphernalia- unlawful use 4 - Driv. lic. - no d/l 4 - Public intoxication
S 5TH ST & SHELBY AVE	**21**	9 - Driving- suspended license 6 - Driving- revoked license 4 - Poss. or casual exchange-cont.sub.
130 W TRINITY LN	**20**	6 - Poss. or casual exchange-cont.sub. 5 - Criminal trespass 3 - Theft of merchandise- $1,000 or less
345 DELLWAY VILLA RD	**18**	7 - Poss. or casual exchange-cont.sub. 6 - Criminal trespass 3 - Drug paraphernalia- unlawful use
CLEVELAND ST & DICKERSON PIKE	**18**	3 - Driving- suspended license 3 - Driv. lic. - no d/l 2 - Driving- revoked license
1500 PORTER RD	**17**	6 - Poss. or casual exchange-cont.sub. 4 - Driving- suspended license 2 - Drug paraphernalia- unlawful use
110 GALLATIN AVE	**16**	13 - Disorderly conduct 2 - Weapon- carrying on school property 1 - Vehicle theft $10000 < $60000
S 6TH ST & SHELBY AVE	**16**	10 - Driving- revoked license 3 - Driving- suspended license 2 - Driv. lic. - poss. of revoked, susp. or altered
DOUGLAS AVE & ELLINGTON PKWY N	**16**	5 - Poss. or casual exchange-cont.sub. 5 - Driving- suspended license 4 - Drug paraphernalia- unlawful use
803 DICKERSON PIKE	**15**	4 - Driving- revoked license 4 - Criminal trespass 2 - Driv. lic. - no d/l
DICKERSON PIKE & GRACE ST	**14**	8 - Driving- revoked license 1 - Driv. lic. - poss. of revoked, susp. or altered 1 - Assault
S 7TH ST & SYLVAN ST	**14**	5 - Driving- revoked license 4 - Failure to be booked (state citation) 3 - Probation violation- felony
S 7TH ST & SHELBY AVE	**13**	4 - Driving- suspended license 4 - Driving- revoked license 2 - Driv. lic. - no d/l
S 5TH ST & MAIN ST	**13**	3 - Probation violation- misdemeanor 3 - Driv. lic. - no d/l 2 - Failure to appear - felony or class a misd.

Sourced from MNPD ARMS on 11/21/2017 5:48:27 AM. CAD calls retrieved from Metropolitan Emergency Communications Center's Computer Aided Dispatch system. Includes only calls where an officer response was made. Disposition codes 6 (Backup) and 11 (Signal 9) are excluded. Self-initiated calls are excluded. Calls dispatched to interstate RPAs and intersections are excluded. Teleserve calls are excluded. Arrest information retrieved from the MNPD RMS warrants / arrests database. 1 arrest = 1 body. Includes adult and juvenile arrests. 'Nearby Business' refers to a business establishment in close proximity of the address listed, and is provided for informational purposes only. There is no guarantee that all calls were dispatched to the business listed, because in some cases, multiple business establishments have the same address (e.g. a discount store that also contains a pharmacy). Due to the unique nature of apartment-based reporting, individual unit numbers and the address of the main office for a complex may sometimes both appear in this report.

South Precinct Hot Addresses
Multiple CFS / Arrests at the Same Location, Past 12 Weeks

METROPOLITAN POLICE DEPARTMENT
of Nashville and Davidson County

CFS Location / Nearby Business	Count	Counts - Top Ten Codes
5101 HARDING PL ***MNPD South Precinct***	**112**	45 - Want Officer for Investigation / Assistance (10-43) 21 - Theft (10-50) 20 - Domestic Disturbance (10-41)
4040 NOLENSVILLE PIKE ***Walmart***	**102**	29 - Transport Prisoner / Suspect (10-16) 24 - Disorderly Person (10-44) 18 - Theft (10-50)
391 WALLACE RD ***Southern Hills Medical Center***	**97**	41 - Transport Prisoner / Suspect (10-16) 19 - Want Officer for Investigation / Assistance (10-43) 8 - Fight / Assault (10-57)
3035 HAMILTON CHURCH RD ***Walmart***	**45**	13 - Want Officer for Investigation / Assistance (10-43) 7 - Disorderly Person (10-44) 7 - Theft (10-50)
13011 OLD HICKORY BLVD ***BP***	**39**	12 - Want Officer for Investigation / Assistance (10-43) 11 - Vehicle Accident - Property Damage (10-45) 6 - Theft (10-50)
61 EAST THOMPSON LN ***Kroger***	**34**	9 - Theft (10-50) 6 - Want Officer for Investigation / Assistance (10-43) 6 - Disorderly Person (10-44)
5319 MT VIEW RD ***Kroger***	**33**	17 - Disorderly Person (10-44) 6 - Want Officer for Investigation / Assistance (10-43) 6 - Theft (10-50)
5824 NOLENSVILLE PIKE ***Walmart***	**32**	12 - Disorderly Person (10-44) 8 - Theft (10-50) 5 - Want Officer for Investigation / Assistance (10-43)
1400 EAGLE VIEW BLVD ***Thorntons***	**32**	11 - Theft (10-50) 9 - Disorderly Person (10-44) 4 - Vehicle Accident - Property Damage (10-45)
2212 NOLENSVILLE PIKE	**30**	17 - Disorderly Person (10-44) 4 - Want Officer for Investigation / Assistance (10-43) 3 - Fight / Assault (10-57)
411 MURFREESBORO PIKE ***Mercury Courts***	**27**	10 - Want Officer for Investigation / Assistance (10-43) 5 - Disorderly Person (10-44) 3 - Theft (10-50)
411 MURFREESBORO PIKE #302	**26**	15 - Want Officer for Investigation / Assistance (10-43) 7 - Disorderly Person (10-44) 3 - Suspicious Person (10-40)
340 HARDING PL ***Exxon***	**23**	7 - Disorderly Person (10-44) 6 - Want Officer for Investigation / Assistance (10-43) 5 - Theft (10-50)
5520 NOLENSVILLE PIKE	**22**	9 - Theft (10-50) 7 - Transport Prisoner / Suspect (10-16) 2 - Holdup / Robbery (10-53)
1191 MURFREESBORO PIKE ***Mapco***	**21**	12 - Disorderly Person (10-44) 4 - Theft (10-50) 2 - Vehicle Accident - Property Damage (10-45)

Arrest Location	Count	Counts - Top Charges
4040 NOLENSVILLE PIKE	**61**	37 - Theft of merchandise- $1,000 or less 16 - Criminal trespass 8 - Theft of property-$1,000 or less
1900 HOBSON PIKE	**45**	19 - Disorderly conduct 10 - Juvenile, loitering during school hours 6 - Criminal trespass- aggravated - home/school
2ND AVE S & LAFAYETTE ST	**31**	9 - Failure to be booked (state citation) 5 - Drug paraphernalia- unlawful use 5 - Criminal trespass
411 MURFREESBORO PIKE	**29**	7 - Failure to be booked (state citation) 5 - Public intoxication 4 - Drug paraphernalia- unlawful use
HARDING PL & NOLENSVILLE PIKE	**27**	14 - Driv. lic. - no d/l 6 - Failure to be booked (state citation) 5 - Poss. or casual exchange-cont.sub.
MURFREESBORO PIKE & THOMPSON PL	**26**	11 - Driv. lic. - no d/l 4 - Drug paraphernalia- unlawful use 4 - Driving- revoked license
1417 MURFREESBORO PIKE	**25**	14 - Leaving scene of accident - damage $500 or less 6 - Accident - failure to report 3 - Driv. lic. - no d/l
100 TANGLEWOOD CT	**24**	13 - Criminal trespass 7 - Drug paraphernalia- unlawful use 3 - Poss. or casual exchange-cont.sub.
419 MURFREESBORO PIKE	**23**	9 - Criminal trespass 9 - Drug paraphernalia- unlawful use 2 - Failure to appear- class b or c misd.
391 WALLACE RD	**22**	5 - Driv. lic. - no d/l 3 - Driving under the influence 2 - Failure to appear- class b or c misd.
CLAIBORNE ST & LAFAYETTE ST	**21**	11 - Failure to appear- class b or c misd. 7 - Failure to be booked (state citation) 4 - Criminal contempt-violation of order of protection
3RD AVE S & MCCANN ST	**19**	11 - Drug paraphernalia- unlawful use 3 - Failure to be booked (state citation) 2 - Failure to appear- class b or c misd.
212 PAVILION BLVD	**18**	5 - Parole violation 5 - Probation violation- felony 4 - Probation violation- misdemeanor
160 ANTIOCH PIKE	**17**	6 - Assault 4 - Poss. or casual exchange-cont.sub. 3 - Criminal trespass
BELL RD & HICKORY HOLLOW TER	**17**	4 - Driv. lic. - no d/l 4 - Driving- suspended license 2 - Failure to appear- class b or c misd.

Sourced from MNPD ARMS on 11/21/2017 5:48:28 AM. CAD calls retrieved from Metropolitan Emergency Communications Center's Computer Aided Dispatch system. Includes only calls where an officer response was made. Disposition codes 6 (Backup) and 11 (Signal 9) are excluded. Self-initiated calls are excluded. Calls dispatched to interstate RPAs and intersections are excluded. Teleserve calls are excluded. Arrest information retrieved from the MNPD RMS warrants / arrests database. 1 arrest = 1 body. Includes adult and juvenile arrests. 'Nearby Business' refers to a business establishment in close proximity of the address listed, and is provided for informational purposes only. There is no guarantee that all calls were dispatched to the business listed, because in some cases, multiple business establishments have the same address (e.g. a discount store that also contains a pharmacy). Due to the unique nature of apartment-based reporting, individual unit numbers and the address of the main office for a complex may sometimes both appear in this report.

Central Precinct Hot Addresses
Multiple CFS / Arrests at the Same Location, Past 12 Weeks

METROPOLITAN POLICE DEPARTMENT
of Nashville and Davidson County

CFS Location / Nearby Business	Count	Counts - Top Ten Codes
639 LAFAYETTE ST ***Nashville Rescue Mission***	**169**	76 - Want Officer for Investigation / Assistance (10-43) 53 - Disorderly Person (10-44) 10 - Suicidal Person (10-63)
512 1ST AV N ***Criminal Justice Center Annex***	**111**	38 - Want Officer for Investigation / Assistance (10-43) 34 - Domestic Disturbance (10-41) 14 - Disorderly Person (10-44)
709 5TH AV S ***Greyhound***	**95**	39 - Want Officer for Investigation / Assistance (10-43) 34 - Disorderly Person (10-44) 5 - Fight / Assault (10-57)
227 SHELBY AV ***Exxon***	**62**	20 - Disorderly Person (10-44) 12 - Want Officer for Investigation / Assistance (10-43) 12 - Theft (10-50)
705 DREXEL ST ***Room In the Inn***	**61**	26 - Disorderly Person (10-44) 25 - Want Officer for Investigation / Assistance (10-43) 5 - Suicidal Person (10-63)
601 KOREAN VETERANS BLVD ***MNPD Central Precinct***	**60**	38 - Want Officer for Investigation / Assistance (10-43) 9 - Theft (10-50) 4 - Disorderly Person (10-44)
400 CHARLOTTE AV ***Tennessee Public Transportation Association***	**53**	24 - Want Officer for Investigation / Assistance (10-43) 11 - Disorderly Person (10-44) 5 - Domestic Disturbance (10-41)
111 N 1ST ST ***Travel Centers of America***	**46**	19 - Want Officer for Investigation / Assistance (10-43) 11 - Disorderly Person (10-44) 6 - Theft (10-50)
9 HERMITAGE AV ***Gas Station***	**39**	31 - Disorderly Person (10-44) 3 - Theft (10-50) 2 - Want Officer for Investigation / Assistance (10-43)
1201 BROADWAY ***McDonalds***	**33**	17 - Disorderly Person (10-44) 5 - Want Officer for Investigation / Assistance (10-43) 5 - Fight / Assault (10-57)
329 BROADWAY ***Honkey Tonk Central***	**33**	15 - Disorderly Person (10-44) 6 - Fight / Assault (10-57) 5 - Want Officer for Investigation / Assistance (10-43)
100 WOODLAND ST ***Davidson County Juvenile Detention***	**30**	13 - Want Officer for Investigation / Assistance (10-43) 4 - Domestic Disturbance (10-41) 4 - Theft (10-50)
123 2ND AV S	**27**	11 - Want Officer for Investigation / Assistance (10-43) 8 - Disorderly Person (10-44) 3 - Fight / Assault (10-57)
506 2ND AV N ***Sherriff's Office***	**27**	13 - Want Officer for Investigation / Assistance (10-43) 7 - Criminal Vice Activity (10-78) 2 - Fight / Assault (10-57)
200 BROADWAY	**26**	11 - Disorderly Person (10-44) 7 - Want Officer for Investigation / Assistance (10-43) 3 - Holdup / Robbery (10-53)

Arrest Location	Count	Counts - Top Charges
408 2ND AVE N	**213**	68 - Probation violation- misdemeanor 33 - Failure to appear- class b or c misd. 28 - Probation violation- felony
512 1ST AVE N	**165**	80 - Failure to appear- class b or c misd. 37 - Probation violation- misdemeanor 15 - Failure to appear - felony or class a misd.
400 CHARLOTTE AVE	**59**	13 - Public intoxication 13 - Criminal trespass 11 - Disorderly conduct
1 TITANS WAY	**48**	19 - Criminal trespass 19 - Public intoxication 3 - Poss. or casual exchange-cont.sub.
639 LAFAYETTE ST	**48**	13 - Criminal trespass 9 - Failure to appear- class b or c misd. 8 - Failure to be booked (state citation)
506 2ND AVE N	**42**	11 - Failure to appear- class b or c misd. 6 - Failure to be booked (state citation) 5 - Public intoxication
448 2ND AVE N	**40**	13 - Driv. lic. - no d/l 7 - Driving- revoked license 7 - Poss. or casual exchange-cont.sub.
310 1ST AVE S	**40**	27 - Criminal trespass 9 - Public intoxication 2 - Poss. or casual exchange-cont.sub.
BIRCH BUILDING	**39**	9 - Poss. or casual exchange-cont.sub. 9 - Driving- revoked license 8 - Driv. lic. - no d/l
1101 BROADWAY	**36**	13 - Public intoxication 11 - Criminal trespass 5 - Failure to be booked (state citation)
100 1ST AVE S	**25**	10 - Criminal trespass 6 - Public intoxication 5 - Failure to be booked (state citation)
4TH AVE S & LAFAYETTE ST	**22**	6 - Poss. or casual exchange-cont.sub. 5 - Failure to be booked (state citation) 4 - Criminal trespass
227 SHELBY AVE	**21**	8 - Criminal trespass 4 - Public intoxication 2 - Failure to be booked (state citation)
520 LAFAYETTE ST	**20**	16 - Criminal trespass 2 - Failure to appear- class b or c misd. 1 - Failure to be booked (state citation)
9 HERMITAGE AVE	**20**	9 - Criminal trespass 6 - Poss. or casual exchange-cont.sub. 3 - Public intoxication

Sourced from MNPD ARMS on 11/21/2017 5:48:28 AM. CAD calls retrieved from Metropolitan Emergency Communications Center's Computer Aided Dispatch system. Includes only calls where an officer response was made. Disposition codes 6 (Backup) and 11 (Signal 9) are excluded. Self-initiated calls are excluded. Calls dispatched to interstate RPAs and intersections are excluded. Teleserve calls are excluded. Arrest information retrieved from the MNPD RMS warrants / arrests database. 1 arrest = 1 body. Includes adult and juvenile arrests. 'Nearby Business' refers to a business establishment in close proximity of the address listed, and is provided for informational purposes only. There is no guarantee that all calls were dispatched to the business listed, because in some cases, multiple business establishments have the same address (e.g. a discount store that also contains a pharmacy). Due to the unique nature of apartment-based reporting, individual unit numbers and the address of the main office for a complex may sometimes both appear in this report.

Hermitage Precinct Hot Addresses
Multiple CFS / Arrests at the Same Location, Past 12 Weeks

METROPOLITAN POLICE DEPARTMENT
of Nashville and Davidson County

CFS Location / Nearby Business	Count	Counts - Top Ten Codes
5655 FRIST BLVD ***Summit Medical Center***	**81**	38 - Transport Prisoner / Suspect (10-16) 10 - Fight / Assault (10-57) 7 - Domestic Disturbance (10-41)
433 OPRY MILLS DR ***Opry Mills***	**62**	22 - Theft (10-50) 18 - Want Officer for Investigation / Assistance (10-43) 6 - Disorderly Person (10-44)
24 LAFAYETTE ST ***Z Mart***	**58**	33 - Disorderly Person (10-44) 8 - Want Officer for Investigation / Assistance (10-43) 7 - Criminal Vice Activity (10-78)
3701 JAMES KAY LN ***MNPD Hermitage Precinct***	**49**	24 - Want Officer for Investigation / Assistance (10-43) 8 - Domestic Disturbance (10-41) 6 - Theft (10-50)
2284 MURFREESBORO PIKE ***Kroger***	**41**	16 - Disorderly Person (10-44) 7 - Theft (10-50) 4 - Domestic Disturbance (10-41)
3150 MCGAVOCK PIKE ***McGavock High School***	**34**	9 - Theft (10-50) 7 - Want Officer for Investigation / Assistance (10-43) 4 - Disorderly Person (10-44)
601 FESSLERS LN ***Dunkin' Donuts***	**29**	13 - Disorderly Person (10-44) 5 - Vehicle Accident - Property Damage (10-45) 3 - Criminal Vice Activity (10-78)
4424 LEBANON PIKE ***Walmart Supercenter***	**25**	7 - Theft (10-50) 4 - Transport Prisoner / Suspect (10-16) 3 - Fight / Assault (10-57)
5544 OLD HICKORY BLVD ***Kroger***	**22**	5 - Disorderly Person (10-44) 5 - Vehicle Accident - Property Damage (10-45) 3 - Want Officer for Investigation / Assistance (10-43)
82 LAFAYETTE ST ***Dollar General***	**22**	13 - Theft (10-50) 4 - Want Officer for Investigation / Assistance (10-43) 3 - Disorderly Person (10-44)
2800 OPRYLAND DR ***Gaylord Opryland Resort and Convention Center***	**22**	7 - Theft (10-50) 5 - Want Officer for Investigation / Assistance (10-43) 2 - Domestic Disturbance (10-41)
2330 JACKSON DOWNS BLVD ***Kohl's***	**22**	12 - Theft (10-50) 3 - Transport Prisoner / Suspect (10-16) 3 - Want Officer for Investigation / Assistance (10-43)
3125 IRONWOOD DR ***Itinerant & Support Services Center***	**16**	5 - Fight / Assault (10-57) 4 - Disorderly Person (10-44) 3 - Want Officer for Investigation / Assistance (10-43)
530 DONELSON PIKE ***Kmart***	**16**	5 - Want Officer for Investigation / Assistance (10-43) 5 - Burglary - Non-Residence (10-71) 1 - Dangerous / Injured Animal (10-65)
619 MILLWOOD DR ***Convenience Store***	**15**	4 - Disorderly Person (10-44) 3 - Want Officer for Investigation / Assistance (10-43) 3 - Theft (10-50)

Arrest Location	Count	Counts - Top Charges
3150 MCGAVOCK PIKE	**46**	11 - Disorderly conduct 8 - Poss. or casual exchange-cont.sub. 8 - Juvenile, runaway
24 LAFAYETTE ST	**28**	9 - Failure to be booked (state citation) 6 - Drug paraphernalia- unlawful use 5 - Failure to appear- class b or c misd.
4424 LEBANON PIKE	**23**	15 - Theft of merchandise- $1,000 or less 4 - Poss. or casual exchange-cont.sub. 3 - Criminal trespass
BRILEY PKWY N & MCGAVOCK PIKE	**23**	7 - Driving- revoked license 6 - Driv. lic. - no d/l 5 - Driving- suspended license
433 OPRY MILLS DR	**21**	9 - Theft of merchandise- $1,000 or less 3 - Resisting stop, frisk, halt, arrest, or search 3 - Criminal trespass
FESSLERS LN & MURFREESBORO PIKE	**19**	6 - Failure to be booked (state citation) 5 - Failure to appear- class b or c misd. 3 - Drug paraphernalia- unlawful use
5655 FRIST BLVD	**18**	3 - Drug paraphernalia- unlawful use 2 - Driving under the influence 2 - Driving under the influence - 2nd offense
2330 JACKSON DOWNS BLVD	**17**	14 - Theft of merchandise- $1,000 or less 2 - Theft of property-$1,000 or less 1 - Parole violation
420 MURFREESBORO PIKE	**16**	8 - Failure to be booked (state citation) 4 - Failure to appear- class b or c misd. 2 - Failure to appear - felony or class a misd.
3125 IRONWOOD DR	**16**	4 - Assault, aggravated - deadly weapon - int/kn 3 - Assault- simple - bodily injury 3 - Resisting stop, frisk, halt, arrest, or search
MILLWOOD DR & MURFREESBORO PIKE	**15**	7 - Driv. lic. - no d/l 3 - Driving- revoked license 2 - Driving- suspended license
DONELSON PIKE & MURFREESBORO PIKE	**14**	6 - Driv. lic. - no d/l 4 - Driving- revoked license 3 - Driving- suspended license
MURFREESBORO PIKE & SPENCE LN	**13**	4 - Driving- revoked license 2 - Driv. lic. - no d/l 2 - Failure to be booked (state citation)
36 FAIRFIELD AVE	**13**	12 - Criminal trespass 2 - Failure to be booked (state citation) 1 - Drug paraphernalia- unlawful use
5770 OLD HICKORY BLVD	**13**	4 - Failure to be booked (state citation) 3 - Failure to appear- class b or c misd. 3 - Drug paraphernalia- unlawful use

Sourced from MNPD ARMS on 11/21/2017 5:48:28 AM. CAD calls retrieved from Metropolitan Emergency Communications Center's Computer Aided Dispatch system. Includes only calls where an officer response was made. Disposition codes 6 (Backup) and 11 (Signal 9) are excluded. Self-initiated calls are excluded. Calls dispatched to interstate RPAs and intersections are excluded. Teleserve calls are excluded. Arrest information retrieved from the MNPD RMS warrants / arrests database. 1 arrest = 1 body. Includes adult and juvenile arrests. 'Nearby Business' refers to a business establishment in close proximity of the address listed, and is provided for informational purposes only. There is no guarantee that all calls were dispatched to the business listed, because in some cases, multiple business establishments have the same address (e.g. a discount store that also contains a pharmacy). Due to the unique nature of apartment-based reporting, individual unit numbers and the address of the main office for a complex may sometimes both appear in this report.

North Precinct Hot Addresses
Multiple CFS / Arrests at the Same Location, Past 12 Weeks

METROPOLITAN POLICE DEPARTMENT
of Nashville and Davidson County

CFS Location / Nearby Business	Count	Counts - Top Ten Codes
1818 ALBION ST ***Nashville General Hospital School***	**103**	34 - Want Officer for Investigation / Assistance (10-43) 22 - Transport Prisoner / Suspect (10-16) 17 - Fight / Assault (10-57)
800 MONROE ST ***Kroger***	**56**	13 - Disorderly Person (10-44) 10 - Want Officer for Investigation / Assistance (10-43) 8 - Transport Prisoner / Suspect (10-16)
2231 26TH AV N ***MNPD North Precinct***	**53**	15 - Domestic Disturbance (10-41) 14 - Want Officer for Investigation / Assistance (10-43) 6 - Disorderly Person (10-44)
801 JEFFERSON ST ***Mapco***	**46**	20 - Theft (10-50) 16 - Disorderly Person (10-44) 4 - Want Officer for Investigation / Assistance (10-43)
1716 ROSA L PARKS BLVD ***Nashville Rescue Mission***	**39**	19 - Want Officer for Investigation / Assistance (10-43) 8 - Disorderly Person (10-44) 2 - Suicidal Person (10-63)
2022 ROSA L PARKS BLVD ***Exxon***	**37**	13 - Theft (10-50) 9 - Disorderly Person (10-44) 5 - Vehicle Accident - Property Damage (10-45)
1800 JEFFERSON ST ***Pauls Market***	**35**	21 - Disorderly Person (10-44) 4 - Want Officer for Investigation / Assistance (10-43) 4 - Fight / Assault (10-57)
2200 BRICK CHURCH PIKE ***Exxon***	**33**	12 - Disorderly Person (10-44) 8 - Vehicle Accident - Property Damage (10-45) 6 - Want Officer for Investigation / Assistance (10-43)
1755 DR D B TODD JR BLVD ***Dollar General***	**30**	13 - Disorderly Person (10-44) 10 - Theft (10-50) 2 - Want Officer for Investigation / Assistance (10-43)
1015 JEFFERSON ST ***Family Dollar Store***	**28**	13 - Theft (10-50) 6 - Disorderly Person (10-44) 5 - Want Officer for Investigation / Assistance (10-43)
2801 JOHN A MERRITT BLVD ***BP***	**26**	13 - Disorderly Person (10-44) 4 - Theft (10-50) 2 - Fight / Assault (10-57)
1705 JENKINS ST	**24**	16 - Disorderly Person (10-44) 2 - Want Officer for Investigation / Assistance (10-43) 2 - Suspicious Person (10-40)
1706 22ND AV N	**19**	9 - Want Officer for Investigation / Assistance (10-43) 3 - Domestic Disturbance (10-41) 3 - Disorderly Person (10-44)
1037 28TH AV N ***Hadley Recreation Center***	**18**	4 - Theft (10-50) 3 - Fight / Assault (10-57) 3 - Want Officer for Investigation / Assistance (10-43)
275 CUMBERLAND BND #237 ***Mental Health Cooperative***	**18**	6 - Transport Prisoner / Suspect (10-16) 3 - Missing Person (10-75) 3 - Suicidal Person (10-63)

Arrest Location	Count	Counts - Top Charges
1818 ALBION ST	**39**	6 - Resisting stop, frisk, halt, arrest, or search 5 - Evading arrest- misdemeaner 5 - Driving under the influence
512 31ST AVE N	**33**	10 - Probation violation- misdemeanor 6 - Failure to be booked (state citation) 6 - Failure to appear- class b or c misd.
1000 CASS ST	**20**	15 - Disorderly conduct 2 - Assault- simple - bodily injury 2 - Vandalism- $1,000 or less
800 MONROE ST	**18**	10 - Criminal trespass 6 - Theft of merchandise- $1,000 or less 3 - Drug paraphernalia- unlawful use
2612 W HEIMAN ST	**17**	14 - Poss. or casual exchange-cont.sub. 4 - Drug paraphernalia- unlawful use 3 - Poss.w/int-cont.sub.- marijuana 14.175-4,535 gr.
7277 OLD HICKORY BLVD	**16**	6 - Disorderly conduct 4 - Juvenile, tobacco product- purchase by minor 2 - Criminal trespass
1360 BRICK CHURCH PIKE	**16**	8 - Failure to be booked (state citation) 3 - Drug paraphernalia- unlawful use 3 - Failure to appear- class b or c misd.
I 65 S & W TRINITY LN	**15**	7 - Driving- suspended license 6 - Driv. lic. - no d/l 2 - Driving- revoked license
2715 WHITES CREEK PIKE	**14**	3 - Failure to appear- class b or c misd. 3 - Poss. or casual exchange-cont.sub. 2 - Drug paraphernalia- unlawful use
W TRINITY LN & WHITES CREEK PIKE	**12**	6 - Poss. or casual exchange-cont.sub. 4 - Drug paraphernalia- unlawful use 3 - Driving- suspended license
W TRINITY LN & YOUNGS LN	**11**	4 - Driving- revoked license 3 - Driving- suspended license 1 - Driving- suspended license, 2nd offense
16TH AVE N & COCKRILL ST	**11**	9 - Poss. or casual exchange-cont.sub. 4 - Drug paraphernalia- unlawful use 2 - Driving- suspended license
16TH AVE N & JEFFERSON ST	**11**	5 - Poss. or casual exchange-cont.sub. 4 - Gambling 1 - Evading arrest- motor vehicle
2231 26TH AVE N	**11**	4 - Vandalism- $1,000 or less 3 - Assault 2 - Assault, domestic offensive/provocative conduct
2401 BRICK CHURCH PIKE	**10**	4 - Poss. or casual exchange-cont.sub. 3 - Drug paraphernalia- unlawful use 1 - Failure to appear - felony or class a misd.

Sourced from MNPD ARMS on 11/21/2017 5:48:28 AM. CAD calls retrieved from Metropolitan Emergency Communications Center's Computer Aided Dispatch system. Includes only calls where an officer response was made. Disposition codes 6 (Backup) and 11 (Signal 9) are excluded. Self-initiated calls are excluded. Calls dispatched to interstate RPAs and intersections are excluded. Teleserve calls are excluded. Arrest information retrieved from the MNPD RMS warrants / arrests database. 1 arrest = 1 body. Includes adult and juvenile arrests. 'Nearby Business' refers to a business establishment in close proximity of the address listed, and is provided for informational purposes only. There is no guarantee that all calls were dispatched to the business listed, because in some cases, multiple business establishments have the same address (e.g. a discount store that also contains a pharmacy). Due to the unique nature of apartment-based reporting, individual unit numbers and the address of the main office for a complex may sometimes both appear in this report.

Madison Precinct Hot Addresses
Multiple CFS / Arrests at the Same Location, Past 12 Weeks

METROPOLITAN POLICE DEPARTMENT
of Nashville and Davidson County

CFS Location / Nearby Business	Count	Counts - Top Ten Codes
3458 DICKERSON PIKE ***Walmart Supercenter***	**114**	32 - Transport Prisoner / Suspect (10-16) 30 - Theft (10-50) 12 - Want Officer for Investigation / Assistance (10-43)
2232 GALLATIN PIKE N ***Walmart***	**65**	18 - Transport Prisoner / Suspect (10-16) 18 - Theft (10-50) 8 - Disorderly Person (10-44)
400 MYATT DR ***Madison Police Precinct***	**62**	28 - Want Officer for Investigation / Assistance (10-43) 10 - Domestic Disturbance (10-41) 7 - Disorderly Person (10-44)
3441 DICKERSON PIKE ***Skyline Medical Center***	**56**	21 - Want Officer for Investigation / Assistance (10-43) 7 - Domestic Disturbance (10-41) 7 - Transport Prisoner / Suspect (10-16)
627 GALLATIN PIKE S ***Walgreens***	**36**	12 - Disorderly Person (10-44) 7 - Theft (10-50) 5 - Want Officer for Investigation / Assistance (10-43)
101 GALLATIN PIKE N ***Gas Station***	**33**	15 - Disorderly Person (10-44) 5 - Theft (10-50) 4 - Vehicle Accident - Property Damage (10-45)
109 GALLATIN PIKE N ***Walmart Neighborhood Market***	**33**	12 - Theft (10-50) 8 - Transport Prisoner / Suspect (10-16) 4 - Want Officer for Investigation / Assistance (10-43)
2050 GALLATIN PIKE N ***Target***	**31**	8 - Theft (10-50) 8 - Transport Prisoner / Suspect (10-16) 4 - Want Officer for Investigation / Assistance (10-43)
333 RIO VISTA DR ***Charter Village Apartments***	**30**	10 - Shots Fired (10-83) 5 - Want Officer for Investigation / Assistance (10-43) 3 - Disorderly Person (10-44)
200 GALLATIN PIKE S ***Kroger***	**27**	9 - Disorderly Person (10-44) 7 - Want Officer for Investigation / Assistance (10-43) 4 - Theft (10-50)
819 GALLATIN PIKE S ***Exxon***	**27**	8 - Disorderly Person (10-44) 7 - Want Officer for Investigation / Assistance (10-43) 3 - Suspicious Person (10-40)
299 MAY DR	**18**	7 - Want Officer for Investigation / Assistance (10-43) 5 - Domestic Disturbance (10-41) 3 - Investigate 911 Hang-Up Call (10-88)
4600 SETTER CT	**18**	4 - Want Officer for Investigation / Assistance (10-43) 3 - Domestic Disturbance (10-41) 2 - Person with Weapon (10-54)
265 E OLD HICKORY BLVD #106	**16**	6 - Disorderly Person (10-44) 5 - Domestic Disturbance (10-41) 2 - Want Officer for Investigation / Assistance (10-43)
3460 DICKERSON PIKE ***Lowe's***	**16**	6 - Theft (10-50) 4 - Want Officer for Investigation / Assistance (10-43) 2 - Vehicle Accident - Property Damage (10-45)

Arrest Location	Count	Counts - Top Charges
3458 DICKERSON PIKE	**78**	58 - Theft of merchandise- $1,000 or less 14 - Theft of property-$1,000 or less 9 - Criminal trespass
2232 N GALLATIN PIKE	**43**	34 - Theft of merchandise- $1,000 or less 6 - Criminal trespass 4 - Theft of property-$1,000 or less
3441 DICKERSON PIKE	**40**	11 - Failure to appear- class b or c misd. 7 - Drug paraphernalia- unlawful use 5 - Driving under the influence
117 W SMITH ST	**21**	9 - Failure to be booked (state citation) 8 - Failure to appear- class b or c misd. 5 - Theft of merchandise- $1,000 or less
2050 N GALLATIN PIKE	**20**	18 - Theft of merchandise- $1,000 or less 3 - Theft of property-$1,000 or less 3 - Poss. or casual exchange-cont.sub.
DICKERSON PIKE & DOVERSIDE DR	**17**	4 - Driving- suspended license 3 - Poss. or casual exchange-cont.sub. 3 - Driving- revoked license, 2nd offense
BRICK CHURCH PIKE & BRILEY PKWY W	**13**	6 - Driving- revoked license 4 - Poss. or casual exchange-cont.sub. 2 - Drug paraphernalia- unlawful use
S GALLATIN PIKE & EMMITT AVE	**12**	5 - Driv. lic. - no d/l 2 - Driving- revoked license 2 - Driving- suspended license
314 CHURCH ST	**11**	10 - Criminal trespass 5 - Vandalism- $1,000 or less 1 - Poss. or casual exchange-cont.sub.
101 S GALLATIN PIKE	**11**	3 - Driving- revoked license 3 - Public intoxication 2 - Criminal trespass
1150 HUNTERS LN	**10**	2 - Driv. lic. - no d/l 2 - Assault 2 - Assault of officer - offensive contact
101 N GALLATIN PIKE	**10**	4 - Poss. or casual exchange-cont.sub. 3 - Poss.w/int-cont.sub.-meth.5 gr or more 2 - Driving- suspended license
819 S GALLATIN PIKE	**10**	4 - Driving- revoked license 3 - Poss. or casual exchange-cont.sub. 2 - Failure to appear- class b or c misd.
860 OLD HICKORY BLVD W	**9**	5 - Criminal trespass 2 - Failure to be booked (state citation) 1 - Habitual motor veh. offender
ALTA LOMA RD & GLEAVES ST	**9**	6 - Prostitution 2 - Prostitution- promoting 2 - Poss. or casual exchange-cont.sub.

Sourced from MNPD ARMS on 11/21/2017 5:48:28 AM. CAD calls retrieved from Metropolitan Emergency Communications Center's Computer Aided Dispatch system. Includes only calls where an officer response was made. Disposition codes 6 (Backup) and 11 (Signal 9) are excluded. Self-initiated calls are excluded. Calls dispatched to interstate RPAs and intersections are excluded. Teleserve calls are excluded. Arrest information retrieved from the MNPD RMS warrants / arrests database. 1 arrest = 1 body. Includes adult and juvenile arrests. 'Nearby Business' refers to a business establishment in close proximity of the address listed, and is provided for informational purposes only. There is no guarantee that all calls were dispatched to the business listed, because in some cases, multiple business establishments have the same address (e.g. a discount store that also contains a pharmacy). Due to the unique nature of apartment-based reporting, individual unit numbers and the address of the main office for a complex may sometimes both appear in this report.

Midtown Hills Precinct Hot Addresses
Multiple CFS / Arrests at the Same Location, Past 12 Weeks

METROPOLITAN POLICE DEPARTMENT
of Nashville and Davidson County

CFS Location / Nearby Business	Count	Counts - Top Ten Codes
2300 PATTERSON ST ***Centennial Medical Center***	**85**	55 - Transport Prisoner / Suspect (10-16) 6 - Want Officer for Investigation / Assistance (10-43) 5 - Fight / Assault (10-57)
2000 CHURCH ST ***Baptist Hospital***	**83**	31 - Want Officer for Investigation / Assistance (10-43) 14 - Transport Prisoner / Suspect (10-16) 10 - Fight / Assault (10-57)
1401 CHARLOTTE AV ***Exxon***	**55**	20 - Disorderly Person (10-44) 17 - Theft (10-50) 6 - Suspicious Person (10-40)
1441 12TH AV S ***Midtown Hills Police Precinct***	**47**	18 - Want Officer for Investigation / Assistance (10-43) 10 - Theft (10-50) 8 - Domestic Disturbance (10-41)
1211 MEDICAL CENTER DR ***Vanderbilt University Medical Center***	**45**	11 - Want Officer for Investigation / Assistance (10-43) 9 - Fight / Assault (10-57) 7 - Shooting (10-52)
2001 8TH AV S ***Exxon***	**42**	19 - Disorderly Person (10-44) 10 - Theft (10-50) 3 - Vehicle Accident - Property Damage (10-45)
2421 POWELL AV ***Walmart***	**32**	9 - Disorderly Person (10-44) 8 - Want Officer for Investigation / Assistance (10-43) 6 - Theft (10-50)
2700 WEST END AV ***McDonald's***	**30**	12 - Disorderly Person (10-44) 6 - Want Officer for Investigation / Assistance (10-43) 6 - Investigate 911 Hang-Up Call (10-88)
2500 WEST END AV ***Centennial Park***	**28**	14 - Want Officer for Investigation / Assistance (10-43) 6 - Disorderly Person (10-44) 3 - Fight / Assault (10-57)
1000 EDGEHILL AV ***ES Rose Park***	**28**	15 - Theft (10-50) 8 - Want Officer for Investigation / Assistance (10-43) 3 - Suspicious Person (10-40)
3400 WEST END AV ***Exxon***	**27**	10 - Disorderly Person (10-44) 9 - Theft (10-50) 4 - Suspicious Person (10-40)
1702 WEST END AV ***Shell Gas Station***	**26**	14 - Disorderly Person (10-44) 8 - Theft (10-50) 2 - Vehicle Accident - Property Damage (10-45)
1400 CHURCH ST ***Hustler Hollywood***	**25**	9 - Escort / Convoy (10-14) 5 - Want Officer for Investigation / Assistance (10-43) 4 - Disorderly Person (10-44)
5105 WHITAKER DR #A	**24**	19 - Missing Person (10-75) 3 - Want Officer for Investigation / Assistance (10-43) 1 - Domestic Disturbance (10-41)
5621 FRANKLIN PIKE	**24**	10 - Want Officer for Investigation / Assistance (10-43) 4 - Transport Prisoner / Suspect (10-16) 4 - Vehicle Accident - Property Damage (10-45)

Arrest Location	Count	Counts - Top Charges
1211 MEDICAL CENTER DR	**26**	9 - Assault, aggravated - deadly weapon - reckless 5 - Driving under the influence 4 - Assault, aggravated - deadly weapon - int/kn
2500 WEST END AVE	**21**	14 - Poss. or casual exchange-cont.sub. 5 - Drug paraphernalia- unlawful use 2 - Failure to appear- class b or c misd.
2000 CHURCH ST	**18**	7 - Criminal trespass 4 - Probation violation- misdemeanor 3 - Poss. or casual exchange-cont.sub.
3812 HILLSBORO PIKE	**16**	5 - Disorderly conduct 3 - Poss. or casual exchange-cont.sub. 2 - Juvenile, tobacco product- purchase by minor
8TH AVE S & WEDGEWOOD AVE	**16**	4 - Driving- revoked license 3 - Poss. or casual exchange-cont.sub. 2 - Driving- suspended license
5621 FRANKLIN PIKE	**15**	5 - Failure to appear- class b or c misd. 4 - Failure to be booked (state citation) 3 - Assault, domestic bodily injury
2300 PATTERSON ST	**14**	3 - Criminal trespass 3 - Failure to be booked (state citation) 2 - Failure to appear- class b or c misd.
I 65 N & WEDGEWOOD AVE	**14**	5 - Driv. lic. - no d/l 2 - Driving- revoked license 2 - Controlled access- use by non-mot. veh.
1641 PATTERSON ST	**13**	7 - Criminal trespass 4 - Drug paraphernalia- unlawful use 4 - Failure to be booked (state citation)
EDMONDSON PIKE & OLD HICKORY BLVD	**13**	4 - Driving- suspended license 3 - Driv. lic. - no d/l 2 - Driving- revoked license
EDMONDSON PIKE & NOLENSVILLE PIKE	**11**	6 - Driv. lic. - no d/l 3 - Driving- revoked license 1 - Driving- suspended license
2421 POWELL AVE	**11**	9 - Theft of merchandise- $1,000 or less 4 - Criminal trespass 1 - Public intoxication
2001 8TH AVE S	**11**	6 - Poss. or casual exchange-cont.sub. 4 - Criminal trespass 3 - Drug paraphernalia- unlawful use
NOLENSVILLE PIKE & OLD HICKORY BLVD	**10**	4 - Driv. lic. - no d/l 3 - Driving- revoked license 2 - Poss. or casual exchange-cont.sub.
I 65 S & WEDGEWOOD AVE	**9**	3 - Driv. lic. - no d/l 2 - Driving- revoked license 1 - Driving- suspended license

Sourced from MNPD ARMS on 11/21/2017 5:48:28 AM. CAD calls retrieved from Metropolitan Emergency Communications Center's Computer Aided Dispatch system. Includes only calls where an officer response was made. Disposition codes 6 (Backup) and 11 (Signal 9) are excluded. Self-initiated calls are excluded. Calls dispatched to interstate RPAs and intersections are excluded. Teleserve calls are excluded. Arrest information retrieved from the MNPD RMS warrants / arrests database. 1 arrest = 1 body. Includes adult and juvenile arrests. 'Nearby Business' refers to a business establishment in close proximity of the address listed, and is provided for informational purposes only. There is no guarantee that all calls were dispatched to the business listed, because in some cases, multiple business establishments have the same address (e.g. a discount store that also contains a pharmacy). Due to the unique nature of apartment-based reporting, individual unit numbers and the address of the main office for a complex may sometimes both appear in this report.

Other Reports

CompStat Weekly Analysis is provided by the Metropolitan Nashville Police Department Crime Analysis Section. This report is intended to be a management and planning tool and does not reflect the official UCR counts for the department.

"The only man who never makes a mistake is the man who never does anything."
- Theodore Roosevelt

Begin Date: 11/12/2017
End Date: 11/18/2017
Week: 46

APR Data

Precinct Assignment	YTD	Last Week
West	562	12
East	595	14
South	559	40
Central	294	8
Hermitage	735	25
North	4	2
Madison	274	27
Midtown Hills	545	49
County	**3,568**	**177**

APR Initiated by	YTD	Last Week
Dispatched	2,110	114
Referred by Field Supervisor	13	0
Self Initiated	418	20
Walk In	1,027	43

Criteria	YTD	Last Week
Pending Less Than 30 Minutes	39	23
Pending Over 30 Minutes	149	11
Met APR Criteria	3,380	143

Result	YTD	Last Week
Requested Officer Respond	69	6
Complainant Waiting	485	47
No Answer at Call Back	58	3
Complainant Gone	180	7
Reviewed Text of Call With Complainant	2,776	114

Action Taken	YTD	Last Week
Extra Patrol Broadcast Sent	21	1
No Police Action Required	250	19
Sent Back to Pending	162	9
Incident Report Completed	3,135	148

Percent of CFS by Precinct Assignment (YTD)

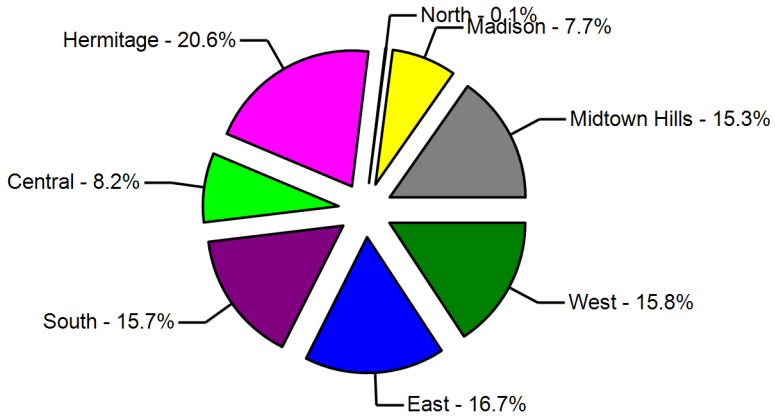

Action Taken (YTD)

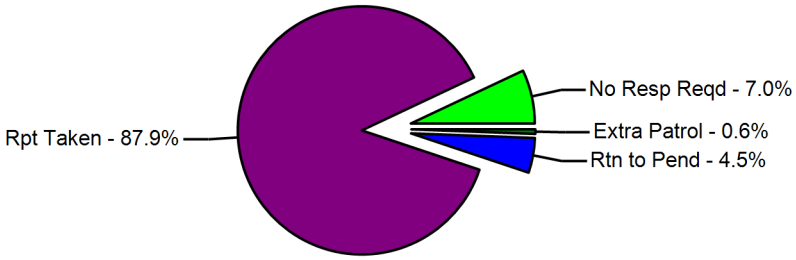

Sourced from data entered at each precinct.

Case Preparation Section - Case File Inventory

METROPOLITAN POLICE DEPARTMENT
of Nashville and Davidson County

Status	Prior Week	Compstat Week	Change	Same Week Last Year	Compstat Week	Change
Case Backlog	134		-Infinity	124		-100.0 %
Average Number of Days to Complete	17		-17	13		-13

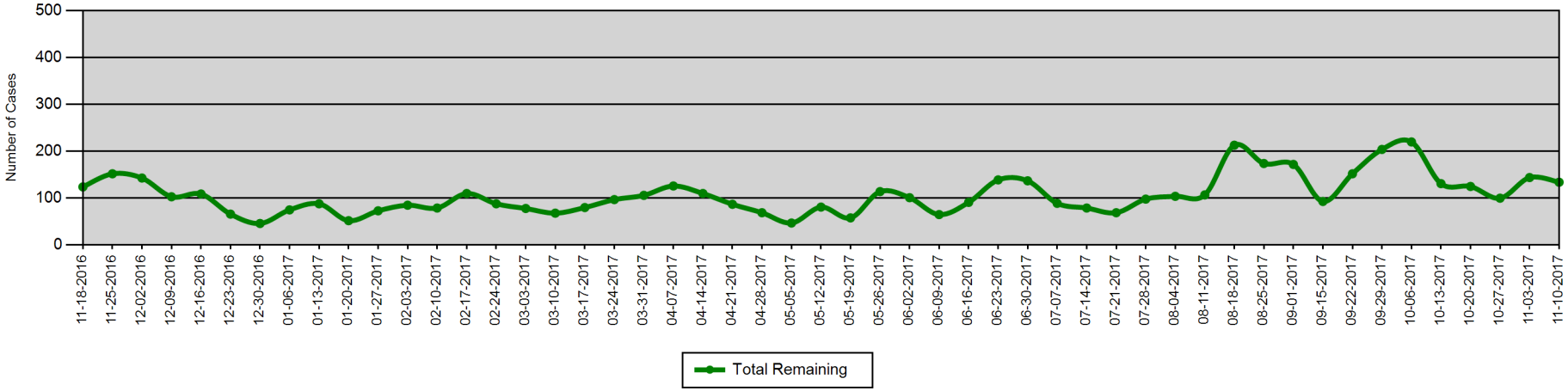

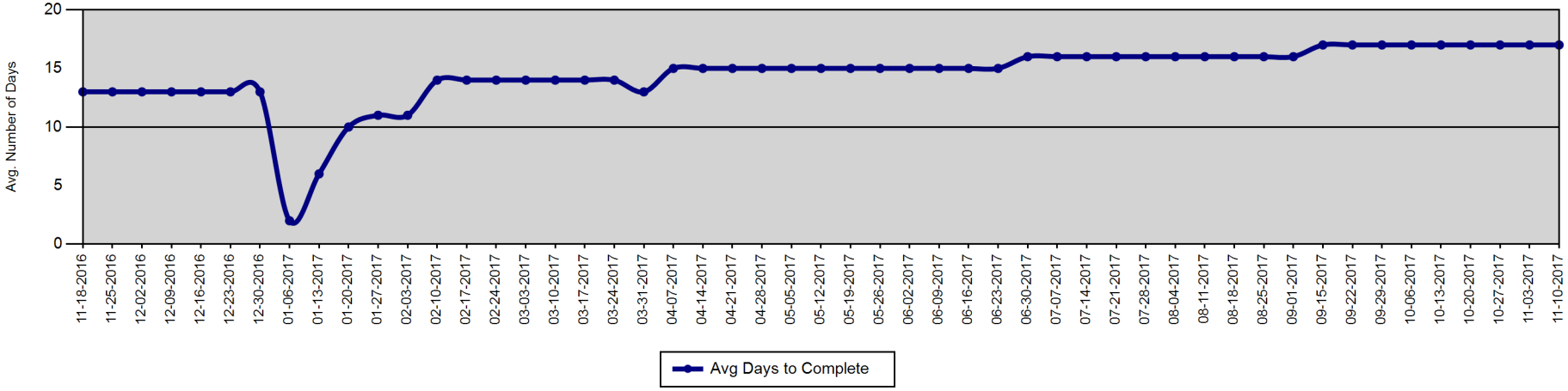

Report created on 11/21/2017 5:48:28 AM. Sources information provided by Case Preparation Division. This report is intended to be a management and planning tool and is not an exact representation of workload.

Court Attendance - 310s Issued by Month

METROPOLITAN POLICE DEPARTMENT
of Nashville and Davidson County

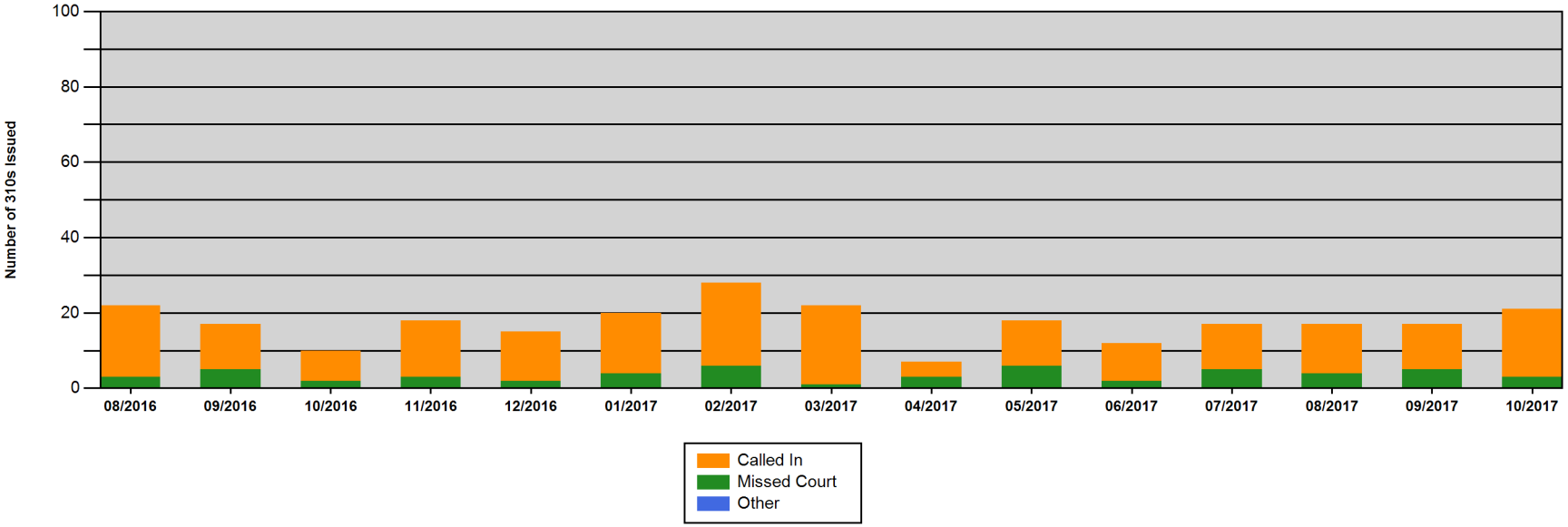

	08/2016	09/2016	10/2016	11/2016	12/2016	01/2017	02/2017	03/2017	04/2017	05/2017	06/2017	07/2017	08/2017	09/2017	10/2017
Called In	19	12	8	15	13	16	22	21	4	12	10	12	13	12	18
Missed Court	3	5	2	3	2	4	6	1	3	6	2	5	4	5	3
Other	0	0	0	0	0	0	0	0	0	0	0	0	0	0	0
Total	**22**	**17**	**10**	**18**	**15**	**20**	**28**	**22**	**7**	**18**	**12**	**17**	**17**	**17**	**21**

Report created on 11/21/2017 5:48:29 AM. MNPD Form 310 is a Notification of Violation of Court Appearance Procedures.

Violations include 'improperly dressed,' 'failed to appear,' 'clocked in, but didn't go to court,' 'late for court,' and 'called with excuse.'

Percentage of Incident Reports Included in CompStat Analysis

METROPOLITAN POLICE DEPARTMENT
of Nashville and Davidson County

Percentage of incident reports entered into ARMS by the following wednesday of each week.

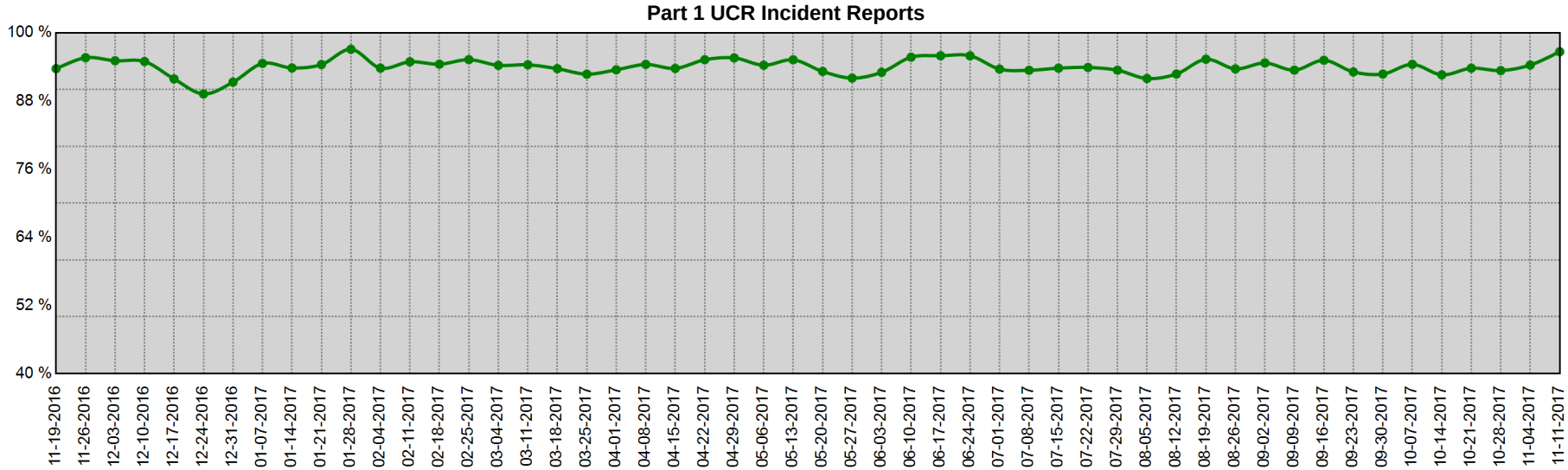

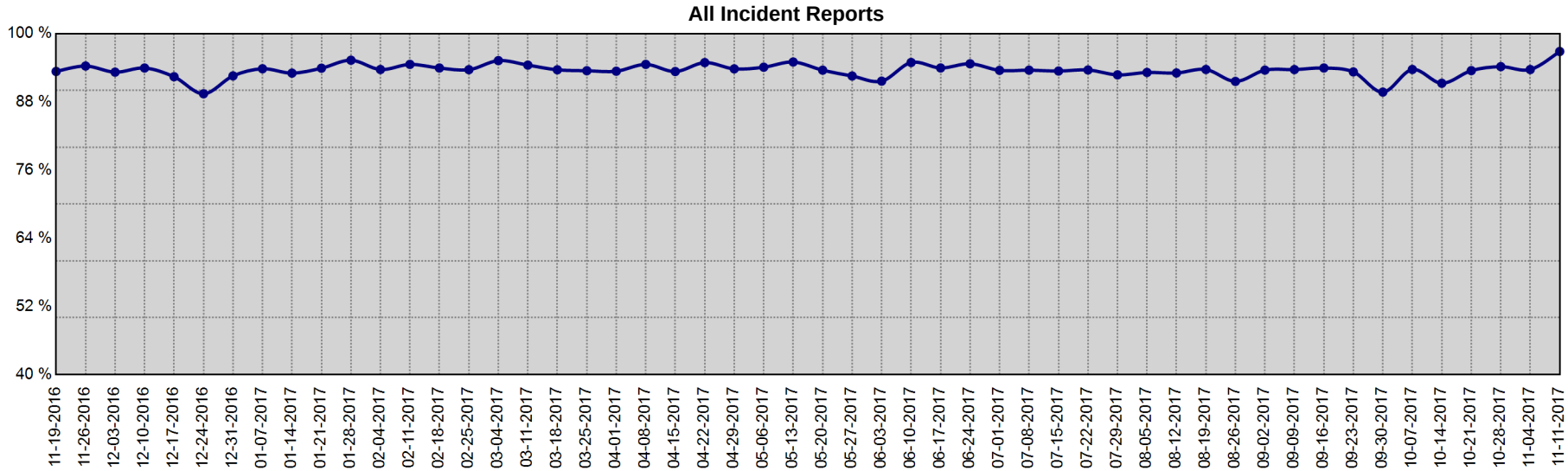

Date Range	Part I UCR Incident Reports			All Incident Reports		
	Min	Max	Mean	Min	Max	Mean
11-13-2016 to 11-11-2017	89.2 %	97.1 %	94.0 %	89.4 %	96.8 %	93.5 %

Information summarized for CompStat week ending 11/18/2017

Sourced from MNPD ARMS on 11/21/2017 5:48:29 AM. The figures above were sourced from incident reports using Uniform Crime Reporting definitions and reporting guidelines, based on the date when the crime was reported. This report is intended to be a management and planning tool and does not reflect the official UCR counts for the department.

Map Section

CompStat Weekly Analysis is provided by the Metropolitan Nashville Police Department Crime Analysis Section. This report is intended to be a management and planning tool and does not reflect the official UCR counts for the department.

"The only man who never makes a mistake is the man who never does anything."
- Theodore Roosevelt

Begin Date: 11/12/2017
End Date: 11/18/2017
Week: 46

YTD Gunshot Victims - Countywide

Gunshot Homicides / Injuries

Zone	Prior YTD	YTD	Change	Percent Change
111	11	9	-2	-18.2%
113	1	1	0	0.0%
115	2	0	-2	-100.0%
117	1	0	-1	-100.0%
121	2	1	-1	-50.0%
123	0	2	2	-
125	1	1	0	0.0%
211	13	18	5	38.5%
213	0	4	4	-
215	12	4	-8	-66.7%
217	3	4	1	33.3%
221	6	20	14	233.3%
223	5	10	5	100.0%
225	2	3	1	50.0%
227	1	2	1	100.0%
311	8	3	-5	-62.5%
313	1	6	5	500.0%
315	2	7	5	250.0%
317	3	5	2	66.7%
321	6	8	2	33.3%
323	4	8	4	100.0%
325	9	11	2	22.2%
331	7	5	-2	-28.6%
333	5	5	0	0.0%
335	1	7	6	600.0%
411	4	1	-3	-75.0%
413	0	2	2	-
415	0	0	0	-
421	2	0	-2	-100.0%
423	0	2	2	-
425	1	1	0	0.0%
511	27	29	2	7.4%
513	0	3	3	-

Zone	Prior YTD	YTD	Change	Percent Change
515	0	0	0	-
517	0	2	2	-
521	4	5	1	25.0%
523	1	4	3	300.0%
525	0	3	3	-
531	6	8	2	33.3%
533	0	1	1	-
535	4	3	-1	-25.0%
611	7	16	9	128.6%
613	24	37	13	54.2%
615	15	18	3	20.0%
617	1	7	6	600.0%
621	10	8	-2	-20.0%
623	8	4	-4	-50.0%
625	3	11	8	266.7%
627	1	0	-1	-100.0%
711	5	2	-3	-60.0%
713	2	1	-1	-50.0%
715	2	9	7	350.0%
721	12	15	3	25.0%
723	2	4	2	100.0%
725	2	6	4	200.0%
727	2	0	-2	-100.0%
811	5	10	5	100.0%
813	0	6	6	-
815	0	2	2	-
821	6	5	-1	-16.7%
823	0	0	0	-
825	2	1	-1	-50.0%
831	2	1	-1	-50.0%
833	0	0	0	-
835	1	5	4	400.0%
Total	**267**	**376**	**109**	**40.8%**

YTD, 75.5% of all gunshot homicides and injuries have occurred in 23 MNPD zones, an area that covers 24.8% of the total area of Davidson County.

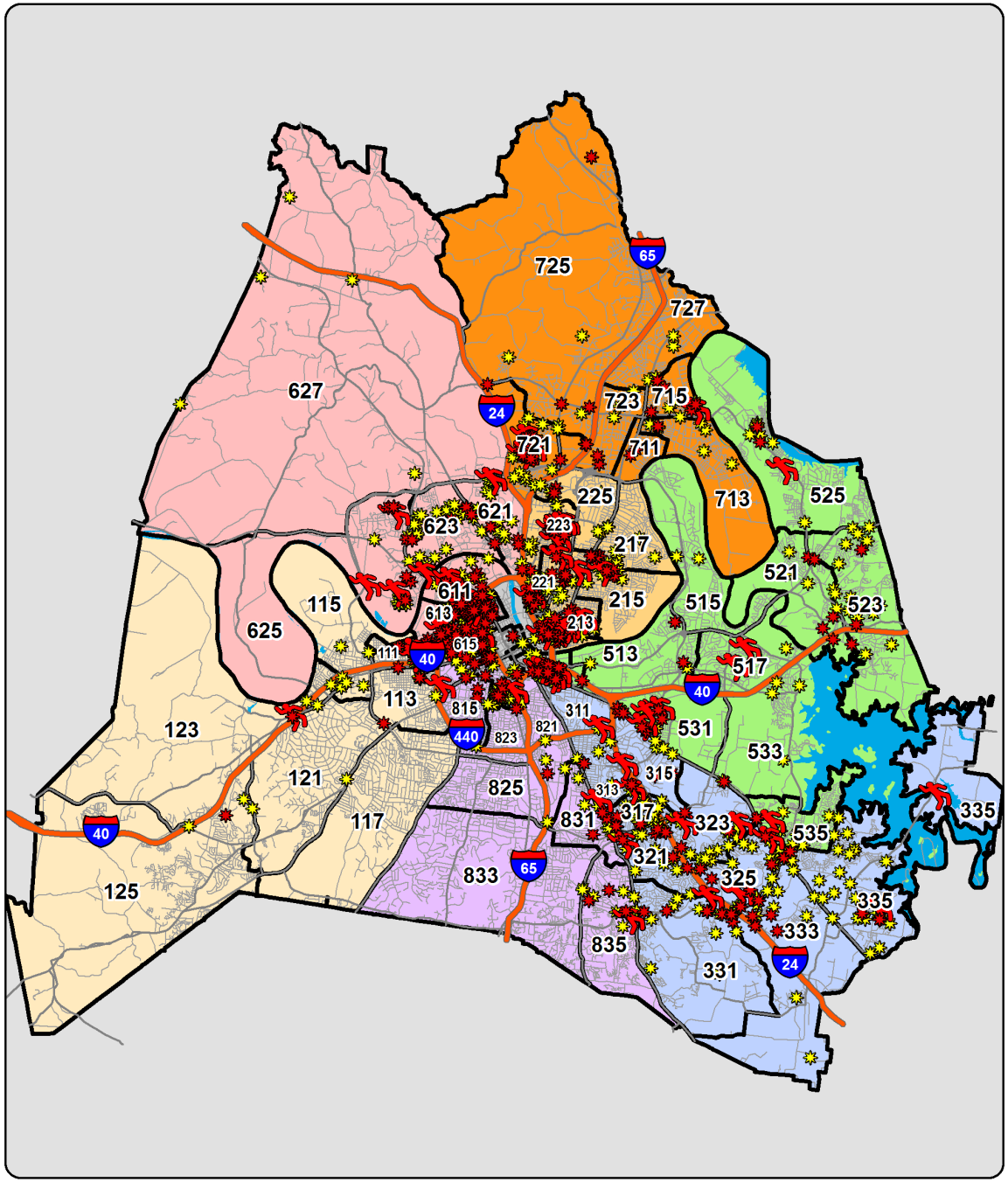

YTD Shootings Gunshot Homicide Gunshot Injury Property Damage Involving Firearm

Sourced from MNPD ARMS on 11/21/2017 5:48:30 AM. The information in this report is sourced from incident reports using UCR definitions and reporting guidelines, based on the date when the crime was reported, and aggregated by incident location. 'Gunshot Homicide / Injury' counts include only violent incidents (homicide, rape, robbery, and aggravated assault) in which one or more victims received a fatal or non-fatal gunshot wound. Suicides, suicide attempts, and accidental shootings are excluded. 'Property Damage' counts include all incidents that (1) include a 'Damage to Property' (NIBRS 290) offense, and (2) list a firearm in the Weapons/Tool' section of the incident report. Unfounded incidents are excluded from these counts. MNPD splits the geography of Davidson County into 1,500+ Reporting Areas (RPA's), ranging in size from 0.003 square miles to 14.9 square miles. The average RPA size is 0.34 square miles.

Gunshot Victims - Countywide (Homicides and Injuries)

Based on date when each incident was reported.

METROPOLITAN POLICE DEPARTMENT
of Nashville and Davidson County

Gunshot Victims (Homicides and Injuries), Annual Totals - Green Line Represents the Previous 13 Year Average

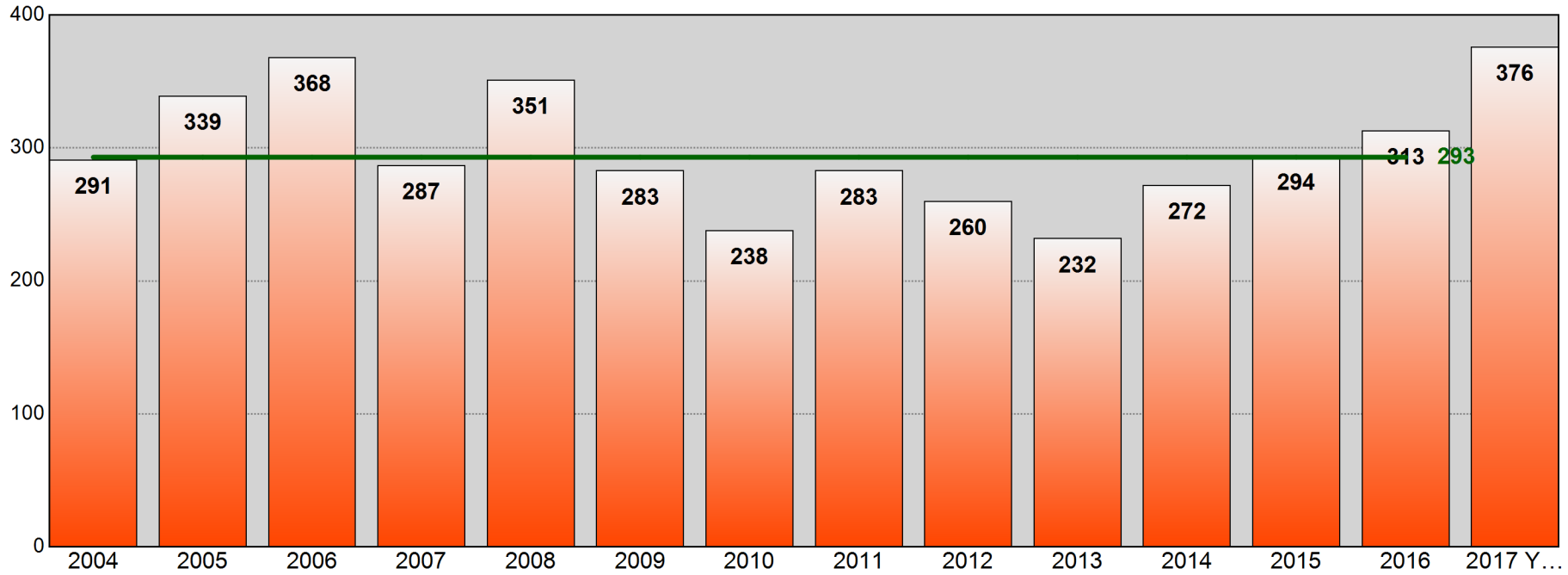

Age of Gunshot Victim
Annual Totals, Past 5 Years

Age	2012	Percent of Total	2013	Percent of Total	2014	Percent of Total	2015	Percent of Total	2016	Percent of Total
0-12	6	2.3%	1	0.4%	2	0.7%	2	0.7%	3	1.0%
13-17	16	6.2%	19	8.2%	20	7.4%	32	10.9%	27	8.6%
18-24	116	44.6%	87	37.5%	99	36.4%	116	39.5%	96	30.7%
25-34	77	29.6%	81	34.9%	84	30.9%	82	27.9%	90	28.8%
35-44	24	9.2%	27	11.6%	39	14.3%	32	10.9%	51	16.3%
45-54	15	5.8%	12	5.2%	18	6.6%	14	4.8%	24	7.7%
55-64	4	1.5%	3	1.3%	1	0.4%	13	4.4%	12	3.8%
65+	2	0.8%	1	0.4%	3	1.1%	2	0.7%	6	1.9%
Unk	0	0.0%	1	0.4%	6	2.2%	1	0.3%	4	1.3%

Age of Gunshot Victim
YTD Comparison

Age	Prior YTD	Percent of Total	YTD	Percent of Total	Change	Percent Change
0-12	3	1.1%	4	1.1%	1	33.3%
13-17	26	9.7%	38	10.1%	12	46.2%
18-24	81	30.3%	128	34.0%	47	58.0%
25-34	73	27.3%	111	29.5%	38	52.1%
35-44	42	15.7%	46	12.2%	4	9.5%
45-54	22	8.2%	26	6.9%	4	18.2%
55-64	11	4.1%	14	3.7%	3	27.3%
65+	5	1.9%	4	1.1%	-1	-20.0%
Unk	4	1.5%	5	1.3%	1	25.0%

Information summarized for CompStat week ending 11/18/2017.

Sourced from MNPD ARMS on 11/21/2017 5:48:31 AM. The information in this report is sourced from incident reports using UCR definitions and reporting guidelines, based on report date, aggregated by incident location. Only includes violent incidents (homicide, rape, robbery, and aggravated assault) in which one or more victims received a fatal or non-fatal gunshot wound. Suicides, suicide attempts, and accidental shootings are excluded.

Gunshot Victims (Homicides, Injuries, and Property Damage)

METROPOLITAN POLICE DEPARTMENT
of Nashville and Davidson County

Aggregated by precinct (incident location). Based on date when each incident was reported.

		Rolling Two Week				Rolling Eight Week				YTD				Rolling Twenty-Four Month			
		Prior Week	Last Week	Change	% Change	Prior 4 Weeks	Last 4 Weeks	Change	% Change	Prior YTD	YTD	Change	% Change	Prior 52 Weeks	Last 52 Weeks	Change	% Change
West	Gunshot Homicide	0	0	0	-	0	0	0	-	4	3	-1	-25.0%	5	3	-2	-40.0%
	Gunshot Injury	0	0	0	-	0	0	0	-	14	11	-3	-21.4%	16	15	-1	-6.3%
	Property Damage	1	0	-1	-100.0%	3	2	-1	-33.3%	18	32	14	77.8%	22	34	12	54.5%
East	Gunshot Homicide	0	1	1	-	1	1	0	0.0%	6	17	11	183.3%	9	19	10	111.1%
	Gunshot Injury	1	0	-1	-100.0%	4	1	-3	-75.0%	36	48	12	33.3%	36	52	16	44.4%
	Property Damage	1	1	0	0.0%	5	4	-1	-20.0%	72	95	23	31.9%	76	113	37	48.7%
South	Gunshot Homicide	2	0	-2	-100.0%	4	4	0	0.0%	11	16	5	45.5%	11	18	7	63.6%
	Gunshot Injury	0	0	0	-	5	4	-1	-20.0%	35	49	14	40.0%	40	56	16	40.0%
	Property Damage	1	1	0	0.0%	15	8	-7	-46.7%	102	142	40	39.2%	110	154	44	40.0%
Central	Gunshot Homicide	0	0	0	-	0	0	0	-	2	1	-1	-50.0%	2	1	-1	-50.0%
	Gunshot Injury	0	0	0	-	2	0	-2	-100.0%	5	5	0	0.0%	5	5	0	0.0%
	Property Damage	0	0	0	-	2	0	-2	-100.0%	1	8	7	700.0%	2	9	7	350.0%
Hermitage	Gunshot Homicide	0	0	0	-	1	1	0	0.0%	8	13	5	62.5%	9	15	6	66.7%
	Gunshot Injury	1	0	-1	-100.0%	4	3	-1	-25.0%	34	45	11	32.4%	39	53	14	35.9%
	Property Damage	1	2	1	100.0%	8	9	1	12.5%	59	99	40	67.8%	69	107	38	55.1%
North	Gunshot Homicide	0	1	1	-	1	1	0	0.0%	14	16	2	14.3%	17	21	4	23.5%
	Gunshot Injury	1	1	0	0.0%	3	5	2	66.7%	55	85	30	54.5%	61	91	30	49.2%
	Property Damage	0	3	3	-	13	12	-1	-7.7%	94	149	55	58.5%	114	169	55	48.2%
Madison	Gunshot Homicide	0	0	0	-	0	0	0	-	4	4	0	0.0%	4	4	0	0.0%
	Gunshot Injury	1	2	1	100.0%	3	4	1	33.3%	23	33	10	43.5%	28	35	7	25.0%
	Property Damage	3	0	-3	-100.0%	7	3	-4	-57.1%	49	64	15	30.6%	59	70	11	18.6%
Midtown Hills	Gunshot Homicide	0	0	0	-	0	0	0	-	2	4	2	100.0%	2	4	2	100.0%
	Gunshot Injury	1	0	-1	-100.0%	8	1	-7	-87.5%	14	26	12	85.7%	16	30	14	87.5%
	Property Damage	0	0	0	-	5	3	-2	-40.0%	18	46	28	155.6%	21	50	29	138.1%
County	Gunshot Homicide	2	2	0	0.0%	7	7	0	0.0%	51	74	23	45.1%	59	85	26	44.1%
	Gunshot Injury	5	3	-2	-40.0%	29	18	-11	-37.9%	216	302	86	39.8%	241	337	96	39.8%
	Property Damage	7	7	0	0.0%	58	41	-17	-29.3%	413	635	222	53.8%	473	706	233	49.3%

Information summarized for CompStat week ending 11/18/2017.

Sourced from MNPD ARMS on 11/21/2017 5:48:31 AM. The information in this report is sourced from incident reports using UCR definitions and reporting guidelines, based on report date, aggregated by incident location. Only includes violent incidents (homicide, rape, robbery, and aggravated assault) in which one or more victims received a fatal or non-fatal gunshot wound. Suicides, suicide attempts, and accidental shootings are excluded.

YTD Gunshot Victims - West Precinct

Gunshot Homicides / Injuries				
Zone	Prior YTD	YTD	Change	Percent Change
111	11	9	-2	-18.2%
113	1	1	0	0.0%
115	2	0	-2	-100.0%
117	1	0	-1	-100.0%
121	2	1	-1	-50.0%
123	0	2	2	-
125	1	1	0	0.0%
Total	**18**	**14**	**-4**	**-22.2%**

Property Damage with Firearm				
Zone	Prior YTD	YTD	Change	Percent Change
111	7	14	7	100.0%
113	5	4	-1	-20.0%
115	1	6	5	500.0%
117	1	0	-1	-100.0%
121	1	2	1	100.0%
123	1	3	2	200.0%
125	2	3	1	50.0%
Total	**18**	**32**	**14**	**77.8%**

Age of Victim - Gunshot Homicides / Injuries						
Age	Prior YTD	Percent of Total	YTD	Percent of Total	Change	Percent Change
0-12	0	0.0%	0	0.0%	0	-
13-17	2	11.1%	1	7.1%	-1	-50.0%
18-24	6	33.3%	6	42.9%	0	0.0%
25-34	5	27.8%	2	14.3%	-3	-60.0%
35-44	1	5.6%	2	14.3%	1	100.0%
45-54	1	5.6%	2	14.3%	1	100.0%
55-64	2	11.1%	1	7.1%	-1	-50.0%
65+	0	0.0%	0	0.0%	0	-
Unk	1	5.6%	0	0.0%	-1	-100.0%

Annual Totals - Gunshot Homicides / Injuries

Green Line Represents the Previous 13 Year Average

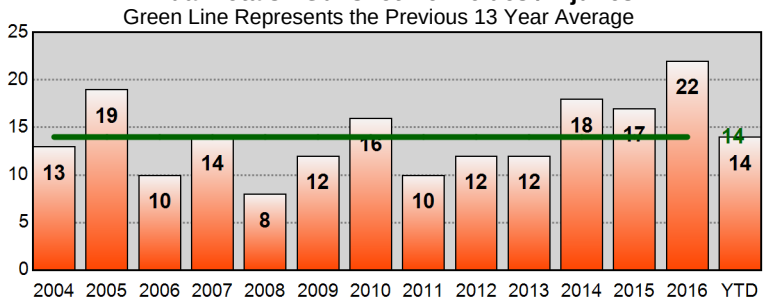

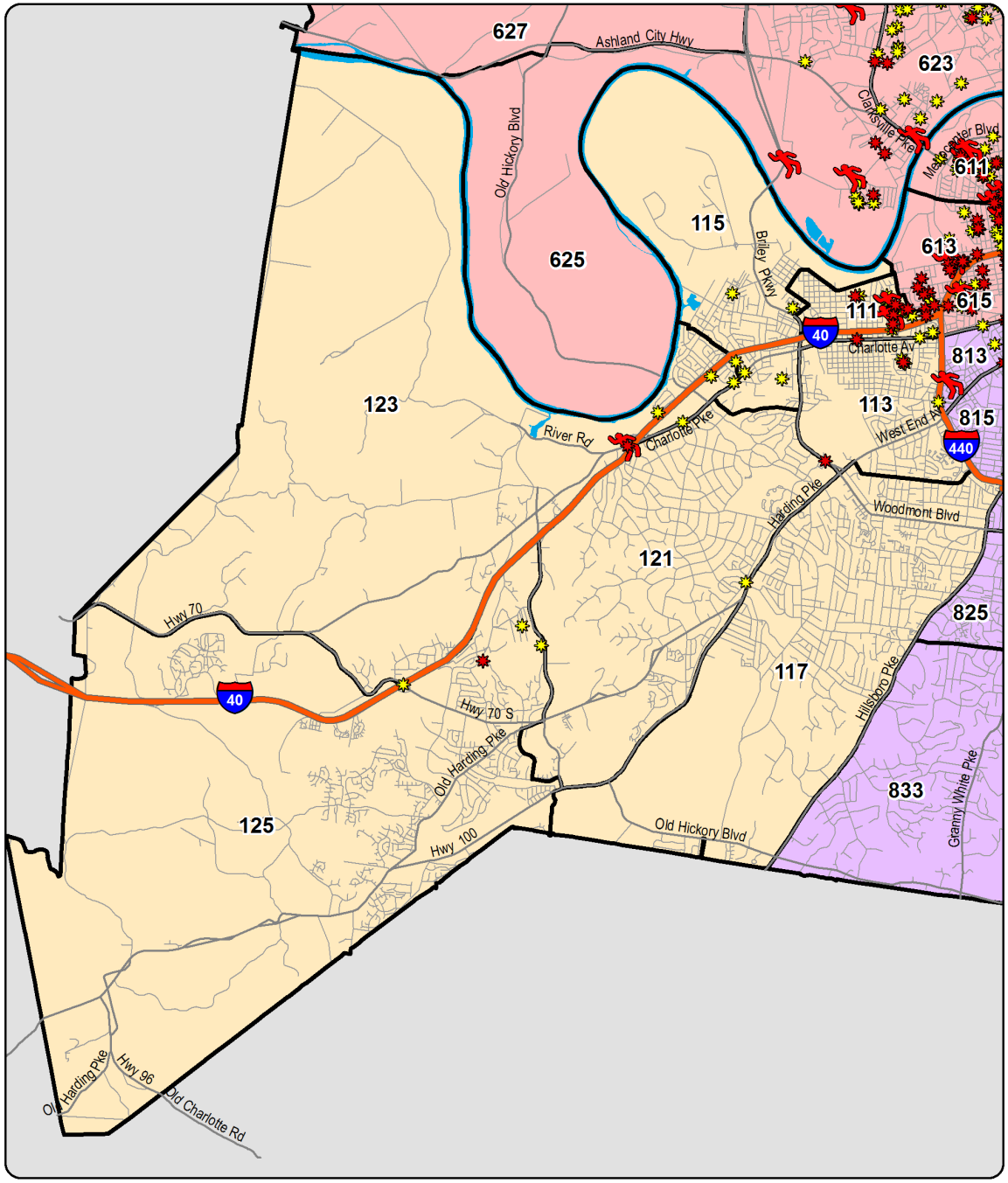

YTD Shootings Gunshot Homicide Gunshot Injury Property Damage Involving Firearm

Sourced from MNPD ARMS on 11/21/2017 5:48:31 AM. The information in this report is sourced from incident reports using UCR definitions and reporting guidelines, based on the date when the crime was reported, and aggregated by incident location. 'Gunshot Homicide / Injury' counts include only violent incidents (homicide, rape, robbery, and aggravated assault) in which one or more victims received a fatal or non-fatal gunshot wound. Suicides, suicide attempts, and accidental shootings are excluded. 'Property Damage' counts include all incidents that (1) include a 'Damage to Property' (NIBRS 290) offense, and (2) list a firearm in the Weapons/Tool' section of the incident report. Unfounded incidents are excluded from these counts.

YTD Gunshot Victims - East Precinct

Gunshot Homicides / Injuries				
Zone	Prior YTD	YTD	Change	Percent Change
211	13	18	5	38.5%
213	0	4	4	-
215	12	4	-8	-66.7%
217	3	4	1	33.3%
221	6	20	14	233.3%
223	5	10	5	100.0%
225	2	3	1	50.0%
227	1	2	1	100.0%
Total	**42**	**65**	**23**	**54.8%**

Property Damage with Firearm				
Zone	Prior YTD	YTD	Change	Percent Change
211	16	26	10	62.5%
213	3	2	-1	-33.3%
215	12	4	-8	-66.7%
217	10	16	6	60.0%
221	13	20	7	53.8%
223	8	9	1	12.5%
225	4	9	5	125.0%
227	6	9	3	50.0%
Total	**72**	**95**	**23**	**31.9%**

Age of Victim - Gunshot Homicides / Injuries						
Age	Prior YTD	Percent of Total	YTD	Percent of Total	Change	Percent Change
0-12	3	7.1%	0	0.0%	-3	-100.0%
13-17	3	7.1%	9	13.8%	6	200.0%
18-24	9	21.4%	20	30.8%	11	122.2%
25-34	14	33.3%	23	35.4%	9	64.3%
35-44	4	9.5%	7	10.8%	3	75.0%
45-54	3	7.1%	1	1.5%	-2	-66.7%
55-64	2	4.8%	3	4.6%	1	50.0%
65+	3	7.1%	0	0.0%	-3	-100.0%
Unk	1	2.4%	2	3.1%	1	100.0%

Annual Totals - Gunshot Homicides / Injuries

Green Line Represents the Previous 13 Year Average

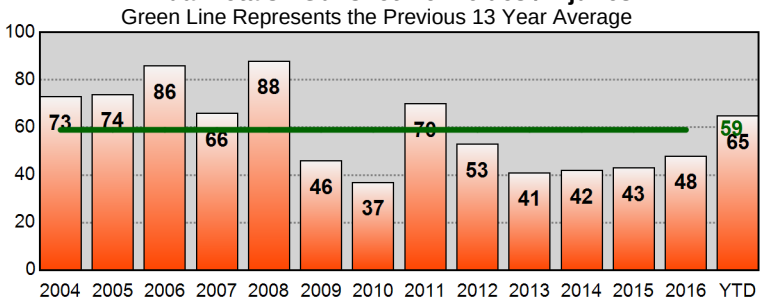

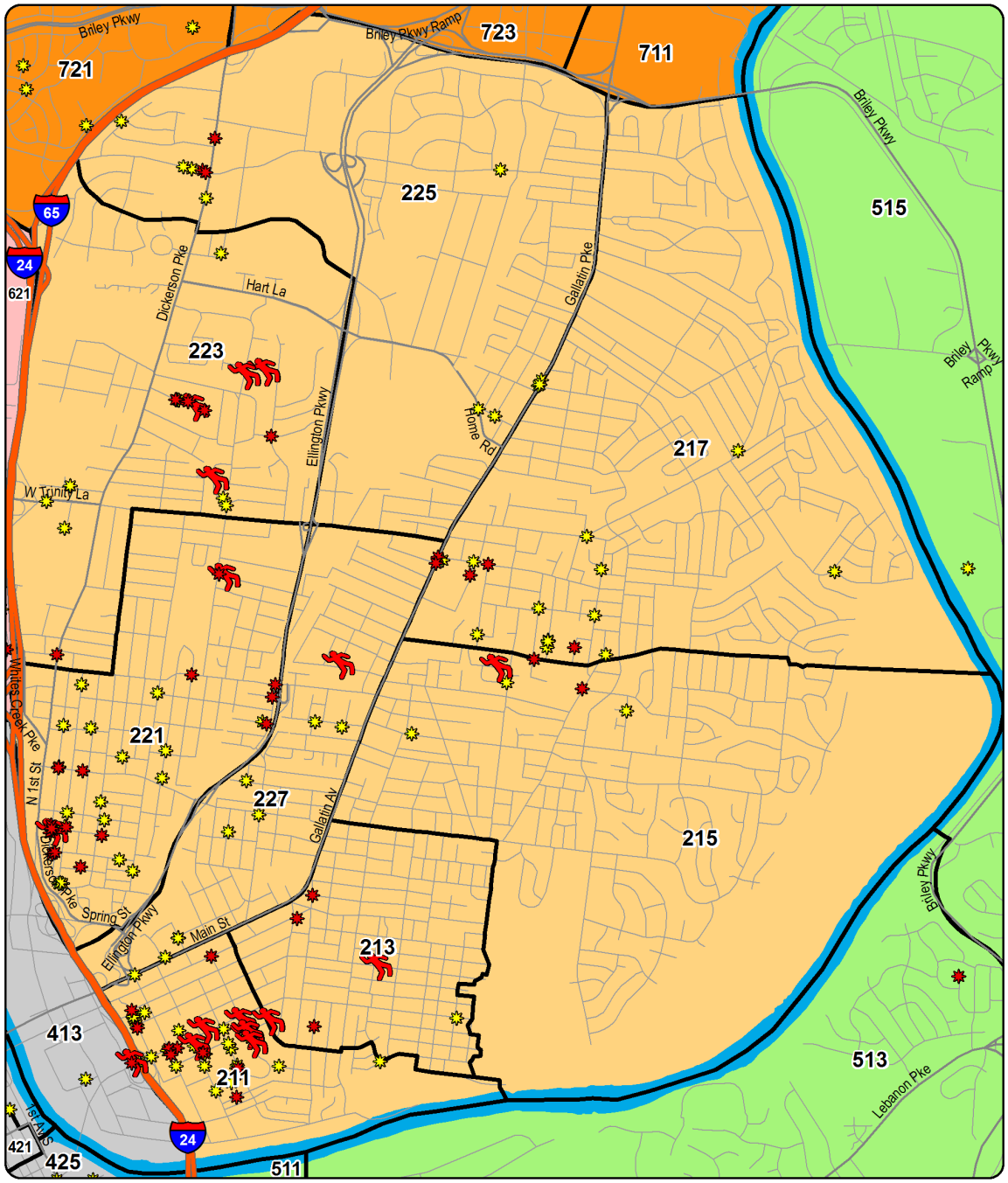

YTD Shootings Gunshot Homicide Gunshot Injury Property Damage Involving Firearm

Sourced from MNPD ARMS on 11/21/2017 5:48:33 AM. The information in this report is sourced from incident reports using UCR definitions and reporting guidelines, based on the date when the crime was reported, and aggregated by incident location. 'Gunshot Homicide / Injury' counts include only violent incidents (homicide, rape, robbery, and aggravated assault) in which one or more victims received a fatal or non-fatal gunshot wound. Suicides, suicide attempts, and accidental shootings are excluded. 'Property Damage' counts include all incidents that (1) include a 'Damage to Property' (NIBRS 290) offense, and (2) list a firearm in the Weapons/Tool' section of the incident report. Unfounded incidents are excluded from these counts.

YTD Gunshot Victims - South Precinct

Gunshot Homicides / Injuries				
Zone	Prior YTD	YTD	Change	Percent Change
311	8	3	-5	-62.5%
313	1	6	5	500.0%
315	2	7	5	250.0%
317	3	5	2	66.7%
321	6	8	2	33.3%
323	4	8	4	100.0%
325	9	11	2	22.2%
331	7	5	-2	-28.6%
333	5	5	0	0.0%
335	1	7	6	600.0%
Total	**46**	**65**	**19**	**41.3%**

Property Damage with Firearm				
Zone	Prior YTD	YTD	Change	Percent Change
311	7	5	-2	-28.6%
313	8	6	-2	-25.0%
315	3	6	3	100.0%
317	14	22	8	57.1%
321	15	17	2	13.3%
323	11	17	6	54.5%
325	14	17	3	21.4%
331	6	13	7	116.7%
333	14	12	-2	-14.3%
335	10	27	17	170.0%
Total	**102**	**142**	**40**	**39.2%**

Age of Victim - Gunshot Homicides / Injuries

Age	Prior YTD	Percent of Total	YTD	Percent of Total	Change	Percent Change
0-12	0	0.0%	3	4.6%	3	-
13-17	2	4.3%	8	12.3%	6	300.0%
18-24	18	39.1%	20	30.8%	2	11.1%
25-34	12	26.1%	15	23.1%	3	25.0%
35-44	5	10.9%	10	15.4%	5	100.0%
45-54	8	17.4%	5	7.7%	-3	-37.5%
55-64	1	2.2%	2	3.1%	1	100.0%
65+	0	0.0%	2	3.1%	2	-

Annual Totals - Gunshot Homicides / Injuries

Green Line Represents the Previous 13 Year Average

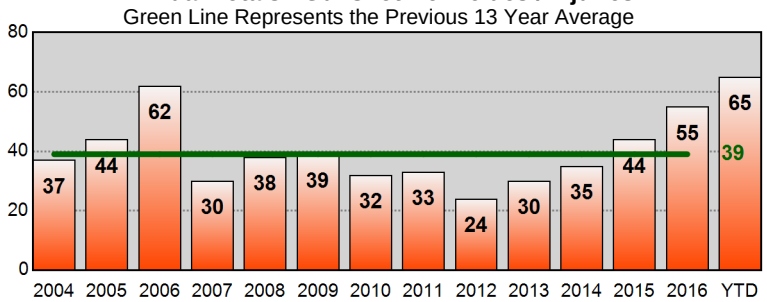

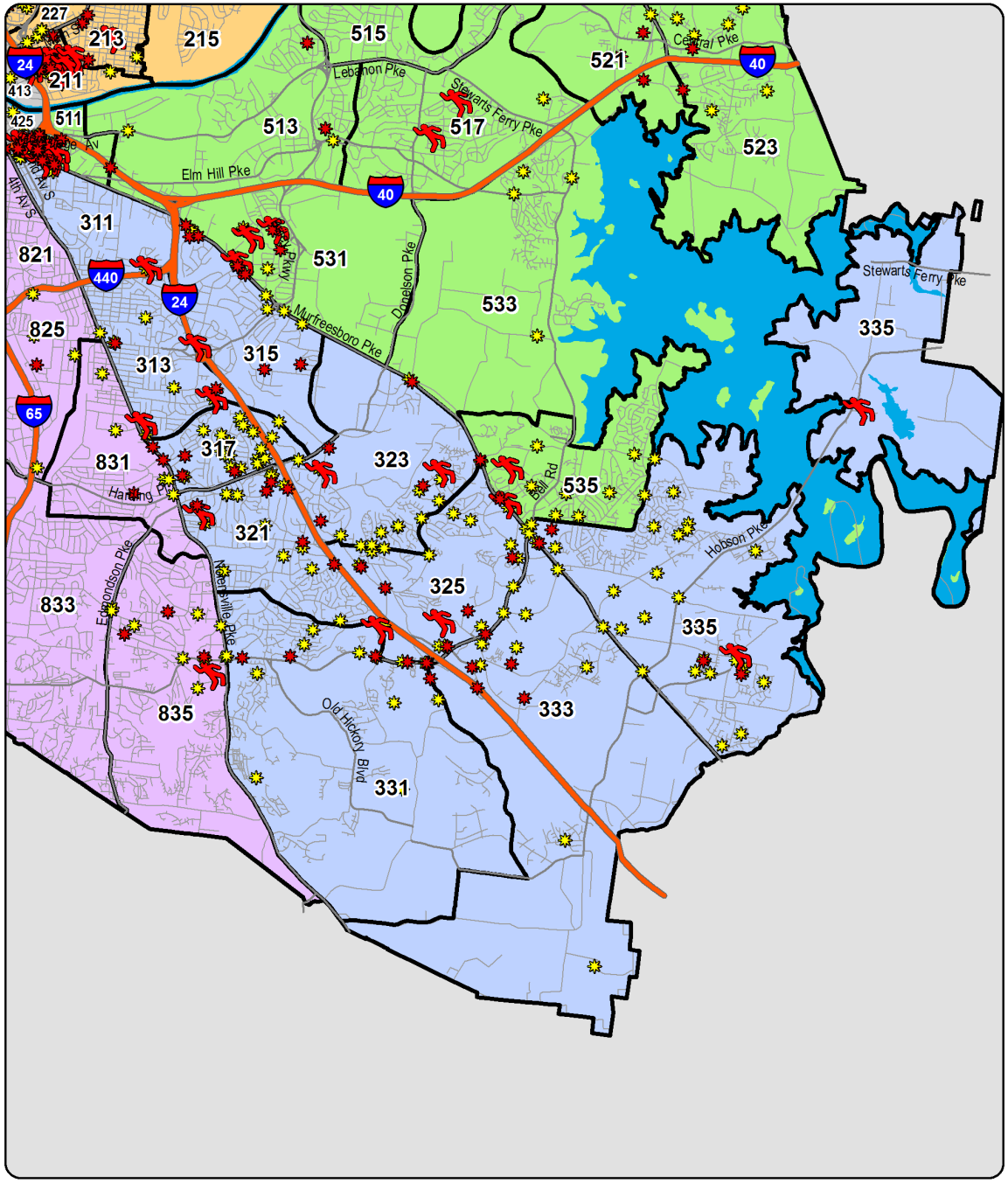

YTD Shootings Gunshot Homicide Gunshot Injury Property Damage Involving Firearm

Sourced from MNPD ARMS on 11/21/2017 5:48:33 AM. The information in this report is sourced from incident reports using UCR definitions and reporting guidelines, based on the date when the crime was reported, and aggregated by incident location. 'Gunshot Homicide / Injury' counts include only violent incidents (homicide, rape, robbery, and aggravated assault) in which one or more victims received a fatal or non-fatal gunshot wound. Suicides, suicide attempts, and accidental shootings are excluded. 'Property Damage' counts include all incidents that (1) include a 'Damage to Property' (NIBRS 290) offense, and (2) list a firearm in the Weapons/Tool' section of the incident report. Unfounded incidents are excluded from these counts.

YTD Gunshot Victims - Central Precinct

Gunshot Homicides / Injuries				
Zone	Prior YTD	YTD	Change	Percent Change
411	4	1	-3	-75.0%
413	0	2	2	-
415	0	0	0	-
421	2	0	-2	-100.0%
423	0	2	2	-
425	1	1	0	0.0%
Total	**7**	**6**	**-1**	**-14.3%**

Property Damage with Firearm				
Zone	Prior YTD	YTD	Change	Percent Change
411	0	0	0	-
413	0	1	1	-
415	0	0	0	-
421	1	1	0	0.0%
423	0	3	3	-
425	0	3	3	-
Total	**1**	**8**	**7**	**700.0%**

Age of Victim - Gunshot Homicides / Injuries						
Age	Prior YTD	Percent of Total	YTD	Percent of Total	Change	Percent Change
0-12	0	0.0%	0	0.0%	0	-
13-17	3	42.9%	0	0.0%	-3	-100.0%
18-24	2	28.6%	3	50.0%	1	50.0%
25-34	1	14.3%	3	50.0%	2	200.0%
35-44	1	14.3%	0	0.0%	-1	-100.0%
45-54	0	0.0%	0	0.0%	0	-
55-64	0	0.0%	0	0.0%	0	-
65+	0	0.0%	0	0.0%	0	-

Annual Totals - Gunshot Homicides / Injuries

Green Line Represents the Previous 13 Year Average

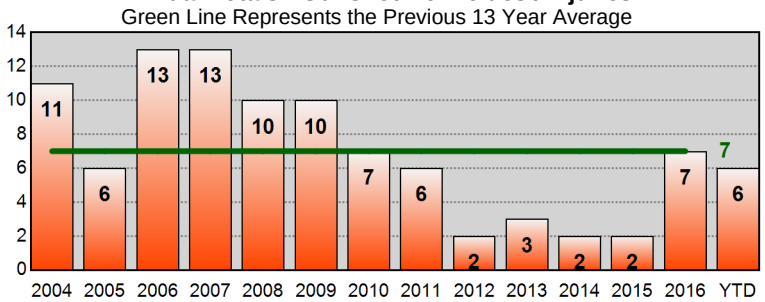

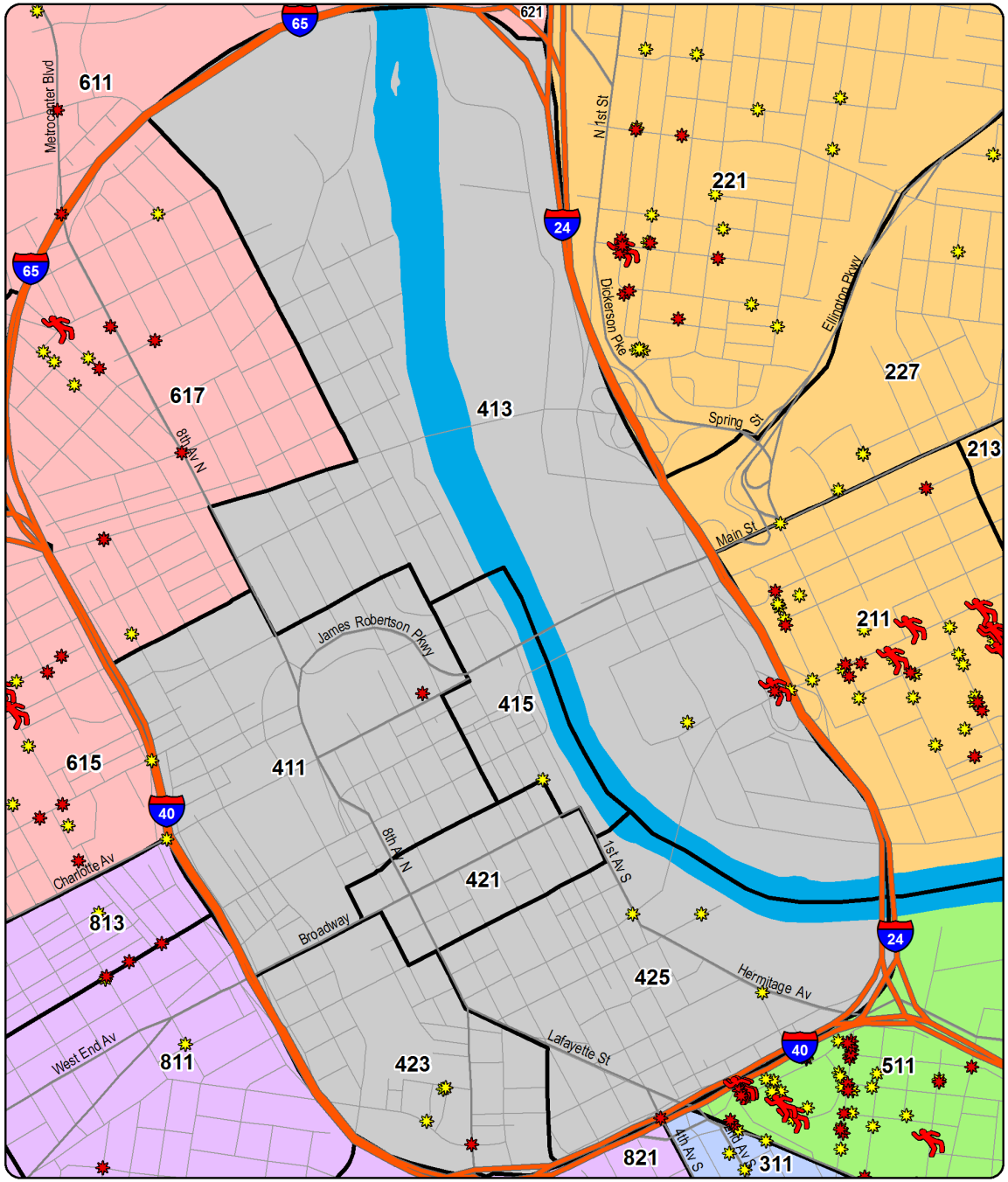

YTD Shootings Gunshot Homicide Gunshot Injury Property Damage Involving Firearm

Sourced from MNPD ARMS on 11/21/2017 5:48:34 AM. The information in this report is sourced from incident reports using UCR definitions and reporting guidelines, based on the date when the crime was reported, and aggregated by incident location. 'Gunshot Homicide / Injury' counts include only violent incidents (homicide, rape, robbery, and aggravated assault) in which one or more victims received a fatal or non-fatal gunshot wound. Suicides, suicide attempts, and accidental shootings are excluded. 'Property Damage' counts include all incidents that (1) include a 'Damage to Property' (NIBRS 290) offense, and (2) list a firearm in the Weapons/Tool' section of the incident report. Unfounded incidents are excluded from these counts.

YTD Gunshot Victims - Hermitage Precinct

Gunshot Homicides / Injuries				
Zone	Prior YTD	YTD	Change	Percent Change
511	27	29	2	7.4%
513	0	3	3	-
515	0	0	0	-
517	0	2	2	-
521	4	5	1	25.0%
523	1	4	3	300.0%
525	0	3	3	-
531	6	8	2	33.3%
533	0	1	1	-
535	4	3	-1	-25.0%
Total	**42**	**58**	**16**	**38.1%**

Property Damage with Firearm				
Zone	Prior YTD	YTD	Change	Percent Change
511	19	36	17	89.5%
513	3	2	-1	-33.3%
515	3	2	-1	-33.3%
517	3	1	-2	-66.7%
521	3	6	3	100.0%
523	4	18	14	350.0%
525	6	10	4	66.7%
531	5	8	3	60.0%
533	3	5	2	66.7%
535	10	11	1	10.0%
Total	**59**	**99**	**40**	**67.8%**

Age of Victim - Gunshot Homicides / Injuries						
Age	Prior YTD	Percent of Total	YTD	Percent of Total	Change	Percent Change
0-12	0	0.0%	0	0.0%	0	-
13-17	4	9.5%	6	10.3%	2	50.0%
18-24	11	26.2%	23	39.7%	12	109.1%
25-34	10	23.8%	15	25.9%	5	50.0%
35-44	13	31.0%	5	8.6%	-8	-61.5%
45-54	1	2.4%	3	5.2%	2	200.0%
55-64	2	4.8%	2	3.4%	0	0.0%
65+	0	0.0%	1	1.7%	1	-
Unk	1	2.4%	3	5.2%	2	200.0%

Annual Totals - Gunshot Homicides / Injuries

Green Line Represents the Previous 13 Year Average

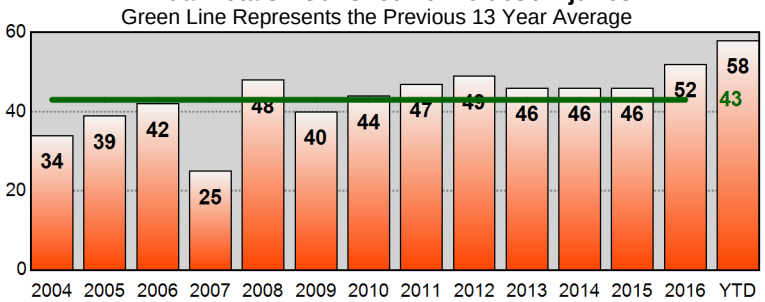

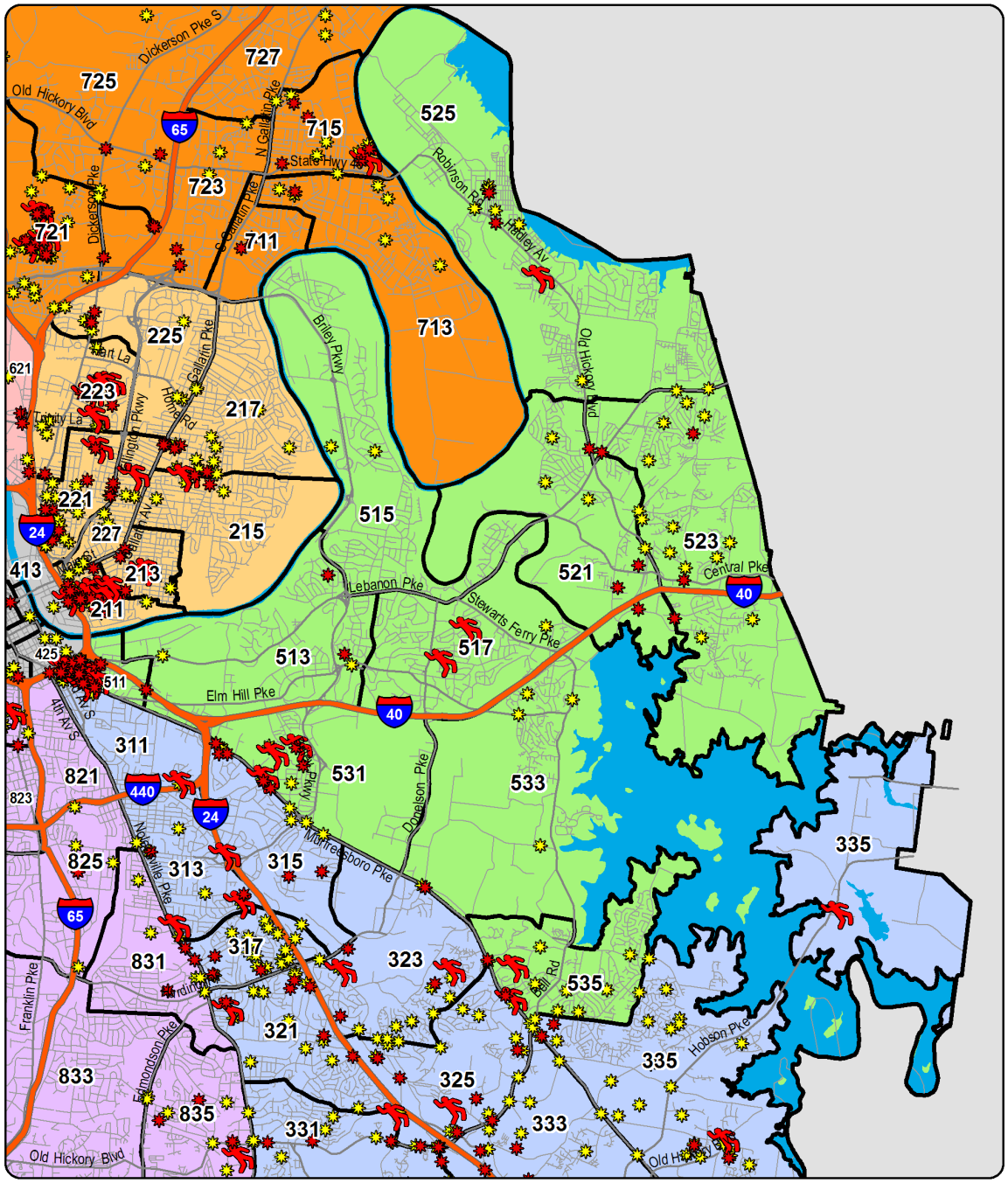

YTD Shootings Gunshot Homicide Gunshot Injury Property Damage Involving Firearm

Sourced from MNPD ARMS on 11/21/2017 5:48:35 AM. The information in this report is sourced from incident reports using UCR definitions and reporting guidelines, based on the date when the crime was reported, and aggregated by incident location. 'Gunshot Homicide / Injury' counts include only violent incidents (homicide, rape, robbery, and aggravated assault) in which one or more victims received a fatal or non-fatal gunshot wound. Suicides, suicide attempts, and accidental shootings are excluded. 'Property Damage' counts include all incidents that (1) include a 'Damage to Property' (NIBRS 290) offense, and (2) list a firearm in the Weapons/Tool' section of the incident report. Unfounded incidents are excluded from these counts.

YTD Gunshot Victims - North Precinct

Gunshot Homicides / Injuries				
Zone	Prior YTD	YTD	Change	Percent Change
611	7	16	9	128.6%
613	24	37	13	54.2%
615	15	18	3	20.0%
617	1	7	6	600.0%
621	10	8	-2	-20.0%
623	8	4	-4	-50.0%
625	3	11	8	266.7%
627	1	0	-1	-100.0%
Total	**69**	**101**	**32**	**46.4%**

Property Damage with Firearm				
Zone	Prior YTD	YTD	Change	Percent Change
611	15	37	22	146.7%
613	24	21	-3	-12.5%
615	16	18	2	12.5%
617	4	6	2	50.0%
621	8	22	14	175.0%
623	15	32	17	113.3%
625	6	8	2	33.3%
627	6	5	-1	-16.7%
Total	**94**	**149**	**55**	**58.5%**

Age of Victim - Gunshot Homicides / Injuries						
Age	Prior YTD	Percent of Total	YTD	Percent of Total	Change	Percent Change
0-12	0	0.0%	1	1.0%	1	-
13-17	10	14.5%	5	5.0%	-5	-50.0%
18-24	21	30.4%	30	29.7%	9	42.9%
25-34	17	24.6%	37	36.6%	20	117.6%
35-44	13	18.8%	13	12.9%	0	0.0%
45-54	5	7.2%	9	8.9%	4	80.0%
55-64	1	1.4%	5	5.0%	4	400.0%
65+	2	2.9%	1	1.0%	-1	-50.0%

Annual Totals - Gunshot Homicides / Injuries

Green Line Represents the Previous 13 Year Average

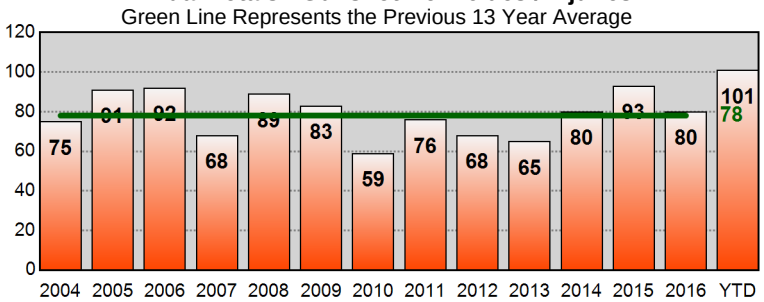

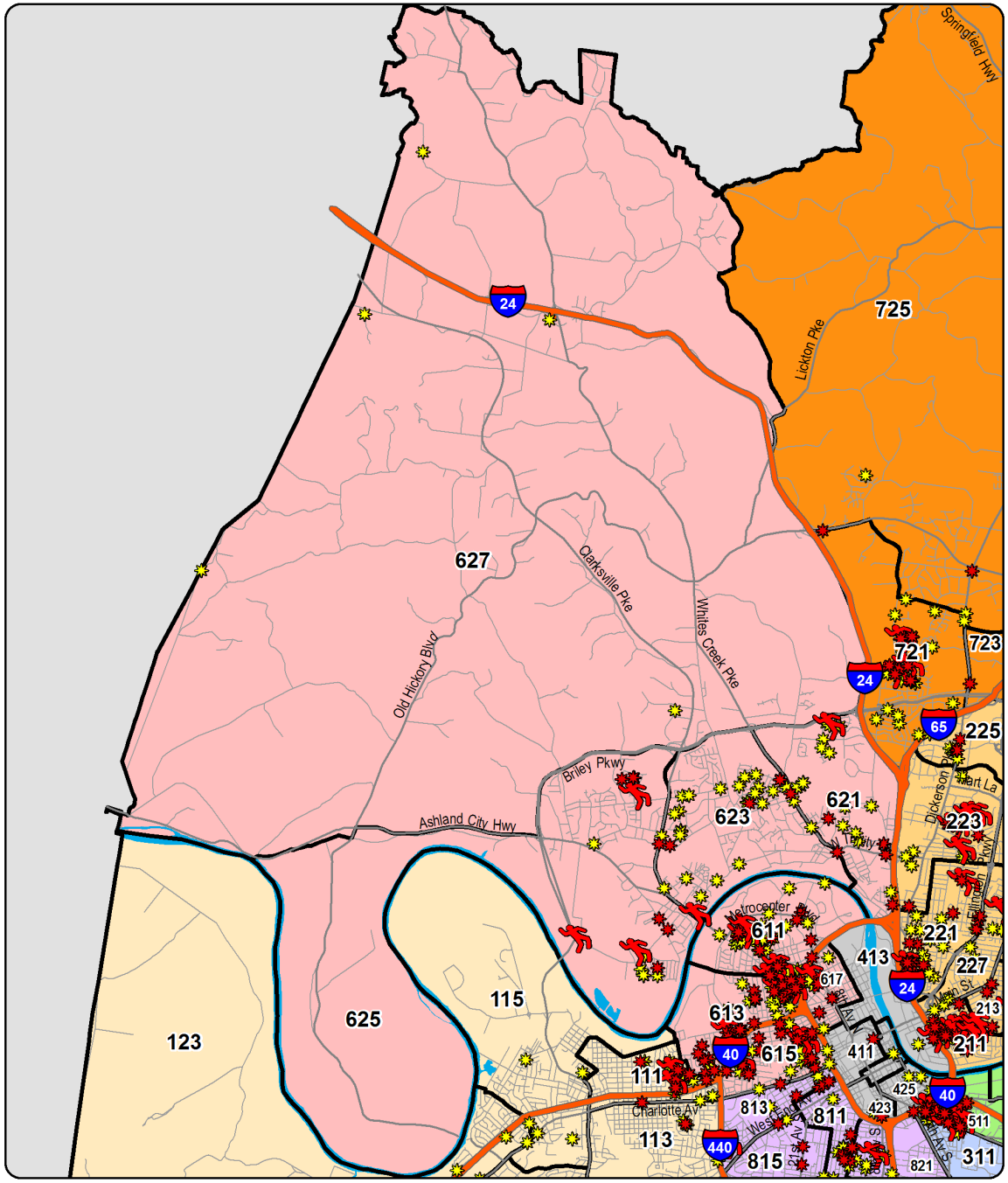

YTD Shootings Gunshot Homicide Gunshot Injury Property Damage Involving Firearm

Sourced from MNPD ARMS on 11/21/2017 5:48:35 AM. The information in this report is sourced from incident reports using UCR definitions and reporting guidelines, based on the date when the crime was reported, and aggregated by incident location. 'Gunshot Homicide / Injury' counts include only violent incidents (homicide, rape, robbery, and aggravated assault) in which one or more victims received a fatal or non-fatal gunshot wound. Suicides, suicide attempts, and accidental shootings are excluded. 'Property Damage' counts include all incidents that (1) include a 'Damage to Property' (NIBRS 290) offense, and (2) list a firearm in the Weapons/Tool' section of the incident report. Unfounded incidents are excluded from these counts.

YTD Gunshot Victims - Madison Precinct

Gunshot Homicides / Injuries

Zone	Prior YTD	YTD	Change	Percent Change
711	5	2	-3	-60.0%
713	2	1	-1	-50.0%
715	2	9	7	350.0%
721	12	15	3	25.0%
723	2	4	2	100.0%
725	2	6	4	200.0%
727	2	0	-2	-100.0%
Total	**27**	**37**	**10**	**37.0%**

Property Damage with Firearm

Zone	Prior YTD	YTD	Change	Percent Change
711	3	0	-3	-100.0%
713	5	6	1	20.0%
715	12	11	-1	-8.3%
721	22	34	12	54.5%
723	2	3	1	50.0%
725	2	7	5	250.0%
727	3	3	0	0.0%
Total	**49**	**64**	**15**	**30.6%**

Age of Victim - Gunshot Homicides / Injuries

Age	Prior YTD	Percent of Total	YTD	Percent of Total	Change	Percent Change
0-12	0	0.0%	0	0.0%	0	-
13-17	2	7.4%	3	8.1%	1	50.0%
18-24	9	33.3%	15	40.5%	6	66.7%
25-34	7	25.9%	11	29.7%	4	57.1%
35-44	4	14.8%	4	10.8%	0	0.0%
45-54	2	7.4%	4	10.8%	2	100.0%
55-64	2	7.4%	0	0.0%	-2	-100.0%
65+	0	0.0%	0	0.0%	0	-
Unk	1	3.7%	0	0.0%	-1	-100.0%

Annual Totals - Gunshot Homicides / Injuries

Green Line Represents the Previous 13 Year Average

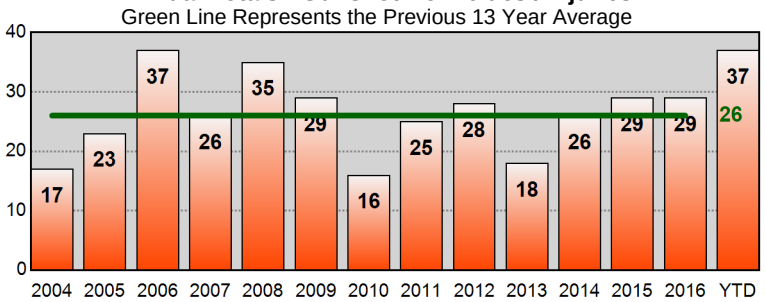

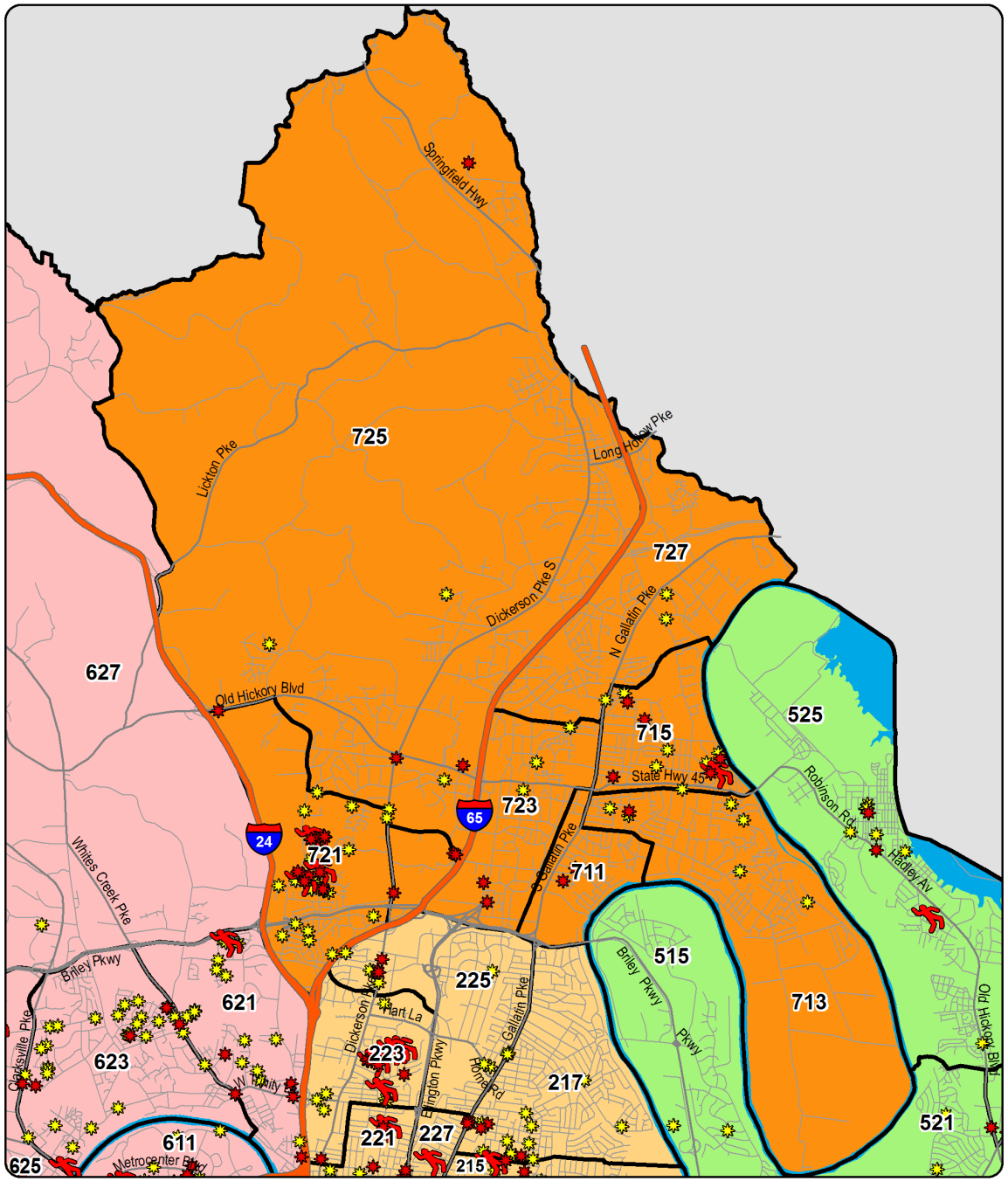

YTD Shootings Gunshot Homicide Gunshot Injury Property Damage Involving Firearm

Sourced from MNPD ARMS on 11/21/2017 5:48:37 AM. The information in this report is sourced from incident reports using UCR definitions and reporting guidelines, based on the date when the crime was reported, and aggregated by incident location. 'Gunshot Homicide / Injury' counts include only violent incidents (homicide, rape, robbery, and aggravated assault) in which one or more victims received a fatal or non-fatal gunshot wound. Suicides, suicide attempts, and accidental shootings are excluded. 'Property Damage' counts include all incidents that (1) include a 'Damage to Property' (NIBRS 290) offense, and (2) list a firearm in the Weapons/Tool' section of the incident report. Unfounded incidents are excluded from these counts.

YTD Gunshot Victims - Midtown Hills Precinct

Gunshot Homicides / Injuries				
Zone	Prior YTD	YTD	Change	Percent Change
811	5	10	5	100.0%
813	0	6	6	-
815	0	2	2	-
821	6	5	-1	-16.7%
823	0	0	0	-
825	2	1	-1	-50.0%
831	2	1	-1	-50.0%
833	0	0	0	-
835	1	5	4	400.0%
Total	**16**	**30**	**14**	**87.5%**

Property Damage with Firearm				
Zone	Prior YTD	YTD	Change	Percent Change
811	5	8	3	60.0%
813	0	3	3	-
815	0	2	2	-
821	2	7	5	250.0%
823	0	3	3	-
825	3	4	1	33.3%
831	4	9	5	125.0%
833	1	0	-1	-100.0%
835	3	10	7	233.3%
Total	**18**	**46**	**28**	**155.6%**

Age of Victim - Gunshot Homicides / Injuries						
Age	Prior YTD	Percent of Total	YTD	Percent of Total	Change	Percent Change
0-12	0	0.0%	0	0.0%	0	-
13-17	0	0.0%	6	20.0%	6	-
18-24	5	31.3%	11	36.7%	6	120.0%
25-34	7	43.8%	5	16.7%	-2	-28.6%
35-44	1	6.3%	5	16.7%	4	400.0%
45-54	2	12.5%	2	6.7%	0	0.0%
55-64	1	6.3%	1	3.3%	0	0.0%
65+	0	0.0%	0	0.0%	0	-

Annual Totals - Gunshot Homicides / Injuries

Green Line Represents the Previous 13 Year Average

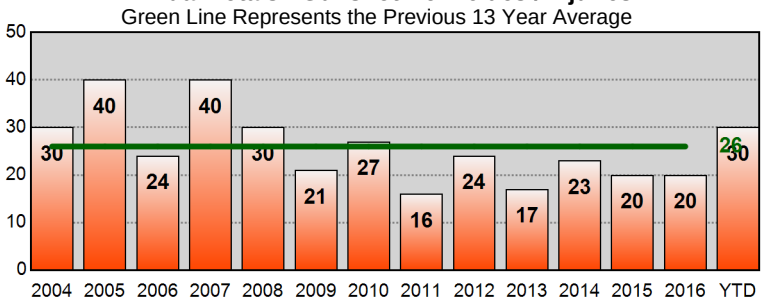

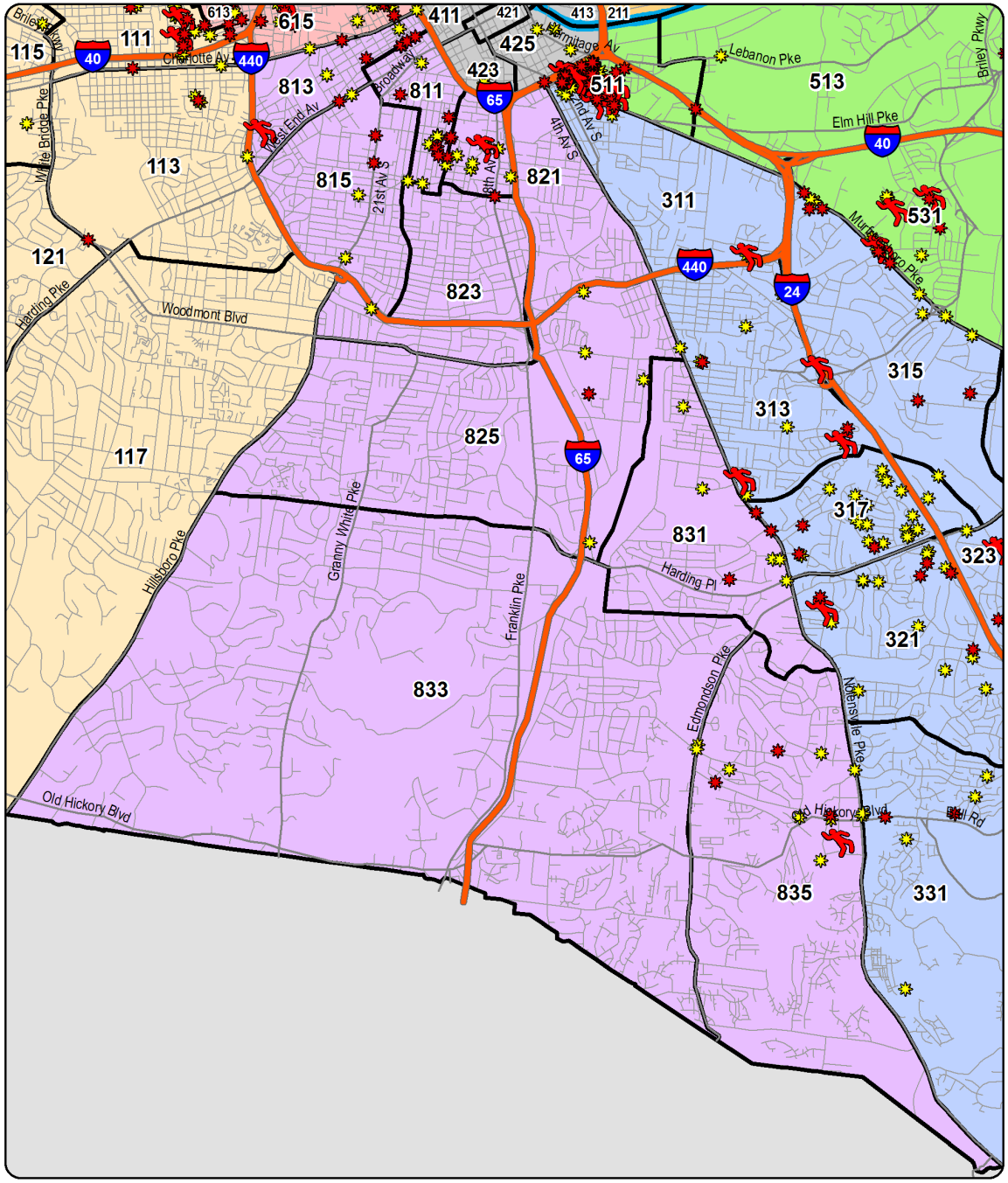

YTD Shootings Gunshot Homicide Gunshot Injury Property Damage Involving Firearm

Sourced from MNPD ARMS on 11/21/2017 5:48:39 AM. The information in this report is sourced from incident reports using UCR definitions and reporting guidelines, based on the date when the crime was reported, and aggregated by incident location. 'Gunshot Homicide / Injury' counts include only violent incidents (homicide, rape, robbery, and aggravated assault) in which one or more victims received a fatal or non-fatal gunshot wound. Suicides, suicide attempts, and accidental shootings are excluded. 'Property Damage' counts include all incidents that (1) include a 'Damage to Property' (NIBRS 290) offense, and (2) list a firearm in the Weapons/Tool' section of the incident report. Unfounded incidents are excluded from these counts.

West Precinct - Burglary and Theft from Vehicle Counts for the Past Two Weeks

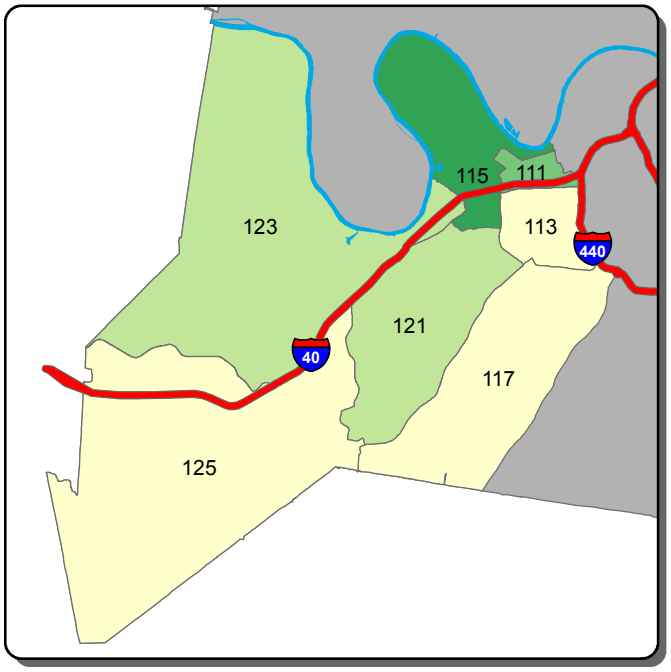

Burglary - A Shift

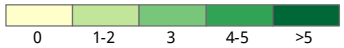

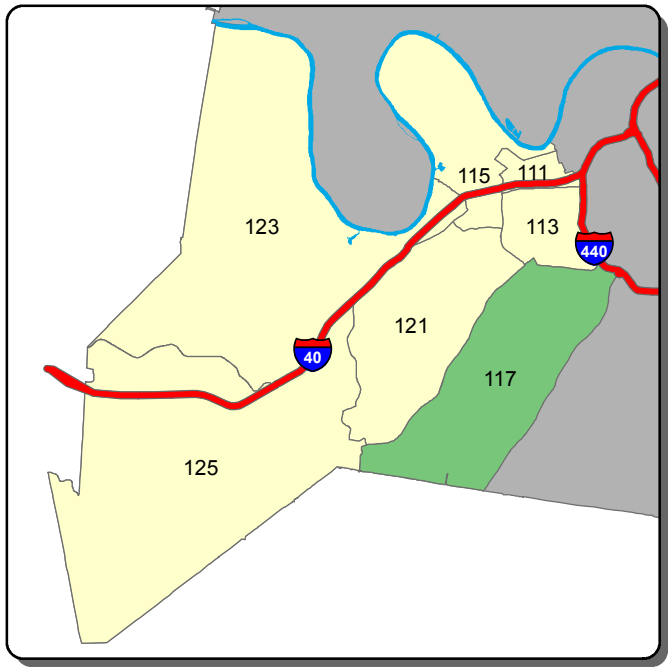

Burglary - B Shift

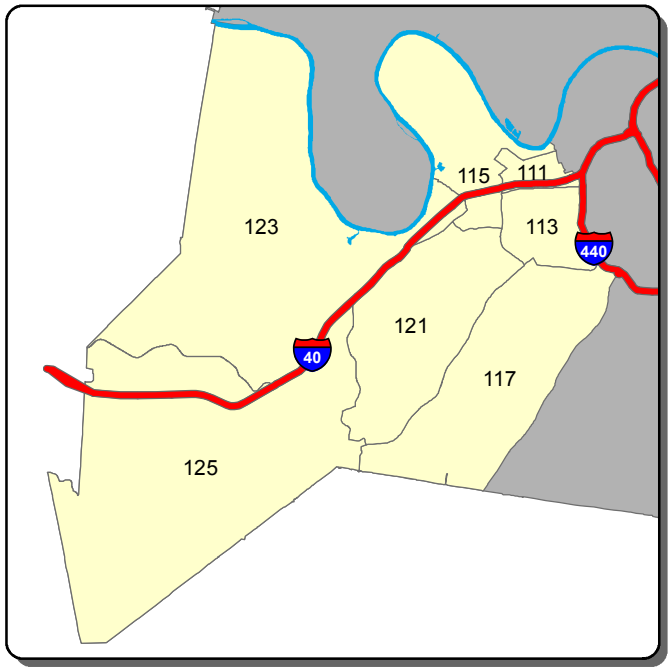

Burglary - C Shift

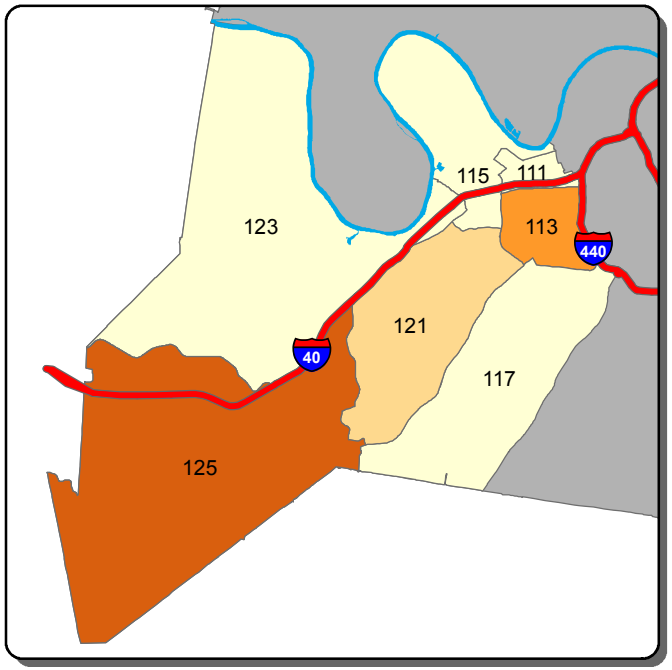

Theft from Vehicle - A Shift

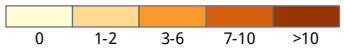

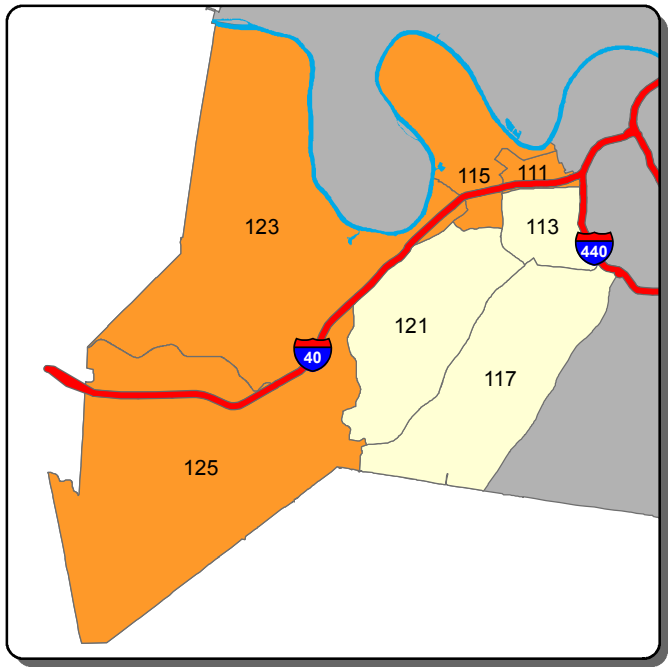

Theft from Vehicle - B Shift

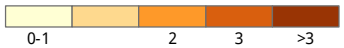

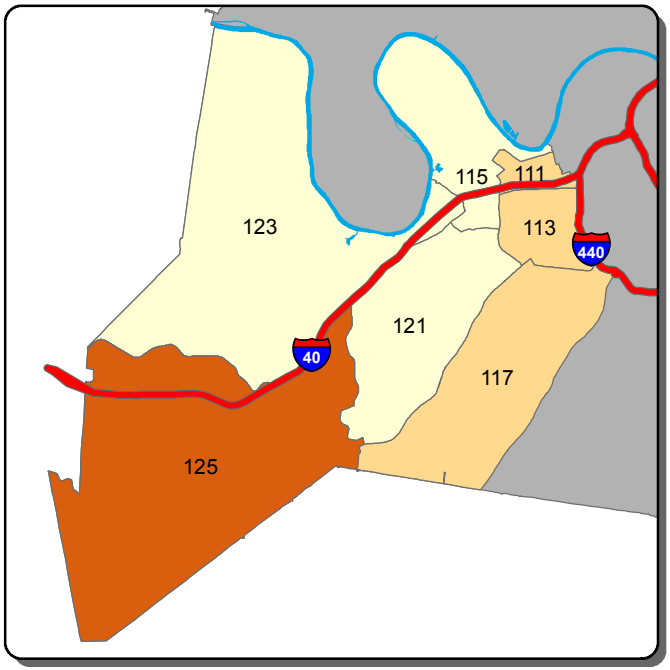

Theft from Vehicle - C Shift

Information summarized for CompStat week ending 11/18/2017

Sourced from MNPD ARMS on 11/21/2017. Data taken from incident reports using Uniform Crime Reporting definitions and guidelines, based on the date and time when the inicident was reported. 'A, B, and C Shift' refer to the following time periods: A Shift = 0700 - 1500; B Shift = 1500 - 2300; C Shift = 2300 - 0700.

West Precinct - Aggravated Assault and Self Initiated CAD Counts for the Past Two Weeks

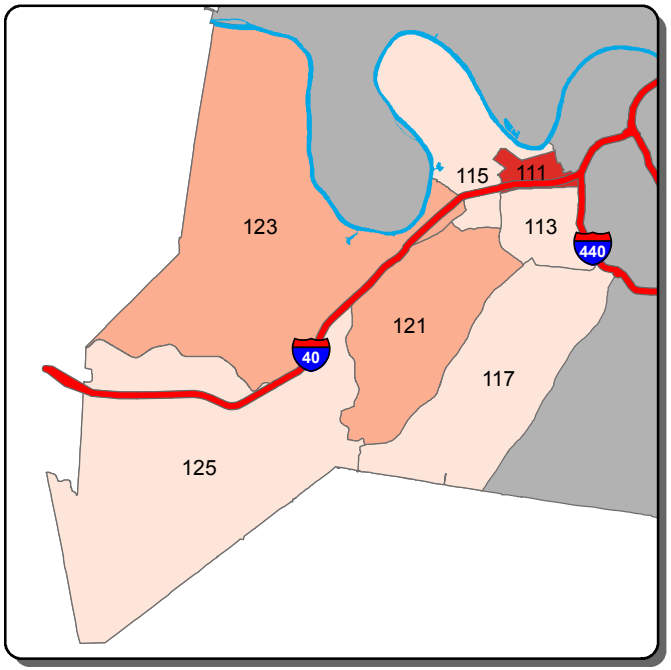

Aggravated Assault - A Shift

0 | 1 | 2 | 3-4 | >4

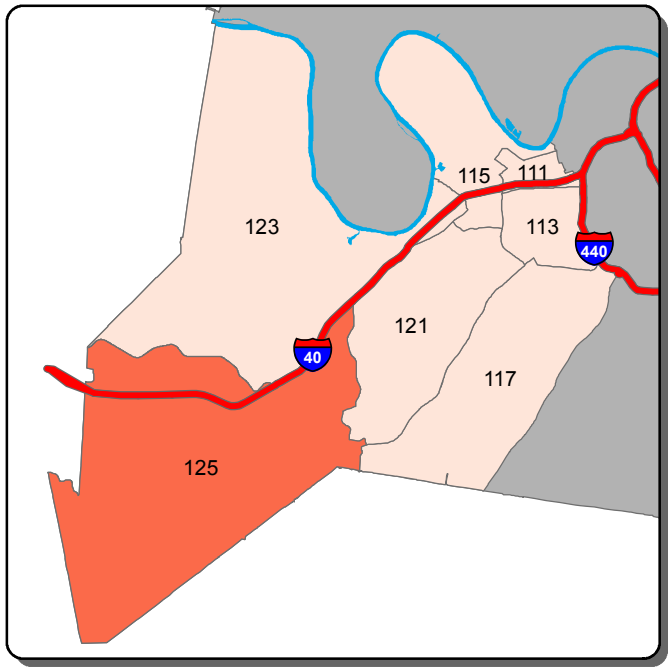

Aggravated Assault - B Shift

0 | 1 | >1

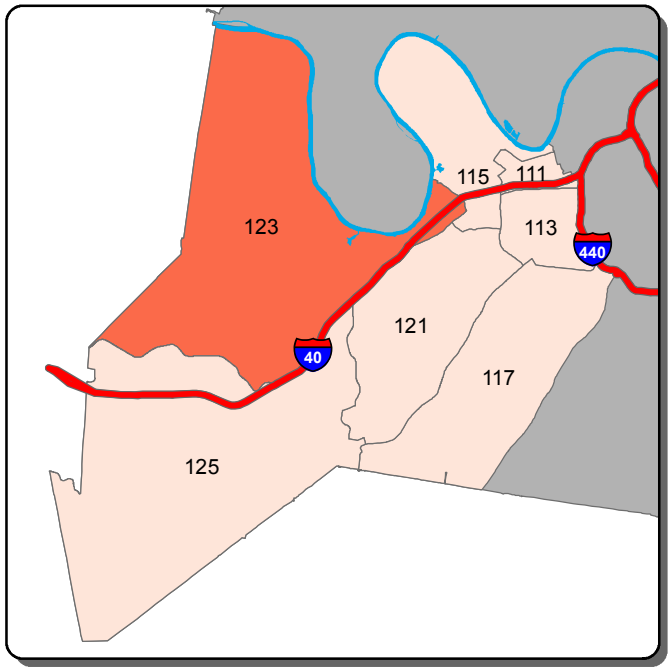

Aggravated Assault - C Shift

0 | 1 | >1

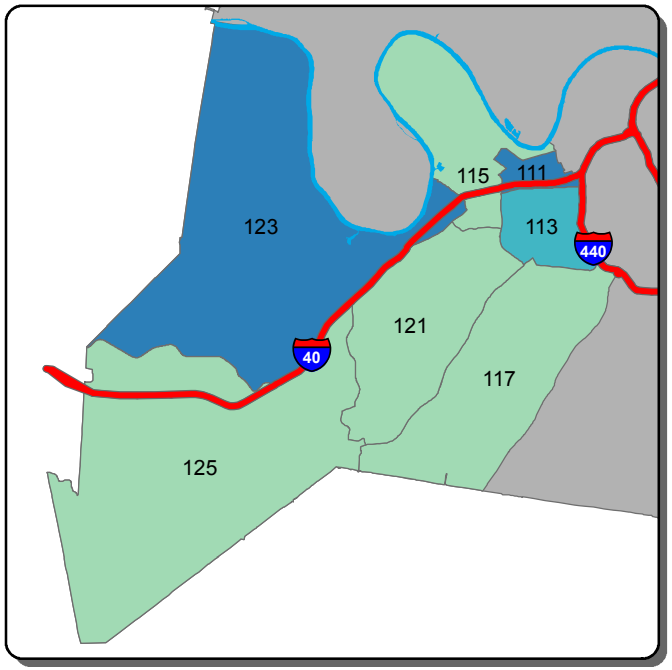

Self Initiated CAD - A Shift

0-142 | 143-222 | 223-301 | 302-381 | >381

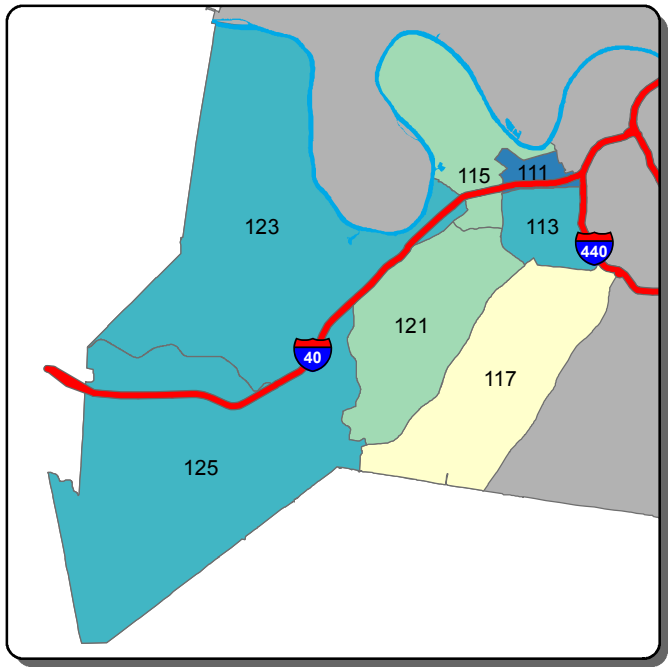

Self Initiated CAD - B Shift

0-58 | 59-147 | 148-235 | 236-323 | >323

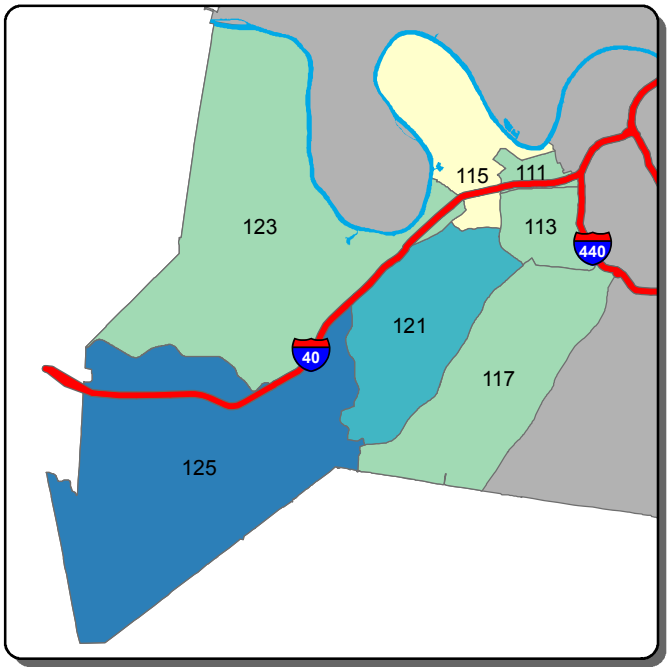

Self Initiated CAD - C Shift

0-193 | 194-329 | 330-466 | 467-602 | >602

Information summarized for CompStat week ending 11/18/2017

Sourced from MNPD ARMS on 11/21/2017. Data taken from incident reports using Uniform Crime Reporting definitions and guidelines, based on the date and time when the inicident was reported. 'A, B, and C Shift' refer to the following time periods: A Shift = 0700 - 1500; B Shift = 1500 - 2300; C Shift = 2300 - 0700.

East Precinct - Burglary and Theft from Vehicle Counts for the Past Two Weeks

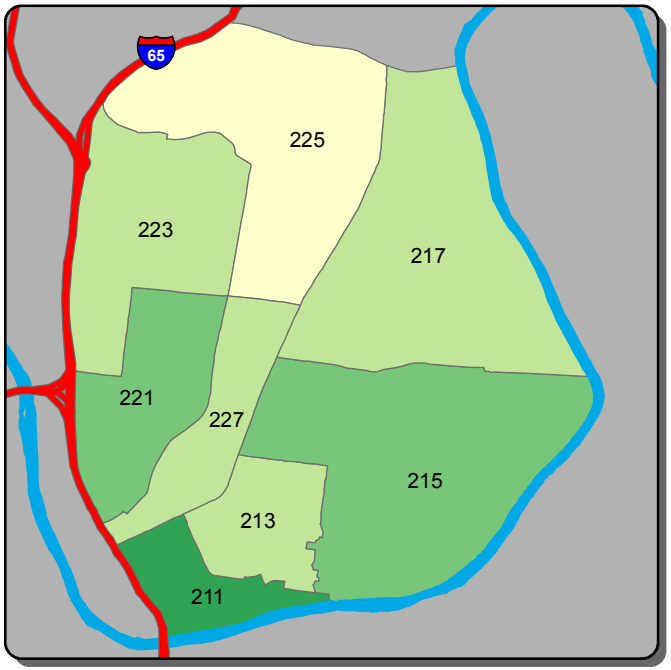

Burglary - A Shift

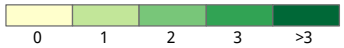

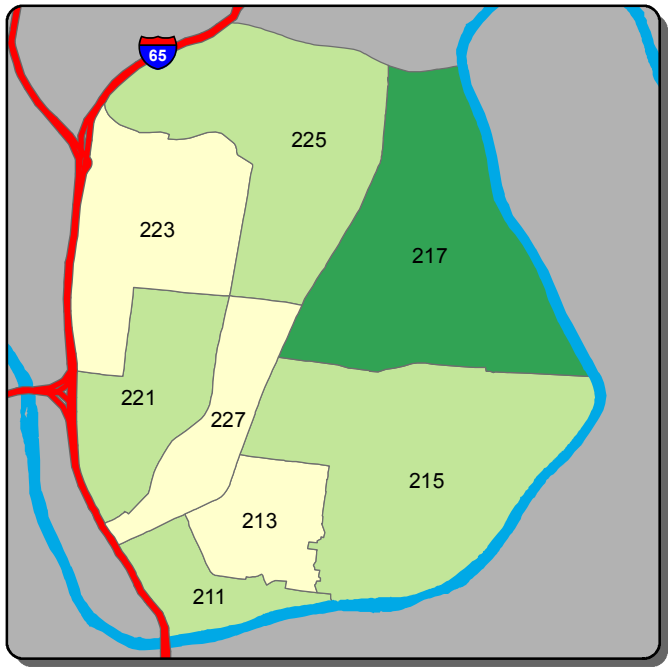

Burglary - B Shift

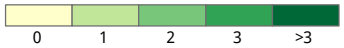

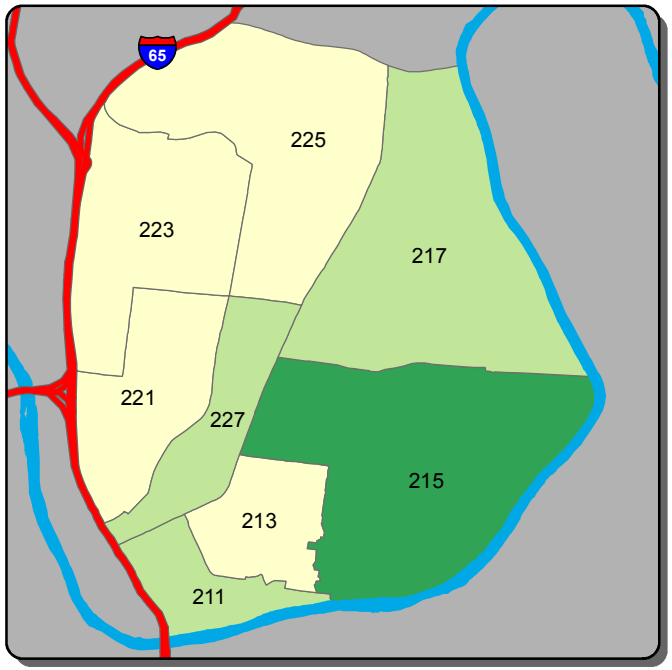

Burglary - C Shift

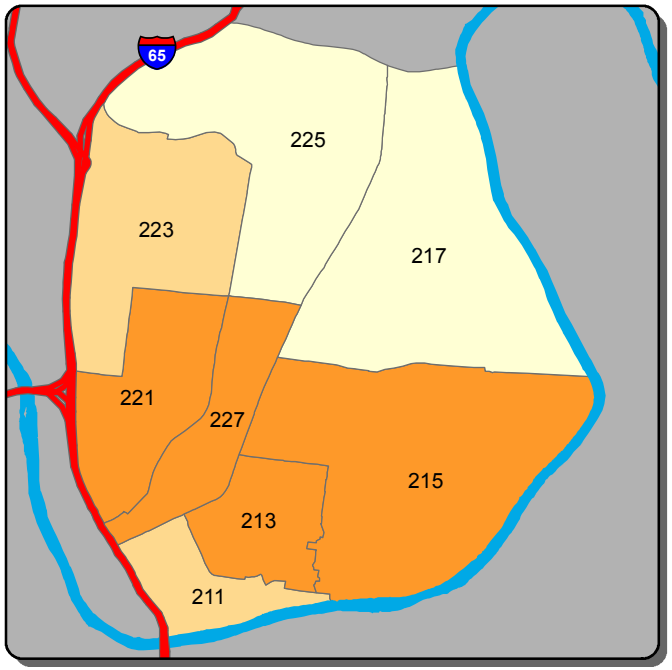

Theft from Vehicle - A Shift

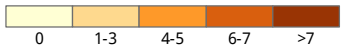

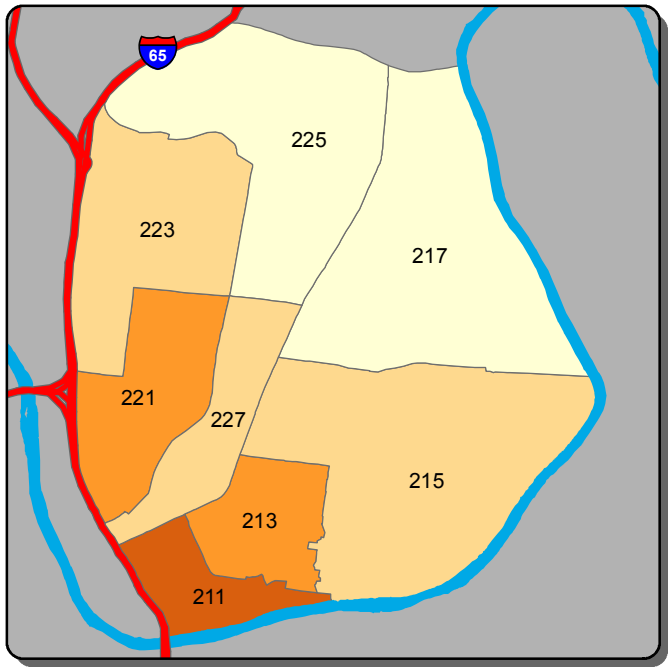

Theft from Vehicle - B Shift

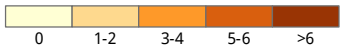

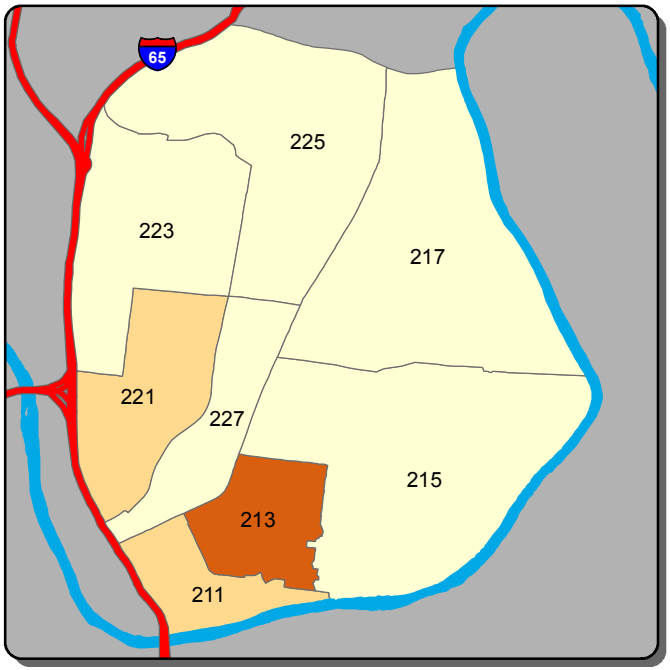

Theft from Vehicle - C Shift

Information summarized for CompStat week ending 11/18/2017

Sourced from MNPD ARMS on 11/21/2017. Data taken from incident reports using Uniform Crime Reporting definitions and guidelines, based on the date and time when the inicident was reported. 'A, B, and C Shift' refer to the following time periods: A Shift = 0700 - 1500; B Shift = 1500 - 2300; C Shift = 2300 - 0700.

East Precinct - Aggravated Assault and Self Initiated CAD Counts for the Past Two Weeks

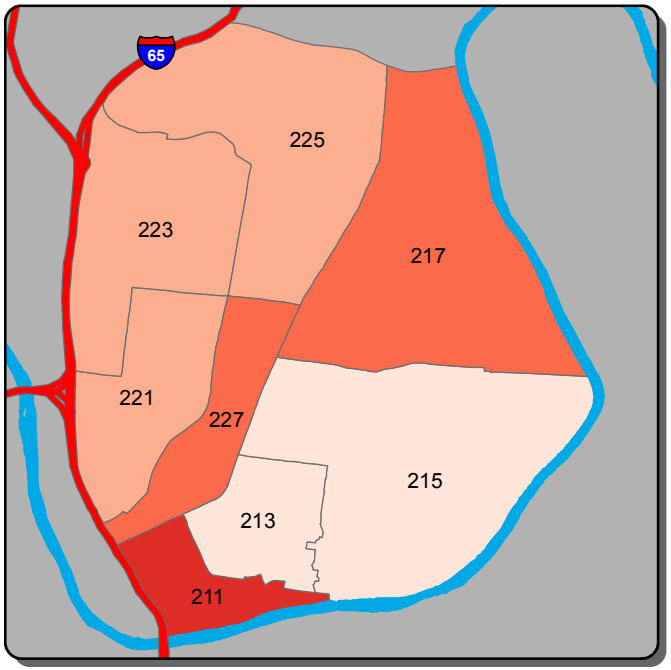

Aggravated Assault - A Shift

0 | 1 | 2-3 | 4 | >4

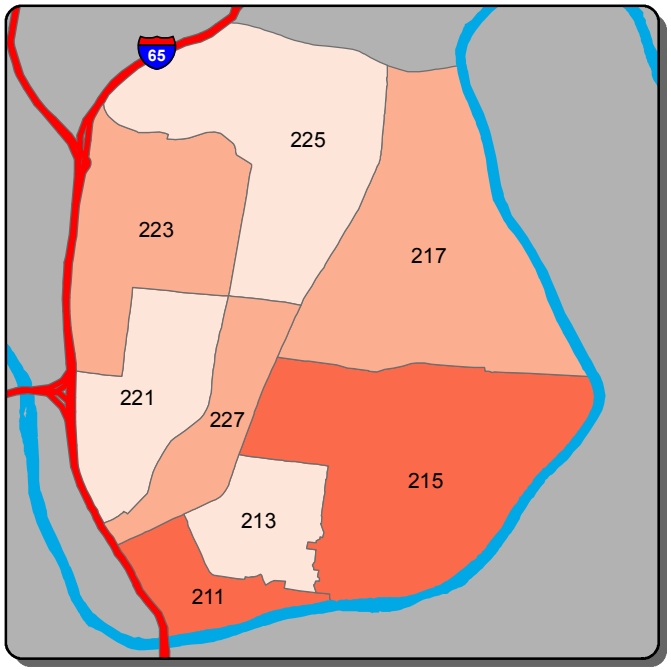

Aggravated Assault - B Shift

0 | 1 | 2 | 3 | >3

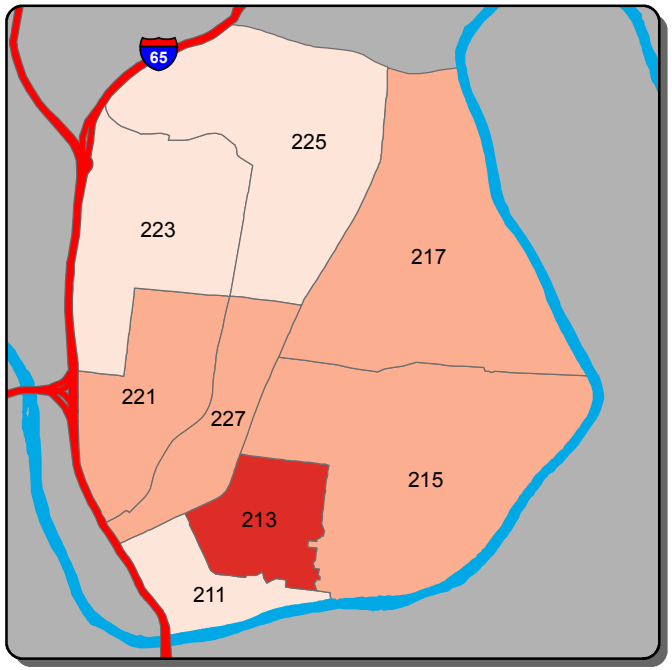

Aggravated Assault - C Shift

0 | 1 | 2 | >2

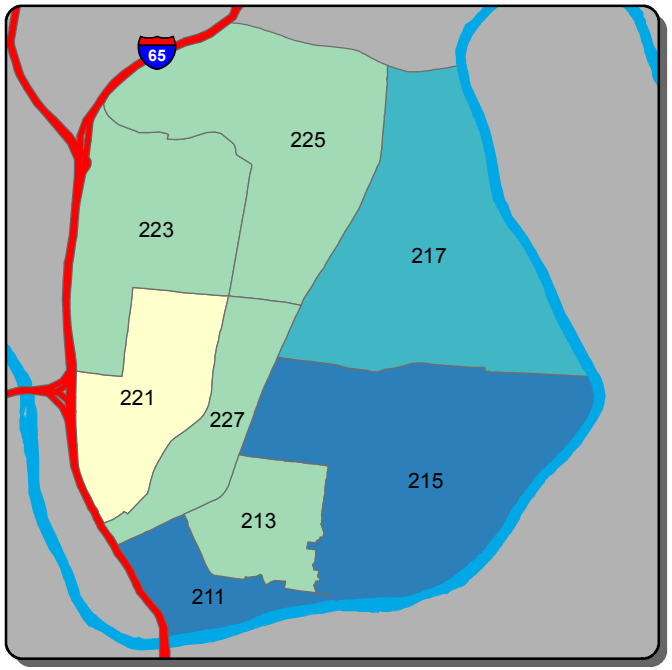

Self Initiated CAD - A Shift

0-57 | 58-93 | 94-128 | 129-163 | >163

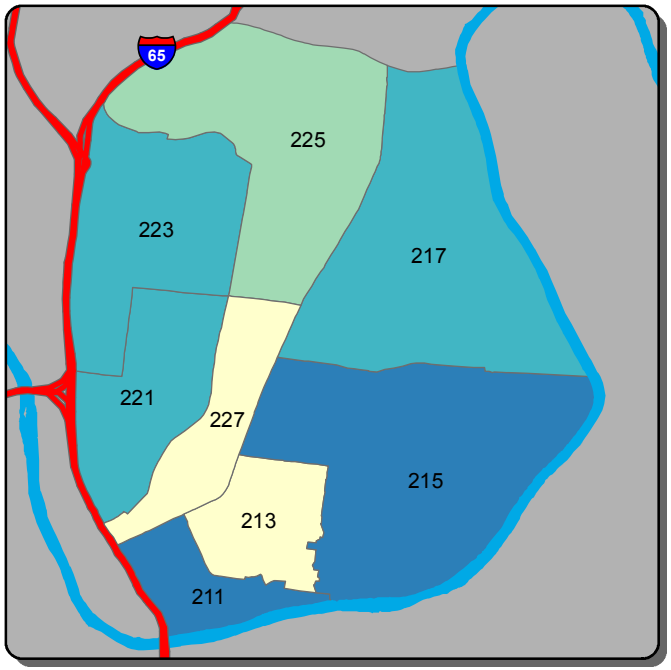

Self Initiated CAD - B Shift

0-49 | 50-80 | 81-111 | 112-142 | >142

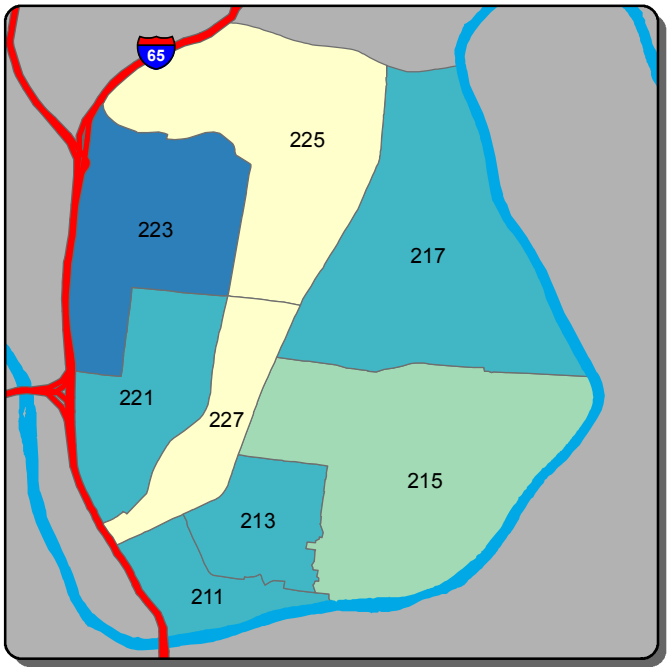

Self Initiated CAD - C Shift

0-129 | 130-159 | 160-189 | 190-219 | >219

Information summarized for CompStat week ending 11/18/2017

Sourced from MNPD ARMS on 11/21/2017. Data taken from incident reports using Uniform Crime Reporting definitions and guidelines, based on the date and time when the inicident was reported. 'A, B, and C Shift' refer to the following time periods: A Shift = 0700 - 1500; B Shift = 1500 - 2300; C Shift = 2300 - 0700.

South Precinct - Burglary and Theft from Vehicle Counts for the Past Two Weeks

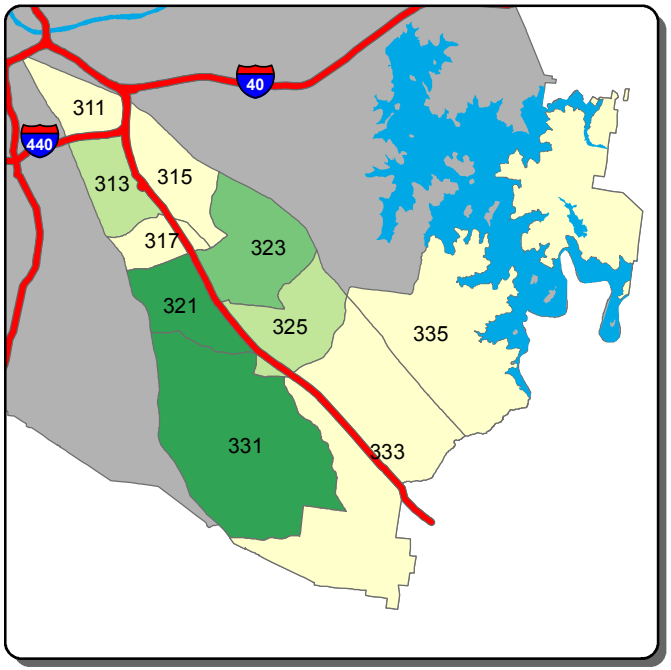

Burglary - A Shift

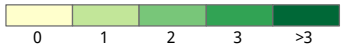

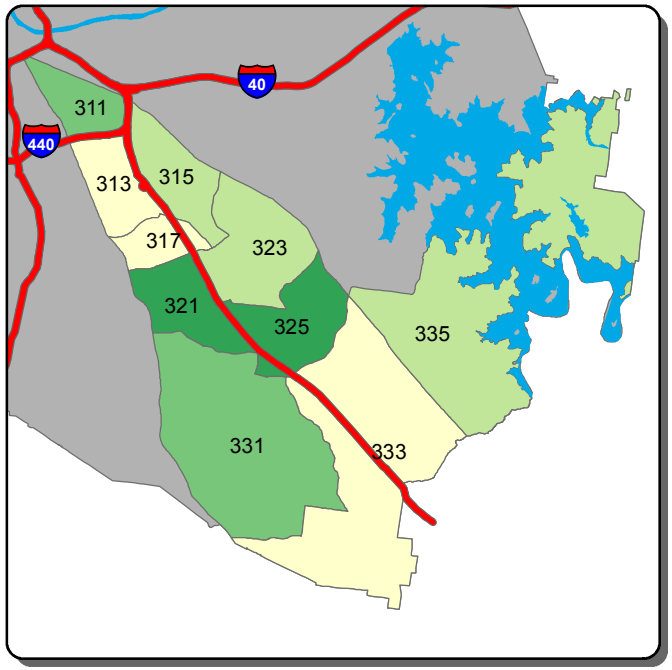

Burglary - B Shift

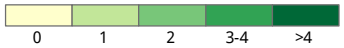

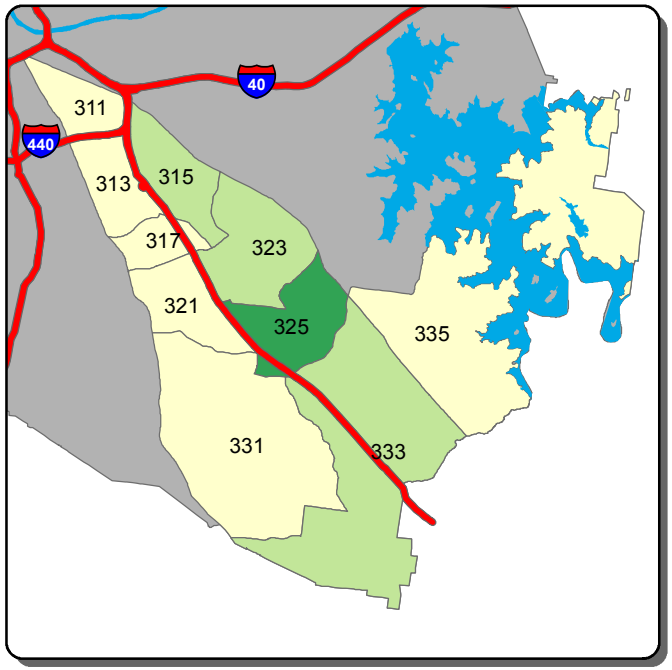

Burglary - C Shift

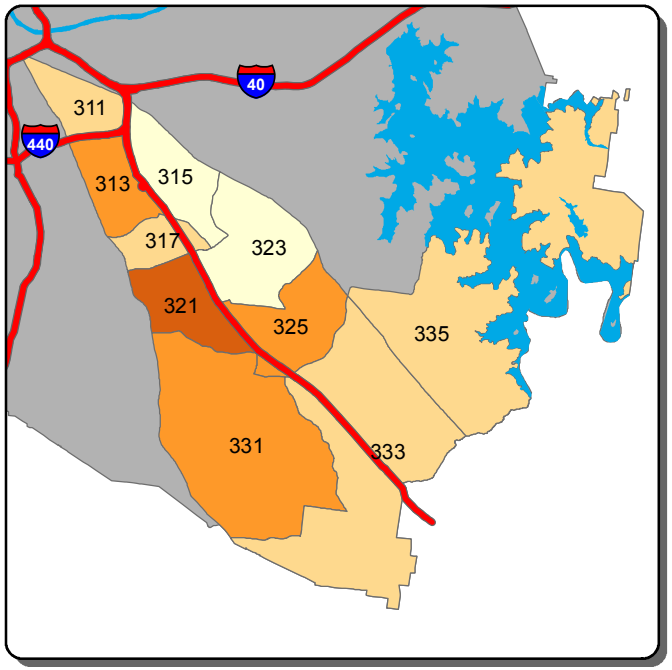

Theft from Vehicle - A Shift

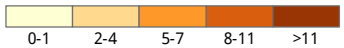

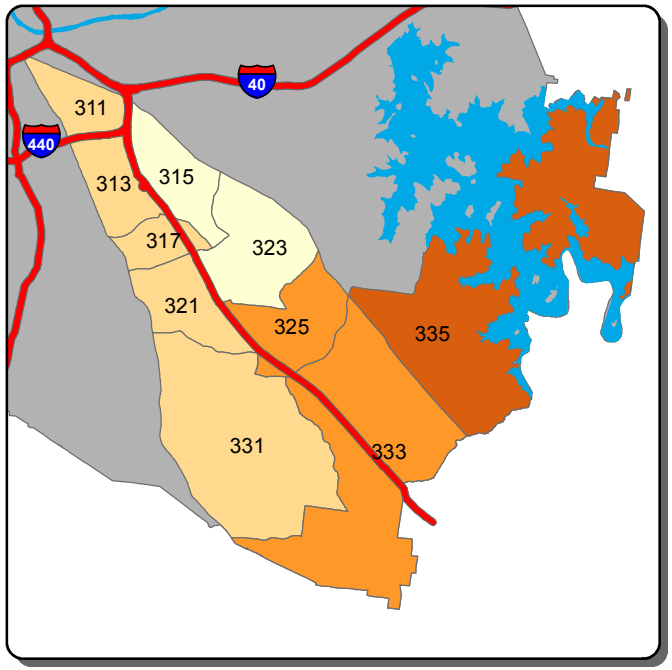

Theft from Vehicle - B Shift

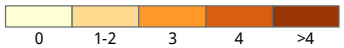

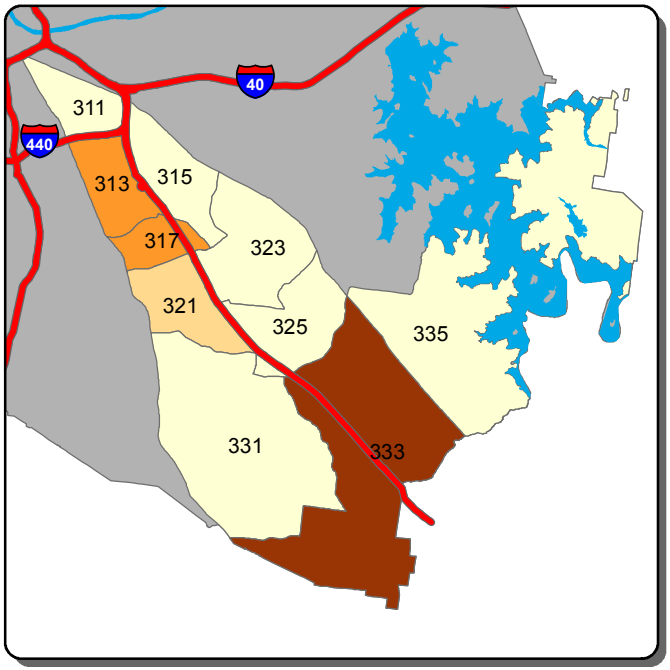

Theft from Vehicle - C Shift

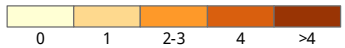

Information summarized for CompStat week ending 11/18/2017

Sourced from MNPD ARMS on 11/21/2017. Data taken from incident reports using Uniform Crime Reporting definitions and guidelines, based on the date and time when the inicident was reported. 'A, B, and C Shift' refer to the following time periods: A Shift = 0700 - 1500; B Shift = 1500 - 2300; C Shift = 2300 - 0700.

South Precinct - Aggravated Assault and Self Initiated CAD Counts for the Past Two Weeks

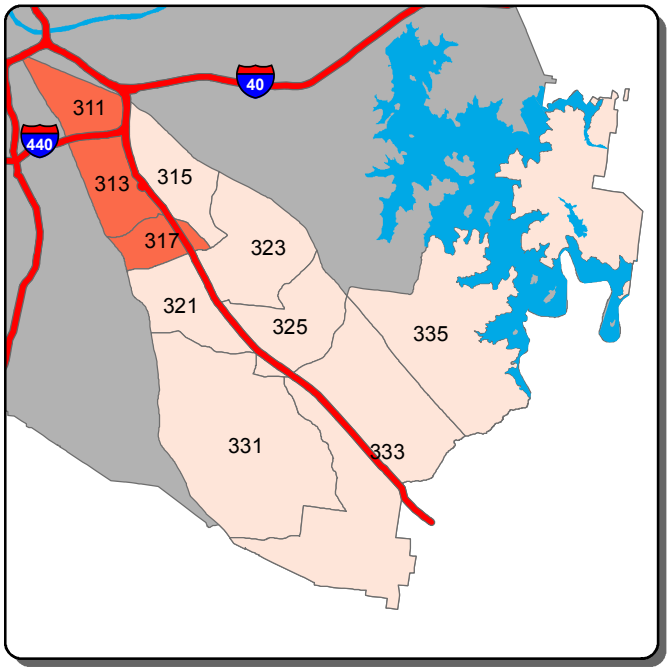

Aggravated Assault - A Shift

0 | 1 | >1

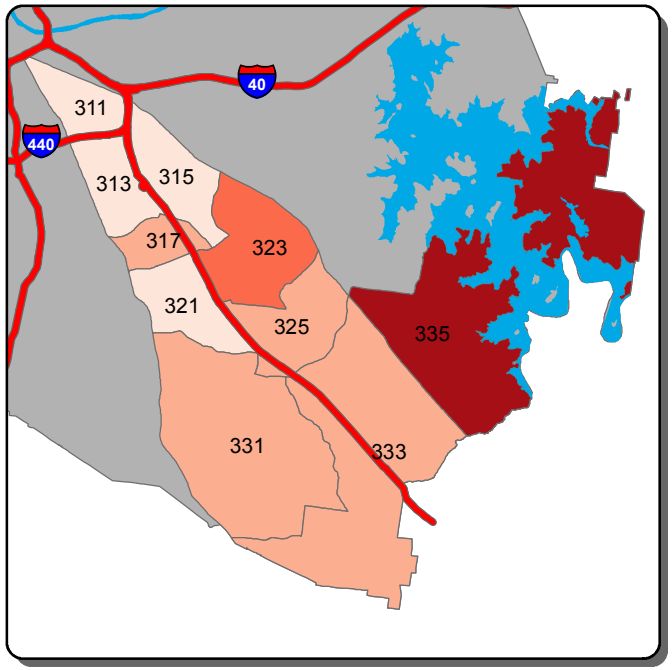

Aggravated Assault - B Shift

0 | 1-2 | 3-6 | 7-10 | >10

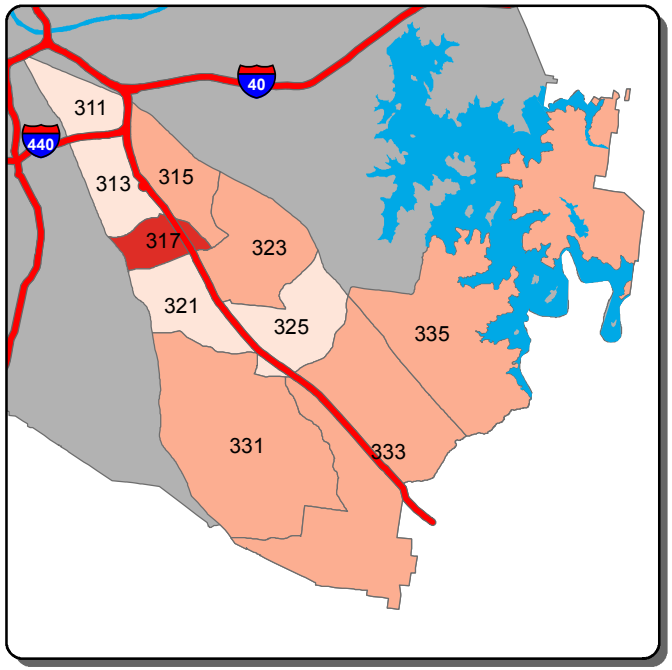

Aggravated Assault - C Shift

0 | 1 | 2 | >2

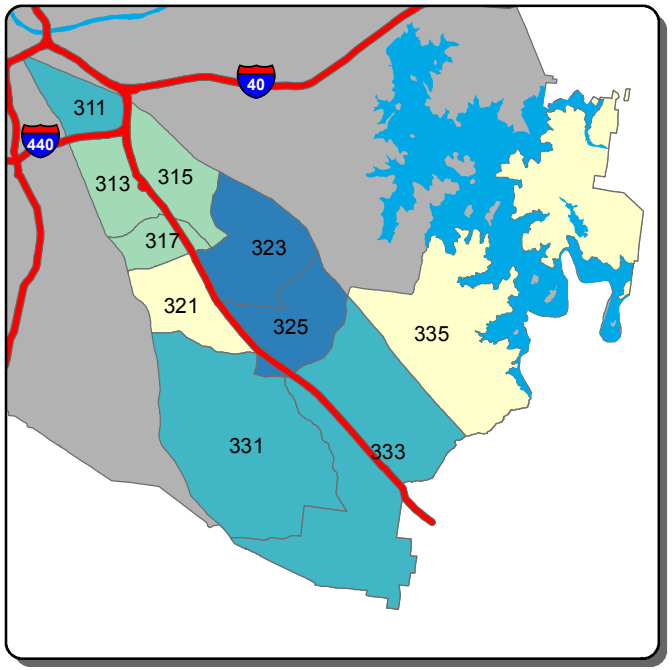

Self Initiated CAD - A Shift

0-55 | 56-80 | 81-105 | 106-130 | >130

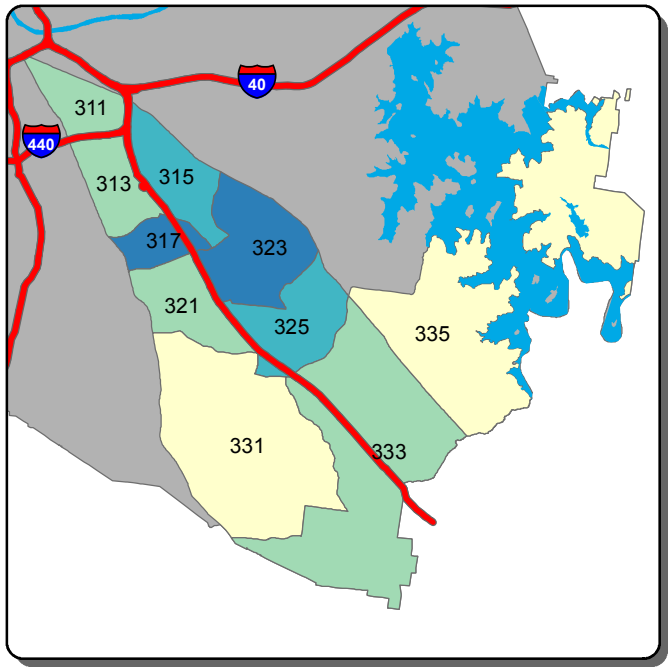

Self Initiated CAD - B Shift

0-65 | 66-93 | 94-120 | 121-148 | >148

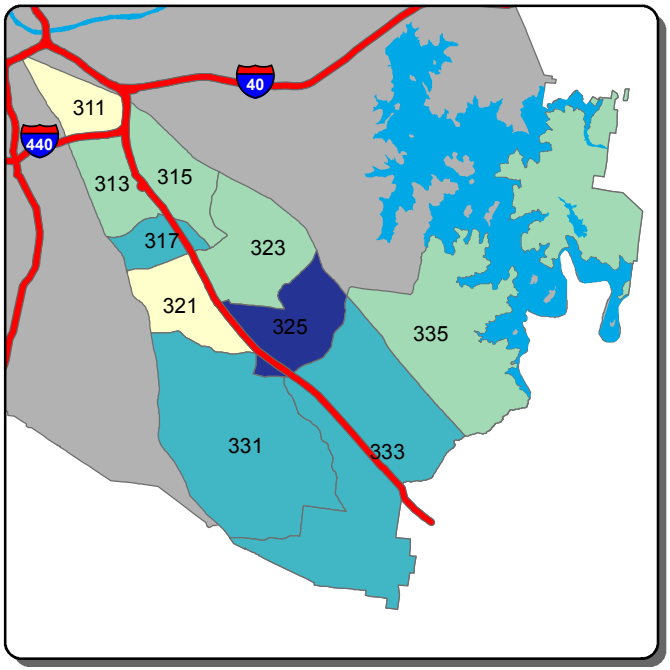

Self Initiated CAD - C Shift

0-42 | 43-75 | 76-107 | 108-140 | >140

Information summarized for CompStat week ending 11/18/2017

Sourced from MNPD ARMS on 11/21/2017. Data taken from incident reports using Uniform Crime Reporting definitions and guidelines, based on the date and time when the inicident was reported. 'A, B, and C Shift' refer to the following time periods: A Shift = 0700 - 1500; B Shift = 1500 - 2300; C Shift = 2300 - 0700.

Central Precinct - Burglary and Theft from Vehicle Counts for the Past Two Weeks

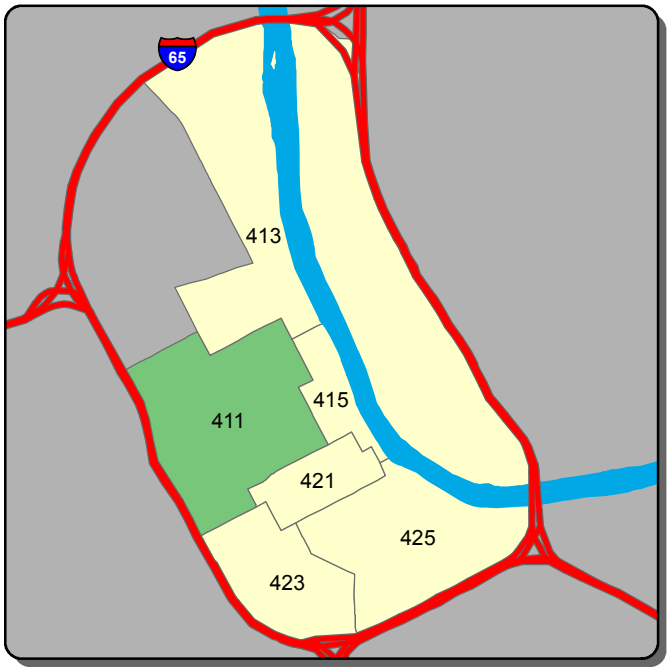

Burglary - A Shift

Burglary - B Shift

Burglary - C Shift

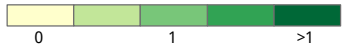

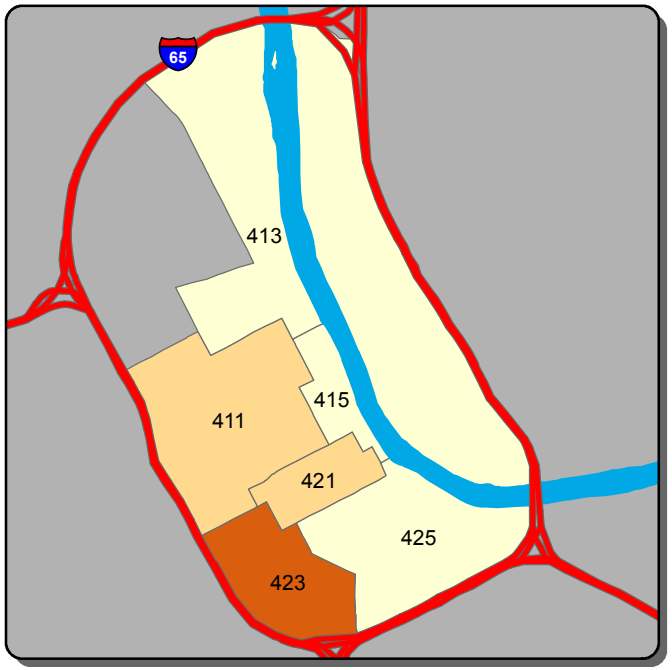

Theft from Vehicle - A Shift

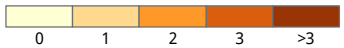

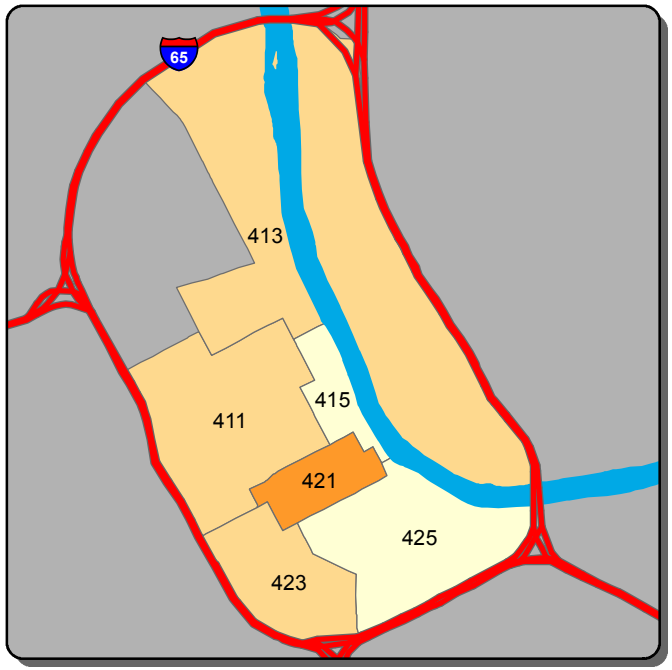

Theft from Vehicle - B Shift

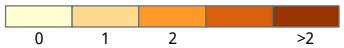

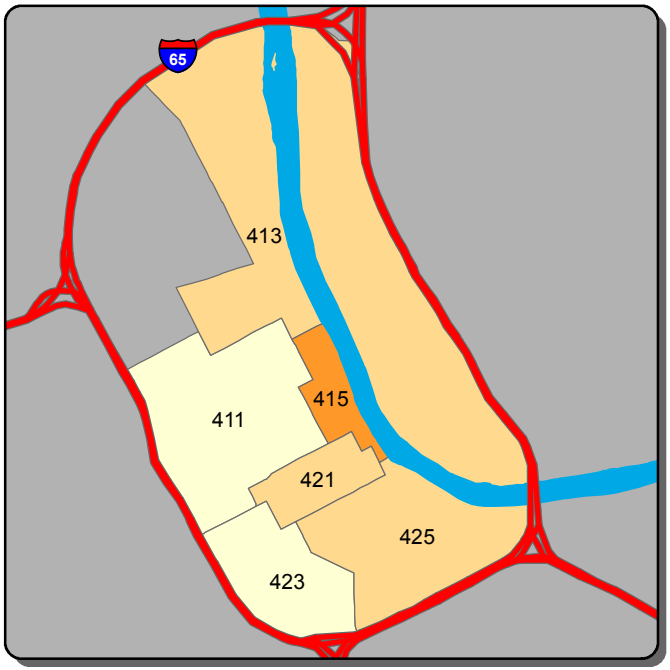

Theft from Vehicle - C Shift

Information summarized for CompStat week ending 11/18/2017

Sourced from MNPD ARMS on 11/21/2017. Data taken from incident reports using Uniform Crime Reporting definitions and guidelines, based on the date and time when the inicident was reported. 'A, B, and C Shift' refer to the following time periods: A Shift = 0700 - 1500; B Shift = 1500 - 2300; C Shift = 2300 - 0700.

Central Precinct - Aggravated Assault and Self Initiated CAD Counts for the Past Two Weeks

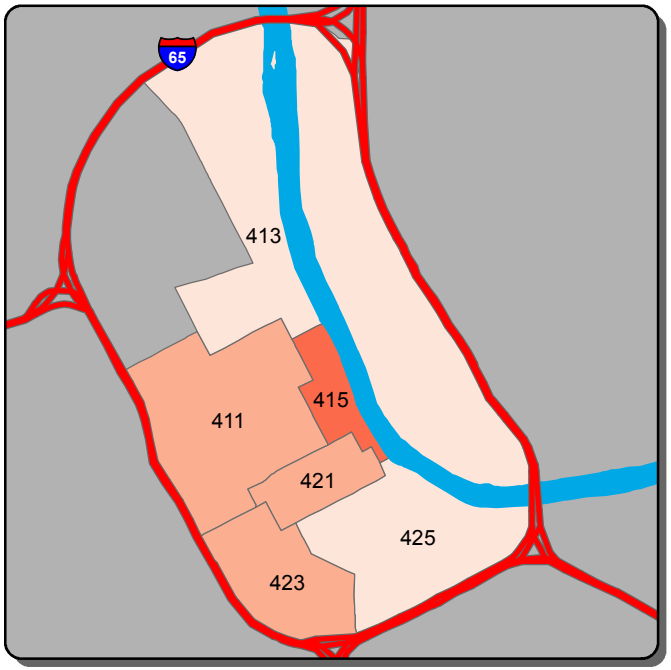

Aggravated Assault - A Shift

0 1 2 >2

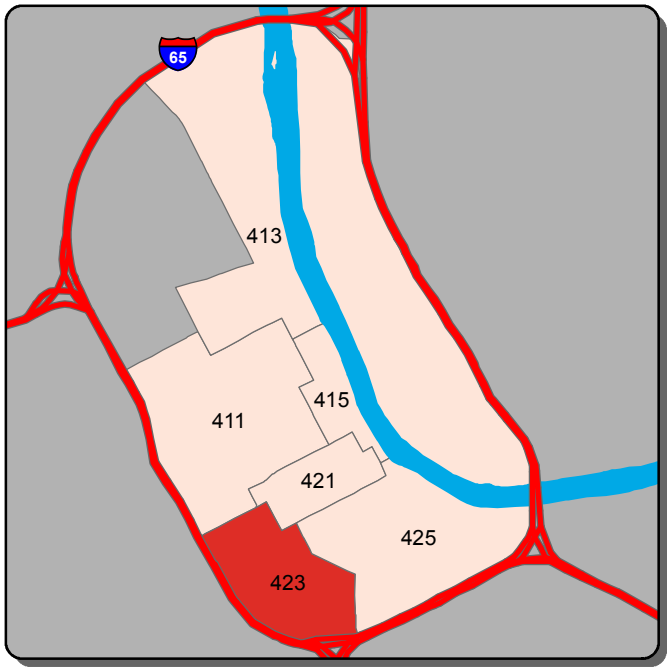

Aggravated Assault - B Shift

0 1 2 >2

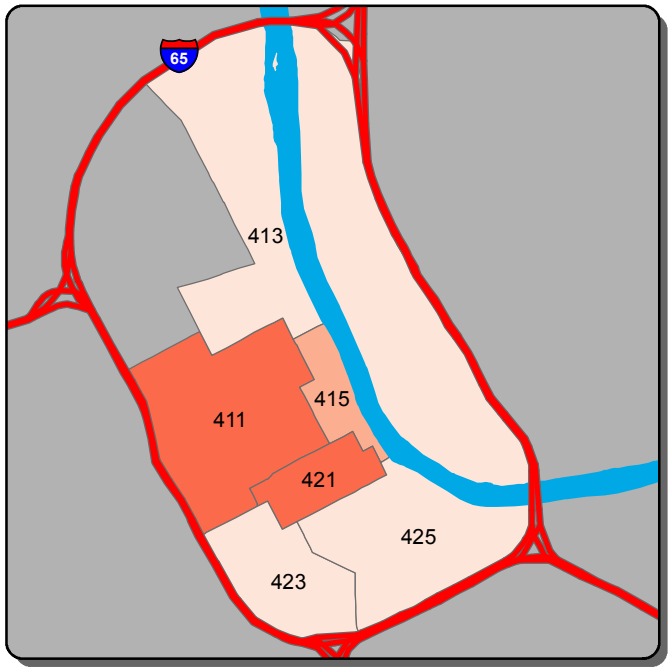

Aggravated Assault - C Shift

0 1 2-3 4 >4

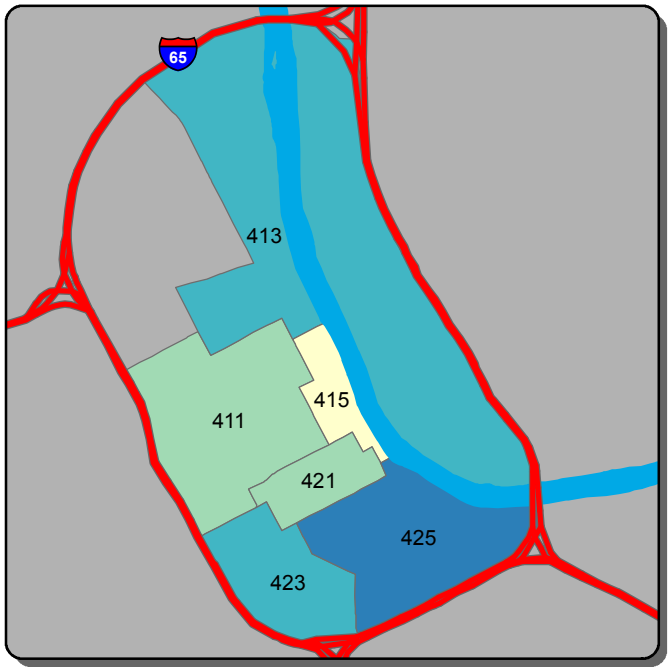

Self Initiated CAD - A Shift

0-156 157-187 188-219 220-250 >250

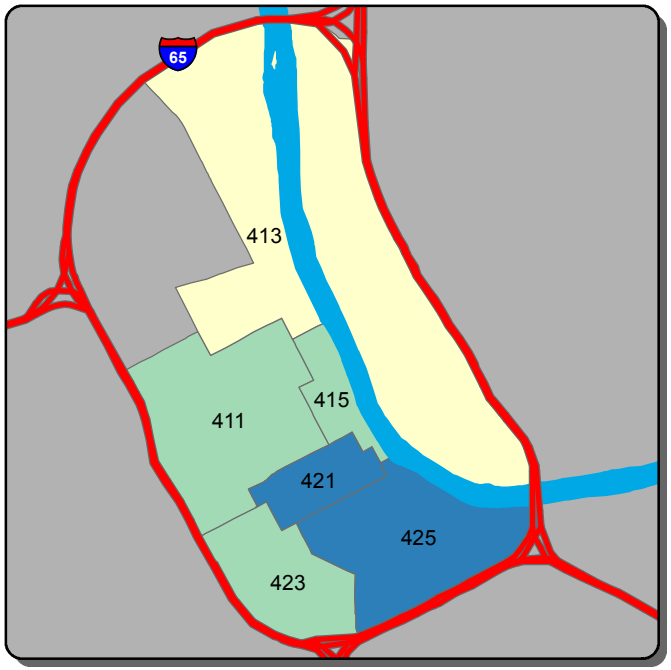

Self Initiated CAD - B Shift

0-121 122-201 202-281 282-362 >362

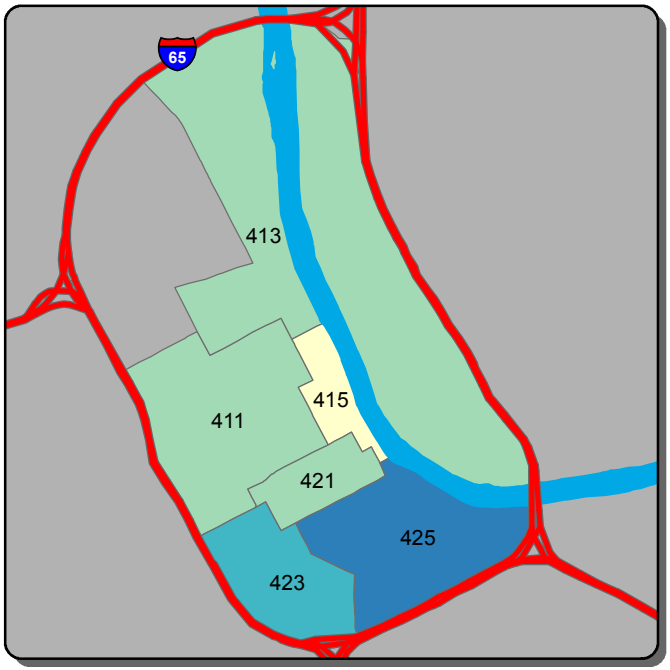

Self Initiated CAD - C Shift

0-151 152-224 225-297 298-371 >371

Information summarized for CompStat week ending 11/18/2017

Sourced from MNPD ARMS on 11/21/2017. Data taken from incident reports using Uniform Crime Reporting definitions and guidelines, based on the date and time when the inicident was reported. 'A, B, and C Shift' refer to the following time periods: A Shift = 0700 - 1500; B Shift = 1500 - 2300; C Shift = 2300 - 0700.

Hermitage Precinct - Burglary and Theft from Vehicle Counts for the Past Two Weeks

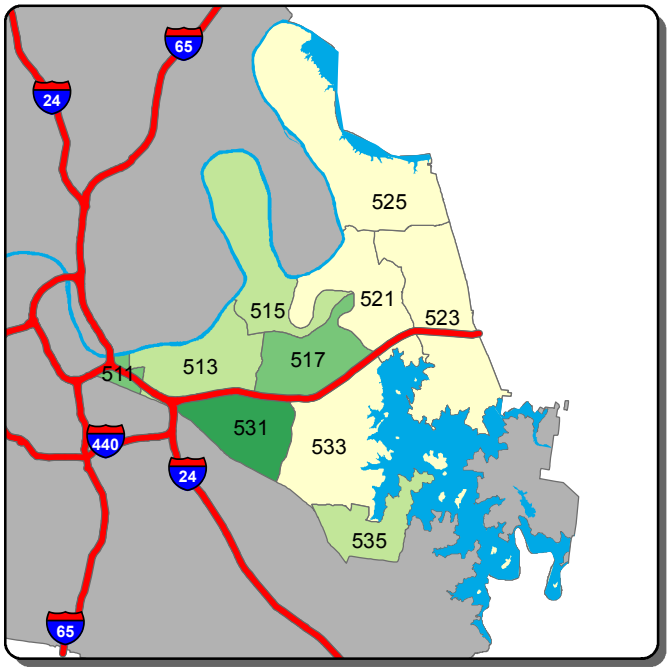

Burglary - A Shift

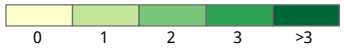

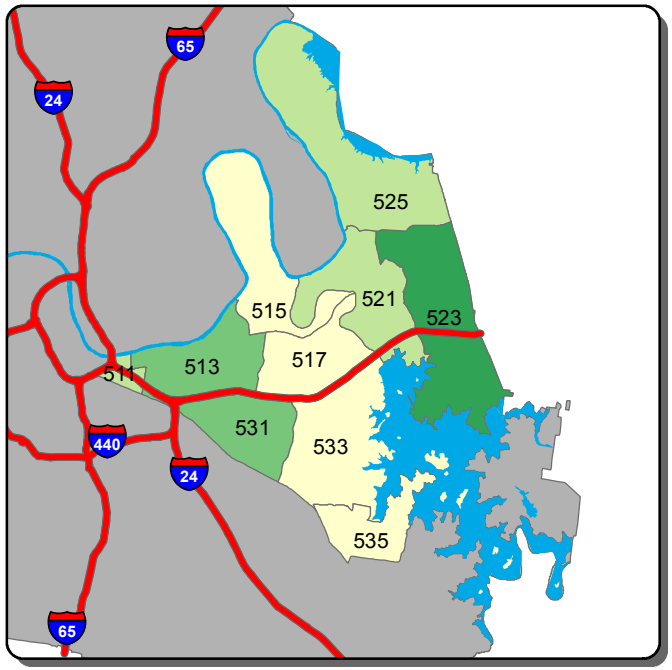

Burglary - B Shift

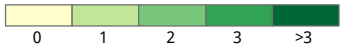

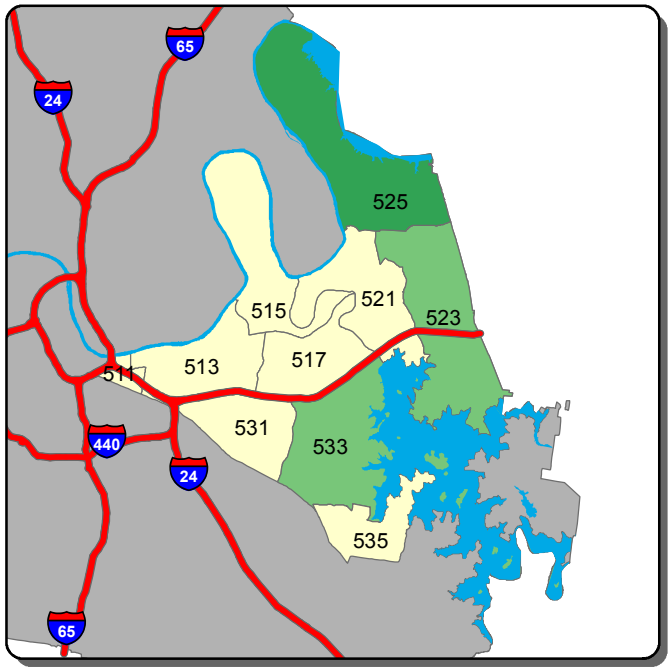

Burglary - C Shift

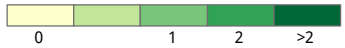

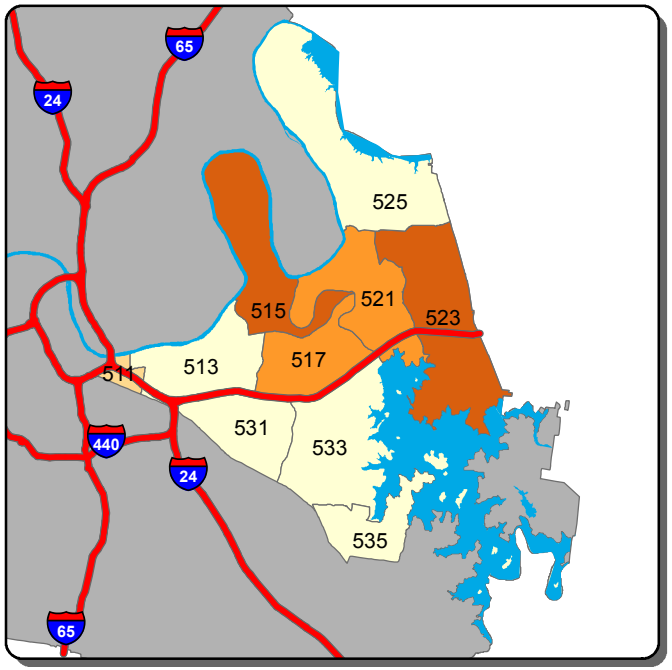

Theft from Vehicle - A Shift

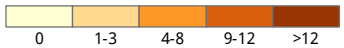

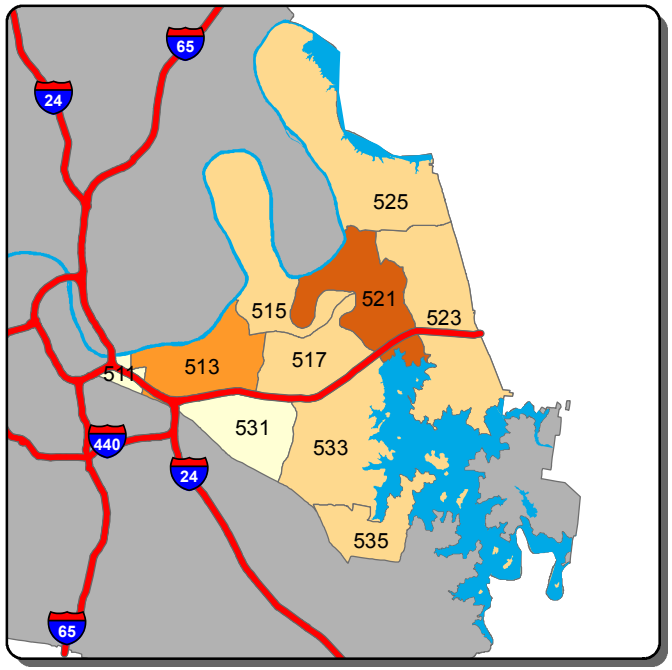

Theft from Vehicle - B Shift

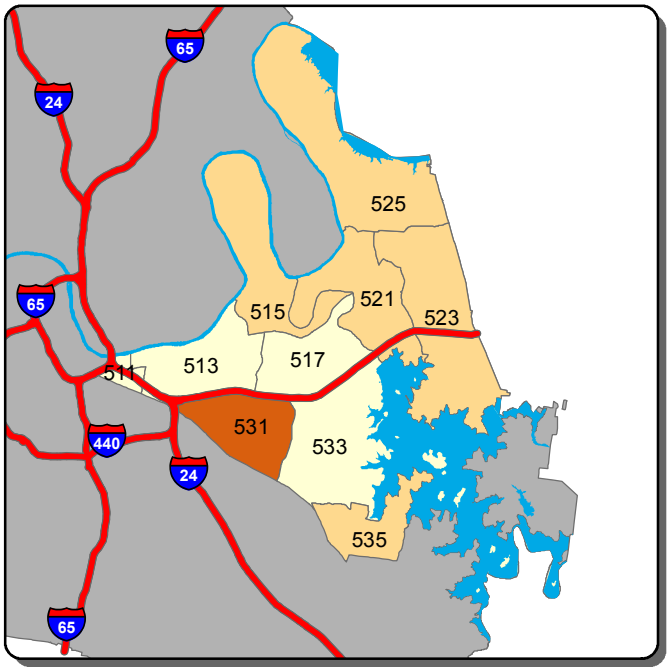

Theft from Vehicle - C Shift

Information summarized for CompStat week ending 11/18/2017

Sourced from MNPD ARMS on 11/21/2017. Data taken from incident reports using Uniform Crime Reporting definitions and guidelines, based on the date and time when the inicident was reported. 'A, B, and C Shift' refer to the following time periods: A Shift = 0700 - 1500; B Shift = 1500 - 2300; C Shift = 2300 - 0700.

Hermitage Precinct - Aggravated Assault and Self Initiated CAD Counts for the Past Two Weeks

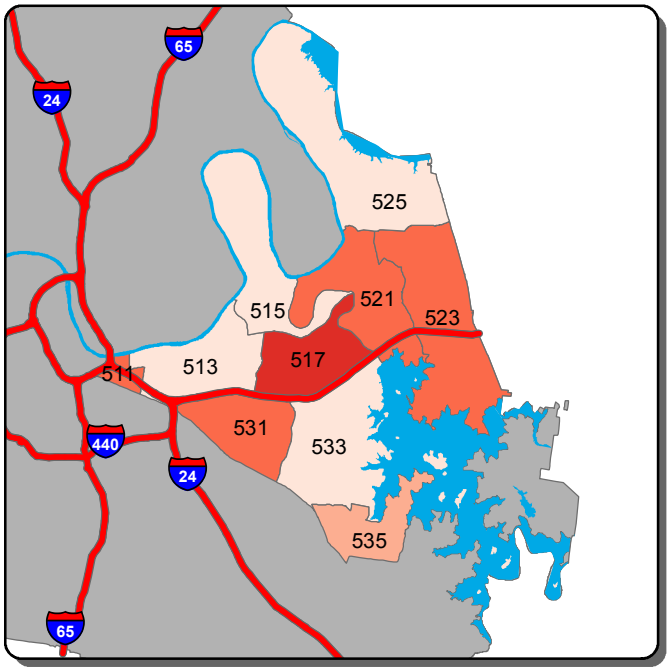

Aggravated Assault - A Shift

0 1 2 3 >3

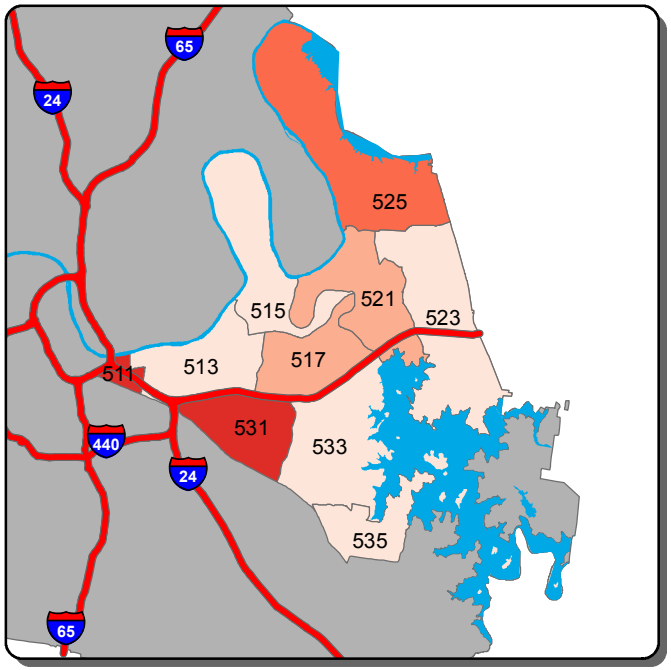

Aggravated Assault - B Shift

0 1 2-3 4-5 >5

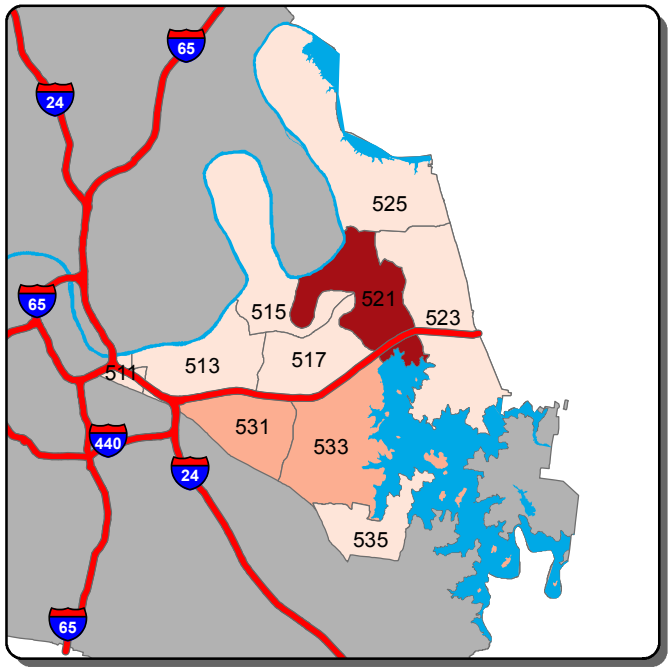

Aggravated Assault - C Shift

0 1 2 >2

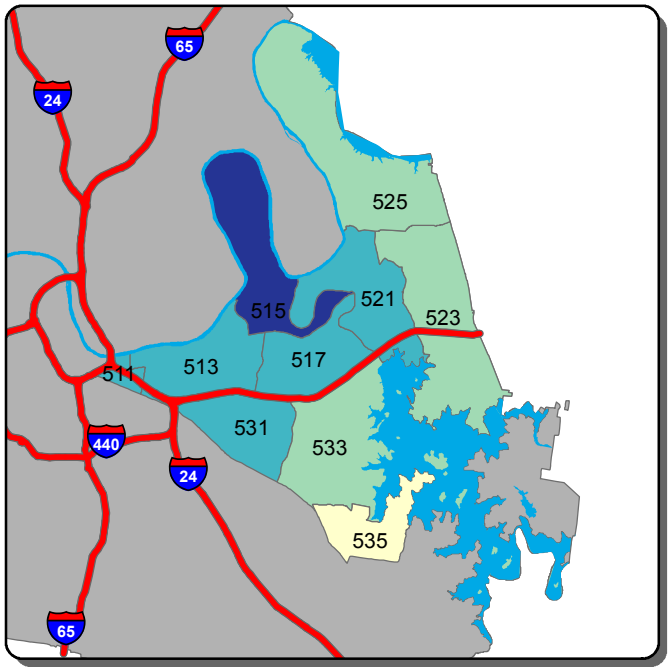

Self Initiated CAD - A Shift

0-57 58-106 107-155 156-205 >205

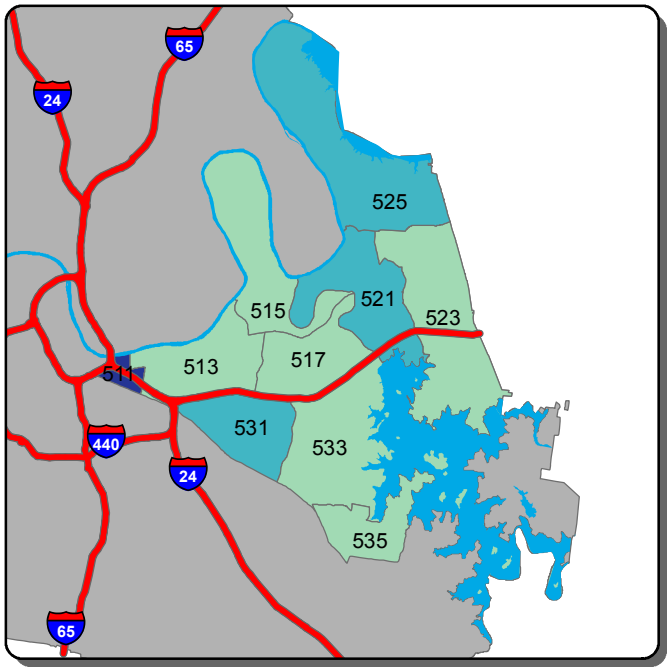

Self Initiated CAD - B Shift

0-83 84-138 139-193 194-248 >248

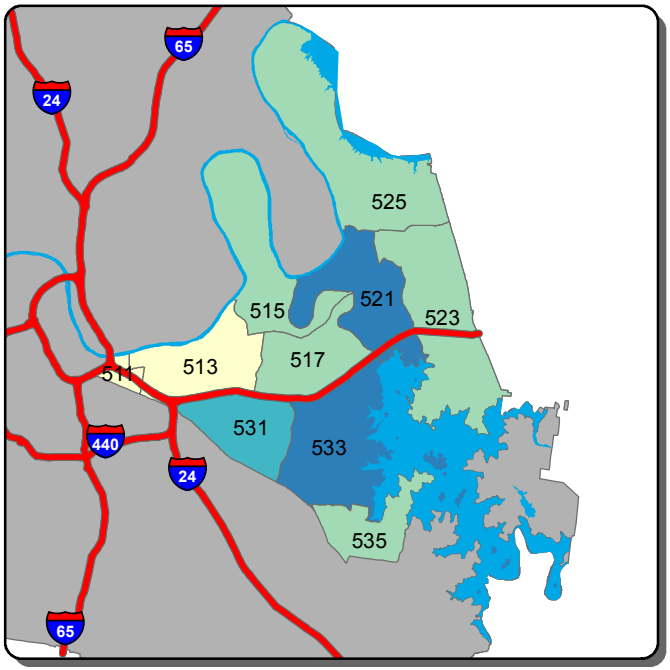

Self Initiated CAD - C Shift

0-54 55-86 87-118 119-150 >150

Information summarized for CompStat week ending 11/18/2017

Sourced from MNPD ARMS on 11/21/2017. Data taken from incident reports using Uniform Crime Reporting definitions and guidelines, based on the date and time when the inicident was reported. 'A, B, and C Shift' refer to the following time periods: A Shift = 0700 - 1500; B Shift = 1500 - 2300; C Shift = 2300 - 0700.

North Precinct - Burglary and Theft from Vehicle Counts for the Past Two Weeks

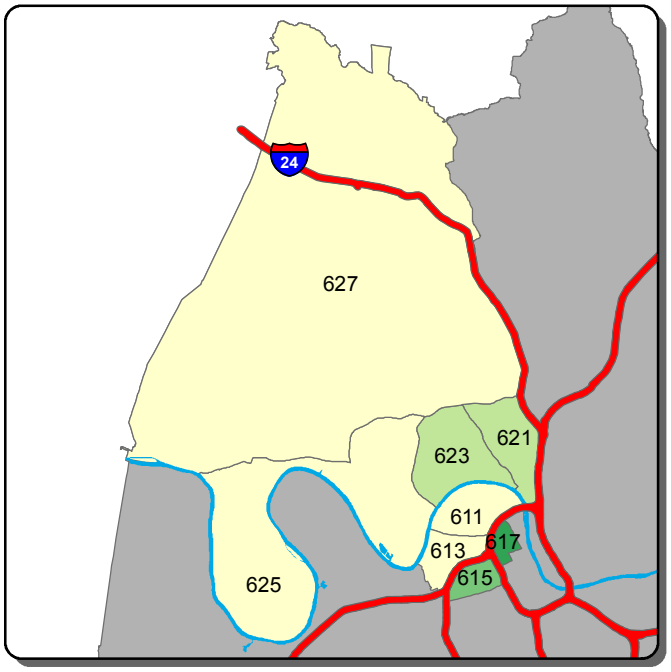

Burglary - A Shift

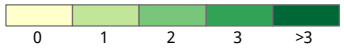

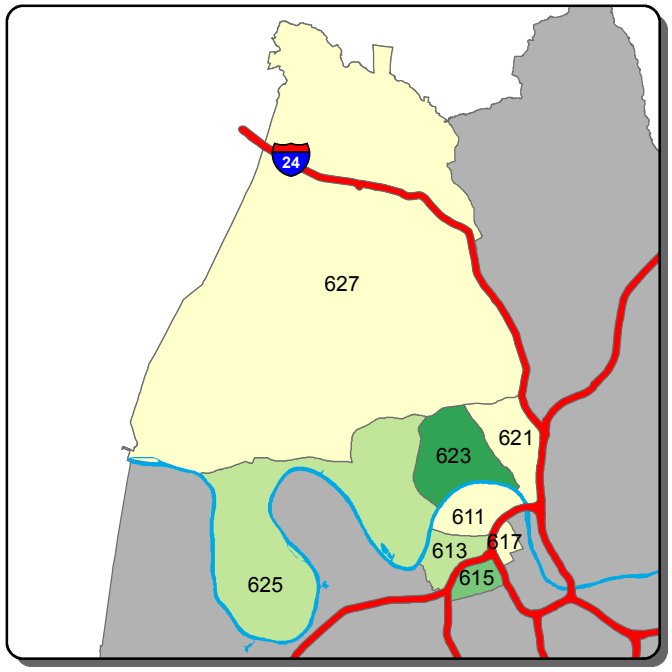

Burglary - B Shift

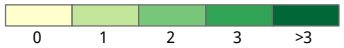

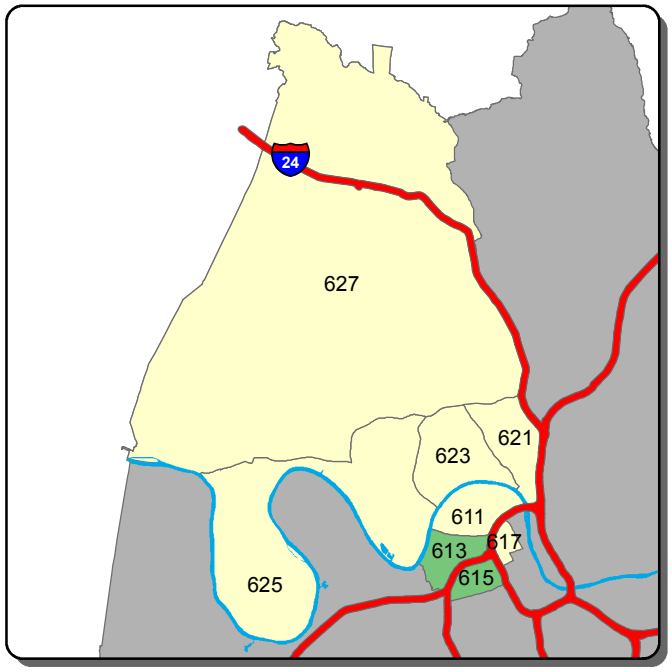

Burglary - C Shift

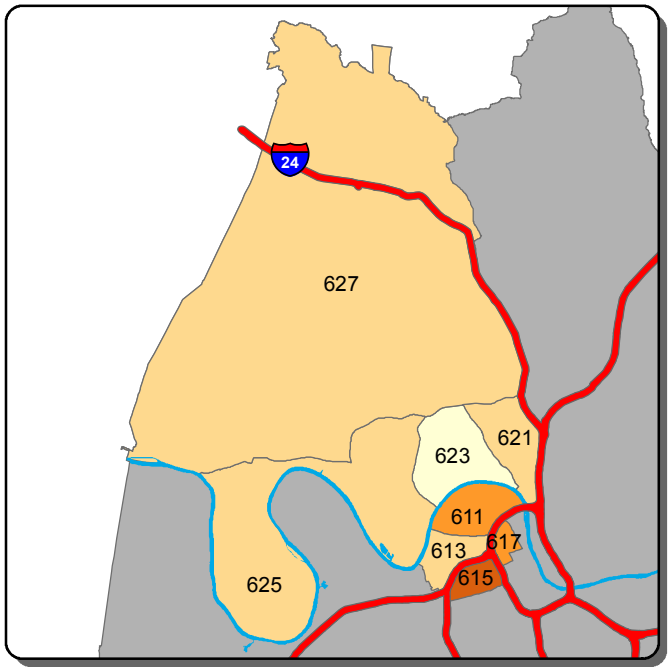

Theft from Vehicle - A Shift

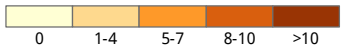

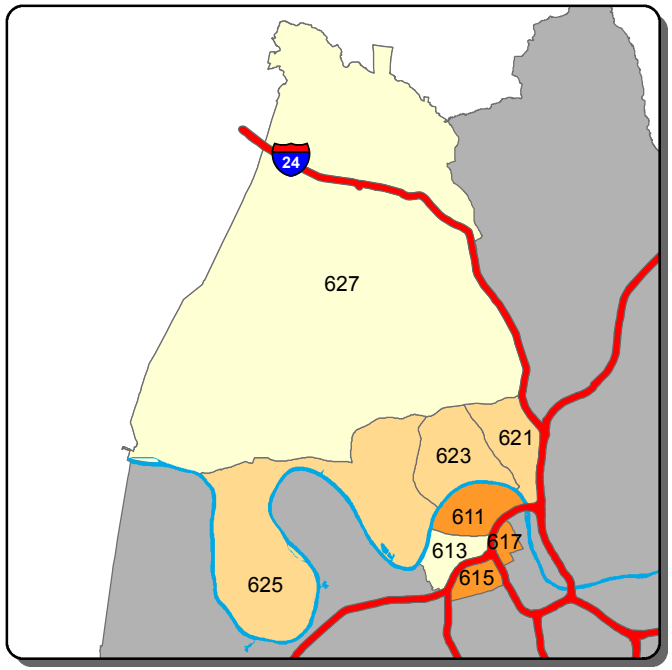

Theft from Vehicle - B Shift

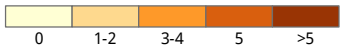

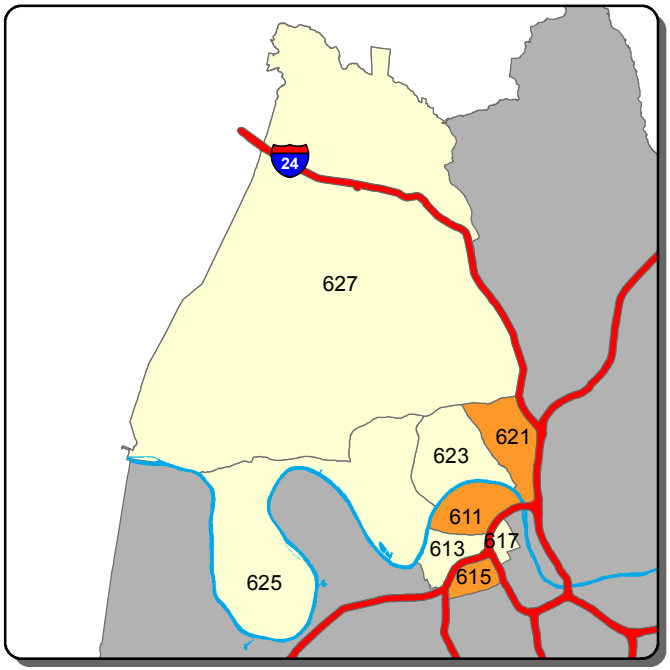

Theft from Vehicle - C Shift

Information summarized for CompStat week ending 11/18/2017

Sourced from MNPD ARMS on 11/21/2017. Data taken from incident reports using Uniform Crime Reporting definitions and guidelines, based on the date and time when the inicident was reported. 'A, B, and C Shift' refer to the following time periods: A Shift = 0700 - 1500; B Shift = 1500 - 2300; C Shift = 2300 - 0700.

North Precinct - Aggravated Assault and Self Initiated CAD Counts for the Past Two Weeks

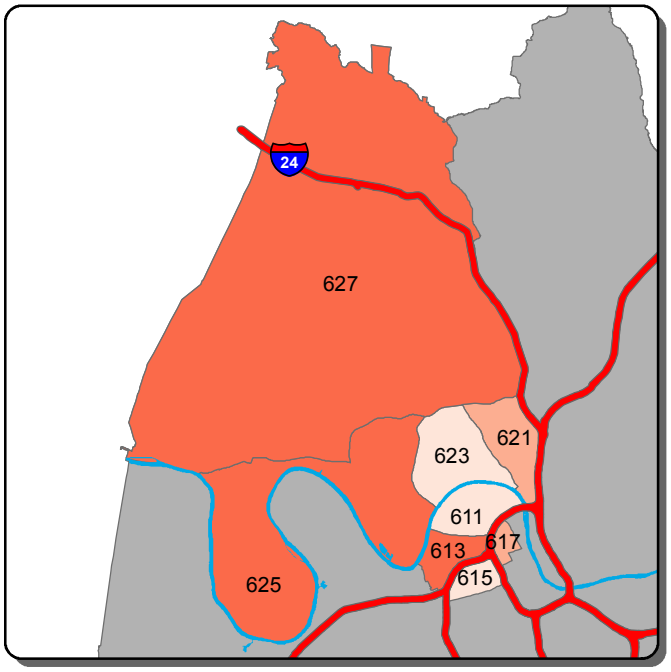

Aggravated Assault - A Shift

0	1	2-3	4	>4

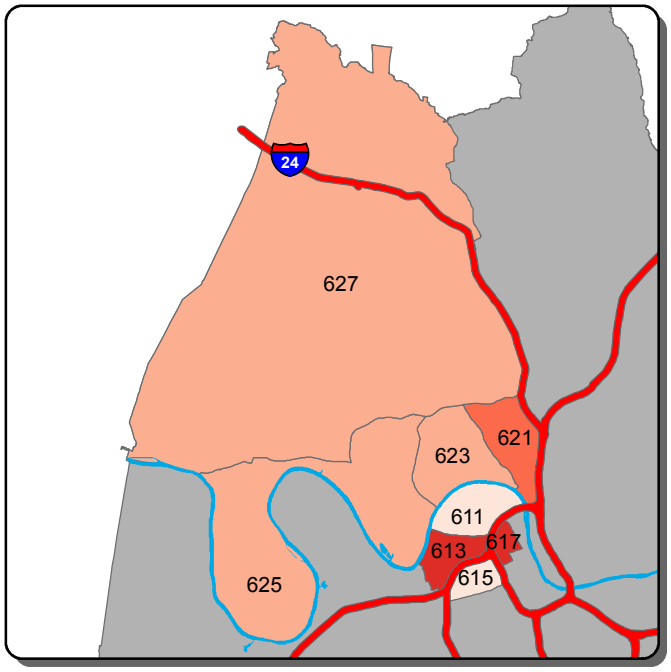

Aggravated Assault - B Shift

0	1-2	3-4	5-6	>6

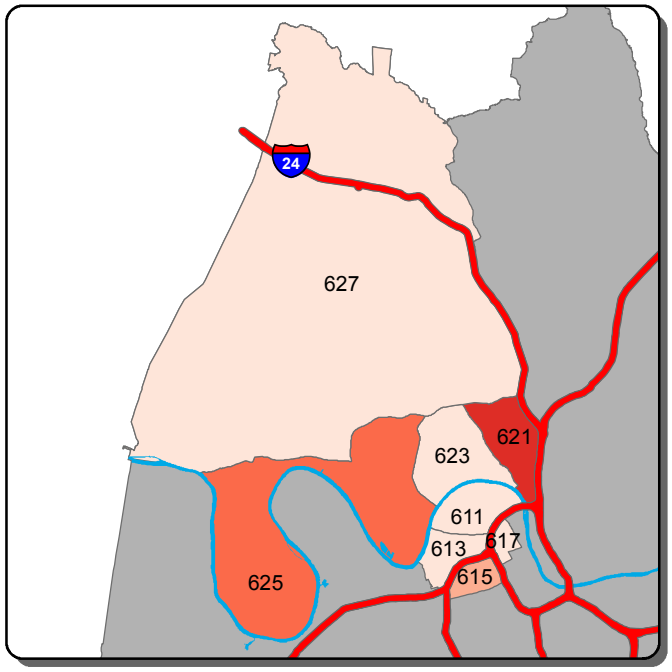

Aggravated Assault - C Shift

0	1	2	3	>3

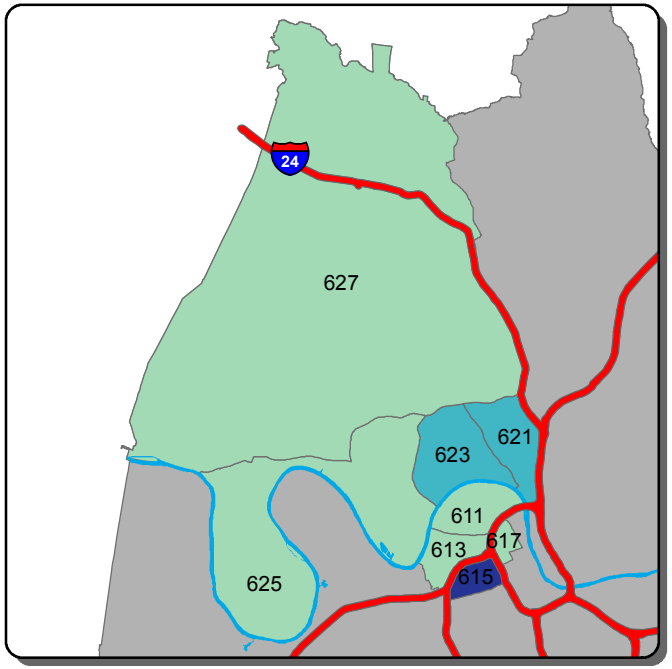

Self Initiated CAD - A Shift

0-39	40-71	72-102	103-134	>134

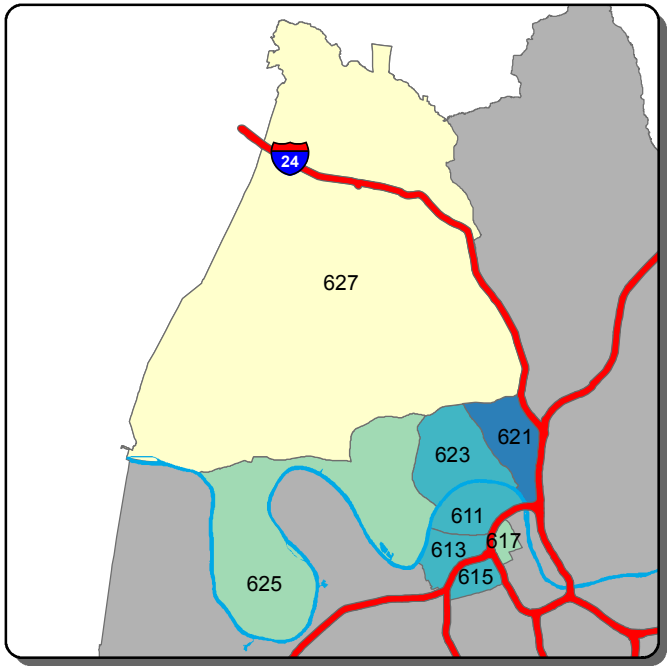

Self Initiated CAD - B Shift

0-46	47-66	67-86	87-106	>106

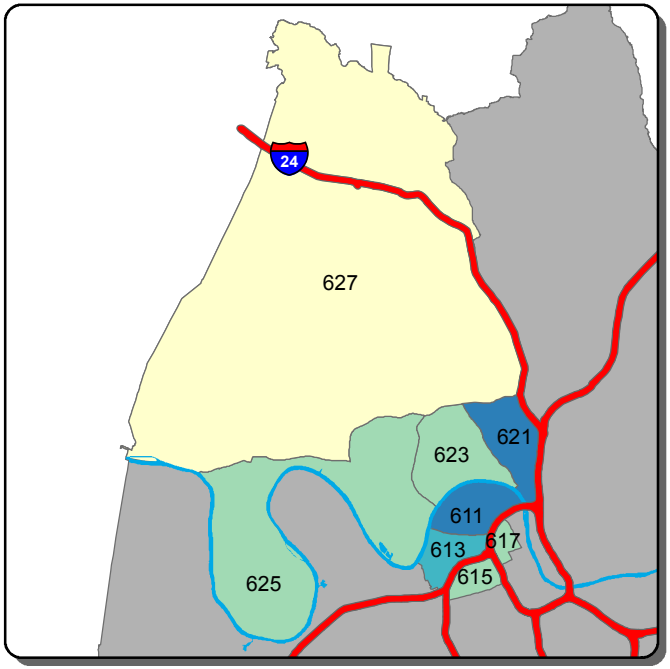

Self Initiated CAD - C Shift

0-60	61-111	112-162	163-213	>213

Information summarized for CompStat week ending 11/18/2017

Sourced from MNPD ARMS on 11/21/2017. Data taken from incident reports using Uniform Crime Reporting definitions and guidelines, based on the date and time when the inicident was reported. 'A, B, and C Shift' refer to the following time periods: A Shift = 0700 - 1500; B Shift = 1500 - 2300; C Shift = 2300 - 0700.

Madison Precinct - Burglary and Theft from Vehicle Counts for the Past Two Weeks

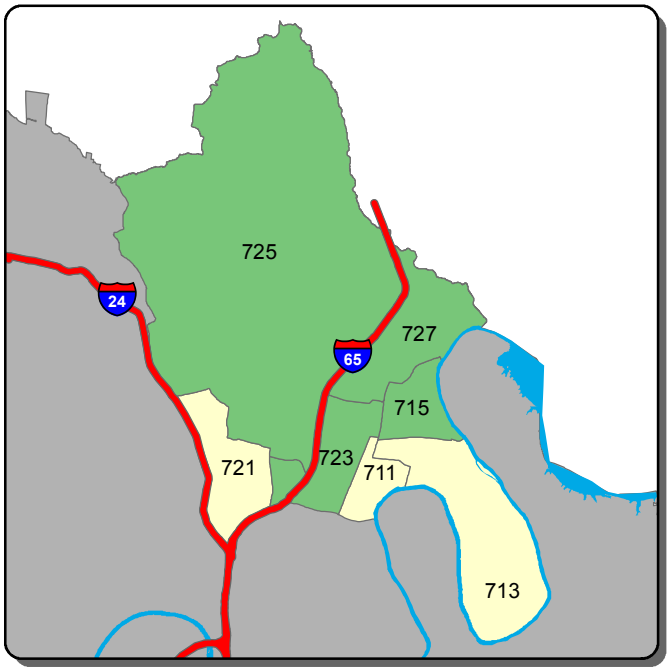

Burglary - A Shift

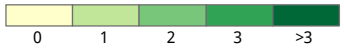

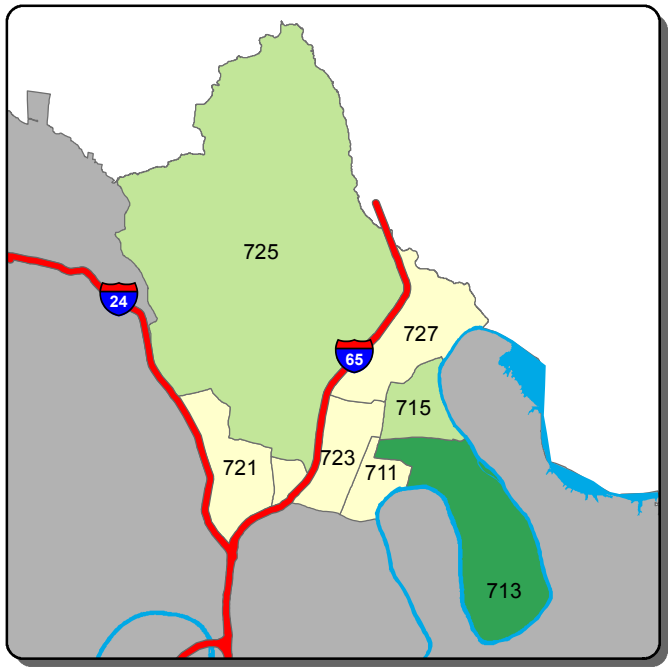

Burglary - B Shift

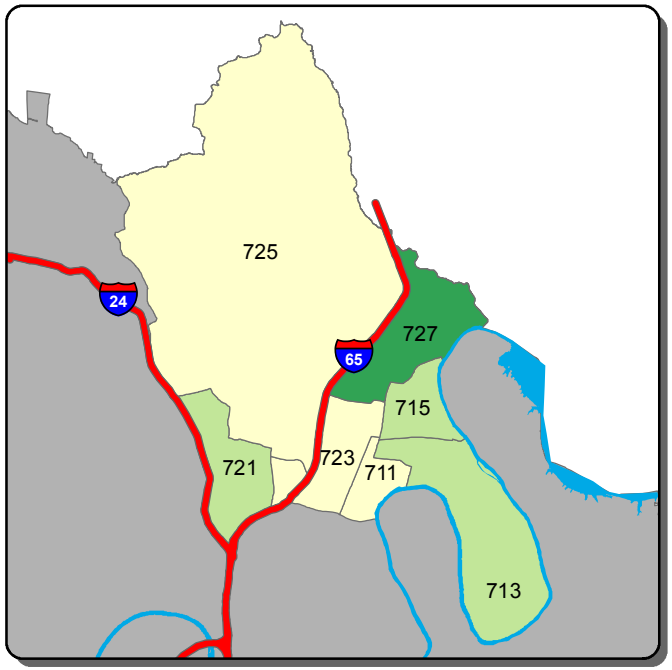

Burglary - C Shift

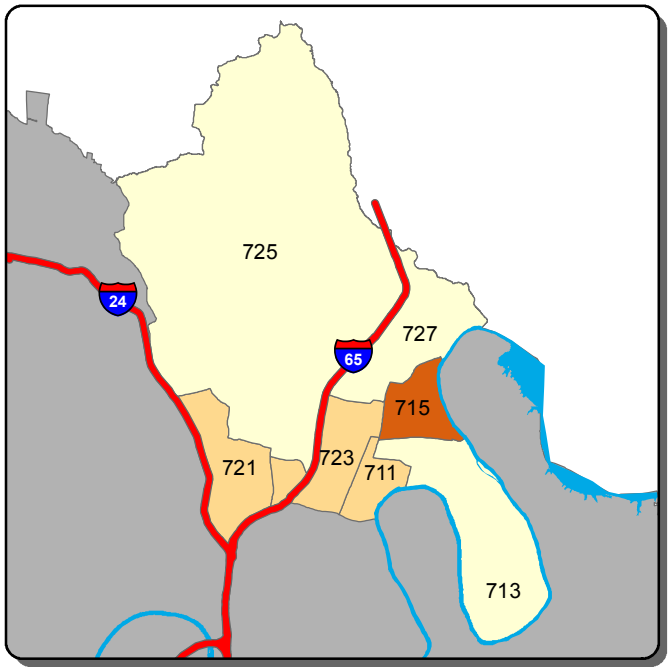

Theft from Vehicle - A Shift

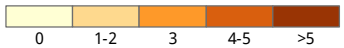

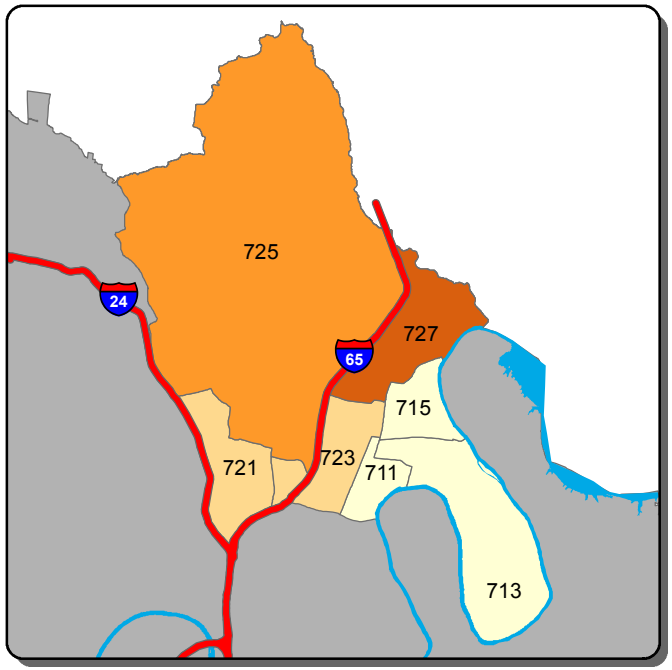

Theft from Vehicle - B Shift

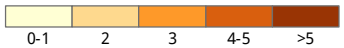

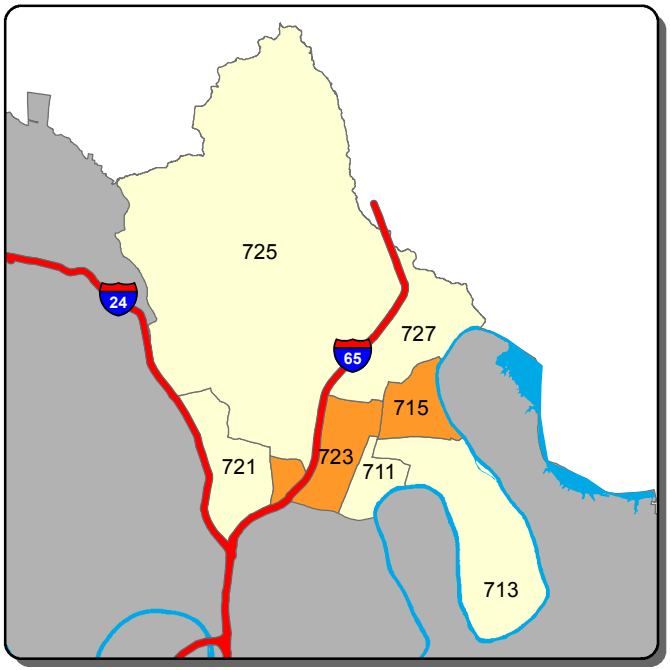

Theft from Vehicle - C Shift

Information summarized for CompStat week ending 11/18/2017

Sourced from MNPD ARMS on 11/21/2017. Data taken from incident reports using Uniform Crime Reporting definitions and guidelines, based on the date and time when the inicident was reported. 'A, B, and C Shift' refer to the following time periods: A Shift = 0700 - 1500; B Shift = 1500 - 2300; C Shift = 2300 - 0700.

Madison Precinct - Aggravated Assault and Self Initiated CAD Counts for the Past Two Weeks

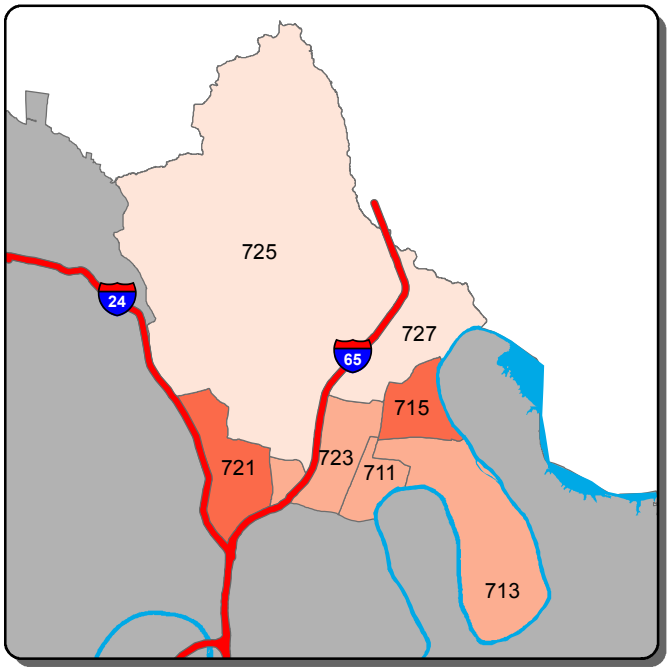

Aggravated Assault - A Shift

0 1 2 3 >3

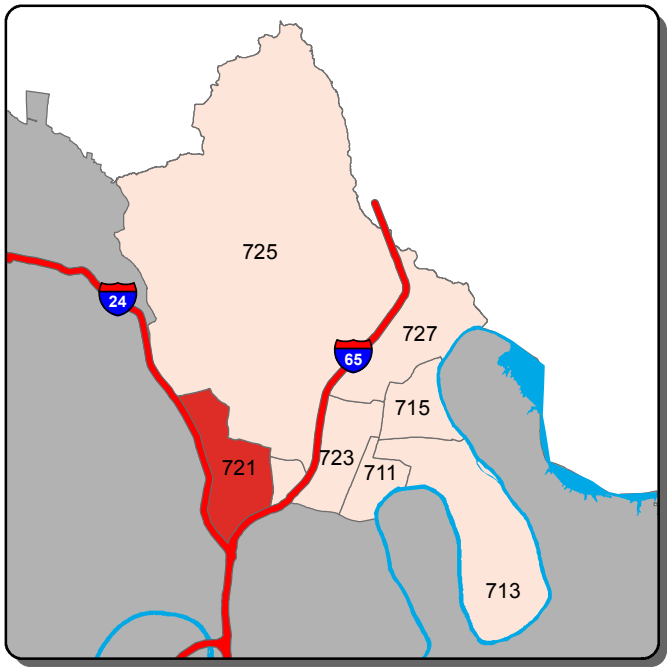

Aggravated Assault - B Shift

0 1 2 >2

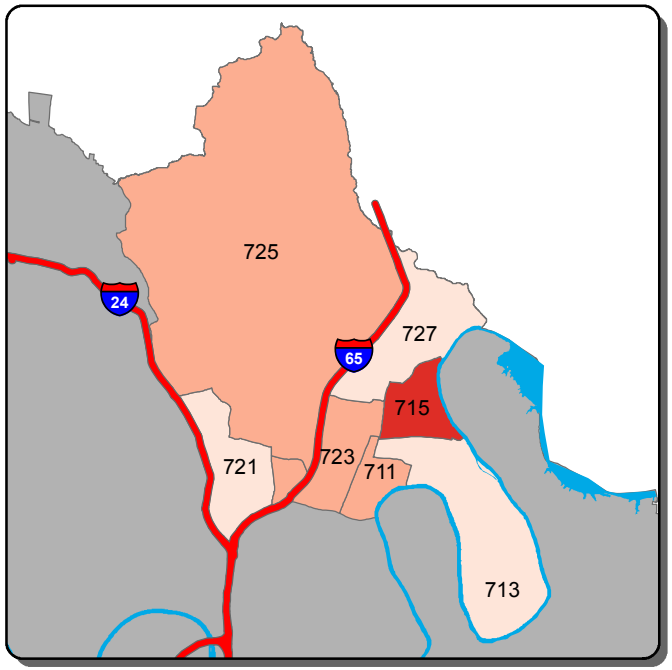

Aggravated Assault - C Shift

0 1 2 3 >3

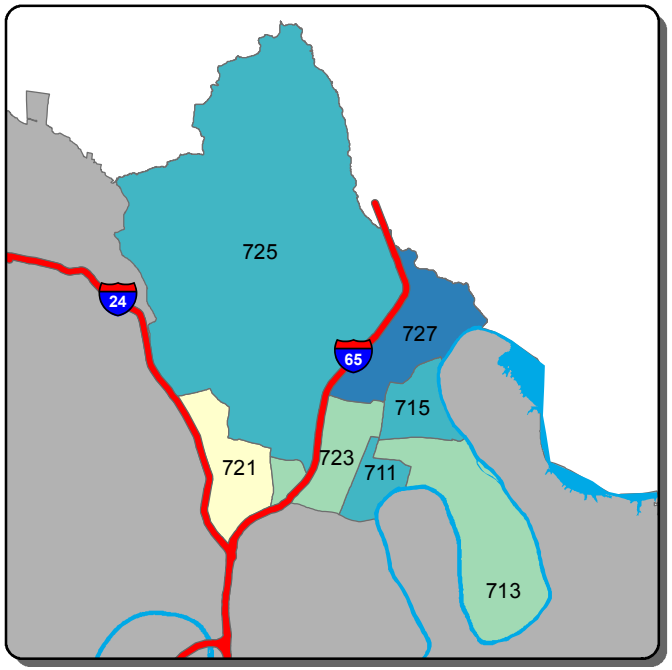

Self Initiated CAD - A Shift

0-59 60-100 101-141 142-182 >182

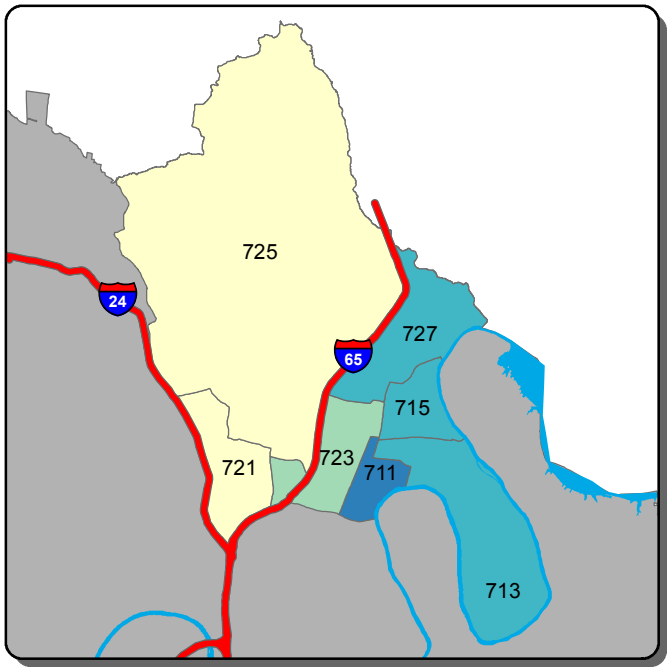

Self Initiated CAD - B Shift

0-37 38-67 68-96 97-125 >125

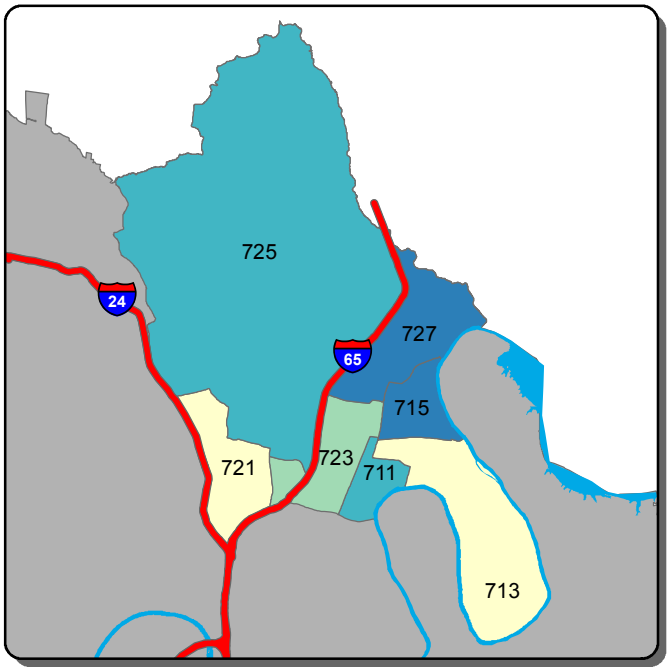

Self Initiated CAD - C Shift

0-52 53-98 99-144 145-190 >190

Information summarized for CompStat week ending 11/18/2017

Sourced from MNPD ARMS on 11/21/2017. Data taken from incident reports using Uniform Crime Reporting definitions and guidelines, based on the date and time when the inicident was reported. 'A, B, and C Shift' refer to the following time periods: A Shift = 0700 - 1500; B Shift = 1500 - 2300; C Shift = 2300 - 0700.

Midtown Hills Precinct - Burglary and Theft from Vehicle Counts for the Past Two Weeks

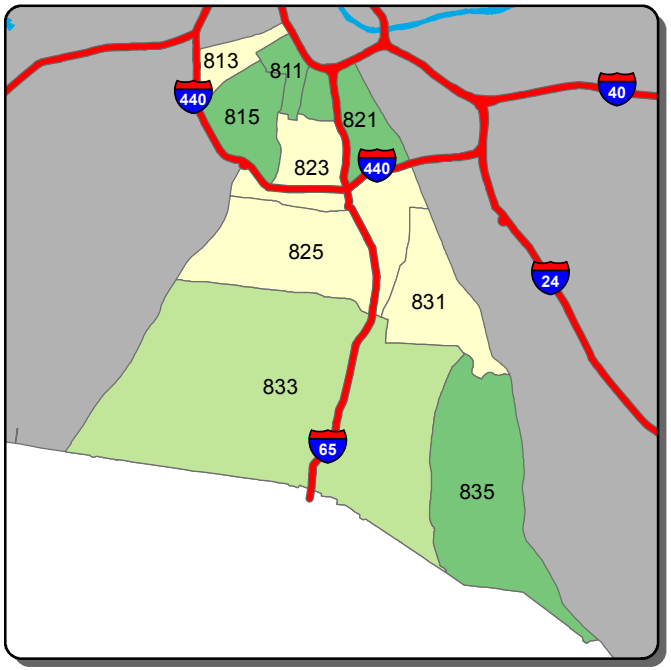

Burglary - A Shift

0 1 2 3 >3

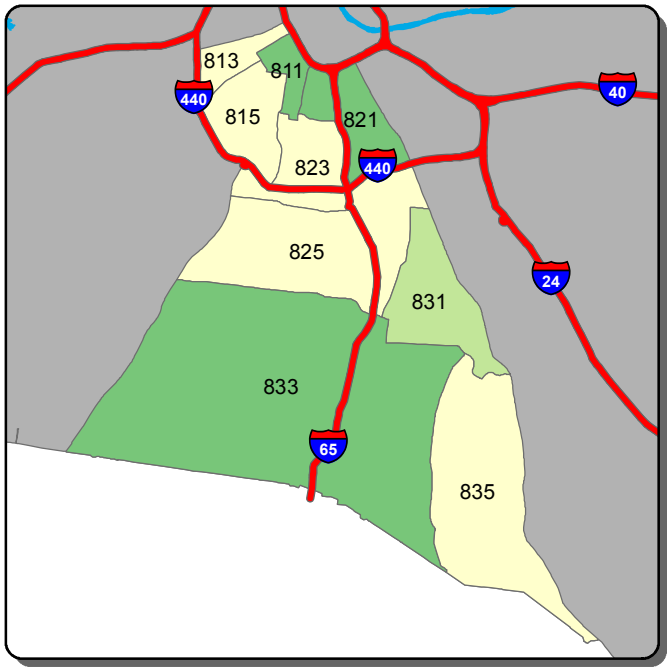

Burglary - B Shift

0 1 2 3 >3

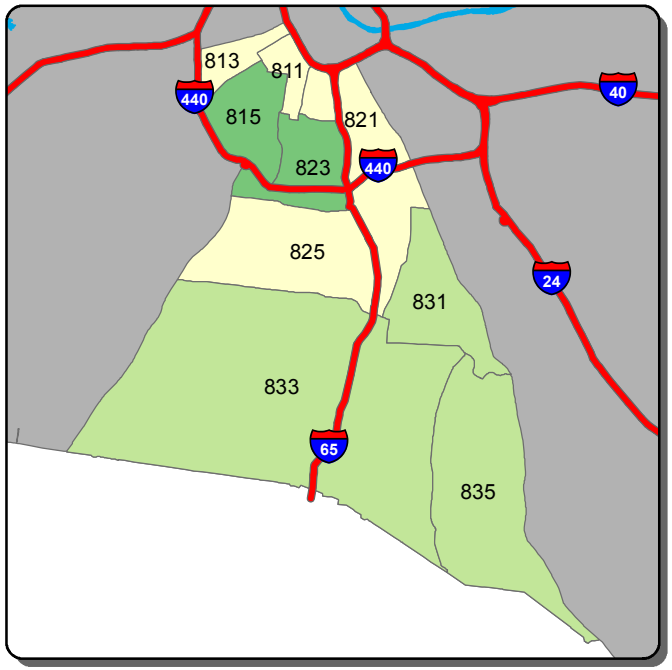

Burglary - C Shift

0 1 2 >2

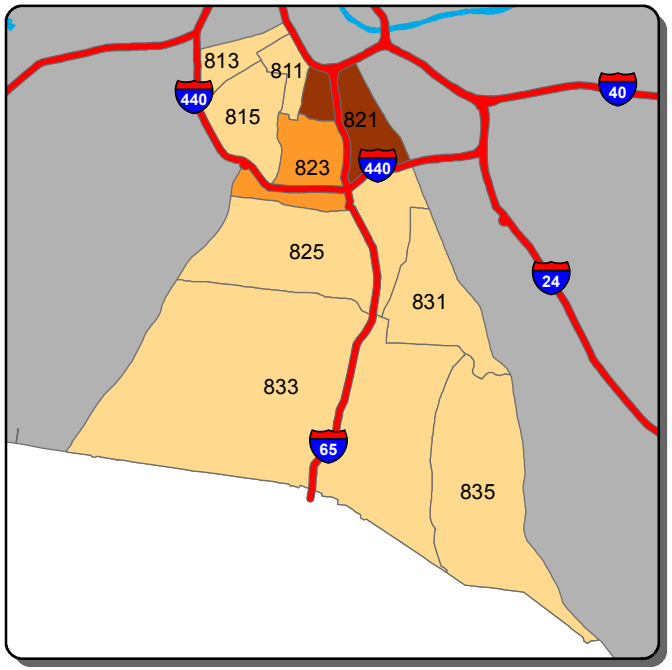

Theft from Vehicle - A Shift

0 1-3 4-5 6-8 >8

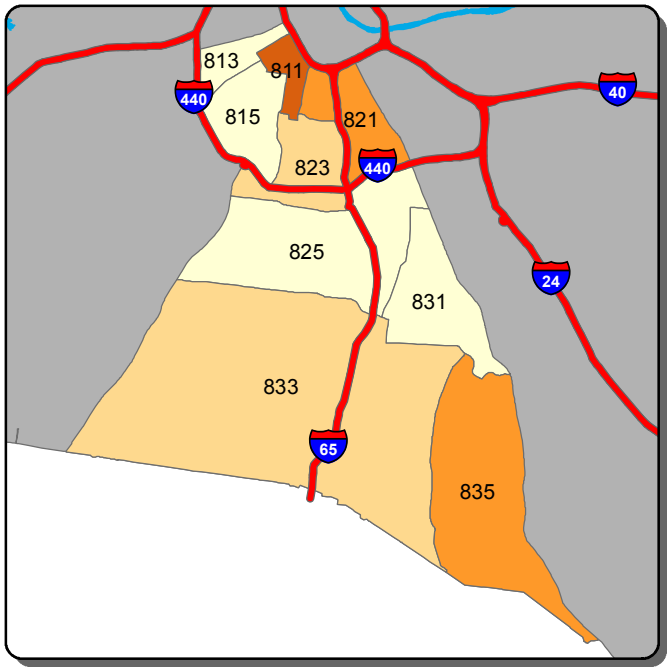

Theft from Vehicle - B Shift

0 1 2-3 4 >4

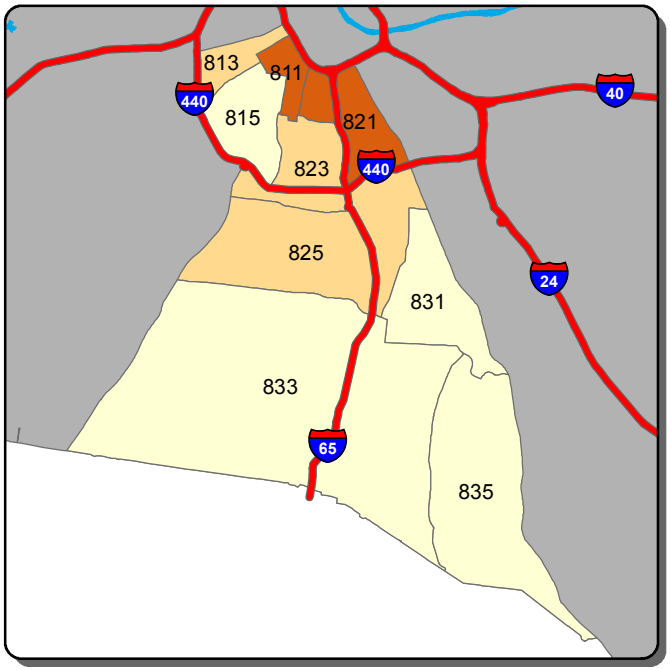

Theft from Vehicle - C Shift

0 1-2 3-4 5-6 >6

Information summarized for CompStat week ending 11/18/2017

Sourced from MNPD ARMS on 11/21/2017. Data taken from incident reports using Uniform Crime Reporting definitions and guidelines, based on the date and time when the inicident was reported. 'A, B, and C Shift' refer to the following time periods: A Shift = 0700 - 1500; B Shift = 1500 - 2300; C Shift = 2300 - 0700.

Midtown Hills Precinct - Aggravated Assault and Self Initiated CAD Counts for the Past Two Weeks

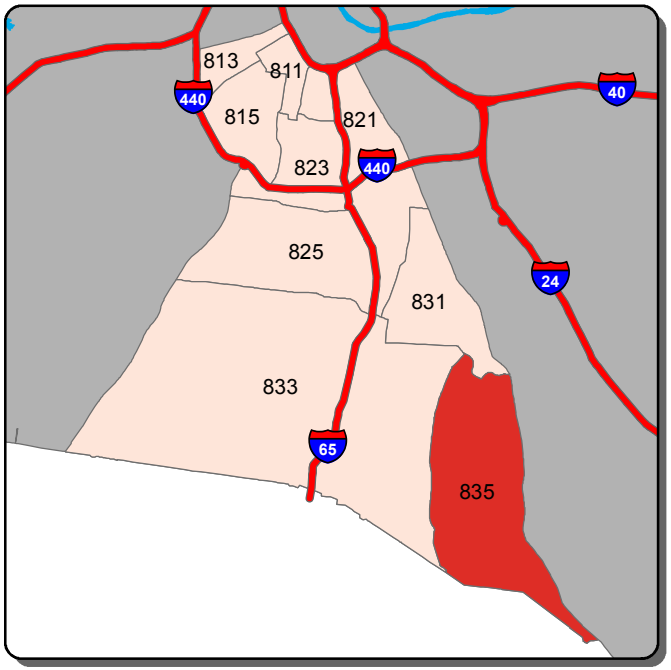

Aggravated Assault - A Shift

0 | 1 | 2 | >2

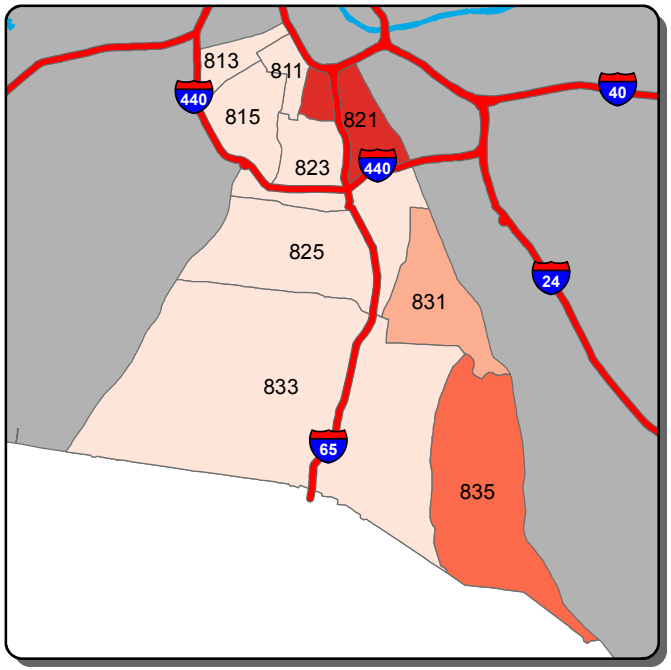

Aggravated Assault - B Shift

0 | 1 | 2 | 3-4 | >4

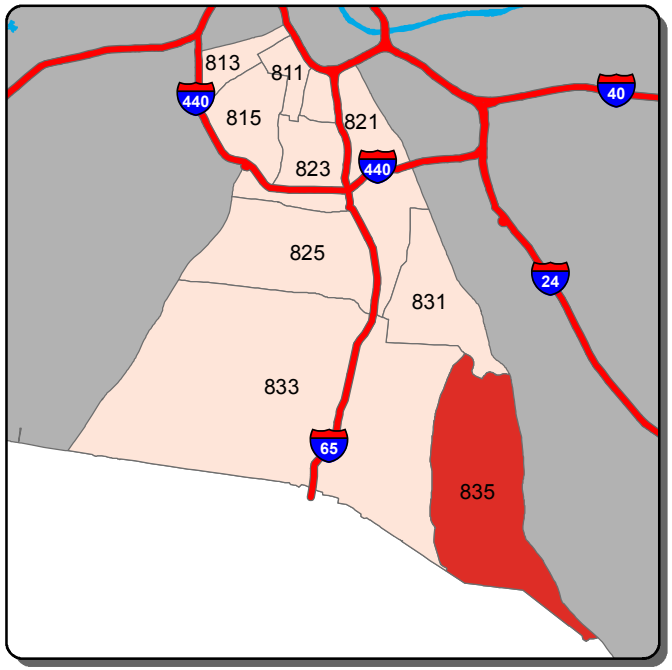

Aggravated Assault - C Shift

0 | 1 | 2 | >2

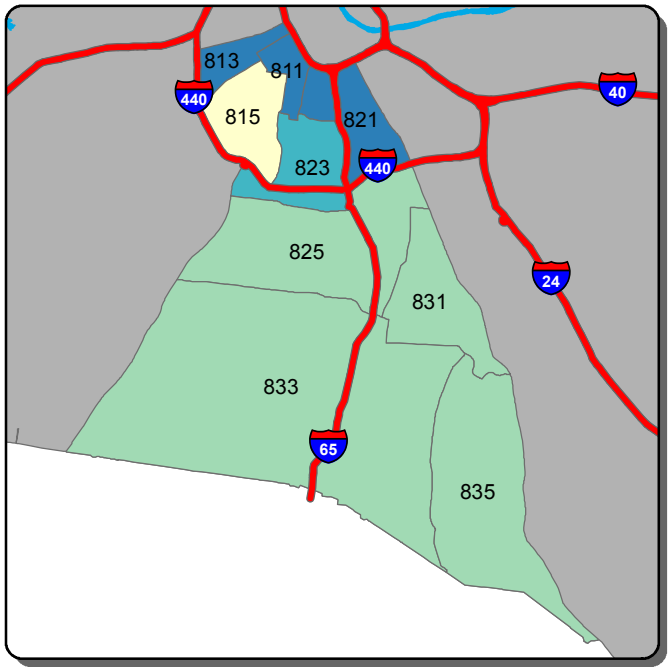

Self Initiated CAD - A Shift

0-68 | 69-112 | 113-157 | 158-201 | >201

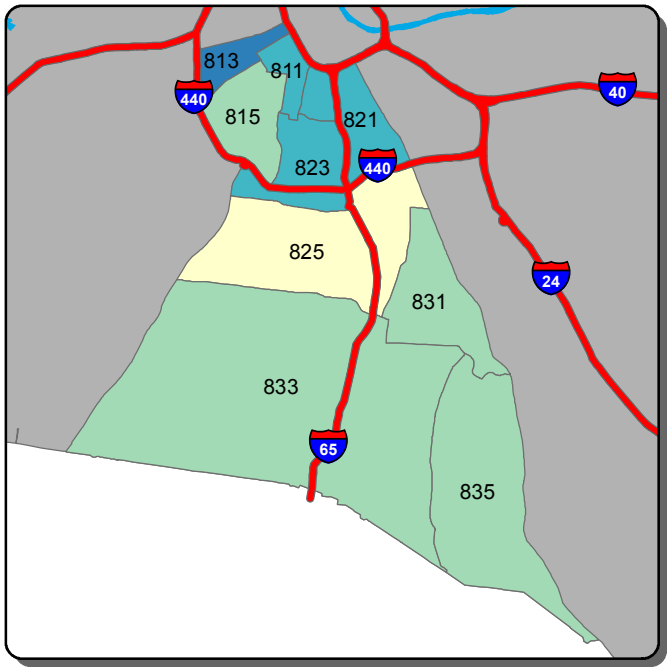

Self Initiated CAD - B Shift

0-54 | 55-114 | 115-174 | 175-235 | >235

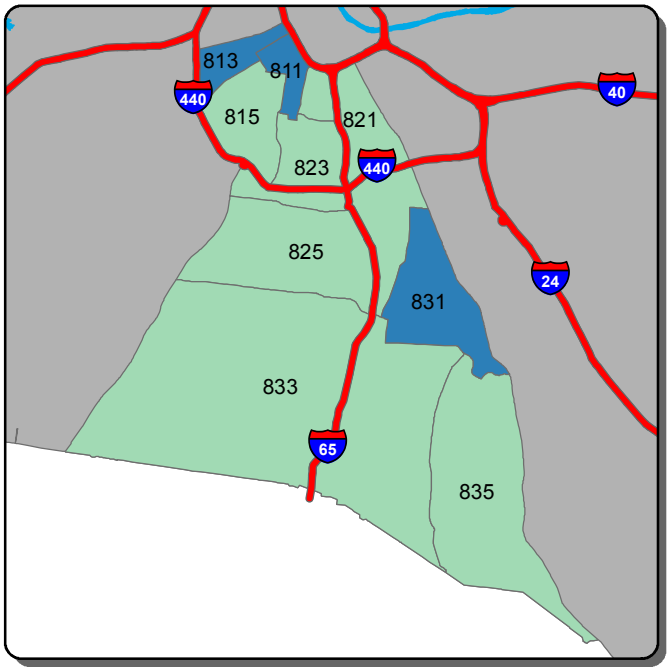

Self Initiated CAD - C Shift

0-70 | 71-121 | 122-172 | 173-222 | >222

Information summarized for CompStat week ending 11/18/2017

Sourced from MNPD ARMS on 11/21/2017. Data taken from incident reports using Uniform Crime Reporting definitions and guidelines, based on the date and time when the inicident was reported. 'A, B, and C Shift' refer to the following time periods: A Shift = 0700 - 1500; B Shift = 1500 - 2300; C Shift = 2300 - 0700.