CompStat Weekly Analysis

CompStat Weekly Analysis is provided by the Metropolitan Nashville Police Department Crime Analysis Section. This report is intended to be a management and planning tool and does not reflect the official UCR counts for the department.

"Far and away the best prize that life has to offer is the chance to work hard at work worth doing."
- Theodore Roosevelt

Begin Date: 12/10/2017
End Date: 12/16/2017
Week: 50

Table of Contents

Incidents Section **1**
Rolling Two Week Analysis 2
Rolling Weekly Year-to-Year Analysis 3
Rolling Eight Week Analysis 4
Rolling Four Week Year-to-Year Analysis 5
Rolling Sixteen Week Analysis 6
Rolling Eight Week Year-to-Year 7
Year-to-Date Analysis 8
Rolling Twenty-Four Month 9
2 Week, 8 Week, 16 Week, YTD, and 24 Month Summary 10
Incident and Efficiency Report Summary* 11
UCR Incident Charts* 30
UCR Incidents - Annual Totals 39
UCR Incidents - YTD Comparisons: All Incidents 40
UCR Incidents - YTD Comparison Charts* 41
UCR Incidents - Calendar Year to Calendar Year Comparison 50
UCR Incidents - Annual Comparison Charts* 51
UCR Incidents - YTD Comparisons* 60
YTD Homicide Report 69
Year-to-Year Weekly Chart* 70

Arrests Section **79**
Physical and Citation Arrests - Adult 80
Arrests: Part I, Weapons Law, Drug-Related, DUI, and All Other 89
Outstanding Warrants: Served 91
Outstanding Warrants: Attempts / Served 92
Crooks With Guns / School Zone Report 97

Juvenile Section **98**
Juvenile Arrests 99
Juvenile Victims - Rolling Two Week Analysis 100
Juvenile Victims - Rolling Eight Week Analysis 101
Juvenile Victims - Year-to-Date Analysis 102
Juvenile Victims 103

Efficiencies Section **104**
Self-Initiated CAD 105
Dispatched Calls for Service 106
Vehicle Stop Analysis (Form 252) 107
Field Interview Report (Form 114) 108
Efficiency Charts* 109

High Crime Intersections and Hot Addresses Section **118**
High Crime Street Intersections* 119
County High Crime Street Intersections - Arrests 128
Hot Addresses* 129

Other Reports **138**
APR Data 139
Case Preparation Division - Case File Inventory 140
Court Attendance - 310s Issued by Month 141
Percentage of Incident Reports Included in CompStat Analysis 142

Map Section **143**
YTD Gunshot Victims - Countywide 144
Gunshot Victims - Countywide (Homicides and Injuries) 145
Gunshot Victims (Homicides, Injuries, and Property Damage) 146
YTD Gunshot Victims** 147
UCR Incident and Self-Initiated CAD Zone Maps** 155

* - Set of countywide and precinct reports
** - Set of precinct reports

Incidents Section

CompStat Weekly Analysis is provided by the Metropolitan Nashville Police Department Crime Analysis Section. This report is intended to be a management and planning tool and does not reflect the official UCR counts for the department.

"Far and away the best prize that life has to offer is the chance to work hard at work worth doing."
- Theodore Roosevelt

Begin Date: 12/10/2017
End Date: 12/16/2017
Week: 50

Rolling Two Week Analysis

METROPOLITAN POLICE DEPARTMENT
of Nashville and Davidson County

Aggregated by precinct (incident location). Based on date when each incident was reported.

		Homicide	Forcible Rape	Commercial Robbery	Street Robbery	Total Robbery	Aggravated Assault	Commercial Burglary	Residential Burglary	Total Burglary	Larceny	Auto Theft	Violent Offenses	Property Offenses	Part I Offenses
West	Prior Week	0	1	1	2	3	3	1	6	7	65	8	7	80	87
	CompStat Week	0	0	2	0	2	4	3	5	8	53	6	6	67	73
	% Change	0.0 %	-100.0 %	100.0 %	-100.0 %	-33.3 %	33.3 %	200.0 %	-16.7 %	14.3 %	-18.5 %	-25.0 %	-14.3 %	-16.3 %	-16.1 %
East	Prior Week	1	1	0	1	1	3	2	4	6	41	5	6	52	58
	CompStat Week	1	1	1	1	2	23	2	9	11	31	7	27	49	76
	% Change	0.0 %	0.0 %	Infinity	0.0 %	100.0 %	666.7 %	0.0 %	125.0 %	83.3 %	-24.4 %	40.0 %	350.0 %	-5.8 %	31.0 %
South	Prior Week	2	5	0	9	9	15	6	11	17	79	17	31	113	144
	CompStat Week	0	3	0	9	9	15	2	6	8	56	11	27	75	102
	% Change	-100.0 %	-40.0 %	0.0 %	0.0 %	0.0 %	0.0 %	-66.7 %	-45.5 %	-52.9 %	-29.1 %	-35.3 %	-12.9 %	-33.6 %	-29.2 %
Central	Prior Week	0	1	0	0	0	4	0	1	1	18	0	5	19	24
	CompStat Week	0	0	0	2	2	3	2	1	3	24	1	5	28	33
	% Change	0.0 %	-100.0 %	0.0 %	Infinity	Infinity	-25.0 %	Infinity	0.0 %	200.0 %	33.3 %	Infinity	0.0 %	47.4 %	37.5 %
Hermitage	Prior Week	0	1	4	2	6	14	2	10	12	69	9	21	90	111
	CompStat Week	1	4	1	4	5	7	2	10	12	44	11	17	67	84
	% Change	Infinity	300.0 %	-75.0 %	100.0 %	-16.7 %	-50.0 %	0.0 %	0.0 %	0.0 %	-36.2 %	22.2 %	-19.0 %	-25.6 %	-24.3 %
North	Prior Week	2	2	0	8	8	13	0	8	8	39	11	25	58	83
	CompStat Week	1	1	0	8	8	8	2	3	5	37	8	18	50	68
	% Change	-50.0 %	-50.0 %	0.0 %	0.0 %	0.0 %	-38.5 %	Infinity	-62.5 %	-37.5 %	-5.1 %	-27.3 %	-28.0 %	-13.8 %	-18.1 %
Madison	Prior Week	0	0	0	4	4	4	3	7	10	50	2	8	62	70
	CompStat Week	0	0	6	1	7	15	2	8	10	50	3	22	63	85
	% Change	0.0 %	0.0 %	Infinity	-75.0 %	75.0 %	275.0 %	-33.3 %	14.3 %	0.0 %	0.0 %	50.0 %	175.0 %	1.6 %	21.4 %
Midtown Hills	Prior Week	0	2	1	5	6	3	5	7	12	50	5	11	67	78
	CompStat Week	0	2	0	1	1	7	4	5	9	50	6	10	65	75
	% Change	0.0 %	0.0 %	-100.0 %	-80.0 %	-83.3 %	133.3 %	-20.0 %	-28.6 %	-25.0 %	0.0 %	20.0 %	-9.1 %	-3.0 %	-3.8 %
Not Validated	Prior Week	0	0	0	0	0	0	0	0	0	0	0	0	0	0
	CompStat Week	0	0	0	0	0	0	0	0	0	4	0	0	4	4
	% Change	0.0 %	0.0 %	0.0 %	0.0 %	0.0 %	0.0 %	0.0 %	0.0 %	0.0 %	Infinity	0.0 %	0.0 %	Infinity	Infinity
County	Prior Week	5	13	6	31	37	59	19	54	73	411	57	114	541	655
	CompStat Week	3	11	10	26	36	82	19	47	66	349	53	132	468	600
	% Change	-40.0 %	-15.4 %	66.7 %	-16.1 %	-2.7 %	39.0 %	0.0 %	-13.0 %	-9.6 %	-15.1 %	-7.0 %	15.8 %	-13.5 %	-8.4 %

Prior Week	**Begin Date**	12/03/2017	**End Date**	12/09/2017
CompStat Week	**Begin Date**	12/10/2017	**End Date**	12/16/2017

Sourced from MNPD ARMS on 12/20/2017 9:10:56 AM. The figures above were sourced from incident reports using Uniform Crime Reporting definitions and reporting guidelines, based on the date when the crime was reported. This report is intended to be a management and planning tool and does not reflect the official UCR counts for the department. Incidents where a location is unknown or unspecified are included in the countywide totals. 'Unknown' refers to records in which the address is listed as 'Unknown' on the incident report. 'Not Validated' refers to records that were entered in with an invalid addresses.

Rolling Weekly Year-to-Year Analysis

METROPOLITAN POLICE DEPARTMENT
of Nashville and Davidson County

Aggregated by precinct (incident location). Based on date when each incident was reported.

		Homicide	Forcible Rape	Commercial Robbery	Street Robbery	Total Robbery	Aggravated Assault	Commercial Burglary	Residential Burglary	Total Burglary	Larceny	Auto Theft	Violent Offenses	Property Offenses	Part I Offenses
West	Prior Year	0	0	1	2	3	6	0	9	9	68	2	9	79	88
	Last Week	0	0	2	0	2	4	3	5	8	53	6	6	67	73
	% Change	0.0 %	0.0 %	100.0 %	-100.0 %	-33.3 %	-33.3 %	Infinity	-44.4 %	-11.1 %	-22.1 %	200.0 %	-33.3 %	-15.2 %	-17.0 %
East	Prior Year	1	0	0	4	4	14	3	6	9	27	10	19	46	65
	Last Week	1	1	1	1	2	23	2	9	11	31	7	27	49	76
	% Change	0.0 %	Infinity	Infinity	-75.0 %	-50.0 %	64.3 %	-33.3 %	50.0 %	22.2 %	14.8 %	-30.0 %	42.1 %	6.5 %	16.9 %
South	Prior Year	0	2	1	6	7	18	3	25	28	47	12	27	87	114
	Last Week	0	3	0	9	9	15	2	6	8	56	11	27	75	102
	% Change	0.0 %	50.0 %	-100.0 %	50.0 %	28.6 %	-16.7 %	-33.3 %	-76.0 %	-71.4 %	19.1 %	-8.3 %	0.0 %	-13.8 %	-10.5 %
Central	Prior Year	0	1	0	0	0	1	0	0	0	17	3	2	20	22
	Last Week	0	0	0	2	2	3	2	1	3	24	1	5	28	33
	% Change	0.0 %	-100.0 %	0.0 %	Infinity	Infinity	200.0 %	Infinity	Infinity	Infinity	41.2 %	-66.7 %	150.0 %	40.0 %	50.0 %
Hermitage	Prior Year	1	2	2	9	11	10	2	6	8	62	10	24	80	104
	Last Week	1	4	1	4	5	7	2	10	12	44	11	17	67	84
	% Change	0.0 %	100.0 %	-50.0 %	-55.6 %	-54.5 %	-30.0 %	0.0 %	66.7 %	50.0 %	-29.0 %	10.0 %	-29.2 %	-16.3 %	-19.2 %
North	Prior Year	1	2	0	8	8	20	4	11	15	32	9	31	56	87
	Last Week	1	1	0	8	8	8	2	3	5	37	8	18	50	68
	% Change	0.0 %	-50.0 %	0.0 %	0.0 %	0.0 %	-60.0 %	-50.0 %	-72.7 %	-66.7 %	15.6 %	-11.1 %	-41.9 %	-10.7 %	-21.8 %
Madison	Prior Year	0	0	3	6	9	10	1	14	15	39	2	19	56	75
	Last Week	0	0	6	1	7	15	2	8	10	50	3	22	63	85
	% Change	0.0 %	0.0 %	100.0 %	-83.3 %	-22.2 %	50.0 %	100.0 %	-42.9 %	-33.3 %	28.2 %	50.0 %	15.8 %	12.5 %	13.3 %
Midtown Hills	Prior Year	0	1	0	4	4	5	3	5	8	43	3	10	54	64
	Last Week	0	2	0	1	1	7	4	5	9	50	6	10	65	75
	% Change	0.0 %	100.0 %	0.0 %	-75.0 %	-75.0 %	40.0 %	33.3 %	0.0 %	12.5 %	16.3 %	100.0 %	0.0 %	20.4 %	17.2 %
Not Validated	Prior Year	0	0	0	0	0	0	0	0	0	0	0	0	0	0
	Last Week	0	0	0	0	0	0	0	0	0	4	0	0	4	4
	% Change	0.0 %	0.0 %	0.0 %	0.0 %	0.0 %	0.0 %	0.0 %	0.0 %	0.0 %	Infinity	0.0 %	0.0 %	Infinity	Infinity
County	Prior Year	3	8	7	39	46	84	16	76	92	335	51	141	478	619
	Last Week	3	11	10	26	36	82	19	47	66	349	53	132	468	600
	% Change	0.0 %	37.5 %	42.9 %	-33.3 %	-21.7 %	-2.4 %	18.8 %	-38.2 %	-28.3 %	4.2 %	3.9 %	-6.4 %	-2.1 %	-3.1 %

Prior Year	**Begin Date**	12/11/2016	**End Date**	12/17/2016
Last Week	**Begin Date**	12/10/2017	**End Date**	12/16/2017

Sourced from MNPD ARMS on 12/20/2017 9:10:56 AM. The figures above were sourced from incident reports using Uniform Crime Reporting definitions and reporting guidelines, based on the date when the crime was reported. This report is intended to be a management and planning tool and does not reflect the official UCR counts for the department. Incidents where a location is unknown or unspecified are included in the countywide totals. 'Unknown' refers to records in which the address is listed as 'Unknown' on the incident report. 'Not Validated' refers to records that were entered in with an invalid addresses.

Rolling Eight Week Analysis

METROPOLITAN POLICE DEPARTMENT
of Nashville and Davidson County

Aggregated by precinct (incident location). Based on date when each incident was reported.

		Homicide	Forcible Rape	Commercial Robbery	Street Robbery	Total Robbery	Aggravated Assault	Commercial Burglary	Residential Burglary	Total Burglary	Larceny	Auto Theft	Violent Offenses	Property Offenses	Part I Offenses
West	Prior 4 Weeks	0	5	2	7	9	28	14	18	32	175	10	42	217	259
	Last 4 Weeks	0	3	3	6	9	8	9	19	28	210	21	20	259	279
	% Change	0.0 %	-40.0 %	50.0 %	-14.3 %	0.0 %	-71.4 %	-35.7 %	5.6 %	-12.5 %	20.0 %	110.0 %	-52.4 %	19.4 %	7.7 %
East	Prior 4 Weeks	1	5	2	17	19	59	5	31	36	172	16	84	224	308
	Last 4 Weeks	3	3	1	6	7	42	5	28	33	149	24	55	206	261
	% Change	200.0 %	-40.0 %	-50.0 %	-64.7 %	-63.2 %	-28.8 %	0.0 %	-9.7 %	-8.3 %	-13.4 %	50.0 %	-34.5 %	-8.0 %	-15.3 %
South	Prior 4 Weeks	4	12	3	32	35	59	26	44	70	257	46	110	373	483
	Last 4 Weeks	2	13	6	37	43	45	17	29	46	249	55	103	350	453
	% Change	-50.0 %	8.3 %	100.0 %	15.6 %	22.9 %	-23.7 %	-34.6 %	-34.1 %	-34.3 %	-3.1 %	19.6 %	-6.4 %	-6.2 %	-6.2 %
Central	Prior 4 Weeks	0	3	0	10	10	17	7	3	10	91	8	30	109	139
	Last 4 Weeks	0	2	0	3	3	10	4	3	7	85	3	15	95	110
	% Change	0.0 %	-33.3 %	0.0 %	-70.0 %	-70.0 %	-41.2 %	-42.9 %	0.0 %	-30.0 %	-6.6 %	-62.5 %	-50.0 %	-12.8 %	-20.9 %
Hermitage	Prior 4 Weeks	1	10	7	28	35	80	12	32	44	294	50	126	388	514
	Last 4 Weeks	1	7	7	18	25	42	7	33	40	233	37	75	310	385
	% Change	0.0 %	-30.0 %	0.0 %	-35.7 %	-28.6 %	-47.5 %	-41.7 %	3.1 %	-9.1 %	-20.7 %	-26.0 %	-40.5 %	-20.1 %	-25.1 %
North	Prior 4 Weeks	3	4	2	9	11	87	18	26	44	175	35	105	254	359
	Last 4 Weeks	3	5	1	33	34	67	6	25	31	149	38	109	218	327
	% Change	0.0 %	25.0 %	-50.0 %	266.7 %	209.1 %	-23.0 %	-66.7 %	-3.8 %	-29.5 %	-14.9 %	8.6 %	3.8 %	-14.2 %	-8.9 %
Madison	Prior 4 Weeks	0	5	2	13	15	41	6	25	31	175	14	61	220	281
	Last 4 Weeks	1	2	7	10	17	30	7	26	33	208	18	50	259	309
	% Change	Infinity	-60.0 %	250.0 %	-23.1 %	13.3 %	-26.8 %	16.7 %	4.0 %	6.5 %	18.9 %	28.6 %	-18.0 %	17.7 %	10.0 %
Midtown Hills	Prior 4 Weeks	0	8	7	9	16	26	13	26	39	228	19	50	286	336
	Last 4 Weeks	0	4	4	12	16	24	15	23	38	252	21	44	311	355
	% Change	0.0 %	-50.0 %	-42.9 %	33.3 %	0.0 %	-7.7 %	15.4 %	-11.5 %	-2.6 %	10.5 %	10.5 %	-12.0 %	8.7 %	5.7 %
Not Validated	Prior 4 Weeks	0	1	0	0	0	0	0	0	0	0	0	1	0	1
	Last 4 Weeks	0	0	0	0	0	0	0	2	2	6	0	0	8	8
	% Change	0.0 %	-100.0 %	0.0 %	0.0 %	0.0 %	0.0 %	0.0 %	Infinity	Infinity	Infinity	0.0 %	-100.0 %	Infinity	700.0 %
County	Prior 4 Weeks	9	53	25	125	150	397	101	205	306	1,567	198	609	2,071	2,680
	Last 4 Weeks	10	39	29	125	154	268	70	188	258	1,541	217	471	2,016	2,487
	% Change	11.1 %	-26.4 %	16.0 %	0.0 %	2.7 %	-32.5 %	-30.7 %	-8.3 %	-15.7 %	-1.7 %	9.6 %	-22.7 %	-2.7 %	-7.2 %

Prior 4 Weeks	**Begin Date**	10/22/2017	**End Date**	11/18/2017
Last 4 Weeks	**Begin Date**	11/19/2017	**End Date**	12/16/2017

Sourced from MNPD ARMS on 12/20/2017 9:10:56 AM. The figures above were sourced from incident reports using Uniform Crime Reporting definitions and reporting guidelines, based on the date when the crime was reported. This report is intended to be a management and planning tool and does not reflect the official UCR counts for the department. Incidents where a location is unknown or unspecified are included in the countywide totals. 'Unknown' refers to records in which the address is listed as 'Unknown' on the incident report. 'Not Validated' refers to records that were entered in with an invalid addresses.

Rolling Four Week Year-to-Year Analysis

METROPOLITAN POLICE DEPARTMENT
of Nashville and Davidson County

Aggregated by precinct (incident location). Based on date when each incident was reported.

		Homicide	Forcible Rape	Commercial Robbery	Street Robbery	Total Robbery	Aggravated Assault	Commercial Burglary	Residential Burglary	Total Burglary	Larceny	Auto Theft	Violent Offenses	Property Offenses	Part I Offenses
West	Prior Year	0	1	2	7	9	34	11	26	37	230	12	44	279	323
	Last 4 Weeks	0	3	3	6	9	8	9	19	28	210	21	20	259	279
	% Change	0.0 %	200.0 %	50.0 %	-14.3 %	0.0 %	-76.5 %	-18.2 %	-26.9 %	-24.3 %	-8.7 %	75.0 %	-54.5 %	-7.2 %	-13.6 %
East	Prior Year	1	2	5	14	19	46	5	27	32	146	35	68	213	281
	Last 4 Weeks	3	3	1	6	7	42	5	28	33	149	24	55	206	261
	% Change	200.0 %	50.0 %	-80.0 %	-57.1 %	-63.2 %	-8.7 %	0.0 %	3.7 %	3.1 %	2.1 %	-31.4 %	-19.1 %	-3.3 %	-7.1 %
South	Prior Year	1	10	8	41	49	70	15	66	81	232	40	130	353	483
	Last 4 Weeks	2	13	6	37	43	45	17	29	46	249	55	103	350	453
	% Change	100.0 %	30.0 %	-25.0 %	-9.8 %	-12.2 %	-35.7 %	13.3 %	-56.1 %	-43.2 %	7.3 %	37.5 %	-20.8 %	-0.8 %	-6.2 %
Central	Prior Year	0	4	0	4	4	8	1	1	2	66	8	16	76	92
	Last 4 Weeks	0	2	0	3	3	10	4	3	7	85	3	15	95	110
	% Change	0.0 %	-50.0 %	0.0 %	-25.0 %	-25.0 %	25.0 %	300.0 %	200.0 %	250.0 %	28.8 %	-62.5 %	-6.3 %	25.0 %	19.6 %
Hermitage	Prior Year	2	7	5	31	36	44	11	34	45	266	38	89	349	438
	Last 4 Weeks	1	7	7	18	25	42	7	33	40	233	37	75	310	385
	% Change	-50.0 %	0.0 %	40.0 %	-41.9 %	-30.6 %	-4.5 %	-36.4 %	-2.9 %	-11.1 %	-12.4 %	-2.6 %	-15.7 %	-11.2 %	-12.1 %
North	Prior Year	4	4	0	19	19	59	6	40	46	108	23	86	177	263
	Last 4 Weeks	3	5	1	33	34	67	6	25	31	149	38	109	218	327
	% Change	-25.0 %	25.0 %	Infinity	73.7 %	78.9 %	13.6 %	0.0 %	-37.5 %	-32.6 %	38.0 %	65.2 %	26.7 %	23.2 %	24.3 %
Madison	Prior Year	2	5	11	14	25	39	7	33	40	159	19	71	218	289
	Last 4 Weeks	1	2	7	10	17	30	7	26	33	208	18	50	259	309
	% Change	-50.0 %	-60.0 %	-36.4 %	-28.6 %	-32.0 %	-23.1 %	0.0 %	-21.2 %	-17.5 %	30.8 %	-5.3 %	-29.6 %	18.8 %	6.9 %
Midtown Hills	Prior Year	0	2	2	10	12	27	15	24	39	178	13	41	230	271
	Last 4 Weeks	0	4	4	12	16	24	15	23	38	252	21	44	311	355
	% Change	0.0 %	100.0 %	100.0 %	20.0 %	33.3 %	-11.1 %	0.0 %	-4.2 %	-2.6 %	41.6 %	61.5 %	7.3 %	35.2 %	31.0 %
Not Validated	Prior Year	0	0	0	0	0	0	0	0	0	0	0	0	0	0
	Last 4 Weeks	0	0	0	0	0	0	0	2	2	6	0	0	8	8
	% Change	0.0 %	0.0 %	0.0 %	0.0 %	0.0 %	0.0 %	0.0 %	Infinity	Infinity	Infinity	0.0 %	0.0 %	Infinity	Infinity
County	Prior Year	10	35	33	140	173	327	71	251	322	1,385	188	545	1,895	2,440
	Last 4 Weeks	10	39	29	125	154	268	70	188	258	1,541	217	471	2,016	2,487
	% Change	0.0 %	11.4 %	-12.1 %	-10.7 %	-11.0 %	-18.0 %	-1.4 %	-25.1 %	-19.9 %	11.3 %	15.4 %	-13.6 %	6.4 %	1.9 %

Prior Year	**Begin Date**	11/20/2016	**End Date**	12/17/2016
Last 4 Weeks	**Begin Date**	11/19/2017	**End Date**	12/16/2017

Sourced from MNPD ARMS on 12/20/2017 9:10:57 AM. The figures above were sourced from incident reports using Uniform Crime Reporting definitions and reporting guidelines, based on the date when the crime was reported. This report is intended to be a management and planning tool and does not reflect the official UCR counts for the department. Incidents where a location is unknown or unspecified are included in the countywide totals. 'Unknown' refers to records in which the address is listed as 'Unknown' on the incident report. 'Not Validated' refers to records that were entered in with an invalid addresses.

Rolling Sixteen Week Analysis

METROPOLITAN POLICE DEPARTMENT
of Nashville and Davidson County

Aggregated by precinct (incident location). Based on date when each incident was reported.

		Homicide	Forcible Rape	Commercial Robbery	Street Robbery	Total Robbery	Aggravated Assault	Commercial Burglary	Residential Burglary	Total Burglary	Larceny	Auto Theft	Violent Offenses	Property Offenses	Part I Offenses
West	Prior 8 Weeks	1	6	2	12	14	54	41	31	72	392	30	75	494	569
	Last 8 Weeks	0	8	5	13	18	36	23	37	60	385	31	62	476	538
	% Change	-100.0 %	33.3 %	150.0 %	8.3 %	28.6 %	-33.3 %	-43.9 %	19.4 %	-16.7 %	-1.8 %	3.3 %	-17.3 %	-3.6 %	-5.4 %
East	Prior 8 Weeks	3	8	5	26	31	83	29	79	108	379	34	125	521	646
	Last 8 Weeks	4	8	3	23	26	101	10	59	69	321	40	139	430	569
	% Change	33.3 %	0.0 %	-40.0 %	-11.5 %	-16.1 %	21.7 %	-65.5 %	-25.3 %	-36.1 %	-15.3 %	17.6 %	11.2 %	-17.5 %	-11.9 %
South	Prior 8 Weeks	5	23	7	69	76	155	45	94	139	495	83	259	717	976
	Last 8 Weeks	6	25	9	69	78	104	43	73	116	506	101	213	723	936
	% Change	20.0 %	8.7 %	28.6 %	0.0 %	2.6 %	-32.9 %	-4.4 %	-22.3 %	-16.5 %	2.2 %	21.7 %	-17.8 %	0.8 %	-4.1 %
Central	Prior 8 Weeks	0	3	0	10	10	23	16	5	21	202	13	36	236	272
	Last 8 Weeks	0	5	0	13	13	27	11	6	17	176	11	45	204	249
	% Change	0.0 %	66.7 %	0.0 %	30.0 %	30.0 %	17.4 %	-31.3 %	20.0 %	-19.0 %	-12.9 %	-15.4 %	25.0 %	-13.6 %	-8.5 %
Hermitage	Prior 8 Weeks	1	18	9	51	60	123	35	73	108	521	98	202	727	929
	Last 8 Weeks	2	17	14	46	60	122	19	65	84	527	87	201	698	899
	% Change	100.0 %	-5.6 %	55.6 %	-9.8 %	0.0 %	-0.8 %	-45.7 %	-11.0 %	-22.2 %	1.2 %	-11.2 %	-0.5 %	-4.0 %	-3.2 %
North	Prior 8 Weeks	3	17	5	37	42	138	36	99	135	296	45	200	476	676
	Last 8 Weeks	6	9	3	42	45	154	24	51	75	324	73	214	472	686
	% Change	100.0 %	-47.1 %	-40.0 %	13.5 %	7.1 %	11.6 %	-33.3 %	-48.5 %	-44.4 %	9.5 %	62.2 %	7.0 %	-0.8 %	1.5 %
Madison	Prior 8 Weeks	0	14	10	27	37	94	22	31	53	351	25	145	429	574
	Last 8 Weeks	1	7	9	23	32	71	13	51	64	383	32	111	479	590
	% Change	Infinity	-50.0 %	-10.0 %	-14.8 %	-13.5 %	-24.5 %	-40.9 %	64.5 %	20.8 %	9.1 %	28.0 %	-23.4 %	11.7 %	2.8 %
Midtown Hills	Prior 8 Weeks	2	9	8	25	33	78	38	49	87	395	41	122	523	645
	Last 8 Weeks	0	12	11	21	32	50	28	49	77	480	40	94	597	691
	% Change	-100.0 %	33.3 %	37.5 %	-16.0 %	-3.0 %	-35.9 %	-26.3 %	0.0 %	-11.5 %	21.5 %	-2.4 %	-23.0 %	14.1 %	7.1 %
Not Validated	Prior 8 Weeks	0	0	0	0	0	0	0	0	0	3	0	0	3	3
	Last 8 Weeks	0	1	0	0	0	0	0	2	2	6	0	1	8	9
	% Change	0.0 %	Infinity	0.0 %	0.0 %	0.0 %	0.0 %	0.0 %	Infinity	Infinity	100.0 %	0.0 %	Infinity	166.7 %	200.0 %
County	Prior 8 Weeks	15	98	46	257	303	748	262	461	723	3,034	369	1,164	4,126	5,290
	Last 8 Weeks	19	92	54	250	304	665	171	393	564	3,108	415	1,080	4,087	5,167
	% Change	26.7 %	-6.1 %	17.4 %	-2.7 %	0.3 %	-11.1 %	-34.7 %	-14.8 %	-22.0 %	2.4 %	12.5 %	-7.2 %	-0.9 %	-2.3 %

Prior 8 Weeks	**Begin Date**	08/27/2017	**End Date**	10/21/2017
Last 8 Weeks	**Begin Date**	10/22/2017	**End Date**	12/16/2017

Sourced from MNPD ARMS on 12/20/2017 9:10:57 AM. The figures above were sourced from incident reports using Uniform Crime Reporting definitions and reporting guidelines, based on the date when the crime was reported. This report is intended to be a management and planning tool and does not reflect the official UCR counts for the department. Incidents where a location is unknown or unspecified are included in the countywide totals. 'Unknown' refers to records in which the address is listed as 'Unknown' on the incident report. 'Not Validated' refers to records that were entered in with an invalid addresses.

Rolling Eight Week Year-to-Year Analysis

METROPOLITAN POLICE DEPARTMENT
of Nashville and Davidson County

Aggregated by precinct (incident location). Based on date when each incident was reported.

		Homicide	Forcible Rape	Commercial Robbery	Street Robbery	Total Robbery	Aggravated Assault	Commercial Burglary	Residential Burglary	Total Burglary	Larceny	Auto Theft	Violent Offenses	Property Offenses	Part I Offenses
West	Prior Year	1	3	3	19	22	57	23	43	66	431	24	83	521	604
	Last 8 Weeks	0	8	5	13	18	36	23	37	60	385	31	62	476	538
	% Change	-100.0 %	166.7 %	66.7 %	-31.6 %	-18.2 %	-36.8 %	0.0 %	-14.0 %	-9.1 %	-10.7 %	29.2 %	-25.3 %	-8.6 %	-10.9 %
East	Prior Year	2	8	6	28	34	103	15	68	83	292	63	147	438	585
	Last 8 Weeks	4	8	3	23	26	101	10	59	69	321	40	139	430	569
	% Change	100.0 %	0.0 %	-50.0 %	-17.9 %	-23.5 %	-1.9 %	-33.3 %	-13.2 %	-16.9 %	9.9 %	-36.5 %	-5.4 %	-1.8 %	-2.7 %
South	Prior Year	3	16	16	79	95	134	32	125	157	497	79	248	733	981
	Last 8 Weeks	6	25	9	69	78	104	43	73	116	506	101	213	723	936
	% Change	100.0 %	56.3 %	-43.8 %	-12.7 %	-17.9 %	-22.4 %	34.4 %	-41.6 %	-26.1 %	1.8 %	27.8 %	-14.1 %	-1.4 %	-4.6 %
Central	Prior Year	0	8	0	21	21	26	6	6	12	190	19	55	221	276
	Last 8 Weeks	0	5	0	13	13	27	11	6	17	176	11	45	204	249
	% Change	0.0 %	-37.5 %	0.0 %	-38.1 %	-38.1 %	3.8 %	83.3 %	0.0 %	41.7 %	-7.4 %	-42.1 %	-18.2 %	-7.7 %	-9.8 %
Hermitage	Prior Year	4	17	11	68	79	114	27	78	105	549	60	214	714	928
	Last 8 Weeks	2	17	14	46	60	122	19	65	84	527	87	201	698	899
	% Change	-50.0 %	0.0 %	27.3 %	-32.4 %	-24.1 %	7.0 %	-29.6 %	-16.7 %	-20.0 %	-4.0 %	45.0 %	-6.1 %	-2.2 %	-3.1 %
North	Prior Year	5	10	1	41	42	117	14	68	82	256	49	174	387	561
	Last 8 Weeks	6	9	3	42	45	154	24	51	75	324	73	214	472	686
	% Change	20.0 %	-10.0 %	200.0 %	2.4 %	7.1 %	31.6 %	71.4 %	-25.0 %	-8.5 %	26.6 %	49.0 %	23.0 %	22.0 %	22.3 %
Madison	Prior Year	2	8	13	26	39	84	16	63	79	321	43	133	443	576
	Last 8 Weeks	1	7	9	23	32	71	13	51	64	383	32	111	479	590
	% Change	-50.0 %	-12.5 %	-30.8 %	-11.5 %	-17.9 %	-15.5 %	-18.8 %	-19.0 %	-19.0 %	19.3 %	-25.6 %	-16.5 %	8.1 %	2.4 %
Midtown Hills	Prior Year	1	7	6	17	23	55	39	44	83	374	30	86	487	573
	Last 8 Weeks	0	12	11	21	32	50	28	49	77	480	40	94	597	691
	% Change	-100.0 %	71.4 %	83.3 %	23.5 %	39.1 %	-9.1 %	-28.2 %	11.4 %	-7.2 %	28.3 %	33.3 %	9.3 %	22.6 %	20.6 %
Not Validated	Prior Year	0	0	0	0	0	0	0	0	0	0	0	0	0	0
	Last 8 Weeks	0	1	0	0	0	0	0	2	2	6	0	1	8	9
	% Change	0.0 %	Infinity	0.0 %	0.0 %	0.0 %	0.0 %	0.0 %	Infinity	Infinity	Infinity	0.0 %	Infinity	Infinity	Infinity
County	Prior Year	18	77	56	299	355	690	172	495	667	2,910	367	1,140	3,944	5,084
	Last 8 Weeks	19	92	54	250	304	665	171	393	564	3,108	415	1,080	4,087	5,167
	% Change	5.6 %	19.5 %	-3.6 %	-16.4 %	-14.4 %	-3.6 %	-0.6 %	-20.6 %	-15.4 %	6.8 %	13.1 %	-5.3 %	3.6 %	1.6 %

Prior Year	**Begin Date**	10/23/2016	**End Date**	12/17/2016
Last 8 Weeks	**Begin Date**	10/22/2017	**End Date**	12/16/2017

Sourced from MNPD ARMS on 12/20/2017 9:10:57 AM. The figures above were sourced from incident reports using Uniform Crime Reporting definitions and reporting guidelines, based on the date when the crime was reported. This report is intended to be a management and planning tool and does not reflect the official UCR counts for the department. Incidents where a location is unknown or unspecified are included in the countywide totals. 'Unknown' refers to records in which the address is listed as 'Unknown' on the incident report. 'Not Validated' refers to records that were entered in with an invalid addresses.

Year-to-Date Analysis

METROPOLITAN POLICE DEPARTMENT
of Nashville and Davidson County

Aggregated by precinct (incident location). Based on date when each incident was reported.

		Homicide	Forcible Rape	Commercial Robbery	Street Robbery	Total Robbery	Aggravated Assault	Commercial Burglary	Residential Burglary	Total Burglary	Larceny	Auto Theft	Violent Offenses	Property Offenses	Part I Offenses
West	Prior YTD	6	31	24	76	100	323	113	354	467	2,467	144	460	3,078	3,538
	YTD	5	42	17	79	96	301	141	271	412	2,466	218	444	3,096	3,540
	% Change	-16.7 %	35.5 %	-29.2 %	3.9 %	-4.0 %	-6.8 %	24.8 %	-23.4 %	-11.8 %	0.0 %	51.4 %	-3.5 %	0.6 %	0.1 %
East	Prior YTD	9	61	26	174	200	652	90	424	514	1,845	221	922	2,580	3,502
	YTD	23	57	37	167	204	692	132	399	531	1,900	269	976	2,700	3,676
	% Change	155.6 %	-6.6 %	42.3 %	-4.0 %	2.0 %	6.1 %	46.7 %	-5.9 %	3.3 %	3.0 %	21.7 %	5.9 %	4.7 %	5.0 %
South	Prior YTD	17	102	65	430	495	910	177	894	1,071	3,109	349	1,524	4,529	6,053
	YTD	20	99	51	412	463	891	228	584	812	2,965	561	1,473	4,338	5,811
	% Change	17.6 %	-2.9 %	-21.5 %	-4.2 %	-6.5 %	-2.1 %	28.8 %	-34.7 %	-24.2 %	-4.6 %	60.7 %	-3.3 %	-4.2 %	-4.0 %
Central	Prior YTD	2	54	1	126	127	203	28	19	47	1,042	84	386	1,173	1,559
	YTD	1	35	3	113	116	240	66	22	88	1,109	107	392	1,304	1,696
	% Change	-50.0 %	-35.2 %	200.0 %	-10.3 %	-8.7 %	18.2 %	135.7 %	15.8 %	87.2 %	6.4 %	27.4 %	1.6 %	11.2 %	8.8 %
Hermitage	Prior YTD	17	100	66	294	360	859	158	554	712	3,468	273	1,336	4,453	5,789
	YTD	19	125	76	322	398	865	171	478	649	3,231	516	1,407	4,396	5,803
	% Change	11.8 %	25.0 %	15.2 %	9.5 %	10.6 %	0.7 %	8.2 %	-13.7 %	-8.8 %	-6.8 %	89.0 %	5.3 %	-1.3 %	0.2 %
North	Prior YTD	18	82	27	262	289	845	116	479	595	1,809	243	1,234	2,647	3,881
	YTD	23	70	50	265	315	960	168	465	633	1,946	345	1,368	2,924	4,292
	% Change	27.8 %	-14.6 %	85.2 %	1.1 %	9.0 %	13.6 %	44.8 %	-2.9 %	6.4 %	7.6 %	42.0 %	10.9 %	10.5 %	10.6 %
Madison	Prior YTD	7	60	35	146	181	560	70	431	501	2,146	155	808	2,802	3,610
	YTD	7	51	44	163	207	535	96	299	395	2,323	227	800	2,945	3,745
	% Change	0.0 %	-15.0 %	25.7 %	11.6 %	14.4 %	-4.5 %	37.1 %	-30.6 %	-21.2 %	8.2 %	46.5 %	-1.0 %	5.1 %	3.7 %
Midtown Hills	Prior YTD	2	58	43	120	163	378	170	368	538	2,225	149	601	2,912	3,513
	YTD	9	66	32	148	180	446	241	274	515	2,485	253	701	3,253	3,954
	% Change	350.0 %	13.8 %	-25.6 %	23.3 %	10.4 %	18.0 %	41.8 %	-25.5 %	-4.3 %	11.7 %	69.8 %	16.6 %	11.7 %	12.6 %
Not Validated	Prior YTD	0	0	0	0	0	1	0	0	0	0	0	1	0	1
	YTD	0	1	0	0	0	0	0	2	2	9	0	1	11	12
	% Change	0.0 %	Infinity	0.0 %	0.0 %	0.0 %	-100.0 %	0.0 %	Infinity	Infinity	Infinity	0.0 %	0.0 %	Infinity	1,100.0 %
County	Prior YTD	78	548	287	1,628	1,915	4,731	922	3,523	4,445	18,111	1,618	7,272	24,174	31,446
	YTD	107	546	310	1,669	1,979	4,930	1,243	2,794	4,037	18,434	2,496	7,562	24,967	32,529
	% Change	37.2 %	-0.4 %	8.0 %	2.5 %	3.3 %	4.2 %	34.8 %	-20.7 %	-9.2 %	1.8 %	54.3 %	4.0 %	3.3 %	3.4 %

Prior YTD	**Begin Date**	01/01/2016	**End Date**	12/16/2016
YTD	**Begin Date**	01/01/2017	**End Date**	12/16/2017

Sourced from MNPD ARMS on 12/20/2017 9:10:57 AM. The figures above were sourced from incident reports using Uniform Crime Reporting definitions and reporting guidelines, based on the date when the crime was reported. This report is intended to be a management and planning tool and does not reflect the official UCR counts for the department. Incidents where a location is unknown or unspecified are included in the countywide totals. 'Unknown' refers to records in which the address is listed as 'Unknown' on the incident report. 'Not Validated' refers to records that were entered in with an invalid addresses.

Rolling Twenty-Four Month Analysis

METROPOLITAN POLICE DEPARTMENT
of Nashville and Davidson County

Aggregated by precinct (incident location). Based on date when each incident was reported.

		Homicide	Forcible Rape	Commercial Robbery	Street Robbery	Total Robbery	Aggravated Assault	Commercial Burglary	Residential Burglary	Total Burglary	Larceny	Auto Theft	Violent Offenses	Property Offenses	Part I Offenses
West	Prior 52 Weeks	7	32	27	80	107	334	116	364	480	2,547	148	480	3,175	3,655
	Last 52 Weeks	5	45	17	87	104	317	146	280	426	2,568	235	471	3,229	3,700
	% Change	-28.6 %	40.6 %	-37.0 %	8.8 %	-2.8 %	-5.1 %	25.9 %	-23.1 %	-11.3 %	0.8 %	58.8 %	-1.9 %	1.7 %	1.2 %
East	Prior 52 Weeks	11	64	26	181	207	673	91	458	549	1,902	223	955	2,674	3,629
	Last 52 Weeks	24	57	40	173	213	709	140	412	552	1,959	286	1,003	2,797	3,800
	% Change	118.2 %	-10.9 %	53.8 %	-4.4 %	2.9 %	5.3 %	53.8 %	-10.0 %	0.5 %	3.0 %	28.3 %	5.0 %	4.6 %	4.7 %
South	Prior 52 Weeks	18	102	65	446	511	931	182	916	1,098	3,226	358	1,562	4,682	6,244
	Last 52 Weeks	21	100	56	432	488	936	232	610	842	3,051	579	1,545	4,472	6,017
	% Change	16.7 %	-2.0 %	-13.8 %	-3.1 %	-4.5 %	0.5 %	27.5 %	-33.4 %	-23.3 %	-5.4 %	61.7 %	-1.1 %	-4.5 %	-3.6 %
Central	Prior 52 Weeks	2	56	1	130	131	209	29	20	49	1,065	85	398	1,199	1,597
	Last 52 Weeks	1	36	3	116	119	243	68	22	90	1,161	110	399	1,361	1,760
	% Change	-50.0 %	-35.7 %	200.0 %	-10.8 %	-9.2 %	16.3 %	134.5 %	10.0 %	83.7 %	9.0 %	29.4 %	0.3 %	13.5 %	10.2 %
Hermitage	Prior 52 Weeks	17	102	68	300	368	892	171	582	753	3,612	282	1,379	4,647	6,026
	Last 52 Weeks	19	133	79	334	413	889	177	496	673	3,353	536	1,454	4,562	6,016
	% Change	11.8 %	30.4 %	16.2 %	11.3 %	12.2 %	-0.3 %	3.5 %	-14.8 %	-10.6 %	-7.2 %	90.1 %	5.4 %	-1.8 %	-0.2 %
North	Prior 52 Weeks	21	83	28	273	301	870	121	501	622	1,866	253	1,275	2,741	4,016
	Last 52 Weeks	24	72	51	275	326	995	171	480	651	2,018	364	1,417	3,033	4,450
	% Change	14.3 %	-13.3 %	82.1 %	0.7 %	8.3 %	14.4 %	41.3 %	-4.2 %	4.7 %	8.1 %	43.9 %	11.1 %	10.7 %	10.8 %
Madison	Prior 52 Weeks	7	62	37	155	192	590	72	441	513	2,209	156	851	2,878	3,729
	Last 52 Weeks	7	53	46	167	213	552	96	310	406	2,388	246	825	3,040	3,865
	% Change	0.0 %	-14.5 %	24.3 %	7.7 %	10.9 %	-6.4 %	33.3 %	-29.7 %	-20.9 %	8.1 %	57.7 %	-3.1 %	5.6 %	3.6 %
Midtown Hills	Prior 52 Weeks	2	60	43	124	167	390	176	388	564	2,287	157	619	3,008	3,627
	Last 52 Weeks	9	68	35	154	189	458	249	283	532	2,551	260	724	3,343	4,067
	% Change	350.0 %	13.3 %	-18.6 %	24.2 %	13.2 %	17.4 %	41.5 %	-27.1 %	-5.7 %	11.5 %	65.6 %	17.0 %	11.1 %	12.1 %
Not Validated	Prior 52 Weeks	0	0	0	0	0	1	1	0	1	0	0	1	1	2
	Last 52 Weeks	0	1	0	0	0	0	0	2	2	10	0	1	12	13
	% Change	0.0 %	Infinity	0.0 %	0.0 %	0.0 %	-100.0 %	-100.0 %	Infinity	100.0 %	Infinity	0.0 %	0.0 %	1,100.0 %	550.0 %
County	Prior 52 Weeks	85	561	295	1,689	1,984	4,890	959	3,670	4,629	18,714	1,662	7,520	25,005	32,525
	Last 52 Weeks	110	565	327	1,738	2,065	5,099	1,279	2,895	4,174	19,059	2,616	7,839	25,849	33,688
	% Change	29.4 %	0.7 %	10.8 %	2.9 %	4.1 %	4.3 %	33.4 %	-21.1 %	-9.8 %	1.8 %	57.4 %	4.2 %	3.4 %	3.6 %

Prior 52 Weeks	**Begin Date**	12/20/2015	**End Date**	12/17/2016
Last 52 Weeks	**Begin Date**	12/18/2016	**End Date**	12/16/2017

Sourced from MNPD ARMS on 12/20/2017 9:10:57 AM. The figures above were sourced from incident reports using Uniform Crime Reporting definitions and reporting guidelines, based on the date when the crime was reported. This report is intended to be a management and planning tool and does not reflect the official UCR counts for the department. Incidents where a location is unknown or unspecified are included in the countywide totals. 'Unknown' refers to records in which the address is listed as 'Unknown' on the incident report. 'Not Validated' refers to records that were entered in with an invalid addresses.

2 Week, 8 Week, 16 Week, YTD, and 24 Month Summary

METROPOLITAN POLICE DEPARTMENT
of Nashville and Davidson County

Aggregated by precinct (incident location). Based on date when each incident was reported.

		Rolling Two Week			Rolling Eight Week			Rolling Sixteen Week			YTD			Rolling Twenty-Four Month		
		Last Week to Prior Week			Last 4 Weeks to Prior 4 Weeks			Last 8 Weeks to Prior 8 Weeks			Current YTD to Prior YTD			Last 52 Weeks to Prior 52 Weeks		
		Violent Offenses	Property Offenses	Part I Offenses	Violent Offenses	Property Offenses	Part I Offenses	Violent Offenses	Property Offenses	Part I Offenses	Violent Offenses	Property Offenses	Part I Offenses	Violent Offenses	Property Offenses	Part I Offenses
West	Prior	7	80	87	42	217	259	75	494	569	460	3,078	3,538	480	3,175	3,655
	Last	6	67	73	20	259	279	62	476	538	444	3,096	3,540	471	3,229	3,700
	% Change	-14.3 %	-16.3 %	-16.1 %	-52.4 %	19.4 %	7.7 %	-17.3 %	-3.6 %	-5.4 %	-3.5 %	0.6 %	0.1 %	-1.9 %	1.7 %	1.2 %
East	Prior	6	52	58	84	224	308	125	521	646	922	2,580	3,502	955	2,674	3,629
	Last	27	49	76	55	206	261	139	430	569	976	2,700	3,676	1,003	2,797	3,800
	% Change	350.0 %	-5.8 %	31.0 %	-34.5 %	-8.0 %	-15.3 %	11.2 %	-17.5 %	-11.9 %	5.9 %	4.7 %	5.0 %	5.0 %	4.6 %	4.7 %
South	Prior	31	113	144	110	373	483	259	717	976	1,524	4,529	6,053	1,562	4,682	6,244
	Last	27	75	102	103	350	453	213	723	936	1,473	4,338	5,811	1,545	4,472	6,017
	% Change	-12.9 %	-33.6 %	-29.2 %	-6.4 %	-6.2 %	-6.2 %	-17.8 %	0.8 %	-4.1 %	-3.3 %	-4.2 %	-4.0 %	-1.1 %	-4.5 %	-3.6 %
Central	Prior	5	19	24	30	109	139	36	236	272	386	1,173	1,559	398	1,199	1,597
	Last	5	28	33	15	95	110	45	204	249	392	1,304	1,696	399	1,361	1,760
	% Change	0.0 %	47.4 %	37.5 %	-50.0 %	-12.8 %	-20.9 %	25.0 %	-13.6 %	-8.5 %	1.6 %	11.2 %	8.8 %	0.3 %	13.5 %	10.2 %
Hermitage	Prior	21	90	111	126	388	514	202	727	929	1,336	4,453	5,789	1,379	4,647	6,026
	Last	17	67	84	75	310	385	201	698	899	1,407	4,396	5,803	1,454	4,562	6,016
	% Change	-19.0 %	-25.6 %	-24.3 %	-40.5 %	-20.1 %	-25.1 %	-0.5 %	-4.0 %	-3.2 %	5.3 %	-1.3 %	0.2 %	5.4 %	-1.8 %	-0.2 %
North	Prior	25	58	83	105	254	359	200	476	676	1,234	2,647	3,881	1,275	2,741	4,016
	Last	18	50	68	109	218	327	214	472	686	1,368	2,924	4,292	1,417	3,033	4,450
	% Change	-28.0 %	-13.8 %	-18.1 %	3.8 %	-14.2 %	-8.9 %	7.0 %	-0.8 %	1.5 %	10.9 %	10.5 %	10.6 %	11.1 %	10.7 %	10.8 %
Madison	Prior	8	62	70	61	220	281	145	429	574	808	2,802	3,610	851	2,878	3,729
	Last	22	63	85	50	259	309	111	479	590	800	2,945	3,745	825	3,040	3,865
	% Change	175.0 %	1.6 %	21.4 %	-18.0 %	17.7 %	10.0 %	-23.4 %	11.7 %	2.8 %	-1.0 %	5.1 %	3.7 %	-3.1 %	5.6 %	3.6 %
Midtown Hills	Prior	11	67	78	50	286	336	122	523	645	601	2,912	3,513	619	3,008	3,627
	Last	10	65	75	44	311	355	94	597	691	701	3,253	3,954	724	3,343	4,067
	% Change	-9.1 %	-3.0 %	-3.8 %	-12.0 %	8.7 %	5.7 %	-23.0 %	14.1 %	7.1 %	16.6 %	11.7 %	12.6 %	17.0 %	11.1 %	12.1 %
Not Validated	Prior	0	0	0	1	0	1	0	3	3	1	0	1	1	1	2
	Last	0	4	4	0	8	8	1	8	9	1	11	12	1	12	13
	% Change	0.0 %	Infinity	Infinity	-100.0 %	Infinity	700.0 %	Infinity	166.7 %	200.0 %	0.0 %	Infinity	1,100.0 %	0.0 %	1,100.0 %	550.0 %
County	Prior	114	541	655	609	2,071	2,680	1,164	4,126	5,290	7,272	24,174	31,446	7,520	25,005	32,525
	Last	132	468	600	471	2,016	2,487	1,080	4,087	5,167	7,562	24,967	32,529	7,839	25,849	33,688
	% Change	15.8 %	-13.5 %	-8.4 %	-22.7 %	-2.7 %	-7.2 %	-7.2 %	-0.9 %	-2.3 %	4.0 %	3.3 %	3.4 %	4.2 %	3.4 %	3.6 %

Information summarized for CompStat week ending 12/16/2017.

Sourced from MNPD ARMS on 12/20/2017 9:10:57 AM. The figures above were sourced from incident reports using Uniform Crime Reporting definitions and reporting guidelines, based on the date when the crime was reported. This report is intended to be a management and planning tool and does not reflect the official UCR counts for the department. Incidents where a location is unknown or unspecified are included in the countywide totals. 'Unknown' refers to records in which the address is listed as 'Unknown' on the incident report. 'Not Validated' refers to records that were entered in with an invalid addresses.

County Incident Report Summary

METROPOLITAN POLICE DEPARTMENT
of Nashville and Davidson County

Two Week, Eight Week, Sixteen Week, YTD, and 24 Month Analyses

Aggregated by precinct (incident location). Based on date when each incident was reported.

		Homicide	Forcible Rape	Commercial Robbery	Street Robbery	Total Robbery	Aggravated Assault	Commercial Burglary	Residential Burglary	Total Burglary	Larceny	Auto Theft	Violent Offenses	Property Offenses	Part I Offenses
Two Week	Prior Week	5	13	6	31	37	59	19	54	73	411	57	114	541	655
	Last Week	3	11	10	26	36	82	19	47	66	349	53	132	468	600
	% Change	-40.0%	-15.4%	66.7%	-16.1%	-2.7%	39.0%	0.0%	-13.0%	-9.6%	-15.1%	-7.0%	15.8%	-13.5%	-8.4%
Eight Week	Prior 4 Weeks	9	53	25	125	150	397	101	205	306	1,567	198	609	2,071	2,680
	Last 4 Weeks	10	39	29	125	154	268	70	188	258	1,541	217	471	2,016	2,487
	% Change	11.1%	-26.4%	16.0%	0.0%	2.7%	-32.5%	-30.7%	-8.3%	-15.7%	-1.7%	9.6%	-22.7%	-2.7%	-7.2%
Sixteen Week	Prior 8 Weeks	15	98	46	257	303	748	262	461	723	3,034	369	1,164	4,126	5,290
	Last 8 Weeks	19	92	54	250	304	665	171	393	564	3,108	415	1,080	4,087	5,167
	% Change	26.7%	-6.1%	17.4%	-2.7%	0.3%	-11.1%	-34.7%	-14.8%	-22.0%	2.4%	12.5%	-7.2%	-0.9%	-2.3%
YTD 2016	2016 YTD	78	548	287	1,628	1,915	4,731	922	3,523	4,445	18,111	1,618	7,272	24,174	31,446
	2017 YTD	107	546	310	1,669	1,979	4,930	1,243	2,794	4,037	18,434	2,496	7,562	24,967	32,529
	% Change	37.2%	-0.4%	8.0%	2.5%	3.3%	4.2%	34.8%	-20.7%	-9.2%	1.8%	54.3%	4.0%	3.3%	3.4%
Rolling 24 Month	Prior 52 Weeks	85	561	295	1,689	1,984	4,890	959	3,670	4,629	18,714	1,662	7,520	25,005	32,525
	Last 52 Weeks	110	565	327	1,738	2,065	5,099	1,279	2,895	4,174	19,059	2,616	7,839	25,849	33,688
	% Change	29.4%	0.7%	10.8%	2.9%	4.1%	4.3%	33.4%	-21.1%	-9.8%	1.8%	57.4%	4.2%	3.4%	3.6%
YTD 2015	2015 YTD	73	586	242	1,575	1,817	4,752	867	4,026	4,893	18,084	1,384	7,228	24,361	31,589
	2017 YTD	107	546	310	1,669	1,979	4,930	1,243	2,794	4,037	18,434	2,496	7,562	24,967	32,529
	% Change	46.6%	-6.8%	28.1%	6.0%	8.9%	3.7%	43.4%	-30.6%	-17.5%	1.9%	80.3%	4.6%	2.5%	3.0%
YTD 2014	2014 YTD	42	584	194	1,267	1,461	5,071	880	3,690	4,570	17,236	1,078	7,158	22,884	30,042
	2017 YTD	107	546	310	1,669	1,979	4,930	1,243	2,794	4,037	18,434	2,496	7,562	24,967	32,529
	% Change	154.8%	-6.5%	59.8%	31.7%	35.5%	-2.8%	41.3%	-24.3%	-11.7%	7.0%	131.5%	5.6%	9.1%	8.3%
YTD 2013	2013 YTD	41	518	217	1,357	1,574	4,649	845	4,592	5,437	17,471	1,155	6,782	24,063	30,845
	2017 YTD	107	546	310	1,669	1,979	4,930	1,243	2,794	4,037	18,434	2,496	7,562	24,967	32,529
	% Change	161.0%	5.4%	42.9%	23.0%	25.7%	6.0%	47.1%	-39.2%	-25.7%	5.5%	116.1%	11.5%	3.8%	5.5%
YTD 2012	2012 YTD	59	523	224	1,419	1,643	5,195	956	4,518	5,474	18,483	1,332	7,420	25,289	32,709
	2017 YTD	107	546	310	1,669	1,979	4,930	1,243	2,794	4,037	18,434	2,496	7,562	24,967	32,529
	% Change	81.4%	4.4%	38.4%	17.6%	20.5%	-5.1%	30.0%	-38.2%	-26.3%	-0.3%	87.4%	1.9%	-1.3%	-0.6%

Information summarized for CompStat week ending 12/16/2017.

Sourced from MNPD ARMS on 12/20/2017 9:10:57 AM. The figures above were sourced from incident reports using Uniform Crime Reporting definitions and reporting guidelines, based on the date when the crime was reported. This report is intended to be a management and planning tool and does not reflect the official UCR counts for the department. Incidents where a location is unknown or unspecified are included in the countywide totals.

County Incident Report Summary

METROPOLITAN POLICE DEPARTMENT
of Nashville and Davidson County

Additional YTD Analyses

Aggregated by precinct (incident location). Based on date when each incident was reported.

		Homicide	Forcible Rape	Commercial Robbery	Street Robbery	Total Robbery	Aggravated Assault	Commercial Burglary	Residential Burglary	Total Burglary	Larceny	Auto Theft	Violent Offenses	Property Offenses	Part I Offenses
YTD	2011 YTD	51	532	276	1,522	1,798	4,755	1,060	5,990	7,050	19,435	1,683	7,136	28,168	35,304
2011	2017 YTD	107	546	310	1,669	1,979	4,930	1,243	2,794	4,037	18,434	2,496	7,562	24,967	32,529
	% Change	109.8%	2.6%	12.3%	9.7%	10.1%	3.7%	17.3%	-53.4%	-42.7%	-5.2%	48.3%	6.0%	-11.4%	-7.9%
YTD	2010 YTD	58	481	266	1,427	1,693	4,561	1,093	6,298	7,391	20,099	1,520	6,793	29,010	35,803
2010	2017 YTD	107	546	310	1,669	1,979	4,930	1,243	2,794	4,037	18,434	2,496	7,562	24,967	32,529
	% Change	84.5%	13.5%	16.5%	17.0%	16.9%	8.1%	13.7%	-55.6%	-45.4%	-8.3%	64.2%	11.3%	-13.9%	-9.1%
YTD	2009 YTD	77	486	287	1,661	1,948	4,624	1,101	5,356	6,457	21,144	1,651	7,135	29,252	36,387
2009	2017 YTD	107	546	310	1,669	1,979	4,930	1,243	2,794	4,037	18,434	2,496	7,562	24,967	32,529
	% Change	39.0%	12.3%	8.0%	0.5%	1.6%	6.6%	12.9%	-47.8%	-37.5%	-12.8%	51.2%	6.0%	-14.6%	-10.6%
YTD	2008 YTD	73	477	342	1,976	2,318	5,465	1,244	4,755	5,999	23,607	2,208	8,333	31,814	40,147
2008	2017 YTD	107	546	310	1,669	1,979	4,930	1,243	2,794	4,037	18,434	2,496	7,562	24,967	32,529
	% Change	46.6%	14.5%	-9.4%	-15.5%	-14.6%	-9.8%	-0.1%	-41.2%	-32.7%	-21.9%	13.0%	-9.3%	-21.5%	-19.0%
YTD	2007 YTD	69	511	432	2,037	2,469	5,650	1,478	4,483	5,961	23,658	2,714	8,699	32,333	41,032
2007	2017 YTD	107	546	310	1,669	1,979	4,930	1,243	2,794	4,037	18,434	2,496	7,562	24,967	32,529
	% Change	55.1%	6.8%	-28.2%	-18.1%	-19.8%	-12.7%	-15.9%	-37.7%	-32.3%	-22.1%	-8.0%	-13.1%	-22.8%	-20.7%
YTD	2006 YTD	79	488	432	1,944	2,376	5,737	1,925	4,417	6,342	23,874	3,029	8,680	33,245	41,925
2006	2017 YTD	107	546	310	1,669	1,979	4,930	1,243	2,794	4,037	18,434	2,496	7,562	24,967	32,529
	% Change	35.4%	11.9%	-28.2%	-14.1%	-16.7%	-14.1%	-35.4%	-36.7%	-36.3%	-22.8%	-17.6%	-12.9%	-24.9%	-22.4%
YTD	2005 YTD	96	522	530	1,782	2,312	5,930	1,694	4,452	6,146	25,214	3,317	8,860	34,677	43,537
2005	2017 YTD	107	546	310	1,669	1,979	4,930	1,243	2,794	4,037	18,434	2,496	7,562	24,967	32,529
	% Change	11.5%	4.6%	-41.5%	-6.3%	-14.4%	-16.9%	-26.6%	-37.2%	-34.3%	-26.9%	-24.8%	-14.7%	-28.0%	-25.3%
YTD	2004 YTD	56	511	347	1,664	2,011	5,931	1,534	5,034	6,568	25,202	4,138	8,509	35,908	44,417
2004	2017 YTD	107	546	310	1,669	1,979	4,930	1,243	2,794	4,037	18,434	2,496	7,562	24,967	32,529
	% Change	91.1%	6.8%	-10.7%	0.3%	-1.6%	-16.9%	-19.0%	-44.5%	-38.5%	-26.9%	-39.7%	-11.1%	-30.5%	-26.8%
YTD	2003 YTD	64	446	318	1,738	2,056	5,733	1,920	5,217	7,137	26,436	4,729	8,299	38,302	46,601
2003	2017 YTD	107	546	310	1,669	1,979	4,930	1,243	2,794	4,037	18,434	2,496	7,562	24,967	32,529
	% Change	67.2%	22.4%	-2.5%	-4.0%	-3.7%	-14.0%	-35.3%	-46.4%	-43.4%	-30.3%	-47.2%	-8.9%	-34.8%	-30.2%
YTD	2002 YTD	72	504	311	1,695	2,006	6,190	1,960	5,275	7,235	23,237	4,798	8,772	35,270	44,042
2002	2017 YTD	107	546	310	1,669	1,979	4,930	1,243	2,794	4,037	18,434	2,496	7,562	24,967	32,529
	% Change	48.6%	8.3%	-0.3%	-1.5%	-1.3%	-20.4%	-36.6%	-47.0%	-44.2%	-20.7%	-48.0%	-13.8%	-29.2%	-26.1%

Information summarized for CompStat week ending 12/16/2017.

Sourced from MNPD ARMS on 12/20/2017 9:10:58 AM. The figures above were sourced from incident reports using Uniform Crime Reporting definitions and reporting guidelines, based on the date when the crime was reported. This report is intended to be a management and planning tool and does not reflect the official UCR counts for the department. Incidents where a location is unknown or unspecified are included in the countywide totals..

County Efficiency Report Summary

METROPOLITAN POLICE DEPARTMENT
of Nashville and Davidson County

Two Week, Eight Week, Sixteen Week, YTD, and 24 Month Analyses

Aggregated by component of arresting officer / officer making stop.

		Adults Only				Adults and Juveniles						
		Felony Arrests	Misdemeanor Arrests	Citation Arrests	Total Arrests	Part I Arrests	Weapons Law Violation Arrests	Drug-Related Arrests	DUI Arrests	Warrant Service Attempts	Warrants Served	Vehicle Stops
Two Week	Prior Week	138	369	525	1,032	115	16	195	28	526	465	4,111
	Last Week	164	392	480	1,036	168	13	140	31	672	499	4,437
	% Change	18.8%	6.2%	-8.6%	0.4%	46.1%	-18.8%	-28.2%	10.7%	27.8%	7.3%	7.9%
Eight Week	Prior 4 Weeks	673	1,627	2,375	4,675	633	74	794	139	2,582	2,075	17,543
	Last 4 Weeks	628	1,542	2,134	4,304	596	60	709	124	2,291	1,913	16,167
	% Change	-6.7%	-5.2%	-10.1%	-7.9%	-5.8%	-18.9%	-10.7%	-10.8%	-11.3%	-7.8%	-7.8%
Sixteen Week	Prior 8 Weeks	1,382	3,363	4,947	9,692	1,179	151	1,536	246	5,622	4,237	34,974
	Last 8 Weeks	1,301	3,169	4,509	8,979	1,229	134	1,503	263	4,873	3,988	33,710
	% Change	-5.9%	-5.8%	-8.9%	-7.4%	4.2%	-11.3%	-2.1%	6.9%	-13.3%	-5.9%	-3.6%
YTD	2016 YTD	9,511	22,465	34,504	66,480	7,962	756	10,687	1,825	42,950	27,436	289,113
	2017 YTD	8,851	21,887	31,412	62,150	7,811	850	9,916	1,787	37,323	26,793	238,490
	% Change	-6.9%	-2.6%	-9.0%	-6.5%	-1.9%	12.4%	-7.2%	-2.1%	-13.1%	-2.3%	-17.5%
Rolling 24 Month	Prior 52 Weeks	9,758	23,098	35,270	68,126	8,235	780	10,936	1,893	44,329	28,119	296,034
	Last 52 Weeks	9,108	22,566	32,491	64,165	8,101	875	10,189	1,844	38,420	27,579	246,646
	% Change	-6.7%	-2.3%	-7.9%	-5.8%	-1.6%	12.2%	-6.8%	-2.6%	-13.3%	-1.9%	-16.7%
YTD 2015	2015 YTD	9,834	24,100	37,404	71,338	8,052	763	10,704	2,065	52,046	26,788	348,108
	2017 YTD	8,851	21,887	31,412	62,150	7,811	850	9,916	1,787	37,323	26,793	238,490
	% Change	-10.0%	-9.2%	-16.0%	-12.9%	-3.0%	11.4%	-7.4%	-13.5%	-28.3%	0.0%	-31.5%
YTD 2014	2014 YTD	10,104	24,614	40,201	74,919	7,803	781	11,465	2,539	54,985	26,369	400,057
	2017 YTD	8,851	21,887	31,412	62,150	7,811	850	9,916	1,787	37,323	26,793	238,490
	% Change	-12.4%	-11.1%	-21.9%	-17.0%	0.1%	8.8%	-13.5%	-29.6%	-32.1%	1.6%	-40.4%
YTD 2013	2013 YTD	10,981	24,295	43,169	78,445	7,760	866	12,567	2,701	61,775	26,195	399,593
	2017 YTD	8,851	21,887	31,412	62,150	7,811	850	9,916	1,787	37,323	26,793	238,490
	% Change	-19.4%	-9.9%	-27.2%	-20.8%	0.7%	-1.8%	-21.1%	-33.8%	-39.6%	2.3%	-40.3%
YTD 2012	2012 YTD	12,422	25,127	42,559	80,108	8,471	927	12,566	3,711	63,963	27,579	432,201
	2017 YTD	8,851	21,887	31,412	62,150	7,811	850	9,916	1,787	37,323	26,793	238,490
	% Change	-28.7%	-12.9%	-26.2%	-22.4%	-7.8%	-8.3%	-21.1%	-51.8%	-41.6%	-2.8%	-44.8%

Information summarized for CompStat week ending 12/16/2017.

Sourced from MNPD ARMS on 12/20/2017 9:10:58 AM. Arrest summaries are not a count of arrest charges. 1 arrest = 1 body. Warrant Service summary considers 1 count for each service attempt and 1 count for each outstanding warrant served. Vehicle Stop summary sources MNPD's Vehicle Stop (Form 252) Database. Vehicle stop totals count all reports electronically entered via AFR. Hardcopy reports not entered into ARMS will affect accuracy of totals.

West Precinct Incident Report Summary

METROPOLITAN POLICE DEPARTMENT
of Nashville and Davidson County

Two Week, Eight Week, Sixteen Week, YTD, and 24 Month Analyses

Aggregated by precinct (incident location). Based on date when each incident was reported.

		Homicide	Forcible Rape	Commercial Robbery	Street Robbery	Total Robbery	Aggravated Assault	Commercial Burglary	Residential Burglary	Total Burglary	Larceny	Auto Theft	Violent Offenses	Property Offenses	Part I Offenses
Two Week	Prior Week	0	1	1	2	3	3	1	6	7	65	8	7	80	87
	Last Week	0	0	2	0	2	4	3	5	8	53	6	6	67	73
	% Change	-	-100.0%	100.0%	-100.0%	-33.3%	33.3%	200.0%	-16.7%	14.3%	-18.5%	-25.0%	-14.3%	-16.3%	-16.1%
Eight Week	Prior 4 Weeks	0	5	2	7	9	28	14	18	32	175	10	42	217	259
	Last 4 Weeks	0	3	3	6	9	8	9	19	28	210	21	20	259	279
	% Change	-	-40.0%	50.0%	-14.3%	0.0%	-71.4%	-35.7%	5.6%	-12.5%	20.0%	110.0%	-52.4%	19.4%	7.7%
Sixteen Week	Prior 8 Weeks	1	6	2	12	14	54	41	31	72	392	30	75	494	569
	Last 8 Weeks	0	8	5	13	18	36	23	37	60	385	31	62	476	538
	% Change	-100.0%	33.3%	150.0%	8.3%	28.6%	-33.3%	-43.9%	19.4%	-16.7%	-1.8%	3.3%	-17.3%	-3.6%	-5.4%
YTD 2016	2016 YTD	6	31	24	76	100	323	113	354	467	2,467	144	460	3,078	3,538
	2017 YTD	5	42	17	79	96	301	141	271	412	2,466	218	444	3,096	3,540
	% Change	-16.7%	35.5%	-29.2%	3.9%	-4.0%	-6.8%	24.8%	-23.4%	-11.8%	0.0%	51.4%	-3.5%	0.6%	0.1%
Rolling 24 Month	Prior 52 Weeks	7	32	27	80	107	334	116	364	480	2,547	148	480	3,175	3,655
	Last 52 Weeks	5	45	17	87	104	317	146	280	426	2,568	235	471	3,229	3,700
	% Change	-28.6%	40.6%	-37.0%	8.8%	-2.8%	-5.1%	25.9%	-23.1%	-11.3%	0.8%	58.8%	-1.9%	1.7%	1.2%
YTD 2015	2015 YTD	0	40	28	75	103	281	97	400	497	2,419	131	424	3,047	3,471
	2017 YTD	5	42	17	79	96	301	141	271	412	2,466	218	444	3,096	3,540
	% Change	-	5.0%	-39.3%	5.3%	-6.8%	7.1%	45.4%	-32.3%	-17.1%	1.9%	66.4%	4.7%	1.6%	2.0%
YTD 2014	2014 YTD	4	60	22	69	91	383	84	356	440	2,401	108	538	2,949	3,487
	2017 YTD	5	42	17	79	96	301	141	271	412	2,466	218	444	3,096	3,540
	% Change	25.0%	-30.0%	-22.7%	14.5%	5.5%	-21.4%	67.9%	-23.9%	-6.4%	2.7%	101.9%	-17.5%	5.0%	1.5%
YTD 2013	2013 YTD	3	56	27	70	97	317	101	523	624	2,599	113	473	3,336	3,809
	2017 YTD	5	42	17	79	96	301	141	271	412	2,466	218	444	3,096	3,540
	% Change	66.7%	-25.0%	-37.0%	12.9%	-1.0%	-5.0%	39.6%	-48.2%	-34.0%	-5.1%	92.9%	-6.1%	-7.2%	-7.1%
YTD 2012	2012 YTD	11	38	28	73	101	327	104	489	593	2,552	137	477	3,282	3,759
	2017 YTD	5	42	17	79	96	301	141	271	412	2,466	218	444	3,096	3,540
	% Change	-54.5%	10.5%	-39.3%	8.2%	-5.0%	-8.0%	35.6%	-44.6%	-30.5%	-3.4%	59.1%	-6.9%	-5.7%	-5.8%

Information summarized for CompStat week ending 12/16/2017.

Sourced from MNPD ARMS on 12/20/2017 9:10:58 AM. The figures above were sourced from incident reports using Uniform Crime Reporting definitions and reporting guidelines, based on the date when the crime was reported. This report is intended to be a management and planning tool and does not reflect the official UCR counts for the department. Incidents where a location is unknown or unspecified are included in the countywide totals.

West Precinct Efficiency Report Summary

METROPOLITAN POLICE DEPARTMENT
of Nashville and Davidson County

Two Week, Eight Week, Sixteen Week, YTD, and 24 Month Analyses

Aggregated by component of arresting officer / officer making stop.

		Adults Only				Adults and Juveniles						
		Felony Arrests	Misdemeanor Arrests	Citation Arrests	Total Arrests	Part I Arrests	Weapons Law Violation Arrests	Drug-Related Arrests	DUI Arrests	Warrant Service Attempts	Warrants Served	Vehicle Stops
Two Week	Prior Week	5	19	23	47	9	2	10	2	71	29	486
	Last Week	11	11	34	56	29	1	3	1	63	17	463
	% Change	120.0%	-42.1%	47.8%	19.1%	222.2%	-50.0%	-70.0%	-50.0%	-11.3%	-41.4%	-4.7%
Eight Week	Prior 4 Weeks	24	66	138	228	51	4	35	1	213	83	2,077
	Last 4 Weeks	32	57	151	240	69	8	40	7	202	76	1,842
	% Change	33.3%	-13.6%	9.4%	5.3%	35.3%	100.0%	14.3%	600.0%	-5.2%	-8.4%	-11.3%
Sixteen Week	Prior 8 Weeks	75	149	316	540	98	7	105	4	539	158	4,719
	Last 8 Weeks	56	123	289	468	120	12	75	8	415	159	3,919
	% Change	-25.3%	-17.4%	-8.5%	-13.3%	22.4%	71.4%	-28.6%	100.0%	-23.0%	0.6%	-17.0%
YTD	2016 YTD	533	1,026	2,493	4,052	863	44	732	110	4,412	1,346	35,265
	2017 YTD	485	1,027	2,049	3,561	801	59	636	75	3,936	1,218	29,695
	% Change	-9.0%	0.1%	-17.8%	-12.1%	-7.2%	34.1%	-13.1%	-31.8%	-10.8%	-9.5%	-15.8%
Rolling 24 Month	Prior 52 Weeks	547	1,059	2,553	4,159	909	45	745	113	4,495	1,381	35,914
	Last 52 Weeks	499	1,063	2,112	3,674	848	61	652	79	4,004	1,259	30,419
	% Change	-8.8%	0.4%	-17.3%	-11.7%	-6.7%	35.6%	-12.5%	-30.1%	-10.9%	-8.8%	-15.3%
YTD 2015	2015 YTD	572	1,323	3,261	5,156	1,046	38	781	111	4,862	1,396	41,357
	2017 YTD	485	1,027	2,049	3,561	801	59	636	75	3,936	1,218	29,695
	% Change	-15.2%	-22.4%	-37.2%	-30.9%	-23.4%	55.3%	-18.6%	-32.4%	-19.0%	-12.8%	-28.2%
YTD 2014	2014 YTD	830	2,091	4,600	7,521	1,050	55	1,431	216	6,365	1,778	55,177
	2017 YTD	485	1,027	2,049	3,561	801	59	636	75	3,936	1,218	29,695
	% Change	-41.6%	-50.9%	-55.5%	-52.7%	-23.7%	7.3%	-55.6%	-65.3%	-38.2%	-31.5%	-46.2%
YTD 2013	2013 YTD	894	2,359	4,834	8,087	1,098	59	1,250	410	7,864	1,844	66,462
	2017 YTD	485	1,027	2,049	3,561	801	59	636	75	3,936	1,218	29,695
	% Change	-45.7%	-56.5%	-57.6%	-56.0%	-27.0%	0.0%	-49.1%	-81.7%	-49.9%	-33.9%	-55.3%
YTD 2012	2012 YTD	1,244	2,977	5,064	9,285	1,332	105	1,541	473	7,600	2,288	66,638
	2017 YTD	485	1,027	2,049	3,561	801	59	636	75	3,936	1,218	29,695
	% Change	-61.0%	-65.5%	-59.5%	-61.6%	-39.9%	-43.8%	-58.7%	-84.1%	-48.2%	-46.8%	-55.4%

Information summarized for CompStat week ending 12/16/2017.

Sourced from MNPD ARMS on 12/20/2017 9:10:58 AM. Arrest summaries are not a count of arrest charges. 1 arrest = 1 body. Warrant Service summary considers 1 count for each service attempt and 1 count for each outstanding warrant served. Vehicle Stop summary sources MNPD's Vehicle Stop (Form 252) Database. Vehicle stop totals count all reports electronically entered via AFR. Hardcopy reports not entered into ARMS will affect accuracy of totals.

East Precinct Incident Report Summary

METROPOLITAN POLICE DEPARTMENT
of Nashville and Davidson County

Two Week, Eight Week, Sixteen Week, YTD, and 24 Month Analyses

Aggregated by precinct (incident location). Based on date when each incident was reported.

		Homicide	Forcible Rape	Commercial Robbery	Street Robbery	Total Robbery	Aggravated Assault	Commercial Burglary	Residential Burglary	Total Burglary	Larceny	Auto Theft	Violent Offenses	Property Offenses	Part I Offenses
Two Week	Prior Week	1	1	0	1	1	3	2	4	6	41	5	6	52	58
	Last Week	1	1	1	1	2	23	2	9	11	31	7	27	49	76
	% Change	0.0%	0.0%	-	0.0%	100.0%	666.7%	0.0%	125.0%	83.3%	-24.4%	40.0%	350.0%	-5.8%	31.0%
Eight Week	Prior 4 Weeks	1	5	2	17	19	59	5	31	36	172	16	84	224	308
	Last 4 Weeks	3	3	1	6	7	42	5	28	33	149	24	55	206	261
	% Change	200.0%	-40.0%	-50.0%	-64.7%	-63.2%	-28.8%	0.0%	-9.7%	-8.3%	-13.4%	50.0%	-34.5%	-8.0%	-15.3%
Sixteen Week	Prior 8 Weeks	3	8	5	26	31	83	29	79	108	379	34	125	521	646
	Last 8 Weeks	4	8	3	23	26	101	10	59	69	321	40	139	430	569
	% Change	33.3%	0.0%	-40.0%	-11.5%	-16.1%	21.7%	-65.5%	-25.3%	-36.1%	-15.3%	17.6%	11.2%	-17.5%	-11.9%
YTD 2016	2016 YTD	9	61	26	174	200	652	90	424	514	1,845	221	922	2,580	3,502
	2017 YTD	23	57	37	167	204	692	132	399	531	1,900	269	976	2,700	3,676
	% Change	155.6%	-6.6%	42.3%	-4.0%	2.0%	6.1%	46.7%	-5.9%	3.3%	3.0%	21.7%	5.9%	4.7%	5.0%
Rolling 24 Month	Prior 52 Weeks	11	64	26	181	207	673	91	458	549	1,902	223	955	2,674	3,629
	Last 52 Weeks	24	57	40	173	213	709	140	412	552	1,959	286	1,003	2,797	3,800
	% Change	118.2%	-10.9%	53.8%	-4.4%	2.9%	5.3%	53.8%	-10.0%	0.5%	3.0%	28.3%	5.0%	4.6%	4.7%
YTD 2015	2015 YTD	16	72	38	220	258	696	76	568	644	1,917	190	1,042	2,751	3,793
	2017 YTD	23	57	37	167	204	692	132	399	531	1,900	269	976	2,700	3,676
	% Change	43.8%	-20.8%	-2.6%	-24.1%	-20.9%	-0.6%	73.7%	-29.8%	-17.5%	-0.9%	41.6%	-6.3%	-1.9%	-3.1%
YTD 2014	2014 YTD	2	70	17	200	217	834	101	498	599	1,619	147	1,123	2,365	3,488
	2017 YTD	23	57	37	167	204	692	132	399	531	1,900	269	976	2,700	3,676
	% Change	>1,000%	-18.6%	117.6%	-16.5%	-6.0%	-17.0%	30.7%	-19.9%	-11.4%	17.4%	83.0%	-13.1%	14.2%	5.4%
YTD 2013	2013 YTD	7	73	20	224	244	794	42	654	696	1,708	131	1,118	2,535	3,653
	2017 YTD	23	57	37	167	204	692	132	399	531	1,900	269	976	2,700	3,676
	% Change	228.6%	-21.9%	85.0%	-25.4%	-16.4%	-12.8%	214.3%	-39.0%	-23.7%	11.2%	105.3%	-12.7%	6.5%	0.6%
YTD 2012	2012 YTD	6	62	26	239	265	957	109	695	804	2,000	153	1,290	2,957	4,247
	2017 YTD	23	57	37	167	204	692	132	399	531	1,900	269	976	2,700	3,676
	% Change	283.3%	-8.1%	42.3%	-30.1%	-23.0%	-27.7%	21.1%	-42.6%	-34.0%	-5.0%	75.8%	-24.3%	-8.7%	-13.4%

Information summarized for CompStat week ending 12/16/2017.

Sourced from MNPD ARMS on 12/20/2017 9:10:58 AM. The figures above were sourced from incident reports using Uniform Crime Reporting definitions and reporting guidelines, based on the date when the crime was reported. This report is intended to be a management and planning tool and does not reflect the official UCR counts for the department. Incidents where a location is unknown or unspecified are included in the countywide totals.

East Precinct Efficiency Report Summary

METROPOLITAN POLICE DEPARTMENT
of Nashville and Davidson County

Two Week, Eight Week, Sixteen Week, YTD, and 24 Month Analyses

Aggregated by component of arresting officer / officer making stop.

		Adults Only				Adults and Juveniles						
		Felony Arrests	Misdemeanor Arrests	Citation Arrests	Total Arrests	Part I Arrests	Weapons Law Violation Arrests	Drug-Related Arrests	DUI Arrests	Warrant Service Attempts	Warrants Served	Vehicle Stops
Two Week	Prior Week	14	40	81	135	12	3	32	3	87	55	616
	Last Week	19	45	73	137	24	4	26	3	122	44	649
	% Change	35.7%	12.5%	-9.9%	1.5%	100.0%	33.3%	-18.8%	0.0%	40.2%	-20.0%	5.4%
Eight Week	Prior 4 Weeks	97	191	340	628	70	19	141	17	561	222	2,499
	Last 4 Weeks	67	178	286	531	59	11	98	11	440	199	2,481
	% Change	-30.9%	-6.8%	-15.9%	-15.4%	-15.7%	-42.1%	-30.5%	-35.3%	-21.6%	-10.4%	-0.7%
Sixteen Week	Prior 8 Weeks	159	404	652	1,215	128	29	212	29	1,124	465	4,973
	Last 8 Weeks	164	369	626	1,159	129	30	239	28	1,001	421	4,980
	% Change	3.1%	-8.7%	-4.0%	-4.6%	0.8%	3.4%	12.7%	-3.4%	-10.9%	-9.5%	0.1%
YTD	2016 YTD	1,169	2,409	4,168	7,746	817	144	1,412	200	7,349	2,984	32,194
	2017 YTD	990	2,445	4,032	7,467	853	135	1,238	178	6,684	2,685	32,115
	% Change	-15.3%	1.5%	-3.3%	-3.6%	4.4%	-6.3%	-12.3%	-11.0%	-9.0%	-10.0%	-0.2%
Rolling 24 Month	Prior 52 Weeks	1,200	2,470	4,246	7,916	847	146	1,432	209	7,563	3,078	33,072
	Last 52 Weeks	1,035	2,521	4,143	7,699	891	141	1,268	184	6,885	2,773	33,112
	% Change	-13.8%	2.1%	-2.4%	-2.7%	5.2%	-3.4%	-11.5%	-12.0%	-9.0%	-9.9%	0.1%
YTD 2015	2015 YTD	1,333	3,251	4,824	9,408	899	143	1,718	227	8,221	3,099	37,660
	2017 YTD	990	2,445	4,032	7,467	853	135	1,238	178	6,684	2,685	32,115
	% Change	-25.7%	-24.8%	-16.4%	-20.6%	-5.1%	-5.6%	-27.9%	-21.6%	-18.7%	-13.4%	-14.7%
YTD 2014	2014 YTD	1,343	3,165	5,057	9,565	814	126	1,650	183	8,470	3,022	48,377
	2017 YTD	990	2,445	4,032	7,467	853	135	1,238	178	6,684	2,685	32,115
	% Change	-26.3%	-22.7%	-20.3%	-21.9%	4.8%	7.1%	-25.0%	-2.7%	-21.1%	-11.2%	-33.6%
YTD 2013	2013 YTD	1,730	3,520	5,922	11,172	895	177	1,985	186	9,230	3,300	49,889
	2017 YTD	990	2,445	4,032	7,467	853	135	1,238	178	6,684	2,685	32,115
	% Change	-42.8%	-30.5%	-31.9%	-33.2%	-4.7%	-23.7%	-37.6%	-4.3%	-27.6%	-18.6%	-35.6%
YTD 2012	2012 YTD	1,791	3,623	4,986	10,400	1,080	130	1,801	162	10,241	3,643	51,736
	2017 YTD	990	2,445	4,032	7,467	853	135	1,238	178	6,684	2,685	32,115
	% Change	-44.7%	-32.5%	-19.1%	-28.2%	-21.0%	3.8%	-31.3%	9.9%	-34.7%	-26.3%	-37.9%

Information summarized for CompStat week ending 12/16/2017.

Sourced from MNPD ARMS on 12/20/2017 9:10:58 AM. Arrest summaries are not a count of arrest charges. 1 arrest = 1 body. Warrant Service summary considers 1 count for each service attempt and 1 count for each outstanding warrant served. Vehicle Stop summary sources MNPD's Vehicle Stop (Form 252) Database. Vehicle stop totals count all reports electronically entered via AFR. Hardcopy reports not entered into ARMS will affect accuracy of totals.

South Precinct Incident Report Summary

METROPOLITAN POLICE DEPARTMENT
of Nashville and Davidson County

Two Week, Eight Week, Sixteen Week, YTD, and 24 Month Analyses

Aggregated by precinct (incident location). Based on date when each incident was reported.

		Homicide	Forcible Rape	Commercial Robbery	Street Robbery	Total Robbery	Aggravated Assault	Commercial Burglary	Residential Burglary	Total Burglary	Larceny	Auto Theft	Violent Offenses	Property Offenses	Part I Offenses
Two Week	Prior Week	2	5	0	9	9	15	6	11	17	79	17	31	113	144
	Last Week	0	3	0	9	9	15	2	6	8	56	11	27	75	102
	% Change	-100.0%	-40.0%	-	0.0%	0.0%	0.0%	-66.7%	-45.5%	-52.9%	-29.1%	-35.3%	-12.9%	-33.6%	-29.2%
Eight Week	Prior 4 Weeks	4	12	3	32	35	59	26	44	70	257	46	110	373	483
	Last 4 Weeks	2	13	6	37	43	45	17	29	46	249	55	103	350	453
	% Change	-50.0%	8.3%	100.0%	15.6%	22.9%	-23.7%	-34.6%	-34.1%	-34.3%	-3.1%	19.6%	-6.4%	-6.2%	-6.2%
Sixteen Week	Prior 8 Weeks	5	23	7	69	76	155	45	94	139	495	83	259	717	976
	Last 8 Weeks	6	25	9	69	78	104	43	73	116	506	101	213	723	936
	% Change	20.0%	8.7%	28.6%	0.0%	2.6%	-32.9%	-4.4%	-22.3%	-16.5%	2.2%	21.7%	-17.8%	0.8%	-4.1%
YTD 2016	2016 YTD	17	102	65	430	495	910	177	894	1,071	3,109	349	1,524	4,529	6,053
	2017 YTD	20	99	51	412	463	891	228	584	812	2,965	561	1,473	4,338	5,811
	% Change	17.6%	-2.9%	-21.5%	-4.2%	-6.5%	-2.1%	28.8%	-34.7%	-24.2%	-4.6%	60.7%	-3.3%	-4.2%	-4.0%
Rolling 24 Month	Prior 52 Weeks	18	102	65	446	511	931	182	916	1,098	3,226	358	1,562	4,682	6,244
	Last 52 Weeks	21	100	56	432	488	936	232	610	842	3,051	579	1,545	4,472	6,017
	% Change	16.7%	-2.0%	-13.8%	-3.1%	-4.5%	0.5%	27.5%	-33.4%	-23.3%	-5.4%	61.7%	-1.1%	-4.5%	-3.6%
YTD 2015	2015 YTD	14	106	40	389	429	872	184	981	1,165	3,180	236	1,421	4,581	6,002
	2017 YTD	20	99	51	412	463	891	228	584	812	2,965	561	1,473	4,338	5,811
	% Change	42.9%	-6.6%	27.5%	5.9%	7.9%	2.2%	23.9%	-40.5%	-30.3%	-6.8%	137.7%	3.7%	-5.3%	-3.2%
YTD 2014	2014 YTD	6	88	41	271	312	899	169	767	936	3,039	197	1,305	4,172	5,477
	2017 YTD	20	99	51	412	463	891	228	584	812	2,965	561	1,473	4,338	5,811
	% Change	233.3%	12.5%	24.4%	52.0%	48.4%	-0.9%	34.9%	-23.9%	-13.2%	-2.4%	184.8%	12.9%	4.0%	6.1%
YTD 2013	2013 YTD	8	91	35	323	358	919	205	946	1,151	2,826	253	1,376	4,230	5,606
	2017 YTD	20	99	51	412	463	891	228	584	812	2,965	561	1,473	4,338	5,811
	% Change	150.0%	8.8%	45.7%	27.6%	29.3%	-3.0%	11.2%	-38.3%	-29.5%	4.9%	121.7%	7.0%	2.6%	3.7%
YTD 2012	2012 YTD	6	98	41	285	326	870	182	823	1,005	2,971	305	1,300	4,281	5,581
	2017 YTD	20	99	51	412	463	891	228	584	812	2,965	561	1,473	4,338	5,811
	% Change	233.3%	1.0%	24.4%	44.6%	42.0%	2.4%	25.3%	-29.0%	-19.2%	-0.2%	83.9%	13.3%	1.3%	4.1%

Information summarized for CompStat week ending 12/16/2017.

Sourced from MNPD ARMS on 12/20/2017 9:10:58 AM. The figures above were sourced from incident reports using Uniform Crime Reporting definitions and reporting guidelines, based on the date when the crime was reported. This report is intended to be a management and planning tool and does not reflect the official UCR counts for the department. Incidents where a location is unknown or unspecified are included in the countywide totals.

South Precinct Efficiency Report Summary

METROPOLITAN POLICE DEPARTMENT
of Nashville and Davidson County

Two Week, Eight Week, Sixteen Week, YTD, and 24 Month Analyses

Aggregated by component of arresting officer / officer making stop.

		Adults Only				Adults and Juveniles						
		Felony Arrests	Misdemeanor Arrests	Citation Arrests	Total Arrests	Part I Arrests	Weapons Law Violation Arrests	Drug-Related Arrests	DUI Arrests	Warrant Service Attempts	Warrants Served	Vehicle Stops
Two Week	Prior Week	13	34	78	125	17	3	26	1	35	36	475
	Last Week	20	42	64	126	29	3	13	3	75	37	607
	% Change	53.8%	23.5%	-17.9%	0.8%	70.6%	0.0%	-50.0%	200.0%	114.3%	2.8%	27.8%
Eight Week	Prior 4 Weeks	69	165	313	547	85	10	93	23	250	141	2,215
	Last 4 Weeks	74	169	316	559	88	8	83	19	236	156	2,263
	% Change	7.2%	2.4%	1.0%	2.2%	3.5%	-20.0%	-10.8%	-17.4%	-5.6%	10.6%	2.2%
Sixteen Week	Prior 8 Weeks	135	385	658	1,178	174	9	190	33	477	389	4,208
	Last 8 Weeks	143	334	629	1,106	173	18	176	42	486	297	4,478
	% Change	5.9%	-13.2%	-4.4%	-6.1%	-0.6%	100.0%	-7.4%	27.3%	1.9%	-23.7%	6.4%
YTD	2016 YTD	885	2,389	4,472	7,746	1,054	77	1,119	294	3,630	2,268	44,257
	2017 YTD	859	2,132	4,020	7,011	955	80	1,143	266	3,136	2,101	32,876
	% Change	-2.9%	-10.8%	-10.1%	-9.5%	-9.4%	3.9%	2.1%	-9.5%	-13.6%	-7.4%	-25.7%
Rolling 24 Month	Prior 52 Weeks	907	2,451	4,598	7,956	1,092	85	1,161	301	3,748	2,308	45,688
	Last 52 Weeks	887	2,196	4,170	7,253	973	81	1,184	273	3,216	2,184	34,275
	% Change	-2.2%	-10.4%	-9.3%	-8.8%	-10.9%	-4.7%	2.0%	-9.3%	-14.2%	-5.4%	-25.0%
YTD 2015	2015 YTD	850	2,167	4,166	7,183	1,060	102	843	236	4,545	1,987	49,300
	2017 YTD	859	2,132	4,020	7,011	955	80	1,143	266	3,136	2,101	32,876
	% Change	1.1%	-1.6%	-3.5%	-2.4%	-9.9%	-21.6%	35.6%	12.7%	-31.0%	5.7%	-33.3%
YTD 2014	2014 YTD	930	2,463	5,825	9,218	1,405	93	1,163	241	5,115	2,057	69,985
	2017 YTD	859	2,132	4,020	7,011	955	80	1,143	266	3,136	2,101	32,876
	% Change	-7.6%	-13.4%	-31.0%	-23.9%	-32.0%	-14.0%	-1.7%	10.4%	-38.7%	2.1%	-53.0%
YTD 2013	2013 YTD	1,212	2,706	6,694	10,612	1,368	94	1,424	197	9,339	2,620	70,227
	2017 YTD	859	2,132	4,020	7,011	955	80	1,143	266	3,136	2,101	32,876
	% Change	-29.1%	-21.2%	-39.9%	-33.9%	-30.2%	-14.9%	-19.7%	35.0%	-66.4%	-19.8%	-53.2%
YTD 2012	2012 YTD	1,466	3,138	7,646	12,250	1,456	80	1,403	297	12,171	3,103	80,195
	2017 YTD	859	2,132	4,020	7,011	955	80	1,143	266	3,136	2,101	32,876
	% Change	-41.4%	-32.1%	-47.4%	-42.8%	-34.4%	0.0%	-18.5%	-10.4%	-74.2%	-32.3%	-59.0%

Information summarized for CompStat week ending 12/16/2017.

Sourced from MNPD ARMS on 12/20/2017 9:10:58 AM. Arrest summaries are not a count of arrest charges. 1 arrest = 1 body. Warrant Service summary considers 1 count for each service attempt and 1 count for each outstanding warrant served. Vehicle Stop summary sources MNPD's Vehicle Stop (Form 252) Database. Vehicle stop totals count all reports electronically entered via AFR. Hardcopy reports not entered into ARMS will affect accuracy of totals.

Central Precinct Incident Report Summary

METROPOLITAN POLICE DEPARTMENT
of Nashville and Davidson County

Two Week, Eight Week, Sixteen Week, YTD, and 24 Month Analyses

Aggregated by precinct (incident location). Based on date when each incident was reported.

		Homicide	Forcible Rape	Commercial Robbery	Street Robbery	Total Robbery	Aggravated Assault	Commercial Burglary	Residential Burglary	Total Burglary	Larceny	Auto Theft	Violent Offenses	Property Offenses	Part I Offenses
Two Week	Prior Week	0	1	0	0	0	4	0	1	1	18	0	5	19	24
	Last Week	0	0	0	2	2	3	2	1	3	24	1	5	28	33
	% Change	-	-100.0%	-	-	-	-25.0%	-	0.0%	200.0%	33.3%	-	0.0%	47.4%	37.5%
Eight Week	Prior 4 Weeks	0	3	0	10	10	17	7	3	10	91	8	30	109	139
	Last 4 Weeks	0	2	0	3	3	10	4	3	7	85	3	15	95	110
	% Change	-	-33.3%	-	-70.0%	-70.0%	-41.2%	-42.9%	0.0%	-30.0%	-6.6%	-62.5%	-50.0%	-12.8%	-20.9%
Sixteen Week	Prior 8 Weeks	0	3	0	10	10	23	16	5	21	202	13	36	236	272
	Last 8 Weeks	0	5	0	13	13	27	11	6	17	176	11	45	204	249
	% Change	-	66.7%	-	30.0%	30.0%	17.4%	-31.3%	20.0%	-19.0%	-12.9%	-15.4%	25.0%	-13.6%	-8.5%
YTD 2016	2016 YTD	2	54	1	126	127	203	28	19	47	1,042	84	386	1,173	1,559
	2017 YTD	1	35	3	113	116	240	66	22	88	1,109	107	392	1,304	1,696
	% Change	-50.0%	-35.2%	200.0%	-10.3%	-8.7%	18.2%	135.7%	15.8%	87.2%	6.4%	27.4%	1.6%	11.2%	8.8%
Rolling 24 Month	Prior 52 Weeks	2	56	1	130	131	209	29	20	49	1,065	85	398	1,199	1,597
	Last 52 Weeks	1	36	3	116	119	243	68	22	90	1,161	110	399	1,361	1,760
	% Change	-50.0%	-35.7%	200.0%	-10.8%	-9.2%	16.3%	134.5%	10.0%	83.7%	9.0%	29.4%	0.3%	13.5%	10.2%
YTD 2015	2015 YTD	0	68	0	91	91	192	43	18	61	970	54	351	1,085	1,436
	2017 YTD	1	35	3	113	116	240	66	22	88	1,109	107	392	1,304	1,696
	% Change	-	-48.5%	-	24.2%	27.5%	25.0%	53.5%	22.2%	44.3%	14.3%	98.1%	11.7%	20.2%	18.1%
YTD 2014	2014 YTD	1	63	3	73	76	186	30	20	50	930	39	326	1,019	1,345
	2017 YTD	1	35	3	113	116	240	66	22	88	1,109	107	392	1,304	1,696
	% Change	0.0%	-44.4%	0.0%	54.8%	52.6%	29.0%	120.0%	10.0%	76.0%	19.2%	174.4%	20.2%	28.0%	26.1%
YTD 2013	2013 YTD	1	34	1	58	59	182	53	28	81	908	42	276	1,031	1,307
	2017 YTD	1	35	3	113	116	240	66	22	88	1,109	107	392	1,304	1,696
	% Change	0.0%	2.9%	200.0%	94.8%	96.6%	31.9%	24.5%	-21.4%	8.6%	22.1%	154.8%	42.0%	26.5%	29.8%
YTD 2012	2012 YTD	1	52	2	95	97	201	48	24	72	1,116	62	351	1,250	1,601
	2017 YTD	1	35	3	113	116	240	66	22	88	1,109	107	392	1,304	1,696
	% Change	0.0%	-32.7%	50.0%	18.9%	19.6%	19.4%	37.5%	-8.3%	22.2%	-0.6%	72.6%	11.7%	4.3%	5.9%

Information summarized for CompStat week ending 12/16/2017.

Sourced from MNPD ARMS on 12/20/2017 9:10:58 AM. The figures above were sourced from incident reports using Uniform Crime Reporting definitions and reporting guidelines, based on the date when the crime was reported. This report is intended to be a management and planning tool and does not reflect the official UCR counts for the department. Incidents where a location is unknown or unspecified are included in the countywide totals.

Central Precinct Efficiency Report Summary

METROPOLITAN POLICE DEPARTMENT
of Nashville and Davidson County

Two Week, Eight Week, Sixteen Week, YTD, and 24 Month Analyses

Aggregated by component of arresting officer / officer making stop.

		Adults Only				Adults and Juveniles						
		Felony Arrests	Misdemeanor Arrests	Citation Arrests	Total Arrests	Part I Arrests	Weapons Law Violation Arrests	Drug-Related Arrests	DUI Arrests	Warrant Service Attempts	Warrants Served	Vehicle Stops
Two Week	Prior Week	6	43	57	106	2	0	8	0	24	25	381
	Last Week	10	48	42	100	5	0	14	2	31	33	415
	% Change	66.7%	11.6%	-26.3%	-5.7%	150.0%	-	75.0%	-	29.2%	32.0%	8.9%
Eight Week	Prior 4 Weeks	46	226	346	618	33	2	78	1	190	170	1,965
	Last 4 Weeks	33	211	226	470	19	1	57	3	124	118	1,593
	% Change	-28.3%	-6.6%	-34.7%	-23.9%	-42.4%	-50.0%	-26.9%	200.0%	-34.7%	-30.6%	-18.9%
Sixteen Week	Prior 8 Weeks	78	542	621	1,241	74	11	101	12	412	300	3,171
	Last 8 Weeks	79	437	572	1,088	52	3	135	4	314	288	3,558
	% Change	1.3%	-19.4%	-7.9%	-12.3%	-29.7%	-72.7%	33.7%	-66.7%	-23.8%	-4.0%	12.2%
YTD	2016 YTD	582	3,644	3,888	8,114	480	35	851	92	2,905	1,752	23,772
	2017 YTD	535	3,586	4,305	8,426	455	51	918	53	3,043	1,878	21,372
	% Change	-8.1%	-1.6%	10.7%	3.8%	-5.2%	45.7%	7.9%	-42.4%	4.8%	7.2%	-10.1%
Rolling 24 Month	Prior 52 Weeks	598	3,763	3,970	8,331	491	36	872	99	2,975	1,819	24,440
	Last 52 Weeks	545	3,702	4,451	8,698	464	51	959	56	3,138	1,928	22,229
	% Change	-8.9%	-1.6%	12.1%	4.4%	-5.5%	41.7%	10.0%	-43.4%	5.5%	6.0%	-9.0%
YTD 2015	2015 YTD	672	4,156	4,508	9,336	400	63	881	169	4,460	2,006	36,084
	2017 YTD	535	3,586	4,305	8,426	455	51	918	53	3,043	1,878	21,372
	% Change	-20.4%	-13.7%	-4.5%	-9.7%	13.8%	-19.0%	4.2%	-68.6%	-31.8%	-6.4%	-40.8%
YTD 2014	2014 YTD	718	4,075	4,257	9,050	456	50	706	206	6,044	2,046	42,819
	2017 YTD	535	3,586	4,305	8,426	455	51	918	53	3,043	1,878	21,372
	% Change	-25.5%	-12.0%	1.1%	-6.9%	-0.2%	2.0%	30.0%	-74.3%	-49.7%	-8.2%	-50.1%
YTD 2013	2013 YTD	778	4,392	4,655	9,825	521	65	861	124	8,008	1,997	42,787
	2017 YTD	535	3,586	4,305	8,426	455	51	918	53	3,043	1,878	21,372
	% Change	-31.2%	-18.4%	-7.5%	-14.2%	-12.7%	-21.5%	6.6%	-57.3%	-62.0%	-6.0%	-50.1%
YTD 2012	2012 YTD	848	3,829	4,329	9,006	550	64	856	172	7,892	1,986	40,486
	2017 YTD	535	3,586	4,305	8,426	455	51	918	53	3,043	1,878	21,372
	% Change	-36.9%	-6.3%	-0.6%	-6.4%	-17.3%	-20.3%	7.2%	-69.2%	-61.4%	-5.4%	-47.2%

Information summarized for CompStat week ending 12/16/2017.

Sourced from MNPD ARMS on 12/20/2017 9:10:59 AM. Arrest summaries are not a count of arrest charges. 1 arrest = 1 body. Warrant Service summary considers 1 count for each service attempt and 1 count for each outstanding warrant served. Vehicle Stop summary sources MNPD's Vehicle Stop (Form 252) Database. Vehicle stop totals count all reports electronically entered via AFR. Hardcopy reports not entered into ARMS will affect accuracy of totals.

Hermitage Precinct Incident Report Summary

METROPOLITAN POLICE DEPARTMENT
of Nashville and Davidson County

Two Week, Eight Week, Sixteen Week, YTD, and 24 Month Analyses

Aggregated by precinct (incident location). Based on date when each incident was reported.

		Homicide	Forcible Rape	Commercial Robbery	Street Robbery	Total Robbery	Aggravated Assault	Commercial Burglary	Residential Burglary	Total Burglary	Larceny	Auto Theft	Violent Offenses	Property Offenses	Part I Offenses
Two Week	Prior Week	0	1	4	2	6	14	2	10	12	69	9	21	90	111
	Last Week	1	4	1	4	5	7	2	10	12	44	11	17	67	84
	% Change	-	300.0%	-75.0%	100.0%	-16.7%	-50.0%	0.0%	0.0%	0.0%	-36.2%	22.2%	-19.0%	-25.6%	-24.3%
Eight Week	Prior 4 Weeks	1	10	7	28	35	80	12	32	44	294	50	126	388	514
	Last 4 Weeks	1	7	7	18	25	42	7	33	40	233	37	75	310	385
	% Change	0.0%	-30.0%	0.0%	-35.7%	-28.6%	-47.5%	-41.7%	3.1%	-9.1%	-20.7%	-26.0%	-40.5%	-20.1%	-25.1%
Sixteen Week	Prior 8 Weeks	1	18	9	51	60	123	35	73	108	521	98	202	727	929
	Last 8 Weeks	2	17	14	46	60	122	19	65	84	527	87	201	698	899
	% Change	100.0%	-5.6%	55.6%	-9.8%	0.0%	-0.8%	-45.7%	-11.0%	-22.2%	1.2%	-11.2%	-0.5%	-4.0%	-3.2%
YTD 2016	2016 YTD	17	100	66	294	360	859	158	554	712	3,468	273	1,336	4,453	5,789
	2017 YTD	19	125	76	322	398	865	171	478	649	3,231	516	1,407	4,396	5,803
	% Change	11.8%	25.0%	15.2%	9.5%	10.6%	0.7%	8.2%	-13.7%	-8.8%	-6.8%	89.0%	5.3%	-1.3%	0.2%
Rolling 24 Month	Prior 52 Weeks	17	102	68	300	368	892	171	582	753	3,612	282	1,379	4,647	6,026
	Last 52 Weeks	19	133	79	334	413	889	177	496	673	3,353	536	1,454	4,562	6,016
	% Change	11.8%	30.4%	16.2%	11.3%	12.2%	-0.3%	3.5%	-14.8%	-10.6%	-7.2%	90.1%	5.4%	-1.8%	-0.2%
YTD 2015	2015 YTD	9	101	44	258	302	749	136	616	752	3,465	240	1,161	4,457	5,618
	2017 YTD	19	125	76	322	398	865	171	478	649	3,231	516	1,407	4,396	5,803
	% Change	111.1%	23.8%	72.7%	24.8%	31.8%	15.5%	25.7%	-22.4%	-13.7%	-6.8%	115.0%	21.2%	-1.4%	3.3%
YTD 2014	2014 YTD	6	77	38	243	281	867	150	650	800	3,401	167	1,231	4,368	5,599
	2017 YTD	19	125	76	322	398	865	171	478	649	3,231	516	1,407	4,396	5,803
	% Change	216.7%	62.3%	100.0%	32.5%	41.6%	-0.2%	14.0%	-26.5%	-18.9%	-5.0%	209.0%	14.3%	0.6%	3.6%
YTD 2013	2013 YTD	4	92	50	229	279	779	110	722	832	3,498	228	1,154	4,558	5,712
	2017 YTD	19	125	76	322	398	865	171	478	649	3,231	516	1,407	4,396	5,803
	% Change	375.0%	35.9%	52.0%	40.6%	42.7%	11.0%	55.5%	-33.8%	-22.0%	-7.6%	126.3%	21.9%	-3.6%	1.6%
YTD 2012	2012 YTD	13	88	44	226	270	963	182	711	893	3,540	224	1,334	4,657	5,991
	2017 YTD	19	125	76	322	398	865	171	478	649	3,231	516	1,407	4,396	5,803
	% Change	46.2%	42.0%	72.7%	42.5%	47.4%	-10.2%	-6.0%	-32.8%	-27.3%	-8.7%	130.4%	5.5%	-5.6%	-3.1%

Information summarized for CompStat week ending 12/16/2017.

Sourced from MNPD ARMS on 12/20/2017 9:10:59 AM. The figures above were sourced from incident reports using Uniform Crime Reporting definitions and reporting guidelines, based on the date when the crime was reported. This report is intended to be a management and planning tool and does not reflect the official UCR counts for the department. Incidents where a location is unknown or unspecified are included in the countywide totals.

Hermitage Precinct Efficiency Report Summary

METROPOLITAN POLICE DEPARTMENT
of Nashville and Davidson County

Two Week, Eight Week, Sixteen Week, YTD, and 24 Month Analyses

Aggregated by component of arresting officer / officer making stop.

		Adults Only				Adults and Juveniles						
		Felony Arrests	Misdemeanor Arrests	Citation Arrests	Total Arrests	Part I Arrests	Weapons Law Violation Arrests	Drug-Related Arrests	DUI Arrests	Warrant Service Attempts	Warrants Served	Vehicle Stops
Two Week	Prior Week	13	54	49	116	17	1	18	1	95	64	604
	Last Week	13	38	75	126	17	1	23	3	105	42	547
	% Change	0.0%	-29.6%	53.1%	8.6%	0.0%	0.0%	27.8%	200.0%	10.5%	-34.4%	-9.4%
Eight Week	Prior 4 Weeks	76	197	319	592	119	3	106	11	355	279	2,310
	Last 4 Weeks	55	186	242	483	85	5	73	8	362	209	2,039
	% Change	-27.6%	-5.6%	-24.1%	-18.4%	-28.6%	66.7%	-31.1%	-27.3%	2.0%	-25.1%	-11.7%
Sixteen Week	Prior 8 Weeks	140	379	642	1,161	157	17	188	23	725	497	4,714
	Last 8 Weeks	131	383	561	1,075	204	8	179	19	717	488	4,349
	% Change	-6.4%	1.1%	-12.6%	-7.4%	29.9%	-52.9%	-4.8%	-17.4%	-1.1%	-1.8%	-7.7%
YTD	2016 YTD	1,213	2,654	5,234	9,101	1,151	87	1,787	214	7,274	3,278	42,970
	2017 YTD	991	2,512	4,088	7,591	1,071	89	1,303	177	5,375	3,166	33,141
	% Change	-18.3%	-5.4%	-21.9%	-16.6%	-7.0%	2.3%	-27.1%	-17.3%	-26.1%	-3.4%	-22.9%
Rolling 24 Month	Prior 52 Weeks	1,257	2,731	5,346	9,334	1,195	91	1,842	222	7,682	3,363	43,891
	Last 52 Weeks	1,029	2,618	4,264	7,911	1,125	93	1,353	186	5,593	3,336	34,271
	% Change	-18.1%	-4.1%	-20.2%	-15.2%	-5.9%	2.2%	-26.5%	-16.2%	-27.2%	-0.8%	-21.9%
YTD 2015	2015 YTD	1,151	2,468	5,506	9,125	1,072	83	1,791	146	9,111	2,836	49,805
	2017 YTD	991	2,512	4,088	7,591	1,071	89	1,303	177	5,375	3,166	33,141
	% Change	-13.9%	1.8%	-25.8%	-16.8%	-0.1%	7.2%	-27.2%	21.2%	-41.0%	11.6%	-33.5%
YTD 2014	2014 YTD	1,268	2,938	6,503	10,709	1,100	119	2,135	217	10,104	3,123	59,616
	2017 YTD	991	2,512	4,088	7,591	1,071	89	1,303	177	5,375	3,166	33,141
	% Change	-21.8%	-14.5%	-37.1%	-29.1%	-2.6%	-25.2%	-39.0%	-18.4%	-46.8%	1.4%	-44.4%
YTD 2013	2013 YTD	1,280	2,675	7,129	11,084	1,229	137	2,544	217	8,866	2,903	52,623
	2017 YTD	991	2,512	4,088	7,591	1,071	89	1,303	177	5,375	3,166	33,141
	% Change	-22.6%	-6.1%	-42.7%	-31.5%	-12.9%	-35.0%	-48.8%	-18.4%	-39.4%	9.1%	-37.0%
YTD 2012	2012 YTD	1,460	2,610	6,534	10,604	1,220	170	2,636	198	7,225	3,122	53,690
	2017 YTD	991	2,512	4,088	7,591	1,071	89	1,303	177	5,375	3,166	33,141
	% Change	-32.1%	-3.8%	-37.4%	-28.4%	-12.2%	-47.6%	-50.6%	-10.6%	-25.6%	1.4%	-38.3%

Information summarized for CompStat week ending 12/16/2017.

Sourced from MNPD ARMS on 12/20/2017 9:10:59 AM. Arrest summaries are not a count of arrest charges. 1 arrest = 1 body. Warrant Service summary considers 1 count for each service attempt and 1 count for each outstanding warrant served. Vehicle Stop summary sources MNPD's Vehicle Stop (Form 252) Database. Vehicle stop totals count all reports electronically entered via AFR. Hardcopy reports not entered into ARMS will affect accuracy of totals.

North Precinct Incident Report Summary

METROPOLITAN POLICE DEPARTMENT
of Nashville and Davidson County

Two Week, Eight Week, Sixteen Week, YTD, and 24 Month Analyses

Aggregated by precinct (incident location). Based on date when each incident was reported.

		Homicide	Forcible Rape	Commercial Robbery	Street Robbery	Total Robbery	Aggravated Assault	Commercial Burglary	Residential Burglary	Total Burglary	Larceny	Auto Theft	Violent Offenses	Property Offenses	Part I Offenses
Two Week	Prior Week	2	2	0	8	8	13	0	8	8	39	11	25	58	83
	Last Week	1	1	0	8	8	8	2	3	5	37	8	18	50	68
	% Change	-50.0%	-50.0%	-	0.0%	0.0%	-38.5%	-	-62.5%	-37.5%	-5.1%	-27.3%	-28.0%	-13.8%	-18.1%
Eight Week	Prior 4 Weeks	3	4	2	9	11	87	18	26	44	175	35	105	254	359
	Last 4 Weeks	3	5	1	33	34	67	6	25	31	149	38	109	218	327
	% Change	0.0%	25.0%	-50.0%	266.7%	209.1%	-23.0%	-66.7%	-3.8%	-29.5%	-14.9%	8.6%	3.8%	-14.2%	-8.9%
Sixteen Week	Prior 8 Weeks	3	17	5	37	42	138	36	99	135	296	45	200	476	676
	Last 8 Weeks	6	9	3	42	45	154	24	51	75	324	73	214	472	686
	% Change	100.0%	-47.1%	-40.0%	13.5%	7.1%	11.6%	-33.3%	-48.5%	-44.4%	9.5%	62.2%	7.0%	-0.8%	1.5%
YTD 2016	2016 YTD	18	82	27	262	289	845	116	479	595	1,809	243	1,234	2,647	3,881
	2017 YTD	23	70	50	265	315	960	168	465	633	1,946	345	1,368	2,924	4,292
	% Change	27.8%	-14.6%	85.2%	1.1%	9.0%	13.6%	44.8%	-2.9%	6.4%	7.6%	42.0%	10.9%	10.5%	10.6%
Rolling 24 Month	Prior 52 Weeks	21	83	28	273	301	870	121	501	622	1,866	253	1,275	2,741	4,016
	Last 52 Weeks	24	72	51	275	326	995	171	480	651	2,018	364	1,417	3,033	4,450
	% Change	14.3%	-13.3%	82.1%	0.7%	8.3%	14.4%	41.3%	-4.2%	4.7%	8.1%	43.9%	11.1%	10.7%	10.8%
YTD 2015	2015 YTD	27	84	27	281	308	980	116	531	647	1,740	222	1,399	2,609	4,008
	2017 YTD	23	70	50	265	315	960	168	465	633	1,946	345	1,368	2,924	4,292
	% Change	-14.8%	-16.7%	85.2%	-5.7%	2.3%	-2.0%	44.8%	-12.4%	-2.2%	11.8%	55.4%	-2.2%	12.1%	7.1%
YTD 2014	2014 YTD	13	96	22	196	218	992	107	492	599	1,560	196	1,319	2,355	3,674
	2017 YTD	23	70	50	265	315	960	168	465	633	1,946	345	1,368	2,924	4,292
	% Change	76.9%	-27.1%	127.3%	35.2%	44.5%	-3.2%	57.0%	-5.5%	5.7%	24.7%	76.0%	3.7%	24.2%	16.8%
YTD 2013	2013 YTD	10	59	31	214	245	818	98	653	751	1,707	145	1,132	2,603	3,735
	2017 YTD	23	70	50	265	315	960	168	465	633	1,946	345	1,368	2,924	4,292
	% Change	130.0%	18.6%	61.3%	23.8%	28.6%	17.4%	71.4%	-28.8%	-15.7%	14.0%	137.9%	20.8%	12.3%	14.9%
YTD 2012	2012 YTD	11	76	24	213	237	855	95	675	770	1,699	169	1,179	2,638	3,817
	2017 YTD	23	70	50	265	315	960	168	465	633	1,946	345	1,368	2,924	4,292
	% Change	109.1%	-7.9%	108.3%	24.4%	32.9%	12.3%	76.8%	-31.1%	-17.8%	14.5%	104.1%	16.0%	10.8%	12.4%

Information summarized for CompStat week ending 12/16/2017.

Sourced from MNPD ARMS on 12/20/2017 9:10:59 AM. The figures above were sourced from incident reports using Uniform Crime Reporting definitions and reporting guidelines, based on the date when the crime was reported. This report is intended to be a management and planning tool and does not reflect the official UCR counts for the department. Incidents where a location is unknown or unspecified are included in the countywide totals.

North Precinct Efficiency Report Summary

METROPOLITAN POLICE DEPARTMENT
of Nashville and Davidson County

Two Week, Eight Week, Sixteen Week, YTD, and 24 Month Analyses

Aggregated by component of arresting officer / officer making stop.

		Adults Only				Adults and Juveniles						
		Felony Arrests	Misdemeanor Arrests	Citation Arrests	Total Arrests	Part I Arrests	Weapons Law Violation Arrests	Drug-Related Arrests	DUI Arrests	Warrant Service Attempts	Warrants Served	Vehicle Stops
Two Week	Prior Week	18	34	49	101	19	4	20	2	57	52	143
	Last Week	18	38	32	88	6	0	17	1	74	45	223
	% Change	0.0%	11.8%	-34.7%	-12.9%	-68.4%	-100.0%	-15.0%	-50.0%	29.8%	-13.5%	55.9%
Eight Week	Prior 4 Weeks	83	143	196	422	71	10	104	4	276	234	716
	Last 4 Weeks	71	127	197	395	51	8	92	6	250	187	704
	% Change	-14.5%	-11.2%	0.5%	-6.4%	-28.2%	-20.0%	-11.5%	50.0%	-9.4%	-20.1%	-1.7%
Sixteen Week	Prior 8 Weeks	197	338	543	1,078	128	24	275	10	860	526	1,827
	Last 8 Weeks	154	270	393	817	122	18	196	10	526	421	1,420
	% Change	-21.8%	-20.1%	-27.6%	-24.2%	-4.7%	-25.0%	-28.7%	0.0%	-38.8%	-20.0%	-22.3%
YTD	2016 YTD	1,226	2,547	3,899	7,672	927	140	1,631	102	6,650	2,888	23,340
	2017 YTD	1,078	2,156	3,240	6,474	882	137	1,461	57	5,362	3,012	14,405
	% Change	-12.1%	-15.4%	-16.9%	-15.6%	-4.9%	-2.1%	-10.4%	-44.1%	-19.4%	4.3%	-38.3%
Rolling 24 Month	Prior 52 Weeks	1,263	2,620	3,974	7,857	951	142	1,663	107	6,826	2,984	23,826
	Last 52 Weeks	1,112	2,213	3,359	6,684	911	142	1,493	60	5,541	3,088	15,162
	% Change	-12.0%	-15.5%	-15.5%	-14.9%	-4.2%	0.0%	-10.2%	-43.9%	-18.8%	3.5%	-36.4%
YTD 2015	2015 YTD	1,122	2,175	3,147	6,444	777	123	1,362	86	7,528	2,442	25,361
	2017 YTD	1,078	2,156	3,240	6,474	882	137	1,461	57	5,362	3,012	14,405
	% Change	-3.9%	-0.9%	3.0%	0.5%	13.5%	11.4%	7.3%	-33.7%	-28.8%	23.3%	-43.2%
YTD 2014	2014 YTD	1,252	2,241	4,478	7,971	720	131	1,418	72	7,815	2,665	34,093
	2017 YTD	1,078	2,156	3,240	6,474	882	137	1,461	57	5,362	3,012	14,405
	% Change	-13.9%	-3.8%	-27.6%	-18.8%	22.5%	4.6%	3.0%	-20.8%	-31.4%	13.0%	-57.7%
YTD 2013	2013 YTD	1,220	2,173	5,701	9,094	716	106	1,703	92	6,521	2,596	42,606
	2017 YTD	1,078	2,156	3,240	6,474	882	137	1,461	57	5,362	3,012	14,405
	% Change	-11.6%	-0.8%	-43.2%	-28.8%	23.2%	29.2%	-14.2%	-38.0%	-17.8%	16.0%	-66.2%
YTD 2012	2012 YTD	1,334	1,855	5,699	8,888	796	146	1,707	90	5,838	2,641	49,613
	2017 YTD	1,078	2,156	3,240	6,474	882	137	1,461	57	5,362	3,012	14,405
	% Change	-19.2%	16.2%	-43.1%	-27.2%	10.8%	-6.2%	-14.4%	-36.7%	-8.2%	14.0%	-71.0%

Information summarized for CompStat week ending 12/16/2017.

Sourced from MNPD ARMS on 12/20/2017 9:10:59 AM. Arrest summaries are not a count of arrest charges. 1 arrest = 1 body. Warrant Service summary considers 1 count for each service attempt and 1 count for each outstanding warrant served. Vehicle Stop summary sources MNPD's Vehicle Stop (Form 252) Database. Vehicle stop totals count all reports electronically entered via AFR. Hardcopy reports not entered into ARMS will affect accuracy of totals.

Madison Precinct Incident Report Summary

METROPOLITAN POLICE DEPARTMENT
of Nashville and Davidson County

Two Week, Eight Week, Sixteen Week, YTD, and 24 Month Analyses

Aggregated by precinct (incident location). Based on date when each incident was reported.

		Homicide	Forcible Rape	Commercial Robbery	Street Robbery	Total Robbery	Aggravated Assault	Commercial Burglary	Residential Burglary	Total Burglary	Larceny	Auto Theft	Violent Offenses	Property Offenses	Part I Offenses
Two Week	Prior Week	0	0	0	4	4	4	3	7	10	50	2	8	62	70
	Last Week	0	0	6	1	7	15	2	8	10	50	3	22	63	85
	% Change	-	-	-	-75.0%	75.0%	275.0%	-33.3%	14.3%	0.0%	0.0%	50.0%	175.0%	1.6%	21.4%
Eight Week	Prior 4 Weeks	0	5	2	13	15	41	6	25	31	175	14	61	220	281
	Last 4 Weeks	1	2	7	10	17	30	7	26	33	208	18	50	259	309
	% Change	-	-60.0%	250.0%	-23.1%	13.3%	-26.8%	16.7%	4.0%	6.5%	18.9%	28.6%	-18.0%	17.7%	10.0%
Sixteen Week	Prior 8 Weeks	0	14	10	27	37	94	22	31	53	351	25	145	429	574
	Last 8 Weeks	1	7	9	23	32	71	13	51	64	383	32	111	479	590
	% Change	-	-50.0%	-10.0%	-14.8%	-13.5%	-24.5%	-40.9%	64.5%	20.8%	9.1%	28.0%	-23.4%	11.7%	2.8%
YTD 2016	2016 YTD	7	60	35	146	181	560	70	431	501	2,146	155	808	2,802	3,610
	2017 YTD	7	51	44	163	207	535	96	299	395	2,323	227	800	2,945	3,745
	% Change	0.0%	-15.0%	25.7%	11.6%	14.4%	-4.5%	37.1%	-30.6%	-21.2%	8.2%	46.5%	-1.0%	5.1%	3.7%
Rolling 24 Month	Prior 52 Weeks	7	62	37	155	192	590	72	441	513	2,209	156	851	2,878	3,729
	Last 52 Weeks	7	53	46	167	213	552	96	310	406	2,388	246	825	3,040	3,865
	% Change	0.0%	-14.5%	24.3%	7.7%	10.9%	-6.4%	33.3%	-29.7%	-20.9%	8.1%	57.7%	-3.1%	5.6%	3.6%
YTD 2015	2015 YTD	3	58	40	137	177	586	65	511	576	2,082	186	824	2,844	3,668
	2017 YTD	7	51	44	163	207	535	96	299	395	2,323	227	800	2,945	3,745
	% Change	133.3%	-12.1%	10.0%	19.0%	16.9%	-8.7%	47.7%	-41.5%	-31.4%	11.6%	22.0%	-2.9%	3.6%	2.1%
YTD 2014	2014 YTD	6	63	30	107	137	525	76	438	514	2,010	112	731	2,636	3,367
	2017 YTD	7	51	44	163	207	535	96	299	395	2,323	227	800	2,945	3,745
	% Change	16.7%	-19.0%	46.7%	52.3%	51.1%	1.9%	26.3%	-31.7%	-23.2%	15.6%	102.7%	9.4%	11.7%	11.2%
YTD 2013	2013 YTD	4	48	22	126	148	484	73	479	552	1,825	115	684	2,492	3,176
	2017 YTD	7	51	44	163	207	535	96	299	395	2,323	227	800	2,945	3,745
	% Change	75.0%	6.3%	100.0%	29.4%	39.9%	10.5%	31.5%	-37.6%	-28.4%	27.3%	97.4%	17.0%	18.2%	17.9%
YTD 2012	2012 YTD	8	51	24	169	193	588	71	573	644	2,129	132	840	2,905	3,745
	2017 YTD	7	51	44	163	207	535	96	299	395	2,323	227	800	2,945	3,745
	% Change	-12.5%	0.0%	83.3%	-3.6%	7.3%	-9.0%	35.2%	-47.8%	-38.7%	9.1%	72.0%	-4.8%	1.4%	0.0%

Information summarized for CompStat week ending 12/16/2017.

Sourced from MNPD ARMS on 12/20/2017 9:10:59 AM. The figures above were sourced from incident reports using Uniform Crime Reporting definitions and reporting guidelines, based on the date when the crime was reported. This report is intended to be a management and planning tool and does not reflect the official UCR counts for the department. Incidents where a location is unknown or unspecified are included in the countywide totals.

Madison Precinct Efficiency Report Summary

METROPOLITAN POLICE DEPARTMENT
of Nashville and Davidson County

Two Week, Eight Week, Sixteen Week, YTD, and 24 Month Analyses

Aggregated by component of arresting officer / officer making stop.

		Adults Only				Adults and Juveniles						
		Felony Arrests	Misdemeanor Arrests	Citation Arrests	Total Arrests	Part I Arrests	Weapons Law Violation Arrests	Drug-Related Arrests	DUI Arrests	Warrant Service Attempts	Warrants Served	Vehicle Stops
Two Week	Prior Week	6	41	92	139	15	1	27	5	47	18	331
	Last Week	21	43	58	122	29	2	9	4	83	48	336
	% Change	250.0%	4.9%	-37.0%	-12.2%	93.3%	100.0%	-66.7%	-20.0%	76.6%	166.7%	1.5%
Eight Week	Prior 4 Weeks	58	169	283	510	79	4	73	20	294	167	1,371
	Last 4 Weeks	63	166	290	519	103	8	74	15	321	146	1,180
	% Change	8.6%	-1.8%	2.5%	1.8%	30.4%	100.0%	1.4%	-25.0%	9.2%	-12.6%	-13.9%
Sixteen Week	Prior 8 Weeks	133	308	551	992	193	16	126	45	642	344	2,683
	Last 8 Weeks	121	335	573	1,029	182	12	147	35	615	313	2,551
	% Change	-9.0%	8.8%	4.0%	3.7%	-5.7%	-25.0%	16.7%	-22.2%	-4.2%	-9.0%	-4.9%
YTD	2016 YTD	777	2,066	3,683	6,526	1,112	69	812	172	4,813	2,083	18,616
	2017 YTD	778	2,177	3,434	6,389	1,207	100	848	262	4,355	2,065	16,459
	% Change	0.1%	5.4%	-6.8%	-2.1%	8.5%	44.9%	4.4%	52.3%	-9.5%	-0.9%	-11.6%
Rolling 24 Month	Prior 52 Weeks	801	2,118	3,766	6,685	1,146	73	831	179	4,962	2,127	19,012
	Last 52 Weeks	809	2,244	3,568	6,621	1,247	101	860	268	4,491	2,126	17,078
	% Change	1.0%	5.9%	-5.3%	-1.0%	8.8%	38.4%	3.5%	49.7%	-9.5%	0.0%	-10.2%
YTD 2015	2015 YTD	850	2,017	4,308	7,175	1,264	66	980	187	6,040	2,177	23,942
	2017 YTD	778	2,177	3,434	6,389	1,207	100	848	262	4,355	2,065	16,459
	% Change	-8.5%	7.9%	-20.3%	-11.0%	-4.5%	51.5%	-13.5%	40.1%	-27.9%	-5.1%	-31.3%
YTD 2014	2014 YTD	831	2,162	4,720	7,713	1,121	91	1,299	186	4,733	2,125	28,204
	2017 YTD	778	2,177	3,434	6,389	1,207	100	848	262	4,355	2,065	16,459
	% Change	-6.4%	0.7%	-27.2%	-17.2%	7.7%	9.9%	-34.7%	40.9%	-8.0%	-2.8%	-41.6%
YTD 2013	2013 YTD	848	1,825	4,636	7,309	1,042	75	1,436	103	6,466	2,043	26,520
	2017 YTD	778	2,177	3,434	6,389	1,207	100	848	262	4,355	2,065	16,459
	% Change	-8.3%	19.3%	-25.9%	-12.6%	15.8%	33.3%	-40.9%	154.4%	-32.6%	1.1%	-37.9%
YTD 2012	2012 YTD	1,136	1,818	4,344	7,298	1,130	83	1,278	102	7,387	2,208	34,195
	2017 YTD	778	2,177	3,434	6,389	1,207	100	848	262	4,355	2,065	16,459
	% Change	-31.5%	19.7%	-20.9%	-12.5%	6.8%	20.5%	-33.6%	156.9%	-41.0%	-6.5%	-51.9%

Information summarized for CompStat week ending 12/16/2017.

Sourced from MNPD ARMS on 12/20/2017 9:10:59 AM. Arrest summaries are not a count of arrest charges. 1 arrest = 1 body. Warrant Service summary considers 1 count for each service attempt and 1 count for each outstanding warrant served. Vehicle Stop summary sources MNPD's Vehicle Stop (Form 252) Database. Vehicle stop totals count all reports electronically entered via AFR. Hardcopy reports not entered into ARMS will affect accuracy of totals.

Midtown Hills Precinct Incident Report Summary

METROPOLITAN POLICE DEPARTMENT
of Nashville and Davidson County

Two Week, Eight Week, Sixteen Week, YTD, and 24 Month Analyses

Aggregated by precinct (incident location). Based on date when each incident was reported.

		Homicide	Forcible Rape	Commercial Robbery	Street Robbery	Total Robbery	Aggravated Assault	Commercial Burglary	Residential Burglary	Total Burglary	Larceny	Auto Theft	Violent Offenses	Property Offenses	Part I Offenses
Two Week	Prior Week	0	2	1	5	6	3	5	7	12	50	5	11	67	78
	Last Week	0	2	0	1	1	7	4	5	9	50	6	10	65	75
	% Change	-	0.0%	-100.0%	-80.0%	-83.3%	133.3%	-20.0%	-28.6%	-25.0%	0.0%	20.0%	-9.1%	-3.0%	-3.8%
Eight Week	Prior 4 Weeks	0	8	7	9	16	26	13	26	39	228	19	50	286	336
	Last 4 Weeks	0	4	4	12	16	24	15	23	38	252	21	44	311	355
	% Change	-	-50.0%	-42.9%	33.3%	0.0%	-7.7%	15.4%	-11.5%	-2.6%	10.5%	10.5%	-12.0%	8.7%	5.7%
Sixteen Week	Prior 8 Weeks	2	9	8	25	33	78	38	49	87	395	41	122	523	645
	Last 8 Weeks	0	12	11	21	32	50	28	49	77	480	40	94	597	691
	% Change	-100.0%	33.3%	37.5%	-16.0%	-3.0%	-35.9%	-26.3%	0.0%	-11.5%	21.5%	-2.4%	-23.0%	14.1%	7.1%
YTD 2016	2016 YTD	2	58	43	120	163	378	170	368	538	2,225	149	601	2,912	3,513
	2017 YTD	9	66	32	148	180	446	241	274	515	2,485	253	701	3,253	3,954
	% Change	350.0%	13.8%	-25.6%	23.3%	10.4%	18.0%	41.8%	-25.5%	-4.3%	11.7%	69.8%	16.6%	11.7%	12.6%
Rolling 24 Month	Prior 52 Weeks	2	60	43	124	167	390	176	388	564	2,287	157	619	3,008	3,627
	Last 52 Weeks	9	68	35	154	189	458	249	283	532	2,551	260	724	3,343	4,067
	% Change	350.0%	13.3%	-18.6%	24.2%	13.2%	17.4%	41.5%	-27.1%	-5.7%	11.5%	65.6%	17.0%	11.1%	12.1%
YTD 2015	2015 YTD	4	57	25	124	149	395	150	401	551	2,304	125	605	2,980	3,585
	2017 YTD	9	66	32	148	180	446	241	274	515	2,485	253	701	3,253	3,954
	% Change	125.0%	15.8%	28.0%	19.4%	20.8%	12.9%	60.7%	-31.7%	-6.5%	7.9%	102.4%	15.9%	9.2%	10.3%
YTD 2014	2014 YTD	4	67	21	108	129	385	163	469	632	2,276	112	585	3,020	3,605
	2017 YTD	9	66	32	148	180	446	241	274	515	2,485	253	701	3,253	3,954
	% Change	125.0%	-1.5%	52.4%	37.0%	39.5%	15.8%	47.9%	-41.6%	-18.5%	9.2%	125.9%	19.8%	7.7%	9.7%
YTD 2013	2013 YTD	4	65	31	111	142	355	161	587	748	2,380	128	566	3,256	3,822
	2017 YTD	9	66	32	148	180	446	241	274	515	2,485	253	701	3,253	3,954
	% Change	125.0%	1.5%	3.2%	33.3%	26.8%	25.6%	49.7%	-53.3%	-31.1%	4.4%	97.7%	23.9%	-0.1%	3.5%
YTD 2012	2012 YTD	3	57	35	119	154	434	165	528	693	2,472	150	648	3,315	3,963
	2017 YTD	9	66	32	148	180	446	241	274	515	2,485	253	701	3,253	3,954
	% Change	200.0%	15.8%	-8.6%	24.4%	16.9%	2.8%	46.1%	-48.1%	-25.7%	0.5%	68.7%	8.2%	-1.9%	-0.2%

Information summarized for CompStat week ending 12/16/2017.

Sourced from MNPD ARMS on 12/20/2017 9:11:00 AM. The figures above were sourced from incident reports using Uniform Crime Reporting definitions and reporting guidelines, based on the date when the crime was reported. This report is intended to be a management and planning tool and does not reflect the official UCR counts for the department. Incidents where a location is unknown or unspecified are included in the countywide totals.

Midtown Hills Precinct Efficiency Report Summary

METROPOLITAN POLICE DEPARTMENT
of Nashville and Davidson County

Two Week, Eight Week, Sixteen Week, YTD, and 24 Month Analyses

Aggregated by component of arresting officer / officer making stop.

		Adults Only				Adults and Juveniles						
		Felony Arrests	Misdemeanor Arrests	Citation Arrests	Total Arrests	Part I Arrests	Weapons Law Violation Arrests	Drug-Related Arrests	DUI Arrests	Warrant Service Attempts	Warrants Served	Vehicle Stops
Two Week	Prior Week	8	36	63	107	8	2	30	1	53	31	437
	Last Week	10	44	61	115	16	1	26	1	68	44	581
	% Change	25.0%	22.2%	-3.2%	7.5%	100.0%	-50.0%	-13.3%	0.0%	28.3%	41.9%	33.0%
Eight Week	Prior 4 Weeks	47	172	277	496	50	15	104	23	252	154	2,127
	Last 4 Weeks	50	127	261	438	62	9	105	8	181	115	1,891
	% Change	6.4%	-26.2%	-5.8%	-11.7%	24.0%	-40.0%	1.0%	-65.2%	-28.2%	-25.3%	-11.1%
Sixteen Week	Prior 8 Weeks	107	324	551	982	96	18	202	22	483	333	3,902
	Last 8 Weeks	97	299	538	934	112	24	209	31	433	269	4,018
	% Change	-9.3%	-7.7%	-2.4%	-4.9%	16.7%	33.3%	3.5%	40.9%	-10.4%	-19.2%	3.0%
YTD	2016 YTD	597	1,715	3,789	6,101	567	64	1,341	151	2,556	1,447	31,719
	2017 YTD	688	2,059	3,822	6,569	687	127	1,486	175	2,890	1,765	27,414
	% Change	15.2%	20.1%	0.9%	7.7%	21.2%	98.4%	10.8%	15.9%	13.1%	22.0%	-13.6%
Rolling 24 Month	Prior 52 Weeks	614	1,783	3,877	6,274	590	66	1,368	158	2,610	1,487	32,569
	Last 52 Weeks	707	2,131	3,938	6,776	715	130	1,528	182	2,952	1,806	28,257
	% Change	15.1%	19.5%	1.6%	8.0%	21.2%	97.0%	11.7%	15.2%	13.1%	21.5%	-13.2%
YTD 2015	2015 YTD	591	2,236	4,827	7,654	571	50	1,278	168	3,498	1,579	44,187
	2017 YTD	688	2,059	3,822	6,569	687	127	1,486	175	2,890	1,765	27,414
	% Change	16.4%	-7.9%	-20.8%	-14.2%	20.3%	154.0%	16.3%	4.2%	-17.4%	11.8%	-38.0%
YTD 2014	2014 YTD	260	797	1,608	2,665	200	15	445	66	1,601	591	18,041
	2017 YTD	688	2,059	3,822	6,569	687	127	1,486	175	2,890	1,765	27,414
	% Change	164.6%	158.3%	137.7%	146.5%	243.5%	746.7%	233.9%	165.2%	80.5%	198.6%	52.0%
YTD 2013	2013 YTD	0	0	0	0	0	0	0	0	0	0	0
	2017 YTD	688	2,059	3,822	6,569	687	127	1,486	175	2,890	1,765	27,414
	% Change	-	-	-	-	-	-	-	-	-	-	-
YTD 2012	2012 YTD	0	0	0	0	0	0	0	0	0	0	0
	2017 YTD	688	2,059	3,822	6,569	687	127	1,486	175	2,890	1,765	27,414
	% Change	-	-	-	-	-	-	-	-	-	-	-

Information summarized for CompStat week ending 12/16/2017.

Sourced from MNPD ARMS on 12/20/2017 9:11:00 AM. Arrest summaries are not a count of arrest charges. 1 arrest = 1 body. Warrant Service summary considers 1 count for each service attempt and 1 count for each outstanding warrant served. Vehicle Stop summary sources MNPD's Vehicle Stop (Form 252) Database. Vehicle stop totals count all reports electronically entered via AFR. Hardcopy reports not entered into ARMS will affect accuracy of totals.

County UCR Incident Charts

Aggregated by precinct (incident location).

Summarized by CompStat week for past eight weeks.

METROPOLITAN POLICE DEPARTMENT

of Nashville and Davidson County

All Part 1 Incidents - 52wk Avg: 647

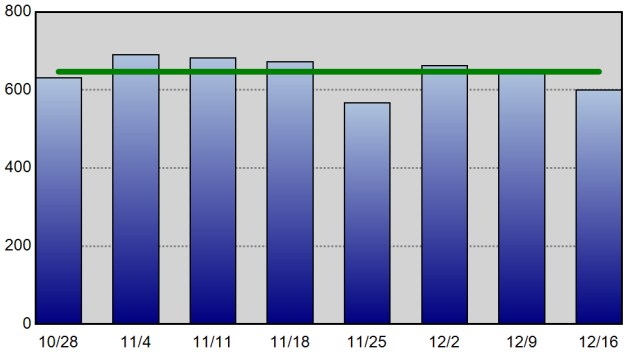

Violent Crime - 52wk Avg: 150

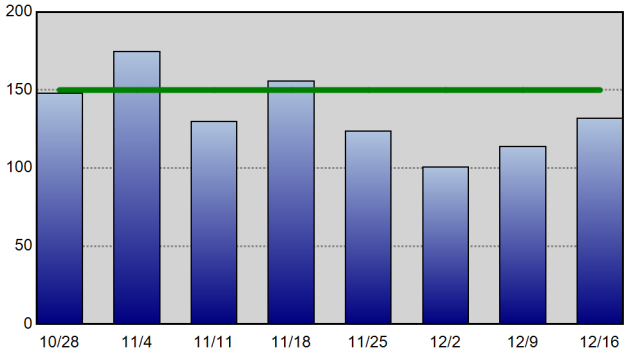

Property Crime - 52wk Avg: 497

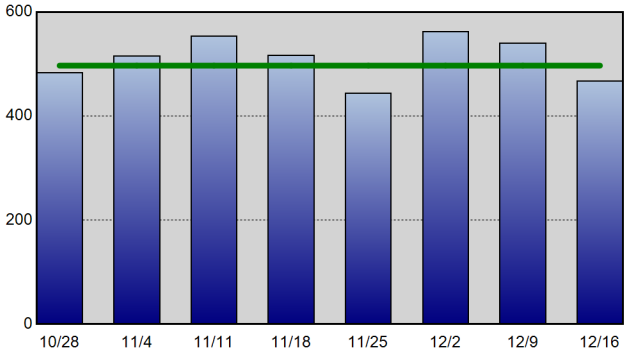

Robbery - 52wk Avg: 39

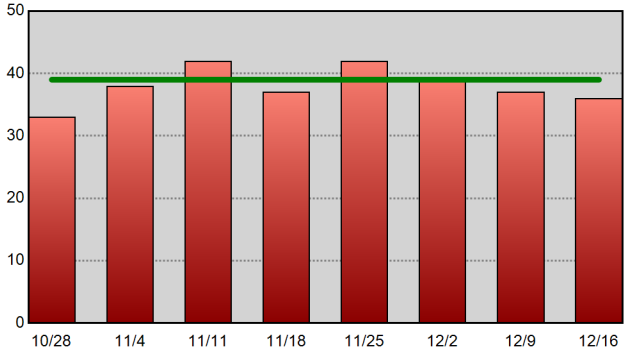

Commercial Burglary - 52wk Avg: 24

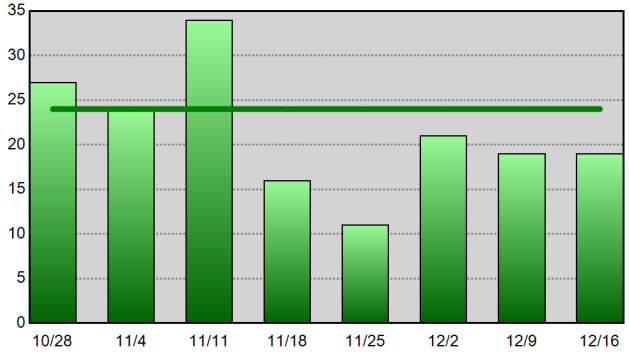

Residential Burglary - 52wk Avg: 55

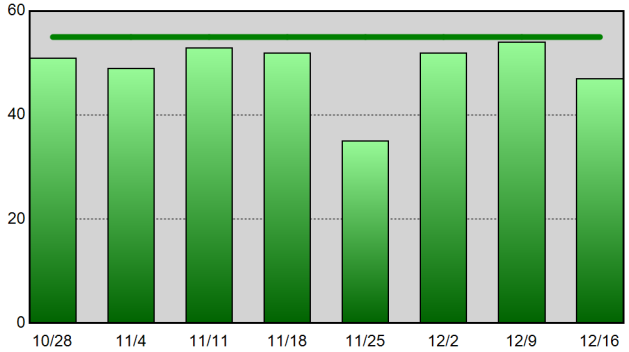

Aggravated Assault - 52wk Avg: 98

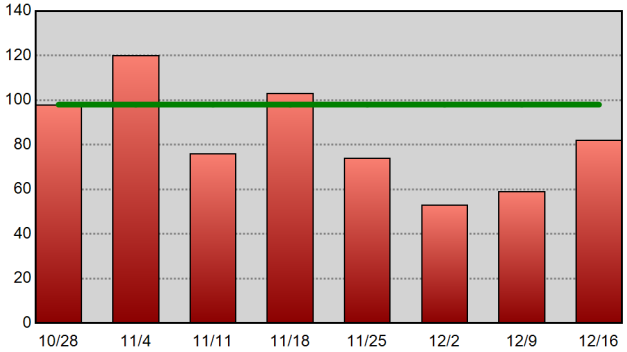

Theft From Vehicle - 52wk Avg: 112

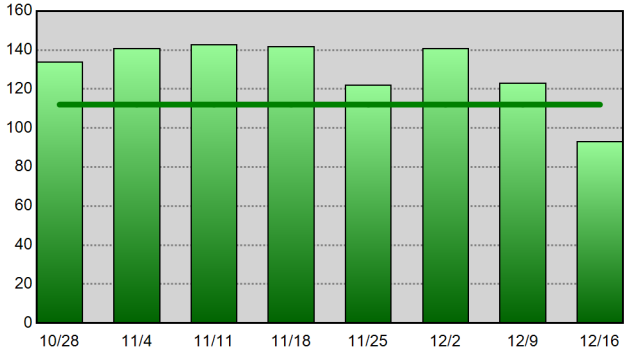

Vehicle Theft - 52wk Avg: 50

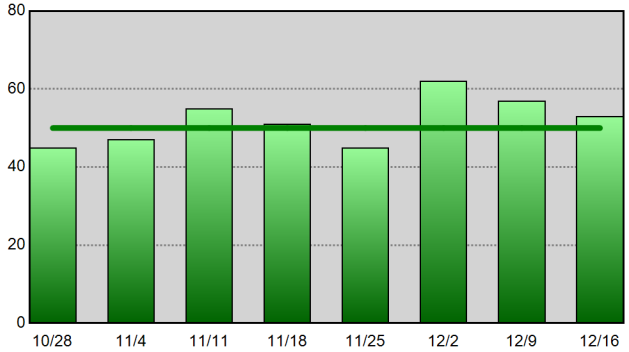

Information summarized for CompStat week ending 12-16-17.
The horizontal line on each chart represents the data set's 52-week weekly average.

Sourced from MNPD ARMS on 12/20/2017 9:11:00 AM. The figures above were sourced from incident reports using Uniform Crime Reporting definitions and reporting guidelines, based on the date when the crime was reported. This report is intended to be a management and planning tool and does not reflect the official UCR counts for the department. Incidents where a location is unknown or unspecified are included in the countywide totals.

West Precinct UCR Incident Charts

METROPOLITAN POLICE DEPARTMENT
of Nashville and Davidson County

Aggregated by precinct (incident location).
Summarized by CompStat week for past eight weeks.

All Part 1 Incidents - 52wk Avg: 71

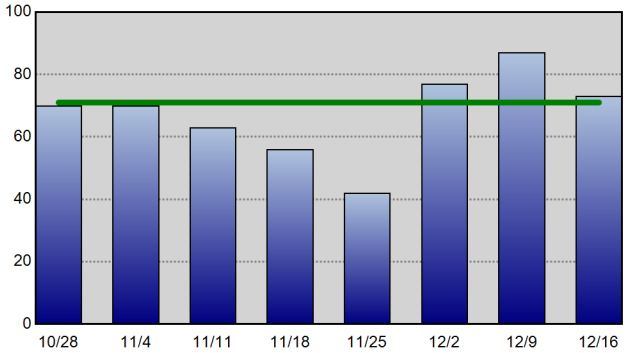

Violent Crime - 52wk Avg: 9

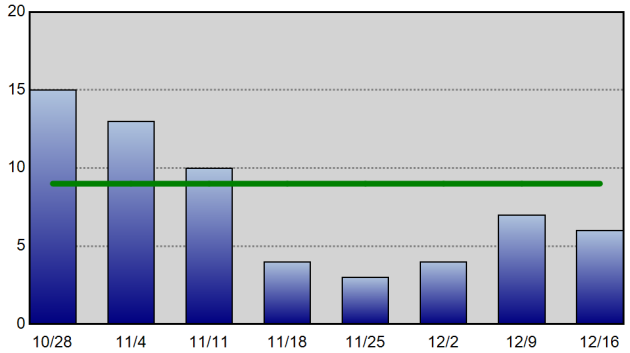

Property Crime - 52wk Avg: 62

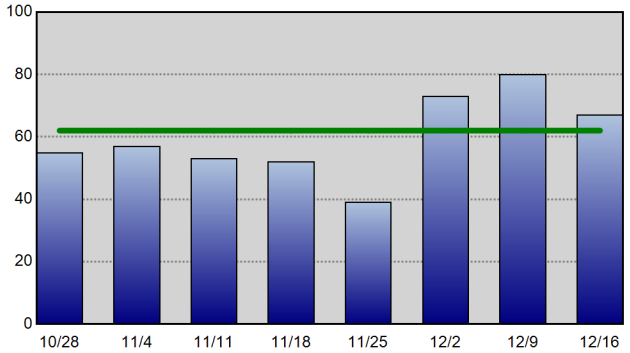

Robbery - 52wk Avg: 2

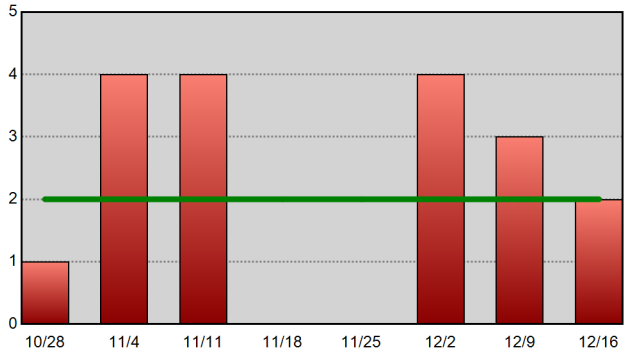

Commercial Burglary - 52wk Avg: 2

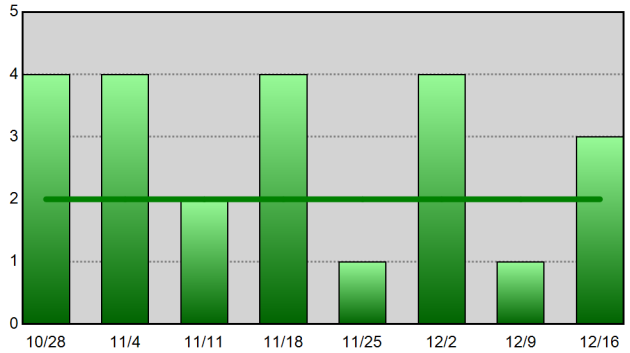

Residential Burglary - 52wk Avg: 5

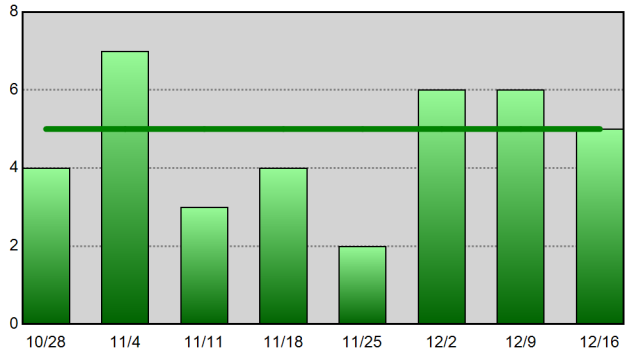

Aggravated Assault - 52wk Avg: 6

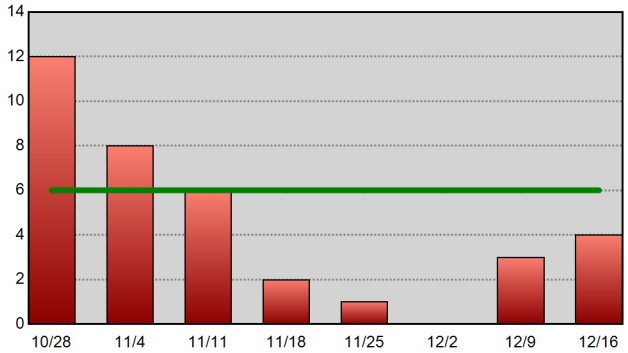

Theft From Vehicle - 52wk Avg: 16

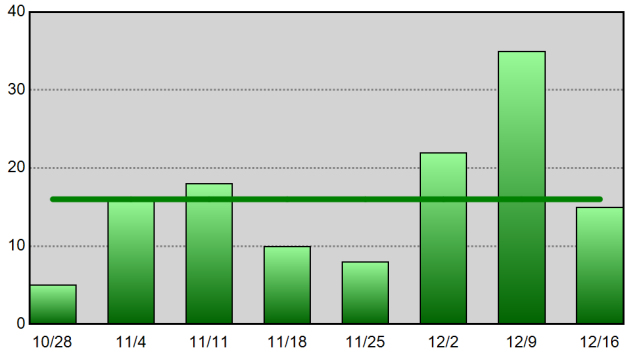

Vehicle Theft - 52wk Avg: 4

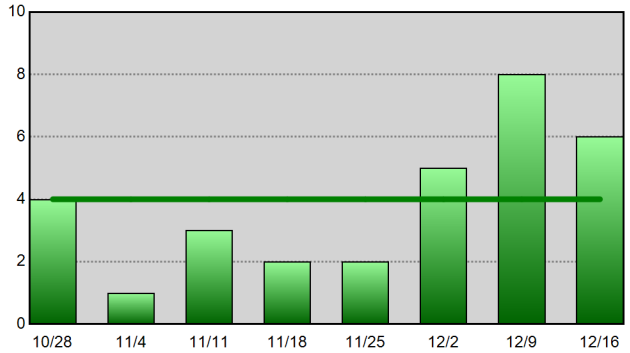

Information summarized for CompStat week ending 12-16-17.
The horizontal line on each chart represents the data set's 52-week weekly average.

Sourced from MNPD ARMS on 12/20/2017 9:11:08 AM. The figures above were sourced from incident reports using Uniform Crime Reporting definitions and reporting guidelines, based on the date when the crime was reported. This report is intended to be a management and planning tool and does not reflect the official UCR counts for the department. Incidents where a location is unknown or unspecified are included in the countywide totals.

East Precinct UCR Incident Charts

Aggregated by precinct (incident location).

Summarized by CompStat week for past eight weeks.

METROPOLITAN POLICE DEPARTMENT

of Nashville and Davidson County

All Part 1 Incidents - 52wk Avg: 73

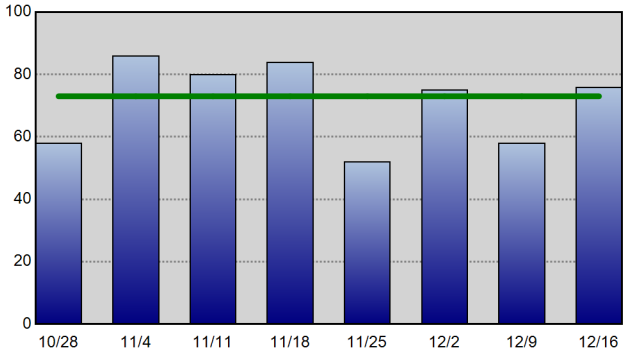

Violent Crime - 52wk Avg: 19

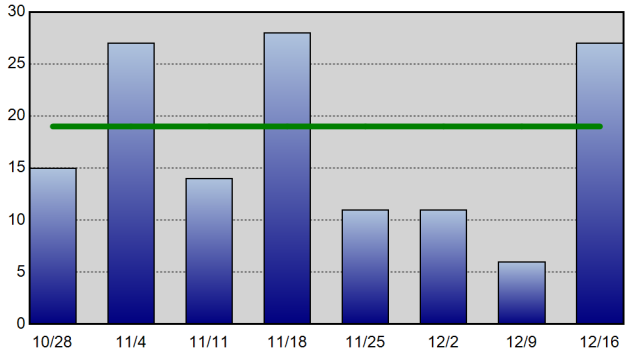

Property Crime - 52wk Avg: 53

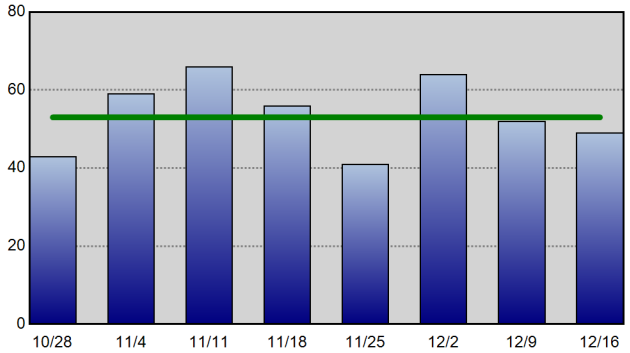

Robbery - 52wk Avg: 4

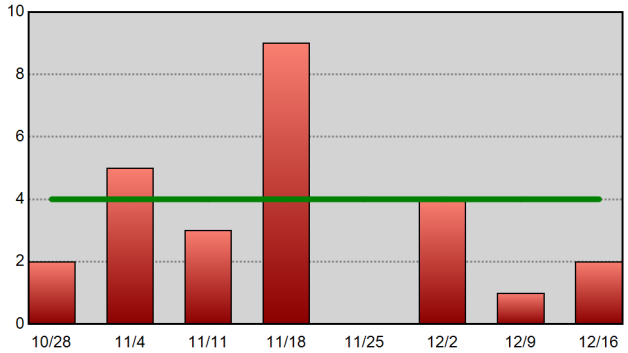

Commercial Burglary - 52wk Avg: 2

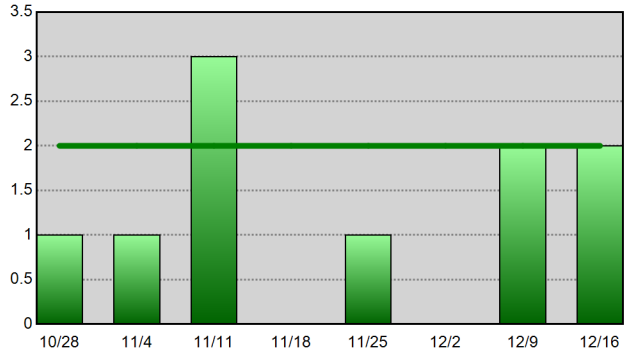

Residential Burglary - 52wk Avg: 7

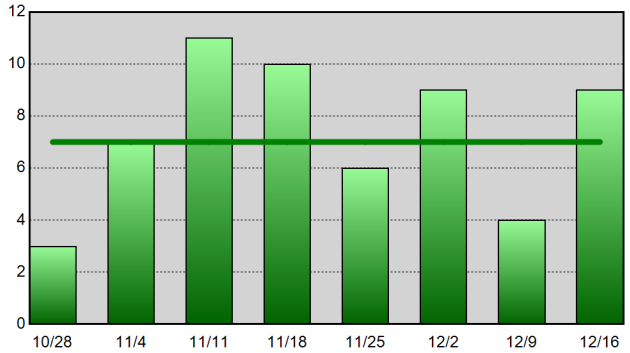

Aggravated Assault - 52wk Avg: 13

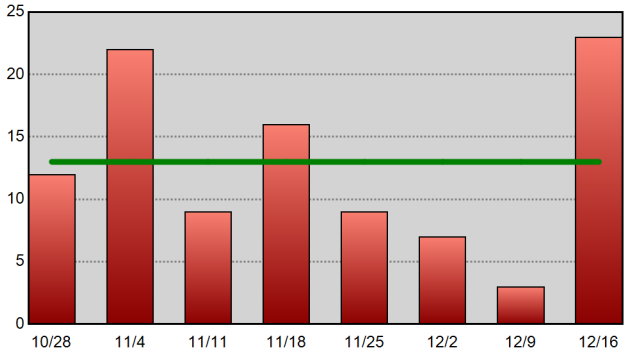

Theft From Vehicle - 52wk Avg: 14

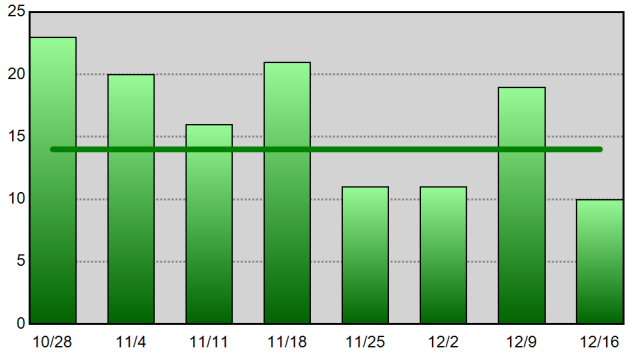

Vehicle Theft - 52wk Avg: 5

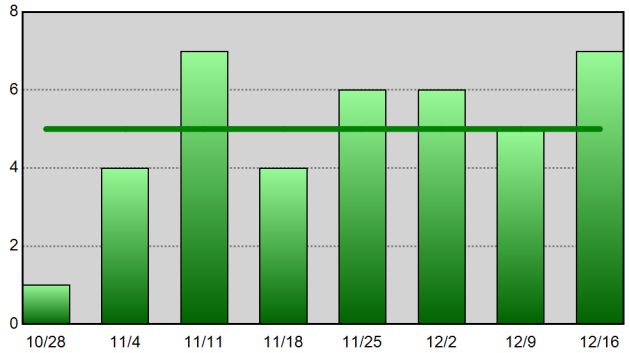

Information summarized for CompStat week ending 12-16-17. The horizontal line on each chart represents the data set's 52-week weekly average.

Sourced from MNPD ARMS on 12/20/2017 9:11:09 AM. The figures above were sourced from incident reports using Uniform Crime Reporting definitions and reporting guidelines, based on the date when the crime was reported. This report is intended to be a management and planning tool and does not reflect the official UCR counts for the department. Incidents where a location is unknown or unspecified are included in the countywide totals.

South Precinct UCR Incident Charts

Aggregated by precinct (incident location).

Summarized by CompStat week for past eight weeks.

METROPOLITAN POLICE DEPARTMENT

of Nashville and Davidson County

All Part 1 Incidents - 52wk Avg: 115

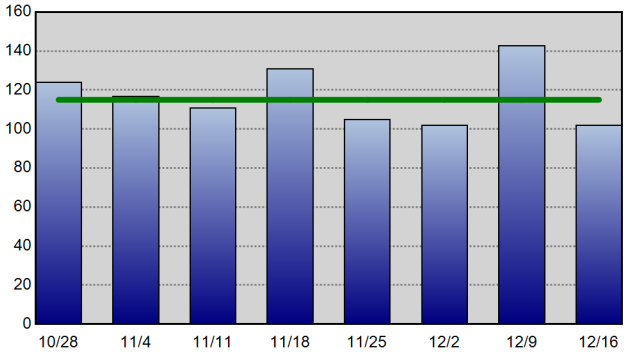

Violent Crime - 52wk Avg: 29

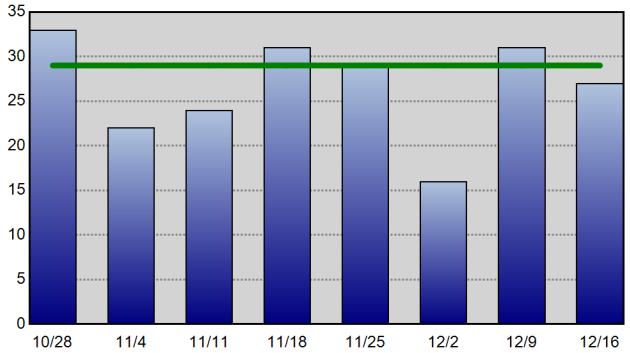

Property Crime - 52wk Avg: 86

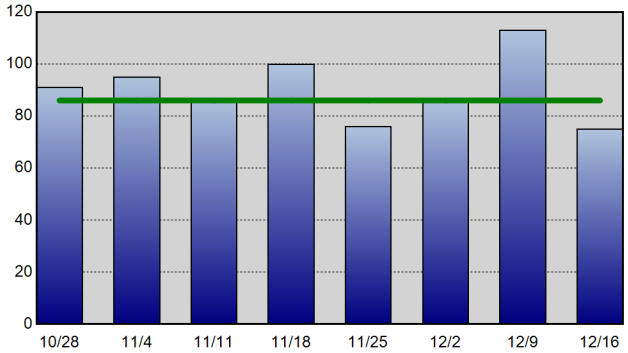

Robbery - 52wk Avg: 9

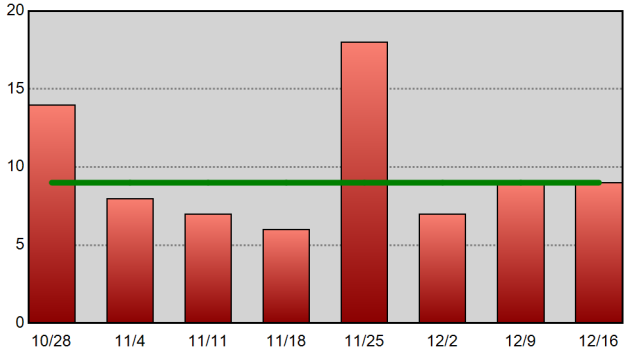

Commercial Burglary - 52wk Avg: 4

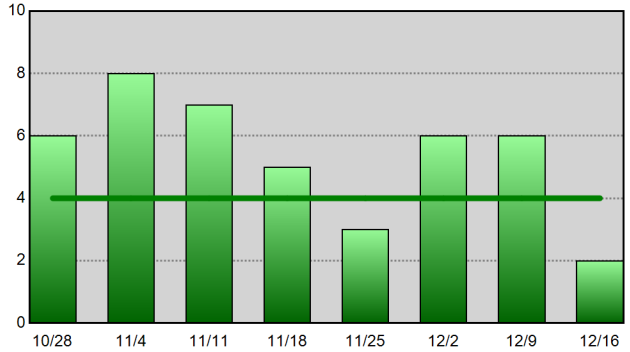

Residential Burglary - 52wk Avg: 11

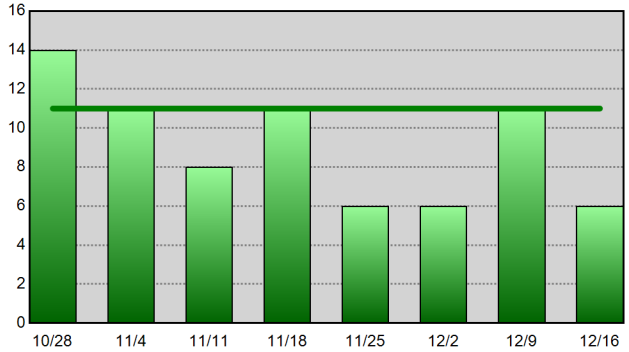

Aggravated Assault - 52wk Avg: 18

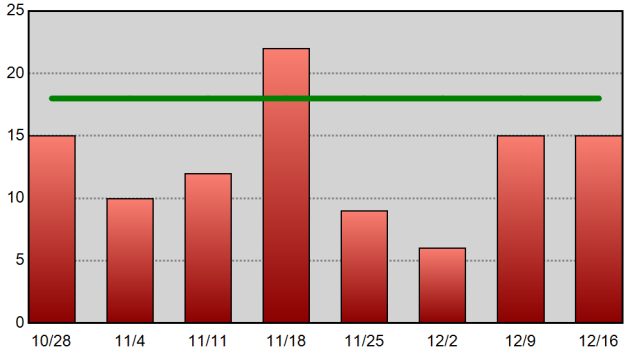

Theft From Vehicle - 52wk Avg: 19

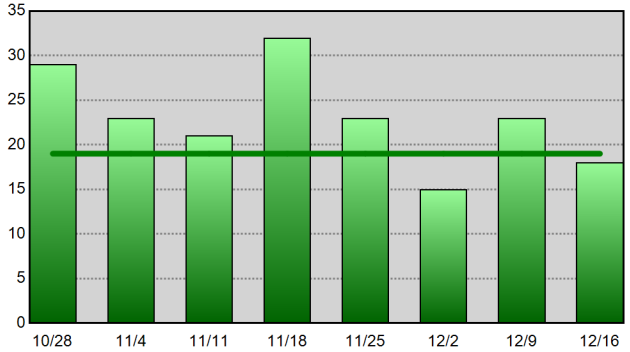

Vehicle Theft - 52wk Avg: 11

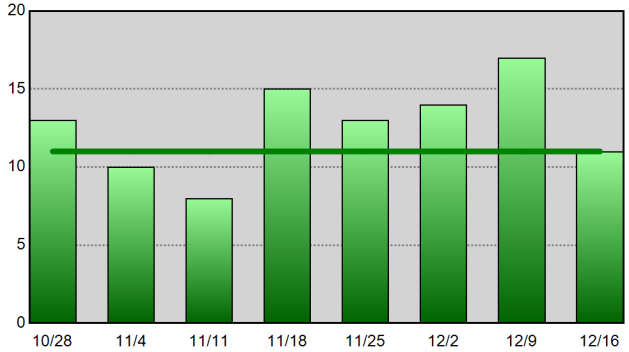

Information summarized for CompStat week ending 12-16-17.
The horizontal line on each chart represents the data set's 52-week weekly average.

Sourced from MNPD ARMS on 12/20/2017 9:11:10 AM. The figures above were sourced from incident reports using Uniform Crime Reporting definitions and reporting guidelines, based on the date when the crime was reported. This report is intended to be a management and planning tool and does not reflect the official UCR counts for the department. Incidents where a location is unknown or unspecified are included in the countywide totals.

Central Precinct UCR Incident Charts

METROPOLITAN POLICE DEPARTMENT
of Nashville and Davidson County

Aggregated by precinct (incident location).
Summarized by CompStat week for past eight weeks.

All Part 1 Incidents - 52wk Avg: 33

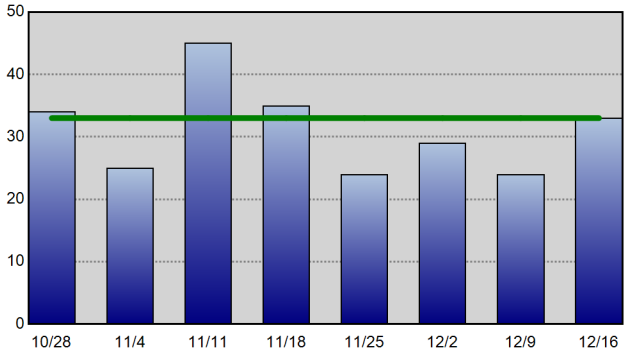

Violent Crime - 52wk Avg: 7

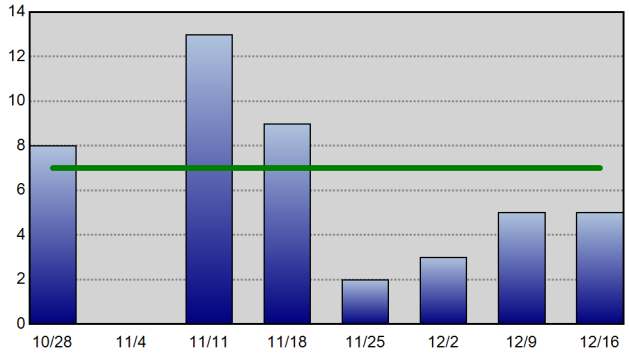

Property Crime - 52wk Avg: 26

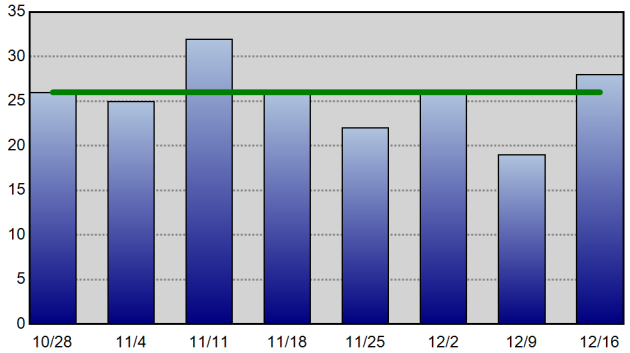

Robbery - 52wk Avg: 2

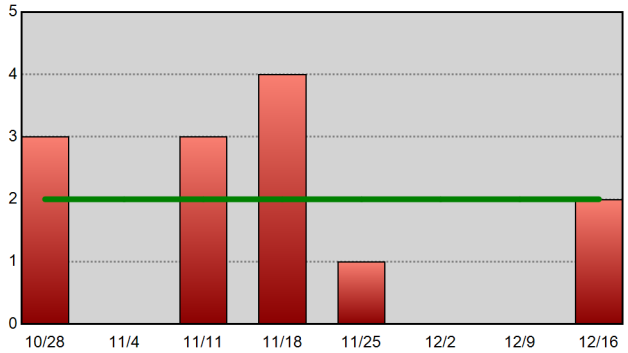

Commercial Burglary - 52wk Avg: 1

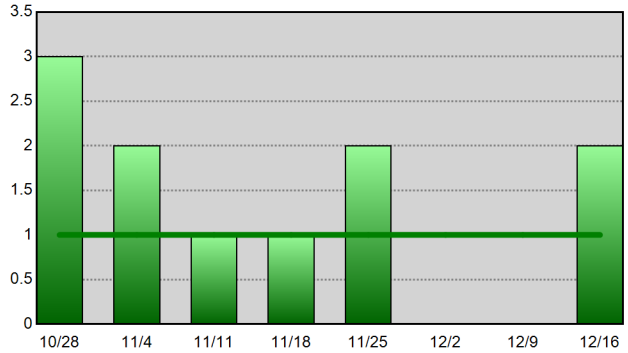

Residential Burglary - 52wk Avg: 0

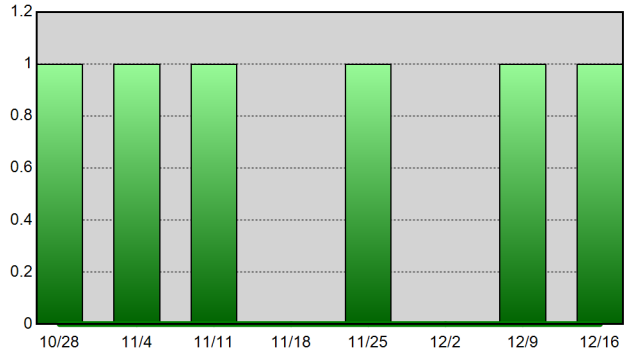

Aggravated Assault - 52wk Avg: 4

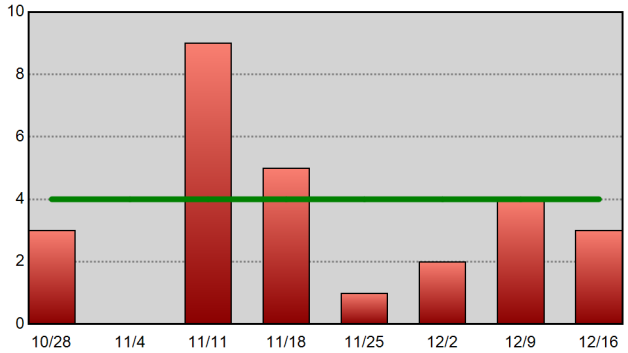

Theft From Vehicle - 52wk Avg: 7

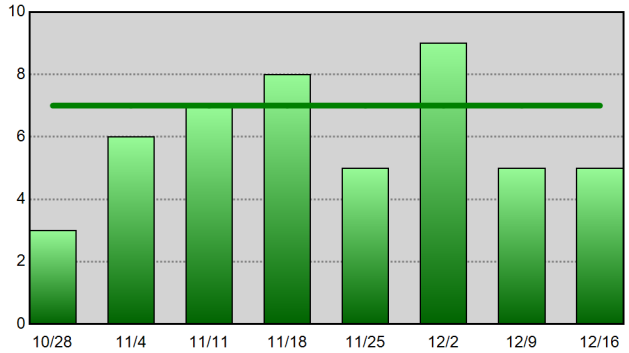

Vehicle Theft - 52wk Avg: 2

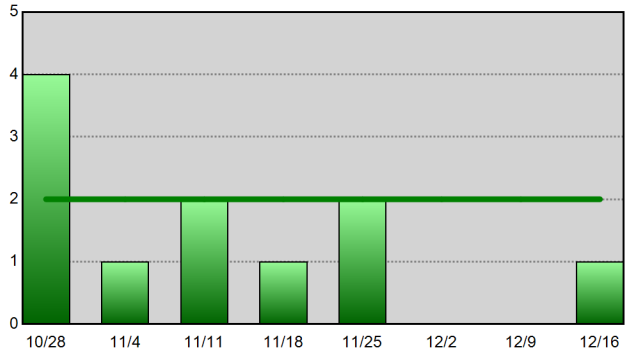

Information summarized for CompStat week ending 12-16-17.
The horizontal line on each chart represents the data set's 52-week weekly average.

Sourced from MNPD ARMS on 12/20/2017 9:11:10 AM. The figures above were sourced from incident reports using Uniform Crime Reporting definitions and reporting guidelines, based on the date when the crime was reported. This report is intended to be a management and planning tool and does not reflect the official UCR counts for the department. Incidents where a location is unknown or unspecified are included in the countywide totals.

Hermitage Precinct UCR Incident Charts

METROPOLITAN POLICE DEPARTMENT
of Nashville and Davidson County

Aggregated by precinct (incident location).
Summarized by CompStat week for past eight weeks.

All Part 1 Incidents - 52wk Avg: 115

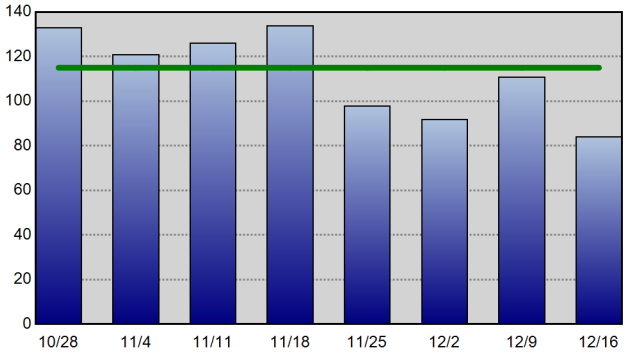

Violent Crime - 52wk Avg: 27

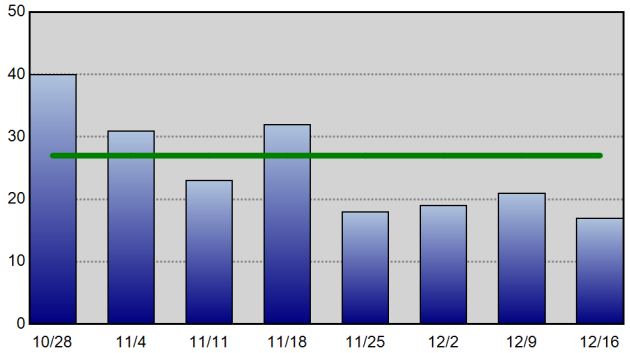

Property Crime - 52wk Avg: 87

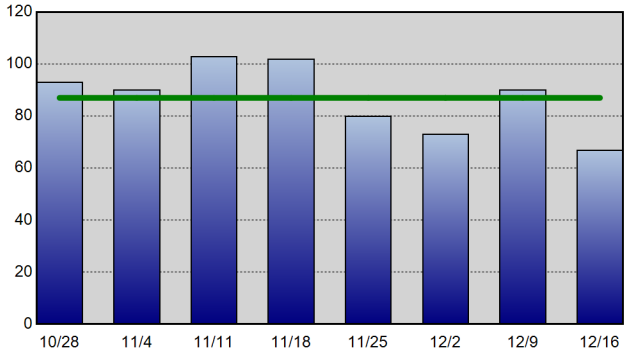

Robbery - 52wk Avg: 7

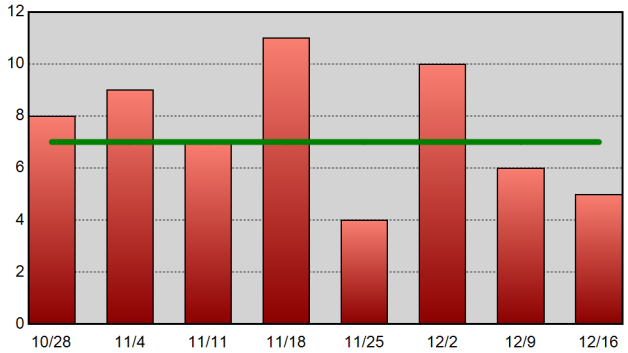

Commercial Burglary - 52wk Avg: 3

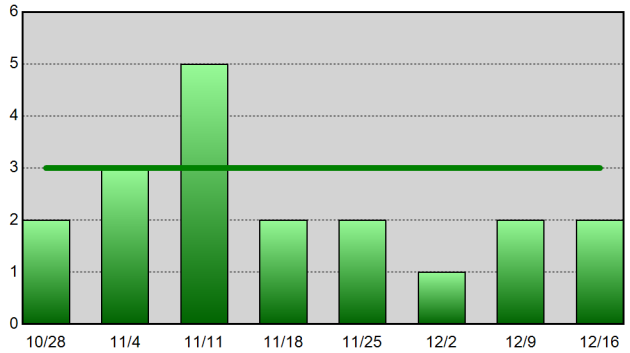

Residential Burglary - 52wk Avg: 9

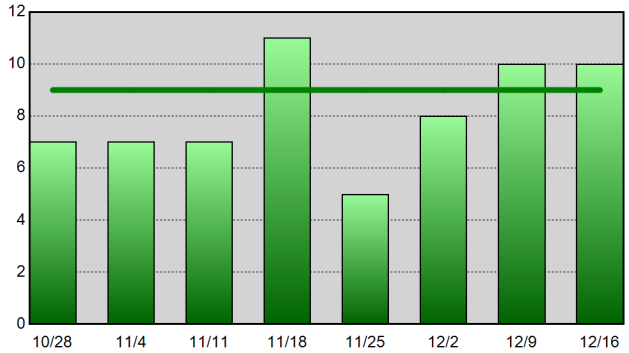

Aggravated Assault - 52wk Avg: 17

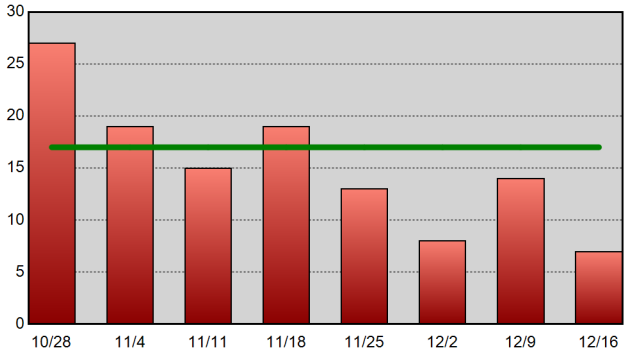

Theft From Vehicle - 52wk Avg: 19

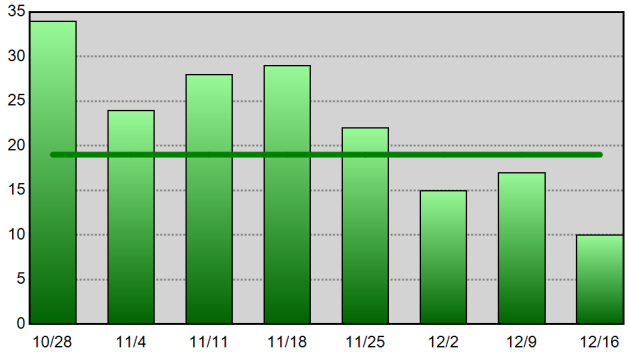

Vehicle Theft - 52wk Avg: 10

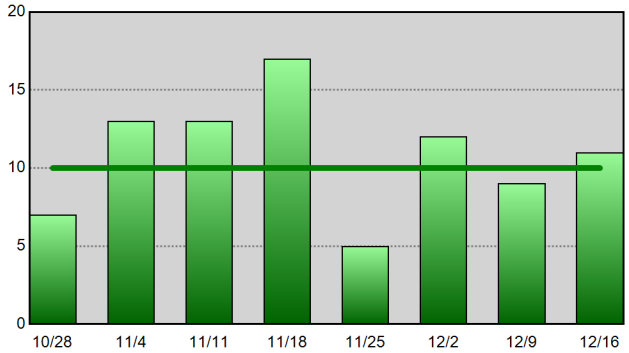

Information summarized for CompStat week ending 12-16-17.
The horizontal line on each chart represents the data set's 52-week weekly average.

Sourced from MNPD ARMS on 12/20/2017 9:11:11 AM. The figures above were sourced from incident reports using Uniform Crime Reporting definitions and reporting guidelines, based on the date when the crime was reported. This report is intended to be a management and planning tool and does not reflect the official UCR counts for the department. Incidents where a location is unknown or unspecified are included in the countywide totals.

North Precinct UCR Incident Charts

METROPOLITAN POLICE DEPARTMENT
of Nashville and Davidson County

Aggregated by precinct (incident location).
Summarized by CompStat week for past eight weeks.

All Part 1 Incidents - 52wk Avg: 85

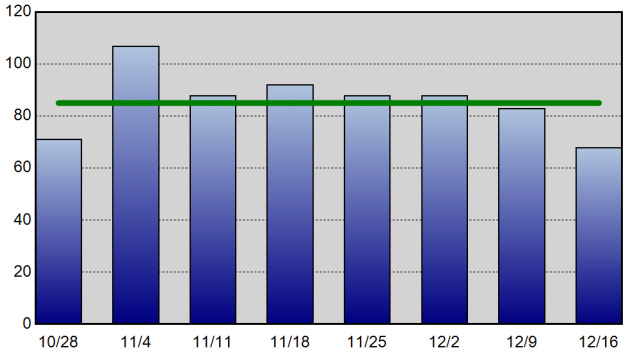

Violent Crime - 52wk Avg: 27

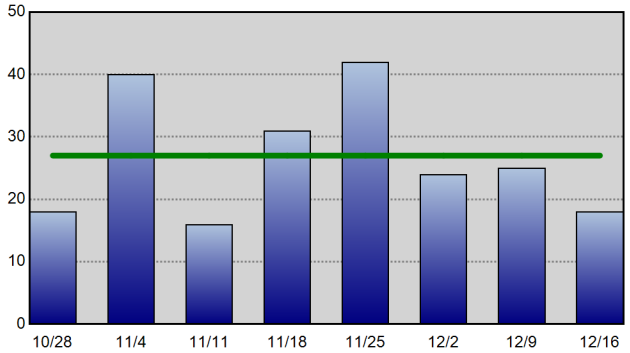

Property Crime - 52wk Avg: 58

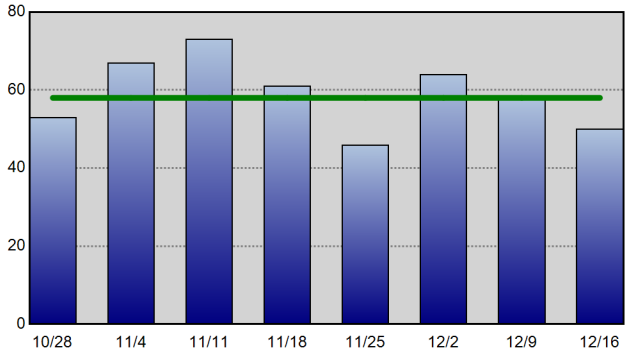

Robbery - 52wk Avg: 6

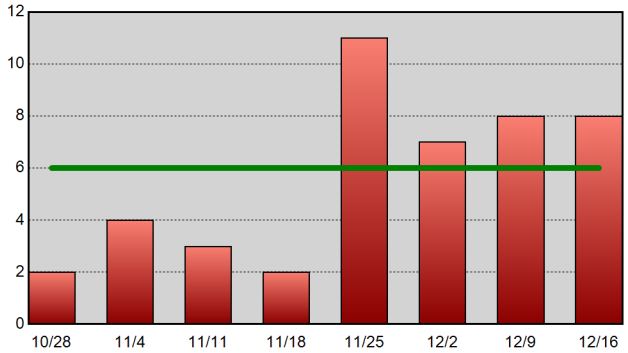

Commercial Burglary - 52wk Avg: 3

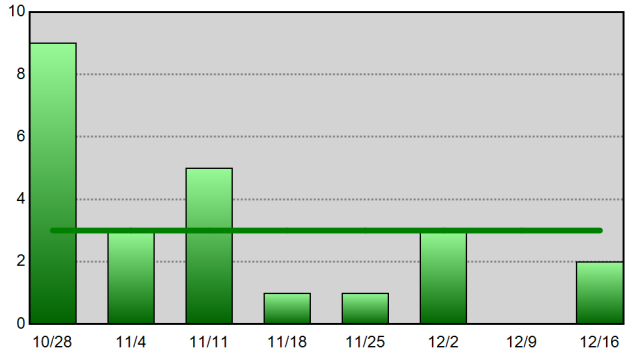

Residential Burglary - 52wk Avg: 9

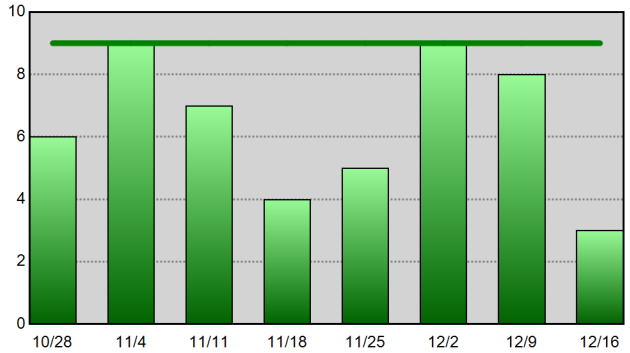

Aggravated Assault - 52wk Avg: 19

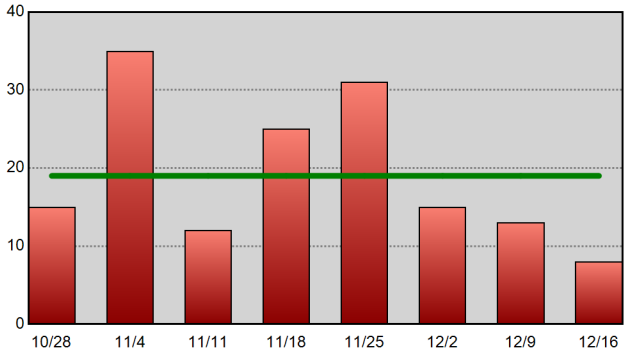

Theft From Vehicle - 52wk Avg: 10

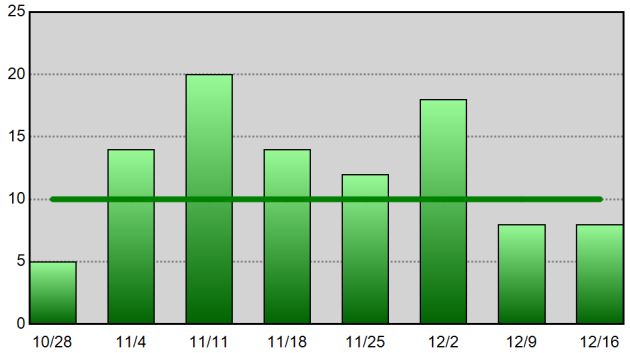

Vehicle Theft - 52wk Avg: 7

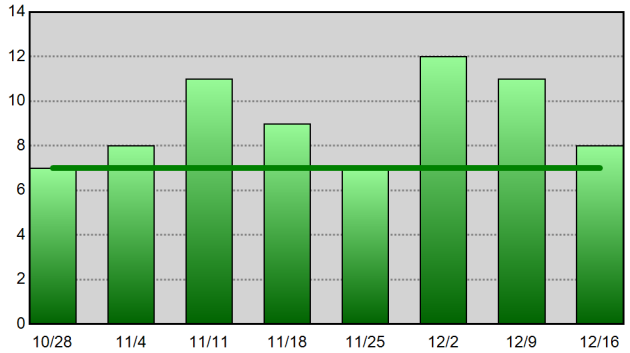

Information summarized for CompStat week ending 12-16-17.
The horizontal line on each chart represents the data set's 52-week weekly average.

Sourced from MNPD ARMS on 12/20/2017 9:11:12 AM. The figures above were sourced from incident reports using Uniform Crime Reporting definitions and reporting guidelines, based on the date when the crime was reported. This report is intended to be a management and planning tool and does not reflect the official UCR counts for the department. Incidents where a location is unknown or unspecified are included in the countywide totals.

Madison Precinct UCR Incident Charts

Aggregated by precinct (incident location).

Summarized by CompStat week for past eight weeks.

METROPOLITAN POLICE DEPARTMENT

of Nashville and Davidson County

All Part 1 Incidents - 52wk Avg: 74

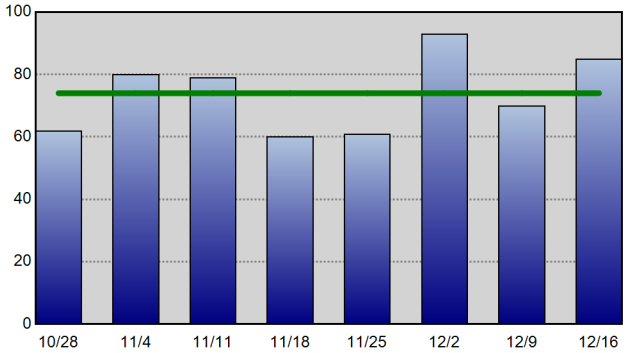

Violent Crime - 52wk Avg: 15

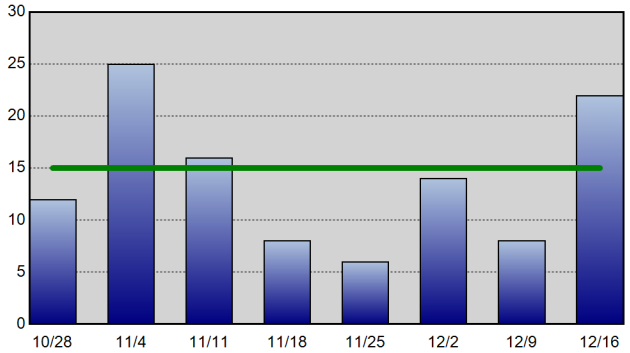

Property Crime - 52wk Avg: 58

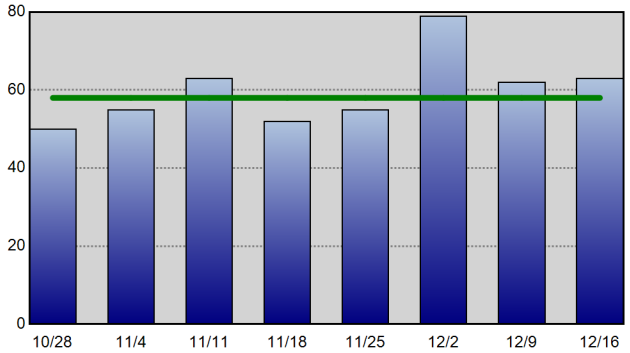

Robbery - 52wk Avg: 4

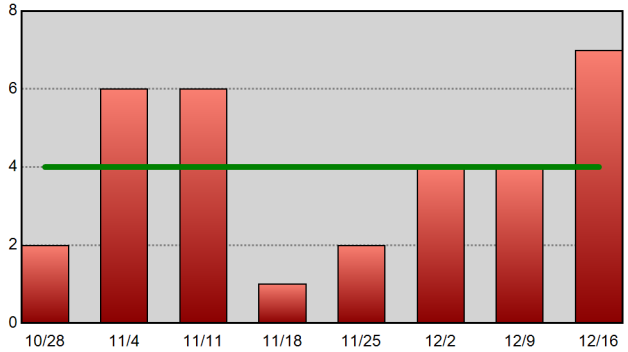

Commercial Burglary - 52wk Avg: 1

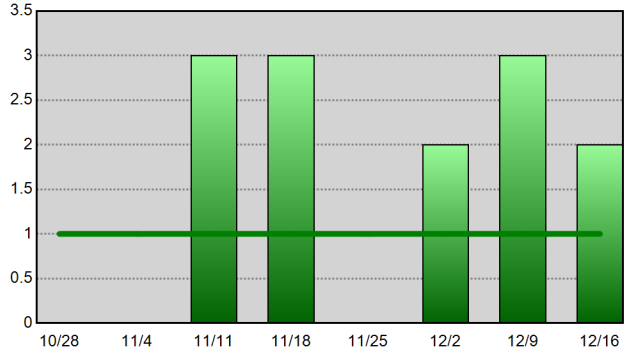

Residential Burglary - 52wk Avg: 5

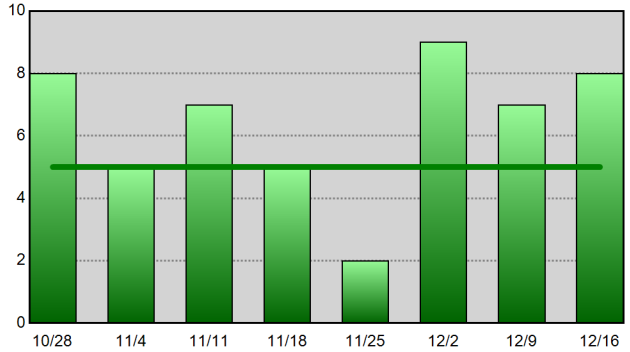

Aggravated Assault - 52wk Avg: 10

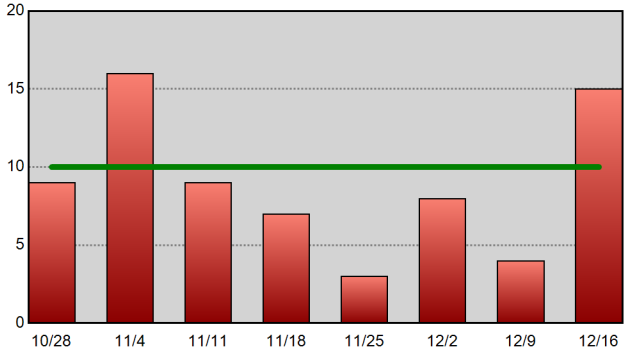

Theft From Vehicle - 52wk Avg: 8

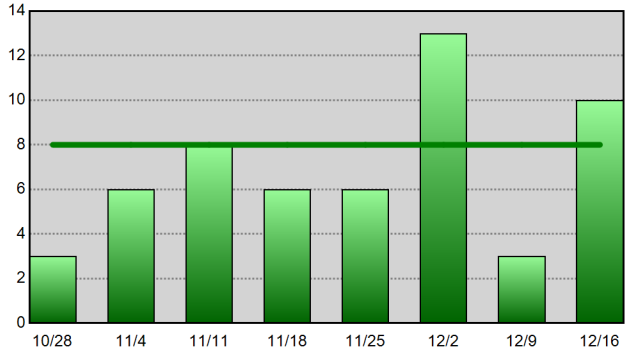

Vehicle Theft - 52wk Avg: 4

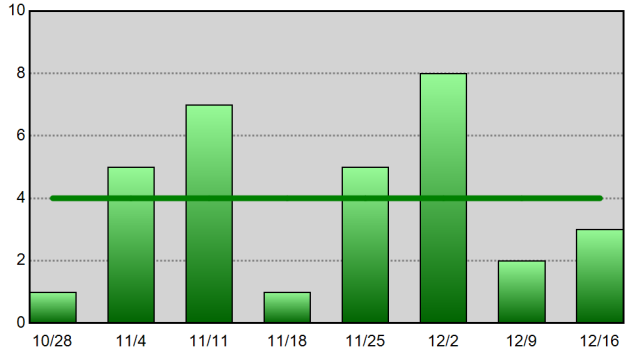

Information summarized for CompStat week ending 12-16-17.
The horizontal line on each chart represents the data set's 52-week weekly average.

Sourced from MNPD ARMS on 12/20/2017 9:11:12 AM. The figures above were sourced from incident reports using Uniform Crime Reporting definitions and reporting guidelines, based on the date when the crime was reported. This report is intended to be a management and planning tool and does not reflect the official UCR counts for the department. Incidents where a location is unknown or unspecified are included in the countywide totals.

Midtown Hills Precinct UCR Incident Charts

METROPOLITAN POLICE DEPARTMENT
of Nashville and Davidson County

Aggregated by precinct (incident location).
Summarized by CompStat week for past eight weeks.

All Part 1 Incidents - 52wk Avg: 78

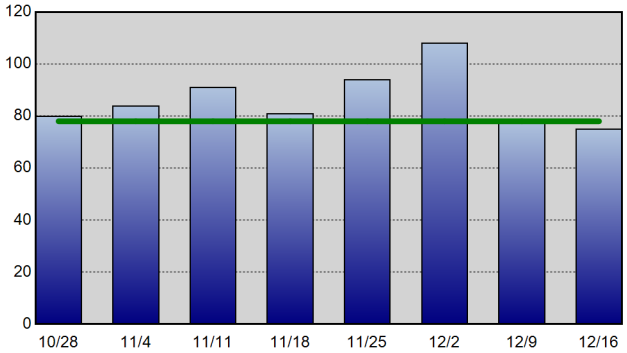

Violent Crime - 52wk Avg: 13

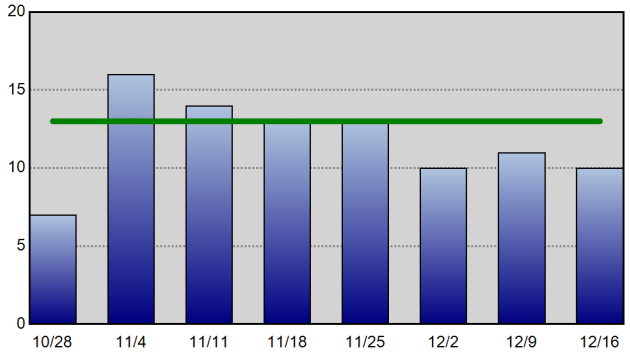

Property Crime - 52wk Avg: 64

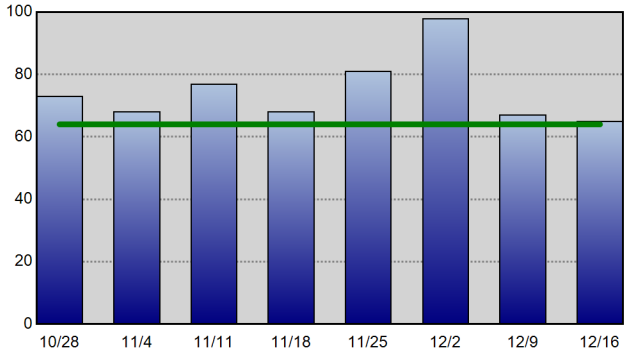

Robbery - 52wk Avg: 3

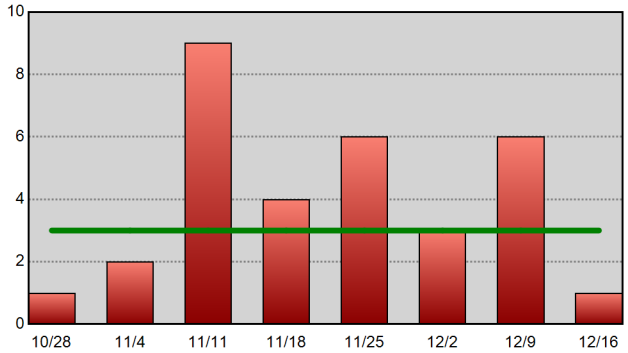

Commercial Burglary - 52wk Avg: 4

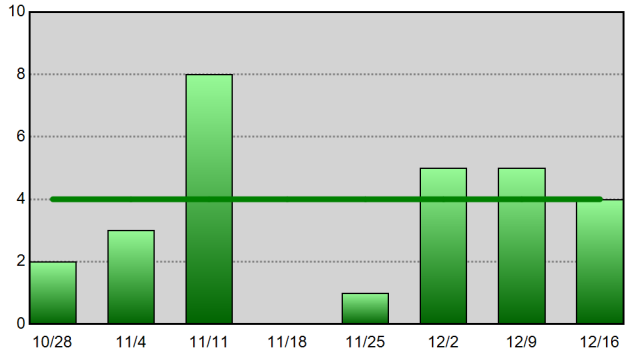

Residential Burglary - 52wk Avg: 5

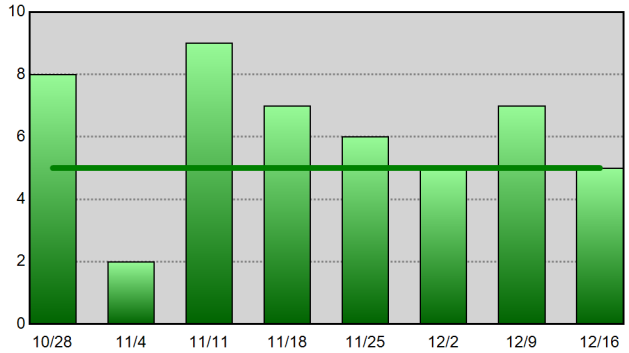

Aggravated Assault - 52wk Avg: 8

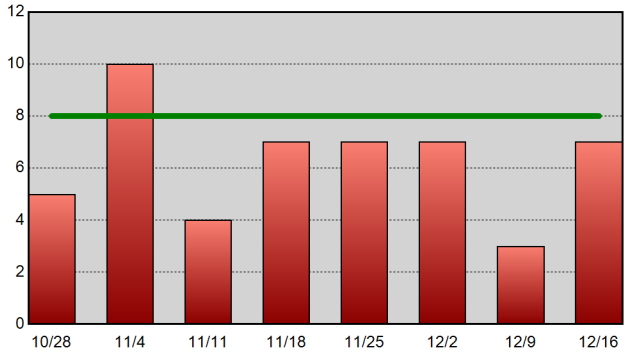

Theft From Vehicle - 52wk Avg: 16

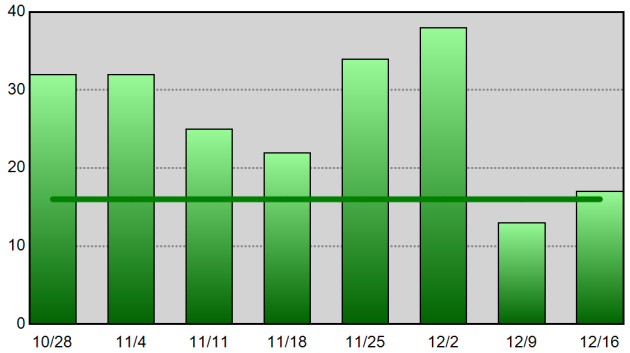

Vehicle Theft - 52wk Avg: 5

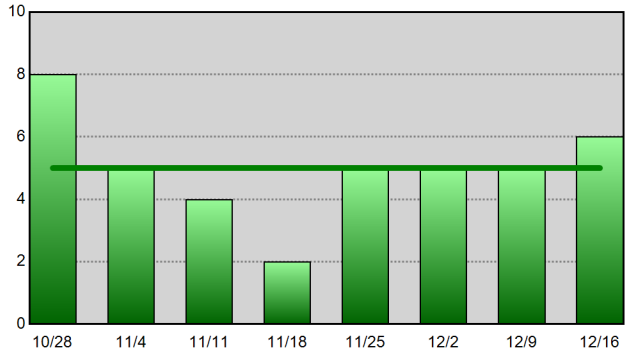

Information summarized for CompStat week ending 12-16-17.
The horizontal line on each chart represents the data set's 52-week weekly average.

Sourced from MNPD ARMS on 12/20/2017 9:11:13 AM. The figures above were sourced from incident reports using Uniform Crime Reporting definitions and reporting guidelines, based on the date when the crime was reported. This report is intended to be a management and planning tool and does not reflect the official UCR counts for the department. Incidents where a location is unknown or unspecified are included in the countywide totals.

UCR Incidents - Annual Totals

Based on date when each incident was reported.

METROPOLITAN POLICE DEPARTMENT

of Nashville and Davidson County

Year End Totals - All Part 1 Incidents (Prior 9 Year Annual Avg: 35,131)

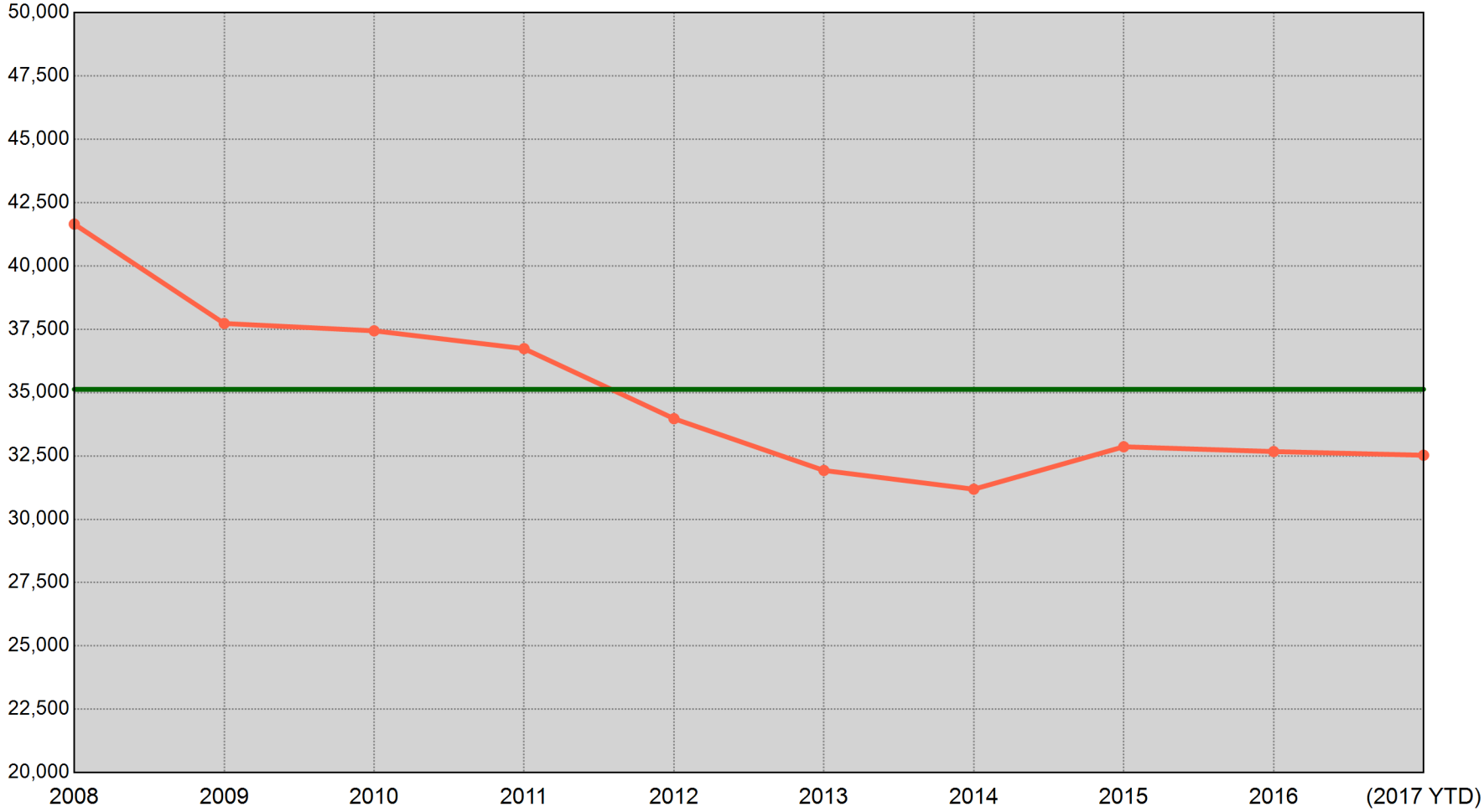

2008	2009	2010	2011	2012	2013	2014	2015	2016	(2017 YTD)
41,653 Incidents	37,730 Incidents	37,440 Incidents	36,736 Incidents	33,972 Incidents	31,927 Incidents	31,187 Incidents	32,863 Incidents	32,673 Incidents	32,529 Incidents

"(2017 YTD)" is a count of UCR incidents reported between 01/01/2017 and 12/16/2017. The green horizontal line represents the average of the nine prior annual totals.

Sourced from MNPD ARMS on 12/20/2017 9:11:14 AM. The figures above were sourced from incident reports using Uniform Crime Reporting definitions and reporting guidelines, based on the date when the crime was reported. This report is intended to be a management and planning tool and does not reflect the official UCR counts for the department. Incidents where a location is unknown or unspecified are included in the countywide totals.

UCR Incidents - YTD Comparisons: All Incidents

METROPOLITAN POLICE DEPARTMENT
of Nashville and Davidson County

Aggregated by precinct (incident location). Based on date when each incident was reported.

		2009 YTD to 2017 YTD	2010 YTD to 2017 YTD	2011 YTD to 2017 YTD	2012 YTD to 2017 YTD	2013 YTD to 2017 YTD	2014 YTD to 2017 YTD	2015 YTD to 2017 YTD	2016 YTD to 2017 YTD	8 YTD Avg to 2017 YTD	5 YTD Avg to 2017 YTD
West	Prior YTD	3,725	3,958	3,618	3,759	3,809	3,487	3,471	3,538	3,670	3,612
	YTD	3,540	3,540	3,540	3,540	3,540	3,540	3,540	3,540	3,540	3,540
	% Change	-5.0%	-10.6%	-2.2%	-5.8%	-7.1%	1.5%	2.0%	0.1%	-3.5%	-2.0%
East	Prior YTD	4,528	4,630	4,779	4,247	3,653	3,488	3,793	3,502	4,077	3,736
	YTD	3,676	3,676	3,676	3,676	3,676	3,676	3,676	3,676	3,676	3,676
	% Change	-18.8%	-20.6%	-23.1%	-13.4%	0.6%	5.4%	-3.1%	5.0%	-9.8%	-1.6%
South	Prior YTD	6,657	6,495	6,548	5,581	5,606	5,477	6,002	6,053	6,052	5,743
	YTD	5,811	5,811	5,811	5,811	5,811	5,811	5,811	5,811	5,811	5,811
	% Change	-12.7%	-10.5%	-11.3%	4.1%	3.7%	6.1%	-3.2%	-4.0%	-4.0%	1.2%
Central	Prior YTD	1,736	1,475	1,701	1,601	1,307	1,345	1,436	1,559	1,520	1,449
	YTD	1,696	1,696	1,696	1,696	1,696	1,696	1,696	1,696	1,696	1,696
	% Change	-2.3%	15.0%	-0.3%	5.9%	29.8%	26.1%	18.1%	8.8%	11.6%	17.0%
Hermitage	Prior YTD	6,346	6,195	6,002	5,991	5,712	5,599	5,618	5,789	5,906	5,741
	YTD	5,803	5,803	5,803	5,803	5,803	5,803	5,803	5,803	5,803	5,803
	% Change	-8.6%	-6.3%	-3.3%	-3.1%	1.6%	3.6%	3.3%	0.2%	-1.7%	1.1%
North	Prior YTD	4,156	4,323	4,058	3,817	3,735	3,674	4,008	3,881	3,956	3,823
	YTD	4,292	4,292	4,292	4,292	4,292	4,292	4,292	4,292	4,292	4,292
	% Change	3.3%	-0.7%	5.8%	12.4%	14.9%	16.8%	7.1%	10.6%	8.5%	12.3%
Madison	Prior YTD	4,155	4,115	4,010	3,745	3,176	3,367	3,668	3,610	3,730	3,513
	YTD	3,745	3,745	3,745	3,745	3,745	3,745	3,745	3,745	3,745	3,745
	% Change	-9.9%	-9.0%	-6.6%	0.0%	17.9%	11.2%	2.1%	3.7%	0.4%	6.6%
Midtown Hills	Prior YTD	4,861	4,581	4,585	3,963	3,822	3,605	3,585	3,513	4,064	3,697
	YTD	3,954	3,954	3,954	3,954	3,954	3,954	3,954	3,954	3,954	3,954
	% Change	-18.7%	-13.7%	-13.8%	-0.2%	3.5%	9.7%	10.3%	12.6%	-2.7%	7.0%
Not Validated	Prior YTD	223	31	3	5	25	0	8	1	37	7
	YTD	12	12	12	12	12	12	12	12	12	12
	% Change	-94.6%	-61.3%	300.0%	140.0%	-52.0%	-	50.0%	>1,000%	-67.6%	71.4%
County	Prior YTD	36,387	35,803	35,304	32,709	30,845	30,042	31,589	31,446	33,015	31,326
	YTD	32,529	32,529	32,529	32,529	32,529	32,529	32,529	32,529	32,529	32,529
	% Change	-10.6%	-9.1%	-7.9%	-0.6%	5.5%	8.3%	3.0%	3.4%	-1.5%	3.8%

Information summarized for CompStat week ending 12/16/2017.

Sourced from MNPD ARMS on 12/20/2017 9:11:15 AM. The figures above were sourced from incident reports using Uniform Crime Reporting definitions and reporting guidelines, based on the date when the crime was reported. This report is intended to be a management and planning tool and does not reflect the official UCR counts for the department. Incidents where a location is unknown or unspecified are included in the countywide totals. 'Unknown' refers to records in which the address is listed as 'Unknown' on the incident report. 'Not Validated' refers to records that were entered in with an invalid addresses.

County UCR Incidents - YTD Comparison Charts

Aggregated by precinct (incident location). Based on date when each incident was reported.

METROPOLITAN POLICE DEPARTMENT
of Nashville and Davidson County

All Part 1 Incidents - Annual YTD Avg: 33,680 (Bar Chart)

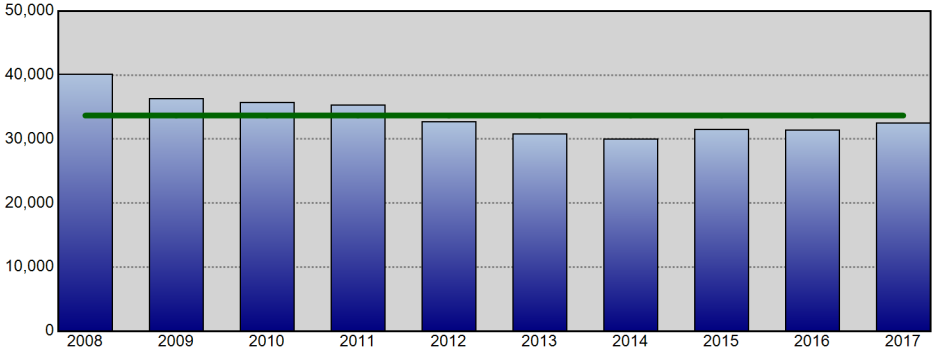

All Part 1 Incidents - Annual YTD Avg: 33,680 (Line Chart)

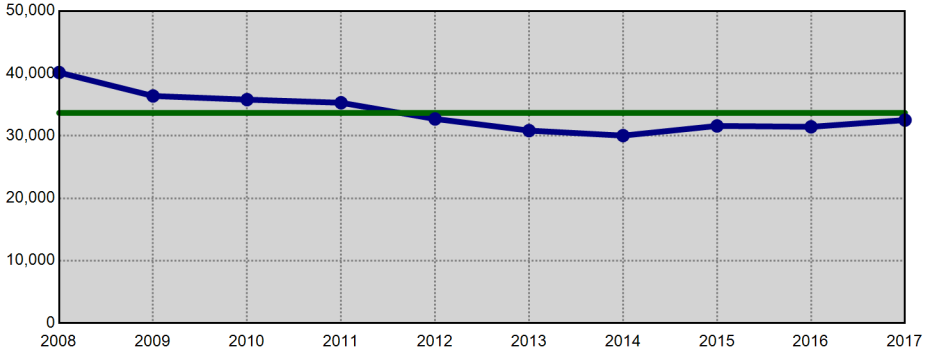

Violent Crime - Annual YTD Avg: 7,282 (Bar Chart)

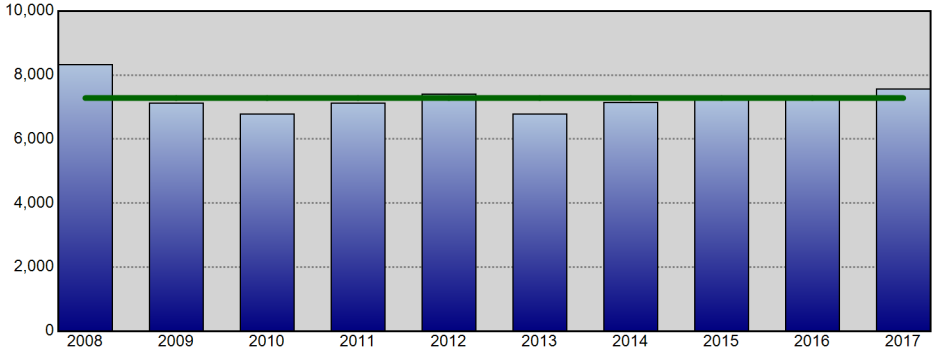

Violent Crime - Annual YTD Avg: 7,282 (Line Chart)

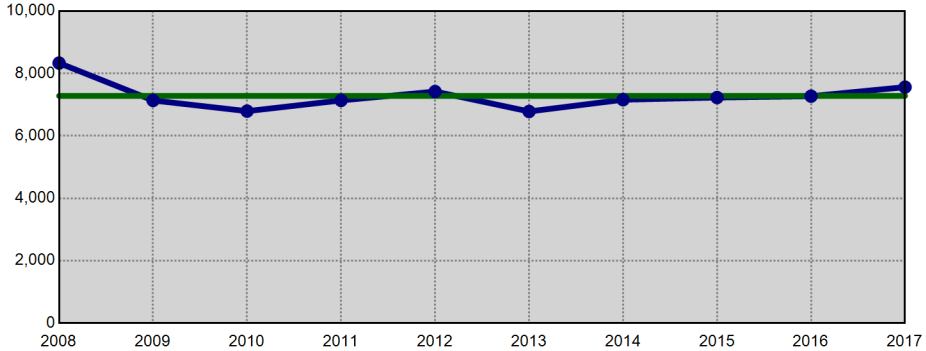

Property Crime - Annual YTD Avg: 26,398 (Bar Chart)

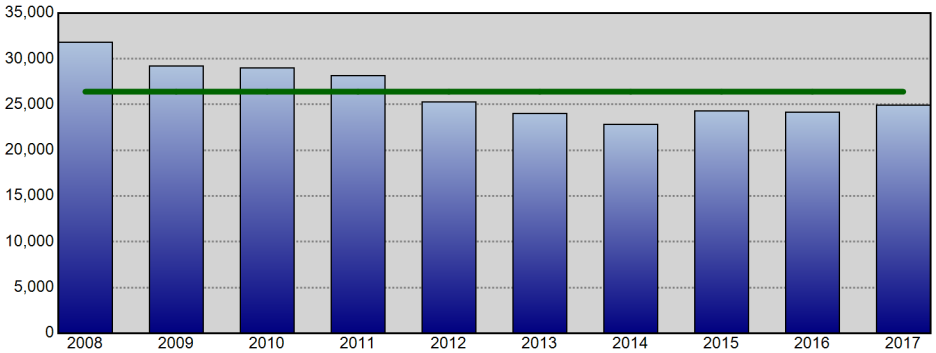

Property Crime - Annual YTD Avg: 26,398 (Line Chart)

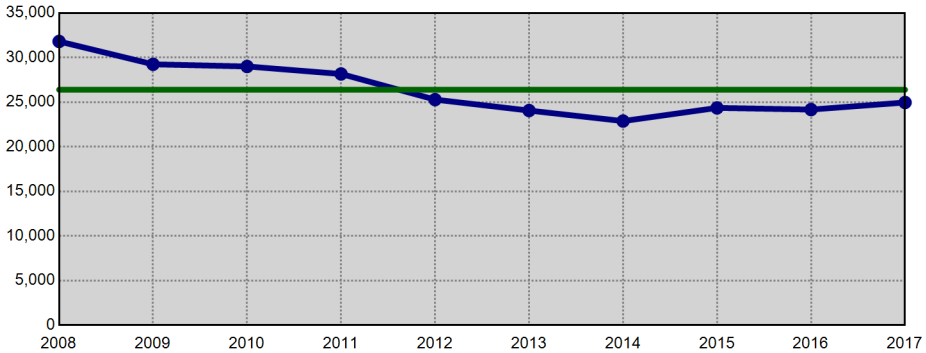

Information summarized for CompStat week ending 12/16/2017. The horizontal line on each chart represents the average of the prior 9 YTD offense totals.

Sourced from MNPD ARMS on 12/20/2017 9:11:15 AM. The figures above were sourced from incident reports using Uniform Crime Reporting definitions and reporting guidelines, based on the date when the crime was reported. This report is intended to be a management and planning tool and does not reflect the official UCR counts for the department. Incidents where a location is unknown or unspecified are included in the countywide totals.

West Precinct UCR Incidents - YTD Comparisons

METROPOLITAN POLICE DEPARTMENT
of Nashville and Davidson County

Aggregated by precinct (incident location). Based on date when each incident was reported.

All Part 1 Incidents - Annual YTD Avg: 3,701 (Bar Chart)

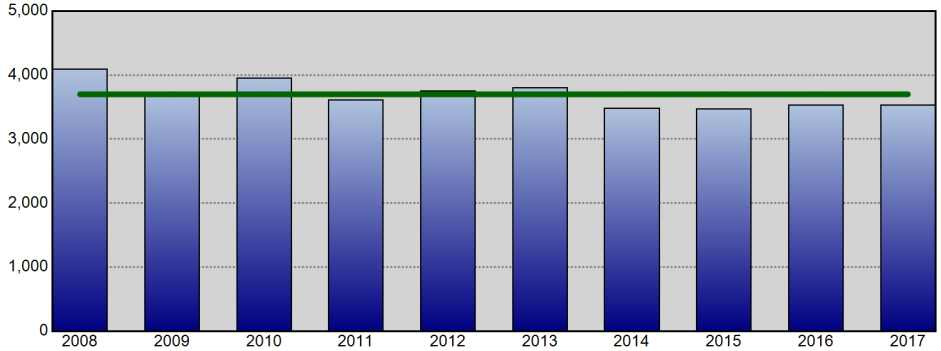

All Part 1 Incidents - Annual YTD Avg: 3,701 (Line Chart)

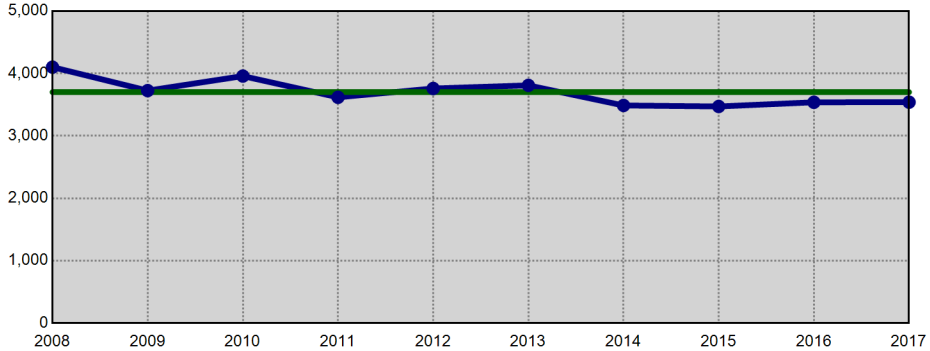

Violent Crime - Annual YTD Avg: 497 (Bar Chart)

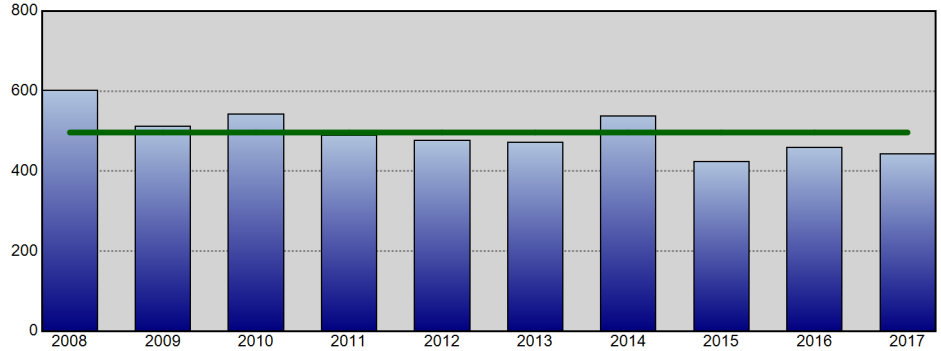

Violent Crime - Annual YTD Avg: 497 (Line Chart)

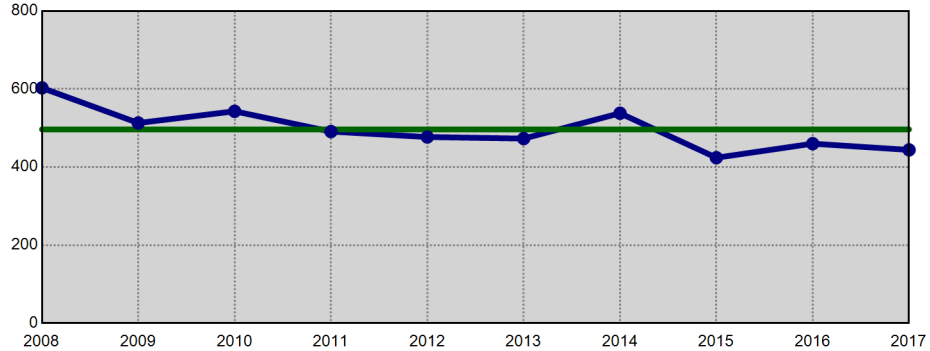

Property Crime - Annual YTD Avg: 3,204 (Bar Chart)

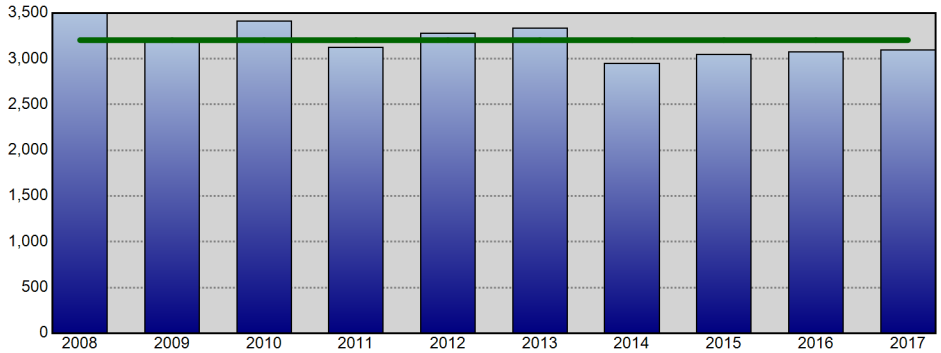

Property Crime - Annual YTD Avg: 3,204 (Line Chart)

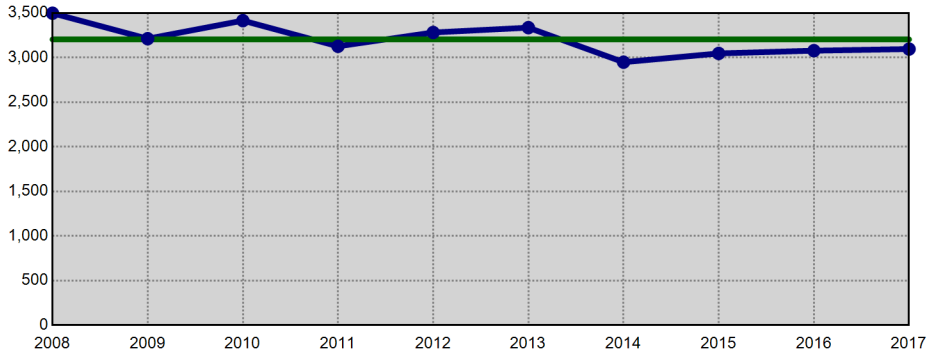

Information summarized for CompStat week ending 12/16/2017. The horizontal line on each chart represents the average of the prior 9 YTD offense totals.

Sourced from MNPD ARMS on 12/20/2017 9:11:15 AM. The figures above were sourced from incident reports using Uniform Crime Reporting definitions and reporting guidelines, based on the date when the crime was reported. This report is intended to be a management and planning tool and does not reflect the official UCR counts for the department. Incidents where a location is unknown or unspecified are included in the countywide totals.

East Precinct UCR Incidents - YTD Comparisons

Aggregated by precinct (incident location). Based on date when each incident was reported.

METROPOLITAN POLICE DEPARTMENT
of Nashville and Davidson County

All Part 1 Incidents - Annual YTD Avg: 4,117 (Bar Chart)

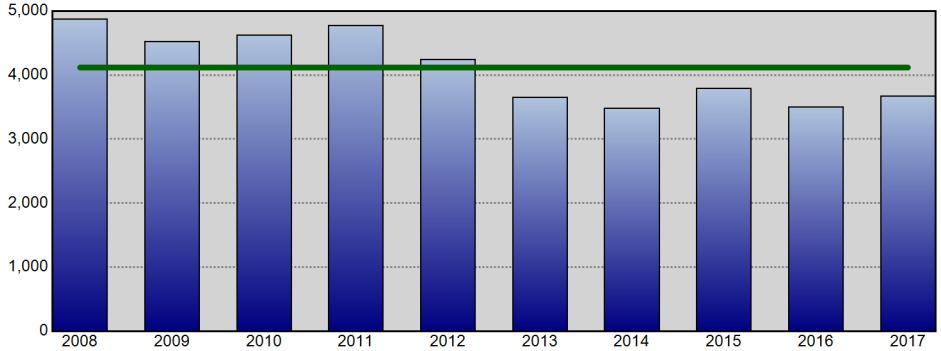

All Part 1 Incidents - Annual YTD Avg: 4,117 (Line Chart)

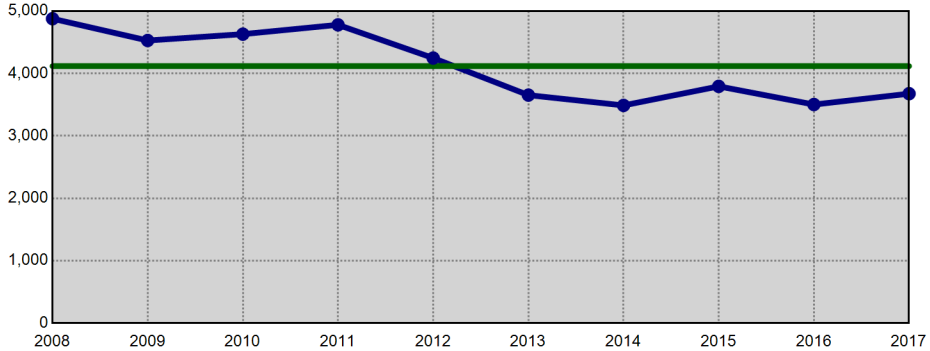

Violent Crime - Annual YTD Avg: 1,150 (Bar Chart)

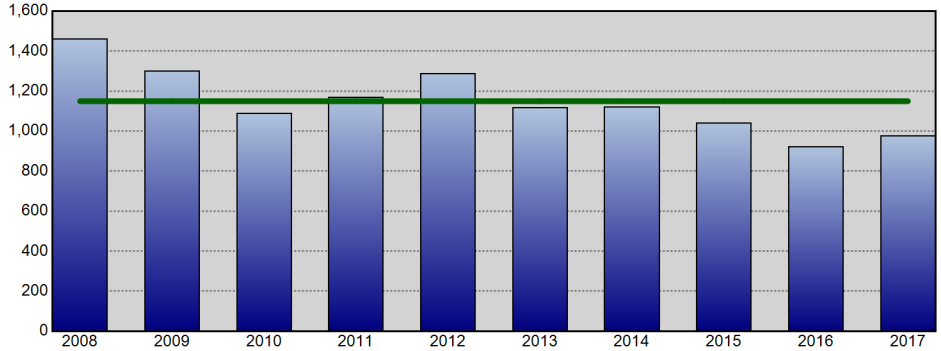

Violent Crime - Annual YTD Avg: 1,150 (Line Chart)

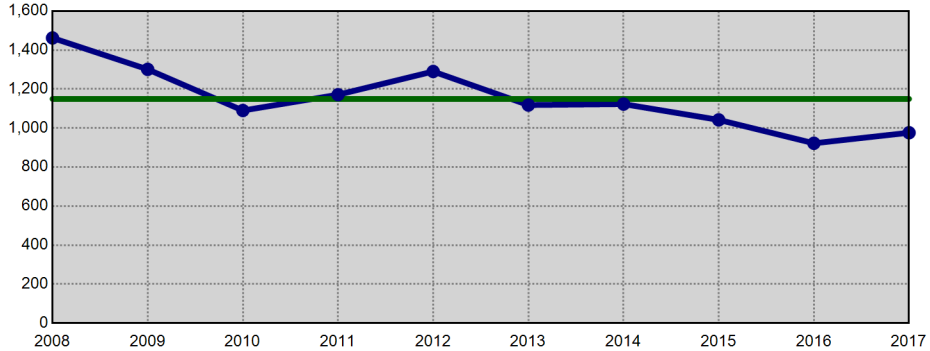

Property Crime - Annual YTD Avg: 2,968 (Bar Chart)

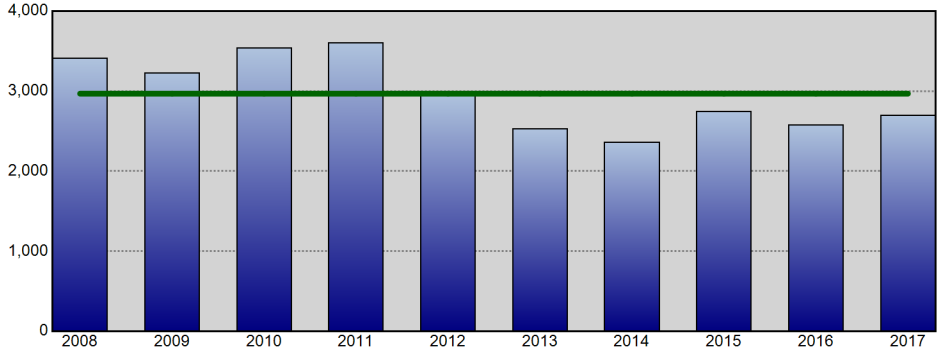

Property Crime - Annual YTD Avg: 2,968 (Line Chart)

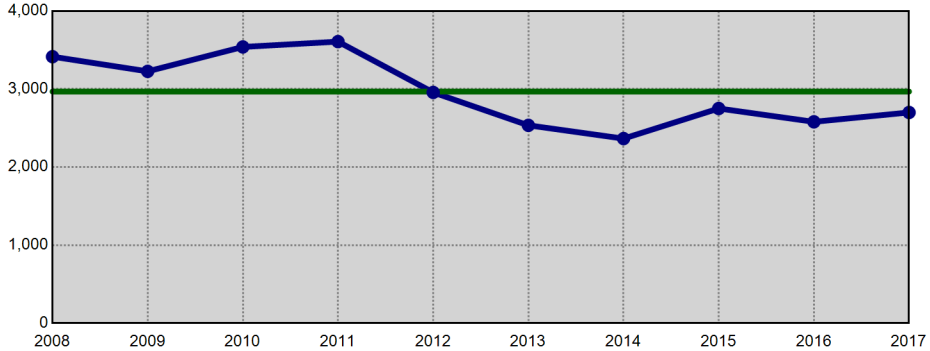

Information summarized for CompStat week ending 12/16/2017. The horizontal line on each chart represents the average of the prior 9 YTD offense totals.

Sourced from MNPD ARMS on 12/20/2017 9:11:16 AM. The figures above were sourced from incident reports using Uniform Crime Reporting definitions and reporting guidelines, based on the date when the crime was reported. This report is intended to be a management and planning tool and does not reflect the official UCR counts for the department. Incidents where a location is unknown or unspecified are included in the countywide totals.

South Precinct UCR Incidents - YTD Comparisons

Aggregated by precinct (incident location). Based on date when each incident was reported.

METROPOLITAN POLICE DEPARTMENT
of Nashville and Davidson County

All Part 1 Incidents - Annual YTD Avg: 6,159 (Bar Chart)

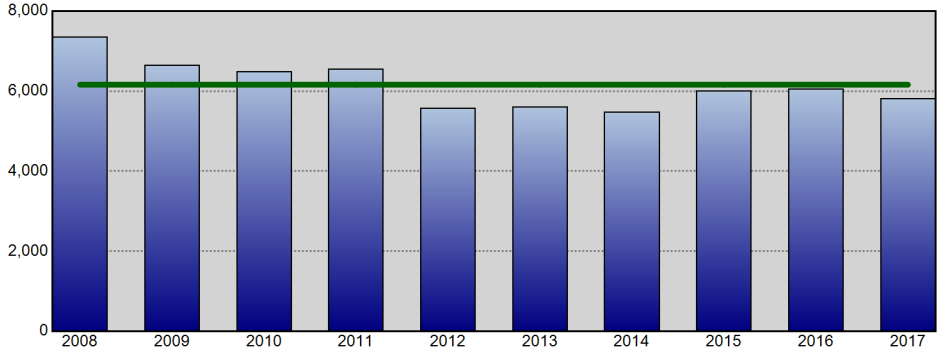

All Part 1 Incidents - Annual YTD Avg: 6,159 (Line Chart)

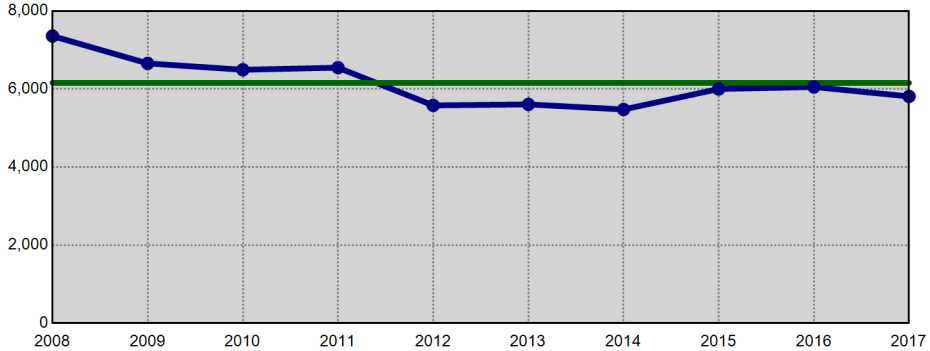

Violent Crime - Annual YTD Avg: 1,366 (Bar Chart)

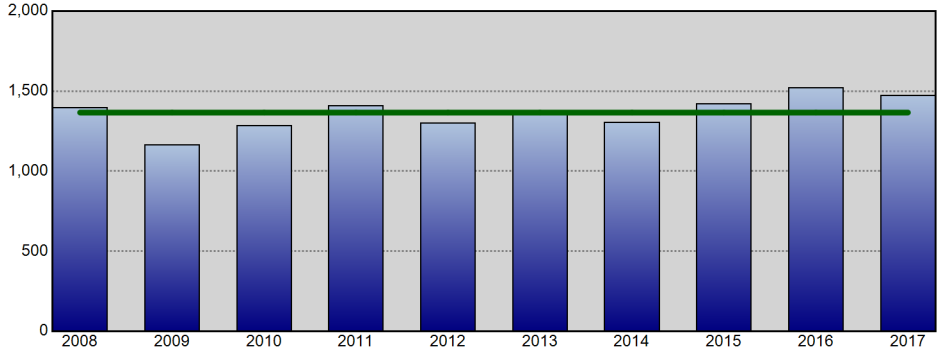

Violent Crime - Annual YTD Avg: 1,366 (Line Chart)

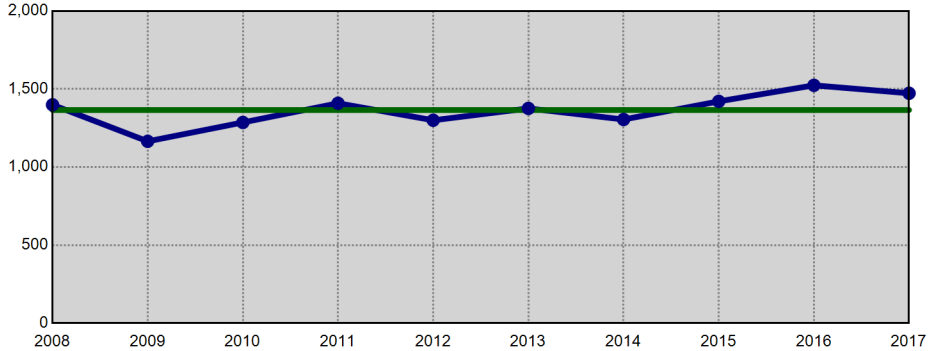

Property Crime - Annual YTD Avg: 4,793 (Bar Chart)

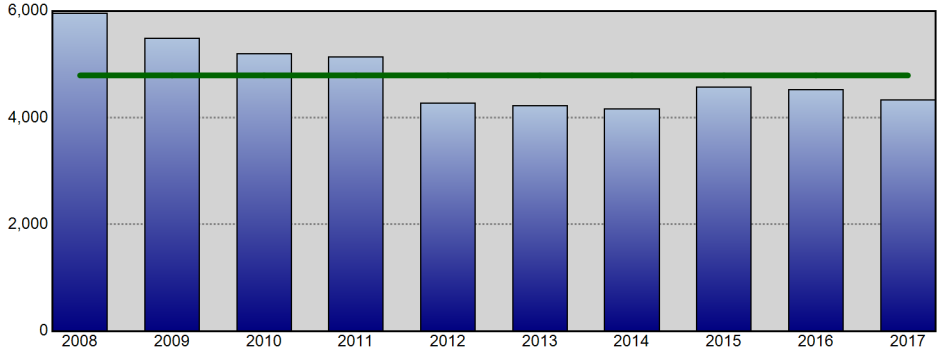

Property Crime - Annual YTD Avg: 4,793 (Line Chart)

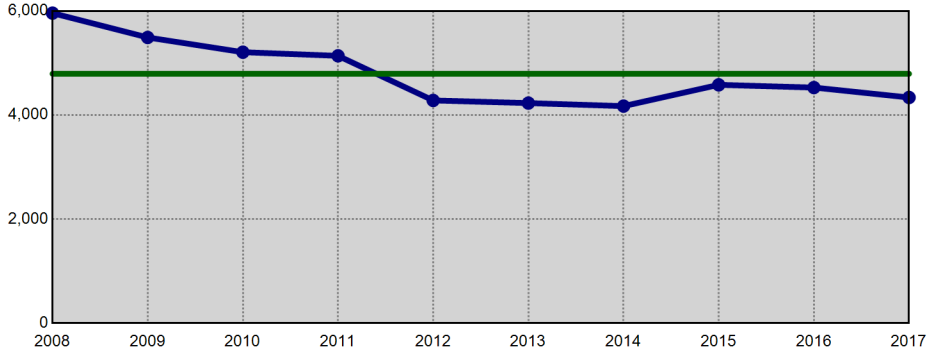

Information summarized for CompStat week ending 12/16/2017. The horizontal line on each chart represents the average of the prior 9 YTD offense totals.

Sourced from MNPD ARMS on 12/20/2017 9:11:17 AM. The figures above were sourced from incident reports using Uniform Crime Reporting definitions and reporting guidelines, based on the date when the crime was reported. This report is intended to be a management and planning tool and does not reflect the official UCR counts for the department. Incidents where a location is unknown or unspecified are included in the countywide totals.

Central Precinct UCR Incidents - YTD Comparisons

METROPOLITAN POLICE DEPARTMENT
of Nashville and Davidson County

Aggregated by precinct (incident location). Based on date when each incident was reported.

All Part 1 Incidents - Annual YTD Avg: 1,593 (Bar Chart)

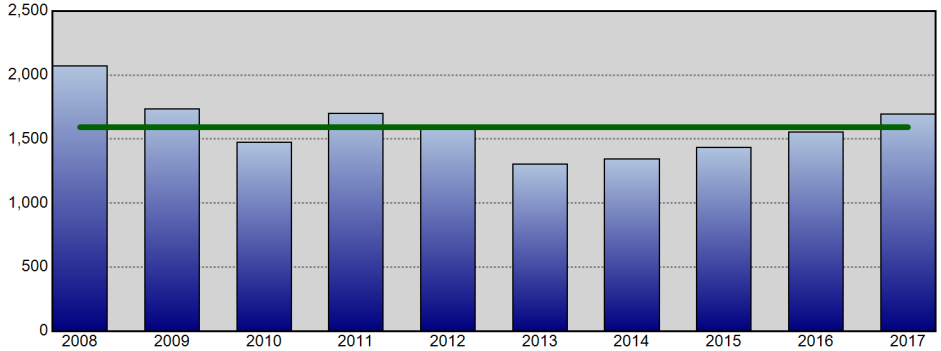

All Part 1 Incidents - Annual YTD Avg: 1,593 (Line Chart)

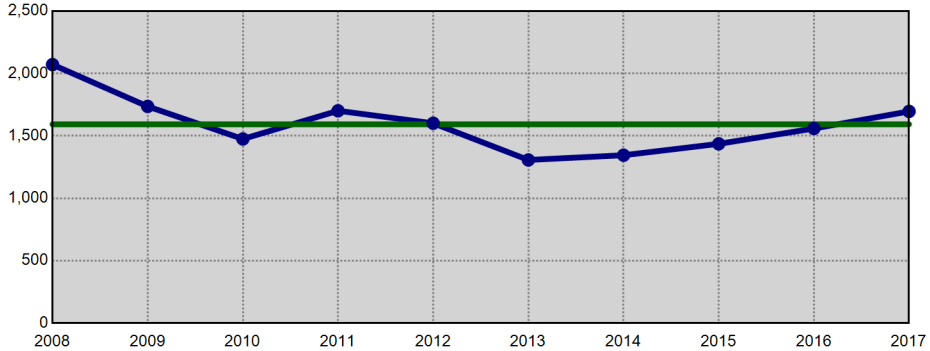

Violent Crime - Annual YTD Avg: 356 (Bar Chart)

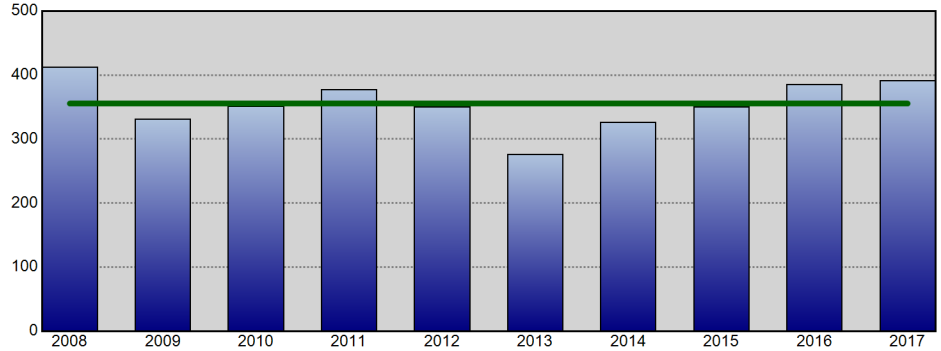

Violent Crime - Annual YTD Avg: 356 (Line Chart)

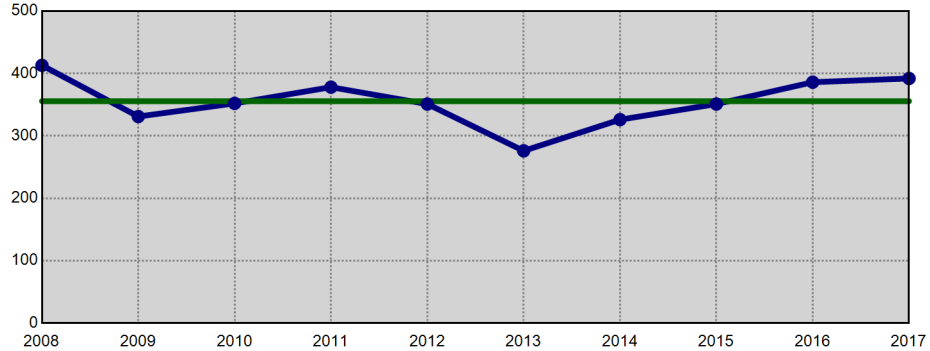

Property Crime - Annual YTD Avg: 1,237 (Bar Chart)

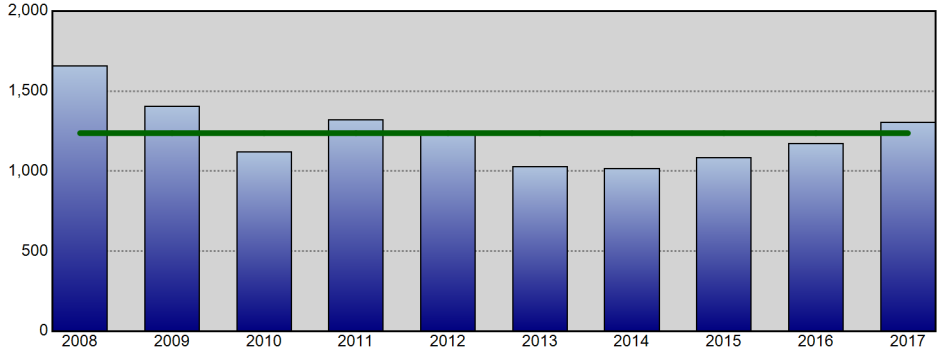

Property Crime - Annual YTD Avg: 1,237 (Line Chart)

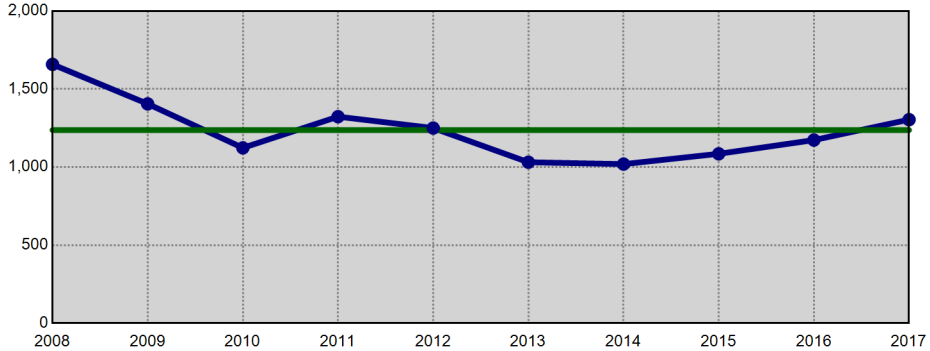

Information summarized for CompStat week ending 12/16/2017. The horizontal line on each chart represents the average of the prior 9 YTD offense totals.

Sourced from MNPD ARMS on 12/20/2017 9:11:18 AM. The figures above were sourced from incident reports using Uniform Crime Reporting definitions and reporting guidelines, based on the date when the crime was reported. This report is intended to be a management and planning tool and does not reflect the official UCR counts for the department. Incidents where a location is unknown or unspecified are included in the countywide totals.

Hermitage Precinct UCR Incidents - YTD Comparisons

Aggregated by precinct (incident location). Based on date when each incident was reported.

METROPOLITAN POLICE DEPARTMENT
of Nashville and Davidson County

All Part 1 Incidents - Annual YTD Avg: 6,004 (Bar Chart)

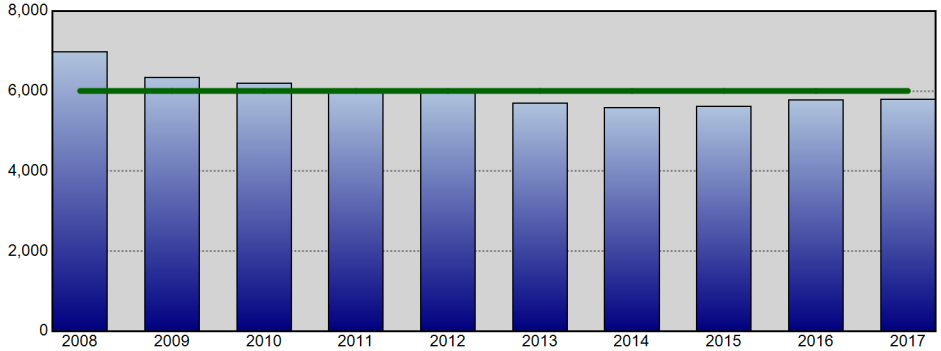

All Part 1 Incidents - Annual YTD Avg: 6,004 (Line Chart)

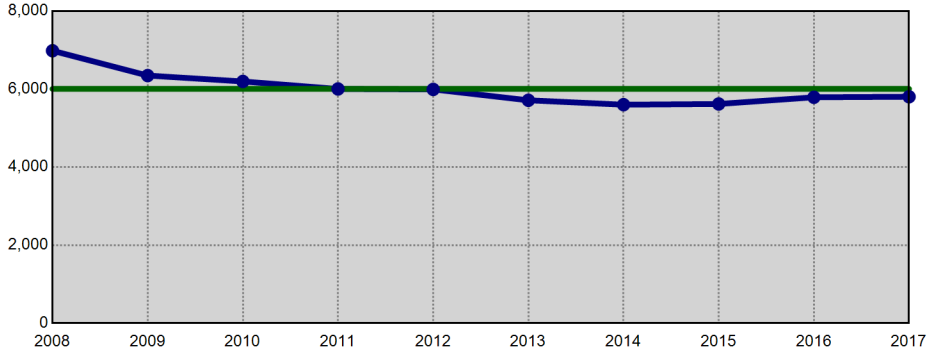

Violent Crime - Annual YTD Avg: 1,212 (Bar Chart)

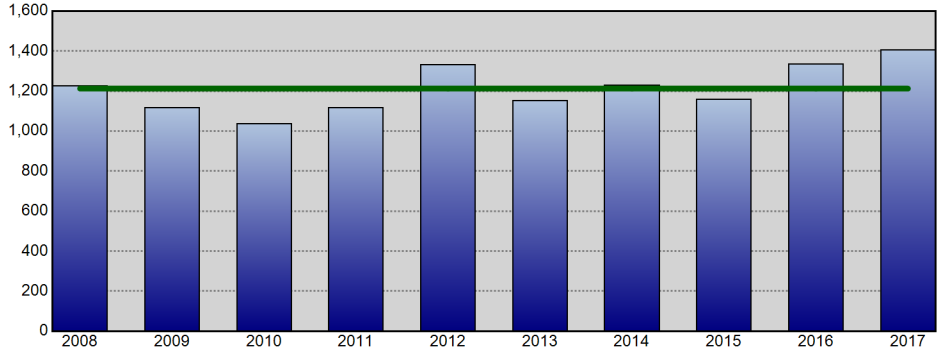

Violent Crime - Annual YTD Avg: 1,212 (Line Chart)

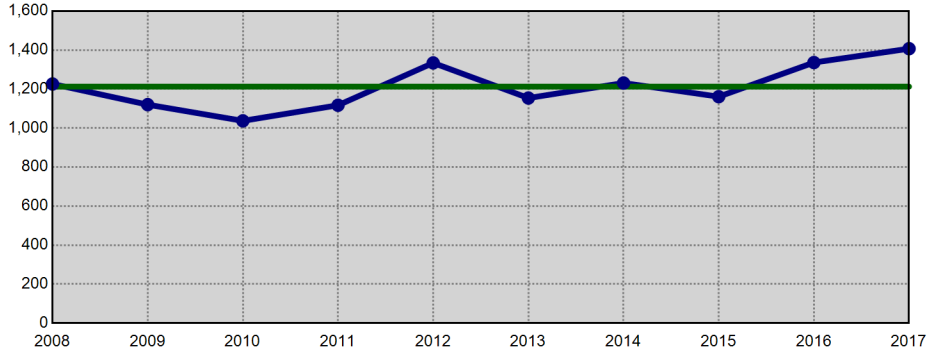

Property Crime - Annual YTD Avg: 4,791 (Bar Chart)

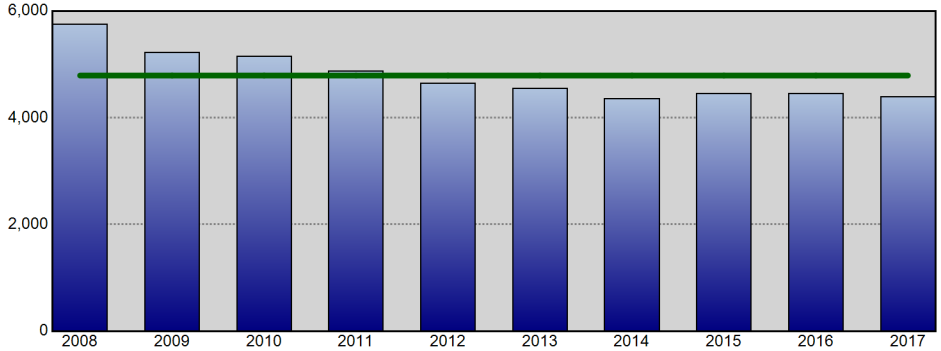

Property Crime - Annual YTD Avg: 4,791 (Line Chart)

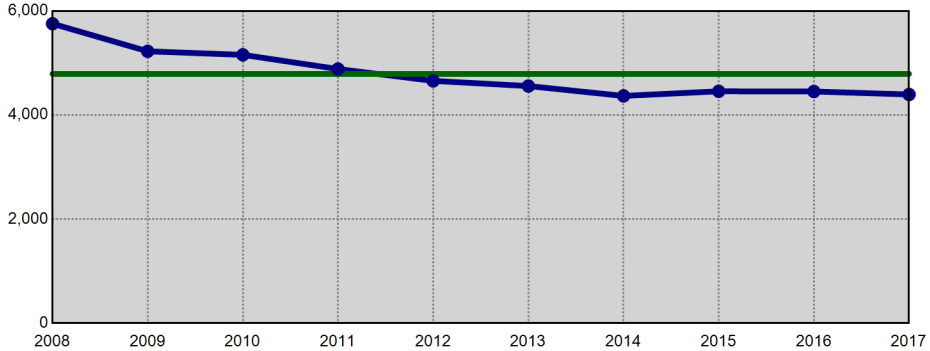

Information summarized for CompStat week ending 12/16/2017. The horizontal line on each chart represents the average of the prior 9 YTD offense totals.

Sourced from MNPD ARMS on 12/20/2017 9:11:19 AM. The figures above were sourced from incident reports using Uniform Crime Reporting definitions and reporting guidelines, based on the date when the crime was reported. This report is intended to be a management and planning tool and does not reflect the official UCR counts for the department. Incidents where a location is unknown or unspecified are included in the countywide totals.

North Precinct UCR Incidents - YTD Comparisons

Aggregated by precinct (incident location). Based on date when each incident was reported.

METROPOLITAN POLICE DEPARTMENT
of Nashville and Davidson County

All Part 1 Incidents - Annual YTD Avg: 4,069 (Bar Chart)

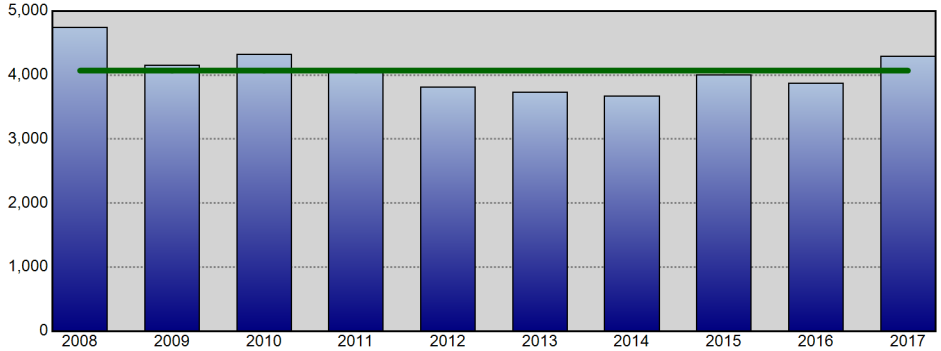

All Part 1 Incidents - Annual YTD Avg: 4,069 (Line Chart)

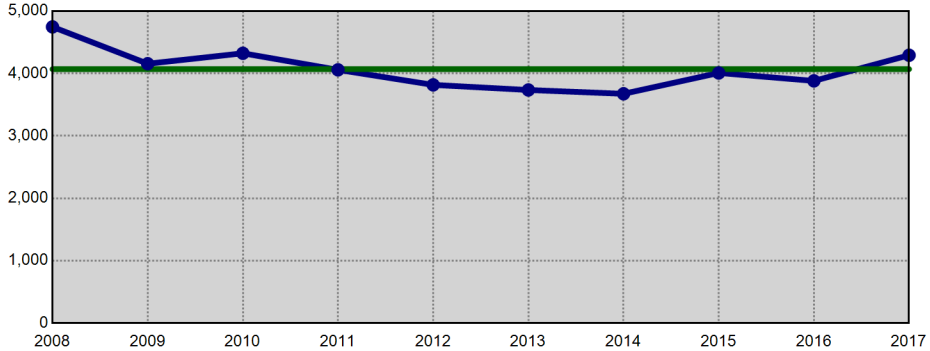

Violent Crime - Annual YTD Avg: 1,250 (Bar Chart)

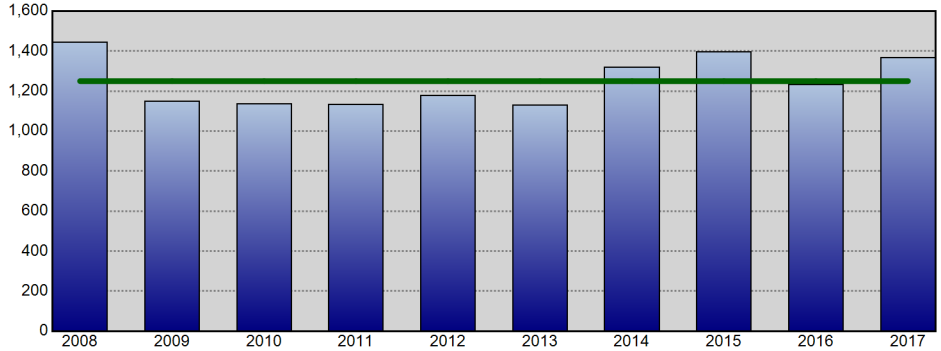

Violent Crime - Annual YTD Avg: 1,250 (Line Chart)

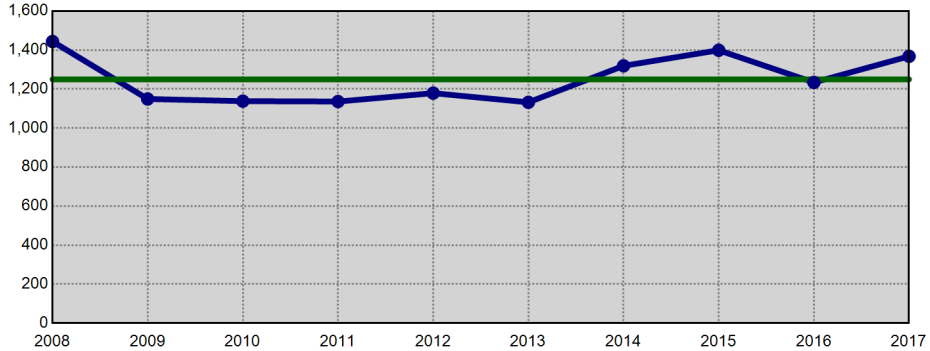

Property Crime - Annual YTD Avg: 2,819 (Bar Chart)

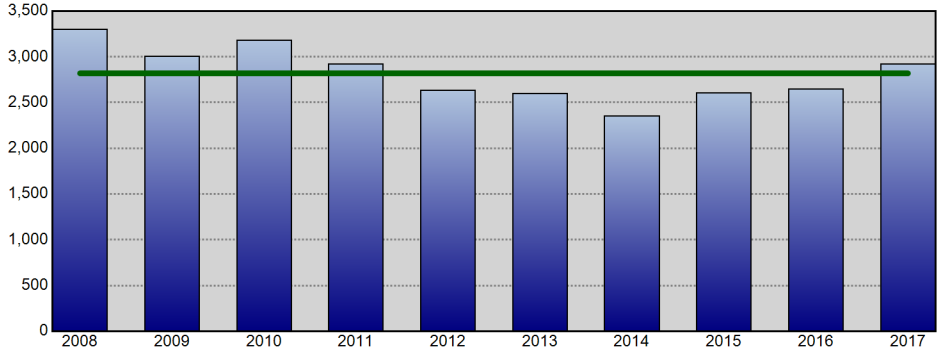

Property Crime - Annual YTD Avg: 2,819 (Line Chart)

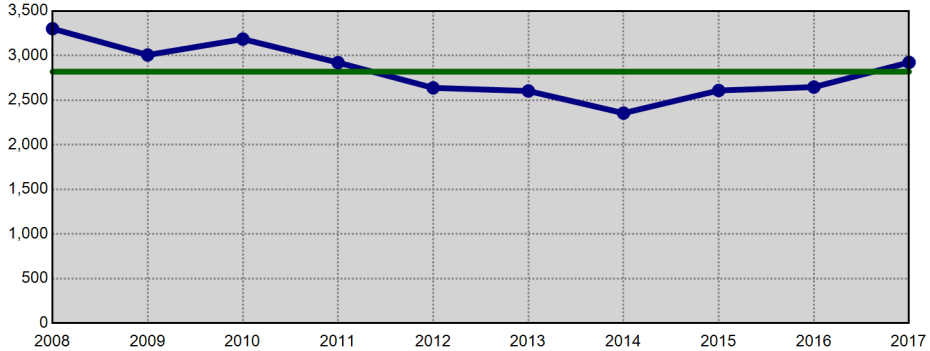

Information summarized for CompStat week ending 12/16/2017. The horizontal line on each chart represents the average of the prior 9 YTD offense totals.

Sourced from MNPD ARMS on 12/20/2017 9:11:19 AM. The figures above were sourced from incident reports using Uniform Crime Reporting definitions and reporting guidelines, based on the date when the crime was reported. This report is intended to be a management and planning tool and does not reflect the official UCR counts for the department. Incidents where a location is unknown or unspecified are included in the countywide totals.

Madison Precinct UCR Incidents - YTD Comparisons

Aggregated by precinct (incident location). Based on date when each incident was reported.

METROPOLITAN POLICE DEPARTMENT
of Nashville and Davidson County

All Part 1 Incidents - Annual YTD Avg: 3,825 (Bar Chart)

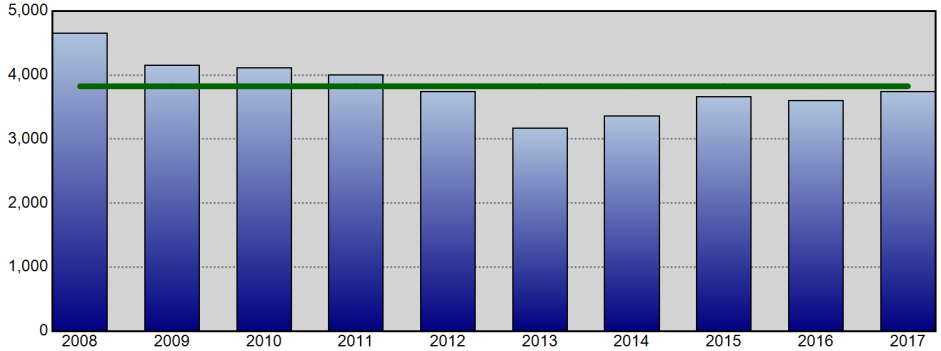

All Part 1 Incidents - Annual YTD Avg: 3,825 (Line Chart)

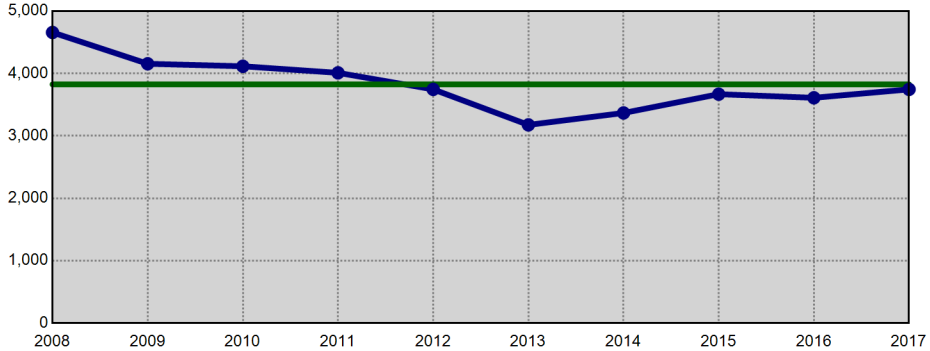

Violent Crime - Annual YTD Avg: 775 (Bar Chart)

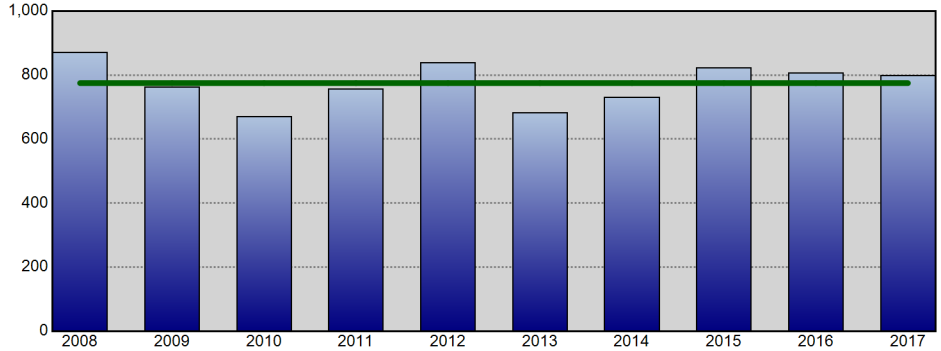

Violent Crime - Annual YTD Avg: 775 (Line Chart)

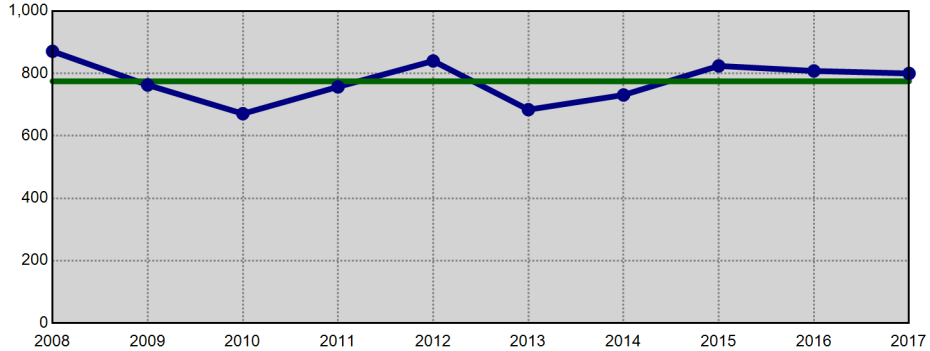

Property Crime - Annual YTD Avg: 3,050 (Bar Chart)

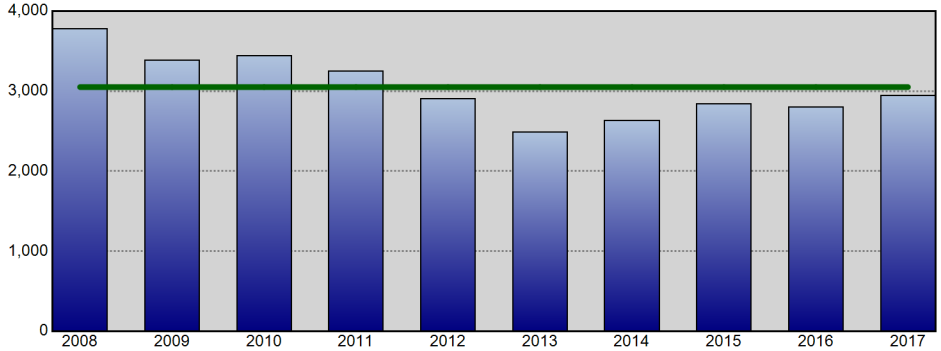

Property Crime - Annual YTD Avg: 3,050 (Line Chart)

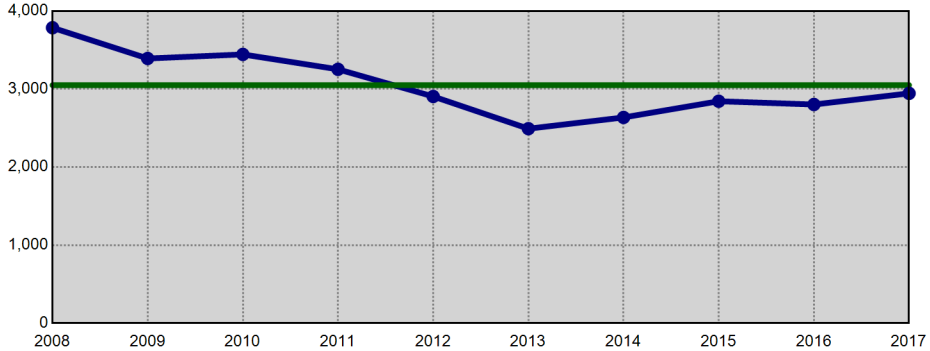

Information summarized for CompStat week ending 12/16/2017. The horizontal line on each chart represents the average of the prior 9 YTD offense totals.

Sourced from MNPD ARMS on 12/20/2017 9:11:20 AM. The figures above were sourced from incident reports using Uniform Crime Reporting definitions and reporting guidelines, based on the date when the crime was reported. This report is intended to be a management and planning tool and does not reflect the official UCR counts for the department. Incidents where a location is unknown or unspecified are included in the countywide totals.

Midtown Hills Precinct UCR Incidents - YTD Comparisons

Aggregated by precinct (incident location). Based on date when each incident was reported.

METROPOLITAN POLICE DEPARTMENT
of Nashville and Davidson County

All Part 1 Incidents - Annual YTD Avg: 4,162 (Bar Chart)

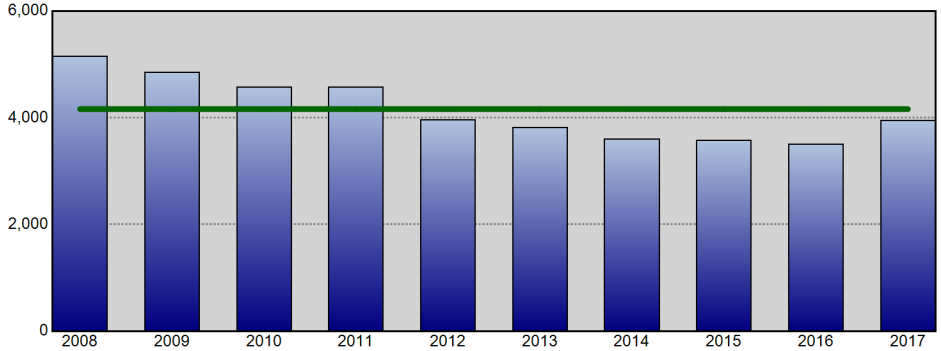

All Part 1 Incidents - Annual YTD Avg: 4,162 (Line Chart)

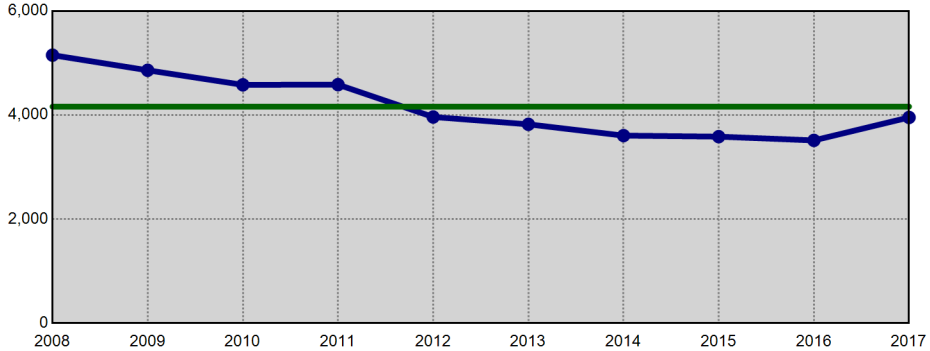

Violent Crime - Annual YTD Avg: 649 (Bar Chart)

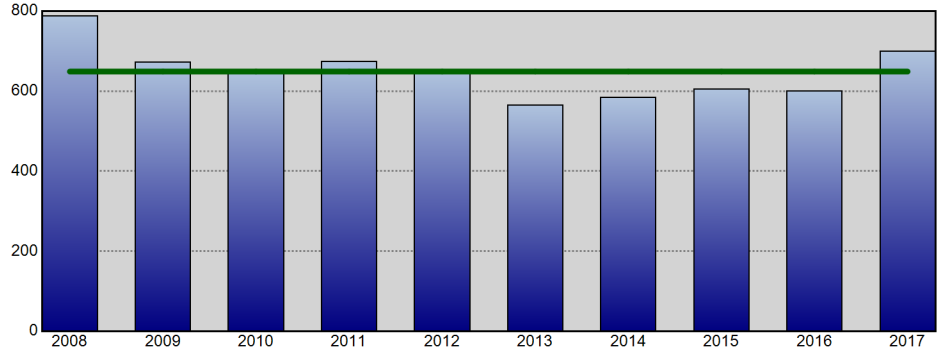

Violent Crime - Annual YTD Avg: 649 (Line Chart)

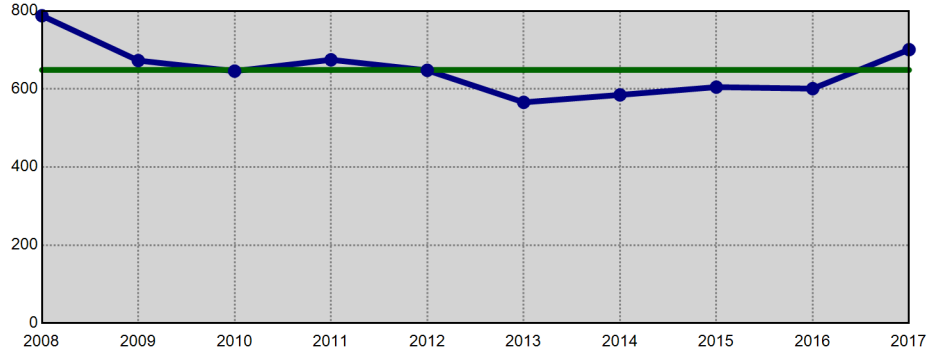

Property Crime - Annual YTD Avg: 3,513 (Bar Chart)

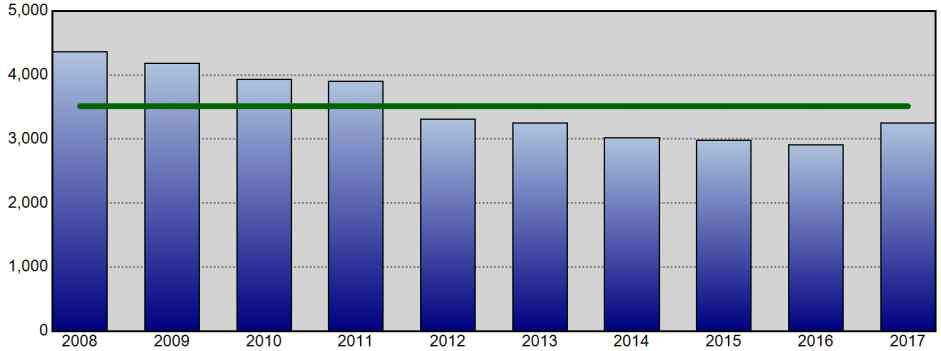

Property Crime - Annual YTD Avg: 3,513 (Line Chart)

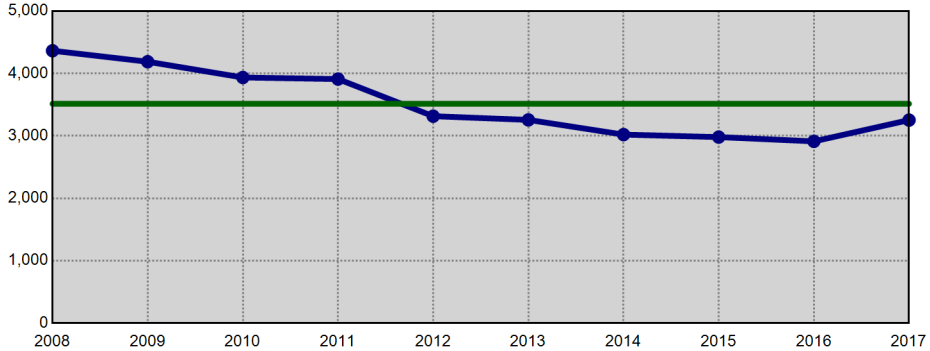

Information summarized for CompStat week ending 12/16/2017. The horizontal line on each chart represents the average of the prior 9 YTD offense totals.

Sourced from MNPD ARMS on 12/20/2017 9:11:21 AM. The figures above were sourced from incident reports using Uniform Crime Reporting definitions and reporting guidelines, based on the date when the crime was reported. This report is intended to be a management and planning tool and does not reflect the official UCR counts for the department. Incidents where a location is unknown or unspecified are included in the countywide totals.

County Calendar Year to Calendar Year Comparison

METROPOLITAN POLICE DEPARTMENT
of Nashville and Davidson County

Comparisons of Annual Totals for the Past Ten Years

Aggregated by precinct (incident location). Based on date when each incident was reported.

		Homicide	Forcible Rape	Commercial Robbery	Street Robbery	Total Robbery	Aggravated Assault	Commercial Burglary	Residential Burglary	Total Burglary	Larceny	Auto Theft	Violent Offenses	Property Offenses	Part I Offenses
2015 to	2015	80	605	251	1,649	1,900	4,931	909	4,209	5,118	18,787	1,442	7,516	25,347	32,863
2016	2016	81	567	305	1,703	2,008	4,911	960	3,630	4,590	18,772	1,744	7,567	25,106	32,673
	% Change	1.3%	-6.3%	21.5%	3.3%	5.7%	-0.4%	5.6%	-13.8%	-10.3%	-0.1%	20.9%	0.7%	-1.0%	-0.6%
2014 to	2014	43	600	209	1,328	1,537	5,252	933	3,826	4,759	17,883	1,113	7,432	23,755	31,187
2016	2016	81	567	305	1,703	2,008	4,911	960	3,630	4,590	18,772	1,744	7,567	25,106	32,673
	% Change	88.4%	-5.5%	45.9%	28.2%	30.6%	-6.5%	2.9%	-5.1%	-3.6%	5.0%	56.7%	1.8%	5.7%	4.8%
2013 to	2013	42	528	224	1,407	1,631	4,798	883	4,781	5,664	18,065	1,199	6,999	24,928	31,927
2016	2016	81	567	305	1,703	2,008	4,911	960	3,630	4,590	18,772	1,744	7,567	25,106	32,673
	% Change	92.9%	7.4%	36.2%	21.0%	23.1%	2.4%	8.7%	-24.1%	-19.0%	3.9%	45.5%	8.1%	0.7%	2.3%
2012 to	2012	62	544	236	1,477	1,713	5,367	1,002	4,723	5,725	19,186	1,375	7,686	26,286	33,972
2016	2016	81	567	305	1,703	2,008	4,911	960	3,630	4,590	18,772	1,744	7,567	25,106	32,673
	% Change	30.6%	4.2%	29.2%	15.3%	17.2%	-8.5%	-4.2%	-23.1%	-19.8%	-2.2%	26.8%	-1.5%	-4.5%	-3.8%
2011 to	2011	51	551	291	1,583	1,874	4,917	1,107	6,292	7,399	20,195	1,749	7,393	29,343	36,736
2016	2016	81	567	305	1,703	2,008	4,911	960	3,630	4,590	18,772	1,744	7,567	25,106	32,673
	% Change	58.8%	2.9%	4.8%	7.6%	7.2%	-0.1%	-13.3%	-42.3%	-38.0%	-7.0%	-0.3%	2.4%	-14.4%	-11.1%
2010 to	2010	60	493	296	1,503	1,799	4,734	1,144	6,641	7,785	20,951	1,618	7,086	30,354	37,440
2016	2016	81	567	305	1,703	2,008	4,911	960	3,630	4,590	18,772	1,744	7,567	25,106	32,673
	% Change	35.0%	15.0%	3.0%	13.3%	11.6%	3.7%	-16.1%	-45.3%	-41.0%	-10.4%	7.8%	6.8%	-17.3%	-12.7%
2009 to	2009	80	499	304	1,721	2,025	4,754	1,185	5,591	6,776	21,849	1,747	7,358	30,372	37,730
2016	2016	81	567	305	1,703	2,008	4,911	960	3,630	4,590	18,772	1,744	7,567	25,106	32,673
	% Change	1.3%	13.6%	0.3%	-1.0%	-0.8%	3.3%	-19.0%	-35.1%	-32.3%	-14.1%	-0.2%	2.8%	-17.3%	-13.4%
2008 to	2008	74	485	353	2,043	2,396	5,655	1,308	4,963	6,271	24,481	2,291	8,610	33,043	41,653
2016	2016	81	567	305	1,703	2,008	4,911	960	3,630	4,590	18,772	1,744	7,567	25,106	32,673
	% Change	9.5%	16.9%	-13.6%	-16.6%	-16.2%	-13.2%	-26.6%	-26.9%	-26.8%	-23.3%	-23.9%	-12.1%	-24.0%	-21.6%
2007 to	2007	72	523	456	2,145	2,601	5,883	1,551	4,680	6,231	24,539	2,806	9,079	33,576	42,655
2016	2016	81	567	305	1,703	2,008	4,911	960	3,630	4,590	18,772	1,744	7,567	25,106	32,673
	% Change	12.5%	8.4%	-33.1%	-20.6%	-22.8%	-16.5%	-38.1%	-22.4%	-26.3%	-23.5%	-37.8%	-16.7%	-25.2%	-23.4%
2006 to	2006	81	501	450	2,052	2,502	5,946	2,000	4,580	6,580	24,810	3,161	9,030	34,551	43,581
2016	2016	81	567	305	1,703	2,008	4,911	960	3,630	4,590	18,772	1,744	7,567	25,106	32,673
	% Change	0.0%	13.2%	-32.2%	-17.0%	-19.7%	-17.4%	-52.0%	-20.7%	-30.2%	-24.3%	-44.8%	-16.2%	-27.3%	-25.0%

Information summarized for CompStat week ending 12/16/2017.

Sourced from MNPD ARMS on 12/20/2017 9:11:21 AM. The figures above were sourced from incident reports using Uniform Crime Reporting definitions and reporting guidelines, based on the date when the crime was reported. This report is intended to be a management and planning tool and does not reflect the official UCR counts for the department. Incidents where a location is unknown or unspecified are included in the countywide totals..

County UCR Incidents - Annual Comparison Charts

Aggregated by precinct (incident location). Based on date when each incident was reported.

METROPOLITAN POLICE DEPARTMENT
of Nashville and Davidson County

Year End Total Part 1 Incidents - Prior 9 Year Annual Avg: 35,131

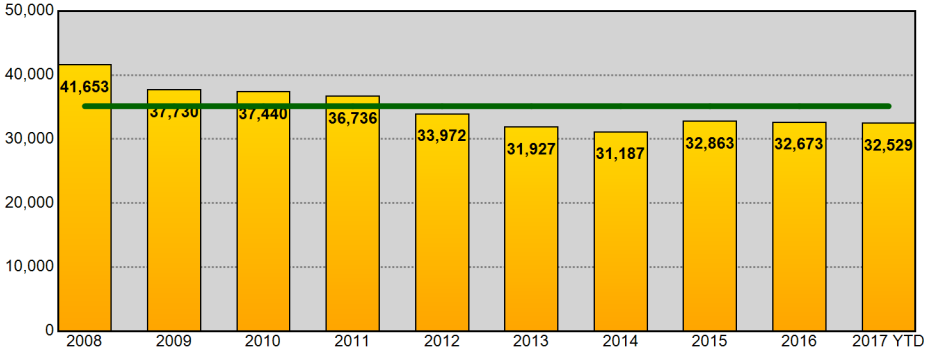

Year End Total Part 1 Incidents - Prior 9 Year Annual Avg: 35,131

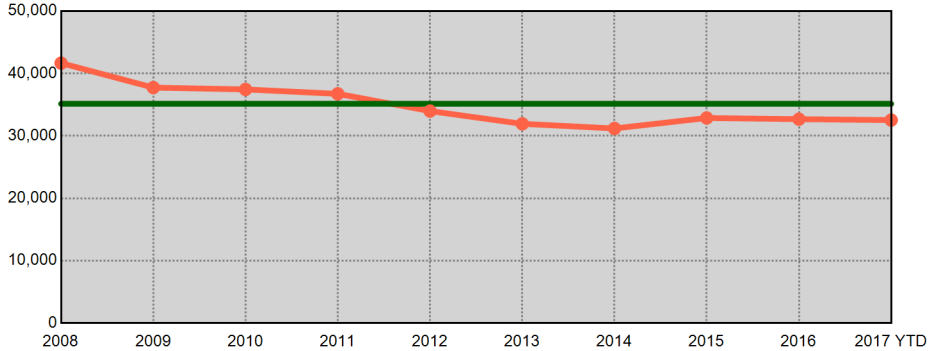

Year End Total Violent Part 1 Incidents - Prior 9 Year Annual Avg: 7,516

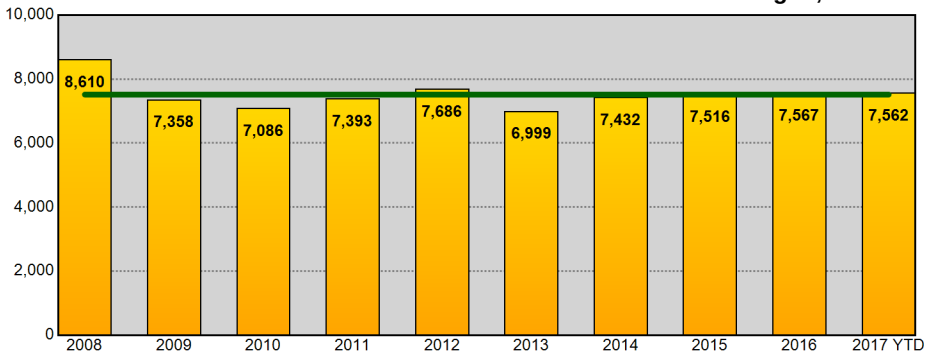

Year End Total Violent Part 1 Incidents - Prior 9 Year Annual Avg: 7,516

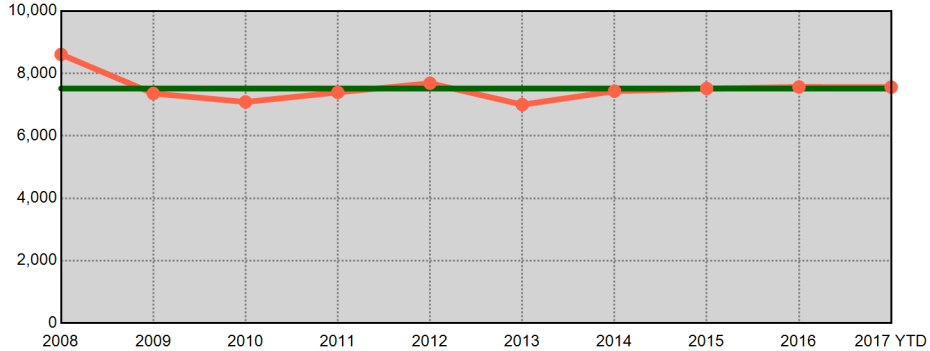

Year End Total Property Part 1 Incidents - Prior 9 Year Annual Avg: 27,615

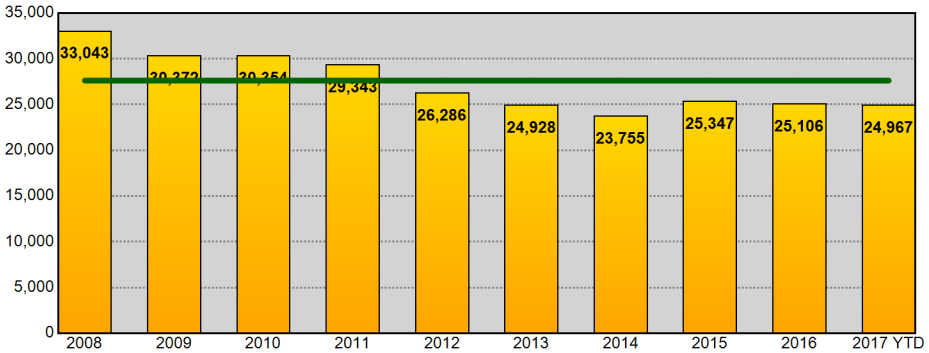

Year End Total Property Part 1 Incidents - Prior 9 Year Annual Avg: 27,615

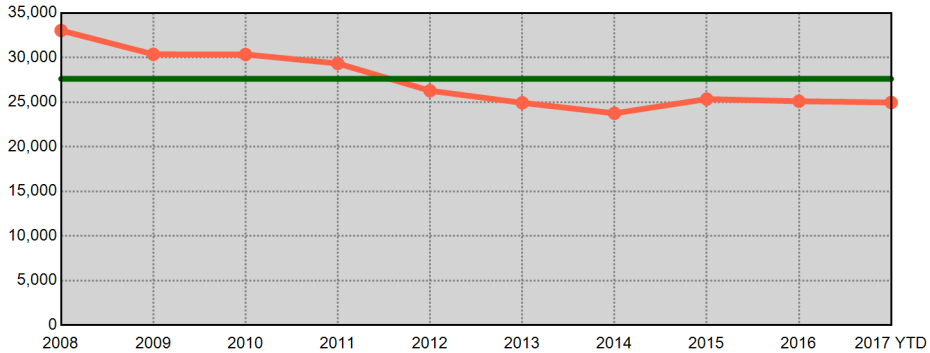

Information summarized for CompStat week ending 12/16/2017. Current year statistics are summarized for 2017 YTD. The horizontal line on each chart represents the average of the prior 9 year end offense totals.

Sourced from MNPD ARMS on 12/20/2017 9:11:21 AM. The figures above were sourced from incident reports using Uniform Crime Reporting definitions and reporting guidelines, based on the date when the crime was reported. This report is intended to be a management and planning tool and does not reflect the official UCR counts for the department. Incidents where a location is unknown or unspecified are included in the countywide totals.

West Precinct UCR Incidents - Annual Comparisons

Aggregated by precinct (incident location). Based on date when each incident was reported.

METROPOLITAN POLICE DEPARTMENT
of Nashville and Davidson County

Year End Total Part 1 Incidents - Prior 9 Year Annual Avg: 3,868

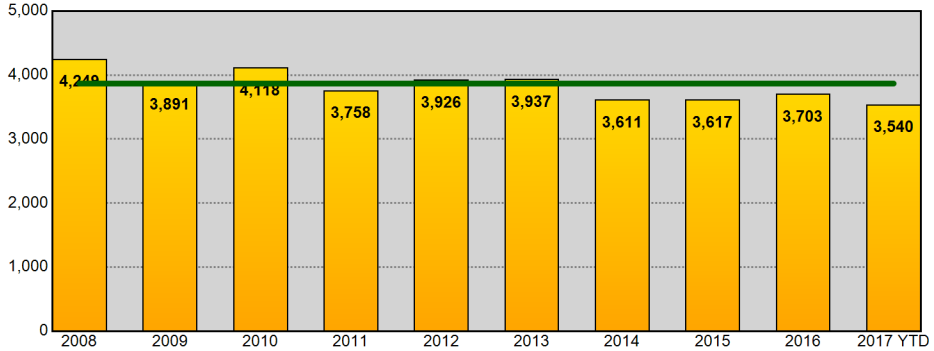

Year End Total Part 1 Incidents - Prior 9 Year Annual Avg: 3,868

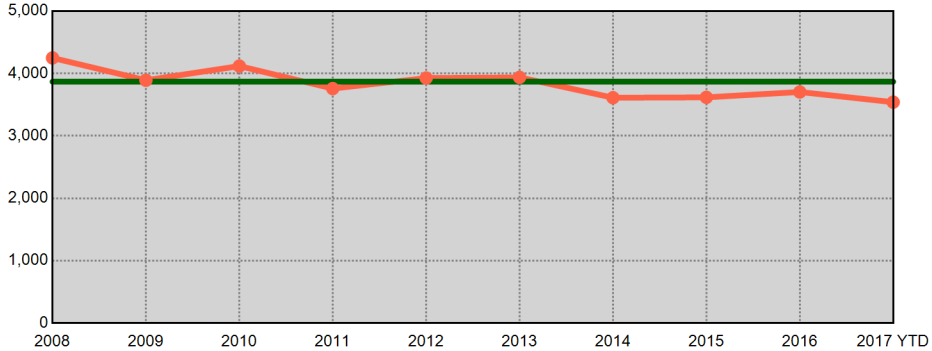

Year End Total Violent Part 1 Incidents - Prior 9 Year Annual Avg: 522

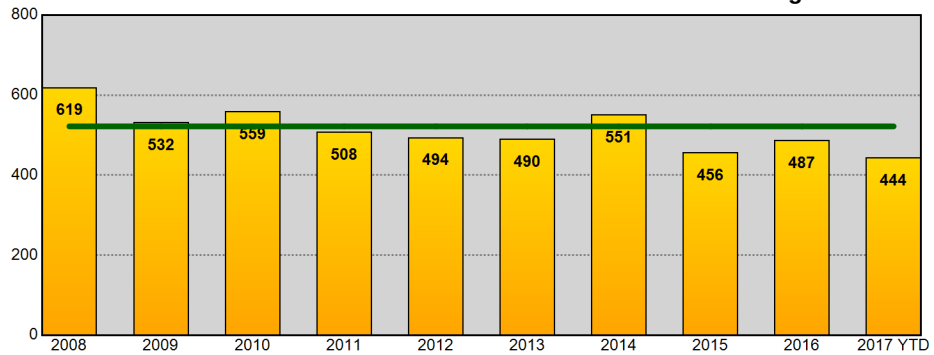

Year End Total Violent Part 1 Incidents - Prior 9 Year Annual Avg: 522

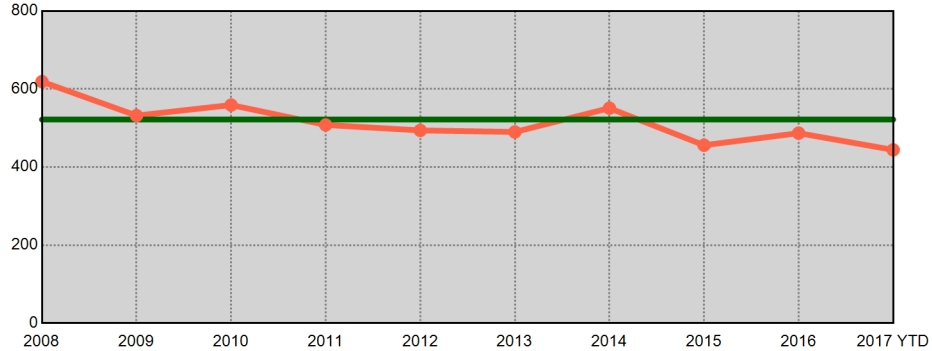

Year End Total Property Part 1 Incidents - Prior 9 Year Annual Avg: 3,346

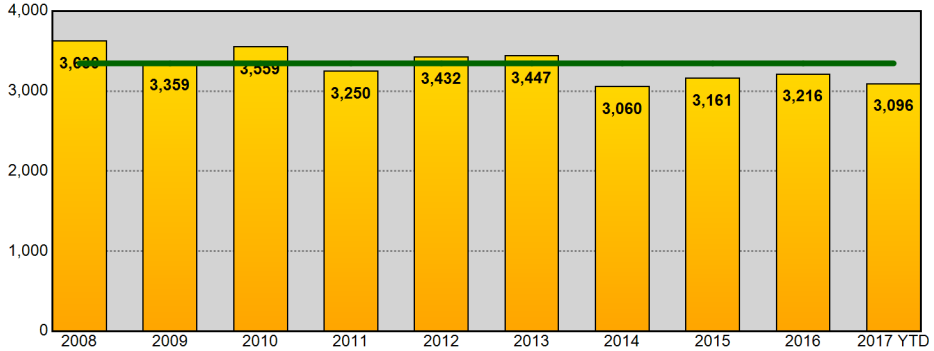

Year End Total Property Part 1 Incidents - Prior 9 Year Annual Avg: 3,346

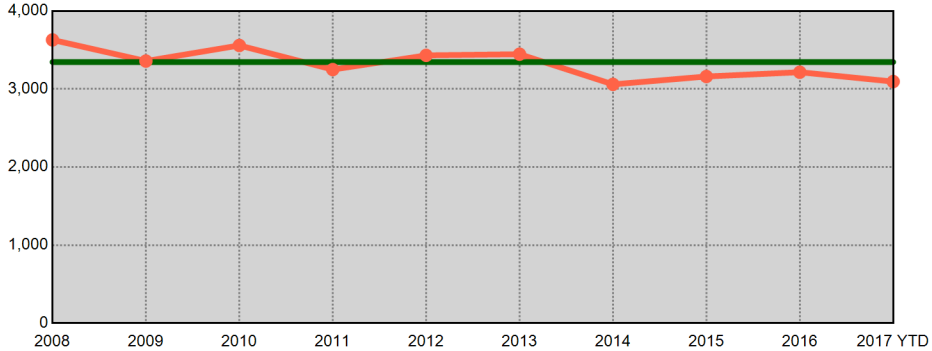

Information summarized for CompStat week ending 12/16/2017. Current year statistics are summarized for 2017 YTD. The horizontal line on each chart represents the average of the prior 9 year end offense totals.

Sourced from MNPD ARMS on 12/20/2017 9:11:22 AM. The figures above were sourced from incident reports using Uniform Crime Reporting definitions and reporting guidelines, based on the date when the crime was reported. This report is intended to be a management and planning tool and does not reflect the official UCR counts for the department. Incidents where a location is unknown or unspecified are included in the countywide totals.

East Precinct UCR Incidents - Annual Comparisons

Aggregated by precinct (incident location). Based on date when each incident was reported.

METROPOLITAN POLICE DEPARTMENT
of Nashville and Davidson County

Year End Total Part 1 Incidents - Prior 9 Year Annual Avg: 4,326

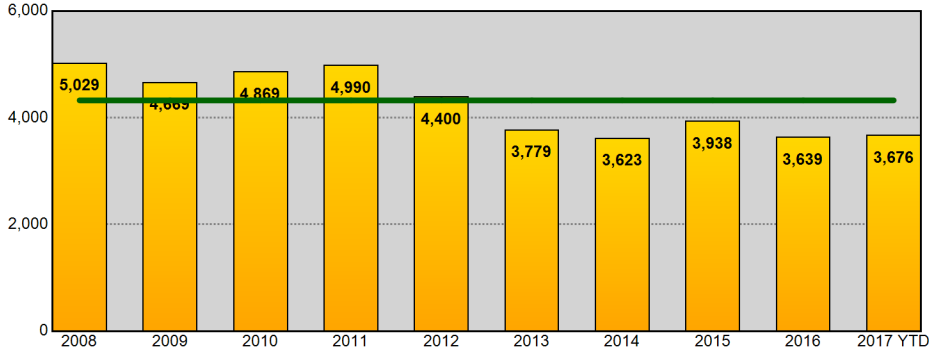

Year End Total Part 1 Incidents - Prior 9 Year Annual Avg: 4,326

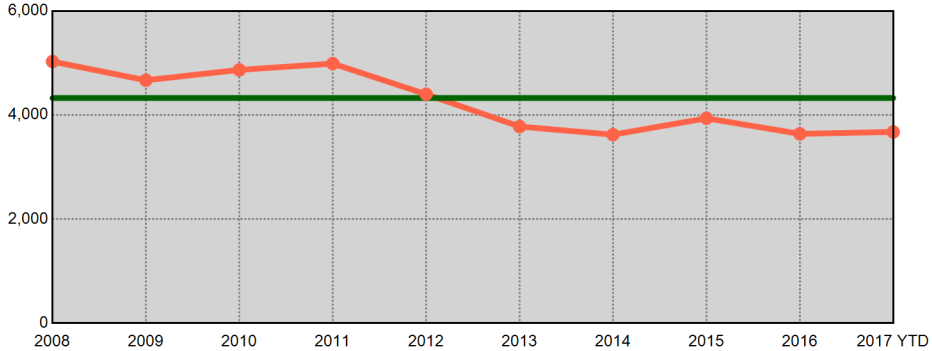

Year End Total Violent Part 1 Incidents - Prior 9 Year Annual Avg: 1,209

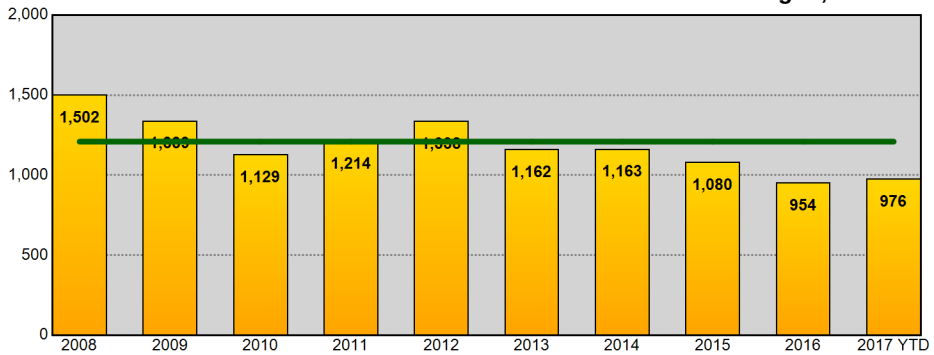

Year End Total Violent Part 1 Incidents - Prior 9 Year Annual Avg: 1,209

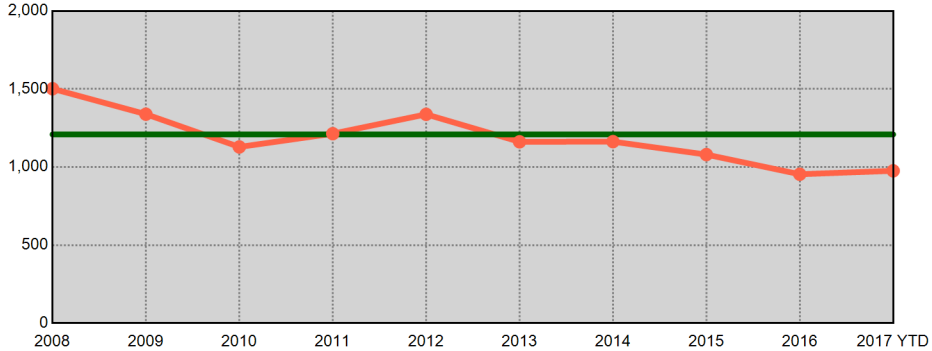

Year End Total Property Part 1 Incidents - Prior 9 Year Annual Avg: 3,117

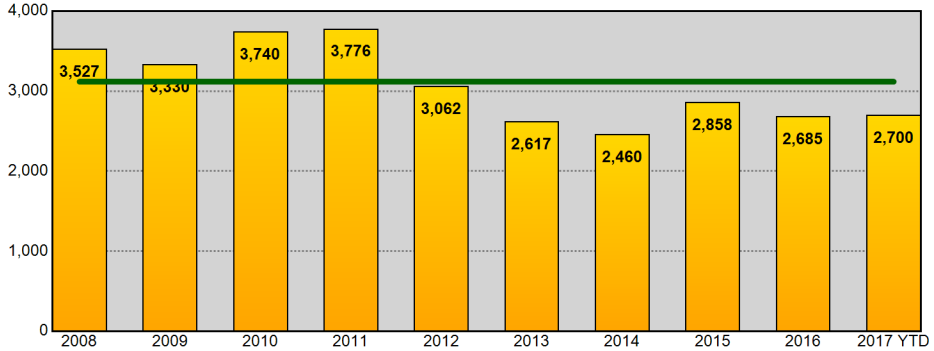

Year End Total Property Part 1 Incidents - Prior 9 Year Annual Avg: 3,117

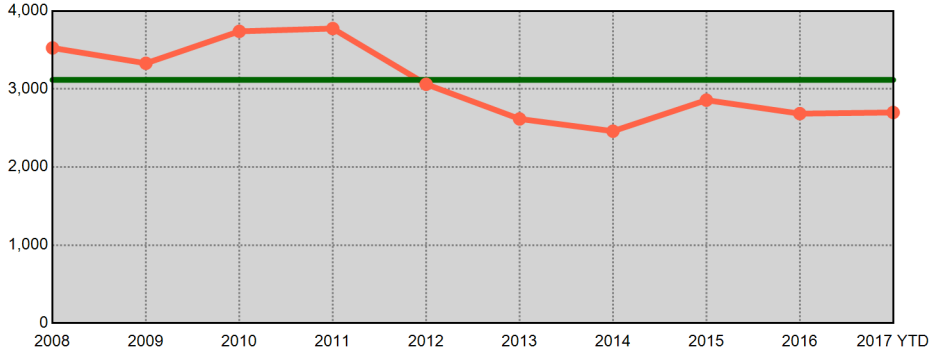

Information summarized for CompStat week ending 12/16/2017. Current year statistics are summarized for 2017 YTD. The horizontal line on each chart represents the average of the prior 9 year end offense totals.

Sourced from MNPD ARMS on 12/20/2017 9:11:23 AM. The figures above were sourced from incident reports using Uniform Crime Reporting definitions and reporting guidelines, based on the date when the crime was reported. This report is intended to be a management and planning tool and does not reflect the official UCR counts for the department. Incidents where a location is unknown or unspecified are included in the countywide totals.

South Precinct UCR Incidents - Annual Comparisons

Aggregated by precinct (incident location). Based on date when each incident was reported.

METROPOLITAN POLICE DEPARTMENT
of Nashville and Davidson County

Year End Total Part 1 Incidents - Prior 9 Year Annual Avg: 6,440

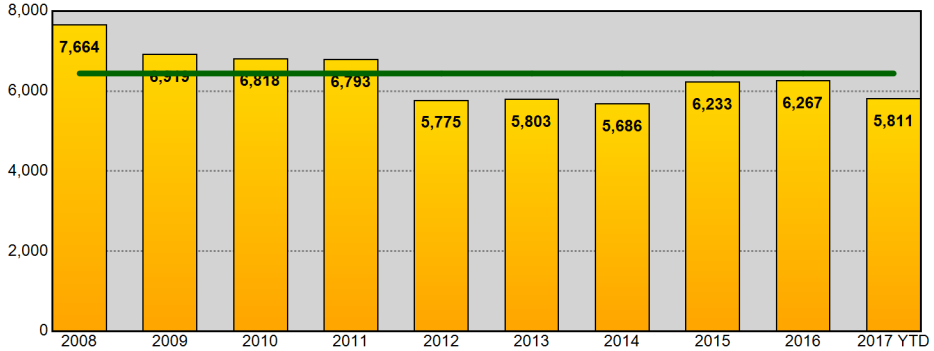

Year End Total Part 1 Incidents - Prior 9 Year Annual Avg: 6,440

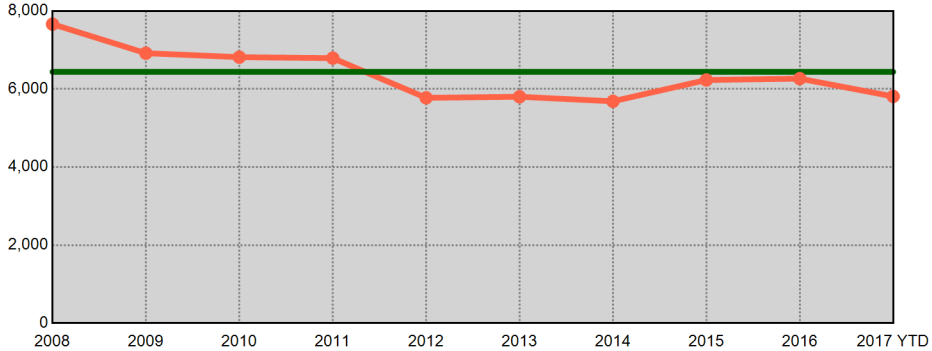

Year End Total Violent Part 1 Incidents - Prior 9 Year Annual Avg: 1,406

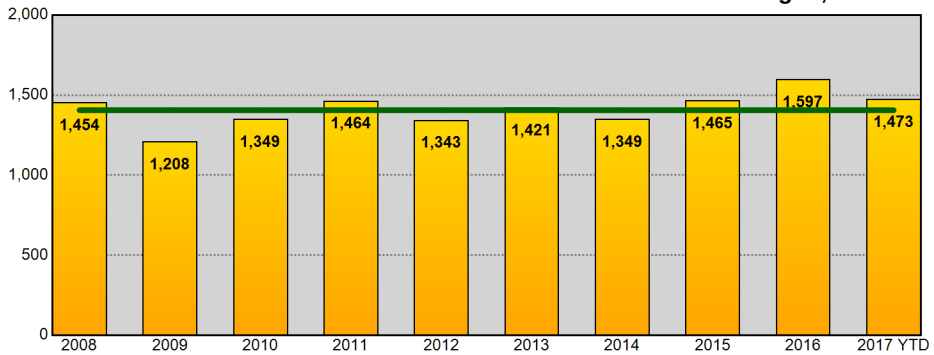

Year End Total Violent Part 1 Incidents - Prior 9 Year Annual Avg: 1,406

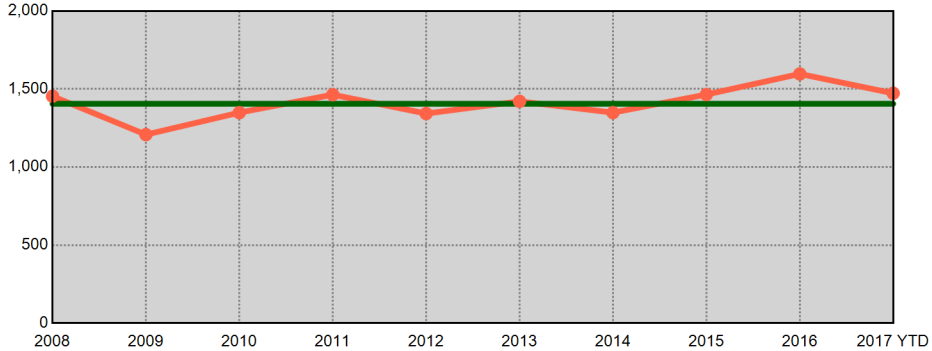

Year End Total Property Part 1 Incidents - Prior 9 Year Annual Avg: 5,034

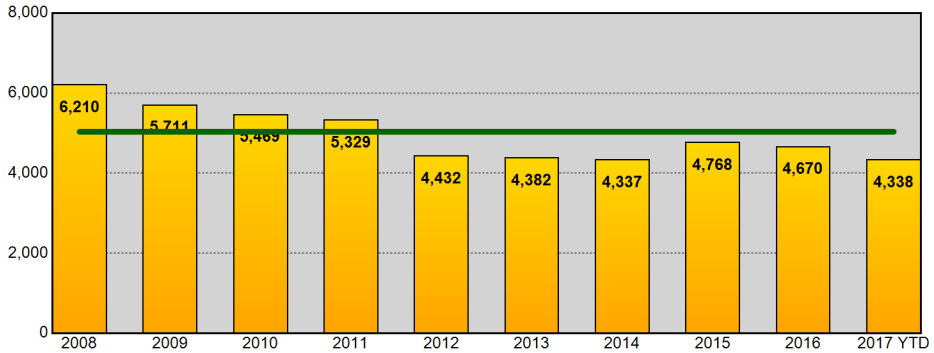

Year End Total Property Part 1 Incidents - Prior 9 Year Annual Avg: 5,034

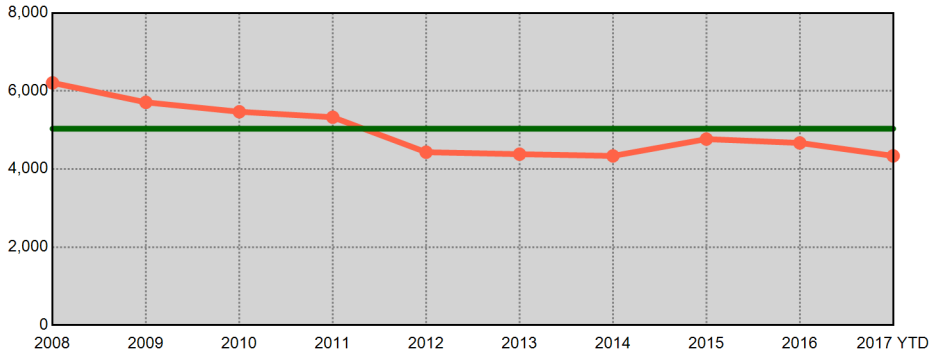

Information summarized for CompStat week ending 12/16/2017. Current year statistics are summarized for 2017 YTD. The horizontal line on each chart represents the average of the prior 9 year end offense totals.

Sourced from MNPD ARMS on 12/20/2017 9:11:23 AM. The figures above were sourced from incident reports using Uniform Crime Reporting definitions and reporting guidelines, based on the date when the crime was reported. This report is intended to be a management and planning tool and does not reflect the official UCR counts for the department. Incidents where a location is unknown or unspecified are included in the countywide totals.

Central Precinct UCR Incidents - Annual Comparisons

METROPOLITAN POLICE DEPARTMENT
of Nashville and Davidson County

Aggregated by precinct (incident location). Based on date when each incident was reported.

Year End Total Part 1 Incidents - Prior 9 Year Annual Avg: 1,638

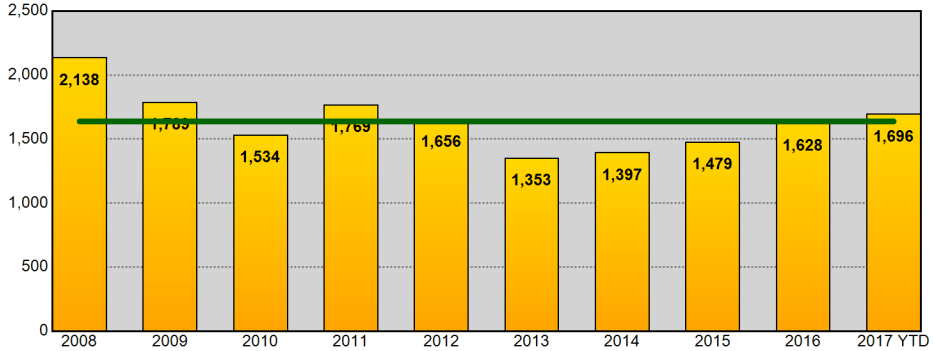

Year End Total Part 1 Incidents - Prior 9 Year Annual Avg: 1,638

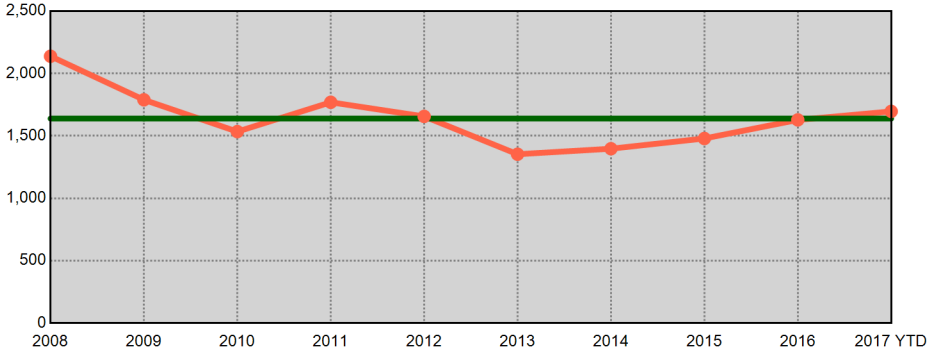

Year End Total Violent Part 1 Incidents - Prior 9 Year Annual Avg: 363

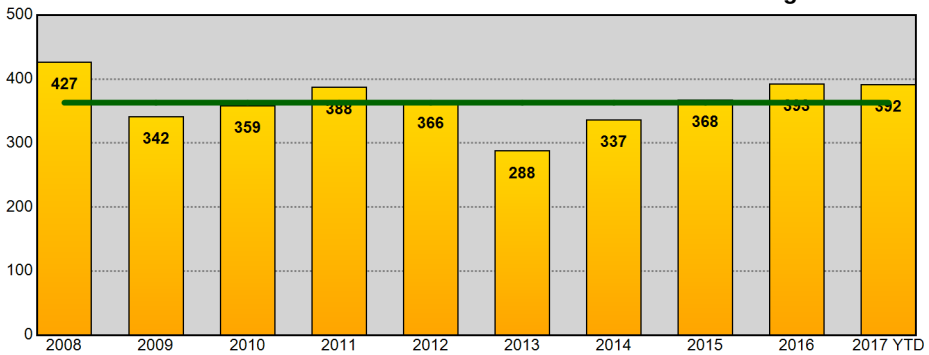

Year End Total Violent Part 1 Incidents - Prior 9 Year Annual Avg: 363

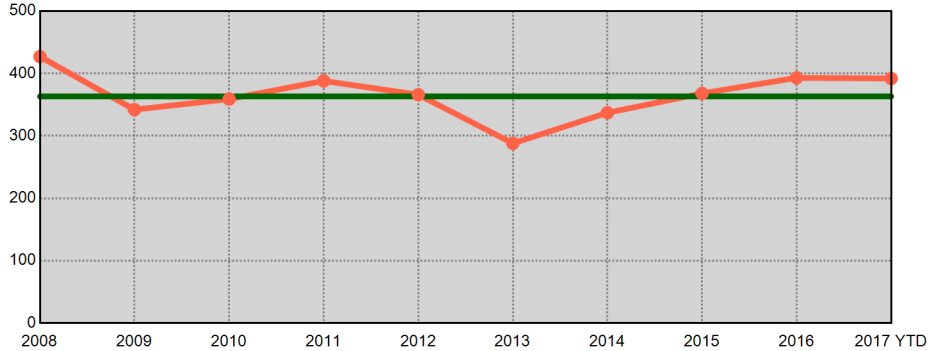

Year End Total Property Part 1 Incidents - Prior 9 Year Annual Avg: 1,275

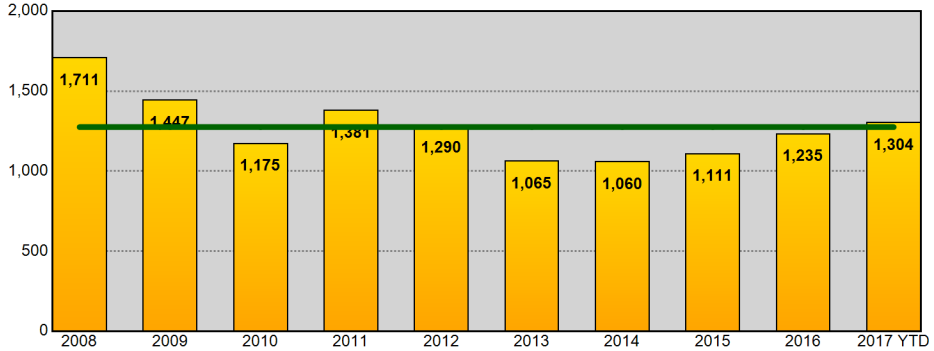

Year End Total Property Part 1 Incidents - Prior 9 Year Annual Avg: 1,275

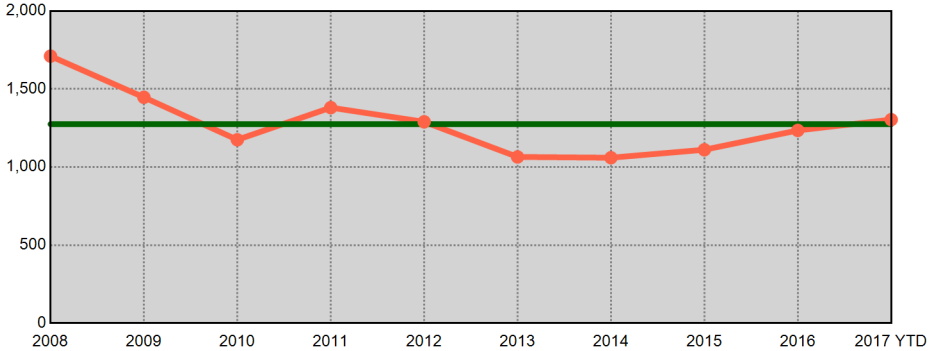

Information summarized for CompStat week ending 12/16/2017. Current year statistics are summarized for 2017 YTD. The horizontal line on each chart represents the average of the prior 9 year end offense totals.

Sourced from MNPD ARMS on 12/20/2017 9:11:24 AM. The figures above were sourced from incident reports using Uniform Crime Reporting definitions and reporting guidelines, based on the date when the crime was reported. This report is intended to be a management and planning tool and does not reflect the official UCR counts for the department. Incidents where a location is unknown or unspecified are included in the countywide totals.

Hermitage Precinct UCR Incidents - Annual Comparisons

METROPOLITAN POLICE DEPARTMENT
of Nashville and Davidson County

Aggregated by precinct (incident location). Based on date when each incident was reported.

Year End Total Part 1 Incidents - Prior 9 Year Annual Avg: 6,264

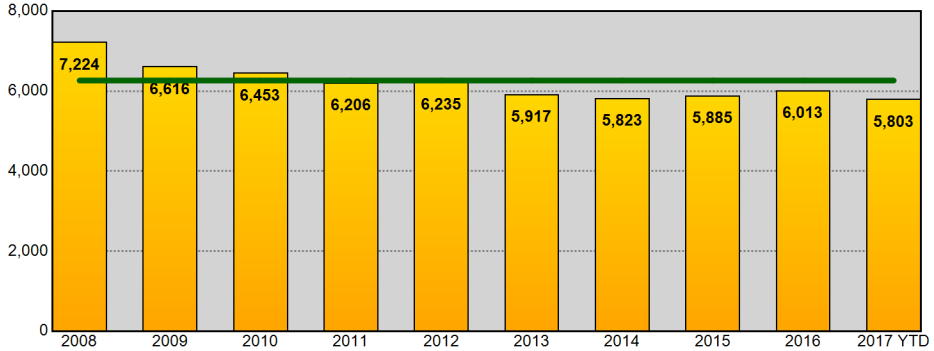

Year End Total Part 1 Incidents - Prior 9 Year Annual Avg: 6,264

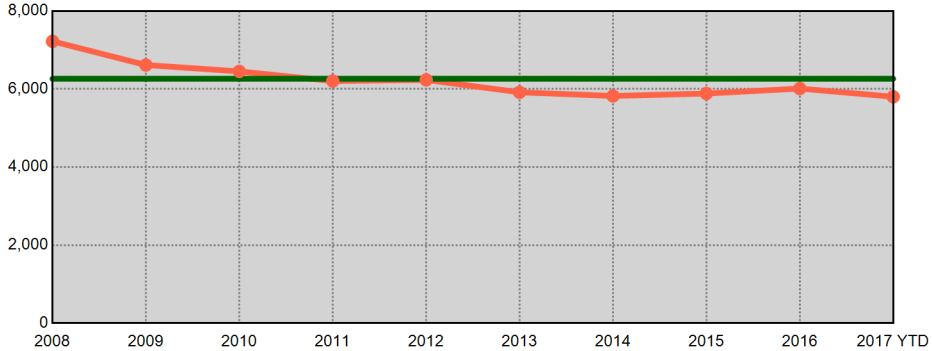

Year End Total Violent Part 1 Incidents - Prior 9 Year Annual Avg: 1,234

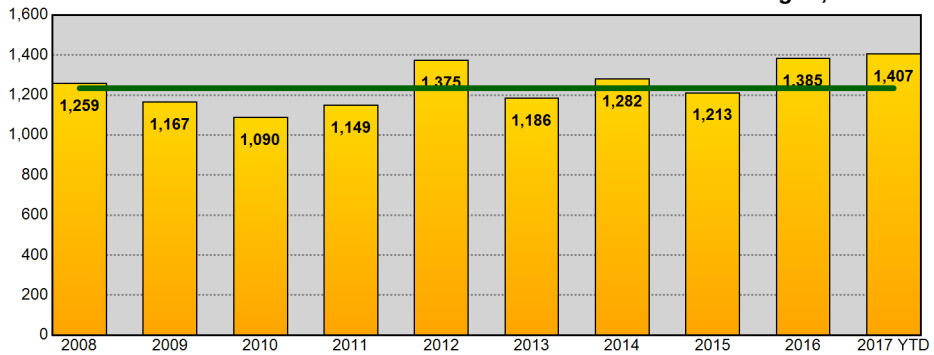

Year End Total Violent Part 1 Incidents - Prior 9 Year Annual Avg: 1,234

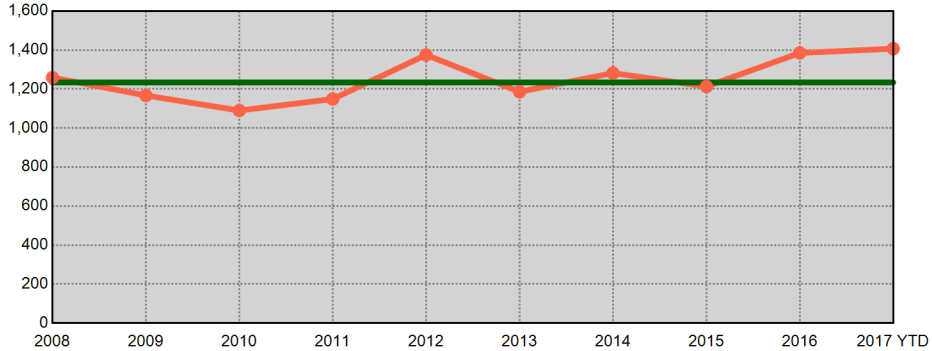

Year End Total Property Part 1 Incidents - Prior 9 Year Annual Avg: 5,030

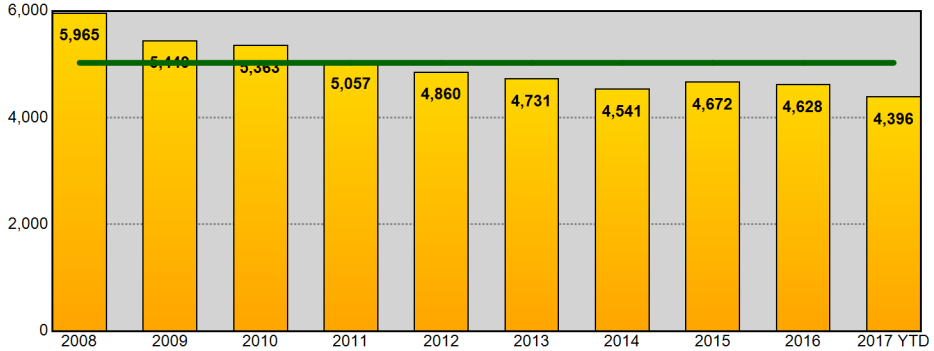

Year End Total Property Part 1 Incidents - Prior 9 Year Annual Avg: 5,030

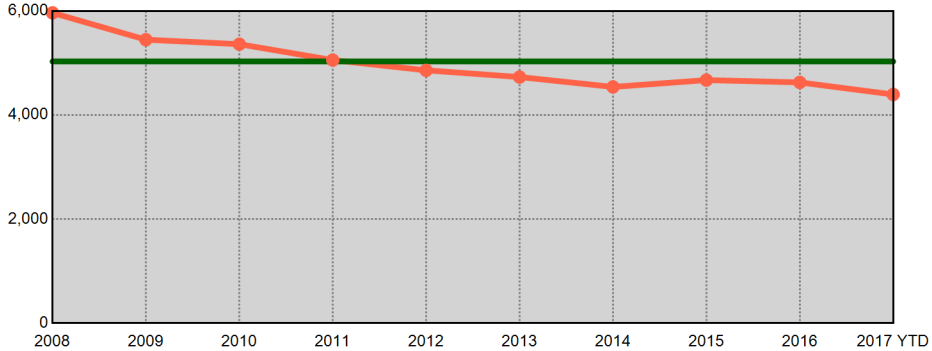

Information summarized for CompStat week ending 12/16/2017. Current year statistics are summarized for 2017 YTD. The horizontal line on each chart represents the average of the prior 9 year end offense totals.

Sourced from MNPD ARMS on 12/20/2017 9:11:25 AM. The figures above were sourced from incident reports using Uniform Crime Reporting definitions and reporting guidelines, based on the date when the crime was reported. This report is intended to be a management and planning tool and does not reflect the official UCR counts for the department. Incidents where a location is unknown or unspecified are included in the countywide totals.

North Precinct UCR Incidents - Annual Comparisons

Aggregated by precinct (incident location). Based on date when each incident was reported.

METROPOLITAN POLICE DEPARTMENT
of Nashville and Davidson County

Year End Total Part 1 Incidents - Prior 9 Year Annual Avg: 4,206

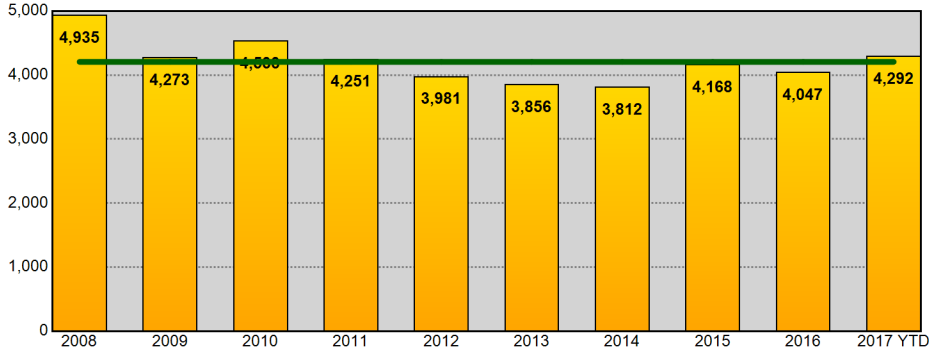

Year End Total Part 1 Incidents - Prior 9 Year Annual Avg: 4,206

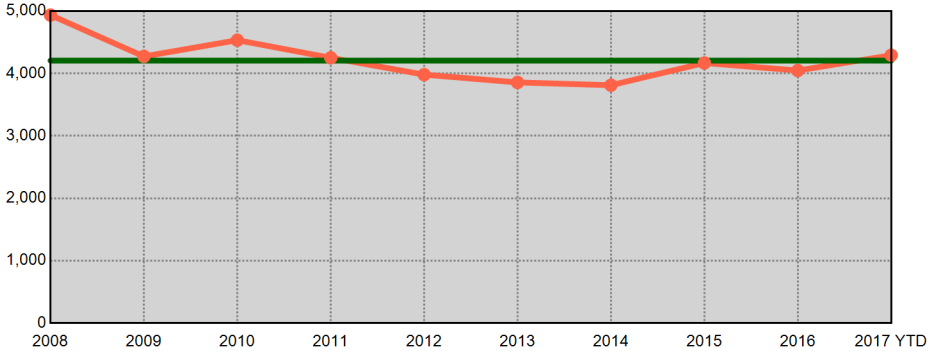

Year End Total Violent Part 1 Incidents - Prior 9 Year Annual Avg: 1,283

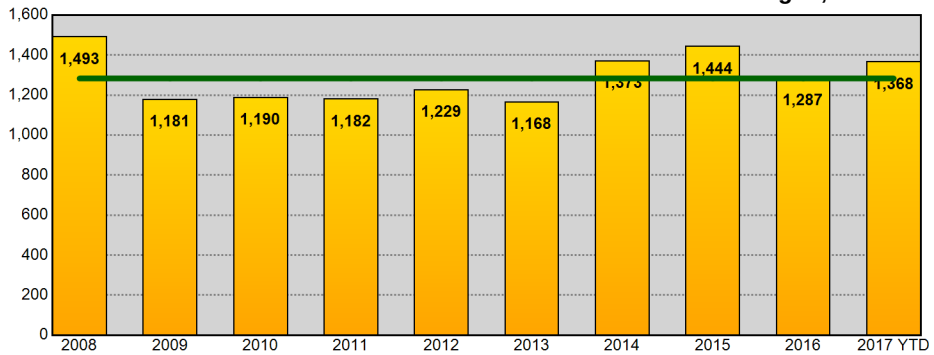

Year End Total Violent Part 1 Incidents - Prior 9 Year Annual Avg: 1,283

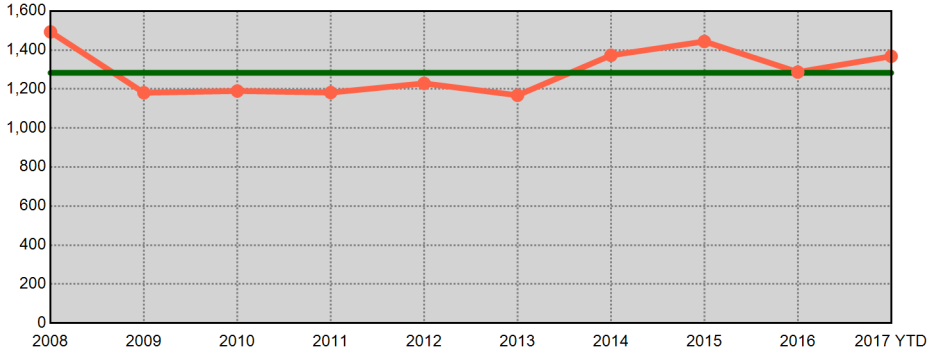

Year End Total Property Part 1 Incidents - Prior 9 Year Annual Avg: 2,923

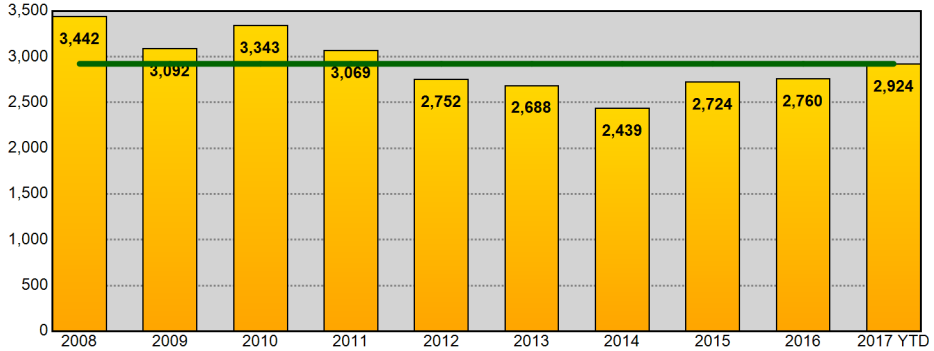

Year End Total Property Part 1 Incidents - Prior 9 Year Annual Avg: 2,923

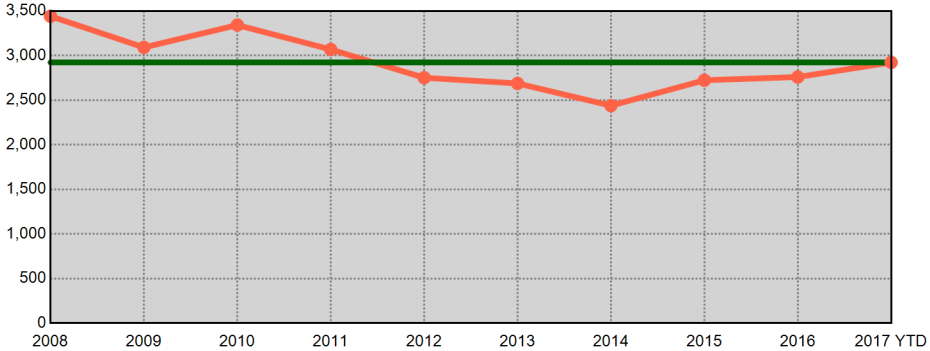

Information summarized for CompStat week ending 12/16/2017. Current year statistics are summarized for 2017 YTD. The horizontal line on each chart represents the average of the prior 9 year end offense totals.

Sourced from MNPD ARMS on 12/20/2017 9:11:26 AM. The figures above were sourced from incident reports using Uniform Crime Reporting definitions and reporting guidelines, based on the date when the crime was reported. This report is intended to be a management and planning tool and does not reflect the official UCR counts for the department. Incidents where a location is unknown or unspecified are included in the countywide totals.

Madison Precinct UCR Incidents - Annual Comparisons

Aggregated by precinct (incident location). Based on date when each incident was reported.

METROPOLITAN POLICE DEPARTMENT
of Nashville and Davidson County

Year End Total Part 1 Incidents - Prior 9 Year Annual Avg: 3,985

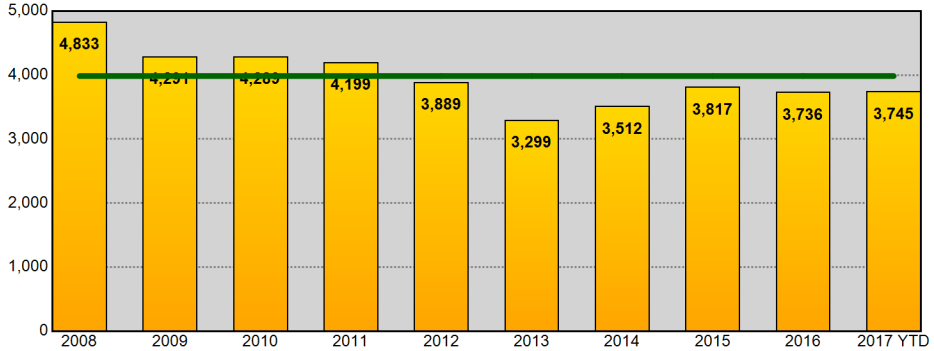

Year End Total Part 1 Incidents - Prior 9 Year Annual Avg: 3,985

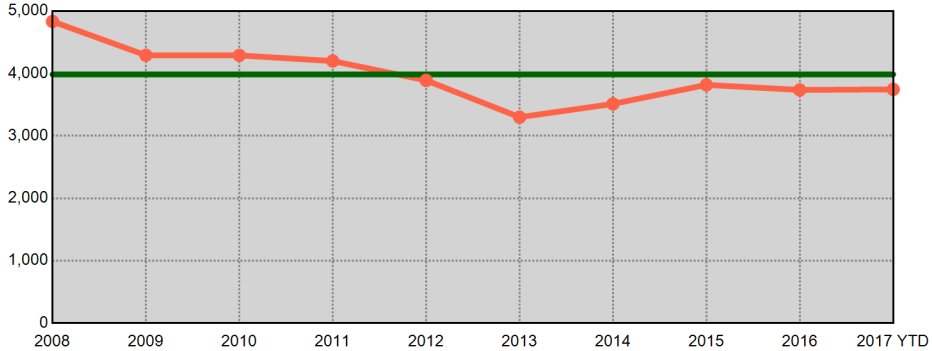

Year End Total Violent Part 1 Incidents - Prior 9 Year Annual Avg: 803

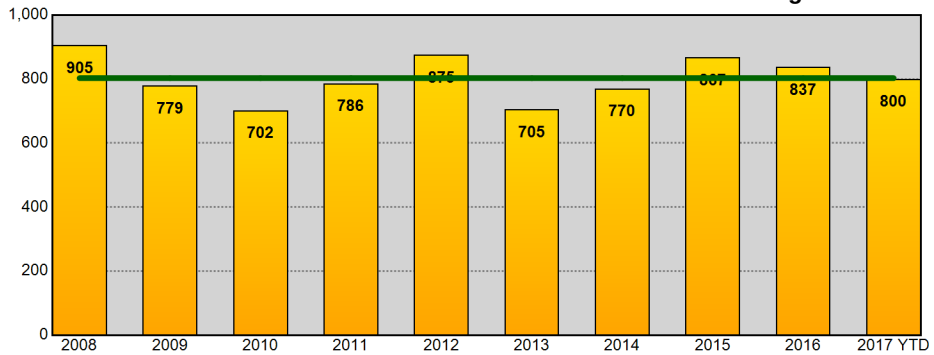

Year End Total Violent Part 1 Incidents - Prior 9 Year Annual Avg: 803

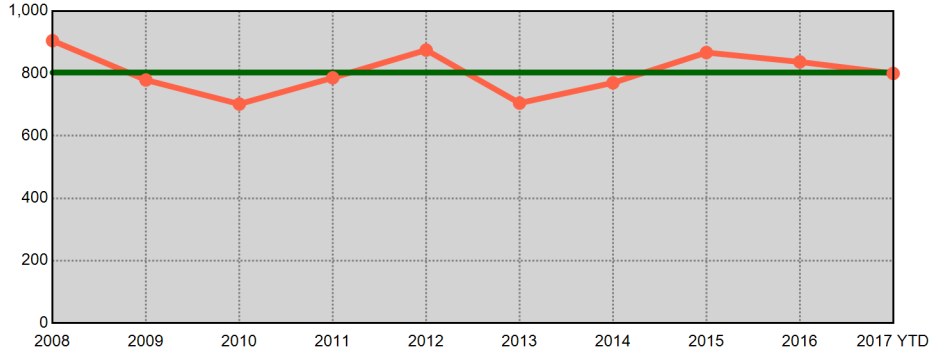

Year End Total Property Part 1 Incidents - Prior 9 Year Annual Avg: 3,182

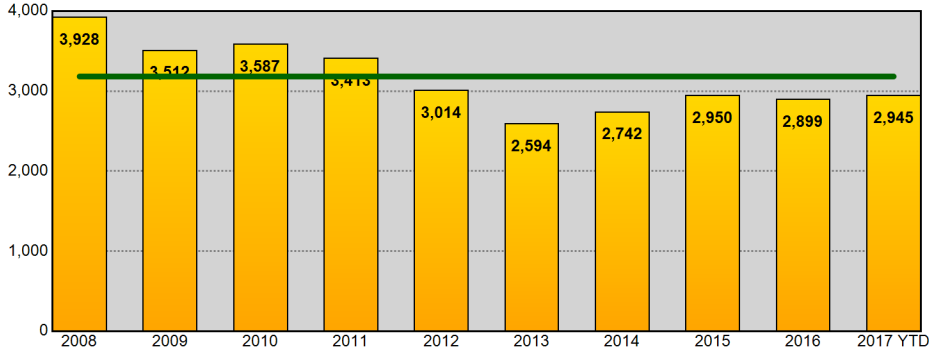

Year End Total Property Part 1 Incidents - Prior 9 Year Annual Avg: 3,182

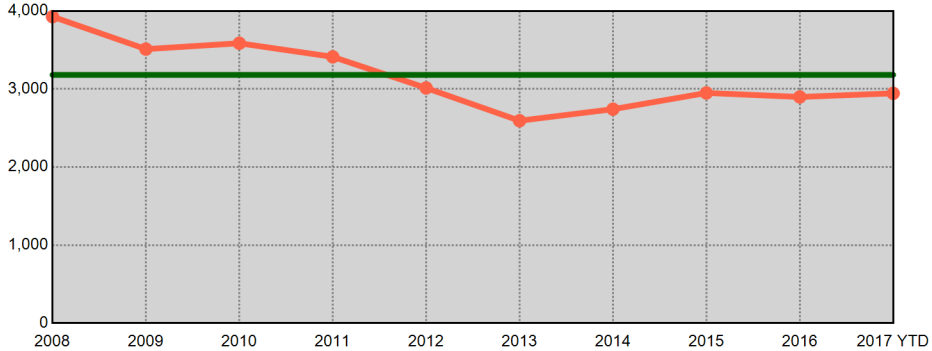

Information summarized for CompStat week ending 12/16/2017. Current year statistics are summarized for 2017 YTD. The horizontal line on each chart represents the average of the prior 9 year end offense totals.

Sourced from MNPD ARMS on 12/20/2017 9:11:26 AM. The figures above were sourced from incident reports using Uniform Crime Reporting definitions and reporting guidelines, based on the date when the crime was reported. This report is intended to be a management and planning tool and does not reflect the official UCR counts for the department. Incidents where a location is unknown or unspecified are included in the countywide totals.

Midtown Hills Precinct UCR Incidents - Annual Comparisons

METROPOLITAN POLICE DEPARTMENT
of Nashville and Davidson County

Aggregated by precinct (incident location). Based on date when each incident was reported.

Year End Total Part 1 Incidents - Prior 9 Year Annual Avg: 4,346

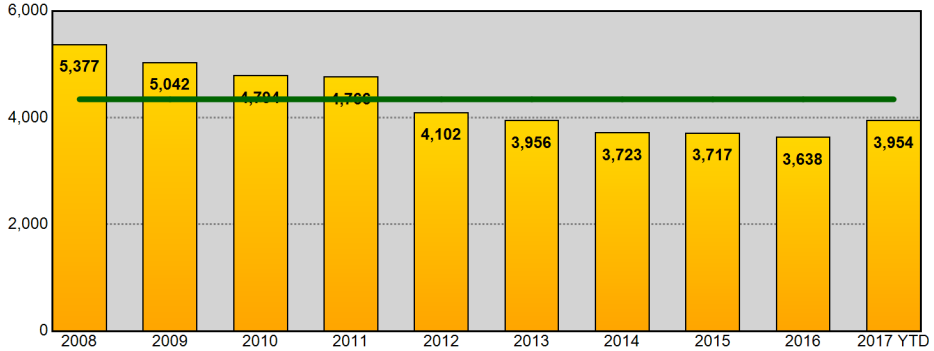

Year End Total Part 1 Incidents - Prior 9 Year Annual Avg: 4,346

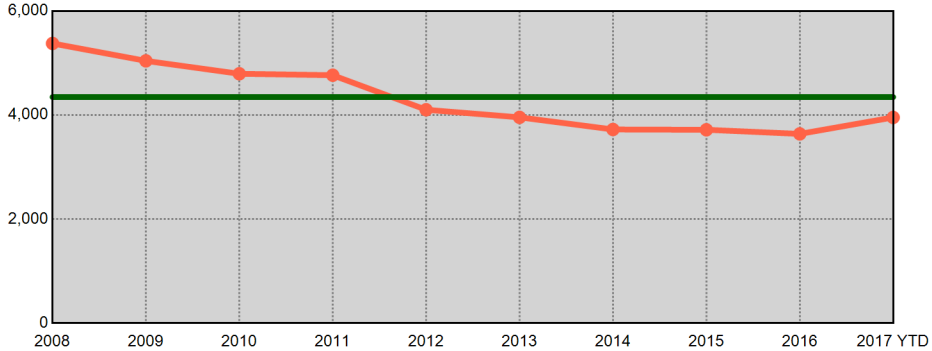

Year End Total Violent Part 1 Incidents - Prior 9 Year Annual Avg: 664

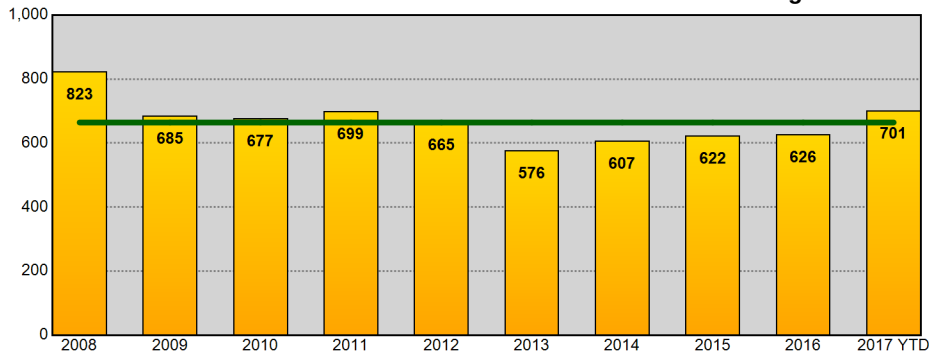

Year End Total Violent Part 1 Incidents - Prior 9 Year Annual Avg: 664

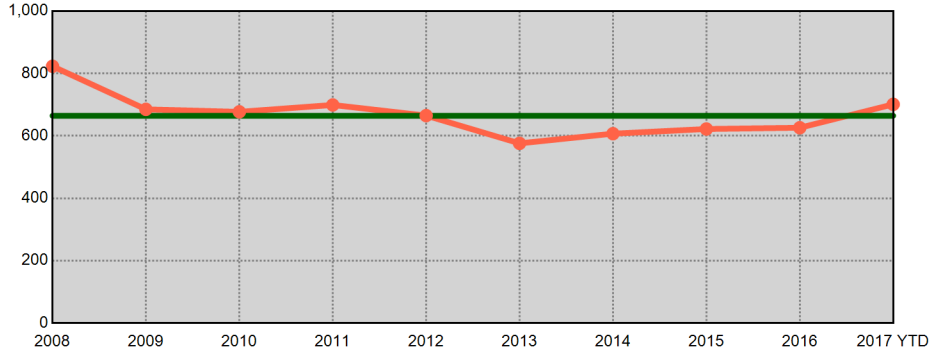

Year End Total Property Part 1 Incidents - Prior 9 Year Annual Avg: 3,682

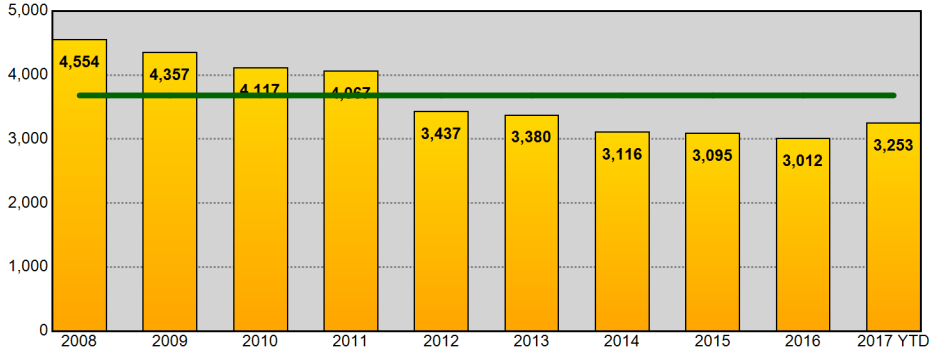

Year End Total Property Part 1 Incidents - Prior 9 Year Annual Avg: 3,682

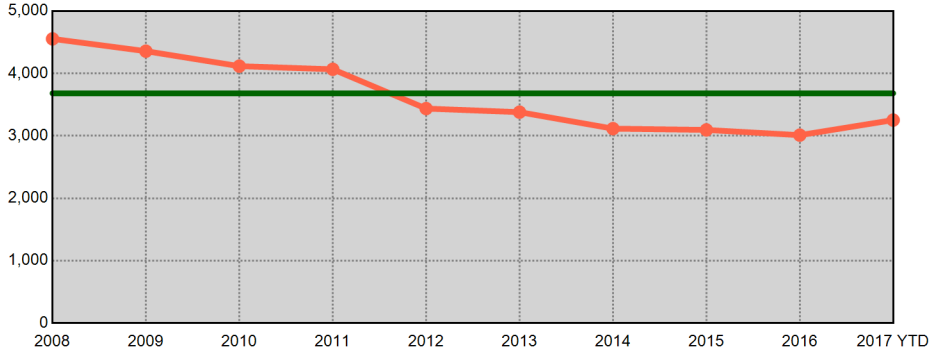

Information summarized for CompStat week ending 12/16/2017. Current year statistics are summarized for 2017 YTD. The horizontal line on each chart represents the average of the prior 9 year end offense totals.

Sourced from MNPD ARMS on 12/20/2017 9:11:27 AM. The figures above were sourced from incident reports using Uniform Crime Reporting definitions and reporting guidelines, based on the date when the crime was reported. This report is intended to be a management and planning tool and does not reflect the official UCR counts for the department. Incidents where a location is unknown or unspecified are included in the countywide totals.

County UCR Incidents - YTD Comparisons

METROPOLITAN POLICE DEPARTMENT
of Nashville and Davidson County

Aggregated by precinct (incident location). Based on date when each incident was reported.

	Homicide	Forcible Rape	Commercial Robbery	Street Robbery	Total Robbery	Aggravated Assault	Commercial Burglary	Residential Burglary	Total Burglary	Larceny	Auto Theft	Violent Offenses	Property Offenses	Part I Offenses
2016 YTD	78	548	287	1,628	1,915	4,731	922	3,523	4,445	18,111	1,618	7,272	24,174	31,446
2017 YTD	107	546	310	1,669	1,979	4,930	1,243	2,794	4,037	18,434	2,496	7,562	24,967	32,529
% Change	37.2%	-0.4%	8.0%	2.5%	3.3%	4.2%	34.8%	-20.7%	-9.2%	1.8%	54.3%	4.0%	3.3%	3.4%
2015 YTD	73	586	242	1,575	1,817	4,752	867	4,026	4,893	18,084	1,384	7,228	24,361	31,589
2017 YTD	107	546	310	1,669	1,979	4,930	1,243	2,794	4,037	18,434	2,496	7,562	24,967	32,529
% Change	46.6%	-6.8%	28.1%	6.0%	8.9%	3.7%	43.4%	-30.6%	-17.5%	1.9%	80.3%	4.6%	2.5%	3.0%
2014 YTD	42	584	194	1,267	1,461	5,071	880	3,690	4,570	17,236	1,078	7,158	22,884	30,042
2017 YTD	107	546	310	1,669	1,979	4,930	1,243	2,794	4,037	18,434	2,496	7,562	24,967	32,529
% Change	154.8%	-6.5%	59.8%	31.7%	35.5%	-2.8%	41.3%	-24.3%	-11.7%	7.0%	131.5%	5.6%	9.1%	8.3%
2013 YTD	41	518	217	1,357	1,574	4,649	845	4,592	5,437	17,471	1,155	6,782	24,063	30,845
2017 YTD	107	546	310	1,669	1,979	4,930	1,243	2,794	4,037	18,434	2,496	7,562	24,967	32,529
% Change	161.0%	5.4%	42.9%	23.0%	25.7%	6.0%	47.1%	-39.2%	-25.7%	5.5%	116.1%	11.5%	3.8%	5.5%
2012 YTD	59	523	224	1,419	1,643	5,195	956	4,518	5,474	18,483	1,332	7,420	25,289	32,709
2017 YTD	107	546	310	1,669	1,979	4,930	1,243	2,794	4,037	18,434	2,496	7,562	24,967	32,529
% Change	81.4%	4.4%	38.4%	17.6%	20.5%	-5.1%	30.0%	-38.2%	-26.3%	-0.3%	87.4%	1.9%	-1.3%	-0.6%
2011 YTD	51	532	276	1,522	1,798	4,755	1,060	5,990	7,050	19,435	1,683	7,136	28,168	35,304
2017 YTD	107	546	310	1,669	1,979	4,930	1,243	2,794	4,037	18,434	2,496	7,562	24,967	32,529
% Change	109.8%	2.6%	12.3%	9.7%	10.1%	3.7%	17.3%	-53.4%	-42.7%	-5.2%	48.3%	6.0%	-11.4%	-7.9%
2010 YTD	58	481	266	1,427	1,693	4,561	1,093	6,298	7,391	20,099	1,520	6,793	29,010	35,803
2017 YTD	107	546	310	1,669	1,979	4,930	1,243	2,794	4,037	18,434	2,496	7,562	24,967	32,529
% Change	84.5%	13.5%	16.5%	17.0%	16.9%	8.1%	13.7%	-55.6%	-45.4%	-8.3%	64.2%	11.3%	-13.9%	-9.1%
2009 YTD	77	486	287	1,661	1,948	4,624	1,101	5,356	6,457	21,144	1,651	7,135	29,252	36,387
2017 YTD	107	546	310	1,669	1,979	4,930	1,243	2,794	4,037	18,434	2,496	7,562	24,967	32,529
% Change	39.0%	12.3%	8.0%	0.5%	1.6%	6.6%	12.9%	-47.8%	-37.5%	-12.8%	51.2%	6.0%	-14.6%	-10.6%
8 YTD Avg	60	532	249	1,482	1,731	4,792	966	4,749	5,715	18,758	1,428	7,116	25,900	33,016
2017 YTD	107	546	310	1,669	1,979	4,930	1,243	2,794	4,037	18,434	2,496	7,562	24,967	32,529
% Change	81.4%	2.6%	24.5%	12.6%	14.3%	2.9%	28.8%	-41.2%	-29.3%	-1.7%	74.9%	6.3%	-3.6%	-1.5%
5 YTD Avg	59	552	233	1,449	1,682	4,880	894	4,070	4,964	17,877	1,313	7,172	24,154	31,326
2017 YTD	107	546	310	1,669	1,979	4,930	1,243	2,794	4,037	18,434	2,496	7,562	24,967	32,529
% Change	84.5%	-0.9%	33.6%	15.2%	17.7%	1.0%	39.0%	-31.3%	-18.7%	3.1%	90.1%	5.4%	3.4%	3.8%

Information summarized for CompStat week ending 12/16/2017.

'8 YTD Avg' refers to the computed 2009 - 2016 YTD average.
'5 YTD Avg' refers to the computed 2012 - 2016 YTD average.

Sourced from MNPD ARMS on 12/20/2017 9:11:28 AM. The figures above were sourced from incident reports using Uniform Crime Reporting definitions and reporting guidelines, based on the date when the crime was reported. This report is intended to be a management and planning tool and does not reflect the official UCR counts for the department. Incidents where a location is unknown or unspecified are included in the countywide totals. 'Unknown' refers to records in which the address is listed as 'Unknown' on the incident report. 'Not Validated' refers to records that were entered in with an invalid addresses.

West Precinct UCR Incidents - YTD Comparisons

METROPOLITAN POLICE DEPARTMENT
of Nashville and Davidson County

Aggregated by precinct (incident location). Based on date when each incident was reported.

	Homicide	Forcible Rape	Commercial Robbery	Street Robbery	Total Robbery	Aggravated Assault	Commercial Burglary	Residential Burglary	Total Burglary	Larceny	Auto Theft	Violent Offenses	Property Offenses	Part I Offenses
2016 YTD	6	31	24	76	100	323	113	354	467	2,467	144	460	3,078	3,538
2017 YTD	5	42	17	79	96	301	141	271	412	2,466	218	444	3,096	3,540
% Change	-16.7%	35.5%	-29.2%	3.9%	-4.0%	-6.8%	24.8%	-23.4%	-11.8%	0.0%	51.4%	-3.5%	0.6%	0.1%
2015 YTD	0	40	28	75	103	281	97	400	497	2,419	131	424	3,047	3,471
2017 YTD	5	42	17	79	96	301	141	271	412	2,466	218	444	3,096	3,540
% Change	-	5.0%	-39.3%	5.3%	-6.8%	7.1%	45.4%	-32.3%	-17.1%	1.9%	66.4%	4.7%	1.6%	2.0%
2014 YTD	4	60	22	69	91	383	84	356	440	2,401	108	538	2,949	3,487
2017 YTD	5	42	17	79	96	301	141	271	412	2,466	218	444	3,096	3,540
% Change	25.0%	-30.0%	-22.7%	14.5%	5.5%	-21.4%	67.9%	-23.9%	-6.4%	2.7%	101.9%	-17.5%	5.0%	1.5%
2013 YTD	3	56	27	70	97	317	101	523	624	2,599	113	473	3,336	3,809
2017 YTD	5	42	17	79	96	301	141	271	412	2,466	218	444	3,096	3,540
% Change	66.7%	-25.0%	-37.0%	12.9%	-1.0%	-5.0%	39.6%	-48.2%	-34.0%	-5.1%	92.9%	-6.1%	-7.2%	-7.1%
2012 YTD	11	38	28	73	101	327	104	489	593	2,552	137	477	3,282	3,759
2017 YTD	5	42	17	79	96	301	141	271	412	2,466	218	444	3,096	3,540
% Change	-54.5%	10.5%	-39.3%	8.2%	-5.0%	-8.0%	35.6%	-44.6%	-30.5%	-3.4%	59.1%	-6.9%	-5.7%	-5.8%
2011 YTD	2	33	26	93	119	337	119	624	743	2,260	124	491	3,127	3,618
2017 YTD	5	42	17	79	96	301	141	271	412	2,466	218	444	3,096	3,540
% Change	150.0%	27.3%	-34.6%	-15.1%	-19.3%	-10.7%	18.5%	-56.6%	-44.5%	9.1%	75.8%	-9.6%	-1.0%	-2.2%
2010 YTD	5	44	37	98	135	359	121	639	760	2,503	152	543	3,415	3,958
2017 YTD	5	42	17	79	96	301	141	271	412	2,466	218	444	3,096	3,540
% Change	0.0%	-4.5%	-54.1%	-19.4%	-28.9%	-16.2%	16.5%	-57.6%	-45.8%	-1.5%	43.4%	-18.2%	-9.3%	-10.6%
2009 YTD	4	38	39	108	147	324	125	594	719	2,350	143	513	3,212	3,725
2017 YTD	5	42	17	79	96	301	141	271	412	2,466	218	444	3,096	3,540
% Change	25.0%	10.5%	-56.4%	-26.9%	-34.7%	-7.1%	12.8%	-54.4%	-42.7%	4.9%	52.4%	-13.5%	-3.6%	-5.0%
8 YTD Avg	4	43	29	83	112	331	108	497	605	2,444	132	490	3,181	3,671
2017 YTD	5	42	17	79	96	301	141	271	412	2,466	218	444	3,096	3,540
% Change	25.0%	0.0%	-39.3%	-3.7%	-13.5%	-9.1%	30.6%	-45.5%	-31.9%	0.9%	66.4%	-9.2%	-2.6%	-3.5%
5 YTD Avg	5	45	26	73	98	326	100	424	524	2,488	127	474	3,138	3,613
2017 YTD	5	42	17	79	96	301	141	271	412	2,466	218	444	3,096	3,540
% Change	25.0%	-6.7%	-32.0%	9.7%	-2.0%	-7.7%	42.4%	-36.1%	-21.4%	-0.8%	73.0%	-6.3%	-1.3%	-2.0%

Information summarized for CompStat week ending 12/16/2017.

'8 YTD Avg' refers to the computed 2009 - 2016 YTD average.
'5 YTD Avg' refers to the computed 2012 - 2016 YTD average.

Sourced from MNPD ARMS on 12/20/2017 9:11:28 AM. The figures above were sourced from incident reports using Uniform Crime Reporting definitions and reporting guidelines, based on the date when the crime was reported. This report is intended to be a management and planning tool and does not reflect the official UCR counts for the department. Incidents where a location is unknown or unspecified are included in the countywide totals. 'Unknown' refers to records in which the address is listed as 'Unknown' on the incident report. 'Not Validated' refers to records that were entered in with an invalid addresses.

East Precinct UCR Incidents - YTD Comparisons

METROPOLITAN POLICE DEPARTMENT
of Nashville and Davidson County

Aggregated by precinct (incident location). Based on date when each incident was reported.

	Homicide	Forcible Rape	Commercial Robbery	Street Robbery	Total Robbery	Aggravated Assault	Commercial Burglary	Residential Burglary	Total Burglary	Larceny	Auto Theft	Violent Offenses	Property Offenses	Part I Offenses
2016 YTD	9	61	26	174	200	652	90	424	514	1,845	221	922	2,580	3,502
2017 YTD	23	57	37	167	204	692	132	399	531	1,900	269	976	2,700	3,676
% Change	155.6%	-6.6%	42.3%	-4.0%	2.0%	6.1%	46.7%	-5.9%	3.3%	3.0%	21.7%	5.9%	4.7%	5.0%
2015 YTD	16	72	38	220	258	696	76	568	644	1,917	190	1,042	2,751	3,793
2017 YTD	23	57	37	167	204	692	132	399	531	1,900	269	976	2,700	3,676
% Change	43.8%	-20.8%	-2.6%	-24.1%	-20.9%	-0.6%	73.7%	-29.8%	-17.5%	-0.9%	41.6%	-6.3%	-1.9%	-3.1%
2014 YTD	2	70	17	200	217	834	101	498	599	1,619	147	1,123	2,365	3,488
2017 YTD	23	57	37	167	204	692	132	399	531	1,900	269	976	2,700	3,676
% Change	>1,000%	-18.6%	117.6%	-16.5%	-6.0%	-17.0%	30.7%	-19.9%	-11.4%	17.4%	83.0%	-13.1%	14.2%	5.4%
2013 YTD	7	73	20	224	244	794	42	654	696	1,708	131	1,118	2,535	3,653
2017 YTD	23	57	37	167	204	692	132	399	531	1,900	269	976	2,700	3,676
% Change	228.6%	-21.9%	85.0%	-25.4%	-16.4%	-12.8%	214.3%	-39.0%	-23.7%	11.2%	105.3%	-12.7%	6.5%	0.6%
2012 YTD	6	62	26	239	265	957	109	695	804	2,000	153	1,290	2,957	4,247
2017 YTD	23	57	37	167	204	692	132	399	531	1,900	269	976	2,700	3,676
% Change	283.3%	-8.1%	42.3%	-30.1%	-23.0%	-27.7%	21.1%	-42.6%	-34.0%	-5.0%	75.8%	-24.3%	-8.7%	-13.4%
2011 YTD	4	70	43	249	292	805	114	1,046	1,160	2,238	210	1,171	3,608	4,779
2017 YTD	23	57	37	167	204	692	132	399	531	1,900	269	976	2,700	3,676
% Change	475.0%	-18.6%	-14.0%	-32.9%	-30.1%	-14.0%	15.8%	-61.9%	-54.2%	-15.1%	28.1%	-16.7%	-25.2%	-23.1%
2010 YTD	10	59	24	224	248	773	152	1,083	1,235	2,087	218	1,090	3,540	4,630
2017 YTD	23	57	37	167	204	692	132	399	531	1,900	269	976	2,700	3,676
% Change	130.0%	-3.4%	54.2%	-25.4%	-17.7%	-10.5%	-13.2%	-63.2%	-57.0%	-9.0%	23.4%	-10.5%	-23.7%	-20.6%
2009 YTD	12	60	49	297	346	883	124	868	992	2,014	221	1,301	3,227	4,528
2017 YTD	23	57	37	167	204	692	132	399	531	1,900	269	976	2,700	3,676
% Change	91.7%	-5.0%	-24.5%	-43.8%	-41.0%	-21.6%	6.5%	-54.0%	-46.5%	-5.7%	21.7%	-25.0%	-16.3%	-18.8%
8 YTD Avg	8	66	30	228	259	799	101	730	831	1,929	186	1,132	2,945	4,078
2017 YTD	23	57	37	167	204	692	132	399	531	1,900	269	976	2,700	3,676
% Change	187.5%	-12.3%	23.3%	-26.8%	-20.9%	-13.4%	30.7%	-45.3%	-36.0%	-1.5%	44.6%	-13.8%	-8.3%	-9.8%
5 YTD Avg	8	68	25	211	237	787	84	568	651	1,818	168	1,099	2,638	3,737
2017 YTD	23	57	37	167	204	692	132	399	531	1,900	269	976	2,700	3,676
% Change	187.5%	-14.9%	48.0%	-20.9%	-13.6%	-12.0%	59.0%	-29.6%	-18.4%	4.6%	60.1%	-11.2%	2.4%	-1.6%

Information summarized for CompStat week ending 12/16/2017.

'8 YTD Avg' refers to the computed 2009 - 2016 YTD average.
'5 YTD Avg' refers to the computed 2012 - 2016 YTD average.

Sourced from MNPD ARMS on 12/20/2017 9:11:28 AM. The figures above were sourced from incident reports using Uniform Crime Reporting definitions and reporting guidelines, based on the date when the crime was reported. This report is intended to be a management and planning tool and does not reflect the official UCR counts for the department. Incidents where a location is unknown or unspecified are included in the countywide totals. 'Unknown' refers to records in which the address is listed as 'Unknown' on the incident report. 'Not Validated' refers to records that were entered in with an invalid addresses.

South Precinct UCR Incidents - YTD Comparisons

METROPOLITAN POLICE DEPARTMENT
of Nashville and Davidson County

Aggregated by precinct (incident location). Based on date when each incident was reported.

	Homicide	Forcible Rape	Commercial Robbery	Street Robbery	Total Robbery	Aggravated Assault	Commercial Burglary	Residential Burglary	Total Burglary	Larceny	Auto Theft	Violent Offenses	Property Offenses	Part I Offenses
2016 YTD	17	102	65	430	495	910	177	894	1,071	3,109	349	1,524	4,529	6,053
2017 YTD	20	99	51	412	463	891	228	584	812	2,965	561	1,473	4,338	5,811
% Change	17.6%	-2.9%	-21.5%	-4.2%	-6.5%	-2.1%	28.8%	-34.7%	-24.2%	-4.6%	60.7%	-3.3%	-4.2%	-4.0%
2015 YTD	14	106	40	389	429	872	184	981	1,165	3,180	236	1,421	4,581	6,002
2017 YTD	20	99	51	412	463	891	228	584	812	2,965	561	1,473	4,338	5,811
% Change	42.9%	-6.6%	27.5%	5.9%	7.9%	2.2%	23.9%	-40.5%	-30.3%	-6.8%	137.7%	3.7%	-5.3%	-3.2%
2014 YTD	6	88	41	271	312	899	169	767	936	3,039	197	1,305	4,172	5,477
2017 YTD	20	99	51	412	463	891	228	584	812	2,965	561	1,473	4,338	5,811
% Change	233.3%	12.5%	24.4%	52.0%	48.4%	-0.9%	34.9%	-23.9%	-13.2%	-2.4%	184.8%	12.9%	4.0%	6.1%
2013 YTD	8	91	35	323	358	919	205	946	1,151	2,826	253	1,376	4,230	5,606
2017 YTD	20	99	51	412	463	891	228	584	812	2,965	561	1,473	4,338	5,811
% Change	150.0%	8.8%	45.7%	27.6%	29.3%	-3.0%	11.2%	-38.3%	-29.5%	4.9%	121.7%	7.0%	2.6%	3.7%
2012 YTD	6	98	41	285	326	870	182	823	1,005	2,971	305	1,300	4,281	5,581
2017 YTD	20	99	51	412	463	891	228	584	812	2,965	561	1,473	4,338	5,811
% Change	233.3%	1.0%	24.4%	44.6%	42.0%	2.4%	25.3%	-29.0%	-19.2%	-0.2%	83.9%	13.3%	1.3%	4.1%
2011 YTD	7	99	65	368	433	870	171	1,227	1,398	3,344	397	1,409	5,139	6,548
2017 YTD	20	99	51	412	463	891	228	584	812	2,965	561	1,473	4,338	5,811
% Change	185.7%	0.0%	-21.5%	12.0%	6.9%	2.4%	33.3%	-52.4%	-41.9%	-11.3%	41.3%	4.5%	-15.6%	-11.3%
2010 YTD	10	99	38	323	361	816	190	1,233	1,423	3,489	297	1,286	5,209	6,495
2017 YTD	20	99	51	412	463	891	228	584	812	2,965	561	1,473	4,338	5,811
% Change	100.0%	0.0%	34.2%	27.6%	28.3%	9.2%	20.0%	-52.6%	-42.9%	-15.0%	88.9%	14.5%	-16.7%	-10.5%
2009 YTD	11	82	60	307	367	705	252	984	1,236	3,930	326	1,165	5,492	6,657
2017 YTD	20	99	51	412	463	891	228	584	812	2,965	561	1,473	4,338	5,811
% Change	81.8%	20.7%	-15.0%	34.2%	26.2%	26.4%	-9.5%	-40.7%	-34.3%	-24.6%	72.1%	26.4%	-21.0%	-12.7%
8 YTD Avg	10	96	48	337	385	858	191	982	1,173	3,236	295	1,348	4,704	6,052
2017 YTD	20	99	51	412	463	891	228	584	812	2,965	561	1,473	4,338	5,811
% Change	122.2%	4.2%	6.3%	22.3%	20.3%	4.0%	19.4%	-40.5%	-30.8%	-8.4%	90.2%	9.3%	-7.8%	-4.0%
5 YTD Avg	10	97	44	340	384	894	183	882	1,066	3,025	268	1,385	4,359	5,744
2017 YTD	20	99	51	412	463	891	228	584	812	2,965	561	1,473	4,338	5,811
% Change	100.0%	2.1%	15.9%	21.5%	20.6%	-0.3%	24.6%	-33.8%	-23.8%	-2.0%	109.3%	6.4%	-0.5%	1.2%

Information summarized for CompStat week ending 12/16/2017.

'8 YTD Avg' refers to the computed 2009 - 2016 YTD average.
'5 YTD Avg' refers to the computed 2012 - 2016 YTD average.

Sourced from MNPD ARMS on 12/20/2017 9:11:28 AM. The figures above were sourced from incident reports using Uniform Crime Reporting definitions and reporting guidelines, based on the date when the crime was reported. This report is intended to be a management and planning tool and does not reflect the official UCR counts for the department. Incidents where a location is unknown or unspecified are included in the countywide totals. 'Unknown' refers to records in which the address is listed as 'Unknown' on the incident report. 'Not Validated' refers to records that were entered in with an invalid addresses.

Central Precinct UCR Incidents - YTD Comparisons

METROPOLITAN POLICE DEPARTMENT
of Nashville and Davidson County

Aggregated by precinct (incident location). Based on date when each incident was reported.

	Homicide	Forcible Rape	Commercial Robbery	Street Robbery	Total Robbery	Aggravated Assault	Commercial Burglary	Residential Burglary	Total Burglary	Larceny	Auto Theft	Violent Offenses	Property Offenses	Part I Offenses
2016 YTD	2	54	1	126	127	203	28	19	47	1,042	84	386	1,173	1,559
2017 YTD	1	35	3	113	116	240	66	22	88	1,109	107	392	1,304	1,696
% Change	-50.0%	-35.2%	200.0%	-10.3%	-8.7%	18.2%	135.7%	15.8%	87.2%	6.4%	27.4%	1.6%	11.2%	8.8%
2015 YTD	0	68	0	91	91	192	43	18	61	970	54	351	1,085	1,436
2017 YTD	1	35	3	113	116	240	66	22	88	1,109	107	392	1,304	1,696
% Change	-	-48.5%	-	24.2%	27.5%	25.0%	53.5%	22.2%	44.3%	14.3%	98.1%	11.7%	20.2%	18.1%
2014 YTD	1	63	3	73	76	186	30	20	50	930	39	326	1,019	1,345
2017 YTD	1	35	3	113	116	240	66	22	88	1,109	107	392	1,304	1,696
% Change	0.0%	-44.4%	0.0%	54.8%	52.6%	29.0%	120.0%	10.0%	76.0%	19.2%	174.4%	20.2%	28.0%	26.1%
2013 YTD	1	34	1	58	59	182	53	28	81	908	42	276	1,031	1,307
2017 YTD	1	35	3	113	116	240	66	22	88	1,109	107	392	1,304	1,696
% Change	0.0%	2.9%	200.0%	94.8%	96.6%	31.9%	24.5%	-21.4%	8.6%	22.1%	154.8%	42.0%	26.5%	29.8%
2012 YTD	1	52	2	95	97	201	48	24	72	1,116	62	351	1,250	1,601
2017 YTD	1	35	3	113	116	240	66	22	88	1,109	107	392	1,304	1,696
% Change	0.0%	-32.7%	50.0%	18.9%	19.6%	19.4%	37.5%	-8.3%	22.2%	-0.6%	72.6%	11.7%	4.3%	5.9%
2011 YTD	3	45	5	102	107	223	52	27	79	1,181	63	378	1,323	1,701
2017 YTD	1	35	3	113	116	240	66	22	88	1,109	107	392	1,304	1,696
% Change	-66.7%	-22.2%	-40.0%	10.8%	8.4%	7.6%	26.9%	-18.5%	11.4%	-6.1%	69.8%	3.7%	-1.4%	-0.3%
2010 YTD	1	29	9	99	108	214	48	19	67	999	57	352	1,123	1,475
2017 YTD	1	35	3	113	116	240	66	22	88	1,109	107	392	1,304	1,696
% Change	0.0%	20.7%	-66.7%	14.1%	7.4%	12.1%	37.5%	15.8%	31.3%	11.0%	87.7%	11.4%	16.1%	15.0%
2009 YTD	3	26	7	79	86	216	45	17	62	1,270	73	331	1,405	1,736
2017 YTD	1	35	3	113	116	240	66	22	88	1,109	107	392	1,304	1,696
% Change	-66.7%	34.6%	-57.1%	43.0%	34.9%	11.1%	46.7%	29.4%	41.9%	-12.7%	46.6%	18.4%	-7.2%	-2.3%
8 YTD Avg	2	46	4	90	94	202	43	22	65	1,052	59	344	1,176	1,520
2017 YTD	1	35	3	113	116	240	66	22	88	1,109	107	392	1,304	1,696
% Change	0.0%	-23.9%	0.0%	25.6%	24.7%	18.8%	53.5%	4.8%	37.5%	5.4%	81.4%	14.3%	10.9%	11.6%
5 YTD Avg	1	54	1	89	90	193	40	22	62	993	56	338	1,112	1,450
2017 YTD	1	35	3	113	116	240	66	22	88	1,109	107	392	1,304	1,696
% Change	0.0%	-35.2%	200.0%	28.4%	28.9%	25.0%	65.0%	4.8%	41.9%	11.7%	91.1%	16.0%	17.4%	17.0%

Information summarized for CompStat week ending 12/16/2017.

'8 YTD Avg' refers to the computed 2009 - 2016 YTD average.
'5 YTD Avg' refers to the computed 2012 - 2016 YTD average.

Sourced from MNPD ARMS on 12/20/2017 9:11:28 AM. The figures above were sourced from incident reports using Uniform Crime Reporting definitions and reporting guidelines, based on the date when the crime was reported. This report is intended to be a management and planning tool and does not reflect the official UCR counts for the department. Incidents where a location is unknown or unspecified are included in the countywide totals. 'Unknown' refers to records in which the address is listed as 'Unknown' on the incident report. 'Not Validated' refers to records that were entered in with an invalid addresses.

Hermitage Precinct UCR Incidents - YTD Comparisons

METROPOLITAN POLICE DEPARTMENT
of Nashville and Davidson County

Aggregated by precinct (incident location). Based on date when each incident was reported.

	Homicide	Forcible Rape	Commercial Robbery	Street Robbery	Total Robbery	Aggravated Assault	Commercial Burglary	Residential Burglary	Total Burglary	Larceny	Auto Theft	Violent Offenses	Property Offenses	Part I Offenses
2016 YTD	17	100	66	294	360	859	158	554	712	3,468	273	1,336	4,453	5,789
2017 YTD	19	125	76	322	398	865	171	478	649	3,231	516	1,407	4,396	5,803
% Change	11.8%	25.0%	15.2%	9.5%	10.6%	0.7%	8.2%	-13.7%	-8.8%	-6.8%	89.0%	5.3%	-1.3%	0.2%
2015 YTD	9	101	44	258	302	749	136	616	752	3,465	240	1,161	4,457	5,618
2017 YTD	19	125	76	322	398	865	171	478	649	3,231	516	1,407	4,396	5,803
% Change	111.1%	23.8%	72.7%	24.8%	31.8%	15.5%	25.7%	-22.4%	-13.7%	-6.8%	115.0%	21.2%	-1.4%	3.3%
2014 YTD	6	77	38	243	281	867	150	650	800	3,401	167	1,231	4,368	5,599
2017 YTD	19	125	76	322	398	865	171	478	649	3,231	516	1,407	4,396	5,803
% Change	216.7%	62.3%	100.0%	32.5%	41.6%	-0.2%	14.0%	-26.5%	-18.9%	-5.0%	209.0%	14.3%	0.6%	3.6%
2013 YTD	4	92	50	229	279	779	110	722	832	3,498	228	1,154	4,558	5,712
2017 YTD	19	125	76	322	398	865	171	478	649	3,231	516	1,407	4,396	5,803
% Change	375.0%	35.9%	52.0%	40.6%	42.7%	11.0%	55.5%	-33.8%	-22.0%	-7.6%	126.3%	21.9%	-3.6%	1.6%
2012 YTD	13	88	44	226	270	963	182	711	893	3,540	224	1,334	4,657	5,991
2017 YTD	19	125	76	322	398	865	171	478	649	3,231	516	1,407	4,396	5,803
% Change	46.2%	42.0%	72.7%	42.5%	47.4%	-10.2%	-6.0%	-32.8%	-27.3%	-8.7%	130.4%	5.5%	-5.6%	-3.1%
2011 YTD	8	90	46	210	256	763	182	894	1,076	3,557	252	1,117	4,885	6,002
2017 YTD	19	125	76	322	398	865	171	478	649	3,231	516	1,407	4,396	5,803
% Change	137.5%	38.9%	65.2%	53.3%	55.5%	13.4%	-6.0%	-46.5%	-39.7%	-9.2%	104.8%	26.0%	-10.0%	-3.3%
2010 YTD	8	61	50	218	268	700	153	875	1,028	3,847	283	1,037	5,158	6,195
2017 YTD	19	125	76	322	398	865	171	478	649	3,231	516	1,407	4,396	5,803
% Change	137.5%	104.9%	52.0%	47.7%	48.5%	23.6%	11.8%	-45.4%	-36.9%	-16.0%	82.3%	35.7%	-14.8%	-6.3%
2009 YTD	10	73	55	247	302	735	167	723	890	4,082	254	1,120	5,226	6,346
2017 YTD	19	125	76	322	398	865	171	478	649	3,231	516	1,407	4,396	5,803
% Change	90.0%	71.2%	38.2%	30.4%	31.8%	17.7%	2.4%	-33.9%	-27.1%	-20.8%	103.1%	25.6%	-15.9%	-8.6%
8 YTD Avg	9	85	49	241	290	802	155	718	873	3,607	240	1,186	4,720	5,907
2017 YTD	19	125	76	322	398	865	171	478	649	3,231	516	1,407	4,396	5,803
% Change	111.1%	47.1%	55.1%	34.2%	37.7%	8.0%	11.0%	-33.4%	-25.6%	-10.4%	115.0%	18.6%	-6.9%	-1.7%
5 YTD Avg	10	92	48	250	298	843	147	651	798	3,474	226	1,243	4,499	5,742
2017 YTD	19	125	76	322	398	865	171	478	649	3,231	516	1,407	4,396	5,803
% Change	111.1%	37.4%	58.3%	28.8%	33.6%	2.6%	16.3%	-26.5%	-18.6%	-7.0%	128.3%	13.2%	-2.3%	1.1%

Information summarized for CompStat week ending 12/16/2017.

'8 YTD Avg' refers to the computed 2009 - 2016 YTD average.
'5 YTD Avg' refers to the computed 2012 - 2016 YTD average.

Sourced from MNPD ARMS on 12/20/2017 9:11:28 AM. The figures above were sourced from incident reports using Uniform Crime Reporting definitions and reporting guidelines, based on the date when the crime was reported. This report is intended to be a management and planning tool and does not reflect the official UCR counts for the department. Incidents where a location is unknown or unspecified are included in the countywide totals. 'Unknown' refers to records in which the address is listed as 'Unknown' on the incident report. 'Not Validated' refers to records that were entered in with an invalid addresses.

North Precinct UCR Incidents - YTD Comparisons

METROPOLITAN POLICE DEPARTMENT
of Nashville and Davidson County

Aggregated by precinct (incident location). Based on date when each incident was reported.

	Homicide	Forcible Rape	Commercial Robbery	Street Robbery	Total Robbery	Aggravated Assault	Commercial Burglary	Residential Burglary	Total Burglary	Larceny	Auto Theft	Violent Offenses	Property Offenses	Part I Offenses
2016 YTD	18	82	27	262	289	845	116	479	595	1,809	243	1,234	2,647	3,881
2017 YTD	23	70	50	265	315	960	168	465	633	1,946	345	1,368	2,924	4,292
% Change	27.8%	-14.6%	85.2%	1.1%	9.0%	13.6%	44.8%	-2.9%	6.4%	7.6%	42.0%	10.9%	10.5%	10.6%
2015 YTD	27	84	27	281	308	980	116	531	647	1,740	222	1,399	2,609	4,008
2017 YTD	23	70	50	265	315	960	168	465	633	1,946	345	1,368	2,924	4,292
% Change	-14.8%	-16.7%	85.2%	-5.7%	2.3%	-2.0%	44.8%	-12.4%	-2.2%	11.8%	55.4%	-2.2%	12.1%	7.1%
2014 YTD	13	96	22	196	218	992	107	492	599	1,560	196	1,319	2,355	3,674
2017 YTD	23	70	50	265	315	960	168	465	633	1,946	345	1,368	2,924	4,292
% Change	76.9%	-27.1%	127.3%	35.2%	44.5%	-3.2%	57.0%	-5.5%	5.7%	24.7%	76.0%	3.7%	24.2%	16.8%
2013 YTD	10	59	31	214	245	818	98	653	751	1,707	145	1,132	2,603	3,735
2017 YTD	23	70	50	265	315	960	168	465	633	1,946	345	1,368	2,924	4,292
% Change	130.0%	18.6%	61.3%	23.8%	28.6%	17.4%	71.4%	-28.8%	-15.7%	14.0%	137.9%	20.8%	12.3%	14.9%
2012 YTD	11	76	24	213	237	855	95	675	770	1,699	169	1,179	2,638	3,817
2017 YTD	23	70	50	265	315	960	168	465	633	1,946	345	1,368	2,924	4,292
% Change	109.1%	-7.9%	108.3%	24.4%	32.9%	12.3%	76.8%	-31.1%	-17.8%	14.5%	104.1%	16.0%	10.8%	12.4%
2011 YTD	12	63	32	207	239	822	172	797	969	1,754	199	1,136	2,922	4,058
2017 YTD	23	70	50	265	315	960	168	465	633	1,946	345	1,368	2,924	4,292
% Change	91.7%	11.1%	56.3%	28.0%	31.8%	16.8%	-2.3%	-41.7%	-34.7%	10.9%	73.4%	20.4%	0.1%	5.8%
2010 YTD	14	68	39	207	246	810	132	920	1,052	1,927	206	1,138	3,185	4,323
2017 YTD	23	70	50	265	315	960	168	465	633	1,946	345	1,368	2,924	4,292
% Change	64.3%	2.9%	28.2%	28.0%	28.0%	18.5%	27.3%	-49.5%	-39.8%	1.0%	67.5%	20.2%	-8.2%	-0.7%
2009 YTD	23	58	9	243	252	816	121	748	869	1,899	239	1,149	3,007	4,156
2017 YTD	23	70	50	265	315	960	168	465	633	1,946	345	1,368	2,924	4,292
% Change	0.0%	20.7%	455.6%	9.1%	25.0%	17.6%	38.8%	-37.8%	-27.2%	2.5%	44.4%	19.1%	-2.8%	3.3%
8 YTD Avg	16	73	26	228	254	867	120	662	782	1,762	202	1,211	2,746	3,957
2017 YTD	23	70	50	265	315	960	168	465	633	1,946	345	1,368	2,924	4,292
% Change	43.8%	-4.1%	92.3%	16.7%	24.0%	10.7%	41.2%	-29.7%	-19.0%	10.5%	70.8%	13.1%	6.5%	8.5%
5 YTD Avg	16	79	26	233	259	898	106	566	672	1,703	195	1,253	2,570	3,823
2017 YTD	23	70	50	265	315	960	168	465	633	1,946	345	1,368	2,924	4,292
% Change	53.3%	-11.4%	92.3%	13.7%	21.6%	6.9%	58.5%	-17.8%	-5.8%	14.3%	76.9%	9.3%	13.8%	12.3%

Information summarized for CompStat week ending 12/16/2017.

'8 YTD Avg' refers to the computed 2009 - 2016 YTD average.
'5 YTD Avg' refers to the computed 2012 - 2016 YTD average.

Sourced from MNPD ARMS on 12/20/2017 9:11:28 AM. The figures above were sourced from incident reports using Uniform Crime Reporting definitions and reporting guidelines, based on the date when the crime was reported. This report is intended to be a management and planning tool and does not reflect the official UCR counts for the department. Incidents where a location is unknown or unspecified are included in the countywide totals. 'Unknown' refers to records in which the address is listed as 'Unknown' on the incident report. 'Not Validated' refers to records that were entered in with an invalid addresses.

Madison Precinct UCR Incidents - YTD Comparisons

METROPOLITAN POLICE DEPARTMENT
of Nashville and Davidson County

Aggregated by precinct (incident location). Based on date when each incident was reported.

	Homicide	Forcible Rape	Commercial Robbery	Street Robbery	Total Robbery	Aggravated Assault	Commercial Burglary	Residential Burglary	Total Burglary	Larceny	Auto Theft	Violent Offenses	Property Offenses	Part I Offenses
2016 YTD	7	60	35	146	181	560	70	431	501	2,146	155	808	2,802	3,610
2017 YTD	7	51	44	163	207	535	96	299	395	2,323	227	800	2,945	3,745
% Change	0.0%	-15.0%	25.7%	11.6%	14.4%	-4.5%	37.1%	-30.6%	-21.2%	8.2%	46.5%	-1.0%	5.1%	3.7%
2015 YTD	3	58	40	137	177	586	65	511	576	2,082	186	824	2,844	3,668
2017 YTD	7	51	44	163	207	535	96	299	395	2,323	227	800	2,945	3,745
% Change	133.3%	-12.1%	10.0%	19.0%	16.9%	-8.7%	47.7%	-41.5%	-31.4%	11.6%	22.0%	-2.9%	3.6%	2.1%
2014 YTD	6	63	30	107	137	525	76	438	514	2,010	112	731	2,636	3,367
2017 YTD	7	51	44	163	207	535	96	299	395	2,323	227	800	2,945	3,745
% Change	16.7%	-19.0%	46.7%	52.3%	51.1%	1.9%	26.3%	-31.7%	-23.2%	15.6%	102.7%	9.4%	11.7%	11.2%
2013 YTD	4	48	22	126	148	484	73	479	552	1,825	115	684	2,492	3,176
2017 YTD	7	51	44	163	207	535	96	299	395	2,323	227	800	2,945	3,745
% Change	75.0%	6.3%	100.0%	29.4%	39.9%	10.5%	31.5%	-37.6%	-28.4%	27.3%	97.4%	17.0%	18.2%	17.9%
2012 YTD	8	51	24	169	193	588	71	573	644	2,129	132	840	2,905	3,745
2017 YTD	7	51	44	163	207	535	96	299	395	2,323	227	800	2,945	3,745
% Change	-12.5%	0.0%	83.3%	-3.6%	7.3%	-9.0%	35.2%	-47.8%	-38.7%	9.1%	72.0%	-4.8%	1.4%	0.0%
2011 YTD	10	68	26	134	160	519	83	670	753	2,272	228	757	3,253	4,010
2017 YTD	7	51	44	163	207	535	96	299	395	2,323	227	800	2,945	3,745
% Change	-30.0%	-25.0%	69.2%	21.6%	29.4%	3.1%	15.7%	-55.4%	-47.5%	2.2%	-0.4%	5.7%	-9.5%	-6.6%
2010 YTD	3	48	26	121	147	473	108	776	884	2,407	153	671	3,444	4,115
2017 YTD	7	51	44	163	207	535	96	299	395	2,323	227	800	2,945	3,745
% Change	133.3%	6.3%	69.2%	34.7%	40.8%	13.1%	-11.1%	-61.5%	-55.3%	-3.5%	48.4%	19.2%	-14.5%	-9.0%
2009 YTD	9	35	23	174	197	522	90	734	824	2,377	191	763	3,392	4,155
2017 YTD	7	51	44	163	207	535	96	299	395	2,323	227	800	2,945	3,745
% Change	-22.2%	45.7%	91.3%	-6.3%	5.1%	2.5%	6.7%	-59.3%	-52.1%	-2.3%	18.8%	4.8%	-13.2%	-9.9%
8 YTD Avg	6	54	28	139	168	532	80	577	656	2,156	159	760	2,971	3,731
2017 YTD	7	51	44	163	207	535	96	299	395	2,323	227	800	2,945	3,745
% Change	16.7%	-3.8%	57.1%	17.3%	24.0%	0.6%	21.5%	-48.1%	-39.8%	7.7%	42.8%	5.4%	-0.9%	0.4%
5 YTD Avg	6	56	30	137	167	549	71	486	557	2,038	140	777	2,736	3,513
2017 YTD	7	51	44	163	207	535	96	299	395	2,323	227	800	2,945	3,745
% Change	40.0%	-8.9%	46.7%	19.0%	24.0%	-2.4%	35.2%	-38.5%	-29.1%	14.0%	62.1%	3.0%	7.7%	6.6%

Information summarized for CompStat week ending 12/16/2017.

'8 YTD Avg' refers to the computed 2009 - 2016 YTD average.
'5 YTD Avg' refers to the computed 2012 - 2016 YTD average.

Sourced from MNPD ARMS on 12/20/2017 9:11:28 AM. The figures above were sourced from incident reports using Uniform Crime Reporting definitions and reporting guidelines, based on the date when the crime was reported. This report is intended to be a management and planning tool and does not reflect the official UCR counts for the department. Incidents where a location is unknown or unspecified are included in the countywide totals. 'Unknown' refers to records in which the address is listed as 'Unknown' on the incident report. 'Not Validated' refers to records that were entered in with an invalid addresses.

Midtown Hills Precinct UCR Incidents - YTD Comparisons

METROPOLITAN POLICE DEPARTMENT
of Nashville and Davidson County

Aggregated by precinct (incident location). Based on date when each incident was reported.

	Homicide	Forcible Rape	Commercial Robbery	Street Robbery	Total Robbery	Aggravated Assault	Commercial Burglary	Residential Burglary	Total Burglary	Larceny	Auto Theft	Violent Offenses	Property Offenses	Part I Offenses
2016 YTD	2	58	43	120	163	378	170	368	538	2,225	149	601	2,912	3,513
2017 YTD	9	66	32	148	180	446	241	274	515	2,485	253	701	3,253	3,954
% Change	350.0%	13.8%	-25.6%	23.3%	10.4%	18.0%	41.8%	-25.5%	-4.3%	11.7%	69.8%	16.6%	11.7%	12.6%
2015 YTD	4	57	25	124	149	395	150	401	551	2,304	125	605	2,980	3,585
2017 YTD	9	66	32	148	180	446	241	274	515	2,485	253	701	3,253	3,954
% Change	125.0%	15.8%	28.0%	19.4%	20.8%	12.9%	60.7%	-31.7%	-6.5%	7.9%	102.4%	15.9%	9.2%	10.3%
2014 YTD	4	67	21	108	129	385	163	469	632	2,276	112	585	3,020	3,605
2017 YTD	9	66	32	148	180	446	241	274	515	2,485	253	701	3,253	3,954
% Change	125.0%	-1.5%	52.4%	37.0%	39.5%	15.8%	47.9%	-41.6%	-18.5%	9.2%	125.9%	19.8%	7.7%	9.7%
2013 YTD	4	65	31	111	142	355	161	587	748	2,380	128	566	3,256	3,822
2017 YTD	9	66	32	148	180	446	241	274	515	2,485	253	701	3,253	3,954
% Change	125.0%	1.5%	3.2%	33.3%	26.8%	25.6%	49.7%	-53.3%	-31.1%	4.4%	97.7%	23.9%	-0.1%	3.5%
2012 YTD	3	57	35	119	154	434	165	528	693	2,472	150	648	3,315	3,963
2017 YTD	9	66	32	148	180	446	241	274	515	2,485	253	701	3,253	3,954
% Change	200.0%	15.8%	-8.6%	24.4%	16.9%	2.8%	46.1%	-48.1%	-25.7%	0.5%	68.7%	8.2%	-1.9%	-0.2%
2011 YTD	5	64	33	158	191	415	167	705	872	2,829	209	675	3,910	4,585
2017 YTD	9	66	32	148	180	446	241	274	515	2,485	253	701	3,253	3,954
% Change	80.0%	3.1%	-3.0%	-6.3%	-5.8%	7.5%	44.3%	-61.1%	-40.9%	-12.2%	21.1%	3.9%	-16.8%	-13.8%
2010 YTD	7	44	43	137	180	415	189	752	941	2,840	154	646	3,935	4,581
2017 YTD	9	66	32	148	180	446	241	274	515	2,485	253	701	3,253	3,954
% Change	28.6%	50.0%	-25.6%	8.0%	0.0%	7.5%	27.5%	-63.6%	-45.3%	-12.5%	64.3%	8.5%	-17.3%	-13.7%
2009 YTD	4	35	43	194	237	397	175	673	848	3,136	204	673	4,188	4,861
2017 YTD	9	66	32	148	180	446	241	274	515	2,485	253	701	3,253	3,954
% Change	125.0%	88.6%	-25.6%	-23.7%	-24.1%	12.3%	37.7%	-59.3%	-39.3%	-20.8%	24.0%	4.2%	-22.3%	-18.7%
8 YTD Avg	4	56	34	134	168	397	168	560	728	2,558	154	625	3,440	4,064
2017 YTD	9	66	32	148	180	446	241	274	515	2,485	253	701	3,253	3,954
% Change	125.0%	20.0%	-5.9%	11.3%	7.1%	12.6%	44.3%	-51.1%	-29.2%	-2.8%	65.4%	12.3%	-5.4%	-2.7%
5 YTD Avg	3	61	31	116	147	389	162	471	632	2,331	133	601	3,097	3,698
2017 YTD	9	66	32	148	180	446	241	274	515	2,485	253	701	3,253	3,954
% Change	200.0%	10.0%	3.2%	27.6%	22.4%	14.7%	49.7%	-41.7%	-18.5%	6.6%	91.7%	16.6%	5.1%	7.0%

Information summarized for CompStat week ending 12/16/2017.

'8 YTD Avg' refers to the computed 2009 - 2016 YTD average.
'5 YTD Avg' refers to the computed 2012 - 2016 YTD average.

Sourced from MNPD ARMS on 12/20/2017 9:11:28 AM. The figures above were sourced from incident reports using Uniform Crime Reporting definitions and reporting guidelines, based on the date when the crime was reported. This report is intended to be a management and planning tool and does not reflect the official UCR counts for the department. Incidents where a location is unknown or unspecified are included in the countywide totals. 'Unknown' refers to records in which the address is listed as 'Unknown' on the incident report. 'Not Validated' refers to records that were entered in with an invalid addresses.

YTD Homicide Report

Demographic information for homicide incidents occurring during the current year.

METROPOLITAN POLICE DEPARTMENT
of Nashville and Davidson County

Race of Victim		
Black	67	62.6 %
White	38	35.5 %
Asian	1	0.9 %
Unknown Race	1	0.9 %
Total	107	100.0 %

Ethnicity of Victim		
Non-Hispanic	97	90.7 %
Hispanic	10	9.3 %
Total	107	100.0 %

Gender of Victim		
Male	89	83.2 %
Female	18	16.8 %
Total	107	100.0 %

Age of Victim		
0 to 12	6	5.6 %
13 to 17	9	8.4 %
18 to 24	34	31.8 %
25 to 34	24	22.4 %
35 to 44	18	16.8 %
55 to 64	4	3.7 %
65+	1	0.9 %
Unk	11	10.3 %
Total	107	100.0 %

Domestic Related		
No	94	87.9 %
Yes	13	12.1 %
Total	107	100.0 %

Race - Ethnicity - Gender of Victim		
Black Non-Hispanic Male	60	56.1 %
White Non-Hispanic Male	18	16.8 %
White Non-Hispanic Female	10	9.3 %
White Hispanic Male	9	8.4 %
Black Non-Hispanic Female	7	6.5 %
Asian Non-Hispanic Male	1	0.9 %
Unknown Race Non-Hispanic Male	1	0.9 %
White Hispanic Female	1	0.9 %
Total	107	100.0 %

Time of Incident		
12:00 am - 3:59 am	14	13.1 %
4:00 am - 7:59 am	22	20.6 %
8:00 am - 11:59 am	13	12.1 %
12:00 pm - 3:59 pm	18	16.8 %
4:00 pm - 7:59 pm	12	11.2 %
8:00 pm - 11:59 pm	28	26.2 %
Total	107	100.0 %

Monthly Homicide Count (Year-to-Year Comparison)

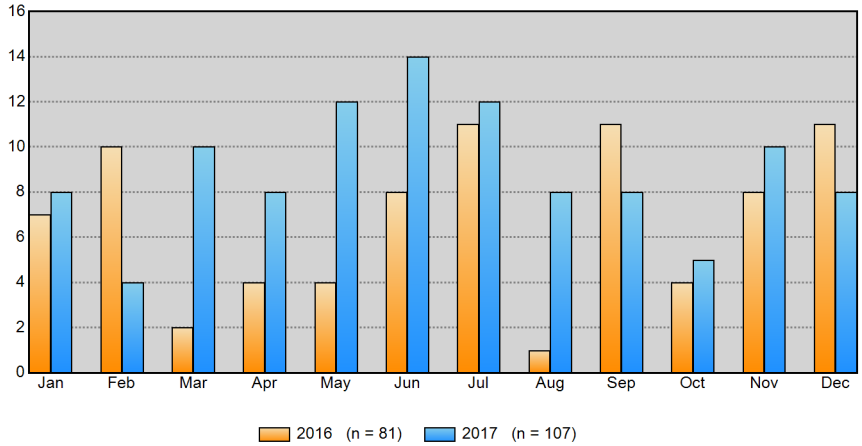

Monthly Homicide Cumulative Count (Year-to-Year Comparison)

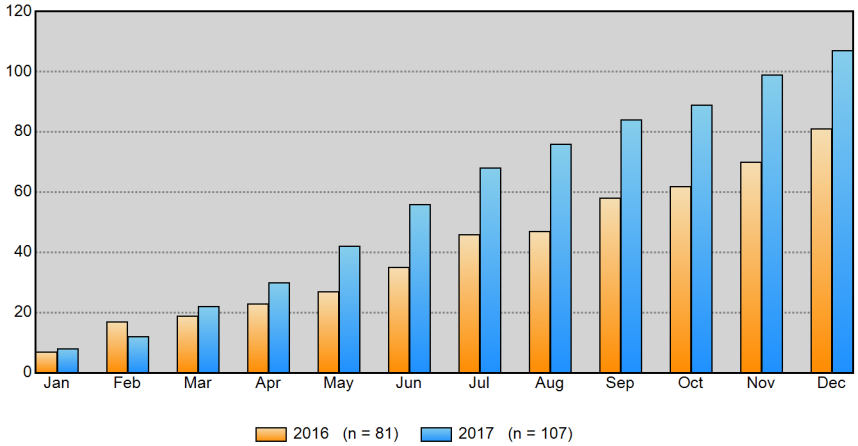

Information summarized for CompStat week ending 12/16/2017.

Sourced from MNPD ARMS on 12/20/2017 9:11:28 AM. The figures above were sourced from incident reports using Uniform Crime Reporting definitions and reporting guidelines, based on the date when the crime was reported. This report is intended to be a management and planning tool and does not reflect the official UCR counts for the department.

County Year-to-Year Weekly Chart

METROPOLITAN POLICE DEPARTMENT
of Nashville and Davidson County

	Homicide	Forcible Rape	Commercial Robbery	Street Robbery	Total Robbery	Aggravated Assault	Commercial Burglary	Residential Burglary	Total Burglary	Larceny	Auto Theft	Violent Offenses	Property Offenses	Part I Offenses
ending 12/31/2016 Next Week	1	11	12	33	45	95	23	56	79	288	53	152	420	572
ending 12/24/2016 Current Week	2	8	5	36	41	74	13	45	58	337	67	125	462	587
ending 12/17/2016	3	8	7	39	46	84	16	76	92	335	51	141	478	619
ending 12/16/2017	3	11	10	26	36	82	19	47	66	349	53	132	468	600
% Change	0.0%	37.5%	42.9%	-33.3%	-21.7%	-2.4%	18.8%	-38.2%	-28.3%	4.2%	3.9%	-6.4%	-2.1%	-3.1%
ending 12/10/2016	2	11	11	39	50	67	24	64	88	359	47	130	494	624
ending 12/09/2017	5	13	6	31	37	59	19	54	73	411	57	114	541	655
% Change	150.0%	18.2%	-45.5%	-20.5%	-26.0%	-11.9%	-20.8%	-15.6%	-17.0%	14.5%	21.3%	-12.3%	9.5%	5.0%
ending 12/03/2016	5	7	10	25	35	107	19	66	85	335	41	154	461	615
ending 12/02/2017	1	8	6	33	39	53	21	52	73	428	62	101	563	664
% Change	-80.0%	14.3%	-40.0%	32.0%	11.4%	-50.5%	10.5%	-21.2%	-14.1%	27.8%	51.2%	-34.4%	22.1%	8.0%

Part I Incidents - Year-to-Year Weekly Comparisons

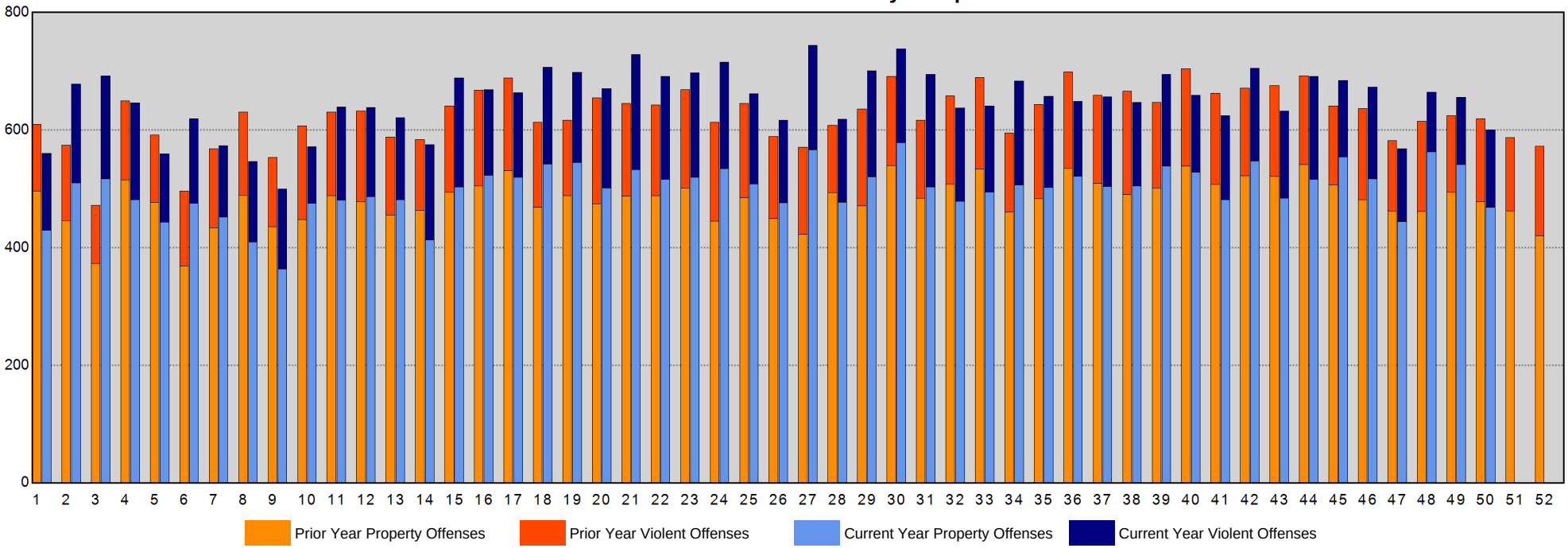

Sourced from MNPD ARMS on 12/20/2017 9:11:28 AM. The figures above were sourced from incident reports using Uniform Crime Reporting definitions and reporting guidelines, based on the date when the crime was reported. This report is intended to be a management and planning tool and does not reflect the official UCR counts for the department. Incidents where a location is unknown or unspecified are included in the countywide totals. 'Unknown' refers to records in which the address is listed as 'Unknown' on the incident report. 'Not Validated' refers to records that were entered in with an invalid addresses.

West Precinct Year-to-Year Weekly Chart

METROPOLITAN POLICE DEPARTMENT
of Nashville and Davidson County

	Homicide	Forcible Rape	Commercial Robbery	Street Robbery	Total Robbery	Aggravated Assault	Commercial Burglary	Residential Burglary	Total Burglary	Larceny	Auto Theft	Violent Offenses	Property Offenses	Part I Offenses
ending 12/31/2016 Next Week	0	0	0	6	6	11	4	5	9	43	7	17	59	76
ending 12/24/2016 Current Week	0	3	0	2	2	5	1	4	5	59	10	10	74	84
ending 12/17/2016	0	0	1	2	3	6	0	9	9	68	2	9	79	88
ending 12/16/2017	0	0	2	0	2	4	3	5	8	53	6	6	67	73
% Change	-	-	100.0%	-100.0%	-33.3%	-33.3%	-	-44.4%	-11.1%	-22.1%	200.0%	-33.3%	-15.2%	-17.0%
ending 12/10/2016	0	0	1	4	5	14	5	11	16	65	4	19	85	104
ending 12/09/2017	0	1	1	2	3	3	1	6	7	65	8	7	80	87
% Change	-	-	0.0%	-50.0%	-40.0%	-78.6%	-80.0%	-45.5%	-56.3%	0.0%	100.0%	-63.2%	-5.9%	-16.3%
ending 12/03/2016	0	0	0	1	1	9	5	2	7	37	1	10	45	55
ending 12/02/2017	0	0	0	4	4	0	4	6	10	58	5	4	73	77
% Change	-	-	-	300.0%	300.0%	-100.0%	-20.0%	200.0%	42.9%	56.8%	400.0%	-60.0%	62.2%	40.0%

Part I Incidents - Year-to-Year Weekly Comparisons

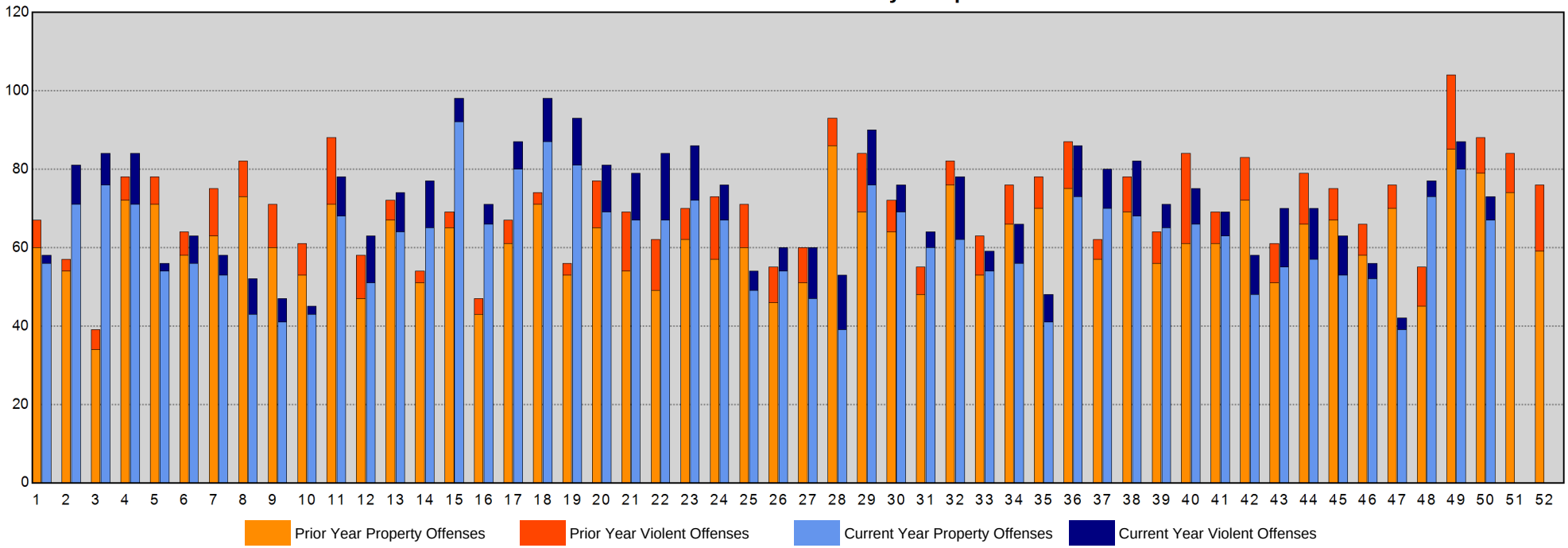

Sourced from MNPD ARMS on 12/20/2017 9:11:29 AM. The figures above were sourced from incident reports using Uniform Crime Reporting definitions and reporting guidelines, based on the date when the crime was reported. This report is intended to be a management and planning tool and does not reflect the official UCR counts for the department. Incidents where a location is unknown or unspecified are included in the countywide totals. 'Unknown' refers to records in which the address is listed as 'Unknown' on the incident report. 'Not Validated' refers to records that were entered in with an invalid addresses.

East Precinct Year-to-Year Weekly Chart

METROPOLITAN POLICE DEPARTMENT
of Nashville and Davidson County

	Homicide	Forcible Rape	Commercial Robbery	Street Robbery	Total Robbery	Aggravated Assault	Commercial Burglary	Residential Burglary	Total Burglary	Larceny	Auto Theft	Violent Offenses	Property Offenses	Part I Offenses
ending 12/31/2016 Next Week	0	0	3	5	8	9	6	6	12	22	8	17	42	59
ending 12/24/2016 Current Week	1	0	0	1	1	8	2	7	9	37	9	10	55	65
ending 12/17/2016	1	0	0	4	4	14	3	6	9	27	10	19	46	65
ending 12/16/2017	1	1	1	1	2	23	2	9	11	31	7	27	49	76
% Change	0.0%	-	-	-75.0%	-50.0%	64.3%	-33.3%	50.0%	22.2%	14.8%	-30.0%	42.1%	6.5%	16.9%
ending 12/10/2016	0	1	0	1	1	10	0	6	6	38	5	12	49	61
ending 12/09/2017	1	1	0	1	1	3	2	4	6	41	5	6	52	58
% Change	-	0.0%	-	0.0%	0.0%	-70.0%	-	-33.3%	0.0%	7.9%	0.0%	-50.0%	6.1%	-4.9%
ending 12/03/2016	0	0	3	5	8	17	0	6	6	46	10	25	62	87
ending 12/02/2017	0	0	0	4	4	7	0	9	9	49	6	11	64	75
% Change	-	-	-100.0%	-20.0%	-50.0%	-58.8%	-	50.0%	50.0%	6.5%	-40.0%	-56.0%	3.2%	-13.8%

Part I Incidents - Year-to-Year Weekly Comparisons

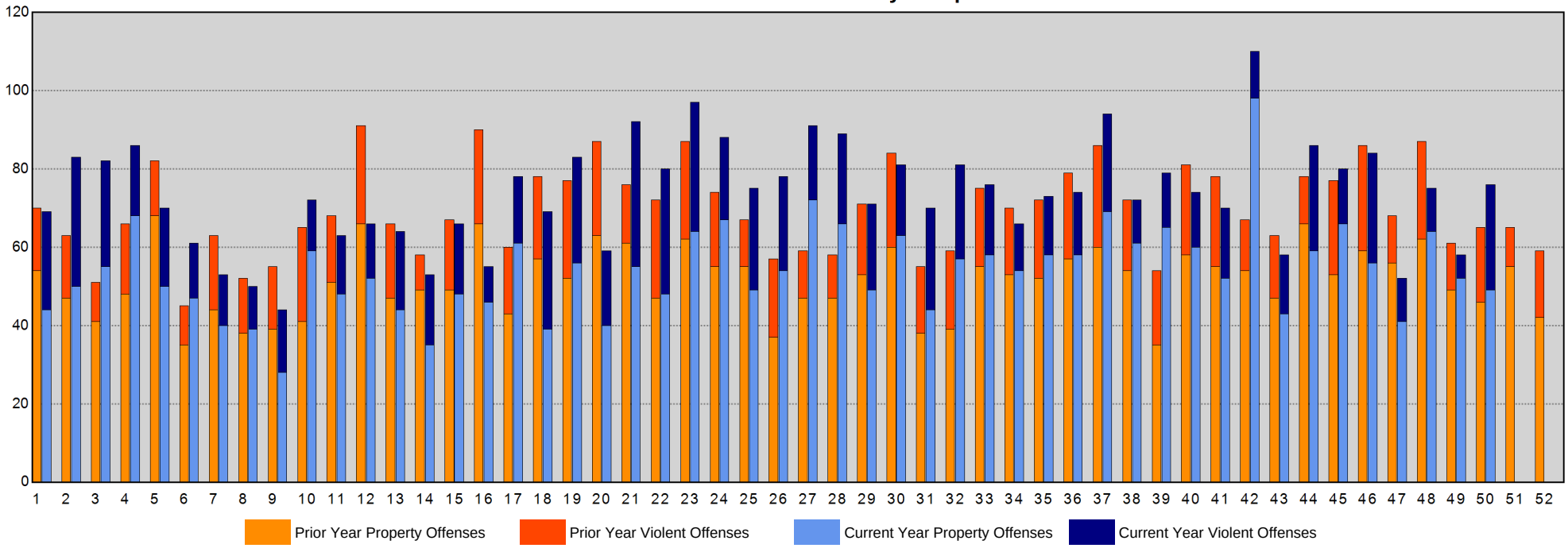

Sourced from MNPD ARMS on 12/20/2017 9:11:29 AM. The figures above were sourced from incident reports using Uniform Crime Reporting definitions and reporting guidelines, based on the date when the crime was reported. This report is intended to be a management and planning tool and does not reflect the official UCR counts for the department. Incidents where a location is unknown or unspecified are included in the countywide totals. 'Unknown' refers to records in which the address is listed as 'Unknown' on the incident report. 'Not Validated' refers to records that were entered in with an invalid addresses.

South Precinct Year-to-Year Weekly Chart

METROPOLITAN POLICE DEPARTMENT
of Nashville and Davidson County

	Homicide	Forcible Rape	Commercial Robbery	Street Robbery	Total Robbery	Aggravated Assault	Commercial Burglary	Residential Burglary	Total Burglary	Larceny	Auto Theft	Violent Offenses	Property Offenses	Part I Offenses
ending 12/31/2016 Next Week	1	1	3	5	8	20	1	15	16	34	6	30	56	86
ending 12/24/2016 Current Week	0	0	2	15	17	25	3	11	14	52	12	42	78	120
ending 12/17/2016	0	2	1	6	7	18	3	25	28	47	12	27	87	114
ending 12/16/2017	0	3	0	9	9	15	2	6	8	56	11	27	75	102
% Change	-	50.0%	-100.0%	50.0%	28.6%	-16.7%	-33.3%	-76.0%	-71.4%	19.1%	-8.3%	0.0%	-13.8%	-10.5%
ending 12/10/2016	0	4	3	18	21	12	5	11	16	49	12	37	77	114
ending 12/09/2017	2	5	0	9	9	15	6	11	17	79	17	31	113	144
% Change	-	25.0%	-100.0%	-50.0%	-57.1%	25.0%	20.0%	0.0%	6.3%	61.2%	41.7%	-16.2%	46.8%	26.3%
ending 12/03/2016	1	0	3	5	8	25	4	21	25	63	9	34	97	131
ending 12/02/2017	0	3	2	5	7	6	6	6	12	60	14	16	86	102
% Change	-100.0%	-	-33.3%	0.0%	-12.5%	-76.0%	50.0%	-71.4%	-52.0%	-4.8%	55.6%	-52.9%	-11.3%	-22.1%

Part I Incidents - Year-to-Year Weekly Comparisons

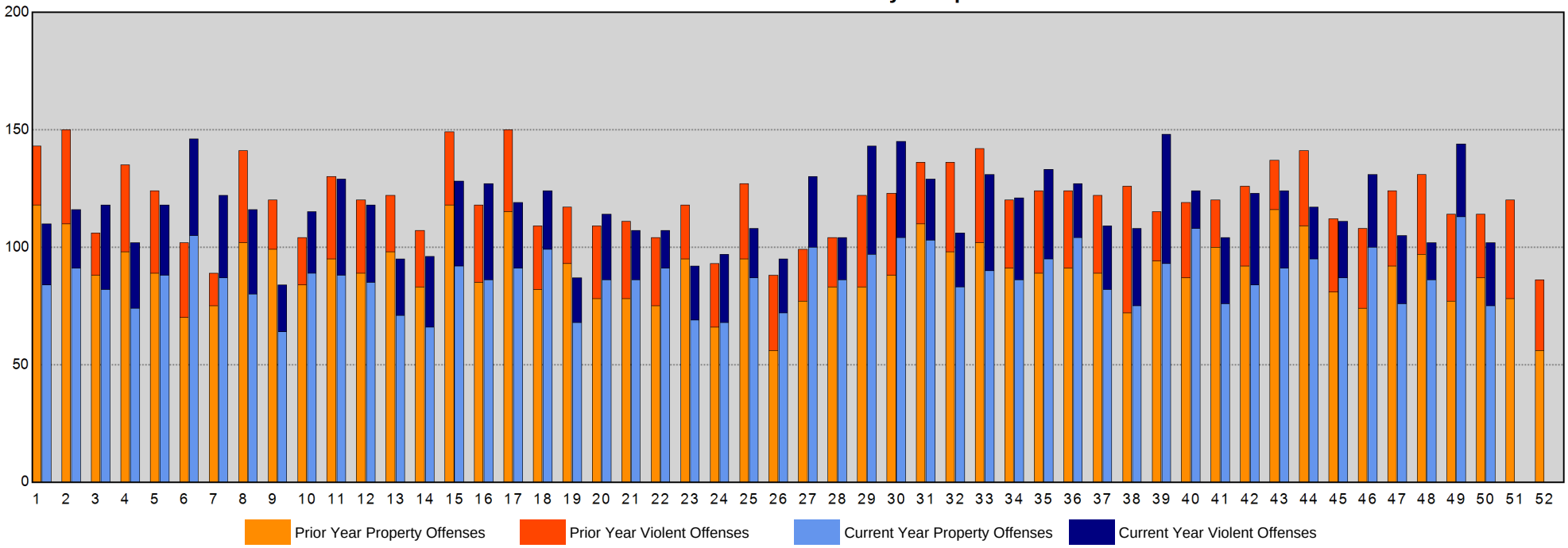

Sourced from MNPD ARMS on 12/20/2017 9:11:29 AM. The figures above were sourced from incident reports using Uniform Crime Reporting definitions and reporting guidelines, based on the date when the crime was reported. This report is intended to be a management and planning tool and does not reflect the official UCR counts for the department. Incidents where a location is unknown or unspecified are included in the countywide totals. 'Unknown' refers to records in which the address is listed as 'Unknown' on the incident report. 'Not Validated' refers to records that were entered in with an invalid addresses.

Central Precinct Year-to-Year Weekly Chart

METROPOLITAN POLICE DEPARTMENT
of Nashville and Davidson County

	Homicide	Forcible Rape	Commercial Robbery	Street Robbery	Total Robbery	Aggravated Assault	Commercial Burglary	Residential Burglary	Total Burglary	Larceny	Auto Theft	Violent Offenses	Property Offenses	Part I Offenses
ending 12/31/2016 Next Week	0	1	0	2	2	1	1	0	1	31	1	4	33	37
ending 12/24/2016 Current Week	0	0	0	1	1	2	1	0	1	21	2	3	24	27
ending 12/17/2016	0	1	0	0	0	1	0	0	0	17	3	2	20	22
ending 12/16/2017	0	0	0	2	2	3	2	1	3	24	1	5	28	33
% Change	-	-100.0%	-	-	-	200.0%	-	-	-	41.2%	-66.7%	150.0%	40.0%	50.0%
ending 12/10/2016	0	1	0	0	0	1	1	1	2	12	1	2	15	17
ending 12/09/2017	0	1	0	0	0	4	0	1	1	18	0	5	19	24
% Change	-	0.0%	-	-	-	300.0%	-100.0%	0.0%	-50.0%	50.0%	-100.0%	150.0%	26.7%	41.2%
ending 12/03/2016	0	1	0	2	2	4	0	0	0	19	1	7	20	27
ending 12/02/2017	0	1	0	0	0	2	0	0	0	26	0	3	26	29
% Change	-	0.0%	-	-100.0%	-100.0%	-50.0%	-	-	-	36.8%	-100.0%	-57.1%	30.0%	7.4%

Part I Incidents - Year-to-Year Weekly Comparisons

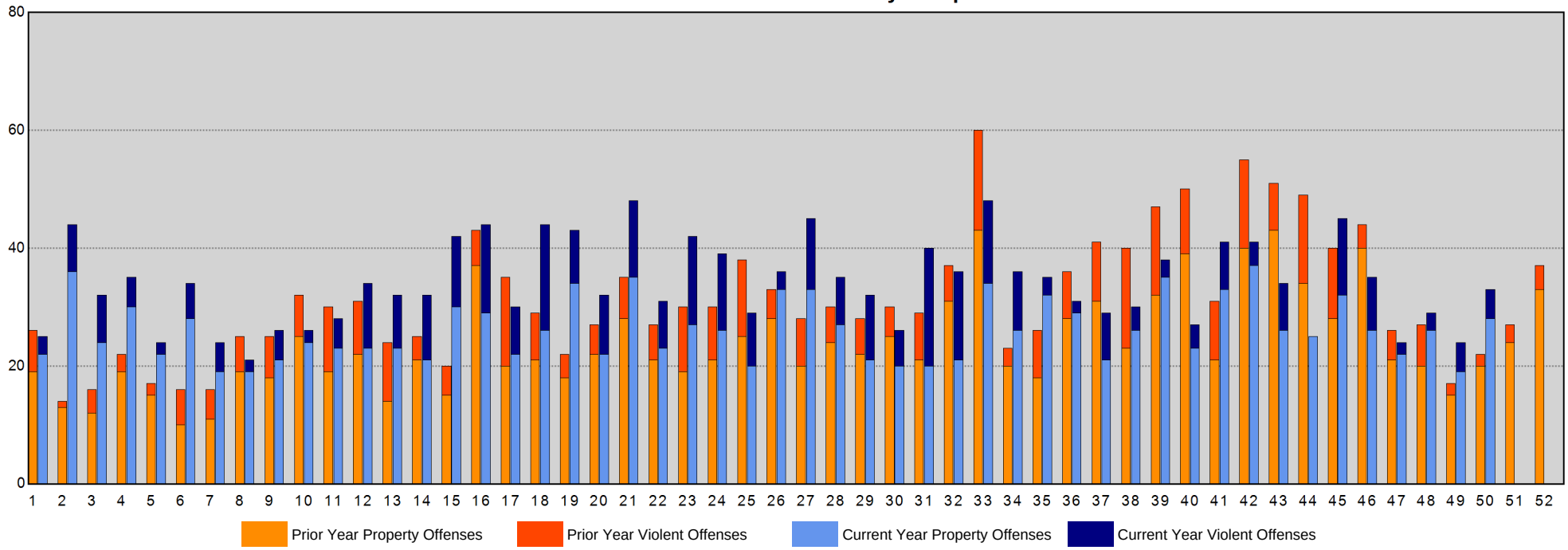

Sourced from MNPD ARMS on 12/20/2017 9:11:30 AM. The figures above were sourced from incident reports using Uniform Crime Reporting definitions and reporting guidelines, based on the date when the crime was reported. This report is intended to be a management and planning tool and does not reflect the official UCR counts for the department. Incidents where a location is unknown or unspecified are included in the countywide totals. 'Unknown' refers to records in which the address is listed as 'Unknown' on the incident report. 'Not Validated' refers to records that were entered in with an invalid addresses.

Hermitage Precinct Year-to-Year Weekly Chart

METROPOLITAN POLICE DEPARTMENT
of Nashville and Davidson County

	Homicide	Forcible Rape	Commercial Robbery	Street Robbery	Total Robbery	Aggravated Assault	Commercial Burglary	Residential Burglary	Total Burglary	Larceny	Auto Theft	Violent Offenses	Property Offenses	Part I Offenses
ending 12/31/2016 Next Week	0	6	2	6	8	13	3	10	13	68	11	27	92	119
ending 12/24/2016 Current Week	0	2	1	6	7	11	3	8	11	54	9	20	74	94
ending 12/17/2016	1	2	2	9	11	10	2	6	8	62	10	24	80	104
ending 12/16/2017	1	4	1	4	5	7	2	10	12	44	11	17	67	84
% Change	0.0%	100.0%	-50.0%	-55.6%	-54.5%	-30.0%	0.0%	66.7%	50.0%	-29.0%	10.0%	-29.2%	-16.3%	-19.2%
ending 12/10/2016	1	2	2	5	7	9	4	11	15	70	8	19	93	112
ending 12/09/2017	0	1	4	2	6	14	2	10	12	69	9	21	90	111
% Change	-100.0%	-50.0%	100.0%	-60.0%	-14.3%	55.6%	-50.0%	-9.1%	-20.0%	-1.4%	12.5%	10.5%	-3.2%	-0.9%
ending 12/03/2016	0	2	1	7	8	9	2	12	14	64	8	19	86	105
ending 12/02/2017	0	1	1	9	10	8	1	8	9	52	12	19	73	92
% Change	-	-50.0%	0.0%	28.6%	25.0%	-11.1%	-50.0%	-33.3%	-35.7%	-18.8%	50.0%	0.0%	-15.1%	-12.4%

Part I Incidents - Year-to-Year Weekly Comparisons

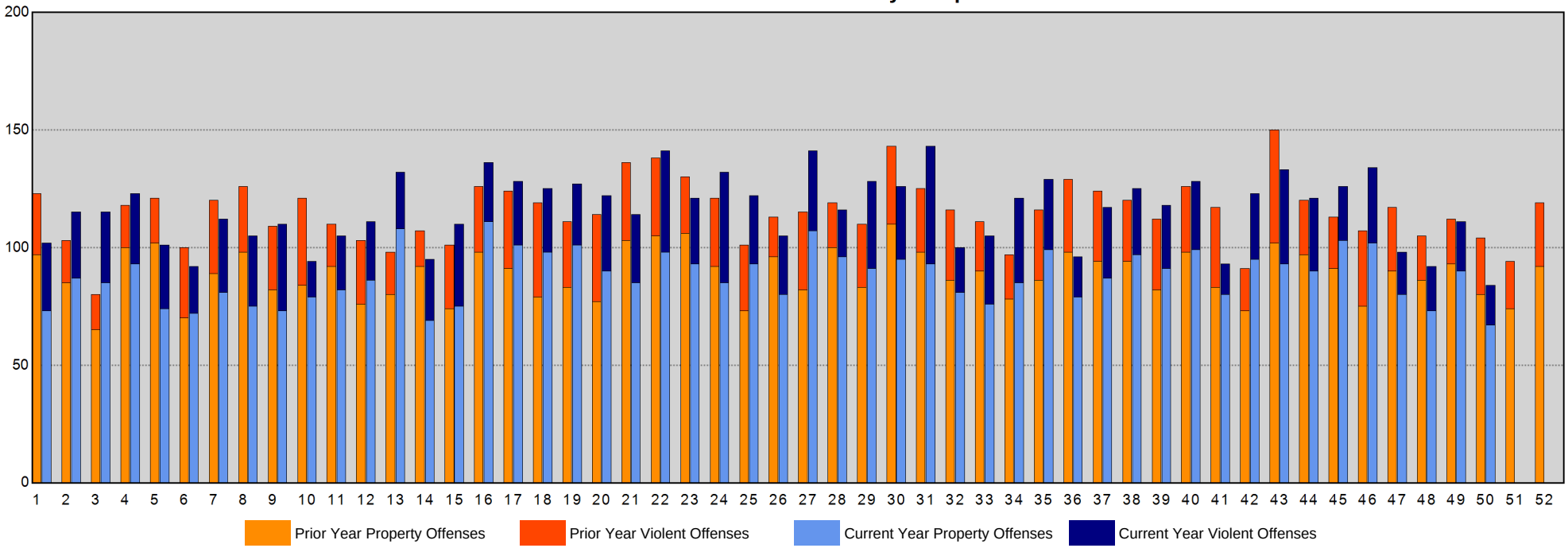

Sourced from MNPD ARMS on 12/20/2017 9:11:30 AM. The figures above were sourced from incident reports using Uniform Crime Reporting definitions and reporting guidelines, based on the date when the crime was reported. This report is intended to be a management and planning tool and does not reflect the official UCR counts for the department. Incidents where a location is unknown or unspecified are included in the countywide totals. 'Unknown' refers to records in which the address is listed as 'Unknown' on the incident report. 'Not Validated' refers to records that were entered in with an invalid addresses.

North Precinct Year-to-Year Weekly Chart

METROPOLITAN POLICE DEPARTMENT
of Nashville and Davidson County

	Homicide	Forcible Rape	Commercial Robbery	Street Robbery	Total Robbery	Aggravated Assault	Commercial Burglary	Residential Burglary	Total Burglary	Larceny	Auto Theft	Violent Offenses	Property Offenses	Part I Offenses
ending 12/31/2016 Next Week	0	0	1	7	8	23	2	9	11	32	8	31	51	82
ending 12/24/2016 Current Week	1	2	0	3	3	12	1	6	7	40	11	18	58	76
ending 12/17/2016	1	2	0	8	8	20	4	11	15	32	9	31	56	87
ending 12/16/2017	1	1	0	8	8	8	2	3	5	37	8	18	50	68
% Change	0.0%	-50.0%	-	0.0%	0.0%	-60.0%	-50.0%	-72.7%	-66.7%	15.6%	-11.1%	-41.9%	-10.7%	-21.8%
ending 12/10/2016	0	2	0	3	3	12	1	6	7	31	6	17	44	61
ending 12/09/2017	2	2	0	8	8	13	0	8	8	39	11	25	58	83
% Change	-	0.0%	-	166.7%	166.7%	8.3%	-100.0%	33.3%	14.3%	25.8%	83.3%	47.1%	31.8%	36.1%
ending 12/03/2016	3	0	0	3	3	19	1	14	15	24	5	25	44	69
ending 12/02/2017	0	2	1	6	7	15	3	9	12	40	12	24	64	88
% Change	-100.0%	-	-	100.0%	133.3%	-21.1%	200.0%	-35.7%	-20.0%	66.7%	140.0%	-4.0%	45.5%	27.5%

Part I Incidents - Year-to-Year Weekly Comparisons

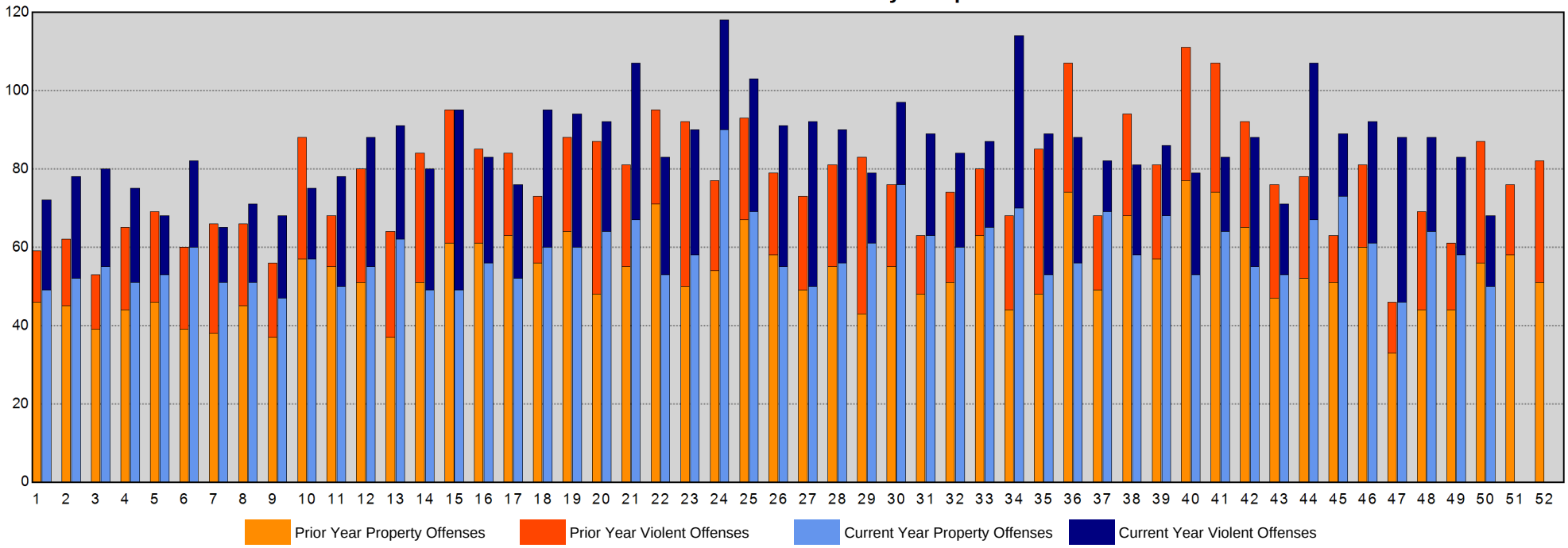

Sourced from MNPD ARMS on 12/20/2017 9:11:31 AM. The figures above were sourced from incident reports using Uniform Crime Reporting definitions and reporting guidelines, based on the date when the crime was reported. This report is intended to be a management and planning tool and does not reflect the official UCR counts for the department. Incidents where a location is unknown or unspecified are included in the countywide totals. 'Unknown' refers to records in which the address is listed as 'Unknown' on the incident report. 'Not Validated' refers to records that were entered in with an invalid addresses.

Madison Precinct Year-to-Year Weekly Chart

METROPOLITAN POLICE DEPARTMENT
of Nashville and Davidson County

	Homicide	Forcible Rape	Commercial Robbery	Street Robbery	Total Robbery	Aggravated Assault	Commercial Burglary	Residential Burglary	Total Burglary	Larceny	Auto Theft	Violent Offenses	Property Offenses	Part I Offenses
ending 12/31/2016 Next Week	0	1	0	1	1	13	0	6	6	32	9	15	47	62
ending 12/24/2016 Current Week	0	1	2	3	5	4	0	5	5	33	10	10	48	58
ending 12/17/2016	0	0	3	6	9	10	1	14	15	39	2	19	56	75
ending 12/16/2017	0	0	6	1	7	15	2	8	10	50	3	22	63	85
% Change	-	-	100.0%	-83.3%	-22.2%	50.0%	100.0%	-42.9%	-33.3%	28.2%	50.0%	15.8%	12.5%	13.3%
ending 12/10/2016	1	1	4	4	8	4	2	7	9	46	4	14	59	73
ending 12/09/2017	0	0	0	4	4	4	3	7	10	50	2	8	62	70
% Change	-100.0%	-100.0%	-100.0%	0.0%	-50.0%	0.0%	50.0%	0.0%	11.1%	8.7%	-50.0%	-42.9%	5.1%	-4.1%
ending 12/03/2016	1	3	2	2	4	17	3	5	8	42	7	25	57	82
ending 12/02/2017	1	1	1	3	4	8	2	9	11	60	8	14	79	93
% Change	0.0%	-66.7%	-50.0%	50.0%	0.0%	-52.9%	-33.3%	80.0%	37.5%	42.9%	14.3%	-44.0%	38.6%	13.4%

Part I Incidents - Year-to-Year Weekly Comparisons

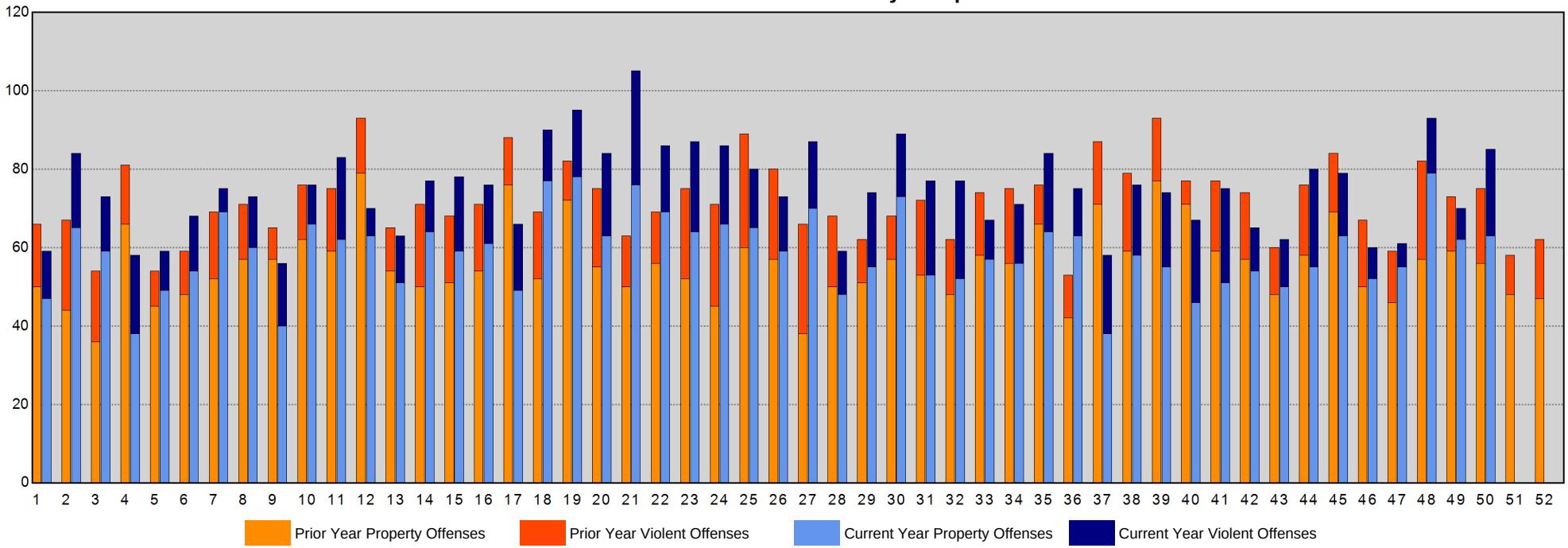

Sourced from MNPD ARMS on 12/20/2017 9:11:31 AM. The figures above were sourced from incident reports using Uniform Crime Reporting definitions and reporting guidelines, based on the date when the crime was reported. This report is intended to be a management and planning tool and does not reflect the official UCR counts for the department. Incidents where a location is unknown or unspecified are included in the countywide totals. 'Unknown' refers to records in which the address is listed as 'Unknown' on the incident report. 'Not Validated' refers to records that were entered in with an invalid addresses.

Midtown Hills Precinct Year-to-Year Weekly Chart

METROPOLITAN POLICE DEPARTMENT
of Nashville and Davidson County

	Homicide	Forcible Rape	Commercial Robbery	Street Robbery	Total Robbery	Aggravated Assault	Commercial Burglary	Residential Burglary	Total Burglary	Larceny	Auto Theft	Violent Offenses	Property Offenses	Part I Offenses
ending 12/31/2016 Next Week	0	2	3	1	4	5	6	5	11	26	3	11	40	51
ending 12/24/2016 Current Week	0	0	0	5	5	7	2	4	6	40	4	12	50	62
ending 12/17/2016	0	1	0	4	4	5	3	5	8	43	3	10	54	64
ending 12/16/2017	0	2	0	1	1	7	4	5	9	50	6	10	65	75
% Change	-	100.0%	-	-75.0%	-75.0%	40.0%	33.3%	0.0%	12.5%	16.3%	100.0%	0.0%	20.4%	17.2%
ending 12/10/2016	0	0	1	4	5	5	6	11	17	48	7	10	72	82
ending 12/09/2017	0	2	1	5	6	3	5	7	12	50	5	11	67	78
% Change	-	-	0.0%	25.0%	20.0%	-40.0%	-16.7%	-36.4%	-29.4%	4.2%	-28.6%	10.0%	-6.9%	-4.9%
ending 12/03/2016	0	1	1	0	1	7	4	6	10	40	0	9	50	59
ending 12/02/2017	0	0	1	2	3	7	5	5	10	83	5	10	98	108
% Change	-	-100.0%	0.0%	-	200.0%	0.0%	25.0%	-16.7%	0.0%	107.5%	-	11.1%	96.0%	83.1%

Part I Incidents - Year-to-Year Weekly Comparisons

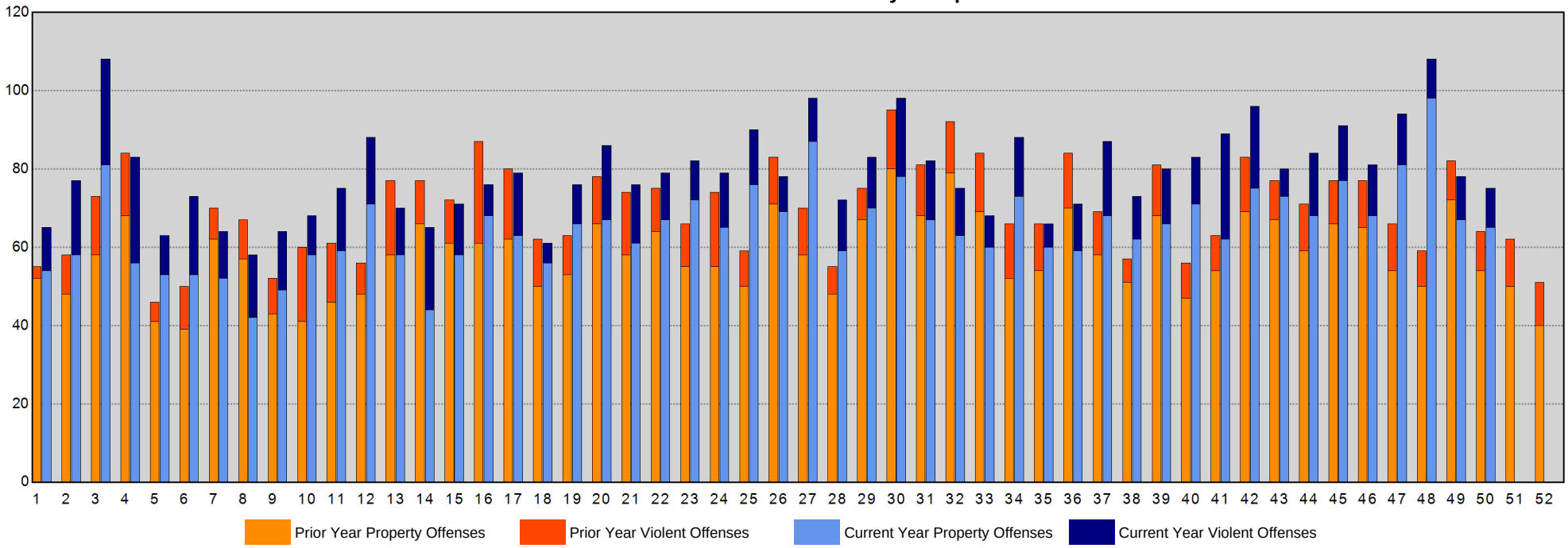

Sourced from MNPD ARMS on 12/20/2017 9:11:32 AM. The figures above were sourced from incident reports using Uniform Crime Reporting definitions and reporting guidelines, based on the date when the crime was reported. This report is intended to be a management and planning tool and does not reflect the official UCR counts for the department. Incidents where a location is unknown or unspecified are included in the countywide totals. 'Unknown' refers to records in which the address is listed as 'Unknown' on the incident report. 'Not Validated' refers to records that were entered in with an invalid addresses.

Arrests Section

CompStat Weekly Analysis is provided by the Metropolitan Nashville Police Department Crime Analysis Section. This report is intended to be a management and planning tool and does not reflect the official UCR counts for the department.

"Far and away the best prize that life has to offer is the chance to work hard at work worth doing."
- Theodore Roosevelt

Begin Date: 12/10/2017
End Date: 12/16/2017
Week: 50

Physical and Citation Arrests - Adult

Aggregated by component of arresting officer.

METROPOLITAN POLICE DEPARTMENT

of Nashville and Davidson County

			Prior Week	Last Week	Change*	Prior 4Wks	Last 4Wks	Change*	Prior YTD	YTD	Change*	Prior 52Wks	Last 52Wks	Change*
West Precinct	Patrol A	Felony	1	1	0.0%	3	5	66.7%	66	49	-25.8%	69	53	-23.2%
		Misdemeanor	3	2	-33.3%	10	10	0.0%	179	137	-23.5%	183	145	-20.8%
		Citation	8	5	-37.5%	27	37	37.0%	391	332	-15.1%	401	348	-13.2%
		Subtotal	12	8	-33.3%	40	52	30.0%	636	518	-18.6%	653	546	-16.4%
	Patrol B	Felony	1	2	100.0%	2	5	150.0%	103	121	17.5%	106	122	15.1%
		Misdemeanor	5	4	-20.0%	26	19	-26.9%	254	354	39.4%	271	363	33.9%
		Citation	4	4	0.0%	28	18	-35.7%	423	465	9.9%	436	486	11.5%
		Subtotal	10	10	0.0%	56	42	-25.0%	780	940	20.5%	813	971	19.4%
	Patrol C	Felony	0	2	-	7	4	-42.9%	80	75	-6.3%	84	78	-7.1%
		Misdemeanor	6	4	-33.3%	19	20	5.3%	263	262	-0.4%	269	272	1.1%
		Citation	2	20	900.0%	24	40	66.7%	297	276	-7.1%	304	280	-7.9%
		Subtotal	8	26	225.0%	50	64	28.0%	640	613	-4.2%	657	630	-4.1%
	Flex A	Felony	0	1	-	1	2	100.0%	46	40	-13.0%	48	40	-16.7%
		Misdemeanor	2	0	-100.0%	2	2	0.0%	85	71	-16.5%	85	72	-15.3%
		Citation	4	1	-75.0%	18	11	-38.9%	322	255	-20.8%	324	262	-19.1%
		Subtotal	6	2	-66.7%	21	15	-28.6%	453	366	-19.2%	457	374	-18.2%
	Flex B	Felony	2	2	0.0%	2	9	350.0%	100	93	-7.0%	102	96	-5.9%
		Misdemeanor	0	1	-	2	2	0.0%	125	84	-32.8%	130	88	-32.3%
		Citation	2	3	50.0%	8	13	62.5%	241	157	-34.9%	258	164	-36.4%
		Subtotal	4	6	50.0%	12	24	100.0%	466	334	-28.3%	490	348	-29.0%
	Flex C	Felony	1	2	100.0%	5	4	-20.0%	70	54	-22.9%	70	55	-21.4%
		Misdemeanor	3	0	-100.0%	3	3	0.0%	66	60	-9.1%	67	62	-7.5%
		Citation	2	1	-50.0%	8	7	-12.5%	353	261	-26.1%	356	265	-25.6%
		Subtotal	6	3	-50.0%	16	14	-12.5%	489	375	-23.3%	493	382	-22.5%
	CSU	Felony	0	1	-	4	3	-25.0%	67	52	-22.4%	67	53	-20.9%
		Misdemeanor	0	0	-	4	1	-75.0%	53	57	7.5%	53	58	9.4%
		Citation	1	0	-100.0%	25	24	-4.0%	458	297	-35.2%	466	301	-35.4%
		Subtotal	1	1	0.0%	33	28	-15.2%	578	406	-29.8%	586	412	-29.7%
	Other	Felony	0	0	-	0	0	-	1	1	0.0%	1	2	100.0%
		Misdemeanor	0	0	-	0	0	-	1	2	100.0%	1	3	200.0%
		Citation	0	0	-	0	1	-	8	6	-25.0%	8	6	-25.0%
		Subtotal	0	0	-	0	1	-	10	9	-10.0%	10	11	10.0%
Totals		Felony	5	11	120.0%	24	32	33.3%	533	485	-9.0%	547	499	-8.8%
		Misdemeanor	19	11	-42.1%	66	57	-13.6%	1,026	1,027	0.1%	1,059	1,063	0.4%
		Citation	23	34	47.8%	138	151	9.4%	2,493	2,049	-17.8%	2,553	2,112	-17.3%
Precinct Total			47	56	19.1%	228	240	5.3%	4,052	3,561	-12.1%	4,159	3,674	-11.7%

Physical and Citation Arrests - Adult

Aggregated by component of arresting officer.

METROPOLITAN POLICE DEPARTMENT

of Nashville and Davidson County

			Prior Week	Last Week	Change*	Prior 4Wks	Last 4Wks	Change*	Prior YTD	YTD	Change*	Prior 52Wks	Last 52Wks	Change*
East Precinct	Patrol A	Felony	3	5	66.7%	17	14	-17.6%	185	190	2.7%	194	197	1.5%
		Misdemeanor	9	12	33.3%	36	39	8.3%	420	466	11.0%	436	481	10.3%
		Citation	19	14	-26.3%	75	78	4.0%	812	1,004	23.6%	836	1,023	22.4%
		Subtotal	31	31	0.0%	128	131	2.3%	1,417	1,660	17.1%	1,466	1,701	16.0%
	Patrol B	Felony	1	3	200.0%	17	8	-52.9%	265	159	-40.0%	274	165	-39.8%
		Misdemeanor	6	9	50.0%	43	32	-25.6%	557	574	3.1%	577	591	2.4%
		Citation	7	6	-14.3%	38	33	-13.2%	503	553	9.9%	517	572	10.6%
		Subtotal	14	18	28.6%	98	73	-25.5%	1,325	1,286	-2.9%	1,368	1,328	-2.9%
	Patrol C	Felony	2	4	100.0%	19	13	-31.6%	278	221	-20.5%	283	227	-19.8%
		Misdemeanor	12	10	-16.7%	56	60	7.1%	858	829	-3.4%	876	850	-3.0%
		Citation	19	20	5.3%	79	68	-13.9%	1,260	890	-29.4%	1,272	911	-28.4%
		Subtotal	33	34	3.0%	154	141	-8.4%	2,396	1,940	-19.0%	2,431	1,988	-18.2%
	Flex A	Felony	2	1	-50.0%	14	6	-57.1%	106	99	-6.6%	110	105	-4.5%
		Misdemeanor	1	6	500.0%	20	13	-35.0%	209	177	-15.3%	214	185	-13.6%
		Citation	17	10	-41.2%	46	41	-10.9%	477	366	-23.3%	489	392	-19.8%
		Subtotal	20	17	-15.0%	80	60	-25.0%	792	642	-18.9%	813	682	-16.1%
	Flex B	Felony	1	0	-100.0%	3	3	0.0%	103	63	-38.8%	106	66	-37.7%
		Misdemeanor	3	3	0.0%	10	8	-20.0%	144	98	-31.9%	145	103	-29.0%
		Citation	2	1	-50.0%	14	5	-64.3%	316	161	-49.1%	324	167	-48.5%
		Subtotal	6	4	-33.3%	27	16	-40.7%	563	322	-42.8%	575	336	-41.6%
	Flex C	Felony	3	2	-33.3%	12	11	-8.3%	64	95	48.4%	65	99	52.3%
		Misdemeanor	3	5	66.7%	19	16	-15.8%	121	175	44.6%	121	183	51.2%
		Citation	13	19	46.2%	56	50	-10.7%	351	715	103.7%	357	733	105.3%
		Subtotal	19	26	36.8%	87	77	-11.5%	536	985	83.8%	543	1,015	86.9%
	CSU	Felony	2	4	100.0%	15	12	-20.0%	165	156	-5.5%	165	168	1.8%
		Misdemeanor	6	0	-100.0%	7	9	28.6%	93	111	19.4%	93	113	21.5%
		Citation	4	3	-25.0%	31	10	-67.7%	427	334	-21.8%	429	334	-22.1%
		Subtotal	12	7	-41.7%	53	31	-41.5%	685	601	-12.3%	687	615	-10.5%
	Other	Felony	0	0	-	0	0	-	3	7	133.3%	3	8	166.7%
		Misdemeanor	0	0	-	0	1	-	7	15	114.3%	8	15	87.5%
		Citation	0	0	-	1	1	0.0%	22	9	-59.1%	22	11	-50.0%
		Subtotal	0	0	-	1	2	100.0%	32	31	-3.1%	33	34	3.0%
Totals		Felony	14	19	35.7%	97	67	-30.9%	1,169	990	-15.3%	1,200	1,035	-13.8%
		Misdemeanor	40	45	12.5%	191	178	-6.8%	2,409	2,445	1.5%	2,470	2,521	2.1%
		Citation	81	73	-9.9%	340	286	-15.9%	4,168	4,032	-3.3%	4,246	4,143	-2.4%
Precinct Total			135	137	1.5%	628	531	-15.4%	7,746	7,467	-3.6%	7,916	7,699	-2.7%

Physical and Citation Arrests - Adult

Aggregated by component of arresting officer.

METROPOLITAN POLICE DEPARTMENT

of Nashville and Davidson County

			Prior Week	Last Week	Change*	Prior 4Wks	Last 4Wks	Change*	Prior YTD	YTD	Change*	Prior 52Wks	Last 52Wks	Change*
South Precinct	Patrol A	Felony	4	1	-75.0%	19	12	-36.8%	184	193	4.9%	184	201	9.2%
		Misdemeanor	7	14	100.0%	43	44	2.3%	437	485	11.0%	454	505	11.2%
		Citation	18	17	-5.6%	77	93	20.8%	1,047	920	-12.1%	1,082	961	-11.2%
		Subtotal	29	32	10.3%	139	149	7.2%	1,668	1,598	-4.2%	1,720	1,667	-3.1%
	Patrol B	Felony	4	5	25.0%	20	24	20.0%	272	273	0.4%	281	286	1.8%
		Misdemeanor	12	13	8.3%	63	58	-7.9%	837	670	-20.0%	852	684	-19.7%
		Citation	25	27	8.0%	100	92	-8.0%	1,341	1,209	-9.8%	1,364	1,252	-8.2%
		Subtotal	41	45	9.8%	183	174	-4.9%	2,450	2,152	-12.2%	2,497	2,222	-11.0%
	Patrol C	Felony	1	8	700.0%	8	18	125.0%	235	189	-19.6%	238	191	-19.7%
		Misdemeanor	12	10	-16.7%	50	45	-10.0%	833	719	-13.7%	855	742	-13.2%
		Citation	6	7	16.7%	36	28	-22.2%	595	445	-25.2%	616	466	-24.4%
		Subtotal	19	25	31.6%	94	91	-3.2%	1,663	1,353	-18.6%	1,709	1,399	-18.1%
	Flex A	Felony	0	1	-	0	1	-	15	19	26.7%	16	20	25.0%
		Misdemeanor	0	0	-	0	1	-	24	10	-58.3%	24	11	-54.2%
		Citation	2	0	-100.0%	3	3	0.0%	49	24	-51.0%	49	24	-51.0%
		Subtotal	2	1	-50.0%	3	5	66.7%	88	53	-39.8%	89	55	-38.2%
	Flex B	Felony	2	1	-50.0%	2	9	350.0%	68	54	-20.6%	74	55	-25.7%
		Misdemeanor	1	2	100.0%	1	5	400.0%	124	92	-25.8%	130	95	-26.9%
		Citation	2	0	-100.0%	6	6	0.0%	517	144	-72.1%	535	147	-72.5%
		Subtotal	5	3	-40.0%	9	20	122.2%	709	290	-59.1%	739	297	-59.8%
	Flex C	Felony	0	3	-	5	6	20.0%	63	51	-19.0%	66	54	-18.2%
		Misdemeanor	2	3	50.0%	3	11	266.7%	100	96	-4.0%	101	99	-2.0%
		Citation	11	12	9.1%	36	53	47.2%	377	565	49.9%	390	583	49.5%
		Subtotal	13	18	38.5%	44	70	59.1%	540	712	31.9%	557	736	32.1%
	CSU	Felony	2	1	-50.0%	14	3	-78.6%	43	76	76.7%	43	76	76.7%
		Misdemeanor	0	0	-	3	4	33.3%	21	48	128.6%	22	48	118.2%
		Citation	14	1	-92.9%	50	37	-26.0%	476	654	37.4%	485	676	39.4%
		Subtotal	16	2	-87.5%	67	44	-34.3%	540	778	44.1%	550	800	45.5%
	Other	Felony	0	0	-	1	1	0.0%	5	4	-20.0%	5	4	-20.0%
		Misdemeanor	0	0	-	2	1	-50.0%	13	12	-7.7%	13	12	-7.7%
		Citation	0	0	-	5	4	-20.0%	70	59	-15.7%	77	61	-20.8%
		Subtotal	0	0	-	8	6	-25.0%	88	75	-14.8%	95	77	-18.9%
Totals		Felony	13	20	53.8%	69	74	7.2%	885	859	-2.9%	907	887	-2.2%
		Misdemeanor	34	42	23.5%	165	169	2.4%	2,389	2,132	-10.8%	2,451	2,196	-10.4%
		Citation	78	64	-17.9%	313	316	1.0%	4,472	4,020	-10.1%	4,598	4,170	-9.3%
Precinct Total			125	126	0.8%	547	559	2.2%	7,746	7,011	-9.5%	7,956	7,253	-8.8%

Physical and Citation Arrests - Adult

Aggregated by component of arresting officer.

METROPOLITAN POLICE DEPARTMENT

of Nashville and Davidson County

			Prior Week	Last Week	Change*	Prior 4Wks	Last 4Wks	Change*	Prior YTD	YTD	Change*	Prior 52Wks	Last 52Wks	Change*
Central Precinct	**Patrol A**	Felony	1	6	500.0%	15	14	-6.7%	130	138	6.2%	135	141	4.4%
		Misdemeanor	15	17	13.3%	85	69	-18.8%	688	1,015	47.5%	710	1,047	47.5%
		Citation	28	12	-57.1%	91	67	-26.4%	829	1,062	28.1%	847	1,091	28.8%
		Subtotal	44	35	-20.5%	191	150	-21.5%	1,647	2,215	34.5%	1,692	2,279	34.7%
	Patrol B	Felony	2	1	-50.0%	11	7	-36.4%	92	104	13.0%	95	108	13.7%
		Misdemeanor	7	8	14.3%	25	40	60.0%	617	541	-12.3%	647	574	-11.3%
		Citation	3	7	133.3%	38	26	-31.6%	523	527	0.8%	531	567	6.8%
		Subtotal	12	16	33.3%	74	73	-1.4%	1,232	1,172	-4.9%	1,273	1,249	-1.9%
	Patrol C	Felony	0	1	-	5	4	-20.0%	118	94	-20.3%	122	96	-21.3%
		Misdemeanor	10	11	10.0%	44	46	4.5%	780	667	-14.5%	807	687	-14.9%
		Citation	2	5	150.0%	46	29	-37.0%	392	400	2.0%	407	406	-0.2%
		Subtotal	12	17	41.7%	95	79	-16.8%	1,290	1,161	-10.0%	1,336	1,189	-11.0%
	Flex A	Felony	1	0	-100.0%	9	2	-77.8%	43	67	55.8%	43	67	55.8%
		Misdemeanor	4	9	125.0%	16	24	50.0%	310	390	25.8%	319	396	24.1%
		Citation	5	5	0.0%	48	19	-60.4%	543	827	52.3%	559	853	52.6%
		Subtotal	10	14	40.0%	73	45	-38.4%	896	1,284	43.3%	921	1,316	42.9%
	Flex B	Felony	0	0	-	2	2	0.0%	100	48	-52.0%	103	48	-53.4%
		Misdemeanor	4	1	-75.0%	25	20	-20.0%	750	512	-31.7%	767	526	-31.4%
		Citation	1	1	0.0%	38	18	-52.6%	468	335	-28.4%	474	342	-27.8%
		Subtotal	5	2	-60.0%	65	40	-38.5%	1,318	895	-32.1%	1,344	916	-31.8%
	Flex C	Felony	2	0	-100.0%	4	2	-50.0%	68	48	-29.4%	69	48	-30.4%
		Misdemeanor	3	2	-33.3%	20	7	-65.0%	411	338	-17.8%	425	347	-18.4%
		Citation	8	5	-37.5%	48	34	-29.2%	596	670	12.4%	608	689	13.3%
		Subtotal	13	7	-46.2%	72	43	-40.3%	1,075	1,056	-1.8%	1,102	1,084	-1.6%
	CSU	Felony	0	2	-	0	2	-	31	36	16.1%	31	37	19.4%
		Misdemeanor	0	0	-	11	5	-54.5%	88	123	39.8%	88	125	42.0%
		Citation	10	7	-30.0%	37	33	-10.8%	513	473	-7.8%	520	492	-5.4%
		Subtotal	10	9	-10.0%	48	40	-16.7%	632	632	0.0%	639	654	2.3%
		Citation	0	0	-	0	0	-	24	11	-54.2%	24	11	-54.2%
		Subtotal	0	0	-	0	0	-	24	11	-54.2%	24	11	-54.2%
Totals		Felony	6	10	66.7%	46	33	-28.3%	582	535	-8.1%	598	545	-8.9%
		Misdemeanor	43	48	11.6%	226	211	-6.6%	3,644	3,586	-1.6%	3,763	3,702	-1.6%
		Citation	57	42	-26.3%	346	226	-34.7%	3,888	4,305	10.7%	3,970	4,451	12.1%
Precinct Total			106	100	-5.7%	618	470	-23.9%	8,114	8,426	3.8%	8,331	8,698	4.4%

Physical and Citation Arrests - Adult

Aggregated by component of arresting officer.

METROPOLITAN POLICE DEPARTMENT

of Nashville and Davidson County

			Prior Week	Last Week	Change*	Prior 4Wks	Last 4Wks	Change*	Prior YTD	YTD	Change*	Prior 52Wks	Last 52Wks	Change*
Hermitage Precinct	**Patrol A**	Felony	2	3	50.0%	12	15	25.0%	169	177	4.7%	179	183	2.2%
		Misdemeanor	9	9	0.0%	31	31	0.0%	417	391	-6.2%	430	405	-5.8%
		Citation	5	8	60.0%	44	51	15.9%	706	700	-0.8%	719	730	1.5%
		Subtotal	16	20	25.0%	87	97	11.5%	1,292	1,268	-1.9%	1,328	1,318	-0.8%
	Patrol B	Felony	4	4	0.0%	19	15	-21.1%	315	295	-6.3%	333	308	-7.5%
		Misdemeanor	23	11	-52.2%	78	66	-15.4%	895	884	-1.2%	917	929	1.3%
		Citation	10	21	110.0%	56	53	-5.4%	1,107	794	-28.3%	1,135	829	-27.0%
		Subtotal	37	36	-2.7%	153	134	-12.4%	2,317	1,973	-14.8%	2,385	2,066	-13.4%
	Patrol C	Felony	2	2	0.0%	21	8	-61.9%	278	190	-31.7%	281	195	-30.6%
		Misdemeanor	10	8	-20.0%	36	41	13.9%	728	586	-19.5%	757	610	-19.4%
		Citation	9	12	33.3%	37	35	-5.4%	675	509	-24.6%	696	527	-24.3%
		Subtotal	21	22	4.8%	94	84	-10.6%	1,681	1,285	-23.6%	1,734	1,332	-23.2%
	Flex A	Felony	3	1	-66.7%	8	6	-25.0%	84	58	-31.0%	86	58	-32.6%
		Misdemeanor	4	1	-75.0%	10	5	-50.0%	100	90	-10.0%	102	91	-10.8%
		Citation	7	9	28.6%	66	28	-57.6%	885	591	-33.2%	890	607	-31.8%
		Subtotal	14	11	-21.4%	84	39	-53.6%	1,069	739	-30.9%	1,078	756	-29.9%
	Flex B	Felony	2	1	-50.0%	13	8	-38.5%	231	199	-13.9%	236	211	-10.6%
		Misdemeanor	6	9	50.0%	38	38	0.0%	395	437	10.6%	404	456	12.9%
		Citation	3	6	100.0%	18	14	-22.2%	639	312	-51.2%	654	329	-49.7%
		Subtotal	11	16	45.5%	69	60	-13.0%	1,265	948	-25.1%	1,294	996	-23.0%
	Flex C	Felony	0	1	-	3	1	-66.7%	53	41	-22.6%	54	43	-20.4%
		Misdemeanor	1	0	-100.0%	3	4	33.3%	109	109	0.0%	110	112	1.8%
		Citation	11	7	-36.4%	44	41	-6.8%	741	632	-14.7%	753	669	-11.2%
		Subtotal	12	8	-33.3%	50	46	-8.0%	903	782	-13.4%	917	824	-10.1%
	CSU	Felony	0	1	-	0	2	-	80	29	-63.8%	84	29	-65.5%
		Misdemeanor	1	0	-100.0%	0	1	-	4	2	-50.0%	5	2	-60.0%
		Citation	4	5	25.0%	44	10	-77.3%	429	472	10.0%	447	493	10.3%
		Subtotal	5	6	20.0%	44	13	-70.5%	513	503	-1.9%	536	524	-2.2%
	Other	Felony	0	0	-	0	0	-	3	2	-33.3%	4	2	-50.0%
		Misdemeanor	0	0	-	1	0	-100.0%	6	13	116.7%	6	13	116.7%
		Citation	0	7	-	10	10	0.0%	52	78	50.0%	52	80	53.8%
		Subtotal	0	7	-	11	10	-9.1%	61	93	52.5%	62	95	53.2%
Totals		Felony	13	13	0.0%	76	55	-27.6%	1,213	991	-18.3%	1,257	1,029	-18.1%
		Misdemeanor	54	38	-29.6%	197	186	-5.6%	2,654	2,512	-5.4%	2,731	2,618	-4.1%
		Citation	49	75	53.1%	319	242	-24.1%	5,234	4,088	-21.9%	5,346	4,264	-20.2%
Precinct Total			116	126	8.6%	592	483	-18.4%	9,101	7,591	-16.6%	9,334	7,911	-15.2%

Physical and Citation Arrests - Adult

Aggregated by component of arresting officer.

METROPOLITAN POLICE DEPARTMENT
of Nashville and Davidson County

			Prior Week	Last Week	Change*	Prior 4Wks	Last 4Wks	Change*	Prior YTD	YTD	Change*	Prior 52Wks	Last 52Wks	Change*
North Precinct	Patrol A	Felony	5	5	0.0%	20	12	-40.0%	219	188	-14.2%	224	193	-13.8%
		Misdemeanor	8	6	-25.0%	25	23	-8.0%	485	455	-6.2%	495	471	-4.8%
		Citation	8	3	-62.5%	19	24	26.3%	661	457	-30.9%	669	477	-28.7%
		Subtotal	21	14	-33.3%	64	59	-7.8%	1,365	1,100	-19.4%	1,388	1,141	-17.8%
	Patrol B	Felony	7	3	-57.1%	20	20	0.0%	229	216	-5.7%	235	226	-3.8%
		Misdemeanor	11	16	45.5%	55	50	-9.1%	736	536	-27.2%	762	551	-27.7%
		Citation	8	10	25.0%	47	47	0.0%	745	615	-17.4%	763	645	-15.5%
		Subtotal	26	29	11.5%	122	117	-4.1%	1,710	1,367	-20.1%	1,760	1,422	-19.2%
	Patrol C	Felony	3	2	-33.3%	19	16	-15.8%	232	230	-0.9%	235	234	-0.4%
		Misdemeanor	5	9	80.0%	26	22	-15.4%	527	498	-5.5%	549	511	-6.9%
		Citation	1	2	100.0%	5	9	80.0%	338	160	-52.7%	352	164	-53.4%
		Subtotal	9	13	44.4%	50	47	-6.0%	1,097	888	-19.1%	1,136	909	-20.0%
	Flex A	Felony	0	1	-	3	3	0.0%	99	64	-35.4%	106	65	-38.7%
		Misdemeanor	4	1	-75.0%	3	7	133.3%	150	101	-32.7%	152	102	-32.9%
		Citation	7	2	-71.4%	22	20	-9.1%	580	494	-14.8%	589	509	-13.6%
		Subtotal	11	4	-63.6%	28	30	7.1%	829	659	-20.5%	847	676	-20.2%
	Flex B	Felony	1	3	200.0%	9	9	0.0%	226	182	-19.5%	232	188	-19.0%
		Misdemeanor	3	2	-33.3%	18	12	-33.3%	330	283	-14.2%	333	288	-13.5%
		Citation	12	8	-33.3%	46	55	19.6%	682	610	-10.6%	687	634	-7.7%
		Subtotal	16	13	-18.8%	73	76	4.1%	1,238	1,075	-13.2%	1,252	1,110	-11.3%
	Flex C	Felony	1	3	200.0%	4	6	50.0%	126	102	-19.0%	135	105	-22.2%
		Misdemeanor	1	4	300.0%	11	9	-18.2%	221	220	-0.5%	228	227	-0.4%
		Citation	3	5	66.7%	27	18	-33.3%	455	508	11.6%	463	527	13.8%
		Subtotal	5	12	140.0%	42	33	-21.4%	802	830	3.5%	826	859	4.0%
	CSU	Felony	1	1	0.0%	7	5	-28.6%	89	94	5.6%	90	99	10.0%
		Misdemeanor	1	0	-100.0%	4	3	-25.0%	71	46	-35.2%	74	46	-37.8%
		Citation	10	2	-80.0%	30	23	-23.3%	407	385	-5.4%	419	391	-6.7%
		Subtotal	12	3	-75.0%	41	31	-24.4%	567	525	-7.4%	583	536	-8.1%
	Other	Felony	0	0	-	1	0	-100.0%	6	2	-66.7%	6	2	-66.7%
		Misdemeanor	1	0	-100.0%	1	1	0.0%	27	17	-37.0%	27	17	-37.0%
		Citation	0	0	-	0	1	-	31	11	-64.5%	32	12	-62.5%
		Subtotal	1	0	-100.0%	2	2	0.0%	64	30	-53.1%	65	31	-52.3%
Totals		Felony	18	18	0.0%	83	71	-14.5%	1,226	1,078	-12.1%	1,263	1,112	-12.0%
		Misdemeanor	34	38	11.8%	143	127	-11.2%	2,547	2,156	-15.4%	2,620	2,213	-15.5%
		Citation	49	32	-34.7%	196	197	0.5%	3,899	3,240	-16.9%	3,974	3,359	-15.5%
Precinct Total			101	88	-12.9%	422	395	-6.4%	7,672	6,474	-15.6%	7,857	6,684	-14.9%

Physical and Citation Arrests - Adult

Aggregated by component of arresting officer.

METROPOLITAN POLICE DEPARTMENT
of Nashville and Davidson County

			Prior Week	Last Week	Change*	Prior 4Wks	Last 4Wks	Change*	Prior YTD	YTD	Change*	Prior 52Wks	Last 52Wks	Change*
Madison Precinct	Patrol A	Felony	1	1	0.0%	12	9	-25.0%	98	115	17.3%	102	119	16.7%
		Misdemeanor	6	5	-16.7%	14	17	21.4%	264	237	-10.2%	266	240	-9.8%
		Citation	16	7	-56.3%	53	46	-13.2%	461	540	17.1%	474	553	16.7%
		Subtotal	23	13	-43.5%	79	72	-8.9%	823	892	8.4%	842	912	8.3%
	Patrol B	Felony	0	6	-	15	13	-13.3%	200	171	-14.5%	208	180	-13.5%
		Misdemeanor	13	8	-38.5%	29	38	31.0%	475	469	-1.3%	502	490	-2.4%
		Citation	9	8	-11.1%	29	46	58.6%	765	605	-20.9%	789	634	-19.6%
		Subtotal	22	22	0.0%	73	97	32.9%	1,440	1,245	-13.5%	1,499	1,304	-13.0%
	Patrol C	Felony	3	7	133.3%	10	15	50.0%	161	210	30.4%	170	218	28.2%
		Misdemeanor	17	16	-5.9%	75	70	-6.7%	666	957	43.7%	687	986	43.5%
		Citation	12	6	-50.0%	38	53	39.5%	569	668	17.4%	594	689	16.0%
		Subtotal	32	29	-9.4%	123	138	12.2%	1,396	1,835	31.4%	1,451	1,893	30.5%
	Flex A	Felony	0	3	-	3	5	66.7%	47	53	12.8%	48	57	18.8%
		Misdemeanor	1	2	100.0%	5	4	-20.0%	66	55	-16.7%	66	56	-15.2%
		Citation	3	6	100.0%	21	13	-38.1%	96	261	171.9%	98	275	180.6%
		Subtotal	4	11	175.0%	29	22	-24.1%	209	369	76.6%	212	388	83.0%
	Flex B	Felony	2	2	0.0%	7	10	42.9%	110	106	-3.6%	111	107	-3.6%
		Misdemeanor	2	5	150.0%	23	16	-30.4%	184	224	21.7%	185	226	22.2%
		Citation	22	13	-40.9%	58	58	0.0%	562	601	6.9%	572	619	8.2%
		Subtotal	26	20	-23.1%	88	84	-4.5%	856	931	8.8%	868	952	9.7%
	Flex C	Felony	0	1	-	7	8	14.3%	128	78	-39.1%	129	80	-38.0%
		Misdemeanor	2	6	200.0%	21	20	-4.8%	385	207	-46.2%	386	216	-44.0%
		Citation	15	18	20.0%	59	54	-8.5%	905	547	-39.6%	913	579	-36.6%
		Subtotal	17	25	47.1%	87	82	-5.7%	1,418	832	-41.3%	1,428	875	-38.7%
	CSU	Felony	0	1	-	4	3	-25.0%	32	44	37.5%	32	47	46.9%
		Misdemeanor	0	1	-	2	1	-50.0%	20	26	30.0%	20	28	40.0%
		Citation	14	0	-100.0%	24	18	-25.0%	319	205	-35.7%	319	212	-33.5%
		Subtotal	14	2	-85.7%	30	22	-26.7%	371	275	-25.9%	371	287	-22.6%
	Other	Felony	0	0	-	0	0	-	1	1	0.0%	1	1	0.0%
		Misdemeanor	0	0	-	0	0	-	6	2	-66.7%	6	2	-66.7%
		Citation	1	0	-100.0%	1	2	100.0%	6	7	16.7%	7	7	0.0%
		Subtotal	1	0	-100.0%	1	2	100.0%	13	10	-23.1%	14	10	-28.6%
Totals		Felony	6	21	250.0%	58	63	8.6%	777	778	0.1%	801	809	1.0%
		Misdemeanor	41	43	4.9%	169	166	-1.8%	2,066	2,177	5.4%	2,118	2,244	5.9%
		Citation	92	58	-37.0%	283	290	2.5%	3,683	3,434	-6.8%	3,766	3,568	-5.3%
Precinct Total			139	122	-12.2%	510	519	1.8%	6,526	6,389	-2.1%	6,685	6,621	-1.0%

Physical and Citation Arrests - Adult

Aggregated by component of arresting officer.

METROPOLITAN POLICE DEPARTMENT

of Nashville and Davidson County

			Prior Week	Last Week	Change*	Prior 4Wks	Last 4Wks	Change*	Prior YTD	YTD	Change*	Prior 52Wks	Last 52Wks	Change*
Midtown Hills Precinct	**Patrol A**	Felony	1	2	100.0%	12	8	-33.3%	80	97	21.3%	84	98	16.7%
		Misdemeanor	7	5	-28.6%	26	20	-23.1%	201	320	59.2%	215	327	52.1%
		Citation	14	9	-35.7%	38	55	44.7%	572	584	2.1%	593	607	2.4%
		Subtotal	22	16	-27.3%	76	83	9.2%	853	1,001	17.4%	892	1,032	15.7%
	Patrol B	Felony	2	2	0.0%	6	5	-16.7%	107	111	3.7%	111	118	6.3%
		Misdemeanor	9	9	0.0%	36	38	5.6%	447	512	14.5%	464	543	17.0%
		Citation	9	6	-33.3%	35	41	17.1%	587	560	-4.6%	601	580	-3.5%
		Subtotal	20	17	-15.0%	77	84	9.1%	1,141	1,183	3.7%	1,176	1,241	5.5%
	Patrol C	Felony	1	2	100.0%	10	12	20.0%	134	140	4.5%	139	147	5.8%
		Misdemeanor	10	9	-10.0%	53	28	-47.2%	635	618	-2.7%	664	638	-3.9%
		Citation	6	9	50.0%	41	38	-7.3%	652	701	7.5%	670	719	7.3%
		Subtotal	17	20	17.6%	104	78	-25.0%	1,421	1,459	2.7%	1,473	1,504	2.1%
	Flex A	Felony	0	0	-	2	3	50.0%	27	42	55.6%	27	42	55.6%
		Misdemeanor	2	3	50.0%	13	6	-53.8%	40	149	272.5%	40	150	275.0%
		Citation	1	1	0.0%	21	7	-66.7%	194	237	22.2%	200	238	19.0%
		Subtotal	3	4	33.3%	36	16	-55.6%	261	428	64.0%	267	430	61.0%
	Flex B	Felony	0	2	-	4	7	75.0%	104	89	-14.4%	105	89	-15.2%
		Misdemeanor	4	12	200.0%	21	19	-9.5%	183	226	23.5%	186	229	23.1%
		Citation	9	12	33.3%	54	35	-35.2%	694	592	-14.7%	703	604	-14.1%
		Subtotal	13	26	100.0%	79	61	-22.8%	981	907	-7.5%	994	922	-7.2%
	Flex C	Felony	1	1	0.0%	7	9	28.6%	107	105	-1.9%	109	109	0.0%
		Misdemeanor	3	4	33.3%	15	11	-26.7%	178	164	-7.9%	183	167	-8.7%
		Citation	21	24	14.3%	59	66	11.9%	789	726	-8.0%	801	750	-6.4%
		Subtotal	25	29	16.0%	81	86	6.2%	1,074	995	-7.4%	1,093	1,026	-6.1%
	CSU	Felony	3	1	-66.7%	6	6	0.0%	35	100	185.7%	36	100	177.8%
		Misdemeanor	1	2	100.0%	8	5	-37.5%	26	67	157.7%	26	74	184.6%
		Citation	3	0	-100.0%	27	19	-29.6%	288	408	41.7%	296	424	43.2%
		Subtotal	7	3	-57.1%	41	30	-26.8%	349	575	64.8%	358	598	67.0%
	Other	Felony	0	0	-	0	0	-	3	4	33.3%	3	4	33.3%
		Misdemeanor	0	0	-	0	0	-	5	3	-40.0%	5	3	-40.0%
		Citation	0	0	-	2	0	-100.0%	13	14	7.7%	13	16	23.1%
		Subtotal	0	0	-	2	0	-100.0%	21	21	0.0%	21	23	9.5%
Totals		Felony	8	10	25.0%	47	50	6.4%	597	688	15.2%	614	707	15.1%
		Misdemeanor	36	44	22.2%	172	127	-26.2%	1,715	2,059	20.1%	1,783	2,131	19.5%
		Citation	63	61	-3.2%	277	261	-5.8%	3,789	3,822	0.9%	3,877	3,938	1.6%
Precinct Total			107	115	7.5%	496	438	-11.7%	6,101	6,569	7.7%	6,274	6,776	8.0%

Physical and Citation Arrests - Adult

Aggregated by component of arresting officer.

METROPOLITAN POLICE DEPARTMENT

of Nashville and Davidson County

		Prior Week	Last Week	Change*	Prior 4Wks	Last 4Wks	Change*	Prior YTD	YTD	Change*	Prior 52Wks	Last 52Wks	Change*
SID	Felony	2	2	0.0%	16	9	-43.8%	232	165	-28.9%	232	167	-28.0%
	Misdemeanor	2	3	50.0%	3	7	133.3%	99	67	-32.3%	99	67	-32.3%
	Citation	9	5	-44.4%	53	51	-3.8%	1,113	833	-25.2%	1,136	839	-26.1%
	Division Total	13	10	-23.1%	72	67	-6.9%	1,444	1,065	-26.2%	1,467	1,073	-26.9%
SOD	Felony	1	1	0.0%	4	4	0.0%	44	55	25.0%	45	57	26.7%
(Excludes SRT)	Misdemeanor	15	16	6.7%	44	53	20.5%	615	647	5.2%	639	664	3.9%
	Citation	12	20	66.7%	65	71	9.2%	1,185	1,090	-8.0%	1,207	1,131	-6.3%
	Division Total	28	37	32.1%	113	128	13.3%	1,844	1,792	-2.8%	1,891	1,852	-2.1%
SRT	Felony	0	0	-	2	0	-100.0%	80	38	-52.5%	82	39	-52.4%
	Misdemeanor	0	0	-	0	0	-	12	5	-58.3%	12	5	-58.3%
	Division Total	0	0	-	2	0	-100.0%	92	43	-53.3%	94	44	-53.2%
Warrants	Felony	50	39	-22.0%	146	168	15.1%	2,100	2,133	1.6%	2,138	2,166	1.3%
	Misdemeanor	48	64	33.3%	233	255	9.4%	3,170	2,990	-5.7%	3,226	3,053	-5.4%
	Citation	1	0	-100.0%	4	2	-50.0%	87	65	-25.3%	91	67	-26.4%
	Division Total	99	103	4.0%	383	425	11.0%	5,357	5,188	-3.2%	5,455	5,286	-3.1%
Other	Felony	2	0	-100.0%	5	2	-60.0%	73	56	-23.3%	74	56	-24.3%
Components	Misdemeanor	3	0	-100.0%	18	6	-66.7%	119	84	-29.4%	127	89	-29.9%
	Citation	11	16	45.5%	41	41	0.0%	493	434	-12.0%	506	449	-11.3%
	Division Total	16	16	0.0%	64	49	-23.4%	685	574	-16.2%	707	594	-16.0%
All	Felony	138	164	18.8%	673	628	-6.7%	9,511	8,851	-6.9%	9,758	9,108	-6.7%
	Misdemeanor	369	392	6.2%	1,627	1,542	-5.2%	22,465	21,887	-2.6%	23,098	22,566	-2.3%
	Citation	525	480	-8.6%	2,375	2,134	-10.1%	34,504	31,412	-9.0%	35,270	32,491	-7.9%
Grand Total		1,032	1,036	0.4%	4,675	4,304	-7.9%	66,480	62,150	-6.5%	68,126	64,165	-5.8%

Information summarized for CompStat week ending 12/16/2017.

* Change for % Served is the difference in percents. Sourced from MNPD ARMS on 12/20/2017 9:11:32 AM. This report is not a count of arrest charges. 1 arrest = 1 body. Adult arrests only.

Arrests categorized by order of seriousness as follows: If an arrest citation is not issued, and any of the charges are felony charges, count the arrest as a felony arrest; if an arrest citation is not issued, and none of the charges are felony charges, count the arrest as a misdemeanor arrest; count all remaining arrests as a citation arrest. Shift / Detail totals are calculated based upon officer assignment for the date when the arrest was made (i.e. if the arresting officer's primary assignment is 'East CSU' for the date when the arrest was made, it will be counted as 1 'East CSU' arrest). Arrests made by officers working Mission 1 duties are counted toward their primary assignment.

Metro citations are not counted in this report, since they are issued for civil matters (i.e. violations of Davidson County Metropolitan Ordinances).

Arrests: Part I, Weapons Law, Drug-Related, DUI, and All Other

METROPOLITAN POLICE DEPARTMENT
of Nashville and Davidson County

Aggregated by component of arresting officer. Includes adult and juvenile arrests.

		Part I Arrests				Weapons Law Violation Arrests				Drug-Related Arrests				DUI Arrests			
		Week	4 Weeks	YTD	52 Weeks	Week	4 Weeks	YTD	52 Weeks	Week	4 Weeks	YTD	52 Weeks	Week	4 Weeks	YTD	52 Weeks
West	Prior	9	51	863	909	2	4	44	45	10	35	732	745	2	1	110	113
	Last	29	69	801	848	1	8	59	61	3	40	636	652	1	7	75	79
	% Change	222.2 %	35.3 %	-7.2 %	-6.7 %	-50.0 %	100.0 %	34.1 %	35.6 %	-70.0 %	14.3 %	-13.1 %	-12.5 %	-50.0 %	600.0 %	-31.8 %	-30.1 %
East	Prior	12	70	817	847	3	19	144	146	32	141	1,412	1,432	3	17	200	209
	Last	24	59	853	891	4	11	135	141	26	98	1,238	1,268	3	11	178	184
	% Change	100.0 %	-15.7 %	4.4 %	5.2 %	33.3 %	-42.1 %	-6.3 %	-3.4 %	-18.8 %	-30.5 %	-12.3 %	-11.5 %	0.0 %	-35.3 %	-11.0 %	-12.0 %
South	Prior	17	85	1,054	1,092	3	10	77	85	26	93	1,119	1,161	1	23	294	301
	Last	29	88	955	973	3	8	80	81	13	83	1,143	1,184	3	19	266	273
	% Change	70.6 %	3.5 %	-9.4 %	-10.9 %	0.0 %	-20.0 %	3.9 %	-4.7 %	-50.0 %	-10.8 %	2.1 %	2.0 %	200.0 %	-17.4 %	-9.5 %	-9.3 %
Central	Prior	2	33	480	491	0	2	35	36	8	78	851	872	0	1	92	99
	Last	5	19	455	464	0	1	51	51	14	57	918	959	2	3	53	56
	% Change	150.0 %	-42.4 %	-5.2 %	-5.5 %	0.0 %	-50.0 %	45.7 %	41.7 %	75.0 %	-26.9 %	7.9 %	10.0 %	Infinity	200.0 %	-42.4 %	-43.4 %
Hermitage	Prior	17	119	1,151	1,195	1	3	87	91	18	106	1,787	1,842	1	11	214	222
	Last	17	85	1,071	1,125	1	5	89	93	23	73	1,303	1,353	3	8	177	186
	% Change	0.0 %	-28.6 %	-7.0 %	-5.9 %	0.0 %	66.7 %	2.3 %	2.2 %	27.8 %	-31.1 %	-27.1 %	-26.5 %	200.0 %	-27.3 %	-17.3 %	-16.2 %
North	Prior	19	71	927	951	4	10	140	142	20	104	1,631	1,663	2	4	102	107
	Last	6	51	882	911	0	8	137	142	17	92	1,461	1,493	1	6	57	60
	% Change	-68.4 %	-28.2 %	-4.9 %	-4.2 %	-100.0 %	-20.0 %	-2.1 %	0.0 %	-15.0 %	-11.5 %	-10.4 %	-10.2 %	-50.0 %	50.0 %	-44.1 %	-43.9 %
Madison	Prior	15	79	1,112	1,146	1	4	69	73	27	73	812	831	5	20	172	179
	Last	29	103	1,207	1,247	2	8	100	101	9	74	848	860	4	15	262	268
	% Change	93.3 %	30.4 %	8.5 %	8.8 %	100.0 %	100.0 %	44.9 %	38.4 %	-66.7 %	1.4 %	4.4 %	3.5 %	-20.0 %	-25.0 %	52.3 %	49.7 %
Midtown Hills	Prior	8	50	567	590	2	15	64	66	30	104	1,341	1,368	1	23	151	158
	Last	16	62	687	715	1	9	127	130	26	105	1,486	1,528	1	8	175	182
	% Change	100.0 %	24.0 %	21.2 %	21.2 %	-50.0 %	-40.0 %	98.4 %	97.0 %	-13.3 %	1.0 %	10.8 %	11.7 %	0.0 %	-65.2 %	15.9 %	15.2 %
Other	Prior	16	75	991	1,014	0	7	96	96	24	60	1,002	1,022	13	39	490	505
	Last	13	60	900	927	1	2	72	75	9	87	883	892	13	47	544	556
	% Change	-18.8 %	-20.0 %	-9.2 %	-8.6 %	Infinity	-71.4 %	-25.0 %	-21.9 %	-62.5 %	45.0 %	-11.9 %	-12.7 %	0.0 %	20.5 %	11.0 %	10.1 %
County	Prior	115	633	7,962	8,235	16	74	756	780	195	794	10,687	10,936	28	139	1,825	1,893
	Last	168	596	7,811	8,101	13	60	850	875	140	709	9,916	10,189	31	124	1,787	1,844
	% Change	46.1 %	-5.8 %	-1.9 %	-1.6 %	-18.8 %	-18.9 %	12.4 %	12.2 %	-28.2 %	-10.7 %	-7.2 %	-6.8 %	10.7 %	-10.8 %	-2.1 %	-2.6 %

Information summarized for CompStat week ending 12/16/2017.

Sourced from MNPD ARMS on 12/20/2017 9:11:33 AM. This report is not a count of arrest charges. 1 arrest = 1 body. Includes adult and juvenile arrests. Arrests categorized by order of seriousness as follows: if an arrest includes one or more Part I UCR charges, it is counted as a Part I arrest. If an arrest includes one or weapons law violation charges but no Part I charges, it is counted as a weapons law violation arrest. The same hierarchical categorization is applicable for the remaining arrest categories (drug, DUI, and all other arrests).

Arrests: Part I, Weapons Law, Drug-Related, DUI, and All Other

Aggregated by component of arresting officer. Includes adult and juvenile arrests.

METROPOLITAN POLICE DEPARTMENT
of Nashville and Davidson County

		All Other Arrests				Total Arrests			
		Week	4 Weeks	YTD	52 Weeks	Week	4 Weeks	YTD	52 Weeks
West	Prior	40	185	2,862	2,929	63	276	4,611	4,741
	Last	29	164	2,467	2,527	63	288	4,038	4,167
	% Change	-27.5 %	-11.4 %	-13.8 %	-13.7 %	0.0 %	4.3 %	-12.4 %	-12.1 %
East	Prior	116	487	6,035	6,162	166	734	8,608	8,796
	Last	103	443	6,013	6,179	160	622	8,417	8,663
	% Change	-11.2 %	-9.0 %	-0.4 %	0.3 %	-3.6 %	-15.3 %	-2.2 %	-1.5 %
South	Prior	90	429	6,127	6,279	137	640	8,671	8,918
	Last	105	427	5,485	5,671	153	625	7,929	8,182
	% Change	16.7 %	-0.5 %	-10.5 %	-9.7 %	11.7 %	-2.3 %	-8.6 %	-8.3 %
Central	Prior	101	520	6,954	7,133	111	634	8,412	8,631
	Last	81	411	7,237	7,460	102	491	8,714	8,990
	% Change	-19.8 %	-21.0 %	4.1 %	4.6 %	-8.1 %	-22.6 %	3.6 %	4.2 %
Hermitage	Prior	100	426	6,661	6,798	137	665	9,900	10,148
	Last	98	396	5,736	5,961	142	567	8,376	8,718
	% Change	-2.0 %	-7.0 %	-13.9 %	-12.3 %	3.6 %	-14.7 %	-15.4 %	-14.1 %
North	Prior	73	285	5,592	5,733	118	474	8,392	8,596
	Last	67	272	4,567	4,724	91	429	7,104	7,330
	% Change	-8.2 %	-4.6 %	-18.3 %	-17.6 %	-22.9 %	-9.5 %	-15.3 %	-14.7 %
Madison	Prior	94	388	4,933	5,039	142	564	7,098	7,268
	Last	84	343	4,533	4,726	128	543	6,950	7,202
	% Change	-10.6 %	-11.6 %	-8.1 %	-6.2 %	-9.9 %	-3.7 %	-2.1 %	-0.9 %
Midtown Hills	Prior	84	358	4,504	4,632	125	550	6,627	6,814
	Last	80	321	4,666	4,815	124	505	7,141	7,370
	% Change	-4.8 %	-10.3 %	3.6 %	4.0 %	-0.8 %	-8.2 %	7.8 %	8.2 %
Other	Prior	104	458	6,944	7,083	157	639	9,523	9,720
	Last	131	483	6,354	6,491	167	679	8,753	8,941
	% Change	26.0 %	5.5 %	-8.5 %	-8.4 %	6.4 %	6.3 %	-8.1 %	-8.0 %
County	Prior	802	3,536	50,612	51,788	1,156	5,176	71,842	73,632
	Last	778	3,260	47,058	48,554	1,130	4,749	67,422	69,563
	% Change	-3.0 %	-7.8 %	-7.0 %	-6.2 %	-2.2 %	-8.2 %	-6.2 %	-5.5 %

Information summarized for CompStat week ending 12/16/2017.

Sourced from MNPD ARMS on 12/20/2017 9:11:33 AM. This report is not a count of arrest charges. 1 arrest = 1 body. Includes adult and juvenile arrests. Arrests categorized by order of seriousness as follows: if an arrest includes one or more Part I UCR charges, it is counted as a Part I arrest. If an arrest includes one or weapons law violation charges but no Part I charges, it is counted as a weapons law violation arrest. The same hierarchical categorization is applicable for the remaining arrest categories (drug, DUI, and all other arrests).

Outstanding Warrants: Served

Aggregated by component of arresting officer.

METROPOLITAN POLICE DEPARTMENT

of Nashville and Davidson County

		Rolling Two Week				Rolling Eight Week				YTD				Rolling Twenty-Four Month			
		Prior Week	Last Week	Change	% Change	Prior 4 Weeks	Last 4 Weeks	Change	% Change	Prior YTD	YTD	Change	% Change	Prior 52 Weeks	Last 52 Weeks	Change	% Change
West	Felony	7	7	0	0.0%	23	25	2	8.7%	422	333	-89	-21.1%	431	336	-95	-22.0%
	Misdemeanor	22	10	-12	-54.5%	60	51	-9	-15.0%	909	876	-33	-3.6%	935	912	-23	-2.5%
	Juvenile	0	0	0	-	0	0	0	-	15	9	-6	-40.0%	15	11	-4	-26.7%
	Subtotal	29	17	-12	-41.4%	83	76	-7	-8.4%	1,346	1,218	-128	-9.5%	1,381	1,259	-122	-8.8%
East	Felony	15	10	-5	-33.3%	52	47	-5	-9.6%	925	679	-246	-26.6%	968	708	-260	-26.9%
	Misdemeanor	40	33	-7	-17.5%	170	149	-21	-12.4%	2,028	1,980	-48	-2.4%	2,078	2,039	-39	-1.9%
	Juvenile	0	1	1	-	0	3	3	-	31	26	-5	-16.1%	32	26	-6	-18.8%
	Subtotal	55	44	-11	-20.0%	222	199	-23	-10.4%	2,984	2,685	-299	-10.0%	3,078	2,773	-305	-9.9%
South	Felony	10	7	-3	-30.0%	33	38	5	15.2%	554	536	-18	-3.2%	563	568	5	0.9%
	Misdemeanor	26	30	4	15.4%	108	117	9	8.3%	1,677	1,539	-138	-8.2%	1,707	1,590	-117	-6.9%
	Juvenile	0	0	0	-	0	1	1	-	37	26	-11	-29.7%	38	26	-12	-31.6%
	Subtotal	36	37	1	2.8%	141	156	15	10.6%	2,268	2,101	-167	-7.4%	2,308	2,184	-124	-5.4%
Central	Felony	5	8	3	60.0%	37	23	-14	-37.8%	441	345	-96	-21.8%	455	351	-104	-22.9%
	Misdemeanor	20	25	5	25.0%	133	95	-38	-28.6%	1,283	1,525	242	18.9%	1,336	1,568	232	17.4%
	Juvenile	0	0	0	-	0	0	0	-	28	8	-20	-71.4%	28	9	-19	-67.9%
	Subtotal	25	33	8	32.0%	170	118	-52	-30.6%	1,752	1,878	126	7.2%	1,819	1,928	109	6.0%
Hermitage	Felony	12	6	-6	-50.0%	59	38	-21	-35.6%	842	734	-108	-12.8%	864	791	-73	-8.4%
	Misdemeanor	52	36	-16	-30.8%	217	170	-47	-21.7%	2,404	2,409	5	0.2%	2,465	2,522	57	2.3%
	Juvenile	0	0	0	-	3	1	-2	-66.7%	32	23	-9	-28.1%	34	23	-11	-32.4%
	Subtotal	64	42	-22	-34.4%	279	209	-70	-25.1%	3,278	3,166	-112	-3.4%	3,363	3,336	-27	-0.8%
North	Felony	15	16	1	6.7%	71	50	-21	-29.6%	875	867	-8	-0.9%	913	894	-19	-2.1%
	Misdemeanor	37	29	-8	-21.6%	162	137	-25	-15.4%	1,949	2,119	170	8.7%	2,005	2,167	162	8.1%
	Juvenile	0	0	0	-	1	0	-1	-100.0%	63	23	-40	-63.5%	65	24	-41	-63.1%
	Subtotal	52	45	-7	-13.5%	234	187	-47	-20.1%	2,887	3,009	122	4.2%	2,983	3,085	102	3.4%
Madison	Felony	0	15	15	-	33	27	-6	-18.2%	556	531	-25	-4.5%	569	554	-15	-2.6%
	Misdemeanor	18	33	15	83.3%	134	118	-16	-11.9%	1,508	1,521	13	0.9%	1,538	1,559	21	1.4%
	Juvenile	0	0	0	-	0	1	1	-	19	13	-6	-31.6%	20	13	-7	-35.0%
	Subtotal	18	48	30	166.7%	167	146	-21	-12.6%	2,083	2,065	-18	-0.9%	2,127	2,126	-1	0.0%
Midtown Hills	Felony	1	6	5	500.0%	39	13	-26	-66.7%	343	495	152	44.3%	355	505	150	42.3%
	Misdemeanor	30	38	8	26.7%	115	102	-13	-11.3%	1,091	1,261	170	15.6%	1,119	1,292	173	15.5%
	Juvenile	0	0	0	-	0	0	0	-	13	9	-4	-30.8%	13	9	-4	-30.8%
	Subtotal	31	44	13	41.9%	154	115	-39	-25.3%	1,447	1,765	318	22.0%	1,487	1,806	319	21.5%
County	Felony	138	151	13	9.4%	575	520	-55	-9.6%	8,814	8,200	-614	-7.0%	9,052	8,440	-612	-6.8%
	Misdemeanor	327	347	20	6.1%	1,496	1,387	-109	-7.3%	18,364	18,443	79	0.4%	18,802	18,985	183	1.0%
	Juvenile	0	1	1	-	4	6	2	50.0%	256	143	-113	-44.1%	263	147	-116	-44.1%
	Total	465	499	34	7.3%	2,075	1,913	-162	-7.8%	27,434	26,786	-648	-2.4%	28,117	27,572	-545	-1.9%

Information summarized for CompStat week ending 12/16/2017.

* Countywide totals include outstanding warrants served by all other divisions. Sourced from MNPD ARMS on 12/20/2017 9:11:33 AM.
Statistics provided above consider 1 count for each outstanding warrant served.

Outstanding Warrants: Attempts/Served

Aggregated by component of arresting officer.

METROPOLITAN POLICE DEPARTMENT

of Nashville and Davidson County

			Prior Week	Last Week	Change*	Prior 4Wks	Last 4Wks	Change*	Prior YTD	Current YTD	Change*	Prior 52Wks	Last 52Wks	Change*
West	Patrol-A	Served	3	0	-100.0 %	16	7	-56.3 %	223	145	-35.0 %	226	157	-30.5 %
		Attempts	19	5	-73.7 %	51	32	-37.3 %	1,155	738	-36.1 %	1,179	758	-35.7 %
		% Served	15.8 %	0.0 %	-15.8 %	31.4 %	21.9 %	-9.5 %	19.3 %	19.6 %	0.3 %	19.2 %	20.7 %	1.5 %
	Patrol-B	Served	9	5	-44.4 %	13	21	61.5 %	274	311	13.5 %	289	321	11.1 %
		Attempts	7	19	171.4 %	36	46	27.8 %	1,154	1,342	16.3 %	1,189	1,366	14.9 %
		% Served	128.6 %	26.3 %	-102.3 %	36.1 %	45.7 %	9.5 %	23.7 %	23.2 %	-0.6 %	24.3 %	23.5 %	-0.8 %
	Patrol-C	Served	5	3	-40.0 %	14	11	-21.4 %	201	179	-10.9 %	211	187	-11.4 %
		Attempts	4	2	-50.0 %	19	10	-47.4 %	482	314	-34.9 %	493	320	-35.1 %
		% Served	125.0 %	150.0 %	25.0 %	73.7 %	110.0 %	36.3 %	41.7 %	57.0 %	15.3 %	42.8 %	58.4 %	15.6 %
	Other	Served	12	9	-25.0 %	40	37	-7.5 %	648	583	-10.0 %	655	594	-9.3 %
		Attempts	41	37	-9.8 %	107	114	6.5 %	1,621	1,542	-4.9 %	1,634	1,560	-4.5 %
		% Served	29.3 %	24.3 %	-4.9 %	37.4 %	32.5 %	-4.9 %	40.0 %	37.8 %	-2.2 %	40.1 %	38.1 %	-2.0 %
	Totals	**Served**	**29**	**17**	**-41.4 %**	**83**	**76**	**-8.4 %**	**1,346**	**1,218**	**-9.5 %**	**1,381**	**1,259**	**-8.8 %**
		Attempts	**71**	**63**	**-11.3 %**	**213**	**202**	**-5.2 %**	**4,412**	**3,936**	**-10.8 %**	**4,495**	**4,004**	**-10.9 %**
		% Served	**40.8 %**	**27.0 %**	**-13.9 %**	**39.0 %**	**37.6 %**	**-1.3 %**	**30.5 %**	**30.9 %**	**0.4 %**	**30.7 %**	**31.4 %**	**0.7 %**
East	Patrol-A	Served	13	13	0.0 %	45	44	-2.2 %	530	597	12.6 %	568	621	9.3 %
		Attempts	17	41	141.2 %	182	122	-33.0 %	1,824	2,289	25.5 %	1,945	2,359	21.3 %
		% Served	76.5 %	31.7 %	-44.8 %	24.7 %	36.1 %	11.3 %	29.1 %	26.1 %	-3.0 %	29.2 %	26.3 %	-2.9 %
	Patrol-B	Served	6	9	50.0 %	47	35	-25.5 %	707	469	-33.7 %	724	488	-32.6 %
		Attempts	16	15	-6.3 %	126	77	-38.9 %	1,984	1,473	-25.8 %	2,033	1,515	-25.5 %
		% Served	37.5 %	60.0 %	22.5 %	37.3 %	45.5 %	8.2 %	35.6 %	31.8 %	-3.8 %	35.6 %	32.2 %	-3.4 %
	Patrol-C	Served	14	8	-42.9 %	58	63	8.6 %	942	739	-21.5 %	966	753	-22.0 %
		Attempts	33	45	36.4 %	181	147	-18.8 %	2,547	1,990	-21.9 %	2,572	2,028	-21.2 %
		% Served	42.4 %	17.8 %	-24.6 %	32.0 %	42.9 %	10.8 %	37.0 %	37.1 %	0.2 %	37.6 %	37.1 %	-0.4 %
	Other	Served	22	14	-36.4 %	72	57	-20.8 %	805	880	9.3 %	820	911	11.1 %
		Attempts	21	21	0.0 %	72	94	30.6 %	994	932	-6.2 %	1,013	983	-3.0 %
		% Served	104.8 %	66.7 %	-38.1 %	100.0 %	60.6 %	-39.4 %	81.0 %	94.4 %	13.4 %	80.9 %	92.7 %	11.7 %
	Totals	**Served**	**55**	**44**	**-20.0 %**	**222**	**199**	**-10.4 %**	**2,984**	**2,685**	**-10.0 %**	**3,078**	**2,773**	**-9.9 %**
		Attempts	**87**	**122**	**40.2 %**	**561**	**440**	**-21.6 %**	**7,349**	**6,684**	**-9.0 %**	**7,563**	**6,885**	**-9.0 %**
		% Served	**63.2 %**	**36.1 %**	**-27.2 %**	**39.6 %**	**45.2 %**	**5.7 %**	**40.6 %**	**40.2 %**	**-0.4 %**	**40.7 %**	**40.3 %**	**-0.4 %**

Outstanding Warrants: Attempts/Served

Aggregated by component of arresting officer.

METROPOLITAN POLICE DEPARTMENT

of Nashville and Davidson County

			Prior Week	Last Week	Change*	Prior 4Wks	Last 4Wks	Change*	Prior YTD	Current YTD	Change*	Prior 52Wks	Last 52Wks	Change*
South	Patrol-A	Served	9	11	22.2 %	47	32	-31.9 %	468	540	15.4 %	475	554	16.6 %
		Attempts	7	35	400.0 %	87	69	-20.7 %	1,038	1,126	8.5 %	1,105	1,152	4.3 %
		% Served	128.6 %	31.4 %	-97.1 %	54.0 %	46.4 %	-7.6 %	45.1 %	48.0 %	2.9 %	43.0 %	48.1 %	5.1 %
	Patrol-B	Served	12	11	-8.3 %	36	57	58.3 %	673	662	-1.6 %	689	704	2.2 %
		Attempts	7	28	300.0 %	77	89	15.6 %	1,014	1,019	0.5 %	1,036	1,045	0.9 %
		% Served	171.4 %	39.3 %	-132.1 %	46.8 %	64.0 %	17.3 %	66.4 %	65.0 %	-1.4 %	66.5 %	67.4 %	0.9 %
	Patrol-C	Served	7	6	-14.3 %	31	33	6.5 %	664	462	-30.4 %	672	474	-29.5 %
		Attempts	10	7	-30.0 %	51	42	-17.6 %	998	572	-42.7 %	1,012	592	-41.5 %
		% Served	70.0 %	85.7 %	15.7 %	60.8 %	78.6 %	17.8 %	66.5 %	80.8 %	14.2 %	66.4 %	80.1 %	13.7 %
	Other	Served	8	9	12.5 %	27	34	25.9 %	463	437	-5.6 %	472	452	-4.2 %
		Attempts	11	5	-54.5 %	35	36	2.9 %	580	419	-27.8 %	595	427	-28.2 %
		% Served	72.7 %	180.0 %	107.3 %	77.1 %	94.4 %	17.3 %	79.8 %	104.3 %	24.5 %	79.3 %	105.9 %	26.5 %
	Totals	**Served**	**36**	**37**	**2.8 %**	**141**	**156**	**10.6 %**	**2,268**	**2,101**	**-7.4 %**	**2,308**	**2,184**	**-5.4 %**
		Attempts	**35**	**75**	**114.3 %**	**250**	**236**	**-5.6 %**	**3,630**	**3,136**	**-13.6 %**	**3,748**	**3,216**	**-14.2 %**
		% Served	**102.9 %**	**49.3 %**	**-53.5 %**	**56.4 %**	**66.1 %**	**9.7 %**	**62.5 %**	**67.0 %**	**4.5 %**	**61.6 %**	**67.9 %**	**6.3 %**
Central	Patrol-A	Served	8	17	112.5 %	49	42	-14.3 %	373	512	37.3 %	392	530	35.2 %
		Attempts	6	10	66.7 %	42	29	-31.0 %	767	526	-31.4 %	776	553	-28.7 %
		% Served	133.3 %	170.0 %	36.7 %	116.7 %	144.8 %	28.2 %	48.6 %	97.3 %	48.7 %	50.5 %	95.8 %	45.3 %
	Patrol-B	Served	6	9	50.0 %	23	29	26.1 %	291	325	11.7 %	309	340	10.0 %
		Attempts	3	3	0.0 %	38	11	-71.1 %	210	292	39.0 %	240	312	30.0 %
		% Served	200.0 %	300.0 %	100.0 %	60.5 %	263.6 %	203.1 %	138.6 %	111.3 %	-27.3 %	128.8 %	109.0 %	-19.8 %
	Patrol-C	Served	1	2	100.0 %	22	10	-54.5 %	377	259	-31.3 %	397	268	-32.5 %
		Attempts	0	3	Infinity	10	13	30.0 %	325	282	-13.2 %	337	287	-14.8 %
		% Served	Infinity	66.7 %	-Infinity	220.0 %	76.9 %	-143.1 %	116.0 %	91.8 %	-24.2 %	117.8 %	93.4 %	-24.4 %
	Other	Served	10	5	-50.0 %	76	37	-51.3 %	711	782	10.0 %	721	790	9.6 %
		Attempts	15	15	0.0 %	100	71	-29.0 %	1,603	1,943	21.2 %	1,622	1,986	22.4 %
		% Served	66.7 %	33.3 %	-33.3 %	76.0 %	52.1 %	-23.9 %	44.4 %	40.2 %	-4.1 %	44.5 %	39.8 %	-4.7 %
	Totals	**Served**	**25**	**33**	**32.0 %**	**170**	**118**	**-30.6 %**	**1,752**	**1,878**	**7.2 %**	**1,819**	**1,928**	**6.0 %**
		Attempts	**24**	**31**	**29.2 %**	**190**	**124**	**-34.7 %**	**2,905**	**3,043**	**4.8 %**	**2,975**	**3,138**	**5.5 %**
		% Served	**104.2 %**	**106.5 %**	**2.3 %**	**89.5 %**	**95.2 %**	**5.7 %**	**60.3 %**	**61.7 %**	**1.4 %**	**61.1 %**	**61.4 %**	**0.3 %**

Outstanding Warrants: Attempts/Served

Aggregated by component of arresting officer.

METROPOLITAN POLICE DEPARTMENT
of Nashville and Davidson County

			Prior Week	Last Week	Change*	Prior 4Wks	Last 4Wks	Change*	Prior YTD	Current YTD	Change*	Prior 52Wks	Last 52Wks	Change*
Hermitage	Patrol-A	Served	8	8	0.0 %	39	35	-10.3 %	447	437	-2.2 %	459	445	-3.1 %
		Attempts	24	11	-54.2 %	101	87	-13.9 %	1,775	1,877	5.7 %	1,868	1,969	5.4 %
		% Served	33.3 %	72.7 %	39.4 %	38.6 %	40.2 %	1.6 %	25.2 %	23.3 %	-1.9 %	24.6 %	22.6 %	-2.0 %
	Patrol-B	Served	28	9	-67.9 %	96	61	-36.5 %	963	1,042	8.2 %	981	1,112	13.4 %
		Attempts	26	33	26.9 %	85	102	20.0 %	1,800	1,102	-38.8 %	1,910	1,147	-39.9 %
		% Served	107.7 %	27.3 %	-80.4 %	112.9 %	59.8 %	-53.1 %	53.5 %	94.6 %	41.1 %	51.4 %	96.9 %	45.6 %
	Patrol-C	Served	5	9	80.0 %	43	27	-37.2 %	687	503	-26.8 %	722	529	-26.7 %
		Attempts	27	47	74.1 %	79	117	48.1 %	1,997	1,275	-36.2 %	2,152	1,309	-39.2 %
		% Served	18.5 %	19.1 %	0.6 %	54.4 %	23.1 %	-31.4 %	34.4 %	39.5 %	5.0 %	33.6 %	40.4 %	6.9 %
	Other	Served	23	16	-30.4 %	101	86	-14.9 %	1,181	1,184	0.3 %	1,201	1,250	4.1 %
		Attempts	18	14	-22.2 %	90	56	-37.8 %	1,702	1,121	-34.1 %	1,752	1,168	-33.3 %
		% Served	127.8 %	114.3 %	-13.5 %	112.2 %	153.6 %	41.3 %	69.4 %	105.6 %	36.2 %	68.6 %	107.0 %	38.5 %
	Totals	**Served**	**64**	**42**	**-34.4 %**	**279**	**209**	**-25.1 %**	**3,278**	**3,166**	**-3.4 %**	**3,363**	**3,336**	**-0.8 %**
		Attempts	**95**	**105**	**10.5 %**	**355**	**362**	**2.0 %**	**7,274**	**5,375**	**-26.1 %**	**7,682**	**5,593**	**-27.2 %**
		% Served	**67.4 %**	**40.0 %**	**-27.4 %**	**78.6 %**	**57.7 %**	**-20.9 %**	**45.1 %**	**58.9 %**	**13.8 %**	**43.8 %**	**59.6 %**	**15.9 %**
North	Patrol-A	Served	12	13	8.3 %	42	31	-26.2 %	491	538	9.6 %	508	549	8.1 %
		Attempts	9	28	211.1 %	88	54	-38.6 %	1,657	1,382	-16.6 %	1,722	1,432	-16.8 %
		% Served	133.3 %	46.4 %	-86.9 %	47.7 %	57.4 %	9.7 %	29.6 %	38.9 %	9.3 %	29.5 %	38.3 %	8.8 %
	Patrol-B	Served	17	10	-41.2 %	58	51	-12.1 %	585	574	-1.9 %	611	595	-2.6 %
		Attempts	27	18	-33.3 %	84	106	26.2 %	1,610	1,639	1.8 %	1,635	1,693	3.5 %
		% Served	63.0 %	55.6 %	-7.4 %	69.0 %	48.1 %	-20.9 %	36.3 %	35.0 %	-1.3 %	37.4 %	35.1 %	-2.2 %
	Patrol-C	Served	9	12	33.3 %	65	42	-35.4 %	552	646	17.0 %	564	660	17.0 %
		Attempts	4	10	150.0 %	32	31	-3.1 %	1,154	800	-30.7 %	1,202	834	-30.6 %
		% Served	225.0 %	120.0 %	-105.0 %	203.1 %	135.5 %	-67.6 %	47.8 %	80.8 %	32.9 %	46.9 %	79.1 %	32.2 %
	Other	Served	14	10	-28.6 %	69	63	-8.7 %	1,260	1,254	-0.5 %	1,301	1,284	-1.3 %
		Attempts	17	18	5.9 %	72	59	-18.1 %	2,229	1,541	-30.9 %	2,267	1,582	-30.2 %
		% Served	82.4 %	55.6 %	-26.8 %	95.8 %	106.8 %	10.9 %	56.5 %	81.4 %	24.8 %	57.4 %	81.2 %	23.8 %
	Totals	**Served**	**52**	**45**	**-13.5 %**	**234**	**187**	**-20.1 %**	**2,888**	**3,012**	**4.3 %**	**2,984**	**3,088**	**3.5 %**
		Attempts	**57**	**74**	**29.8 %**	**276**	**250**	**-9.4 %**	**6,650**	**5,362**	**-19.4 %**	**6,826**	**5,541**	**-18.8 %**
		% Served	**91.2 %**	**60.8 %**	**-30.4 %**	**84.8 %**	**74.8 %**	**-10.0 %**	**43.4 %**	**56.2 %**	**12.7 %**	**43.7 %**	**55.7 %**	**12.0 %**

Outstanding Warrants: Attempts/Served

Aggregated by component of arresting officer.

METROPOLITAN POLICE DEPARTMENT

of Nashville and Davidson County

			Prior Week	Last Week	Change*	Prior 4Wks	Last 4Wks	Change*	Prior YTD	Current YTD	Change*	Prior 52Wks	Last 52Wks	Change*
Madison	Patrol-A	Served	1	2	100.0 %	24	7	-70.8 %	258	303	17.4 %	267	306	14.6 %
		Attempts	8	11	37.5 %	54	33	-38.9 %	716	815	13.8 %	740	833	12.6 %
		% Served	12.5 %	18.2 %	5.7 %	44.4 %	21.2 %	-23.2 %	36.0 %	37.2 %	1.1 %	36.1 %	36.7 %	0.7 %
	Patrol-B	Served	4	12	200.0 %	22	31	40.9 %	395	372	-5.8 %	407	383	-5.9 %
		Attempts	2	0	-100.0 %	15	8	-46.7 %	427	343	-19.7 %	443	357	-19.4 %
		% Served	200.0 %	Infinity	Infinity	146.7 %	387.5 %	240.8 %	92.5 %	108.5 %	15.9 %	91.9 %	107.3 %	15.4 %
	Patrol-C	Served	8	9	12.5 %	52	43	-17.3 %	541	594	9.8 %	557	615	10.4 %
		Attempts	29	48	65.5 %	87	179	105.7 %	1,565	1,854	18.5 %	1,646	1,907	15.9 %
		% Served	27.6 %	18.8 %	-8.8 %	59.8 %	24.0 %	-35.7 %	34.6 %	32.0 %	-2.5 %	33.8 %	32.2 %	-1.6 %
	Other	Served	5	25	400.0 %	69	65	-5.8 %	889	796	-10.5 %	896	822	-8.3 %
		Attempts	8	24	200.0 %	138	101	-26.8 %	2,105	1,343	-36.2 %	2,133	1,394	-34.6 %
		% Served	62.5 %	104.2 %	41.7 %	50.0 %	64.4 %	14.4 %	42.2 %	59.3 %	17.0 %	42.0 %	59.0 %	17.0 %
	Totals	**Served**	**18**	**48**	**166.7 %**	**167**	**146**	**-12.6 %**	**2,083**	**2,065**	**-0.9 %**	**2,127**	**2,126**	**0.0 %**
		Attempts	**47**	**83**	**76.6 %**	**294**	**321**	**9.2 %**	**4,813**	**4,355**	**-9.5 %**	**4,962**	**4,491**	**-9.5 %**
		% Served	**38.3 %**	**57.8 %**	**19.5 %**	**56.8 %**	**45.5 %**	**-11.3 %**	**43.3 %**	**47.4 %**	**4.1 %**	**42.9 %**	**47.3 %**	**4.5 %**
Midtown Hills	Patrol-A	Served	4	4	0.0 %	37	17	-54.1 %	218	327	50.0 %	228	332	45.6 %
		Attempts	11	23	109.1 %	69	52	-24.6 %	575	987	71.7 %	581	1,005	73.0 %
		% Served	36.4 %	17.4 %	-19.0 %	53.6 %	32.7 %	-20.9 %	37.9 %	33.1 %	-4.8 %	39.2 %	33.0 %	-6.2 %
	Patrol-B	Served	5	8	60.0 %	21	23	9.5 %	284	316	11.3 %	291	325	11.7 %
		Attempts	7	9	28.6 %	25	29	16.0 %	572	485	-15.2 %	588	492	-16.3 %
		% Served	71.4 %	88.9 %	17.5 %	84.0 %	79.3 %	-4.7 %	49.7 %	65.2 %	15.5 %	49.5 %	66.1 %	16.6 %
	Patrol-C	Served	10	8	-20.0 %	25	22	-12.0 %	334	342	2.4 %	349	357	2.3 %
		Attempts	13	13	0.0 %	26	40	53.8 %	420	459	9.3 %	437	469	7.3 %
		% Served	76.9 %	61.5 %	-15.4 %	96.2 %	55.0 %	-41.2 %	79.5 %	74.5 %	-5.0 %	79.9 %	76.1 %	-3.7 %
	Other	Served	12	24	100.0 %	71	53	-25.4 %	611	780	27.7 %	619	792	27.9 %
		Attempts	22	23	4.5 %	132	60	-54.5 %	989	959	-3.0 %	1,004	986	-1.8 %
		% Served	54.5 %	104.3 %	49.8 %	53.8 %	88.3 %	34.5 %	61.8 %	81.3 %	19.6 %	61.7 %	80.3 %	18.7 %
	Totals	**Served**	**31**	**44**	**41.9 %**	**154**	**115**	**-25.3 %**	**1,447**	**1,765**	**22.0 %**	**1,487**	**1,806**	**21.5 %**
		Attempts	**53**	**68**	**28.3 %**	**252**	**181**	**-28.2 %**	**2,556**	**2,890**	**13.1 %**	**2,610**	**2,952**	**13.1 %**
		% Served	**58.5 %**	**64.7 %**	**6.2 %**	**61.1 %**	**63.5 %**	**2.4 %**	**56.6 %**	**61.1 %**	**4.5 %**	**57.0 %**	**61.2 %**	**4.2 %**

Outstanding Warrants: Attempts/Served

Aggregated by component of arresting officer.

METROPOLITAN POLICE DEPARTMENT

of Nashville and Davidson County

		Prior Week	Last Week	Change*	Prior 4Wks	Last 4Wks	Change*	Prior YTD	Current YTD	Change*	Prior 52Wks	Last 52Wks	Change*
SID	Served	3	2	-33.3 %	16	5	-68.8 %	276	170	-38.4 %	276	171	-38.0 %
	Attempts	0	4	Infinity	5	4	-20.0 %	154	50	-67.5 %	154	50	-67.5 %
	% Served	Infinity	50.0 %	-Infinity	320.0 %	125.0 %	-195.0 %	179.2 %	340.0 %	160.8 %	179.2 %	342.0 %	162.8 %
SOD	Served	1	1	0.0 %	3	2	-33.3 %	114	92	-19.3 %	116	97	-16.4 %
	Attempts	0	0	NaN	2	0	-100.0 %	26	57	119.2 %	31	57	83.9 %
	% Served	Infinity	Infinity	NaN	150.0 %	Infinity	Infinity	438.5 %	161.4 %	-277.1 %	374.2 %	170.2 %	-204.0 %
SRT	Served	0	0	NaN	5	0	-100.0 %	276	151	-45.3 %	284	153	-46.1 %
	Attempts	0	0	NaN	4	0	-100.0 %	529	365	-31.0 %	537	371	-30.9 %
	% Served	NaN	NaN	NaN	125.0 %	NaN	NaN	52.2 %	41.4 %	-10.8 %	52.9 %	41.2 %	-11.6 %
Warrants	Served	148	186	25.7 %	589	693	17.7 %	8,494	8,363	-1.5 %	8,661	8,527	-1.5 %
	Attempts	35	30	-14.3 %	122	102	-16.4 %	2,022	1,468	-27.4 %	2,085	1,512	-27.5 %
	% Served	422.9 %	620.0 %	197.1 %	482.8 %	679.4 %	196.6 %	420.1 %	569.7 %	149.6 %	415.4 %	564.0 %	148.6 %
Other	Served	3	0	-100.0 %	12	7	-41.7 %	230	127	-44.8 %	235	131	-44.3 %
	Attempts	22	17	-22.7 %	58	69	19.0 %	630	602	-4.4 %	661	610	-7.7 %
	% Served	13.6 %	0.0 %	-13.6 %	20.7 %	10.1 %	-10.5 %	36.5 %	21.1 %	-15.4 %	35.6 %	21.5 %	-14.1 %
County Total	**Served**	**465**	**499**	**7.3 %**	**2,075**	**1,913**	**-7.8 %**	**27,436**	**26,793**	**-2.3 %**	**28,119**	**27,579**	**-1.9 %**
	Attempts	**526**	**672**	**27.8 %**	**2,582**	**2,291**	**-11.3 %**	**42,950**	**37,323**	**-13.1 %**	**44,329**	**38,420**	**-13.3 %**
	% Served	**88.4 %**	**74.3 %**	**-14.1 %**	**80.4 %**	**83.5 %**	**3.1 %**	**63.9 %**	**71.8 %**	**7.9 %**	**63.4 %**	**71.8 %**	**8.4 %**

Information summarized for CompStat week ending 12/16/2017.

* Change for % Served is the difference in percents. Sourced from MNPD ARMS on 12/20/2017 9:11:33 AM. Statistics provided above consider 1 count for each outstanding warrant served.

Crooks With Guns / School Zone Report

Aggregated by component of arresting officer.

METROPOLITAN POLICE DEPARTMENT

of Nashville and Davidson County

		Crooks With Guns - Arrests				Drugs in School Zones - Arrests				Drugs in School Zones - Charges			
		YTD	52 Weeks	4 Weeks	Last 4 Wks to Same Period Last Year	YTD	52 Weeks	4 Weeks	Last 4 Wks to Same Period Last Year	YTD	52 Weeks	4 Weeks	Last 4 Wks to Same Period Last Year
West	Prior	15	15	3	2	8	8	0	1	10	10	0	1
	Last	31	34	5	5	3	3	0	0	3	3	0	0
	% Change	106.7 %	126.7 %	66.7 %	150.0 %	-62.5 %	-62.5 %	0.0 %	-100.0 %	-70.0 %	-70.0 %	0.0 %	-100.0 %
East	Prior	53	54	3	3	14	15	4	2	21	22	7	3
	Last	51	55	4	4	27	29	0	0	37	39	0	0
	% Change	-3.8 %	1.9 %	33.3 %	33.3 %	92.9 %	93.3 %	-100.0 %	-100.0 %	76.2 %	77.3 %	-100.0 %	-100.0 %
South	Prior	44	46	5	6	6	6	0	0	7	7	0	0
	Last	56	56	6	6	5	5	0	0	6	6	0	0
	% Change	27.3 %	21.7 %	20.0 %	0.0 %	-16.7 %	-16.7 %	0.0 %	0.0 %	-14.3 %	-14.3 %	0.0 %	0.0 %
Central	Prior	6	6	0	1	2	2	0	0	3	3	0	0
	Last	10	10	0	0	2	2	0	0	2	2	0	0
	% Change	66.7 %	66.7 %	0.0 %	-100.0 %	0.0 %	0.0 %	0.0 %	0.0 %	-33.3 %	-33.3 %	0.0 %	0.0 %
Hermitage	Prior	34	37	2	4	12	12	0	0	17	17	0	0
	Last	51	54	3	3	14	14	2	2	17	17	3	3
	% Change	50.0 %	45.9 %	50.0 %	-25.0 %	16.7 %	16.7 %	Infinity	Infinity	0.0 %	0.0 %	Infinity	Infinity
North	Prior	59	61	1	6	26	26	0	0	35	35	0	0
	Last	56	60	1	1	14	17	1	1	16	21	1	1
	% Change	-5.1 %	-1.6 %	0.0 %	-83.3 %	-46.2 %	-34.6 %	Infinity	Infinity	-54.3 %	-40.0 %	Infinity	Infinity
Madison	Prior	21	21	1	1	5	5	0	0	7	7	0	0
	Last	21	22	2	2	4	4	0	0	8	8	0	0
	% Change	0.0 %	4.8 %	100.0 %	100.0 %	-20.0 %	-20.0 %	0.0 %	0.0 %	14.3 %	14.3 %	0.0 %	0.0 %
Midtown Hills	Prior	25	26	3	2	7	7	0	0	7	7	0	0
	Last	39	41	4	4	12	12	1	1	18	18	5	5
	% Change	56.0 %	57.7 %	33.3 %	100.0 %	71.4 %	71.4 %	Infinity	Infinity	157.1 %	157.1 %	Infinity	Infinity
Other	Prior	48	48	3	5	25	25	1	3	33	33	2	3
	Last	34	35	1	1	13	13	1	1	17	17	1	1
	% Change	-29.2 %	-27.1 %	-66.7 %	-80.0 %	-48.0 %	-48.0 %	0.0 %	-66.7 %	-48.5 %	-48.5 %	-50.0 %	-66.7 %
County	Prior	305	314	21	30	105	106	5	6	140	141	9	7
	Last	349	367	26	26	94	99	5	5	124	131	10	10
	% Change	14.4 %	16.9 %	23.8 %	-13.3 %	-10.5 %	-6.6 %	0.0 %	-16.7 %	-11.4 %	-7.1 %	11.1 %	42.9 %

Information summarized for CompStat week ending 12/16/2017.

Sourced from MNPD ARMS on 12/20/2017 9:11:33 AM. Arrest totals do not count charges. 1 arrest = 1 body.

Juvenile Section

CompStat Weekly Analysis is provided by the Metropolitan Nashville Police Department Crime Analysis Section. This report is intended to be a management and planning tool and does not reflect the official UCR counts for the department.

"Far and away the best prize that life has to offer is the chance to work hard at work worth doing."
- Theodore Roosevelt

Begin Date: 12/10/2017
End Date: 12/16/2017
Week: 50

Juvenile Arrests

Aggregated by component of arresting officer.

METROPOLITAN POLICE DEPARTMENT

of Nashville and Davidson County

		Rolling 2 Weeks				Rolling 8 Weeks				YTD				Rolling 104 Weeks			
		Prior Week	Last Week	Change	Percent Change	Prior 4 Weeks	Last 4 Weeks	Change	Percent Change	Prior YTD	Current YTD	Change	Percent Change	Prior 52 Weeks	Last 52 Weeks	Change	Percent Change
West	Curfew	0	1	1	Infinity	7	6	-1	-14.3 %	67	54	-13	-19.4 %	68	57	-11	-16.2 %
	Truancy	0	0	0	NaN	1	1	0	0.0 %	54	16	-38	-70.4 %	54	16	-38	-70.4 %
	Other	16	6	-10	-62.5 %	40	41	1	2.5 %	438	407	-31	-7.1 %	460	420	-40	-8.7 %
	Subtotal	**16**	**7**	**-9**	**-56.3 %**	**48**	**48**	**0**	**0.0 %**	**559**	**477**	**-82**	**-14.7 %**	**582**	**493**	**-89**	**-15.3 %**
East	Curfew	3	2	-1	-33.3 %	8	5	-3	-37.5 %	116	102	-14	-12.1 %	118	103	-15	-12.7 %
	Truancy	16	0	-16	-100.0 %	26	25	-1	-3.8 %	83	154	71	85.5 %	83	154	71	85.5 %
	Other	12	21	9	75.0 %	72	61	-11	-15.3 %	663	694	31	4.7 %	679	707	28	4.1 %
	Subtotal	**31**	**23**	**-8**	**-25.8 %**	**106**	**91**	**-15**	**-14.2 %**	**862**	**950**	**88**	**10.2 %**	**880**	**964**	**84**	**9.5 %**
South	Curfew	0	3	3	Infinity	10	6	-4	-40.0 %	114	75	-39	-34.2 %	136	77	-59	-43.4 %
	Truancy	0	4	4	Infinity	20	4	-16	-80.0 %	84	111	27	32.1 %	84	111	27	32.1 %
	Other	12	20	8	66.7 %	63	56	-7	-11.1 %	727	732	5	0.7 %	742	741	-1	-0.1 %
	Subtotal	**12**	**27**	**15**	**125.0 %**	**93**	**66**	**-27**	**-29.0 %**	**925**	**918**	**-7**	**-0.8 %**	**962**	**929**	**-33**	**-3.4 %**
Central	Curfew	0	0	0	NaN	1	1	0	0.0 %	47	41	-6	-12.8 %	48	41	-7	-14.6 %
	Truancy	0	2	2	Infinity	0	7	7	Infinity	26	32	6	23.1 %	26	32	6	23.1 %
	Other	5	0	-5	-100.0 %	15	13	-2	-13.3 %	225	215	-10	-4.4 %	226	219	-7	-3.1 %
	Subtotal	**5**	**2**	**-3**	**-60.0 %**	**16**	**21**	**5**	**31.3 %**	**298**	**288**	**-10**	**-3.4 %**	**300**	**292**	**-8**	**-2.7 %**
Hermitage	Curfew	4	3	-1	-25.0 %	0	16	16	Infinity	87	95	8	9.2 %	88	99	11	12.5 %
	Truancy	0	0	0	NaN	13	5	-8	-61.5 %	85	52	-33	-38.8 %	85	52	-33	-38.8 %
	Other	17	13	-4	-23.5 %	60	63	3	5.0 %	627	638	11	1.8 %	641	656	15	2.3 %
	Subtotal	**21**	**16**	**-5**	**-23.8 %**	**73**	**84**	**11**	**15.1 %**	**799**	**785**	**-14**	**-1.8 %**	**814**	**807**	**-7**	**-0.9 %**
North	Curfew	1	0	-1	-100.0 %	0	1	1	Infinity	66	18	-48	-72.7 %	73	18	-55	-75.3 %
	Truancy	0	0	0	NaN	2	0	-2	-100.0 %	45	38	-7	-15.6 %	45	38	-7	-15.6 %
	Other	16	3	-13	-81.3 %	50	33	-17	-34.0 %	609	574	-35	-5.7 %	621	590	-31	-5.0 %
	Subtotal	**17**	**3**	**-14**	**-82.4 %**	**52**	**34**	**-18**	**-34.6 %**	**720**	**630**	**-90**	**-12.5 %**	**739**	**646**	**-93**	**-12.6 %**
Madison	Curfew	1	0	-1	-100.0 %	5	1	-4	-80.0 %	99	80	-19	-19.2 %	100	88	-12	-12.0 %
	Truancy	0	0	0	NaN	0	0	0	NaN	35	21	-14	-40.0 %	35	21	-14	-40.0 %
	Other	2	6	4	200.0 %	49	23	-26	-53.1 %	438	460	22	5.0 %	448	472	24	5.4 %
	Subtotal	**3**	**6**	**3**	**100.0 %**	**54**	**24**	**-30**	**-55.6 %**	**572**	**561**	**-11**	**-1.9 %**	**583**	**581**	**-2**	**-0.3 %**
Midtown Hills	Curfew	1	0	-1	-100.0 %	6	8	2	33.3 %	77	52	-25	-32.5 %	78	55	-23	-29.5 %
	Truancy	0	0	0	NaN	17	2	-15	-88.2 %	39	33	-6	-15.4 %	39	33	-6	-15.4 %
	Other	17	9	-8	-47.1 %	31	57	26	83.9 %	410	487	77	18.8 %	423	506	83	19.6 %
	Subtotal	**18**	**9**	**-9**	**-50.0 %**	**54**	**67**	**13**	**24.1 %**	**526**	**572**	**46**	**8.7 %**	**540**	**594**	**54**	**10.0 %**
Youth Services	Other	0	0	0	NaN	0	0	0	NaN	1	1	0	0.0 %	1	1	0	0.0 %
	Subtotal	**0**	**0**	**0**	**NaN**	**0**	**0**	**0**	**NaN**	**1**	**1**	**0**	**0.0 %**	**1**	**1**	**0**	**0.0 %**
County*	Curfew	10	9	-1	-10.0 %	38	44	6	15.8 %	680	520	-160	-23.5 %	719	541	-178	-24.8 %
	Truancy	16	6	-10	-62.5 %	80	44	-36	-45.0 %	463	462	-1	-0.2 %	463	462	-1	-0.2 %
	Other	98	79	-19	-19.4 %	383	357	-26	-6.8 %	4,219	4,290	71	1.7 %	4,324	4,395	71	1.6 %
	Total	**124**	**94**	**-30**	**-24.2 %**	**501**	**445**	**-56**	**-11.2 %**	**5,362**	**5,272**	**-90**	**-1.7 %**	**5,506**	**5,398**	**-108**	**-2.0 %**

Information summarized for CompStat week ending 12/16/2017.

* Countywide totals include arrests made by all other divisions. Sourced from MNPD RMS on 12/20/2017 9:11:33 AM. This report does not take into account the number of charges. 1 arrest = 1 body. Curfew arrests include a violation of NCIC 0048 Juvenile, Curfew (TCA 11.28.210). Truancy arrests include a violation of NCIC 5327 Juvenile, Loitering During School Hours (TCA 11.28.080).

Juvenile Victims - Rolling Two Week Analysis

METROPOLITAN POLICE DEPARTMENT
of Nashville and Davidson County

Aggregated by precinct (incident location). Based on date when each incident was reported.

		Homicide	Forcible Rape	Robbery	Aggravated Assault	Burglary	Larceny	Motor Vehicle Theft	All Part I Offenses	Sexual Assault	Statuatory Rape	Simple Assault / Intimidation / Stalking	Other Offenses	All Part II Offenses	All Offenses
West	Prior Week	0	1	0	1	0	2	0	4	0	0	4	1	5	9
	CompStat Week	0	0	0	1	0	0	0	1	0	0	0	1	1	2
	% Change	0.0 %	-100.0 %	0.0 %	0.0 %	0.0 %	-100.0 %	0.0 %	-75.0 %	0.0 %	0.0 %	-100.0 %	0.0 %	-80.0 %	-77.8 %
East	Prior Week	0	0	1	0	0	1	0	2	4	0	6	0	10	12
	CompStat Week	0	1	0	4	0	2	0	7	0	0	9	1	10	17
	% Change	0.0 %	Infinity	-100.0 %	Infinity	0.0 %	100.0 %	0.0 %	250.0 %	-100.0 %	0.0 %	50.0 %	Infinity	0.0 %	41.7 %
South	Prior Week	0	1	2	2	1	3	2	11	2	1	7	2	12	23
	CompStat Week	0	2	0	2	0	1	0	5	1	0	4	3	8	13
	% Change	0.0 %	100.0 %	-100.0 %	0.0 %	-100.0 %	-66.7 %	-100.0 %	-54.5 %	-50.0 %	-100.0 %	-42.9 %	50.0 %	-33.3 %	-43.5 %
Central	Prior Week	0	1	0	0	0	0	0	1	0	0	3	0	3	4
	CompStat Week	0	0	0	1	0	1	0	2	0	0	0	0	0	2
	% Change	0.0 %	-100.0 %	0.0 %	Infinity	0.0 %	Infinity	0.0 %	100.0 %	0.0 %	0.0 %	-100.0 %	0.0 %	-100.0 %	-50.0 %
Hermitage	Prior Week	0	0	0	3	0	2	0	5	0	0	11	1	12	17
	CompStat Week	0	2	0	0	0	0	0	2	0	0	6	5	11	13
	% Change	0.0 %	Infinity	0.0 %	-100.0 %	0.0 %	-100.0 %	0.0 %	-60.0 %	0.0 %	0.0 %	-45.5 %	400.0 %	-8.3 %	-23.5 %
North	Prior Week	1	0	1	1	0	1	0	4	0	0	3	2	5	9
	CompStat Week	0	0	0	0	0	0	0	0	0	0	3	1	4	4
	% Change	-100.0 %	0.0 %	-100.0 %	-100.0 %	0.0 %	-100.0 %	0.0 %	-100.0 %	0.0 %	0.0 %	0.0 %	-50.0 %	-20.0 %	-55.6 %
Madison	Prior Week	0	0	0	1	0	0	0	1	1	0	4	1	6	7
	CompStat Week	0	0	0	3	0	0	0	3	1	0	3	5	9	12
	% Change	0.0 %	0.0 %	0.0 %	200.0 %	0.0 %	0.0 %	0.0 %	200.0 %	0.0 %	0.0 %	-25.0 %	400.0 %	50.0 %	71.4 %
Midtown Hills	Prior Week	0	0	0	0	0	0	0	0	1	0	6	0	7	7
	CompStat Week	0	1	0	0	0	3	0	4	1	0	1	1	3	7
	% Change	0.0 %	Infinity	0.0 %	0.0 %	0.0 %	Infinity	0.0 %	Infinity	0.0 %	0.0 %	-83.3 %	Infinity	-57.1 %	0.0 %
County	Prior Week	1	3	4	8	1	9	2	28	8	1	44	7	60	88
	CompStat Week	0	6	0	11	0	7	0	24	3	0	26	17	46	70
	% Change	-100.0 %	100.0 %	-100.0 %	37.5 %	-100.0 %	-22.2 %	-100.0 %	-14.3 %	-62.5 %	-100.0 %	-40.9 %	142.9 %	-23.3 %	-20.5 %

Prior Week **Begin Date** 12/03/2017 **End Date** 12/09/2017

CompStat Week **Begin Date** 12/10/2017 **End Date** 12/16/2017

* Countywide totals include arrests made by all other divisions. Sourced from MNPD RMS on 12/20/2017 9:11:33 AM. This report does not take into account the number of charges. 1 arrest = 1 body. Curfew arrests include a violation of NCIC 0048 Juvenile, Curfew (TCA 11.28.210). Truancy arrests include a violation of NCIC 5327 Juvenile, Loitering During School Hours (TCA 11.28.080).

Juvenile Victims - Rolling Eight Week Analysis

METROPOLITAN POLICE DEPARTMENT
of Nashville and Davidson County

Aggregated by precinct (incident location). Based on date when each incident was reported.

		Homicide	Forcible Rape	Robbery	Aggravated Assault	Burglary	Larceny	Motor Vehicle Theft	All Part I Offenses	Sexual Assault	Statuatory Rape	Simple Assault / Intimidation / Stalking	Other Offenses	All Part II Offenses	All Offenses
West	Prior 4 Weeks	0	2	0	3	0	3	0	8	2	0	8	3	13	21
	Last 4 Weeks	0	2	1	2	0	2	0	7	3	0	6	6	15	22
	% Change	0.0 %	0.0 %	Infinity	-33.3 %	0.0 %	-33.3 %	0.0 %	-12.5 %	50.0 %	0.0 %	-25.0 %	100.0 %	15.4 %	4.8 %
East	Prior 4 Weeks	0	3	3	10	0	4	0	20	3	1	29	9	42	62
	Last 4 Weeks	0	2	1	5	4	4	0	16	6	1	28	3	38	54
	% Change	0.0 %	-33.3 %	-66.7 %	-50.0 %	Infinity	0.0 %	0.0 %	-20.0 %	100.0 %	0.0 %	-3.4 %	-66.7 %	-9.5 %	-12.9 %
South	Prior 4 Weeks	0	3	5	10	0	5	0	23	8	0	26	18	52	75
	Last 4 Weeks	0	5	7	4	1	5	2	24	3	1	21	10	35	59
	% Change	0.0 %	66.7 %	40.0 %	-60.0 %	Infinity	0.0 %	Infinity	4.3 %	-62.5 %	Infinity	-19.2 %	-44.4 %	-32.7 %	-21.3 %
Central	Prior 4 Weeks	0	0	2	0	0	3	0	5	0	0	2	3	5	10
	Last 4 Weeks	0	1	0	2	0	1	0	4	0	0	5	0	5	9
	% Change	0.0 %	Infinity	-100.0 %	Infinity	0.0 %	-66.7 %	0.0 %	-20.0 %	0.0 %	0.0 %	150.0 %	-100.0 %	0.0 %	-10.0 %
Hermitage	Prior 4 Weeks	0	4	2	5	0	10	0	21	2	2	21	25	50	71
	Last 4 Weeks	0	3	1	3	0	3	0	10	4	0	40	10	54	64
	% Change	0.0 %	-25.0 %	-50.0 %	-40.0 %	0.0 %	-70.0 %	0.0 %	-52.4 %	100.0 %	-100.0 %	90.5 %	-60.0 %	8.0 %	-9.9 %
North	Prior 4 Weeks	0	1	1	11	0	3	0	16	2	1	24	9	36	52
	Last 4 Weeks	1	0	1	15	0	2	0	19	0	0	15	6	21	40
	% Change	Infinity	-100.0 %	0.0 %	36.4 %	0.0 %	-33.3 %	0.0 %	18.8 %	-100.0 %	-100.0 %	-37.5 %	-33.3 %	-41.7 %	-23.1 %
Madison	Prior 4 Weeks	0	3	1	7	0	1	0	12	3	1	14	10	28	40
	Last 4 Weeks	0	1	0	6	0	2	0	9	4	0	14	8	26	35
	% Change	0.0 %	-66.7 %	-100.0 %	-14.3 %	0.0 %	100.0 %	0.0 %	-25.0 %	33.3 %	-100.0 %	0.0 %	-20.0 %	-7.1 %	-12.5 %
Midtown Hills	Prior 4 Weeks	0	2	0	6	1	3	0	12	8	0	12	5	25	37
	Last 4 Weeks	0	1	0	3	0	9	5	18	5	0	11	1	17	35
	% Change	0.0 %	-50.0 %	0.0 %	-50.0 %	-100.0 %	200.0 %	Infinity	50.0 %	-37.5 %	0.0 %	-8.3 %	-80.0 %	-32.0 %	-5.4 %
County	Prior 4 Weeks	0	18	14	52	1	32	0	117	28	5	136	82	251	368
	Last 4 Weeks	1	15	11	40	5	28	7	107	25	2	140	44	211	318
	% Change	Infinity	-16.7 %	-21.4 %	-23.1 %	400.0 %	-12.5 %	Infinity	-8.5 %	-10.7 %	-60.0 %	2.9 %	-46.3 %	-15.9 %	-13.6 %

Prior 4 Weeks **Begin Date** 10/22/2017 **End Date** 11/18/2017

Last 4 Weeks **Begin Date** 11/19/2017 **End Date** 12/16/2017

* Countywide totals include arrests made by all other divisions. Sourced from MNPD RMS on 12/20/2017 9:11:33 AM. This report does not take into account the number of charges. 1 arrest = 1 body. Curfew arrests include a violation of NCIC 0048 Juvenile, Curfew (TCA 11.28.210). Truancy arrests include a violation of NCIC 5327 Juvenile, Loitering During School Hours (TCA 11.28.080).

Juvenile Victims - Year-to-Date Analysis

METROPOLITAN POLICE DEPARTMENT
of Nashville and Davidson County

Aggregated by precinct (incident location). Based on date when each incident was reported.

		Homicide	Forcible Rape	Robbery	Aggravated Assault	Burglary	Larceny	Motor Vehicle Theft	All Part I Offenses	Sexual Assault	Statuatory Rape	Simple Assault / Intimidation / Stalking	Other Offenses	All Part II Offenses	All Offenses
West	Prior YTD	0	11	4	44	5	40	1	105	12	3	118	66	199	304
	YTD	0	16	12	29	6	34	0	97	21	1	110	47	179	276
	% Change	0.0 %	45.5 %	200.0 %	-34.1 %	20.0 %	-15.0 %	-100.0 %	-7.6 %	75.0 %	-66.7 %	-6.8 %	-28.8 %	-10.1 %	-9.2 %
East	Prior YTD	0	22	16	95	7	60	0	200	37	2	252	91	382	582
	YTD	2	17	12	103	9	60	5	208	24	8	285	68	385	593
	% Change	Infinity	-22.7 %	-25.0 %	8.4 %	28.6 %	0.0 %	Infinity	4.0 %	-35.1 %	300.0 %	13.1 %	-25.3 %	0.8 %	1.9 %
South	Prior YTD	0	37	35	146	37	71	1	327	58	12	347	125	542	869
	YTD	4	29	44	126	20	93	3	319	58	4	338	125	525	844
	% Change	Infinity	-21.6 %	25.7 %	-13.7 %	-45.9 %	31.0 %	200.0 %	-2.4 %	0.0 %	-66.7 %	-2.6 %	0.0 %	-3.1 %	-2.9 %
Central	Prior YTD	0	25	3	11	0	33	0	72	13	5	33	28	79	151
	YTD	0	8	4	3	1	13	0	29	2	0	30	24	56	85
	% Change	0.0 %	-68.0 %	33.3 %	-72.7 %	Infinity	-60.6 %	0.0 %	-59.7 %	-84.6 %	-100.0 %	-9.1 %	-14.3 %	-29.1 %	-43.7 %
Hermitage	Prior YTD	0	27	39	103	10	94	0	273	50	15	314	128	507	780
	YTD	3	57	18	79	6	69	1	233	37	11	345	146	539	772
	% Change	Infinity	111.1 %	-53.8 %	-23.3 %	-40.0 %	-26.6 %	Infinity	-14.7 %	-26.0 %	-26.7 %	9.9 %	14.1 %	6.3 %	-1.0 %
North	Prior YTD	1	36	32	107	13	37	0	226	31	8	259	85	383	609
	YTD	2	26	19	114	9	27	0	197	26	5	241	73	345	542
	% Change	100.0 %	-27.8 %	-40.6 %	6.5 %	-30.8 %	-27.0 %	0.0 %	-12.8 %	-16.1 %	-37.5 %	-6.9 %	-14.1 %	-9.9 %	-11.0 %
Madison	Prior YTD	3	25	19	54	1	22	1	125	36	5	261	92	394	519
	YTD	1	20	18	70	7	27	1	144	42	13	224	65	344	488
	% Change	-66.7 %	-20.0 %	-5.3 %	29.6 %	600.0 %	22.7 %	0.0 %	15.2 %	16.7 %	160.0 %	-14.2 %	-29.3 %	-12.7 %	-6.0 %
Midtown Hills	Prior YTD	0	15	8	50	15	34	0	122	19	3	139	61	222	344
	YTD	3	12	9	52	4	54	5	139	38	5	173	47	263	402
	% Change	Infinity	-20.0 %	12.5 %	4.0 %	-73.3 %	58.8 %	Infinity	13.9 %	100.0 %	66.7 %	24.5 %	-23.0 %	18.5 %	16.9 %
Not Validated	Prior YTD	0	0	0	0	0	0	0	0	2	0	0	1	3	3
	YTD	0	0	0	0	0	0	0	0	1	0	1	0	2	2
	% Change	0.0 %	0.0 %	0.0 %	0.0 %	0.0 %	0.0 %	0.0 %	0.0 %	-50.0 %	0.0 %	Infinity	-100.0 %	-33.3 %	-33.3 %
County	Prior YTD	4	198	156	610	88	391	3	1,450	258	53	1,723	677	2,711	4,161
	YTD	15	185	136	576	62	377	15	1,366	249	47	1,747	595	2,638	4,004
	% Change	275.0 %	-6.6 %	-12.8 %	-5.6 %	-29.5 %	-3.6 %	400.0 %	-5.8 %	-3.5 %	-11.3 %	1.4 %	-12.1 %	-2.7 %	-3.8 %

Prior YTD **Begin Date** 01/01/2016 **End Date** 12/16/2016

YTD **Begin Date** 01/01/2017 **End Date** 12/16/2017

* Countywide totals include arrests made by all other divisions. Sourced from MNPD RMS on 12/20/2017 9:11:33 AM. This report does not take into account the number of charges. 1 arrest = 1 body. Curfew arrests include a violation of NCIC 0048 Juvenile, Curfew (TCA 11.28.210). Truancy arrests include a violation of NCIC 5327 Juvenile, Loitering During School Hours (TCA 11.28.080).

Juvenile Victims

METROPOLITAN POLICE DEPARTMENT
of Nashville and Davidson County

Aggregated by precinct (incident location). Based on date when each incident was reported.

		Rolling 2 Weeks				Rolling 8 Weeks				YTD				Rolling 104 Weeks			
		Prior Week	Last Week	Change	Percent Change	Prior 4 Weeks	Last 4 Weeks	Change	Percent Change	Prior YTD	Current YTD	Change	Percent Change	Prior 52 Weeks	Last 52 Weeks	Change	Percent Change
West	Part I-Violent	2	1	-1	-50.0 %	5	5	0	0.0 %	59	57	-2	-3.4 %	62	61	-1	-1.6 %
	Part I-Property	2	0	-2	-100.0 %	3	2	-1	-33.3 %	46	40	-6	-13.0 %	46	42	-4	-8.7 %
	Part II	5	1	-4	-80.0 %	13	15	2	15.4 %	199	179	-20	-10.1 %	203	180	-23	-11.3 %
	Subtotal	**9**	**2**	**-7**	**-77.8 %**	**21**	**22**	**1**	**4.8 %**	**304**	**276**	**-28**	**-9.2 %**	**311**	**283**	**-28**	**-9.0 %**
East	Part I-Violent	1	5	4	400.0 %	16	8	-8	-50.0 %	133	134	1	0.8 %	134	138	4	3.0 %
	Part I-Property	1	2	1	100.0 %	4	8	4	100.0 %	67	74	7	10.4 %	68	76	8	11.8 %
	Part II	10	10	0	0.0 %	42	38	-4	-9.5 %	382	385	3	0.8 %	395	390	-5	-1.3 %
	Subtotal	**12**	**17**	**5**	**41.7 %**	**62**	**54**	**-8**	**-12.9 %**	**582**	**593**	**11**	**1.9 %**	**597**	**604**	**7**	**1.2 %**
South	Part I-Violent	5	4	-1	-20.0 %	18	16	-2	-11.1 %	218	203	-15	-6.9 %	222	208	-14	-6.3 %
	Part I-Property	6	1	-5	-83.3 %	5	8	3	60.0 %	109	116	7	6.4 %	112	123	11	9.8 %
	Part II	12	8	-4	-33.3 %	52	35	-17	-32.7 %	542	525	-17	-3.1 %	557	532	-25	-4.5 %
	Subtotal	**23**	**13**	**-10**	**-43.5 %**	**75**	**59**	**-16**	**-21.3 %**	**869**	**844**	**-25**	**-2.9 %**	**891**	**863**	**-28**	**-3.1 %**
Central	Part I-Violent	1	1	0	0.0 %	2	3	1	50.0 %	39	15	-24	-61.5 %	39	15	-24	-61.5 %
	Part I-Property	0	1	1	Infinity	3	1	-2	-66.7 %	33	14	-19	-57.6 %	33	14	-19	-57.6 %
	Part II	3	0	-3	-100.0 %	5	5	0	0.0 %	79	56	-23	-29.1 %	80	56	-24	-30.0 %
	Subtotal	**4**	**2**	**-2**	**-50.0 %**	**10**	**9**	**-1**	**-10.0 %**	**151**	**85**	**-66**	**-43.7 %**	**152**	**85**	**-67**	**-44.1 %**
Hermitage	Part I-Violent	3	2	-1	-33.3 %	11	7	-4	-36.4 %	169	157	-12	-7.1 %	173	163	-10	-5.8 %
	Part I-Property	2	0	-2	-100.0 %	10	3	-7	-70.0 %	104	76	-28	-26.9 %	108	77	-31	-28.7 %
	Part II	12	11	-1	-8.3 %	50	54	4	8.0 %	507	539	32	6.3 %	519	546	27	5.2 %
	Subtotal	**17**	**13**	**-4**	**-23.5 %**	**71**	**64**	**-7**	**-9.9 %**	**780**	**772**	**-8**	**-1.0 %**	**800**	**786**	**-14**	**-1.8 %**
North	Part I-Violent	3	0	-3	-100.0 %	13	17	4	30.8 %	176	161	-15	-8.5 %	182	175	-7	-3.8 %
	Part I-Property	1	0	-1	-100.0 %	3	2	-1	-33.3 %	50	36	-14	-28.0 %	54	37	-17	-31.5 %
	Part II	5	4	-1	-20.0 %	36	21	-15	-41.7 %	383	345	-38	-9.9 %	391	353	-38	-9.7 %
	Subtotal	**9**	**4**	**-5**	**-55.6 %**	**52**	**40**	**-12**	**-23.1 %**	**609**	**542**	**-67**	**-11.0 %**	**627**	**565**	**-62**	**-9.9 %**
Madison	Part I-Violent	1	3	2	200.0 %	11	7	-4	-36.4 %	101	109	8	7.9 %	111	114	3	2.7 %
	Part I-Property	0	0	0	NaN	1	2	1	100.0 %	24	35	11	45.8 %	25	35	10	40.0 %
	Part II	6	9	3	50.0 %	28	26	-2	-7.1 %	394	344	-50	-12.7 %	405	354	-51	-12.6 %
	Subtotal	**7**	**12**	**5**	**71.4 %**	**40**	**35**	**-5**	**-12.5 %**	**519**	**488**	**-31**	**-6.0 %**	**541**	**503**	**-38**	**-7.0 %**
Midtown Hills	Part I-Violent	0	1	1	Infinity	8	4	-4	-50.0 %	73	76	3	4.1 %	78	80	2	2.6 %
	Part I-Property	0	3	3	Infinity	4	14	10	250.0 %	49	63	14	28.6 %	49	64	15	30.6 %
	Part II	7	3	-4	-57.1 %	25	17	-8	-32.0 %	222	263	41	18.5 %	226	266	40	17.7 %
	Subtotal	**7**	**7**	**0**	**0.0 %**	**37**	**35**	**-2**	**-5.4 %**	**344**	**402**	**58**	**16.9 %**	**353**	**410**	**57**	**16.1 %**
County*	Part I-Violent	16	17	1	6.3 %	84	67	-17	-20.2 %	968	912	-56	-5.8 %	1,001	954	-47	-4.7 %
	Part I-Property	12	7	-5	-41.7 %	33	40	7	21.2 %	482	454	-28	-5.8 %	495	468	-27	-5.5 %
	Part II	60	46	-14	-23.3 %	251	211	-40	-15.9 %	2,708	2,636	-72	-2.7 %	2,776	2,677	-99	-3.6 %
	Total	**88**	**70**	**-18**	**-20.5 %**	**368**	**318**	**-50**	**-13.6 %**	**4,158**	**4,002**	**-156**	**-3.8 %**	**4,272**	**4,099**	**-173**	**-4.0 %**

Information summarized for CompStat week ending 12/16/2017.

Sourced from MNPD ARMS on 12/20/2017 9:11:33 AM. The figures above were sourced from incident reports using NIBRS definitions and reporting guidelines, based on the date when the crime was reported. This report is intended to be a management and planning tool and does not reflect the official NIBRS counts for the department. Incidents where a location is unknown or unspecified are included in the countywide totals. 'Unknown' refers to records in which the address is listed as 'Unknown' on the incident report. 'Not Validated' refers to records that were entered in with an invalid addresses.

Efficiencies Section

CompStat Weekly Analysis is provided by the Metropolitan Nashville Police Department Crime Analysis Section. This report is intended to be a management and planning tool and does not reflect the official UCR counts for the department.

"Far and away the best prize that life has to offer is the chance to work hard at work worth doing."
- Theodore Roosevelt

Begin Date: 12/10/2017
End Date: 12/16/2017
Week: 50

Self Initiated CAD

Aggregated by component of officer initiating call.

METROPOLITAN POLICE DEPARTMENT

of Nashville and Davidson County

		Rolling Two Week				Rolling Eight Week				YTD				Rolling Twenty-Four Month			
		Prior Week	Last Week	Change	Percent Change	Prior 4 Weeks	Last 4 Weeks	Change	Percent Change	Prior YTD	Current YTD	Change	Percent Change	Prior 52 Weeks	Last 52 Weeks	Change	Percent Change
West	Vehicle Stop	433	472	39	9.0 %	1,917	1,713	-204	-10.6 %	30,183	27,164	-3,019	-10.0 %	30,782	27,795	-2,987	-9.7 %
	Business Check	956	1,001	45	4.7 %	3,670	4,349	679	18.5 %	34,581	48,895	14,314	41.4 %	35,358	50,144	14,786	41.8 %
	All Other SI	316	292	-24	-7.6 %	1,302	1,491	189	14.5 %	16,570	19,667	3,097	18.7 %	16,875	20,119	3,244	19.2 %
	Subtotal	**1,705**	**1,765**	**60**	**3.5 %**	**6,889**	**7,553**	**664**	**9.6 %**	**81,334**	**95,726**	**14,392**	**17.7 %**	**83,015**	**98,058**	**15,043**	**18.1 %**
East	Vehicle Stop	664	658	-6	-0.9 %	2,487	2,612	125	5.0 %	30,616	31,587	971	3.2 %	31,467	32,568	1,101	3.5 %
	Business Check	378	380	2	0.5 %	1,014	1,625	611	60.3 %	11,967	10,652	-1,315	-11.0 %	12,428	11,015	-1,413	-11.4 %
	All Other SI	328	323	-5	-1.5 %	1,332	1,331	-1	-0.1 %	14,739	15,200	461	3.1 %	15,102	15,652	550	3.6 %
	Subtotal	**1,370**	**1,361**	**-9**	**-0.7 %**	**4,833**	**5,568**	**735**	**15.2 %**	**57,322**	**57,439**	**117**	**0.2 %**	**58,997**	**59,235**	**238**	**0.4 %**
South	Vehicle Stop	423	465	42	9.9 %	1,986	1,980	-6	-0.3 %	39,841	28,528	-11,313	-28.4 %	41,145	29,679	-11,466	-27.9 %
	Business Check	207	228	21	10.1 %	880	919	39	4.4 %	16,563	13,334	-3,229	-19.5 %	17,082	14,001	-3,081	-18.0 %
	All Other SI	332	366	34	10.2 %	1,451	1,399	-52	-3.6 %	15,021	15,899	878	5.8 %	15,447	16,340	893	5.8 %
	Subtotal	**962**	**1,059**	**97**	**10.1 %**	**4,317**	**4,298**	**-19**	**-0.4 %**	**71,425**	**57,761**	**-13,664**	**-19.1 %**	**73,674**	**60,020**	**-13,654**	**-18.5 %**
Central	Vehicle Stop	353	391	38	10.8 %	1,781	1,443	-338	-19.0 %	22,725	20,300	-2,425	-10.7 %	23,348	21,081	-2,267	-9.7 %
	Business Check	777	841	64	8.2 %	3,573	3,317	-256	-7.2 %	31,659	40,005	8,346	26.4 %	32,426	41,757	9,331	28.8 %
	All Other SI	317	346	29	9.1 %	1,427	1,269	-158	-11.1 %	21,168	21,779	611	2.9 %	21,693	22,552	859	4.0 %
	Subtotal	**1,447**	**1,578**	**131**	**9.1 %**	**6,781**	**6,029**	**-752**	**-11.1 %**	**75,552**	**82,084**	**6,532**	**8.6 %**	**77,467**	**85,390**	**7,923**	**10.2 %**
Hermitage	Vehicle Stop	698	588	-110	-15.8 %	2,615	2,405	-210	-8.0 %	46,148	35,714	-10,434	-22.6 %	47,105	36,900	-10,205	-21.7 %
	Business Check	388	335	-53	-13.7 %	1,304	1,423	119	9.1 %	24,356	18,998	-5,358	-22.0 %	25,321	19,928	-5,393	-21.3 %
	All Other SI	372	309	-63	-16.9 %	1,452	1,331	-121	-8.3 %	18,851	18,501	-350	-1.9 %	19,406	19,102	-304	-1.6 %
	Subtotal	**1,458**	**1,232**	**-226**	**-15.5 %**	**5,371**	**5,159**	**-212**	**-3.9 %**	**89,355**	**73,213**	**-16,142**	**-18.1 %**	**91,832**	**75,930**	**-15,902**	**-17.3 %**
North	Vehicle Stop	150	238	88	58.7 %	806	781	-25	-3.1 %	22,521	14,879	-7,642	-33.9 %	23,004	15,644	-7,360	-32.0 %
	Business Check	394	426	32	8.1 %	1,749	1,531	-218	-12.5 %	21,149	19,831	-1,318	-6.2 %	21,958	20,614	-1,344	-6.1 %
	All Other SI	188	225	37	19.7 %	890	803	-87	-9.8 %	15,482	13,506	-1,976	-12.8 %	15,907	13,920	-1,987	-12.5 %
	Subtotal	**732**	**889**	**157**	**21.4 %**	**3,445**	**3,115**	**-330**	**-9.6 %**	**59,152**	**48,216**	**-10,936**	**-18.5 %**	**60,869**	**50,178**	**-10,691**	**-17.6 %**
Madison	Vehicle Stop	336	317	-19	-5.7 %	1,389	1,197	-192	-13.8 %	19,368	17,664	-1,704	-8.8 %	19,782	18,330	-1,452	-7.3 %
	Business Check	477	536	59	12.4 %	1,666	2,065	399	23.9 %	28,813	24,431	-4,382	-15.2 %	29,831	25,544	-4,287	-14.4 %
	All Other SI	189	152	-37	-19.6 %	682	629	-53	-7.8 %	10,853	9,296	-1,557	-14.3 %	11,249	9,614	-1,635	-14.5 %
	Subtotal	**1,002**	**1,005**	**3**	**0.3 %**	**3,737**	**3,891**	**154**	**4.1 %**	**59,034**	**51,391**	**-7,643**	**-12.9 %**	**60,862**	**53,488**	**-7,374**	**-12.1 %**
Midtown Hills	Vehicle Stop	395	548	153	38.7 %	1,946	1,771	-175	-9.0 %	29,322	25,901	-3,421	-11.7 %	30,105	26,735	-3,370	-11.2 %
	Business Check	545	742	197	36.1 %	2,356	2,663	307	13.0 %	23,850	32,662	8,812	36.9 %	24,795	33,641	8,846	35.7 %
	All Other SI	273	284	11	4.0 %	1,187	1,065	-122	-10.3 %	18,655	16,263	-2,392	-12.8 %	19,300	16,748	-2,552	-13.2 %
	Subtotal	**1,213**	**1,574**	**361**	**29.8 %**	**5,489**	**5,499**	**10**	**0.2 %**	**71,827**	**74,826**	**2,999**	**4.2 %**	**74,200**	**77,124**	**2,924**	**3.9 %**
County*	Vehicle Stop	3,812	4,126	314	8.2 %	16,007	15,210	-797	-5.0 %	259,873	218,971	-40,902	-15.7 %	266,253	226,432	-39,821	-15.0 %
	Business Check	4,311	4,669	358	8.3 %	16,669	18,523	1,854	11.1 %	199,011	215,282	16,271	8.2 %	205,484	223,365	17,881	8.7 %
	All Other SI	3,002	2,940	-62	-2.1 %	12,227	11,874	-353	-2.9 %	166,564	163,445	-3,119	-1.9 %	171,302	168,448	-2,854	-1.7 %
	Total	**11,125**	**11,735**	**610**	**5.5 %**	**44,903**	**45,607**	**704**	**1.6 %**	**625,448**	**597,698**	**-27,750**	**-4.4 %**	**643,039**	**618,245**	**-24,794**	**-3.9 %**

Information summarized for CompStat week ending 12/16/2017.

* Countywide totals include CFS with unknown locations. Sourced from MNPD ARMS on 12/20/2017 9:11:33 AM. 'Vehicle Stops' refer to 10-93 calls. 'Business Checks' refer to 10-96 calls. Only includes calls initiated by an officer (call type 2 or 3). Excludes CFS with a disposition code of 6 or 11.

Dispatched Calls for Service

Aggregated by component of officer responding to call.

METROPOLITAN POLICE DEPARTMENT

of Nashville and Davidson County

		Rolling 2 Weeks				Rolling 8 Weeks				YTD				Rolling 104 Weeks			
		Prior Week	Last Week	Change	Percent Change	Prior 4 Weeks	Last 4 Weeks	Change	Percent Change	Prior YTD	Current YTD	Change	Percent Change	Prior 52 Weeks	Last 52 Weeks	Change	Percent Change
West	Part I	148	126	-22	-14.9 %	464	528	64	13.8 %	6,186	6,403	217	3.5 %	6,414	6,651	237	3.7 %
	Vehicle Crash	50	63	13	26.0 %	275	234	-41	-14.9 %	2,883	2,729	-154	-5.3 %	2,955	2,827	-128	-4.3 %
	All Other CFS	208	213	5	2.4 %	864	798	-66	-7.6 %	11,587	11,718	131	1.1 %	11,971	12,152	181	1.5 %
	Subtotal	**406**	**402**	**-4**	**-1.0 %**	**1,603**	**1,560**	**-43**	**-2.7 %**	**20,656**	**20,850**	**194**	**0.9 %**	**21,340**	**21,630**	**290**	**1.4 %**
East	Part I	111	131	20	18.0 %	509	437	-72	-14.1 %	5,796	6,021	225	3.9 %	6,027	6,261	234	3.9 %
	Vehicle Crash	28	31	3	10.7 %	144	128	-16	-11.1 %	1,881	1,916	35	1.9 %	1,925	1,974	49	2.5 %
	All Other CFS	282	289	7	2.5 %	1,186	1,081	-105	-8.9 %	14,576	14,721	145	1.0 %	15,090	15,247	157	1.0 %
	Subtotal	**421**	**451**	**30**	**7.1 %**	**1,839**	**1,646**	**-193**	**-10.5 %**	**22,253**	**22,658**	**405**	**1.8 %**	**23,042**	**23,482**	**440**	**1.9 %**
South	Part I	244	196	-48	-19.7 %	847	814	-33	-3.9 %	9,692	9,949	257	2.7 %	10,083	10,322	239	2.4 %
	Vehicle Crash	116	95	-21	-18.1 %	464	432	-32	-6.9 %	5,448	5,293	-155	-2.8 %	5,615	5,482	-133	-2.4 %
	All Other CFS	450	380	-70	-15.6 %	1,742	1,640	-102	-5.9 %	22,221	22,466	245	1.1 %	23,055	23,340	285	1.2 %
	Subtotal	**810**	**671**	**-139**	**-17.2 %**	**3,053**	**2,886**	**-167**	**-5.5 %**	**37,361**	**37,708**	**347**	**0.9 %**	**38,753**	**39,144**	**391**	**1.0 %**
Central	Part I	71	72	1	1.4 %	246	271	25	10.2 %	3,165	3,484	319	10.1 %	3,258	3,603	345	10.6 %
	Vehicle Crash	43	47	4	9.3 %	191	145	-46	-24.1 %	2,194	2,217	23	1.0 %	2,246	2,273	27	1.2 %
	All Other CFS	230	223	-7	-3.0 %	926	894	-32	-3.5 %	10,129	11,420	1,291	12.7 %	10,403	11,749	1,346	12.9 %
	Subtotal	**344**	**342**	**-2**	**-0.6 %**	**1,363**	**1,310**	**-53**	**-3.9 %**	**15,488**	**17,121**	**1,633**	**10.5 %**	**15,907**	**17,625**	**1,718**	**10.8 %**
Hermitage	Part I	164	160	-4	-2.4 %	746	646	-100	-13.4 %	8,216	8,708	492	6.0 %	8,541	9,057	516	6.0 %
	Vehicle Crash	86	91	5	5.8 %	416	334	-82	-19.7 %	4,330	4,279	-51	-1.2 %	4,465	4,456	-9	-0.2 %
	All Other CFS	415	375	-40	-9.6 %	1,717	1,609	-108	-6.3 %	21,618	21,907	289	1.3 %	22,426	22,710	284	1.3 %
	Subtotal	**665**	**626**	**-39**	**-5.9 %**	**2,879**	**2,589**	**-290**	**-10.1 %**	**34,164**	**34,894**	**730**	**2.1 %**	**35,432**	**36,223**	**791**	**2.2 %**
North	Part I	135	135	0	0.0 %	593	547	-46	-7.8 %	6,346	6,809	463	7.3 %	6,554	7,056	502	7.7 %
	Vehicle Crash	53	58	5	9.4 %	265	230	-35	-13.2 %	2,629	2,648	19	0.7 %	2,691	2,726	35	1.3 %
	All Other CFS	320	280	-40	-12.5 %	1,276	1,186	-90	-7.1 %	16,413	16,594	181	1.1 %	16,990	17,206	216	1.3 %
	Subtotal	**508**	**473**	**-35**	**-6.9 %**	**2,134**	**1,963**	**-171**	**-8.0 %**	**25,388**	**26,051**	**663**	**2.6 %**	**26,235**	**26,988**	**753**	**2.9 %**
Madison	Part I	105	110	5	4.8 %	450	432	-18	-4.0 %	5,125	5,176	51	1.0 %	5,319	5,394	75	1.4 %
	Vehicle Crash	31	57	26	83.9 %	172	171	-1	-0.6 %	2,123	1,907	-216	-10.2 %	2,204	1,984	-220	-10.0 %
	All Other CFS	226	236	10	4.4 %	949	935	-14	-1.5 %	13,054	12,322	-732	-5.6 %	13,537	12,779	-758	-5.6 %
	Subtotal	**362**	**403**	**41**	**11.3 %**	**1,571**	**1,538**	**-33**	**-2.1 %**	**20,302**	**19,405**	**-897**	**-4.4 %**	**21,060**	**20,157**	**-903**	**-4.3 %**
Midtown Hills	Part I	156	177	21	13.5 %	689	704	15	2.2 %	7,576	8,224	648	8.6 %	7,896	8,539	643	8.1 %
	Vehicle Crash	108	103	-5	-4.6 %	475	409	-66	-13.9 %	5,510	5,510	0	0.0 %	5,646	5,683	37	0.7 %
	All Other CFS	323	330	7	2.2 %	1,418	1,245	-173	-12.2 %	16,707	17,636	929	5.6 %	17,205	18,280	1,075	6.2 %
	Subtotal	**587**	**610**	**23**	**3.9 %**	**2,582**	**2,358**	**-224**	**-8.7 %**	**29,793**	**31,370**	**1,577**	**5.3 %**	**30,747**	**32,502**	**1,755**	**5.7 %**
County*	Part I	1,186	1,171	-15	-1.3 %	4,744	4,617	-127	-2.7 %	55,573	57,782	2,209	4.0 %	57,666	59,989	2,323	4.0 %
	Vehicle Crash	538	566	28	5.2 %	2,466	2,162	-304	-12.3 %	27,550	27,272	-278	-1.0 %	28,314	28,196	-118	-0.4 %
	All Other CFS	2,573	2,424	-149	-5.8 %	10,577	9,837	-740	-7.0 %	133,024	135,565	2,541	1.9 %	137,554	140,451	2,897	2.1 %
	Total	**4,297**	**4,161**	**-136**	**-3.2 %**	**17,787**	**16,616**	**-1,171**	**-6.6 %**	**216,147**	**220,619**	**4,472**	**2.1 %**	**223,534**	**228,636**	**5,102**	**2.3 %**

Information summarized for CompStat week ending 12/16/2017.

* Countywide totals include CFS with unknown locations. 'Part I CFS' refer to dispatched CAD calls with a ten code of 50, 51, 52, 53, 54, 57, 70, 71, 72, 67, or 1000. 'Vehicle Crash CFS' refer to dispatched CAD calls with a ten code of 45 or 46. Only includes calls initiated by the citizenry (call type 0 or 1). Report only includes CFS with ten codes 10 through 89 and all thousand codes. Excludes CFS with a disposition code of 6 or 11.

Vehicle Stop Analysis (Form 252)

Aggregated by component of officer making stop.

METROPOLITAN POLICE DEPARTMENT

of Nashville and Davidson County

		Rolling Two Week				Rolling Eight Week				YTD				Rolling Twenty-Four Month			
		Prior Week	Last Week	Change	% Change	Prior 4 Weeks	Last 4 Weeks	Change	% Change	Prior YTD	YTD	Change	% Change	Prior 52 Weeks	Last 52 Weeks	Change	% Change
West	Vehicle Stops	486	463	-23	-4.7%	2,077	1,842	-235	-11.3%	35,265	29,695	-5,570	-15.8%	35,914	30,419	-5,495	-15.3%
	Warnings Issued	87.2 %	96.5 %	9.3 %		86.0 %	89.4 %	3.3 %		83.5 %	87.0 %	3.5 %		83.6 %	86.8 %	3.2 %	
	Arrests Made	17	10	-7	-41.2%	81	67	-14	-17.3%	1,511	1,125	-386	-25.5%	1,536	1,151	-385	-25.1%
East	Vehicle Stops	616	649	33	5.4%	2,499	2,481	-18	-0.7%	32,194	32,115	-79	-0.2%	33,072	33,112	40	0.1%
	Warnings Issued	83.4 %	83.1 %	-0.4 %		81.8 %	85.0 %	3.2 %		83.3 %	83.1 %	-0.2 %		83.4 %	83.2 %	-0.2 %	
	Arrests Made	52	54	2	3.8%	217	210	-7	-3.2%	3,150	2,834	-316	-10.0%	3,209	2,936	-273	-8.5%
South	Vehicle Stops	475	607	132	27.8%	2,215	2,263	48	2.2%	44,257	32,876	-11,381	-25.7%	45,688	34,275	-11,413	-25.0%
	Warnings Issued	73.9 %	64.7 %	-9.2 %		74.1 %	71.4 %	-2.7 %		87.5 %	73.8 %	-13.8 %		87.6 %	74.0 %	-13.5 %	
	Arrests Made	30	31	1	3.3%	121	155	34	28.1%	2,549	1,868	-681	-26.7%	2,624	1,949	-675	-25.7%
Central	Vehicle Stops	381	415	34	8.9%	1,965	1,593	-372	-18.9%	23,772	21,372	-2,400	-10.1%	24,440	22,229	-2,211	-9.0%
	Warnings Issued	63.8 %	71.6 %	7.8 %		54.1 %	63.8 %	9.7 %		61.6 %	60.7 %	-0.9 %		62.0 %	60.6 %	-1.4 %	
	Arrests Made	26	23	-3	-11.5%	131	104	-27	-20.6%	1,537	1,322	-215	-14.0%	1,578	1,378	-200	-12.7%
Hermitage	Vehicle Stops	604	547	-57	-9.4%	2,310	2,039	-271	-11.7%	42,970	33,141	-9,829	-22.9%	43,891	34,271	-9,620	-21.9%
	Warnings Issued	83.8 %	86.3 %	2.5 %		80.8 %	83.9 %	3.0 %		86.6 %	84.0 %	-2.6 %		86.5 %	84.1 %	-2.4 %	
	Arrests Made	40	39	-1	-2.5%	169	151	-18	-10.7%	3,468	2,372	-1,096	-31.6%	3,522	2,455	-1,067	-30.3%
North	Vehicle Stops	143	223	80	55.9%	716	704	-12	-1.7%	23,340	14,405	-8,935	-38.3%	23,826	15,162	-8,664	-36.4%
	Warnings Issued	63.6 %	71.7 %	8.1 %		75.6 %	69.0 %	-6.5 %		76.9 %	74.4 %	-2.5 %		76.8 %	74.4 %	-2.5 %	
	Arrests Made	22	20	-2	-9.1%	79	85	6	7.6%	2,278	1,586	-692	-30.4%	2,330	1,670	-660	-28.3%
Madison	Vehicle Stops	331	336	5	1.5%	1,371	1,180	-191	-13.9%	18,616	16,459	-2,157	-11.6%	19,012	17,078	-1,934	-10.2%
	Warnings Issued	73.4 %	66.7 %	-6.7 %		68.2 %	70.2 %	2.0 %		78.6 %	75.2 %	-3.3 %		78.6 %	75.4 %	-3.2 %	
	Arrests Made	55	58	3	5.5%	191	197	6	3.1%	2,634	2,480	-154	-5.8%	2,683	2,567	-116	-4.3%
Midtown Hills	Vehicle Stops	437	581	144	33.0%	2,127	1,891	-236	-11.1%	31,719	27,414	-4,305	-13.6%	32,569	28,257	-4,312	-13.2%
	Warnings Issued	79.2 %	82.3 %	3.1 %		75.6 %	77.9 %	2.2 %		83.1 %	79.9 %	-3.2 %		83.1 %	80.0 %	-3.2 %	
	Arrests Made	35	47	12	34.3%	171	152	-19	-11.1%	2,328	2,097	-231	-9.9%	2,393	2,165	-228	-9.5%
SOD	Vehicle Stops	536	463	-73	-13.6%	1,890	1,792	-98	-5.2%	29,364	25,134	-4,230	-14.4%	29,946	25,867	-4,079	-13.6%
	Warnings Issued	43.8 %	41.5 %	-2.4 %		33.9 %	38.4 %	4.5 %		40.1 %	39.6 %	-0.5 %		40.3 %	39.6 %	-0.7 %	
	Arrests Made	17	22	5	29.4%	55	79	24	43.6%	1,172	1,052	-120	-10.2%	1,192	1,089	-103	-8.6%
Other	Vehicle Stops	102	153	51	50.0%	373	382	9	2.4%	7,616	5,879	-1,737	-22.8%	7,676	5,976	-1,700	-22.1%
	Warnings Issued	83.3 %	77.8 %	-5.6 %		78.6 %	82.2 %	3.6 %		91.0 %	83.6 %	-7.4 %		90.9 %	83.6 %	-7.2 %	
	Arrests Made	9	25	16	177.8%	50	48	-2	-4.0%	521	675	154	29.6%	536	686	150	28.0%
Total	Vehicle Stops	4,111	4,437	326	7.9%	17,543	16,167	-1,376	-7.8%	289,113	238,490	-50,623	-17.5%	296,034	246,646	-49,388	-16.7%
	Warnings Issued	73.9 %	74.8 %	0.9 %		70.8 %	73.5 %	2.7 %		77.6 %	74.4 %	-3.2 %		77.7 %	74.5 %	-3.3 %	
	Arrests Made	303	329	26	8.6%	1,265	1,248	-17	-1.3%	21,148	17,411	-3,737	-17.7%	21,603	18,046	-3,557	-16.5%

Information summarized for CompStat week ending 12/16/2017.

Sourced from MNPD ARMS on 12/20/2017 9:11:33 AM. The figures above were sourced from MNPD's Vehicle Stop (Form 252) Database. Vehicle stop totals count all reports electronically entered via AFR. Hardcopy reports not entered into ARMS will affect accuracy of totals. This report is intended to be a management and planning tool and does not reflect the official vehicle stop counts for the department.

Field Interview Report (Form 114)

Aggregated by component of officer conducting interview.

METROPOLITAN POLICE DEPARTMENT

of Nashville and Davidson County

		Rolling Two Week				Rolling Eight Week				YTD				Rolling Twenty-Four Month			
		Prior Week	Last Week	Change	% Change	Prior 4 Weeks	Last 4 Weeks	Change	% Change	Prior YTD	YTD	Change	% Change	Prior 52 Weeks	Last 52 Weeks	Change	% Change
West	Field Interview	27	22	-5	-18.5%	112	98	-14	-12.5%	2,151	2,129	-22	-1.0%	2,261	2,179	-82	-3.6%
	Arrest Made	1	8	7	700.0%	20	15	-5	-25.0%	493	419	-74	-15.0%	508	434	-74	-14.6%
East	Field Interview	30	30	0	0.0%	206	120	-86	-41.7%	2,264	2,332	68	3.0%	2,397	2,397	0	0.0%
	Arrest Made	3	7	4	133.3%	33	15	-18	-54.5%	406	373	-33	-8.1%	437	386	-51	-11.7%
South	Field Interview	42	36	-6	-14.3%	175	146	-29	-16.6%	2,489	2,139	-350	-14.1%	2,559	2,205	-354	-13.8%
	Arrest Made	4	3	-1	-25.0%	17	18	1	5.9%	393	173	-220	-56.0%	410	186	-224	-54.6%
Central	Field Interview	85	33	-52	-61.2%	228	205	-23	-10.1%	2,240	3,602	1,362	60.8%	2,284	3,671	1,387	60.7%
	Arrest Made	6	7	1	16.7%	65	32	-33	-50.8%	507	961	454	89.5%	517	969	452	87.4%
Hermitage	Field Interview	50	41	-9	-18.0%	220	212	-8	-3.6%	3,045	3,178	133	4.4%	3,118	3,263	145	4.7%
	Arrest Made	10	3	-7	-70.0%	30	33	3	10.0%	562	467	-95	-16.9%	574	483	-91	-15.9%
North	Field Interview	12	6	-6	-50.0%	55	59	4	7.3%	1,687	1,318	-369	-21.9%	1,725	1,362	-363	-21.0%
	Arrest Made	4	0	-4	-100.0%	3	7	4	133.3%	311	192	-119	-38.3%	319	197	-122	-38.2%
Madison	Field Interview	23	11	-12	-52.2%	84	79	-5	-6.0%	1,473	1,384	-89	-6.0%	1,505	1,425	-80	-5.3%
	Arrest Made	1	0	-1	-100.0%	19	13	-6	-31.6%	456	376	-80	-17.5%	468	388	-80	-17.1%
Midtown	Field Interview	27	25	-2	-7.4%	122	153	31	25.4%	1,976	1,902	-74	-3.7%	2,024	1,956	-68	-3.4%
Hills	Arrest Made	3	8	5	166.7%	26	24	-2	-7.7%	376	328	-48	-12.8%	385	341	-44	-11.4%
SID	Field Interview	5	3	-2	-40.0%	9	13	4	44.4%	228	236	8	3.5%	231	241	10	4.3%
	Arrest Made	2	1	-1	-50.0%	3	4	1	33.3%	105	55	-50	-47.6%	106	56	-50	-47.2%
SOD	Field Interview	0	0	0	-	3	2	-1	-33.3%	19	13	-6	-31.6%	19	13	-6	-31.6%
	Arrest Made	0	0	0	-	1	0	-1	-100.0%	4	3	-1	-25.0%	4	3	-1	-25.0%
Other	Field Interview	6	0	-6	-100.0%	15	7	-8	-53.3%	165	140	-25	-15.2%	168	144	-24	-14.3%
	Arrest Made	2	0	-2	-100.0%	8	2	-6	-75.0%	58	59	1	1.7%	60	59	-1	-1.7%
County	Field Interview	307	207	-100	-32.6%	1,229	1,094	-135	-11.0%	17,737	18,373	636	3.6%	18,291	18,856	565	3.1%
	Arrest Made	36	37	1	2.8%	225	163	-62	-27.6%	3,671	3,406	-265	-7.2%	3,788	3,502	-286	-7.6%

Information summarized for CompStat week ending 12/16/2017.

Sourced from MNPD ARMS on 12/20/2017 9:11:33 AM. The numbers above are sourced from MNPD's Field Interview (Form 114) Database. This report includes all FI types (field interviews, terry stops, and homeless welfare checks). "Arrest Made" indicates that an individual in the FI database was also arrested. For an arrest to be counted, the Form 114 complaint number must match a Form 106 Arrest Report, Form 106A State Misdemeanor Citation Report, or Form 219 Juvenile Citation incident number and the master name record must match in each as well. This report is intended to be a management and planning tool and does not reflect official counts for the department.

County Efficiency Charts

METROPOLITAN POLICE DEPARTMENT
of Nashville and Davidson County

Summarized by CompStat week for past eight weeks.
Aggregated by component of officer initiating call / arresting officer.

All Self-Initiated CAD - 52wk Avg: 11,878

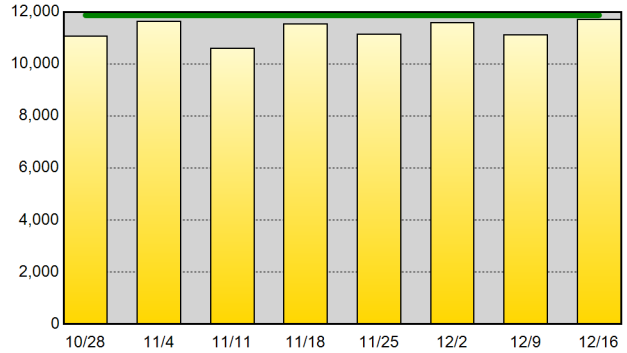

Self-Initiated Terry Stops - 52wk Avg: 358

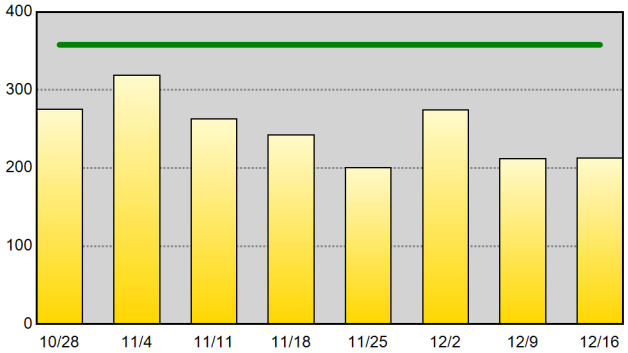

Self-Initiated Vehicle Stops (10-93) - 52wk Avg: 4,351

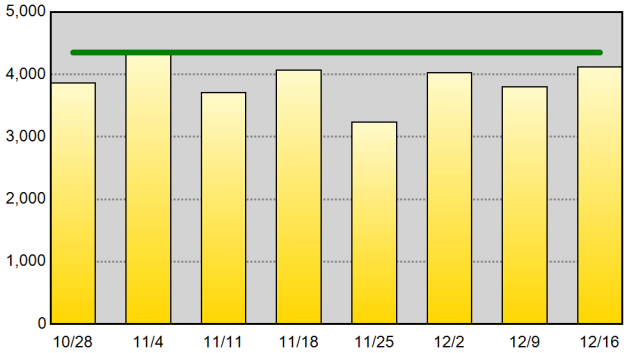

Self-Initiated Business Checks (10-96) - 52wk Avg: 4,292

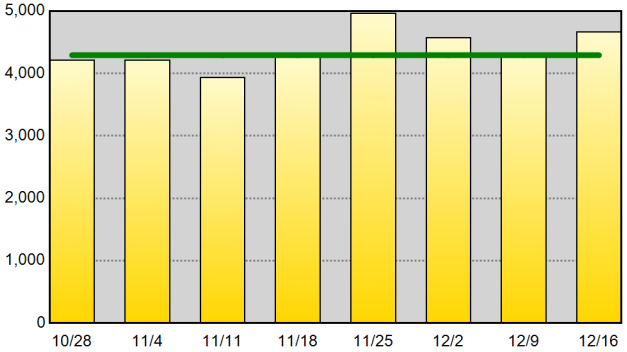

Self-Initiated Community Policing (10-15) - 52wk Avg: 922

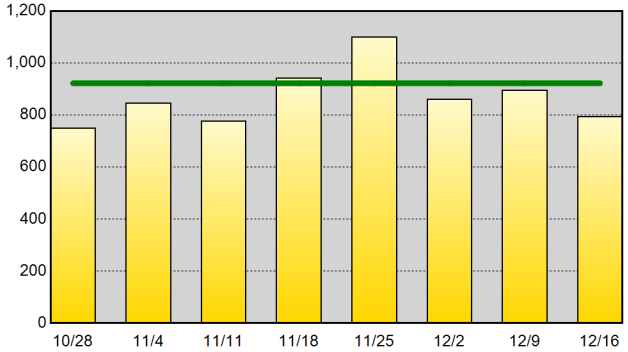

Self-Initiated Criminal Vice Activity (10-78) - 52wk Avg: 59

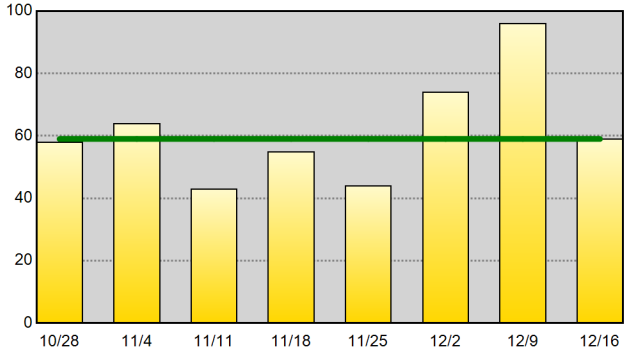

Part I Arrests - 52wk Avg: 155

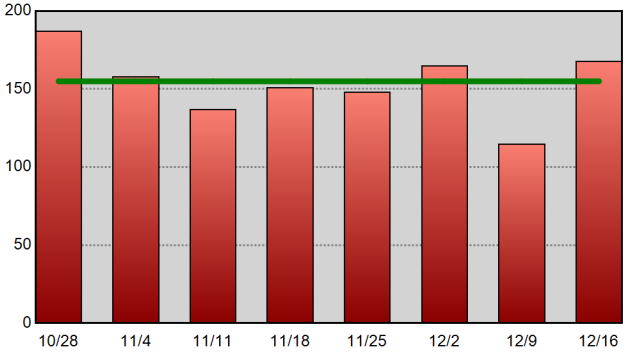

Drug-Related Arrests - 52wk Avg: 205

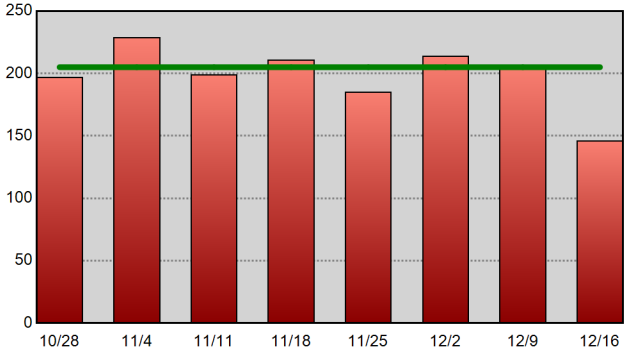

Warrants Served - 52wk Avg: 527

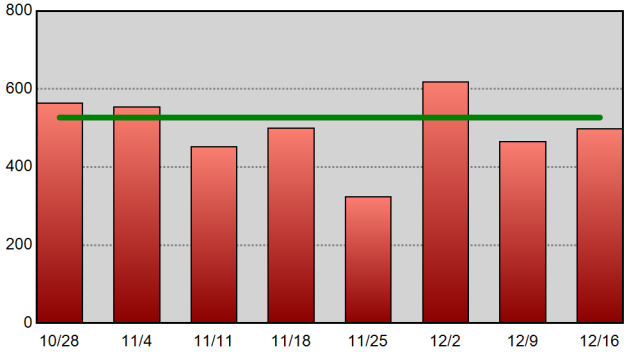

Information summarized for CompStat week ending 12/16/2017. The horizontal line on each chart represents the data set's 52-week weekly average.

Sourced from MNPD ARMS on 12/20/2017 9:11:33 AM. CAD reports only include calls initiated by an officer (call type 2 or 3). Excludes CFS with a disposition code of 6 or 11. Arrest reports do not take into account the number of charges. 1 arrest = 1 body.

West Precinct Precinct Efficiency Charts

METROPOLITAN POLICE DEPARTMENT
of Nashville and Davidson County

Summarized by CompStat week for past eight weeks.
Aggregated by component of officer initiating call / arresting officer.

All Self-Initiated CAD - 52wk Avg: 1,862

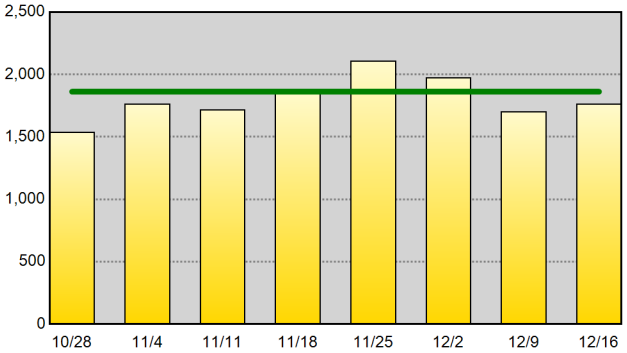

Self-Initiated Terry Stops - 52wk Avg: 28

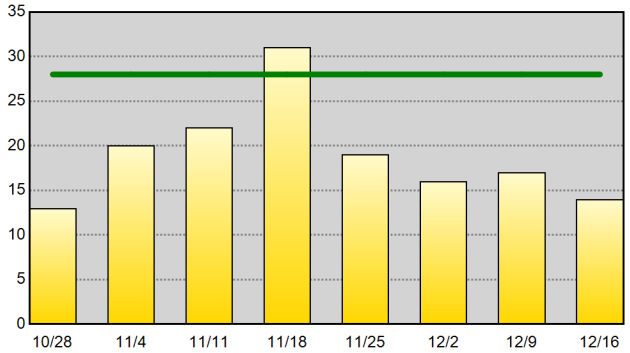

Self-Initiated Vehicle Stops (10-93) - 52wk Avg: 526

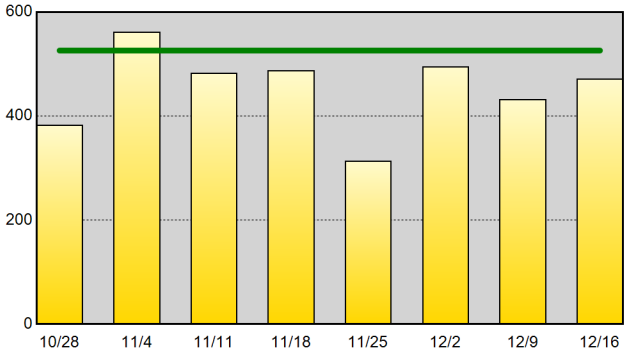

Self-Initiated Business Checks (10-96) - 52wk Avg: 953

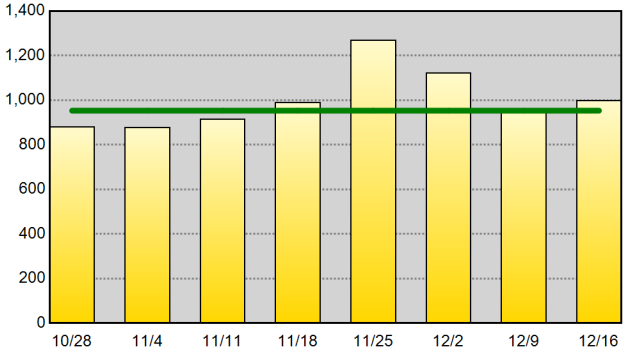

Self-Initiated Community Policing (10-15) - 52wk Avg: 258

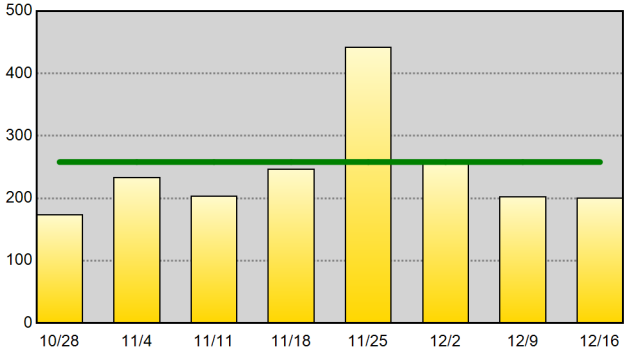

Self-Initiated Criminal Vice Activity (10-78) - 52wk Avg: 1

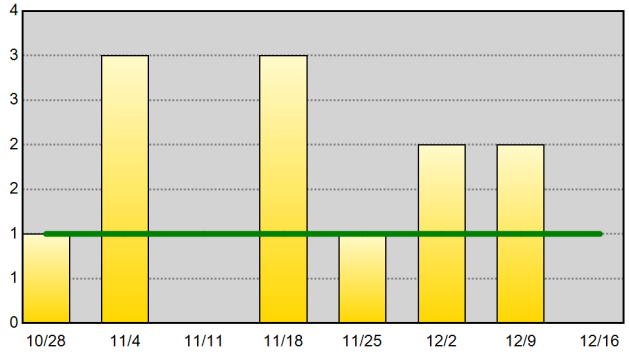

Part I Arrests - 52wk Avg: 16

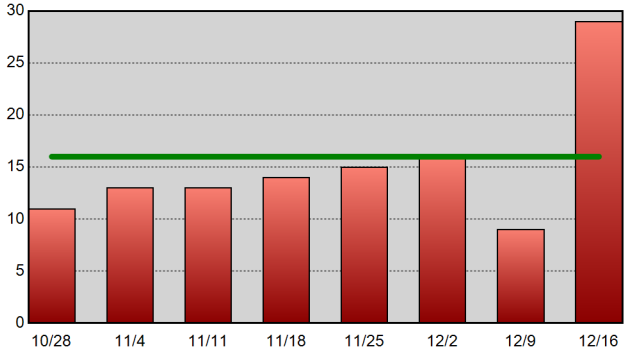

Drug-Related Arrests - 52wk Avg: 13

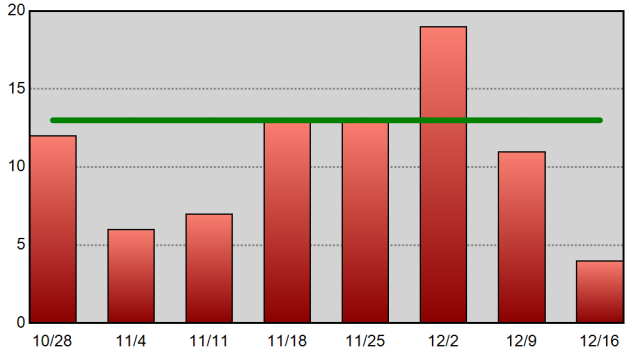

Warrants Served - 52wk Avg: 24

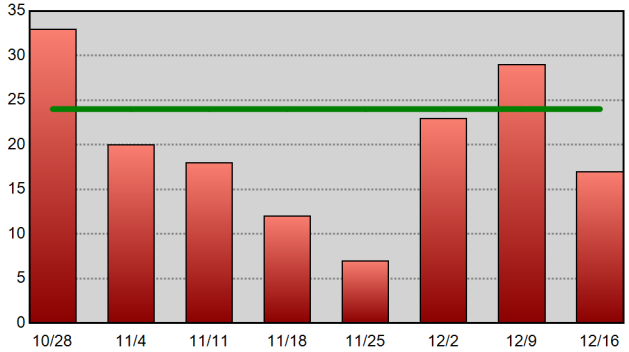

Information summarized for CompStat week ending 12/16/2017. The horizontal line on each chart represents the data set's 52-week weekly average.

Sourced from MNPD ARMS on 12/20/2017 9:11:34 AM. CAD reports only include calls initiated by an officer (call type 2 or 3). Excludes CFS with a disposition code of 6 or 11. Arrest reports do not take into account the number of charges. 1 arrest = 1 body.

East Precinct Precinct Efficiency Charts

METROPOLITAN POLICE DEPARTMENT
of Nashville and Davidson County

Summarized by CompStat week for past eight weeks.
Aggregated by component of officer initiating call / arresting officer.

All Self-Initiated CAD - 52wk Avg: 1,123

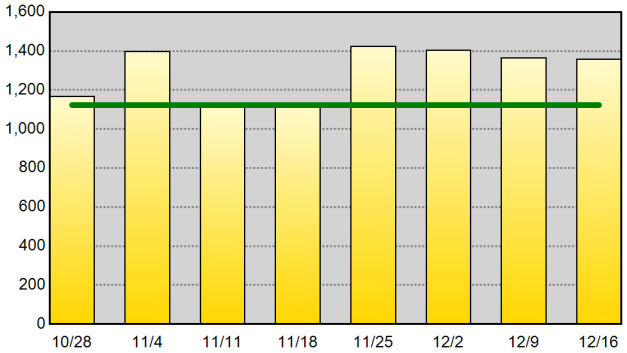

Self-Initiated Terry Stops - 52wk Avg: 39

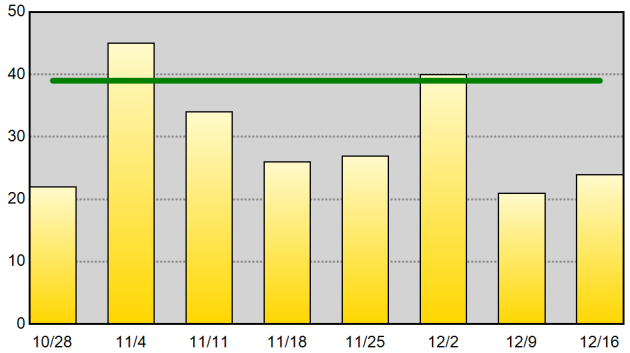

Self-Initiated Vehicle Stops (10-93) - 52wk Avg: 617

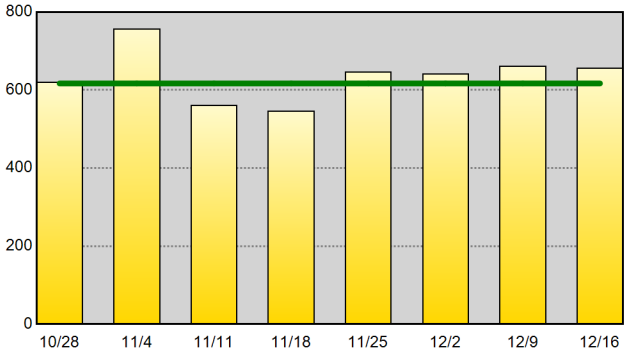

Self-Initiated Business Checks (10-96) - 52wk Avg: 209

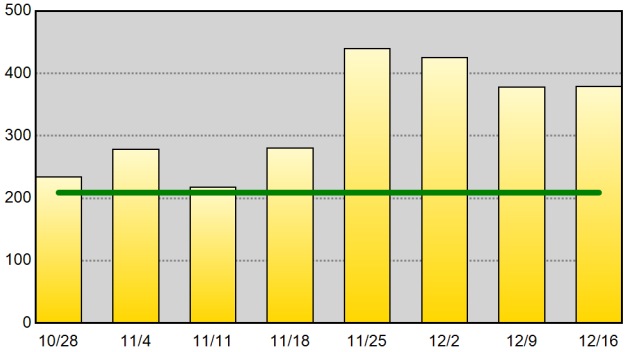

Self-Initiated Community Policing (10-15) - 52wk Avg: 58

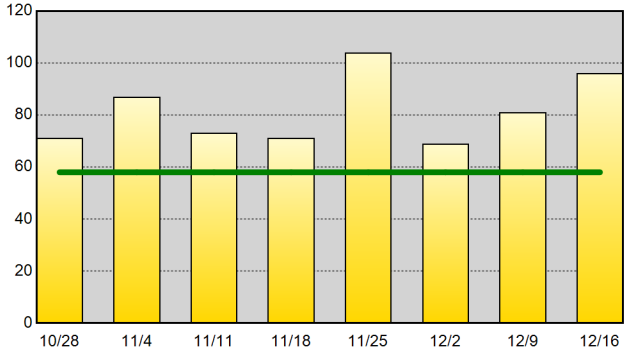

Self-Initiated Criminal Vice Activity (10-78) - 52wk Avg: 3

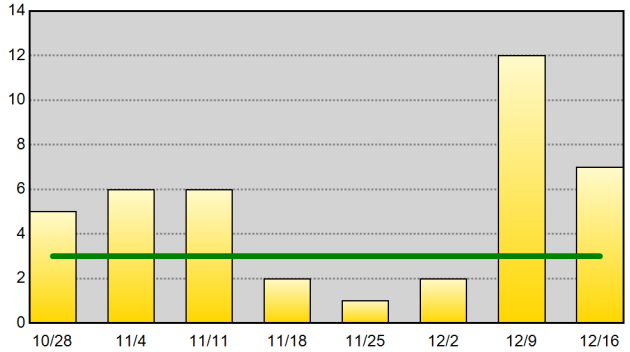

Part I Arrests - 52wk Avg: 17

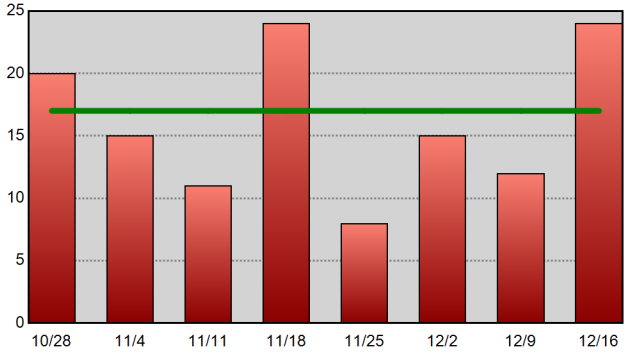

Drug-Related Arrests - 52wk Avg: 25

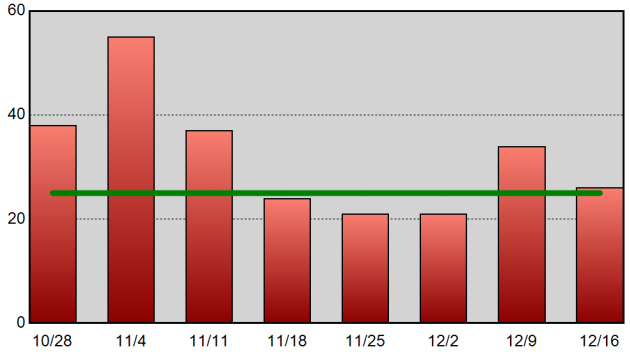

Warrants Served - 52wk Avg: 52

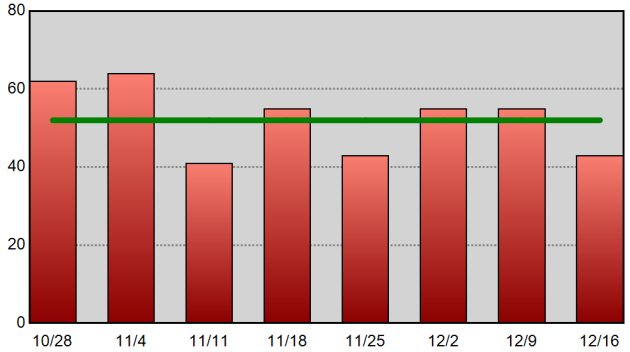

Information summarized for CompStat week ending 12/16/2017. The horizontal line on each chart represents the data set's 52-week weekly average.

Sourced from MNPD ARMS on 12/20/2017 9:11:36 AM. CAD reports only include calls initiated by an officer (call type 2 or 3). Excludes CFS with a disposition code of 6 or 11. Arrest reports do not take into account the number of charges. 1 arrest = 1 body.

South Precinct Precinct Efficiency Charts

METROPOLITAN POLICE DEPARTMENT
of Nashville and Davidson County

Summarized by CompStat week for past eight weeks.
Aggregated by component of officer initiating call / arresting officer.

All Self-Initiated CAD - 52wk Avg: 1,133

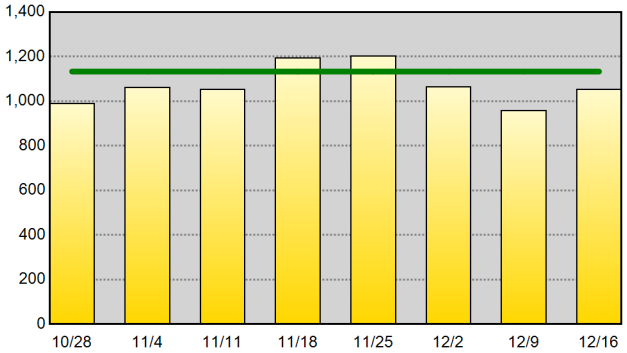

Self-Initiated Terry Stops - 52wk Avg: 30

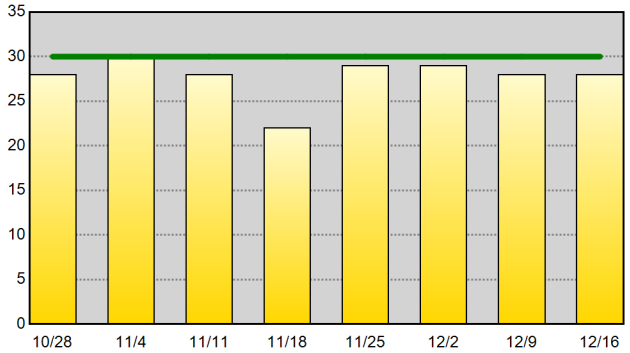

Self-Initiated Vehicle Stops (10-93) - 52wk Avg: 560

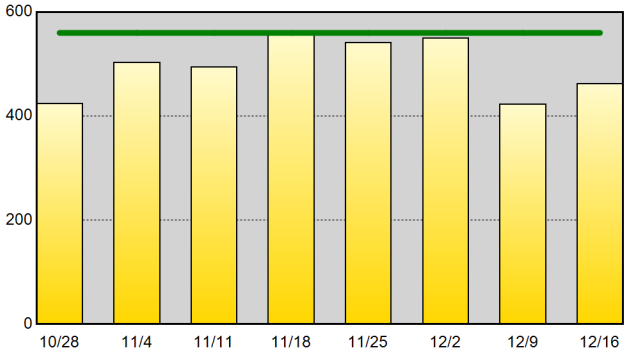

Self-Initiated Business Checks (10-96) - 52wk Avg: 264

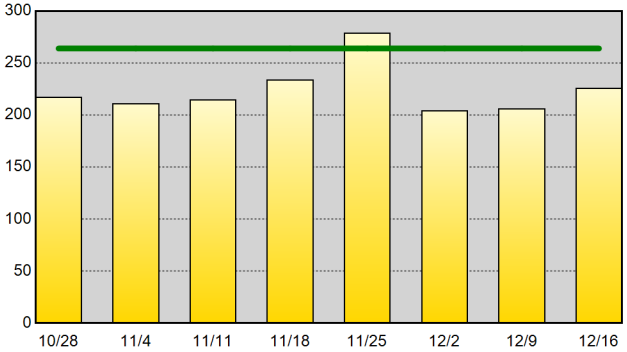

Self-Initiated Community Policing (10-15) - 52wk Avg: 25

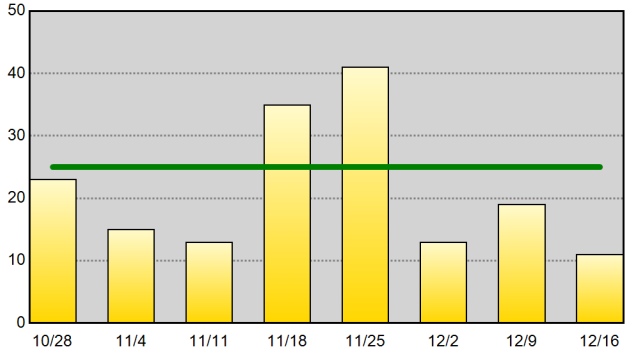

Self-Initiated Criminal Vice Activity (10-78) - 52wk Avg: 2

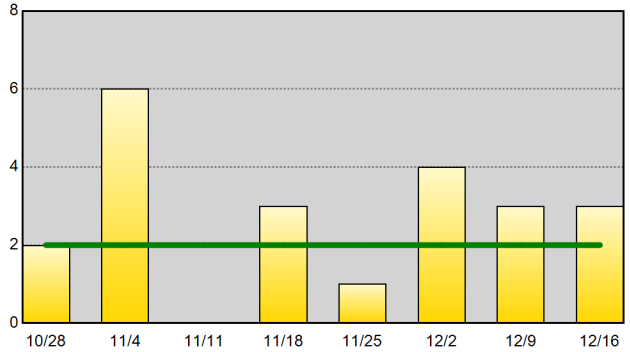

Part I Arrests - 52wk Avg: 18

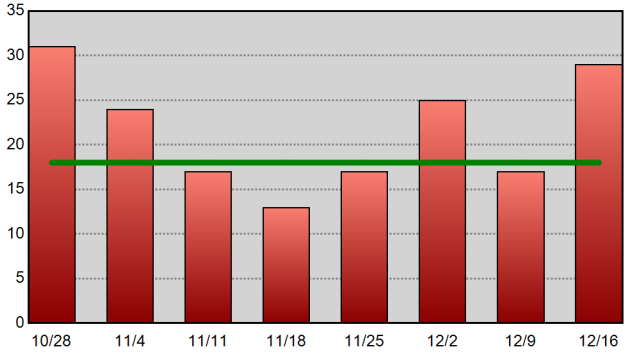

Drug-Related Arrests - 52wk Avg: 23

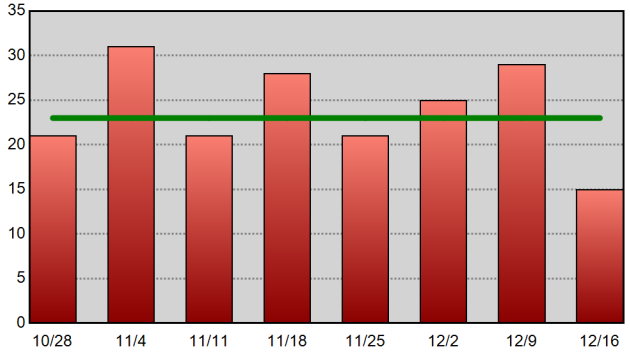

Warrants Served - 52wk Avg: 41

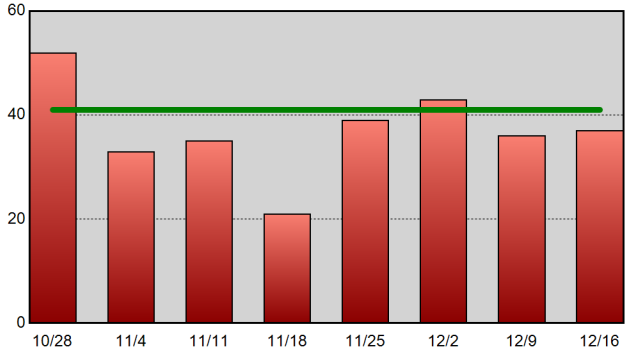

Information summarized for CompStat week ending 12/16/2017. The horizontal line on each chart represents the data set's 52-week weekly average.

Sourced from MNPD ARMS on 12/20/2017 9:11:36 AM. CAD reports only include calls initiated by an officer (call type 2 or 3). Excludes CFS with a disposition code of 6 or 11. Arrest reports do not take into account the number of charges. 1 arrest = 1 body.

Central Precinct Precinct Efficiency Charts

METROPOLITAN POLICE DEPARTMENT
of Nashville and Davidson County

Summarized by CompStat week for past eight weeks.
Aggregated by component of officer initiating call / arresting officer.

All Self-Initiated CAD - 52wk Avg: 1,615

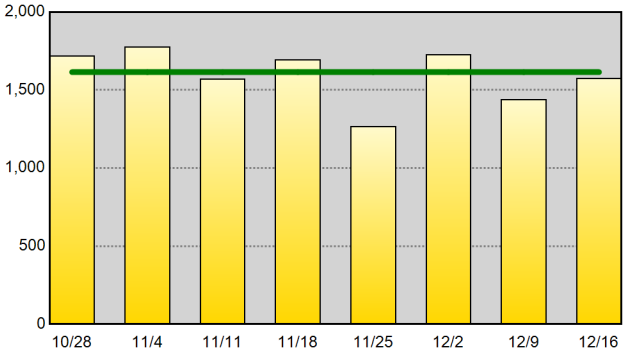

Self-Initiated Terry Stops - 52wk Avg: 126

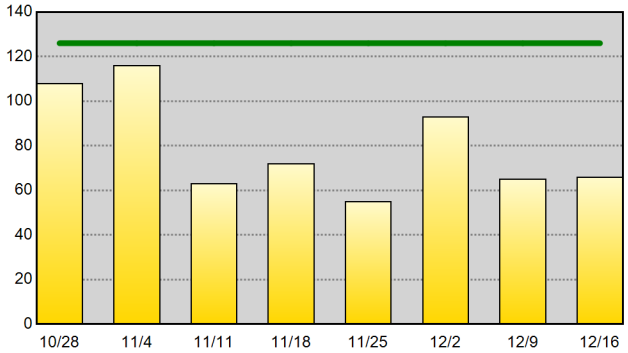

Self-Initiated Vehicle Stops (10-93) - 52wk Avg: 399

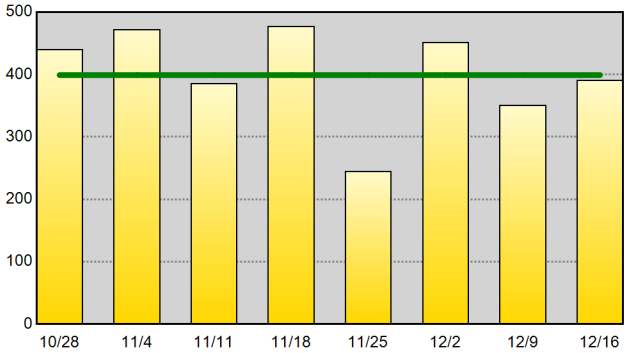

Self-Initiated Business Checks (10-96) - 52wk Avg: 789

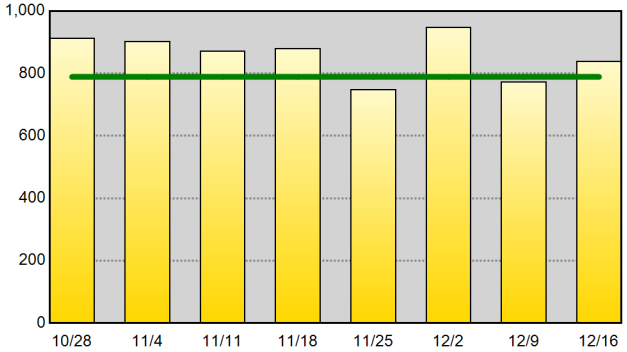

Self-Initiated Community Policing (10-15) - 52wk Avg: 57

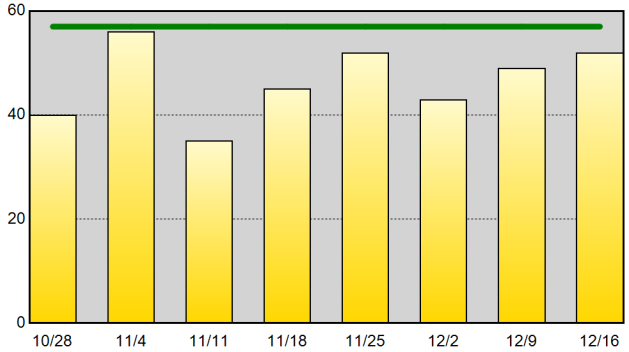

Self-Initiated Criminal Vice Activity (10-78) - 52wk Avg: 2

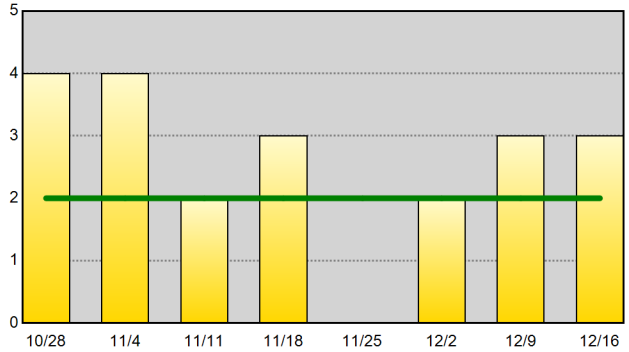

Part I Arrests - 52wk Avg: 8

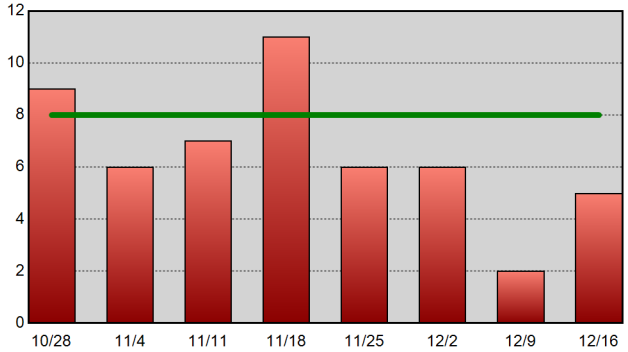

Drug-Related Arrests - 52wk Avg: 18

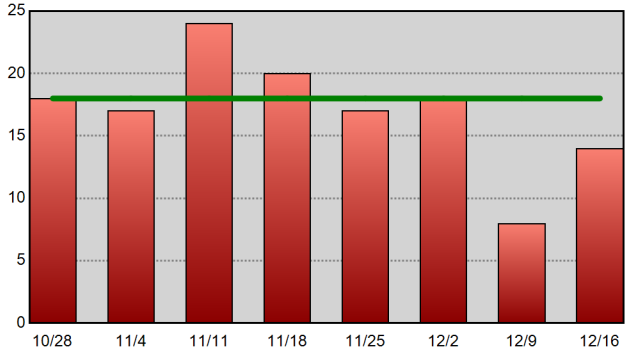

Warrants Served - 52wk Avg: 36

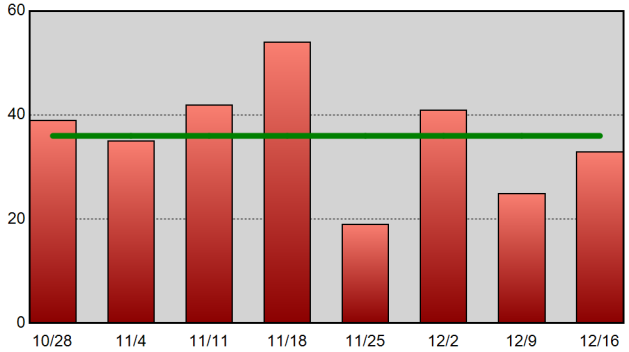

Information summarized for CompStat week ending 12/16/2017. The horizontal line on each chart represents the data set's 52-week weekly average.

Sourced from MNPD ARMS on 12/20/2017 9:11:37 AM. CAD reports only include calls initiated by an officer (call type 2 or 3). Excludes CFS with a disposition code of 6 or 11. Arrest reports do not take into account the number of charges. 1 arrest = 1 body.

Hermitage Precinct Precinct Efficiency Charts

METROPOLITAN POLICE DEPARTMENT
of Nashville and Davidson County

Summarized by CompStat week for past eight weeks.

Aggregated by component of officer initiating call / arresting officer.

All Self-Initiated CAD - 52wk Avg: 1,438

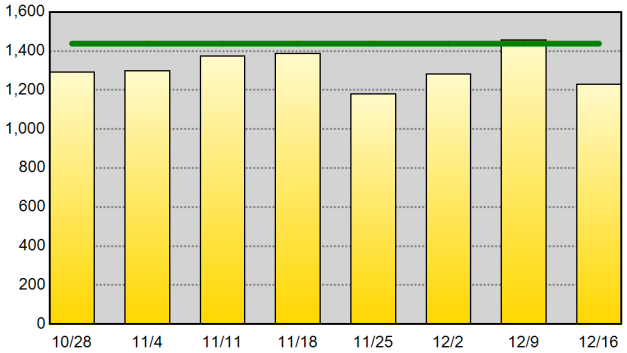

Self-Initiated Terry Stops - 52wk Avg: 30

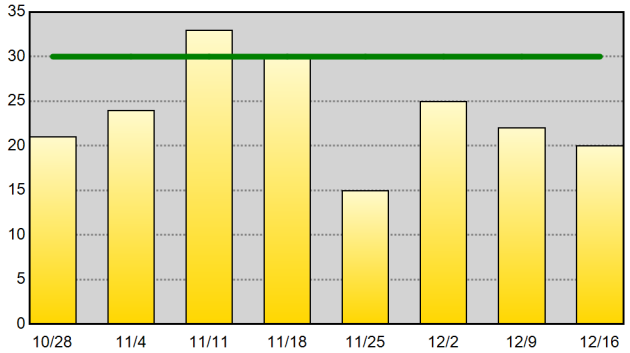

Self-Initiated Vehicle Stops (10-93) - 52wk Avg: 699

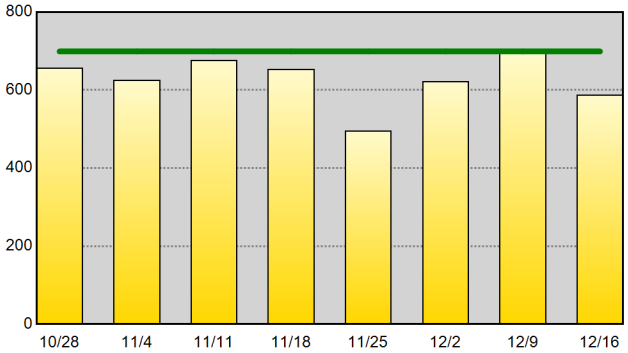

Self-Initiated Business Checks (10-96) - 52wk Avg: 377

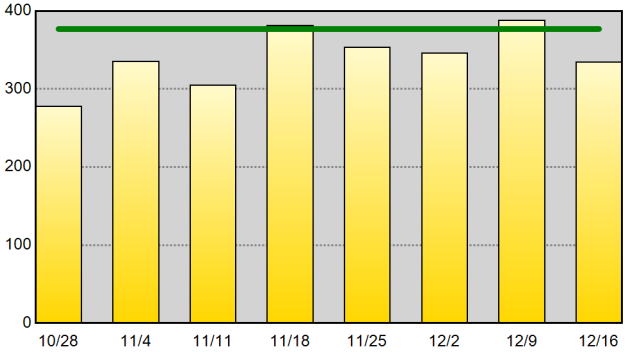

Self-Initiated Community Policing (10-15) - 52wk Avg: 38

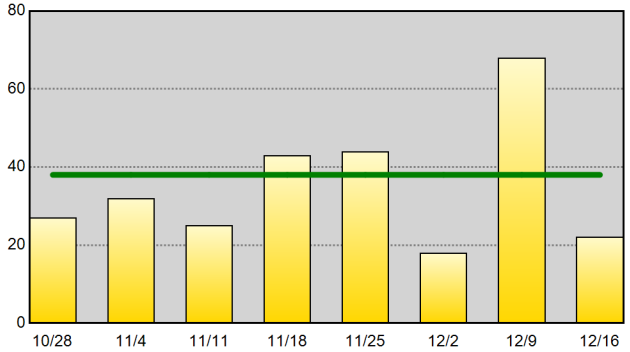

Self-Initiated Criminal Vice Activity (10-78) - 52wk Avg: 2

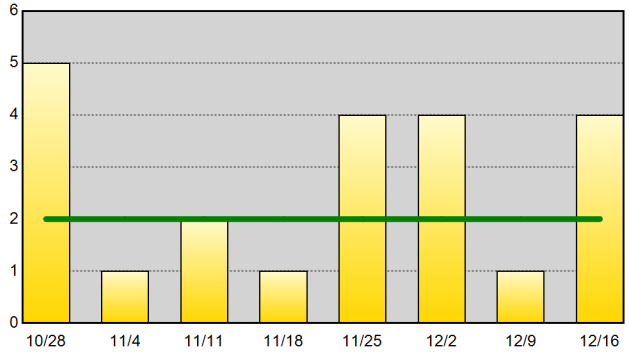

Part I Arrests - 52wk Avg: 21

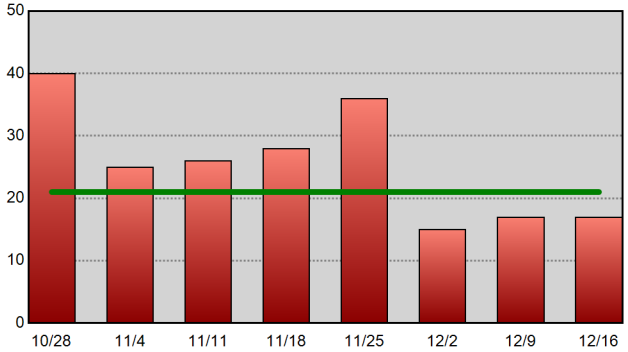

Drug-Related Arrests - 52wk Avg: 27

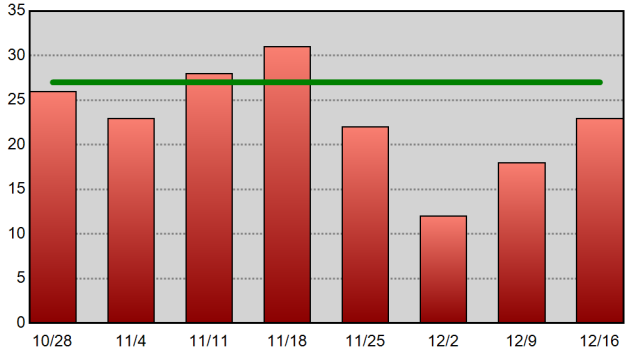

Warrants Served - 52wk Avg: 63

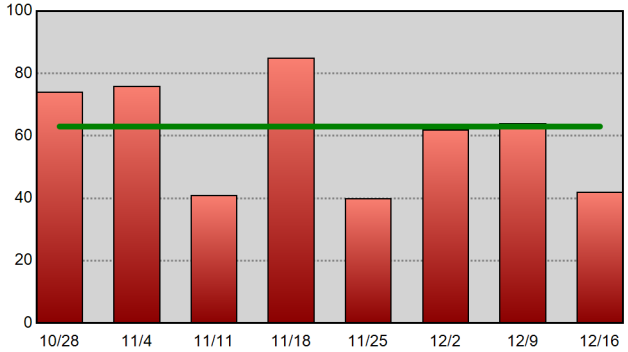

Information summarized for CompStat week ending 12/16/2017. The horizontal line on each chart represents the data set's 52-week weekly average.

Sourced from MNPD ARMS on 12/20/2017 9:11:39 AM. CAD reports only include calls initiated by an officer (call type 2 or 3). Excludes CFS with a disposition code of 6 or 11. Arrest reports do not take into account the number of charges. 1 arrest = 1 body.

North Precinct Precinct Efficiency Charts

METROPOLITAN POLICE DEPARTMENT
of Nashville and Davidson County

Summarized by CompStat week for past eight weeks.
Aggregated by component of officer initiating call / arresting officer.

All Self-Initiated CAD - 52wk Avg: 949

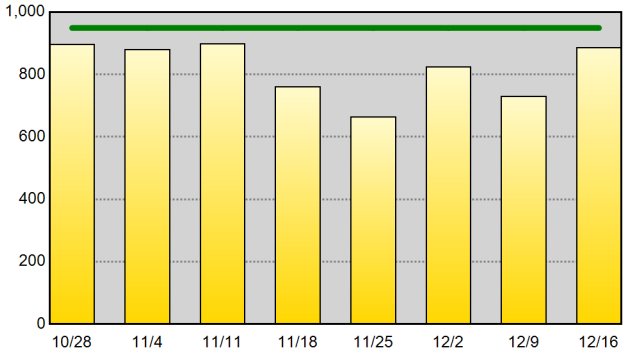

Self-Initiated Terry Stops - 52wk Avg: 36

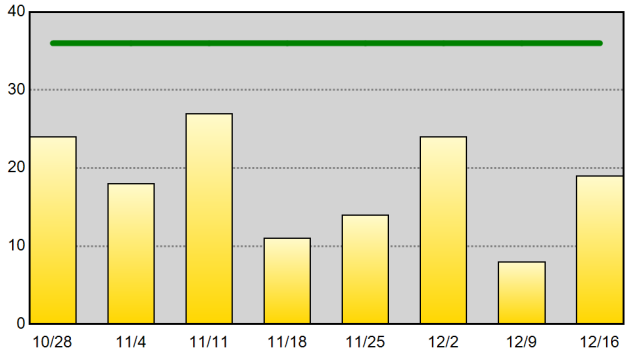

Self-Initiated Vehicle Stops (10-93) - 52wk Avg: 295

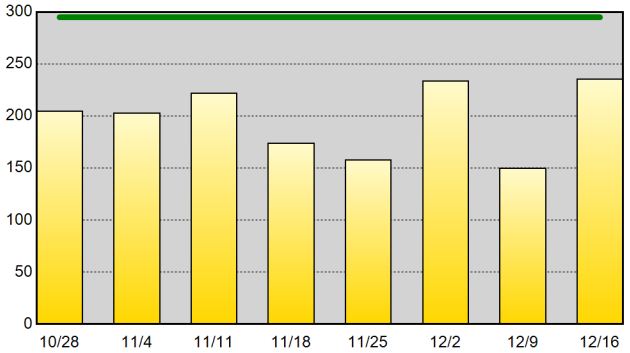

Self-Initiated Business Checks (10-96) - 52wk Avg: 391

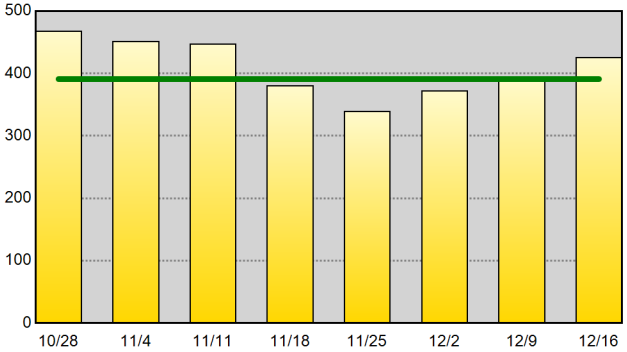

Self-Initiated Community Policing (10-15) - 52wk Avg: 35

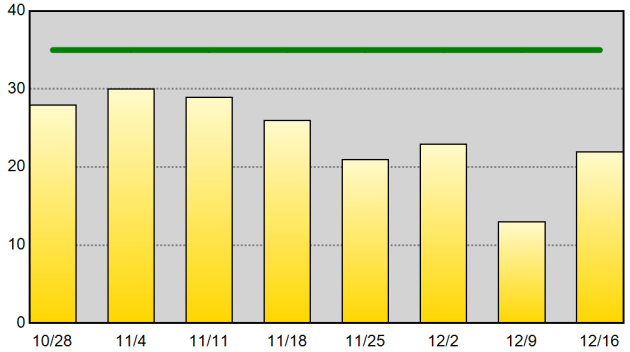

Self-Initiated Criminal Vice Activity (10-78) - 52wk Avg: 3

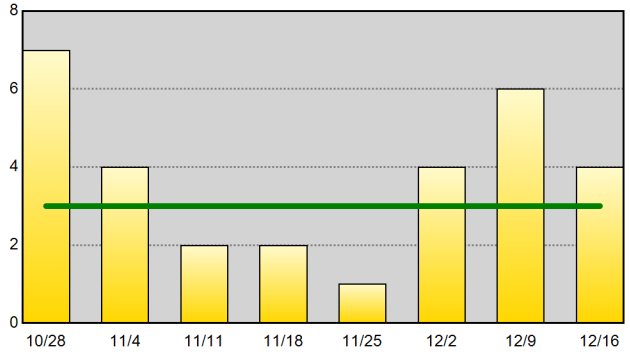

Part I Arrests - 52wk Avg: 17

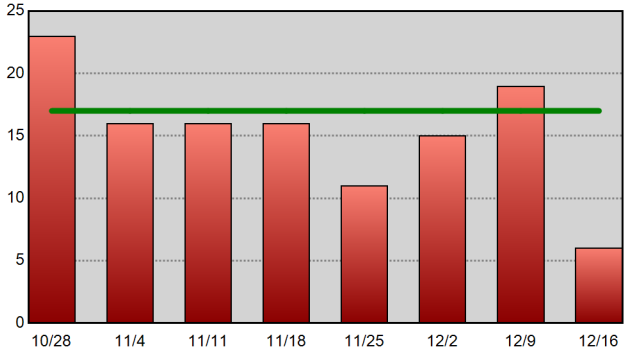

Drug-Related Arrests - 52wk Avg: 30

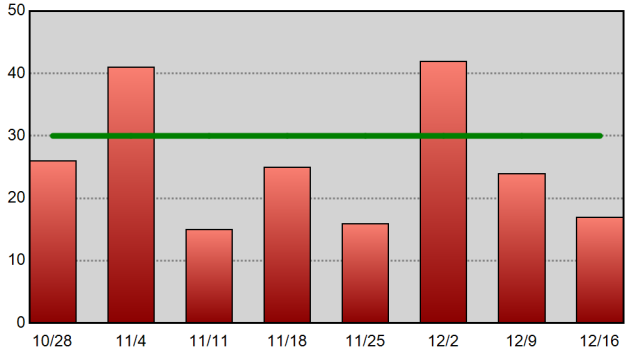

Warrants Served - 52wk Avg: 58

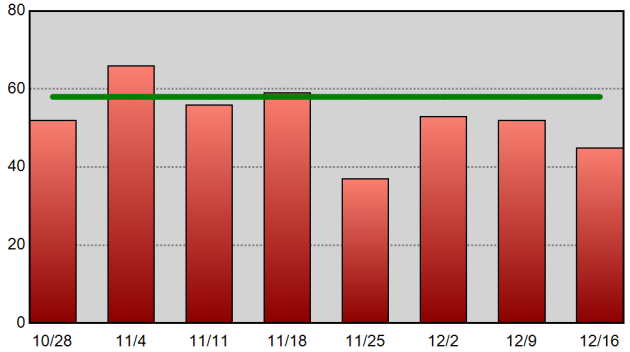

Information summarized for CompStat week ending 12/16/2017. The horizontal line on each chart represents the data set's 52-week weekly average.

Sourced from MNPD ARMS on 12/20/2017 9:11:39 AM. CAD reports only include calls initiated by an officer (call type 2 or 3). Excludes CFS with a disposition code of 6 or 11. Arrest reports do not take into account the number of charges. 1 arrest = 1 body.

Madison Precinct Precinct Efficiency Charts

METROPOLITAN POLICE DEPARTMENT
of Nashville and Davidson County

Summarized by CompStat week for past eight weeks.
Aggregated by component of officer initiating call / arresting officer.

All Self-Initiated CAD - 52wk Avg: 1,011

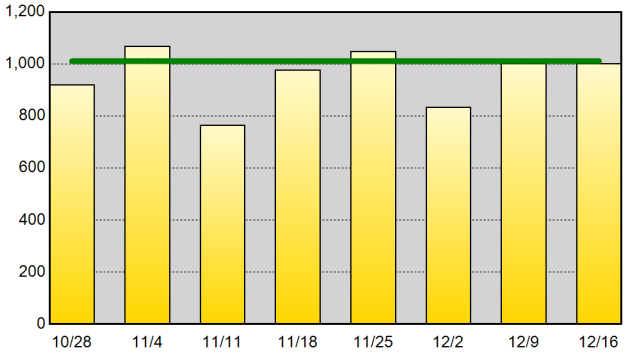

Self-Initiated Terry Stops - 52wk Avg: 18

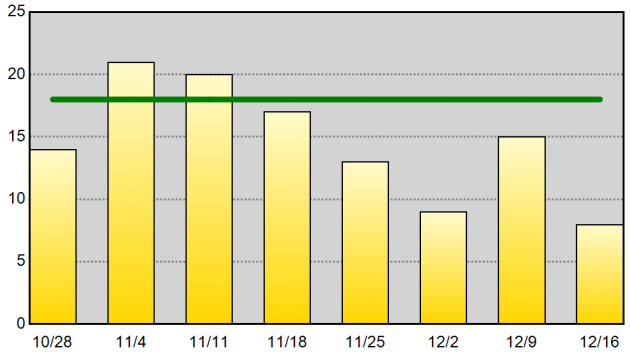

Self-Initiated Vehicle Stops (10-93) - 52wk Avg: 347

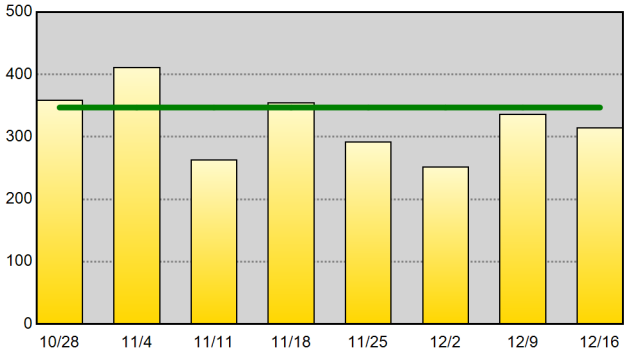

Self-Initiated Business Checks (10-96) - 52wk Avg: 483

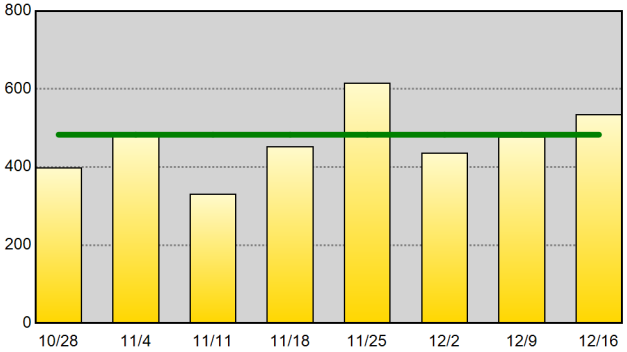

Self-Initiated Community Policing (10-15) - 52wk Avg: 32

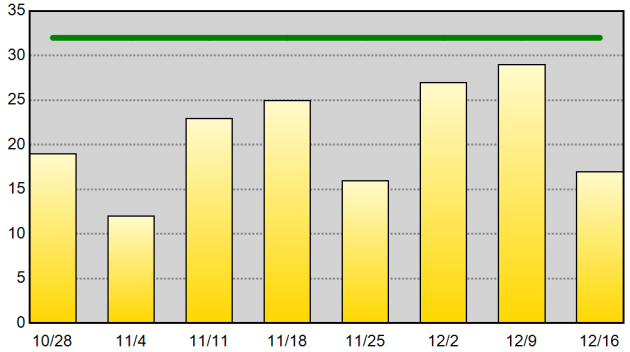

Self-Initiated Criminal Vice Activity (10-78) - 52wk Avg: 1

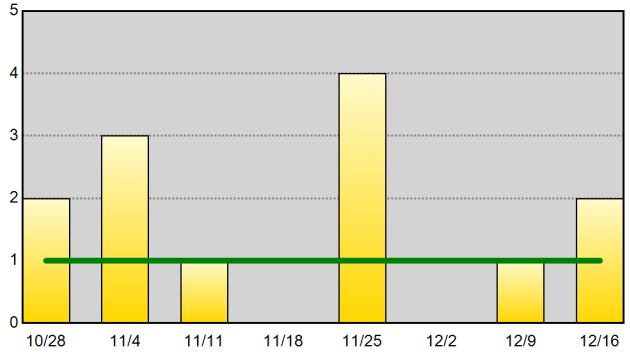

Part I Arrests - 52wk Avg: 23

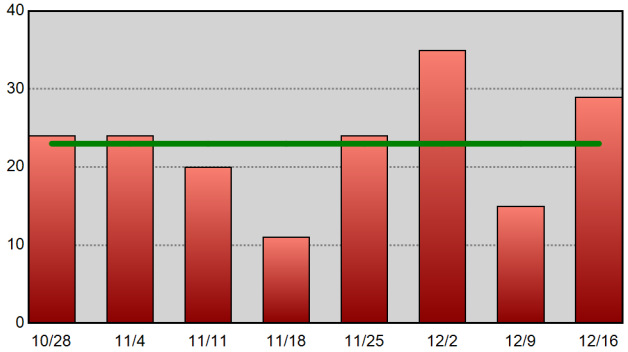

Drug-Related Arrests - 52wk Avg: 17

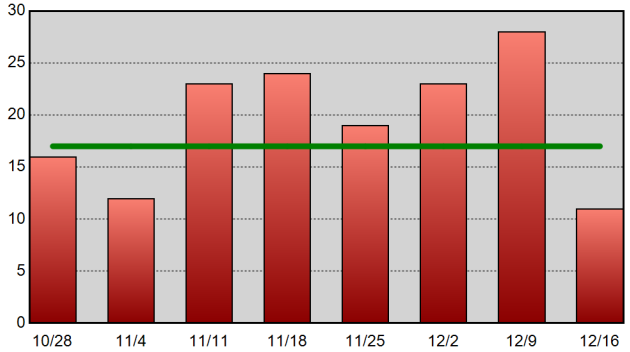

Warrants Served - 52wk Avg: 40

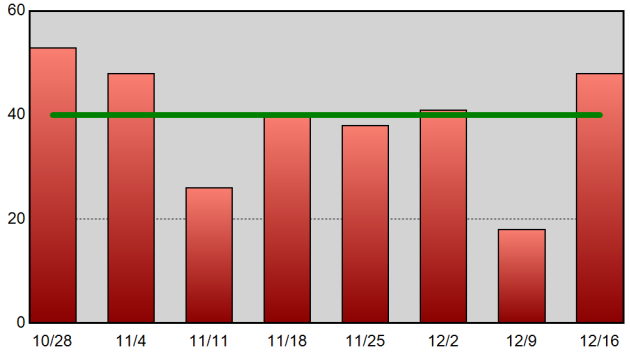

Information summarized for CompStat week ending 12/16/2017. The horizontal line on each chart represents the data set's 52-week weekly average.

Sourced from MNPD ARMS on 12/20/2017 9:11:40 AM. CAD reports only include calls initiated by an officer (call type 2 or 3). Excludes CFS with a disposition code of 6 or 11. Arrest reports do not take into account the number of charges. 1 arrest = 1 body.

Midtown Hills Precinct Precinct Efficiency Charts

METROPOLITAN POLICE DEPARTMENT
of Nashville and Davidson County

Summarized by CompStat week for past eight weeks.
Aggregated by component of officer initiating call / arresting officer.

All Self-Initiated CAD - 52wk Avg: 1,460

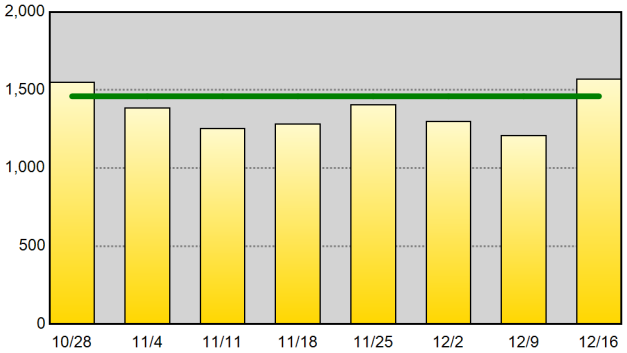

Self-Initiated Terry Stops - 52wk Avg: 34

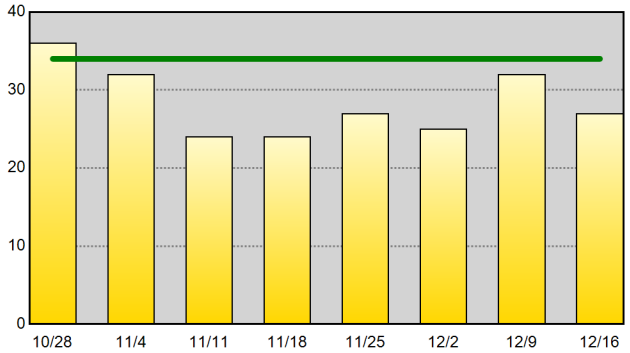

Self-Initiated Vehicle Stops (10-93) - 52wk Avg: 506

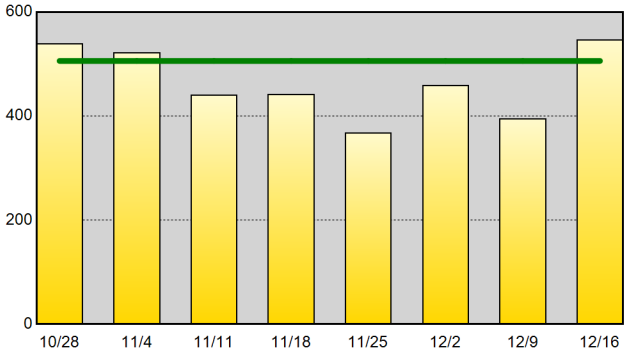

Self-Initiated Business Checks (10-96) - 52wk Avg: 638

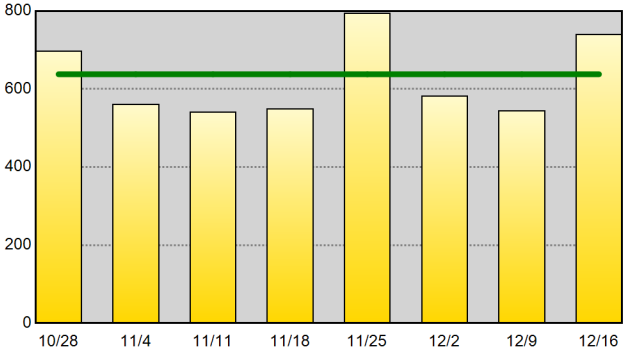

Self-Initiated Community Policing (10-15) - 52wk Avg: 61

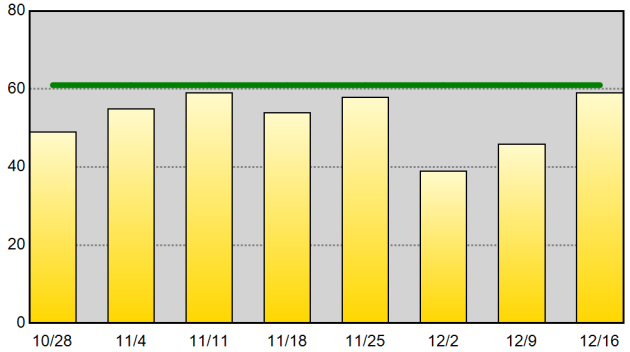

Self-Initiated Criminal Vice Activity (10-78) - 52wk Avg: 2

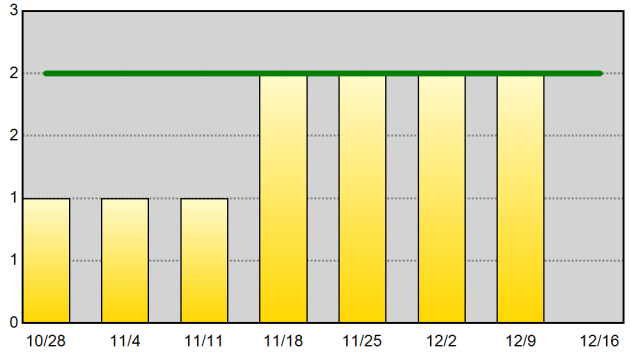

Part I Arrests - 52wk Avg: 13

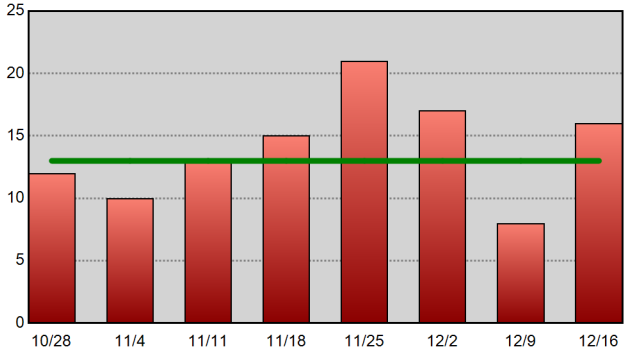

Drug-Related Arrests - 52wk Avg: 30

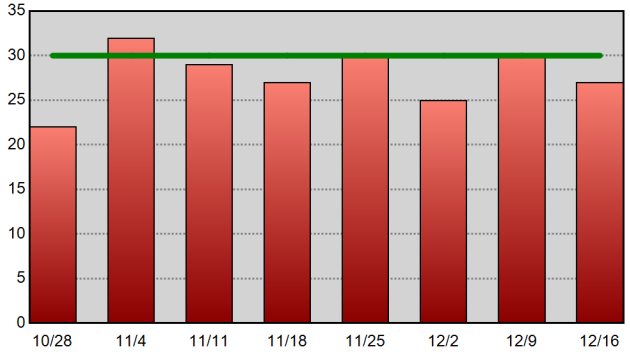

Warrants Served - 52wk Avg: 34

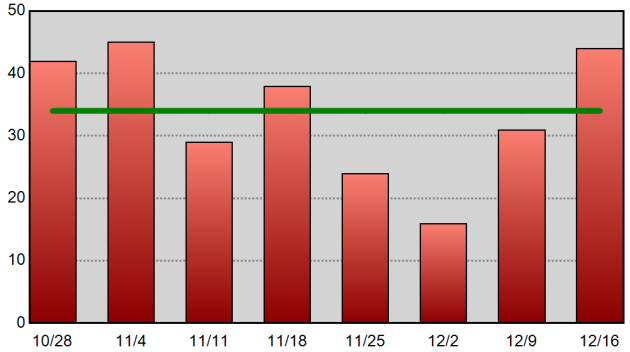

Information summarized for CompStat week ending 12/16/2017. The horizontal line on each chart represents the data set's 52-week weekly average.

Sourced from MNPD ARMS on 12/20/2017 9:11:41 AM. CAD reports only include calls initiated by an officer (call type 2 or 3). Excludes CFS with a disposition code of 6 or 11. Arrest reports do not take into account the number of charges. 1 arrest = 1 body.

High Crime Intersections and Hot Addresses Section

CompStat Weekly Analysis is provided by the Metropolitan Nashville Police Department Crime Analysis Section. This report is intended to be a management and planning tool and does not reflect the official UCR counts for the department.

"Far and away the best prize that life has to offer is the chance to work hard at work worth doing."
- Theodore Roosevelt

Begin Date: 12/10/2017
End Date: 12/16/2017
Week: 50

County High Crime Intersections

Intersections with the highest concentrations of crime & traffic crashes - past 12 weeks.

METROPOLITAN POLICE DEPARTMENT
of Nashville and Davidson County

Violent Crime

Rank	Intersection	Precinct	ZIP	Count
1	WELCH RD & TRAVIS DR	South	37211	16
2	MURFREESBORO PKE & PARRIS AV	South	37210	15
3	DEW ST & S 7TH ST	East	37206	14
4	2ND AV S & MCCANN ST	South	37210	12
5	MILLWOOD DR & MURFREESBORO PKE	Hermitage	37217	10
6	IRONWOOD DR & TEMPLEWOOD DR	Hermitage	37214	8
6	GORDON TER & GERALD ST	East	37207	8
6	WOODRIDGE DR & MONTICELLO DR	North	37207	8
9	WESTCHESTER DR & BROOKDALE DR	Madison	37207	7
9	DUE WEST AV N & OLD DUE WEST AV	Madison	37115	7
9	WESTCHESTER DR & BROOKWAY DR	Madison	37207	7
9	3RD AV S & BROADWAY	Central	37201	7
9	DICKERSON PKE & ROCK ST	East	37207	7

Property Crime

Rank	Intersection	Precinct	ZIP	Count
1	SKYLINE MEMORIAL CT & DICKERSON PKE	Madison	37115	119
2	OPRY MILLS DR & OPRYLAND DR	Hermitage	37214	87
3	CHARLOTTE PKE & RIVER RD	West	37209	59
4	WELCH RD & TRAVIS DR	South	37211	54
5	N GALLATIN PKE & NORTHSIDE DR	Madison	37115	45
6	CHARLOTTE PKE & OLD CHARLOTTE PKE	West	37209	36
7	JEFFERSON ST & WARREN ST	North	37208	33
8	3RD AV S & BROADWAY	Central	37201	31
9	TWIN HILLS DR & N GALLATIN PKE	Madison	37072	29
9	SHUTE LN & LEBANON PKE	Hermitage	37076	29
11	ALTA LOMA RD & N GALLATIN PKE	Madison	37115	26
11	BANDYWOOD DR & ABBOTT MARTIN RD	West	37215	26
13	EDGEHILL AV &	Midtown	37203	23

Traffic Crashes - Personal Injury

Rank	Intersection	Precinct	ZIP	Count
1	I40 E & I65 N	Midtown	37203	5
1	I24 W & I440 W ENT RAMP	South	37210	5
1	MURFREESBORO PKE & EDGE O LAKE DR	Hermitage	37013	5
4	EAST THOMPSON LN & MURFREESBORO PKE	South	37211	4
4	CENTRAL PKE & OLD HICKORY BLVD	Hermitage	37076	4
4	BELL RD & BLUE HOLE RD	South	37013	4
4	MYATT DR & ANDERSON LN	Madison	37115	4
8	MYATT DR & RIVERGATE PKWY	Madison	37115	3
8	I24 E & SHELBY AV	Central	37213	3
8	MAIN ST & N 7TH ST	East	37206	3
8	BRILEY PKWY W & BRILEY PKWY W ENT RAMP	Madison	37207	3
8	BRICK CHURCH PKE & WEAKLEY AV	North	37207	3
8	W TRINITY LN & BRICK CHURCH PKE	North	37207	3

Traffic Crashes - Non-Injury

Rank	Intersection	Precinct	ZIP	Count
1	I65 S & W TRINITY LN	North	37207	24
2	OLD HICKORY BLVD & HIGHWAY 70 S	West	37221	19
2	OLD HICKORY BLVD & NOLENSVILLE PKE	South	37211	19
4	HARDING PL & NOLENSVILLE PKE	South	37211	18
4	OLD HICKORY BLVD & EDMONDSON PKE	Midtown	37211	18
4	ROSA L PARKS BLVD & DOMINICAN DR	North	37228	18
7	OLD HICKORY BLVD & FRANKLIN PKE	Midtown	37027	17
7	CANE RIDGE RD & BELL RD	South	37013	17
7	BELL RD & MURFREESBORO PKE	South	37013	17
10	I40 W & FESSLERS LN	Hermitage	37210	16
10	I24 W & I440 W ENT RAMP	South	37210	16
10	THOMPSON LN & EAST THOMPSON LN	South	37211	16
13	HARDING PL & TROUSDALE DR	Midtown	37211	15

Information summarized for CompStat week ending 12-16-17. (past 12 weeks of data). For each report, point data were plotted in a GIS and assigned to the nearest street intersection. Summary counts were then calculated for each intersection.

Sourced from MNPD ARMS on 12/20/2017 9:11:42 AM. Violent and property crime information sourced from incident reports using Uniform Crime Reporting definitions and reporting guidelines, based on the date when the crime was reported. Personal injury traffic crashes (10-46) and non-injury traffic crashes (10-45) retrieved from MNPD's CAD database. Excludes CFS with a disposition code of 6 or 11. For each incident or CAD record, the incident or dispatch location was assigned to the nearest street intersection.

West Precinct High Crime Intersections

Intersections with the highest concentrations of crime & traffic crashes - past 12 weeks.

METROPOLITAN POLICE DEPARTMENT
of Nashville and Davidson County

Violent Crime

Rank	Intersection	Precinct	ZIP	Count
1	MAUDINA AV & DEMOSS RD	West	37209	4
1	CHARLOTTE PKE & WESTBORO DR	West	37209	4
3	CHARLOTTE PKE & WATTS LN	West	37209	3
3	OLD HICKORY BLVD & RIDGELAKE PKWY	West	37209	3
3	OLD HICKORY BLVD & HIGHWAY 70 S	West	37221	3
3	INDIANA AV & 40TH AV N	West	37209	3
3	HILLSBORO PKE & BURTON HILLS BLVD	West	37215	3
8	HARDING PKE & WOODLAWN DR	West	37205	2
8	CHARLOTTE AV & MORROW RD	West	37209	2
8	41ST AV N & DELAWARE AV	West	37209	2
8	CATHERINE JOHNSON PKWY & 40TH AV N	West	37209	2
8	ALBION ST & 44TH AV N	West	37209	2
8	TENNESSEE AV & 48TH AV N	West	37209	2

Property Crime

Rank	Intersection	Precinct	ZIP	Count
1	CHARLOTTE PKE & RIVER RD	West	37209	59
2	CHARLOTTE PKE & OLD CHARLOTTE PKE	West	37209	36
3	BANDYWOOD DR & ABBOTT MARTIN RD	West	37215	26
4	CABOT DR & CHARLOTTE PKE	West	37205	14
5	WHITE BRIDGE PKE & NES ACCESS RD	West	37205	12
6	HARDING PKE & RIDGEFIELD WAY	West	37205	11
7	CHARLOTTE PKE & W HILLWOOD DR	West	37205	10
7	HILLSBORO PKE & ABBOTT MARTIN RD	West	37215	10
9	OBRIEN AV & NEWTON AV	West	37209	8
9	CHARLOTTE PKE & OCEOLA AV	West	37209	8
11	OLD HICKORY BLVD & HIGHWAY 70 S	West	37221	7
11	HARDING PKE & WOODLAWN DR	West	37205	7
11	CHARLOTTE PKE & BROOKMEADE GRNWY ACCESS RD	West	37209	7

Traffic Crashes - Personal Injury

Rank	Intersection	Precinct	ZIP	Count
3	HARDING PKE & WOODLAWN DR	West	37205	2
3	HILLSBORO PKE & WOODMONT BLVD	West	37215	2
3	HEADY DR & HIGHWAY 100	West	37205	2
3	I40 W ENT RAMP & I40 W	West	37221	2
3	ROLLING RIVER PKWY & ROCK HARBOUR CT	West	37221	2
12	HIGHWAY 100 & OLD HARDING PKE	West	37221	1
12	HIGHWAY 100 & CHAFFIN DR	West	37221	1
1	OLD HICKORY BLVD & HIGHWAY 70 S	West	37221	3
1	CHARLOTTE PKE & I40 E ENT RAMP	West	37209	3
3	CHARLOTTE PKE & BROOK HOLLOW RD	West	37205	2
3	CHARLOTTE PKE & WHITE BRIDGE PKE	West	37209	2
3	HIGHWAY 70 S & COLEY DAVIS RD	West	37221	2
3	HARDING PKE & WHITE BRIDGE PKE	West	37205	2

Traffic Crashes - Non-Injury

Rank	Intersection	Precinct	ZIP	Count
1	OLD HICKORY BLVD & HIGHWAY 70 S	West	37221	19
2	CHARLOTTE PKE & WHITE BRIDGE PKE	West	37209	12
2	HILLSBORO PKE & WOODMONT BLVD	West	37215	12
4	I40 W & BRILEY PKWY N ENT RAMP	West	37209	11
4	CABOT DR & CHARLOTTE PKE	West	37205	11
6	ANNEX AV & CHARLOTTE PKE	West	37209	10
6	HIGHWAY 70 S & COLEY DAVIS RD	West	37221	10
8	SAWYER BROWN RD & HIGHWAY 70 S	West	37221	7
8	HARDING PKE & WHITE BRIDGE PKE	West	37205	7
8	HARDING PKE & KENNER AV	West	37205	7
8	CHARLOTTE AV & 46TH AV N	West	37209	7
12	CHARLOTTE AV & 53RD AV N	West	37209	6
12	HARDING PKE & WOODLAWN DR	West	37205	6

Information summarized for CompStat week ending 12-16-17. (past 12 weeks of data). For each report, point data were plotted in a GIS and assigned to the nearest street intersection. Summary counts were then calculated for each intersection.

Sourced from MNPD ARMS on 12/20/2017 9:11:42 AM. Violent and property crime information sourced from incident reports using Uniform Crime Reporting definitions and reporting guidelines, based on the date when the crime was reported. Personal injury traffic crashes (10-46) and non-injury traffic crashes (10-45) retrieved from MNPD's CAD database. Excludes CFS with a disposition code of 6 or 11. For each incident or CAD record, the incident or dispatch location was assigned to the nearest street intersection.

East Precinct High Crime Intersections

Intersections with the highest concentrations of crime & traffic crashes - past 12 weeks.

METROPOLITAN POLICE DEPARTMENT
of Nashville and Davidson County

Violent Crime

Rank	Intersection	Precinct	ZIP	Count
1	DEW ST & S 7TH ST	East	37206	14
2	GORDON TER & GERALD ST	East	37207	8
3	DICKERSON PKE & ROCK ST	East	37207	7
4	GATEWOOD AV & DICKERSON PKE	East	37207	6
4	SYLVAN ST & S 6TH ST	East	37206	6
4	GALLATIN PKE & STRATFORD AV	East	37216	6
7	GALLATIN PKE & LITTON AV	East	37216	4
7	MAIN ST & S 5TH ST	East	37207	4
9	SPRING ST & ELLINGTON PKWY	East	37207	3
9	TRINITY LN & DICKERSON PKE	East	37207	3
9	DICKERSON PKE & EWING DR	East	37207	3
9	I24 W & SHELBY AV	East	37206	3
9	S 7TH ST & SYLVAN ST	East	37206	3

Property Crime

Rank	Intersection	Precinct	ZIP	Count
1	HOME RD & GALLATIN PKE	East	37216	15
2	DICKERSON PKE & HILLHURST DR	East	37207	14
3	DICKERSON PKE & HANCOCK ST	East	37207	13
4	MAIN ST & N 7TH ST	East	37206	11
5	I65 N & W TRINITY LN	East	37207	10
6	S 6TH ST & RUSSELL ST	East	37206	9
6	WOODLAND ST & MCFERRIN AV	East	37206	9
8	SHELBY AV & S 6TH ST	East	37206	8
9	S 7TH ST & SYLVAN ST	East	37206	7
9	HOLLY ST & S 11TH ST	East	37206	7
9	DAVIDSON ST & SHELBY BOTTOMS GRNWY	East	37206	7
9	CAROLYN AV & GALLATIN AV	East	37216	7
13	FAIRWIN AV & GALLATIN PKE	East	37216	6

Traffic Crashes - Personal Injury

Rank	Intersection	Precinct	ZIP	Count
1	MAIN ST & N 7TH ST	East	37206	3
2	MAIN ST & S 5TH ST	East	37207	2
2	BRILEY PKWY E & SAUNDERS AV	East	37216	2
2	I65 N & W TRINITY LN	East	37207	2
2	GALLATIN PKE & E TRINITY LN	East	37216	2
2	TRINITY LN & DICKERSON PKE	East	37207	2
2	S 5TH ST & SHELBY AV	East	37206	2
2	S 7TH ST & SHELBY AV	East	37206	2
2	GALLATIN PKE & BRILEY PKWY E	East	37216	2
2	I65 S & I65 S ENT RAMP	East	37207	2
11	I65 S ENT RAMP & I65 S	East	37207	1
11	I65 S EXIT RAMP & I65 S	East	37207	1
11	MAIN ST & N 10TH ST	East	37206	1

Traffic Crashes - Non-Injury

Rank	Intersection	Precinct	ZIP	Count
1	MAIN ST & S 5TH ST	East	37207	12
2	DICKERSON PKE & EWING DR	East	37207	10
2	W TRINITY LN & LUCAS LN	East	37207	10
4	I65 N & W TRINITY LN	East	37207	7
4	GALLATIN PKE & E TRINITY LN	East	37216	7
4	TRINITY LN & DICKERSON PKE	East	37207	7
7	DICKERSON PKE & HOMESTEAD RD	East	37207	6
7	MAIN ST & N 7TH ST	East	37206	6
7	S 5TH ST & SHELBY AV	East	37206	6
10	I24 W EXIT RAMP & I24 W	East	37213	5
10	GALLATIN PKE & GREENFIELD AV	East	37216	5
10	MAIN ST & N 6TH ST	East	37206	5
10	I65 N & I65 N ENT RAMP	East	37207	5

Information summarized for CompStat week ending 12-16-17. (past 12 weeks of data). For each report, point data were plotted in a GIS and assigned to the nearest street intersection. Summary counts were then calculated for each intersection.

Sourced from MNPD ARMS on 12/20/2017 9:11:42 AM. Violent and property crime information sourced from incident reports using Uniform Crime Reporting definitions and reporting guidelines, based on the date when the crime was reported. Personal injury traffic crashes (10-46) and non-injury traffic crashes (10-45) retrieved from MNPD's CAD database. Excludes CFS with a disposition code of 6 or 11. For each incident or CAD record, the incident or dispatch location was assigned to the nearest street intersection.

South Precinct High Crime Intersections

Intersections with the highest concentrations of crime & traffic crashes - past 12 weeks.

METROPOLITAN POLICE DEPARTMENT
of Nashville and Davidson County

Violent Crime

Rank	Intersection	Precinct	ZIP	Count
1	WELCH RD & TRAVIS DR	South	37211	16
2	MURFREESBORO PKE & PARRIS AV	South	37210	15
3	2ND AV S & MCCANN ST	South	37210	12
4	BELL RD & MURFREESBORO PKE	South	37013	7
5	FOREST VIEW DR & FOREST POINTE PL	South	37013	6
5	EAST THOMPSON LN & MURFREESBORO PKE	South	37211	6
5	ANTON DR & ANTON CT	South	37211	6
8	CANE RIDGE RD & BELL RD	South	37013	5
8	WINDSOR BROOK PL & SOUTH HAMPTON BLVD	South	37013	5
8	RICHARDS RD & DELIA DR	South	37013	5
11	CHIMNEYTOP DR & CANE RIDGE RD	South	37013	4
11	WALLACE RD & LINBAR DR	South	37211	4
11	PLUS PARK BLVD & PAVILION BLVD	South	37217	4

Property Crime

Rank	Intersection	Precinct	ZIP	Count
1	WELCH RD & TRAVIS DR	South	37211	54
2	CANE RIDGE RD & BELL RD	South	37013	23
3	MURFREESBORO PKE & HAMILTON CHURCH RD	South	37013	22
4	NOLENSVILLE PKE & HICKORYVIEW DR	South	37211	18
5	EAST THOMPSON LN & MURFREESBORO PKE	South	37211	14
6	BELL RD & ZELIDA AV	South	37013	13
7	BELL RD & MT VIEW RD	South	37013	12
7	RICE RD & RURAL HILL RD	South	37013	12
7	PLUS PARK BLVD & PAVILION BLVD	South	37217	12
10	NOLENSVILLE PKE & ZOO RD	South	37211	11
10	MURFREESBORO PKE & PARRIS AV	South	37210	11
12	BELL RD & EAGLE VIEW BLVD	South	37013	10
12	CUMMINGS PARK DR & RICHARDS RD	South	37013	10

Traffic Crashes - Personal Injury

Rank	Intersection	Precinct	ZIP	Count
1	I24 W & I440 W ENT RAMP	South	37210	5
2	BELL RD & BLUE HOLE RD	South	37013	4
2	EAST THOMPSON LN & MURFREESBORO PKE	South	37211	4
4	OLD HICKORY BLVD & FIRESTONE PKWY	South	37013	3
4	BELL RD & BELL FORGE LN E	South	37013	3
4	BELL RD & ANDERSON RD	South	37217	3
4	BELL RD & OLD HICKORY BLVD	South	37013	3
4	OLD HICKORY BLVD & NOLENSVILLE PKE	South	37211	3
4	LINBAR DR &	South	37211	3
4	NOLENSVILLE PKE & HAYWOOD LN	South	37211	3
4	HARDING PL & I24 W	South	37211	3
4	I24 W & I24 W ENT RAMP	South	37210	3
4	DONELSON PKE & MURFREESBORO PKE	South	37217	3

Traffic Crashes - Non-Injury

Rank	Intersection	Precinct	ZIP	Count
1	OLD HICKORY BLVD & NOLENSVILLE PKE	South	37211	19
2	HARDING PL & NOLENSVILLE PKE	South	37211	18
3	CANE RIDGE RD & BELL RD	South	37013	17
3	BELL RD & MURFREESBORO PKE	South	37013	17
5	I24 W & I440 W ENT RAMP	South	37210	16
5	THOMPSON LN & EAST THOMPSON LN	South	37211	16
7	NOLENSVILLE PKE & EDMONDSON PKE	South	37211	14
7	MURFREESBORO PKE & HAMILTON CHURCH RD	South	37013	14
9	I24 W & BELL RD	South	37013	12
9	APACHE TR & HAYWOOD LN	South	37211	12
11	DONELSON PKE & MURFREESBORO PKE	South	37217	11
11	ANTIOCH PKE & HARDING PL	South	37211	11
11	HARDING PL & METROPLEX DR	South	37211	11

Information summarized for CompStat week ending 12-16-17. (past 12 weeks of data). For each report, point data were plotted in a GIS and assigned to the nearest street intersection. Summary counts were then calculated for each intersection.

Sourced from MNPD ARMS on 12/20/2017 9:11:42 AM. Violent and property crime information sourced from incident reports using Uniform Crime Reporting definitions and reporting guidelines, based on the date when the crime was reported. Personal injury traffic crashes (10-46) and non-injury traffic crashes (10-45) retrieved from MNPD's CAD database. Excludes CFS with a disposition code of 6 or 11. For each incident or CAD record, the incident or dispatch location was assigned to the nearest street intersection.

Central Precinct High Crime Intersections

Intersections with the highest concentrations of crime & traffic crashes - past 12 weeks.

METROPOLITAN POLICE DEPARTMENT
of Nashville and Davidson County

Violent Crime

Rank	Intersection	Precinct	ZIP	Count
1	3RD AV S & BROADWAY	Central	37201	7
2	8TH AV S & DIVISION ST	Central	37203	5
2	2ND AV N & BROADWAY	Central	37201	5
4	11TH AV N & BROADWAY	Central	37203	3
4	4TH AV N & BROADWAY	Central	37219	3
4	12TH AV N & PORTER ST	Central	37203	3
4	CHARLOTTE AV & 5TH AV N	Central	37219	3
4	ROSA L PARKS BLVD & JEFFERSON ST	Central	37208	3
9	3RD AV N & COMMERCE ST	Central	37201	2
9	4TH AV N & COMMERCE ST	Central	37219	2
9	3RD AV S & SYMPHONY PL	Central	37201	2
9	GLEAVES ST & 8TH AV S	Central	37203	2
13	8TH AV S & DREXEL ST	Central	37203	1

Property Crime

Rank	Intersection	Precinct	ZIP	Count
1	3RD AV S & BROADWAY	Central	37201	31
2	ROSA L PARKS BLVD & JEFFERSON ST	Central	37208	20
3	VICTORY AV & S 1ST ST	Central	37213	13
4	3RD AV N & COMMERCE ST	Central	37201	12
5	COMMERCE ST & 6TH AV N	Central	37219	8
5	BROADWAY & OPRY PL	Central	37203	8
5	PINE ST & 12TH AV S	Central	37203	8
5	SHELBY AV & INTERSTATE DR	Central	37213	8
9	GLEAVES ST & 8TH AV S	Central	37203	6
9	4TH AV N & BROADWAY	Central	37219	6
9	2ND AV N & COMMERCE ST	Central	37201	6
9	2ND AV N & BROADWAY	Central	37201	6
9	DICKERSON PKE RAMP & I24 E EXIT RAMP	Central	37207	6

Traffic Crashes - Personal Injury

Rank	Intersection	Precinct	ZIP	Count
1	I24 E & SHELBY AV	Central	37213	3
2	WOODLAND ST & INTERSTATE DR	Central	37213	2
2	I40 W & 4TH AV S	Central	37203	2
2	I40 W & DEMONBREUN ST / 13TH AV S	Central	37203	2
2	12TH AV N & BROADWAY	Central	37203	2
2	JAMES ROBERTSON PKWY &	Central	37213	2
2	GEORGE L DAVIS BLVD & CHURCH ST	Central	37203	2
8	ROSA L PARKS BLVD & CHURCH ST	Central	37203	1
8	10TH AV N & CHARLOTTE AV	Central	37203	1
8	CHARLOTTE AV & 5TH AV N	Central	37219	1
8	HARRISON ST & ROSA L PARKS BLVD	Central	37203	1
8	11TH AV N & PORTER ST	Central	37203	1
8	GAY ST & 2ND AV N	Central	37201	1

Traffic Crashes - Non-Injury

Rank	Intersection	Precinct	ZIP	Count
1	2ND AV S & LINDSLEY AV	Central	37210	13
2	SHELBY AV & I24 E ENT RAMP	Central	37213	11
3	WOODLAND ST & INTERSTATE DR	Central	37213	10
3	SPRING ST & N 1ST ST	Central	37207	10
5	I40 W & I40 W EXIT RAMP	Central	37210	9
5	HERMITAGE AV & ANTHES DR	Central	37210	9
5	12TH AV N & BROADWAY	Central	37203	9
8	2ND AV N & COMMERCE ST	Central	37201	8
8	4TH AV N & COMMERCE ST	Central	37219	8
10	8TH AV S & BROADWAY	Central	37203	7
10	COMMERCE ST & ROSA L PARKS BLVD	Central	37203	7
10	9TH AV N & CHURCH ST	Central	37203	7
10	ROSA L PARKS BLVD & JEFFERSON ST	Central	37208	7

Information summarized for CompStat week ending 12-16-17. (past 12 weeks of data). For each report, point data were plotted in a GIS and assigned to the nearest street intersection. Summary counts were then calculated for each intersection.

Sourced from MNPD ARMS on 12/20/2017 9:11:42 AM. Violent and property crime information sourced from incident reports using Uniform Crime Reporting definitions and reporting guidelines, based on the date when the crime was reported. Personal injury traffic crashes (10-46) and non-injury traffic crashes (10-45) retrieved from MNPD's CAD database. Excludes CFS with a disposition code of 6 or 11. For each incident or CAD record, the incident or dispatch location was assigned to the nearest street intersection.

Hermitage Precinct High Crime Intersections

Intersections with the highest concentrations of crime & traffic crashes - past 12 weeks.

METROPOLITAN POLICE DEPARTMENT
of Nashville and Davidson County

Violent Crime

Rank	Intersection	Precinct	ZIP	Count
1	MILLWOOD DR & MURFREESBORO PKE	Hermitage	37217	10
2	IRONWOOD DR & TEMPLEWOOD DR	Hermitage	37214	8
3	VULTEE BLVD &	Hermitage	37217	7
3	FAIN ST & CHARLES E DAVIS BLVD	Hermitage	37210	7
5	NORCROSS DR & HAROLD DR	Hermitage	37217	6
6	CANNON ST & CLAIBORNE ST	Hermitage	37210	5
7	CHARLES E DAVIS BLVD & CANNON ST	Hermitage	37210	4
7	GREEN ST & CHARLES E DAVIS BLVD	Hermitage	37210	4
7	UNIVERSITY CT &	Hermitage	37210	4
7	CHARLES E DAVIS BLVD & J C NAPIER CT	Hermitage	37210	4
7	MURFREESBORO PKE & MURFREESBORO ENT RAMP	Hermitage	37217	4
7	MURFREESBORO PKE & PAVILION BLVD	Hermitage	37217	4
7	HICKORY HILL LN & LEBANON PKE	Hermitage	37076	4

Property Crime

Rank	Intersection	Precinct	ZIP	Count
1	OPRY MILLS DR & OPRYLAND DR	Hermitage	37214	87
2	SHUTE LN & LEBANON PKE	Hermitage	37076	29
3	KOHLS PVT DR & STONES RIVER GRNWY	Hermitage	37214	23
4	MCGAVOCK PKE &	Hermitage	37214	20
5	MURFREESBORO PKE & PAVILION BLVD	Hermitage	37217	16
5	CHARLES E DAVIS BLVD & J C NAPIER CT	Hermitage	37210	16
7	HICKORY HILL LN & LEBANON PKE	Hermitage	37076	11
8	JUAREZ DR & OLD HICKORY BLVD	Hermitage	37076	10
9	MCGAVOCK PKE & MARRIOTT DR	Hermitage	37214	9
9	PATRICIA DR & THOMPSON PL	Hermitage	37217	9
11	MILLWOOD DR & MURFREESBORO PKE	Hermitage	37217	8
11	WANDA DR & ELM HILL PKE	Hermitage	37210	8
13	SHACKLETT DR & DONELSON PKE	Hermitage	37214	7

Traffic Crashes - Personal Injury

Rank	Intersection	Precinct	ZIP	Count
1	MURFREESBORO PKE & EDGE O LAKE DR	Hermitage	37013	5
2	CENTRAL PKE & OLD HICKORY BLVD	Hermitage	37076	4
3	CENTRAL PKE & FRIST BLVD	Hermitage	37076	3
3	BRILEY PKWY N & BRILEY PKWY N ENT RAMP	Hermitage	37214	3
3	BELL RD &	Hermitage	37214	3
3	I40 E & STEWARTS FERRY PKE	Hermitage	37214	3
3	PLANTATION DR & OLD HICKORY BLVD	Hermitage	37076	3
3	I40 E & I40 E ENT RAMP	Hermitage	37210	3
9	PLUS PARK BLVD & MURFREESBORO PKE	Hermitage	37217	2
9	MERCURY DR & SATURN DR	Hermitage	37217	2
9	I40 E & I40 E ENT RAMP	Hermitage	37210	2
9	ELM HILL PKE & FESSLERS LN	Hermitage	37210	2
9	FESSLERS LN & RUNDLE AV	Hermitage	37210	2

Traffic Crashes - Non-Injury

Rank	Intersection	Precinct	ZIP	Count
1	I40 W & FESSLERS LN	Hermitage	37210	16
2	I40 W & I40 W EXIT RAMP	Hermitage	37210	15
3	I40 E & I40 E EXIT RAMP	Hermitage	37210	14
4	DODSON CHAPEL RD & OLD HICKORY BLVD	Hermitage	37076	13
5	ANDREW JACKSON PKWY & LEBANON PKE	Hermitage	37076	12
5	I24 W & ARLINGTON AV	Hermitage	37210	12
7	MURFREESBORO PKE & UNA ANTIOCH PKE	Hermitage	37013	11
7	SPENCE LN & MURFREESBORO PKE	Hermitage	37210	11
9	OLD HICKORY BLVD &	Hermitage	37076	10
9	I24 E & ARLINGTON AV	Hermitage	37210	10
11	CENTRAL PKE & OLD HICKORY BLVD	Hermitage	37076	9
11	LEBANON PKE & DONELSON PKE	Hermitage	37214	9
11	I40 E & I40 E EXIT RAMP	Hermitage	37210	9

Information summarized for CompStat week ending 12-16-17. (past 12 weeks of data). For each report, point data were plotted in a GIS and assigned to the nearest street intersection. Summary counts were then calculated for each intersection.

Sourced from MNPD ARMS on 12/20/2017 9:11:42 AM. Violent and property crime information sourced from incident reports using Uniform Crime Reporting definitions and reporting guidelines, based on the date when the crime was reported. Personal injury traffic crashes (10-46) and non-injury traffic crashes (10-45) retrieved from MNPD's CAD database. Excludes CFS with a disposition code of 6 or 11. For each incident or CAD record, the incident or dispatch location was assigned to the nearest street intersection.

North Precinct High Crime Intersections

Intersections with the highest concentrations of crime & traffic crashes - past 12 weeks.

METROPOLITAN POLICE DEPARTMENT
of Nashville and Davidson County

Violent Crime

Rank	Intersection	Precinct	ZIP	Count
1	WOODRIDGE DR & MONTICELLO DR	North	37207	8
2	BUENA VISTA PKE & CLIFF DR	North	37218	6
3	WORK DR & CROUCH DR	North	37207	5
3	REVELS DR & DUBOIS DR	North	37207	5
3	BRICK CHURCH PKE & AVONDALE CIR	North	37207	5
3	HOLLAND LN & SNELL BLVD	North	37218	5
3	ED TEMPLE BLVD &	North	37208	5
3	ARTHUR AV & MONROE ST	North	37208	5
3	17TH AV N & UNDERWOOD ST	North	37208	5
10	CLAY ST & CEPHAS ST	North	37208	4
10	CLARKSVILLE PKE & 25TH AV N	North	37208	4
10	MAYER LN & OGDEN DR	North	37218	4
10	BRICK CHURCH PKE & WEAKLEY AV	North	37207	4

Property Crime

Rank	Intersection	Precinct	ZIP	Count
1	JEFFERSON ST & WARREN ST	North	37208	33
2	ROSA L PARKS BLVD & DOMINICAN DR	North	37228	11
2	ROSA L PARKS BLVD & MONROE ST	North	37208	11
2	17TH AV N & DR D B TODD JR BLVD	North	37208	11
5	CLARKSVILLE PKE & 25TH AV N	North	37208	7
5	W HAMILTON RD & CLARKSVILLE PKE	North	37218	7
5	W TRINITY LN & SCRUGGS LN	North	37207	7
5	WHITES CREEK PKE &	North	37207	7
9	W TRINITY LN & HAMPTON ST	North	37207	6
9	BRICK CHURCH PKE & AVONDALE CIR	North	37207	6
9	CLARKSVILLE PKE & 26TH AV N	North	37208	6
9	HEIMAN ST & DR D B TODD JR BLVD	North	37208	6
9	CHARLOTTE AV & 31ST AV N	North	37209	6

Traffic Crashes - Personal Injury

Rank	Intersection	Precinct	ZIP	Count
1	DR DB TODD JR BLVD & JEFFERSON ST	North	37208	3
1	BRICK CHURCH PKE & WEAKLEY AV	North	37207	3
1	W TRINITY LN & BRICK CHURCH PKE	North	37207	3
1	I65 S & I24 E	North	37207	3
1	WHITES CREEK PKE & I24 E	North	37080	3
6	EATONS CREEK RD & CLARKSVILLE PKE	North	37080	2
6	EWINGWOOD DR & EWINGDALE DR	North	37207	2
6	KNIGHT DR & EWING DR	North	37207	2
6	KINGS LN & CLARKSVILLE PKE	North	37218	2
6	CEDAR CIR & CLARKSVILLE PKE	North	37218	2
6	ED TEMPLE BLVD & BUCHANAN ST	North	37208	2
6	READ AV & BRICK CHURCH PKE	North	37207	2
6	I65 S & W TRINITY LN	North	37207	2

Traffic Crashes - Non-Injury

Rank	Intersection	Precinct	ZIP	Count
1	I65 S & W TRINITY LN	North	37207	24
2	ROSA L PARKS BLVD & DOMINICAN DR	North	37228	18
3	S HAMILTON RD & BUENA VISTA PKE	North	37218	12
4	I65 S & I24 E	North	37207	11
5	I65 N EXIT RAMP & I65 N	North	37208	9
6	VANTAGE WAY & ROSA L PARKS BLVD	North	37208	8
6	W TRINITY LN & BRICK CHURCH PKE	North	37207	8
8	BRICK CHURCH PKE & I65 S EXIT RAMP	North	37207	7
8	CLIFF DR & CLARKSVILLE PKE	North	37218	7
8	9TH AV N & JEFFERSON ST	North	37208	7
11	BRICK CHURCH PKE & I65 S EXIT RAMP	North	37207	6
11	W TRINITY LN & SCRUGGS LN	North	37207	6
11	BAPTIST WORLD CENTER DR & W TRINITY LN	North	37207	6

Information summarized for CompStat week ending 12-16-17. (past 12 weeks of data). For each report, point data were plotted in a GIS and assigned to the nearest street intersection. Summary counts were then calculated for each intersection.

Sourced from MNPD ARMS on 12/20/2017 9:11:42 AM. Violent and property crime information sourced from incident reports using Uniform Crime Reporting definitions and reporting guidelines, based on the date when the crime was reported. Personal injury traffic crashes (10-46) and non-injury traffic crashes (10-45) retrieved from MNPD's CAD database. Excludes CFS with a disposition code of 6 or 11. For each incident or CAD record, the incident or dispatch location was assigned to the nearest street intersection.

Madison Precinct High Crime Intersections

Intersections with the highest concentrations of crime & traffic crashes - past 12 weeks.

METROPOLITAN POLICE DEPARTMENT
of Nashville and Davidson County

Violent Crime

Rank	Intersection	Precinct	ZIP	Count
1	FOREST PARK RD & COVENTRY WOODS DR	Madison	37115	7
1	OLD HICKORY BLVD W & E MARTHONA RD	Madison	37115	7
1	ARCHWOOD DR & ROOSEVELT AV	Madison	37115	7
1	DUE WEST AV N & OLD DUE WEST AV	Madison	37115	7
1	WESTCHESTER DR & BROOKWAY DR	Madison	37207	7
1	WESTCHESTER DR & BROOKDALE DR	Madison	37207	7
7	E PALESTINE AV & ARGLE AV	Madison	37115	5
8	N GALLATIN PKE & ONE MILE PKWY	Madison	37115	4
8	MYATT DR & SPRING BRANCH DR	Madison	37115	4
8	N DUPONT AV &	Madison	37115	4
8	OLD HICKORY BLVD W & GALLATIN PKE	Madison	37115	4
8	WESTCHESTER DR & TUCKAHOE SQ E	Madison	37207	4
13	SKYLINE MEMORIAL CT & DICKERSON PKE	Madison	37115	3

Property Crime

Rank	Intersection	Precinct	ZIP	Count
1	SKYLINE MEMORIAL CT & DICKERSON PKE	Madison	37115	119
2	N GALLATIN PKE & NORTHSIDE DR	Madison	37115	45
3	TWIN HILLS DR & N GALLATIN PKE	Madison	37072	29
4	ALTA LOMA RD & N GALLATIN PKE	Madison	37115	26
5	OLD HICKORY BLVD W & GALLATIN PKE	Madison	37115	22
6	N GALLATIN PKE & RIVERCHASE BLVD	Madison	37115	18
7	CONFERENCE DR & N GALLATIN PKE	Madison	37072	11
7	HICKORY HILLS BLVD & WESTCAP RD	Madison	37189	11
9	EDENWOLD RD & N GALLATIN PKE	Madison	37115	9
10	MYATT DR & SPRING BRANCH DR	Madison	37115	8
10	ARCHWOOD DR & ROOSEVELT AV	Madison	37115	8
10	NEELYS BEND RD & S GALLATIN PKE	Madison	37115	8
13	NORTHGATE BUSINESS PKWY & MYATT DR	Madison	37115	7

Traffic Crashes - Personal Injury

Rank	Intersection	Precinct	ZIP	Count
1	MYATT DR & ANDERSON LN	Madison	37115	4
2	MYATT DR & RIVERGATE PKWY	Madison	37115	3
2	BRILEY PKWY W & BRILEY PKWY W ENT RAMP	Madison	37207	3
4	I65 S EXIT RAMP & BRILEY PKWY W ENT RAMP	Madison	37115	2
4	I65 S EXIT RAMP & I65 S	Madison	37115	2
4	BRICK CHURCH PKE & WESTCHESTER DR	Madison	37207	2
4	DICKERSON PKE S & S MAIN ST	Madison	37072	2
4	MYATT DR & SPRING BRANCH DR	Madison	37115	2
4	SHEPHERD HILLS DR & N GALLATIN PKE	Madison	37072	2
4	CONFERENCE DR & N GALLATIN PKE	Madison	37072	2
4	OLD HICKORY BLVD W & GALLATIN PKE	Madison	37115	2
4	NEELYS BEND RD & S GALLATIN PKE	Madison	37115	2
4	S GALLATIN PKE & LAKEWOOD DR	Madison	37115	2

Traffic Crashes - Non-Injury

Rank	Intersection	Precinct	ZIP	Count
1	DICKERSON PKE & OLD HICKORY BLVD	Madison	37207	14
2	MYATT DR & RIVERGATE PKWY	Madison	37115	12
3	BRILEY PKWY W & BRILEY PKWY W ENT RAMP	Madison	37207	9
3	OLD HICKORY BLVD W & S GALLATIN PKE RAMP	Madison	37115	9
5	E OLD HICKORY BLVD & S GALLATIN PKE	Madison	37115	7
5	N GALLATIN PKE & RIVERCHASE BLVD	Madison	37115	7
5	MYATT DR & ANDERSON LN	Madison	37115	7
5	N GALLATIN PKE & NORTHSIDE DR	Madison	37115	7
5	CONFERENCE DR & N GALLATIN PKE	Madison	37072	7
5	NEELYS BEND RD & S GALLATIN PKE	Madison	37115	7
11	EMMITT AV & S GALLATIN PKE	Madison	37115	6
11	E PALESTINE AV & S GALLATIN PKE	Madison	37115	6
11	N GALLATIN PKE & LIBERTY LN	Madison	37072	6

Information summarized for CompStat week ending 12-16-17. (past 12 weeks of data). For each report, point data were plotted in a GIS and assigned to the nearest street intersection. Summary counts were then calculated for each intersection.

Sourced from MNPD ARMS on 12/20/2017 9:11:42 AM. Violent and property crime information sourced from incident reports using Uniform Crime Reporting definitions and reporting guidelines, based on the date when the crime was reported. Personal injury traffic crashes (10-46) and non-injury traffic crashes (10-45) retrieved from MNPD's CAD database. Excludes CFS with a disposition code of 6 or 11. For each incident or CAD record, the incident or dispatch location was assigned to the nearest street intersection.

Midtown Hills Precinct High Crime Intersections

Intersections with the highest concentrations of crime & traffic crashes - past 12 weeks.

METROPOLITAN POLICE DEPARTMENT
of Nashville and Davidson County

Violent Crime

Rank	Intersection	Precinct	ZIP	Count
1	MCMURRAY DR & WILKERSON DR	Midtown	37211	6
2	THOMPSON LN & E IRIS DR	Midtown	37204	5
3	NOLENSVILLE PKE & BREWER DR	Midtown	37211	4
3	OLD HICKORY BLVD & HICKORY TRACE DR	Midtown	37211	4
3	13TH AV S & HORTON AVE	Midtown	37212	4
3	FRANKLIN PKE & MELPARK DR	Midtown	37204	4
3	HORTON AV & 11TH AV S	Midtown	37203	4
3	WEST END AV & 28TH AV N	Midtown	37203	4
9	HICKORY POINT PVT DR &	Midtown	37211	3
9	CORNING DR & WELSHWOOD DR	Midtown	37211	3
11	SHEFFIELD DR & COVENTRY DR	Midtown	37211	2
11	NOLENSVILLE PKE & LUTIE ST	Midtown	37211	2
11	THOMPSON LN & NOLENSVILLE PKE	Midtown	37211	2

Property Crime

Rank	Intersection	Precinct	ZIP	Count
1	EDGEHILL AV &	Midtown	37203	23
2	CHARLOTTE AV &	Midtown	37203	21
3	NOLENSVILLE PKE & LENOX VILLAGE DR	Midtown	37211	16
4	POWELL AV & BRANSFORD AV	Midtown	37204	15
5	8TH AV S & ROYCROFT PL	Midtown	37204	14
6	WEST END AV & 17TH AV N	Midtown	37203	12
7	OLD HICKORY BLVD & FRANKLIN PIKE CIR	Midtown	37027	10
8	BELMONT BLVD & BERNARD AV	Midtown	37212	9
8	9TH AV S & MONTROSE AV	Midtown	37204	9
10	NOLENSVILLE PKE & SWISS AV	Midtown	37211	8
11	NOLENSVILLE PKE & BREWER DR	Midtown	37211	7
12	MCMURRAY DR & WILKERSON DR	Midtown	37211	6
12	TIMBERHILL DR & TROUSDALE DR	Midtown	37211	6

Traffic Crashes - Personal Injury

Rank	Intersection	Precinct	ZIP	Count
1	I40 E & I65 N	Midtown	37203	5
2	THOMPSON LN & NOLENSVILLE PKE	Midtown	37211	3
2	OLD HICKORY BLVD & HILLSBORO PKE	Midtown	37215	3
2	WOODLAWN DR & HILLSBORO PKE	Midtown	37212	3
5	21ST AV S & PORTLAND AV	Midtown	37212	2
5	21ST AV S & PIERCE AV	Midtown	37212	2
5	I40 E & 12TH AV S	Midtown	37203	2
5	FRANKLIN PKE & BRADFORD AV	Midtown	37204	2
5	I440 W & I440 W ENT RAMP	Midtown	37204	2
5	WOODMONT BLVD & GENERAL HOOD TR / RAINBOW PL	Midtown	37204	2
5	I65 S EXIT RAMP & I65 S	Midtown	37204	2
5	I440 E & I440 ENT RAMP	Midtown	37204	2
5	I440 W ENT RAMP & I65 N	Midtown	37204	2

Traffic Crashes - Non-Injury

Rank	Intersection	Precinct	ZIP	Count
1	OLD HICKORY BLVD & EDMONDSON PKE	Midtown	37211	18
2	OLD HICKORY BLVD & FRANKLIN PKE	Midtown	37027	17
3	I440 E & I440 ENT RAMP	Midtown	37204	15
3	HARDING PL & TROUSDALE DR	Midtown	37211	15
5	PIERCE AV & VANDERBILT HOSPITAL	Midtown	37240	14
6	MEDICAL CENTER DR & VANDERBILT HOSPITAL	Midtown	37212	13
6	POWELL AV & POWELL PL	Midtown	37204	13
8	OLD HICKORY BLVD & FRANKLIN PIKE CIR	Midtown	37027	12
8	WEST END AV & 32ND AV S	Midtown	37203	12
10	THOMPSON LN & NOLENSVILLE PKE	Midtown	37211	10
11	OLD HICKORY BLVD & BRENTWOOD COMMONS WAY	Midtown	37027	9
11	WEDGEWOOD AV & 8TH AV S	Midtown	37203	9
11	MURPHY RD & WEST END AV	Midtown	37203	9

Information summarized for CompStat week ending 12-16-17. (past 12 weeks of data). For each report, point data were plotted in a GIS and assigned to the nearest street intersection. Summary counts were then calculated for each intersection.

Sourced from MNPD ARMS on 12/20/2017 9:11:42 AM. Violent and property crime information sourced from incident reports using Uniform Crime Reporting definitions and reporting guidelines, based on the date when the crime was reported. Personal injury traffic crashes (10-46) and non-injury traffic crashes (10-45) retrieved from MNPD's CAD database. Excludes CFS with a disposition code of 6 or 11. For each incident or CAD record, the incident or dispatch location was assigned to the nearest street intersection.

County High Crime Intersections - Arrests

Intersections with the highest concentrations of arrests - past 12 weeks.

METROPOLITAN POLICE DEPARTMENT
of Nashville and Davidson County

DUI Arrests

Rank	Intersection	Precinct	ZIP	Count
1	BRILEY PKWY E EXT RAMP & DICKERSON PKE	Madison	37207	8
2	GRANADA AV & GALLATIN AV	East	37206	6
2	11TH AV N & BROADWAY	Central	37203	6
4	ALBION ST & DR D B TODD JR BLVD	North	37208	5
4	MEDICAL CENTER DR & VANDERBILT HOSPITAL	Midtown	37212	5
6	MAIN ST & S 5TH ST	East	37207	4
6	NOLENSVILLE PKE & EDMONDSON PKE	South	37211	4
6	I40 E EXIT RAMP & OLD HICKORY BLVD	Hermitage	37076	4
9	HARDING PL & JONQUIL DR	South	37211	3
9	OLD HICKORY BLVD & NOLENSVILLE PKE	South	37211	3
9	CANE RIDGE RD & BELL RD	South	37013	3
9	GREENWOOD AV & GALLATIN AV	East	37206	3
9	WOODLAND ST & S 10TH ST	East	37206	3

Drug-Related Arrests

Rank	Intersection	Precinct	ZIP	Count
1	UNIVERSITY CT & 1ST AV S	Hermitage	37210	23
2	FERN AV & BIRCH AV	North	37207	22
2	BRICK CHURCH PKE & AVONDALE CIR	North	37207	22
4	2ND AV S & MCCANN ST	South	37210	20
5	MURFREESBORO PKE & PARRIS AV	South	37210	16
6	DICKERSON PKE & HOMESTEAD RD	East	37207	14
6	3RD AV S & MCCANN ST	South	37210	14
8	DICKERSON PKE & OAK VALLEY DR	East	37207	13
8	GAY ST & 2ND AV N	Central	37201	13
10	W TRINITY LN & HAMPTON ST	North	37207	12
10	W TRINITY LN & SCRUGGS LN	North	37207	12
10	MCGAVOCK PKE &	Hermitage	37214	12
13	LAFAYETTE ST & 4TH AV S	Central	37203	11

Felony Arrests

Rank	Intersection	Precinct	ZIP	Count
1	2ND AV N & JAMES ROBERTSON PKWY	Central	37201	88
2	MURFREESBORO PKE & PAVILION BLVD	Hermitage	37217	16
3	GAY ST & 2ND AV N	Central	37201	12
3	ALBION ST & DR D B TODD JR BLVD	North	37208	12
5	CHARLOTTE AV & 4TH AV N	Central	37219	11
5	CLARKSVILLE PKE & 26TH AV N	North	37208	11
5	LEA AV & 7TH AV S	Central	37203	11
5	AMBROSE AV & E TRINITY LN	East	37207	11
9	BRILEY PKWY E EXT RAMP & DICKERSON PKE	Madison	37207	10
9	3RD AV N & GAY ST	Central	37219	10
9	DELAWARE AV & 31ST AV N	North	37209	10
9	MURFREESBORO PKE & PARRIS AV	South	37210	10
13	MEDICAL CENTER DR & VANDERBILT HOSPITAL	Midtown	37212	9

Weapons Law Violation Arrests

Rank	Intersection	Precinct	ZIP	Count
1	VINE HILL RD & HONEYSUCKLE RD	Midtown	37204	6
2	COLEMAN ST & NOLENSVILLE PKE	South	37210	4
2	REISCHA DR & HOPE HILL CT	South	37211	4
4	NOLENSVILLE PKE & EDMONDSON PKE	South	37211	3
4	GRACE ST & MERIDIAN ST	East	37207	3
4	HICKORY HOLLOW PKWY & HICKORY HOLLOW PL	South	37013	3
7	OAK FOREST DR & DOVER GLEN DR	South	37013	2
7	CANE RIDGE RD & MOUNTAINHIGH DR	South	37013	2
7	MCMURRAY DR & PARISHWOOD CT	Midtown	37211	2
7	DONELSON PKE S EXIT & DONELSON PKE	Hermitage	37214	2
7	JONESBORO DR & JONESBORO CT	Hermitage	37214	2
7	PENN MEADE WAY & ALANDEE ST	Hermitage	37214	2
7	I40 E EXIT RAMP & OLD HICKORY BLVD	Hermitage	37076	2

Information summarized for CompStat week ending 12-16-17. (past 12 weeks of data). For each report, point data were plotted in a GIS and assigned to the nearest street intersection. Summary counts were then calculated for each intersection.

Sourced from MNPD ARMS on 12/20/2017 9:11:42 AM. For each arrest, the arrest location was assigned to the nearest street intersection. This report does not take into account the number of charges. 1 arrest = 1 body.

County Hot Addresses
Multiple CFS / Arrests at the Same Location, Past 12 Weeks

METROPOLITAN POLICE DEPARTMENT
of Nashville and Davidson County

CFS Location / Nearby Business	Count	Counts - Top Ten Codes
639 LAFAYETTE ST ***Nashville Rescue Mission***	**191**	89 - Want Officer for Investigation / Assistance (10-43) 58 - Disorderly Person (10-44) 11 - Suicidal Person (10-63)
3458 DICKERSON PIKE ***Walmart Supercenter***	**125**	38 - Transport Prisoner / Suspect (10-16) 29 - Theft (10-50) 15 - Want Officer for Investigation / Assistance (10-43)
709 5TH AV S ***Greyhound***	**124**	53 - Disorderly Person (10-44) 39 - Want Officer for Investigation / Assistance (10-43) 8 - Fight / Assault (10-57)
5101 HARDING PL ***MNPD South Precinct***	**109**	47 - Want Officer for Investigation / Assistance (10-43) 19 - Domestic Disturbance (10-41) 17 - Theft (10-50)
512 1ST AV N ***Criminal Justice Center Annex***	**108**	35 - Want Officer for Investigation / Assistance (10-43) 33 - Domestic Disturbance (10-41) 15 - Disorderly Person (10-44)
391 WALLACE RD ***Southern Hills Medical Center***	**104**	43 - Transport Prisoner / Suspect (10-16) 20 - Want Officer for Investigation / Assistance (10-43) 7 - Disorderly Person (10-44)
4040 NOLENSVILLE PIKE ***Walmart***	**100**	27 - Transport Prisoner / Suspect (10-16) 22 - Disorderly Person (10-44) 17 - Theft (10-50)
1818 ALBION ST ***Nashville General Hospital School***	**100**	44 - Want Officer for Investigation / Assistance (10-43) 20 - Transport Prisoner / Suspect (10-16) 9 - Fight / Assault (10-57)
2000 CHURCH ST ***Baptist Hospital***	**99**	35 - Want Officer for Investigation / Assistance (10-43) 17 - Transport Prisoner / Suspect (10-16) 10 - Fight / Assault (10-57)
5655 FRIST BLVD ***Summit Medical Center***	**98**	46 - Transport Prisoner / Suspect (10-16) 13 - Want Officer for Investigation / Assistance (10-43) 9 - Fight / Assault (10-57)
705 DREXEL ST ***Room In the Inn***	**97**	42 - Want Officer for Investigation / Assistance (10-43) 32 - Disorderly Person (10-44) 6 - Suicidal Person (10-63)
2300 PATTERSON ST ***Centennial Medical Center***	**79**	48 - Transport Prisoner / Suspect (10-16) 7 - Want Officer for Investigation / Assistance (10-43) 6 - Fight / Assault (10-57)
433 OPRY MILLS DR ***Opry Mills***	**74**	26 - Theft (10-50) 17 - Want Officer for Investigation / Assistance (10-43) 8 - Disorderly Person (10-44)
2232 GALLATIN PIKE N ***Walmart***	**71**	19 - Transport Prisoner / Suspect (10-16) 15 - Theft (10-50) 12 - Want Officer for Investigation / Assistance (10-43)
24 LAFAYETTE ST ***Z Mart***	**68**	36 - Disorderly Person (10-44) 12 - Criminal Vice Activity (10-78) 8 - Want Officer for Investigation / Assistance (10-43)

Arrest Location	Count	Counts - Top Charges
408 2ND AVE N	**243**	80 - Probation violation- misdemeanor 38 - Failure to appear- class b or c misd. 32 - Probation violation- felony
512 1ST AVE N	**153**	63 - Failure to appear- class b or c misd. 29 - Probation violation- misdemeanor 20 - Probation violation- felony
512 1ST AV N	**140**	43 - Failure to appear- class b or c misd. 35 - Probation violation- misdemeanor 18 - Probation violation- felony
3458 DICKERSON PIKE	**112**	90 - Theft of merchandise- $1,000 or less 17 - Theft of property-$1,000 or less 12 - Criminal trespass
512 1ST AVE NORTH	**91**	38 - Failure to appear- class b or c misd. 15 - Probation violation- community corrections viol. 13 - Probation violation- misdemeanor
117 W SMITH ST	**79**	43 - Failure to appear- class b or c misd. 36 - Failure to be booked (state citation) 17 - Probation violation- misdemeanor
400 CHARLOTTE AVE	**69**	16 - Criminal trespass 12 - Disorderly conduct 11 - Failure to appear- class b or c misd.
4040 NOLENSVILLE PIKE	**64**	37 - Theft of merchandise- $1,000 or less 14 - Criminal trespass 7 - Failure to be booked (state citation)
7044 CHARLOTTE PIKE	**60**	37 - Theft of merchandise- $1,000 or less 19 - Theft of property-$1,000 or less 6 - Criminal trespass
639 LAFAYETTE ST	**52**	15 - Failure to be booked (state citation) 11 - Failure to appear- class b or c misd. 8 - Criminal trespass
3150 MCGAVOCK PIKE	**52**	14 - Disorderly conduct 8 - Poss. or casual exchange-cont.sub. 7 - Assault
1 TITANS WAY	**47**	19 - Criminal trespass 18 - Public intoxication 3 - Poss. or casual exchange-cont.sub.
3441 DICKERSON PIKE	**46**	9 - Failure to appear- class b or c misd. 7 - Driving under the influence 6 - Driving- revoked license
BIRCH	**46**	11 - Poss. or casual exchange-cont.sub. 9 - Driving- revoked license 9 - Driv. lic. - no d/l
448 2ND AVE N	**43**	19 - Driv. lic. - no d/l 6 - Driving- revoked license 5 - Poss. or casual exchange-cont.sub.

Sourced from MNPD ARMS on 12/20/2017 9:11:42 AM. CAD calls retrieved from Metropolitan Emergency Communications Center's Computer Aided Dispatch system. Includes only calls where an officer response was made. Disposition codes 6 (Backup) and 11 (Signal 9) are excluded. Self-initiated calls are excluded. Calls dispatched to interstate RPAs and intersections are excluded. Teleserve calls are excluded. Arrest information retrieved from the MNPD RMS warrants / arrests database. 1 arrest = 1 body. Includes adult and juvenile arrests. 'Nearby Business' refers to a business establishment in close proximity of the address listed, and is provided for informational purposes only. There is no guarantee that all calls were dispatched to the business listed, because in some cases, multiple business establishments have the same address (e.g. a discount store that also contains a pharmacy). Due to the unique nature of apartment-based reporting, individual unit numbers and the address of the main office for a complex may sometimes both appear in this report.

West Precinct Hot Addresses
Multiple CFS / Arrests at the Same Location, Past 12 Weeks

METROPOLITAN POLICE DEPARTMENT
of Nashville and Davidson County

CFS Location / Nearby Business	Count	Counts - Top Ten Codes
7044 CHARLOTTE PIKE ***Walmart Supercenter***	**58**	15 - Transport Prisoner / Suspect (10-16) 12 - Want Officer for Investigation / Assistance (10-43) 11 - Disorderly Person (10-44)
5500 CHARLOTTE PIKE ***MNPD West Precinct***	**53**	21 - Want Officer for Investigation / Assistance (10-43) 10 - Domestic Disturbance (10-41) 8 - Theft (10-50)
4220 HARDING PIKE ***St Thomas Hospital***	**37**	11 - Transport Prisoner / Suspect (10-16) 9 - Want Officer for Investigation / Assistance (10-43) 4 - Theft (10-50)
2126 ABBOTT MARTIN RD ***Green Hills Mall***	**23**	10 - Theft (10-50) 5 - Disorderly Person (10-44) 2 - Vehicle Accident - Property Damage (10-45)
5705 CHARLOTTE PIKE ***Kroger***	**16**	4 - Theft (10-50) 4 - Disorderly Person (10-44) 2 - Suspicious Person (10-40)
4601 ALABAMA AV ***Daily's***	**16**	8 - Disorderly Person (10-44) 3 - Theft (10-50) 2 - Vehicle Accident - Property Damage (10-45)
26 WHITE BRIDGE PIKE ***Target***	**15**	5 - Theft (10-50) 3 - Vehicle Accident - Property Damage (10-45) 3 - Want Officer for Investigation / Assistance (10-43)
7624 HIGHWAY 70 S	**15**	12 - Burglary - Non-Residence (10-71) 1 - Safety Hazard (10-87) 1 - Investigate 911 Hang-Up Call (10-88)
3841 GREEN HILLS VILLAGE DR	**13**	5 - Vehicle Blocking Right of Way (10-49) 3 - Investigate 911 Hang-Up Call (10-88) 2 - Theft (10-50)
7087 HIGHWAY 70 S ***Kroger***	**13**	4 - Disorderly Person (10-44) 4 - Vehicle Accident - Property Damage (10-45) 3 - Want Officer for Investigation / Assistance (10-43)
6814 CHARLOTTE PIKE ***Target***	**13**	4 - Theft (10-50) 4 - Transport Prisoner / Suspect (10-16) 2 - Fight / Assault (10-57)
6500 CHARLOTTE PIKE ***Chick-fil-A***	**13**	6 - Burglary - Non-Residence (10-71) 2 - Want Officer for Investigation / Assistance (10-43) 1 - Disorderly Person (10-44)
6670 CHARLOTTE PIKE	**12**	4 - Disorderly Person (10-44) 3 - Theft (10-50) 3 - Burglary - Non-Residence (10-71)
6418 CENTENNIAL BLVD ***Pilot Travel Center***	**11**	3 - Disorderly Person (10-44) 2 - Theft (10-50) 2 - Vehicle Accident - Property Damage (10-45)
5800 MAUDINA AV ***Richland Hills Apartments***	**11**	2 - Domestic Disturbance (10-41) 2 - Suspicious Person (10-40) 2 - Shots Fired (10-83)

Arrest Location	Count	Counts - Top Charges
7044 CHARLOTTE PIKE	**60**	37 - Theft of merchandise- $1,000 or less 19 - Theft of property-$1,000 or less 6 - Criminal trespass
400 DAVIDSON RD	**21**	11 - Disorderly conduct 5 - Assault 3 - Criminal trespass
6814 CHARLOTTE PIKE	**18**	16 - Theft of merchandise- $1,000 or less 3 - Poss. or casual exchange-cont.sub. 1 - Drug paraphernalia- unlawful use
5200 DELAWARE AVE	**14**	4 - Disorderly conduct 3 - Poss. or casual exchange-cont.sub. 3 - Resisting stop, frisk, halt, arrest, or search
CABOT DR & CHARLOTTE PIKE	**9**	3 - Driving- revoked license 2 - Driv. lic. - no d/l 2 - Driving- suspended license
I 40 E & WHITE BRIDGE PIKE	**9**	2 - Driv. lic. - no d/l 2 - Driving- revoked license 2 - Driving- suspended license
408 CENTURY CT	**8**	4 - Failure to be booked (state citation) 3 - Probation violation- felony 2 - Probation violation- misdemeanor
40TH AVE N & CLIFTON AVE	**8**	6 - Gambling 1 - Failure to be booked (state citation) 1 - Weapon - handgun
4702 INDIANA AVE	**7**	4 - Contributing - delinquency of a minor 3 - Juvenile, curfew 1 - Resisting stop, frisk, halt, arrest, or search
655 COLICE JEANNE RD	**7**	6 - Disorderly conduct 2 - Resisting stop, frisk, halt, arrest, or search 1 - Assault
5500 CHARLOTTE PIKE	**6**	2 - Probation violation- felony 1 - Prescription - failure to disclose 1 - Robbery- agg.- weapon or object
51ST AVE N & CENTENNIAL BLVD	**6**	2 - Driving- revoked license 2 - Failure to appear- class b or c misd. 1 - Failure to be booked (state citation)
6202 PENNSYLVANIA AVE	**5**	3 - Drug paraphernalia- unlawful use 2 - Poss. or casual exchange-cont.sub. 1 - Legend drug poss. w/out prescription
42ND AVE N & CHARLOTTE AVE	**5**	2 - Poss. or casual exchange-cont.sub. 1 - Driving- revoked license 1 - Driv. lic. - no d/l
40TH AVE N & CHARLOTTE AVE	**5**	2 - Probation violation- misdemeanor 1 - Juvenile, curfew 1 - Failure to appear- class b or c misd.

Sourced from MNPD ARMS on 12/20/2017 9:11:42 AM. CAD calls retrieved from Metropolitan Emergency Communications Center's Computer Aided Dispatch system. Includes only calls where an officer response was made. Disposition codes 6 (Backup) and 11 (Signal 9) are excluded. Self-initiated calls are excluded. Calls dispatched to interstate RPAs and intersections are excluded. Teleserve calls are excluded. Arrest information retrieved from the MNPD RMS warrants / arrests database. 1 arrest = 1 body. Includes adult and juvenile arrests. 'Nearby Business' refers to a business establishment in close proximity of the address listed, and is provided for informational purposes only. There is no guarantee that all calls were dispatched to the business listed, because in some cases, multiple business establishments have the same address (e.g. a discount store that also contains a pharmacy). Due to the unique nature of apartment-based reporting, individual unit numbers and the address of the main office for a complex may sometimes both appear in this report.

East Precinct Hot Addresses
Multiple CFS / Arrests at the Same Location, Past 12 Weeks

METROPOLITAN POLICE DEPARTMENT
of Nashville and Davidson County

CFS Location / Nearby Business	Count	Counts - Top Ten Codes
936 E TRINITY LN ***MNPD East Precinct***	**58**	22 - Want Officer for Investigation / Assistance (10-43) 13 - Domestic Disturbance (10-41) 9 - Theft (10-50)
600 SHELBY AV ***Family Dollar***	**49**	27 - Disorderly Person (10-44) 7 - Want Officer for Investigation / Assistance (10-43) 6 - Theft (10-50)
712 MAIN ST ***Mapco Convenience***	**45**	20 - Disorderly Person (10-44) 12 - Theft (10-50) 8 - Want Officer for Investigation / Assistance (10-43)
130 W TRINITY LN ***Love's Truck Stop***	**37**	9 - Want Officer for Investigation / Assistance (10-43) 8 - Vehicle Accident - Property Damage (10-45) 6 - Theft (10-50)
500 MAIN ST ***Citgo***	**33**	14 - Disorderly Person (10-44) 5 - Vehicle Accident - Property Damage (10-45) 4 - Want Officer for Investigation / Assistance (10-43)
3410 GALLATIN PIKE ***Kroger***	**31**	9 - Disorderly Person (10-44) 8 - Theft (10-50) 5 - Want Officer for Investigation / Assistance (10-43)
2600 GALLATIN PIKE ***Speedway Gas Station***	**26**	12 - Disorderly Person (10-44) 8 - Theft (10-50) 4 - Want Officer for Investigation / Assistance (10-43)
1001 SHELBY AV ***Star Mart***	**24**	15 - Disorderly Person (10-44) 4 - Want Officer for Investigation / Assistance (10-43) 2 - Vehicle Accident - Property Damage (10-45)
3049 DICKERSON PIKE ***Family Dollar***	**22**	9 - Disorderly Person (10-44) 6 - Burglary - Non-Residence (10-71) 4 - Theft (10-50)
501 BEN ALLEN RD	**19**	8 - Suspicious Person (10-40) 5 - Criminal Vice Activity (10-78) 4 - Want Officer for Investigation / Assistance (10-43)
3041 DICKERSON PIKE ***Domino's Pizza***	**18**	7 - Burglary - Non-Residence (10-71) 3 - Want Officer for Investigation / Assistance (10-43) 3 - Disorderly Person (10-44)
701 DICKERSON PIKE ***Gas Station***	**17**	13 - Disorderly Person (10-44) 1 - Theft (10-50) 1 - Vehicle Accident - Property Damage (10-45)
711 GALLATIN AV ***Kroger***	**17**	4 - Want Officer for Investigation / Assistance (10-43) 3 - Vehicle Accident - Property Damage (10-45) 2 - Person with Weapon (10-54)
824 MAIN ST ***Weiss Liquors Inc***	**16**	6 - Disorderly Person (10-44) 5 - Want Officer for Investigation / Assistance (10-43) 2 - Fight / Assault (10-57)
626 RUSSELL ST ***Warner Elementary Enhanced Option School***	**14**	5 - Fight / Assault (10-57) 4 - Want Officer for Investigation / Assistance (10-43) 3 - Disorderly Person (10-44)

Arrest Location	Count	Counts - Top Charges
401 WALTON LN	**33**	17 - Disorderly conduct 6 - Assault- simple - bodily injury 5 - Juvenile, loitering during school hours
S 5TH ST & SHELBY AVE	**22**	8 - Driving- suspended license 7 - Driving- revoked license 3 - Drug paraphernalia- unlawful use
130 W TRINITY LN	**20**	4 - Theft of merchandise- $1,000 or less 3 - Criminal trespass 2 - Driving- revoked license
110 GALLATIN AVE	**19**	13 - Disorderly conduct 2 - Evading arrest- misdemeaner 2 - Resisting stop, frisk, halt, arrest, or search
S 4TH ST & SHELBY AVE	**18**	6 - Poss. or casual exchange-cont.sub. 5 - Driving- revoked license 4 - Failure to appear- class b or c misd.
DOUGLAS AVE & ELLINGTON PKWY N	**18**	6 - Driving- suspended license 6 - Poss. or casual exchange-cont.sub. 4 - Poss.w/int-cont.sub.- sch. ii
1500 PORTER RD	**17**	7 - Poss. or casual exchange-cont.sub. 3 - Driving- suspended license 2 - Drug paraphernalia- unlawful use
500 MAIN ST	**17**	7 - Poss. or casual exchange-cont.sub. 5 - Drug paraphernalia- unlawful use 3 - Alcohol- under 21, possession
803 DICKERSON PIKE	**15**	4 - Driving- revoked license 3 - Criminal trespass 3 - Driving- suspended license
CLEVELAND ST & DICKERSON PIKE	**15**	3 - Driving- suspended license 3 - Driv. lic. - no d/l 2 - Criminal trespass
DICKERSON PIKE & SPRING ST	**15**	5 - Driving- revoked license 5 - Poss. or casual exchange-cont.sub. 3 - Contributing - delinquency of a minor
S 6TH ST & SHELBY AVE	**15**	10 - Driving- revoked license 2 - Drug free non sch. zone-cont.sub -marijuana 14.175-4535 gr.
S 7TH ST & SYLVAN ST	**15**	5 - Failure to be booked (state citation) 4 - Driving- revoked license 3 - Probation violation- felony
S 7TH ST & SHELBY AVE	**14**	6 - Driving- revoked license 4 - Driving- suspended license 2 - Driv. lic. - no d/l
GALLATIN AVE & GRANADA AVE	**14**	5 - Driving under the influence 4 - Driv. lic. - no d/l 3 - Driving- revoked license

Sourced from MNPD ARMS on 12/20/2017 9:11:42 AM. CAD calls retrieved from Metropolitan Emergency Communications Center's Computer Aided Dispatch system. Includes only calls where an officer response was made. Disposition codes 6 (Backup) and 11 (Signal 9) are excluded. Self-initiated calls are excluded. Calls dispatched to interstate RPAs and intersections are excluded. Teleserve calls are excluded. Arrest information retrieved from the MNPD RMS warrants / arrests database. 1 arrest = 1 body. Includes adult and juvenile arrests. 'Nearby Business' refers to a business establishment in close proximity of the address listed, and is provided for informational purposes only. There is no guarantee that all calls were dispatched to the business listed, because in some cases, multiple business establishments have the same address (e.g. a discount store that also contains a pharmacy). Due to the unique nature of apartment-based reporting, individual unit numbers and the address of the main office for a complex may sometimes both appear in this report.

South Precinct Hot Addresses
Multiple CFS / Arrests at the Same Location, Past 12 Weeks

METROPOLITAN POLICE DEPARTMENT
of Nashville and Davidson County

CFS Location / Nearby Business	Count	Counts - Top Ten Codes
5101 HARDING PL ***MNPD South Precinct***	**109**	47 - Want Officer for Investigation / Assistance (10-43) 19 - Domestic Disturbance (10-41) 17 - Theft (10-50)
391 WALLACE RD ***Southern Hills Medical Center***	**104**	43 - Transport Prisoner / Suspect (10-16) 20 - Want Officer for Investigation / Assistance (10-43) 7 - Disorderly Person (10-44)
4040 NOLENSVILLE PIKE ***Walmart***	**100**	27 - Transport Prisoner / Suspect (10-16) 22 - Disorderly Person (10-44) 17 - Theft (10-50)
3035 HAMILTON CHURCH RD ***Walmart***	**42**	11 - Want Officer for Investigation / Assistance (10-43) 9 - Theft (10-50) 7 - Transport Prisoner / Suspect (10-16)
61 EAST THOMPSON LN ***Kroger***	**38**	13 - Want Officer for Investigation / Assistance (10-43) 7 - Theft (10-50) 6 - Disorderly Person (10-44)
5824 NOLENSVILLE PIKE ***Walmart***	**35**	10 - Theft (10-50) 9 - Disorderly Person (10-44) 7 - Want Officer for Investigation / Assistance (10-43)
13011 OLD HICKORY BLVD ***BP***	**35**	12 - Want Officer for Investigation / Assistance (10-43) 8 - Vehicle Accident - Property Damage (10-45) 5 - Disorderly Person (10-44)
5319 MT VIEW RD ***Kroger***	**29**	13 - Disorderly Person (10-44) 7 - Theft (10-50) 4 - Want Officer for Investigation / Assistance (10-43)
2212 NOLENSVILLE PIKE	**28**	14 - Disorderly Person (10-44) 4 - Vehicle Accident - Property Damage (10-45) 3 - Want Officer for Investigation / Assistance (10-43)
1400 EAGLE VIEW BLVD ***Thorntons***	**25**	8 - Theft (10-50) 7 - Disorderly Person (10-44) 3 - Domestic Disturbance (10-41)
1155 BELL RD ***Home Depot***	**24**	5 - Want Officer for Investigation / Assistance (10-43) 4 - Holdup / Robbery (10-53) 3 - Theft (10-50)
411 MURFREESBORO PIKE ***Mercury Courts***	**24**	7 - Want Officer for Investigation / Assistance (10-43) 4 - Disorderly Person (10-44) 4 - Criminal Vice Activity (10-78)
5520 NOLENSVILLE PIKE	**23**	10 - Theft (10-50) 5 - Transport Prisoner / Suspect (10-16) 4 - Disorderly Person (10-44)
2200 NOLENSVILLE PIKE ***Circle K***	**23**	9 - Disorderly Person (10-44) 9 - Theft (10-50) 4 - Want Officer for Investigation / Assistance (10-43)
320 PLUS PARK BLVD	**23**	23 - Burglary - Non-Residence (10-71)

Arrest Location	Count	Counts - Top Charges
4040 NOLENSVILLE PIKE	**64**	37 - Theft of merchandise- $1,000 or less 14 - Criminal trespass 7 - Failure to be booked (state citation)
1900 HOBSON PIKE	**37**	19 - Disorderly conduct 4 - Poss. or casual exchange-cont.sub. 3 - Juvenile, runaway
2ND AVE S & LAFAYETTE ST	**27**	6 - Failure to be booked (state citation) 5 - Drug paraphernalia- unlawful use 4 - Driving- revoked license
411 MURFREESBORO PIKE	**27**	10 - Failure to be booked (state citation) 5 - Criminal trespass 4 - Drug paraphernalia- unlawful use
1417 MURFREESBORO PIKE	**23**	13 - Accident - failure to report 5 - Leaving scene of accident - damage $500 or less 2 - Leaving scene of accident - damage over $500
391 WALLACE RD	**22**	4 - Theft of property-$1,000 or less 3 - Failure to appear- class b or c misd. 3 - Poss. or casual exchange-cont.sub.
419 MURFREESBORO PIKE	**21**	13 - Criminal trespass 9 - Drug paraphernalia- unlawful use 2 - Poss. or casual exchange-cont.sub.
MURFREESBORO PIKE & THOMPSON PL	**20**	9 - Driv. lic. - no d/l 4 - Drug paraphernalia- unlawful use 2 - Driving- revoked license
HARDING PL & NOLENSVILLE PIKE	**18**	8 - Driv. lic. - no d/l 3 - Poss. or casual exchange-cont.sub. 2 - Pedestrian sol. ride or business
BELL RD & HICKORY HOLLOW TER	**18**	5 - Driv. lic. - no d/l 4 - Driving- suspended license 3 - Poss. or casual exchange-cont.sub.
CLAIBORNE ST & LAFAYETTE ST	**18**	10 - Failure to appear- class b or c misd. 9 - Failure to be booked (state citation) 4 - Criminal contempt-violation of order of protection
3RD AVE S & MCCANN ST	**18**	13 - Drug paraphernalia- unlawful use 3 - Failure to be booked (state citation) 1 - Failure to appear- class b or c misd.
3035 HAMILTON CHURCH RD	**17**	8 - Theft of merchandise- $1,000 or less 3 - Theft of property-$1,000 or less 3 - Failure to be booked (state citation)
NOLENSVILLE PIKE & THOMPSON LN	**17**	6 - Driv. lic. - no d/l 5 - Failure to be booked (state citation) 4 - Drug paraphernalia- unlawful use
BELL RD & CANE RIDGE RD	**16**	8 - Driv. lic. - no d/l 4 - Driving- suspended license 3 - Failure to be booked (state citation)

Sourced from MNPD ARMS on 12/20/2017 9:11:42 AM. CAD calls retrieved from Metropolitan Emergency Communications Center's Computer Aided Dispatch system. Includes only calls where an officer response was made. Disposition codes 6 (Backup) and 11 (Signal 9) are excluded. Self-initiated calls are excluded. Calls dispatched to interstate RPAs and intersections are excluded. Teleserve calls are excluded. Arrest information retrieved from the MNPD RMS warrants / arrests database. 1 arrest = 1 body. Includes adult and juvenile arrests. 'Nearby Business' refers to a business establishment in close proximity of the address listed, and is provided for informational purposes only. There is no guarantee that all calls were dispatched to the business listed, because in some cases, multiple business establishments have the same address (e.g. a discount store that also contains a pharmacy). Due to the unique nature of apartment-based reporting, individual unit numbers and the address of the main office for a complex may sometimes both appear in this report.

Central Precinct Hot Addresses
Multiple CFS / Arrests at the Same Location, Past 12 Weeks

METROPOLITAN POLICE DEPARTMENT
of Nashville and Davidson County

CFS Location / Nearby Business	Count	Counts - Top Ten Codes
639 LAFAYETTE ST ***Nashville Rescue Mission***	**191**	89 - Want Officer for Investigation / Assistance (10-43) 58 - Disorderly Person (10-44) 11 - Suicidal Person (10-63)
709 5TH AV S ***Greyhound***	**124**	53 - Disorderly Person (10-44) 39 - Want Officer for Investigation / Assistance (10-43) 8 - Fight / Assault (10-57)
512 1ST AV N ***Criminal Justice Center Annex***	**107**	35 - Want Officer for Investigation / Assistance (10-43) 32 - Domestic Disturbance (10-41) 15 - Disorderly Person (10-44)
705 DREXEL ST ***Room In the Inn***	**97**	42 - Want Officer for Investigation / Assistance (10-43) 32 - Disorderly Person (10-44) 6 - Theft (10-50)
400 CHARLOTTE AV ***Tennessee Public Transportation Association***	**66**	32 - Want Officer for Investigation / Assistance (10-43) 15 - Disorderly Person (10-44) 5 - Domestic Disturbance (10-41)
227 SHELBY AV ***Exxon***	**51**	15 - Disorderly Person (10-44) 12 - Want Officer for Investigation / Assistance (10-43) 10 - Theft (10-50)
601 KOREAN VETERANS BLVD ***MNPD Central Precinct***	**47**	30 - Want Officer for Investigation / Assistance (10-43) 8 - Theft (10-50) 3 - Disorderly Person (10-44)
1201 BROADWAY ***McDonalds***	**40**	23 - Disorderly Person (10-44) 6 - Want Officer for Investigation / Assistance (10-43) 4 - Fight / Assault (10-57)
305 BROADWAY ***Cadillac Ranch***	**38**	14 - Disorderly Person (10-44) 12 - Want Officer for Investigation / Assistance (10-43) 7 - Fight / Assault (10-57)
111 N 1ST ST ***Travel Centers of America***	**35**	16 - Want Officer for Investigation / Assistance (10-43) 9 - Disorderly Person (10-44) 5 - Theft (10-50)
9 HERMITAGE AV ***Gas Station***	**33**	22 - Disorderly Person (10-44) 5 - Want Officer for Investigation / Assistance (10-43) 2 - Theft (10-50)
1101 BROADWAY ***Exxon***	**32**	11 - Disorderly Person (10-44) 8 - Want Officer for Investigation / Assistance (10-43) 3 - Vehicle Accident - Property Damage (10-45)
506 2ND AV N ***Sherriff's Office***	**30**	14 - Want Officer for Investigation / Assistance (10-43) 8 - Criminal Vice Activity (10-78) 2 - Fight / Assault (10-57)
329 BROADWAY ***Honkey Tonk Central***	**29**	13 - Disorderly Person (10-44) 5 - Want Officer for Investigation / Assistance (10-43) 5 - Fight / Assault (10-57)
308 BROADWAY ***Crazy Town***	**26**	8 - Want Officer for Investigation / Assistance (10-43) 7 - Fight / Assault (10-57) 6 - Disorderly Person (10-44)

Arrest Location	Count	Counts - Top Charges
408 2ND AVE N	**243**	80 - Probation violation- misdemeanor 38 - Failure to appear- class b or c misd. 32 - Probation violation- felony
512 1ST AVE N	**150**	63 - Failure to appear- class b or c misd. 25 - Probation violation- misdemeanor 20 - Probation violation- felony
639 LAFAYETTE ST	**51**	15 - Failure to be booked (state citation) 11 - Failure to appear- class b or c misd. 8 - Criminal trespass
1 TITANS WAY	**47**	19 - Criminal trespass 18 - Public intoxication 3 - Failure to be booked (state citation)
448 2ND AVE N	**43**	19 - Driv. lic. - no d/l 6 - Driving- revoked license 5 - Poss. or casual exchange-cont.sub.
BIRCH BUILDING	**40**	12 - Driv. lic. - no d/l 10 - Driving- revoked license 8 - Poss. or casual exchange-cont.sub.
1101 BROADWAY	**34**	11 - Criminal trespass 9 - Public intoxication 4 - Driving under the influence
506 2ND AVE N	**33**	8 - Failure to appear- class b or c misd. 7 - Failure to be booked (state citation) 4 - Probation violation- felony
310 1ST AVE S	**30**	17 - Criminal trespass 9 - Public intoxication 2 - Failure to be booked (state citation)
4TH AVE S & LAFAYETTE ST	**29**	11 - Poss. or casual exchange-cont.sub. 5 - Failure to be booked (state citation) 5 - Driving- revoked license
705 DREXEL ST	**27**	8 - Failure to be booked (state citation) 6 - Criminal trespass 4 - Public intoxication
100 1ST AVE S	**21**	8 - Criminal trespass 6 - Public intoxication 3 - Failure to be booked (state citation)
227 SHELBY AVE	**17**	7 - Criminal trespass 2 - Assault, domestic bodily injury 2 - Driving- suspended license
514 8TH AVE S	**17**	17 - Criminal trespass
350 DEADERICK ST	**16**	16 - Criminal trespass 3 - Failure to be booked (state citation) 1 - Indecent exposure

Sourced from MNPD ARMS on 12/20/2017 9:11:42 AM. CAD calls retrieved from Metropolitan Emergency Communications Center's Computer Aided Dispatch system. Includes only calls where an officer response was made. Disposition codes 6 (Backup) and 11 (Signal 9) are excluded. Self-initiated calls are excluded. Calls dispatched to interstate RPAs and intersections are excluded. Teleserve calls are excluded. Arrest information retrieved from the MNPD RMS warrants / arrests database. 1 arrest = 1 body. Includes adult and juvenile arrests. 'Nearby Business' refers to a business establishment in close proximity of the address listed, and is provided for informational purposes only. There is no guarantee that all calls were dispatched to the business listed, because in some cases, multiple business establishments have the same address (e.g. a discount store that also contains a pharmacy). Due to the unique nature of apartment-based reporting, individual unit numbers and the address of the main office for a complex may sometimes both appear in this report.

Hermitage Precinct Hot Addresses
Multiple CFS / Arrests at the Same Location, Past 12 Weeks

METROPOLITAN POLICE DEPARTMENT
of Nashville and Davidson County

CFS Location / Nearby Business	Count	Counts - Top Ten Codes
5655 FRIST BLVD ***Summit Medical Center***	**98**	46 - Transport Prisoner / Suspect (10-16) 13 - Want Officer for Investigation / Assistance (10-43) 9 - Fight / Assault (10-57)
433 OPRY MILLS DR ***Opry Mills***	**74**	26 - Theft (10-50) 17 - Want Officer for Investigation / Assistance (10-43) 8 - Disorderly Person (10-44)
24 LAFAYETTE ST ***Z Mart***	**68**	36 - Disorderly Person (10-44) 12 - Criminal Vice Activity (10-78) 8 - Want Officer for Investigation / Assistance (10-43)
3701 JAMES KAY LN ***MNPD Hermitage Precinct***	**45**	25 - Want Officer for Investigation / Assistance (10-43) 8 - Theft (10-50) 5 - Domestic Disturbance (10-41)
3150 MCGAVOCK PIKE ***McGavock High School***	**35**	13 - Theft (10-50) 6 - Want Officer for Investigation / Assistance (10-43) 3 - Disorderly Person (10-44)
2284 MURFREESBORO PIKE ***Kroger***	**31**	12 - Disorderly Person (10-44) 5 - Theft (10-50) 3 - Domestic Disturbance (10-41)
4424 LEBANON PIKE ***Walmart Supercenter***	**29**	9 - Theft (10-50) 4 - Transport Prisoner / Suspect (10-16) 4 - Disorderly Person (10-44)
5544 OLD HICKORY BLVD ***Kroger***	**26**	8 - Vehicle Accident - Property Damage (10-45) 5 - Disorderly Person (10-44) 3 - Want Officer for Investigation / Assistance (10-43)
1 TERMINAL DR ***Nashville International Airport***	**26**	12 - Investigate 911 Hang-Up Call (10-88) 6 - Vehicle Accident - Property Damage (10-45) 2 - Theft (10-50)
2330 JACKSON DOWNS BLVD ***Kohl's***	**25**	16 - Theft (10-50) 3 - Want Officer for Investigation / Assistance (10-43) 2 - Vehicle Accident - Property Damage (10-45)
2800 OPRYLAND DR ***Gaylord Opryland Resort and Convention Center***	**22**	9 - Theft (10-50) 5 - Want Officer for Investigation / Assistance (10-43) 2 - Vehicle Accident - Property Damage (10-45)
82 LAFAYETTE ST ***Dollar General***	**22**	12 - Theft (10-50) 5 - Disorderly Person (10-44) 3 - Want Officer for Investigation / Assistance (10-43)
601 FESSLERS LN ***Dunkin' Donuts***	**20**	11 - Disorderly Person (10-44) 2 - Vehicle Accident - Property Damage (10-45) 2 - Safety Hazard (10-87)
585 STEWARTS FERRY PIKE	**19**	7 - Theft (10-50) 6 - Disorderly Person (10-44) 2 - Domestic Disturbance (10-41)
3125 IRONWOOD DR ***Itinerant & Support Services Center***	**19**	7 - Fight / Assault (10-57) 4 - Disorderly Person (10-44) 3 - Want Officer for Investigation / Assistance (10-43)

Arrest Location	Count	Counts - Top Charges
3150 MCGAVOCK PIKE	**52**	14 - Disorderly conduct 8 - Poss. or casual exchange-cont.sub. 7 - Assault
24 LAFAYETTE ST	**37**	13 - Drug paraphernalia- unlawful use 8 - Failure to be booked (state citation) 6 - Failure to appear- class b or c misd.
BRILEY PKWY N & MCGAVOCK PIKE	**25**	8 - Driving- suspended license 8 - Driv. lic. - no d/l 6 - Driving- revoked license
3125 IRONWOOD DR	**23**	4 - Resisting stop, frisk, halt, arrest, or search 4 - Assault- simple - bodily injury 4 - Assault - agg - public emp or transport worker
20 LAFAYETTE ST	**22**	11 - Criminal trespass 6 - Drug paraphernalia- unlawful use 3 - Failure to appear- class b or c misd.
433 OPRY MILLS DR	**20**	8 - Theft of merchandise- $1,000 or less 4 - Vandalism- $1,000 or less 3 - Leaving scene of accident - damage over $500
5655 FRIST BLVD	**20**	3 - Driving under the influence 3 - Driving- revoked license 2 - Driv. lic. - no d/l
MILLWOOD DR & MURFREESBORO PIKE	**19**	8 - Driv. lic. - no d/l 4 - Driving- revoked license 2 - Failure to appear- class b or c misd.
4424 LEBANON PIKE	**18**	11 - Theft of merchandise- $1,000 or less 4 - Poss. or casual exchange-cont.sub. 3 - Criminal trespass
420 MURFREESBORO PIKE	**16**	7 - Failure to be booked (state citation) 2 - Failure to appear - felony or class a misd. 2 - Failure to appear- class b or c misd.
860 MURFREESBORO PIKE	**16**	3 - Juvenile, curfew 3 - Driv. lic. - no d/l 2 - Assault, aggravated - strangulation - int/kn
FESSLERS LN & MURFREESBORO PIKE	**16**	3 - Driv. lic. - no d/l 3 - Failure to be booked (state citation) 2 - Failure to appear- class b or c misd.
2330 JACKSON DOWNS BLVD	**15**	12 - Theft of merchandise- $1,000 or less 1 - Theft of property-$1,000 or less 1 - Parole violation
2131 ELM HILL PIKE	**14**	4 - Poss. or casual exchange-cont.sub. 3 - Theft of vehicle-2,500 or > but<$10,000 2 - Vandalism- $1,000 or less
1090 MURFREESBORO PIKE	**14**	4 - Driv. lic. - no d/l 4 - Driving- revoked license 3 - Failure to appear- class b or c misd.

Sourced from MNPD ARMS on 12/20/2017 9:11:42 AM. CAD calls retrieved from Metropolitan Emergency Communications Center's Computer Aided Dispatch system. Includes only calls where an officer response was made. Disposition codes 6 (Backup) and 11 (Signal 9) are excluded. Self-initiated calls are excluded. Calls dispatched to interstate RPAs and intersections are excluded. Teleserve calls are excluded. Arrest information retrieved from the MNPD RMS warrants / arrests database. 1 arrest = 1 body. Includes adult and juvenile arrests. 'Nearby Business' refers to a business establishment in close proximity of the address listed, and is provided for informational purposes only. There is no guarantee that all calls were dispatched to the business listed, because in some cases, multiple business establishments have the same address (e.g. a discount store that also contains a pharmacy). Due to the unique nature of apartment-based reporting, individual unit numbers and the address of the main office for a complex may sometimes both appear in this report.

North Precinct Hot Addresses
Multiple CFS / Arrests at the Same Location, Past 12 Weeks

METROPOLITAN POLICE DEPARTMENT
of Nashville and Davidson County

CFS Location / Nearby Business	Count	Counts - Top Ten Codes
1818 ALBION ST ***Nashville General Hospital School***	**100**	44 - Want Officer for Investigation / Assistance (10-43) 20 - Transport Prisoner / Suspect (10-16) 9 - Fight / Assault (10-57)
1716 ROSA L PARKS BLVD ***Nashville Rescue Mission***	**50**	27 - Want Officer for Investigation / Assistance (10-43) 8 - Disorderly Person (10-44) 3 - Domestic Disturbance (10-41)
2231 26TH AV N ***MNPD North Precinct***	**50**	14 - Want Officer for Investigation / Assistance (10-43) 11 - Domestic Disturbance (10-41) 7 - Theft (10-50)
800 MONROE ST ***Kroger***	**47**	12 - Disorderly Person (10-44) 10 - Want Officer for Investigation / Assistance (10-43) 6 - Theft (10-50)
801 JEFFERSON ST ***Mapco***	**42**	18 - Theft (10-50) 10 - Disorderly Person (10-44) 5 - Want Officer for Investigation / Assistance (10-43)
1015 JEFFERSON ST ***Family Dollar Store***	**38**	25 - Theft (10-50) 5 - Disorderly Person (10-44) 4 - Want Officer for Investigation / Assistance (10-43)
2801 JOHN A MERRITT BLVD ***BP***	**32**	17 - Disorderly Person (10-44) 5 - Theft (10-50) 3 - Want Officer for Investigation / Assistance (10-43)
2022 ROSA L PARKS BLVD ***Exxon***	**31**	11 - Theft (10-50) 7 - Vehicle Accident - Property Damage (10-45) 5 - Want Officer for Investigation / Assistance (10-43)
1800 JEFFERSON ST ***Pauls Market***	**29**	18 - Disorderly Person (10-44) 3 - Want Officer for Investigation / Assistance (10-43) 3 - Theft (10-50)
1755 DR D B TODD JR BLVD ***Dollar General***	**28**	11 - Disorderly Person (10-44) 9 - Theft (10-50) 3 - Want Officer for Investigation / Assistance (10-43)
1705 JENKINS ST	**26**	17 - Disorderly Person (10-44) 2 - Want Officer for Investigation / Assistance (10-43) 2 - Fight / Assault (10-57)
2200 BRICK CHURCH PIKE ***Exxon***	**26**	13 - Disorderly Person (10-44) 6 - Vehicle Accident - Property Damage (10-45) 3 - Want Officer for Investigation / Assistance (10-43)
2401 BRICK CHURCH PIKE	**20**	8 - Want Officer for Investigation / Assistance (10-43) 3 - Domestic Disturbance (10-41) 3 - Disorderly Person (10-44)
1706 22ND AV N	**20**	9 - Want Officer for Investigation / Assistance (10-43) 5 - Disorderly Person (10-44) 3 - Criminal Vice Activity (10-78)
1037 28TH AV N ***Hadley Recreation Center***	**17**	5 - Want Officer for Investigation / Assistance (10-43) 4 - Theft (10-50) 2 - Fight / Assault (10-57)

Arrest Location	Count	Counts - Top Charges
1818 ALBION ST	**39**	6 - Criminal trespass 6 - Resisting stop, frisk, halt, arrest, or search 5 - Assault, aggravated - deadly weapon - int/kn
512 31ST AVE N	**31**	8 - Failure to appear- class b or c misd. 7 - Probation violation- misdemeanor 4 - Assault, aggravated - deadly weapon - int/kn
7277 OLD HICKORY BLVD	**21**	11 - Disorderly conduct 4 - Juvenile, tobacco product- purchase by minor 2 - Poss. or casual exchange-cont.sub.
AVONDALE CIR & BRICK CHURCH PIKE	**15**	6 - Poss. or casual exchange-cont.sub. 3 - Failure to appear- class b or c misd. 3 - Drug paraphernalia- unlawful use
2401 BRICK CHURCH PIKE	**14**	6 - Poss. or casual exchange-cont.sub. 6 - Drug paraphernalia- unlawful use 2 - Failure to appear- class b or c misd.
1360 BRICK CHURCH PIKE	**14**	8 - Drug paraphernalia- unlawful use 6 - Failure to be booked (state citation) 2 - Failure to appear- class b or c misd.
1000 CASS ST	**13**	9 - Disorderly conduct 2 - Vandalism- $1,000 or less 1 - Theft of property-$1,000 or less
16TH AVE N & COCKRILL ST	**13**	5 - Poss. or casual exchange-cont.sub. 3 - Driving- suspended license 2 - Drug paraphernalia- unlawful use
2231 26TH AVE N	**13**	3 - Assault 3 - Probation violation- felony 3 - Vandalism- $1,000 or less
26TH AVE N & CLARKSVILLE PIKE	**13**	4 - Driving- suspended license 3 - Driving- revoked license 3 - Burglary tools- possession
W TRINITY LN & YOUNGS LN	**13**	4 - Driving- revoked license 3 - Driving- suspended license 2 - Driving under the influence
W TRINITY LN & WHITES CREEK PIKE	**12**	7 - Poss. or casual exchange-cont.sub. 4 - Drug paraphernalia- unlawful use 3 - Failure to appear- class b or c misd.
311 W TRINITY LN	**12**	5 - Probation violation- misdemeanor 4 - Poss. or casual exchange-cont.sub. 4 - Drug paraphernalia- unlawful use
800 MONROE ST	**12**	6 - Criminal trespass 3 - Poss. or casual exchange-cont.sub. 3 - Theft of merchandise- $1,000 or less
31ST AVE N & ALAMEDA ST	**10**	8 - Poss. or casual exchange-cont.sub. 5 - Drug paraphernalia- unlawful use

Sourced from MNPD ARMS on 12/20/2017 9:11:42 AM. CAD calls retrieved from Metropolitan Emergency Communications Center's Computer Aided Dispatch system. Includes only calls where an officer response was made. Disposition codes 6 (Backup) and 11 (Signal 9) are excluded. Self-initiated calls are excluded. Calls dispatched to interstate RPAs and intersections are excluded. Teleserve calls are excluded. Arrest information retrieved from the MNPD RMS warrants / arrests database. 1 arrest = 1 body. Includes adult and juvenile arrests. 'Nearby Business' refers to a business establishment in close proximity of the address listed, and is provided for informational purposes only. There is no guarantee that all calls were dispatched to the business listed, because in some cases, multiple business establishments have the same address (e.g. a discount store that also contains a pharmacy). Due to the unique nature of apartment-based reporting, individual unit numbers and the address of the main office for a complex may sometimes both appear in this report.

Madison Precinct Hot Addresses
Multiple CFS / Arrests at the Same Location, Past 12 Weeks

METROPOLITAN POLICE DEPARTMENT
of Nashville and Davidson County

CFS Location / Nearby Business	Count	Counts - Top Ten Codes
3458 DICKERSON PIKE ***Walmart Supercenter***	**125**	38 - Transport Prisoner / Suspect (10-16) 29 - Theft (10-50) 15 - Want Officer for Investigation / Assistance (10-43)
2232 GALLATIN PIKE N ***Walmart***	**71**	19 - Transport Prisoner / Suspect (10-16) 15 - Theft (10-50) 12 - Want Officer for Investigation / Assistance (10-43)
400 MYATT DR ***Madison Police Precinct***	**60**	23 - Want Officer for Investigation / Assistance (10-43) 13 - Domestic Disturbance (10-41) 8 - Theft (10-50)
3441 DICKERSON PIKE ***Skyline Medical Center***	**51**	22 - Want Officer for Investigation / Assistance (10-43) 5 - Domestic Disturbance (10-41) 5 - Fight / Assault (10-57)
627 GALLATIN PIKE S ***Walgreens***	**39**	16 - Disorderly Person (10-44) 6 - Want Officer for Investigation / Assistance (10-43) 6 - Theft (10-50)
2050 GALLATIN PIKE N ***Target***	**36**	11 - Transport Prisoner / Suspect (10-16) 10 - Theft (10-50) 5 - Want Officer for Investigation / Assistance (10-43)
200 GALLATIN PIKE S ***Kroger***	**34**	12 - Want Officer for Investigation / Assistance (10-43) 6 - Disorderly Person (10-44) 5 - Theft (10-50)
109 GALLATIN PIKE N ***Walmart Neighborhood Market***	**33**	11 - Theft (10-50) 7 - Transport Prisoner / Suspect (10-16) 5 - Vehicle Accident - Property Damage (10-45)
333 RIO VISTA DR ***Charter Village Apartments***	**33**	9 - Shots Fired (10-83) 6 - Want Officer for Investigation / Assistance (10-43) 3 - Disorderly Person (10-44)
819 GALLATIN PIKE S ***Exxon***	**31**	9 - Want Officer for Investigation / Assistance (10-43) 8 - Disorderly Person (10-44) 5 - Theft (10-50)
101 GALLATIN PIKE N ***Gas Station***	**30**	14 - Disorderly Person (10-44) 5 - Theft (10-50) 4 - Vehicle Accident - Property Damage (10-45)
1584 GALLATIN PIKE N ***Home Depot***	**22**	10 - Burglary - Non-Residence (10-71) 7 - Theft (10-50) 2 - Vehicle Accident - Property Damage (10-45)
1516 GALLATIN PIKE S	**19**	7 - Disorderly Person (10-44) 5 - Theft (10-50) 2 - Person with Weapon (10-54)
3307 BRICK CHURCH PIKE	**18**	5 - Burglary - Non-Residence (10-71) 3 - Disorderly Person (10-44) 3 - Suspicious Person (10-40)
265 E OLD HICKORY BLVD #106	**17**	6 - Domestic Disturbance (10-41) 5 - Disorderly Person (10-44) 2 - Want Officer for Investigation / Assistance (10-43)

Arrest Location	Count	Counts - Top Charges
3458 DICKERSON PIKE	**112**	90 - Theft of merchandise- $1,000 or less 17 - Theft of property-$1,000 or less 12 - Criminal trespass
117 W SMITH ST	**78**	43 - Failure to appear- class b or c misd. 36 - Failure to be booked (state citation) 17 - Probation violation- misdemeanor
3441 DICKERSON PIKE	**45**	9 - Failure to appear- class b or c misd. 7 - Driving under the influence 6 - Driving- revoked license
2232 N GALLATIN PIKE	**37**	28 - Theft of merchandise- $1,000 or less 6 - Criminal trespass 4 - Failure to be booked (state citation)
2050 N GALLATIN PIKE	**27**	22 - Theft of merchandise- $1,000 or less 6 - Poss. or casual exchange-cont.sub. 4 - Drug paraphernalia- unlawful use
DICKERSON PIKE & DOVERSIDE DR	**15**	5 - Driving- suspended license 4 - Poss. or casual exchange-cont.sub. 2 - Driving- revoked license, 2nd offense
BRICK CHURCH PIKE & BRILEY PKWY W	**12**	5 - Driving- revoked license 3 - Poss. or casual exchange-cont.sub. 2 - Driving- suspended license, 2nd offense
101 S GALLATIN PIKE	**12**	4 - Driving- revoked license 3 - Public intoxication 2 - Criminal trespass
S GALLATIN PIKE & NEELYS BEND RD	**12**	4 - Driving- suspended license 3 - Driv. lic. - no d/l 2 - Poss. or casual exchange-cont.sub.
101 N GALLATIN PIKE	**11**	4 - Poss. or casual exchange-cont.sub. 3 - Poss.w/int-cont.sub.-meth.5 gr or more 3 - Driving- revoked license
1150 HUNTERS LN	**10**	4 - Juvenile, runaway 2 - Poss. or casual exchange-cont.sub. 2 - Evading arrest- misdemeaner
314 CHURCH ST	**10**	9 - Criminal trespass 5 - Vandalism- $1,000 or less 1 - Poss. or casual exchange-cont.sub.
665 MYATT DR	**10**	9 - Poss. or casual exchange-cont.sub. 4 - Drug paraphernalia- unlawful use 2 - Poss.w/int-cont.sub.- sch. iv
S GALLATIN PIKE & DUE WEST AVE E	**10**	3 - Probation violation- misdemeanor 2 - Driving- suspended license 2 - Driv. lic. - no d/l
ALTA LOMA RD & GLEAVES ST	**9**	6 - Prostitution 2 - Prostitution- promoting 2 - Poss. or casual exchange-cont.sub.

Sourced from MNPD ARMS on 12/20/2017 9:11:42 AM. CAD calls retrieved from Metropolitan Emergency Communications Center's Computer Aided Dispatch system. Includes only calls where an officer response was made. Disposition codes 6 (Backup) and 11 (Signal 9) are excluded. Self-initiated calls are excluded. Calls dispatched to interstate RPAs and intersections are excluded. Teleserve calls are excluded. Arrest information retrieved from the MNPD RMS warrants / arrests database. 1 arrest = 1 body. Includes adult and juvenile arrests. 'Nearby Business' refers to a business establishment in close proximity of the address listed, and is provided for informational purposes only. There is no guarantee that all calls were dispatched to the business listed, because in some cases, multiple business establishments have the same address (e.g. a discount store that also contains a pharmacy). Due to the unique nature of apartment-based reporting, individual unit numbers and the address of the main office for a complex may sometimes both appear in this report.

Midtown Hills Precinct Hot Addresses
Multiple CFS / Arrests at the Same Location, Past 12 Weeks

METROPOLITAN POLICE DEPARTMENT
of Nashville and Davidson County

CFS Location / Nearby Business	Count	Counts - Top Ten Codes
2000 CHURCH ST ***Baptist Hospital***	**99**	35 - Want Officer for Investigation / Assistance (10-43) 17 - Transport Prisoner / Suspect (10-16) 10 - Fight / Assault (10-57)
2300 PATTERSON ST ***Centennial Medical Center***	**79**	48 - Transport Prisoner / Suspect (10-16) 7 - Want Officer for Investigation / Assistance (10-43) 6 - Fight / Assault (10-57)
1441 12TH AV S ***Midtown Hills Police Precinct***	**53**	22 - Want Officer for Investigation / Assistance (10-43) 13 - Theft (10-50) 6 - Domestic Disturbance (10-41)
1401 CHARLOTTE AV ***Exxon***	**47**	16 - Theft (10-50) 15 - Disorderly Person (10-44) 7 - Suspicious Person (10-40)
1211 MEDICAL CENTER DR ***Vanderbilt University Medical Center***	**43**	9 - Want Officer for Investigation / Assistance (10-43) 8 - Fight / Assault (10-57) 6 - Shooting (10-52)
2421 POWELL AV ***Walmart***	**40**	11 - Want Officer for Investigation / Assistance (10-43) 10 - Disorderly Person (10-44) 7 - Theft (10-50)
1000 EDGEHILL AV ***ES Rose Park***	**32**	20 - Theft (10-50) 6 - Want Officer for Investigation / Assistance (10-43) 4 - Suspicious Person (10-40)
2001 8TH AV S ***Exxon***	**28**	13 - Disorderly Person (10-44) 8 - Theft (10-50) 3 - Want Officer for Investigation / Assistance (10-43)
2500 WEST END AV ***Centennial Park***	**27**	15 - Want Officer for Investigation / Assistance (10-43) 3 - Disorderly Person (10-44) 3 - Fight / Assault (10-57)
2700 WEST END AV ***McDonald's***	**26**	10 - Disorderly Person (10-44) 7 - Want Officer for Investigation / Assistance (10-43) 5 - Investigate 911 Hang-Up Call (10-88)
5621 FRANKLIN PIKE	**19**	10 - Want Officer for Investigation / Assistance (10-43) 4 - Vehicle Accident - Property Damage (10-45) 2 - Transport Prisoner / Suspect (10-16)
5105 WHITAKER DR #A	**18**	15 - Missing Person (10-75) 1 - Vehicle Accident - Property Damage (10-45) 1 - Domestic Disturbance (10-41)
4201 NOLENSVILLE PIKE ***Walgreens***	**18**	7 - Disorderly Person (10-44) 5 - Want Officer for Investigation / Assistance (10-43) 2 - Domestic Disturbance (10-41)
2615 8TH AV S	**18**	7 - Disorderly Person (10-44) 5 - Theft (10-50) 2 - Want Officer for Investigation / Assistance (10-43)
1400 CHURCH ST ***Hustler Hollywood***	**17**	6 - Escort / Convoy (10-14) 5 - Disorderly Person (10-44) 3 - Want Officer for Investigation / Assistance (10-43)

Arrest Location	Count	Counts - Top Charges
2300 PATTERSON ST	**20**	4 - Criminal trespass 3 - Disorderly conduct 3 - Public intoxication
4820 FRANKLIN PIKE	**19**	15 - Disorderly conduct 2 - Weapon- carrying on school property with intent 2 - Resisting stop, frisk, halt, arrest, or search
8TH AVE S & WEDGEWOOD AVE	**18**	6 - Driving- revoked license 4 - Poss. or casual exchange-cont.sub. 3 - Drug paraphernalia- unlawful use
2500 WEST END AVE	**18**	10 - Poss. or casual exchange-cont.sub. 4 - Drug paraphernalia- unlawful use 2 - Failure to be booked (state citation)
2421 POWELL AVE	**17**	13 - Theft of merchandise- $1,000 or less 3 - Criminal trespass 2 - Theft of property-$1,000 or less
2000 CHURCH ST	**17**	6 - Poss. or casual exchange-cont.sub. 4 - Criminal trespass 3 - Driving- revoked license
1211 MEDICAL CENTER DR	**17**	6 - Assault, aggravated - deadly weapon - reckless 4 - Failure to appear - felony or class a misd. 3 - Failure to appear- class b or c misd.
NOLENSVILLE PIKE & OLD HICKORY BLVD	**15**	6 - Driv. lic. - no d/l 3 - Poss. or casual exchange-cont.sub. 2 - Drug paraphernalia- unlawful use
3812 HILLSBORO PIKE	**14**	6 - Disorderly conduct 2 - Assault, domestic fear of bodily injury 2 - Juvenile, runaway
I 65 N & WEDGEWOOD AVE	**13**	4 - Driv. lic. - no d/l 3 - Driving- suspended license 3 - Drug paraphernalia- unlawful use
11TH AVE S & HORTON AVE	**12**	6 - Driving- revoked license 4 - Drug paraphernalia- unlawful use 2 - Poss. or casual exchange-cont.sub.
12TH AVE S & WEDGEWOOD AVE	**11**	3 - Driving- revoked license 2 - Poss. or casual exchange-cont.sub. 2 - Juvenile, curfew
5621 FRANKLIN PIKE	**11**	4 - Failure to be booked (state citation) 3 - Probation violation- felony 3 - Assault, domestic bodily injury
NOLENSVILLE PIKE & ZOO RD	**10**	2 - Driving- suspended license 2 - Driv. lic. - no d/l 1 - Driving- revoked license
NOLENSVILLE PIKE & TUSCULUM RD	**9**	3 - Driving- suspended license 3 - Driv. lic. - no d/l 2 - Driv. lic. - poss. of revoked, susp. or altered

Sourced from MNPD ARMS on 12/20/2017 9:11:42 AM. CAD calls retrieved from Metropolitan Emergency Communications Center's Computer Aided Dispatch system. Includes only calls where an officer response was made. Disposition codes 6 (Backup) and 11 (Signal 9) are excluded. Self-initiated calls are excluded. Calls dispatched to interstate RPAs and intersections are excluded. Teleserve calls are excluded. Arrest information retrieved from the MNPD RMS warrants / arrests database. 1 arrest = 1 body. Includes adult and juvenile arrests. 'Nearby Business' refers to a business establishment in close proximity of the address listed, and is provided for informational purposes only. There is no guarantee that all calls were dispatched to the business listed, because in some cases, multiple business establishments have the same address (e.g. a discount store that also contains a pharmacy). Due to the unique nature of apartment-based reporting, individual unit numbers and the address of the main office for a complex may sometimes both appear in this report.

Other Reports

CompStat Weekly Analysis is provided by the Metropolitan Nashville Police Department Crime Analysis Section. This report is intended to be a management and planning tool and does not reflect the official UCR counts for the department.

"Far and away the best prize that life has to offer is the chance to work hard at work worth doing."
- Theodore Roosevelt

Begin Date: 12/10/2017
End Date: 12/16/2017
Week: 50

APR Data

Precinct Assignment	YTD	Last Week
West	598	9
East	614	2
South	717	44
Central	355	22
Hermitage	798	11
North	4	0
Madison	322	15
Midtown Hills	682	22
County	**4,090**	**125**

APR Initiated by	YTD	Last Week
Walk In	1,170	34
Referred by Field Supervisor	14	0
Self Initiated	458	8
Dispatched	2,448	83

Criteria	YTD	Last Week
Pending Less Than 30 Minutes	68	1
Met APR Criteria	3,854	119
Pending Over 30 Minutes	168	5

Result	YTD	Last Week
Complainant Waiting	629	42
Requested Officer Respond	72	0
No Answer at Call Back	68	3
Complainant Gone	197	1
Reviewed Text of Call With Complainant	3,124	79

Action Taken	YTD	Last Week
Extra Patrol Broadcast Sent	26	0
Sent Back to Pending	181	1
No Police Action Required	330	27
Incident Report Completed	3,553	97

Percent of CFS by Precinct Assignment (YTD)

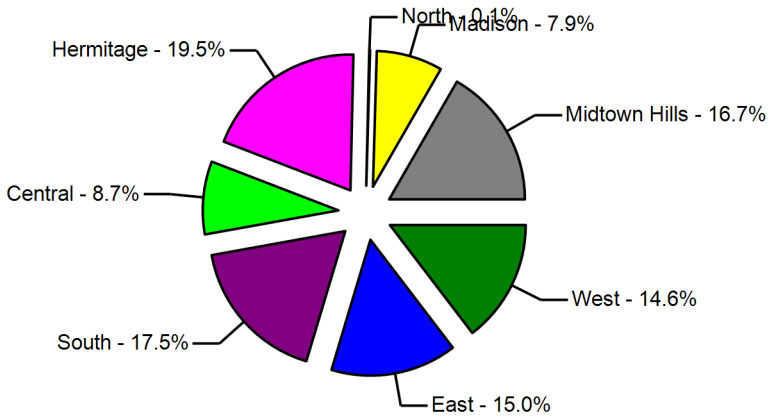

Action Taken (YTD)

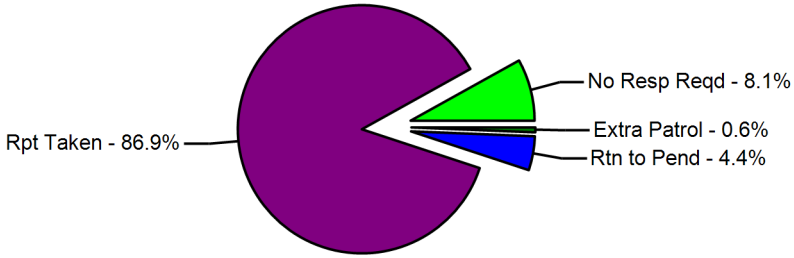

Sourced from data entered at each precinct.

Case Preparation Section - Case File Inventory

METROPOLITAN POLICE DEPARTMENT
of Nashville and Davidson County

Status	Prior Week	Compstat Week	Change	Same Week Last Year	Compstat Week	Change
Case Backlog	75	107	29.9 %	109	107	-1.8 %
Average Number of Days to Complete	17	17	0	13	17	4

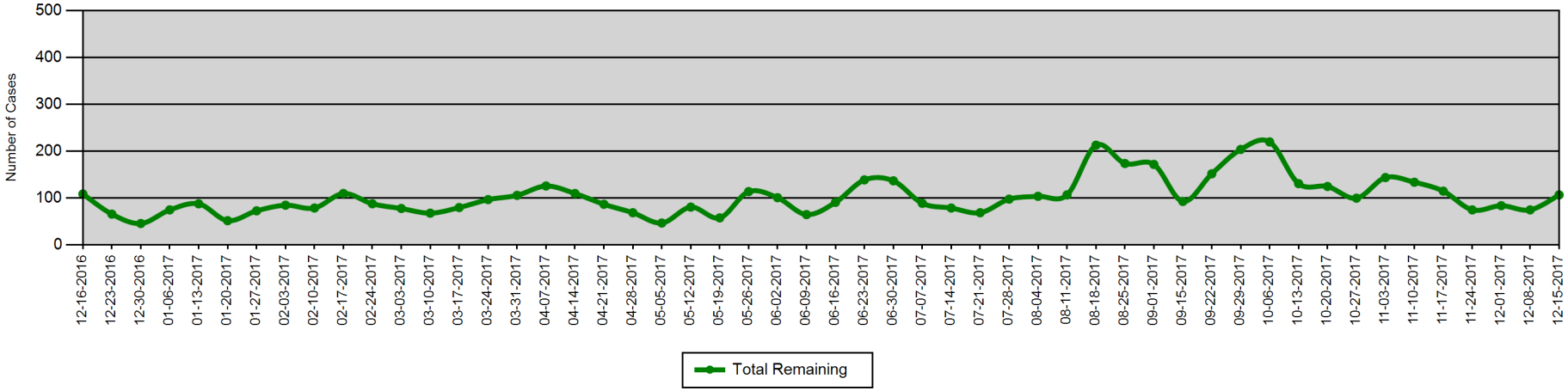

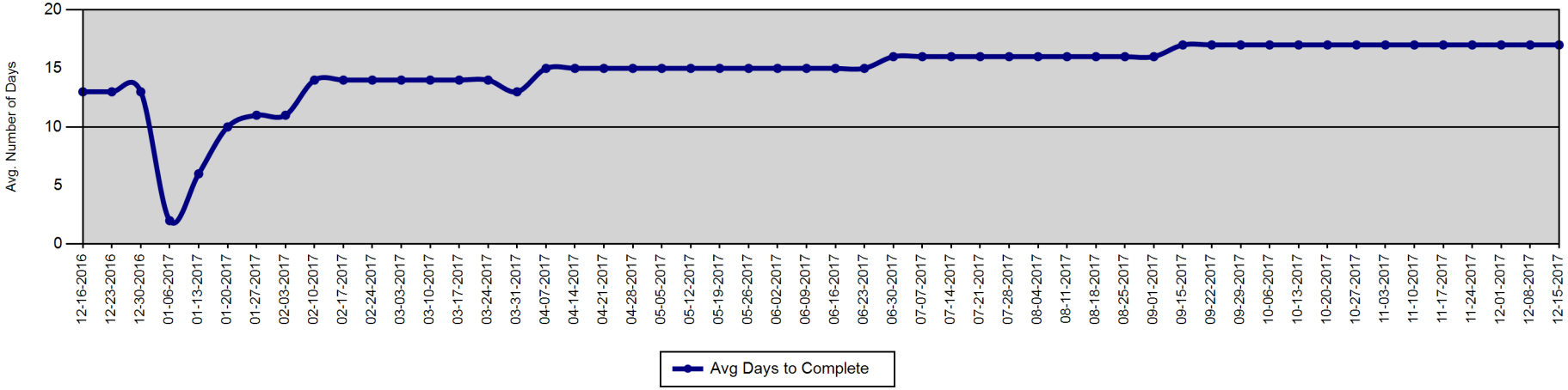

Report created on 12/20/2017 9:11:42 AM. Sources information provided by Case Preparation Division. This report is intended to be a management and planning tool and is not an exact representation of workload.

Court Attendance - 310s Issued by Month

METROPOLITAN POLICE DEPARTMENT
of Nashville and Davidson County

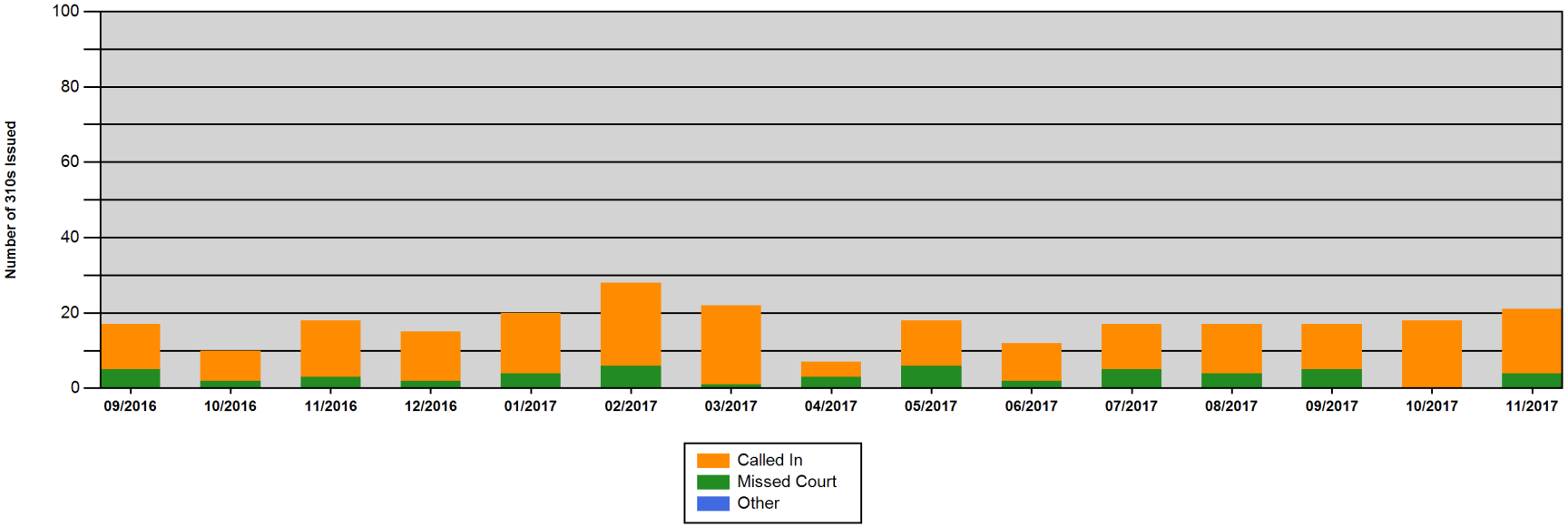

	09/2016	10/2016	11/2016	12/2016	01/2017	02/2017	03/2017	04/2017	05/2017	06/2017	07/2017	08/2017	09/2017	10/2017	11/2017
Called In	12	8	15	13	16	22	21	4	12	10	12	13	12	18	17
Missed Court	5	2	3	2	4	6	1	3	6	2	5	4	5	0	4
Other	0	0	0	0	0	0	0	0	0	0	0	0	0	0	0
Total	**17**	**10**	**18**	**15**	**20**	**28**	**22**	**7**	**18**	**12**	**17**	**17**	**17**	**18**	**21**

Report created on 12/20/2017 9:11:43 AM. MNPD Form 310 is a Notification of Violation of Court Appearance Procedures.

Violations include 'improperly dressed,' 'failed to appear,' 'clocked in, but didn't go to court,' 'late for court,' and 'called with excuse.'

Percentage of Incident Reports Included in CompStat Analysis

METROPOLITAN POLICE DEPARTMENT
of Nashville and Davidson County

Percentage of incident reports entered into ARMS by the following wednesday of each week.

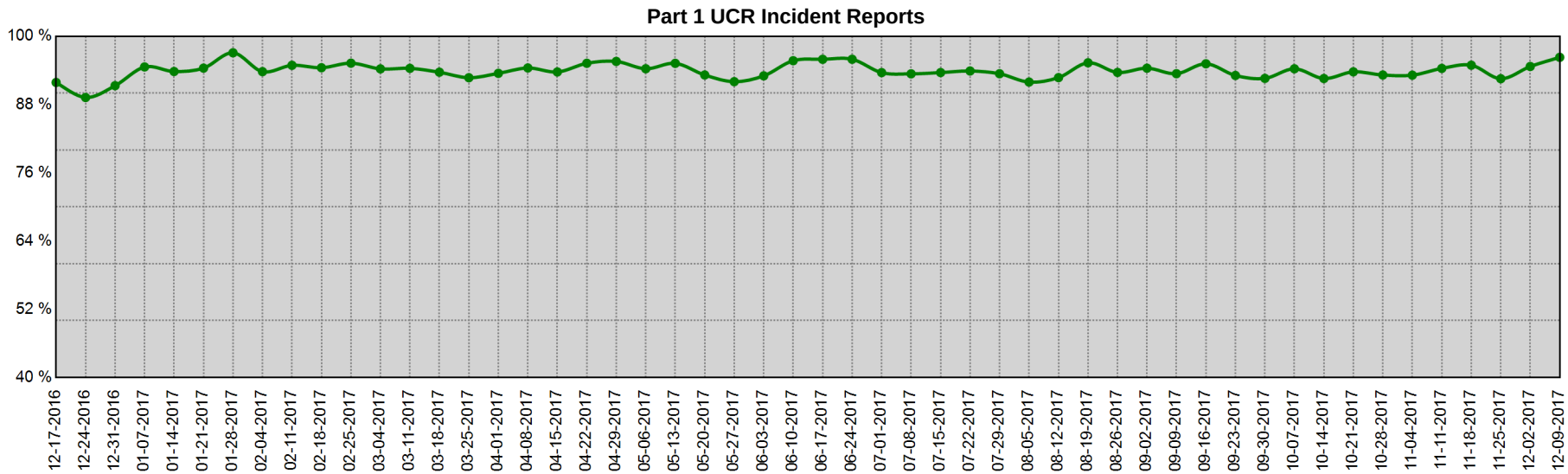

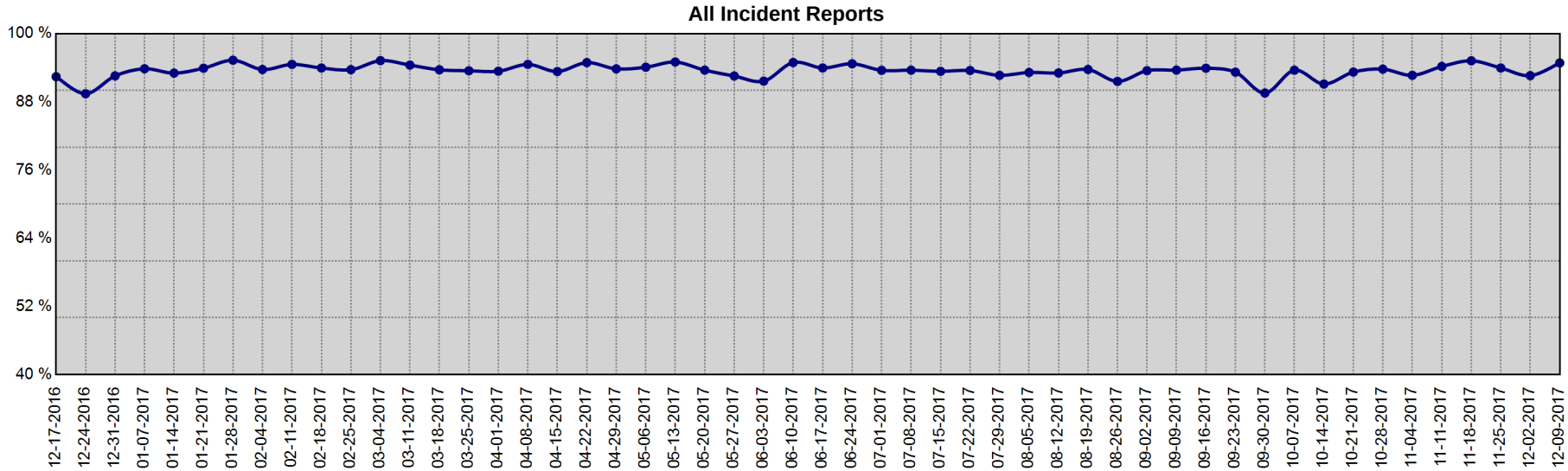

Date Range	Part I UCR Incident Reports			All Incident Reports		
	Min	Max	Mean	Min	Max	Mean
12-11-2016 to 12-9-2017	89.2 %	97.1 %	93.9 %	89.4 %	95.3 %	93.5 %

Information summarized for CompStat week ending 12/16/2017

Sourced from MNPD ARMS on 12/20/2017 9:11:43 AM. The figures above were sourced from incident reports using Uniform Crime Reporting definitions and reporting guidelines, based on the date when the crime was reported. This report is intended to be a management and planning tool and does not reflect the official UCR counts for the department.

Map Section

CompStat Weekly Analysis is provided by the Metropolitan Nashville Police Department Crime Analysis Section. This report is intended to be a management and planning tool and does not reflect the official UCR counts for the department.

"Far and away the best prize that life has to offer is the chance to work hard at work worth doing."
- Theodore Roosevelt

Begin Date: 12/10/2017
End Date: 12/16/2017
Week: 50

YTD Gunshot Victims - Countywide

Gunshot Homicides / Injuries

Zone	Prior YTD	YTD	Change	Percent Change
111	12	9	-3	-25.0%
113	1	1	0	0.0%
115	2	0	-2	-100.0%
117	1	0	-1	-100.0%
121	4	1	-3	-75.0%
123	0	2	2	-
125	1	1	0	0.0%
211	13	19	6	46.2%
213	0	4	4	-
215	12	4	-8	-66.7%
217	3	5	2	66.7%
221	7	20	13	185.7%
223	7	10	3	42.9%
225	2	5	3	150.0%
227	2	2	0	0.0%
311	10	4	-6	-60.0%
313	1	6	5	500.0%
315	2	7	5	250.0%
317	3	7	4	133.3%
321	7	8	1	14.3%
323	5	8	3	60.0%
325	11	13	2	18.2%
331	8	7	-1	-12.5%
333	5	5	0	0.0%
335	1	7	6	600.0%
411	4	0	-4	-100.0%
413	0	2	2	-
415	0	0	0	-
421	2	0	-2	-100.0%
423	0	2	2	-
425	1	1	0	0.0%
511	31	30	-1	-3.2%
513	1	3	2	200.0%

Zone	Prior YTD	YTD	Change	Percent Change
515	0	0	0	-
517	1	2	1	100.0%
521	5	5	0	0.0%
523	1	4	3	300.0%
525	0	3	3	-
531	7	10	3	42.9%
533	1	1	0	0.0%
535	4	3	-1	-25.0%
611	10	18	8	80.0%
613	24	40	16	66.7%
615	17	21	4	23.5%
617	1	7	6	600.0%
621	11	7	-4	-36.4%
623	8	8	0	0.0%
625	4	14	10	250.0%
627	2	0	-2	-100.0%
711	5	2	-3	-60.0%
713	3	1	-2	-66.7%
715	2	9	7	350.0%
721	12	16	4	33.3%
723	3	5	2	66.7%
725	2	6	4	200.0%
727	2	1	-1	-50.0%
811	5	10	5	100.0%
813	1	6	5	500.0%
815	0	2	2	-
821	6	5	-1	-16.7%
823	0	0	0	-
825	2	1	-1	-50.0%
831	2	1	-1	-50.0%
833	0	0	0	-
835	1	6	5	500.0%
Total	**301**	**407**	**106**	**35.2%**

YTD, 76.4% of all gunshot homicides and injuries have occurred in 24 MNPD zones, an area that covers 20.4% of the total area of Davidson County.

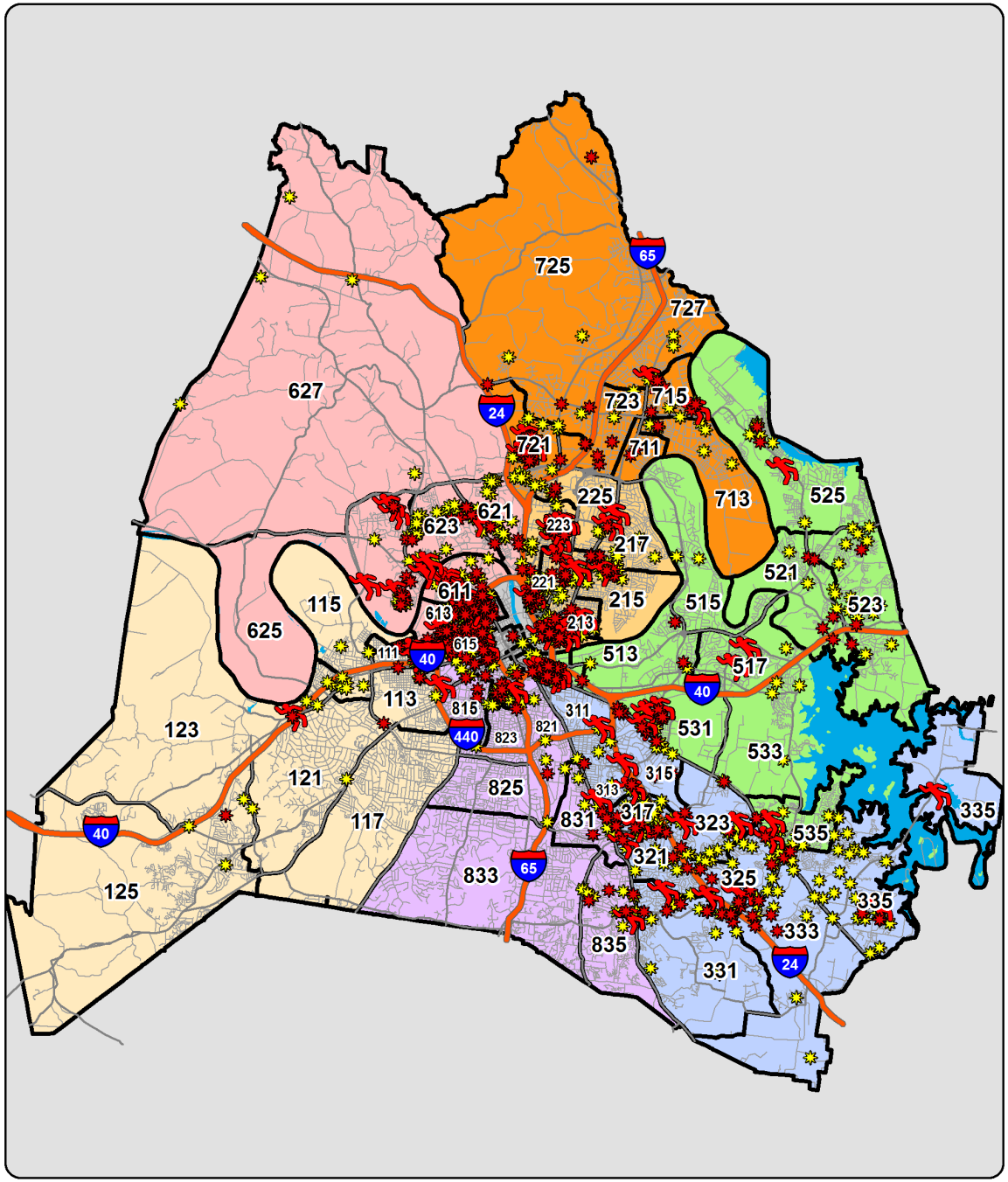

YTD Shootings Gunshot Homicide Gunshot Injury Property Damage Involving Firearm

Sourced from MNPD ARMS on 12/20/2017 9:11:44 AM. The information in this report is sourced from incident reports using UCR definitions and reporting guidelines, based on the date when the crime was reported, and aggregated by incident location. 'Gunshot Homicide / Injury' counts include only violent incidents (homicide, rape, robbery, and aggravated assault) in which one or more victims received a fatal or non-fatal gunshot wound. Suicides, suicide attempts, and accidental shootings are excluded. 'Property Damage' counts include all incidents that (1) include a 'Damage to Property' (NIBRS 290) offense, and (2) list a firearm in the Weapons/Tool' section of the incident report. Unfounded incidents are excluded from these counts. MNPD splits the geography of Davidson County into 1,500+ Reporting Areas (RPA's), ranging in size from 0.003 square miles to 14.9 square miles. The average RPA size is 0.34 square miles.

Gunshot Victims - Countywide (Homicides and Injuries)

Based on date when each incident was reported.

METROPOLITAN POLICE DEPARTMENT
of Nashville and Davidson County

Gunshot Victims (Homicides and Injuries), Annual Totals - Green Line Represents the Previous 13 Year Average

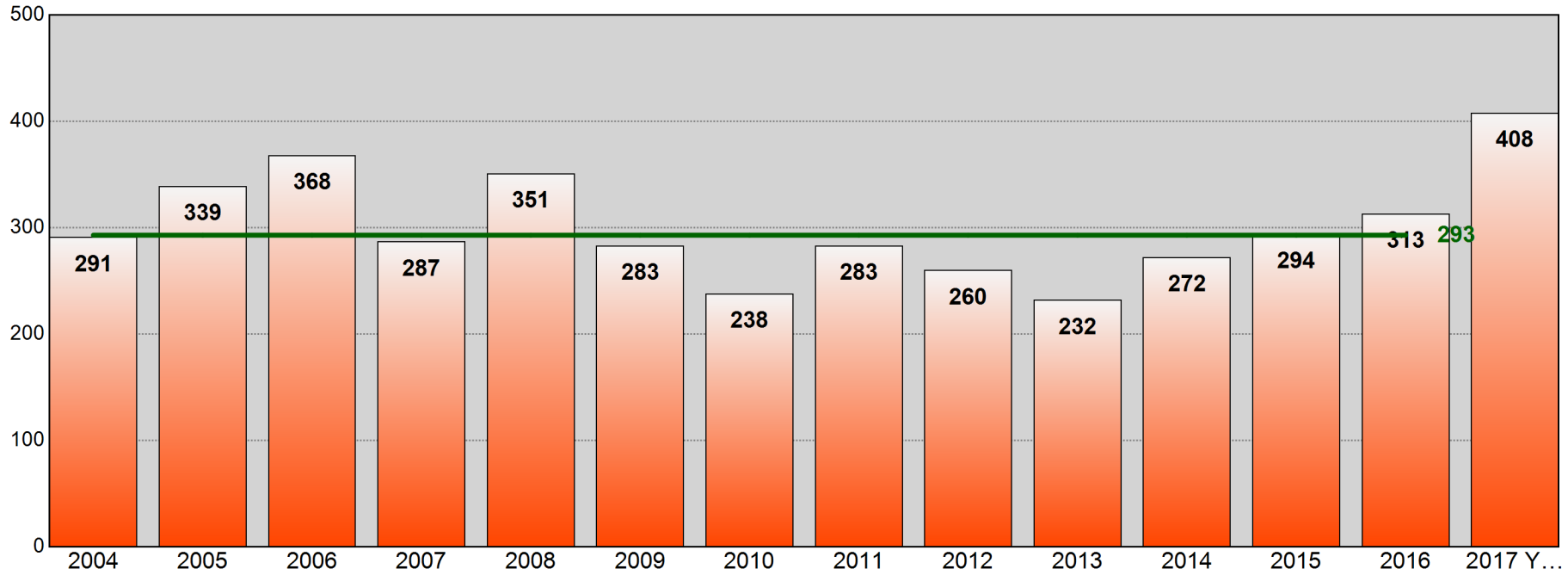

Age of Gunshot Victim
Annual Totals, Past 5 Years

Age	2012	Percent of Total	2013	Percent of Total	2014	Percent of Total	2015	Percent of Total	2016	Percent of Total
0-12	6	2.3%	1	0.4%	2	0.7%	2	0.7%	3	1.0%
13-17	16	6.2%	19	8.2%	20	7.4%	32	10.9%	27	8.6%
18-24	116	44.6%	87	37.5%	99	36.4%	116	39.5%	96	30.7%
25-34	77	29.6%	81	34.9%	84	30.9%	82	27.9%	90	28.8%
35-44	24	9.2%	27	11.6%	39	14.3%	32	10.9%	51	16.3%
45-54	15	5.8%	12	5.2%	18	6.6%	14	4.8%	24	7.7%
55-64	4	1.5%	3	1.3%	1	0.4%	13	4.4%	12	3.8%
65+	2	0.8%	1	0.4%	3	1.1%	2	0.7%	6	1.9%
Unk	0	0.0%	1	0.4%	6	2.2%	1	0.3%	4	1.3%

Age of Gunshot Victim
YTD Comparison

Age	Prior YTD	Percent of Total	YTD	Percent of Total	Change	Percent Change
0-12	3	1.0%	4	1.0%	1	33.3%
13-17	26	8.6%	46	11.3%	20	76.9%
18-24	90	29.9%	136	33.3%	46	51.1%
25-34	87	28.9%	121	29.7%	34	39.1%
35-44	49	16.3%	50	12.3%	1	2.0%
45-54	24	8.0%	28	6.9%	4	16.7%
55-64	12	4.0%	14	3.4%	2	16.7%
65+	6	2.0%	4	1.0%	-2	-33.3%
Unk	4	1.3%	5	1.2%	1	25.0%

Information summarized for CompStat week ending 12/16/2017.

Sourced from MNPD ARMS on 12/20/2017 9:11:45 AM. The information in this report is sourced from incident reports using UCR definitions and reporting guidelines, based on report date, aggregated by incident location. Only includes violent incidents (homicide, rape, robbery, and aggravated assault) in which one or more victims received a fatal or non-fatal gunshot wound. Suicides, suicide attempts, and accidental shootings are excluded.

Gunshot Victims (Homicides, Injuries, and Property Damage)

METROPOLITAN POLICE DEPARTMENT
of Nashville and Davidson County

Aggregated by precinct (incident location). Based on date when each incident was reported.

		Rolling Two Week				Rolling Eight Week				YTD				Rolling Twenty-Four Month			
		Prior Week	Last Week	Change	% Change	Prior 4 Weeks	Last 4 Weeks	Change	% Change	Prior YTD	YTD	Change	% Change	Prior 52 Weeks	Last 52 Weeks	Change	% Change
West	Gunshot Homicide	0	0	0	-	0	0	0	-	4	3	-1	-25.0%	5	3	-2	-40.0%
	Gunshot Injury	0	0	0	-	0	0	0	-	17	11	-6	-35.3%	18	12	-6	-33.3%
	Property Damage	2	2	0	0.0%	2	5	3	150.0%	20	37	17	85.0%	22	37	15	68.2%
East	Gunshot Homicide	1	1	0	0.0%	1	3	2	200.0%	7	20	13	185.7%	8	21	13	162.5%
	Gunshot Injury	0	1	1	-	1	1	0	0.0%	39	49	10	25.6%	40	49	9	22.5%
	Property Damage	0	3	3	-	4	4	0	0.0%	83	99	16	19.3%	85	106	21	24.7%
South	Gunshot Homicide	2	0	-2	-100.0%	4	2	-2	-50.0%	12	18	6	50.0%	12	19	7	58.3%
	Gunshot Injury	3	0	-3	-100.0%	4	5	1	25.0%	41	54	13	31.7%	41	55	14	34.1%
	Property Damage	2	1	-1	-50.0%	8	4	-4	-50.0%	106	146	40	37.7%	108	154	46	42.6%
Central	Gunshot Homicide	0	0	0	-	0	0	0	-	2	1	-1	-50.0%	2	1	-1	-50.0%
	Gunshot Injury	0	0	0	-	0	0	0	-	5	5	0	0.0%	5	5	0	0.0%
	Property Damage	0	0	0	-	0	0	0	-	1	8	7	700.0%	2	8	6	300.0%
Hermitage	Gunshot Homicide	0	1	1	-	1	1	0	0.0%	10	14	4	40.0%	10	14	4	40.0%
	Gunshot Injury	0	2	2	-	3	2	-1	-33.3%	41	47	6	14.6%	41	48	7	17.1%
	Property Damage	0	2	2	-	9	3	-6	-66.7%	63	102	39	61.9%	66	106	40	60.6%
North	Gunshot Homicide	2	1	-1	-50.0%	1	3	2	200.0%	18	19	1	5.6%	21	20	-1	-4.8%
	Gunshot Injury	5	2	-3	-60.0%	4	12	8	200.0%	59	96	37	62.7%	63	98	35	55.6%
	Property Damage	3	1	-2	-66.7%	12	12	0	0.0%	104	161	57	54.8%	112	168	56	50.0%
Madison	Gunshot Homicide	0	0	0	-	0	1	1	-	4	5	1	25.0%	4	5	1	25.0%
	Gunshot Injury	1	1	0	0.0%	4	2	-2	-50.0%	25	35	10	40.0%	26	35	9	34.6%
	Property Damage	0	0	0	-	3	2	-1	-33.3%	53	66	13	24.5%	56	68	12	21.4%
Midtown Hills	Gunshot Homicide	0	0	0	-	0	0	0	-	2	4	2	100.0%	2	4	2	100.0%
	Gunshot Injury	0	0	0	-	1	1	0	0.0%	15	27	12	80.0%	15	30	15	100.0%
	Property Damage	0	1	1	-	3	2	-1	-33.3%	20	48	28	140.0%	20	51	31	155.0%
County	Gunshot Homicide	5	3	-2	-40.0%	7	10	3	42.9%	59	84	25	42.4%	64	87	23	35.9%
	Gunshot Injury	9	6	-3	-33.3%	17	23	6	35.3%	242	324	82	33.9%	249	332	83	33.3%
	Property Damage	7	10	3	42.9%	41	32	-9	-22.0%	450	667	217	48.2%	471	698	227	48.2%

Information summarized for CompStat week ending 12/16/2017.

Sourced from MNPD ARMS on 12/20/2017 9:11:45 AM. The information in this report is sourced from incident reports using UCR definitions and reporting guidelines, based on report date, aggregated by incident location. Only includes violent incidents (homicide, rape, robbery, and aggravated assault) in which one or more victims received a fatal or non-fatal gunshot wound. Suicides, suicide attempts, and accidental shootings are excluded.

YTD Gunshot Victims - West Precinct

Gunshot Homicides / Injuries				
Zone	Prior YTD	YTD	Change	Percent Change
111	12	9	-3	-25.0%
113	1	1	0	0.0%
115	2	0	-2	-100.0%
117	1	0	-1	-100.0%
121	4	1	-3	-75.0%
123	0	2	2	-
125	1	1	0	0.0%
Total	**21**	**14**	**-7**	**-33.3%**

Property Damage with Firearm				
Zone	Prior YTD	YTD	Change	Percent Change
111	9	15	6	66.7%
113	5	4	-1	-20.0%
115	1	7	6	600.0%
117	1	0	-1	-100.0%
121	1	2	1	100.0%
123	1	5	4	400.0%
125	2	4	2	100.0%
Total	**20**	**37**	**17**	**85.0%**

Age of Victim - Gunshot Homicides / Injuries						
Age	Prior YTD	Percent of Total	YTD	Percent of Total	Change	Percent Change
0-12	0	0.0%	0	0.0%	0	-
13-17	2	9.5%	1	7.1%	-1	-50.0%
18-24	9	42.9%	6	42.9%	-3	-33.3%
25-34	5	23.8%	2	14.3%	-3	-60.0%
35-44	1	4.8%	2	14.3%	1	100.0%
45-54	1	4.8%	2	14.3%	1	100.0%
55-64	2	9.5%	1	7.1%	-1	-50.0%
65+	0	0.0%	0	0.0%	0	-
Unk	1	4.8%	0	0.0%	-1	-100.0%

Annual Totals - Gunshot Homicides / Injuries

Green Line Represents the Previous 13 Year Average

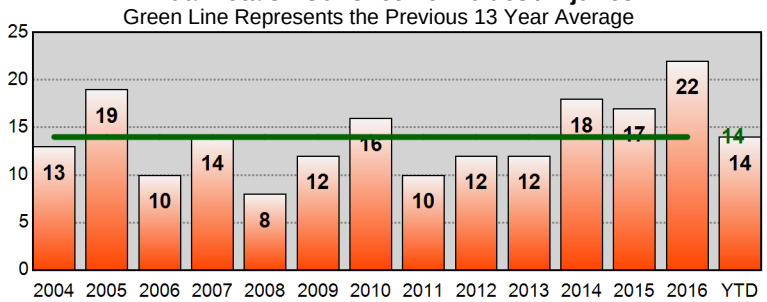

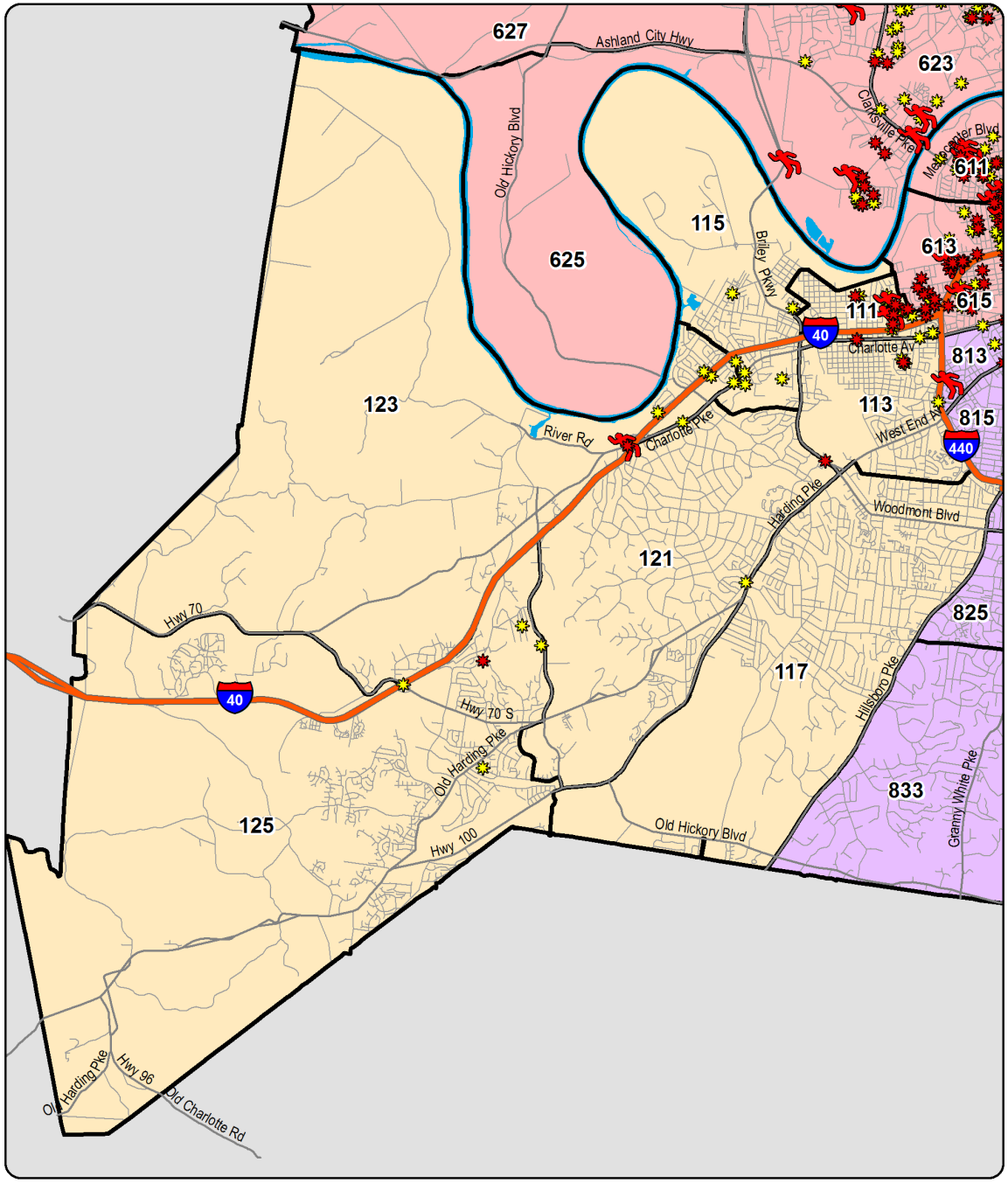

YTD Shootings Gunshot Homicide Gunshot Injury Property Damage Involving Firearm

Sourced from MNPD ARMS on 12/20/2017 9:11:45 AM. The information in this report is sourced from incident reports using UCR definitions and reporting guidelines, based on the date when the crime was reported, and aggregated by incident location. 'Gunshot Homicide / Injury' counts include only violent incidents (homicide, rape, robbery, and aggravated assault) in which one or more victims received a fatal or non-fatal gunshot wound. Suicides, suicide attempts, and accidental shootings are excluded. 'Property Damage' counts include all incidents that (1) include a 'Damage to Property' (NIBRS 290) offense, and (2) list a firearm in the Weapons/Tool' section of the incident report. Unfounded incidents are excluded from these counts.

YTD Gunshot Victims - East Precinct

Gunshot Homicides / Injuries				
Zone	Prior YTD	YTD	Change	Percent Change
211	13	19	6	46.2%
213	0	4	4	-
215	12	4	-8	-66.7%
217	3	5	2	66.7%
221	7	20	13	185.7%
223	7	10	3	42.9%
225	2	5	3	150.0%
227	2	2	0	0.0%
Total	**46**	**69**	**23**	**50.0%**

Property Damage with Firearm				
Zone	Prior YTD	YTD	Change	Percent Change
211	19	26	7	36.8%
213	3	2	-1	-33.3%
215	14	5	-9	-64.3%
217	12	17	5	41.7%
221	14	20	6	42.9%
223	8	10	2	25.0%
225	5	9	4	80.0%
227	8	10	2	25.0%
Total	**83**	**99**	**16**	**19.3%**

Age of Victim - Gunshot Homicides / Injuries						
Age	Prior YTD	Percent of Total	YTD	Percent of Total	Change	Percent Change
0-12	3	6.5%	0	0.0%	-3	-100.0%
13-17	3	6.5%	9	13.0%	6	200.0%
18-24	9	19.6%	21	30.4%	12	133.3%
25-34	16	34.8%	25	36.2%	9	56.3%
35-44	6	13.0%	8	11.6%	2	33.3%
45-54	3	6.5%	1	1.4%	-2	-66.7%
55-64	2	4.3%	3	4.3%	1	50.0%
65+	3	6.5%	0	0.0%	-3	-100.0%
Unk	1	2.2%	2	2.9%	1	100.0%

Annual Totals - Gunshot Homicides / Injuries

Green Line Represents the Previous 13 Year Average

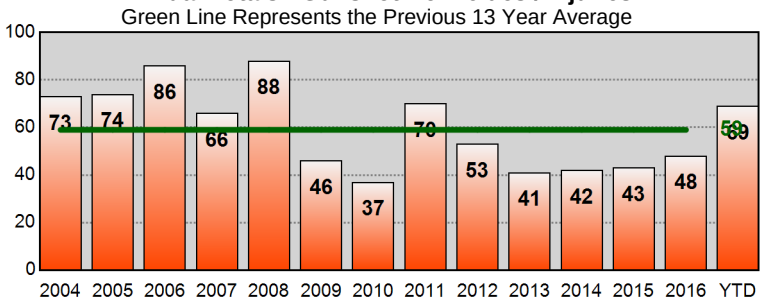

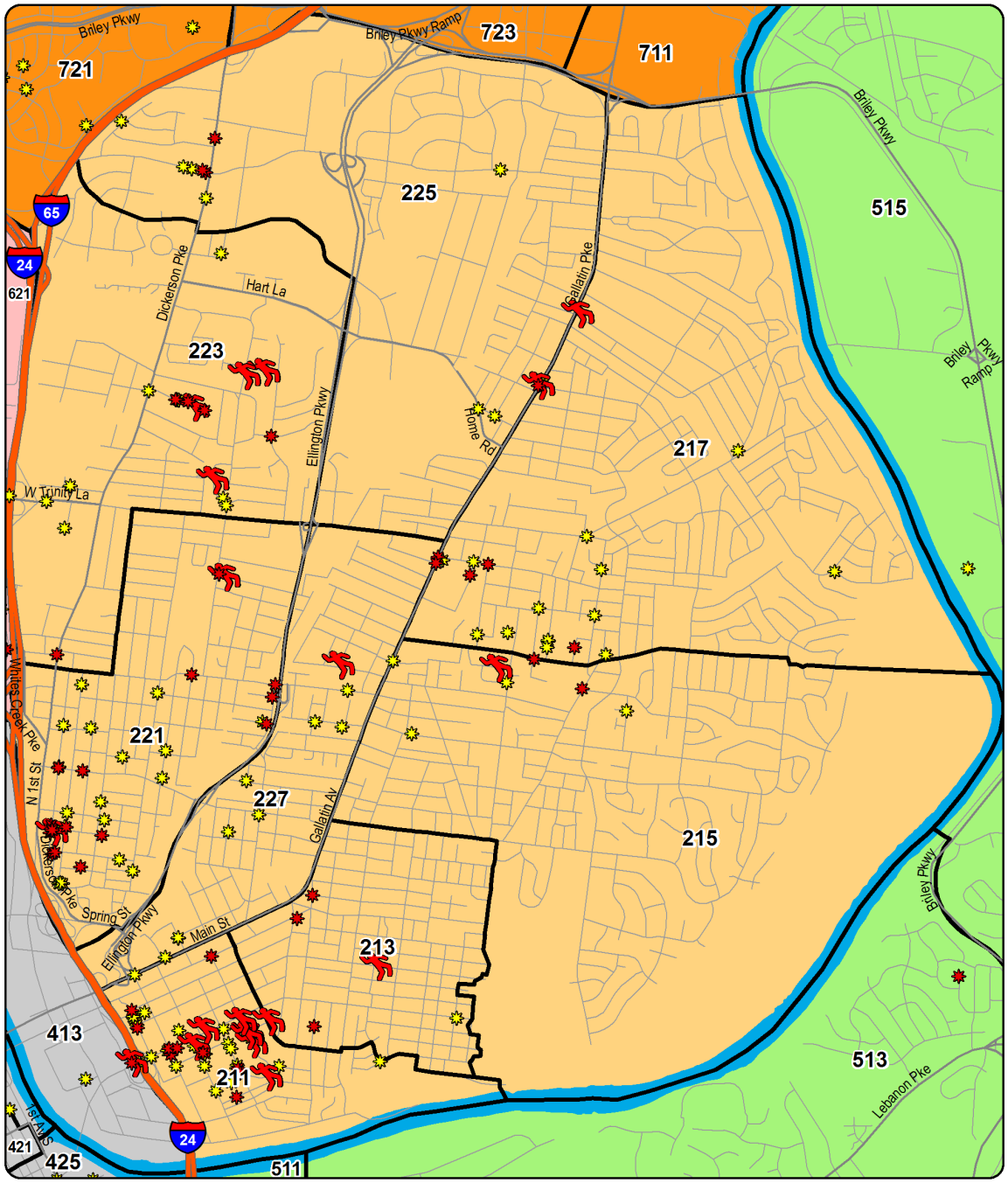

YTD Shootings Gunshot Homicide Gunshot Injury Property Damage Involving Firearm

Sourced from MNPD ARMS on 12/20/2017 9:11:46 AM. The information in this report is sourced from incident reports using UCR definitions and reporting guidelines, based on the date when the crime was reported, and aggregated by incident location. 'Gunshot Homicide / Injury' counts include only violent incidents (homicide, rape, robbery, and aggravated assault) in which one or more victims received a fatal or non-fatal gunshot wound. Suicides, suicide attempts, and accidental shootings are excluded. 'Property Damage' counts include all incidents that (1) include a 'Damage to Property' (NIBRS 290) offense, and (2) list a firearm in the Weapons/Tool' section of the incident report. Unfounded incidents are excluded from these counts.

YTD Gunshot Victims - South Precinct

Gunshot Homicides / Injuries				
Zone	Prior YTD	YTD	Change	Percent Change
311	10	4	-6	-60.0%
313	1	6	5	500.0%
315	2	7	5	250.0%
317	3	7	4	133.3%
321	7	8	1	14.3%
323	5	8	3	60.0%
325	11	13	2	18.2%
331	8	7	-1	-12.5%
333	5	5	0	0.0%
335	1	7	6	600.0%
Total	**53**	**72**	**19**	**35.8%**

Property Damage with Firearm				
Zone	Prior YTD	YTD	Change	Percent Change
311	8	5	-3	-37.5%
313	8	6	-2	-25.0%
315	3	6	3	100.0%
317	14	22	8	57.1%
321	17	17	0	0.0%
323	11	18	7	63.6%
325	15	18	3	20.0%
331	6	13	7	116.7%
333	14	13	-1	-7.1%
335	10	28	18	180.0%
Total	**106**	**146**	**40**	**37.7%**

Age of Victim - Gunshot Homicides / Injuries						
Age	Prior YTD	Percent of Total	YTD	Percent of Total	Change	Percent Change
0-12	0	0.0%	3	4.2%	3	-
13-17	2	3.8%	11	15.3%	9	450.0%
18-24	19	35.8%	20	27.8%	1	5.3%
25-34	15	28.3%	17	23.6%	2	13.3%
35-44	7	13.2%	11	15.3%	4	57.1%
45-54	9	17.0%	6	8.3%	-3	-33.3%
55-64	1	1.9%	2	2.8%	1	100.0%
65+	0	0.0%	2	2.8%	2	-

Annual Totals - Gunshot Homicides / Injuries
Green Line Represents the Previous 13 Year Average

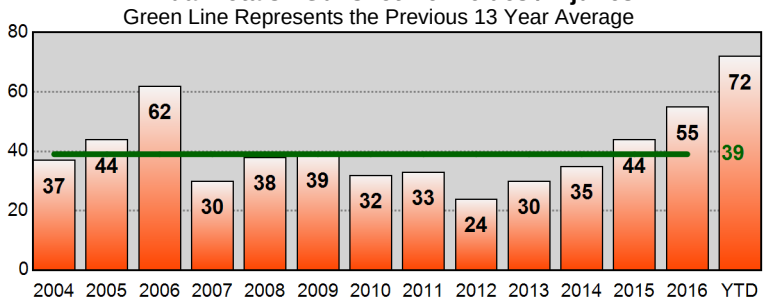

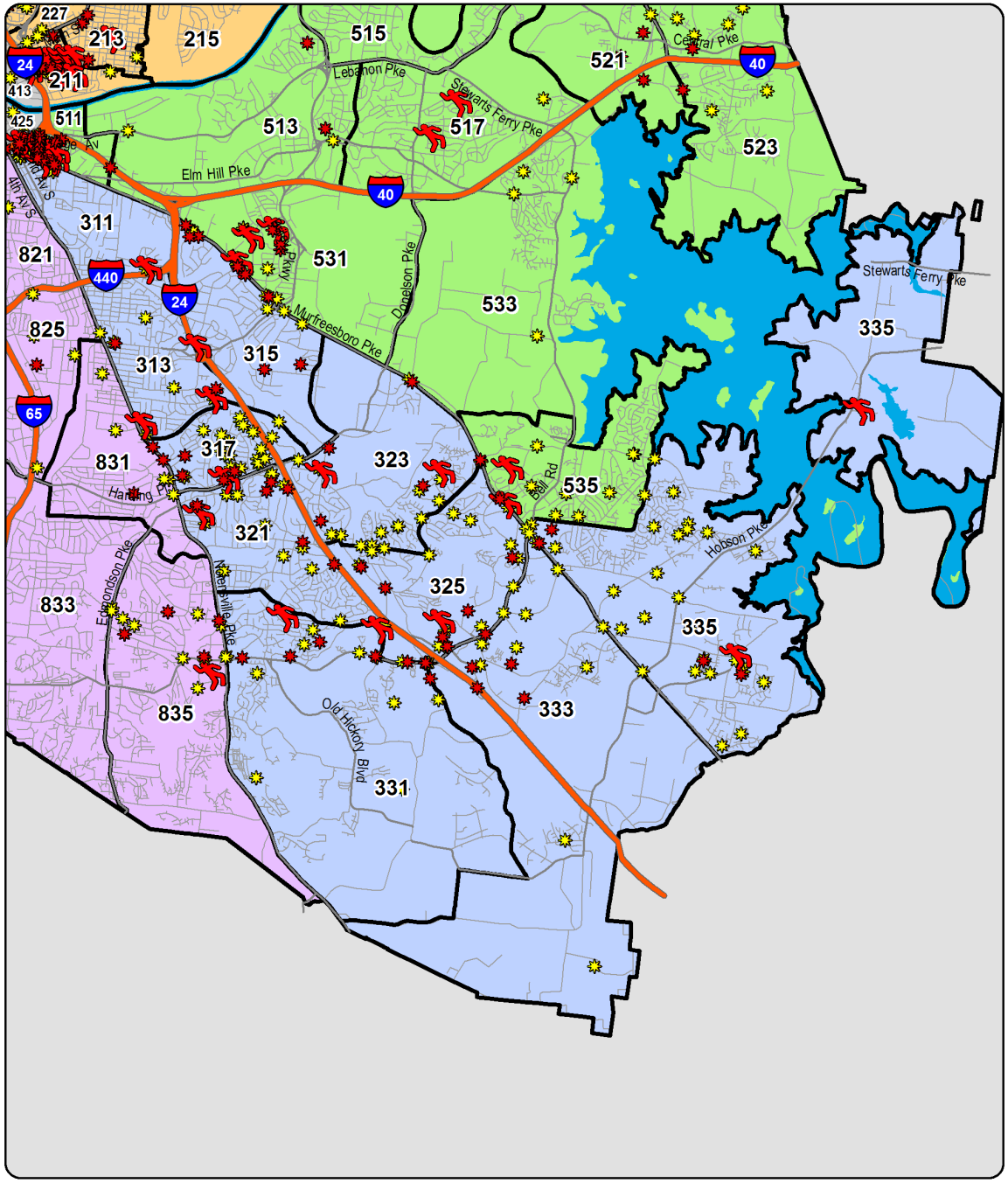

YTD Shootings Gunshot Homicide Gunshot Injury Property Damage Involving Firearm

Sourced from MNPD ARMS on 12/20/2017 9:11:47 AM. The information in this report is sourced from incident reports using UCR definitions and reporting guidelines, based on the date when the crime was reported, and aggregated by incident location. 'Gunshot Homicide / Injury' counts include only violent incidents (homicide, rape, robbery, and aggravated assault) in which one or more victims received a fatal or non-fatal gunshot wound. Suicides, suicide attempts, and accidental shootings are excluded. 'Property Damage' counts include all incidents that (1) include a 'Damage to Property' (NIBRS 290) offense, and (2) list a firearm in the Weapons/Tool' section of the incident report. Unfounded incidents are excluded from these counts.

YTD Gunshot Victims - Central Precinct

Gunshot Homicides / Injuries				
Zone	Prior YTD	YTD	Change	Percent Change
411	4	0	-4	-100.0%
413	0	2	2	-
415	0	0	0	-
421	2	0	-2	-100.0%
423	0	2	2	-
425	1	1	0	0.0%
Total	**7**	**5**	**-2**	**-28.6%**

Property Damage with Firearm				
Zone	Prior YTD	YTD	Change	Percent Change
411	0	0	0	-
413	0	1	1	-
415	0	0	0	-
421	1	1	0	0.0%
423	0	3	3	-
425	0	3	3	-
Total	**1**	**8**	**7**	**700.0%**

Age of Victim - Gunshot Homicides / Injuries						
Age	Prior YTD	Percent of Total	YTD	Percent of Total	Change	Percent Change
0-12	0	0.0%	0	0.0%	0	-
13-17	3	42.9%	0	0.0%	-3	-100.0%
18-24	2	28.6%	3	50.0%	1	50.0%
25-34	1	14.3%	3	50.0%	2	200.0%
35-44	1	14.3%	0	0.0%	-1	-100.0%
45-54	0	0.0%	0	0.0%	0	-
55-64	0	0.0%	0	0.0%	0	-
65+	0	0.0%	0	0.0%	0	-

Annual Totals - Gunshot Homicides / Injuries

Green Line Represents the Previous 13 Year Average

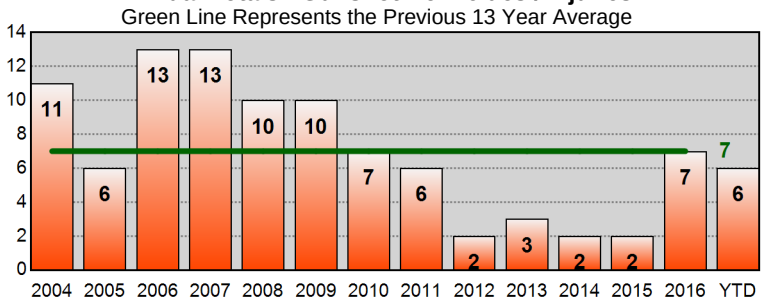

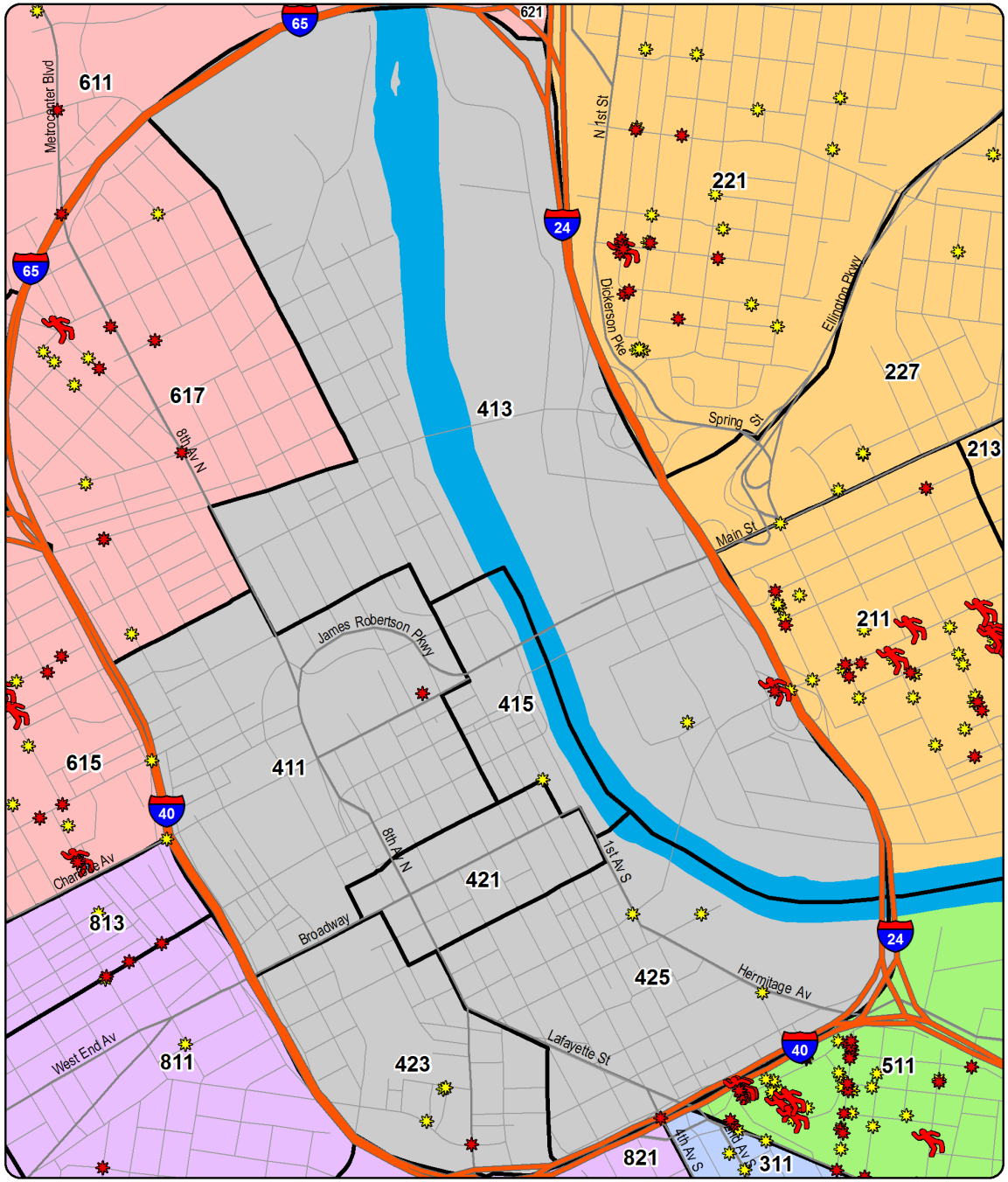

YTD Shootings Gunshot Homicide Gunshot Injury Property Damage Involving Firearm

Sourced from MNPD ARMS on 12/20/2017 9:11:48 AM. The information in this report is sourced from incident reports using UCR definitions and reporting guidelines, based on the date when the crime was reported, and aggregated by incident location. 'Gunshot Homicide / Injury' counts include only violent incidents (homicide, rape, robbery, and aggravated assault) in which one or more victims received a fatal or non-fatal gunshot wound. Suicides, suicide attempts, and accidental shootings are excluded. 'Property Damage' counts include all incidents that (1) include a 'Damage to Property' (NIBRS 290) offense, and (2) list a firearm in the Weapons/Tool' section of the incident report. Unfounded incidents are excluded from these counts.

YTD Gunshot Victims - Hermitage Precinct

Gunshot Homicides / Injuries				
Zone	Prior YTD	YTD	Change	Percent Change
511	31	30	-1	-3.2%
513	1	3	2	200.0%
515	0	0	0	-
517	1	2	1	100.0%
521	5	5	0	0.0%
523	1	4	3	300.0%
525	0	3	3	-
531	7	10	3	42.9%
533	1	1	0	0.0%
535	4	3	-1	-25.0%
Total	**51**	**61**	**10**	**19.6%**

Property Damage with Firearm				
Zone	Prior YTD	YTD	Change	Percent Change
511	21	36	15	71.4%
513	3	2	-1	-33.3%
515	3	2	-1	-33.3%
517	3	1	-2	-66.7%
521	3	6	3	100.0%
523	4	18	14	350.0%
525	6	10	4	66.7%
531	6	9	3	50.0%
533	3	5	2	66.7%
535	11	13	2	18.2%
Total	**63**	**102**	**39**	**61.9%**

Age of Victim - Gunshot Homicides / Injuries						
Age	Prior YTD	Percent of Total	YTD	Percent of Total	Change	Percent Change
0-12	0	0.0%	0	0.0%	0	-
13-17	4	7.8%	6	9.8%	2	50.0%
18-24	12	23.5%	24	39.3%	12	100.0%
25-34	14	27.5%	16	26.2%	2	14.3%
35-44	14	27.5%	6	9.8%	-8	-57.1%
45-54	2	3.9%	3	4.9%	1	50.0%
55-64	3	5.9%	2	3.3%	-1	-33.3%
65+	1	2.0%	1	1.6%	0	0.0%
Unk	1	2.0%	3	4.9%	2	200.0%

Annual Totals - Gunshot Homicides / Injuries

Green Line Represents the Previous 13 Year Average

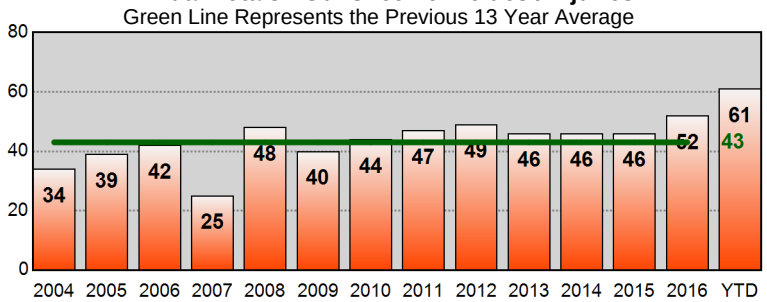

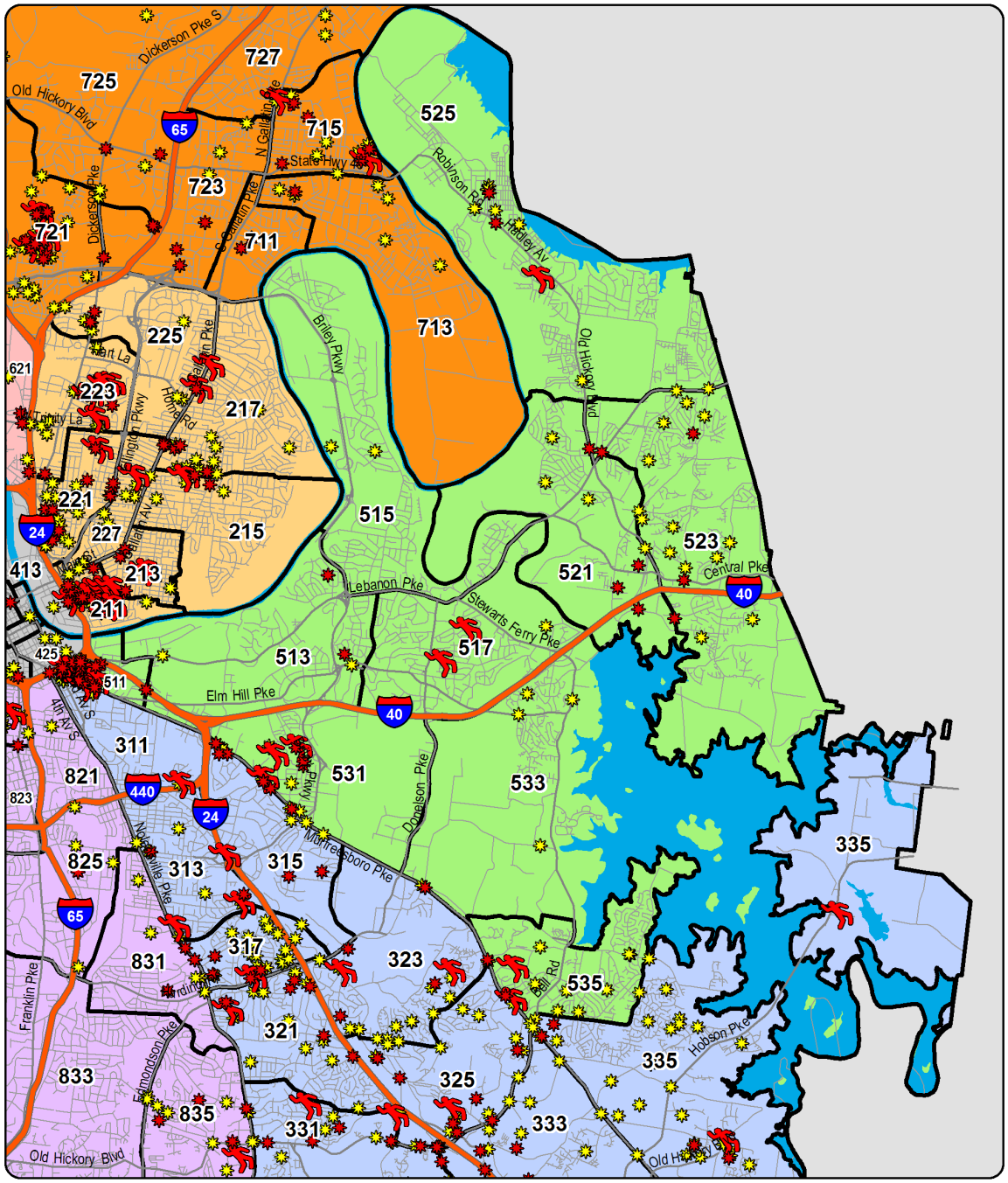

YTD Shootings Gunshot Homicide Gunshot Injury Property Damage Involving Firearm

Sourced from MNPD ARMS on 12/20/2017 9:11:48 AM. The information in this report is sourced from incident reports using UCR definitions and reporting guidelines, based on the date when the crime was reported, and aggregated by incident location. 'Gunshot Homicide / Injury' counts include only violent incidents (homicide, rape, robbery, and aggravated assault) in which one or more victims received a fatal or non-fatal gunshot wound. Suicides, suicide attempts, and accidental shootings are excluded. 'Property Damage' counts include all incidents that (1) include a 'Damage to Property' (NIBRS 290) offense, and (2) list a firearm in the Weapons/Tool' section of the incident report. Unfounded incidents are excluded from these counts.

YTD Gunshot Victims - North Precinct

Gunshot Homicides / Injuries				
Zone	Prior YTD	YTD	Change	Percent Change
611	10	18	8	80.0%
613	24	40	16	66.7%
615	17	21	4	23.5%
617	1	7	6	600.0%
621	11	7	-4	-36.4%
623	8	8	0	0.0%
625	4	14	10	250.0%
627	2	0	-2	-100.0%
Total	**77**	**115**	**38**	**49.4%**

Property Damage with Firearm				
Zone	Prior YTD	YTD	Change	Percent Change
611	16	38	22	137.5%
613	26	24	-2	-7.7%
615	18	19	1	5.6%
617	4	7	3	75.0%
621	10	26	16	160.0%
623	17	33	16	94.1%
625	7	9	2	28.6%
627	6	5	-1	-16.7%
Total	**104**	**161**	**57**	**54.8%**

Age of Victim - Gunshot Homicides / Injuries						
Age	Prior YTD	Percent of Total	YTD	Percent of Total	Change	Percent Change
0-12	0	0.0%	1	0.9%	1	-
13-17	10	13.0%	9	7.8%	-1	-10.0%
18-24	23	29.9%	35	30.4%	12	52.2%
25-34	21	27.3%	40	34.8%	19	90.5%
35-44	15	19.5%	14	12.2%	-1	-6.7%
45-54	5	6.5%	10	8.7%	5	100.0%
55-64	1	1.3%	5	4.3%	4	400.0%
65+	2	2.6%	1	0.9%	-1	-50.0%

Annual Totals - Gunshot Homicides / Injuries

Green Line Represents the Previous 13 Year Average

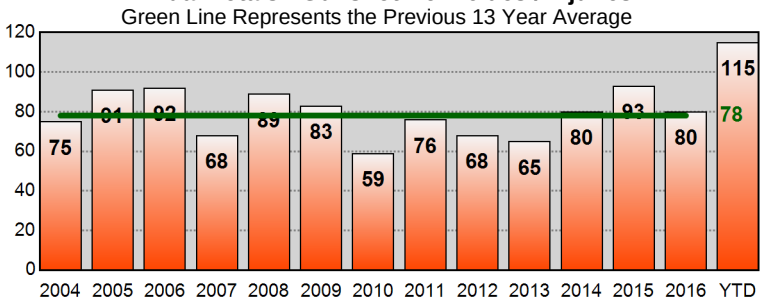

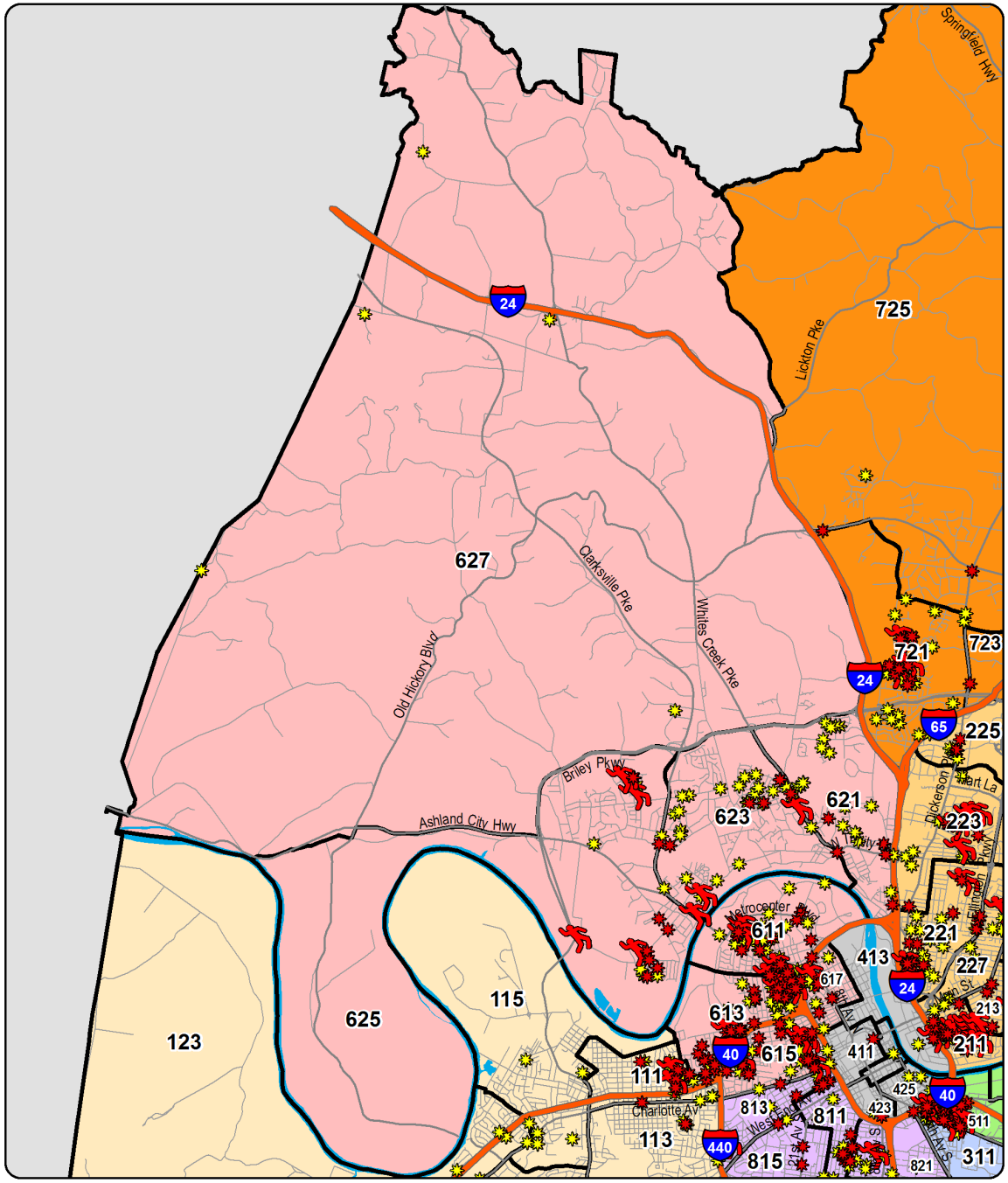

YTD Shootings Gunshot Homicide Gunshot Injury Property Damage Involving Firearm

Sourced from MNPD ARMS on 12/20/2017 9:11:48 AM. The information in this report is sourced from incident reports using UCR definitions and reporting guidelines, based on the date when the crime was reported, and aggregated by incident location. 'Gunshot Homicide / Injury' counts include only violent incidents (homicide, rape, robbery, and aggravated assault) in which one or more victims received a fatal or non-fatal gunshot wound. Suicides, suicide attempts, and accidental shootings are excluded. 'Property Damage' counts include all incidents that (1) include a 'Damage to Property' (NIBRS 290) offense, and (2) list a firearm in the Weapons/Tool' section of the incident report. Unfounded incidents are excluded from these counts.

YTD Gunshot Victims - Madison Precinct

Gunshot Homicides / Injuries

Zone	Prior YTD	YTD	Change	Percent Change
711	5	2	-3	-60.0%
713	3	1	-2	-66.7%
715	2	9	7	350.0%
721	12	16	4	33.3%
723	3	5	2	66.7%
725	2	6	4	200.0%
727	2	1	-1	-50.0%
Total	**29**	**40**	**11**	**37.9%**

Property Damage with Firearm

Zone	Prior YTD	YTD	Change	Percent Change
711	4	0	-4	-100.0%
713	5	6	1	20.0%
715	13	11	-2	-15.4%
721	22	36	14	63.6%
723	2	3	1	50.0%
725	4	7	3	75.0%
727	3	3	0	0.0%
Total	**53**	**66**	**13**	**24.5%**

Age of Victim - Gunshot Homicides / Injuries

Age	Prior YTD	Percent of Total	YTD	Percent of Total	Change	Percent Change
0-12	0	0.0%	0	0.0%	0	-
13-17	2	6.9%	4	10.0%	2	100.0%
18-24	11	37.9%	16	40.0%	5	45.5%
25-34	7	24.1%	12	30.0%	5	71.4%
35-44	4	13.8%	4	10.0%	0	0.0%
45-54	2	6.9%	4	10.0%	2	100.0%
55-64	2	6.9%	0	0.0%	-2	-100.0%
65+	0	0.0%	0	0.0%	0	-
Unk	1	3.4%	0	0.0%	-1	-100.0%

Annual Totals - Gunshot Homicides / Injuries

Green Line Represents the Previous 13 Year Average

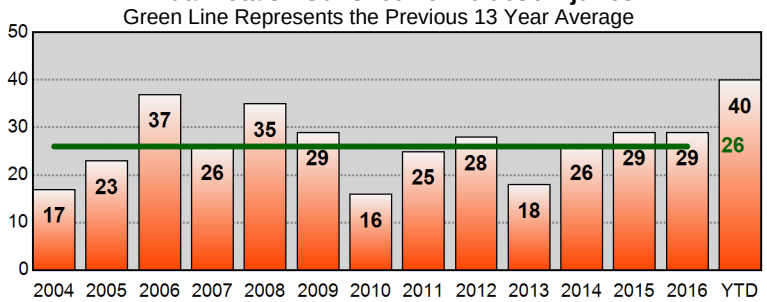

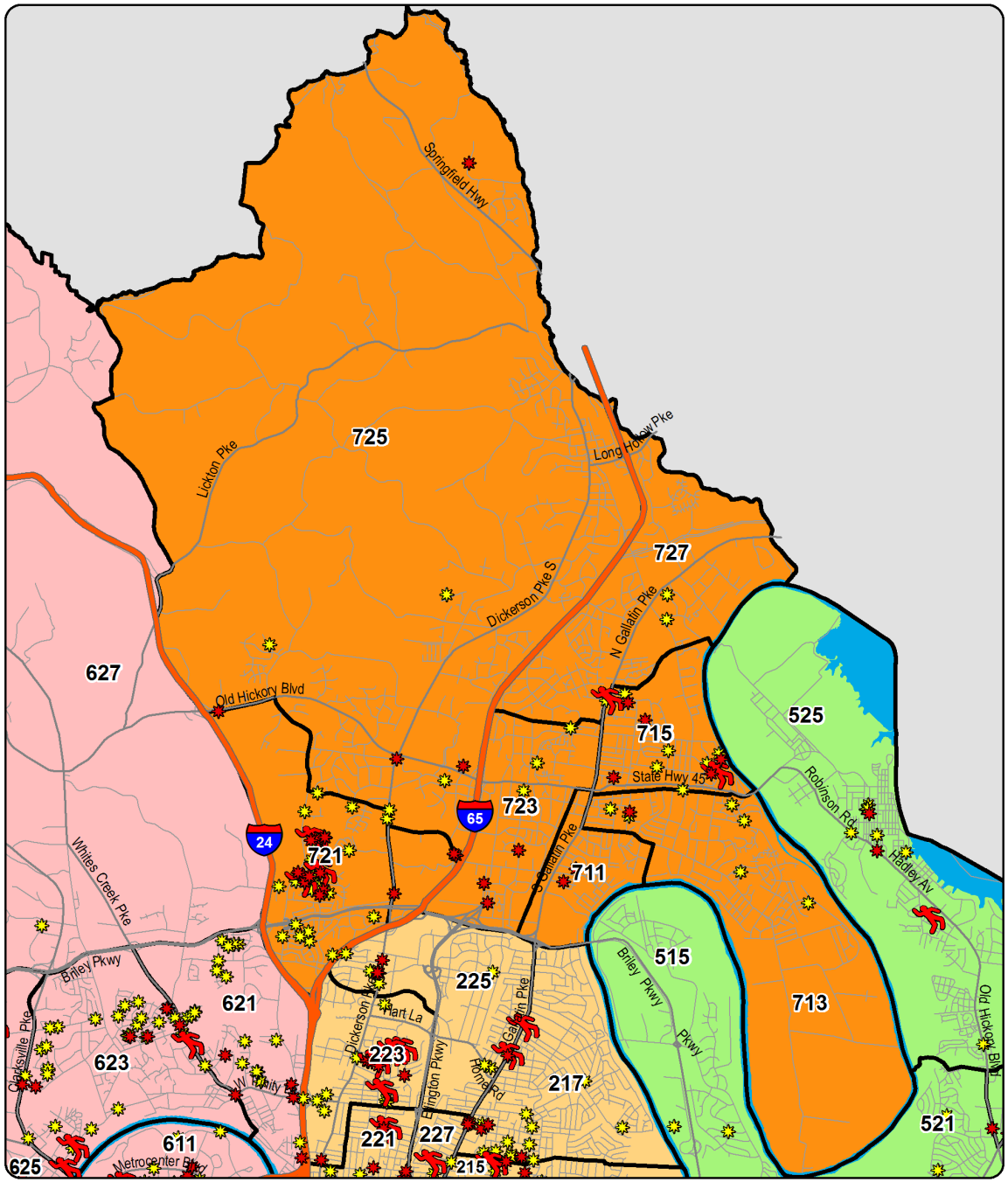

YTD Shootings Gunshot Homicide Gunshot Injury Property Damage Involving Firearm

Sourced from MNPD ARMS on 12/20/2017 9:11:50 AM. The information in this report is sourced from incident reports using UCR definitions and reporting guidelines, based on the date when the crime was reported, and aggregated by incident location. 'Gunshot Homicide / Injury' counts include only violent incidents (homicide, rape, robbery, and aggravated assault) in which one or more victims received a fatal or non-fatal gunshot wound. Suicides, suicide attempts, and accidental shootings are excluded. 'Property Damage' counts include all incidents that (1) include a 'Damage to Property' (NIBRS 290) offense, and (2) list a firearm in the Weapons/Tool' section of the incident report. Unfounded incidents are excluded from these counts.

YTD Gunshot Victims - Midtown Hills Precinct

Gunshot Homicides / Injuries				
Zone	Prior YTD	YTD	Change	Percent Change
811	5	10	5	100.0%
813	1	6	5	500.0%
815	0	2	2	-
821	6	5	-1	-16.7%
823	0	0	0	-
825	2	1	-1	-50.0%
831	2	1	-1	-50.0%
833	0	0	0	-
835	1	6	5	500.0%
Total	**17**	**31**	**14**	**82.4%**

Property Damage with Firearm				
Zone	Prior YTD	YTD	Change	Percent Change
811	6	8	2	33.3%
813	0	3	3	-
815	0	2	2	-
821	3	8	5	166.7%
823	0	3	3	-
825	3	4	1	33.3%
831	4	9	5	125.0%
833	1	0	-1	-100.0%
835	3	11	8	266.7%
Total	**20**	**48**	**28**	**140.0%**

Age of Victim - Gunshot Homicides / Injuries						
Age	Prior YTD	Percent of Total	YTD	Percent of Total	Change	Percent Change
0-12	0	0.0%	0	0.0%	0	-
13-17	0	0.0%	6	19.4%	6	-
18-24	5	29.4%	11	35.5%	6	120.0%
25-34	8	47.1%	6	19.4%	-2	-25.0%
35-44	1	5.9%	5	16.1%	4	400.0%
45-54	2	11.8%	2	6.5%	0	0.0%
55-64	1	5.9%	1	3.2%	0	0.0%
65+	0	0.0%	0	0.0%	0	-

Annual Totals - Gunshot Homicides / Injuries

Green Line Represents the Previous 13 Year Average

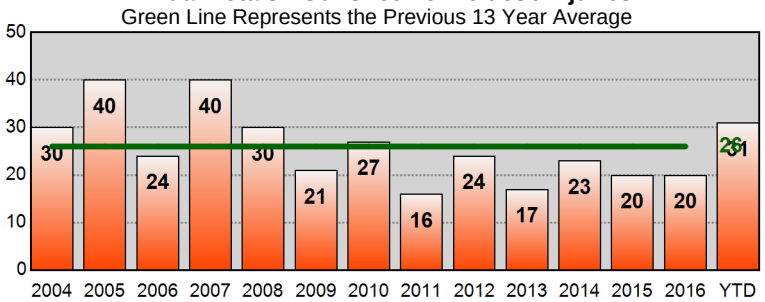

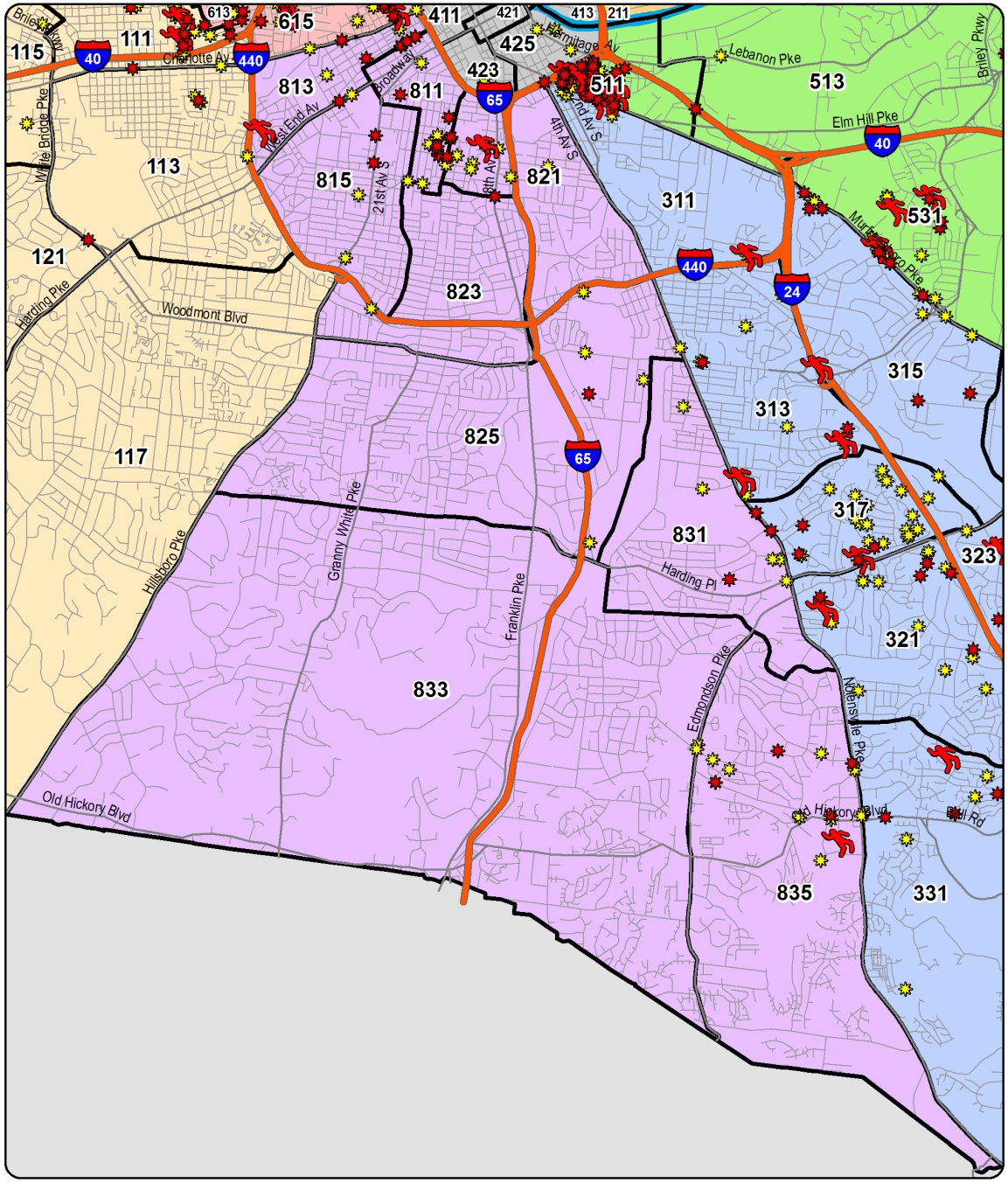

YTD Shootings Gunshot Homicide Gunshot Injury Property Damage Involving Firearm

Sourced from MNPD ARMS on 12/20/2017 9:11:52 AM. The information in this report is sourced from incident reports using UCR definitions and reporting guidelines, based on the date when the crime was reported, and aggregated by incident location. 'Gunshot Homicide / Injury' counts include only violent incidents (homicide, rape, robbery, and aggravated assault) in which one or more victims received a fatal or non-fatal gunshot wound. Suicides, suicide attempts, and accidental shootings are excluded. 'Property Damage' counts include all incidents that (1) include a 'Damage to Property' (NIBRS 290) offense, and (2) list a firearm in the Weapons/Tool' section of the incident report. Unfounded incidents are excluded from these counts.

West Precinct - Burglary and Theft from Vehicle Counts for the Past Two Weeks

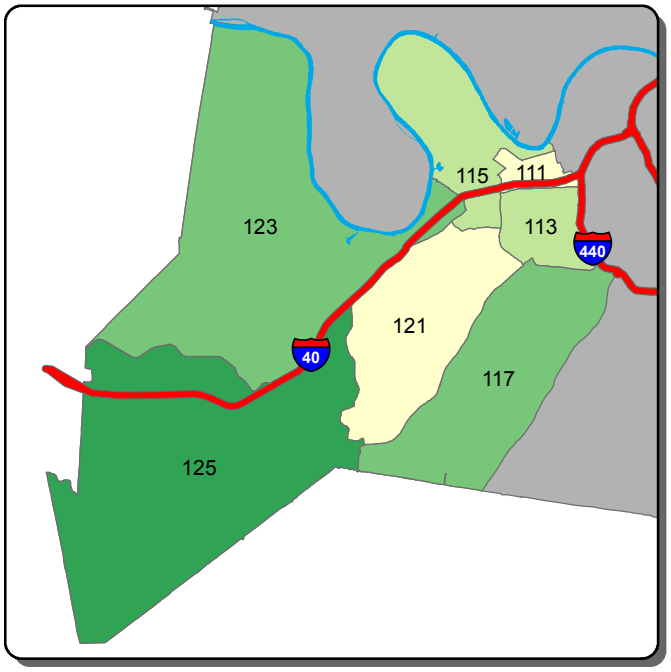

Burglary - A Shift

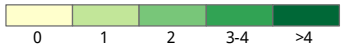

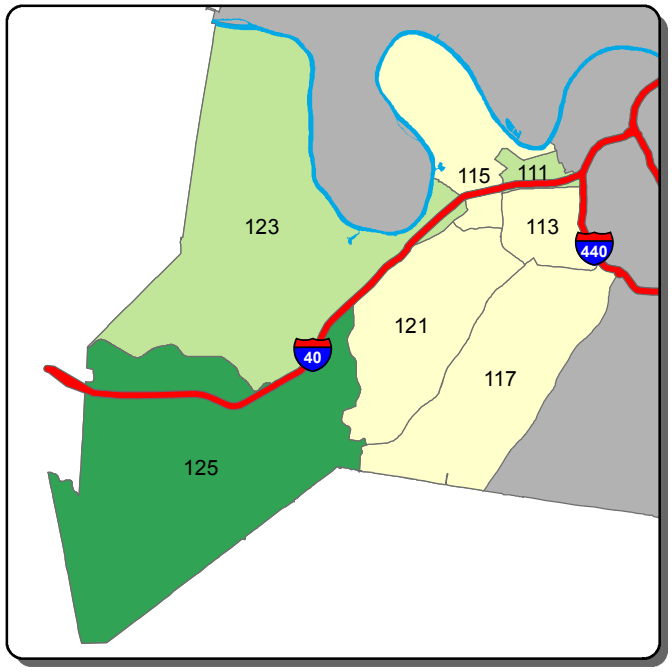

Burglary - B Shift

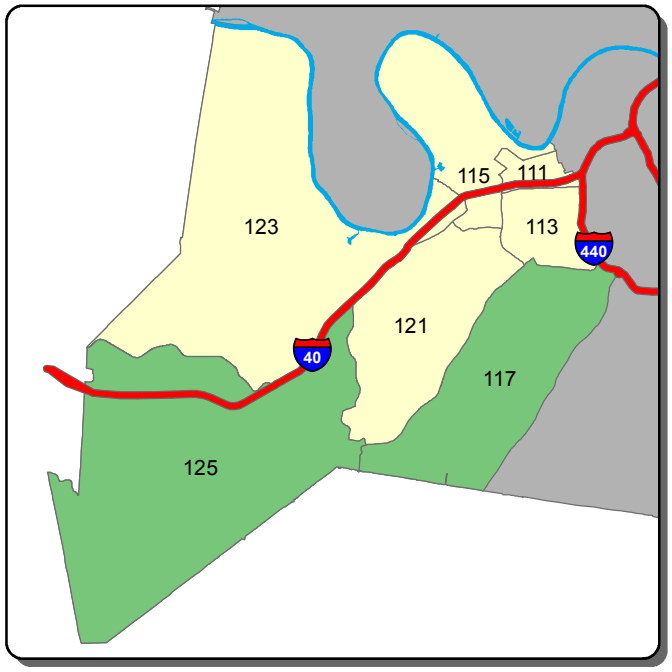

Burglary - C Shift

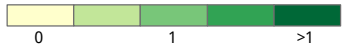

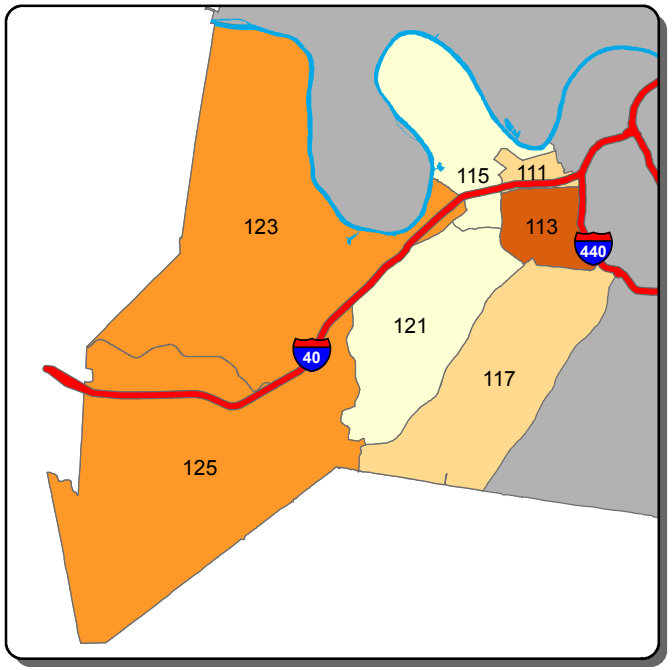

Theft from Vehicle - A Shift

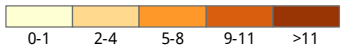

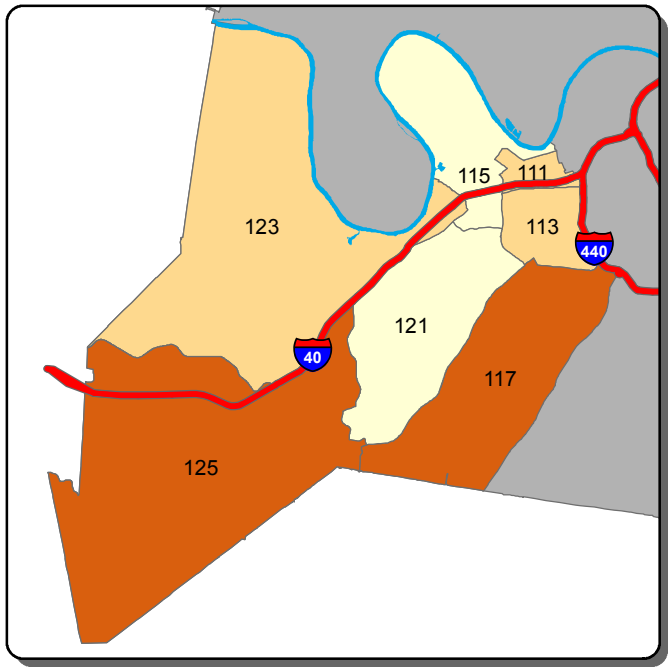

Theft from Vehicle - B Shift

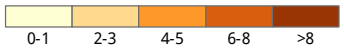

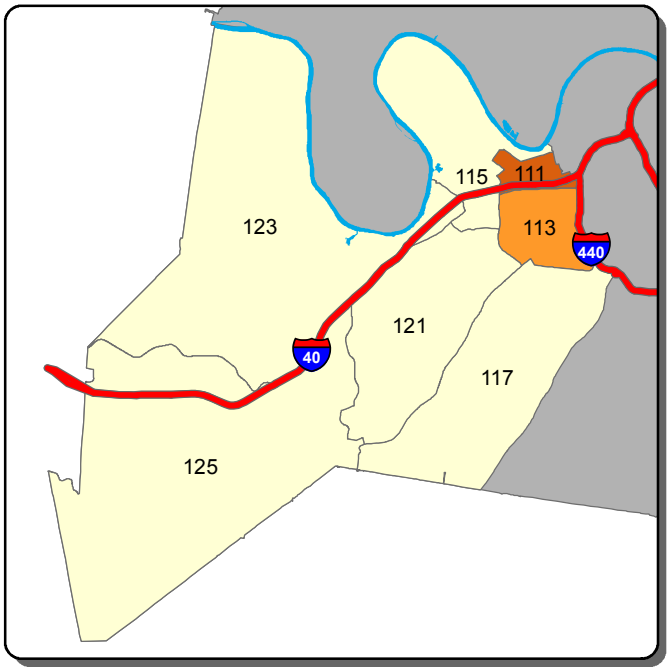

Theft from Vehicle - C Shift

Information summarized for CompStat week ending 12/16/2017

Sourced from MNPD ARMS on 12/20/2017. Data taken from incident reports using Uniform Crime Reporting definitions and guidelines, based on the date and time when the inicident was reported. 'A, B, and C Shift' refer to the following time periods: A Shift = 0700 - 1500; B Shift = 1500 - 2300; C Shift = 2300 - 0700.

West Precinct - Aggravated Assault and Self Initiated CAD Counts for the Past Two Weeks

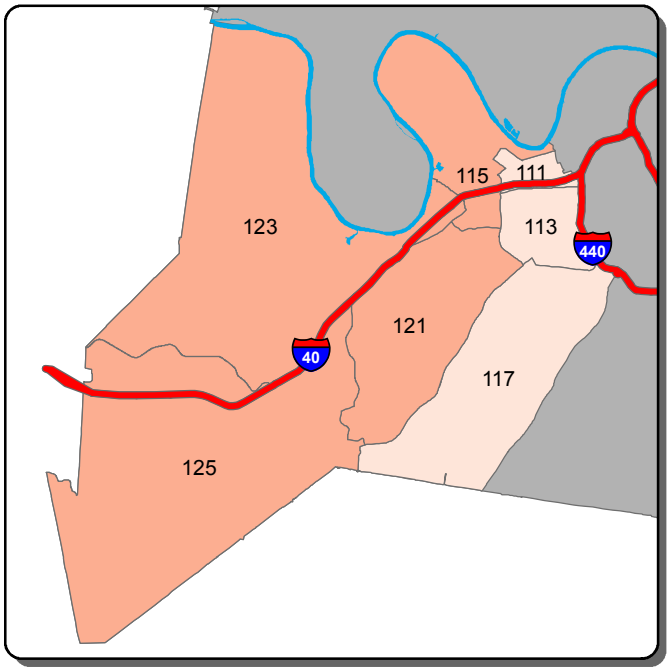

Aggravated Assault - A Shift

0 1 2 >2

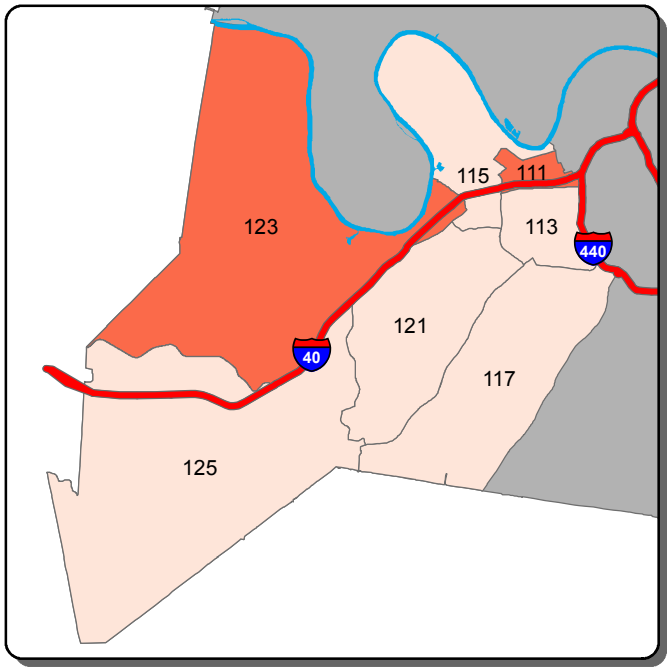

Aggravated Assault - B Shift

0 1 >1

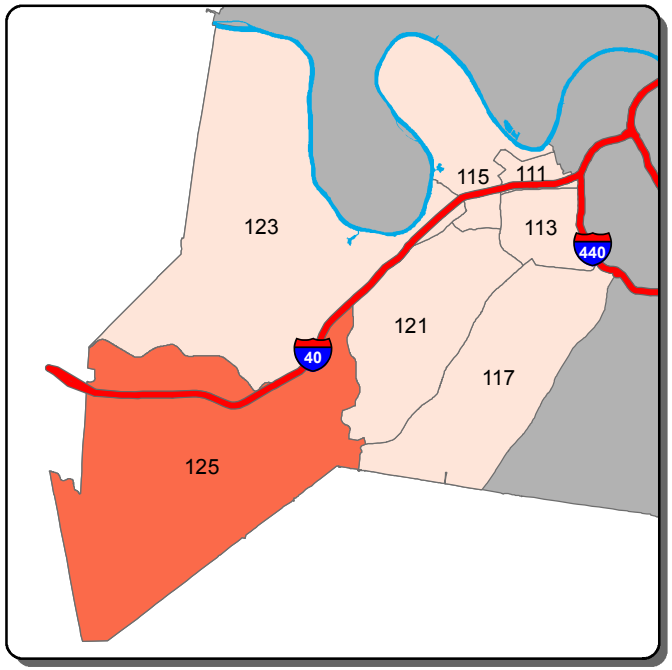

Aggravated Assault - C Shift

0 1 >1

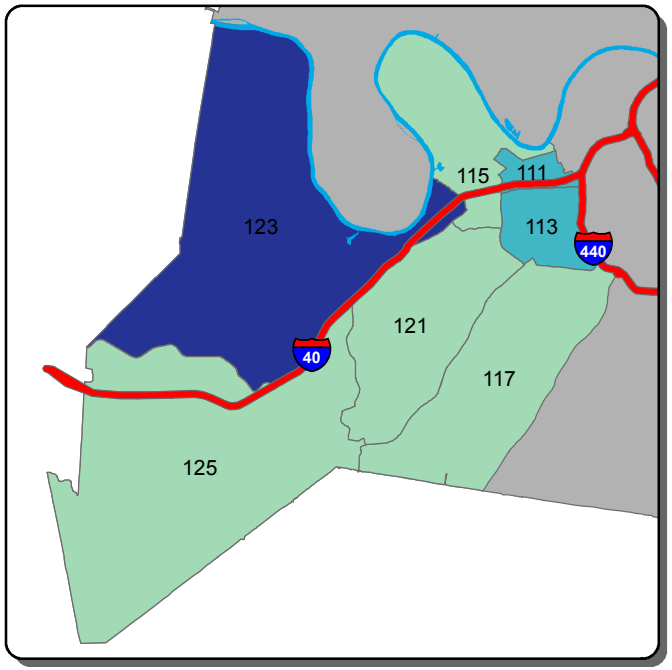

Self Initiated CAD - A Shift

0-62 63-210 211-357 358-505 >505

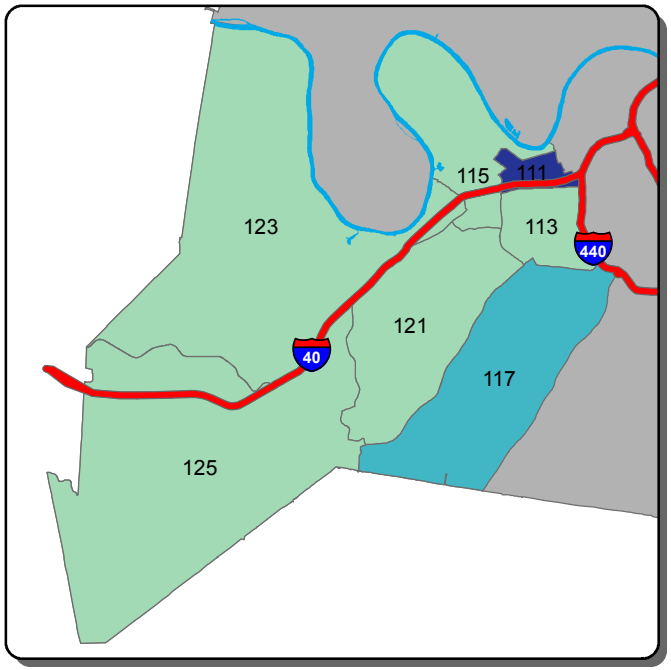

Self Initiated CAD - B Shift

0-60 61-184 185-307 308-430 >430

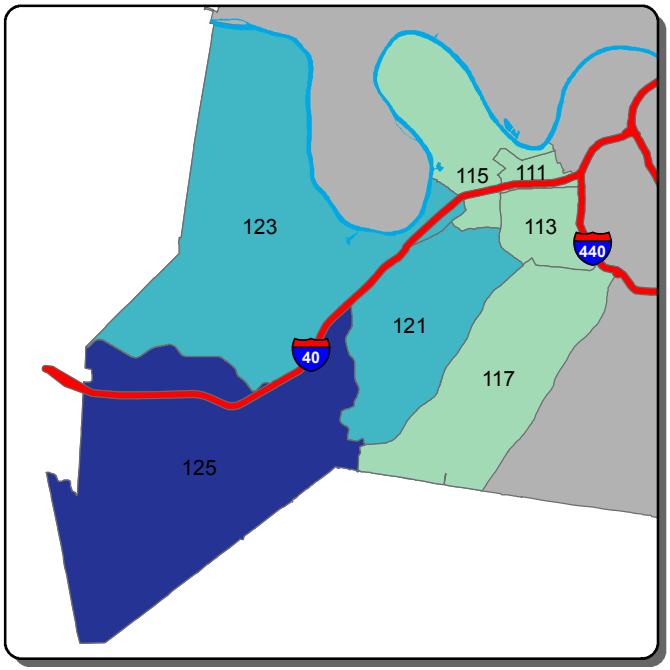

Self Initiated CAD - C Shift

0-177 178-305 306-433 434-560 >560

Information summarized for CompStat week ending 12/16/2017

Sourced from MNPD ARMS on 12/20/2017. Data taken from incident reports using Uniform Crime Reporting definitions and guidelines, based on the date and time when the inicident was reported. 'A, B, and C Shift' refer to the following time periods: A Shift = 0700 - 1500; B Shift = 1500 - 2300; C Shift = 2300 - 0700.

East Precinct - Burglary and Theft from Vehicle Counts for the Past Two Weeks

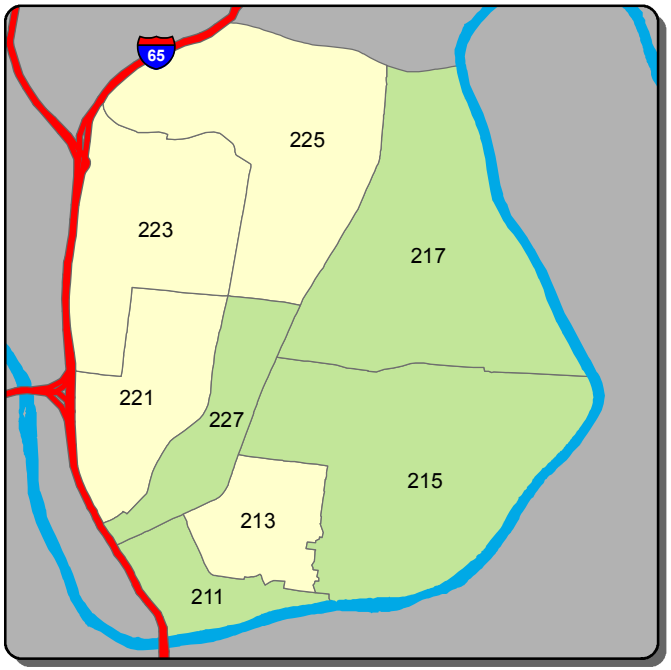

Burglary - A Shift

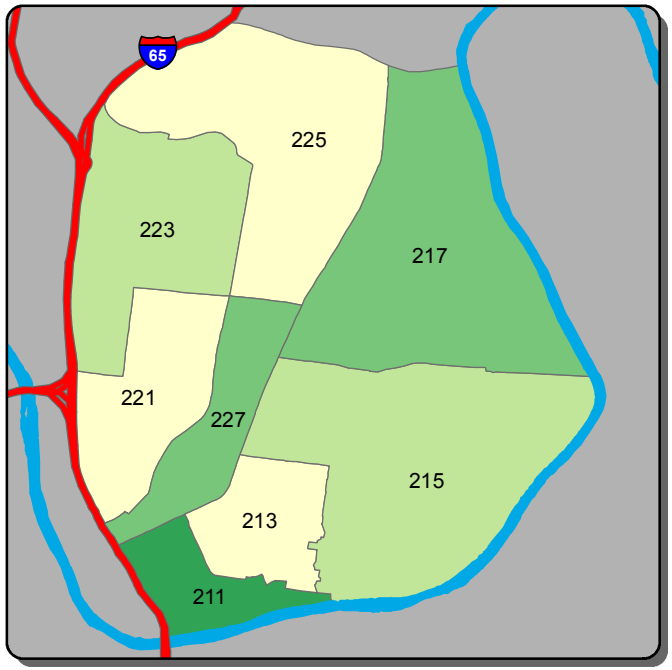

Burglary - B Shift

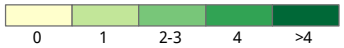

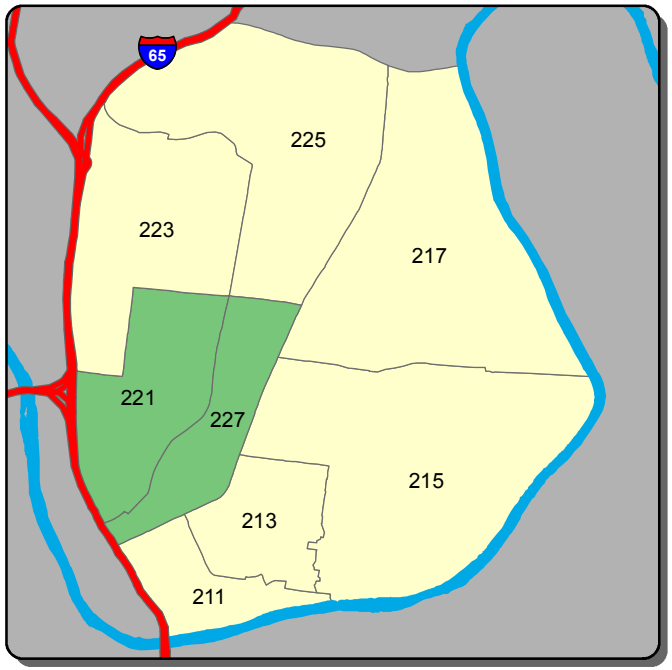

Burglary - C Shift

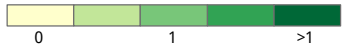

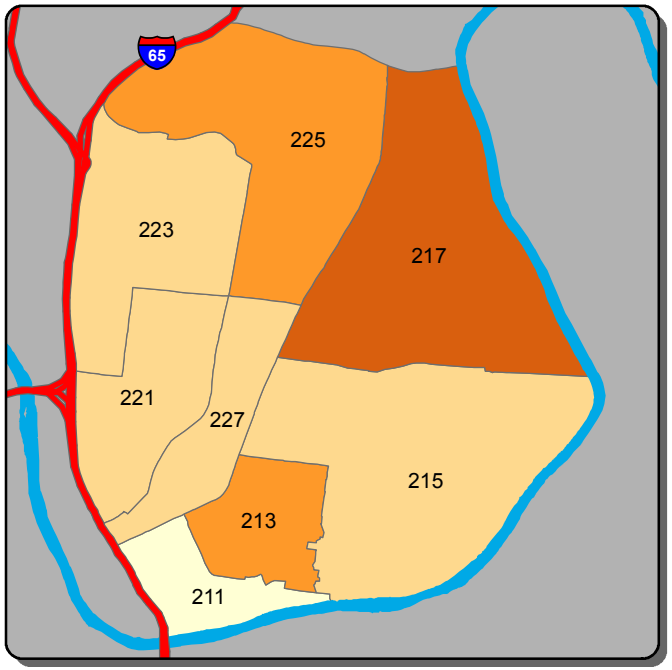

Theft from Vehicle - A Shift

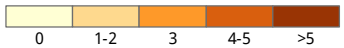

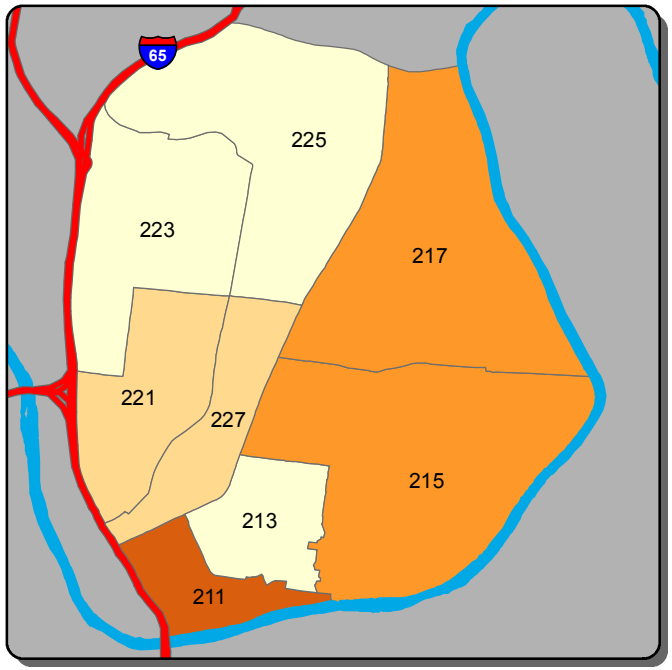

Theft from Vehicle - B Shift

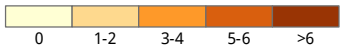

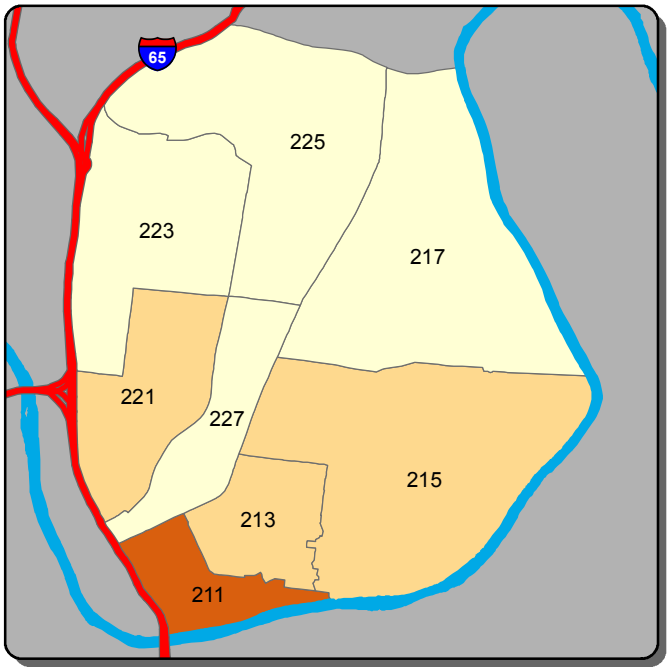

Theft from Vehicle - C Shift

Information summarized for CompStat week ending 12/16/2017

Sourced from MNPD ARMS on 12/20/2017. Data taken from incident reports using Uniform Crime Reporting definitions and guidelines, based on the date and time when the inicident was reported. 'A, B, and C Shift' refer to the following time periods: A Shift = 0700 - 1500; B Shift = 1500 - 2300; C Shift = 2300 - 0700.

East Precinct - Aggravated Assault and Self Initiated CAD Counts for the Past Two Weeks

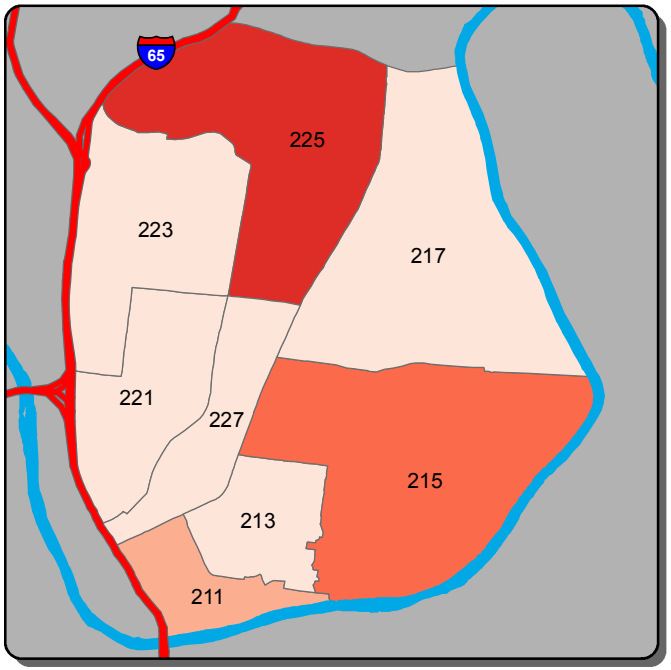

Aggravated Assault - A Shift

0 | 1 | 2 | 3-4 | >4

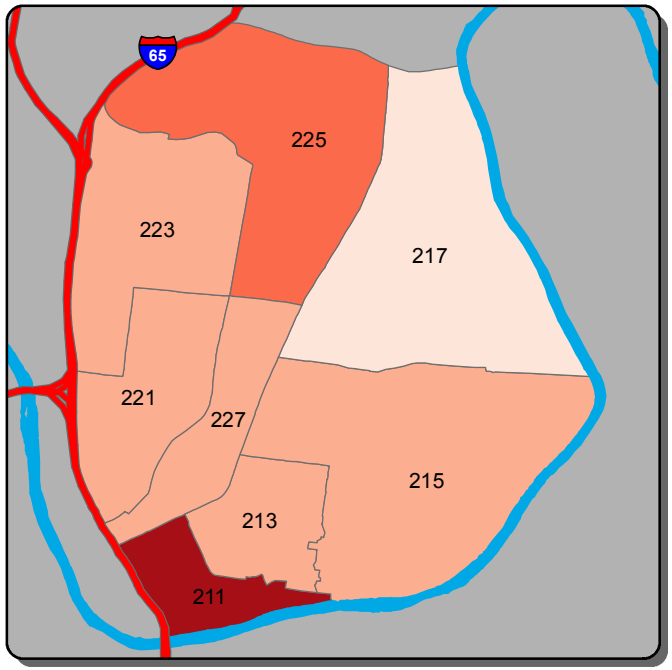

Aggravated Assault - B Shift

0 | 1-2 | 3-5 | 6-7 | >7

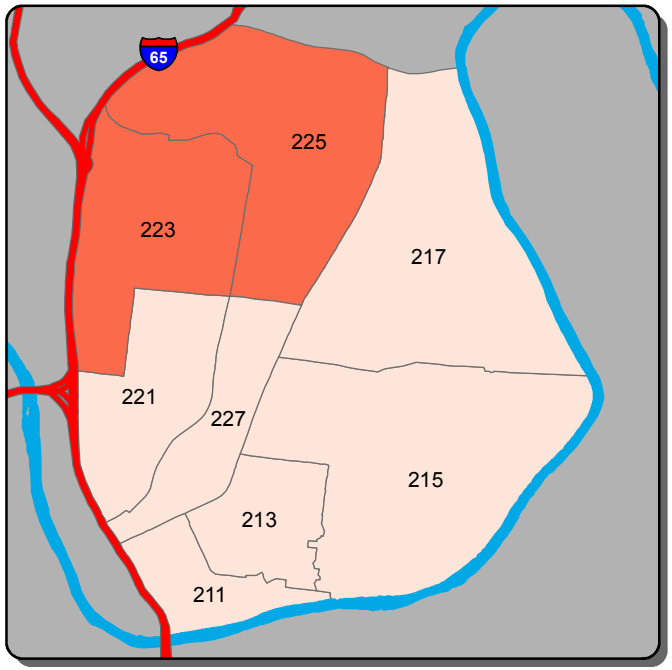

Aggravated Assault - C Shift

0 | 1 | >1

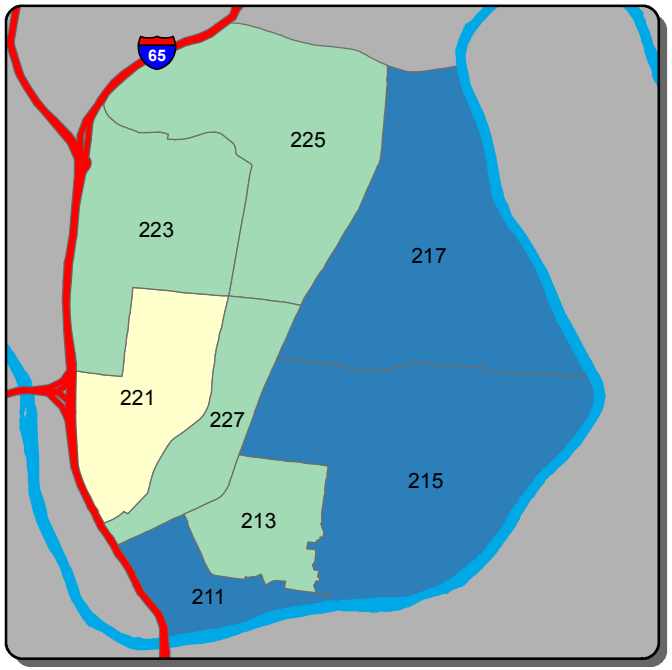

Self Initiated CAD - A Shift

0-53 | 54-96 | 97-139 | 140-182 | >182

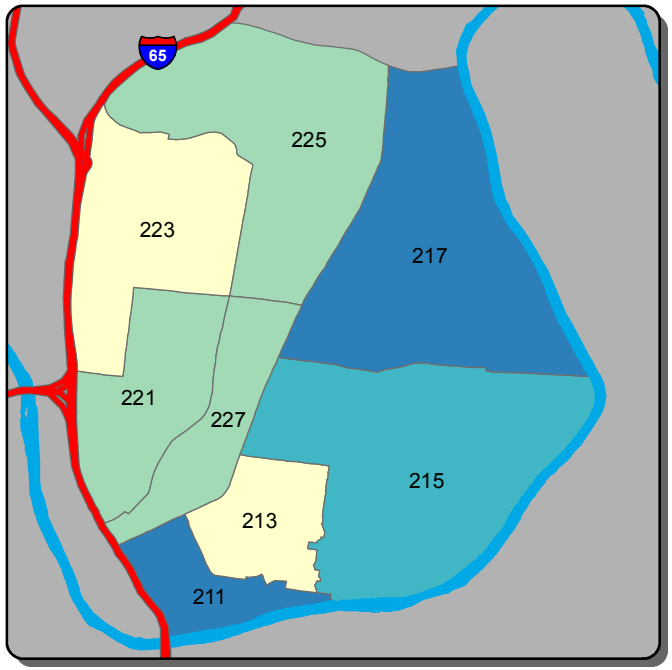

Self Initiated CAD - B Shift

0-53 | 54-84 | 85-116 | 117-147 | >147

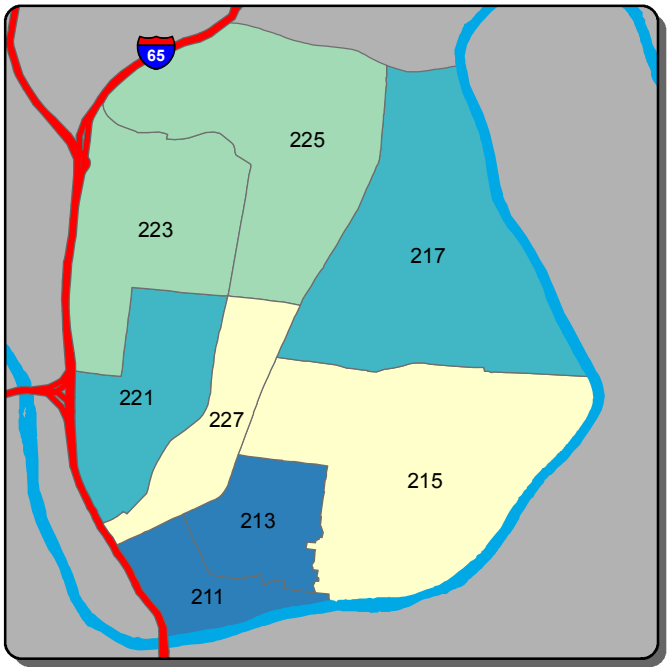

Self Initiated CAD - C Shift

0-153 | 154-219 | 220-285 | 286-351 | >351

Information summarized for CompStat week ending 12/16/2017

Sourced from MNPD ARMS on 12/20/2017. Data taken from incident reports using Uniform Crime Reporting definitions and guidelines, based on the date and time when the inicident was reported. 'A, B, and C Shift' refer to the following time periods: A Shift = 0700 - 1500; B Shift = 1500 - 2300; C Shift = 2300 - 0700.

South Precinct - Burglary and Theft from Vehicle Counts for the Past Two Weeks

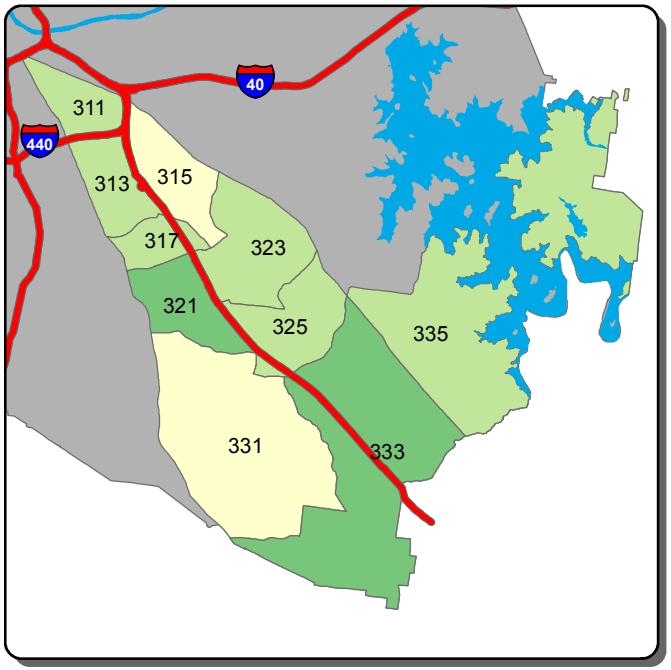

Burglary - A Shift

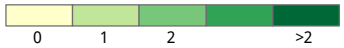

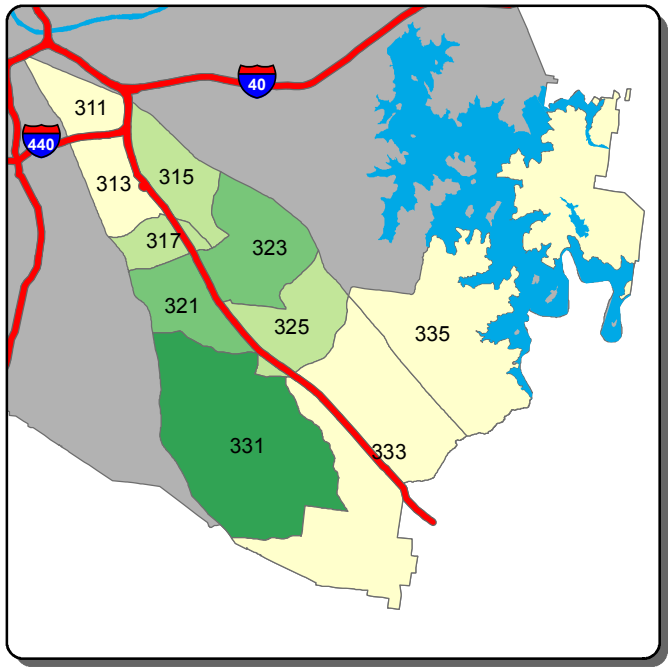

Burglary - B Shift

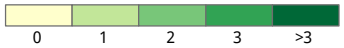

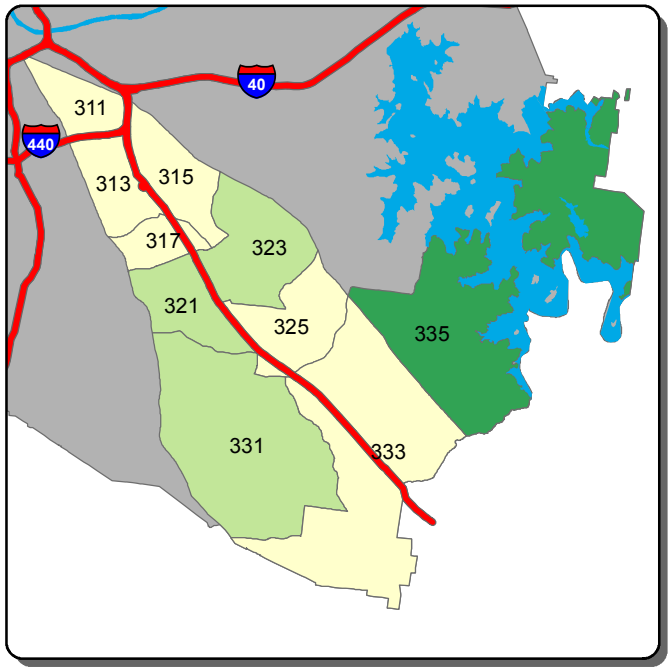

Burglary - C Shift

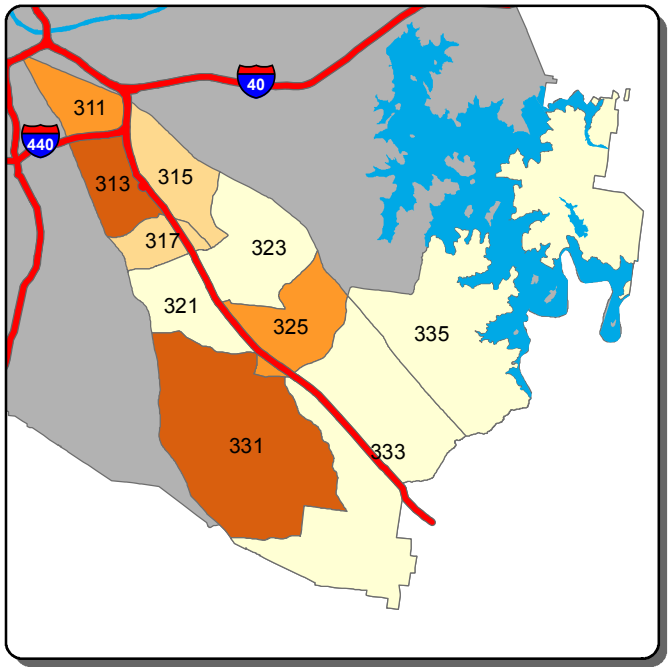

Theft from Vehicle - A Shift

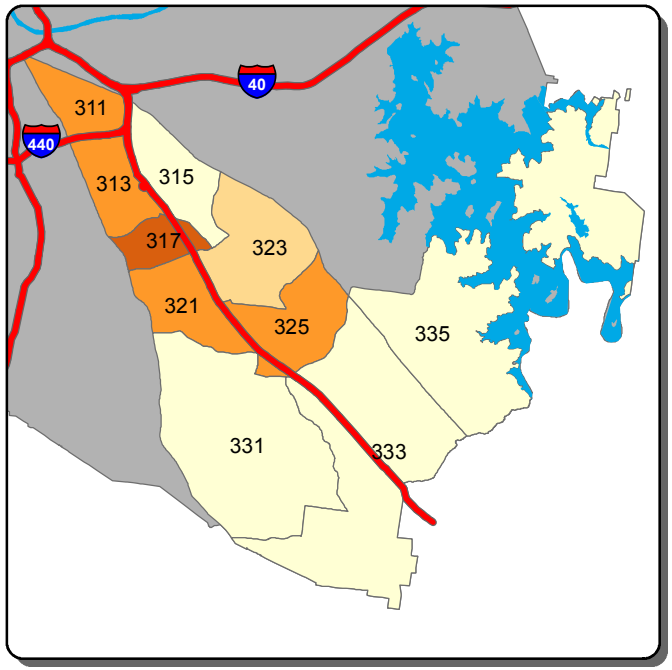

Theft from Vehicle - B Shift

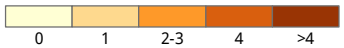

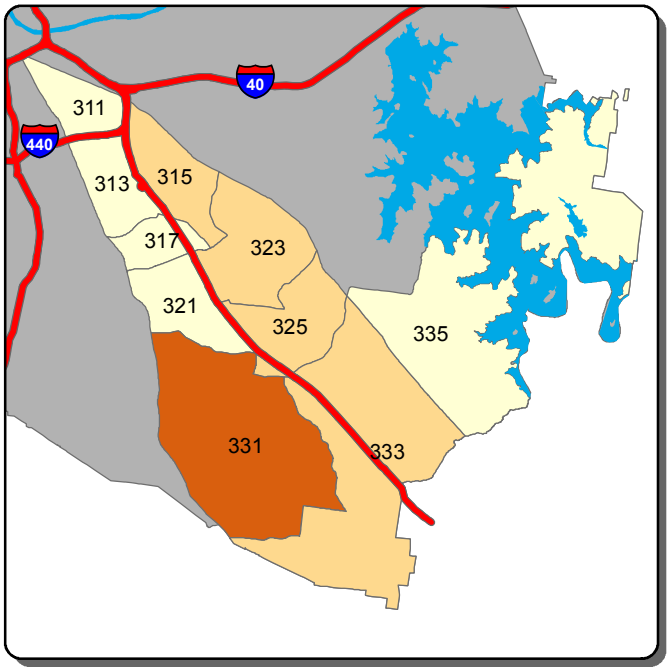

Theft from Vehicle - C Shift

Information summarized for CompStat week ending 12/16/2017

Sourced from MNPD ARMS on 12/20/2017. Data taken from incident reports using Uniform Crime Reporting definitions and guidelines, based on the date and time when the inicident was reported. 'A, B, and C Shift' refer to the following time periods: A Shift = 0700 - 1500; B Shift = 1500 - 2300; C Shift = 2300 - 0700.

South Precinct - Aggravated Assault and Self Initiated CAD Counts for the Past Two Weeks

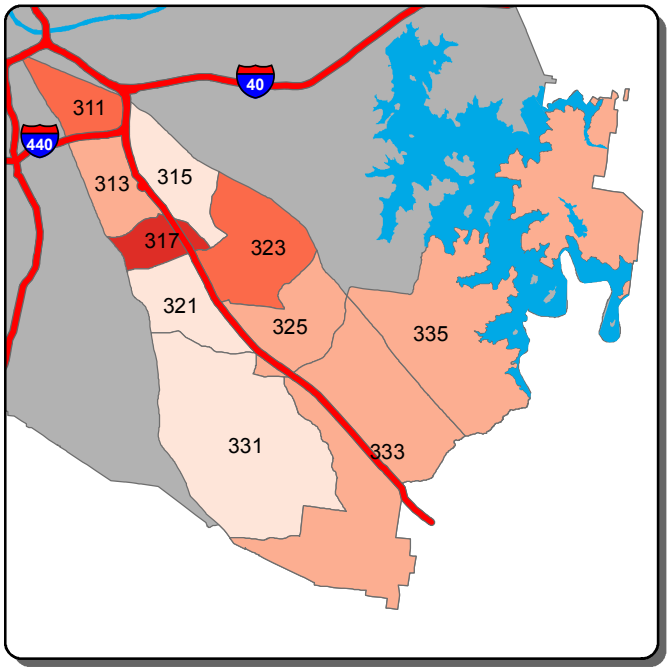

Aggravated Assault - A Shift

0 | 1 | 2 | 3-4 | >4

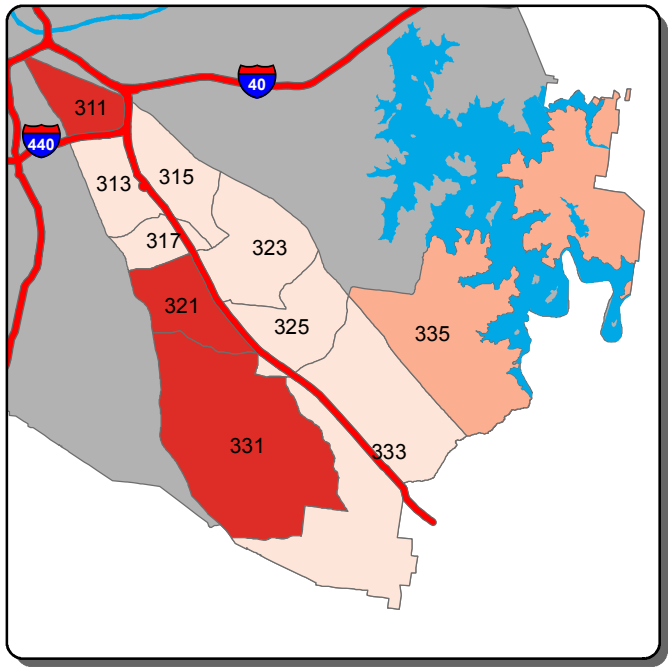

Aggravated Assault - B Shift

0 | 1 | 2 | 3-4 | >4

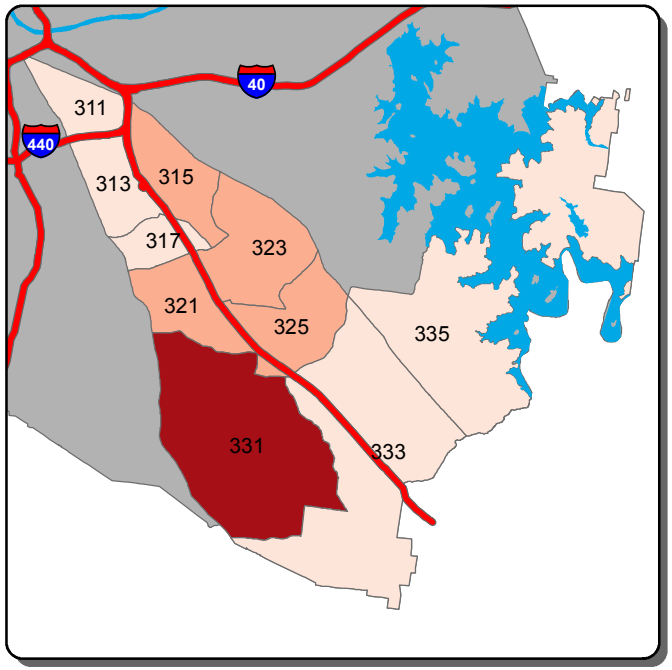

Aggravated Assault - C Shift

0 | 1 | 2 | 3 | >3

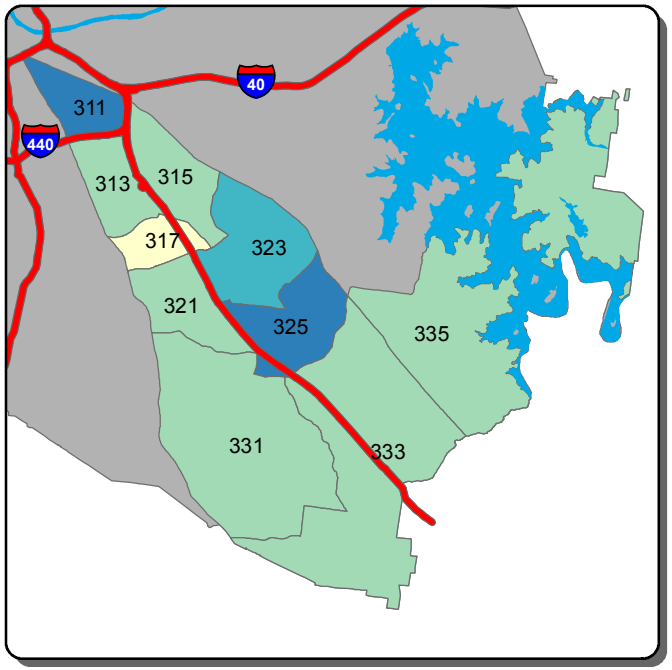

Self Initiated CAD - A Shift

0-48 | 49-69 | 70-89 | 90-110 | >110

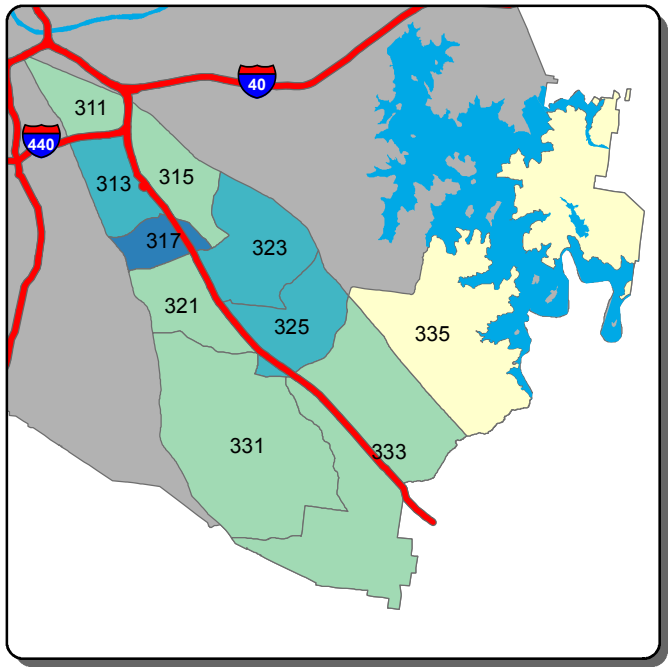

Self Initiated CAD - B Shift

0-56 | 57-84 | 85-111 | 112-139 | >139

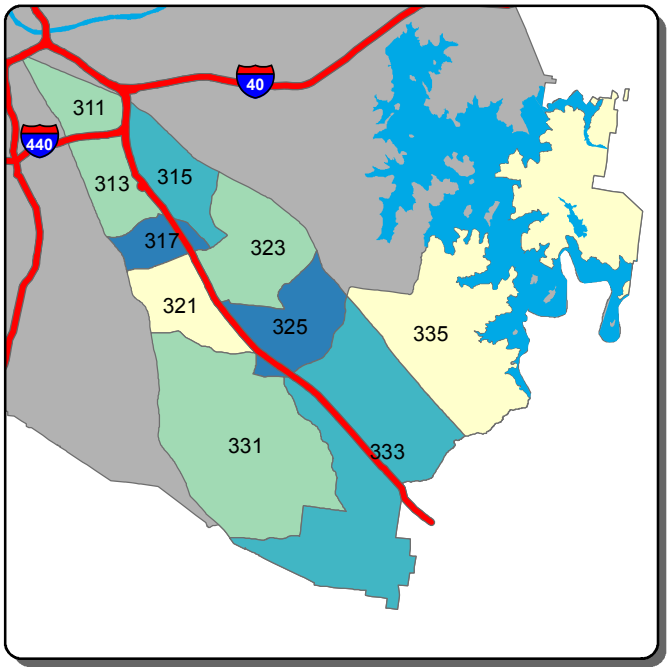

Self Initiated CAD - C Shift

0-44 | 45-70 | 71-95 | 96-121 | >121

Information summarized for CompStat week ending 12/16/2017

Sourced from MNPD ARMS on 12/20/2017. Data taken from incident reports using Uniform Crime Reporting definitions and guidelines, based on the date and time when the inicident was reported. 'A, B, and C Shift' refer to the following time periods: A Shift = 0700 - 1500; B Shift = 1500 - 2300; C Shift = 2300 - 0700.

Central Precinct - Burglary and Theft from Vehicle Counts for the Past Two Weeks

Burglary - A Shift

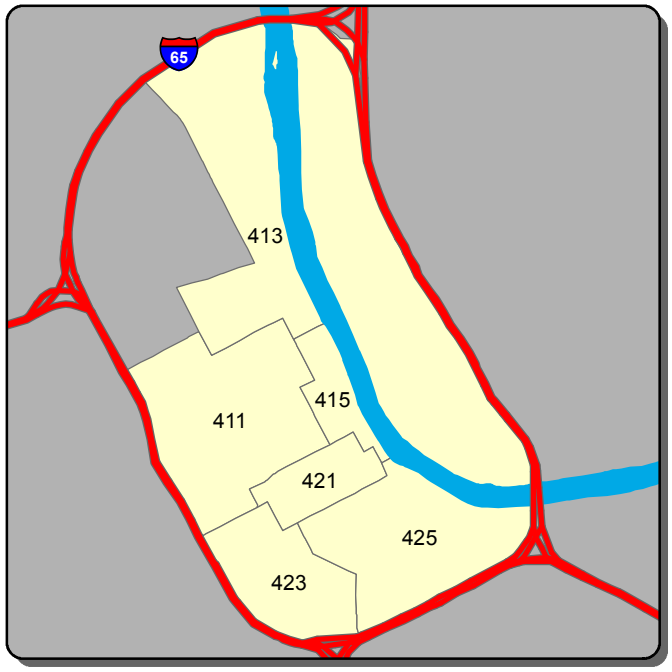

Burglary - B Shift

Burglary - C Shift

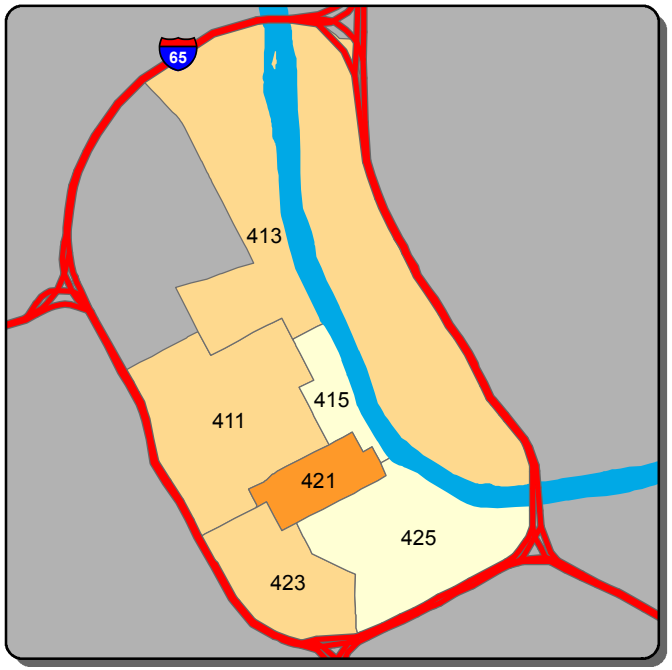

Theft from Vehicle - A Shift

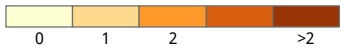

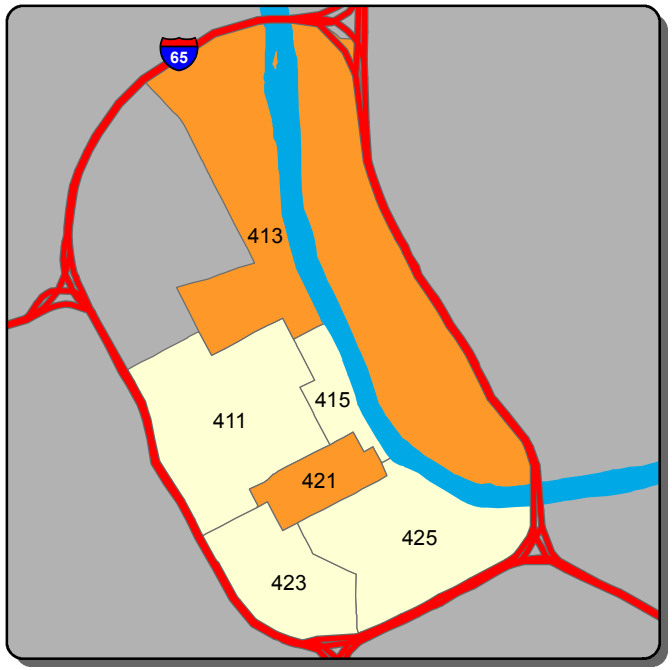

Theft from Vehicle - B Shift

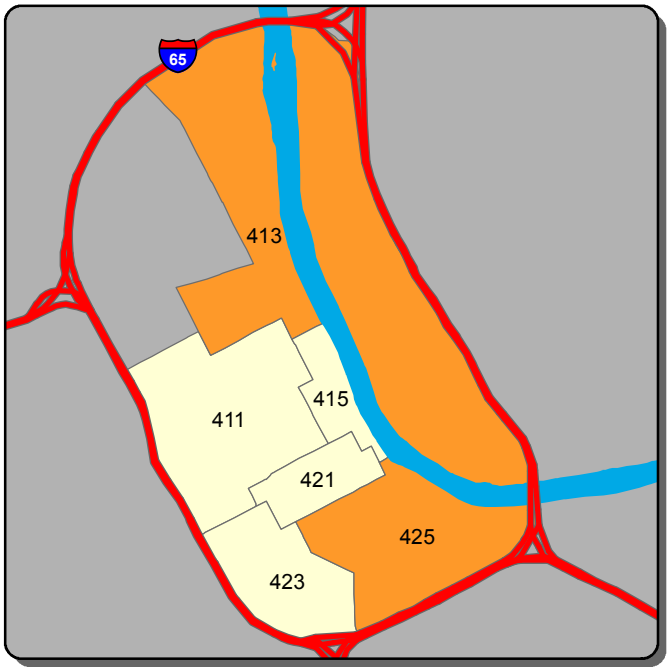

Theft from Vehicle - C Shift

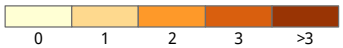

Information summarized for CompStat week ending 12/16/2017

Sourced from MNPD ARMS on 12/20/2017. Data taken from incident reports using Uniform Crime Reporting definitions and guidelines, based on the date and time when the inicident was reported. 'A, B, and C Shift' refer to the following time periods: A Shift = 0700 - 1500; B Shift = 1500 - 2300; C Shift = 2300 - 0700.

Central Precinct - Aggravated Assault and Self Initiated CAD Counts for the Past Two Weeks

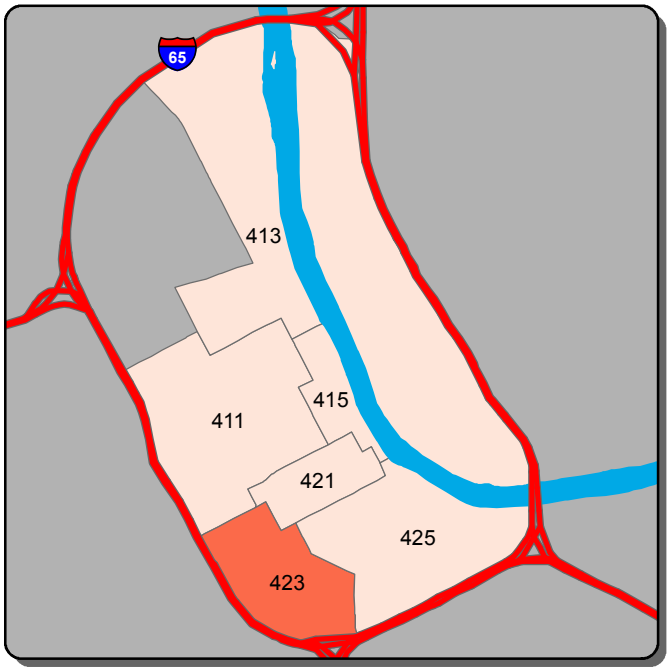

Aggravated Assault - A Shift

0 | 1 | >1

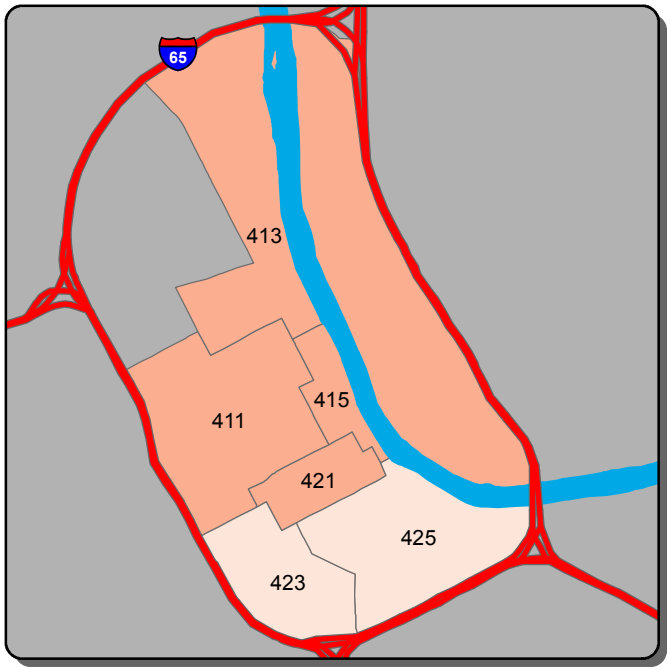

Aggravated Assault - B Shift

0 | 1 | 2 | >2

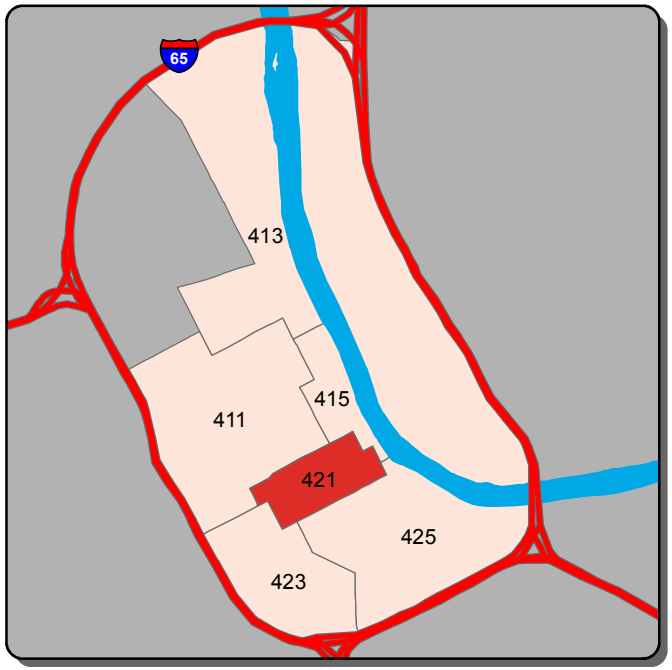

Aggravated Assault - C Shift

0 | 1 | 2 | >2

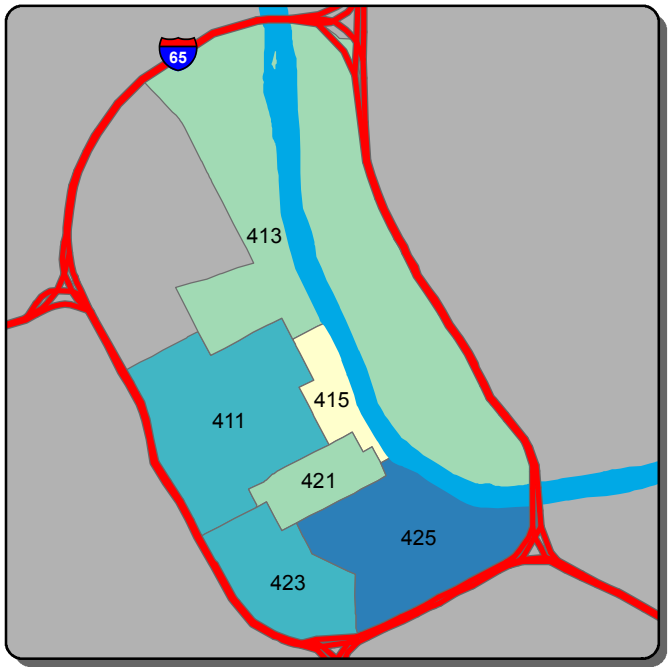

Self Initiated CAD - A Shift

0-147 | 148-176 | 177-204 | 205-232 | >232

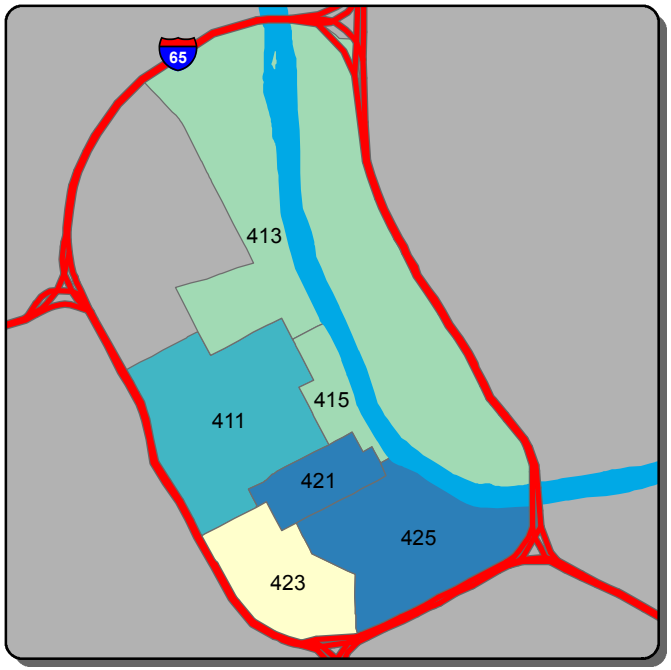

Self Initiated CAD - B Shift

0-125 | 126-239 | 240-353 | 354-467 | >467

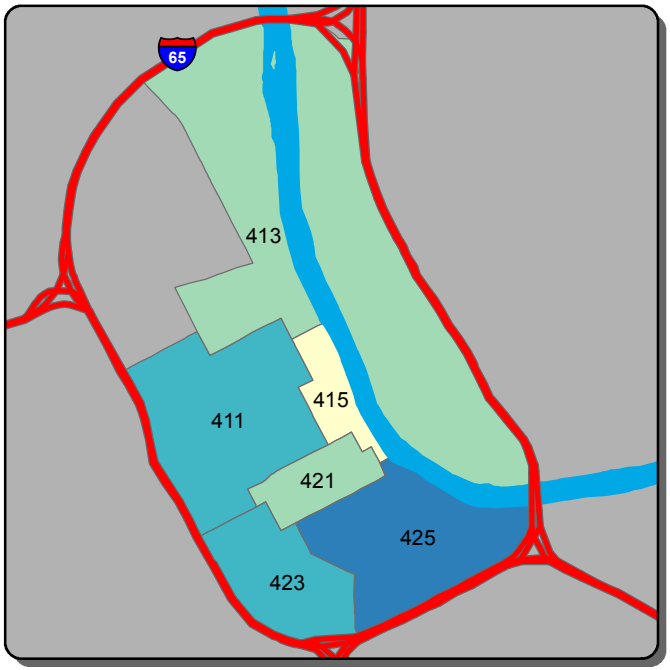

Self Initiated CAD - C Shift

0-132 | 133-213 | 214-294 | 295-375 | >375

Information summarized for CompStat week ending 12/16/2017

Sourced from MNPD ARMS on 12/20/2017. Data taken from incident reports using Uniform Crime Reporting definitions and guidelines, based on the date and time when the inicident was reported. 'A, B, and C Shift' refer to the following time periods: A Shift = 0700 - 1500; B Shift = 1500 - 2300; C Shift = 2300 - 0700.

Hermitage Precinct - Burglary and Theft from Vehicle Counts for the Past Two Weeks

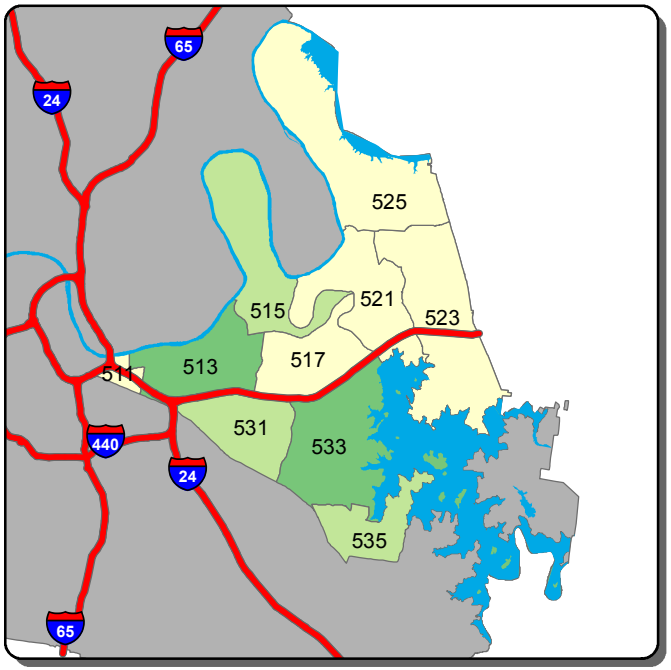

Burglary - A Shift

0 1 2 >2

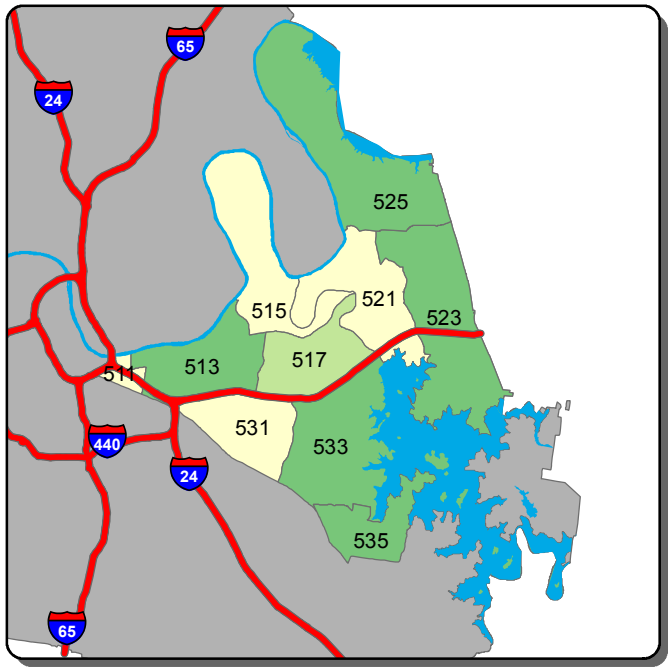

Burglary - B Shift

0 1 2-3 4 >4

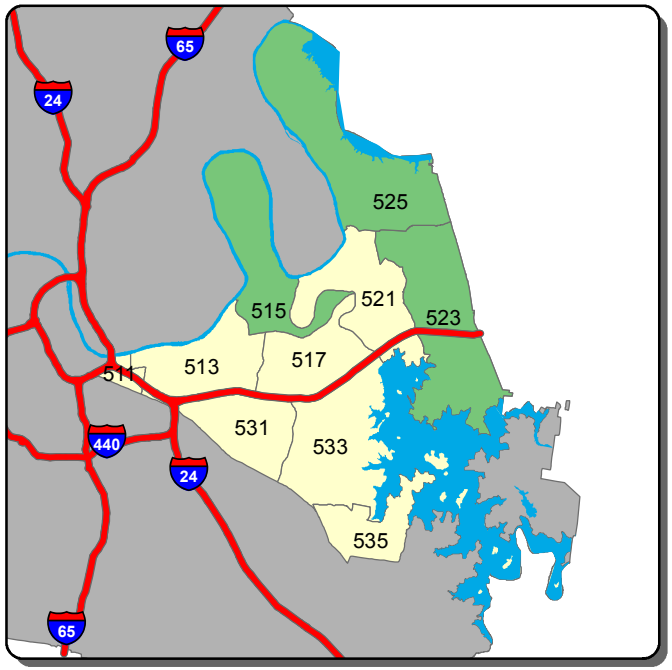

Burglary - C Shift

0 1 >1

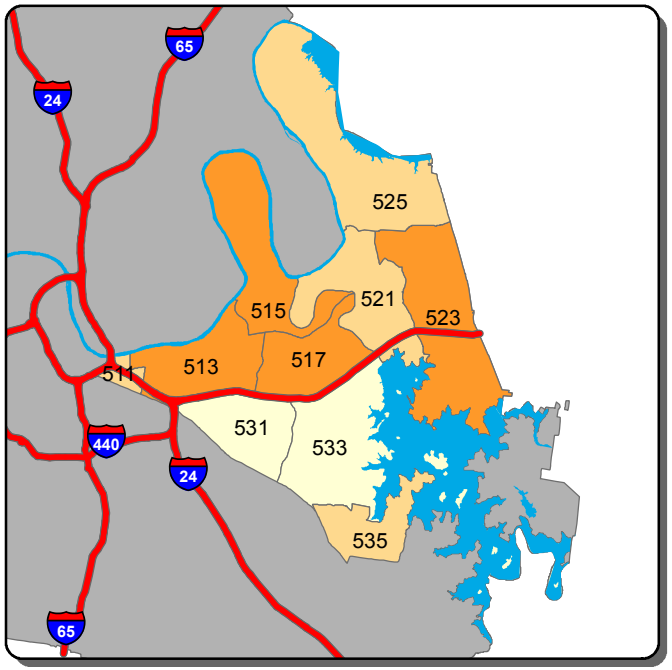

Theft from Vehicle - A Shift

0 1-2 3 4 >4

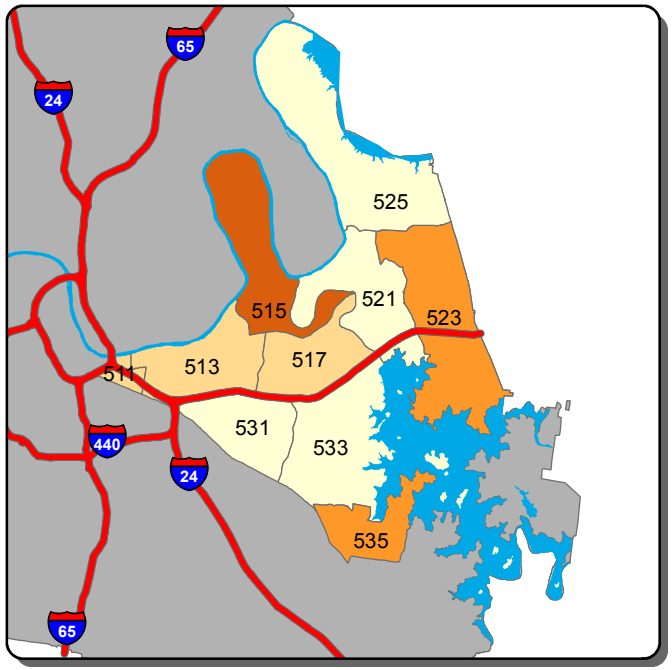

Theft from Vehicle - B Shift

0 1 2 3 >3

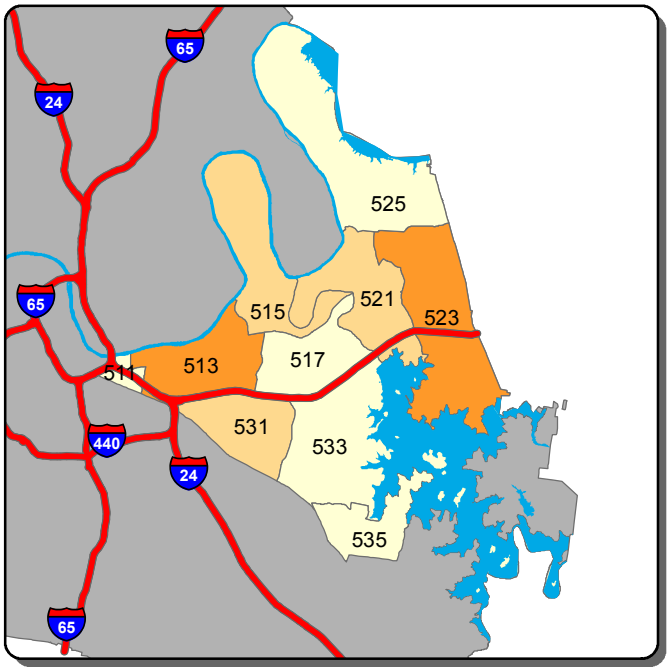

Theft from Vehicle - C Shift

0 1 2 >2

Information summarized for CompStat week ending 12/16/2017

Sourced from MNPD ARMS on 12/20/2017. Data taken from incident reports using Uniform Crime Reporting definitions and guidelines, based on the date and time when the inicident was reported. 'A, B, and C Shift' refer to the following time periods: A Shift = 0700 - 1500; B Shift = 1500 - 2300; C Shift = 2300 - 0700.

Hermitage Precinct - Aggravated Assault and Self Initiated CAD Counts for the Past Two Weeks

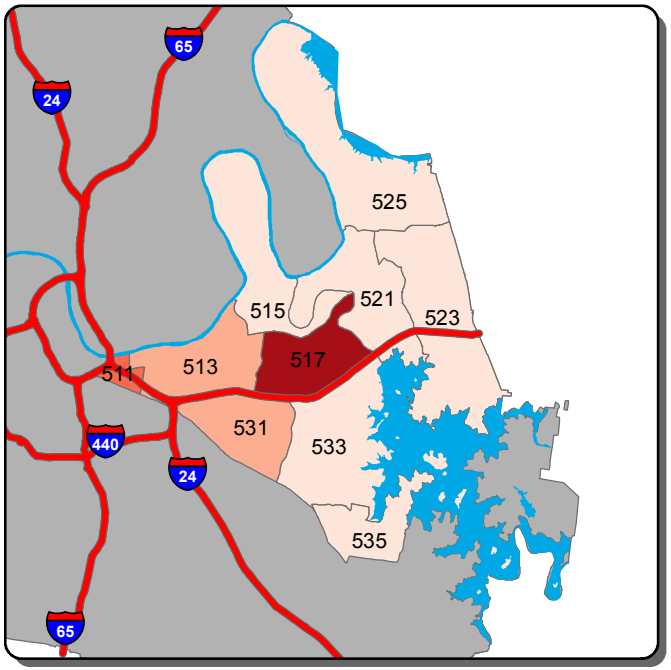

Aggravated Assault - A Shift

0 1 2 3 >3

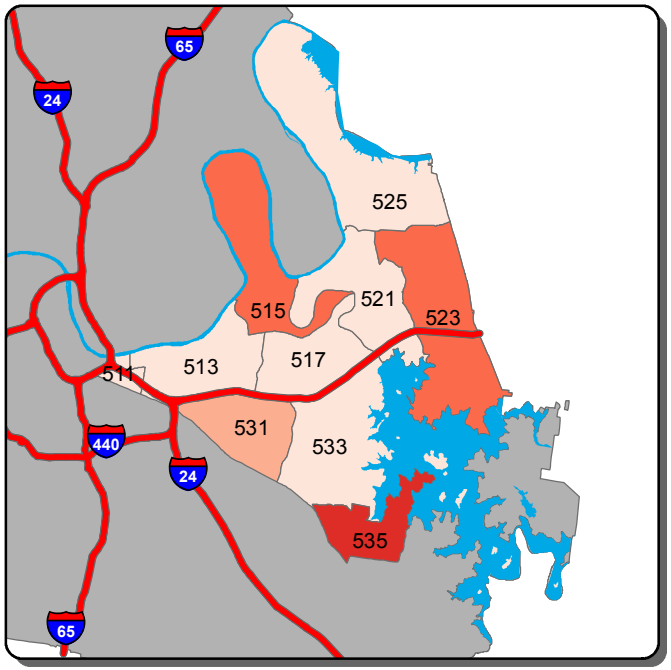

Aggravated Assault - B Shift

0 1 2 3-4 >4

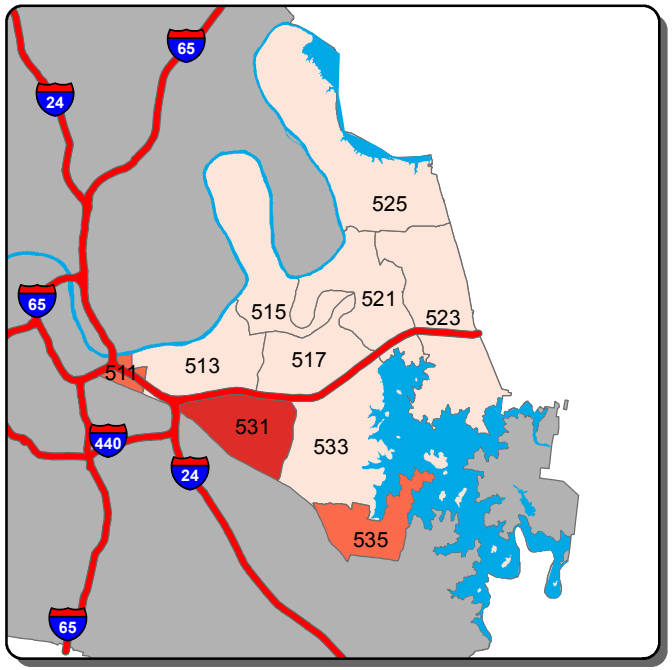

Aggravated Assault - C Shift

0 1 2 >2

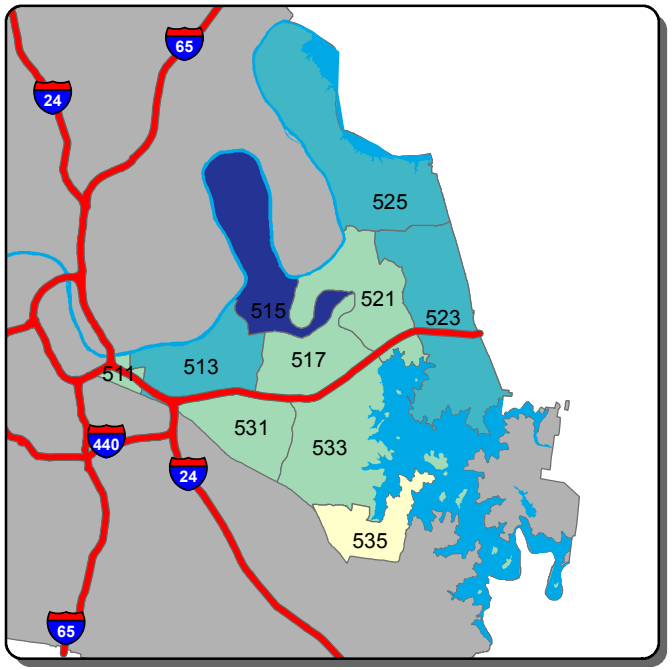

Self Initiated CAD - A Shift

0-41 42-96 97-151 152-206 >206

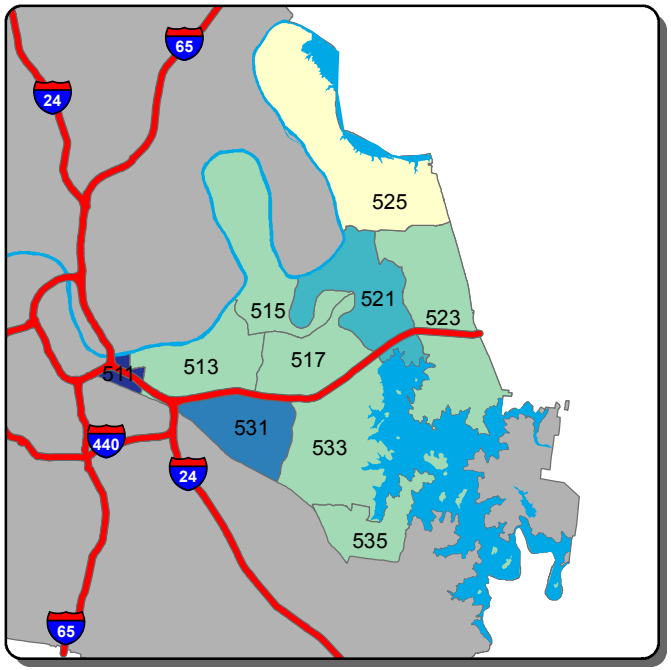

Self Initiated CAD - B Shift

0-63 64-135 136-206 207-278 >278

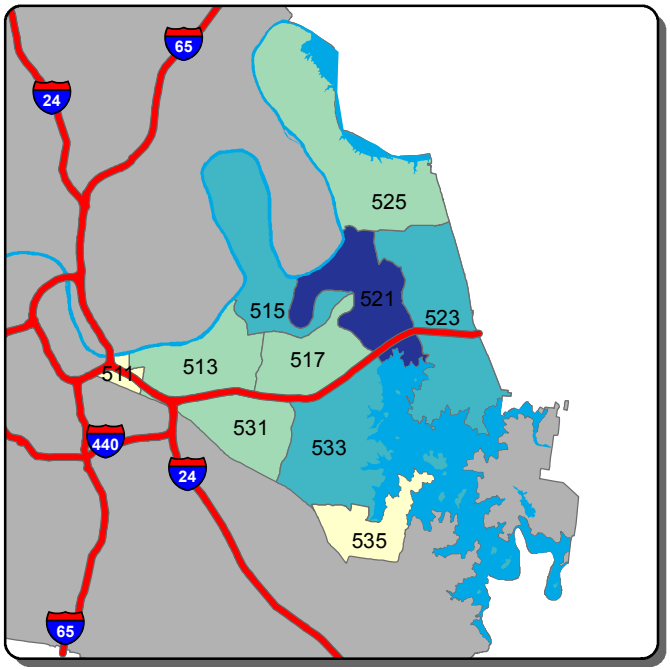

Self Initiated CAD - C Shift

0-50 51-87 88-125 126-163 >163

Information summarized for CompStat week ending 12/16/2017

Sourced from MNPD ARMS on 12/20/2017. Data taken from incident reports using Uniform Crime Reporting definitions and guidelines, based on the date and time when the inicident was reported. 'A, B, and C Shift' refer to the following time periods: A Shift = 0700 - 1500; B Shift = 1500 - 2300; C Shift = 2300 - 0700.

North Precinct - Burglary and Theft from Vehicle Counts for the Past Two Weeks

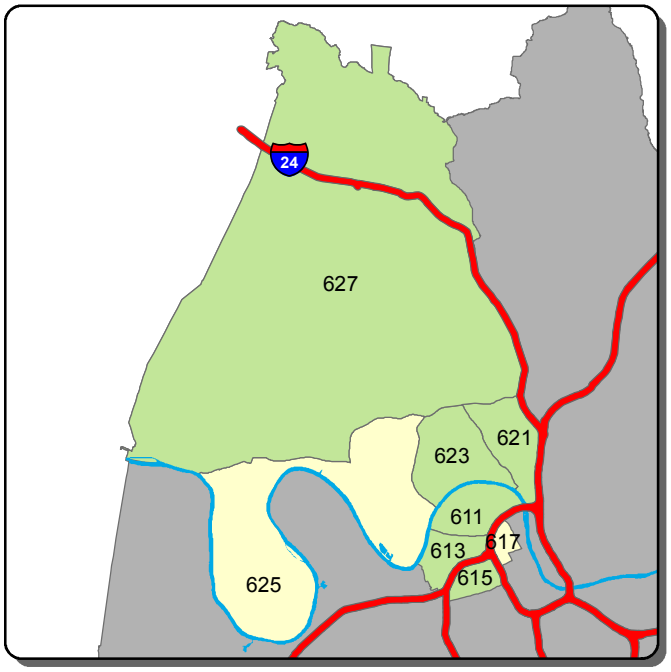

Burglary - A Shift

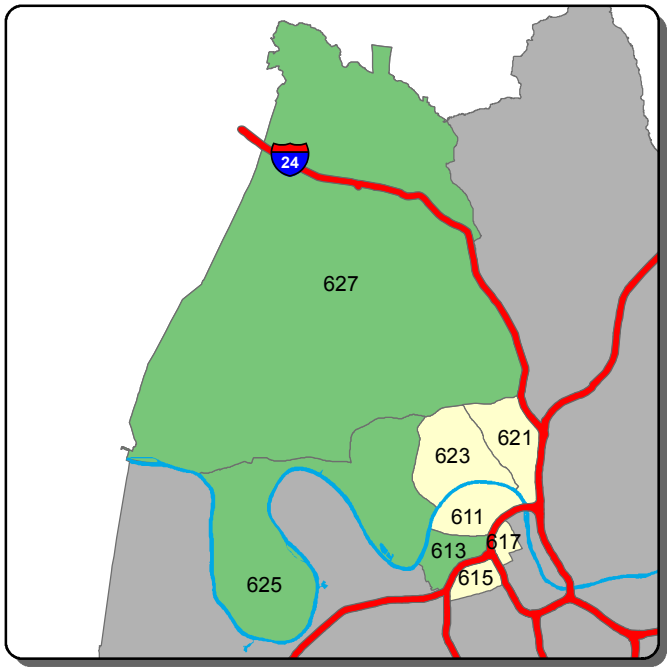

Burglary - B Shift

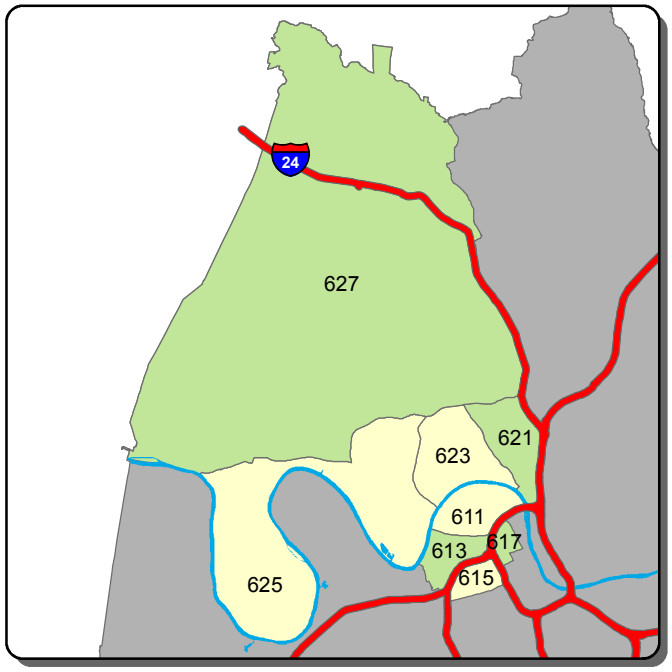

Burglary - C Shift

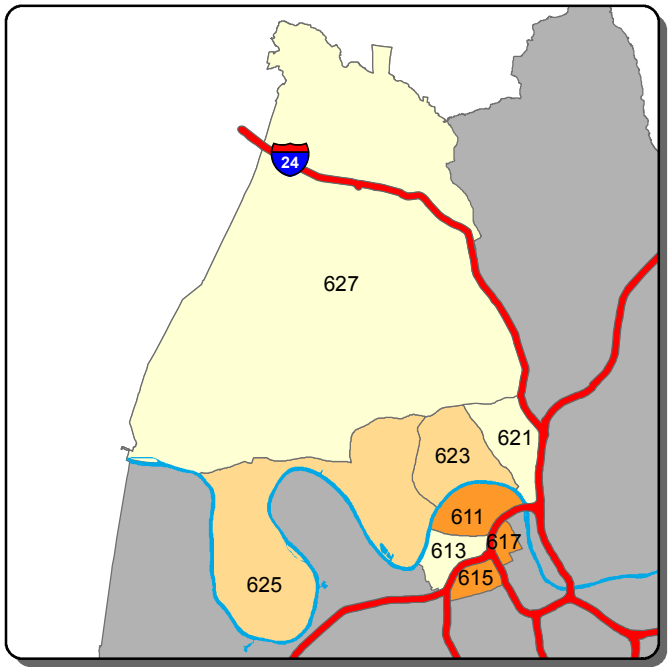

Theft from Vehicle - A Shift

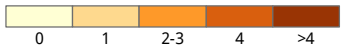

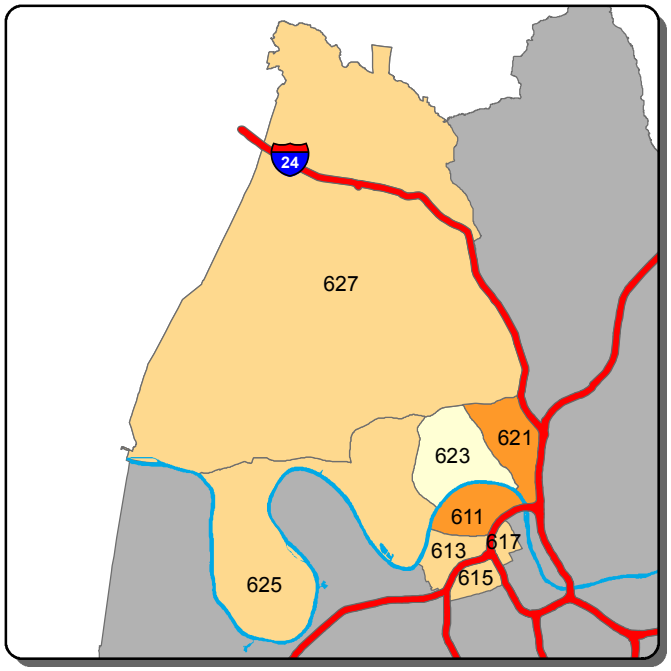

Theft from Vehicle - B Shift

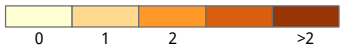

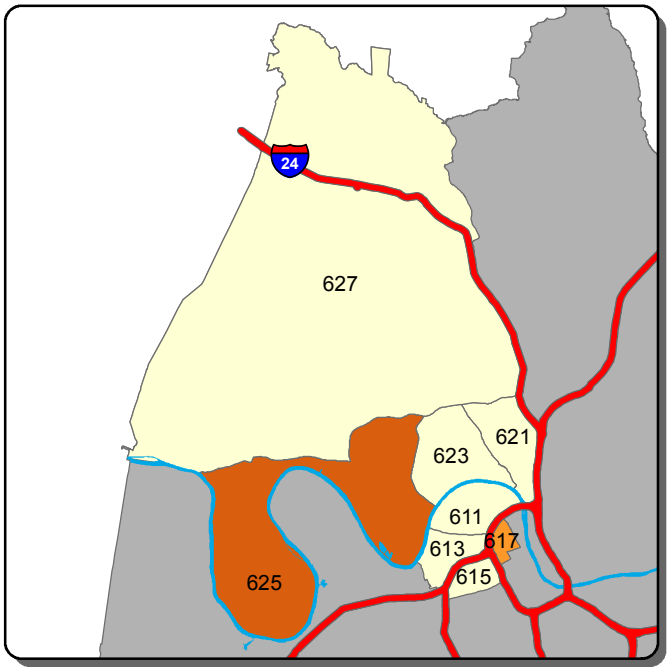

Theft from Vehicle - C Shift

Information summarized for CompStat week ending 12/16/2017

Sourced from MNPD ARMS on 12/20/2017. Data taken from incident reports using Uniform Crime Reporting definitions and guidelines, based on the date and time when the inicident was reported. 'A, B, and C Shift' refer to the following time periods: A Shift = 0700 - 1500; B Shift = 1500 - 2300; C Shift = 2300 - 0700.

North Precinct - Aggravated Assault and Self Initiated CAD Counts for the Past Two Weeks

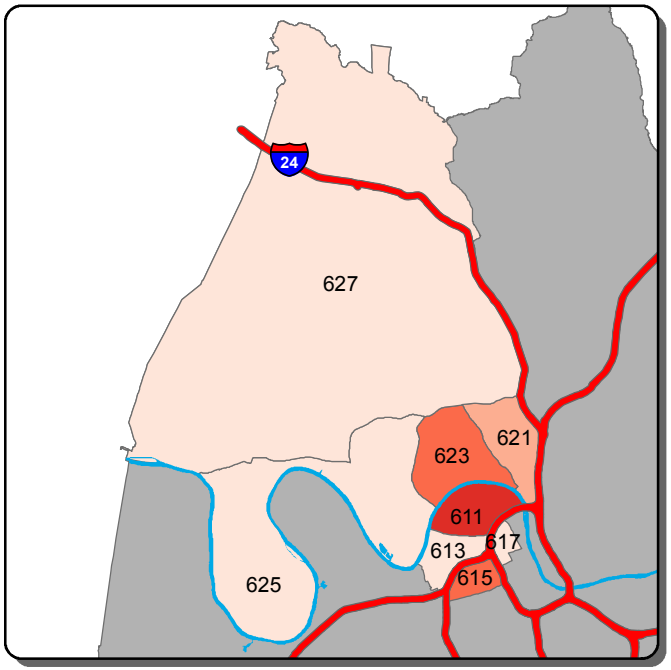

Aggravated Assault - A Shift

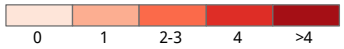

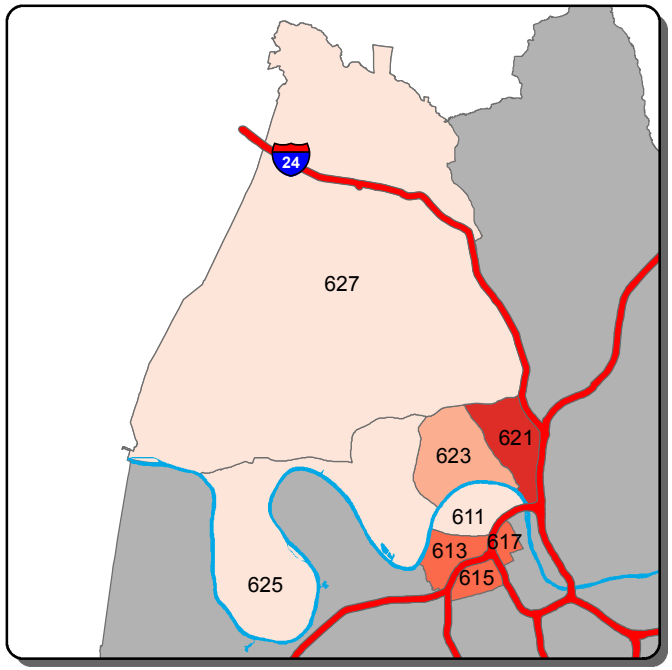

Aggravated Assault - B Shift

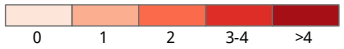

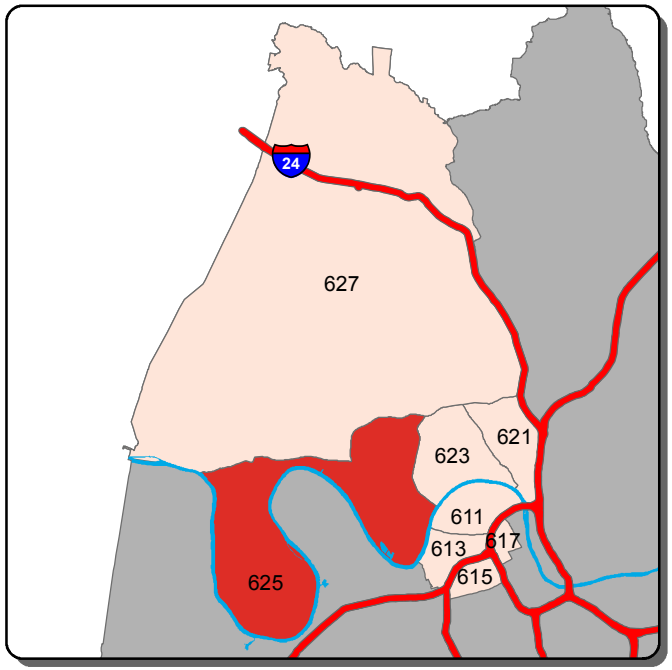

Aggravated Assault - C Shift

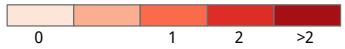

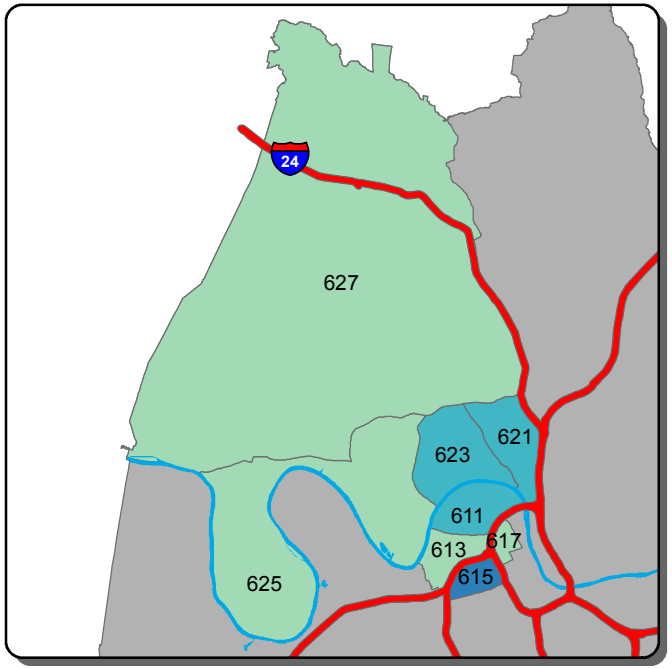

Self Initiated CAD - A Shift

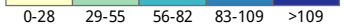

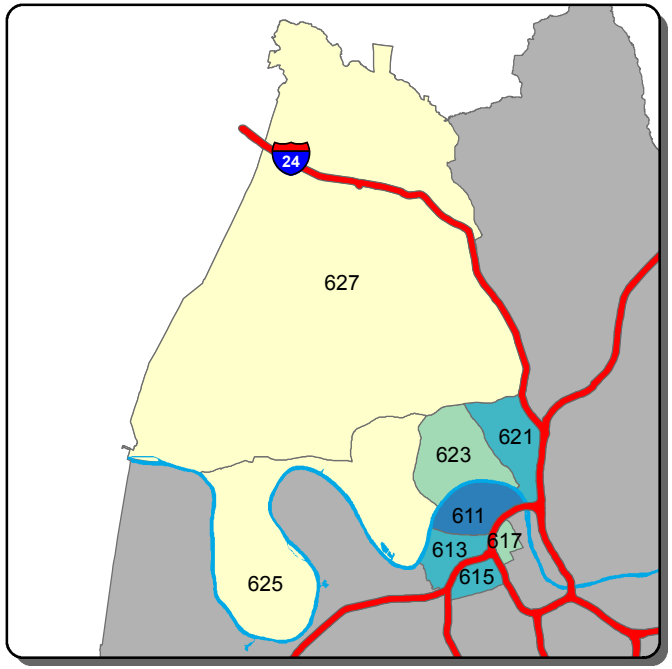

Self Initiated CAD - B Shift

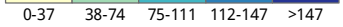

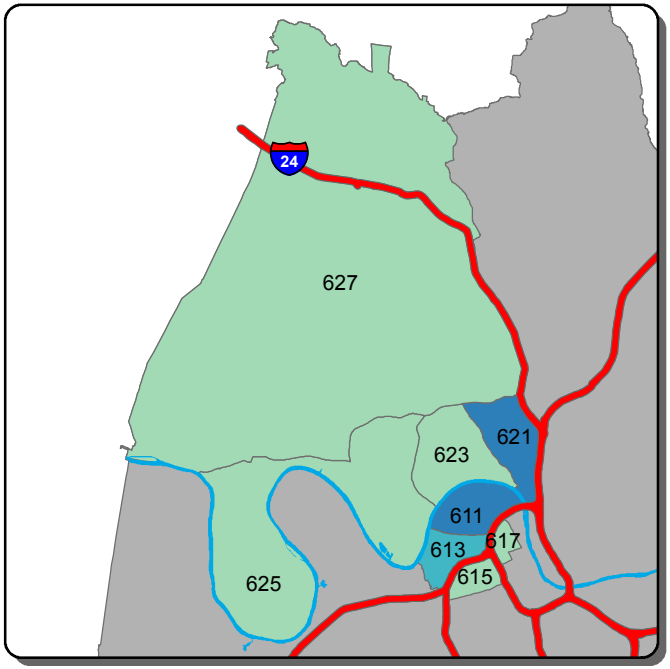

Self Initiated CAD - C Shift

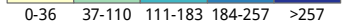

Information summarized for CompStat week ending 12/16/2017

Sourced from MNPD ARMS on 12/20/2017. Data taken from incident reports using Uniform Crime Reporting definitions and guidelines, based on the date and time when the inicident was reported. 'A, B, and C Shift' refer to the following time periods: A Shift = 0700 - 1500; B Shift = 1500 - 2300; C Shift = 2300 - 0700.

Madison Precinct - Burglary and Theft from Vehicle Counts for the Past Two Weeks

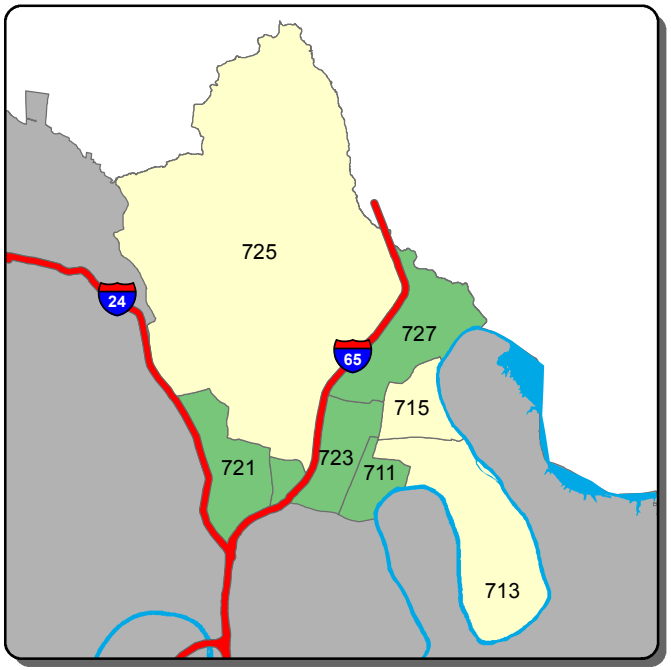

Burglary - A Shift

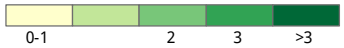

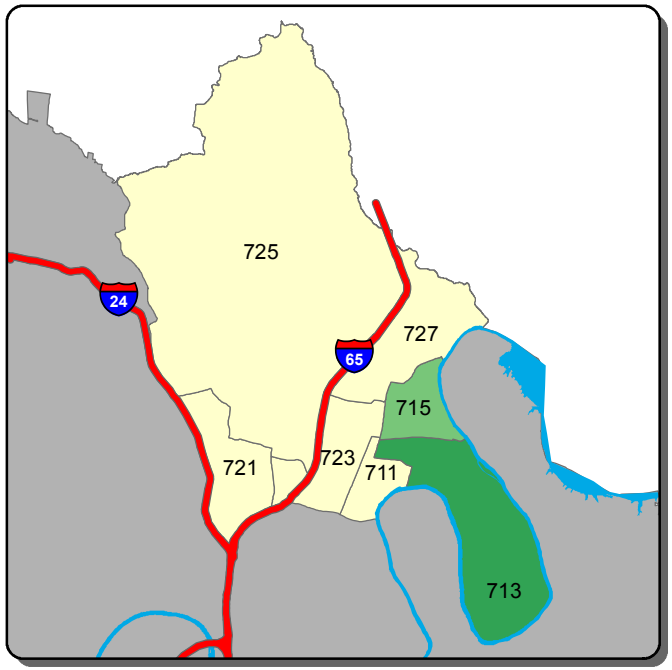

Burglary - B Shift

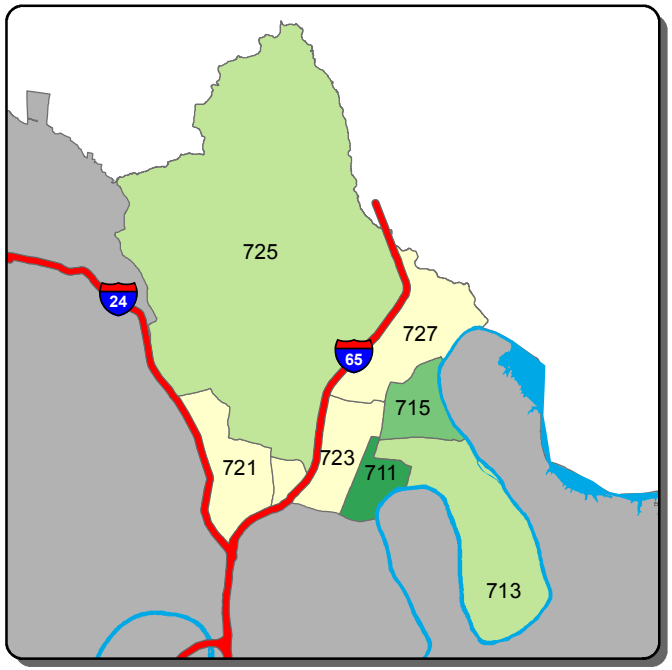

Burglary - C Shift

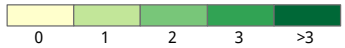

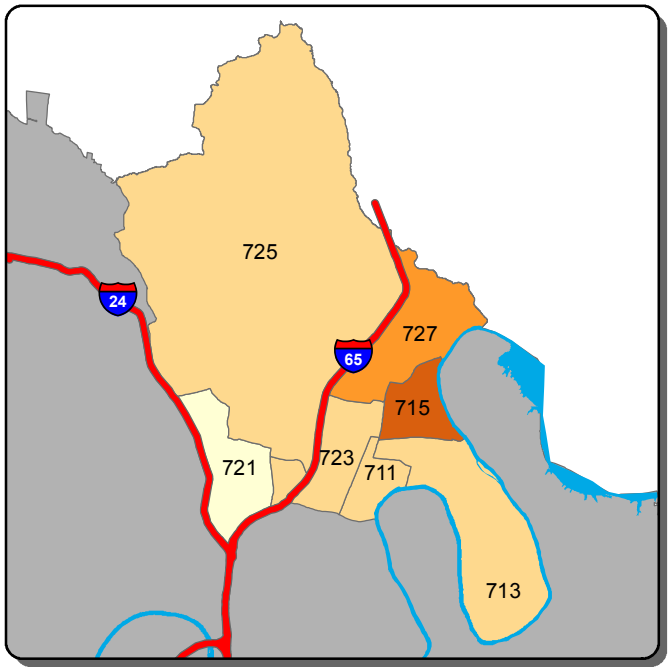

Theft from Vehicle - A Shift

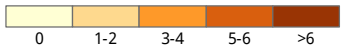

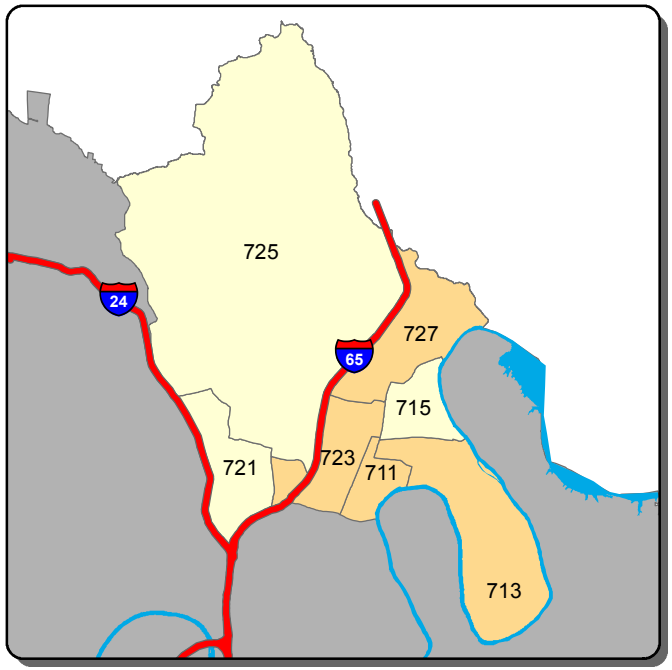

Theft from Vehicle - B Shift

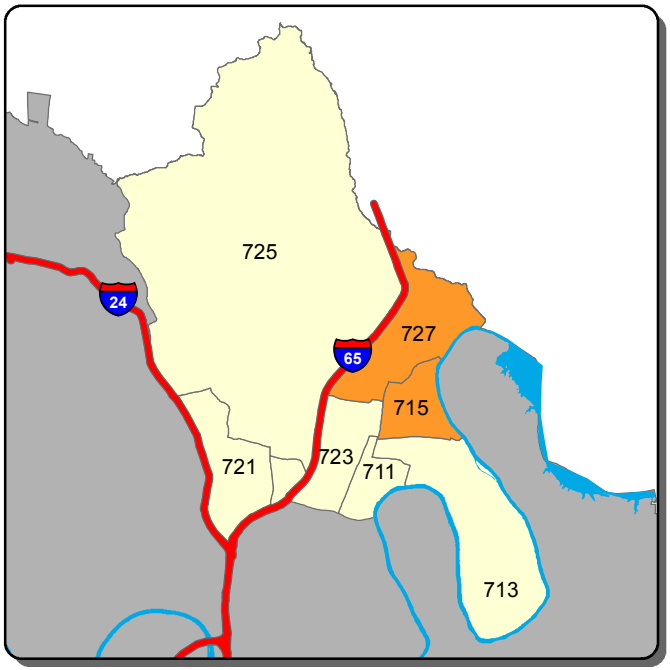

Theft from Vehicle - C Shift

Information summarized for CompStat week ending 12/16/2017

Sourced from MNPD ARMS on 12/20/2017. Data taken from incident reports using Uniform Crime Reporting definitions and guidelines, based on the date and time when the inicident was reported. 'A, B, and C Shift' refer to the following time periods: A Shift = 0700 - 1500; B Shift = 1500 - 2300; C Shift = 2300 - 0700.

Madison Precinct - Aggravated Assault and Self Initiated CAD Counts for the Past Two Weeks

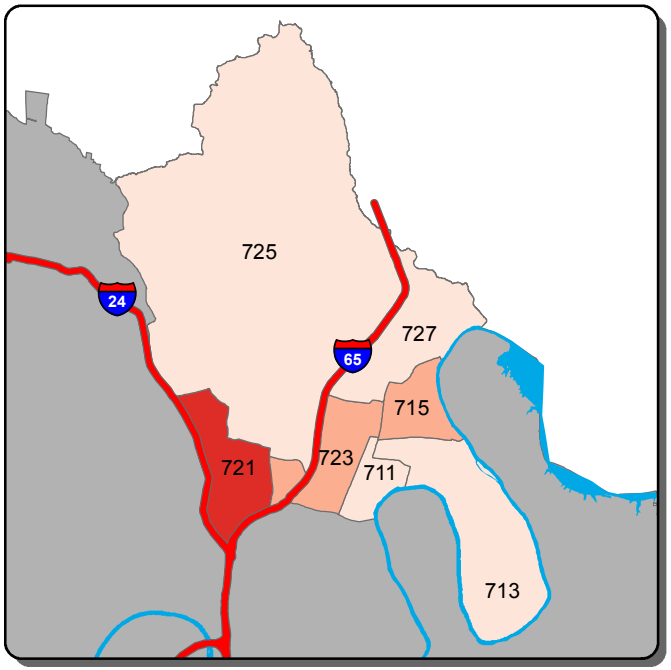

Aggravated Assault - A Shift

0 | 1 | 2 | >2

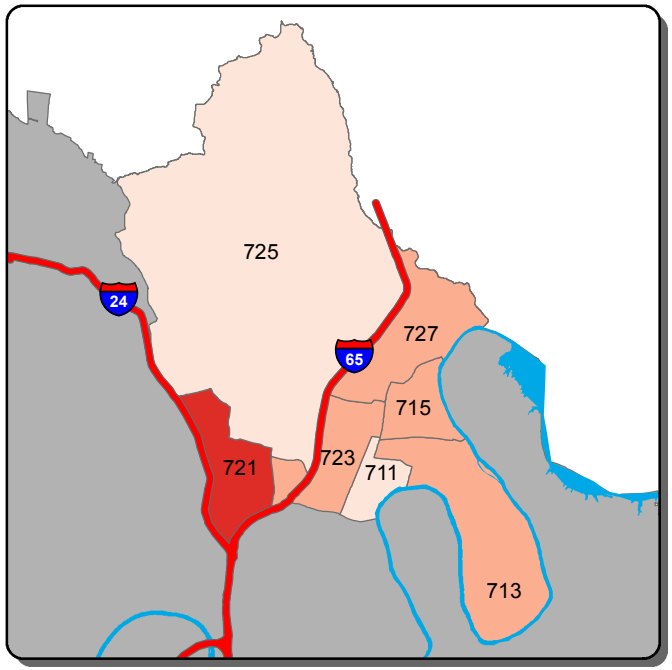

Aggravated Assault - B Shift

0 | 1-2 | 3-4 | 5-7 | >7

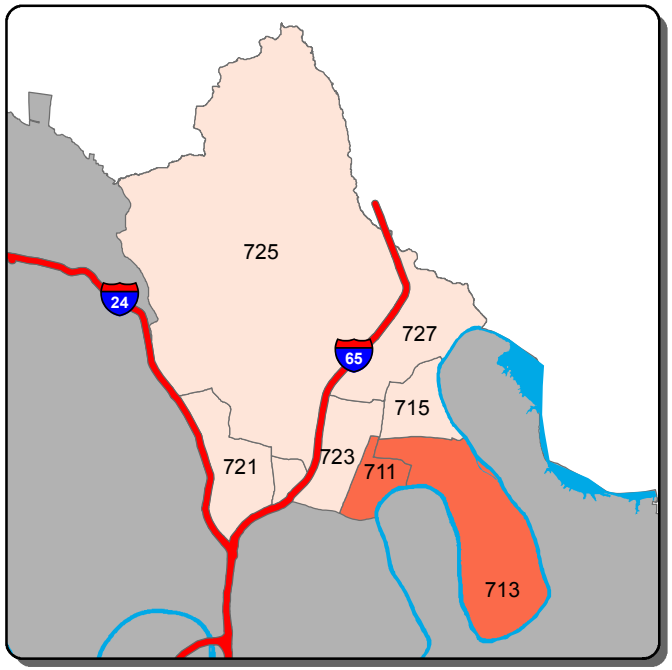

Aggravated Assault - C Shift

0 | 1 | >1

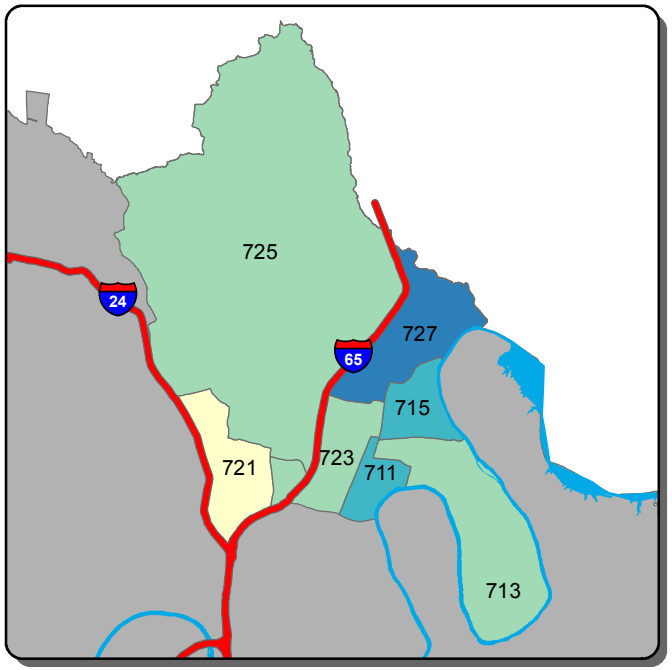

Self Initiated CAD - A Shift

0-38 | 39-106 | 107-174 | 175-242 | >242

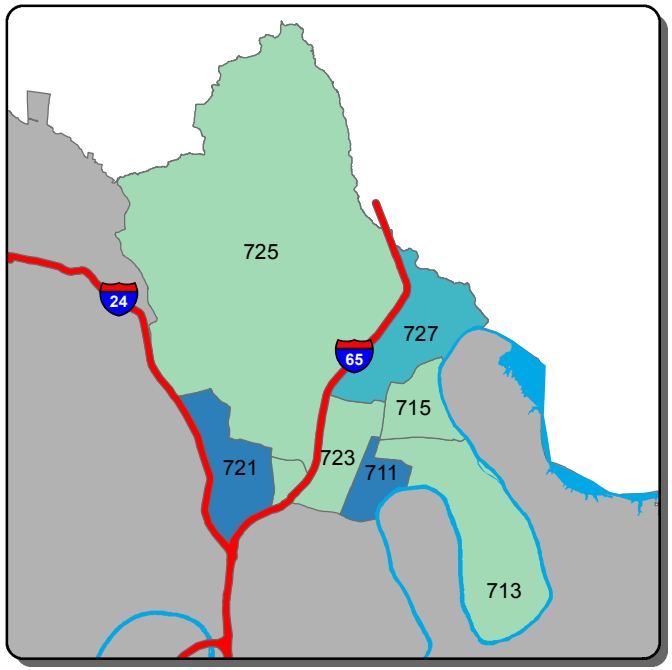

Self Initiated CAD - B Shift

0-52 | 53-68 | 69-85 | 86-101 | >101

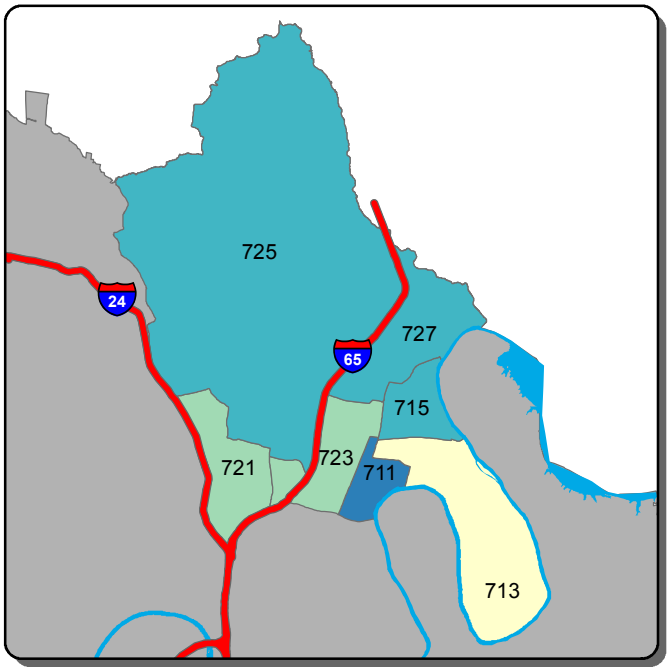

Self Initiated CAD - C Shift

0-72 | 73-124 | 125-175 | 176-226 | >226

Information summarized for CompStat week ending 12/16/2017

Sourced from MNPD ARMS on 12/20/2017. Data taken from incident reports using Uniform Crime Reporting definitions and guidelines, based on the date and time when the inicident was reported. 'A, B, and C Shift' refer to the following time periods: A Shift = 0700 - 1500; B Shift = 1500 - 2300; C Shift = 2300 - 0700.

Midtown Hills Precinct - Burglary and Theft from Vehicle Counts for the Past Two Weeks

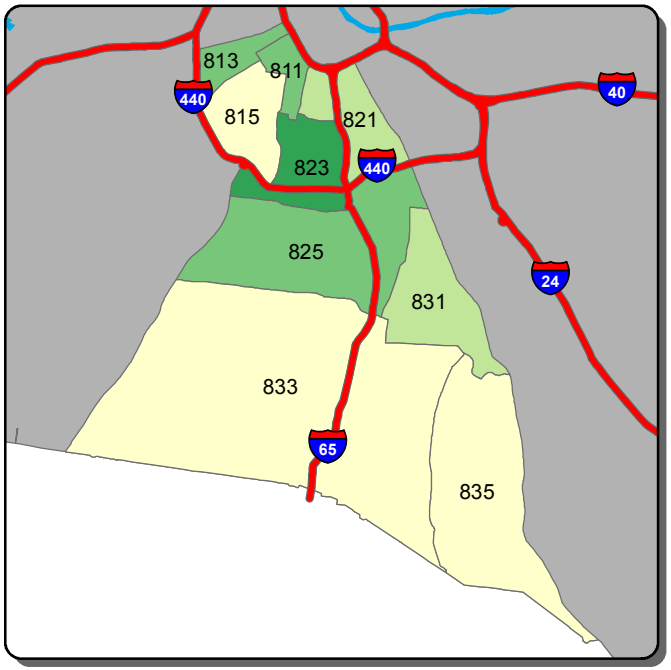

Burglary - A Shift

0 | 1 | 2-3 | 4 | >4

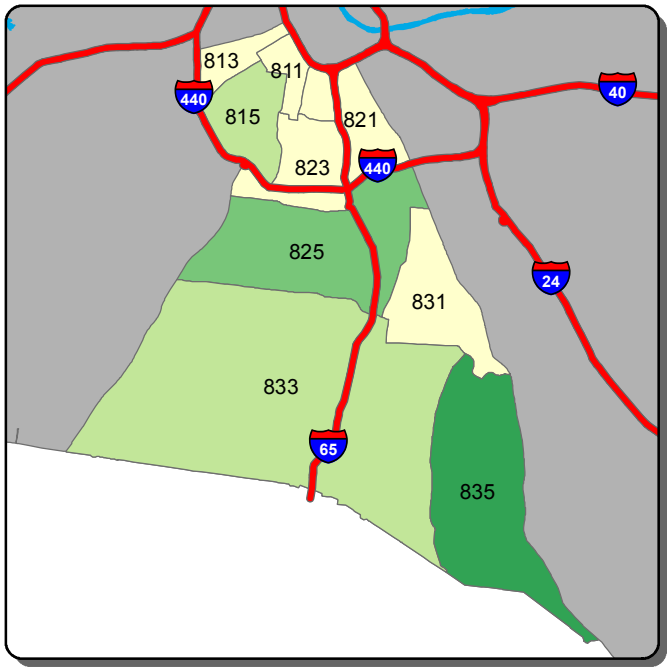

Burglary - B Shift

0 | 1 | 2 | 3 | >3

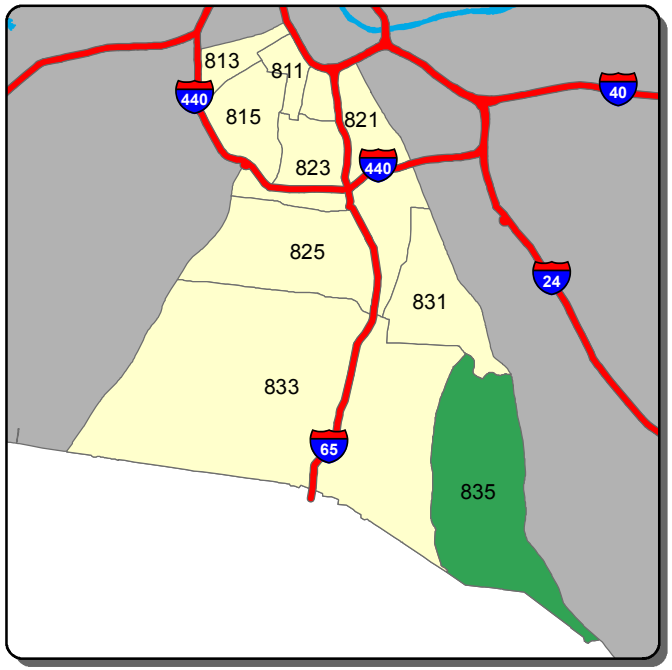

Burglary - C Shift

0 | 1 | >1

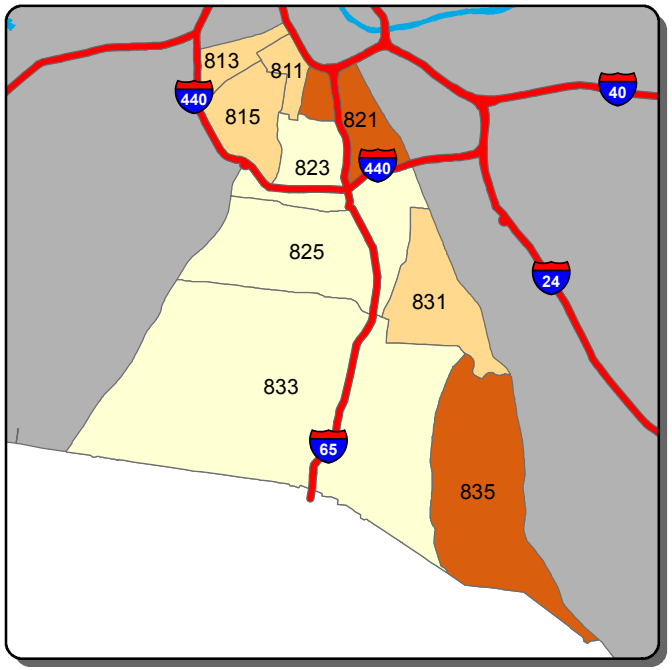

Theft from Vehicle - A Shift

0-1 | 2-3 | 4 | 5-6 | >6

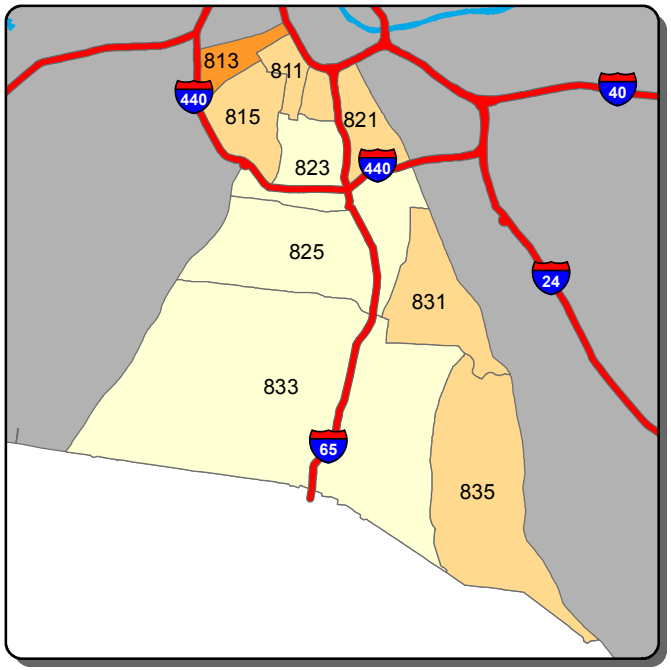

Theft from Vehicle - B Shift

0-1 | 2 | 3 | 4 | >4

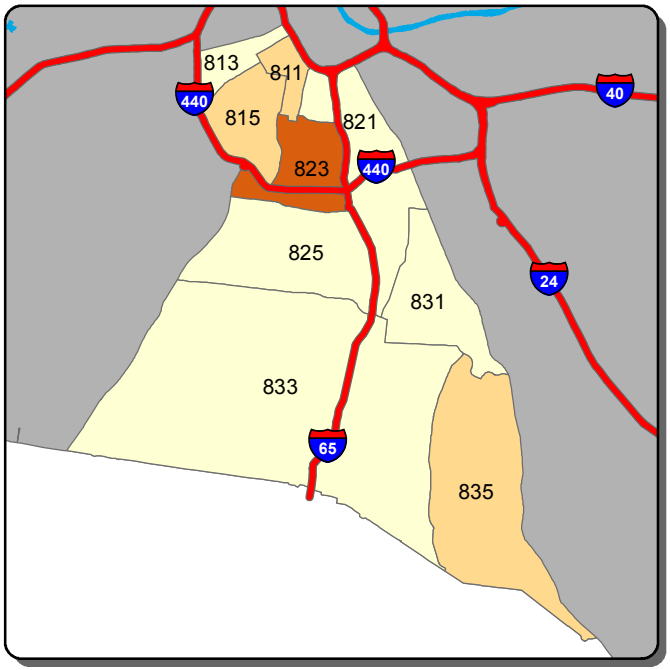

Theft from Vehicle - C Shift

0 | 1 | 2 | >2

Information summarized for CompStat week ending 12/16/2017

Sourced from MNPD ARMS on 12/20/2017. Data taken from incident reports using Uniform Crime Reporting definitions and guidelines, based on the date and time when the inicident was reported. 'A, B, and C Shift' refer to the following time periods: A Shift = 0700 - 1500; B Shift = 1500 - 2300; C Shift = 2300 - 0700.

Midtown Hills Precinct - Aggravated Assault and Self Initiated CAD Counts for the Past Two Weeks

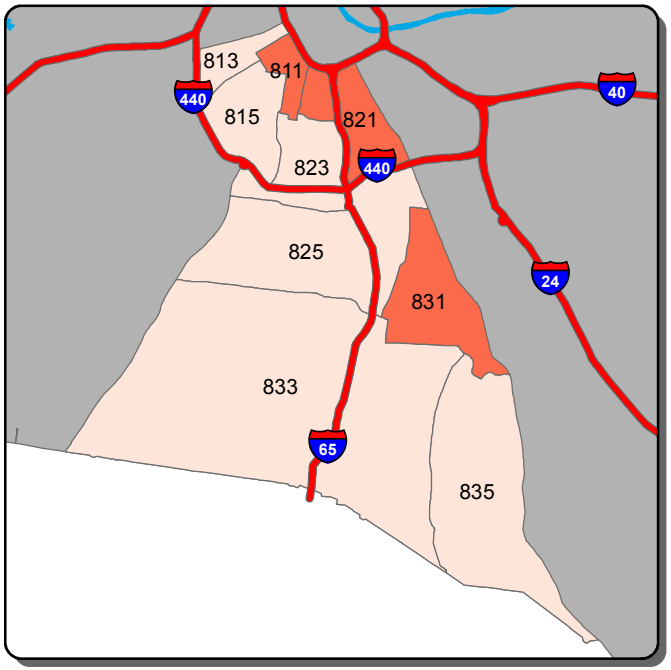

Aggravated Assault - A Shift

0 | 1 | >1

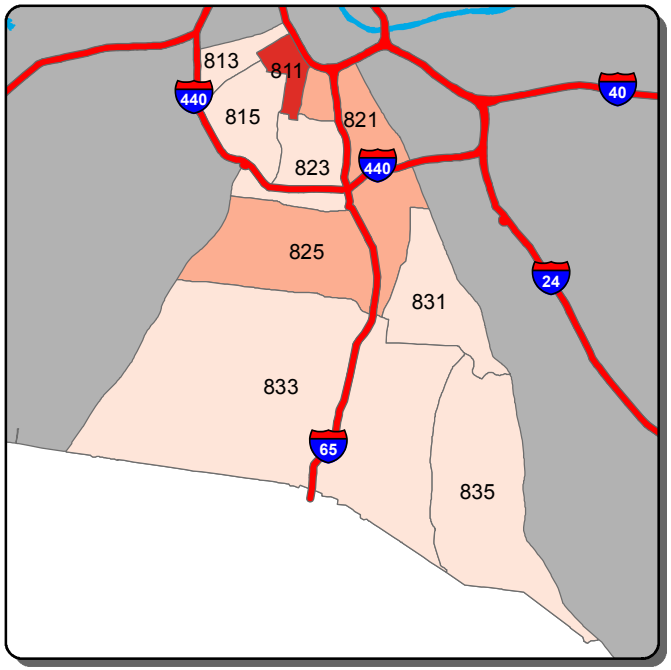

Aggravated Assault - B Shift

0 | 1 | 2 | 3 | >3

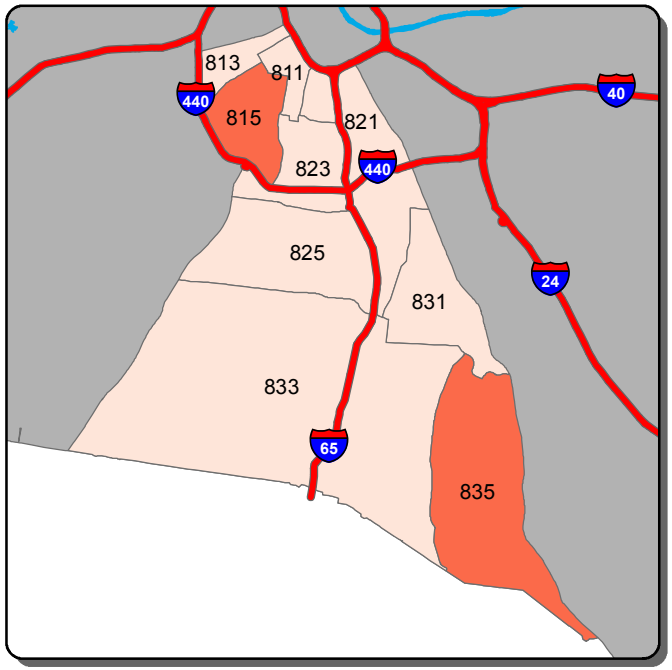

Aggravated Assault - C Shift

0 | 1 | >1

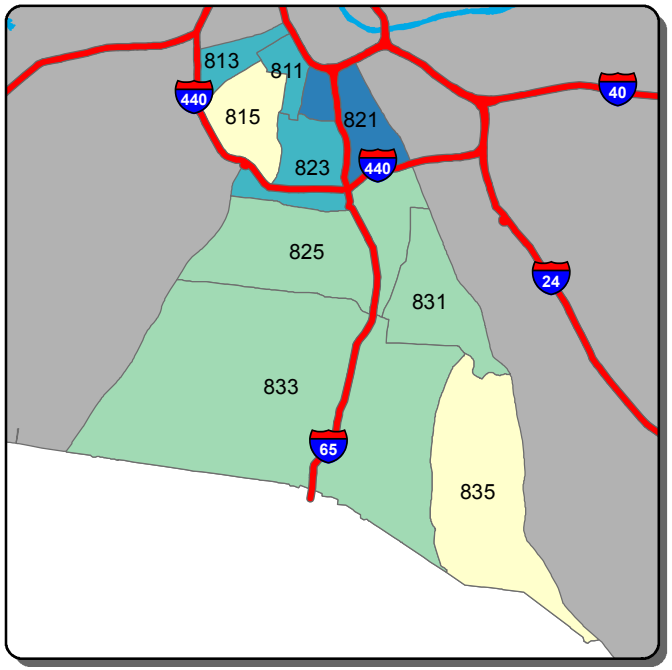

Self Initiated CAD - A Shift

0-68 | 69-101 | 102-134 | 135-166 | >166

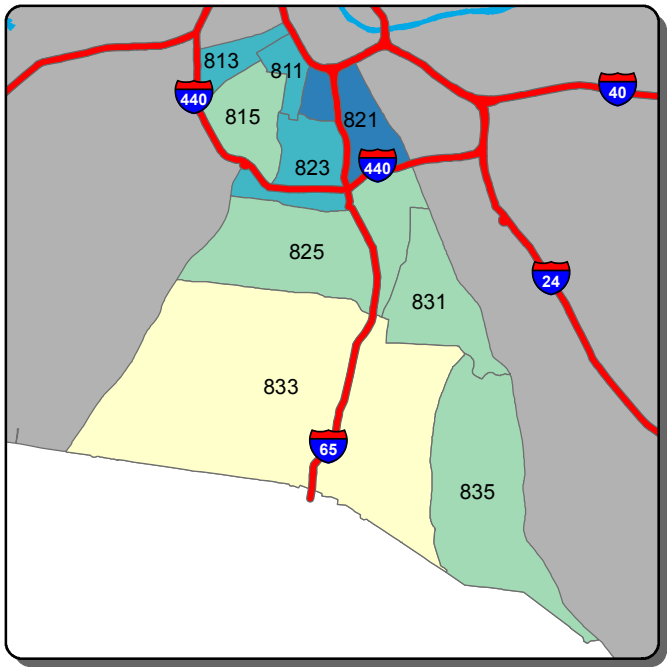

Self Initiated CAD - B Shift

0-68 | 69-135 | 136-202 | 203-268 | >268

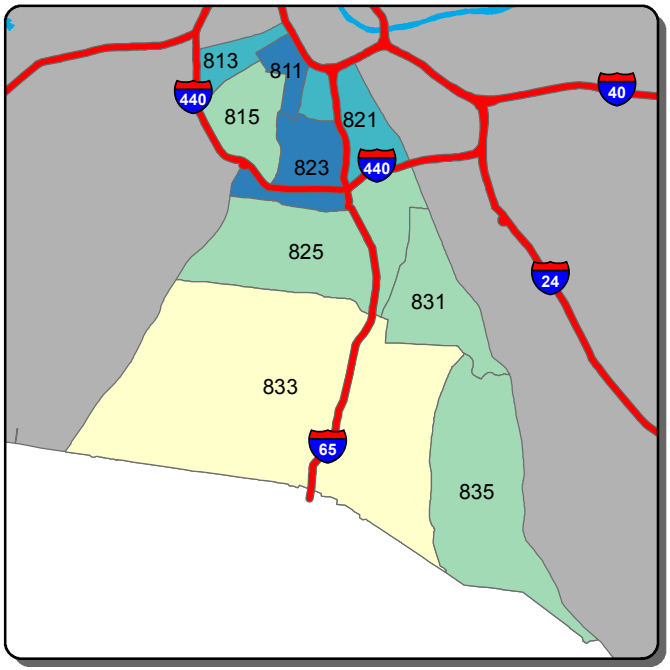

Self Initiated CAD - C Shift

0-70 | 71-149 | 150-228 | 229-306 | >306

Information summarized for CompStat week ending 12/16/2017

Sourced from MNPD ARMS on 12/20/2017. Data taken from incident reports using Uniform Crime Reporting definitions and guidelines, based on the date and time when the inicident was reported. 'A, B, and C Shift' refer to the following time periods: A Shift = 0700 - 1500; B Shift = 1500 - 2300; C Shift = 2300 - 0700.