CompStat Weekly Analysis

CompStat Weekly Analysis is provided by the Metropolitan Nashville Police Department Crime Analysis Section. This report is intended to be a management and planning tool and does not reflect the official UCR counts for the department.

"Great thoughts speak only to the thoughtful mind, but great actions speak to all mankind."
- Theodore Roosevelt

Begin Date: 12/31/2017
End Date: 01/06/2018
Week: 1

Table of Contents

Incidents Section **1**
Rolling Two Week Analysis 2
Rolling Weekly Year-to-Year Analysis 3
Rolling Eight Week Analysis 4
Rolling Four Week Year-to-Year Analysis 5
Rolling Sixteen Week Analysis 6
Rolling Eight Week Year-to-Year 7
Year-to-Date Analysis 8
Rolling Twenty-Four Month 9
2 Week, 8 Week, 16 Week, YTD, and 24 Month Summary 10
Incident and Efficiency Report Summary* 11
UCR Incident Charts* 30
UCR Incidents - Annual Totals 39
UCR Incidents - YTD Comparisons: All Incidents 40
UCR Incidents - YTD Comparison Charts* 41
UCR Incidents - Calendar Year to Calendar Year Comparison 50
UCR Incidents - Annual Comparison Charts* 51
UCR Incidents - YTD Comparisons* 60
YTD Homicide Report 69
Year-to-Year Weekly Chart* 70

Arrests Section **79**
Physical and Citation Arrests - Adult 80
Arrests: Part I, Weapons Law, Drug-Related, DUI, and All Other 89
Outstanding Warrants: Served 91
Outstanding Warrants: Attempts / Served 92
Crooks With Guns / School Zone Report 97

Juvenile Section **98**
Juvenile Arrests 99
Juvenile Victims - Rolling Two Week Analysis 100
Juvenile Victims - Rolling Eight Week Analysis 101
Juvenile Victims - Year-to-Date Analysis 102
Juvenile Victims 103

Efficiencies Section **104**
Self-Initiated CAD 105
Dispatched Calls for Service 106
Vehicle Stop Analysis (Form 252) 107
Field Interview Report (Form 114) 108
Efficiency Charts* 109

High Crime Intersections and Hot Addresses Section **118**
High Crime Street Intersections* 119
County High Crime Street Intersections - Arrests 128
Hot Addresses* 129

Other Reports **138**
APR Data 139
Case Preparation Division - Case File Inventory 140
Court Attendance - 310s Issued by Month 141
Percentage of Incident Reports Included in CompStat Analysis 142

Map Section **143**
YTD Gunshot Victims - Countywide 144
Gunshot Victims - Countywide (Homicides and Injuries) 145
Gunshot Victims (Homicides, Injuries, and Property Damage) 146
YTD Gunshot Victims** 147
UCR Incident and Self-Initiated CAD Zone Maps** 155

* - Set of countywide and precinct reports
** - Set of precinct reports

Incidents Section

CompStat Weekly Analysis is provided by the Metropolitan Nashville Police Department Crime Analysis Section. This report is intended to be a management and planning tool and does not reflect the official UCR counts for the department.

"Great thoughts speak only to the thoughtful mind, but great actions speak to all mankind."
- Theodore Roosevelt

Begin Date: 12/31/2017
End Date: 01/06/2018
Week: 1

Rolling Two Week Analysis

METROPOLITAN POLICE DEPARTMENT
of Nashville and Davidson County

Aggregated by precinct (incident location). Based on date when each incident was reported.

		Homicide	Forcible Rape	Commercial Robbery	Street Robbery	Total Robbery	Aggravated Assault	Commercial Burglary	Residential Burglary	Total Burglary	Larceny	Auto Theft	Violent Offenses	Property Offenses	Part I Offenses
West	Prior Week	0	0	0	1	1	2	11	4	15	25	2	3	42	45
	CompStat Week	0	0	0	0	0	7	5	2	7	41	10	7	58	65
	% Change	0.0 %	0.0 %	0.0 %	-100.0 %	-100.0 %	250.0 %	-54.5 %	-50.0 %	-53.3 %	64.0 %	400.0 %	133.3 %	38.1 %	44.4 %
East	Prior Week	0	0	0	2	2	7	3	10	13	31	5	9	49	58
	CompStat Week	1	0	0	5	5	12	0	9	9	33	5	18	47	65
	% Change	Infinity	0.0 %	0.0 %	150.0 %	150.0 %	71.4 %	-100.0 %	-10.0 %	-30.8 %	6.5 %	0.0 %	100.0 %	-4.1 %	12.1 %
South	Prior Week	0	4	0	7	7	17	5	8	13	48	21	28	82	110
	CompStat Week	0	1	0	9	9	9	1	5	6	60	20	19	86	105
	% Change	0.0 %	-75.0 %	0.0 %	28.6 %	28.6 %	-47.1 %	-80.0 %	-37.5 %	-53.8 %	25.0 %	-4.8 %	-32.1 %	4.9 %	-4.5 %
Central	Prior Week	0	0	0	2	2	5	1	0	1	16	1	7	18	25
	CompStat Week	0	0	0	0	0	1	3	0	3	25	2	1	30	31
	% Change	0.0 %	0.0 %	0.0 %	-100.0 %	-100.0 %	-80.0 %	200.0 %	0.0 %	200.0 %	56.3 %	100.0 %	-85.7 %	66.7 %	24.0 %
Hermitage	Prior Week	0	1	1	4	5	8	3	11	14	53	4	14	71	85
	CompStat Week	0	3	3	6	9	18	5	3	8	62	18	30	88	118
	% Change	0.0 %	200.0 %	200.0 %	50.0 %	80.0 %	125.0 %	66.7 %	-72.7 %	-42.9 %	17.0 %	350.0 %	114.3 %	23.9 %	38.8 %
North	Prior Week	1	0	0	6	6	12	1	6	7	41	11	19	59	78
	CompStat Week	1	1	1	5	6	21	3	6	9	36	14	29	59	88
	% Change	0.0 %	Infinity	Infinity	-16.7 %	0.0 %	75.0 %	200.0 %	0.0 %	28.6 %	-12.2 %	27.3 %	52.6 %	0.0 %	12.8 %
Madison	Prior Week	0	2	0	1	1	14	1	3	4	32	4	17	40	57
	CompStat Week	0	1	2	1	3	16	2	3	5	33	10	20	48	68
	% Change	0.0 %	-50.0 %	Infinity	0.0 %	200.0 %	14.3 %	100.0 %	0.0 %	25.0 %	3.1 %	150.0 %	17.6 %	20.0 %	19.3 %
Midtown Hills	Prior Week	0	1	1	3	4	5	10	7	17	45	5	10	67	77
	CompStat Week	0	2	0	2	2	13	0	7	7	34	9	17	50	67
	% Change	0.0 %	100.0 %	-100.0 %	-33.3 %	-50.0 %	160.0 %	-100.0 %	0.0 %	-58.8 %	-24.4 %	80.0 %	70.0 %	-25.4 %	-13.0 %
Not Validated	Prior Week	0	0	0	0	0	0	0	0	0	2	0	0	2	2
	CompStat Week	0	0	0	0	0	0	0	0	0	0	0	0	0	0
	% Change	0.0 %	0.0 %	0.0 %	0.0 %	0.0 %	0.0 %	0.0 %	0.0 %	0.0 %	-100.0 %	0.0 %	0.0 %	-100.0 %	-100.0 %
County	Prior Week	1	8	2	26	28	70	35	49	84	293	53	107	430	537
	CompStat Week	2	8	6	28	34	97	19	35	54	324	88	141	466	607
	% Change	100.0 %	0.0 %	200.0 %	7.7 %	21.4 %	38.6 %	-45.7 %	-28.6 %	-35.7 %	10.6 %	66.0 %	31.8 %	8.4 %	13.0 %

Prior Week	**Begin Date**	12/24/2017	**End Date**	12/30/2017
CompStat Week	**Begin Date**	12/31/2017	**End Date**	01/06/2018

Sourced from MNPD ARMS on 1/10/2018 8:22:33 AM. The figures above were sourced from incident reports using Uniform Crime Reporting definitions and reporting guidelines, based on the date when the crime was reported. This report is intended to be a management and planning tool and does not reflect the official UCR counts for the department. Incidents where a location is unknown or unspecified are included in the countywide totals. 'Unknown' refers to records in which the address is listed as 'Unknown' on the incident report. 'Not Validated' refers to records that were entered in with an invalid addresses.

Rolling Weekly Year-to-Year Analysis

METROPOLITAN POLICE DEPARTMENT
of Nashville and Davidson County

Aggregated by precinct (incident location). Based on date when each incident was reported.

		Homicide	Forcible Rape	Commercial Robbery	Street Robbery	Total Robbery	Aggravated Assault	Commercial Burglary	Residential Burglary	Total Burglary	Larceny	Auto Theft	Violent Offenses	Property Offenses	Part I Offenses
West	Prior Year	0	0	0	0	0	2	2	5	7	45	4	2	56	58
	Last Week	0	0	0	0	0	7	5	2	7	41	10	7	58	65
	% Change	0.0 %	0.0 %	0.0 %	0.0 %	0.0 %	250.0 %	150.0 %	-60.0 %	0.0 %	-8.9 %	150.0 %	250.0 %	3.6 %	12.1 %
East	Prior Year	0	3	2	2	4	18	2	8	10	27	7	25	44	69
	Last Week	1	0	0	5	5	12	0	9	9	33	5	18	47	65
	% Change	Infinity	-100.0 %	-100.0 %	150.0 %	25.0 %	-33.3 %	-100.0 %	12.5 %	-10.0 %	22.2 %	-28.6 %	-28.0 %	6.8 %	-5.8 %
South	Prior Year	0	2	2	5	7	17	0	4	4	58	22	26	84	110
	Last Week	0	1	0	9	9	9	1	5	6	60	20	19	86	105
	% Change	0.0 %	-50.0 %	-100.0 %	80.0 %	28.6 %	-47.1 %	Infinity	25.0 %	50.0 %	3.4 %	-9.1 %	-26.9 %	2.4 %	-4.5 %
Central	Prior Year	0	0	1	0	1	2	0	0	0	18	4	3	22	25
	Last Week	0	0	0	0	0	1	3	0	3	25	2	1	30	31
	% Change	0.0 %	0.0 %	-100.0 %	0.0 %	-100.0 %	-50.0 %	Infinity	0.0 %	Infinity	38.9 %	-50.0 %	-66.7 %	36.4 %	24.0 %
Hermitage	Prior Year	0	3	0	8	8	18	0	11	11	53	9	29	73	102
	Last Week	0	3	3	6	9	18	5	3	8	62	18	30	88	118
	% Change	0.0 %	0.0 %	Infinity	-25.0 %	12.5 %	0.0 %	Infinity	-72.7 %	-27.3 %	17.0 %	100.0 %	3.4 %	20.5 %	15.7 %
North	Prior Year	0	0	0	5	5	18	2	9	11	26	12	23	49	72
	Last Week	1	1	1	5	6	21	3	6	9	36	14	29	59	88
	% Change	Infinity	Infinity	Infinity	0.0 %	20.0 %	16.7 %	50.0 %	-33.3 %	-18.2 %	38.5 %	16.7 %	26.1 %	20.4 %	22.2 %
Madison	Prior Year	0	1	0	1	1	10	3	4	7	36	4	12	47	59
	Last Week	0	1	2	1	3	16	2	3	5	33	10	20	48	68
	% Change	0.0 %	0.0 %	Infinity	0.0 %	200.0 %	60.0 %	-33.3 %	-25.0 %	-28.6 %	-8.3 %	150.0 %	66.7 %	2.1 %	15.3 %
Midtown Hills	Prior Year	0	2	0	4	4	5	2	6	8	41	5	11	54	65
	Last Week	0	2	0	2	2	13	0	7	7	34	9	17	50	67
	% Change	0.0 %	0.0 %	0.0 %	-50.0 %	-50.0 %	160.0 %	-100.0 %	16.7 %	-12.5 %	-17.1 %	80.0 %	54.5 %	-7.4 %	3.1 %
County	Prior Year	0	11	5	25	30	90	11	47	58	304	67	131	429	560
	Last Week	2	8	6	28	34	97	19	35	54	324	88	141	466	607
	% Change	Infinity	-27.3 %	20.0 %	12.0 %	13.3 %	7.8 %	72.7 %	-25.5 %	-6.9 %	6.6 %	31.3 %	7.6 %	8.6 %	8.4 %

Prior Year	**Begin Date**	01/01/2017	**End Date**	01/07/2017
Last Week	**Begin Date**	12/31/2017	**End Date**	01/06/2018

Sourced from MNPD ARMS on 1/10/2018 8:22:33 AM. The figures above were sourced from incident reports using Uniform Crime Reporting definitions and reporting guidelines, based on the date when the crime was reported. This report is intended to be a management and planning tool and does not reflect the official UCR counts for the department. Incidents where a location is unknown or unspecified are included in the countywide totals. 'Unknown' refers to records in which the address is listed as 'Unknown' on the incident report. 'Not Validated' refers to records that were entered in with an invalid addresses.

Rolling Eight Week Analysis

METROPOLITAN POLICE DEPARTMENT
of Nashville and Davidson County

Aggregated by precinct (incident location). Based on date when each incident was reported.

		Homicide	Forcible Rape	Commercial Robbery	Street Robbery	Total Robbery	Aggravated Assault	Commercial Burglary	Residential Burglary	Total Burglary	Larceny	Auto Theft	Violent Offenses	Property Offenses	Part I Offenses
West	Prior 4 Weeks	0	5	2	6	8	6	10	18	28	199	17	19	244	263
	Last 4 Weeks	0	0	4	2	6	17	23	15	38	181	22	23	241	264
	% Change	0.0 %	-100.0 %	100.0 %	-66.7 %	-25.0 %	183.3 %	130.0 %	-16.7 %	35.7 %	-9.0 %	29.4 %	21.1 %	-1.2 %	0.4 %
East	Prior 4 Weeks	3	4	0	13	13	34	3	29	32	160	21	54	213	267
	Last 4 Weeks	2	2	2	12	14	46	9	38	47	133	21	64	201	265
	% Change	-33.3 %	-50.0 %	Infinity	-7.7 %	7.7 %	35.3 %	200.0 %	31.0 %	46.9 %	-16.9 %	0.0 %	18.5 %	-5.6 %	-0.7 %
South	Prior 4 Weeks	2	13	7	34	41	53	20	34	54	261	59	109	374	483
	Last 4 Weeks	0	10	1	44	45	51	12	33	45	232	67	106	344	450
	% Change	-100.0 %	-23.1 %	-85.7 %	29.4 %	9.8 %	-3.8 %	-40.0 %	-2.9 %	-16.7 %	-11.1 %	13.6 %	-2.8 %	-8.0 %	-6.8 %
Central	Prior 4 Weeks	0	2	0	5	5	12	3	2	5	84	3	19	92	111
	Last 4 Weeks	0	2	0	5	5	14	12	1	13	83	6	21	102	123
	% Change	0.0 %	0.0 %	0.0 %	0.0 %	0.0 %	16.7 %	300.0 %	-50.0 %	160.0 %	-1.2 %	100.0 %	10.5 %	10.9 %	10.8 %
Hermitage	Prior 4 Weeks	0	5	6	26	32	54	7	34	41	262	43	91	346	437
	Last 4 Weeks	1	10	7	20	27	48	15	41	56	228	42	86	326	412
	% Change	Infinity	100.0 %	16.7 %	-23.1 %	-15.6 %	-11.1 %	114.3 %	20.6 %	36.6 %	-13.0 %	-2.3 %	-5.5 %	-5.8 %	-5.7 %
North	Prior 4 Weeks	5	5	1	28	29	84	5	27	32	159	40	123	231	354
	Last 4 Weeks	5	3	1	26	27	61	7	21	28	175	45	96	248	344
	% Change	0.0 %	-40.0 %	0.0 %	-7.1 %	-6.9 %	-27.4 %	40.0 %	-22.2 %	-12.5 %	10.1 %	12.5 %	-22.0 %	7.4 %	-2.8 %
Madison	Prior 4 Weeks	1	2	1	10	11	24	8	23	31	201	16	38	248	286
	Last 4 Weeks	0	4	8	6	14	51	6	17	23	177	22	69	222	291
	% Change	-100.0 %	100.0 %	700.0 %	-40.0 %	27.3 %	112.5 %	-25.0 %	-26.1 %	-25.8 %	-11.9 %	37.5 %	81.6 %	-10.5 %	1.7 %
Midtown Hills	Prior 4 Weeks	0	5	7	12	19	24	11	25	36	260	16	48	312	360
	Last 4 Weeks	1	6	2	10	12	34	19	30	49	195	25	53	269	322
	% Change	Infinity	20.0 %	-71.4 %	-16.7 %	-36.8 %	41.7 %	72.7 %	20.0 %	36.1 %	-25.0 %	56.3 %	10.4 %	-13.8 %	-10.6 %
Not Validated	Prior 4 Weeks	0	0	0	0	0	0	0	2	2	2	0	0	4	4
	Last 4 Weeks	0	0	0	1	1	0	0	0	0	9	0	1	9	10
	% Change	0.0 %	0.0 %	0.0 %	Infinity	Infinity	0.0 %	0.0 %	-100.0 %	-100.0 %	350.0 %	0.0 %	Infinity	125.0 %	150.0 %
County	Prior 4 Weeks	11	41	24	134	158	291	67	194	261	1,588	215	501	2,064	2,565
	Last 4 Weeks	9	37	25	126	151	322	103	196	299	1,413	250	519	1,962	2,481
	% Change	-18.2 %	-9.8 %	4.2 %	-6.0 %	-4.4 %	10.7 %	53.7 %	1.0 %	14.6 %	-11.0 %	16.3 %	3.6 %	-4.9 %	-3.3 %

Prior 4 Weeks	**Begin Date**	11/12/2017	**End Date**	12/09/2017
Last 4 Weeks	**Begin Date**	12/10/2017	**End Date**	01/06/2018

Sourced from MNPD ARMS on 1/10/2018 8:22:33 AM. The figures above were sourced from incident reports using Uniform Crime Reporting definitions and reporting guidelines, based on the date when the crime was reported. This report is intended to be a management and planning tool and does not reflect the official UCR counts for the department. Incidents where a location is unknown or unspecified are included in the countywide totals. 'Unknown' refers to records in which the address is listed as 'Unknown' on the incident report. 'Not Validated' refers to records that were entered in with an invalid addresses.

Rolling Four Week Year-to-Year Analysis

METROPOLITAN POLICE DEPARTMENT
of Nashville and Davidson County

Aggregated by precinct (incident location). Based on date when each incident was reported.

		Homicide	Forcible Rape	Commercial Robbery	Street Robbery	Total Robbery	Aggravated Assault	Commercial Burglary	Residential Burglary	Total Burglary	Larceny	Auto Theft	Violent Offenses	Property Offenses	Part I Offenses
West	Prior Year	0	3	1	10	11	24	7	23	30	215	23	38	268	306
	Last 4 Weeks	0	0	4	2	6	17	23	15	38	181	22	23	241	264
	% Change	0.0 %	-100.0 %	300.0 %	-80.0 %	-45.5 %	-29.2 %	228.6 %	-34.8 %	26.7 %	-15.8 %	-4.3 %	-39.5 %	-10.1 %	-13.7 %
East	Prior Year	2	3	5	12	17	49	13	27	40	113	34	71	187	258
	Last 4 Weeks	2	2	2	12	14	46	9	38	47	133	21	64	201	265
	% Change	0.0 %	-33.3 %	-60.0 %	0.0 %	-17.6 %	-6.1 %	-30.8 %	40.7 %	17.5 %	17.7 %	-38.2 %	-9.9 %	7.5 %	2.7 %
South	Prior Year	1	5	8	31	39	80	7	55	62	191	52	125	305	430
	Last 4 Weeks	0	10	1	44	45	51	12	33	45	232	67	106	344	450
	% Change	-100.0 %	100.0 %	-87.5 %	41.9 %	15.4 %	-36.3 %	71.4 %	-40.0 %	-27.4 %	21.5 %	28.8 %	-15.2 %	12.8 %	4.7 %
Central	Prior Year	0	2	1	3	4	6	2	0	2	87	10	12	99	111
	Last 4 Weeks	0	2	0	5	5	14	12	1	13	83	6	21	102	123
	% Change	0.0 %	0.0 %	-100.0 %	66.7 %	25.0 %	133.3 %	500.0 %	Infinity	550.0 %	-4.6 %	-40.0 %	75.0 %	3.0 %	10.8 %
Hermitage	Prior Year	1	13	5	29	34	52	8	35	43	237	39	100	319	419
	Last 4 Weeks	1	10	7	20	27	48	15	41	56	228	42	86	326	412
	% Change	0.0 %	-23.1 %	40.0 %	-31.0 %	-20.6 %	-7.7 %	87.5 %	17.1 %	30.2 %	-3.8 %	7.7 %	-14.0 %	2.2 %	-1.7 %
North	Prior Year	2	4	1	23	24	73	9	35	44	130	40	103	214	317
	Last 4 Weeks	5	3	1	26	27	61	7	21	28	175	45	96	248	344
	% Change	150.0 %	-25.0 %	0.0 %	13.0 %	12.5 %	-16.4 %	-22.2 %	-40.0 %	-36.4 %	34.6 %	12.5 %	-6.8 %	15.9 %	8.5 %
Madison	Prior Year	0	3	5	11	16	37	4	29	33	140	25	56	198	254
	Last 4 Weeks	0	4	8	6	14	51	6	17	23	177	22	69	222	291
	% Change	0.0 %	33.3 %	60.0 %	-45.5 %	-12.5 %	37.8 %	50.0 %	-41.4 %	-30.3 %	26.4 %	-12.0 %	23.2 %	12.1 %	14.6 %
Midtown Hills	Prior Year	0	5	3	14	17	22	13	20	33	150	15	44	198	242
	Last 4 Weeks	1	6	2	10	12	34	19	30	49	195	25	53	269	322
	% Change	Infinity	20.0 %	-33.3 %	-28.6 %	-29.4 %	54.5 %	46.2 %	50.0 %	48.5 %	30.0 %	66.7 %	20.5 %	35.9 %	33.1 %
Not Validated	Prior Year	0	0	0	0	0	0	0	0	0	1	0	0	1	1
	Last 4 Weeks	0	0	0	1	1	0	0	0	0	9	0	1	9	10
	% Change	0.0 %	0.0 %	0.0 %	Infinity	Infinity	0.0 %	0.0 %	0.0 %	0.0 %	800.0 %	0.0 %	Infinity	800.0 %	900.0 %
County	Prior Year	6	38	29	133	162	343	63	224	287	1,264	238	549	1,789	2,338
	Last 4 Weeks	9	37	25	126	151	322	103	196	299	1,413	250	519	1,962	2,481
	% Change	50.0 %	-2.6 %	-13.8 %	-5.3 %	-6.8 %	-6.1 %	63.5 %	-12.5 %	4.2 %	11.8 %	5.0 %	-5.5 %	9.7 %	6.1 %

Prior Year	**Begin Date**	12/11/2016	**End Date**	01/07/2017
Last 4 Weeks	**Begin Date**	12/10/2017	**End Date**	01/06/2018

Sourced from MNPD ARMS on 1/10/2018 8:22:33 AM. The figures above were sourced from incident reports using Uniform Crime Reporting definitions and reporting guidelines, based on the date when the crime was reported. This report is intended to be a management and planning tool and does not reflect the official UCR counts for the department. Incidents where a location is unknown or unspecified are included in the countywide totals. 'Unknown' refers to records in which the address is listed as 'Unknown' on the incident report. 'Not Validated' refers to records that were entered in with an invalid addresses.

Rolling Sixteen Week Analysis

METROPOLITAN POLICE DEPARTMENT
of Nashville and Davidson County

Aggregated by precinct (incident location). Based on date when each incident was reported.

		Homicide	Forcible Rape	Commercial Robbery	Street Robbery	Total Robbery	Aggravated Assault	Commercial Burglary	Residential Burglary	Total Burglary	Larceny	Auto Theft	Violent Offenses	Property Offenses	Part I Offenses
West	Prior 8 Weeks	0	5	3	15	18	59	30	32	62	393	23	82	478	560
	Last 8 Weeks	0	5	6	8	14	23	33	33	66	380	39	42	485	527
	% Change	0.0 %	0.0 %	100.0 %	-46.7 %	-22.2 %	-61.0 %	10.0 %	3.1 %	6.5 %	-3.3 %	69.6 %	-48.8 %	1.5 %	-5.9 %
East	Prior 8 Weeks	2	8	4	22	26	89	25	67	92	380	32	125	504	629
	Last 8 Weeks	5	6	2	25	27	80	12	67	79	293	42	118	414	532
	% Change	150.0 %	-25.0 %	-50.0 %	13.6 %	3.8 %	-10.1 %	-52.0 %	0.0 %	-14.1 %	-22.9 %	31.3 %	-5.6 %	-17.9 %	-15.4 %
South	Prior 8 Weeks	8	21	6	73	79	142	47	86	133	495	81	250	709	959
	Last 8 Weeks	2	23	8	78	86	104	32	67	99	493	126	215	718	933
	% Change	-75.0 %	9.5 %	33.3 %	6.8 %	8.9 %	-26.8 %	-31.9 %	-22.1 %	-25.6 %	-0.4 %	55.6 %	-14.0 %	1.3 %	-2.7 %
Central	Prior 8 Weeks	0	4	0	11	11	29	20	7	27	193	16	44	236	280
	Last 8 Weeks	0	4	0	10	10	26	15	3	18	167	9	40	194	234
	% Change	0.0 %	0.0 %	0.0 %	-9.1 %	-9.1 %	-10.3 %	-25.0 %	-57.1 %	-33.3 %	-13.5 %	-43.8 %	-9.1 %	-17.8 %	-16.4 %
Hermitage	Prior 8 Weeks	2	14	13	50	63	140	34	72	106	540	102	219	748	967
	Last 8 Weeks	1	15	13	46	59	102	22	75	97	490	85	177	672	849
	% Change	-50.0 %	7.1 %	0.0 %	-8.0 %	-6.3 %	-27.1 %	-35.3 %	4.2 %	-8.5 %	-9.3 %	-16.7 %	-19.2 %	-10.2 %	-12.2 %
North	Prior 8 Weeks	3	16	5	26	31	145	48	91	139	302	50	195	491	686
	Last 8 Weeks	10	8	2	54	56	145	12	48	60	334	85	219	479	698
	% Change	233.3 %	-50.0 %	-60.0 %	107.7 %	80.6 %	0.0 %	-75.0 %	-47.3 %	-56.8 %	10.6 %	70.0 %	12.3 %	-2.4 %	1.7 %
Madison	Prior 8 Weeks	0	11	9	29	38	97	16	43	59	349	25	146	433	579
	Last 8 Weeks	1	6	9	16	25	75	14	40	54	378	38	107	470	577
	% Change	Infinity	-45.5 %	0.0 %	-44.8 %	-34.2 %	-22.7 %	-12.5 %	-7.0 %	-8.5 %	8.3 %	52.0 %	-26.7 %	8.5 %	-0.3 %
Midtown Hills	Prior 8 Weeks	1	13	8	25	33	75	41	46	87	426	38	122	551	673
	Last 8 Weeks	1	11	9	22	31	58	30	55	85	455	41	101	581	682
	% Change	0.0 %	-15.4 %	12.5 %	-12.0 %	-6.1 %	-22.7 %	-26.8 %	19.6 %	-2.3 %	6.8 %	7.9 %	-17.2 %	5.4 %	1.3 %
Not Validated	Prior 8 Weeks	0	1	0	0	0	0	0	0	0	2	0	1	2	3
	Last 8 Weeks	0	0	0	1	1	0	0	2	2	11	0	1	13	14
	% Change	0.0 %	-100.0 %	0.0 %	Infinity	Infinity	0.0 %	0.0 %	Infinity	Infinity	450.0 %	0.0 %	0.0 %	550.0 %	366.7 %
County	Prior 8 Weeks	16	93	48	251	299	776	261	444	705	3,080	367	1,184	4,152	5,336
	Last 8 Weeks	20	78	49	260	309	613	170	390	560	3,001	465	1,020	4,026	5,046
	% Change	25.0 %	-16.1 %	2.1 %	3.6 %	3.3 %	-21.0 %	-34.9 %	-12.2 %	-20.6 %	-2.6 %	26.7 %	-13.9 %	-3.0 %	-5.4 %

Prior 8 Weeks	**Begin Date**	09/17/2017	**End Date**	11/11/2017
Last 8 Weeks	**Begin Date**	11/12/2017	**End Date**	01/06/2018

Sourced from MNPD ARMS on 1/10/2018 8:22:33 AM. The figures above were sourced from incident reports using Uniform Crime Reporting definitions and reporting guidelines, based on the date when the crime was reported. This report is intended to be a management and planning tool and does not reflect the official UCR counts for the department. Incidents where a location is unknown or unspecified are included in the countywide totals. 'Unknown' refers to records in which the address is listed as 'Unknown' on the incident report. 'Not Validated' refers to records that were entered in with an invalid addresses.

Rolling Eight Week Year-to-Year Analysis

METROPOLITAN POLICE DEPARTMENT
of Nashville and Davidson County

Aggregated by precinct (incident location). Based on date when each incident was reported.

		Homicide	Forcible Rape	Commercial Robbery	Street Robbery	Total Robbery	Aggravated Assault	Commercial Burglary	Residential Burglary	Total Burglary	Larceny	Auto Theft	Violent Offenses	Property Offenses	Part I Offenses
West	Prior Year	1	5	3	17	20	55	19	44	63	427	36	81	526	607
	Last 8 Weeks	0	5	6	8	14	23	33	33	66	380	39	42	485	527
	% Change	-100.0 %	0.0 %	100.0 %	-52.9 %	-30.0 %	-58.2 %	73.7 %	-25.0 %	4.8 %	-11.0 %	8.3 %	-48.1 %	-7.8 %	-13.2 %
East	Prior Year	3	5	10	29	39	100	18	62	80	268	65	147	413	560
	Last 8 Weeks	5	6	2	25	27	80	12	67	79	293	42	118	414	532
	% Change	66.7 %	20.0 %	-80.0 %	-13.8 %	-30.8 %	-20.0 %	-33.3 %	8.1 %	-1.3 %	9.3 %	-35.4 %	-19.7 %	0.2 %	-5.0 %
South	Prior Year	3	15	18	74	92	152	21	107	128	429	88	262	645	907
	Last 8 Weeks	2	23	8	78	86	104	32	67	99	493	126	215	718	933
	% Change	-33.3 %	53.3 %	-55.6 %	5.4 %	-6.5 %	-31.6 %	52.4 %	-37.4 %	-22.7 %	14.9 %	43.2 %	-17.9 %	11.3 %	2.9 %
Central	Prior Year	0	5	1	9	10	15	4	3	7	170	18	30	195	225
	Last 8 Weeks	0	4	0	10	10	26	15	3	18	167	9	40	194	234
	% Change	0.0 %	-20.0 %	-100.0 %	11.1 %	0.0 %	73.3 %	275.0 %	0.0 %	157.1 %	-1.8 %	-50.0 %	33.3 %	-0.5 %	4.0 %
Hermitage	Prior Year	2	20	12	60	72	103	22	65	87	504	72	197	663	860
	Last 8 Weeks	1	15	13	46	59	102	22	75	97	490	85	177	672	849
	% Change	-50.0 %	-25.0 %	8.3 %	-23.3 %	-18.1 %	-1.0 %	0.0 %	15.4 %	11.5 %	-2.8 %	18.1 %	-10.2 %	1.4 %	-1.3 %
North	Prior Year	5	6	2	38	40	128	13	76	89	246	60	179	395	574
	Last 8 Weeks	10	8	2	54	56	145	12	48	60	334	85	219	479	698
	% Change	100.0 %	33.3 %	0.0 %	42.1 %	40.0 %	13.3 %	-7.7 %	-36.8 %	-32.6 %	35.8 %	41.7 %	22.3 %	21.3 %	21.6 %
Madison	Prior Year	2	10	13	22	35	78	14	57	71	289	50	125	410	535
	Last 8 Weeks	1	6	9	16	25	75	14	40	54	378	38	107	470	577
	% Change	-50.0 %	-40.0 %	-30.8 %	-27.3 %	-28.6 %	-3.8 %	0.0 %	-29.8 %	-23.9 %	30.8 %	-24.0 %	-14.4 %	14.6 %	7.9 %
Midtown Hills	Prior Year	0	6	5	21	26	55	29	41	70	338	31	87	439	526
	Last 8 Weeks	1	11	9	22	31	58	30	55	85	455	41	101	581	682
	% Change	Infinity	83.3 %	80.0 %	4.8 %	19.2 %	5.5 %	3.4 %	34.1 %	21.4 %	34.6 %	32.3 %	16.1 %	32.3 %	29.7 %
Not Validated	Prior Year	0	0	0	0	0	0	0	0	0	1	0	0	1	1
	Last 8 Weeks	0	0	0	1	1	0	0	2	2	11	0	1	13	14
	% Change	0.0 %	0.0 %	0.0 %	Infinity	Infinity	0.0 %	0.0 %	Infinity	Infinity	1,000.0 %	0.0 %	Infinity	1,200.0 %	1,300.0 %
County	Prior Year	16	72	64	270	334	686	140	455	595	2,672	420	1,108	3,687	4,795
	Last 8 Weeks	20	78	49	260	309	613	170	390	560	3,001	465	1,020	4,026	5,046
	% Change	25.0 %	8.3 %	-23.4 %	-3.7 %	-7.5 %	-10.6 %	21.4 %	-14.3 %	-5.9 %	12.3 %	10.7 %	-7.9 %	9.2 %	5.2 %

Prior Year	**Begin Date**	11/13/2016	**End Date**	01/07/2017
Last 8 Weeks	**Begin Date**	11/12/2017	**End Date**	01/06/2018

Sourced from MNPD ARMS on 1/10/2018 8:22:33 AM. The figures above were sourced from incident reports using Uniform Crime Reporting definitions and reporting guidelines, based on the date when the crime was reported. This report is intended to be a management and planning tool and does not reflect the official UCR counts for the department. Incidents where a location is unknown or unspecified are included in the countywide totals. 'Unknown' refers to records in which the address is listed as 'Unknown' on the incident report. 'Not Validated' refers to records that were entered in with an invalid addresses.

Year-to-Date Analysis

METROPOLITAN POLICE DEPARTMENT
of Nashville and Davidson County

Aggregated by precinct (incident location). Based on date when each incident was reported.

		Homicide	Forcible Rape	Commercial Robbery	Street Robbery	Total Robbery	Aggravated Assault	Commercial Burglary	Residential Burglary	Total Burglary	Larceny	Auto Theft	Violent Offenses	Property Offenses	Part I Offenses
West	Prior YTD	0	0	0	0	0	2	1	4	5	39	4	2	48	50
	YTD	0	0	0	0	0	7	4	1	5	38	10	7	53	60
	% Change	0.0 %	0.0 %	0.0 %	0.0 %	0.0 %	250.0 %	300.0 %	-75.0 %	0.0 %	-2.6 %	150.0 %	250.0 %	10.4 %	20.0 %
East	Prior YTD	0	3	1	2	3	18	1	7	8	26	5	24	39	63
	YTD	0	0	0	5	5	12	0	9	9	30	5	17	44	61
	% Change	0.0 %	-100.0 %	-100.0 %	150.0 %	66.7 %	-33.3 %	-100.0 %	28.6 %	12.5 %	15.4 %	0.0 %	-29.2 %	12.8 %	-3.2 %
South	Prior YTD	0	1	2	5	7	13	0	4	4	53	22	21	79	100
	YTD	0	1	0	7	7	9	1	5	6	52	18	17	76	93
	% Change	0.0 %	0.0 %	-100.0 %	40.0 %	0.0 %	-30.8 %	Infinity	25.0 %	50.0 %	-1.9 %	-18.2 %	-19.0 %	-3.8 %	-7.0 %
Central	Prior YTD	0	0	1	0	1	2	0	0	0	17	4	3	21	24
	YTD	0	0	0	0	0	1	3	0	3	23	2	1	28	29
	% Change	0.0 %	0.0 %	-100.0 %	0.0 %	-100.0 %	-50.0 %	Infinity	0.0 %	Infinity	35.3 %	-50.0 %	-66.7 %	33.3 %	20.8 %
Hermitage	Prior YTD	0	1	0	8	8	13	0	9	9	46	8	22	63	85
	YTD	0	1	3	5	8	16	4	3	7	49	15	25	71	96
	% Change	0.0 %	0.0 %	Infinity	-37.5 %	0.0 %	23.1 %	Infinity	-66.7 %	-22.2 %	6.5 %	87.5 %	13.6 %	12.7 %	12.9 %
North	Prior YTD	0	0	0	5	5	16	2	8	10	24	8	21	42	63
	YTD	1	1	0	5	5	14	3	6	9	30	14	21	53	74
	% Change	Infinity	Infinity	0.0 %	0.0 %	0.0 %	-12.5 %	50.0 %	-25.0 %	-10.0 %	25.0 %	75.0 %	0.0 %	26.2 %	17.5 %
Madison	Prior YTD	0	1	0	1	1	10	3	4	7	34	3	12	44	56
	YTD	0	0	2	1	3	14	2	3	5	30	10	17	45	62
	% Change	0.0 %	-100.0 %	Infinity	0.0 %	200.0 %	40.0 %	-33.3 %	-25.0 %	-28.6 %	-11.8 %	233.3 %	41.7 %	2.3 %	10.7 %
Midtown Hills	Prior YTD	0	2	0	4	4	5	2	5	7	31	5	11	43	54
	YTD	0	2	0	2	2	12	0	7	7	31	8	16	46	62
	% Change	0.0 %	0.0 %	0.0 %	-50.0 %	-50.0 %	140.0 %	-100.0 %	40.0 %	0.0 %	0.0 %	60.0 %	45.5 %	7.0 %	14.8 %
County	Prior YTD	0	8	4	25	29	79	9	41	50	270	59	116	379	495
	YTD	1	5	5	25	30	85	17	34	51	283	82	121	416	537
	% Change	Infinity	-37.5 %	25.0 %	0.0 %	3.4 %	7.6 %	88.9 %	-17.1 %	2.0 %	4.8 %	39.0 %	4.3 %	9.8 %	8.5 %

Prior YTD	**Begin Date**	01/01/2017	**End Date**	01/06/2017
YTD	**Begin Date**	01/01/2018	**End Date**	01/06/2018

Sourced from MNPD ARMS on 1/10/2018 8:22:33 AM. The figures above were sourced from incident reports using Uniform Crime Reporting definitions and reporting guidelines, based on the date when the crime was reported. This report is intended to be a management and planning tool and does not reflect the official UCR counts for the department. Incidents where a location is unknown or unspecified are included in the countywide totals. 'Unknown' refers to records in which the address is listed as 'Unknown' on the incident report. 'Not Validated' refers to records that were entered in with an invalid addresses.

Rolling Twenty-Four Month Analysis

METROPOLITAN POLICE DEPARTMENT
of Nashville and Davidson County

Aggregated by precinct (incident location). Based on date when each incident was reported.

		Homicide	Forcible Rape	Commercial Robbery	Street Robbery	Total Robbery	Aggravated Assault	Commercial Burglary	Residential Burglary	Total Burglary	Larceny	Auto Theft	Violent Offenses	Property Offenses	Part I Offenses
West	Prior 52 Weeks	6	33	23	81	104	332	118	356	474	2,568	162	475	3,204	3,679
	Last 52 Weeks	5	40	20	80	100	312	159	276	435	2,552	230	457	3,217	3,674
	% Change	-16.7 %	21.2 %	-13.0 %	-1.2 %	-3.8 %	-6.0 %	34.7 %	-22.5 %	-8.2 %	-0.6 %	42.0 %	-3.8 %	0.4 %	-0.1 %
East	Prior 52 Weeks	10	61	31	179	210	677	96	438	534	1,890	233	958	2,657	3,615
	Last 52 Weeks	24	55	36	175	211	694	137	420	557	1,975	276	984	2,808	3,792
	% Change	140.0 %	-9.8 %	16.1 %	-2.2 %	0.5 %	2.5 %	42.7 %	-4.1 %	4.3 %	4.5 %	18.5 %	2.7 %	5.7 %	4.9 %
South	Prior 52 Weeks	17	103	69	443	512	953	180	890	1,070	3,165	378	1,585	4,613	6,198
	Last 52 Weeks	20	104	50	443	493	909	238	607	845	3,082	595	1,526	4,522	6,048
	% Change	17.6 %	1.0 %	-27.5 %	0.0 %	-3.7 %	-4.6 %	32.2 %	-31.8 %	-21.0 %	-2.6 %	57.4 %	-3.7 %	-2.0 %	-2.4 %
Central	Prior 52 Weeks	2	54	2	124	126	205	30	19	49	1,092	90	387	1,231	1,618
	Last 52 Weeks	1	38	2	116	118	249	76	22	98	1,148	108	406	1,354	1,760
	% Change	-50.0 %	-29.6 %	0.0 %	-6.5 %	-6.3 %	21.5 %	153.3 %	15.8 %	100.0 %	5.1 %	20.0 %	4.9 %	10.0 %	8.8 %
Hermitage	Prior 52 Weeks	16	110	66	309	375	883	164	559	723	3,558	299	1,384	4,580	5,964
	Last 52 Weeks	19	127	82	331	413	889	184	498	682	3,362	538	1,448	4,582	6,030
	% Change	18.8 %	15.5 %	24.2 %	7.1 %	10.1 %	0.7 %	12.2 %	-10.9 %	-5.7 %	-5.5 %	79.9 %	4.6 %	0.0 %	1.1 %
North	Prior 52 Weeks	19	81	28	273	301	886	116	497	613	1,875	269	1,287	2,757	4,044
	Last 52 Weeks	28	73	51	279	330	995	171	475	646	2,059	370	1,426	3,075	4,501
	% Change	47.4 %	-9.9 %	82.1 %	2.2 %	9.6 %	12.3 %	47.4 %	-4.4 %	5.4 %	9.8 %	37.5 %	10.8 %	11.5 %	11.3 %
Madison	Prior 52 Weeks	7	58	38	147	185	581	72	439	511	2,200	176	831	2,887	3,718
	Last 52 Weeks	7	54	46	167	213	562	97	304	401	2,415	242	836	3,058	3,894
	% Change	0.0 %	-6.9 %	21.1 %	13.6 %	15.1 %	-3.3 %	34.7 %	-30.8 %	-21.5 %	9.8 %	37.5 %	0.6 %	5.9 %	4.7 %
Midtown Hills	Prior 52 Weeks	2	61	44	131	175	390	179	373	552	2,293	159	628	3,004	3,632
	Last 52 Weeks	10	69	34	153	187	468	254	292	546	2,586	266	734	3,398	4,132
	% Change	400.0 %	13.1 %	-22.7 %	16.8 %	6.9 %	20.0 %	41.9 %	-21.7 %	-1.1 %	12.8 %	67.3 %	16.9 %	13.1 %	13.8 %
Not Validated	Prior 52 Weeks	0	0	0	0	0	1	0	0	0	1	0	1	1	2
	Last 52 Weeks	0	1	0	1	1	0	0	2	2	13	0	2	15	17
	% Change	0.0 %	Infinity	0.0 %	Infinity	Infinity	-100.0 %	0.0 %	Infinity	Infinity	1,200.0 %	0.0 %	100.0 %	1,400.0 %	750.0 %
County	Prior 52 Weeks	79	561	301	1,687	1,988	4,908	955	3,571	4,526	18,642	1,766	7,536	24,934	32,470
	Last 52 Weeks	114	561	321	1,745	2,066	5,078	1,316	2,896	4,212	19,192	2,625	7,819	26,029	33,848
	% Change	44.3 %	0.0 %	6.6 %	3.4 %	3.9 %	3.5 %	37.8 %	-18.9 %	-6.9 %	3.0 %	48.6 %	3.8 %	4.4 %	4.2 %

Prior 52 Weeks	**Begin Date**	01/10/2016	**End Date**	01/07/2017
Last 52 Weeks	**Begin Date**	01/08/2017	**End Date**	01/06/2018

Sourced from MNPD ARMS on 1/10/2018 8:22:33 AM. The figures above were sourced from incident reports using Uniform Crime Reporting definitions and reporting guidelines, based on the date when the crime was reported. This report is intended to be a management and planning tool and does not reflect the official UCR counts for the department. Incidents where a location is unknown or unspecified are included in the countywide totals. 'Unknown' refers to records in which the address is listed as 'Unknown' on the incident report. 'Not Validated' refers to records that were entered in with an invalid addresses.

2 Week, 8 Week, 16 Week, YTD, and 24 Month Summary

METROPOLITAN POLICE DEPARTMENT
of Nashville and Davidson County

Aggregated by precinct (incident location). Based on date when each incident was reported.

		Rolling Two Week			Rolling Eight Week			Rolling Sixteen Week			YTD			Rolling Twenty-Four Month		
		Last Week to Prior Week			Last 4 Weeks to Prior 4 Weeks			Last 8 Weeks to Prior 8 Weeks			Current YTD to Prior YTD			Last 52 Weeks to Prior 52 Weeks		
		Violent Offenses	Property Offenses	Part I Offenses	Violent Offenses	Property Offenses	Part I Offenses	Violent Offenses	Property Offenses	Part I Offenses	Violent Offenses	Property Offenses	Part I Offenses	Violent Offenses	Property Offenses	Part I Offenses
West	Prior	3	42	45	19	244	263	82	478	560	2	48	50	475	3,204	3,679
	Last	7	58	65	23	241	264	42	485	527	7	53	60	457	3,217	3,674
	% Change	133.3 %	38.1 %	44.4 %	21.1 %	-1.2 %	0.4 %	-48.8 %	1.5 %	-5.9 %	250.0 %	10.4 %	20.0 %	-3.8 %	0.4 %	-0.1 %
East	Prior	9	49	58	54	213	267	125	504	629	24	39	63	958	2,657	3,615
	Last	18	47	65	64	201	265	118	414	532	17	44	61	984	2,808	3,792
	% Change	100.0 %	-4.1 %	12.1 %	18.5 %	-5.6 %	-0.7 %	-5.6 %	-17.9 %	-15.4 %	-29.2 %	12.8 %	-3.2 %	2.7 %	5.7 %	4.9 %
South	Prior	28	82	110	109	374	483	250	709	959	21	79	100	1,585	4,613	6,198
	Last	19	86	105	106	344	450	215	718	933	17	76	93	1,526	4,522	6,048
	% Change	-32.1 %	4.9 %	-4.5 %	-2.8 %	-8.0 %	-6.8 %	-14.0 %	1.3 %	-2.7 %	-19.0 %	-3.8 %	-7.0 %	-3.7 %	-2.0 %	-2.4 %
Central	Prior	7	18	25	19	92	111	44	236	280	3	21	24	387	1,231	1,618
	Last	1	30	31	21	102	123	40	194	234	1	28	29	406	1,354	1,760
	% Change	-85.7 %	66.7 %	24.0 %	10.5 %	10.9 %	10.8 %	-9.1 %	-17.8 %	-16.4 %	-66.7 %	33.3 %	20.8 %	4.9 %	10.0 %	8.8 %
Hermitage	Prior	14	71	85	91	346	437	219	748	967	22	63	85	1,384	4,580	5,964
	Last	30	88	118	86	326	412	177	672	849	25	71	96	1,448	4,582	6,030
	% Change	114.3 %	23.9 %	38.8 %	-5.5 %	-5.8 %	-5.7 %	-19.2 %	-10.2 %	-12.2 %	13.6 %	12.7 %	12.9 %	4.6 %	0.0 %	1.1 %
North	Prior	19	59	78	123	231	354	195	491	686	21	42	63	1,287	2,757	4,044
	Last	29	59	88	96	248	344	219	479	698	21	53	74	1,426	3,075	4,501
	% Change	52.6 %	0.0 %	12.8 %	-22.0 %	7.4 %	-2.8 %	12.3 %	-2.4 %	1.7 %	0.0 %	26.2 %	17.5 %	10.8 %	11.5 %	11.3 %
Madison	Prior	17	40	57	38	248	286	146	433	579	12	44	56	831	2,887	3,718
	Last	20	48	68	69	222	291	107	470	577	17	45	62	836	3,058	3,894
	% Change	17.6 %	20.0 %	19.3 %	81.6 %	-10.5 %	1.7 %	-26.7 %	8.5 %	-0.3 %	41.7 %	2.3 %	10.7 %	0.6 %	5.9 %	4.7 %
Midtown Hills	Prior	10	67	77	48	312	360	122	551	673	11	43	54	628	3,004	3,632
	Last	17	50	67	53	269	322	101	581	682	16	46	62	734	3,398	4,132
	% Change	70.0 %	-25.4 %	-13.0 %	10.4 %	-13.8 %	-10.6 %	-17.2 %	5.4 %	1.3 %	45.5 %	7.0 %	14.8 %	16.9 %	13.1 %	13.8 %
Not Validated	Prior	0	2	2	0	4	4	1	2	3				1	1	2
	Last	0	0	0	1	9	10	1	13	14				2	15	17
	% Change	0.0 %	-100.0 %	-100.0 %	Infinity	125.0 %	150.0 %	0.0 %	550.0 %	366.7 %				100.0 %	1,400.0 %	750.0 %
County	Prior	107	430	537	501	2,064	2,565	1,184	4,152	5,336	116	379	495	7,536	24,934	32,470
	Last	141	466	607	519	1,962	2,481	1,020	4,026	5,046	121	416	537	7,819	26,029	33,848
	% Change	31.8 %	8.4 %	13.0 %	3.6 %	-4.9 %	-3.3 %	-13.9 %	-3.0 %	-5.4 %	4.3 %	9.8 %	8.5 %	3.8 %	4.4 %	4.2 %

Information summarized for CompStat week ending 01/06/2018.

Sourced from MNPD ARMS on 1/10/2018 8:22:33 AM. The figures above were sourced from incident reports using Uniform Crime Reporting definitions and reporting guidelines, based on the date when the crime was reported. This report is intended to be a management and planning tool and does not reflect the official UCR counts for the department. Incidents where a location is unknown or unspecified are included in the countywide totals. 'Unknown' refers to records in which the address is listed as 'Unknown' on the incident report. 'Not Validated' refers to records that were entered in with an invalid addresses.

County Incident Report Summary

METROPOLITAN POLICE DEPARTMENT
of Nashville and Davidson County

Two Week, Eight Week, Sixteen Week, YTD, and 24 Month Analyses

Aggregated by precinct (incident location). Based on date when each incident was reported.

		Homicide	Forcible Rape	Commercial Robbery	Street Robbery	Total Robbery	Aggravated Assault	Commercial Burglary	Residential Burglary	Total Burglary	Larceny	Auto Theft	Violent Offenses	Property Offenses	Part I Offenses
Two Week	Prior Week	1	8	2	26	28	70	35	49	84	293	53	107	430	537
	Last Week	2	8	6	28	34	97	19	35	54	324	88	141	466	607
	% Change	100.0%	0.0%	200.0%	7.7%	21.4%	38.6%	-45.7%	-28.6%	-35.7%	10.6%	66.0%	31.8%	8.4%	13.0%
Eight Week	Prior 4 Weeks	11	41	24	134	158	291	67	194	261	1,588	215	501	2,064	2,565
	Last 4 Weeks	9	37	25	126	151	322	103	196	299	1,413	250	519	1,962	2,481
	% Change	-18.2%	-9.8%	4.2%	-6.0%	-4.4%	10.7%	53.7%	1.0%	14.6%	-11.0%	16.3%	3.6%	-4.9%	-3.3%
Sixteen Week	Prior 8 Weeks	16	93	48	251	299	776	261	444	705	3,080	367	1,184	4,152	5,336
	Last 8 Weeks	20	78	49	260	309	613	170	390	560	3,001	465	1,020	4,026	5,046
	% Change	25.0%	-16.1%	2.1%	3.6%	3.3%	-21.0%	-34.9%	-12.2%	-20.6%	-2.6%	26.7%	-13.9%	-3.0%	-5.4%
YTD 2017	2017 YTD	0	8	4	25	29	79	9	41	50	270	59	116	379	495
	2018 YTD	1	5	5	25	30	85	17	34	51	283	82	121	416	537
	% Change	-	-37.5%	25.0%	0.0%	3.4%	7.6%	88.9%	-17.1%	2.0%	4.8%	39.0%	4.3%	9.8%	8.5%
Rolling 24 Month	Prior 52 Weeks	79	561	301	1,687	1,988	4,908	955	3,571	4,526	18,642	1,766	7,536	24,934	32,470
	Last 52 Weeks	114	561	321	1,745	2,066	5,078	1,316	2,896	4,212	19,192	2,625	7,819	26,029	33,848
	% Change	44.3%	0.0%	6.6%	3.4%	3.9%	3.5%	37.8%	-18.9%	-6.9%	3.0%	48.6%	3.8%	4.4%	4.2%
YTD 2016	2016 YTD	2	12	4	26	30	63	10	73	83	295	34	107	412	519
	2018 YTD	1	5	5	25	30	85	17	34	51	283	82	121	416	537
	% Change	-50.0%	-58.3%	25.0%	-3.8%	0.0%	34.9%	70.0%	-53.4%	-38.6%	-4.1%	141.2%	13.1%	1.0%	3.5%
YTD 2015	2015 YTD	0	10	8	22	30	74	11	56	67	258	15	114	340	454
	2018 YTD	1	5	5	25	30	85	17	34	51	283	82	121	416	537
	% Change	-	-50.0%	-37.5%	13.6%	0.0%	14.9%	54.5%	-39.3%	-23.9%	9.7%	446.7%	6.1%	22.4%	18.3%
YTD 2014	2014 YTD	0	3	7	23	30	61	12	52	64	249	14	94	327	421
	2018 YTD	1	5	5	25	30	85	17	34	51	283	82	121	416	537
	% Change	-	66.7%	-28.6%	8.7%	0.0%	39.3%	41.7%	-34.6%	-20.3%	13.7%	485.7%	28.7%	27.2%	27.6%
YTD 2013	2013 YTD	2	8	4	25	29	81	15	92	107	317	22	120	446	566
	2018 YTD	1	5	5	25	30	85	17	34	51	283	82	121	416	537
	% Change	-50.0%	-37.5%	25.0%	0.0%	3.4%	4.9%	13.3%	-63.0%	-52.3%	-10.7%	272.7%	0.8%	-6.7%	-5.1%

Information summarized for CompStat week ending 01/06/2018.

Sourced from MNPD ARMS on 1/10/2018 8:22:33 AM. The figures above were sourced from incident reports using Uniform Crime Reporting definitions and reporting guidelines, based on the date when the crime was reported. This report is intended to be a management and planning tool and does not reflect the official UCR counts for the department. Incidents where a location is unknown or unspecified are included in the countywide totals.

County Incident Report Summary

METROPOLITAN POLICE DEPARTMENT
of Nashville and Davidson County

Additional YTD Analyses

Aggregated by precinct (incident location). Based on date when each incident was reported.

		Homicide	Forcible Rape	Commercial Robbery	Street Robbery	Total Robbery	Aggravated Assault	Commercial Burglary	Residential Burglary	Total Burglary	Larceny	Auto Theft	Violent Offenses	Property Offenses	Part I Offenses
YTD	2012 YTD	1	6	6	26	32	96	19	92	111	313	27	135	451	586
2012	2018 YTD	1	5	5	25	30	85	17	34	51	283	82	121	416	537
	% Change	0.0%	-16.7%	-16.7%	-3.8%	-6.3%	-11.5%	-10.5%	-63.0%	-54.1%	-9.6%	203.7%	-10.4%	-7.8%	-8.4%
YTD	2011 YTD	0	8	4	26	30	67	21	133	154	307	40	105	501	606
2011	2018 YTD	1	5	5	25	30	85	17	34	51	283	82	121	416	537
	% Change	-	-37.5%	25.0%	-3.8%	0.0%	26.9%	-19.0%	-74.4%	-66.9%	-7.8%	105.0%	15.2%	-17.0%	-11.4%
YTD	2010 YTD	2	14	6	22	28	55	14	83	97	259	36	99	392	491
2010	2018 YTD	1	5	5	25	30	85	17	34	51	283	82	121	416	537
	% Change	-50.0%	-64.3%	-16.7%	13.6%	7.1%	54.5%	21.4%	-59.0%	-47.4%	9.3%	127.8%	22.2%	6.1%	9.4%
YTD	2009 YTD	1	3	6	38	44	61	21	93	114	354	32	109	500	609
2009	2018 YTD	1	5	5	25	30	85	17	34	51	283	82	121	416	537
	% Change	0.0%	66.7%	-16.7%	-34.2%	-31.8%	39.3%	-19.0%	-63.4%	-55.3%	-20.1%	156.3%	11.0%	-16.8%	-11.8%
YTD	2008 YTD	1	8	8	38	46	96	19	79	98	342	25	151	465	616
2008	2018 YTD	1	5	5	25	30	85	17	34	51	283	82	121	416	537
	% Change	0.0%	-37.5%	-37.5%	-34.2%	-34.8%	-11.5%	-10.5%	-57.0%	-48.0%	-17.3%	228.0%	-19.9%	-10.5%	-12.8%
YTD	2007 YTD	2	8	8	37	45	102	28	68	96	373	57	157	526	683
2007	2018 YTD	1	5	5	25	30	85	17	34	51	283	82	121	416	537
	% Change	-50.0%	-37.5%	-37.5%	-32.4%	-33.3%	-16.7%	-39.3%	-50.0%	-46.9%	-24.1%	43.9%	-22.9%	-20.9%	-21.4%
YTD	2006 YTD	1	7	5	39	44	103	34	78	112	384	42	155	538	693
2006	2018 YTD	1	5	5	25	30	85	17	34	51	283	82	121	416	537
	% Change	0.0%	-28.6%	0.0%	-35.9%	-31.8%	-17.5%	-50.0%	-56.4%	-54.5%	-26.3%	95.2%	-21.9%	-22.7%	-22.5%
YTD	2005 YTD	1	8	4	34	38	105	43	80	123	424	74	152	621	773
2005	2018 YTD	1	5	5	25	30	85	17	34	51	283	82	121	416	537
	% Change	0.0%	-37.5%	25.0%	-26.5%	-21.1%	-19.0%	-60.5%	-57.5%	-58.5%	-33.3%	10.8%	-20.4%	-33.0%	-30.5%
YTD	2004 YTD	2	7	9	32	41	110	26	82	108	434	72	160	614	774
2004	2018 YTD	1	5	5	25	30	85	17	34	51	283	82	121	416	537
	% Change	-50.0%	-28.6%	-44.4%	-21.9%	-26.8%	-22.7%	-34.6%	-58.5%	-52.8%	-34.8%	13.9%	-24.4%	-32.2%	-30.6%
YTD	2003 YTD	1	10	11	31	42	116	31	71	102	339	69	169	510	679
2003	2018 YTD	1	5	5	25	30	85	17	34	51	283	82	121	416	537
	% Change	0.0%	-50.0%	-54.5%	-19.4%	-28.6%	-26.7%	-45.2%	-52.1%	-50.0%	-16.5%	18.8%	-28.4%	-18.4%	-20.9%

Information summarized for CompStat week ending 01/06/2018.

Sourced from MNPD ARMS on 1/10/2018 8:22:34 AM. The figures above were sourced from incident reports using Uniform Crime Reporting definitions and reporting guidelines, based on the date when the crime was reported. This report is intended to be a management and planning tool and does not reflect the official UCR counts for the department. Incidents where a location is unknown or unspecified are included in the countywide totals..

County Efficiency Report Summary

METROPOLITAN POLICE DEPARTMENT
of Nashville and Davidson County

Two Week, Eight Week, Sixteen Week, YTD, and 24 Month Analyses

Aggregated by component of arresting officer / officer making stop.

		Adults Only				Adults and Juveniles						
		Felony Arrests	Misdemeanor Arrests	Citation Arrests	Total Arrests	Part I Arrests	Weapons Law Violation Arrests	Drug-Related Arrests	DUI Arrests	Warrant Service Attempts	Warrants Served	Vehicle Stops
Two Week	Prior Week	88	279	297	664	100	12	80	38	281	305	2,450
	Last Week	138	364	495	997	126	13	140	37	518	383	4,954
	% Change	56.8%	30.5%	66.7%	50.2%	26.0%	8.3%	75.0%	-2.6%	84.3%	25.6%	102.2%
Eight Week	Prior 4 Weeks	625	1,559	2,306	4,490	583	65	799	130	2,238	1,915	16,231
	Last 4 Weeks	553	1,385	1,827	3,765	556	56	513	132	1,941	1,622	16,005
	% Change	-11.5%	-11.2%	-20.8%	-16.1%	-4.6%	-13.8%	-35.8%	1.5%	-13.3%	-15.3%	-1.4%
Sixteen Week	Prior 8 Weeks	1,376	3,318	4,949	9,643	1,219	155	1,560	270	5,289	4,156	34,389
	Last 8 Weeks	1,178	2,944	4,133	8,255	1,139	121	1,312	262	4,179	3,537	32,236
	% Change	-14.4%	-11.3%	-16.5%	-14.4%	-6.6%	-21.9%	-15.9%	-3.0%	-21.0%	-14.9%	-6.3%
YTD	2017 YTD	144	353	552	1,049	150	13	176	34	604	390	4,330
	2018 YTD	128	321	469	918	111	11	137	33	494	361	4,723
	% Change	-11.1%	-9.1%	-15.0%	-12.5%	-26.0%	-15.4%	-22.2%	-2.9%	-18.2%	-7.4%	9.1%
Rolling 24 Month	Prior 52 Weeks	9,705	22,971	35,187	67,863	8,225	765	10,865	1,868	43,635	28,032	292,892
	Last 52 Weeks	9,084	22,472	32,251	63,807	8,041	879	10,139	1,845	37,890	27,474	245,371
	% Change	-6.4%	-2.2%	-8.3%	-6.0%	-2.2%	14.9%	-6.7%	-1.2%	-13.2%	-2.0%	-16.2%
YTD 2016	2016 YTD	153	403	649	1,205	145	13	173	45	798	457	6,218
	2018 YTD	128	321	469	918	111	11	137	33	494	361	4,723
	% Change	-16.3%	-20.3%	-27.7%	-23.8%	-23.4%	-15.4%	-20.8%	-26.7%	-38.1%	-21.0%	-24.0%
YTD 2015	2015 YTD	146	364	627	1,137	111	17	148	49	795	414	6,481
	2018 YTD	128	321	469	918	111	11	137	33	494	361	4,723
	% Change	-12.3%	-11.8%	-25.2%	-19.3%	0.0%	-35.3%	-7.4%	-32.7%	-37.9%	-12.8%	-27.1%
YTD 2014	2014 YTD	129	381	703	1,213	120	4	171	41	705	307	6,927
	2018 YTD	128	321	469	918	111	11	137	33	494	361	4,723
	% Change	-0.8%	-15.7%	-33.3%	-24.3%	-7.5%	175.0%	-19.9%	-19.5%	-29.9%	17.6%	-31.8%
YTD 2013	2013 YTD	169	448	756	1,373	128	23	186	72	869	390	7,577
	2018 YTD	128	321	469	918	111	11	137	33	494	361	4,723
	% Change	-24.3%	-28.3%	-38.0%	-33.1%	-13.3%	-52.2%	-26.3%	-54.2%	-43.2%	-7.4%	-37.7%

Information summarized for CompStat week ending 01/06/2018.

Sourced from MNPD ARMS on 1/10/2018 8:22:34 AM. Arrest summaries are not a count of arrest charges. 1 arrest = 1 body. Warrant Service summary considers 1 count for each service attempt and 1 count for each outstanding warrant served. Vehicle Stop summary sources MNPD's Vehicle Stop (Form 252) Database. Vehicle stop totals count all reports electronically entered via AFR. Hardcopy reports not entered into ARMS will affect accuracy of totals.

West Precinct Incident Report Summary

METROPOLITAN POLICE DEPARTMENT
of Nashville and Davidson County

Two Week, Eight Week, Sixteen Week, YTD, and 24 Month Analyses

Aggregated by precinct (incident location). Based on date when each incident was reported.

		Homicide	Forcible Rape	Commercial Robbery	Street Robbery	Total Robbery	Aggravated Assault	Commercial Burglary	Residential Burglary	Total Burglary	Larceny	Auto Theft	Violent Offenses	Property Offenses	Part I Offenses
Two Week	Prior Week	0	0	0	1	1	2	11	4	15	25	2	3	42	45
	Last Week	0	0	0	0	0	7	5	2	7	41	10	7	58	65
	% Change	-	-	-	-100.0%	-100.0%	250.0%	-54.5%	-50.0%	-53.3%	64.0%	400.0%	133.3%	38.1%	44.4%
Eight Week	Prior 4 Weeks	0	5	2	6	8	6	10	18	28	199	17	19	244	263
	Last 4 Weeks	0	0	4	2	6	17	23	15	38	181	22	23	241	264
	% Change	-	-100.0%	100.0%	-66.7%	-25.0%	183.3%	130.0%	-16.7%	35.7%	-9.0%	29.4%	21.1%	-1.2%	0.4%
Sixteen Week	Prior 8 Weeks	0	5	3	15	18	59	30	32	62	393	23	82	478	560
	Last 8 Weeks	0	5	6	8	14	23	33	33	66	380	39	42	485	527
	% Change	-	0.0%	100.0%	-46.7%	-22.2%	-61.0%	10.0%	3.1%	6.5%	-3.3%	69.6%	-48.8%	1.5%	-5.9%
YTD 2017	2017 YTD	0	0	0	0	0	2	1	4	5	39	4	2	48	50
	2018 YTD	0	0	0	0	0	7	4	1	5	38	10	7	53	60
	% Change	-	-	-	-	-	250.0%	300.0%	-75.0%	0.0%	-2.6%	150.0%	250.0%	10.4%	20.0%
Rolling 24 Month	Prior 52 Weeks	6	33	23	81	104	332	118	356	474	2,568	162	475	3,204	3,679
	Last 52 Weeks	5	40	20	80	100	312	159	276	435	2,552	230	457	3,217	3,674
	% Change	-16.7%	21.2%	-13.0%	-1.2%	-3.8%	-6.0%	34.7%	-22.5%	-8.2%	-0.6%	42.0%	-3.8%	0.4%	-0.1%
YTD 2016	2016 YTD	0	0	0	2	2	8	1	8	9	38	2	10	49	59
	2018 YTD	0	0	0	0	0	7	4	1	5	38	10	7	53	60
	% Change	-	-	-	-100.0%	-100.0%	-12.5%	300.0%	-87.5%	-44.4%	0.0%	400.0%	-30.0%	8.2%	1.7%
YTD 2015	2015 YTD	0	1	0	3	3	11	1	2	3	34	0	15	37	52
	2018 YTD	0	0	0	0	0	7	4	1	5	38	10	7	53	60
	% Change	-	-100.0%	-	-100.0%	-100.0%	-36.4%	300.0%	-50.0%	66.7%	11.8%	-	-53.3%	43.2%	15.4%
YTD 2014	2014 YTD	0	0	1	2	3	2	2	2	4	24	1	5	29	34
	2018 YTD	0	0	0	0	0	7	4	1	5	38	10	7	53	60
	% Change	-	-	-100.0%	-100.0%	-100.0%	250.0%	100.0%	-50.0%	25.0%	58.3%	900.0%	40.0%	82.8%	76.5%
YTD 2013	2013 YTD	1	0	2	0	2	4	1	13	14	31	1	7	46	53
	2018 YTD	0	0	0	0	0	7	4	1	5	38	10	7	53	60
	% Change	-100.0%	-	-100.0%	-	-100.0%	75.0%	300.0%	-92.3%	-64.3%	22.6%	900.0%	0.0%	15.2%	13.2%

Information summarized for CompStat week ending 01/06/2018.

Sourced from MNPD ARMS on 1/10/2018 8:22:34 AM. The figures above were sourced from incident reports using Uniform Crime Reporting definitions and reporting guidelines, based on the date when the crime was reported. This report is intended to be a management and planning tool and does not reflect the official UCR counts for the department. Incidents where a location is unknown or unspecified are included in the countywide totals.

West Precinct Efficiency Report Summary

METROPOLITAN POLICE DEPARTMENT
of Nashville and Davidson County

Two Week, Eight Week, Sixteen Week, YTD, and 24 Month Analyses

Aggregated by component of arresting officer / officer making stop.

		Adults Only				Adults and Juveniles						
		Felony Arrests	Misdemeanor Arrests	Citation Arrests	Total Arrests	Part I Arrests	Weapons Law Violation Arrests	Drug-Related Arrests	DUI Arrests	Warrant Service Attempts	Warrants Served	Vehicle Stops
Two Week	Prior Week	4	14	15	33	3	0	6	1	27	10	199
	Last Week	4	21	21	46	12	0	9	1	50	14	572
	% Change	0.0%	50.0%	40.0%	39.4%	300.0%	-	50.0%	0.0%	85.2%	40.0%	187.4%
Eight Week	Prior 4 Weeks	26	58	163	247	54	7	50	6	187	71	1,917
	Last 4 Weeks	27	62	110	199	56	3	27	3	169	50	1,653
	% Change	3.8%	6.9%	-32.5%	-19.4%	3.7%	-57.1%	-46.0%	-50.0%	-9.6%	-29.6%	-13.8%
Sixteen Week	Prior 8 Weeks	73	138	284	495	99	7	86	3	490	165	4,325
	Last 8 Weeks	53	120	273	446	110	10	77	9	356	121	3,570
	% Change	-27.4%	-13.0%	-3.9%	-9.9%	11.1%	42.9%	-10.5%	200.0%	-27.3%	-26.7%	-17.5%
YTD	2017 YTD	7	19	36	62	23	1	9	1	69	22	422
	2018 YTD	4	18	17	39	9	0	8	1	50	14	552
	% Change	-42.9%	-5.3%	-52.8%	-37.1%	-60.9%	-100.0%	-11.1%	0.0%	-27.5%	-36.4%	30.8%
Rolling 24 Month	Prior 52 Weeks	547	1,055	2,545	4,147	912	47	740	114	4,473	1,389	35,612
	Last 52 Weeks	493	1,055	2,087	3,635	802	59	651	75	3,965	1,221	30,428
	% Change	-9.9%	0.0%	-18.0%	-12.3%	-12.1%	25.5%	-12.0%	-34.2%	-11.4%	-12.1%	-14.6%
YTD 2016	2016 YTD	8	19	41	68	21	0	10	2	57	16	577
	2018 YTD	4	18	17	39	9	0	8	1	50	14	552
	% Change	-50.0%	-5.3%	-58.5%	-42.6%	-57.1%	-	-20.0%	-50.0%	-12.3%	-12.5%	-4.3%
YTD 2015	2015 YTD	8	14	44	66	11	0	8	2	51	13	677
	2018 YTD	4	18	17	39	9	0	8	1	50	14	552
	% Change	-50.0%	28.6%	-61.4%	-40.9%	-18.2%	-	0.0%	-50.0%	-2.0%	7.7%	-18.5%
YTD 2014	2014 YTD	15	39	93	147	16	0	26	7	74	24	1,359
	2018 YTD	4	18	17	39	9	0	8	1	50	14	552
	% Change	-73.3%	-53.8%	-81.7%	-73.5%	-43.8%	-	-69.2%	-85.7%	-32.4%	-41.7%	-59.4%
YTD 2013	2013 YTD	13	47	86	146	14	1	18	6	93	47	978
	2018 YTD	4	18	17	39	9	0	8	1	50	14	552
	% Change	-69.2%	-61.7%	-80.2%	-73.3%	-35.7%	-100.0%	-55.6%	-83.3%	-46.2%	-70.2%	-43.6%

Information summarized for CompStat week ending 01/06/2018.

Sourced from MNPD ARMS on 1/10/2018 8:22:34 AM. Arrest summaries are not a count of arrest charges. 1 arrest = 1 body. Warrant Service summary considers 1 count for each service attempt and 1 count for each outstanding warrant served. Vehicle Stop summary sources MNPD's Vehicle Stop (Form 252) Database. Vehicle stop totals count all reports electronically entered via AFR. Hardcopy reports not entered into ARMS will affect accuracy of totals.

East Precinct Incident Report Summary

METROPOLITAN POLICE DEPARTMENT
of Nashville and Davidson County

Two Week, Eight Week, Sixteen Week, YTD, and 24 Month Analyses

Aggregated by precinct (incident location). Based on date when each incident was reported.

		Homicide	Forcible Rape	Commercial Robbery	Street Robbery	Total Robbery	Aggravated Assault	Commercial Burglary	Residential Burglary	Total Burglary	Larceny	Auto Theft	Violent Offenses	Property Offenses	Part I Offenses
Two Week	Prior Week	0	0	0	2	2	7	3	10	13	31	5	9	49	58
	Last Week	1	0	0	5	5	12	0	9	9	33	5	18	47	65
	% Change	-	-	-	150.0%	150.0%	71.4%	-100.0%	-10.0%	-30.8%	6.5%	0.0%	100.0%	-4.1%	12.1%
Eight Week	Prior 4 Weeks	3	4	0	13	13	34	3	29	32	160	21	54	213	267
	Last 4 Weeks	2	2	2	12	14	46	9	38	47	133	21	64	201	265
	% Change	-33.3%	-50.0%	-	-7.7%	7.7%	35.3%	200.0%	31.0%	46.9%	-16.9%	0.0%	18.5%	-5.6%	-0.7%
Sixteen Week	Prior 8 Weeks	2	8	4	22	26	89	25	67	92	380	32	125	504	629
	Last 8 Weeks	5	6	2	25	27	80	12	67	79	293	42	118	414	532
	% Change	150.0%	-25.0%	-50.0%	13.6%	3.8%	-10.1%	-52.0%	0.0%	-14.1%	-22.9%	31.3%	-5.6%	-17.9%	-15.4%
YTD 2017	2017 YTD	0	3	1	2	3	18	1	7	8	26	5	24	39	63
	2018 YTD	0	0	0	5	5	12	0	9	9	30	5	17	44	61
	% Change	-	-100.0%	-100.0%	150.0%	66.7%	-33.3%	-100.0%	28.6%	12.5%	15.4%	0.0%	-29.2%	12.8%	-3.2%
Rolling 24 Month	Prior 52 Weeks	10	61	31	179	210	677	96	438	534	1,890	233	958	2,657	3,615
	Last 52 Weeks	24	55	36	175	211	694	137	420	557	1,975	276	984	2,808	3,792
	% Change	140.0%	-9.8%	16.1%	-2.2%	0.5%	2.5%	42.7%	-4.1%	4.3%	4.5%	18.5%	2.7%	5.7%	4.9%
YTD 2016	2016 YTD	0	2	0	4	4	7	3	11	14	30	10	13	54	67
	2018 YTD	0	0	0	5	5	12	0	9	9	30	5	17	44	61
	% Change	-	-100.0%	-	25.0%	25.0%	71.4%	-100.0%	-18.2%	-35.7%	0.0%	-50.0%	30.8%	-18.5%	-9.0%
YTD 2015	2015 YTD	0	1	5	2	7	4	1	5	6	27	2	12	35	47
	2018 YTD	0	0	0	5	5	12	0	9	9	30	5	17	44	61
	% Change	-	-100.0%	-100.0%	150.0%	-28.6%	200.0%	-100.0%	80.0%	50.0%	11.1%	150.0%	41.7%	25.7%	29.8%
YTD 2014	2014 YTD	0	0	1	2	3	8	1	5	6	15	1	11	22	33
	2018 YTD	0	0	0	5	5	12	0	9	9	30	5	17	44	61
	% Change	-	-	-100.0%	150.0%	66.7%	50.0%	-100.0%	80.0%	50.0%	100.0%	400.0%	54.5%	100.0%	84.8%
YTD 2013	2013 YTD	1	1	0	2	2	14	0	19	19	36	1	18	56	74
	2018 YTD	0	0	0	5	5	12	0	9	9	30	5	17	44	61
	% Change	-100.0%	-100.0%	-	150.0%	150.0%	-14.3%	-	-52.6%	-52.6%	-16.7%	400.0%	-5.6%	-21.4%	-17.6%

Information summarized for CompStat week ending 01/06/2018.

Sourced from MNPD ARMS on 1/10/2018 8:22:34 AM. The figures above were sourced from incident reports using Uniform Crime Reporting definitions and reporting guidelines, based on the date when the crime was reported. This report is intended to be a management and planning tool and does not reflect the official UCR counts for the department. Incidents where a location is unknown or unspecified are included in the countywide totals.

East Precinct Efficiency Report Summary

METROPOLITAN POLICE DEPARTMENT
of Nashville and Davidson County

Two Week, Eight Week, Sixteen Week, YTD, and 24 Month Analyses

Aggregated by component of arresting officer / officer making stop.

		Adults Only				Adults and Juveniles						
		Felony Arrests	Misdemeanor Arrests	Citation Arrests	Total Arrests	Part I Arrests	Weapons Law Violation Arrests	Drug-Related Arrests	DUI Arrests	Warrant Service Attempts	Warrants Served	Vehicle Stops
Two Week	Prior Week	10	26	45	81	11	1	11	6	39	16	386
	Last Week	12	56	90	158	7	4	33	3	65	47	751
	% Change	20.0%	115.4%	100.0%	95.1%	-36.4%	300.0%	200.0%	-50.0%	66.7%	193.8%	94.6%
Eight Week	Prior 4 Weeks	72	186	299	557	59	12	98	15	437	210	2,395
	Last 4 Weeks	61	162	298	521	58	13	91	15	321	140	2,667
	% Change	-15.3%	-12.9%	-0.3%	-6.5%	-1.7%	8.3%	-7.1%	0.0%	-26.5%	-33.3%	11.4%
Sixteen Week	Prior 8 Weeks	173	400	682	1,255	118	33	256	31	1,137	457	5,024
	Last 8 Weeks	133	348	597	1,078	117	25	189	30	758	350	5,062
	% Change	-23.1%	-13.0%	-12.5%	-14.1%	-0.8%	-24.2%	-26.2%	-3.2%	-33.3%	-23.4%	0.8%
YTD	2017 YTD	20	31	65	116	13	2	20	4	88	38	516
	2018 YTD	11	51	86	148	7	3	32	2	62	43	702
	% Change	-45.0%	64.5%	32.3%	27.6%	-46.2%	50.0%	60.0%	-50.0%	-29.5%	13.2%	36.0%
Rolling 24 Month	Prior 52 Weeks	1,201	2,446	4,219	7,866	857	144	1,413	201	7,362	3,021	32,697
	Last 52 Weeks	1,011	2,527	4,197	7,735	873	142	1,285	185	6,776	2,739	33,590
	% Change	-15.8%	3.3%	-0.5%	-1.7%	1.9%	-1.4%	-9.1%	-8.0%	-8.0%	-9.3%	2.7%
YTD 2016	2016 YTD	29	45	74	148	10	7	27	6	208	61	706
	2018 YTD	11	51	86	148	7	3	32	2	62	43	702
	% Change	-62.1%	13.3%	16.2%	0.0%	-30.0%	-57.1%	18.5%	-66.7%	-70.2%	-29.5%	-0.6%
YTD 2015	2015 YTD	15	42	83	140	10	5	14	4	94	48	759
	2018 YTD	11	51	86	148	7	3	32	2	62	43	702
	% Change	-26.7%	21.4%	3.6%	5.7%	-30.0%	-40.0%	128.6%	-50.0%	-34.0%	-10.4%	-7.5%
YTD 2014	2014 YTD	17	34	93	144	8	2	32	2	96	27	938
	2018 YTD	11	51	86	148	7	3	32	2	62	43	702
	% Change	-35.3%	50.0%	-7.5%	2.8%	-12.5%	50.0%	0.0%	0.0%	-35.4%	59.3%	-25.2%
YTD 2013	2013 YTD	27	62	114	203	17	6	37	1	107	39	984
	2018 YTD	11	51	86	148	7	3	32	2	62	43	702
	% Change	-59.3%	-17.7%	-24.6%	-27.1%	-58.8%	-50.0%	-13.5%	100.0%	-42.1%	10.3%	-28.7%

Information summarized for CompStat week ending 01/06/2018.

Sourced from MNPD ARMS on 1/10/2018 8:22:34 AM. Arrest summaries are not a count of arrest charges. 1 arrest = 1 body. Warrant Service summary considers 1 count for each service attempt and 1 count for each outstanding warrant served. Vehicle Stop summary sources MNPD's Vehicle Stop (Form 252) Database. Vehicle stop totals count all reports electronically entered via AFR. Hardcopy reports not entered into ARMS will affect accuracy of totals.

South Precinct Incident Report Summary

METROPOLITAN POLICE DEPARTMENT
of Nashville and Davidson County

Two Week, Eight Week, Sixteen Week, YTD, and 24 Month Analyses

Aggregated by precinct (incident location). Based on date when each incident was reported.

		Homicide	Forcible Rape	Commercial Robbery	Street Robbery	Total Robbery	Aggravated Assault	Commercial Burglary	Residential Burglary	Total Burglary	Larceny	Auto Theft	Violent Offenses	Property Offenses	Part I Offenses
Two Week	Prior Week	0	4	0	7	7	17	5	8	13	48	21	28	82	110
	Last Week	0	1	0	9	9	9	1	5	6	60	20	19	86	105
	% Change	-	-75.0%	-	28.6%	28.6%	-47.1%	-80.0%	-37.5%	-53.8%	25.0%	-4.8%	-32.1%	4.9%	-4.5%
Eight Week	Prior 4 Weeks	2	13	7	34	41	53	20	34	54	261	59	109	374	483
	Last 4 Weeks	0	10	1	44	45	51	12	33	45	232	67	106	344	450
	% Change	-100.0%	-23.1%	-85.7%	29.4%	9.8%	-3.8%	-40.0%	-2.9%	-16.7%	-11.1%	13.6%	-2.8%	-8.0%	-6.8%
Sixteen Week	Prior 8 Weeks	8	21	6	73	79	142	47	86	133	495	81	250	709	959
	Last 8 Weeks	2	23	8	78	86	104	32	67	99	493	126	215	718	933
	% Change	-75.0%	9.5%	33.3%	6.8%	8.9%	-26.8%	-31.9%	-22.1%	-25.6%	-0.4%	55.6%	-14.0%	1.3%	-2.7%
YTD 2017	2017 YTD	0	1	2	5	7	13	0	4	4	53	22	21	79	100
	2018 YTD	0	1	0	7	7	9	1	5	6	52	18	17	76	93
	% Change	-	0.0%	-100.0%	40.0%	0.0%	-30.8%	-	25.0%	50.0%	-1.9%	-18.2%	-19.0%	-3.8%	-7.0%
Rolling 24 Month	Prior 52 Weeks	17	103	69	443	512	953	180	890	1,070	3,165	378	1,585	4,613	6,198
	Last 52 Weeks	20	104	50	443	493	909	238	607	845	3,082	595	1,526	4,522	6,048
	% Change	17.6%	1.0%	-27.5%	0.0%	-3.7%	-4.6%	32.2%	-31.8%	-21.0%	-2.6%	57.4%	-3.7%	-2.0%	-2.4%
YTD 2016	2016 YTD	1	2	2	7	9	12	0	24	24	62	6	24	92	116
	2018 YTD	0	1	0	7	7	9	1	5	6	52	18	17	76	93
	% Change	-100.0%	-50.0%	-100.0%	0.0%	-22.2%	-25.0%	-	-79.2%	-75.0%	-16.1%	200.0%	-29.2%	-17.4%	-19.8%
YTD 2015	2015 YTD	0	1	1	5	6	13	0	15	15	69	1	20	85	105
	2018 YTD	0	1	0	7	7	9	1	5	6	52	18	17	76	93
	% Change	-	0.0%	-100.0%	40.0%	16.7%	-30.8%	-	-66.7%	-60.0%	-24.6%	>1,000%	-15.0%	-10.6%	-11.4%
YTD 2014	2014 YTD	0	0	2	8	10	8	2	12	14	61	3	18	78	96
	2018 YTD	0	1	0	7	7	9	1	5	6	52	18	17	76	93
	% Change	-	-	-100.0%	-12.5%	-30.0%	12.5%	-50.0%	-58.3%	-57.1%	-14.8%	500.0%	-5.6%	-2.6%	-3.1%
YTD 2013	2013 YTD	0	2	0	6	6	19	2	19	21	55	6	27	82	109
	2018 YTD	0	1	0	7	7	9	1	5	6	52	18	17	76	93
	% Change	-	-50.0%	-	16.7%	16.7%	-52.6%	-50.0%	-73.7%	-71.4%	-5.5%	200.0%	-37.0%	-7.3%	-14.7%

Information summarized for CompStat week ending 01/06/2018.

Sourced from MNPD ARMS on 1/10/2018 8:22:34 AM. The figures above were sourced from incident reports using Uniform Crime Reporting definitions and reporting guidelines, based on the date when the crime was reported. This report is intended to be a management and planning tool and does not reflect the official UCR counts for the department. Incidents where a location is unknown or unspecified are included in the countywide totals.

South Precinct Efficiency Report Summary

METROPOLITAN POLICE DEPARTMENT
of Nashville and Davidson County

Two Week, Eight Week, Sixteen Week, YTD, and 24 Month Analyses

Aggregated by component of arresting officer / officer making stop.

		Adults Only				Adults and Juveniles						
		Felony Arrests	Misdemeanor Arrests	Citation Arrests	Total Arrests	Part I Arrests	Weapons Law Violation Arrests	Drug-Related Arrests	DUI Arrests	Warrant Service Attempts	Warrants Served	Vehicle Stops
Two Week	Prior Week	16	35	43	94	20	3	13	7	25	28	419
	Last Week	16	44	77	137	16	2	14	6	31	29	617
	% Change	0.0%	25.7%	79.1%	45.7%	-20.0%	-33.3%	7.7%	-14.3%	24.0%	3.6%	47.3%
Eight Week	Prior 4 Weeks	67	166	354	587	72	7	100	23	201	140	2,278
	Last 4 Weeks	62	160	273	495	83	13	64	18	179	132	2,201
	% Change	-7.5%	-3.6%	-22.9%	-15.7%	15.3%	85.7%	-36.0%	-21.7%	-10.9%	-5.7%	-3.4%
Sixteen Week	Prior 8 Weeks	142	362	640	1,144	187	14	188	39	490	377	4,035
	Last 8 Weeks	129	326	627	1,082	155	20	164	41	380	272	4,479
	% Change	-9.2%	-9.9%	-2.0%	-5.4%	-17.1%	42.9%	-12.8%	5.1%	-22.4%	-27.9%	11.0%
YTD	2017 YTD	16	32	83	131	17	2	23	4	22	27	668
	2018 YTD	14	36	68	118	14	1	14	5	31	27	571
	% Change	-12.5%	12.5%	-18.1%	-9.9%	-17.6%	-50.0%	-39.1%	25.0%	40.9%	0.0%	-14.5%
Rolling 24 Month	Prior 52 Weeks	910	2,433	4,558	7,901	1,055	79	1,146	300	3,678	2,337	44,938
	Last 52 Weeks	884	2,213	4,145	7,242	992	88	1,174	276	3,203	2,168	33,743
	% Change	-2.9%	-9.0%	-9.1%	-8.3%	-6.0%	11.4%	2.4%	-8.0%	-12.9%	-7.2%	-24.9%
YTD 2016	2016 YTD	15	46	111	172	25	1	22	7	58	33	1,047
	2018 YTD	14	36	68	118	14	1	14	5	31	27	571
	% Change	-6.7%	-21.7%	-38.7%	-31.4%	-44.0%	0.0%	-36.4%	-28.6%	-46.6%	-18.2%	-45.5%
YTD 2015	2015 YTD	15	40	77	132	23	0	10	1	130	52	870
	2018 YTD	14	36	68	118	14	1	14	5	31	27	571
	% Change	-6.7%	-10.0%	-11.7%	-10.6%	-39.1%	-	40.0%	400.0%	-76.2%	-48.1%	-34.4%
YTD 2014	2014 YTD	15	44	138	197	33	1	15	4	41	28	1,183
	2018 YTD	14	36	68	118	14	1	14	5	31	27	571
	% Change	-6.7%	-18.2%	-50.7%	-40.1%	-57.6%	0.0%	-6.7%	25.0%	-24.4%	-3.6%	-51.7%
YTD 2013	2013 YTD	20	50	135	205	25	0	25	6	203	43	1,555
	2018 YTD	14	36	68	118	14	1	14	5	31	27	571
	% Change	-30.0%	-28.0%	-49.6%	-42.4%	-44.0%	-	-44.0%	-16.7%	-84.7%	-37.2%	-63.3%

Information summarized for CompStat week ending 01/06/2018.

Sourced from MNPD ARMS on 1/10/2018 8:22:34 AM. Arrest summaries are not a count of arrest charges. 1 arrest = 1 body. Warrant Service summary considers 1 count for each service attempt and 1 count for each outstanding warrant served. Vehicle Stop summary sources MNPD's Vehicle Stop (Form 252) Database. Vehicle stop totals count all reports electronically entered via AFR. Hardcopy reports not entered into ARMS will affect accuracy of totals.

Central Precinct Incident Report Summary

METROPOLITAN POLICE DEPARTMENT
of Nashville and Davidson County

Two Week, Eight Week, Sixteen Week, YTD, and 24 Month Analyses

Aggregated by precinct (incident location). Based on date when each incident was reported.

		Homicide	Forcible Rape	Commercial Robbery	Street Robbery	Total Robbery	Aggravated Assault	Commercial Burglary	Residential Burglary	Total Burglary	Larceny	Auto Theft	Violent Offenses	Property Offenses	Part I Offenses
Two Week	Prior Week	0	0	0	2	2	5	1	0	1	16	1	7	18	25
	Last Week	0	0	0	0	0	1	3	0	3	25	2	1	30	31
	% Change	-	-	-	-100.0%	-100.0%	-80.0%	200.0%	-	200.0%	56.3%	100.0%	-85.7%	66.7%	24.0%
Eight Week	Prior 4 Weeks	0	2	0	5	5	12	3	2	5	84	3	19	92	111
	Last 4 Weeks	0	2	0	5	5	14	12	1	13	83	6	21	102	123
	% Change	-	0.0%	-	0.0%	0.0%	16.7%	300.0%	-50.0%	160.0%	-1.2%	100.0%	10.5%	10.9%	10.8%
Sixteen Week	Prior 8 Weeks	0	4	0	11	11	29	20	7	27	193	16	44	236	280
	Last 8 Weeks	0	4	0	10	10	26	15	3	18	167	9	40	194	234
	% Change	-	0.0%	-	-9.1%	-9.1%	-10.3%	-25.0%	-57.1%	-33.3%	-13.5%	-43.8%	-9.1%	-17.8%	-16.4%
YTD 2017	2017 YTD	0	0	1	0	1	2	0	0	0	17	4	3	21	24
	2018 YTD	0	0	0	0	0	1	3	0	3	23	2	1	28	29
	% Change	-	-	-100.0%	-	-100.0%	-50.0%	-	-	-	35.3%	-50.0%	-66.7%	33.3%	20.8%
Rolling 24 Month	Prior 52 Weeks	2	54	2	124	126	205	30	19	49	1,092	90	387	1,231	1,618
	Last 52 Weeks	1	38	2	116	118	249	76	22	98	1,148	108	406	1,354	1,760
	% Change	-50.0%	-29.6%	0.0%	-6.5%	-6.3%	21.5%	153.3%	15.8%	100.0%	5.1%	20.0%	4.9%	10.0%	8.8%
YTD 2016	2016 YTD	0	0	0	3	3	2	0	0	0	21	1	5	22	27
	2018 YTD	0	0	0	0	0	1	3	0	3	23	2	1	28	29
	% Change	-	-	-	-100.0%	-100.0%	-50.0%	-	-	-	9.5%	100.0%	-80.0%	27.3%	7.4%
YTD 2015	2015 YTD	0	1	0	0	0	5	0	0	0	16	0	6	16	22
	2018 YTD	0	0	0	0	0	1	3	0	3	23	2	1	28	29
	% Change	-	-100.0%	-	-	-	-80.0%	-	-	-	43.8%	-	-83.3%	75.0%	31.8%
YTD 2014	2014 YTD	0	0	0	4	4	4	0	1	1	12	0	8	13	21
	2018 YTD	0	0	0	0	0	1	3	0	3	23	2	1	28	29
	% Change	-	-	-	-100.0%	-100.0%	-75.0%	-	-100.0%	200.0%	91.7%	-	-87.5%	115.4%	38.1%
YTD 2013	2013 YTD	0	1	0	0	0	5	1	0	1	19	0	6	20	26
	2018 YTD	0	0	0	0	0	1	3	0	3	23	2	1	28	29
	% Change	-	-100.0%	-	-	-	-80.0%	200.0%	-	200.0%	21.1%	-	-83.3%	40.0%	11.5%

Information summarized for CompStat week ending 01/06/2018.

Sourced from MNPD ARMS on 1/10/2018 8:22:34 AM. The figures above were sourced from incident reports using Uniform Crime Reporting definitions and reporting guidelines, based on the date when the crime was reported. This report is intended to be a management and planning tool and does not reflect the official UCR counts for the department. Incidents where a location is unknown or unspecified are included in the countywide totals.

Central Precinct Efficiency Report Summary

METROPOLITAN POLICE DEPARTMENT
of Nashville and Davidson County

Two Week, Eight Week, Sixteen Week, YTD, and 24 Month Analyses

Aggregated by component of arresting officer / officer making stop.

		Adults Only				Adults and Juveniles						
		Felony Arrests	Misdemeanor Arrests	Citation Arrests	Total Arrests	Part I Arrests	Weapons Law Violation Arrests	Drug-Related Arrests	DUI Arrests	Warrant Service Attempts	Warrants Served	Vehicle Stops
Two Week	Prior Week	5	36	30	71	6	2	7	3	25	29	149
	Last Week	5	47	42	94	6	0	10	3	61	31	363
	% Change	0.0%	30.6%	40.0%	32.4%	0.0%	-100.0%	42.9%	0.0%	144.0%	6.9%	143.6%
Eight Week	Prior 4 Weeks	40	217	254	511	25	2	63	1	142	139	1,722
	Last 4 Weeks	36	196	165	397	33	2	44	9	156	128	1,260
	% Change	-10.0%	-9.7%	-35.0%	-22.3%	32.0%	0.0%	-30.2%	800.0%	9.9%	-7.9%	-26.8%
Sixteen Week	Prior 8 Weeks	89	516	659	1,264	73	10	119	7	392	316	3,444
	Last 8 Weeks	76	413	419	908	58	4	107	10	298	267	2,982
	% Change	-14.6%	-20.0%	-36.4%	-28.2%	-20.5%	-60.0%	-10.1%	42.9%	-24.0%	-15.5%	-13.4%
YTD	2017 YTD	12	52	64	128	15	2	13	1	43	15	360
	2018 YTD	5	41	41	87	5	0	10	2	55	31	356
	% Change	-58.3%	-21.2%	-35.9%	-32.0%	-66.7%	-100.0%	-23.1%	100.0%	27.9%	106.7%	-1.1%
Rolling 24 Month	Prior 52 Weeks	590	3,723	3,984	8,297	493	36	891	95	3,020	1,775	24,199
	Last 52 Weeks	549	3,678	4,365	8,592	468	51	936	59	3,124	1,957	21,823
	% Change	-6.9%	-1.2%	9.6%	3.6%	-5.1%	41.7%	5.1%	-37.9%	3.4%	10.3%	-9.8%
YTD 2016	2016 YTD	12	60	76	148	9	0	10	1	13	29	551
	2018 YTD	5	41	41	87	5	0	10	2	55	31	356
	% Change	-58.3%	-31.7%	-46.1%	-41.2%	-44.4%	-	0.0%	100.0%	323.1%	6.9%	-35.4%
YTD 2015	2015 YTD	8	58	75	141	4	2	13	2	54	20	753
	2018 YTD	5	41	41	87	5	0	10	2	55	31	356
	% Change	-37.5%	-29.3%	-45.3%	-38.3%	25.0%	-100.0%	-23.1%	0.0%	1.9%	55.0%	-52.7%
YTD 2014	2014 YTD	9	52	59	120	6	0	10	2	127	25	583
	2018 YTD	5	41	41	87	5	0	10	2	55	31	356
	% Change	-44.4%	-21.2%	-30.5%	-27.5%	-16.7%	-	0.0%	0.0%	-56.7%	24.0%	-38.9%
YTD 2013	2013 YTD	8	76	72	156	4	0	13	1	145	25	847
	2018 YTD	5	41	41	87	5	0	10	2	55	31	356
	% Change	-37.5%	-46.1%	-43.1%	-44.2%	25.0%	-	-23.1%	100.0%	-62.1%	24.0%	-58.0%

Information summarized for CompStat week ending 01/06/2018.

Sourced from MNPD ARMS on 1/10/2018 8:22:34 AM. Arrest summaries are not a count of arrest charges. 1 arrest = 1 body. Warrant Service summary considers 1 count for each service attempt and 1 count for each outstanding warrant served. Vehicle Stop summary sources MNPD's Vehicle Stop (Form 252) Database. Vehicle stop totals count all reports electronically entered via AFR. Hardcopy reports not entered into ARMS will affect accuracy of totals.

Hermitage Precinct Incident Report Summary

METROPOLITAN POLICE DEPARTMENT
of Nashville and Davidson County

Two Week, Eight Week, Sixteen Week, YTD, and 24 Month Analyses

Aggregated by precinct (incident location). Based on date when each incident was reported.

		Homicide	Forcible Rape	Commercial Robbery	Street Robbery	Total Robbery	Aggravated Assault	Commercial Burglary	Residential Burglary	Total Burglary	Larceny	Auto Theft	Violent Offenses	Property Offenses	Part I Offenses
Two Week	Prior Week	0	1	1	4	5	8	3	11	14	53	4	14	71	85
	Last Week	0	3	3	6	9	18	5	3	8	62	18	30	88	118
	% Change	-	200.0%	200.0%	50.0%	80.0%	125.0%	66.7%	-72.7%	-42.9%	17.0%	350.0%	114.3%	23.9%	38.8%
Eight Week	Prior 4 Weeks	0	5	6	26	32	54	7	34	41	262	43	91	346	437
	Last 4 Weeks	1	10	7	20	27	48	15	41	56	228	42	86	326	412
	% Change	-	100.0%	16.7%	-23.1%	-15.6%	-11.1%	114.3%	20.6%	36.6%	-13.0%	-2.3%	-5.5%	-5.8%	-5.7%
Sixteen Week	Prior 8 Weeks	2	14	13	50	63	140	34	72	106	540	102	219	748	967
	Last 8 Weeks	1	15	13	46	59	102	22	75	97	490	85	177	672	849
	% Change	-50.0%	7.1%	0.0%	-8.0%	-6.3%	-27.1%	-35.3%	4.2%	-8.5%	-9.3%	-16.7%	-19.2%	-10.2%	-12.2%
YTD 2017	2017 YTD	0	1	0	8	8	13	0	9	9	46	8	22	63	85
	2018 YTD	0	1	3	5	8	16	4	3	7	49	15	25	71	96
	% Change	-	0.0%	-	-37.5%	0.0%	23.1%	-	-66.7%	-22.2%	6.5%	87.5%	13.6%	12.7%	12.9%
Rolling 24 Month	Prior 52 Weeks	16	110	66	309	375	883	164	559	723	3,558	299	1,384	4,580	5,964
	Last 52 Weeks	19	127	82	331	413	889	184	498	682	3,362	538	1,448	4,582	6,030
	% Change	18.8%	15.5%	24.2%	7.1%	10.1%	0.7%	12.2%	-10.9%	-5.7%	-5.5%	79.9%	4.6%	0.0%	1.1%
YTD 2016	2016 YTD	1	0	1	3	4	16	0	12	12	63	3	21	78	99
	2018 YTD	0	1	3	5	8	16	4	3	7	49	15	25	71	96
	% Change	-100.0%	-	200.0%	66.7%	100.0%	0.0%	-	-75.0%	-41.7%	-22.2%	400.0%	19.0%	-9.0%	-3.0%
YTD 2015	2015 YTD	0	1	0	4	4	12	0	10	10	42	0	17	52	69
	2018 YTD	0	1	3	5	8	16	4	3	7	49	15	25	71	96
	% Change	-	0.0%	-	25.0%	100.0%	33.3%	-	-70.0%	-30.0%	16.7%	-	47.1%	36.5%	39.1%
YTD 2014	2014 YTD	0	0	1	4	5	17	3	10	13	47	4	22	64	86
	2018 YTD	0	1	3	5	8	16	4	3	7	49	15	25	71	96
	% Change	-	-	200.0%	25.0%	60.0%	-5.9%	33.3%	-70.0%	-46.2%	4.3%	275.0%	13.6%	10.9%	11.6%
YTD 2013	2013 YTD	0	0	2	5	7	16	1	9	10	84	3	23	97	120
	2018 YTD	0	1	3	5	8	16	4	3	7	49	15	25	71	96
	% Change	-	-	50.0%	0.0%	14.3%	0.0%	300.0%	-66.7%	-30.0%	-41.7%	400.0%	8.7%	-26.8%	-20.0%

Information summarized for CompStat week ending 01/06/2018.

Sourced from MNPD ARMS on 1/10/2018 8:22:34 AM. The figures above were sourced from incident reports using Uniform Crime Reporting definitions and reporting guidelines, based on the date when the crime was reported. This report is intended to be a management and planning tool and does not reflect the official UCR counts for the department. Incidents where a location is unknown or unspecified are included in the countywide totals.

Hermitage Precinct Efficiency Report Summary

METROPOLITAN POLICE DEPARTMENT
of Nashville and Davidson County

Two Week, Eight Week, Sixteen Week, YTD, and 24 Month Analyses

Aggregated by component of arresting officer / officer making stop.

		Adults Only				Adults and Juveniles						
		Felony Arrests	Misdemeanor Arrests	Citation Arrests	Total Arrests	Part I Arrests	Weapons Law Violation Arrests	Drug-Related Arrests	DUI Arrests	Warrant Service Attempts	Warrants Served	Vehicle Stops
Two Week	Prior Week	13	41	59	113	7	2	13	6	50	49	455
	Last Week	23	48	44	115	33	1	11	4	74	44	625
	% Change	76.9%	17.1%	-25.4%	1.8%	371.4%	-50.0%	-15.4%	-33.3%	48.0%	-10.2%	37.4%
Eight Week	Prior 4 Weeks	56	214	251	521	96	4	83	7	349	252	2,046
	Last 4 Weeks	67	168	254	489	76	4	62	13	293	204	2,190
	% Change	19.6%	-21.5%	1.2%	-6.1%	-20.8%	0.0%	-25.3%	85.7%	-16.0%	-19.0%	7.0%
Sixteen Week	Prior 8 Weeks	152	376	667	1,195	191	17	194	25	679	483	4,736
	Last 8 Weeks	123	382	505	1,010	172	8	145	20	642	456	4,236
	% Change	-19.1%	1.6%	-24.3%	-15.5%	-9.9%	-52.9%	-25.3%	-20.0%	-5.4%	-5.6%	-10.6%
YTD	2017 YTD	22	50	77	149	22	0	34	5	104	69	648
	2018 YTD	20	39	43	102	30	1	11	4	71	39	594
	% Change	-9.1%	-22.0%	-44.2%	-31.5%	36.4%	-	-67.6%	-20.0%	-31.7%	-43.5%	-8.3%
Rolling 24 Month	Prior 52 Weeks	1,251	2,754	5,350	9,355	1,207	87	1,823	224	7,353	3,449	43,427
	Last 52 Weeks	1,018	2,582	4,188	7,788	1,103	92	1,310	182	5,455	3,247	34,086
	% Change	-18.6%	-6.2%	-21.7%	-16.8%	-8.6%	5.7%	-28.1%	-18.8%	-25.8%	-5.9%	-21.5%
YTD 2016	2016 YTD	20	48	105	173	19	3	33	4	156	58	977
	2018 YTD	20	39	43	102	30	1	11	4	71	39	594
	% Change	0.0%	-18.8%	-59.0%	-41.0%	57.9%	-66.7%	-66.7%	0.0%	-54.5%	-32.8%	-39.2%
YTD 2015	2015 YTD	12	47	91	150	11	0	24	1	230	70	940
	2018 YTD	20	39	43	102	30	1	11	4	71	39	594
	% Change	66.7%	-17.0%	-52.7%	-32.0%	172.7%	-	-54.2%	300.0%	-69.1%	-44.3%	-36.8%
YTD 2014	2014 YTD	18	52	112	182	22	1	40	4	141	49	1,013
	2018 YTD	20	39	43	102	30	1	11	4	71	39	594
	% Change	11.1%	-25.0%	-61.6%	-44.0%	36.4%	0.0%	-72.5%	0.0%	-49.6%	-20.4%	-41.4%
YTD 2013	2013 YTD	28	46	120	194	21	7	37	4	81	47	1,016
	2018 YTD	20	39	43	102	30	1	11	4	71	39	594
	% Change	-28.6%	-15.2%	-64.2%	-47.4%	42.9%	-85.7%	-70.3%	0.0%	-12.3%	-17.0%	-41.5%

Information summarized for CompStat week ending 01/06/2018.

Sourced from MNPD ARMS on 1/10/2018 8:22:34 AM. Arrest summaries are not a count of arrest charges. 1 arrest = 1 body. Warrant Service summary considers 1 count for each service attempt and 1 count for each outstanding warrant served. Vehicle Stop summary sources MNPD's Vehicle Stop (Form 252) Database. Vehicle stop totals count all reports electronically entered via AFR. Hardcopy reports not entered into ARMS will affect accuracy of totals.

North Precinct Incident Report Summary

METROPOLITAN POLICE DEPARTMENT
of Nashville and Davidson County

Two Week, Eight Week, Sixteen Week, YTD, and 24 Month Analyses

Aggregated by precinct (incident location). Based on date when each incident was reported.

		Homicide	Forcible Rape	Commercial Robbery	Street Robbery	Total Robbery	Aggravated Assault	Commercial Burglary	Residential Burglary	Total Burglary	Larceny	Auto Theft	Violent Offenses	Property Offenses	Part I Offenses
Two Week	Prior Week	1	0	0	6	6	12	1	6	7	41	11	19	59	78
	Last Week	1	1	1	5	6	21	3	6	9	36	14	29	59	88
	% Change	0.0%	-	-	-16.7%	0.0%	75.0%	200.0%	0.0%	28.6%	-12.2%	27.3%	52.6%	0.0%	12.8%
Eight Week	Prior 4 Weeks	5	5	1	28	29	84	5	27	32	159	40	123	231	354
	Last 4 Weeks	5	3	1	26	27	61	7	21	28	175	45	96	248	344
	% Change	0.0%	-40.0%	0.0%	-7.1%	-6.9%	-27.4%	40.0%	-22.2%	-12.5%	10.1%	12.5%	-22.0%	7.4%	-2.8%
Sixteen Week	Prior 8 Weeks	3	16	5	26	31	145	48	91	139	302	50	195	491	686
	Last 8 Weeks	10	8	2	54	56	145	12	48	60	334	85	219	479	698
	% Change	233.3%	-50.0%	-60.0%	107.7%	80.6%	0.0%	-75.0%	-47.3%	-56.8%	10.6%	70.0%	12.3%	-2.4%	1.7%
YTD 2017	2017 YTD	0	0	0	5	5	16	2	8	10	24	8	21	42	63
	2018 YTD	1	1	0	5	5	14	3	6	9	30	14	21	53	74
	% Change	-	-	-	0.0%	0.0%	-12.5%	50.0%	-25.0%	-10.0%	25.0%	75.0%	0.0%	26.2%	17.5%
Rolling 24 Month	Prior 52 Weeks	19	81	28	273	301	886	116	497	613	1,875	269	1,287	2,757	4,044
	Last 52 Weeks	28	73	51	279	330	995	171	475	646	2,059	370	1,426	3,075	4,501
	% Change	47.4%	-9.9%	82.1%	2.2%	9.6%	12.3%	47.4%	-4.4%	5.4%	9.8%	37.5%	10.8%	11.5%	11.3%
YTD 2016	2016 YTD	0	3	0	2	2	11	4	5	9	19	7	16	35	51
	2018 YTD	1	1	0	5	5	14	3	6	9	30	14	21	53	74
	% Change	-	-66.7%	-	150.0%	150.0%	27.3%	-25.0%	20.0%	0.0%	57.9%	100.0%	31.3%	51.4%	45.1%
YTD 2015	2015 YTD	0	1	1	7	8	18	4	13	17	23	6	27	46	73
	2018 YTD	1	1	0	5	5	14	3	6	9	30	14	21	53	74
	% Change	-	0.0%	-100.0%	-28.6%	-37.5%	-22.2%	-25.0%	-53.8%	-47.1%	30.4%	133.3%	-22.2%	15.2%	1.4%
YTD 2014	2014 YTD	0	1	0	0	0	12	1	10	11	27	2	13	40	53
	2018 YTD	1	1	0	5	5	14	3	6	9	30	14	21	53	74
	% Change	-	0.0%	-	-	-	16.7%	200.0%	-40.0%	-18.2%	11.1%	600.0%	61.5%	32.5%	39.6%
YTD 2013	2013 YTD	0	0	0	4	4	4	5	17	22	16	5	8	43	51
	2018 YTD	1	1	0	5	5	14	3	6	9	30	14	21	53	74
	% Change	-	-	-	25.0%	25.0%	250.0%	-40.0%	-64.7%	-59.1%	87.5%	180.0%	162.5%	23.3%	45.1%

Information summarized for CompStat week ending 01/06/2018.

Sourced from MNPD ARMS on 1/10/2018 8:22:34 AM. The figures above were sourced from incident reports using Uniform Crime Reporting definitions and reporting guidelines, based on the date when the crime was reported. This report is intended to be a management and planning tool and does not reflect the official UCR counts for the department. Incidents where a location is unknown or unspecified are included in the countywide totals.

North Precinct Efficiency Report Summary

METROPOLITAN POLICE DEPARTMENT
of Nashville and Davidson County

Two Week, Eight Week, Sixteen Week, YTD, and 24 Month Analyses

Aggregated by component of arresting officer / officer making stop.

		Adults Only				Adults and Juveniles						
		Felony Arrests	Misdemeanor Arrests	Citation Arrests	Total Arrests	Part I Arrests	Weapons Law Violation Arrests	Drug-Related Arrests	DUI Arrests	Warrant Service Attempts	Warrants Served	Vehicle Stops
Two Week	Prior Week	10	22	16	48	11	0	3	1	23	24	77
	Last Week	20	33	56	109	19	3	20	1	90	51	406
	% Change	100.0%	50.0%	250.0%	127.1%	72.7%	-	566.7%	0.0%	291.3%	112.5%	427.3%
Eight Week	Prior 4 Weeks	72	128	206	406	61	11	99	5	240	202	623
	Last 4 Weeks	71	122	134	327	54	8	54	4	218	174	805
	% Change	-1.4%	-4.7%	-35.0%	-19.5%	-11.5%	-27.3%	-45.5%	-20.0%	-9.2%	-13.9%	29.2%
Sixteen Week	Prior 8 Weeks	168	303	497	968	124	22	256	12	690	464	1,591
	Last 8 Weeks	143	250	340	733	115	19	153	9	458	376	1,428
	% Change	-14.9%	-17.5%	-31.6%	-24.3%	-7.3%	-13.6%	-40.2%	-25.0%	-33.6%	-19.0%	-10.2%
YTD	2017 YTD	13	33	54	100	12	0	21	3	89	33	359
	2018 YTD	19	30	56	105	17	3	20	1	85	47	397
	% Change	46.2%	-9.1%	3.7%	5.0%	41.7%	-	-4.8%	-66.7%	-4.5%	42.4%	10.6%
Rolling 24 Month	Prior 52 Weeks	1,237	2,592	3,964	7,793	938	139	1,656	106	6,765	2,955	23,748
	Last 52 Weeks	1,118	2,200	3,290	6,608	917	145	1,475	57	5,393	3,106	14,604
	% Change	-9.6%	-15.1%	-17.0%	-15.2%	-2.2%	4.3%	-10.9%	-46.2%	-20.3%	5.1%	-38.5%
YTD 2016	2016 YTD	18	37	67	122	23	0	21	2	133	32	508
	2018 YTD	19	30	56	105	17	3	20	1	85	47	397
	% Change	5.6%	-18.9%	-16.4%	-13.9%	-26.1%	-	-4.8%	-50.0%	-36.1%	46.9%	-21.9%
YTD 2015	2015 YTD	21	26	70	117	22	5	28	2	98	31	428
	2018 YTD	19	30	56	105	17	3	20	1	85	47	397
	% Change	-9.5%	15.4%	-20.0%	-10.3%	-22.7%	-40.0%	-28.6%	-50.0%	-13.3%	51.6%	-7.2%
YTD 2014	2014 YTD	16	29	102	147	5	0	18	1	106	36	800
	2018 YTD	19	30	56	105	17	3	20	1	85	47	397
	% Change	18.8%	3.4%	-45.1%	-28.6%	240.0%	-	11.1%	0.0%	-19.8%	30.6%	-50.4%
YTD 2013	2013 YTD	7	33	115	155	6	1	24	0	69	35	739
	2018 YTD	19	30	56	105	17	3	20	1	85	47	397
	% Change	171.4%	-9.1%	-51.3%	-32.3%	183.3%	200.0%	-16.7%	-	23.2%	34.3%	-46.3%

Information summarized for CompStat week ending 01/06/2018.

Sourced from MNPD ARMS on 1/10/2018 8:22:34 AM. Arrest summaries are not a count of arrest charges. 1 arrest = 1 body. Warrant Service summary considers 1 count for each service attempt and 1 count for each outstanding warrant served. Vehicle Stop summary sources MNPD's Vehicle Stop (Form 252) Database. Vehicle stop totals count all reports electronically entered via AFR. Hardcopy reports not entered into ARMS will affect accuracy of totals.

Madison Precinct Incident Report Summary

METROPOLITAN POLICE DEPARTMENT
of Nashville and Davidson County

Two Week, Eight Week, Sixteen Week, YTD, and 24 Month Analyses

Aggregated by precinct (incident location). Based on date when each incident was reported.

		Homicide	Forcible Rape	Commercial Robbery	Street Robbery	Total Robbery	Aggravated Assault	Commercial Burglary	Residential Burglary	Total Burglary	Larceny	Auto Theft	Violent Offenses	Property Offenses	Part I Offenses
Two Week	Prior Week	0	2	0	1	1	14	1	3	4	32	4	17	40	57
	Last Week	0	1	2	1	3	16	2	3	5	33	10	20	48	68
	% Change	-	-50.0%	-	0.0%	200.0%	14.3%	100.0%	0.0%	25.0%	3.1%	150.0%	17.6%	20.0%	19.3%
Eight Week	Prior 4 Weeks	1	2	1	10	11	24	8	23	31	201	16	38	248	286
	Last 4 Weeks	0	4	8	6	14	51	6	17	23	177	22	69	222	291
	% Change	-100.0%	100.0%	700.0%	-40.0%	27.3%	112.5%	-25.0%	-26.1%	-25.8%	-11.9%	37.5%	81.6%	-10.5%	1.7%
Sixteen Week	Prior 8 Weeks	0	11	9	29	38	97	16	43	59	349	25	146	433	579
	Last 8 Weeks	1	6	9	16	25	75	14	40	54	378	38	107	470	577
	% Change	-	-45.5%	0.0%	-44.8%	-34.2%	-22.7%	-12.5%	-7.0%	-8.5%	8.3%	52.0%	-26.7%	8.5%	-0.3%
YTD 2017	2017 YTD	0	1	0	1	1	10	3	4	7	34	3	12	44	56
	2018 YTD	0	0	2	1	3	14	2	3	5	30	10	17	45	62
	% Change	-	-100.0%	-	0.0%	200.0%	40.0%	-33.3%	-25.0%	-28.6%	-11.8%	233.3%	41.7%	2.3%	10.7%
Rolling 24 Month	Prior 52 Weeks	7	58	38	147	185	581	72	439	511	2,200	176	831	2,887	3,718
	Last 52 Weeks	7	54	46	167	213	562	97	304	401	2,415	242	836	3,058	3,894
	% Change	0.0%	-6.9%	21.1%	13.6%	15.1%	-3.3%	34.7%	-30.8%	-21.5%	9.8%	37.5%	0.6%	5.9%	4.7%
YTD 2016	2016 YTD	0	4	0	4	4	3	1	4	5	32	2	11	39	50
	2018 YTD	0	0	2	1	3	14	2	3	5	30	10	17	45	62
	% Change	-	-100.0%	-	-75.0%	-25.0%	366.7%	100.0%	-25.0%	0.0%	-6.3%	400.0%	54.5%	15.4%	24.0%
YTD 2015	2015 YTD	0	3	1	1	2	7	2	6	8	24	5	12	37	49
	2018 YTD	0	0	2	1	3	14	2	3	5	30	10	17	45	62
	% Change	-	-100.0%	100.0%	0.0%	50.0%	100.0%	0.0%	-50.0%	-37.5%	25.0%	100.0%	41.7%	21.6%	26.5%
YTD 2014	2014 YTD	0	0	1	1	2	7	1	3	4	27	1	9	32	41
	2018 YTD	0	0	2	1	3	14	2	3	5	30	10	17	45	62
	% Change	-	-	100.0%	0.0%	50.0%	100.0%	100.0%	0.0%	25.0%	11.1%	900.0%	88.9%	40.6%	51.2%
YTD 2013	2013 YTD	0	1	0	7	7	11	4	4	8	36	3	19	47	66
	2018 YTD	0	0	2	1	3	14	2	3	5	30	10	17	45	62
	% Change	-	-100.0%	-	-85.7%	-57.1%	27.3%	-50.0%	-25.0%	-37.5%	-16.7%	233.3%	-10.5%	-4.3%	-6.1%

Information summarized for CompStat week ending 01/06/2018.

Sourced from MNPD ARMS on 1/10/2018 8:22:34 AM. The figures above were sourced from incident reports using Uniform Crime Reporting definitions and reporting guidelines, based on the date when the crime was reported. This report is intended to be a management and planning tool and does not reflect the official UCR counts for the department. Incidents where a location is unknown or unspecified are included in the countywide totals.

Madison Precinct Efficiency Report Summary

METROPOLITAN POLICE DEPARTMENT
of Nashville and Davidson County

Two Week, Eight Week, Sixteen Week, YTD, and 24 Month Analyses

Aggregated by component of arresting officer / officer making stop.

		Adults Only				Adults and Juveniles						
		Felony Arrests	Misdemeanor Arrests	Citation Arrests	Total Arrests	Part I Arrests	Weapons Law Violation Arrests	Drug-Related Arrests	DUI Arrests	Warrant Service Attempts	Warrants Served	Vehicle Stops
Two Week	Prior Week	10	29	49	88	13	1	9	4	34	43	271
	Last Week	12	31	69	112	12	2	12	5	50	33	434
	% Change	20.0%	6.9%	40.8%	27.3%	-7.7%	100.0%	33.3%	25.0%	47.1%	-23.3%	60.1%
Eight Week	Prior 4 Weeks	54	155	313	522	88	6	90	17	319	138	1,187
	Last 4 Weeks	59	144	257	460	81	5	51	21	250	171	1,373
	% Change	9.3%	-7.1%	-17.9%	-11.9%	-8.0%	-16.7%	-43.3%	23.5%	-21.6%	23.9%	15.7%
Sixteen Week	Prior 8 Weeks	121	331	557	1,009	197	12	123	42	615	328	2,571
	Last 8 Weeks	113	299	570	982	169	11	141	38	569	309	2,560
	% Change	-6.6%	-9.7%	2.3%	-2.7%	-14.2%	-8.3%	14.6%	-9.5%	-7.5%	-5.8%	-0.4%
YTD	2017 YTD	14	50	68	132	23	2	14	3	82	51	315
	2018 YTD	12	28	67	107	10	2	12	5	44	31	433
	% Change	-14.3%	-44.0%	-1.5%	-18.9%	-56.5%	0.0%	-14.3%	66.7%	-46.3%	-39.2%	37.5%
Rolling 24 Month	Prior 52 Weeks	808	2,132	3,791	6,731	1,151	69	816	178	4,934	2,148	18,940
	Last 52 Weeks	802	2,226	3,570	6,598	1,239	101	879	274	4,426	2,133	17,163
	% Change	-0.7%	4.4%	-5.8%	-2.0%	7.6%	46.4%	7.7%	53.9%	-10.3%	-0.7%	-9.4%
YTD 2016	2016 YTD	8	41	67	116	15	0	17	4	97	39	455
	2018 YTD	12	28	67	107	10	2	12	5	44	31	433
	% Change	50.0%	-31.7%	0.0%	-7.8%	-33.3%	-	-29.4%	25.0%	-54.6%	-20.5%	-4.8%
YTD 2015	2015 YTD	14	26	73	113	10	1	15	2	53	35	517
	2018 YTD	12	28	67	107	10	2	12	5	44	31	433
	% Change	-14.3%	7.7%	-8.2%	-5.3%	0.0%	100.0%	-20.0%	150.0%	-17.0%	-11.4%	-16.2%
YTD 2014	2014 YTD	9	35	66	110	19	0	21	0	70	26	552
	2018 YTD	12	28	67	107	10	2	12	5	44	31	433
	% Change	33.3%	-20.0%	1.5%	-2.7%	-47.4%	-	-42.9%	-	-37.1%	19.2%	-21.6%
YTD 2013	2013 YTD	15	27	59	101	30	0	8	3	66	23	467
	2018 YTD	12	28	67	107	10	2	12	5	44	31	433
	% Change	-20.0%	3.7%	13.6%	5.9%	-66.7%	-	50.0%	66.7%	-33.3%	34.8%	-7.3%

Information summarized for CompStat week ending 01/06/2018.

Sourced from MNPD ARMS on 1/10/2018 8:22:34 AM. Arrest summaries are not a count of arrest charges. 1 arrest = 1 body. Warrant Service summary considers 1 count for each service attempt and 1 count for each outstanding warrant served. Vehicle Stop summary sources MNPD's Vehicle Stop (Form 252) Database. Vehicle stop totals count all reports electronically entered via AFR. Hardcopy reports not entered into ARMS will affect accuracy of totals.

Midtown Hills Precinct Incident Report Summary

METROPOLITAN POLICE DEPARTMENT
of Nashville and Davidson County

Two Week, Eight Week, Sixteen Week, YTD, and 24 Month Analyses

Aggregated by precinct (incident location). Based on date when each incident was reported.

		Homicide	Forcible Rape	Commercial Robbery	Street Robbery	Total Robbery	Aggravated Assault	Commercial Burglary	Residential Burglary	Total Burglary	Larceny	Auto Theft	Violent Offenses	Property Offenses	Part I Offenses
Two Week	Prior Week	0	1	1	3	4	5	10	7	17	45	5	10	67	77
	Last Week	0	2	0	2	2	13	0	7	7	34	9	17	50	67
	% Change	-	100.0%	-100.0%	-33.3%	-50.0%	160.0%	-100.0%	0.0%	-58.8%	-24.4%	80.0%	70.0%	-25.4%	-13.0%
Eight Week	Prior 4 Weeks	0	5	7	12	19	24	11	25	36	260	16	48	312	360
	Last 4 Weeks	1	6	2	10	12	34	19	30	49	195	25	53	269	322
	% Change	-	20.0%	-71.4%	-16.7%	-36.8%	41.7%	72.7%	20.0%	36.1%	-25.0%	56.3%	10.4%	-13.8%	-10.6%
Sixteen Week	Prior 8 Weeks	1	13	8	25	33	75	41	46	87	426	38	122	551	673
	Last 8 Weeks	1	11	9	22	31	58	30	55	85	455	41	101	581	682
	% Change	0.0%	-15.4%	12.5%	-12.0%	-6.1%	-22.7%	-26.8%	19.6%	-2.3%	6.8%	7.9%	-17.2%	5.4%	1.3%
YTD 2017	2017 YTD	0	2	0	4	4	5	2	5	7	31	5	11	43	54
	2018 YTD	0	2	0	2	2	12	0	7	7	31	8	16	46	62
	% Change	-	0.0%	-	-50.0%	-50.0%	140.0%	-100.0%	40.0%	0.0%	0.0%	60.0%	45.5%	7.0%	14.8%
Rolling 24 Month	Prior 52 Weeks	2	61	44	131	175	390	179	373	552	2,293	159	628	3,004	3,632
	Last 52 Weeks	10	69	34	153	187	468	254	292	546	2,586	266	734	3,398	4,132
	% Change	400.0%	13.1%	-22.7%	16.8%	6.9%	20.0%	41.9%	-21.7%	-1.1%	12.8%	67.3%	16.9%	13.1%	13.8%
YTD 2016	2016 YTD	0	1	1	1	2	4	1	9	10	30	3	7	43	50
	2018 YTD	0	2	0	2	2	12	0	7	7	31	8	16	46	62
	% Change	-	100.0%	-100.0%	100.0%	0.0%	200.0%	-100.0%	-22.2%	-30.0%	3.3%	166.7%	128.6%	7.0%	24.0%
YTD 2015	2015 YTD	0	1	0	0	0	4	3	5	8	23	1	5	32	37
	2018 YTD	0	2	0	2	2	12	0	7	7	31	8	16	46	62
	% Change	-	100.0%	-	-	-	200.0%	-100.0%	40.0%	-12.5%	34.8%	700.0%	220.0%	43.8%	67.6%
YTD 2014	2014 YTD	0	2	1	2	3	3	2	9	11	36	2	8	49	57
	2018 YTD	0	2	0	2	2	12	0	7	7	31	8	16	46	62
	% Change	-	0.0%	-100.0%	0.0%	-33.3%	300.0%	-100.0%	-22.2%	-36.4%	-13.9%	300.0%	100.0%	-6.1%	8.8%
YTD 2013	2013 YTD	0	3	0	1	1	8	1	11	12	40	3	12	55	67
	2018 YTD	0	2	0	2	2	12	0	7	7	31	8	16	46	62
	% Change	-	-33.3%	-	100.0%	100.0%	50.0%	-100.0%	-36.4%	-41.7%	-22.5%	166.7%	33.3%	-16.4%	-7.5%

Information summarized for CompStat week ending 01/06/2018.

Sourced from MNPD ARMS on 1/10/2018 8:22:34 AM. The figures above were sourced from incident reports using Uniform Crime Reporting definitions and reporting guidelines, based on the date when the crime was reported. This report is intended to be a management and planning tool and does not reflect the official UCR counts for the department. Incidents where a location is unknown or unspecified are included in the countywide totals.

Midtown Hills Precinct Efficiency Report Summary

METROPOLITAN POLICE DEPARTMENT
of Nashville and Davidson County

Two Week, Eight Week, Sixteen Week, YTD, and 24 Month Analyses

Aggregated by component of arresting officer / officer making stop.

		Adults Only				Adults and Juveniles						
		Felony Arrests	Misdemeanor Arrests	Citation Arrests	Total Arrests	Part I Arrests	Weapons Law Violation Arrests	Drug-Related Arrests	DUI Arrests	Warrant Service Attempts	Warrants Served	Vehicle Stops
Two Week	Prior Week	7	33	32	72	14	3	16	3	43	31	213
	Last Week	10	30	75	115	8	0	23	7	27	16	712
	% Change	42.9%	-9.1%	134.4%	59.7%	-42.9%	-100.0%	43.8%	133.3%	-37.2%	-48.4%	234.3%
Eight Week	Prior 4 Weeks	52	123	272	447	62	14	110	11	183	109	1,834
	Last 4 Weeks	43	131	223	397	55	5	89	13	200	120	1,904
	% Change	-17.3%	6.5%	-18.0%	-11.2%	-11.3%	-64.3%	-19.1%	18.2%	9.3%	10.1%	3.8%
Sixteen Week	Prior 8 Weeks	104	323	569	996	96	22	206	34	437	293	3,970
	Last 8 Weeks	95	254	495	844	117	19	199	24	383	229	3,738
	% Change	-8.7%	-21.4%	-13.0%	-15.3%	21.9%	-13.6%	-3.4%	-29.4%	-12.4%	-21.8%	-5.8%
YTD	2017 YTD	9	38	63	110	10	4	27	3	37	16	489
	2018 YTD	9	29	71	109	7	0	22	7	26	16	682
	% Change	0.0%	-23.7%	12.7%	-0.9%	-30.0%	-100.0%	-18.5%	133.3%	-29.7%	0.0%	39.5%
Rolling 24 Month	Prior 52 Weeks	613	1,781	3,865	6,259	598	69	1,382	154	2,618	1,474	31,874
	Last 52 Weeks	712	2,100	3,934	6,746	717	127	1,529	183	2,976	1,822	28,213
	% Change	16.2%	17.9%	1.8%	7.8%	19.9%	84.1%	10.6%	18.8%	13.7%	23.6%	-11.5%
YTD 2016	2016 YTD	7	34	68	109	5	0	21	3	32	21	803
	2018 YTD	9	29	71	109	7	0	22	7	26	16	682
	% Change	28.6%	-14.7%	4.4%	0.0%	40.0%	-	4.8%	133.3%	-18.8%	-23.8%	-15.1%
YTD 2015	2015 YTD	5	35	62	102	4	1	19	2	45	26	845
	2018 YTD	9	29	71	109	7	0	22	7	26	16	682
	% Change	80.0%	-17.1%	14.5%	6.9%	75.0%	-100.0%	15.8%	250.0%	-42.2%	-38.5%	-19.3%
YTD 2014	2014 YTD	0	0	0	0	0	0	0	0	0	0	0
	2018 YTD	9	29	71	109	7	0	22	7	26	16	682
	% Change	-	-	-	-	-	-	-	-	-	-	-
YTD 2013	2013 YTD	0	0	0	0	0	0	0	0	0	0	0
	2018 YTD	9	29	71	109	7	0	22	7	26	16	682
	% Change	-	-	-	-	-	-	-	-	-	-	-

Information summarized for CompStat week ending 01/06/2018.

Sourced from MNPD ARMS on 1/10/2018 8:22:34 AM. Arrest summaries are not a count of arrest charges. 1 arrest = 1 body. Warrant Service summary considers 1 count for each service attempt and 1 count for each outstanding warrant served. Vehicle Stop summary sources MNPD's Vehicle Stop (Form 252) Database. Vehicle stop totals count all reports electronically entered via AFR. Hardcopy reports not entered into ARMS will affect accuracy of totals.

County UCR Incident Charts

Aggregated by precinct (incident location).

Summarized by CompStat week for past eight weeks.

METROPOLITAN POLICE DEPARTMENT

of Nashville and Davidson County

All Part 1 Incidents - 52wk Avg: 650

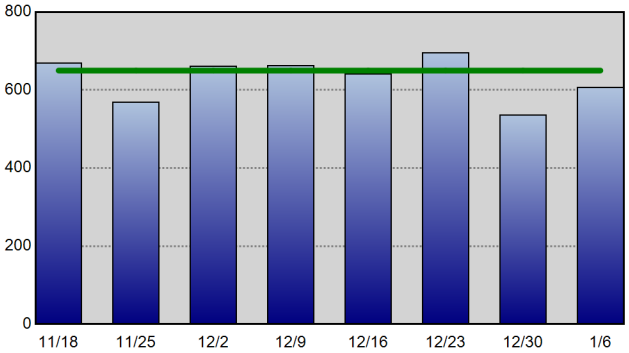

Violent Crime - 52wk Avg: 150

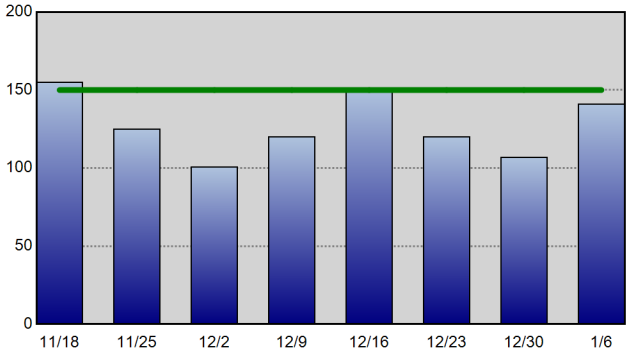

Property Crime - 52wk Avg: 500

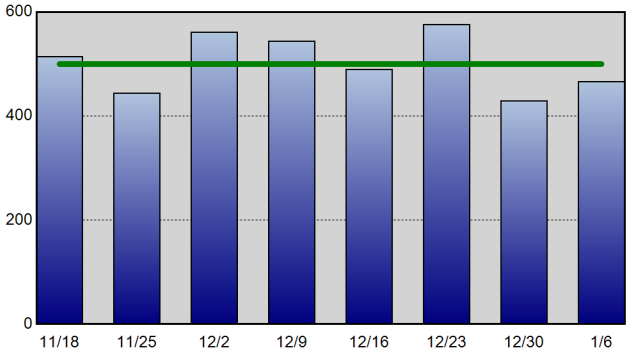

Robbery - 52wk Avg: 39

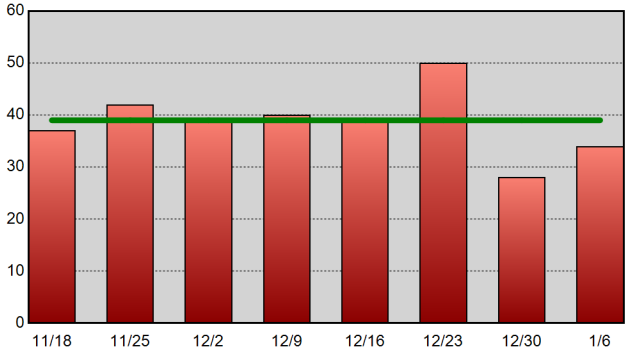

Commercial Burglary - 52wk Avg: 25

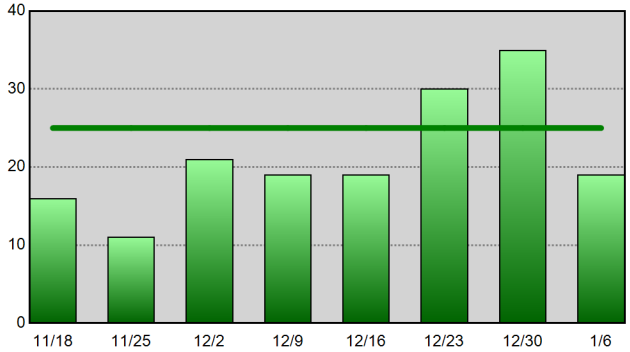

Residential Burglary - 52wk Avg: 55

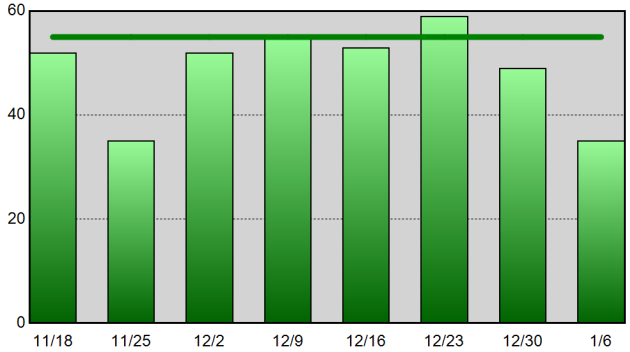

Aggravated Assault - 52wk Avg: 97

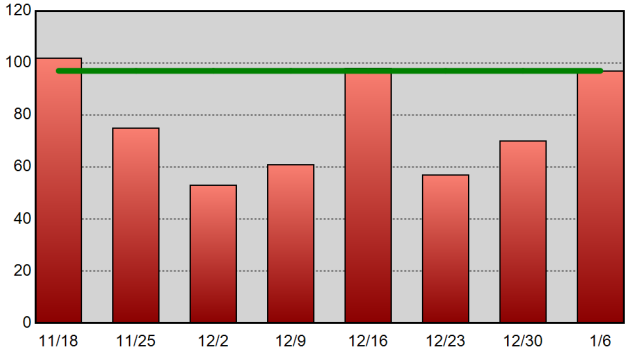

Theft From Vehicle - 52wk Avg: 114

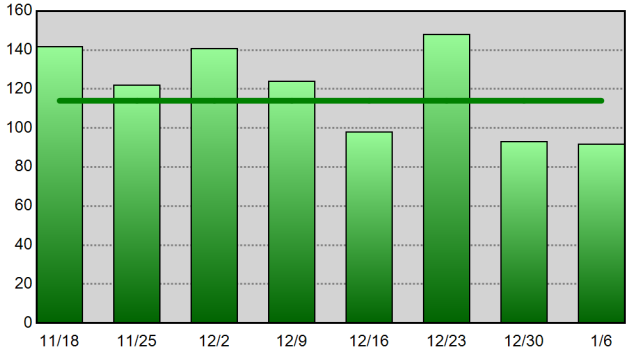

Vehicle Theft - 52wk Avg: 50

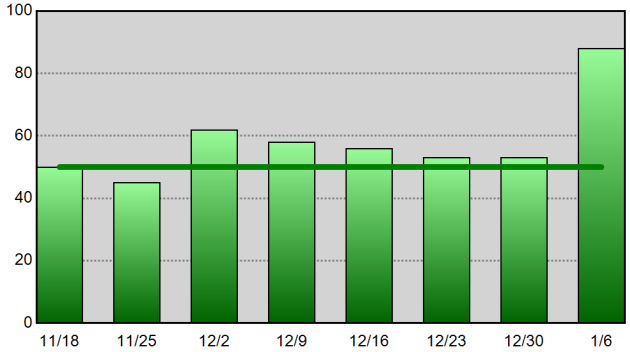

Information summarized for CompStat week ending 01-06-18.
The horizontal line on each chart represents the data set's 52-week weekly average.

Sourced from MNPD ARMS on 1/10/2018 8:22:34 AM. The figures above were sourced from incident reports using Uniform Crime Reporting definitions and reporting guidelines, based on the date when the crime was reported. This report is intended to be a management and planning tool and does not reflect the official UCR counts for the department. Incidents where a location is unknown or unspecified are included in the countywide totals.

West Precinct UCR Incident Charts

METROPOLITAN POLICE DEPARTMENT
of Nashville and Davidson County

Aggregated by precinct (incident location).
Summarized by CompStat week for past eight weeks.

All Part 1 Incidents - 52wk Avg: 70

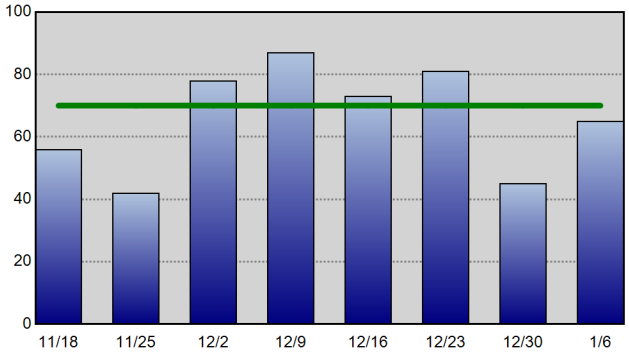

Violent Crime - 52wk Avg: 8

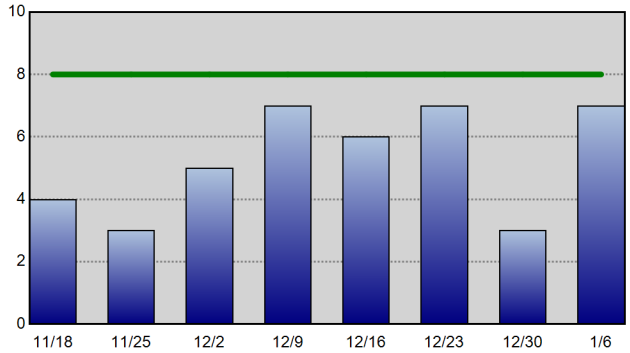

Property Crime - 52wk Avg: 61

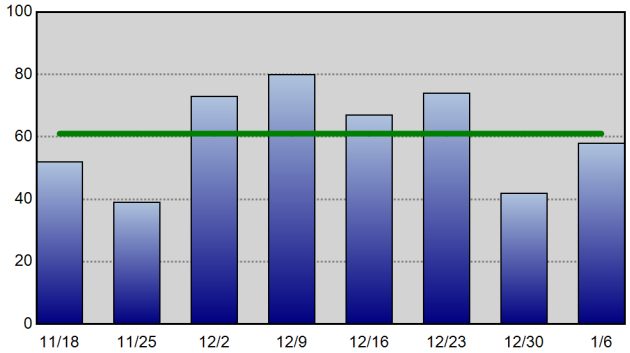

Robbery - 52wk Avg: 1

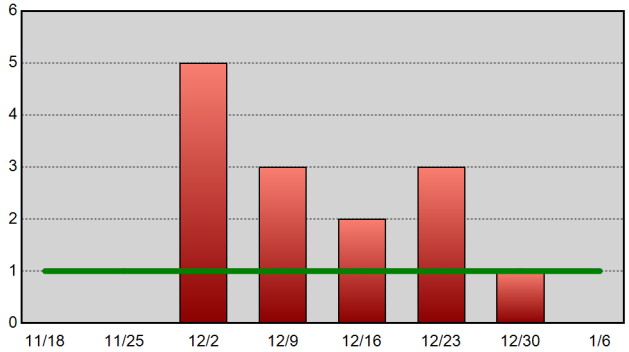

Commercial Burglary - 52wk Avg: 3

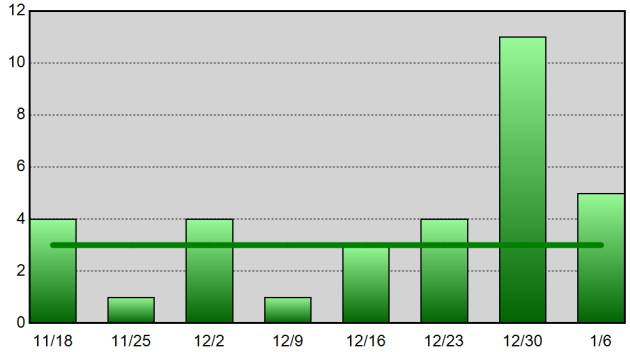

Residential Burglary - 52wk Avg: 5

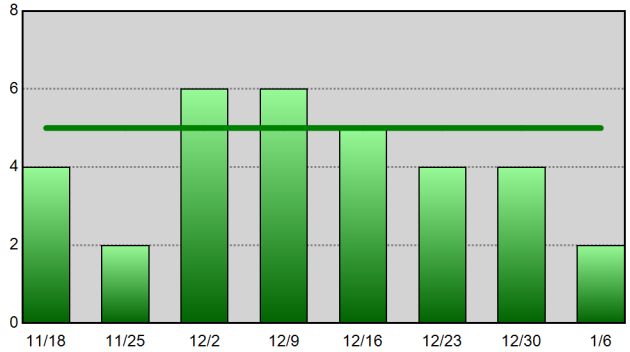

Aggravated Assault - 52wk Avg: 6

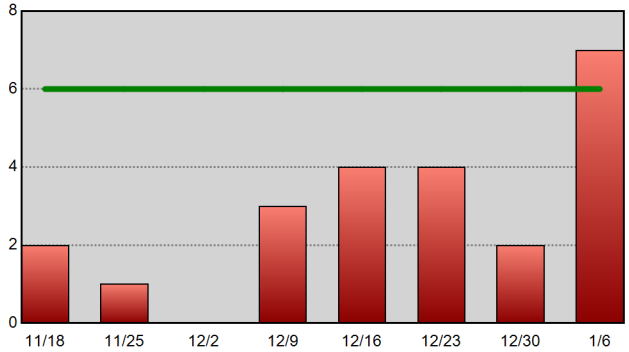

Theft From Vehicle - 52wk Avg: 17

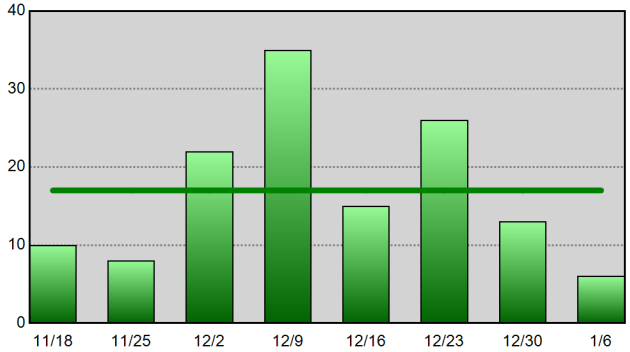

Vehicle Theft - 52wk Avg: 4

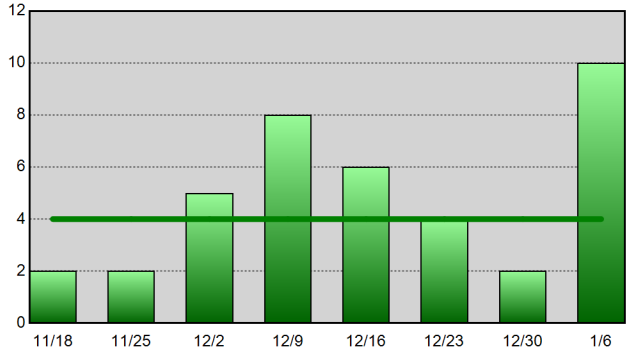

Information summarized for CompStat week ending 01-06-18.
The horizontal line on each chart represents the data set's 52-week weekly average.

Sourced from MNPD ARMS on 1/10/2018 8:22:36 AM. The figures above were sourced from incident reports using Uniform Crime Reporting definitions and reporting guidelines, based on the date when the crime was reported. This report is intended to be a management and planning tool and does not reflect the official UCR counts for the department. Incidents where a location is unknown or unspecified are included in the countywide totals.

East Precinct UCR Incident Charts

Aggregated by precinct (incident location).

Summarized by CompStat week for past eight weeks.

METROPOLITAN POLICE DEPARTMENT

of Nashville and Davidson County

All Part 1 Incidents - 52wk Avg: 72

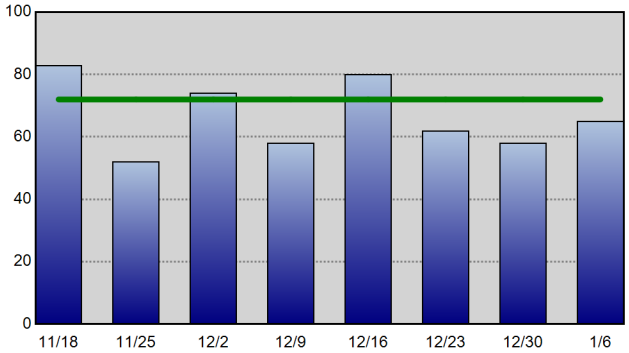

Violent Crime - 52wk Avg: 18

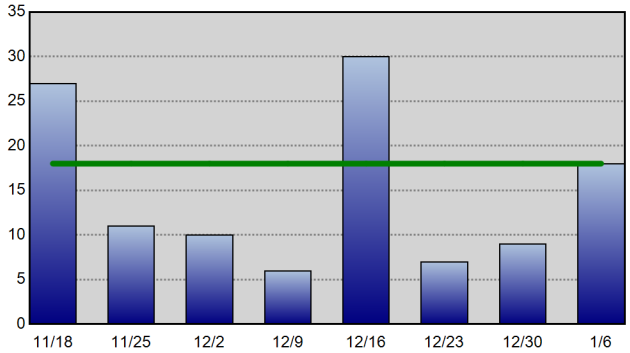

Property Crime - 52wk Avg: 54

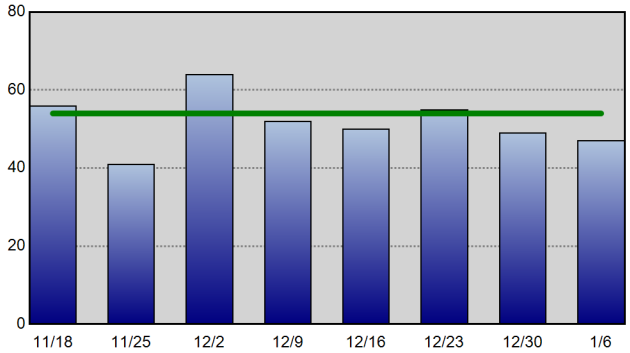

Robbery - 52wk Avg: 4

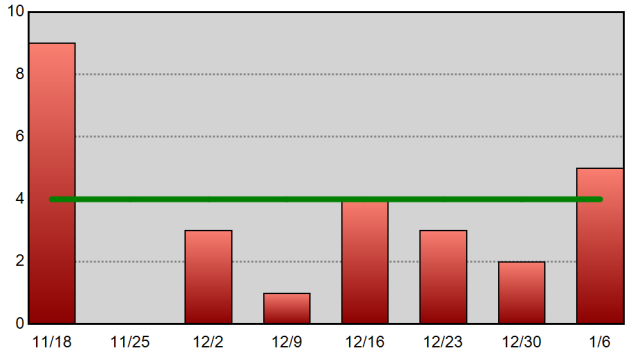

Commercial Burglary - 52wk Avg: 2

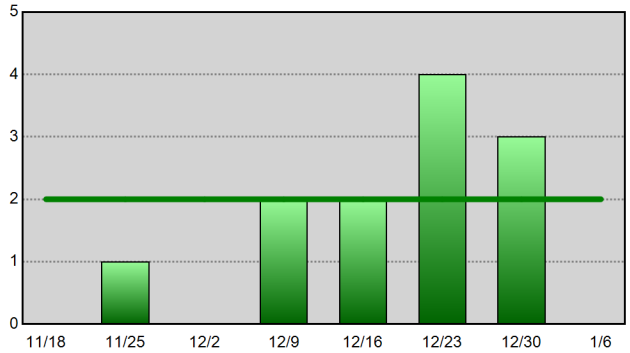

Residential Burglary - 52wk Avg: 8

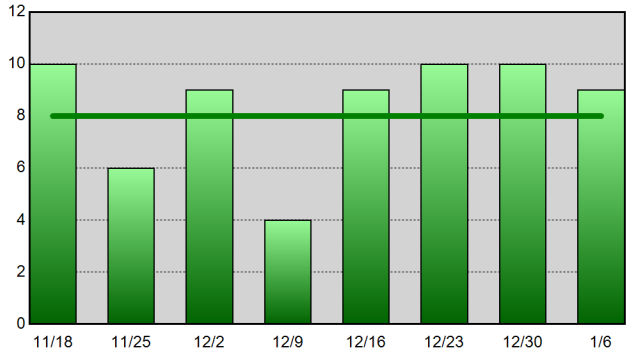

Aggravated Assault - 52wk Avg: 13

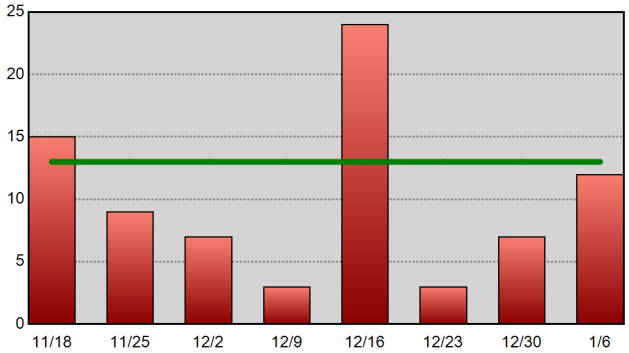

Theft From Vehicle - 52wk Avg: 14

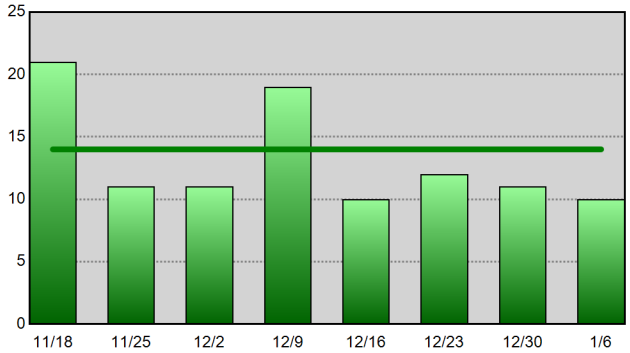

Vehicle Theft - 52wk Avg: 5

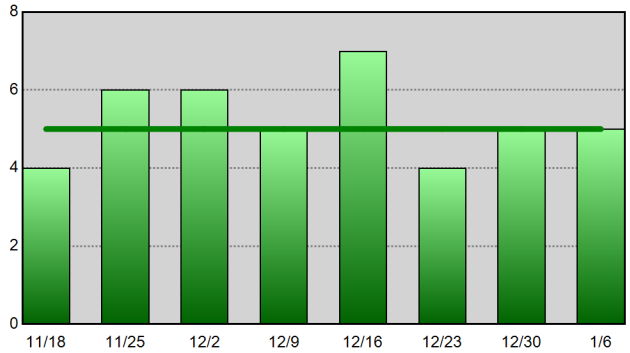

Information summarized for CompStat week ending 01-06-18.
The horizontal line on each chart represents the data set's 52-week weekly average.

Sourced from MNPD ARMS on 1/10/2018 8:22:36 AM. The figures above were sourced from incident reports using Uniform Crime Reporting definitions and reporting guidelines, based on the date when the crime was reported. This report is intended to be a management and planning tool and does not reflect the official UCR counts for the department. Incidents where a location is unknown or unspecified are included in the countywide totals.

South Precinct UCR Incident Charts

METROPOLITAN POLICE DEPARTMENT
of Nashville and Davidson County

Aggregated by precinct (incident location).
Summarized by CompStat week for past eight weeks.

All Part 1 Incidents - 52wk Avg: 116

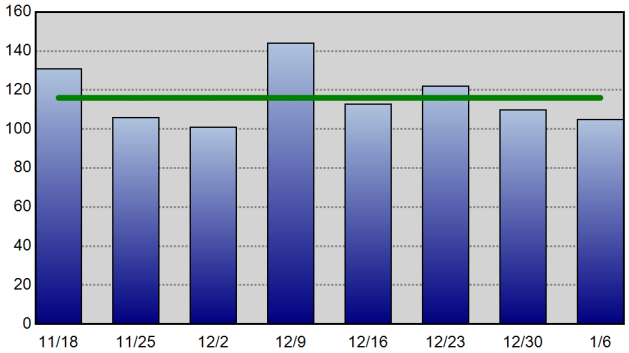

Violent Crime - 52wk Avg: 29

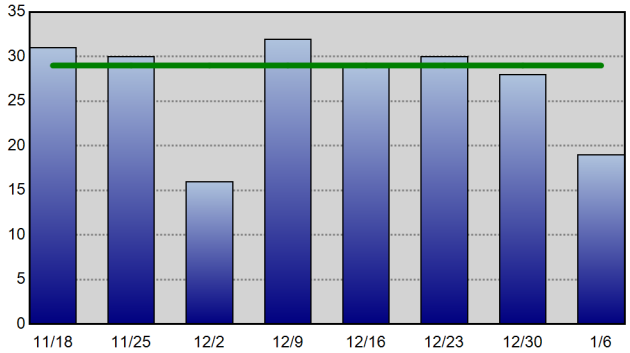

Property Crime - 52wk Avg: 86

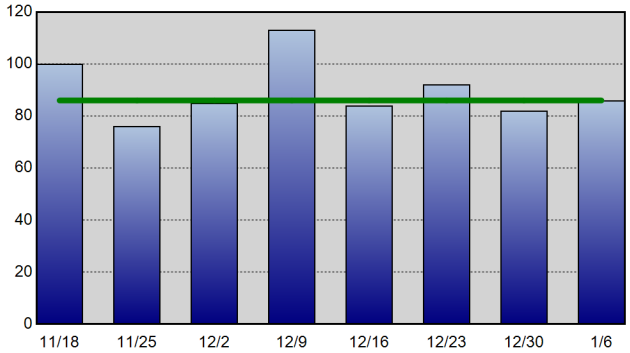

Robbery - 52wk Avg: 9

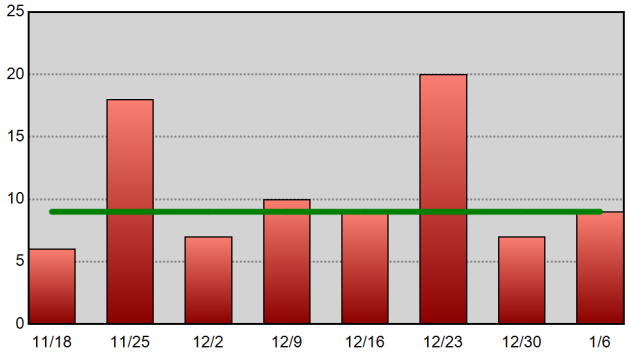

Commercial Burglary - 52wk Avg: 4

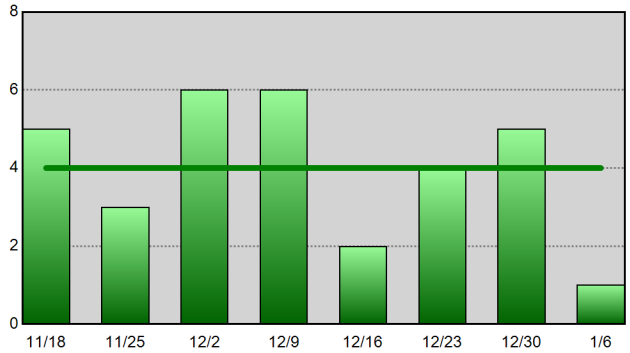

Residential Burglary - 52wk Avg: 11

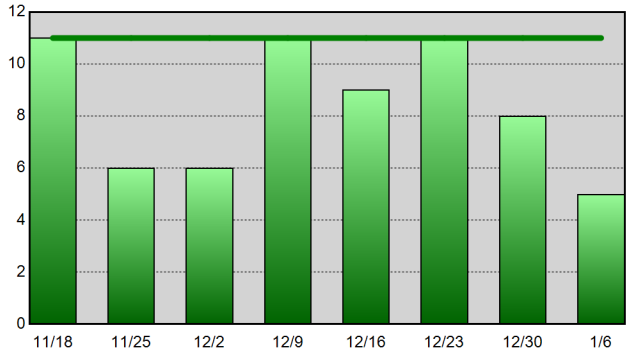

Aggravated Assault - 52wk Avg: 17

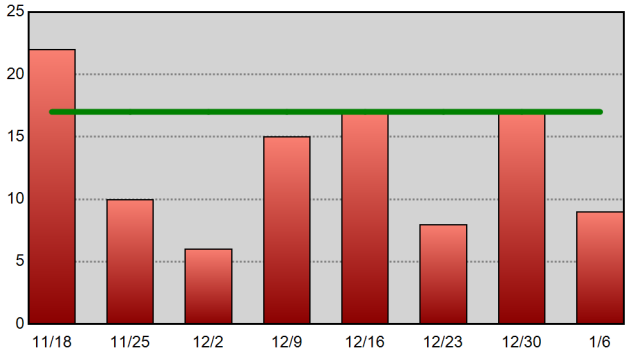

Theft From Vehicle - 52wk Avg: 19

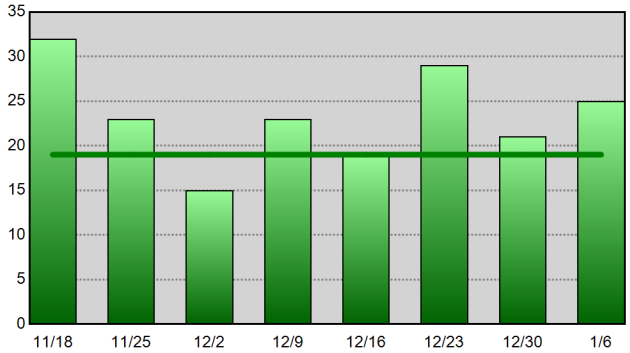

Vehicle Theft - 52wk Avg: 11

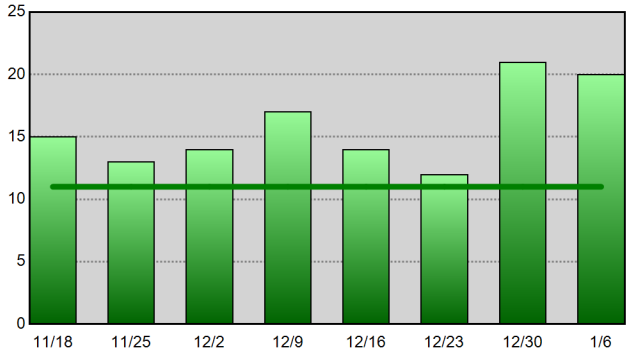

Information summarized for CompStat week ending 01-06-18.
The horizontal line on each chart represents the data set's 52-week weekly average.

Sourced from MNPD ARMS on 1/10/2018 8:22:37 AM. The figures above were sourced from incident reports using Uniform Crime Reporting definitions and reporting guidelines, based on the date when the crime was reported. This report is intended to be a management and planning tool and does not reflect the official UCR counts for the department. Incidents where a location is unknown or unspecified are included in the countywide totals.

Central Precinct UCR Incident Charts

METROPOLITAN POLICE DEPARTMENT
of Nashville and Davidson County

Aggregated by precinct (incident location).
Summarized by CompStat week for past eight weeks.

All Part 1 Incidents - 52wk Avg: 33

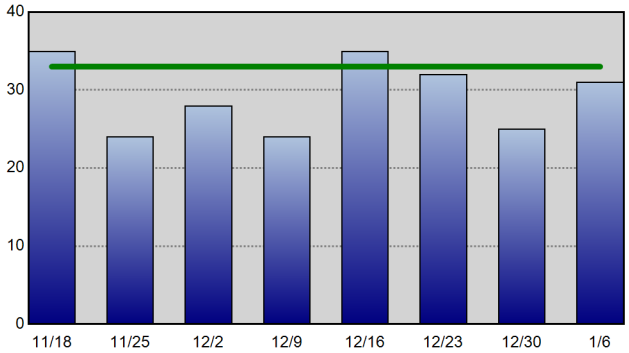

Violent Crime - 52wk Avg: 7

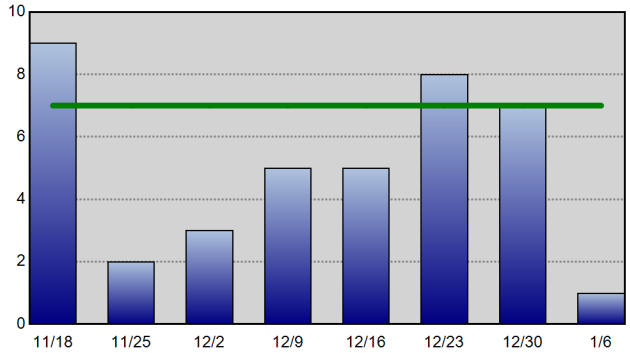

Property Crime - 52wk Avg: 26

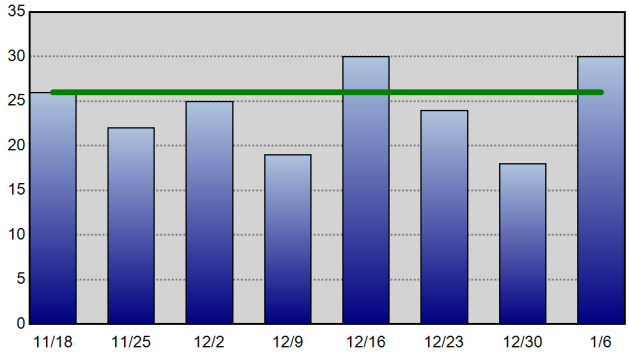

Robbery - 52wk Avg: 2

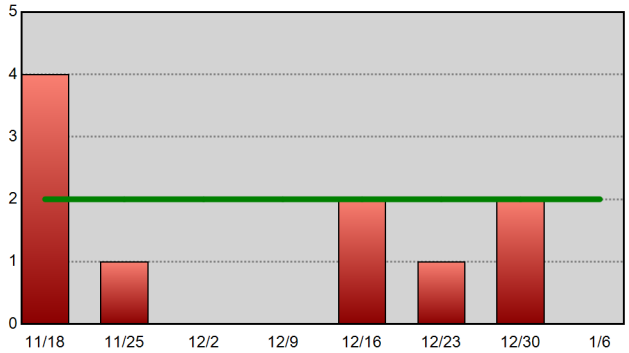

Commercial Burglary - 52wk Avg: 1

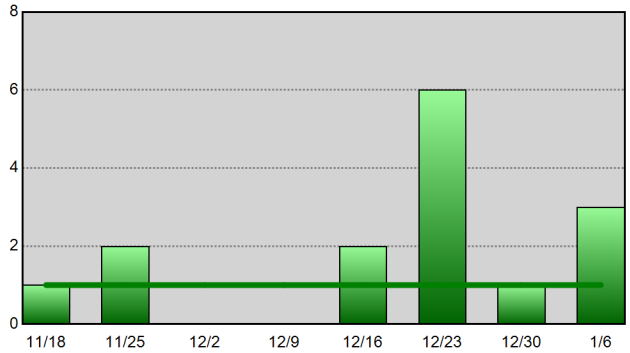

Residential Burglary - 52wk Avg: 0

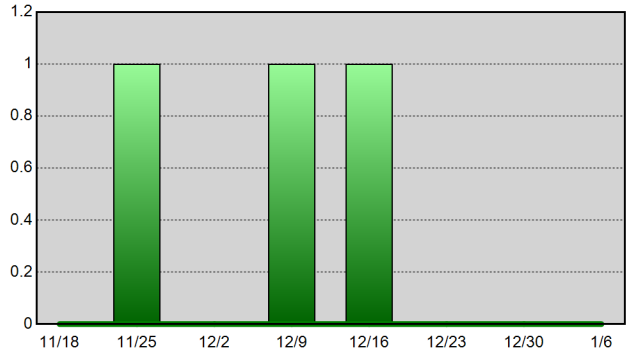

Aggravated Assault - 52wk Avg: 4

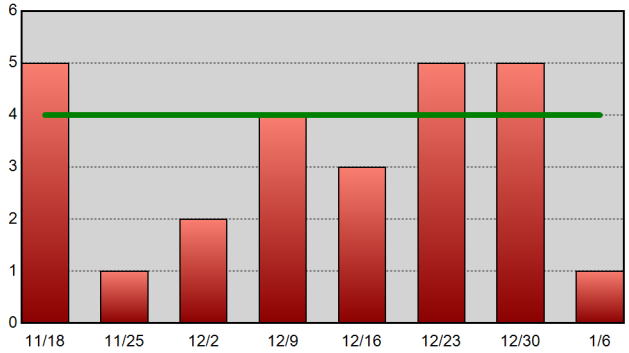

Theft From Vehicle - 52wk Avg: 8

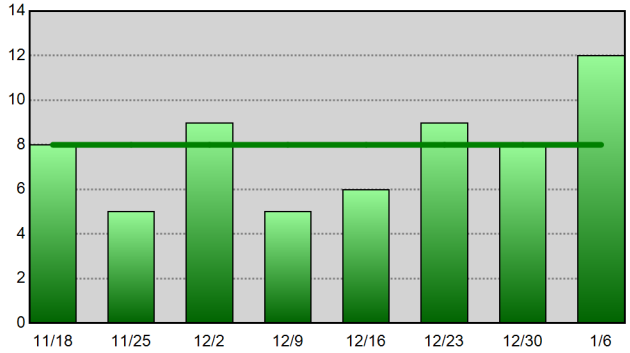

Vehicle Theft - 52wk Avg: 2

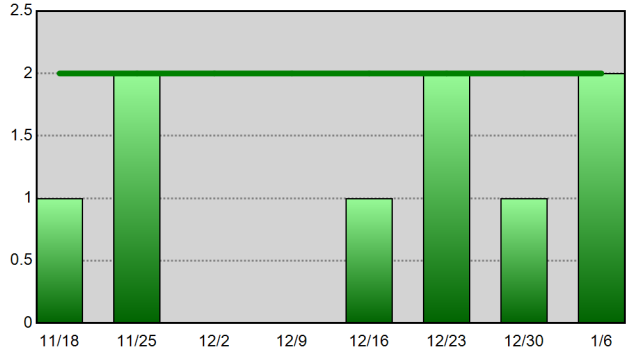

Information summarized for CompStat week ending 01-06-18.
The horizontal line on each chart represents the data set's 52-week weekly average.

Sourced from MNPD ARMS on 1/10/2018 8:22:38 AM. The figures above were sourced from incident reports using Uniform Crime Reporting definitions and reporting guidelines, based on the date when the crime was reported. This report is intended to be a management and planning tool and does not reflect the official UCR counts for the department. Incidents where a location is unknown or unspecified are included in the countywide totals.

Hermitage Precinct UCR Incident Charts

METROPOLITAN POLICE DEPARTMENT
of Nashville and Davidson County

Aggregated by precinct (incident location).
Summarized by CompStat week for past eight weeks.

All Part 1 Incidents - 52wk Avg: 115

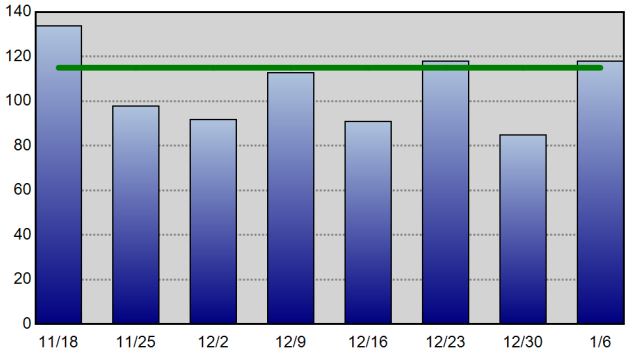

Violent Crime - 52wk Avg: 27

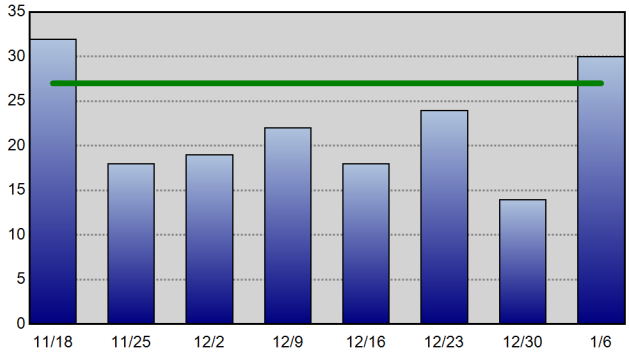

Property Crime - 52wk Avg: 88

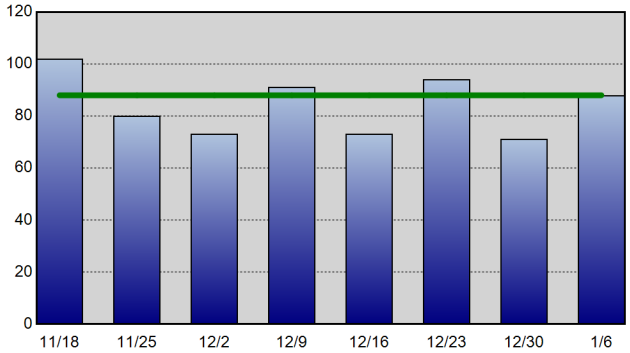

Robbery - 52wk Avg: 7

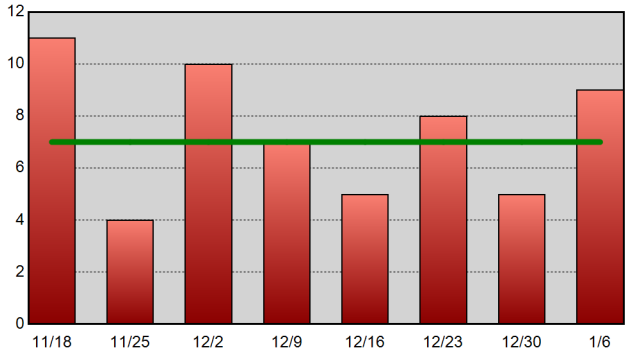

Commercial Burglary - 52wk Avg: 3

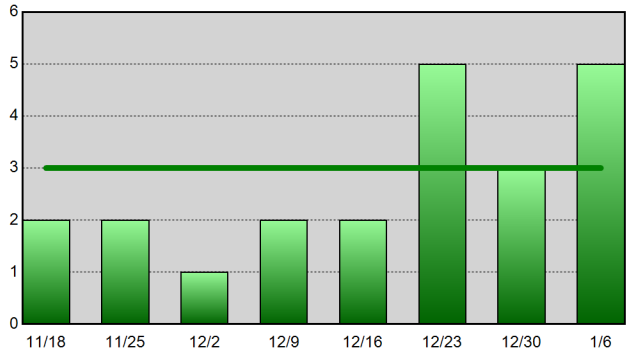

Residential Burglary - 52wk Avg: 9

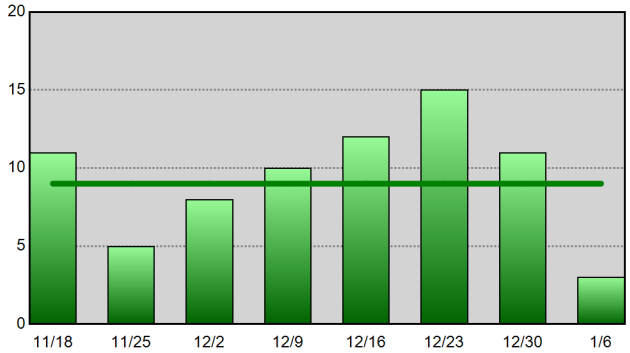

Aggravated Assault - 52wk Avg: 17

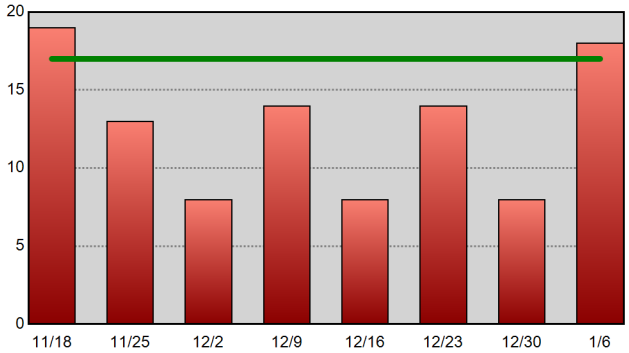

Theft From Vehicle - 52wk Avg: 19

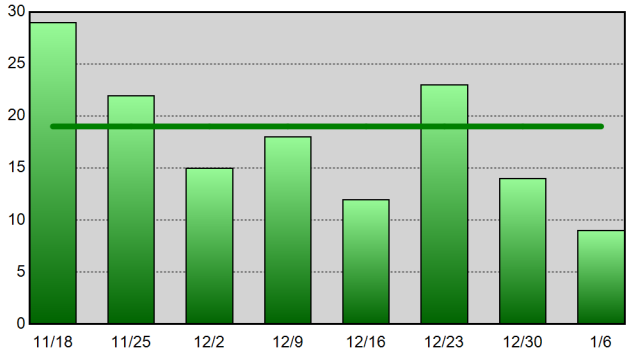

Vehicle Theft - 52wk Avg: 10

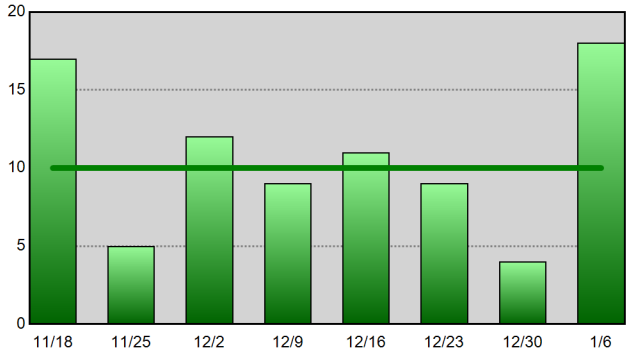

Information summarized for CompStat week ending 01-06-18.
The horizontal line on each chart represents the data set's 52-week weekly average.

Sourced from MNPD ARMS on 1/10/2018 8:22:38 AM. The figures above were sourced from incident reports using Uniform Crime Reporting definitions and reporting guidelines, based on the date when the crime was reported. This report is intended to be a management and planning tool and does not reflect the official UCR counts for the department. Incidents where a location is unknown or unspecified are included in the countywide totals.

North Precinct UCR Incident Charts

Aggregated by precinct (incident location).

Summarized by CompStat week for past eight weeks.

METROPOLITAN POLICE DEPARTMENT

of Nashville and Davidson County

All Part 1 Incidents - 52wk Avg: 86

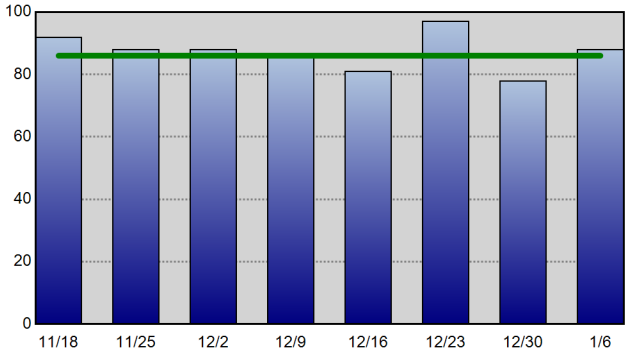

Violent Crime - 52wk Avg: 27

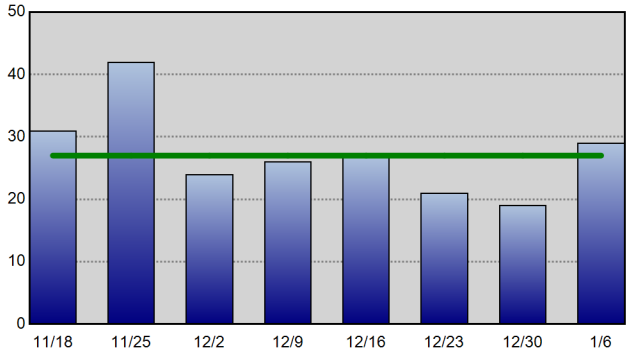

Property Crime - 52wk Avg: 59

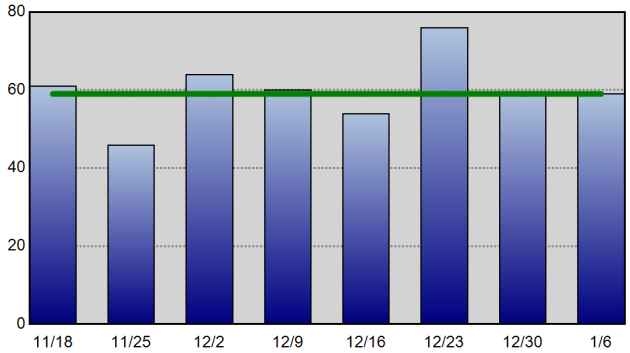

Robbery - 52wk Avg: 6

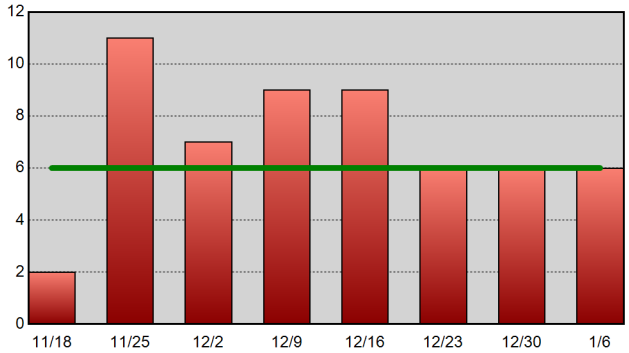

Commercial Burglary - 52wk Avg: 3

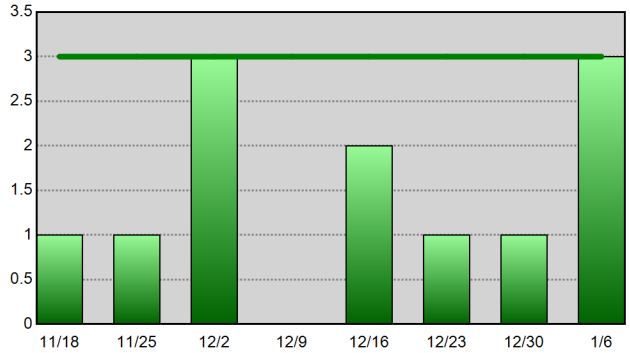

Residential Burglary - 52wk Avg: 9

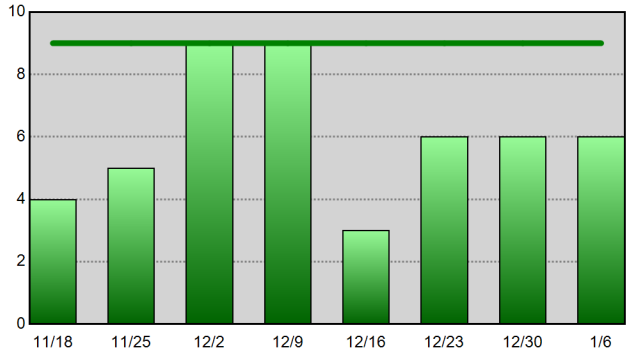

Aggravated Assault - 52wk Avg: 19

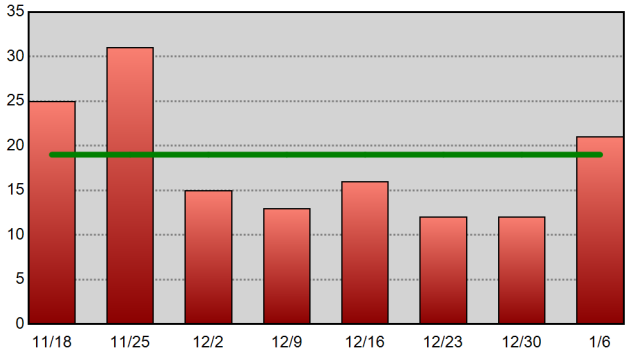

Theft From Vehicle - 52wk Avg: 10

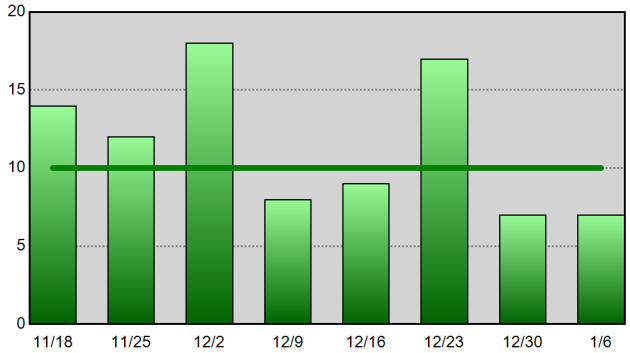

Vehicle Theft - 52wk Avg: 7

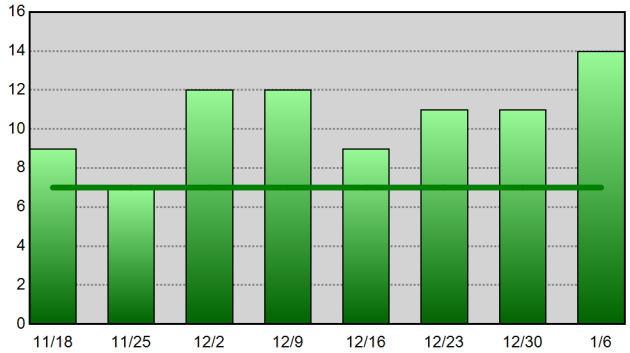

Information summarized for CompStat week ending 01-06-18.
The horizontal line on each chart represents the data set's 52-week weekly average.

Sourced from MNPD ARMS on 1/10/2018 8:22:40 AM. The figures above were sourced from incident reports using Uniform Crime Reporting definitions and reporting guidelines, based on the date when the crime was reported. This report is intended to be a management and planning tool and does not reflect the official UCR counts for the department. Incidents where a location is unknown or unspecified are included in the countywide totals.

Madison Precinct UCR Incident Charts

Aggregated by precinct (incident location).

Summarized by CompStat week for past eight weeks.

METROPOLITAN POLICE DEPARTMENT

of Nashville and Davidson County

All Part 1 Incidents - 52wk Avg: 74

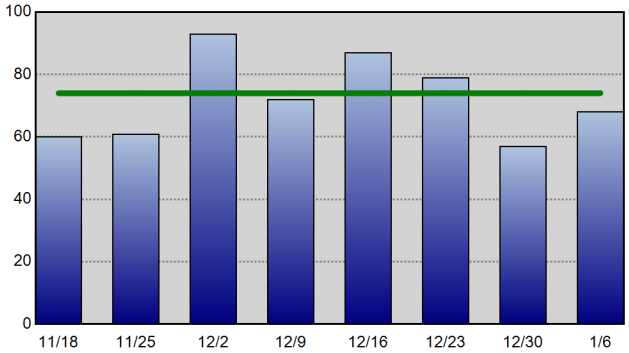

Violent Crime - 52wk Avg: 16

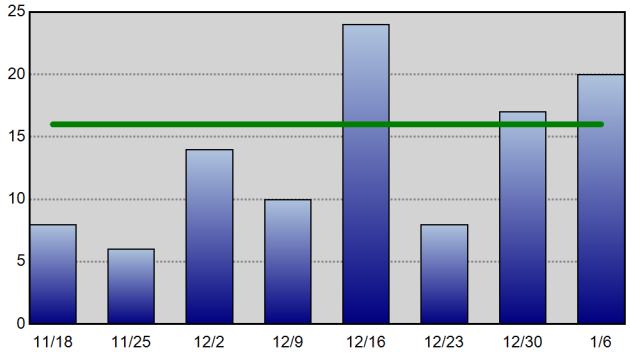

Property Crime - 52wk Avg: 58

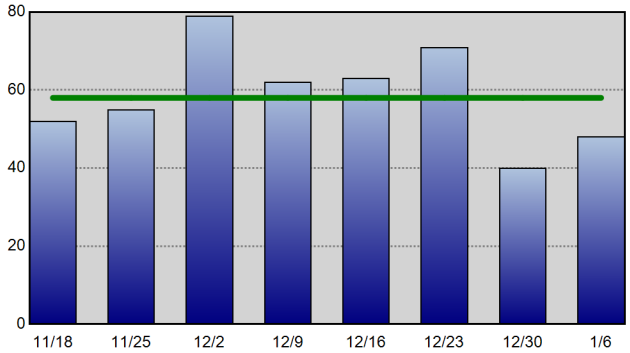

Robbery - 52wk Avg: 4

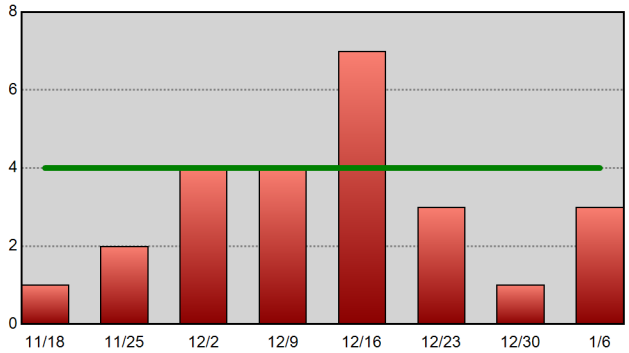

Commercial Burglary - 52wk Avg: 1

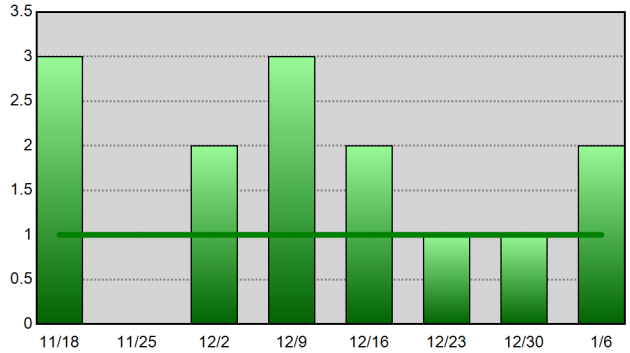

Residential Burglary - 52wk Avg: 5

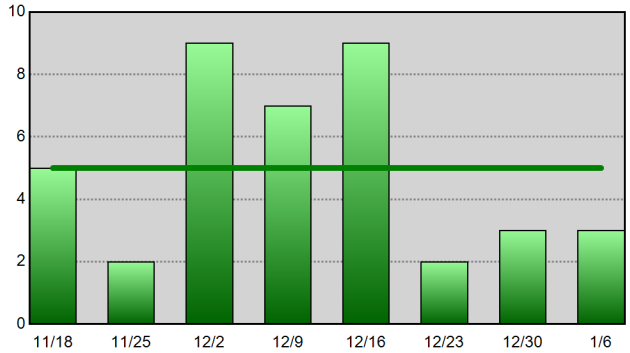

Aggravated Assault - 52wk Avg: 10

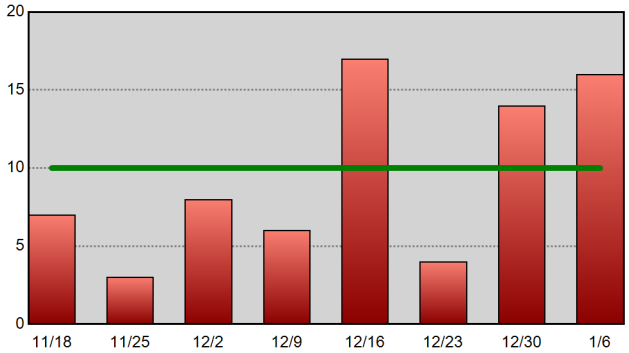

Theft From Vehicle - 52wk Avg: 8

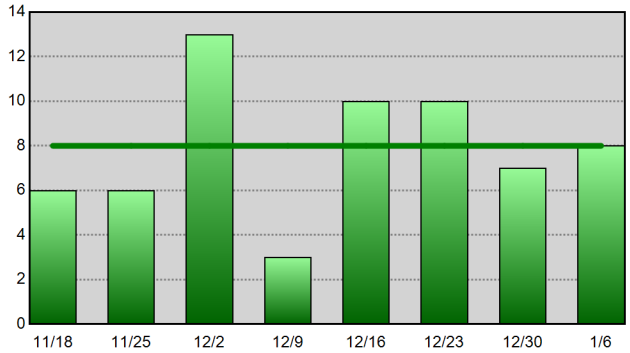

Vehicle Theft - 52wk Avg: 4

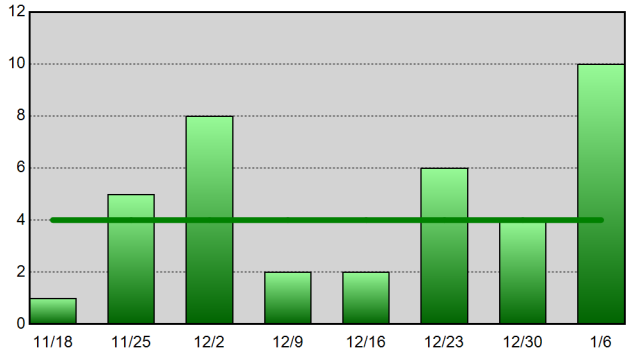

Information summarized for CompStat week ending 01-06-18.
The horizontal line on each chart represents the data set's 52-week weekly average.

Sourced from MNPD ARMS on 1/10/2018 8:22:41 AM. The figures above were sourced from incident reports using Uniform Crime Reporting definitions and reporting guidelines, based on the date when the crime was reported. This report is intended to be a management and planning tool and does not reflect the official UCR counts for the department. Incidents where a location is unknown or unspecified are included in the countywide totals.

Midtown Hills Precinct UCR Incident Charts

METROPOLITAN POLICE DEPARTMENT
of Nashville and Davidson County

Aggregated by precinct (incident location).
Summarized by CompStat week for past eight weeks.

All Part 1 Incidents - 52wk Avg: 79

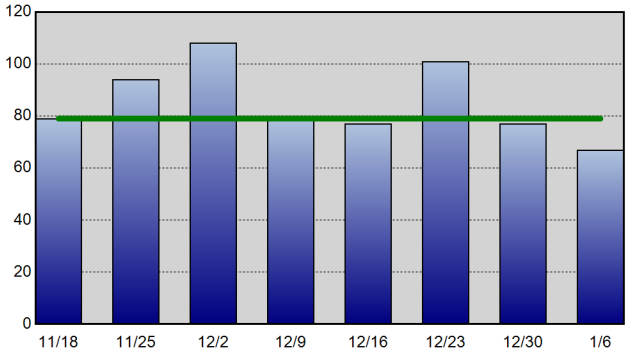

Violent Crime - 52wk Avg: 14

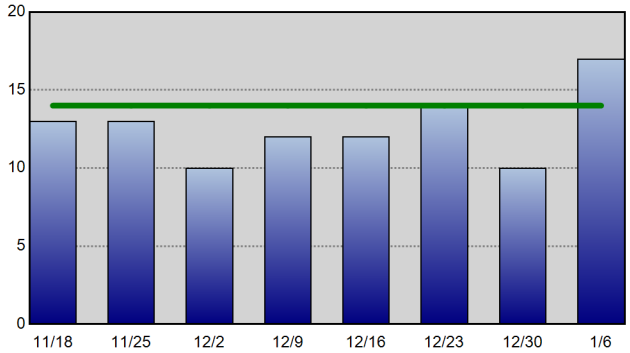

Property Crime - 52wk Avg: 65

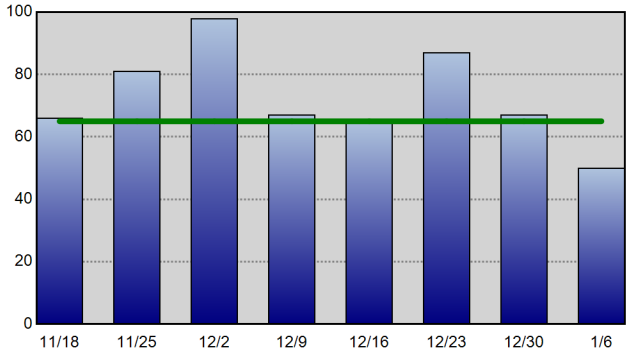

Robbery - 52wk Avg: 3

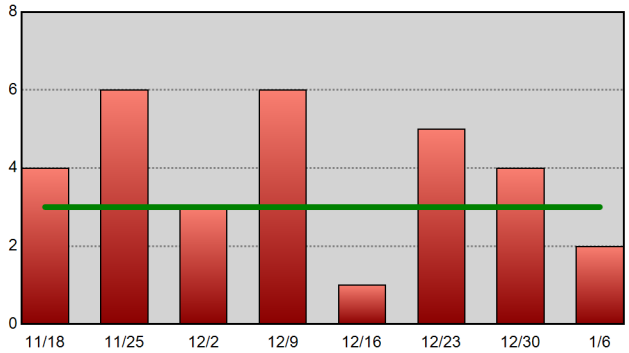

Commercial Burglary - 52wk Avg: 4

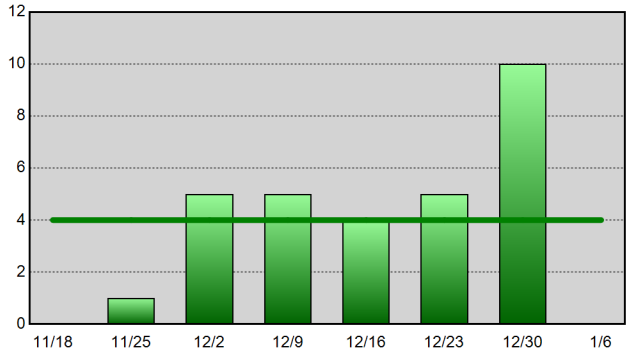

Residential Burglary - 52wk Avg: 5

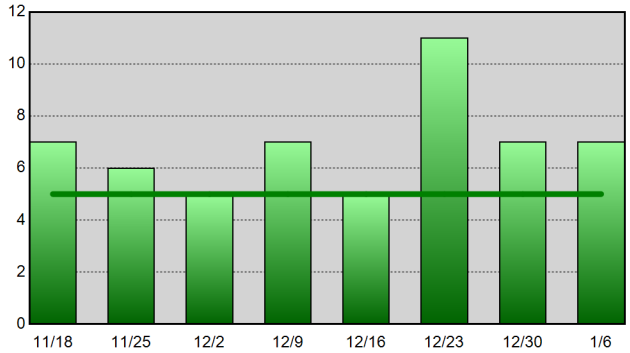

Aggravated Assault - 52wk Avg: 9

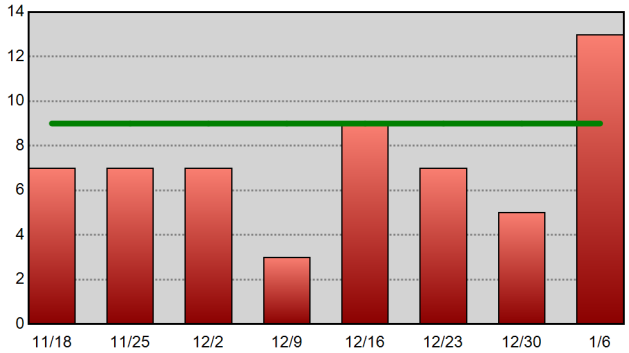

Theft From Vehicle - 52wk Avg: 17

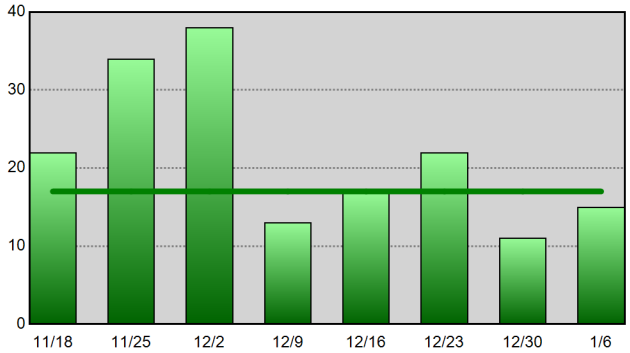

Vehicle Theft - 52wk Avg: 5

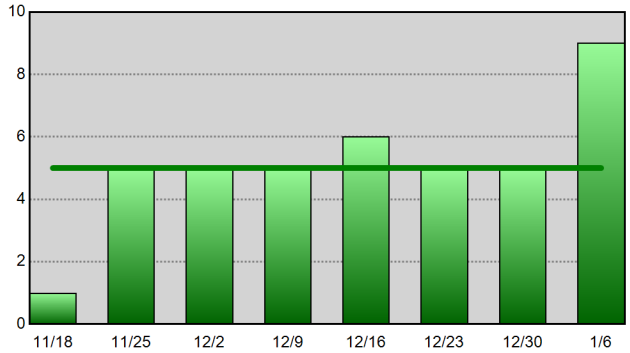

Information summarized for CompStat week ending 01-06-18.
The horizontal line on each chart represents the data set's 52-week weekly average.

Sourced from MNPD ARMS on 1/10/2018 8:22:41 AM. The figures above were sourced from incident reports using Uniform Crime Reporting definitions and reporting guidelines, based on the date when the crime was reported. This report is intended to be a management and planning tool and does not reflect the official UCR counts for the department. Incidents where a location is unknown or unspecified are included in the countywide totals.

UCR Incidents - Annual Totals

Based on date when each incident was reported.

METROPOLITAN POLICE DEPARTMENT

of Nashville and Davidson County

Year End Totals - All Part 1 Incidents (Prior 9 Year Annual Avg: 34,315)

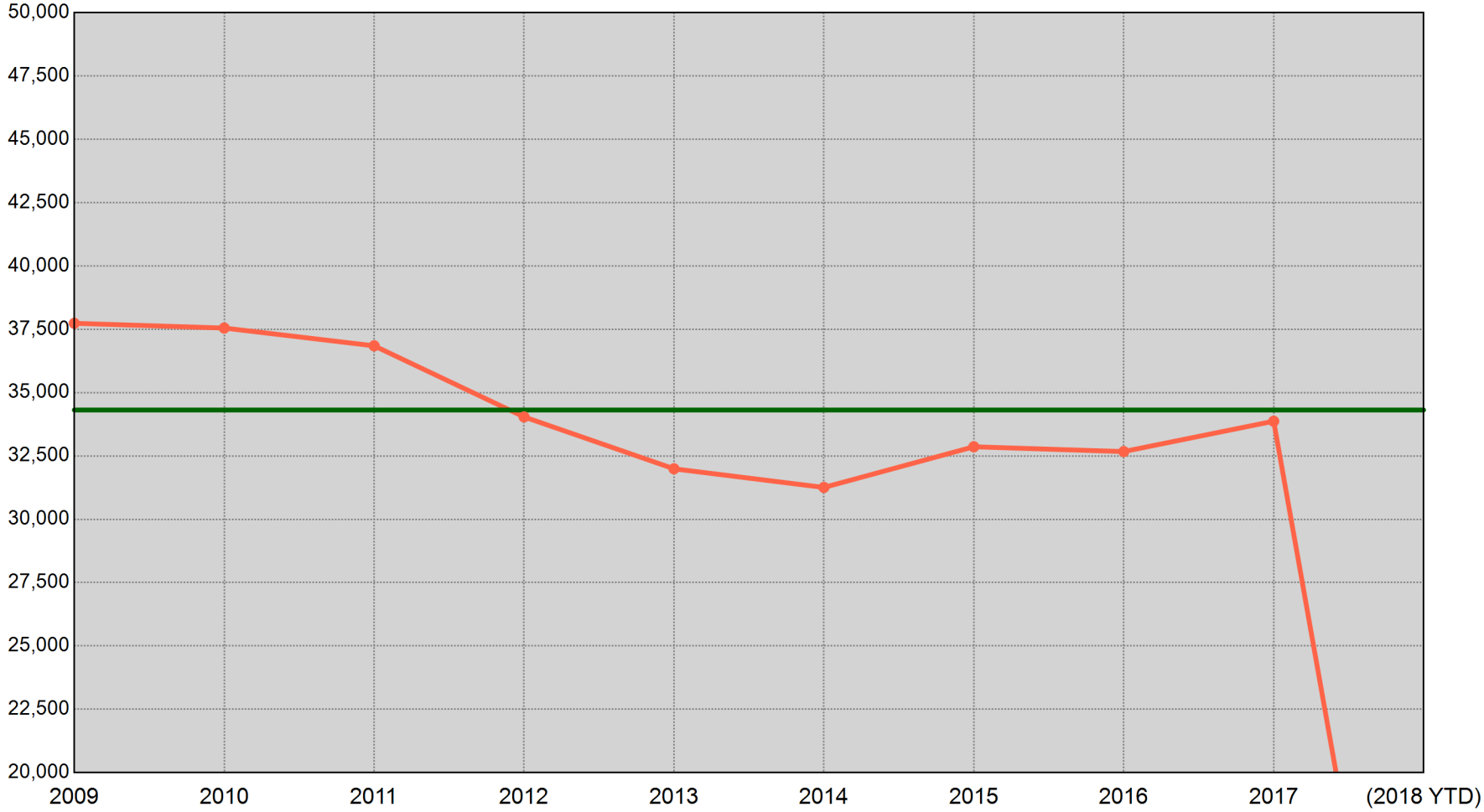

2009	2010	2011	2012	2013	2014	2015	2016	2017	(2018 YTD)
37,737 Incidents	37,550 Incidents	36,848 Incidents	34,042 Incidents	31,993 Incidents	31,257 Incidents	32,863 Incidents	32,673 Incidents	33,871 Incidents	537 Incidents

"(2018 YTD)" is a count of UCR incidents reported between 01/01/2018 and 01/06/2018. The green horizontal line represents the average of the nine prior annual totals.

Sourced from MNPD ARMS on 1/10/2018 8:22:42 AM. The figures above were sourced from incident reports using Uniform Crime Reporting definitions and reporting guidelines, based on the date when the crime was reported. This report is intended to be a management and planning tool and does not reflect the official UCR counts for the department. Incidents where a location is unknown or unspecified are included in the countywide totals.

UCR Incidents - YTD Comparisons: All Incidents

METROPOLITAN POLICE DEPARTMENT
of Nashville and Davidson County

Aggregated by precinct (incident location). Based on date when each incident was reported.

		2010 YTD to 2018 YTD	2011 YTD to 2018 YTD	2012 YTD to 2018 YTD	2013 YTD to 2018 YTD	2014 YTD to 2018 YTD	2015 YTD to 2018 YTD	2016 YTD to 2018 YTD	2017 YTD to 2018 YTD	8 YTD Avg to 2018 YTD	5 YTD Avg to 2018 YTD
West	Prior YTD	47	55	45	53	34	52	59	50	49	49
	YTD	60	60	60	60	60	60	60	60	60	60
	% Change	27.7%	9.1%	33.3%	13.2%	76.5%	15.4%	1.7%	20.0%	22.4%	22.4%
East	Prior YTD	53	103	70	74	33	47	67	63	63	56
	YTD	61	61	61	61	61	61	61	61	61	61
	% Change	15.1%	-40.8%	-12.9%	-17.6%	84.8%	29.8%	-9.0%	-3.2%	-3.2%	8.9%
South	Prior YTD	78	132	109	109	96	105	116	100	105	105
	YTD	93	93	93	93	93	93	93	93	93	93
	% Change	19.2%	-29.5%	-14.7%	-14.7%	-3.1%	-11.4%	-19.8%	-7.0%	-11.4%	-11.4%
Central	Prior YTD	22	23	39	26	21	22	27	24	25	24
	YTD	29	29	29	29	29	29	29	29	29	29
	% Change	31.8%	26.1%	-25.6%	11.5%	38.1%	31.8%	7.4%	20.8%	16.0%	20.8%
Hermitage	Prior YTD	99	98	90	120	86	69	99	85	93	91
	YTD	96	96	96	96	96	96	96	96	96	96
	% Change	-3.0%	-2.0%	6.7%	-20.0%	11.6%	39.1%	-3.0%	12.9%	3.2%	5.5%
North	Prior YTD	51	63	64	51	53	73	51	63	58	58
	YTD	74	74	74	74	74	74	74	74	74	74
	% Change	45.1%	17.5%	15.6%	45.1%	39.6%	1.4%	45.1%	17.5%	27.6%	27.6%
Madison	Prior YTD	58	55	87	66	41	49	50	56	57	52
	YTD	62	62	62	62	62	62	62	62	62	62
	% Change	6.9%	12.7%	-28.7%	-6.1%	51.2%	26.5%	24.0%	10.7%	8.8%	19.2%
Midtown Hills	Prior YTD	82	77	82	67	57	37	50	54	63	53
	YTD	62	62	62	62	62	62	62	62	62	62
	% Change	-24.4%	-19.5%	-24.4%	-7.5%	8.8%	67.6%	24.0%	14.8%	-1.6%	17.0%
Not Validated	Prior YTD	1	0	0	0	0	0	0	0	0	0
	YTD	0	0	0	0	0	0	0	0	0	0
	% Change	-100.0%	-	-	-	-	-	-	-	-	-
County	Prior YTD	491	606	586	566	421	454	519	495	517	491
	YTD	537	537	537	537	537	537	537	537	537	537
	% Change	9.4%	-11.4%	-8.4%	-5.1%	27.6%	18.3%	3.5%	8.5%	3.9%	9.4%

Information summarized for CompStat week ending 01/06/2018.

Sourced from MNPD ARMS on 1/10/2018 8:22:43 AM. The figures above were sourced from incident reports using Uniform Crime Reporting definitions and reporting guidelines, based on the date when the crime was reported. This report is intended to be a management and planning tool and does not reflect the official UCR counts for the department. Incidents where a location is unknown or unspecified are included in the countywide totals. 'Unknown' refers to records in which the address is listed as 'Unknown' on the incident report. 'Not Validated' refers to records that were entered in with an invalid addresses.

County UCR Incidents - YTD Comparison Charts

Aggregated by precinct (incident location). Based on date when each incident was reported.

METROPOLITAN POLICE DEPARTMENT
of Nashville and Davidson County

All Part 1 Incidents - Annual YTD Avg: 528 (Bar Chart)

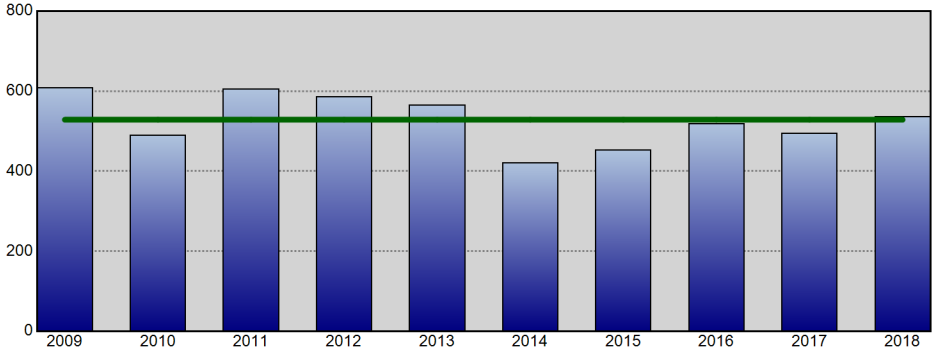

All Part 1 Incidents - Annual YTD Avg: 528 (Line Chart)

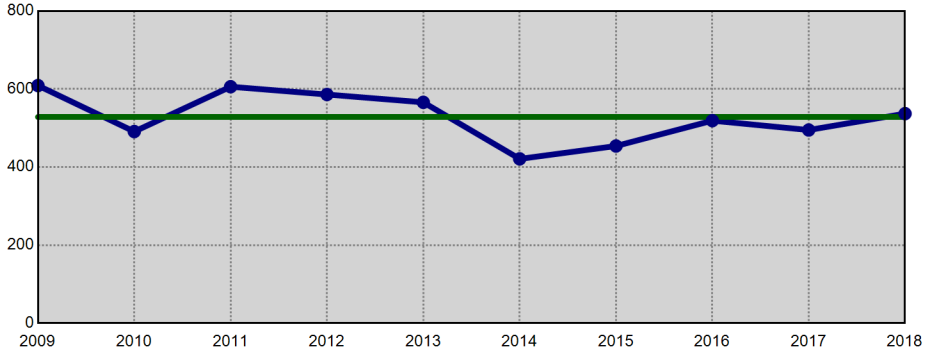

Violent Crime - Annual YTD Avg: 112 (Bar Chart)

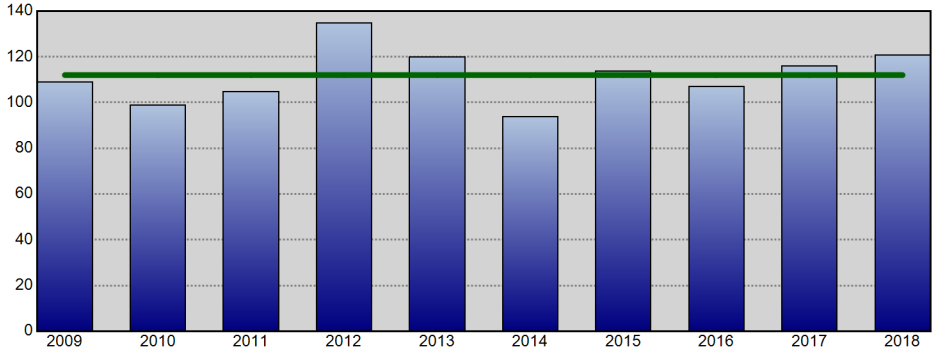

Violent Crime - Annual YTD Avg: 112 (Line Chart)

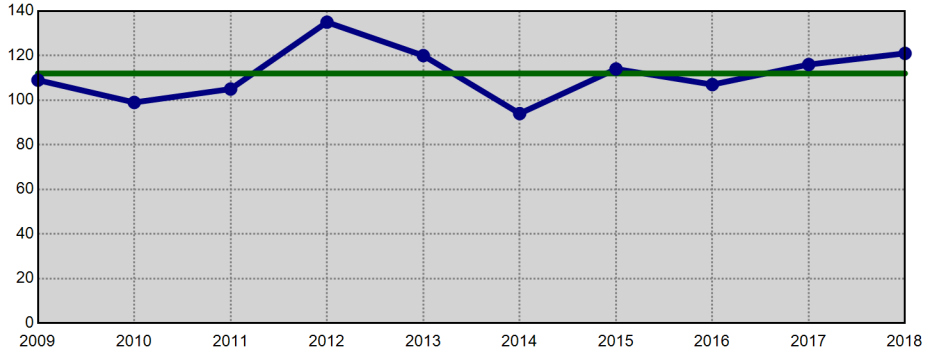

Property Crime - Annual YTD Avg: 416 (Bar Chart)

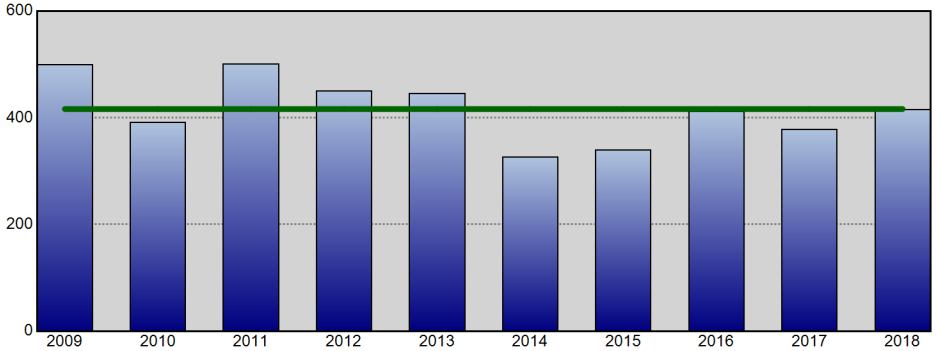

Property Crime - Annual YTD Avg: 416 (Line Chart)

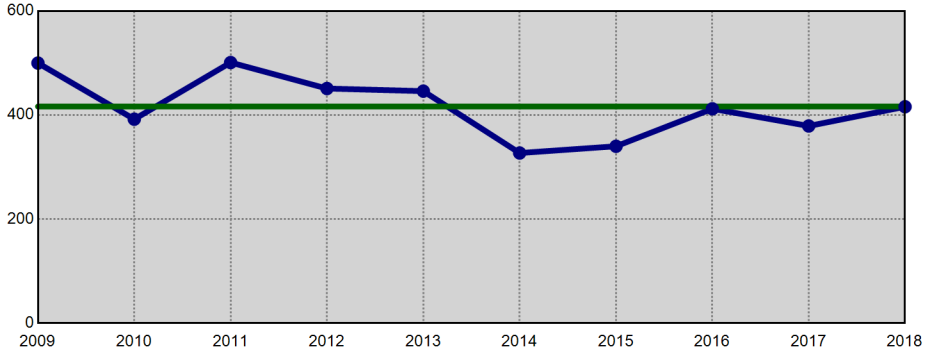

Information summarized for CompStat week ending 01/06/2018. The horizontal line on each chart represents the average of the prior 9 YTD offense totals.

Sourced from MNPD ARMS on 1/10/2018 8:22:43 AM. The figures above were sourced from incident reports using Uniform Crime Reporting definitions and reporting guidelines, based on the date when the crime was reported. This report is intended to be a management and planning tool and does not reflect the official UCR counts for the department. Incidents where a location is unknown or unspecified are included in the countywide totals.

West Precinct UCR Incidents - YTD Comparisons

Aggregated by precinct (incident location). Based on date when each incident was reported.

METROPOLITAN POLICE DEPARTMENT
of Nashville and Davidson County

All Part 1 Incidents - Annual YTD Avg: 50 (Bar Chart)

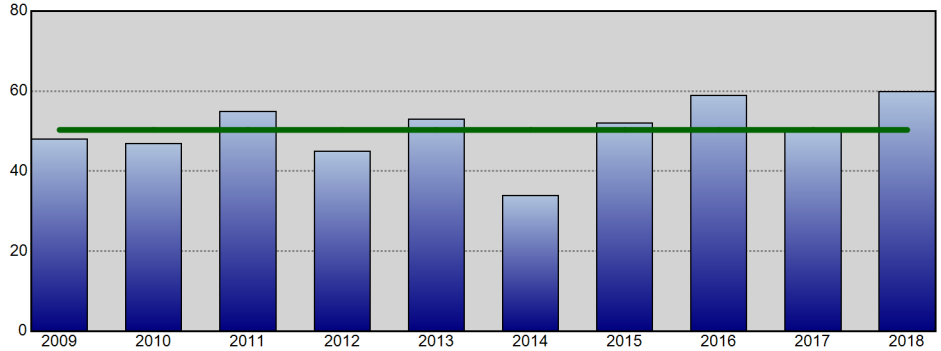

All Part 1 Incidents - Annual YTD Avg: 50 (Line Chart)

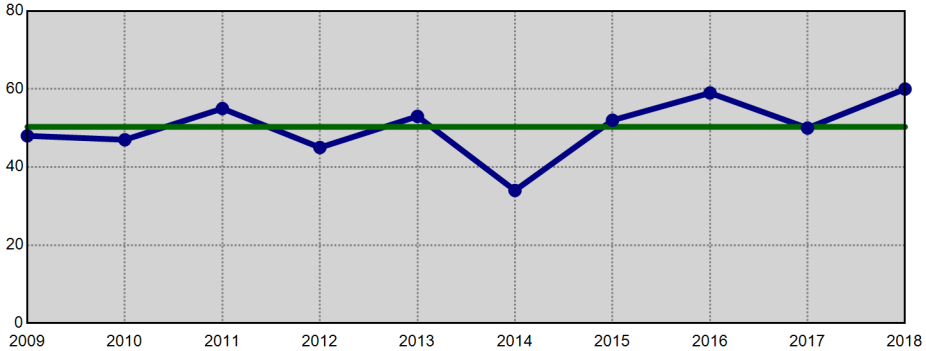

Violent Crime - Annual YTD Avg: 7 (Bar Chart)

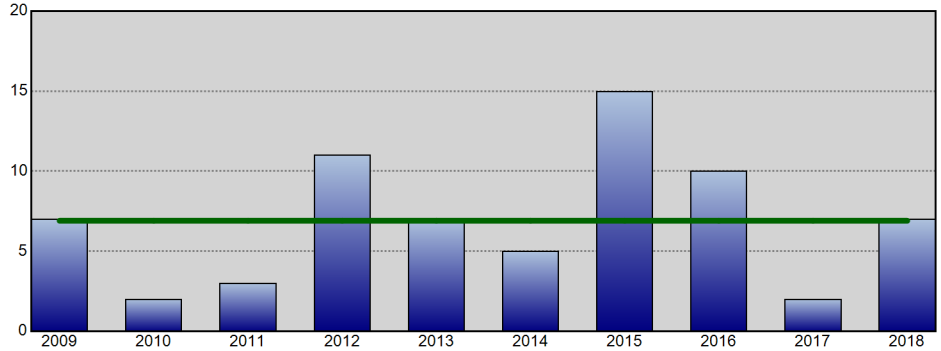

Violent Crime - Annual YTD Avg: 7 (Line Chart)

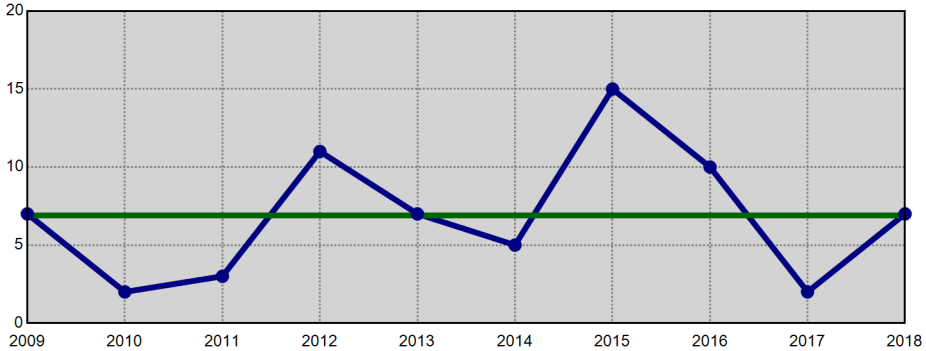

Property Crime - Annual YTD Avg: 43 (Bar Chart)

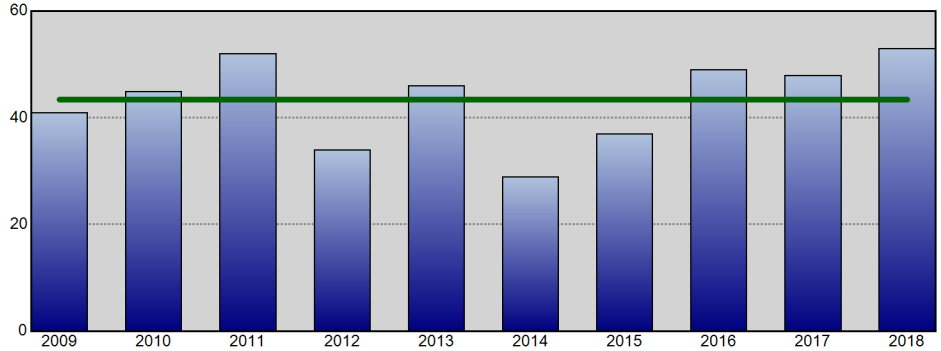

Property Crime - Annual YTD Avg: 43 (Line Chart)

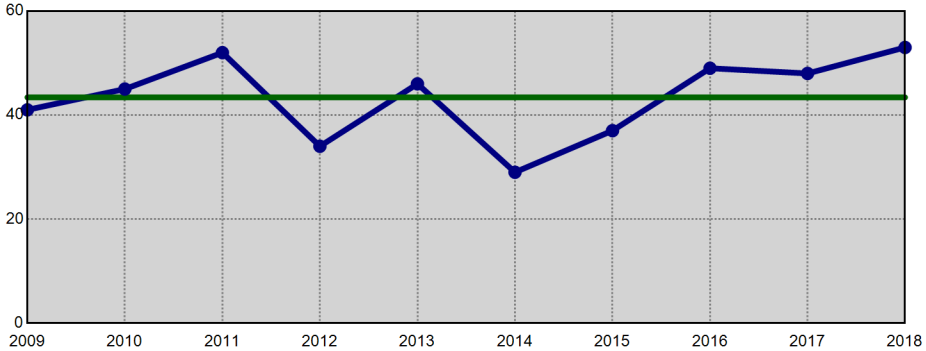

Information summarized for CompStat week ending 01/06/2018. The horizontal line on each chart represents the average of the prior 9 YTD offense totals.

Sourced from MNPD ARMS on 1/10/2018 8:22:43 AM. The figures above were sourced from incident reports using Uniform Crime Reporting definitions and reporting guidelines, based on the date when the crime was reported. This report is intended to be a management and planning tool and does not reflect the official UCR counts for the department. Incidents where a location is unknown or unspecified are included in the countywide totals.

East Precinct UCR Incidents - YTD Comparisons

Aggregated by precinct (incident location). Based on date when each incident was reported.

METROPOLITAN POLICE DEPARTMENT
of Nashville and Davidson County

All Part 1 Incidents - Annual YTD Avg: 63 (Bar Chart)

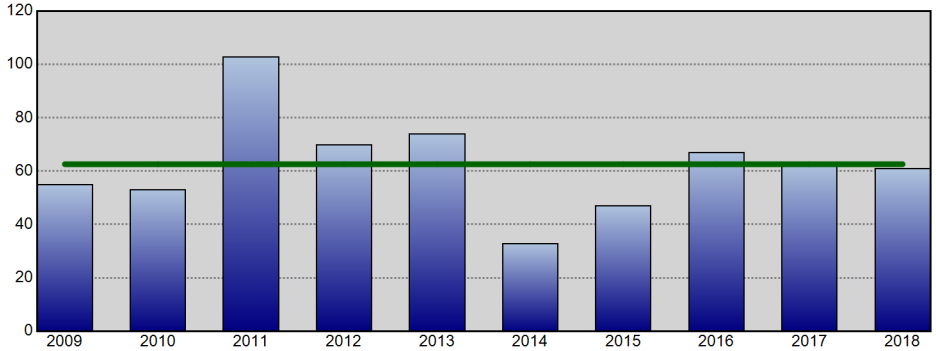

All Part 1 Incidents - Annual YTD Avg: 63 (Line Chart)

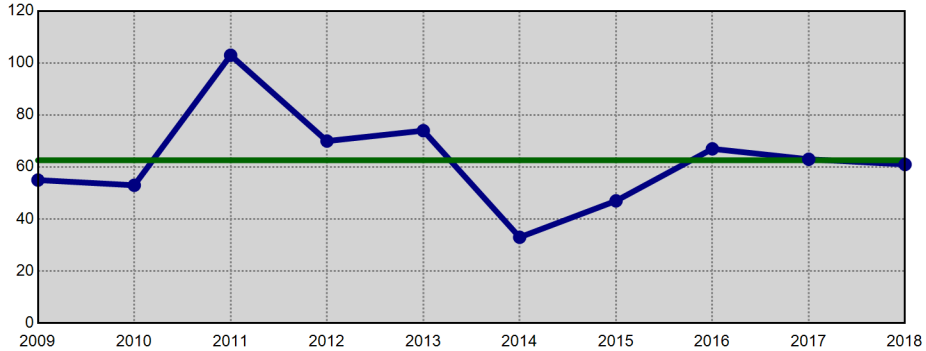

Violent Crime - Annual YTD Avg: 16 (Bar Chart)

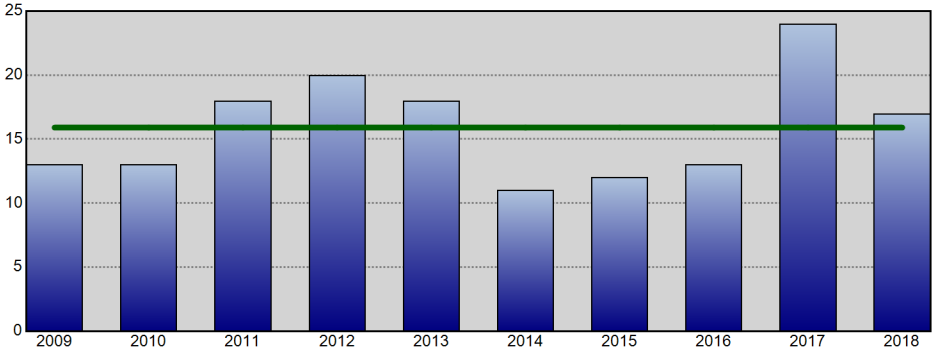

Violent Crime - Annual YTD Avg: 16 (Line Chart)

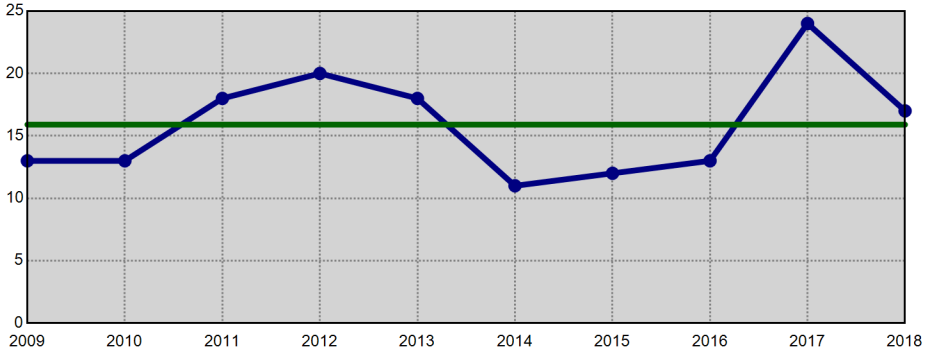

Property Crime - Annual YTD Avg: 47 (Bar Chart)

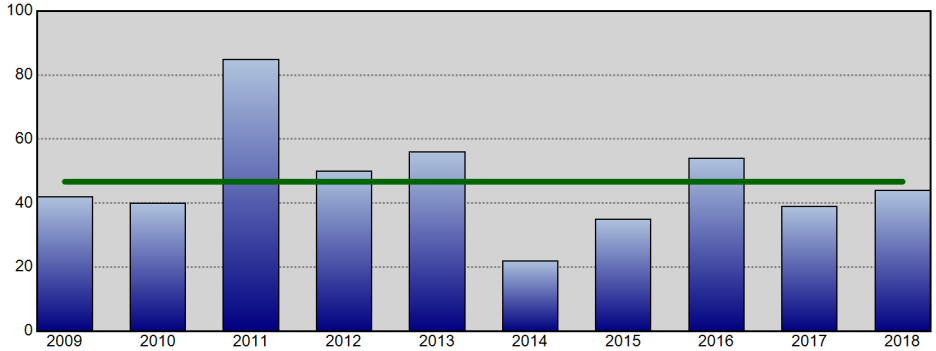

Property Crime - Annual YTD Avg: 47 (Line Chart)

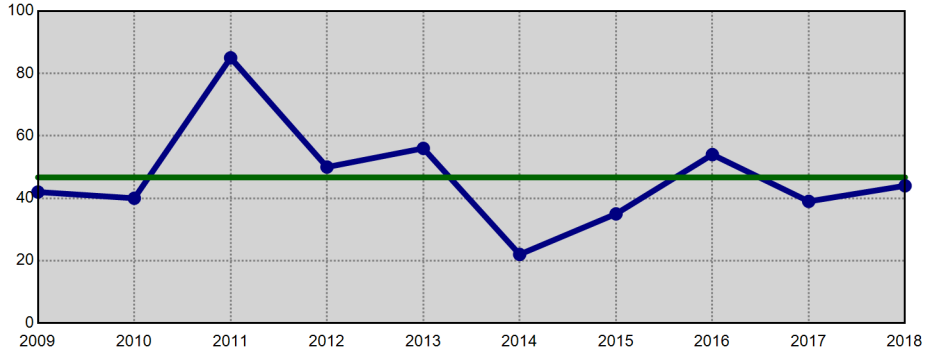

Information summarized for CompStat week ending 01/06/2018. The horizontal line on each chart represents the average of the prior 9 YTD offense totals.

Sourced from MNPD ARMS on 1/10/2018 8:22:44 AM. The figures above were sourced from incident reports using Uniform Crime Reporting definitions and reporting guidelines, based on the date when the crime was reported. This report is intended to be a management and planning tool and does not reflect the official UCR counts for the department. Incidents where a location is unknown or unspecified are included in the countywide totals.

South Precinct UCR Incidents - YTD Comparisons

Aggregated by precinct (incident location). Based on date when each incident was reported.

METROPOLITAN POLICE DEPARTMENT
of Nashville and Davidson County

All Part 1 Incidents - Annual YTD Avg: 107 (Bar Chart)

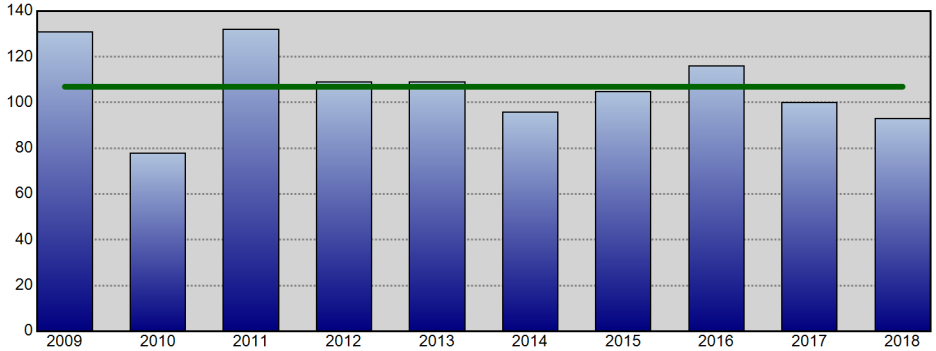

All Part 1 Incidents - Annual YTD Avg: 107 (Line Chart)

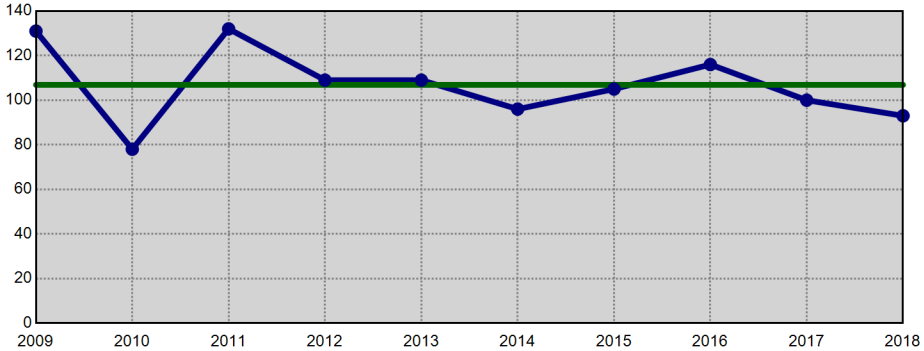

Violent Crime - Annual YTD Avg: 22 (Bar Chart)

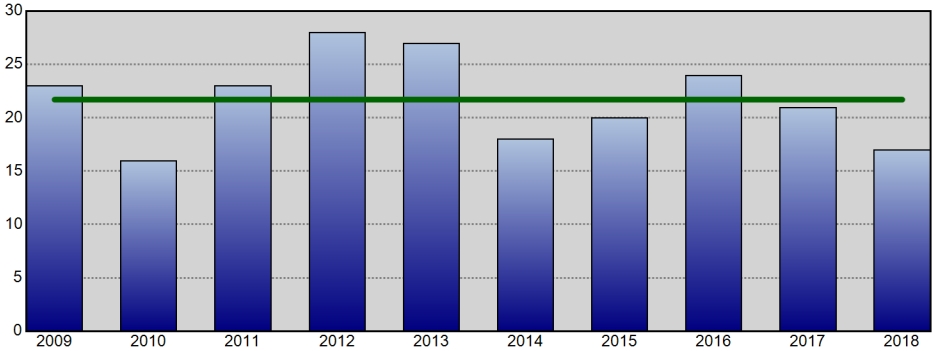

Violent Crime - Annual YTD Avg: 22 (Line Chart)

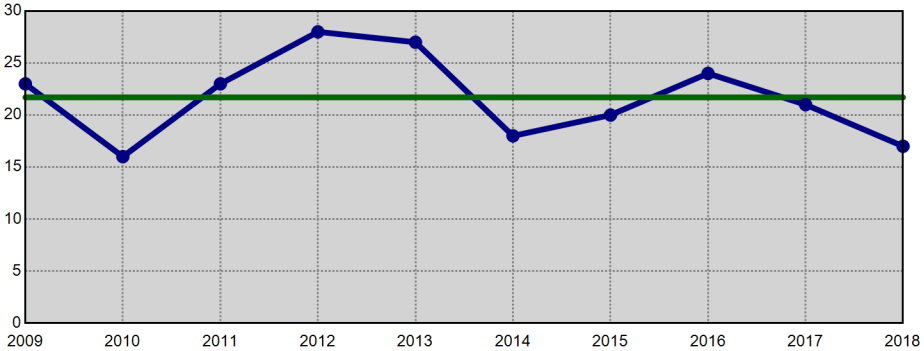

Property Crime - Annual YTD Avg: 85 (Bar Chart)

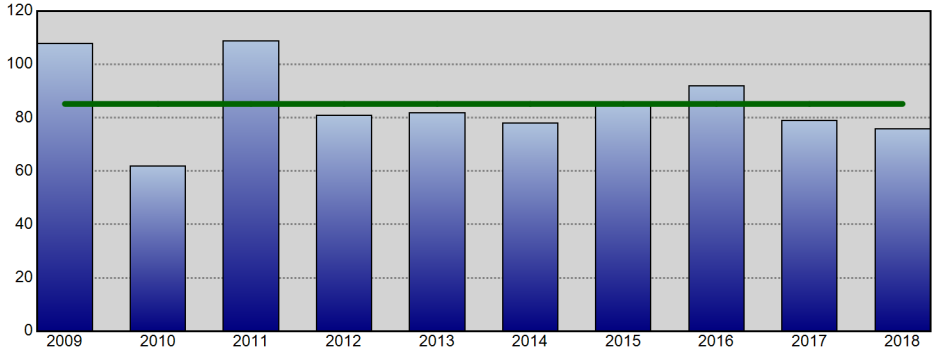

Property Crime - Annual YTD Avg: 85 (Line Chart)

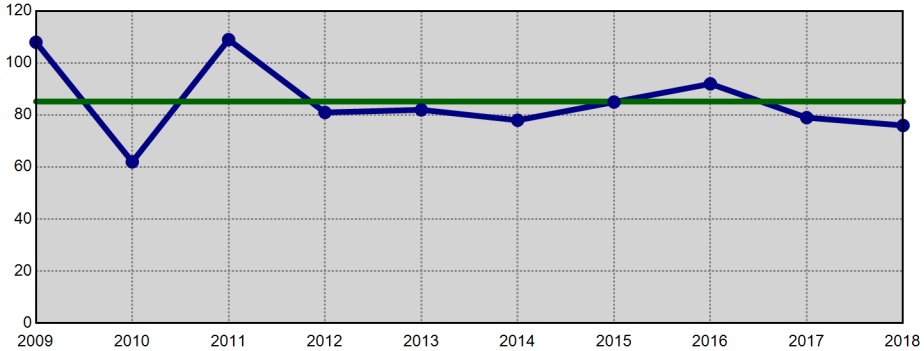

Information summarized for CompStat week ending 01/06/2018. The horizontal line on each chart represents the average of the prior 9 YTD offense totals.

Sourced from MNPD ARMS on 1/10/2018 8:22:45 AM. The figures above were sourced from incident reports using Uniform Crime Reporting definitions and reporting guidelines, based on the date when the crime was reported. This report is intended to be a management and planning tool and does not reflect the official UCR counts for the department. Incidents where a location is unknown or unspecified are included in the countywide totals.

Central Precinct UCR Incidents - YTD Comparisons

METROPOLITAN POLICE DEPARTMENT
of Nashville and Davidson County

Aggregated by precinct (incident location). Based on date when each incident was reported.

All Part 1 Incidents - Annual YTD Avg: 26 (Bar Chart)

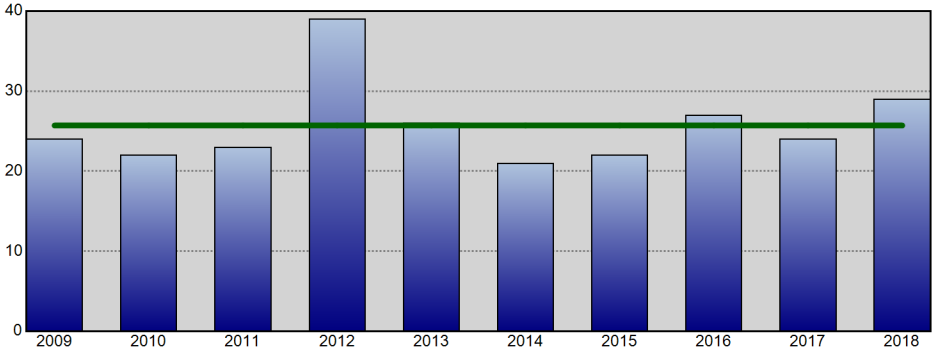

All Part 1 Incidents - Annual YTD Avg: 26 (Line Chart)

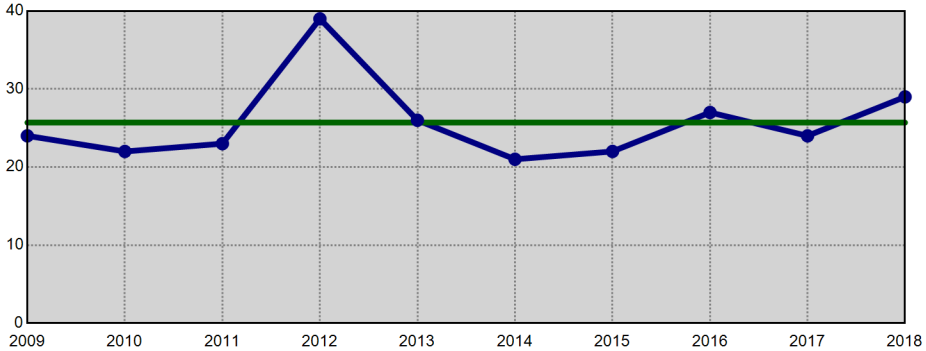

Violent Crime - Annual YTD Avg: 6 (Bar Chart)

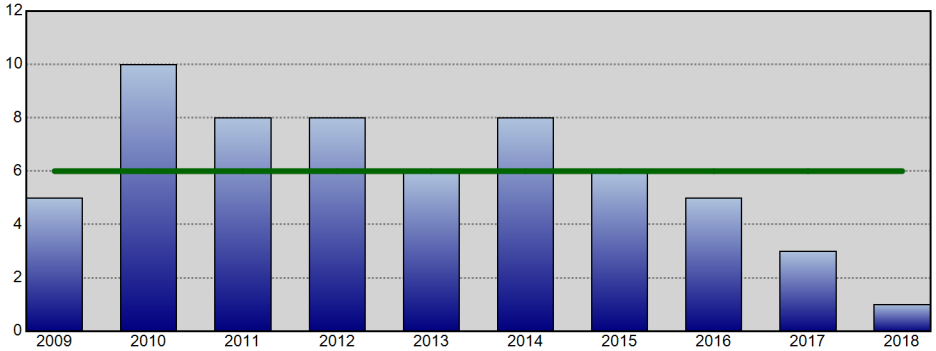

Violent Crime - Annual YTD Avg: 6 (Line Chart)

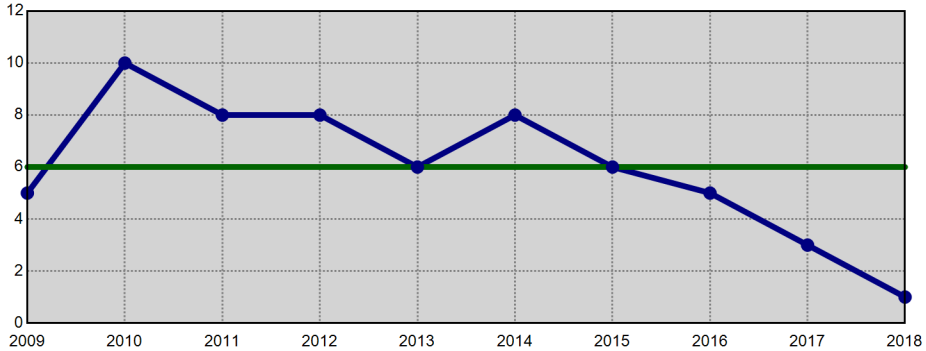

Property Crime - Annual YTD Avg: 20 (Bar Chart)

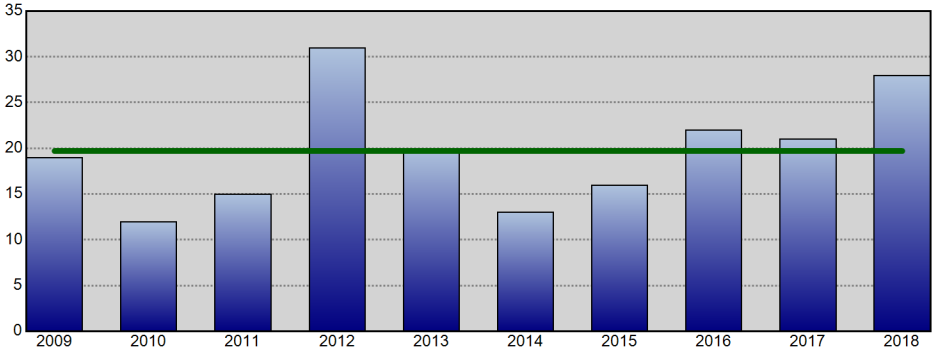

Property Crime - Annual YTD Avg: 20 (Line Chart)

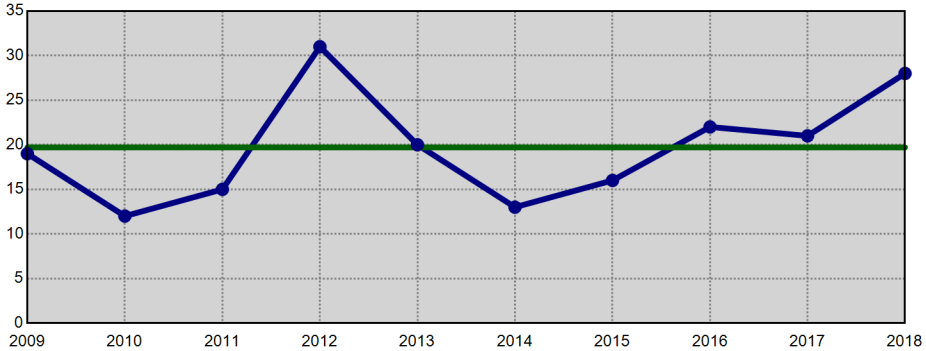

Information summarized for CompStat week ending 01/06/2018. The horizontal line on each chart represents the average of the prior 9 YTD offense totals.

Sourced from MNPD ARMS on 1/10/2018 8:22:46 AM. The figures above were sourced from incident reports using Uniform Crime Reporting definitions and reporting guidelines, based on the date when the crime was reported. This report is intended to be a management and planning tool and does not reflect the official UCR counts for the department. Incidents where a location is unknown or unspecified are included in the countywide totals.

Hermitage Precinct UCR Incidents - YTD Comparisons

Aggregated by precinct (incident location). Based on date when each incident was reported.

METROPOLITAN POLICE DEPARTMENT
of Nashville and Davidson County

All Part 1 Incidents - Annual YTD Avg: 96 (Bar Chart)

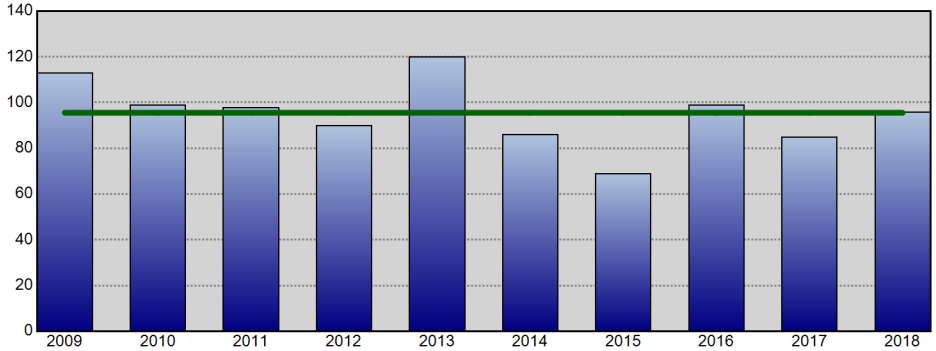

All Part 1 Incidents - Annual YTD Avg: 96 (Line Chart)

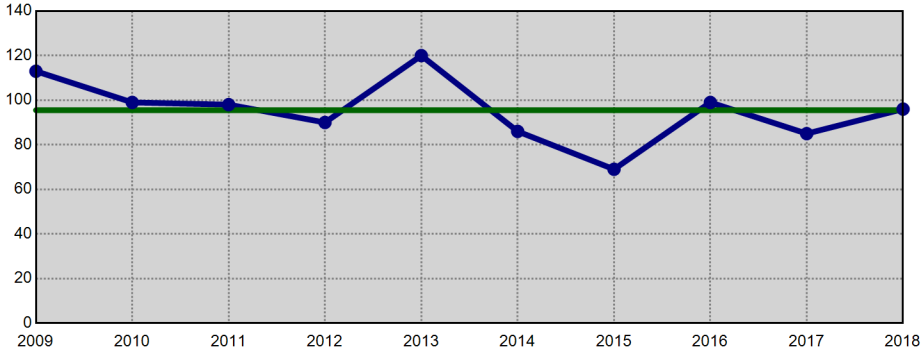

Violent Crime - Annual YTD Avg: 20 (Bar Chart)

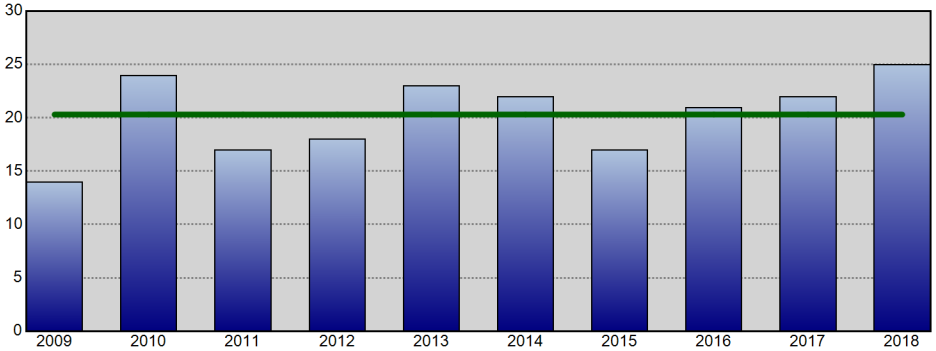

Violent Crime - Annual YTD Avg: 20 (Line Chart)

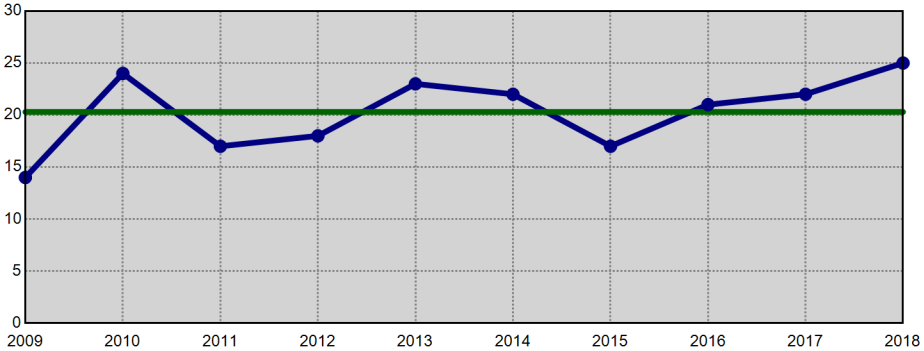

Property Crime - Annual YTD Avg: 75 (Bar Chart)

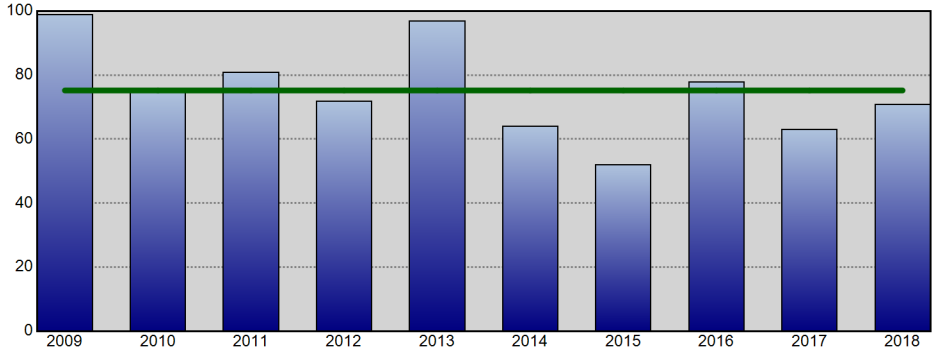

Property Crime - Annual YTD Avg: 75 (Line Chart)

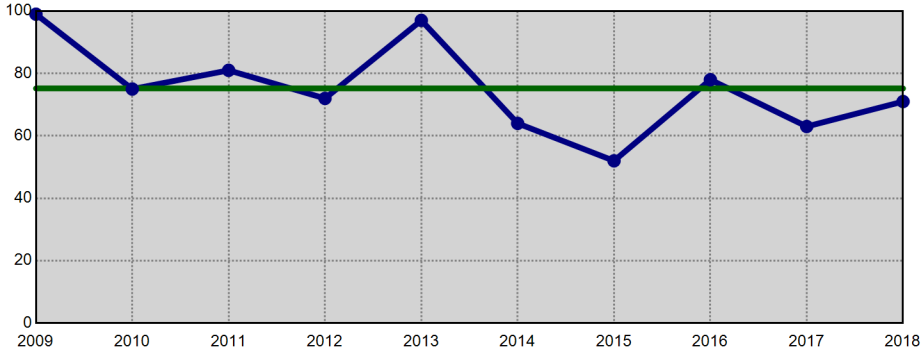

Information summarized for CompStat week ending 01/06/2018. The horizontal line on each chart represents the average of the prior 9 YTD offense totals.

Sourced from MNPD ARMS on 1/10/2018 8:22:46 AM. The figures above were sourced from incident reports using Uniform Crime Reporting definitions and reporting guidelines, based on the date when the crime was reported. This report is intended to be a management and planning tool and does not reflect the official UCR counts for the department. Incidents where a location is unknown or unspecified are included in the countywide totals.

North Precinct UCR Incidents - YTD Comparisons

Aggregated by precinct (incident location). Based on date when each incident was reported.

METROPOLITAN POLICE DEPARTMENT
of Nashville and Davidson County

All Part 1 Incidents - Annual YTD Avg: 61 (Bar Chart)

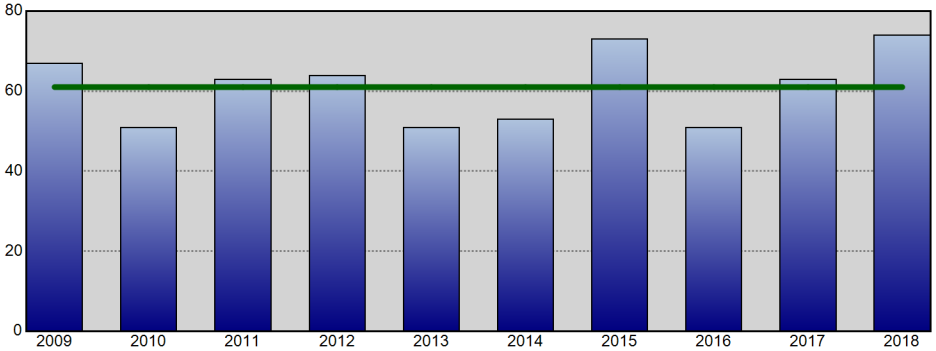

All Part 1 Incidents - Annual YTD Avg: 61 (Line Chart)

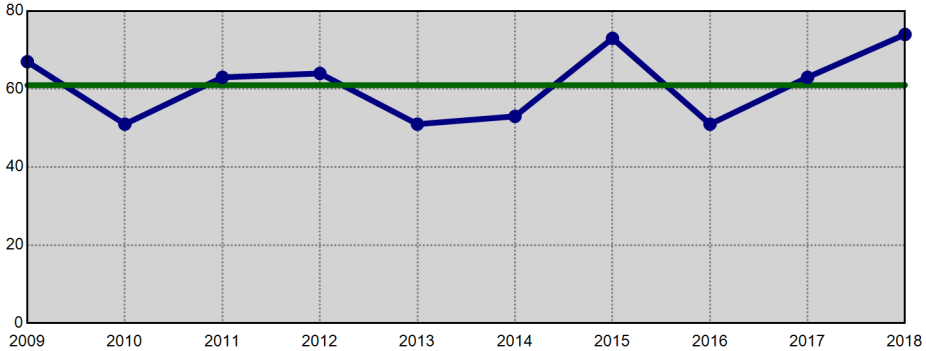

Violent Crime - Annual YTD Avg: 18 (Bar Chart)

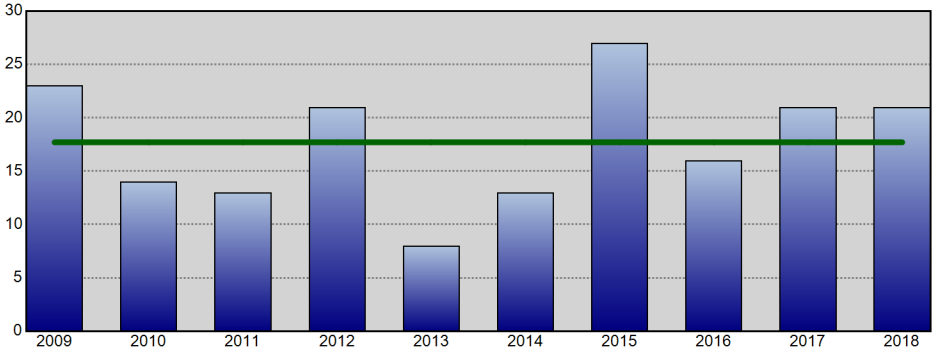

Violent Crime - Annual YTD Avg: 18 (Line Chart)

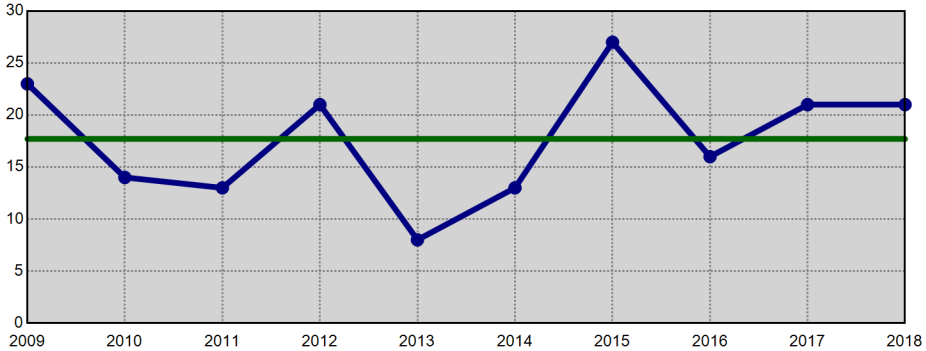

Property Crime - Annual YTD Avg: 43 (Bar Chart)

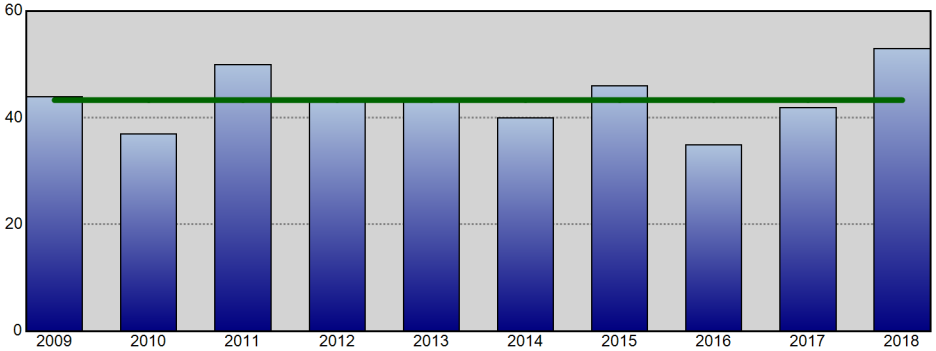

Property Crime - Annual YTD Avg: 43 (Line Chart)

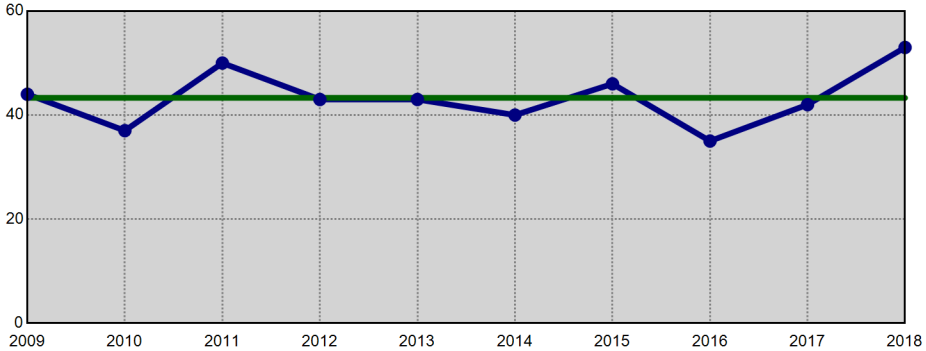

Information summarized for CompStat week ending 01/06/2018. The horizontal line on each chart represents the average of the prior 9 YTD offense totals.

Sourced from MNPD ARMS on 1/10/2018 8:22:47 AM. The figures above were sourced from incident reports using Uniform Crime Reporting definitions and reporting guidelines, based on the date when the crime was reported. This report is intended to be a management and planning tool and does not reflect the official UCR counts for the department. Incidents where a location is unknown or unspecified are included in the countywide totals.

Madison Precinct UCR Incidents - YTD Comparisons

METROPOLITAN POLICE DEPARTMENT
of Nashville and Davidson County

Aggregated by precinct (incident location). Based on date when each incident was reported.

All Part 1 Incidents - Annual YTD Avg: 59 (Bar Chart)

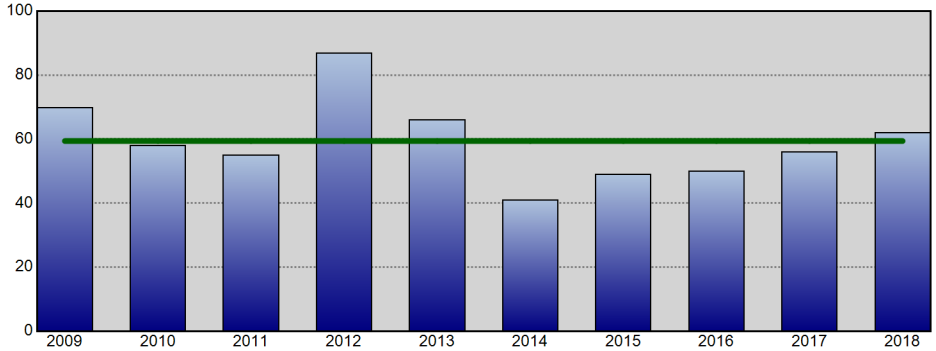

All Part 1 Incidents - Annual YTD Avg: 59 (Line Chart)

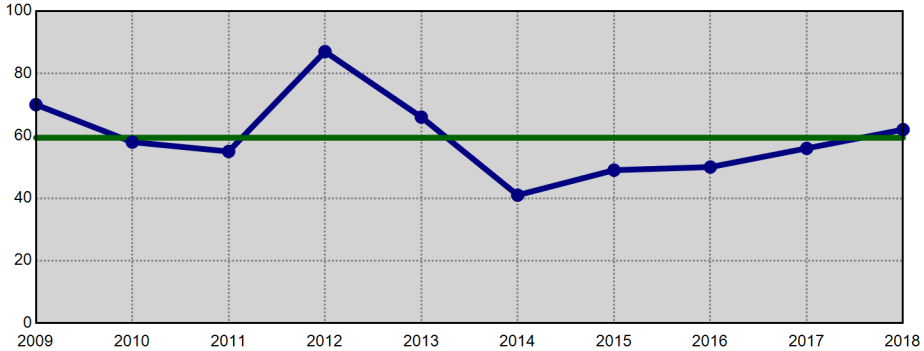

Violent Crime - Annual YTD Avg: 12 (Bar Chart)

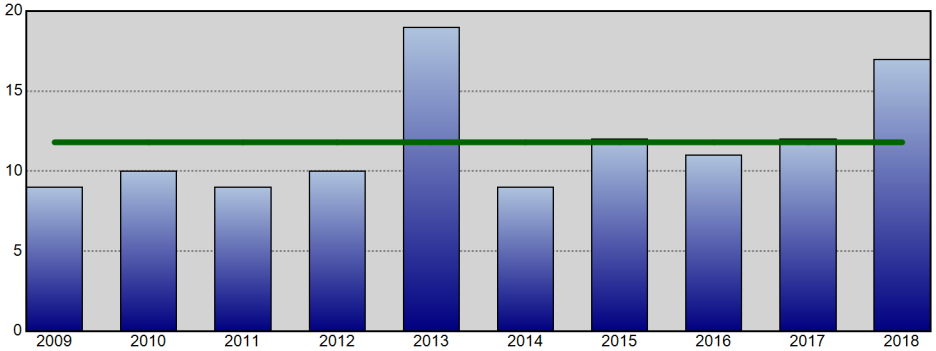

Violent Crime - Annual YTD Avg: 12 (Line Chart)

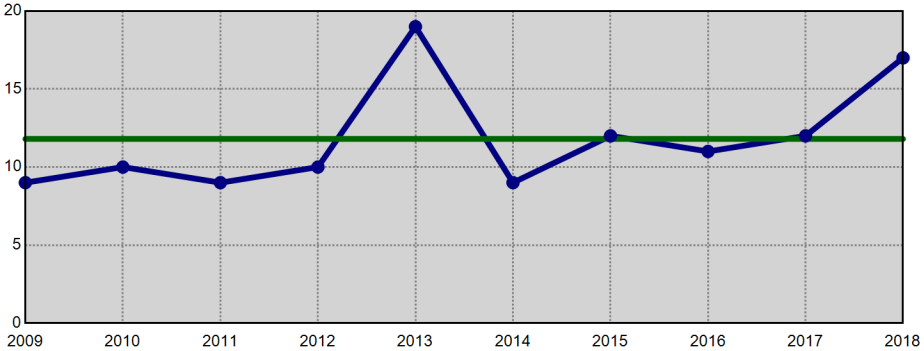

Property Crime - Annual YTD Avg: 48 (Bar Chart)

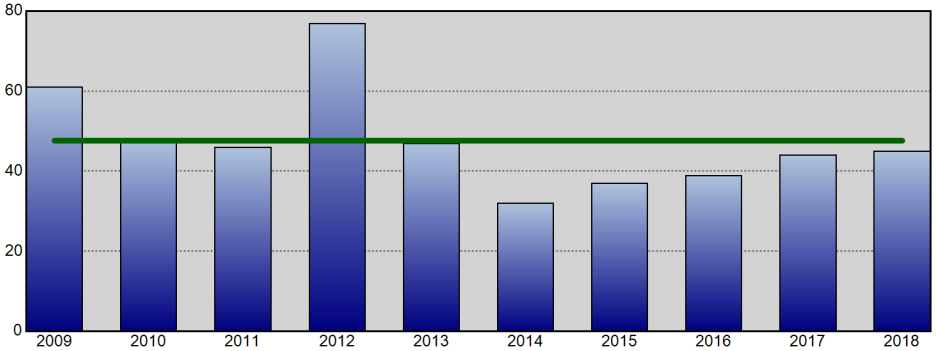

Property Crime - Annual YTD Avg: 48 (Line Chart)

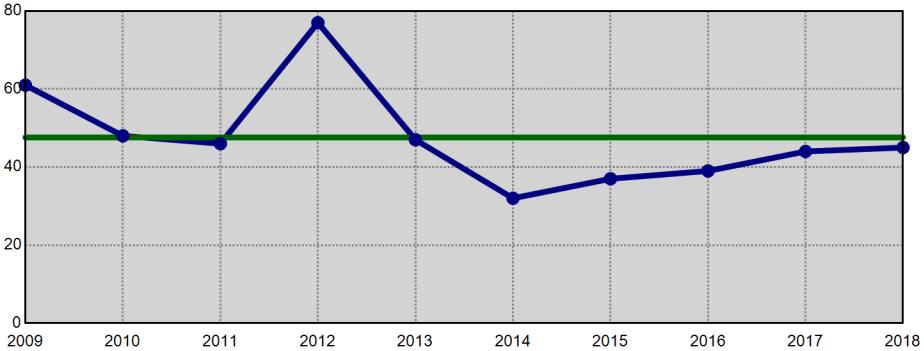

Information summarized for CompStat week ending 01/06/2018. The horizontal line on each chart represents the average of the prior 9 YTD offense totals.

Sourced from MNPD ARMS on 1/10/2018 8:22:48 AM. The figures above were sourced from incident reports using Uniform Crime Reporting definitions and reporting guidelines, based on the date when the crime was reported. This report is intended to be a management and planning tool and does not reflect the official UCR counts for the department. Incidents where a location is unknown or unspecified are included in the countywide totals.

Midtown Hills Precinct UCR Incidents - YTD Comparisons

Aggregated by precinct (incident location). Based on date when each incident was reported.

METROPOLITAN POLICE DEPARTMENT
of Nashville and Davidson County

All Part 1 Incidents - Annual YTD Avg: 67 (Bar Chart)

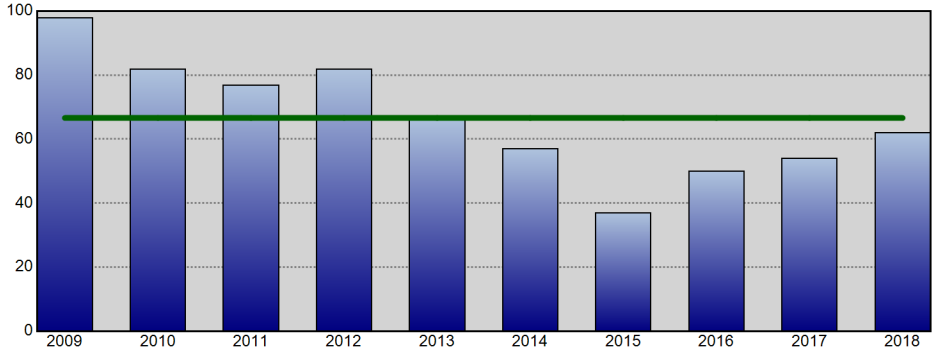

All Part 1 Incidents - Annual YTD Avg: 67 (Line Chart)

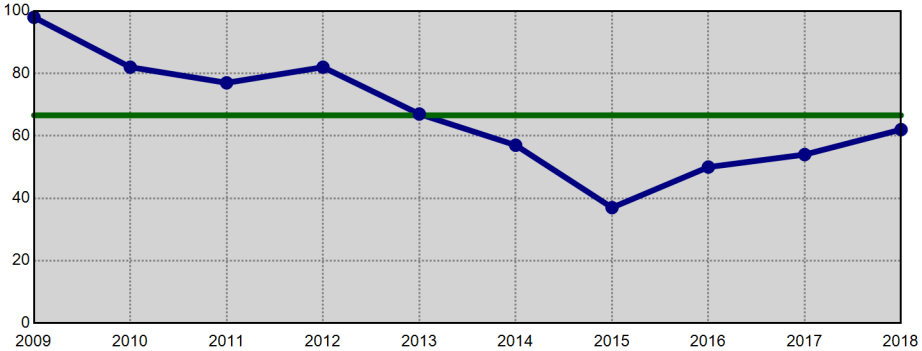

Violent Crime - Annual YTD Avg: 12 (Bar Chart)

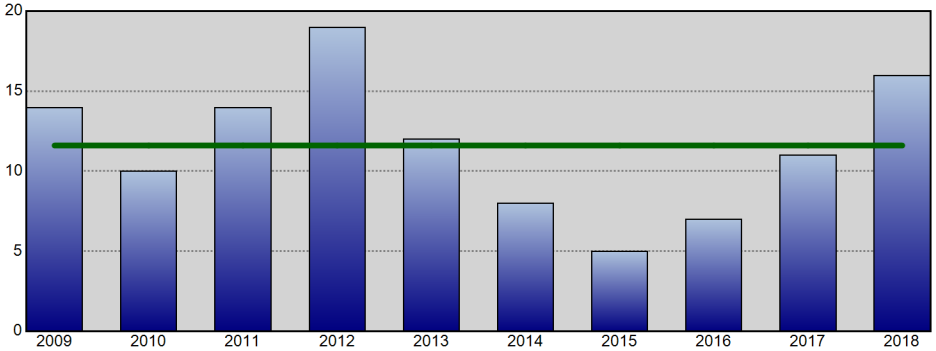

Violent Crime - Annual YTD Avg: 12 (Line Chart)

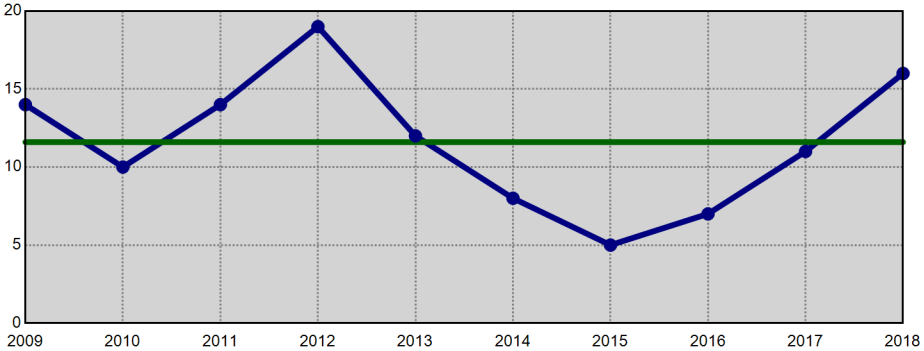

Property Crime - Annual YTD Avg: 55 (Bar Chart)

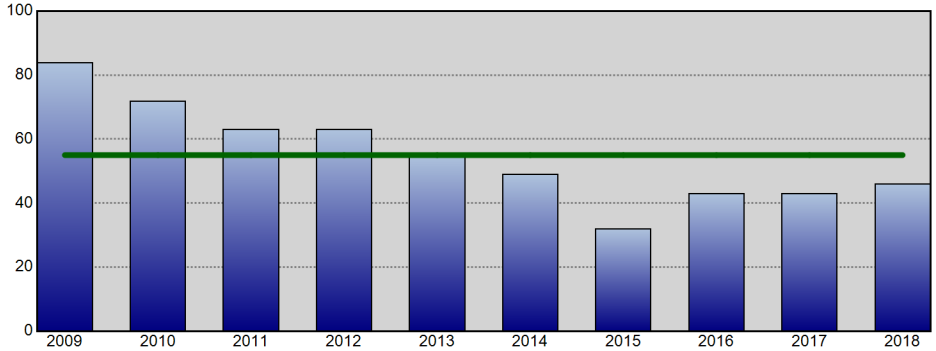

Property Crime - Annual YTD Avg: 55 (Line Chart)

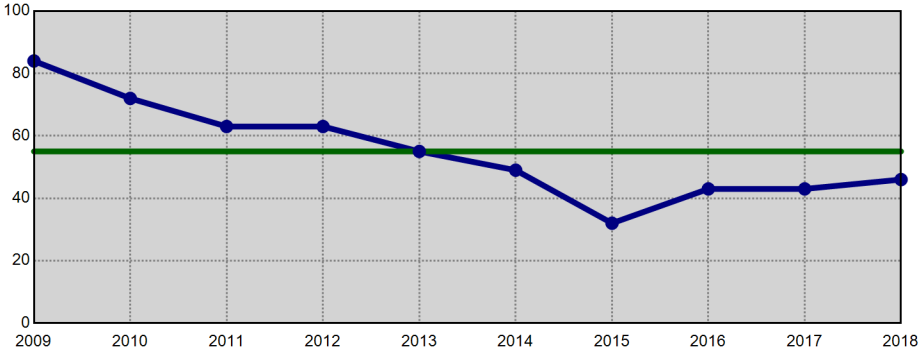

Information summarized for CompStat week ending 01/06/2018. The horizontal line on each chart represents the average of the prior 9 YTD offense totals.

Sourced from MNPD ARMS on 1/10/2018 8:22:49 AM. The figures above were sourced from incident reports using Uniform Crime Reporting definitions and reporting guidelines, based on the date when the crime was reported. This report is intended to be a management and planning tool and does not reflect the official UCR counts for the department. Incidents where a location is unknown or unspecified are included in the countywide totals.

County Calendar Year to Calendar Year Comparison

METROPOLITAN POLICE DEPARTMENT
of Nashville and Davidson County

Comparisons of Annual Totals for the Past Ten Years

Aggregated by precinct (incident location). Based on date when each incident was reported.

		Homicide	Forcible Rape	Commercial Robbery	Street Robbery	Total Robbery	Aggravated Assault	Commercial Burglary	Residential Burglary	Total Burglary	Larceny	Auto Theft	Violent Offenses	Property Offenses	Part I Offenses
2016 to	2016	81	567	305	1,703	2,008	4,911	960	3,630	4,590	18,772	1,744	7,567	25,106	32,673
2017	2017	113	567	321	1,745	2,066	5,083	1,310	2,909	4,219	19,213	2,610	7,829	26,042	33,871
	% Change	39.5%	0.0%	5.2%	2.5%	2.9%	3.5%	36.5%	-19.9%	-8.1%	2.3%	49.7%	3.5%	3.7%	3.7%
2015 to	2015	80	605	251	1,649	1,900	4,931	909	4,209	5,118	18,787	1,442	7,516	25,347	32,863
2017	2017	113	567	321	1,745	2,066	5,083	1,310	2,909	4,219	19,213	2,610	7,829	26,042	33,871
	% Change	41.3%	-6.3%	27.9%	5.8%	8.7%	3.1%	44.1%	-30.9%	-17.6%	2.3%	81.0%	4.2%	2.7%	3.1%
2014 to	2014	42	601	209	1,330	1,539	5,258	940	3,837	4,777	17,920	1,120	7,440	23,817	31,257
2017	2017	113	567	321	1,745	2,066	5,083	1,310	2,909	4,219	19,213	2,610	7,829	26,042	33,871
	% Change	169.0%	-5.7%	53.6%	31.2%	34.2%	-3.3%	39.4%	-24.2%	-11.7%	7.2%	133.0%	5.2%	9.3%	8.4%
2013 to	2013	42	528	225	1,409	1,634	4,806	890	4,788	5,678	18,102	1,203	7,010	24,983	31,993
2017	2017	113	567	321	1,745	2,066	5,083	1,310	2,909	4,219	19,213	2,610	7,829	26,042	33,871
	% Change	169.0%	7.4%	42.7%	23.8%	26.4%	5.8%	47.2%	-39.2%	-25.7%	6.1%	117.0%	11.7%	4.2%	5.9%
2012 to	2012	62	544	237	1,480	1,717	5,371	1,012	4,733	5,745	19,217	1,386	7,694	26,348	34,042
2017	2017	113	567	321	1,745	2,066	5,083	1,310	2,909	4,219	19,213	2,610	7,829	26,042	33,871
	% Change	82.3%	4.2%	35.4%	17.9%	20.3%	-5.4%	29.4%	-38.5%	-26.6%	0.0%	88.3%	1.8%	-1.2%	-0.5%
2011 to	2011	51	550	291	1,591	1,882	4,922	1,119	6,302	7,421	20,252	1,770	7,405	29,443	36,848
2017	2017	113	567	321	1,745	2,066	5,083	1,310	2,909	4,219	19,213	2,610	7,829	26,042	33,871
	% Change	121.6%	3.1%	10.3%	9.7%	9.8%	3.3%	17.1%	-53.8%	-43.1%	-5.1%	47.5%	5.7%	-11.6%	-8.1%
2010 to	2010	60	494	298	1,506	1,804	4,729	1,157	6,662	7,819	21,016	1,628	7,087	30,463	37,550
2017	2017	113	567	321	1,745	2,066	5,083	1,310	2,909	4,219	19,213	2,610	7,829	26,042	33,871
	% Change	88.3%	14.8%	7.7%	15.9%	14.5%	7.5%	13.2%	-56.3%	-46.0%	-8.6%	60.3%	10.5%	-14.5%	-9.8%
2009 to	2009	81	499	304	1,721	2,025	4,753	1,185	5,592	6,777	21,855	1,747	7,358	30,379	37,737
2017	2017	113	567	321	1,745	2,066	5,083	1,310	2,909	4,219	19,213	2,610	7,829	26,042	33,871
	% Change	39.5%	13.6%	5.6%	1.4%	2.0%	6.9%	10.5%	-48.0%	-37.7%	-12.1%	49.4%	6.4%	-14.3%	-10.2%
2008 to	2008	74	485	353	2,042	2,395	5,655	1,308	4,963	6,271	24,481	2,291	8,609	33,043	41,652
2017	2017	113	567	321	1,745	2,066	5,083	1,310	2,909	4,219	19,213	2,610	7,829	26,042	33,871
	% Change	52.7%	16.9%	-9.1%	-14.5%	-13.7%	-10.1%	0.2%	-41.4%	-32.7%	-21.5%	13.9%	-9.1%	-21.2%	-18.7%
2007 to	2007	72	523	456	2,145	2,601	5,883	1,551	4,680	6,231	24,539	2,806	9,079	33,576	42,655
2017	2017	113	567	321	1,745	2,066	5,083	1,310	2,909	4,219	19,213	2,610	7,829	26,042	33,871
	% Change	56.9%	8.4%	-29.6%	-18.6%	-20.6%	-13.6%	-15.5%	-37.8%	-32.3%	-21.7%	-7.0%	-13.8%	-22.4%	-20.6%

Information summarized for CompStat week ending 01/06/2018.

Sourced from MNPD ARMS on 1/10/2018 8:22:49 AM. The figures above were sourced from incident reports using Uniform Crime Reporting definitions and reporting guidelines, based on the date when the crime was reported. This report is intended to be a management and planning tool and does not reflect the official UCR counts for the department. Incidents where a location is unknown or unspecified are included in the countywide totals..

County UCR Incidents - Annual Comparison Charts

Aggregated by precinct (incident location). Based on date when each incident was reported.

METROPOLITAN POLICE DEPARTMENT
of Nashville and Davidson County

Year End Total Part 1 Incidents - Prior 9 Year Annual Avg: 34,315

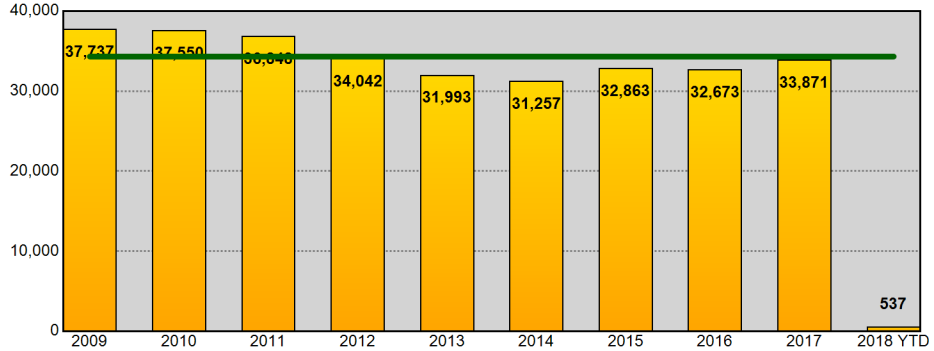

Year End Total Part 1 Incidents - Prior 9 Year Annual Avg: 34,315

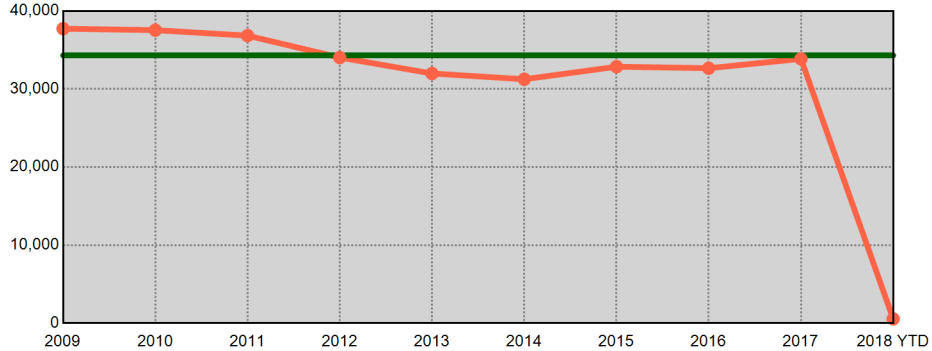

Year End Total Violent Part 1 Incidents - Prior 9 Year Annual Avg: 7,434

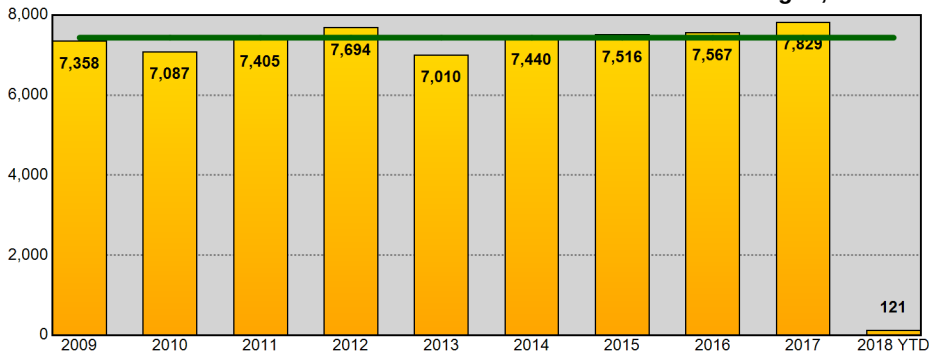

Year End Total Violent Part 1 Incidents - Prior 9 Year Annual Avg: 7,434

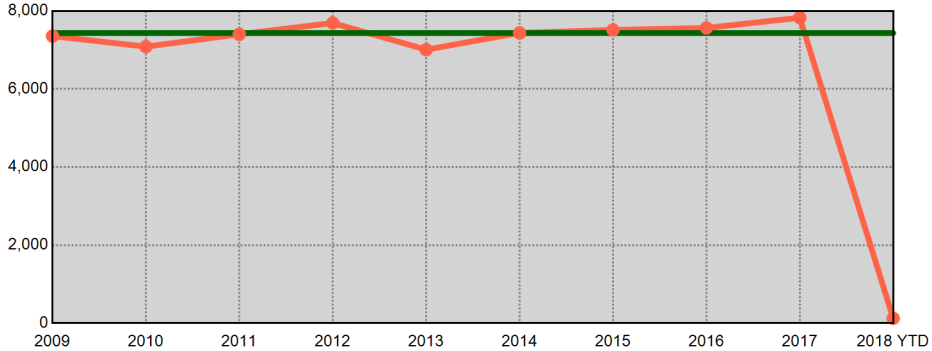

Year End Total Property Part 1 Incidents - Prior 9 Year Annual Avg: 26,881

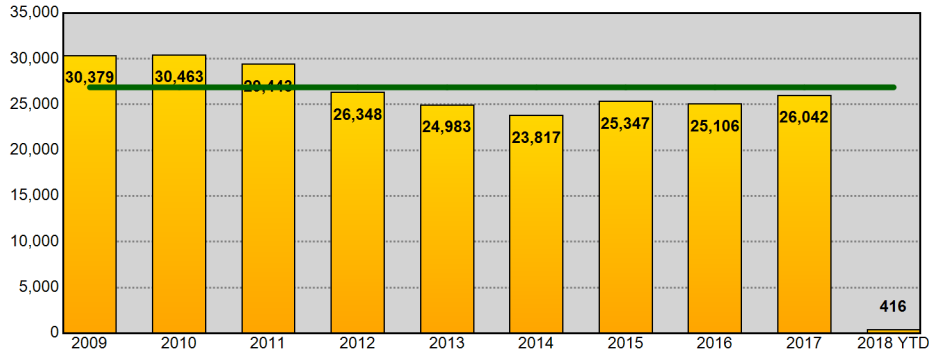

Year End Total Property Part 1 Incidents - Prior 9 Year Annual Avg: 26,881

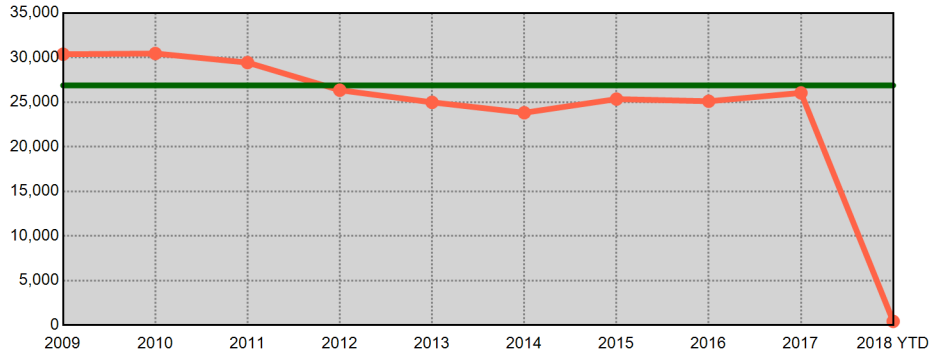

Information summarized for CompStat week ending 01/06/2018. Current year statistics are summarized for 2018 YTD. The horizontal line on each chart represents the average of the prior 9 year end offense totals.

Sourced from MNPD ARMS on 1/10/2018 8:22:49 AM. The figures above were sourced from incident reports using Uniform Crime Reporting definitions and reporting guidelines, based on the date when the crime was reported. This report is intended to be a management and planning tool and does not reflect the official UCR counts for the department. Incidents where a location is unknown or unspecified are included in the countywide totals.

West Precinct UCR Incidents - Annual Comparisons

Aggregated by precinct (incident location). Based on date when each incident was reported.

METROPOLITAN POLICE DEPARTMENT
of Nashville and Davidson County

Year End Total Part 1 Incidents - Prior 9 Year Annual Avg: 3,804

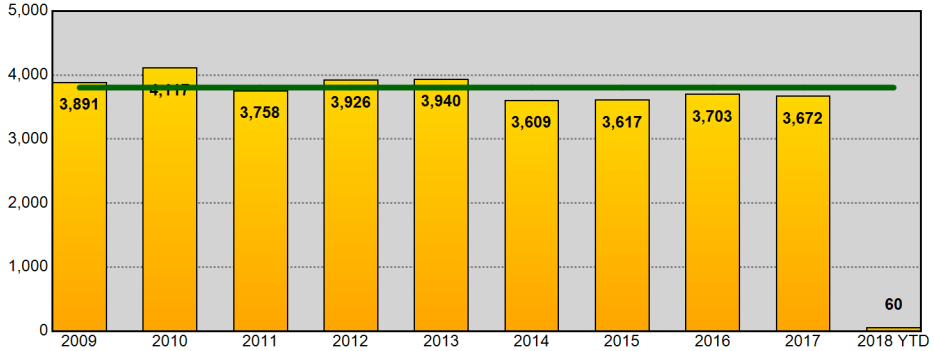

Year End Total Part 1 Incidents - Prior 9 Year Annual Avg: 3,804

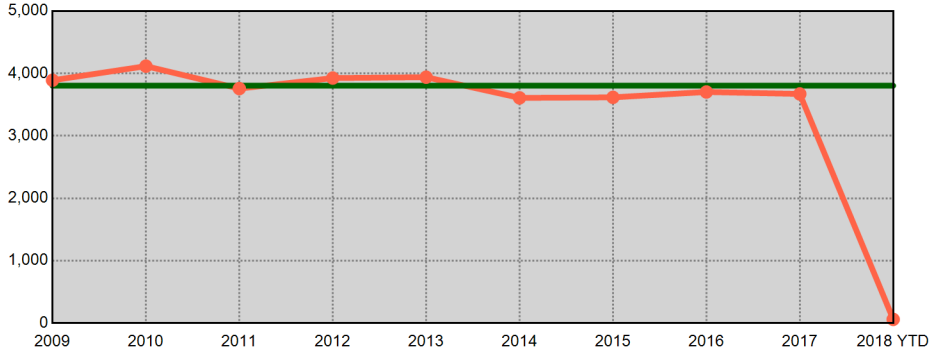

Year End Total Violent Part 1 Incidents - Prior 9 Year Annual Avg: 503

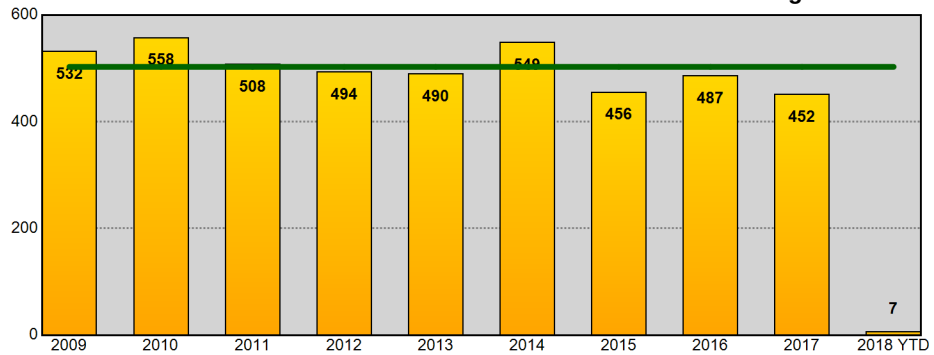

Year End Total Violent Part 1 Incidents - Prior 9 Year Annual Avg: 503

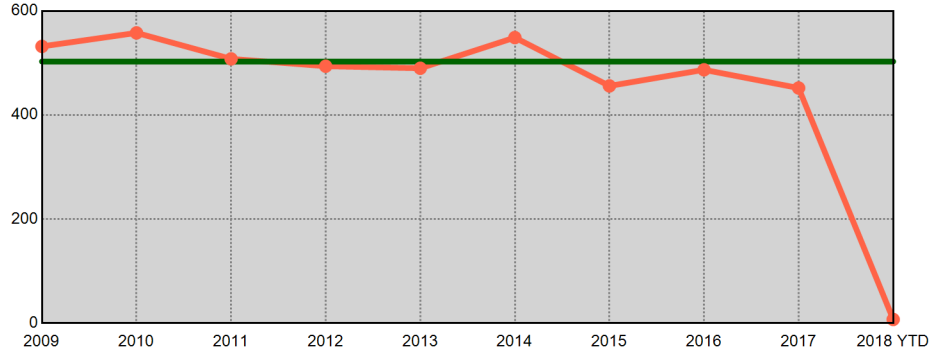

Year End Total Property Part 1 Incidents - Prior 9 Year Annual Avg: 3,301

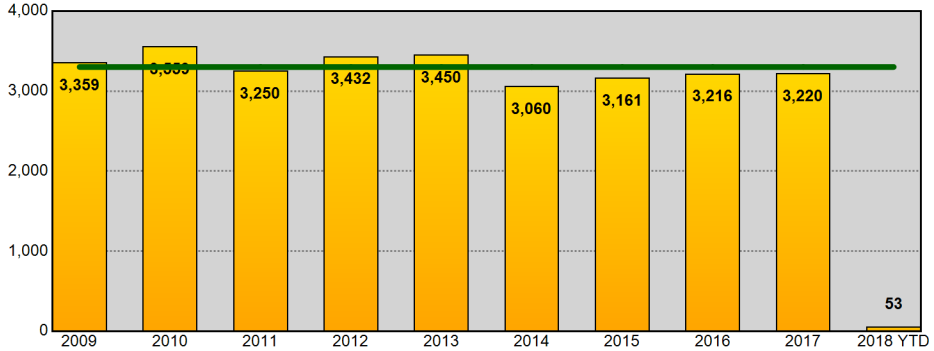

Year End Total Property Part 1 Incidents - Prior 9 Year Annual Avg: 3,301

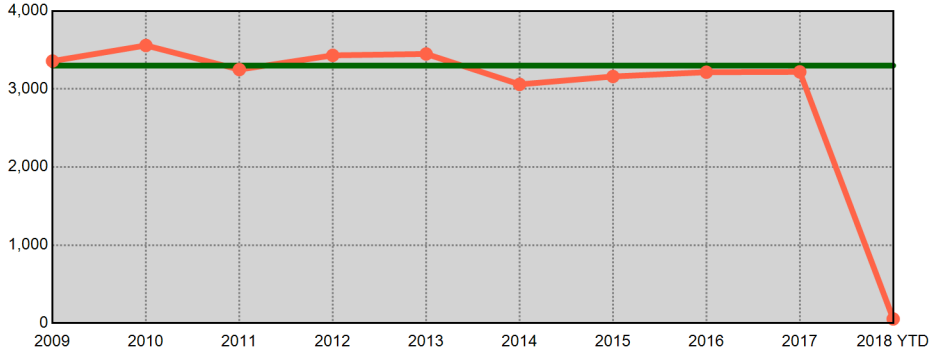

Information summarized for CompStat week ending 01/06/2018. Current year statistics are summarized for 2018 YTD. The horizontal line on each chart represents the average of the prior 9 year end offense totals.

Sourced from MNPD ARMS on 1/10/2018 8:22:50 AM. The figures above were sourced from incident reports using Uniform Crime Reporting definitions and reporting guidelines, based on the date when the crime was reported. This report is intended to be a management and planning tool and does not reflect the official UCR counts for the department. Incidents where a location is unknown or unspecified are included in the countywide totals.

East Precinct UCR Incidents - Annual Comparisons

Aggregated by precinct (incident location). Based on date when each incident was reported.

METROPOLITAN POLICE DEPARTMENT
of Nashville and Davidson County

Year End Total Part 1 Incidents - Prior 9 Year Annual Avg: 4,189

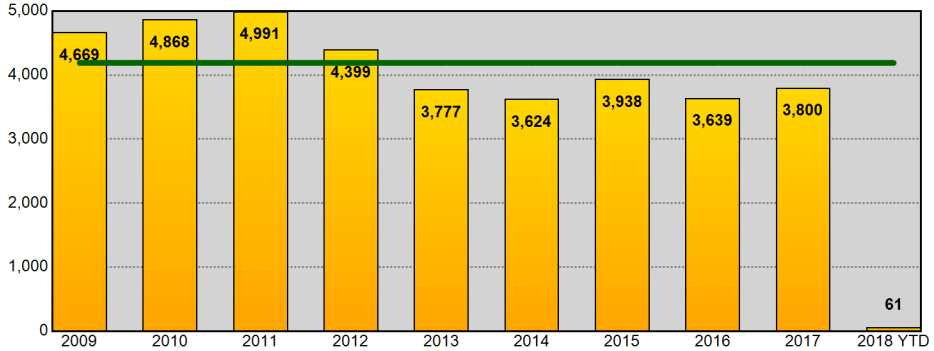

Year End Total Part 1 Incidents - Prior 9 Year Annual Avg: 4,189

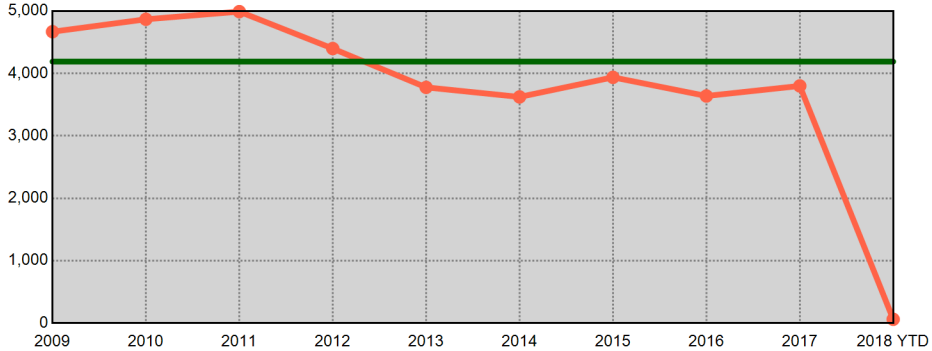

Year End Total Violent Part 1 Incidents - Prior 9 Year Annual Avg: 1,152

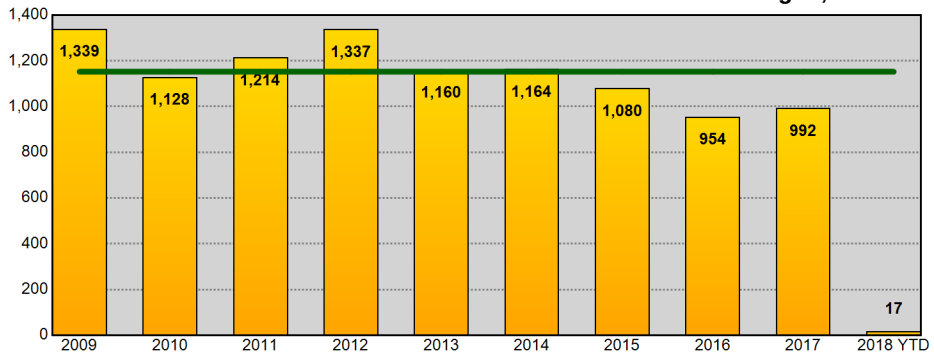

Year End Total Violent Part 1 Incidents - Prior 9 Year Annual Avg: 1,152

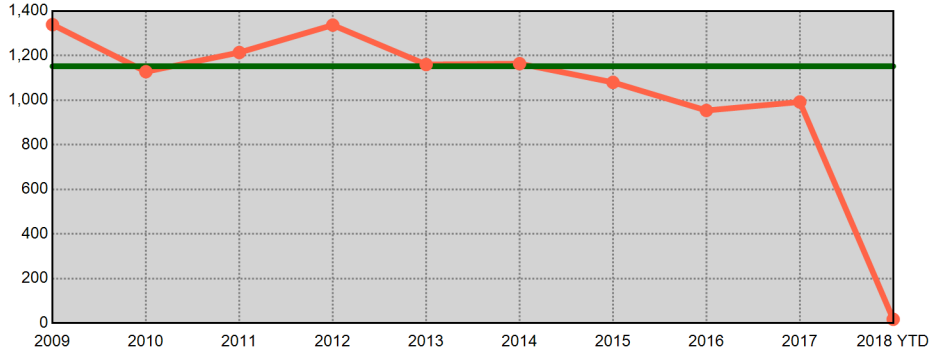

Year End Total Property Part 1 Incidents - Prior 9 Year Annual Avg: 3,037

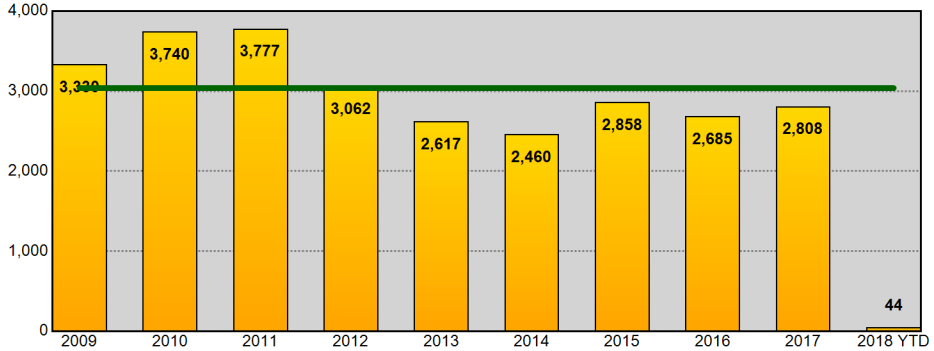

Year End Total Property Part 1 Incidents - Prior 9 Year Annual Avg: 3,037

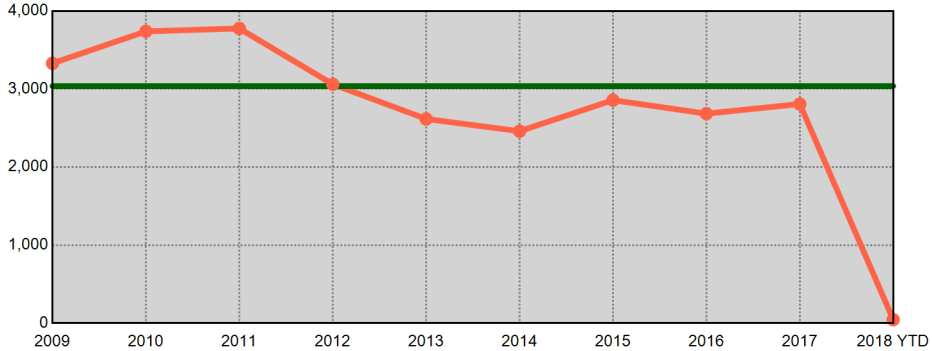

Information summarized for CompStat week ending 01/06/2018. Current year statistics are summarized for 2018 YTD. The horizontal line on each chart represents the average of the prior 9 year end offense totals.

Sourced from MNPD ARMS on 1/10/2018 8:22:51 AM. The figures above were sourced from incident reports using Uniform Crime Reporting definitions and reporting guidelines, based on the date when the crime was reported. This report is intended to be a management and planning tool and does not reflect the official UCR counts for the department. Incidents where a location is unknown or unspecified are included in the countywide totals.

South Precinct UCR Incidents - Annual Comparisons

Aggregated by precinct (incident location). Based on date when each incident was reported.

METROPOLITAN POLICE DEPARTMENT
of Nashville and Davidson County

Year End Total Part 1 Incidents - Prior 9 Year Annual Avg: 6,294

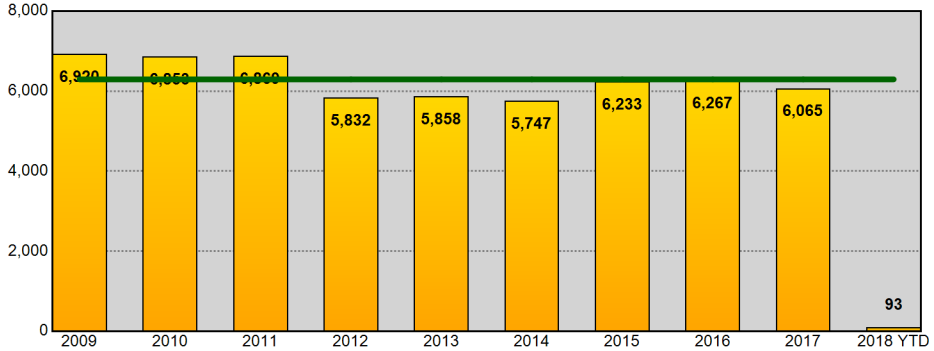

Year End Total Part 1 Incidents - Prior 9 Year Annual Avg: 6,294

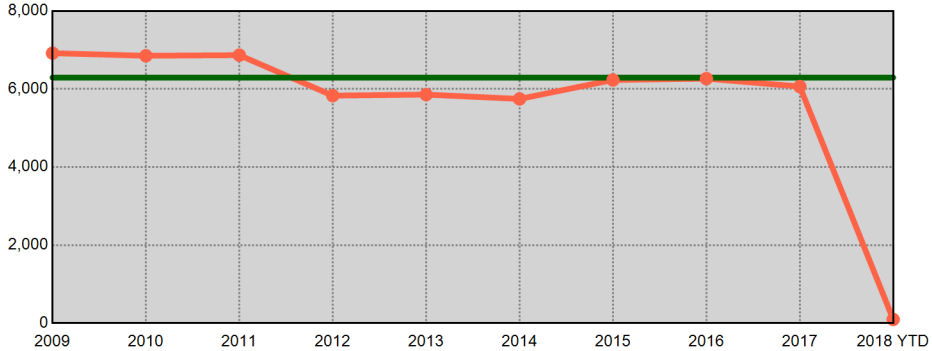

Year End Total Violent Part 1 Incidents - Prior 9 Year Annual Avg: 1,419

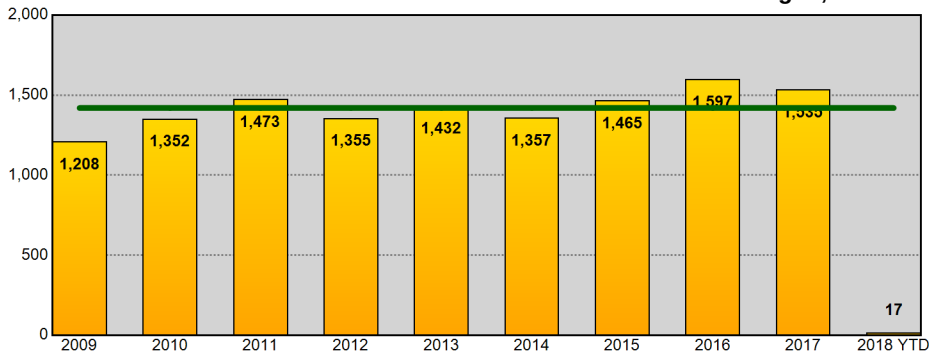

Year End Total Violent Part 1 Incidents - Prior 9 Year Annual Avg: 1,419

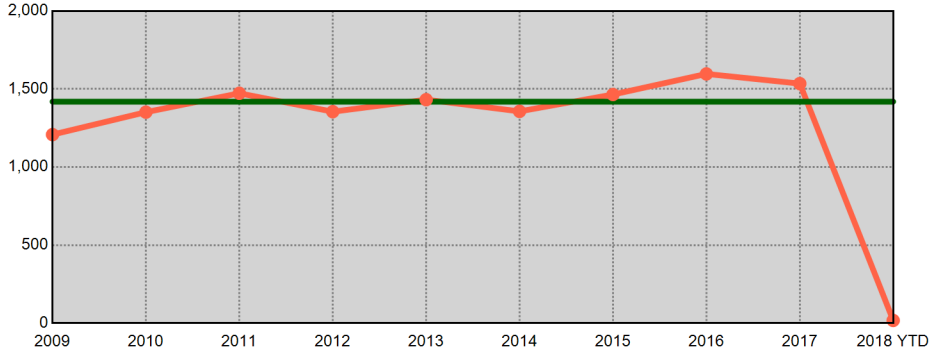

Year End Total Property Part 1 Incidents - Prior 9 Year Annual Avg: 4,874

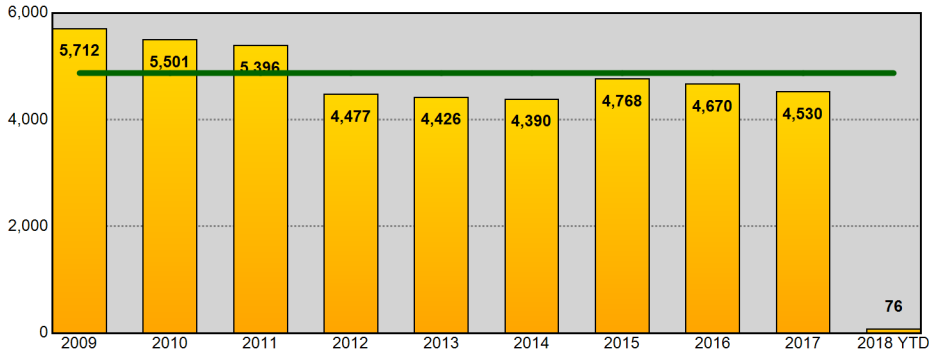

Year End Total Property Part 1 Incidents - Prior 9 Year Annual Avg: 4,874

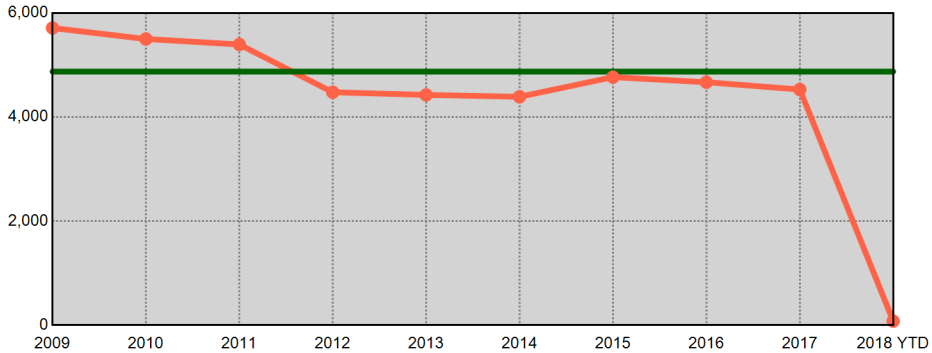

Information summarized for CompStat week ending 01/06/2018. Current year statistics are summarized for 2018 YTD. The horizontal line on each chart represents the average of the prior 9 year end offense totals.

Sourced from MNPD ARMS on 1/10/2018 8:22:52 AM. The figures above were sourced from incident reports using Uniform Crime Reporting definitions and reporting guidelines, based on the date when the crime was reported. This report is intended to be a management and planning tool and does not reflect the official UCR counts for the department. Incidents where a location is unknown or unspecified are included in the countywide totals.

Central Precinct UCR Incidents - Annual Comparisons

METROPOLITAN POLICE DEPARTMENT
of Nashville and Davidson County

Aggregated by precinct (incident location). Based on date when each incident was reported.

Year End Total Part 1 Incidents - Prior 9 Year Annual Avg: 1,595

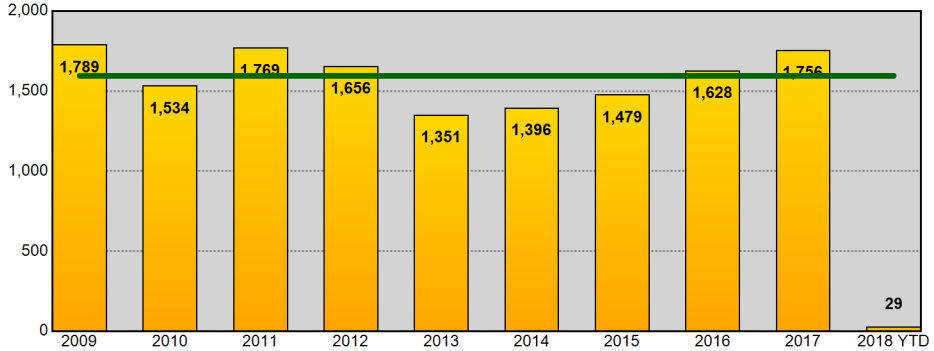

Year End Total Part 1 Incidents - Prior 9 Year Annual Avg: 1,595

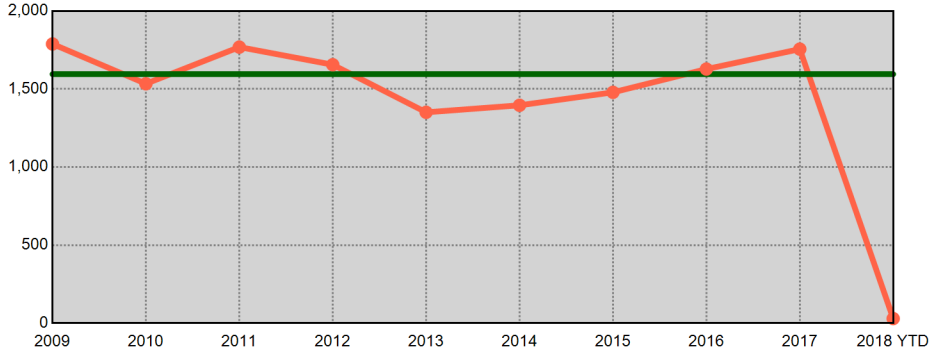

Year End Total Violent Part 1 Incidents - Prior 9 Year Annual Avg: 361

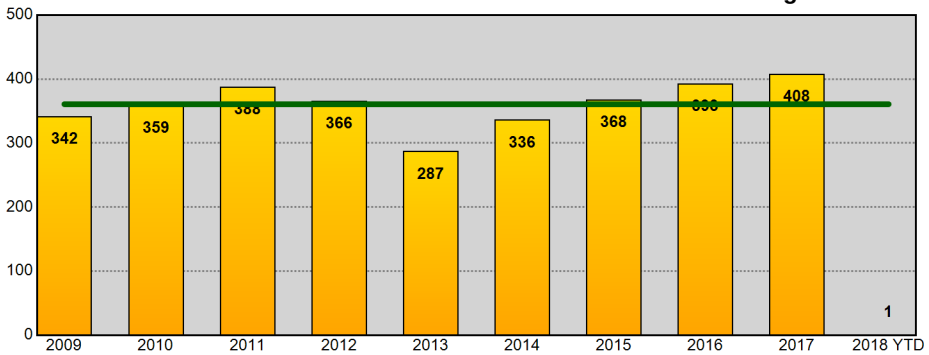

Year End Total Violent Part 1 Incidents - Prior 9 Year Annual Avg: 361

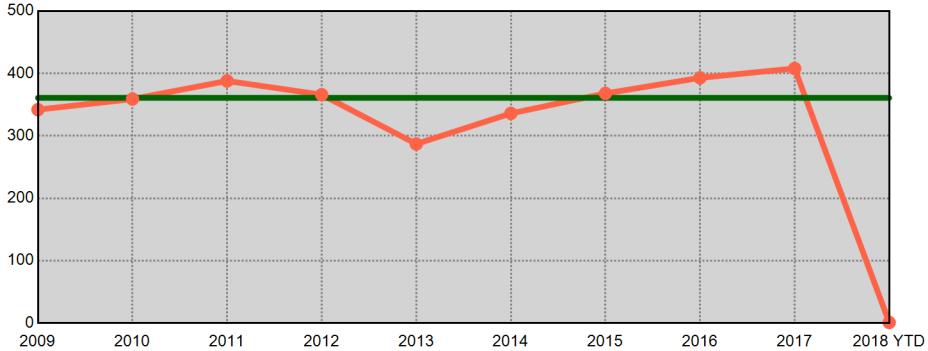

Year End Total Property Part 1 Incidents - Prior 9 Year Annual Avg: 1,235

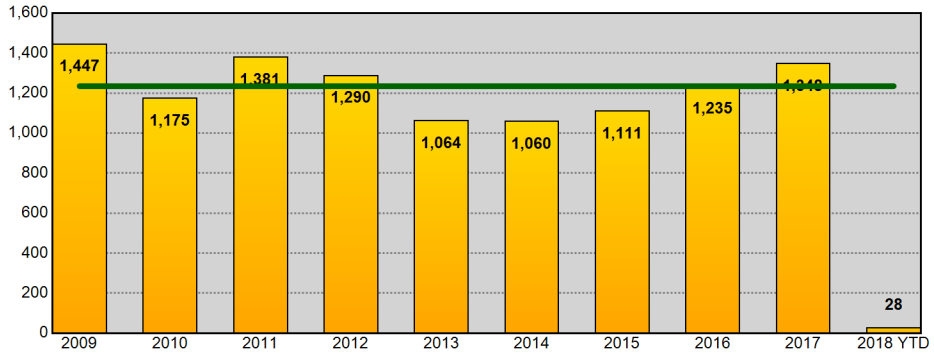

Year End Total Property Part 1 Incidents - Prior 9 Year Annual Avg: 1,235

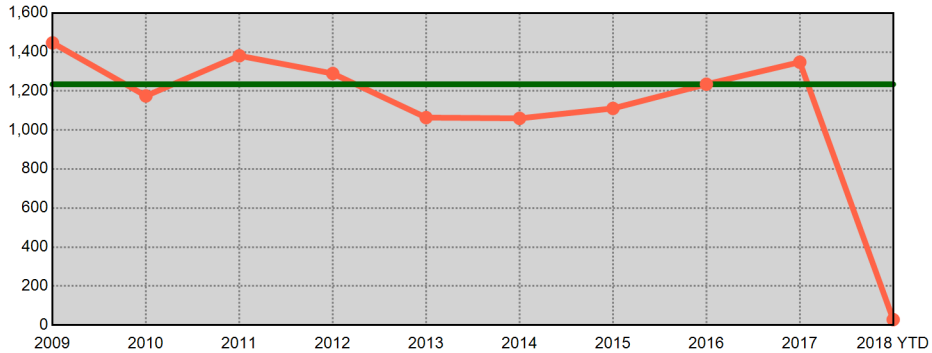

Information summarized for CompStat week ending 01/06/2018. Current year statistics are summarized for 2018 YTD. The horizontal line on each chart represents the average of the prior 9 year end offense totals.

Sourced from MNPD ARMS on 1/10/2018 8:22:52 AM. The figures above were sourced from incident reports using Uniform Crime Reporting definitions and reporting guidelines, based on the date when the crime was reported. This report is intended to be a management and planning tool and does not reflect the official UCR counts for the department. Incidents where a location is unknown or unspecified are included in the countywide totals.

Hermitage Precinct UCR Incidents - Annual Comparisons

METROPOLITAN POLICE DEPARTMENT
of Nashville and Davidson County

Aggregated by precinct (incident location). Based on date when each incident was reported.

Year End Total Part 1 Incidents - Prior 9 Year Annual Avg: 6,133

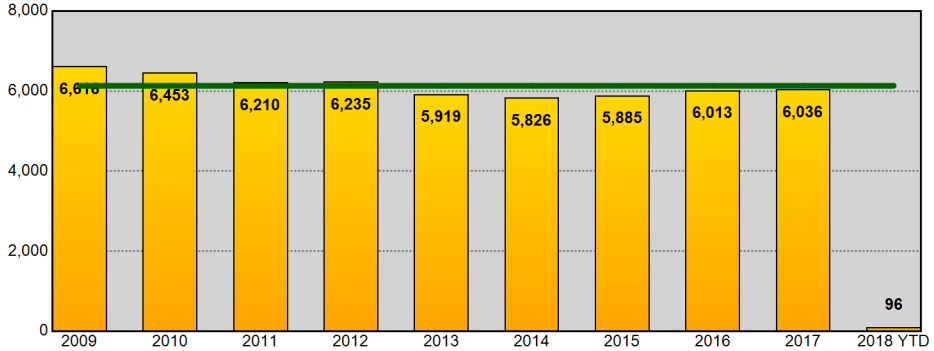

Year End Total Part 1 Incidents - Prior 9 Year Annual Avg: 6,133

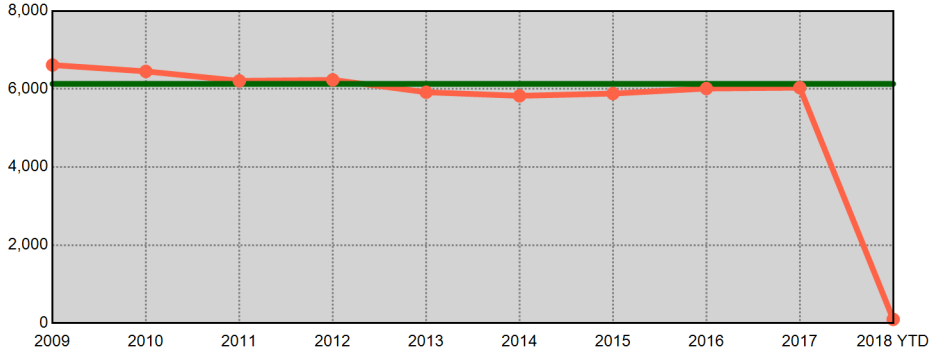

Year End Total Violent Part 1 Incidents - Prior 9 Year Annual Avg: 1,255

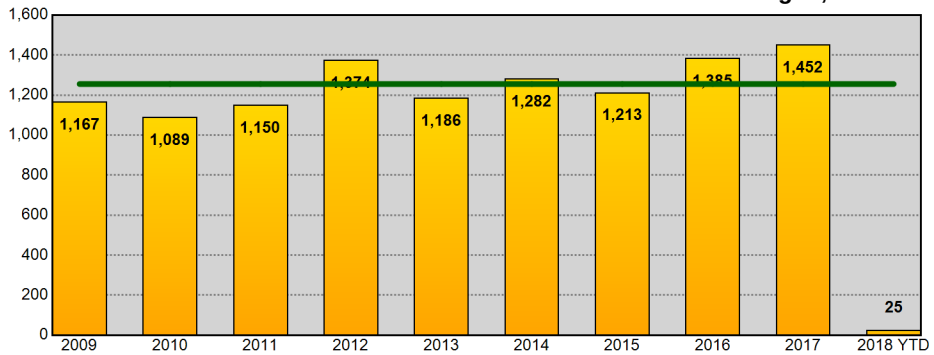

Year End Total Violent Part 1 Incidents - Prior 9 Year Annual Avg: 1,255

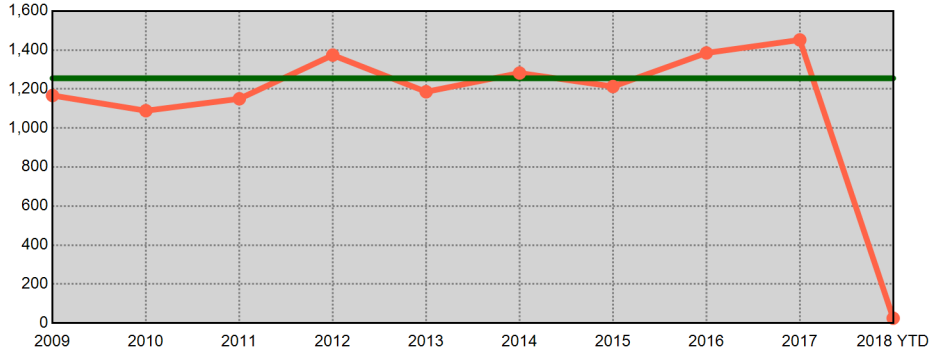

Year End Total Property Part 1 Incidents - Prior 9 Year Annual Avg: 4,877

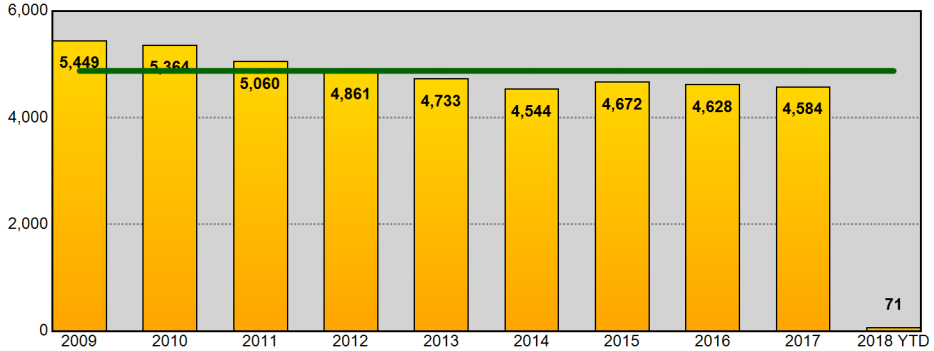

Year End Total Property Part 1 Incidents - Prior 9 Year Annual Avg: 4,877

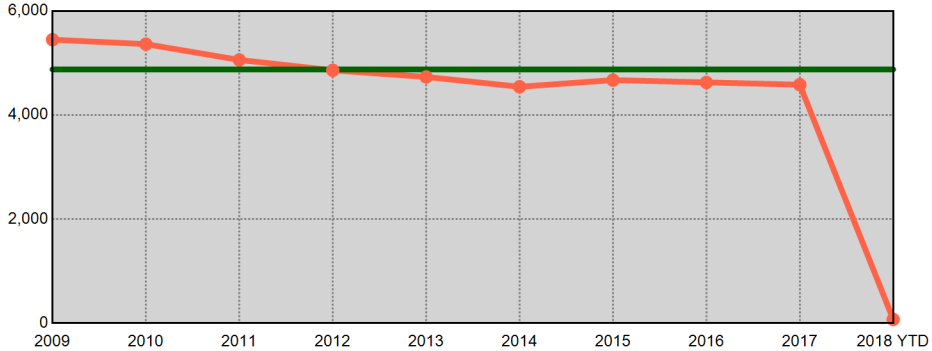

Information summarized for CompStat week ending 01/06/2018. Current year statistics are summarized for 2018 YTD. The horizontal line on each chart represents the average of the prior 9 year end offense totals.

Sourced from MNPD ARMS on 1/10/2018 8:22:53 AM. The figures above were sourced from incident reports using Uniform Crime Reporting definitions and reporting guidelines, based on the date when the crime was reported. This report is intended to be a management and planning tool and does not reflect the official UCR counts for the department. Incidents where a location is unknown or unspecified are included in the countywide totals.

North Precinct UCR Incidents - Annual Comparisons

Aggregated by precinct (incident location). Based on date when each incident was reported.

METROPOLITAN POLICE DEPARTMENT
of Nashville and Davidson County

Year End Total Part 1 Incidents - Prior 9 Year Annual Avg: 4,159

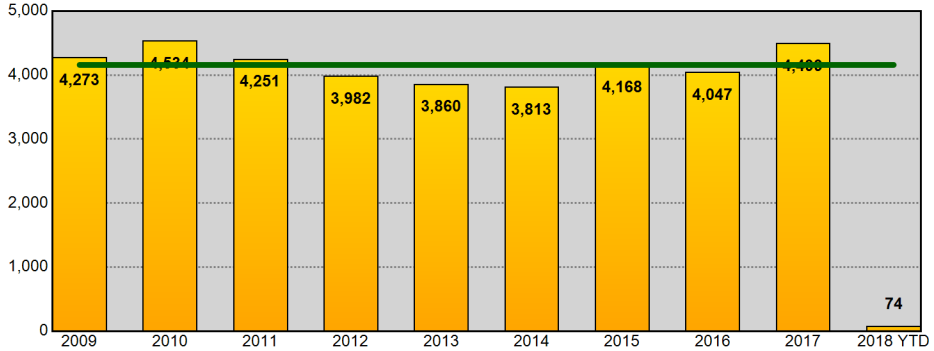

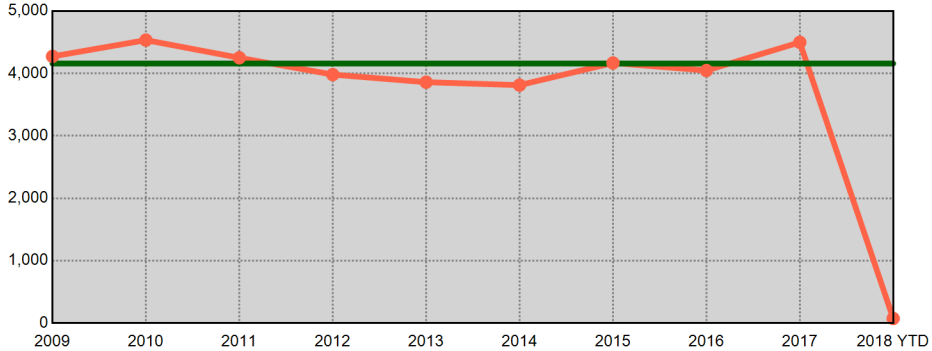

Year End Total Violent Part 1 Incidents - Prior 9 Year Annual Avg: 1,276

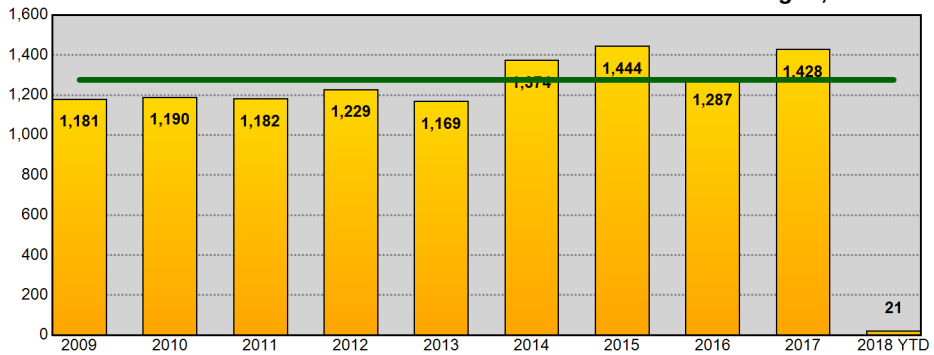

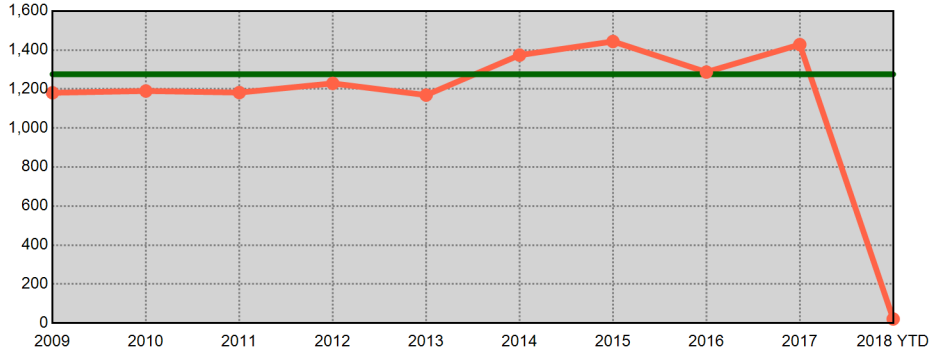

Year End Total Property Part 1 Incidents - Prior 9 Year Annual Avg: 2,883

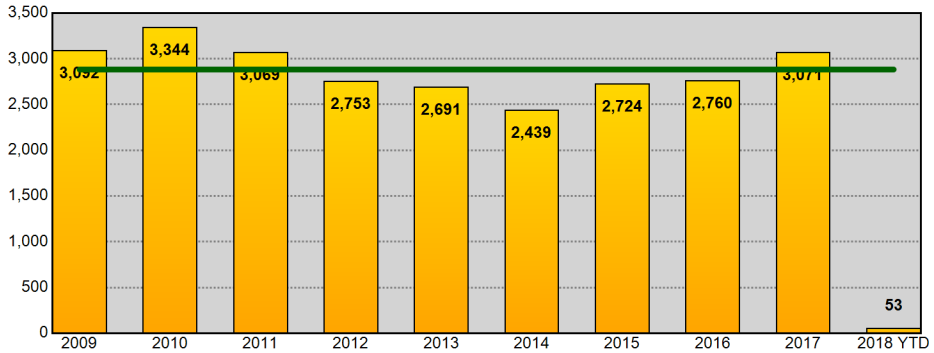

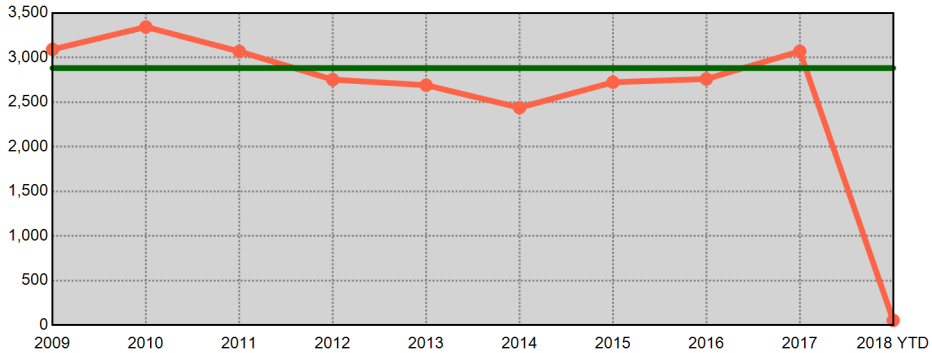

Information summarized for CompStat week ending 01/06/2018. Current year statistics are summarized for 2018 YTD. The horizontal line on each chart represents the average of the prior 9 year end offense totals.

Sourced from MNPD ARMS on 1/10/2018 8:22:54 AM. The figures above were sourced from incident reports using Uniform Crime Reporting definitions and reporting guidelines, based on the date when the crime was reported. This report is intended to be a management and planning tool and does not reflect the official UCR counts for the department. Incidents where a location is unknown or unspecified are included in the countywide totals.

Madison Precinct UCR Incidents - Annual Comparisons

Aggregated by precinct (incident location). Based on date when each incident was reported.

METROPOLITAN POLICE DEPARTMENT
of Nashville and Davidson County

Year End Total Part 1 Incidents - Prior 9 Year Annual Avg: 3,880

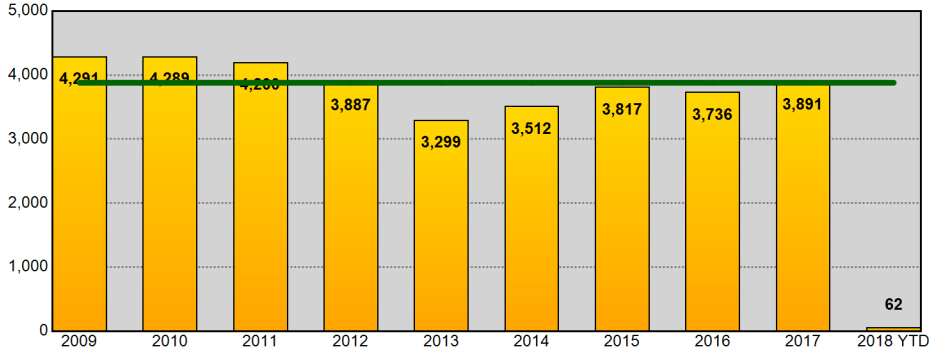

Year End Total Part 1 Incidents - Prior 9 Year Annual Avg: 3,880

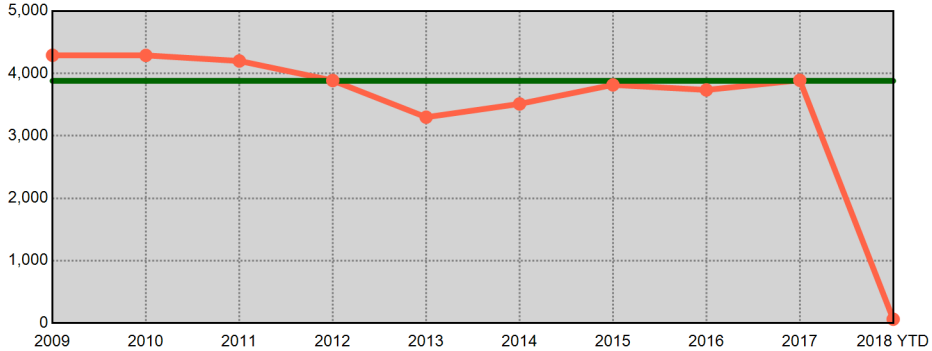

Year End Total Violent Part 1 Incidents - Prior 9 Year Annual Avg: 794

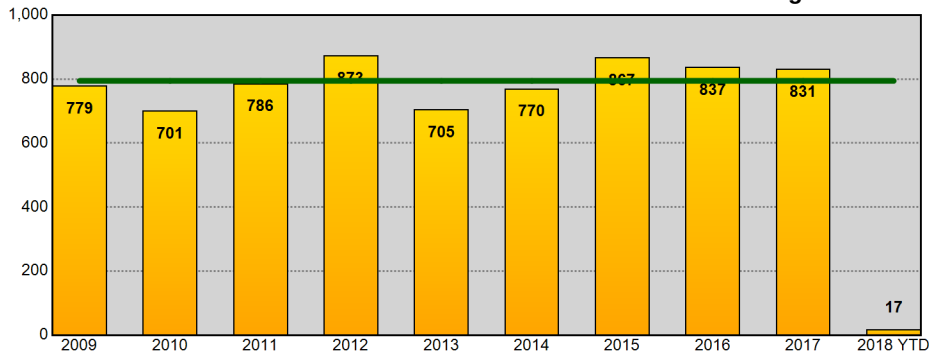

Year End Total Violent Part 1 Incidents - Prior 9 Year Annual Avg: 794

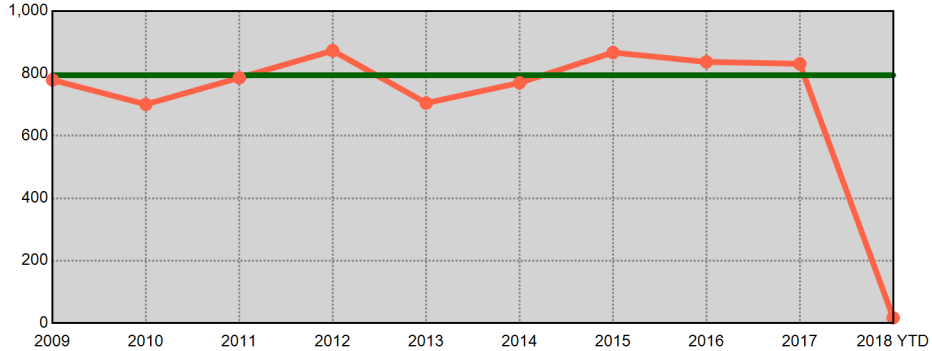

Year End Total Property Part 1 Incidents - Prior 9 Year Annual Avg: 3,086

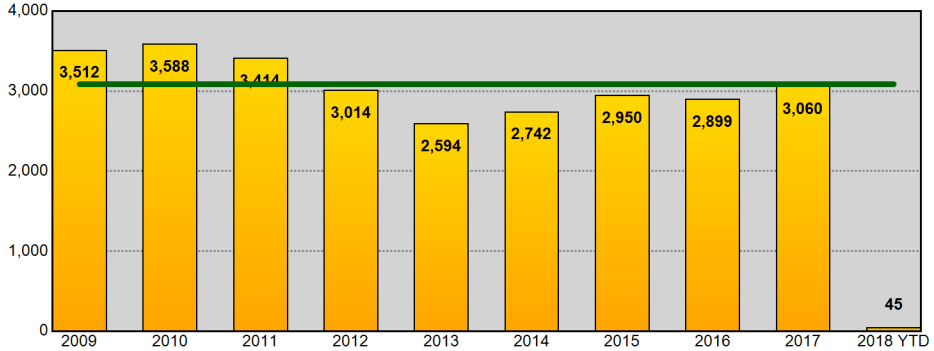

Year End Total Property Part 1 Incidents - Prior 9 Year Annual Avg: 3,086

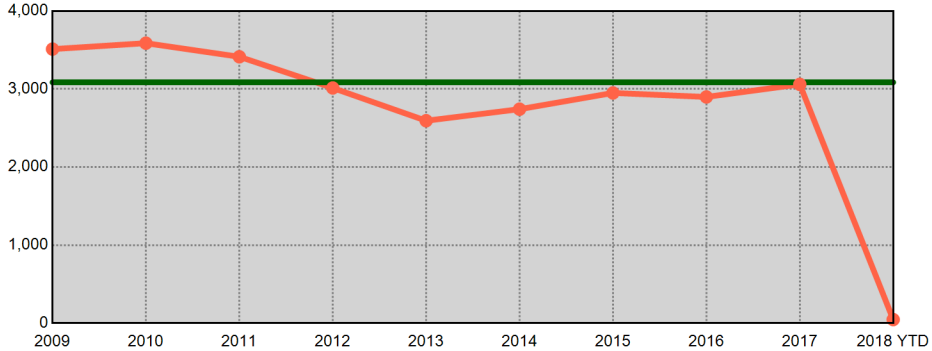

Information summarized for CompStat week ending 01/06/2018. Current year statistics are summarized for 2018 YTD. The horizontal line on each chart represents the average of the prior 9 year end offense totals.

Sourced from MNPD ARMS on 1/10/2018 8:22:55 AM. The figures above were sourced from incident reports using Uniform Crime Reporting definitions and reporting guidelines, based on the date when the crime was reported. This report is intended to be a management and planning tool and does not reflect the official UCR counts for the department. Incidents where a location is unknown or unspecified are included in the countywide totals.

Midtown Hills Precinct UCR Incidents - Annual Comparisons

METROPOLITAN POLICE DEPARTMENT
of Nashville and Davidson County

Aggregated by precinct (incident location). Based on date when each incident was reported.

Year End Total Part 1 Incidents - Prior 9 Year Annual Avg: 4,224

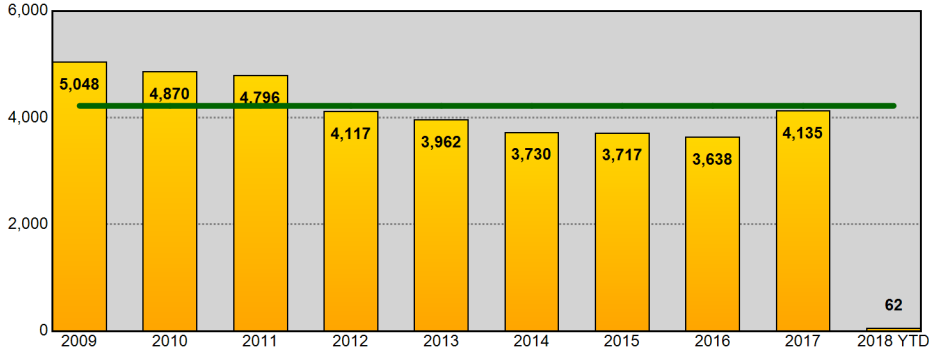

Year End Total Part 1 Incidents - Prior 9 Year Annual Avg: 4,224

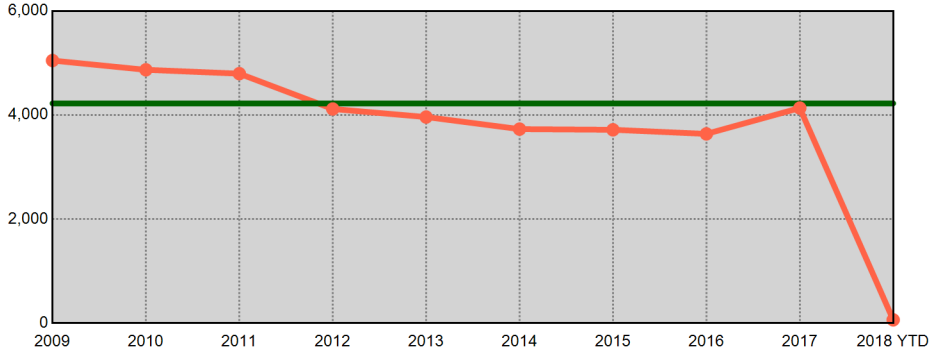

Year End Total Violent Part 1 Incidents - Prior 9 Year Annual Avg: 655

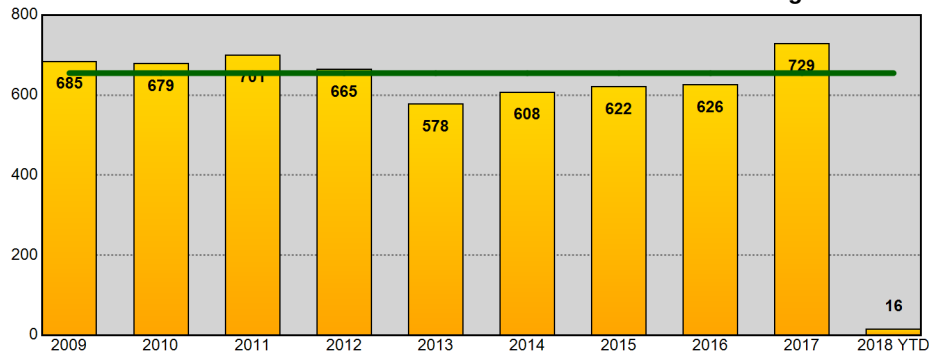

Year End Total Violent Part 1 Incidents - Prior 9 Year Annual Avg: 655

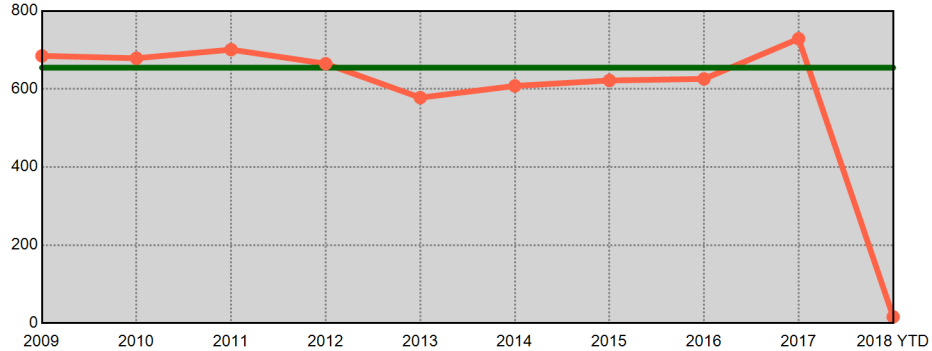

Year End Total Property Part 1 Incidents - Prior 9 Year Annual Avg: 3,569

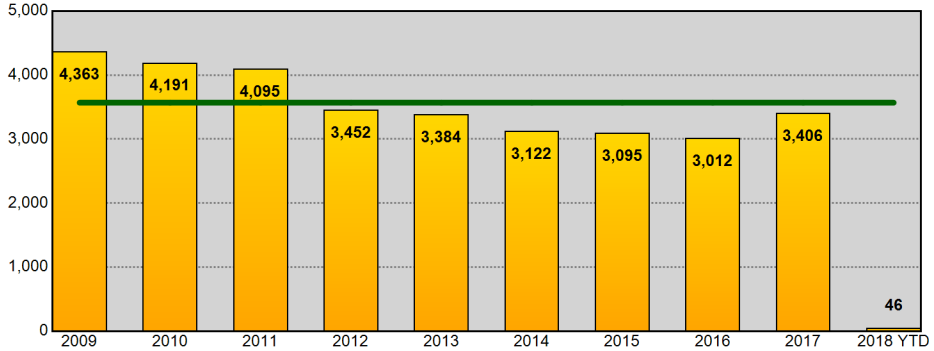

Year End Total Property Part 1 Incidents - Prior 9 Year Annual Avg: 3,569

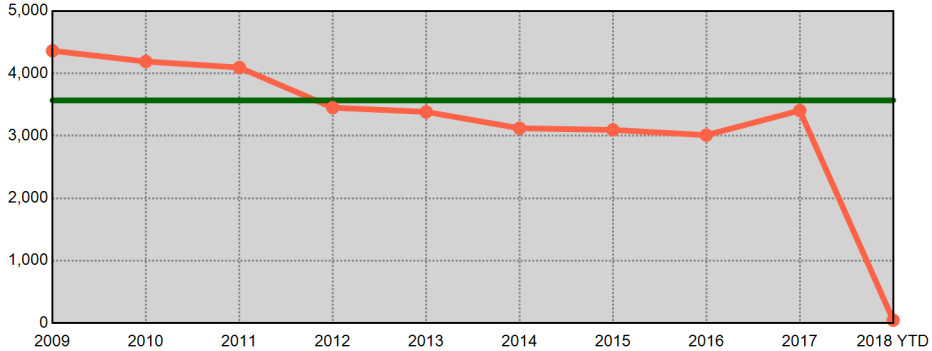

Information summarized for CompStat week ending 01/06/2018. Current year statistics are summarized for 2018 YTD. The horizontal line on each chart represents the average of the prior 9 year end offense totals.

Sourced from MNPD ARMS on 1/10/2018 8:22:55 AM. The figures above were sourced from incident reports using Uniform Crime Reporting definitions and reporting guidelines, based on the date when the crime was reported. This report is intended to be a management and planning tool and does not reflect the official UCR counts for the department. Incidents where a location is unknown or unspecified are included in the countywide totals.

County UCR Incidents - YTD Comparisons

METROPOLITAN POLICE DEPARTMENT
of Nashville and Davidson County

Aggregated by precinct (incident location). Based on date when each incident was reported.

	Homicide	Forcible Rape	Commercial Robbery	Street Robbery	Total Robbery	Aggravated Assault	Commercial Burglary	Residential Burglary	Total Burglary	Larceny	Auto Theft	Violent Offenses	Property Offenses	Part I Offenses
2017 YTD	0	8	4	25	29	79	9	41	50	270	59	116	379	495
2018 YTD	1	5	5	25	30	85	17	34	51	283	82	121	416	537
% Change	-	-37.5%	25.0%	0.0%	3.4%	7.6%	88.9%	-17.1%	2.0%	4.8%	39.0%	4.3%	9.8%	8.5%
2016 YTD	2	12	4	26	30	63	10	73	83	295	34	107	412	519
2018 YTD	1	5	5	25	30	85	17	34	51	283	82	121	416	537
% Change	-50.0%	-58.3%	25.0%	-3.8%	0.0%	34.9%	70.0%	-53.4%	-38.6%	-4.1%	141.2%	13.1%	1.0%	3.5%
2015 YTD	0	10	8	22	30	74	11	56	67	258	15	114	340	454
2018 YTD	1	5	5	25	30	85	17	34	51	283	82	121	416	537
% Change	-	-50.0%	-37.5%	13.6%	0.0%	14.9%	54.5%	-39.3%	-23.9%	9.7%	446.7%	6.1%	22.4%	18.3%
2014 YTD	0	3	7	23	30	61	12	52	64	249	14	94	327	421
2018 YTD	1	5	5	25	30	85	17	34	51	283	82	121	416	537
% Change	-	66.7%	-28.6%	8.7%	0.0%	39.3%	41.7%	-34.6%	-20.3%	13.7%	485.7%	28.7%	27.2%	27.6%
2013 YTD	2	8	4	25	29	81	15	92	107	317	22	120	446	566
2018 YTD	1	5	5	25	30	85	17	34	51	283	82	121	416	537
% Change	-50.0%	-37.5%	25.0%	0.0%	3.4%	4.9%	13.3%	-63.0%	-52.3%	-10.7%	272.7%	0.8%	-6.7%	-5.1%
2012 YTD	1	6	6	26	32	96	19	92	111	313	27	135	451	586
2018 YTD	1	5	5	25	30	85	17	34	51	283	82	121	416	537
% Change	0.0%	-16.7%	-16.7%	-3.8%	-6.3%	-11.5%	-10.5%	-63.0%	-54.1%	-9.6%	203.7%	-10.4%	-7.8%	-8.4%
2011 YTD	0	8	4	26	30	67	21	133	154	307	40	105	501	606
2018 YTD	1	5	5	25	30	85	17	34	51	283	82	121	416	537
% Change	-	-37.5%	25.0%	-3.8%	0.0%	26.9%	-19.0%	-74.4%	-66.9%	-7.8%	105.0%	15.2%	-17.0%	-11.4%
2010 YTD	2	14	6	22	28	55	14	83	97	259	36	99	392	491
2018 YTD	1	5	5	25	30	85	17	34	51	283	82	121	416	537
% Change	-50.0%	-64.3%	-16.7%	13.6%	7.1%	54.5%	21.4%	-59.0%	-47.4%	9.3%	127.8%	22.2%	6.1%	9.4%
8 YTD Avg	1	9	5	24	30	72	14	78	92	284	31	111	406	517
2018 YTD	1	5	5	25	30	85	17	34	51	283	82	121	416	537
% Change	-	-37.5%	0.0%	4.2%	3.4%	18.1%	30.8%	-55.8%	-44.0%	0.0%	173.3%	9.0%	2.5%	3.9%
5 YTD Avg	1	8	5	24	30	72	11	63	74	278	29	110	381	491
2018 YTD	1	5	5	25	30	85	17	34	51	283	82	121	416	537
% Change	-	-37.5%	0.0%	4.2%	3.4%	19.7%	54.5%	-45.2%	-31.1%	2.2%	192.9%	10.0%	9.5%	9.4%

Information summarized for CompStat week ending 01/06/2018.

'8 YTD Avg' refers to the computed 2010 - 2017 YTD average.
'5 YTD Avg' refers to the computed 2013 - 2017 YTD average.

Sourced from MNPD ARMS on 1/10/2018 8:22:57 AM. The figures above were sourced from incident reports using Uniform Crime Reporting definitions and reporting guidelines, based on the date when the crime was reported. This report is intended to be a management and planning tool and does not reflect the official UCR counts for the department. Incidents where a location is unknown or unspecified are included in the countywide totals. 'Unknown' refers to records in which the address is listed as 'Unknown' on the incident report. 'Not Validated' refers to records that were entered in with an invalid addresses.

West Precinct UCR Incidents - YTD Comparisons

METROPOLITAN POLICE DEPARTMENT
of Nashville and Davidson County

Aggregated by precinct (incident location). Based on date when each incident was reported.

	Homicide	Forcible Rape	Commercial Robbery	Street Robbery	Total Robbery	Aggravated Assault	Commercial Burglary	Residential Burglary	Total Burglary	Larceny	Auto Theft	Violent Offenses	Property Offenses	Part I Offenses
2017 YTD	0	0	0	0	0	2	1	4	5	39	4	2	48	50
2018 YTD	0	0	0	0	0	7	4	1	5	38	10	7	53	60
% Change	-	-	-	-	-	250.0%	300.0%	-75.0%	0.0%	-2.6%	150.0%	250.0%	10.4%	20.0%
2016 YTD	0	0	0	2	2	8	1	8	9	38	2	10	49	59
2018 YTD	0	0	0	0	0	7	4	1	5	38	10	7	53	60
% Change	-	-	-	-100.0%	-100.0%	-12.5%	300.0%	-87.5%	-44.4%	0.0%	400.0%	-30.0%	8.2%	1.7%
2015 YTD	0	1	0	3	3	11	1	2	3	34	0	15	37	52
2018 YTD	0	0	0	0	0	7	4	1	5	38	10	7	53	60
% Change	-	-100.0%	-	-100.0%	-100.0%	-36.4%	300.0%	-50.0%	66.7%	11.8%	-	-53.3%	43.2%	15.4%
2014 YTD	0	0	1	2	3	2	2	2	4	24	1	5	29	34
2018 YTD	0	0	0	0	0	7	4	1	5	38	10	7	53	60
% Change	-	-	-100.0%	-100.0%	-100.0%	250.0%	100.0%	-50.0%	25.0%	58.3%	900.0%	40.0%	82.8%	76.5%
2013 YTD	1	0	2	0	2	4	1	13	14	31	1	7	46	53
2018 YTD	0	0	0	0	0	7	4	1	5	38	10	7	53	60
% Change	-100.0%	-	-100.0%	-	-100.0%	75.0%	300.0%	-92.3%	-64.3%	22.6%	900.0%	0.0%	15.2%	13.2%
2012 YTD	0	2	1	1	2	7	0	9	9	23	2	11	34	45
2018 YTD	0	0	0	0	0	7	4	1	5	38	10	7	53	60
% Change	-	-100.0%	-100.0%	-100.0%	-100.0%	0.0%	-	-88.9%	-44.4%	65.2%	400.0%	-36.4%	55.9%	33.3%
2011 YTD	0	0	0	2	2	1	4	12	16	32	4	3	52	55
2018 YTD	0	0	0	0	0	7	4	1	5	38	10	7	53	60
% Change	-	-	-	-100.0%	-100.0%	600.0%	0.0%	-91.7%	-68.8%	18.8%	150.0%	133.3%	1.9%	9.1%
2010 YTD	0	0	0	0	0	2	3	13	16	26	3	2	45	47
2018 YTD	0	0	0	0	0	7	4	1	5	38	10	7	53	60
% Change	-	-	-	-	-	250.0%	33.3%	-92.3%	-68.8%	46.2%	233.3%	250.0%	17.8%	27.7%
8 YTD Avg	0	0	1	1	2	5	2	8	10	31	2	7	43	49
2018 YTD	0	0	0	0	0	7	4	1	5	38	10	7	53	60
% Change	-	-	-	-100.0%	-100.0%	75.0%	300.0%	-85.7%	-44.4%	26.7%	400.0%	16.7%	26.2%	22.4%
5 YTD Avg	0	0	1	1	2	5	1	6	7	33	2	8	42	50
2018 YTD	0	0	0	0	0	7	4	1	5	38	10	7	53	60
% Change	-	-	-	-100.0%	-100.0%	40.0%	300.0%	-80.0%	-28.6%	15.2%	900.0%	0.0%	29.3%	22.4%

Information summarized for CompStat week ending 01/06/2018.

'8 YTD Avg' refers to the computed 2010 - 2017 YTD average.
'5 YTD Avg' refers to the computed 2013 - 2017 YTD average.

Sourced from MNPD ARMS on 1/10/2018 8:22:57 AM. The figures above were sourced from incident reports using Uniform Crime Reporting definitions and reporting guidelines, based on the date when the crime was reported. This report is intended to be a management and planning tool and does not reflect the official UCR counts for the department. Incidents where a location is unknown or unspecified are included in the countywide totals. 'Unknown' refers to records in which the address is listed as 'Unknown' on the incident report. 'Not Validated' refers to records that were entered in with an invalid addresses.

East Precinct UCR Incidents - YTD Comparisons

METROPOLITAN POLICE DEPARTMENT
of Nashville and Davidson County

Aggregated by precinct (incident location). Based on date when each incident was reported.

	Homicide	Forcible Rape	Commercial Robbery	Street Robbery	Total Robbery	Aggravated Assault	Commercial Burglary	Residential Burglary	Total Burglary	Larceny	Auto Theft	Violent Offenses	Property Offenses	Part I Offenses
2017 YTD	0	3	1	2	3	18	1	7	8	26	5	24	39	63
2018 YTD	0	0	0	5	5	12	0	9	9	30	5	17	44	61
% Change	-	-100.0%	-100.0%	150.0%	66.7%	-33.3%	-100.0%	28.6%	12.5%	15.4%	0.0%	-29.2%	12.8%	-3.2%
2016 YTD	0	2	0	4	4	7	3	11	14	30	10	13	54	67
2018 YTD	0	0	0	5	5	12	0	9	9	30	5	17	44	61
% Change	-	-100.0%	-	25.0%	25.0%	71.4%	-100.0%	-18.2%	-35.7%	0.0%	-50.0%	30.8%	-18.5%	-9.0%
2015 YTD	0	1	5	2	7	4	1	5	6	27	2	12	35	47
2018 YTD	0	0	0	5	5	12	0	9	9	30	5	17	44	61
% Change	-	-100.0%	-100.0%	150.0%	-28.6%	200.0%	-100.0%	80.0%	50.0%	11.1%	150.0%	41.7%	25.7%	29.8%
2014 YTD	0	0	1	2	3	8	1	5	6	15	1	11	22	33
2018 YTD	0	0	0	5	5	12	0	9	9	30	5	17	44	61
% Change	-	-	-100.0%	150.0%	66.7%	50.0%	-100.0%	80.0%	50.0%	100.0%	400.0%	54.5%	100.0%	84.8%
2013 YTD	1	1	0	2	2	14	0	19	19	36	1	18	56	74
2018 YTD	0	0	0	5	5	12	0	9	9	30	5	17	44	61
% Change	-100.0%	-100.0%	-	150.0%	150.0%	-14.3%	-	-52.6%	-52.6%	-16.7%	400.0%	-5.6%	-21.4%	-17.6%
2012 YTD	0	0	0	2	2	18	1	10	11	35	4	20	50	70
2018 YTD	0	0	0	5	5	12	0	9	9	30	5	17	44	61
% Change	-	-	-	150.0%	150.0%	-33.3%	-100.0%	-10.0%	-18.2%	-14.3%	25.0%	-15.0%	-12.0%	-12.9%
2011 YTD	0	0	1	4	5	13	2	25	27	48	10	18	85	103
2018 YTD	0	0	0	5	5	12	0	9	9	30	5	17	44	61
% Change	-	-	-100.0%	25.0%	0.0%	-7.7%	-100.0%	-64.0%	-66.7%	-37.5%	-50.0%	-5.6%	-48.2%	-40.8%
2010 YTD	0	5	0	4	4	4	1	5	6	28	6	13	40	53
2018 YTD	0	0	0	5	5	12	0	9	9	30	5	17	44	61
% Change	-	-100.0%	-	25.0%	25.0%	200.0%	-100.0%	80.0%	50.0%	7.1%	-16.7%	30.8%	10.0%	15.1%
8 YTD Avg	0	2	1	3	4	11	1	11	12	31	5	16	48	64
2018 YTD	0	0	0	5	5	12	0	9	9	30	5	17	44	61
% Change	-	-100.0%	-100.0%	150.0%	66.7%	20.0%	-100.0%	-10.0%	-25.0%	0.0%	25.0%	6.3%	-6.4%	-3.2%
5 YTD Avg	0	1	1	2	4	10	1	9	11	27	4	16	41	57
2018 YTD	0	0	0	5	5	12	0	9	9	30	5	17	44	61
% Change	-	-100.0%	-100.0%	150.0%	66.7%	20.0%	-100.0%	0.0%	-10.0%	15.4%	66.7%	13.3%	7.3%	8.9%

Information summarized for CompStat week ending 01/06/2018.

'8 YTD Avg' refers to the computed 2010 - 2017 YTD average.
'5 YTD Avg' refers to the computed 2013 - 2017 YTD average.

Sourced from MNPD ARMS on 1/10/2018 8:22:57 AM. The figures above were sourced from incident reports using Uniform Crime Reporting definitions and reporting guidelines, based on the date when the crime was reported. This report is intended to be a management and planning tool and does not reflect the official UCR counts for the department. Incidents where a location is unknown or unspecified are included in the countywide totals. 'Unknown' refers to records in which the address is listed as 'Unknown' on the incident report. 'Not Validated' refers to records that were entered in with an invalid addresses.

South Precinct UCR Incidents - YTD Comparisons

METROPOLITAN POLICE DEPARTMENT
of Nashville and Davidson County

Aggregated by precinct (incident location). Based on date when each incident was reported.

	Homicide	Forcible Rape	Commercial Robbery	Street Robbery	Total Robbery	Aggravated Assault	Commercial Burglary	Residential Burglary	Total Burglary	Larceny	Auto Theft	Violent Offenses	Property Offenses	Part I Offenses
2017 YTD	0	1	2	5	7	13	0	4	4	53	22	21	79	100
2018 YTD	0	1	0	7	7	9	1	5	6	52	18	17	76	93
% Change	-	0.0%	-100.0%	40.0%	0.0%	-30.8%	-	25.0%	50.0%	-1.9%	-18.2%	-19.0%	-3.8%	-7.0%
2016 YTD	1	2	2	7	9	12	0	24	24	62	6	24	92	116
2018 YTD	0	1	0	7	7	9	1	5	6	52	18	17	76	93
% Change	-100.0%	-50.0%	-100.0%	0.0%	-22.2%	-25.0%	-	-79.2%	-75.0%	-16.1%	200.0%	-29.2%	-17.4%	-19.8%
2015 YTD	0	1	1	5	6	13	0	15	15	69	1	20	85	105
2018 YTD	0	1	0	7	7	9	1	5	6	52	18	17	76	93
% Change	-	0.0%	-100.0%	40.0%	16.7%	-30.8%	-	-66.7%	-60.0%	-24.6%	>1,000%	-15.0%	-10.6%	-11.4%
2014 YTD	0	0	2	8	10	8	2	12	14	61	3	18	78	96
2018 YTD	0	1	0	7	7	9	1	5	6	52	18	17	76	93
% Change	-	-	-100.0%	-12.5%	-30.0%	12.5%	-50.0%	-58.3%	-57.1%	-14.8%	500.0%	-5.6%	-2.6%	-3.1%
2013 YTD	0	2	0	6	6	19	2	19	21	55	6	27	82	109
2018 YTD	0	1	0	7	7	9	1	5	6	52	18	17	76	93
% Change	-	-50.0%	-	16.7%	16.7%	-52.6%	-50.0%	-73.7%	-71.4%	-5.5%	200.0%	-37.0%	-7.3%	-14.7%
2012 YTD	0	0	3	4	7	21	3	14	17	57	7	28	81	109
2018 YTD	0	1	0	7	7	9	1	5	6	52	18	17	76	93
% Change	-	-	-100.0%	75.0%	0.0%	-57.1%	-66.7%	-64.3%	-64.7%	-8.8%	157.1%	-39.3%	-6.2%	-14.7%
2011 YTD	0	2	1	7	8	13	5	27	32	65	12	23	109	132
2018 YTD	0	1	0	7	7	9	1	5	6	52	18	17	76	93
% Change	-	-50.0%	-100.0%	0.0%	-12.5%	-30.8%	-80.0%	-81.5%	-81.3%	-20.0%	50.0%	-26.1%	-30.3%	-29.5%
2010 YTD	1	3	1	7	8	4	1	15	16	38	8	16	62	78
2018 YTD	0	1	0	7	7	9	1	5	6	52	18	17	76	93
% Change	-100.0%	-66.7%	-100.0%	0.0%	-12.5%	125.0%	0.0%	-66.7%	-62.5%	36.8%	125.0%	6.3%	22.6%	19.2%
8 YTD Avg	0	1	2	6	8	13	2	16	18	58	8	22	84	106
2018 YTD	0	1	0	7	7	9	1	5	6	52	18	17	76	93
% Change	-	0.0%	-100.0%	16.7%	0.0%	-25.0%	0.0%	-68.8%	-64.7%	-8.8%	125.0%	-22.7%	-8.4%	-11.4%
5 YTD Avg	0	1	1	6	8	13	1	15	16	60	8	22	83	105
2018 YTD	0	1	0	7	7	9	1	5	6	52	18	17	76	93
% Change	-	0.0%	-100.0%	16.7%	0.0%	-30.8%	-	-64.3%	-60.0%	-13.3%	157.1%	-22.7%	-8.4%	-11.4%

Information summarized for CompStat week ending 01/06/2018.

'8 YTD Avg' refers to the computed 2010 - 2017 YTD average.
'5 YTD Avg' refers to the computed 2013 - 2017 YTD average.

Sourced from MNPD ARMS on 1/10/2018 8:22:57 AM. The figures above were sourced from incident reports using Uniform Crime Reporting definitions and reporting guidelines, based on the date when the crime was reported. This report is intended to be a management and planning tool and does not reflect the official UCR counts for the department. Incidents where a location is unknown or unspecified are included in the countywide totals. 'Unknown' refers to records in which the address is listed as 'Unknown' on the incident report. 'Not Validated' refers to records that were entered in with an invalid addresses.

Central Precinct UCR Incidents - YTD Comparisons

METROPOLITAN POLICE DEPARTMENT
of Nashville and Davidson County

Aggregated by precinct (incident location). Based on date when each incident was reported.

	Homicide	Forcible Rape	Commercial Robbery	Street Robbery	Total Robbery	Aggravated Assault	Commercial Burglary	Residential Burglary	Total Burglary	Larceny	Auto Theft	Violent Offenses	Property Offenses	Part I Offenses
2017 YTD	0	0	1	0	1	2	0	0	0	17	4	3	21	24
2018 YTD	0	0	0	0	0	1	3	0	3	23	2	1	28	29
% Change	-	-	-100.0%	-	-100.0%	-50.0%	-	-	-	35.3%	-50.0%	-66.7%	33.3%	20.8%
2016 YTD	0	0	0	3	3	2	0	0	0	21	1	5	22	27
2018 YTD	0	0	0	0	0	1	3	0	3	23	2	1	28	29
% Change	-	-	-	-100.0%	-100.0%	-50.0%	-	-	-	9.5%	100.0%	-80.0%	27.3%	7.4%
2015 YTD	0	1	0	0	0	5	0	0	0	16	0	6	16	22
2018 YTD	0	0	0	0	0	1	3	0	3	23	2	1	28	29
% Change	-	-100.0%	-	-	-	-80.0%	-	-	-	43.8%	-	-83.3%	75.0%	31.8%
2014 YTD	0	0	0	4	4	4	0	1	1	12	0	8	13	21
2018 YTD	0	0	0	0	0	1	3	0	3	23	2	1	28	29
% Change	-	-	-	-100.0%	-100.0%	-75.0%	-	-100.0%	200.0%	91.7%	-	-87.5%	115.4%	38.1%
2013 YTD	0	1	0	0	0	5	1	0	1	19	0	6	20	26
2018 YTD	0	0	0	0	0	1	3	0	3	23	2	1	28	29
% Change	-	-100.0%	-	-	-	-80.0%	200.0%	-	200.0%	21.1%	-	-83.3%	40.0%	11.5%
2012 YTD	0	0	0	5	5	3	1	0	1	29	1	8	31	39
2018 YTD	0	0	0	0	0	1	3	0	3	23	2	1	28	29
% Change	-	-	-	-100.0%	-100.0%	-66.7%	200.0%	-	200.0%	-20.7%	100.0%	-87.5%	-9.7%	-25.6%
2011 YTD	0	2	0	5	5	1	0	0	0	14	1	8	15	23
2018 YTD	0	0	0	0	0	1	3	0	3	23	2	1	28	29
% Change	-	-100.0%	-	-100.0%	-100.0%	0.0%	-	-	-	64.3%	100.0%	-87.5%	86.7%	26.1%
2010 YTD	0	1	0	3	3	6	0	0	0	12	0	10	12	22
2018 YTD	0	0	0	0	0	1	3	0	3	23	2	1	28	29
% Change	-	-100.0%	-	-100.0%	-100.0%	-83.3%	-	-	-	91.7%	-	-90.0%	133.3%	31.8%
8 YTD Avg	0	1	0	3	3	4	0	0	0	18	1	7	19	26
2018 YTD	0	0	0	0	0	1	3	0	3	23	2	1	28	29
% Change	-	-	-	-100.0%	-100.0%	-66.7%	-	-	-	35.3%	-	-83.3%	55.6%	16.0%
5 YTD Avg	0	0	0	1	2	4	0	0	0	17	1	6	18	24
2018 YTD	0	0	0	0	0	1	3	0	3	23	2	1	28	29
% Change	-	-	-	-100.0%	-100.0%	-66.7%	-	-	-	35.3%	100.0%	-80.0%	55.6%	20.8%

Information summarized for CompStat week ending 01/06/2018.

'8 YTD Avg' refers to the computed 2010 - 2017 YTD average.
'5 YTD Avg' refers to the computed 2013 - 2017 YTD average.

Sourced from MNPD ARMS on 1/10/2018 8:22:57 AM. The figures above were sourced from incident reports using Uniform Crime Reporting definitions and reporting guidelines, based on the date when the crime was reported. This report is intended to be a management and planning tool and does not reflect the official UCR counts for the department. Incidents where a location is unknown or unspecified are included in the countywide totals. 'Unknown' refers to records in which the address is listed as 'Unknown' on the incident report. 'Not Validated' refers to records that were entered in with an invalid addresses.

Hermitage Precinct UCR Incidents - YTD Comparisons

METROPOLITAN POLICE DEPARTMENT
of Nashville and Davidson County

Aggregated by precinct (incident location). Based on date when each incident was reported.

	Homicide	Forcible Rape	Commercial Robbery	Street Robbery	Total Robbery	Aggravated Assault	Commercial Burglary	Residential Burglary	Total Burglary	Larceny	Auto Theft	Violent Offenses	Property Offenses	Part I Offenses
2017 YTD	0	1	0	8	8	13	0	9	9	46	8	22	63	85
2018 YTD	0	1	3	5	8	16	4	3	7	49	15	25	71	96
% Change	-	0.0%	-	-37.5%	0.0%	23.1%	-	-66.7%	-22.2%	6.5%	87.5%	13.6%	12.7%	12.9%
2016 YTD	1	0	1	3	4	16	0	12	12	63	3	21	78	99
2018 YTD	0	1	3	5	8	16	4	3	7	49	15	25	71	96
% Change	-100.0%	-	200.0%	66.7%	100.0%	0.0%	-	-75.0%	-41.7%	-22.2%	400.0%	19.0%	-9.0%	-3.0%
2015 YTD	0	1	0	4	4	12	0	10	10	42	0	17	52	69
2018 YTD	0	1	3	5	8	16	4	3	7	49	15	25	71	96
% Change	-	0.0%	-	25.0%	100.0%	33.3%	-	-70.0%	-30.0%	16.7%	-	47.1%	36.5%	39.1%
2014 YTD	0	0	1	4	5	17	3	10	13	47	4	22	64	86
2018 YTD	0	1	3	5	8	16	4	3	7	49	15	25	71	96
% Change	-	-	200.0%	25.0%	60.0%	-5.9%	33.3%	-70.0%	-46.2%	4.3%	275.0%	13.6%	10.9%	11.6%
2013 YTD	0	0	2	5	7	16	1	9	10	84	3	23	97	120
2018 YTD	0	1	3	5	8	16	4	3	7	49	15	25	71	96
% Change	-	-	50.0%	0.0%	14.3%	0.0%	300.0%	-66.7%	-30.0%	-41.7%	400.0%	8.7%	-26.8%	-20.0%
2012 YTD	1	1	0	3	3	13	6	16	22	46	4	18	72	90
2018 YTD	0	1	3	5	8	16	4	3	7	49	15	25	71	96
% Change	-100.0%	0.0%	-	66.7%	166.7%	23.1%	-33.3%	-81.3%	-68.2%	6.5%	275.0%	38.9%	-1.4%	6.7%
2011 YTD	0	1	0	0	0	16	4	23	27	50	4	17	81	98
2018 YTD	0	1	3	5	8	16	4	3	7	49	15	25	71	96
% Change	-	0.0%	-	-	-	0.0%	0.0%	-87.0%	-74.1%	-2.0%	275.0%	47.1%	-12.3%	-2.0%
2010 YTD	1	3	2	3	5	15	1	11	12	57	6	24	75	99
2018 YTD	0	1	3	5	8	16	4	3	7	49	15	25	71	96
% Change	-100.0%	-66.7%	50.0%	66.7%	60.0%	6.7%	300.0%	-72.7%	-41.7%	-14.0%	150.0%	4.2%	-5.3%	-3.0%
8 YTD Avg	0	1	1	4	5	15	2	13	14	54	4	21	73	93
2018 YTD	0	1	3	5	8	16	4	3	7	49	15	25	71	96
% Change	-	-	-	66.7%	100.0%	14.3%	300.0%	-75.0%	-50.0%	-9.3%	275.0%	25.0%	-1.4%	3.2%
5 YTD Avg	0	0	1	5	6	15	1	10	11	56	4	21	71	92
2018 YTD	0	1	3	5	8	16	4	3	7	49	15	25	71	96
% Change	-	-	-	25.0%	60.0%	14.3%	-	-70.0%	-30.0%	-12.5%	400.0%	19.0%	1.4%	5.5%

Information summarized for CompStat week ending 01/06/2018.

'8 YTD Avg' refers to the computed 2010 - 2017 YTD average.
'5 YTD Avg' refers to the computed 2013 - 2017 YTD average.

Sourced from MNPD ARMS on 1/10/2018 8:22:57 AM. The figures above were sourced from incident reports using Uniform Crime Reporting definitions and reporting guidelines, based on the date when the crime was reported. This report is intended to be a management and planning tool and does not reflect the official UCR counts for the department. Incidents where a location is unknown or unspecified are included in the countywide totals. 'Unknown' refers to records in which the address is listed as 'Unknown' on the incident report. 'Not Validated' refers to records that were entered in with an invalid addresses.

North Precinct UCR Incidents - YTD Comparisons

METROPOLITAN POLICE DEPARTMENT
of Nashville and Davidson County

Aggregated by precinct (incident location). Based on date when each incident was reported.

	Homicide	Forcible Rape	Commercial Robbery	Street Robbery	Total Robbery	Aggravated Assault	Commercial Burglary	Residential Burglary	Total Burglary	Larceny	Auto Theft	Violent Offenses	Property Offenses	Part I Offenses
2017 YTD	0	0	0	5	5	16	2	8	10	24	8	21	42	63
2018 YTD	1	1	0	5	5	14	3	6	9	30	14	21	53	74
% Change	-	-	-	0.0%	0.0%	-12.5%	50.0%	-25.0%	-10.0%	25.0%	75.0%	0.0%	26.2%	17.5%
2016 YTD	0	3	0	2	2	11	4	5	9	19	7	16	35	51
2018 YTD	1	1	0	5	5	14	3	6	9	30	14	21	53	74
% Change	-	-66.7%	-	150.0%	150.0%	27.3%	-25.0%	20.0%	0.0%	57.9%	100.0%	31.3%	51.4%	45.1%
2015 YTD	0	1	1	7	8	18	4	13	17	23	6	27	46	73
2018 YTD	1	1	0	5	5	14	3	6	9	30	14	21	53	74
% Change	-	0.0%	-100.0%	-28.6%	-37.5%	-22.2%	-25.0%	-53.8%	-47.1%	30.4%	133.3%	-22.2%	15.2%	1.4%
2014 YTD	0	1	0	0	0	12	1	10	11	27	2	13	40	53
2018 YTD	1	1	0	5	5	14	3	6	9	30	14	21	53	74
% Change	-	0.0%	-	-	-	16.7%	200.0%	-40.0%	-18.2%	11.1%	600.0%	61.5%	32.5%	39.6%
2013 YTD	0	0	0	4	4	4	5	17	22	16	5	8	43	51
2018 YTD	1	1	0	5	5	14	3	6	9	30	14	21	53	74
% Change	-	-	-	25.0%	25.0%	250.0%	-40.0%	-64.7%	-59.1%	87.5%	180.0%	162.5%	23.3%	45.1%
2012 YTD	0	1	0	7	7	13	0	12	12	27	4	21	43	64
2018 YTD	1	1	0	5	5	14	3	6	9	30	14	21	53	74
% Change	-	0.0%	-	-28.6%	-28.6%	7.7%	-	-50.0%	-25.0%	11.1%	250.0%	0.0%	23.3%	15.6%
2011 YTD	0	1	2	0	2	10	2	21	23	25	2	13	50	63
2018 YTD	1	1	0	5	5	14	3	6	9	30	14	21	53	74
% Change	-	0.0%	-100.0%	-	150.0%	40.0%	50.0%	-71.4%	-60.9%	20.0%	600.0%	61.5%	6.0%	17.5%
2010 YTD	0	0	2	2	4	10	1	7	8	25	4	14	37	51
2018 YTD	1	1	0	5	5	14	3	6	9	30	14	21	53	74
% Change	-	-	-100.0%	150.0%	25.0%	40.0%	200.0%	-14.3%	12.5%	20.0%	250.0%	50.0%	43.2%	45.1%
8 YTD Avg	0	1	1	3	4	12	2	12	14	23	5	17	42	59
2018 YTD	1	1	0	5	5	14	3	6	9	30	14	21	53	74
% Change	-	-	-	66.7%	25.0%	27.3%	50.0%	-45.5%	-35.7%	30.4%	250.0%	31.3%	26.2%	27.6%
5 YTD Avg	0	1	0	4	4	12	3	11	14	22	6	17	41	58
2018 YTD	1	1	0	5	5	14	3	6	9	30	14	21	53	74
% Change	-	0.0%	-	66.7%	66.7%	16.7%	0.0%	-40.0%	-30.8%	42.9%	180.0%	23.5%	29.3%	27.6%

Information summarized for CompStat week ending 01/06/2018.

'8 YTD Avg' refers to the computed 2010 - 2017 YTD average.
'5 YTD Avg' refers to the computed 2013 - 2017 YTD average.

Sourced from MNPD ARMS on 1/10/2018 8:22:57 AM. The figures above were sourced from incident reports using Uniform Crime Reporting definitions and reporting guidelines, based on the date when the crime was reported. This report is intended to be a management and planning tool and does not reflect the official UCR counts for the department. Incidents where a location is unknown or unspecified are included in the countywide totals. 'Unknown' refers to records in which the address is listed as 'Unknown' on the incident report. 'Not Validated' refers to records that were entered in with an invalid addresses.

Madison Precinct UCR Incidents - YTD Comparisons

METROPOLITAN POLICE DEPARTMENT
of Nashville and Davidson County

Aggregated by precinct (incident location). Based on date when each incident was reported.

	Homicide	Forcible Rape	Commercial Robbery	Street Robbery	Total Robbery	Aggravated Assault	Commercial Burglary	Residential Burglary	Total Burglary	Larceny	Auto Theft	Violent Offenses	Property Offenses	Part I Offenses
2017 YTD	0	1	0	1	1	10	3	4	7	34	3	12	44	56
2018 YTD	0	0	2	1	3	14	2	3	5	30	10	17	45	62
% Change	-	-100.0%	-	0.0%	200.0%	40.0%	-33.3%	-25.0%	-28.6%	-11.8%	233.3%	41.7%	2.3%	10.7%
2016 YTD	0	4	0	4	4	3	1	4	5	32	2	11	39	50
2018 YTD	0	0	2	1	3	14	2	3	5	30	10	17	45	62
% Change	-	-100.0%	-	-75.0%	-25.0%	366.7%	100.0%	-25.0%	0.0%	-6.3%	400.0%	54.5%	15.4%	24.0%
2015 YTD	0	3	1	1	2	7	2	6	8	24	5	12	37	49
2018 YTD	0	0	2	1	3	14	2	3	5	30	10	17	45	62
% Change	-	-100.0%	100.0%	0.0%	50.0%	100.0%	0.0%	-50.0%	-37.5%	25.0%	100.0%	41.7%	21.6%	26.5%
2014 YTD	0	0	1	1	2	7	1	3	4	27	1	9	32	41
2018 YTD	0	0	2	1	3	14	2	3	5	30	10	17	45	62
% Change	-	-	100.0%	0.0%	50.0%	100.0%	100.0%	0.0%	25.0%	11.1%	900.0%	88.9%	40.6%	51.2%
2013 YTD	0	1	0	7	7	11	4	4	8	36	3	19	47	66
2018 YTD	0	0	2	1	3	14	2	3	5	30	10	17	45	62
% Change	-	-100.0%	-	-85.7%	-57.1%	27.3%	-50.0%	-25.0%	-37.5%	-16.7%	233.3%	-10.5%	-4.3%	-6.1%
2012 YTD	0	0	0	1	1	9	2	23	25	48	4	10	77	87
2018 YTD	0	0	2	1	3	14	2	3	5	30	10	17	45	62
% Change	-	-	-	0.0%	200.0%	55.6%	0.0%	-87.0%	-80.0%	-37.5%	150.0%	70.0%	-41.6%	-28.7%
2011 YTD	0	1	0	2	2	6	1	12	13	31	2	9	46	55
2018 YTD	0	0	2	1	3	14	2	3	5	30	10	17	45	62
% Change	-	-100.0%	-	-50.0%	50.0%	133.3%	100.0%	-75.0%	-61.5%	-3.2%	400.0%	88.9%	-2.2%	12.7%
2010 YTD	0	1	0	1	1	8	1	11	12	33	3	10	48	58
2018 YTD	0	0	2	1	3	14	2	3	5	30	10	17	45	62
% Change	-	-100.0%	-	0.0%	200.0%	75.0%	100.0%	-72.7%	-58.3%	-9.1%	233.3%	70.0%	-6.3%	6.9%
8 YTD Avg	0	1	0	2	3	8	2	8	10	33	3	12	46	58
2018 YTD	0	0	2	1	3	14	2	3	5	30	10	17	45	62
% Change	-	-100.0%	-	-50.0%	50.0%	100.0%	100.0%	-62.5%	-50.0%	-9.1%	400.0%	54.5%	-2.2%	8.8%
5 YTD Avg	0	2	0	3	3	8	2	4	6	31	3	13	40	52
2018 YTD	0	0	2	1	3	14	2	3	5	30	10	17	45	62
% Change	-	-100.0%	-	-50.0%	0.0%	100.0%	0.0%	-25.0%	-16.7%	0.0%	400.0%	41.7%	15.4%	19.2%

Information summarized for CompStat week ending 01/06/2018.

'8 YTD Avg' refers to the computed 2010 - 2017 YTD average.
'5 YTD Avg' refers to the computed 2013 - 2017 YTD average.

Sourced from MNPD ARMS on 1/10/2018 8:22:57 AM. The figures above were sourced from incident reports using Uniform Crime Reporting definitions and reporting guidelines, based on the date when the crime was reported. This report is intended to be a management and planning tool and does not reflect the official UCR counts for the department. Incidents where a location is unknown or unspecified are included in the countywide totals. 'Unknown' refers to records in which the address is listed as 'Unknown' on the incident report. 'Not Validated' refers to records that were entered in with an invalid addresses.

Midtown Hills Precinct UCR Incidents - YTD Comparisons

METROPOLITAN POLICE DEPARTMENT
of Nashville and Davidson County

Aggregated by precinct (incident location). Based on date when each incident was reported.

	Homicide	Forcible Rape	Commercial Robbery	Street Robbery	Total Robbery	Aggravated Assault	Commercial Burglary	Residential Burglary	Total Burglary	Larceny	Auto Theft	Violent Offenses	Property Offenses	Part I Offenses
2017 YTD	0	2	0	4	4	5	2	5	7	31	5	11	43	54
2018 YTD	0	2	0	2	2	12	0	7	7	31	8	16	46	62
% Change	-	0.0%	-	-50.0%	-50.0%	140.0%	-100.0%	40.0%	0.0%	0.0%	60.0%	45.5%	7.0%	14.8%
2016 YTD	0	1	1	1	2	4	1	9	10	30	3	7	43	50
2018 YTD	0	2	0	2	2	12	0	7	7	31	8	16	46	62
% Change	-	100.0%	-100.0%	100.0%	0.0%	200.0%	-100.0%	-22.2%	-30.0%	3.3%	166.7%	128.6%	7.0%	24.0%
2015 YTD	0	1	0	0	0	4	3	5	8	23	1	5	32	37
2018 YTD	0	2	0	2	2	12	0	7	7	31	8	16	46	62
% Change	-	100.0%	-	-	-	200.0%	-100.0%	40.0%	-12.5%	34.8%	700.0%	220.0%	43.8%	67.6%
2014 YTD	0	2	1	2	3	3	2	9	11	36	2	8	49	57
2018 YTD	0	2	0	2	2	12	0	7	7	31	8	16	46	62
% Change	-	0.0%	-100.0%	0.0%	-33.3%	300.0%	-100.0%	-22.2%	-36.4%	-13.9%	300.0%	100.0%	-6.1%	8.8%
2013 YTD	0	3	0	1	1	8	1	11	12	40	3	12	55	67
2018 YTD	0	2	0	2	2	12	0	7	7	31	8	16	46	62
% Change	-	-33.3%	-	100.0%	100.0%	50.0%	-100.0%	-36.4%	-41.7%	-22.5%	166.7%	33.3%	-16.4%	-7.5%
2012 YTD	0	2	2	3	5	12	6	8	14	48	1	19	63	82
2018 YTD	0	2	0	2	2	12	0	7	7	31	8	16	46	62
% Change	-	0.0%	-100.0%	-33.3%	-60.0%	0.0%	-100.0%	-12.5%	-50.0%	-35.4%	700.0%	-15.8%	-27.0%	-24.4%
2011 YTD	0	1	0	6	6	7	3	13	16	42	5	14	63	77
2018 YTD	0	2	0	2	2	12	0	7	7	31	8	16	46	62
% Change	-	100.0%	-	-66.7%	-66.7%	71.4%	-100.0%	-46.2%	-56.3%	-26.2%	60.0%	14.3%	-27.0%	-19.5%
2010 YTD	0	1	1	2	3	6	6	20	26	40	6	10	72	82
2018 YTD	0	2	0	2	2	12	0	7	7	31	8	16	46	62
% Change	-	100.0%	-100.0%	0.0%	-33.3%	100.0%	-100.0%	-65.0%	-73.1%	-22.5%	33.3%	60.0%	-36.1%	-24.4%
8 YTD Avg	0	2	1	2	3	6	3	10	13	36	3	11	53	63
2018 YTD	0	2	0	2	2	12	0	7	7	31	8	16	46	62
% Change	-	100.0%	-	0.0%	-33.3%	100.0%	-100.0%	-30.0%	-46.2%	-13.9%	166.7%	60.0%	-11.5%	-1.6%
5 YTD Avg	0	2	0	2	2	5	2	8	10	32	3	9	44	53
2018 YTD	0	2	0	2	2	12	0	7	7	31	8	16	46	62
% Change	-	100.0%	-	100.0%	0.0%	200.0%	-100.0%	0.0%	-22.2%	-3.1%	300.0%	100.0%	4.5%	17.0%

Information summarized for CompStat week ending 01/06/2018.

'8 YTD Avg' refers to the computed 2010 - 2017 YTD average.
'5 YTD Avg' refers to the computed 2013 - 2017 YTD average.

Sourced from MNPD ARMS on 1/10/2018 8:22:57 AM. The figures above were sourced from incident reports using Uniform Crime Reporting definitions and reporting guidelines, based on the date when the crime was reported. This report is intended to be a management and planning tool and does not reflect the official UCR counts for the department. Incidents where a location is unknown or unspecified are included in the countywide totals. 'Unknown' refers to records in which the address is listed as 'Unknown' on the incident report. 'Not Validated' refers to records that were entered in with an invalid addresses.

YTD Homicide Report

Demographic information for homicide incidents occurring during the current year.

METROPOLITAN POLICE DEPARTMENT
of Nashville and Davidson County

Race of Victim		
Black	1	100.0 %
Total	1	100.0 %

Age of Victim		
18 to 24	1	100.0 %
Total	1	100.0 %

Race - Ethnicity - Gender of Victim		
Black Non-Hispanic Male	1	100.0 %
Total	1	100.0 %

Time of Incident		
4:00 pm - 7:59 pm	1	100.0 %
Total	1	100.0 %

Ethnicity of Victim		
Non-Hispanic	1	100.0 %
Total	1	100.0 %

Gender of Victim		
Male	1	100.0 %
Total	1	100.0 %

Domestic Related		
No	1	100.0 %
Total	1	100.0 %

Monthly Homicide Count (Year-to-Year Comparison)

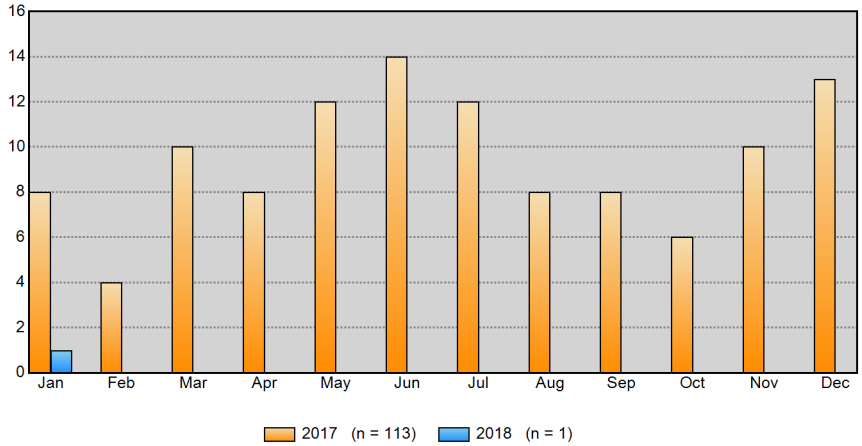

Monthly Homicide Cumulative Count (Year-to-Year Comparison)

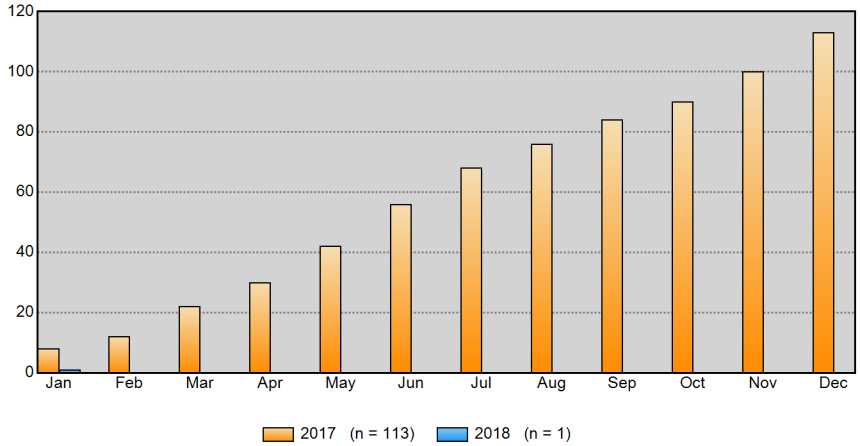

Information summarized for CompStat week ending 1/6/2018.

Sourced from MNPD ARMS on 1/10/2018 8:22:57 AM. The figures above were sourced from incident reports using Uniform Crime Reporting definitions and reporting guidelines, based on the date when the crime was reported. This report is intended to be a management and planning tool and does not reflect the official UCR counts for the department.

County Year-to-Year Weekly Chart

METROPOLITAN POLICE DEPARTMENT
of Nashville and Davidson County

	Homicide	Forcible Rape	Commercial Robbery	Street Robbery	Total Robbery	Aggravated Assault	Commercial Burglary	Residential Burglary	Total Burglary	Larceny	Auto Theft	Violent Offenses	Property Offenses	Part I Offenses
ending 01/21/2017 Next Week	2	6	11	40	51	116	38	55	93	370	54	175	517	692
ending 01/14/2017 Current Week	3	2	11	37	48	115	19	53	72	384	54	168	510	678
ending 01/07/2017	0	11	5	25	30	90	11	47	58	304	67	131	429	560
ending 01/06/2018	2	8	6	28	34	97	19	35	54	324	88	141	466	607
% Change	-	-27.3%	20.0%	12.0%	13.3%	7.8%	72.7%	-25.5%	-6.9%	6.6%	31.3%	7.6%	8.6%	8.4%
ending 12/31/2016	1	11	12	33	45	95	23	56	79	288	53	152	420	572
ending 12/30/2017	1	8	2	26	28	70	35	49	84	293	53	107	430	537
% Change	0.0%	-27.3%	-83.3%	-21.2%	-37.8%	-26.3%	52.2%	-12.5%	6.3%	1.7%	0.0%	-29.6%	2.4%	-6.1%
ending 12/24/2016	2	8	5	36	41	74	13	45	58	337	67	125	462	587
ending 12/23/2017	3	10	6	44	50	57	30	59	89	434	53	120	576	696
% Change	50.0%	25.0%	20.0%	22.2%	22.0%	-23.0%	130.8%	31.1%	53.4%	28.8%	-20.9%	-4.0%	24.7%	18.6%

Part I Incidents - Year-to-Year Weekly Comparisons

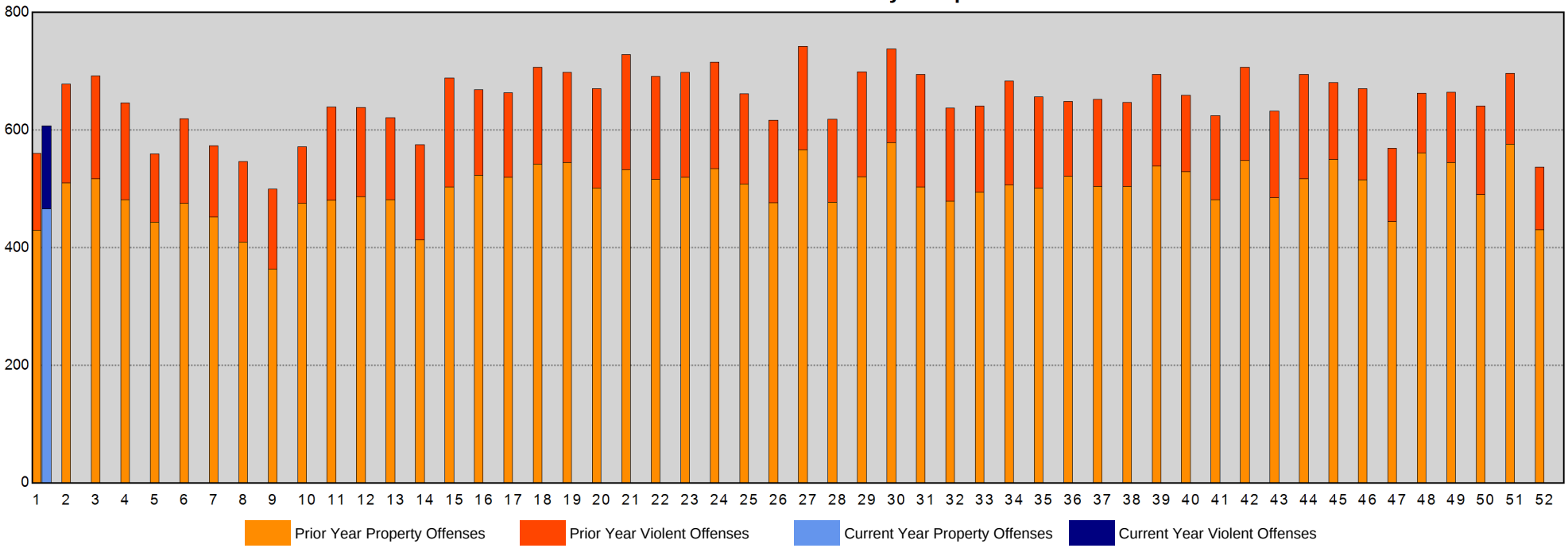

Sourced from MNPD ARMS on 1/10/2018 8:22:58 AM. The figures above were sourced from incident reports using Uniform Crime Reporting definitions and reporting guidelines, based on the date when the crime was reported. This report is intended to be a management and planning tool and does not reflect the official UCR counts for the department. Incidents where a location is unknown or unspecified are included in the countywide totals. 'Unknown' refers to records in which the address is listed as 'Unknown' on the incident report. 'Not Validated' refers to records that were entered in with an invalid addresses.

West Precinct Year-to-Year Weekly Chart

METROPOLITAN POLICE DEPARTMENT
of Nashville and Davidson County

	Homicide	Forcible Rape	Commercial Robbery	Street Robbery	Total Robbery	Aggravated Assault	Commercial Burglary	Residential Burglary	Total Burglary	Larceny	Auto Theft	Violent Offenses	Property Offenses	Part I Offenses
ending 01/21/2017 Next Week	1	0	0	3	3	4	4	9	13	59	4	8	76	84
ending 01/14/2017 Current Week	0	1	0	1	1	8	0	6	6	64	1	10	71	81
ending 01/07/2017	0	0	0	0	0	2	2	5	7	45	4	2	56	58
ending 01/06/2018	0	0	0	0	0	7	5	2	7	41	10	7	58	65
% Change	-	-	-	-	-	250.0%	150.0%	-60.0%	0.0%	-8.9%	150.0%	250.0%	3.6%	12.1%
ending 12/31/2016	0	0	0	6	6	11	4	5	9	43	7	17	59	76
ending 12/30/2017	0	0	0	1	1	2	11	4	15	25	2	3	42	45
% Change	-	-	-	-83.3%	-83.3%	-81.8%	175.0%	-20.0%	66.7%	-41.9%	-71.4%	-82.4%	-28.8%	-40.8%
ending 12/24/2016	0	3	0	2	2	5	1	4	5	59	10	10	74	84
ending 12/23/2017	0	0	2	1	3	4	4	4	8	62	4	7	74	81
% Change	-	-100.0%	-	-50.0%	50.0%	-20.0%	300.0%	0.0%	60.0%	5.1%	-60.0%	-30.0%	0.0%	-3.6%

Part I Incidents - Year-to-Year Weekly Comparisons

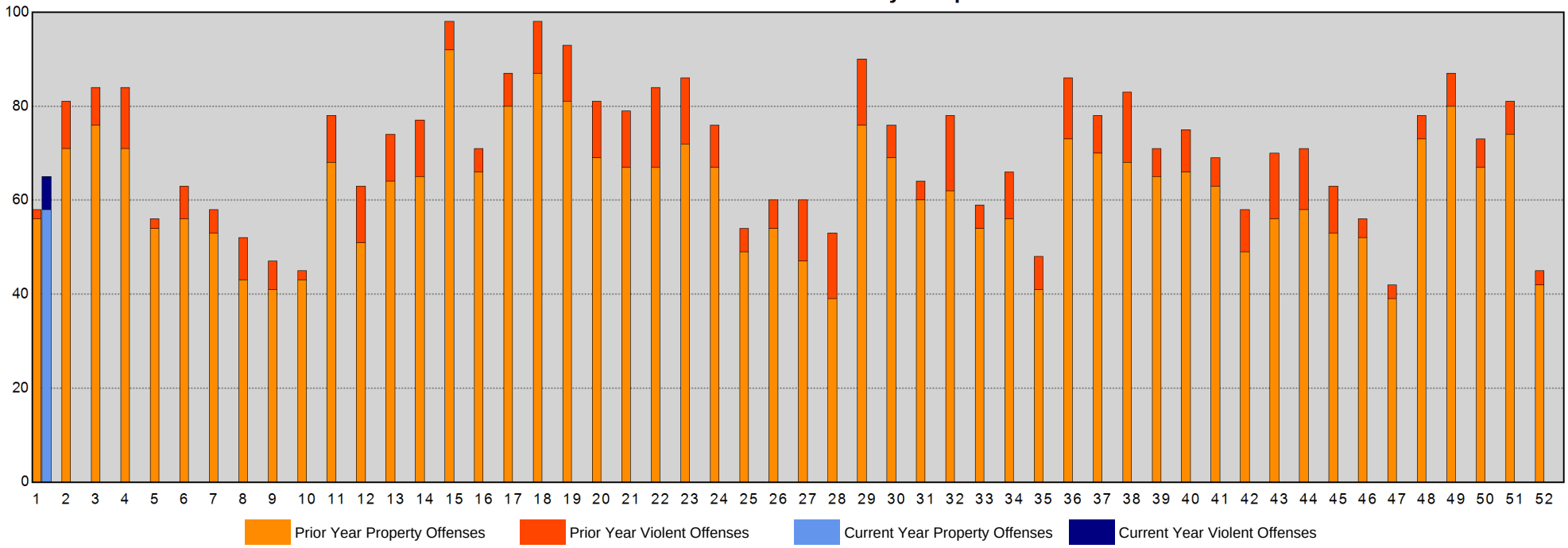

Sourced from MNPD ARMS on 1/10/2018 8:22:58 AM. The figures above were sourced from incident reports using Uniform Crime Reporting definitions and reporting guidelines, based on the date when the crime was reported. This report is intended to be a management and planning tool and does not reflect the official UCR counts for the department. Incidents where a location is unknown or unspecified are included in the countywide totals. 'Unknown' refers to records in which the address is listed as 'Unknown' on the incident report. 'Not Validated' refers to records that were entered in with an invalid addresses.

East Precinct Year-to-Year Weekly Chart

METROPOLITAN POLICE DEPARTMENT
of Nashville and Davidson County

	Homicide	Forcible Rape	Commercial Robbery	Street Robbery	Total Robbery	Aggravated Assault	Commercial Burglary	Residential Burglary	Total Burglary	Larceny	Auto Theft	Violent Offenses	Property Offenses	Part I Offenses
ending 01/21/2017 Next Week	0	0	1	4	5	22	1	11	12	37	6	27	55	82
ending 01/14/2017 Current Week	1	0	2	5	7	25	0	9	9	37	4	33	50	83
ending 01/07/2017	0	3	2	2	4	18	2	8	10	27	7	25	44	69
ending 01/06/2018	1	0	0	5	5	12	0	9	9	33	5	18	47	65
% Change	-	-100.0%	-100.0%	150.0%	25.0%	-33.3%	-100.0%	12.5%	-10.0%	22.2%	-28.6%	-28.0%	6.8%	-5.8%
ending 12/31/2016	0	0	3	5	8	9	6	6	12	22	8	17	42	59
ending 12/30/2017	0	0	0	2	2	7	3	10	13	31	5	9	49	58
% Change	-	-	-100.0%	-60.0%	-75.0%	-22.2%	-50.0%	66.7%	8.3%	40.9%	-37.5%	-47.1%	16.7%	-1.7%
ending 12/24/2016	1	0	0	1	1	8	2	7	9	37	9	10	55	65
ending 12/23/2017	0	1	0	3	3	3	4	10	14	37	4	7	55	62
% Change	-100.0%	-	-	200.0%	200.0%	-62.5%	100.0%	42.9%	55.6%	0.0%	-55.6%	-30.0%	0.0%	-4.6%

Part I Incidents - Year-to-Year Weekly Comparisons

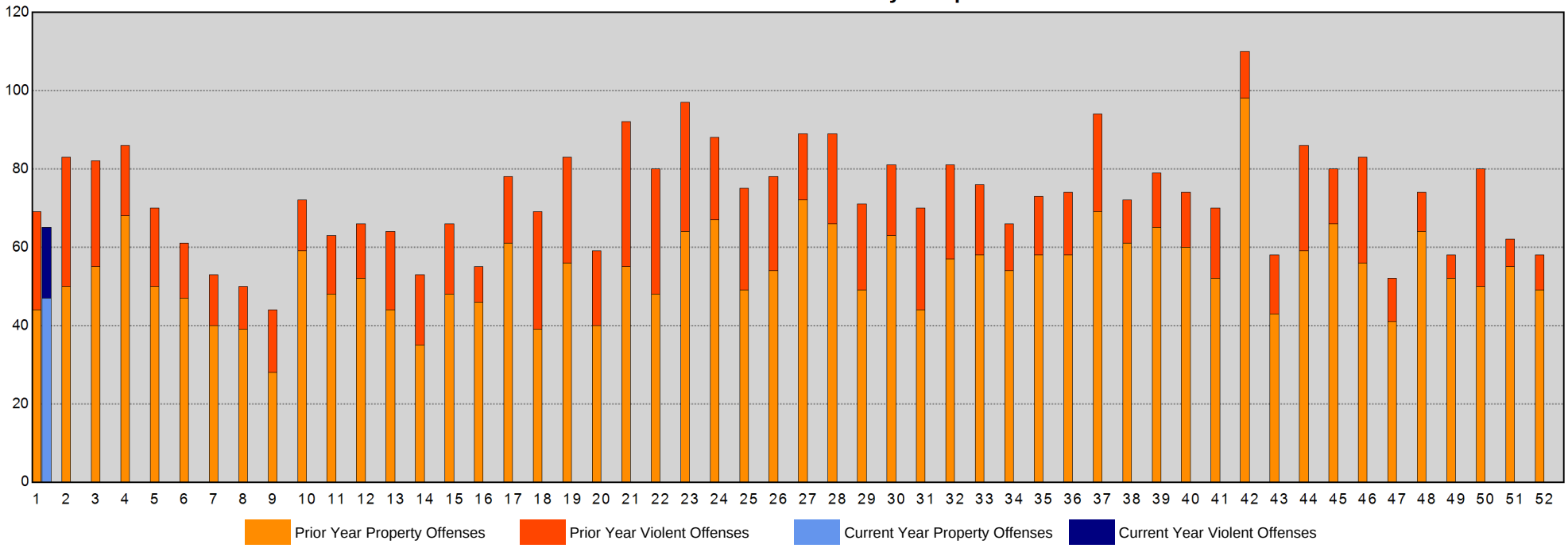

Sourced from MNPD ARMS on 1/10/2018 8:22:59 AM. The figures above were sourced from incident reports using Uniform Crime Reporting definitions and reporting guidelines, based on the date when the crime was reported. This report is intended to be a management and planning tool and does not reflect the official UCR counts for the department. Incidents where a location is unknown or unspecified are included in the countywide totals. 'Unknown' refers to records in which the address is listed as 'Unknown' on the incident report. 'Not Validated' refers to records that were entered in with an invalid addresses.

South Precinct Year-to-Year Weekly Chart

METROPOLITAN POLICE DEPARTMENT
of Nashville and Davidson County

	Homicide	Forcible Rape	Commercial Robbery	Street Robbery	Total Robbery	Aggravated Assault	Commercial Burglary	Residential Burglary	Total Burglary	Larceny	Auto Theft	Violent Offenses	Property Offenses	Part I Offenses
ending 01/21/2017 Next Week	0	1	1	6	7	28	5	11	16	57	9	36	82	118
ending 01/14/2017 Current Week	2	0	4	7	11	12	4	7	11	66	14	25	91	116
ending 01/07/2017	0	2	2	5	7	17	0	4	4	58	22	26	84	110
ending 01/06/2018	0	1	0	9	9	9	1	5	6	60	20	19	86	105
% Change	-	-50.0%	-100.0%	80.0%	28.6%	-47.1%	-	25.0%	50.0%	3.4%	-9.1%	-26.9%	2.4%	-4.5%
ending 12/31/2016	1	1	3	5	8	20	1	15	16	34	6	30	56	86
ending 12/30/2017	0	4	0	7	7	17	5	8	13	48	21	28	82	110
% Change	-100.0%	300.0%	-100.0%	40.0%	-12.5%	-15.0%	400.0%	-46.7%	-18.8%	41.2%	250.0%	-6.7%	46.4%	27.9%
ending 12/24/2016	0	0	2	15	17	25	3	11	14	52	12	42	78	120
ending 12/23/2017	0	2	1	19	20	8	4	11	15	65	12	30	92	122
% Change	-	-	-50.0%	26.7%	17.6%	-68.0%	33.3%	0.0%	7.1%	25.0%	0.0%	-28.6%	17.9%	1.7%

Part I Incidents - Year-to-Year Weekly Comparisons

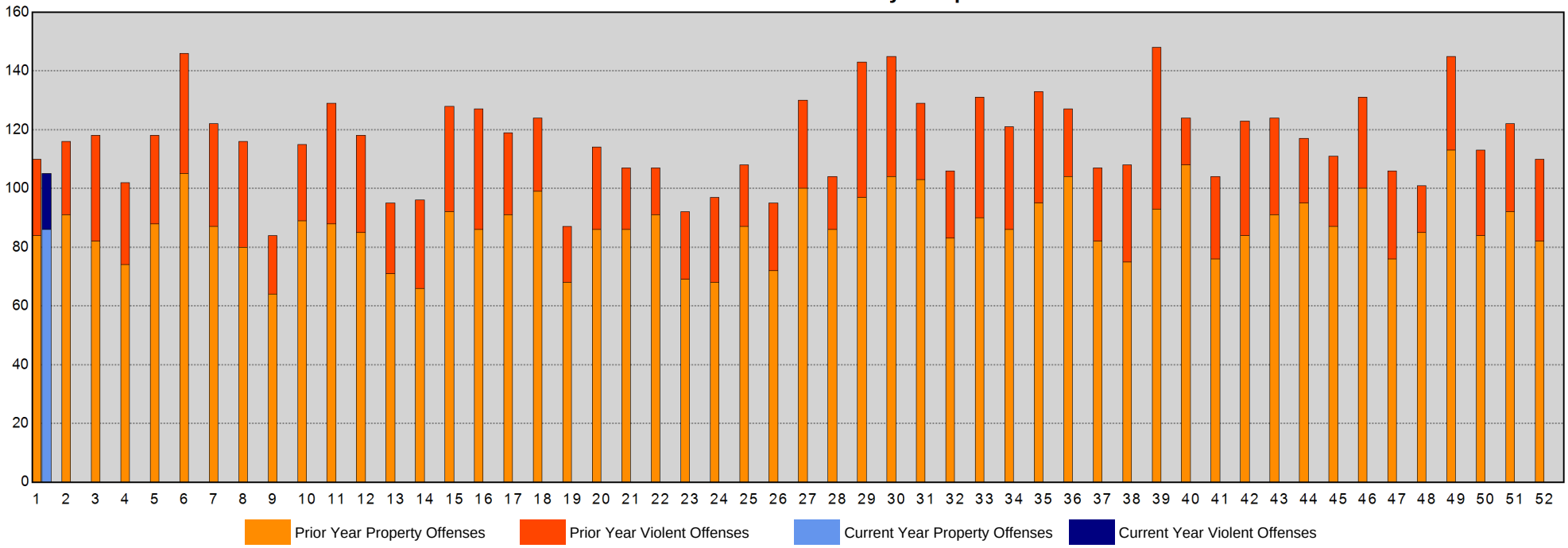

Sourced from MNPD ARMS on 1/10/2018 8:22:59 AM. The figures above were sourced from incident reports using Uniform Crime Reporting definitions and reporting guidelines, based on the date when the crime was reported. This report is intended to be a management and planning tool and does not reflect the official UCR counts for the department. Incidents where a location is unknown or unspecified are included in the countywide totals. 'Unknown' refers to records in which the address is listed as 'Unknown' on the incident report. 'Not Validated' refers to records that were entered in with an invalid addresses.

Central Precinct Year-to-Year Weekly Chart

METROPOLITAN POLICE DEPARTMENT
of Nashville and Davidson County

	Homicide	Forcible Rape	Commercial Robbery	Street Robbery	Total Robbery	Aggravated Assault	Commercial Burglary	Residential Burglary	Total Burglary	Larceny	Auto Theft	Violent Offenses	Property Offenses	Part I Offenses
ending 01/21/2017 Next Week	0	0	0	4	4	4	2	0	2	21	1	8	24	32
ending 01/14/2017 Current Week	0	1	0	1	1	6	1	2	3	30	3	8	36	44
ending 01/07/2017	0	0	1	0	1	2	0	0	0	18	4	3	22	25
ending 01/06/2018	0	0	0	0	0	1	3	0	3	25	2	1	30	31
% Change	-	-	-100.0%	-	-100.0%	-50.0%	-	-	-	38.9%	-50.0%	-66.7%	36.4%	24.0%
ending 12/31/2016	0	1	0	2	2	1	1	0	1	31	1	4	33	37
ending 12/30/2017	0	0	0	2	2	5	1	0	1	16	1	7	18	25
% Change	-	-100.0%	-	0.0%	0.0%	400.0%	0.0%	-	0.0%	-48.4%	0.0%	75.0%	-45.5%	-32.4%
ending 12/24/2016	0	0	0	1	1	2	1	0	1	21	2	3	24	27
ending 12/23/2017	0	2	0	1	1	5	6	0	6	16	2	8	24	32
% Change	-	-	-	0.0%	0.0%	150.0%	500.0%	-	500.0%	-23.8%	0.0%	166.7%	0.0%	18.5%

Part I Incidents - Year-to-Year Weekly Comparisons

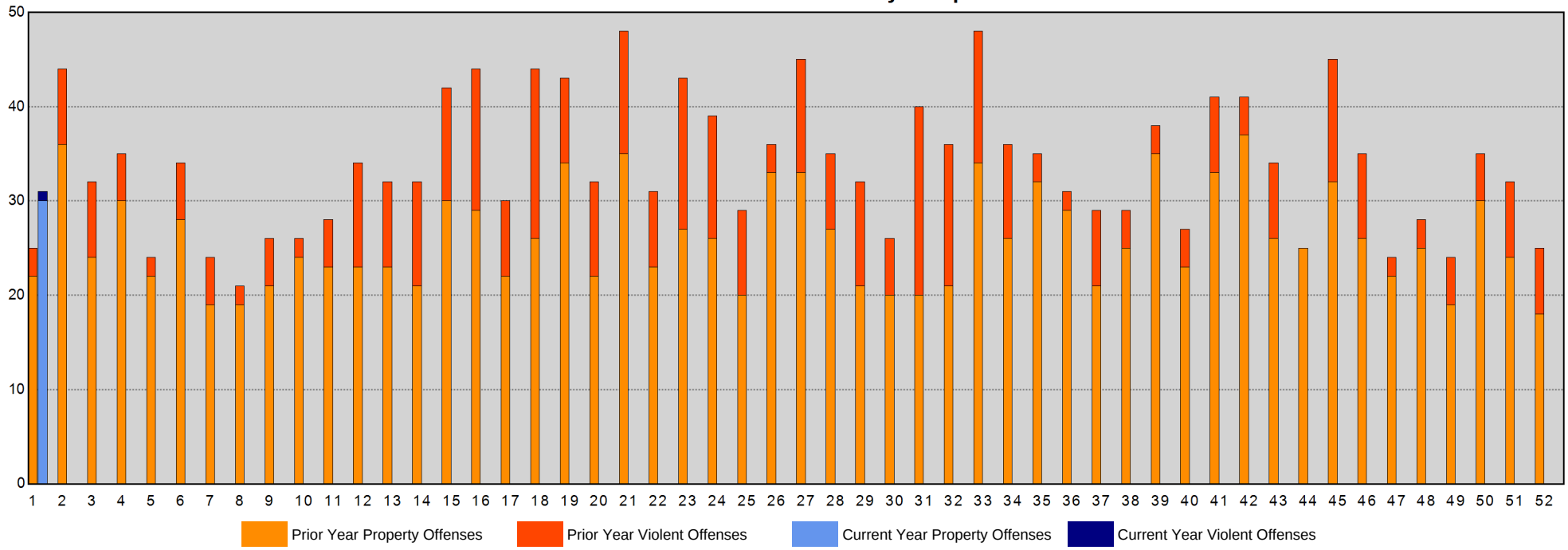

Sourced from MNPD ARMS on 1/10/2018 8:22:59 AM. The figures above were sourced from incident reports using Uniform Crime Reporting definitions and reporting guidelines, based on the date when the crime was reported. This report is intended to be a management and planning tool and does not reflect the official UCR counts for the department. Incidents where a location is unknown or unspecified are included in the countywide totals. 'Unknown' refers to records in which the address is listed as 'Unknown' on the incident report. 'Not Validated' refers to records that were entered in with an invalid addresses.

Hermitage Precinct Year-to-Year Weekly Chart

METROPOLITAN POLICE DEPARTMENT
of Nashville and Davidson County

	Homicide	Forcible Rape	Commercial Robbery	Street Robbery	Total Robbery	Aggravated Assault	Commercial Burglary	Residential Burglary	Total Burglary	Larceny	Auto Theft	Violent Offenses	Property Offenses	Part I Offenses
ending 01/21/2017 Next Week	0	4	5	5	10	16	3	10	13	66	6	30	85	115
ending 01/14/2017 Current Week	0	0	2	7	9	19	4	11	15	61	11	28	87	115
ending 01/07/2017	0	3	0	8	8	18	0	11	11	53	9	29	73	102
ending 01/06/2018	0	3	3	6	9	18	5	3	8	62	18	30	88	118
% Change	-	0.0%	-	-25.0%	12.5%	0.0%	-	-72.7%	-27.3%	17.0%	100.0%	3.4%	20.5%	15.7%
ending 12/31/2016	0	6	2	6	8	13	3	10	13	68	11	27	92	119
ending 12/30/2017	0	1	1	4	5	8	3	11	14	53	4	14	71	85
% Change	-	-83.3%	-50.0%	-33.3%	-37.5%	-38.5%	0.0%	10.0%	7.7%	-22.1%	-63.6%	-48.1%	-22.8%	-28.6%
ending 12/24/2016	0	2	1	6	7	11	3	8	11	54	9	20	74	94
ending 12/23/2017	0	2	2	6	8	14	5	15	20	65	9	24	94	118
% Change	-	0.0%	100.0%	0.0%	14.3%	27.3%	66.7%	87.5%	81.8%	20.4%	0.0%	20.0%	27.0%	25.5%

Part I Incidents - Year-to-Year Weekly Comparisons

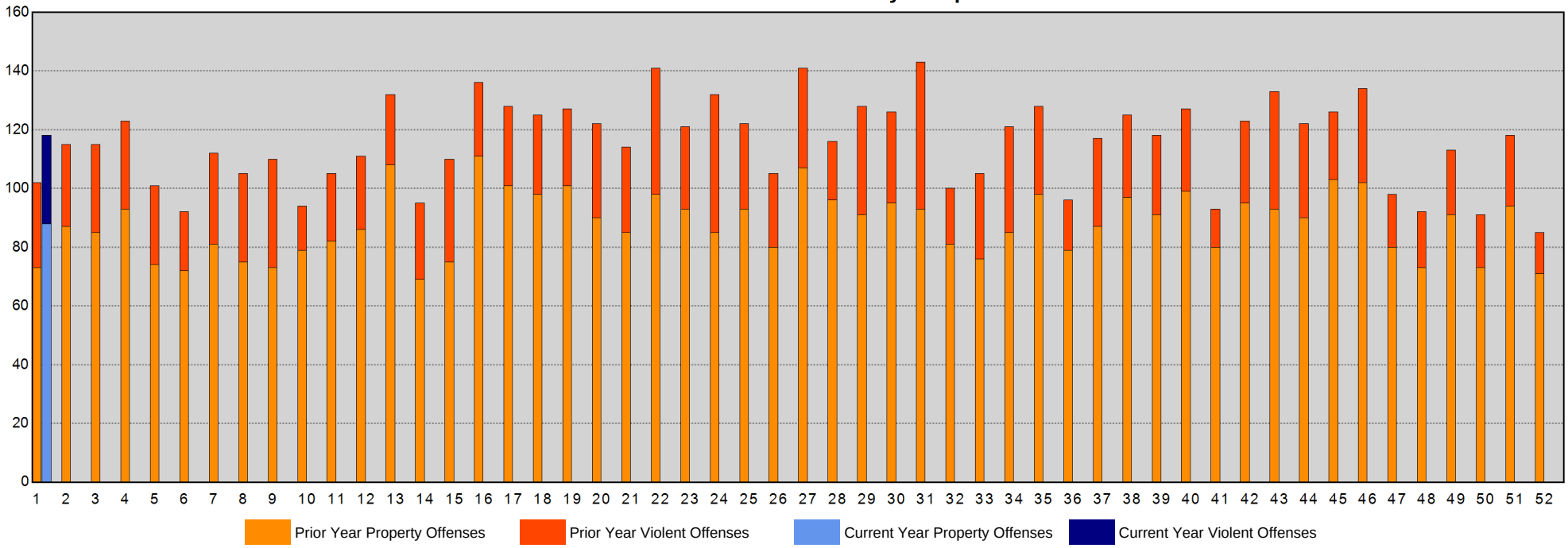

Sourced from MNPD ARMS on 1/10/2018 8:22:59 AM. The figures above were sourced from incident reports using Uniform Crime Reporting definitions and reporting guidelines, based on the date when the crime was reported. This report is intended to be a management and planning tool and does not reflect the official UCR counts for the department. Incidents where a location is unknown or unspecified are included in the countywide totals. 'Unknown' refers to records in which the address is listed as 'Unknown' on the incident report. 'Not Validated' refers to records that were entered in with an invalid addresses.

North Precinct Year-to-Year Weekly Chart

METROPOLITAN POLICE DEPARTMENT
of Nashville and Davidson County

	Homicide	Forcible Rape	Commercial Robbery	Street Robbery	Total Robbery	Aggravated Assault	Commercial Burglary	Residential Burglary	Total Burglary	Larceny	Auto Theft	Violent Offenses	Property Offenses	Part I Offenses
ending 01/21/2017 Next Week	0	1	2	3	5	19	11	3	14	31	10	25	55	80
ending 01/14/2017 Current Week	0	0	0	8	8	18	6	6	12	31	9	26	52	78
ending 01/07/2017	0	0	0	5	5	18	2	9	11	26	12	23	49	72
ending 01/06/2018	1	1	1	5	6	21	3	6	9	36	14	29	59	88
% Change	-	-	-	0.0%	20.0%	16.7%	50.0%	-33.3%	-18.2%	38.5%	16.7%	26.1%	20.4%	22.2%
ending 12/31/2016	0	0	1	7	8	23	2	9	11	32	8	31	51	82
ending 12/30/2017	1	0	0	6	6	12	1	6	7	41	11	19	59	78
% Change	-	-	-100.0%	-14.3%	-25.0%	-47.8%	-50.0%	-33.3%	-36.4%	28.1%	37.5%	-38.7%	15.7%	-4.9%
ending 12/24/2016	1	2	0	3	3	12	1	6	7	40	11	18	58	76
ending 12/23/2017	2	1	0	6	6	12	1	6	7	58	11	21	76	97
% Change	100.0%	-50.0%	-	100.0%	100.0%	0.0%	0.0%	0.0%	0.0%	45.0%	0.0%	16.7%	31.0%	27.6%

Part I Incidents - Year-to-Year Weekly Comparisons

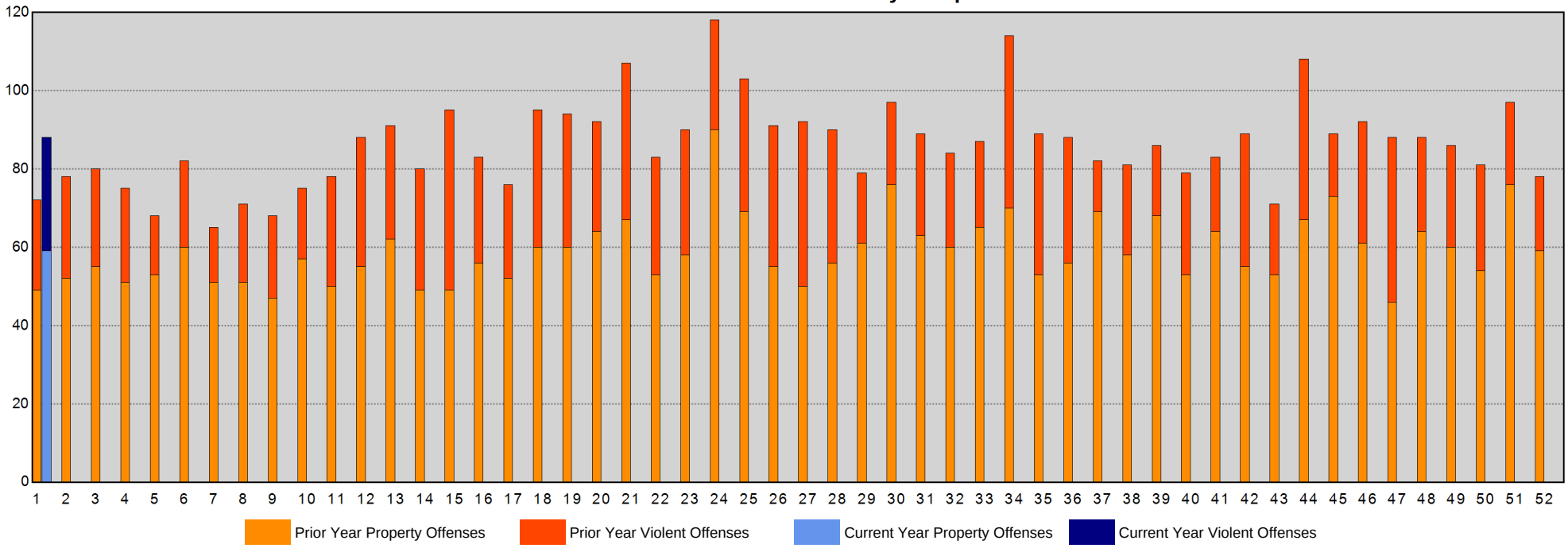

Sourced from MNPD ARMS on 1/10/2018 8:23:00 AM. The figures above were sourced from incident reports using Uniform Crime Reporting definitions and reporting guidelines, based on the date when the crime was reported. This report is intended to be a management and planning tool and does not reflect the official UCR counts for the department. Incidents where a location is unknown or unspecified are included in the countywide totals. 'Unknown' refers to records in which the address is listed as 'Unknown' on the incident report. 'Not Validated' refers to records that were entered in with an invalid addresses.

Madison Precinct Year-to-Year Weekly Chart

METROPOLITAN POLICE DEPARTMENT
of Nashville and Davidson County

	Homicide	Forcible Rape	Commercial Robbery	Street Robbery	Total Robbery	Aggravated Assault	Commercial Burglary	Residential Burglary	Total Burglary	Larceny	Auto Theft	Violent Offenses	Property Offenses	Part I Offenses
ending 01/21/2017 Next Week	1	0	0	4	4	9	0	5	5	44	10	14	59	73
ending 01/14/2017 Current Week	0	0	2	4	6	13	3	9	12	47	6	19	65	84
ending 01/07/2017	0	1	0	1	1	10	3	4	7	36	4	12	47	59
ending 01/06/2018	0	1	2	1	3	16	2	3	5	33	10	20	48	68
% Change	-	0.0%	-	0.0%	200.0%	60.0%	-33.3%	-25.0%	-28.6%	-8.3%	150.0%	66.7%	2.1%	15.3%
ending 12/31/2016	0	1	0	1	1	13	0	6	6	32	9	15	47	62
ending 12/30/2017	0	2	0	1	1	14	1	3	4	32	4	17	40	57
% Change	-	100.0%	-	0.0%	0.0%	7.7%	-	-50.0%	-33.3%	0.0%	-55.6%	13.3%	-14.9%	-8.1%
ending 12/24/2016	0	1	2	3	5	4	0	5	5	33	10	10	48	58
ending 12/23/2017	0	1	0	3	3	4	1	2	3	62	6	8	71	79
% Change	-	0.0%	-100.0%	0.0%	-40.0%	0.0%	-	-60.0%	-40.0%	87.9%	-40.0%	-20.0%	47.9%	36.2%

Part I Incidents - Year-to-Year Weekly Comparisons

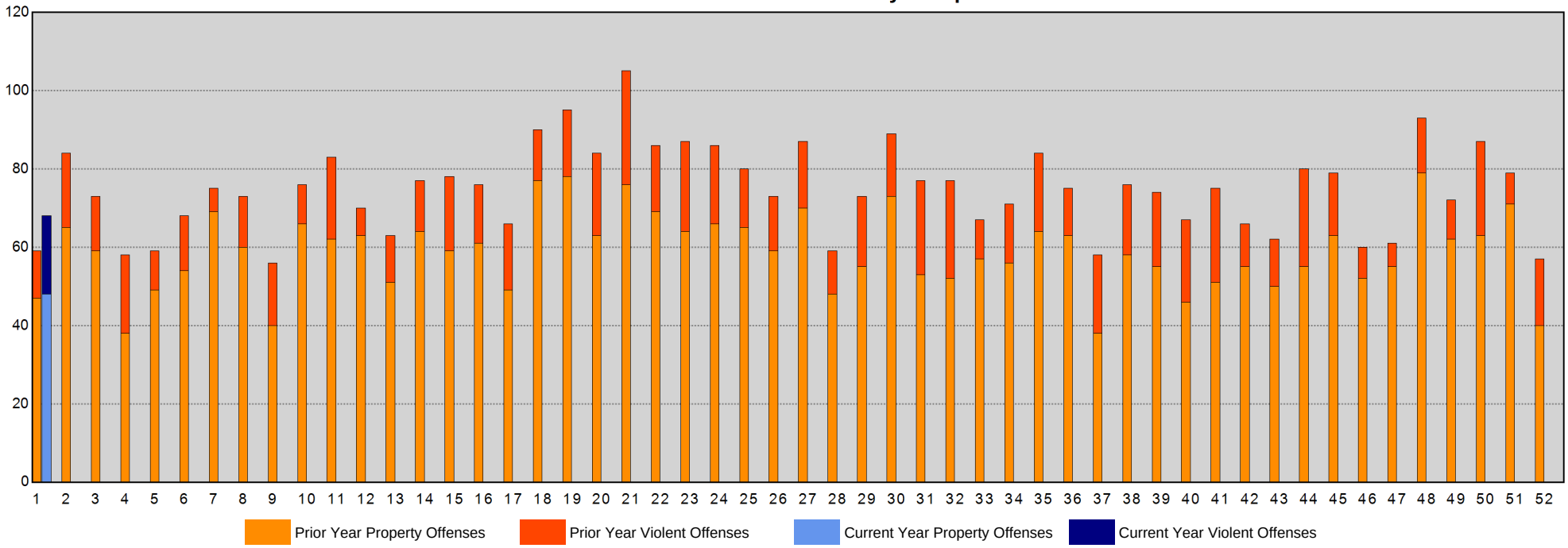

Sourced from MNPD ARMS on 1/10/2018 8:23:01 AM. The figures above were sourced from incident reports using Uniform Crime Reporting definitions and reporting guidelines, based on the date when the crime was reported. This report is intended to be a management and planning tool and does not reflect the official UCR counts for the department. Incidents where a location is unknown or unspecified are included in the countywide totals. 'Unknown' refers to records in which the address is listed as 'Unknown' on the incident report. 'Not Validated' refers to records that were entered in with an invalid addresses.

Midtown Hills Precinct Year-to-Year Weekly Chart

METROPOLITAN POLICE DEPARTMENT
of Nashville and Davidson County

	Homicide	Forcible Rape	Commercial Robbery	Street Robbery	Total Robbery	Aggravated Assault	Commercial Burglary	Residential Burglary	Total Burglary	Larceny	Auto Theft	Violent Offenses	Property Offenses	Part I Offenses
ending 01/21/2017 Next Week	0	0	2	11	13	14	12	6	18	55	8	27	81	108
ending 01/14/2017 Current Week	0	0	1	4	5	14	1	3	4	48	6	19	58	77
ending 01/07/2017	0	2	0	4	4	5	2	6	8	41	5	11	54	65
ending 01/06/2018	0	2	0	2	2	13	0	7	7	34	9	17	50	67
% Change	-	0.0%	-	-50.0%	-50.0%	160.0%	-100.0%	16.7%	-12.5%	-17.1%	80.0%	54.5%	-7.4%	3.1%
ending 12/31/2016	0	2	3	1	4	5	6	5	11	26	3	11	40	51
ending 12/30/2017	0	1	1	3	4	5	10	7	17	45	5	10	67	77
% Change	-	-50.0%	-66.7%	200.0%	0.0%	0.0%	66.7%	40.0%	54.5%	73.1%	66.7%	-9.1%	67.5%	51.0%
ending 12/24/2016	0	0	0	5	5	7	2	4	6	40	4	12	50	62
ending 12/23/2017	1	1	1	4	5	7	5	11	16	66	5	14	87	101
% Change	-	-	-	-20.0%	0.0%	0.0%	150.0%	175.0%	166.7%	65.0%	25.0%	16.7%	74.0%	62.9%

Part I Incidents - Year-to-Year Weekly Comparisons

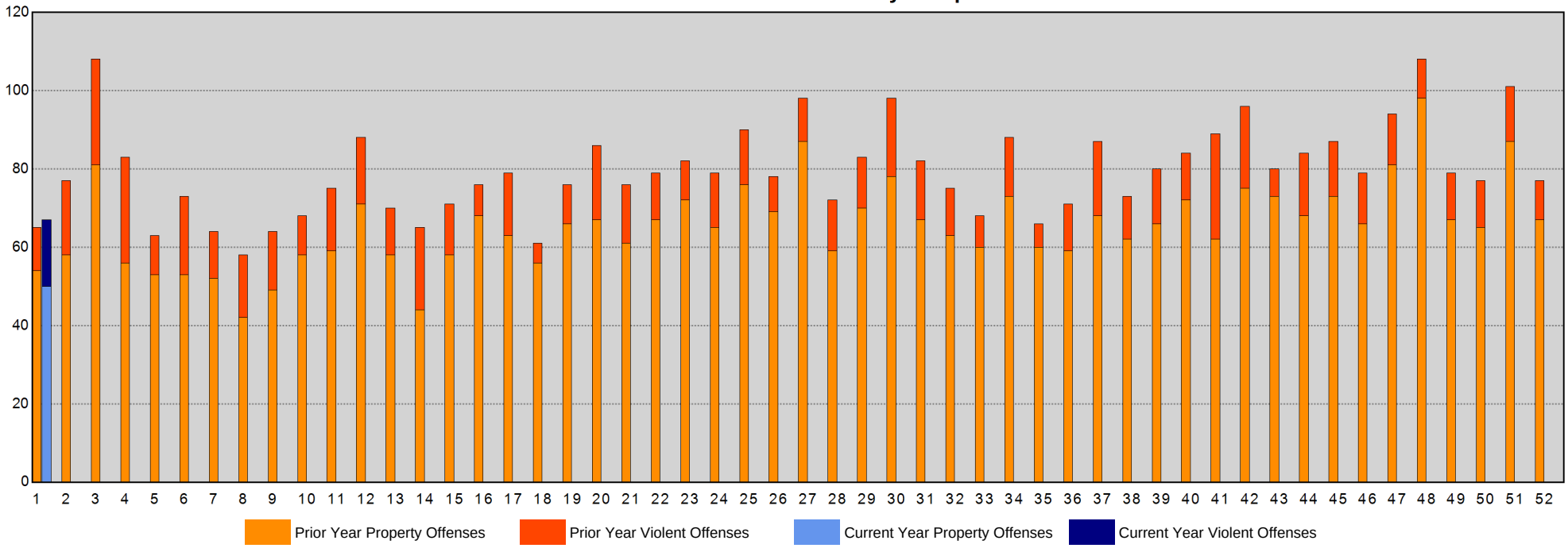

Sourced from MNPD ARMS on 1/10/2018 8:23:01 AM. The figures above were sourced from incident reports using Uniform Crime Reporting definitions and reporting guidelines, based on the date when the crime was reported. This report is intended to be a management and planning tool and does not reflect the official UCR counts for the department. Incidents where a location is unknown or unspecified are included in the countywide totals. 'Unknown' refers to records in which the address is listed as 'Unknown' on the incident report. 'Not Validated' refers to records that were entered in with an invalid addresses.

Arrests Section

CompStat Weekly Analysis is provided by the Metropolitan Nashville Police Department Crime Analysis Section. This report is intended to be a management and planning tool and does not reflect the official UCR counts for the department.

"Great thoughts speak only to the thoughtful mind, but great actions speak to all mankind."
- Theodore Roosevelt

Begin Date: 12/31/2017
End Date: 01/06/2018
Week: 1

Physical and Citation Arrests - Adult

Aggregated by component of arresting officer.

METROPOLITAN POLICE DEPARTMENT

of Nashville and Davidson County

			Prior Week	Last Week	Change*	Prior 4Wks	Last 4Wks	Change*	Prior YTD	YTD	Change*	Prior 52Wks	Last 52Wks	Change*
West Precinct	Patrol A	Felony	1	0	-100.0%	4	4	0.0%	0	0	-	69	51	-26.1%
		Misdemeanor	2	3	50.0%	8	9	12.5%	4	3	-25.0%	185	139	-24.9%
		Citation	3	7	133.3%	37	20	-45.9%	6	4	-33.3%	406	341	-16.0%
		Subtotal	6	10	66.7%	49	33	-32.7%	10	7	-30.0%	660	531	-19.5%
	Patrol B	Felony	1	2	100.0%	3	7	133.3%	2	2	0.0%	105	124	18.1%
		Misdemeanor	5	11	120.0%	19	24	26.3%	2	10	400.0%	258	371	43.8%
		Citation	4	4	0.0%	24	20	-16.7%	6	3	-50.0%	444	472	6.3%
		Subtotal	10	17	70.0%	46	51	10.9%	10	15	50.0%	807	967	19.8%
	Patrol C	Felony	1	1	0.0%	4	7	75.0%	2	1	-50.0%	84	78	-7.1%
		Misdemeanor	4	1	-75.0%	20	14	-30.0%	1	1	0.0%	266	270	1.5%
		Citation	5	2	-60.0%	29	40	37.9%	1	2	100.0%	294	295	0.3%
		Subtotal	10	4	-60.0%	53	61	15.1%	4	4	0.0%	644	643	-0.2%
	Flex A	Felony	0	1	-	2	3	50.0%	1	1	0.0%	46	41	-10.9%
		Misdemeanor	0	4	-	3	6	100.0%	2	2	0.0%	87	75	-13.8%
		Citation	1	1	0.0%	17	5	-70.6%	6	1	-83.3%	332	254	-23.5%
		Subtotal	1	6	500.0%	22	14	-36.4%	9	4	-55.6%	465	370	-20.4%
	Flex B	Felony	1	0	-100.0%	8	3	-62.5%	2	0	-100.0%	104	92	-11.5%
		Misdemeanor	3	1	-66.7%	1	6	500.0%	7	1	-85.7%	133	82	-38.3%
		Citation	2	5	150.0%	14	11	-21.4%	5	5	0.0%	245	160	-34.7%
		Subtotal	6	6	0.0%	23	20	-13.0%	14	6	-57.1%	482	334	-30.7%
	Flex C	Felony	0	0	-	2	2	0.0%	0	0	-	69	54	-21.7%
		Misdemeanor	0	0	-	4	1	-75.0%	0	0	-	67	60	-10.4%
		Citation	0	2	-	7	3	-57.1%	4	2	-50.0%	357	259	-27.5%
		Subtotal	0	2	-	13	6	-53.8%	4	2	-50.0%	493	373	-24.3%
	CSU	Felony	0	0	-	3	1	-66.7%	0	0	-	68	52	-23.5%
		Misdemeanor	0	1	-	3	2	-33.3%	2	1	-50.0%	56	57	1.8%
		Citation	0	0	-	34	11	-67.6%	7	0	-100.0%	458	301	-34.3%
		Subtotal	0	1	-	40	14	-65.0%	9	1	-88.9%	582	410	-29.6%
	Other	Felony	0	0	-	0	0	-	0	0	-	2	1	-50.0%
		Misdemeanor	0	0	-	0	0	-	1	0	-100.0%	3	1	-66.7%
		Citation	0	0	-	1	0	-100.0%	1	0	-100.0%	9	5	-44.4%
		Subtotal	0	0	-	1	0	-100.0%	2	0	-100.0%	14	7	-50.0%
Totals		Felony	4	4	0.0%	26	27	3.8%	7	4	-42.9%	547	493	-9.9%
		Misdemeanor	14	21	50.0%	58	62	6.9%	19	18	-5.3%	1,055	1,055	0.0%
		Citation	15	21	40.0%	163	110	-32.5%	36	17	-52.8%	2,545	2,087	-18.0%
Precinct Total			33	46	39.4%	247	199	-19.4%	62	39	-37.1%	4,147	3,635	-12.3%

Physical and Citation Arrests - Adult

Aggregated by component of arresting officer.

METROPOLITAN POLICE DEPARTMENT

of Nashville and Davidson County

			Prior Week	Last Week	Change*	Prior 4Wks	Last 4Wks	Change*	Prior YTD	YTD	Change*	Prior 52Wks	Last 52Wks	Change*
East Precinct	Patrol A	Felony	3	2	-33.3%	12	12	0.0%	4	2	-50.0%	195	192	-1.5%
		Misdemeanor	8	8	0.0%	38	39	2.6%	7	7	0.0%	430	484	12.6%
		Citation	15	5	-66.7%	84	57	-32.1%	19	5	-73.7%	822	1,027	24.9%
		Subtotal	26	15	-42.3%	134	108	-19.4%	30	14	-53.3%	1,447	1,703	17.7%
	Patrol B	Felony	2	1	-50.0%	10	12	20.0%	1	0	-100.0%	264	167	-36.7%
		Misdemeanor	4	11	175.0%	34	28	-17.6%	4	10	150.0%	559	589	5.4%
		Citation	8	18	125.0%	33	47	42.4%	11	18	63.6%	520	582	11.9%
		Subtotal	14	30	114.3%	77	87	13.0%	16	28	75.0%	1,343	1,338	-0.4%
	Patrol C	Felony	3	1	-66.7%	11	10	-9.1%	6	1	-83.3%	282	221	-21.6%
		Misdemeanor	12	16	33.3%	67	52	-22.4%	8	13	62.5%	868	861	-0.8%
		Citation	6	20	233.3%	74	61	-17.6%	9	19	111.1%	1,256	922	-26.6%
		Subtotal	21	37	76.2%	152	123	-19.1%	23	33	43.5%	2,406	2,004	-16.7%
	Flex A	Felony	0	1	-	11	4	-63.6%	3	1	-66.7%	110	99	-10.0%
		Misdemeanor	0	14	-	10	21	110.0%	4	14	250.0%	214	188	-12.1%
		Citation	5	19	280.0%	41	45	9.8%	6	16	166.7%	489	395	-19.2%
		Subtotal	5	34	580.0%	62	70	12.9%	13	31	138.5%	813	682	-16.1%
	Flex B	Felony	0	4	-	3	6	100.0%	1	4	300.0%	103	68	-34.0%
		Misdemeanor	0	2	-	8	5	-37.5%	5	2	-60.0%	147	95	-35.4%
		Citation	0	15	-	5	18	260.0%	3	15	400.0%	316	175	-44.6%
		Subtotal	0	21	-	16	29	81.3%	9	21	133.3%	566	338	-40.3%
	Flex C	Felony	2	3	50.0%	13	10	-23.1%	3	3	0.0%	68	100	47.1%
		Misdemeanor	1	4	300.0%	17	14	-17.6%	2	4	100.0%	127	182	43.3%
		Citation	9	9	0.0%	44	51	15.9%	12	9	-25.0%	369	737	99.7%
		Subtotal	12	16	33.3%	74	75	1.4%	17	16	-5.9%	564	1,019	80.7%
	CSU	Felony	0	0	-	12	7	-41.7%	2	0	-100.0%	175	157	-10.3%
		Misdemeanor	0	1	-	11	2	-81.8%	1	1	0.0%	94	112	19.1%
		Citation	2	4	100.0%	16	19	18.8%	4	4	0.0%	422	351	-16.8%
		Subtotal	2	5	150.0%	39	28	-28.2%	7	5	-28.6%	691	620	-10.3%
	Other	Felony	0	0	-	0	0	-	0	0	-	4	7	75.0%
		Misdemeanor	1	0	-100.0%	1	1	0.0%	0	0	-	7	16	128.6%
		Citation	0	0	-	2	0	-100.0%	1	0	-100.0%	25	8	-68.0%
		Subtotal	1	0	-100.0%	3	1	-66.7%	1	0	-100.0%	36	31	-13.9%
Totals		Felony	10	12	20.0%	72	61	-15.3%	20	11	-45.0%	1,201	1,011	-15.8%
		Misdemeanor	26	56	115.4%	186	162	-12.9%	31	51	64.5%	2,446	2,527	3.3%
		Citation	45	90	100.0%	299	298	-0.3%	65	86	32.3%	4,219	4,197	-0.5%
Precinct Total			81	158	95.1%	557	521	-6.5%	116	148	27.6%	7,866	7,735	-1.7%

Physical and Citation Arrests - Adult

Aggregated by component of arresting officer.

METROPOLITAN POLICE DEPARTMENT

of Nashville and Davidson County

			Prior Week	Last Week	Change*	Prior 4Wks	Last 4Wks	Change*	Prior YTD	YTD	Change*	Prior 52Wks	Last 52Wks	Change*
South Precinct	Patrol A	Felony	6	3	-50.0%	14	13	-7.1%	4	3	-25.0%	190	201	5.8%
		Misdemeanor	4	3	-25.0%	40	31	-22.5%	6	3	-50.0%	451	495	9.8%
		Citation	19	15	-21.1%	93	80	-14.0%	18	13	-27.8%	1,066	963	-9.7%
		Subtotal	29	21	-27.6%	147	124	-15.6%	28	19	-32.1%	1,707	1,659	-2.8%
	Patrol B	Felony	4	3	-25.0%	24	15	-37.5%	4	3	-25.0%	284	279	-1.8%
		Misdemeanor	15	24	60.0%	63	67	6.3%	8	21	162.5%	841	714	-15.1%
		Citation	8	30	275.0%	96	81	-15.6%	23	24	4.3%	1,379	1,240	-10.1%
		Subtotal	27	57	111.1%	183	163	-10.9%	35	48	37.1%	2,504	2,233	-10.8%
	Patrol C	Felony	3	7	133.3%	13	20	53.8%	4	5	25.0%	237	196	-17.3%
		Misdemeanor	15	11	-26.7%	45	47	4.4%	17	7	-58.8%	857	737	-14.0%
		Citation	11	10	-9.1%	34	36	5.9%	14	9	-35.7%	609	457	-25.0%
		Subtotal	29	28	-3.4%	92	103	12.0%	35	21	-40.0%	1,703	1,390	-18.4%
	Flex A	Felony	0	0	-	0	1	-	0	0	-	16	19	18.8%
		Misdemeanor	0	0	-	1	0	-100.0%	0	0	-	25	10	-60.0%
		Citation	0	0	-	4	0	-100.0%	0	0	-	48	24	-50.0%
		Subtotal	0	0	-	5	1	-80.0%	0	0	-	89	53	-40.4%
	Flex B	Felony	0	2	-	8	4	-50.0%	1	2	100.0%	67	56	-16.4%
		Misdemeanor	0	2	-	3	5	66.7%	0	2	-	122	95	-22.1%
		Citation	0	3	-	9	4	-55.6%	8	3	-62.5%	504	140	-72.2%
		Subtotal	0	7	-	20	13	-35.0%	9	7	-22.2%	693	291	-58.0%
	Flex C	Felony	2	0	-100.0%	4	5	25.0%	3	0	-100.0%	68	50	-26.5%
		Misdemeanor	0	3	-	8	8	0.0%	0	3	-	103	101	-1.9%
		Citation	2	14	600.0%	58	39	-32.8%	12	14	16.7%	392	580	48.0%
		Subtotal	4	17	325.0%	70	52	-25.7%	15	17	13.3%	563	731	29.8%
	CSU	Felony	1	1	0.0%	3	4	33.3%	0	1	-	43	79	83.7%
		Misdemeanor	1	0	-100.0%	5	1	-80.0%	1	0	-100.0%	22	48	118.2%
		Citation	3	5	66.7%	54	25	-53.7%	8	5	-37.5%	489	674	37.8%
		Subtotal	5	6	20.0%	62	30	-51.6%	9	6	-33.3%	554	801	44.6%
	Other	Felony	0	0	-	1	0	-100.0%	0	0	-	5	4	-20.0%
		Misdemeanor	0	1	-	1	1	0.0%	0	0	-	12	13	8.3%
		Citation	0	0	-	6	8	33.3%	0	0	-	71	67	-5.6%
		Subtotal	0	1	-	8	9	12.5%	0	0	-	88	84	-4.5%
Totals		Felony	16	16	0.0%	67	62	-7.5%	16	14	-12.5%	910	884	-2.9%
		Misdemeanor	35	44	25.7%	166	160	-3.6%	32	36	12.5%	2,433	2,213	-9.0%
		Citation	43	77	79.1%	354	273	-22.9%	83	68	-18.1%	4,558	4,145	-9.1%
Precinct Total			94	137	45.7%	587	495	-15.7%	131	118	-9.9%	7,901	7,242	-8.3%

Physical and Citation Arrests - Adult

Aggregated by component of arresting officer.

METROPOLITAN POLICE DEPARTMENT

of Nashville and Davidson County

			Prior Week	Last Week	Change*	Prior 4Wks	Last 4Wks	Change*	Prior YTD	YTD	Change*	Prior 52Wks	Last 52Wks	Change*
Central Precinct	**Patrol A**	Felony	1	1	0.0%	12	13	8.3%	7	1	-85.7%	139	138	-0.7%
		Misdemeanor	13	6	-53.8%	71	57	-19.7%	18	4	-77.8%	728	1,036	42.3%
		Citation	10	5	-50.0%	73	46	-37.0%	19	4	-78.9%	856	1,078	25.9%
		Subtotal	24	12	-50.0%	156	116	-25.6%	44	9	-79.5%	1,723	2,252	30.7%
	Patrol B	Felony	1	3	200.0%	10	6	-40.0%	3	3	0.0%	98	106	8.2%
		Misdemeanor	6	6	0.0%	36	26	-27.8%	10	6	-40.0%	647	548	-15.3%
		Citation	4	8	100.0%	26	28	7.7%	12	8	-33.3%	553	536	-3.1%
		Subtotal	11	17	54.5%	72	60	-16.7%	25	17	-32.0%	1,298	1,190	-8.3%
	Patrol C	Felony	2	0	-100.0%	4	9	125.0%	2	0	-100.0%	118	100	-15.3%
		Misdemeanor	7	13	85.7%	48	40	-16.7%	9	11	22.2%	784	686	-12.5%
		Citation	3	9	200.0%	36	22	-38.9%	6	9	50.0%	393	410	4.3%
		Subtotal	12	22	83.3%	88	71	-19.3%	17	20	17.6%	1,295	1,196	-7.6%
	Flex A	Felony	0	0	-	8	1	-87.5%	0	0	-	42	68	61.9%
		Misdemeanor	0	1	-	18	19	5.6%	2	1	-50.0%	312	398	27.6%
		Citation	7	0	-100.0%	25	18	-28.0%	6	0	-100.0%	568	834	46.8%
		Subtotal	7	1	-85.7%	51	38	-25.5%	8	1	-87.5%	922	1,300	41.0%
	Flex B	Felony	1	1	0.0%	3	4	33.3%	0	1	-	97	52	-46.4%
		Misdemeanor	4	12	200.0%	25	24	-4.0%	4	11	175.0%	754	530	-29.7%
		Citation	2	12	500.0%	26	18	-30.8%	1	12	>1,000%	454	351	-22.7%
		Subtotal	7	25	257.1%	54	46	-14.8%	5	24	380.0%	1,305	933	-28.5%
	Flex C	Felony	0	0	-	3	1	-66.7%	0	0	-	66	49	-25.8%
		Misdemeanor	4	5	25.0%	12	22	83.3%	8	4	-50.0%	408	350	-14.2%
		Citation	2	8	300.0%	40	22	-45.0%	14	8	-42.9%	605	674	11.4%
		Subtotal	6	13	116.7%	55	45	-18.2%	22	12	-45.5%	1,079	1,073	-0.6%
	CSU	Felony	0	0	-	0	2	-	0	0	-	30	36	20.0%
		Misdemeanor	1	4	300.0%	7	7	0.0%	1	4	300.0%	90	129	43.3%
		Citation	2	0	-100.0%	28	11	-60.7%	6	0	-100.0%	531	471	-11.3%
		Subtotal	3	4	33.3%	35	20	-42.9%	7	4	-42.9%	651	636	-2.3%
		Misdemeanor	1	0	-100.0%	0	1	-	0	0	-	0	1	-
		Citation	0	0	-	0	0	-	0	0	-	24	11	-54.2%
		Subtotal	1	0	-100.0%	0	1	-	0	0	-	24	12	-50.0%
Totals		Felony	5	5	0.0%	40	36	-10.0%	12	5	-58.3%	590	549	-6.9%
		Misdemeanor	36	47	30.6%	217	196	-9.7%	52	41	-21.2%	3,723	3,678	-1.2%
		Citation	30	42	40.0%	254	165	-35.0%	64	41	-35.9%	3,984	4,365	9.6%
Precinct Total			71	94	32.4%	511	397	-22.3%	128	87	-32.0%	8,297	8,592	3.6%

Physical and Citation Arrests - Adult

Aggregated by component of arresting officer.

METROPOLITAN POLICE DEPARTMENT

of Nashville and Davidson County

			Prior Week	Last Week	Change*	Prior 4Wks	Last 4Wks	Change*	Prior YTD	YTD	Change*	Prior 52Wks	Last 52Wks	Change*
Hermitage Precinct	**Patrol A**	Felony	5	7	40.0%	15	18	20.0%	1	6	500.0%	177	190	7.3%
		Misdemeanor	8	10	25.0%	30	36	20.0%	4	8	100.0%	422	413	-2.1%
		Citation	19	10	-47.4%	51	61	19.6%	11	10	-9.1%	734	740	0.8%
		Subtotal	32	27	-15.6%	96	115	19.8%	16	24	50.0%	1,333	1,343	0.8%
	Patrol B	Felony	3	4	33.3%	17	14	-17.6%	8	4	-50.0%	332	296	-10.8%
		Misdemeanor	10	14	40.0%	80	53	-33.8%	15	13	-13.3%	935	906	-3.1%
		Citation	7	11	57.1%	51	49	-3.9%	11	10	-9.1%	1,121	810	-27.7%
		Subtotal	20	29	45.0%	148	116	-21.6%	34	27	-20.6%	2,388	2,012	-15.7%
	Patrol C	Felony	1	6	500.0%	7	17	142.9%	6	4	-33.3%	280	196	-30.0%
		Misdemeanor	17	16	-5.9%	49	47	-4.1%	13	10	-23.1%	754	608	-19.4%
		Citation	6	11	83.3%	33	37	12.1%	9	11	22.2%	682	525	-23.0%
		Subtotal	24	33	37.5%	89	101	13.5%	28	25	-10.7%	1,716	1,329	-22.6%
	Flex A	Felony	0	0	-	6	1	-83.3%	1	0	-100.0%	83	57	-31.3%
		Misdemeanor	1	0	-100.0%	5	2	-60.0%	3	0	-100.0%	100	88	-12.0%
		Citation	4	5	25.0%	31	24	-22.6%	7	5	-28.6%	891	599	-32.8%
		Subtotal	5	5	0.0%	42	27	-35.7%	11	5	-54.5%	1,074	744	-30.7%
	Flex B	Felony	4	6	50.0%	9	13	44.4%	6	6	0.0%	245	205	-16.3%
		Misdemeanor	4	6	50.0%	44	25	-43.2%	11	6	-45.5%	418	442	5.7%
		Citation	5	4	-20.0%	12	20	66.7%	13	4	-69.2%	644	313	-51.4%
		Subtotal	13	16	23.1%	65	58	-10.8%	30	16	-46.7%	1,307	960	-26.5%
	Flex C	Felony	0	0	-	1	3	200.0%	0	0	-	53	43	-18.9%
		Misdemeanor	1	1	0.0%	5	4	-20.0%	4	1	-75.0%	115	109	-5.2%
		Citation	10	2	-80.0%	45	36	-20.0%	7	2	-71.4%	767	653	-14.9%
		Subtotal	11	3	-72.7%	51	43	-15.7%	11	3	-72.7%	935	805	-13.9%
	CSU	Felony	0	0	-	1	1	0.0%	0	0	-	78	29	-62.8%
		Misdemeanor	0	0	-	1	0	-100.0%	0	0	-	4	2	-50.0%
		Citation	8	0	-100.0%	25	18	-28.0%	17	0	-100.0%	458	470	2.6%
		Subtotal	8	0	-100.0%	27	19	-29.6%	17	0	-100.0%	540	501	-7.2%
	Other	Felony	0	0	-	0	0	-	0	0	-	3	2	-33.3%
		Misdemeanor	0	1	-	0	1	-	0	1	-	6	14	133.3%
		Citation	0	1	-	3	9	200.0%	2	1	-50.0%	53	78	47.2%
		Subtotal	0	2	-	3	10	233.3%	2	2	0.0%	62	94	51.6%
Totals		Felony	13	23	76.9%	56	67	19.6%	22	20	-9.1%	1,251	1,018	-18.6%
		Misdemeanor	41	48	17.1%	214	168	-21.5%	50	39	-22.0%	2,754	2,582	-6.2%
		Citation	59	44	-25.4%	251	254	1.2%	77	43	-44.2%	5,350	4,188	-21.7%
Precinct Total			113	115	1.8%	521	489	-6.1%	149	102	-31.5%	9,355	7,788	-16.8%

Physical and Citation Arrests - Adult

Aggregated by component of arresting officer.

METROPOLITAN POLICE DEPARTMENT

of Nashville and Davidson County

			Prior Week	Last Week	Change*	Prior 4Wks	Last 4Wks	Change*	Prior YTD	YTD	Change*	Prior 52Wks	Last 52Wks	Change*
North Precinct	Patrol A	Felony	4	1	-75.0%	8	14	75.0%	0	0	-	216	197	-8.8%
		Misdemeanor	5	2	-60.0%	24	18	-25.0%	7	2	-71.4%	502	456	-9.2%
		Citation	4	5	25.0%	23	21	-8.7%	9	5	-44.4%	670	466	-30.4%
		Subtotal	13	8	-38.5%	55	53	-3.6%	16	7	-56.3%	1,388	1,119	-19.4%
	Patrol B	Felony	4	4	0.0%	24	18	-25.0%	3	4	33.3%	235	228	-3.0%
		Misdemeanor	7	15	114.3%	53	49	-7.5%	2	14	600.0%	742	564	-24.0%
		Citation	4	15	275.0%	47	36	-23.4%	13	15	15.4%	764	628	-17.8%
		Subtotal	15	34	126.7%	124	103	-16.9%	18	33	83.3%	1,741	1,420	-18.4%
	Patrol C	Felony	1	8	700.0%	18	15	-16.7%	3	8	166.7%	234	240	2.6%
		Misdemeanor	7	7	0.0%	18	30	66.7%	10	6	-40.0%	536	509	-5.0%
		Citation	1	6	500.0%	10	11	10.0%	5	6	20.0%	331	163	-50.8%
		Subtotal	9	21	133.3%	46	56	21.7%	18	20	11.1%	1,101	912	-17.2%
	Flex A	Felony	0	5	-	3	8	166.7%	1	5	400.0%	100	70	-30.0%
		Misdemeanor	0	1	-	7	2	-71.4%	1	0	-100.0%	150	101	-32.7%
		Citation	3	8	166.7%	21	13	-38.1%	4	8	100.0%	594	501	-15.7%
		Subtotal	3	14	366.7%	31	23	-25.8%	6	13	116.7%	844	672	-20.4%
	Flex B	Felony	0	0	-	9	7	-22.2%	6	0	-100.0%	233	180	-22.7%
		Misdemeanor	2	2	0.0%	15	9	-40.0%	4	2	-50.0%	336	286	-14.9%
		Citation	4	7	75.0%	56	22	-60.7%	10	7	-30.0%	703	614	-12.7%
		Subtotal	6	9	50.0%	80	38	-52.5%	20	9	-55.0%	1,272	1,080	-15.1%
	Flex C	Felony	1	1	0.0%	5	6	20.0%	0	1	-	119	105	-11.8%
		Misdemeanor	1	6	500.0%	7	11	57.1%	8	6	-25.0%	229	219	-4.4%
		Citation	0	13	-	22	18	-18.2%	7	13	85.7%	462	514	11.3%
		Subtotal	2	20	900.0%	34	35	2.9%	15	20	33.3%	810	838	3.5%
	CSU	Felony	0	1	-	5	3	-40.0%	0	1	-	94	96	2.1%
		Misdemeanor	0	0	-	3	1	-66.7%	1	0	-100.0%	70	46	-34.3%
		Citation	0	2	-	26	12	-53.8%	6	2	-66.7%	408	390	-4.4%
		Subtotal	0	3	-	34	16	-52.9%	7	3	-57.1%	572	532	-7.0%
	Other	Felony	0	0	-	0	0	-	0	0	-	6	2	-66.7%
		Misdemeanor	0	0	-	1	2	100.0%	0	0	-	27	19	-29.6%
		Citation	0	0	-	1	1	0.0%	0	0	-	32	14	-56.3%
		Subtotal	0	0	-	2	3	50.0%	0	0	-	65	35	-46.2%
Totals		Felony	10	20	100.0%	72	71	-1.4%	13	19	46.2%	1,237	1,118	-9.6%
		Misdemeanor	22	33	50.0%	128	122	-4.7%	33	30	-9.1%	2,592	2,200	-15.1%
		Citation	16	56	250.0%	206	134	-35.0%	54	56	3.7%	3,964	3,290	-17.0%
Precinct Total			48	109	127.1%	406	327	-19.5%	100	105	5.0%	7,793	6,608	-15.2%

Physical and Citation Arrests - Adult

Aggregated by component of arresting officer.

METROPOLITAN POLICE DEPARTMENT
of Nashville and Davidson County

			Prior Week	Last Week	Change*	Prior 4Wks	Last 4Wks	Change*	Prior YTD	YTD	Change*	Prior 52Wks	Last 52Wks	Change*
Madison Precinct	Patrol A	Felony	0	2	-	11	3	-72.7%	3	2	-33.3%	106	113	6.6%
		Misdemeanor	6	4	-33.3%	15	25	66.7%	4	3	-25.0%	262	253	-3.4%
		Citation	6	5	-16.7%	57	32	-43.9%	11	5	-54.5%	469	556	18.6%
		Subtotal	12	11	-8.3%	83	60	-27.7%	18	10	-44.4%	837	922	10.2%
	Patrol B	Felony	2	4	100.0%	9	15	66.7%	4	4	0.0%	210	176	-16.2%
		Misdemeanor	7	12	71.4%	36	35	-2.8%	10	12	20.0%	498	486	-2.4%
		Citation	13	20	53.8%	47	57	21.3%	17	19	11.8%	790	636	-19.5%
		Subtotal	22	36	63.6%	92	107	16.3%	31	35	12.9%	1,498	1,298	-13.4%
	Patrol C	Felony	8	2	-75.0%	12	19	58.3%	5	2	-60.0%	168	217	29.2%
		Misdemeanor	6	7	16.7%	67	45	-32.8%	19	6	-68.4%	689	966	40.2%
		Citation	10	4	-60.0%	52	36	-30.8%	10	4	-60.0%	578	686	18.7%
		Subtotal	24	13	-45.8%	131	100	-23.7%	34	12	-64.7%	1,435	1,869	30.2%
	Flex A	Felony	0	2	-	2	7	250.0%	1	2	100.0%	52	56	7.7%
		Misdemeanor	0	1	-	5	5	0.0%	0	1	-	64	58	-9.4%
		Citation	3	3	0.0%	9	15	66.7%	3	3	0.0%	111	267	140.5%
		Subtotal	3	6	100.0%	16	27	68.8%	4	6	50.0%	227	381	67.8%
	Flex B	Felony	0	0	-	10	5	-50.0%	0	0	-	106	110	3.8%
		Misdemeanor	3	3	0.0%	13	14	7.7%	5	2	-60.0%	187	227	21.4%
		Citation	4	3	-25.0%	61	30	-50.8%	6	2	-66.7%	573	612	6.8%
		Subtotal	7	6	-14.3%	84	49	-41.7%	11	4	-63.6%	866	949	9.6%
	Flex C	Felony	0	1	-	7	8	14.3%	1	1	0.0%	130	84	-35.4%
		Misdemeanor	6	4	-33.3%	19	17	-10.5%	11	4	-63.6%	403	207	-48.6%
		Citation	12	31	158.3%	58	76	31.0%	18	31	72.2%	935	588	-37.1%
		Subtotal	18	36	100.0%	84	101	20.2%	30	36	20.0%	1,468	879	-40.1%
	CSU	Felony	0	1	-	3	2	-33.3%	0	1	-	35	45	28.6%
		Misdemeanor	1	0	-100.0%	0	2	-	0	0	-	22	27	22.7%
		Citation	1	3	200.0%	26	10	-61.5%	3	3	0.0%	329	216	-34.3%
		Subtotal	2	4	100.0%	29	14	-51.7%	3	4	33.3%	386	288	-25.4%
	Other	Felony	0	0	-	0	0	-	0	0	-	1	1	0.0%
		Misdemeanor	0	0	-	0	1	-	1	0	-100.0%	7	2	-71.4%
		Citation	0	0	-	3	1	-66.7%	0	0	-	6	9	50.0%
		Subtotal	0	0	-	3	2	-33.3%	1	0	-100.0%	14	12	-14.3%
Totals		Felony	10	12	20.0%	54	59	9.3%	14	12	-14.3%	808	802	-0.7%
		Misdemeanor	29	31	6.9%	155	144	-7.1%	50	28	-44.0%	2,132	2,226	4.4%
		Citation	49	69	40.8%	313	257	-17.9%	68	67	-1.5%	3,791	3,570	-5.8%
Precinct Total			88	112	27.3%	522	460	-11.9%	132	107	-18.9%	6,731	6,598	-2.0%

Physical and Citation Arrests - Adult

Aggregated by component of arresting officer.

METROPOLITAN POLICE DEPARTMENT

of Nashville and Davidson County

			Prior Week	Last Week	Change*	Prior 4Wks	Last 4Wks	Change*	Prior YTD	YTD	Change*	Prior 52Wks	Last 52Wks	Change*
Midtown Hills Precinct	**Patrol A**	Felony	1	1	0.0%	10	10	0.0%	1	1	0.0%	81	104	28.4%
		Misdemeanor	5	3	-40.0%	22	17	-22.7%	3	3	0.0%	205	328	60.0%
		Citation	7	8	14.3%	55	37	-32.7%	10	8	-20.0%	593	603	1.7%
		Subtotal	13	12	-7.7%	87	64	-26.4%	14	12	-14.3%	879	1,035	17.7%
	Patrol B	Felony	2	2	0.0%	5	8	60.0%	0	2	-	114	117	2.6%
		Misdemeanor	6	10	66.7%	33	31	-6.1%	14	10	-28.6%	476	516	8.4%
		Citation	1	22	>1,000%	42	36	-14.3%	8	21	162.5%	594	582	-2.0%
		Subtotal	9	34	277.8%	80	75	-6.3%	22	33	50.0%	1,184	1,215	2.6%
	Patrol C	Felony	1	4	300.0%	12	9	-25.0%	2	3	50.0%	140	145	3.6%
		Misdemeanor	16	8	-50.0%	33	43	30.3%	11	7	-36.4%	651	638	-2.0%
		Citation	3	12	300.0%	40	30	-25.0%	19	9	-52.6%	661	703	6.4%
		Subtotal	20	24	20.0%	85	82	-3.5%	32	19	-40.6%	1,452	1,486	2.3%
	Flex A	Felony	0	0	-	4	1	-75.0%	0	0	-	27	43	59.3%
		Misdemeanor	1	1	0.0%	6	5	-16.7%	0	1	-	41	151	268.3%
		Citation	1	11	>1,000%	11	15	36.4%	1	11	>1,000%	191	250	30.9%
		Subtotal	2	12	500.0%	21	21	0.0%	1	12	>1,000%	259	444	71.4%
	Flex B	Felony	2	1	-50.0%	5	7	40.0%	3	1	-66.7%	105	91	-13.3%
		Misdemeanor	4	4	0.0%	13	24	84.6%	3	4	33.3%	186	235	26.3%
		Citation	13	17	30.8%	33	51	54.5%	8	17	112.5%	695	623	-10.4%
		Subtotal	19	22	15.8%	51	82	60.8%	14	22	57.1%	986	949	-3.8%
	Flex C	Felony	0	0	-	8	2	-75.0%	1	0	-100.0%	108	105	-2.8%
		Misdemeanor	0	3	-	9	7	-22.2%	2	3	50.0%	179	165	-7.8%
		Citation	4	5	25.0%	57	40	-29.8%	10	5	-50.0%	812	733	-9.7%
		Subtotal	4	8	100.0%	74	49	-33.8%	13	8	-38.5%	1,099	1,003	-8.7%
	CSU	Felony	1	2	100.0%	8	6	-25.0%	2	2	0.0%	35	103	194.3%
		Misdemeanor	1	1	0.0%	7	4	-42.9%	5	1	-80.0%	38	64	68.4%
		Citation	3	0	-100.0%	34	14	-58.8%	7	0	-100.0%	304	426	40.1%
		Subtotal	5	3	-40.0%	49	24	-51.0%	14	3	-78.6%	377	593	57.3%
	Other	Felony	0	0	-	0	0	-	0	0	-	3	4	33.3%
		Misdemeanor	0	0	-	0	0	-	0	0	-	5	3	-40.0%
		Citation	0	0	-	0	0	-	0	0	-	15	14	-6.7%
		Subtotal	0	0	-	0	0	-	0	0	-	23	21	-8.7%
Totals		Felony	7	10	42.9%	52	43	-17.3%	9	9	0.0%	613	712	16.2%
		Misdemeanor	33	30	-9.1%	123	131	6.5%	38	29	-23.7%	1,781	2,100	17.9%
		Citation	32	75	134.4%	272	223	-18.0%	63	71	12.7%	3,865	3,934	1.8%
Precinct Total			72	115	59.7%	447	397	-11.2%	110	109	-0.9%	6,259	6,746	7.8%

Physical and Citation Arrests - Adult

Aggregated by component of arresting officer.

METROPOLITAN POLICE DEPARTMENT

of Nashville and Davidson County

		Prior Week	Last Week	Change*	Prior 4Wks	Last 4Wks	Change*	Prior YTD	YTD	Change*	Prior 52Wks	Last 52Wks	Change*
SID	Felony	0	6	-	11	9	-18.2%	2	6	200.0%	234	170	-27.4%
	Misdemeanor	0	3	-	4	6	50.0%	1	1	0.0%	97	69	-28.9%
	Citation	1	0	-100.0%	72	22	-69.4%	10	0	-100.0%	1,107	854	-22.9%
	Division Total	1	9	800.0%	87	37	-57.5%	13	7	-46.2%	1,438	1,093	-24.0%
SOD	Felony	0	2	-	3	3	0.0%	0	2	-	44	57	29.5%
(Excludes SRT)	Misdemeanor	8	3	-62.5%	51	38	-25.5%	10	3	-70.0%	620	656	5.8%
	Citation	4	14	250.0%	78	52	-33.3%	23	13	-43.5%	1,216	1,104	-9.2%
	Division Total	12	19	58.3%	132	93	-29.5%	33	18	-45.5%	1,880	1,817	-3.4%
SRT	Felony	0	1	-	0	1	-	1	1	0.0%	80	38	-52.5%
	Misdemeanor	0	0	-	0	0	-	0	0	-	12	5	-58.3%
	Division Total	0	1	-	0	1	-	1	1	0.0%	92	43	-53.3%
Warrants	Felony	12	27	125.0%	169	112	-33.7%	27	25	-7.4%	2,118	2,175	2.7%
	Misdemeanor	33	45	36.4%	244	187	-23.4%	36	42	16.7%	3,205	3,069	-4.2%
	Citation	0	0	-	4	2	-50.0%	0	0	-	86	67	-22.1%
	Division Total	45	72	60.0%	417	301	-27.8%	63	67	6.3%	5,409	5,311	-1.8%
Other	Felony	1	0	-100.0%	3	2	-33.3%	1	0	-100.0%	72	57	-20.8%
Components	Misdemeanor	2	3	50.0%	13	9	-30.8%	1	3	200.0%	121	92	-24.0%
	Citation	3	7	133.3%	40	37	-7.5%	9	7	-22.2%	502	450	-10.4%
	Division Total	6	10	66.7%	56	48	-14.3%	11	10	-9.1%	695	599	-13.8%
All	Felony	88	138	56.8%	625	553	-11.5%	144	128	-11.1%	9,705	9,084	-6.4%
	Misdemeanor	279	364	30.5%	1,559	1,385	-11.2%	353	321	-9.1%	22,971	22,472	-2.2%
	Citation	297	495	66.7%	2,306	1,827	-20.8%	552	469	-15.0%	35,187	32,251	-8.3%
Grand Total		664	997	50.2%	4,490	3,765	-16.1%	1,049	918	-12.5%	67,863	63,807	-6.0%

Information summarized for CompStat week ending 1/6/2018.

* Change for % Served is the difference in percents. Sourced from MNPD ARMS on 1/10/2018 8:23:02 AM. This report is not a count of arrest charges. 1 arrest = 1 body. Adult arrests only.

Arrests categorized by order of seriousness as follows: If an arrest citation is not issued, and any of the charges are felony charges, count the arrest as a felony arrest; if an arrest citation is not issued, and none of the charges are felony charges, count the arrest as a misdemeanor arrest; count all remaining arrests as a citation arrest. Shift / Detail totals are calculated based upon officer assignment for the date when the arrest was made (i.e. if the arresting officer's primary assignment is 'East CSU' for the date when the arrest was made, it will be counted as 1 'East CSU' arrest). Arrests made by officers working Mission 1 duties are counted toward their primary assignment.

Metro citations are not counted in this report, since they are issued for civil matters (i.e. violations of Davidson County Metropolitan Ordinances).

Arrests: Part I, Weapons Law, Drug-Related, DUI, and All Other

METROPOLITAN POLICE DEPARTMENT
of Nashville and Davidson County

Aggregated by component of arresting officer. Includes adult and juvenile arrests.

		Part I Arrests				Weapons Law Violation Arrests				Drug-Related Arrests				DUI Arrests			
		Week	4 Weeks	YTD	52 Weeks	Week	4 Weeks	YTD	52 Weeks	Week	4 Weeks	YTD	52 Weeks	Week	4 Weeks	YTD	52 Weeks
West	Prior	3	54	23	912	0	7	1	47	6	50	9	740	1	6	1	114
	Last	12	56	9	802	0	3	0	59	9	27	8	651	1	3	1	75
	% Change	300.0 %	3.7 %	-60.9 %	-12.1 %	0.0 %	-57.1 %	-100.0 %	25.5 %	50.0 %	-46.0 %	-11.1 %	-12.0 %	0.0 %	-50.0 %	0.0 %	-34.2 %
East	Prior	11	59	13	857	1	12	2	144	11	98	20	1,413	6	15	4	201
	Last	7	58	7	873	4	13	3	142	33	91	32	1,285	3	15	2	185
	% Change	-36.4 %	-1.7 %	-46.2 %	1.9 %	300.0 %	8.3 %	50.0 %	-1.4 %	200.0 %	-7.1 %	60.0 %	-9.1 %	-50.0 %	0.0 %	-50.0 %	-8.0 %
South	Prior	20	72	17	1,055	3	7	2	79	13	100	23	1,146	7	23	4	300
	Last	16	83	14	992	2	13	1	88	14	64	14	1,174	6	18	5	276
	% Change	-20.0 %	15.3 %	-17.6 %	-6.0 %	-33.3 %	85.7 %	-50.0 %	11.4 %	7.7 %	-36.0 %	-39.1 %	2.4 %	-14.3 %	-21.7 %	25.0 %	-8.0 %
Central	Prior	6	25	15	493	2	2	2	36	7	63	13	891	3	1	1	95
	Last	6	33	5	468	0	2	0	51	10	44	10	936	3	9	2	59
	% Change	0.0 %	32.0 %	-66.7 %	-5.1 %	-100.0 %	0.0 %	-100.0 %	41.7 %	42.9 %	-30.2 %	-23.1 %	5.1 %	0.0 %	800.0 %	100.0 %	-37.9 %
Hermitage	Prior	7	96	22	1,207	2	4	0	87	13	83	34	1,823	6	7	5	224
	Last	33	76	30	1,103	1	4	1	92	11	62	11	1,310	4	13	4	182
	% Change	371.4 %	-20.8 %	36.4 %	-8.6 %	-50.0 %	0.0 %	Infinity	5.7 %	-15.4 %	-25.3 %	-67.6 %	-28.1 %	-33.3 %	85.7 %	-20.0 %	-18.8 %
North	Prior	11	61	12	938	0	11	0	139	3	99	21	1,656	1	5	3	106
	Last	19	54	17	917	3	8	3	145	20	54	20	1,475	1	4	1	57
	% Change	72.7 %	-11.5 %	41.7 %	-2.2 %	Infinity	-27.3 %	Infinity	4.3 %	566.7 %	-45.5 %	-4.8 %	-10.9 %	0.0 %	-20.0 %	-66.7 %	-46.2 %
Madison	Prior	13	88	23	1,151	1	6	2	69	9	90	14	816	4	17	3	178
	Last	12	81	10	1,239	2	5	2	101	12	51	12	879	5	21	5	274
	% Change	-7.7 %	-8.0 %	-56.5 %	7.6 %	100.0 %	-16.7 %	0.0 %	46.4 %	33.3 %	-43.3 %	-14.3 %	7.7 %	25.0 %	23.5 %	66.7 %	53.9 %
Midtown Hills	Prior	14	62	10	598	3	14	4	69	16	110	27	1,382	3	11	3	154
	Last	8	55	7	717	0	5	0	127	23	89	22	1,529	7	13	7	183
	% Change	-42.9 %	-11.3 %	-30.0 %	19.9 %	-100.0 %	-64.3 %	-100.0 %	84.1 %	43.8 %	-19.1 %	-18.5 %	10.6 %	133.3 %	18.2 %	133.3 %	18.8 %
Other	Prior	15	66	15	1,014	0	2	0	95	2	106	15	998	7	45	10	496
	Last	13	60	12	930	1	3	1	74	8	31	8	900	7	36	6	554
	% Change	-13.3 %	-9.1 %	-20.0 %	-8.3 %	Infinity	50.0 %	Infinity	-22.1 %	300.0 %	-70.8 %	-46.7 %	-9.8 %	0.0 %	-20.0 %	-40.0 %	11.7 %
County	Prior	100	583	150	8,225	12	65	13	765	80	799	176	10,865	38	130	34	1,868
	Last	126	556	111	8,041	13	56	11	879	140	513	137	10,139	37	132	33	1,845
	% Change	26.0 %	-4.6 %	-26.0 %	-2.2 %	8.3 %	-13.8 %	-15.4 %	14.9 %	75.0 %	-35.8 %	-22.2 %	-6.7 %	-2.6 %	1.5 %	-2.9 %	-1.2 %

Information summarized for CompStat week ending 01/06/2018.

Sourced from MNPD ARMS on 1/10/2018 8:23:02 AM. This report is not a count of arrest charges. 1 arrest = 1 body. Includes adult and juvenile arrests. Arrests categorized by order of seriousness as follows: if an arrest includes one or more Part I UCR charges, it is counted as a Part I arrest. If an arrest includes one or weapons law violation charges but no Part I charges, it is counted as a weapons law violation arrest. The same hierarchical categorization is applicable for the remaining arrest categories (drug, DUI, and all other arrests).

Arrests: Part I, Weapons Law, Drug-Related, DUI, and All Other

Aggregated by component of arresting officer. Includes adult and juvenile arrests.

METROPOLITAN POLICE DEPARTMENT
of Nashville and Davidson County

		All Other Arrests				Total Arrests			
		Week	4 Weeks	YTD	52 Weeks	Week	4 Weeks	YTD	52 Weeks
West	Prior	28	189	33	2,897	38	306	67	4,710
	Last	27	129	24	2,532	49	218	42	4,119
	% Change	-3.6 %	-31.7 %	-27.3 %	-12.6 %	28.9 %	-28.8 %	-37.3 %	-12.5 %
East	Prior	57	479	89	6,123	86	663	128	8,738
	Last	122	390	115	6,209	169	567	159	8,694
	% Change	114.0 %	-18.6 %	29.2 %	1.4 %	96.5 %	-14.5 %	24.2 %	-0.5 %
South	Prior	63	449	102	6,251	106	651	148	8,831
	Last	104	381	89	5,650	142	559	123	8,180
	% Change	65.1 %	-15.1 %	-12.7 %	-9.6 %	34.0 %	-14.1 %	-16.9 %	-7.4 %
Central	Prior	53	445	104	7,077	71	536	135	8,592
	Last	79	325	74	7,373	98	413	91	8,887
	% Change	49.1 %	-27.0 %	-28.8 %	4.2 %	38.0 %	-22.9 %	-32.6 %	3.4 %
Hermitage	Prior	94	424	99	6,831	122	614	160	10,172
	Last	83	383	73	5,906	132	538	119	8,593
	% Change	-11.7 %	-9.7 %	-26.3 %	-13.5 %	8.2 %	-12.4 %	-25.6 %	-15.5 %
North	Prior	42	278	69	5,678	57	454	105	8,517
	Last	72	234	69	4,659	115	354	110	7,253
	% Change	71.4 %	-15.8 %	0.0 %	-17.9 %	101.8 %	-22.0 %	4.8 %	-14.8 %
Madison	Prior	63	351	96	5,106	90	552	138	7,320
	Last	93	325	87	4,677	124	483	116	7,170
	% Change	47.6 %	-7.4 %	-9.4 %	-8.4 %	37.8 %	-12.5 %	-15.9 %	-2.0 %
Midtown Hills	Prior	47	327	71	4,607	83	524	115	6,810
	Last	80	266	76	4,779	118	428	112	7,335
	% Change	70.2 %	-18.7 %	7.0 %	3.7 %	42.2 %	-18.3 %	-2.6 %	7.7 %
Other	Prior	47	483	82	7,007	71	702	122	9,610
	Last	83	360	77	6,504	112	490	104	8,962
	% Change	76.6 %	-25.5 %	-6.1 %	-7.2 %	57.7 %	-30.2 %	-14.8 %	-6.7 %
County	Prior	494	3,425	745	51,577	724	5,002	1,118	73,300
	Last	743	2,793	684	48,289	1,059	4,050	976	69,193
	% Change	50.4 %	-18.5 %	-8.2 %	-6.4 %	46.3 %	-19.0 %	-12.7 %	-5.6 %

Information summarized for CompStat week ending 01/06/2018.

Sourced from MNPD ARMS on 1/10/2018 8:23:02 AM. This report is not a count of arrest charges. 1 arrest = 1 body. Includes adult and juvenile arrests. Arrests categorized by order of seriousness as follows: if an arrest includes one or more Part I UCR charges, it is counted as a Part I arrest. If an arrest includes one or weapons law violation charges but no Part I charges, it is counted as a weapons law violation arrest. The same hierarchical categorization is applicable for the remaining arrest categories (drug, DUI, and all other arrests).

Outstanding Warrants: Served

Aggregated by component of arresting officer.

METROPOLITAN POLICE DEPARTMENT

of Nashville and Davidson County

		Rolling Two Week				Rolling Eight Week				YTD				Rolling Twenty-Four Month			
		Prior Week	Last Week	Change	% Change	Prior 4 Weeks	Last 4 Weeks	Change	% Change	Prior YTD	YTD	Change	% Change	Prior 52 Weeks	Last 52 Weeks	Change	% Change
West	Felony	5	1	-4	-80.0%	23	14	-9	-39.1%	7	1	-6	-85.7%	429	332	-97	-22.6%
	Misdemeanor	5	13	8	160.0%	48	36	-12	-25.0%	15	13	-2	-13.3%	943	880	-63	-6.7%
	Juvenile	0	0	0	-	0	0	0	-	0	0	0	-	17	9	-8	-47.1%
	Subtotal	10	14	4	40.0%	71	50	-21	-29.6%	22	14	-8	-36.4%	1,389	1,221	-168	-12.1%
East	Felony	4	7	3	75.0%	46	28	-18	-39.1%	14	5	-9	-64.3%	945	682	-263	-27.8%
	Misdemeanor	12	40	28	233.3%	162	111	-51	-31.5%	23	38	15	65.2%	2,043	2,033	-10	-0.5%
	Juvenile	0	0	0	-	2	1	-1	-50.0%	1	0	-1	-100.0%	33	24	-9	-27.3%
	Subtotal	16	47	31	193.8%	210	140	-70	-33.3%	38	43	5	13.2%	3,021	2,739	-282	-9.3%
South	Felony	8	8	0	0.0%	36	36	0	0.0%	8	8	0	0.0%	581	557	-24	-4.1%
	Misdemeanor	20	21	1	5.0%	103	96	-7	-6.8%	18	19	1	5.6%	1,720	1,586	-134	-7.8%
	Juvenile	0	0	0	-	1	0	-1	-100.0%	1	0	-1	-100.0%	36	25	-11	-30.6%
	Subtotal	28	29	1	3.6%	140	132	-8	-5.7%	27	27	0	0.0%	2,337	2,168	-169	-7.2%
Central	Felony	4	6	2	50.0%	31	29	-2	-6.5%	3	6	3	100.0%	436	363	-73	-16.7%
	Misdemeanor	25	25	0	0.0%	108	99	-9	-8.3%	12	25	13	108.3%	1,311	1,586	275	21.0%
	Juvenile	0	0	0	-	0	0	0	-	0	0	0	-	28	8	-20	-71.4%
	Subtotal	29	31	2	6.9%	139	128	-11	-7.9%	15	31	16	106.7%	1,775	1,957	182	10.3%
Hermitage	Felony	10	19	9	90.0%	45	60	15	33.3%	19	16	-3	-15.8%	903	766	-137	-15.2%
	Misdemeanor	39	25	-14	-35.9%	206	144	-62	-30.1%	46	23	-23	-50.0%	2,510	2,462	-48	-1.9%
	Juvenile	0	0	0	-	1	0	-1	-100.0%	1	0	-1	-100.0%	33	22	-11	-33.3%
	Subtotal	49	44	-5	-10.2%	252	204	-48	-19.0%	66	39	-27	-40.9%	3,446	3,250	-196	-5.7%
North	Felony	10	16	6	60.0%	57	65	8	14.0%	6	16	10	166.7%	887	910	23	2.6%
	Misdemeanor	14	35	21	150.0%	144	109	-35	-24.3%	27	31	4	14.8%	2,004	2,170	166	8.3%
	Juvenile	0	0	0	-	1	0	-1	-100.0%	0	0	0	-	64	23	-41	-64.1%
	Subtotal	24	51	27	112.5%	202	174	-28	-13.9%	33	47	14	42.4%	2,955	3,103	148	5.0%
Madison	Felony	10	10	0	0.0%	21	53	32	152.4%	8	10	2	25.0%	581	560	-21	-3.6%
	Misdemeanor	33	22	-11	-33.3%	116	117	1	0.9%	43	20	-23	-53.5%	1,548	1,559	11	0.7%
	Juvenile	0	1	1	-	1	1	0	0.0%	0	1	1	-	19	14	-5	-26.3%
	Subtotal	43	33	-10	-23.3%	138	171	33	23.9%	51	31	-20	-39.2%	2,148	2,133	-15	-0.7%
Midtown Hills	Felony	4	3	-1	-25.0%	16	25	9	56.3%	2	3	1	50.0%	348	512	164	47.1%
	Misdemeanor	27	13	-14	-51.9%	93	95	2	2.2%	14	13	-1	-7.1%	1,113	1,301	188	16.9%
	Juvenile	0	0	0	-	0	0	0	-	0	0	0	-	13	9	-4	-30.8%
	Subtotal	31	16	-15	-48.4%	109	120	11	10.1%	16	16	0	0.0%	1,474	1,822	348	23.6%
County	Felony	72	112	40	55.6%	513	494	-19	-3.7%	110	105	-5	-4.5%	8,964	8,421	-543	-6.1%
	Misdemeanor	233	268	35	15.0%	1,396	1,124	-272	-19.5%	274	253	-21	-7.7%	18,803	18,907	104	0.6%
	Juvenile	0	3	3	-	6	4	-2	-33.3%	3	3	0	0.0%	261	142	-119	-45.6%
	Total	305	383	78	25.6%	1,915	1,622	-293	-15.3%	387	361	-26	-6.7%	28,028	27,470	-558	-2.0%

Information summarized for CompStat week ending 1/6/2018.

* Countywide totals include outstanding warrants served by all other divisions. Sourced from MNPD ARMS on 1/10/2018 8:23:02 AM.
Statistics provided above consider 1 count for each outstanding warrant served.

Outstanding Warrants: Attempts/Served

Aggregated by component of arresting officer.

METROPOLITAN POLICE DEPARTMENT

of Nashville and Davidson County

			Prior Week	Last Week	Change*	Prior 4Wks	Last 4Wks	Change*	Prior YTD	Current YTD	Change*	Prior 52Wks	Last 52Wks	Change*
West	Patrol-A	Served	3	4	33.3 %	7	10	42.9 %	0	4	Infinity	230	154	-33.0 %
		Attempts	7	0	-100.0 %	35	15	-57.1 %	22	0	-100.0 %	1,180	721	-38.9 %
		% Served	42.9 %	Infinity	Infinity	20.0 %	66.7 %	46.7 %	0.0 %	Infinity	Infinity	19.5 %	21.4 %	1.9 %
	Patrol-B	Served	1	4	300.0 %	17	10	-41.2 %	4	4	0.0 %	281	312	11.0 %
		Attempts	4	15	275.0 %	31	43	38.7 %	23	15	-34.8 %	1,176	1,340	13.9 %
		% Served	25.0 %	26.7 %	1.7 %	54.8 %	23.3 %	-31.6 %	17.4 %	26.7 %	9.3 %	23.9 %	23.3 %	-0.6 %
	Patrol-C	Served	1	0	-100.0 %	10	8	-20.0 %	5	0	-100.0 %	217	172	-20.7 %
		Attempts	6	10	66.7 %	14	26	85.7 %	2	10	400.0 %	482	336	-30.3 %
		% Served	16.7 %	0.0 %	-16.7 %	71.4 %	30.8 %	-40.7 %	250.0 %	0.0 %	-250.0 %	45.0 %	51.2 %	6.2 %
	Other	Served	5	6	20.0 %	37	22	-40.5 %	13	6	-53.8 %	661	583	-11.8 %
		Attempts	10	25	150.0 %	107	85	-20.6 %	22	25	13.6 %	1,635	1,568	-4.1 %
		% Served	50.0 %	24.0 %	-26.0 %	34.6 %	25.9 %	-8.7 %	59.1 %	24.0 %	-35.1 %	40.4 %	37.2 %	-3.2 %
	Totals	**Served**	**10**	**14**	**40.0 %**	**71**	**50**	**-29.6 %**	**22**	**14**	**-36.4 %**	**1,389**	**1,221**	**-12.1 %**
		Attempts	**27**	**50**	**85.2 %**	**187**	**169**	**-9.6 %**	**69**	**50**	**-27.5 %**	**4,473**	**3,965**	**-11.4 %**
		% Served	**37.0 %**	**28.0 %**	**-9.0 %**	**38.0 %**	**29.6 %**	**-8.4 %**	**31.9 %**	**28.0 %**	**-3.9 %**	**31.1 %**	**30.8 %**	**-0.3 %**
East	Patrol-A	Served	5	6	20.0 %	39	33	-15.4 %	6	4	-33.3 %	558	608	9.0 %
		Attempts	12	14	16.7 %	116	87	-25.0 %	24	14	-41.7 %	1,872	2,306	23.2 %
		% Served	41.7 %	42.9 %	1.2 %	33.6 %	37.9 %	4.3 %	25.0 %	28.6 %	3.6 %	29.8 %	26.4 %	-3.4 %
	Patrol-B	Served	2	9	350.0 %	42	26	-38.1 %	5	7	40.0 %	702	481	-31.5 %
		Attempts	14	28	100.0 %	79	80	1.3 %	24	26	8.3 %	1,978	1,503	-24.0 %
		% Served	14.3 %	32.1 %	17.9 %	53.2 %	32.5 %	-20.7 %	20.8 %	26.9 %	6.1 %	35.5 %	32.0 %	-3.5 %
	Patrol-C	Served	6	5	-16.7 %	70	23	-67.1 %	8	5	-37.5 %	932	745	-20.1 %
		Attempts	11	11	0.0 %	148	99	-33.1 %	28	10	-64.3 %	2,491	2,013	-19.2 %
		% Served	54.5 %	45.5 %	-9.1 %	47.3 %	23.2 %	-24.1 %	28.6 %	50.0 %	21.4 %	37.4 %	37.0 %	-0.4 %
	Other	Served	3	27	800.0 %	59	58	-1.7 %	19	27	42.1 %	829	905	9.2 %
		Attempts	2	12	500.0 %	94	55	-41.5 %	12	12	0.0 %	1,021	954	-6.6 %
		% Served	150.0 %	225.0 %	75.0 %	62.8 %	105.5 %	42.7 %	158.3 %	225.0 %	66.7 %	81.2 %	94.9 %	13.7 %
	Totals	**Served**	**16**	**47**	**193.8 %**	**210**	**140**	**-33.3 %**	**38**	**43**	**13.2 %**	**3,021**	**2,739**	**-9.3 %**
		Attempts	**39**	**65**	**66.7 %**	**437**	**321**	**-26.5 %**	**88**	**62**	**-29.5 %**	**7,362**	**6,776**	**-8.0 %**
		% Served	**41.0 %**	**72.3 %**	**31.3 %**	**48.1 %**	**43.6 %**	**-4.4 %**	**43.2 %**	**69.4 %**	**26.2 %**	**41.0 %**	**40.4 %**	**-0.6 %**

Outstanding Warrants: Attempts/Served

Aggregated by component of arresting officer.

METROPOLITAN POLICE DEPARTMENT

of Nashville and Davidson County

			Prior Week	Last Week	Change*	Prior 4Wks	Last 4Wks	Change*	Prior YTD	Current YTD	Change*	Prior 52Wks	Last 52Wks	Change*
South	Patrol-A	Served	10	4	-60.0 %	26	32	23.1 %	10	4	-60.0 %	476	550	15.5 %
		Attempts	16	13	-18.8 %	41	71	73.2 %	6	13	116.7 %	1,051	1,150	9.4 %
		% Served	62.5 %	30.8 %	-31.7 %	63.4 %	45.1 %	-18.3 %	166.7 %	30.8 %	-135.9 %	45.3 %	47.8 %	2.5 %
	Patrol-B	Served	10	9	-10.0 %	55	51	-7.3 %	12	9	-25.0 %	720	690	-4.2 %
		Attempts	8	11	37.5 %	81	76	-6.2 %	3	11	266.7 %	1,035	1,061	2.5 %
		% Served	125.0 %	81.8 %	-43.2 %	67.9 %	67.1 %	-0.8 %	400.0 %	81.8 %	-318.2 %	69.6 %	65.0 %	-4.5 %
	Patrol-C	Served	3	6	100.0 %	32	19	-40.6 %	3	5	66.7 %	671	472	-29.7 %
		Attempts	0	2	Infinity	46	14	-69.6 %	9	2	-77.8 %	1,006	564	-43.9 %
		% Served	Infinity	300.0 %	-Infinity	69.6 %	135.7 %	66.1 %	33.3 %	250.0 %	216.7 %	66.7 %	83.7 %	17.0 %
	Other	Served	5	10	100.0 %	27	30	11.1 %	2	9	350.0 %	470	456	-3.0 %
		Attempts	1	5	400.0 %	33	18	-45.5 %	4	5	25.0 %	586	428	-27.0 %
		% Served	500.0 %	200.0 %	-300.0 %	81.8 %	166.7 %	84.8 %	50.0 %	180.0 %	130.0 %	80.2 %	106.5 %	26.3 %
	Totals	**Served**	**28**	**29**	**3.6 %**	**140**	**132**	**-5.7 %**	**27**	**27**	**0.0 %**	**2,337**	**2,168**	**-7.2 %**
		Attempts	**25**	**31**	**24.0 %**	**201**	**179**	**-10.9 %**	**22**	**31**	**40.9 %**	**3,678**	**3,203**	**-12.9 %**
		% Served	**112.0 %**	**93.5 %**	**-18.5 %**	**69.7 %**	**73.7 %**	**4.1 %**	**122.7 %**	**87.1 %**	**-35.6 %**	**63.5 %**	**67.7 %**	**4.1 %**
Central	Patrol-A	Served	17	4	-76.5 %	40	47	17.5 %	5	4	-20.0 %	393	537	36.6 %
		Attempts	16	8	-50.0 %	34	47	38.2 %	6	8	33.3 %	799	556	-30.4 %
		% Served	106.3 %	50.0 %	-56.3 %	117.6 %	100.0 %	-17.6 %	83.3 %	50.0 %	-33.3 %	49.2 %	96.6 %	47.4 %
	Patrol-B	Served	4	17	325.0 %	25	33	32.0 %	2	17	750.0 %	302	346	14.6 %
		Attempts	1	13	1,200.0 %	11	17	54.5 %	1	13	1,200.0 %	227	305	34.4 %
		% Served	400.0 %	130.8 %	-269.2 %	227.3 %	194.1 %	-33.2 %	200.0 %	130.8 %	-69.2 %	133.0 %	113.4 %	-19.6 %
	Patrol-C	Served	0	3	Infinity	11	8	-27.3 %	6	3	-50.0 %	382	259	-32.2 %
		Attempts	0	9	Infinity	13	12	-7.7 %	0	9	Infinity	330	291	-11.8 %
		% Served	NaN	33.3 %	NaN	84.6 %	66.7 %	-17.9 %	Infinity	33.3 %	-Infinity	115.8 %	89.0 %	-26.8 %
	Other	Served	8	7	-12.5 %	63	40	-36.5 %	2	7	250.0 %	698	815	16.8 %
		Attempts	8	31	287.5 %	84	80	-4.8 %	36	25	-30.6 %	1,664	1,972	18.5 %
		% Served	100.0 %	22.6 %	-77.4 %	75.0 %	50.0 %	-25.0 %	5.6 %	28.0 %	22.4 %	41.9 %	41.3 %	-0.6 %
	Totals	**Served**	**29**	**31**	**6.9 %**	**139**	**128**	**-7.9 %**	**15**	**31**	**106.7 %**	**1,775**	**1,957**	**10.3 %**
		Attempts	**25**	**61**	**144.0 %**	**142**	**156**	**9.9 %**	**43**	**55**	**27.9 %**	**3,020**	**3,124**	**3.4 %**
		% Served	**116.0 %**	**50.8 %**	**-65.2 %**	**97.9 %**	**82.1 %**	**-15.8 %**	**34.9 %**	**56.4 %**	**21.5 %**	**58.8 %**	**62.6 %**	**3.9 %**

Outstanding Warrants: Attempts/Served

Aggregated by component of arresting officer.

METROPOLITAN POLICE DEPARTMENT
of Nashville and Davidson County

			Prior Week	Last Week	Change*	Prior 4Wks	Last 4Wks	Change*	Prior YTD	Current YTD	Change*	Prior 52Wks	Last 52Wks	Change*
Hermitage	Patrol-A	Served	9	6	-33.3 %	37	32	-13.5 %	3	3	0.0 %	458	456	-0.4 %
		Attempts	20	14	-30.0 %	91	64	-29.7 %	33	13	-60.6 %	1,868	1,895	1.4 %
		% Served	45.0 %	42.9 %	-2.1 %	40.7 %	50.0 %	9.3 %	9.1 %	23.1 %	14.0 %	24.5 %	24.1 %	-0.5 %
	Patrol-B	Served	10	10	0.0 %	86	57	-33.7 %	25	10	-60.0 %	1,044	1,059	1.4 %
		Attempts	2	4	100.0 %	85	59	-30.6 %	27	4	-85.2 %	1,815	1,100	-39.4 %
		% Served	500.0 %	250.0 %	-250.0 %	101.2 %	96.6 %	-4.6 %	92.6 %	250.0 %	157.4 %	57.5 %	96.3 %	38.8 %
	Patrol-C	Served	17	7	-58.8 %	30	50	66.7 %	9	5	-44.4 %	688	531	-22.8 %
		Attempts	23	47	104.3 %	105	137	30.5 %	16	45	181.3 %	1,962	1,348	-31.3 %
		% Served	73.9 %	14.9 %	-59.0 %	28.6 %	36.5 %	7.9 %	56.3 %	11.1 %	-45.1 %	35.1 %	39.4 %	4.3 %
	Other	Served	13	21	61.5 %	99	65	-34.3 %	32	21	-34.4 %	1,259	1,201	-4.6 %
		Attempts	5	9	80.0 %	68	33	-51.5 %	28	9	-67.9 %	1,708	1,112	-34.9 %
		% Served	260.0 %	233.3 %	-26.7 %	145.6 %	197.0 %	51.4 %	114.3 %	233.3 %	119.0 %	73.7 %	108.0 %	34.3 %
	Totals	**Served**	**49**	**44**	**-10.2 %**	**252**	**204**	**-19.0 %**	**69**	**39**	**-43.5 %**	**3,449**	**3,247**	**-5.9 %**
		Attempts	**50**	**74**	**48.0 %**	**349**	**293**	**-16.0 %**	**104**	**71**	**-31.7 %**	**7,353**	**5,455**	**-25.8 %**
		% Served	**98.0 %**	**59.5 %**	**-38.5 %**	**72.2 %**	**69.6 %**	**-2.6 %**	**66.3 %**	**54.9 %**	**-11.4 %**	**46.9 %**	**59.5 %**	**12.6 %**
North	Patrol-A	Served	6	2	-66.7 %	22	29	31.8 %	2	2	0.0 %	497	551	10.9 %
		Attempts	5	10	100.0 %	34	51	50.0 %	30	8	-73.3 %	1,685	1,361	-19.2 %
		% Served	120.0 %	20.0 %	-100.0 %	64.7 %	56.9 %	-7.8 %	6.7 %	25.0 %	18.3 %	29.5 %	40.5 %	11.0 %
	Patrol-B	Served	7	20	185.7 %	60	54	-10.0 %	3	19	533.3 %	602	614	2.0 %
		Attempts	9	40	344.4 %	115	70	-39.1 %	24	40	66.7 %	1,681	1,658	-1.4 %
		% Served	77.8 %	50.0 %	-27.8 %	52.2 %	77.1 %	25.0 %	12.5 %	47.5 %	35.0 %	35.8 %	37.0 %	1.2 %
	Patrol-C	Served	8	15	87.5 %	51	44	-13.7 %	7	15	114.3 %	568	671	18.1 %
		Attempts	6	9	50.0 %	26	34	30.8 %	16	9	-43.8 %	1,150	807	-29.8 %
		% Served	133.3 %	166.7 %	33.3 %	196.2 %	129.4 %	-66.7 %	43.8 %	166.7 %	122.9 %	49.4 %	83.1 %	33.8 %
	Other	Served	3	14	366.7 %	69	47	-31.9 %	21	11	-47.6 %	1,288	1,270	-1.4 %
		Attempts	3	31	933.3 %	65	63	-3.1 %	19	28	47.4 %	2,249	1,567	-30.3 %
		% Served	100.0 %	45.2 %	-54.8 %	106.2 %	74.6 %	-31.6 %	110.5 %	39.3 %	-71.2 %	57.3 %	81.0 %	23.8 %
	Totals	**Served**	**24**	**51**	**112.5 %**	**202**	**174**	**-13.9 %**	**33**	**47**	**42.4 %**	**2,955**	**3,106**	**5.1 %**
		Attempts	**23**	**90**	**291.3 %**	**240**	**218**	**-9.2 %**	**89**	**85**	**-4.5 %**	**6,765**	**5,393**	**-20.3 %**
		% Served	**104.3 %**	**56.7 %**	**-47.7 %**	**84.2 %**	**79.8 %**	**-4.4 %**	**37.1 %**	**55.3 %**	**18.2 %**	**43.7 %**	**57.6 %**	**13.9 %**

Outstanding Warrants: Attempts/Served

Aggregated by component of arresting officer.

METROPOLITAN POLICE DEPARTMENT
of Nashville and Davidson County

			Prior Week	Last Week	Change*	Prior 4Wks	Last 4Wks	Change*	Prior YTD	Current YTD	Change*	Prior 52Wks	Last 52Wks	Change*
Madison	Patrol-A	Served	4	7	75.0 %	10	24	140.0 %	5	6	20.0 %	263	315	19.8 %
		Attempts	3	16	433.3 %	30	43	43.3 %	10	16	60.0 %	725	830	14.5 %
		% Served	133.3 %	43.8 %	-89.6 %	33.3 %	55.8 %	22.5 %	50.0 %	37.5 %	-12.5 %	36.3 %	38.0 %	1.7 %
	Patrol-B	Served	9	9	0.0 %	23	34	47.8 %	14	9	-35.7 %	412	380	-7.8 %
		Attempts	5	8	60.0 %	13	15	15.4 %	14	8	-42.9 %	448	341	-23.9 %
		% Served	180.0 %	112.5 %	-67.5 %	176.9 %	226.7 %	49.7 %	100.0 %	112.5 %	12.5 %	92.0 %	111.4 %	19.5 %
	Patrol-C	Served	20	7	-65.0 %	55	47	-14.5 %	9	7	-22.2 %	554	624	12.6 %
		Attempts	15	16	6.7 %	159	128	-19.5 %	32	10	-68.8 %	1,600	1,902	18.9 %
		% Served	133.3 %	43.8 %	-89.6 %	34.6 %	36.7 %	2.1 %	28.1 %	70.0 %	41.9 %	34.6 %	32.8 %	-1.8 %
	Other	Served	10	10	0.0 %	50	66	32.0 %	23	9	-60.9 %	919	814	-11.4 %
		Attempts	11	10	-9.1 %	117	64	-45.3 %	26	10	-61.5 %	2,161	1,353	-37.4 %
		% Served	90.9 %	100.0 %	9.1 %	42.7 %	103.1 %	60.4 %	88.5 %	90.0 %	1.5 %	42.5 %	60.2 %	17.6 %
	Totals	**Served**	**43**	**33**	**-23.3 %**	**138**	**171**	**23.9 %**	**51**	**31**	**-39.2 %**	**2,148**	**2,133**	**-0.7 %**
		Attempts	**34**	**50**	**47.1 %**	**319**	**250**	**-21.6 %**	**82**	**44**	**-46.3 %**	**4,934**	**4,426**	**-10.3 %**
		% Served	**126.5 %**	**66.0 %**	**-60.5 %**	**43.3 %**	**68.4 %**	**25.1 %**	**62.2 %**	**70.5 %**	**8.3 %**	**43.5 %**	**48.2 %**	**4.7 %**
Midtown Hills	Patrol-A	Served	5	2	-60.0 %	20	21	5.0 %	1	2	100.0 %	217	342	57.6 %
		Attempts	18	5	-72.2 %	33	59	78.8 %	8	4	-50.0 %	602	1,009	67.6 %
		% Served	27.8 %	40.0 %	12.2 %	60.6 %	35.6 %	-25.0 %	12.5 %	50.0 %	37.5 %	36.0 %	33.9 %	-2.2 %
	Patrol-B	Served	1	3	200.0 %	20	21	5.0 %	3	3	0.0 %	292	325	11.3 %
		Attempts	7	0	-100.0 %	22	41	86.4 %	4	0	-100.0 %	571	513	-10.2 %
		% Served	14.3 %	Infinity	Infinity	90.9 %	51.2 %	-39.7 %	75.0 %	Infinity	Infinity	51.1 %	63.4 %	12.2 %
	Patrol-C	Served	9	3	-66.7 %	18	20	11.1 %	5	3	-40.0 %	348	348	0.0 %
		Attempts	3	13	333.3 %	34	30	-11.8 %	6	13	116.7 %	425	470	10.6 %
		% Served	300.0 %	23.1 %	-276.9 %	52.9 %	66.7 %	13.7 %	83.3 %	23.1 %	-60.3 %	81.9 %	74.0 %	-7.8 %
	Other	Served	16	8	-50.0 %	51	58	13.7 %	7	8	14.3 %	617	807	30.8 %
		Attempts	15	9	-40.0 %	94	70	-25.5 %	19	9	-52.6 %	1,020	984	-3.5 %
		% Served	106.7 %	88.9 %	-17.8 %	54.3 %	82.9 %	28.6 %	36.8 %	88.9 %	52.0 %	60.5 %	82.0 %	21.5 %
	Totals	**Served**	**31**	**16**	**-48.4 %**	**109**	**120**	**10.1 %**	**16**	**16**	**0.0 %**	**1,474**	**1,822**	**23.6 %**
		Attempts	**43**	**27**	**-37.2 %**	**183**	**200**	**9.3 %**	**37**	**26**	**-29.7 %**	**2,618**	**2,976**	**13.7 %**
		% Served	**72.1 %**	**59.3 %**	**-12.8 %**	**59.6 %**	**60.0 %**	**0.4 %**	**43.2 %**	**61.5 %**	**18.3 %**	**56.3 %**	**61.2 %**	**4.9 %**

Outstanding Warrants: Attempts/Served

Aggregated by component of arresting officer.

METROPOLITAN POLICE DEPARTMENT

of Nashville and Davidson County

		Prior Week	Last Week	Change*	Prior 4Wks	Last 4Wks	Change*	Prior YTD	Current YTD	Change*	Prior 52Wks	Last 52Wks	Change*
SID	Served	0	4	Infinity	7	6	-14.3 %	3	4	33.3 %	277	171	-38.3 %
	Attempts	0	0	NaN	3	4	33.3 %	0	0	NaN	154	50	-67.5 %
	% Served	NaN	Infinity	NaN	233.3 %	150.0 %	-83.3 %	Infinity	Infinity	NaN	179.9 %	342.0 %	162.1 %
SOD	Served	0	0	NaN	1	1	0.0 %	0	0	NaN	117	92	-21.4 %
	Attempts	0	4	Infinity	0	4	Infinity	2	4	100.0 %	27	59	118.5 %
	% Served	NaN	0.0 %	NaN	Infinity	25.0 %	-Infinity	0.0 %	0.0 %	0.0 %	433.3 %	155.9 %	-277.4 %
SRT	Served	0	5	Infinity	0	5	Infinity	1	5	400.0 %	276	155	-43.8 %
	Attempts	0	6	Infinity	0	6	Infinity	17	6	-64.7 %	526	354	-32.7 %
	% Served	NaN	83.3 %	NaN	NaN	83.3 %	NaN	5.9 %	83.3 %	77.5 %	52.5 %	43.8 %	-8.7 %
Warrants	Served	74	108	45.9 %	636	484	-23.9 %	113	103	-8.8 %	8,588	8,531	-0.7 %
	Attempts	2	56	2,700.0 %	122	102	-16.4 %	46	56	21.7 %	2,081	1,490	-28.4 %
	% Served	3,700.0 %	192.9 %	-3,507.1 %	521.3 %	474.5 %	-46.8 %	245.7 %	183.9 %	-61.7 %	412.7 %	572.6 %	159.9 %
Other	Served	1	1	0.0 %	10	7	-30.0 %	2	1	-50.0 %	226	132	-41.6 %
	Attempts	13	4	-69.2 %	55	39	-29.1 %	5	4	-20.0 %	644	619	-3.9 %
	% Served	7.7 %	25.0 %	17.3 %	18.2 %	17.9 %	-0.2 %	40.0 %	25.0 %	-15.0 %	35.1 %	21.3 %	-13.8 %
County Total	**Served**	**305**	**383**	**25.6 %**	**1,915**	**1,622**	**-15.3 %**	**390**	**361**	**-7.4 %**	**28,032**	**27,474**	**-2.0 %**
	Attempts	**281**	**518**	**84.3 %**	**2,238**	**1,941**	**-13.3 %**	**604**	**494**	**-18.2 %**	**43,635**	**37,890**	**-13.2 %**
	% Served	**108.5 %**	**73.9 %**	**-34.6 %**	**85.6 %**	**83.6 %**	**-2.0 %**	**64.6 %**	**73.1 %**	**8.5 %**	**64.2 %**	**72.5 %**	**8.3 %**

Information summarized for CompStat week ending 1/6/2018.

* Change for % Served is the difference in percents. Sourced from MNPD ARMS on 1/10/2018 8:23:02 AM. Statistics provided above consider 1 count for each outstanding warrant served.

Crooks With Guns / School Zone Report

Aggregated by component of arresting officer.

METROPOLITAN POLICE DEPARTMENT

of Nashville and Davidson County

		Crooks With Guns - Arrests				Drugs in School Zones - Arrests				Drugs in School Zones - Charges			
		YTD	52 Weeks	4 Weeks	Last 4 Wks to Same Period Last Year	YTD	52 Weeks	4 Weeks	Last 4 Wks to Same Period Last Year	YTD	52 Weeks	4 Weeks	Last 4 Wks to Same Period Last Year
West	Prior	1	19	6	4	0	6	0	0	0	8	0	0
	Last	0	31	1	1	0	3	0	0	0	3	0	0
	% Change	-100.0 %	63.2 %	-83.3 %	-75.0 %	0.0 %	-50.0 %	0.0 %	0.0 %	0.0 %	-62.5 %	0.0 %	0.0 %
East	Prior	0	56	4	4	1	17	0	3	1	24	0	3
	Last	1	56	6	6	0	27	1	1	0	37	1	1
	% Change	Infinity	0.0 %	50.0 %	50.0 %	-100.0 %	58.8 %	Infinity	-66.7 %	-100.0 %	54.2 %	Infinity	-66.7 %
South	Prior	5	49	6	5	0	4	0	0	0	5	0	0
	Last	1	54	4	4	0	5	0	0	0	6	0	0
	% Change	-80.0 %	10.2 %	-33.3 %	-20.0 %	0.0 %	25.0 %	0.0 %	0.0 %	0.0 %	20.0 %	0.0 %	0.0 %
Central	Prior	0	6	0	0	0	2	0	0	0	3	0	0
	Last	0	10	0	0	0	2	0	0	0	2	0	0
	% Change	0.0 %	66.7 %	0.0 %	0.0 %	0.0 %	0.0 %	0.0 %	0.0 %	0.0 %	-33.3 %	0.0 %	0.0 %
Hermitage	Prior	0	34	3	3	0	12	2	0	0	17	3	0
	Last	0	51	0	0	0	14	0	0	0	17	0	0
	% Change	0.0 %	50.0 %	-100.0 %	-100.0 %	0.0 %	16.7 %	-100.0 %	0.0 %	0.0 %	0.0 %	-100.0 %	0.0 %
North	Prior	0	61	1	8	0	27	0	3	0	38	0	5
	Last	0	58	2	2	0	14	1	1	0	16	1	1
	% Change	0.0 %	-4.9 %	100.0 %	-75.0 %	0.0 %	-48.1 %	Infinity	-66.7 %	0.0 %	-57.9 %	Infinity	-80.0 %
Madison	Prior	0	22	2	1	0	5	0	0	0	7	0	0
	Last	1	22	1	1	0	4	0	0	0	8	0	0
	% Change	Infinity	0.0 %	-50.0 %	0.0 %	0.0 %	-20.0 %	0.0 %	0.0 %	0.0 %	14.3 %	0.0 %	0.0 %
Midtown Hills	Prior	1	28	4	4	0	6	1	0	0	6	5	0
	Last	0	43	2	2	1	13	1	1	2	20	2	2
	% Change	-100.0 %	53.6 %	-50.0 %	-50.0 %	Infinity	116.7 %	0.0 %	Infinity	Infinity	233.3 %	-60.0 %	Infinity
Other	Prior	0	48	1	4	0	24	1	1	0	32	1	1
	Last	1	35	1	1	0	13	0	0	0	17	0	0
	% Change	Infinity	-27.1 %	0.0 %	-75.0 %	0.0 %	-45.8 %	-100.0 %	-100.0 %	0.0 %	-46.9 %	-100.0 %	-100.0 %
County	Prior	7	323	27	33	1	103	4	7	1	140	9	9
	Last	4	360	17	17	1	95	3	3	2	126	4	4
	% Change	-42.9 %	11.5 %	-37.0 %	-48.5 %	0.0 %	-7.8 %	-25.0 %	-57.1 %	100.0 %	-10.0 %	-55.6 %	-55.6 %

Information summarized for CompStat week ending 01/06/2018.

Sourced from MNPD ARMS on 1/10/2018 8:23:02 AM. Arrest totals do not count charges. 1 arrest = 1 body.

Juvenile Section

CompStat Weekly Analysis is provided by the Metropolitan Nashville Police Department Crime Analysis Section. This report is intended to be a management and planning tool and does not reflect the official UCR counts for the department.

"Great thoughts speak only to the thoughtful mind, but great actions speak to all mankind."
- Theodore Roosevelt

Begin Date: 12/31/2017
End Date: 01/06/2018
Week: 1

Juvenile Arrests

Aggregated by component of arresting officer.

METROPOLITAN POLICE DEPARTMENT

of Nashville and Davidson County

		Rolling 2 Weeks				Rolling 8 Weeks				YTD				Rolling 104 Weeks			
		Prior Week	Last Week	Change	Percent Change	Prior 4 Weeks	Last 4 Weeks	Change	Percent Change	Prior YTD	Current YTD	Change	Percent Change	Prior 52 Weeks	Last 52 Weeks	Change	Percent Change
West	Curfew	2	0	-2	-100.0 %	10	3	-7	-70.0 %	0	0	0	NaN	69	56	-13	-18.8 %
	Truancy	0	0	0	NaN	1	0	-1	-100.0 %	0	0	0	NaN	53	16	-37	-69.8 %
	Other	3	3	0	0.0 %	48	16	-32	-66.7 %	5	3	-2	-40.0 %	441	412	-29	-6.6 %
	Subtotal	**5**	**3**	**-2**	**-40.0 %**	**59**	**19**	**-40**	**-67.8 %**	**5**	**3**	**-2**	**-40.0 %**	**563**	**484**	**-79**	**-14.0 %**
East	Curfew	1	0	-1	-100.0 %	4	4	0	0.0 %	1	0	-1	-100.0 %	118	102	-16	-13.6 %
	Truancy	0	1	1	Infinity	41	1	-40	-97.6 %	1	1	0	0.0 %	82	155	73	89.0 %
	Other	4	10	6	150.0 %	61	41	-20	-32.8 %	10	10	0	0.0 %	672	702	30	4.5 %
	Subtotal	**5**	**11**	**6**	**120.0 %**	**106**	**46**	**-60**	**-56.6 %**	**12**	**11**	**-1**	**-8.3 %**	**872**	**959**	**87**	**10.0 %**
South	Curfew	6	1	-5	-83.3 %	3	17	14	466.7 %	0	1	1	Infinity	111	89	-22	-19.8 %
	Truancy	0	0	0	NaN	10	4	-6	-60.0 %	3	0	-3	-100.0 %	87	108	21	24.1 %
	Other	6	4	-2	-33.3 %	51	43	-8	-15.7 %	14	4	-10	-71.4 %	732	741	9	1.2 %
	Subtotal	**12**	**5**	**-7**	**-58.3 %**	**64**	**64**	**0**	**0.0 %**	**17**	**5**	**-12**	**-70.6 %**	**930**	**938**	**8**	**0.9 %**
Central	Curfew	0	0	0	NaN	2	0	-2	-100.0 %	4	0	-4	-100.0 %	39	37	-2	-5.1 %
	Truancy	0	0	0	NaN	5	2	-3	-60.0 %	0	0	0	NaN	26	32	6	23.1 %
	Other	0	4	4	Infinity	18	14	-4	-22.2 %	3	4	1	33.3 %	230	226	-4	-1.7 %
	Subtotal	**0**	**4**	**4**	**Infinity**	**25**	**16**	**-9**	**-36.0 %**	**7**	**4**	**-3**	**-42.9 %**	**295**	**295**	**0**	**0.0 %**
Hermitage	Curfew	3	0	-3	-100.0 %	13	6	-7	-53.8 %	0	0	0	NaN	90	97	7	7.8 %
	Truancy	0	1	1	Infinity	9	1	-8	-88.9 %	0	1	1	Infinity	85	53	-32	-37.6 %
	Other	6	16	10	166.7 %	71	42	-29	-40.8 %	11	16	5	45.5 %	642	655	13	2.0 %
	Subtotal	**9**	**17**	**8**	**88.9 %**	**93**	**49**	**-44**	**-47.3 %**	**11**	**17**	**6**	**54.5 %**	**817**	**805**	**-12**	**-1.5 %**
North	Curfew	2	0	-2	-100.0 %	1	2	1	100.0 %	0	0	0	NaN	67	16	-51	-76.1 %
	Truancy	0	0	0	NaN	1	0	-1	-100.0 %	0	0	0	NaN	41	38	-3	-7.3 %
	Other	7	6	-1	-14.3 %	46	25	-21	-45.7 %	5	5	0	0.0 %	616	591	-25	-4.1 %
	Subtotal	**9**	**6**	**-3**	**-33.3 %**	**48**	**27**	**-21**	**-43.8 %**	**5**	**5**	**0**	**0.0 %**	**724**	**645**	**-79**	**-10.9 %**
Madison	Curfew	1	3	2	200.0 %	2	5	3	150.0 %	0	3	3	Infinity	106	85	-21	-19.8 %
	Truancy	0	0	0	NaN	0	0	0	NaN	0	0	0	NaN	31	21	-10	-32.3 %
	Other	1	9	8	800.0 %	28	18	-10	-35.7 %	6	6	0	0.0 %	452	466	14	3.1 %
	Subtotal	**2**	**12**	**10**	**500.0 %**	**30**	**23**	**-7**	**-23.3 %**	**6**	**9**	**3**	**50.0 %**	**589**	**572**	**-17**	**-2.9 %**
Midtown Hills	Curfew	1	1	0	0.0 %	14	4	-10	-71.4 %	1	1	0	0.0 %	81	55	-26	-32.1 %
	Truancy	0	0	0	NaN	10	0	-10	-100.0 %	0	0	0	NaN	39	33	-6	-15.4 %
	Other	10	2	-8	-80.0 %	53	27	-26	-49.1 %	4	2	-2	-50.0 %	431	501	70	16.2 %
	Subtotal	**11**	**3**	**-8**	**-72.7 %**	**77**	**31**	**-46**	**-59.7 %**	**5**	**3**	**-2**	**-40.0 %**	**551**	**589**	**38**	**6.9 %**
Youth Services	Other	0	0	0	NaN	0	0	0	NaN	0	0	0	NaN	1	1	0	0.0 %
	Subtotal	**0**	**0**	**0**	**NaN**	**0**	**0**	**0**	**NaN**	**0**	**0**	**0**	**NaN**	**1**	**1**	**0**	**0.0 %**
County*	Curfew	16	5	-11	-68.8 %	49	41	-8	-16.3 %	6	5	-1	-16.7 %	685	540	-145	-21.2 %
	Truancy	0	2	2	Infinity	77	8	-69	-89.6 %	4	2	-2	-50.0 %	456	461	5	1.1 %
	Other	44	55	11	25.0 %	386	236	-150	-38.9 %	59	51	-8	-13.6 %	4,296	4,385	89	2.1 %
	Total	**60**	**62**	**2**	**3.3 %**	**512**	**285**	**-227**	**-44.3 %**	**69**	**58**	**-11**	**-15.9 %**	**5,437**	**5,386**	**-51**	**-0.9 %**

Information summarized for CompStat week ending 1/6/2018.

* Countywide totals include arrests made by all other divisions. Sourced from MNPD RMS on 1/10/2018 8:23:02 AM. This report does not take into account the number of charges. 1 arrest = 1 body. Curfew arrests include a violation of NCIC 0048 Juvenile, Curfew (TCA 11.28.210). Truancy arrests include a violation of NCIC 5327 Juvenile, Loitering During School Hours (TCA 11.28.080).

Juvenile Victims - Rolling Two Week Analysis

METROPOLITAN POLICE DEPARTMENT
of Nashville and Davidson County

Aggregated by precinct (incident location). Based on date when each incident was reported.

		Homicide	Forcible Rape	Robbery	Aggravated Assault	Burglary	Larceny	Motor Vehicle Theft	All Part I Offenses	Sexual Assault	Statuatory Rape	Simple Assault / Intimidation / Stalking	Other Offenses	All Part II Offenses	All Offenses
West	Prior Week	0	0	0	0	0	1	0	1	0	0	1	0	1	2
	CompStat Week	0	0	0	0	0	0	0	0	0	0	2	2	4	4
	% Change	0.0 %	0.0 %	0.0 %	0.0 %	0.0 %	-100.0 %	0.0 %	-100.0 %	0.0 %	0.0 %	100.0 %	Infinity	300.0 %	100.0 %
East	Prior Week	0	0	0	3	0	0	0	3	0	0	0	1	1	4
	CompStat Week	0	0	1	6	0	1	0	8	1	0	3	1	5	13
	% Change	0.0 %	0.0 %	Infinity	100.0 %	0.0 %	Infinity	0.0 %	166.7 %	Infinity	0.0 %	Infinity	0.0 %	400.0 %	225.0 %
South	Prior Week	0	0	1	0	0	2	0	3	0	0	2	5	7	10
	CompStat Week	0	1	0	4	0	1	0	6	1	0	5	0	6	12
	% Change	0.0 %	Infinity	-100.0 %	Infinity	0.0 %	-50.0 %	0.0 %	100.0 %	Infinity	0.0 %	150.0 %	-100.0 %	-14.3 %	20.0 %
Central	Prior Week	0	0	0	0	0	0	0	0	0	0	0	0	0	0
	CompStat Week	0	0	0	0	0	0	0	0	0	0	1	0	1	1
	% Change	0.0 %	0.0 %	0.0 %	0.0 %	0.0 %	0.0 %	0.0 %	0.0 %	0.0 %	0.0 %	Infinity	0.0 %	Infinity	Infinity
Hermitage	Prior Week	0	1	0	0	1	1	0	3	0	0	3	3	6	9
	CompStat Week	0	1	1	2	0	0	0	4	0	0	3	4	7	11
	% Change	0.0 %	0.0 %	Infinity	Infinity	-100.0 %	-100.0 %	0.0 %	33.3 %	0.0 %	0.0 %	0.0 %	33.3 %	16.7 %	22.2 %
North	Prior Week	0	0	0	0	0	0	0	0	0	0	2	3	5	5
	CompStat Week	0	1	0	3	1	0	0	5	0	0	2	2	4	9
	% Change	0.0 %	Infinity	0.0 %	Infinity	Infinity	0.0 %	0.0 %	Infinity	0.0 %	0.0 %	0.0 %	-33.3 %	-20.0 %	80.0 %
Madison	Prior Week	0	0	0	2	0	0	0	2	0	0	4	1	5	7
	CompStat Week	0	0	0	2	0	0	0	2	0	0	1	1	2	4
	% Change	0.0 %	0.0 %	0.0 %	0.0 %	0.0 %	0.0 %	0.0 %	0.0 %	0.0 %	0.0 %	-75.0 %	0.0 %	-60.0 %	-42.9 %
Midtown Hills	Prior Week	0	0	0	1	0	0	0	1	0	0	3	0	3	4
	CompStat Week	0	2	2	0	0	0	0	4	0	0	0	2	2	6
	% Change	0.0 %	Infinity	Infinity	-100.0 %	0.0 %	0.0 %	0.0 %	300.0 %	0.0 %	0.0 %	-100.0 %	Infinity	-33.3 %	50.0 %
Not Validated	Prior Week	0	0	0	0	0	0	0	0	0	0	0	0	0	0
	CompStat Week	0	0	0	0	0	0	0	0	0	0	0	1	1	1
	% Change	0.0 %	0.0 %	0.0 %	0.0 %	0.0 %	0.0 %	0.0 %	0.0 %	0.0 %	0.0 %	0.0 %	Infinity	Infinity	Infinity
County	Prior Week	0	1	1	6	1	4	0	13	0	0	15	13	28	41
	CompStat Week	0	5	4	17	1	2	0	29	2	0	17	13	32	61
	% Change	0.0 %	400.0 %	300.0 %	183.3 %	0.0 %	-50.0 %	0.0 %	123.1 %	Infinity	0.0 %	13.3 %	0.0 %	14.3 %	48.8 %

Prior Week **Begin Date** 12/24/2017 **End Date** 12/30/2017

CompStat Week **Begin Date** 12/31/2017 **End Date** 01/06/2018

* Countywide totals include arrests made by all other divisions. Sourced from MNPD RMS on 1/10/2018 8:23:03 AM. This report does not take into account the number of charges. 1 arrest = 1 body. Curfew arrests include a violation of NCIC 0048 Juvenile, Curfew (TCA 11.28.210). Truancy arrests include a violation of NCIC 5327 Juvenile, Loitering During School Hours (TCA 11.28.080).

Juvenile Victims - Rolling Eight Week Analysis

METROPOLITAN POLICE DEPARTMENT
of Nashville and Davidson County

Aggregated by precinct (incident location). Based on date when each incident was reported.

		Homicide	Forcible Rape	Robbery	Aggravated Assault	Burglary	Larceny	Motor Vehicle Theft	All Part I Offenses	Sexual Assault	Statuatory Rape	Simple Assault / Intimidation / Stalking	Other Offenses	All Part II Offenses	All Offenses
West	Prior 4 Weeks	0	3	1	1	0	4	0	9	4	0	7	6	17	26
	Last 4 Weeks	0	0	0	1	0	3	0	4	0	0	3	2	5	9
	% Change	0.0 %	-100.0 %	-100.0 %	0.0 %	0.0 %	-25.0 %	0.0 %	-55.6 %	-100.0 %	0.0 %	-57.1 %	-66.7 %	-70.6 %	-65.4 %
East	Prior 4 Weeks	0	2	3	3	4	2	0	14	8	1	31	6	46	60
	Last 4 Weeks	0	2	1	13	0	3	0	19	1	0	13	3	17	36
	% Change	0.0 %	0.0 %	-66.7 %	333.3 %	-100.0 %	50.0 %	0.0 %	35.7 %	-87.5 %	-100.0 %	-58.1 %	-50.0 %	-63.0 %	-40.0 %
South	Prior 4 Weeks	0	5	9	8	1	7	2	32	5	1	19	10	35	67
	Last 4 Weeks	0	3	3	7	0	4	0	17	8	0	15	7	30	47
	% Change	0.0 %	-40.0 %	-66.7 %	-12.5 %	-100.0 %	-42.9 %	-100.0 %	-46.9 %	60.0 %	-100.0 %	-21.1 %	-30.0 %	-14.3 %	-29.9 %
Central	Prior 4 Weeks	0	1	1	1	0	1	0	4	0	0	6	1	7	11
	Last 4 Weeks	0	0	0	1	0	1	0	2	0	1	1	0	2	4
	% Change	0.0 %	-100.0 %	-100.0 %	0.0 %	0.0 %	0.0 %	0.0 %	-50.0 %	0.0 %	Infinity	-83.3 %	-100.0 %	-71.4 %	-63.6 %
Hermitage	Prior 4 Weeks	0	3	2	3	0	7	0	15	4	1	38	7	50	65
	Last 4 Weeks	0	4	2	3	1	1	0	11	2	0	15	14	31	42
	% Change	0.0 %	33.3 %	0.0 %	0.0 %	Infinity	-85.7 %	0.0 %	-26.7 %	-50.0 %	-100.0 %	-60.5 %	100.0 %	-38.0 %	-35.4 %
North	Prior 4 Weeks	1	0	2	16	0	3	0	22	1	1	15	9	26	48
	Last 4 Weeks	0	1	0	9	1	1	0	12	0	0	12	6	18	30
	% Change	-100.0 %	Infinity	-100.0 %	-43.8 %	Infinity	-66.7 %	0.0 %	-45.5 %	-100.0 %	-100.0 %	-20.0 %	-33.3 %	-30.8 %	-37.5 %
Madison	Prior 4 Weeks	0	1	0	5	0	2	0	8	4	0	15	4	23	31
	Last 4 Weeks	0	0	0	7	0	1	0	8	1	0	8	9	18	26
	% Change	0.0 %	-100.0 %	0.0 %	40.0 %	0.0 %	-50.0 %	0.0 %	0.0 %	-75.0 %	0.0 %	-46.7 %	125.0 %	-21.7 %	-16.1 %
Midtown Hills	Prior 4 Weeks	0	2	0	5	0	7	5	19	7	0	13	3	23	42
	Last 4 Weeks	0	3	2	1	0	3	0	9	1	0	3	4	8	17
	% Change	0.0 %	50.0 %	Infinity	-80.0 %	0.0 %	-57.1 %	-100.0 %	-52.6 %	-85.7 %	0.0 %	-76.9 %	33.3 %	-65.2 %	-59.5 %
Not Validated	Prior 4 Weeks	0	0	0	0	0	0	0	0	0	0	0	0	0	0
	Last 4 Weeks	0	0	0	0	0	0	0	0	0	0	0	1	1	1
	% Change	0.0 %	0.0 %	0.0 %	0.0 %	0.0 %	0.0 %	0.0 %	0.0 %	0.0 %	0.0 %	0.0 %	Infinity	Infinity	Infinity
County	Prior 4 Weeks	1	17	18	42	5	33	7	123	33	4	144	46	227	350
	Last 4 Weeks	0	13	8	42	2	17	0	82	13	1	70	46	130	212
	% Change	-100.0 %	-23.5 %	-55.6 %	0.0 %	-60.0 %	-48.5 %	-100.0 %	-33.3 %	-60.6 %	-75.0 %	-51.4 %	0.0 %	-42.7 %	-39.4 %

Prior 4 Weeks **Begin Date** 11/12/2017 **End Date** 12/09/2017

Last 4 Weeks **Begin Date** 12/10/2017 **End Date** 01/06/2018

* Countywide totals include arrests made by all other divisions. Sourced from MNPD RMS on 1/10/2018 8:23:03 AM. This report does not take into account the number of charges. 1 arrest = 1 body. Curfew arrests include a violation of NCIC 0048 Juvenile, Curfew (TCA 11.28.210). Truancy arrests include a violation of NCIC 5327 Juvenile, Loitering During School Hours (TCA 11.28.080).

Juvenile Victims - Year-to-Date Analysis

METROPOLITAN POLICE DEPARTMENT
of Nashville and Davidson County

Aggregated by precinct (incident location). Based on date when each incident was reported.

		Homicide	Forcible Rape	Robbery	Aggravated Assault	Burglary	Larceny	Motor Vehicle Theft	All Part I Offenses	Sexual Assault	Statuatory Rape	Simple Assault / Intimidation / Stalking	Other Offenses	All Part II Offenses	All Offenses
West	Prior YTD	0	0	0	0	0	0	0	0	0	0	1	2	3	3
	YTD	0	0	0	0	0	0	0	0	0	0	2	2	4	4
	% Change	0.0 %	0.0 %	0.0 %	0.0 %	0.0 %	0.0 %	0.0 %	0.0 %	0.0 %	0.0 %	100.0 %	0.0 %	33.3 %	33.3 %
East	Prior YTD	0	1	0	3	0	1	0	5	0	0	2	3	5	10
	YTD	0	0	1	6	0	1	0	8	1	0	3	1	5	13
	% Change	0.0 %	-100.0 %	Infinity	100.0 %	0.0 %	0.0 %	0.0 %	60.0 %	Infinity	0.0 %	50.0 %	-66.7 %	0.0 %	30.0 %
South	Prior YTD	0	0	0	3	0	0	0	3	2	0	5	0	7	10
	YTD	0	1	0	4	0	1	0	6	1	0	5	0	6	12
	% Change	0.0 %	Infinity	0.0 %	33.3 %	0.0 %	Infinity	0.0 %	100.0 %	-50.0 %	0.0 %	0.0 %	0.0 %	-14.3 %	20.0 %
Central	Prior YTD	0	0	0	0	0	0	0	0	0	0	0	0	0	0
	YTD	0	0	0	0	0	0	0	0	0	0	1	0	1	1
	% Change	0.0 %	0.0 %	0.0 %	0.0 %	0.0 %	0.0 %	0.0 %	0.0 %	0.0 %	0.0 %	Infinity	0.0 %	Infinity	Infinity
Hermitage	Prior YTD	0	0	2	0	0	0	0	2	0	0	0	3	3	5
	YTD	0	1	1	2	0	0	0	4	0	0	2	4	6	10
	% Change	0.0 %	Infinity	-50.0 %	Infinity	0.0 %	0.0 %	0.0 %	100.0 %	0.0 %	0.0 %	Infinity	33.3 %	100.0 %	100.0 %
North	Prior YTD	0	0	1	1	0	0	0	2	3	0	4	0	7	9
	YTD	0	1	0	0	1	0	0	2	0	0	2	2	4	6
	% Change	0.0 %	Infinity	-100.0 %	-100.0 %	Infinity	0.0 %	0.0 %	0.0 %	-100.0 %	0.0 %	-50.0 %	Infinity	-42.9 %	-33.3 %
Madison	Prior YTD	0	1	0	3	0	0	0	4	0	0	3	0	3	7
	YTD	0	0	0	2	0	0	0	2	0	0	1	1	2	4
	% Change	0.0 %	-100.0 %	0.0 %	-33.3 %	0.0 %	0.0 %	0.0 %	-50.0 %	0.0 %	0.0 %	-66.7 %	Infinity	-33.3 %	-42.9 %
Midtown Hills	Prior YTD	0	0	0	0	0	1	0	1	1	0	4	0	5	6
	YTD	0	2	2	0	0	0	0	4	0	0	0	2	2	6
	% Change	0.0 %	Infinity	Infinity	0.0 %	0.0 %	-100.0 %	0.0 %	300.0 %	-100.0 %	0.0 %	-100.0 %	Infinity	-60.0 %	0.0 %
Not Validated	Prior YTD	0	0	0	0	0	0	0	0	0	0	0	0	0	0
	YTD	0	0	0	0	0	0	0	0	0	0	0	1	1	1
	% Change	0.0 %	0.0 %	0.0 %	0.0 %	0.0 %	0.0 %	0.0 %	0.0 %	0.0 %	0.0 %	0.0 %	Infinity	Infinity	Infinity
County	Prior YTD	0	2	3	10	0	2	0	17	6	0	19	8	33	50
	YTD	0	5	4	14	1	2	0	26	2	0	16	13	31	57
	% Change	0.0 %	150.0 %	33.3 %	40.0 %	Infinity	0.0 %	0.0 %	52.9 %	-66.7 %	0.0 %	-15.8 %	62.5 %	-6.1 %	14.0 %

Prior YTD **Begin Date** 01/01/2017 **End Date** 01/06/2017

YTD **Begin Date** 01/01/2018 **End Date** 01/06/2018

* Countywide totals include arrests made by all other divisions. Sourced from MNPD RMS on 1/10/2018 8:23:03 AM. This report does not take into account the number of charges. 1 arrest = 1 body. Curfew arrests include a violation of NCIC 0048 Juvenile, Curfew (TCA 11.28.210). Truancy arrests include a violation of NCIC 5327 Juvenile, Loitering During School Hours (TCA 11.28.080).

Juvenile Victims

METROPOLITAN POLICE DEPARTMENT
of Nashville and Davidson County

Aggregated by precinct (incident location). Based on date when each incident was reported.

		Rolling 2 Weeks				Rolling 8 Weeks				YTD				Rolling 104 Weeks			
		Prior Week	Last Week	Change	Percent Change	Prior 4 Weeks	Last 4 Weeks	Change	Percent Change	Prior YTD	Current YTD	Change	Percent Change	Prior 52 Weeks	Last 52 Weeks	Change	Percent Change
West	Part I-Violent	0	0	0	NaN	5	1	-4	-80.0 %	0	0	0	NaN	61	54	-7	-11.5 %
	Part I-Property	1	0	-1	-100.0 %	4	3	-1	-25.0 %	0	0	0	NaN	47	43	-4	-8.5 %
	Part II	1	4	3	300.0 %	17	5	-12	-70.6 %	3	4	1	33.3 %	198	176	-22	-11.1 %
	Subtotal	**2**	**4**	**2**	**100.0 %**	**26**	**9**	**-17**	**-65.4 %**	**3**	**4**	**1**	**33.3 %**	**306**	**273**	**-33**	**-10.8 %**
East	Part I-Violent	3	7	4	133.3 %	8	16	8	100.0 %	4	7	3	75.0 %	139	138	-1	-0.7 %
	Part I-Property	0	1	1	Infinity	6	3	-3	-50.0 %	1	1	0	0.0 %	71	73	2	2.8 %
	Part II	1	5	4	400.0 %	46	17	-29	-63.0 %	5	5	0	0.0 %	392	387	-5	-1.3 %
	Subtotal	**4**	**13**	**9**	**225.0 %**	**60**	**36**	**-24**	**-40.0 %**	**10**	**13**	**3**	**30.0 %**	**602**	**598**	**-4**	**-0.7 %**
South	Part I-Violent	1	5	4	400.0 %	22	13	-9	-40.9 %	3	5	2	66.7 %	224	208	-16	-7.1 %
	Part I-Property	2	1	-1	-50.0 %	10	4	-6	-60.0 %	0	1	1	Infinity	111	119	8	7.2 %
	Part II	7	6	-1	-14.3 %	35	30	-5	-14.3 %	7	6	-1	-14.3 %	550	531	-19	-3.5 %
	Subtotal	**10**	**12**	**2**	**20.0 %**	**67**	**47**	**-20**	**-29.9 %**	**10**	**12**	**2**	**20.0 %**	**885**	**858**	**-27**	**-3.1 %**
Central	Part I-Violent	0	0	0	NaN	3	1	-2	-66.7 %	0	0	0	NaN	39	15	-24	-61.5 %
	Part I-Property	0	0	0	NaN	1	1	0	0.0 %	0	0	0	NaN	33	14	-19	-57.6 %
	Part II	0	1	1	Infinity	7	2	-5	-71.4 %	0	1	1	Infinity	77	58	-19	-24.7 %
	Subtotal	**0**	**1**	**1**	**Infinity**	**11**	**4**	**-7**	**-63.6 %**	**0**	**1**	**1**	**Infinity**	**149**	**87**	**-62**	**-41.6 %**
Hermitage	Part I-Violent	1	4	3	300.0 %	8	9	1	12.5 %	2	4	2	100.0 %	177	161	-16	-9.0 %
	Part I-Property	2	0	-2	-100.0 %	7	2	-5	-71.4 %	0	0	0	NaN	101	78	-23	-22.8 %
	Part II	6	7	1	16.7 %	50	31	-19	-38.0 %	3	6	3	100.0 %	513	553	40	7.8 %
	Subtotal	**9**	**11**	**2**	**22.2 %**	**65**	**42**	**-23**	**-35.4 %**	**5**	**10**	**5**	**100.0 %**	**791**	**792**	**1**	**0.1 %**
North	Part I-Violent	0	4	4	Infinity	19	10	-9	-47.4 %	2	1	-1	-50.0 %	188	169	-19	-10.1 %
	Part I-Property	0	1	1	Infinity	3	2	-1	-33.3 %	0	1	1	Infinity	51	38	-13	-25.5 %
	Part II	5	4	-1	-20.0 %	26	18	-8	-30.8 %	7	4	-3	-42.9 %	387	350	-37	-9.6 %
	Subtotal	**5**	**9**	**4**	**80.0 %**	**48**	**30**	**-18**	**-37.5 %**	**9**	**6**	**-3**	**-33.3 %**	**626**	**557**	**-69**	**-11.0 %**
Madison	Part I-Violent	2	2	0	0.0 %	6	7	1	16.7 %	4	2	-2	-50.0 %	106	108	2	1.9 %
	Part I-Property	0	0	0	NaN	2	1	-1	-50.0 %	0	0	0	NaN	24	36	12	50.0 %
	Part II	5	2	-3	-60.0 %	23	18	-5	-21.7 %	3	2	-1	-33.3 %	400	346	-54	-13.5 %
	Subtotal	**7**	**4**	**-3**	**-42.9 %**	**31**	**26**	**-5**	**-16.1 %**	**7**	**4**	**-3**	**-42.9 %**	**530**	**490**	**-40**	**-7.5 %**
Midtown Hills	Part I-Violent	1	4	3	300.0 %	7	6	-1	-14.3 %	0	4	4	Infinity	77	81	4	5.2 %
	Part I-Property	0	0	0	NaN	12	3	-9	-75.0 %	1	0	-1	-100.0 %	50	62	12	24.0 %
	Part II	3	2	-1	-33.3 %	23	8	-15	-65.2 %	5	2	-3	-60.0 %	225	263	38	16.9 %
	Subtotal	**4**	**6**	**2**	**50.0 %**	**42**	**17**	**-25**	**-59.5 %**	**6**	**6**	**0**	**0.0 %**	**352**	**406**	**54**	**15.3 %**
County*	Part I-Violent	8	26	18	225.0 %	78	63	-15	-19.2 %	15	23	8	53.3 %	1,011	934	-77	-7.6 %
	Part I-Property	5	3	-2	-40.0 %	45	19	-26	-57.8 %	2	3	1	50.0 %	488	463	-25	-5.1 %
	Part II	28	31	3	10.7 %	227	129	-98	-43.2 %	33	30	-3	-9.1 %	2,742	2,664	-78	-2.8 %
	Total	**41**	**60**	**19**	**46.3 %**	**350**	**211**	**-139**	**-39.7 %**	**50**	**56**	**6**	**12.0 %**	**4,241**	**4,061**	**-180**	**-4.2 %**

Information summarized for CompStat week ending 01/06/2018.

Sourced from MNPD ARMS on 1/10/2018 8:23:03 AM. The figures above were sourced from incident reports using NIBRS definitions and reporting guidelines, based on the date when the crime was reported. This report is intended to be a management and planning tool and does not reflect the official NIBRS counts for the department. Incidents where a location is unknown or unspecified are included in the countywide totals. 'Unknown' refers to records in which the address is listed as 'Unknown' on the incident report. 'Not Validated' refers to records that were entered in with an invalid addresses.

Efficiencies Section

CompStat Weekly Analysis is provided by the Metropolitan Nashville Police Department Crime Analysis Section. This report is intended to be a management and planning tool and does not reflect the official UCR counts for the department.

"Great thoughts speak only to the thoughtful mind, but great actions speak to all mankind."
- Theodore Roosevelt

Begin Date: 12/31/2017
End Date: 01/06/2018
Week: 1

Self Initiated CAD

Aggregated by component of officer initiating call.

METROPOLITAN POLICE DEPARTMENT

of Nashville and Davidson County

		Rolling Two Week				Rolling Eight Week				YTD				Rolling Twenty-Four Month			
		Prior Week	Last Week	Change	Percent Change	Prior 4 Weeks	Last 4 Weeks	Change	Percent Change	Prior YTD	Current YTD	Change	Percent Change	Prior 52 Weeks	Last 52 Weeks	Change	Percent Change
West	Vehicle Stop	201	431	230	114.4 %	1,729	1,532	-197	-11.4 %	367	408	41	11.2 %	30,512	27,830	-2,682	-8.8 %
	Business Check	676	777	101	14.9 %	4,339	3,631	-708	-16.3 %	694	741	47	6.8 %	36,140	50,731	14,591	40.4 %
	All Other SI	178	288	110	61.8 %	1,582	1,076	-506	-32.0 %	237	266	29	12.2 %	17,085	20,170	3,085	18.1 %
	Subtotal	**1,055**	**1,496**	**441**	**41.8 %**	**7,650**	**6,239**	**-1,411**	**-18.4 %**	**1,298**	**1,415**	**117**	**9.0 %**	**83,737**	**98,731**	**14,994**	**17.9 %**
East	Vehicle Stop	386	745	359	93.0 %	2,500	2,614	114	4.6 %	475	694	219	46.1 %	31,130	33,013	1,883	6.0 %
	Business Check	502	345	-157	-31.3 %	1,526	1,690	164	10.7 %	175	294	119	68.0 %	12,167	11,737	-430	-3.5 %
	All Other SI	271	335	64	23.6 %	1,310	1,267	-43	-3.3 %	224	305	81	36.2 %	15,091	15,889	798	5.3 %
	Subtotal	**1,159**	**1,425**	**266**	**23.0 %**	**5,336**	**5,571**	**235**	**4.4 %**	**874**	**1,293**	**419**	**47.9 %**	**58,388**	**60,639**	**2,251**	**3.9 %**
South	Vehicle Stop	418	604	186	44.5 %	2,077	1,989	-88	-4.2 %	607	556	-51	-8.4 %	40,409	29,383	-11,026	-27.3 %
	Business Check	375	307	-68	-18.1 %	925	1,139	214	23.1 %	303	266	-37	-12.2 %	17,062	13,884	-3,178	-18.6 %
	All Other SI	372	476	104	28.0 %	1,433	1,576	143	10.0 %	259	363	104	40.2 %	15,441	16,803	1,362	8.8 %
	Subtotal	**1,165**	**1,387**	**222**	**19.1 %**	**4,435**	**4,704**	**269**	**6.1 %**	**1,169**	**1,185**	**16**	**1.4 %**	**72,912**	**60,070**	**-12,842**	**-17.6 %**
Central	Vehicle Stop	136	312	176	129.4 %	1,532	1,119	-413	-27.0 %	354	307	-47	-13.3 %	23,095	20,631	-2,464	-10.7 %
	Business Check	767	790	23	3.0 %	3,357	3,256	-101	-3.0 %	668	726	58	8.7 %	33,687	41,631	7,944	23.6 %
	All Other SI	325	431	106	32.6 %	1,262	1,399	137	10.9 %	355	402	47	13.2 %	21,937	22,437	500	2.3 %
	Subtotal	**1,228**	**1,533**	**305**	**24.8 %**	**6,151**	**5,774**	**-377**	**-6.1 %**	**1,377**	**1,435**	**58**	**4.2 %**	**78,719**	**84,699**	**5,980**	**7.6 %**
Hermitage	Vehicle Stop	472	648	176	37.3 %	2,472	2,314	-158	-6.4 %	709	611	-98	-13.8 %	46,674	36,680	-9,994	-21.4 %
	Business Check	387	473	86	22.2 %	1,471	1,610	139	9.4 %	447	438	-9	-2.0 %	25,027	19,735	-5,292	-21.1 %
	All Other SI	286	291	5	1.7 %	1,377	1,189	-188	-13.7 %	335	249	-86	-25.7 %	19,330	19,010	-320	-1.7 %
	Subtotal	**1,145**	**1,412**	**267**	**23.3 %**	**5,320**	**5,113**	**-207**	**-3.9 %**	**1,491**	**1,298**	**-193**	**-12.9 %**	**91,031**	**75,425**	**-15,606**	**-17.1 %**
North	Vehicle Stop	80	456	376	470.0 %	717	838	121	16.9 %	369	448	79	21.4 %	22,961	15,083	-7,878	-34.3 %
	Business Check	323	627	304	94.1 %	1,486	1,622	136	9.2 %	317	576	259	81.7 %	21,811	20,650	-1,161	-5.3 %
	All Other SI	114	266	152	133.3 %	785	722	-63	-8.0 %	209	244	35	16.7 %	15,834	13,763	-2,071	-13.1 %
	Subtotal	**517**	**1,349**	**832**	**160.9 %**	**2,988**	**3,182**	**194**	**6.5 %**	**895**	**1,268**	**373**	**41.7 %**	**60,606**	**49,496**	**-11,110**	**-18.3 %**
Madison	Vehicle Stop	220	344	124	56.4 %	1,235	1,195	-40	-3.2 %	324	342	18	5.6 %	19,748	18,201	-1,547	-7.8 %
	Business Check	466	438	-28	-6.0 %	1,982	2,095	113	5.7 %	576	409	-167	-29.0 %	29,802	25,365	-4,437	-14.9 %
	All Other SI	155	178	23	14.8 %	649	669	20	3.1 %	168	162	-6	-3.6 %	11,083	9,628	-1,455	-13.1 %
	Subtotal	**841**	**960**	**119**	**14.1 %**	**3,866**	**3,959**	**93**	**2.4 %**	**1,068**	**913**	**-155**	**-14.5 %**	**60,633**	**53,194**	**-7,439**	**-12.3 %**
Midtown Hills	Vehicle Stop	210	671	461	219.5 %	1,665	1,811	146	8.8 %	476	644	168	35.3 %	29,566	26,644	-2,922	-9.9 %
	Business Check	627	868	241	38.4 %	2,471	2,948	477	19.3 %	536	764	228	42.5 %	24,772	34,238	9,466	38.2 %
	All Other SI	211	352	141	66.8 %	1,074	1,119	45	4.2 %	262	299	37	14.1 %	18,971	16,794	-2,177	-11.5 %
	Subtotal	**1,048**	**1,891**	**843**	**80.4 %**	**5,210**	**5,878**	**668**	**12.8 %**	**1,274**	**1,707**	**433**	**34.0 %**	**73,309**	**77,676**	**4,367**	**6.0 %**
County*	Vehicle Stop	2,323	4,556	2,233	96.1 %	15,158	14,686	-472	-3.1 %	3,970	4,309	339	8.5 %	263,572	225,171	-38,401	-14.6 %
	Business Check	4,256	4,833	577	13.6 %	18,140	18,673	533	2.9 %	3,777	4,403	626	16.6 %	206,749	224,860	18,111	8.8 %
	All Other SI	2,323	3,223	900	38.7 %	12,120	11,284	-836	-6.9 %	2,647	2,820	173	6.5 %	170,878	168,782	-2,096	-1.2 %
	Total	**8,902**	**12,612**	**3,710**	**41.7 %**	**45,418**	**44,643**	**-775**	**-1.7 %**	**10,394**	**11,532**	**1,138**	**10.9 %**	**641,199**	**618,813**	**-22,386**	**-3.5 %**

Information summarized for CompStat week ending 1/6/2018.

* Countywide totals include CFS with unknown locations. Sourced from MNPD ARMS on 1/10/2018 8:23:03 AM. 'Vehicle Stops' refer to 10-93 calls. 'Business Checks' refer to 10-96 calls. Only includes calls initiated by an officer (call type 2 or 3). Excludes CFS with a disposition code of 6 or 11.

Dispatched Calls for Service

Aggregated by component of officer responding to call.

METROPOLITAN POLICE DEPARTMENT

of Nashville and Davidson County

		Rolling 2 Weeks				Rolling 8 Weeks				YTD				Rolling 104 Weeks			
		Prior Week	Last Week	Change	Percent Change	Prior 4 Weeks	Last 4 Weeks	Change	Percent Change	Prior YTD	Current YTD	Change	Percent Change	Prior 52 Weeks	Last 52 Weeks	Change	Percent Change
West	Part I	122	143	21	17.2 %	505	513	8	1.6 %	88	127	39	44.3 %	6,418	6,681	263	4.1 %
	Vehicle Crash	34	52	18	52.9 %	251	230	-21	-8.4 %	82	45	-37	-45.1 %	3,002	2,811	-191	-6.4 %
	All Other CFS	187	243	56	29.9 %	774	851	77	9.9 %	198	217	19	9.6 %	12,006	12,129	123	1.0 %
	Subtotal	**343**	**438**	**95**	**27.7 %**	**1,530**	**1,594**	**64**	**4.2 %**	**368**	**389**	**21**	**5.7 %**	**21,426**	**21,621**	**195**	**0.9 %**
East	Part I	97	146	49	50.5 %	445	488	43	9.7 %	100	129	29	29.0 %	6,018	6,262	244	4.1 %
	Vehicle Crash	15	24	9	60.0 %	136	108	-28	-20.6 %	56	22	-34	-60.7 %	1,960	1,932	-28	-1.4 %
	All Other CFS	206	288	82	39.8 %	1,089	1,008	-81	-7.4 %	225	247	22	9.8 %	15,072	15,171	99	0.7 %
	Subtotal	**318**	**458**	**140**	**44.0 %**	**1,670**	**1,604**	**-66**	**-4.0 %**	**381**	**398**	**17**	**4.5 %**	**23,050**	**23,365**	**315**	**1.4 %**
South	Part I	211	224	13	6.2 %	834	816	-18	-2.2 %	152	193	41	27.0 %	10,021	10,385	364	3.6 %
	Vehicle Crash	69	93	24	34.8 %	459	379	-80	-17.4 %	132	86	-46	-34.8 %	5,661	5,439	-222	-3.9 %
	All Other CFS	369	400	31	8.4 %	1,691	1,547	-144	-8.5 %	385	350	-35	-9.1 %	23,054	23,206	152	0.7 %
	Subtotal	**649**	**717**	**68**	**10.5 %**	**2,984**	**2,742**	**-242**	**-8.1 %**	**669**	**629**	**-40**	**-6.0 %**	**38,736**	**39,030**	**294**	**0.8 %**
Central	Part I	72	76	4	5.6 %	253	292	39	15.4 %	58	65	7	12.1 %	3,283	3,637	354	10.8 %
	Vehicle Crash	25	35	10	40.0 %	158	146	-12	-7.6 %	33	30	-3	-9.1 %	2,250	2,282	32	1.4 %
	All Other CFS	181	200	19	10.5 %	878	798	-80	-9.1 %	160	170	10	6.3 %	10,457	11,807	1,350	12.9 %
	Subtotal	**278**	**311**	**33**	**11.9 %**	**1,289**	**1,236**	**-53**	**-4.1 %**	**251**	**265**	**14**	**5.6 %**	**15,990**	**17,726**	**1,736**	**10.9 %**
Hermitage	Part I	157	192	35	22.3 %	675	675	0	0.0 %	130	157	27	20.8 %	8,598	9,065	467	5.4 %
	Vehicle Crash	67	79	12	17.9 %	352	331	-21	-6.0 %	79	70	-9	-11.4 %	4,524	4,435	-89	-2.0 %
	All Other CFS	364	391	27	7.4 %	1,662	1,523	-139	-8.4 %	314	322	8	2.5 %	22,363	22,693	330	1.5 %
	Subtotal	**588**	**662**	**74**	**12.6 %**	**2,689**	**2,529**	**-160**	**-6.0 %**	**523**	**549**	**26**	**5.0 %**	**35,485**	**36,193**	**708**	**2.0 %**
North	Part I	140	162	22	15.7 %	561	580	19	3.4 %	86	147	61	70.9 %	6,563	7,148	585	8.9 %
	Vehicle Crash	45	33	-12	-26.7 %	243	191	-52	-21.4 %	45	32	-13	-28.9 %	2,708	2,731	23	0.8 %
	All Other CFS	288	336	48	16.7 %	1,224	1,186	-38	-3.1 %	269	291	22	8.2 %	16,979	17,199	220	1.3 %
	Subtotal	**473**	**531**	**58**	**12.3 %**	**2,028**	**1,957**	**-71**	**-3.5 %**	**400**	**470**	**70**	**17.5 %**	**26,250**	**27,078**	**828**	**3.2 %**
Madison	Part I	107	119	12	11.2 %	426	438	12	2.8 %	71	102	31	43.7 %	5,333	5,424	91	1.7 %
	Vehicle Crash	34	47	13	38.2 %	159	191	32	20.1 %	44	43	-1	-2.3 %	2,206	1,995	-211	-9.6 %
	All Other CFS	200	280	80	40.0 %	901	939	38	4.2 %	170	246	76	44.7 %	13,404	12,821	-583	-4.3 %
	Subtotal	**341**	**446**	**105**	**30.8 %**	**1,486**	**1,568**	**82**	**5.5 %**	**285**	**391**	**106**	**37.2 %**	**20,943**	**20,240**	**-703**	**-3.4 %**
Midtown Hills	Part I	148	155	7	4.7 %	689	657	-32	-4.6 %	100	129	29	29.0 %	7,898	8,578	680	8.6 %
	Vehicle Crash	45	87	42	93.3 %	450	348	-102	-22.7 %	128	82	-46	-35.9 %	5,726	5,621	-105	-1.8 %
	All Other CFS	246	290	44	17.9 %	1,261	1,159	-102	-8.1 %	300	259	-41	-13.7 %	17,420	18,127	707	4.1 %
	Subtotal	**439**	**532**	**93**	**21.2 %**	**2,400**	**2,164**	**-236**	**-9.8 %**	**528**	**470**	**-58**	**-11.0 %**	**31,044**	**32,326**	**1,282**	**4.1 %**
County*	Part I	1,084	1,285	201	18.5 %	4,616	4,701	85	1.8 %	832	1,105	273	32.8 %	57,682	60,312	2,630	4.6 %
	Vehicle Crash	338	465	127	37.6 %	2,283	1,974	-309	-13.5 %	641	424	-217	-33.9 %	28,643	28,004	-639	-2.2 %
	All Other CFS	2,117	2,551	434	20.5 %	9,961	9,409	-552	-5.5 %	2,126	2,212	86	4.0 %	137,615	140,119	2,504	1.8 %
	Total	**3,539**	**4,301**	**762**	**21.5 %**	**16,860**	**16,084**	**-776**	**-4.6 %**	**3,599**	**3,741**	**142**	**3.9 %**	**223,940**	**228,435**	**4,495**	**2.0 %**

Information summarized for CompStat week ending 1/6/2018.

* Countywide totals include CFS with unknown locations. 'Part I CFS' refer to dispatched CAD calls with a ten code of 50, 51, 52, 53, 54, 57, 70, 71, 72, 67, or 1000. 'Vehicle Crash CFS' refer to dispatched CAD calls with a ten code of 45 or 46. Only includes calls initiated by the citizenry (call type 0 or 1). Report only includes CFS with ten codes 10 through 89 and all thousand codes. Excludes CFS with a disposition code of 6 or 11.

Vehicle Stop Analysis (Form 252)

Aggregated by component of officer making stop.

METROPOLITAN POLICE DEPARTMENT

of Nashville and Davidson County

		Rolling Two Week				Rolling Eight Week				YTD				Rolling Twenty-Four Month			
		Prior Week	Last Week	Change	% Change	Prior 4 Weeks	Last 4 Weeks	Change	% Change	Prior YTD	YTD	Change	% Change	Prior 52 Weeks	Last 52 Weeks	Change	% Change
West	Vehicle Stops	199	572	373	187.4%	1,917	1,653	-264	-13.8%	422	552	130	30.8%	35,612	30,428	-5,184	-14.6%
	Warnings Issued	93.0 %	86.9 %	-6.1 %		86.0 %	92.4 %	6.4 %		83.6 %	86.6 %	2.9 %		83.4 %	87.2 %	3.8 %	
	Arrests Made	13	11	-2	-15.4%	82	48	-34	-41.5%	13	11	-2	-15.4%	1,521	1,146	-375	-24.7%
East	Vehicle Stops	386	751	365	94.6%	2,395	2,667	272	11.4%	516	702	186	36.0%	32,697	33,590	893	2.7%
	Warnings Issued	88.1 %	86.0 %	-2.1 %		85.1 %	86.0 %	0.9 %		81.8 %	86.0 %	4.3 %		83.4 %	83.4 %	0.0 %	
	Arrests Made	35	75	40	114.3%	208	230	22	10.6%	61	72	11	18.0%	3,199	2,946	-253	-7.9%
South	Vehicle Stops	419	617	198	47.3%	2,278	2,201	-77	-3.4%	668	571	-97	-14.5%	44,938	33,743	-11,195	-24.9%
	Warnings Issued	85.4 %	79.7 %	-5.7 %		73.0 %	75.8 %	2.8 %		81.0 %	79.9 %	-1.1 %		87.2 %	73.9 %	-13.3 %	
	Arrests Made	20	47	27	135.0%	169	127	-42	-24.9%	46	41	-5	-10.9%	2,585	1,914	-671	-26.0%
Central	Vehicle Stops	149	363	214	143.6%	1,722	1,260	-462	-26.8%	360	356	-4	-1.1%	24,199	21,823	-2,376	-9.8%
	Warnings Issued	63.1 %	57.9 %	-5.2 %		60.7 %	64.4 %	3.7 %		61.4 %	58.1 %	-3.2 %		61.2 %	60.6 %	-0.6 %	
	Arrests Made	10	38	28	280.0%	113	96	-17	-15.0%	25	38	13	52.0%	1,533	1,369	-164	-10.7%
Hermitage	Vehicle Stops	455	625	170	37.4%	2,046	2,190	144	7.0%	648	594	-54	-8.3%	43,427	34,086	-9,341	-21.5%
	Warnings Issued	82.4 %	86.6 %	4.1 %		82.3 %	85.8 %	3.6 %		87.2 %	87.0 %	-0.2 %		86.6 %	84.0 %	-2.6 %	
	Arrests Made	46	42	-4	-8.7%	153	161	8	5.2%	46	42	-4	-8.7%	3,488	2,445	-1,043	-29.9%
North	Vehicle Stops	77	406	329	427.3%	623	805	182	29.2%	359	397	38	10.6%	23,748	14,604	-9,144	-38.5%
	Warnings Issued	63.6 %	77.8 %	14.2 %		69.5 %	74.2 %	4.7 %		73.8 %	77.8 %	4.0 %		76.6 %	74.4 %	-2.2 %	
	Arrests Made	9	53	44	488.9%	86	93	7	8.1%	40	53	13	32.5%	2,326	1,618	-708	-30.4%
Madison	Vehicle Stops	271	434	163	60.1%	1,187	1,373	186	15.7%	315	433	118	37.5%	18,940	17,163	-1,777	-9.4%
	Warnings Issued	72.3 %	64.3 %	-8.0 %		70.3 %	69.4 %	-0.9 %		77.8 %	64.2 %	-13.6 %		78.6 %	74.9 %	-3.7 %	
	Arrests Made	36	60	24	66.7%	184	209	25	13.6%	58	60	2	3.4%	2,710	2,566	-144	-5.3%
Midtown Hills	Vehicle Stops	213	712	499	234.3%	1,834	1,904	70	3.8%	489	682	193	39.5%	31,874	28,213	-3,661	-11.5%
	Warnings Issued	83.6 %	82.0 %	-1.5 %		74.9 %	83.0 %	8.1 %		85.5 %	82.4 %	-3.1 %		82.9 %	80.0 %	-3.0 %	
	Arrests Made	20	55	35	175.0%	142	152	10	7.0%	34	52	18	52.9%	2,339	2,167	-172	-7.4%
SOD	Vehicle Stops	263	371	108	41.1%	1,871	1,565	-306	-16.4%	463	333	-130	-28.1%	29,842	25,736	-4,106	-13.8%
	Warnings Issued	54.0 %	47.7 %	-6.3 %		36.1 %	53.5 %	17.4 %		48.6 %	42.6 %	-6.0 %		40.5 %	40.2 %	-0.3 %	
	Arrests Made	6	17	11	183.3%	76	55	-21	-27.6%	16	17	1	6.3%	1,192	1,067	-125	-10.5%
Other	Vehicle Stops	18	103	85	472.2%	358	387	29	8.1%	90	103	13	14.4%	7,615	5,985	-1,630	-21.4%
	Warnings Issued	83.3 %	80.6 %	-2.8 %		80.7 %	82.2 %	1.4 %		92.2 %	80.6 %	-11.6 %		90.9 %	83.4 %	-7.5 %	
	Arrests Made	2	11	9	450.0%	42	42	0	0.0%	6	11	5	83.3%	530	685	155	29.2%
Total	Vehicle Stops	2,450	4,954	2,504	102.2%	16,231	16,005	-226	-1.4%	4,330	4,723	393	9.1%	292,892	245,371	-47,521	-16.2%
	Warnings Issued	78.9 %	77.2 %	-1.6 %		72.0 %	77.9 %	5.9 %		77.1 %	77.0 %	-0.1 %		77.6 %	74.6 %	-3.0 %	
	Arrests Made	197	409	212	107.6%	1,255	1,213	-42	-3.3%	345	397	52	15.1%	21,423	17,923	-3,500	-16.3%

Information summarized for CompStat week ending 01/06/2018.

Sourced from MNPD ARMS on 1/10/2018 8:23:03 AM. The figures above were sourced from MNPD's Vehicle Stop (Form 252) Database. Vehicle stop totals count all reports electronically entered via AFR. Hardcopy reports not entered into ARMS will affect accuracy of totals. This report is intended to be a management and planning tool and does not reflect the official vehicle stop counts for the department.

Field Interview Report (Form 114)

Aggregated by component of officer conducting interview.

METROPOLITAN POLICE DEPARTMENT

of Nashville and Davidson County

		Rolling Two Week				Rolling Eight Week				YTD				Rolling Twenty-Four Month			
		Prior Week	Last Week	Change	% Change	Prior 4 Weeks	Last 4 Weeks	Change	% Change	Prior YTD	YTD	Change	% Change	Prior 52 Weeks	Last 52 Weeks	Change	% Change
West	Field Interview	15	19	4	26.7%	114	72	-42	-36.8%	24	17	-7	-29.2%	2,182	2,154	-28	-1.3%
	Arrest Made	2	2	0	0.0%	13	14	1	7.7%	6	2	-4	-66.7%	507	423	-84	-16.6%
East	Field Interview	22	56	34	154.5%	134	141	7	5.2%	26	53	27	103.8%	2,276	2,413	137	6.0%
	Arrest Made	6	11	5	83.3%	20	28	8	40.0%	3	10	7	233.3%	407	394	-13	-3.2%
South	Field Interview	29	36	7	24.1%	149	129	-20	-13.4%	32	35	3	9.4%	2,497	2,198	-299	-12.0%
	Arrest Made	4	20	16	400.0%	20	28	8	40.0%	8	20	12	150.0%	404	191	-213	-52.7%
Central	Field Interview	25	63	38	152.0%	225	171	-54	-24.0%	32	62	30	93.8%	2,297	3,703	1,406	61.2%
	Arrest Made	4	6	2	50.0%	45	31	-14	-31.1%	6	6	0	0.0%	515	988	473	91.8%
Hermitage	Field Interview	39	28	-11	-28.2%	228	148	-80	-35.1%	45	25	-20	-44.4%	3,088	3,233	145	4.7%
	Arrest Made	8	9	1	12.5%	33	29	-4	-12.1%	7	8	1	14.3%	573	486	-87	-15.2%
North	Field Interview	9	24	15	166.7%	64	58	-6	-9.4%	15	24	9	60.0%	1,707	1,354	-353	-20.7%
	Arrest Made	2	2	0	0.0%	8	7	-1	-12.5%	4	2	-2	-50.0%	312	196	-116	-37.2%
Madison	Field Interview	23	21	-2	-8.7%	92	74	-18	-19.6%	37	21	-16	-43.2%	1,508	1,407	-101	-6.7%
	Arrest Made	6	4	-2	-33.3%	24	11	-13	-54.2%	13	4	-9	-69.2%	458	379	-79	-17.2%
Midtown	Field Interview	20	43	23	115.0%	149	120	-29	-19.5%	20	40	20	100.0%	2,011	1,976	-35	-1.7%
Hills	Arrest Made	2	5	3	150.0%	28	21	-7	-25.0%	4	5	1	25.0%	388	341	-47	-12.1%
SID	Field Interview	2	2	0	0.0%	11	9	-2	-18.2%	2	2	0	0.0%	219	241	22	10.0%
	Arrest Made	0	0	0	-	3	3	0	0.0%	0	0	0	-	98	57	-41	-41.8%
SOD	Field Interview	0	0	0	-	4	1	-3	-75.0%	0	0	0	-	19	14	-5	-26.3%
	Arrest Made	0	0	0	-	1	0	-1	-100.0%	0	0	0	-	4	4	0	0.0%
Other	Field Interview	1	3	2	200.0%	10	5	-5	-50.0%	3	3	0	0.0%	163	142	-21	-12.9%
	Arrest Made	0	2	2	-	7	2	-5	-71.4%	1	2	1	100.0%	53	62	9	17.0%
County	Field Interview	185	295	110	59.5%	1,180	928	-252	-21.4%	236	282	46	19.5%	17,967	18,835	868	4.8%
	Arrest Made	34	61	27	79.4%	202	174	-28	-13.9%	52	59	7	13.5%	3,719	3,521	-198	-5.3%

Information summarized for CompStat week ending 01/06/2018.

Sourced from MNPD ARMS on 1/10/2018 8:23:03 AM. The numbers above are sourced from MNPD's Field Interview (Form 114) Database. This report includes all FI types (field interviews, terry stops, and homeless welfare checks). "Arrest Made" indicates that an individual in the FI database was also arrested. For an arrest to be counted, the Form 114 complaint number must match a Form 106 Arrest Report, Form 106A State Misdemeanor Citation Report, or Form 219 Juvenile Citation incident number and the master name record must match in each as well. This report is intended to be a management and planning tool and does not reflect official counts for the department.

County Efficiency Charts

METROPOLITAN POLICE DEPARTMENT
of Nashville and Davidson County

Summarized by CompStat week for past eight weeks.
Aggregated by component of officer initiating call / arresting officer.

All Self-Initiated CAD - 52wk Avg: 11,890

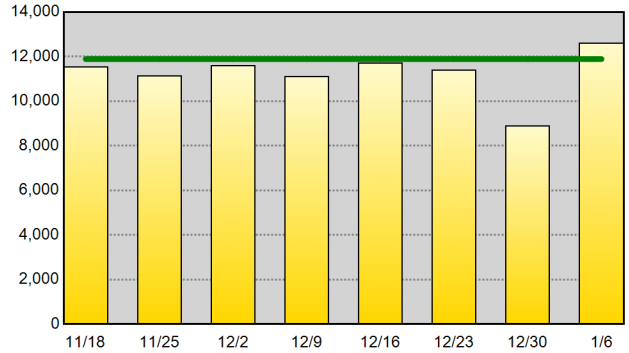

Self-Initiated Terry Stops - 52wk Avg: 354

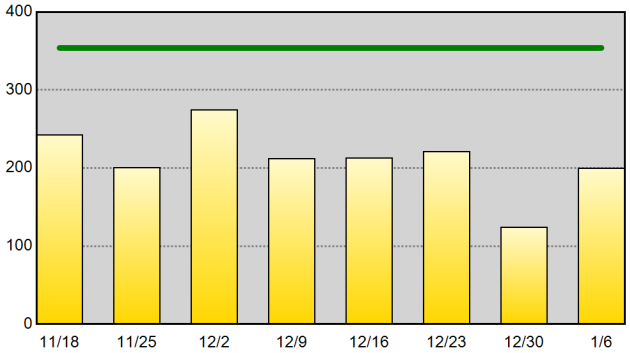

Self-Initiated Vehicle Stops (10-93) - 52wk Avg: 4,326

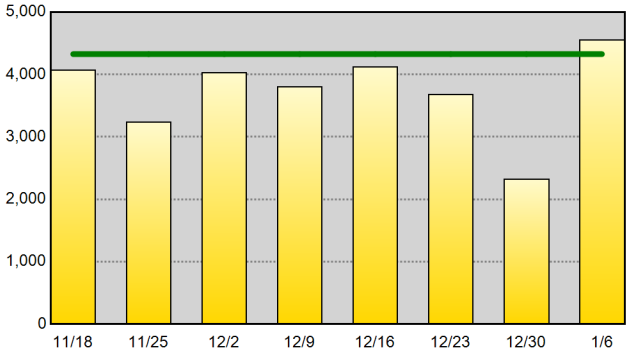

Self-Initiated Business Checks (10-96) - 52wk Avg: 4,321

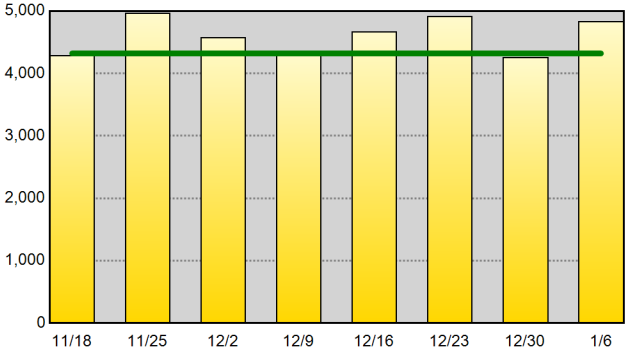

Self-Initiated Community Policing (10-15) - 52wk Avg: 928

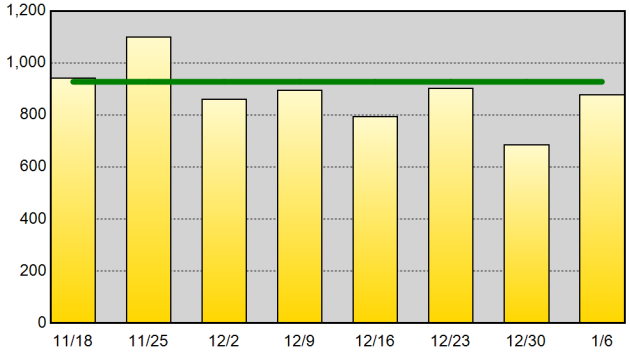

Self-Initiated Criminal Vice Activity (10-78) - 52wk Avg: 59

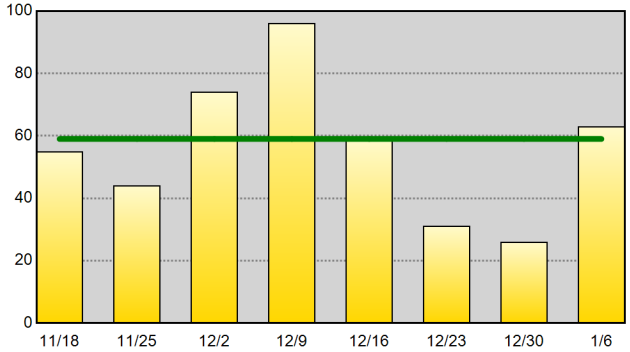

Part I Arrests - 52wk Avg: 154

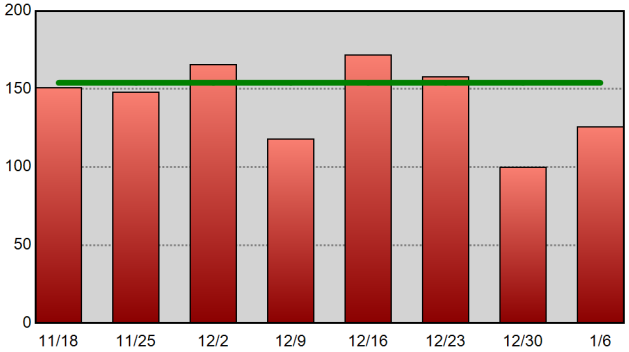

Drug-Related Arrests - 52wk Avg: 204

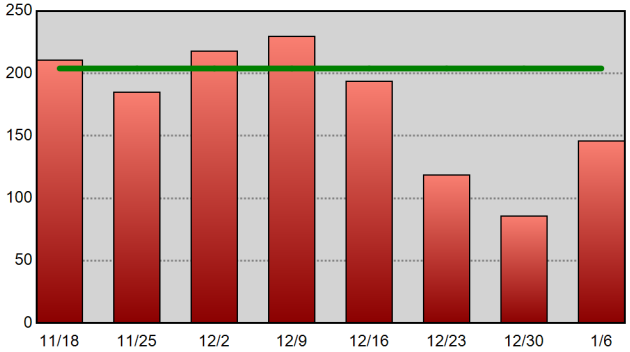

Warrants Served - 52wk Avg: 525

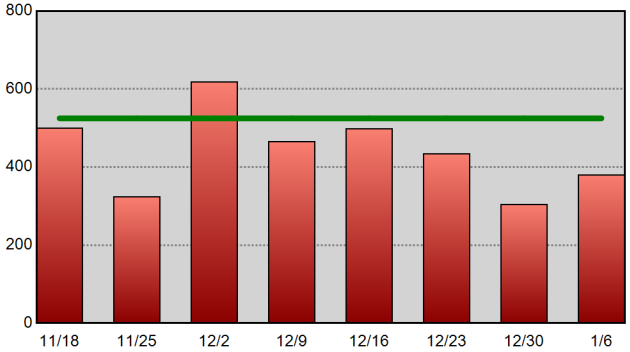

Information summarized for CompStat week ending 1/6/2018.
The horizontal line on each chart represents the data set's 52-week weekly average.

Sourced from MNPD ARMS on 1/10/2018 8:23:03 AM. CAD reports only include calls initiated by an officer (call type 2 or 3). Excludes CFS with a disposition code of 6 or 11. Arrest reports do not take into account the number of charges. 1 arrest = 1 body.

West Precinct Precinct Efficiency Charts

METROPOLITAN POLICE DEPARTMENT
of Nashville and Davidson County

Summarized by CompStat week for past eight weeks.
Aggregated by component of officer initiating call / arresting officer.

All Self-Initiated CAD - 52wk Avg: 1,883

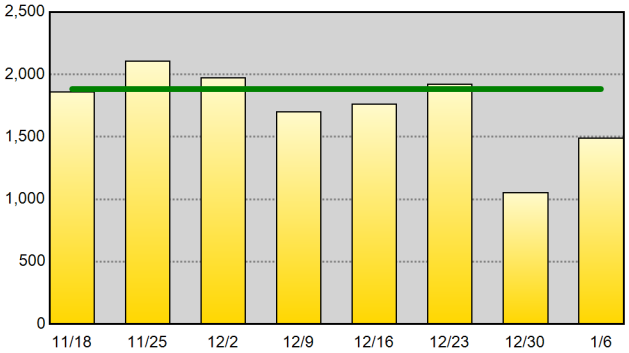

Self-Initiated Terry Stops - 52wk Avg: 28

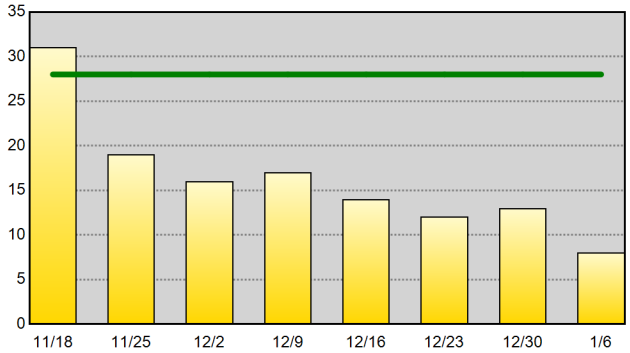

Self-Initiated Vehicle Stops (10-93) - 52wk Avg: 528

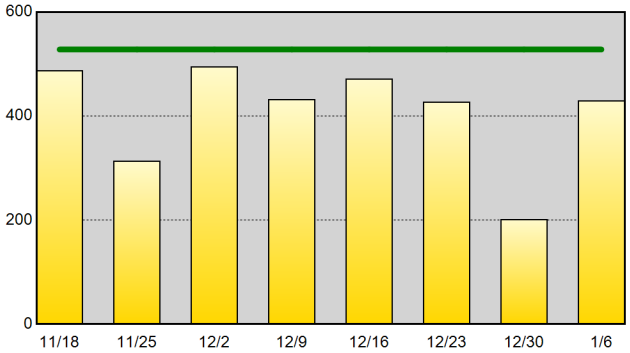

Self-Initiated Business Checks (10-96) - 52wk Avg: 970

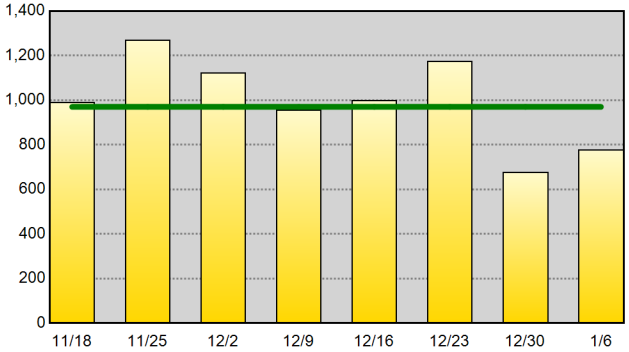

Self-Initiated Community Policing (10-15) - 52wk Avg: 261

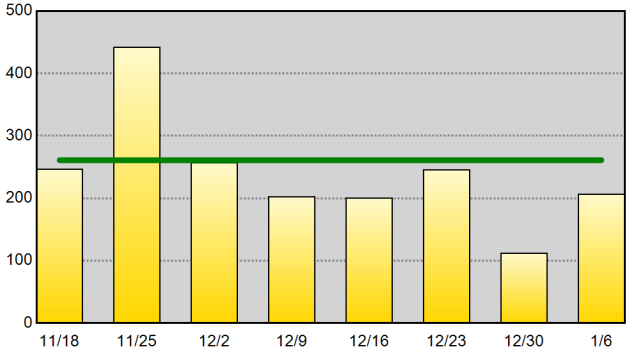

Self-Initiated Criminal Vice Activity (10-78) - 52wk Avg: 1

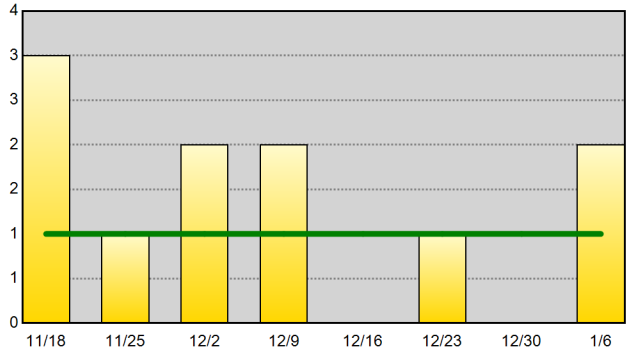

Part I Arrests - 52wk Avg: 15

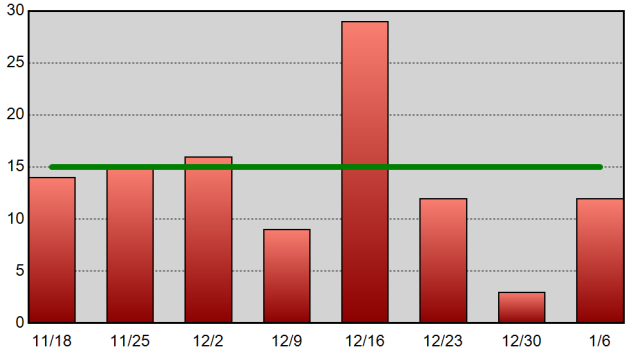

Drug-Related Arrests - 52wk Avg: 13

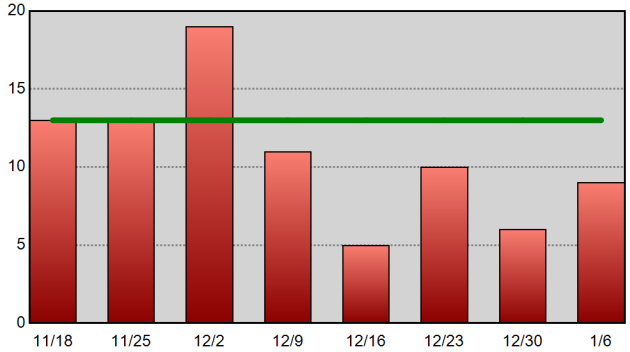

Warrants Served - 52wk Avg: 23

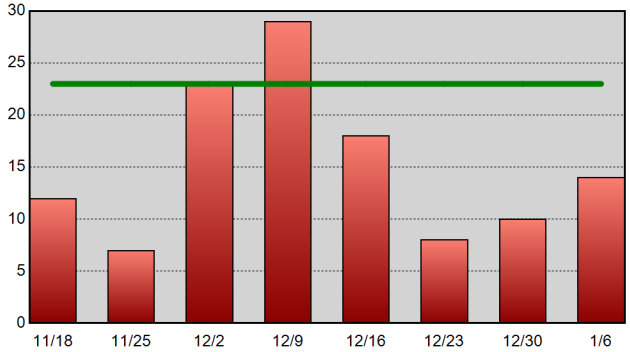

Information summarized for CompStat week ending 1/6/2018.
The horizontal line on each chart represents the data set's 52-week weekly average.

Sourced from MNPD ARMS on 1/10/2018 8:23:04 AM. CAD reports only include calls initiated by an officer (call type 2 or 3). Excludes CFS with a disposition code of 6 or 11. Arrest reports do not take into account the number of charges. 1 arrest = 1 body.

East Precinct Precinct Efficiency Charts

METROPOLITAN POLICE DEPARTMENT
of Nashville and Davidson County

Summarized by CompStat week for past eight weeks.
Aggregated by component of officer initiating call / arresting officer.

All Self-Initiated CAD - 52wk Avg: 1,157

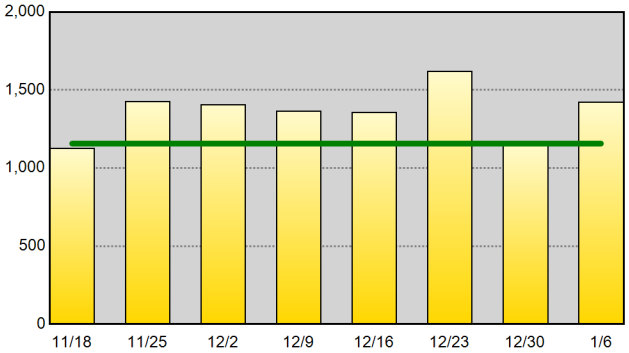

Self-Initiated Terry Stops - 52wk Avg: 39

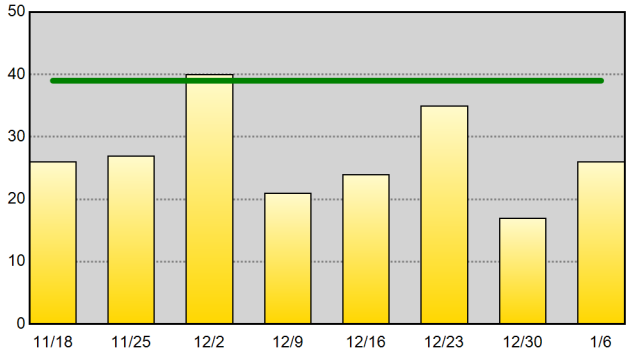

Self-Initiated Vehicle Stops (10-93) - 52wk Avg: 629

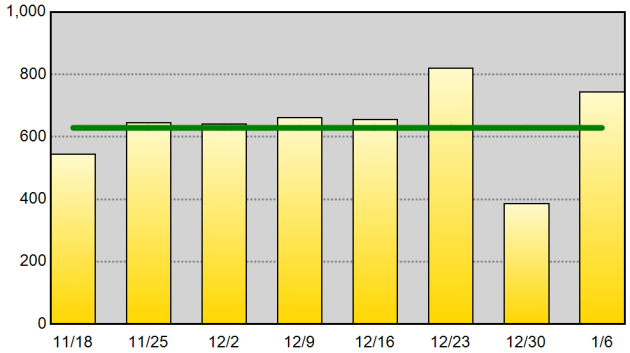

Self-Initiated Business Checks (10-96) - 52wk Avg: 224

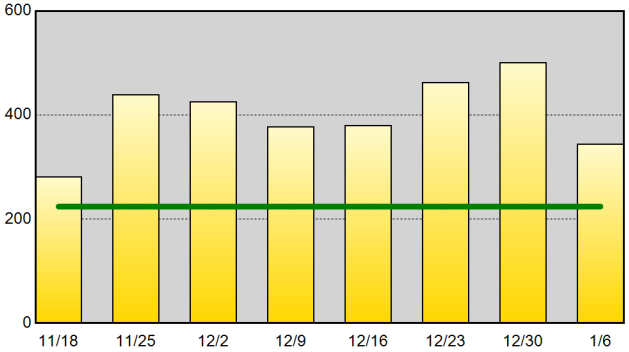

Self-Initiated Community Policing (10-15) - 52wk Avg: 62

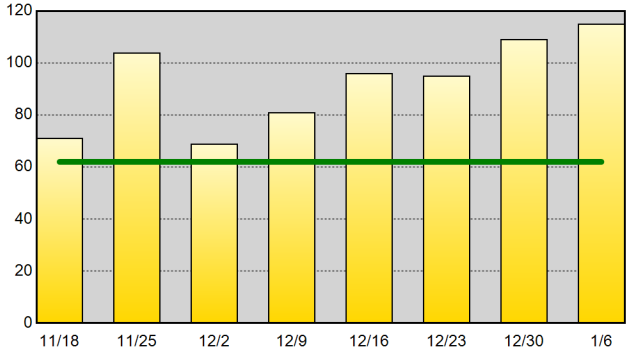

Self-Initiated Criminal Vice Activity (10-78) - 52wk Avg: 3

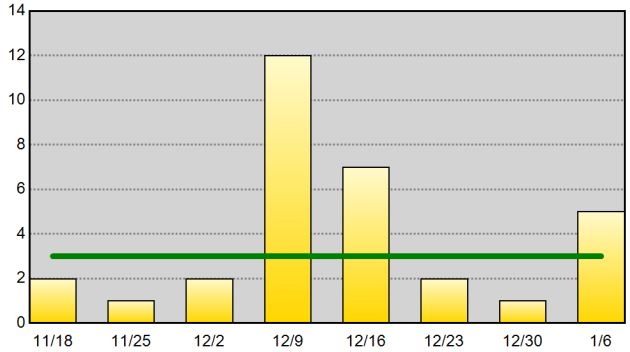

Part I Arrests - 52wk Avg: 16

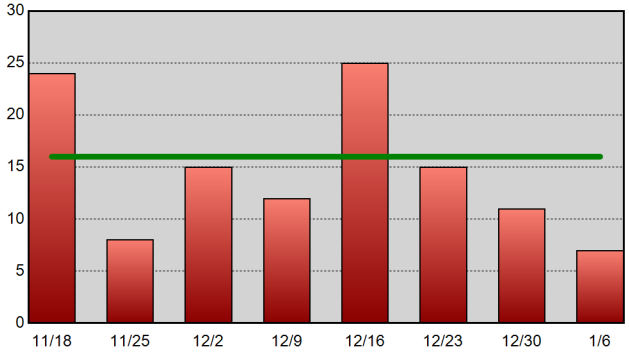

Drug-Related Arrests - 52wk Avg: 26

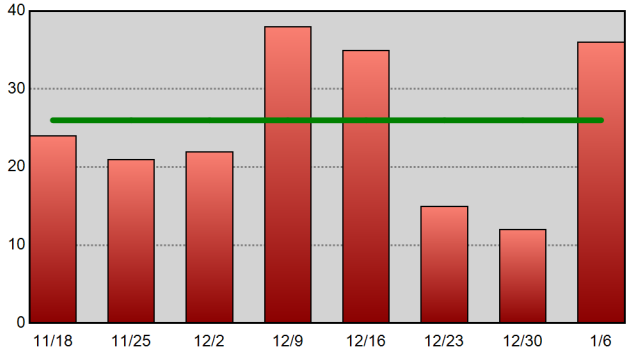

Warrants Served - 52wk Avg: 52

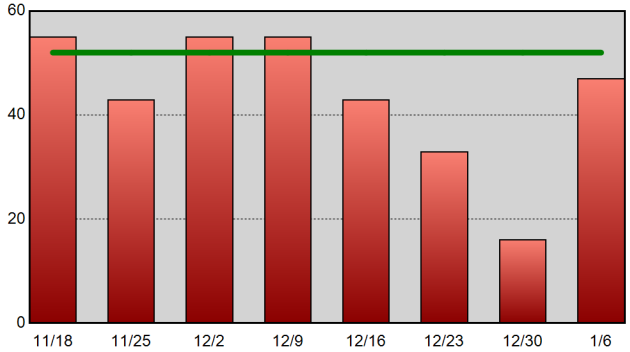

Information summarized for CompStat week ending 1/6/2018.
The horizontal line on each chart represents the data set's 52-week weekly average.

Sourced from MNPD ARMS on 1/10/2018 8:23:05 AM. CAD reports only include calls initiated by an officer (call type 2 or 3). Excludes CFS with a disposition code of 6 or 11. Arrest reports do not take into account the number of charges. 1 arrest = 1 body.

South Precinct Precinct Efficiency Charts

METROPOLITAN POLICE DEPARTMENT
of Nashville and Davidson County

Summarized by CompStat week for past eight weeks.
Aggregated by component of officer initiating call / arresting officer.

All Self-Initiated CAD - 52wk Avg: 1,143

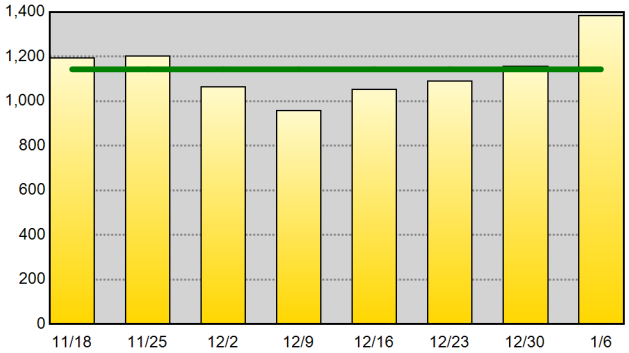

Self-Initiated Terry Stops - 52wk Avg: 30

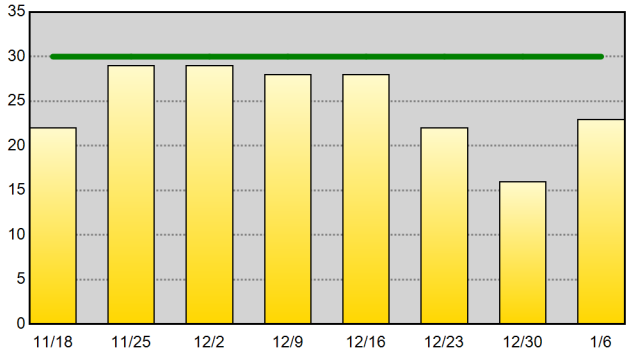

Self-Initiated Vehicle Stops (10-93) - 52wk Avg: 558

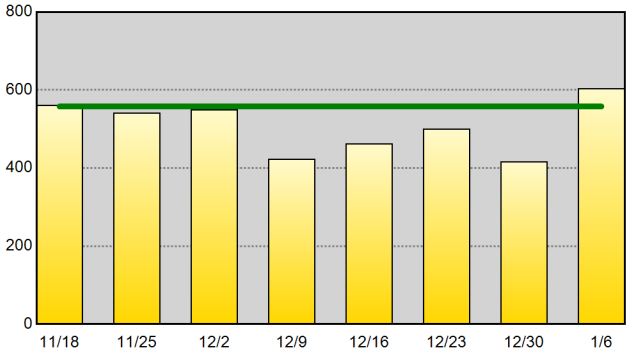

Self-Initiated Business Checks (10-96) - 52wk Avg: 265

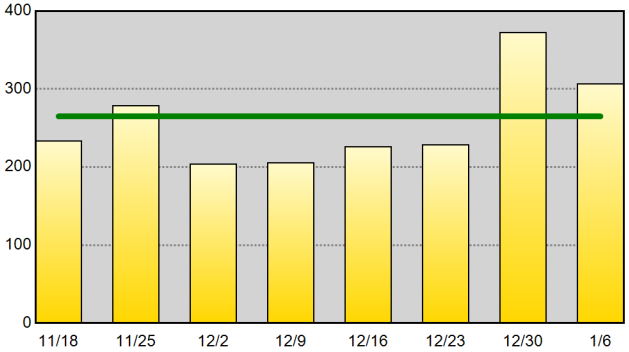

Self-Initiated Community Policing (10-15) - 52wk Avg: 26

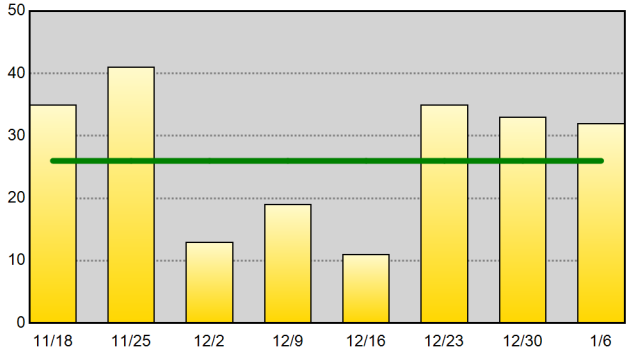

Self-Initiated Criminal Vice Activity (10-78) - 52wk Avg: 2

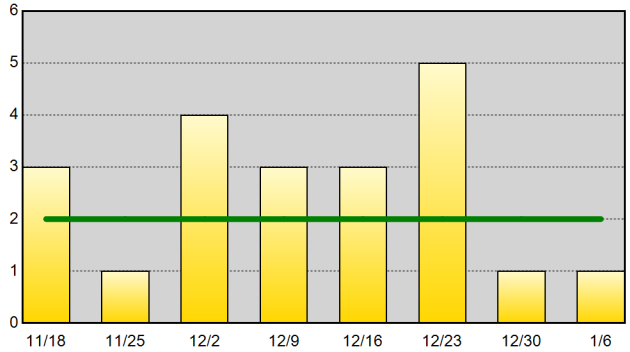

Part I Arrests - 52wk Avg: 19

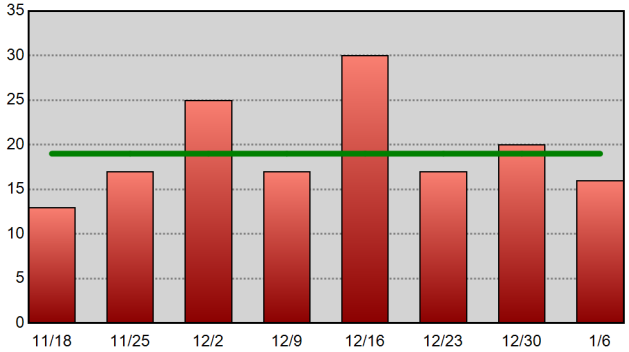

Drug-Related Arrests - 52wk Avg: 23

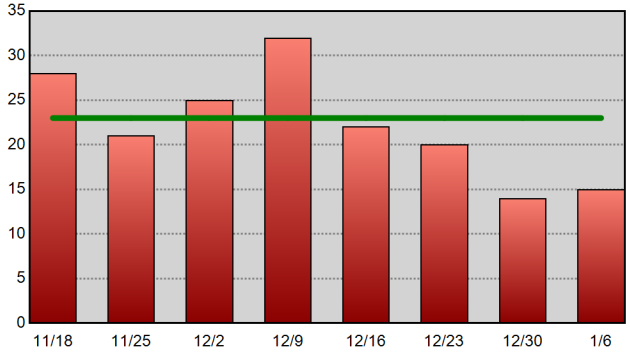

Warrants Served - 52wk Avg: 41

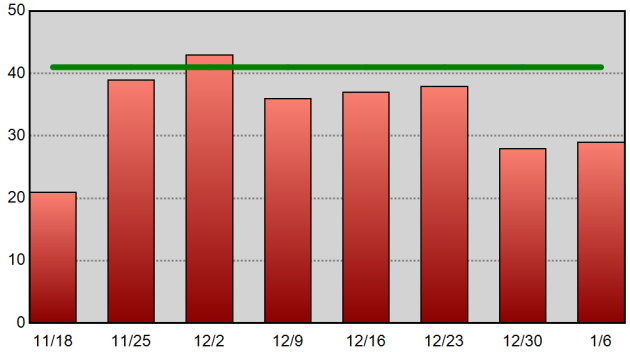

Information summarized for CompStat week ending 1/6/2018.
The horizontal line on each chart represents the data set's 52-week weekly average.

Sourced from MNPD ARMS on 1/10/2018 8:23:06 AM. CAD reports only include calls initiated by an officer (call type 2 or 3). Excludes CFS with a disposition code of 6 or 11. Arrest reports do not take into account the number of charges. 1 arrest = 1 body.

Central Precinct Precinct Efficiency Charts

METROPOLITAN POLICE DEPARTMENT
of Nashville and Davidson County

Summarized by CompStat week for past eight weeks.
Aggregated by component of officer initiating call / arresting officer.

All Self-Initiated CAD - 52wk Avg: 1,615

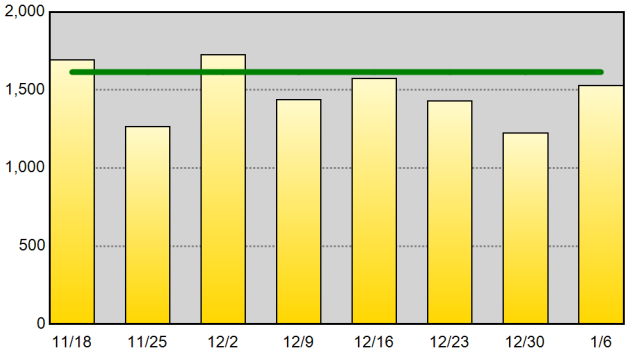

Self-Initiated Terry Stops - 52wk Avg: 124

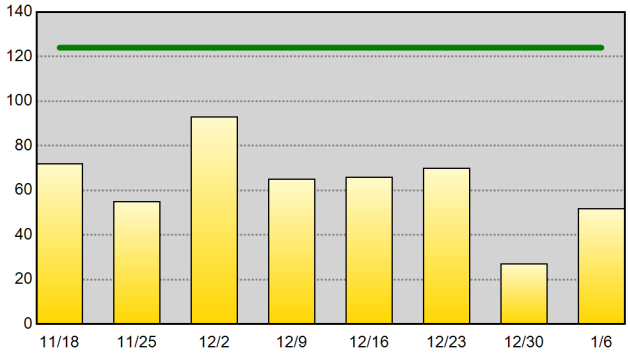

Self-Initiated Vehicle Stops (10-93) - 52wk Avg: 392

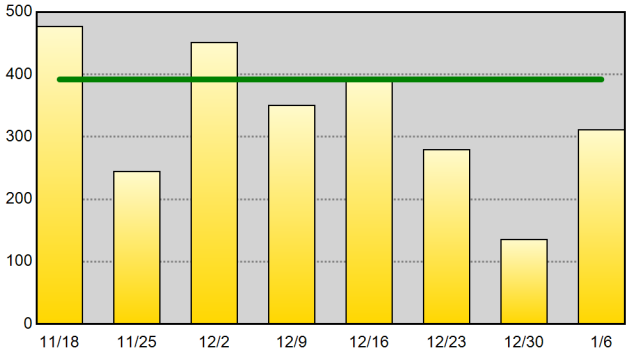

Self-Initiated Business Checks (10-96) - 52wk Avg: 795

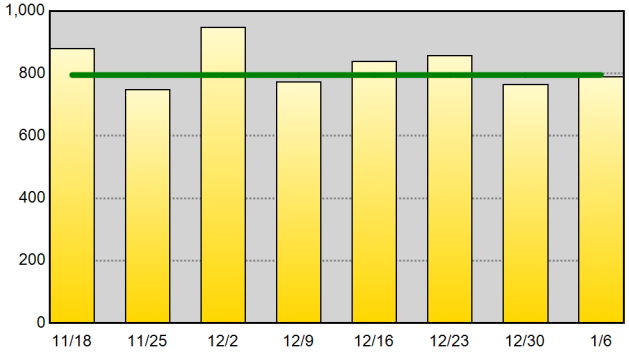

Self-Initiated Community Policing (10-15) - 52wk Avg: 57

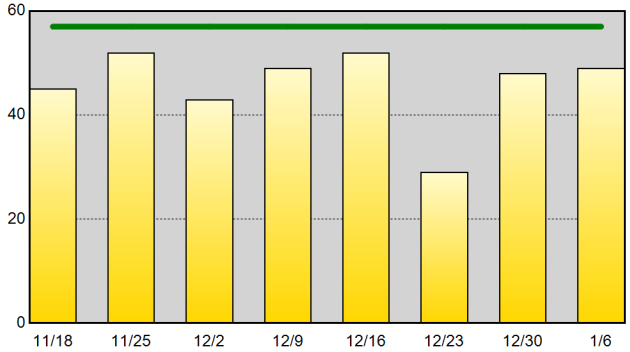

Self-Initiated Criminal Vice Activity (10-78) - 52wk Avg: 2

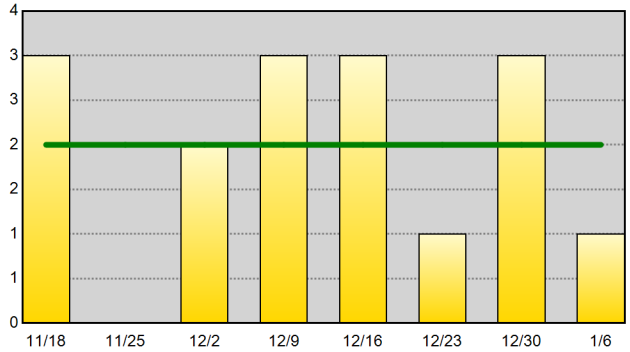

Part I Arrests - 52wk Avg: 9

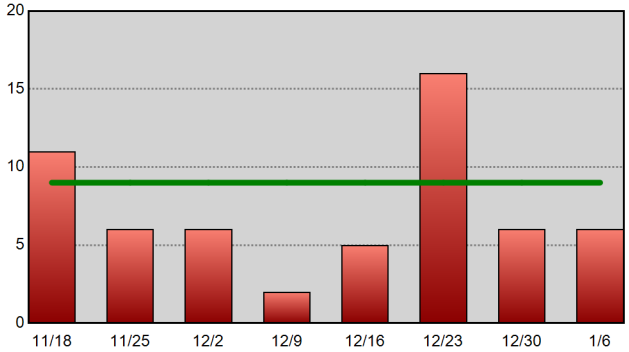

Drug-Related Arrests - 52wk Avg: 18

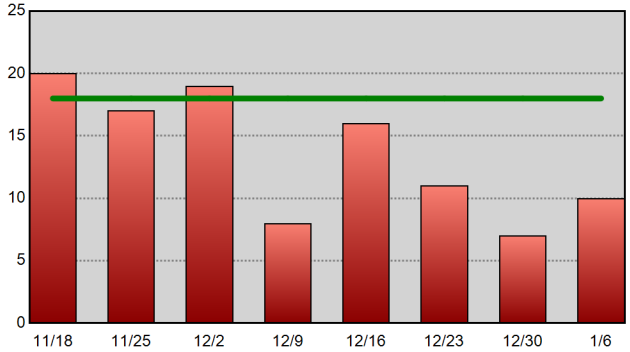

Warrants Served - 52wk Avg: 37

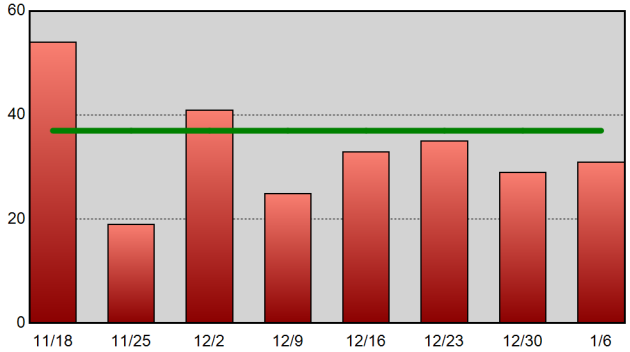

Information summarized for CompStat week ending 1/6/2018.
The horizontal line on each chart represents the data set's 52-week weekly average.

Sourced from MNPD ARMS on 1/10/2018 8:23:07 AM. CAD reports only include calls initiated by an officer (call type 2 or 3). Excludes CFS with a disposition code of 6 or 11. Arrest reports do not take into account the number of charges. 1 arrest = 1 body.

Hermitage Precinct Precinct Efficiency Charts

METROPOLITAN POLICE DEPARTMENT
of Nashville and Davidson County

Summarized by CompStat week for past eight weeks.

Aggregated by component of officer initiating call / arresting officer.

All Self-Initiated CAD - 52wk Avg: 1,438

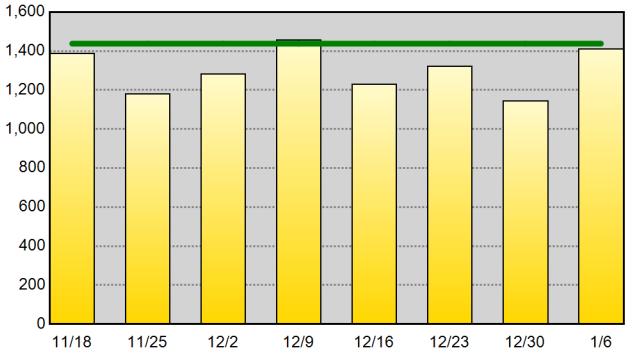

Self-Initiated Terry Stops - 52wk Avg: 30

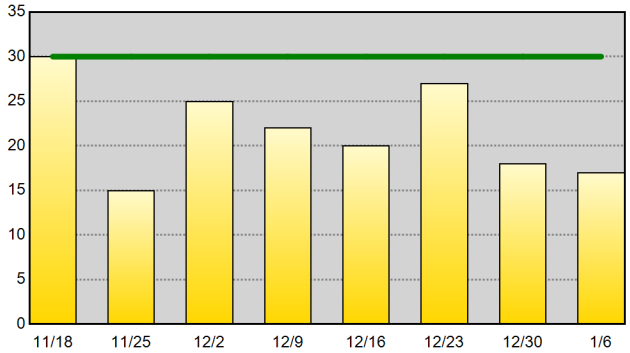

Self-Initiated Vehicle Stops (10-93) - 52wk Avg: 699

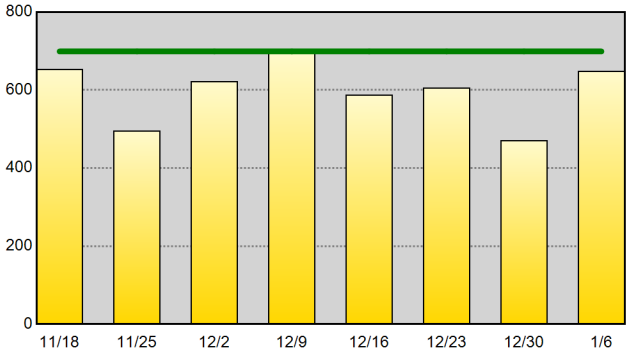

Self-Initiated Business Checks (10-96) - 52wk Avg: 377

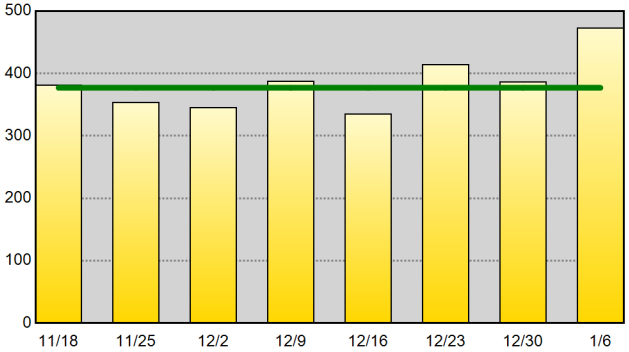

Self-Initiated Community Policing (10-15) - 52wk Avg: 39

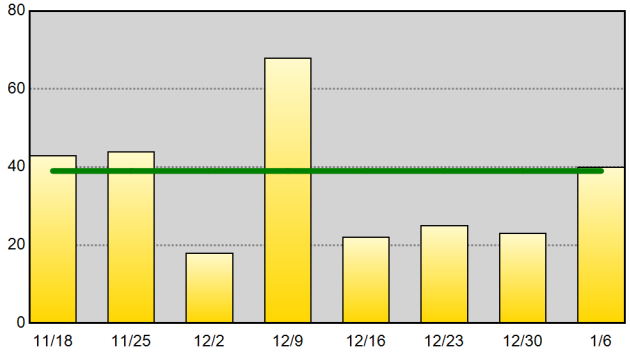

Self-Initiated Criminal Vice Activity (10-78) - 52wk Avg: 2

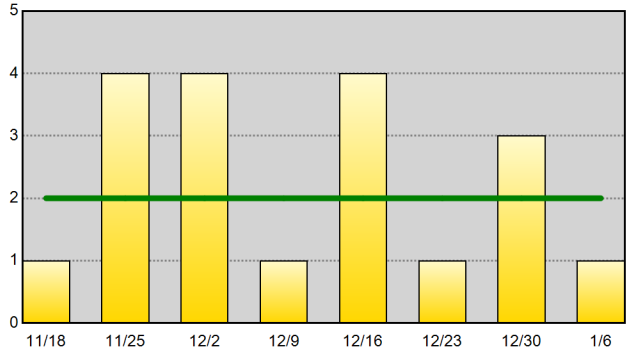

Part I Arrests - 52wk Avg: 21

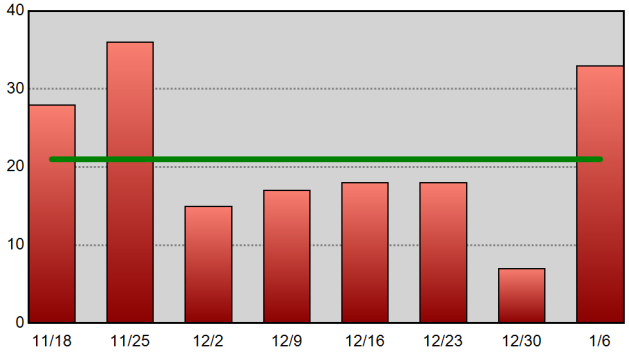

Drug-Related Arrests - 52wk Avg: 26

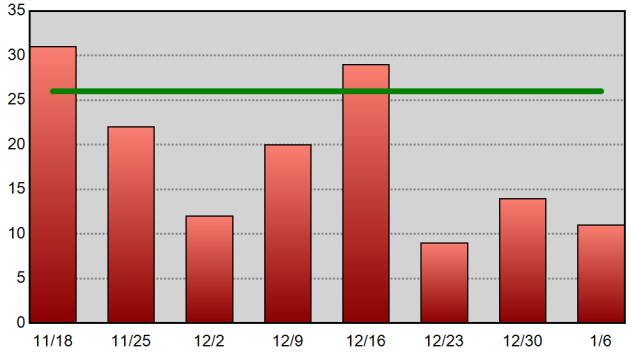

Warrants Served - 52wk Avg: 62

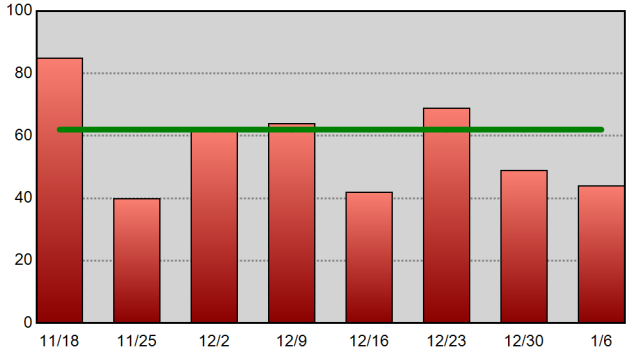

Information summarized for CompStat week ending 1/6/2018. The horizontal line on each chart represents the data set's 52-week weekly average.

Sourced from MNPD ARMS on 1/10/2018 8:23:07 AM. CAD reports only include calls initiated by an officer (call type 2 or 3). Excludes CFS with a disposition code of 6 or 11. Arrest reports do not take into account the number of charges. 1 arrest = 1 body.

North Precinct Precinct Efficiency Charts

METROPOLITAN POLICE DEPARTMENT
of Nashville and Davidson County

Summarized by CompStat week for past eight weeks.
Aggregated by component of officer initiating call / arresting officer.

All Self-Initiated CAD - 52wk Avg: 944

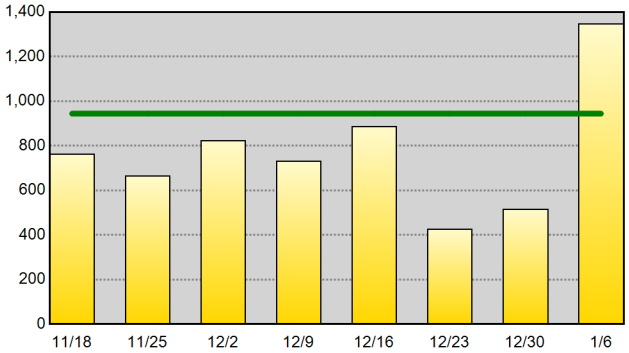

Self-Initiated Terry Stops - 52wk Avg: 36

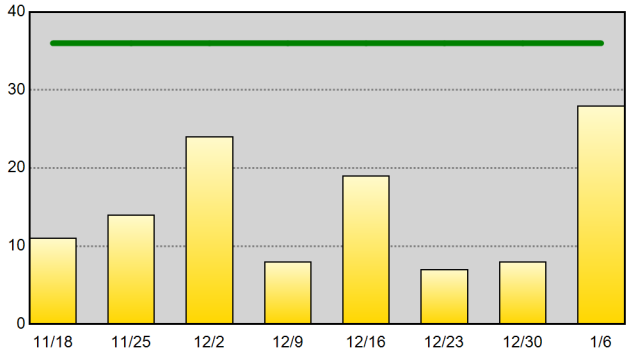

Self-Initiated Vehicle Stops (10-93) - 52wk Avg: 286

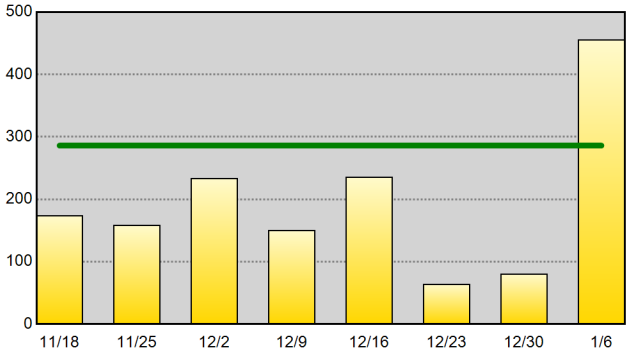

Self-Initiated Business Checks (10-96) - 52wk Avg: 396

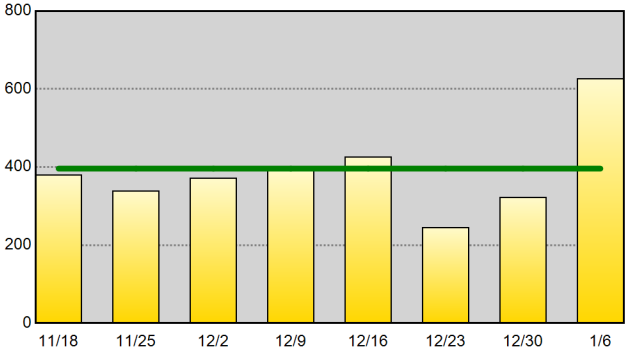

Self-Initiated Community Policing (10-15) - 52wk Avg: 35

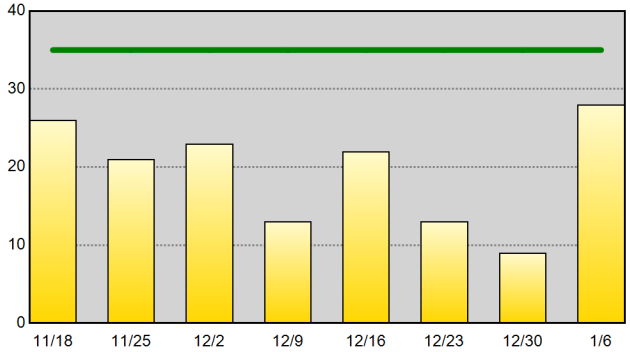

Self-Initiated Criminal Vice Activity (10-78) - 52wk Avg: 3

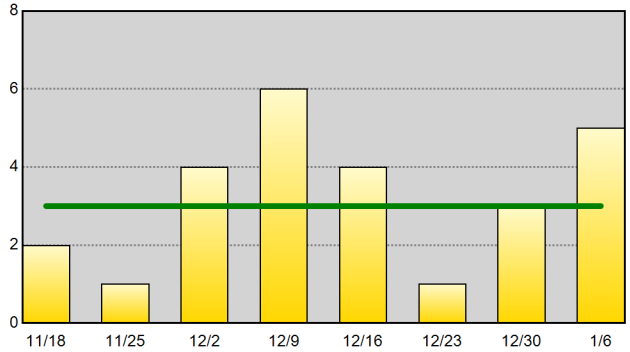

Part I Arrests - 52wk Avg: 17

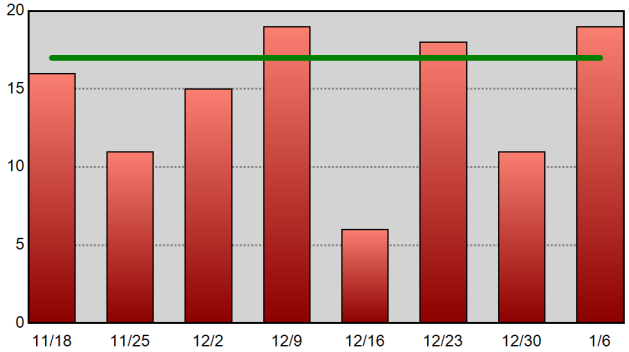

Drug-Related Arrests - 52wk Avg: 30

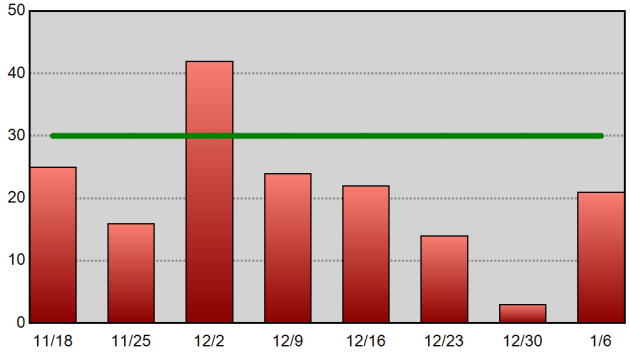

Warrants Served - 52wk Avg: 59

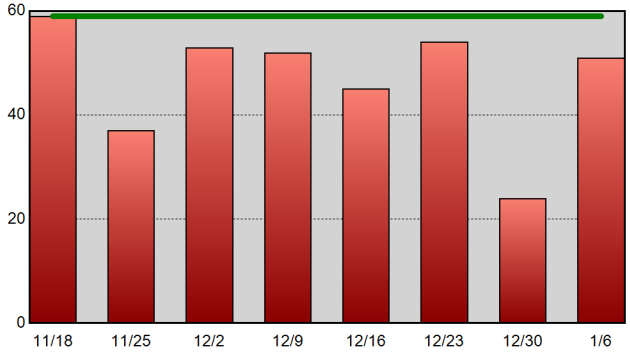

Information summarized for CompStat week ending 1/6/2018.
The horizontal line on each chart represents the data set's 52-week weekly average.

Sourced from MNPD ARMS on 1/10/2018 8:23:08 AM. CAD reports only include calls initiated by an officer (call type 2 or 3). Excludes CFS with a disposition code of 6 or 11. Arrest reports do not take into account the number of charges. 1 arrest = 1 body.

Madison Precinct Precinct Efficiency Charts

METROPOLITAN POLICE DEPARTMENT
of Nashville and Davidson County

Summarized by CompStat week for past eight weeks.
Aggregated by component of officer initiating call / arresting officer.

All Self-Initiated CAD - 52wk Avg: 1,014

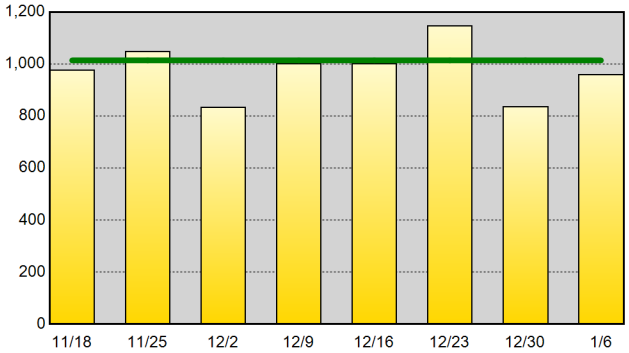

Self-Initiated Terry Stops - 52wk Avg: 18

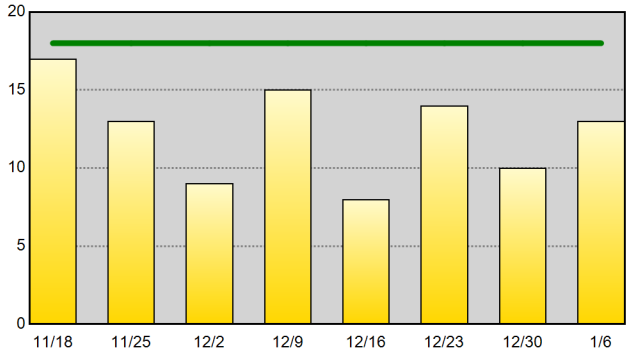

Self-Initiated Vehicle Stops (10-93) - 52wk Avg: 346

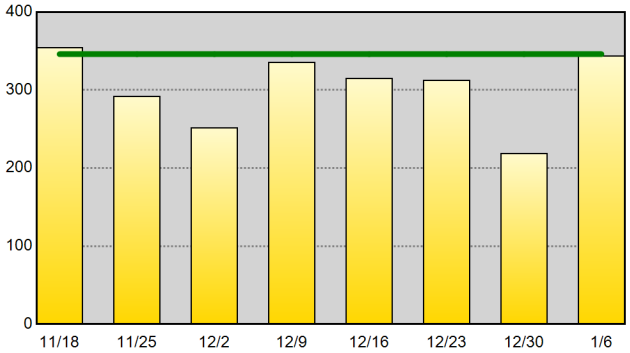

Self-Initiated Business Checks (10-96) - 52wk Avg: 484

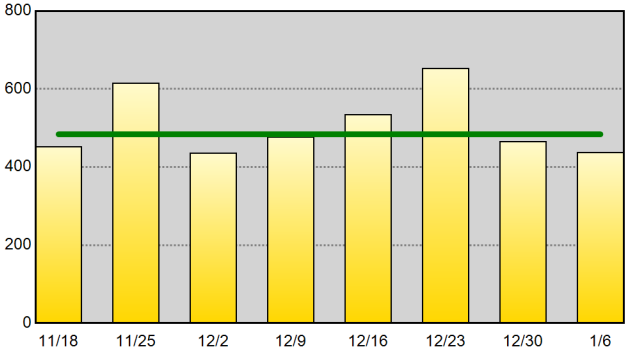

Self-Initiated Community Policing (10-15) - 52wk Avg: 33

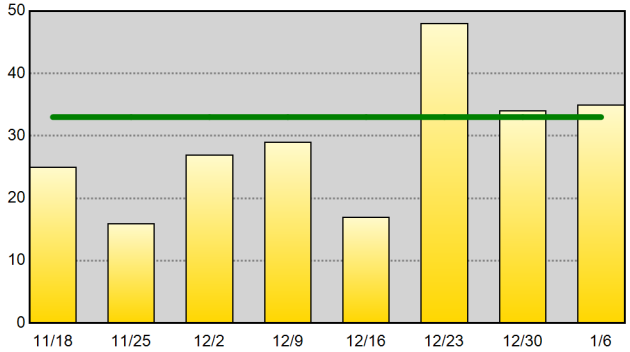

Self-Initiated Criminal Vice Activity (10-78) - 52wk Avg: 1

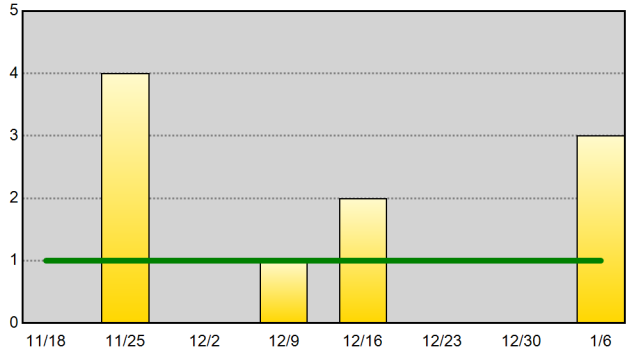

Part I Arrests - 52wk Avg: 23

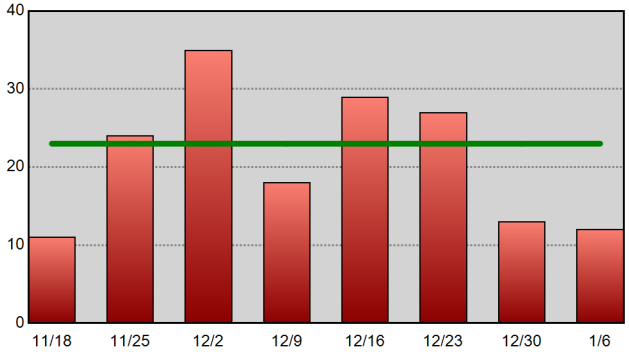

Drug-Related Arrests - 52wk Avg: 18

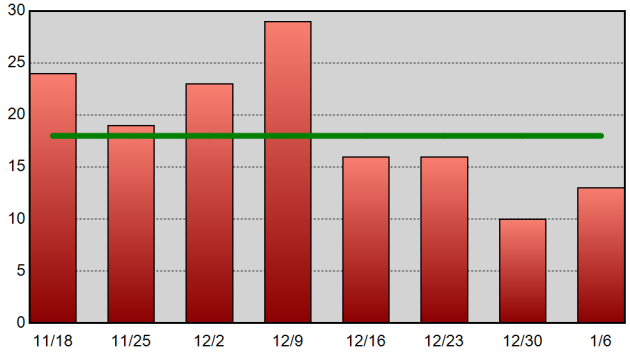

Warrants Served - 52wk Avg: 40

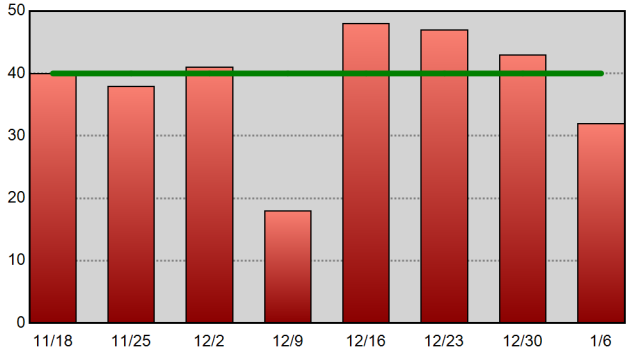

Information summarized for CompStat week ending 1/6/2018.
The horizontal line on each chart represents the data set's 52-week weekly average.

Sourced from MNPD ARMS on 1/10/2018 8:23:09 AM. CAD reports only include calls initiated by an officer (call type 2 or 3). Excludes CFS with a disposition code of 6 or 11. Arrest reports do not take into account the number of charges. 1 arrest = 1 body.

Midtown Hills Precinct Precinct Efficiency Charts

METROPOLITAN POLICE DEPARTMENT
of Nashville and Davidson County

Summarized by CompStat week for past eight weeks.

Aggregated by component of officer initiating call / arresting officer.

All Self-Initiated CAD - 52wk Avg: 1,482

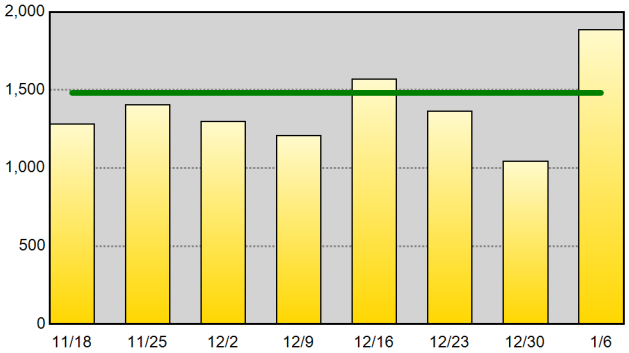

Self-Initiated Terry Stops - 52wk Avg: 34

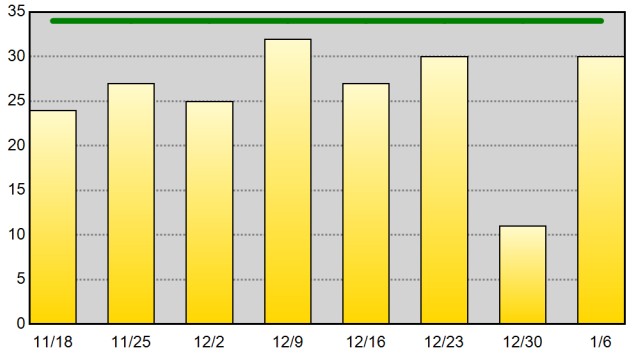

Self-Initiated Vehicle Stops (10-93) - 52wk Avg: 507

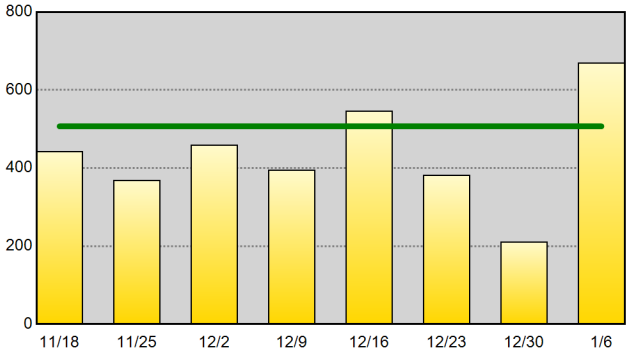

Self-Initiated Business Checks (10-96) - 52wk Avg: 654

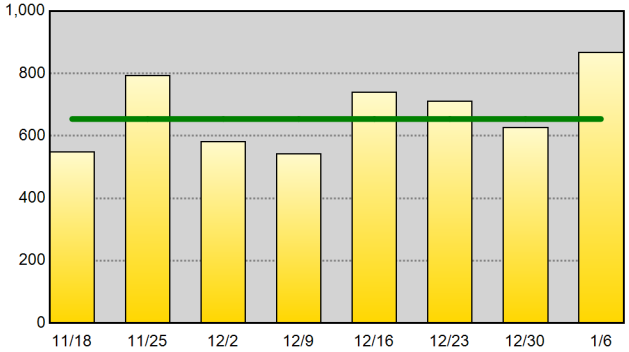

Self-Initiated Community Policing (10-15) - 52wk Avg: 61

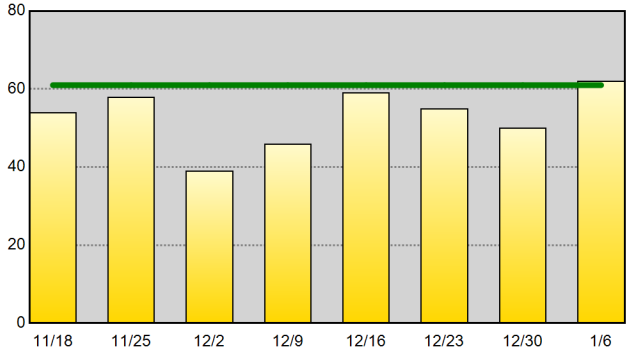

Self-Initiated Criminal Vice Activity (10-78) - 52wk Avg: 2

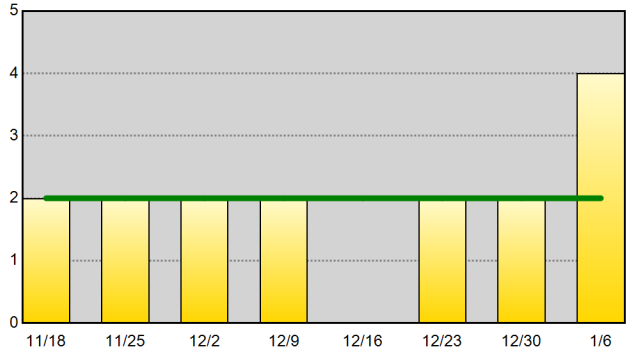

Part I Arrests - 52wk Avg: 13

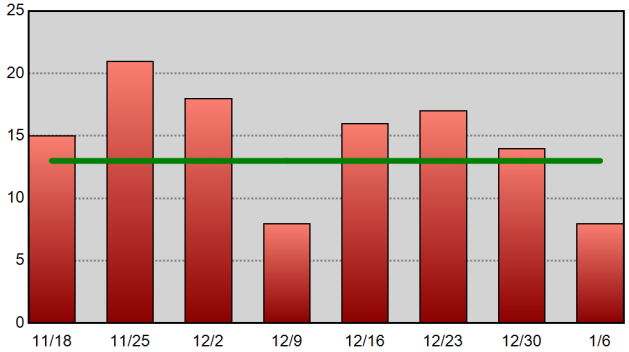

Drug-Related Arrests - 52wk Avg: 30

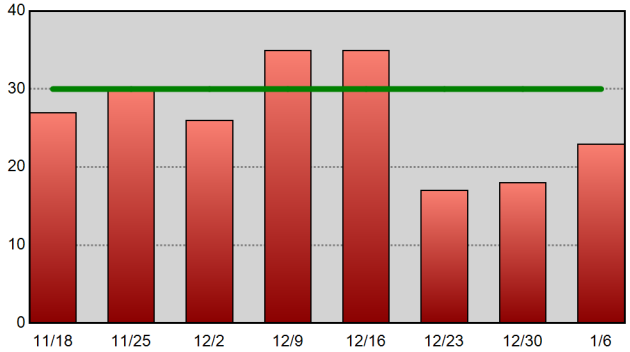

Warrants Served - 52wk Avg: 34

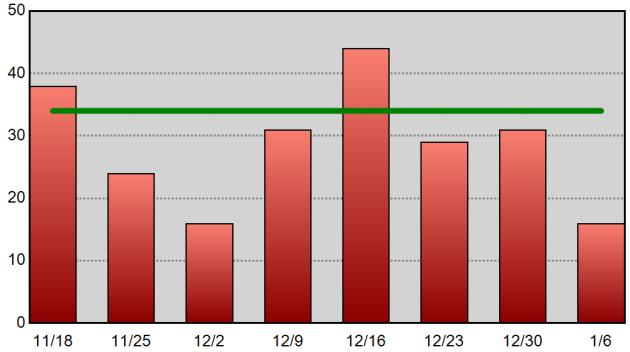

Information summarized for CompStat week ending 1/6/2018. The horizontal line on each chart represents the data set's 52-week weekly average.

Sourced from MNPD ARMS on 1/10/2018 8:23:10 AM. CAD reports only include calls initiated by an officer (call type 2 or 3). Excludes CFS with a disposition code of 6 or 11. Arrest reports do not take into account the number of charges. 1 arrest = 1 body.

High Crime Intersections and Hot Addresses Section

CompStat Weekly Analysis is provided by the Metropolitan Nashville Police Department Crime Analysis Section. This report is intended to be a management and planning tool and does not reflect the official UCR counts for the department.

"Great thoughts speak only to the thoughtful mind, but great actions speak to all mankind."
- Theodore Roosevelt

Begin Date: 12/31/2017
End Date: 01/06/2018
Week: 1

County High Crime Intersections

Intersections with the highest concentrations of crime & traffic crashes - past 12 weeks.

METROPOLITAN POLICE DEPARTMENT
of Nashville and Davidson County

Violent Crime

Rank	Intersection	Precinct	ZIP	Count
1	WELCH RD & TRAVIS DR	South	37211	13
2	MURFREESBORO PKE & PARRIS AV	South	37210	11
3	2ND AV S & MCCANN ST	South	37210	10
3	DOWLAN ST & 26TH AV N	North	37208	10
5	IRONWOOD DR & TEMPLEWOOD DR	Hermitage	37214	9
6	BURNING TREE DR & CENTRAL PKE	Hermitage	37076	8
6	WESTCHESTER DR & BROOKWAY DR	Madison	37207	8
6	WOODRIDGE DR & MONTICELLO DR	North	37207	8
9	BRICK CHURCH PKE & AVONDALE CIR	North	37207	7
9	BUENA VISTA PKE & CLIFF DR	North	37218	7
9	3RD AV S & BROADWAY	Central	37201	7
9	SYLVAN ST & S 5TH ST	East	37206	7
9	ARCHWOOD DR & ROOSEVELT AV	Madison	37115	7

Property Crime

Rank	Intersection	Precinct	ZIP	Count
1	SKYLINE MEMORIAL CT & DICKERSON PKE	Madison	37115	118
2	OPRY MILLS DR & OPRYLAND DR	Hermitage	37214	101
3	CHARLOTTE PKE & RIVER RD	West	37209	61
4	N GALLATIN PKE & NORTHSIDE DR	Madison	37115	47
5	WELCH RD & TRAVIS DR	South	37211	46
6	JEFFERSON ST & WARREN ST	North	37208	42
7	BANDYWOOD DR & ABBOTT MARTIN RD	West	37215	35
8	CHARLOTTE PKE & OLD CHARLOTTE PKE	West	37209	33
9	SHUTE LN & LEBANON PKE	Hermitage	37076	32
10	3RD AV S & BROADWAY	Central	37201	26
10	TWIN HILLS DR & N GALLATIN PKE	Madison	37072	26
12	ALTA LOMA RD & N GALLATIN PKE	Madison	37115	23
12	ROSA L PARKS BLVD & JEFFERSON ST	Central	37208	23

Traffic Crashes - Personal Injury

Rank	Intersection	Precinct	ZIP	Count
1	HARDING PL & NOLENSVILLE PKE	South	37211	5
1	OLD HICKORY BLVD & NOLENSVILLE PKE	South	37211	5
3	BELL RD & BLUE HOLE RD	South	37013	4
3	I24 W & I440 W ENT RAMP	South	37210	4
3	I24 W & I24 W EXIT RAMP	South	37211	4
3	I440 E & NOLENSVILLE PKE	South	37210	4
3	I40 E & I65 N	Midtown	37203	4
3	CHARLOTTE PKE & I40 E ENT RAMP	West	37209	4
3	I40 E & STEWARTS FERRY PKE	Hermitage	37214	4
10	RURAL HILL RD & MURFREESBORO PKE	Hermitage	37217	3
10	MURFREESBORO PKE & EDGE O LAKE DR	Hermitage	37013	3
10	ANTIOCH PKE & HARDING PL	South	37211	3
10	OLD HICKORY BLVD & FIRESTONE PKWY	South	37013	3

Traffic Crashes - Non-Injury

Rank	Intersection	Precinct	ZIP	Count
1	ROSA L PARKS BLVD & DOMINICAN DR	North	37228	23
2	I65 S & W TRINITY LN	North	37207	21
3	OLD HICKORY BLVD & NOLENSVILLE PKE	South	37211	20
4	DODSON CHAPEL RD & OLD HICKORY BLVD	Hermitage	37076	18
5	I40 W & FESSLERS LN	Hermitage	37210	17
5	HARDING PL & NOLENSVILLE PKE	South	37211	17
5	OLD HICKORY BLVD & EDMONDSON PKE	Midtown	37211	17
8	MURFREESBORO PKE & HAMILTON CHURCH RD	South	37013	16
8	BELL RD & MURFREESBORO PKE	South	37013	16
8	CANE RIDGE RD & BELL RD	South	37013	16
11	OLD HICKORY BLVD & FRANKLIN PIKE CIR	Midtown	37027	15
11	NOLENSVILLE PKE & EDMONDSON PKE	South	37211	15
11	POWELL AV & POWELL PL	Midtown	37204	15

Information summarized for CompStat week ending 01-06-18. (past 12 weeks of data). For each report, point data were plotted in a GIS and assigned to the nearest street intersection. Summary counts were then calculated for each intersection.

Sourced from MNPD ARMS on 1/10/2018 8:23:10 AM. Violent and property crime information sourced from incident reports using Uniform Crime Reporting definitions and reporting guidelines, based on the date when the crime was reported. Personal injury traffic crashes (10-46) and non-injury traffic crashes (10-45) retrieved from MNPD's CAD database. Excludes CFS with a disposition code of 6 or 11. For each incident or CAD record, the incident or dispatch location was assigned to the nearest street intersection.

West Precinct High Crime Intersections

Intersections with the highest concentrations of crime & traffic crashes - past 12 weeks.

METROPOLITAN POLICE DEPARTMENT
of Nashville and Davidson County

Violent Crime

Rank	Intersection	Precinct	ZIP	Count
1	CHARLOTTE PKE & WESTBORO DR	West	37209	6
1	MAUDINA AV & DEMOSS RD	West	37209	6
3	OLD HICKORY BLVD & RIDGELAKE PKWY	West	37209	4
4	INDIANA AV & 40TH AV N	West	37209	3
4	CHARLOTTE PKE & WATTS LN	West	37209	3
4	HILLSBORO PKE & BURTON HILLS BLVD	West	37215	3
7	HARDING PKE & WOODLAWN DR	West	37205	2
7	CHARLOTTE AV & MORROW RD	West	37209	2
7	ANNESWAY DR & HILL PLACE DR	West	37205	2
7	TENNESSEE AV & 44TH AV N	West	37209	2
7	41ST AV N & DELAWARE AV	West	37209	2
7	TENNESSEE AV & 48TH AV N	West	37209	2
7	CHARLOTTE PKE & BROOKMEADE GRNWY ACCESS RD	West	37209	2

Property Crime

Rank	Intersection	Precinct	ZIP	Count
1	CHARLOTTE PKE & RIVER RD	West	37209	61
2	BANDYWOOD DR & ABBOTT MARTIN RD	West	37215	35
3	CHARLOTTE PKE & OLD CHARLOTTE PKE	West	37209	33
4	WHITE BRIDGE PKE & NES ACCESS RD	West	37205	15
5	CABOT DR & CHARLOTTE PKE	West	37205	13
6	HILLSBORO PKE & ABBOTT MARTIN RD	West	37215	10
7	OBRIEN AV & NEWTON AV	West	37209	9
7	CHARLOTTE PKE & W HILLWOOD DR	West	37205	9
9	CHARLOTTE PKE &	West	37205	8
10	CHARLOTTE PKE & SUMMERLY DR	West	37205	7
10	CHARLOTTE PKE & OCEOLA AV	West	37209	7
10	HIGHWAY 70 S & I40 E EXIT RAMP	West	37221	7
10	VAUGHN RD & HICKS RD ACCESS RD	West	37221	7

Traffic Crashes - Personal Injury

Rank	Intersection	Precinct	ZIP	Count
1	CHARLOTTE PKE & I40 E ENT RAMP	West	37209	4
2	OLD HICKORY BLVD & HIGHWAY 70 S	West	37221	3
2	HARDING PKE & WHITE BRIDGE PKE	West	37205	3
4	HARDING PKE & WOODLAWN DR	West	37205	2
4	CHARLOTTE PKE & BROOK HOLLOW RD	West	37205	2
4	HILLSBORO PKE & WOODMONT BLVD	West	37215	2
4	CENTENNIAL BLVD & 63RD AV N	West	37209	2
4	ROLLING RIVER PKWY & ROCK HARBOUR CT	West	37221	2
9	HIGHWAY 100 & CHAFFIN DR	West	37221	1
9	E COLONY CT & E COLONY DR	West	37221	1
9	POPLAR CREEK RD & ALLENS LN	West	37221	1
9	HIGHWAY 70 S & COLEY DAVIS RD	West	37221	1
9	HIGHWAY 100 & HIGHWAY 96	West	37221	1

Traffic Crashes - Non-Injury

Rank	Intersection	Precinct	ZIP	Count
1	OLD HICKORY BLVD & HIGHWAY 70 S	West	37221	15
2	CHARLOTTE PKE & WHITE BRIDGE PKE	West	37209	13
3	HIGHWAY 70 S & COLEY DAVIS RD	West	37221	12
3	CABOT DR & CHARLOTTE PKE	West	37205	12
5	ANNEX AV & CHARLOTTE PKE	West	37209	11
6	SAWYER BROWN RD & HIGHWAY 70 S	West	37221	10
6	HILLSBORO PKE & WOODMONT BLVD	West	37215	10
8	HARDING PKE & WHITE BRIDGE PKE	West	37205	9
8	I40 W & BRILEY PKWY N ENT RAMP	West	37209	9
10	HARDING PKE & KENNER AV	West	37205	7
10	OLD HICKORY BLVD &	West	37221	7
10	CHARLOTTE PKE & I40 E ENT RAMP	West	37209	7
10	HARDING PL & HILLSBORO PKE	West	37215	7

Information summarized for CompStat week ending 01-06-18. (past 12 weeks of data). For each report, point data were plotted in a GIS and assigned to the nearest street intersection. Summary counts were then calculated for each intersection.

Sourced from MNPD ARMS on 1/10/2018 8:23:10 AM. Violent and property crime information sourced from incident reports using Uniform Crime Reporting definitions and reporting guidelines, based on the date when the crime was reported. Personal injury traffic crashes (10-46) and non-injury traffic crashes (10-45) retrieved from MNPD's CAD database. Excludes CFS with a disposition code of 6 or 11. For each incident or CAD record, the incident or dispatch location was assigned to the nearest street intersection.

East Precinct High Crime Intersections

Intersections with the highest concentrations of crime & traffic crashes - past 12 weeks.

METROPOLITAN POLICE DEPARTMENT
of Nashville and Davidson County

Violent Crime

Rank	Intersection	Precinct	ZIP	Count
1	SYLVAN ST & S 5TH ST	East	37206	7
1	DICKERSON PKE & ROCK ST	East	37207	7
3	GORDON TER & GERALD ST	East	37207	6
3	DEW ST & S 7TH ST	East	37206	6
3	GALLATIN PKE & STRATFORD AV	East	37216	6
6	SYLVAN ST & S 6TH ST	East	37206	5
7	DICKERSON PKE & EWING DR	East	37207	4
7	MAIN ST & S 5TH ST	East	37207	4
9	S 7TH ST & SYLVAN ST	East	37206	3
9	OZARK ST &	East	37206	3
9	S 5TH ST & SHELBY AV	East	37206	3
12	FATHERLAND ST & S 4TH ST	East	37206	2
12	S 5TH ST & WOODLAND ST	East	37206	2

Property Crime

Rank	Intersection	Precinct	ZIP	Count
1	HOME RD & GALLATIN PKE	East	37216	14
2	DICKERSON PKE & HILLHURST DR	East	37207	13
2	I65 N & W TRINITY LN	East	37207	13
4	DICKERSON PKE & HANCOCK ST	East	37207	12
4	MAIN ST & N 7TH ST	East	37206	12
6	WOODLAND ST & MCFERRIN AV	East	37206	10
7	S 6TH ST & RUSSELL ST	East	37206	9
8	FAIRWIN AV & GALLATIN PKE	East	37216	8
9	DICKERSON PKE & ROCK ST	East	37207	7
9	SHELBY AV & S 6TH ST	East	37206	7
11	DEW ST & S 7TH ST	East	37206	6
11	S 7TH ST & SYLVAN ST	East	37206	6
11	S 8TH ST & RUSSELL ST	East	37206	6

Traffic Crashes - Personal Injury

Rank	Intersection	Precinct	ZIP	Count
1	S 5TH ST & SHELBY AV	East	37206	3
2	W TRINITY LN & LUCAS LN	East	37207	2
2	GALLATIN PKE & E TRINITY LN	East	37216	2
2	MAIN ST & N 7TH ST	East	37206	2
2	I65 S & I65 S ENT RAMP	East	37207	2
6	I65 S ENT RAMP & I65 S	East	37207	1
6	I65 S EXIT RAMP & I65 S	East	37207	1
6	I65 S EXIT RAMP & BRILEY PKWY	East	37115	1
6	MAIN ST & S 5TH ST	East	37207	1
6	ELLINGTON PKWY & SPRING ST	East	37207	1
6	ELLINGTON PKWY & SPRING ST	East	37207	1
6	DICKERSON PKE & HANCOCK ST	East	37207	1
6	DICKERSON PKE & OLD TRINITY LN	East	37207	1

Traffic Crashes - Non-Injury

Rank	Intersection	Precinct	ZIP	Count
1	DICKERSON PKE & EWING DR	East	37207	10
1	W TRINITY LN & LUCAS LN	East	37207	10
3	I24 W EXIT RAMP & I24 W	East	37213	8
4	S 5TH ST & SHELBY AV	East	37206	7
4	GALLATIN PKE & E TRINITY LN	East	37216	7
4	I65 N & W TRINITY LN	East	37207	7
4	MAIN ST & S 5TH ST	East	37207	7
8	I65 S EXIT RAMP & BRILEY PKWY	East	37115	6
9	S 6TH ST & WOODLAND ST	East	37206	5
9	S 4TH ST & I24 W ENT RAMP	East	37206	5
11	OLDHAM ST & I24 W	East	37213	4
11	I24 W ENT RAMP & I24 W	East	37213	4
11	EASTLAND AV & GALLATIN AV	East	37206	4

Information summarized for CompStat week ending 01-06-18. (past 12 weeks of data). For each report, point data were plotted in a GIS and assigned to the nearest street intersection. Summary counts were then calculated for each intersection.

Sourced from MNPD ARMS on 1/10/2018 8:23:10 AM. Violent and property crime information sourced from incident reports using Uniform Crime Reporting definitions and reporting guidelines, based on the date when the crime was reported. Personal injury traffic crashes (10-46) and non-injury traffic crashes (10-45) retrieved from MNPD's CAD database. Excludes CFS with a disposition code of 6 or 11. For each incident or CAD record, the incident or dispatch location was assigned to the nearest street intersection.

South Precinct High Crime Intersections

Intersections with the highest concentrations of crime & traffic crashes - past 12 weeks.

METROPOLITAN POLICE DEPARTMENT
of Nashville and Davidson County

Violent Crime

Rank	Intersection	Precinct	ZIP	Count
1	WELCH RD & TRAVIS DR	South	37211	13
2	MURFREESBORO PKE & PARRIS AV	South	37210	11
3	2ND AV S & MCCANN ST	South	37210	10
4	HARDING PL & HUMBER DR	South	37211	6
4	CANE RIDGE RD & BELL RD	South	37013	6
4	FOREST VIEW DR & FOREST POINTE PL	South	37013	6
4	EAST THOMPSON LN & MURFREESBORO PKE	South	37211	6
8	BELL RD & MURFREESBORO PKE	South	37013	5
8	WINDSOR BROOK PL & SOUTH HAMPTON BLVD	South	37013	5
8	WALLACE RD & LINBAR DR	South	37211	5
8	ANTON DR & ANTON CT	South	37211	5
8	MURFREESBORO PKE & GLENGARRY DR	South	37217	5
8	JONQUIL DR & OLD PARAGON MILLS RD	South	37211	5

Property Crime

Rank	Intersection	Precinct	ZIP	Count
1	WELCH RD & TRAVIS DR	South	37211	46
2	CANE RIDGE RD & BELL RD	South	37013	20
3	MURFREESBORO PKE & HAMILTON CHURCH RD	South	37013	19
4	RICE RD & RURAL HILL RD	South	37013	15
5	PLUS PARK BLVD & PAVILION BLVD	South	37217	14
6	ARBOR PL & ARBOR RIDGE DR	South	37013	13
6	BELL RD & EAGLE VIEW BLVD	South	37013	13
6	NOLENSVILLE PKE & HICKORYVIEW DR	South	37211	13
9	WALLACE RD & LINBAR DR	South	37211	12
9	BELL RD & ZELIDA AV	South	37013	12
9	CUMMINGS PARK DR & RICHARDS RD	South	37013	12
12	NOLENSVILLE PKE & ZOO RD	South	37211	11
12	MURFREESBORO PKE & PARRIS AV	South	37210	11

Traffic Crashes - Personal Injury

Rank	Intersection	Precinct	ZIP	Count
1	HARDING PL & NOLENSVILLE PKE	South	37211	5
1	OLD HICKORY BLVD & NOLENSVILLE PKE	South	37211	5
3	BELL RD & BLUE HOLE RD	South	37013	4
3	I24 W & I440 W ENT RAMP	South	37210	4
3	I24 W & I24 W EXIT RAMP	South	37211	4
3	I440 E & NOLENSVILLE PKE	South	37210	4
7	I24 W & I24 W ENT RAMP	South	37210	3
7	DONELSON PKE & MURFREESBORO PKE	South	37217	3
7	MURFREESBORO PKE & DELL PKWY	South	37217	3
7	ANTIOCH PKE & HARDING PL	South	37211	3
7	OLD HICKORY BLVD & FIRESTONE PKWY	South	37013	3
7	EAST THOMPSON LN & MURFREESBORO PKE	South	37211	3
13	LOGISTICS WAY & OLD HICKORY BLVD	South	37013	2

Traffic Crashes - Non-Injury

Rank	Intersection	Precinct	ZIP	Count
1	OLD HICKORY BLVD & NOLENSVILLE PKE	South	37211	20
2	HARDING PL & NOLENSVILLE PKE	South	37211	17
3	CANE RIDGE RD & BELL RD	South	37013	16
3	BELL RD & MURFREESBORO PKE	South	37013	16
3	MURFREESBORO PKE & HAMILTON CHURCH RD	South	37013	16
6	NOLENSVILLE PKE & EDMONDSON PKE	South	37211	15
7	I24 W & I440 W ENT RAMP	South	37210	13
8	ANTIOCH PKE & HARDING PL	South	37211	11
8	HARDING PL & I24 E	South	37211	11
8	THOMPSON LN & EAST THOMPSON LN	South	37211	11
11	NOLENSVILLE PKE & HAYWOOD LN	South	37211	10
11	APACHE TR & HAYWOOD LN	South	37211	10
11	I24 E & I24 E ENT RAMP	South	37210	10

Information summarized for CompStat week ending 01-06-18. (past 12 weeks of data). For each report, point data were plotted in a GIS and assigned to the nearest street intersection. Summary counts were then calculated for each intersection.

Sourced from MNPD ARMS on 1/10/2018 8:23:10 AM. Violent and property crime information sourced from incident reports using Uniform Crime Reporting definitions and reporting guidelines, based on the date when the crime was reported. Personal injury traffic crashes (10-46) and non-injury traffic crashes (10-45) retrieved from MNPD's CAD database. Excludes CFS with a disposition code of 6 or 11. For each incident or CAD record, the incident or dispatch location was assigned to the nearest street intersection.

Central Precinct High Crime Intersections

Intersections with the highest concentrations of crime & traffic crashes - past 12 weeks.

METROPOLITAN POLICE DEPARTMENT
of Nashville and Davidson County

Violent Crime

Rank	Intersection	Precinct	ZIP	Count
1	3RD AV S & BROADWAY	Central	37201	7
2	2ND AV N & BROADWAY	Central	37201	5
3	11TH AV N & BROADWAY	Central	37203	4
3	4TH AV N & COMMERCE ST	Central	37219	4
5	12TH AV N & PORTER ST	Central	37203	3
5	CHARLOTTE AV & 5TH AV N	Central	37219	3
5	LAFAYETTE ST & LEA AV	Central	37203	3
5	ROSA L PARKS BLVD & JEFFERSON ST	Central	37208	3
9	GLEAVES ST & 8TH AV S	Central	37203	2
9	ACADEMY PL & HERMITAGE AV	Central	37210	2
9	3RD AV N & COMMERCE ST	Central	37201	2
9	3RD AV S & SYMPHONY PL	Central	37201	2
9	I40 W & 2ND AV S	Central	37210	2

Property Crime

Rank	Intersection	Precinct	ZIP	Count
1	3RD AV S & BROADWAY	Central	37201	26
2	ROSA L PARKS BLVD & JEFFERSON ST	Central	37208	23
3	VICTORY AV & S 1ST ST	Central	37213	10
4	COMMERCE ST & 6TH AV N	Central	37219	9
5	BROADWAY & OPRY PL	Central	37203	8
5	3RD AV N & COMMERCE ST	Central	37201	8
5	4TH AV N & COMMERCE ST	Central	37219	8
8	4TH AV N & BROADWAY	Central	37219	7
8	GLEAVES ST & 8TH AV S	Central	37203	7
8	DICKERSON PKE RAMP & I24 E EXIT RAMP	Central	37207	7
11	PINE ST & 12TH AV S	Central	37203	6
11	2ND AV N & BROADWAY	Central	37201	6
11	CHARLOTTE AV & 4TH AV N	Central	37219	6

Traffic Crashes - Personal Injury

Rank	Intersection	Precinct	ZIP	Count
1	I24 E & SHELBY AV	Central	37213	3
1	I65 N & ROSA L PARKS BLVD	Central	37208	3
3	12TH AV N & BROADWAY	Central	37203	2
3	I40 W & 4TH AV S	Central	37203	2
3	I40 W & I40 W EXIT RAMP	Central	37210	2
3	I40 W & DEMONBREUN ST / 13TH AV S	Central	37203	2
3	GEORGE L DAVIS BLVD & CHURCH ST	Central	37203	2
3	I40 W ENT RAMP & I40 W EXIT RAMP	Central	37203	2
3	WOODLAND ST & INTERSTATE DR	Central	37213	2
10	INTERSTATE DR & JAMES ROBERTSON PKWY	Central	37213	1
10	I24 E & INTERSTATE DR	Central	37213	1
10	I24 E & I24 E EXIT RAMP	Central	37213	1
10	N 1ST ST & MAIN ST	Central	37213	1

Traffic Crashes - Non-Injury

Rank	Intersection	Precinct	ZIP	Count
1	I40 W & I40 W EXIT RAMP	Central	37210	10
1	12TH AV N & BROADWAY	Central	37203	10
3	2ND AV S & LINDSLEY AV	Central	37210	9
3	WOODLAND ST & INTERSTATE DR	Central	37213	9
5	SHELBY AV & I24 E ENT RAMP	Central	37213	8
5	8TH AV S & LAFAYETTE ST	Central	37203	8
5	I40 W & DEMONBREUN ST / 13TH AV S	Central	37203	8
5	FRANKLIN ST & 6TH AV S	Central	37203	8
5	ROSA L PARKS BLVD & JEFFERSON ST	Central	37208	8
10	4TH AV N & BROADWAY	Central	37219	7
10	SPRING ST & COWAN ST	Central	37207	7
12	SPRING ST & N 1ST ST	Central	37207	6
12	I24 E & SHELBY AV	Central	37213	6

Information summarized for CompStat week ending 01-06-18. (past 12 weeks of data). For each report, point data were plotted in a GIS and assigned to the nearest street intersection. Summary counts were then calculated for each intersection.

Sourced from MNPD ARMS on 1/10/2018 8:23:10 AM. Violent and property crime information sourced from incident reports using Uniform Crime Reporting definitions and reporting guidelines, based on the date when the crime was reported. Personal injury traffic crashes (10-46) and non-injury traffic crashes (10-45) retrieved from MNPD's CAD database. Excludes CFS with a disposition code of 6 or 11. For each incident or CAD record, the incident or dispatch location was assigned to the nearest street intersection.

Hermitage Precinct High Crime Intersections

Intersections with the highest concentrations of crime & traffic crashes - past 12 weeks.

METROPOLITAN POLICE DEPARTMENT
of Nashville and Davidson County

Violent Crime

Rank	Intersection	Precinct	ZIP	Count
1	IRONWOOD DR & TEMPLEWOOD DR	Hermitage	37214	9
2	BURNING TREE DR & CENTRAL PKE	Hermitage	37076	8
3	MILLWOOD DR & MURFREESBORO PKE	Hermitage	37217	7
3	FAIN ST & CHARLES E DAVIS BLVD	Hermitage	37210	7
5	CHARLES E DAVIS BLVD & J C NAPIER CT	Hermitage	37210	6
5	NORCROSS DR & HAROLD DR	Hermitage	37217	6
7	OLD SMITH SPRINGS RD & SMITH SPRINGS RD	Hermitage	37217	5
7	MURFREESBORO PKE & PAVILION BLVD	Hermitage	37217	5
7	MURFREESBORO PKE & MURFREESBORO ENT RAMP	Hermitage	37217	5
10	PATRICIA DR & THOMPSON PL	Hermitage	37217	4
10	GLASTONBURY RD & SOUTHWOOD PARK PL	Hermitage	37217	4
10	HICKORY HILL LN & LEBANON PKE	Hermitage	37076	4
10	LAKESIDE APT PVT DR & ALTA LAKE GRNWY	Hermitage	37076	4

Property Crime

Rank	Intersection	Precinct	ZIP	Count
1	OPRY MILLS DR & OPRYLAND DR	Hermitage	37214	101
2	SHUTE LN & LEBANON PKE	Hermitage	37076	32
3	KOHLS PVT DR & STONES RIVER GRNWY	Hermitage	37214	23
4	MCGAVOCK PKE &	Hermitage	37214	17
5	MILLWOOD DR & MURFREESBORO PKE	Hermitage	37217	16
6	MURFREESBORO PKE & PAVILION BLVD	Hermitage	37217	12
7	PATRICIA DR & THOMPSON PL	Hermitage	37217	11
7	OPRY MILLS DR & OPRY MILLS	Hermitage	37214	11
7	HICKORY HILL LN & LEBANON PKE	Hermitage	37076	11
7	CHARLES E DAVIS BLVD & J C NAPIER CT	Hermitage	37210	11
11	MUSIC VALLEY DR & MCGAVOCK PKE	Hermitage	37214	9
11	MUSIC VALLEY DR & MUSIC CITY CIR	Hermitage	37214	9
11	LEBANON PKE & DOWNEYMEADE DR	Hermitage	37214	9

Traffic Crashes - Personal Injury

Rank	Intersection	Precinct	ZIP	Count
1	I40 E & STEWARTS FERRY PKE	Hermitage	37214	4
2	RURAL HILL RD & MURFREESBORO PKE	Hermitage	37217	3
2	MURFREESBORO PKE & EDGE O LAKE DR	Hermitage	37013	3
2	BRILEY PKWY N & BRILEY PKWY N ENT RAMP	Hermitage	37214	3
2	CENTRAL PKE & OLD HICKORY BLVD	Hermitage	37076	3
2	ANDREW JACKSON PKWY & LEBANON PKE	Hermitage	37076	3
2	PLANTATION DR & OLD HICKORY BLVD	Hermitage	37076	3
2	I40 E & I40 E ENT RAMP	Hermitage	37210	3
9	PLUS PARK BLVD & MURFREESBORO PKE	Hermitage	37217	2
9	I40 E & I40 E ENT RAMP	Hermitage	37210	2
9	ELM HILL PKE & FESSLERS LN	Hermitage	37210	2
9	FESSLERS LN & RUNDLE AV	Hermitage	37210	2
9	LEBANON PKE & OLD HICKORY BLVD	Hermitage	37076	2

Traffic Crashes - Non-Injury

Rank	Intersection	Precinct	ZIP	Count
1	DODSON CHAPEL RD & OLD HICKORY BLVD	Hermitage	37076	18
2	I40 W & FESSLERS LN	Hermitage	37210	17
3	I40 E & I40 E EXIT RAMP	Hermitage	37210	15
4	MURFREESBORO PKE & UNA ANTIOCH PKE	Hermitage	37013	14
5	OLD HICKORY BLVD &	Hermitage	37076	13
5	I24 E & ARLINGTON AV	Hermitage	37210	13
7	I40 W & I40 W EXIT RAMP	Hermitage	37210	12
8	ANDREW JACKSON PKWY & LEBANON PKE	Hermitage	37076	11
9	OPRY MILLS DR & OPRYLAND DR	Hermitage	37214	10
9	ROYAL PKWY & DONELSON PKE	Hermitage	37214	10
9	BLACKWOOD DR & BELL RD	Hermitage	37214	10
12	I40 W ENT RAMP & I40 E	Hermitage	37214	9
12	SPENCE LN & LEBANON PKE	Hermitage	37210	9

Information summarized for CompStat week ending 01-06-18. (past 12 weeks of data). For each report, point data were plotted in a GIS and assigned to the nearest street intersection. Summary counts were then calculated for each intersection.

Sourced from MNPD ARMS on 1/10/2018 8:23:10 AM. Violent and property crime information sourced from incident reports using Uniform Crime Reporting definitions and reporting guidelines, based on the date when the crime was reported. Personal injury traffic crashes (10-46) and non-injury traffic crashes (10-45) retrieved from MNPD's CAD database. Excludes CFS with a disposition code of 6 or 11. For each incident or CAD record, the incident or dispatch location was assigned to the nearest street intersection.

North Precinct High Crime Intersections

Intersections with the highest concentrations of crime & traffic crashes - past 12 weeks.

METROPOLITAN POLICE DEPARTMENT
of Nashville and Davidson County

Violent Crime

Rank	Intersection	Precinct	ZIP	Count
1	DOWLAN ST & 26TH AV N	North	37208	10
2	WOODRIDGE DR & MONTICELLO DR	North	37207	8
3	BRICK CHURCH PKE & AVONDALE CIR	North	37207	7
3	BUENA VISTA PKE & CLIFF DR	North	37218	7
5	REVELS DR & DUBOIS DR	North	37207	5
5	WORK DR & CROUCH DR	North	37207	5
5	17TH AV N & UNDERWOOD ST	North	37208	5
5	ARTHUR AV & MONROE ST	North	37208	5
9	ROSA L PARKS BLVD & HUME ST	North	37208	4
9	COCKRILL ST & 16TH AV N	North	37208	4
9	CLARKSVILLE PKE & 25TH AV N	North	37208	4
9	CLAY ST & CEPHAS ST	North	37208	4
9	MAYER LN & OGDEN DR	North	37218	4

Property Crime

Rank	Intersection	Precinct	ZIP	Count
1	JEFFERSON ST & WARREN ST	North	37208	42
2	17TH AV N & DR D B TODD JR BLVD	North	37208	12
3	28TH AV N & JOHN A MERRITT BLVD	North	37209	9
3	ROSA L PARKS BLVD & DOMINICAN DR	North	37228	9
3	CLARKSVILLE PKE & 25TH AV N	North	37208	9
6	CHARLOTTE AV & 31ST AV N	North	37209	8
7	CLARKSVILLE PKE & 26TH AV N	North	37208	7
7	ROSA L PARKS BLVD & MONROE ST	North	37208	7
7	W TRINITY LN & SCRUGGS LN	North	37207	7
10	W TRINITY LN & HAMPTON ST	North	37207	6
10	BRICK CHURCH PKE & AVONDALE CIR	North	37207	6
10	BUCHANAN ST & 5TH AV N	North	37208	6
10	W HAMILTON RD & CLARKSVILLE PKE	North	37218	6

Traffic Crashes - Personal Injury

Rank	Intersection	Precinct	ZIP	Count
1	KNIGHT DR & EWING DR	North	37207	3
1	W TRINITY LN & BRICK CHURCH PKE	North	37207	3
1	I65 S & I24 E	North	37207	3
1	WHITES CREEK PKE & I24 E	North	37080	3
5	EATONS CREEK RD & CLARKSVILLE PKE	North	37080	2
5	CLARKSVILLE PKE & CHAMBLISS RD	North	37080	2
5	I65 S & W TRINITY LN	North	37207	2
5	BRICK CHURCH PKE & WEAKLEY AV	North	37207	2
5	READ AV & BRICK CHURCH PKE	North	37207	2
5	S HAMILTON RD & BUENA VISTA PKE	North	37218	2
5	ARTHUR AV & CHEATHAM PL	North	37208	2
5	ED TEMPLE BLVD & BUCHANAN ST	North	37208	2
5	GARY RD &	North	37189	2

Traffic Crashes - Non-Injury

Rank	Intersection	Precinct	ZIP	Count
1	ROSA L PARKS BLVD & DOMINICAN DR	North	37228	23
2	I65 S & W TRINITY LN	North	37207	21
3	S HAMILTON RD & BUENA VISTA PKE	North	37218	13
4	I65 S & I24 E	North	37207	12
5	I65 N EXIT RAMP & I65 N	North	37208	8
6	VANTAGE WAY & ROSA L PARKS BLVD	North	37208	7
6	W TRINITY LN & BRICK CHURCH PKE	North	37207	7
8	9TH AV N & JEFFERSON ST	North	37208	6
8	DR DB TODD JR BLVD & JEFFERSON ST	North	37208	6
10	CLARKSVILLE PKE & 26TH AV N	North	37208	5
10	GARFIELD ST & ROSA L PARKS BLVD	North	37208	5
10	BUCHANAN ST & ROSA L PARKS BLVD	North	37208	5
10	28TH AV N & JOHN A MERRITT BLVD	North	37209	5

Information summarized for CompStat week ending 01-06-18. (past 12 weeks of data). For each report, point data were plotted in a GIS and assigned to the nearest street intersection. Summary counts were then calculated for each intersection.

Sourced from MNPD ARMS on 1/10/2018 8:23:11 AM. Violent and property crime information sourced from incident reports using Uniform Crime Reporting definitions and reporting guidelines, based on the date when the crime was reported. Personal injury traffic crashes (10-46) and non-injury traffic crashes (10-45) retrieved from MNPD's CAD database. Excludes CFS with a disposition code of 6 or 11. For each incident or CAD record, the incident or dispatch location was assigned to the nearest street intersection.

Madison Precinct High Crime Intersections

Intersections with the highest concentrations of crime & traffic crashes - past 12 weeks.

METROPOLITAN POLICE DEPARTMENT
of Nashville and Davidson County

Violent Crime

Rank	Intersection	Precinct	ZIP	Count
1	WESTCHESTER DR & BROOKWAY DR	Madison	37207	8
2	ARCHWOOD DR & ROOSEVELT AV	Madison	37115	7
3	E PALESTINE AV & ARGLE AV	Madison	37115	6
4	FOREST PARK RD & COVENTRY WOODS DR	Madison	37115	5
4	N DUPONT AV & MAY DR	Madison	37115	5
4	MYATT DR & SPRING BRANCH DR	Madison	37115	5
4	LESWOOD LN & WILMOTH RD	Madison	37207	5
8	TUCKAHOE DR & BELLSHIRE TERRACE DR	Madison	37207	4
8	DUE WEST AV N & OLD DUE WEST AV	Madison	37115	4
8	DICKERSON PKE & DARBYTOWN DR	Madison	37207	4
8	SKYLINE MEMORIAL CT & DICKERSON PKE	Madison	37115	4
8	N GALLATIN PKE &	Madison	37115	4
8	PIERCE RD & SYLVIA DR	Madison	37115	4

Property Crime

Rank	Intersection	Precinct	ZIP	Count
1	SKYLINE MEMORIAL CT & DICKERSON PKE	Madison	37115	118
2	N GALLATIN PKE & NORTHSIDE DR	Madison	37115	47
3	TWIN HILLS DR & N GALLATIN PKE	Madison	37072	26
4	ALTA LOMA RD & N GALLATIN PKE	Madison	37115	23
5	OLD HICKORY BLVD W & GALLATIN PKE	Madison	37115	20
6	N GALLATIN PKE & RIVERCHASE BLVD	Madison	37115	14
7	MYATT DR & SPRING BRANCH DR	Madison	37115	12
8	CONFERENCE DR & N GALLATIN PKE	Madison	37072	11
9	HICKORY HILLS BLVD & WESTCAP RD	Madison	37189	10
10	WILEY ST & N GALLATIN PKE	Madison	37115	8
10	NORTHGATE BUSINESS PKWY & MYATT DR	Madison	37115	8
10	EDENWOLD RD & N GALLATIN PKE	Madison	37115	8
13	MYATT DR & RIVERGATE PKWY	Madison	37115	7

Traffic Crashes - Personal Injury

Rank	Intersection	Precinct	ZIP	Count
1	N GALLATIN PKE & ONE MILE PKWY	Madison	37115	3
1	CONFERENCE DR & N GALLATIN PKE	Madison	37072	3
1	BRILEY PKWY W & BRILEY PKWY W ENT RAMP	Madison	37207	3
4	I65 S EXIT RAMP & I65 S	Madison	37115	2
4	BRICK CHURCH PKE & WESTCHESTER DR	Madison	37207	2
4	DICKERSON PKE S & S MAIN ST	Madison	37072	2
4	SHEPHERD HILLS DR & N GALLATIN PKE	Madison	37072	2
4	MYATT DR & SPRING BRANCH DR	Madison	37115	2
4	EDENWOLD RD & N GALLATIN PKE	Madison	37115	2
4	MYATT DR & RIVERGATE PKWY	Madison	37115	2
4	RIVERGATE PKWY & RIVERGATE DR	Madison	37072	2
4	NEELYS BEND RD & S GALLATIN PKE	Madison	37115	2
4	MYATT DR & ANDERSON LN	Madison	37115	2

Traffic Crashes - Non-Injury

Rank	Intersection	Precinct	ZIP	Count
1	DICKERSON PKE & OLD HICKORY BLVD	Madison	37207	11
2	CONFERENCE DR & N GALLATIN PKE	Madison	37072	10
3	MYATT DR & RIVERGATE PKWY	Madison	37115	8
3	N GALLATIN PKE & NORTHSIDE DR	Madison	37115	8
3	NEELYS BEND RD & S GALLATIN PKE	Madison	37115	8
3	E PALESTINE AV & S GALLATIN PKE	Madison	37115	8
7	N GALLATIN PKE & RIVERCHASE BLVD	Madison	37115	7
7	OLD HICKORY BLVD W & S GALLATIN PKE RAMP	Madison	37115	7
7	E OLD HICKORY BLVD & S GALLATIN PKE	Madison	37115	7
7	SKYLINE MEMORIAL CT & DICKERSON PKE	Madison	37115	7
11	BRILEY PKWY W & BRILEY PKWY W ENT RAMP	Madison	37207	6
11	I24 W & I24 W EXIT RAMP	Madison	37189	6
11	OLD HICKORY BLVD W & N GRAYCROFT AV	Madison	37115	6

Information summarized for CompStat week ending 01-06-18. (past 12 weeks of data). For each report, point data were plotted in a GIS and assigned to the nearest street intersection. Summary counts were then calculated for each intersection.

Sourced from MNPD ARMS on 1/10/2018 8:23:11 AM. Violent and property crime information sourced from incident reports using Uniform Crime Reporting definitions and reporting guidelines, based on the date when the crime was reported. Personal injury traffic crashes (10-46) and non-injury traffic crashes (10-45) retrieved from MNPD's CAD database. Excludes CFS with a disposition code of 6 or 11. For each incident or CAD record, the incident or dispatch location was assigned to the nearest street intersection.

Midtown Hills Precinct High Crime Intersections

Intersections with the highest concentrations of crime & traffic crashes - past 12 weeks.

METROPOLITAN POLICE DEPARTMENT
of Nashville and Davidson County

Violent Crime

Rank	Intersection	Precinct	ZIP	Count
1	NOLENSVILLE PKE & BREWER DR	Midtown	37211	7
2	THOMPSON LN & E IRIS DR	Midtown	37204	5
3	KNOLLS PL & OLD HICKORY BLVD	Midtown	37211	4
3	OLD HICKORY BLVD & HICKORY TRACE DR	Midtown	37211	4
3	HORTON AV & 11TH AV S	Midtown	37203	4
3	13TH AV S & HORTON AVE	Midtown	37212	4
7	EDGEHILL AV & 12TH AV S	Midtown	37212	3
7	HILLSIDE AV & VERNON AV	Midtown	37203	3
7	MCMURRAY DR & WILKERSON DR	Midtown	37211	3
7	SHEFFIELD DR & COVENTRY DR	Midtown	37211	3
7	HICKORY POINT PVT DR &	Midtown	37211	3
12	OCALA DR & HICKORY PLZ	Midtown	37211	2
12	NOLENSVILLE PKE & NORTHCREST DR	Midtown	37211	2

Property Crime

Rank	Intersection	Precinct	ZIP	Count
1	EDGEHILL AV &	Midtown	37203	20
2	NOLENSVILLE PKE & LENOX VILLAGE DR	Midtown	37211	18
3	CHARLOTTE AV &	Midtown	37203	17
4	8TH AV S & ROYCROFT PL	Midtown	37204	16
4	POWELL AV & BRANSFORD AV	Midtown	37204	16
6	WEST END AV & 17TH AV N	Midtown	37203	13
7	OLD HICKORY BLVD & FRANKLIN PIKE CIR	Midtown	37027	12
8	NOLENSVILLE PKE & SWISS AV	Midtown	37211	11
9	21ST AV N & CHARLOTTE AV	Midtown	37203	9
9	9TH AV S & MONTROSE AV	Midtown	37204	9
11	NOLENSVILLE PKE & MCCLAIN AV	Midtown	37211	8
11	16TH AV N & CHURCH ST	Midtown	37203	8
11	TIMBERHILL DR & TROUSDALE DR	Midtown	37211	8

Traffic Crashes - Personal Injury

Rank	Intersection	Precinct	ZIP	Count
1	I40 E & I65 N	Midtown	37203	4
2	THOMPSON LN & NOLENSVILLE PKE	Midtown	37211	3
2	HARDING PL & I65 N ENT RAMP	Midtown	37204	3
2	OLD HICKORY BLVD & HILLSBORO PKE	Midtown	37215	3
2	WOODLAWN DR & HILLSBORO PKE	Midtown	37212	3
2	21ST AV S & PORTLAND AV	Midtown	37212	3
7	GRANNY WHITE PKE & OLD HICKORY BLVD	Midtown	37027	2
7	I40 E & 12TH AV S	Midtown	37203	2
7	WOODMONT BLVD & GENERAL HOOD TR / RAINBOW PL	Midtown	37204	2
7	I65 S EXIT RAMP & I65 S	Midtown	37204	2
7	I440 E & I440 ENT RAMP	Midtown	37204	2
7	VANDERBILT PL & 31ST AV S	Midtown	37212	2
7	MURPHY AV & 23RD AV N	Midtown	37203	2

Traffic Crashes - Non-Injury

Rank	Intersection	Precinct	ZIP	Count
1	OLD HICKORY BLVD & EDMONDSON PKE	Midtown	37211	17
2	OLD HICKORY BLVD & FRANKLIN PIKE CIR	Midtown	37027	15
2	POWELL AV & POWELL PL	Midtown	37204	15
2	OLD HICKORY BLVD & FRANKLIN PKE	Midtown	37027	15
5	HARDING PL & TROUSDALE DR	Midtown	37211	14
6	I440 E & I440 ENT RAMP	Midtown	37204	13
7	MEDICAL CENTER DR & VANDERBILT HOSPITAL	Midtown	37212	10
8	PIERCE AV & VANDERBILT HOSPITAL	Midtown	37240	9
8	I40 E EXIT RAMP & BROADWAY	Midtown	37203	9
8	WEST END AV & 32ND AV S	Midtown	37203	9
11	21ST AV S & WEDGEWOOD AV / BLAKEMORE AV	Midtown	37212	8
11	MEDICAL CENTER DR & DIXIE PL	Midtown	37212	8
11	WEDGEWOOD AV & 8TH AV S	Midtown	37203	8

Information summarized for CompStat week ending 01-06-18. (past 12 weeks of data). For each report, point data were plotted in a GIS and assigned to the nearest street intersection. Summary counts were then calculated for each intersection.

Sourced from MNPD ARMS on 1/10/2018 8:23:11 AM. Violent and property crime information sourced from incident reports using Uniform Crime Reporting definitions and reporting guidelines, based on the date when the crime was reported. Personal injury traffic crashes (10-46) and non-injury traffic crashes (10-45) retrieved from MNPD's CAD database. Excludes CFS with a disposition code of 6 or 11. For each incident or CAD record, the incident or dispatch location was assigned to the nearest street intersection.

County High Crime Intersections - Arrests

Intersections with the highest concentrations of arrests - past 12 weeks.

METROPOLITAN POLICE DEPARTMENT
of Nashville and Davidson County

DUI Arrests

Rank	Intersection	Precinct	ZIP	Count
1	BRILEY PKWY E EXT RAMP & DICKERSON PKE	Madison	37207	13
2	GRANADA AV & GALLATIN AV	East	37206	6
2	ALBION ST & DR D B TODD JR BLVD	North	37208	6
4	NOLENSVILLE PKE & EDMONDSON PKE	South	37211	5
4	11TH AV N & BROADWAY	Central	37203	5
6	GEORGE L DAVIS BLVD & GRUNDY ST	Central	37203	3
6	GREENWOOD AV & GALLATIN AV	East	37206	3
6	MAIN ST & S 5TH ST	East	37207	3
6	WOODLAND ST & S 10TH ST	East	37206	3
6	S 5TH ST & WOODLAND ST	East	37206	3
6	OLD HICKORY BLVD & NOLENSVILLE PKE	South	37211	3
6	HARDING PL & JONQUIL DR	South	37211	3
6	I40 E EXIT RAMP & BROADWAY	Midtown	37203	3

Drug-Related Arrests

Rank	Intersection	Precinct	ZIP	Count
1	BRICK CHURCH PKE & AVONDALE CIR	North	37207	24
2	UNIVERSITY CT & 1ST AV S	Hermitage	37210	22
3	2ND AV S & MCCANN ST	South	37210	17
4	W TRINITY LN & SCRUGGS LN	North	37207	15
4	FERN AV & BIRCH AV	North	37207	15
6	LAFAYETTE ST & 4TH AV S	Central	37203	12
6	3RD AV S & MCCANN ST	South	37210	12
6	NOLENSVILLE PKE & WELSHWOOD DR	South	37211	12
9	MCGAVOCK PKE &	Hermitage	37214	11
9	GAY ST & 2ND AV N	Central	37201	11
9	MAIN ST & S 5TH ST	East	37207	11
12	S 7TH ST & SYLVAN ST	East	37206	10
12	MURFREESBORO PKE & PARRIS AV	South	37210	10

Felony Arrests

Rank	Intersection	Precinct	ZIP	Count
1	2ND AV N & JAMES ROBERTSON PKWY	Central	37201	66
2	LEA AV & 7TH AV S	Central	37203	16
2	MURFREESBORO PKE & PAVILION BLVD	Hermitage	37217	16
4	GAY ST & 2ND AV N	Central	37201	12
5	CLARKSVILLE PKE & 26TH AV N	North	37208	11
5	MEDICAL CENTER DR & VANDERBILT HOSPITAL	Midtown	37212	11
7	MURFREESBORO PKE & PARRIS AV	South	37210	10
7	DELAWARE AV & 31ST AV N	North	37209	10
7	BRILEY PKWY E EXT RAMP & DICKERSON PKE	Madison	37207	10
7	OLD HICKORY BLVD W & GALLATIN PKE	Madison	37115	10
11	COUNTY HOSPITAL RD & CAMILLA CALDWELL LN	North	37218	9
11	ALBION ST & DR D B TODD JR BLVD	North	37208	9
11	CHARLOTTE AV & 4TH AV N	Central	37219	9

Weapons Law Violation Arrests

Rank	Intersection	Precinct	ZIP	Count
1	COLEMAN ST & NOLENSVILLE PKE	South	37210	4
1	REISCHA DR & HOPE HILL CT	South	37211	4
1	NOLENSVILLE PKE & EDMONDSON PKE	South	37211	4
4	HARDING PL & SHADESCREST DR	Midtown	37211	3
4	DR D B TODD JR BLVD & ST LOUIS ST	North	37208	3
4	DICKERSON PKE & MAPLEWOOD TRC	East	37207	3
4	HICKORY HOLLOW PKWY & HICKORY HOLLOW PL	South	37013	3
8	OAK FOREST DR & DOVER GLEN DR	South	37013	2
8	DONELSON PKE S EXIT & DONELSON PKE	Hermitage	37214	2
8	PENN MEADE WAY & ALANDEE ST	Hermitage	37214	2
8	I40 E EXIT RAMP & OLD HICKORY BLVD	Hermitage	37076	2
8	AMBROSE AV & E TRINITY LN	East	37207	2
8	GALLATIN PKE SB EXIT & GALLATIN PKE	Madison	37216	2

Information summarized for CompStat week ending 01-06-18. (past 12 weeks of data). For each report, point data were plotted in a GIS and assigned to the nearest street intersection. Summary counts were then calculated for each intersection.

Sourced from MNPD ARMS on 1/10/2018 8:23:11 AM. For each arrest, the arrest location was assigned to the nearest street intersection. This report does not take into account the number of charges. 1 arrest = 1 body.

County Hot Addresses
Multiple CFS / Arrests at the Same Location, Past 12 Weeks

METROPOLITAN POLICE DEPARTMENT
of Nashville and Davidson County

CFS Location / Nearby Business	Count	Counts - Top Ten Codes
639 LAFAYETTE ST ***Nashville Rescue Mission***	**200**	98 - Want Officer for Investigation / Assistance (10-43) 56 - Disorderly Person (10-44) 9 - Suicidal Person (10-63)
709 5TH AV S ***Greyhound***	**145**	62 - Disorderly Person (10-44) 49 - Want Officer for Investigation / Assistance (10-43) 7 - Fight / Assault (10-57)
705 DREXEL ST ***Room In the Inn***	**131**	57 - Want Officer for Investigation / Assistance (10-43) 42 - Disorderly Person (10-44) 9 - Theft (10-50)
3458 DICKERSON PIKE ***Walmart Supercenter***	**118**	38 - Transport Prisoner / Suspect (10-16) 24 - Theft (10-50) 14 - Want Officer for Investigation / Assistance (10-43)
2000 CHURCH ST ***Baptist Hospital***	**117**	55 - Want Officer for Investigation / Assistance (10-43) 19 - Transport Prisoner / Suspect (10-16) 9 - Theft (10-50)
512 1ST AV N ***Criminal Justice Center Annex***	**105**	39 - Want Officer for Investigation / Assistance (10-43) 28 - Domestic Disturbance (10-41) 16 - Disorderly Person (10-44)
391 WALLACE RD ***Southern Hills Medical Center***	**96**	46 - Transport Prisoner / Suspect (10-16) 17 - Want Officer for Investigation / Assistance (10-43) 5 - Disorderly Person (10-44)
5655 FRIST BLVD ***Summit Medical Center***	**94**	49 - Transport Prisoner / Suspect (10-16) 16 - Want Officer for Investigation / Assistance (10-43) 8 - Domestic Disturbance (10-41)
4040 NOLENSVILLE PIKE ***Walmart***	**88**	21 - Transport Prisoner / Suspect (10-16) 18 - Want Officer for Investigation / Assistance (10-43) 18 - Disorderly Person (10-44)
1818 ALBION ST ***Nashville General Hospital School***	**88**	42 - Want Officer for Investigation / Assistance (10-43) 20 - Transport Prisoner / Suspect (10-16) 7 - Rape (10-67)
5101 HARDING PL ***MNPD South Precinct***	**87**	38 - Want Officer for Investigation / Assistance (10-43) 16 - Theft (10-50) 14 - Domestic Disturbance (10-41)
433 OPRY MILLS DR ***Opry Mills***	**84**	28 - Theft (10-50) 18 - Want Officer for Investigation / Assistance (10-43) 12 - Disorderly Person (10-44)
2232 GALLATIN PIKE N ***Walmart***	**74**	18 - Theft (10-50) 18 - Transport Prisoner / Suspect (10-16) 10 - Want Officer for Investigation / Assistance (10-43)
2300 PATTERSON ST ***Centennial Medical Center***	**67**	40 - Transport Prisoner / Suspect (10-16) 10 - Want Officer for Investigation / Assistance (10-43) 4 - Fight / Assault (10-57)
936 E TRINITY LN ***MNPD East Precinct***	**67**	27 - Want Officer for Investigation / Assistance (10-43) 12 - Domestic Disturbance (10-41) 12 - Theft (10-50)

Arrest Location	Count	Counts - Top Charges
408 2ND AVE N	**210**	79 - Probation violation- misdemeanor 34 - Failure to appear- class b or c misd. 24 - Failure to be booked (state citation)
512 1ST AVE N	**153**	50 - Failure to appear- class b or c misd. 21 - Probation violation- felony 20 - Probation violation- misdemeanor
512 1ST AV N	**125**	32 - Failure to appear- class b or c misd. 28 - Probation violation- misdemeanor 19 - Probation violation- felony
3458 DICKERSON PIKE	**112**	95 - Theft of merchandise- $1,000 or less 14 - Theft of property-$1,000 or less 11 - Criminal trespass
512 1ST AVE NORTH	**85**	32 - Failure to appear- class b or c misd. 13 - Probation violation- misdemeanor 12 - Probation violation- community corrections viol.
117 W SMITH ST	**76**	42 - Failure to appear- class b or c misd. 37 - Failure to be booked (state citation) 17 - Probation violation- misdemeanor
7044 CHARLOTTE PIKE	**66**	41 - Theft of merchandise- $1,000 or less 18 - Theft of property-$1,000 or less 11 - Criminal trespass
639 LAFAYETTE ST	**64**	15 - Failure to be booked (state citation) 13 - Failure to appear- class b or c misd. 9 - Criminal trespass
400 CHARLOTTE AVE	**63**	13 - Criminal trespass 13 - Public intoxication 11 - Disorderly conduct
4040 NOLENSVILLE PIKE	**57**	31 - Theft of merchandise- $1,000 or less 13 - Criminal trespass 7 - Failure to be booked (state citation)
3441 DICKERSON PIKE	**56**	12 - Driving under the influence 10 - Failure to appear- class b or c misd. 8 - Driving- revoked license
BIRCH	**48**	15 - Driv. lic. - no d/l 9 - Driving- revoked license 9 - Poss. or casual exchange-cont.sub.
3150 MCGAVOCK PIKE	**43**	12 - Disorderly conduct 7 - Poss. or casual exchange-cont.sub. 6 - Assault
1 TITANS WAY	**42**	19 - Public intoxication 17 - Criminal trespass 4 - Resisting stop, frisk, halt, arrest, or search
24 LAFAYETTE ST	**40**	13 - Drug paraphernalia- unlawful use 7 - Failure to be booked (state citation) 6 - Failure to appear- class b or c misd.

Sourced from MNPD ARMS on 1/10/2018 8:23:11 AM. CAD calls retrieved from Metropolitan Emergency Communications Center's Computer Aided Dispatch system. Includes only calls where an officer response was made. Disposition codes 6 (Backup) and 11 (Signal 9) are excluded. Self-initiated calls are excluded. Calls dispatched to interstate RPAs and intersections are excluded. Teleserve calls are excluded. Arrest information retrieved from the MNPD RMS warrants / arrests database. 1 arrest = 1 body. Includes adult and juvenile arrests. 'Nearby Business' refers to a business establishment in close proximity of the address listed, and is provided for informational purposes only. There is no guarantee that all calls were dispatched to the business listed, because in some cases, multiple business establishments have the same address (e.g. a discount store that also contains a pharmacy). Due to the unique nature of apartment-based reporting, individual unit numbers and the address of the main office for a complex may sometimes both appear in this report.

West Precinct Hot Addresses
Multiple CFS / Arrests at the Same Location, Past 12 Weeks

METROPOLITAN POLICE DEPARTMENT
of Nashville and Davidson County

CFS Location / Nearby Business	Count	Counts - Top Ten Codes
5500 CHARLOTTE PIKE ***MNPD West Precinct***	**57**	22 - Want Officer for Investigation / Assistance (10-43) 12 - Domestic Disturbance (10-41) 10 - Theft (10-50)
7044 CHARLOTTE PIKE ***Walmart Supercenter***	**55**	16 - Want Officer for Investigation / Assistance (10-43) 15 - Transport Prisoner / Suspect (10-16) 10 - Disorderly Person (10-44)
2126 ABBOTT MARTIN RD ***Green Hills Mall***	**29**	9 - Theft (10-50) 6 - Disorderly Person (10-44) 5 - Vehicle Accident - Property Damage (10-45)
4220 HARDING PIKE ***St Thomas Hospital***	**29**	9 - Transport Prisoner / Suspect (10-16) 6 - Want Officer for Investigation / Assistance (10-43) 3 - Vehicle Accident - Property Damage (10-45)
26 WHITE BRIDGE PIKE ***Target***	**17**	6 - Theft (10-50) 4 - Want Officer for Investigation / Assistance (10-43) 3 - Vehicle Accident - Property Damage (10-45)
6814 CHARLOTTE PIKE ***Target***	**17**	5 - Transport Prisoner / Suspect (10-16) 5 - Theft (10-50) 2 - Disorderly Person (10-44)
6670 CHARLOTTE PIKE	**17**	5 - Theft (10-50) 5 - Burglary - Non-Residence (10-71) 4 - Disorderly Person (10-44)
5705 CHARLOTTE PIKE ***Kroger***	**17**	5 - Theft (10-50) 5 - Disorderly Person (10-44) 4 - Want Officer for Investigation / Assistance (10-43)
7087 HIGHWAY 70 S ***Kroger***	**15**	5 - Disorderly Person (10-44) 5 - Vehicle Accident - Property Damage (10-45) 3 - Want Officer for Investigation / Assistance (10-43)
7102 CHARLOTTE PIKE ***Thorntons Gas Station***	**13**	6 - Theft (10-50) 4 - Want Officer for Investigation / Assistance (10-43) 1 - Disorderly Person (10-44)
5800 MAUDINA AV ***Richland Hills Apartments***	**13**	3 - Shots Fired (10-83) 2 - Domestic Disturbance (10-41) 2 - Disorderly Person (10-44)
6418 CENTENNIAL BLVD ***Pilot Travel Center***	**12**	4 - Vehicle Accident - Property Damage (10-45) 3 - Want Officer for Investigation / Assistance (10-43) 2 - Disorderly Person (10-44)
6500 CHARLOTTE PIKE ***Chick-fil-A***	**11**	5 - Burglary - Non-Residence (10-71) 2 - Want Officer for Investigation / Assistance (10-43) 1 - Disorderly Person (10-44)
5600 CHARLOTTE PIKE ***Walgreen's***	**11**	5 - Disorderly Person (10-44) 2 - Theft (10-50) 2 - Vehicle Accident - Property Damage (10-45)
4601 ALABAMA AV ***Daily's***	**11**	5 - Disorderly Person (10-44) 2 - Theft (10-50) 2 - Vehicle Accident - Property Damage (10-45)

Arrest Location	Count	Counts - Top Charges
7044 CHARLOTTE PIKE	**66**	41 - Theft of merchandise- $1,000 or less 18 - Theft of property-$1,000 or less 11 - Criminal trespass
400 DAVIDSON RD	**19**	11 - Disorderly conduct 4 - Assault 2 - Poss. or casual exchange-cont.sub.
6814 CHARLOTTE PIKE	**12**	9 - Theft of merchandise- $1,000 or less 3 - Poss. or casual exchange-cont.sub. 1 - Drug paraphernalia- unlawful use
5200 DELAWARE AVE	**12**	3 - Disorderly conduct 3 - Resisting stop, frisk, halt, arrest, or search 2 - Poss. or casual exchange-cont.sub.
I 40 E & WHITE BRIDGE PIKE	**10**	2 - Driv. lic. - no d/l 2 - Driving- suspended license 2 - Poss. or casual exchange-cont.sub.
408 CENTURY CT	**8**	4 - Probation violation- felony 3 - Failure to be booked (state citation) 2 - Failure to appear- class b or c misd.
40TH AVE N & CLIFTON AVE	**7**	6 - Gambling 1 - Weapon - handgun
4601 ALABAMA AVE	**7**	2 - Juvenile, curfew 1 - Poss. or casual exchange-cont.sub. 1 - Drug paraphernalia- unlawful use
2140 ABBOTT MARTIN RD	**7**	3 - Theft of merchandise- $1,000 or less 2 - Theft of merchandise- $2,500 or > but < $10,000 1 - Theft of property-$1,000 or less
655 COLICE JEANNE RD	**7**	6 - Disorderly conduct 2 - Resisting stop, frisk, halt, arrest, or search 1 - Assault
CABOT DR & CHARLOTTE PIKE	**7**	3 - Driving- revoked license 2 - Driving- suspended license 1 - Criminal impersonation
BRILEY PKWY N & CENTENNIAL BLVD	**6**	2 - Drug paraphernalia- unlawful use 2 - Poss. or casual exchange-cont.sub. 1 - Driving- revoked license
ANNEX AVE & CHARLOTTE PIKE	**6**	2 - Driv. lic. - no d/l 2 - Driving- suspended license 1 - Driving- revoked license
CHARLOTTE PIKE & OCEOLA AVE	**6**	2 - Driving- suspended license 2 - Driving- revoked license 1 - Drug paraphernalia- unlawful use
CHARLOTTE PIKE & WHITE BRIDGE PIKE	**6**	2 - Driving- revoked license 1 - Failure to appear- class b or c misd. 1 - Evading arrest- misdemeaner

Sourced from MNPD ARMS on 1/10/2018 8:23:11 AM. CAD calls retrieved from Metropolitan Emergency Communications Center's Computer Aided Dispatch system. Includes only calls where an officer response was made. Disposition codes 6 (Backup) and 11 (Signal 9) are excluded. Self-initiated calls are excluded. Calls dispatched to interstate RPAs and intersections are excluded. Teleserve calls are excluded. Arrest information retrieved from the MNPD RMS warrants / arrests database. 1 arrest = 1 body. Includes adult and juvenile arrests. 'Nearby Business' refers to a business establishment in close proximity of the address listed, and is provided for informational purposes only. There is no guarantee that all calls were dispatched to the business listed, because in some cases, multiple business establishments have the same address (e.g. a discount store that also contains a pharmacy). Due to the unique nature of apartment-based reporting, individual unit numbers and the address of the main office for a complex may sometimes both appear in this report.

East Precinct Hot Addresses
Multiple CFS / Arrests at the Same Location, Past 12 Weeks

METROPOLITAN POLICE DEPARTMENT
of Nashville and Davidson County

CFS Location / Nearby Business	Count	Counts - Top Ten Codes
936 E TRINITY LN ***MNPD East Precinct***	**67**	27 - Want Officer for Investigation / Assistance (10-43) 12 - Domestic Disturbance (10-41) 12 - Theft (10-50)
712 MAIN ST ***Mapco Convenience***	**44**	19 - Disorderly Person (10-44) 12 - Theft (10-50) 6 - Want Officer for Investigation / Assistance (10-43)
130 W TRINITY LN ***Love's Truck Stop***	**34**	7 - Theft (10-50) 6 - Vehicle Accident - Property Damage (10-45) 6 - Want Officer for Investigation / Assistance (10-43)
3410 GALLATIN PIKE ***Kroger***	**28**	10 - Theft (10-50) 9 - Disorderly Person (10-44) 3 - Want Officer for Investigation / Assistance (10-43)
600 SHELBY AV ***Family Dollar***	**28**	15 - Disorderly Person (10-44) 3 - Want Officer for Investigation / Assistance (10-43) 3 - Theft (10-50)
500 MAIN ST ***Citgo***	**26**	14 - Disorderly Person (10-44) 3 - Domestic Disturbance (10-41) 3 - Vehicle Accident - Property Damage (10-45)
2600 GALLATIN PIKE ***Speedway Gas Station***	**24**	12 - Disorderly Person (10-44) 7 - Theft (10-50) 4 - Want Officer for Investigation / Assistance (10-43)
3049 DICKERSON PIKE ***Family Dollar***	**22**	8 - Disorderly Person (10-44) 6 - Burglary - Non-Residence (10-71) 3 - Theft (10-50)
3041 DICKERSON PIKE ***Domino's Pizza***	**20**	8 - Burglary - Non-Residence (10-71) 3 - Theft (10-50) 3 - Want Officer for Investigation / Assistance (10-43)
701 DICKERSON PIKE ***Gas Station***	**20**	15 - Disorderly Person (10-44) 2 - Vehicle Accident - Property Damage (10-45) 1 - Theft (10-50)
824 MAIN ST ***Weiss Liquors Inc***	**19**	6 - Disorderly Person (10-44) 5 - Want Officer for Investigation / Assistance (10-43) 2 - Fight / Assault (10-57)
1001 SHELBY AV ***Star Mart***	**18**	10 - Disorderly Person (10-44) 3 - Want Officer for Investigation / Assistance (10-43) 3 - Vehicle Accident - Property Damage (10-45)
711 GALLATIN AV ***Kroger***	**17**	5 - Want Officer for Investigation / Assistance (10-43) 2 - Disorderly Person (10-44) 2 - Domestic Disturbance (10-41)
205 TREUTLAND AV	**16**	8 - Suspicious Person (10-40) 6 - Want Officer for Investigation / Assistance (10-43) 1 - Shots Fired (10-83)
203 TREUTLAND AV	**15**	5 - Suspicious Person (10-40) 5 - Want Officer for Investigation / Assistance (10-43) 3 - Disorderly Person (10-44)

Arrest Location	Count	Counts - Top Charges
401 WALTON LN	**33**	19 - Disorderly conduct 6 - Assault- simple - bodily injury 5 - Juvenile, loitering during school hours
S 5TH ST & SHELBY AVE	**22**	9 - Driving- revoked license 6 - Driving- suspended license 3 - Driv. lic. - no d/l
S 7TH ST & SYLVAN ST	**19**	5 - Poss. or casual exchange-cont.sub. 5 - Failure to be booked (state citation) 4 - Drug paraphernalia- unlawful use
S 4TH ST & SHELBY AVE	**18**	5 - Poss. or casual exchange-cont.sub. 5 - Driving- revoked license 4 - Failure to appear- class b or c misd.
DOUGLAS AVE & ELLINGTON PKWY N	**17**	5 - Driving- suspended license 5 - Poss. or casual exchange-cont.sub. 4 - Poss.w/int-cont.sub.- sch. ii
500 MAIN ST	**17**	7 - Poss. or casual exchange-cont.sub. 5 - Drug paraphernalia- unlawful use 3 - Alcohol- under 21, possession
130 W TRINITY LN	**16**	3 - Theft of merchandise- $1,000 or less 3 - Criminal trespass 2 - Driving- revoked license
1500 PORTER RD	**16**	7 - Poss. or casual exchange-cont.sub. 3 - Driving- suspended license 2 - Drug paraphernalia- unlawful use
DICKERSON PIKE & HART LN	**15**	5 - Failure to appear- class b or c misd. 3 - Driving- revoked license 3 - Poss. or casual exchange-cont.sub.
GALLATIN AVE & GRANADA AVE	**15**	5 - Driving under the influence 4 - Driving- revoked license 3 - Driv. lic. - no d/l
S 5TH ST & MAIN ST	**15**	3 - Driving- revoked license 3 - Drug paraphernalia- unlawful use 3 - Poss. or casual exchange-cont.sub.
S 6TH ST & SHELBY AVE	**13**	7 - Driving- revoked license 2 - Drug paraphernalia- unlawful use 2 - Drug free non sch. zone-cont.sub -marijuana
S 7TH ST & SHELBY AVE	**13**	7 - Driving- revoked license 4 - Driving- suspended license 1 - Failure to be booked (state citation)
E TRINITY LN & GALLATIN PIKE	**13**	5 - Driving- revoked license 2 - Driv. lic. - no d/l 2 - Driving- suspended license
DICKERSON PIKE & SPRING ST	**13**	5 - Driving- revoked license 5 - Poss. or casual exchange-cont.sub. 3 - Contributing - delinquency of a minor

Sourced from MNPD ARMS on 1/10/2018 8:23:11 AM. CAD calls retrieved from Metropolitan Emergency Communications Center's Computer Aided Dispatch system. Includes only calls where an officer response was made. Disposition codes 6 (Backup) and 11 (Signal 9) are excluded. Self-initiated calls are excluded. Calls dispatched to interstate RPAs and intersections are excluded. Teleserve calls are excluded. Arrest information retrieved from the MNPD RMS warrants / arrests database. 1 arrest = 1 body. Includes adult and juvenile arrests. 'Nearby Business' refers to a business establishment in close proximity of the address listed, and is provided for informational purposes only. There is no guarantee that all calls were dispatched to the business listed, because in some cases, multiple business establishments have the same address (e.g. a discount store that also contains a pharmacy). Due to the unique nature of apartment-based reporting, individual unit numbers and the address of the main office for a complex may sometimes both appear in this report.

South Precinct Hot Addresses
Multiple CFS / Arrests at the Same Location, Past 12 Weeks

METROPOLITAN POLICE DEPARTMENT
of Nashville and Davidson County

CFS Location / Nearby Business	Count	Counts - Top Ten Codes
391 WALLACE RD ***Southern Hills Medical Center***	**96**	46 - Transport Prisoner / Suspect (10-16) 17 - Want Officer for Investigation / Assistance (10-43) 5 - Disorderly Person (10-44)
4040 NOLENSVILLE PIKE ***Walmart***	**88**	21 - Transport Prisoner / Suspect (10-16) 18 - Want Officer for Investigation / Assistance (10-43) 18 - Disorderly Person (10-44)
5101 HARDING PL ***MNPD South Precinct***	**87**	38 - Want Officer for Investigation / Assistance (10-43) 16 - Theft (10-50) 14 - Domestic Disturbance (10-41)
5824 NOLENSVILLE PIKE ***Walmart***	**44**	12 - Theft (10-50) 10 - Disorderly Person (10-44) 8 - Want Officer for Investigation / Assistance (10-43)
3035 HAMILTON CHURCH RD ***Walmart***	**39**	14 - Want Officer for Investigation / Assistance (10-43) 9 - Theft (10-50) 5 - Disorderly Person (10-44)
61 EAST THOMPSON LN ***Kroger***	**36**	12 - Want Officer for Investigation / Assistance (10-43) 6 - Disorderly Person (10-44) 5 - Theft (10-50)
13011 OLD HICKORY BLVD ***BP***	**34**	10 - Want Officer for Investigation / Assistance (10-43) 8 - Vehicle Accident - Property Damage (10-45) 5 - Theft (10-50)
1400 EAGLE VIEW BLVD ***Thorntons***	**28**	10 - Theft (10-50) 5 - Disorderly Person (10-44) 4 - Want Officer for Investigation / Assistance (10-43)
2212 NOLENSVILLE PIKE	**28**	11 - Disorderly Person (10-44) 6 - Vehicle Accident - Property Damage (10-45) 4 - Want Officer for Investigation / Assistance (10-43)
1155 BELL RD ***Home Depot***	**27**	5 - Burglary - Non-Residence (10-71) 4 - Want Officer for Investigation / Assistance (10-43) 4 - Holdup / Robbery (10-53)
5319 MT VIEW RD ***Kroger***	**26**	10 - Disorderly Person (10-44) 6 - Theft (10-50) 3 - Want Officer for Investigation / Assistance (10-43)
320 PLUS PARK BLVD	**25**	25 - Burglary - Non-Residence (10-71)
1101 BELL RD	**24**	7 - Theft (10-50) 5 - Want Officer for Investigation / Assistance (10-43) 5 - Disorderly Person (10-44)
2200 NOLENSVILLE PIKE ***Circle K***	**22**	10 - Theft (10-50) 7 - Disorderly Person (10-44) 4 - Want Officer for Investigation / Assistance (10-43)
318 HARDING PL	**19**	14 - Disorderly Person (10-44) 2 - Vehicle Accident - Property Damage (10-45) 1 - Criminal Vice Activity (10-78)

Arrest Location	Count	Counts - Top Charges
4040 NOLENSVILLE PIKE	**57**	31 - Theft of merchandise- $1,000 or less 13 - Criminal trespass 7 - Failure to be booked (state citation)
391 WALLACE RD	**21**	4 - Driv. lic. - no d/l 4 - Assault, domestic bodily injury 4 - Theft of property-$1,000 or less
1900 HOBSON PIKE	**21**	9 - Disorderly conduct 4 - Poss. or casual exchange-cont.sub. 3 - Juvenile, runaway
MURFREESBORO PIKE & THOMPSON PL	**21**	12 - Driv. lic. - no d/l 3 - Drug paraphernalia- unlawful use 2 - Failure to be booked (state citation)
HARDING PL & NOLENSVILLE PIKE	**17**	9 - Driv. lic. - no d/l 2 - Driving- revoked license 2 - Driving- suspended license
1417 MURFREESBORO PIKE	**17**	12 - Accident - failure to report 1 - Child abuse - child 8 or less 1 - Drug paraphernalia- unlawful use
2ND AVE S & LAFAYETTE ST	**16**	3 - Driving- revoked license 3 - Failure to be booked (state citation) 3 - Drug paraphernalia- unlawful use
3035 HAMILTON CHURCH RD	**16**	6 - Theft of property-$1,000 or less 4 - Theft of merchandise- $1,000 or less 2 - Driv. lic. - no d/l
411 MURFREESBORO PIKE	**15**	10 - Failure to be booked (state citation) 4 - Criminal trespass 3 - Failure to appear- class b or c misd.
BELL RD & CANE RIDGE RD	**15**	8 - Driv. lic. - no d/l 4 - Driving- suspended license 1 - Driving- revoked license
BELL RD & HICKORY HOLLOW TER	**15**	5 - Driv. lic. - no d/l 3 - Driving- suspended license 3 - Poss. or casual exchange-cont.sub.
CLAIBORNE ST & LAFAYETTE ST	**15**	9 - Failure to be booked (state citation) 4 - Drug paraphernalia- unlawful use 3 - Failure to appear- class b or c misd.
3RD AVE S & MCCANN ST	**14**	11 - Drug paraphernalia- unlawful use 4 - Failure to be booked (state citation) 1 - Failure to appear- class b or c misd.
212 PAVILION BLVD	**14**	5 - Probation violation- felony 4 - Parole violation 2 - Probation violation- misdemeanor
CHARLES E DAVIS BLVD & LAFAYETTE ST	**13**	4 - Driving- suspended license 2 - Driving- revoked license 1 - Driv. lic. - poss. of revoked, susp. or altered

Sourced from MNPD ARMS on 1/10/2018 8:23:11 AM. CAD calls retrieved from Metropolitan Emergency Communications Center's Computer Aided Dispatch system. Includes only calls where an officer response was made. Disposition codes 6 (Backup) and 11 (Signal 9) are excluded. Self-initiated calls are excluded. Calls dispatched to interstate RPAs and intersections are excluded. Teleserve calls are excluded. Arrest information retrieved from the MNPD RMS warrants / arrests database. 1 arrest = 1 body. Includes adult and juvenile arrests. 'Nearby Business' refers to a business establishment in close proximity of the address listed, and is provided for informational purposes only. There is no guarantee that all calls were dispatched to the business listed, because in some cases, multiple business establishments have the same address (e.g. a discount store that also contains a pharmacy). Due to the unique nature of apartment-based reporting, individual unit numbers and the address of the main office for a complex may sometimes both appear in this report.

Central Precinct Hot Addresses
Multiple CFS / Arrests at the Same Location, Past 12 Weeks

METROPOLITAN POLICE DEPARTMENT
of Nashville and Davidson County

CFS Location / Nearby Business	Count	Counts - Top Ten Codes
639 LAFAYETTE ST ***Nashville Rescue Mission***	**200**	98 - Want Officer for Investigation / Assistance (10-43) 56 - Disorderly Person (10-44) 9 - Suicidal Person (10-63)
709 5TH AV S ***Greyhound***	**145**	62 - Disorderly Person (10-44) 49 - Want Officer for Investigation / Assistance (10-43) 7 - Fight / Assault (10-57)
705 DREXEL ST ***Room In the Inn***	**131**	57 - Want Officer for Investigation / Assistance (10-43) 42 - Disorderly Person (10-44) 9 - Theft (10-50)
512 1ST AV N ***Criminal Justice Center Annex***	**105**	39 - Want Officer for Investigation / Assistance (10-43) 28 - Domestic Disturbance (10-41) 16 - Disorderly Person (10-44)
400 CHARLOTTE AV ***Tennessee Public Transportation Association***	**64**	33 - Want Officer for Investigation / Assistance (10-43) 16 - Disorderly Person (10-44) 3 - Theft (10-50)
601 KOREAN VETERANS BLVD ***MNPD Central Precinct***	**46**	27 - Want Officer for Investigation / Assistance (10-43) 9 - Theft (10-50) 3 - Domestic Disturbance (10-41)
305 BROADWAY ***Cadillac Ranch***	**43**	15 - Want Officer for Investigation / Assistance (10-43) 14 - Disorderly Person (10-44) 7 - Fight / Assault (10-57)
1201 BROADWAY ***McDonalds***	**42**	27 - Disorderly Person (10-44) 7 - Want Officer for Investigation / Assistance (10-43) 4 - Fight / Assault (10-57)
227 SHELBY AV ***Exxon***	**41**	15 - Want Officer for Investigation / Assistance (10-43) 11 - Disorderly Person (10-44) 6 - Vehicle Accident - Property Damage (10-45)
329 BROADWAY ***Honkey Tonk Central***	**34**	17 - Disorderly Person (10-44) 5 - Want Officer for Investigation / Assistance (10-43) 5 - Fight / Assault (10-57)
111 N 1ST ST ***Travel Centers of America***	**32**	16 - Want Officer for Investigation / Assistance (10-43) 10 - Disorderly Person (10-44) 2 - Vehicle Accident - Property Damage (10-45)
9 HERMITAGE AV ***Gas Station***	**32**	19 - Disorderly Person (10-44) 8 - Want Officer for Investigation / Assistance (10-43) 3 - Fight / Assault (10-57)
1101 BROADWAY ***Exxon***	**31**	9 - Disorderly Person (10-44) 9 - Want Officer for Investigation / Assistance (10-43) 3 - Vehicle Accident - Property Damage (10-45)
506 2ND AV N ***Sherriff's Office***	**30**	15 - Want Officer for Investigation / Assistance (10-43) 6 - Criminal Vice Activity (10-78) 2 - Disorderly Person (10-44)
120 3RD AV S	**29**	9 - Fight / Assault (10-57) 9 - Disorderly Person (10-44) 6 - Want Officer for Investigation / Assistance (10-43)

Arrest Location	Count	Counts - Top Charges
408 2ND AVE N	**210**	79 - Probation violation- misdemeanor 34 - Failure to appear- class b or c misd. 24 - Failure to be booked (state citation)
512 1ST AVE N	**150**	50 - Failure to appear- class b or c misd. 21 - Probation violation- felony 16 - Probation violation- misdemeanor
639 LAFAYETTE ST	**63**	15 - Failure to be booked (state citation) 13 - Failure to appear- class b or c misd. 9 - Criminal trespass
1 TITANS WAY	**42**	19 - Public intoxication 17 - Criminal trespass 4 - Resisting stop, frisk, halt, arrest, or search
1101 BROADWAY	**35**	11 - Criminal trespass 7 - Public intoxication 6 - Failure to be booked (state citation)
448 2ND AVE N	**32**	13 - Driv. lic. - no d/l 4 - Driving- suspended license 4 - Poss. or casual exchange-cont.sub.
4TH AVE S & LAFAYETTE ST	**32**	12 - Poss. or casual exchange-cont.sub. 5 - Driving- revoked license 4 - Criminal trespass
506 2ND AVE N	**31**	9 - Failure to appear- class b or c misd. 7 - Failure to be booked (state citation) 4 - Probation violation- felony
BIRCH BUILDING	**31**	11 - Driv. lic. - no d/l 6 - Driving- revoked license 5 - Driving- suspended license
705 DREXEL ST	**30**	10 - Criminal trespass 5 - Public intoxication 5 - Failure to be booked (state citation)
310 1ST AVE S	**20**	11 - Criminal trespass 7 - Public intoxication 1 - Resisting stop, frisk, halt, arrest, or search
350 DEADERICK ST	**19**	18 - Criminal trespass 3 - Failure to be booked (state citation) 1 - Poss. or casual exchange-cont.sub.
514 8TH AVE S	**16**	16 - Criminal trespass
400 CHARLOTTE AVE	**15**	7 - Public intoxication 2 - Juvenile, loitering during school hours 2 - Poss. or casual exchange-cont.sub.
N 1ST ST & SPRING ST	**14**	4 - Poss. or casual exchange-cont.sub. 3 - Driving- revoked license 3 - Driving- suspended license

Sourced from MNPD ARMS on 1/10/2018 8:23:11 AM. CAD calls retrieved from Metropolitan Emergency Communications Center's Computer Aided Dispatch system. Includes only calls where an officer response was made. Disposition codes 6 (Backup) and 11 (Signal 9) are excluded. Self-initiated calls are excluded. Calls dispatched to interstate RPAs and intersections are excluded. Teleserve calls are excluded. Arrest information retrieved from the MNPD RMS warrants / arrests database. 1 arrest = 1 body. Includes adult and juvenile arrests. 'Nearby Business' refers to a business establishment in close proximity of the address listed, and is provided for informational purposes only. There is no guarantee that all calls were dispatched to the business listed, because in some cases, multiple business establishments have the same address (e.g. a discount store that also contains a pharmacy). Due to the unique nature of apartment-based reporting, individual unit numbers and the address of the main office for a complex may sometimes both appear in this report.

Hermitage Precinct Hot Addresses
Multiple CFS / Arrests at the Same Location, Past 12 Weeks

METROPOLITAN POLICE DEPARTMENT
of Nashville and Davidson County

CFS Location / Nearby Business	Count	Counts - Top Ten Codes
5655 FRIST BLVD ***Summit Medical Center***	**94**	49 - Transport Prisoner / Suspect (10-16) 16 - Want Officer for Investigation / Assistance (10-43) 8 - Domestic Disturbance (10-41)
433 OPRY MILLS DR ***Opry Mills***	**84**	28 - Theft (10-50) 18 - Want Officer for Investigation / Assistance (10-43) 12 - Disorderly Person (10-44)
24 LAFAYETTE ST ***Z Mart***	**63**	34 - Disorderly Person (10-44) 11 - Criminal Vice Activity (10-78) 7 - Want Officer for Investigation / Assistance (10-43)
3701 JAMES KAY LN ***MNPD Hermitage Precinct***	**47**	23 - Want Officer for Investigation / Assistance (10-43) 8 - Theft (10-50) 7 - Domestic Disturbance (10-41)
4424 LEBANON PIKE ***Walmart Supercenter***	**37**	12 - Theft (10-50) 5 - Transport Prisoner / Suspect (10-16) 5 - Disorderly Person (10-44)
2284 MURFREESBORO PIKE ***Kroger***	**32**	13 - Disorderly Person (10-44) 4 - Want Officer for Investigation / Assistance (10-43) 4 - Theft (10-50)
1 TERMINAL DR ***Nashville International Airport***	**28**	13 - Investigate 911 Hang-Up Call (10-88) 7 - Vehicle Accident - Property Damage (10-45) 2 - Theft (10-50)
3150 MCGAVOCK PIKE ***McGavock High School***	**27**	11 - Theft (10-50) 5 - Want Officer for Investigation / Assistance (10-43) 3 - Disorderly Person (10-44)
5544 OLD HICKORY BLVD ***Kroger***	**24**	11 - Vehicle Accident - Property Damage (10-45) 3 - Want Officer for Investigation / Assistance (10-43) 3 - Disorderly Person (10-44)
2330 JACKSON DOWNS BLVD ***Kohl's***	**22**	15 - Theft (10-50) 3 - Transport Prisoner / Suspect (10-16) 2 - Want Officer for Investigation / Assistance (10-43)
1210 MURFREESBORO PIKE	**21**	9 - Disorderly Person (10-44) 4 - Want Officer for Investigation / Assistance (10-43) 3 - Investigate 911 Hang-Up Call (10-88)
2800 OPRYLAND DR ***Gaylord Opryland Resort and Convention Center***	**20**	9 - Theft (10-50) 4 - Want Officer for Investigation / Assistance (10-43) 2 - Vehicle Accident - Property Damage (10-45)
82 LAFAYETTE ST ***Dollar General***	**20**	7 - Theft (10-50) 6 - Disorderly Person (10-44) 2 - Want Officer for Investigation / Assistance (10-43)
3171 LEBANON PIKE ***Target***	**19**	7 - Theft (10-50) 4 - Suspicious Person (10-40) 2 - Vehicle Accident - Property Damage (10-45)
101 UNIVERSITY CT ***Tony Sudekum Apartments***	**19**	12 - Burglary - Non-Residence (10-71) 2 - Fight / Assault (10-57) 1 - Theft (10-50)

Arrest Location	Count	Counts - Top Charges
3150 MCGAVOCK PIKE	**43**	12 - Disorderly conduct 7 - Poss. or casual exchange-cont.sub. 6 - Assault
24 LAFAYETTE ST	**40**	13 - Drug paraphernalia- unlawful use 7 - Failure to be booked (state citation) 6 - Failure to appear- class b or c misd.
433 OPRY MILLS DR	**29**	10 - Theft of merchandise- $1,000 or less 6 - Criminal trespass 3 - Vandalism- $1,000 or less
BRILEY PKWY N & MCGAVOCK PIKE	**23**	8 - Driving- suspended license 7 - Driv. lic. - no d/l 5 - Driving- revoked license
20 LAFAYETTE ST	**22**	12 - Criminal trespass 5 - Drug paraphernalia- unlawful use 3 - Failure to appear- class b or c misd.
3125 IRONWOOD DR	**21**	4 - Assault - agg - public emp or transport worker 3 - Assault- simple - bodily injury 3 - Assault, aggravated - deadly weapon - int/kn
860 MURFREESBORO PIKE	**19**	3 - Juvenile, curfew 3 - Driv. lic. - no d/l 2 - Assault, aggravated - strangulation - int/kn
4424 LEBANON PIKE	**19**	12 - Theft of merchandise- $1,000 or less 3 - Poss. or casual exchange-cont.sub. 2 - Theft of property-$1,000 or less
MILLWOOD DR & MURFREESBORO PIKE	**19**	8 - Driv. lic. - no d/l 4 - Driving- revoked license 3 - Driving- suspended license
DELL PKWY & MURFREESBORO PIKE	**17**	11 - Driv. lic. - no d/l 3 - Driving- revoked license 2 - Driving- suspended license
5770 OLD HICKORY BLVD	**17**	7 - Failure to be booked (state citation) 3 - Failure to appear- class b or c misd. 3 - Drug paraphernalia- unlawful use
5655 FRIST BLVD	**16**	2 - Drug paraphernalia- unlawful use 2 - Driving under the influence 2 - Failure to appear- class b or c misd.
205 MILLWOOD DR	**15**	7 - Drug paraphernalia- unlawful use 7 - Failure to appear- class b or c misd. 1 - Failure to be booked (state citation)
DONELSON PIKE & MURFREESBORO PIKE	**15**	5 - Driv. lic. - no d/l 4 - Driving- revoked license 3 - Driving- suspended license
FESSLERS LN & MURFREESBORO PIKE	**13**	3 - Failure to be booked (state citation) 3 - Poss. or casual exchange-cont.sub. 2 - Driv. lic. - no d/l

Sourced from MNPD ARMS on 1/10/2018 8:23:11 AM. CAD calls retrieved from Metropolitan Emergency Communications Center's Computer Aided Dispatch system. Includes only calls where an officer response was made. Disposition codes 6 (Backup) and 11 (Signal 9) are excluded. Self-initiated calls are excluded. Calls dispatched to interstate RPAs and intersections are excluded. Teleserve calls are excluded. Arrest information retrieved from the MNPD RMS warrants / arrests database. 1 arrest = 1 body. Includes adult and juvenile arrests. 'Nearby Business' refers to a business establishment in close proximity of the address listed, and is provided for informational purposes only. There is no guarantee that all calls were dispatched to the business listed, because in some cases, multiple business establishments have the same address (e.g. a discount store that also contains a pharmacy). Due to the unique nature of apartment-based reporting, individual unit numbers and the address of the main office for a complex may sometimes both appear in this report.

North Precinct Hot Addresses
Multiple CFS / Arrests at the Same Location, Past 12 Weeks

METROPOLITAN POLICE DEPARTMENT
of Nashville and Davidson County

CFS Location / Nearby Business	Count	Counts - Top Ten Codes
1818 ALBION ST ***Nashville General Hospital School***	**88**	42 - Want Officer for Investigation / Assistance (10-43) 20 - Transport Prisoner / Suspect (10-16) 7 - Rape (10-67)
1716 ROSA L PARKS BLVD ***Nashville Rescue Mission***	**65**	37 - Want Officer for Investigation / Assistance (10-43) 9 - Disorderly Person (10-44) 6 - Vehicle Accident - Property Damage (10-45)
1015 JEFFERSON ST ***Family Dollar Store***	**51**	34 - Theft (10-50) 8 - Disorderly Person (10-44) 4 - Want Officer for Investigation / Assistance (10-43)
2231 26TH AV N ***MNPD North Precinct***	**48**	15 - Want Officer for Investigation / Assistance (10-43) 10 - Domestic Disturbance (10-41) 9 - Theft (10-50)
801 JEFFERSON ST ***Mapco***	**42**	21 - Theft (10-50) 8 - Disorderly Person (10-44) 6 - Want Officer for Investigation / Assistance (10-43)
800 MONROE ST ***Kroger***	**38**	9 - Disorderly Person (10-44) 9 - Want Officer for Investigation / Assistance (10-43) 7 - Theft (10-50)
2801 JOHN A MERRITT BLVD ***BP***	**37**	20 - Disorderly Person (10-44) 6 - Theft (10-50) 4 - Want Officer for Investigation / Assistance (10-43)
1755 DR D B TODD JR BLVD ***Dollar General***	**29**	11 - Theft (10-50) 10 - Disorderly Person (10-44) 3 - Want Officer for Investigation / Assistance (10-43)
2200 BRICK CHURCH PIKE ***Exxon***	**28**	15 - Disorderly Person (10-44) 4 - Want Officer for Investigation / Assistance (10-43) 3 - Vehicle Accident - Property Damage (10-45)
2022 ROSA L PARKS BLVD ***Exxon***	**28**	9 - Theft (10-50) 8 - Vehicle Accident - Property Damage (10-45) 5 - Want Officer for Investigation / Assistance (10-43)
1800 JEFFERSON ST ***Pauls Market***	**26**	17 - Disorderly Person (10-44) 3 - Want Officer for Investigation / Assistance (10-43) 3 - Theft (10-50)
1705 JENKINS ST	**23**	13 - Disorderly Person (10-44) 3 - Burglary - Non-Residence (10-71) 2 - Fight / Assault (10-57)
1706 22ND AV N	**23**	10 - Want Officer for Investigation / Assistance (10-43) 6 - Disorderly Person (10-44) 3 - Domestic Disturbance (10-41)
1457 JACKSON ST	**23**	20 - Burglary - Non-Residence (10-71) 2 - Want Officer for Investigation / Assistance (10-43) 1 - Theft (10-50)
800 JEFFERSON ST	**22**	10 - Want Officer for Investigation / Assistance (10-43) 9 - Disorderly Person (10-44) 1 - Theft (10-50)

Arrest Location	Count	Counts - Top Charges
1818 ALBION ST	**34**	5 - Failure to be booked (state citation) 5 - Drug paraphernalia- unlawful use 5 - Criminal trespass
512 31ST AVE N	**27**	12 - Failure to appear- class b or c misd. 6 - Probation violation- misdemeanor 6 - Probation violation- felony
7277 OLD HICKORY BLVD	**20**	11 - Disorderly conduct 4 - Juvenile, tobacco product- purchase by minor 1 - Juvenile, runaway
2231 26TH AVE N	**15**	4 - Vandalism- $1,000 or less 3 - Probation violation- felony 3 - Assault
2401 BRICK CHURCH PIKE	**15**	8 - Poss. or casual exchange-cont.sub. 8 - Drug paraphernalia- unlawful use 2 - Failure to appear- class b or c misd.
AVONDALE CIR & BRICK CHURCH PIKE	**14**	6 - Poss. or casual exchange-cont.sub. 3 - Drug paraphernalia- unlawful use 2 - Driving- revoked license
26TH AVE N & CLARKSVILLE PIKE	**13**	6 - Driv. lic. - no d/l 4 - Driving- suspended license 3 - Driving- revoked license
311 W TRINITY LN	**13**	5 - Drug paraphernalia- unlawful use 5 - Poss. or casual exchange-cont.sub. 4 - Probation violation- misdemeanor
1000 CASS ST	**13**	9 - Disorderly conduct 2 - Vandalism- $1,000 or less 1 - Theft of property-$1,000 or less
1360 BRICK CHURCH PIKE	**12**	7 - Drug paraphernalia- unlawful use 5 - Failure to be booked (state citation) 3 - Failure to appear- class b or c misd.
W TRINITY LN & YOUNGS LN	**11**	3 - Driving- suspended license 3 - Driving- revoked license 2 - Driving under the influence
1627 12TH AVE N	**10**	3 - Poss. or casual exchange-cont.sub. 2 - Failure to be booked (state citation) 2 - Drug paraphernalia- unlawful use
16TH AVE N & COCKRILL ST	**9**	3 - Poss. or casual exchange-cont.sub. 2 - Poss.w/int-cont.sub.- cocaine .5 gr. or more 2 - Driving- suspended license
1406 COUNTY HOSPITAL RD	**9**	22 - Probation violation- community corrections viol. 2 - Probation violation- felony
14TH AVE N & CHARLOTTE AVE	**8**	2 - Driv. lic. - no d/l 2 - Driving- revoked license 2 - Poss. or casual exchange-cont.sub.

Sourced from MNPD ARMS on 1/10/2018 8:23:11 AM. CAD calls retrieved from Metropolitan Emergency Communications Center's Computer Aided Dispatch system. Includes only calls where an officer response was made. Disposition codes 6 (Backup) and 11 (Signal 9) are excluded. Self-initiated calls are excluded. Calls dispatched to interstate RPAs and intersections are excluded. Teleserve calls are excluded. Arrest information retrieved from the MNPD RMS warrants / arrests database. 1 arrest = 1 body. Includes adult and juvenile arrests. 'Nearby Business' refers to a business establishment in close proximity of the address listed, and is provided for informational purposes only. There is no guarantee that all calls were dispatched to the business listed, because in some cases, multiple business establishments have the same address (e.g. a discount store that also contains a pharmacy). Due to the unique nature of apartment-based reporting, individual unit numbers and the address of the main office for a complex may sometimes both appear in this report.

Madison Precinct Hot Addresses
Multiple CFS / Arrests at the Same Location, Past 12 Weeks

METROPOLITAN POLICE DEPARTMENT
of Nashville and Davidson County

CFS Location / Nearby Business	Count	Counts - Top Ten Codes
3458 DICKERSON PIKE ***Walmart Supercenter***	**118**	38 - Transport Prisoner / Suspect (10-16) 24 - Theft (10-50) 14 - Want Officer for Investigation / Assistance (10-43)
2232 GALLATIN PIKE N ***Walmart***	**74**	18 - Theft (10-50) 18 - Transport Prisoner / Suspect (10-16) 10 - Want Officer for Investigation / Assistance (10-43)
3441 DICKERSON PIKE ***Skyline Medical Center***	**65**	26 - Want Officer for Investigation / Assistance (10-43) 7 - Domestic Disturbance (10-41) 7 - Fight / Assault (10-57)
400 MYATT DR ***Madison Police Precinct***	**50**	24 - Want Officer for Investigation / Assistance (10-43) 9 - Domestic Disturbance (10-41) 7 - Theft (10-50)
627 GALLATIN PIKE S ***Walgreens***	**39**	15 - Disorderly Person (10-44) 7 - Want Officer for Investigation / Assistance (10-43) 7 - Theft (10-50)
2050 GALLATIN PIKE N ***Target***	**37**	12 - Transport Prisoner / Suspect (10-16) 10 - Theft (10-50) 6 - Want Officer for Investigation / Assistance (10-43)
200 GALLATIN PIKE S ***Kroger***	**35**	13 - Want Officer for Investigation / Assistance (10-43) 5 - Disorderly Person (10-44) 5 - Theft (10-50)
333 RIO VISTA DR ***Charter Village Apartments***	**33**	10 - Shots Fired (10-83) 6 - Want Officer for Investigation / Assistance (10-43) 4 - Investigate 911 Hang-Up Call (10-88)
101 GALLATIN PIKE N ***Gas Station***	**30**	13 - Disorderly Person (10-44) 7 - Theft (10-50) 4 - Want Officer for Investigation / Assistance (10-43)
109 GALLATIN PIKE N ***Walmart Neighborhood Market***	**30**	10 - Theft (10-50) 8 - Transport Prisoner / Suspect (10-16) 5 - Vehicle Accident - Property Damage (10-45)
819 GALLATIN PIKE S ***Exxon***	**28**	9 - Want Officer for Investigation / Assistance (10-43) 8 - Disorderly Person (10-44) 4 - Theft (10-50)
1584 GALLATIN PIKE N ***Home Depot***	**25**	10 - Burglary - Non-Residence (10-71) 10 - Theft (10-50) 2 - Vehicle Accident - Property Damage (10-45)
1516 GALLATIN PIKE S	**22**	10 - Disorderly Person (10-44) 6 - Theft (10-50) 2 - Person with Weapon (10-54)
143 GALLATIN PIKE S	**18**	12 - Disorderly Person (10-44) 2 - Want Officer for Investigation / Assistance (10-43) 1 - Fight / Assault (10-57)
3307 BRICK CHURCH PIKE	**17**	8 - Burglary - Non-Residence (10-71) 2 - Domestic Disturbance (10-41) 2 - Disorderly Person (10-44)

Arrest Location	Count	Counts - Top Charges
3458 DICKERSON PIKE	**112**	95 - Theft of merchandise- $1,000 or less 14 - Theft of property-$1,000 or less 11 - Criminal trespass
117 W SMITH ST	**75**	42 - Failure to appear- class b or c misd. 37 - Failure to be booked (state citation) 17 - Probation violation- misdemeanor
3441 DICKERSON PIKE	**55**	12 - Driving under the influence 10 - Failure to appear- class b or c misd. 8 - Driving- revoked license
2232 N GALLATIN PIKE	**36**	28 - Theft of merchandise- $1,000 or less 5 - Criminal trespass 4 - Theft of property-$1,000 or less
2050 N GALLATIN PIKE	**26**	19 - Theft of merchandise- $1,000 or less 5 - Poss. or casual exchange-cont.sub. 3 - Drug paraphernalia- unlawful use
DICKERSON PIKE & DOVERSIDE DR	**15**	5 - Poss. or casual exchange-cont.sub. 3 - Driving- suspended license 2 - Driv. lic. - no d/l
101 S GALLATIN PIKE	**12**	5 - Driving- revoked license 2 - Criminal trespass 2 - Failure to be booked (state citation)
S GALLATIN PIKE & NEELYS BEND RD	**12**	4 - Driving- suspended license 3 - Driv. lic. - no d/l 2 - Failure to appear- class b or c misd.
BRICK CHURCH PIKE & EWING DR	**11**	3 - Driving- suspended license 3 - Driv. lic. - no d/l 2 - Assault, domestic bodily injury
665 MYATT DR	**11**	7 - Poss. or casual exchange-cont.sub. 2 - Failure to be booked (state citation) 2 - Drug paraphernalia- unlawful use
S GALLATIN PIKE & DUE WEST AVE E	**10**	3 - Probation violation- misdemeanor 2 - Driving- suspended license 2 - Failure to appear- class b or c misd.
N GALLATIN PIKE & MYATT DR	**9**	5 - Driv. lic. - no d/l 3 - Drug paraphernalia- unlawful use 3 - Poss. or casual exchange-cont.sub.
N GRAYCROFT AVE & OLD HICKORY BLVD W	**9**	3 - Driv. lic. - no d/l 3 - Drug paraphernalia- unlawful use 1 - Driving under the influence
101 N GALLATIN PIKE	**9**	4 - Poss. or casual exchange-cont.sub. 3 - Poss.w/int-cont.sub.-meth.5 gr or more 2 - Drug paraphernalia- unlawful use
314 CHURCH ST	**9**	9 - Criminal trespass 5 - Vandalism- $1,000 or less

Sourced from MNPD ARMS on 1/10/2018 8:23:11 AM. CAD calls retrieved from Metropolitan Emergency Communications Center's Computer Aided Dispatch system. Includes only calls where an officer response was made. Disposition codes 6 (Backup) and 11 (Signal 9) are excluded. Self-initiated calls are excluded. Calls dispatched to interstate RPAs and intersections are excluded. Teleserve calls are excluded. Arrest information retrieved from the MNPD RMS warrants / arrests database. 1 arrest = 1 body. Includes adult and juvenile arrests. 'Nearby Business' refers to a business establishment in close proximity of the address listed, and is provided for informational purposes only. There is no guarantee that all calls were dispatched to the business listed, because in some cases, multiple business establishments have the same address (e.g. a discount store that also contains a pharmacy). Due to the unique nature of apartment-based reporting, individual unit numbers and the address of the main office for a complex may sometimes both appear in this report.

Midtown Hills Precinct Hot Addresses
Multiple CFS / Arrests at the Same Location, Past 12 Weeks

METROPOLITAN POLICE DEPARTMENT
of Nashville and Davidson County

CFS Location / Nearby Business	Count	Counts - Top Ten Codes
2000 CHURCH ST ***Baptist Hospital***	**117**	55 - Want Officer for Investigation / Assistance (10-43) 19 - Transport Prisoner / Suspect (10-16) 9 - Theft (10-50)
2300 PATTERSON ST ***Centennial Medical Center***	**67**	40 - Transport Prisoner / Suspect (10-16) 10 - Want Officer for Investigation / Assistance (10-43) 4 - Fight / Assault (10-57)
1441 12TH AV S ***Midtown Hills Police Precinct***	**43**	21 - Want Officer for Investigation / Assistance (10-43) 9 - Theft (10-50) 6 - Domestic Disturbance (10-41)
1211 MEDICAL CENTER DR ***Vanderbilt University Medical Center***	**42**	8 - Fight / Assault (10-57) 7 - Want Officer for Investigation / Assistance (10-43) 6 - Shooting (10-52)
2421 POWELL AV ***Walmart***	**42**	12 - Want Officer for Investigation / Assistance (10-43) 8 - Theft (10-50) 7 - Disorderly Person (10-44)
1401 CHARLOTTE AV ***Exxon***	**41**	14 - Theft (10-50) 10 - Disorderly Person (10-44) 8 - Suspicious Person (10-40)
4041 NOLENSVILLE PIKE ***McDonald's***	**30**	17 - Disorderly Person (10-44) 3 - Want Officer for Investigation / Assistance (10-43) 3 - Vehicle Accident - Property Damage (10-45)
1000 EDGEHILL AV ***ES Rose Park***	**29**	18 - Theft (10-50) 5 - Want Officer for Investigation / Assistance (10-43) 4 - Suspicious Person (10-40)
2700 WEST END AV ***McDonald's***	**28**	15 - Disorderly Person (10-44) 6 - Want Officer for Investigation / Assistance (10-43) 3 - Investigate 911 Hang-Up Call (10-88)
2500 WEST END AV ***Centennial Park***	**26**	16 - Want Officer for Investigation / Assistance (10-43) 2 - Disorderly Person (10-44) 2 - Theft (10-50)
5621 FRANKLIN PIKE	**22**	9 - Want Officer for Investigation / Assistance (10-43) 6 - Vehicle Accident - Property Damage (10-45) 3 - Transport Prisoner / Suspect (10-16)
1519 CHURCH ST ***Play Dance Bar***	**21**	7 - Fight / Assault (10-57) 7 - Disorderly Person (10-44) 5 - Want Officer for Investigation / Assistance (10-43)
1700 CHURCH ST	**20**	11 - Disorderly Person (10-44) 3 - Want Officer for Investigation / Assistance (10-43) 1 - Person with Weapon (10-54)
2001 8TH AV S ***Exxon***	**20**	9 - Disorderly Person (10-44) 7 - Theft (10-50) 2 - Want Officer for Investigation / Assistance (10-43)
780 OLD HICKORY BLVD ***Target***	**19**	5 - Vehicle Accident - Property Damage (10-45) 3 - Transport Prisoner / Suspect (10-16) 3 - Want Officer for Investigation / Assistance (10-43)

Arrest Location	Count	Counts - Top Charges
2300 PATTERSON ST	**21**	3 - Criminal trespass 3 - Public intoxication 3 - Failure to be booked (state citation)
2000 CHURCH ST	**20**	7 - Criminal trespass 4 - Poss. or casual exchange-cont.sub. 3 - Driving- revoked license
4820 FRANKLIN PIKE	**17**	15 - Disorderly conduct 2 - Resisting stop, frisk, halt, arrest, or search 2 - Weapon- carrying on school property with intent
NOLENSVILLE PIKE & OLD HICKORY BLVD	**17**	8 - Driv. lic. - no d/l 4 - Driving- suspended license 3 - Poss. or casual exchange-cont.sub.
1211 MEDICAL CENTER DR	**16**	6 - Assault, aggravated - deadly weapon - reckless 4 - Failure to appear - felony or class a misd. 4 - Robbery- agg.- weapon or object
2421 POWELL AVE	**15**	11 - Theft of merchandise- $1,000 or less 2 - Theft of property-$1,000 or less 1 - Theft of property-$2,500 or > but < $10,000
3812 HILLSBORO PIKE	**15**	6 - Disorderly conduct 3 - Poss. or casual exchange-cont.sub. 2 - Juvenile, runaway
8TH AVE S & WEDGEWOOD AVE	**15**	4 - Driving- revoked license 4 - Driving- suspended license 3 - Drug paraphernalia- unlawful use
2500 WEST END AVE	**14**	9 - Poss. or casual exchange-cont.sub. 2 - Drug paraphernalia- unlawful use 2 - Failure to be booked (state citation)
12TH AVE S & WEDGEWOOD AVE	**14**	4 - Driving- revoked license 2 - Driv. lic. - no d/l 2 - Juvenile, curfew
11TH AVE S & HORTON AVE	**11**	5 - Driving- revoked license 4 - Drug paraphernalia- unlawful use 2 - Poss. or casual exchange-cont.sub.
I 65 N & WEDGEWOOD AVE	**11**	3 - Driving- suspended license 3 - Driv. lic. - no d/l 3 - Drug paraphernalia- unlawful use
5621 FRANKLIN PIKE	**10**	3 - Failure to be booked (state citation) 2 - Failure to appear- class b or c misd. 2 - Probation violation- felony
2001 8TH AVE S	**9**	4 - Poss. or casual exchange-cont.sub. 3 - Probation violation- misdemeanor 3 - Criminal trespass
NOLENSVILLE PIKE & ZOO RD	**9**	2 - Driv. lic. - no d/l 1 - Driving- revoked license 1 - Driving- suspended license

Sourced from MNPD ARMS on 1/10/2018 8:23:11 AM. CAD calls retrieved from Metropolitan Emergency Communications Center's Computer Aided Dispatch system. Includes only calls where an officer response was made. Disposition codes 6 (Backup) and 11 (Signal 9) are excluded. Self-initiated calls are excluded. Calls dispatched to interstate RPAs and intersections are excluded. Teleserve calls are excluded. Arrest information retrieved from the MNPD RMS warrants / arrests database. 1 arrest = 1 body. Includes adult and juvenile arrests. 'Nearby Business' refers to a business establishment in close proximity of the address listed, and is provided for informational purposes only. There is no guarantee that all calls were dispatched to the business listed, because in some cases, multiple business establishments have the same address (e.g. a discount store that also contains a pharmacy). Due to the unique nature of apartment-based reporting, individual unit numbers and the address of the main office for a complex may sometimes both appear in this report.

Other Reports

CompStat Weekly Analysis is provided by the Metropolitan Nashville Police Department Crime Analysis Section. This report is intended to be a management and planning tool and does not reflect the official UCR counts for the department.

"Great thoughts speak only to the thoughtful mind, but great actions speak to all mankind."
- Theodore Roosevelt

Begin Date: 12/31/2017
End Date: 01/06/2018
Week: 1

APR Data

Precinct Assignment	YTD	Last Week
West	0	0
East	11	11
South	27	27
Central	14	14
Hermitage	11	11
North	1	1
Madison	16	16
Midtown Hills	2	2
County	**82**	**82**

APR Initiated by	YTD	Last Week
Self Initiated	3	3
Walk In	34	34
Dispatched	45	45

Criteria	YTD	Last Week
Pending Over 30 Minutes	1	1
Met APR Criteria	81	81

Result	YTD	Last Week
Requested Officer Respond	1	1
No Answer at Call Back	1	1
Complainant Waiting	26	26
Complainant Gone	1	1
Reviewed Text of Call With Complainant	53	53

Action Taken	YTD	Last Week
Sent Back to Pending	8	8
Incident Report Completed	55	55
No Police Action Required	19	19

Percent of CFS by Precinct Assignment (YTD)

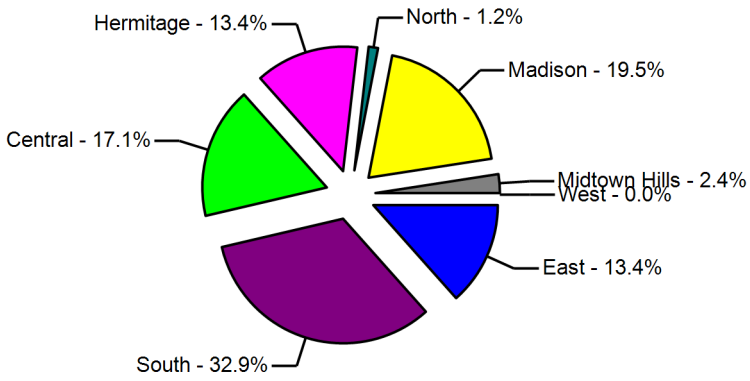

Action Taken (YTD)

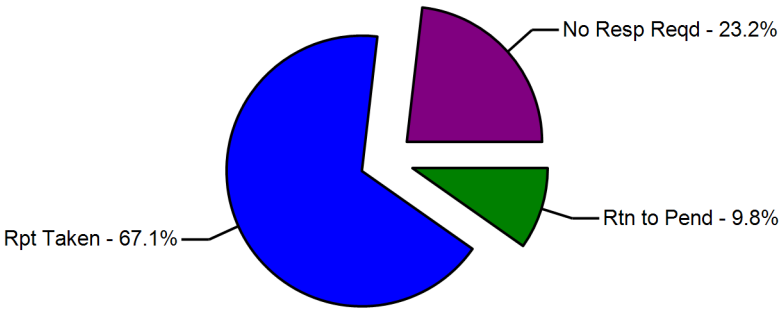

Sourced from data entered at each precinct.

Case Preparation Section - Case File Inventory

METROPOLITAN POLICE DEPARTMENT
of Nashville and Davidson County

Status	Prior Week	Compstat Week	Change	Same Week Last Year	Compstat Week	Change
Case Backlog	124		-Infinity	75		-100.0 %
Average Number of Days to Complete	17		-17	2		-2

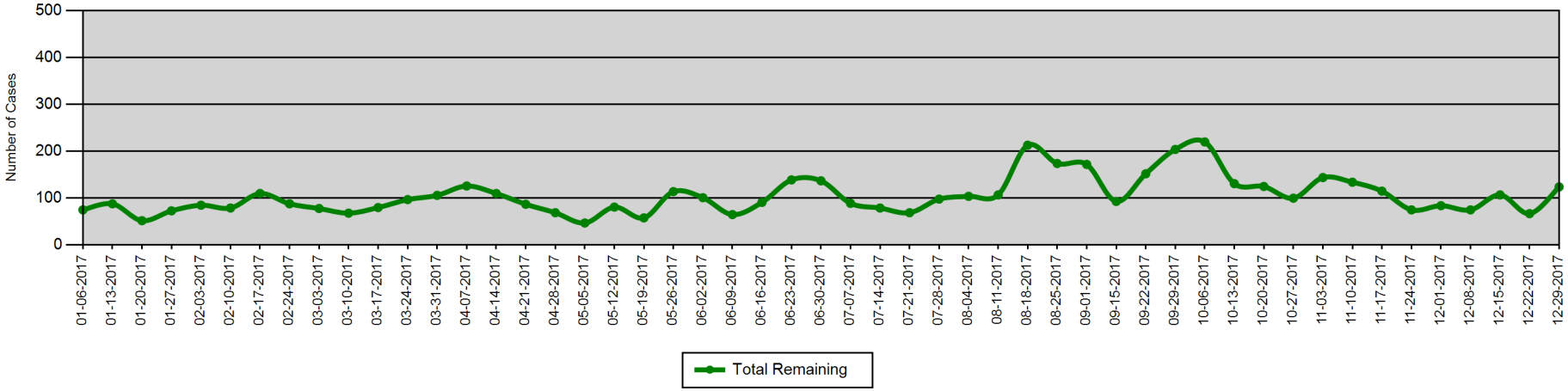

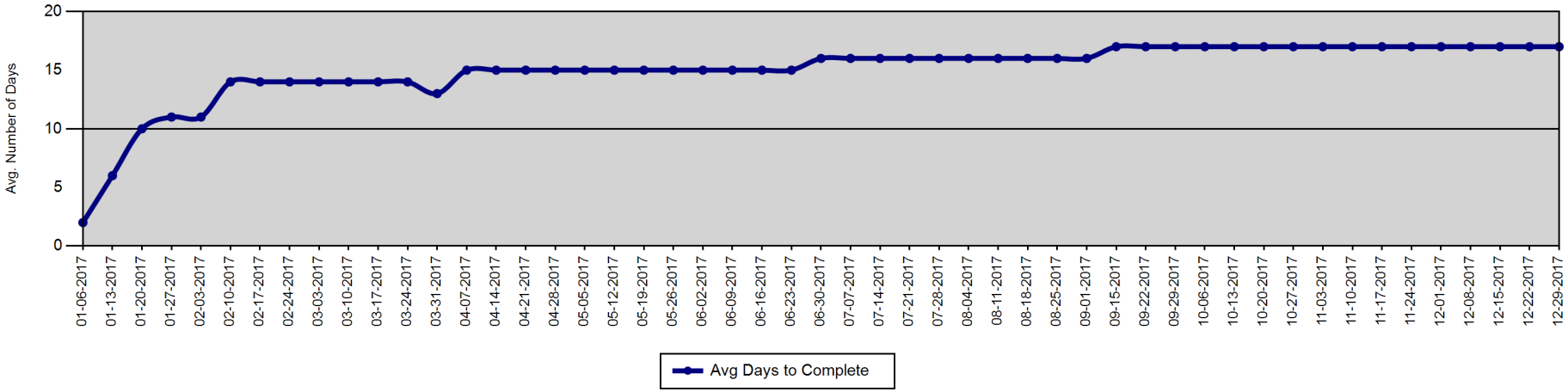

Report created on 1/10/2018 8:23:12 AM. Sources information provided by Case Preparation Division. This report is intended to be a management and planning tool and is not an exact representation of workload.

Court Attendance - 310s Issued by Month

METROPOLITAN POLICE DEPARTMENT
of Nashville and Davidson County

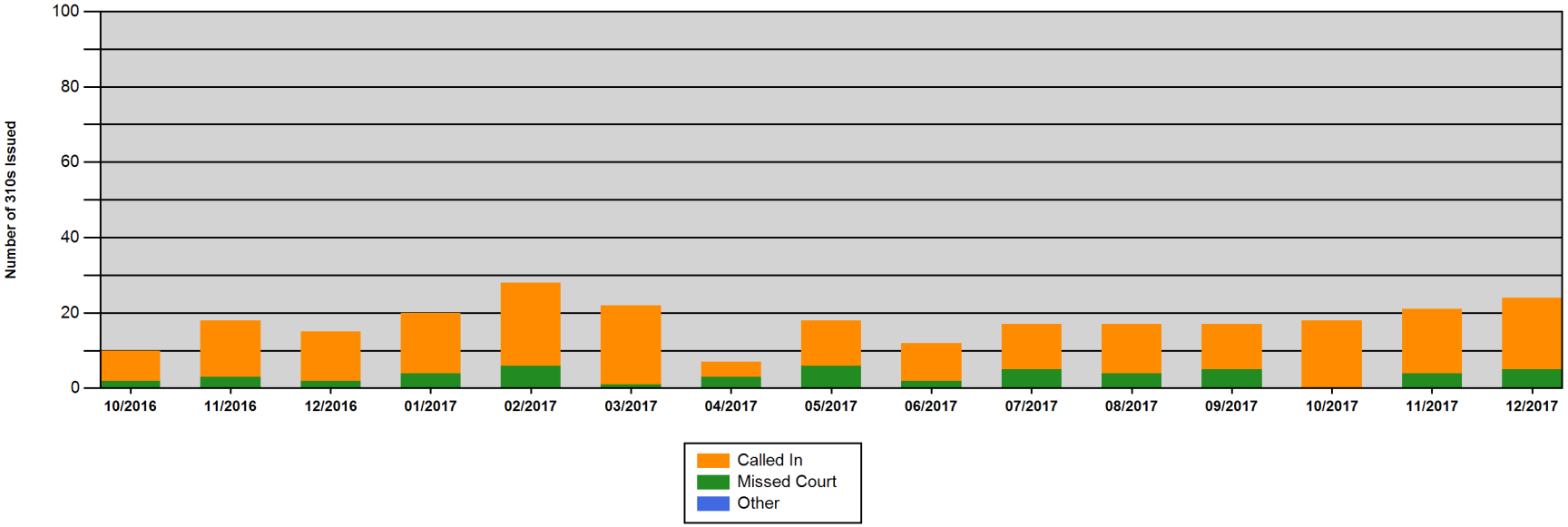

	10/2016	11/2016	12/2016	01/2017	02/2017	03/2017	04/2017	05/2017	06/2017	07/2017	08/2017	09/2017	10/2017	11/2017	12/2017
Called In	8	15	13	16	22	21	4	12	10	12	13	12	18	17	19
Missed Court	2	3	2	4	6	1	3	6	2	5	4	5	0	4	5
Other	0	0	0	0	0	0	0	0	0	0	0	0	0	0	0
Total	**10**	**18**	**15**	**20**	**28**	**22**	**7**	**18**	**12**	**17**	**17**	**17**	**18**	**21**	**24**

Report created on 1/10/2018 8:23:12 AM. MNPD Form 310 is a Notification of Violation of Court Appearance Procedures.

Violations include 'improperly dressed,' 'failed to appear,' 'clocked in, but didn't go to court,' 'late for court,' and 'called with excuse.'

Percentage of Incident Reports Included in CompStat Analysis

METROPOLITAN POLICE DEPARTMENT
of Nashville and Davidson County

Percentage of incident reports entered into ARMS by the following wednesday of each week.

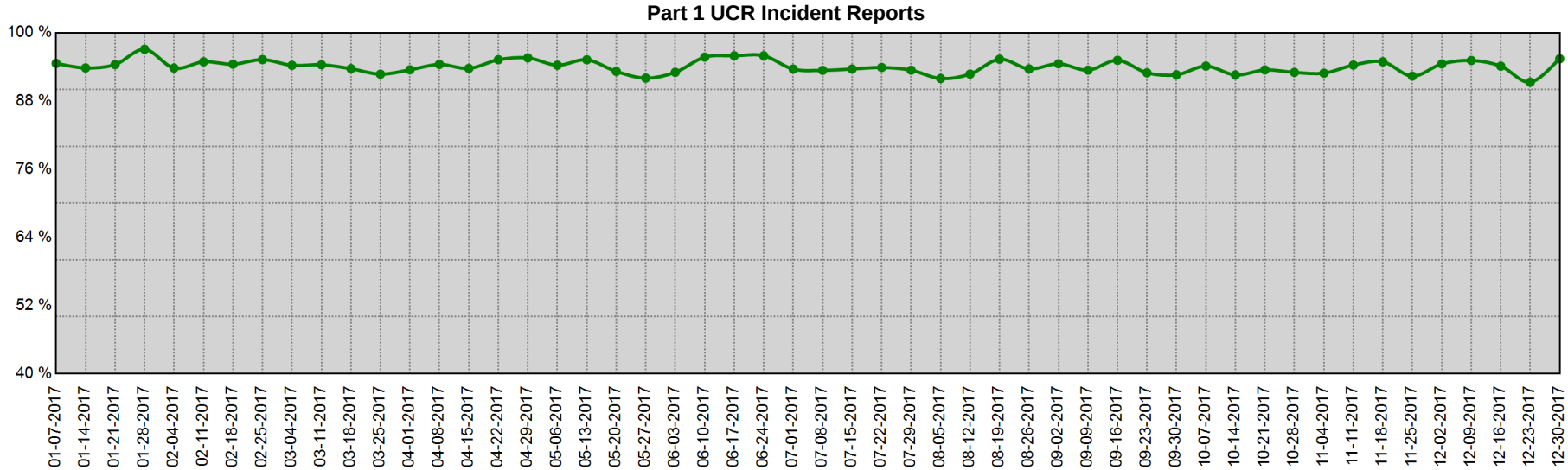

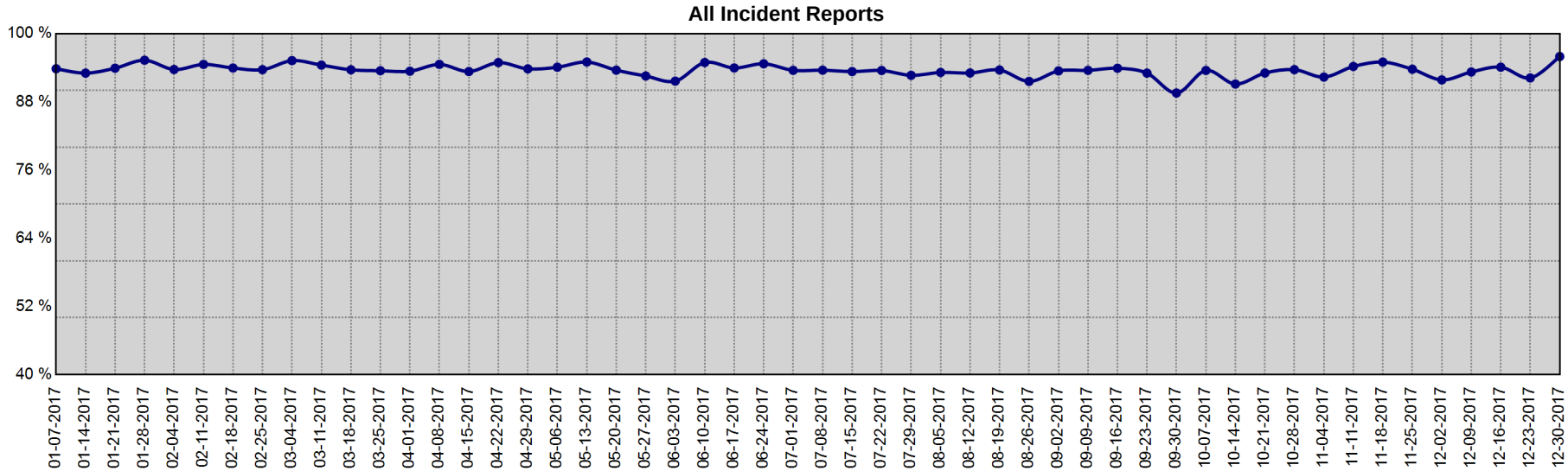

Date Range	Part I UCR Incident Reports			All Incident Reports		
	Min	Max	Mean	Min	Max	Mean
1-1-2017 to 12-30-2017	91.3 %	97.1 %	94.0 %	89.5 %	96.0 %	93.5 %

Information summarized for CompStat week ending 1/6/2018

Sourced from MNPD ARMS on 1/10/2018 8:23:12 AM. The figures above were sourced from incident reports using Uniform Crime Reporting definitions and reporting guidelines, based on the date when the crime was reported. This report is intended to be a management and planning tool and does not reflect the official UCR counts for the department.

Map Section

CompStat Weekly Analysis is provided by the Metropolitan Nashville Police Department Crime Analysis Section. This report is intended to be a management and planning tool and does not reflect the official UCR counts for the department.

"Great thoughts speak only to the thoughtful mind, but great actions speak to all mankind."
- Theodore Roosevelt

Begin Date: 12/31/2017
End Date: 01/06/2018
Week: 1

YTD Gunshot Victims - Countywide

Gunshot Homicides / Injuries

Zone	Prior YTD	YTD	Change	Percent Change
111	0	0	0	-
113	0	0	0	-
115	0	2	2	-
117	0	0	0	-
121	0	0	0	-
123	0	0	0	-
125	0	0	0	-
211	0	0	0	-
213	0	0	0	-
215	0	0	0	-
217	0	0	0	-
221	0	0	0	-
223	0	1	1	-
225	0	0	0	-
227	0	0	0	-
311	0	0	0	-
313	0	0	0	-
315	0	0	0	-
317	0	0	0	-
321	0	0	0	-
323	0	0	0	-
325	0	0	0	-
331	0	0	0	-
333	0	0	0	-
335	0	0	0	-
411	0	0	0	-
413	0	0	0	-
415	0	0	0	-
421	0	0	0	-
423	0	0	0	-
425	0	0	0	-
511	2	0	-2	-100.0%
513	0	0	0	-

Zone	Prior YTD	YTD	Change	Percent Change
515	0	0	0	-
517	0	0	0	-
521	0	0	0	-
523	0	0	0	-
525	0	0	0	-
531	0	0	0	-
533	0	0	0	-
535	0	0	0	-
611	0	0	0	-
613	0	0	0	-
615	0	1	1	-
617	0	0	0	-
621	0	1	1	-
623	0	0	0	-
625	0	0	0	-
627	0	0	0	-
711	0	0	0	-
713	0	0	0	-
715	0	0	0	-
721	0	0	0	-
723	0	0	0	-
725	0	0	0	-
727	0	0	0	-
811	0	0	0	-
813	0	0	0	-
815	0	0	0	-
821	0	0	0	-
823	0	0	0	-
825	0	0	0	-
831	0	0	0	-
833	0	0	0	-
835	0	0	0	-
Total	**2**	**5**	**3**	**150.0%**

YTD, 80.0% of all gunshot homicides and injuries have occurred in 3 MNPD zones, an area that covers 2.4% of the total area of Davidson County.

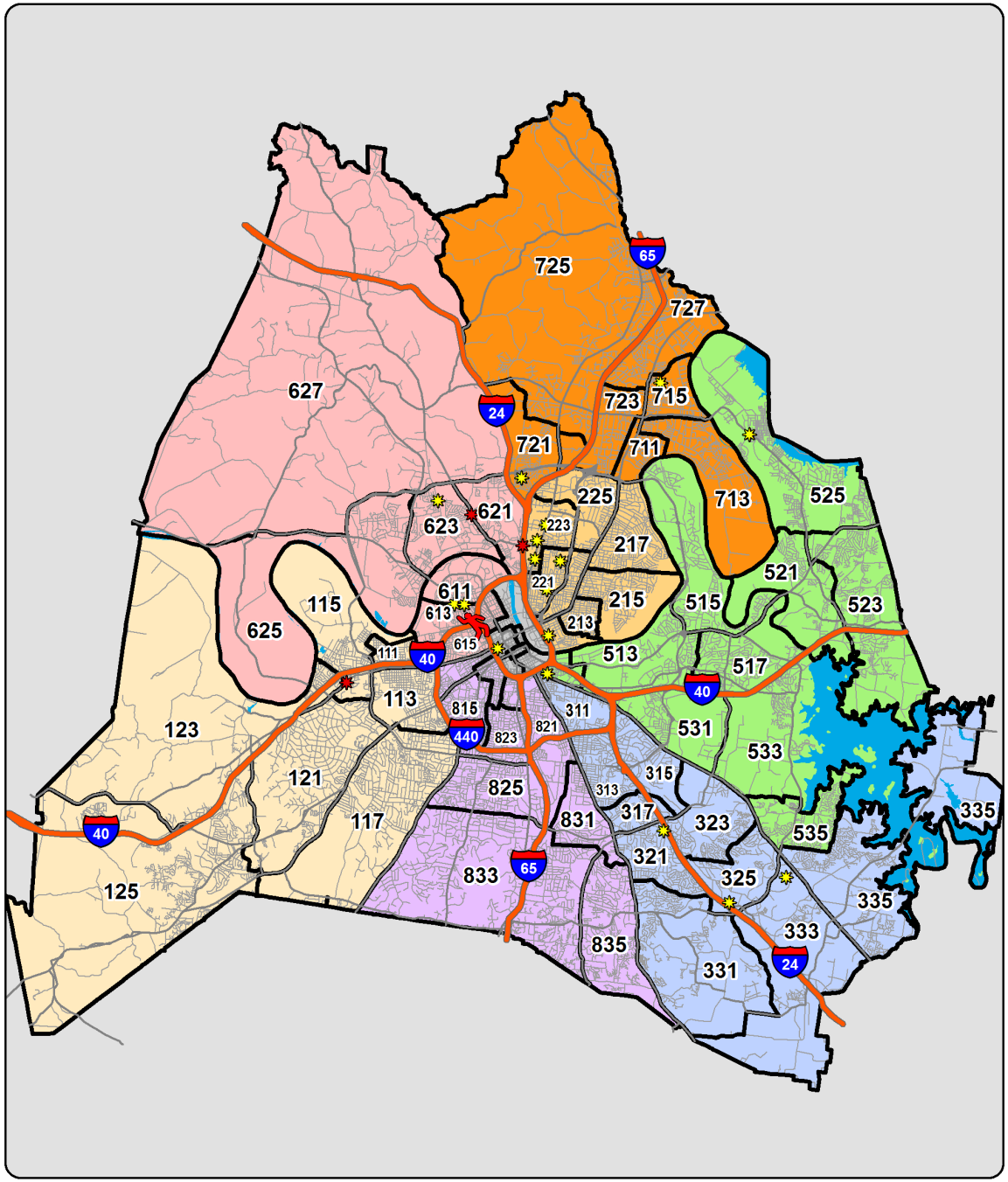

YTD Shootings Gunshot Homicide Gunshot Injury Property Damage Involving Firearm

Sourced from MNPD ARMS on 1/10/2018 8:23:13 AM. The information in this report is sourced from incident reports using UCR definitions and reporting guidelines, based on the date when the crime was reported, and aggregated by incident location. 'Gunshot Homicide / Injury' counts include only violent incidents (homicide, rape, robbery, and aggravated assault) in which one or more victims received a fatal or non-fatal gunshot wound. Suicides, suicide attempts, and accidental shootings are excluded. 'Property Damage' counts include all incidents that (1) include a 'Damage to Property' (NIBRS 290) offense, and (2) list a firearm in the Weapons/Tool' section of the incident report. Unfounded incidents are excluded from these counts. MNPD splits the geography of Davidson County into 1,500+ Reporting Areas (RPA's), ranging in size from 0.003 square miles to 14.9 square miles. The average RPA size is 0.34 square miles.

Gunshot Victims - Countywide (Homicides and Injuries)

Based on date when each incident was reported.

METROPOLITAN POLICE DEPARTMENT
of Nashville and Davidson County

Gunshot Victims (Homicides and Injuries), Annual Totals - Green Line Represents the Previous 14 Year Average

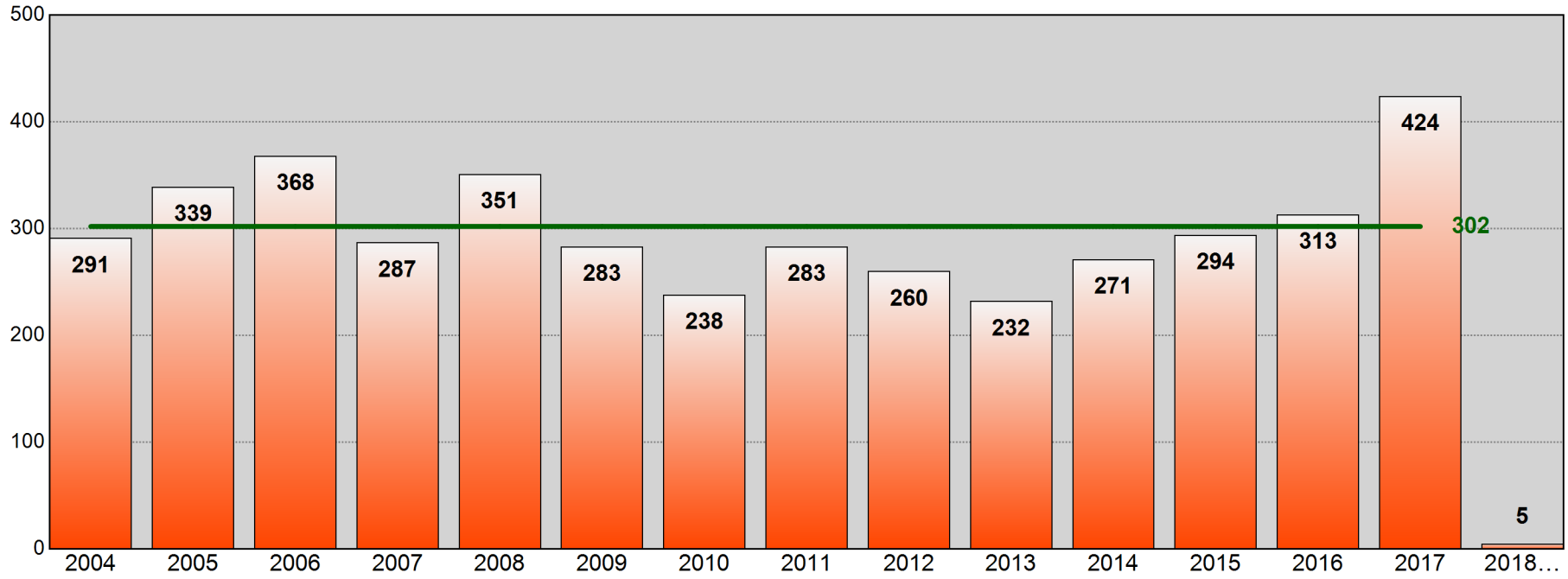

Age of Gunshot Victim
Annual Totals, Past 5 Years

Age	2013	Percent of Total	2014	Percent of Total	2015	Percent of Total	2016	Percent of Total	2017	Percent of Total
0-12	1	0.4%	2	0.7%	2	0.7%	3	1.0%	5	1.2%
13-17	18	7.8%	20	7.4%	32	10.9%	27	8.6%	48	11.3%
18-24	87	37.5%	99	36.5%	116	39.5%	96	30.7%	140	33.0%
25-34	82	35.3%	83	30.6%	82	27.9%	90	28.8%	127	30.0%
35-44	27	11.6%	39	14.4%	32	10.9%	51	16.3%	51	12.0%
45-54	12	5.2%	18	6.6%	14	4.8%	24	7.7%	29	6.8%
55-64	3	1.3%	1	0.4%	13	4.4%	12	3.8%	14	3.3%
65+	1	0.4%	3	1.1%	2	0.7%	6	1.9%	5	1.2%
Unk	1	0.4%	6	2.2%	1	0.3%	4	1.3%	5	1.2%

Age of Gunshot Victim
YTD Comparison

Age	Prior YTD	Percent of Total	YTD	Percent of Total	Change	Percent Change
0-12	0	0.0%	0	0.0%	0	-
13-17	0	0.0%	1	20.0%	1	-
18-24	0	0.0%	3	60.0%	3	-
25-34	1	50.0%	0	0.0%	-1	-100.0%
35-44	0	0.0%	1	20.0%	1	-
45-54	1	50.0%	0	0.0%	-1	-100.0%
55-64	0	0.0%	0	0.0%	0	-
65+	0	0.0%	0	0.0%	0	-

Information summarized for CompStat week ending 01/06/2018.

Sourced from MNPD ARMS on 1/10/2018 8:23:14 AM. The information in this report is sourced from incident reports using UCR definitions and reporting guidelines, based on report date, aggregated by incident location. Only includes violent incidents (homicide, rape, robbery, and aggravated assault) in which one or more victims received a fatal or non-fatal gunshot wound. Suicides, suicide attempts, and accidental shootings are excluded.

Gunshot Victims (Homicides, Injuries, and Property Damage)

METROPOLITAN POLICE DEPARTMENT
of Nashville and Davidson County

Aggregated by precinct (incident location). Based on date when each incident was reported.

		Rolling Two Week				Rolling Eight Week				YTD				Rolling Twenty-Four Month			
		Prior Week	Last Week	Change	% Change	Prior 4 Weeks	Last 4 Weeks	Change	% Change	Prior YTD	YTD	Change	% Change	Prior 52 Weeks	Last 52 Weeks	Change	% Change
West	Gunshot Homicide	0	0	0	-	0	0	0	-	0	0	0	-	4	3	-1	-25.0%
	Gunshot Injury	0	2	2	-	0	3	3	-	0	2	2	-	18	14	-4	-22.2%
	Property Damage	1	1	0	0.0%	2	4	2	100.0%	0	1	1	-	20	38	18	90.0%
East	Gunshot Homicide	0	1	1	-	3	2	-1	-33.3%	0	0	0	-	8	21	13	162.5%
	Gunshot Injury	1	1	0	0.0%	0	4	4	-	0	1	1	-	37	52	15	40.5%
	Property Damage	0	6	6	-	2	10	8	400.0%	4	6	2	50.0%	89	102	13	14.6%
South	Gunshot Homicide	0	0	0	-	2	0	-2	-100.0%	0	0	0	-	12	18	6	50.0%
	Gunshot Injury	0	0	0	-	5	2	-3	-60.0%	0	0	0	-	41	56	15	36.6%
	Property Damage	1	3	2	200.0%	4	12	8	200.0%	2	3	1	50.0%	113	155	42	37.2%
Central	Gunshot Homicide	0	0	0	-	0	0	0	-	0	0	0	-	2	1	-1	-50.0%
	Gunshot Injury	0	0	0	-	0	0	0	-	0	0	0	-	5	5	0	0.0%
	Property Damage	0	1	1	-	0	2	2	-	0	1	1	-	2	10	8	400.0%
Hermitage	Gunshot Homicide	0	0	0	-	0	1	1	-	0	0	0	-	9	14	5	55.6%
	Gunshot Injury	0	0	0	-	0	5	5	-	2	0	-2	-100.0%	44	48	4	9.1%
	Property Damage	3	2	-1	-33.3%	3	10	7	233.3%	3	2	-1	-33.3%	72	105	33	45.8%
North	Gunshot Homicide	1	1	0	0.0%	3	4	1	33.3%	0	1	1	-	19	22	3	15.8%
	Gunshot Injury	1	1	0	0.0%	10	6	-4	-40.0%	0	1	1	-	60	100	40	66.7%
	Property Damage	1	4	3	300.0%	14	8	-6	-42.9%	4	3	-1	-25.0%	118	164	46	39.0%
Madison	Gunshot Homicide	0	0	0	-	1	0	-1	-100.0%	0	0	0	-	4	5	1	25.0%
	Gunshot Injury	1	0	-1	-100.0%	3	2	-1	-33.3%	0	0	0	-	25	36	11	44.0%
	Property Damage	4	2	-2	-50.0%	2	7	5	250.0%	4	2	-2	-50.0%	56	69	13	23.2%
Midtown Hills	Gunshot Homicide	0	0	0	-	0	1	1	-	0	0	0	-	2	5	3	150.0%
	Gunshot Injury	0	0	0	-	1	0	-1	-100.0%	0	0	0	-	18	27	9	50.0%
	Property Damage	1	0	-1	-100.0%	1	2	1	100.0%	3	0	-3	-100.0%	26	46	20	76.9%
County	Gunshot Homicide	1	2	1	100.0%	9	8	-1	-11.1%	0	1	1	-	60	89	29	48.3%
	Gunshot Injury	3	4	1	33.3%	19	22	3	15.8%	2	4	2	100.0%	248	338	90	36.3%
	Property Damage	11	19	8	72.7%	28	55	27	96.4%	20	18	-2	-10.0%	496	689	193	38.9%

Information summarized for CompStat week ending 01/06/2018.

Sourced from MNPD ARMS on 1/10/2018 8:23:14 AM. The information in this report is sourced from incident reports using UCR definitions and reporting guidelines, based on report date, aggregated by incident location. Only includes violent incidents (homicide, rape, robbery, and aggravated assault) in which one or more victims received a fatal or non-fatal gunshot wound. Suicides, suicide attempts, and accidental shootings are excluded.

YTD Gunshot Victims - West Precinct

Gunshot Homicides / Injuries				
Zone	Prior YTD	YTD	Change	Percent Change
111	0	0	0	-
113	0	0	0	-
115	0	2	2	-
117	0	0	0	-
121	0	0	0	-
123	0	0	0	-
125	0	0	0	-
Total	**0**	**2**	**2**	**-**

Property Damage with Firearm				
Zone	Prior YTD	YTD	Change	Percent Change
111	0	1	1	-
113	0	0	0	-
115	0	0	0	-
117	0	0	0	-
121	0	0	0	-
123	0	0	0	-
125	0	0	0	-
Total	**0**	**1**	**1**	**-**

Age of Victim - Gunshot Homicides / Injuries						
Age	Prior YTD	Percent of Total	YTD	Percent of Total	Change	Percent Change
0-12	0	-	0	0.0%	0	-
13-17	0	-	0	0.0%	0	-
18-24	0	-	1	50.0%	1	-
25-34	0	-	0	0.0%	0	-
35-44	0	-	1	50.0%	1	-
45-54	0	-	0	0.0%	0	-
55-64	0	-	0	0.0%	0	-
65+	0	-	0	0.0%	0	-

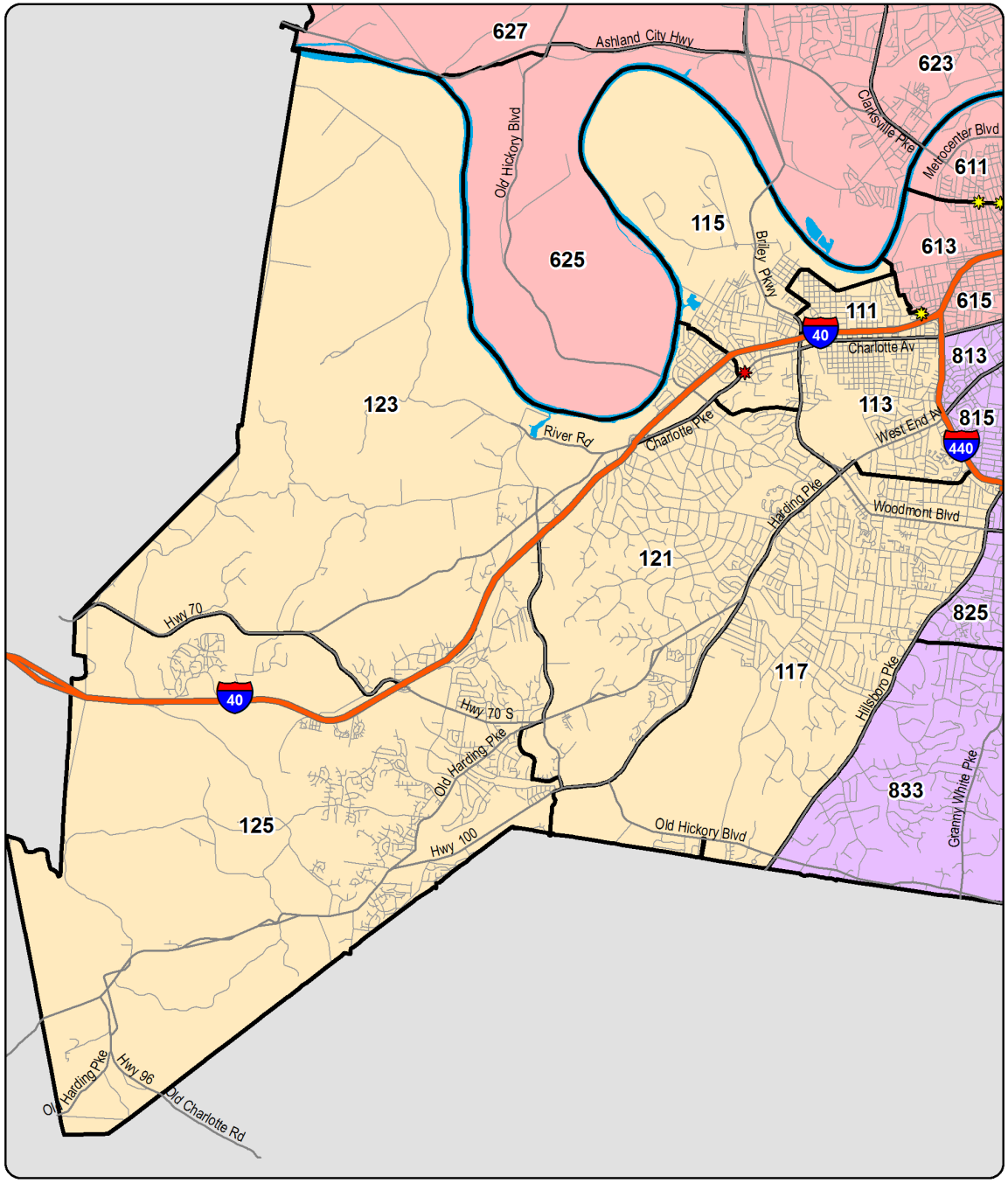

YTD Shootings Gunshot Homicide Gunshot Injury Property Damage Involving Firearm

Annual Totals - Gunshot Homicides / Injuries

Green Line Represents the Previous 14 Year Average

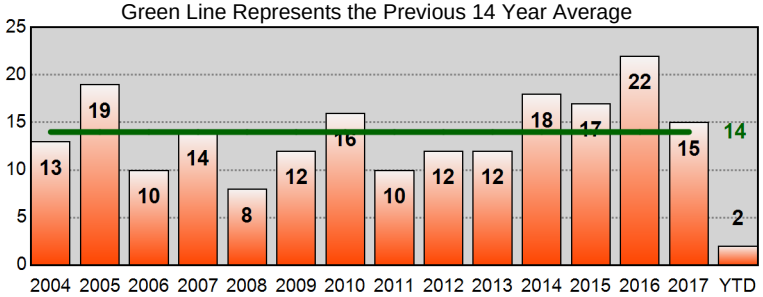

Sourced from MNPD ARMS on 1/10/2018 8:23:14 AM. The information in this report is sourced from incident reports using UCR definitions and reporting guidelines, based on the date when the crime was reported, and aggregated by incident location. 'Gunshot Homicide / Injury' counts include only violent incidents (homicide, rape, robbery, and aggravated assault) in which one or more victims received a fatal or non-fatal gunshot wound. Suicides, suicide attempts, and accidental shootings are excluded. 'Property Damage' counts include all incidents that (1) include a 'Damage to Property' (NIBRS 290) offense, and (2) list a firearm in the Weapons/Tool' section of the incident report. Unfounded incidents are excluded from these counts.

YTD Gunshot Victims - East Precinct

Gunshot Homicides / Injuries

Zone	Prior YTD	YTD	Change	Percent Change
211	0	0	0	-
213	0	0	0	-
215	0	0	0	-
217	0	0	0	-
221	0	0	0	-
223	0	1	1	-
225	0	0	0	-
227	0	0	0	-
Total	**0**	**1**	**1**	**-**

Property Damage with Firearm

Zone	Prior YTD	YTD	Change	Percent Change
211	0	1	1	-
213	1	0	-1	-100.0%
215	0	0	0	-
217	0	0	0	-
221	2	2	0	0.0%
223	1	3	2	200.0%
225	0	0	0	-
227	0	0	0	-
Total	**4**	**6**	**2**	**50.0%**

Age of Victim - Gunshot Homicides / Injuries

Age	Prior YTD	Percent of Total	YTD	Percent of Total	Change	Percent Change
0-12	0	-	0	0.0%	0	-
13-17	0	-	1	100.0%	1	-
18-24	0	-	0	0.0%	0	-
25-34	0	-	0	0.0%	0	-
35-44	0	-	0	0.0%	0	-
45-54	0	-	0	0.0%	0	-
55-64	0	-	0	0.0%	0	-
65+	0	-	0	0.0%	0	-

Annual Totals - Gunshot Homicides / Injuries

Green Line Represents the Previous 14 Year Average

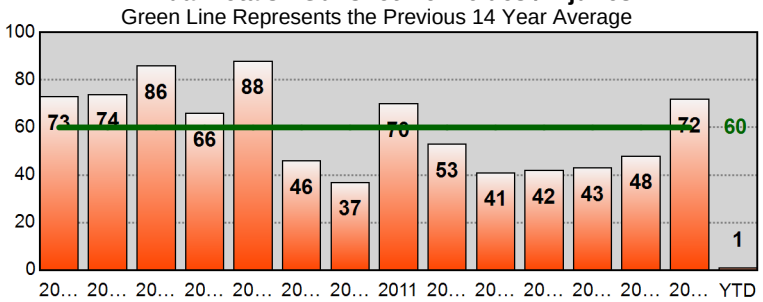

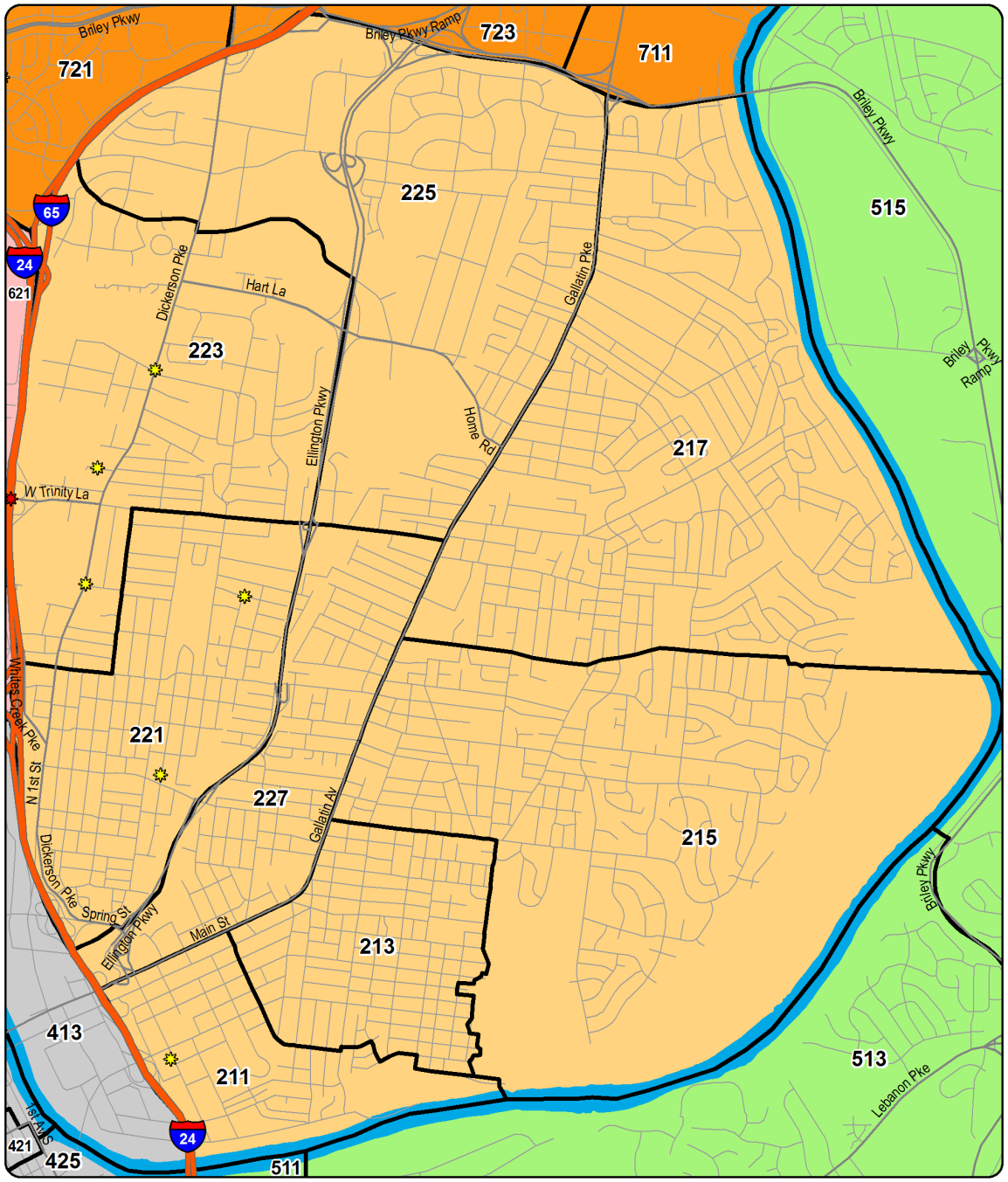

YTD Shootings Gunshot Homicide Gunshot Injury Property Damage Involving Firearm

Sourced from MNPD ARMS on 1/10/2018 8:23:15 AM. The information in this report is sourced from incident reports using UCR definitions and reporting guidelines, based on the date when the crime was reported, and aggregated by incident location. 'Gunshot Homicide / Injury' counts include only violent incidents (homicide, rape, robbery, and aggravated assault) in which one or more victims received a fatal or non-fatal gunshot wound. Suicides, suicide attempts, and accidental shootings are excluded. 'Property Damage' counts include all incidents that (1) include a 'Damage to Property' (NIBRS 290) offense, and (2) list a firearm in the Weapons/Tool' section of the incident report. Unfounded incidents are excluded from these counts.

YTD Gunshot Victims - South Precinct

Gunshot Homicides / Injuries				
Zone	Prior YTD	YTD	Change	Percent Change
311	0	0	0	-
313	0	0	0	-
315	0	0	0	-
317	0	0	0	-
321	0	0	0	-
323	0	0	0	-
325	0	0	0	-
331	0	0	0	-
333	0	0	0	-
335	0	0	0	-
Total	**0**	**0**	**0**	**-**

Property Damage with Firearm				
Zone	Prior YTD	YTD	Change	Percent Change
311	0	0	0	-
313	0	0	0	-
315	0	0	0	-
317	1	0	-1	-100.0%
321	0	1	1	-
323	0	0	0	-
325	1	1	0	0.0%
331	0	0	0	-
333	0	1	1	-
335	0	0	0	-
Total	**2**	**3**	**1**	**50.0%**

Age of Victim - Gunshot Homicides / Injuries						
Age	Prior YTD	Percent of Total	YTD	Percent of Total	Change	Percent Change
0-12	0	-	0	-	0	-
13-17	0	-	0	-	0	-
18-24	0	-	0	-	0	-
25-34	0	-	0	-	0	-
35-44	0	-	0	-	0	-
45-54	0	-	0	-	0	-
55-64	0	-	0	-	0	-
65+	0	-	0	-	0	-

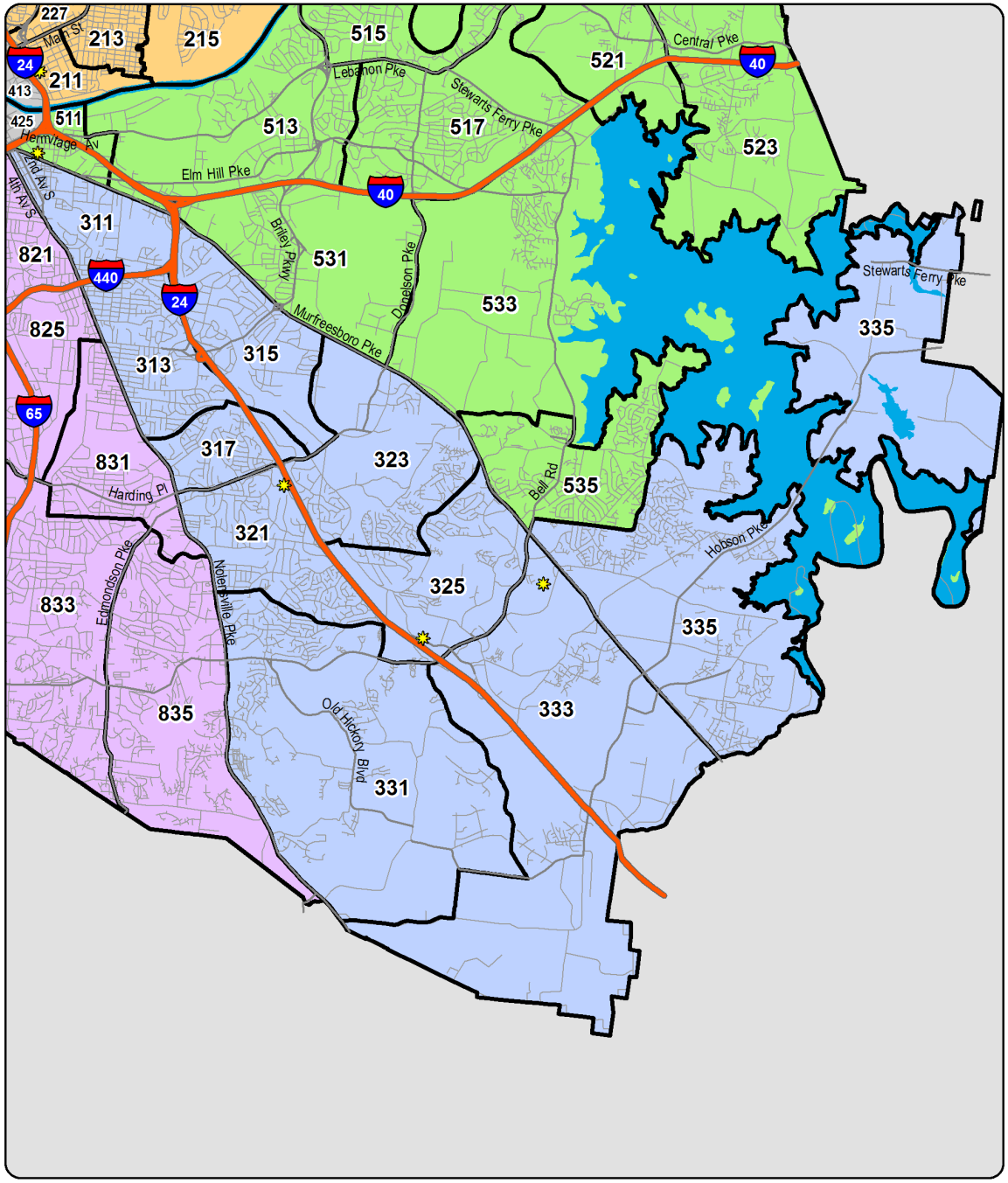

YTD Shootings Gunshot Homicide Gunshot Injury Property Damage Involving Firearm

Annual Totals - Gunshot Homicides / Injuries

Green Line Represents the Previous 14 Year Average

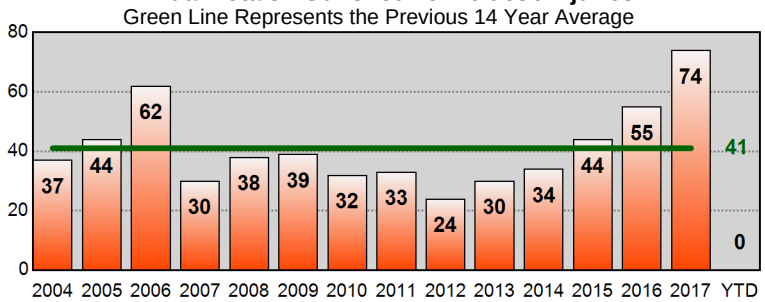

Sourced from MNPD ARMS on 1/10/2018 8:23:16 AM. The information in this report is sourced from incident reports using UCR definitions and reporting guidelines, based on the date when the crime was reported, and aggregated by incident location. 'Gunshot Homicide / Injury' counts include only violent incidents (homicide, rape, robbery, and aggravated assault) in which one or more victims received a fatal or non-fatal gunshot wound. Suicides, suicide attempts, and accidental shootings are excluded. 'Property Damage' counts include all incidents that (1) include a 'Damage to Property' (NIBRS 290) offense, and (2) list a firearm in the Weapons/Tool' section of the incident report. Unfounded incidents are excluded from these counts.

YTD Gunshot Victims - Central Precinct

Gunshot Homicides / Injuries				
Zone	Prior YTD	YTD	Change	Percent Change
411	0	0	0	-
413	0	0	0	-
415	0	0	0	-
421	0	0	0	-
423	0	0	0	-
425	0	0	0	-
Total	**0**	**0**	**0**	**-**

Property Damage with Firearm				
Zone	Prior YTD	YTD	Change	Percent Change
411	0	1	1	-
413	0	0	0	-
415	0	0	0	-
421	0	0	0	-
423	0	0	0	-
425	0	0	0	-
Total	**0**	**1**	**1**	**-**

Age of Victim - Gunshot Homicides / Injuries						
Age	Prior YTD	Percent of Total	YTD	Percent of Total	Change	Percent Change
0-12	0	-	0	-	0	-
13-17	0	-	0	-	0	-
18-24	0	-	0	-	0	-
25-34	0	-	0	-	0	-
35-44	0	-	0	-	0	-
45-54	0	-	0	-	0	-
55-64	0	-	0	-	0	-
65+	0	-	0	-	0	-

Annual Totals - Gunshot Homicides / Injuries

Green Line Represents the Previous 14 Year Average

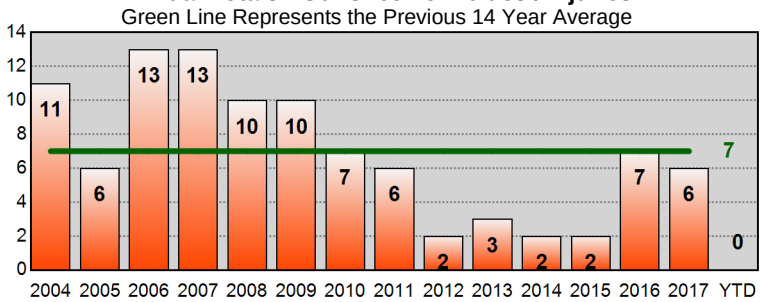

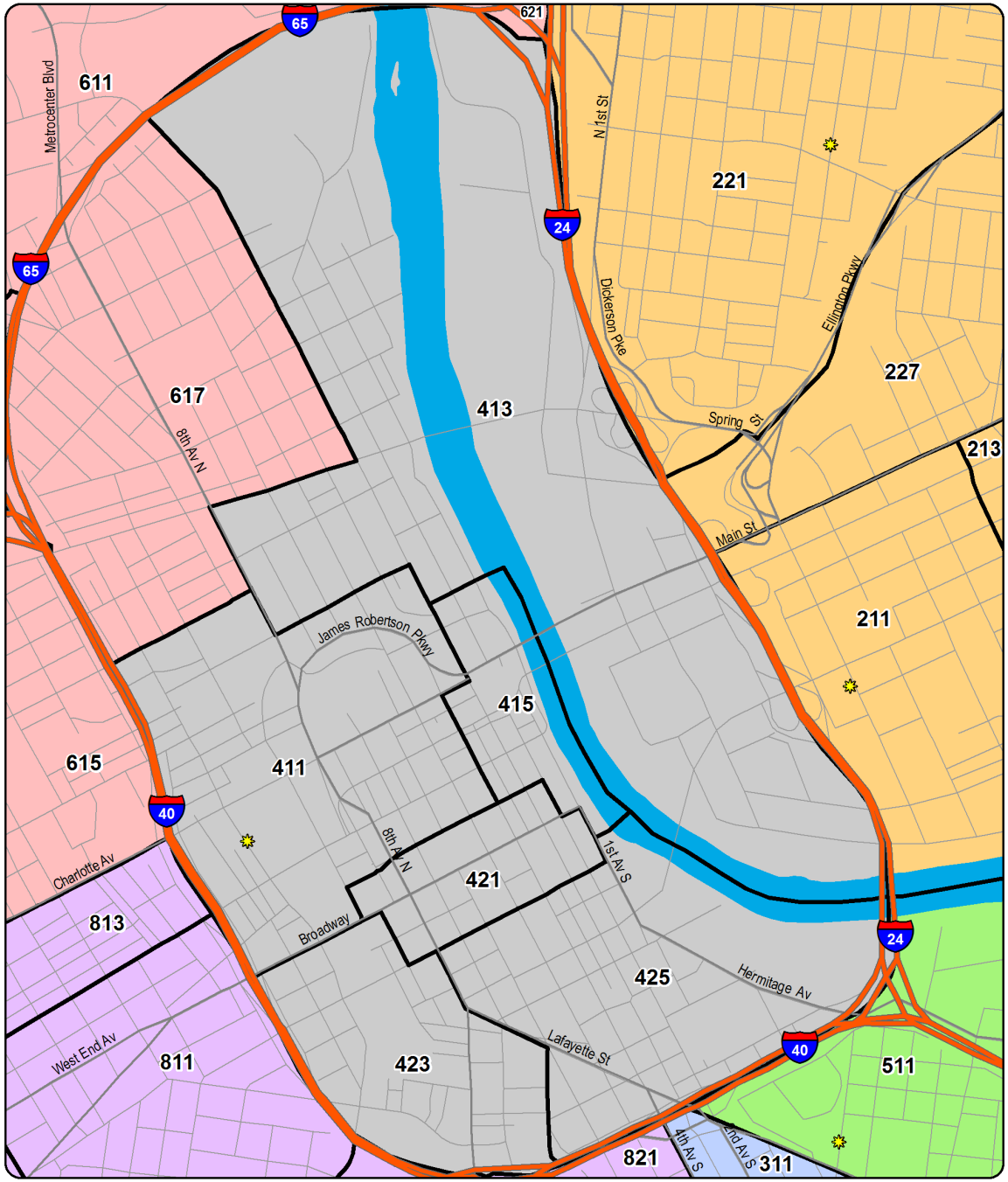

YTD Shootings Gunshot Homicide Gunshot Injury Property Damage Involving Firearm

Sourced from MNPD ARMS on 1/10/2018 8:23:17 AM. The information in this report is sourced from incident reports using UCR definitions and reporting guidelines, based on the date when the crime was reported, and aggregated by incident location. 'Gunshot Homicide / Injury' counts include only violent incidents (homicide, rape, robbery, and aggravated assault) in which one or more victims received a fatal or non-fatal gunshot wound. Suicides, suicide attempts, and accidental shootings are excluded. 'Property Damage' counts include all incidents that (1) include a 'Damage to Property' (NIBRS 290) offense, and (2) list a firearm in the Weapons/Tool' section of the incident report. Unfounded incidents are excluded from these counts.

YTD Gunshot Victims - Hermitage Precinct

Gunshot Homicides / Injuries

Zone	Prior YTD	YTD	Change	Percent Change
511	2	0	-2	-100.0%
513	0	0	0	-
515	0	0	0	-
517	0	0	0	-
521	0	0	0	-
523	0	0	0	-
525	0	0	0	-
531	0	0	0	-
533	0	0	0	-
535	0	0	0	-
Total	**2**	**0**	**-2**	**-100.0%**

Property Damage with Firearm

Zone	Prior YTD	YTD	Change	Percent Change
511	1	1	0	0.0%
513	0	0	0	-
515	0	0	0	-
517	0	0	0	-
521	0	0	0	-
523	1	0	-1	-100.0%
525	0	1	1	-
531	0	0	0	-
533	0	0	0	-
535	1	0	-1	-100.0%
Total	**3**	**2**	**-1**	**-33.3%**

Age of Victim - Gunshot Homicides / Injuries

Age	Prior YTD	Percent of Total	YTD	Percent of Total	Change	Percent Change
0-12	0	0.0%	0	-	0	-
13-17	0	0.0%	0	-	0	-
18-24	0	0.0%	0	-	0	-
25-34	1	50.0%	0	-	-1	-100.0%
35-44	0	0.0%	0	-	0	-
45-54	1	50.0%	0	-	-1	-100.0%
55-64	0	0.0%	0	-	0	-
65+	0	0.0%	0	-	0	-

Annual Totals - Gunshot Homicides / Injuries

Green Line Represents the Previous 14 Year Average

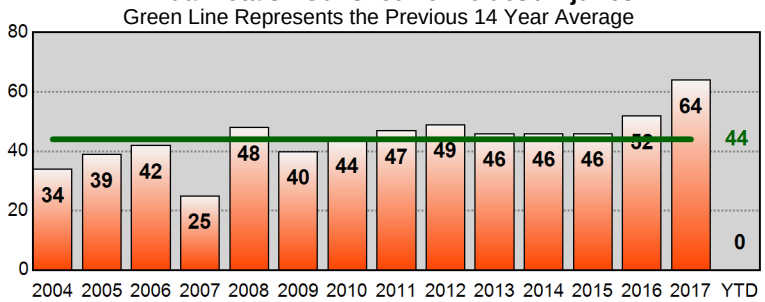

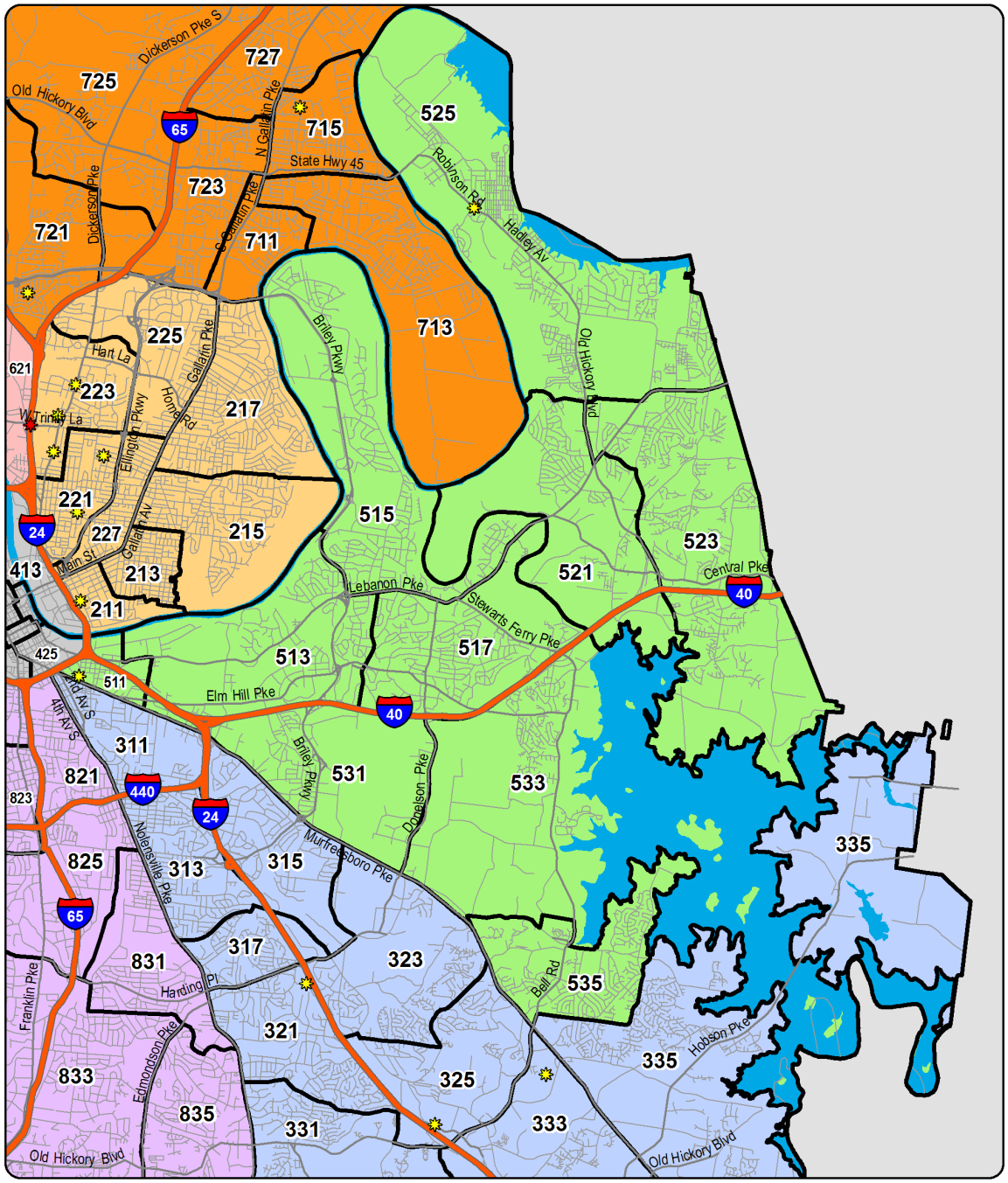

YTD Shootings Gunshot Homicide Gunshot Injury Property Damage Involving Firearm

Sourced from MNPD ARMS on 1/10/2018 8:23:17 AM. The information in this report is sourced from incident reports using UCR definitions and reporting guidelines, based on the date when the crime was reported, and aggregated by incident location. 'Gunshot Homicide / Injury' counts include only violent incidents (homicide, rape, robbery, and aggravated assault) in which one or more victims received a fatal or non-fatal gunshot wound. Suicides, suicide attempts, and accidental shootings are excluded. 'Property Damage' counts include all incidents that (1) include a 'Damage to Property' (NIBRS 290) offense, and (2) list a firearm in the Weapons/Tool' section of the incident report. Unfounded incidents are excluded from these counts.

YTD Gunshot Victims - North Precinct

Gunshot Homicides / Injuries				
Zone	Prior YTD	YTD	Change	Percent Change
611	0	0	0	-
613	0	0	0	-
615	0	1	1	-
617	0	0	0	-
621	0	1	1	-
623	0	0	0	-
625	0	0	0	-
627	0	0	0	-
Total	**0**	**2**	**2**	**-**

Property Damage with Firearm				
Zone	Prior YTD	YTD	Change	Percent Change
611	3	1	-2	-66.7%
613	1	1	0	0.0%
615	0	0	0	-
617	0	0	0	-
621	0	0	0	-
623	0	1	1	-
625	0	0	0	-
627	0	0	0	-
Total	**4**	**3**	**-1**	**-25.0%**

Age of Victim - Gunshot Homicides / Injuries						
Age	Prior YTD	Percent of Total	YTD	Percent of Total	Change	Percent Change
0-12	0	-	0	0.0%	0	-
13-17	0	-	0	0.0%	0	-
18-24	0	-	2	100.0%	2	-
25-34	0	-	0	0.0%	0	-
35-44	0	-	0	0.0%	0	-
45-54	0	-	0	0.0%	0	-
55-64	0	-	0	0.0%	0	-
65+	0	-	0	0.0%	0	-

Annual Totals - Gunshot Homicides / Injuries

Green Line Represents the Previous 14 Year Average

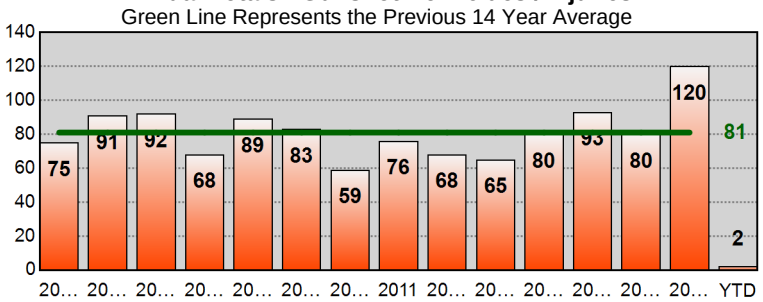

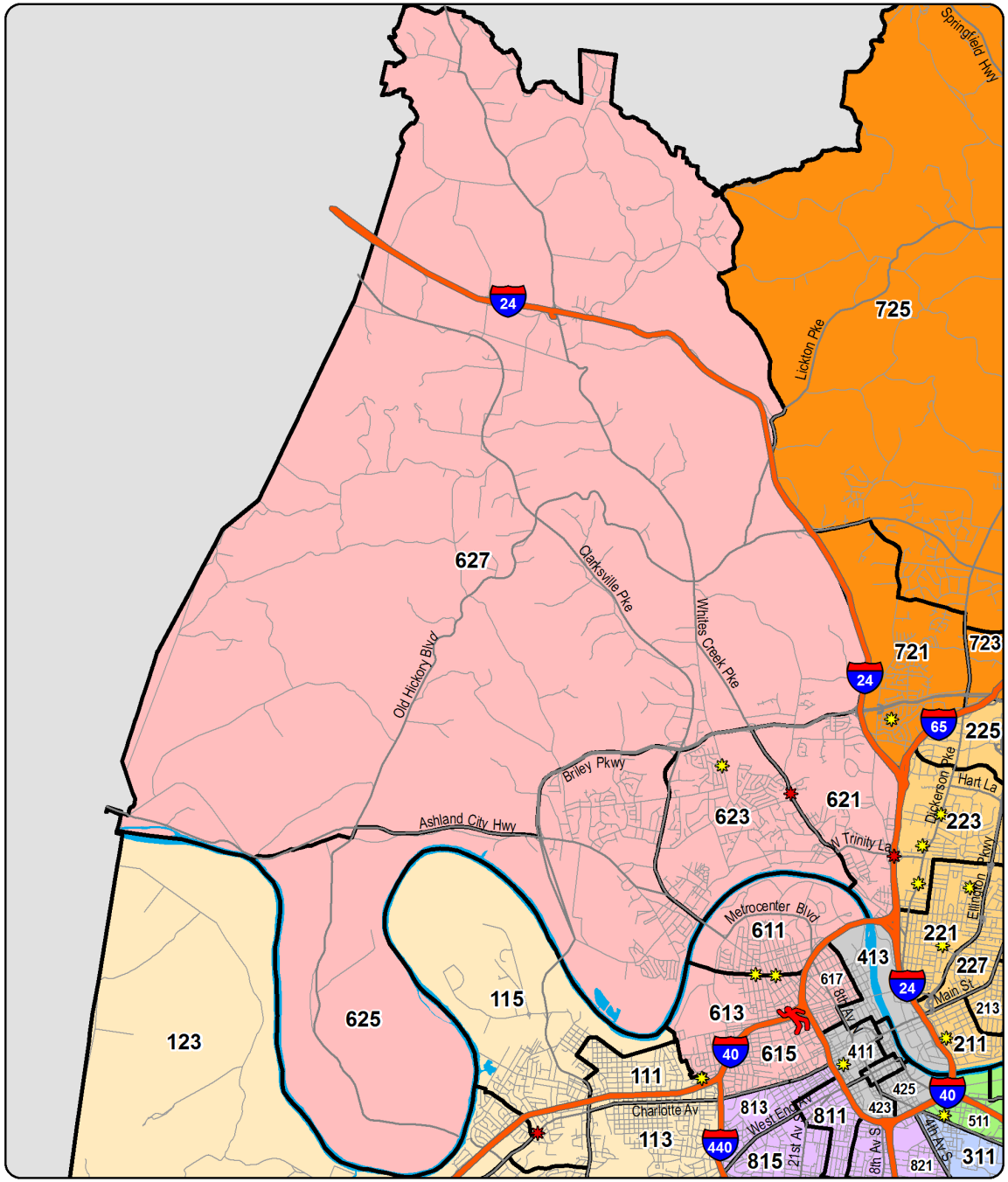

YTD Shootings Gunshot Homicide Gunshot Injury Property Damage Involving Firearm

Sourced from MNPD ARMS on 1/10/2018 8:23:18 AM. The information in this report is sourced from incident reports using UCR definitions and reporting guidelines, based on the date when the crime was reported, and aggregated by incident location. 'Gunshot Homicide / Injury' counts include only violent incidents (homicide, rape, robbery, and aggravated assault) in which one or more victims received a fatal or non-fatal gunshot wound. Suicides, suicide attempts, and accidental shootings are excluded. 'Property Damage' counts include all incidents that (1) include a 'Damage to Property' (NIBRS 290) offense, and (2) list a firearm in the Weapons/Tool' section of the incident report. Unfounded incidents are excluded from these counts.

YTD Gunshot Victims - Madison Precinct

Gunshot Homicides / Injuries

Zone	Prior YTD	YTD	Change	Percent Change
711	0	0	0	-
713	0	0	0	-
715	0	0	0	-
721	0	0	0	-
723	0	0	0	-
725	0	0	0	-
727	0	0	0	-
Total	**0**	**0**	**0**	**-**

Property Damage with Firearm

Zone	Prior YTD	YTD	Change	Percent Change
711	0	0	0	-
713	0	0	0	-
715	0	1	1	-
721	4	1	-3	-75.0%
723	0	0	0	-
725	0	0	0	-
727	0	0	0	-
Total	**4**	**2**	**-2**	**-50.0%**

Age of Victim - Gunshot Homicides / Injuries

Age	Prior YTD	Percent of Total	YTD	Percent of Total	Change	Percent Change
0-12	0	-	0	-	0	-
13-17	0	-	0	-	0	-
18-24	0	-	0	-	0	-
25-34	0	-	0	-	0	-
35-44	0	-	0	-	0	-
45-54	0	-	0	-	0	-
55-64	0	-	0	-	0	-
65+	0	-	0	-	0	-

Annual Totals - Gunshot Homicides / Injuries

Green Line Represents the Previous 14 Year Average

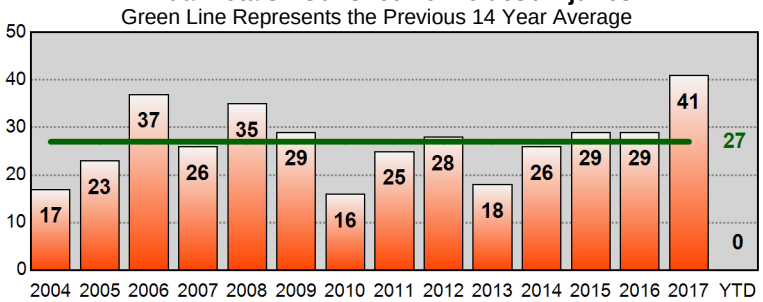

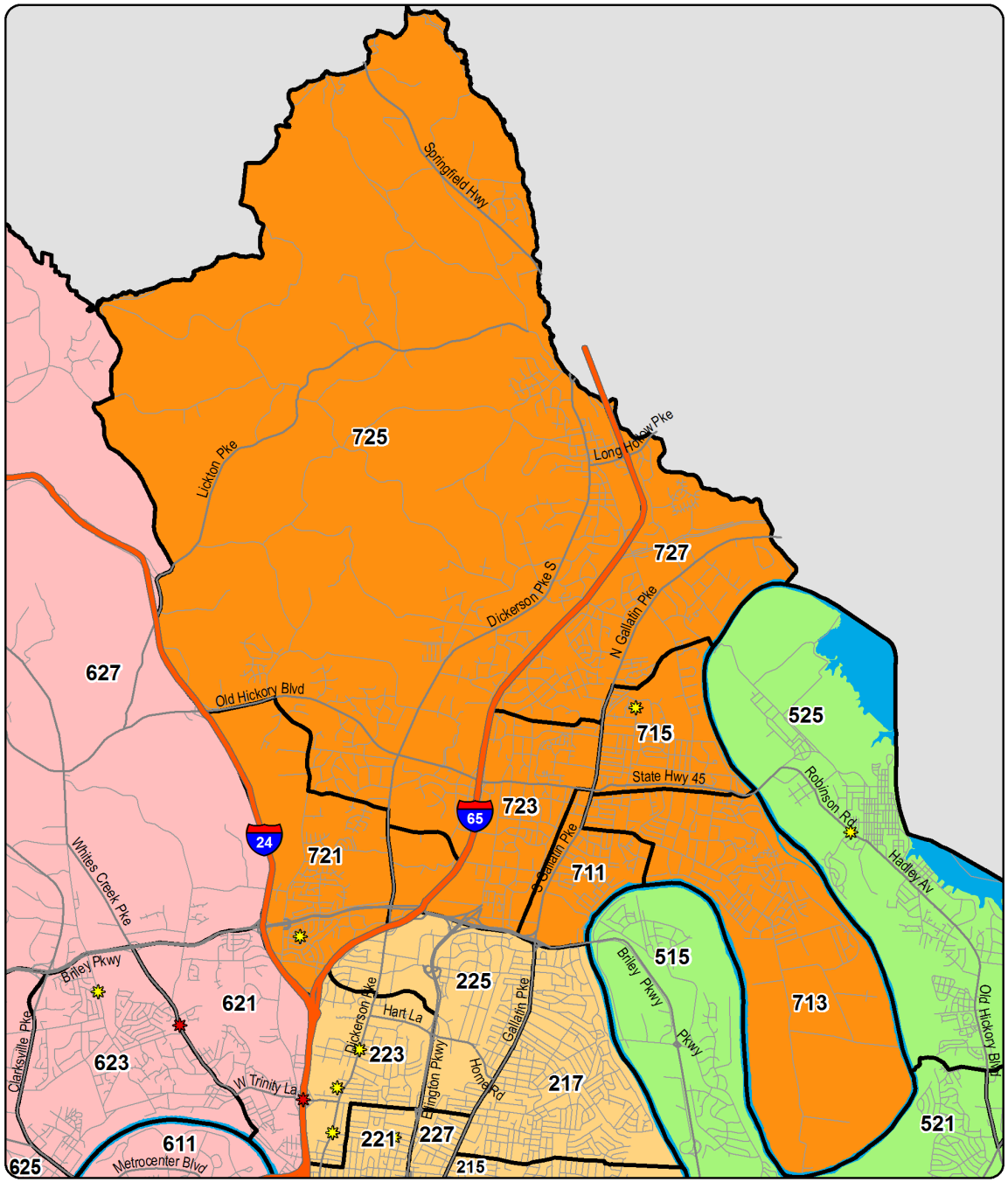

YTD Shootings Gunshot Homicide Gunshot Injury Property Damage Involving Firearm

Sourced from MNPD ARMS on 1/10/2018 8:23:19 AM. The information in this report is sourced from incident reports using UCR definitions and reporting guidelines, based on the date when the crime was reported, and aggregated by incident location. 'Gunshot Homicide / Injury' counts include only violent incidents (homicide, rape, robbery, and aggravated assault) in which one or more victims received a fatal or non-fatal gunshot wound. Suicides, suicide attempts, and accidental shootings are excluded. 'Property Damage' counts include all incidents that (1) include a 'Damage to Property' (NIBRS 290) offense, and (2) list a firearm in the Weapons/Tool' section of the incident report. Unfounded incidents are excluded from these counts.

YTD Gunshot Victims - Midtown Hills Precinct

Gunshot Homicides / Injuries				
Zone	Prior YTD	YTD	Change	Percent Change
811	0	0	0	-
813	0	0	0	-
815	0	0	0	-
821	0	0	0	-
823	0	0	0	-
825	0	0	0	-
831	0	0	0	-
833	0	0	0	-
835	0	0	0	-
Total	**0**	**0**	**0**	**-**

Property Damage with Firearm				
Zone	Prior YTD	YTD	Change	Percent Change
811	0	0	0	-
813	0	0	0	-
815	1	0	-1	-100.0%
821	1	0	-1	-100.0%
823	0	0	0	-
825	0	0	0	-
831	1	0	-1	-100.0%
833	0	0	0	-
835	0	0	0	-
Total	**3**	**0**	**-3**	**-100.0%**

Age of Victim - Gunshot Homicides / Injuries						
Age	Prior YTD	Percent of Total	YTD	Percent of Total	Change	Percent Change
0-12	0	-	0	-	0	-
13-17	0	-	0	-	0	-
18-24	0	-	0	-	0	-
25-34	0	-	0	-	0	-
35-44	0	-	0	-	0	-
45-54	0	-	0	-	0	-
55-64	0	-	0	-	0	-
65+	0	-	0	-	0	-

Annual Totals - Gunshot Homicides / Injuries

Green Line Represents the Previous 14 Year Average

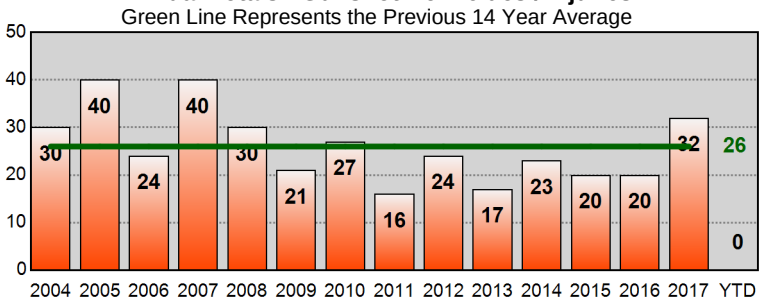

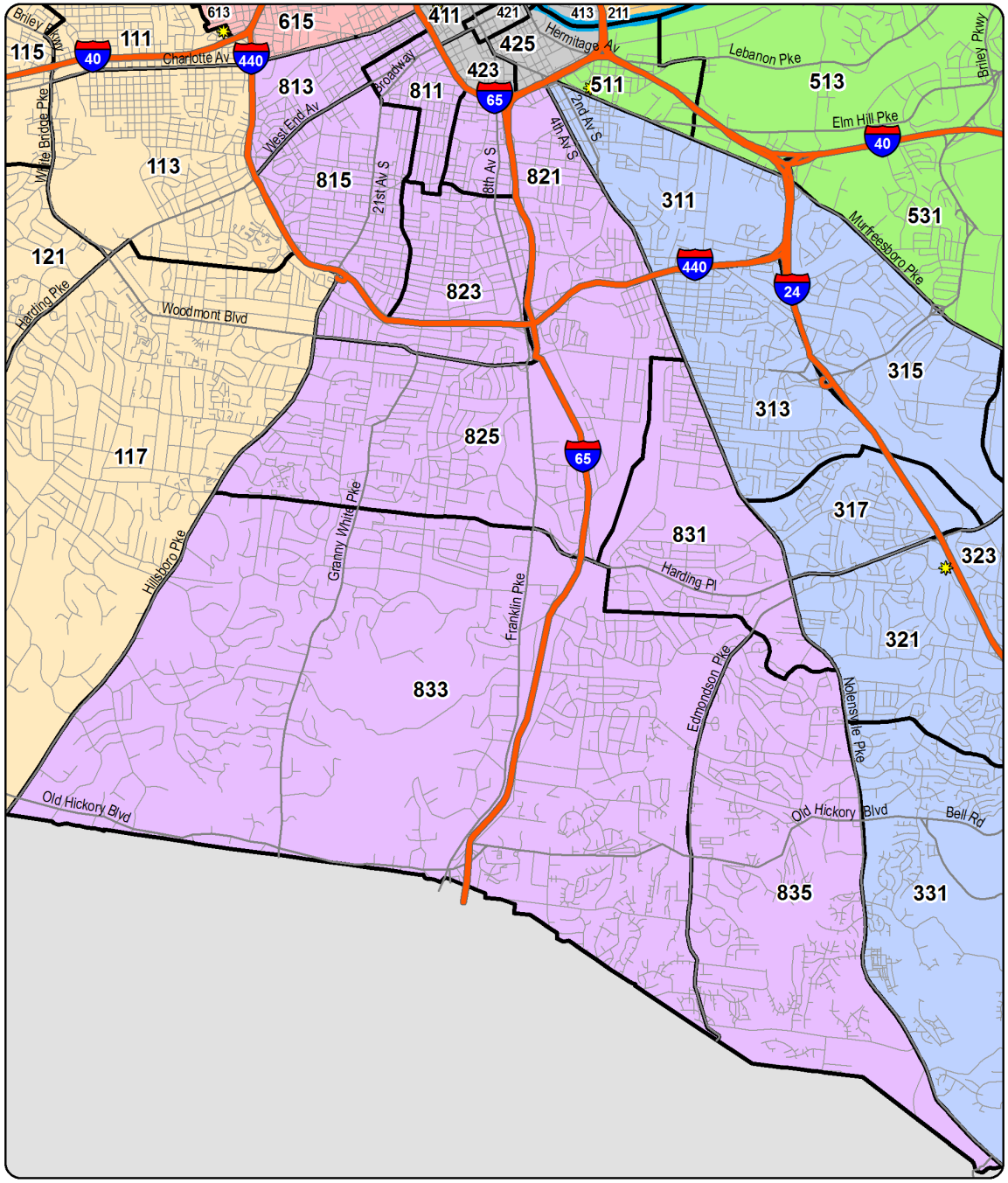

YTD Shootings Gunshot Homicide Gunshot Injury Property Damage Involving Firearm

Sourced from MNPD ARMS on 1/10/2018 8:23:20 AM. The information in this report is sourced from incident reports using UCR definitions and reporting guidelines, based on the date when the crime was reported, and aggregated by incident location. 'Gunshot Homicide / Injury' counts include only violent incidents (homicide, rape, robbery, and aggravated assault) in which one or more victims received a fatal or non-fatal gunshot wound. Suicides, suicide attempts, and accidental shootings are excluded. 'Property Damage' counts include all incidents that (1) include a 'Damage to Property' (NIBRS 290) offense, and (2) list a firearm in the Weapons/Tool' section of the incident report. Unfounded incidents are excluded from these counts.

West Precinct - Burglary and Theft from Vehicle Counts for the Past Two Weeks

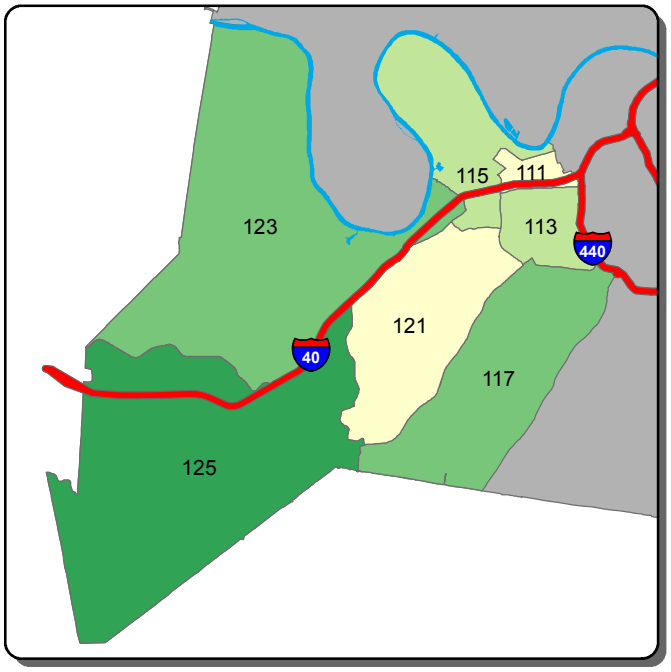

Burglary - A Shift

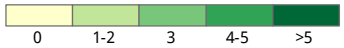

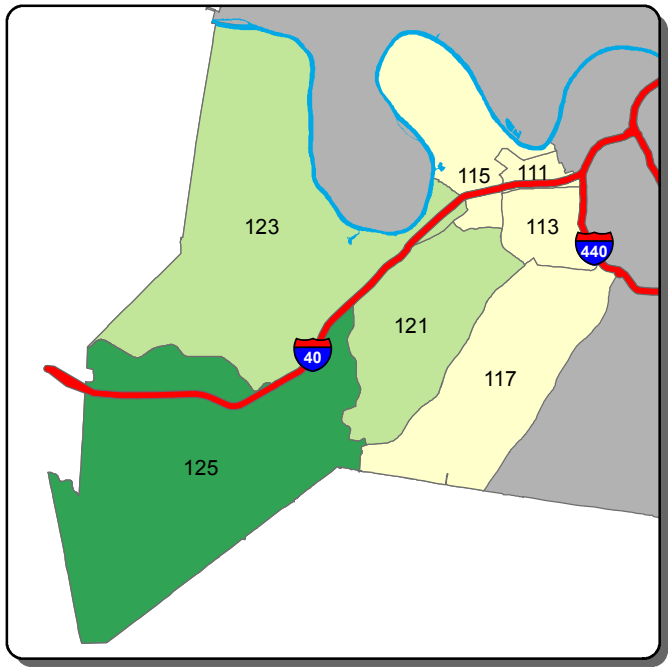

Burglary - B Shift

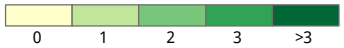

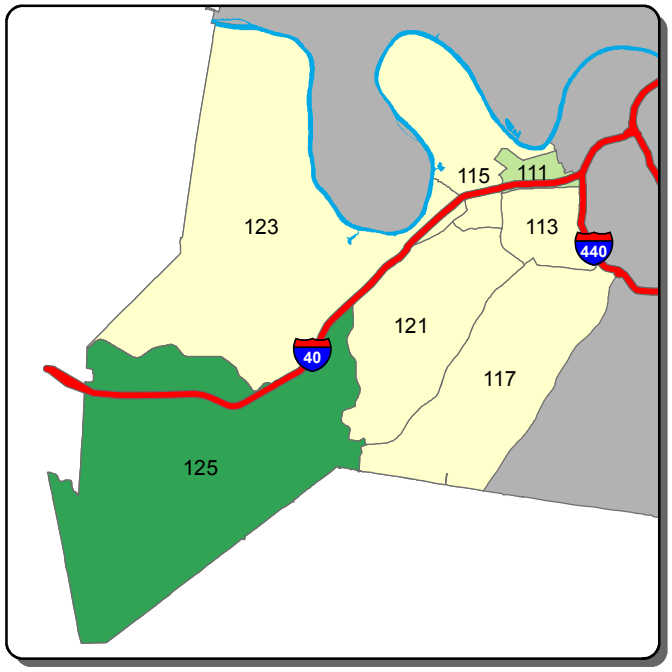

Burglary - C Shift

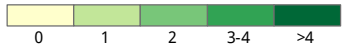

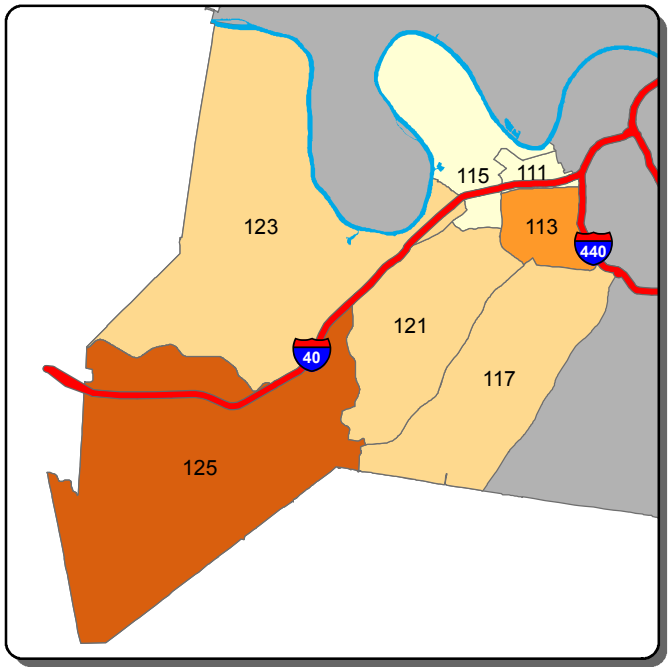

Theft from Vehicle - A Shift

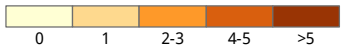

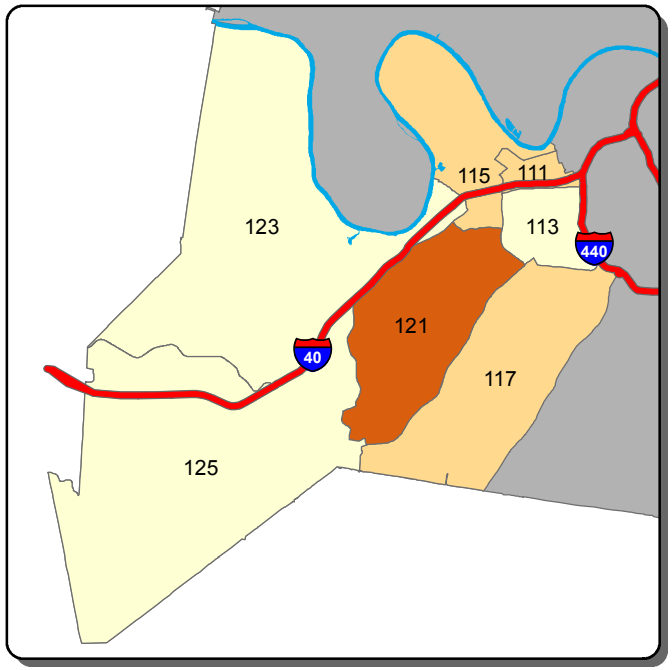

Theft from Vehicle - B Shift

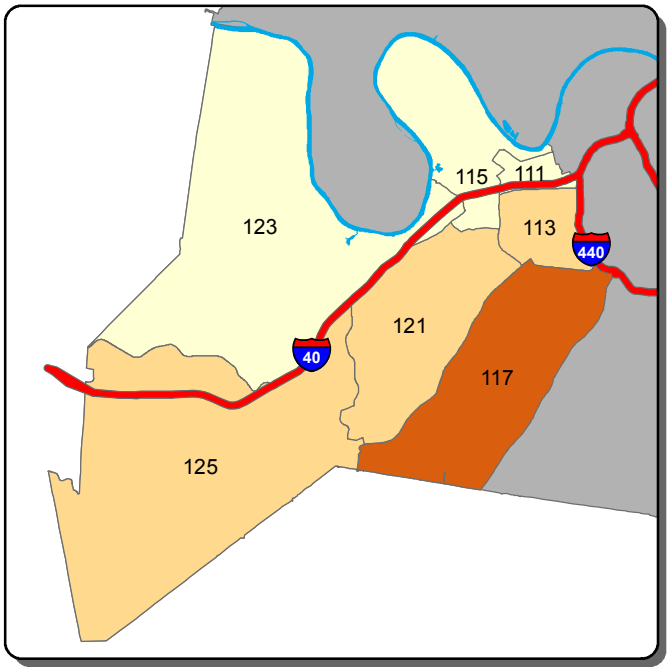

Theft from Vehicle - C Shift

Information summarized for CompStat week ending 1/6/2018

Sourced from MNPD ARMS on 1/10/2018. Data taken from incident reports using Uniform Crime Reporting definitions and guidelines, based on the date and time when the inicident was reported. 'A, B, and C Shift' refer to the following time periods: A Shift = 0700 - 1500; B Shift = 1500 - 2300; C Shift = 2300 - 0700.

West Precinct - Aggravated Assault and Self Initiated CAD Counts for the Past Two Weeks

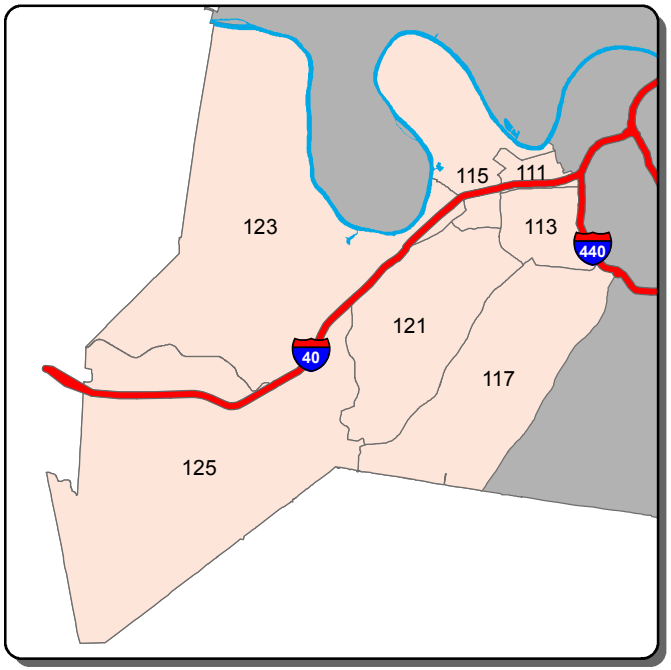

Aggravated Assault - A Shift

0 | >0

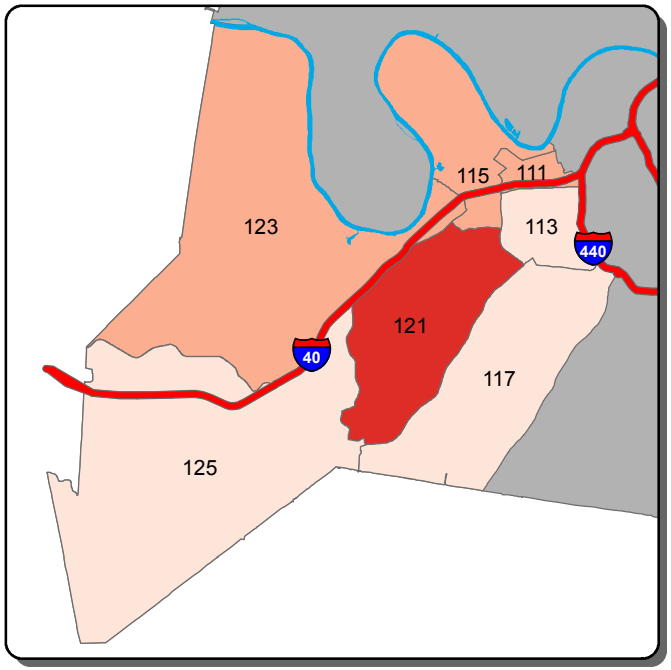

Aggravated Assault - B Shift

0 | 1 | 2 | >2

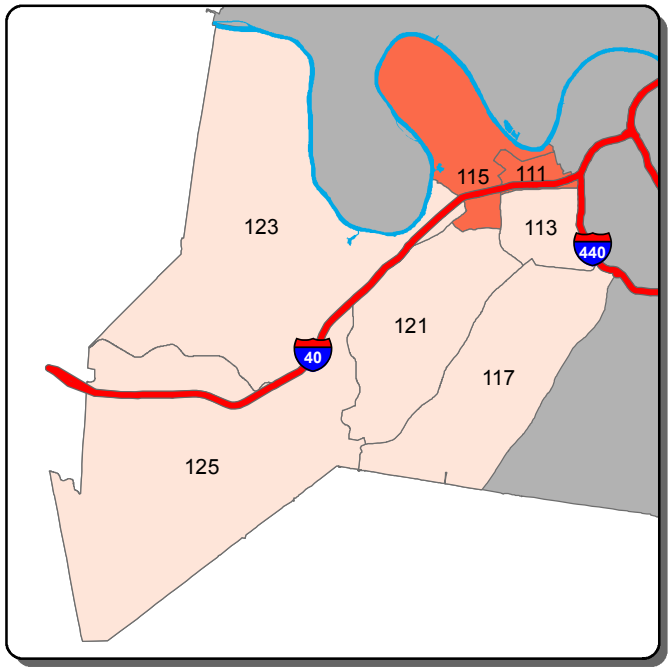

Aggravated Assault - C Shift

0 | 1 | 2 | 3 | >3

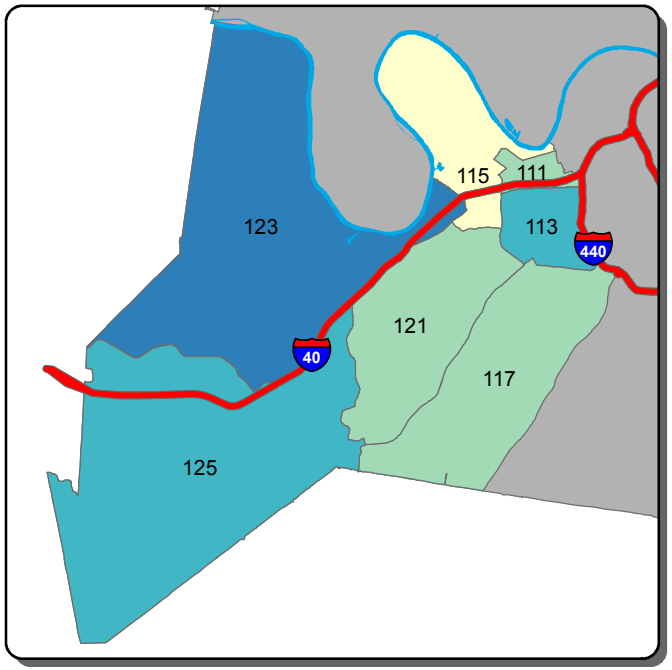

Self Initiated CAD - A Shift

0-80 | 81-151 | 152-223 | 224-295 | >295

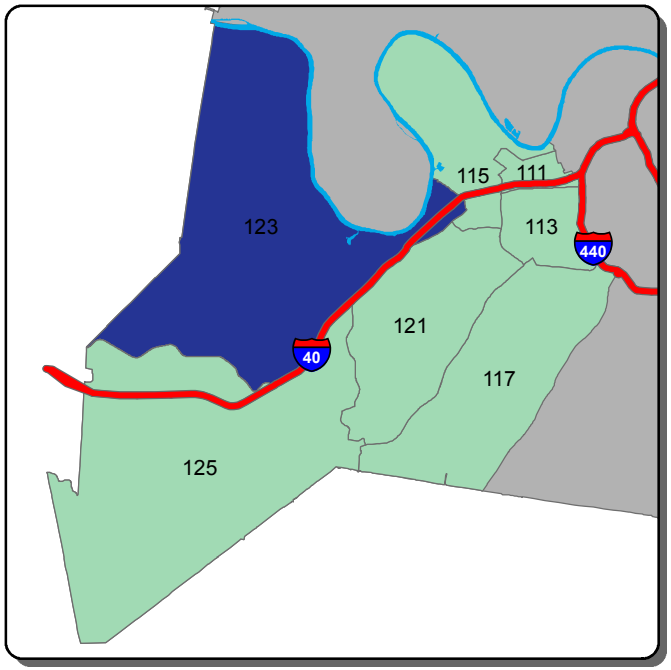

Self Initiated CAD - B Shift

0-42 | 43-131 | 132-220 | 221-309 | >309

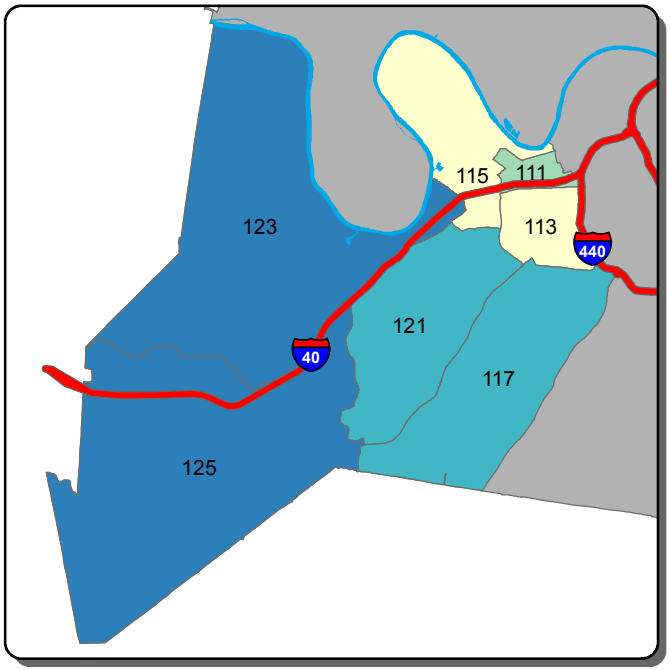

Self Initiated CAD - C Shift

0-111 | 112-221 | 222-332 | 333-443 | >443

Information summarized for CompStat week ending 1/6/2018

Sourced from MNPD ARMS on 1/10/2018. Data taken from incident reports using Uniform Crime Reporting definitions and guidelines, based on the date and time when the inicident was reported. 'A, B, and C Shift' refer to the following time periods: A Shift = 0700 - 1500; B Shift = 1500 - 2300; C Shift = 2300 - 0700.

East Precinct - Burglary and Theft from Vehicle Counts for the Past Two Weeks

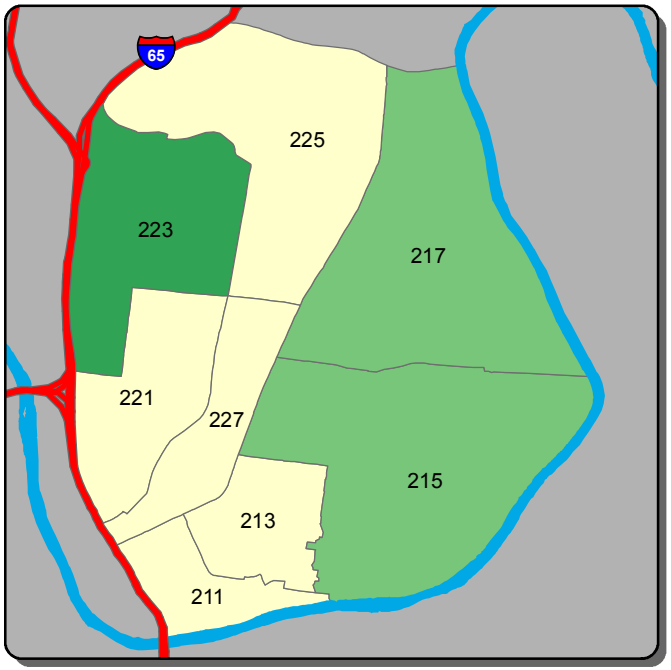

Burglary - A Shift

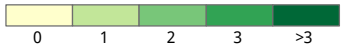

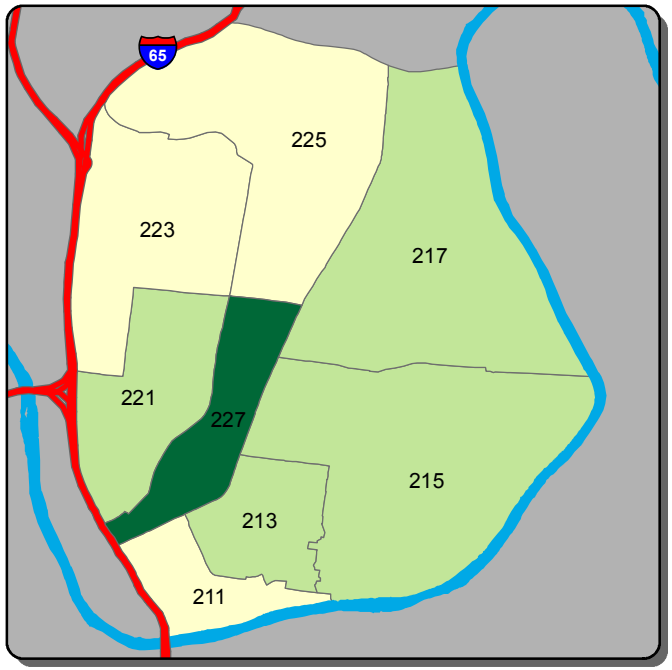

Burglary - B Shift

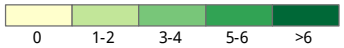

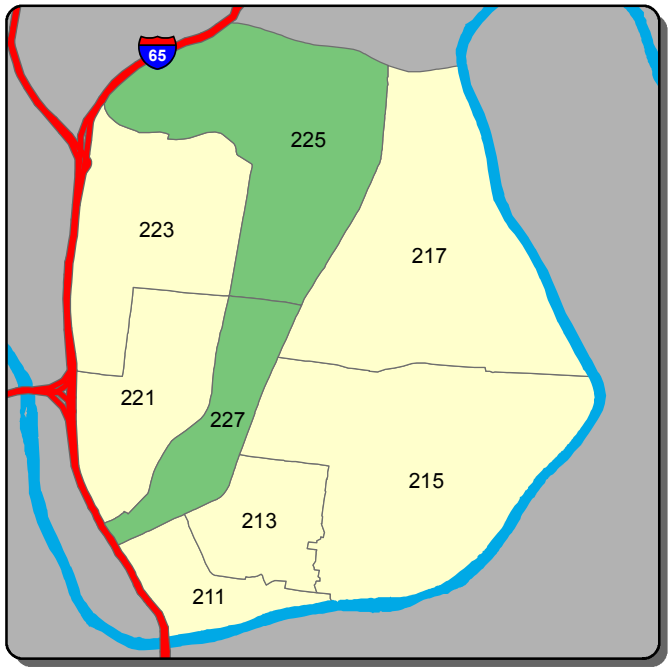

Burglary - C Shift

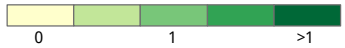

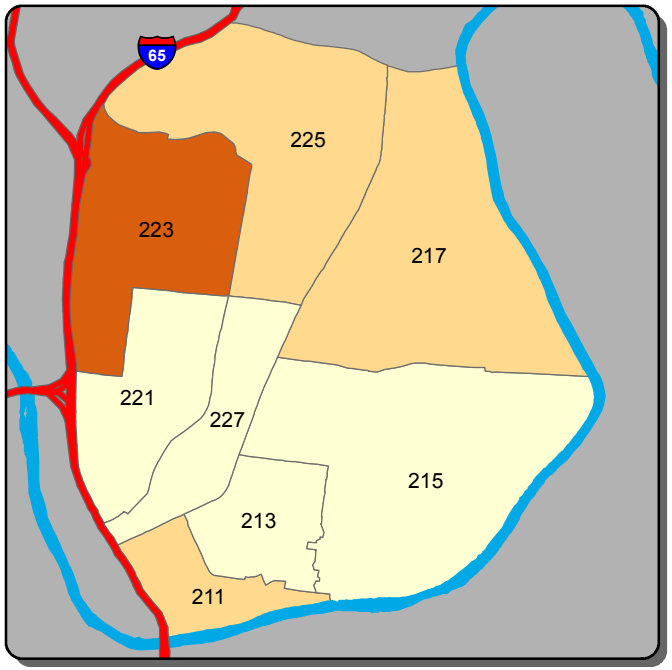

Theft from Vehicle - A Shift

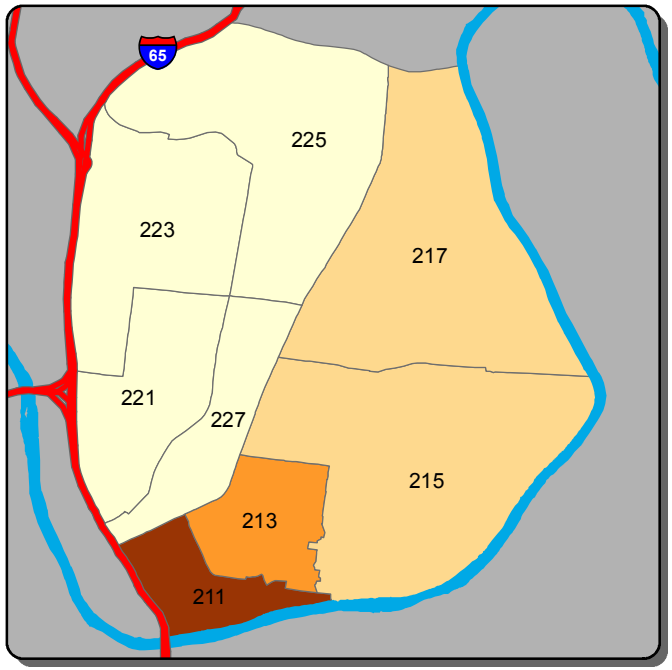

Theft from Vehicle - B Shift

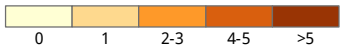

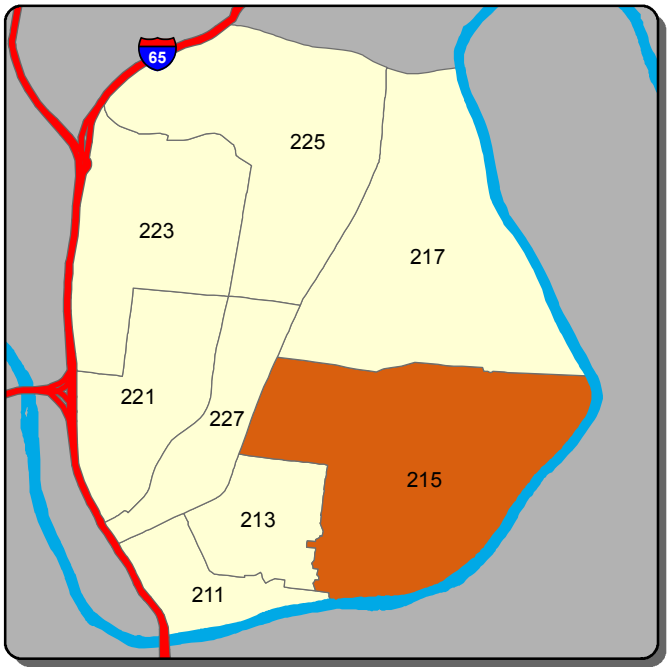

Theft from Vehicle - C Shift

Information summarized for CompStat week ending 1/6/2018

Sourced from MNPD ARMS on 1/10/2018. Data taken from incident reports using Uniform Crime Reporting definitions and guidelines, based on the date and time when the inicident was reported. 'A, B, and C Shift' refer to the following time periods: A Shift = 0700 - 1500; B Shift = 1500 - 2300; C Shift = 2300 - 0700.

East Precinct - Aggravated Assault and Self Initiated CAD Counts for the Past Two Weeks

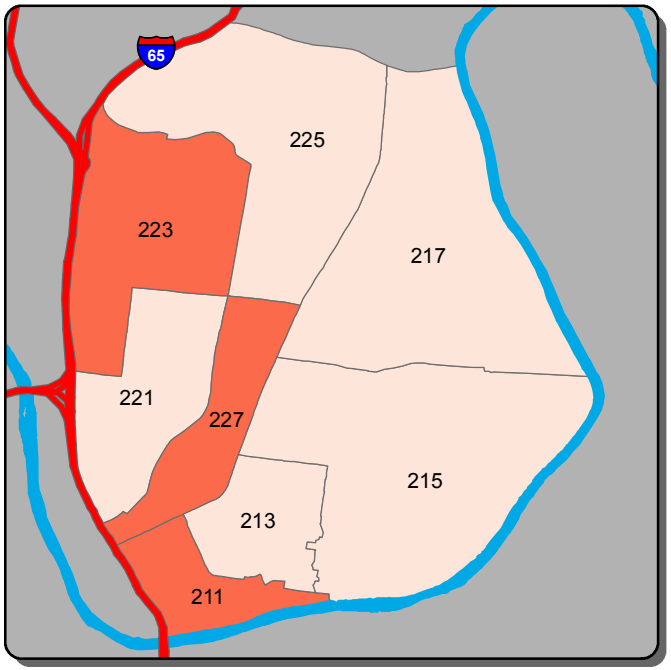

Aggravated Assault - A Shift

0 | 1 | >1

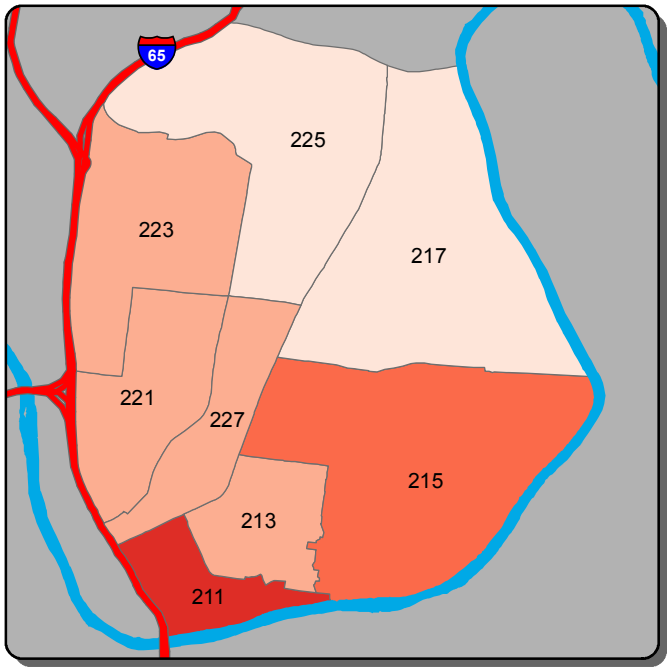

Aggravated Assault - B Shift

0 | 1 | 2-3 | 4-5 | >5

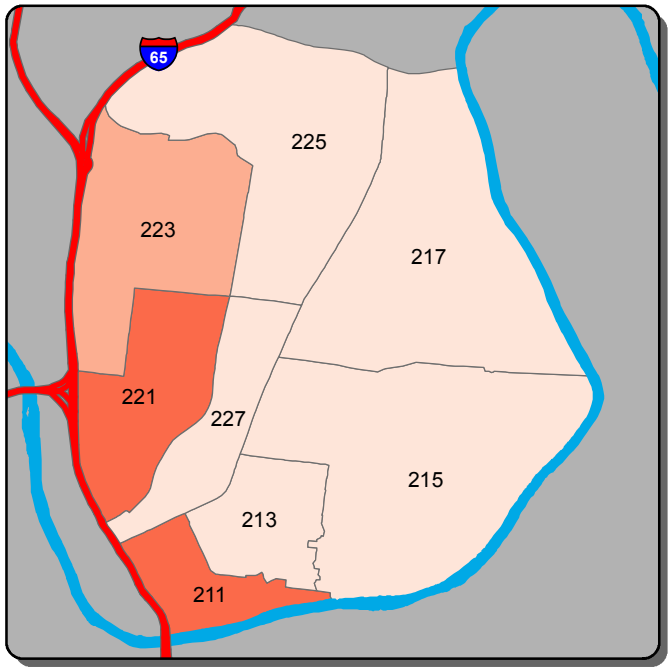

Aggravated Assault - C Shift

0 | 1 | 2 | >2

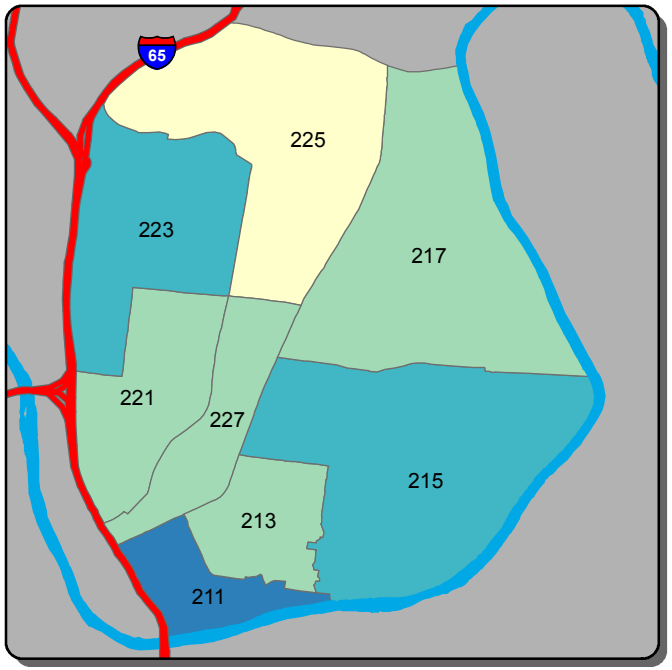

Self Initiated CAD - A Shift

0-58 | 59-92 | 93-125 | 126-159 | >159

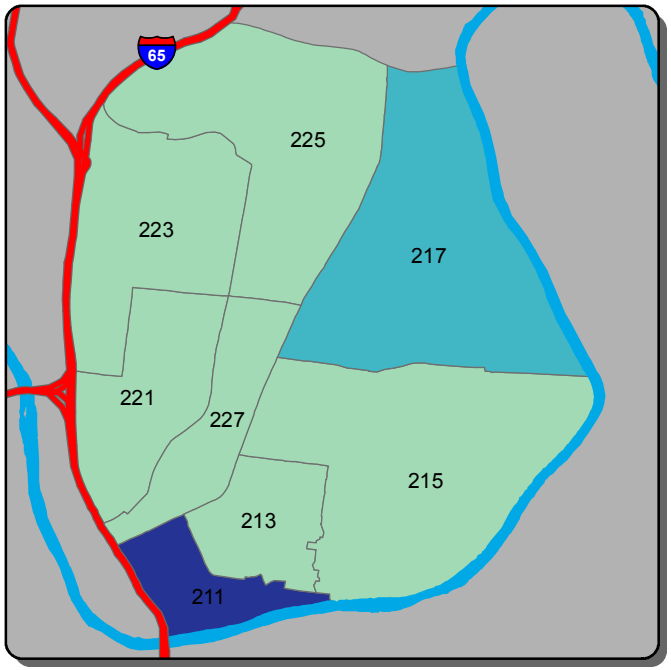

Self Initiated CAD - B Shift

0-51 | 52-117 | 118-183 | 184-250 | >250

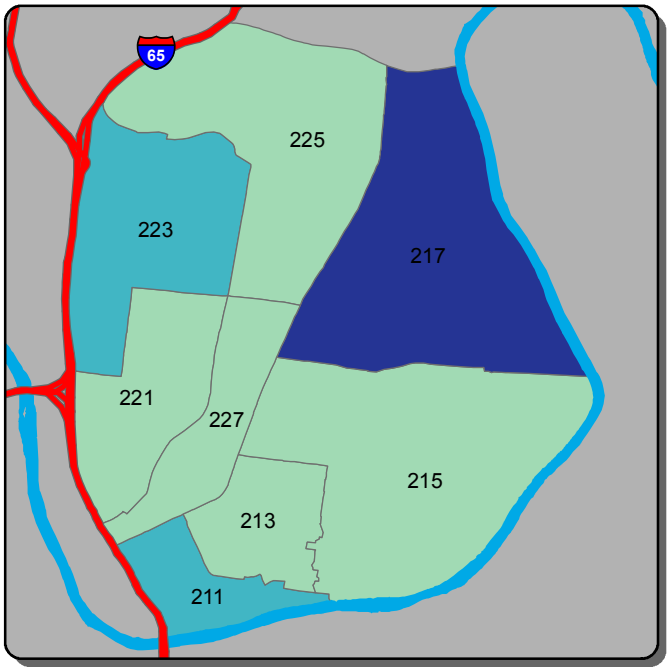

Self Initiated CAD - C Shift

0-136 | 137-162 | 163-188 | 189-215 | >215

Information summarized for CompStat week ending 1/6/2018

Sourced from MNPD ARMS on 1/10/2018. Data taken from incident reports using Uniform Crime Reporting definitions and guidelines, based on the date and time when the inicident was reported. 'A, B, and C Shift' refer to the following time periods: A Shift = 0700 - 1500; B Shift = 1500 - 2300; C Shift = 2300 - 0700.

South Precinct - Burglary and Theft from Vehicle Counts for the Past Two Weeks

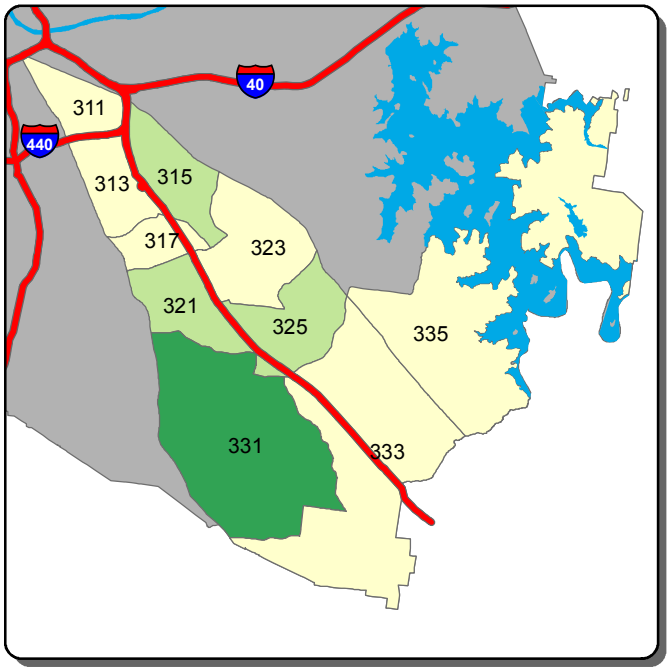

Burglary - A Shift

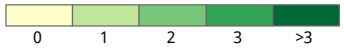

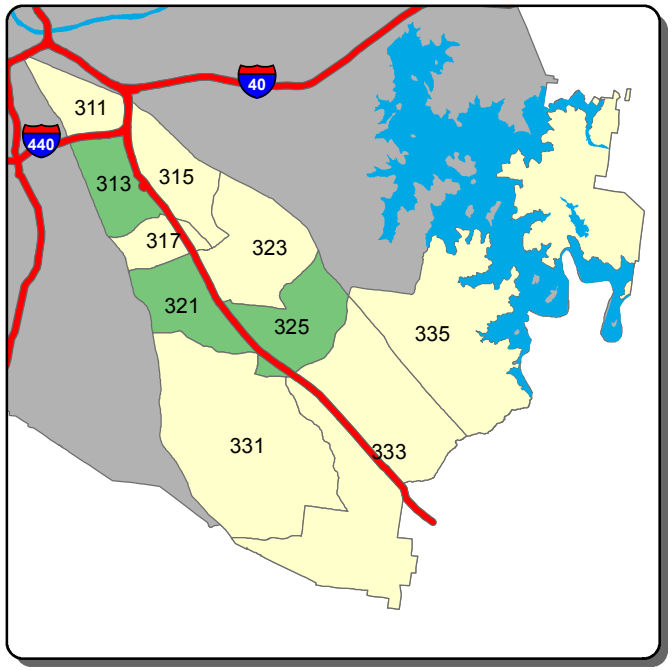

Burglary - B Shift

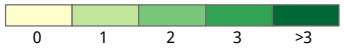

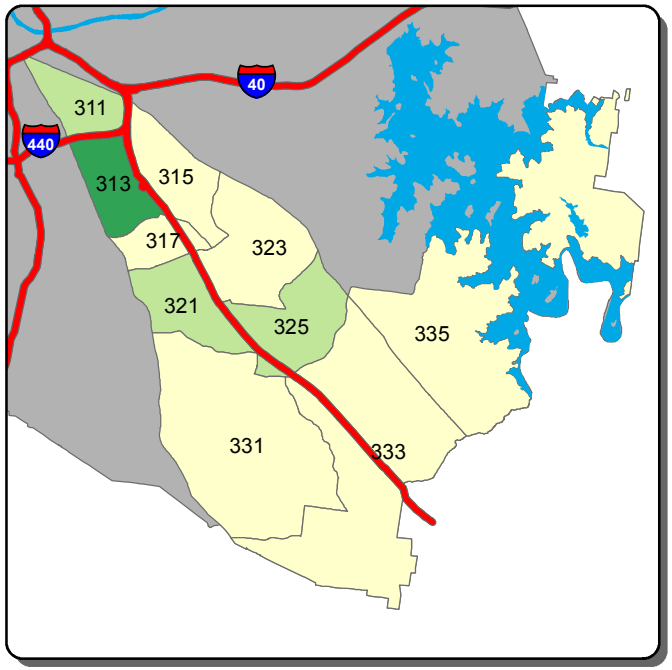

Burglary - C Shift

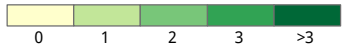

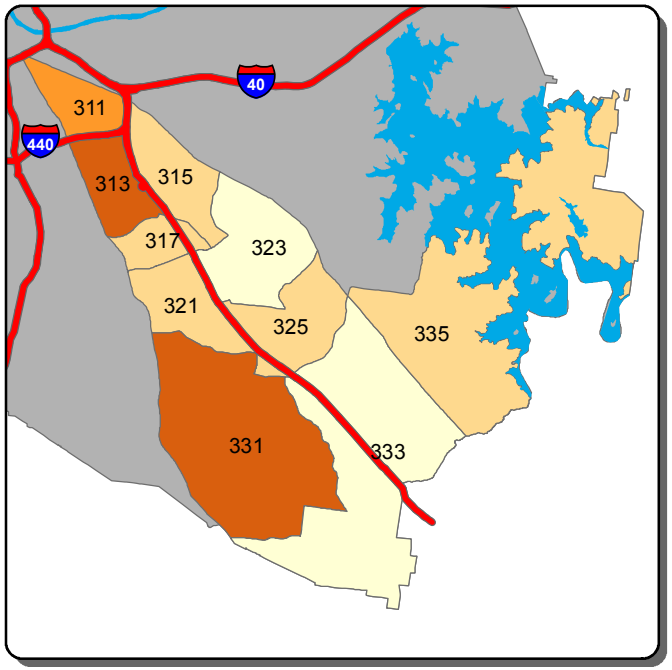

Theft from Vehicle - A Shift

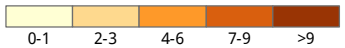

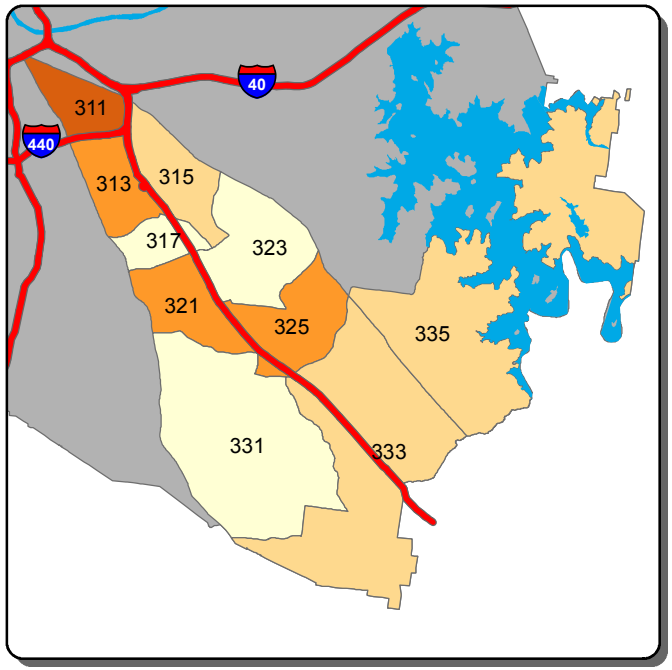

Theft from Vehicle - B Shift

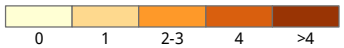

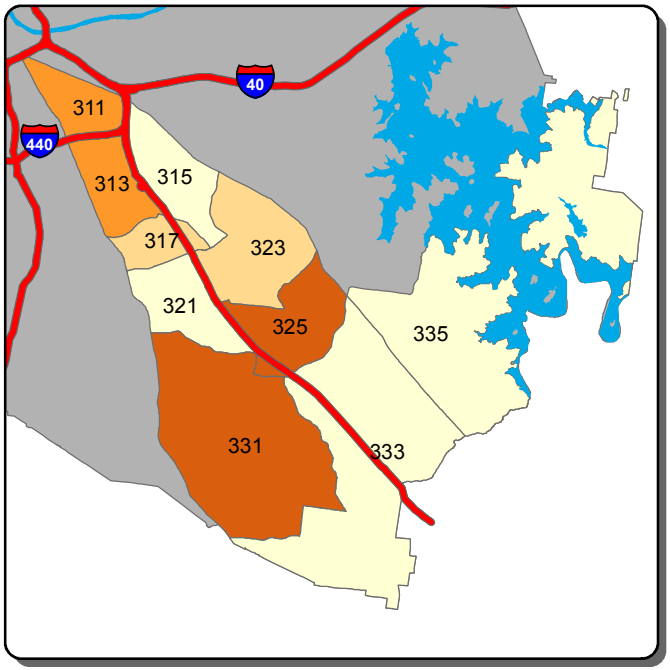

Theft from Vehicle - C Shift

Information summarized for CompStat week ending 1/6/2018

Sourced from MNPD ARMS on 1/10/2018. Data taken from incident reports using Uniform Crime Reporting definitions and guidelines, based on the date and time when the inicident was reported. 'A, B, and C Shift' refer to the following time periods: A Shift = 0700 - 1500; B Shift = 1500 - 2300; C Shift = 2300 - 0700.

South Precinct - Aggravated Assault and Self Initiated CAD Counts for the Past Two Weeks

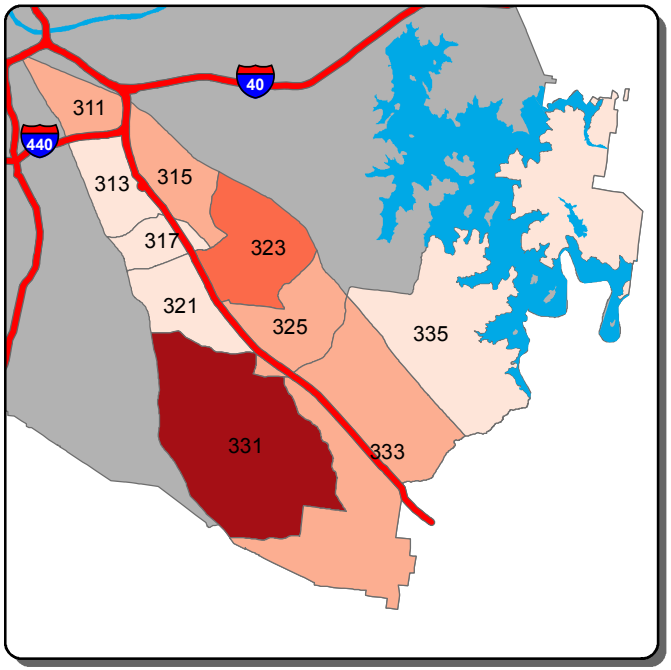

Aggravated Assault - A Shift

0 1 2 3 >3

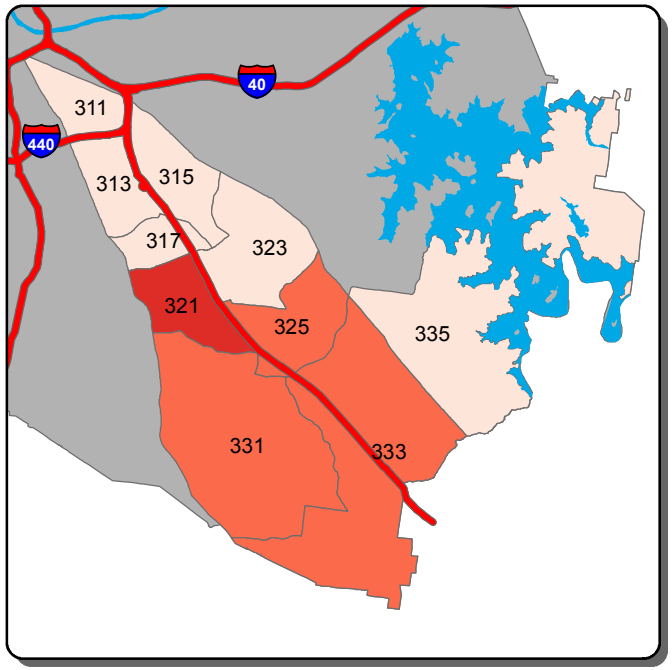

Aggravated Assault - B Shift

0 1 2 3 >3

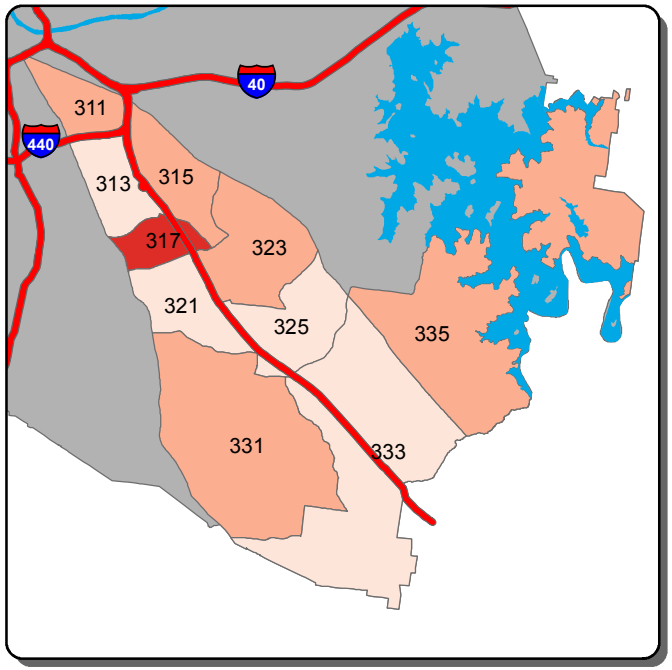

Aggravated Assault - C Shift

0 1 2 >2

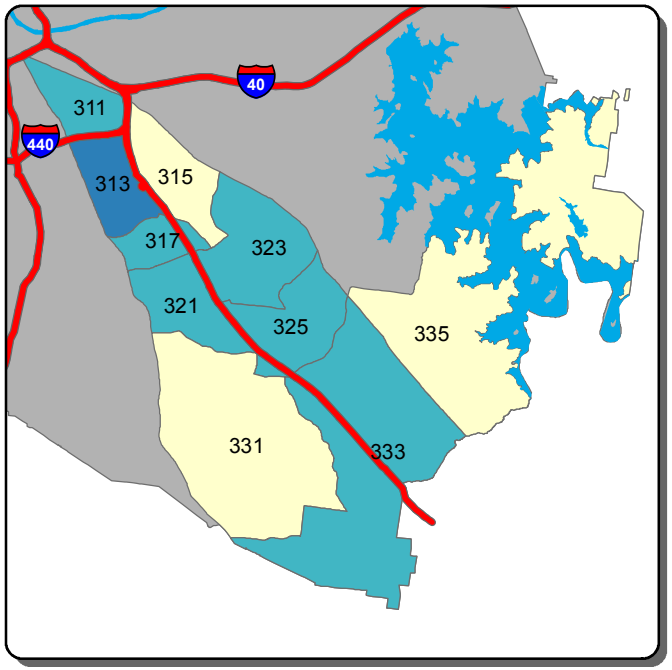

Self Initiated CAD - A Shift

0-68 69-89 90-110 111-130 >130

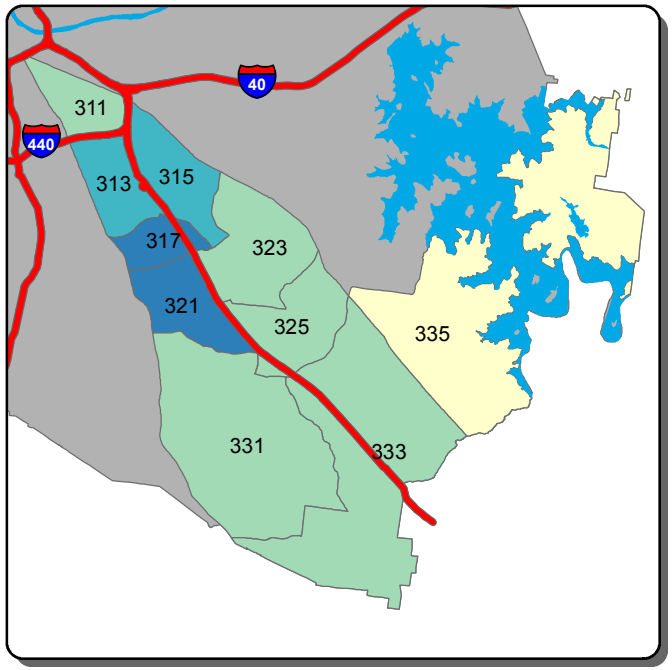

Self Initiated CAD - B Shift

0-58 59-98 99-139 140-179 >179

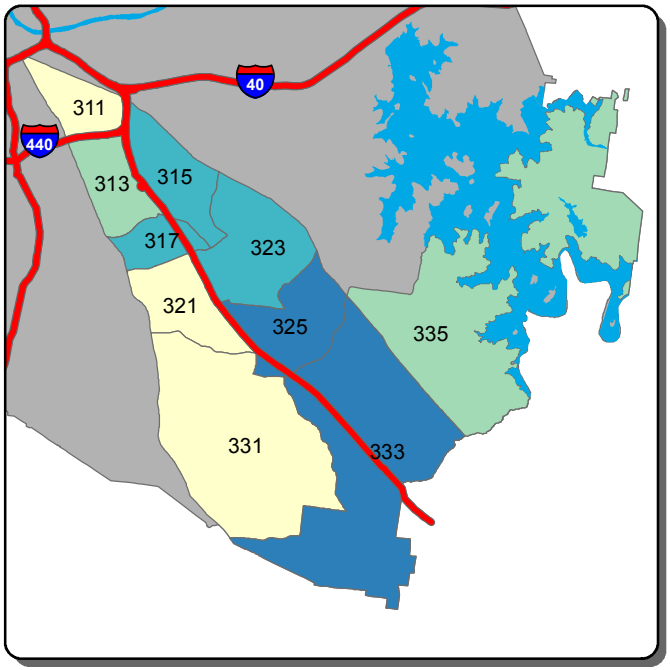

Self Initiated CAD - C Shift

0-62 63-89 90-116 117-143 >143

Information summarized for CompStat week ending 1/6/2018

Sourced from MNPD ARMS on 1/10/2018. Data taken from incident reports using Uniform Crime Reporting definitions and guidelines, based on the date and time when the inicident was reported. 'A, B, and C Shift' refer to the following time periods: A Shift = 0700 - 1500; B Shift = 1500 - 2300; C Shift = 2300 - 0700.

Central Precinct - Burglary and Theft from Vehicle Counts for the Past Two Weeks

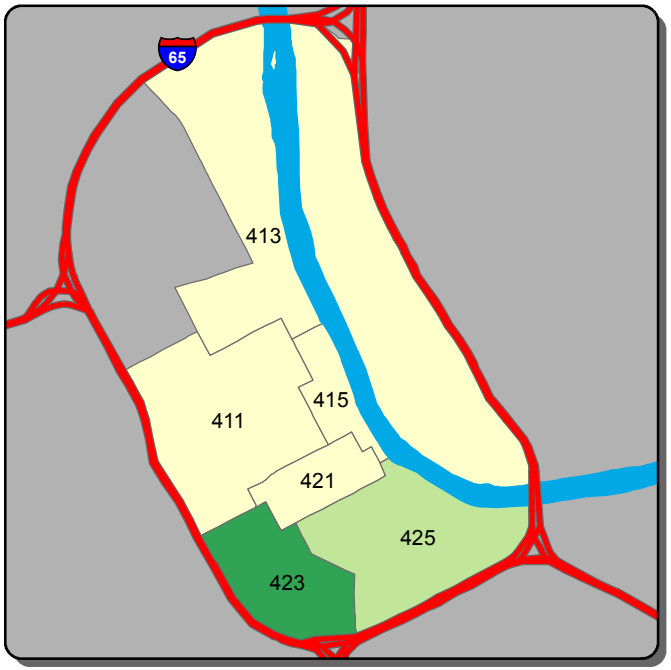

Burglary - A Shift

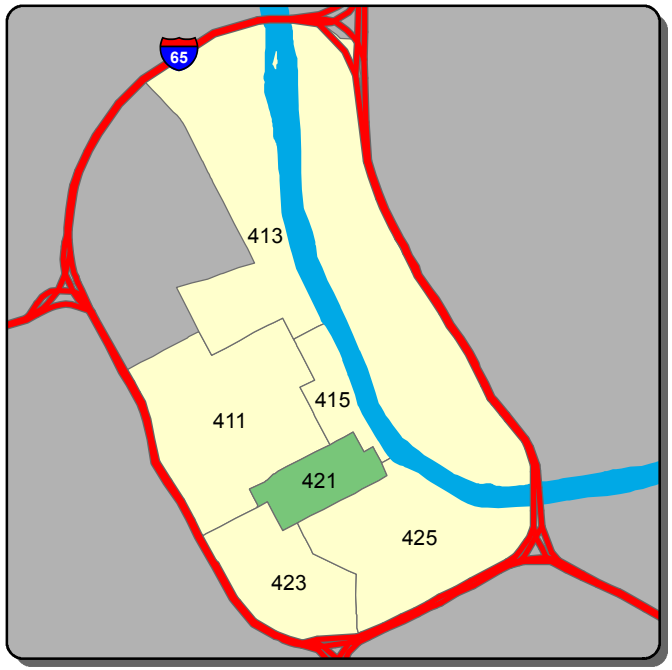

Burglary - B Shift

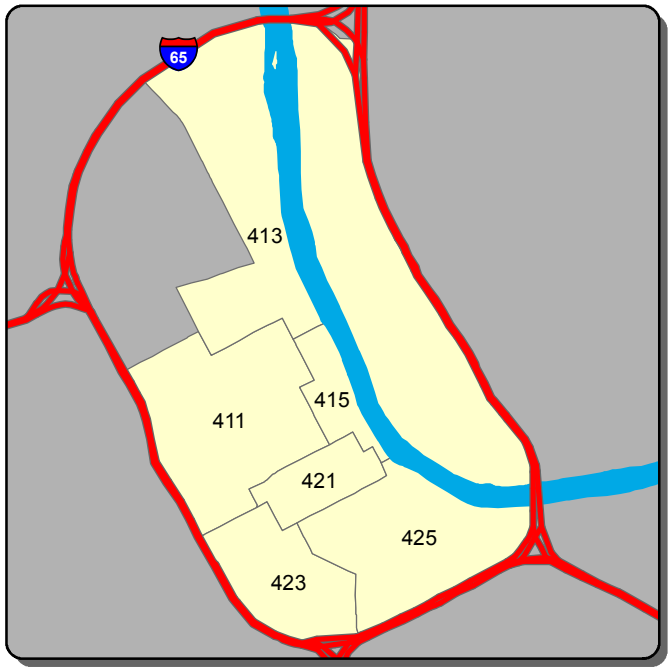

Burglary - C Shift

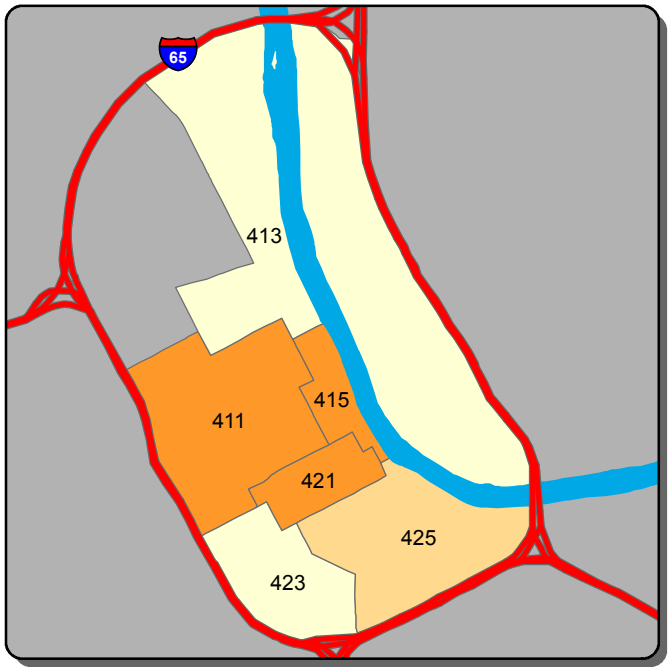

Theft from Vehicle - A Shift

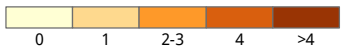

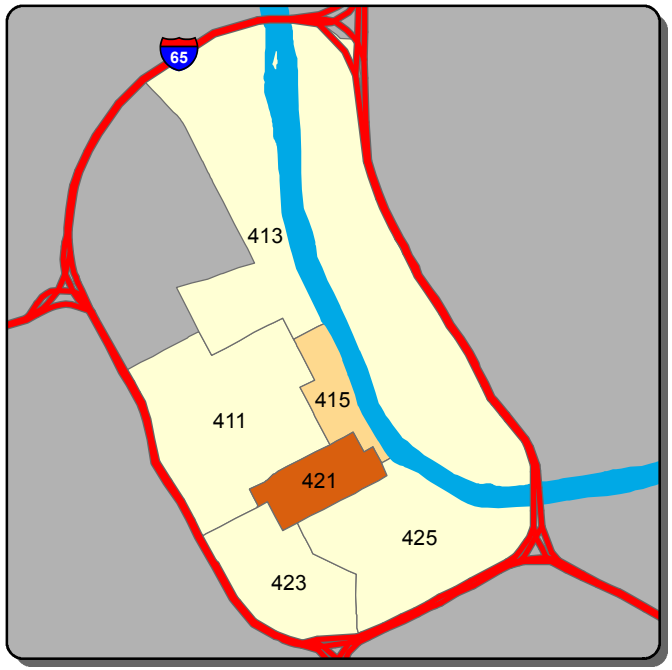

Theft from Vehicle - B Shift

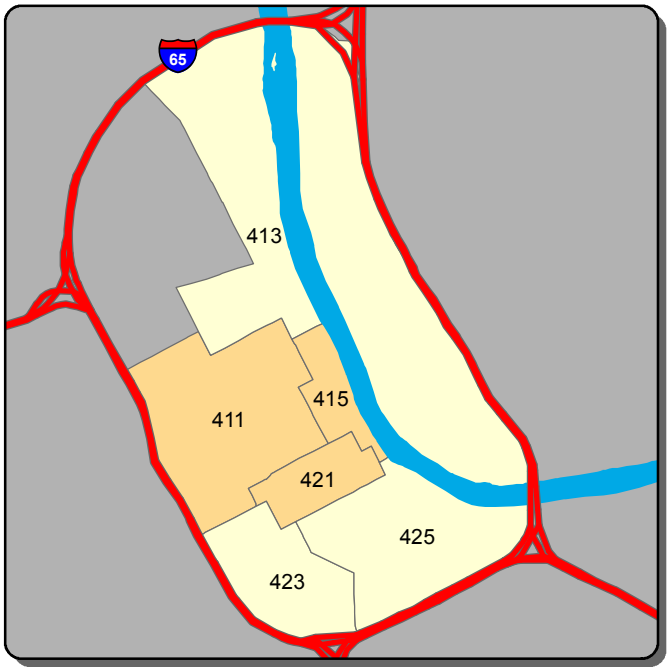

Theft from Vehicle - C Shift

Information summarized for CompStat week ending 1/6/2018

Sourced from MNPD ARMS on 1/10/2018. Data taken from incident reports using Uniform Crime Reporting definitions and guidelines, based on the date and time when the inicident was reported. 'A, B, and C Shift' refer to the following time periods: A Shift = 0700 - 1500; B Shift = 1500 - 2300; C Shift = 2300 - 0700.

Central Precinct - Aggravated Assault and Self Initiated CAD Counts for the Past Two Weeks

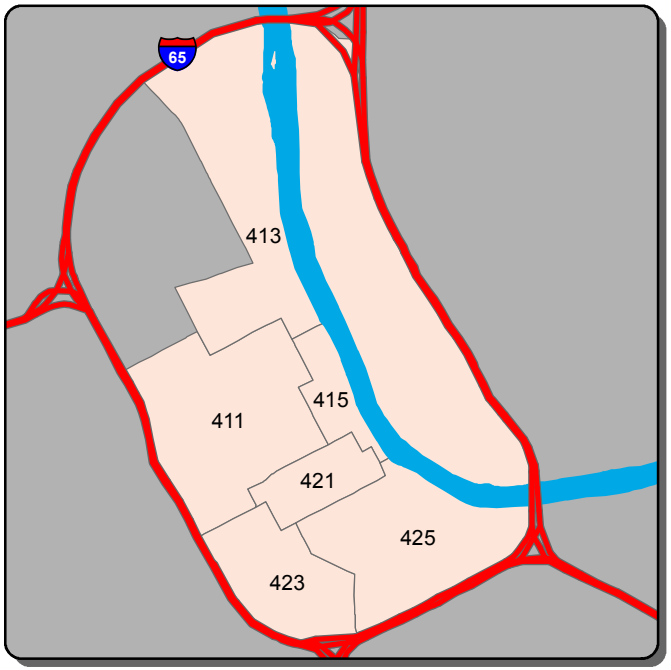

Aggravated Assault - A Shift

0 | >0

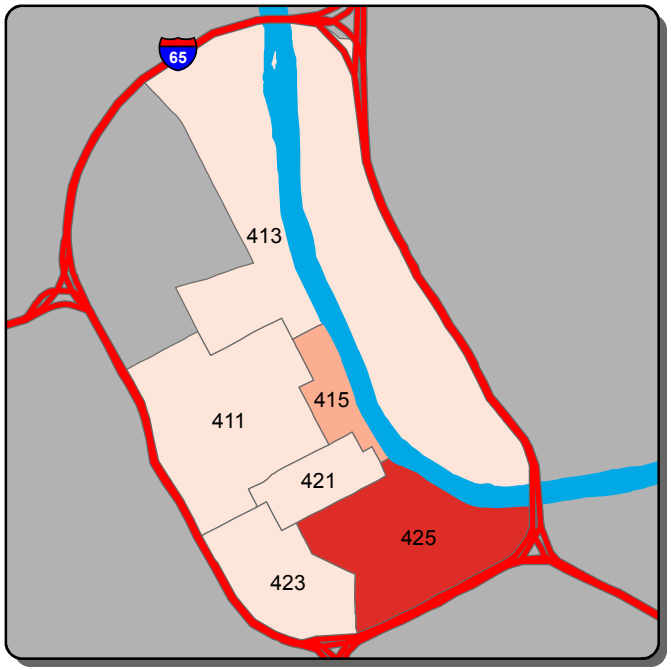

Aggravated Assault - B Shift

0 | 1 | 2 | >2

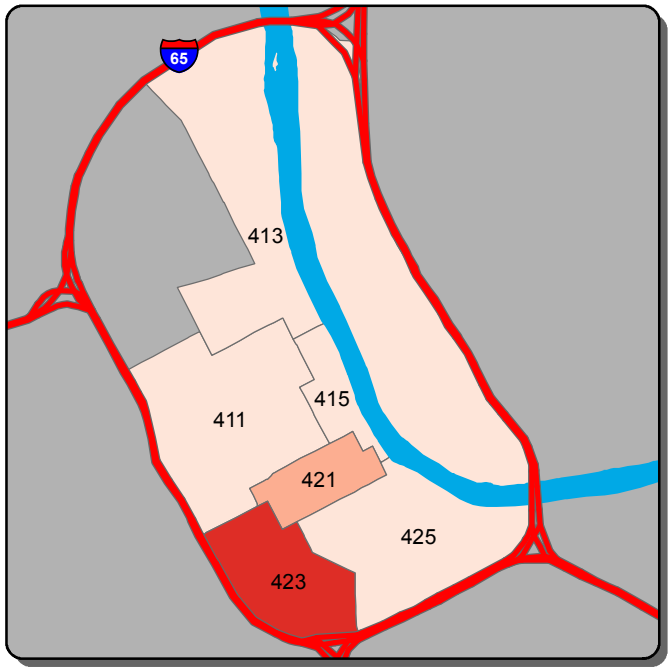

Aggravated Assault - C Shift

0 | 1 | 2 | >2

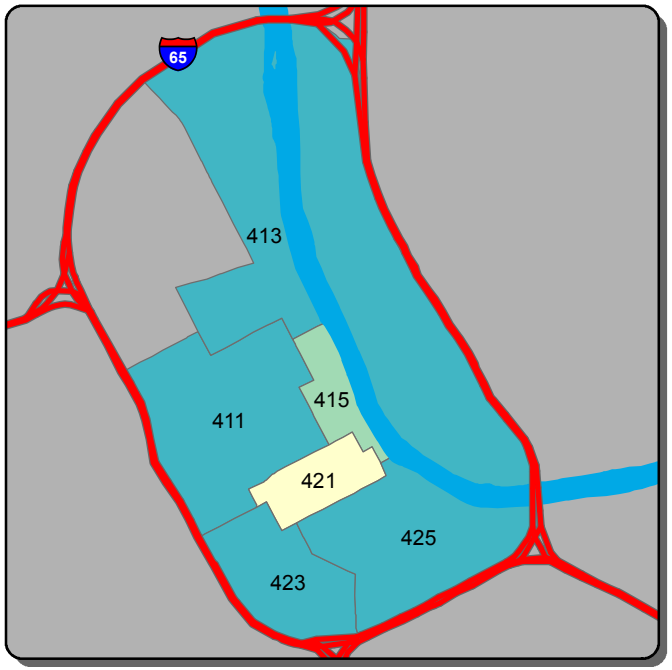

Self Initiated CAD - A Shift

0-144 | 145-176 | 177-209 | 210-241 | >241

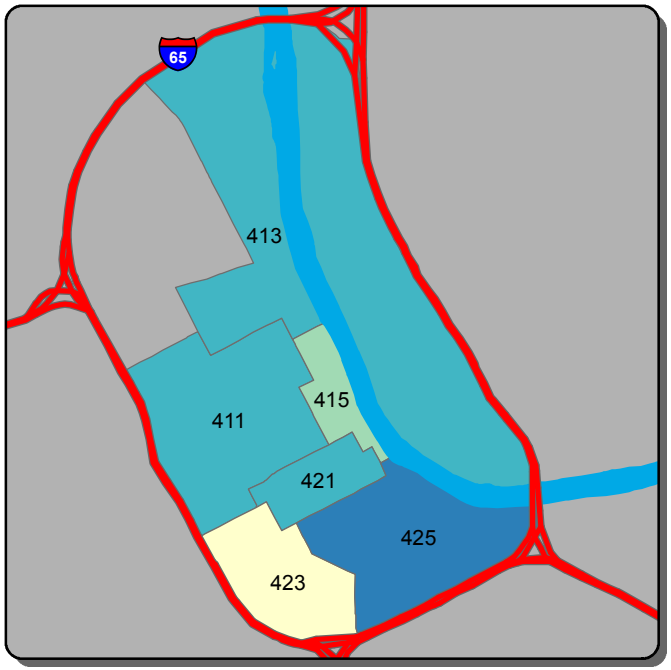

Self Initiated CAD - B Shift

0-130 | 131-171 | 172-212 | 213-253 | >253

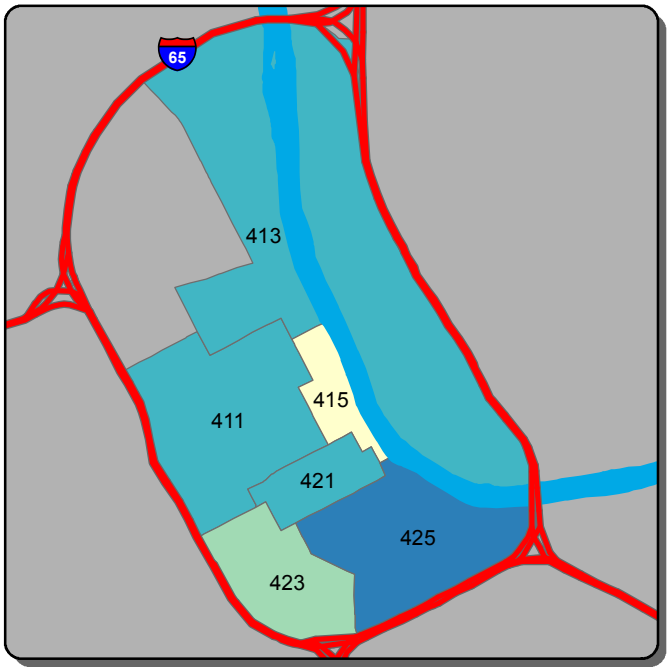

Self Initiated CAD - C Shift

0-116 | 117-176 | 177-236 | 237-295 | >295

Information summarized for CompStat week ending 1/6/2018

Sourced from MNPD ARMS on 1/10/2018. Data taken from incident reports using Uniform Crime Reporting definitions and guidelines, based on the date and time when the inicident was reported. 'A, B, and C Shift' refer to the following time periods: A Shift = 0700 - 1500; B Shift = 1500 - 2300; C Shift = 2300 - 0700.

Hermitage Precinct - Burglary and Theft from Vehicle Counts for the Past Two Weeks

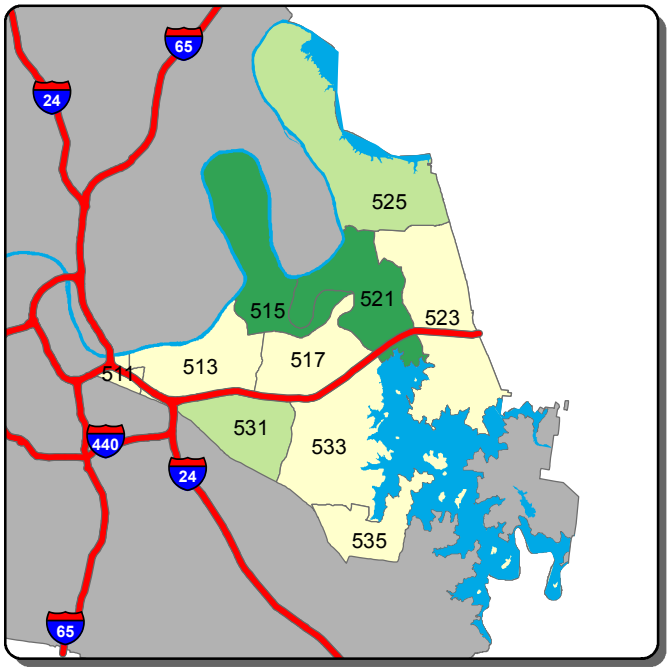

Burglary - A Shift

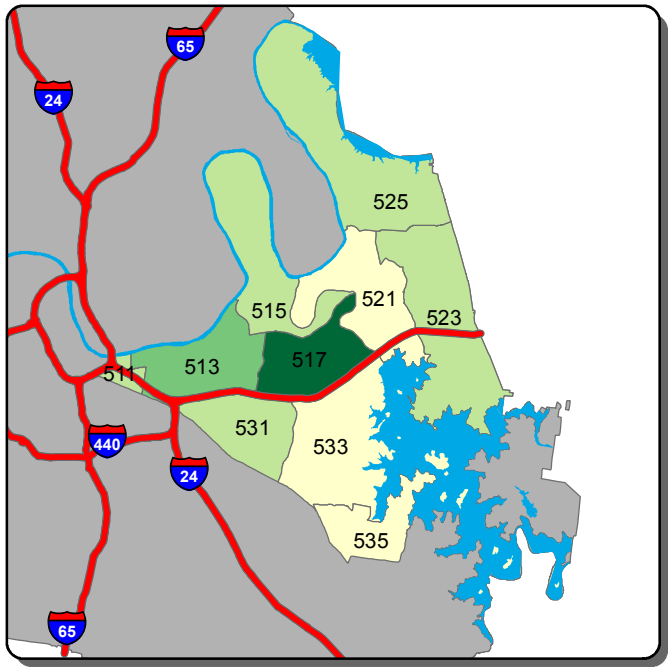

Burglary - B Shift

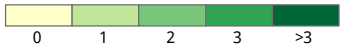

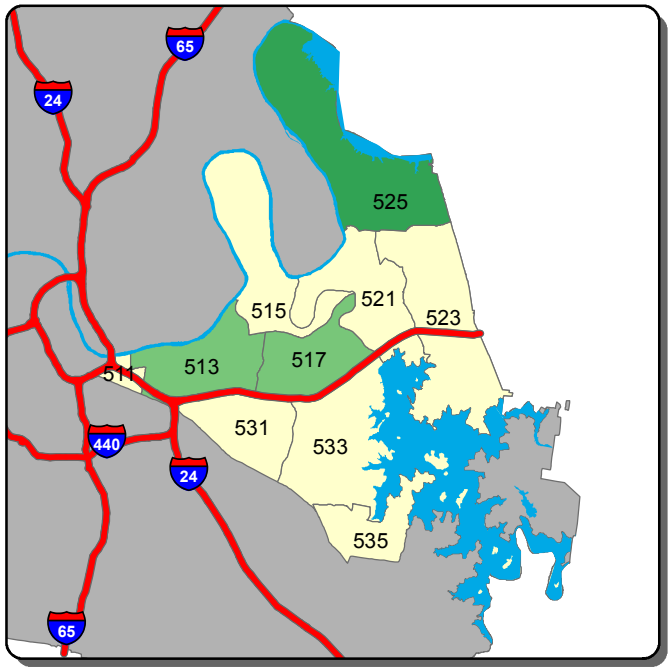

Burglary - C Shift

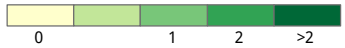

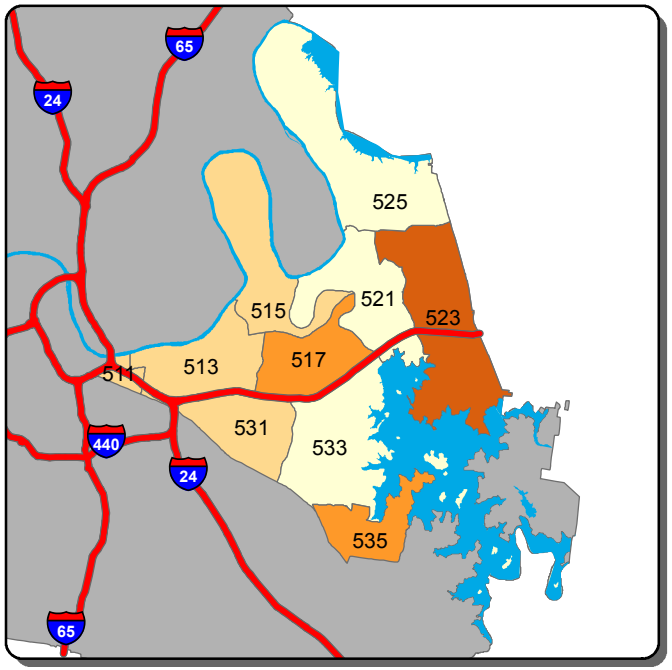

Theft from Vehicle - A Shift

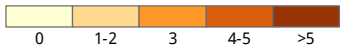

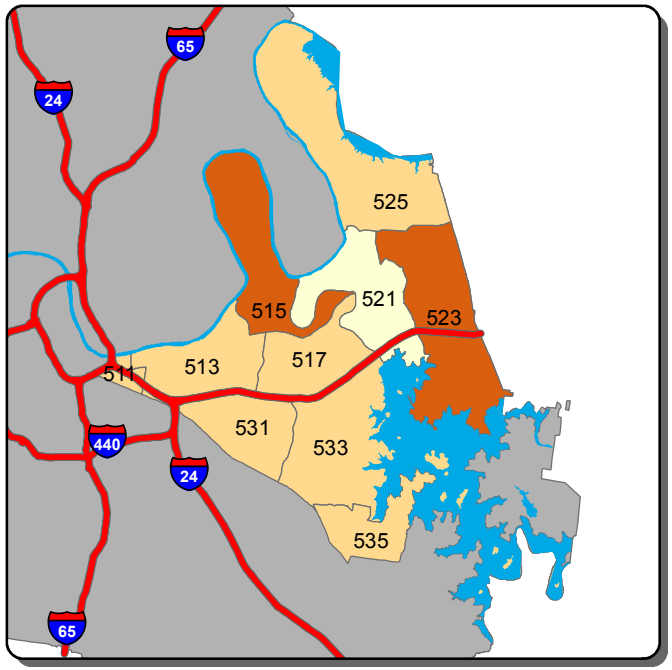

Theft from Vehicle - B Shift

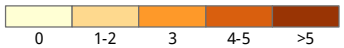

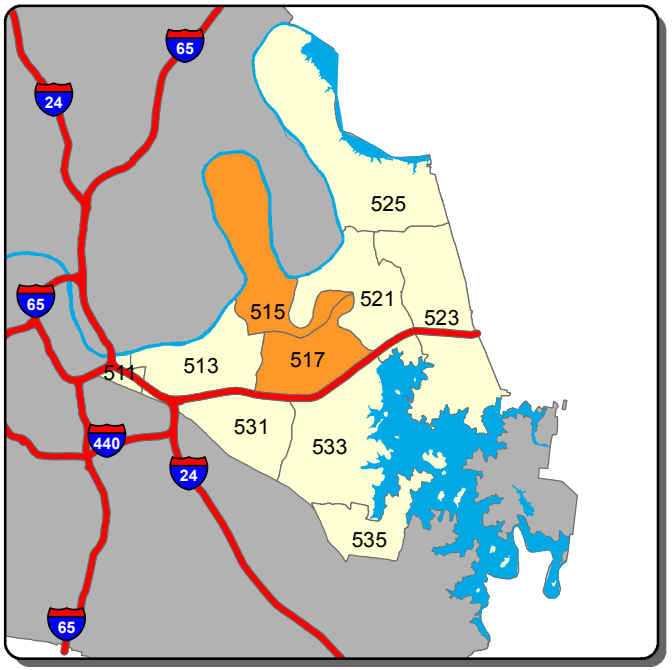

Theft from Vehicle - C Shift

Information summarized for CompStat week ending 1/6/2018

Sourced from MNPD ARMS on 1/10/2018. Data taken from incident reports using Uniform Crime Reporting definitions and guidelines, based on the date and time when the inicident was reported. 'A, B, and C Shift' refer to the following time periods: A Shift = 0700 - 1500; B Shift = 1500 - 2300; C Shift = 2300 - 0700.

Hermitage Precinct - Aggravated Assault and Self Initiated CAD Counts for the Past Two Weeks

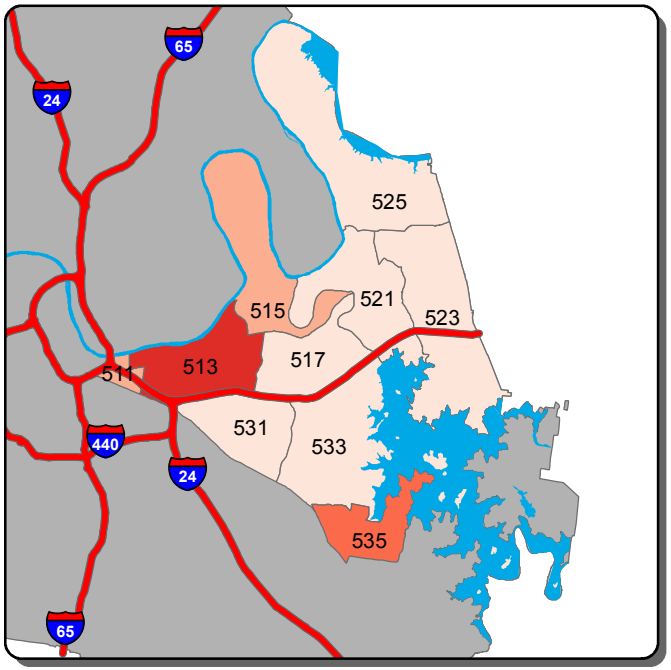

Aggravated Assault - A Shift

0 1 2 3 >3

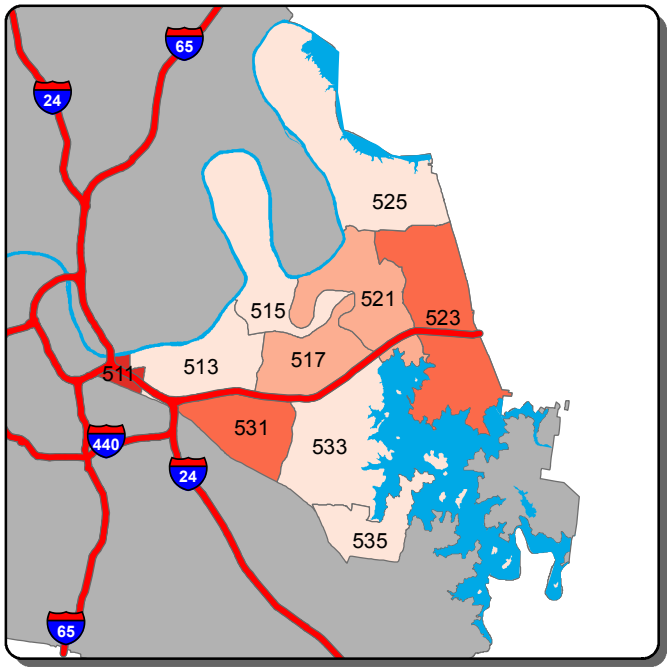

Aggravated Assault - B Shift

0 1 2-3 4-5 >5

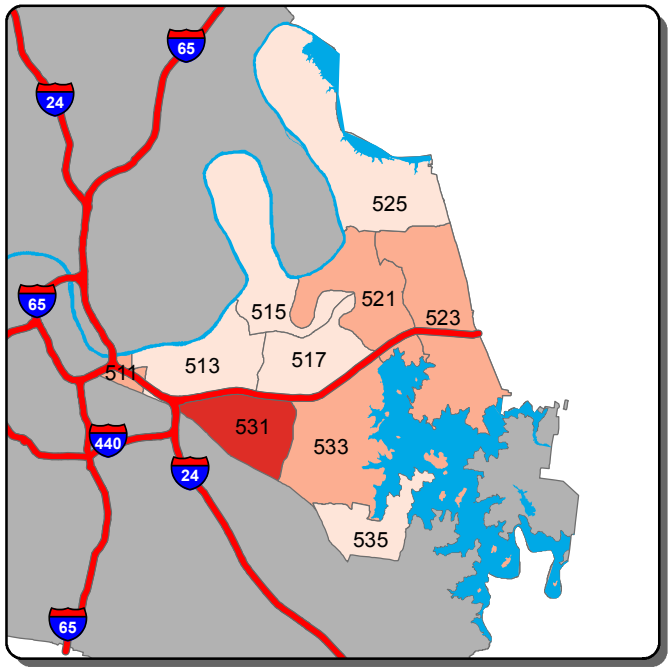

Aggravated Assault - C Shift

0 1 2 3 >3

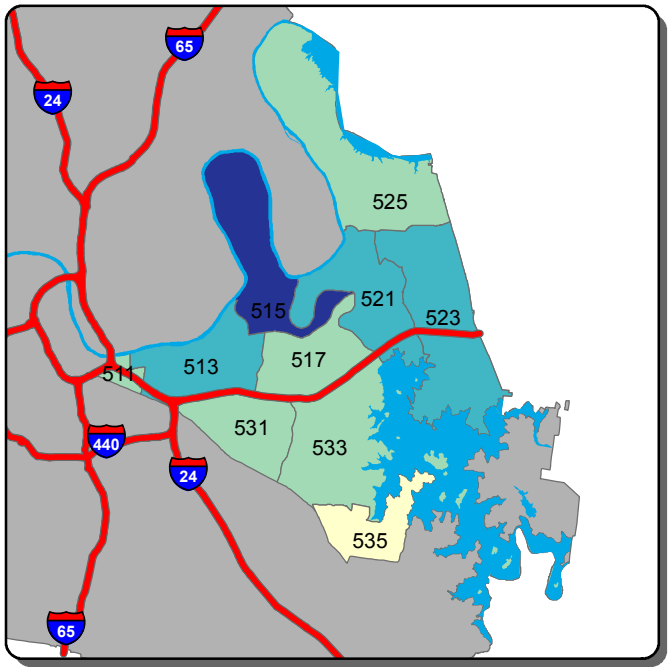

Self Initiated CAD - A Shift

0-50 51-99 100-147 148-195 >195

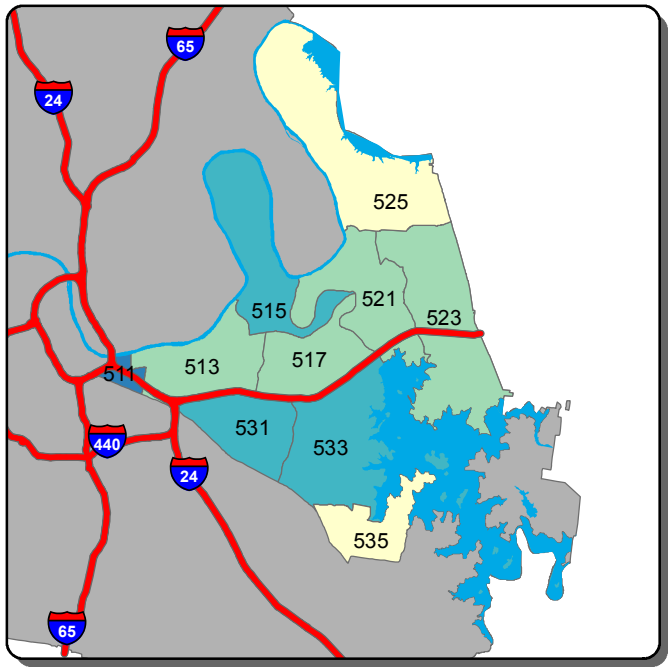

Self Initiated CAD - B Shift

0-67 68-113 114-160 161-206 >206

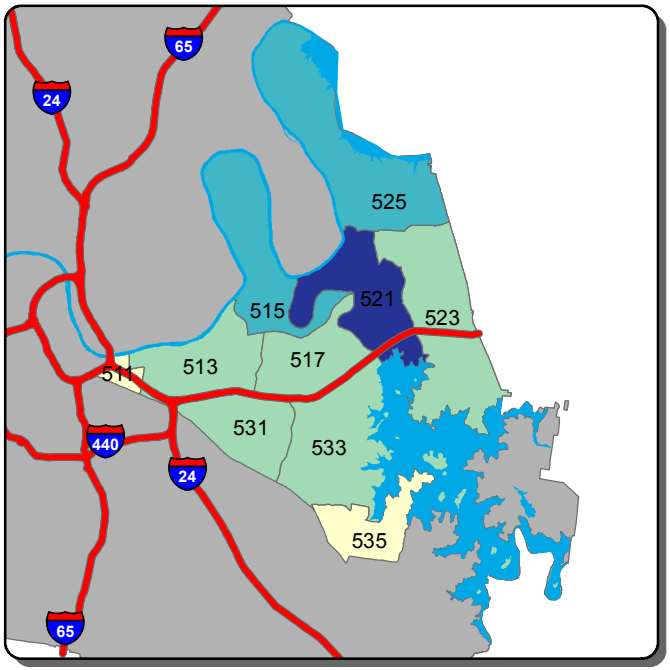

Self Initiated CAD - C Shift

0-82 83-98 99-115 116-131 >131

Information summarized for CompStat week ending 1/6/2018

Sourced from MNPD ARMS on 1/10/2018. Data taken from incident reports using Uniform Crime Reporting definitions and guidelines, based on the date and time when the inicident was reported. 'A, B, and C Shift' refer to the following time periods: A Shift = 0700 - 1500; B Shift = 1500 - 2300; C Shift = 2300 - 0700.

North Precinct - Burglary and Theft from Vehicle Counts for the Past Two Weeks

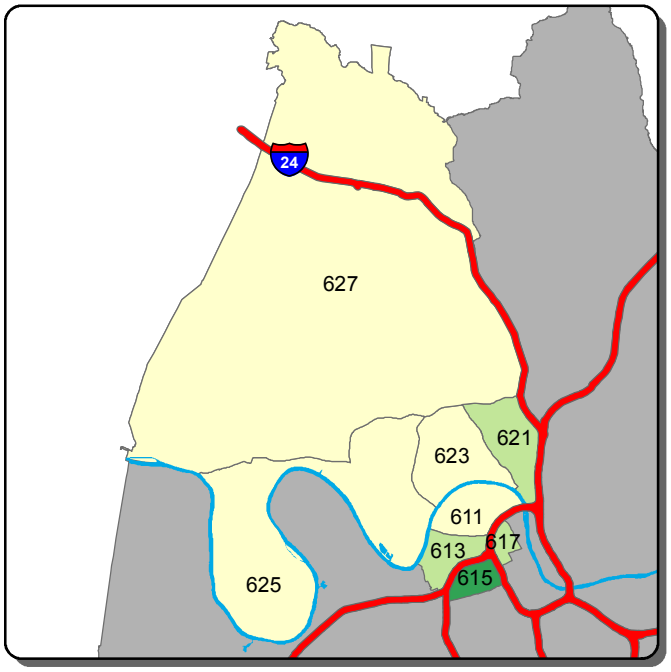

Burglary - A Shift

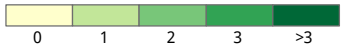

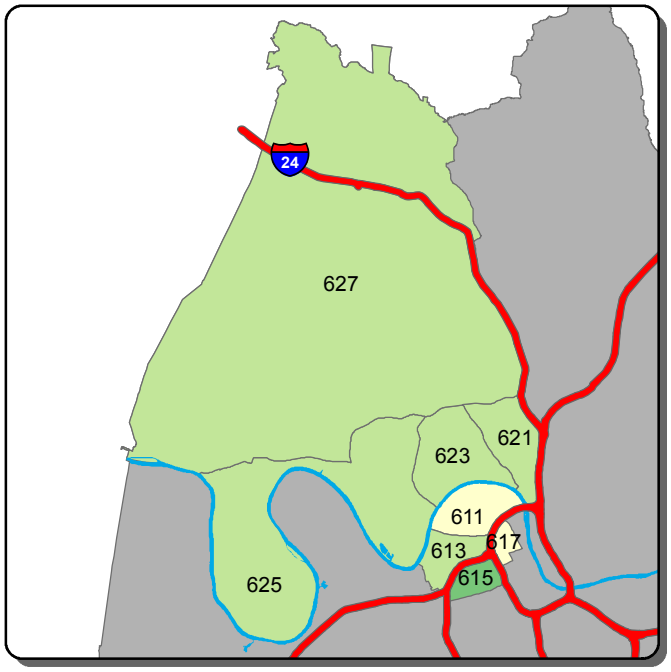

Burglary - B Shift

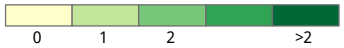

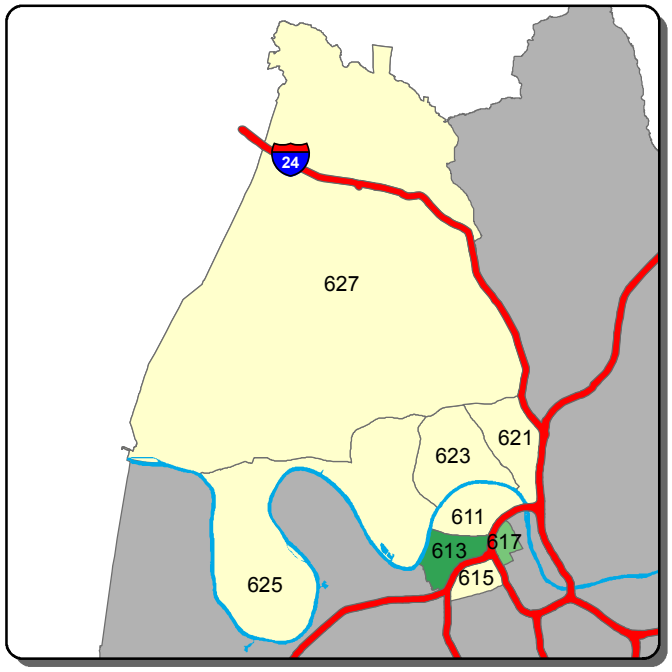

Burglary - C Shift

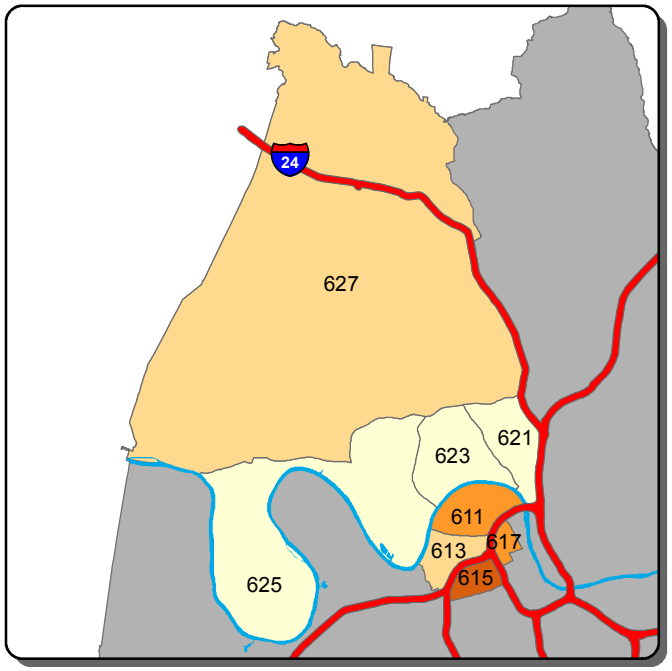

Theft from Vehicle - A Shift

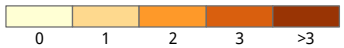

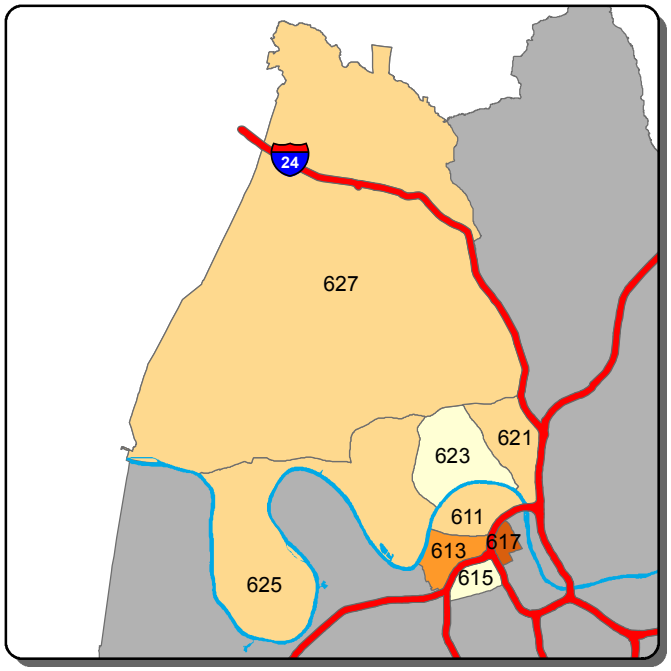

Theft from Vehicle - B Shift

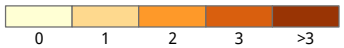

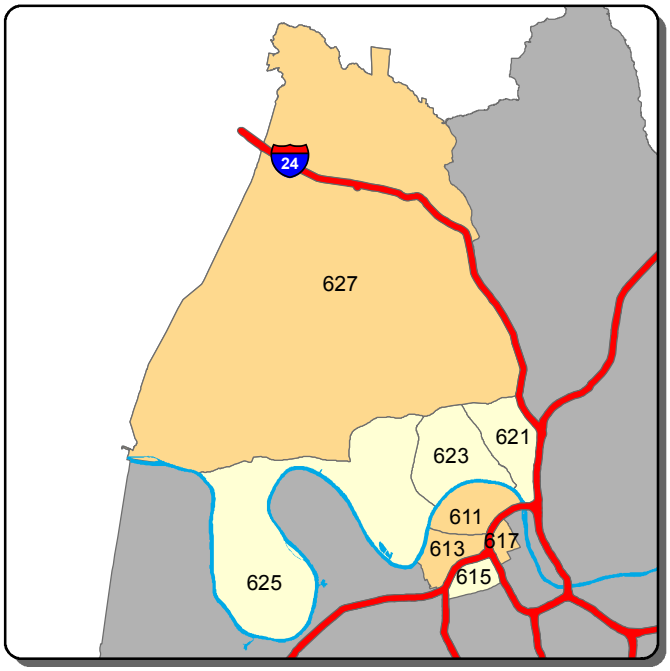

Theft from Vehicle - C Shift

Information summarized for CompStat week ending 1/6/2018

Sourced from MNPD ARMS on 1/10/2018. Data taken from incident reports using Uniform Crime Reporting definitions and guidelines, based on the date and time when the inicident was reported. 'A, B, and C Shift' refer to the following time periods: A Shift = 0700 - 1500; B Shift = 1500 - 2300; C Shift = 2300 - 0700.

North Precinct - Aggravated Assault and Self Initiated CAD Counts for the Past Two Weeks

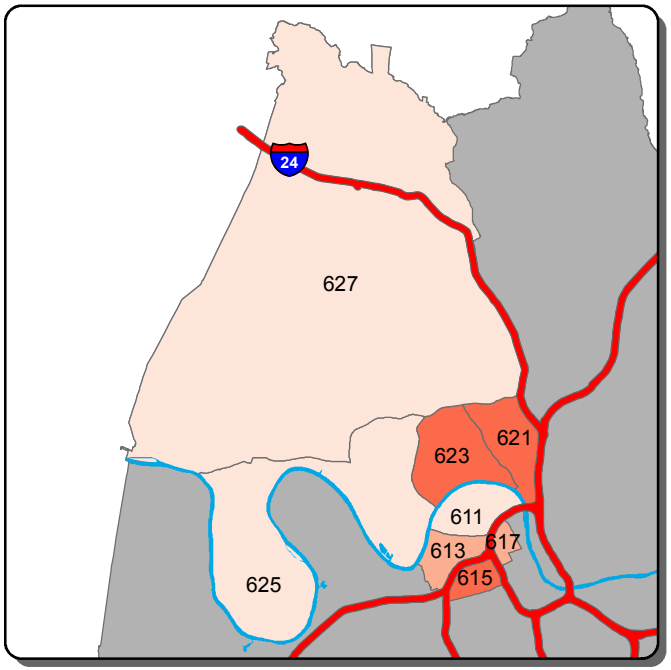

Aggravated Assault - A Shift

0	1	2-3	4	>4

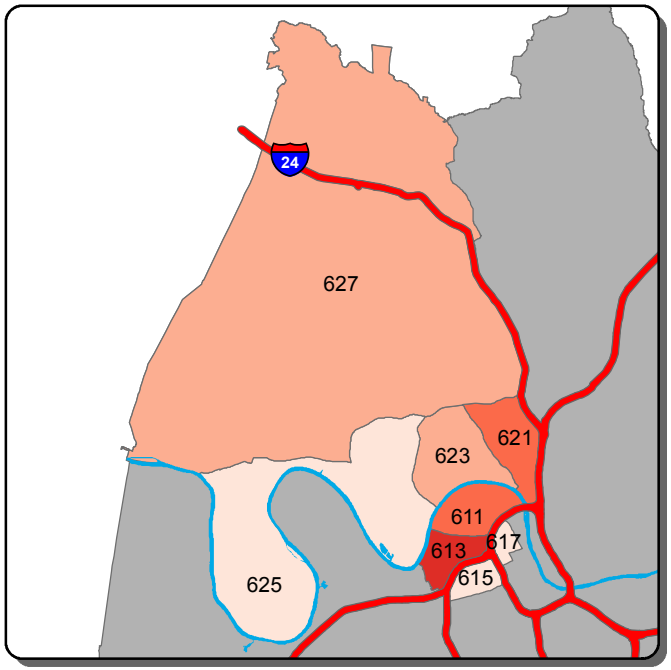

Aggravated Assault - B Shift

0	1-2	3-4	5-6	>6

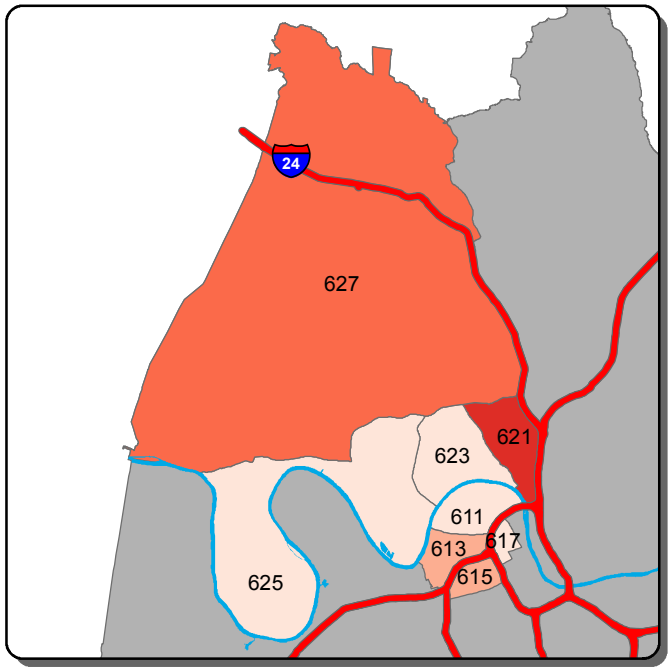

Aggravated Assault - C Shift

0	1	2	3-4	>4

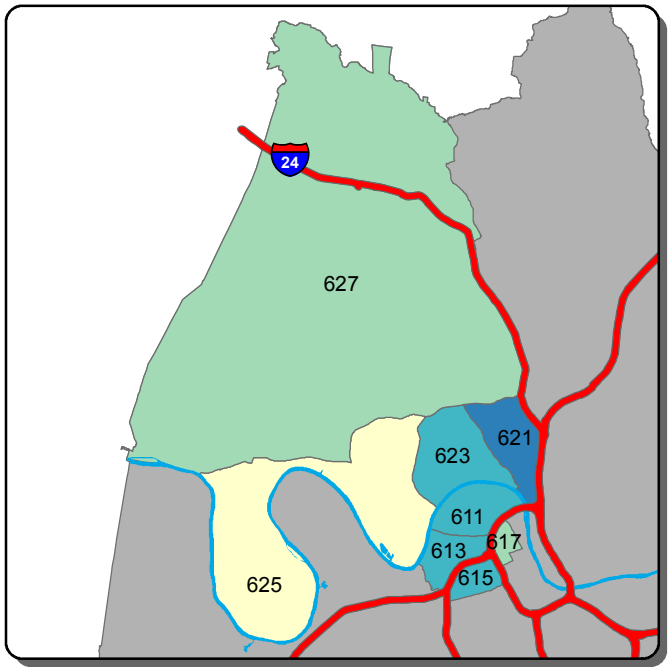

Self Initiated CAD - A Shift

0-37	38-53	54-69	70-84	>84

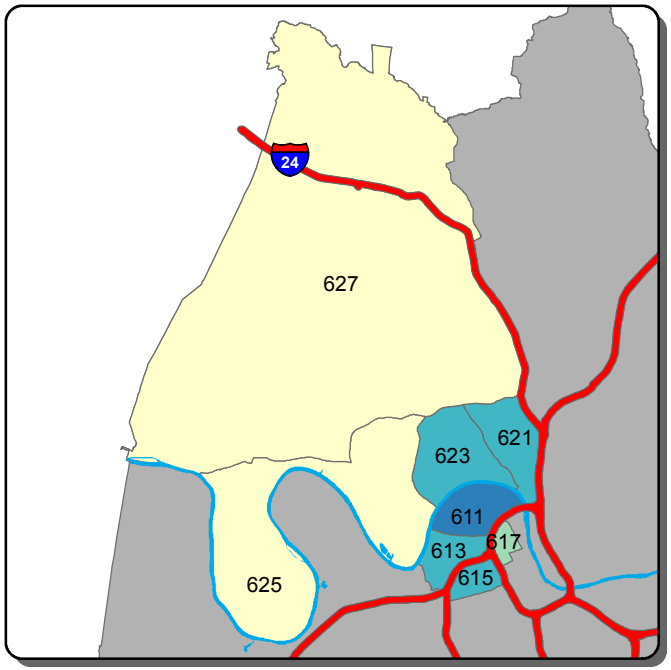

Self Initiated CAD - B Shift

0-58	59-91	92-124	125-158	>158

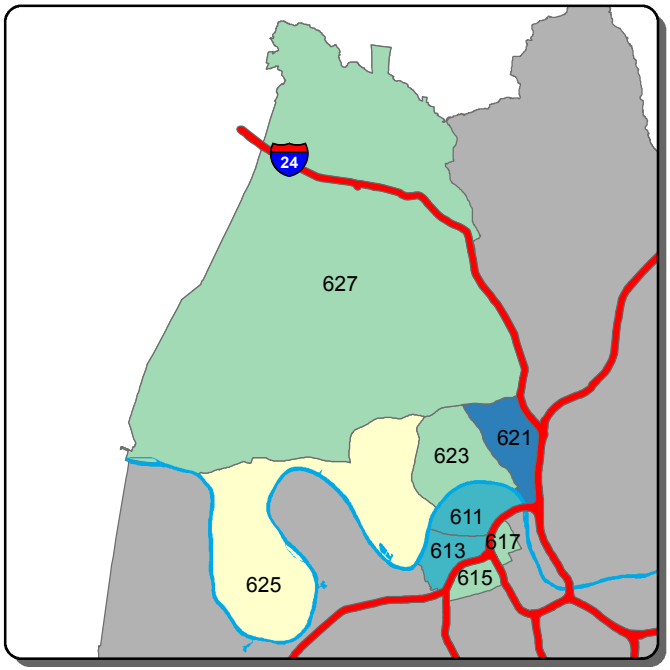

Self Initiated CAD - C Shift

0-60	61-124	125-188	189-252	>252

Information summarized for CompStat week ending 1/6/2018

Sourced from MNPD ARMS on 1/10/2018. Data taken from incident reports using Uniform Crime Reporting definitions and guidelines, based on the date and time when the inicident was reported. 'A, B, and C Shift' refer to the following time periods: A Shift = 0700 - 1500; B Shift = 1500 - 2300; C Shift = 2300 - 0700.

Madison Precinct - Burglary and Theft from Vehicle Counts for the Past Two Weeks

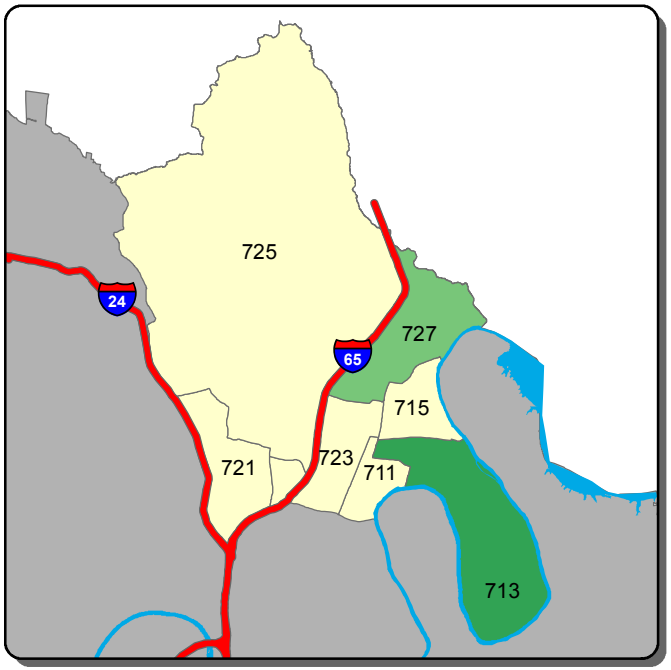

Burglary - A Shift

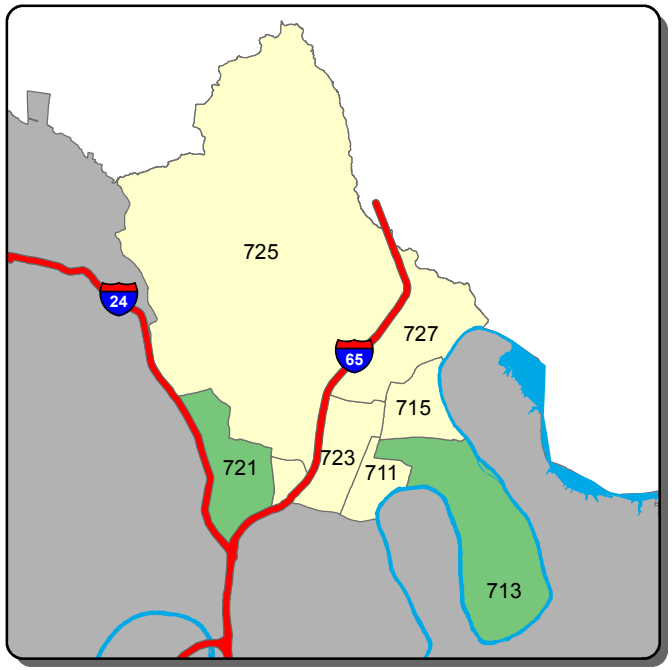

Burglary - B Shift

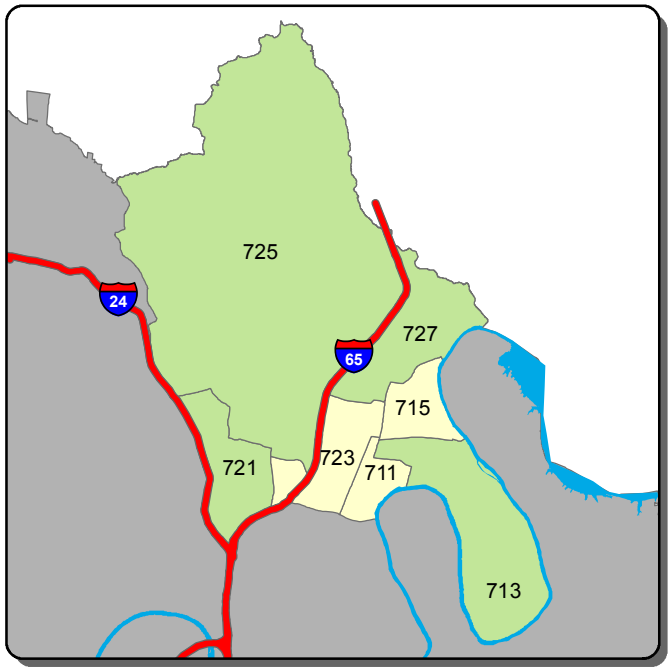

Burglary - C Shift

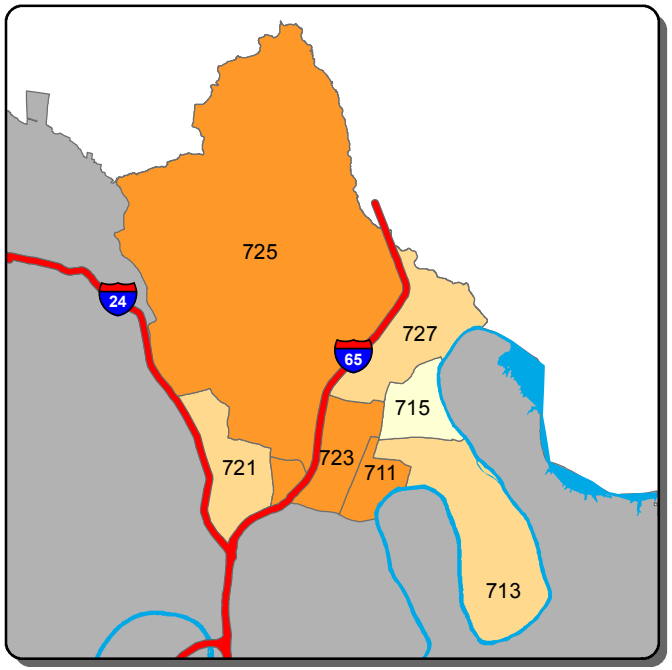

Theft from Vehicle - A Shift

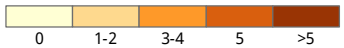

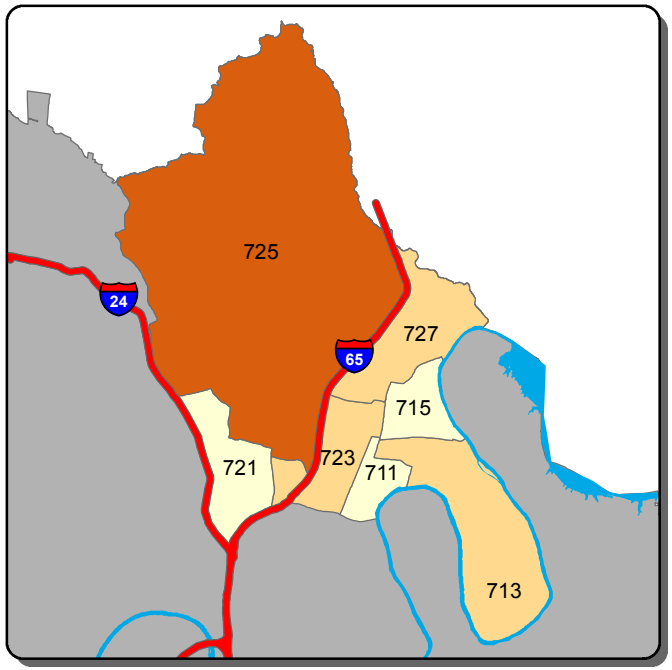

Theft from Vehicle - B Shift

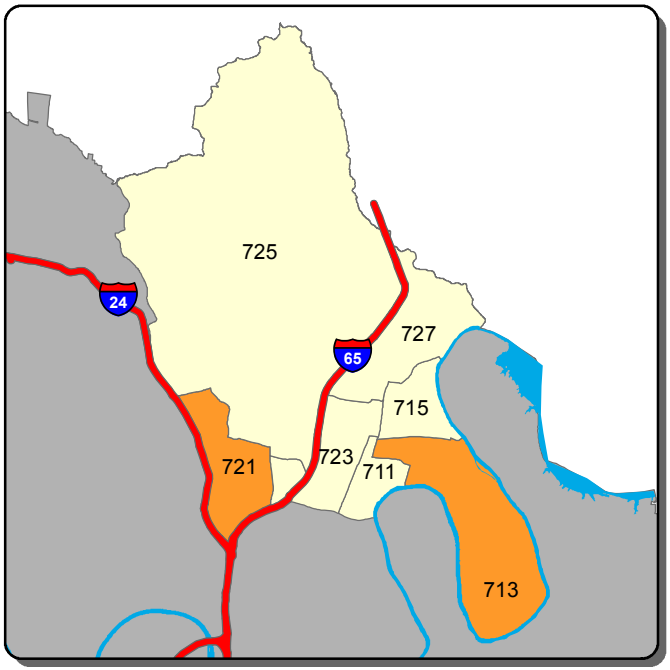

Theft from Vehicle - C Shift

Information summarized for CompStat week ending 1/6/2018

Sourced from MNPD ARMS on 1/10/2018. Data taken from incident reports using Uniform Crime Reporting definitions and guidelines, based on the date and time when the inicident was reported. 'A, B, and C Shift' refer to the following time periods: A Shift = 0700 - 1500; B Shift = 1500 - 2300; C Shift = 2300 - 0700.

Madison Precinct - Aggravated Assault and Self Initiated CAD Counts for the Past Two Weeks

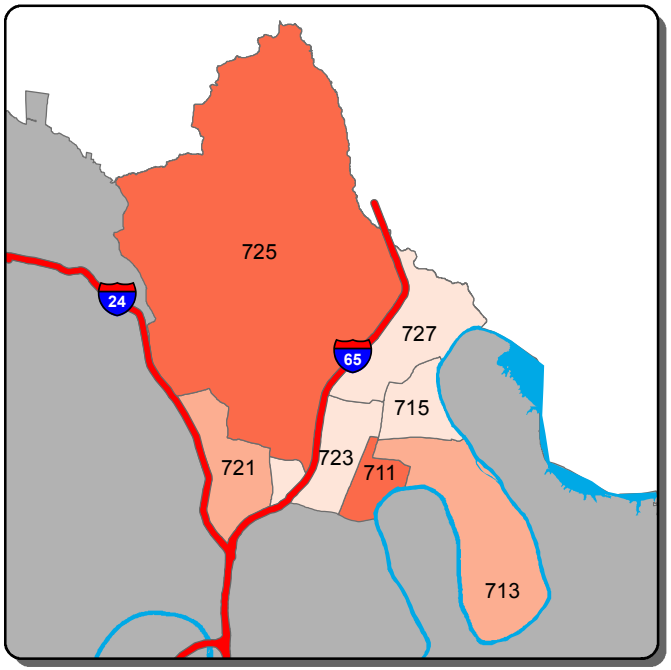

Aggravated Assault - A Shift

0 | 1 | 2 | 3 | >3

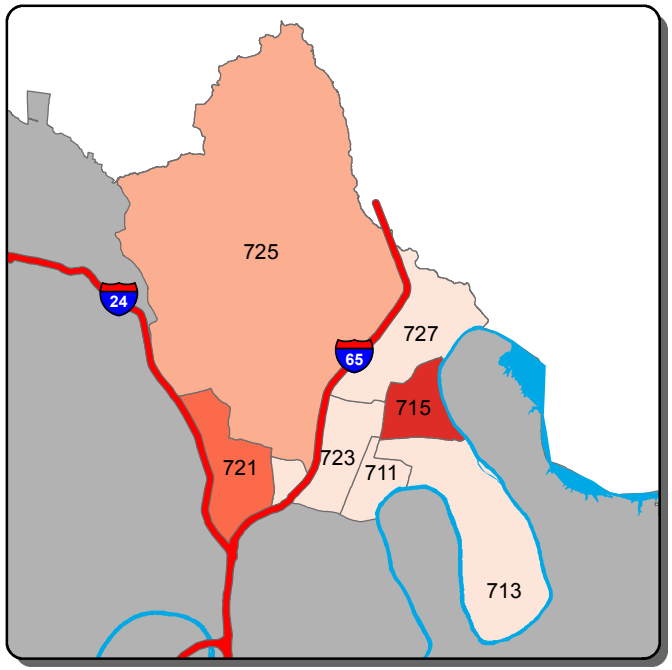

Aggravated Assault - B Shift

0 | 1-2 | 3-5 | 6-8 | >8

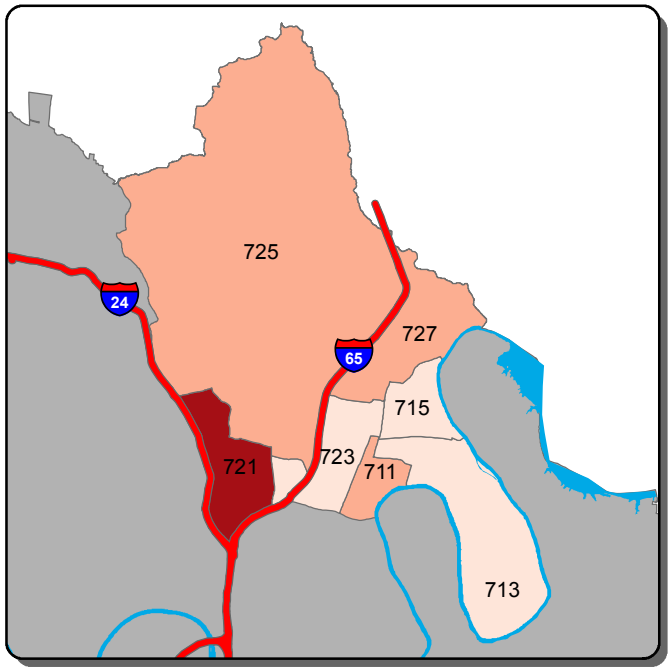

Aggravated Assault - C Shift

0 | 1-2 | 3-4 | 5-7 | >7

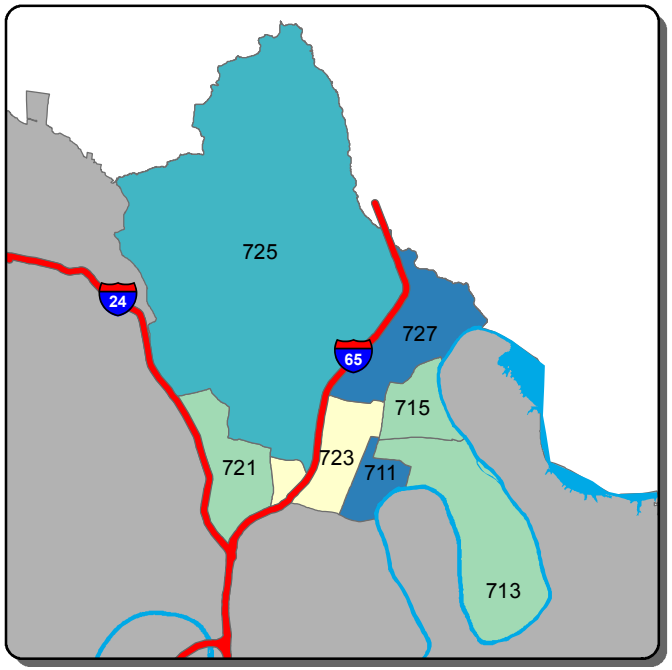

Self Initiated CAD - A Shift

0-47 | 48-86 | 87-125 | 126-164 | >164

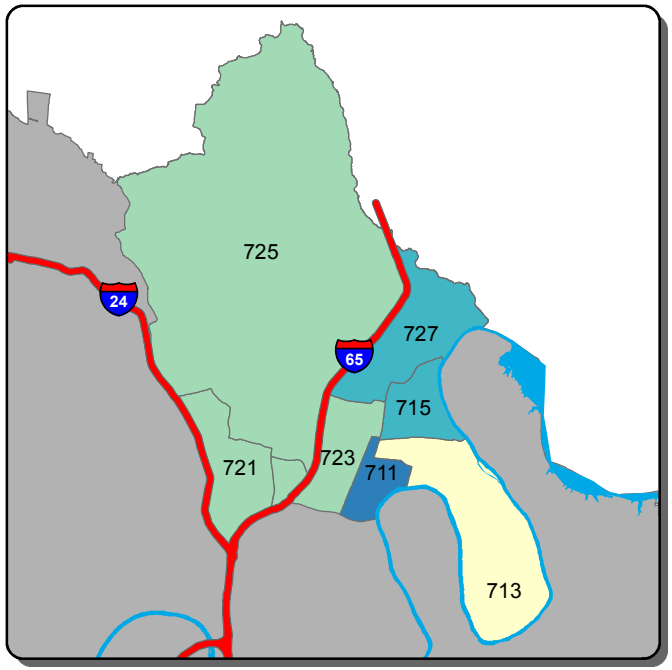

Self Initiated CAD - B Shift

0-47 | 48-79 | 80-111 | 112-143 | >143

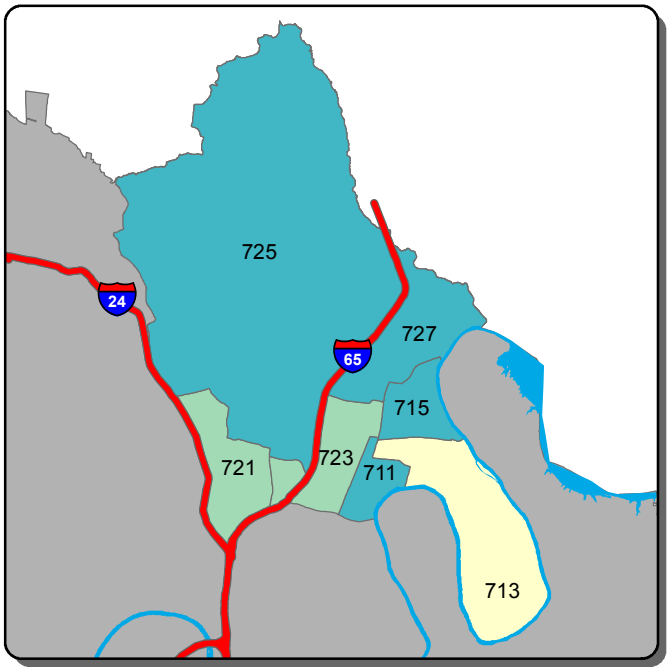

Self Initiated CAD - C Shift

0-68 | 69-108 | 109-149 | 150-190 | >190

Information summarized for CompStat week ending 1/6/2018

Sourced from MNPD ARMS on 1/10/2018. Data taken from incident reports using Uniform Crime Reporting definitions and guidelines, based on the date and time when the inicident was reported. 'A, B, and C Shift' refer to the following time periods: A Shift = 0700 - 1500; B Shift = 1500 - 2300; C Shift = 2300 - 0700.

Midtown Hills Precinct - Burglary and Theft from Vehicle Counts for the Past Two Weeks

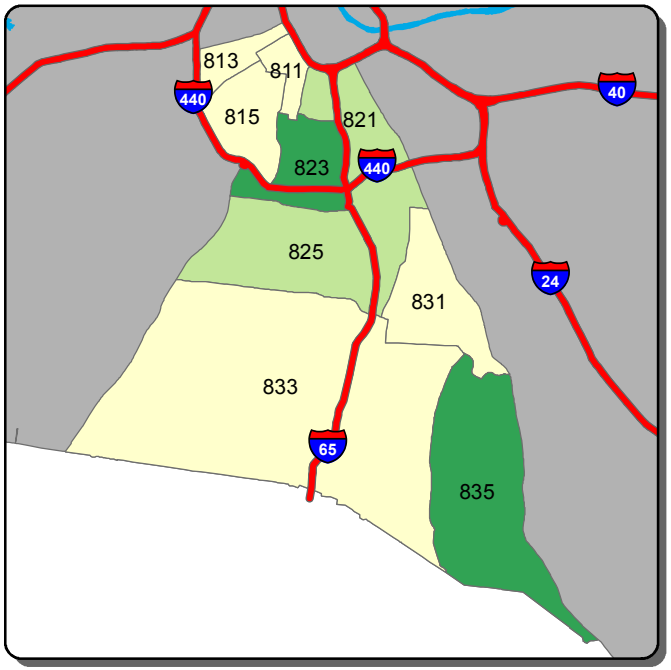

Burglary - A Shift

0 1 2 3 >3

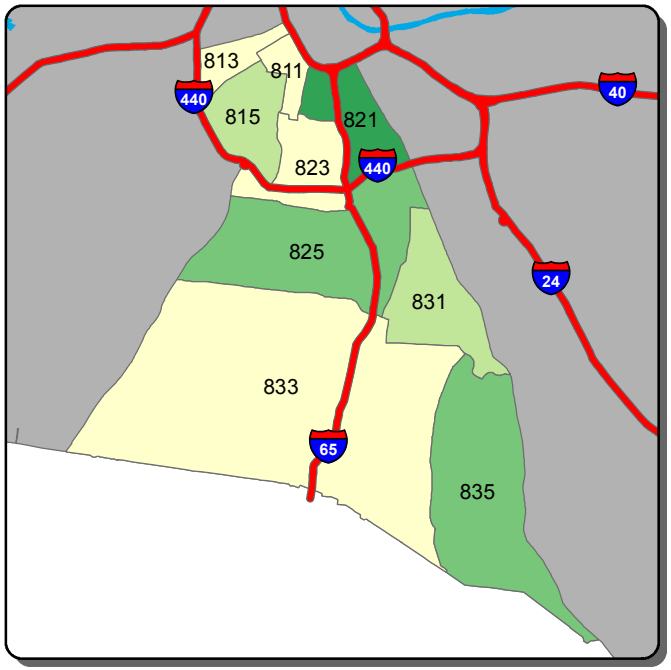

Burglary - B Shift

0 1 2 3-4 >4

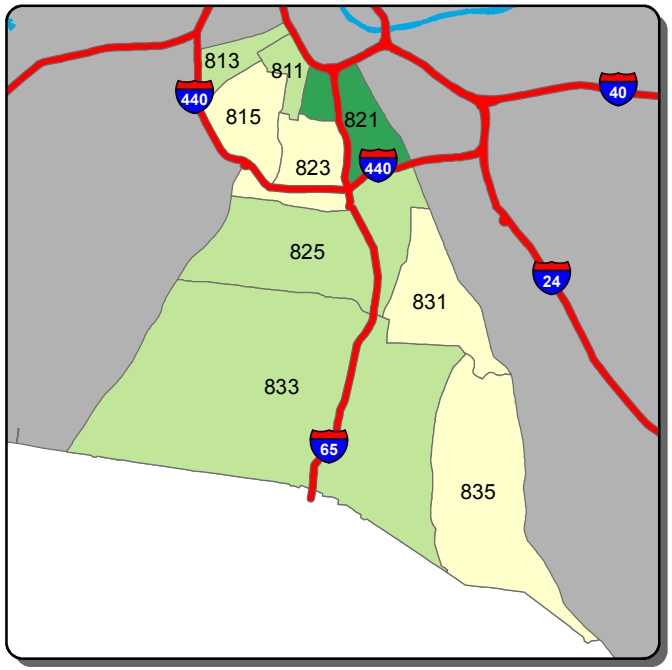

Burglary - C Shift

0 1 2 >2

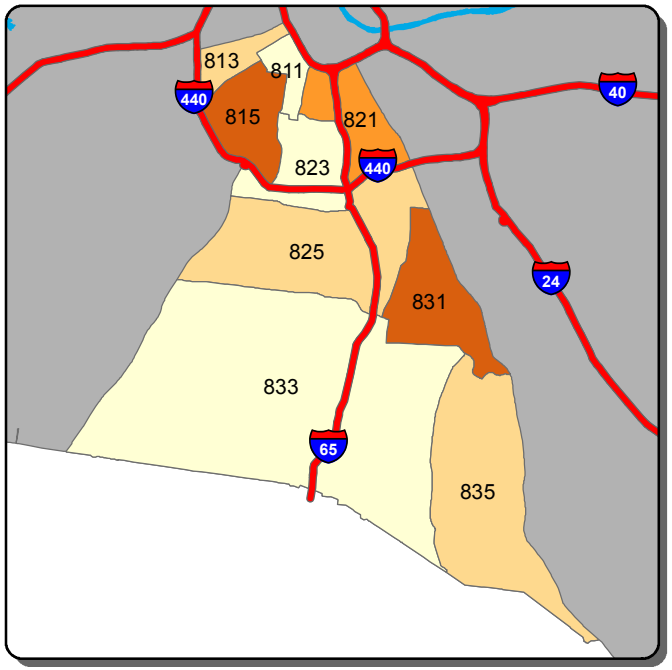

Theft from Vehicle - A Shift

0-1 2 3 4-5 >5

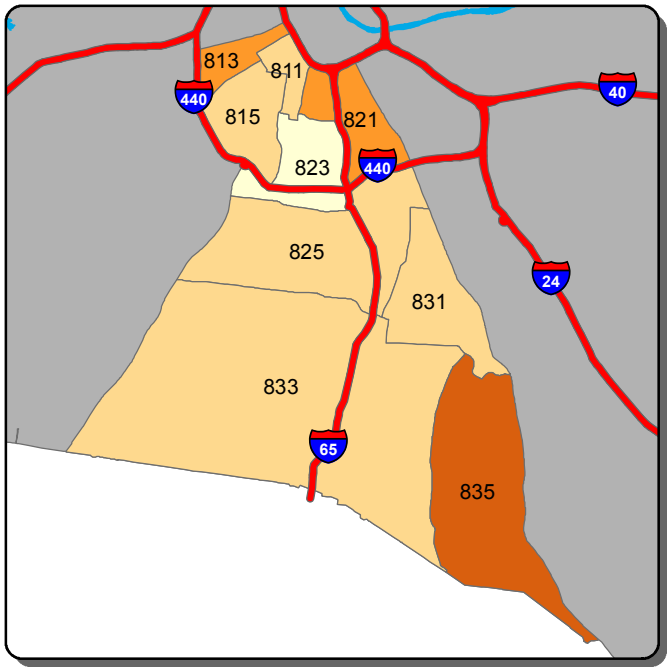

Theft from Vehicle - B Shift

0 1 2 3 >3

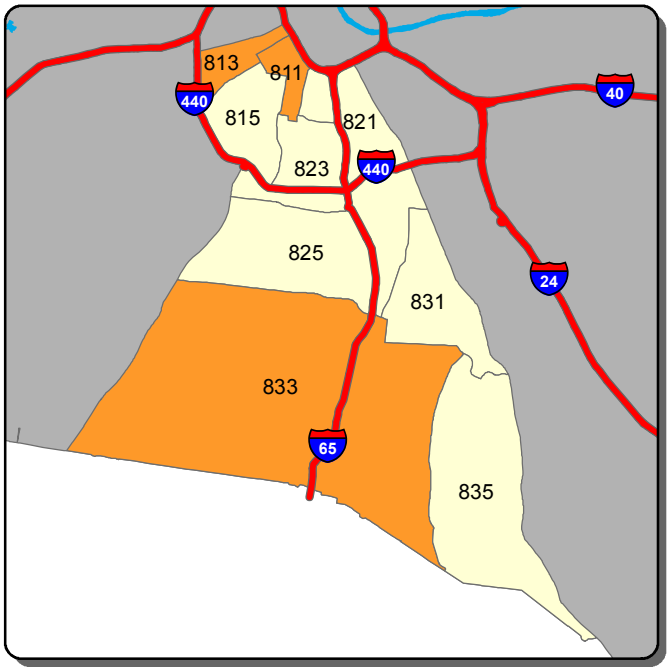

Theft from Vehicle - C Shift

0 1 >1

Information summarized for CompStat week ending 1/6/2018

Sourced from MNPD ARMS on 1/10/2018. Data taken from incident reports using Uniform Crime Reporting definitions and guidelines, based on the date and time when the inicident was reported. 'A, B, and C Shift' refer to the following time periods: A Shift = 0700 - 1500; B Shift = 1500 - 2300; C Shift = 2300 - 0700.

Midtown Hills Precinct - Aggravated Assault and Self Initiated CAD Counts for the Past Two Weeks

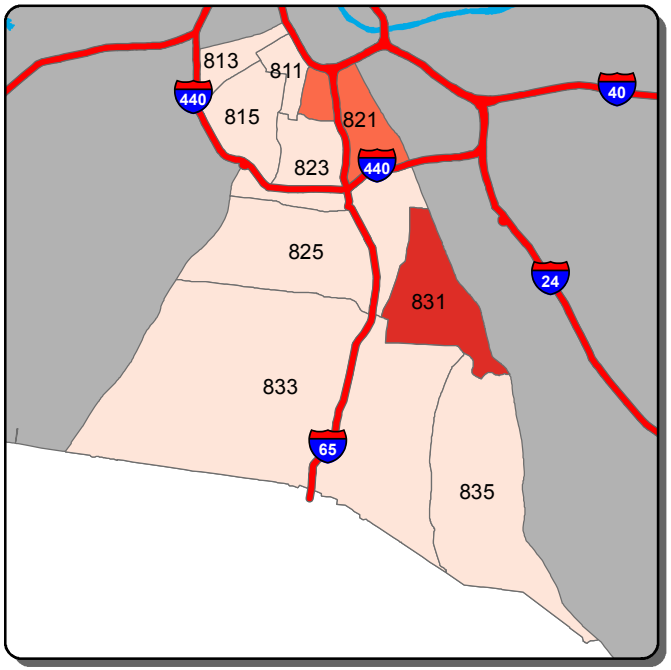

Aggravated Assault - A Shift

0 1 2 >2

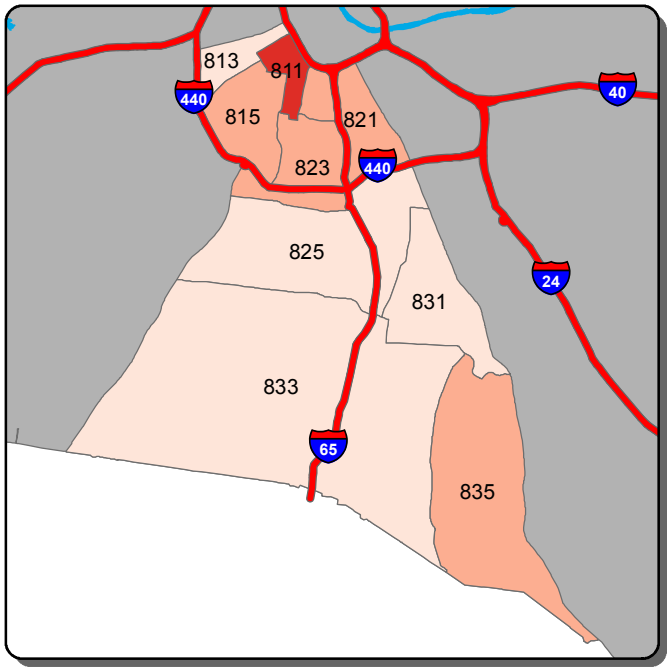

Aggravated Assault - B Shift

0 1 2 >2

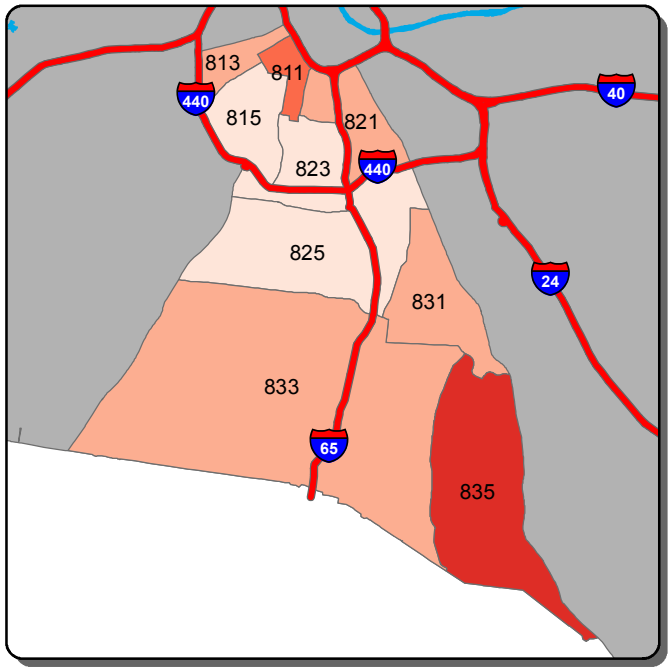

Aggravated Assault - C Shift

0 1 2 3 >3

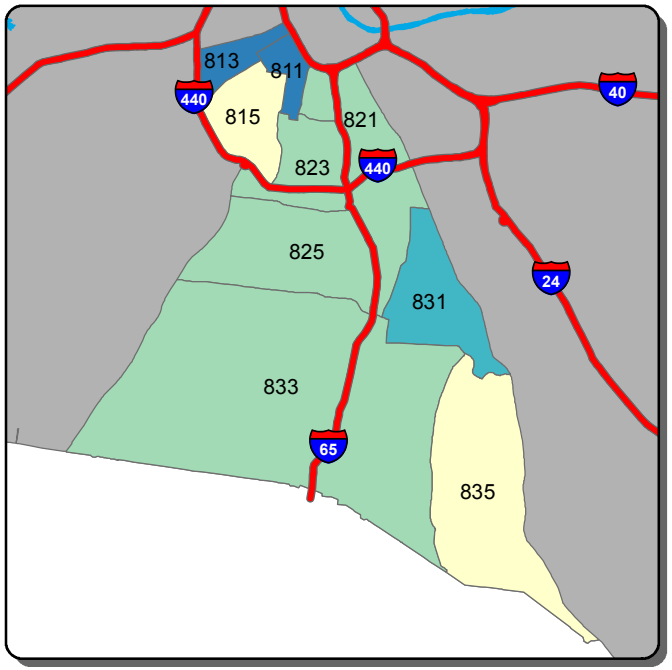

Self Initiated CAD - A Shift

0-71 72-90 91-109 110-128 >128

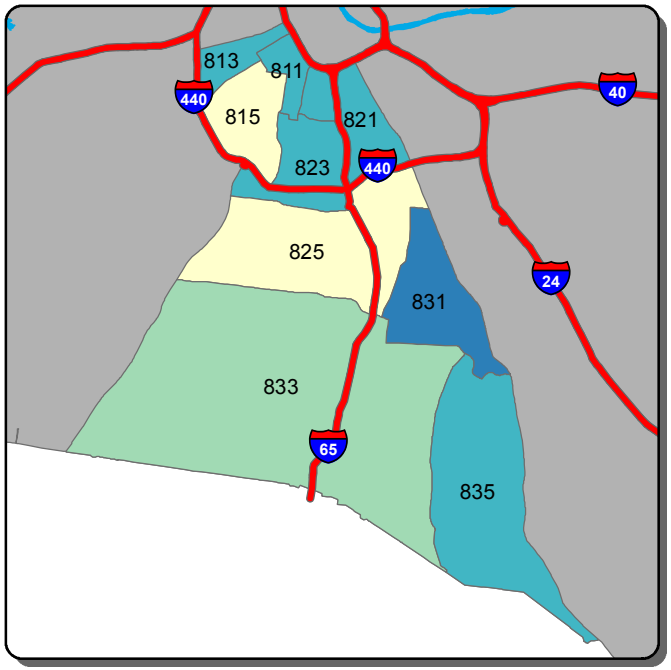

Self Initiated CAD - B Shift

0-94 95-141 142-187 188-234 >234

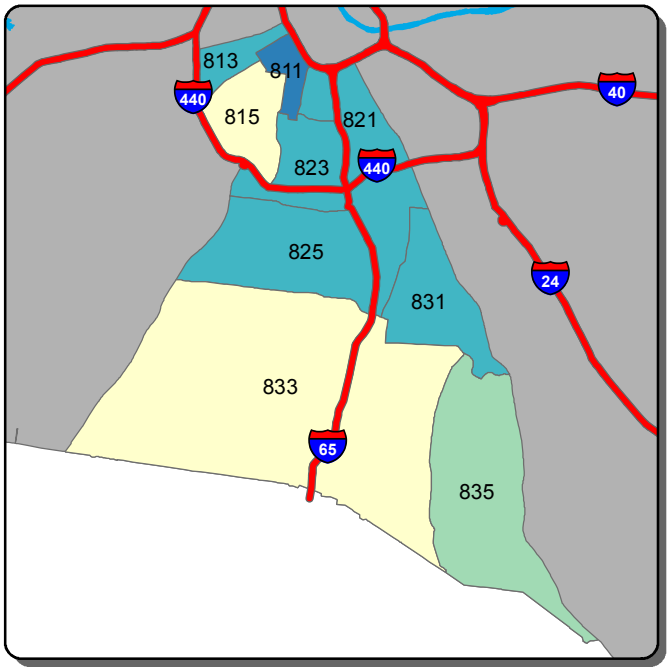

Self Initiated CAD - C Shift

0-99 100-148 149-197 198-246 >246

Information summarized for CompStat week ending 1/6/2018

Sourced from MNPD ARMS on 1/10/2018. Data taken from incident reports using Uniform Crime Reporting definitions and guidelines, based on the date and time when the inicident was reported. 'A, B, and C Shift' refer to the following time periods: A Shift = 0700 - 1500; B Shift = 1500 - 2300; C Shift = 2300 - 0700.