CompStat Weekly Analysis

CompStat Weekly Analysis is provided by the Metropolitan Nashville Police Department Crime Analysis Section. This report is intended to be a management and planning tool and does not reflect the official UCR counts for the department.

"Big jobs usually go to the men who prove their ability to outgrow small ones."
- Theodore Roosevelt

Begin Date: 01/28/2018
End Date: 02/03/2018
Week: 5

Table of Contents

Incidents Section **1**
Rolling Two Week Analysis 2
Rolling Weekly Year-to-Year Analysis 3
Rolling Eight Week Analysis 4
Rolling Four Week Year-to-Year Analysis 5
Rolling Sixteen Week Analysis 6
Rolling Eight Week Year-to-Year 7
Year-to-Date Analysis 8
Rolling Twenty-Four Month 9
2 Week, 8 Week, 16 Week, YTD, and 24 Month Summary 10
Incident and Efficiency Report Summary* 11
UCR Incident Charts* 30
UCR Incidents - Annual Totals 39
UCR Incidents - YTD Comparisons: All Incidents 40
UCR Incidents - YTD Comparison Charts* 41
UCR Incidents - Calendar Year to Calendar Year Comparison 50
UCR Incidents - Annual Comparison Charts* 51
UCR Incidents - YTD Comparisons* 60
YTD Homicide Report 69
Year-to-Year Weekly Chart* 70

Arrests Section **79**
Physical and Citation Arrests - Adult 80
Arrests: Part I, Weapons Law, Drug-Related, DUI, and All Other 89
Outstanding Warrants: Served 91
Outstanding Warrants: Attempts / Served 92
Crooks With Guns / School Zone Report 97

Juvenile Section **98**
Juvenile Arrests 99
Juvenile Victims - Rolling Two Week Analysis 100
Juvenile Victims - Rolling Eight Week Analysis 101
Juvenile Victims - Year-to-Date Analysis 102
Juvenile Victims 103

Efficiencies Section **104**
Self-Initiated CAD 105
Dispatched Calls for Service 106
Vehicle Stop Analysis (Form 252) 107
Field Interview Report (Form 114) 108
Efficiency Charts* 109

High Crime Intersections and Hot Addresses Section **118**
High Crime Street Intersections* 119
County High Crime Street Intersections - Arrests 128
Hot Addresses* 129

Other Reports **138**
APR Data 139
Case Preparation Division - Case File Inventory 140
Court Attendance - 310s Issued by Month 141
Percentage of Incident Reports Included in CompStat Analysis 142

Map Section **143**
YTD Gunshot Victims - Countywide 144
Gunshot Victims - Countywide (Homicides and Injuries) 145
Gunshot Victims (Homicides, Injuries, and Property Damage) 146
YTD Gunshot Victims** 147
UCR Incident and Self-Initiated CAD Zone Maps** 155

* - Set of countywide and precinct reports
** - Set of precinct reports

Incidents Section

CompStat Weekly Analysis is provided by the Metropolitan Nashville Police Department Crime Analysis Section. This report is intended to be a management and planning tool and does not reflect the official UCR counts for the department.

"Big jobs usually go to the men who prove their ability to outgrow small ones."
- Theodore Roosevelt

Begin Date: 01/28/2018
End Date: 02/03/2018
Week: 5

Rolling Two Week Analysis

METROPOLITAN POLICE DEPARTMENT
of Nashville and Davidson County

Aggregated by precinct (incident location). Based on date when each incident was reported.

		Homicide	Forcible Rape	Commercial Robbery	Street Robbery	Total Robbery	Aggravated Assault	Commercial Burglary	Residential Burglary	Total Burglary	Larceny	Auto Theft	Violent Offenses	Property Offenses	Part I Offenses
West	Prior Week	0	1	0	3	3	6	5	9	14	62	3	10	79	89
	CompStat Week	0	0	1	5	6	9	0	5	5	56	9	15	70	85
	% Change	0.0 %	-100.0 %	Infinity	66.7 %	100.0 %	50.0 %	-100.0 %	-44.4 %	-64.3 %	-9.7 %	200.0 %	50.0 %	-11.4 %	-4.5 %
East	Prior Week	0	0	0	3	3	15	1	4	5	23	3	18	31	49
	CompStat Week	0	1	1	3	4	15	1	7	8	29	9	20	46	66
	% Change	0.0 %	Infinity	Infinity	0.0 %	33.3 %	0.0 %	0.0 %	75.0 %	60.0 %	26.1 %	200.0 %	11.1 %	48.4 %	34.7 %
South	Prior Week	2	2	0	22	22	15	9	12	21	73	17	41	111	152
	CompStat Week	0	3	1	12	13	13	4	6	10	52	8	29	70	99
	% Change	-100.0 %	50.0 %	Infinity	-45.5 %	-40.9 %	-13.3 %	-55.6 %	-50.0 %	-52.4 %	-28.8 %	-52.9 %	-29.3 %	-36.9 %	-34.9 %
Central	Prior Week	0	1	0	0	0	1	2	1	3	20	1	2	24	26
	CompStat Week	0	3	0	0	0	6	0	1	1	20	1	9	22	31
	% Change	0.0 %	200.0 %	0.0 %	0.0 %	0.0 %	500.0 %	-100.0 %	0.0 %	-66.7 %	0.0 %	0.0 %	350.0 %	-8.3 %	19.2 %
Hermitage	Prior Week	0	0	0	7	7	16	7	8	15	72	11	23	98	121
	CompStat Week	0	5	0	15	15	12	2	11	13	71	9	32	93	125
	% Change	0.0 %	Infinity	0.0 %	114.3 %	114.3 %	-25.0 %	-71.4 %	37.5 %	-13.3 %	-1.4 %	-18.2 %	39.1 %	-5.1 %	3.3 %
North	Prior Week	0	2	0	3	3	21	0	4	4	34	16	26	54	80
	CompStat Week	0	2	0	9	9	16	1	3	4	44	9	27	57	84
	% Change	0.0 %	0.0 %	0.0 %	200.0 %	200.0 %	-23.8 %	Infinity	-25.0 %	0.0 %	29.4 %	-43.8 %	3.8 %	5.6 %	5.0 %
Madison	Prior Week	1	0	1	2	3	4	3	11	14	44	5	8	63	71
	CompStat Week	0	1	0	2	2	5	0	6	6	33	8	8	47	55
	% Change	-100.0 %	Infinity	-100.0 %	0.0 %	-33.3 %	25.0 %	-100.0 %	-45.5 %	-57.1 %	-25.0 %	60.0 %	0.0 %	-25.4 %	-22.5 %
Midtown Hills	Prior Week	0	1	1	6	7	10	6	4	10	48	10	18	68	86
	CompStat Week	0	0	0	5	5	8	1	4	5	41	7	13	53	66
	% Change	0.0 %	-100.0 %	-100.0 %	-16.7 %	-28.6 %	-20.0 %	-83.3 %	0.0 %	-50.0 %	-14.6 %	-30.0 %	-27.8 %	-22.1 %	-23.3 %
Not Validated	Prior Week	0	0	0	0	0	1	0	1	1	1	0	1	2	3
	CompStat Week	0	0	0	0	0	0	0	1	1	1	0	0	2	2
	% Change	0.0 %	0.0 %	0.0 %	0.0 %	0.0 %	-100.0 %	0.0 %	0.0 %	0.0 %	0.0 %	0.0 %	-100.0 %	0.0 %	-33.3 %
County	Prior Week	3	7	2	46	48	89	33	54	87	377	66	147	530	677
	CompStat Week	0	15	3	51	54	84	9	44	53	347	60	153	460	613
	% Change	-100.0 %	114.3 %	50.0 %	10.9 %	12.5 %	-5.6 %	-72.7 %	-18.5 %	-39.1 %	-8.0 %	-9.1 %	4.1 %	-13.2 %	-9.5 %

Prior Week	**Begin Date**	01/21/2018	**End Date**	01/27/2018
CompStat Week	**Begin Date**	01/28/2018	**End Date**	02/03/2018

Sourced from MNPD ARMS on 2/7/2018 8:45:37 AM. The figures above were sourced from incident reports using Uniform Crime Reporting definitions and reporting guidelines, based on the date when the crime was reported. This report is intended to be a management and planning tool and does not reflect the official UCR counts for the department. Incidents where a location is unknown or unspecified are included in the countywide totals. 'Unknown' refers to records in which the address is listed as 'Unknown' on the incident report. 'Not Validated' refers to records that were entered in with an invalid addresses.

Rolling Weekly Year-to-Year Analysis

METROPOLITAN POLICE DEPARTMENT
of Nashville and Davidson County

Aggregated by precinct (incident location). Based on date when each incident was reported.

		Homicide	Forcible Rape	Commercial Robbery	Street Robbery	Total Robbery	Aggravated Assault	Commercial Burglary	Residential Burglary	Total Burglary	Larceny	Auto Theft	Violent Offenses	Property Offenses	Part I Offenses
West	Prior Year	0	0	0	0	0	2	3	9	12	40	2	2	54	56
	Last Week	0	0	1	5	6	9	0	5	5	56	9	15	70	85
	% Change	0.0 %	0.0 %	Infinity	Infinity	Infinity	350.0 %	-100.0 %	-44.4 %	-58.3 %	40.0 %	350.0 %	650.0 %	29.6 %	51.8 %
East	Prior Year	0	2	1	1	2	16	2	10	12	33	5	20	50	70
	Last Week	0	1	1	3	4	15	1	7	8	29	9	20	46	66
	% Change	0.0 %	-50.0 %	0.0 %	200.0 %	100.0 %	-6.3 %	-50.0 %	-30.0 %	-33.3 %	-12.1 %	80.0 %	0.0 %	-8.0 %	-5.7 %
South	Prior Year	0	0	1	13	14	16	2	11	13	64	11	30	88	118
	Last Week	0	3	1	12	13	13	4	6	10	52	8	29	70	99
	% Change	0.0 %	Infinity	0.0 %	-7.7 %	-7.1 %	-18.8 %	100.0 %	-45.5 %	-23.1 %	-18.8 %	-27.3 %	-3.3 %	-20.5 %	-16.1 %
Central	Prior Year	0	0	0	1	1	1	0	0	0	21	1	2	22	24
	Last Week	0	3	0	0	0	6	0	1	1	20	1	9	22	31
	% Change	0.0 %	Infinity	0.0 %	-100.0 %	-100.0 %	500.0 %	0.0 %	Infinity	Infinity	-4.8 %	0.0 %	350.0 %	0.0 %	29.2 %
Hermitage	Prior Year	0	3	1	4	5	19	6	10	16	54	4	27	74	101
	Last Week	0	5	0	15	15	12	2	11	13	71	9	32	93	125
	% Change	0.0 %	66.7 %	-100.0 %	275.0 %	200.0 %	-36.8 %	-66.7 %	10.0 %	-18.8 %	31.5 %	125.0 %	18.5 %	25.7 %	23.8 %
North	Prior Year	0	0	1	3	4	11	3	8	11	34	8	15	53	68
	Last Week	0	2	0	9	9	16	1	3	4	44	9	27	57	84
	% Change	0.0 %	Infinity	-100.0 %	200.0 %	125.0 %	45.5 %	-66.7 %	-62.5 %	-63.6 %	29.4 %	12.5 %	80.0 %	7.5 %	23.5 %
Madison	Prior Year	0	0	1	1	2	8	1	6	7	37	5	10	49	59
	Last Week	0	1	0	2	2	5	0	6	6	33	8	8	47	55
	% Change	0.0 %	Infinity	-100.0 %	100.0 %	0.0 %	-37.5 %	-100.0 %	0.0 %	-14.3 %	-10.8 %	60.0 %	-20.0 %	-4.1 %	-6.8 %
Midtown Hills	Prior Year	0	0	2	1	3	7	2	2	4	45	4	10	53	63
	Last Week	0	0	0	5	5	8	1	4	5	41	7	13	53	66
	% Change	0.0 %	0.0 %	-100.0 %	400.0 %	66.7 %	14.3 %	-50.0 %	100.0 %	25.0 %	-8.9 %	75.0 %	30.0 %	0.0 %	4.8 %
Not Validated	Prior Year	0	0	0	0	0	0	0	0	0	0	0	0	0	0
	Last Week	0	0	0	0	0	0	0	1	1	1	0	0	2	2
	% Change	0.0 %	0.0 %	0.0 %	0.0 %	0.0 %	0.0 %	0.0 %	Infinity	Infinity	Infinity	0.0 %	0.0 %	Infinity	Infinity
County	Prior Year	0	5	7	24	31	80	19	56	75	328	40	116	443	559
	Last Week	0	15	3	51	54	84	9	44	53	347	60	153	460	613
	% Change	0.0 %	200.0 %	-57.1 %	112.5 %	74.2 %	5.0 %	-52.6 %	-21.4 %	-29.3 %	5.8 %	50.0 %	31.9 %	3.8 %	9.7 %

Prior Year	**Begin Date**	01/29/2017	**End Date**	02/04/2017
Last Week	**Begin Date**	01/28/2018	**End Date**	02/03/2018

Sourced from MNPD ARMS on 2/7/2018 8:45:37 AM. The figures above were sourced from incident reports using Uniform Crime Reporting definitions and reporting guidelines, based on the date when the crime was reported. This report is intended to be a management and planning tool and does not reflect the official UCR counts for the department. Incidents where a location is unknown or unspecified are included in the countywide totals. 'Unknown' refers to records in which the address is listed as 'Unknown' on the incident report. 'Not Validated' refers to records that were entered in with an invalid addresses.

Rolling Eight Week Analysis

METROPOLITAN POLICE DEPARTMENT
of Nashville and Davidson County

Aggregated by precinct (incident location). Based on date when each incident was reported.

		Homicide	Forcible Rape	Commercial Robbery	Street Robbery	Total Robbery	Aggravated Assault	Commercial Burglary	Residential Burglary	Total Burglary	Larceny	Auto Theft	Violent Offenses	Property Offenses	Part I Offenses
West	Prior 4 Weeks	0	0	4	2	6	18	23	15	38	182	23	24	243	267
	Last 4 Weeks	0	1	2	8	10	23	12	23	35	224	19	34	278	312
	% Change	0.0 %	Infinity	-50.0 %	300.0 %	66.7 %	27.8 %	-47.8 %	53.3 %	-7.9 %	23.1 %	-17.4 %	41.7 %	14.4 %	16.9 %
East	Prior 4 Weeks	2	2	2	14	16	41	9	38	47	133	20	61	200	261
	Last 4 Weeks	0	2	2	12	14	54	7	23	30	121	22	70	173	243
	% Change	-100.0 %	0.0 %	0.0 %	-14.3 %	-12.5 %	31.7 %	-22.2 %	-39.5 %	-36.2 %	-9.0 %	10.0 %	14.8 %	-13.5 %	-6.9 %
South	Prior 4 Weeks	0	10	2	47	49	54	12	33	45	241	67	113	353	466
	Last 4 Weeks	2	8	4	50	54	74	26	36	62	225	62	138	349	487
	% Change	Infinity	-20.0 %	100.0 %	6.4 %	10.2 %	37.0 %	116.7 %	9.1 %	37.8 %	-6.6 %	-7.5 %	22.1 %	-1.1 %	4.5 %
Central	Prior 4 Weeks	0	2	0	5	5	14	12	1	13	82	6	21	101	122
	Last 4 Weeks	0	4	0	4	4	10	5	2	7	68	4	18	79	97
	% Change	0.0 %	100.0 %	0.0 %	-20.0 %	-20.0 %	-28.6 %	-58.3 %	100.0 %	-46.2 %	-17.1 %	-33.3 %	-14.3 %	-21.8 %	-20.5 %
Hermitage	Prior 4 Weeks	1	9	7	21	28	53	15	41	56	233	44	91	333	424
	Last 4 Weeks	0	9	6	38	44	62	12	30	42	251	55	115	348	463
	% Change	-100.0 %	0.0 %	-14.3 %	81.0 %	57.1 %	17.0 %	-20.0 %	-26.8 %	-25.0 %	7.7 %	25.0 %	26.4 %	4.5 %	9.2 %
North	Prior 4 Weeks	5	4	0	27	27	61	8	21	29	178	46	97	253	350
	Last 4 Weeks	3	5	3	26	29	74	2	25	27	145	61	111	233	344
	% Change	-40.0 %	25.0 %	Infinity	-3.7 %	7.4 %	21.3 %	-75.0 %	19.0 %	-6.9 %	-18.5 %	32.6 %	14.4 %	-7.9 %	-1.7 %
Madison	Prior 4 Weeks	1	4	9	6	15	55	6	18	24	180	22	75	226	301
	Last 4 Weeks	2	1	3	9	12	27	8	23	31	163	27	42	221	263
	% Change	100.0 %	-75.0 %	-66.7 %	50.0 %	-20.0 %	-50.9 %	33.3 %	27.8 %	29.2 %	-9.4 %	22.7 %	-44.0 %	-2.2 %	-12.6 %
Midtown Hills	Prior 4 Weeks	1	6	2	11	13	34	19	31	50	197	25	54	272	326
	Last 4 Weeks	2	7	3	18	21	28	15	25	40	188	30	58	258	316
	% Change	100.0 %	16.7 %	50.0 %	63.6 %	61.5 %	-17.6 %	-21.1 %	-19.4 %	-20.0 %	-4.6 %	20.0 %	7.4 %	-5.1 %	-3.1 %
Not Validated	Prior 4 Weeks	0	0	0	0	0	0	0	0	0	9	0	0	9	9
	Last 4 Weeks	0	0	0	0	0	1	0	2	2	5	1	1	8	9
	% Change	0.0 %	0.0 %	0.0 %	0.0 %	0.0 %	Infinity	0.0 %	Infinity	Infinity	-44.4 %	Infinity	Infinity	-11.1 %	0.0 %
County	Prior 4 Weeks	10	37	26	133	159	330	104	198	302	1,435	253	536	1,990	2,526
	Last 4 Weeks	9	37	23	165	188	353	87	189	276	1,390	281	587	1,947	2,534
	% Change	-10.0 %	0.0 %	-11.5 %	24.1 %	18.2 %	7.0 %	-16.3 %	-4.5 %	-8.6 %	-3.1 %	11.1 %	9.5 %	-2.2 %	0.3 %

Prior 4 Weeks	**Begin Date**	12/10/2017	**End Date**	01/06/2018
Last 4 Weeks	**Begin Date**	01/07/2018	**End Date**	02/03/2018

Sourced from MNPD ARMS on 2/7/2018 8:45:37 AM. The figures above were sourced from incident reports using Uniform Crime Reporting definitions and reporting guidelines, based on the date when the crime was reported. This report is intended to be a management and planning tool and does not reflect the official UCR counts for the department. Incidents where a location is unknown or unspecified are included in the countywide totals. 'Unknown' refers to records in which the address is listed as 'Unknown' on the incident report. 'Not Validated' refers to records that were entered in with an invalid addresses.

Rolling Four Week Year-to-Year Analysis

METROPOLITAN POLICE DEPARTMENT
of Nashville and Davidson County

Aggregated by precinct (incident location). Based on date when each incident was reported.

		Homicide	Forcible Rape	Commercial Robbery	Street Robbery	Total Robbery	Aggravated Assault	Commercial Burglary	Residential Burglary	Total Burglary	Larceny	Auto Theft	Violent Offenses	Property Offenses	Part I Offenses
West	Prior Year	1	4	2	5	7	21	10	33	43	223	7	33	273	306
	Last 4 Weeks	0	1	2	8	10	23	12	23	35	224	19	34	278	312
	% Change	-100.0 %	-75.0 %	0.0 %	60.0 %	42.9 %	9.5 %	20.0 %	-30.3 %	-18.6 %	0.4 %	171.4 %	3.0 %	1.8 %	2.0 %
East	Prior Year	2	4	4	12	16	76	7	39	46	156	21	98	223	321
	Last 4 Weeks	0	2	2	12	14	54	7	23	30	121	22	70	173	243
	% Change	-100.0 %	-50.0 %	-50.0 %	0.0 %	-12.5 %	-28.9 %	0.0 %	-41.0 %	-34.8 %	-22.4 %	4.8 %	-28.6 %	-22.4 %	-24.3 %
South	Prior Year	2	1	7	38	45	71	13	34	47	240	48	119	335	454
	Last 4 Weeks	2	8	4	50	54	74	26	36	62	225	62	138	349	487
	% Change	0.0 %	700.0 %	-42.9 %	31.6 %	20.0 %	4.2 %	100.0 %	5.9 %	31.9 %	-6.3 %	29.2 %	16.0 %	4.2 %	7.3 %
Central	Prior Year	0	2	0	8	8	13	4	2	6	100	6	23	112	135
	Last 4 Weeks	0	4	0	4	4	10	5	2	7	68	4	18	79	97
	% Change	0.0 %	100.0 %	0.0 %	-50.0 %	-50.0 %	-23.1 %	25.0 %	0.0 %	16.7 %	-32.0 %	-33.3 %	-21.7 %	-29.5 %	-28.1 %
Hermitage	Prior Year	1	9	11	24	35	70	17	39	56	256	28	115	340	455
	Last 4 Weeks	0	9	6	38	44	62	12	30	42	251	55	115	348	463
	% Change	-100.0 %	0.0 %	-45.5 %	58.3 %	25.7 %	-11.4 %	-29.4 %	-23.1 %	-25.0 %	-2.0 %	96.4 %	0.0 %	2.4 %	1.8 %
North	Prior Year	0	2	3	23	26	62	25	28	53	129	29	90	211	301
	Last 4 Weeks	3	5	3	26	29	74	2	25	27	145	61	111	233	344
	% Change	Infinity	150.0 %	0.0 %	13.0 %	11.5 %	19.4 %	-92.0 %	-10.7 %	-49.1 %	12.4 %	110.3 %	23.3 %	10.4 %	14.3 %
Madison	Prior Year	2	0	3	12	15	46	4	27	31	156	24	63	211	274
	Last 4 Weeks	2	1	3	9	12	27	8	23	31	163	27	42	221	263
	% Change	0.0 %	Infinity	0.0 %	-25.0 %	-20.0 %	-41.3 %	100.0 %	-14.8 %	0.0 %	4.5 %	12.5 %	-33.3 %	4.7 %	-4.0 %
Midtown Hills	Prior Year	0	5	6	17	23	55	20	15	35	186	27	83	248	331
	Last 4 Weeks	2	7	3	18	21	28	15	25	40	188	30	58	258	316
	% Change	Infinity	40.0 %	-50.0 %	5.9 %	-8.7 %	-49.1 %	-25.0 %	66.7 %	14.3 %	1.1 %	11.1 %	-30.1 %	4.0 %	-4.5 %
Not Validated	Prior Year	0	0	0	0	0	0	0	0	0	0	0	0	0	0
	Last 4 Weeks	0	0	0	0	0	1	0	2	2	5	1	1	8	9
	% Change	0.0 %	0.0 %	0.0 %	0.0 %	0.0 %	Infinity	0.0 %	Infinity	Infinity	Infinity	Infinity	Infinity	Infinity	Infinity
County	Prior Year	8	27	36	139	175	414	100	217	317	1,446	190	624	1,953	2,577
	Last 4 Weeks	9	37	23	165	188	353	87	189	276	1,390	281	587	1,947	2,534
	% Change	12.5 %	37.0 %	-36.1 %	18.7 %	7.4 %	-14.7 %	-13.0 %	-12.9 %	-12.9 %	-3.9 %	47.9 %	-5.9 %	-0.3 %	-1.7 %

Prior Year	**Begin Date**	01/08/2017	**End Date**	02/04/2017
Last 4 Weeks	**Begin Date**	01/07/2018	**End Date**	02/03/2018

Sourced from MNPD ARMS on 2/7/2018 8:45:37 AM. The figures above were sourced from incident reports using Uniform Crime Reporting definitions and reporting guidelines, based on the date when the crime was reported. This report is intended to be a management and planning tool and does not reflect the official UCR counts for the department. Incidents where a location is unknown or unspecified are included in the countywide totals. 'Unknown' refers to records in which the address is listed as 'Unknown' on the incident report. 'Not Validated' refers to records that were entered in with an invalid addresses.

Rolling Sixteen Week Analysis

METROPOLITAN POLICE DEPARTMENT
of Nashville and Davidson County

Aggregated by precinct (incident location). Based on date when each incident was reported.

		Homicide	Forcible Rape	Commercial Robbery	Street Robbery	Total Robbery	Aggravated Assault	Commercial Burglary	Residential Burglary	Total Burglary	Larceny	Auto Theft	Violent Offenses	Property Offenses	Part I Offenses
West	Prior 8 Weeks	0	7	4	14	18	39	23	38	61	373	26	64	460	524
	Last 8 Weeks	0	1	6	10	16	41	35	38	73	406	42	58	521	579
	% Change	0.0 %	-85.7 %	50.0 %	-28.6 %	-11.1 %	5.1 %	52.2 %	0.0 %	19.7 %	8.8 %	61.5 %	-9.4 %	13.3 %	10.5 %
East	Prior 8 Weeks	4	9	2	22	24	85	9	59	68	370	40	122	478	600
	Last 8 Weeks	2	4	4	26	30	95	16	61	77	254	42	131	373	504
	% Change	-50.0 %	-55.6 %	100.0 %	18.2 %	25.0 %	11.8 %	77.8 %	3.4 %	13.2 %	-31.4 %	5.0 %	7.4 %	-22.0 %	-16.0 %
South	Prior 8 Weeks	6	22	12	72	84	113	45	76	121	508	102	225	731	956
	Last 8 Weeks	2	18	6	97	103	128	38	69	107	466	129	251	702	953
	% Change	-66.7 %	-18.2 %	-50.0 %	34.7 %	22.6 %	13.3 %	-15.6 %	-9.2 %	-11.6 %	-8.3 %	26.5 %	11.6 %	-4.0 %	-0.3 %
Central	Prior 8 Weeks	0	6	0	12	12	26	10	6	16	184	11	44	211	255
	Last 8 Weeks	0	6	0	9	9	24	17	3	20	150	10	39	180	219
	% Change	0.0 %	0.0 %	0.0 %	-25.0 %	-25.0 %	-7.7 %	70.0 %	-50.0 %	25.0 %	-18.5 %	-9.1 %	-11.4 %	-14.7 %	-14.1 %
Hermitage	Prior 8 Weeks	1	16	17	47	64	132	19	66	85	546	96	213	727	940
	Last 8 Weeks	1	18	13	59	72	115	27	71	98	484	99	206	681	887
	% Change	0.0 %	12.5 %	-23.5 %	25.5 %	12.5 %	-12.9 %	42.1 %	7.6 %	15.3 %	-11.4 %	3.1 %	-3.3 %	-6.3 %	-5.6 %
North	Prior 8 Weeks	5	10	5	41	46	171	31	57	88	320	71	232	479	711
	Last 8 Weeks	8	9	3	53	56	135	10	46	56	323	107	208	486	694
	% Change	60.0 %	-10.0 %	-40.0 %	29.3 %	21.7 %	-21.1 %	-67.7 %	-19.3 %	-36.4 %	0.9 %	50.7 %	-10.3 %	1.5 %	-2.4 %
Madison	Prior 8 Weeks	1	8	5	23	28	64	15	45	60	381	30	101	471	572
	Last 8 Weeks	3	5	12	15	27	82	14	41	55	343	49	117	447	564
	% Change	200.0 %	-37.5 %	140.0 %	-34.8 %	-3.6 %	28.1 %	-6.7 %	-8.9 %	-8.3 %	-10.0 %	63.3 %	15.8 %	-5.1 %	-1.4 %
Midtown Hills	Prior 8 Weeks	0	13	12	26	38	55	24	48	72	493	38	106	603	709
	Last 8 Weeks	3	13	5	29	34	62	34	56	90	385	55	112	530	642
	% Change	Infinity	0.0 %	-58.3 %	11.5 %	-10.5 %	12.7 %	41.7 %	16.7 %	25.0 %	-21.9 %	44.7 %	5.7 %	-12.1 %	-9.4 %
Not Validated	Prior 8 Weeks	0	1	0	0	0	0	0	2	2	0	0	1	2	3
	Last 8 Weeks	0	0	0	0	0	1	0	2	2	14	1	1	17	18
	% Change	0.0 %	-100.0 %	0.0 %	0.0 %	0.0 %	Infinity	0.0 %	0.0 %	0.0 %	Infinity	Infinity	0.0 %	750.0 %	500.0 %
County	Prior 8 Weeks	17	92	57	257	314	685	176	397	573	3,175	414	1,108	4,162	5,270
	Last 8 Weeks	19	74	49	298	347	683	191	387	578	2,825	534	1,123	3,937	5,060
	% Change	11.8 %	-19.6 %	-14.0 %	16.0 %	10.5 %	-0.3 %	8.5 %	-2.5 %	0.9 %	-11.0 %	29.0 %	1.4 %	-5.4 %	-4.0 %

Prior 8 Weeks	**Begin Date**	10/15/2017	**End Date**	12/09/2017
Last 8 Weeks	**Begin Date**	12/10/2017	**End Date**	02/03/2018

Sourced from MNPD ARMS on 2/7/2018 8:45:37 AM. The figures above were sourced from incident reports using Uniform Crime Reporting definitions and reporting guidelines, based on the date when the crime was reported. This report is intended to be a management and planning tool and does not reflect the official UCR counts for the department. Incidents where a location is unknown or unspecified are included in the countywide totals. 'Unknown' refers to records in which the address is listed as 'Unknown' on the incident report. 'Not Validated' refers to records that were entered in with an invalid addresses.

Rolling Eight Week Year-to-Year Analysis

METROPOLITAN POLICE DEPARTMENT
of Nashville and Davidson County

Aggregated by precinct (incident location). Based on date when each incident was reported.

		Homicide	Forcible Rape	Commercial Robbery	Street Robbery	Total Robbery	Aggravated Assault	Commercial Burglary	Residential Burglary	Total Burglary	Larceny	Auto Theft	Violent Offenses	Property Offenses	Part I Offenses
West	Prior Year	1	7	3	15	18	45	17	56	73	438	30	71	541	612
	Last 8 Weeks	0	1	6	10	16	41	35	38	73	406	42	58	521	579
	% Change	-100.0 %	-85.7 %	100.0 %	-33.3 %	-11.1 %	-8.9 %	105.9 %	-32.1 %	0.0 %	-7.3 %	40.0 %	-18.3 %	-3.7 %	-5.4 %
East	Prior Year	4	7	9	24	33	125	20	66	86	269	55	169	410	579
	Last 8 Weeks	2	4	4	26	30	95	16	61	77	254	42	131	373	504
	% Change	-50.0 %	-42.9 %	-55.6 %	8.3 %	-9.1 %	-24.0 %	-20.0 %	-7.6 %	-10.5 %	-5.6 %	-23.6 %	-22.5 %	-9.0 %	-13.0 %
South	Prior Year	3	6	15	69	84	151	20	89	109	431	100	244	640	884
	Last 8 Weeks	2	18	6	97	103	128	38	69	107	466	129	251	702	953
	% Change	-33.3 %	200.0 %	-60.0 %	40.6 %	22.6 %	-15.2 %	90.0 %	-22.5 %	-1.8 %	8.1 %	29.0 %	2.9 %	9.7 %	7.8 %
Central	Prior Year	0	4	1	11	12	19	6	2	8	187	16	35	211	246
	Last 8 Weeks	0	6	0	9	9	24	17	3	20	150	10	39	180	219
	% Change	0.0 %	50.0 %	-100.0 %	-18.2 %	-25.0 %	26.3 %	183.3 %	50.0 %	150.0 %	-19.8 %	-37.5 %	11.4 %	-14.7 %	-11.0 %
Hermitage	Prior Year	2	22	16	53	69	122	25	74	99	493	67	215	659	874
	Last 8 Weeks	1	18	13	59	72	115	27	71	98	484	99	206	681	887
	% Change	-50.0 %	-18.2 %	-18.8 %	11.3 %	4.3 %	-5.7 %	8.0 %	-4.1 %	-1.0 %	-1.8 %	47.8 %	-4.2 %	3.3 %	1.5 %
North	Prior Year	2	6	4	46	50	135	34	63	97	259	69	193	425	618
	Last 8 Weeks	8	9	3	53	56	135	10	46	56	323	107	208	486	694
	% Change	300.0 %	50.0 %	-25.0 %	15.2 %	12.0 %	0.0 %	-70.6 %	-27.0 %	-42.3 %	24.7 %	55.1 %	7.8 %	14.4 %	12.3 %
Madison	Prior Year	2	3	8	23	31	83	8	56	64	296	49	119	409	528
	Last 8 Weeks	3	5	12	15	27	82	14	41	55	343	49	117	447	564
	% Change	50.0 %	66.7 %	50.0 %	-34.8 %	-12.9 %	-1.2 %	75.0 %	-26.8 %	-14.1 %	15.9 %	0.0 %	-1.7 %	9.3 %	6.8 %
Midtown Hills	Prior Year	0	10	9	31	40	77	33	35	68	336	42	127	446	573
	Last 8 Weeks	3	13	5	29	34	62	34	56	90	385	55	112	530	642
	% Change	Infinity	30.0 %	-44.4 %	-6.5 %	-15.0 %	-19.5 %	3.0 %	60.0 %	32.4 %	14.6 %	31.0 %	-11.8 %	18.8 %	12.0 %
Not Validated	Prior Year	0	0	0	0	0	0	0	0	0	1	0	0	1	1
	Last 8 Weeks	0	0	0	0	0	1	0	2	2	14	1	1	17	18
	% Change	0.0 %	0.0 %	0.0 %	0.0 %	0.0 %	Infinity	0.0 %	Infinity	Infinity	1,300.0 %	Infinity	Infinity	1,600.0 %	1,700.0 %
County	Prior Year	14	65	65	272	337	757	163	441	604	2,710	428	1,173	3,742	4,915
	Last 8 Weeks	19	74	49	298	347	683	191	387	578	2,825	534	1,123	3,937	5,060
	% Change	35.7 %	13.8 %	-24.6 %	9.6 %	3.0 %	-9.8 %	17.2 %	-12.2 %	-4.3 %	4.2 %	24.8 %	-4.3 %	5.2 %	3.0 %

Prior Year	**Begin Date**	12/11/2016	**End Date**	02/04/2017
Last 8 Weeks	**Begin Date**	12/10/2017	**End Date**	02/03/2018

Sourced from MNPD ARMS on 2/7/2018 8:45:38 AM. The figures above were sourced from incident reports using Uniform Crime Reporting definitions and reporting guidelines, based on the date when the crime was reported. This report is intended to be a management and planning tool and does not reflect the official UCR counts for the department. Incidents where a location is unknown or unspecified are included in the countywide totals. 'Unknown' refers to records in which the address is listed as 'Unknown' on the incident report. 'Not Validated' refers to records that were entered in with an invalid addresses.

Year-to-Date Analysis

METROPOLITAN POLICE DEPARTMENT
of Nashville and Davidson County

Aggregated by precinct (incident location). Based on date when each incident was reported.

		Homicide	Forcible Rape	Commercial Robbery	Street Robbery	Total Robbery	Aggravated Assault	Commercial Burglary	Residential Burglary	Total Burglary	Larceny	Auto Theft	Violent Offenses	Property Offenses	Part I Offenses
West	Prior YTD	1	4	2	5	7	23	12	38	50	258	11	35	319	354
	YTD	0	1	2	8	10	30	16	24	40	263	30	41	333	374
	% Change	-100.0 %	-75.0 %	0.0 %	60.0 %	42.9 %	30.4 %	33.3 %	-36.8 %	-20.0 %	1.9 %	172.7 %	17.1 %	4.4 %	5.6 %
East	Prior YTD	2	6	6	14	20	90	9	45	54	179	27	118	260	378
	YTD	0	2	2	18	20	67	7	32	39	151	27	89	217	306
	% Change	-100.0 %	-66.7 %	-66.7 %	28.6 %	0.0 %	-25.6 %	-22.2 %	-28.9 %	-27.8 %	-15.6 %	0.0 %	-24.6 %	-16.5 %	-19.0 %
South	Prior YTD	2	3	9	42	51	87	13	36	49	289	67	143	405	548
	YTD	2	9	5	60	65	86	27	41	68	284	80	162	432	594
	% Change	0.0 %	200.0 %	-44.4 %	42.9 %	27.5 %	-1.1 %	107.7 %	13.9 %	38.8 %	-1.7 %	19.4 %	13.3 %	6.7 %	8.4 %
Central	Prior YTD	0	2	1	7	8	15	4	2	6	112	10	25	128	153
	YTD	0	4	0	4	4	11	8	2	10	90	6	19	106	125
	% Change	0.0 %	100.0 %	-100.0 %	-42.9 %	-50.0 %	-26.7 %	100.0 %	0.0 %	66.7 %	-19.6 %	-40.0 %	-24.0 %	-17.2 %	-18.3 %
Hermitage	Prior YTD	1	12	11	31	42	80	15	50	65	304	37	135	406	541
	YTD	0	10	9	44	53	80	16	33	49	302	71	143	422	565
	% Change	-100.0 %	-16.7 %	-18.2 %	41.9 %	26.2 %	0.0 %	6.7 %	-34.0 %	-24.6 %	-0.7 %	91.9 %	5.9 %	3.9 %	4.4 %
North	Prior YTD	0	2	3	28	31	80	27	36	63	149	38	113	250	363
	YTD	4	6	3	32	35	88	5	31	36	175	76	133	287	420
	% Change	Infinity	200.0 %	0.0 %	14.3 %	12.9 %	10.0 %	-81.5 %	-13.9 %	-42.9 %	17.4 %	100.0 %	17.7 %	14.8 %	15.7 %
Madison	Prior YTD	2	1	3	13	16	56	7	30	37	186	28	75	251	326
	YTD	2	1	6	10	16	41	10	27	37	195	37	60	269	329
	% Change	0.0 %	0.0 %	100.0 %	-23.1 %	0.0 %	-26.8 %	42.9 %	-10.0 %	0.0 %	4.8 %	32.1 %	-20.0 %	7.2 %	0.9 %
Midtown Hills	Prior YTD	0	7	6	21	27	59	22	21	43	223	31	93	297	390
	YTD	2	9	3	21	24	40	15	33	48	221	38	75	307	382
	% Change	Infinity	28.6 %	-50.0 %	0.0 %	-11.1 %	-32.2 %	-31.8 %	57.1 %	11.6 %	-0.9 %	22.6 %	-19.4 %	3.4 %	-2.1 %
Not Validated	Prior YTD	0	0	0	0	0	0	0	0	0	0	0	0	0	0
	YTD	0	0	0	0	0	1	0	2	2	6	1	1	9	10
	% Change	0.0 %	0.0 %	0.0 %	0.0 %	0.0 %	Infinity	0.0 %	Infinity	Infinity	Infinity	Infinity	Infinity	Infinity	Infinity
County	Prior YTD	8	37	41	161	202	490	109	258	367	1,700	249	737	2,316	3,053
	YTD	10	42	30	197	227	444	104	225	329	1,687	366	723	2,382	3,105
	% Change	25.0 %	13.5 %	-26.8 %	22.4 %	12.4 %	-9.4 %	-4.6 %	-12.8 %	-10.4 %	-0.8 %	47.0 %	-1.9 %	2.8 %	1.7 %

Prior YTD	**Begin Date**	01/01/2017	**End Date**	02/03/2017
YTD	**Begin Date**	01/01/2018	**End Date**	02/03/2018

Sourced from MNPD ARMS on 2/7/2018 8:45:38 AM. The figures above were sourced from incident reports using Uniform Crime Reporting definitions and reporting guidelines, based on the date when the crime was reported. This report is intended to be a management and planning tool and does not reflect the official UCR counts for the department. Incidents where a location is unknown or unspecified are included in the countywide totals. 'Unknown' refers to records in which the address is listed as 'Unknown' on the incident report. 'Not Validated' refers to records that were entered in with an invalid addresses.

Rolling Twenty-Four Month Analysis

METROPOLITAN POLICE DEPARTMENT
of Nashville and Davidson County

Aggregated by precinct (incident location). Based on date when each incident was reported.

		Homicide	Forcible Rape	Commercial Robbery	Street Robbery	Total Robbery	Aggravated Assault	Commercial Burglary	Residential Burglary	Total Burglary	Larceny	Auto Theft	Violent Offenses	Property Offenses	Part I Offenses
West	Prior 52 Weeks	6	35	23	85	108	338	122	363	485	2,611	150	487	3,246	3,733
	Last 52 Weeks	4	36	20	83	103	315	161	266	427	2,555	243	458	3,225	3,683
	% Change	-33.3 %	2.9 %	-13.0 %	-2.4 %	-4.6 %	-6.8 %	32.0 %	-26.7 %	-12.0 %	-2.1 %	62.0 %	-6.0 %	-0.6 %	-1.3 %
East	Prior 52 Weeks	11	59	34	176	210	718	98	436	534	1,905	237	998	2,676	3,674
	Last 52 Weeks	22	53	34	176	210	667	136	404	540	1,940	276	952	2,756	3,708
	% Change	100.0 %	-10.2 %	0.0 %	0.0 %	0.0 %	-7.1 %	38.8 %	-7.3 %	1.1 %	1.8 %	16.5 %	-4.6 %	3.0 %	0.9 %
South	Prior 52 Weeks	17	95	68	447	515	947	184	828	1,012	3,163	388	1,574	4,563	6,137
	Last 52 Weeks	20	112	48	458	506	914	251	609	860	3,076	609	1,552	4,545	6,097
	% Change	17.6 %	17.9 %	-29.4 %	2.5 %	-1.7 %	-3.5 %	36.4 %	-26.4 %	-15.0 %	-2.8 %	57.0 %	-1.4 %	-0.4 %	-0.7 %
Central	Prior 52 Weeks	2	54	2	129	131	213	34	20	54	1,136	94	400	1,284	1,684
	Last 52 Weeks	1	41	2	112	114	246	77	22	99	1,114	106	402	1,319	1,721
	% Change	-50.0 %	-24.1 %	0.0 %	-13.2 %	-13.0 %	15.5 %	126.5 %	10.0 %	83.3 %	-1.9 %	12.8 %	0.5 %	2.7 %	2.2 %
Hermitage	Prior 52 Weeks	16	115	67	324	391	907	170	541	711	3,547	310	1,429	4,568	5,997
	Last 52 Weeks	17	126	77	346	423	886	180	490	670	3,362	567	1,452	4,599	6,051
	% Change	6.3 %	9.6 %	14.9 %	6.8 %	8.2 %	-2.3 %	5.9 %	-9.4 %	-5.8 %	-5.2 %	82.9 %	1.6 %	0.7 %	0.9 %
North	Prior 52 Weeks	18	75	29	273	302	907	137	491	628	1,891	275	1,302	2,794	4,096
	Last 52 Weeks	29	76	50	283	333	1,008	150	472	622	2,078	403	1,446	3,103	4,549
	% Change	61.1 %	1.3 %	72.4 %	3.7 %	10.3 %	11.1 %	9.5 %	-3.9 %	-1.0 %	9.9 %	46.5 %	11.1 %	11.1 %	11.1 %
Madison	Prior 52 Weeks	9	55	37	151	188	577	73	439	512	2,203	192	829	2,907	3,736
	Last 52 Weeks	8	54	47	164	211	546	101	301	402	2,425	245	819	3,072	3,891
	% Change	-11.1 %	-1.8 %	27.0 %	8.6 %	12.2 %	-5.4 %	38.4 %	-31.4 %	-21.5 %	10.1 %	27.6 %	-1.2 %	5.7 %	4.1 %
Midtown Hills	Prior 52 Weeks	2	62	47	138	185	416	193	354	547	2,314	176	665	3,037	3,702
	Last 52 Weeks	11	71	31	155	186	442	249	303	552	2,591	269	710	3,412	4,122
	% Change	450.0 %	14.5 %	-34.0 %	12.3 %	0.5 %	6.3 %	29.0 %	-14.4 %	0.9 %	12.0 %	52.8 %	6.8 %	12.3 %	11.3 %
Not Validated	Prior 52 Weeks	0	0	0	0	0	1	0	0	0	1	0	1	1	2
	Last 52 Weeks	0	1	0	0	0	1	0	4	4	16	1	2	21	23
	% Change	0.0 %	Infinity	0.0 %	0.0 %	0.0 %	0.0 %	0.0 %	Infinity	Infinity	1,500.0 %	Infinity	100.0 %	2,000.0 %	1,050.0 %
County	Prior 52 Weeks	81	550	307	1,723	2,030	5,024	1,011	3,472	4,483	18,771	1,822	7,685	25,076	32,761
	Last 52 Weeks	112	570	309	1,777	2,086	5,025	1,305	2,871	4,176	19,157	2,719	7,793	26,052	33,845
	% Change	38.3 %	3.6 %	0.7 %	3.1 %	2.8 %	0.0 %	29.1 %	-17.3 %	-6.8 %	2.1 %	49.2 %	1.4 %	3.9 %	3.3 %

Prior 52 Weeks	**Begin Date**	02/07/2016	**End Date**	02/04/2017
Last 52 Weeks	**Begin Date**	02/05/2017	**End Date**	02/03/2018

Sourced from MNPD ARMS on 2/7/2018 8:45:38 AM. The figures above were sourced from incident reports using Uniform Crime Reporting definitions and reporting guidelines, based on the date when the crime was reported. This report is intended to be a management and planning tool and does not reflect the official UCR counts for the department. Incidents where a location is unknown or unspecified are included in the countywide totals. 'Unknown' refers to records in which the address is listed as 'Unknown' on the incident report. 'Not Validated' refers to records that were entered in with an invalid addresses.

2 Week, 8 Week, 16 Week, YTD, and 24 Month Summary

METROPOLITAN POLICE DEPARTMENT
of Nashville and Davidson County

Aggregated by precinct (incident location). Based on date when each incident was reported.

		Rolling Two Week			Rolling Eight Week			Rolling Sixteen Week			YTD			Rolling Twenty-Four Month		
		Last Week to Prior Week			Last 4 Weeks to Prior 4 Weeks			Last 8 Weeks to Prior 8 Weeks			Current YTD to Prior YTD			Last 52 Weeks to Prior 52 Weeks		
		Violent Offenses	Property Offenses	Part I Offenses	Violent Offenses	Property Offenses	Part I Offenses	Violent Offenses	Property Offenses	Part I Offenses	Violent Offenses	Property Offenses	Part I Offenses	Violent Offenses	Property Offenses	Part I Offenses
West	Prior	10	79	89	24	243	267	64	460	524	35	319	354	487	3,246	3,733
	Last	15	70	85	34	278	312	58	521	579	41	333	374	458	3,225	3,683
	% Change	50.0 %	-11.4 %	-4.5 %	41.7 %	14.4 %	16.9 %	-9.4 %	13.3 %	10.5 %	17.1 %	4.4 %	5.6 %	-6.0 %	-0.6 %	-1.3 %
East	Prior	18	31	49	61	200	261	122	478	600	118	260	378	998	2,676	3,674
	Last	20	46	66	70	173	243	131	373	504	89	217	306	952	2,756	3,708
	% Change	11.1 %	48.4 %	34.7 %	14.8 %	-13.5 %	-6.9 %	7.4 %	-22.0 %	-16.0 %	-24.6 %	-16.5 %	-19.0 %	-4.6 %	3.0 %	0.9 %
South	Prior	41	111	152	113	353	466	225	731	956	143	405	548	1,574	4,563	6,137
	Last	29	70	99	138	349	487	251	702	953	162	432	594	1,552	4,545	6,097
	% Change	-29.3 %	-36.9 %	-34.9 %	22.1 %	-1.1 %	4.5 %	11.6 %	-4.0 %	-0.3 %	13.3 %	6.7 %	8.4 %	-1.4 %	-0.4 %	-0.7 %
Central	Prior	2	24	26	21	101	122	44	211	255	25	128	153	400	1,284	1,684
	Last	9	22	31	18	79	97	39	180	219	19	106	125	402	1,319	1,721
	% Change	350.0 %	-8.3 %	19.2 %	-14.3 %	-21.8 %	-20.5 %	-11.4 %	-14.7 %	-14.1 %	-24.0 %	-17.2 %	-18.3 %	0.5 %	2.7 %	2.2 %
Hermitage	Prior	23	98	121	91	333	424	213	727	940	135	406	541	1,429	4,568	5,997
	Last	32	93	125	115	348	463	206	681	887	143	422	565	1,452	4,599	6,051
	% Change	39.1 %	-5.1 %	3.3 %	26.4 %	4.5 %	9.2 %	-3.3 %	-6.3 %	-5.6 %	5.9 %	3.9 %	4.4 %	1.6 %	0.7 %	0.9 %
North	Prior	26	54	80	97	253	350	232	479	711	113	250	363	1,302	2,794	4,096
	Last	27	57	84	111	233	344	208	486	694	133	287	420	1,446	3,103	4,549
	% Change	3.8 %	5.6 %	5.0 %	14.4 %	-7.9 %	-1.7 %	-10.3 %	1.5 %	-2.4 %	17.7 %	14.8 %	15.7 %	11.1 %	11.1 %	11.1 %
Madison	Prior	8	63	71	75	226	301	101	471	572	75	251	326	829	2,907	3,736
	Last	8	47	55	42	221	263	117	447	564	60	269	329	819	3,072	3,891
	% Change	0.0 %	-25.4 %	-22.5 %	-44.0 %	-2.2 %	-12.6 %	15.8 %	-5.1 %	-1.4 %	-20.0 %	7.2 %	0.9 %	-1.2 %	5.7 %	4.1 %
Midtown Hills	Prior	18	68	86	54	272	326	106	603	709	93	297	390	665	3,037	3,702
	Last	13	53	66	58	258	316	112	530	642	75	307	382	710	3,412	4,122
	% Change	-27.8 %	-22.1 %	-23.3 %	7.4 %	-5.1 %	-3.1 %	5.7 %	-12.1 %	-9.4 %	-19.4 %	3.4 %	-2.1 %	6.8 %	12.3 %	11.3 %
Not Validated	Prior	1	2	3	0	9	9	1	2	3	0	0	0	1	1	2
	Last	0	2	2	1	8	9	1	17	18	1	9	10	2	21	23
	% Change	-100.0 %	0.0 %	-33.3 %	Infinity	-11.1 %	0.0 %	0.0 %	750.0 %	500.0 %	Infinity	Infinity	Infinity	100.0 %	2,000.0 %	1,050.0 %
County	Prior	147	530	677	536	1,990	2,526	1,108	4,162	5,270	737	2,316	3,053	7,685	25,076	32,761
	Last	153	460	613	587	1,947	2,534	1,123	3,937	5,060	723	2,382	3,105	7,793	26,052	33,845
	% Change	4.1 %	-13.2 %	-9.5 %	9.5 %	-2.2 %	0.3 %	1.4 %	-5.4 %	-4.0 %	-1.9 %	2.8 %	1.7 %	1.4 %	3.9 %	3.3 %

Information summarized for CompStat week ending 02/03/2018.

Sourced from MNPD ARMS on 2/7/2018 8:45:38 AM. The figures above were sourced from incident reports using Uniform Crime Reporting definitions and reporting guidelines, based on the date when the crime was reported. This report is intended to be a management and planning tool and does not reflect the official UCR counts for the department. Incidents where a location is unknown or unspecified are included in the countywide totals. 'Unknown' refers to records in which the address is listed as 'Unknown' on the incident report. 'Not Validated' refers to records that were entered in with an invalid addresses.

County Incident Report Summary

METROPOLITAN POLICE DEPARTMENT
of Nashville and Davidson County

Two Week, Eight Week, Sixteen Week, YTD, and 24 Month Analyses

Aggregated by precinct (incident location). Based on date when each incident was reported.

		Homicide	Forcible Rape	Commercial Robbery	Street Robbery	Total Robbery	Aggravated Assault	Commercial Burglary	Residential Burglary	Total Burglary	Larceny	Auto Theft	Violent Offenses	Property Offenses	Part I Offenses
Two Week	Prior Week	3	7	2	46	48	89	33	54	87	377	66	147	530	677
	Last Week	0	15	3	51	54	84	9	44	53	347	60	153	460	613
	% Change	-100.0%	114.3%	50.0%	10.9%	12.5%	-5.6%	-72.7%	-18.5%	-39.1%	-8.0%	-9.1%	4.1%	-13.2%	-9.5%
Eight Week	Prior 4 Weeks	10	37	26	133	159	330	104	198	302	1,435	253	536	1,990	2,526
	Last 4 Weeks	9	37	23	165	188	353	87	189	276	1,390	281	587	1,947	2,534
	% Change	-10.0%	0.0%	-11.5%	24.1%	18.2%	7.0%	-16.3%	-4.5%	-8.6%	-3.1%	11.1%	9.5%	-2.2%	0.3%
Sixteen Week	Prior 8 Weeks	17	92	57	257	314	685	176	397	573	3,175	414	1,108	4,162	5,270
	Last 8 Weeks	19	74	49	298	347	683	191	387	578	2,825	534	1,123	3,937	5,060
	% Change	11.8%	-19.6%	-14.0%	16.0%	10.5%	-0.3%	8.5%	-2.5%	0.9%	-11.0%	29.0%	1.4%	-5.4%	-4.0%
YTD 2017	2017 YTD	8	37	41	161	202	490	109	258	367	1,700	249	737	2,316	3,053
	2018 YTD	10	42	30	197	227	444	104	225	329	1,687	366	723	2,382	3,105
	% Change	25.0%	13.5%	-26.8%	22.4%	12.4%	-9.4%	-4.6%	-12.8%	-10.4%	-0.8%	47.0%	-1.9%	2.8%	1.7%
Rolling 24 Month	Prior 52 Weeks	81	550	307	1,723	2,030	5,024	1,011	3,472	4,483	18,771	1,822	7,685	25,076	32,761
	Last 52 Weeks	112	570	309	1,777	2,086	5,025	1,305	2,871	4,176	19,157	2,719	7,793	26,052	33,845
	% Change	38.3%	3.6%	0.7%	3.1%	2.8%	0.0%	29.1%	-17.3%	-6.8%	2.1%	49.2%	1.4%	3.9%	3.3%
YTD 2016	2016 YTD	7	49	36	130	166	348	55	397	452	1,630	169	570	2,251	2,821
	2018 YTD	10	42	30	197	227	444	104	225	329	1,687	366	723	2,382	3,105
	% Change	42.9%	-14.3%	-16.7%	51.5%	36.7%	27.6%	89.1%	-43.3%	-27.2%	3.5%	116.6%	26.8%	5.8%	10.1%
YTD 2015	2015 YTD	7	42	40	137	177	373	79	387	466	1,470	121	599	2,057	2,656
	2018 YTD	10	42	30	197	227	444	104	225	329	1,687	366	723	2,382	3,105
	% Change	42.9%	0.0%	-25.0%	43.8%	28.2%	19.0%	31.6%	-41.9%	-29.4%	14.8%	202.5%	20.7%	15.8%	16.9%
YTD 2014	2014 YTD	3	45	22	109	131	384	76	357	433	1,508	90	563	2,031	2,594
	2018 YTD	10	42	30	197	227	444	104	225	329	1,687	366	723	2,382	3,105
	% Change	233.3%	-6.7%	36.4%	80.7%	73.3%	15.6%	36.8%	-37.0%	-24.0%	11.9%	306.7%	28.4%	17.3%	19.7%
YTD 2013	2013 YTD	5	35	25	127	152	424	97	467	564	1,667	100	616	2,331	2,947
	2018 YTD	10	42	30	197	227	444	104	225	329	1,687	366	723	2,382	3,105
	% Change	100.0%	20.0%	20.0%	55.1%	49.3%	4.7%	7.2%	-51.8%	-41.7%	1.2%	266.0%	17.4%	2.2%	5.4%

Information summarized for CompStat week ending 02/03/2018.

Sourced from MNPD ARMS on 2/7/2018 8:45:38 AM. The figures above were sourced from incident reports using Uniform Crime Reporting definitions and reporting guidelines, based on the date when the crime was reported. This report is intended to be a management and planning tool and does not reflect the official UCR counts for the department. Incidents where a location is unknown or unspecified are included in the countywide totals.

County Incident Report Summary

METROPOLITAN POLICE DEPARTMENT
of Nashville and Davidson County

Additional YTD Analyses

Aggregated by precinct (incident location). Based on date when each incident was reported.

		Homicide	Forcible Rape	Commercial Robbery	Street Robbery	Total Robbery	Aggravated Assault	Commercial Burglary	Residential Burglary	Total Burglary	Larceny	Auto Theft	Violent Offenses	Property Offenses	Part I Offenses
YTD	2012 YTD	10	48	28	141	169	431	110	516	626	1,668	130	658	2,424	3,082
2012	2018 YTD	10	42	30	197	227	444	104	225	329	1,687	366	723	2,382	3,105
	% Change	0.0%	-12.5%	7.1%	39.7%	34.3%	3.0%	-5.5%	-56.4%	-47.4%	1.1%	181.5%	9.9%	-1.7%	0.7%
YTD	2011 YTD	2	37	35	116	151	342	108	597	705	1,714	169	532	2,588	3,120
2011	2018 YTD	10	42	30	197	227	444	104	225	329	1,687	366	723	2,382	3,105
	% Change	400.0%	13.5%	-14.3%	69.8%	50.3%	29.8%	-3.7%	-62.3%	-53.3%	-1.6%	116.6%	35.9%	-8.0%	-0.5%
YTD	2010 YTD	5	43	38	112	150	348	105	476	581	1,558	158	546	2,297	2,843
2010	2018 YTD	10	42	30	197	227	444	104	225	329	1,687	366	723	2,382	3,105
	% Change	100.0%	-2.3%	-21.1%	75.9%	51.3%	27.6%	-1.0%	-52.7%	-43.4%	8.3%	131.6%	32.4%	3.7%	9.2%
YTD	2009 YTD	6	46	35	162	197	353	128	469	597	1,889	174	602	2,660	3,262
2009	2018 YTD	10	42	30	197	227	444	104	225	329	1,687	366	723	2,382	3,105
	% Change	66.7%	-8.7%	-14.3%	21.6%	15.2%	25.8%	-18.8%	-52.0%	-44.9%	-10.7%	110.3%	20.1%	-10.5%	-4.8%
YTD	2008 YTD	9	29	37	152	189	430	142	413	555	2,006	177	657	2,738	3,395
2008	2018 YTD	10	42	30	197	227	444	104	225	329	1,687	366	723	2,382	3,105
	% Change	11.1%	44.8%	-18.9%	29.6%	20.1%	3.3%	-26.8%	-45.5%	-40.7%	-15.9%	106.8%	10.0%	-13.0%	-8.5%
YTD	2007 YTD	6	46	45	175	220	493	151	405	556	2,012	303	765	2,871	3,636
2007	2018 YTD	10	42	30	197	227	444	104	225	329	1,687	366	723	2,382	3,105
	% Change	66.7%	-8.7%	-33.3%	12.6%	3.2%	-9.9%	-31.1%	-44.4%	-40.8%	-16.2%	20.8%	-5.5%	-17.0%	-14.6%
YTD	2006 YTD	6	45	41	193	234	452	157	388	545	2,263	236	737	3,044	3,781
2006	2018 YTD	10	42	30	197	227	444	104	225	329	1,687	366	723	2,382	3,105
	% Change	66.7%	-6.7%	-26.8%	2.1%	-3.0%	-1.8%	-33.8%	-42.0%	-39.6%	-25.5%	55.1%	-1.9%	-21.7%	-17.9%
YTD	2005 YTD	5	46	37	171	208	511	151	411	562	2,306	368	770	3,236	4,006
2005	2018 YTD	10	42	30	197	227	444	104	225	329	1,687	366	723	2,382	3,105
	% Change	100.0%	-8.7%	-18.9%	15.2%	9.1%	-13.1%	-31.1%	-45.3%	-41.5%	-26.8%	-0.5%	-6.1%	-26.4%	-22.5%
YTD	2004 YTD	6	41	48	175	223	497	168	442	610	2,388	475	767	3,473	4,240
2004	2018 YTD	10	42	30	197	227	444	104	225	329	1,687	366	723	2,382	3,105
	% Change	66.7%	2.4%	-37.5%	12.6%	1.8%	-10.7%	-38.1%	-49.1%	-46.1%	-29.4%	-22.9%	-5.7%	-31.4%	-26.8%
YTD	2003 YTD	3	45	38	155	193	458	125	390	515	2,084	429	699	3,028	3,727
2003	2018 YTD	10	42	30	197	227	444	104	225	329	1,687	366	723	2,382	3,105
	% Change	233.3%	-6.7%	-21.1%	27.1%	17.6%	-3.1%	-16.8%	-42.3%	-36.1%	-19.0%	-14.7%	3.4%	-21.3%	-16.7%

Information summarized for CompStat week ending 02/03/2018.

Sourced from MNPD ARMS on 2/7/2018 8:45:38 AM. The figures above were sourced from incident reports using Uniform Crime Reporting definitions and reporting guidelines, based on the date when the crime was reported. This report is intended to be a management and planning tool and does not reflect the official UCR counts for the department. Incidents where a location is unknown or unspecified are included in the countywide totals..

County Efficiency Report Summary

METROPOLITAN POLICE DEPARTMENT
of Nashville and Davidson County

Two Week, Eight Week, Sixteen Week, YTD, and 24 Month Analyses

Aggregated by component of arresting officer / officer making stop.

		Adults Only				Adults and Juveniles						
		Felony Arrests	Misdemeanor Arrests	Citation Arrests	Total Arrests	Part I Arrests	Weapons Law Violation Arrests	Drug-Related Arrests	DUI Arrests	Warrant Service Attempts	Warrants Served	Vehicle Stops
Two Week	Prior Week	166	437	723	1,326	170	19	212	38	784	523	6,464
	Last Week	176	464	653	1,293	175	31	178	38	959	579	6,609
	% Change	6.0%	6.2%	-9.7%	-2.5%	2.9%	63.2%	-16.0%	0.0%	22.3%	10.7%	2.2%
Eight Week	Prior 4 Weeks	553	1,386	1,984	3,923	559	56	564	134	1,941	1,624	16,274
	Last 4 Weeks	666	1,646	2,556	4,868	633	79	759	120	3,236	2,038	22,966
	% Change	20.4%	18.8%	28.8%	24.1%	13.2%	41.1%	34.6%	-10.4%	66.7%	25.5%	41.1%
Sixteen Week	Prior 8 Weeks	1,291	3,196	4,714	9,201	1,205	142	1,558	265	5,041	4,024	33,749
	Last 8 Weeks	1,219	3,032	4,540	8,791	1,192	135	1,323	254	5,177	3,662	39,240
	% Change	-5.6%	-5.1%	-3.7%	-4.5%	-1.1%	-4.9%	-15.1%	-4.2%	2.7%	-9.0%	16.3%
YTD	2017 YTD	917	2,172	3,335	6,424	817	70	1,012	190	4,228	2,494	26,367
	2018 YTD	794	1,967	3,158	5,919	746	90	942	154	3,730	2,401	27,939
	% Change	-13.4%	-9.4%	-5.3%	-7.9%	-8.7%	28.6%	-6.9%	-18.9%	-11.8%	-3.7%	6.0%
Rolling 24 Month	Prior 52 Weeks	9,719	22,941	34,965	67,625	8,263	759	10,812	1,882	43,147	28,022	287,805
	Last 52 Weeks	8,972	22,300	32,168	63,440	8,013	902	10,100	1,808	37,509	27,430	246,399
	% Change	-7.7%	-2.8%	-8.0%	-6.2%	-3.0%	18.8%	-6.6%	-3.9%	-13.1%	-2.1%	-14.4%
YTD 2016	2016 YTD	910	2,244	3,673	6,827	760	77	1,076	180	4,854	2,555	33,477
	2018 YTD	794	1,967	3,158	5,919	746	90	942	154	3,730	2,401	27,939
	% Change	-12.7%	-12.3%	-14.0%	-13.3%	-1.8%	16.9%	-12.5%	-14.4%	-23.2%	-6.0%	-16.5%
YTD 2015	2015 YTD	927	2,214	3,885	7,026	693	82	1,043	251	5,719	2,445	40,152
	2018 YTD	794	1,967	3,158	5,919	746	90	942	154	3,730	2,401	27,939
	% Change	-14.3%	-11.2%	-18.7%	-15.8%	7.6%	9.8%	-9.7%	-38.6%	-34.8%	-1.8%	-30.4%
YTD 2014	2014 YTD	909	2,356	4,391	7,656	692	72	1,161	258	6,156	2,407	43,891
	2018 YTD	794	1,967	3,158	5,919	746	90	942	154	3,730	2,401	27,939
	% Change	-12.7%	-16.5%	-28.1%	-22.7%	7.8%	25.0%	-18.9%	-40.3%	-39.4%	-0.2%	-36.3%
YTD 2013	2013 YTD	1,131	2,452	4,532	8,115	744	111	1,289	393	5,847	2,481	44,460
	2018 YTD	794	1,967	3,158	5,919	746	90	942	154	3,730	2,401	27,939
	% Change	-29.8%	-19.8%	-30.3%	-27.1%	0.3%	-18.9%	-26.9%	-60.8%	-36.2%	-3.2%	-37.2%

Information summarized for CompStat week ending 02/03/2018.

Sourced from MNPD ARMS on 2/7/2018 8:45:38 AM. Arrest summaries are not a count of arrest charges. 1 arrest = 1 body. Warrant Service summary considers 1 count for each service attempt and 1 count for each outstanding warrant served. Vehicle Stop summary sources MNPD's Vehicle Stop (Form 252) Database. Vehicle stop totals count all reports electronically entered via AFR. Hardcopy reports not entered into ARMS will affect accuracy of totals.

West Precinct Incident Report Summary

METROPOLITAN POLICE DEPARTMENT
of Nashville and Davidson County

Two Week, Eight Week, Sixteen Week, YTD, and 24 Month Analyses

Aggregated by precinct (incident location). Based on date when each incident was reported.

		Homicide	Forcible Rape	Commercial Robbery	Street Robbery	Total Robbery	Aggravated Assault	Commercial Burglary	Residential Burglary	Total Burglary	Larceny	Auto Theft	Violent Offenses	Property Offenses	Part I Offenses
Two Week	Prior Week	0	1	0	3	3	6	5	9	14	62	3	10	79	89
	Last Week	0	0	1	5	6	9	0	5	5	56	9	15	70	85
	% Change	-	-100.0%	-	66.7%	100.0%	50.0%	-100.0%	-44.4%	-64.3%	-9.7%	200.0%	50.0%	-11.4%	-4.5%
Eight Week	Prior 4 Weeks	0	0	4	2	6	18	23	15	38	182	23	24	243	267
	Last 4 Weeks	0	1	2	8	10	23	12	23	35	224	19	34	278	312
	% Change	-	-	-50.0%	300.0%	66.7%	27.8%	-47.8%	53.3%	-7.9%	23.1%	-17.4%	41.7%	14.4%	16.9%
Sixteen Week	Prior 8 Weeks	0	7	4	14	18	39	23	38	61	373	26	64	460	524
	Last 8 Weeks	0	1	6	10	16	41	35	38	73	406	42	58	521	579
	% Change	-	-85.7%	50.0%	-28.6%	-11.1%	5.1%	52.2%	0.0%	19.7%	8.8%	61.5%	-9.4%	13.3%	10.5%
YTD 2017	2017 YTD	1	4	2	5	7	23	12	38	50	258	11	35	319	354
	2018 YTD	0	1	2	8	10	30	16	24	40	263	30	41	333	374
	% Change	-100.0%	-75.0%	0.0%	60.0%	42.9%	30.4%	33.3%	-36.8%	-20.0%	1.9%	172.7%	17.1%	4.4%	5.6%
Rolling 24 Month	Prior 52 Weeks	6	35	23	85	108	338	122	363	485	2,611	150	487	3,246	3,733
	Last 52 Weeks	4	36	20	83	103	315	161	266	427	2,555	243	458	3,225	3,683
	% Change	-33.3%	2.9%	-13.0%	-2.4%	-4.6%	-6.8%	32.0%	-26.7%	-12.0%	-2.1%	62.0%	-6.0%	-0.6%	-1.3%
YTD 2016	2016 YTD	1	3	3	3	6	20	7	34	41	215	19	30	275	305
	2018 YTD	0	1	2	8	10	30	16	24	40	263	30	41	333	374
	% Change	-100.0%	-66.7%	-33.3%	166.7%	66.7%	50.0%	128.6%	-29.4%	-2.4%	22.3%	57.9%	36.7%	21.1%	22.6%
YTD 2015	2015 YTD	0	2	4	14	18	20	11	42	53	157	16	40	226	266
	2018 YTD	0	1	2	8	10	30	16	24	40	263	30	41	333	374
	% Change	-	-50.0%	-50.0%	-42.9%	-44.4%	50.0%	45.5%	-42.9%	-24.5%	67.5%	87.5%	2.5%	47.3%	40.6%
YTD 2014	2014 YTD	0	3	2	6	8	22	8	32	40	222	11	33	273	306
	2018 YTD	0	1	2	8	10	30	16	24	40	263	30	41	333	374
	% Change	-	-66.7%	0.0%	33.3%	25.0%	36.4%	100.0%	-25.0%	0.0%	18.5%	172.7%	24.2%	22.0%	22.2%
YTD 2013	2013 YTD	1	2	6	5	11	33	12	50	62	267	10	47	339	386
	2018 YTD	0	1	2	8	10	30	16	24	40	263	30	41	333	374
	% Change	-100.0%	-50.0%	-66.7%	60.0%	-9.1%	-9.1%	33.3%	-52.0%	-35.5%	-1.5%	200.0%	-12.8%	-1.8%	-3.1%

Information summarized for CompStat week ending 02/03/2018.

Sourced from MNPD ARMS on 2/7/2018 8:45:38 AM. The figures above were sourced from incident reports using Uniform Crime Reporting definitions and reporting guidelines, based on the date when the crime was reported. This report is intended to be a management and planning tool and does not reflect the official UCR counts for the department. Incidents where a location is unknown or unspecified are included in the countywide totals.

West Precinct Efficiency Report Summary

METROPOLITAN POLICE DEPARTMENT
of Nashville and Davidson County

Two Week, Eight Week, Sixteen Week, YTD, and 24 Month Analyses

Aggregated by component of arresting officer / officer making stop.

		Adults Only				Adults and Juveniles						
		Felony Arrests	Misdemeanor Arrests	Citation Arrests	Total Arrests	Part I Arrests	Weapons Law Violation Arrests	Drug-Related Arrests	DUI Arrests	Warrant Service Attempts	Warrants Served	Vehicle Stops
Two Week	Prior Week	13	25	41	79	23	1	14	1	47	23	730
	Last Week	4	29	41	74	19	1	8	2	45	18	719
	% Change	-69.2%	16.0%	0.0%	-6.3%	-17.4%	0.0%	-42.9%	100.0%	-4.3%	-21.7%	-1.5%
Eight Week	Prior 4 Weeks	27	62	115	204	56	3	29	3	169	50	1,667
	Last 4 Weeks	30	98	144	272	65	2	40	4	217	72	2,506
	% Change	11.1%	58.1%	25.2%	33.3%	16.1%	-33.3%	37.9%	33.3%	28.4%	44.0%	50.3%
Sixteen Week	Prior 8 Weeks	52	122	291	465	99	11	81	9	417	151	3,924
	Last 8 Weeks	57	160	259	476	121	5	69	7	386	122	4,173
	% Change	9.6%	31.1%	-11.0%	2.4%	22.2%	-54.5%	-14.8%	-22.2%	-7.4%	-19.2%	6.3%
YTD	2017 YTD	52	126	245	423	97	2	75	8	546	147	3,134
	2018 YTD	34	116	165	315	74	2	50	5	267	86	3,070
	% Change	-34.6%	-7.9%	-32.7%	-25.5%	-23.7%	0.0%	-33.3%	-37.5%	-51.1%	-41.5%	-2.0%
Rolling 24 Month	Prior 52 Weeks	548	1,063	2,552	4,163	919	42	753	108	4,652	1,387	35,384
	Last 52 Weeks	478	1,049	2,029	3,556	795	61	623	73	3,698	1,173	30,176
	% Change	-12.8%	-1.3%	-20.5%	-14.6%	-13.5%	45.2%	-17.3%	-32.4%	-20.5%	-15.4%	-14.7%
YTD 2016	2016 YTD	46	115	229	390	84	6	71	13	344	136	3,452
	2018 YTD	34	116	165	315	74	2	50	5	267	86	3,070
	% Change	-26.1%	0.9%	-27.9%	-19.2%	-11.9%	-66.7%	-29.6%	-61.5%	-22.4%	-36.8%	-11.1%
YTD 2015	2015 YTD	48	128	321	497	80	5	72	19	424	130	4,543
	2018 YTD	34	116	165	315	74	2	50	5	267	86	3,070
	% Change	-29.2%	-9.4%	-48.6%	-36.6%	-7.5%	-60.0%	-30.6%	-73.7%	-37.0%	-33.8%	-32.4%
YTD 2014	2014 YTD	95	242	525	862	104	8	143	31	822	220	7,303
	2018 YTD	34	116	165	315	74	2	50	5	267	86	3,070
	% Change	-64.2%	-52.1%	-68.6%	-63.5%	-28.8%	-75.0%	-65.0%	-83.9%	-67.5%	-60.9%	-58.0%
YTD 2013	2013 YTD	105	234	511	850	102	10	144	46	536	164	6,966
	2018 YTD	34	116	165	315	74	2	50	5	267	86	3,070
	% Change	-67.6%	-50.4%	-67.7%	-62.9%	-27.5%	-80.0%	-65.3%	-89.1%	-50.2%	-47.6%	-55.9%

Information summarized for CompStat week ending 02/03/2018.

Sourced from MNPD ARMS on 2/7/2018 8:45:38 AM. Arrest summaries are not a count of arrest charges. 1 arrest = 1 body. Warrant Service summary considers 1 count for each service attempt and 1 count for each outstanding warrant served. Vehicle Stop summary sources MNPD's Vehicle Stop (Form 252) Database. Vehicle stop totals count all reports electronically entered via AFR. Hardcopy reports not entered into ARMS will affect accuracy of totals.

East Precinct Incident Report Summary

METROPOLITAN POLICE DEPARTMENT
of Nashville and Davidson County

Two Week, Eight Week, Sixteen Week, YTD, and 24 Month Analyses

Aggregated by precinct (incident location). Based on date when each incident was reported.

		Homicide	Forcible Rape	Commercial Robbery	Street Robbery	Total Robbery	Aggravated Assault	Commercial Burglary	Residential Burglary	Total Burglary	Larceny	Auto Theft	Violent Offenses	Property Offenses	Part I Offenses
Two Week	Prior Week	0	0	0	3	3	15	1	4	5	23	3	18	31	49
	Last Week	0	1	1	3	4	15	1	7	8	29	9	20	46	66
	% Change	-	-	-	0.0%	33.3%	0.0%	0.0%	75.0%	60.0%	26.1%	200.0%	11.1%	48.4%	34.7%
Eight Week	Prior 4 Weeks	2	2	2	14	16	41	9	38	47	133	20	61	200	261
	Last 4 Weeks	0	2	2	12	14	54	7	23	30	121	22	70	173	243
	% Change	-100.0%	0.0%	0.0%	-14.3%	-12.5%	31.7%	-22.2%	-39.5%	-36.2%	-9.0%	10.0%	14.8%	-13.5%	-6.9%
Sixteen Week	Prior 8 Weeks	4	9	2	22	24	85	9	59	68	370	40	122	478	600
	Last 8 Weeks	2	4	4	26	30	95	16	61	77	254	42	131	373	504
	% Change	-50.0%	-55.6%	100.0%	18.2%	25.0%	11.8%	77.8%	3.4%	13.2%	-31.4%	5.0%	7.4%	-22.0%	-16.0%
YTD 2017	2017 YTD	2	6	6	14	20	90	9	45	54	179	27	118	260	378
	2018 YTD	0	2	2	18	20	67	7	32	39	151	27	89	217	306
	% Change	-100.0%	-66.7%	-66.7%	28.6%	0.0%	-25.6%	-22.2%	-28.9%	-27.8%	-15.6%	0.0%	-24.6%	-16.5%	-19.0%
Rolling 24 Month	Prior 52 Weeks	11	59	34	176	210	718	98	436	534	1,905	237	998	2,676	3,674
	Last 52 Weeks	22	53	34	176	210	667	136	404	540	1,940	276	952	2,756	3,708
	% Change	100.0%	-10.2%	0.0%	0.0%	0.0%	-7.1%	38.8%	-7.3%	1.1%	1.8%	16.5%	-4.6%	3.0%	0.9%
YTD 2016	2016 YTD	0	8	1	17	18	43	9	47	56	164	29	69	249	318
	2018 YTD	0	2	2	18	20	67	7	32	39	151	27	89	217	306
	% Change	-	-75.0%	100.0%	5.9%	11.1%	55.8%	-22.2%	-31.9%	-30.4%	-7.9%	-6.9%	29.0%	-12.9%	-3.8%
YTD 2015	2015 YTD	0	9	10	16	26	79	5	40	45	162	13	114	220	334
	2018 YTD	0	2	2	18	20	67	7	32	39	151	27	89	217	306
	% Change	-	-77.8%	-80.0%	12.5%	-23.1%	-15.2%	40.0%	-20.0%	-13.3%	-6.8%	107.7%	-21.9%	-1.4%	-8.4%
YTD 2014	2014 YTD	0	3	3	16	19	50	9	37	46	116	12	72	174	246
	2018 YTD	0	2	2	18	20	67	7	32	39	151	27	89	217	306
	% Change	-	-33.3%	-33.3%	12.5%	5.3%	34.0%	-22.2%	-13.5%	-15.2%	30.2%	125.0%	23.6%	24.7%	24.4%
YTD 2013	2013 YTD	1	4	2	15	17	65	2	72	74	159	12	87	245	332
	2018 YTD	0	2	2	18	20	67	7	32	39	151	27	89	217	306
	% Change	-100.0%	-50.0%	0.0%	20.0%	17.6%	3.1%	250.0%	-55.6%	-47.3%	-5.0%	125.0%	2.3%	-11.4%	-7.8%

Information summarized for CompStat week ending 02/03/2018.

Sourced from MNPD ARMS on 2/7/2018 8:45:38 AM. The figures above were sourced from incident reports using Uniform Crime Reporting definitions and reporting guidelines, based on the date when the crime was reported. This report is intended to be a management and planning tool and does not reflect the official UCR counts for the department. Incidents where a location is unknown or unspecified are included in the countywide totals.

East Precinct Efficiency Report Summary

METROPOLITAN POLICE DEPARTMENT
of Nashville and Davidson County

Two Week, Eight Week, Sixteen Week, YTD, and 24 Month Analyses

Aggregated by component of arresting officer / officer making stop.

		Adults Only				Adults and Juveniles						
		Felony Arrests	Misdemeanor Arrests	Citation Arrests	Total Arrests	Part I Arrests	Weapons Law Violation Arrests	Drug-Related Arrests	DUI Arrests	Warrant Service Attempts	Warrants Served	Vehicle Stops
Two Week	Prior Week	20	62	85	167	17	2	26	6	155	63	882
	Last Week	28	44	92	164	24	3	20	1	149	81	806
	% Change	40.0%	-29.0%	8.2%	-1.8%	41.2%	50.0%	-23.1%	-83.3%	-3.9%	28.6%	-8.6%
Eight Week	Prior 4 Weeks	61	162	311	534	58	13	97	15	321	140	2,686
	Last 4 Weeks	90	186	355	631	76	20	96	8	560	251	3,174
	% Change	47.5%	14.8%	14.1%	18.2%	31.0%	53.8%	-1.0%	-46.7%	74.5%	79.3%	18.2%
Sixteen Week	Prior 8 Weeks	168	385	643	1,196	121	32	246	28	1,026	444	4,946
	Last 8 Weeks	151	348	666	1,165	134	33	193	23	881	391	5,860
	% Change	-10.1%	-9.6%	3.6%	-2.6%	10.7%	3.1%	-21.5%	-17.9%	-14.1%	-11.9%	18.5%
YTD	2017 YTD	104	212	452	768	85	14	113	29	595	241	3,283
	2018 YTD	101	237	454	792	83	23	134	10	622	294	3,893
	% Change	-2.9%	11.8%	0.4%	3.1%	-2.4%	64.3%	18.6%	-65.5%	4.5%	22.0%	18.6%
Rolling 24 Month	Prior 52 Weeks	1,196	2,426	4,229	7,851	871	147	1,375	214	7,160	3,024	32,200
	Last 52 Weeks	1,014	2,527	4,174	7,715	877	151	1,295	164	6,833	2,784	33,957
	% Change	-15.2%	4.2%	-1.3%	-1.7%	0.7%	2.7%	-5.8%	-23.4%	-4.6%	-7.9%	5.5%
YTD 2016	2016 YTD	111	259	477	847	66	16	166	22	924	263	4,037
	2018 YTD	101	237	454	792	83	23	134	10	622	294	3,893
	% Change	-9.0%	-8.5%	-4.8%	-6.5%	25.8%	43.8%	-19.3%	-54.5%	-32.7%	11.8%	-3.6%
YTD 2015	2015 YTD	124	259	450	833	91	11	138	17	812	307	4,106
	2018 YTD	101	237	454	792	83	23	134	10	622	294	3,893
	% Change	-18.5%	-8.5%	0.9%	-4.9%	-8.8%	109.1%	-2.9%	-41.2%	-23.4%	-4.2%	-5.2%
YTD 2014	2014 YTD	122	287	557	966	61	15	199	12	854	261	5,404
	2018 YTD	101	237	454	792	83	23	134	10	622	294	3,893
	% Change	-17.2%	-17.4%	-18.5%	-18.0%	36.1%	53.3%	-32.7%	-16.7%	-27.2%	12.6%	-28.0%
YTD 2013	2013 YTD	155	356	630	1,141	98	15	183	17	859	312	5,645
	2018 YTD	101	237	454	792	83	23	134	10	622	294	3,893
	% Change	-34.8%	-33.4%	-27.9%	-30.6%	-15.3%	53.3%	-26.8%	-41.2%	-27.6%	-5.8%	-31.0%

Information summarized for CompStat week ending 02/03/2018.

Sourced from MNPD ARMS on 2/7/2018 8:45:38 AM. Arrest summaries are not a count of arrest charges. 1 arrest = 1 body. Warrant Service summary considers 1 count for each service attempt and 1 count for each outstanding warrant served. Vehicle Stop summary sources MNPD's Vehicle Stop (Form 252) Database. Vehicle stop totals count all reports electronically entered via AFR. Hardcopy reports not entered into ARMS will affect accuracy of totals.

South Precinct Incident Report Summary

METROPOLITAN POLICE DEPARTMENT
of Nashville and Davidson County

Two Week, Eight Week, Sixteen Week, YTD, and 24 Month Analyses

Aggregated by precinct (incident location). Based on date when each incident was reported.

		Homicide	Forcible Rape	Commercial Robbery	Street Robbery	Total Robbery	Aggravated Assault	Commercial Burglary	Residential Burglary	Total Burglary	Larceny	Auto Theft	Violent Offenses	Property Offenses	Part I Offenses
Two Week	Prior Week	2	2	0	22	22	15	9	12	21	73	17	41	111	152
	Last Week	0	3	1	12	13	13	4	6	10	52	8	29	70	99
	% Change	-100.0%	50.0%	-	-45.5%	-40.9%	-13.3%	-55.6%	-50.0%	-52.4%	-28.8%	-52.9%	-29.3%	-36.9%	-34.9%
Eight Week	Prior 4 Weeks	0	10	2	47	49	54	12	33	45	241	67	113	353	466
	Last 4 Weeks	2	8	4	50	54	74	26	36	62	225	62	138	349	487
	% Change	-	-20.0%	100.0%	6.4%	10.2%	37.0%	116.7%	9.1%	37.8%	-6.6%	-7.5%	22.1%	-1.1%	4.5%
Sixteen Week	Prior 8 Weeks	6	22	12	72	84	113	45	76	121	508	102	225	731	956
	Last 8 Weeks	2	18	6	97	103	128	38	69	107	466	129	251	702	953
	% Change	-66.7%	-18.2%	-50.0%	34.7%	22.6%	13.3%	-15.6%	-9.2%	-11.6%	-8.3%	26.5%	11.6%	-4.0%	-0.3%
YTD 2017	2017 YTD	2	3	9	42	51	87	13	36	49	289	67	143	405	548
	2018 YTD	2	9	5	60	65	86	27	41	68	284	80	162	432	594
	% Change	0.0%	200.0%	-44.4%	42.9%	27.5%	-1.1%	107.7%	13.9%	38.8%	-1.7%	19.4%	13.3%	6.7%	8.4%
Rolling 24 Month	Prior 52 Weeks	17	95	68	447	515	947	184	828	1,012	3,163	388	1,574	4,563	6,137
	Last 52 Weeks	20	112	48	458	506	914	251	609	860	3,076	609	1,552	4,545	6,097
	% Change	17.6%	17.9%	-29.4%	2.5%	-1.7%	-3.5%	36.4%	-26.4%	-15.0%	-2.8%	57.0%	-1.4%	-0.4%	-0.7%
YTD 2016	2016 YTD	3	10	10	42	52	81	10	126	136	307	49	146	492	638
	2018 YTD	2	9	5	60	65	86	27	41	68	284	80	162	432	594
	% Change	-33.3%	-10.0%	-50.0%	42.9%	25.0%	6.2%	170.0%	-67.5%	-50.0%	-7.5%	63.3%	11.0%	-12.2%	-6.9%
YTD 2015	2015 YTD	2	4	8	33	41	61	16	102	118	309	14	108	441	549
	2018 YTD	2	9	5	60	65	86	27	41	68	284	80	162	432	594
	% Change	0.0%	125.0%	-37.5%	81.8%	58.5%	41.0%	68.8%	-59.8%	-42.4%	-8.1%	471.4%	50.0%	-2.0%	8.2%
YTD 2014	2014 YTD	0	10	9	28	37	75	18	85	103	328	14	122	445	567
	2018 YTD	2	9	5	60	65	86	27	41	68	284	80	162	432	594
	% Change	-	-10.0%	-44.4%	114.3%	75.7%	14.7%	50.0%	-51.8%	-34.0%	-13.4%	471.4%	32.8%	-2.9%	4.8%
YTD 2013	2013 YTD	1	6	2	36	38	79	25	81	106	272	20	124	398	522
	2018 YTD	2	9	5	60	65	86	27	41	68	284	80	162	432	594
	% Change	100.0%	50.0%	150.0%	66.7%	71.1%	8.9%	8.0%	-49.4%	-35.8%	4.4%	300.0%	30.6%	8.5%	13.8%

Information summarized for CompStat week ending 02/03/2018.

Sourced from MNPD ARMS on 2/7/2018 8:45:38 AM. The figures above were sourced from incident reports using Uniform Crime Reporting definitions and reporting guidelines, based on the date when the crime was reported. This report is intended to be a management and planning tool and does not reflect the official UCR counts for the department. Incidents where a location is unknown or unspecified are included in the countywide totals.

South Precinct Efficiency Report Summary

METROPOLITAN POLICE DEPARTMENT
of Nashville and Davidson County

Two Week, Eight Week, Sixteen Week, YTD, and 24 Month Analyses

Aggregated by component of arresting officer / officer making stop.

		Adults Only				Adults and Juveniles						
		Felony Arrests	Misdemeanor Arrests	Citation Arrests	Total Arrests	Part I Arrests	Weapons Law Violation Arrests	Drug-Related Arrests	DUI Arrests	Warrant Service Attempts	Warrants Served	Vehicle Stops
Two Week	Prior Week	18	33	84	135	19	7	17	9	64	42	591
	Last Week	13	39	67	119	15	7	16	3	77	52	667
	% Change	-27.8%	18.2%	-20.2%	-11.9%	-21.1%	0.0%	-5.9%	-66.7%	20.3%	23.8%	12.9%
Eight Week	Prior 4 Weeks	62	160	296	518	83	13	73	18	179	132	2,293
	Last 4 Weeks	54	147	312	513	58	16	81	22	234	172	2,517
	% Change	-12.9%	-8.1%	5.4%	-1.0%	-30.1%	23.1%	11.0%	22.2%	30.7%	30.3%	9.8%
Sixteen Week	Prior 8 Weeks	135	332	659	1,126	159	16	184	42	483	301	4,387
	Last 8 Weeks	116	307	608	1,031	141	29	154	40	413	304	4,810
	% Change	-14.1%	-7.5%	-7.7%	-8.4%	-11.3%	81.3%	-16.3%	-4.8%	-14.5%	1.0%	9.6%
YTD	2017 YTD	85	219	401	705	93	10	103	23	309	220	3,895
	2018 YTD	68	183	399	650	72	17	103	27	265	199	3,176
	% Change	-20.0%	-16.4%	-0.5%	-7.8%	-22.6%	70.0%	0.0%	17.4%	-14.2%	-9.5%	-18.5%
Rolling 24 Month	Prior 52 Weeks	900	2,452	4,479	7,831	1,027	79	1,152	300	3,603	2,377	43,730
	Last 52 Weeks	872	2,172	4,166	7,210	975	96	1,183	278	3,164	2,150	33,139
	% Change	-3.1%	-11.4%	-7.0%	-7.9%	-5.1%	21.5%	2.7%	-7.3%	-12.2%	-9.5%	-24.2%
YTD 2016	2016 YTD	89	212	500	801	125	6	99	25	396	192	5,513
	2018 YTD	68	183	399	650	72	17	103	27	265	199	3,176
	% Change	-23.6%	-13.7%	-20.2%	-18.9%	-42.4%	183.3%	4.0%	8.0%	-33.1%	3.6%	-42.4%
YTD 2015	2015 YTD	83	224	381	688	97	8	63	19	754	246	5,655
	2018 YTD	68	183	399	650	72	17	103	27	265	199	3,176
	% Change	-18.1%	-18.3%	4.7%	-5.5%	-25.8%	112.5%	63.5%	42.1%	-64.9%	-19.1%	-43.8%
YTD 2014	2014 YTD	95	256	777	1,128	145	7	108	22	516	203	8,282
	2018 YTD	68	183	399	650	72	17	103	27	265	199	3,176
	% Change	-28.4%	-28.5%	-48.6%	-42.4%	-50.3%	142.9%	-4.6%	22.7%	-48.6%	-2.0%	-61.7%
YTD 2013	2013 YTD	129	287	717	1,133	138	11	166	35	1,243	280	7,619
	2018 YTD	68	183	399	650	72	17	103	27	265	199	3,176
	% Change	-47.3%	-36.2%	-44.4%	-42.6%	-47.8%	54.5%	-38.0%	-22.9%	-78.7%	-28.9%	-58.3%

Information summarized for CompStat week ending 02/03/2018.

Sourced from MNPD ARMS on 2/7/2018 8:45:38 AM. Arrest summaries are not a count of arrest charges. 1 arrest = 1 body. Warrant Service summary considers 1 count for each service attempt and 1 count for each outstanding warrant served. Vehicle Stop summary sources MNPD's Vehicle Stop (Form 252) Database. Vehicle stop totals count all reports electronically entered via AFR. Hardcopy reports not entered into ARMS will affect accuracy of totals.

Central Precinct Incident Report Summary

METROPOLITAN POLICE DEPARTMENT
of Nashville and Davidson County

Two Week, Eight Week, Sixteen Week, YTD, and 24 Month Analyses

Aggregated by precinct (incident location). Based on date when each incident was reported.

		Homicide	Forcible Rape	Commercial Robbery	Street Robbery	Total Robbery	Aggravated Assault	Commercial Burglary	Residential Burglary	Total Burglary	Larceny	Auto Theft	Violent Offenses	Property Offenses	Part I Offenses
Two Week	Prior Week	0	1	0	0	0	1	2	1	3	20	1	2	24	26
	Last Week	0	3	0	0	0	6	0	1	1	20	1	9	22	31
	% Change	-	200.0%	-	-	-	500.0%	-100.0%	0.0%	-66.7%	0.0%	0.0%	350.0%	-8.3%	19.2%
Eight Week	Prior 4 Weeks	0	2	0	5	5	14	12	1	13	82	6	21	101	122
	Last 4 Weeks	0	4	0	4	4	10	5	2	7	68	4	18	79	97
	% Change	-	100.0%	-	-20.0%	-20.0%	-28.6%	-58.3%	100.0%	-46.2%	-17.1%	-33.3%	-14.3%	-21.8%	-20.5%
Sixteen Week	Prior 8 Weeks	0	6	0	12	12	26	10	6	16	184	11	44	211	255
	Last 8 Weeks	0	6	0	9	9	24	17	3	20	150	10	39	180	219
	% Change	-	0.0%	-	-25.0%	-25.0%	-7.7%	70.0%	-50.0%	25.0%	-18.5%	-9.1%	-11.4%	-14.7%	-14.1%
YTD 2017	2017 YTD	0	2	1	7	8	15	4	2	6	112	10	25	128	153
	2018 YTD	0	4	0	4	4	11	8	2	10	90	6	19	106	125
	% Change	-	100.0%	-100.0%	-42.9%	-50.0%	-26.7%	100.0%	0.0%	66.7%	-19.6%	-40.0%	-24.0%	-17.2%	-18.3%
Rolling 24 Month	Prior 52 Weeks	2	54	2	129	131	213	34	20	54	1,136	94	400	1,284	1,684
	Last 52 Weeks	1	41	2	112	114	246	77	22	99	1,114	106	402	1,319	1,721
	% Change	-50.0%	-24.1%	0.0%	-13.2%	-13.0%	15.5%	126.5%	10.0%	83.3%	-1.9%	12.8%	0.5%	2.7%	2.2%
YTD 2016	2016 YTD	0	3	0	8	8	7	0	1	1	76	2	18	79	97
	2018 YTD	0	4	0	4	4	11	8	2	10	90	6	19	106	125
	% Change	-	33.3%	-	-50.0%	-50.0%	57.1%	-	100.0%	900.0%	18.4%	200.0%	5.6%	34.2%	28.9%
YTD 2015	2015 YTD	0	2	0	6	6	14	4	0	4	78	1	22	83	105
	2018 YTD	0	4	0	4	4	11	8	2	10	90	6	19	106	125
	% Change	-	100.0%	-	-33.3%	-33.3%	-21.4%	100.0%	-	150.0%	15.4%	500.0%	-13.6%	27.7%	19.0%
YTD 2014	2014 YTD	0	2	0	5	5	11	1	5	6	63	3	18	72	90
	2018 YTD	0	4	0	4	4	11	8	2	10	90	6	19	106	125
	% Change	-	100.0%	-	-20.0%	-20.0%	0.0%	700.0%	-60.0%	66.7%	42.9%	100.0%	5.6%	47.2%	38.9%
YTD 2013	2013 YTD	0	3	0	5	5	17	6	1	7	73	2	25	82	107
	2018 YTD	0	4	0	4	4	11	8	2	10	90	6	19	106	125
	% Change	-	33.3%	-	-20.0%	-20.0%	-35.3%	33.3%	100.0%	42.9%	23.3%	200.0%	-24.0%	29.3%	16.8%

Information summarized for CompStat week ending 02/03/2018.

Sourced from MNPD ARMS on 2/7/2018 8:45:38 AM. The figures above were sourced from incident reports using Uniform Crime Reporting definitions and reporting guidelines, based on the date when the crime was reported. This report is intended to be a management and planning tool and does not reflect the official UCR counts for the department. Incidents where a location is unknown or unspecified are included in the countywide totals.

Central Precinct Efficiency Report Summary

METROPOLITAN POLICE DEPARTMENT
of Nashville and Davidson County

Two Week, Eight Week, Sixteen Week, YTD, and 24 Month Analyses

Aggregated by component of arresting officer / officer making stop.

		Adults Only				Adults and Juveniles						
		Felony Arrests	Misdemeanor Arrests	Citation Arrests	Total Arrests	Part I Arrests	Weapons Law Violation Arrests	Drug-Related Arrests	DUI Arrests	Warrant Service Attempts	Warrants Served	Vehicle Stops
Two Week	Prior Week	15	66	69	150	12	0	12	0	72	40	585
	Last Week	16	56	53	125	13	1	10	1	131	45	568
	% Change	6.7%	-15.2%	-23.2%	-16.7%	8.3%	-	-16.7%	-	81.9%	12.5%	-2.9%
Eight Week	Prior 4 Weeks	36	197	184	417	33	2	45	10	156	128	1,303
	Last 4 Weeks	46	242	256	544	41	1	56	2	386	141	2,084
	% Change	27.8%	22.8%	39.1%	30.5%	24.2%	-50.0%	24.4%	-80.0%	147.4%	10.2%	59.9%
Sixteen Week	Prior 8 Weeks	81	456	603	1,140	59	3	136	4	377	302	3,557
	Last 8 Weeks	82	439	440	961	74	3	101	12	542	269	3,387
	% Change	1.2%	-3.7%	-27.0%	-15.7%	25.4%	0.0%	-25.7%	200.0%	43.8%	-10.9%	-4.8%
YTD	2017 YTD	55	330	409	794	55	5	90	7	300	127	2,398
	2018 YTD	51	284	313	648	46	1	67	5	441	172	2,481
	% Change	-7.3%	-13.9%	-23.5%	-18.4%	-16.4%	-80.0%	-25.6%	-28.6%	47.0%	35.4%	3.5%
Rolling 24 Month	Prior 52 Weeks	598	3,712	4,017	8,327	513	38	885	99	2,906	1,741	24,137
	Last 52 Weeks	552	3,636	4,292	8,480	467	49	914	55	3,253	1,986	21,897
	% Change	-7.7%	-2.0%	6.8%	1.8%	-9.0%	28.9%	3.3%	-44.4%	11.9%	14.1%	-9.3%
YTD 2016	2016 YTD	52	356	395	803	35	2	87	4	369	189	2,696
	2018 YTD	51	284	313	648	46	1	67	5	441	172	2,481
	% Change	-1.9%	-20.2%	-20.8%	-19.3%	31.4%	-50.0%	-23.0%	25.0%	19.5%	-9.0%	-8.0%
YTD 2015	2015 YTD	79	363	494	936	44	9	89	20	841	191	4,880
	2018 YTD	51	284	313	648	46	1	67	5	441	172	2,481
	% Change	-35.4%	-21.8%	-36.6%	-30.8%	4.5%	-88.9%	-24.7%	-75.0%	-47.6%	-9.9%	-49.2%
YTD 2014	2014 YTD	59	361	417	837	36	5	67	13	1,090	167	4,384
	2018 YTD	51	284	313	648	46	1	67	5	441	172	2,481
	% Change	-13.6%	-21.3%	-24.9%	-22.6%	27.8%	-80.0%	0.0%	-61.5%	-59.5%	3.0%	-43.4%
YTD 2013	2013 YTD	60	388	404	852	31	10	99	12	770	124	4,649
	2018 YTD	51	284	313	648	46	1	67	5	441	172	2,481
	% Change	-15.0%	-26.8%	-22.5%	-23.9%	48.4%	-90.0%	-32.3%	-58.3%	-42.7%	38.7%	-46.6%

Information summarized for CompStat week ending 02/03/2018.

Sourced from MNPD ARMS on 2/7/2018 8:45:38 AM. Arrest summaries are not a count of arrest charges. 1 arrest = 1 body. Warrant Service summary considers 1 count for each service attempt and 1 count for each outstanding warrant served. Vehicle Stop summary sources MNPD's Vehicle Stop (Form 252) Database. Vehicle stop totals count all reports electronically entered via AFR. Hardcopy reports not entered into ARMS will affect accuracy of totals.

Hermitage Precinct Incident Report Summary

METROPOLITAN POLICE DEPARTMENT
of Nashville and Davidson County

Two Week, Eight Week, Sixteen Week, YTD, and 24 Month Analyses

Aggregated by precinct (incident location). Based on date when each incident was reported.

		Homicide	Forcible Rape	Commercial Robbery	Street Robbery	Total Robbery	Aggravated Assault	Commercial Burglary	Residential Burglary	Total Burglary	Larceny	Auto Theft	Violent Offenses	Property Offenses	Part I Offenses
Two Week	Prior Week	0	0	0	7	7	16	7	8	15	72	11	23	98	121
	Last Week	0	5	0	15	15	12	2	11	13	71	9	32	93	125
	% Change	-	-	-	114.3%	114.3%	-25.0%	-71.4%	37.5%	-13.3%	-1.4%	-18.2%	39.1%	-5.1%	3.3%
Eight Week	Prior 4 Weeks	1	9	7	21	28	53	15	41	56	233	44	91	333	424
	Last 4 Weeks	0	9	6	38	44	62	12	30	42	251	55	115	348	463
	% Change	-100.0%	0.0%	-14.3%	81.0%	57.1%	17.0%	-20.0%	-26.8%	-25.0%	7.7%	25.0%	26.4%	4.5%	9.2%
Sixteen Week	Prior 8 Weeks	1	16	17	47	64	132	19	66	85	546	96	213	727	940
	Last 8 Weeks	1	18	13	59	72	115	27	71	98	484	99	206	681	887
	% Change	0.0%	12.5%	-23.5%	25.5%	12.5%	-12.9%	42.1%	7.6%	15.3%	-11.4%	3.1%	-3.3%	-6.3%	-5.6%
YTD 2017	2017 YTD	1	12	11	31	42	80	15	50	65	304	37	135	406	541
	2018 YTD	0	10	9	44	53	80	16	33	49	302	71	143	422	565
	% Change	-100.0%	-16.7%	-18.2%	41.9%	26.2%	0.0%	6.7%	-34.0%	-24.6%	-0.7%	91.9%	5.9%	3.9%	4.4%
Rolling 24 Month	Prior 52 Weeks	16	115	67	324	391	907	170	541	711	3,547	310	1,429	4,568	5,997
	Last 52 Weeks	17	126	77	346	423	886	180	490	670	3,362	567	1,452	4,599	6,051
	% Change	6.3%	9.6%	14.9%	6.8%	8.2%	-2.3%	5.9%	-9.4%	-5.8%	-5.2%	82.9%	1.6%	0.7%	0.9%
YTD 2016	2016 YTD	2	4	11	13	24	57	10	76	86	340	18	87	444	531
	2018 YTD	0	10	9	44	53	80	16	33	49	302	71	143	422	565
	% Change	-100.0%	150.0%	-18.2%	238.5%	120.8%	40.4%	60.0%	-56.6%	-43.0%	-11.2%	294.4%	64.4%	-5.0%	6.4%
YTD 2015	2015 YTD	0	7	5	24	29	60	15	65	80	265	21	96	366	462
	2018 YTD	0	10	9	44	53	80	16	33	49	302	71	143	422	565
	% Change	-	42.9%	80.0%	83.3%	82.8%	33.3%	6.7%	-49.2%	-38.8%	14.0%	238.1%	49.0%	15.3%	22.3%
YTD 2014	2014 YTD	1	5	3	22	25	79	18	71	89	271	19	110	379	489
	2018 YTD	0	10	9	44	53	80	16	33	49	302	71	143	422	565
	% Change	-100.0%	100.0%	200.0%	100.0%	112.0%	1.3%	-11.1%	-53.5%	-44.9%	11.4%	273.7%	30.0%	11.3%	15.5%
YTD 2013	2013 YTD	0	7	7	26	33	68	13	86	99	371	14	108	484	592
	2018 YTD	0	10	9	44	53	80	16	33	49	302	71	143	422	565
	% Change	-	42.9%	28.6%	69.2%	60.6%	17.6%	23.1%	-61.6%	-50.5%	-18.6%	407.1%	32.4%	-12.8%	-4.6%

Information summarized for CompStat week ending 02/03/2018.

Sourced from MNPD ARMS on 2/7/2018 8:45:38 AM. The figures above were sourced from incident reports using Uniform Crime Reporting definitions and reporting guidelines, based on the date when the crime was reported. This report is intended to be a management and planning tool and does not reflect the official UCR counts for the department. Incidents where a location is unknown or unspecified are included in the countywide totals.

Hermitage Precinct Efficiency Report Summary

METROPOLITAN POLICE DEPARTMENT
of Nashville and Davidson County

Two Week, Eight Week, Sixteen Week, YTD, and 24 Month Analyses

Aggregated by component of arresting officer / officer making stop.

		Adults Only				Adults and Juveniles						
		Felony Arrests	Misdemeanor Arrests	Citation Arrests	Total Arrests	Part I Arrests	Weapons Law Violation Arrests	Drug-Related Arrests	DUI Arrests	Warrant Service Attempts	Warrants Served	Vehicle Stops
Two Week	Prior Week	13	47	103	163	23	4	30	5	92	50	1,114
	Last Week	31	64	113	208	31	9	38	4	142	66	1,173
	% Change	138.5%	36.2%	9.7%	27.6%	34.8%	125.0%	26.7%	-20.0%	54.3%	32.0%	5.3%
Eight Week	Prior 4 Weeks	67	168	271	506	76	4	71	13	293	204	2,230
	Last 4 Weeks	82	226	367	675	104	20	109	17	409	234	3,903
	% Change	22.4%	34.5%	35.4%	33.4%	36.8%	400.0%	53.5%	30.8%	39.6%	14.7%	75.0%
Sixteen Week	Prior 8 Weeks	136	399	586	1,121	208	10	176	17	742	512	4,508
	Last 8 Weeks	149	394	638	1,181	180	24	180	30	702	438	6,133
	% Change	9.6%	-1.3%	8.9%	5.4%	-13.5%	140.0%	2.3%	76.5%	-5.4%	-14.5%	36.0%
YTD	2017 YTD	117	276	428	821	105	5	146	21	630	314	3,428
	2018 YTD	102	265	427	794	134	21	129	21	480	273	4,534
	% Change	-12.8%	-4.0%	-0.2%	-3.3%	27.6%	320.0%	-11.6%	0.0%	-23.8%	-13.1%	32.3%
Rolling 24 Month	Prior 52 Weeks	1,245	2,754	5,220	9,219	1,185	84	1,772	228	7,136	3,422	41,924
	Last 52 Weeks	1,004	2,586	4,220	7,810	1,123	107	1,316	182	5,322	3,240	35,245
	% Change	-19.4%	-6.1%	-19.2%	-15.3%	-5.2%	27.4%	-25.7%	-20.2%	-25.4%	-5.3%	-15.9%
YTD 2016	2016 YTD	116	271	582	969	116	9	193	13	942	326	5,226
	2018 YTD	102	265	427	794	134	21	129	21	480	273	4,534
	% Change	-12.1%	-2.2%	-26.6%	-18.1%	15.5%	133.3%	-33.2%	61.5%	-49.0%	-16.3%	-13.2%
YTD 2015	2015 YTD	114	220	639	973	83	14	225	13	931	287	6,169
	2018 YTD	102	265	427	794	134	21	129	21	480	273	4,534
	% Change	-10.5%	20.5%	-33.2%	-18.4%	61.4%	50.0%	-42.7%	61.5%	-48.4%	-4.9%	-26.5%
YTD 2014	2014 YTD	103	302	728	1,133	96	14	232	21	1,087	282	6,544
	2018 YTD	102	265	427	794	134	21	129	21	480	273	4,534
	% Change	-1.0%	-12.3%	-41.3%	-29.9%	39.6%	50.0%	-44.4%	0.0%	-55.8%	-3.2%	-30.7%
YTD 2013	2013 YTD	120	257	757	1,134	111	15	287	25	684	263	6,200
	2018 YTD	102	265	427	794	134	21	129	21	480	273	4,534
	% Change	-15.0%	3.1%	-43.6%	-30.0%	20.7%	40.0%	-55.1%	-16.0%	-29.8%	3.8%	-26.9%

Information summarized for CompStat week ending 02/03/2018.

Sourced from MNPD ARMS on 2/7/2018 8:45:38 AM. Arrest summaries are not a count of arrest charges. 1 arrest = 1 body. Warrant Service summary considers 1 count for each service attempt and 1 count for each outstanding warrant served. Vehicle Stop summary sources MNPD's Vehicle Stop (Form 252) Database. Vehicle stop totals count all reports electronically entered via AFR. Hardcopy reports not entered into ARMS will affect accuracy of totals.

North Precinct Incident Report Summary

METROPOLITAN POLICE DEPARTMENT
of Nashville and Davidson County

Two Week, Eight Week, Sixteen Week, YTD, and 24 Month Analyses

Aggregated by precinct (incident location). Based on date when each incident was reported.

		Homicide	Forcible Rape	Commercial Robbery	Street Robbery	Total Robbery	Aggravated Assault	Commercial Burglary	Residential Burglary	Total Burglary	Larceny	Auto Theft	Violent Offenses	Property Offenses	Part I Offenses
Two Week	Prior Week	0	2	0	3	3	21	0	4	4	34	16	26	54	80
	Last Week	0	2	0	9	9	16	1	3	4	44	9	27	57	84
	% Change	-	0.0%	-	200.0%	200.0%	-23.8%	-	-25.0%	0.0%	29.4%	-43.8%	3.8%	5.6%	5.0%
Eight Week	Prior 4 Weeks	5	4	0	27	27	61	8	21	29	178	46	97	253	350
	Last 4 Weeks	3	5	3	26	29	74	2	25	27	145	61	111	233	344
	% Change	-40.0%	25.0%	-	-3.7%	7.4%	21.3%	-75.0%	19.0%	-6.9%	-18.5%	32.6%	14.4%	-7.9%	-1.7%
Sixteen Week	Prior 8 Weeks	5	10	5	41	46	171	31	57	88	320	71	232	479	711
	Last 8 Weeks	8	9	3	53	56	135	10	46	56	323	107	208	486	694
	% Change	60.0%	-10.0%	-40.0%	29.3%	21.7%	-21.1%	-67.7%	-19.3%	-36.4%	0.9%	50.7%	-10.3%	1.5%	-2.4%
YTD 2017	2017 YTD	0	2	3	28	31	80	27	36	63	149	38	113	250	363
	2018 YTD	4	6	3	32	35	88	5	31	36	175	76	133	287	420
	% Change	-	200.0%	0.0%	14.3%	12.9%	10.0%	-81.5%	-13.9%	-42.9%	17.4%	100.0%	17.7%	14.8%	15.7%
Rolling 24 Month	Prior 52 Weeks	18	75	29	273	302	907	137	491	628	1,891	275	1,302	2,794	4,096
	Last 52 Weeks	29	76	50	283	333	1,008	150	472	622	2,078	403	1,446	3,103	4,549
	% Change	61.1%	1.3%	72.4%	3.7%	10.3%	11.1%	9.5%	-3.9%	-1.0%	9.9%	46.5%	11.1%	11.1%	11.1%
YTD 2016	2016 YTD	1	8	2	25	27	53	9	36	45	135	29	89	209	298
	2018 YTD	4	6	3	32	35	88	5	31	36	175	76	133	287	420
	% Change	300.0%	-25.0%	50.0%	28.0%	29.6%	66.0%	-44.4%	-13.9%	-20.0%	29.6%	162.1%	49.4%	37.3%	40.9%
YTD 2015	2015 YTD	4	6	3	28	31	65	15	68	83	151	35	106	269	375
	2018 YTD	4	6	3	32	35	88	5	31	36	175	76	133	287	420
	% Change	0.0%	0.0%	0.0%	14.3%	12.9%	35.4%	-66.7%	-54.4%	-56.6%	15.9%	117.1%	25.5%	6.7%	12.0%
YTD 2014	2014 YTD	2	8	0	12	12	72	3	36	39	135	12	94	186	280
	2018 YTD	4	6	3	32	35	88	5	31	36	175	76	133	287	420
	% Change	100.0%	-25.0%	-	166.7%	191.7%	22.2%	66.7%	-13.9%	-7.7%	29.6%	533.3%	41.5%	54.3%	50.0%
YTD 2013	2013 YTD	2	3	2	19	21	84	13	87	100	136	12	110	248	358
	2018 YTD	4	6	3	32	35	88	5	31	36	175	76	133	287	420
	% Change	100.0%	100.0%	50.0%	68.4%	66.7%	4.8%	-61.5%	-64.4%	-64.0%	28.7%	533.3%	20.9%	15.7%	17.3%

Information summarized for CompStat week ending 02/03/2018.

Sourced from MNPD ARMS on 2/7/2018 8:45:38 AM. The figures above were sourced from incident reports using Uniform Crime Reporting definitions and reporting guidelines, based on the date when the crime was reported. This report is intended to be a management and planning tool and does not reflect the official UCR counts for the department. Incidents where a location is unknown or unspecified are included in the countywide totals.

North Precinct Efficiency Report Summary

METROPOLITAN POLICE DEPARTMENT
of Nashville and Davidson County

Two Week, Eight Week, Sixteen Week, YTD, and 24 Month Analyses

Aggregated by component of arresting officer / officer making stop.

		Adults Only				Adults and Juveniles						
		Felony Arrests	Misdemeanor Arrests	Citation Arrests	Total Arrests	Part I Arrests	Weapons Law Violation Arrests	Drug-Related Arrests	DUI Arrests	Warrant Service Attempts	Warrants Served	Vehicle Stops
Two Week	Prior Week	25	35	72	132	22	2	31	1	95	64	439
	Last Week	16	41	86	143	17	3	32	0	119	50	493
	% Change	-36.0%	17.1%	19.4%	8.3%	-22.7%	50.0%	3.2%	-100.0%	25.3%	-21.9%	12.3%
Eight Week	Prior 4 Weeks	71	122	166	359	54	8	64	4	218	174	807
	Last 4 Weeks	91	159	297	547	86	9	113	4	354	223	1,617
	% Change	28.2%	30.3%	78.9%	52.4%	59.3%	12.5%	76.6%	0.0%	62.4%	28.2%	100.4%
Sixteen Week	Prior 8 Weeks	154	264	398	816	129	20	191	11	580	440	1,362
	Last 8 Weeks	162	281	463	906	140	17	177	8	572	397	2,424
	% Change	5.2%	6.4%	16.3%	11.0%	8.5%	-15.0%	-7.3%	-27.3%	-1.4%	-9.8%	78.0%
YTD	2017 YTD	91	227	398	716	92	4	149	8	692	272	2,389
	2018 YTD	110	188	381	679	103	12	141	5	439	270	2,015
	% Change	20.9%	-17.2%	-4.3%	-5.2%	12.0%	200.0%	-5.4%	-37.5%	-36.6%	-0.7%	-15.7%
Rolling 24 Month	Prior 52 Weeks	1,225	2,577	4,003	7,805	959	131	1,676	105	6,722	2,963	23,544
	Last 52 Weeks	1,129	2,165	3,273	6,567	925	149	1,471	56	5,147	3,086	14,180
	% Change	-7.8%	-16.0%	-18.2%	-15.9%	-3.5%	13.7%	-12.2%	-46.7%	-23.4%	4.2%	-39.8%
YTD 2016	2016 YTD	122	246	384	752	85	16	131	6	772	263	2,789
	2018 YTD	110	188	381	679	103	12	141	5	439	270	2,015
	% Change	-9.8%	-23.6%	-0.8%	-9.7%	21.2%	-25.0%	7.6%	-16.7%	-43.1%	2.7%	-27.8%
YTD 2015	2015 YTD	94	174	437	705	79	16	146	7	818	179	3,154
	2018 YTD	110	188	381	679	103	12	141	5	439	270	2,015
	% Change	17.0%	8.0%	-12.8%	-3.7%	30.4%	-25.0%	-3.4%	-28.6%	-46.3%	50.8%	-36.1%
YTD 2014	2014 YTD	118	217	573	908	51	5	161	7	826	268	4,663
	2018 YTD	110	188	381	679	103	12	141	5	439	270	2,015
	% Change	-6.8%	-13.4%	-33.5%	-25.2%	102.0%	140.0%	-12.4%	-28.6%	-46.9%	0.7%	-56.8%
YTD 2013	2013 YTD	125	186	639	950	62	15	185	9	557	253	4,681
	2018 YTD	110	188	381	679	103	12	141	5	439	270	2,015
	% Change	-12.0%	1.1%	-40.4%	-28.5%	66.1%	-20.0%	-23.8%	-44.4%	-21.2%	6.7%	-57.0%

Information summarized for CompStat week ending 02/03/2018.

Sourced from MNPD ARMS on 2/7/2018 8:45:38 AM. Arrest summaries are not a count of arrest charges. 1 arrest = 1 body. Warrant Service summary considers 1 count for each service attempt and 1 count for each outstanding warrant served. Vehicle Stop summary sources MNPD's Vehicle Stop (Form 252) Database. Vehicle stop totals count all reports electronically entered via AFR. Hardcopy reports not entered into ARMS will affect accuracy of totals.

Madison Precinct Incident Report Summary

METROPOLITAN POLICE DEPARTMENT
of Nashville and Davidson County

Two Week, Eight Week, Sixteen Week, YTD, and 24 Month Analyses

Aggregated by precinct (incident location). Based on date when each incident was reported.

		Homicide	Forcible Rape	Commercial Robbery	Street Robbery	Total Robbery	Aggravated Assault	Commercial Burglary	Residential Burglary	Total Burglary	Larceny	Auto Theft	Violent Offenses	Property Offenses	Part I Offenses
Two Week	Prior Week	1	0	1	2	3	4	3	11	14	44	5	8	63	71
	Last Week	0	1	0	2	2	5	0	6	6	33	8	8	47	55
	% Change	-100.0%	-	-100.0%	0.0%	-33.3%	25.0%	-100.0%	-45.5%	-57.1%	-25.0%	60.0%	0.0%	-25.4%	-22.5%
Eight Week	Prior 4 Weeks	1	4	9	6	15	55	6	18	24	180	22	75	226	301
	Last 4 Weeks	2	1	3	9	12	27	8	23	31	163	27	42	221	263
	% Change	100.0%	-75.0%	-66.7%	50.0%	-20.0%	-50.9%	33.3%	27.8%	29.2%	-9.4%	22.7%	-44.0%	-2.2%	-12.6%
Sixteen Week	Prior 8 Weeks	1	8	5	23	28	64	15	45	60	381	30	101	471	572
	Last 8 Weeks	3	5	12	15	27	82	14	41	55	343	49	117	447	564
	% Change	200.0%	-37.5%	140.0%	-34.8%	-3.6%	28.1%	-6.7%	-8.9%	-8.3%	-10.0%	63.3%	15.8%	-5.1%	-1.4%
YTD 2017	2017 YTD	2	1	3	13	16	56	7	30	37	186	28	75	251	326
	2018 YTD	2	1	6	10	16	41	10	27	37	195	37	60	269	329
	% Change	0.0%	0.0%	100.0%	-23.1%	0.0%	-26.8%	42.9%	-10.0%	0.0%	4.8%	32.1%	-20.0%	7.2%	0.9%
Rolling 24 Month	Prior 52 Weeks	9	55	37	151	188	577	73	439	512	2,203	192	829	2,907	3,736
	Last 52 Weeks	8	54	47	164	211	546	101	301	402	2,425	245	819	3,072	3,891
	% Change	-11.1%	-1.8%	27.0%	8.6%	12.2%	-5.4%	38.4%	-31.4%	-21.5%	10.1%	27.6%	-1.2%	5.7%	4.1%
YTD 2016	2016 YTD	0	8	4	12	16	55	3	33	36	190	10	79	236	315
	2018 YTD	2	1	6	10	16	41	10	27	37	195	37	60	269	329
	% Change	-	-87.5%	50.0%	-16.7%	0.0%	-25.5%	233.3%	-18.2%	2.8%	2.6%	270.0%	-24.1%	14.0%	4.4%
YTD 2015	2015 YTD	1	6	4	10	14	48	6	44	50	169	15	69	234	303
	2018 YTD	2	1	6	10	16	41	10	27	37	195	37	60	269	329
	% Change	100.0%	-83.3%	50.0%	0.0%	14.3%	-14.6%	66.7%	-38.6%	-26.0%	15.4%	146.7%	-13.0%	15.0%	8.6%
YTD 2014	2014 YTD	0	4	2	9	11	47	3	38	41	154	10	62	205	267
	2018 YTD	2	1	6	10	16	41	10	27	37	195	37	60	269	329
	% Change	-	-75.0%	200.0%	11.1%	45.5%	-12.8%	233.3%	-28.9%	-9.8%	26.6%	270.0%	-3.2%	31.2%	23.2%
YTD 2013	2013 YTD	0	3	2	17	19	45	12	43	55	173	17	67	245	312
	2018 YTD	2	1	6	10	16	41	10	27	37	195	37	60	269	329
	% Change	-	-66.7%	200.0%	-41.2%	-15.8%	-8.9%	-16.7%	-37.2%	-32.7%	12.7%	117.6%	-10.4%	9.8%	5.4%

Information summarized for CompStat week ending 02/03/2018.

Sourced from MNPD ARMS on 2/7/2018 8:45:38 AM. The figures above were sourced from incident reports using Uniform Crime Reporting definitions and reporting guidelines, based on the date when the crime was reported. This report is intended to be a management and planning tool and does not reflect the official UCR counts for the department. Incidents where a location is unknown or unspecified are included in the countywide totals.

Madison Precinct Efficiency Report Summary

METROPOLITAN POLICE DEPARTMENT
of Nashville and Davidson County

Two Week, Eight Week, Sixteen Week, YTD, and 24 Month Analyses

Aggregated by component of arresting officer / officer making stop.

		Adults Only				Adults and Juveniles						
		Felony Arrests	Misdemeanor Arrests	Citation Arrests	Total Arrests	Part I Arrests	Weapons Law Violation Arrests	Drug-Related Arrests	DUI Arrests	Warrant Service Attempts	Warrants Served	Vehicle Stops
Two Week	Prior Week	8	36	95	139	23	1	18	4	154	35	480
	Last Week	18	50	77	145	26	5	19	4	163	62	580
	% Change	125.0%	38.9%	-18.9%	4.3%	13.0%	400.0%	5.6%	0.0%	5.8%	77.1%	20.8%
Eight Week	Prior 4 Weeks	59	144	268	471	83	5	53	21	250	172	1,379
	Last 4 Weeks	62	145	299	506	87	6	71	13	587	186	1,850
	% Change	5.1%	0.7%	11.6%	7.4%	4.8%	20.0%	34.0%	-38.1%	134.8%	8.1%	34.2%
Sixteen Week	Prior 8 Weeks	114	334	608	1,056	186	11	154	39	630	317	2,573
	Last 8 Weeks	121	289	567	977	170	11	124	34	837	358	3,229
	% Change	6.1%	-13.5%	-6.7%	-7.5%	-8.6%	0.0%	-19.5%	-12.8%	32.9%	12.9%	25.5%
YTD	2017 YTD	98	221	373	692	131	13	80	17	521	215	1,845
	2018 YTD	74	173	375	622	98	8	85	18	631	218	2,289
	% Change	-24.5%	-21.7%	0.5%	-10.1%	-25.2%	-38.5%	6.3%	5.9%	21.1%	1.4%	24.1%
Rolling 24 Month	Prior 52 Weeks	836	2,129	3,752	6,717	1,157	71	812	184	4,966	2,139	18,802
	Last 52 Weeks	778	2,197	3,576	6,551	1,220	96	884	274	4,587	2,160	17,482
	% Change	-6.9%	3.2%	-4.7%	-2.5%	5.4%	35.2%	8.9%	48.9%	-7.6%	1.0%	-7.0%
YTD 2016	2016 YTD	65	215	406	686	111	8	92	9	462	203	2,117
	2018 YTD	74	173	375	622	98	8	85	18	631	218	2,289
	% Change	13.8%	-19.5%	-7.6%	-9.3%	-11.7%	0.0%	-7.6%	100.0%	36.6%	7.4%	8.1%
YTD 2015	2015 YTD	74	178	442	694	91	6	103	22	491	177	3,127
	2018 YTD	74	173	375	622	98	8	85	18	631	218	2,289
	% Change	0.0%	-2.8%	-15.2%	-10.4%	7.7%	33.3%	-17.5%	-18.2%	28.5%	23.2%	-26.8%
YTD 2014	2014 YTD	72	198	456	726	108	8	145	14	501	179	2,960
	2018 YTD	74	173	375	622	98	8	85	18	631	218	2,289
	% Change	2.8%	-12.6%	-17.8%	-14.3%	-9.3%	0.0%	-41.4%	28.6%	25.9%	21.8%	-22.7%
YTD 2013	2013 YTD	100	165	504	769	114	10	98	18	674	178	3,248
	2018 YTD	74	173	375	622	98	8	85	18	631	218	2,289
	% Change	-26.0%	4.8%	-25.6%	-19.1%	-14.0%	-20.0%	-13.3%	0.0%	-6.4%	22.5%	-29.5%

Information summarized for CompStat week ending 02/03/2018.

Sourced from MNPD ARMS on 2/7/2018 8:45:38 AM. Arrest summaries are not a count of arrest charges. 1 arrest = 1 body. Warrant Service summary considers 1 count for each service attempt and 1 count for each outstanding warrant served. Vehicle Stop summary sources MNPD's Vehicle Stop (Form 252) Database. Vehicle stop totals count all reports electronically entered via AFR. Hardcopy reports not entered into ARMS will affect accuracy of totals.

Midtown Hills Precinct Incident Report Summary

METROPOLITAN POLICE DEPARTMENT
of Nashville and Davidson County

Two Week, Eight Week, Sixteen Week, YTD, and 24 Month Analyses

Aggregated by precinct (incident location). Based on date when each incident was reported.

		Homicide	Forcible Rape	Commercial Robbery	Street Robbery	Total Robbery	Aggravated Assault	Commercial Burglary	Residential Burglary	Total Burglary	Larceny	Auto Theft	Violent Offenses	Property Offenses	Part I Offenses
Two Week	Prior Week	0	1	1	6	7	10	6	4	10	48	10	18	68	86
	Last Week	0	0	0	5	5	8	1	4	5	41	7	13	53	66
	% Change	-	-100.0%	-100.0%	-16.7%	-28.6%	-20.0%	-83.3%	0.0%	-50.0%	-14.6%	-30.0%	-27.8%	-22.1%	-23.3%
Eight Week	Prior 4 Weeks	1	6	2	11	13	34	19	31	50	197	25	54	272	326
	Last 4 Weeks	2	7	3	18	21	28	15	25	40	188	30	58	258	316
	% Change	100.0%	16.7%	50.0%	63.6%	61.5%	-17.6%	-21.1%	-19.4%	-20.0%	-4.6%	20.0%	7.4%	-5.1%	-3.1%
Sixteen Week	Prior 8 Weeks	0	13	12	26	38	55	24	48	72	493	38	106	603	709
	Last 8 Weeks	3	13	5	29	34	62	34	56	90	385	55	112	530	642
	% Change	-	0.0%	-58.3%	11.5%	-10.5%	12.7%	41.7%	16.7%	25.0%	-21.9%	44.7%	5.7%	-12.1%	-9.4%
YTD 2017	2017 YTD	0	7	6	21	27	59	22	21	43	223	31	93	297	390
	2018 YTD	2	9	3	21	24	40	15	33	48	221	38	75	307	382
	% Change	-	28.6%	-50.0%	0.0%	-11.1%	-32.2%	-31.8%	57.1%	11.6%	-0.9%	22.6%	-19.4%	3.4%	-2.1%
Rolling 24 Month	Prior 52 Weeks	2	62	47	138	185	416	193	354	547	2,314	176	665	3,037	3,702
	Last 52 Weeks	11	71	31	155	186	442	249	303	552	2,591	269	710	3,412	4,122
	% Change	450.0%	14.5%	-34.0%	12.3%	0.5%	6.3%	29.0%	-14.4%	0.9%	12.0%	52.8%	6.8%	12.3%	11.3%
YTD 2016	2016 YTD	0	5	5	10	15	32	7	44	51	203	13	52	267	319
	2018 YTD	2	9	3	21	24	40	15	33	48	221	38	75	307	382
	% Change	-	80.0%	-40.0%	110.0%	60.0%	25.0%	114.3%	-25.0%	-5.9%	8.9%	192.3%	44.2%	15.0%	19.7%
YTD 2015	2015 YTD	0	6	6	6	12	26	7	26	33	179	6	44	218	262
	2018 YTD	2	9	3	21	24	40	15	33	48	221	38	75	307	382
	% Change	-	50.0%	-50.0%	250.0%	100.0%	53.8%	114.3%	26.9%	45.5%	23.5%	533.3%	70.5%	40.8%	45.8%
YTD 2014	2014 YTD	0	10	3	11	14	28	16	53	69	219	9	52	297	349
	2018 YTD	2	9	3	21	24	40	15	33	48	221	38	75	307	382
	% Change	-	-10.0%	0.0%	90.9%	71.4%	42.9%	-6.3%	-37.7%	-30.4%	0.9%	322.2%	44.2%	3.4%	9.5%
YTD 2013	2013 YTD	0	7	4	4	8	33	14	47	61	216	13	48	290	338
	2018 YTD	2	9	3	21	24	40	15	33	48	221	38	75	307	382
	% Change	-	28.6%	-25.0%	425.0%	200.0%	21.2%	7.1%	-29.8%	-21.3%	2.3%	192.3%	56.3%	5.9%	13.0%

Information summarized for CompStat week ending 02/03/2018.

Sourced from MNPD ARMS on 2/7/2018 8:45:38 AM. The figures above were sourced from incident reports using Uniform Crime Reporting definitions and reporting guidelines, based on the date when the crime was reported. This report is intended to be a management and planning tool and does not reflect the official UCR counts for the department. Incidents where a location is unknown or unspecified are included in the countywide totals.

Midtown Hills Precinct Efficiency Report Summary

METROPOLITAN POLICE DEPARTMENT
of Nashville and Davidson County

Two Week, Eight Week, Sixteen Week, YTD, and 24 Month Analyses

Aggregated by component of arresting officer / officer making stop.

		Adults Only				Adults and Juveniles						
		Felony Arrests	Misdemeanor Arrests	Citation Arrests	Total Arrests	Part I Arrests	Weapons Law Violation Arrests	Drug-Related Arrests	DUI Arrests	Warrant Service Attempts	Warrants Served	Vehicle Stops
Two Week	Prior Week	7	33	103	143	9	0	36	1	61	31	900
	Last Week	14	45	101	160	10	2	30	6	80	47	882
	% Change	100.0%	36.4%	-1.9%	11.9%	11.1%	-	-16.7%	500.0%	31.1%	51.6%	-2.0%
Eight Week	Prior 4 Weeks	43	131	244	418	55	5	96	14	200	121	1,940
	Last 4 Weeks	47	139	364	550	39	3	122	13	242	140	3,054
	% Change	9.3%	6.1%	49.2%	31.6%	-29.1%	-40.0%	27.1%	-7.1%	21.0%	15.7%	57.4%
Sixteen Week	Prior 8 Weeks	97	293	559	949	108	28	211	32	420	260	3,870
	Last 8 Weeks	90	270	608	968	94	8	218	27	442	261	4,994
	% Change	-7.2%	-7.8%	8.8%	2.0%	-13.0%	-71.4%	3.3%	-15.6%	5.2%	0.4%	29.0%
YTD	2017 YTD	81	186	388	655	68	15	166	15	339	139	2,913
	2018 YTD	56	168	449	673	46	3	149	20	268	157	3,769
	% Change	-30.9%	-9.7%	15.7%	2.7%	-32.4%	-80.0%	-10.2%	33.3%	-20.9%	12.9%	29.4%
Rolling 24 Month	Prior 52 Weeks	638	1,779	3,864	6,281	617	77	1,411	150	2,660	1,466	31,128
	Last 52 Weeks	686	2,094	3,986	6,766	697	119	1,513	186	2,912	1,844	28,852
	% Change	7.5%	17.7%	3.2%	7.7%	13.0%	54.5%	7.2%	24.0%	9.5%	25.8%	-7.3%
YTD 2016	2016 YTD	55	186	397	638	46	4	126	22	280	145	4,108
	2018 YTD	56	168	449	673	46	3	149	20	268	157	3,769
	% Change	1.8%	-9.7%	13.1%	5.5%	0.0%	-25.0%	18.3%	-9.1%	-4.3%	8.3%	-8.3%
YTD 2015	2015 YTD	45	233	403	681	36	4	97	15	318	152	4,461
	2018 YTD	56	168	449	673	46	3	149	20	268	157	3,769
	% Change	24.4%	-27.9%	11.4%	-1.2%	27.8%	-25.0%	53.6%	33.3%	-15.7%	3.3%	-15.5%
YTD 2014	2014 YTD	0	0	0	0	0	0	0	0	0	0	0
	2018 YTD	56	168	449	673	46	3	149	20	268	157	3,769
	% Change	-	-	-	-	-	-	-	-	-	-	-
YTD 2013	2013 YTD	0	0	0	0	0	0	0	0	0	0	0
	2018 YTD	56	168	449	673	46	3	149	20	268	157	3,769
	% Change	-	-	-	-	-	-	-	-	-	-	-

Information summarized for CompStat week ending 02/03/2018.

Sourced from MNPD ARMS on 2/7/2018 8:45:38 AM. Arrest summaries are not a count of arrest charges. 1 arrest = 1 body. Warrant Service summary considers 1 count for each service attempt and 1 count for each outstanding warrant served. Vehicle Stop summary sources MNPD's Vehicle Stop (Form 252) Database. Vehicle stop totals count all reports electronically entered via AFR. Hardcopy reports not entered into ARMS will affect accuracy of totals.

County UCR Incident Charts

Aggregated by precinct (incident location).

Summarized by CompStat week for past eight weeks.

METROPOLITAN POLICE DEPARTMENT

of Nashville and Davidson County

All Part 1 Incidents - 52wk Avg: 650

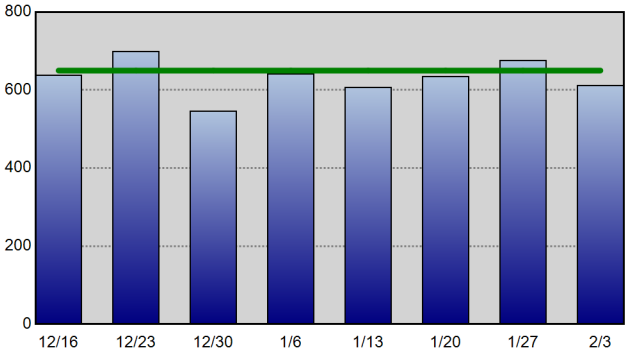

Violent Crime - 52wk Avg: 149

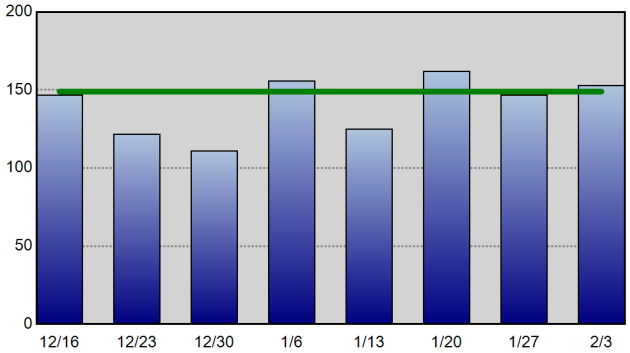

Property Crime - 52wk Avg: 501

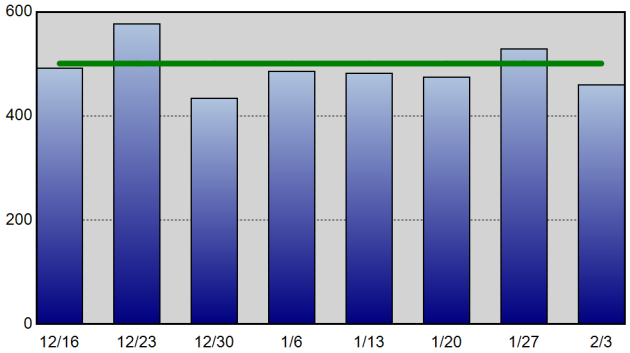

Robbery - 52wk Avg: 40

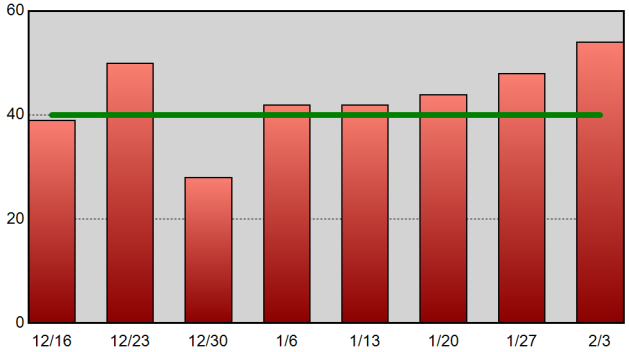

Commercial Burglary - 52wk Avg: 25

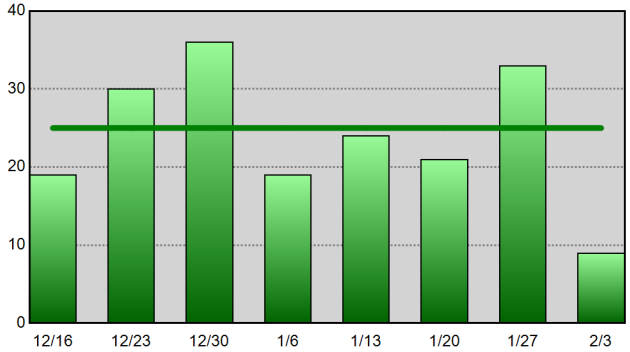

Residential Burglary - 52wk Avg: 55

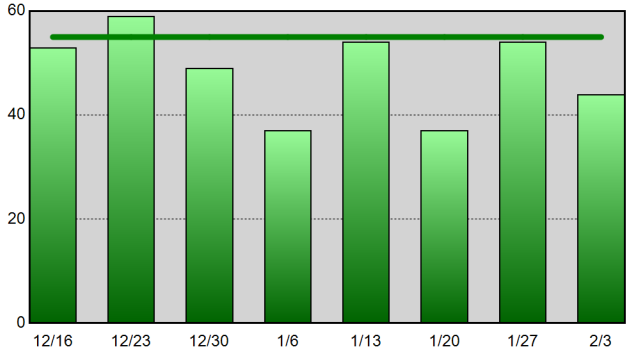

Aggravated Assault - 52wk Avg: 96

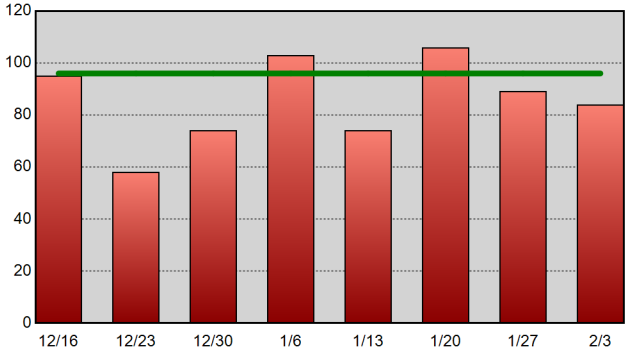

Theft From Vehicle - 52wk Avg: 114

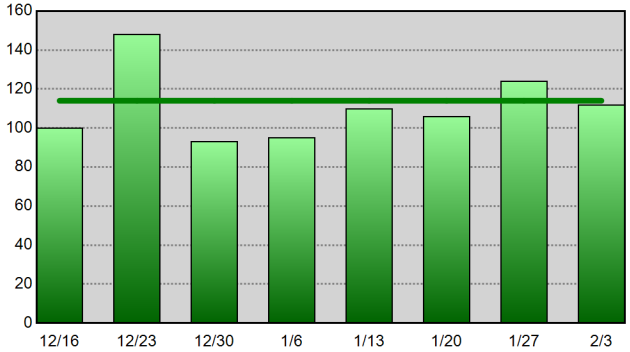

Vehicle Theft - 52wk Avg: 52

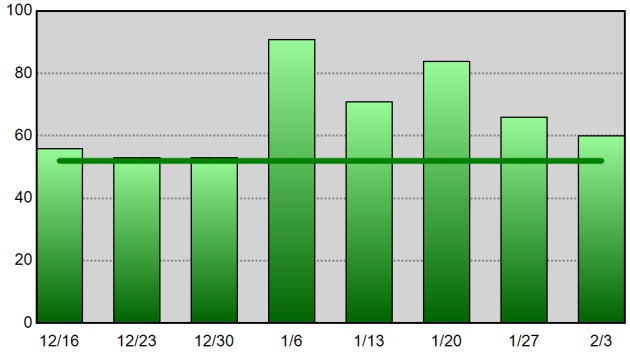

Information summarized for CompStat week ending 02-03-18.
The horizontal line on each chart represents the data set's 52-week weekly average.

Sourced from MNPD ARMS on 2/7/2018 8:45:39 AM. The figures above were sourced from incident reports using Uniform Crime Reporting definitions and reporting guidelines, based on the date when the crime was reported. This report is intended to be a management and planning tool and does not reflect the official UCR counts for the department. Incidents where a location is unknown or unspecified are included in the countywide totals.

West Precinct UCR Incident Charts

METROPOLITAN POLICE DEPARTMENT
of Nashville and Davidson County

Aggregated by precinct (incident location).
Summarized by CompStat week for past eight weeks.

All Part 1 Incidents - 52wk Avg: 70

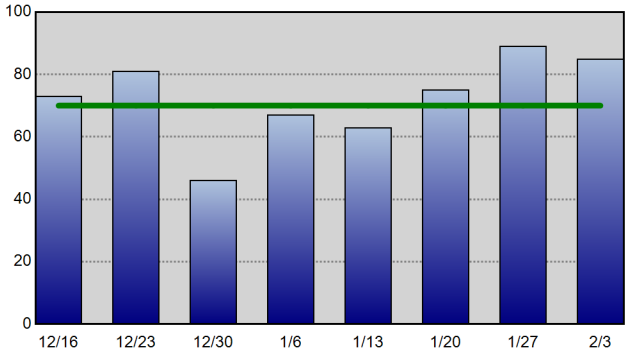

Violent Crime - 52wk Avg: 8

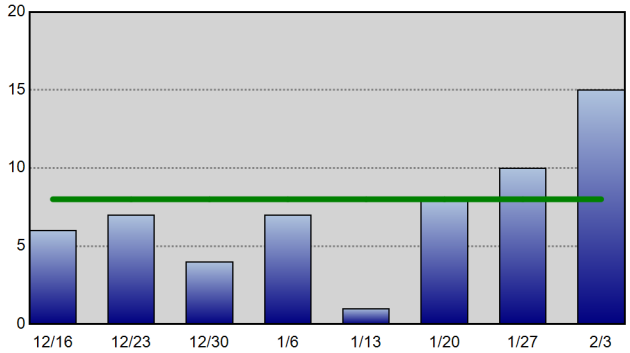

Property Crime - 52wk Avg: 62

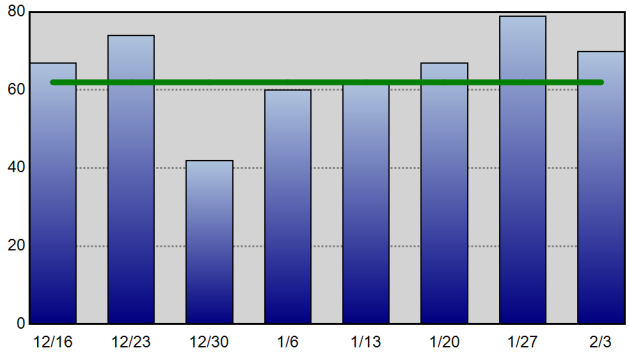

Robbery - 52wk Avg: 1

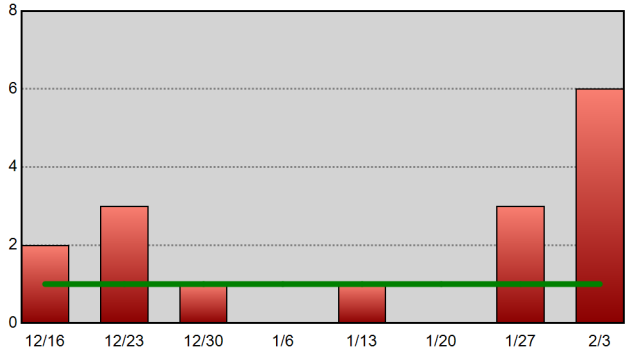

Commercial Burglary - 52wk Avg: 3

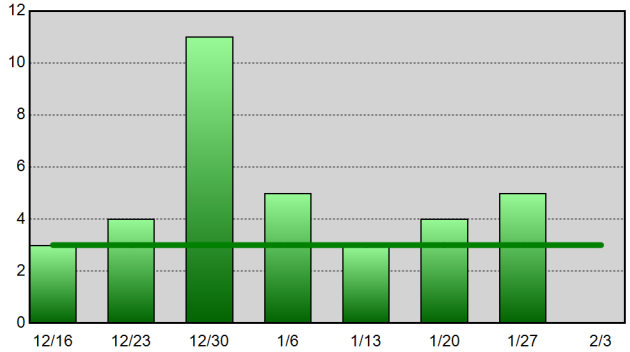

Residential Burglary - 52wk Avg: 5

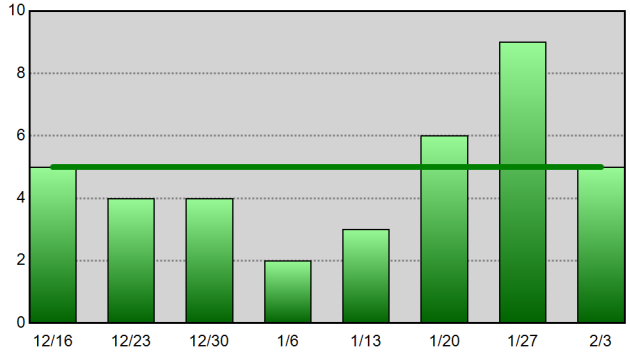

Aggravated Assault - 52wk Avg: 6

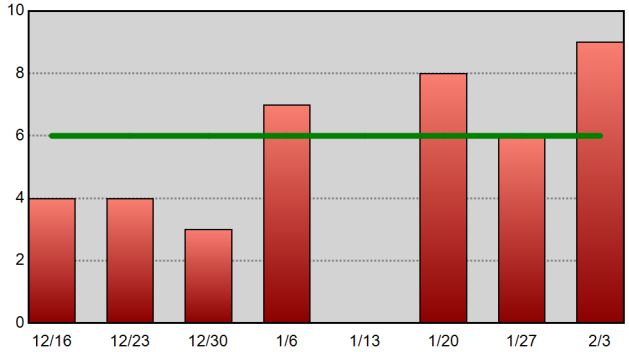

Theft From Vehicle - 52wk Avg: 16

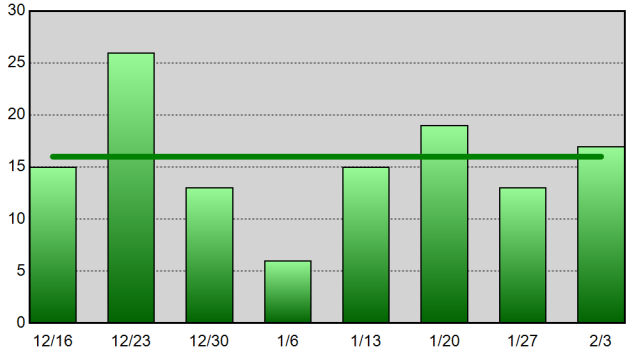

Vehicle Theft - 52wk Avg: 4

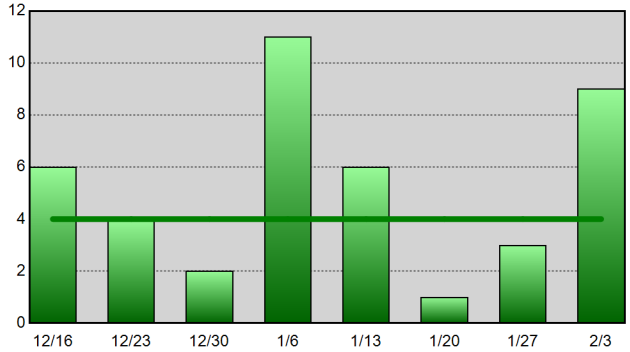

Information summarized for CompStat week ending 02-03-18.
The horizontal line on each chart represents the data set's 52-week weekly average.

Sourced from MNPD ARMS on 2/7/2018 8:45:40 AM. The figures above were sourced from incident reports using Uniform Crime Reporting definitions and reporting guidelines, based on the date when the crime was reported. This report is intended to be a management and planning tool and does not reflect the official UCR counts for the department. Incidents where a location is unknown or unspecified are included in the countywide totals.

East Precinct UCR Incident Charts

Aggregated by precinct (incident location).

Summarized by CompStat week for past eight weeks.

METROPOLITAN POLICE DEPARTMENT

of Nashville and Davidson County

All Part 1 Incidents - 52wk Avg: 71

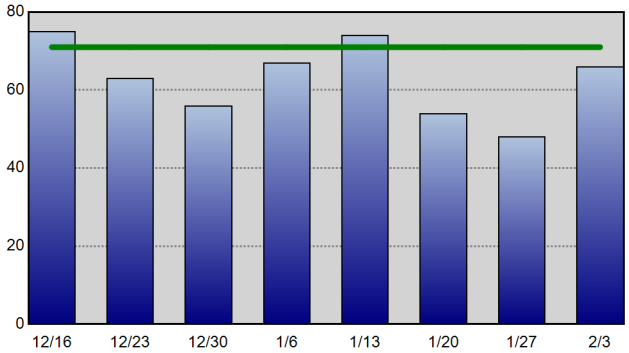

Violent Crime - 52wk Avg: 18

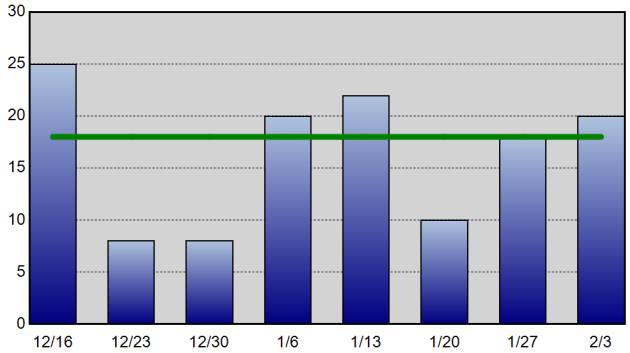

Property Crime - 52wk Avg: 53

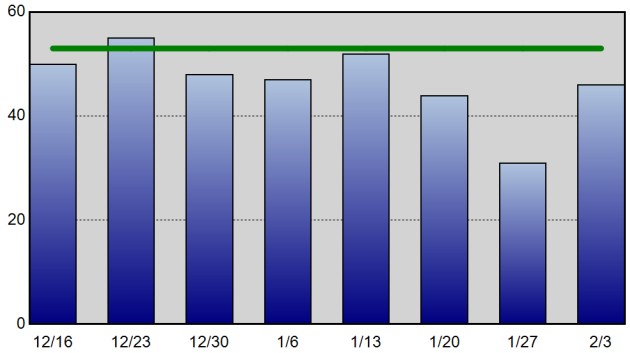

Robbery - 52wk Avg: 4

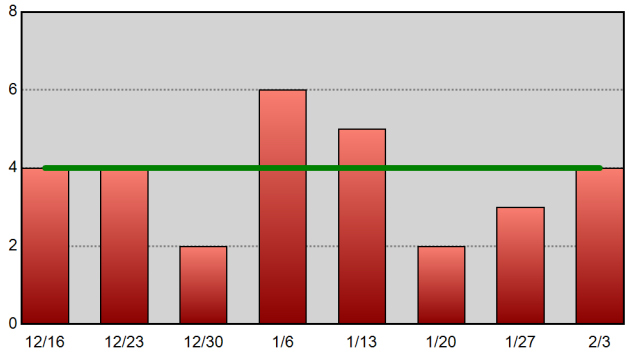

Commercial Burglary - 52wk Avg: 2

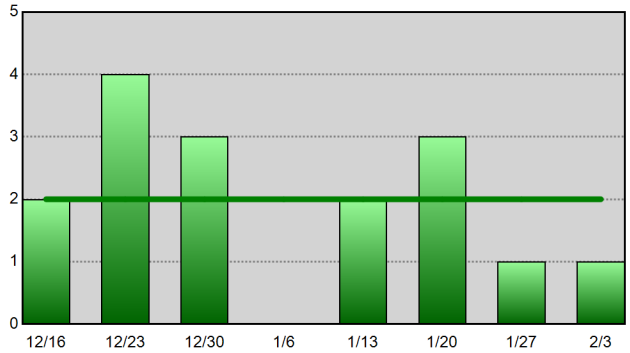

Residential Burglary - 52wk Avg: 7

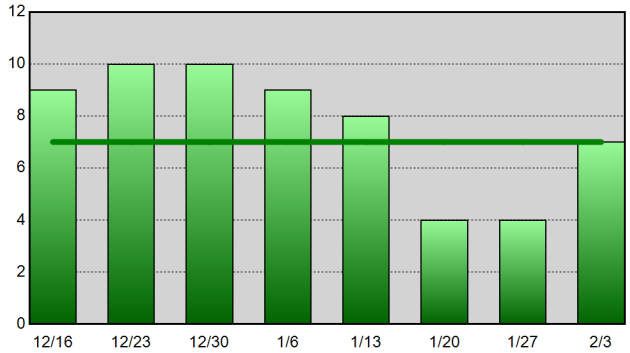

Aggravated Assault - 52wk Avg: 12

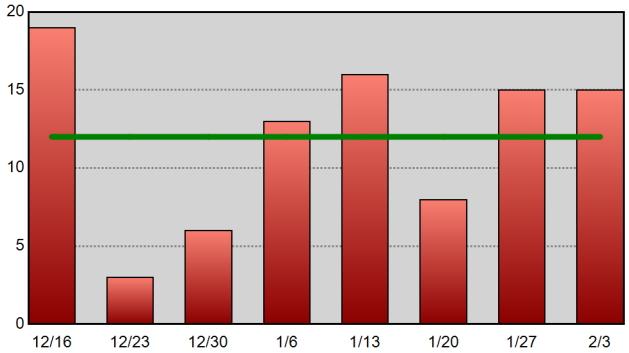

Theft From Vehicle - 52wk Avg: 13

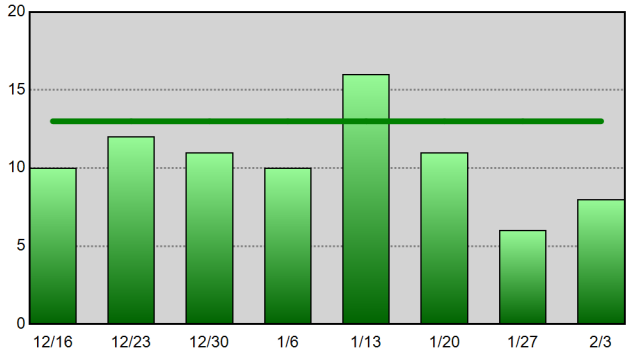

Vehicle Theft - 52wk Avg: 5

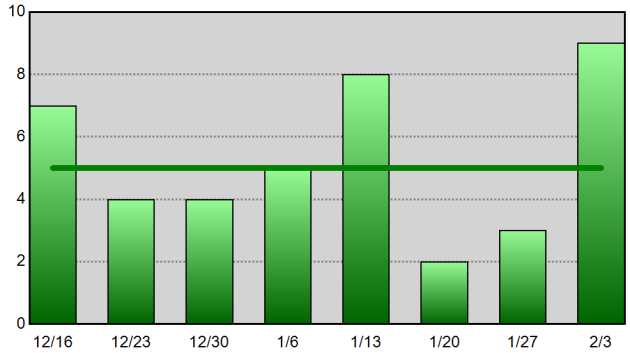

Information summarized for CompStat week ending 02-03-18.
The horizontal line on each chart represents the data set's 52-week weekly average.

Sourced from MNPD ARMS on 2/7/2018 8:45:40 AM. The figures above were sourced from incident reports using Uniform Crime Reporting definitions and reporting guidelines, based on the date when the crime was reported. This report is intended to be a management and planning tool and does not reflect the official UCR counts for the department. Incidents where a location is unknown or unspecified are included in the countywide totals.

South Precinct UCR Incident Charts

Aggregated by precinct (incident location).

Summarized by CompStat week for past eight weeks.

METROPOLITAN POLICE DEPARTMENT

of Nashville and Davidson County

All Part 1 Incidents - 52wk Avg: 116

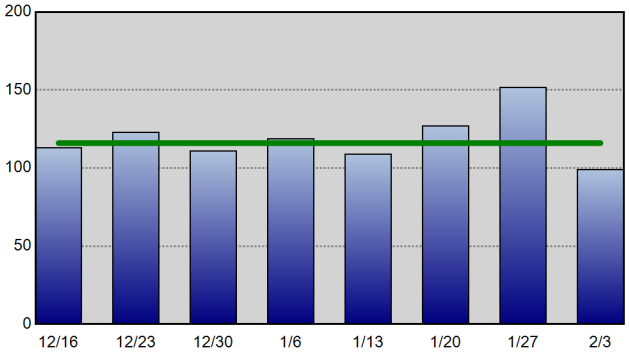

Violent Crime - 52wk Avg: 29

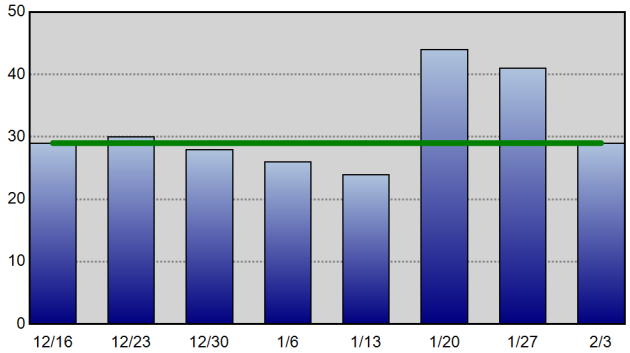

Property Crime - 52wk Avg: 87

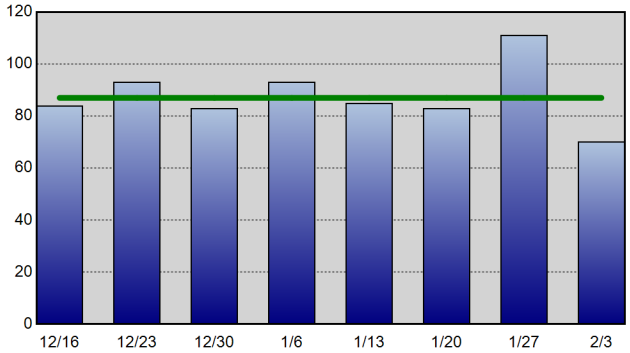

Robbery - 52wk Avg: 9

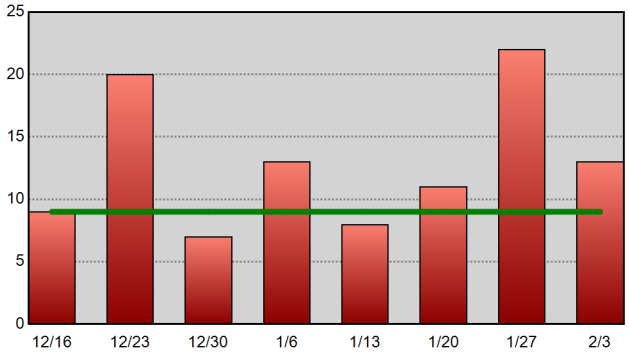

Commercial Burglary - 52wk Avg: 4

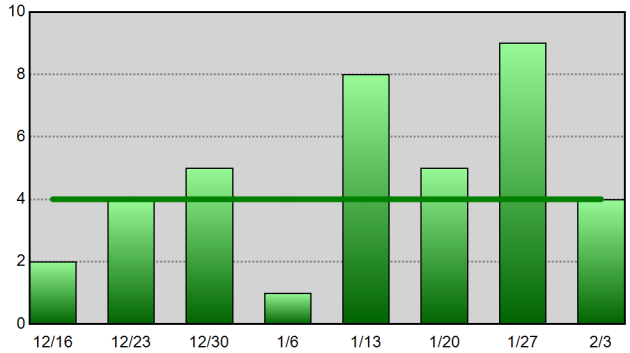

Residential Burglary - 52wk Avg: 11

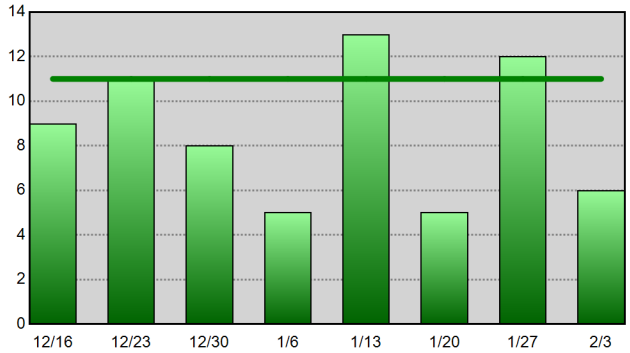

Aggravated Assault - 52wk Avg: 17

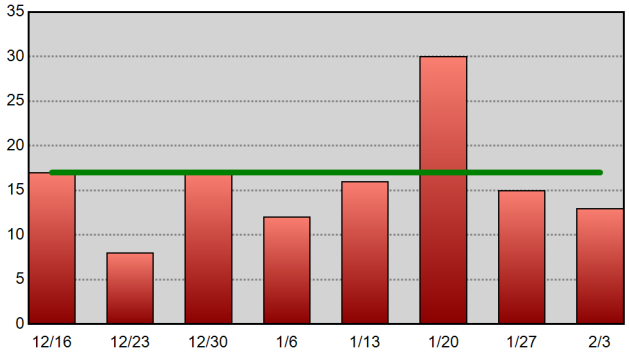

Theft From Vehicle - 52wk Avg: 20

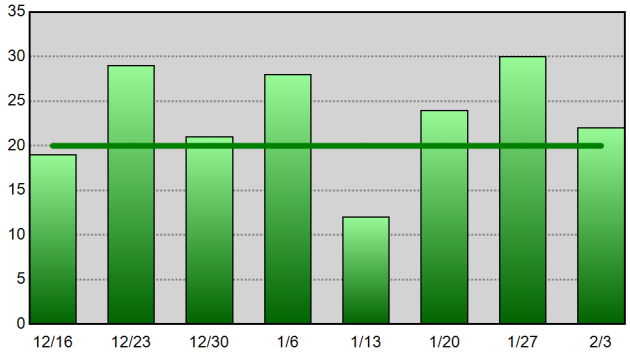

Vehicle Theft - 52wk Avg: 11

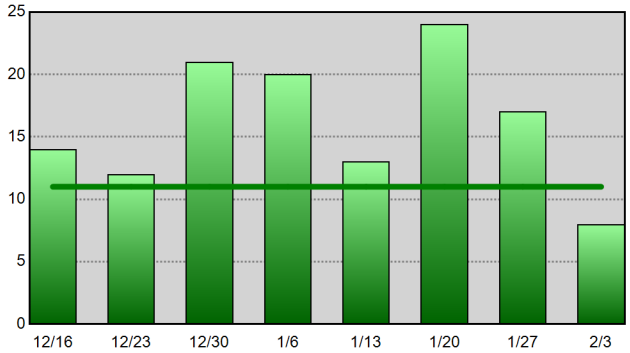

Information summarized for CompStat week ending 02-03-18.
The horizontal line on each chart represents the data set's 52-week weekly average.

Sourced from MNPD ARMS on 2/7/2018 8:45:41 AM. The figures above were sourced from incident reports using Uniform Crime Reporting definitions and reporting guidelines, based on the date when the crime was reported. This report is intended to be a management and planning tool and does not reflect the official UCR counts for the department. Incidents where a location is unknown or unspecified are included in the countywide totals.

Central Precinct UCR Incident Charts

METROPOLITAN POLICE DEPARTMENT
of Nashville and Davidson County

Aggregated by precinct (incident location).
Summarized by CompStat week for past eight weeks.

All Part 1 Incidents - 52wk Avg: 33

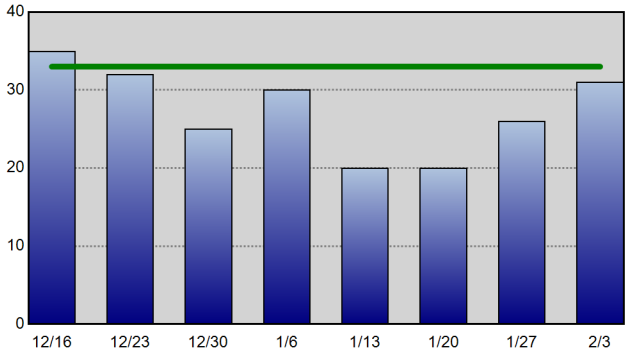

Violent Crime - 52wk Avg: 7

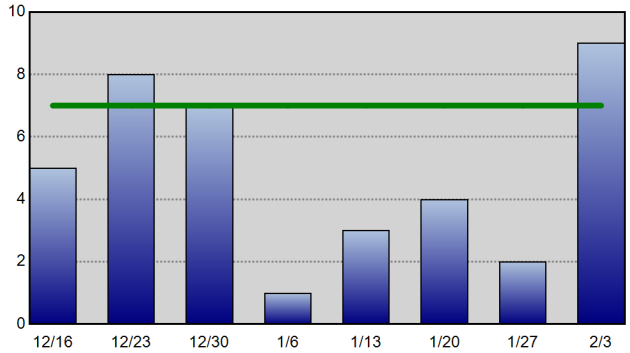

Property Crime - 52wk Avg: 25

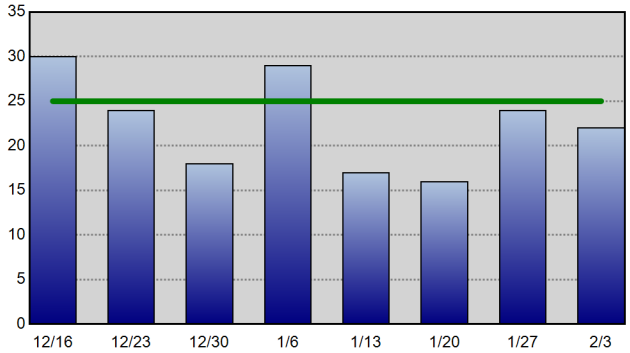

Robbery - 52wk Avg: 2

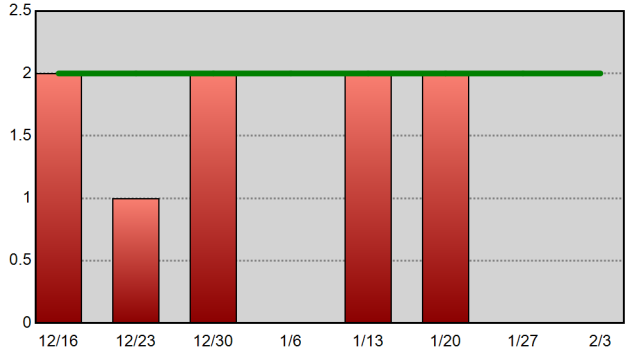

Commercial Burglary - 52wk Avg: 1

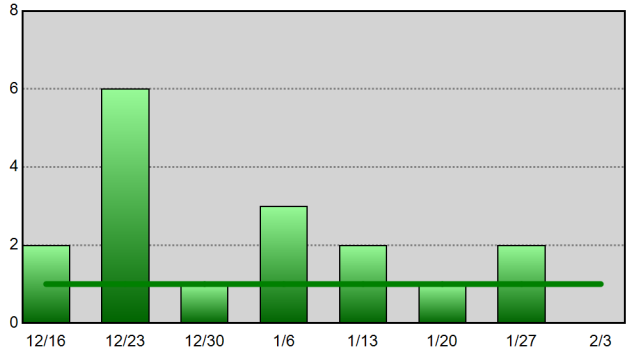

Residential Burglary - 52wk Avg: 0

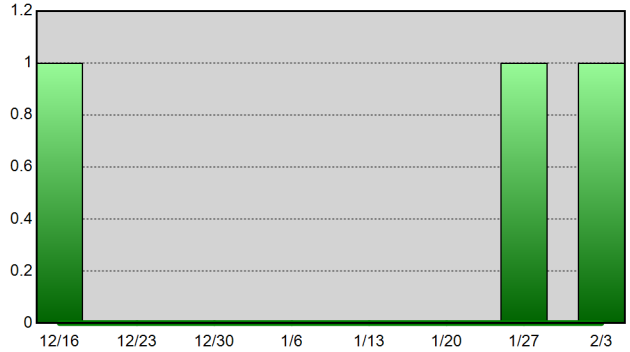

Aggravated Assault - 52wk Avg: 4

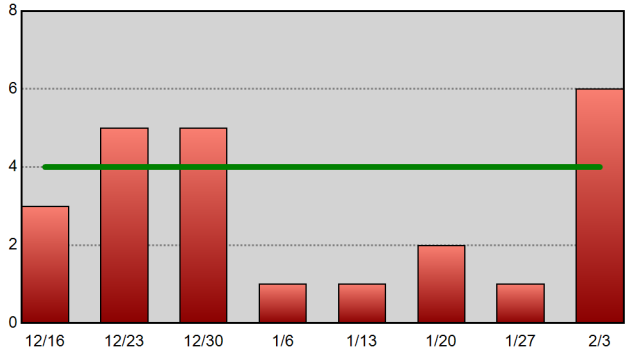

Theft From Vehicle - 52wk Avg: 7

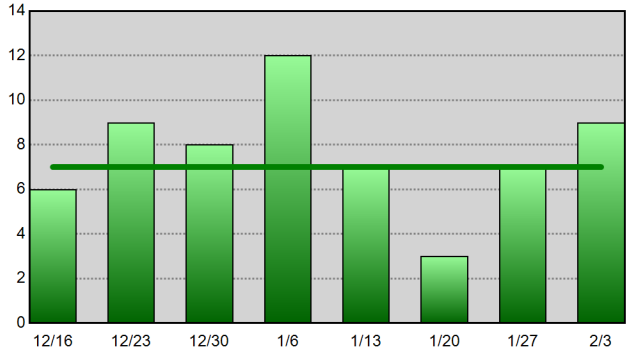

Vehicle Theft - 52wk Avg: 2

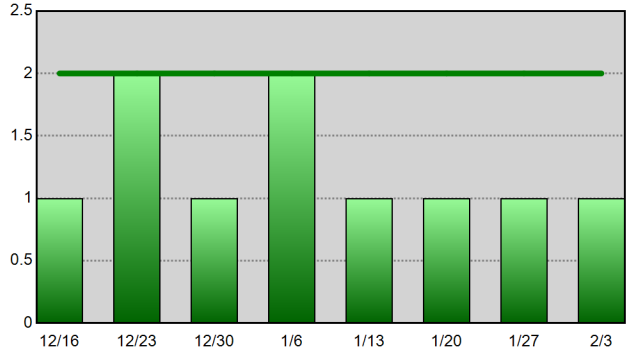

Information summarized for CompStat week ending 02-03-18.
The horizontal line on each chart represents the data set's 52-week weekly average.

Sourced from MNPD ARMS on 2/7/2018 8:45:42 AM. The figures above were sourced from incident reports using Uniform Crime Reporting definitions and reporting guidelines, based on the date when the crime was reported. This report is intended to be a management and planning tool and does not reflect the official UCR counts for the department. Incidents where a location is unknown or unspecified are included in the countywide totals.

Hermitage Precinct UCR Incident Charts

METROPOLITAN POLICE DEPARTMENT
of Nashville and Davidson County

Aggregated by precinct (incident location).
Summarized by CompStat week for past eight weeks.

All Part 1 Incidents - 52wk Avg: 116

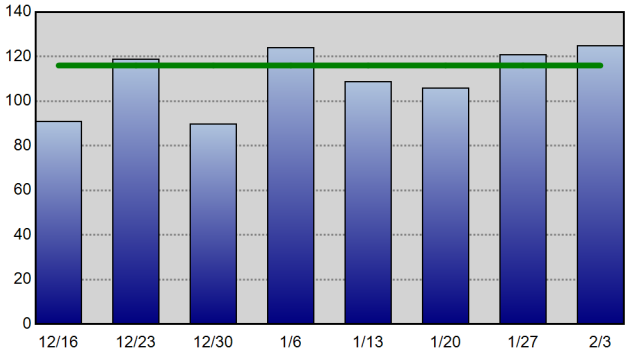

Violent Crime - 52wk Avg: 27

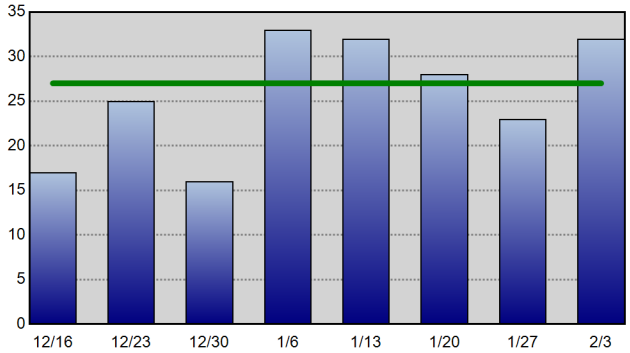

Property Crime - 52wk Avg: 88

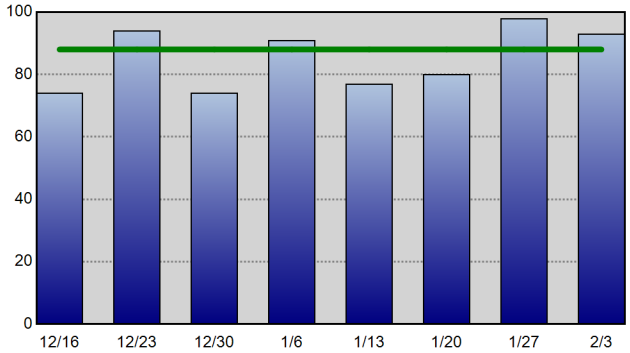

Robbery - 52wk Avg: 8

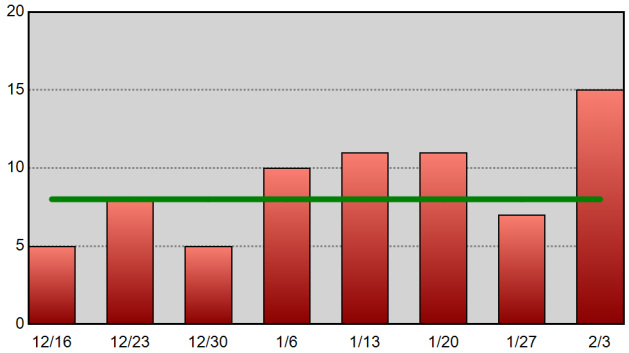

Commercial Burglary - 52wk Avg: 3

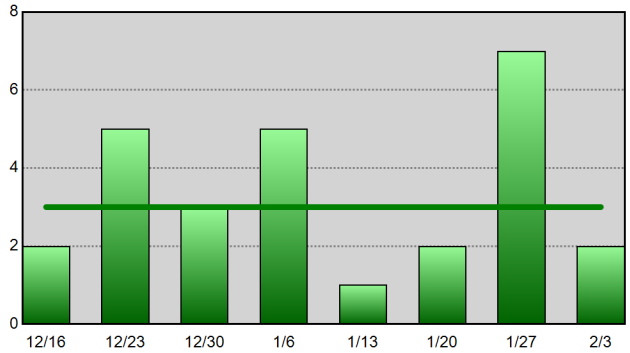

Residential Burglary - 52wk Avg: 9

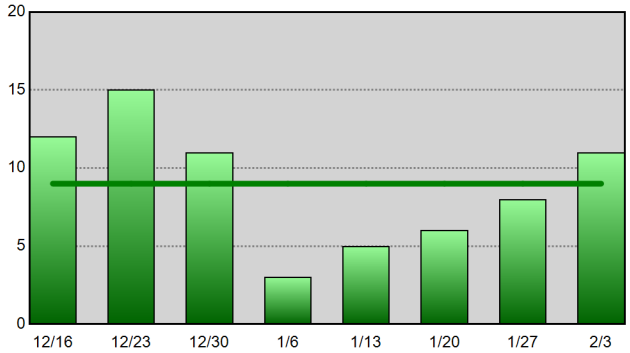

Aggravated Assault - 52wk Avg: 17

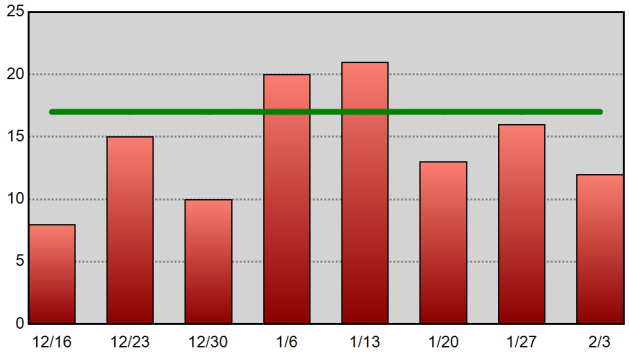

Theft From Vehicle - 52wk Avg: 19

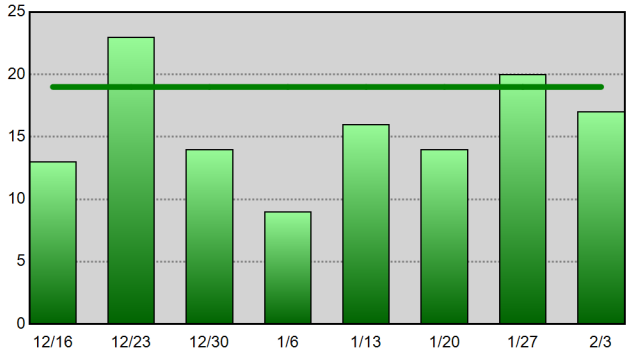

Vehicle Theft - 52wk Avg: 10

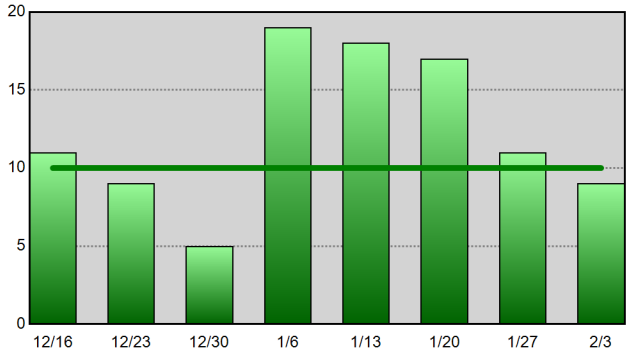

Information summarized for CompStat week ending 02-03-18.
The horizontal line on each chart represents the data set's 52-week weekly average.

Sourced from MNPD ARMS on 2/7/2018 8:45:42 AM. The figures above were sourced from incident reports using Uniform Crime Reporting definitions and reporting guidelines, based on the date when the crime was reported. This report is intended to be a management and planning tool and does not reflect the official UCR counts for the department. Incidents where a location is unknown or unspecified are included in the countywide totals.

North Precinct UCR Incident Charts

METROPOLITAN POLICE DEPARTMENT
of Nashville and Davidson County

Aggregated by precinct (incident location).
Summarized by CompStat week for past eight weeks.

All Part 1 Incidents - 52wk Avg: 87

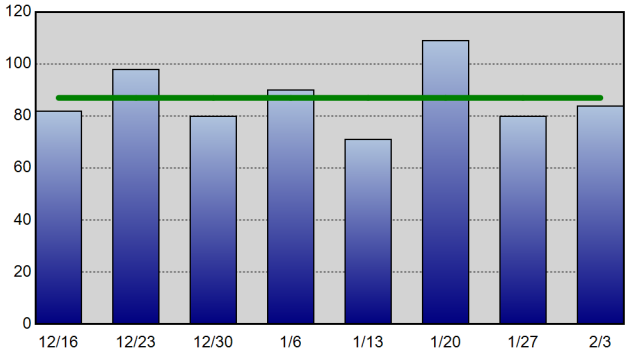

Violent Crime - 52wk Avg: 27

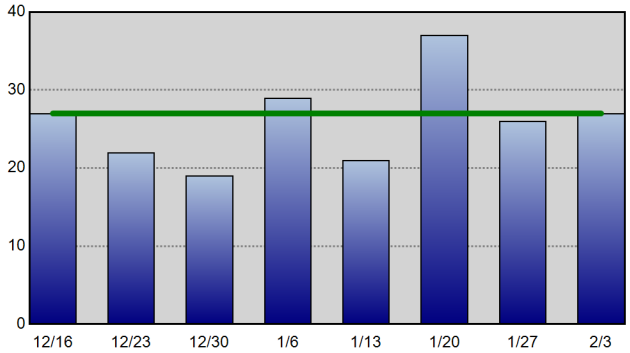

Property Crime - 52wk Avg: 59

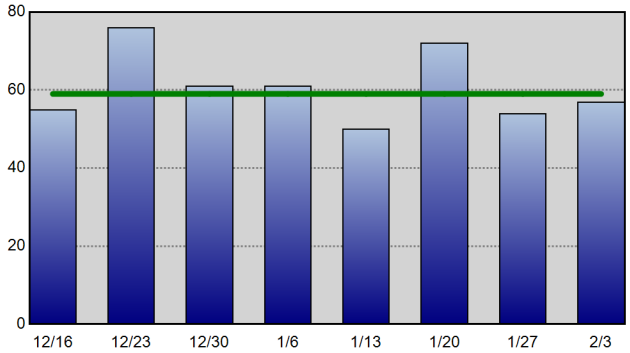

Robbery - 52wk Avg: 6

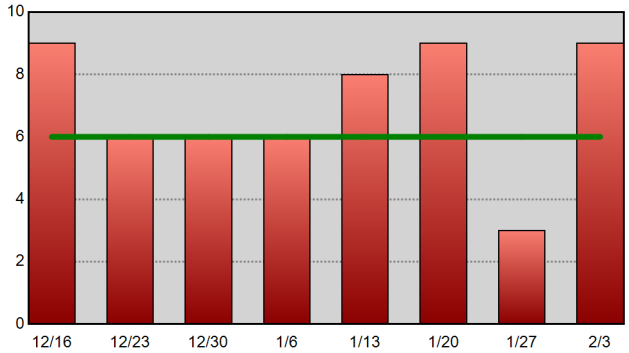

Commercial Burglary - 52wk Avg: 2

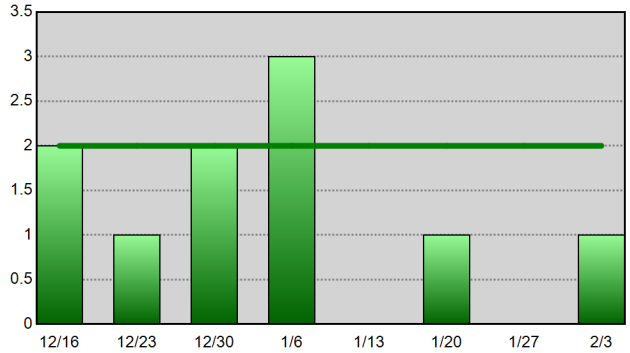

Residential Burglary - 52wk Avg: 9

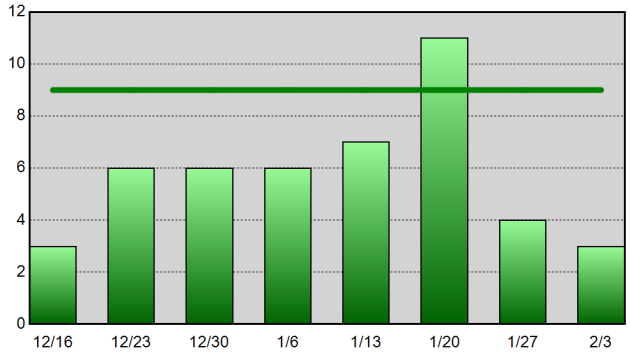

Aggravated Assault - 52wk Avg: 19

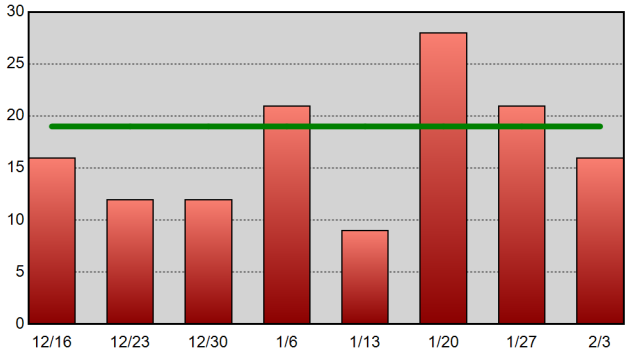

Theft From Vehicle - 52wk Avg: 11

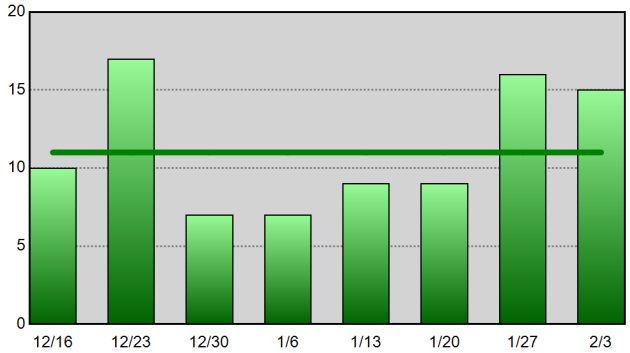

Vehicle Theft - 52wk Avg: 7

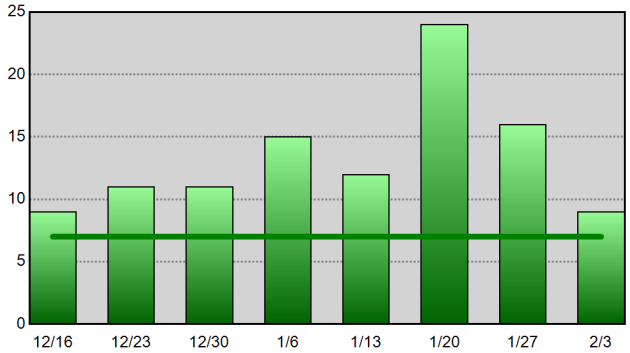

Information summarized for CompStat week ending 02-03-18.
The horizontal line on each chart represents the data set's 52-week weekly average.

Sourced from MNPD ARMS on 2/7/2018 8:45:43 AM. The figures above were sourced from incident reports using Uniform Crime Reporting definitions and reporting guidelines, based on the date when the crime was reported. This report is intended to be a management and planning tool and does not reflect the official UCR counts for the department. Incidents where a location is unknown or unspecified are included in the countywide totals.

Madison Precinct UCR Incident Charts

Aggregated by precinct (incident location).

Summarized by CompStat week for past eight weeks.

METROPOLITAN POLICE DEPARTMENT

of Nashville and Davidson County

All Part 1 Incidents - 52wk Avg: 74

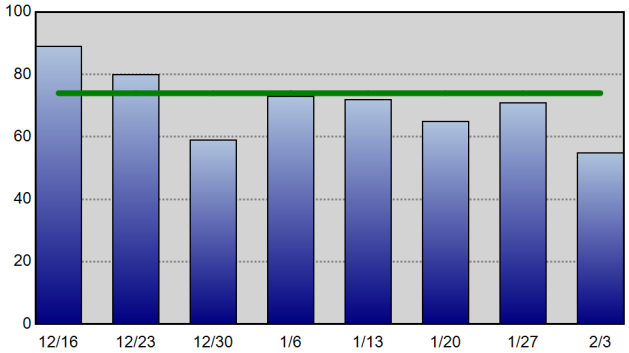

Violent Crime - 52wk Avg: 15

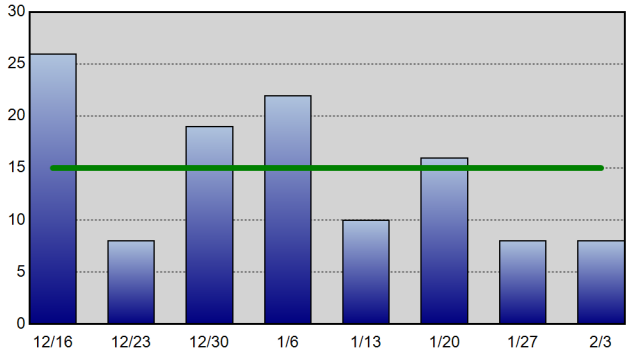

Property Crime - 52wk Avg: 59

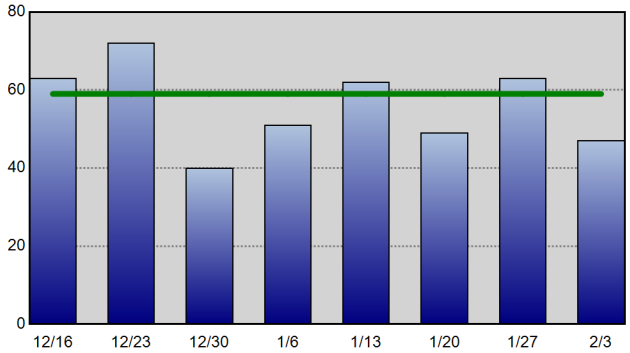

Robbery - 52wk Avg: 4

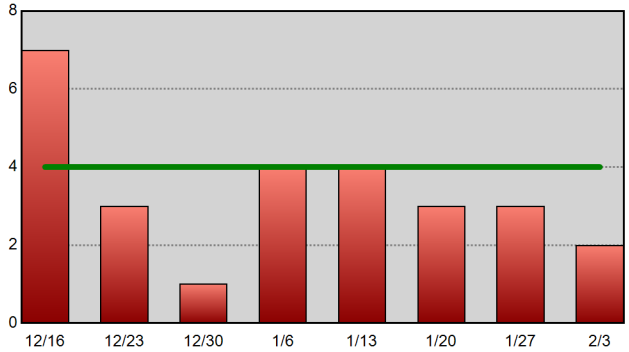

Commercial Burglary - 52wk Avg: 1

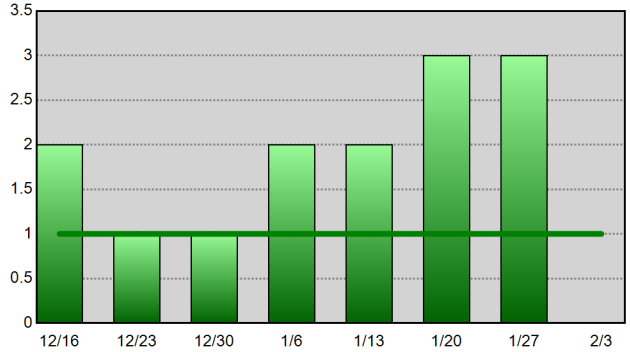

Residential Burglary - 52wk Avg: 5

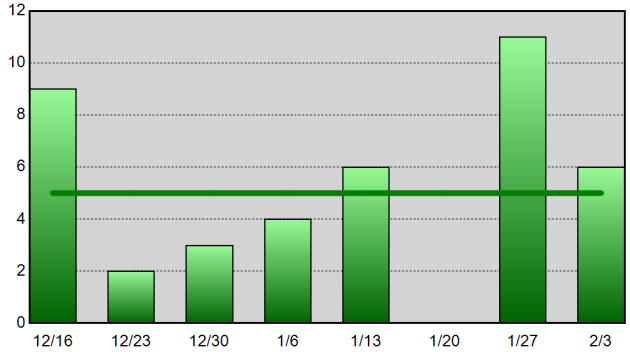

Aggravated Assault - 52wk Avg: 10

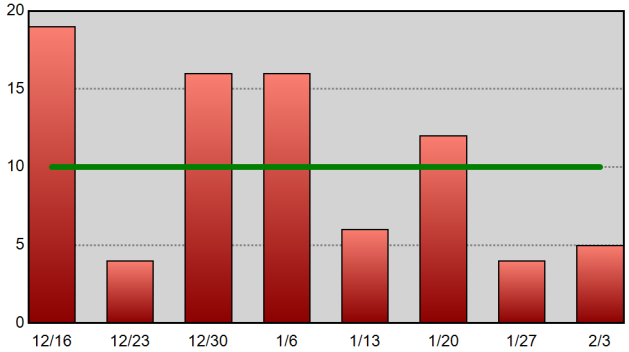

Theft From Vehicle - 52wk Avg: 8

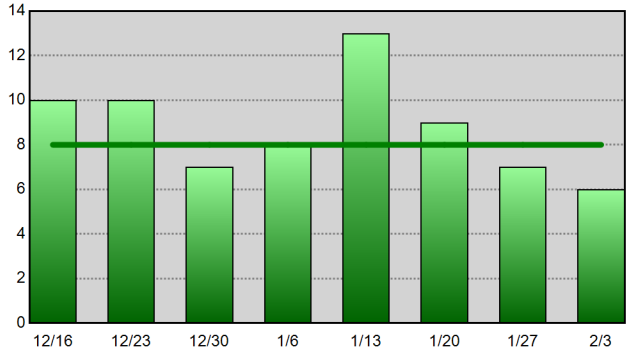

Vehicle Theft - 52wk Avg: 4

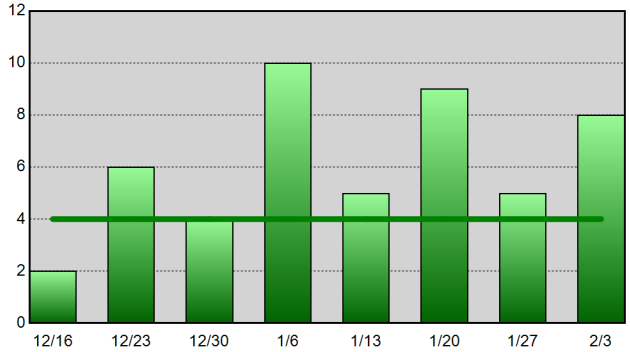

Information summarized for CompStat week ending 02-03-18.
The horizontal line on each chart represents the data set's 52-week weekly average.

Sourced from MNPD ARMS on 2/7/2018 8:45:44 AM. The figures above were sourced from incident reports using Uniform Crime Reporting definitions and reporting guidelines, based on the date when the crime was reported. This report is intended to be a management and planning tool and does not reflect the official UCR counts for the department. Incidents where a location is unknown or unspecified are included in the countywide totals.

Midtown Hills Precinct UCR Incident Charts

METROPOLITAN POLICE DEPARTMENT
of Nashville and Davidson County

Aggregated by precinct (incident location).
Summarized by CompStat week for past eight weeks.

All Part 1 Incidents - 52wk Avg: 79

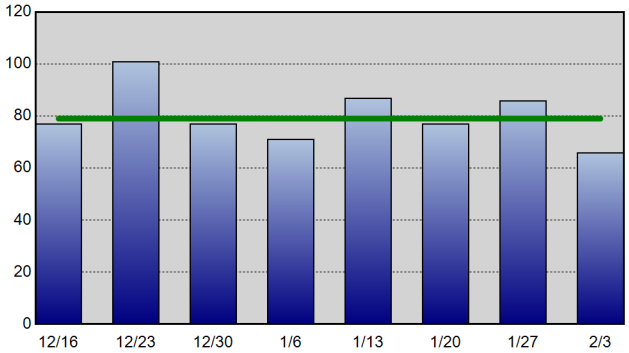

Violent Crime - 52wk Avg: 13

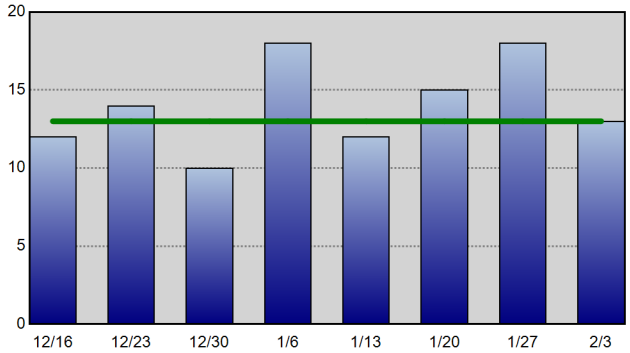

Property Crime - 52wk Avg: 65

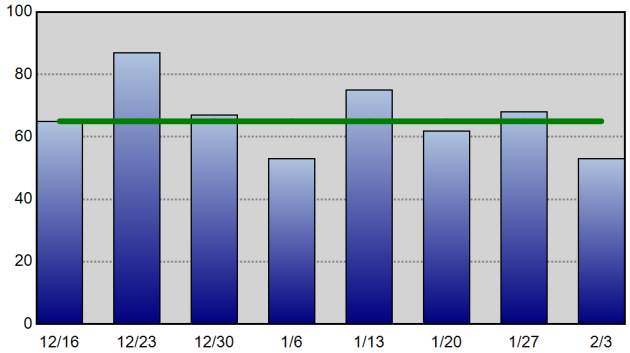

Robbery - 52wk Avg: 3

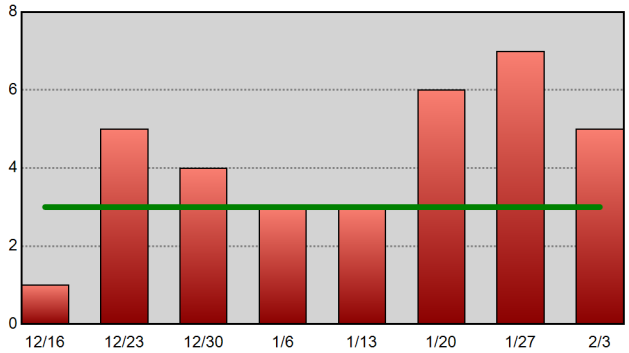

Commercial Burglary - 52wk Avg: 4

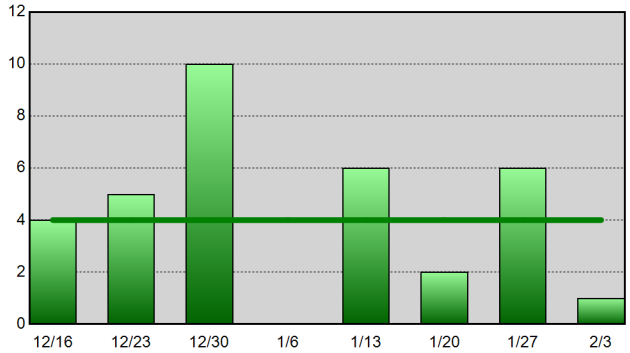

Residential Burglary - 52wk Avg: 5

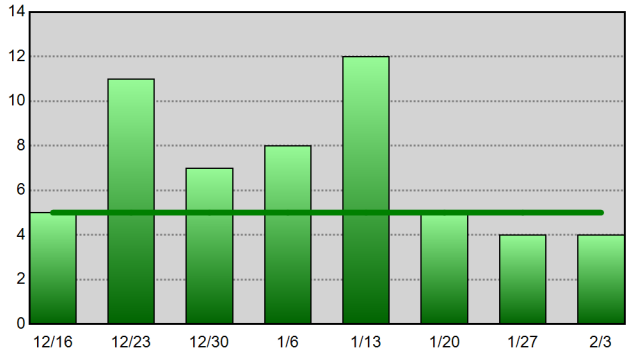

Aggravated Assault - 52wk Avg: 8

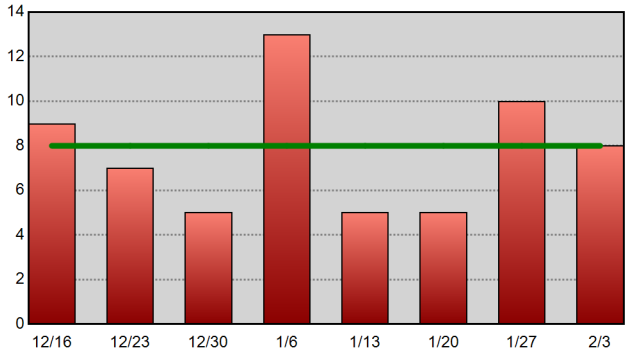

Theft From Vehicle - 52wk Avg: 17

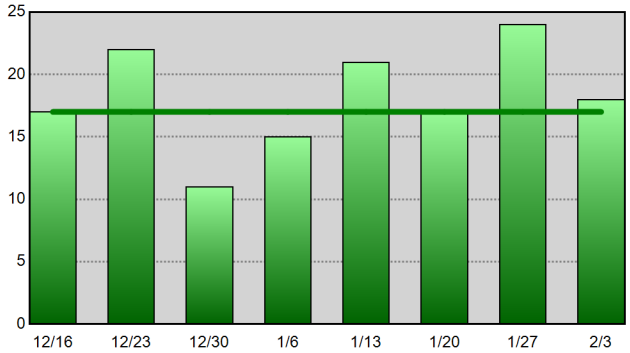

Vehicle Theft - 52wk Avg: 5

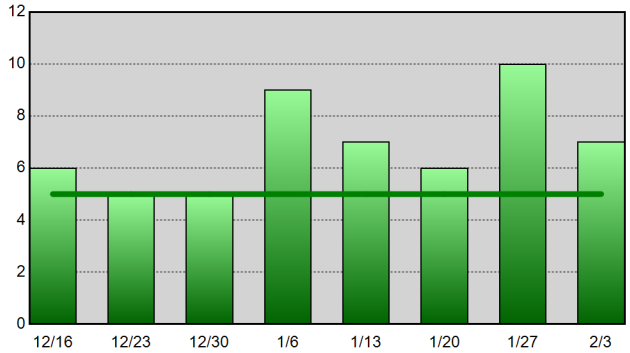

Information summarized for CompStat week ending 02-03-18.
The horizontal line on each chart represents the data set's 52-week weekly average.

Sourced from MNPD ARMS on 2/7/2018 8:45:44 AM. The figures above were sourced from incident reports using Uniform Crime Reporting definitions and reporting guidelines, based on the date when the crime was reported. This report is intended to be a management and planning tool and does not reflect the official UCR counts for the department. Incidents where a location is unknown or unspecified are included in the countywide totals.

UCR Incidents - Annual Totals

Based on date when each incident was reported.

METROPOLITAN POLICE DEPARTMENT

of Nashville and Davidson County

Year End Totals - All Part 1 Incidents (Prior 9 Year Annual Avg: 34,316)

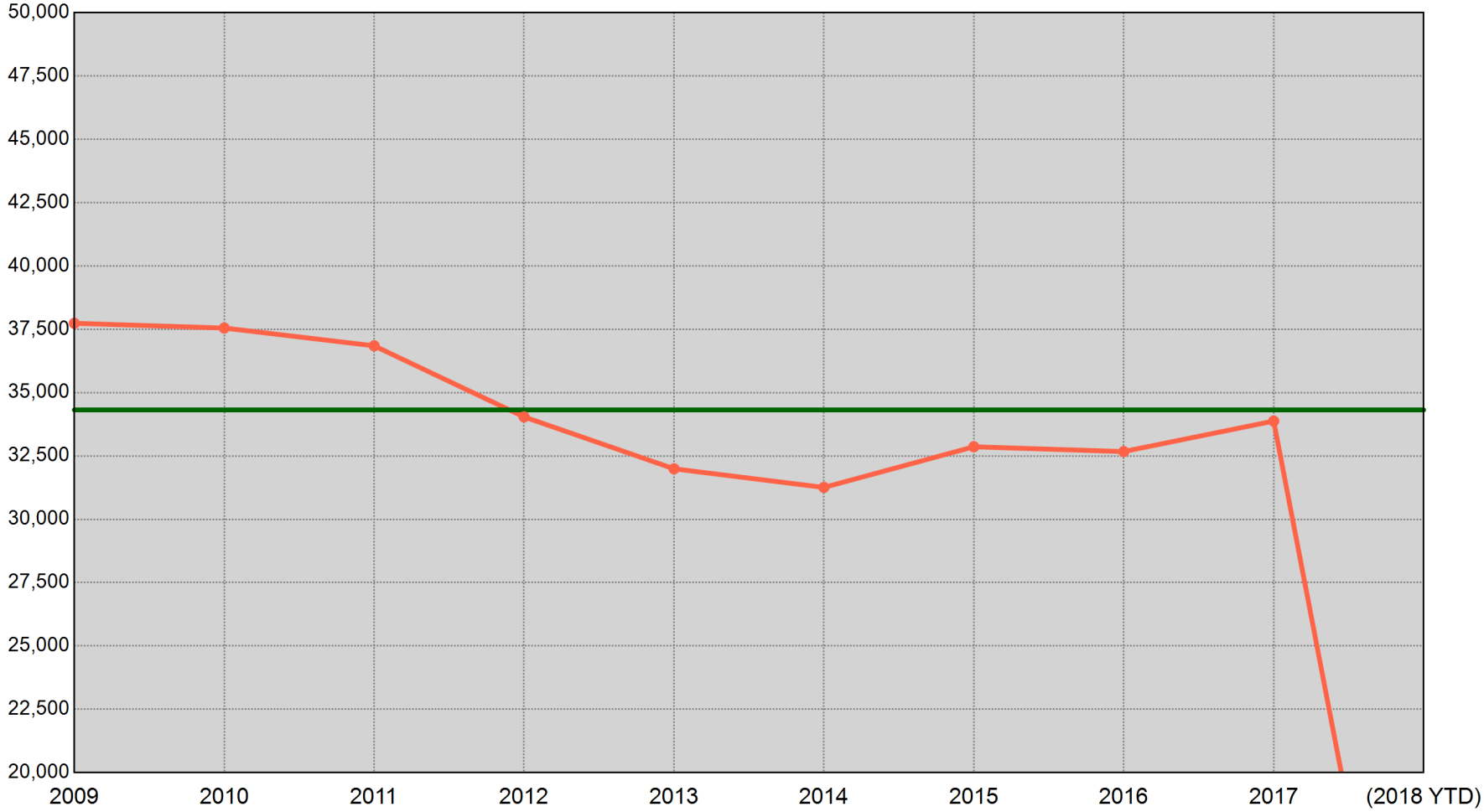

2009	2010	2011	2012	2013	2014	2015	2016	2017	(2018 YTD)
37,737 Incidents	37,550 Incidents	36,848 Incidents	34,042 Incidents	31,993 Incidents	31,257 Incidents	32,863 Incidents	32,673 Incidents	33,877 Incidents	3,105 Incidents

"(2018 YTD)" is a count of UCR incidents reported between 01/01/2018 and 02/03/2018. The green horizontal line represents the average of the nine prior annual totals.

Sourced from MNPD ARMS on 2/7/2018 8:45:45 AM. The figures above were sourced from incident reports using Uniform Crime Reporting definitions and reporting guidelines, based on the date when the crime was reported. This report is intended to be a management and planning tool and does not reflect the official UCR counts for the department. Incidents where a location is unknown or unspecified are included in the countywide totals.

UCR Incidents - YTD Comparisons: All Incidents

METROPOLITAN POLICE DEPARTMENT
of Nashville and Davidson County

Aggregated by precinct (incident location). Based on date when each incident was reported.

		2010 YTD to 2018 YTD	2011 YTD to 2018 YTD	2012 YTD to 2018 YTD	2013 YTD to 2018 YTD	2014 YTD to 2018 YTD	2015 YTD to 2018 YTD	2016 YTD to 2018 YTD	2017 YTD to 2018 YTD	8 YTD Avg to 2018 YTD	5 YTD Avg to 2018 YTD
West	Prior YTD	321	298	303	386	306	266	305	354	317	323
	YTD	374	374	374	374	374	374	374	374	374	374
	% Change	16.5%	25.5%	23.4%	-3.1%	22.2%	40.6%	22.6%	5.6%	18.0%	15.8%
East	Prior YTD	317	434	410	332	246	334	318	378	346	321
	YTD	306	306	306	306	306	306	306	306	306	306
	% Change	-3.5%	-29.5%	-25.4%	-7.8%	24.4%	-8.4%	-3.8%	-19.0%	-11.6%	-4.7%
South	Prior YTD	522	624	556	522	567	549	638	548	565	564
	YTD	594	594	594	594	594	594	594	594	594	594
	% Change	13.8%	-4.8%	6.8%	13.8%	4.8%	8.2%	-6.9%	8.4%	5.1%	5.3%
Central	Prior YTD	109	151	147	107	90	105	97	153	119	110
	YTD	125	125	125	125	125	125	125	125	125	125
	% Change	14.7%	-17.2%	-15.0%	16.8%	38.9%	19.0%	28.9%	-18.3%	5.0%	13.6%
Hermitage	Prior YTD	508	511	510	592	489	462	531	541	518	523
	YTD	565	565	565	565	565	565	565	565	565	565
	% Change	11.2%	10.6%	10.8%	-4.6%	15.5%	22.3%	6.4%	4.4%	9.1%	8.0%
North	Prior YTD	306	337	332	358	280	375	298	363	331	334
	YTD	420	420	420	420	420	420	420	420	420	420
	% Change	37.3%	24.6%	26.5%	17.3%	50.0%	12.0%	40.9%	15.7%	26.9%	25.7%
Madison	Prior YTD	343	352	416	312	267	303	315	326	329	304
	YTD	329	329	329	329	329	329	329	329	329	329
	% Change	-4.1%	-6.5%	-20.9%	5.4%	23.2%	8.6%	4.4%	0.9%	0.0%	8.2%
Midtown Hills	Prior YTD	410	412	407	338	349	262	319	390	360	331
	YTD	382	382	382	382	382	382	382	382	382	382
	% Change	-6.8%	-7.3%	-6.1%	13.0%	9.5%	45.8%	19.7%	-2.1%	6.1%	15.4%
Not Validated	Prior YTD	7	1	1	0	0	0	0	0	1	0
	YTD	10	10	10	10	10	10	10	10	10	10
	% Change	42.9%	900.0%	900.0%	-	-	-	-	-	900.0%	-
County	Prior YTD	2,843	3,120	3,082	2,947	2,594	2,656	2,821	3,053	2,889	2,814
	YTD	3,105	3,105	3,105	3,105	3,105	3,105	3,105	3,105	3,105	3,105
	% Change	9.2%	-0.5%	0.7%	5.4%	19.7%	16.9%	10.1%	1.7%	7.5%	10.3%

Information summarized for CompStat week ending 02/03/2018.

Sourced from MNPD ARMS on 2/7/2018 8:45:46 AM. The figures above were sourced from incident reports using Uniform Crime Reporting definitions and reporting guidelines, based on the date when the crime was reported. This report is intended to be a management and planning tool and does not reflect the official UCR counts for the department. Incidents where a location is unknown or unspecified are included in the countywide totals. 'Unknown' refers to records in which the address is listed as 'Unknown' on the incident report. 'Not Validated' refers to records that were entered in with an invalid addresses.

County UCR Incidents - YTD Comparison Charts

Aggregated by precinct (incident location). Based on date when each incident was reported.

METROPOLITAN POLICE DEPARTMENT
of Nashville and Davidson County

All Part 1 Incidents - Annual YTD Avg: 2,948 (Bar Chart)

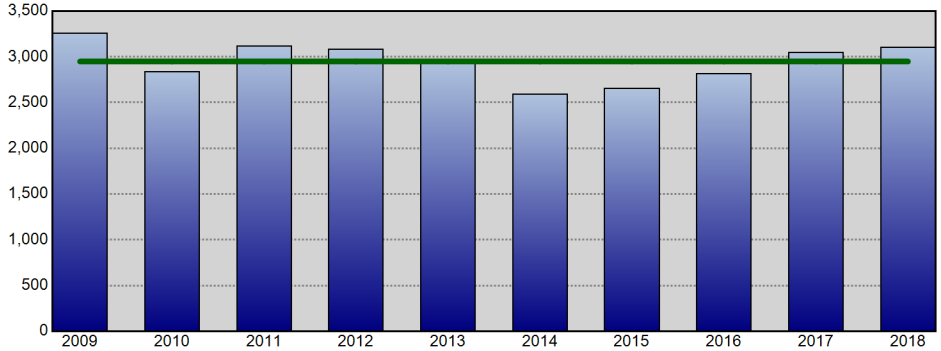

All Part 1 Incidents - Annual YTD Avg: 2,948 (Line Chart)

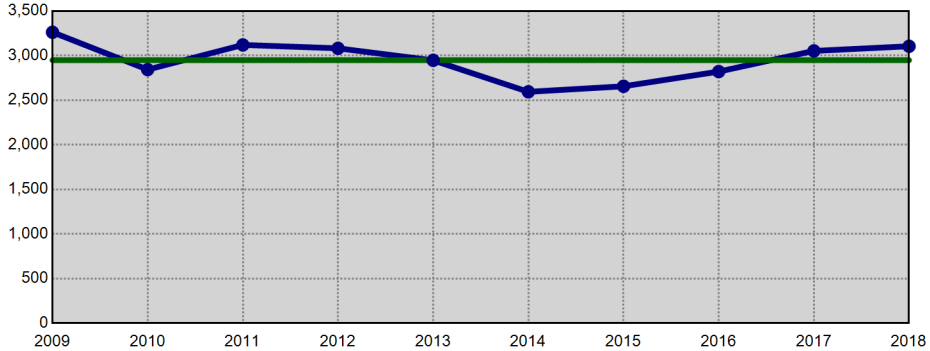

Violent Crime - Annual YTD Avg: 615 (Bar Chart)

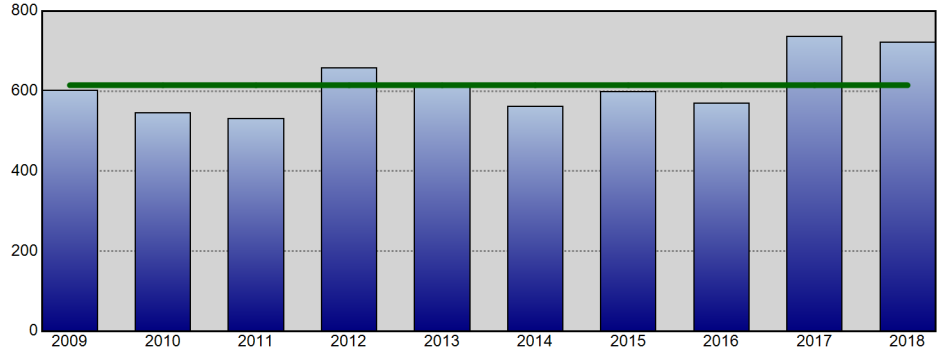

Violent Crime - Annual YTD Avg: 615 (Line Chart)

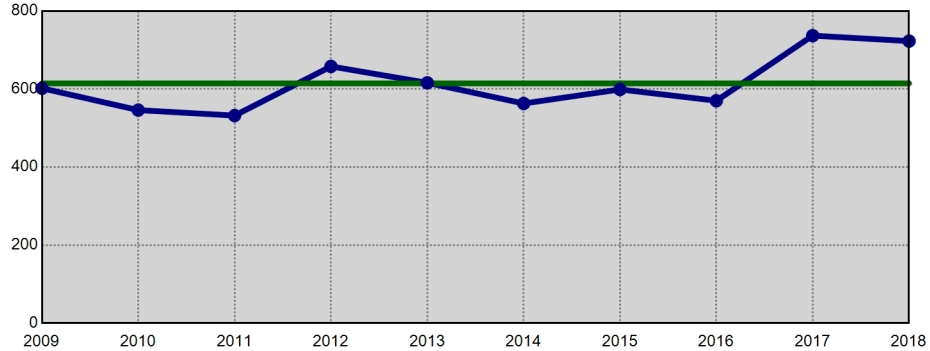

Property Crime - Annual YTD Avg: 2,334 (Bar Chart)

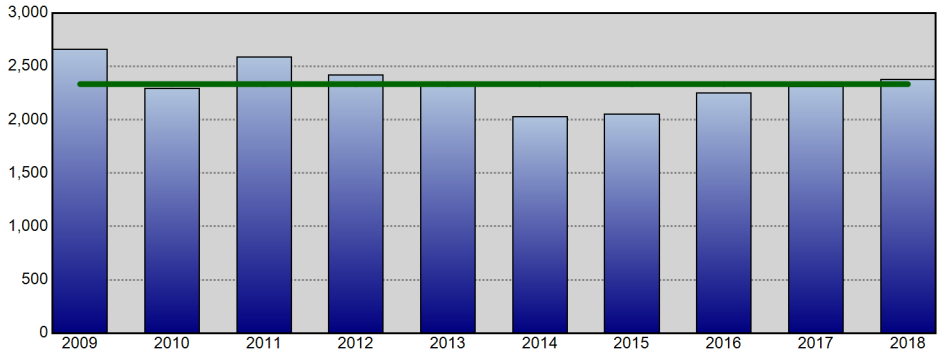

Property Crime - Annual YTD Avg: 2,334 (Line Chart)

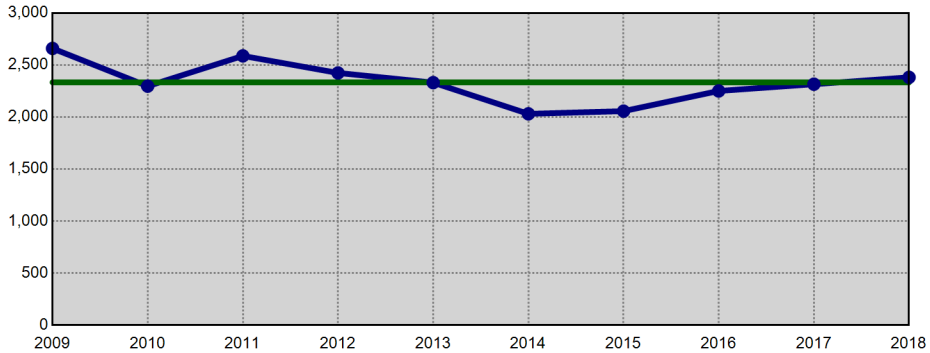

Information summarized for CompStat week ending 02/03/2018. The horizontal line on each chart represents the average of the prior 9 YTD offense totals.

Sourced from MNPD ARMS on 2/7/2018 8:45:46 AM. The figures above were sourced from incident reports using Uniform Crime Reporting definitions and reporting guidelines, based on the date when the crime was reported. This report is intended to be a management and planning tool and does not reflect the official UCR counts for the department. Incidents where a location is unknown or unspecified are included in the countywide totals.

West Precinct UCR Incidents - YTD Comparisons

Aggregated by precinct (incident location). Based on date when each incident was reported.

METROPOLITAN POLICE DEPARTMENT
of Nashville and Davidson County

All Part 1 Incidents - Annual YTD Avg: 326 (Bar Chart)

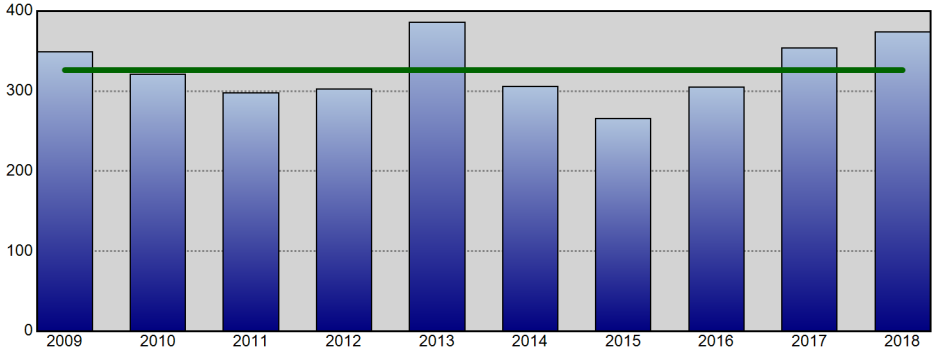

All Part 1 Incidents - Annual YTD Avg: 326 (Line Chart)

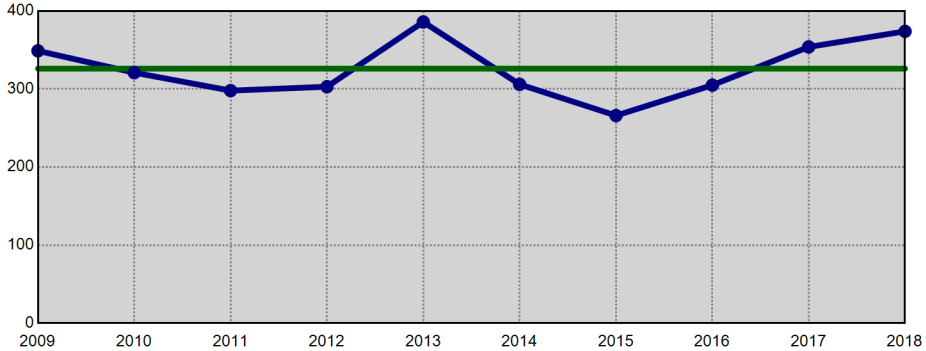

Violent Crime - Annual YTD Avg: 39 (Bar Chart)

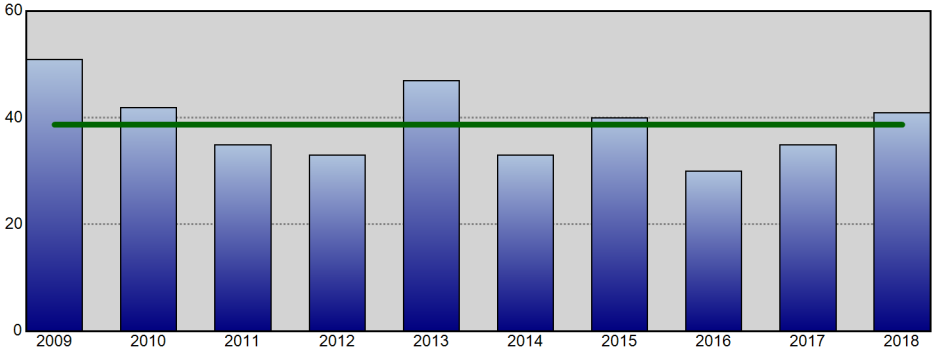

Violent Crime - Annual YTD Avg: 39 (Line Chart)

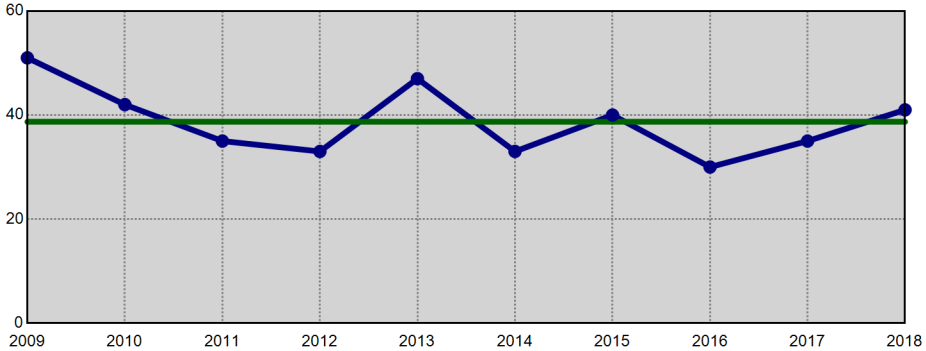

Property Crime - Annual YTD Avg: 288 (Bar Chart)

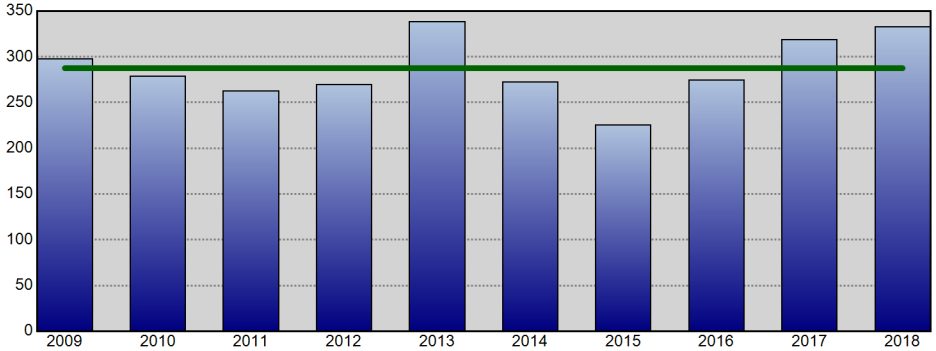

Property Crime - Annual YTD Avg: 288 (Line Chart)

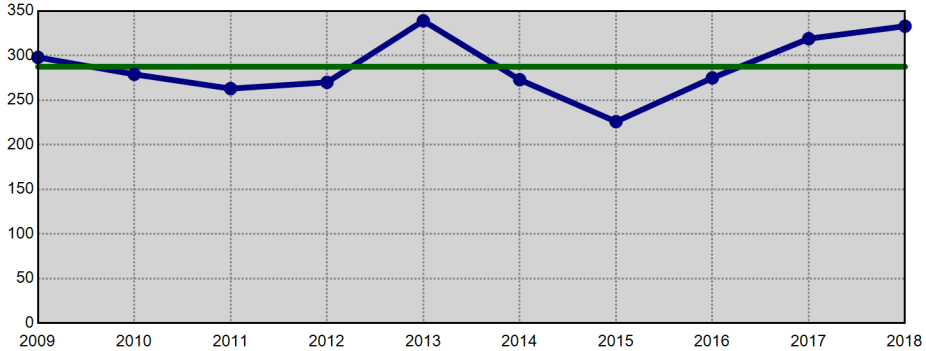

Information summarized for CompStat week ending 02/03/2018. The horizontal line on each chart represents the average of the prior 9 YTD offense totals.

Sourced from MNPD ARMS on 2/7/2018 8:45:47 AM. The figures above were sourced from incident reports using Uniform Crime Reporting definitions and reporting guidelines, based on the date when the crime was reported. This report is intended to be a management and planning tool and does not reflect the official UCR counts for the department. Incidents where a location is unknown or unspecified are included in the countywide totals.

East Precinct UCR Incidents - YTD Comparisons

Aggregated by precinct (incident location). Based on date when each incident was reported.

METROPOLITAN POLICE DEPARTMENT
of Nashville and Davidson County

All Part 1 Incidents - Annual YTD Avg: 341 (Bar Chart)

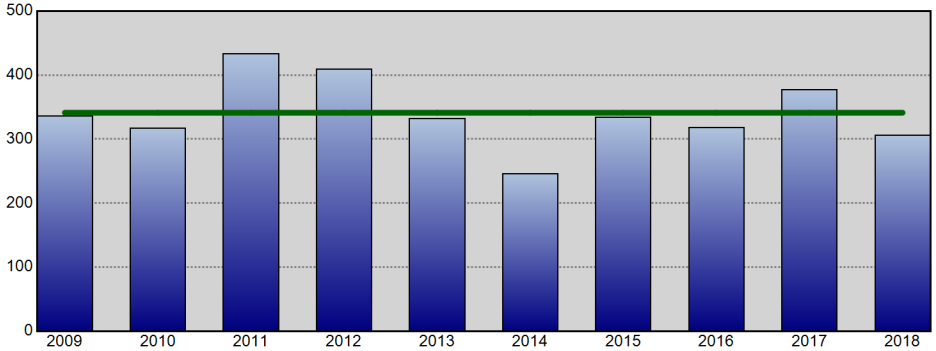

All Part 1 Incidents - Annual YTD Avg: 341 (Line Chart)

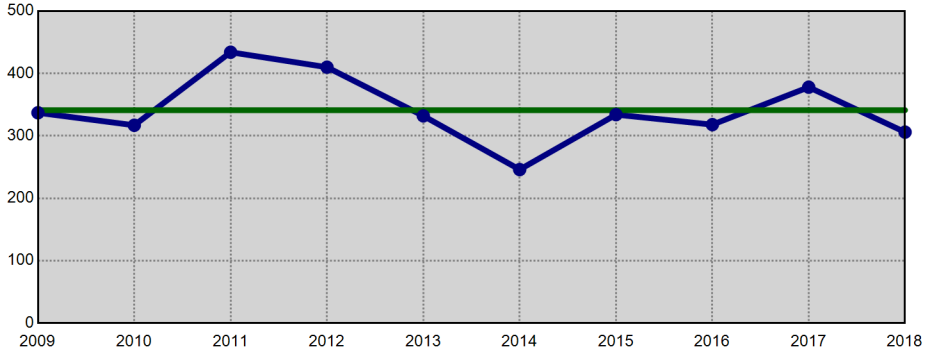

Violent Crime - Annual YTD Avg: 91 (Bar Chart)

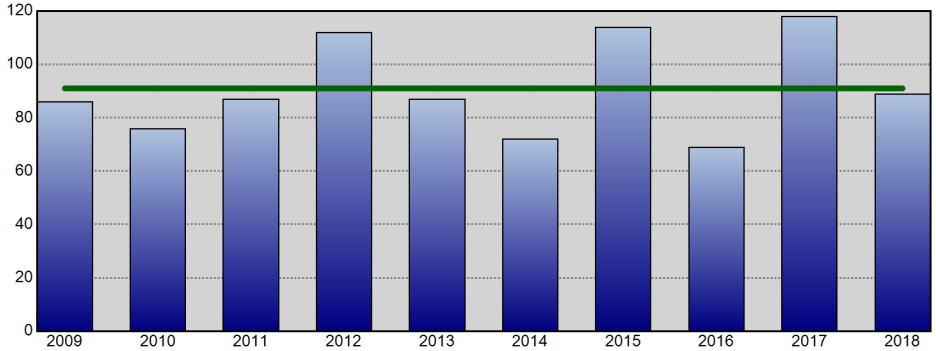

Violent Crime - Annual YTD Avg: 91 (Line Chart)

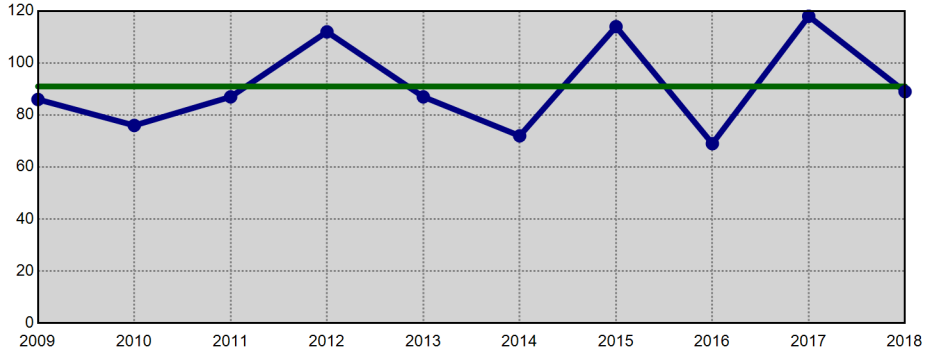

Property Crime - Annual YTD Avg: 250 (Bar Chart)

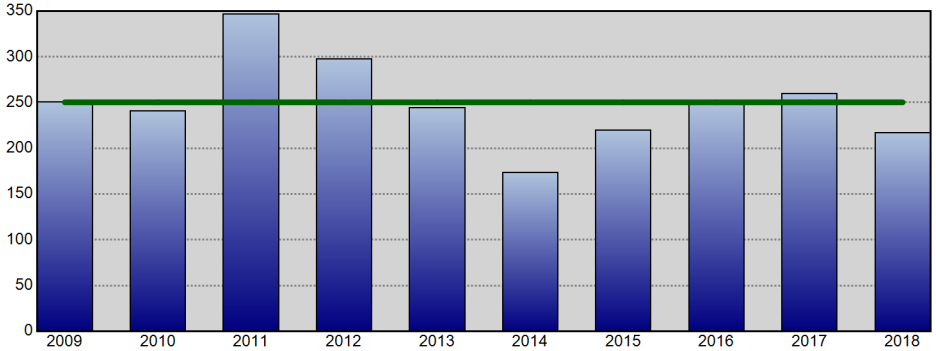

Property Crime - Annual YTD Avg: 250 (Line Chart)

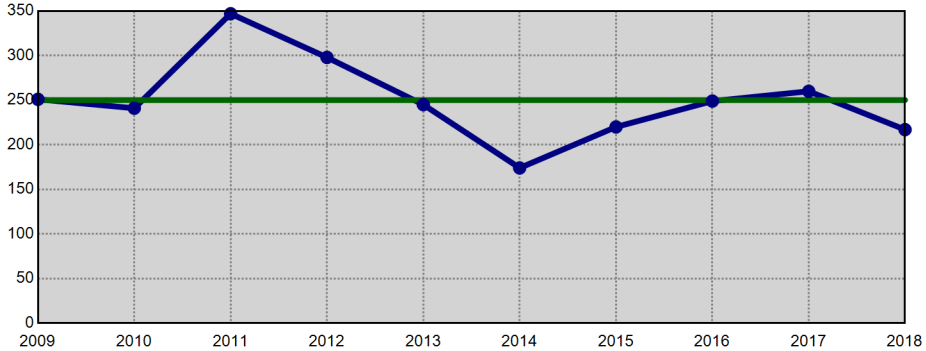

Information summarized for CompStat week ending 02/03/2018. The horizontal line on each chart represents the average of the prior 9 YTD offense totals.

Sourced from MNPD ARMS on 2/7/2018 8:45:47 AM. The figures above were sourced from incident reports using Uniform Crime Reporting definitions and reporting guidelines, based on the date when the crime was reported. This report is intended to be a management and planning tool and does not reflect the official UCR counts for the department. Incidents where a location is unknown or unspecified are included in the countywide totals.

South Precinct UCR Incidents - YTD Comparisons

Aggregated by precinct (incident location). Based on date when each incident was reported.

METROPOLITAN POLICE DEPARTMENT
of Nashville and Davidson County

All Part 1 Incidents - Annual YTD Avg: 577 (Bar Chart)

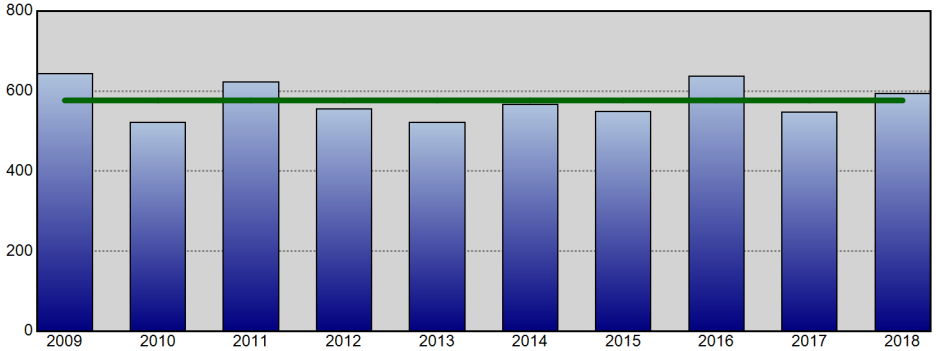

All Part 1 Incidents - Annual YTD Avg: 577 (Line Chart)

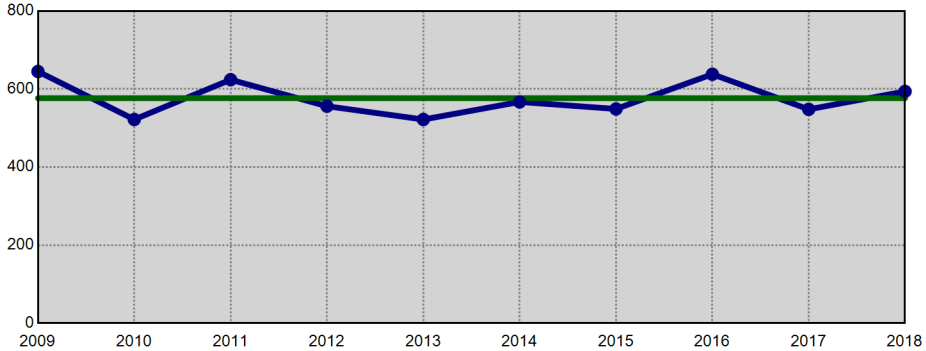

Violent Crime - Annual YTD Avg: 127 (Bar Chart)

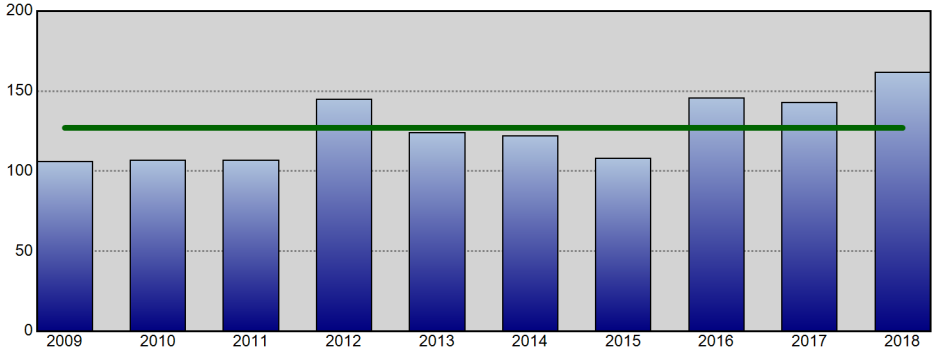

Violent Crime - Annual YTD Avg: 127 (Line Chart)

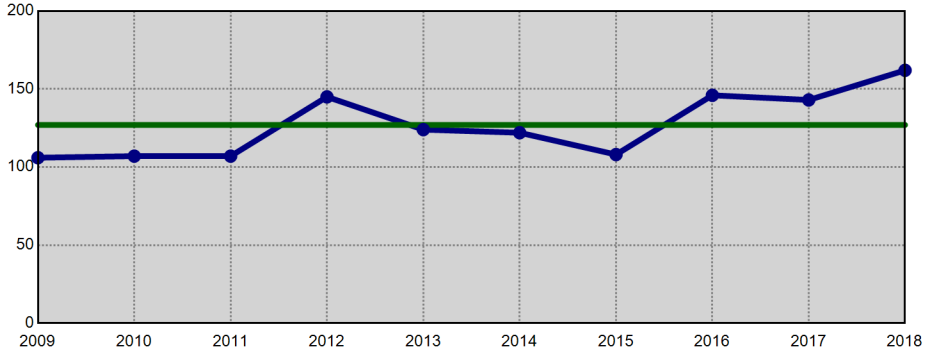

Property Crime - Annual YTD Avg: 450 (Bar Chart)

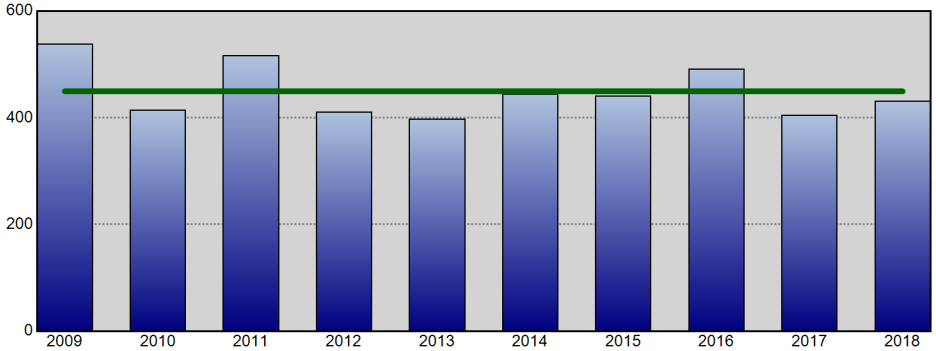

Property Crime - Annual YTD Avg: 450 (Line Chart)

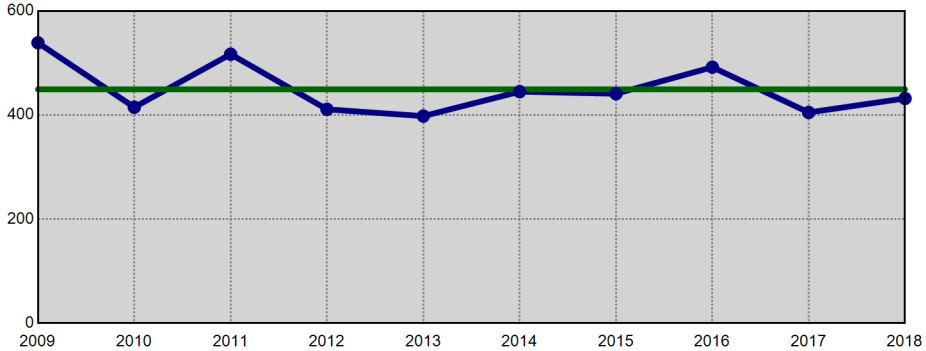

Information summarized for CompStat week ending 02/03/2018. The horizontal line on each chart represents the average of the prior 9 YTD offense totals.

Sourced from MNPD ARMS on 2/7/2018 8:45:48 AM. The figures above were sourced from incident reports using Uniform Crime Reporting definitions and reporting guidelines, based on the date when the crime was reported. This report is intended to be a management and planning tool and does not reflect the official UCR counts for the department. Incidents where a location is unknown or unspecified are included in the countywide totals.

Central Precinct UCR Incidents - YTD Comparisons

METROPOLITAN POLICE DEPARTMENT
of Nashville and Davidson County

Aggregated by precinct (incident location). Based on date when each incident was reported.

All Part 1 Incidents - Annual YTD Avg: 123 (Bar Chart)

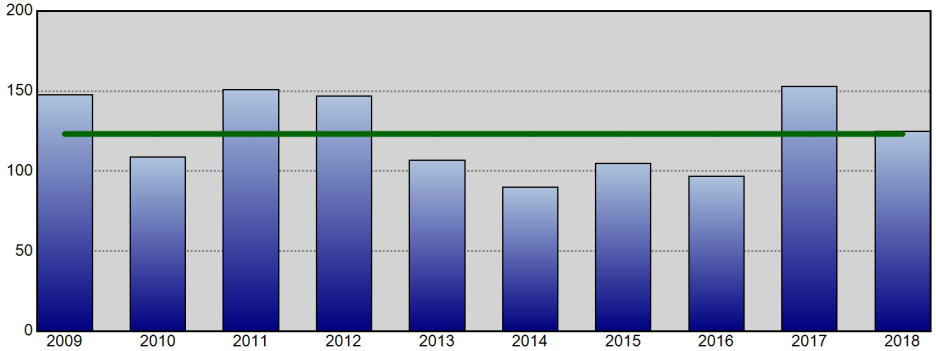

All Part 1 Incidents - Annual YTD Avg: 123 (Line Chart)

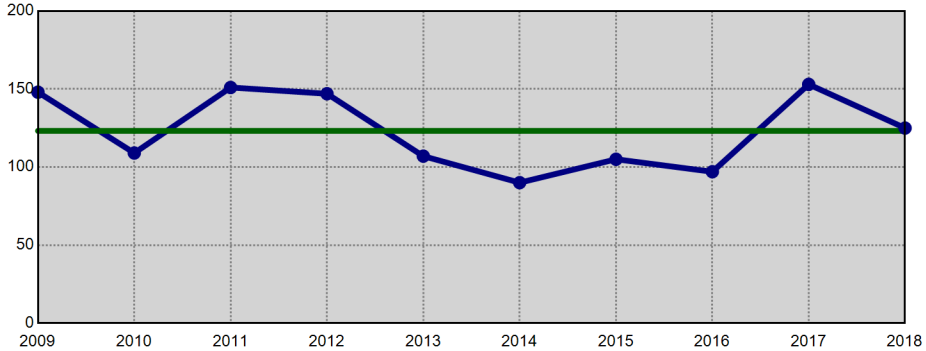

Violent Crime - Annual YTD Avg: 24 (Bar Chart)

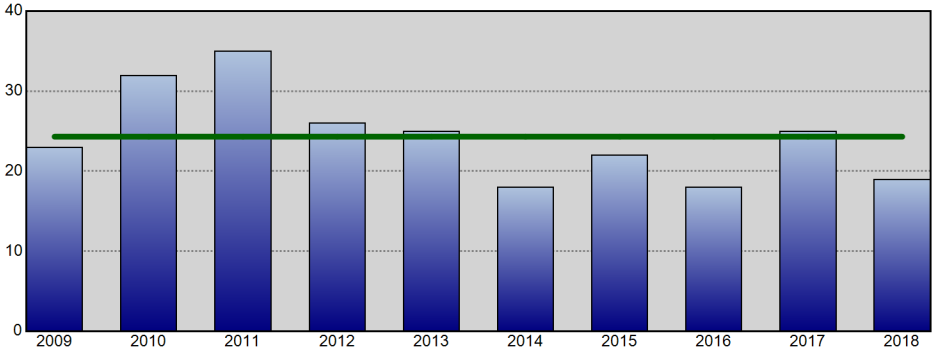

Violent Crime - Annual YTD Avg: 24 (Line Chart)

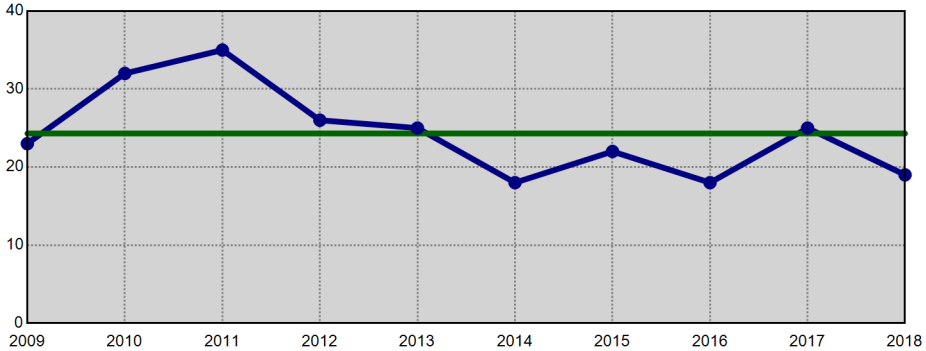

Property Crime - Annual YTD Avg: 99 (Bar Chart)

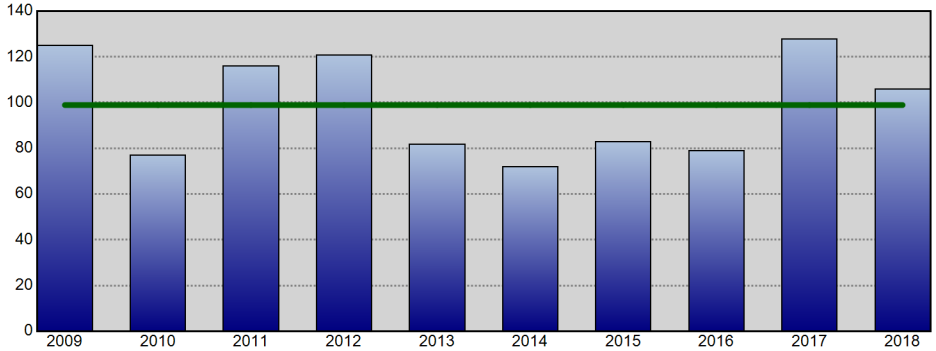

Property Crime - Annual YTD Avg: 99 (Line Chart)

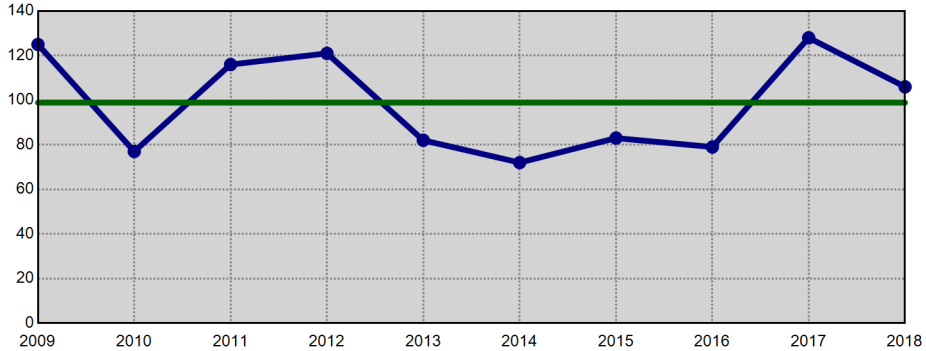

Information summarized for CompStat week ending 02/03/2018. The horizontal line on each chart represents the average of the prior 9 YTD offense totals.

Sourced from MNPD ARMS on 2/7/2018 8:45:49 AM. The figures above were sourced from incident reports using Uniform Crime Reporting definitions and reporting guidelines, based on the date when the crime was reported. This report is intended to be a management and planning tool and does not reflect the official UCR counts for the department. Incidents where a location is unknown or unspecified are included in the countywide totals.

Hermitage Precinct UCR Incidents - YTD Comparisons

Aggregated by precinct (incident location). Based on date when each incident was reported.

METROPOLITAN POLICE DEPARTMENT
of Nashville and Davidson County

All Part 1 Incidents - Annual YTD Avg: 526 (Bar Chart)

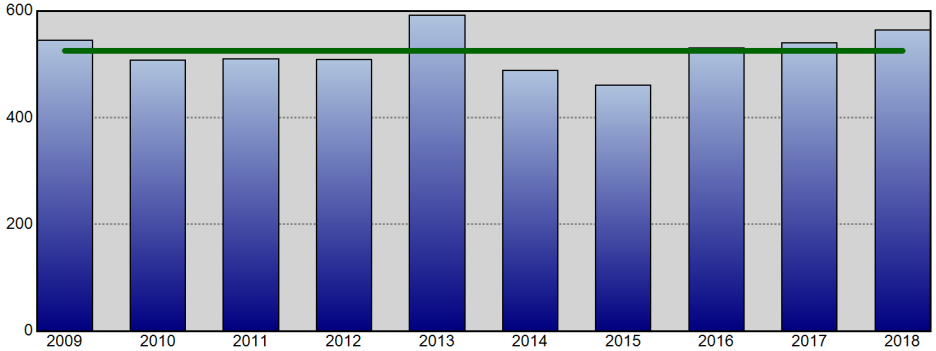

All Part 1 Incidents - Annual YTD Avg: 526 (Line Chart)

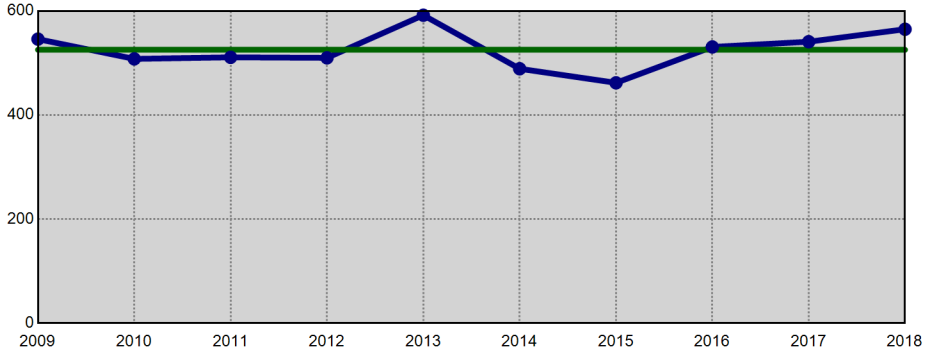

Violent Crime - Annual YTD Avg: 107 (Bar Chart)

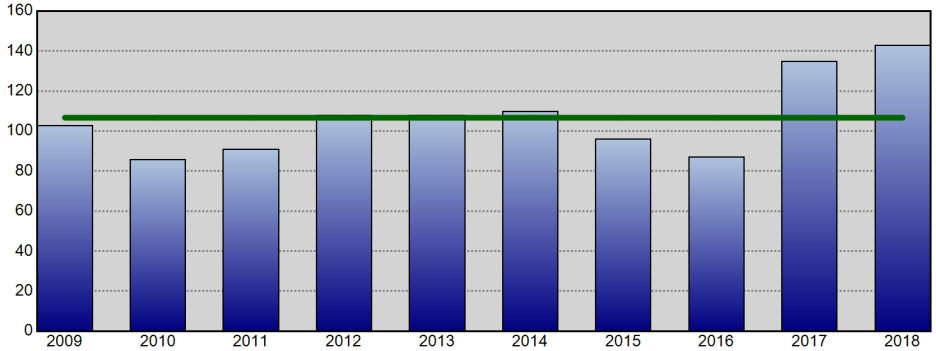

Violent Crime - Annual YTD Avg: 107 (Line Chart)

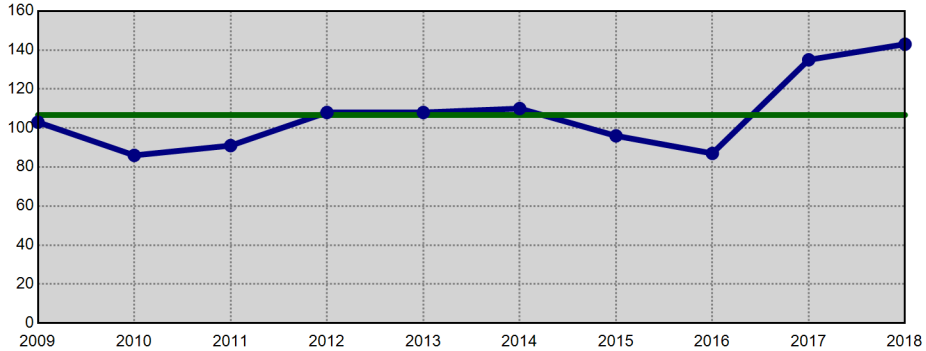

Property Crime - Annual YTD Avg: 419 (Bar Chart)

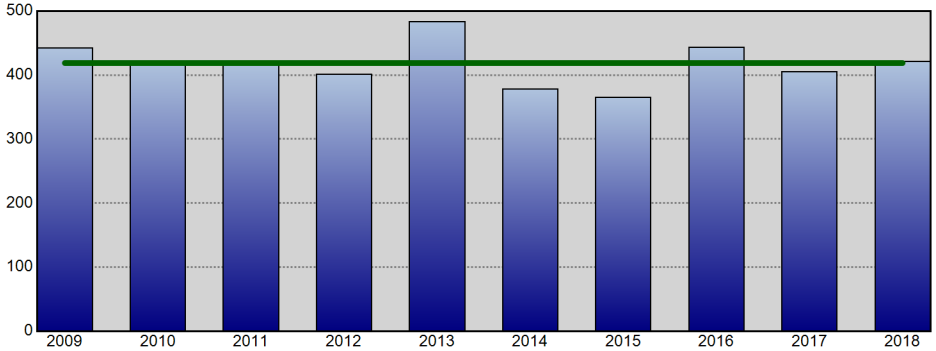

Property Crime - Annual YTD Avg: 419 (Line Chart)

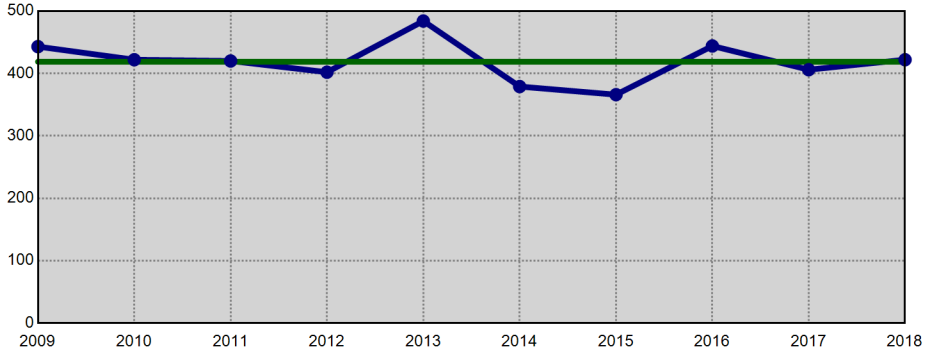

Information summarized for CompStat week ending 02/03/2018. The horizontal line on each chart represents the average of the prior 9 YTD offense totals.

Sourced from MNPD ARMS on 2/7/2018 8:45:49 AM. The figures above were sourced from incident reports using Uniform Crime Reporting definitions and reporting guidelines, based on the date when the crime was reported. This report is intended to be a management and planning tool and does not reflect the official UCR counts for the department. Incidents where a location is unknown or unspecified are included in the countywide totals.

North Precinct UCR Incidents - YTD Comparisons

Aggregated by precinct (incident location). Based on date when each incident was reported.

METROPOLITAN POLICE DEPARTMENT
of Nashville and Davidson County

All Part 1 Incidents - Annual YTD Avg: 345 (Bar Chart)

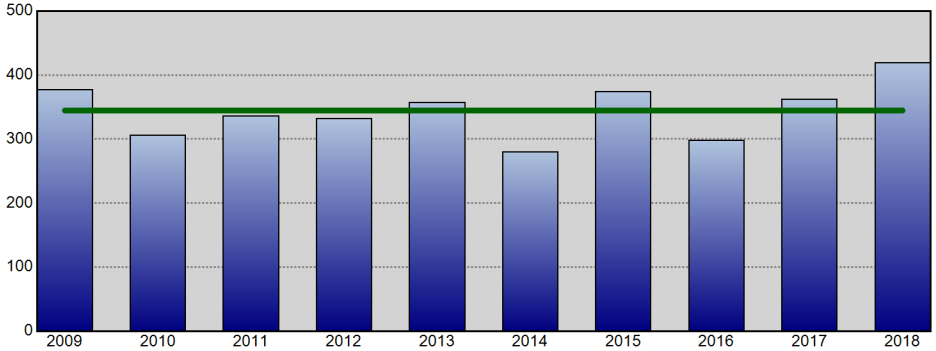

All Part 1 Incidents - Annual YTD Avg: 345 (Line Chart)

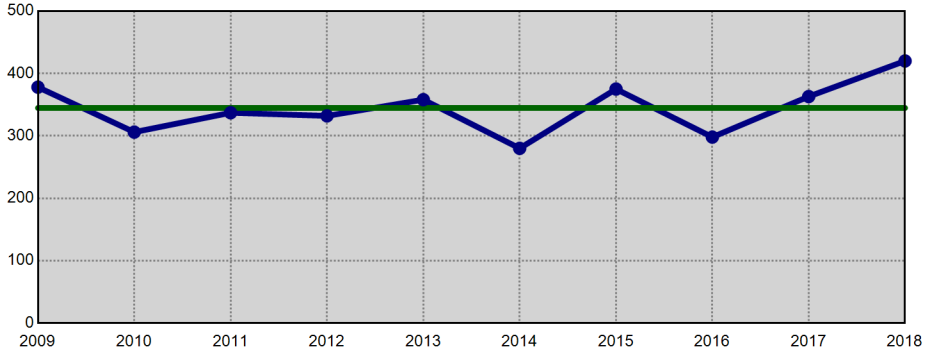

Violent Crime - Annual YTD Avg: 98 (Bar Chart)

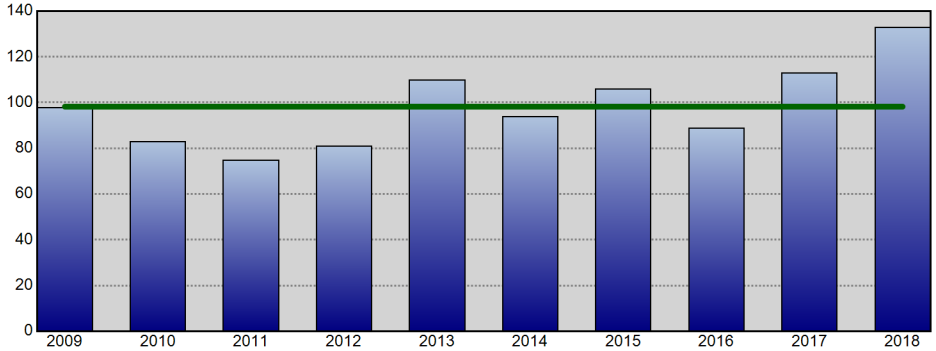

Violent Crime - Annual YTD Avg: 98 (Line Chart)

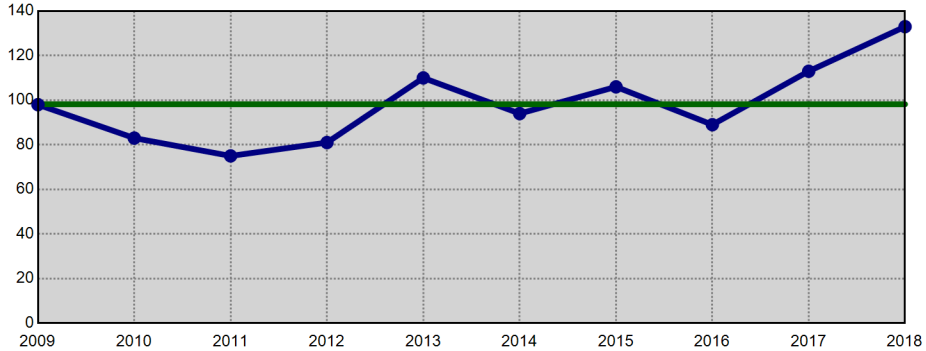

Property Crime - Annual YTD Avg: 247 (Bar Chart)

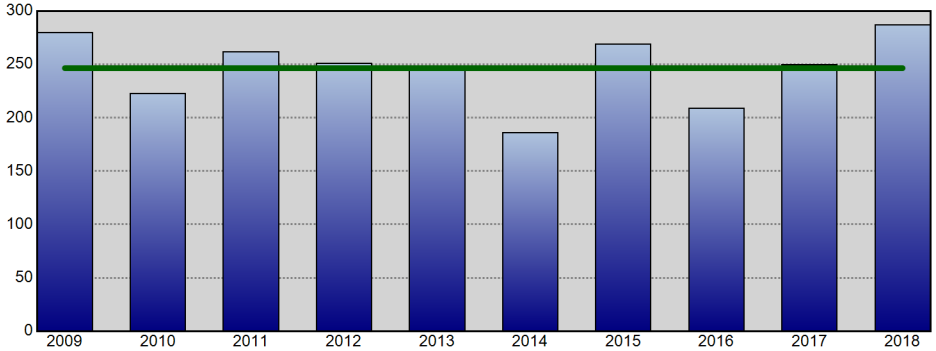

Property Crime - Annual YTD Avg: 247 (Line Chart)

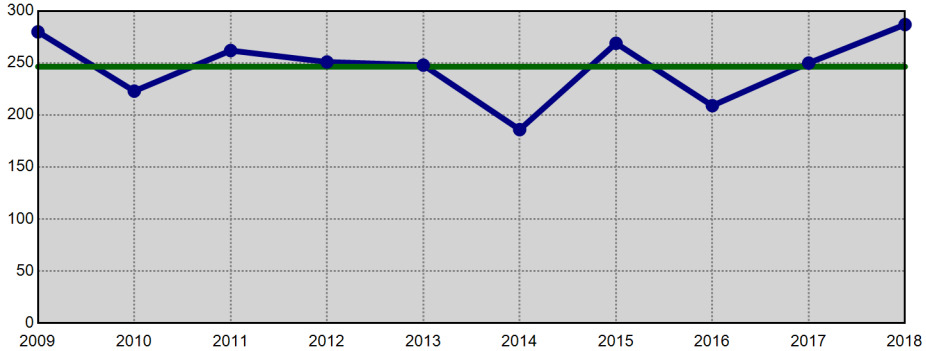

Information summarized for CompStat week ending 02/03/2018. The horizontal line on each chart represents the average of the prior 9 YTD offense totals.

Sourced from MNPD ARMS on 2/7/2018 8:45:50 AM. The figures above were sourced from incident reports using Uniform Crime Reporting definitions and reporting guidelines, based on the date when the crime was reported. This report is intended to be a management and planning tool and does not reflect the official UCR counts for the department. Incidents where a location is unknown or unspecified are included in the countywide totals.

Madison Precinct UCR Incidents - YTD Comparisons

METROPOLITAN POLICE DEPARTMENT
of Nashville and Davidson County

Aggregated by precinct (incident location). Based on date when each incident was reported.

All Part 1 Incidents - Annual YTD Avg: 337 (Bar Chart)

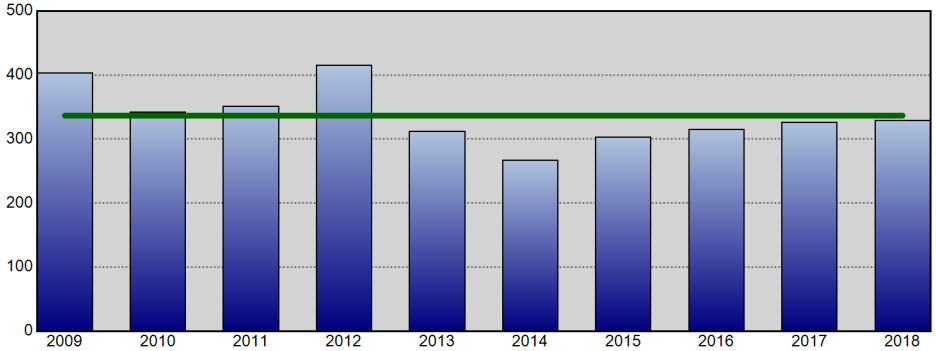

All Part 1 Incidents - Annual YTD Avg: 337 (Line Chart)

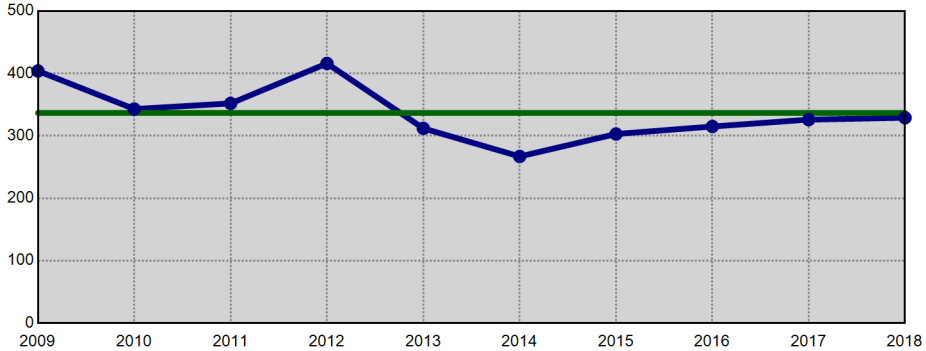

Violent Crime - Annual YTD Avg: 66 (Bar Chart)

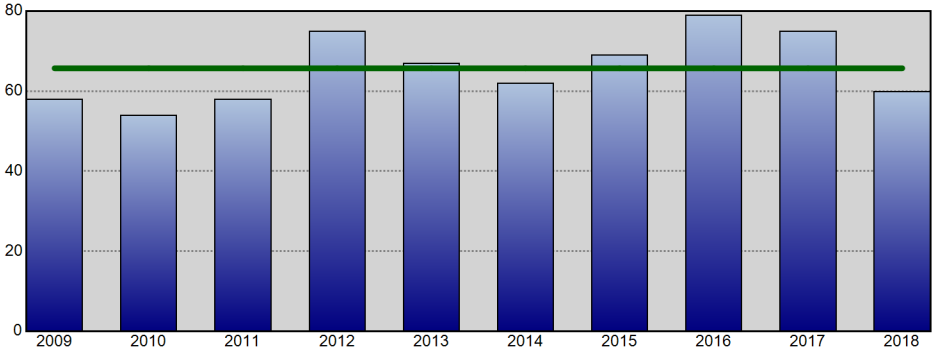

Violent Crime - Annual YTD Avg: 66 (Line Chart)

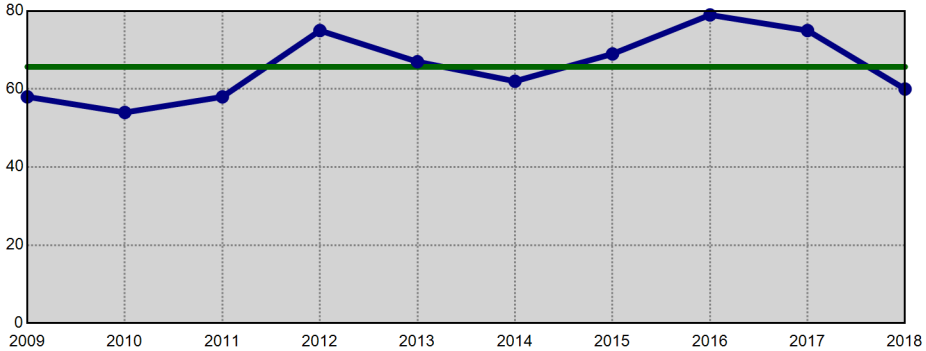

Property Crime - Annual YTD Avg: 271 (Bar Chart)

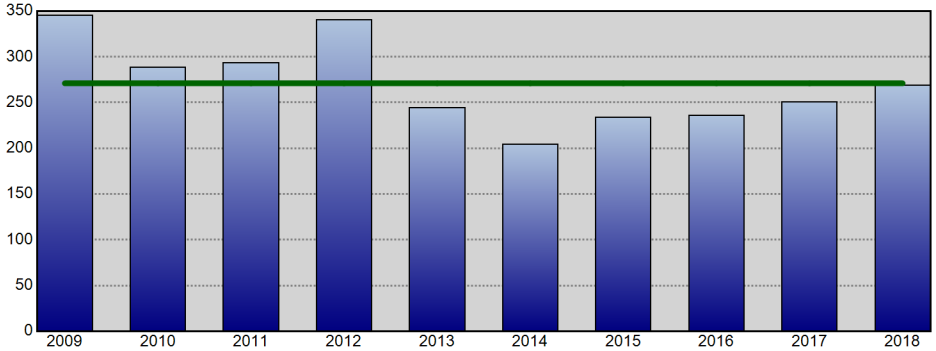

Property Crime - Annual YTD Avg: 271 (Line Chart)

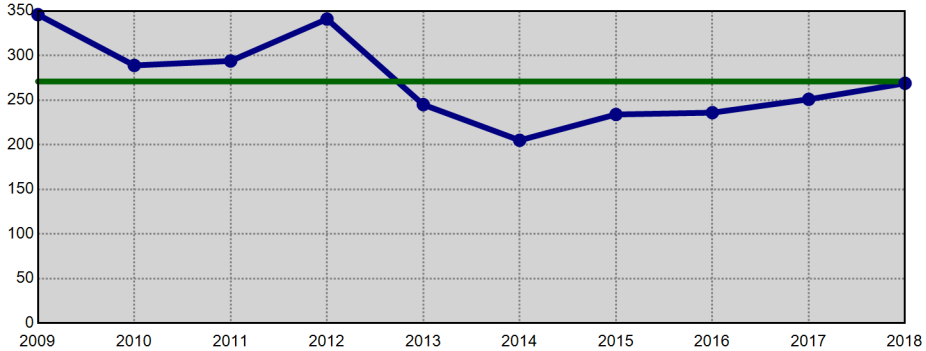

Information summarized for CompStat week ending 02/03/2018. The horizontal line on each chart represents the average of the prior 9 YTD offense totals.

Sourced from MNPD ARMS on 2/7/2018 8:45:51 AM. The figures above were sourced from incident reports using Uniform Crime Reporting definitions and reporting guidelines, based on the date when the crime was reported. This report is intended to be a management and planning tool and does not reflect the official UCR counts for the department. Incidents where a location is unknown or unspecified are included in the countywide totals.

Midtown Hills Precinct UCR Incidents - YTD Comparisons

Aggregated by precinct (incident location). Based on date when each incident was reported.

METROPOLITAN POLICE DEPARTMENT
of Nashville and Davidson County

All Part 1 Incidents - Annual YTD Avg: 370 (Bar Chart)

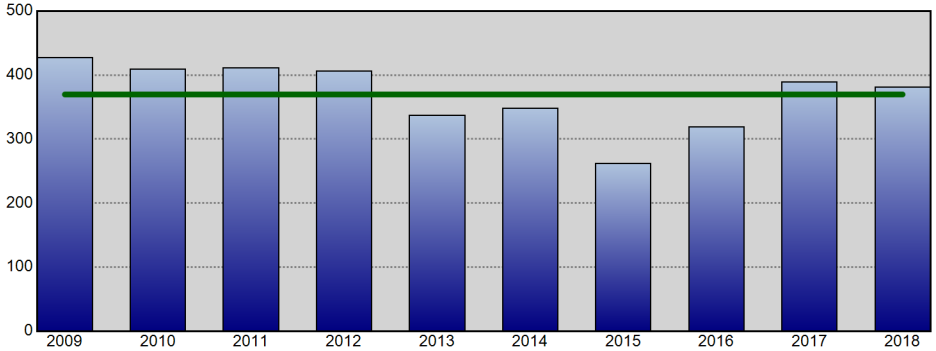

All Part 1 Incidents - Annual YTD Avg: 370 (Line Chart)

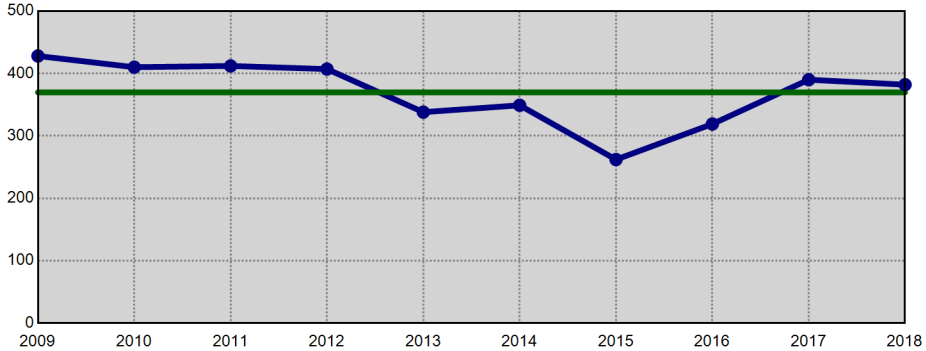

Violent Crime - Annual YTD Avg: 61 (Bar Chart)

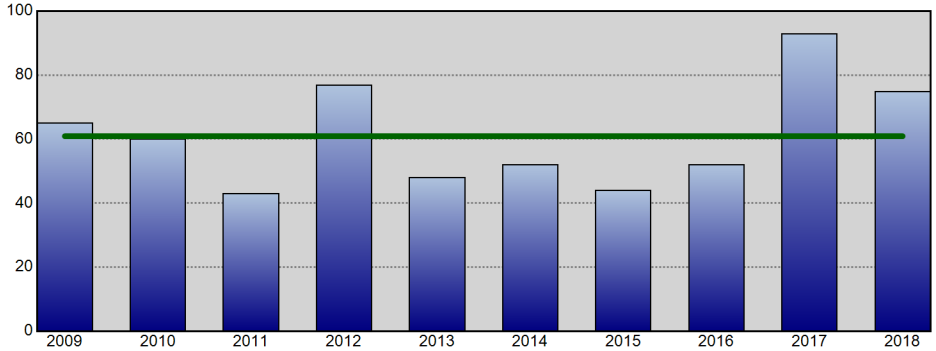

Violent Crime - Annual YTD Avg: 61 (Line Chart)

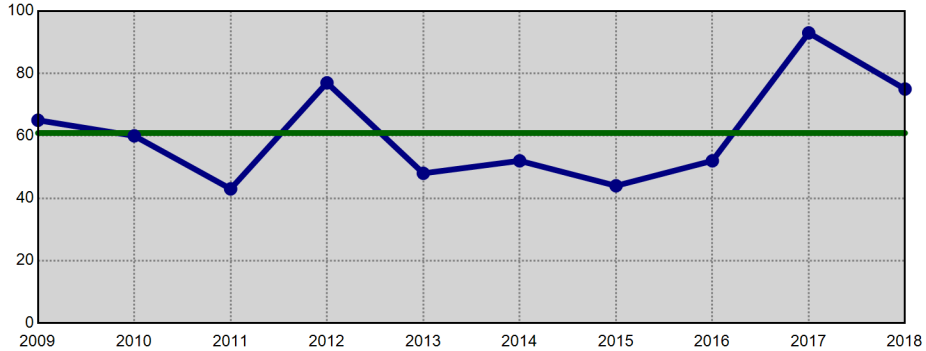

Property Crime - Annual YTD Avg: 309 (Bar Chart)

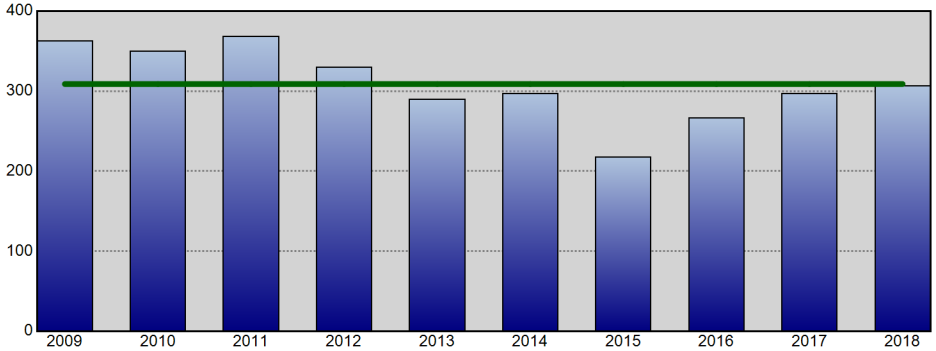

Property Crime - Annual YTD Avg: 309 (Line Chart)

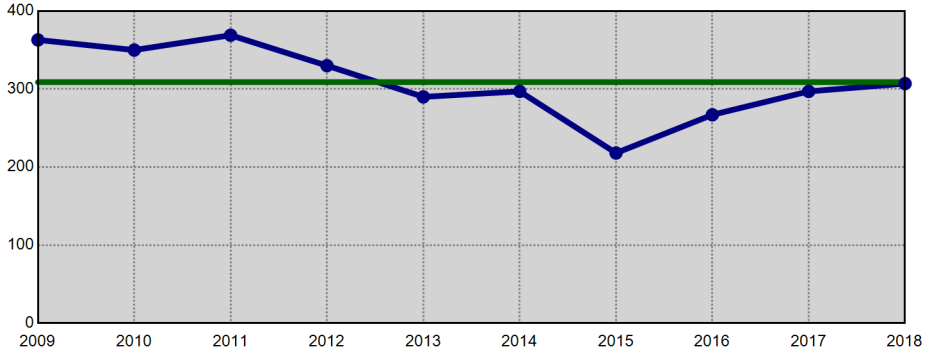

Information summarized for CompStat week ending 02/03/2018. The horizontal line on each chart represents the average of the prior 9 YTD offense totals.

Sourced from MNPD ARMS on 2/7/2018 8:45:52 AM. The figures above were sourced from incident reports using Uniform Crime Reporting definitions and reporting guidelines, based on the date when the crime was reported. This report is intended to be a management and planning tool and does not reflect the official UCR counts for the department. Incidents where a location is unknown or unspecified are included in the countywide totals.

County Calendar Year to Calendar Year Comparison

METROPOLITAN POLICE DEPARTMENT
of Nashville and Davidson County

Comparisons of Annual Totals for the Past Ten Years

Aggregated by precinct (incident location). Based on date when each incident was reported.

		Homicide	Forcible Rape	Commercial Robbery	Street Robbery	Total Robbery	Aggravated Assault	Commercial Burglary	Residential Burglary	Total Burglary	Larceny	Auto Theft	Violent Offenses	Property Offenses	Part I Offenses
2016 to	2016	81	567	305	1,703	2,008	4,911	960	3,630	4,590	18,772	1,744	7,567	25,106	32,673
2017	2017	110	566	320	1,744	2,064	5,085	1,312	2,910	4,222	19,220	2,610	7,825	26,052	33,877
	% Change	35.8%	-0.2%	4.9%	2.4%	2.8%	3.5%	36.7%	-19.8%	-8.0%	2.4%	49.7%	3.4%	3.8%	3.7%
2015 to	2015	80	605	251	1,649	1,900	4,931	909	4,209	5,118	18,787	1,442	7,516	25,347	32,863
2017	2017	110	566	320	1,744	2,064	5,085	1,312	2,910	4,222	19,220	2,610	7,825	26,052	33,877
	% Change	37.5%	-6.4%	27.5%	5.8%	8.6%	3.1%	44.3%	-30.9%	-17.5%	2.3%	81.0%	4.1%	2.8%	3.1%
2014 to	2014	42	601	209	1,330	1,539	5,258	940	3,837	4,777	17,920	1,120	7,440	23,817	31,257
2017	2017	110	566	320	1,744	2,064	5,085	1,312	2,910	4,222	19,220	2,610	7,825	26,052	33,877
	% Change	161.9%	-5.8%	53.1%	31.1%	34.1%	-3.3%	39.6%	-24.2%	-11.6%	7.3%	133.0%	5.2%	9.4%	8.4%
2013 to	2013	42	528	225	1,409	1,634	4,806	890	4,788	5,678	18,102	1,203	7,010	24,983	31,993
2017	2017	110	566	320	1,744	2,064	5,085	1,312	2,910	4,222	19,220	2,610	7,825	26,052	33,877
	% Change	161.9%	7.2%	42.2%	23.8%	26.3%	5.8%	47.4%	-39.2%	-25.6%	6.2%	117.0%	11.6%	4.3%	5.9%
2012 to	2012	62	544	237	1,480	1,717	5,371	1,012	4,733	5,745	19,217	1,386	7,694	26,348	34,042
2017	2017	110	566	320	1,744	2,064	5,085	1,312	2,910	4,222	19,220	2,610	7,825	26,052	33,877
	% Change	77.4%	4.0%	35.0%	17.8%	20.2%	-5.3%	29.6%	-38.5%	-26.5%	0.0%	88.3%	1.7%	-1.1%	-0.5%
2011 to	2011	51	550	291	1,591	1,882	4,922	1,119	6,302	7,421	20,252	1,770	7,405	29,443	36,848
2017	2017	110	566	320	1,744	2,064	5,085	1,312	2,910	4,222	19,220	2,610	7,825	26,052	33,877
	% Change	115.7%	2.9%	10.0%	9.6%	9.7%	3.3%	17.2%	-53.8%	-43.1%	-5.1%	47.5%	5.7%	-11.5%	-8.1%
2010 to	2010	60	494	298	1,506	1,804	4,729	1,157	6,662	7,819	21,016	1,628	7,087	30,463	37,550
2017	2017	110	566	320	1,744	2,064	5,085	1,312	2,910	4,222	19,220	2,610	7,825	26,052	33,877
	% Change	83.3%	14.6%	7.4%	15.8%	14.4%	7.5%	13.4%	-56.3%	-46.0%	-8.5%	60.3%	10.4%	-14.5%	-9.8%
2009 to	2009	81	499	304	1,721	2,025	4,753	1,185	5,592	6,777	21,855	1,747	7,358	30,379	37,737
2017	2017	110	566	320	1,744	2,064	5,085	1,312	2,910	4,222	19,220	2,610	7,825	26,052	33,877
	% Change	35.8%	13.4%	5.3%	1.3%	1.9%	7.0%	10.7%	-48.0%	-37.7%	-12.1%	49.4%	6.3%	-14.2%	-10.2%
2008 to	2008	74	485	353	2,042	2,395	5,655	1,308	4,963	6,271	24,481	2,291	8,609	33,043	41,652
2017	2017	110	566	320	1,744	2,064	5,085	1,312	2,910	4,222	19,220	2,610	7,825	26,052	33,877
	% Change	48.6%	16.7%	-9.3%	-14.6%	-13.8%	-10.1%	0.3%	-41.4%	-32.7%	-21.5%	13.9%	-9.1%	-21.2%	-18.7%
2007 to	2007	72	523	456	2,145	2,601	5,883	1,551	4,680	6,231	24,539	2,806	9,079	33,576	42,655
2017	2017	110	566	320	1,744	2,064	5,085	1,312	2,910	4,222	19,220	2,610	7,825	26,052	33,877
	% Change	52.8%	8.2%	-29.8%	-18.7%	-20.6%	-13.6%	-15.4%	-37.8%	-32.2%	-21.7%	-7.0%	-13.8%	-22.4%	-20.6%

Information summarized for CompStat week ending 02/03/2018.

Sourced from MNPD ARMS on 2/7/2018 8:45:52 AM. The figures above were sourced from incident reports using Uniform Crime Reporting definitions and reporting guidelines, based on the date when the crime was reported. This report is intended to be a management and planning tool and does not reflect the official UCR counts for the department. Incidents where a location is unknown or unspecified are included in the countywide totals..

County UCR Incidents - Annual Comparison Charts

Aggregated by precinct (incident location). Based on date when each incident was reported.

METROPOLITAN POLICE DEPARTMENT
of Nashville and Davidson County

Year End Total Part 1 Incidents - Prior 9 Year Annual Avg: 34,316

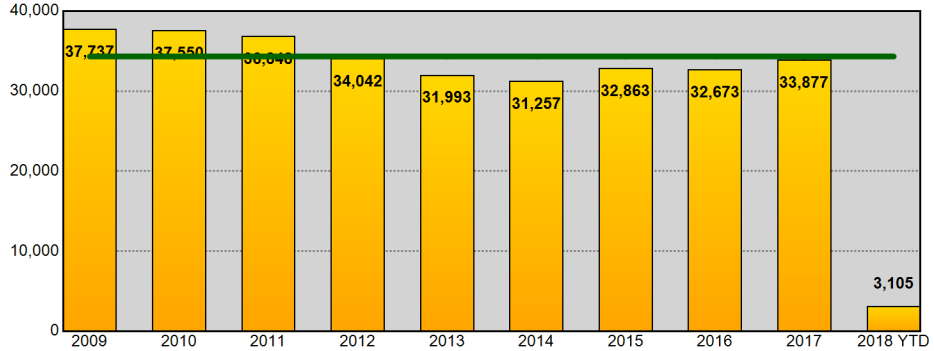

Year End Total Part 1 Incidents - Prior 9 Year Annual Avg: 34,316

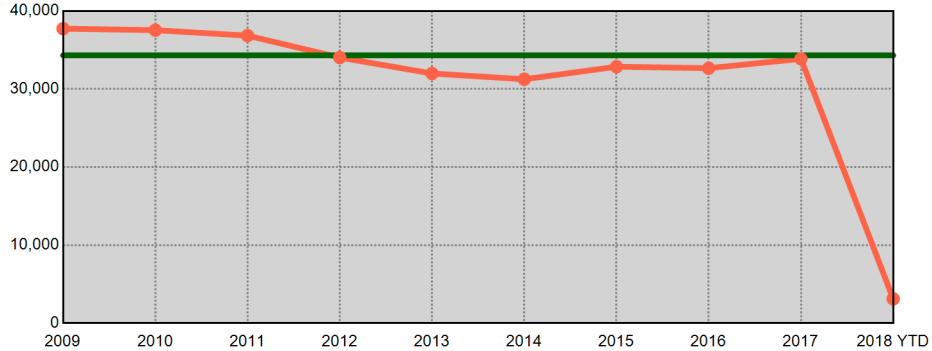

Year End Total Violent Part 1 Incidents - Prior 9 Year Annual Avg: 7,434

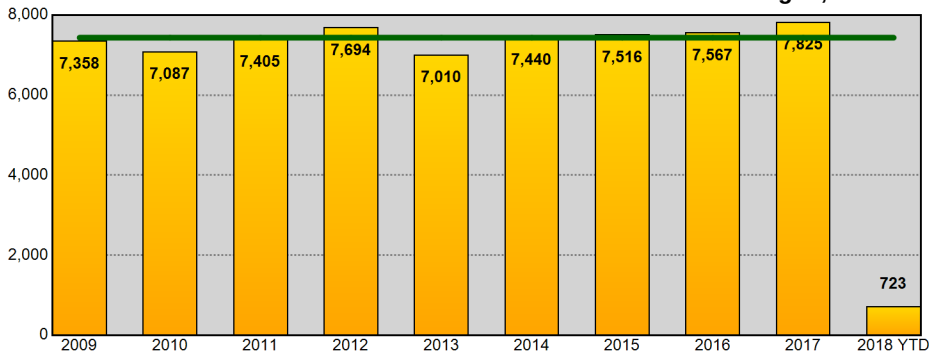

Year End Total Violent Part 1 Incidents - Prior 9 Year Annual Avg: 7,434

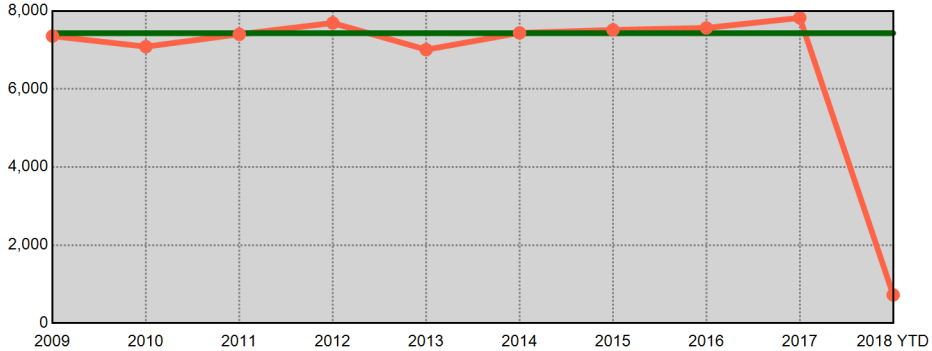

Year End Total Property Part 1 Incidents - Prior 9 Year Annual Avg: 26,882

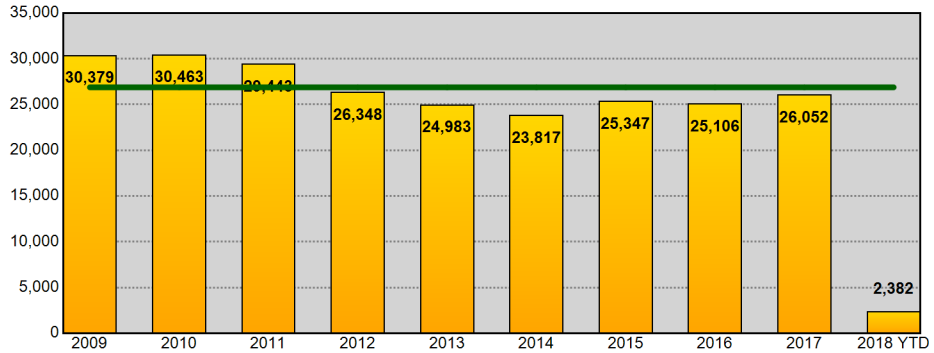

Year End Total Property Part 1 Incidents - Prior 9 Year Annual Avg: 26,882

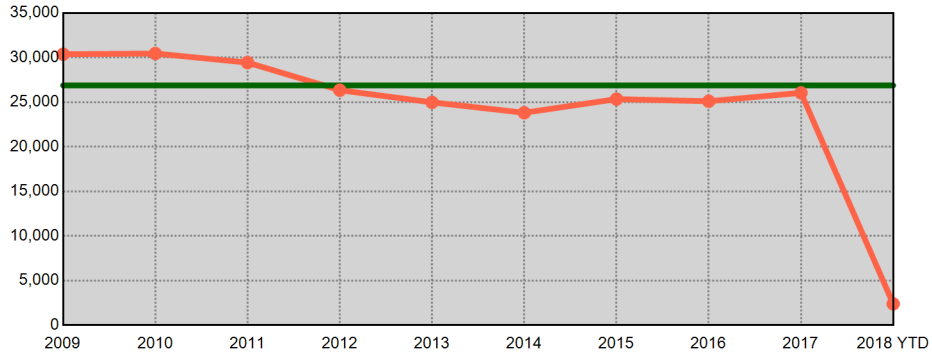

Information summarized for CompStat week ending 02/03/2018. Current year statistics are summarized for 2018 YTD. The horizontal line on each chart represents the average of the prior 9 year end offense totals.

Sourced from MNPD ARMS on 2/7/2018 8:45:52 AM. The figures above were sourced from incident reports using Uniform Crime Reporting definitions and reporting guidelines, based on the date when the crime was reported. This report is intended to be a management and planning tool and does not reflect the official UCR counts for the department. Incidents where a location is unknown or unspecified are included in the countywide totals.

West Precinct UCR Incidents - Annual Comparisons

Aggregated by precinct (incident location). Based on date when each incident was reported.

METROPOLITAN POLICE DEPARTMENT
of Nashville and Davidson County

Year End Total Part 1 Incidents - Prior 9 Year Annual Avg: 3,804

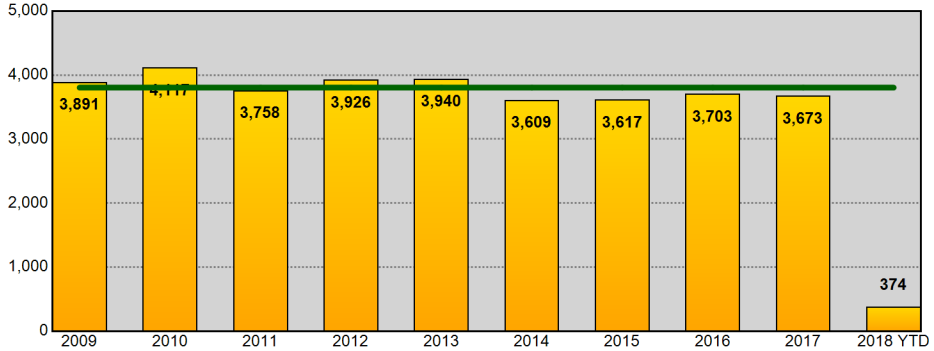

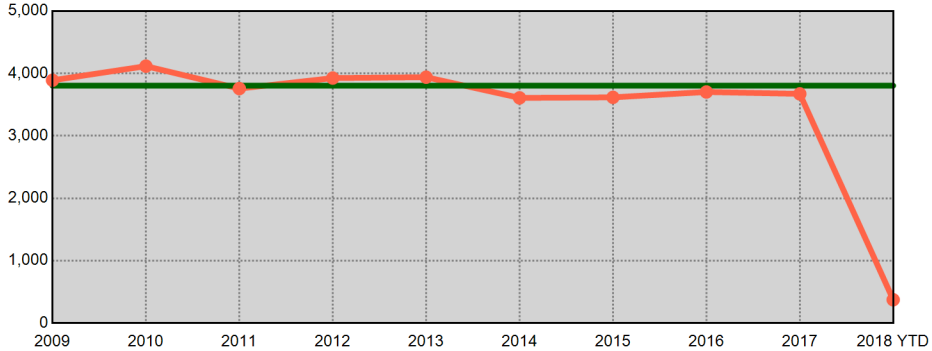

Year End Total Violent Part 1 Incidents - Prior 9 Year Annual Avg: 503

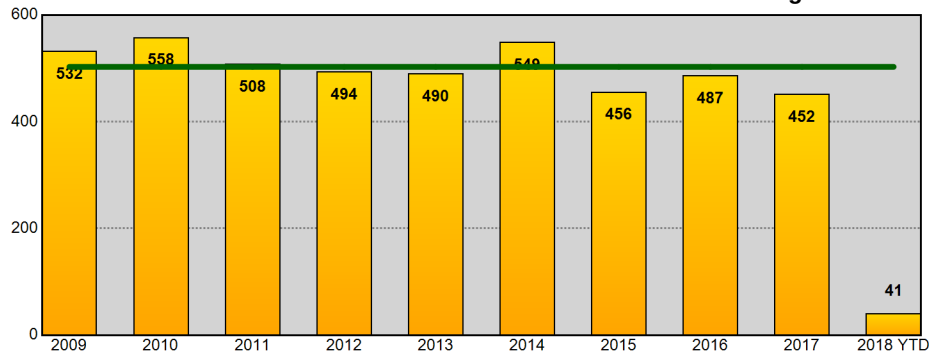

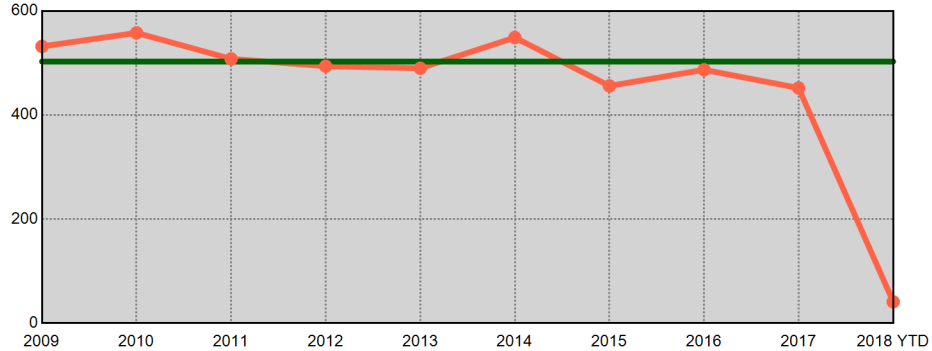

Year End Total Property Part 1 Incidents - Prior 9 Year Annual Avg: 3,301

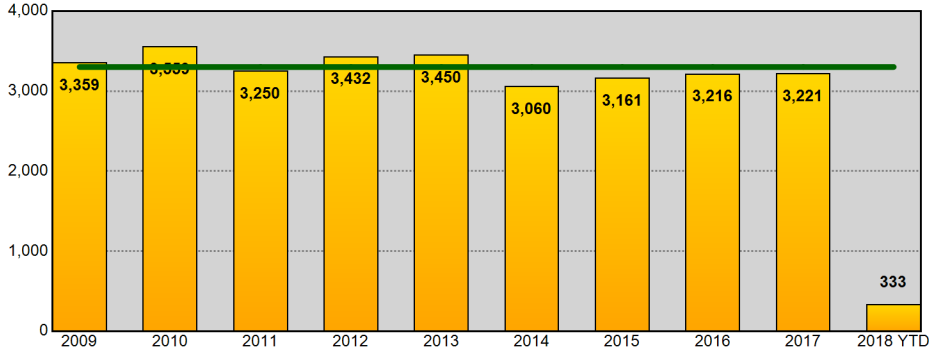

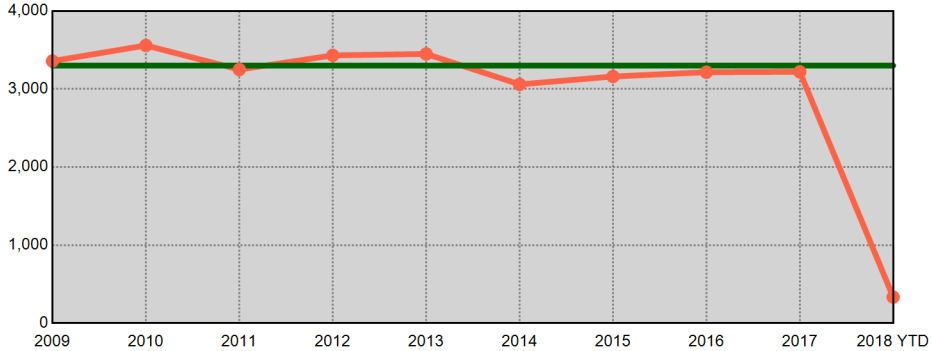

Information summarized for CompStat week ending 02/03/2018. Current year statistics are summarized for 2018 YTD. The horizontal line on each chart represents the average of the prior 9 year end offense totals.

Sourced from MNPD ARMS on 2/7/2018 8:45:53 AM. The figures above were sourced from incident reports using Uniform Crime Reporting definitions and reporting guidelines, based on the date when the crime was reported. This report is intended to be a management and planning tool and does not reflect the official UCR counts for the department. Incidents where a location is unknown or unspecified are included in the countywide totals.

East Precinct UCR Incidents - Annual Comparisons

Aggregated by precinct (incident location). Based on date when each incident was reported.

METROPOLITAN POLICE DEPARTMENT
of Nashville and Davidson County

Year End Total Part 1 Incidents - Prior 9 Year Annual Avg: 4,189

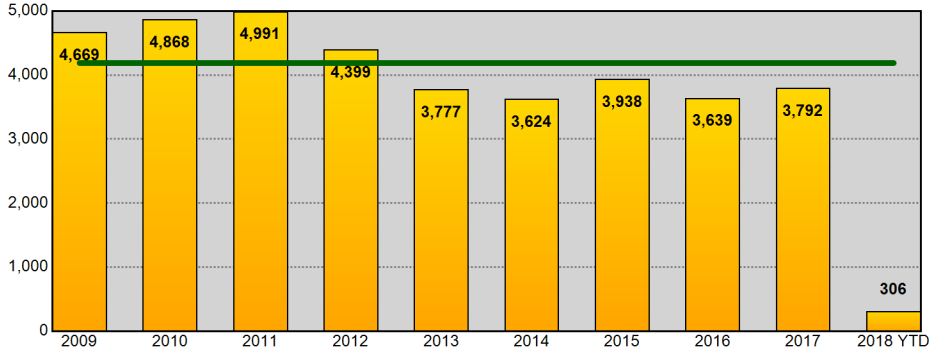

Year End Total Part 1 Incidents - Prior 9 Year Annual Avg: 4,189

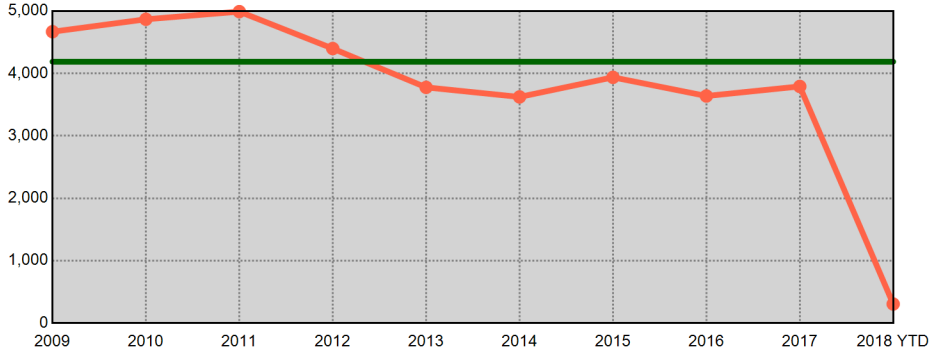

Year End Total Violent Part 1 Incidents - Prior 9 Year Annual Avg: 1,151

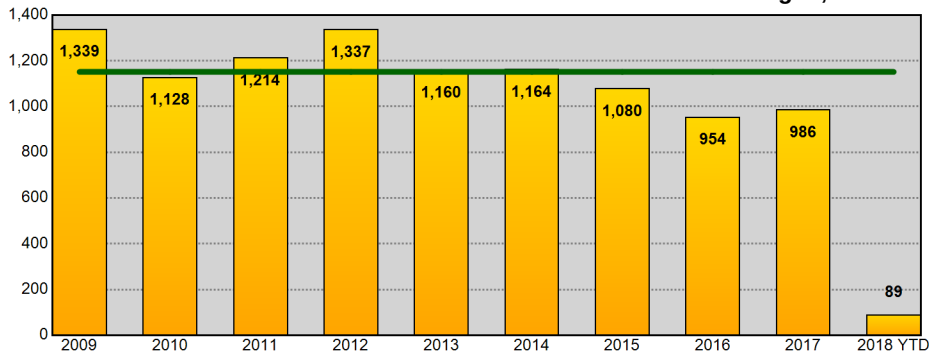

Year End Total Violent Part 1 Incidents - Prior 9 Year Annual Avg: 1,151

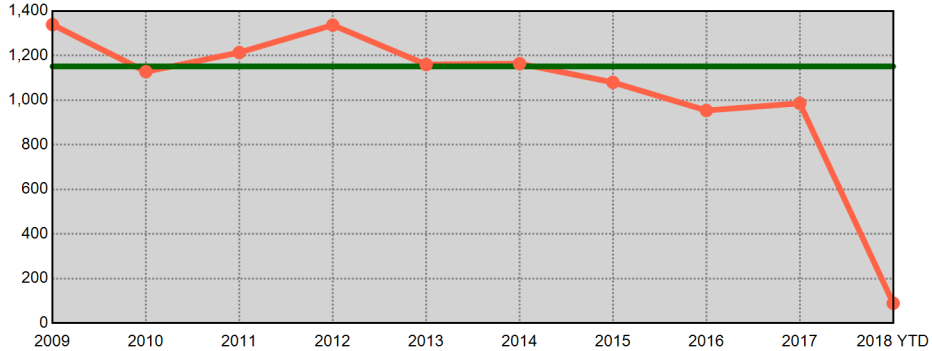

Year End Total Property Part 1 Incidents - Prior 9 Year Annual Avg: 3,037

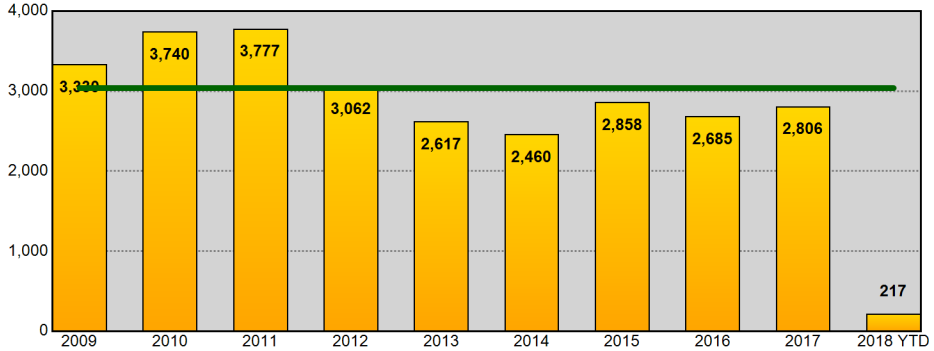

Year End Total Property Part 1 Incidents - Prior 9 Year Annual Avg: 3,037

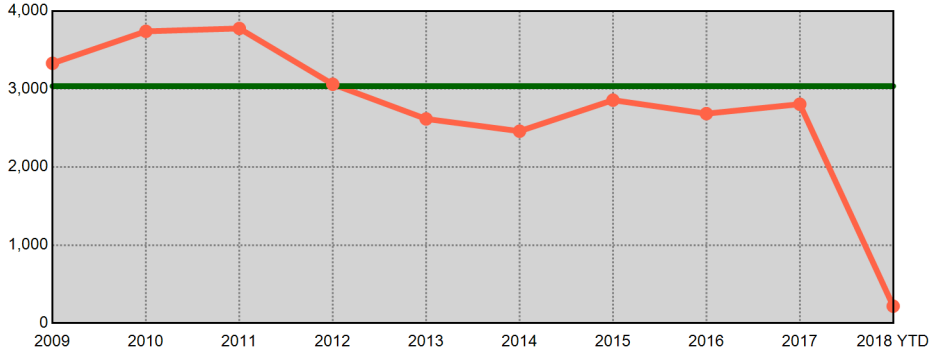

Information summarized for CompStat week ending 02/03/2018. Current year statistics are summarized for 2018 YTD. The horizontal line on each chart represents the average of the prior 9 year end offense totals.

Sourced from MNPD ARMS on 2/7/2018 8:45:54 AM. The figures above were sourced from incident reports using Uniform Crime Reporting definitions and reporting guidelines, based on the date when the crime was reported. This report is intended to be a management and planning tool and does not reflect the official UCR counts for the department. Incidents where a location is unknown or unspecified are included in the countywide totals.

South Precinct UCR Incidents - Annual Comparisons

Aggregated by precinct (incident location). Based on date when each incident was reported.

METROPOLITAN POLICE DEPARTMENT
of Nashville and Davidson County

Year End Total Part 1 Incidents - Prior 9 Year Annual Avg: 6,294

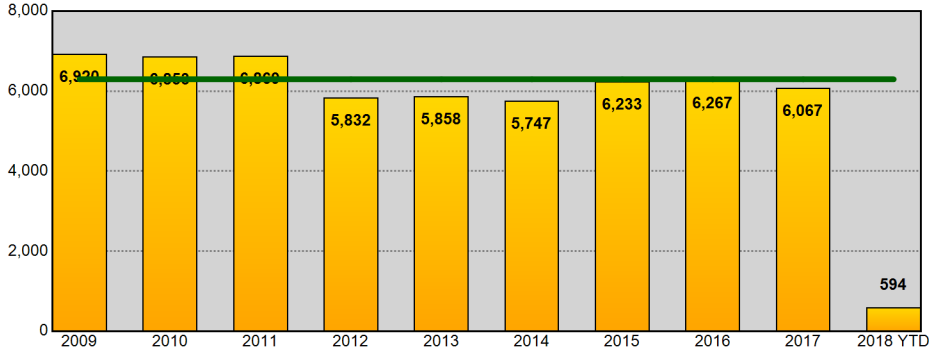

Year End Total Part 1 Incidents - Prior 9 Year Annual Avg: 6,294

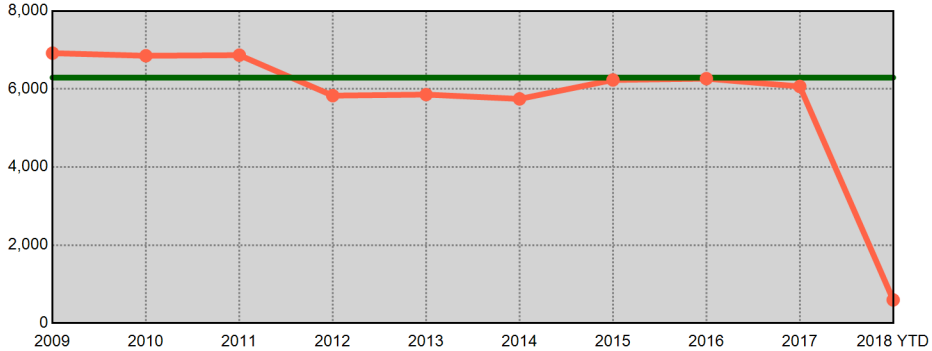

Year End Total Violent Part 1 Incidents - Prior 9 Year Annual Avg: 1,419

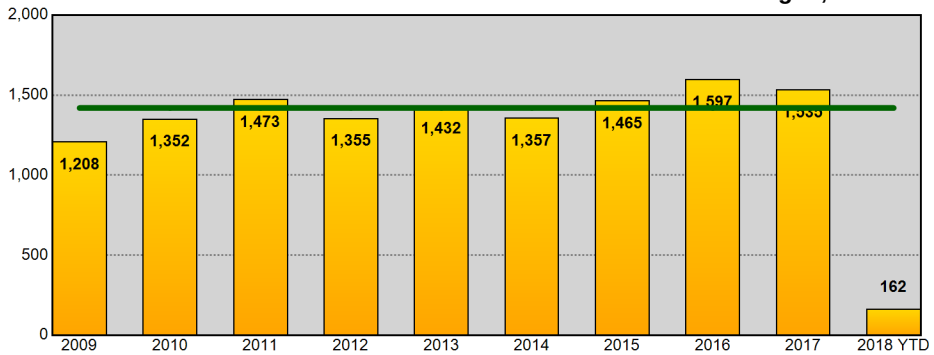

Year End Total Violent Part 1 Incidents - Prior 9 Year Annual Avg: 1,419

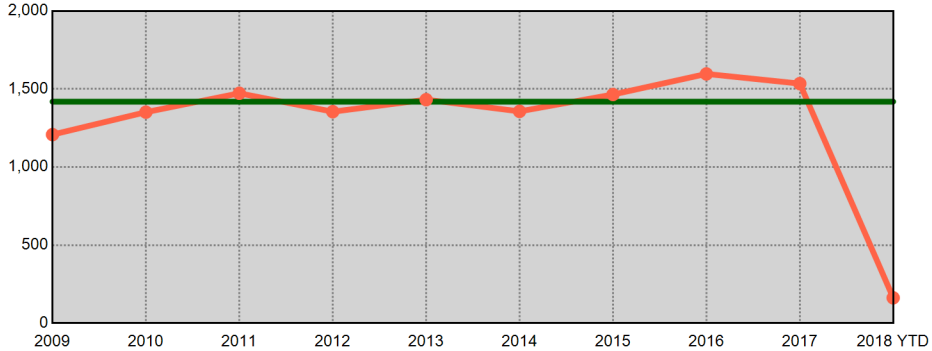

Year End Total Property Part 1 Incidents - Prior 9 Year Annual Avg: 4,875

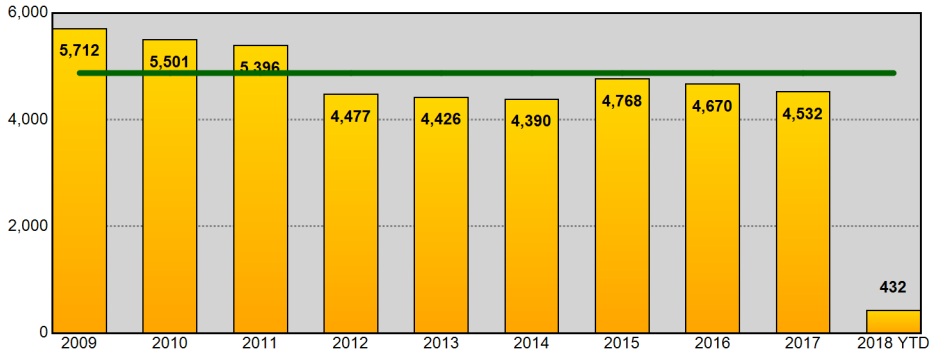

Year End Total Property Part 1 Incidents - Prior 9 Year Annual Avg: 4,875

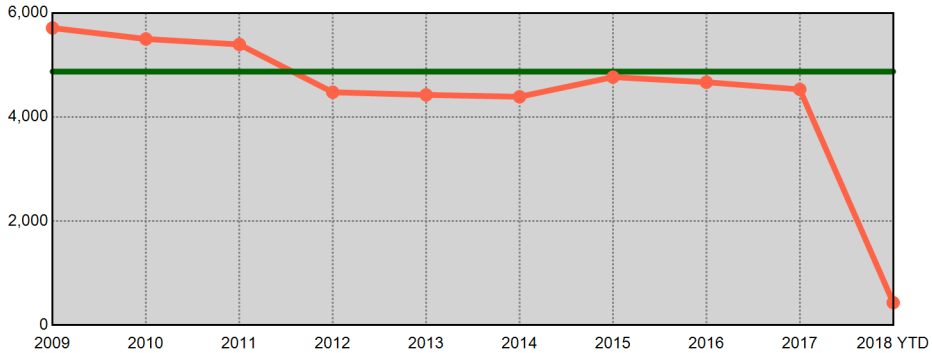

Information summarized for CompStat week ending 02/03/2018. Current year statistics are summarized for 2018 YTD. The horizontal line on each chart represents the average of the prior 9 year end offense totals.

Sourced from MNPD ARMS on 2/7/2018 8:45:54 AM. The figures above were sourced from incident reports using Uniform Crime Reporting definitions and reporting guidelines, based on the date when the crime was reported. This report is intended to be a management and planning tool and does not reflect the official UCR counts for the department. Incidents where a location is unknown or unspecified are included in the countywide totals.

Central Precinct UCR Incidents - Annual Comparisons

METROPOLITAN POLICE DEPARTMENT
of Nashville and Davidson County

Aggregated by precinct (incident location). Based on date when each incident was reported.

Year End Total Part 1 Incidents - Prior 9 Year Annual Avg: 1,595

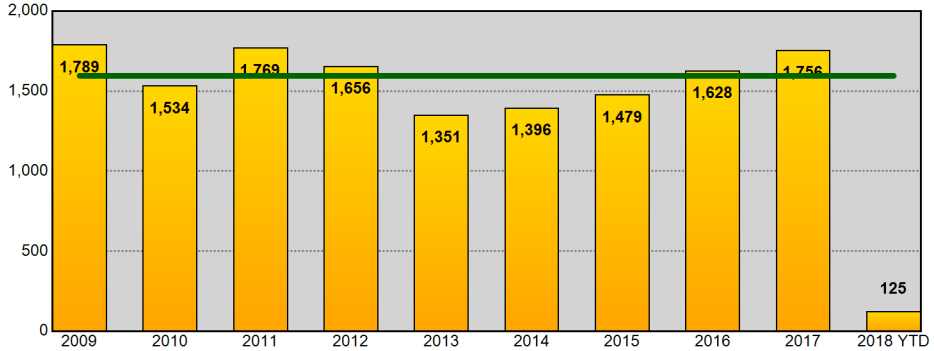

Year End Total Part 1 Incidents - Prior 9 Year Annual Avg: 1,595

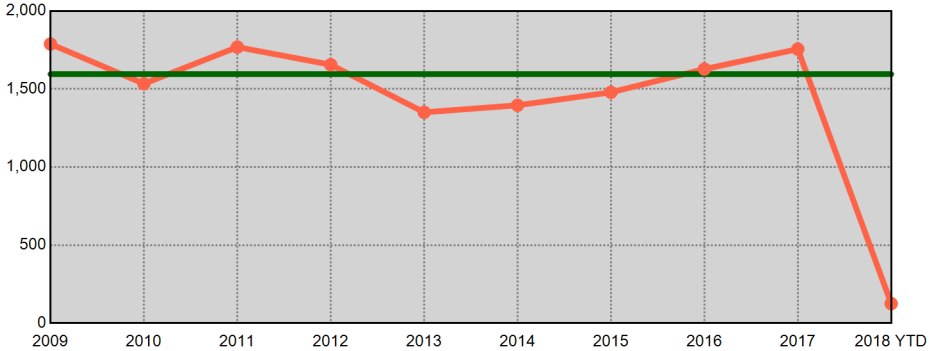

Year End Total Violent Part 1 Incidents - Prior 9 Year Annual Avg: 361

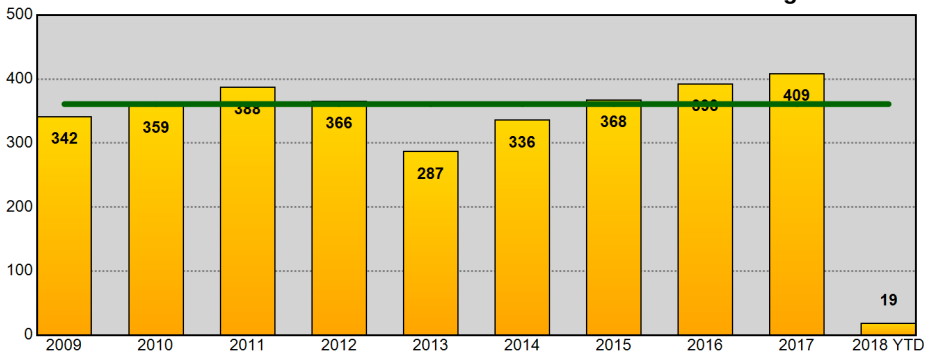

Year End Total Violent Part 1 Incidents - Prior 9 Year Annual Avg: 361

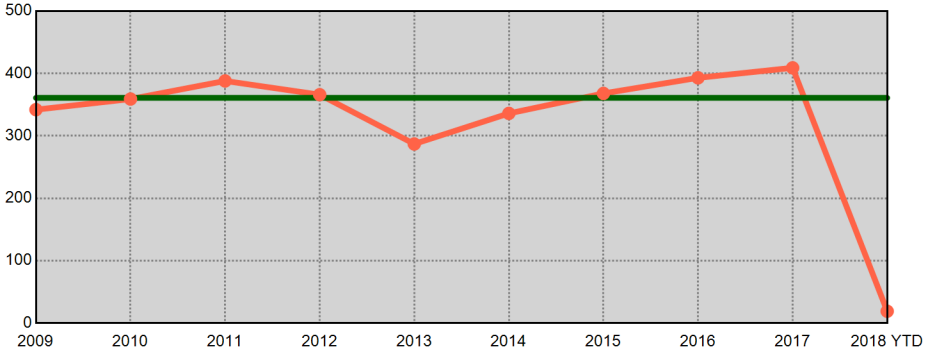

Year End Total Property Part 1 Incidents - Prior 9 Year Annual Avg: 1,234

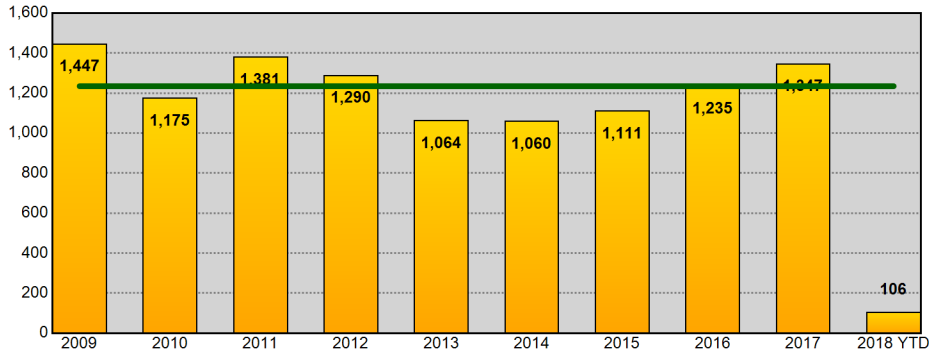

Year End Total Property Part 1 Incidents - Prior 9 Year Annual Avg: 1,234

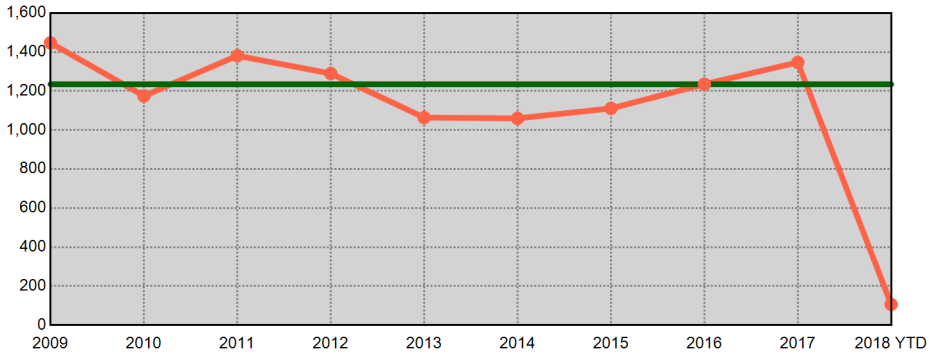

Information summarized for CompStat week ending 02/03/2018. Current year statistics are summarized for 2018 YTD. The horizontal line on each chart represents the average of the prior 9 year end offense totals.

Sourced from MNPD ARMS on 2/7/2018 8:45:55 AM. The figures above were sourced from incident reports using Uniform Crime Reporting definitions and reporting guidelines, based on the date when the crime was reported. This report is intended to be a management and planning tool and does not reflect the official UCR counts for the department. Incidents where a location is unknown or unspecified are included in the countywide totals.

Hermitage Precinct UCR Incidents - Annual Comparisons

METROPOLITAN POLICE DEPARTMENT
of Nashville and Davidson County

Aggregated by precinct (incident location). Based on date when each incident was reported.

Year End Total Part 1 Incidents - Prior 9 Year Annual Avg: 6,133

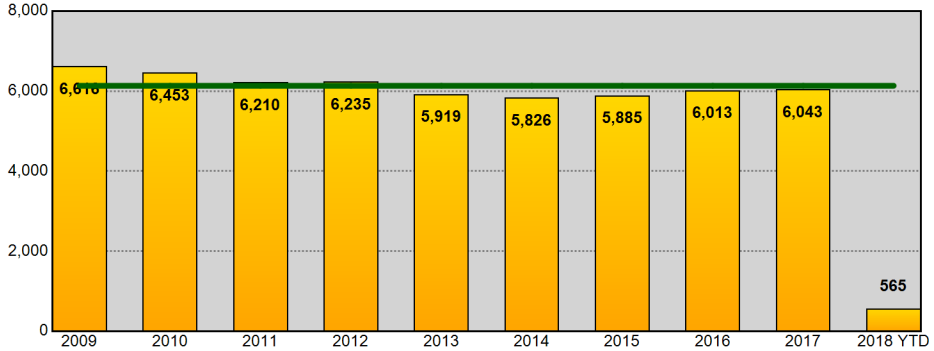

Year End Total Part 1 Incidents - Prior 9 Year Annual Avg: 6,133

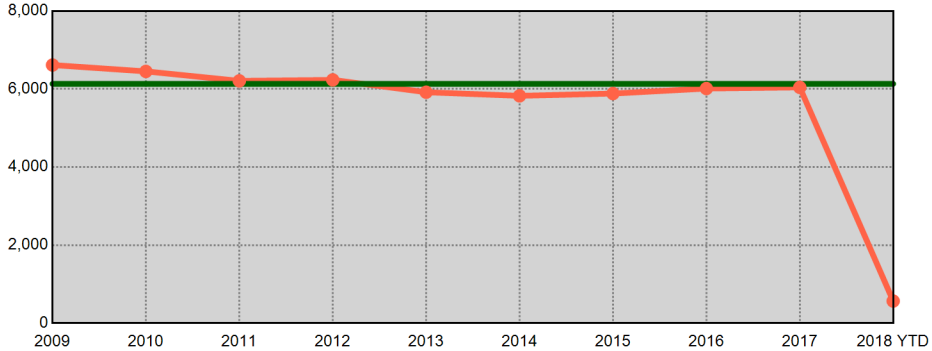

Year End Total Violent Part 1 Incidents - Prior 9 Year Annual Avg: 1,255

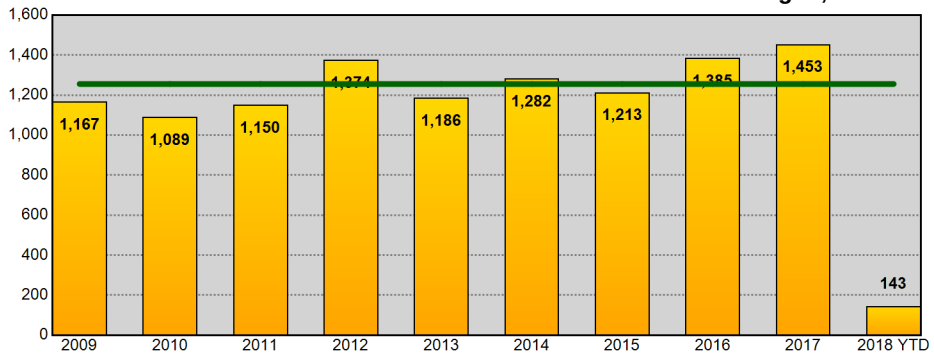

Year End Total Violent Part 1 Incidents - Prior 9 Year Annual Avg: 1,255

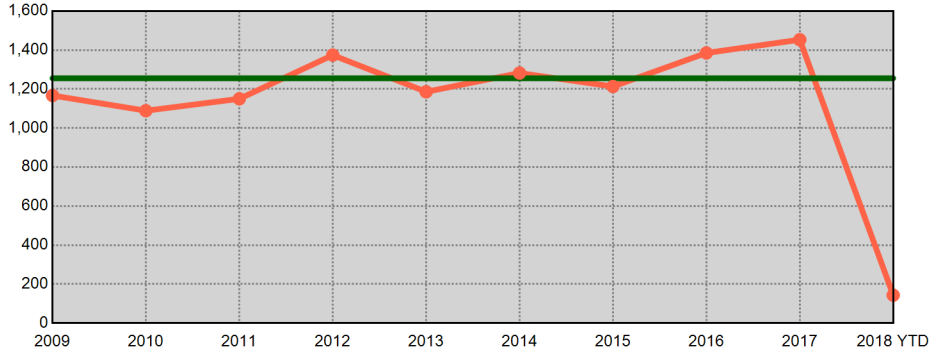

Year End Total Property Part 1 Incidents - Prior 9 Year Annual Avg: 4,878

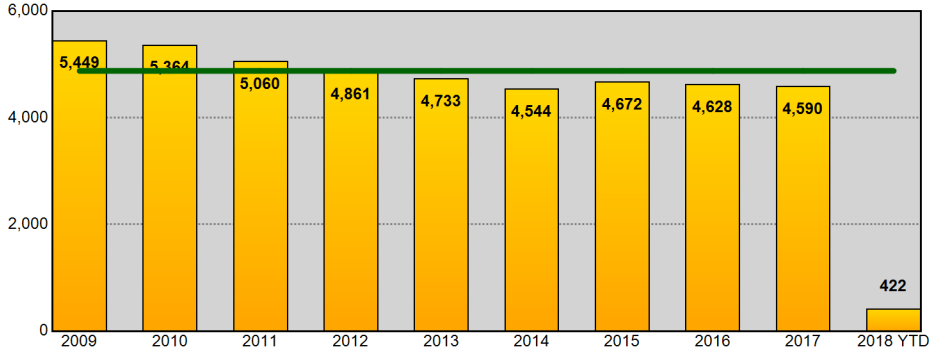

Year End Total Property Part 1 Incidents - Prior 9 Year Annual Avg: 4,878

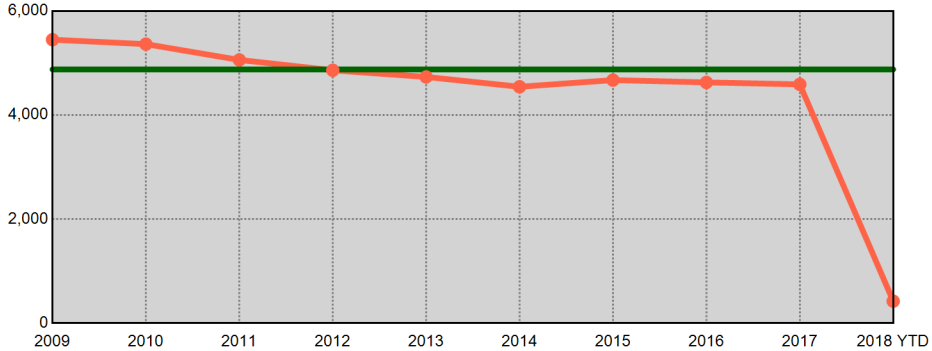

Information summarized for CompStat week ending 02/03/2018. Current year statistics are summarized for 2018 YTD. The horizontal line on each chart represents the average of the prior 9 year end offense totals.

Sourced from MNPD ARMS on 2/7/2018 8:45:56 AM. The figures above were sourced from incident reports using Uniform Crime Reporting definitions and reporting guidelines, based on the date when the crime was reported. This report is intended to be a management and planning tool and does not reflect the official UCR counts for the department. Incidents where a location is unknown or unspecified are included in the countywide totals.

North Precinct UCR Incidents - Annual Comparisons

Aggregated by precinct (incident location). Based on date when each incident was reported.

METROPOLITAN POLICE DEPARTMENT
of Nashville and Davidson County

Year End Total Part 1 Incidents - Prior 9 Year Annual Avg: 4,159

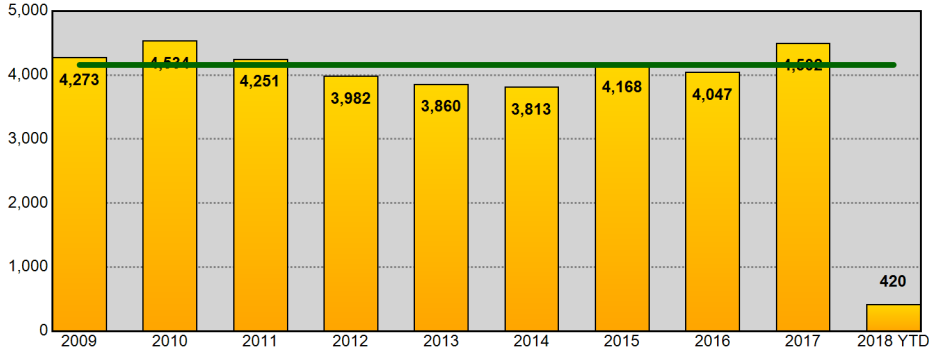

Year End Total Part 1 Incidents - Prior 9 Year Annual Avg: 4,159

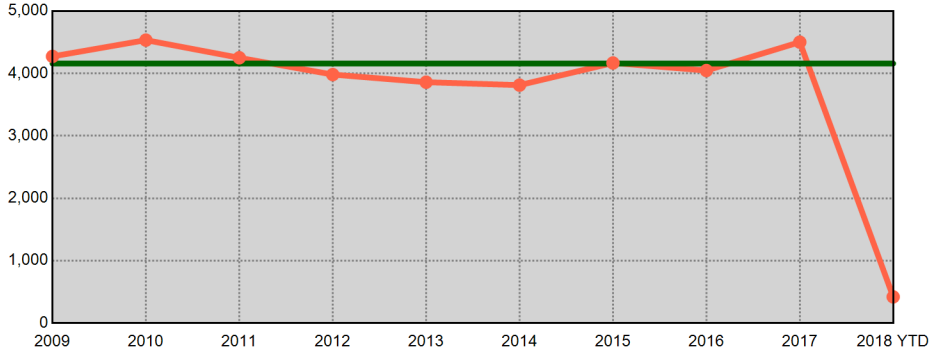

Year End Total Violent Part 1 Incidents - Prior 9 Year Annual Avg: 1,276

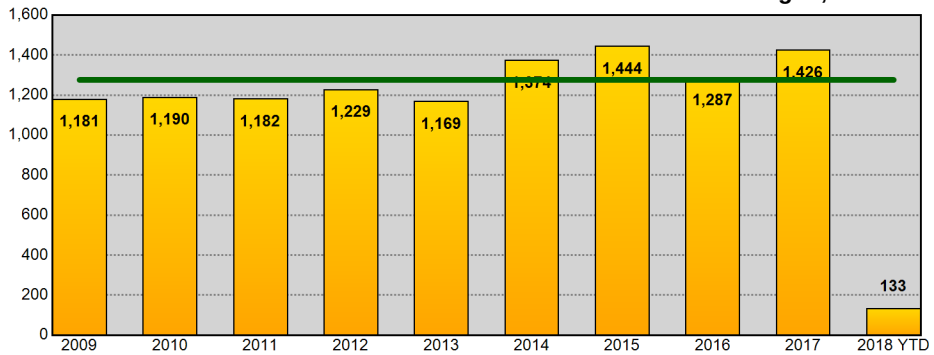

Year End Total Violent Part 1 Incidents - Prior 9 Year Annual Avg: 1,276

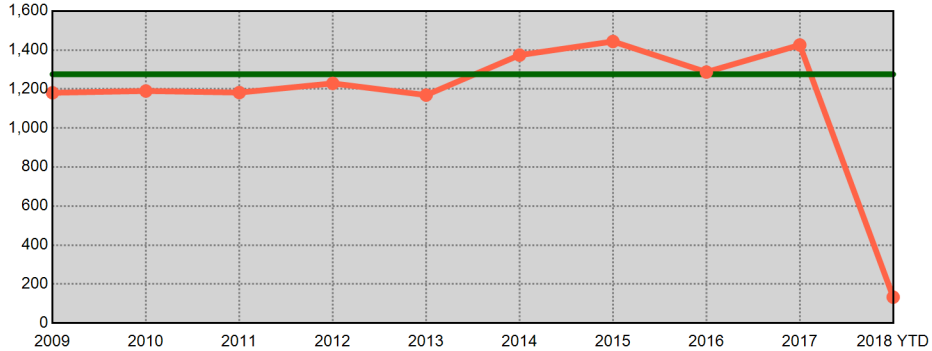

Year End Total Property Part 1 Incidents - Prior 9 Year Annual Avg: 2,883

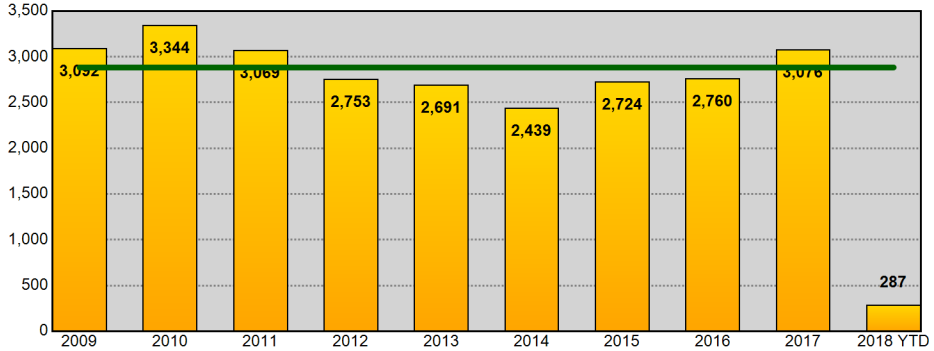

Year End Total Property Part 1 Incidents - Prior 9 Year Annual Avg: 2,883

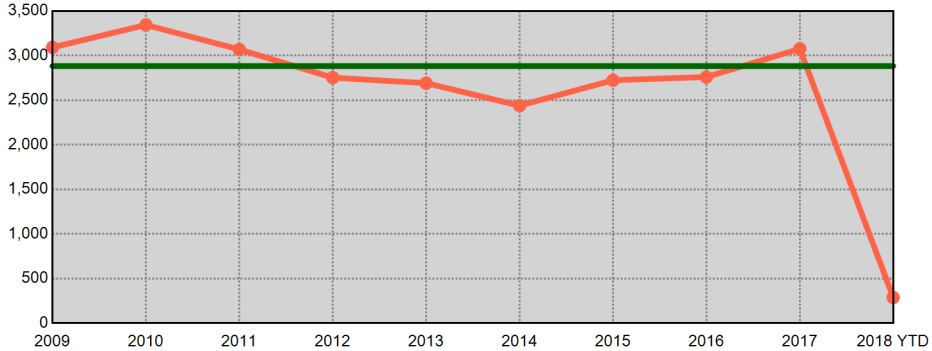

Information summarized for CompStat week ending 02/03/2018. Current year statistics are summarized for 2018 YTD. The horizontal line on each chart represents the average of the prior 9 year end offense totals.

Sourced from MNPD ARMS on 2/7/2018 8:45:56 AM. The figures above were sourced from incident reports using Uniform Crime Reporting definitions and reporting guidelines, based on the date when the crime was reported. This report is intended to be a management and planning tool and does not reflect the official UCR counts for the department. Incidents where a location is unknown or unspecified are included in the countywide totals.

Madison Precinct UCR Incidents - Annual Comparisons

METROPOLITAN POLICE DEPARTMENT
of Nashville and Davidson County

Aggregated by precinct (incident location). Based on date when each incident was reported.

Year End Total Part 1 Incidents - Prior 9 Year Annual Avg: 3,881

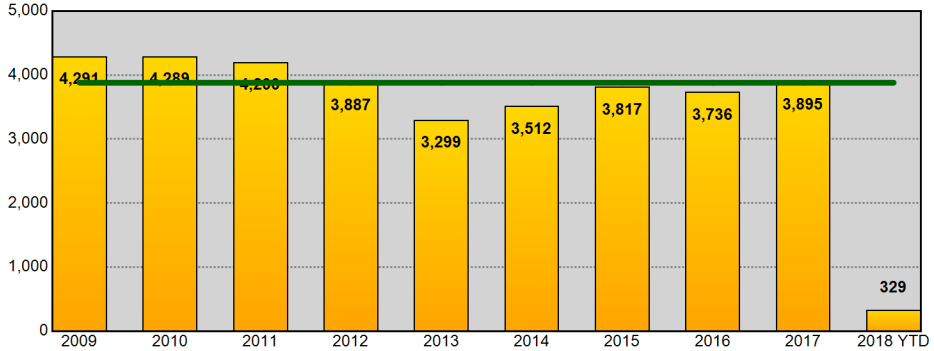

Year End Total Part 1 Incidents - Prior 9 Year Annual Avg: 3,881

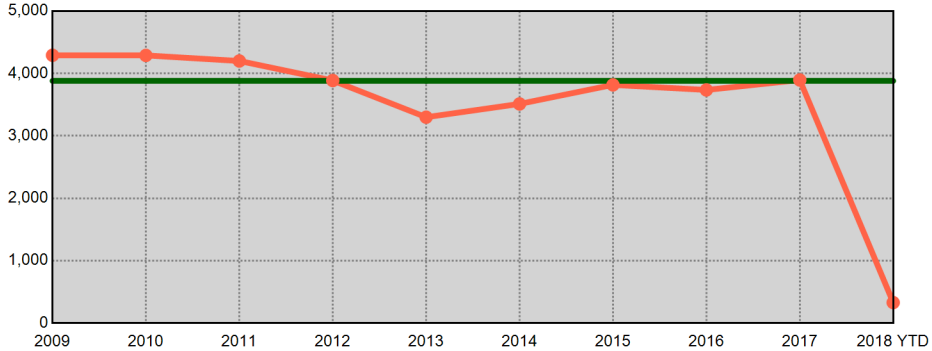

Year End Total Violent Part 1 Incidents - Prior 9 Year Annual Avg: 795

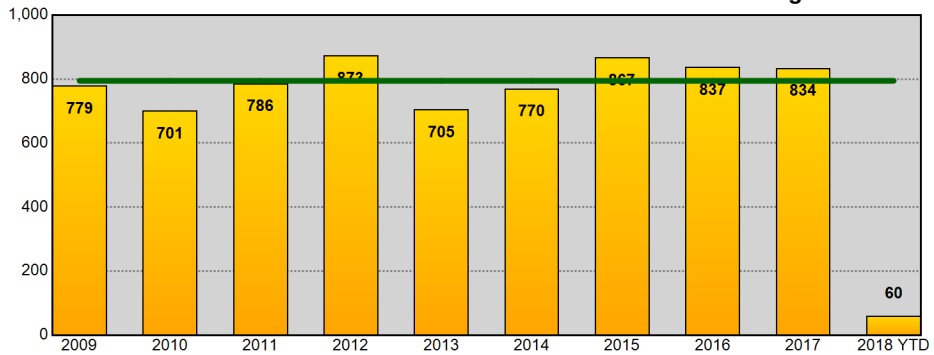

Year End Total Violent Part 1 Incidents - Prior 9 Year Annual Avg: 795

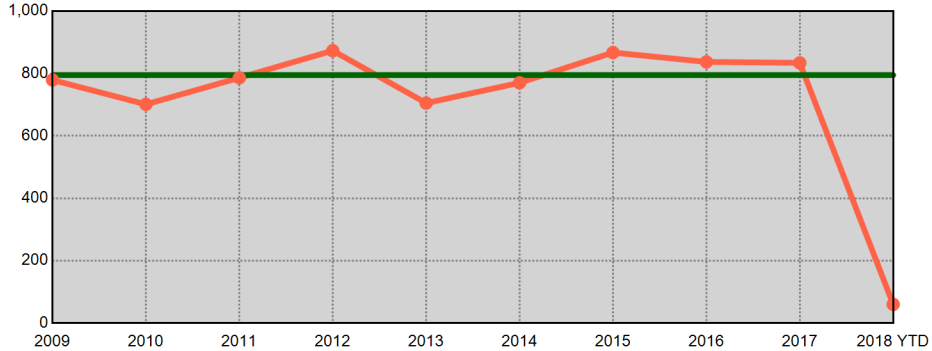

Year End Total Property Part 1 Incidents - Prior 9 Year Annual Avg: 3,086

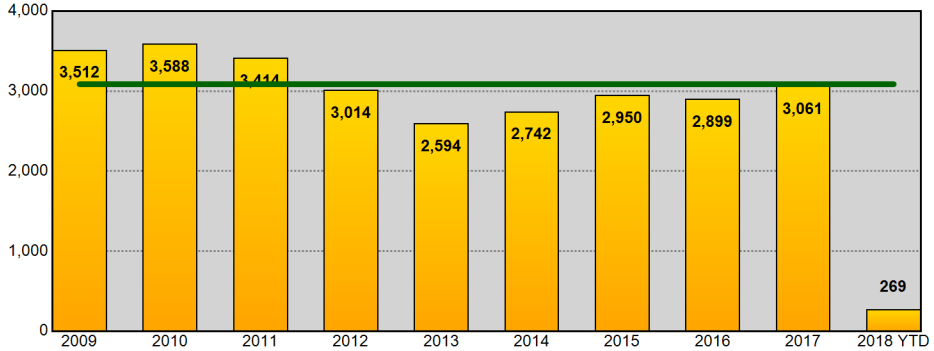

Year End Total Property Part 1 Incidents - Prior 9 Year Annual Avg: 3,086

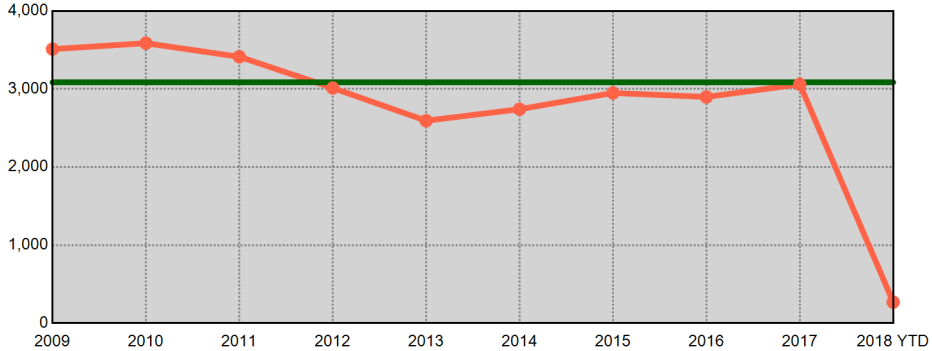

Information summarized for CompStat week ending 02/03/2018. Current year statistics are summarized for 2018 YTD. The horizontal line on each chart represents the average of the prior 9 year end offense totals.

Sourced from MNPD ARMS on 2/7/2018 8:45:57 AM. The figures above were sourced from incident reports using Uniform Crime Reporting definitions and reporting guidelines, based on the date when the crime was reported. This report is intended to be a management and planning tool and does not reflect the official UCR counts for the department. Incidents where a location is unknown or unspecified are included in the countywide totals.

Midtown Hills Precinct UCR Incidents - Annual Comparisons

METROPOLITAN POLICE DEPARTMENT
of Nashville and Davidson County

Aggregated by precinct (incident location). Based on date when each incident was reported.

Year End Total Part 1 Incidents - Prior 9 Year Annual Avg: 4,224

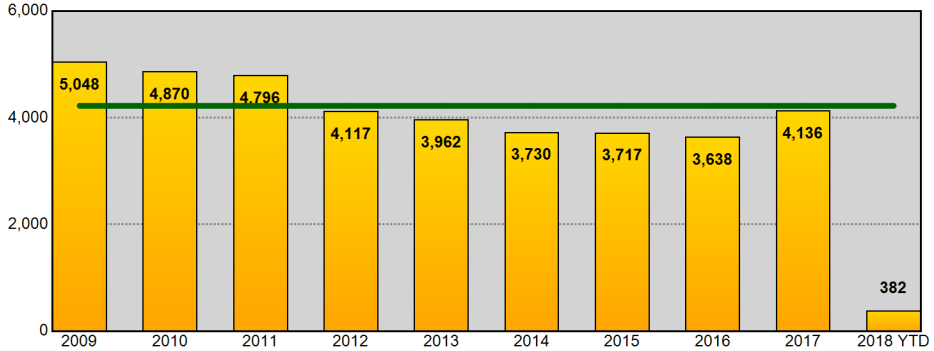

Year End Total Part 1 Incidents - Prior 9 Year Annual Avg: 4,224

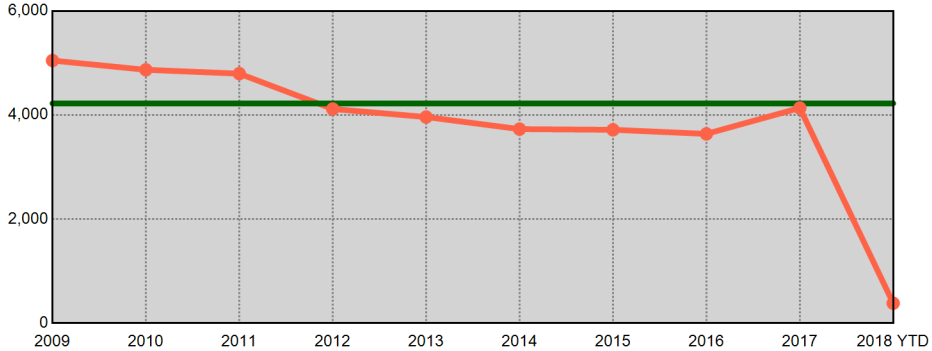

Year End Total Violent Part 1 Incidents - Prior 9 Year Annual Avg: 655

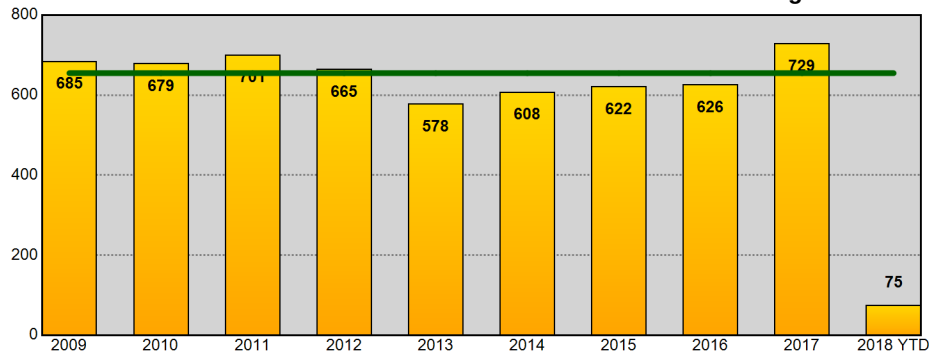

Year End Total Violent Part 1 Incidents - Prior 9 Year Annual Avg: 655

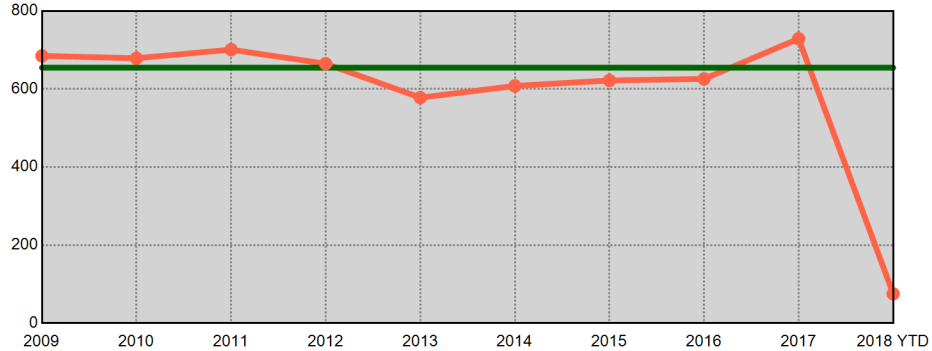

Year End Total Property Part 1 Incidents - Prior 9 Year Annual Avg: 3,569

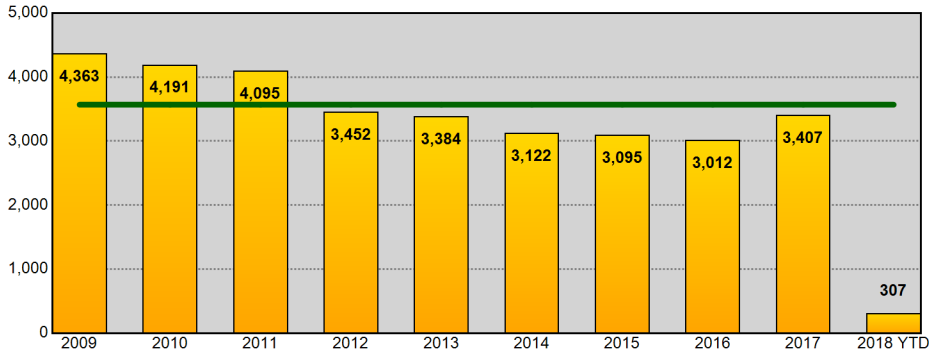

Year End Total Property Part 1 Incidents - Prior 9 Year Annual Avg: 3,569

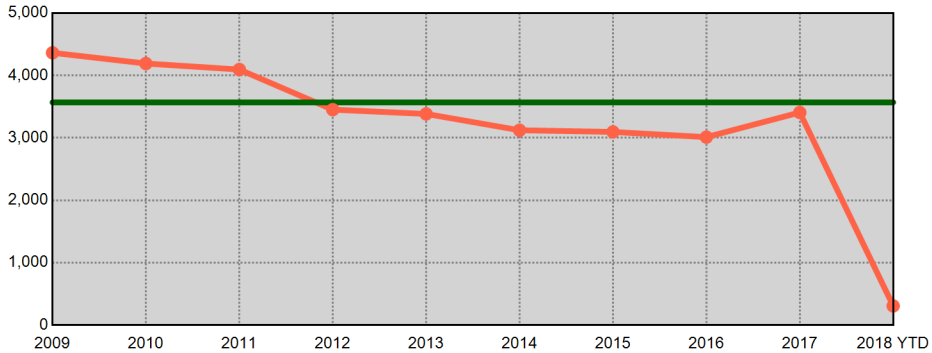

Information summarized for CompStat week ending 02/03/2018. Current year statistics are summarized for 2018 YTD. The horizontal line on each chart represents the average of the prior 9 year end offense totals.

Sourced from MNPD ARMS on 2/7/2018 8:45:58 AM. The figures above were sourced from incident reports using Uniform Crime Reporting definitions and reporting guidelines, based on the date when the crime was reported. This report is intended to be a management and planning tool and does not reflect the official UCR counts for the department. Incidents where a location is unknown or unspecified are included in the countywide totals.

County UCR Incidents - YTD Comparisons

METROPOLITAN POLICE DEPARTMENT
of Nashville and Davidson County

Aggregated by precinct (incident location). Based on date when each incident was reported.

	Homicide	Forcible Rape	Commercial Robbery	Street Robbery	Total Robbery	Aggravated Assault	Commercial Burglary	Residential Burglary	Total Burglary	Larceny	Auto Theft	Violent Offenses	Property Offenses	Part I Offenses
2017 YTD	8	37	41	161	202	490	109	258	367	1,700	249	737	2,316	3,053
2018 YTD	10	42	30	197	227	444	104	225	329	1,687	366	723	2,382	3,105
% Change	25.0%	13.5%	-26.8%	22.4%	12.4%	-9.4%	-4.6%	-12.8%	-10.4%	-0.8%	47.0%	-1.9%	2.8%	1.7%
2016 YTD	7	49	36	130	166	348	55	397	452	1,630	169	570	2,251	2,821
2018 YTD	10	42	30	197	227	444	104	225	329	1,687	366	723	2,382	3,105
% Change	42.9%	-14.3%	-16.7%	51.5%	36.7%	27.6%	89.1%	-43.3%	-27.2%	3.5%	116.6%	26.8%	5.8%	10.1%
2015 YTD	7	42	40	137	177	373	79	387	466	1,470	121	599	2,057	2,656
2018 YTD	10	42	30	197	227	444	104	225	329	1,687	366	723	2,382	3,105
% Change	42.9%	0.0%	-25.0%	43.8%	28.2%	19.0%	31.6%	-41.9%	-29.4%	14.8%	202.5%	20.7%	15.8%	16.9%
2014 YTD	3	45	22	109	131	384	76	357	433	1,508	90	563	2,031	2,594
2018 YTD	10	42	30	197	227	444	104	225	329	1,687	366	723	2,382	3,105
% Change	233.3%	-6.7%	36.4%	80.7%	73.3%	15.6%	36.8%	-37.0%	-24.0%	11.9%	306.7%	28.4%	17.3%	19.7%
2013 YTD	5	35	25	127	152	424	97	467	564	1,667	100	616	2,331	2,947
2018 YTD	10	42	30	197	227	444	104	225	329	1,687	366	723	2,382	3,105
% Change	100.0%	20.0%	20.0%	55.1%	49.3%	4.7%	7.2%	-51.8%	-41.7%	1.2%	266.0%	17.4%	2.2%	5.4%
2012 YTD	10	48	28	141	169	431	110	516	626	1,668	130	658	2,424	3,082
2018 YTD	10	42	30	197	227	444	104	225	329	1,687	366	723	2,382	3,105
% Change	0.0%	-12.5%	7.1%	39.7%	34.3%	3.0%	-5.5%	-56.4%	-47.4%	1.1%	181.5%	9.9%	-1.7%	0.7%
2011 YTD	2	37	35	116	151	342	108	597	705	1,714	169	532	2,588	3,120
2018 YTD	10	42	30	197	227	444	104	225	329	1,687	366	723	2,382	3,105
% Change	400.0%	13.5%	-14.3%	69.8%	50.3%	29.8%	-3.7%	-62.3%	-53.3%	-1.6%	116.6%	35.9%	-8.0%	-0.5%
2010 YTD	5	43	38	112	150	348	105	476	581	1,558	158	546	2,297	2,843
2018 YTD	10	42	30	197	227	444	104	225	329	1,687	366	723	2,382	3,105
% Change	100.0%	-2.3%	-21.1%	75.9%	51.3%	27.6%	-1.0%	-52.7%	-43.4%	8.3%	131.6%	32.4%	3.7%	9.2%
8 YTD Avg	6	42	33	129	162	393	92	432	524	1,614	148	603	2,287	2,890
2018 YTD	10	42	30	197	227	444	104	225	329	1,687	366	723	2,382	3,105
% Change	100.0%	0.0%	-9.1%	52.7%	40.1%	13.3%	13.0%	-47.8%	-37.2%	4.5%	147.3%	20.1%	4.2%	7.5%
5 YTD Avg	6	42	33	133	166	404	83	373	456	1,595	146	617	2,197	2,814
2018 YTD	10	42	30	197	227	444	104	225	329	1,687	366	723	2,382	3,105
% Change	66.7%	2.4%	-6.3%	49.2%	37.6%	10.2%	25.3%	-39.7%	-27.9%	5.8%	152.4%	17.2%	8.4%	10.3%

Information summarized for CompStat week ending 02/03/2018.

'8 YTD Avg' refers to the computed 2010 - 2017 YTD average.
'5 YTD Avg' refers to the computed 2013 - 2017 YTD average.

Sourced from MNPD ARMS on 2/7/2018 8:45:58 AM. The figures above were sourced from incident reports using Uniform Crime Reporting definitions and reporting guidelines, based on the date when the crime was reported. This report is intended to be a management and planning tool and does not reflect the official UCR counts for the department. Incidents where a location is unknown or unspecified are included in the countywide totals. 'Unknown' refers to records in which the address is listed as 'Unknown' on the incident report. 'Not Validated' refers to records that were entered in with an invalid addresses.

West Precinct UCR Incidents - YTD Comparisons

METROPOLITAN POLICE DEPARTMENT
of Nashville and Davidson County

Aggregated by precinct (incident location). Based on date when each incident was reported.

	Homicide	Forcible Rape	Commercial Robbery	Street Robbery	Total Robbery	Aggravated Assault	Commercial Burglary	Residential Burglary	Total Burglary	Larceny	Auto Theft	Violent Offenses	Property Offenses	Part I Offenses
2017 YTD	1	4	2	5	7	23	12	38	50	258	11	35	319	354
2018 YTD	0	1	2	8	10	30	16	24	40	263	30	41	333	374
% Change	-100.0%	-75.0%	0.0%	60.0%	42.9%	30.4%	33.3%	-36.8%	-20.0%	1.9%	172.7%	17.1%	4.4%	5.6%
2016 YTD	1	3	3	3	6	20	7	34	41	215	19	30	275	305
2018 YTD	0	1	2	8	10	30	16	24	40	263	30	41	333	374
% Change	-100.0%	-66.7%	-33.3%	166.7%	66.7%	50.0%	128.6%	-29.4%	-2.4%	22.3%	57.9%	36.7%	21.1%	22.6%
2015 YTD	0	2	4	14	18	20	11	42	53	157	16	40	226	266
2018 YTD	0	1	2	8	10	30	16	24	40	263	30	41	333	374
% Change	-	-50.0%	-50.0%	-42.9%	-44.4%	50.0%	45.5%	-42.9%	-24.5%	67.5%	87.5%	2.5%	47.3%	40.6%
2014 YTD	0	3	2	6	8	22	8	32	40	222	11	33	273	306
2018 YTD	0	1	2	8	10	30	16	24	40	263	30	41	333	374
% Change	-	-66.7%	0.0%	33.3%	25.0%	36.4%	100.0%	-25.0%	0.0%	18.5%	172.7%	24.2%	22.0%	22.2%
2013 YTD	1	2	6	5	11	33	12	50	62	267	10	47	339	386
2018 YTD	0	1	2	8	10	30	16	24	40	263	30	41	333	374
% Change	-100.0%	-50.0%	-66.7%	60.0%	-9.1%	-9.1%	33.3%	-52.0%	-35.5%	-1.5%	200.0%	-12.8%	-1.8%	-3.1%
2012 YTD	0	3	1	2	3	27	3	41	44	213	13	33	270	303
2018 YTD	0	1	2	8	10	30	16	24	40	263	30	41	333	374
% Change	-	-66.7%	100.0%	300.0%	233.3%	11.1%	433.3%	-41.5%	-9.1%	23.5%	130.8%	24.2%	23.3%	23.4%
2011 YTD	1	3	4	9	13	18	15	42	57	189	17	35	263	298
2018 YTD	0	1	2	8	10	30	16	24	40	263	30	41	333	374
% Change	-100.0%	-66.7%	-50.0%	-11.1%	-23.1%	66.7%	6.7%	-42.9%	-29.8%	39.2%	76.5%	17.1%	26.6%	25.5%
2010 YTD	0	2	5	9	14	26	13	67	80	185	14	42	279	321
2018 YTD	0	1	2	8	10	30	16	24	40	263	30	41	333	374
% Change	-	-50.0%	-60.0%	-11.1%	-28.6%	15.4%	23.1%	-64.2%	-50.0%	42.2%	114.3%	-2.4%	19.4%	16.5%
8 YTD Avg	1	3	3	7	10	24	10	43	53	213	14	37	281	317
2018 YTD	0	1	2	8	10	30	16	24	40	263	30	41	333	374
% Change	-	-50.0%	-33.3%	33.3%	0.0%	30.4%	60.0%	-44.2%	-24.5%	23.5%	130.8%	13.9%	18.9%	18.0%
5 YTD Avg	1	3	3	7	10	24	10	39	49	224	13	37	286	323
2018 YTD	0	1	2	8	10	30	16	24	40	263	30	41	333	374
% Change	-	-50.0%	-33.3%	33.3%	0.0%	30.4%	60.0%	-38.5%	-18.4%	17.9%	130.8%	10.8%	16.4%	15.8%

Information summarized for CompStat week ending 02/03/2018.

'8 YTD Avg' refers to the computed 2010 - 2017 YTD average.
'5 YTD Avg' refers to the computed 2013 - 2017 YTD average.

Sourced from MNPD ARMS on 2/7/2018 8:45:58 AM. The figures above were sourced from incident reports using Uniform Crime Reporting definitions and reporting guidelines, based on the date when the crime was reported. This report is intended to be a management and planning tool and does not reflect the official UCR counts for the department. Incidents where a location is unknown or unspecified are included in the countywide totals. 'Unknown' refers to records in which the address is listed as 'Unknown' on the incident report. 'Not Validated' refers to records that were entered in with an invalid addresses.

East Precinct UCR Incidents - YTD Comparisons

METROPOLITAN POLICE DEPARTMENT
of Nashville and Davidson County

Aggregated by precinct (incident location). Based on date when each incident was reported.

	Homicide	Forcible Rape	Commercial Robbery	Street Robbery	Total Robbery	Aggravated Assault	Commercial Burglary	Residential Burglary	Total Burglary	Larceny	Auto Theft	Violent Offenses	Property Offenses	Part I Offenses
2017 YTD	2	6	6	14	20	90	9	45	54	179	27	118	260	378
2018 YTD	0	2	2	18	20	67	7	32	39	151	27	89	217	306
% Change	-100.0%	-66.7%	-66.7%	28.6%	0.0%	-25.6%	-22.2%	-28.9%	-27.8%	-15.6%	0.0%	-24.6%	-16.5%	-19.0%
2016 YTD	0	8	1	17	18	43	9	47	56	164	29	69	249	318
2018 YTD	0	2	2	18	20	67	7	32	39	151	27	89	217	306
% Change	-	-75.0%	100.0%	5.9%	11.1%	55.8%	-22.2%	-31.9%	-30.4%	-7.9%	-6.9%	29.0%	-12.9%	-3.8%
2015 YTD	0	9	10	16	26	79	5	40	45	162	13	114	220	334
2018 YTD	0	2	2	18	20	67	7	32	39	151	27	89	217	306
% Change	-	-77.8%	-80.0%	12.5%	-23.1%	-15.2%	40.0%	-20.0%	-13.3%	-6.8%	107.7%	-21.9%	-1.4%	-8.4%
2014 YTD	0	3	3	16	19	50	9	37	46	116	12	72	174	246
2018 YTD	0	2	2	18	20	67	7	32	39	151	27	89	217	306
% Change	-	-33.3%	-33.3%	12.5%	5.3%	34.0%	-22.2%	-13.5%	-15.2%	30.2%	125.0%	23.6%	24.7%	24.4%
2013 YTD	1	4	2	15	17	65	2	72	74	159	12	87	245	332
2018 YTD	0	2	2	18	20	67	7	32	39	151	27	89	217	306
% Change	-100.0%	-50.0%	0.0%	20.0%	17.6%	3.1%	250.0%	-55.6%	-47.3%	-5.0%	125.0%	2.3%	-11.4%	-7.8%
2012 YTD	1	6	8	27	35	70	8	84	92	188	18	112	298	410
2018 YTD	0	2	2	18	20	67	7	32	39	151	27	89	217	306
% Change	-100.0%	-66.7%	-75.0%	-33.3%	-42.9%	-4.3%	-12.5%	-61.9%	-57.6%	-19.7%	50.0%	-20.5%	-27.2%	-25.4%
2011 YTD	0	2	5	20	25	60	10	97	107	214	26	87	347	434
2018 YTD	0	2	2	18	20	67	7	32	39	151	27	89	217	306
% Change	-	0.0%	-60.0%	-10.0%	-20.0%	11.7%	-30.0%	-67.0%	-63.6%	-29.4%	3.8%	2.3%	-37.5%	-29.5%
2010 YTD	1	10	3	15	18	47	16	52	68	148	25	76	241	317
2018 YTD	0	2	2	18	20	67	7	32	39	151	27	89	217	306
% Change	-100.0%	-80.0%	-33.3%	20.0%	11.1%	42.6%	-56.3%	-38.5%	-42.6%	2.0%	8.0%	17.1%	-10.0%	-3.5%
8 YTD Avg	1	6	5	18	22	63	9	59	68	166	20	92	254	346
2018 YTD	0	2	2	18	20	67	7	32	39	151	27	89	217	306
% Change	-	-66.7%	-50.0%	5.9%	-9.1%	6.3%	-12.5%	-45.8%	-41.8%	-9.0%	35.0%	-2.2%	-14.6%	-11.6%
5 YTD Avg	1	6	4	16	20	65	7	48	55	156	19	92	230	322
2018 YTD	0	2	2	18	20	67	7	32	39	151	27	89	217	306
% Change	-	-66.7%	-50.0%	20.0%	0.0%	3.1%	16.7%	-33.3%	-29.1%	-3.2%	50.0%	-3.3%	-5.2%	-4.7%

Information summarized for CompStat week ending 02/03/2018.

'8 YTD Avg' refers to the computed 2010 - 2017 YTD average.
'5 YTD Avg' refers to the computed 2013 - 2017 YTD average.

Sourced from MNPD ARMS on 2/7/2018 8:45:59 AM. The figures above were sourced from incident reports using Uniform Crime Reporting definitions and reporting guidelines, based on the date when the crime was reported. This report is intended to be a management and planning tool and does not reflect the official UCR counts for the department. Incidents where a location is unknown or unspecified are included in the countywide totals. 'Unknown' refers to records in which the address is listed as 'Unknown' on the incident report. 'Not Validated' refers to records that were entered in with an invalid addresses.

South Precinct UCR Incidents - YTD Comparisons

METROPOLITAN POLICE DEPARTMENT
of Nashville and Davidson County

Aggregated by precinct (incident location). Based on date when each incident was reported.

	Homicide	Forcible Rape	Commercial Robbery	Street Robbery	Total Robbery	Aggravated Assault	Commercial Burglary	Residential Burglary	Total Burglary	Larceny	Auto Theft	Violent Offenses	Property Offenses	Part I Offenses
2017 YTD	2	3	9	42	51	87	13	36	49	289	67	143	405	548
2018 YTD	2	9	5	60	65	86	27	41	68	284	80	162	432	594
% Change	0.0%	200.0%	-44.4%	42.9%	27.5%	-1.1%	107.7%	13.9%	38.8%	-1.7%	19.4%	13.3%	6.7%	8.4%
2016 YTD	3	10	10	42	52	81	10	126	136	307	49	146	492	638
2018 YTD	2	9	5	60	65	86	27	41	68	284	80	162	432	594
% Change	-33.3%	-10.0%	-50.0%	42.9%	25.0%	6.2%	170.0%	-67.5%	-50.0%	-7.5%	63.3%	11.0%	-12.2%	-6.9%
2015 YTD	2	4	8	33	41	61	16	102	118	309	14	108	441	549
2018 YTD	2	9	5	60	65	86	27	41	68	284	80	162	432	594
% Change	0.0%	125.0%	-37.5%	81.8%	58.5%	41.0%	68.8%	-59.8%	-42.4%	-8.1%	471.4%	50.0%	-2.0%	8.2%
2014 YTD	0	10	9	28	37	75	18	85	103	328	14	122	445	567
2018 YTD	2	9	5	60	65	86	27	41	68	284	80	162	432	594
% Change	-	-10.0%	-44.4%	114.3%	75.7%	14.7%	50.0%	-51.8%	-34.0%	-13.4%	471.4%	32.8%	-2.9%	4.8%
2013 YTD	1	6	2	36	38	79	25	81	106	272	20	124	398	522
2018 YTD	2	9	5	60	65	86	27	41	68	284	80	162	432	594
% Change	100.0%	50.0%	150.0%	66.7%	71.1%	8.9%	8.0%	-49.4%	-35.8%	4.4%	300.0%	30.6%	8.5%	13.8%
2012 YTD	0	8	6	33	39	98	23	79	102	270	39	145	411	556
2018 YTD	2	9	5	60	65	86	27	41	68	284	80	162	432	594
% Change	-	12.5%	-16.7%	81.8%	66.7%	-12.2%	17.4%	-48.1%	-33.3%	5.2%	105.1%	11.7%	5.1%	6.8%
2011 YTD	1	11	7	29	36	59	16	162	178	304	35	107	517	624
2018 YTD	2	9	5	60	65	86	27	41	68	284	80	162	432	594
% Change	100.0%	-18.2%	-28.6%	106.9%	80.6%	45.8%	68.8%	-74.7%	-61.8%	-6.6%	128.6%	51.4%	-16.4%	-4.8%
2010 YTD	1	7	7	28	35	64	19	89	108	271	36	107	415	522
2018 YTD	2	9	5	60	65	86	27	41	68	284	80	162	432	594
% Change	100.0%	28.6%	-28.6%	114.3%	85.7%	34.4%	42.1%	-53.9%	-37.0%	4.8%	122.2%	51.4%	4.1%	13.8%
8 YTD Avg	1	7	7	34	41	76	18	95	113	294	34	125	441	566
2018 YTD	2	9	5	60	65	86	27	41	68	284	80	162	432	594
% Change	100.0%	28.6%	-28.6%	81.8%	58.5%	14.7%	58.8%	-56.8%	-39.3%	-3.1%	135.3%	29.6%	-1.8%	5.1%
5 YTD Avg	2	7	8	36	44	77	16	86	102	301	33	129	436	565
2018 YTD	2	9	5	60	65	86	27	41	68	284	80	162	432	594
% Change	100.0%	50.0%	-28.6%	66.7%	51.2%	13.2%	68.8%	-52.3%	-33.3%	-5.6%	150.0%	26.6%	-0.9%	5.3%

Information summarized for CompStat week ending 02/03/2018.

'8 YTD Avg' refers to the computed 2010 - 2017 YTD average.
'5 YTD Avg' refers to the computed 2013 - 2017 YTD average.

Sourced from MNPD ARMS on 2/7/2018 8:45:59 AM. The figures above were sourced from incident reports using Uniform Crime Reporting definitions and reporting guidelines, based on the date when the crime was reported. This report is intended to be a management and planning tool and does not reflect the official UCR counts for the department. Incidents where a location is unknown or unspecified are included in the countywide totals. 'Unknown' refers to records in which the address is listed as 'Unknown' on the incident report. 'Not Validated' refers to records that were entered in with an invalid addresses.

Central Precinct UCR Incidents - YTD Comparisons

METROPOLITAN POLICE DEPARTMENT
of Nashville and Davidson County

Aggregated by precinct (incident location). Based on date when each incident was reported.

	Homicide	Forcible Rape	Commercial Robbery	Street Robbery	Total Robbery	Aggravated Assault	Commercial Burglary	Residential Burglary	Total Burglary	Larceny	Auto Theft	Violent Offenses	Property Offenses	Part I Offenses
2017 YTD	0	2	1	7	8	15	4	2	6	112	10	25	128	153
2018 YTD	0	4	0	4	4	11	8	2	10	90	6	19	106	125
% Change	-	100.0%	-100.0%	-42.9%	-50.0%	-26.7%	100.0%	0.0%	66.7%	-19.6%	-40.0%	-24.0%	-17.2%	-18.3%
2016 YTD	0	3	0	8	8	7	0	1	1	76	2	18	79	97
2018 YTD	0	4	0	4	4	11	8	2	10	90	6	19	106	125
% Change	-	33.3%	-	-50.0%	-50.0%	57.1%	-	100.0%	900.0%	18.4%	200.0%	5.6%	34.2%	28.9%
2015 YTD	0	2	0	6	6	14	4	0	4	78	1	22	83	105
2018 YTD	0	4	0	4	4	11	8	2	10	90	6	19	106	125
% Change	-	100.0%	-	-33.3%	-33.3%	-21.4%	100.0%	-	150.0%	15.4%	500.0%	-13.6%	27.7%	19.0%
2014 YTD	0	2	0	5	5	11	1	5	6	63	3	18	72	90
2018 YTD	0	4	0	4	4	11	8	2	10	90	6	19	106	125
% Change	-	100.0%	-	-20.0%	-20.0%	0.0%	700.0%	-60.0%	66.7%	42.9%	100.0%	5.6%	47.2%	38.9%
2013 YTD	0	3	0	5	5	17	6	1	7	73	2	25	82	107
2018 YTD	0	4	0	4	4	11	8	2	10	90	6	19	106	125
% Change	-	33.3%	-	-20.0%	-20.0%	-35.3%	33.3%	100.0%	42.9%	23.3%	200.0%	-24.0%	29.3%	16.8%
2012 YTD	0	2	0	12	12	12	6	4	10	108	3	26	121	147
2018 YTD	0	4	0	4	4	11	8	2	10	90	6	19	106	125
% Change	-	100.0%	-	-66.7%	-66.7%	-8.3%	33.3%	-50.0%	0.0%	-16.7%	100.0%	-26.9%	-12.4%	-15.0%
2011 YTD	0	3	1	13	14	18	2	0	2	109	5	35	116	151
2018 YTD	0	4	0	4	4	11	8	2	10	90	6	19	106	125
% Change	-	33.3%	-100.0%	-69.2%	-71.4%	-38.9%	300.0%	-	400.0%	-17.4%	20.0%	-45.7%	-8.6%	-17.2%
2010 YTD	1	4	1	6	7	20	3	1	4	71	2	32	77	109
2018 YTD	0	4	0	4	4	11	8	2	10	90	6	19	106	125
% Change	-100.0%	0.0%	-100.0%	-33.3%	-42.9%	-45.0%	166.7%	100.0%	150.0%	26.8%	200.0%	-40.6%	37.7%	14.7%
8 YTD Avg	0	3	0	8	8	14	3	2	5	86	4	25	95	120
2018 YTD	0	4	0	4	4	11	8	2	10	90	6	19	106	125
% Change	-	100.0%	-	-42.9%	-50.0%	-21.4%	166.7%	100.0%	100.0%	4.7%	100.0%	-24.0%	12.8%	5.0%
5 YTD Avg	0	2	0	6	6	13	3	2	5	80	4	22	89	110
2018 YTD	0	4	0	4	4	11	8	2	10	90	6	19	106	125
% Change	-	100.0%	-	-33.3%	-33.3%	-8.3%	166.7%	100.0%	150.0%	12.5%	100.0%	-9.5%	20.5%	13.6%

Information summarized for CompStat week ending 02/03/2018.

'8 YTD Avg' refers to the computed 2010 - 2017 YTD average.
'5 YTD Avg' refers to the computed 2013 - 2017 YTD average.

Sourced from MNPD ARMS on 2/7/2018 8:45:59 AM. The figures above were sourced from incident reports using Uniform Crime Reporting definitions and reporting guidelines, based on the date when the crime was reported. This report is intended to be a management and planning tool and does not reflect the official UCR counts for the department. Incidents where a location is unknown or unspecified are included in the countywide totals. 'Unknown' refers to records in which the address is listed as 'Unknown' on the incident report. 'Not Validated' refers to records that were entered in with an invalid addresses.

Hermitage Precinct UCR Incidents - YTD Comparisons

METROPOLITAN POLICE DEPARTMENT
of Nashville and Davidson County

Aggregated by precinct (incident location). Based on date when each incident was reported.

	Homicide	Forcible Rape	Commercial Robbery	Street Robbery	Total Robbery	Aggravated Assault	Commercial Burglary	Residential Burglary	Total Burglary	Larceny	Auto Theft	Violent Offenses	Property Offenses	Part I Offenses
2017 YTD	1	12	11	31	42	80	15	50	65	304	37	135	406	541
2018 YTD	0	10	9	44	53	80	16	33	49	302	71	143	422	565
% Change	-100.0%	-16.7%	-18.2%	41.9%	26.2%	0.0%	6.7%	-34.0%	-24.6%	-0.7%	91.9%	5.9%	3.9%	4.4%
2016 YTD	2	4	11	13	24	57	10	76	86	340	18	87	444	531
2018 YTD	0	10	9	44	53	80	16	33	49	302	71	143	422	565
% Change	-100.0%	150.0%	-18.2%	238.5%	120.8%	40.4%	60.0%	-56.6%	-43.0%	-11.2%	294.4%	64.4%	-5.0%	6.4%
2015 YTD	0	7	5	24	29	60	15	65	80	265	21	96	366	462
2018 YTD	0	10	9	44	53	80	16	33	49	302	71	143	422	565
% Change	-	42.9%	80.0%	83.3%	82.8%	33.3%	6.7%	-49.2%	-38.8%	14.0%	238.1%	49.0%	15.3%	22.3%
2014 YTD	1	5	3	22	25	79	18	71	89	271	19	110	379	489
2018 YTD	0	10	9	44	53	80	16	33	49	302	71	143	422	565
% Change	-100.0%	100.0%	200.0%	100.0%	112.0%	1.3%	-11.1%	-53.5%	-44.9%	11.4%	273.7%	30.0%	11.3%	15.5%
2013 YTD	0	7	7	26	33	68	13	86	99	371	14	108	484	592
2018 YTD	0	10	9	44	53	80	16	33	49	302	71	143	422	565
% Change	-	42.9%	28.6%	69.2%	60.6%	17.6%	23.1%	-61.6%	-50.5%	-18.6%	407.1%	32.4%	-12.8%	-4.6%
2012 YTD	3	11	2	17	19	75	23	82	105	281	16	108	402	510
2018 YTD	0	10	9	44	53	80	16	33	49	302	71	143	422	565
% Change	-100.0%	-9.1%	350.0%	158.8%	178.9%	6.7%	-30.4%	-59.8%	-53.3%	7.5%	343.8%	32.4%	5.0%	10.8%
2011 YTD	0	6	7	15	22	63	18	92	110	289	21	91	420	511
2018 YTD	0	10	9	44	53	80	16	33	49	302	71	143	422	565
% Change	-	66.7%	28.6%	193.3%	140.9%	27.0%	-11.1%	-64.1%	-55.5%	4.5%	238.1%	57.1%	0.5%	10.6%
2010 YTD	1	5	6	17	23	57	14	56	70	316	36	86	422	508
2018 YTD	0	10	9	44	53	80	16	33	49	302	71	143	422	565
% Change	-100.0%	100.0%	50.0%	158.8%	130.4%	40.4%	14.3%	-41.1%	-30.0%	-4.4%	97.2%	66.3%	0.0%	11.2%
8 YTD Avg	1	7	7	21	27	67	16	72	88	305	23	103	415	518
2018 YTD	0	10	9	44	53	80	16	33	49	302	71	143	422	565
% Change	-100.0%	42.9%	50.0%	120.0%	96.3%	19.4%	6.7%	-54.2%	-44.3%	-0.7%	222.7%	40.2%	1.7%	9.1%
5 YTD Avg	1	7	7	23	31	69	14	70	84	310	22	107	416	523
2018 YTD	0	10	9	44	53	80	16	33	49	302	71	143	422	565
% Change	-	42.9%	28.6%	91.3%	76.7%	17.6%	14.3%	-52.2%	-41.0%	-2.6%	238.1%	33.6%	1.7%	8.0%

Information summarized for CompStat week ending 02/03/2018.

'8 YTD Avg' refers to the computed 2010 - 2017 YTD average.
'5 YTD Avg' refers to the computed 2013 - 2017 YTD average.

Sourced from MNPD ARMS on 2/7/2018 8:45:59 AM. The figures above were sourced from incident reports using Uniform Crime Reporting definitions and reporting guidelines, based on the date when the crime was reported. This report is intended to be a management and planning tool and does not reflect the official UCR counts for the department. Incidents where a location is unknown or unspecified are included in the countywide totals. 'Unknown' refers to records in which the address is listed as 'Unknown' on the incident report. 'Not Validated' refers to records that were entered in with an invalid addresses.

North Precinct UCR Incidents - YTD Comparisons

METROPOLITAN POLICE DEPARTMENT
of Nashville and Davidson County

Aggregated by precinct (incident location). Based on date when each incident was reported.

	Homicide	Forcible Rape	Commercial Robbery	Street Robbery	Total Robbery	Aggravated Assault	Commercial Burglary	Residential Burglary	Total Burglary	Larceny	Auto Theft	Violent Offenses	Property Offenses	Part I Offenses
2017 YTD	0	2	3	28	31	80	27	36	63	149	38	113	250	363
2018 YTD	4	6	3	32	35	88	5	31	36	175	76	133	287	420
% Change	-	200.0%	0.0%	14.3%	12.9%	10.0%	-81.5%	-13.9%	-42.9%	17.4%	100.0%	17.7%	14.8%	15.7%
2016 YTD	1	8	2	25	27	53	9	36	45	135	29	89	209	298
2018 YTD	4	6	3	32	35	88	5	31	36	175	76	133	287	420
% Change	300.0%	-25.0%	50.0%	28.0%	29.6%	66.0%	-44.4%	-13.9%	-20.0%	29.6%	162.1%	49.4%	37.3%	40.9%
2015 YTD	4	6	3	28	31	65	15	68	83	151	35	106	269	375
2018 YTD	4	6	3	32	35	88	5	31	36	175	76	133	287	420
% Change	0.0%	0.0%	0.0%	14.3%	12.9%	35.4%	-66.7%	-54.4%	-56.6%	15.9%	117.1%	25.5%	6.7%	12.0%
2014 YTD	2	8	0	12	12	72	3	36	39	135	12	94	186	280
2018 YTD	4	6	3	32	35	88	5	31	36	175	76	133	287	420
% Change	100.0%	-25.0%	-	166.7%	191.7%	22.2%	66.7%	-13.9%	-7.7%	29.6%	533.3%	41.5%	54.3%	50.0%
2013 YTD	2	3	2	19	21	84	13	87	100	136	12	110	248	358
2018 YTD	4	6	3	32	35	88	5	31	36	175	76	133	287	420
% Change	100.0%	100.0%	50.0%	68.4%	66.7%	4.8%	-61.5%	-64.4%	-64.0%	28.7%	533.3%	20.9%	15.7%	17.3%
2012 YTD	3	6	1	21	22	50	12	62	74	162	15	81	251	332
2018 YTD	4	6	3	32	35	88	5	31	36	175	76	133	287	420
% Change	33.3%	0.0%	200.0%	52.4%	59.1%	76.0%	-58.3%	-50.0%	-51.4%	8.0%	406.7%	64.2%	14.3%	26.5%
2011 YTD	0	7	7	9	16	52	23	60	83	162	17	75	262	337
2018 YTD	4	6	3	32	35	88	5	31	36	175	76	133	287	420
% Change	-	-14.3%	-57.1%	255.6%	118.8%	69.2%	-78.3%	-48.3%	-56.6%	8.0%	347.1%	77.3%	9.5%	24.6%
2010 YTD	1	3	7	11	18	61	11	53	64	144	15	83	223	306
2018 YTD	4	6	3	32	35	88	5	31	36	175	76	133	287	420
% Change	300.0%	100.0%	-57.1%	190.9%	94.4%	44.3%	-54.5%	-41.5%	-43.8%	21.5%	406.7%	60.2%	28.7%	37.3%
8 YTD Avg	2	5	3	19	22	65	14	55	69	147	22	94	237	331
2018 YTD	4	6	3	32	35	88	5	31	36	175	76	133	287	420
% Change	300.0%	20.0%	0.0%	68.4%	59.1%	37.5%	-64.3%	-42.6%	-47.1%	19.9%	261.9%	43.0%	21.1%	26.9%
5 YTD Avg	2	5	2	22	24	71	13	53	66	141	25	102	232	335
2018 YTD	4	6	3	32	35	88	5	31	36	175	76	133	287	420
% Change	300.0%	20.0%	50.0%	45.5%	45.8%	25.7%	-61.5%	-40.4%	-45.5%	24.1%	204.0%	30.4%	23.7%	25.7%

Information summarized for CompStat week ending 02/03/2018.

'8 YTD Avg' refers to the computed 2010 - 2017 YTD average.
'5 YTD Avg' refers to the computed 2013 - 2017 YTD average.

Sourced from MNPD ARMS on 2/7/2018 8:45:59 AM. The figures above were sourced from incident reports using Uniform Crime Reporting definitions and reporting guidelines, based on the date when the crime was reported. This report is intended to be a management and planning tool and does not reflect the official UCR counts for the department. Incidents where a location is unknown or unspecified are included in the countywide totals. 'Unknown' refers to records in which the address is listed as 'Unknown' on the incident report. 'Not Validated' refers to records that were entered in with an invalid addresses.

Madison Precinct UCR Incidents - YTD Comparisons

METROPOLITAN POLICE DEPARTMENT
of Nashville and Davidson County

Aggregated by precinct (incident location). Based on date when each incident was reported.

	Homicide	Forcible Rape	Commercial Robbery	Street Robbery	Total Robbery	Aggravated Assault	Commercial Burglary	Residential Burglary	Total Burglary	Larceny	Auto Theft	Violent Offenses	Property Offenses	Part I Offenses
2017 YTD	2	1	3	13	16	56	7	30	37	186	28	75	251	326
2018 YTD	2	1	6	10	16	41	10	27	37	195	37	60	269	329
% Change	0.0%	0.0%	100.0%	-23.1%	0.0%	-26.8%	42.9%	-10.0%	0.0%	4.8%	32.1%	-20.0%	7.2%	0.9%
2016 YTD	0	8	4	12	16	55	3	33	36	190	10	79	236	315
2018 YTD	2	1	6	10	16	41	10	27	37	195	37	60	269	329
% Change	-	-87.5%	50.0%	-16.7%	0.0%	-25.5%	233.3%	-18.2%	2.8%	2.6%	270.0%	-24.1%	14.0%	4.4%
2015 YTD	1	6	4	10	14	48	6	44	50	169	15	69	234	303
2018 YTD	2	1	6	10	16	41	10	27	37	195	37	60	269	329
% Change	100.0%	-83.3%	50.0%	0.0%	14.3%	-14.6%	66.7%	-38.6%	-26.0%	15.4%	146.7%	-13.0%	15.0%	8.6%
2014 YTD	0	4	2	9	11	47	3	38	41	154	10	62	205	267
2018 YTD	2	1	6	10	16	41	10	27	37	195	37	60	269	329
% Change	-	-75.0%	200.0%	11.1%	45.5%	-12.8%	233.3%	-28.9%	-9.8%	26.6%	270.0%	-3.2%	31.2%	23.2%
2013 YTD	0	3	2	17	19	45	12	43	55	173	17	67	245	312
2018 YTD	2	1	6	10	16	41	10	27	37	195	37	60	269	329
% Change	-	-66.7%	200.0%	-41.2%	-15.8%	-8.9%	-16.7%	-37.2%	-32.7%	12.7%	117.6%	-10.4%	9.8%	5.4%
2012 YTD	3	5	0	17	17	50	12	102	114	211	16	75	341	416
2018 YTD	2	1	6	10	16	41	10	27	37	195	37	60	269	329
% Change	-33.3%	-80.0%	-	-41.2%	-5.9%	-18.0%	-16.7%	-73.5%	-67.5%	-7.6%	131.3%	-20.0%	-21.1%	-20.9%
2011 YTD	0	2	4	8	12	44	11	60	71	199	24	58	294	352
2018 YTD	2	1	6	10	16	41	10	27	37	195	37	60	269	329
% Change	-	-50.0%	50.0%	25.0%	33.3%	-6.8%	-9.1%	-55.0%	-47.9%	-2.0%	54.2%	3.4%	-8.5%	-6.5%
2010 YTD	0	2	3	13	16	36	7	78	85	186	18	54	289	343
2018 YTD	2	1	6	10	16	41	10	27	37	195	37	60	269	329
% Change	-	-50.0%	100.0%	-23.1%	0.0%	13.9%	42.9%	-65.4%	-56.5%	4.8%	105.6%	11.1%	-6.9%	-4.1%
8 YTD Avg	1	4	3	12	15	48	8	54	61	184	17	67	262	329
2018 YTD	2	1	6	10	16	41	10	27	37	195	37	60	269	329
% Change	-	-66.7%	200.0%	-16.7%	6.7%	-12.8%	42.9%	-49.1%	-39.3%	6.6%	117.6%	-10.4%	3.1%	0.0%
5 YTD Avg	1	4	3	12	15	50	6	38	44	174	16	70	234	305
2018 YTD	2	1	6	10	16	41	10	27	37	195	37	60	269	329
% Change	-	-75.0%	100.0%	-16.7%	6.7%	-18.0%	66.7%	-27.0%	-14.0%	12.1%	131.3%	-14.3%	15.0%	8.2%

Information summarized for CompStat week ending 02/03/2018.

'8 YTD Avg' refers to the computed 2010 - 2017 YTD average.
'5 YTD Avg' refers to the computed 2013 - 2017 YTD average.

Sourced from MNPD ARMS on 2/7/2018 8:45:59 AM. The figures above were sourced from incident reports using Uniform Crime Reporting definitions and reporting guidelines, based on the date when the crime was reported. This report is intended to be a management and planning tool and does not reflect the official UCR counts for the department. Incidents where a location is unknown or unspecified are included in the countywide totals. 'Unknown' refers to records in which the address is listed as 'Unknown' on the incident report. 'Not Validated' refers to records that were entered in with an invalid addresses.

Midtown Hills Precinct UCR Incidents - YTD Comparisons

METROPOLITAN POLICE DEPARTMENT
of Nashville and Davidson County

Aggregated by precinct (incident location). Based on date when each incident was reported.

	Homicide	Forcible Rape	Commercial Robbery	Street Robbery	Total Robbery	Aggravated Assault	Commercial Burglary	Residential Burglary	Total Burglary	Larceny	Auto Theft	Violent Offenses	Property Offenses	Part I Offenses
2017 YTD	0	7	6	21	27	59	22	21	43	223	31	93	297	390
2018 YTD	2	9	3	21	24	40	15	33	48	221	38	75	307	382
% Change	-	28.6%	-50.0%	0.0%	-11.1%	-32.2%	-31.8%	57.1%	11.6%	-0.9%	22.6%	-19.4%	3.4%	-2.1%
2016 YTD	0	5	5	10	15	32	7	44	51	203	13	52	267	319
2018 YTD	2	9	3	21	24	40	15	33	48	221	38	75	307	382
% Change	-	80.0%	-40.0%	110.0%	60.0%	25.0%	114.3%	-25.0%	-5.9%	8.9%	192.3%	44.2%	15.0%	19.7%
2015 YTD	0	6	6	6	12	26	7	26	33	179	6	44	218	262
2018 YTD	2	9	3	21	24	40	15	33	48	221	38	75	307	382
% Change	-	50.0%	-50.0%	250.0%	100.0%	53.8%	114.3%	26.9%	45.5%	23.5%	533.3%	70.5%	40.8%	45.8%
2014 YTD	0	10	3	11	14	28	16	53	69	219	9	52	297	349
2018 YTD	2	9	3	21	24	40	15	33	48	221	38	75	307	382
% Change	-	-10.0%	0.0%	90.9%	71.4%	42.9%	-6.3%	-37.7%	-30.4%	0.9%	322.2%	44.2%	3.4%	9.5%
2013 YTD	0	7	4	4	8	33	14	47	61	216	13	48	290	338
2018 YTD	2	9	3	21	24	40	15	33	48	221	38	75	307	382
% Change	-	28.6%	-25.0%	425.0%	200.0%	21.2%	7.1%	-29.8%	-21.3%	2.3%	192.3%	56.3%	5.9%	13.0%
2012 YTD	0	6	10	12	22	49	23	62	85	235	10	77	330	407
2018 YTD	2	9	3	21	24	40	15	33	48	221	38	75	307	382
% Change	-	50.0%	-70.0%	75.0%	9.1%	-18.4%	-34.8%	-46.8%	-43.5%	-6.0%	280.0%	-2.6%	-7.0%	-6.1%
2011 YTD	0	3	0	12	12	28	13	84	97	248	24	43	369	412
2018 YTD	2	9	3	21	24	40	15	33	48	221	38	75	307	382
% Change	-	200.0%	-	75.0%	100.0%	42.9%	15.4%	-60.7%	-50.5%	-10.9%	58.3%	74.4%	-16.8%	-7.3%
2010 YTD	0	4	6	13	19	37	22	79	101	237	12	60	350	410
2018 YTD	2	9	3	21	24	40	15	33	48	221	38	75	307	382
% Change	-	125.0%	-50.0%	61.5%	26.3%	8.1%	-31.8%	-58.2%	-52.5%	-6.8%	216.7%	25.0%	-12.3%	-6.8%
8 YTD Avg	0	6	5	11	16	37	16	52	68	220	15	59	302	361
2018 YTD	2	9	3	21	24	40	15	33	48	221	38	75	307	382
% Change	-	50.0%	-40.0%	90.9%	50.0%	11.1%	0.0%	-36.5%	-28.4%	0.5%	171.4%	29.3%	1.7%	6.1%
5 YTD Avg	0	7	5	10	15	36	13	38	51	208	14	58	274	332
2018 YTD	2	9	3	21	24	40	15	33	48	221	38	75	307	382
% Change	-	28.6%	-25.0%	110.0%	60.0%	14.3%	15.4%	-13.2%	-5.9%	6.3%	171.4%	31.6%	12.5%	15.4%

Information summarized for CompStat week ending 02/03/2018.

'8 YTD Avg' refers to the computed 2010 - 2017 YTD average.
'5 YTD Avg' refers to the computed 2013 - 2017 YTD average.

Sourced from MNPD ARMS on 2/7/2018 8:45:59 AM. The figures above were sourced from incident reports using Uniform Crime Reporting definitions and reporting guidelines, based on the date when the crime was reported. This report is intended to be a management and planning tool and does not reflect the official UCR counts for the department. Incidents where a location is unknown or unspecified are included in the countywide totals. 'Unknown' refers to records in which the address is listed as 'Unknown' on the incident report. 'Not Validated' refers to records that were entered in with an invalid addresses.

YTD Homicide Report

Demographic information for homicide incidents occurring during the current year.

METROPOLITAN POLICE DEPARTMENT

of Nashville and Davidson County

Race of Victim		
Black	8	80.0 %
White	2	20.0 %
Total	10	100.0 %

Ethnicity of Victim		
Non-Hispanic	9	90.0 %
Hispanic	1	10.0 %
Total	10	100.0 %

Gender of Victim		
Male	7	70.0 %
Female	3	30.0 %
Total	10	100.0 %

Age of Victim		
0 to 12	2	20.0 %
13 to 17	2	20.0 %
18 to 24	2	20.0 %
25 to 34	2	20.0 %
35 to 44	1	10.0 %
65+	1	10.0 %
Total	10	100.0 %

Domestic Related		
No	10	100.0 %
Total	10	100.0 %

Race - Ethnicity - Gender of Victim		
Black Non-Hispanic Male	5	50.0 %
Black Non-Hispanic Female	3	30.0 %
White Hispanic Male	1	10.0 %
White Non-Hispanic Male	1	10.0 %
Total	10	100.0 %

Time of Incident		
12:00 am - 3:59 am	2	20.0 %
12:00 pm - 3:59 pm	1	10.0 %
4:00 pm - 7:59 pm	2	20.0 %
8:00 pm - 11:59 pm	5	50.0 %
Total	10	100.0 %

Monthly Homicide Count (Year-to-Year Comparison)

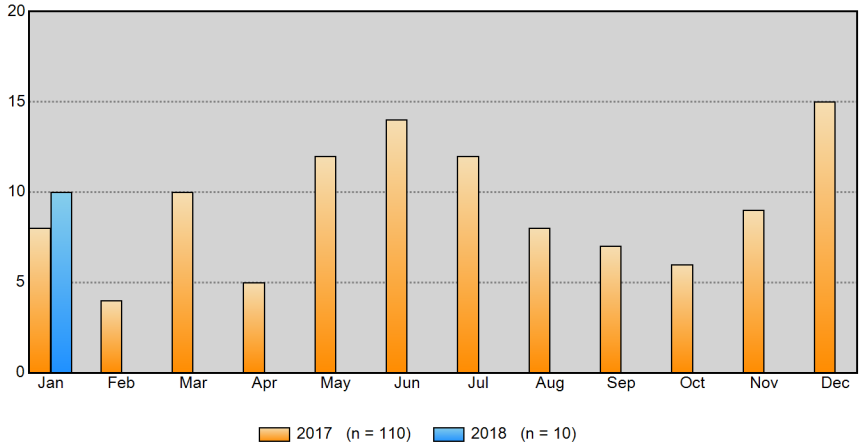

Monthly Homicide Cumulative Count (Year-to-Year Comparison)

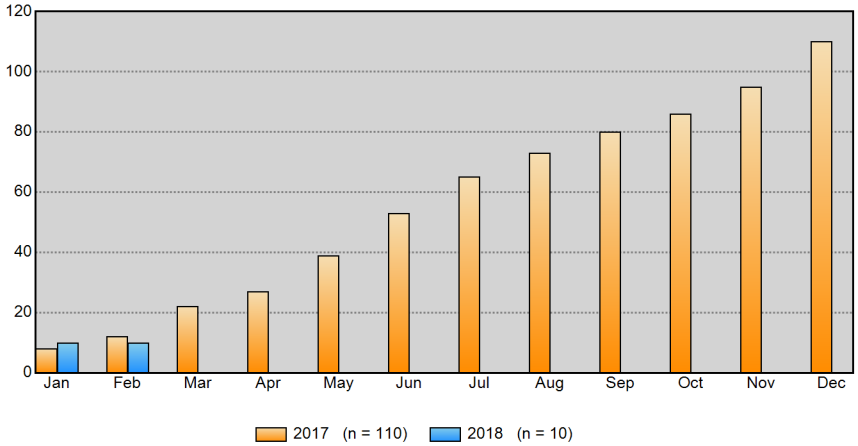

Information summarized for CompStat week ending 2/3/2018.

Sourced from MNPD ARMS on 2/7/2018 8:45:59 AM. The figures above were sourced from incident reports using Uniform Crime Reporting definitions and reporting guidelines, based on the date when the crime was reported. This report is intended to be a management and planning tool and does not reflect the official UCR counts for the department.

County Year-to-Year Weekly Chart

METROPOLITAN POLICE DEPARTMENT
of Nashville and Davidson County

	Homicide	Forcible Rape	Commercial Robbery	Street Robbery	Total Robbery	Aggravated Assault	Commercial Burglary	Residential Burglary	Total Burglary	Larceny	Auto Theft	Violent Offenses	Property Offenses	Part I Offenses
ending 02/18/2017 Next Week	2	3	11	33	44	72	15	57	72	342	38	121	452	573
ending 02/11/2017 Current Week	1	11	7	28	35	97	28	58	86	343	46	144	475	619
ending 02/04/2017	0	5	7	24	31	80	19	56	75	328	40	116	443	559
ending 02/03/2018	0	15	3	51	54	84	9	44	53	347	60	153	460	613
% Change	-	200.0%	-57.1%	112.5%	74.2%	5.0%	-52.6%	-21.4%	-29.3%	5.8%	50.0%	31.9%	3.8%	9.7%
ending 01/28/2017	3	14	7	38	45	103	24	53	77	363	42	165	482	647
ending 01/27/2018	3	7	2	46	48	89	33	54	87	377	66	147	530	677
% Change	0.0%	-50.0%	-71.4%	21.1%	6.7%	-13.6%	37.5%	1.9%	13.0%	3.9%	57.1%	-10.9%	10.0%	4.6%
ending 01/21/2017	2	6	11	40	51	116	38	55	93	370	54	175	517	692
ending 01/20/2018	2	10	10	34	44	106	21	37	58	333	84	162	475	637
% Change	0.0%	66.7%	-9.1%	-15.0%	-13.7%	-8.6%	-44.7%	-32.7%	-37.6%	-10.0%	55.6%	-7.4%	-8.1%	-7.9%

Part I Incidents - Year-to-Year Weekly Comparisons

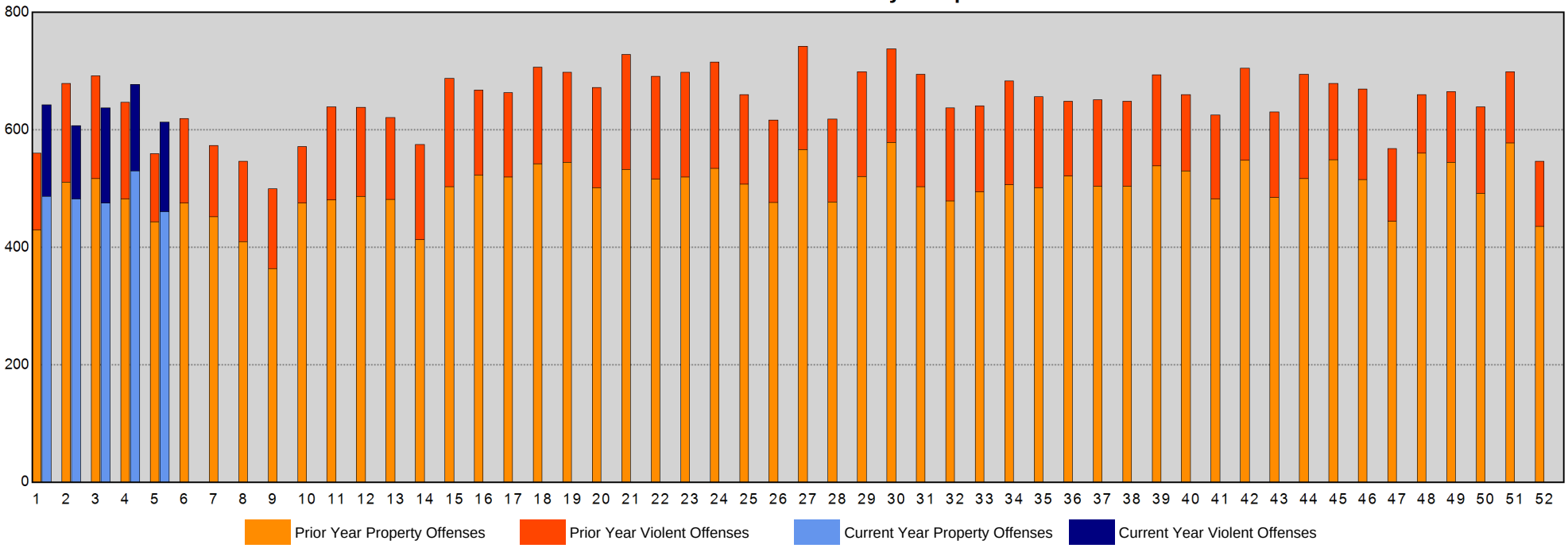

Sourced from MNPD ARMS on 2/7/2018 8:45:59 AM. The figures above were sourced from incident reports using Uniform Crime Reporting definitions and reporting guidelines, based on the date when the crime was reported. This report is intended to be a management and planning tool and does not reflect the official UCR counts for the department. Incidents where a location is unknown or unspecified are included in the countywide totals. 'Unknown' refers to records in which the address is listed as 'Unknown' on the incident report. 'Not Validated' refers to records that were entered in with an invalid addresses.

West Precinct Year-to-Year Weekly Chart

METROPOLITAN POLICE DEPARTMENT
of Nashville and Davidson County

	Homicide	Forcible Rape	Commercial Robbery	Street Robbery	Total Robbery	Aggravated Assault	Commercial Burglary	Residential Burglary	Total Burglary	Larceny	Auto Theft	Violent Offenses	Property Offenses	Part I Offenses
ending 02/18/2017 Next Week	0	0	0	2	2	3	1	1	2	47	4	5	53	58
ending 02/11/2017 Current Week	0	1	1	2	3	3	3	2	5	47	4	7	56	63
ending 02/04/2017	0	0	0	0	0	2	3	9	12	40	2	2	54	56
ending 02/03/2018	0	0	1	5	6	9	0	5	5	56	9	15	70	85
% Change	-	-	-	-	-	350.0%	-100.0%	-44.4%	-58.3%	40.0%	350.0%	650.0%	29.6%	51.8%
ending 01/28/2017	0	3	2	1	3	7	3	9	12	59	0	13	71	84
ending 01/27/2018	0	1	0	3	3	6	5	9	14	62	3	10	79	89
% Change	-	-66.7%	-100.0%	200.0%	0.0%	-14.3%	66.7%	0.0%	16.7%	5.1%	-	-23.1%	11.3%	6.0%
ending 01/21/2017	1	0	0	3	3	4	4	9	13	59	4	8	76	84
ending 01/20/2018	0	0	0	0	0	8	4	6	10	56	1	8	67	75
% Change	-100.0%	-	-	-100.0%	-100.0%	100.0%	0.0%	-33.3%	-23.1%	-5.1%	-75.0%	0.0%	-11.8%	-10.7%

Part I Incidents - Year-to-Year Weekly Comparisons

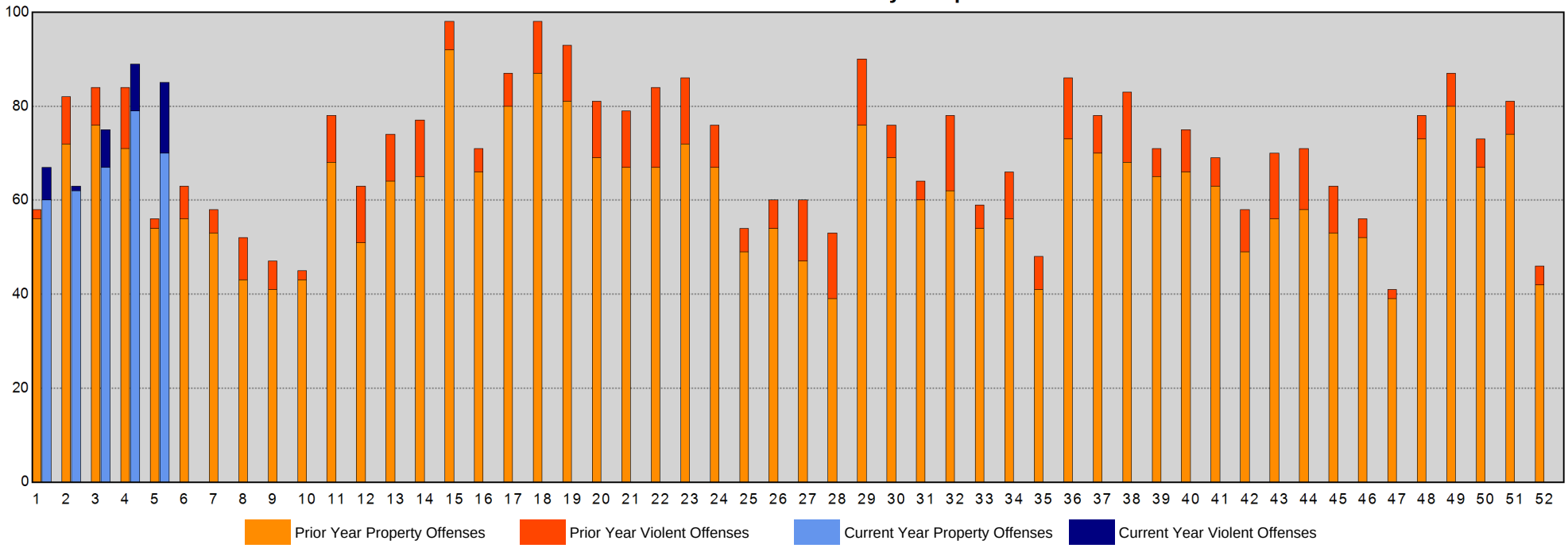

Sourced from MNPD ARMS on 2/7/2018 8:46:00 AM. The figures above were sourced from incident reports using Uniform Crime Reporting definitions and reporting guidelines, based on the date when the crime was reported. This report is intended to be a management and planning tool and does not reflect the official UCR counts for the department. Incidents where a location is unknown or unspecified are included in the countywide totals. 'Unknown' refers to records in which the address is listed as 'Unknown' on the incident report. 'Not Validated' refers to records that were entered in with an invalid addresses.

East Precinct Year-to-Year Weekly Chart

METROPOLITAN POLICE DEPARTMENT
of Nashville and Davidson County

	Homicide	Forcible Rape	Commercial Robbery	Street Robbery	Total Robbery	Aggravated Assault	Commercial Burglary	Residential Burglary	Total Burglary	Larceny	Auto Theft	Violent Offenses	Property Offenses	Part I Offenses
ending 02/18/2017 Next Week	0	0	0	4	4	9	0	8	8	31	1	13	40	53
ending 02/11/2017 Current Week	0	0	2	1	3	11	5	10	15	27	5	14	47	61
ending 02/04/2017	0	2	1	1	2	16	2	10	12	33	5	20	50	70
ending 02/03/2018	0	1	1	3	4	15	1	7	8	29	9	20	46	66
% Change	-	-50.0%	0.0%	200.0%	100.0%	-6.3%	-50.0%	-30.0%	-33.3%	-12.1%	80.0%	0.0%	-8.0%	-5.7%
ending 01/28/2017	1	2	0	2	2	13	4	9	13	49	6	18	68	86
ending 01/27/2018	0	0	0	3	3	15	1	4	5	23	3	18	31	49
% Change	-100.0%	-100.0%	-	50.0%	50.0%	15.4%	-75.0%	-55.6%	-61.5%	-53.1%	-50.0%	0.0%	-54.4%	-43.0%
ending 01/21/2017	0	0	1	4	5	22	1	11	12	37	6	27	55	82
ending 01/20/2018	0	0	0	2	2	8	3	4	7	35	2	10	44	54
% Change	-	-	-100.0%	-50.0%	-60.0%	-63.6%	200.0%	-63.6%	-41.7%	-5.4%	-66.7%	-63.0%	-20.0%	-34.1%

Part I Incidents - Year-to-Year Weekly Comparisons

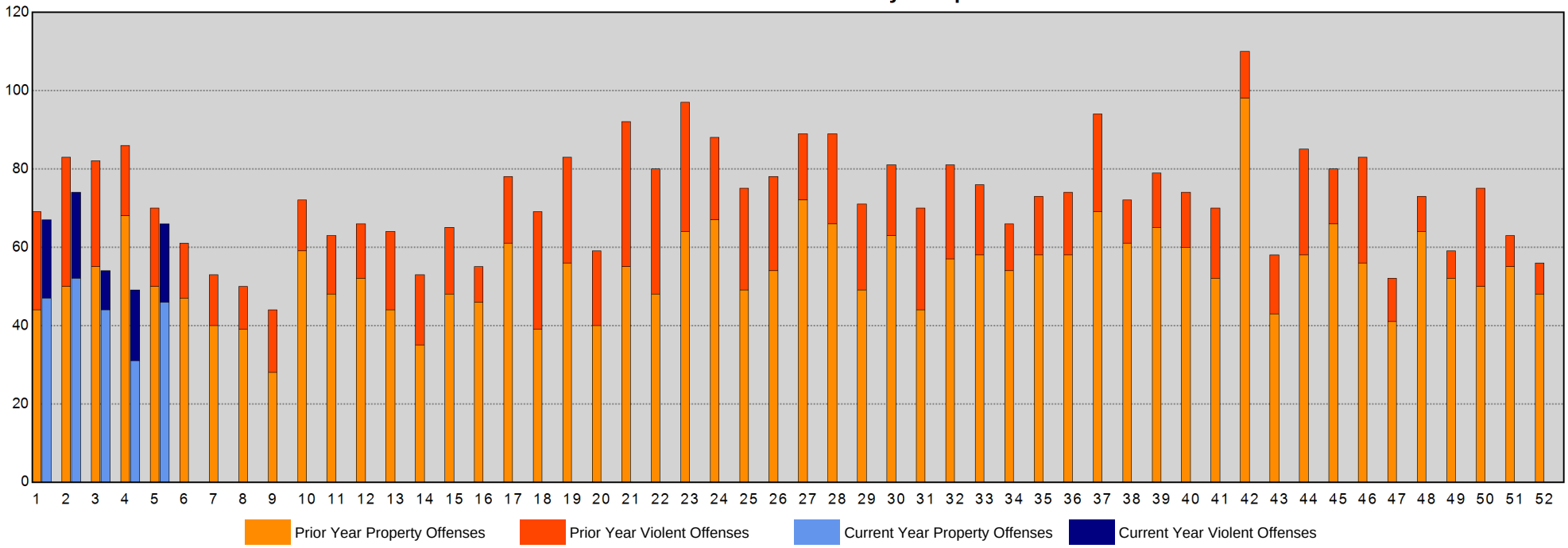

Sourced from MNPD ARMS on 2/7/2018 8:46:00 AM. The figures above were sourced from incident reports using Uniform Crime Reporting definitions and reporting guidelines, based on the date when the crime was reported. This report is intended to be a management and planning tool and does not reflect the official UCR counts for the department. Incidents where a location is unknown or unspecified are included in the countywide totals. 'Unknown' refers to records in which the address is listed as 'Unknown' on the incident report. 'Not Validated' refers to records that were entered in with an invalid addresses.

South Precinct Year-to-Year Weekly Chart

METROPOLITAN POLICE DEPARTMENT
of Nashville and Davidson County

	Homicide	Forcible Rape	Commercial Robbery	Street Robbery	Total Robbery	Aggravated Assault	Commercial Burglary	Residential Burglary	Total Burglary	Larceny	Auto Theft	Violent Offenses	Property Offenses	Part I Offenses
ending 02/18/2017 Next Week	0	1	5	9	14	20	3	12	15	62	10	35	87	122
ending 02/11/2017 Current Week	0	1	1	7	8	32	5	22	27	62	16	41	105	146
ending 02/04/2017	0	0	1	13	14	16	2	11	13	64	11	30	88	118
ending 02/03/2018	0	3	1	12	13	13	4	6	10	52	8	29	70	99
% Change	-	-	0.0%	-7.7%	-7.1%	-18.8%	100.0%	-45.5%	-23.1%	-18.8%	-27.3%	-3.3%	-20.5%	-16.1%
ending 01/28/2017	0	0	1	12	13	15	2	5	7	53	14	28	74	102
ending 01/27/2018	2	2	0	22	22	15	9	12	21	73	17	41	111	152
% Change	-	-	-100.0%	83.3%	69.2%	0.0%	350.0%	140.0%	200.0%	37.7%	21.4%	46.4%	50.0%	49.0%
ending 01/21/2017	0	1	1	6	7	28	5	11	16	57	9	36	82	118
ending 01/20/2018	0	3	3	8	11	30	5	5	10	49	24	44	83	127
% Change	-	200.0%	200.0%	33.3%	57.1%	7.1%	0.0%	-54.5%	-37.5%	-14.0%	166.7%	22.2%	1.2%	7.6%

Part I Incidents - Year-to-Year Weekly Comparisons

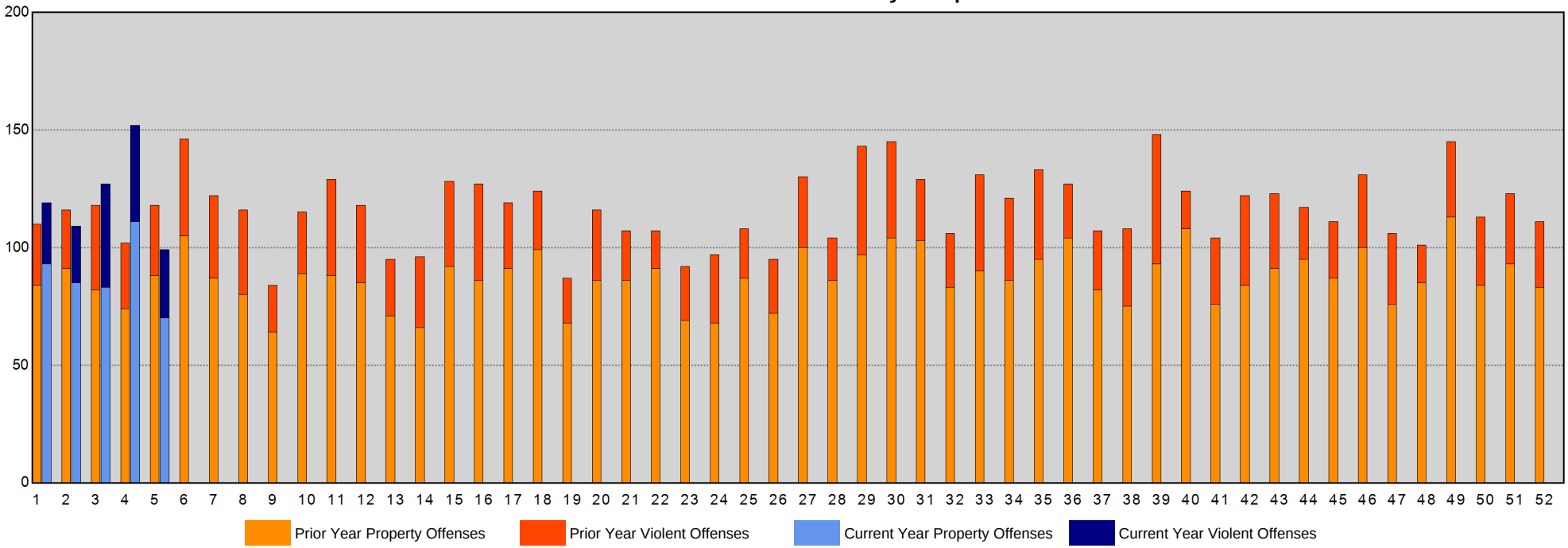

Sourced from MNPD ARMS on 2/7/2018 8:46:00 AM. The figures above were sourced from incident reports using Uniform Crime Reporting definitions and reporting guidelines, based on the date when the crime was reported. This report is intended to be a management and planning tool and does not reflect the official UCR counts for the department. Incidents where a location is unknown or unspecified are included in the countywide totals. 'Unknown' refers to records in which the address is listed as 'Unknown' on the incident report. 'Not Validated' refers to records that were entered in with an invalid addresses.

Central Precinct Year-to-Year Weekly Chart

METROPOLITAN POLICE DEPARTMENT
of Nashville and Davidson County

	Homicide	Forcible Rape	Commercial Robbery	Street Robbery	Total Robbery	Aggravated Assault	Commercial Burglary	Residential Burglary	Total Burglary	Larceny	Auto Theft	Violent Offenses	Property Offenses	Part I Offenses
ending 02/18/2017 Next Week	0	1	0	3	3	1	1	1	2	14	3	5	19	24
ending 02/11/2017 Current Week	0	0	0	2	2	4	2	0	2	24	2	6	28	34
ending 02/04/2017	0	0	0	1	1	1	0	0	0	21	1	2	22	24
ending 02/03/2018	0	3	0	0	0	6	0	1	1	20	1	9	22	31
% Change	-	-	-	-100.0%	-100.0%	500.0%	-	-	-	-4.8%	0.0%	350.0%	0.0%	29.2%
ending 01/28/2017	0	1	0	2	2	2	1	0	1	28	1	5	30	35
ending 01/27/2018	0	1	0	0	0	1	2	1	3	20	1	2	24	26
% Change	-	0.0%	-	-100.0%	-100.0%	-50.0%	100.0%	-	200.0%	-28.6%	0.0%	-60.0%	-20.0%	-25.7%
ending 01/21/2017	0	0	0	4	4	4	2	0	2	21	1	8	24	32
ending 01/20/2018	0	0	0	2	2	2	1	0	1	14	1	4	16	20
% Change	-	-	-	-50.0%	-50.0%	-50.0%	-50.0%	-	-50.0%	-33.3%	0.0%	-50.0%	-33.3%	-37.5%

Part I Incidents - Year-to-Year Weekly Comparisons

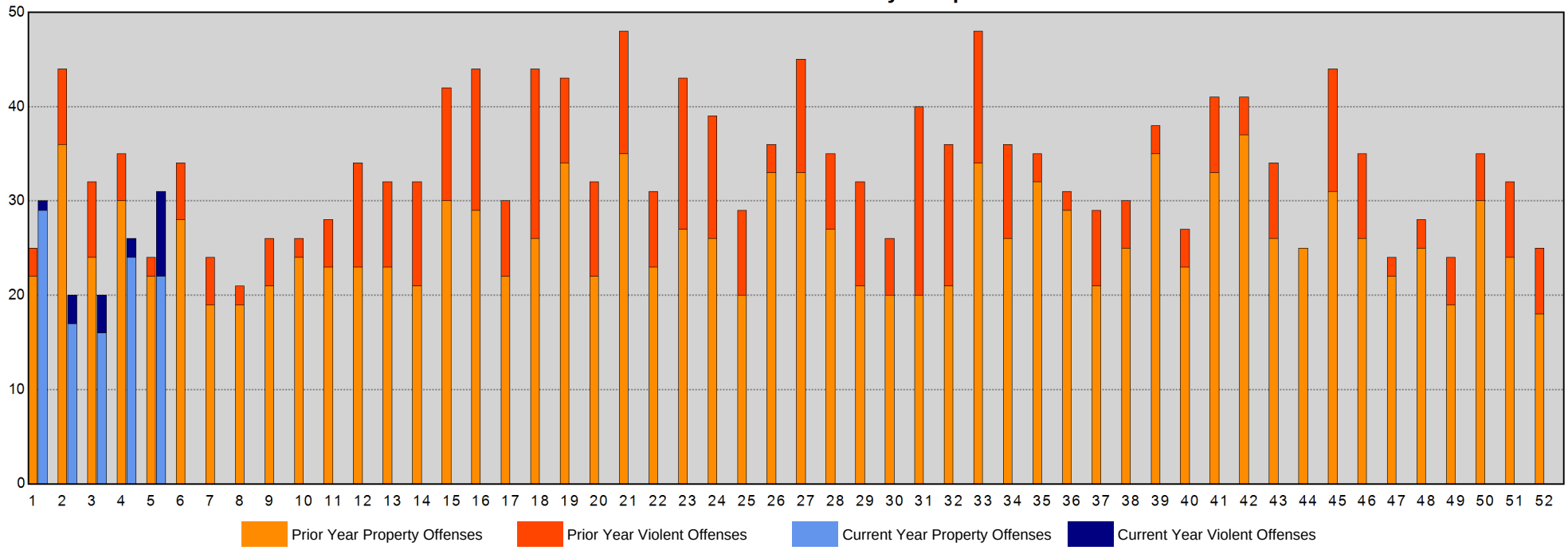

Sourced from MNPD ARMS on 2/7/2018 8:46:01 AM. The figures above were sourced from incident reports using Uniform Crime Reporting definitions and reporting guidelines, based on the date when the crime was reported. This report is intended to be a management and planning tool and does not reflect the official UCR counts for the department. Incidents where a location is unknown or unspecified are included in the countywide totals. 'Unknown' refers to records in which the address is listed as 'Unknown' on the incident report. 'Not Validated' refers to records that were entered in with an invalid addresses.

Hermitage Precinct Year-to-Year Weekly Chart

METROPOLITAN POLICE DEPARTMENT
of Nashville and Davidson County

	Homicide	Forcible Rape	Commercial Robbery	Street Robbery	Total Robbery	Aggravated Assault	Commercial Burglary	Residential Burglary	Total Burglary	Larceny	Auto Theft	Violent Offenses	Property Offenses	Part I Offenses
ending 02/18/2017 Next Week	1	0	3	7	10	20	4	14	18	57	6	31	81	112
ending 02/11/2017 Current Week	0	6	0	8	8	6	2	6	8	58	6	20	72	92
ending 02/04/2017	0	3	1	4	5	19	6	10	16	54	4	27	74	101
ending 02/03/2018	0	5	0	15	15	12	2	11	13	71	9	32	93	125
% Change	-	66.7%	-100.0%	275.0%	200.0%	-36.8%	-66.7%	10.0%	-18.8%	31.5%	125.0%	18.5%	25.7%	23.8%
ending 01/28/2017	1	2	3	8	11	16	4	8	12	75	7	30	94	124
ending 01/27/2018	0	0	0	7	7	16	7	8	15	72	11	23	98	121
% Change	-100.0%	-100.0%	-100.0%	-12.5%	-36.4%	0.0%	75.0%	0.0%	25.0%	-4.0%	57.1%	-23.3%	4.3%	-2.4%
ending 01/21/2017	0	4	5	5	10	16	3	10	13	66	6	30	85	115
ending 01/20/2018	0	4	2	9	11	13	2	6	8	55	17	28	80	108
% Change	-	0.0%	-60.0%	80.0%	10.0%	-18.8%	-33.3%	-40.0%	-38.5%	-16.7%	183.3%	-6.7%	-5.9%	-6.1%

Part I Incidents - Year-to-Year Weekly Comparisons

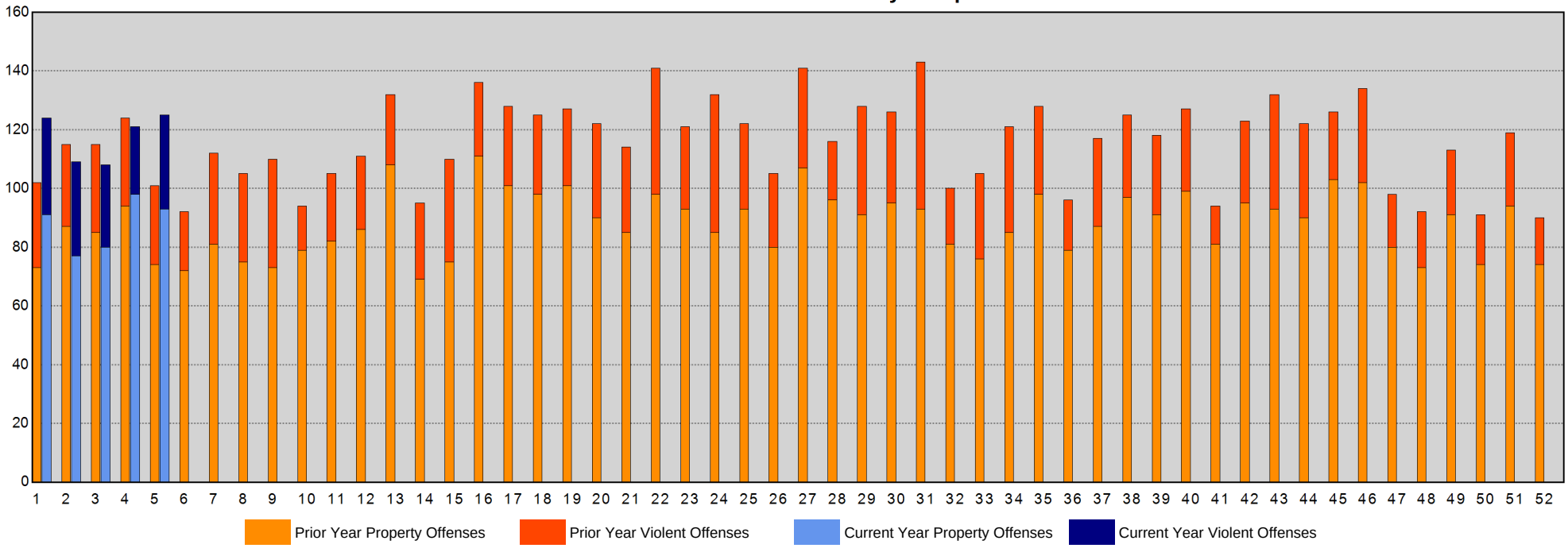

Sourced from MNPD ARMS on 2/7/2018 8:46:01 AM. The figures above were sourced from incident reports using Uniform Crime Reporting definitions and reporting guidelines, based on the date when the crime was reported. This report is intended to be a management and planning tool and does not reflect the official UCR counts for the department. Incidents where a location is unknown or unspecified are included in the countywide totals. 'Unknown' refers to records in which the address is listed as 'Unknown' on the incident report. 'Not Validated' refers to records that were entered in with an invalid addresses.

North Precinct Year-to-Year Weekly Chart

METROPOLITAN POLICE DEPARTMENT
of Nashville and Davidson County

	Homicide	Forcible Rape	Commercial Robbery	Street Robbery	Total Robbery	Aggravated Assault	Commercial Burglary	Residential Burglary	Total Burglary	Larceny	Auto Theft	Violent Offenses	Property Offenses	Part I Offenses
ending 02/18/2017 Next Week	1	1	2	5	7	5	0	6	6	40	5	14	51	65
ending 02/11/2017 Current Week	1	2	3	7	10	9	4	7	11	44	5	22	60	82
ending 02/04/2017	0	0	1	3	4	11	3	8	11	34	8	15	53	68
ending 02/03/2018	0	2	0	9	9	16	1	3	4	44	9	27	57	84
% Change	-	-	-100.0%	200.0%	125.0%	45.5%	-66.7%	-62.5%	-63.6%	29.4%	12.5%	80.0%	7.5%	23.5%
ending 01/28/2017	0	1	0	9	9	14	5	11	16	33	2	24	51	75
ending 01/27/2018	0	2	0	3	3	21	0	4	4	34	16	26	54	80
% Change	-	100.0%	-	-66.7%	-66.7%	50.0%	-100.0%	-63.6%	-75.0%	3.0%	700.0%	8.3%	5.9%	6.7%
ending 01/21/2017	0	1	2	3	5	19	11	3	14	31	10	25	55	80
ending 01/20/2018	0	0	3	6	9	28	1	11	12	36	24	37	72	109
% Change	-	-100.0%	50.0%	100.0%	80.0%	47.4%	-90.9%	266.7%	-14.3%	16.1%	140.0%	48.0%	30.9%	36.3%

Part I Incidents - Year-to-Year Weekly Comparisons

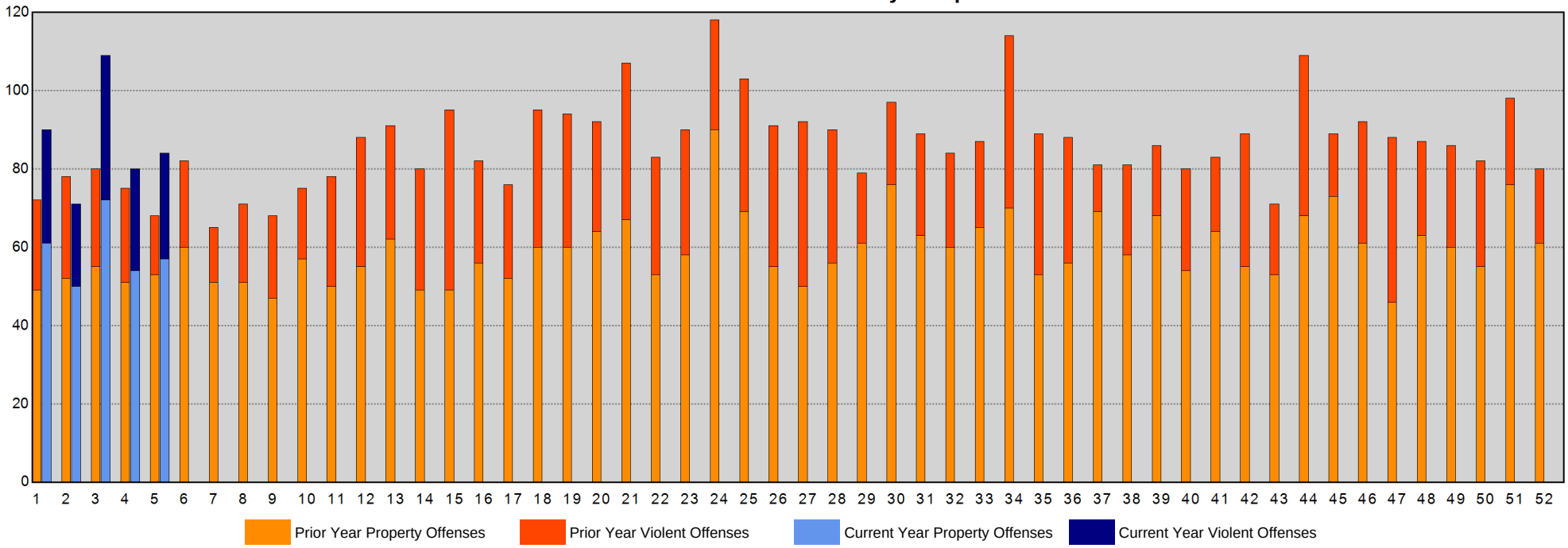

Sourced from MNPD ARMS on 2/7/2018 8:46:02 AM. The figures above were sourced from incident reports using Uniform Crime Reporting definitions and reporting guidelines, based on the date when the crime was reported. This report is intended to be a management and planning tool and does not reflect the official UCR counts for the department. Incidents where a location is unknown or unspecified are included in the countywide totals. 'Unknown' refers to records in which the address is listed as 'Unknown' on the incident report. 'Not Validated' refers to records that were entered in with an invalid addresses.

Madison Precinct Year-to-Year Weekly Chart

METROPOLITAN POLICE DEPARTMENT
of Nashville and Davidson County

	Homicide	Forcible Rape	Commercial Robbery	Street Robbery	Total Robbery	Aggravated Assault	Commercial Burglary	Residential Burglary	Total Burglary	Larceny	Auto Theft	Violent Offenses	Property Offenses	Part I Offenses
ending 02/18/2017 Next Week	0	0	1	1	2	4	5	12	17	45	7	6	69	75
ending 02/11/2017 Current Week	0	0	0	1	1	13	0	9	9	41	4	14	54	68
ending 02/04/2017	0	0	1	1	2	8	1	6	7	37	5	10	49	59
ending 02/03/2018	0	1	0	2	2	5	0	6	6	33	8	8	47	55
% Change	-	-	-100.0%	100.0%	0.0%	-37.5%	-100.0%	0.0%	-14.3%	-10.8%	60.0%	-20.0%	-4.1%	-6.8%
ending 01/28/2017	1	0	0	3	3	16	0	7	7	28	3	20	38	58
ending 01/27/2018	1	0	1	2	3	4	3	11	14	44	5	8	63	71
% Change	0.0%	-	-	-33.3%	0.0%	-75.0%	-	57.1%	100.0%	57.1%	66.7%	-60.0%	65.8%	22.4%
ending 01/21/2017	1	0	0	4	4	9	0	5	5	44	10	14	59	73
ending 01/20/2018	1	0	1	2	3	12	3	0	3	37	9	16	49	65
% Change	0.0%	-	-	-50.0%	-25.0%	33.3%	-	-100.0%	-40.0%	-15.9%	-10.0%	14.3%	-16.9%	-11.0%

Part I Incidents - Year-to-Year Weekly Comparisons

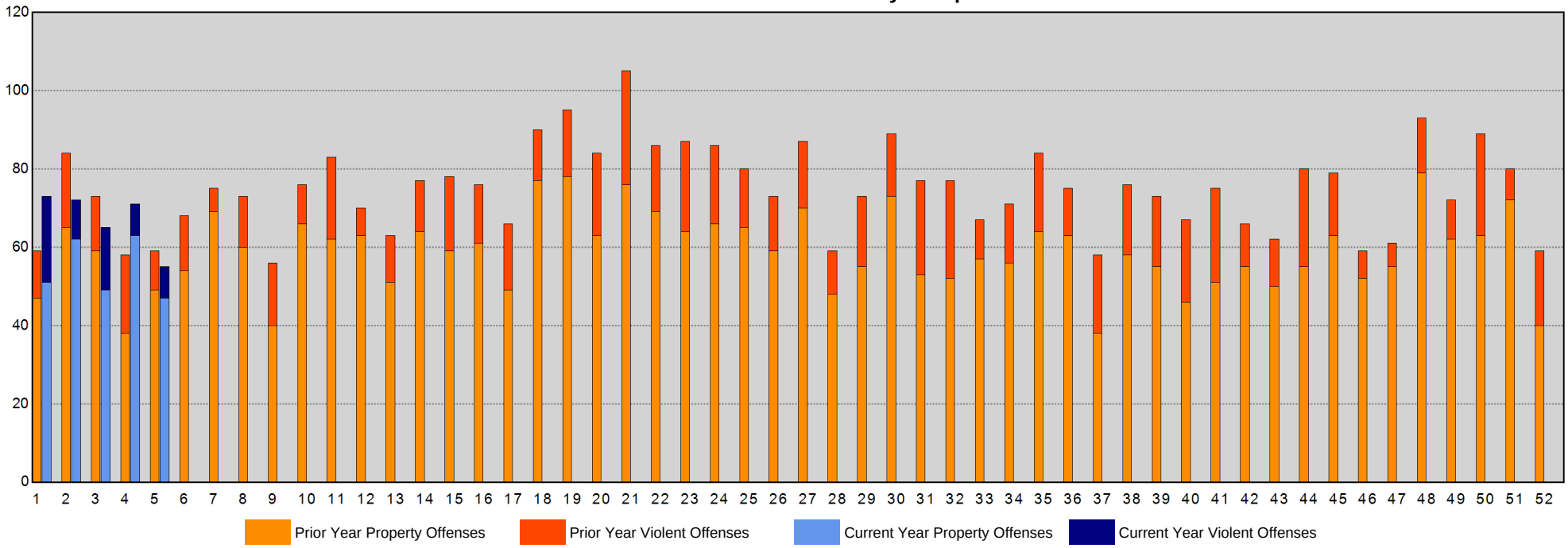

Sourced from MNPD ARMS on 2/7/2018 8:46:02 AM. The figures above were sourced from incident reports using Uniform Crime Reporting definitions and reporting guidelines, based on the date when the crime was reported. This report is intended to be a management and planning tool and does not reflect the official UCR counts for the department. Incidents where a location is unknown or unspecified are included in the countywide totals. 'Unknown' refers to records in which the address is listed as 'Unknown' on the incident report. 'Not Validated' refers to records that were entered in with an invalid addresses.

Midtown Hills Precinct Year-to-Year Weekly Chart

METROPOLITAN POLICE DEPARTMENT
of Nashville and Davidson County

	Homicide	Forcible Rape	Commercial Robbery	Street Robbery	Total Robbery	Aggravated Assault	Commercial Burglary	Residential Burglary	Total Burglary	Larceny	Auto Theft	Violent Offenses	Property Offenses	Part I Offenses
ending 02/18/2017 Next Week	0	0	0	2	2	10	1	3	4	46	2	12	52	64
ending 02/11/2017 Current Week	0	1	0	0	0	19	7	2	9	40	4	20	53	73
ending 02/04/2017	0	0	2	1	3	7	2	2	4	45	4	10	53	63
ending 02/03/2018	0	0	0	5	5	8	1	4	5	41	7	13	53	66
% Change	-	-	-100.0%	400.0%	66.7%	14.3%	-50.0%	100.0%	25.0%	-8.9%	75.0%	30.0%	0.0%	4.8%
ending 01/28/2017	0	5	1	1	2	20	5	4	9	38	9	27	56	83
ending 01/27/2018	0	1	1	6	7	10	6	4	10	48	10	18	68	86
% Change	-	-80.0%	0.0%	500.0%	250.0%	-50.0%	20.0%	0.0%	11.1%	26.3%	11.1%	-33.3%	21.4%	3.6%
ending 01/21/2017	0	0	2	11	13	14	12	6	18	55	8	27	81	108
ending 01/20/2018	1	3	1	5	6	5	2	5	7	49	6	15	62	77
% Change	-	-	-50.0%	-54.5%	-53.8%	-64.3%	-83.3%	-16.7%	-61.1%	-10.9%	-25.0%	-44.4%	-23.5%	-28.7%

Part I Incidents - Year-to-Year Weekly Comparisons

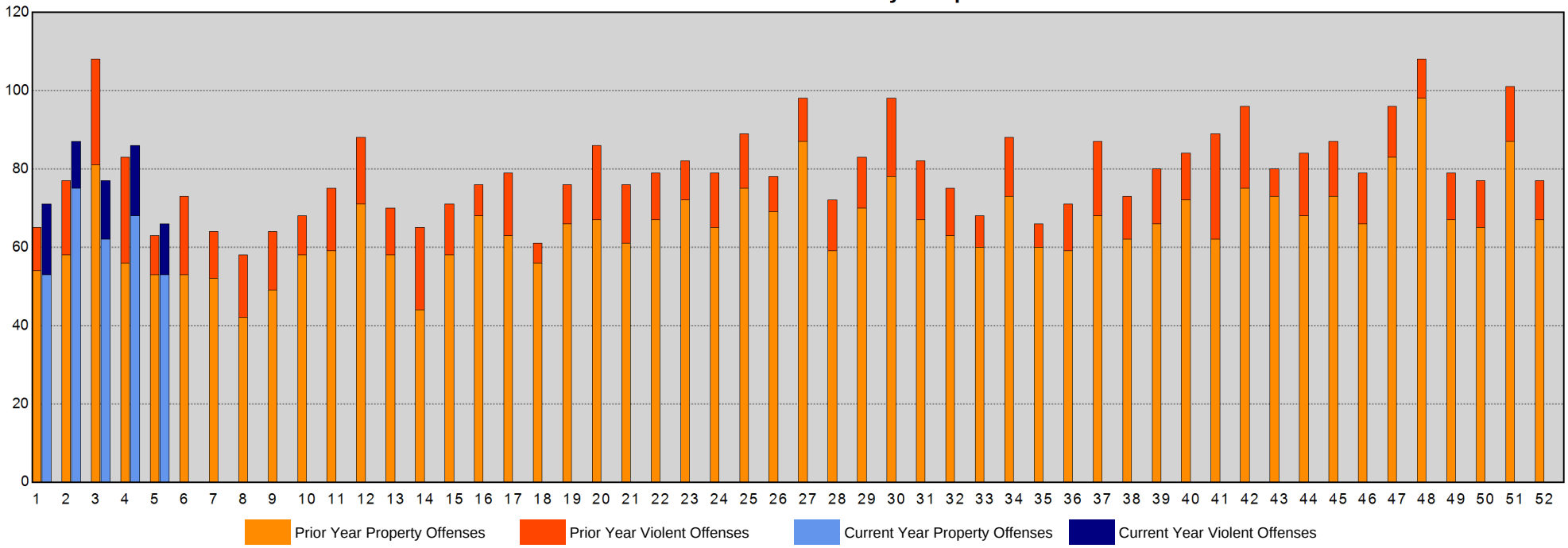

Sourced from MNPD ARMS on 2/7/2018 8:46:02 AM. The figures above were sourced from incident reports using Uniform Crime Reporting definitions and reporting guidelines, based on the date when the crime was reported. This report is intended to be a management and planning tool and does not reflect the official UCR counts for the department. Incidents where a location is unknown or unspecified are included in the countywide totals. 'Unknown' refers to records in which the address is listed as 'Unknown' on the incident report. 'Not Validated' refers to records that were entered in with an invalid addresses.

Arrests Section

CompStat Weekly Analysis is provided by the Metropolitan Nashville Police Department Crime Analysis Section. This report is intended to be a management and planning tool and does not reflect the official UCR counts for the department.

"Big jobs usually go to the men who prove their ability to outgrow small ones."
- Theodore Roosevelt

Begin Date: 01/28/2018
End Date: 02/03/2018
Week: 5

Physical and Citation Arrests - Adult

Aggregated by component of arresting officer.

METROPOLITAN POLICE DEPARTMENT

of Nashville and Davidson County

			Prior Week	Last Week	Change*	Prior 4Wks	Last 4Wks	Change*	Prior YTD	YTD	Change*	Prior 52Wks	Last 52Wks	Change*
West Precinct	Patrol A	Felony	4	1	-75.0%	4	5	25.0%	3	5	66.7%	65	54	-16.9%
		Misdemeanor	5	5	0.0%	9	15	66.7%	18	18	0.0%	180	141	-21.7%
		Citation	10	3	-70.0%	19	25	31.6%	34	28	-17.6%	397	336	-15.4%
		Subtotal	19	9	-52.6%	32	45	40.6%	55	51	-7.3%	642	531	-17.3%
	Patrol B	Felony	1	1	0.0%	7	4	-42.9%	13	6	-53.8%	106	117	10.4%
		Misdemeanor	13	12	-7.7%	24	45	87.5%	29	55	89.7%	262	389	48.5%
		Citation	8	19	137.5%	23	43	87.0%	44	49	11.4%	445	484	8.8%
		Subtotal	22	32	45.5%	54	92	70.4%	86	110	27.9%	813	990	21.8%
	Patrol C	Felony	3	2	-33.3%	7	9	28.6%	8	10	25.0%	87	80	-8.0%
		Misdemeanor	4	7	75.0%	14	23	64.3%	22	24	9.1%	260	273	5.0%
		Citation	5	4	-20.0%	42	18	-57.1%	28	21	-25.0%	299	287	-4.0%
		Subtotal	12	13	8.3%	63	50	-20.6%	58	55	-5.2%	646	640	-0.9%
	Flex A	Felony	0	0	-	3	1	-66.7%	6	2	-66.7%	47	37	-21.3%
		Misdemeanor	0	3	-	6	5	-16.7%	15	7	-53.3%	92	67	-27.2%
		Citation	1	6	500.0%	5	11	120.0%	45	12	-73.3%	355	226	-36.3%
		Subtotal	1	9	800.0%	14	17	21.4%	66	21	-68.2%	494	330	-33.2%
	Flex B	Felony	0	0	-	3	5	66.7%	9	5	-44.4%	100	90	-10.0%
		Misdemeanor	1	1	0.0%	6	4	-33.3%	26	5	-80.8%	139	67	-51.8%
		Citation	4	4	0.0%	11	17	54.5%	17	22	29.4%	235	165	-29.8%
		Subtotal	5	5	0.0%	20	26	30.0%	52	32	-38.5%	474	322	-32.1%
	Flex C	Felony	0	0	-	2	0	-100.0%	7	0	-100.0%	70	47	-32.9%
		Misdemeanor	0	0	-	1	1	0.0%	6	1	-83.3%	65	56	-13.8%
		Citation	2	1	-50.0%	3	5	66.7%	31	7	-77.4%	346	237	-31.5%
		Subtotal	2	1	-50.0%	6	6	0.0%	44	8	-81.8%	481	340	-29.3%
	CSU	Felony	5	0	-100.0%	1	6	500.0%	6	6	0.0%	71	52	-26.8%
		Misdemeanor	2	1	-50.0%	2	5	150.0%	9	6	-33.3%	62	55	-11.3%
		Citation	11	4	-63.6%	12	25	108.3%	45	26	-42.2%	466	289	-38.0%
		Subtotal	18	5	-72.2%	15	36	140.0%	60	38	-36.7%	599	396	-33.9%
	Other	Felony	0	0	-	0	0	-	0	0	-	2	1	-50.0%
		Misdemeanor	0	0	-	0	0	-	1	0	-100.0%	3	1	-66.7%
		Citation	0	0	-	0	0	-	1	0	-100.0%	9	5	-44.4%
		Subtotal	0	0	-	0	0	-	2	0	-100.0%	14	7	-50.0%
Totals		Felony	13	4	-69.2%	27	30	11.1%	52	34	-34.6%	548	478	-12.8%
		Misdemeanor	25	29	16.0%	62	98	58.1%	126	116	-7.9%	1,063	1,049	-1.3%
		Citation	41	41	0.0%	115	144	25.2%	245	165	-32.7%	2,552	2,029	-20.5%
Precinct Total			79	74	-6.3%	204	272	33.3%	423	315	-25.5%	4,163	3,556	-14.6%

Physical and Citation Arrests - Adult

Aggregated by component of arresting officer.

METROPOLITAN POLICE DEPARTMENT

of Nashville and Davidson County

			Prior Week	Last Week	Change*	Prior 4Wks	Last 4Wks	Change*	Prior YTD	YTD	Change*	Prior 52Wks	Last 52Wks	Change*
East Precinct	Patrol A	Felony	4	3	-25.0%	12	9	-25.0%	22	11	-50.0%	199	182	-8.5%
		Misdemeanor	8	5	-37.5%	39	28	-28.2%	41	35	-14.6%	426	478	12.2%
		Citation	13	9	-30.8%	57	38	-33.3%	124	43	-65.3%	856	959	12.0%
		Subtotal	25	17	-32.0%	108	75	-30.6%	187	89	-52.4%	1,481	1,619	9.3%
	Patrol B	Felony	2	5	150.0%	12	15	25.0%	13	15	15.4%	261	168	-35.6%
		Misdemeanor	17	13	-23.5%	28	51	82.1%	39	61	56.4%	539	602	11.7%
		Citation	14	21	50.0%	51	83	62.7%	59	105	78.0%	527	618	17.3%
		Subtotal	33	39	18.2%	91	149	63.7%	111	181	63.1%	1,327	1,388	4.6%
	Patrol C	Felony	3	11	266.7%	10	25	150.0%	26	26	0.0%	286	226	-21.0%
		Misdemeanor	18	13	-27.8%	52	54	3.8%	82	67	-18.3%	882	840	-4.8%
		Citation	24	22	-8.3%	62	85	37.1%	91	105	15.4%	1,233	927	-24.8%
		Subtotal	45	46	2.2%	124	164	32.3%	199	198	-0.5%	2,401	1,993	-17.0%
	Flex A	Felony	3	4	33.3%	4	8	100.0%	14	9	-35.7%	110	96	-12.7%
		Misdemeanor	2	6	200.0%	21	17	-19.0%	19	31	63.2%	210	190	-9.5%
		Citation	12	18	50.0%	45	52	15.6%	70	68	-2.9%	497	383	-22.9%
		Subtotal	17	28	64.7%	70	77	10.0%	103	108	4.9%	817	669	-18.1%
	Flex B	Felony	4	3	-25.0%	6	9	50.0%	4	13	225.0%	95	74	-22.1%
		Misdemeanor	9	2	-77.8%	5	16	220.0%	8	18	125.0%	136	107	-21.3%
		Citation	14	15	7.1%	18	55	205.6%	12	70	483.3%	287	220	-23.3%
		Subtotal	27	20	-25.9%	29	80	175.9%	24	101	320.8%	518	401	-22.6%
	Flex C	Felony	2	1	-50.0%	10	10	0.0%	11	13	18.2%	65	102	56.9%
		Misdemeanor	7	2	-71.4%	14	14	0.0%	13	18	38.5%	128	185	44.5%
		Citation	6	7	16.7%	55	31	-43.6%	62	44	-29.0%	372	722	94.1%
		Subtotal	15	10	-33.3%	79	55	-30.4%	86	75	-12.8%	565	1,009	78.6%
	CSU	Felony	2	1	-50.0%	7	14	100.0%	14	14	0.0%	176	159	-9.7%
		Misdemeanor	1	3	200.0%	2	5	150.0%	10	6	-40.0%	98	108	10.2%
		Citation	2	0	-100.0%	23	9	-60.9%	33	17	-48.5%	432	335	-22.5%
		Subtotal	5	4	-20.0%	32	28	-12.5%	57	37	-35.1%	706	602	-14.7%
	Other	Felony	0	0	-	0	0	-	0	0	-	4	7	75.0%
		Misdemeanor	0	0	-	1	1	0.0%	0	1	-	7	17	142.9%
		Citation	0	0	-	0	2	-	1	2	100.0%	25	10	-60.0%
		Subtotal	0	0	-	1	3	200.0%	1	3	200.0%	36	34	-5.6%
Totals		Felony	20	28	40.0%	61	90	47.5%	104	101	-2.9%	1,196	1,014	-15.2%
		Misdemeanor	62	44	-29.0%	162	186	14.8%	212	237	11.8%	2,426	2,527	4.2%
		Citation	85	92	8.2%	311	355	14.1%	452	454	0.4%	4,229	4,174	-1.3%
Precinct Total			167	164	-1.8%	534	631	18.2%	768	792	3.1%	7,851	7,715	-1.7%

Physical and Citation Arrests - Adult

Aggregated by component of arresting officer.

METROPOLITAN POLICE DEPARTMENT

of Nashville and Davidson County

			Prior Week	Last Week	Change*	Prior 4Wks	Last 4Wks	Change*	Prior YTD	YTD	Change*	Prior 52Wks	Last 52Wks	Change*
South Precinct	Patrol A	Felony	4	1	-75.0%	13	8	-38.5%	19	11	-42.1%	194	194	0.0%
		Misdemeanor	9	13	44.4%	31	35	12.9%	41	38	-7.3%	464	496	6.9%
		Citation	19	23	21.1%	82	72	-12.2%	77	87	13.0%	1,027	978	-4.8%
		Subtotal	32	37	15.6%	126	115	-8.7%	137	136	-0.7%	1,685	1,668	-1.0%
	Patrol B	Felony	10	5	-50.0%	15	22	46.7%	23	25	8.7%	276	283	2.5%
		Misdemeanor	8	9	12.5%	67	51	-23.9%	55	72	30.9%	822	718	-12.7%
		Citation	29	25	-13.8%	85	108	27.1%	118	136	15.3%	1,372	1,258	-8.3%
		Subtotal	47	39	-17.0%	167	181	8.4%	196	233	18.9%	2,470	2,259	-8.5%
	Patrol C	Felony	3	4	33.3%	20	13	-35.0%	23	18	-21.7%	234	192	-17.9%
		Misdemeanor	14	12	-14.3%	47	48	2.1%	100	55	-45.0%	880	700	-20.5%
		Citation	12	6	-50.0%	37	31	-16.2%	72	39	-45.8%	590	434	-26.4%
		Subtotal	29	22	-24.1%	104	92	-11.5%	195	112	-42.6%	1,704	1,326	-22.2%
	Flex A	Felony	0	0	-	1	1	0.0%	1	1	0.0%	12	19	58.3%
		Misdemeanor	0	0	-	0	1	-	0	1	-	21	11	-47.6%
		Citation	0	3	-	0	6	-	6	6	0.0%	47	24	-48.9%
		Subtotal	0	3	-	1	8	700.0%	7	8	14.3%	80	54	-32.5%
	Flex B	Felony	0	2	-	4	5	25.0%	7	7	0.0%	68	55	-19.1%
		Misdemeanor	0	0	-	5	1	-80.0%	15	3	-80.0%	130	81	-37.7%
		Citation	2	1	-50.0%	4	6	50.0%	32	9	-71.9%	473	122	-74.2%
		Subtotal	2	3	50.0%	13	12	-7.7%	54	19	-64.8%	671	258	-61.5%
	Flex C	Felony	0	0	-	5	2	-60.0%	10	2	-80.0%	72	45	-37.5%
		Misdemeanor	2	2	0.0%	8	8	0.0%	6	11	83.3%	103	103	0.0%
		Citation	8	7	-12.5%	39	40	2.6%	53	54	1.9%	408	579	41.9%
		Subtotal	10	9	-10.0%	52	50	-3.8%	69	67	-2.9%	583	727	24.7%
	CSU	Felony	1	1	0.0%	4	3	-25.0%	2	4	100.0%	39	80	105.1%
		Misdemeanor	0	2	-	1	2	100.0%	2	2	0.0%	21	49	133.3%
		Citation	13	1	-92.3%	37	42	13.5%	40	59	47.5%	501	696	38.9%
		Subtotal	14	4	-71.4%	42	47	11.9%	44	65	47.7%	561	825	47.1%
	Other	Felony	0	0	-	0	0	-	0	0	-	5	4	-20.0%
		Misdemeanor	0	1	-	1	1	0.0%	0	1	-	11	14	27.3%
		Citation	1	1	0.0%	12	7	-41.7%	3	9	200.0%	61	75	23.0%
		Subtotal	1	2	100.0%	13	8	-38.5%	3	10	233.3%	77	93	20.8%
Totals		Felony	18	13	-27.8%	62	54	-12.9%	85	68	-20.0%	900	872	-3.1%
		Misdemeanor	33	39	18.2%	160	147	-8.1%	219	183	-16.4%	2,452	2,172	-11.4%
		Citation	84	67	-20.2%	296	312	5.4%	401	399	-0.5%	4,479	4,166	-7.0%
Precinct Total			135	119	-11.9%	518	513	-1.0%	705	650	-7.8%	7,831	7,210	-7.9%

Physical and Citation Arrests - Adult

Aggregated by component of arresting officer.

METROPOLITAN POLICE DEPARTMENT
of Nashville and Davidson County

			Prior Week	Last Week	Change*	Prior 4Wks	Last 4Wks	Change*	Prior YTD	YTD	Change*	Prior 52Wks	Last 52Wks	Change*
Central Precinct	**Patrol A**	Felony	3	1	-66.7%	13	7	-46.2%	21	8	-61.9%	144	131	-9.0%
		Misdemeanor	12	10	-16.7%	57	38	-33.3%	93	42	-54.8%	771	996	29.2%
		Citation	10	6	-40.0%	47	34	-27.7%	103	39	-62.1%	893	1,028	15.1%
		Subtotal	25	17	-32.0%	117	79	-32.5%	217	89	-59.0%	1,808	2,155	19.2%
	Patrol B	Felony	3	4	33.3%	6	11	83.3%	12	14	16.7%	104	107	2.9%
		Misdemeanor	12	10	-16.7%	26	54	107.7%	60	60	0.0%	631	552	-12.5%
		Citation	15	11	-26.7%	38	48	26.3%	58	63	8.6%	561	547	-2.5%
		Subtotal	30	25	-16.7%	70	113	61.4%	130	137	5.4%	1,296	1,206	-6.9%
	Patrol C	Felony	5	4	-20.0%	9	11	22.2%	6	11	83.3%	116	107	-7.8%
		Misdemeanor	15	13	-13.3%	41	52	26.8%	43	64	48.8%	743	705	-5.1%
		Citation	4	9	125.0%	23	41	78.3%	30	51	70.0%	372	428	15.1%
		Subtotal	24	26	8.3%	73	104	42.5%	79	126	59.5%	1,231	1,240	0.7%
	Flex A	Felony	3	2	-33.3%	1	9	800.0%	6	9	50.0%	46	71	54.3%
		Misdemeanor	7	7	0.0%	19	22	15.8%	45	23	-48.9%	331	377	13.9%
		Citation	12	11	-8.3%	18	40	122.2%	84	40	-52.4%	616	796	29.2%
		Subtotal	22	20	-9.1%	38	71	86.8%	135	72	-46.7%	993	1,244	25.3%
	Flex B	Felony	1	3	200.0%	4	6	50.0%	4	7	75.0%	93	55	-40.9%
		Misdemeanor	10	14	40.0%	24	50	108.3%	50	61	22.0%	746	530	-29.0%
		Citation	13	13	0.0%	19	56	194.7%	23	69	200.0%	410	386	-5.9%
		Subtotal	24	30	25.0%	47	112	138.3%	77	137	77.9%	1,249	971	-22.3%
	Flex C	Felony	0	1	-	1	1	0.0%	5	1	-80.0%	64	45	-29.7%
		Misdemeanor	9	2	-77.8%	22	19	-13.6%	30	23	-23.3%	397	347	-12.6%
		Citation	5	3	-40.0%	22	16	-27.3%	69	24	-65.2%	600	634	5.7%
		Subtotal	14	6	-57.1%	45	36	-20.0%	104	48	-53.8%	1,061	1,026	-3.3%
	CSU	Felony	0	1	-	2	1	-50.0%	1	1	0.0%	31	36	16.1%
		Misdemeanor	1	0	-100.0%	7	7	0.0%	9	11	22.2%	93	128	37.6%
		Citation	10	0	-100.0%	17	21	23.5%	36	27	-25.0%	535	468	-12.5%
		Subtotal	11	1	-90.9%	26	29	11.5%	46	39	-15.2%	659	632	-4.1%
		Misdemeanor	0	0	-	1	0	-100.0%	0	0	-	0	1	-
		Citation	0	0	-	0	0	-	6	0	-100.0%	30	5	-83.3%
		Subtotal	0	0	-	1	0	-100.0%	6	0	-100.0%	30	6	-80.0%
Totals		Felony	15	16	6.7%	36	46	27.8%	55	51	-7.3%	598	552	-7.7%
		Misdemeanor	66	56	-15.2%	197	242	22.8%	330	284	-13.9%	3,712	3,636	-2.0%
		Citation	69	53	-23.2%	184	256	39.1%	409	313	-23.5%	4,017	4,292	6.8%
Precinct Total			150	125	-16.7%	417	544	30.5%	794	648	-18.4%	8,327	8,480	1.8%

Physical and Citation Arrests - Adult

Aggregated by component of arresting officer.

METROPOLITAN POLICE DEPARTMENT
of Nashville and Davidson County

			Prior Week	Last Week	Change*	Prior 4Wks	Last 4Wks	Change*	Prior YTD	YTD	Change*	Prior 52Wks	Last 52Wks	Change*
Hermitage Precinct	**Patrol A**	Felony	0	8	-	18	20	11.1%	10	26	160.0%	180	198	10.0%
		Misdemeanor	8	20	150.0%	36	47	30.6%	44	55	25.0%	422	420	-0.5%
		Citation	28	17	-39.3%	64	85	32.8%	60	98	63.3%	695	779	12.1%
		Subtotal	36	45	25.0%	118	152	28.8%	114	179	57.0%	1,297	1,397	7.7%
	Patrol B	Felony	5	6	20.0%	14	20	42.9%	31	24	-22.6%	333	292	-12.3%
		Misdemeanor	12	17	41.7%	53	64	20.8%	86	77	-10.5%	944	902	-4.4%
		Citation	13	12	-7.7%	52	46	-11.5%	77	59	-23.4%	1,087	796	-26.8%
		Subtotal	30	35	16.7%	119	130	9.2%	194	160	-17.5%	2,364	1,990	-15.8%
	Patrol C	Felony	4	5	25.0%	17	17	0.0%	31	21	-32.3%	282	191	-32.3%
		Misdemeanor	18	15	-16.7%	47	67	42.6%	76	77	1.3%	750	613	-18.3%
		Citation	14	20	42.9%	37	74	100.0%	48	85	77.1%	671	556	-17.1%
		Subtotal	36	40	11.1%	101	158	56.4%	155	183	18.1%	1,703	1,360	-20.1%
	Flex A	Felony	0	0	-	1	2	100.0%	6	2	-66.7%	82	54	-34.1%
		Misdemeanor	3	1	-66.7%	2	7	250.0%	14	7	-50.0%	100	84	-16.0%
		Citation	9	13	44.4%	24	40	66.7%	68	45	-33.8%	889	578	-35.0%
		Subtotal	12	14	16.7%	27	49	81.5%	88	54	-38.6%	1,071	716	-33.1%
	Flex B	Felony	3	5	66.7%	13	14	7.7%	33	20	-39.4%	247	192	-22.3%
		Misdemeanor	5	10	100.0%	25	34	36.0%	48	40	-16.7%	427	439	2.8%
		Citation	9	3	-66.7%	21	25	19.0%	42	30	-28.6%	576	310	-46.2%
		Subtotal	17	18	5.9%	59	73	23.7%	123	90	-26.8%	1,250	941	-24.7%
	Flex C	Felony	0	0	-	3	0	-100.0%	5	0	-100.0%	55	38	-30.9%
		Misdemeanor	1	1	0.0%	4	6	50.0%	8	7	-12.5%	101	111	9.9%
		Citation	15	29	93.3%	39	51	30.8%	74	56	-24.3%	777	640	-17.6%
		Subtotal	16	30	87.5%	46	57	23.9%	87	63	-27.6%	933	789	-15.4%
	CSU	Felony	1	7	600.0%	1	9	800.0%	1	9	800.0%	63	37	-41.3%
		Misdemeanor	0	0	-	0	0	-	0	0	-	4	2	-50.0%
		Citation	11	16	45.5%	25	30	20.0%	54	37	-31.5%	472	470	-0.4%
		Subtotal	12	23	91.7%	26	39	50.0%	55	46	-16.4%	539	509	-5.6%
	Other	Felony	0	0	-	0	0	-	0	0	-	3	2	-33.3%
		Misdemeanor	0	0	-	1	1	0.0%	0	2	-	6	15	150.0%
		Citation	4	3	-25.0%	9	16	77.8%	5	17	240.0%	53	91	71.7%
		Subtotal	4	3	-25.0%	10	17	70.0%	5	19	280.0%	62	108	74.2%
Totals		Felony	13	31	138.5%	67	82	22.4%	117	102	-12.8%	1,245	1,004	-19.4%
		Misdemeanor	47	64	36.2%	168	226	34.5%	276	265	-4.0%	2,754	2,586	-6.1%
		Citation	103	113	9.7%	271	367	35.4%	428	427	-0.2%	5,220	4,220	-19.2%
Precinct Total			163	208	27.6%	506	675	33.4%	821	794	-3.3%	9,219	7,810	-15.3%

Physical and Citation Arrests - Adult

Aggregated by component of arresting officer.

METROPOLITAN POLICE DEPARTMENT

of Nashville and Davidson County

			Prior Week	Last Week	Change*	Prior 4Wks	Last 4Wks	Change*	Prior YTD	YTD	Change*	Prior 52Wks	Last 52Wks	Change*
North Precinct	Patrol A	Felony	6	3	-50.0%	14	20	42.9%	12	20	66.7%	211	204	-3.3%
		Misdemeanor	4	8	100.0%	18	28	55.6%	63	30	-52.4%	515	428	-16.9%
		Citation	10	7	-30.0%	21	28	33.3%	55	33	-40.0%	668	447	-33.1%
		Subtotal	20	18	-10.0%	53	76	43.4%	130	83	-36.2%	1,394	1,079	-22.6%
	Patrol B	Felony	3	5	66.7%	18	17	-5.6%	22	21	-4.5%	242	225	-7.0%
		Misdemeanor	11	11	0.0%	50	41	-18.0%	47	55	17.0%	733	563	-23.2%
		Citation	13	23	76.9%	53	94	77.4%	86	125	45.3%	774	664	-14.2%
		Subtotal	27	39	44.4%	121	152	25.6%	155	201	29.7%	1,749	1,452	-17.0%
	Patrol C	Felony	6	3	-50.0%	15	24	60.0%	20	32	60.0%	232	247	6.5%
		Misdemeanor	10	10	0.0%	30	44	46.7%	43	50	16.3%	527	518	-1.7%
		Citation	11	12	9.1%	12	39	225.0%	15	46	206.7%	301	194	-35.5%
		Subtotal	27	25	-7.4%	57	107	87.7%	78	128	64.1%	1,060	959	-9.5%
	Flex A	Felony	1	3	200.0%	8	5	-37.5%	7	10	42.9%	98	69	-29.6%
		Misdemeanor	0	3	-	2	8	300.0%	8	8	0.0%	147	102	-30.6%
		Citation	13	12	-7.7%	16	46	187.5%	63	57	-9.5%	602	491	-18.4%
		Subtotal	14	18	28.6%	26	59	126.9%	78	75	-3.8%	847	662	-21.8%
	Flex B	Felony	3	0	-100.0%	7	6	-14.3%	14	6	-57.1%	231	178	-22.9%
		Misdemeanor	8	4	-50.0%	9	20	122.2%	24	22	-8.3%	335	286	-14.6%
		Citation	13	20	53.8%	22	45	104.5%	66	52	-21.2%	713	603	-15.4%
		Subtotal	24	24	0.0%	38	71	86.8%	104	80	-23.1%	1,279	1,067	-16.6%
	Flex C	Felony	4	1	-75.0%	6	14	133.3%	8	15	87.5%	109	111	1.8%
		Misdemeanor	2	5	150.0%	10	13	30.0%	33	18	-45.5%	219	206	-5.9%
		Citation	9	12	33.3%	18	38	111.1%	69	51	-26.1%	482	490	1.7%
		Subtotal	15	18	20.0%	34	65	91.2%	110	84	-23.6%	810	807	-0.4%
	CSU	Felony	2	1	-50.0%	3	4	33.3%	8	5	-37.5%	96	92	-4.2%
		Misdemeanor	0	0	-	1	4	300.0%	9	4	-55.6%	76	42	-44.7%
		Citation	3	0	-100.0%	23	7	-69.6%	44	17	-61.4%	433	370	-14.5%
		Subtotal	5	1	-80.0%	27	15	-44.4%	61	26	-57.4%	605	504	-16.7%
	Other	Felony	0	0	-	0	1	-	0	1	-	6	3	-50.0%
		Misdemeanor	0	0	-	2	1	-50.0%	0	1	-	25	20	-20.0%
		Citation	0	0	-	1	0	-100.0%	0	0	-	30	14	-53.3%
		Subtotal	0	0	-	3	2	-33.3%	0	2	-	61	37	-39.3%
Totals		Felony	25	16	-36.0%	71	91	28.2%	91	110	20.9%	1,225	1,129	-7.8%
		Misdemeanor	35	41	17.1%	122	159	30.3%	227	188	-17.2%	2,577	2,165	-16.0%
		Citation	72	86	19.4%	166	297	78.9%	398	381	-4.3%	4,003	3,273	-18.2%
Precinct Total			132	143	8.3%	359	547	52.4%	716	679	-5.2%	7,805	6,567	-15.9%

Physical and Citation Arrests - Adult

Aggregated by component of arresting officer.

METROPOLITAN POLICE DEPARTMENT

of Nashville and Davidson County

			Prior Week	Last Week	Change*	Prior 4Wks	Last 4Wks	Change*	Prior YTD	YTD	Change*	Prior 52Wks	Last 52Wks	Change*
Madison Precinct	Patrol A	Felony	2	5	150.0%	3	11	266.7%	12	13	8.3%	106	115	8.5%
		Misdemeanor	1	6	500.0%	25	17	-32.0%	24	20	-16.7%	261	250	-4.2%
		Citation	7	10	42.9%	34	27	-20.6%	64	34	-46.9%	489	532	8.8%
		Subtotal	10	21	110.0%	62	55	-11.3%	100	67	-33.0%	856	897	4.8%
	Patrol B	Felony	2	1	-50.0%	15	12	-20.0%	26	16	-38.5%	219	165	-24.7%
		Misdemeanor	12	18	50.0%	35	52	48.6%	50	64	28.0%	497	495	-0.4%
		Citation	20	21	5.0%	60	82	36.7%	60	103	71.7%	755	677	-10.3%
		Subtotal	34	40	17.6%	110	146	32.7%	136	183	34.6%	1,471	1,337	-9.1%
	Patrol C	Felony	2	4	100.0%	19	14	-26.3%	29	16	-44.8%	179	206	15.1%
		Misdemeanor	14	14	0.0%	45	43	-4.4%	92	49	-46.7%	698	936	34.1%
		Citation	10	12	20.0%	37	33	-10.8%	73	38	-47.9%	578	659	14.0%
		Subtotal	26	30	15.4%	101	90	-10.9%	194	103	-46.9%	1,455	1,801	23.8%
	Flex A	Felony	0	1	-	7	3	-57.1%	7	5	-28.6%	51	53	3.9%
		Misdemeanor	0	2	-	5	2	-60.0%	1	3	200.0%	54	59	9.3%
		Citation	9	6	-33.3%	15	19	26.7%	34	22	-35.3%	131	255	94.7%
		Subtotal	9	9	0.0%	27	24	-11.1%	42	30	-28.6%	236	367	55.5%
	Flex B	Felony	2	1	-50.0%	5	8	60.0%	5	8	60.0%	102	113	10.8%
		Misdemeanor	7	7	0.0%	14	16	14.3%	19	18	-5.3%	176	229	30.1%
		Citation	23	16	-30.4%	32	67	109.4%	52	71	36.5%	565	635	12.4%
		Subtotal	32	24	-25.0%	51	91	78.4%	76	97	27.6%	843	977	15.9%
	Flex C	Felony	0	4	-	8	12	50.0%	11	13	18.2%	137	86	-37.2%
		Misdemeanor	2	3	50.0%	17	13	-23.5%	31	17	-45.2%	411	200	-51.3%
		Citation	25	12	-52.0%	76	67	-11.8%	73	98	34.2%	921	600	-34.9%
		Subtotal	27	19	-29.6%	101	92	-8.9%	115	128	11.3%	1,469	886	-39.7%
	CSU	Felony	0	2	-	2	2	0.0%	7	3	-57.1%	40	40	0.0%
		Misdemeanor	0	0	-	2	1	-50.0%	3	1	-66.7%	25	25	0.0%
		Citation	1	0	-100.0%	13	4	-69.2%	16	9	-43.8%	306	210	-31.4%
		Subtotal	1	2	100.0%	17	7	-58.8%	26	13	-50.0%	371	275	-25.9%
	Other	Felony	0	0	-	0	0	-	1	0	-100.0%	2	0	-100.0%
		Misdemeanor	0	0	-	1	1	0.0%	1	1	0.0%	7	3	-57.1%
		Citation	0	0	-	1	0	-100.0%	1	0	-100.0%	7	8	14.3%
		Subtotal	0	0	-	2	1	-50.0%	3	1	-66.7%	16	11	-31.3%
Totals		Felony	8	18	125.0%	59	62	5.1%	98	74	-24.5%	836	778	-6.9%
		Misdemeanor	36	50	38.9%	144	145	0.7%	221	173	-21.7%	2,129	2,197	3.2%
		Citation	95	77	-18.9%	268	299	11.6%	373	375	0.5%	3,752	3,576	-4.7%
Precinct Total			139	145	4.3%	471	506	7.4%	692	622	-10.1%	6,717	6,551	-2.5%

Physical and Citation Arrests - Adult

Aggregated by component of arresting officer.

METROPOLITAN POLICE DEPARTMENT

of Nashville and Davidson County

			Prior Week	Last Week	Change*	Prior 4Wks	Last 4Wks	Change*	Prior YTD	YTD	Change*	Prior 52Wks	Last 52Wks	Change*
Midtown Hills Precinct	**Patrol A**	Felony	2	1	-50.0%	10	8	-20.0%	7	9	28.6%	83	106	27.7%
		Misdemeanor	4	5	25.0%	17	12	-29.4%	26	15	-42.3%	218	317	45.4%
		Citation	18	21	16.7%	42	69	64.3%	64	82	28.1%	611	620	1.5%
		Subtotal	24	27	12.5%	69	89	29.0%	97	106	9.3%	912	1,043	14.4%
	Patrol B	Felony	0	6	-	8	11	37.5%	10	13	30.0%	117	117	0.0%
		Misdemeanor	8	11	37.5%	31	40	29.0%	57	50	-12.3%	475	514	8.2%
		Citation	23	23	0.0%	39	82	110.3%	62	105	69.4%	606	611	0.8%
		Subtotal	31	40	29.0%	78	133	70.5%	129	168	30.2%	1,198	1,242	3.7%
	Patrol C	Felony	0	2	-	9	8	-11.1%	22	11	-50.0%	145	133	-8.3%
		Misdemeanor	14	15	7.1%	43	51	18.6%	52	58	11.5%	640	651	1.7%
		Citation	9	8	-11.1%	34	35	2.9%	71	46	-35.2%	624	690	10.6%
		Subtotal	23	25	8.7%	86	94	9.3%	145	115	-20.7%	1,409	1,474	4.6%
	Flex A	Felony	1	2	100.0%	1	4	300.0%	7	4	-42.9%	33	40	21.2%
		Misdemeanor	2	3	50.0%	5	6	20.0%	5	7	40.0%	42	152	261.9%
		Citation	7	12	71.4%	15	28	86.7%	10	39	290.0%	182	269	47.8%
		Subtotal	10	17	70.0%	21	38	81.0%	22	50	127.3%	257	461	79.4%
	Flex B	Felony	2	1	-50.0%	7	9	28.6%	10	10	0.0%	105	93	-11.4%
		Misdemeanor	3	8	166.7%	24	17	-29.2%	21	21	0.0%	188	234	24.5%
		Citation	25	20	-20.0%	54	78	44.4%	56	97	73.2%	678	656	-3.2%
		Subtotal	30	29	-3.3%	85	104	22.4%	87	128	47.1%	971	983	1.2%
	Flex C	Felony	0	1	-	2	2	0.0%	18	2	-88.9%	114	90	-21.1%
		Misdemeanor	1	2	100.0%	7	8	14.3%	18	11	-38.9%	174	156	-10.3%
		Citation	9	11	22.2%	41	36	-12.2%	86	41	-52.3%	833	691	-17.0%
		Subtotal	10	14	40.0%	50	46	-8.0%	122	54	-55.7%	1,121	937	-16.4%
	CSU	Felony	2	1	-50.0%	6	5	-16.7%	7	7	0.0%	38	103	171.1%
		Misdemeanor	1	1	0.0%	4	4	0.0%	7	5	-28.6%	38	66	73.7%
		Citation	12	6	-50.0%	19	36	89.5%	38	39	2.6%	315	436	38.4%
		Subtotal	15	8	-46.7%	29	45	55.2%	52	51	-1.9%	391	605	54.7%
	Other	Felony	0	0	-	0	0	-	0	0	-	3	4	33.3%
		Misdemeanor	0	0	-	0	1	-	0	1	-	4	4	0.0%
		Citation	0	0	-	0	0	-	1	0	-100.0%	15	13	-13.3%
		Subtotal	0	0	-	0	1	-	1	1	0.0%	22	21	-4.5%
Totals		Felony	7	14	100.0%	43	47	9.3%	81	56	-30.9%	638	686	7.5%
		Misdemeanor	33	45	36.4%	131	139	6.1%	186	168	-9.7%	1,779	2,094	17.7%
		Citation	103	101	-1.9%	244	364	49.2%	388	449	15.7%	3,864	3,986	3.2%
Precinct Total			143	160	11.9%	418	550	31.6%	655	673	2.7%	6,281	6,766	7.7%

Physical and Citation Arrests - Adult

Aggregated by component of arresting officer.

METROPOLITAN POLICE DEPARTMENT
of Nashville and Davidson County

		Prior Week	Last Week	Change*	Prior 4Wks	Last 4Wks	Change*	Prior YTD	YTD	Change*	Prior 52Wks	Last 52Wks	Change*
SID	Felony	5	0	-100.0%	9	9	0.0%	13	15	15.4%	228	168	-26.3%
	Misdemeanor	0	1	-	6	4	-33.3%	7	5	-28.6%	96	67	-30.2%
	Citation	36	1	-97.2%	27	65	140.7%	95	70	-26.3%	1,107	837	-24.4%
	Division Total	41	2	-95.1%	42	78	85.7%	115	90	-21.7%	1,431	1,072	-25.1%
SOD	Felony	1	1	0.0%	3	3	0.0%	2	5	150.0%	41	58	41.5%
(Excludes SRT)	Misdemeanor	11	18	63.6%	38	37	-2.6%	74	40	-45.9%	617	631	2.3%
	Citation	16	9	-43.8%	58	51	-12.1%	109	66	-39.4%	1,191	1,075	-9.7%
	Division Total	28	28	0.0%	99	91	-8.1%	185	111	-40.0%	1,849	1,764	-4.6%
SRT	Felony	1	0	-100.0%	1	1	0.0%	4	2	-50.0%	71	36	-49.3%
	Misdemeanor	0	0	-	0	0	-	2	0	-100.0%	12	3	-75.0%
	Citation	0	0	-	1	0	-100.0%	0	1	-	0	1	-
	Division Total	1	0	-100.0%	2	1	-50.0%	6	3	-50.0%	83	40	-51.8%
Warrants	Felony	37	33	-10.8%	112	144	28.6%	208	169	-18.8%	2,122	2,139	0.8%
	Misdemeanor	84	73	-13.1%	187	247	32.1%	289	289	0.0%	3,215	3,067	-4.6%
	Citation	5	2	-60.0%	3	8	166.7%	3	9	200.0%	77	73	-5.2%
	Division Total	126	108	-14.3%	302	399	32.1%	500	467	-6.6%	5,414	5,279	-2.5%
Other	Felony	3	2	-33.3%	2	7	250.0%	7	7	0.0%	71	58	-18.3%
Components	Misdemeanor	5	4	-20.0%	9	16	77.8%	3	19	533.3%	109	106	-2.8%
	Citation	14	11	-21.4%	40	38	-5.0%	34	49	44.1%	474	466	-1.7%
	Division Total	22	17	-22.7%	51	61	19.6%	44	75	70.5%	654	630	-3.7%
All	Felony	166	176	6.0%	553	666	20.4%	917	794	-13.4%	9,719	8,972	-7.7%
	Misdemeanor	437	464	6.2%	1,386	1,646	18.8%	2,172	1,967	-9.4%	22,941	22,300	-2.8%
	Citation	723	653	-9.7%	1,984	2,556	28.8%	3,335	3,158	-5.3%	34,965	32,168	-8.0%
Grand Total		1,326	1,293	-2.5%	3,923	4,868	24.1%	6,424	5,919	-7.9%	67,625	63,440	-6.2%

Information summarized for CompStat week ending 2/3/2018.

* Change for % Served is the difference in percents. Sourced from MNPD ARMS on 2/7/2018 8:46:03 AM. This report is not a count of arrest charges. 1 arrest = 1 body. Adult arrests only.

Arrests categorized by order of seriousness as follows: If an arrest citation is not issued, and any of the charges are felony charges, count the arrest as a felony arrest; if an arrest citation is not issued, and none of the charges are felony charges, count the arrest as a misdemeanor arrest; count all remaining arrests as a citation arrest. Shift / Detail totals are calculated based upon officer assignment for the date when the arrest was made (i.e. if the arresting officer's primary assignment is 'East CSU' for the date when the arrest was made, it will be counted as 1 'East CSU' arrest). Arrests made by officers working Mission 1 duties are counted toward their primary assignment.

Metro citations are not counted in this report, since they are issued for civil matters (i.e. violations of Davidson County Metropolitan Ordinances).

Arrests: Part I, Weapons Law, Drug-Related, DUI, and All Other

METROPOLITAN POLICE DEPARTMENT
of Nashville and Davidson County

Aggregated by component of arresting officer. Includes adult and juvenile arrests.

		Part I Arrests				Weapons Law Violation Arrests				Drug-Related Arrests				DUI Arrests			
		Week	4 Weeks	YTD	52 Weeks	Week	4 Weeks	YTD	52 Weeks	Week	4 Weeks	YTD	52 Weeks	Week	4 Weeks	YTD	52 Weeks
West	Prior	23	56	97	919	1	3	2	42	14	29	75	753	1	3	8	108
	Last	19	65	74	795	1	2	2	61	8	40	50	623	2	4	5	73
	% Change	-17.4 %	16.1 %	-23.7 %	-13.5 %	0.0 %	-33.3 %	0.0 %	45.2 %	-42.9 %	37.9 %	-33.3 %	-17.3 %	100.0 %	33.3 %	-37.5 %	-32.4 %
East	Prior	17	58	85	871	2	13	14	147	26	97	113	1,375	6	15	29	214
	Last	24	76	83	877	3	20	23	151	20	96	134	1,295	1	8	10	164
	% Change	41.2 %	31.0 %	-2.4 %	0.7 %	50.0 %	53.8 %	64.3 %	2.7 %	-23.1 %	-1.0 %	18.6 %	-5.8 %	-83.3 %	-46.7 %	-65.5 %	-23.4 %
South	Prior	19	83	93	1,027	7	13	10	79	17	73	103	1,152	9	18	23	300
	Last	15	58	72	975	7	16	17	96	16	81	103	1,183	3	22	27	278
	% Change	-21.1 %	-30.1 %	-22.6 %	-5.1 %	0.0 %	23.1 %	70.0 %	21.5 %	-5.9 %	11.0 %	0.0 %	2.7 %	-66.7 %	22.2 %	17.4 %	-7.3 %
Central	Prior	12	33	55	513	0	2	5	38	12	45	90	885	0	10	7	99
	Last	13	41	46	467	1	1	1	49	10	56	67	914	1	2	5	55
	% Change	8.3 %	24.2 %	-16.4 %	-9.0 %	Infinity	-50.0 %	-80.0 %	28.9 %	-16.7 %	24.4 %	-25.6 %	3.3 %	Infinity	-80.0 %	-28.6 %	-44.4 %
Hermitage	Prior	23	76	105	1,185	4	4	5	84	30	71	146	1,772	5	13	21	228
	Last	31	104	134	1,123	9	20	21	107	38	109	129	1,316	4	17	21	182
	% Change	34.8 %	36.8 %	27.6 %	-5.2 %	125.0 %	400.0 %	320.0 %	27.4 %	26.7 %	53.5 %	-11.6 %	-25.7 %	-20.0 %	30.8 %	0.0 %	-20.2 %
North	Prior	22	54	92	959	2	8	4	131	31	64	149	1,676	1	4	8	105
	Last	17	86	103	925	3	9	12	149	32	113	141	1,471	0	4	5	56
	% Change	-22.7 %	59.3 %	12.0 %	-3.5 %	50.0 %	12.5 %	200.0 %	13.7 %	3.2 %	76.6 %	-5.4 %	-12.2 %	-100.0 %	0.0 %	-37.5 %	-46.7 %
Madison	Prior	23	83	131	1,157	1	5	13	71	18	53	80	812	4	21	17	184
	Last	26	87	98	1,220	5	6	8	96	19	71	85	884	4	13	18	274
	% Change	13.0 %	4.8 %	-25.2 %	5.4 %	400.0 %	20.0 %	-38.5 %	35.2 %	5.6 %	34.0 %	6.3 %	8.9 %	0.0 %	-38.1 %	5.9 %	48.9 %
Midtown Hills	Prior	9	55	68	617	0	5	15	77	36	96	166	1,411	1	14	15	150
	Last	10	39	46	697	2	3	3	119	30	122	149	1,513	6	13	20	186
	% Change	11.1 %	-29.1 %	-32.4 %	13.0 %	Infinity	-40.0 %	-80.0 %	54.5 %	-16.7 %	27.1 %	-10.2 %	7.2 %	500.0 %	-7.1 %	33.3 %	24.0 %
Other	Prior	22	61	91	1,015	2	3	2	90	28	36	90	976	11	36	62	494
	Last	20	77	90	934	0	2	3	74	5	71	84	901	17	37	43	540
	% Change	-9.1 %	26.2 %	-1.1 %	-8.0 %	-100.0 %	-33.3 %	50.0 %	-17.8 %	-82.1 %	97.2 %	-6.7 %	-7.7 %	54.5 %	2.8 %	-30.6 %	9.3 %
County	Prior	170	559	817	8,263	19	56	70	759	212	564	1,012	10,812	38	134	190	1,882
	Last	175	633	746	8,013	31	79	90	902	178	759	942	10,100	38	120	154	1,808
	% Change	2.9 %	13.2 %	-8.7 %	-3.0 %	63.2 %	41.1 %	28.6 %	18.8 %	-16.0 %	34.6 %	-6.9 %	-6.6 %	0.0 %	-10.4 %	-18.9 %	-3.9 %

Information summarized for CompStat week ending 02/03/2018.

Sourced from MNPD ARMS on 2/7/2018 8:46:03 AM. This report is not a count of arrest charges. 1 arrest = 1 body. Includes adult and juvenile arrests. Arrests categorized by order of seriousness as follows: if an arrest includes one or more Part I UCR charges, it is counted as a Part I arrest. If an arrest includes one or weapons law violation charges but no Part I charges, it is counted as a weapons law violation arrest. The same hierarchical categorization is applicable for the remaining arrest categories (drug, DUI, and all other arrests).

Arrests: Part I, Weapons Law, Drug-Related, DUI, and All Other

Aggregated by component of arresting officer. Includes adult and juvenile arrests.

METROPOLITAN POLICE DEPARTMENT

of Nashville and Davidson County

		All Other Arrests				Total Arrests			
		Week	4 Weeks	YTD	52 Weeks	Week	4 Weeks	YTD	52 Weeks
West	Prior	44	132	284	2,901	83	223	466	4,723
	Last	51	185	211	2,472	81	296	342	4,024
	% Change	15.9 %	40.2 %	-25.7 %	-14.8 %	-2.4 %	32.7 %	-26.6 %	-14.8 %
East	Prior	132	397	633	6,138	183	580	874	8,745
	Last	130	498	620	6,164	178	698	870	8,651
	% Change	-1.5 %	25.4 %	-2.1 %	0.4 %	-2.7 %	20.3 %	-0.5 %	-1.1 %
South	Prior	96	395	575	6,207	148	582	804	8,765
	Last	107	400	500	5,597	148	577	719	8,129
	% Change	11.5 %	1.3 %	-13.0 %	-9.8 %	0.0 %	-0.9 %	-10.6 %	-7.3 %
Central	Prior	128	343	675	7,095	152	433	832	8,630
	Last	108	457	546	7,272	133	557	665	8,757
	% Change	-15.6 %	33.2 %	-19.1 %	2.5 %	-12.5 %	28.6 %	-20.1 %	1.5 %
Hermitage	Prior	127	391	630	6,783	189	555	907	10,052
	Last	151	508	589	5,895	233	758	894	8,623
	% Change	18.9 %	29.9 %	-6.5 %	-13.1 %	23.3 %	36.6 %	-1.4 %	-14.2 %
North	Prior	93	256	537	5,664	149	386	790	8,535
	Last	101	384	472	4,596	153	596	733	7,197
	% Change	8.6 %	50.0 %	-12.1 %	-18.9 %	2.7 %	54.4 %	-7.2 %	-15.7 %
Madison	Prior	108	332	516	5,098	154	494	757	7,322
	Last	104	368	461	4,626	158	545	670	7,100
	% Change	-3.7 %	10.8 %	-10.7 %	-9.3 %	2.6 %	10.3 %	-11.5 %	-3.0 %
Midtown Hills	Prior	108	279	453	4,588	154	449	717	6,843
	Last	127	410	495	4,820	175	587	713	7,335
	% Change	17.6 %	47.0 %	9.3 %	5.1 %	13.6 %	30.7 %	-0.6 %	7.2 %
Other	Prior	158	370	608	6,947	221	506	853	9,522
	Last	113	450	534	6,440	155	637	754	8,889
	% Change	-28.5 %	21.6 %	-12.2 %	-7.3 %	-29.9 %	25.9 %	-11.6 %	-6.6 %
County	Prior	994	2,895	4,911	51,421	1,433	4,208	7,000	73,137
	Last	992	3,660	4,428	47,882	1,414	5,251	6,360	68,705
	% Change	-0.2 %	26.4 %	-9.8 %	-6.9 %	-1.3 %	24.8 %	-9.1 %	-6.1 %

Information summarized for CompStat week ending 02/03/2018.

Sourced from MNPD ARMS on 2/7/2018 8:46:03 AM. This report is not a count of arrest charges. 1 arrest = 1 body. Includes adult and juvenile arrests. Arrests categorized by order of seriousness as follows: if an arrest includes one or more Part I UCR charges, it is counted as a Part I arrest. If an arrest includes one or weapons law violation charges but no Part I charges, it is counted as a weapons law violation arrest. The same hierarchical categorization is applicable for the remaining arrest categories (drug, DUI, and all other arrests).

Outstanding Warrants: Served

Aggregated by component of arresting officer.

METROPOLITAN POLICE DEPARTMENT

of Nashville and Davidson County

		Rolling Two Week				Rolling Eight Week				YTD				Rolling Twenty-Four Month			
		Prior Week	Last Week	Change	% Change	Prior 4 Weeks	Last 4 Weeks	Change	% Change	Prior YTD	YTD	Change	% Change	Prior 52 Weeks	Last 52 Weeks	Change	% Change
West	Felony	5	1	-4	-80.0%	14	14	0	0.0%	39	15	-24	-61.5%	430	314	-116	-27.0%
	Misdemeanor	18	17	-1	-5.6%	36	58	22	61.1%	106	71	-35	-33.0%	938	852	-86	-9.2%
	Juvenile	0	0	0	-	0	0	0	-	2	0	-2	-100.0%	19	7	-12	-63.2%
	Subtotal	23	18	-5	-21.7%	50	72	22	44.0%	147	86	-61	-41.5%	1,387	1,173	-214	-15.4%
East	Felony	20	29	9	45.0%	28	73	45	160.7%	75	78	3	4.0%	961	691	-270	-28.1%
	Misdemeanor	41	50	9	22.0%	111	171	60	54.1%	160	209	49	30.6%	2,027	2,066	39	1.9%
	Juvenile	2	2	0	0.0%	1	7	6	600.0%	6	7	1	16.7%	36	27	-9	-25.0%
	Subtotal	63	81	18	28.6%	140	251	111	79.3%	241	294	53	22.0%	3,024	2,784	-240	-7.9%
South	Felony	9	17	8	88.9%	36	43	7	19.4%	50	51	1	2.0%	589	558	-31	-5.3%
	Misdemeanor	33	35	2	6.1%	96	128	32	33.3%	165	147	-18	-10.9%	1,752	1,570	-182	-10.4%
	Juvenile	0	0	0	-	0	1	1	-	5	1	-4	-80.0%	36	22	-14	-38.9%
	Subtotal	42	52	10	23.8%	132	172	40	30.3%	220	199	-21	-9.5%	2,377	2,150	-227	-9.5%
Central	Felony	18	15	-3	-16.7%	29	38	9	31.0%	20	44	24	120.0%	414	384	-30	-7.2%
	Misdemeanor	22	30	8	36.4%	99	101	2	2.0%	104	126	22	21.2%	1,300	1,595	295	22.7%
	Juvenile	0	0	0	-	0	2	2	-	3	2	-1	-33.3%	27	7	-20	-74.1%
	Subtotal	40	45	5	12.5%	128	141	13	10.2%	127	172	45	35.4%	1,741	1,986	245	14.1%
Hermitage	Felony	10	16	6	60.0%	60	51	-9	-15.0%	76	67	-9	-11.8%	898	760	-138	-15.4%
	Misdemeanor	36	50	14	38.9%	144	179	35	24.3%	234	202	-32	-13.7%	2,490	2,457	-33	-1.3%
	Juvenile	4	0	-4	-100.0%	0	4	4	-	4	4	0	0.0%	34	23	-11	-32.4%
	Subtotal	50	66	16	32.0%	204	234	30	14.7%	314	273	-41	-13.1%	3,422	3,240	-182	-5.3%
North	Felony	20	11	-9	-45.0%	65	59	-6	-9.2%	59	75	16	27.1%	874	914	40	4.6%
	Misdemeanor	44	39	-5	-11.4%	109	164	55	50.5%	204	195	-9	-4.4%	2,027	2,155	128	6.3%
	Juvenile	0	0	0	-	0	0	0	-	6	0	-6	-100.0%	59	17	-42	-71.2%
	Subtotal	64	50	-14	-21.9%	174	223	49	28.2%	269	270	1	0.4%	2,960	3,086	126	4.3%
Madison	Felony	7	15	8	114.3%	53	47	-6	-11.3%	57	57	0	0.0%	596	558	-38	-6.4%
	Misdemeanor	28	47	19	67.9%	118	139	21	17.8%	157	160	3	1.9%	1,529	1,590	61	4.0%
	Juvenile	0	0	0	-	1	0	-1	-100.0%	1	1	0	0.0%	14	12	-2	-14.3%
	Subtotal	35	62	27	77.1%	172	186	14	8.1%	215	218	3	1.4%	2,139	2,160	21	1.0%
Midtown Hills	Felony	5	12	7	140.0%	25	43	18	72.0%	39	46	7	17.9%	357	518	161	45.1%
	Misdemeanor	26	35	9	34.6%	96	97	1	1.0%	99	111	12	12.1%	1,095	1,318	223	20.4%
	Juvenile	0	0	0	-	0	0	0	-	1	0	-1	-100.0%	14	8	-6	-42.9%
	Subtotal	31	47	16	51.6%	121	140	19	15.7%	139	157	18	12.9%	1,466	1,844	378	25.8%
County	Felony	141	157	16	11.3%	494	569	75	15.2%	721	674	-47	-6.5%	8,943	8,377	-566	-6.3%
	Misdemeanor	376	420	44	11.7%	1,126	1,455	329	29.2%	1,741	1,710	-31	-1.8%	18,817	18,919	102	0.5%
	Juvenile	6	2	-4	-66.7%	4	14	10	250.0%	29	17	-12	-41.4%	258	130	-128	-49.6%
	Total	523	579	56	10.7%	1,624	2,038	414	25.5%	2,491	2,401	-90	-3.6%	28,018	27,426	-592	-2.1%

Information summarized for CompStat week ending 2/3/2018.

* Countywide totals include outstanding warrants served by all other divisions. Sourced from MNPD ARMS on 2/7/2018 8:46:03 AM.
Statistics provided above consider 1 count for each outstanding warrant served.

Outstanding Warrants: Attempts/Served

Aggregated by component of arresting officer.

METROPOLITAN POLICE DEPARTMENT

of Nashville and Davidson County

			Prior Week	Last Week	Change*	Prior 4Wks	Last 4Wks	Change*	Prior YTD	Current YTD	Change*	Prior 52Wks	Last 52Wks	Change*
West	Patrol-A	Served	3	2	-33.3 %	10	11	10.0 %	16	15	-6.3 %	208	150	-27.9 %
		Attempts	16	8	-50.0 %	15	51	240.0 %	146	51	-65.1 %	1,197	649	-45.8 %
		% Served	18.8 %	25.0 %	6.3 %	66.7 %	21.6 %	-45.1 %	11.0 %	29.4 %	18.5 %	17.4 %	23.1 %	5.7 %
	Patrol-B	Served	4	4	0.0 %	10	15	50.0 %	23	19	-17.4 %	275	307	11.6 %
		Attempts	13	8	-38.5 %	43	65	51.2 %	173	80	-53.8 %	1,264	1,252	-0.9 %
		% Served	30.8 %	50.0 %	19.2 %	23.3 %	23.1 %	-0.2 %	13.3 %	23.8 %	10.5 %	21.8 %	24.5 %	2.8 %
	Patrol-C	Served	10	4	-60.0 %	8	23	187.5 %	26	23	-11.5 %	213	179	-16.0 %
		Attempts	6	6	0.0 %	26	26	0.0 %	34	36	5.9 %	479	325	-32.2 %
		% Served	166.7 %	66.7 %	-100.0 %	30.8 %	88.5 %	57.7 %	76.5 %	63.9 %	-12.6 %	44.5 %	55.1 %	10.6 %
	Other	Served	6	8	33.3 %	22	23	4.5 %	82	29	-64.6 %	691	537	-22.3 %
		Attempts	12	23	91.7 %	85	75	-11.8 %	193	100	-48.2 %	1,712	1,472	-14.0 %
		% Served	50.0 %	34.8 %	-15.2 %	25.9 %	30.7 %	4.8 %	42.5 %	29.0 %	-13.5 %	40.4 %	36.5 %	-3.9 %
	Totals	**Served**	**23**	**18**	**-21.7 %**	**50**	**72**	**44.0 %**	**147**	**86**	**-41.5 %**	**1,387**	**1,173**	**-15.4 %**
		Attempts	**47**	**45**	**-4.3 %**	**169**	**217**	**28.4 %**	**546**	**267**	**-51.1 %**	**4,652**	**3,698**	**-20.5 %**
		% Served	**48.9 %**	**40.0 %**	**-8.9 %**	**29.6 %**	**33.2 %**	**3.6 %**	**26.9 %**	**32.2 %**	**5.3 %**	**29.8 %**	**31.7 %**	**1.9 %**
East	Patrol-A	Served	8	12	50.0 %	33	39	18.2 %	49	43	-12.2 %	558	606	8.6 %
		Attempts	60	58	-3.3 %	87	187	114.9 %	201	201	0.0 %	1,877	2,317	23.4 %
		% Served	13.3 %	20.7 %	7.4 %	37.9 %	20.9 %	-17.1 %	24.4 %	21.4 %	-3.0 %	29.7 %	26.2 %	-3.6 %
	Patrol-B	Served	14	29	107.1 %	26	72	176.9 %	31	79	154.8 %	678	523	-22.9 %
		Attempts	27	30	11.1 %	80	151	88.8 %	140	177	26.4 %	1,869	1,543	-17.4 %
		% Served	51.9 %	96.7 %	44.8 %	32.5 %	47.7 %	15.2 %	22.1 %	44.6 %	22.5 %	36.3 %	33.9 %	-2.4 %
	Patrol-C	Served	14	18	28.6 %	23	72	213.0 %	76	77	1.3 %	951	749	-21.2 %
		Attempts	38	30	-21.1 %	99	112	13.1 %	178	122	-31.5 %	2,415	1,973	-18.3 %
		% Served	36.8 %	60.0 %	23.2 %	23.2 %	64.3 %	41.1 %	42.7 %	63.1 %	20.4 %	39.4 %	38.0 %	-1.4 %
	Other	Served	27	22	-18.5 %	58	68	17.2 %	85	95	11.8 %	837	906	8.2 %
		Attempts	30	31	3.3 %	55	110	100.0 %	76	122	60.5 %	999	1,000	0.1 %
		% Served	90.0 %	71.0 %	-19.0 %	105.5 %	61.8 %	-43.6 %	111.8 %	77.9 %	-34.0 %	83.8 %	90.6 %	6.8 %
	Totals	**Served**	**63**	**81**	**28.6 %**	**140**	**251**	**79.3 %**	**241**	**294**	**22.0 %**	**3,024**	**2,784**	**-7.9 %**
		Attempts	**155**	**149**	**-3.9 %**	**321**	**560**	**74.5 %**	**595**	**622**	**4.5 %**	**7,160**	**6,833**	**-4.6 %**
		% Served	**40.6 %**	**54.4 %**	**13.7 %**	**43.6 %**	**44.8 %**	**1.2 %**	**40.5 %**	**47.3 %**	**6.8 %**	**42.2 %**	**40.7 %**	**-1.5 %**

Outstanding Warrants: Attempts/Served

Aggregated by component of arresting officer.

METROPOLITAN POLICE DEPARTMENT

of Nashville and Davidson County

			Prior Week	Last Week	Change*	Prior 4Wks	Last 4Wks	Change*	Prior YTD	Current YTD	Change*	Prior 52Wks	Last 52Wks	Change*
South	Patrol-A	Served	8	12	50.0 %	32	31	-3.1 %	58	35	-39.7 %	504	534	6.0 %
		Attempts	23	21	-8.7 %	71	76	7.0 %	104	89	-14.4 %	1,057	1,134	7.3 %
		% Served	34.8 %	57.1 %	22.4 %	45.1 %	40.8 %	-4.3 %	55.8 %	39.3 %	-16.4 %	47.7 %	47.1 %	-0.6 %
	Patrol-B	Served	20	17	-15.0 %	51	64	25.5 %	53	73	37.7 %	715	713	-0.3 %
		Attempts	9	32	255.6 %	76	88	15.8 %	83	99	19.3 %	985	1,072	8.8 %
		% Served	222.2 %	53.1 %	-169.1 %	67.1 %	72.7 %	5.6 %	63.9 %	73.7 %	9.9 %	72.6 %	66.5 %	-6.1 %
	Patrol-C	Served	9	9	0.0 %	19	34	78.9 %	67	39	-41.8 %	677	440	-35.0 %
		Attempts	27	10	-63.0 %	14	47	235.7 %	77	49	-36.4 %	967	548	-43.3 %
		% Served	33.3 %	90.0 %	56.7 %	135.7 %	72.3 %	-63.4 %	87.0 %	79.6 %	-7.4 %	70.0 %	80.3 %	10.3 %
	Other	Served	5	14	180.0 %	30	43	43.3 %	42	52	23.8 %	481	463	-3.7 %
		Attempts	5	14	180.0 %	18	23	27.8 %	45	28	-37.8 %	594	410	-31.0 %
		% Served	100.0 %	100.0 %	0.0 %	166.7 %	187.0 %	20.3 %	93.3 %	185.7 %	92.4 %	81.0 %	112.9 %	32.0 %
	Totals	**Served**	**42**	**52**	**23.8 %**	**132**	**172**	**30.3 %**	**220**	**199**	**-9.5 %**	**2,377**	**2,150**	**-9.5 %**
		Attempts	**64**	**77**	**20.3 %**	**179**	**234**	**30.7 %**	**309**	**265**	**-14.2 %**	**3,603**	**3,164**	**-12.2 %**
		% Served	**65.6 %**	**67.5 %**	**1.9 %**	**73.7 %**	**73.5 %**	**-0.2 %**	**71.2 %**	**75.1 %**	**3.9 %**	**66.0 %**	**68.0 %**	**2.0 %**
Central	Patrol-A	Served	8	5	-37.5 %	47	26	-44.7 %	32	30	-6.3 %	386	535	38.6 %
		Attempts	9	1	-88.9 %	47	30	-36.2 %	44	38	-13.6 %	694	548	-21.0 %
		% Served	88.9 %	500.0 %	411.1 %	100.0 %	86.7 %	-13.3 %	72.7 %	78.9 %	6.2 %	55.6 %	97.6 %	42.0 %
	Patrol-B	Served	8	6	-25.0 %	33	24	-27.3 %	29	41	41.4 %	305	344	12.8 %
		Attempts	4	15	275.0 %	17	38	123.5 %	7	51	628.6 %	229	337	47.2 %
		% Served	200.0 %	40.0 %	-160.0 %	194.1 %	63.2 %	-131.0 %	414.3 %	80.4 %	-333.9 %	133.2 %	102.1 %	-31.1 %
	Patrol-C	Served	12	11	-8.3 %	8	35	337.5 %	14	38	171.4 %	358	286	-20.1 %
		Attempts	24	57	137.5 %	12	157	1,208.3 %	9	166	1,744.4 %	266	439	65.0 %
		% Served	50.0 %	19.3 %	-30.7 %	66.7 %	22.3 %	-44.4 %	155.6 %	22.9 %	-132.7 %	134.6 %	65.1 %	-69.4 %
	Other	Served	12	23	91.7 %	40	56	40.0 %	52	63	21.2 %	692	821	18.6 %
		Attempts	35	58	65.7 %	80	161	101.3 %	240	186	-22.5 %	1,717	1,929	12.3 %
		% Served	34.3 %	39.7 %	5.4 %	50.0 %	34.8 %	-15.2 %	21.7 %	33.9 %	12.2 %	40.3 %	42.6 %	2.3 %
	Totals	**Served**	**40**	**45**	**12.5 %**	**128**	**141**	**10.2 %**	**127**	**172**	**35.4 %**	**1,741**	**1,986**	**14.1 %**
		Attempts	**72**	**131**	**81.9 %**	**156**	**386**	**147.4 %**	**300**	**441**	**47.0 %**	**2,906**	**3,253**	**11.9 %**
		% Served	**55.6 %**	**34.4 %**	**-21.2 %**	**82.1 %**	**36.5 %**	**-45.5 %**	**42.3 %**	**39.0 %**	**-3.3 %**	**59.9 %**	**61.1 %**	**1.1 %**

Outstanding Warrants: Attempts/Served

Aggregated by component of arresting officer.

METROPOLITAN POLICE DEPARTMENT

of Nashville and Davidson County

			Prior Week	Last Week	Change*	Prior 4Wks	Last 4Wks	Change*	Prior YTD	Current YTD	Change*	Prior 52Wks	Last 52Wks	Change*
Hermitage	Patrol-A	Served	4	21	425.0 %	32	48	50.0 %	33	51	54.5 %	457	470	2.8 %
		Attempts	28	29	3.6 %	64	105	64.1 %	217	118	-45.6 %	1,874	1,812	-3.3 %
		% Served	14.3 %	72.4 %	58.1 %	50.0 %	45.7 %	-4.3 %	15.2 %	43.2 %	28.0 %	24.4 %	25.9 %	1.6 %
	Patrol-B	Served	21	11	-47.6 %	57	61	7.0 %	89	71	-20.2 %	1,063	1,059	-0.4 %
		Attempts	29	56	93.1 %	59	101	71.2 %	115	105	-8.7 %	1,734	1,109	-36.0 %
		% Served	72.4 %	19.6 %	-52.8 %	96.6 %	60.4 %	-36.2 %	77.4 %	67.6 %	-9.8 %	61.3 %	95.5 %	34.2 %
	Patrol-C	Served	9	14	55.6 %	50	43	-14.0 %	62	48	-22.6 %	666	525	-21.2 %
		Attempts	15	35	133.3 %	137	119	-13.1 %	154	164	6.5 %	1,879	1,321	-29.7 %
		% Served	60.0 %	40.0 %	-20.0 %	36.5 %	36.1 %	-0.4 %	40.3 %	29.3 %	-11.0 %	35.4 %	39.7 %	4.3 %
	Other	Served	16	20	25.0 %	65	82	26.2 %	130	103	-20.8 %	1,236	1,186	-4.0 %
		Attempts	20	22	10.0 %	33	84	154.5 %	144	93	-35.4 %	1,649	1,080	-34.5 %
		% Served	80.0 %	90.9 %	10.9 %	197.0 %	97.6 %	-99.4 %	90.3 %	110.8 %	20.5 %	75.0 %	109.8 %	34.9 %
	Totals	**Served**	**50**	**66**	**32.0 %**	**204**	**234**	**14.7 %**	**314**	**273**	**-13.1 %**	**3,422**	**3,240**	**-5.3 %**
		Attempts	**92**	**142**	**54.3 %**	**293**	**409**	**39.6 %**	**630**	**480**	**-23.8 %**	**7,136**	**5,322**	**-25.4 %**
		% Served	**54.3 %**	**46.5 %**	**-7.9 %**	**69.6 %**	**57.2 %**	**-12.4 %**	**49.8 %**	**56.9 %**	**7.0 %**	**48.0 %**	**60.9 %**	**12.9 %**
North	Patrol-A	Served	16	10	-37.5 %	29	45	55.2 %	59	47	-20.3 %	519	537	3.5 %
		Attempts	15	22	46.7 %	51	57	11.8 %	210	65	-69.0 %	1,679	1,244	-25.9 %
		% Served	106.7 %	45.5 %	-61.2 %	56.9 %	78.9 %	22.1 %	28.1 %	72.3 %	44.2 %	30.9 %	43.2 %	12.3 %
	Patrol-B	Served	8	6	-25.0 %	54	30	-44.4 %	41	49	19.5 %	605	603	-0.3 %
		Attempts	25	50	100.0 %	70	111	58.6 %	236	151	-36.0 %	1,764	1,554	-11.9 %
		% Served	32.0 %	12.0 %	-20.0 %	77.1 %	27.0 %	-50.1 %	17.4 %	32.5 %	15.1 %	34.3 %	38.8 %	4.5 %
	Patrol-C	Served	21	13	-38.1 %	44	52	18.2 %	56	67	19.6 %	561	673	20.0 %
		Attempts	25	30	20.0 %	34	81	138.2 %	94	90	-4.3 %	1,081	810	-25.1 %
		% Served	84.0 %	43.3 %	-40.7 %	129.4 %	64.2 %	-65.2 %	59.6 %	74.4 %	14.9 %	51.9 %	83.1 %	31.2 %
	Other	Served	19	21	10.5 %	47	96	104.3 %	116	107	-7.8 %	1,278	1,273	-0.4 %
		Attempts	30	17	-43.3 %	63	105	66.7 %	152	133	-12.5 %	2,198	1,539	-30.0 %
		% Served	63.3 %	123.5 %	60.2 %	74.6 %	91.4 %	16.8 %	76.3 %	80.5 %	4.1 %	58.1 %	82.7 %	24.6 %
	Totals	**Served**	**64**	**50**	**-21.9 %**	**174**	**223**	**28.2 %**	**272**	**270**	**-0.7 %**	**2,963**	**3,086**	**4.2 %**
		Attempts	**95**	**119**	**25.3 %**	**218**	**354**	**62.4 %**	**692**	**439**	**-36.6 %**	**6,722**	**5,147**	**-23.4 %**
		% Served	**67.4 %**	**42.0 %**	**-25.4 %**	**79.8 %**	**63.0 %**	**-16.8 %**	**39.3 %**	**61.5 %**	**22.2 %**	**44.1 %**	**60.0 %**	**15.9 %**

Outstanding Warrants: Attempts/Served

Aggregated by component of arresting officer.

METROPOLITAN POLICE DEPARTMENT

of Nashville and Davidson County

			Prior Week	Last Week	Change*	Prior 4Wks	Last 4Wks	Change*	Prior YTD	Current YTD	Change*	Prior 52Wks	Last 52Wks	Change*
Madison	Patrol-A	Served	6	8	33.3 %	24	29	20.8 %	35	35	0.0 %	269	318	18.2 %
		Attempts	15	25	66.7 %	43	81	88.4 %	121	97	-19.8 %	783	807	3.1 %
		% Served	40.0 %	32.0 %	-8.0 %	55.8 %	35.8 %	-20.0 %	28.9 %	36.1 %	7.2 %	34.4 %	39.4 %	5.1 %
	Patrol-B	Served	8	12	50.0 %	35	39	11.4 %	41	49	19.5 %	415	392	-5.5 %
		Attempts	67	77	14.9 %	15	232	1,446.7 %	49	240	389.8 %	434	540	24.4 %
		% Served	11.9 %	15.6 %	3.6 %	233.3 %	16.8 %	-216.5 %	83.7 %	20.4 %	-63.3 %	95.6 %	72.6 %	-23.0 %
	Patrol-C	Served	12	15	25.0 %	47	42	-10.6 %	42	49	16.7 %	529	633	19.7 %
		Attempts	39	43	10.3 %	128	134	4.7 %	166	144	-13.3 %	1,562	1,902	21.8 %
		% Served	30.8 %	34.9 %	4.1 %	36.7 %	31.3 %	-5.4 %	25.3 %	34.0 %	8.7 %	33.9 %	33.3 %	-0.6 %
	Other	Served	9	27	200.0 %	66	76	15.2 %	97	85	-12.4 %	926	817	-11.8 %
		Attempts	33	18	-45.5 %	64	140	118.8 %	185	150	-18.9 %	2,187	1,338	-38.8 %
		% Served	27.3 %	150.0 %	122.7 %	103.1 %	54.3 %	-48.8 %	52.4 %	56.7 %	4.2 %	42.3 %	61.1 %	18.7 %
	Totals	**Served**	**35**	**62**	**77.1 %**	**172**	**186**	**8.1 %**	**215**	**218**	**1.4 %**	**2,139**	**2,160**	**1.0 %**
		Attempts	**154**	**163**	**5.8 %**	**250**	**587**	**134.8 %**	**521**	**631**	**21.1 %**	**4,966**	**4,587**	**-7.6 %**
		% Served	**22.7 %**	**38.0 %**	**15.3 %**	**68.8 %**	**31.7 %**	**-37.1 %**	**41.3 %**	**34.5 %**	**-6.7 %**	**43.1 %**	**47.1 %**	**4.0 %**
Midtown Hills	Patrol-A	Served	7	7	0.0 %	21	18	-14.3 %	20	20	0.0 %	229	340	48.5 %
		Attempts	6	13	116.7 %	59	29	-50.8 %	138	33	-76.1 %	706	903	27.9 %
		% Served	116.7 %	53.8 %	-62.8 %	35.6 %	62.1 %	26.5 %	14.5 %	60.6 %	46.1 %	32.4 %	37.7 %	5.2 %
	Patrol-B	Served	5	17	240.0 %	21	45	114.3 %	25	48	92.0 %	286	349	22.0 %
		Attempts	5	13	160.0 %	41	28	-31.7 %	49	28	-42.9 %	509	494	-2.9 %
		% Served	100.0 %	130.8 %	30.8 %	51.2 %	160.7 %	109.5 %	51.0 %	171.4 %	120.4 %	56.2 %	70.6 %	14.5 %
	Patrol-C	Served	5	7	40.0 %	20	28	40.0 %	37	31	-16.2 %	338	348	3.0 %
		Attempts	12	29	141.7 %	30	71	136.7 %	69	84	21.7 %	431	478	10.9 %
		% Served	41.7 %	24.1 %	-17.5 %	66.7 %	39.4 %	-27.2 %	53.6 %	36.9 %	-16.7 %	78.4 %	72.8 %	-5.6 %
	Other	Served	14	16	14.3 %	59	49	-16.9 %	57	58	1.8 %	613	807	31.6 %
		Attempts	38	25	-34.2 %	70	114	62.9 %	83	123	48.2 %	1,014	1,037	2.3 %
		% Served	36.8 %	64.0 %	27.2 %	84.3 %	43.0 %	-41.3 %	68.7 %	47.2 %	-21.5 %	60.5 %	77.8 %	17.4 %
	Totals	**Served**	**31**	**47**	**51.6 %**	**121**	**140**	**15.7 %**	**139**	**157**	**12.9 %**	**1,466**	**1,844**	**25.8 %**
		Attempts	**61**	**80**	**31.1 %**	**200**	**242**	**21.0 %**	**339**	**268**	**-20.9 %**	**2,660**	**2,912**	**9.5 %**
		% Served	**50.8 %**	**58.8 %**	**7.9 %**	**60.5 %**	**57.9 %**	**-2.6 %**	**41.0 %**	**58.6 %**	**17.6 %**	**55.1 %**	**63.3 %**	**8.2 %**

Outstanding Warrants: Attempts/Served

Aggregated by component of arresting officer.

METROPOLITAN POLICE DEPARTMENT

of Nashville and Davidson County

		Prior Week	Last Week	Change*	Prior 4Wks	Last 4Wks	Change*	Prior YTD	Current YTD	Change*	Prior 52Wks	Last 52Wks	Change*
SID	Served	3	0	-100.0 %	6	6	0.0 %	14	10	-28.6 %	274	166	-39.4 %
	Attempts	5	1	-80.0 %	4	7	75.0 %	3	7	133.3 %	134	54	-59.7 %
	% Served	60.0 %	0.0 %	-60.0 %	150.0 %	85.7 %	-64.3 %	466.7 %	142.9 %	-323.8 %	204.5 %	307.4 %	102.9 %
SOD	Served	1	1	0.0 %	1	2	100.0 %	9	2	-77.8 %	117	85	-27.4 %
	Attempts	5	0	-100.0 %	4	5	25.0 %	4	9	125.0 %	28	62	121.4 %
	% Served	20.0 %	Infinity	Infinity	25.0 %	40.0 %	15.0 %	225.0 %	22.2 %	-202.8 %	417.9 %	137.1 %	-280.8 %
SRT	Served	3	0	-100.0 %	5	3	-40.0 %	9	8	-11.1 %	255	150	-41.2 %
	Attempts	3	2	-33.3 %	6	15	150.0 %	64	21	-67.2 %	507	322	-36.5 %
	% Served	100.0 %	0.0 %	-100.0 %	83.3 %	20.0 %	-63.3 %	14.1 %	38.1 %	24.0 %	50.3 %	46.6 %	-3.7 %
Warrants	Served	160	152	-5.0 %	484	587	21.3 %	775	690	-11.0 %	8,637	8,463	-2.0 %
	Attempts	22	33	50.0 %	102	178	74.5 %	177	234	32.2 %	2,048	1,537	-25.0 %
	% Served	727.3 %	460.6 %	-266.7 %	474.5 %	329.8 %	-144.7 %	437.9 %	294.9 %	-143.0 %	421.7 %	550.6 %	128.9 %
Other	Served	8	5	-37.5 %	7	21	200.0 %	12	22	83.3 %	220	143	-35.0 %
	Attempts	9	17	88.9 %	39	42	7.7 %	48	46	-4.2 %	625	618	-1.1 %
	% Served	88.9 %	29.4 %	-59.5 %	17.9 %	50.0 %	32.1 %	25.0 %	47.8 %	22.8 %	35.2 %	23.1 %	-12.1 %
County Total	**Served**	**523**	**579**	**10.7 %**	**1,624**	**2,038**	**25.5 %**	**2,494**	**2,401**	**-3.7 %**	**28,022**	**27,430**	**-2.1 %**
	Attempts	**784**	**959**	**22.3 %**	**1,941**	**3,236**	**66.7 %**	**4,228**	**3,730**	**-11.8 %**	**43,147**	**37,509**	**-13.1 %**
	% Served	**66.7 %**	**60.4 %**	**-6.3 %**	**83.7 %**	**63.0 %**	**-20.7 %**	**59.0 %**	**64.4 %**	**5.4 %**	**64.9 %**	**73.1 %**	**8.2 %**

Information summarized for CompStat week ending 2/3/2018.

* Change for % Served is the difference in percents. Sourced from MNPD ARMS on 2/7/2018 8:46:03 AM. Statistics provided above consider 1 count for each outstanding warrant served.

Crooks With Guns / School Zone Report

Aggregated by component of arresting officer.

METROPOLITAN POLICE DEPARTMENT

of Nashville and Davidson County

		Crooks With Guns - Arrests				Drugs in School Zones - Arrests				Drugs in School Zones - Charges			
		YTD	52 Weeks	4 Weeks	Last 4 Wks to Same Period Last Year	YTD	52 Weeks	4 Weeks	Last 4 Wks to Same Period Last Year	YTD	52 Weeks	4 Weeks	Last 4 Wks to Same Period Last Year
West	Prior	1	17	1	0	0	6	0	0	0	8	0	0
	Last	0	33	0	0	0	3	0	0	0	3	0	0
	% Change	-100.0 %	94.1 %	-100.0 %	0.0 %	0.0 %	-50.0 %	0.0 %	0.0 %	0.0 %	-62.5 %	0.0 %	0.0 %
East	Prior	4	59	6	4	4	20	1	3	4	27	1	3
	Last	10	61	9	9	3	27	3	3	6	40	6	6
	% Change	150.0 %	3.4 %	50.0 %	125.0 %	-25.0 %	35.0 %	200.0 %	0.0 %	50.0 %	48.1 %	500.0 %	100.0 %
South	Prior	8	50	4	3	1	5	0	1	2	7	0	2
	Last	4	54	3	3	0	4	0	0	0	4	0	0
	% Change	-50.0 %	8.0 %	-25.0 %	0.0 %	-100.0 %	-20.0 %	0.0 %	-100.0 %	-100.0 %	-42.9 %	0.0 %	-100.0 %
Central	Prior	0	6	0	0	0	2	0	0	0	3	0	0
	Last	0	11	0	0	0	2	0	0	0	2	0	0
	% Change	0.0 %	83.3 %	0.0 %	0.0 %	0.0 %	0.0 %	0.0 %	0.0 %	0.0 %	-33.3 %	0.0 %	0.0 %
Hermitage	Prior	3	29	0	3	1	12	0	1	1	15	0	1
	Last	6	54	6	6	0	13	0	0	0	16	0	0
	% Change	100.0 %	86.2 %	Infinity	100.0 %	-100.0 %	8.3 %	0.0 %	-100.0 %	-100.0 %	6.7 %	0.0 %	-100.0 %
North	Prior	2	58	2	2	1	27	1	1	1	38	1	1
	Last	1	60	1	1	2	15	2	2	2	17	2	2
	% Change	-50.0 %	3.4 %	-50.0 %	-50.0 %	100.0 %	-44.4 %	100.0 %	100.0 %	100.0 %	-55.3 %	100.0 %	100.0 %
Madison	Prior	4	24	1	4	0	5	0	0	0	7	0	0
	Last	2	22	1	1	1	5	1	1	1	9	1	1
	% Change	-50.0 %	-8.3 %	0.0 %	-75.0 %	Infinity	0.0 %	Infinity	Infinity	Infinity	28.6 %	Infinity	Infinity
Midtown Hills	Prior	6	33	2	5	2	8	1	2	2	8	2	2
	Last	0	39	0	0	1	11	0	0	2	18	0	0
	% Change	-100.0 %	18.2 %	-100.0 %	-100.0 %	-50.0 %	37.5 %	-100.0 %	-100.0 %	0.0 %	125.0 %	-100.0 %	-100.0 %
Other	Prior	1	47	1	1	1	24	0	1	3	32	0	3
	Last	1	35	0	0	0	12	0	0	0	14	0	0
	% Change	0.0 %	-25.5 %	-100.0 %	-100.0 %	-100.0 %	-50.0 %	0.0 %	-100.0 %	-100.0 %	-56.3 %	0.0 %	-100.0 %
County	Prior	29	323	17	22	10	109	3	9	13	145	4	12
	Last	24	369	20	20	7	92	6	6	11	123	9	9
	% Change	-17.2 %	14.2 %	17.6 %	-9.1 %	-30.0 %	-15.6 %	100.0 %	-33.3 %	-15.4 %	-15.2 %	125.0 %	-25.0 %

Information summarized for CompStat week ending 02/03/2018.

Sourced from MNPD ARMS on 2/7/2018 8:46:03 AM. Arrest totals do not count charges. 1 arrest = 1 body.

Juvenile Section

CompStat Weekly Analysis is provided by the Metropolitan Nashville Police Department Crime Analysis Section. This report is intended to be a management and planning tool and does not reflect the official UCR counts for the department.

"Big jobs usually go to the men who prove their ability to outgrow small ones."
- Theodore Roosevelt

Begin Date: 01/28/2018
End Date: 02/03/2018
Week: 5

Juvenile Arrests

Aggregated by component of arresting officer.

METROPOLITAN POLICE DEPARTMENT

of Nashville and Davidson County

		Rolling 2 Weeks				Rolling 8 Weeks				YTD				Rolling 104 Weeks			
		Prior Week	Last Week	Change	Percent Change	Prior 4 Weeks	Last 4 Weeks	Change	Percent Change	Prior YTD	Current YTD	Change	Percent Change	Prior 52 Weeks	Last 52 Weeks	Change	Percent Change
West	Curfew	1	0	-1	-100.0 %	3	2	-1	-33.3 %	3	2	-1	-33.3 %	69	55	-14	-20.3 %
	Truancy	0	1	1	Infinity	0	4	4	Infinity	2	4	2	100.0 %	54	18	-36	-66.7 %
	Other	3	6	3	100.0 %	16	18	2	12.5 %	38	21	-17	-44.7 %	437	395	-42	-9.6 %
	Subtotal	**4**	**7**	**3**	**75.0 %**	**19**	**24**	**5**	**26.3 %**	**43**	**27**	**-16**	**-37.2 %**	**560**	**468**	**-92**	**-16.4 %**
East	Curfew	1	1	0	0.0 %	4	4	0	0.0 %	5	4	-1	-20.0 %	118	103	-15	-12.7 %
	Truancy	3	0	-3	-100.0 %	1	3	2	200.0 %	12	4	-8	-66.7 %	79	147	68	86.1 %
	Other	12	13	1	8.3 %	41	60	19	46.3 %	89	70	-19	-21.3 %	697	686	-11	-1.6 %
	Subtotal	**16**	**14**	**-2**	**-12.5 %**	**46**	**67**	**21**	**45.7 %**	**106**	**78**	**-28**	**-26.4 %**	**894**	**936**	**42**	**4.7 %**
South	Curfew	4	0	-4	-100.0 %	17	10	-7	-41.2 %	0	11	11	Infinity	95	99	4	4.2 %
	Truancy	0	8	8	Infinity	4	11	7	175.0 %	16	11	-5	-31.3 %	89	107	18	20.2 %
	Other	9	21	12	133.3 %	43	43	0	0.0 %	83	47	-36	-43.4 %	750	713	-37	-4.9 %
	Subtotal	**13**	**29**	**16**	**123.1 %**	**64**	**64**	**0**	**0.0 %**	**99**	**69**	**-30**	**-30.3 %**	**934**	**919**	**-15**	**-1.6 %**
Central	Curfew	1	0	-1	-100.0 %	0	1	1	Infinity	5	1	-4	-80.0 %	37	37	0	0.0 %
	Truancy	0	0	0	NaN	2	0	-2	-100.0 %	5	0	-5	-100.0 %	31	27	-4	-12.9 %
	Other	1	8	7	700.0 %	14	12	-2	-14.3 %	28	16	-12	-42.9 %	235	213	-22	-9.4 %
	Subtotal	**2**	**8**	**6**	**300.0 %**	**16**	**13**	**-3**	**-18.8 %**	**38**	**17**	**-21**	**-55.3 %**	**303**	**277**	**-26**	**-8.6 %**
Hermitage	Curfew	1	0	-1	-100.0 %	6	5	-1	-16.7 %	4	5	1	25.0 %	87	99	12	13.8 %
	Truancy	1	3	2	200.0 %	1	5	4	400.0 %	4	6	2	50.0 %	85	54	-31	-36.5 %
	Other	24	22	-2	-8.3 %	42	73	31	73.8 %	78	89	11	14.1 %	661	660	-1	-0.2 %
	Subtotal	**26**	**25**	**-1**	**-3.8 %**	**49**	**83**	**34**	**69.4 %**	**86**	**100**	**14**	**16.3 %**	**833**	**813**	**-20**	**-2.4 %**
North	Curfew	1	0	-1	-100.0 %	2	1	-1	-50.0 %	5	1	-4	-80.0 %	63	16	-47	-74.6 %
	Truancy	2	0	-2	-100.0 %	0	2	2	Infinity	7	2	-5	-71.4 %	36	33	-3	-8.3 %
	Other	14	10	-4	-28.6 %	25	46	21	84.0 %	62	51	-11	-17.7 %	631	581	-50	-7.9 %
	Subtotal	**17**	**10**	**-7**	**-41.2 %**	**27**	**49**	**22**	**81.5 %**	**74**	**54**	**-20**	**-27.0 %**	**730**	**630**	**-100**	**-13.7 %**
Madison	Curfew	1	0	-1	-100.0 %	5	3	-2	-40.0 %	6	6	0	0.0 %	109	82	-27	-24.8 %
	Truancy	1	0	-1	-100.0 %	0	1	1	Infinity	4	1	-3	-75.0 %	33	18	-15	-45.5 %
	Other	13	13	0	0.0 %	18	35	17	94.4 %	55	41	-14	-25.5 %	463	449	-14	-3.0 %
	Subtotal	**15**	**13**	**-2**	**-13.3 %**	**23**	**39**	**16**	**69.6 %**	**65**	**48**	**-17**	**-26.2 %**	**605**	**549**	**-56**	**-9.3 %**
Midtown Hills	Curfew	3	0	-3	-100.0 %	4	3	-1	-25.0 %	5	4	-1	-20.0 %	76	54	-22	-28.9 %
	Truancy	0	1	1	Infinity	0	3	3	Infinity	6	3	-3	-50.0 %	42	30	-12	-28.6 %
	Other	8	14	6	75.0 %	27	31	4	14.8 %	51	33	-18	-35.3 %	444	485	41	9.2 %
	Subtotal	**11**	**15**	**4**	**36.4 %**	**31**	**37**	**6**	**19.4 %**	**62**	**40**	**-22**	**-35.5 %**	**562**	**569**	**7**	**1.2 %**
Youth Services	Other	0	0	0	NaN	0	0	0	NaN	0	0	0	NaN	1	1	0	0.0 %
	Subtotal	**0**	**0**	**0**	**NaN**	**0**	**0**	**0**	**NaN**	**0**	**0**	**0**	**NaN**	**1**	**1**	**0**	**0.0 %**
County*	Curfew	13	1	-12	-92.3 %	41	29	-12	-29.3 %	33	34	1	3.0 %	658	548	-110	-16.7 %
	Truancy	7	13	6	85.7 %	8	29	21	262.5 %	56	31	-25	-44.6 %	461	439	-22	-4.8 %
	Other	87	107	20	23.0 %	236	325	89	37.7 %	487	376	-111	-22.8 %	4,393	4,278	-115	-2.6 %
	Total	**107**	**121**	**14**	**13.1 %**	**285**	**383**	**98**	**34.4 %**	**576**	**441**	**-135**	**-23.4 %**	**5,512**	**5,265**	**-247**	**-4.5 %**

Information summarized for CompStat week ending 2/3/2018.

* Countywide totals include arrests made by all other divisions. Sourced from MNPD RMS on 2/7/2018 8:46:03 AM. This report does not take into account the number of charges. 1 arrest = 1 body. Curfew arrests include a violation of NCIC 0048 Juvenile, Curfew (TCA 11.28.210). Truancy arrests include a violation of NCIC 5327 Juvenile, Loitering During School Hours (TCA 11.28.080).

Juvenile Victims - Rolling Two Week Analysis

METROPOLITAN POLICE DEPARTMENT
of Nashville and Davidson County

Aggregated by precinct (incident location). Based on date when each incident was reported.

		Homicide	Forcible Rape	Robbery	Aggravated Assault	Burglary	Larceny	Motor Vehicle Theft	All Part I Offenses	Sexual Assault	Statuatory Rape	Simple Assault / Intimidation / Stalking	Other Offenses	All Part II Offenses	All Offenses
West	Prior Week	0	0	0	1	0	1	0	2	1	0	1	1	3	5
	CompStat Week	0	0	0	1	0	2	0	3	0	0	2	0	2	5
	% Change	0.0 %	0.0 %	0.0 %	0.0 %	0.0 %	100.0 %	0.0 %	50.0 %	-100.0 %	0.0 %	100.0 %	-100.0 %	-33.3 %	0.0 %
East	Prior Week	0	0	2	3	1	1	0	7	1	0	4	1	6	13
	CompStat Week	0	0	0	3	0	3	0	6	0	0	5	6	11	17
	% Change	0.0 %	0.0 %	-100.0 %	0.0 %	-100.0 %	200.0 %	0.0 %	-14.3 %	-100.0 %	0.0 %	25.0 %	500.0 %	83.3 %	30.8 %
South	Prior Week	0	1	1	3	0	2	0	7	1	0	17	7	25	32
	CompStat Week	0	1	0	0	0	1	0	2	0	0	4	2	6	8
	% Change	0.0 %	0.0 %	-100.0 %	-100.0 %	0.0 %	-50.0 %	0.0 %	-71.4 %	-100.0 %	0.0 %	-76.5 %	-71.4 %	-76.0 %	-75.0 %
Central	Prior Week	0	0	0	0	0	1	0	1	0	0	1	0	1	2
	CompStat Week	0	0	0	3	0	0	0	3	0	0	1	1	2	5
	% Change	0.0 %	0.0 %	0.0 %	Infinity	0.0 %	-100.0 %	0.0 %	200.0 %	0.0 %	0.0 %	0.0 %	Infinity	100.0 %	150.0 %
Hermitage	Prior Week	0	0	0	0	0	0	0	0	2	0	2	2	6	6
	CompStat Week	0	0	0	0	0	4	0	4	1	0	16	1	18	22
	% Change	0.0 %	0.0 %	0.0 %	0.0 %	0.0 %	Infinity	0.0 %	Infinity	-50.0 %	0.0 %	700.0 %	-50.0 %	200.0 %	266.7 %
North	Prior Week	0	1	0	4	2	0	0	7	0	0	1	1	2	9
	CompStat Week	0	1	0	3	0	3	0	7	1	0	2	0	3	10
	% Change	0.0 %	0.0 %	0.0 %	-25.0 %	-100.0 %	Infinity	0.0 %	0.0 %	Infinity	0.0 %	100.0 %	-100.0 %	50.0 %	11.1 %
Madison	Prior Week	1	0	0	0	0	0	0	1	1	0	6	0	7	8
	CompStat Week	0	0	0	0	0	0	0	0	4	0	2	4	10	10
	% Change	-100.0 %	0.0 %	0.0 %	0.0 %	0.0 %	0.0 %	0.0 %	-100.0 %	300.0 %	0.0 %	-66.7 %	Infinity	42.9 %	25.0 %
Midtown Hills	Prior Week	0	0	0	0	0	0	0	0	0	0	1	2	3	3
	CompStat Week	0	0	1	1	0	0	0	2	0	0	3	0	3	5
	% Change	0.0 %	0.0 %	Infinity	Infinity	0.0 %	0.0 %	0.0 %	Infinity	0.0 %	0.0 %	200.0 %	-100.0 %	0.0 %	66.7 %
Not Validated	Prior Week	0	0	0	0	0	0	0	0	1	0	0	0	1	1
	CompStat Week	0	0	0	0	0	0	0	0	1	0	0	0	1	1
	% Change	0.0 %	0.0 %	0.0 %	0.0 %	0.0 %	0.0 %	0.0 %	0.0 %	0.0 %	0.0 %	0.0 %	0.0 %	0.0 %	0.0 %
County	Prior Week	1	2	3	11	3	5	0	25	7	0	33	14	54	79
	CompStat Week	0	2	1	11	0	13	0	27	7	0	35	14	56	83
	% Change	-100.0 %	0.0 %	-66.7 %	0.0 %	-100.0 %	160.0 %	0.0 %	8.0 %	0.0 %	0.0 %	6.1 %	0.0 %	3.7 %	5.1 %

Prior Week **Begin Date** 01/21/2018 **End Date** 01/27/2018

CompStat Week **Begin Date** 01/28/2018 **End Date** 02/03/2018

* Countywide totals include arrests made by all other divisions. Sourced from MNPD RMS on 2/7/2018 8:46:03 AM. This report does not take into account the number of charges. 1 arrest = 1 body. Curfew arrests include a violation of NCIC 0048 Juvenile, Curfew (TCA 11.28.210). Truancy arrests include a violation of NCIC 5327 Juvenile, Loitering During School Hours (TCA 11.28.080).

Juvenile Victims - Rolling Eight Week Analysis

METROPOLITAN POLICE DEPARTMENT
of Nashville and Davidson County

Aggregated by precinct (incident location). Based on date when each incident was reported.

		Homicide	Forcible Rape	Robbery	Aggravated Assault	Burglary	Larceny	Motor Vehicle Theft	All Part I Offenses	Sexual Assault	Statuatory Rape	Simple Assault / Intimidation / Stalking	Other Offenses	All Part II Offenses	All Offenses
West	Prior 4 Weeks	0	0	0	1	0	3	0	4	0	0	3	3	6	10
	Last 4 Weeks	0	0	0	4	0	3	0	7	1	0	6	2	9	16
	% Change	0.0 %	0.0 %	0.0 %	300.0 %	0.0 %	0.0 %	0.0 %	75.0 %	Infinity	0.0 %	100.0 %	-33.3 %	50.0 %	60.0 %
East	Prior 4 Weeks	0	2	1	9	0	3	0	15	1	0	12	6	19	34
	Last 4 Weeks	0	1	3	7	1	4	0	16	1	0	19	7	27	43
	% Change	0.0 %	-50.0 %	200.0 %	-22.2 %	Infinity	33.3 %	0.0 %	6.7 %	0.0 %	0.0 %	58.3 %	16.7 %	42.1 %	26.5 %
South	Prior 4 Weeks	0	3	3	7	0	5	0	18	8	0	14	7	29	47
	Last 4 Weeks	0	4	3	5	0	4	1	17	5	0	28	14	47	64
	% Change	0.0 %	33.3 %	0.0 %	-28.6 %	0.0 %	-20.0 %	Infinity	-5.6 %	-37.5 %	0.0 %	100.0 %	100.0 %	62.1 %	36.2 %
Central	Prior 4 Weeks	0	0	0	1	0	1	0	2	0	1	1	0	2	4
	Last 4 Weeks	0	0	0	3	0	1	0	4	0	0	2	1	3	7
	% Change	0.0 %	0.0 %	0.0 %	200.0 %	0.0 %	0.0 %	0.0 %	100.0 %	0.0 %	-100.0 %	100.0 %	Infinity	50.0 %	75.0 %
Hermitage	Prior 4 Weeks	0	4	2	3	1	1	0	11	2	0	15	13	30	41
	Last 4 Weeks	0	2	0	5	0	4	0	11	5	0	26	7	38	49
	% Change	0.0 %	-50.0 %	-100.0 %	66.7 %	-100.0 %	300.0 %	0.0 %	0.0 %	150.0 %	0.0 %	73.3 %	-46.2 %	26.7 %	19.5 %
North	Prior 4 Weeks	0	1	0	9	1	1	0	12	1	0	12	6	19	31
	Last 4 Weeks	2	3	2	10	2	3	0	22	1	0	7	3	11	33
	% Change	Infinity	200.0 %	Infinity	11.1 %	100.0 %	200.0 %	0.0 %	83.3 %	0.0 %	0.0 %	-41.7 %	-50.0 %	-42.1 %	6.5 %
Madison	Prior 4 Weeks	1	0	0	7	0	1	0	9	1	0	8	9	18	27
	Last 4 Weeks	1	0	2	4	0	2	0	9	9	0	15	6	30	39
	% Change	0.0 %	0.0 %	Infinity	-42.9 %	0.0 %	100.0 %	0.0 %	0.0 %	800.0 %	0.0 %	87.5 %	-33.3 %	66.7 %	44.4 %
Midtown Hills	Prior 4 Weeks	0	3	2	1	0	3	0	9	1	0	3	4	8	17
	Last 4 Weeks	1	1	1	1	0	0	0	4	0	0	6	2	8	12
	% Change	Infinity	-66.7 %	-50.0 %	0.0 %	0.0 %	-100.0 %	0.0 %	-55.6 %	-100.0 %	0.0 %	100.0 %	-50.0 %	0.0 %	-29.4 %
Not Validated	Prior 4 Weeks	0	0	0	0	0	0	0	0	0	0	0	1	1	1
	Last 4 Weeks	0	0	0	0	0	0	0	0	2	0	0	0	2	2
	% Change	0.0 %	0.0 %	0.0 %	0.0 %	0.0 %	0.0 %	0.0 %	0.0 %	Infinity	0.0 %	0.0 %	-100.0 %	100.0 %	100.0 %
County	Prior 4 Weeks	1	13	8	38	2	18	0	80	14	1	68	49	132	212
	Last 4 Weeks	4	11	11	39	3	21	1	90	24	0	109	42	175	265
	% Change	300.0 %	-15.4 %	37.5 %	2.6 %	50.0 %	16.7 %	Infinity	12.5 %	71.4 %	-100.0 %	60.3 %	-14.3 %	32.6 %	25.0 %

Prior 4 Weeks **Begin Date** 12/10/2017 **End Date** 01/06/2018

Last 4 Weeks **Begin Date** 01/07/2018 **End Date** 02/03/2018

* Countywide totals include arrests made by all other divisions. Sourced from MNPD RMS on 2/7/2018 8:46:03 AM. This report does not take into account the number of charges. 1 arrest = 1 body. Curfew arrests include a violation of NCIC 0048 Juvenile, Curfew (TCA 11.28.210). Truancy arrests include a violation of NCIC 5327 Juvenile, Loitering During School Hours (TCA 11.28.080).

Juvenile Victims - Year-to-Date Analysis

METROPOLITAN POLICE DEPARTMENT
of Nashville and Davidson County

Aggregated by precinct (incident location). Based on date when each incident was reported.

		Homicide	Forcible Rape	Robbery	Aggravated Assault	Burglary	Larceny	Motor Vehicle Theft	All Part I Offenses	Sexual Assault	Statuatory Rape	Simple Assault / Intimidation / Stalking	Other Offenses	All Part II Offenses	All Offenses
West	Prior YTD	0	0	3	3	0	7	0	13	1	0	12	6	19	32
	YTD	0	0	0	4	0	3	0	7	1	0	8	5	14	21
	% Change	0.0 %	0.0 %	-100.0 %	33.3 %	0.0 %	-57.1 %	0.0 %	-46.2 %	0.0 %	0.0 %	-33.3 %	-16.7 %	-26.3 %	-34.4 %
East	Prior YTD	0	2	0	18	0	14	2	36	2	1	28	8	39	75
	YTD	0	1	4	13	1	5	0	24	2	0	22	8	32	56
	% Change	0.0 %	-50.0 %	Infinity	-27.8 %	Infinity	-64.3 %	-100.0 %	-33.3 %	0.0 %	-100.0 %	-21.4 %	0.0 %	-17.9 %	-25.3 %
South	Prior YTD	2	0	0	18	0	10	0	30	8	0	35	4	47	77
	YTD	0	5	3	9	0	6	1	24	6	0	33	14	53	77
	% Change	-100.0 %	Infinity	Infinity	-50.0 %	0.0 %	-40.0 %	Infinity	-20.0 %	-25.0 %	0.0 %	-5.7 %	250.0 %	12.8 %	0.0 %
Central	Prior YTD	0	0	0	0	0	3	0	3	1	0	3	1	5	8
	YTD	0	0	0	3	0	1	0	4	0	0	3	1	4	8
	% Change	0.0 %	0.0 %	0.0 %	Infinity	0.0 %	-66.7 %	0.0 %	33.3 %	-100.0 %	0.0 %	0.0 %	0.0 %	-20.0 %	0.0 %
Hermitage	Prior YTD	0	7	4	3	1	8	0	23	5	1	25	14	45	68
	YTD	0	3	1	7	0	4	0	15	5	0	28	12	45	60
	% Change	0.0 %	-57.1 %	-75.0 %	133.3 %	-100.0 %	-50.0 %	0.0 %	-34.8 %	0.0 %	-100.0 %	12.0 %	-14.3 %	0.0 %	-11.8 %
North	Prior YTD	0	1	4	9	3	0	0	17	4	0	18	3	25	42
	YTD	2	4	2	10	3	3	0	24	1	0	9	5	15	39
	% Change	Infinity	300.0 %	-50.0 %	11.1 %	0.0 %	Infinity	0.0 %	41.2 %	-75.0 %	0.0 %	-50.0 %	66.7 %	-40.0 %	-7.1 %
Madison	Prior YTD	0	1	3	13	1	2	0	20	0	0	24	3	27	47
	YTD	1	0	2	6	0	2	0	11	9	0	16	7	32	43
	% Change	Infinity	-100.0 %	-33.3 %	-53.8 %	-100.0 %	0.0 %	0.0 %	-45.0 %	Infinity	0.0 %	-33.3 %	133.3 %	18.5 %	-8.5 %
Midtown Hills	Prior YTD	0	2	0	10	0	4	0	16	1	1	26	1	29	45
	YTD	1	3	3	1	0	0	0	8	0	0	6	4	10	18
	% Change	Infinity	50.0 %	Infinity	-90.0 %	0.0 %	-100.0 %	0.0 %	-50.0 %	-100.0 %	-100.0 %	-76.9 %	300.0 %	-65.5 %	-60.0 %
Not Validated	Prior YTD	0	0	0	0	0	0	0	0	0	0	0	0	0	0
	YTD	0	0	0	0	0	0	0	0	2	0	0	1	3	3
	% Change	0.0 %	0.0 %	0.0 %	0.0 %	0.0 %	0.0 %	0.0 %	0.0 %	Infinity	0.0 %	0.0 %	Infinity	Infinity	Infinity
County	Prior YTD	2	13	14	74	5	48	2	158	22	3	171	40	236	394
	YTD	4	16	15	53	4	24	1	117	26	0	125	57	208	325
	% Change	100.0 %	23.1 %	7.1 %	-28.4 %	-20.0 %	-50.0 %	-50.0 %	-25.9 %	18.2 %	-100.0 %	-26.9 %	42.5 %	-11.9 %	-17.5 %

Prior YTD **Begin Date** 01/01/2017 **End Date** 02/03/2017

YTD **Begin Date** 01/01/2018 **End Date** 02/03/2018

* Countywide totals include arrests made by all other divisions. Sourced from MNPD RMS on 2/7/2018 8:46:04 AM. This report does not take into account the number of charges. 1 arrest = 1 body. Curfew arrests include a violation of NCIC 0048 Juvenile, Curfew (TCA 11.28.210). Truancy arrests include a violation of NCIC 5327 Juvenile, Loitering During School Hours (TCA 11.28.080).

Juvenile Victims

METROPOLITAN POLICE DEPARTMENT
of Nashville and Davidson County

Aggregated by precinct (incident location). Based on date when each incident was reported.

		Rolling 2 Weeks				Rolling 8 Weeks				YTD				Rolling 104 Weeks			
		Prior Week	Last Week	Change	Percent Change	Prior 4 Weeks	Last 4 Weeks	Change	Percent Change	Prior YTD	Current YTD	Change	Percent Change	Prior 52 Weeks	Last 52 Weeks	Change	Percent Change
West	Part I-Violent	1	1	0	0.0 %	1	4	3	300.0 %	6	4	-2	-33.3 %	66	51	-15	-22.7 %
	Part I-Property	1	2	1	100.0 %	3	3	0	0.0 %	7	3	-4	-57.1 %	54	39	-15	-27.8 %
	Part II	3	2	-1	-33.3 %	6	9	3	50.0 %	19	14	-5	-26.3 %	196	171	-25	-12.8 %
	Subtotal	**5**	**5**	**0**	**0.0 %**	**10**	**16**	**6**	**60.0 %**	**32**	**21**	**-11**	**-34.4 %**	**316**	**261**	**-55**	**-17.4 %**
East	Part I-Violent	5	3	-2	-40.0 %	12	11	-1	-8.3 %	20	18	-2	-10.0 %	143	129	-14	-9.8 %
	Part I-Property	2	3	1	50.0 %	3	5	2	66.7 %	16	6	-10	-62.5 %	81	64	-17	-21.0 %
	Part II	6	11	5	83.3 %	19	27	8	42.1 %	39	32	-7	-17.9 %	399	377	-22	-5.5 %
	Subtotal	**13**	**17**	**4**	**30.8 %**	**34**	**43**	**9**	**26.5 %**	**75**	**56**	**-19**	**-25.3 %**	**623**	**570**	**-53**	**-8.5 %**
South	Part I-Violent	5	1	-4	-80.0 %	13	12	-1	-7.7 %	20	17	-3	-15.0 %	211	203	-8	-3.8 %
	Part I-Property	2	1	-1	-50.0 %	5	5	0	0.0 %	10	7	-3	-30.0 %	113	115	2	1.8 %
	Part II	25	6	-19	-76.0 %	29	47	18	62.1 %	47	53	6	12.8 %	551	530	-21	-3.8 %
	Subtotal	**32**	**8**	**-24**	**-75.0 %**	**47**	**64**	**17**	**36.2 %**	**77**	**77**	**0**	**0.0 %**	**875**	**848**	**-27**	**-3.1 %**
Central	Part I-Violent	0	3	3	Infinity	1	3	2	200.0 %	0	3	3	Infinity	37	18	-19	-51.4 %
	Part I-Property	1	0	-1	-100.0 %	1	1	0	0.0 %	3	1	-2	-66.7 %	34	12	-22	-64.7 %
	Part II	1	2	1	100.0 %	2	3	1	50.0 %	5	4	-1	-20.0 %	71	55	-16	-22.5 %
	Subtotal	**2**	**5**	**3**	**150.0 %**	**4**	**7**	**3**	**75.0 %**	**8**	**8**	**0**	**0.0 %**	**142**	**85**	**-57**	**-40.1 %**
Hermitage	Part I-Violent	0	0	0	NaN	9	7	-2	-22.2 %	14	11	-3	-21.4 %	188	154	-34	-18.1 %
	Part I-Property	0	4	4	Infinity	2	4	2	100.0 %	9	4	-5	-55.6 %	102	73	-29	-28.4 %
	Part II	6	18	12	200.0 %	30	38	8	26.7 %	45	45	0	0.0 %	516	539	23	4.5 %
	Subtotal	**6**	**22**	**16**	**266.7 %**	**41**	**49**	**8**	**19.5 %**	**68**	**60**	**-8**	**-11.8 %**	**806**	**766**	**-40**	**-5.0 %**
North	Part I-Violent	5	4	-1	-20.0 %	10	17	7	70.0 %	14	18	4	28.6 %	189	173	-16	-8.5 %
	Part I-Property	2	3	1	50.0 %	2	5	3	150.0 %	3	6	3	100.0 %	52	40	-12	-23.1 %
	Part II	2	3	1	50.0 %	19	11	-8	-42.1 %	25	15	-10	-40.0 %	375	341	-34	-9.1 %
	Subtotal	**9**	**10**	**1**	**11.1 %**	**31**	**33**	**2**	**6.5 %**	**42**	**39**	**-3**	**-7.1 %**	**616**	**554**	**-62**	**-10.1 %**
Madison	Part I-Violent	1	0	-1	-100.0 %	8	7	-1	-12.5 %	17	9	-8	-47.1 %	105	102	-3	-2.9 %
	Part I-Property	0	0	0	NaN	1	2	1	100.0 %	3	2	-1	-33.3 %	26	35	9	34.6 %
	Part II	7	10	3	42.9 %	18	30	12	66.7 %	27	32	5	18.5 %	393	351	-42	-10.7 %
	Subtotal	**8**	**10**	**2**	**25.0 %**	**27**	**39**	**12**	**44.4 %**	**47**	**43**	**-4**	**-8.5 %**	**524**	**488**	**-36**	**-6.9 %**
Midtown Hills	Part I-Violent	0	2	2	Infinity	6	4	-2	-33.3 %	12	8	-4	-33.3 %	80	73	-7	-8.8 %
	Part I-Property	0	0	0	NaN	3	0	-3	-100.0 %	4	0	-4	-100.0 %	52	59	7	13.5 %
	Part II	3	3	0	0.0 %	8	8	0	0.0 %	29	10	-19	-65.5 %	236	245	9	3.8 %
	Subtotal	**3**	**5**	**2**	**66.7 %**	**17**	**12**	**-5**	**-29.4 %**	**45**	**18**	**-27**	**-60.0 %**	**368**	**377**	**9**	**2.4 %**
County*	Part I-Violent	17	14	-3	-17.6 %	60	65	5	8.3 %	103	88	-15	-14.6 %	1,019	903	-116	-11.4 %
	Part I-Property	8	13	5	62.5 %	20	25	5	25.0 %	55	29	-26	-47.3 %	514	437	-77	-15.0 %
	Part II	53	55	2	3.8 %	131	173	42	32.1 %	236	205	-31	-13.1 %	2,737	2,609	-128	-4.7 %
	Total	**78**	**82**	**4**	**5.1 %**	**211**	**263**	**52**	**24.6 %**	**394**	**322**	**-72**	**-18.3 %**	**4,270**	**3,949**	**-321**	**-7.5 %**

Information summarized for CompStat week ending 02/03/2018.

Sourced from MNPD ARMS on 2/7/2018 8:46:04 AM. The figures above were sourced from incident reports using NIBRS definitions and reporting guidelines, based on the date when the crime was reported. This report is intended to be a management and planning tool and does not reflect the official NIBRS counts for the department. Incidents where a location is unknown or unspecified are included in the countywide totals. 'Unknown' refers to records in which the address is listed as 'Unknown' on the incident report. 'Not Validated' refers to records that were entered in with an invalid addresses.

Efficiencies Section

CompStat Weekly Analysis is provided by the Metropolitan Nashville Police Department Crime Analysis Section. This report is intended to be a management and planning tool and does not reflect the official UCR counts for the department.

"Big jobs usually go to the men who prove their ability to outgrow small ones."
- Theodore Roosevelt

Begin Date: 01/28/2018
End Date: 02/03/2018
Week: 5

Self Initiated CAD

Aggregated by component of officer initiating call.

METROPOLITAN POLICE DEPARTMENT

of Nashville and Davidson County

		Rolling Two Week				Rolling Eight Week				YTD				Rolling Twenty-Four Month			
		Prior Week	Last Week	Change	Percent Change	Prior 4 Weeks	Last 4 Weeks	Change	Percent Change	Prior YTD	Current YTD	Change	Percent Change	Prior 52 Weeks	Last 52 Weeks	Change	Percent Change
West	Vehicle Stop	528	561	33	6.3 %	1,532	1,966	434	28.3 %	2,904	2,374	-530	-18.3 %	30,592	27,137	-3,455	-11.3 %
	Business Check	898	984	86	9.6 %	3,631	4,361	730	20.1 %	4,915	5,102	187	3.8 %	38,328	50,696	12,368	32.3 %
	All Other SI	415	352	-63	-15.2 %	1,076	1,578	502	46.7 %	2,396	1,844	-552	-23.0 %	18,306	19,499	1,193	6.5 %
	Subtotal	**1,841**	**1,897**	**56**	**3.0 %**	**6,239**	**7,905**	**1,666**	**26.7 %**	**10,215**	**9,320**	**-895**	**-8.8 %**	**87,226**	**97,332**	**10,106**	**11.6 %**
East	Vehicle Stop	810	739	-71	-8.8 %	2,614	2,947	333	12.7 %	3,104	3,641	537	17.3 %	30,688	33,227	2,539	8.3 %
	Business Check	423	398	-25	-5.9 %	1,690	1,682	-8	-0.5 %	1,035	1,976	941	90.9 %	11,451	12,536	1,085	9.5 %
	All Other SI	375	384	9	2.4 %	1,267	1,440	173	13.7 %	1,384	1,745	361	26.1 %	14,848	16,100	1,252	8.4 %
	Subtotal	**1,608**	**1,521**	**-87**	**-5.4 %**	**5,571**	**6,069**	**498**	**8.9 %**	**5,523**	**7,362**	**1,839**	**33.3 %**	**56,987**	**61,863**	**4,876**	**8.6 %**
South	Vehicle Stop	493	553	60	12.2 %	1,989	2,123	134	6.7 %	3,427	2,679	-748	-21.8 %	39,352	28,670	-10,682	-27.1 %
	Business Check	267	273	6	2.2 %	1,139	1,330	191	16.8 %	1,635	1,596	-39	-2.4 %	16,562	13,883	-2,679	-16.2 %
	All Other SI	406	422	16	3.9 %	1,576	1,798	222	14.1 %	1,392	2,161	769	55.2 %	15,163	17,457	2,294	15.1 %
	Subtotal	**1,166**	**1,248**	**82**	**7.0 %**	**4,704**	**5,251**	**547**	**11.6 %**	**6,454**	**6,436**	**-18**	**-0.3 %**	**71,077**	**60,010**	**-11,067**	**-15.6 %**
Central	Vehicle Stop	433	435	2	0.5 %	1,124	1,645	521	46.4 %	2,428	1,957	-471	-19.4 %	23,136	20,157	-2,979	-12.9 %
	Business Check	736	863	127	17.3 %	3,257	3,296	39	1.2 %	4,239	4,023	-216	-5.1 %	35,252	41,210	5,958	16.9 %
	All Other SI	339	332	-7	-2.1 %	1,400	1,406	6	0.4 %	2,330	1,809	-521	-22.4 %	22,373	21,767	-606	-2.7 %
	Subtotal	**1,508**	**1,630**	**122**	**8.1 %**	**5,781**	**6,347**	**566**	**9.8 %**	**8,997**	**7,789**	**-1,208**	**-13.4 %**	**80,761**	**83,134**	**2,373**	**2.9 %**
Hermitage	Vehicle Stop	942	1,025	83	8.8 %	2,310	3,441	1,131	49.0 %	3,810	4,048	238	6.2 %	45,256	36,915	-8,341	-18.4 %
	Business Check	568	640	72	12.7 %	1,610	2,433	823	51.1 %	2,358	2,871	513	21.8 %	24,207	20,242	-3,965	-16.4 %
	All Other SI	405	436	31	7.7 %	1,188	1,679	491	41.3 %	1,878	1,927	49	2.6 %	18,918	19,100	182	1.0 %
	Subtotal	**1,915**	**2,101**	**186**	**9.7 %**	**5,108**	**7,553**	**2,445**	**47.9 %**	**8,046**	**8,846**	**800**	**9.9 %**	**88,381**	**76,257**	**-12,124**	**-13.7 %**
North	Vehicle Stop	386	468	82	21.2 %	833	1,569	736	88.4 %	2,379	2,012	-367	-15.4 %	22,822	14,619	-8,203	-35.9 %
	Business Check	506	580	74	14.6 %	1,621	2,273	652	40.2 %	1,714	2,848	1,134	66.2 %	21,351	21,472	121	0.6 %
	All Other SI	248	292	44	17.7 %	721	996	275	38.1 %	1,506	1,239	-267	-17.7 %	15,804	13,441	-2,363	-15.0 %
	Subtotal	**1,140**	**1,340**	**200**	**17.5 %**	**3,175**	**4,838**	**1,663**	**52.4 %**	**5,599**	**6,099**	**500**	**8.9 %**	**59,977**	**49,532**	**-10,445**	**-17.4 %**
Madison	Vehicle Stop	471	489	18	3.8 %	1,195	1,679	484	40.5 %	1,915	2,021	106	5.5 %	19,625	18,230	-1,395	-7.1 %
	Business Check	613	514	-99	-16.2 %	2,095	2,399	304	14.5 %	2,748	2,808	60	2.2 %	29,271	25,531	-3,740	-12.8 %
	All Other SI	261	242	-19	-7.3 %	669	1,004	335	50.1 %	979	1,166	187	19.1 %	10,866	9,810	-1,056	-9.7 %
	Subtotal	**1,345**	**1,245**	**-100**	**-7.4 %**	**3,959**	**5,082**	**1,123**	**28.4 %**	**5,642**	**5,995**	**353**	**6.3 %**	**59,762**	**53,571**	**-6,191**	**-10.4 %**
Midtown Hills	Vehicle Stop	656	692	36	5.5 %	1,811	2,460	649	35.8 %	2,746	3,104	358	13.0 %	28,855	26,774	-2,081	-7.2 %
	Business Check	765	815	50	6.5 %	2,948	3,449	501	17.0 %	3,066	4,213	1,147	37.4 %	24,829	35,092	10,263	41.3 %
	All Other SI	403	411	8	2.0 %	1,119	1,440	321	28.7 %	1,683	1,739	56	3.3 %	18,586	16,788	-1,798	-9.7 %
	Subtotal	**1,824**	**1,918**	**94**	**5.2 %**	**5,878**	**7,349**	**1,471**	**25.0 %**	**7,495**	**9,056**	**1,561**	**20.8 %**	**72,270**	**78,654**	**6,384**	**8.8 %**
County*	Vehicle Stop	5,379	5,634	255	4.7 %	14,686	19,836	5,150	35.1 %	24,643	24,145	-498	-2.0 %	259,913	224,274	-35,639	-13.7 %
	Business Check	4,937	5,259	322	6.5 %	18,673	21,871	3,198	17.1 %	22,221	26,274	4,053	18.2 %	207,417	228,367	20,950	10.1 %
	All Other SI	3,533	3,608	75	2.1 %	11,284	13,836	2,552	22.6 %	16,928	16,656	-272	-1.6 %	170,984	168,323	-2,661	-1.6 %
	Total	**13,849**	**14,501**	**652**	**4.7 %**	**44,643**	**55,543**	**10,900**	**24.4 %**	**63,792**	**67,075**	**3,283**	**5.1 %**	**638,314**	**620,964**	**-17,350**	**-2.7 %**

Information summarized for CompStat week ending 2/3/2018.

* Countywide totals include CFS with unknown locations. Sourced from MNPD ARMS on 2/7/2018 8:46:04 AM. 'Vehicle Stops' refer to 10-93 calls. 'Business Checks' refer to 10-96 calls. Only includes calls initiated by an officer (call type 2 or 3). Excludes CFS with a disposition code of 6 or 11.

Dispatched Calls for Service

Aggregated by component of officer responding to call.

METROPOLITAN POLICE DEPARTMENT

of Nashville and Davidson County

		Rolling 2 Weeks				Rolling 8 Weeks				YTD				Rolling 104 Weeks			
		Prior Week	Last Week	Change	Percent Change	Prior 4 Weeks	Last 4 Weeks	Change	Percent Change	Prior YTD	Current YTD	Change	Percent Change	Prior 52 Weeks	Last 52 Weeks	Change	Percent Change
West	Part I	124	110	-14	-11.3 %	513	470	-43	-8.4 %	564	597	33	5.9 %	6,401	6,670	269	4.2 %
	Vehicle Crash	38	52	14	36.8 %	230	219	-11	-4.8 %	294	264	-30	-10.2 %	2,996	2,805	-191	-6.4 %
	All Other CFS	238	220	-18	-7.6 %	851	878	27	3.2 %	1,132	1,095	-37	-3.3 %	12,103	12,049	-54	-0.4 %
	Subtotal	**400**	**382**	**-18**	**-4.5 %**	**1,594**	**1,567**	**-27**	**-1.7 %**	**1,990**	**1,956**	**-34**	**-1.7 %**	**21,500**	**21,524**	**24**	**0.1 %**
East	Part I	99	90	-9	-9.1 %	488	407	-81	-16.6 %	497	536	39	7.8 %	6,002	6,259	257	4.3 %
	Vehicle Crash	26	25	-1	-3.8 %	108	129	21	19.4 %	166	151	-15	-9.0 %	1,933	1,944	11	0.6 %
	All Other CFS	254	254	0	0.0 %	1,008	1,025	17	1.7 %	1,331	1,272	-59	-4.4 %	15,083	15,080	-3	0.0 %
	Subtotal	**379**	**369**	**-10**	**-2.6 %**	**1,604**	**1,561**	**-43**	**-2.7 %**	**1,994**	**1,959**	**-35**	**-1.8 %**	**23,018**	**23,283**	**265**	**1.2 %**
South	Part I	200	191	-9	-4.5 %	816	778	-38	-4.7 %	908	971	63	6.9 %	10,047	10,395	348	3.5 %
	Vehicle Crash	95	103	8	8.4 %	379	420	41	10.8 %	488	506	18	3.7 %	5,609	5,495	-114	-2.0 %
	All Other CFS	487	441	-46	-9.4 %	1,547	1,710	163	10.5 %	2,095	2,060	-35	-1.7 %	23,155	23,140	-15	-0.1 %
	Subtotal	**782**	**735**	**-47**	**-6.0 %**	**2,742**	**2,908**	**166**	**6.1 %**	**3,491**	**3,537**	**46**	**1.3 %**	**38,811**	**39,030**	**219**	**0.6 %**
Central	Part I	50	54	4	8.0 %	296	228	-68	-23.0 %	284	297	13	4.6 %	3,315	3,642	327	9.9 %
	Vehicle Crash	40	28	-12	-30.0 %	146	126	-20	-13.7 %	157	156	-1	-0.6 %	2,220	2,275	55	2.5 %
	All Other CFS	232	214	-18	-7.8 %	804	838	34	4.2 %	858	1,014	156	18.2 %	10,422	11,912	1,490	14.3 %
	Subtotal	**322**	**296**	**-26**	**-8.1 %**	**1,246**	**1,192**	**-54**	**-4.3 %**	**1,299**	**1,467**	**168**	**12.9 %**	**15,957**	**17,829**	**1,872**	**11.7 %**
Hermitage	Part I	193	160	-33	-17.1 %	674	638	-36	-5.3 %	795	794	-1	-0.1 %	8,670	9,013	343	4.0 %
	Vehicle Crash	60	78	18	30.0 %	331	317	-14	-4.2 %	353	387	34	9.6 %	4,475	4,471	-4	-0.1 %
	All Other CFS	421	369	-52	-12.4 %	1,521	1,500	-21	-1.4 %	1,887	1,820	-67	-3.6 %	22,344	22,578	234	1.0 %
	Subtotal	**674**	**607**	**-67**	**-9.9 %**	**2,526**	**2,455**	**-71**	**-2.8 %**	**3,035**	**3,001**	**-34**	**-1.1 %**	**35,489**	**36,062**	**573**	**1.6 %**
North	Part I	106	127	21	19.8 %	576	500	-76	-13.2 %	556	643	87	15.6 %	6,589	7,163	574	8.7 %
	Vehicle Crash	39	39	0	0.0 %	191	170	-21	-11.0 %	201	202	1	0.5 %	2,672	2,743	71	2.7 %
	All Other CFS	313	320	7	2.2 %	1,180	1,216	36	3.1 %	1,496	1,501	5	0.3 %	16,957	17,141	184	1.1 %
	Subtotal	**458**	**486**	**28**	**6.1 %**	**1,947**	**1,886**	**-61**	**-3.1 %**	**2,253**	**2,346**	**93**	**4.1 %**	**26,218**	**27,047**	**829**	**3.2 %**
Madison	Part I	94	98	4	4.3 %	438	392	-46	-10.5 %	463	494	31	6.7 %	5,346	5,413	67	1.3 %
	Vehicle Crash	28	37	9	32.1 %	191	156	-35	-18.3 %	161	199	38	23.6 %	2,151	2,026	-125	-5.8 %
	All Other CFS	224	233	9	4.0 %	939	898	-41	-4.4 %	1,110	1,144	34	3.1 %	13,374	12,758	-616	-4.6 %
	Subtotal	**346**	**368**	**22**	**6.4 %**	**1,568**	**1,446**	**-122**	**-7.8 %**	**1,734**	**1,837**	**103**	**5.9 %**	**20,871**	**20,197**	**-674**	**-3.2 %**
Midtown Hills	Part I	127	120	-7	-5.5 %	657	536	-121	-18.4 %	737	665	-72	-9.8 %	8,031	8,454	423	5.3 %
	Vehicle Crash	100	92	-8	-8.0 %	348	415	67	19.3 %	543	497	-46	-8.5 %	5,734	5,596	-138	-2.4 %
	All Other CFS	329	308	-21	-6.4 %	1,159	1,291	132	11.4 %	1,686	1,550	-136	-8.1 %	17,616	18,012	396	2.2 %
	Subtotal	**556**	**520**	**-36**	**-6.5 %**	**2,164**	**2,242**	**78**	**3.6 %**	**2,966**	**2,712**	**-254**	**-8.6 %**	**31,381**	**32,062**	**681**	**2.2 %**
County*	Part I	1,029	994	-35	-3.4 %	4,701	4,108	-593	-12.6 %	5,087	5,213	126	2.5 %	57,961	60,214	2,253	3.9 %
	Vehicle Crash	443	459	16	3.6 %	1,974	2,004	30	1.5 %	2,456	2,428	-28	-1.1 %	28,389	28,235	-154	-0.5 %
	All Other CFS	2,580	2,460	-120	-4.7 %	9,409	9,725	316	3.4 %	12,222	11,937	-285	-2.3 %	137,923	139,809	1,886	1.4 %
	Total	**4,052**	**3,913**	**-139**	**-3.4 %**	**16,084**	**15,837**	**-247**	**-1.5 %**	**19,765**	**19,578**	**-187**	**-0.9 %**	**224,273**	**228,258**	**3,985**	**1.8 %**

Information summarized for CompStat week ending 2/3/2018.

* Countywide totals include CFS with unknown locations. 'Part I CFS' refer to dispatched CAD calls with a ten code of 50, 51, 52, 53, 54, 57, 70, 71, 72, 67, or 1000. 'Vehicle Crash CFS' refer to dispatched CAD calls with a ten code of 45 or 46. Only includes calls initiated by the citizenry (call type 0 or 1). Report only includes CFS with ten codes 10 through 89 and all thousand codes. Excludes CFS with a disposition code of 6 or 11.

Vehicle Stop Analysis (Form 252)

Aggregated by component of officer making stop.

METROPOLITAN POLICE DEPARTMENT

of Nashville and Davidson County

		Rolling Two Week				Rolling Eight Week				YTD				Rolling Twenty-Four Month			
		Prior Week	Last Week	Change	% Change	Prior 4 Weeks	Last 4 Weeks	Change	% Change	Prior YTD	YTD	Change	% Change	Prior 52 Weeks	Last 52 Weeks	Change	% Change
West	Vehicle Stops	730	719	-11	-1.5%	1,667	2,506	839	50.3%	3,134	3,070	-64	-2.0%	35,384	30,176	-5,208	-14.7%
	Warnings Issued	76.7 %	79.8 %	3.1 %		92.1 %	81.5 %	-10.7 %		85.6 %	82.3 %	-3.3 %		83.5 %	86.8 %	3.3 %	
	Arrests Made	27	28	1	3.7%	51	102	51	100.0%	131	116	-15	-11.5%	1,488	1,139	-349	-23.5%
East	Vehicle Stops	882	806	-76	-8.6%	2,686	3,174	488	18.2%	3,283	3,893	610	18.6%	32,200	33,957	1,757	5.5%
	Warnings Issued	85.1 %	85.6 %	0.5 %		86.1 %	85.6 %	-0.5 %		82.3 %	85.7 %	3.4 %		83.3 %	83.7 %	0.4 %	
	Arrests Made	96	80	-16	-16.7%	230	331	101	43.9%	340	403	63	18.5%	3,165	2,988	-177	-5.6%
South	Vehicle Stops	591	667	76	12.9%	2,293	2,517	224	9.8%	3,895	3,176	-719	-18.5%	43,730	33,139	-10,591	-24.2%
	Warnings Issued	78.2 %	75.7 %	-2.5 %		75.3 %	79.3 %	4.0 %		77.2 %	78.9 %	1.8 %		86.4 %	74.0 %	-12.3 %	
	Arrests Made	48	49	1	2.1%	131	198	67	51.1%	245	243	-2	-0.8%	2,526	1,917	-609	-24.1%
Central	Vehicle Stops	585	568	-17	-2.9%	1,303	2,084	781	59.9%	2,398	2,481	83	3.5%	24,137	21,897	-2,240	-9.3%
	Warnings Issued	59.1 %	61.4 %	2.3 %		63.8 %	62.1 %	-1.7 %		61.1 %	61.2 %	0.1 %		60.3 %	60.6 %	0.3 %	
	Arrests Made	34	42	8	23.5%	98	152	54	55.1%	141	191	50	35.5%	1,496	1,409	-87	-5.8%
Hermitage	Vehicle Stops	1,114	1,173	59	5.3%	2,230	3,903	1,673	75.0%	3,428	4,534	1,106	32.3%	41,924	35,245	-6,679	-15.9%
	Warnings Issued	77.1 %	77.8 %	0.7 %		86.0 %	79.1 %	-6.9 %		86.3 %	80.3 %	-6.1 %		86.8 %	83.3 %	-3.5 %	
	Arrests Made	79	77	-2	-2.5%	164	288	124	75.6%	290	332	42	14.5%	3,396	2,498	-898	-26.4%
North	Vehicle Stops	439	493	54	12.3%	807	1,617	810	100.4%	2,389	2,015	-374	-15.7%	23,544	14,180	-9,364	-39.8%
	Warnings Issued	75.2 %	76.5 %	1.3 %		74.0 %	77.6 %	3.6 %		74.4 %	77.5 %	3.1 %		76.3 %	74.7 %	-1.6 %	
	Arrests Made	57	70	13	22.8%	95	216	121	127.4%	236	271	35	14.8%	2,307	1,642	-665	-28.8%
Madison	Vehicle Stops	480	580	100	20.8%	1,379	1,850	471	34.2%	1,845	2,289	444	24.1%	18,802	17,482	-1,320	-7.0%
	Warnings Issued	80.2 %	70.3 %	-9.9 %		69.4 %	75.4 %	6.0 %		80.2 %	73.3 %	-6.9 %		79.0 %	74.4 %	-4.6 %	
	Arrests Made	73	64	-9	-12.3%	210	243	33	15.7%	299	304	5	1.7%	2,716	2,576	-140	-5.2%
Midtown Hills	Vehicle Stops	900	882	-18	-2.0%	1,940	3,054	1,114	57.4%	2,913	3,769	856	29.4%	31,128	28,852	-2,276	-7.3%
	Warnings Issued	76.0 %	68.7 %	-7.3 %		83.0 %	74.5 %	-8.5 %		81.6 %	76.0 %	-5.6 %		82.4 %	79.3 %	-3.1 %	
	Arrests Made	63	86	23	36.5%	157	255	98	62.4%	211	312	101	47.9%	2,310	2,243	-67	-2.9%
SOD	Vehicle Stops	580	578	-2	-0.3%	1,570	1,750	180	11.5%	2,345	2,085	-260	-11.1%	29,412	25,604	-3,808	-12.9%
	Warnings Issued	40.0 %	40.1 %	0.1 %		53.4 %	41.9 %	-11.5 %		47.3 %	42.0 %	-5.3 %		41.4 %	39.8 %	-1.6 %	
	Arrests Made	17	17	0	0.0%	55	54	-1	-1.8%	94	71	-23	-24.5%	1,156	1,044	-112	-9.7%
Other	Vehicle Stops	163	143	-20	-12.3%	399	511	112	28.1%	737	627	-110	-14.9%	7,544	5,867	-1,677	-22.2%
	Warnings Issued	82.8 %	77.6 %	-5.2 %		81.5 %	80.8 %	-0.6 %		84.7 %	80.4 %	-4.3 %		90.3 %	83.1 %	-7.2 %	
	Arrests Made	18	12	-6	-33.3%	47	57	10	21.3%	97	73	-24	-24.7%	564	656	92	16.3%
Total	Vehicle Stops	6,464	6,609	145	2.2%	16,274	22,966	6,692	41.1%	26,367	27,939	1,572	6.0%	287,805	246,399	-41,406	-14.4%
	Warnings Issued	73.4 %	72.1 %	-1.3 %		77.7 %	74.9 %	-2.8 %		76.5 %	75.2 %	-1.3 %		77.3 %	74.4 %	-2.9 %	
	Arrests Made	512	525	13	2.5%	1,238	1,896	658	53.2%	2,084	2,316	232	11.1%	21,124	18,112	-3,012	-14.3%

Information summarized for CompStat week ending 02/03/2018.

Sourced from MNPD ARMS on 2/7/2018 8:46:04 AM. The figures above were sourced from MNPD's Vehicle Stop (Form 252) Database. Vehicle stop totals count all reports electronically entered via AFR. Hardcopy reports not entered into ARMS will affect accuracy of totals. This report is intended to be a management and planning tool and does not reflect the official vehicle stop counts for the department.

Field Interview Report (Form 114)

Aggregated by component of officer conducting interview.

METROPOLITAN POLICE DEPARTMENT

of Nashville and Davidson County

		Rolling Two Week				Rolling Eight Week				YTD				Rolling Twenty-Four Month			
		Prior Week	Last Week	Change	% Change	Prior 4 Weeks	Last 4 Weeks	Change	% Change	Prior YTD	YTD	Change	% Change	Prior 52 Weeks	Last 52 Weeks	Change	% Change
West	Field Interview	31	30	-1	-3.2%	72	110	38	52.8%	228	127	-101	-44.3%	2,189	2,055	-134	-6.1%
	Arrest Made	7	8	1	14.3%	15	23	8	53.3%	43	25	-18	-41.9%	489	409	-80	-16.4%
East	Field Interview	51	61	10	19.6%	141	224	83	58.9%	281	277	-4	-1.4%	2,323	2,381	58	2.5%
	Arrest Made	8	6	-2	-25.0%	31	41	10	32.3%	48	55	7	14.6%	396	393	-3	-0.8%
South	Field Interview	35	49	14	40.0%	129	162	33	25.6%	212	197	-15	-7.1%	2,437	2,180	-257	-10.5%
	Arrest Made	4	3	-1	-25.0%	28	14	-14	-50.0%	26	34	8	30.8%	383	191	-192	-50.1%
Central	Field Interview	65	64	-1	-1.5%	171	303	132	77.2%	270	365	95	35.2%	2,332	3,768	1,436	61.6%
	Arrest Made	13	14	1	7.7%	35	68	33	94.3%	85	76	-9	-10.6%	556	982	426	76.6%
Hermitage	Field Interview	87	89	2	2.3%	148	348	200	135.1%	273	373	100	36.6%	2,974	3,353	379	12.7%
	Arrest Made	15	14	-1	-6.7%	31	60	29	93.5%	43	69	26	60.5%	523	511	-12	-2.3%
North	Field Interview	28	23	-5	-17.9%	58	114	56	96.6%	171	138	-33	-19.3%	1,717	1,310	-407	-23.7%
	Arrest Made	5	5	0	0.0%	8	17	9	112.5%	23	19	-4	-17.4%	299	196	-103	-34.4%
Madison	Field Interview	46	44	-2	-4.3%	74	147	73	98.6%	193	168	-25	-13.0%	1,562	1,398	-164	-10.5%
	Arrest Made	6	13	7	116.7%	15	31	16	106.7%	50	37	-13	-26.0%	460	380	-80	-17.4%
Midtown	Field Interview	74	44	-30	-40.5%	120	211	91	75.8%	196	251	55	28.1%	2,035	2,011	-24	-1.2%
Hills	Arrest Made	7	8	1	14.3%	24	22	-2	-8.3%	50	27	-23	-46.0%	394	321	-73	-18.5%
SID	Field Interview	1	4	3	300.0%	9	16	7	77.8%	22	18	-4	-18.2%	209	237	28	13.4%
	Arrest Made	0	0	0	-	3	3	0	0.0%	7	3	-4	-57.1%	89	54	-35	-39.3%
SOD	Field Interview	0	0	0	-	1	0	-1	-100.0%	1	0	-1	-100.0%	20	13	-7	-35.0%
	Arrest Made	0	0	0	-	0	0	0	-	0	0	0	-	4	4	0	0.0%
Other	Field Interview	7	1	-6	-85.7%	5	16	11	220.0%	20	19	-1	-5.0%	165	141	-24	-14.5%
	Arrest Made	2	0	-2	-100.0%	4	4	0	0.0%	7	7	0	0.0%	52	61	9	17.3%
County	Field Interview	425	409	-16	-3.8%	928	1,651	723	77.9%	1,867	1,933	66	3.5%	17,963	18,847	884	4.9%
	Arrest Made	67	71	4	6.0%	194	283	89	45.9%	382	352	-30	-7.9%	3,645	3,502	-143	-3.9%

Information summarized for CompStat week ending 02/03/2018.

Sourced from MNPD ARMS on 2/7/2018 8:46:04 AM. The numbers above are sourced from MNPD's Field Interview (Form 114) Database. This report includes all FI types (field interviews, terry stops, and homeless welfare checks). "Arrest Made" indicates that an individual in the FI database was also arrested. For an arrest to be counted, the Form 114 complaint number must match a Form 106 Arrest Report, Form 106A State Misdemeanor Citation Report, or Form 219 Juvenile Citation incident number and the master name record must match in each as well. This report is intended to be a management and planning tool and does not reflect official counts for the department.

County Efficiency Charts

METROPOLITAN POLICE DEPARTMENT
of Nashville and Davidson County

Summarized by CompStat week for past eight weeks.
Aggregated by component of officer initiating call / arresting officer.

All Self-Initiated CAD - 52wk Avg: 11,930

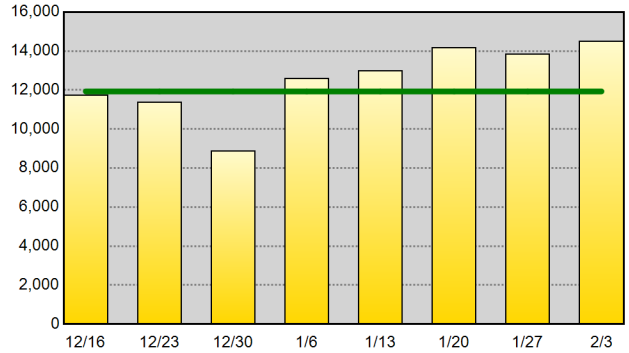

Self-Initiated Terry Stops - 52wk Avg: 347

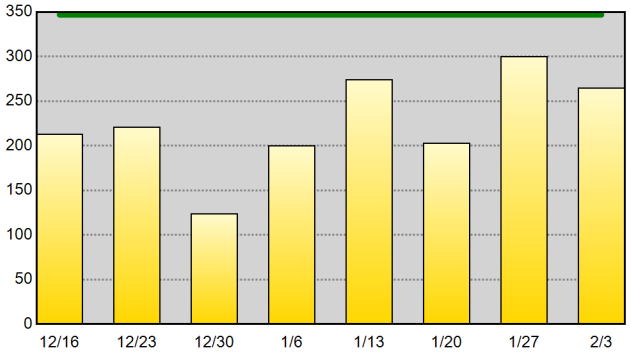

Self-Initiated Vehicle Stops (10-93) - 52wk Avg: 4,309

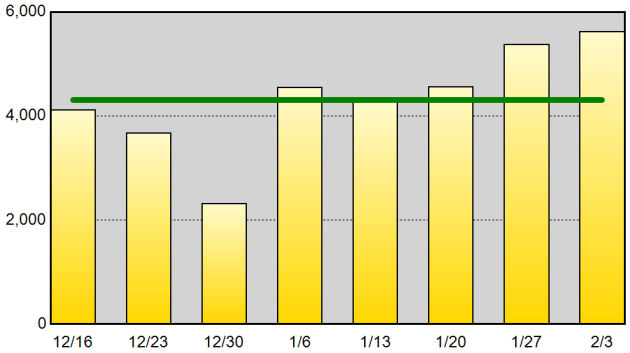

Self-Initiated Business Checks (10-96) - 52wk Avg: 4,388

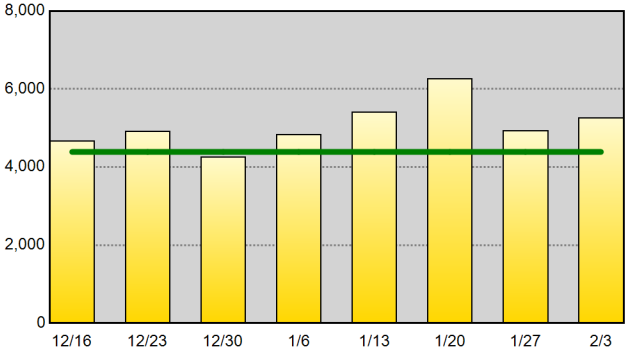

Self-Initiated Community Policing (10-15) - 52wk Avg: 918

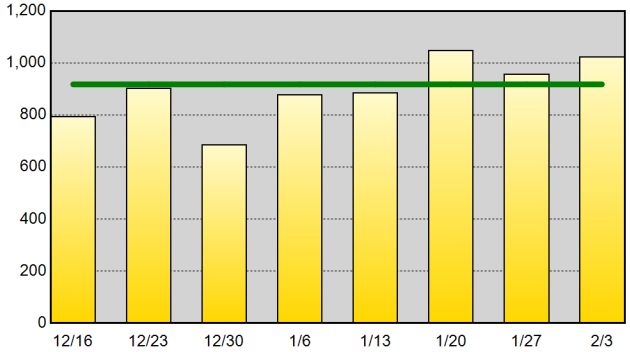

Self-Initiated Criminal Vice Activity (10-78) - 52wk Avg: 59

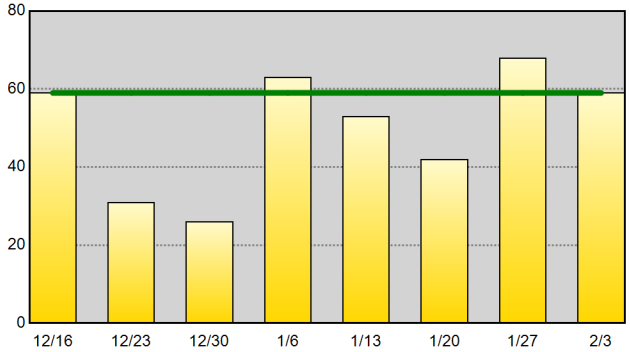

Part I Arrests - 52wk Avg: 154

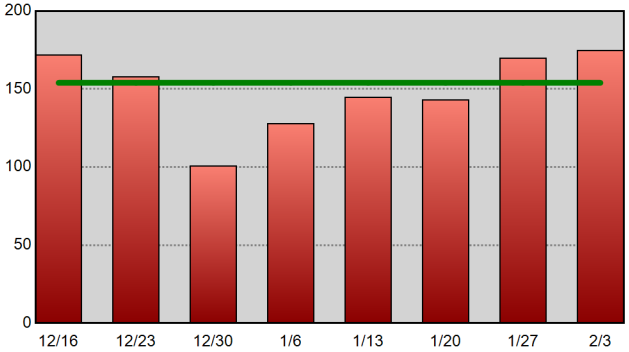

Drug-Related Arrests - 52wk Avg: 204

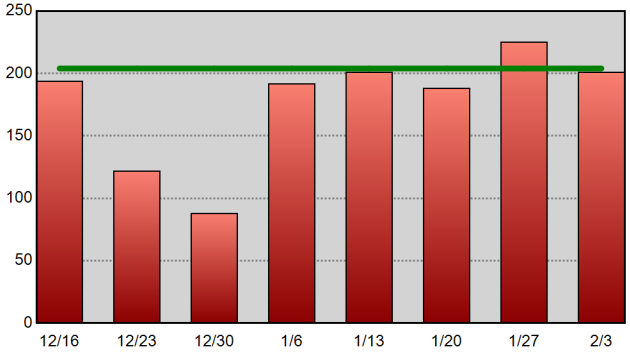

Warrants Served - 52wk Avg: 525

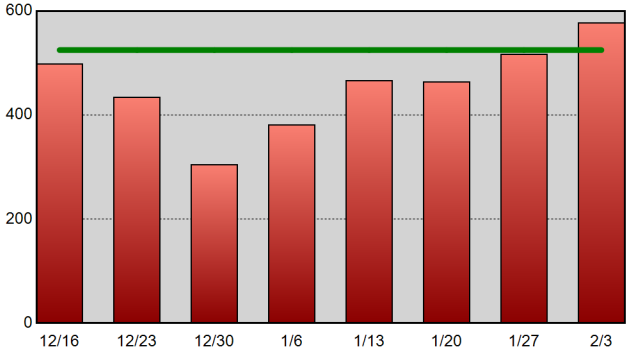

Information summarized for CompStat week ending 2/3/2018.
The horizontal line on each chart represents the data set's 52-week weekly average.

Sourced from MNPD ARMS on 2/7/2018 8:46:04 AM. CAD reports only include calls initiated by an officer (call type 2 or 3). Excludes CFS with a disposition code of 6 or 11. Arrest reports do not take into account the number of charges. 1 arrest = 1 body.

West Precinct Precinct Efficiency Charts

METROPOLITAN POLICE DEPARTMENT
of Nashville and Davidson County

Summarized by CompStat week for past eight weeks.
Aggregated by component of officer initiating call / arresting officer.

All Self-Initiated CAD - 52wk Avg: 1,841

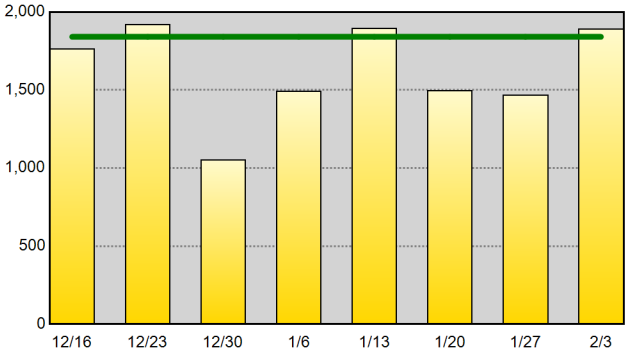

Self-Initiated Terry Stops - 52wk Avg: 26

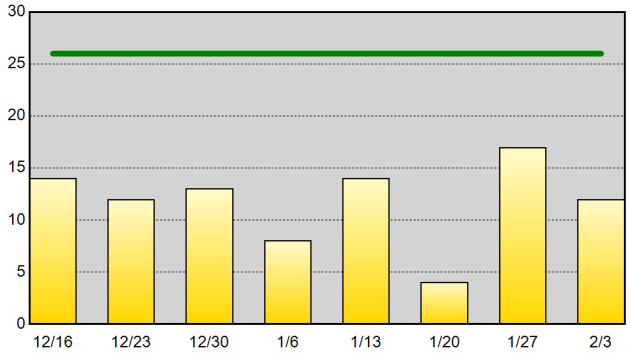

Self-Initiated Vehicle Stops (10-93) - 52wk Avg: 511

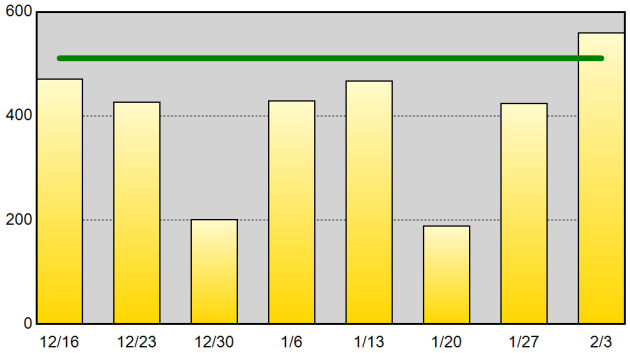

Self-Initiated Business Checks (10-96) - 52wk Avg: 961

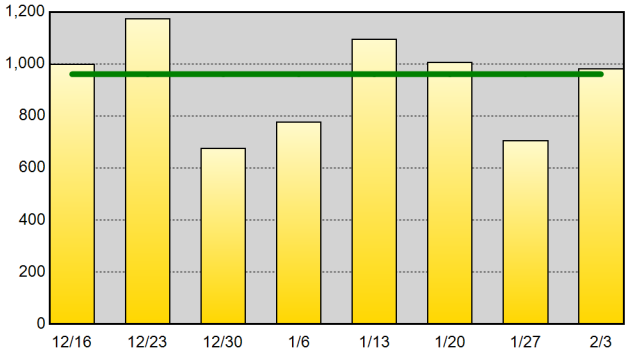

Self-Initiated Community Policing (10-15) - 52wk Avg: 249

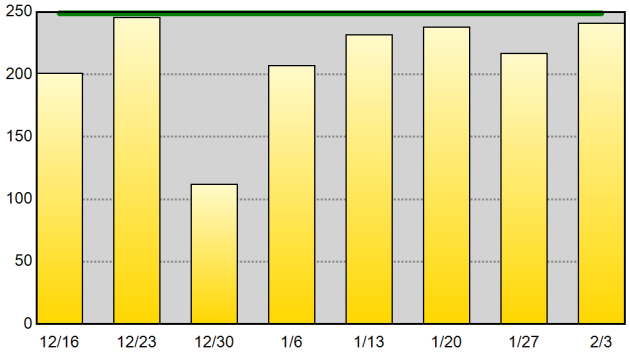

Self-Initiated Criminal Vice Activity (10-78) - 52wk Avg: 1

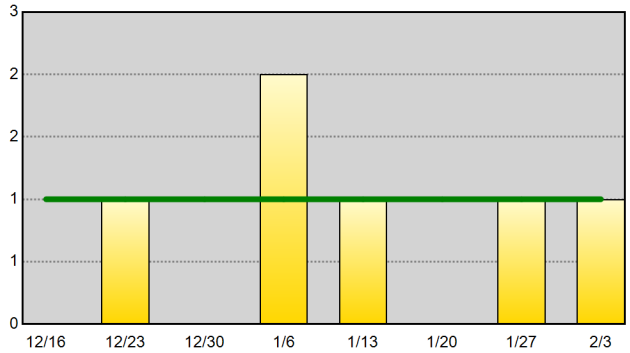

Part I Arrests - 52wk Avg: 15

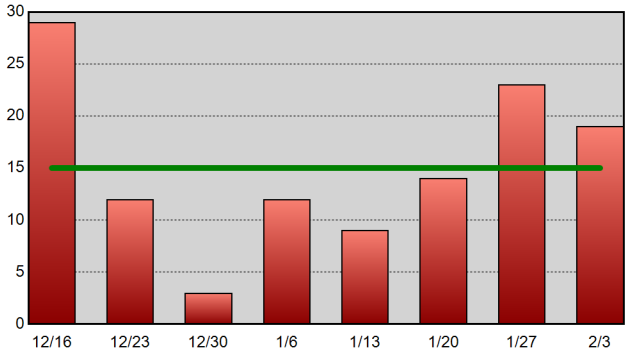

Drug-Related Arrests - 52wk Avg: 12

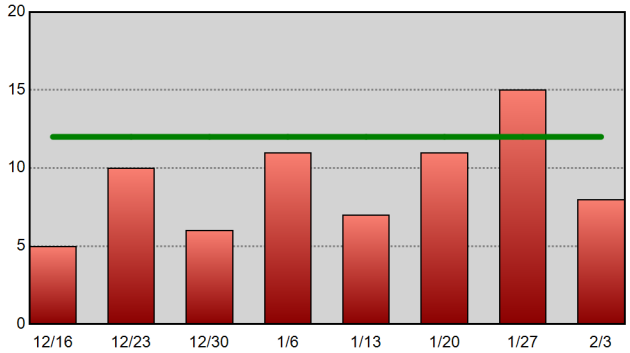

Warrants Served - 52wk Avg: 22

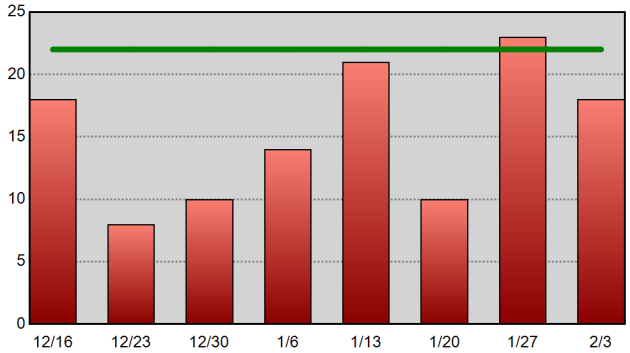

Information summarized for CompStat week ending 2/3/2018.
The horizontal line on each chart represents the data set's 52-week weekly average.

Sourced from MNPD ARMS on 2/7/2018 8:46:05 AM. CAD reports only include calls initiated by an officer (call type 2 or 3). Excludes CFS with a disposition code of 6 or 11. Arrest reports do not take into account the number of charges. 1 arrest = 1 body.

East Precinct Precinct Efficiency Charts

METROPOLITAN POLICE DEPARTMENT
of Nashville and Davidson County

Summarized by CompStat week for past eight weeks.
Aggregated by component of officer initiating call / arresting officer.

All Self-Initiated CAD - 52wk Avg: 1,165

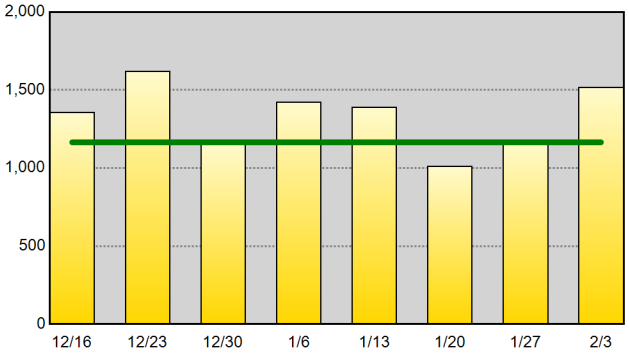

Self-Initiated Terry Stops - 52wk Avg: 38

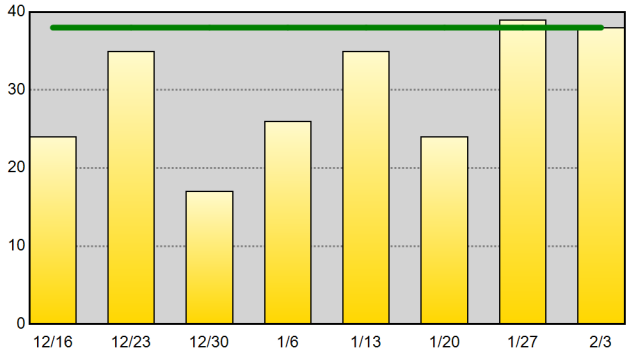

Self-Initiated Vehicle Stops (10-93) - 52wk Avg: 625

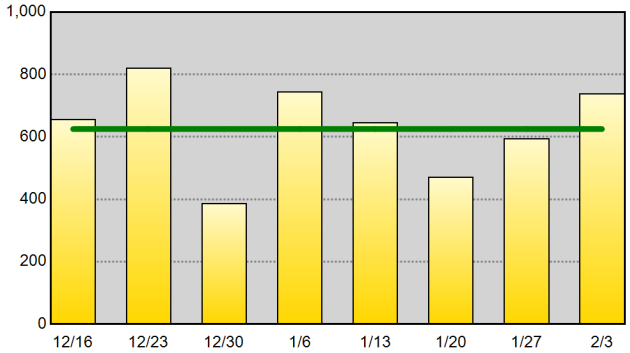

Self-Initiated Business Checks (10-96) - 52wk Avg: 236

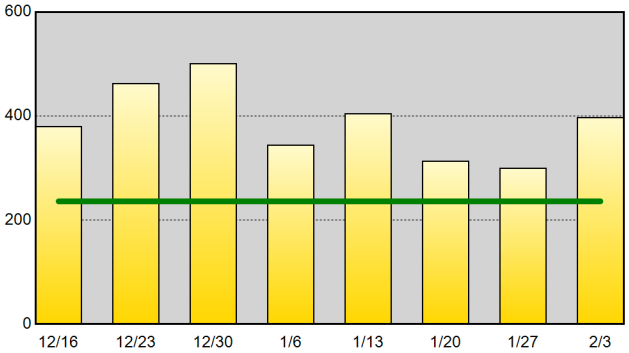

Self-Initiated Community Policing (10-15) - 52wk Avg: 65

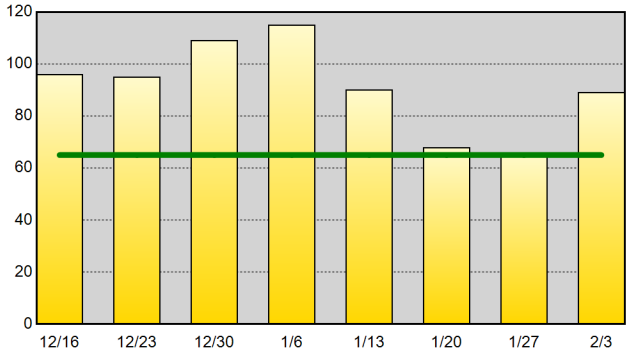

Self-Initiated Criminal Vice Activity (10-78) - 52wk Avg: 3

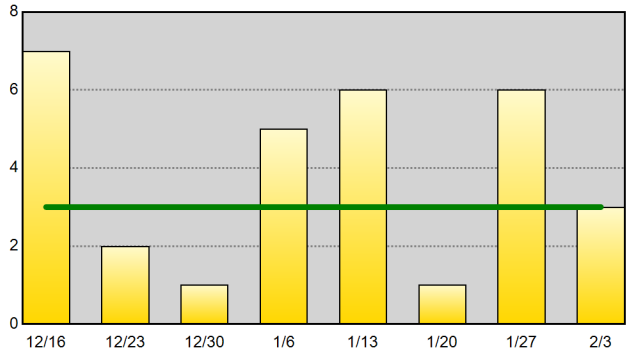

Part I Arrests - 52wk Avg: 16

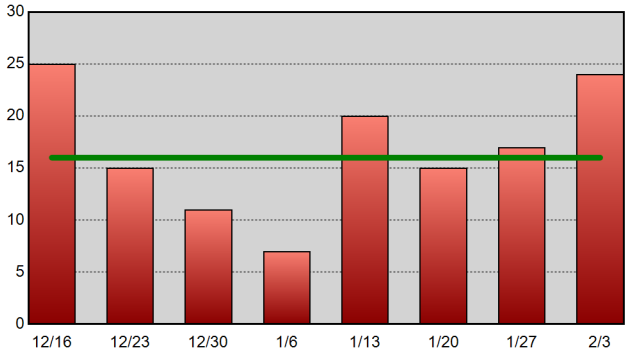

Drug-Related Arrests - 52wk Avg: 26

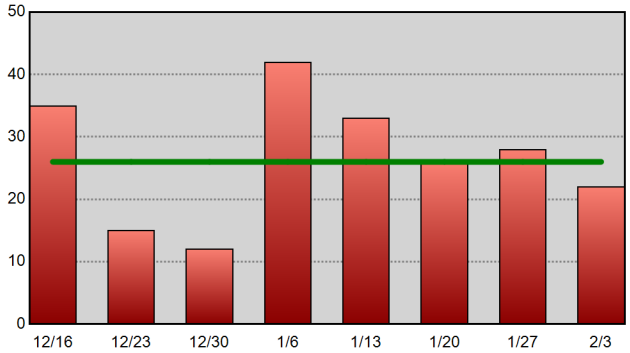

Warrants Served - 52wk Avg: 53

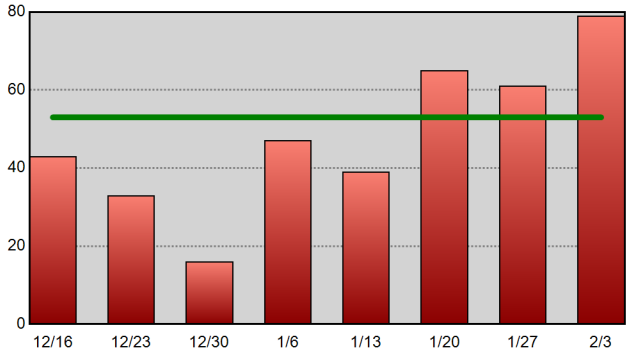

Information summarized for CompStat week ending 2/3/2018.
The horizontal line on each chart represents the data set's 52-week weekly average.

Sourced from MNPD ARMS on 2/7/2018 8:46:06 AM. CAD reports only include calls initiated by an officer (call type 2 or 3). Excludes CFS with a disposition code of 6 or 11. Arrest reports do not take into account the number of charges. 1 arrest = 1 body.

South Precinct Precinct Efficiency Charts

METROPOLITAN POLICE DEPARTMENT
of Nashville and Davidson County

Summarized by CompStat week for past eight weeks.
Aggregated by component of officer initiating call / arresting officer.

All Self-Initiated CAD - 52wk Avg: 1,129

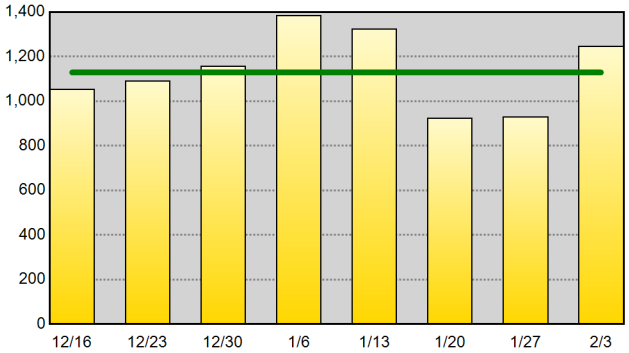

Self-Initiated Terry Stops - 52wk Avg: 30

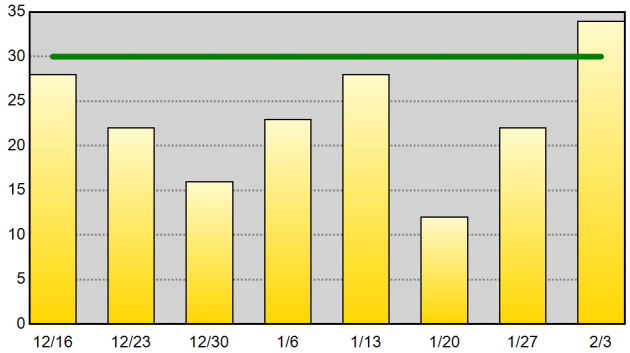

Self-Initiated Vehicle Stops (10-93) - 52wk Avg: 539

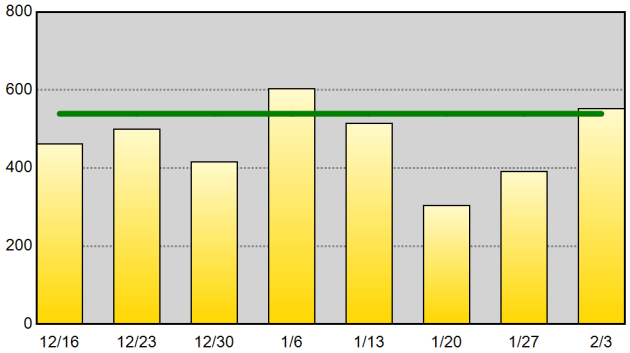

Self-Initiated Business Checks (10-96) - 52wk Avg: 262

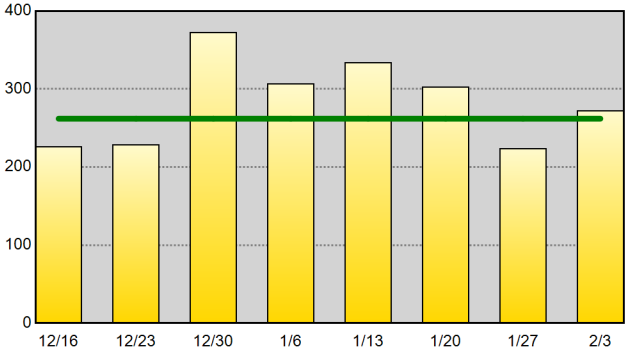

Self-Initiated Community Policing (10-15) - 52wk Avg: 27

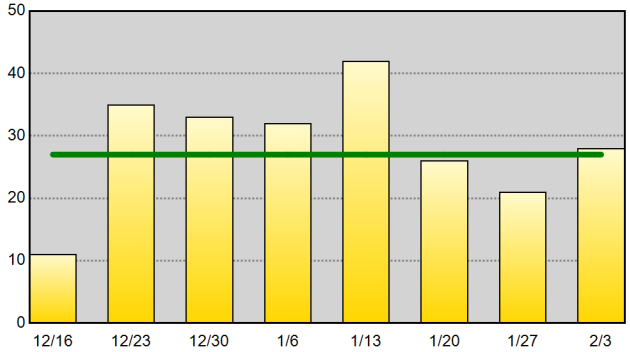

Self-Initiated Criminal Vice Activity (10-78) - 52wk Avg: 2

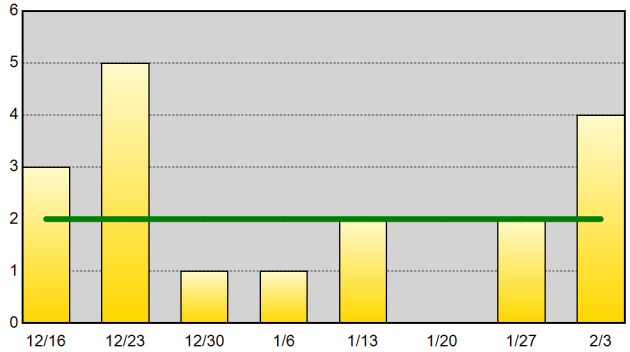

Part I Arrests - 52wk Avg: 18

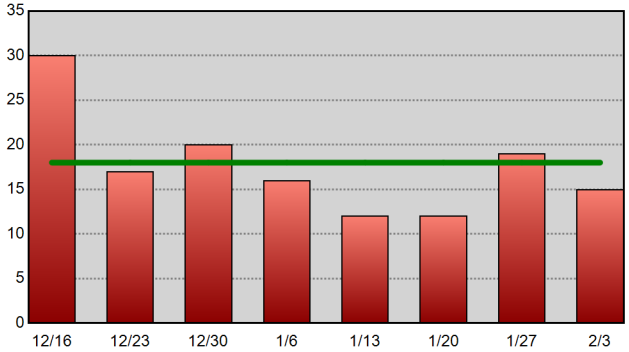

Drug-Related Arrests - 52wk Avg: 23

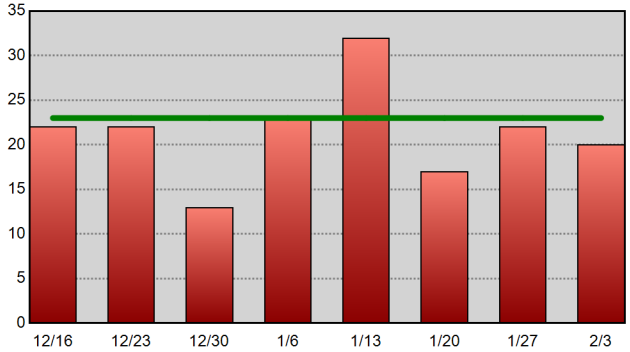

Warrants Served - 52wk Avg: 40

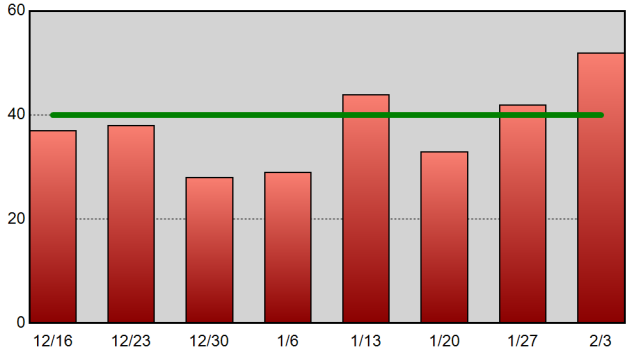

Information summarized for CompStat week ending 2/3/2018.
The horizontal line on each chart represents the data set's 52-week weekly average.

Sourced from MNPD ARMS on 2/7/2018 8:46:06 AM. CAD reports only include calls initiated by an officer (call type 2 or 3). Excludes CFS with a disposition code of 6 or 11. Arrest reports do not take into account the number of charges. 1 arrest = 1 body.

Central Precinct Precinct Efficiency Charts

METROPOLITAN POLICE DEPARTMENT
of Nashville and Davidson County

Summarized by CompStat week for past eight weeks.
Aggregated by component of officer initiating call / arresting officer.

All Self-Initiated CAD - 52wk Avg: 1,569

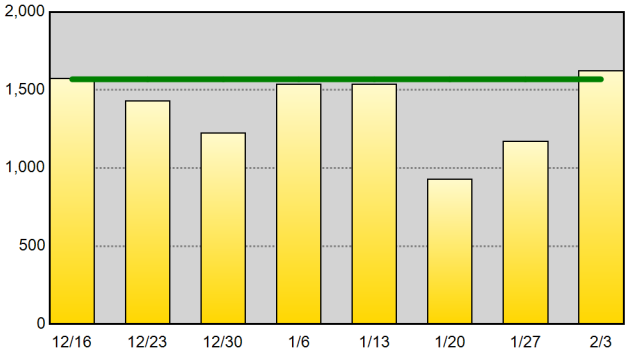

Self-Initiated Terry Stops - 52wk Avg: 118

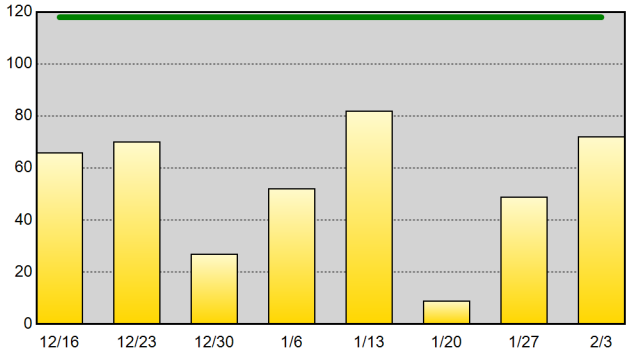

Self-Initiated Vehicle Stops (10-93) - 52wk Avg: 378

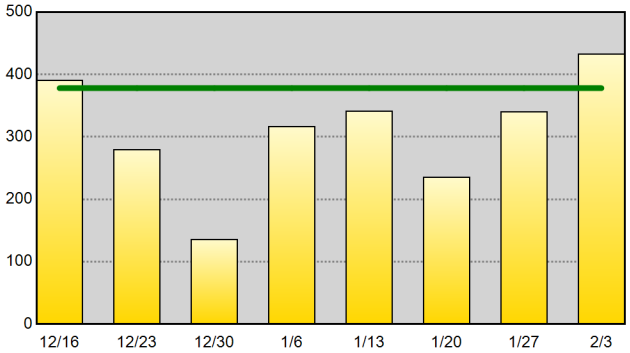

Self-Initiated Business Checks (10-96) - 52wk Avg: 779

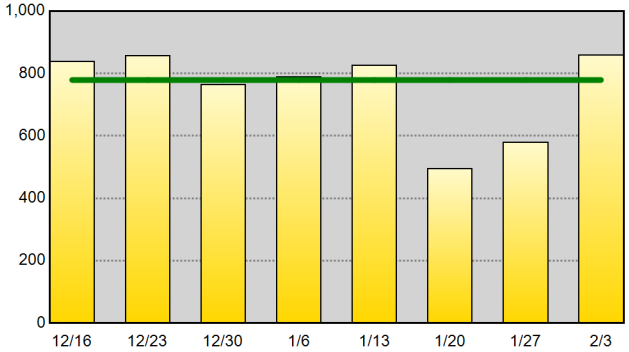

Self-Initiated Community Policing (10-15) - 52wk Avg: 54

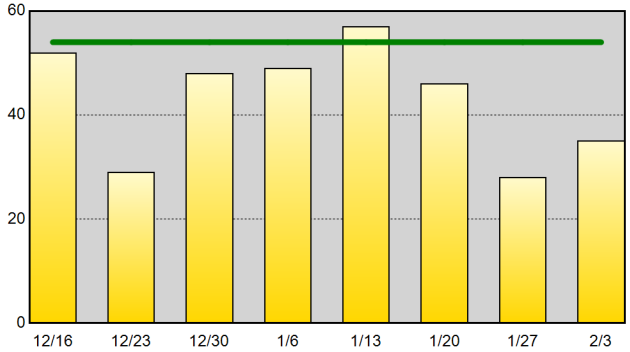

Self-Initiated Criminal Vice Activity (10-78) - 52wk Avg: 2

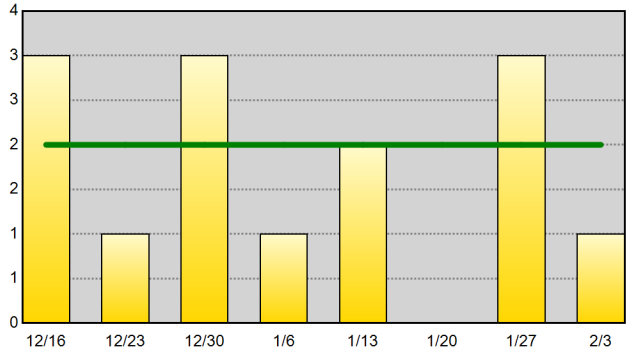

Part I Arrests - 52wk Avg: 8

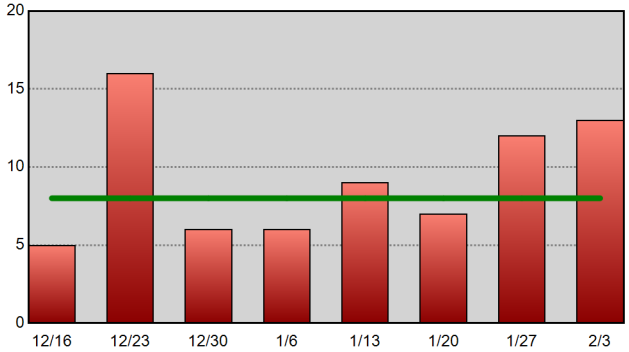

Drug-Related Arrests - 52wk Avg: 17

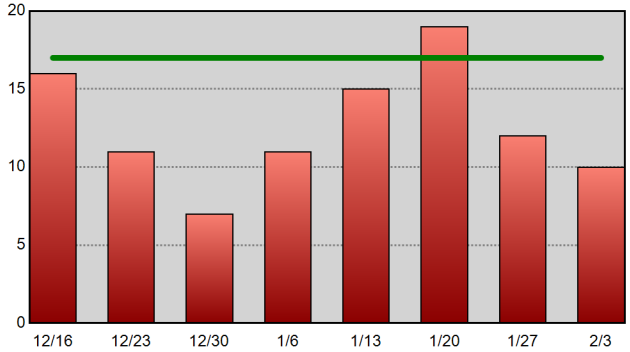

Warrants Served - 52wk Avg: 38

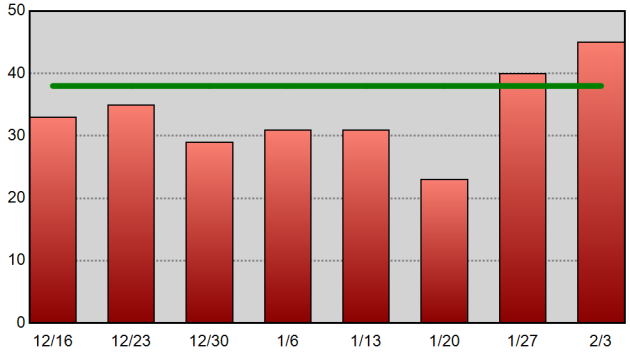

Information summarized for CompStat week ending 2/3/2018.
The horizontal line on each chart represents the data set's 52-week weekly average.

Sourced from MNPD ARMS on 2/7/2018 8:46:07 AM. CAD reports only include calls initiated by an officer (call type 2 or 3). Excludes CFS with a disposition code of 6 or 11. Arrest reports do not take into account the number of charges. 1 arrest = 1 body.

Hermitage Precinct Precinct Efficiency Charts

METROPOLITAN POLICE DEPARTMENT
of Nashville and Davidson County

Summarized by CompStat week for past eight weeks.
Aggregated by component of officer initiating call / arresting officer.

All Self-Initiated CAD - 52wk Avg: 1,437

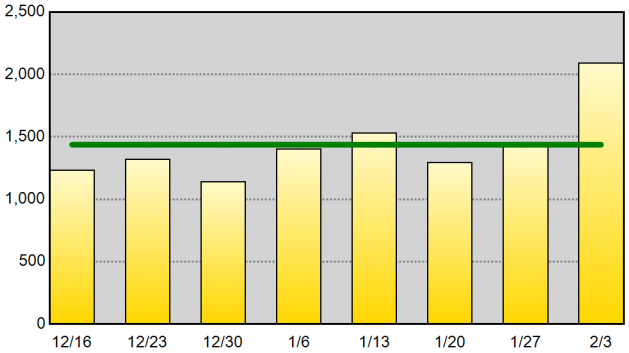

Self-Initiated Terry Stops - 52wk Avg: 30

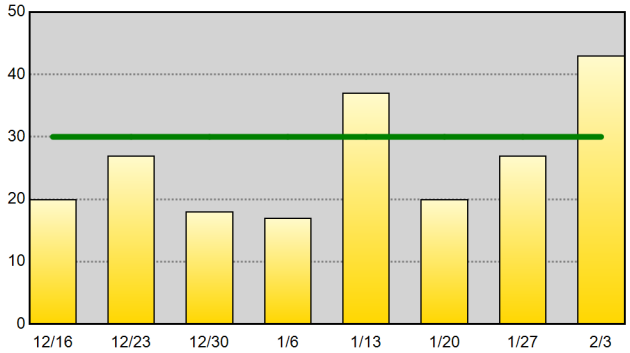

Self-Initiated Vehicle Stops (10-93) - 52wk Avg: 694

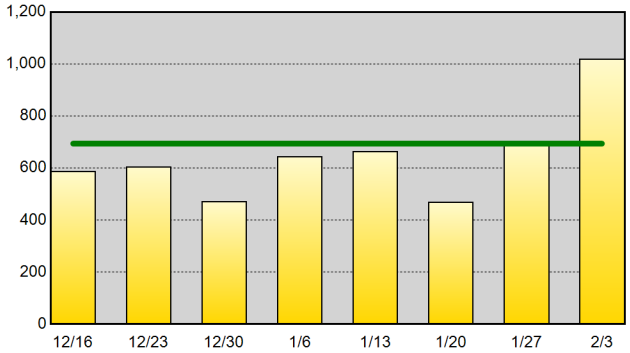

Self-Initiated Business Checks (10-96) - 52wk Avg: 382

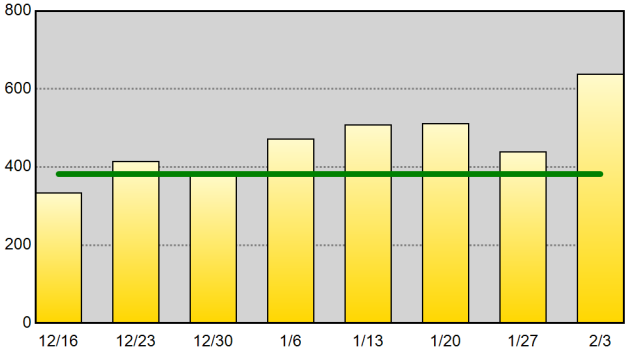

Self-Initiated Community Policing (10-15) - 52wk Avg: 38

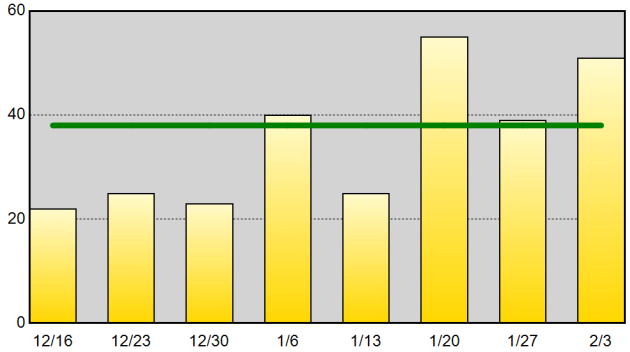

Self-Initiated Criminal Vice Activity (10-78) - 52wk Avg: 2

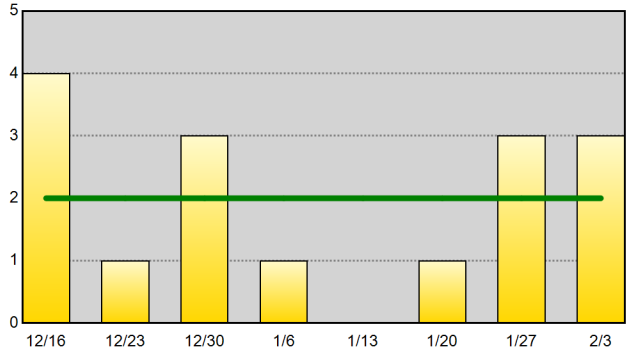

Part I Arrests - 52wk Avg: 21

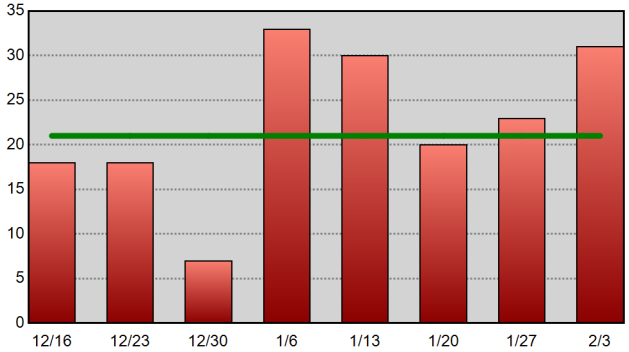

Drug-Related Arrests - 52wk Avg: 26

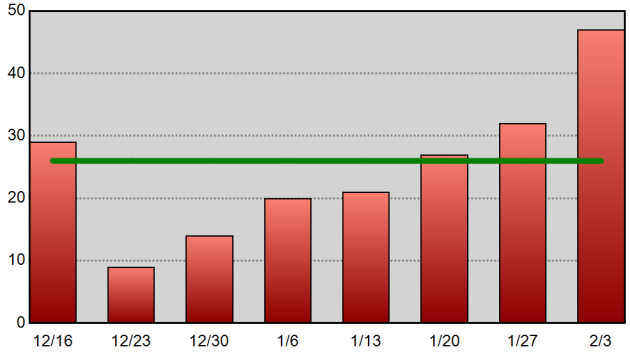

Warrants Served - 52wk Avg: 61

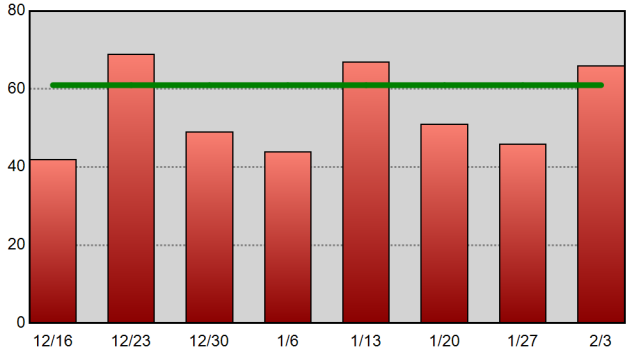

Information summarized for CompStat week ending 2/3/2018.
The horizontal line on each chart represents the data set's 52-week weekly average.

Sourced from MNPD ARMS on 2/7/2018 8:46:08 AM. CAD reports only include calls initiated by an officer (call type 2 or 3). Excludes CFS with a disposition code of 6 or 11. Arrest reports do not take into account the number of charges. 1 arrest = 1 body.

North Precinct Precinct Efficiency Charts

METROPOLITAN POLICE DEPARTMENT
of Nashville and Davidson County

Summarized by CompStat week for past eight weeks.
Aggregated by component of officer initiating call / arresting officer.

All Self-Initiated CAD - 52wk Avg: 933

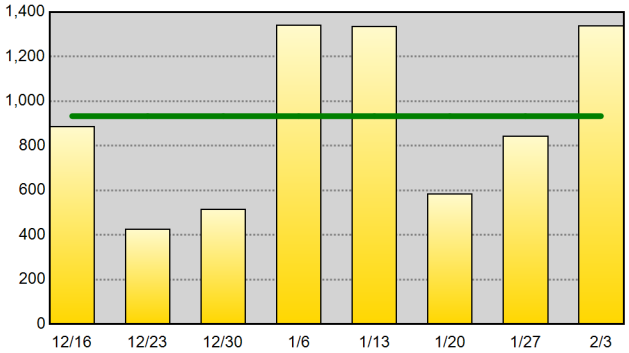

Self-Initiated Terry Stops - 52wk Avg: 34

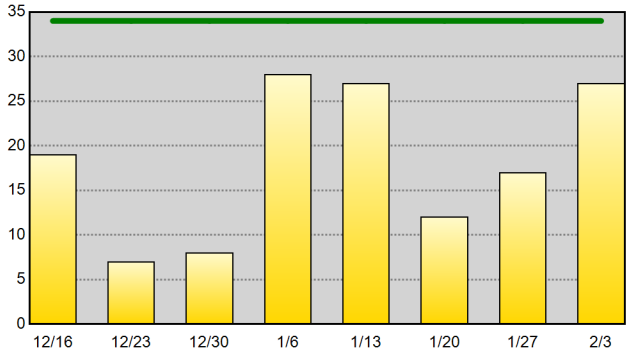

Self-Initiated Vehicle Stops (10-93) - 52wk Avg: 273

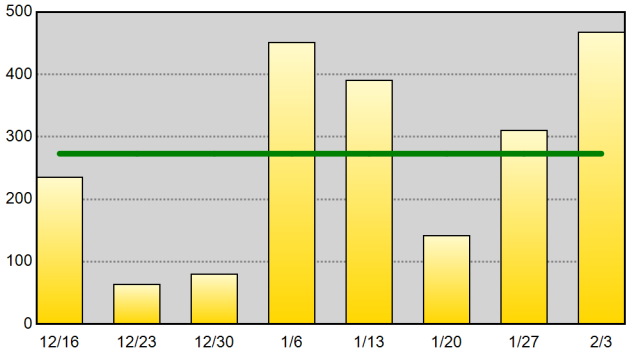

Self-Initiated Business Checks (10-96) - 52wk Avg: 406

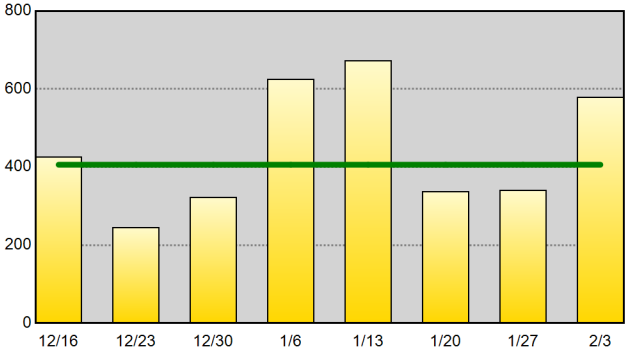

Self-Initiated Community Policing (10-15) - 52wk Avg: 34

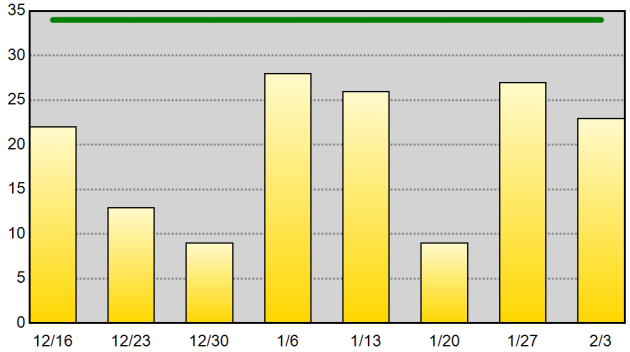

Self-Initiated Criminal Vice Activity (10-78) - 52wk Avg: 3

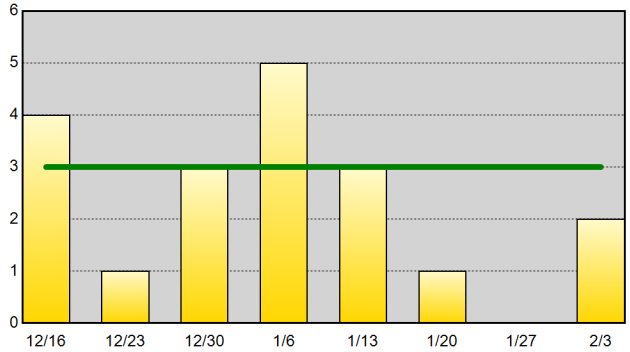

Part I Arrests - 52wk Avg: 17

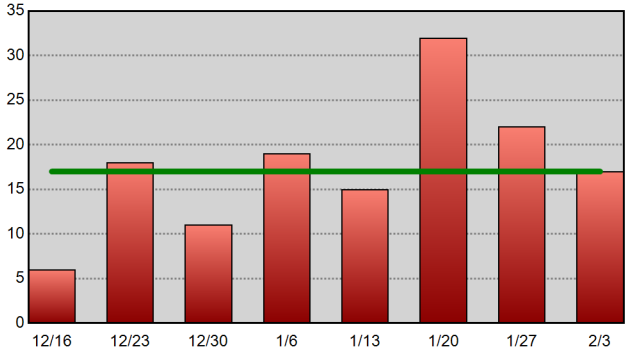

Drug-Related Arrests - 52wk Avg: 30

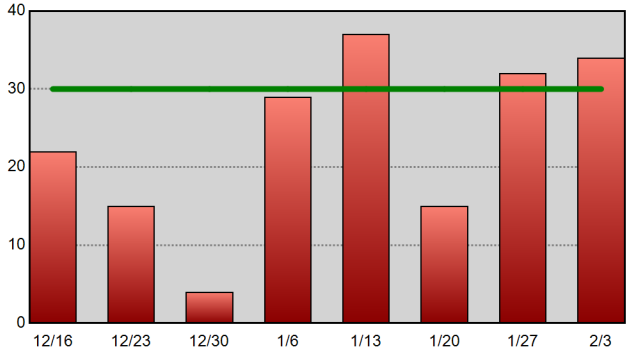

Warrants Served - 52wk Avg: 59

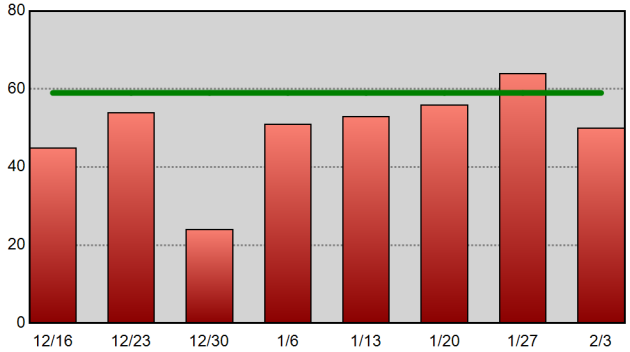

Information summarized for CompStat week ending 2/3/2018.
The horizontal line on each chart represents the data set's 52-week weekly average.

Sourced from MNPD ARMS on 2/7/2018 8:46:09 AM. CAD reports only include calls initiated by an officer (call type 2 or 3). Excludes CFS with a disposition code of 6 or 11. Arrest reports do not take into account the number of charges. 1 arrest = 1 body.

Madison Precinct Precinct Efficiency Charts

METROPOLITAN POLICE DEPARTMENT
of Nashville and Davidson County

Summarized by CompStat week for past eight weeks.
Aggregated by component of officer initiating call / arresting officer.

All Self-Initiated CAD - 52wk Avg: 1,007

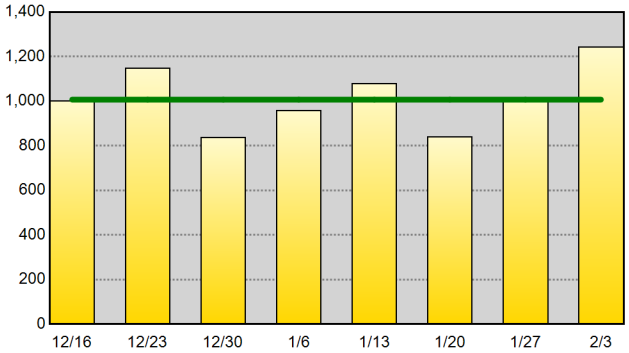

Self-Initiated Terry Stops - 52wk Avg: 18

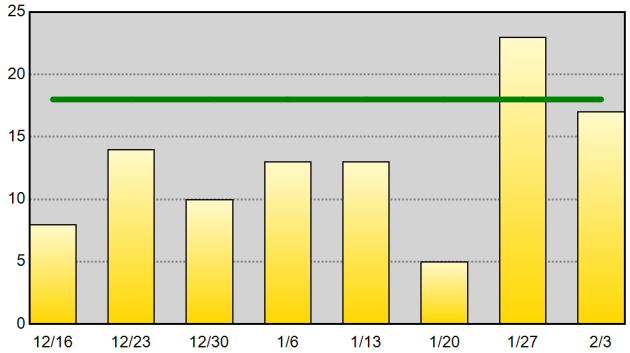

Self-Initiated Vehicle Stops (10-93) - 52wk Avg: 342

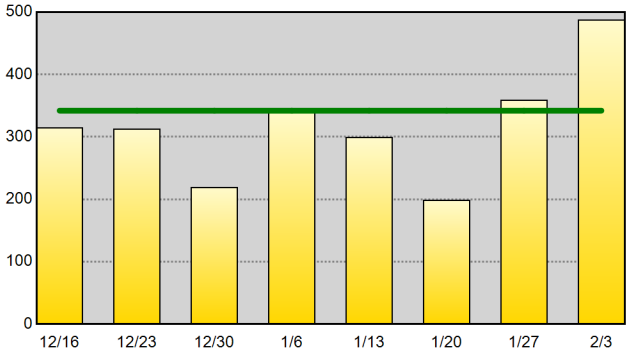

Self-Initiated Business Checks (10-96) - 52wk Avg: 482

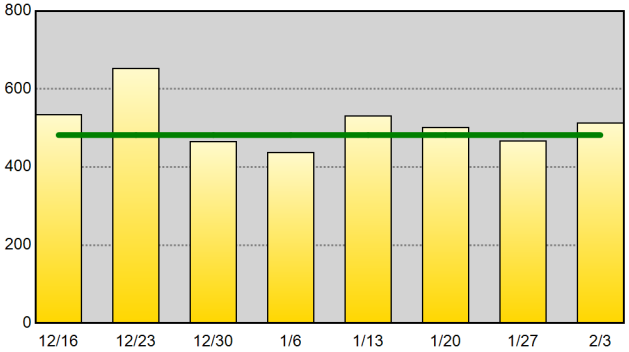

Self-Initiated Community Policing (10-15) - 52wk Avg: 33

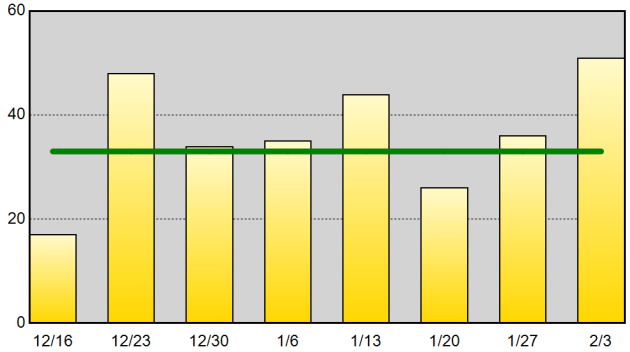

Self-Initiated Criminal Vice Activity (10-78) - 52wk Avg: 1

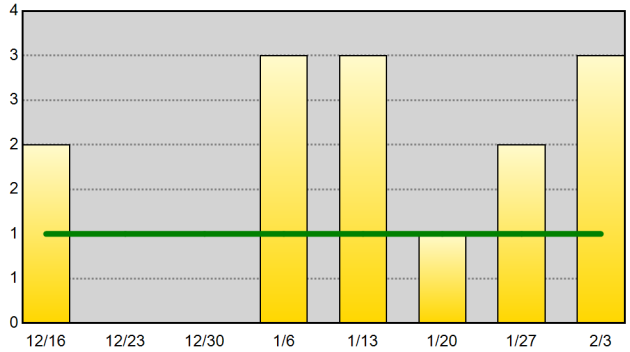

Part I Arrests - 52wk Avg: 23

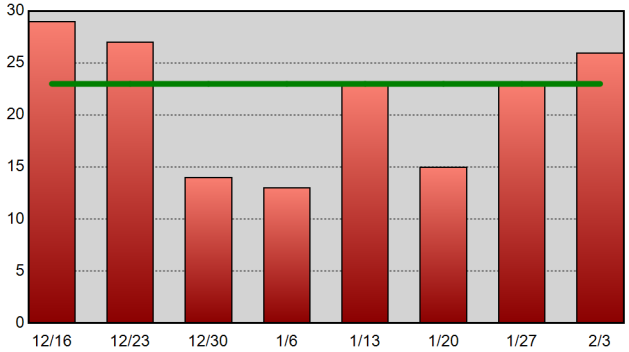

Drug-Related Arrests - 52wk Avg: 18

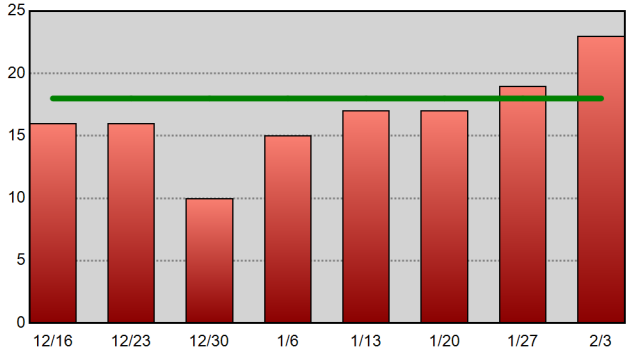

Warrants Served - 52wk Avg: 41

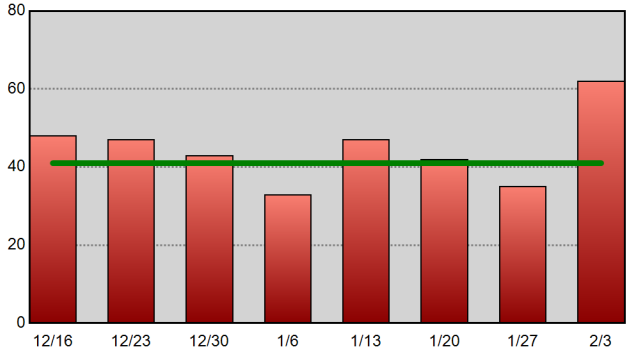

Information summarized for CompStat week ending 2/3/2018.
The horizontal line on each chart represents the data set's 52-week weekly average.

Sourced from MNPD ARMS on 2/7/2018 8:46:09 AM. CAD reports only include calls initiated by an officer (call type 2 or 3). Excludes CFS with a disposition code of 6 or 11. Arrest reports do not take into account the number of charges. 1 arrest = 1 body.

Midtown Hills Precinct Precinct Efficiency Charts

METROPOLITAN POLICE DEPARTMENT
of Nashville and Davidson County

Summarized by CompStat week for past eight weeks.
Aggregated by component of officer initiating call / arresting officer.

All Self-Initiated CAD - 52wk Avg: 1,482

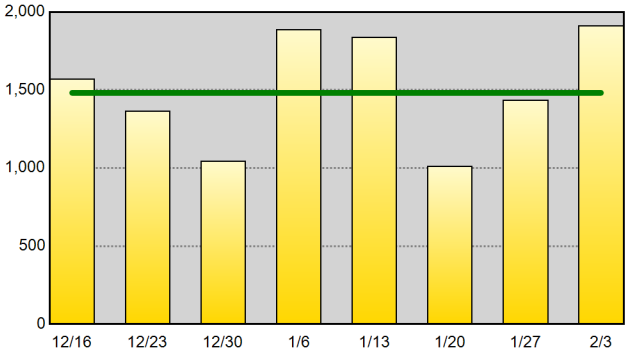

Self-Initiated Terry Stops - 52wk Avg: 34

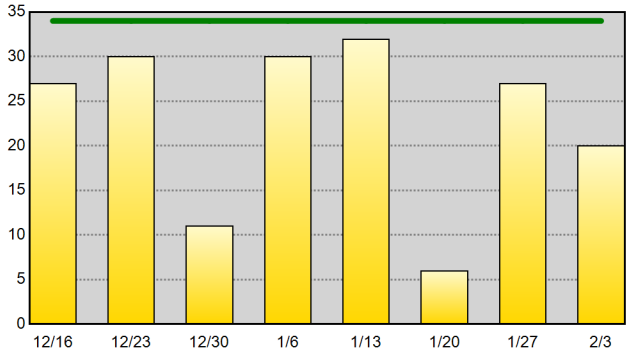

Self-Initiated Vehicle Stops (10-93) - 52wk Avg: 504

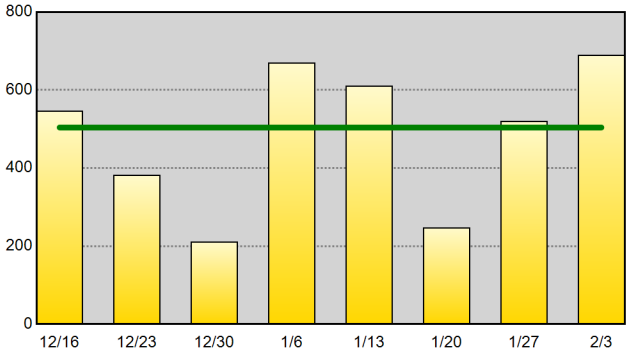

Self-Initiated Business Checks (10-96) - 52wk Avg: 662

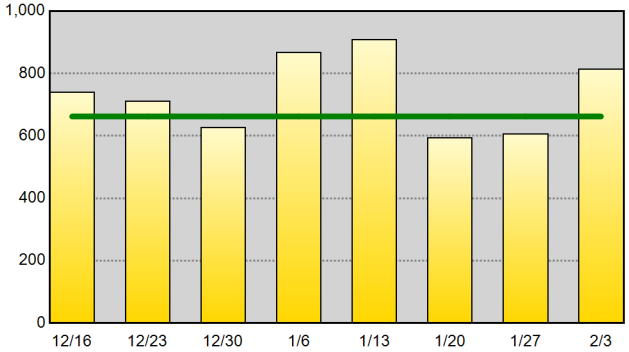

Self-Initiated Community Policing (10-15) - 52wk Avg: 61

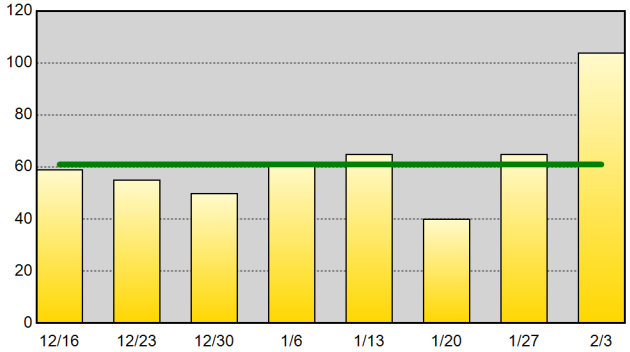

Self-Initiated Criminal Vice Activity (10-78) - 52wk Avg: 2

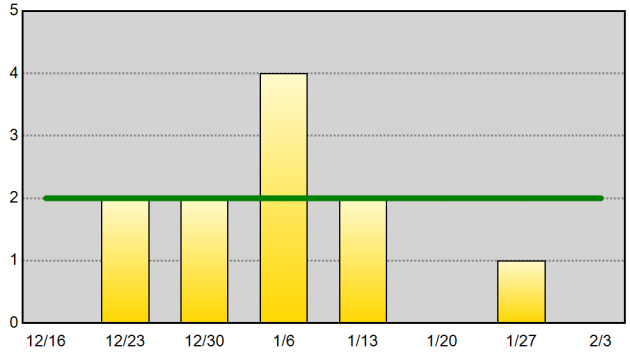

Part I Arrests - 52wk Avg: 13

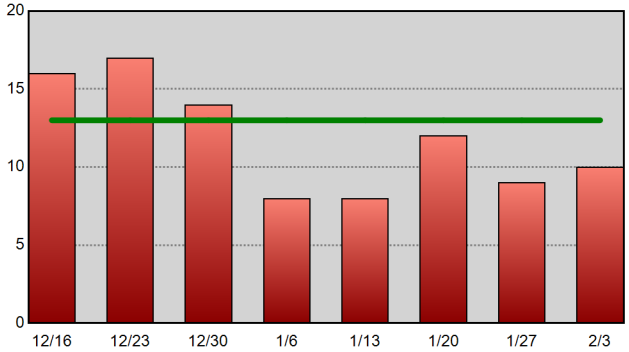

Drug-Related Arrests - 52wk Avg: 30

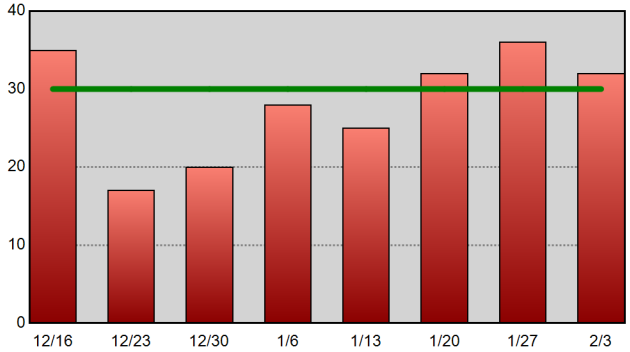

Warrants Served - 52wk Avg: 35

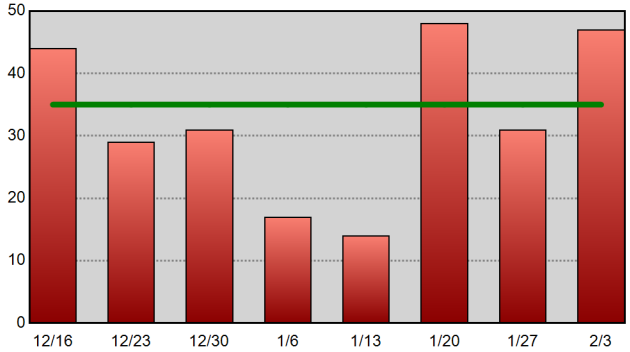

Information summarized for CompStat week ending 2/3/2018.
The horizontal line on each chart represents the data set's 52-week weekly average.

Sourced from MNPD ARMS on 2/7/2018 8:46:10 AM. CAD reports only include calls initiated by an officer (call type 2 or 3). Excludes CFS with a disposition code of 6 or 11. Arrest reports do not take into account the number of charges. 1 arrest = 1 body.

High Crime Intersections and Hot Addresses Section

CompStat Weekly Analysis is provided by the Metropolitan Nashville Police Department Crime Analysis Section. This report is intended to be a management and planning tool and does not reflect the official UCR counts for the department.

"Big jobs usually go to the men who prove their ability to outgrow small ones."
- Theodore Roosevelt

Begin Date: 01/28/2018
End Date: 02/03/2018
Week: 5

County High Crime Intersections

Intersections with the highest concentrations of crime & traffic crashes - past 12 weeks.

METROPOLITAN POLICE DEPARTMENT
of Nashville and Davidson County

Violent Crime

Rank	Intersection	Precinct	ZIP	Count
1	WELCH RD & TRAVIS DR	South	37211	13
2	MILLWOOD DR & MURFREESBORO PKE	Hermitage	37217	11
2	ANTIOCH PKE & HARDING PL	South	37211	11
4	NOLENSVILLE PKE & BREWER DR	Midtown	37211	9
4	MURFREESBORO PKE & PARRIS AV	South	37210	9
6	I24 E & I24 E ENT RAMP	South	37211	8
6	DICKERSON PKE & DARBYTOWN DR	Madison	37207	8
6	WESTCHESTER DR & BROOKWAY DR	Madison	37207	8
6	DOWLAN ST & 26TH AV N	North	37208	8
6	MURFREESBORO PKE & GLENGARRY DR	South	37217	8
6	IRONWOOD DR & TEMPLEWOOD DR	Hermitage	37214	8
6	BURNING TREE DR & CENTRAL PKE	Hermitage	37076	8
13	CANE RIDGE RD & BELL RD	South	37013	7

Property Crime

Rank	Intersection	Precinct	ZIP	Count
1	OPRY MILLS DR & OPRYLAND DR	Hermitage	37214	122
2	SKYLINE MEMORIAL CT & DICKERSON PKE	Madison	37115	101
3	CHARLOTTE PKE & RIVER RD	West	37209	84
4	CHARLOTTE PKE & OLD CHARLOTTE PKE	West	37209	41
4	JEFFERSON ST & WARREN ST	North	37208	41
4	N GALLATIN PKE & NORTHSIDE DR	Madison	37115	41
4	SHUTE LN & LEBANON PKE	Hermitage	37076	41
8	WELCH RD & TRAVIS DR	South	37211	38
9	BANDYWOOD DR & ABBOTT MARTIN RD	West	37215	33
10	TWIN HILLS DR & N GALLATIN PKE	Madison	37072	24
11	MURFREESBORO PKE & HAMILTON CHURCH RD	South	37013	23
12	KOHLS PVT DR & STONES RIVER GRNWY	Hermitage	37214	22
12	OLD HICKORY BLVD & FRANKLIN PIKE CIR	Midtown	37027	22

Traffic Crashes - Personal Injury

Rank	Intersection	Precinct	ZIP	Count
1	I40 E & I65 N	Midtown	37203	5
1	BELL RD & BLUE HOLE RD	South	37013	5
3	OLD HICKORY BLVD & NOLENSVILLE PKE	South	37211	4
3	I24 E & OLD FRANKLIN RD	South	37013	4
3	I24 W & I440 W ENT RAMP	South	37210	4
3	I40 E & STEWARTS FERRY PKE	Hermitage	37214	4
7	MURFREESBORO PKE & EDGE O LAKE DR	Hermitage	37013	3
7	BELL RD & MURFREESBORO PKE	South	37013	3
7	EAST THOMPSON LN & MURFREESBORO PKE	South	37211	3
7	ELM HILL PKE & MCCRORY CREEK RD	Hermitage	37214	3
7	I24 W & I24 W EXIT RAMP	South	37211	3
7	DONELSON PKE & MURFREESBORO PKE	South	37217	3
7	MURFREESBORO PKE & DELL PKWY	South	37217	3

Traffic Crashes - Non-Injury

Rank	Intersection	Precinct	ZIP	Count
1	ROSA L PARKS BLVD & DOMINICAN DR	North	37228	22
2	DODSON CHAPEL RD & OLD HICKORY BLVD	Hermitage	37076	21
3	MURFREESBORO PKE & HAMILTON CHURCH RD	South	37013	17
4	OLD HICKORY BLVD & NOLENSVILLE PKE	South	37211	16
4	DICKERSON PKE & OLD HICKORY BLVD	Madison	37207	16
4	POWELL AV & POWELL PL	Midtown	37204	16
7	W TRINITY LN & LUCAS LN	East	37207	15
8	NOLENSVILLE PKE & EDMONDSON PKE	South	37211	14
9	I24 E & ARLINGTON AV	Hermitage	37210	13
9	HIGHWAY 70 S & COLEY DAVIS RD	West	37221	13
9	CHARLOTTE PKE & WHITE BRIDGE PKE	West	37209	13
9	I65 S & W TRINITY LN	North	37207	13
9	CANE RIDGE RD & BELL RD	South	37013	13

Information summarized for CompStat week ending 02-03-18. (past 12 weeks of data). For each report, point data were plotted in a GIS and assigned to the nearest street intersection. Summary counts were then calculated for each intersection.

Sourced from MNPD ARMS on 2/7/2018 8:46:11 AM. Violent and property crime information sourced from incident reports using Uniform Crime Reporting definitions and reporting guidelines, based on the date when the crime was reported. Personal injury traffic crashes (10-46) and non-injury traffic crashes (10-45) retrieved from MNPD's CAD database. Excludes CFS with a disposition code of 6 or 11. For each incident or CAD record, the incident or dispatch location was assigned to the nearest street intersection.

West Precinct High Crime Intersections

Intersections with the highest concentrations of crime & traffic crashes - past 12 weeks.

METROPOLITAN POLICE DEPARTMENT
of Nashville and Davidson County

Violent Crime

Rank	Intersection	Precinct	ZIP	Count
1	TENNESSEE AV & 44TH AV N	West	37209	3
1	HIGHWAY 70 S & WINDSOR TERRACE DR	West	37221	3
1	43RD AV N & ALBION ST	West	37209	3
4	INDIANA AV & GEORGIA CT	West	37209	2
4	MOUNTAIN VALLEY DR & MOUNTAIN VALLEY LN	West	37221	2
4	HIGHWAY 70 S & FOREST PARK APT PVT DR	West	37221	2
4	OLD HICKORY BLVD & RIDGELAKE PKWY	West	37209	2
4	MAUDINA AV & DEMOSS RD	West	37209	2
4	CHARLOTTE PKE & WESTBORO DR	West	37209	2
4	CHARLOTTE PKE &	West	37209	2
4	I440 E & WEST END AV	West	37203	2
12	39TH AV N & ALABAMA AV	West	37209	1
12	CHARLOTTE AV & MORROW RD	West	37209	1

Property Crime

Rank	Intersection	Precinct	ZIP	Count
1	CHARLOTTE PKE & RIVER RD	West	37209	84
2	CHARLOTTE PKE & OLD CHARLOTTE PKE	West	37209	41
3	BANDYWOOD DR & ABBOTT MARTIN RD	West	37215	33
4	WHITE BRIDGE PKE & NES ACCESS RD	West	37205	19
5	CHARLOTTE PKE &	West	37205	9
5	CHARLOTTE PKE & BROOKMEADE GRNWY ACCESS RD	West	37209	9
7	CABOT DR & CHARLOTTE PKE	West	37205	8
7	CHARLOTTE PKE & W HILLWOOD DR	West	37205	8
7	CHARLOTTE PKE & SUMMERLY DR	West	37205	8
7	CARRIAGE DR & HARROW DR	West	37221	8
7	HILLSBORO PKE & ABBOTT MARTIN RD	West	37215	8
7	HILLSBORO CIR & BANDYWOOD DR	West	37215	8
13	HIGHWAY 100 & OLD HICKORY BLVD	West	37221	7

Traffic Crashes - Personal Injury

Rank	Intersection	Precinct	ZIP	Count
1	OLD HICKORY BLVD & HIGHWAY 70 S	West	37221	3
1	I40 E & DAVIDSON DR	West	37205	3
3	HARDING PKE & WOODLAWN DR	West	37205	2
3	GEORGE E HORN RD & PATOMIC DR	West	37221	2
3	ROLLING RIVER PKWY & ROCK HARBOUR CT	West	37221	2
6	I40 E & I40 E EXIT RAMP	West	37221	1
6	I40 W ENT RAMP & I40 W	West	37221	1
6	HIGHWAY 100 & HESTER BEASLEY RD	West	37221	1
6	HIGHWAY 100 & TRACE CREEK DR	West	37221	1
6	E COLONY CT & E COLONY DR	West	37221	1
6	HIGHWAY 70 & OLD CHARLOTTE PKE	West	37221	1
6	OLD HARDING LN & HARPETH LN	West	37221	1
6	HIGHWAY 100 & HIGHWAY 96	West	37221	1

Traffic Crashes - Non-Injury

Rank	Intersection	Precinct	ZIP	Count
1	CHARLOTTE PKE & WHITE BRIDGE PKE	West	37209	13
1	HIGHWAY 70 S & COLEY DAVIS RD	West	37221	13
3	ANNEX AV & CHARLOTTE PKE	West	37209	11
3	HILLSBORO PKE & RICHARD JONES RD	West	37215	11
5	OLD HICKORY BLVD &	West	37221	10
5	CABOT DR & CHARLOTTE PKE	West	37205	10
7	HILLSBORO PKE & WOODMONT BLVD	West	37215	9
8	HARDING PL & HILLSBORO PKE	West	37215	8
8	HILLSBORO PKE & ABBOTT MARTIN RD	West	37215	8
8	OLD HICKORY BLVD & HIGHWAY 70 S	West	37221	8
8	SAWYER BROWN RD & HIGHWAY 70 S	West	37221	8
8	I40 W & BRILEY PKWY N ENT RAMP	West	37209	8
13	HARDING PKE & WHITE BRIDGE PKE	West	37205	7

Information summarized for CompStat week ending 02-03-18. (past 12 weeks of data). For each report, point data were plotted in a GIS and assigned to the nearest street intersection. Summary counts were then calculated for each intersection.

Sourced from MNPD ARMS on 2/7/2018 8:46:11 AM. Violent and property crime information sourced from incident reports using Uniform Crime Reporting definitions and reporting guidelines, based on the date when the crime was reported. Personal injury traffic crashes (10-46) and non-injury traffic crashes (10-45) retrieved from MNPD's CAD database. Excludes CFS with a disposition code of 6 or 11. For each incident or CAD record, the incident or dispatch location was assigned to the nearest street intersection.

East Precinct High Crime Intersections

Intersections with the highest concentrations of crime & traffic crashes - past 12 weeks.

METROPOLITAN POLICE DEPARTMENT
of Nashville and Davidson County

Violent Crime

Rank	Intersection	Precinct	ZIP	Count
1	SYLVAN ST & S 5TH ST	East	37206	7
2	GALLATIN PKE & STRATFORD AV	East	37216	6
2	DICKERSON PKE & ROCK ST	East	37207	6
4	SYLVAN ST & S 6TH ST	East	37206	4
4	S 7TH ST & SYLVAN ST	East	37206	4
6	REBECCA ST & MOORE ST	East	37216	3
6	OAK VALLEY DR & OAK RIDGE DR	East	37207	3
6	STROUSE AV & EMMETT AV	East	37206	3
6	MAPLEWOOD TRC & WALTON LN	East	37216	3
6	GATEWOOD AV & DICKERSON PKE	East	37207	3
6	DICKERSON PKE & RICHARDSON AV	East	37207	3
6	MARINA ST & N 9TH ST	East	37206	3
6	N 7TH ST & RAMSEY ST	East	37206	3

Property Crime

Rank	Intersection	Precinct	ZIP	Count
1	MAIN ST & N 7TH ST	East	37206	15
2	HOME RD & GALLATIN PKE	East	37216	13
3	DICKERSON PKE & HILLHURST DR	East	37207	11
4	I65 N & W TRINITY LN	East	37207	10
4	DICKERSON PKE & HANCOCK ST	East	37207	10
6	DOUGLAS AV &	East	37206	8
7	CAROLYN AV & GALLATIN AV	East	37216	7
7	DICKERSON PKE & OAK VALLEY DR	East	37207	7
9	DELMAS AV & GALLATIN PKE	East	37216	6
9	DICKERSON PKE & LORRAINE AV	East	37207	6
9	GEAR ST & SPAIN AV	East	37216	6
9	SHELBY AV & S 6TH ST	East	37206	6
9	DEW ST & S 7TH ST	East	37206	6

Traffic Crashes - Personal Injury

Rank	Intersection	Precinct	ZIP	Count
1	CLEVELAND ST & DICKERSON PKE	East	37207	3
2	DICKERSON PKE & EWING DR	East	37207	2
2	W TRINITY LN & LUCAS LN	East	37207	2
2	S 5TH ST & SHELBY AV	East	37206	2
2	EWING DR & I65 N	East	37207	2
6	DICKERSON PKE & HOMESTEAD RD	East	37207	1
6	BRILEY PKWY E & BRILEY PKWY E EXT RAMP	East	37216	1
6	I24 W & I24 W ENT RAMP	East	37206	1
6	MAIN ST & N 10TH ST	East	37206	1
6	FATHERLAND ST & S 5TH ST	East	37206	1
6	FATHERLAND ST & S 11TH ST	East	37206	1
6	STRATTON AV & N 12TH ST	East	37206	1
6	N 14TH ST & EASTLAND AV	East	37206	1

Traffic Crashes - Non-Injury

Rank	Intersection	Precinct	ZIP	Count
1	W TRINITY LN & LUCAS LN	East	37207	15
2	DICKERSON PKE & EWING DR	East	37207	8
2	MAIN ST & S 5TH ST	East	37207	8
4	I24 W EXIT RAMP & I24 W	East	37213	7
5	EASTLAND AV & GALLATIN AV	East	37206	5
5	DICKERSON PKE & MAPLEWOOD TRC	East	37207	5
5	I65 S & I65 S ENT RAMP	East	37207	5
8	DICKERSON PKE & DOUGLAS AV	East	37207	4
8	TRINITY LN & DICKERSON PKE	East	37207	4
8	CAHAL AV & GALLATIN AV	East	37216	4
8	I65 S EXIT RAMP & BRILEY PKWY	East	37115	4
8	DICKERSON PKE & GRACE ST	East	37207	4
8	I24 W & SHELBY AV	East	37206	4

Information summarized for CompStat week ending 02-03-18. (past 12 weeks of data). For each report, point data were plotted in a GIS and assigned to the nearest street intersection. Summary counts were then calculated for each intersection.

Sourced from MNPD ARMS on 2/7/2018 8:46:11 AM. Violent and property crime information sourced from incident reports using Uniform Crime Reporting definitions and reporting guidelines, based on the date when the crime was reported. Personal injury traffic crashes (10-46) and non-injury traffic crashes (10-45) retrieved from MNPD's CAD database. Excludes CFS with a disposition code of 6 or 11. For each incident or CAD record, the incident or dispatch location was assigned to the nearest street intersection.

South Precinct High Crime Intersections

Intersections with the highest concentrations of crime & traffic crashes - past 12 weeks.

METROPOLITAN POLICE DEPARTMENT
of Nashville and Davidson County

Violent Crime

Rank	Intersection	Precinct	ZIP	Count
1	WELCH RD & TRAVIS DR	South	37211	13
2	ANTIOCH PKE & HARDING PL	South	37211	11
3	MURFREESBORO PKE & PARRIS AV	South	37210	9
4	I24 E & I24 E ENT RAMP	South	37211	8
4	MURFREESBORO PKE & GLENGARRY DR	South	37217	8
6	CANE RIDGE RD & BELL RD	South	37013	7
6	ANTON DR & ANTON CT	South	37211	7
6	HARDING PL & HUMBER DR	South	37211	7
9	BRIDGEWAY DR & BRIDGEWAY CIR	South	37211	6
9	WALLACE RD & LINBAR DR	South	37211	6
9	2ND AV S & MCCANN ST	South	37210	6
9	COLEMONT PL & PACKARD DR	South	37211	6
9	FOREST VIEW DR & FOREST POINTE PL	South	37013	6

Property Crime

Rank	Intersection	Precinct	ZIP	Count
1	WELCH RD & TRAVIS DR	South	37211	38
2	MURFREESBORO PKE & HAMILTON CHURCH RD	South	37013	23
3	CANE RIDGE RD & BELL RD	South	37013	20
4	ARBOR PL & ARBOR RIDGE DR	South	37013	15
4	EAST THOMPSON LN & MURFREESBORO PKE	South	37211	15
6	NOLENSVILLE PKE & HICKORYVIEW DR	South	37211	14
6	WALLACE RD & LINBAR DR	South	37211	14
8	BELL RD & ZELIDA AV	South	37013	13
8	PLUS PARK BLVD & PAVILION BLVD	South	37217	13
10	RICE RD & RURAL HILL RD	South	37013	12
10	BELL RD & EAGLE VIEW BLVD	South	37013	12
10	CUMMINGS PARK DR & RICHARDS RD	South	37013	12
10	NOLENSVILLE PKE & EDMONDSON PKE	South	37211	12

Traffic Crashes - Personal Injury

Rank	Intersection	Precinct	ZIP	Count
1	BELL RD & BLUE HOLE RD	South	37013	5
2	OLD HICKORY BLVD & NOLENSVILLE PKE	South	37211	4
2	I24 W & I440 W ENT RAMP	South	37210	4
2	I24 E & OLD FRANKLIN RD	South	37013	4
5	I24 W & I24 W EXIT RAMP	South	37211	3
5	DONELSON PKE & MURFREESBORO PKE	South	37217	3
5	MURFREESBORO PKE & DELL PKWY	South	37217	3
5	HARDING PL & NOLENSVILLE PKE	South	37211	3
5	ANTIOCH PKE & I24 E	South	37211	3
5	BELL RD & MURFREESBORO PKE	South	37013	3
5	EAST THOMPSON LN & MURFREESBORO PKE	South	37211	3
12	HOBSON PKE & MURFREESBORO PKE	South	37013	2
12	BELL RD & BELL FORGE LN E	South	37013	2

Traffic Crashes - Non-Injury

Rank	Intersection	Precinct	ZIP	Count
1	MURFREESBORO PKE & HAMILTON CHURCH RD	South	37013	17
2	OLD HICKORY BLVD & NOLENSVILLE PKE	South	37211	16
3	NOLENSVILLE PKE & EDMONDSON PKE	South	37211	14
4	CANE RIDGE RD & BELL RD	South	37013	13
4	BELL RD & MURFREESBORO PKE	South	37013	13
4	EAST THOMPSON LN & MURFREESBORO PKE	South	37211	13
7	APACHE TR & HAYWOOD LN	South	37211	12
7	HARDING PL & METROPLEX DR	South	37211	12
7	THOMPSON LN & EAST THOMPSON LN	South	37211	12
7	I24 E & I24 E ENT RAMP	South	37210	12
11	HARDING PL & I24 E	South	37211	11
11	NOLENSVILLE PKE & HAYWOOD LN	South	37211	11
11	DONELSON PKE & MURFREESBORO PKE	South	37217	11

Information summarized for CompStat week ending 02-03-18. (past 12 weeks of data). For each report, point data were plotted in a GIS and assigned to the nearest street intersection. Summary counts were then calculated for each intersection.

Sourced from MNPD ARMS on 2/7/2018 8:46:11 AM. Violent and property crime information sourced from incident reports using Uniform Crime Reporting definitions and reporting guidelines, based on the date when the crime was reported. Personal injury traffic crashes (10-46) and non-injury traffic crashes (10-45) retrieved from MNPD's CAD database. Excludes CFS with a disposition code of 6 or 11. For each incident or CAD record, the incident or dispatch location was assigned to the nearest street intersection.

Central Precinct High Crime Intersections

Intersections with the highest concentrations of crime & traffic crashes - past 12 weeks.

METROPOLITAN POLICE DEPARTMENT
of Nashville and Davidson County

Violent Crime

Rank	Intersection	Precinct	ZIP	Count
1	3RD AV S & BROADWAY	Central	37201	5
2	4TH AV N & COMMERCE ST	Central	37219	4
3	11TH AV N & BROADWAY	Central	37203	3
3	2ND AV N & BROADWAY	Central	37201	3
3	I40 W & 4TH AV S	Central	37203	3
3	LAFAYETTE ST & LEA AV	Central	37203	3
7	GLEAVES ST & 8TH AV S	Central	37203	2
7	ACADEMY PL & HERMITAGE AV	Central	37210	2
7	I40 W & 2ND AV S	Central	37210	2
7	4TH AV N & BROADWAY	Central	37219	2
7	BROADWAY & OPRY PL	Central	37203	2
7	CHARLOTTE AV & 5TH AV N	Central	37219	2
13	COMMERCE ST & 5TH AV N	Central	37219	1

Property Crime

Rank	Intersection	Precinct	ZIP	Count
1	ROSA L PARKS BLVD & JEFFERSON ST	Central	37208	20
2	3RD AV S & BROADWAY	Central	37201	18
3	4TH AV N & COMMERCE ST	Central	37219	10
4	3RD AV N & COMMERCE ST	Central	37201	9
5	COMMERCE ST & 6TH AV N	Central	37219	8
5	VICTORY AV & S 1ST ST	Central	37213	8
7	CHURCH ST & ARCADE ALY	Central	37219	7
7	DICKERSON PKE RAMP & I24 E EXIT RAMP	Central	37207	7
9	4TH AV N & BROADWAY	Central	37219	6
9	BROADWAY & OPRY PL	Central	37203	6
9	CHARLOTTE AV & 4TH AV N	Central	37219	6
12	3RD AV S & SYMPHONY PL	Central	37201	5
12	LAFAYETTE ST & LEA AV	Central	37203	5

Traffic Crashes - Personal Injury

Rank	Intersection	Precinct	ZIP	Count
1	I40 W & I40 W EXIT RAMP	Central	37210	3
2	3RD AV S & KOREAN VETERANS BLVD	Central	37201	2
2	I40 W & DEMONBREUN ST / 13TH AV S	Central	37203	2
2	12TH AV N & BROADWAY	Central	37203	2
2	I40 W ENT RAMP & I40 W EXIT RAMP	Central	37203	2
2	I65 N & ROSA L PARKS BLVD	Central	37208	2
2	I24 E & SHELBY AV	Central	37213	2
2	WOODLAND ST & INTERSTATE DR	Central	37213	2
9	N 1ST ST & MAIN ST	Central	37213	1
9	I24 E & I24 E EXIT RAMP	Central	37207	1
9	I24 E & I24 E EXIT RAMP	Central	37213	1
9	SPRING ST & COWAN ST	Central	37207	1
9	I24 E ENT RAMP & SPRING ST	Central	37207	1

Traffic Crashes - Non-Injury

Rank	Intersection	Precinct	ZIP	Count
1	4TH AV N & BROADWAY	Central	37219	9
2	I40 W & DEMONBREUN ST / 13TH AV S	Central	37203	8
2	12TH AV N & BROADWAY	Central	37203	8
4	8TH AV S & LAFAYETTE ST	Central	37203	7
4	I40 W & I40 W EXIT RAMP	Central	37210	7
4	ROSA L PARKS BLVD & JEFFERSON ST	Central	37208	7
4	SPRING ST & COWAN ST	Central	37207	7
8	SHELBY AV & I24 E ENT RAMP	Central	37213	6
8	WOODLAND ST & S 2ND ST	Central	37213	6
8	BROADWAY & OPRY PL	Central	37203	6
8	I65 N & ROSA L PARKS BLVD	Central	37208	6
8	2ND AV S & LINDSLEY AV	Central	37210	6
8	I40 W ENT RAMP & BROADWAY	Central	37203	6

Information summarized for CompStat week ending 02-03-18. (past 12 weeks of data). For each report, point data were plotted in a GIS and assigned to the nearest street intersection. Summary counts were then calculated for each intersection.

Sourced from MNPD ARMS on 2/7/2018 8:46:11 AM. Violent and property crime information sourced from incident reports using Uniform Crime Reporting definitions and reporting guidelines, based on the date when the crime was reported. Personal injury traffic crashes (10-46) and non-injury traffic crashes (10-45) retrieved from MNPD's CAD database. Excludes CFS with a disposition code of 6 or 11. For each incident or CAD record, the incident or dispatch location was assigned to the nearest street intersection.

Hermitage Precinct High Crime Intersections

Intersections with the highest concentrations of crime & traffic crashes - past 12 weeks.

METROPOLITAN POLICE DEPARTMENT
of Nashville and Davidson County

Violent Crime

Rank	Intersection	Precinct	ZIP	Count
1	MILLWOOD DR & MURFREESBORO PKE	Hermitage	37217	11
2	IRONWOOD DR & TEMPLEWOOD DR	Hermitage	37214	8
2	BURNING TREE DR & CENTRAL PKE	Hermitage	37076	8
4	ROCKWOOD DR & TULIP GROVE RD	Hermitage	37076	6
4	LAKESIDE APT PVT DR & ALTA LAKE GRNWY	Hermitage	37076	6
4	FAIN ST & CHARLES E DAVIS BLVD	Hermitage	37210	6
7	CHARLES E DAVIS BLVD & CANNON ST	Hermitage	37210	5
7	MONA DR & TERRY LN	Hermitage	37076	5
7	ELM HILL PKE &	Hermitage	37210	5
7	MURFREESBORO PKE & PAVILION BLVD	Hermitage	37217	5
7	PLUS PARK BLVD & MURFREESBORO PKE	Hermitage	37217	5
7	MURFREESBORO PKE & MURFREESBORO ENT RAMP	Hermitage	37217	5
7	PATRICIA DR & THOMPSON PL	Hermitage	37217	5

Property Crime

Rank	Intersection	Precinct	ZIP	Count
1	OPRY MILLS DR & OPRYLAND DR	Hermitage	37214	122
2	SHUTE LN & LEBANON PKE	Hermitage	37076	41
3	KOHLS PVT DR & STONES RIVER GRNWY	Hermitage	37214	22
4	MCGAVOCK PKE &	Hermitage	37214	15
5	MILLWOOD DR & MURFREESBORO PKE	Hermitage	37217	13
6	JUAREZ DR & OLD HICKORY BLVD	Hermitage	37076	12
6	CHARLES E DAVIS BLVD & J C NAPIER CT	Hermitage	37210	12
8	OPRY MILLS DR & OPRY MILLS	Hermitage	37214	10
8	OPRYLAND DR & OPRYLAND	Hermitage	37214	10
8	MUSIC VALLEY DR & MCGAVOCK PKE	Hermitage	37214	10
8	MURFREESBORO PKE & PAVILION BLVD	Hermitage	37217	10
8	PATRICIA DR & THOMPSON PL	Hermitage	37217	10
13	JACKSON DOWNS BLVD & LEBANON PKE	Hermitage	37214	8

Traffic Crashes - Personal Injury

Rank	Intersection	Precinct	ZIP	Count
1	I40 E & STEWARTS FERRY PKE	Hermitage	37214	4
2	MURFREESBORO PKE & EDGE O LAKE DR	Hermitage	37013	3
2	ELM HILL PKE & MCCRORY CREEK RD	Hermitage	37214	3
4	MUSIC VALLEY DR & MUSIC CITY CIR	Hermitage	37214	2
4	BRILEY PKWY N & BRILEY PKWY N ENT RAMP	Hermitage	37214	2
4	LEBANON PKE & DONELSON PKE	Hermitage	37214	2
4	CENTRAL PKE & OLD HICKORY BLVD	Hermitage	37076	2
4	OLD HICKORY BLVD & I40 W	Hermitage	37076	2
4	CENTRAL PKE & VALLEY GROVE DR	Hermitage	37076	2
4	OLD HICKORY BLVD & PRINCETON PL	Hermitage	37076	2
4	JACKSONIAN DR & JUAREZ DR	Hermitage	37076	2
4	ANDREW JACKSON PKWY & LEBANON PKE	Hermitage	37076	2
4	PLANTATION DR & OLD HICKORY BLVD	Hermitage	37076	2

Traffic Crashes - Non-Injury

Rank	Intersection	Precinct	ZIP	Count
1	DODSON CHAPEL RD & OLD HICKORY BLVD	Hermitage	37076	21
2	ANDREW JACKSON PKWY & LEBANON PKE	Hermitage	37076	13
2	I24 E & ARLINGTON AV	Hermitage	37210	13
4	I40 E & I40 E EXIT RAMP	Hermitage	37210	11
4	I40 E ENT RAMP & I40 W	Hermitage	37210	11
4	OLD HICKORY BLVD &	Hermitage	37076	11
4	OPRY MILLS DR & OPRYLAND DR	Hermitage	37214	11
4	BLACKWOOD DR & BELL RD	Hermitage	37214	11
4	I40 W & FESSLERS LN	Hermitage	37210	11
10	I40 W ENT RAMP & I40 E	Hermitage	37214	10
10	MURFREESBORO PKE & UNA ANTIOCH PKE	Hermitage	37013	10
10	LEBANON PKE & MCGAVOCK PKE	Hermitage	37214	10
13	I24 W & ARLINGTON AV	Hermitage	37210	8

Information summarized for CompStat week ending 02-03-18. (past 12 weeks of data). For each report, point data were plotted in a GIS and assigned to the nearest street intersection. Summary counts were then calculated for each intersection.

Sourced from MNPD ARMS on 2/7/2018 8:46:11 AM. Violent and property crime information sourced from incident reports using Uniform Crime Reporting definitions and reporting guidelines, based on the date when the crime was reported. Personal injury traffic crashes (10-46) and non-injury traffic crashes (10-45) retrieved from MNPD's CAD database. Excludes CFS with a disposition code of 6 or 11. For each incident or CAD record, the incident or dispatch location was assigned to the nearest street intersection.

North Precinct High Crime Intersections

Intersections with the highest concentrations of crime & traffic crashes - past 12 weeks.

METROPOLITAN POLICE DEPARTMENT
of Nashville and Davidson County

Violent Crime

Rank	Intersection	Precinct	ZIP	Count
1	DOWLAN ST & 26TH AV N	North	37208	8
2	CLIFF DR & CLARKSVILLE PKE	North	37218	7
3	BRICK CHURCH PKE & AVONDALE CIR	North	37207	6
4	WOODRIDGE DR & MONTICELLO DR	North	37207	5
4	CLAY ST & CEPHAS ST	North	37208	5
4	17TH AV N & UNDERWOOD ST	North	37208	5
4	17TH AV N & COCKRILL ST	North	37208	5
4	ARTHUR AV & MONROE ST	North	37208	5
9	COCKRILL ST & 16TH AV N	North	37208	4
9	KNOWLES ST & 16TH AV N	North	37208	4
9	COFFEE ST & DELTA AV	North	37208	4
9	CLARKSVILLE PKE & 25TH AV N	North	37208	4
9	WHITES CREEK PKE & BRILEY PKWY E	North	37207	4

Property Crime

Rank	Intersection	Precinct	ZIP	Count
1	JEFFERSON ST & WARREN ST	North	37208	41
2	W TRINITY LN & HAMPTON ST	North	37207	11
3	S HAMILTON RD & BUENA VISTA PKE	North	37218	10
4	S HAMILTON RD & RIVER DR	North	37218	9
4	17TH AV N & DR D B TODD JR BLVD	North	37208	9
6	CHARLOTTE AV & 31ST AV N	North	37209	8
6	ROSA L PARKS BLVD & DOMINICAN DR	North	37228	8
8	CLARKSVILLE PKE & 25TH AV N	North	37208	7
8	CLARKSVILLE PKE & 26TH AV N	North	37208	7
8	W TRINITY LN & SCRUGGS LN	North	37207	7
8	28TH AV N & JOHN A MERRITT BLVD	North	37209	7
12	ROSA L PARKS BLVD & MONROE ST	North	37208	6
13	BUCHANAN ST & 5TH AV N	North	37208	5

Traffic Crashes - Personal Injury

Rank	Intersection	Precinct	ZIP	Count
1	W TRINITY LN & BRICK CHURCH PKE	North	37207	3
1	KNIGHT DR & EWING DR	North	37207	3
3	I65 S & I24 E	North	37207	2
3	WEBSTER DR & OLD MATTHEWS RD	North	37207	2
3	WHITES CREEK PKE & I24 E	North	37080	2
3	EATONS CREEK RD & CLARKSVILLE PKE	North	37080	2
3	ROSA L PARKS BLVD & DOMINICAN DR	North	37228	2
3	ARTHUR AV & CHEATHAM PL	North	37208	2
3	CHARLOTTE AV & 25TH AV N	North	37209	2
10	ALBION ST & DR D B TODD JR BLVD	North	37208	1
10	26TH AV N & CHARLOTTE AV	North	37209	1
10	17TH AV N & JO JOHNSTON AV	North	37203	1
10	I40 E & 21ST AV N	North	37208	1

Traffic Crashes - Non-Injury

Rank	Intersection	Precinct	ZIP	Count
1	ROSA L PARKS BLVD & DOMINICAN DR	North	37228	22
2	I65 S & W TRINITY LN	North	37207	13
3	I65 S & I24 E	North	37207	12
4	VANTAGE WAY & ROSA L PARKS BLVD	North	37208	8
4	CLARKSVILLE PKE & ROSA L PARKS BLVD	North	37208	8
6	W TRINITY LN & BRICK CHURCH PKE	North	37207	7
6	S HAMILTON RD & BUENA VISTA PKE	North	37218	7
8	CLARKSVILLE PKE & 26TH AV N	North	37208	6
9	I65 S & ROSA L PARKS BLVD	North	37208	5
9	GARFIELD ST & ROSA L PARKS BLVD	North	37208	5
9	BUCHANAN ST & ROSA L PARKS BLVD	North	37208	5
9	9TH AV N & JEFFERSON ST	North	37208	5
9	I65 N EXIT RAMP & I65 N	North	37208	5

Information summarized for CompStat week ending 02-03-18. (past 12 weeks of data). For each report, point data were plotted in a GIS and assigned to the nearest street intersection. Summary counts were then calculated for each intersection.

Sourced from MNPD ARMS on 2/7/2018 8:46:11 AM. Violent and property crime information sourced from incident reports using Uniform Crime Reporting definitions and reporting guidelines, based on the date when the crime was reported. Personal injury traffic crashes (10-46) and non-injury traffic crashes (10-45) retrieved from MNPD's CAD database. Excludes CFS with a disposition code of 6 or 11. For each incident or CAD record, the incident or dispatch location was assigned to the nearest street intersection.

Madison Precinct High Crime Intersections

Intersections with the highest concentrations of crime & traffic crashes - past 12 weeks.

METROPOLITAN POLICE DEPARTMENT
of Nashville and Davidson County

Violent Crime

Rank	Intersection	Precinct	ZIP	Count
1	DICKERSON PKE & DARBYTOWN DR	Madison	37207	8
1	WESTCHESTER DR & BROOKWAY DR	Madison	37207	8
3	LESWOOD LN & WILMOTH RD	Madison	37207	5
3	SKYLINE MEMORIAL CT & DICKERSON PKE	Madison	37115	5
5	TUCKAHOE DR & BELLSHIRE TERRACE DR	Madison	37207	4
5	E PALESTINE AV & ARGLE AV	Madison	37115	4
5	ARCHWOOD DR & ROOSEVELT AV	Madison	37115	4
5	N DUPONT AV & MAY DR	Madison	37115	4
5	N GALLATIN PKE &	Madison	37115	4
5	PIERCE RD & SYLVIA DR	Madison	37115	4
11	N GALLATIN PKE & ONE MILE PKWY	Madison	37115	3
11	OLD HICKORY BLVD W & GALLATIN PKE	Madison	37115	3
11	DUE WEST AV N & OLD DUE WEST AV	Madison	37115	3

Property Crime

Rank	Intersection	Precinct	ZIP	Count
1	SKYLINE MEMORIAL CT & DICKERSON PKE	Madison	37115	101
2	N GALLATIN PKE & NORTHSIDE DR	Madison	37115	41
3	TWIN HILLS DR & N GALLATIN PKE	Madison	37072	24
4	ALTA LOMA RD & N GALLATIN PKE	Madison	37115	21
5	OLD HICKORY BLVD W & GALLATIN PKE	Madison	37115	19
6	CONFERENCE DR & N GALLATIN PKE	Madison	37072	14
7	N GALLATIN PKE & RIVERCHASE BLVD	Madison	37115	13
8	MYATT DR & SPRING BRANCH DR	Madison	37115	12
9	HICKORY HILLS BLVD & WESTCAP RD	Madison	37189	11
10	DUE WEST AV N & OLD DUE WEST AV	Madison	37115	9
10	N GALLATIN PKE & ONE MILE PKWY	Madison	37115	9
12	WILEY ST & N GALLATIN PKE	Madison	37115	8
12	S GALLATIN PKE RAMP & S GALLATIN PKE	Madison	37115	8

Traffic Crashes - Personal Injury

Rank	Intersection	Precinct	ZIP	Count
1	CONFERENCE DR & N GALLATIN PKE	Madison	37072	3
1	N GALLATIN PKE & ONE MILE PKWY	Madison	37115	3
1	BRICK CHURCH PKE & WESTCHESTER DR	Madison	37207	3
4	I65 S EXIT RAMP & BRILEY PKWY W ENT RAMP	Madison	37115	2
4	BRILEY PKWY W & DICKERSON PKE	Madison	37207	2
4	S GRAYCROFT AV & DUE WEST AV W	Madison	37115	2
4	MYATT DR & SPRING BRANCH DR	Madison	37115	2
4	EDENWOLD RD & N GALLATIN PKE	Madison	37115	2
4	NEELYS BEND RD & S GALLATIN PKE	Madison	37115	2
4	RIVERGATE PKWY & RIVERGATE DR	Madison	37072	2
4	OLD HICKORY BLVD W & I65 N	Madison	37207	2
4	DOUGLAS ST & WOODRUFF ST	Madison	37115	2
4	S GALLATIN PKE & LAKEWOOD DR	Madison	37115	2

Traffic Crashes - Non-Injury

Rank	Intersection	Precinct	ZIP	Count
1	DICKERSON PKE & OLD HICKORY BLVD	Madison	37207	16
2	CONFERENCE DR & N GALLATIN PKE	Madison	37072	11
3	S GALLATIN PKE & MAPLE ST	Madison	37115	10
4	E PALESTINE AV & S GALLATIN PKE	Madison	37115	8
5	EMMITT AV & S GALLATIN PKE	Madison	37115	7
5	MYATT DR & RIVERGATE PKWY	Madison	37115	7
5	SKYLINE MEMORIAL CT & DICKERSON PKE	Madison	37115	7
5	OLD HICKORY BLVD W & N GRAYCROFT AV	Madison	37115	7
9	I24 W & I24 W EXIT RAMP	Madison	37189	6
9	I65 N & I65 N EXIT RAMP	Madison	37115	6
9	OLD HICKORY BLVD W & GALLATIN PKE	Madison	37115	6
9	NEELYS BEND RD & S GALLATIN PKE	Madison	37115	6
9	S GALLATIN PKE & WALTON LN	Madison	37115	6

Information summarized for CompStat week ending 02-03-18. (past 12 weeks of data). For each report, point data were plotted in a GIS and assigned to the nearest street intersection. Summary counts were then calculated for each intersection.

Sourced from MNPD ARMS on 2/7/2018 8:46:11 AM. Violent and property crime information sourced from incident reports using Uniform Crime Reporting definitions and reporting guidelines, based on the date when the crime was reported. Personal injury traffic crashes (10-46) and non-injury traffic crashes (10-45) retrieved from MNPD's CAD database. Excludes CFS with a disposition code of 6 or 11. For each incident or CAD record, the incident or dispatch location was assigned to the nearest street intersection.

Midtown Hills Precinct High Crime Intersections

Intersections with the highest concentrations of crime & traffic crashes - past 12 weeks.

METROPOLITAN POLICE DEPARTMENT
of Nashville and Davidson County

Violent Crime

Rank	Intersection	Precinct	ZIP	Count
1	NOLENSVILLE PKE & BREWER DR	Midtown	37211	9
2	OLD HICKORY BLVD & HICKORY TRACE DR	Midtown	37211	7
3	KNOLLS PL & OLD HICKORY BLVD	Midtown	37211	4
3	ELLINGTON CIR & EDMONSON CIR	Midtown	37211	4
3	SHEFFIELD DR & COVENTRY DR	Midtown	37211	4
3	12TH AV S & WADE AV	Midtown	37203	4
3	HORTON AV & 11TH AV S	Midtown	37203	4
8	EDGEHILL AV & 12TH AV S	Midtown	37212	3
8	RAINS AV & BYRUM AV	Midtown	37203	3
8	HICKORY POINT PVT DR &	Midtown	37211	3
8	EDMONDSON PKE &	Midtown	37211	3
12	OLD HICKORY BLVD & CLOVERLAND DR	Midtown	37027	2
12	EDMONDSON PKE & OAKLEY DR	Midtown	37211	2

Property Crime

Rank	Intersection	Precinct	ZIP	Count
1	OLD HICKORY BLVD & FRANKLIN PIKE CIR	Midtown	37027	22
2	POWELL AV & BRANSFORD AV	Midtown	37204	18
3	CHARLOTTE AV &	Midtown	37203	16
4	8TH AV S & ROYCROFT PL	Midtown	37204	14
4	NOLENSVILLE PKE & SWISS AV	Midtown	37211	14
6	NOLENSVILLE PKE & LENOX VILLAGE DR	Midtown	37211	12
7	WEST END AV & 17TH AV N	Midtown	37203	11
8	EDGEHILL AV &	Midtown	37203	10
9	9TH AV S & MONTROSE AV	Midtown	37204	9
10	BENTON AV & THURMAN ST	Midtown	37204	8
10	NOLENSVILLE PKE & MCCLAIN AV	Midtown	37211	8
10	16TH AV N & CHURCH ST	Midtown	37203	8
13	20TH AV N & STATE ST	Midtown	37203	7

Traffic Crashes - Personal Injury

Rank	Intersection	Precinct	ZIP	Count
1	I40 E & I65 N	Midtown	37203	5
2	HARDING PL & TROUSDALE DR	Midtown	37211	3
2	OLD HICKORY BLVD & EDMONDSON PKE	Midtown	37211	3
2	OLD HICKORY BLVD & HILLSBORO PKE	Midtown	37215	3
2	21ST AV S & PORTLAND AV	Midtown	37212	3
6	BELMONT BLVD & WOODMONT BLVD	Midtown	37215	2
6	HILLSBORO PKE & I440 E	Midtown	37212	2
6	HILLSBORO PKE & CASTLEWOOD CT	Midtown	37215	2
6	VANDERBILT PL & 31ST AV S	Midtown	37212	2
6	I65 S & WEDGEWOOD AV	Midtown	37203	2
6	HARDING PL & I65 S	Midtown	37220	2
6	I65 S EXIT RAMP & I65 S	Midtown	37204	2
6	CLOVERLAND DR & EDMONDSON PKE	Midtown	37027	2

Traffic Crashes - Non-Injury

Rank	Intersection	Precinct	ZIP	Count
1	POWELL AV & POWELL PL	Midtown	37204	16
2	OLD HICKORY BLVD & EDMONDSON PKE	Midtown	37211	12
2	OLD HICKORY BLVD & FRANKLIN PKE	Midtown	37027	12
4	I440 E & I440 ENT RAMP	Midtown	37204	10
4	OLD HICKORY BLVD & FRANKLIN PIKE CIR	Midtown	37027	10
4	HARDING PL & TROUSDALE DR	Midtown	37211	10
7	BROADWAY / WEST END & 16TH AV S	Midtown	37203	8
7	WEST END AV & 32ND AV S	Midtown	37203	8
7	I40 E EXIT RAMP & BROADWAY	Midtown	37203	8
7	MEDICAL CENTER DR & DIXIE PL	Midtown	37212	8
7	PIERCE AV & VANDERBILT HOSPITAL	Midtown	37240	8
12	MEDICAL CENTER DR & VANDERBILT HOSPITAL	Midtown	37212	7
12	CHURCH ST & I40 E ENT RAMP	Midtown	37203	7

Information summarized for CompStat week ending 02-03-18. (past 12 weeks of data). For each report, point data were plotted in a GIS and assigned to the nearest street intersection. Summary counts were then calculated for each intersection.

Sourced from MNPD ARMS on 2/7/2018 8:46:11 AM. Violent and property crime information sourced from incident reports using Uniform Crime Reporting definitions and reporting guidelines, based on the date when the crime was reported. Personal injury traffic crashes (10-46) and non-injury traffic crashes (10-45) retrieved from MNPD's CAD database. Excludes CFS with a disposition code of 6 or 11. For each incident or CAD record, the incident or dispatch location was assigned to the nearest street intersection.

County High Crime Intersections - Arrests

Intersections with the highest concentrations of arrests - past 12 weeks.

METROPOLITAN POLICE DEPARTMENT

of Nashville and Davidson County

DUI Arrests

Rank	Intersection	Precinct	ZIP	Count
1	BRILEY PKWY E EXT RAMP & DICKERSON PKE	Madison	37207	12
2	NOLENSVILLE PKE & EDMONDSON PKE	South	37211	9
3	ALBION ST & DR D B TODD JR BLVD	North	37208	6
4	MAIN ST & S 5TH ST	East	37207	4
5	GRANADA AV & GALLATIN AV	East	37206	3
5	GALLATIN AV & MANSFIELD ST	East	37206	3
5	GALLATIN PKE & LITTON AV	East	37216	3
5	11TH AV N & BROADWAY	Central	37203	3
5	12TH AV N & BROADWAY	Central	37203	3
5	GEORGE L DAVIS BLVD & GRUNDY ST	Central	37203	3
5	14TH AV S & MCGAVOCK ST	Midtown	37203	3
5	HARDING PL & HARDING IND DR	South	37211	3
5	FRIST BLVD & OLD HICKORY BLVD	Hermitage	37076	3

Drug-Related Arrests

Rank	Intersection	Precinct	ZIP	Count
1	BRICK CHURCH PKE & AVONDALE CIR	North	37207	27
2	UNIVERSITY CT & 1ST AV S	Hermitage	37210	24
3	MURFREESBORO PKE & JUPITER DR	South	37217	19
4	2ND AV S & MCCANN ST	South	37210	16
5	W TRINITY LN & SCRUGGS LN	North	37207	13
5	NOLENSVILLE PKE & WELSHWOOD DR	South	37211	13
5	LARIMORE DR & WANDA DR	Hermitage	37214	13
8	LARGO DR & TRAVELERS INN DR	South	37211	12
8	MILLWOOD DR & MURFREESBORO PKE	Hermitage	37217	12
8	DICKERSON PKE & HOMESTEAD RD	East	37207	12
11	FERN AV & BIRCH AV	North	37207	11
11	MURFREESBORO PKE & PARRIS AV	South	37210	11
13	WEDGEWOOD AV & 12TH AV S	Midtown	37203	10

Felony Arrests

Rank	Intersection	Precinct	ZIP	Count
1	2ND AV N & JAMES ROBERTSON PKWY	Central	37201	72
2	LEA AV & 7TH AV S	Central	37203	20
3	MURFREESBORO PKE & PAVILION BLVD	Hermitage	37217	15
4	BRILEY PKWY E EXT RAMP & DICKERSON PKE	Madison	37207	14
5	NOLENSVILLE PKE & EDMONDSON PKE	South	37211	12
6	CLARKSVILLE PKE & 26TH AV N	North	37208	11
7	DELAWARE AV & 31ST AV N	North	37209	10
7	MURFREESBORO PKE & JUPITER DR	South	37217	10
9	UNIVERSITY CT & 1ST AV S	Hermitage	37210	9
9	DREXEL ST & 7TH AV S	Central	37203	9
9	GAY ST & 2ND AV N	Central	37201	9
12	CHARLOTTE AV & 4TH AV N	Central	37219	8
13	HILL AV & BLANTON AV	South	37210	7

Weapons Law Violation Arrests

Rank	Intersection	Precinct	ZIP	Count
1	MURFREESBORO PKE & JUPITER DR	South	37217	6
2	NOLENSVILLE PKE & EDMONDSON PKE	South	37211	4
2	LARIMORE DR & WANDA DR	Hermitage	37214	4
2	FOSTER AV & PEACHTREE ST	South	37210	4
2	REISCHA DR & HOPE HILL CT	South	37211	4
6	HARDING PL & SHADESCREST DR	Midtown	37211	3
6	DR D B TODD JR BLVD & ST LOUIS ST	North	37208	3
6	HIGHLAND TRACE DR & HIGHLAND TRACE CV	North	37207	3
6	HICKORY HOLLOW PKWY & HICKORY HOLLOW PL	South	37013	3
10	PENN MEADE WAY & ALANDEE ST	Hermitage	37214	2
10	OAK FOREST DR & DOVER GLEN DR	South	37013	2
10	DONELSON PKE S EXIT & DONELSON PKE	Hermitage	37214	2
10	HOWERTON ST & N 6TH ST	East	37206	2

Information summarized for CompStat week ending 02-03-18. (past 12 weeks of data). For each report, point data were plotted in a GIS and assigned to the nearest street intersection. Summary counts were then calculated for each intersection.

Sourced from MNPD ARMS on 2/7/2018 8:46:11 AM. For each arrest, the arrest location was assigned to the nearest street intersection. This report does not take into account the number of charges. 1 arrest = 1 body.

County Hot Addresses
Multiple CFS / Arrests at the Same Location, Past 12 Weeks

METROPOLITAN POLICE DEPARTMENT
of Nashville and Davidson County

CFS Location / Nearby Business	Count	Counts - Top Ten Codes
639 LAFAYETTE ST ***Nashville Rescue Mission***	**228**	114 - Want Officer for Investigation / Assistance (10-43) 71 - Disorderly Person (10-44) 8 - Suicidal Person (10-63)
705 DREXEL ST ***Room In the Inn***	**165**	75 - Want Officer for Investigation / Assistance (10-43) 51 - Disorderly Person (10-44) 9 - Theft (10-50)
709 5TH AV S ***Greyhound***	**151**	66 - Disorderly Person (10-44) 52 - Want Officer for Investigation / Assistance (10-43) 6 - Fight / Assault (10-57)
2000 CHURCH ST ***Baptist Hospital***	**138**	76 - Want Officer for Investigation / Assistance (10-43) 20 - Transport Prisoner / Suspect (10-16) 8 - Fight / Assault (10-57)
3458 DICKERSON PIKE ***Walmart Supercenter***	**99**	34 - Transport Prisoner / Suspect (10-16) 18 - Theft (10-50) 14 - Disorderly Person (10-44)
1818 ALBION ST ***Nashville General Hospital School***	**91**	50 - Want Officer for Investigation / Assistance (10-43) 21 - Transport Prisoner / Suspect (10-16) 6 - Fight / Assault (10-57)
512 1ST AV N ***Criminal Justice Center Annex***	**90**	40 - Want Officer for Investigation / Assistance (10-43) 21 - Domestic Disturbance (10-41) 15 - Disorderly Person (10-44)
391 WALLACE RD ***Southern Hills Medical Center***	**87**	39 - Transport Prisoner / Suspect (10-16) 15 - Want Officer for Investigation / Assistance (10-43) 6 - Shooting (10-52)
433 OPRY MILLS DR ***Opry Mills***	**84**	33 - Theft (10-50) 22 - Want Officer for Investigation / Assistance (10-43) 9 - Disorderly Person (10-44)
5655 FRIST BLVD ***Summit Medical Center***	**84**	42 - Transport Prisoner / Suspect (10-16) 20 - Want Officer for Investigation / Assistance (10-43) 5 - Fight / Assault (10-57)
3441 DICKERSON PIKE ***Skyline Medical Center***	**76**	29 - Want Officer for Investigation / Assistance (10-43) 9 - Domestic Disturbance (10-41) 7 - Fight / Assault (10-57)
1716 ROSA L PARKS BLVD ***Nashville Rescue Mission***	**75**	42 - Want Officer for Investigation / Assistance (10-43) 14 - Disorderly Person (10-44) 6 - Vehicle Accident - Property Damage (10-45)
2232 GALLATIN PIKE N ***Walmart***	**71**	17 - Transport Prisoner / Suspect (10-16) 15 - Theft (10-50) 14 - Want Officer for Investigation / Assistance (10-43)
4040 NOLENSVILLE PIKE ***Walmart***	**71**	17 - Want Officer for Investigation / Assistance (10-43) 15 - Theft (10-50) 13 - Transport Prisoner / Suspect (10-16)
2300 PATTERSON ST ***Centennial Medical Center***	**70**	35 - Transport Prisoner / Suspect (10-16) 16 - Want Officer for Investigation / Assistance (10-43) 3 - Domestic Disturbance (10-41)

Arrest Location	Count	Counts - Top Charges
408 2ND AVE N	**202**	74 - Probation violation- misdemeanor 24 - Failure to be booked (state citation) 24 - Failure to appear- class b or c misd.
512 1ST AVE N	**166**	39 - Failure to appear- class b or c misd. 22 - Probation violation- felony 22 - Probation violation- misdemeanor
512 1ST AV N	**144**	36 - Probation violation- misdemeanor 24 - Failure to appear- class b or c misd. 21 - Probation violation- felony
3458 DICKERSON PIKE	**94**	72 - Theft of merchandise- $1,000 or less 14 - Theft of property-$1,000 or less 9 - Criminal trespass
512 1ST AVE NORTH	**91**	32 - Failure to appear- class b or c misd. 19 - Probation violation- misdemeanor 14 - Probation violation- felony
7044 CHARLOTTE PIKE	**84**	52 - Theft of merchandise- $1,000 or less 19 - Theft of property-$1,000 or less 16 - Criminal trespass
639 LAFAYETTE ST	**78**	20 - Criminal trespass 17 - Failure to be booked (state citation) 13 - Failure to appear- class b or c misd.
117 W SMITH ST	**74**	39 - Failure to appear- class b or c misd. 31 - Failure to be booked (state citation) 20 - Probation violation- misdemeanor
400 CHARLOTTE AVE	**66**	14 - Public intoxication 13 - Criminal trespass 10 - Disorderly conduct
3441 DICKERSON PIKE	**56**	12 - Driving under the influence 9 - Failure to appear- class b or c misd. 8 - Driving- revoked license
4040 NOLENSVILLE PIKE	**46**	19 - Theft of merchandise- $1,000 or less 10 - Criminal trespass 7 - Drug paraphernalia- unlawful use
3150 MCGAVOCK PIKE	**45**	16 - Disorderly conduct 9 - Assault 5 - Criminal trespass
24 LAFAYETTE ST	**42**	13 - Drug paraphernalia- unlawful use 7 - Failure to appear- class b or c misd. 6 - Poss. or casual exchange-cont.sub.
401 WALTON LN	**41**	22 - Disorderly conduct 5 - Juvenile, loitering during school hours 4 - Assault- simple - bodily injury
705 DREXEL ST	**39**	11 - Criminal trespass 7 - Public intoxication 6 - Failure to be booked (state citation)

Sourced from MNPD ARMS on 2/7/2018 8:46:11 AM. CAD calls retrieved from Metropolitan Emergency Communications Center's Computer Aided Dispatch system. Includes only calls where an officer response was made. Disposition codes 6 (Backup) and 11 (Signal 9) are excluded. Self-initiated calls are excluded. Calls dispatched to interstate RPAs and intersections are excluded. Teleserve calls are excluded. Arrest information retrieved from the MNPD RMS warrants / arrests database. 1 arrest = 1 body. Includes adult and juvenile arrests. 'Nearby Business' refers to a business establishment in close proximity of the address listed, and is provided for informational purposes only. There is no guarantee that all calls were dispatched to the business listed, because in some cases, multiple business establishments have the same address (e.g. a discount store that also contains a pharmacy). Due to the unique nature of apartment-based reporting, individual unit numbers and the address of the main office for a complex may sometimes both appear in this report.

West Precinct Hot Addresses
Multiple CFS / Arrests at the Same Location, Past 12 Weeks

METROPOLITAN POLICE DEPARTMENT
of Nashville and Davidson County

CFS Location / Nearby Business	Count	Counts - Top Ten Codes
7044 CHARLOTTE PIKE ***Walmart Supercenter***	**69**	21 - Want Officer for Investigation / Assistance (10-43) 16 - Transport Prisoner / Suspect (10-16) 13 - Disorderly Person (10-44)
5500 CHARLOTTE PIKE ***MNPD West Precinct***	**67**	29 - Want Officer for Investigation / Assistance (10-43) 14 - Theft (10-50) 14 - Domestic Disturbance (10-41)
2126 ABBOTT MARTIN RD ***Green Hills Mall***	**28**	8 - Theft (10-50) 5 - Vehicle Accident - Property Damage (10-45) 4 - Want Officer for Investigation / Assistance (10-43)
4220 HARDING PIKE ***St Thomas Hospital***	**26**	8 - Transport Prisoner / Suspect (10-16) 7 - Want Officer for Investigation / Assistance (10-43) 3 - Vehicle Accident - Property Damage (10-45)
6814 CHARLOTTE PIKE ***Target***	**20**	7 - Theft (10-50) 7 - Transport Prisoner / Suspect (10-16) 2 - Disorderly Person (10-44)
7102 CHARLOTTE PIKE ***Thorntons Gas Station***	**19**	9 - Theft (10-50) 7 - Want Officer for Investigation / Assistance (10-43) 1 - Disorderly Person (10-44)
6670 CHARLOTTE PIKE	**18**	7 - Burglary - Non-Residence (10-71) 5 - Theft (10-50) 3 - Want Officer for Investigation / Assistance (10-43)
5705 CHARLOTTE PIKE ***Kroger***	**18**	7 - Disorderly Person (10-44) 4 - Want Officer for Investigation / Assistance (10-43) 3 - Theft (10-50)
7087 HIGHWAY 70 S ***Kroger***	**17**	6 - Disorderly Person (10-44) 5 - Vehicle Accident - Property Damage (10-45) 3 - Want Officer for Investigation / Assistance (10-43)
2131 ABBOTT MARTIN RD ***Kroger***	**14**	5 - Want Officer for Investigation / Assistance (10-43) 2 - Theft (10-50) 2 - Vehicle Accident - Property Damage (10-45)
26 WHITE BRIDGE PIKE ***Target***	**13**	5 - Theft (10-50) 2 - Vehicle Accident - Property Damage (10-45) 2 - Disorderly Person (10-44)
7034 CHARLOTTE PIKE ***Lowe's***	**13**	4 - Want Officer for Investigation / Assistance (10-43) 2 - Suspicious Person (10-40) 2 - Disorderly Person (10-44)
6418 CENTENNIAL BLVD ***Pilot Travel Center***	**13**	3 - Want Officer for Investigation / Assistance (10-43) 3 - Vehicle Accident - Property Damage (10-45) 2 - Theft (10-50)
7311 HIGHWAY 100	**12**	6 - Theft (10-50) 3 - Safety Hazard (10-87) 2 - Want Officer for Investigation / Assistance (10-43)
50 VAUGHN RD ***Warner Park***	**12**	6 - Theft (10-50) 3 - Burglary - Non-Residence (10-71) 1 - Dangerous / Injured Animal (10-65)

Arrest Location	Count	Counts - Top Charges
7044 CHARLOTTE PIKE	**84**	52 - Theft of merchandise- $1,000 or less 19 - Theft of property-$1,000 or less 16 - Criminal trespass
6814 CHARLOTTE PIKE	**14**	11 - Theft of merchandise- $1,000 or less 3 - Poss. or casual exchange-cont.sub. 1 - Drug paraphernalia- unlawful use
408 CENTURY CT	**12**	5 - Probation violation- misdemeanor 4 - Probation violation- felony 3 - Failure to appear- class b or c misd.
5200 DELAWARE AVE	**11**	3 - Resisting stop, frisk, halt, arrest, or search 3 - Disorderly conduct 2 - Poss. or casual exchange-cont.sub.
7087 HWY 70 S	**9**	3 - Poss. or casual exchange-cont.sub. 3 - Drug paraphernalia- unlawful use 3 - Criminal trespass
400 DAVIDSON RD	**9**	3 - Assault 2 - Disorderly conduct 1 - Poss. or casual exchange-cont.sub.
915 38TH AVE N	**9**	2 - Disorderly conduct 2 - Juvenile, runaway 2 - Intimidation
I 40 E & WHITE BRIDGE PIKE	**9**	5 - Poss. or casual exchange-cont.sub. 3 - Driving- revoked license 3 - Driving- suspended license
5500 CHARLOTTE PIKE	**8**	3 - Failure to appear- class b or c misd. 3 - Theft of merchandise- $10,000 or > but < $60,000 2 - Driving- revoked license
6924 CHARLOTTE PIKE	**7**	6 - Criminal trespass 2 - Assault, domestic fear of bodily injury 2 - Resisting stop, frisk, halt, arrest, or search
40TH AVE N & CHARLOTTE AVE	**7**	3 - Probation violation- misdemeanor 1 - Juvenile, curfew 1 - Theft of property-$1,000 or less
4601 ALABAMA AVE	**7**	2 - Juvenile, curfew 1 - Resisting stop, frisk, halt, arrest, or search 1 - Weapon- possession while under influence
46TH AVE N & ALABAMA AVE	**6**	2 - Driving- revoked license 1 - Criminal contempt-violation of order of protection 1 - Failure to appear- class b or c misd.
2140 ABBOTT MARTIN RD	**6**	2 - Theft of merchandise- $1,000 or less 2 - Theft of merchandise- $2,500 or > but < $10,000 1 - Theft of merchandise- >$1,000 but < $2,500
655 COLICE JEANNE RD	**6**	6 - Disorderly conduct 2 - Resisting stop, frisk, halt, arrest, or search

Sourced from MNPD ARMS on 2/7/2018 8:46:11 AM. CAD calls retrieved from Metropolitan Emergency Communications Center's Computer Aided Dispatch system. Includes only calls where an officer response was made. Disposition codes 6 (Backup) and 11 (Signal 9) are excluded. Self-initiated calls are excluded. Calls dispatched to interstate RPAs and intersections are excluded. Teleserve calls are excluded. Arrest information retrieved from the MNPD RMS warrants / arrests database. 1 arrest = 1 body. Includes adult and juvenile arrests. 'Nearby Business' refers to a business establishment in close proximity of the address listed, and is provided for informational purposes only. There is no guarantee that all calls were dispatched to the business listed, because in some cases, multiple business establishments have the same address (e.g. a discount store that also contains a pharmacy). Due to the unique nature of apartment-based reporting, individual unit numbers and the address of the main office for a complex may sometimes both appear in this report.

East Precinct Hot Addresses
Multiple CFS / Arrests at the Same Location, Past 12 Weeks

METROPOLITAN POLICE DEPARTMENT
of Nashville and Davidson County

CFS Location / Nearby Business	Count	Counts - Top Ten Codes
936 E TRINITY LN ***MNPD East Precinct***	**53**	14 - Want Officer for Investigation / Assistance (10-43) 13 - Domestic Disturbance (10-41) 11 - Theft (10-50)
712 MAIN ST ***Mapco Convenience***	**45**	21 - Disorderly Person (10-44) 11 - Theft (10-50) 5 - Want Officer for Investigation / Assistance (10-43)
130 W TRINITY LN ***Love's Truck Stop***	**37**	13 - Vehicle Accident - Property Damage (10-45) 7 - Theft (10-50) 5 - Disorderly Person (10-44)
500 MAIN ST ***Citgo***	**26**	10 - Disorderly Person (10-44) 6 - Want Officer for Investigation / Assistance (10-43) 3 - Vehicle Accident - Property Damage (10-45)
3410 GALLATIN PIKE ***Kroger***	**24**	10 - Theft (10-50) 4 - Disorderly Person (10-44) 3 - Want Officer for Investigation / Assistance (10-43)
3041 DICKERSON PIKE ***Domino's Pizza***	**24**	8 - Burglary - Non-Residence (10-71) 6 - Disorderly Person (10-44) 4 - Want Officer for Investigation / Assistance (10-43)
600 SHELBY AV ***Family Dollar***	**21**	8 - Disorderly Person (10-44) 4 - Theft (10-50) 3 - Want Officer for Investigation / Assistance (10-43)
701 DICKERSON PIKE ***Gas Station***	**20**	13 - Disorderly Person (10-44) 3 - Theft (10-50) 2 - Vehicle Accident - Property Damage (10-45)
824 MAIN ST ***Weiss Liquors Inc***	**19**	6 - Disorderly Person (10-44) 3 - Burglary - Non-Residence (10-71) 2 - Fight / Assault (10-57)
2600 GALLATIN PIKE ***Speedway Gas Station***	**18**	8 - Disorderly Person (10-44) 5 - Theft (10-50) 4 - Want Officer for Investigation / Assistance (10-43)
3049 DICKERSON PIKE ***Family Dollar***	**16**	6 - Disorderly Person (10-44) 4 - Burglary - Non-Residence (10-71) 3 - Theft (10-50)
205 TREUTLAND AV	**16**	7 - Suspicious Person (10-40) 6 - Want Officer for Investigation / Assistance (10-43) 2 - Disorderly Person (10-44)
2806 GALLATIN PIKE ***McDonald's***	**14**	10 - Disorderly Person (10-44) 2 - Want Officer for Investigation / Assistance (10-43) 1 - Vehicle Accident - Property Damage (10-45)
510 WOODLAND ST ***First Church of the Nazarene***	**14**	8 - Burglary - Non-Residence (10-71) 1 - Fight / Assault (10-57) 1 - Vehicle Accident - Personal Injury (10-46)
600 WOODLAND ST	**13**	5 - Disorderly Person (10-44) 3 - Want Officer for Investigation / Assistance (10-43) 2 - Fight / Assault (10-57)

Arrest Location	Count	Counts - Top Charges
401 WALTON LN	**41**	22 - Disorderly conduct 5 - Juvenile, loitering during school hours 4 - Assault- simple - bodily injury
S 5TH ST & SHELBY AVE	**28**	11 - Driving- revoked license 6 - Driving- suspended license 4 - Driv. lic. - no d/l
S 4TH ST & SHELBY AVE	**21**	7 - Driving- revoked license 5 - Poss. or casual exchange-cont.sub. 3 - Driv. lic. - no d/l
500 MAIN ST	**18**	4 - Public intoxication 3 - Poss. or casual exchange-cont.sub. 2 - Driv. lic. - no d/l
130 W TRINITY LN	**15**	3 - Theft of merchandise- $1,000 or less 3 - Criminal trespass 3 - Driving- revoked license
DICKERSON PIKE & HART LN	**14**	5 - Failure to appear- class b or c misd. 3 - Poss. or casual exchange-cont.sub. 2 - Failure to be booked (state citation)
S 7TH ST & SYLVAN ST	**14**	5 - Driving- revoked license 4 - Poss. or casual exchange-cont.sub. 2 - Driv. lic. - no d/l
DICKERSON PIKE & SPRING ST	**14**	5 - Poss. or casual exchange-cont.sub. 4 - Driving- revoked license 3 - Contributing - delinquency of a minor
GALLATIN AVE & GRANADA AVE	**14**	3 - Driving under the influence 3 - Burglary 3 - Driv. lic. - no d/l
DOUGLAS AVE & ELLINGTON PKWY N	**13**	4 - Driving- suspended license 4 - Driving- revoked license 3 - Poss. or casual exchange-cont.sub.
S 6TH ST & SHELBY AVE	**13**	5 - Driving- revoked license 2 - Driving- suspended license 2 - Drug paraphernalia- unlawful use
S 5TH ST & MAIN ST	**13**	4 - Driving- revoked license 4 - Driving- suspended license 2 - Drug paraphernalia- unlawful use
S 7TH ST & SHELBY AVE	**12**	6 - Driving- revoked license 3 - Driving- suspended license 1 - Drug paraphernalia- unlawful use
S 5TH ST & WOODLAND ST	**11**	4 - Driving- suspended license 2 - Poss. or casual exchange-cont.sub. 1 - Failure to appear- class b or c misd.
S 5TH ST & FATHERLAND ST	**11**	5 - Driving- revoked license 3 - Driving- suspended license 2 - Drug paraphernalia- unlawful use

Sourced from MNPD ARMS on 2/7/2018 8:46:11 AM. CAD calls retrieved from Metropolitan Emergency Communications Center's Computer Aided Dispatch system. Includes only calls where an officer response was made. Disposition codes 6 (Backup) and 11 (Signal 9) are excluded. Self-initiated calls are excluded. Calls dispatched to interstate RPAs and intersections are excluded. Teleserve calls are excluded. Arrest information retrieved from the MNPD RMS warrants / arrests database. 1 arrest = 1 body. Includes adult and juvenile arrests. 'Nearby Business' refers to a business establishment in close proximity of the address listed, and is provided for informational purposes only. There is no guarantee that all calls were dispatched to the business listed, because in some cases, multiple business establishments have the same address (e.g. a discount store that also contains a pharmacy). Due to the unique nature of apartment-based reporting, individual unit numbers and the address of the main office for a complex may sometimes both appear in this report.

South Precinct Hot Addresses
Multiple CFS / Arrests at the Same Location, Past 12 Weeks

METROPOLITAN POLICE DEPARTMENT
of Nashville and Davidson County

CFS Location / Nearby Business	Count	Counts - Top Ten Codes
391 WALLACE RD ***Southern Hills Medical Center***	**87**	39 - Transport Prisoner / Suspect (10-16) 15 - Want Officer for Investigation / Assistance (10-43) 6 - Shooting (10-52)
4040 NOLENSVILLE PIKE ***Walmart***	**71**	17 - Want Officer for Investigation / Assistance (10-43) 15 - Theft (10-50) 13 - Transport Prisoner / Suspect (10-16)
5101 HARDING PL ***MNPD South Precinct***	**60**	27 - Want Officer for Investigation / Assistance (10-43) 10 - Domestic Disturbance (10-41) 10 - Theft (10-50)
5824 NOLENSVILLE PIKE ***Walmart***	**44**	15 - Theft (10-50) 7 - Want Officer for Investigation / Assistance (10-43) 6 - Disorderly Person (10-44)
3035 HAMILTON CHURCH RD ***Walmart***	**43**	15 - Want Officer for Investigation / Assistance (10-43) 8 - Theft (10-50) 6 - Transport Prisoner / Suspect (10-16)
1400 EAGLE VIEW BLVD ***Thorntons***	**33**	9 - Theft (10-50) 6 - Disorderly Person (10-44) 5 - Want Officer for Investigation / Assistance (10-43)
1101 BELL RD	**30**	13 - Theft (10-50) 5 - Disorderly Person (10-44) 4 - Want Officer for Investigation / Assistance (10-43)
61 EAST THOMPSON LN ***Kroger***	**30**	9 - Want Officer for Investigation / Assistance (10-43) 5 - Vehicle Accident - Property Damage (10-45) 4 - Theft (10-50)
1155 BELL RD ***Home Depot***	**28**	7 - Burglary - Non-Residence (10-71) 5 - Theft (10-50) 4 - Vehicle Accident - Property Damage (10-45)
2212 NOLENSVILLE PIKE	**28**	9 - Disorderly Person (10-44) 8 - Want Officer for Investigation / Assistance (10-43) 7 - Vehicle Accident - Property Damage (10-45)
320 PLUS PARK BLVD	**24**	24 - Burglary - Non-Residence (10-71)
5272 CANE RIDGE RD	**24**	6 - Disorderly Person (10-44) 6 - Want Officer for Investigation / Assistance (10-43) 3 - Vehicle Accident - Property Damage (10-45)
13011 OLD HICKORY BLVD ***BP***	**23**	5 - Vehicle Accident - Property Damage (10-45) 5 - Want Officer for Investigation / Assistance (10-43) 4 - Theft (10-50)
1191 MURFREESBORO PIKE ***Mapco***	**22**	7 - Disorderly Person (10-44) 5 - Theft (10-50) 3 - Criminal Vice Activity (10-78)
1034 1ST AV S	**19**	4 - Burglary - Non-Residence (10-71) 4 - Want Officer for Investigation / Assistance (10-43) 2 - Disorderly Person (10-44)

Arrest Location	Count	Counts - Top Charges
4040 NOLENSVILLE PIKE	**46**	19 - Theft of merchandise- $1,000 or less 10 - Criminal trespass 7 - Failure to be booked (state citation)
391 WALLACE RD	**30**	5 - Driv. lic. - no d/l 4 - Driving under the influence 3 - Failure to appear- class b or c misd.
3035 HAMILTON CHURCH RD	**28**	6 - Theft of merchandise- $1,000 or less 5 - Poss. or casual exchange-cont.sub. 4 - Theft of property-$1,000 or less
MURFREESBORO PIKE & THOMPSON PL	**26**	15 - Driv. lic. - no d/l 4 - Driving- suspended license 3 - Failure to appear- class b or c misd.
HARDING PL & NOLENSVILLE PIKE	**25**	11 - Driv. lic. - no d/l 3 - Driving- revoked license 3 - Drug paraphernalia- unlawful use
1417 MURFREESBORO PIKE	**21**	16 - Accident - failure to report 2 - Leaving scene of accident - damage $500 or less 1 - Failure to yield - serious bodily injury
1900 HOBSON PIKE	**18**	5 - Poss. or casual exchange-cont.sub. 4 - Juvenile, loitering during school hours 3 - Juvenile, runaway
BELL RD & CANE RIDGE RD	**18**	8 - Driv. lic. - no d/l 5 - Driving- suspended license 3 - Failure to be booked (state citation)
CHARLES E DAVIS BLVD & LAFAYETTE ST	**18**	5 - Driving- revoked license 3 - Driving- suspended license 2 - Drug paraphernalia- unlawful use
212 PAVILION BLVD	**15**	6 - Parole violation 3 - Probation violation- felony 2 - Probation violation- misdemeanor
141 LAFAYETTE ST	**15**	7 - Criminal trespass 2 - Assault of officer - bodily injury 2 - Failure to appear- class b or c misd.
100 TANGLEWOOD CT	**15**	10 - Criminal trespass 2 - Drug paraphernalia- unlawful use 2 - Failure to be booked (state citation)
411 MURFREESBORO PIKE	**14**	9 - Failure to be booked (state citation) 3 - Criminal trespass 2 - Failure to appear- class b or c misd.
981 MURFREESBORO PIKE	**14**	8 - Criminal trespass 1 - Assault- simple - bodily injury 1 - Community superv. viol. by felony off.
5824 NOLENSVILLE PIKE	**13**	6 - Theft of merchandise- $1,000 or less 2 - Poss. or casual exchange-cont.sub. 2 - Assault - reckless endangerment - weapon (motor

Sourced from MNPD ARMS on 2/7/2018 8:46:11 AM. CAD calls retrieved from Metropolitan Emergency Communications Center's Computer Aided Dispatch system. Includes only calls where an officer response was made. Disposition codes 6 (Backup) and 11 (Signal 9) are excluded. Self-initiated calls are excluded. Calls dispatched to interstate RPAs and intersections are excluded. Teleserve calls are excluded. Arrest information retrieved from the MNPD RMS warrants / arrests database. 1 arrest = 1 body. Includes adult and juvenile arrests. 'Nearby Business' refers to a business establishment in close proximity of the address listed, and is provided for informational purposes only. There is no guarantee that all calls were dispatched to the business listed, because in some cases, multiple business establishments have the same address (e.g. a discount store that also contains a pharmacy). Due to the unique nature of apartment-based reporting, individual unit numbers and the address of the main office for a complex may sometimes both appear in this report.

Central Precinct Hot Addresses
Multiple CFS / Arrests at the Same Location, Past 12 Weeks

METROPOLITAN POLICE DEPARTMENT
of Nashville and Davidson County

CFS Location / Nearby Business	Count	Counts - Top Ten Codes
639 LAFAYETTE ST ***Nashville Rescue Mission***	**228**	114 - Want Officer for Investigation / Assistance (10-43) 71 - Disorderly Person (10-44) 8 - Suicidal Person (10-63)
705 DREXEL ST ***Room In the Inn***	**165**	75 - Want Officer for Investigation / Assistance (10-43) 51 - Disorderly Person (10-44) 9 - Theft (10-50)
709 5TH AV S ***Greyhound***	**151**	66 - Disorderly Person (10-44) 52 - Want Officer for Investigation / Assistance (10-43) 6 - Fight / Assault (10-57)
512 1ST AV N ***Criminal Justice Center Annex***	**90**	40 - Want Officer for Investigation / Assistance (10-43) 21 - Domestic Disturbance (10-41) 15 - Disorderly Person (10-44)
400 CHARLOTTE AV ***Tennessee Public Transportation Association***	**63**	34 - Want Officer for Investigation / Assistance (10-43) 15 - Disorderly Person (10-44) 4 - Domestic Disturbance (10-41)
1201 BROADWAY ***McDonalds***	**45**	29 - Disorderly Person (10-44) 13 - Want Officer for Investigation / Assistance (10-43) 1 - Vehicle Accident - Property Damage (10-45)
227 SHELBY AV ***Exxon***	**42**	19 - Want Officer for Investigation / Assistance (10-43) 8 - Disorderly Person (10-44) 6 - Theft (10-50)
305 BROADWAY ***Cadillac Ranch***	**40**	13 - Want Officer for Investigation / Assistance (10-43) 10 - Disorderly Person (10-44) 7 - Fight / Assault (10-57)
601 KOREAN VETERANS BLVD ***MNPD Central Precinct***	**39**	26 - Want Officer for Investigation / Assistance (10-43) 6 - Theft (10-50) 3 - Domestic Disturbance (10-41)
111 N 1ST ST ***Travel Centers of America***	**38**	16 - Want Officer for Investigation / Assistance (10-43) 12 - Disorderly Person (10-44) 4 - Vehicle Accident - Property Damage (10-45)
1101 BROADWAY ***Exxon***	**33**	13 - Disorderly Person (10-44) 8 - Want Officer for Investigation / Assistance (10-43) 4 - Vehicle Accident - Property Damage (10-45)
506 2ND AV N ***Sherriff's Office***	**32**	17 - Want Officer for Investigation / Assistance (10-43) 5 - Criminal Vice Activity (10-78) 3 - Disorderly Person (10-44)
120 3RD AV S	**28**	8 - Fight / Assault (10-57) 8 - Disorderly Person (10-44) 6 - Want Officer for Investigation / Assistance (10-43)
121 4TH AV S ***Hilton Nashville Downtown***	**28**	14 - Disorderly Person (10-44) 10 - Want Officer for Investigation / Assistance (10-43) 2 - Theft (10-50)
100 WOODLAND ST ***Davidson County Juvenile Detention***	**27**	10 - Want Officer for Investigation / Assistance (10-43) 6 - Domestic Disturbance (10-41) 4 - Missing Person (10-75)

Arrest Location	Count	Counts - Top Charges
408 2ND AVE N	**202**	74 - Probation violation- misdemeanor 24 - Failure to be booked (state citation) 24 - Failure to appear- class b or c misd.
512 1ST AVE N	**164**	39 - Failure to appear- class b or c misd. 22 - Probation violation- felony 21 - Probation violation- misdemeanor
639 LAFAYETTE ST	**77**	20 - Criminal trespass 17 - Failure to be booked (state citation) 13 - Failure to appear- class b or c misd.
705 DREXEL ST	**39**	11 - Criminal trespass 7 - Public intoxication 6 - Failure to be booked (state citation)
400 CHARLOTTE AVE	**39**	13 - Public intoxication 9 - Criminal trespass 7 - Disorderly conduct
448 2ND AVE N	**33**	10 - Driv. lic. - no d/l 6 - Poss. or casual exchange-cont.sub. 4 - Driving- revoked license
1101 BROADWAY	**32**	8 - Criminal trespass 8 - Public intoxication 5 - Failure to be booked (state citation)
4TH AVE S & LAFAYETTE ST	**28**	8 - Driving- revoked license 7 - Poss. or casual exchange-cont.sub. 3 - Failure to be booked (state citation)
1 TITANS WAY	**25**	11 - Public intoxication 10 - Criminal trespass 4 - Resisting stop, frisk, halt, arrest, or search
BIRCH BUILDING	**24**	6 - Driving- revoked license 6 - Driv. lic. - no d/l 5 - Driving- suspended license
506 2ND AVE N	**21**	8 - Failure to appear- class b or c misd. 4 - Failure to be booked (state citation) 3 - Fugitive from justice- without warrant
350 DEADERICK ST	**15**	12 - Criminal trespass 3 - Failure to be booked (state citation) 1 - Indecent exposure
N 1ST ST & SPRING ST	**15**	6 - Driving- suspended license 3 - Drug paraphernalia- unlawful use 3 - Driv. lic. - no d/l
305 BROADWAY	**14**	6 - Public intoxication 4 - Assault 2 - Criminal trespass
600 CHURCH ST	**14**	4 - Failure to appear- class b or c misd. 3 - Failure to be booked (state citation) 3 - Public intoxication

Sourced from MNPD ARMS on 2/7/2018 8:46:11 AM. CAD calls retrieved from Metropolitan Emergency Communications Center's Computer Aided Dispatch system. Includes only calls where an officer response was made. Disposition codes 6 (Backup) and 11 (Signal 9) are excluded. Self-initiated calls are excluded. Calls dispatched to interstate RPAs and intersections are excluded. Teleserve calls are excluded. Arrest information retrieved from the MNPD RMS warrants / arrests database. 1 arrest = 1 body. Includes adult and juvenile arrests. 'Nearby Business' refers to a business establishment in close proximity of the address listed, and is provided for informational purposes only. There is no guarantee that all calls were dispatched to the business listed, because in some cases, multiple business establishments have the same address (e.g. a discount store that also contains a pharmacy). Due to the unique nature of apartment-based reporting, individual unit numbers and the address of the main office for a complex may sometimes both appear in this report.

Hermitage Precinct Hot Addresses
Multiple CFS / Arrests at the Same Location, Past 12 Weeks

METROPOLITAN POLICE DEPARTMENT
of Nashville and Davidson County

CFS Location / Nearby Business	Count	Counts - Top Ten Codes
433 OPRY MILLS DR ***Opry Mills***	**84**	33 - Theft (10-50) 22 - Want Officer for Investigation / Assistance (10-43) 9 - Disorderly Person (10-44)
5655 FRIST BLVD ***Summit Medical Center***	**84**	42 - Transport Prisoner / Suspect (10-16) 20 - Want Officer for Investigation / Assistance (10-43) 5 - Fight / Assault (10-57)
24 LAFAYETTE ST ***Z Mart***	**56**	25 - Disorderly Person (10-44) 9 - Criminal Vice Activity (10-78) 7 - Want Officer for Investigation / Assistance (10-43)
3701 JAMES KAY LN ***MNPD Hermitage Precinct***	**49**	17 - Want Officer for Investigation / Assistance (10-43) 11 - Domestic Disturbance (10-41) 10 - Theft (10-50)
4424 LEBANON PIKE ***Walmart Supercenter***	**33**	10 - Theft (10-50) 6 - Transport Prisoner / Suspect (10-16) 3 - Domestic Disturbance (10-41)
1 TERMINAL DR ***Nashville International Airport***	**29**	12 - Investigate 911 Hang-Up Call (10-88) 6 - Vehicle Accident - Property Damage (10-45) 3 - Theft (10-50)
2284 MURFREESBORO PIKE ***Kroger***	**26**	13 - Disorderly Person (10-44) 3 - Want Officer for Investigation / Assistance (10-43) 3 - Suspicious Person (10-40)
2800 OPRYLAND DR ***Gaylord Opryland Resort and Convention Center***	**25**	11 - Theft (10-50) 4 - Want Officer for Investigation / Assistance (10-43) 2 - Domestic Disturbance (10-41)
3171 LEBANON PIKE ***Target***	**25**	10 - Theft (10-50) 4 - Suspicious Person (10-40) 3 - Disorderly Person (10-44)
1210 MURFREESBORO PIKE	**24**	12 - Disorderly Person (10-44) 4 - Want Officer for Investigation / Assistance (10-43) 3 - Theft (10-50)
3125 IRONWOOD DR ***Itinerant & Support Services Center***	**22**	8 - Fight / Assault (10-57) 8 - Disorderly Person (10-44) 5 - Want Officer for Investigation / Assistance (10-43)
3150 MCGAVOCK PIKE ***McGavock High School***	**20**	9 - Theft (10-50) 5 - Want Officer for Investigation / Assistance (10-43) 2 - Suspicious Person (10-40)
160 MCGAVOCK PIKE	**20**	9 - Want Officer for Investigation / Assistance (10-43) 4 - Burglary - Non-Residence (10-71) 2 - Disorderly Person (10-44)
5544 OLD HICKORY BLVD ***Kroger***	**20**	9 - Vehicle Accident - Property Damage (10-45) 3 - Want Officer for Investigation / Assistance (10-43) 2 - Transport Prisoner / Suspect (10-16)
5610 OLD HICKORY BLVD ***Green Leaf at Hermitage***	**18**	11 - Burglary - Non-Residence (10-71) 2 - Want Officer for Investigation / Assistance (10-43) 1 - Domestic Disturbance (10-41)

Arrest Location	Count	Counts - Top Charges
3150 MCGAVOCK PIKE	**45**	16 - Disorderly conduct 9 - Assault 5 - Criminal trespass
24 LAFAYETTE ST	**42**	13 - Drug paraphernalia- unlawful use 7 - Failure to appear- class b or c misd. 6 - Poss. or casual exchange-cont.sub.
3125 IRONWOOD DR	**34**	8 - Evading arrest- misdemeaner 8 - Vandalism- $1,000 or less 7 - Assault- simple - bodily injury
1210 MURFREESBORO PIKE	**34**	15 - Drug paraphernalia- unlawful use 9 - Failure to be booked (state citation) 8 - Failure to appear- class b or c misd.
DELL PKWY & MURFREESBORO PIKE	**32**	19 - Driv. lic. - no d/l 5 - Driving- revoked license 4 - Driving- suspended license
433 OPRY MILLS DR	**29**	8 - Theft of merchandise- $1,000 or less 6 - Criminal trespass 3 - Vandalism- $1,000 or less
20 LAFAYETTE ST	**25**	12 - Criminal trespass 6 - Drug paraphernalia- unlawful use 4 - Failure to appear- class b or c misd.
LAFAYETTE ST & LEWIS ST	**22**	7 - Failure to be booked (state citation) 4 - Failure to appear- class b or c misd. 4 - Criminal trespass
2425 ATRIUM WAY	**19**	12 - Poss. or casual exchange-cont.sub. 4 - Drug paraphernalia- unlawful use 3 - Evidence- tampering
4424 LEBANON PIKE	**19**	12 - Theft of merchandise- $1,000 or less 5 - Poss. or casual exchange-cont.sub. 3 - Theft of property-$1,000 or less
860 MURFREESBORO PIKE	**19**	5 - Criminal trespass 3 - Juvenile, curfew 3 - Poss. or casual exchange-cont.sub.
MILLWOOD DR & MURFREESBORO PIKE	**18**	6 - Driv. lic. - no d/l 4 - Driving- suspended license 3 - Driv. lic. - poss. of revoked, susp. or altered
LAFAYETTE ST & UNIVERSITY CT	**15**	4 - Failure to be booked (state citation) 3 - Gambling 3 - Driving- revoked license
5655 FRIST BLVD	**15**	3 - Driving under the influence 3 - Poss. or casual exchange-cont.sub. 2 - Failure to appear- class b or c misd.
2330 JACKSON DOWNS BLVD	**15**	12 - Theft of merchandise- $1,000 or less 2 - Theft of property-$1,000 or less 1 - Poss. or casual exchange-cont.sub.

Sourced from MNPD ARMS on 2/7/2018 8:46:11 AM. CAD calls retrieved from Metropolitan Emergency Communications Center's Computer Aided Dispatch system. Includes only calls where an officer response was made. Disposition codes 6 (Backup) and 11 (Signal 9) are excluded. Self-initiated calls are excluded. Calls dispatched to interstate RPAs and intersections are excluded. Teleserve calls are excluded. Arrest information retrieved from the MNPD RMS warrants / arrests database. 1 arrest = 1 body. Includes adult and juvenile arrests. 'Nearby Business' refers to a business establishment in close proximity of the address listed, and is provided for informational purposes only. There is no guarantee that all calls were dispatched to the business listed, because in some cases, multiple business establishments have the same address (e.g. a discount store that also contains a pharmacy). Due to the unique nature of apartment-based reporting, individual unit numbers and the address of the main office for a complex may sometimes both appear in this report.

North Precinct Hot Addresses
Multiple CFS / Arrests at the Same Location, Past 12 Weeks

METROPOLITAN POLICE DEPARTMENT
of Nashville and Davidson County

CFS Location / Nearby Business	Count	Counts - Top Ten Codes
1818 ALBION ST ***Nashville General Hospital School***	**91**	50 - Want Officer for Investigation / Assistance (10-43) 21 - Transport Prisoner / Suspect (10-16) 6 - Fight / Assault (10-57)
1716 ROSA L PARKS BLVD ***Nashville Rescue Mission***	**75**	42 - Want Officer for Investigation / Assistance (10-43) 14 - Disorderly Person (10-44) 6 - Vehicle Accident - Property Damage (10-45)
1015 JEFFERSON ST ***Family Dollar Store***	**49**	34 - Theft (10-50) 8 - Disorderly Person (10-44) 3 - Want Officer for Investigation / Assistance (10-43)
800 MONROE ST ***Kroger***	**47**	14 - Want Officer for Investigation / Assistance (10-43) 11 - Disorderly Person (10-44) 5 - Theft (10-50)
2231 26TH AV N ***MNPD North Precinct***	**42**	18 - Want Officer for Investigation / Assistance (10-43) 10 - Theft (10-50) 6 - Domestic Disturbance (10-41)
801 JEFFERSON ST ***Mapco***	**39**	20 - Theft (10-50) 7 - Disorderly Person (10-44) 5 - Want Officer for Investigation / Assistance (10-43)
2801 JOHN A MERRITT BLVD ***BP***	**37**	27 - Disorderly Person (10-44) 4 - Want Officer for Investigation / Assistance (10-43) 4 - Theft (10-50)
2200 BRICK CHURCH PIKE ***Exxon***	**29**	16 - Disorderly Person (10-44) 5 - Want Officer for Investigation / Assistance (10-43) 4 - Theft (10-50)
2022 ROSA L PARKS BLVD ***Exxon***	**28**	8 - Theft (10-50) 7 - Want Officer for Investigation / Assistance (10-43) 6 - Vehicle Accident - Property Damage (10-45)
1755 DR D B TODD JR BLVD ***Dollar General***	**26**	14 - Theft (10-50) 7 - Disorderly Person (10-44) 2 - Domestic Disturbance (10-41)
2624 JORDAN RIDGE DR	**26**	13 - Burglary - Residence (10-70) 11 - Want Officer for Investigation / Assistance (10-43) 2 - Suspicious Person (10-40)
800 JEFFERSON ST	**24**	12 - Want Officer for Investigation / Assistance (10-43) 9 - Disorderly Person (10-44) 1 - Theft (10-50)
1800 JEFFERSON ST ***Pauls Market***	**22**	14 - Disorderly Person (10-44) 3 - Want Officer for Investigation / Assistance (10-43) 3 - Theft (10-50)
1706 22ND AV N	**21**	8 - Want Officer for Investigation / Assistance (10-43) 7 - Disorderly Person (10-44) 2 - Domestic Disturbance (10-41)
3200 CLARKSVILLE PIKE	**21**	9 - Disorderly Person (10-44) 5 - Want Officer for Investigation / Assistance (10-43) 5 - Theft (10-50)

Arrest Location	Count	Counts - Top Charges
1818 ALBION ST	**29**	5 - Poss. or casual exchange-cont.sub. 5 - Resisting stop, frisk, halt, arrest, or search 4 - Drug paraphernalia- unlawful use
512 31ST AVE N	**24**	10 - Failure to appear- class b or c misd. 7 - Probation violation- felony 4 - Probation violation- misdemeanor
2401 BRICK CHURCH PIKE	**21**	14 - Drug paraphernalia- unlawful use 12 - Poss. or casual exchange-cont.sub. 2 - Failure to appear- class b or c misd.
7277 OLD HICKORY BLVD	**17**	11 - Disorderly conduct 1 - Criminal trespass 1 - Driving under the influence
AVONDALE CIR & BRICK CHURCH PIKE	**16**	5 - Poss. or casual exchange-cont.sub. 4 - Drug paraphernalia- unlawful use 3 - Driving- revoked license
26TH AVE N & CLARKSVILLE PIKE	**15**	6 - Driv. lic. - no d/l 4 - Poss. or casual exchange-cont.sub. 4 - Drug paraphernalia- unlawful use
25TH AVE N & CLARKSVILLE PIKE	**12**	4 - Driving- revoked license 2 - Driving- suspended license 2 - Failure to appear- class b or c misd.
311 W TRINITY LN	**12**	4 - Probation violation- misdemeanor 4 - Poss. or casual exchange-cont.sub. 3 - Drug paraphernalia- unlawful use
2715 WHITES CREEK PIKE	**11**	3 - Theft of property-$1,000 or less 2 - Failure to appear- class b or c misd. 2 - Assault, aggravated - strangulation - int/kn
2400 BUENA VISTA PIKE	**11**	3 - Driving- revoked license 2 - Assault, aggravated - strangulation - int/kn 2 - Assault, domestic offensive/provocative conduct
BUCHANAN ST & ED TEMPLE BLVD	**11**	2 - Probation violation- misdemeanor 2 - Driv. lic. - no d/l 2 - Driving- revoked license
CLARKSVILLE PIKE & ED TEMPLE BLVD	**11**	3 - Driving- revoked license 3 - Driving- suspended license 3 - Driv. lic. - no d/l
2027 ED TEMPLE BLVD	**10**	5 - Poss. or casual exchange-cont.sub. 5 - Drug paraphernalia- unlawful use 3 - Order of protection-restraining order violation
2231 26TH AVE N	**10**	2 - Probation violation- felony 2 - Vandalism- $1,000 or less 1 - Tenncare fraud- recipient/enrollee- 1st off
305 W TRINITY LN	**9**	7 - Poss. or casual exchange-cont.sub. 3 - Drug paraphernalia- unlawful use 1 - Contraband in penal institution-possession

Sourced from MNPD ARMS on 2/7/2018 8:46:11 AM. CAD calls retrieved from Metropolitan Emergency Communications Center's Computer Aided Dispatch system. Includes only calls where an officer response was made. Disposition codes 6 (Backup) and 11 (Signal 9) are excluded. Self-initiated calls are excluded. Calls dispatched to interstate RPAs and intersections are excluded. Teleserve calls are excluded. Arrest information retrieved from the MNPD RMS warrants / arrests database. 1 arrest = 1 body. Includes adult and juvenile arrests. 'Nearby Business' refers to a business establishment in close proximity of the address listed, and is provided for informational purposes only. There is no guarantee that all calls were dispatched to the business listed, because in some cases, multiple business establishments have the same address (e.g. a discount store that also contains a pharmacy). Due to the unique nature of apartment-based reporting, individual unit numbers and the address of the main office for a complex may sometimes both appear in this report.

Madison Precinct Hot Addresses
Multiple CFS / Arrests at the Same Location, Past 12 Weeks

METROPOLITAN POLICE DEPARTMENT
of Nashville and Davidson County

CFS Location / Nearby Business	Count	Counts - Top Ten Codes
3458 DICKERSON PIKE ***Walmart Supercenter***	**99**	34 - Transport Prisoner / Suspect (10-16) 18 - Theft (10-50) 14 - Disorderly Person (10-44)
3441 DICKERSON PIKE ***Skyline Medical Center***	**76**	29 - Want Officer for Investigation / Assistance (10-43) 9 - Domestic Disturbance (10-41) 7 - Fight / Assault (10-57)
2232 GALLATIN PIKE N ***Walmart***	**71**	17 - Transport Prisoner / Suspect (10-16) 15 - Theft (10-50) 14 - Want Officer for Investigation / Assistance (10-43)
400 MYATT DR ***Madison Police Precinct***	**49**	18 - Want Officer for Investigation / Assistance (10-43) 13 - Domestic Disturbance (10-41) 7 - Theft (10-50)
101 GALLATIN PIKE N ***Gas Station***	**37**	13 - Disorderly Person (10-44) 10 - Want Officer for Investigation / Assistance (10-43) 7 - Theft (10-50)
200 GALLATIN PIKE S ***Kroger***	**36**	14 - Want Officer for Investigation / Assistance (10-43) 6 - Disorderly Person (10-44) 3 - Theft (10-50)
143 GALLATIN PIKE S	**32**	25 - Disorderly Person (10-44) 3 - Want Officer for Investigation / Assistance (10-43) 1 - Suspicious Person (10-40)
1584 GALLATIN PIKE N ***Home Depot***	**32**	14 - Theft (10-50) 8 - Burglary - Non-Residence (10-71) 4 - Vehicle Accident - Property Damage (10-45)
109 GALLATIN PIKE N ***Walmart Neighborhood Market***	**31**	7 - Theft (10-50) 6 - Transport Prisoner / Suspect (10-16) 4 - Disorderly Person (10-44)
627 GALLATIN PIKE S ***Walgreens***	**30**	13 - Disorderly Person (10-44) 6 - Want Officer for Investigation / Assistance (10-43) 5 - Theft (10-50)
819 GALLATIN PIKE S ***Exxon***	**30**	13 - Disorderly Person (10-44) 5 - Want Officer for Investigation / Assistance (10-43) 4 - Theft (10-50)
2050 GALLATIN PIKE N ***Target***	**29**	10 - Transport Prisoner / Suspect (10-16) 7 - Theft (10-50) 4 - Want Officer for Investigation / Assistance (10-43)
333 RIO VISTA DR ***Charter Village Apartments***	**28**	5 - Want Officer for Investigation / Assistance (10-43) 5 - Shots Fired (10-83) 3 - Investigate 911 Hang-Up Call (10-88)
1516 GALLATIN PIKE S	**24**	12 - Disorderly Person (10-44) 5 - Want Officer for Investigation / Assistance (10-43) 3 - Theft (10-50)
1000 RIVERGATE PKWY ***Rivergate Mall***	**17**	8 - Theft (10-50) 4 - Vehicle Accident - Property Damage (10-45) 2 - Domestic Disturbance (10-41)

Arrest Location	Count	Counts - Top Charges
3458 DICKERSON PIKE	**94**	72 - Theft of merchandise- $1,000 or less 14 - Theft of property-$1,000 or less 9 - Criminal trespass
117 W SMITH ST	**74**	39 - Failure to appear- class b or c misd. 31 - Failure to be booked (state citation) 20 - Probation violation- misdemeanor
3441 DICKERSON PIKE	**56**	12 - Driving under the influence 9 - Failure to appear- class b or c misd. 8 - Driving- revoked license
2232 N GALLATIN PIKE	**32**	25 - Theft of merchandise- $1,000 or less 5 - Criminal trespass 4 - Theft of property-$1,000 or less
2050 N GALLATIN PIKE	**26**	15 - Theft of merchandise- $1,000 or less 3 - Theft of merchandise- >$1,000 but < $2,500 3 - Poss. or casual exchange-cont.sub.
DICKERSON PIKE & DOVERSIDE DR	**15**	5 - Poss. or casual exchange-cont.sub. 3 - Driving- suspended license 2 - Driv. lic. - no d/l
BRICK CHURCH PIKE & EWING DR	**14**	3 - Driving- suspended license 3 - Driv. lic. - no d/l 2 - Assault, domestic bodily injury
S GALLATIN PIKE & NEELYS BEND RD	**13**	4 - Driv. lic. - no d/l 3 - Driving- suspended license 2 - Driving- revoked license
500 CHEYENNE BLVD	**12**	4 - Driving- revoked license 3 - Driv. lic. - no d/l 2 - Driving- suspended license
665 MYATT DR	**11**	8 - Poss. or casual exchange-cont.sub. 2 - Failure to be booked (state citation) 2 - Drug paraphernalia- unlawful use
BRILEY PKWY W & DICKERSON PIKE	**10**	3 - Driv. lic. - no d/l 2 - Poss. or casual exchange-cont.sub. 1 - Failure to be booked (state citation)
1200 E OLD HICKORY BLVD	**10**	4 - Driving- suspended license 2 - Driving- revoked license 2 - Failure to appear- class b or c misd.
HWY 45 & RIO VISTA DR	**9**	2 - Failure to be booked (state citation) 2 - Driving- revoked license 2 - Driving- suspended license
N GALLATIN PIKE & ONE MILE PKWY	**9**	3 - Driv. lic. - no d/l 2 - Driving- suspended license 1 - Driving- revoked license
S GALLATIN PIKE & DUE WEST AVE E	**9**	3 - Probation violation- misdemeanor 2 - Driv. lic. - no d/l 2 - Driving- suspended license

Sourced from MNPD ARMS on 2/7/2018 8:46:11 AM. CAD calls retrieved from Metropolitan Emergency Communications Center's Computer Aided Dispatch system. Includes only calls where an officer response was made. Disposition codes 6 (Backup) and 11 (Signal 9) are excluded. Self-initiated calls are excluded. Calls dispatched to interstate RPAs and intersections are excluded. Teleserve calls are excluded. Arrest information retrieved from the MNPD RMS warrants / arrests database. 1 arrest = 1 body. Includes adult and juvenile arrests. 'Nearby Business' refers to a business establishment in close proximity of the address listed, and is provided for informational purposes only. There is no guarantee that all calls were dispatched to the business listed, because in some cases, multiple business establishments have the same address (e.g. a discount store that also contains a pharmacy). Due to the unique nature of apartment-based reporting, individual unit numbers and the address of the main office for a complex may sometimes both appear in this report.

Midtown Hills Precinct Hot Addresses
Multiple CFS / Arrests at the Same Location, Past 12 Weeks

METROPOLITAN POLICE DEPARTMENT
of Nashville and Davidson County

CFS Location / Nearby Business	Count	Counts - Top Ten Codes
2000 CHURCH ST ***Baptist Hospital***	**138**	76 - Want Officer for Investigation / Assistance (10-43) 20 - Transport Prisoner / Suspect (10-16) 8 - Fight / Assault (10-57)
2300 PATTERSON ST ***Centennial Medical Center***	**70**	35 - Transport Prisoner / Suspect (10-16) 16 - Want Officer for Investigation / Assistance (10-43) 3 - Domestic Disturbance (10-41)
1401 CHARLOTTE AV ***Exxon***	**49**	15 - Theft (10-50) 9 - Suspicious Person (10-40) 9 - Disorderly Person (10-44)
1441 12TH AV S ***Midtown Hills Police Precinct***	**39**	17 - Want Officer for Investigation / Assistance (10-43) 7 - Theft (10-50) 4 - Domestic Disturbance (10-41)
1211 MEDICAL CENTER DR ***Vanderbilt University Medical Center***	**38**	8 - Want Officer for Investigation / Assistance (10-43) 6 - Domestic Disturbance (10-41) 5 - Fight / Assault (10-57)
4041 NOLENSVILLE PIKE ***McDonald's***	**36**	21 - Disorderly Person (10-44) 7 - Want Officer for Investigation / Assistance (10-43) 2 - Vehicle Accident - Property Damage (10-45)
2421 POWELL AV ***Walmart***	**35**	10 - Want Officer for Investigation / Assistance (10-43) 6 - Transport Prisoner / Suspect (10-16) 5 - Theft (10-50)
780 OLD HICKORY BLVD ***Target***	**28**	5 - Transport Prisoner / Suspect (10-16) 5 - Theft (10-50) 5 - Vehicle Accident - Property Damage (10-45)
1702 WEST END AV ***Shell Gas Station***	**24**	9 - Disorderly Person (10-44) 7 - Want Officer for Investigation / Assistance (10-43) 6 - Theft (10-50)
2500 WEST END AV ***Centennial Park***	**22**	10 - Want Officer for Investigation / Assistance (10-43) 4 - Disorderly Person (10-44) 2 - Suspicious Person (10-40)
780 BERRY RD	**20**	17 - Burglary - Non-Residence (10-71) 2 - Vehicle Accident - Personal Injury (10-46) 1 - Want Officer for Investigation / Assistance (10-43)
1909 8TH AV S ***Gas Station***	**19**	7 - Want Officer for Investigation / Assistance (10-43) 3 - Theft (10-50) 2 - Vehicle Accident - Property Damage (10-45)
2535 POWELL AV ***Home Depot***	**18**	4 - Vehicle Accident - Property Damage (10-45) 3 - Theft (10-50) 3 - Burglary - Non-Residence (10-71)
2200 CHILDRENS WAY ***Vanderbilt Children's Hospital***	**18**	7 - Want Officer for Investigation / Assistance (10-43) 3 - Fight / Assault (10-57) 2 - Child Abuse (10-80)
5621 FRANKLIN PIKE	**18**	6 - Vehicle Accident - Property Damage (10-45) 6 - Want Officer for Investigation / Assistance (10-43) 2 - Theft (10-50)

Arrest Location	Count	Counts - Top Charges
2000 CHURCH ST	**28**	11 - Criminal trespass 5 - Poss. or casual exchange-cont.sub. 4 - Failure to be booked (state citation)
NOLENSVILLE PIKE & OLD HICKORY BLVD	**25**	10 - Driv. lic. - no d/l 5 - Driving- suspended license 5 - Driving- revoked license
8TH AVE S & WEDGEWOOD AVE	**19**	7 - Driving- revoked license 5 - Driving- suspended license 4 - Drug paraphernalia- unlawful use
2300 PATTERSON ST	**18**	4 - Public intoxication 4 - Failure to appear- class b or c misd. 3 - Disorderly conduct
4820 FRANKLIN PIKE	**16**	15 - Disorderly conduct 2 - Resisting stop, frisk, halt, arrest, or search 1 - Weapon- carrying on school property with intent
I 65 N & WEDGEWOOD AVE	**15**	5 - Driving- suspended license 4 - Probation violation- misdemeanor 3 - Drug paraphernalia- unlawful use
12TH AVE S & WEDGEWOOD AVE	**14**	4 - Driving- revoked license 2 - Insurance - evidence of compliance - traffic 2 - Juvenile, curfew
2421 POWELL AVE	**13**	9 - Theft of merchandise- $1,000 or less 4 - Theft of property-$1,000 or less 1 - Theft of property-$2,500 or > but < $10,000
ELYSIAN FIELDS RD & NOLENSVILLE PIKE	**13**	5 - Driv. lic. - no d/l 3 - Driving- suspended license 2 - Failure to appear- class b or c misd.
EDMONDSON PIKE & NOLENSVILLE PIKE	**12**	7 - Driv. lic. - no d/l 1 - Driving under the influence - vehicle owner 1 - Driving- suspended license
11TH AVE S & HORTON AVE	**11**	4 - Driving- revoked license 3 - Drug paraphernalia- unlawful use 3 - Poss. or casual exchange-cont.sub.
1211 MEDICAL CENTER DR	**10**	3 - Failure to appear - felony or class a misd. 3 - Robbery- agg.- weapon or object 2 - Probation violation- felony
1801 12TH AVE S	**10**	5 - Poss. or casual exchange-cont.sub. 3 - Criminal trespass 2 - Drug paraphernalia- unlawful use
5621 FRANKLIN PIKE	**9**	6 - Failure to appear- class b or c misd. 3 - Failure to be booked (state citation) 1 - Assault, domestic bodily injury
600 WHISPERING HILLS DR	**9**	3 - Poss. or casual exchange-cont.sub. 2 - Assault, aggravated - strangulation - int/kn 2 - Criminal trespass

Sourced from MNPD ARMS on 2/7/2018 8:46:11 AM. CAD calls retrieved from Metropolitan Emergency Communications Center's Computer Aided Dispatch system. Includes only calls where an officer response was made. Disposition codes 6 (Backup) and 11 (Signal 9) are excluded. Self-initiated calls are excluded. Calls dispatched to interstate RPAs and intersections are excluded. Teleserve calls are excluded. Arrest information retrieved from the MNPD RMS warrants / arrests database. 1 arrest = 1 body. Includes adult and juvenile arrests. 'Nearby Business' refers to a business establishment in close proximity of the address listed, and is provided for informational purposes only. There is no guarantee that all calls were dispatched to the business listed, because in some cases, multiple business establishments have the same address (e.g. a discount store that also contains a pharmacy). Due to the unique nature of apartment-based reporting, individual unit numbers and the address of the main office for a complex may sometimes both appear in this report.

Other Reports

CompStat Weekly Analysis is provided by the Metropolitan Nashville Police Department Crime Analysis Section. This report is intended to be a management and planning tool and does not reflect the official UCR counts for the department.

"Big jobs usually go to the men who prove their ability to outgrow small ones."
- Theodore Roosevelt

Begin Date: 01/28/2018
End Date: 02/03/2018
Week: 5

APR Data

Precinct Assignment	YTD	Last Week
West	0	0
East	33	14
South	115	11
Central	47	8
Hermitage	70	20
North	1	0
Madison	35	0
Midtown Hills	57	14
County	**358**	**67**

APR Initiated by	YTD	Last Week
Self Initiated	16	5
Referred by Field Supervisor	2	0
Walk In	123	17
Dispatched	217	45

Criteria	YTD	Last Week
Pending Over 30 Minutes	11	3
Met APR Criteria	347	64

Result	YTD	Last Week
Requested Officer Respond	3	2
Complainant Gone	3	0
Reviewed Text of Call With Complainant	251	62
Complainant Waiting	97	3
No Answer at Call Back	4	0

Action Taken	YTD	Last Week
Extra Patrol Broadcast Sent	1	1
Incident Report Completed	292	60
No Police Action Required	52	4
Sent Back to Pending	13	2

Percent of CFS by Precinct Assignment (YTD)

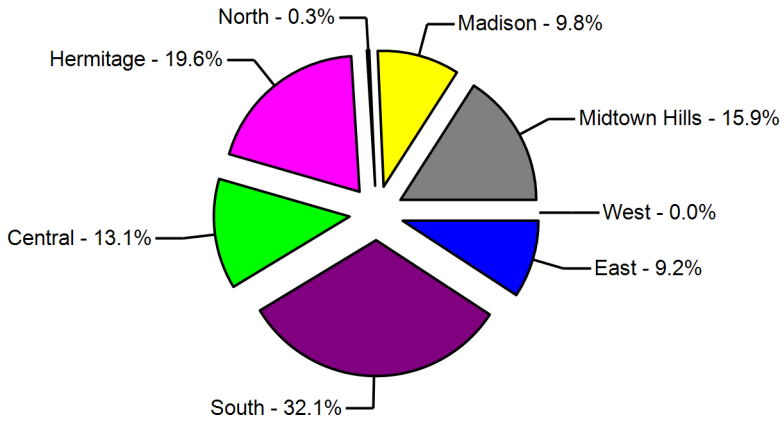

Action Taken (YTD)

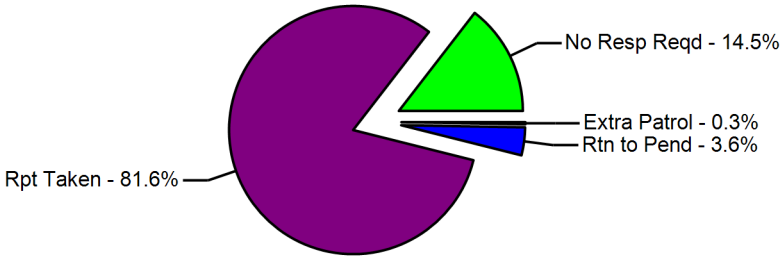

Sourced from data entered at each precinct.

Case Preparation Section - Case File Inventory

METROPOLITAN POLICE DEPARTMENT
of Nashville and Davidson County

Status	Prior Week	Compstat Week	Change	Same Week Last Year	Compstat Week	Change
Case Backlog	60		-Infinity	85		-100.0 %
Average Number of Days to Complete	13		-13	11		-11

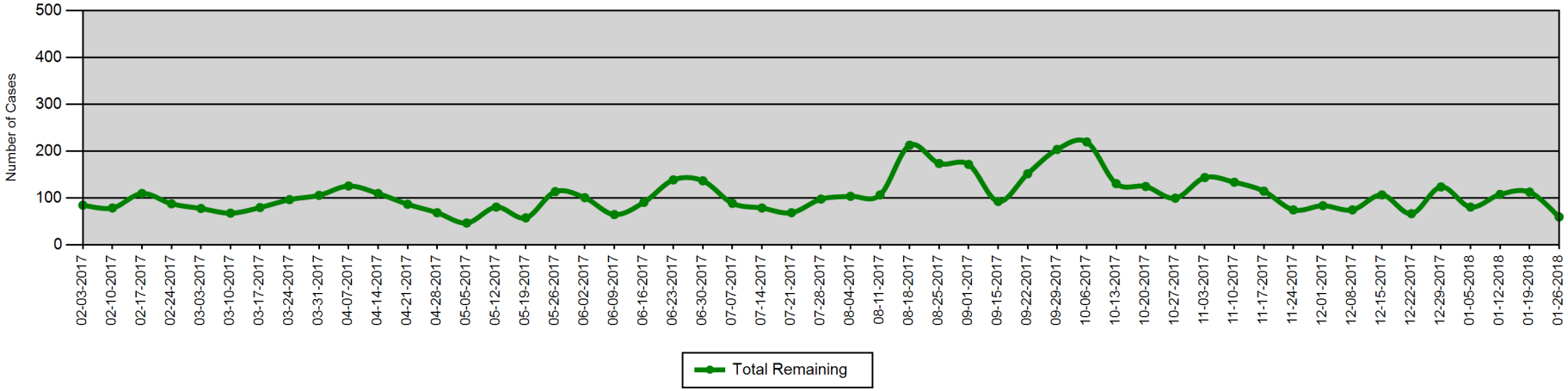

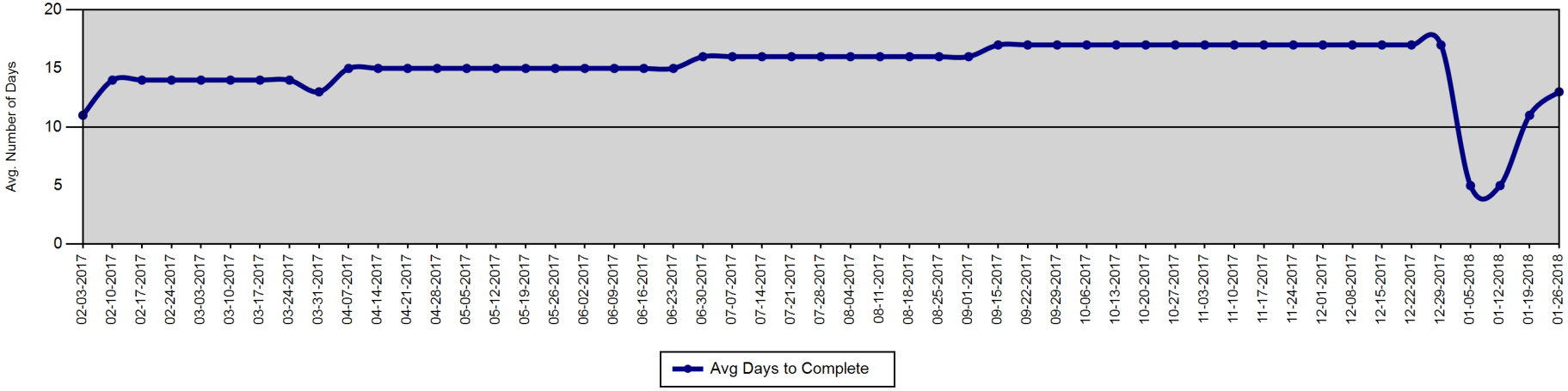

Report created on 2/7/2018 8:46:11 AM. Sources information provided by Case Preparation Division. This report is intended to be a management and planning tool and is not an exact representation of workload.

Court Attendance - 310s Issued by Month

METROPOLITAN POLICE DEPARTMENT
of Nashville and Davidson County

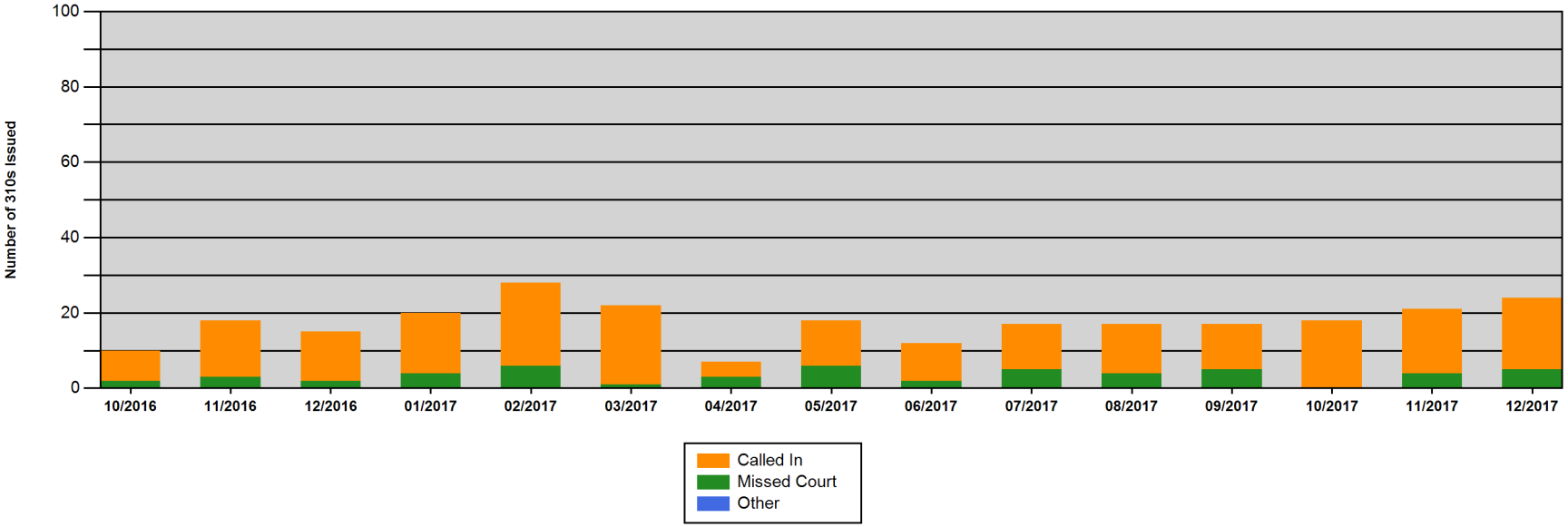

	10/2016	11/2016	12/2016	01/2017	02/2017	03/2017	04/2017	05/2017	06/2017	07/2017	08/2017	09/2017	10/2017	11/2017	12/2017
Called In	8	15	13	16	22	21	4	12	10	12	13	12	18	17	19
Missed Court	2	3	2	4	6	1	3	6	2	5	4	5	0	4	5
Other	0	0	0	0	0	0	0	0	0	0	0	0	0	0	0
Total	**10**	**18**	**15**	**20**	**28**	**22**	**7**	**18**	**12**	**17**	**17**	**17**	**18**	**21**	**24**

Report created on 2/7/2018 8:46:12 AM. MNPD Form 310 is a Notification of Violation of Court Appearance Procedures.

Violations include 'improperly dressed,' 'failed to appear,' 'clocked in, but didn't go to court,' 'late for court,' and 'called with excuse.'

Percentage of Incident Reports Included in CompStat Analysis

METROPOLITAN POLICE DEPARTMENT
of Nashville and Davidson County

Percentage of incident reports entered into ARMS by the following wednesday of each week.

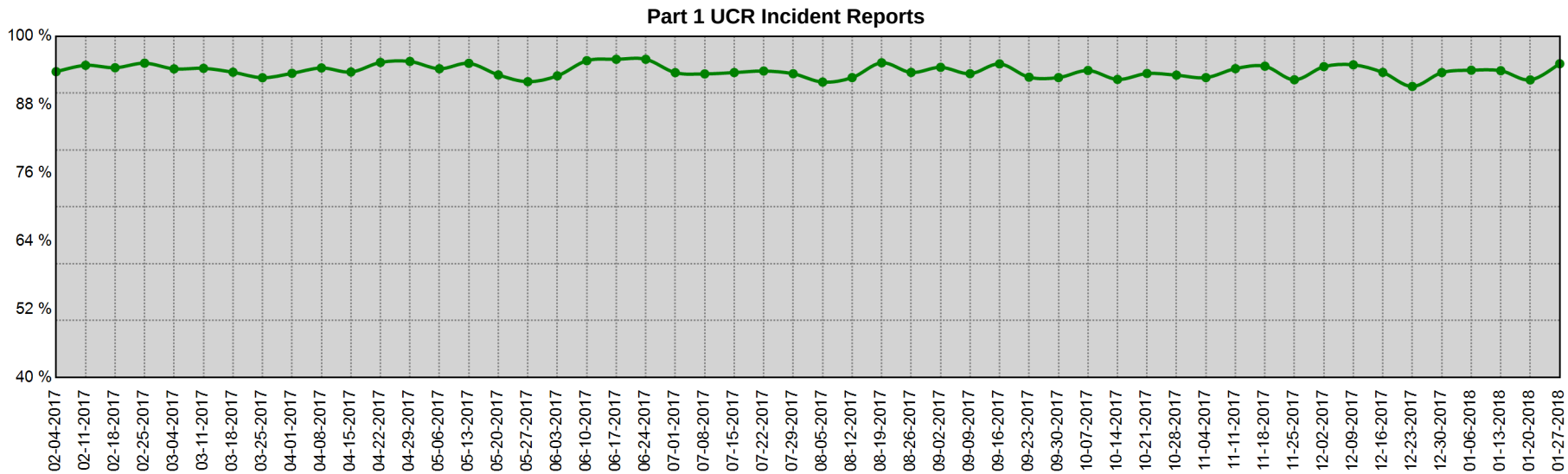

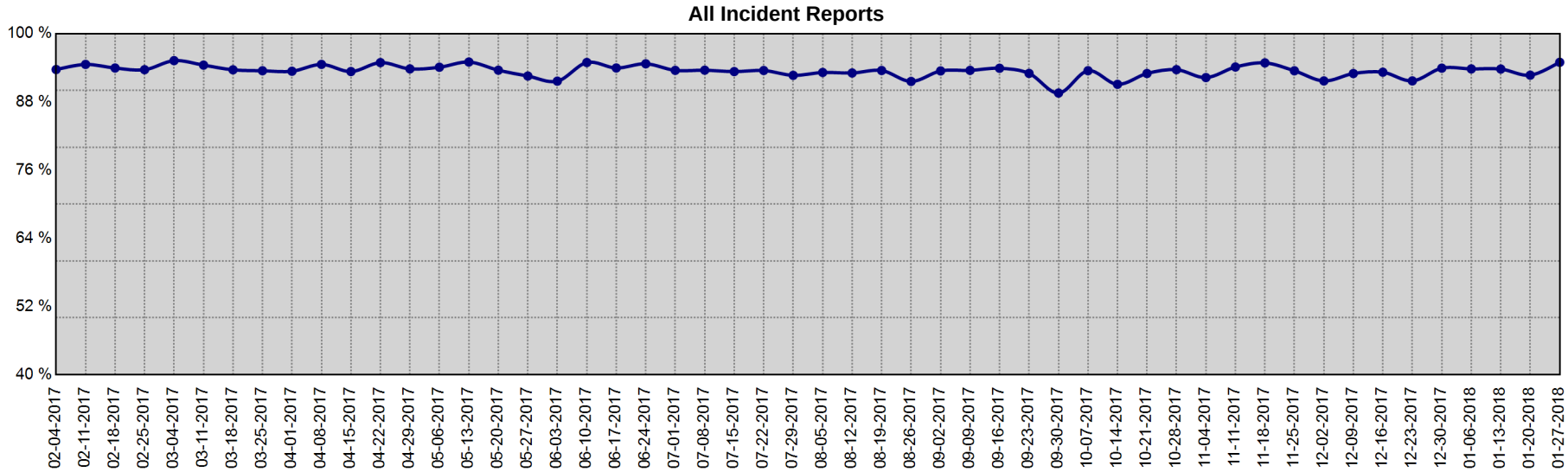

Date Range	Part I UCR Incident Reports			All Incident Reports		
	Min	Max	Mean	Min	Max	Mean
1-29-2017 to 1-27-2018	91.2 %	95.9 %	93.9 %	89.5 %	95.2 %	93.4 %

Information summarized for CompStat week ending 2/3/2018

Sourced from MNPD ARMS on 2/7/2018 8:46:12 AM. The figures above were sourced from incident reports using Uniform Crime Reporting definitions and reporting guidelines, based on the date when the crime was reported. This report is intended to be a management and planning tool and does not reflect the official UCR counts for the department.

Map Section

CompStat Weekly Analysis is provided by the Metropolitan Nashville Police Department Crime Analysis Section. This report is intended to be a management and planning tool and does not reflect the official UCR counts for the department.

"Big jobs usually go to the men who prove their ability to outgrow small ones."
- Theodore Roosevelt

Begin Date: 01/28/2018
End Date: 02/03/2018
Week: 5

YTD Gunshot Victims - Countywide

Gunshot Homicides / Injuries

Zone	Prior YTD	YTD	Change	Percent Change
111	1	0	-1	-100.0%
113	0	0	0	-
115	0	2	2	-
117	0	0	0	-
121	0	0	0	-
123	1	0	-1	-100.0%
125	0	0	0	-
211	2	2	0	0.0%
213	1	0	-1	-100.0%
215	0	0	0	-
217	0	0	0	-
221	2	3	1	50.0%
223	1	1	0	0.0%
225	1	0	-1	-100.0%
227	0	1	1	-
311	0	1	1	-
313	0	0	0	-
315	1	0	-1	-100.0%
317	1	0	-1	-100.0%
321	1	1	0	0.0%
323	3	1	-2	-66.7%
325	0	5	5	-
331	0	0	0	-
333	0	0	0	-
335	1	0	-1	-100.0%
411	0	0	0	-
413	1	0	-1	-100.0%
415	0	0	0	-
421	0	0	0	-
423	0	0	0	-
425	0	1	1	-
511	4	2	-2	-50.0%
513	0	0	0	-

Zone	Prior YTD	YTD	Change	Percent Change
515	0	0	0	-
517	1	0	-1	-100.0%
521	0	0	0	-
523	0	2	2	-
525	0	0	0	-
531	0	0	0	-
533	0	2	2	-
535	0	1	1	-
611	1	4	3	300.0%
613	6	4	-2	-33.3%
615	1	1	0	0.0%
617	0	1	1	-
621	0	1	1	-
623	1	1	0	0.0%
625	0	0	0	-
627	0	0	0	-
711	0	0	0	-
713	0	0	0	-
715	1	1	0	0.0%
721	3	2	-1	-33.3%
723	0	0	0	-
725	1	4	3	300.0%
727	0	0	0	-
811	1	0	-1	-100.0%
813	0	0	0	-
815	0	0	0	-
821	0	0	0	-
823	0	0	0	-
825	0	0	0	-
831	0	0	0	-
833	0	1	1	-
835	0	1	1	-
Total	**37**	**46**	**9**	**24.3%**

YTD, 76.1% of all gunshot homicides and injuries have occurred in 14 MNPD zones, an area that covers 25.9% of the total area of Davidson County.

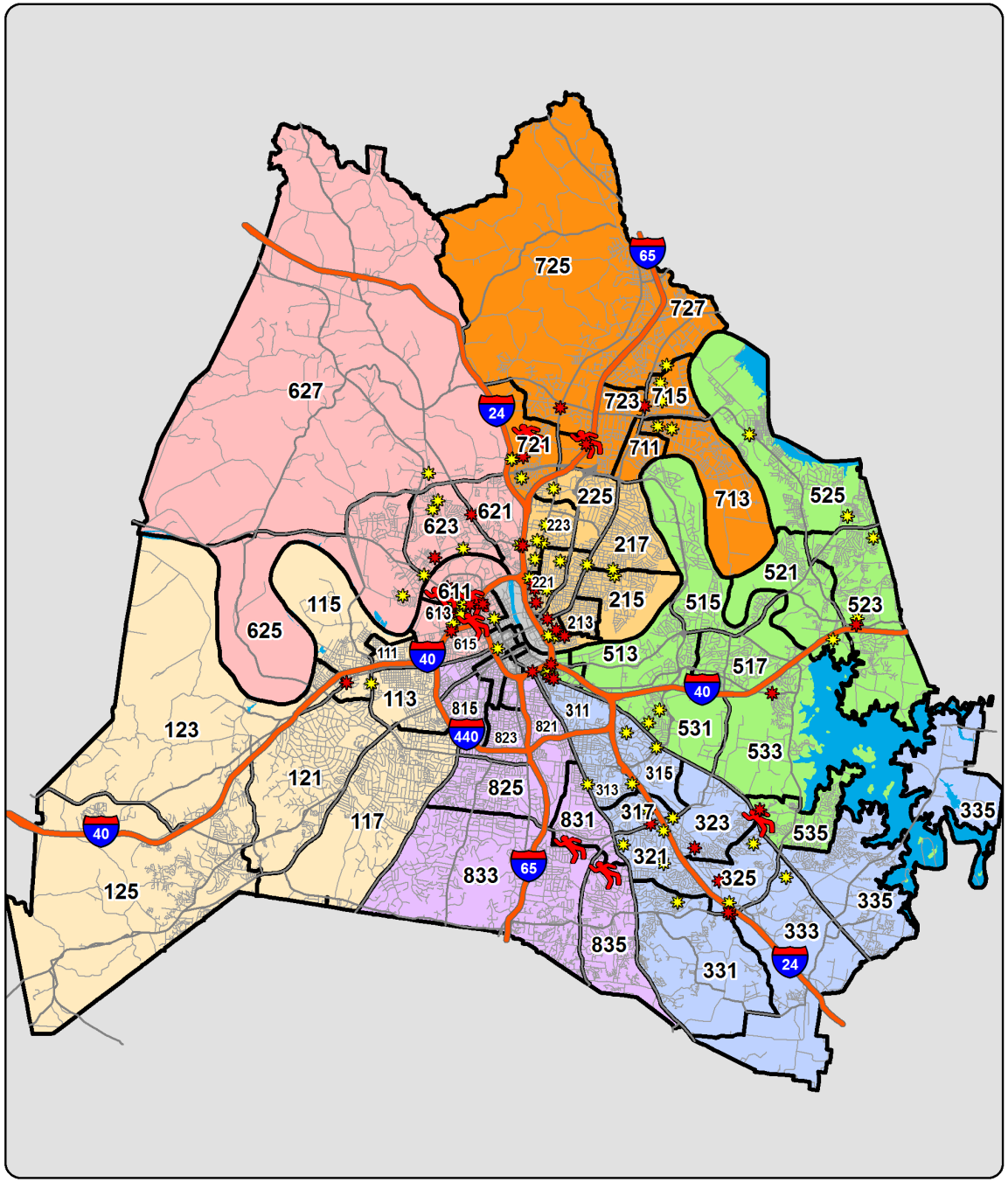

YTD Shootings Gunshot Homicide Gunshot Injury Property Damage Involving Firearm

Sourced from MNPD ARMS on 2/7/2018 8:46:13 AM. The information in this report is sourced from incident reports using UCR definitions and reporting guidelines, based on the date when the crime was reported, and aggregated by incident location. 'Gunshot Homicide / Injury' counts include only violent incidents (homicide, rape, robbery, and aggravated assault) in which one or more victims received a fatal or non-fatal gunshot wound. Suicides, suicide attempts, and accidental shootings are excluded. 'Property Damage' counts include all incidents that (1) include a 'Damage to Property' (NIBRS 290) offense, and (2) list a firearm in the Weapons/Tool' section of the incident report. Unfounded incidents are excluded from these counts. MNPD splits the geography of Davidson County into 1,500+ Reporting Areas (RPA's), ranging in size from 0.003 square miles to 14.9 square miles. The average RPA size is 0.34 square miles.

Gunshot Victims - Countywide (Homicides and Injuries)

Based on date when each incident was reported.

METROPOLITAN POLICE DEPARTMENT
of Nashville and Davidson County

Gunshot Victims (Homicides and Injuries), Annual Totals - Green Line Represents the Previous 14 Year Average

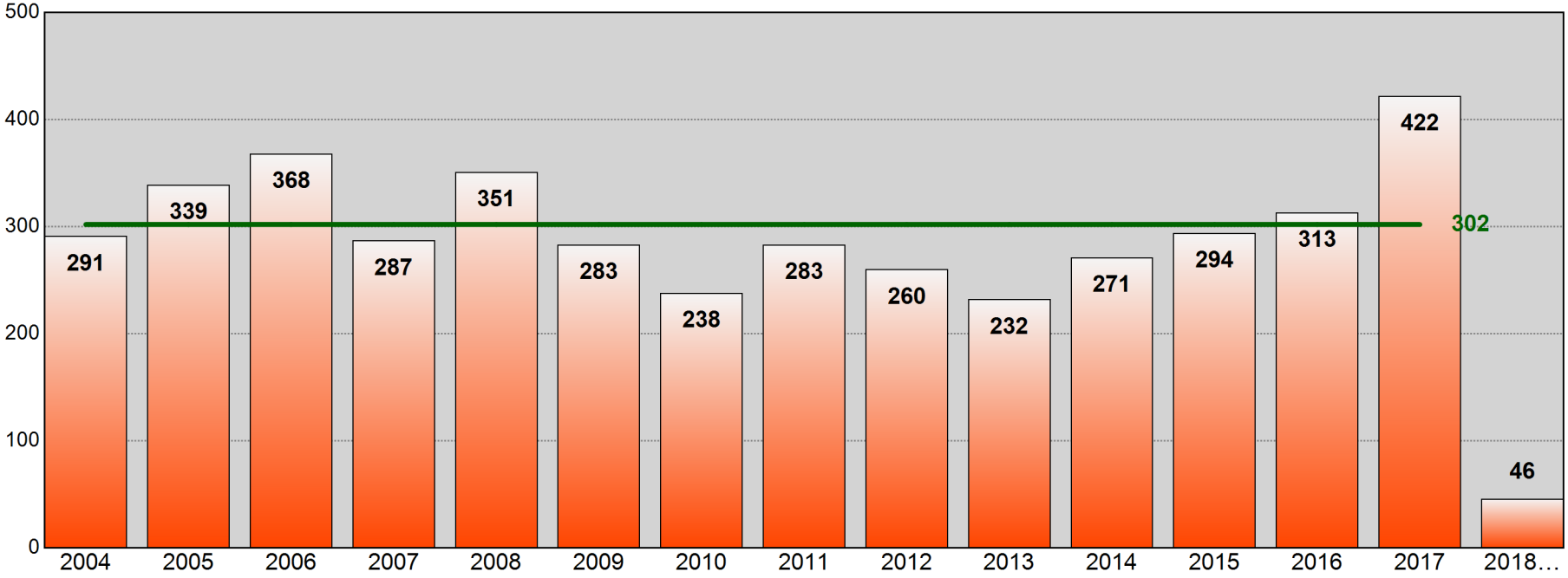

Age of Gunshot Victim
Annual Totals, Past 5 Years

Age	2013	Percent of Total	2014	Percent of Total	2015	Percent of Total	2016	Percent of Total	2017	Percent of Total
0-12	1	0.4%	2	0.7%	2	0.7%	3	1.0%	5	1.2%
13-17	18	7.8%	20	7.4%	32	10.9%	27	8.6%	48	11.4%
18-24	87	37.5%	99	36.5%	116	39.5%	96	30.7%	138	32.7%
25-34	82	35.3%	83	30.6%	82	27.9%	90	28.8%	126	29.9%
35-44	27	11.6%	39	14.4%	32	10.9%	51	16.3%	51	12.1%
45-54	12	5.2%	18	6.6%	14	4.8%	24	7.7%	30	7.1%
55-64	3	1.3%	1	0.4%	13	4.4%	12	3.8%	14	3.3%
65+	1	0.4%	3	1.1%	2	0.7%	6	1.9%	5	1.2%
Unk	1	0.4%	6	2.2%	1	0.3%	4	1.3%	5	1.2%

Age of Gunshot Victim
YTD Comparison

Age	Prior YTD	Percent of Total	YTD	Percent of Total	Change	Percent Change
0-12	0	0.0%	3	6.5%	3	-
13-17	6	15.8%	5	10.9%	-1	-16.7%
18-24	12	31.6%	14	30.4%	2	16.7%
25-34	12	31.6%	12	26.1%	0	0.0%
35-44	3	7.9%	5	10.9%	2	66.7%
45-54	4	10.5%	5	10.9%	1	25.0%
55-64	0	0.0%	1	2.2%	1	-
65+	1	2.6%	1	2.2%	0	0.0%

Information summarized for CompStat week ending 02/03/2018.

Sourced from MNPD ARMS on 2/7/2018 8:46:14 AM. The information in this report is sourced from incident reports using UCR definitions and reporting guidelines, based on report date, aggregated by incident location. Only includes violent incidents (homicide, rape, robbery, and aggravated assault) in which one or more victims received a fatal or non-fatal gunshot wound. Suicides, suicide attempts, and accidental shootings are excluded.

Gunshot Victims (Homicides, Injuries, and Property Damage)

METROPOLITAN POLICE DEPARTMENT
of Nashville and Davidson County

Aggregated by precinct (incident location). Based on date when each incident was reported.

		Rolling Two Week				Rolling Eight Week				YTD				Rolling Twenty-Four Month			
		Prior Week	Last Week	Change	% Change	Prior 4 Weeks	Last 4 Weeks	Change	% Change	Prior YTD	YTD	Change	% Change	Prior 52 Weeks	Last 52 Weeks	Change	% Change
West	Gunshot Homicide	0	0	0	-	0	0	0	-	1	0	-1	-100.0%	5	2	-3	-60.0%
	Gunshot Injury	0	0	0	-	3	0	-3	-100.0%	1	2	1	100.0%	17	13	-4	-23.5%
	Property Damage	0	1	1	-	4	1	-3	-75.0%	1	2	1	100.0%	20	38	18	90.0%
East	Gunshot Homicide	0	0	0	-	2	0	-2	-100.0%	1	0	-1	-100.0%	8	20	12	150.0%
	Gunshot Injury	1	1	0	0.0%	3	6	3	100.0%	6	7	1	16.7%	41	51	10	24.4%
	Property Damage	2	4	2	100.0%	11	7	-4	-36.4%	19	13	-6	-31.6%	101	95	-6	-5.9%
South	Gunshot Homicide	2	0	-2	-100.0%	0	2	2	-	2	2	0	0.0%	13	18	5	38.5%
	Gunshot Injury	2	2	0	0.0%	2	6	4	200.0%	5	6	1	20.0%	45	57	12	26.7%
	Property Damage	2	1	-1	-50.0%	13	9	-4	-30.8%	15	13	-2	-13.3%	123	151	28	22.8%
Central	Gunshot Homicide	0	0	0	-	0	0	0	-	0	0	0	-	2	1	-1	-50.0%
	Gunshot Injury	0	1	1	-	0	1	1	-	2	1	-1	-50.0%	7	4	-3	-42.9%
	Property Damage	0	0	0	-	2	0	-2	-100.0%	0	1	1	-	2	10	8	400.0%
Hermitage	Gunshot Homicide	0	0	0	-	1	0	-1	-100.0%	1	0	-1	-100.0%	9	13	4	44.4%
	Gunshot Injury	5	0	-5	-100.0%	6	6	0	0.0%	4	7	3	75.0%	44	53	9	20.5%
	Property Damage	3	3	0	0.0%	11	8	-3	-27.3%	13	11	-2	-15.4%	77	106	29	37.7%
North	Gunshot Homicide	0	0	0	-	4	3	-1	-25.0%	0	4	4	-	18	23	5	27.8%
	Gunshot Injury	0	3	3	-	6	7	1	16.7%	9	8	-1	-11.1%	65	98	33	50.8%
	Property Damage	5	1	-4	-80.0%	9	14	5	55.6%	11	17	6	54.5%	121	173	52	43.0%
Madison	Gunshot Homicide	1	0	-1	-100.0%	1	2	1	100.0%	2	2	0	0.0%	6	6	0	0.0%
	Gunshot Injury	0	1	1	-	2	5	3	150.0%	3	5	2	66.7%	26	38	12	46.2%
	Property Damage	1	0	-1	-100.0%	8	8	0	0.0%	11	10	-1	-9.1%	59	71	12	20.3%
Midtown Hills	Gunshot Homicide	0	0	0	-	1	2	1	100.0%	0	2	2	-	2	7	5	250.0%
	Gunshot Injury	0	0	0	-	0	0	0	-	1	0	-1	-100.0%	19	26	7	36.8%
	Property Damage	0	0	0	-	2	0	-2	-100.0%	9	0	-9	-100.0%	31	40	9	29.0%
County	Gunshot Homicide	3	0	-3	-100.0%	9	9	0	0.0%	7	10	3	42.9%	63	90	27	42.9%
	Gunshot Injury	8	8	0	0.0%	22	31	9	40.9%	31	36	5	16.1%	264	340	76	28.8%
	Property Damage	13	10	-3	-23.1%	60	47	-13	-21.7%	79	67	-12	-15.2%	534	684	150	28.1%

Information summarized for CompStat week ending 02/03/2018.

Sourced from MNPD ARMS on 2/7/2018 8:46:14 AM. The information in this report is sourced from incident reports using UCR definitions and reporting guidelines, based on report date, aggregated by incident location. Only includes violent incidents (homicide, rape, robbery, and aggravated assault) in which one or more victims received a fatal or non-fatal gunshot wound. Suicides, suicide attempts, and accidental shootings are excluded.

YTD Gunshot Victims - West Precinct

Gunshot Homicides / Injuries				
Zone	Prior YTD	YTD	Change	Percent Change
111	1	0	-1	-100.0%
113	0	0	0	-
115	0	2	2	-
117	0	0	0	-
121	0	0	0	-
123	1	0	-1	-100.0%
125	0	0	0	-
Total	**2**	**2**	**0**	**0.0%**

Property Damage with Firearm				
Zone	Prior YTD	YTD	Change	Percent Change
111	1	1	0	0.0%
113	0	0	0	-
115	0	1	1	-
117	0	0	0	-
121	0	0	0	-
123	0	0	0	-
125	0	0	0	-
Total	**1**	**2**	**1**	**100.0%**

Age of Victim - Gunshot Homicides / Injuries						
Age	Prior YTD	Percent of Total	YTD	Percent of Total	Change	Percent Change
0-12	0	0.0%	0	0.0%	0	-
13-17	0	0.0%	0	0.0%	0	-
18-24	2	100.0%	1	50.0%	-1	-50.0%
25-34	0	0.0%	0	0.0%	0	-
35-44	0	0.0%	1	50.0%	1	-
45-54	0	0.0%	0	0.0%	0	-
55-64	0	0.0%	0	0.0%	0	-
65+	0	0.0%	0	0.0%	0	-

Annual Totals - Gunshot Homicides / Injuries

Green Line Represents the Previous 14 Year Average

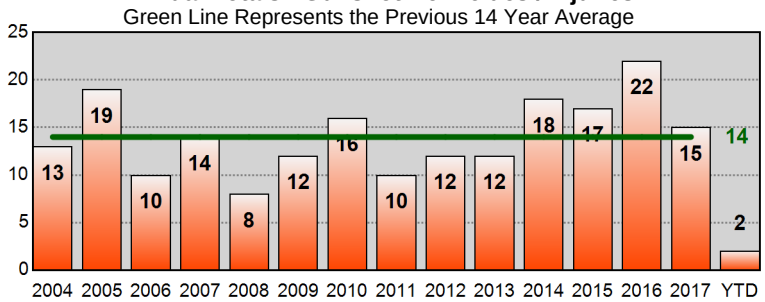

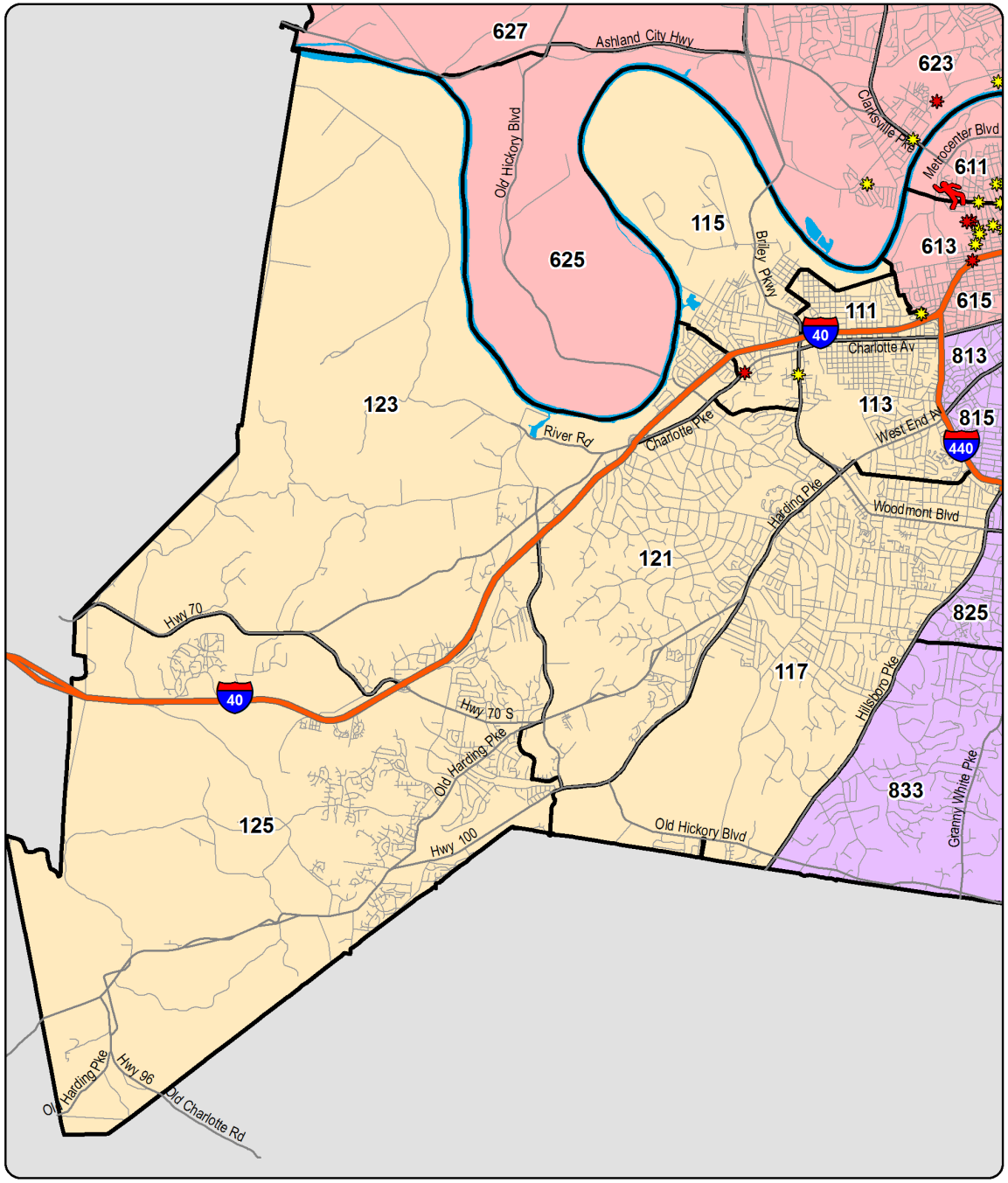

YTD Shootings Gunshot Homicide Gunshot Injury Property Damage Involving Firearm

Sourced from MNPD ARMS on 2/7/2018 8:46:14 AM. The information in this report is sourced from incident reports using UCR definitions and reporting guidelines, based on the date when the crime was reported, and aggregated by incident location. 'Gunshot Homicide / Injury' counts include only violent incidents (homicide, rape, robbery, and aggravated assault) in which one or more victims received a fatal or non-fatal gunshot wound. Suicides, suicide attempts, and accidental shootings are excluded. 'Property Damage' counts include all incidents that (1) include a 'Damage to Property' (NIBRS 290) offense, and (2) list a firearm in the Weapons/Tool' section of the incident report. Unfounded incidents are excluded from these counts.

YTD Gunshot Victims - East Precinct

Gunshot Homicides / Injuries

Zone	Prior YTD	YTD	Change	Percent Change
211	2	2	0	0.0%
213	1	0	-1	-100.0%
215	0	0	0	-
217	0	0	0	-
221	2	3	1	50.0%
223	1	1	0	0.0%
225	1	0	-1	-100.0%
227	0	1	1	-
Total	**7**	**7**	**0**	**0.0%**

Property Damage with Firearm

Zone	Prior YTD	YTD	Change	Percent Change
211	7	2	-5	-71.4%
213	1	0	-1	-100.0%
215	2	1	-1	-50.0%
217	1	1	0	0.0%
221	7	3	-4	-57.1%
223	1	4	3	300.0%
225	0	1	1	-
227	0	1	1	-
Total	**19**	**13**	**-6**	**-31.6%**

Age of Victim - Gunshot Homicides / Injuries

Age	Prior YTD	Percent of Total	YTD	Percent of Total	Change	Percent Change
0-12	0	0.0%	0	0.0%	0	-
13-17	2	28.6%	1	14.3%	-1	-50.0%
18-24	1	14.3%	3	42.9%	2	200.0%
25-34	2	28.6%	0	0.0%	-2	-100.0%
35-44	2	28.6%	2	28.6%	0	0.0%
45-54	0	0.0%	1	14.3%	1	-
55-64	0	0.0%	0	0.0%	0	-
65+	0	0.0%	0	0.0%	0	-

Annual Totals - Gunshot Homicides / Injuries

Green Line Represents the Previous 14 Year Average

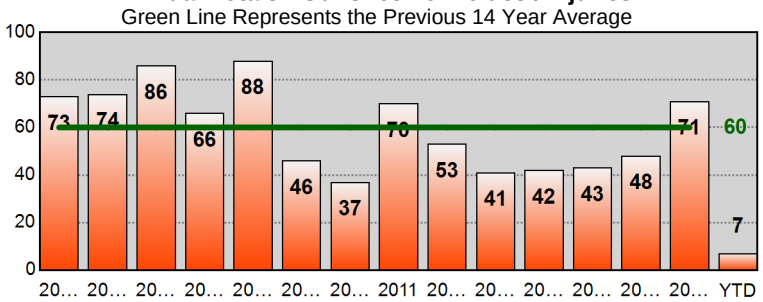

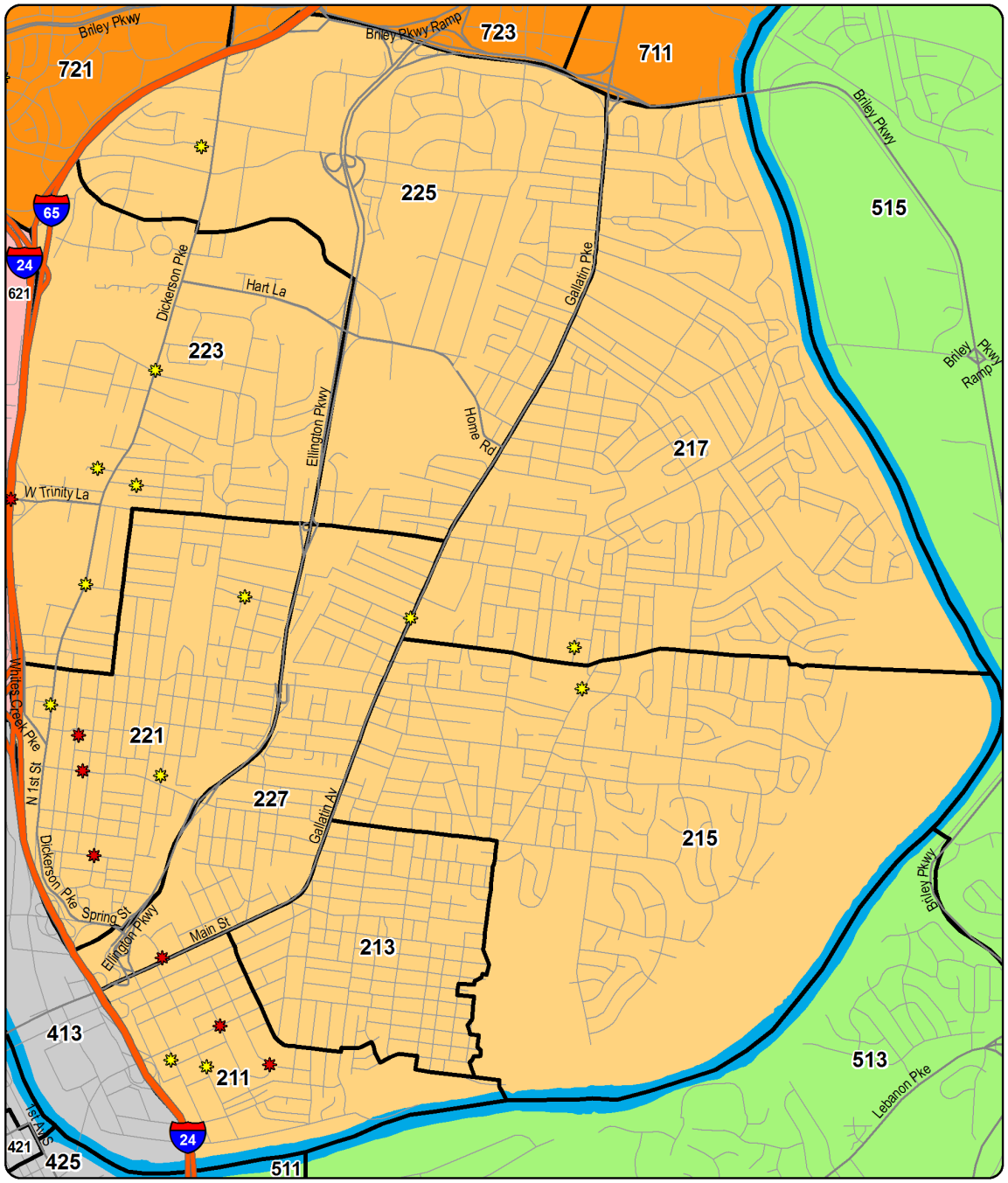

YTD Shootings Gunshot Homicide Gunshot Injury Property Damage Involving Firearm

Sourced from MNPD ARMS on 2/7/2018 8:46:15 AM. The information in this report is sourced from incident reports using UCR definitions and reporting guidelines, based on the date when the crime was reported, and aggregated by incident location. 'Gunshot Homicide / Injury' counts include only violent incidents (homicide, rape, robbery, and aggravated assault) in which one or more victims received a fatal or non-fatal gunshot wound. Suicides, suicide attempts, and accidental shootings are excluded. 'Property Damage' counts include all incidents that (1) include a 'Damage to Property' (NIBRS 290) offense, and (2) list a firearm in the Weapons/Tool' section of the incident report. Unfounded incidents are excluded from these counts.

YTD Gunshot Victims - South Precinct

Gunshot Homicides / Injuries				
Zone	Prior YTD	YTD	Change	Percent Change
311	0	1	1	-
313	0	0	0	-
315	1	0	-1	-100.0%
317	1	0	-1	-100.0%
321	1	1	0	0.0%
323	3	1	-2	-66.7%
325	0	5	5	-
331	0	0	0	-
333	0	0	0	-
335	1	0	-1	-100.0%
Total	**7**	**8**	**1**	**14.3%**

Property Damage with Firearm				
Zone	Prior YTD	YTD	Change	Percent Change
311	0	0	0	-
313	0	2	2	-
315	0	2	2	-
317	1	2	1	100.0%
321	4	3	-1	-25.0%
323	2	0	-2	-100.0%
325	3	2	-1	-33.3%
331	2	1	-1	-50.0%
333	1	1	0	0.0%
335	2	0	-2	-100.0%
Total	**15**	**13**	**-2**	**-13.3%**

Age of Victim - Gunshot Homicides / Injuries						
Age	Prior YTD	Percent of Total	YTD	Percent of Total	Change	Percent Change
0-12	0	0.0%	0	0.0%	0	-
13-17	2	28.6%	0	0.0%	-2	-100.0%
18-24	1	14.3%	1	12.5%	0	0.0%
25-34	2	28.6%	5	62.5%	3	150.0%
35-44	1	14.3%	0	0.0%	-1	-100.0%
45-54	1	14.3%	2	25.0%	1	100.0%
55-64	0	0.0%	0	0.0%	0	-
65+	0	0.0%	0	0.0%	0	-

Annual Totals - Gunshot Homicides / Injuries

Green Line Represents the Previous 14 Year Average

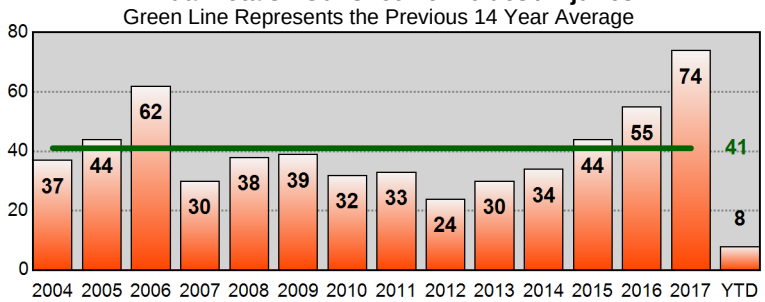

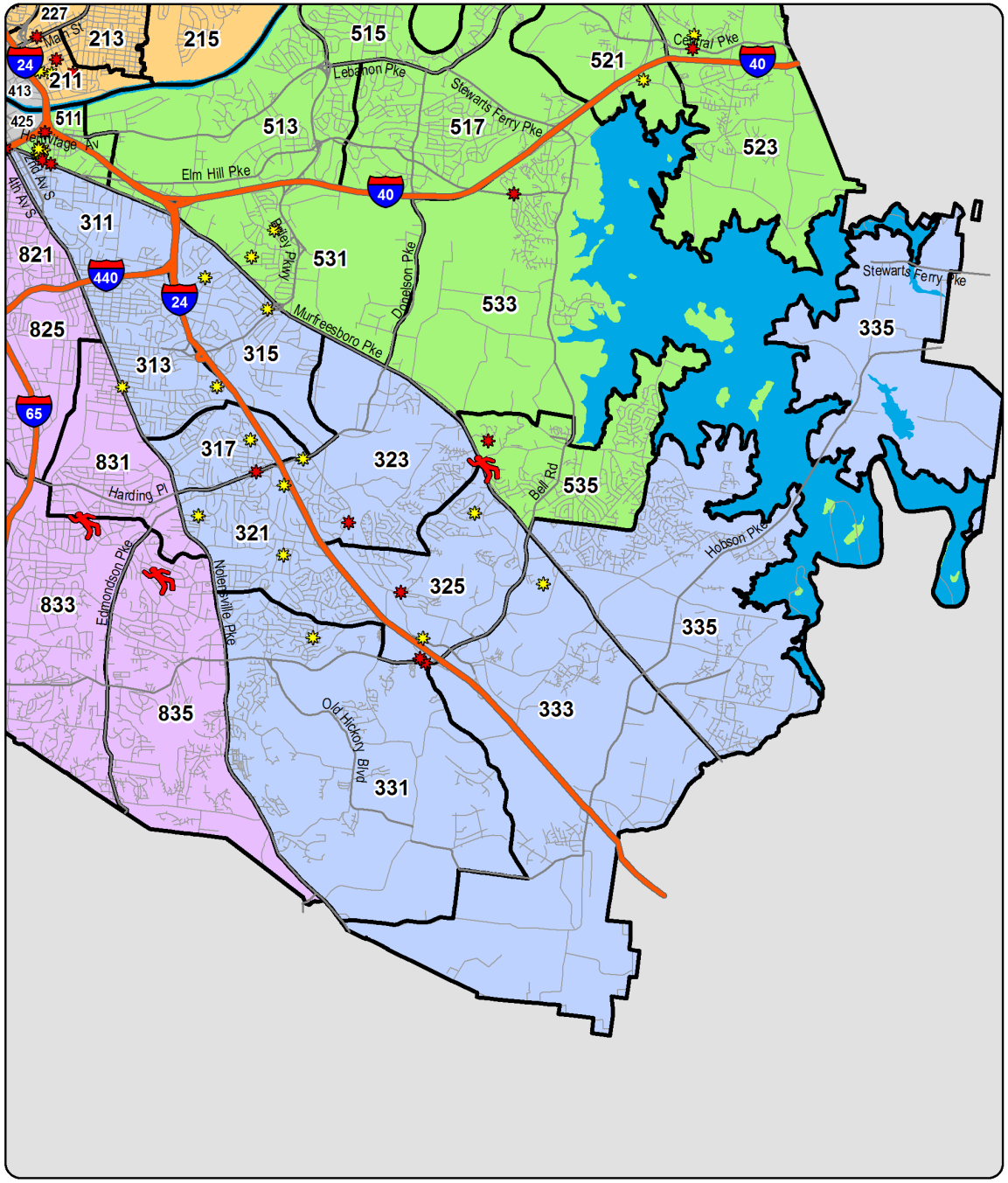

YTD Shootings Gunshot Homicide Gunshot Injury Property Damage Involving Firearm

Sourced from MNPD ARMS on 2/7/2018 8:46:16 AM. The information in this report is sourced from incident reports using UCR definitions and reporting guidelines, based on the date when the crime was reported, and aggregated by incident location. 'Gunshot Homicide / Injury' counts include only violent incidents (homicide, rape, robbery, and aggravated assault) in which one or more victims received a fatal or non-fatal gunshot wound. Suicides, suicide attempts, and accidental shootings are excluded. 'Property Damage' counts include all incidents that (1) include a 'Damage to Property' (NIBRS 290) offense, and (2) list a firearm in the Weapons/Tool' section of the incident report. Unfounded incidents are excluded from these counts.

YTD Gunshot Victims - Central Precinct

Gunshot Homicides / Injuries				
Zone	Prior YTD	YTD	Change	Percent Change
411	0	0	0	-
413	1	0	-1	-100.0%
415	0	0	0	-
421	0	0	0	-
423	0	0	0	-
425	0	1	1	-
Total	**1**	**1**	**0**	**0.0%**

Property Damage with Firearm				
Zone	Prior YTD	YTD	Change	Percent Change
411	0	1	1	-
413	0	0	0	-
415	0	0	0	-
421	0	0	0	-
423	0	0	0	-
425	0	0	0	-
Total	**0**	**1**	**1**	**-**

Age of Victim - Gunshot Homicides / Injuries						
Age	Prior YTD	Percent of Total	YTD	Percent of Total	Change	Percent Change
0-12	0	0.0%	0	0.0%	0	-
13-17	0	0.0%	1	100.0%	1	-
18-24	1	50.0%	0	0.0%	-1	-100.0%
25-34	1	50.0%	0	0.0%	-1	-100.0%
35-44	0	0.0%	0	0.0%	0	-
45-54	0	0.0%	0	0.0%	0	-
55-64	0	0.0%	0	0.0%	0	-
65+	0	0.0%	0	0.0%	0	-

Annual Totals - Gunshot Homicides / Injuries

Green Line Represents the Previous 14 Year Average

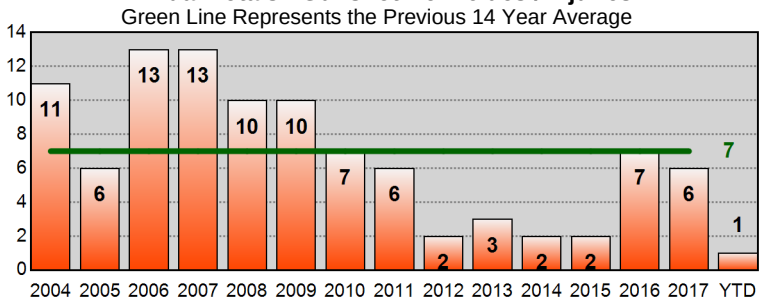

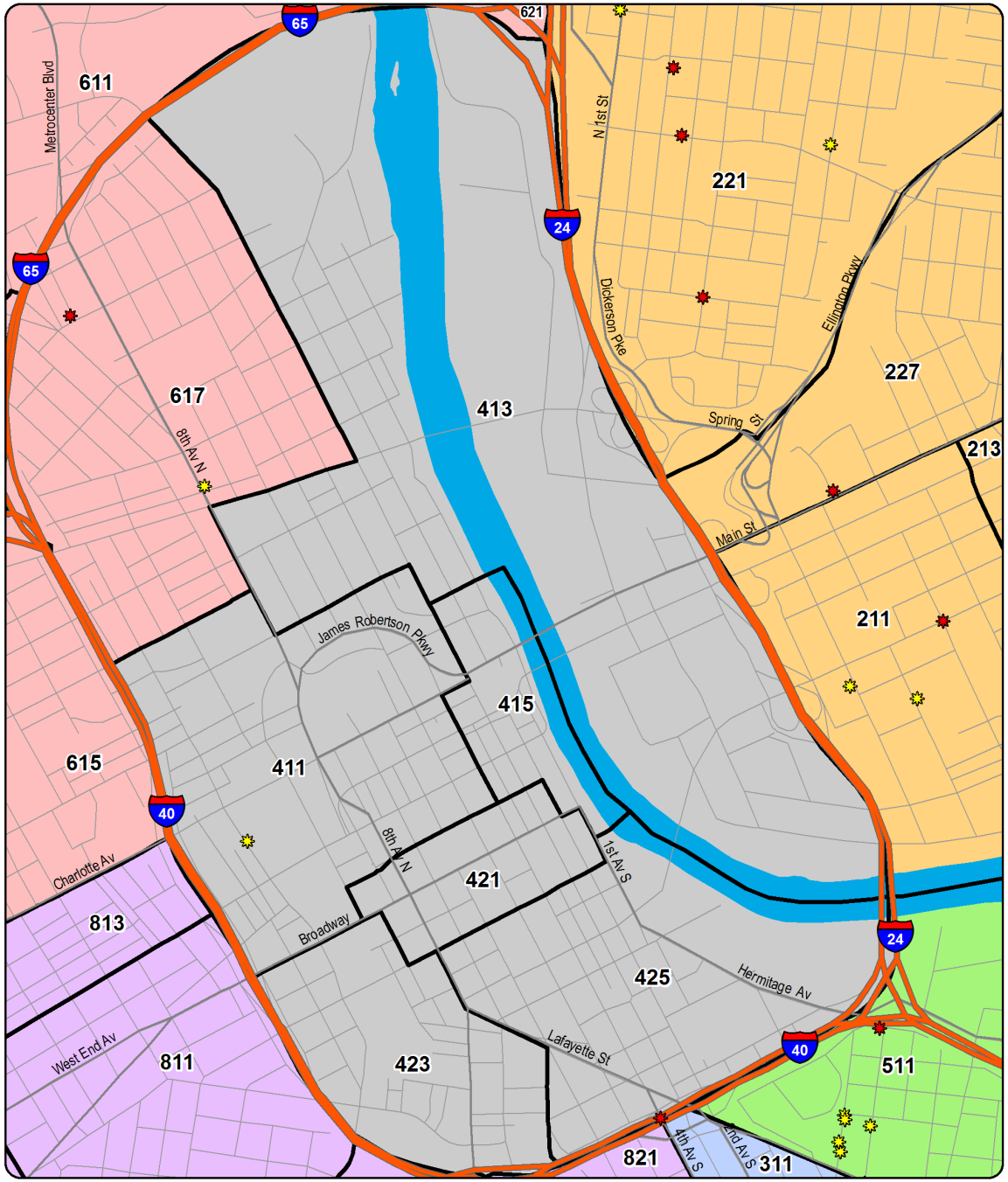

YTD Shootings Gunshot Homicide Gunshot Injury Property Damage Involving Firearm

Sourced from MNPD ARMS on 2/7/2018 8:46:16 AM. The information in this report is sourced from incident reports using UCR definitions and reporting guidelines, based on the date when the crime was reported, and aggregated by incident location. 'Gunshot Homicide / Injury' counts include only violent incidents (homicide, rape, robbery, and aggravated assault) in which one or more victims received a fatal or non-fatal gunshot wound. Suicides, suicide attempts, and accidental shootings are excluded. 'Property Damage' counts include all incidents that (1) include a 'Damage to Property' (NIBRS 290) offense, and (2) list a firearm in the Weapons/Tool' section of the incident report. Unfounded incidents are excluded from these counts.

YTD Gunshot Victims - Hermitage Precinct

Gunshot Homicides / Injuries				
Zone	Prior YTD	YTD	Change	Percent Change
511	4	2	-2	-50.0%
513	0	0	0	-
515	0	0	0	-
517	1	0	-1	-100.0%
521	0	0	0	-
523	0	2	2	-
525	0	0	0	-
531	0	0	0	-
533	0	2	2	-
535	0	1	1	-
Total	**5**	**7**	**2**	**40.0%**

Property Damage with Firearm				
Zone	Prior YTD	YTD	Change	Percent Change
511	8	5	-3	-37.5%
513	0	0	0	-
515	0	0	0	-
517	0	0	0	-
521	0	1	1	-
523	2	1	-1	-50.0%
525	1	2	1	100.0%
531	0	2	2	-
533	0	0	0	-
535	2	0	-2	-100.0%
Total	**13**	**11**	**-2**	**-15.4%**

Age of Victim - Gunshot Homicides / Injuries						
Age	Prior YTD	Percent of Total	YTD	Percent of Total	Change	Percent Change
0-12	0	0.0%	0	0.0%	0	-
13-17	0	0.0%	1	14.3%	1	-
18-24	1	20.0%	5	71.4%	4	400.0%
25-34	2	40.0%	1	14.3%	-1	-50.0%
35-44	0	0.0%	0	0.0%	0	-
45-54	1	20.0%	0	0.0%	-1	-100.0%
55-64	0	0.0%	0	0.0%	0	-
65+	1	20.0%	0	0.0%	-1	-100.0%

Annual Totals - Gunshot Homicides / Injuries

Green Line Represents the Previous 14 Year Average

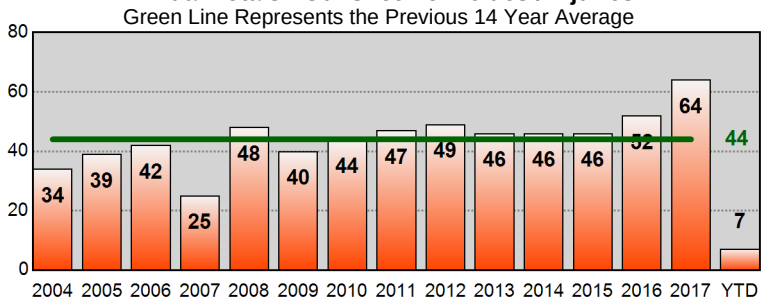

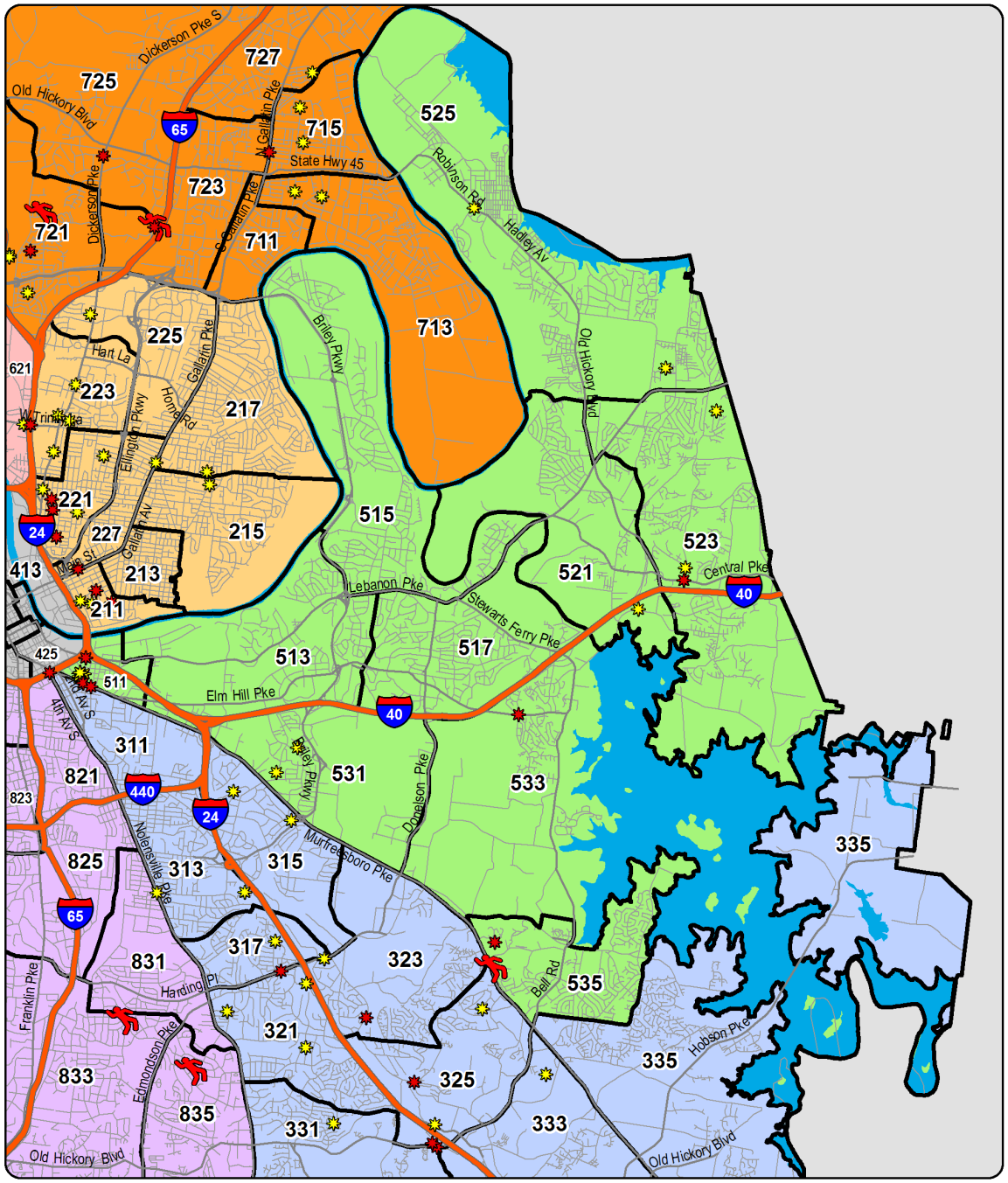

YTD Shootings Gunshot Homicide Gunshot Injury Property Damage Involving Firearm

Sourced from MNPD ARMS on 2/7/2018 8:46:17 AM. The information in this report is sourced from incident reports using UCR definitions and reporting guidelines, based on the date when the crime was reported, and aggregated by incident location. 'Gunshot Homicide / Injury' counts include only violent incidents (homicide, rape, robbery, and aggravated assault) in which one or more victims received a fatal or non-fatal gunshot wound. Suicides, suicide attempts, and accidental shootings are excluded. 'Property Damage' counts include all incidents that (1) include a 'Damage to Property' (NIBRS 290) offense, and (2) list a firearm in the Weapons/Tool' section of the incident report. Unfounded incidents are excluded from these counts.

YTD Gunshot Victims - North Precinct

Gunshot Homicides / Injuries				
Zone	Prior YTD	YTD	Change	Percent Change
611	1	4	3	300.0%
613	6	4	-2	-33.3%
615	1	1	0	0.0%
617	0	1	1	-
621	0	1	1	-
623	1	1	0	0.0%
625	0	0	0	-
627	0	0	0	-
Total	**9**	**12**	**3**	**33.3%**

Property Damage with Firearm				
Zone	Prior YTD	YTD	Change	Percent Change
611	3	3	0	0.0%
613	1	6	5	500.0%
615	4	0	-4	-100.0%
617	0	1	1	-
621	1	1	0	0.0%
623	2	3	1	50.0%
625	0	2	2	-
627	0	1	1	-
Total	**11**	**17**	**6**	**54.5%**

Age of Victim - Gunshot Homicides / Injuries						
Age	Prior YTD	Percent of Total	YTD	Percent of Total	Change	Percent Change
0-12	0	0.0%	3	25.0%	3	-
13-17	1	11.1%	0	0.0%	-1	-100.0%
18-24	4	44.4%	4	33.3%	0	0.0%
25-34	3	33.3%	2	16.7%	-1	-33.3%
35-44	0	0.0%	1	8.3%	1	-
45-54	1	11.1%	1	8.3%	0	0.0%
55-64	0	0.0%	0	0.0%	0	-
65+	0	0.0%	1	8.3%	1	-

Annual Totals - Gunshot Homicides / Injuries

Green Line Represents the Previous 14 Year Average

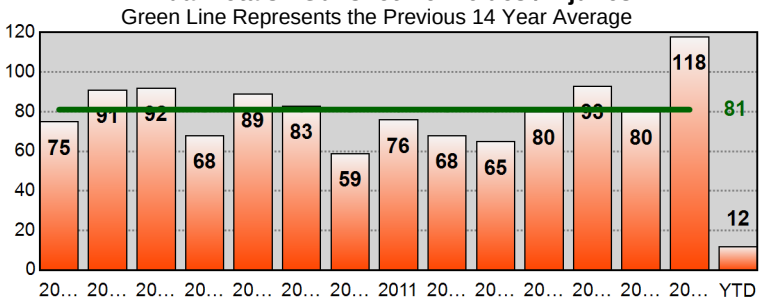

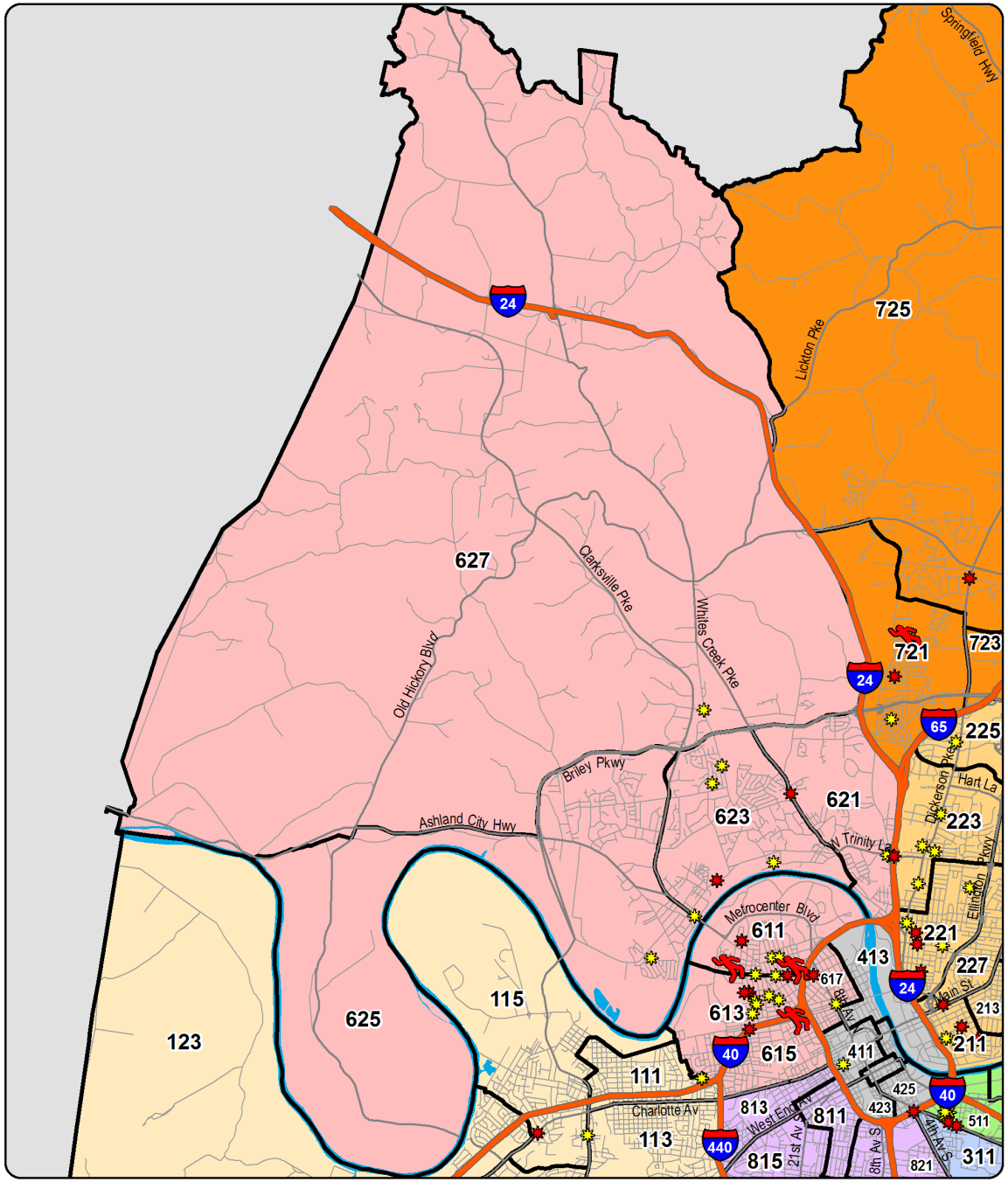

YTD Shootings Gunshot Homicide Gunshot Injury Property Damage Involving Firearm

Sourced from MNPD ARMS on 2/7/2018 8:46:17 AM. The information in this report is sourced from incident reports using UCR definitions and reporting guidelines, based on the date when the crime was reported, and aggregated by incident location. 'Gunshot Homicide / Injury' counts include only violent incidents (homicide, rape, robbery, and aggravated assault) in which one or more victims received a fatal or non-fatal gunshot wound. Suicides, suicide attempts, and accidental shootings are excluded. 'Property Damage' counts include all incidents that (1) include a 'Damage to Property' (NIBRS 290) offense, and (2) list a firearm in the Weapons/Tool' section of the incident report. Unfounded incidents are excluded from these counts.

YTD Gunshot Victims - Madison Precinct

Gunshot Homicides / Injuries

Zone	Prior YTD	YTD	Change	Percent Change
711	0	0	0	-
713	0	0	0	-
715	1	1	0	0.0%
721	3	2	-1	-33.3%
723	0	0	0	-
725	1	4	3	300.0%
727	0	0	0	-
Total	**5**	**7**	**2**	**40.0%**

Property Damage with Firearm

Zone	Prior YTD	YTD	Change	Percent Change
711	0	0	0	-
713	0	2	2	-
715	1	2	1	100.0%
721	10	5	-5	-50.0%
723	0	0	0	-
725	0	0	0	-
727	0	1	1	-
Total	**11**	**10**	**-1**	**-9.1%**

Age of Victim - Gunshot Homicides / Injuries

Age	Prior YTD	Percent of Total	YTD	Percent of Total	Change	Percent Change
0-12	0	0.0%	0	0.0%	0	-
13-17	1	20.0%	1	14.3%	0	0.0%
18-24	2	40.0%	0	0.0%	-2	-100.0%
25-34	1	20.0%	4	57.1%	3	300.0%
35-44	0	0.0%	0	0.0%	0	-
45-54	1	20.0%	1	14.3%	0	0.0%
55-64	0	0.0%	1	14.3%	1	-
65+	0	0.0%	0	0.0%	0	-

Annual Totals - Gunshot Homicides / Injuries

Green Line Represents the Previous 14 Year Average

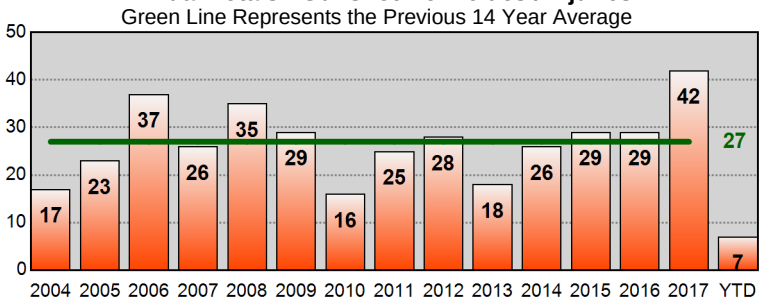

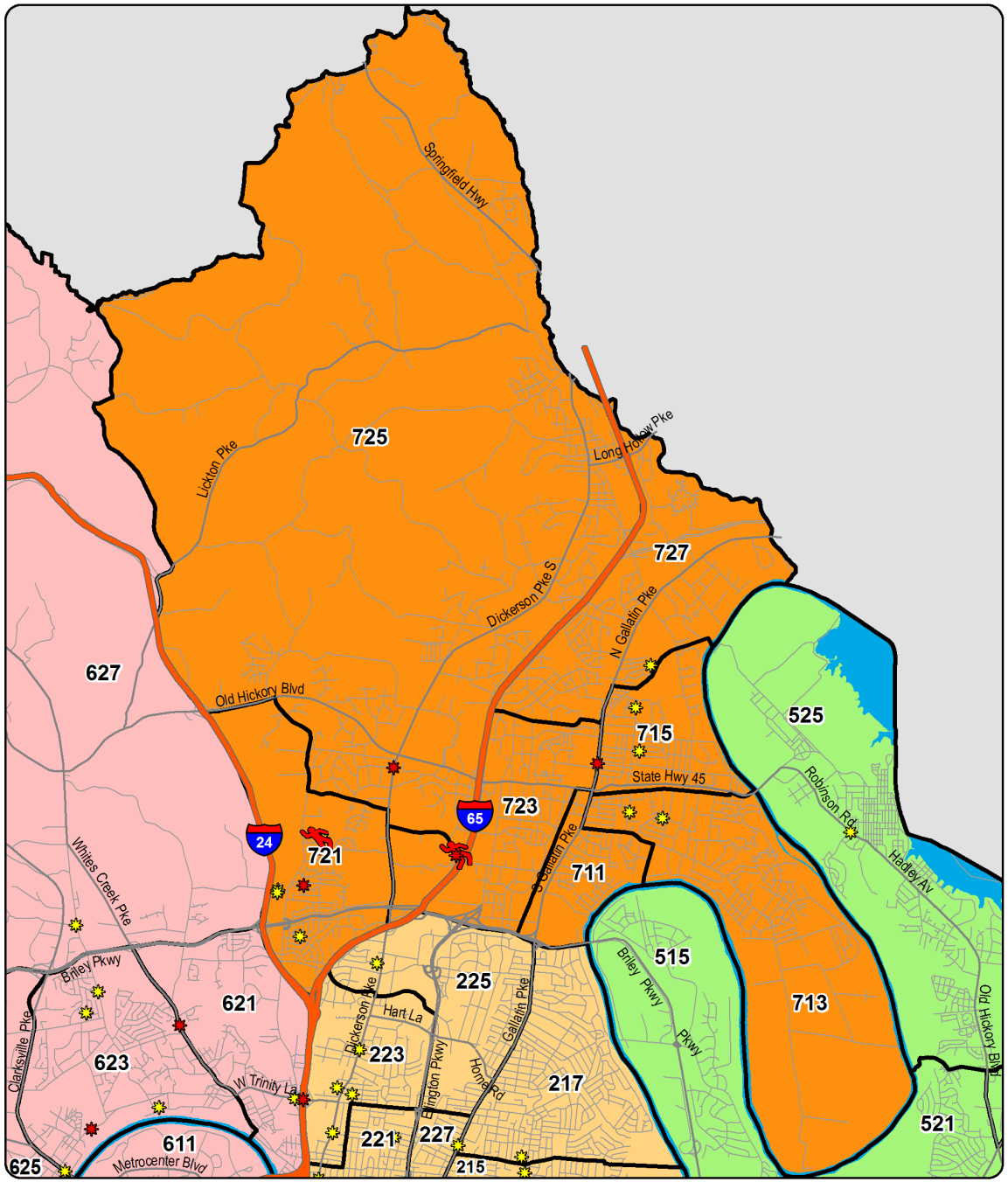

YTD Shootings Gunshot Homicide Gunshot Injury Property Damage Involving Firearm

Sourced from MNPD ARMS on 2/7/2018 8:46:19 AM. The information in this report is sourced from incident reports using UCR definitions and reporting guidelines, based on the date when the crime was reported, and aggregated by incident location. 'Gunshot Homicide / Injury' counts include only violent incidents (homicide, rape, robbery, and aggravated assault) in which one or more victims received a fatal or non-fatal gunshot wound. Suicides, suicide attempts, and accidental shootings are excluded. 'Property Damage' counts include all incidents that (1) include a 'Damage to Property' (NIBRS 290) offense, and (2) list a firearm in the Weapons/Tool' section of the incident report. Unfounded incidents are excluded from these counts.

YTD Gunshot Victims - Midtown Hills Precinct

Gunshot Homicides / Injuries				
Zone	Prior YTD	YTD	Change	Percent Change
811	1	0	-1	-100.0%
813	0	0	0	-
815	0	0	0	-
821	0	0	0	-
823	0	0	0	-
825	0	0	0	-
831	0	0	0	-
833	0	1	1	-
835	0	1	1	-
Total	**1**	**2**	**1**	**100.0%**

Property Damage with Firearm				
Zone	Prior YTD	YTD	Change	Percent Change
811	1	0	-1	-100.0%
813	0	0	0	-
815	1	0	-1	-100.0%
821	2	0	-2	-100.0%
823	1	0	-1	-100.0%
825	0	0	0	-
831	2	0	-2	-100.0%
833	0	0	0	-
835	2	0	-2	-100.0%
Total	**9**	**0**	**-9**	**-100.0%**

Age of Victim - Gunshot Homicides / Injuries						
Age	Prior YTD	Percent of Total	YTD	Percent of Total	Change	Percent Change
0-12	0	0.0%	0	0.0%	0	-
13-17	0	0.0%	1	50.0%	1	-
18-24	0	0.0%	0	0.0%	0	-
25-34	1	100.0%	0	0.0%	-1	-100.0%
35-44	0	0.0%	1	50.0%	1	-
45-54	0	0.0%	0	0.0%	0	-
55-64	0	0.0%	0	0.0%	0	-
65+	0	0.0%	0	0.0%	0	-

Annual Totals - Gunshot Homicides / Injuries

Green Line Represents the Previous 14 Year Average

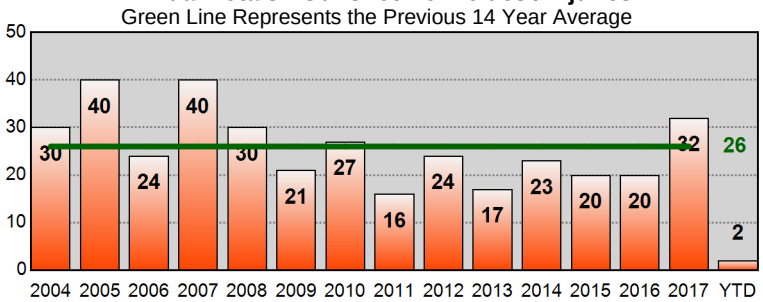

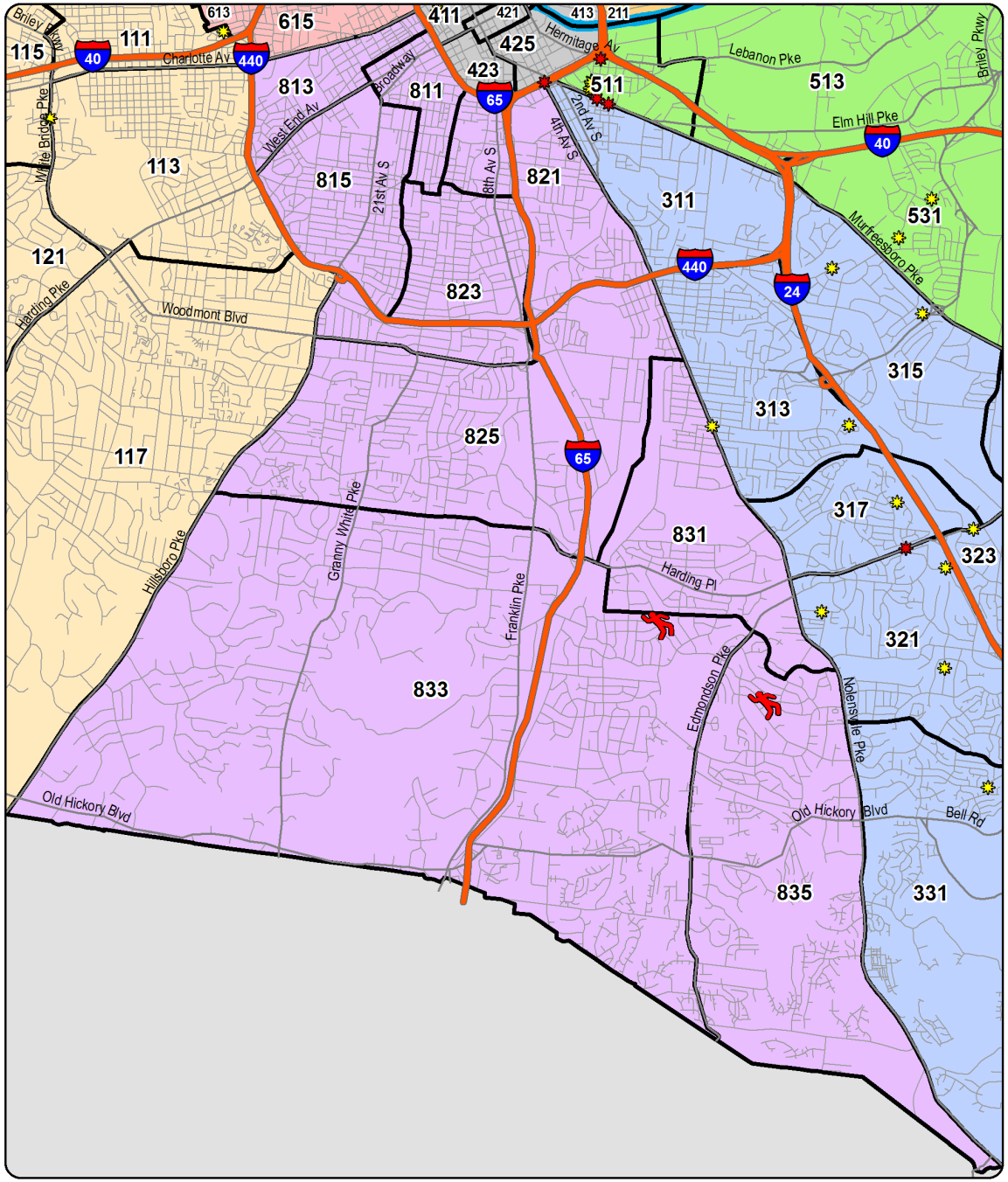

YTD Shootings Gunshot Homicide Gunshot Injury Property Damage Involving Firearm

Sourced from MNPD ARMS on 2/7/2018 8:46:20 AM. The information in this report is sourced from incident reports using UCR definitions and reporting guidelines, based on the date when the crime was reported, and aggregated by incident location. 'Gunshot Homicide / Injury' counts include only violent incidents (homicide, rape, robbery, and aggravated assault) in which one or more victims received a fatal or non-fatal gunshot wound. Suicides, suicide attempts, and accidental shootings are excluded. 'Property Damage' counts include all incidents that (1) include a 'Damage to Property' (NIBRS 290) offense, and (2) list a firearm in the Weapons/Tool' section of the incident report. Unfounded incidents are excluded from these counts.

West Precinct - Burglary and Theft from Vehicle Counts for the Past Two Weeks

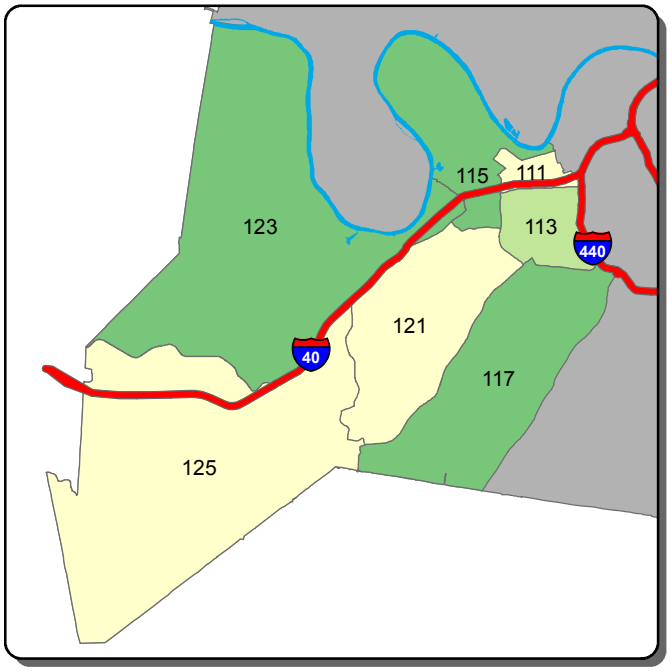

Burglary - A Shift



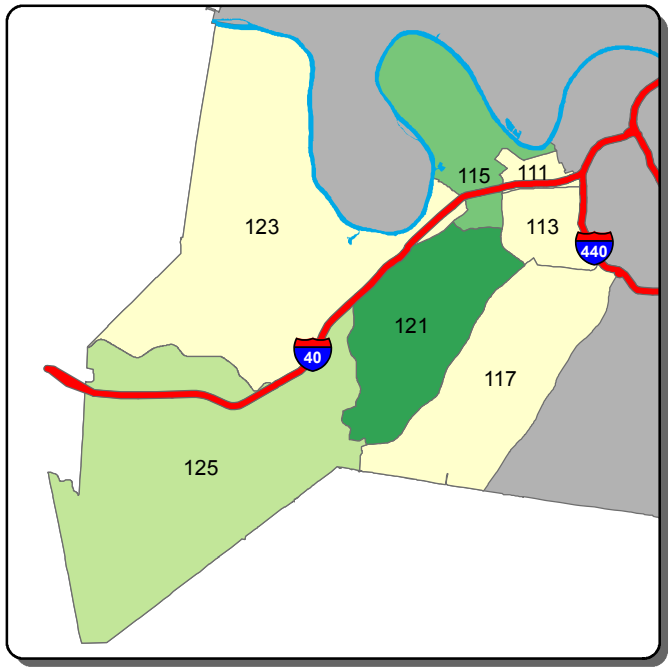

Burglary - B Shift

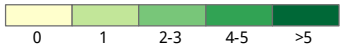

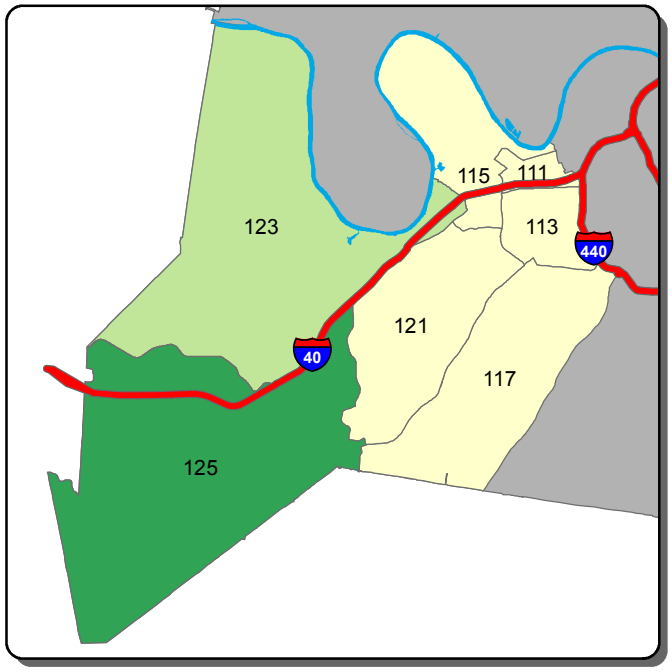

Burglary - C Shift

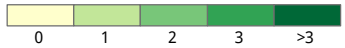

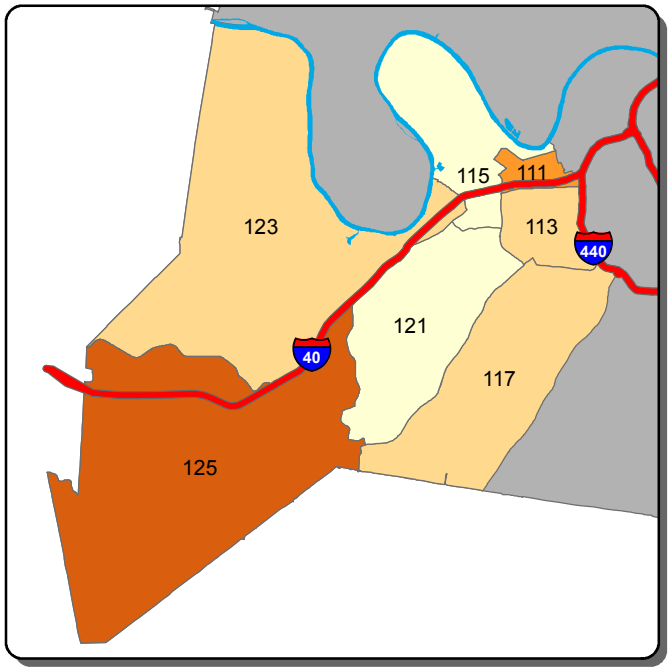

Theft from Vehicle - A Shift

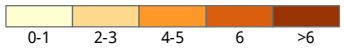

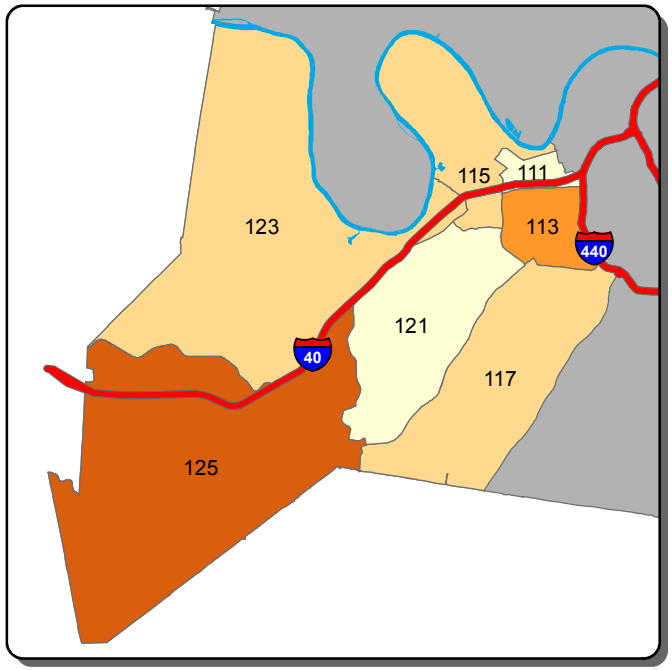

Theft from Vehicle - B Shift

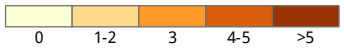

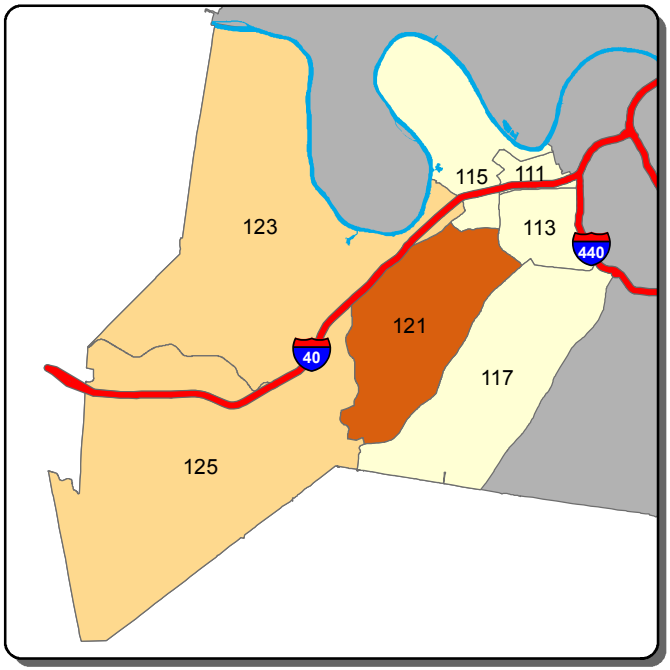

Theft from Vehicle - C Shift

Information summarized for CompStat week ending 2/3/2018

Sourced from MNPD ARMS on 2/7/2018. Data taken from incident reports using Uniform Crime Reporting definitions and guidelines, based on the date and time when the inicident was reported. 'A, B, and C Shift' refer to the following time periods: A Shift = 0700 - 1500; B Shift = 1500 - 2300; C Shift = 2300 - 0700.

West Precinct - Aggravated Assault and Self Initiated CAD Counts for the Past Two Weeks

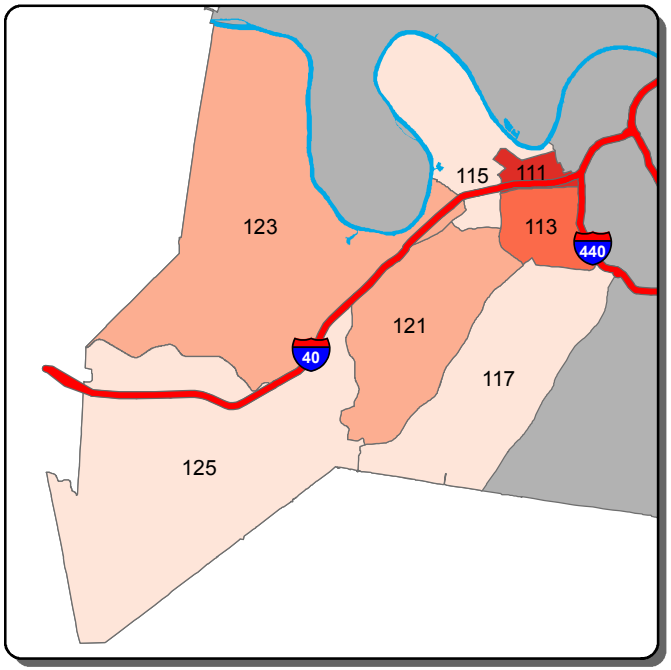

Aggravated Assault - A Shift

0 | 1 | 2-3 | 4 | >4

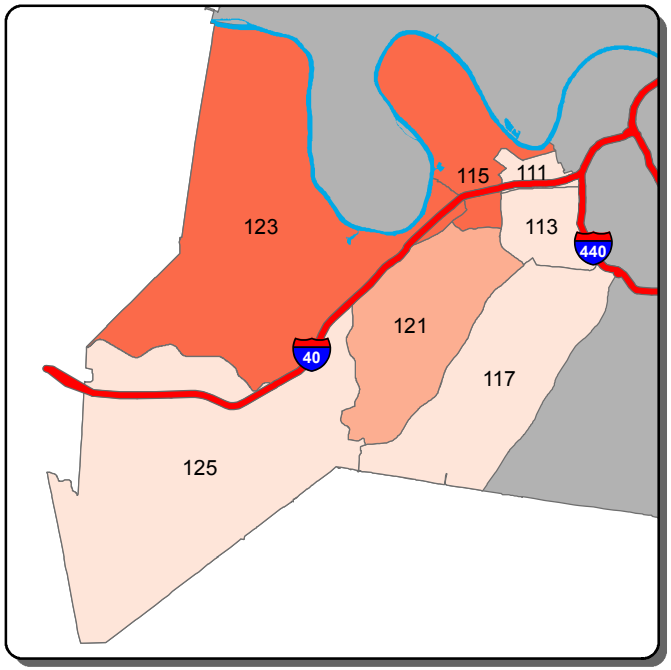

Aggravated Assault - B Shift

0 | 1 | 2 | 3 | >3

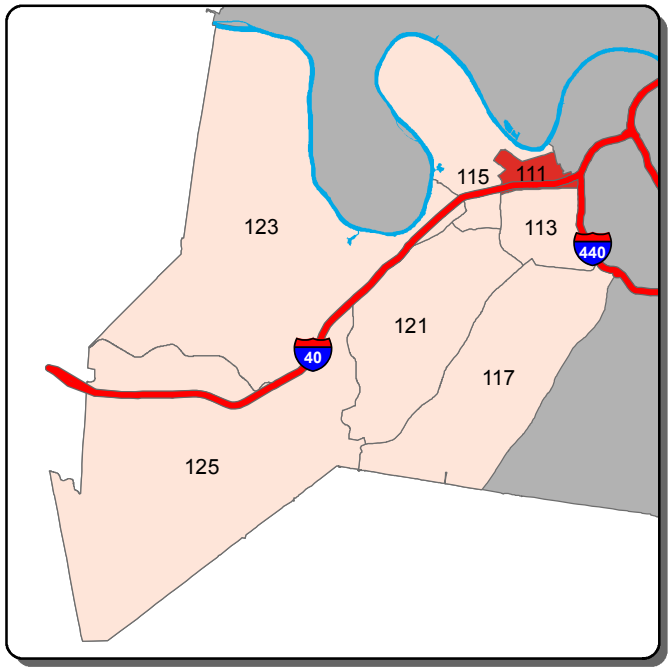

Aggravated Assault - C Shift

0 | 1 | 2 | >2

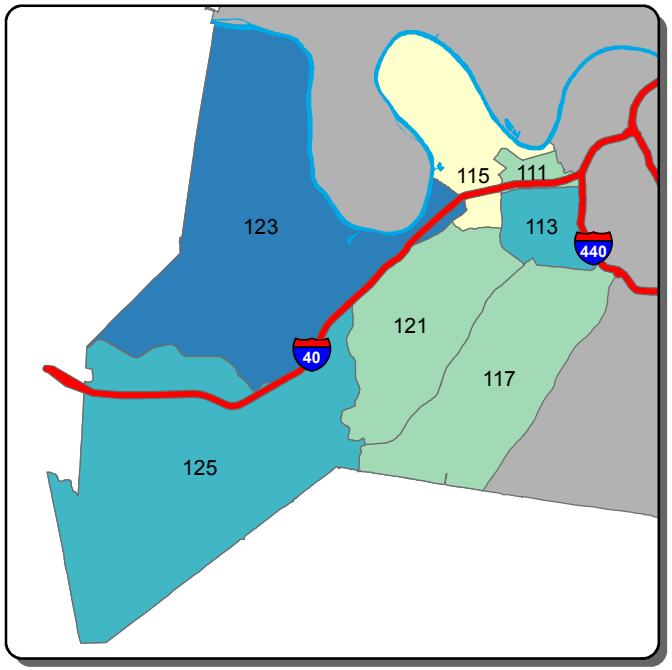

Self Initiated CAD - A Shift

0-149 | 150-219 | 220-290 | 291-361 | >361

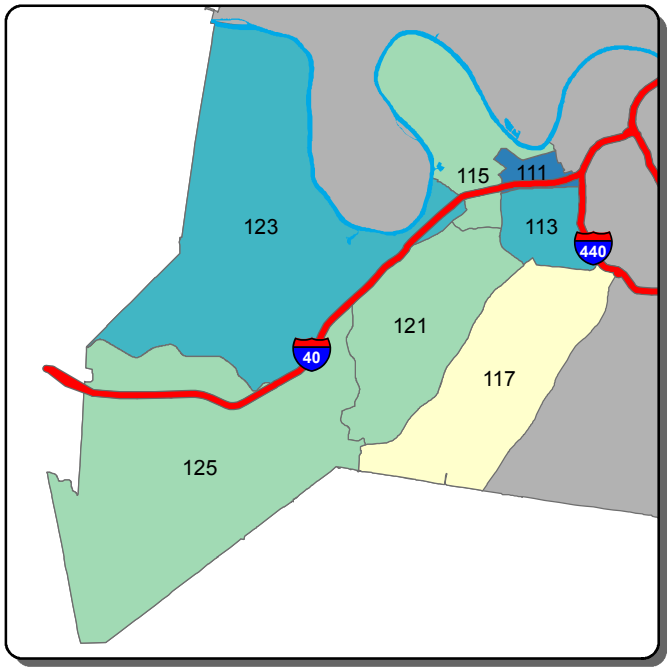

Self Initiated CAD - B Shift

0-61 | 62-237 | 238-414 | 415-590 | >590

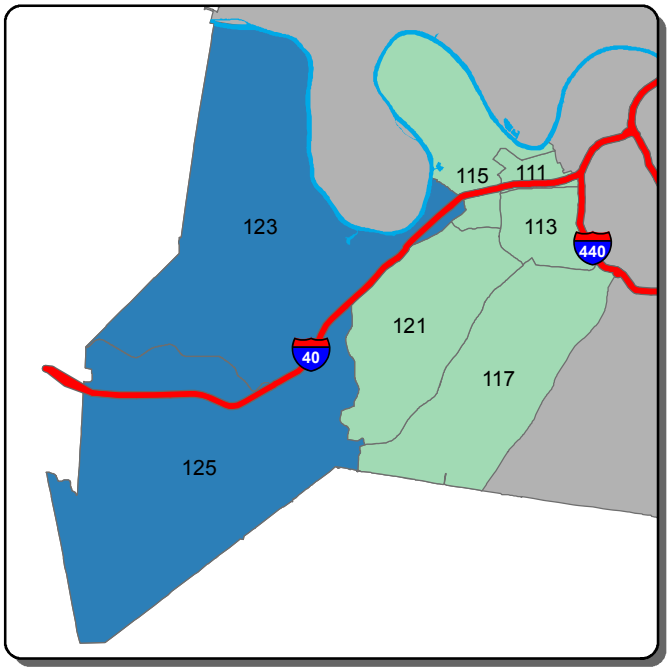

Self Initiated CAD - C Shift

0-99 | 100-292 | 293-485 | 486-677 | >677

Information summarized for CompStat week ending 2/3/2018

Sourced from MNPD ARMS on 2/7/2018. Data taken from incident reports using Uniform Crime Reporting definitions and guidelines, based on the date and time when the inicident was reported. 'A, B, and C Shift' refer to the following time periods: A Shift = 0700 - 1500; B Shift = 1500 - 2300; C Shift = 2300 - 0700.

East Precinct - Burglary and Theft from Vehicle Counts for the Past Two Weeks

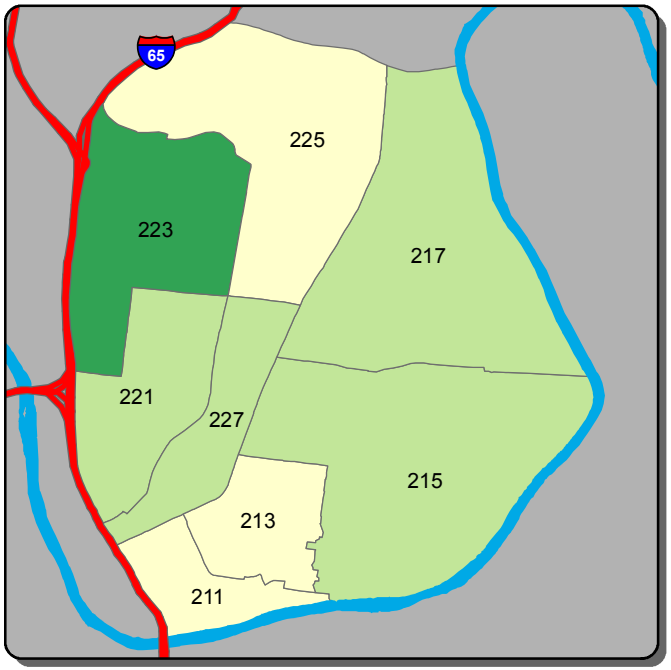

Burglary - A Shift

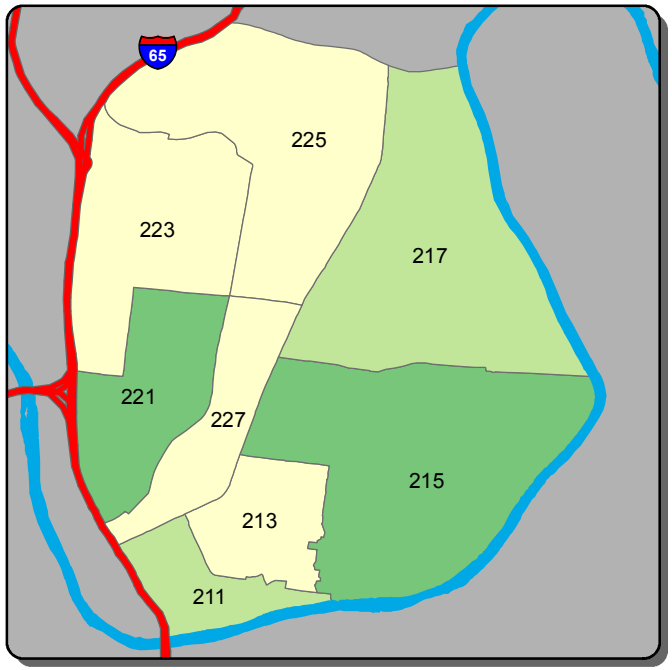

Burglary - B Shift

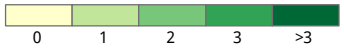

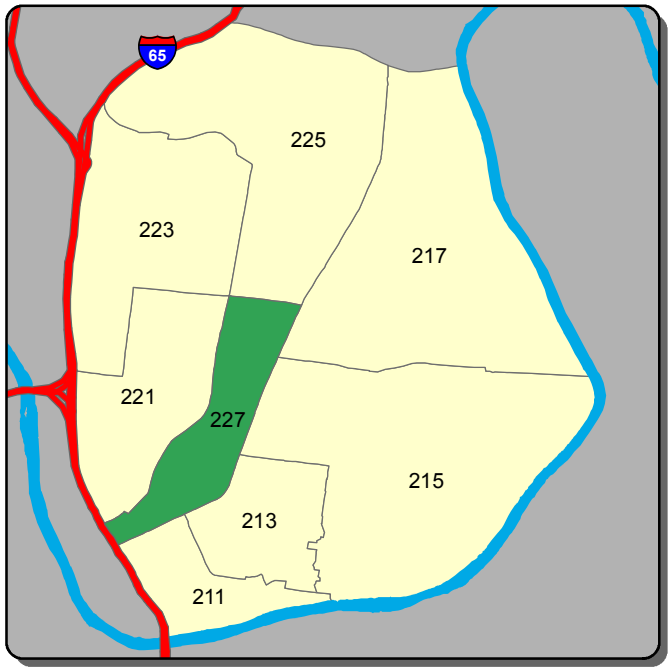

Burglary - C Shift

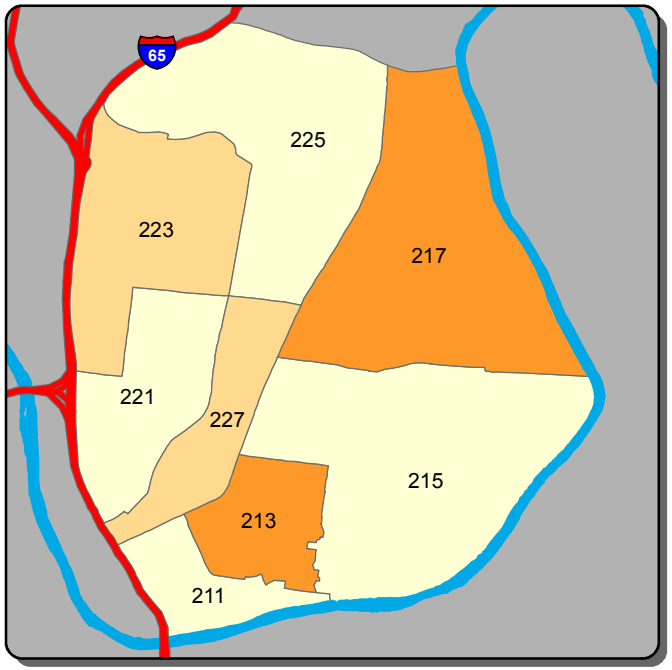

Theft from Vehicle - A Shift

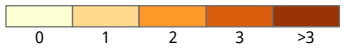

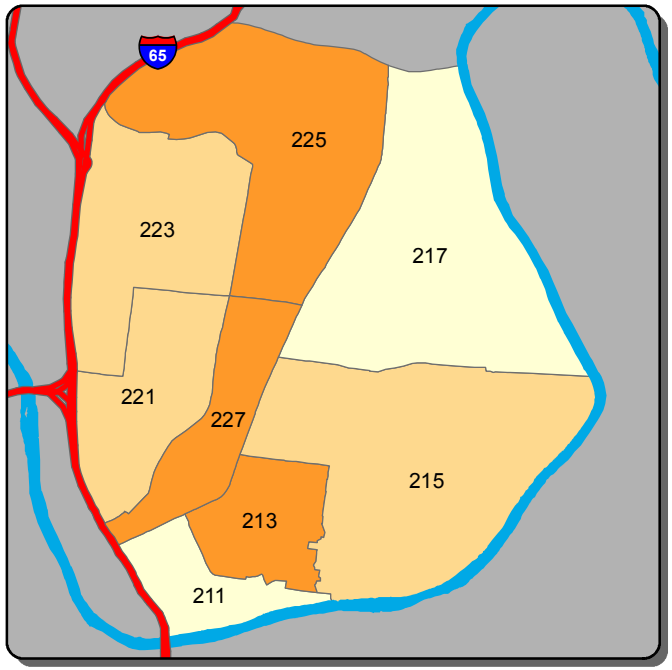

Theft from Vehicle - B Shift

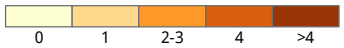

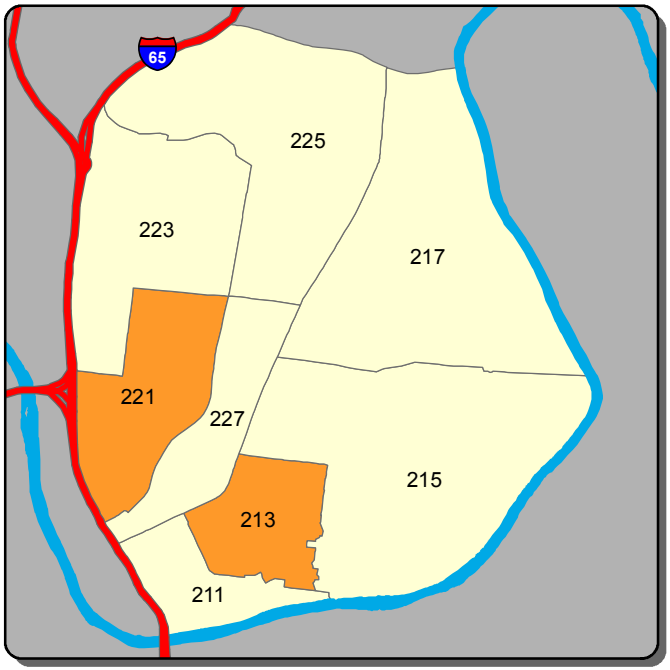

Theft from Vehicle - C Shift

Information summarized for CompStat week ending 2/3/2018

Sourced from MNPD ARMS on 2/7/2018. Data taken from incident reports using Uniform Crime Reporting definitions and guidelines, based on the date and time when the inicident was reported. 'A, B, and C Shift' refer to the following time periods: A Shift = 0700 - 1500; B Shift = 1500 - 2300; C Shift = 2300 - 0700.

East Precinct - Aggravated Assault and Self Initiated CAD Counts for the Past Two Weeks

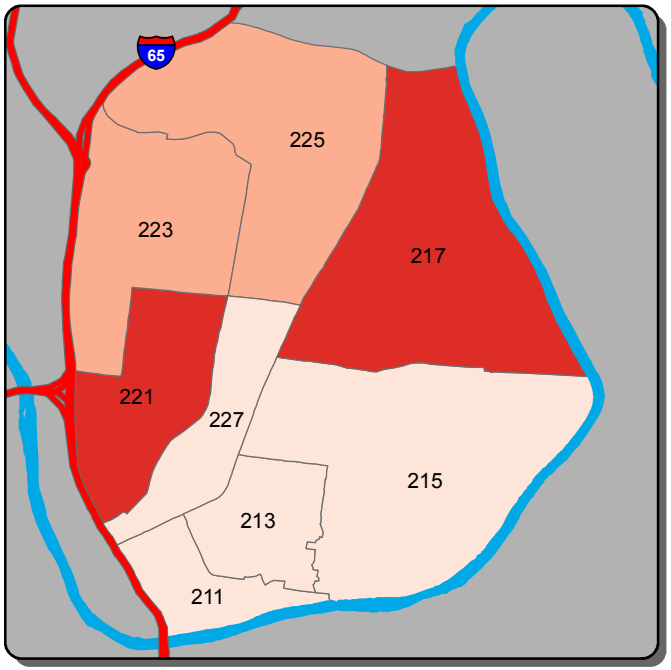

Aggravated Assault - A Shift

0	1	2	3-4	>4

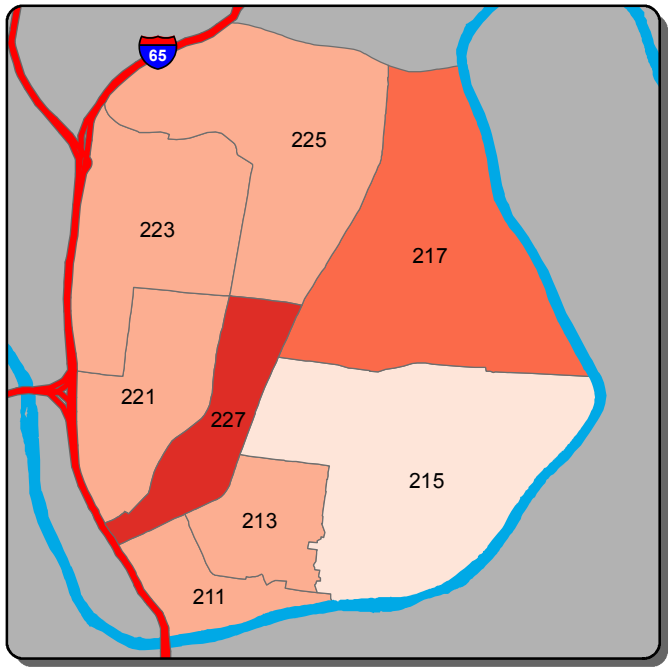

Aggravated Assault - B Shift

0	1-2	3	4-5	>5

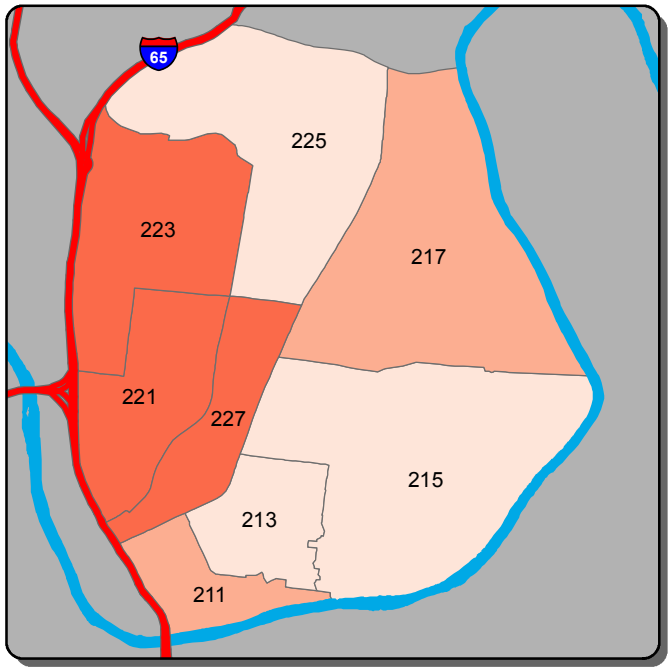

Aggravated Assault - C Shift

0	1	2	3	>3

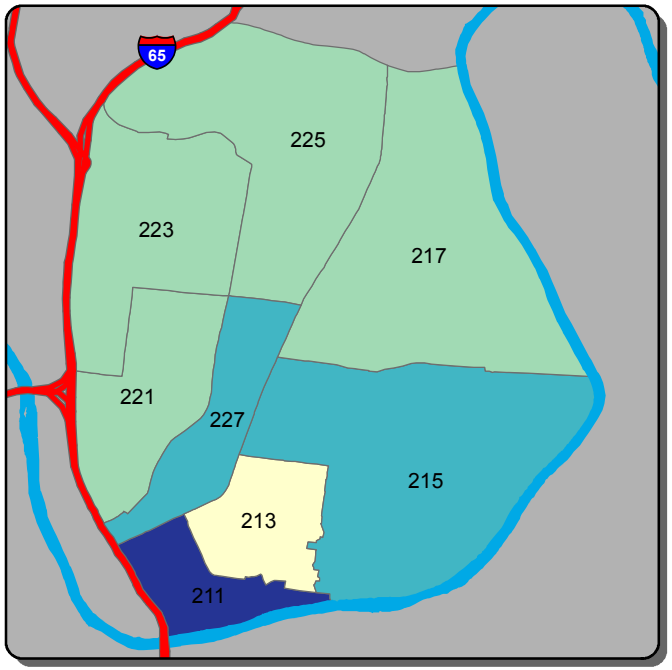

Self Initiated CAD - A Shift

0-83	84-111	112-139	140-167	>167

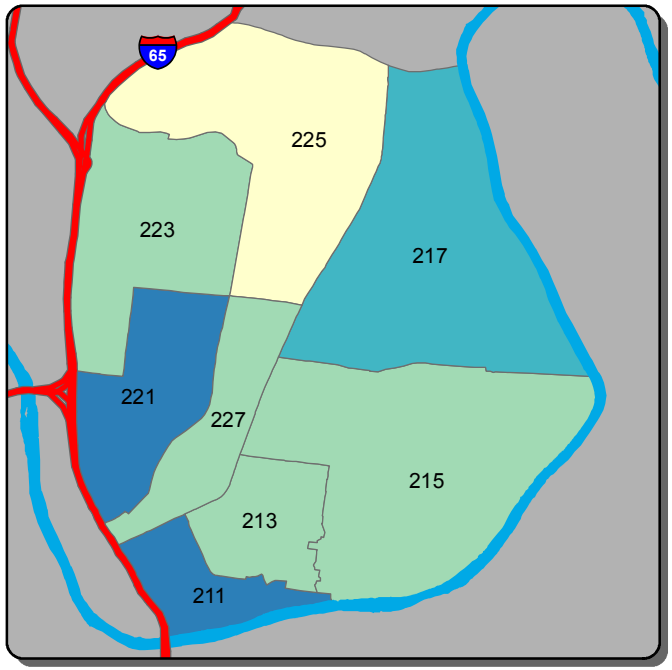

Self Initiated CAD - B Shift

0-121	122-182	183-244	245-305	>305

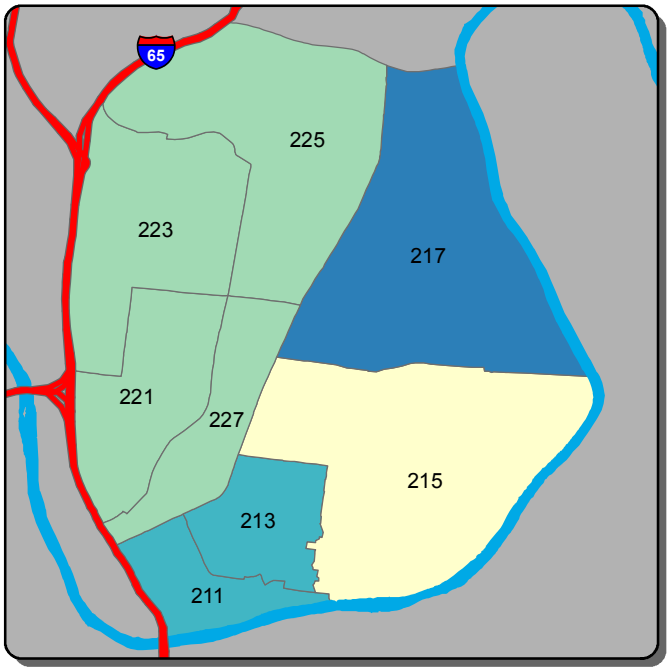

Self Initiated CAD - C Shift

0-120	121-149	150-177	178-205	>205

Information summarized for CompStat week ending 2/3/2018

Sourced from MNPD ARMS on 2/7/2018. Data taken from incident reports using Uniform Crime Reporting definitions and guidelines, based on the date and time when the inicident was reported. 'A, B, and C Shift' refer to the following time periods: A Shift = 0700 - 1500; B Shift = 1500 - 2300; C Shift = 2300 - 0700.

South Precinct - Burglary and Theft from Vehicle Counts for the Past Two Weeks

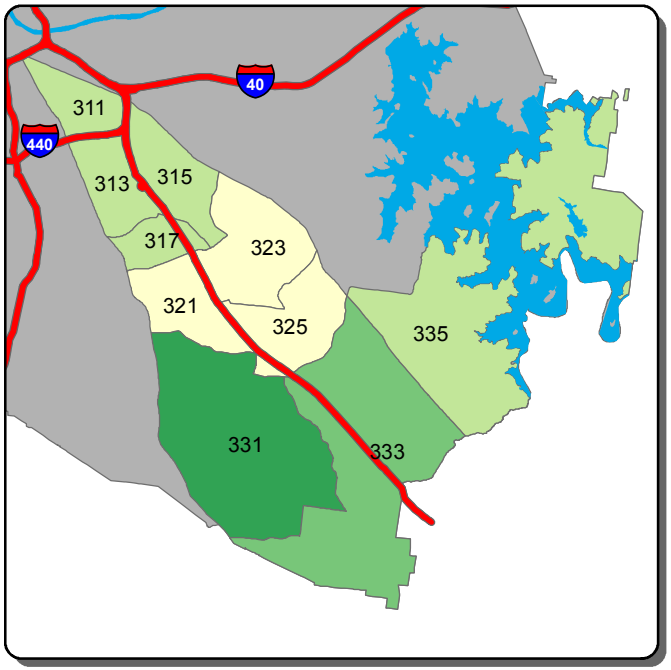

Burglary - A Shift

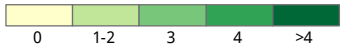

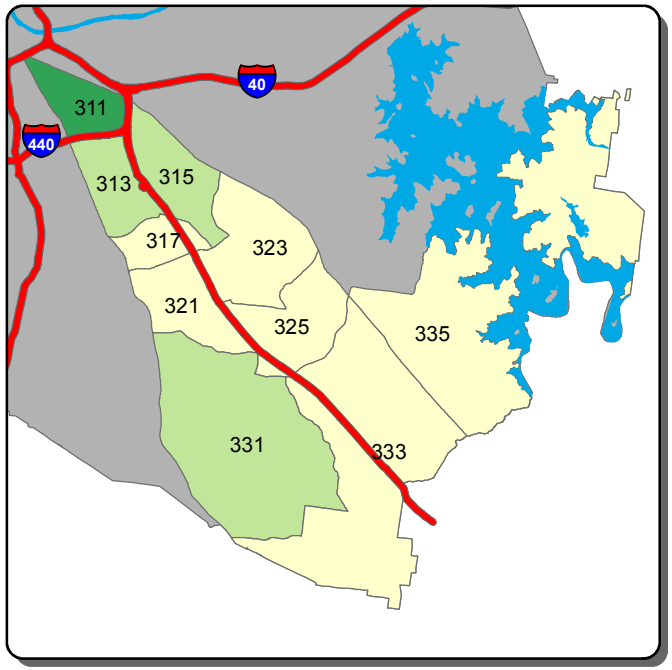

Burglary - B Shift

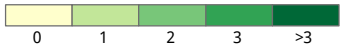

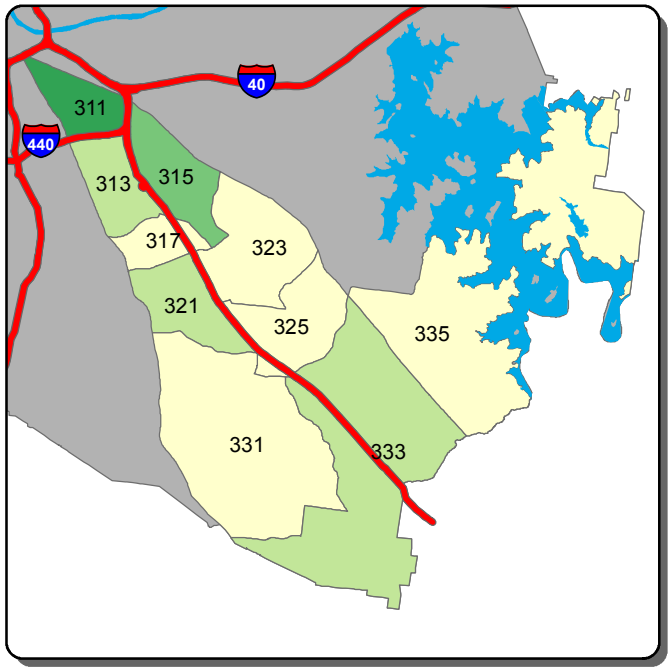

Burglary - C Shift

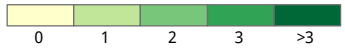

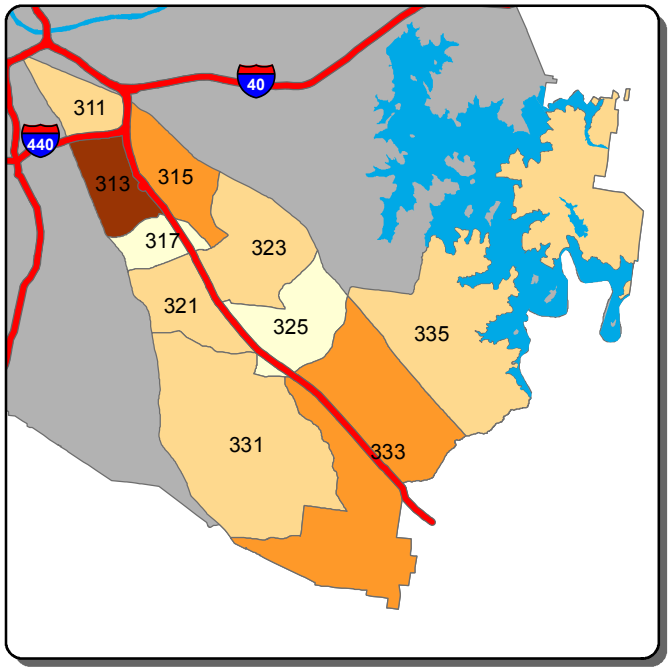

Theft from Vehicle - A Shift

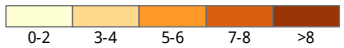

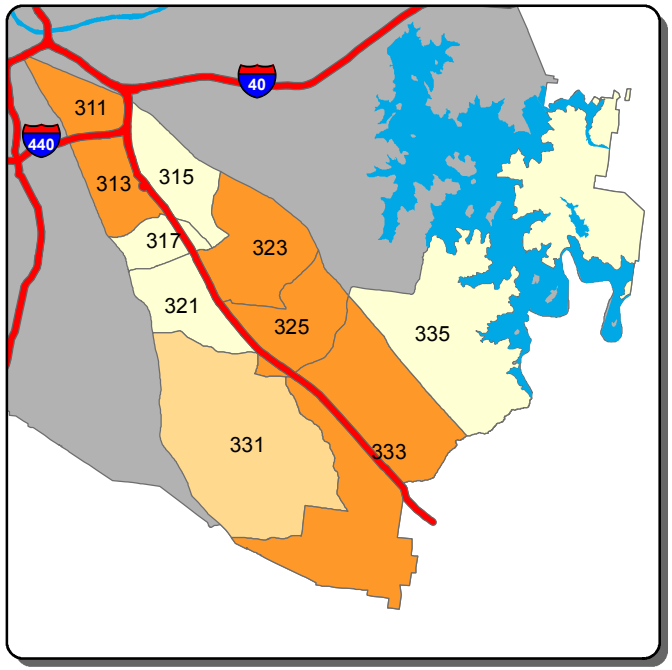

Theft from Vehicle - B Shift

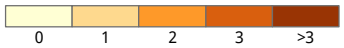

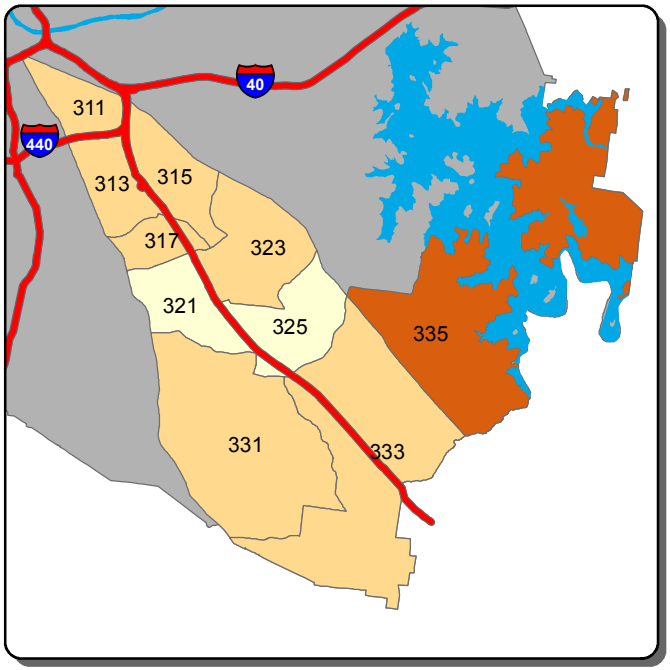

Theft from Vehicle - C Shift

Information summarized for CompStat week ending 2/3/2018

Sourced from MNPD ARMS on 2/7/2018. Data taken from incident reports using Uniform Crime Reporting definitions and guidelines, based on the date and time when the inicident was reported. 'A, B, and C Shift' refer to the following time periods: A Shift = 0700 - 1500; B Shift = 1500 - 2300; C Shift = 2300 - 0700.

South Precinct - Aggravated Assault and Self Initiated CAD Counts for the Past Two Weeks

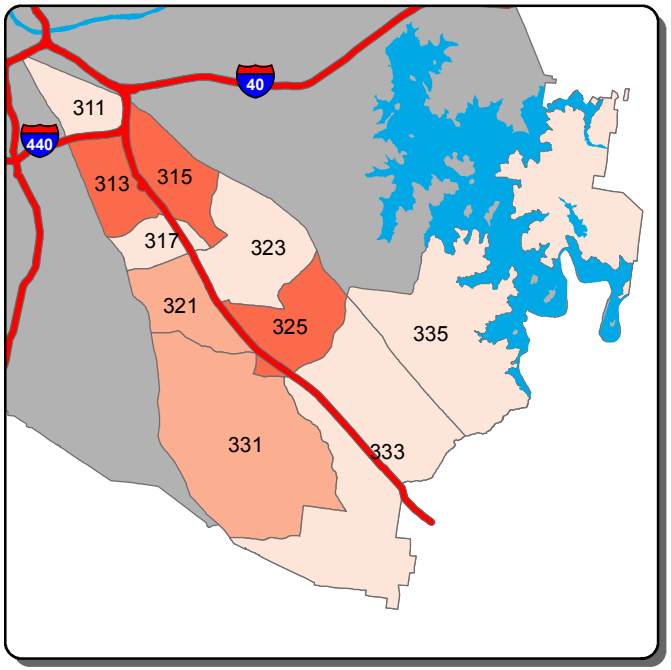

Aggravated Assault - A Shift

0 | 1 | 2 | 3 | >3

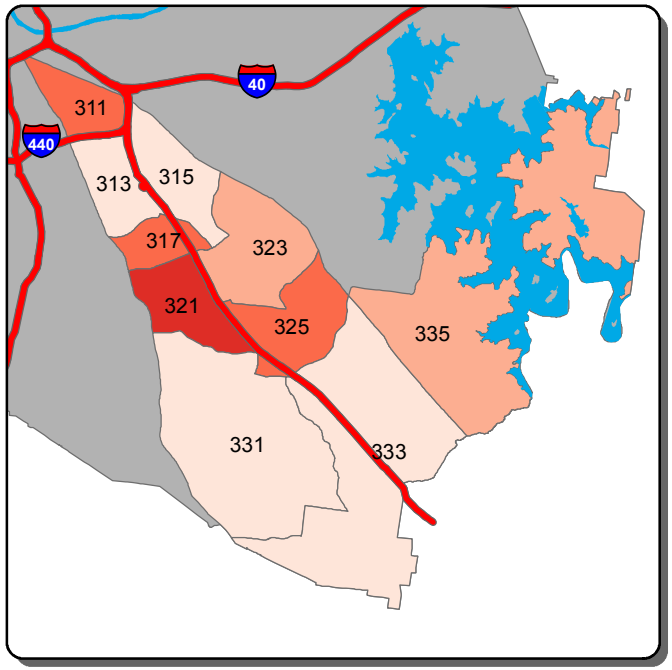

Aggravated Assault - B Shift

0 | 1 | 2-3 | 4 | >4

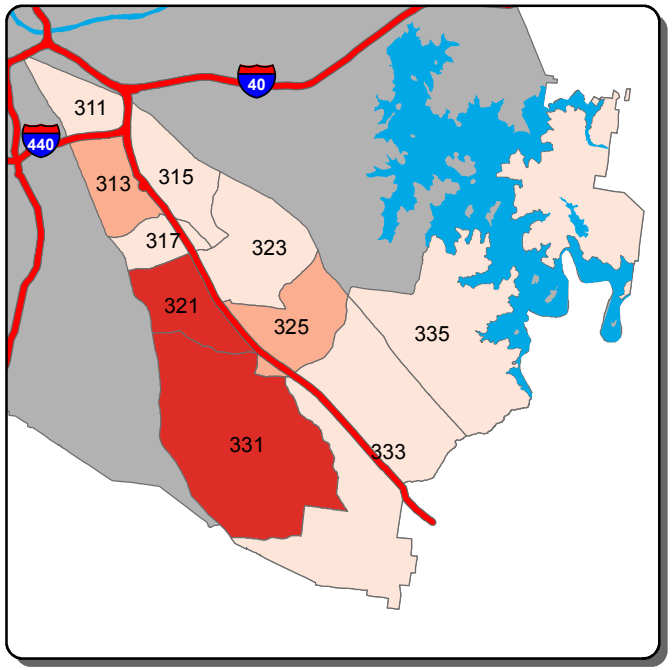

Aggravated Assault - C Shift

0 | 1 | 2 | 3 | >3

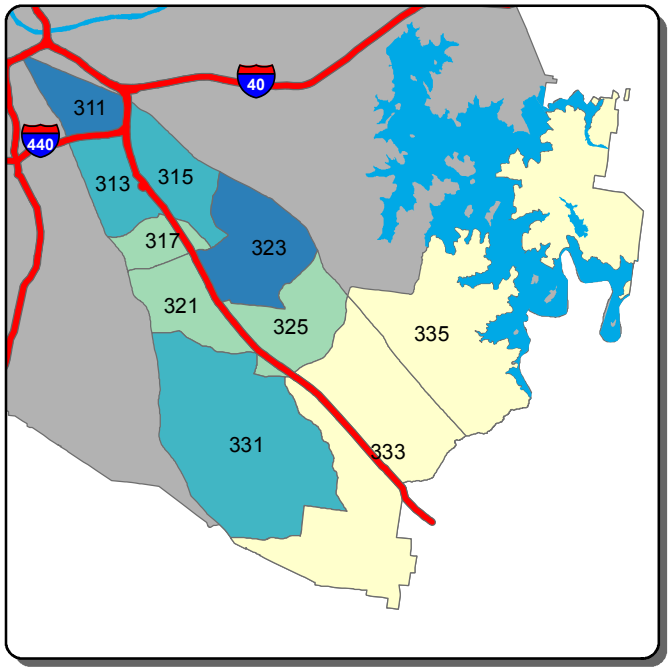

Self Initiated CAD - A Shift

0-66 | 67-99 | 100-131 | 132-164 | >164

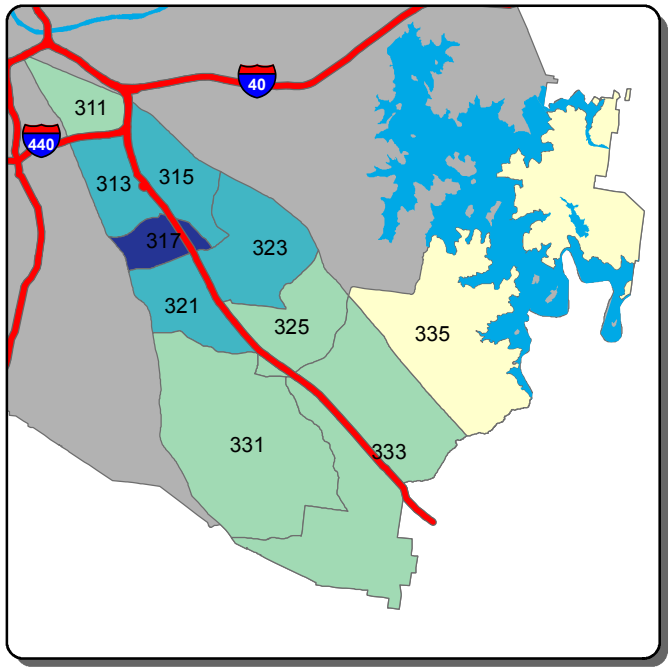

Self Initiated CAD - B Shift

0-63 | 64-113 | 114-164 | 165-215 | >215

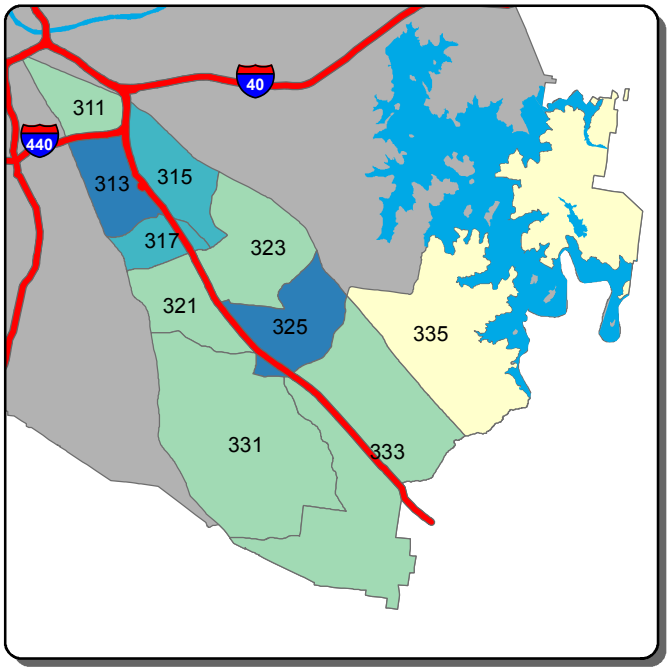

Self Initiated CAD - C Shift

0-54 | 55-80 | 81-106 | 107-133 | >133

Information summarized for CompStat week ending 2/3/2018

Sourced from MNPD ARMS on 2/7/2018. Data taken from incident reports using Uniform Crime Reporting definitions and guidelines, based on the date and time when the inicident was reported. 'A, B, and C Shift' refer to the following time periods: A Shift = 0700 - 1500; B Shift = 1500 - 2300; C Shift = 2300 - 0700.

Central Precinct - Burglary and Theft from Vehicle Counts for the Past Two Weeks

Burglary - A Shift

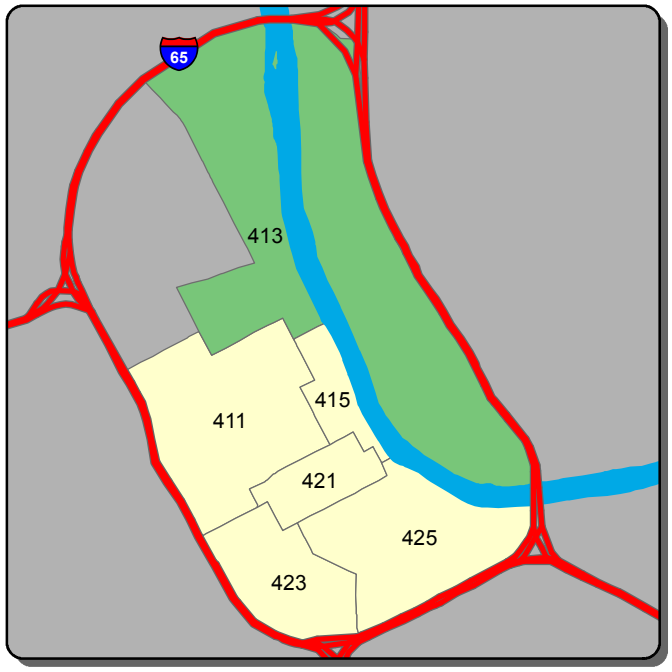

Burglary - B Shift

Burglary - C Shift

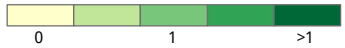

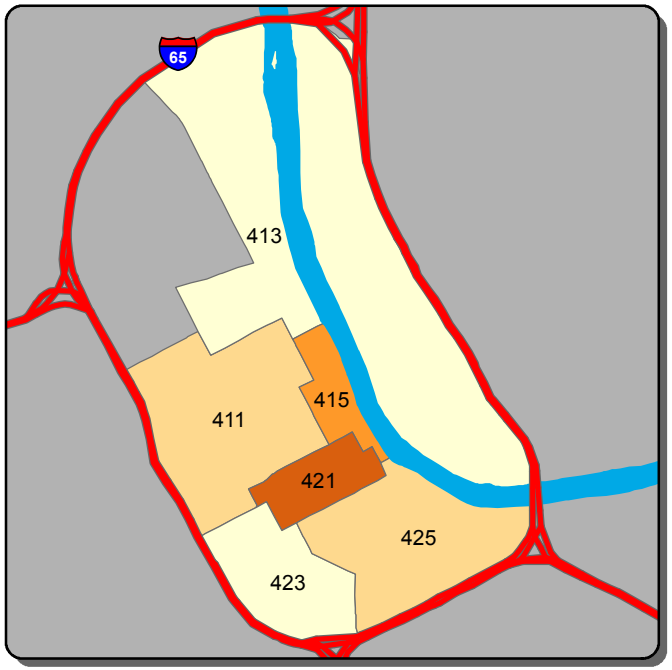

Theft from Vehicle - A Shift

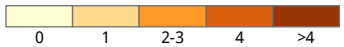

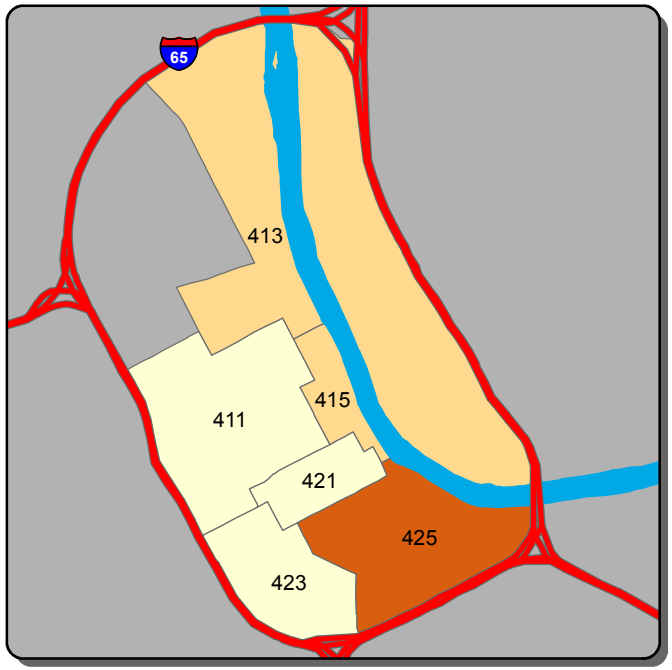

Theft from Vehicle - B Shift

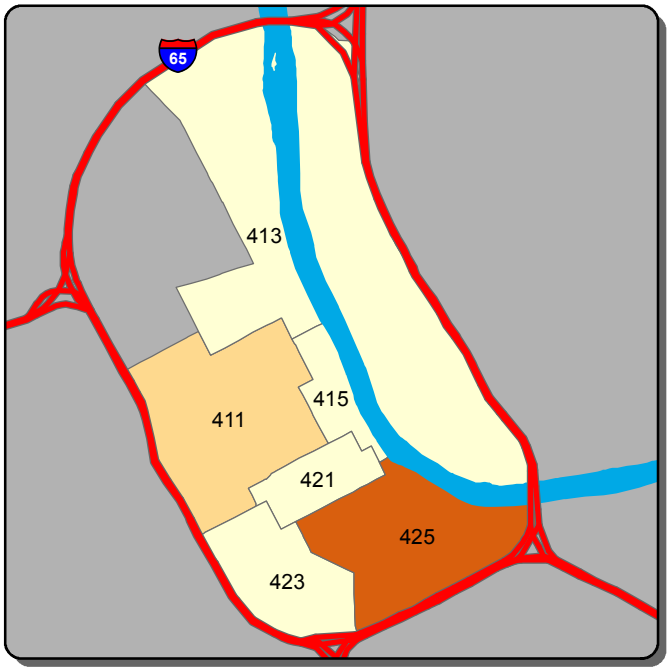

Theft from Vehicle - C Shift

Information summarized for CompStat week ending 2/3/2018

Sourced from MNPD ARMS on 2/7/2018. Data taken from incident reports using Uniform Crime Reporting definitions and guidelines, based on the date and time when the inicident was reported. 'A, B, and C Shift' refer to the following time periods: A Shift = 0700 - 1500; B Shift = 1500 - 2300; C Shift = 2300 - 0700.

Central Precinct - Aggravated Assault and Self Initiated CAD Counts for the Past Two Weeks

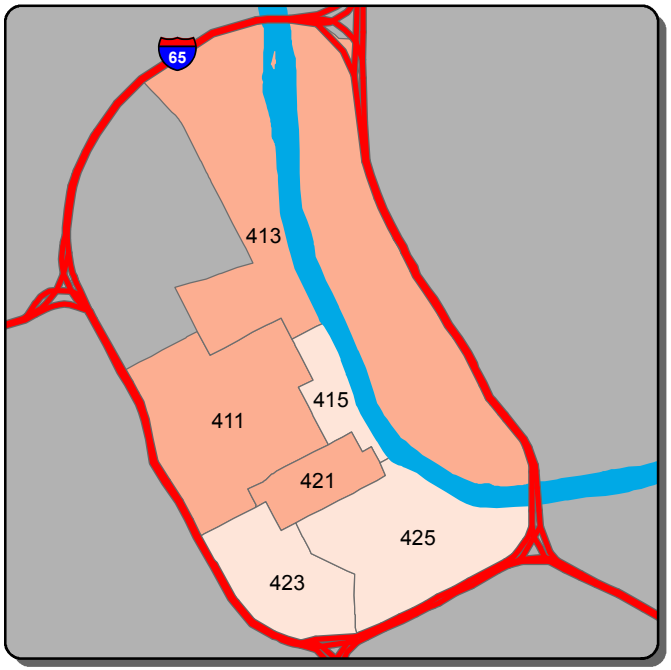

Aggravated Assault - A Shift

0 1 2 >2

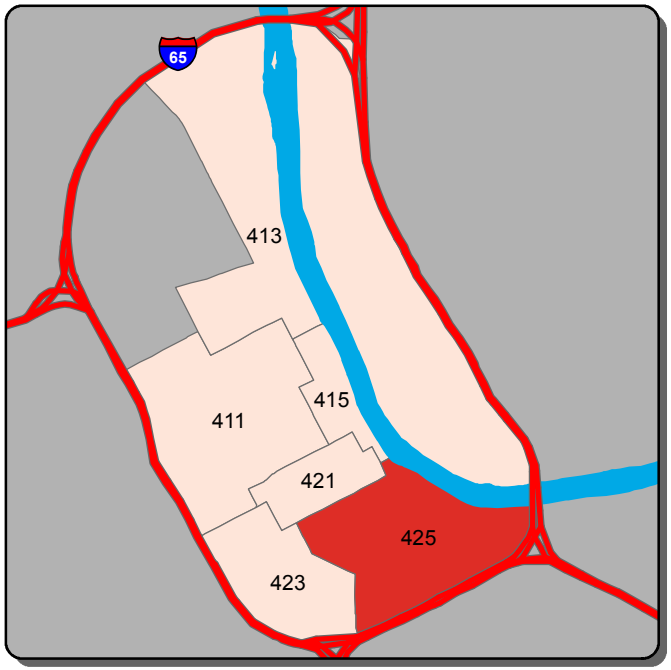

Aggravated Assault - B Shift

0 1 2 3-4 >4

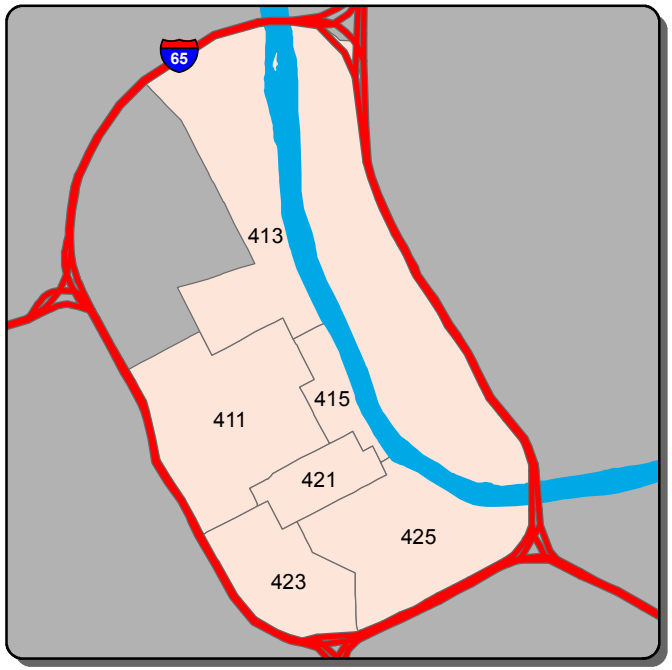

Aggravated Assault - C Shift

0 >0

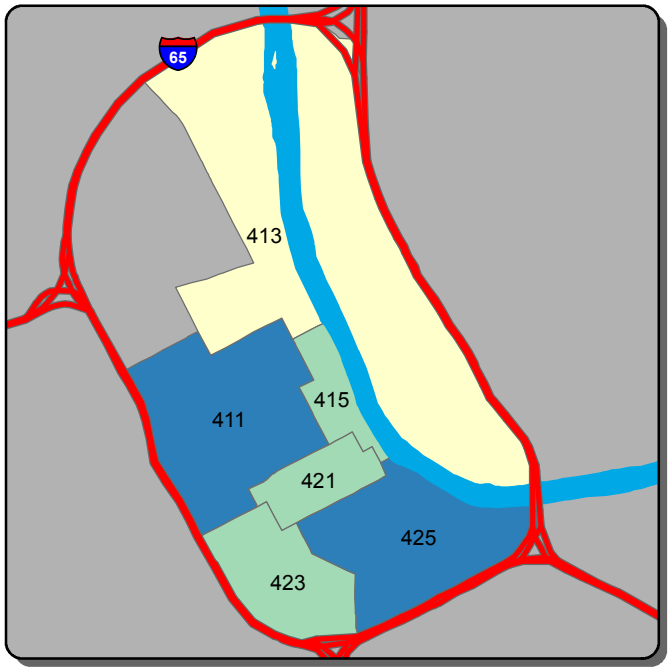

Self Initiated CAD - A Shift

0-102 103-144 145-186 187-228 >228

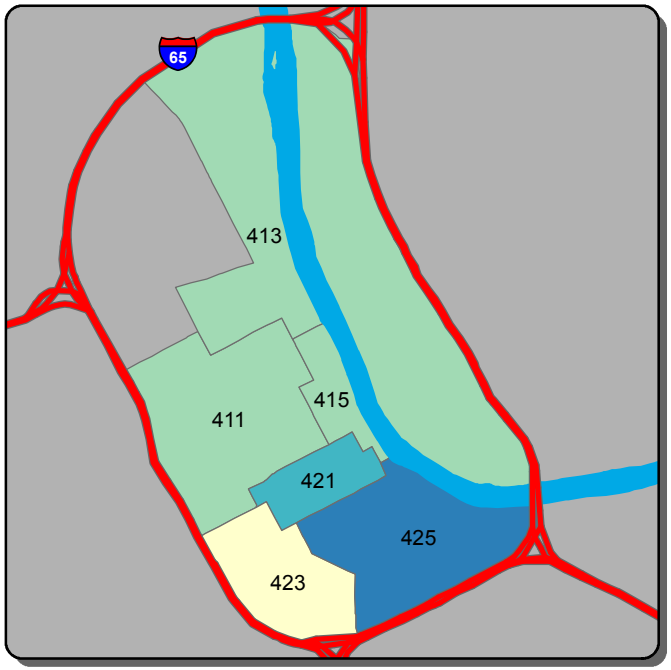

Self Initiated CAD - B Shift

0-140 141-232 233-323 324-415 >415

Self Initiated CAD - C Shift

0-152 153-210 211-268 269-326 >326

Information summarized for CompStat week ending 2/3/2018

Sourced from MNPD ARMS on 2/7/2018. Data taken from incident reports using Uniform Crime Reporting definitions and guidelines, based on the date and time when the inicident was reported. 'A, B, and C Shift' refer to the following time periods: A Shift = 0700 - 1500; B Shift = 1500 - 2300; C Shift = 2300 - 0700.

Hermitage Precinct - Burglary and Theft from Vehicle Counts for the Past Two Weeks

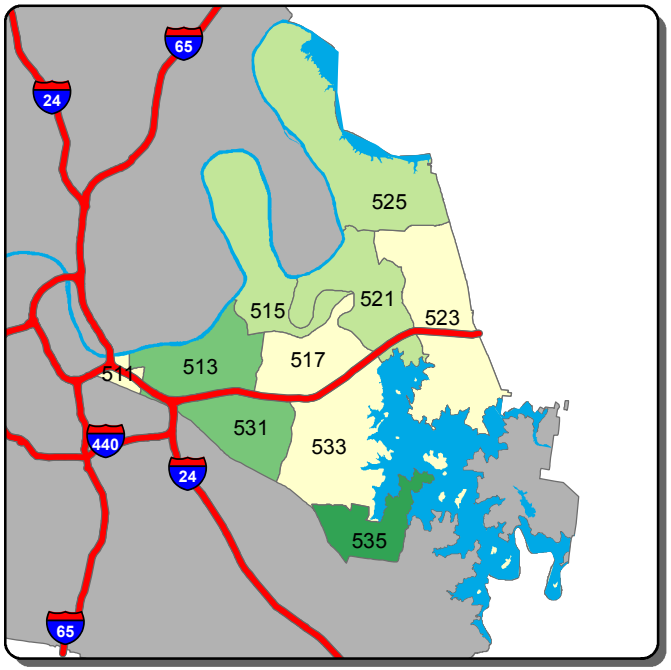

Burglary - A Shift

0 | 1 | 2-3 | 4 | >4

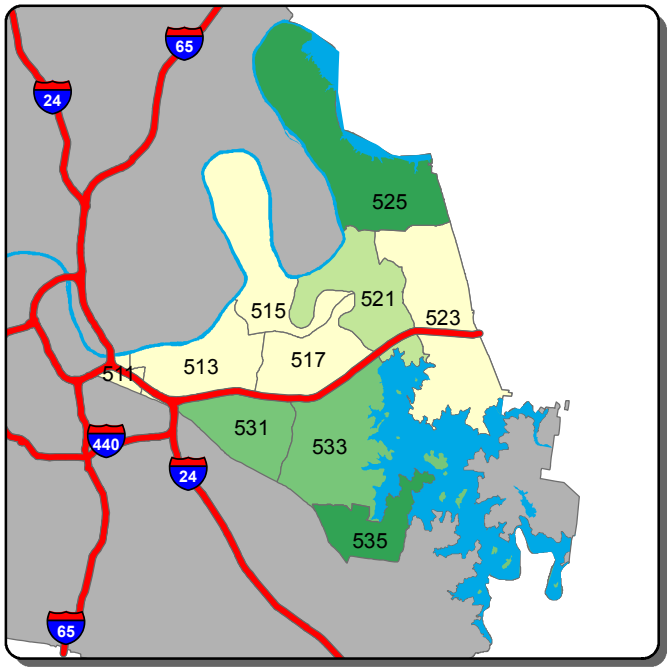

Burglary - B Shift

0 | 1 | 2-3 | 4-5 | >5

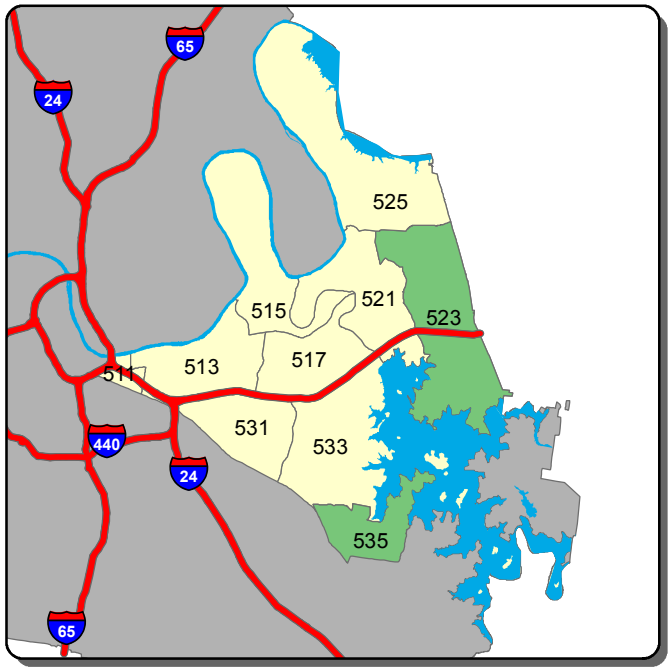

Burglary - C Shift

0 | 1 | >1

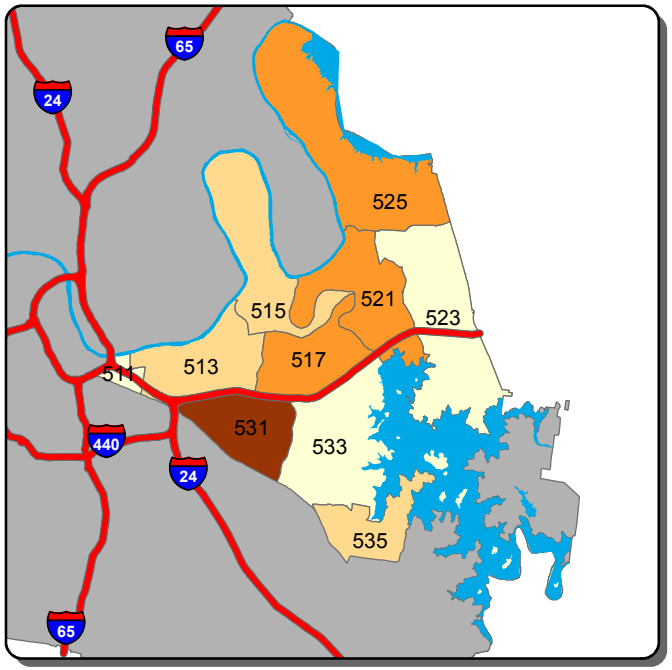

Theft from Vehicle - A Shift

0-1 | 2-3 | 4-5 | 6-7 | >7

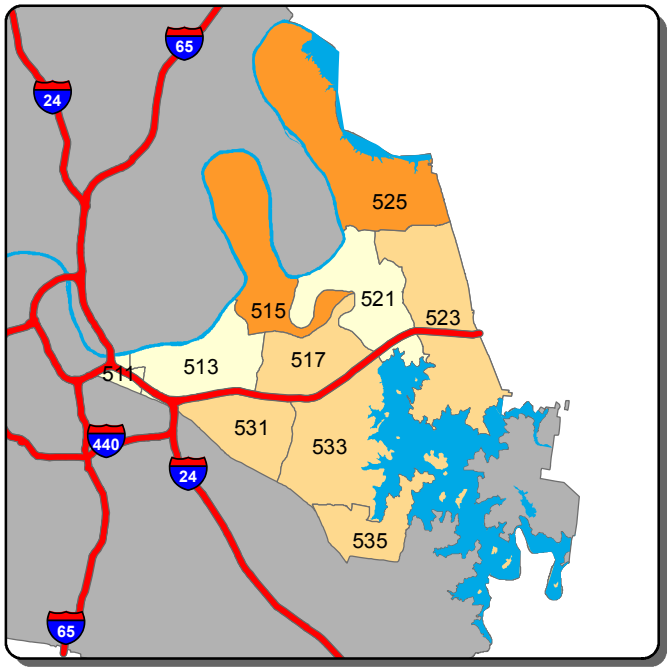

Theft from Vehicle - B Shift

0 | 1-2 | 3 | 4 | >4

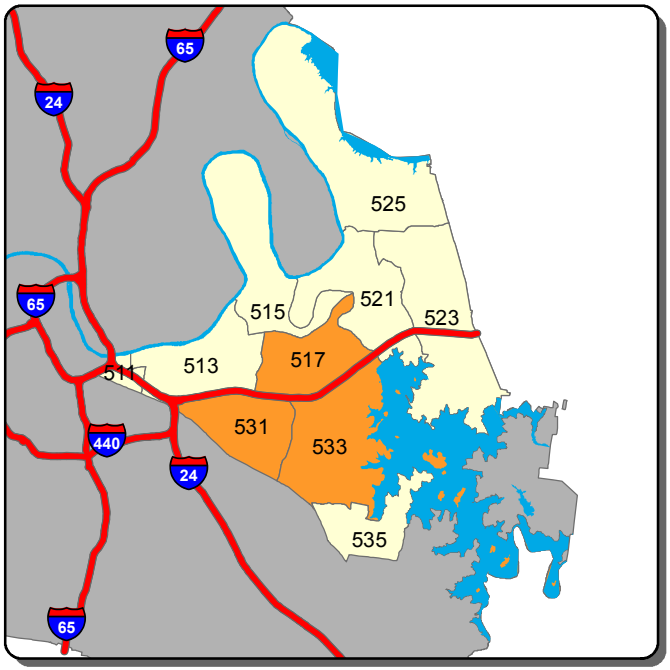

Theft from Vehicle - C Shift

0 | 1 | >1

Information summarized for CompStat week ending 2/3/2018

Sourced from MNPD ARMS on 2/7/2018. Data taken from incident reports using Uniform Crime Reporting definitions and guidelines, based on the date and time when the inicident was reported. 'A, B, and C Shift' refer to the following time periods: A Shift = 0700 - 1500; B Shift = 1500 - 2300; C Shift = 2300 - 0700.

Hermitage Precinct - Aggravated Assault and Self Initiated CAD Counts for the Past Two Weeks

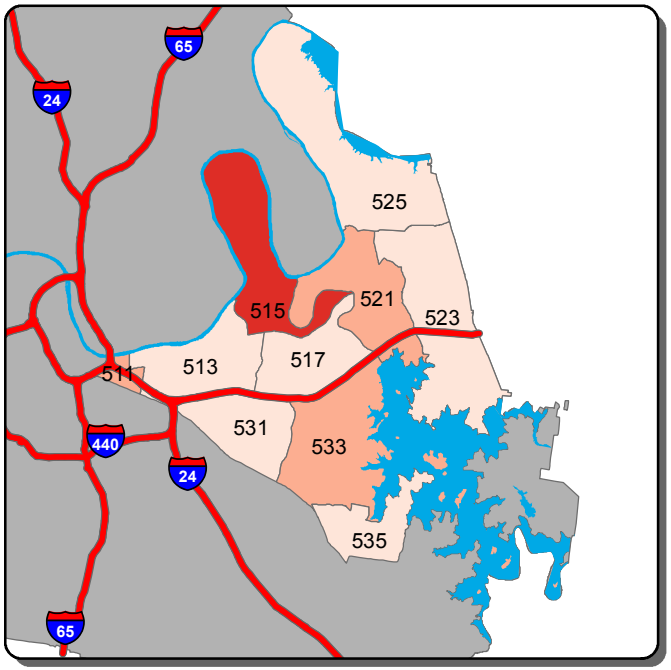

Aggravated Assault - A Shift

0	1	2	>2

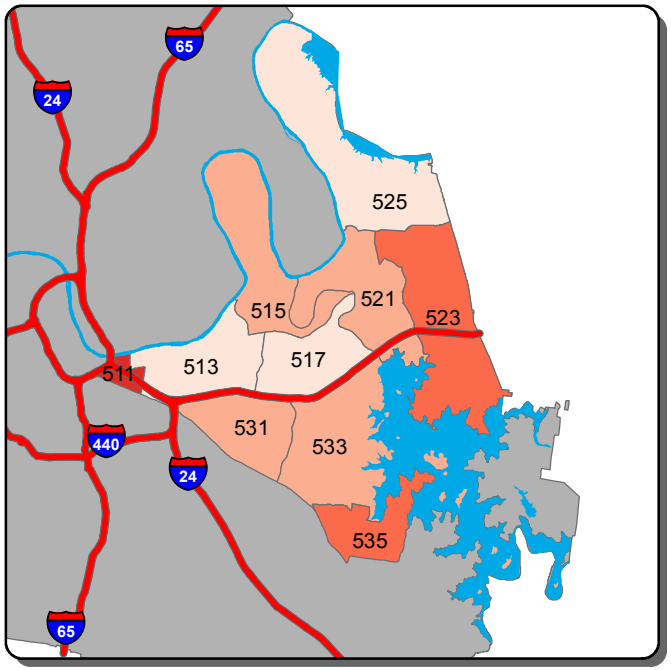

Aggravated Assault - B Shift

0	1	2-3	4	>4

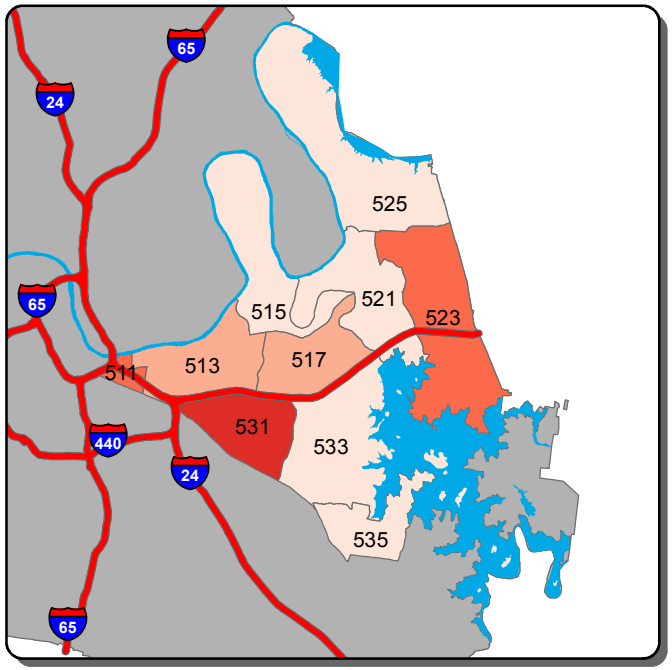

Aggravated Assault - C Shift

0	1	2	3	>3

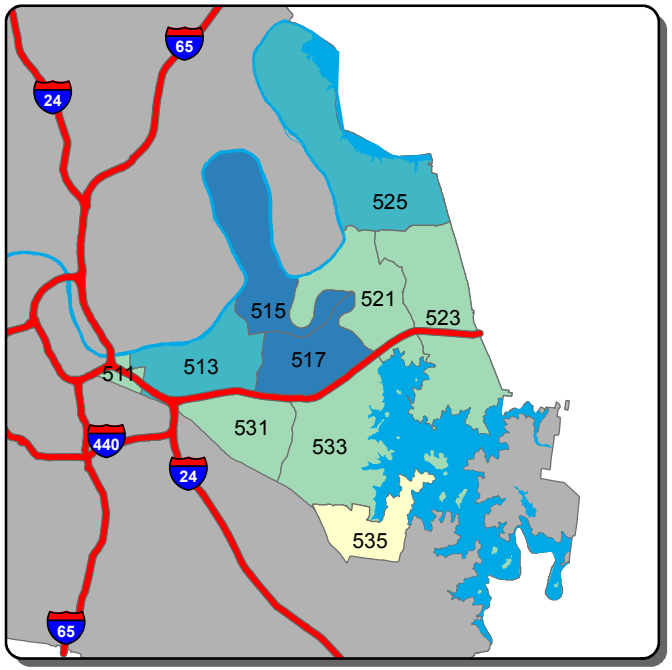

Self Initiated CAD - A Shift

0-70	71-154	155-237	238-321	>321

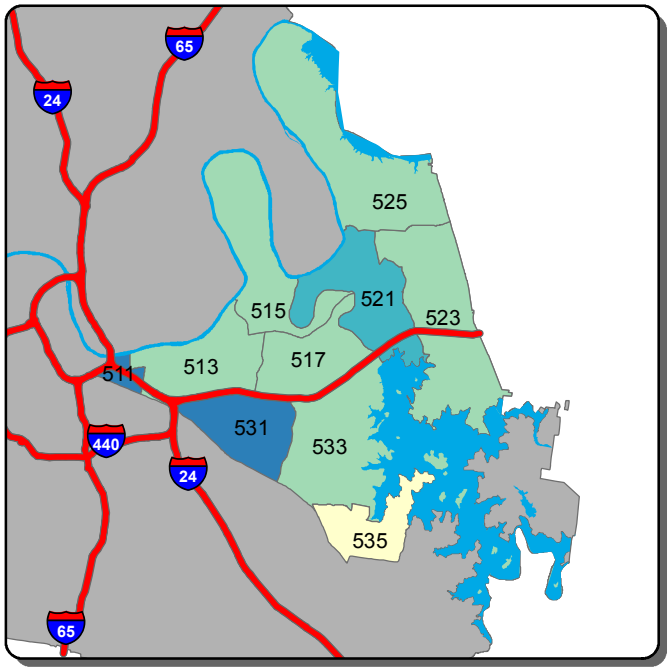

Self Initiated CAD - B Shift

0-109	110-199	200-288	289-377	>377

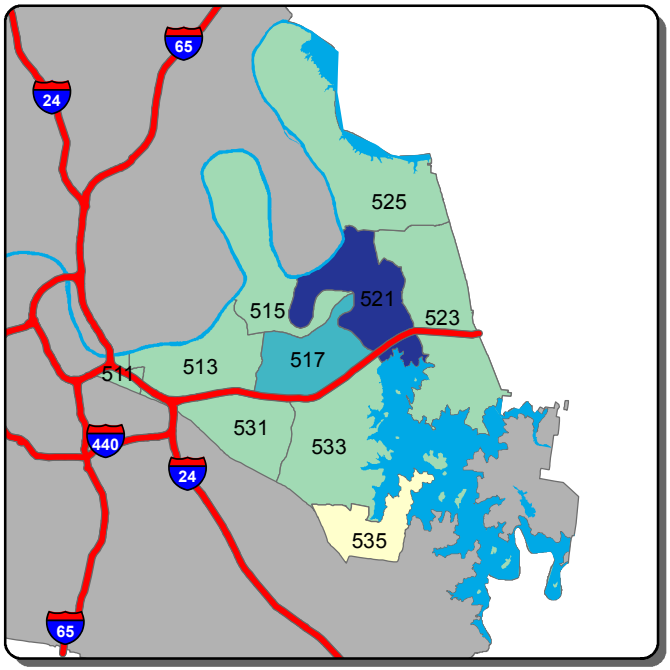

Self Initiated CAD - C Shift

0-105	106-142	143-179	180-217	>217

Information summarized for CompStat week ending 2/3/2018

Sourced from MNPD ARMS on 2/7/2018. Data taken from incident reports using Uniform Crime Reporting definitions and guidelines, based on the date and time when the inicident was reported. 'A, B, and C Shift' refer to the following time periods: A Shift = 0700 - 1500; B Shift = 1500 - 2300; C Shift = 2300 - 0700.

North Precinct - Burglary and Theft from Vehicle Counts for the Past Two Weeks

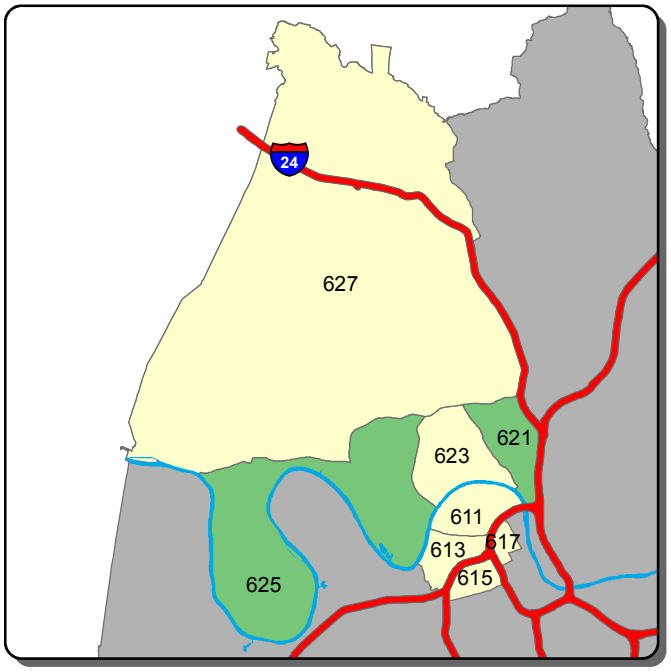

Burglary - A Shift

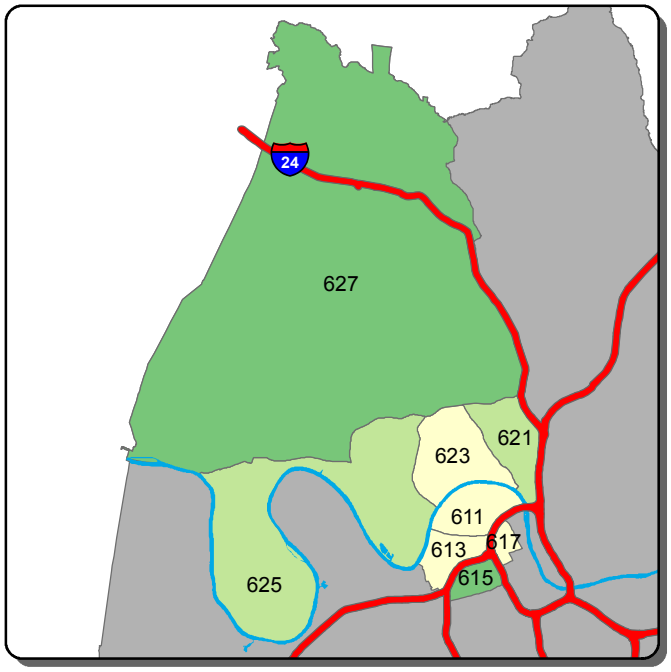

Burglary - B Shift

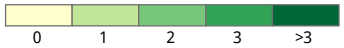

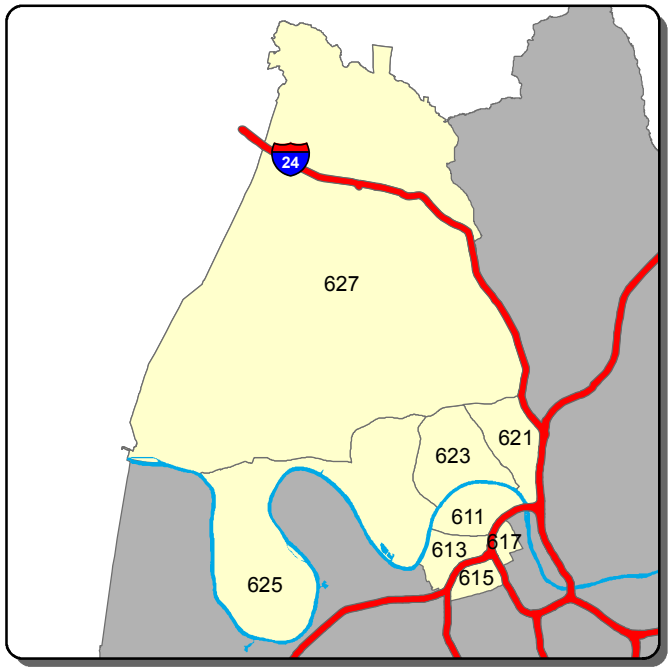

Burglary - C Shift

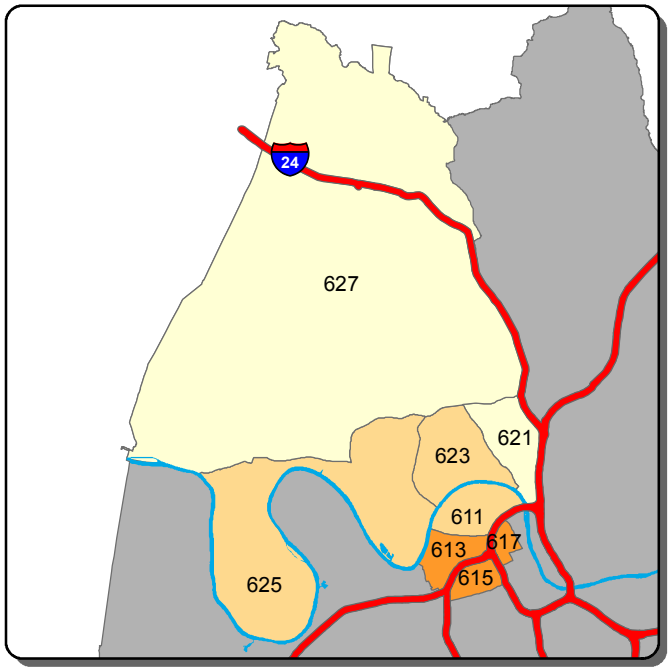

Theft from Vehicle - A Shift

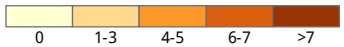

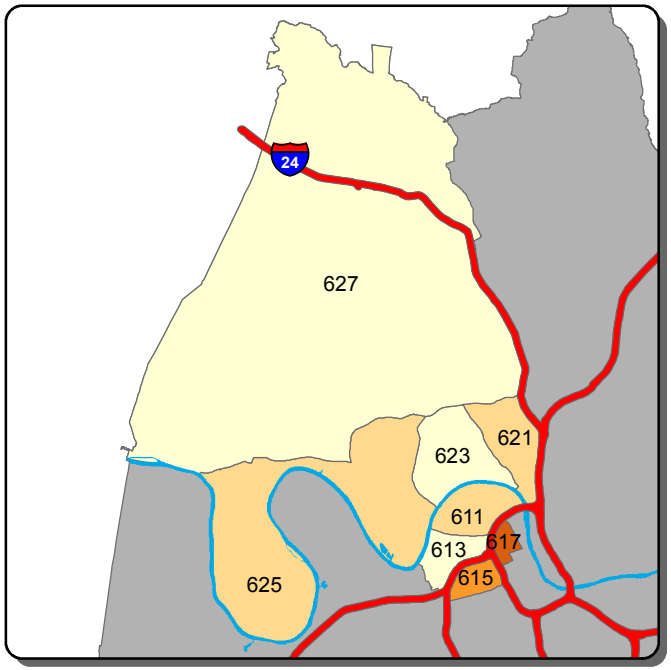

Theft from Vehicle - B Shift

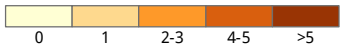

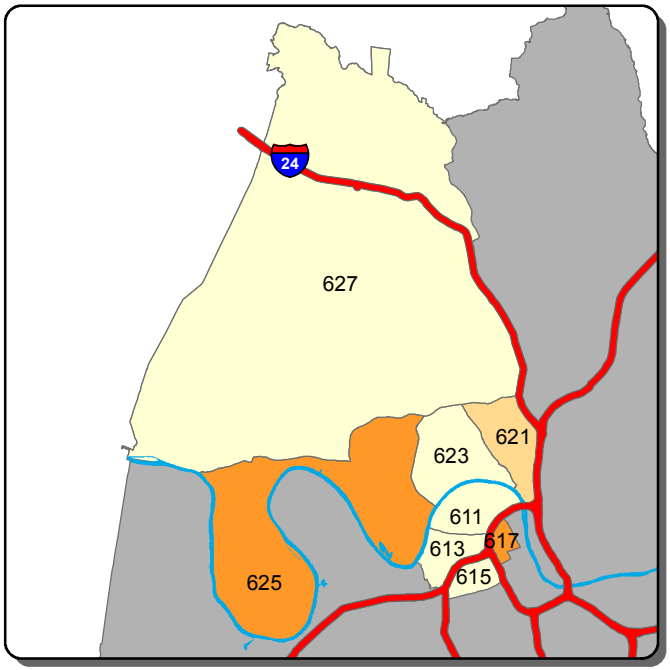

Theft from Vehicle - C Shift

Information summarized for CompStat week ending 2/3/2018

Sourced from MNPD ARMS on 2/7/2018. Data taken from incident reports using Uniform Crime Reporting definitions and guidelines, based on the date and time when the inicident was reported. 'A, B, and C Shift' refer to the following time periods: A Shift = 0700 - 1500; B Shift = 1500 - 2300; C Shift = 2300 - 0700.

North Precinct - Aggravated Assault and Self Initiated CAD Counts for the Past Two Weeks

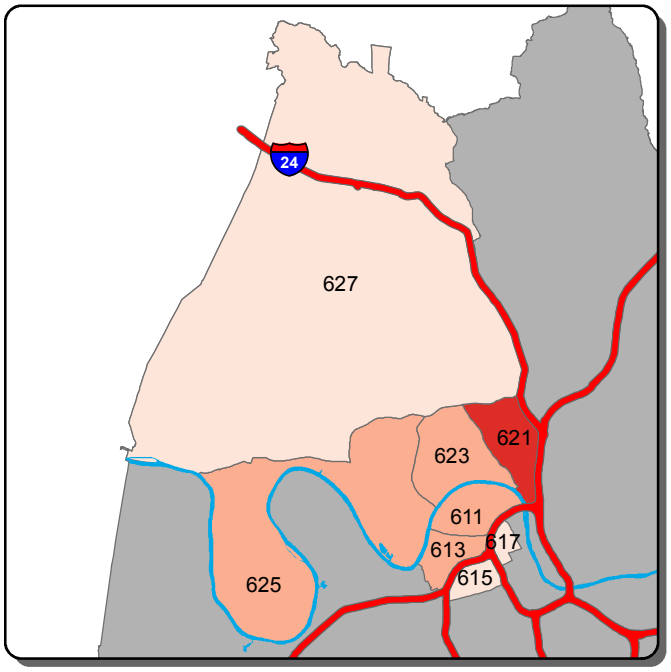

Aggravated Assault - A Shift

0 | 1-2 | 3 | 4-5 | >5

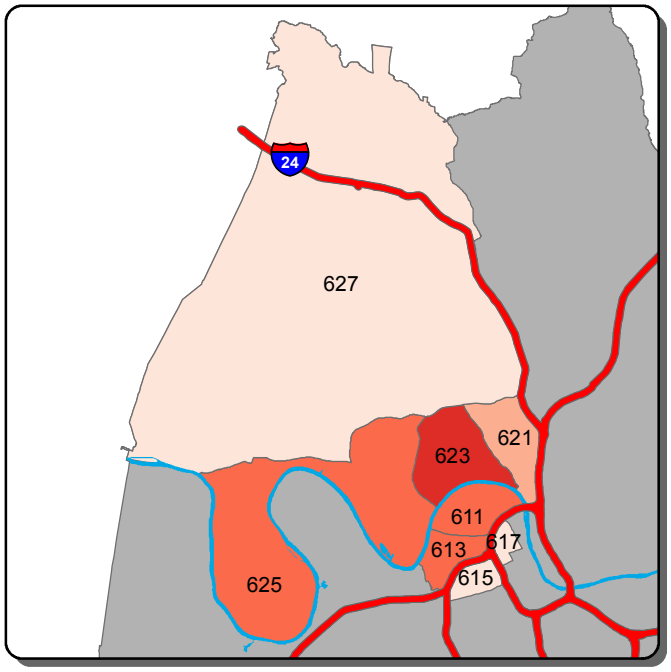

Aggravated Assault - B Shift

0 | 1-2 | 3-5 | 6-7 | >7

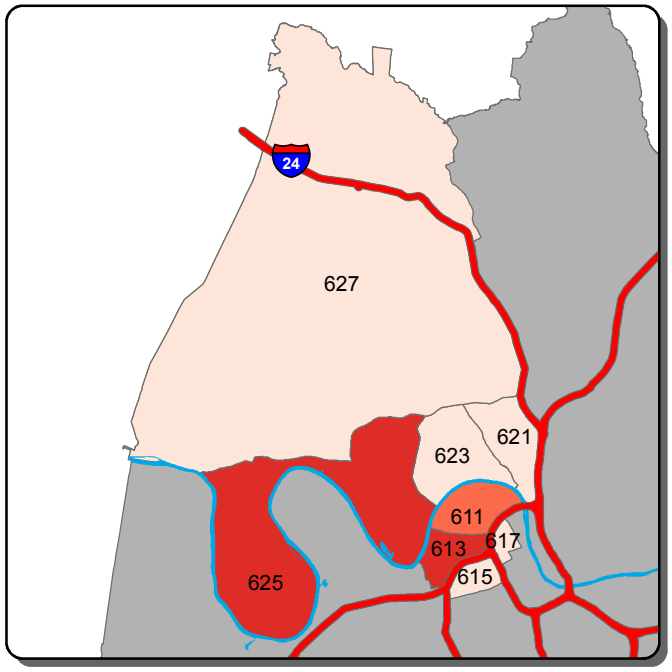

Aggravated Assault - C Shift

0 | 1 | 2 | 3-4 | >4

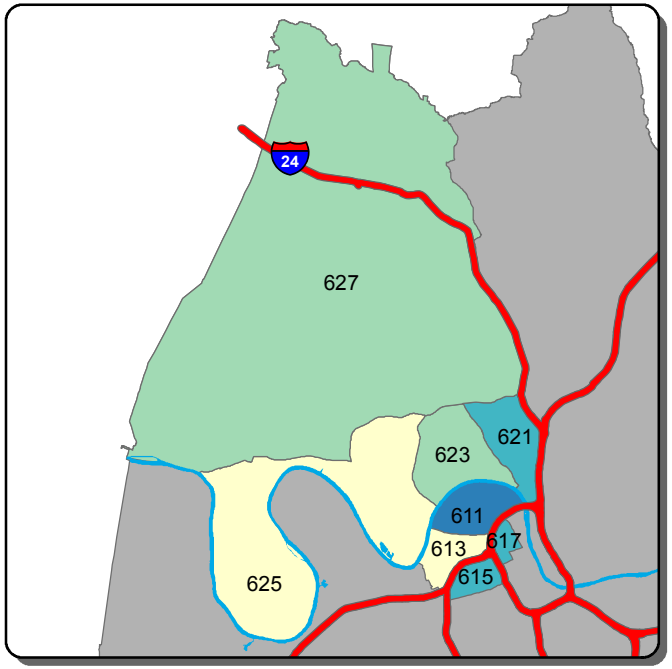

Self Initiated CAD - A Shift

0-64 | 65-86 | 87-109 | 110-131 | >131

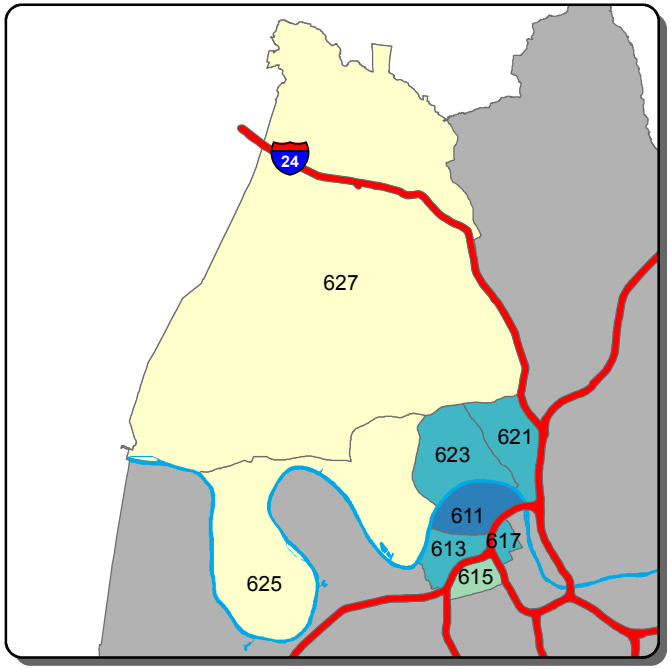

Self Initiated CAD - B Shift

0-65 | 66-128 | 129-190 | 191-253 | >253

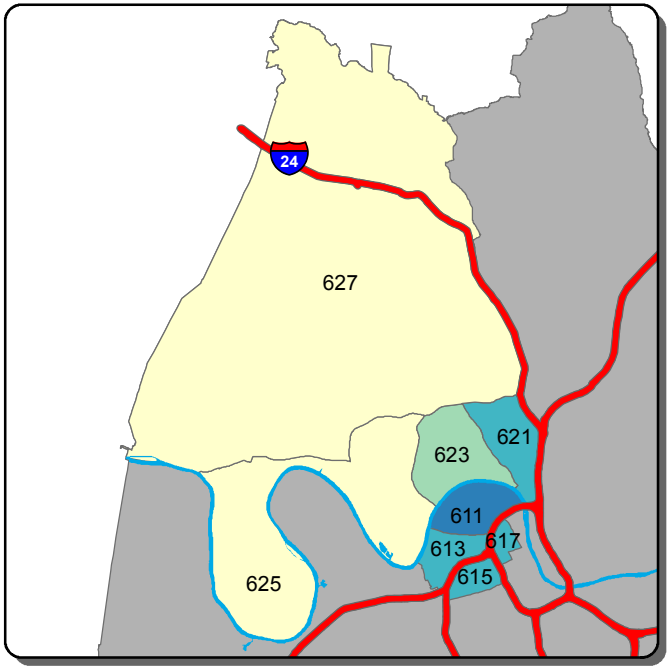

Self Initiated CAD - C Shift

0-104 | 105-153 | 154-202 | 203-250 | >250

Information summarized for CompStat week ending 2/3/2018

Sourced from MNPD ARMS on 2/7/2018. Data taken from incident reports using Uniform Crime Reporting definitions and guidelines, based on the date and time when the inicident was reported. 'A, B, and C Shift' refer to the following time periods: A Shift = 0700 - 1500; B Shift = 1500 - 2300; C Shift = 2300 - 0700.

Madison Precinct - Burglary and Theft from Vehicle Counts for the Past Two Weeks

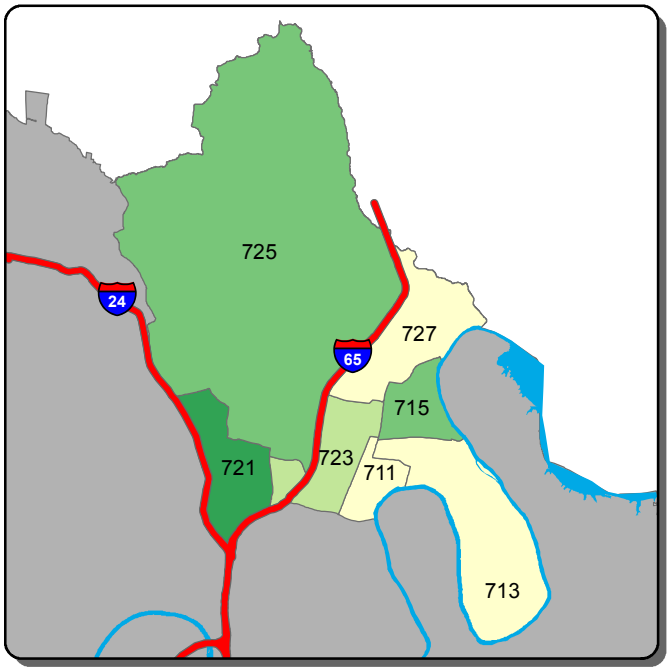

Burglary - A Shift



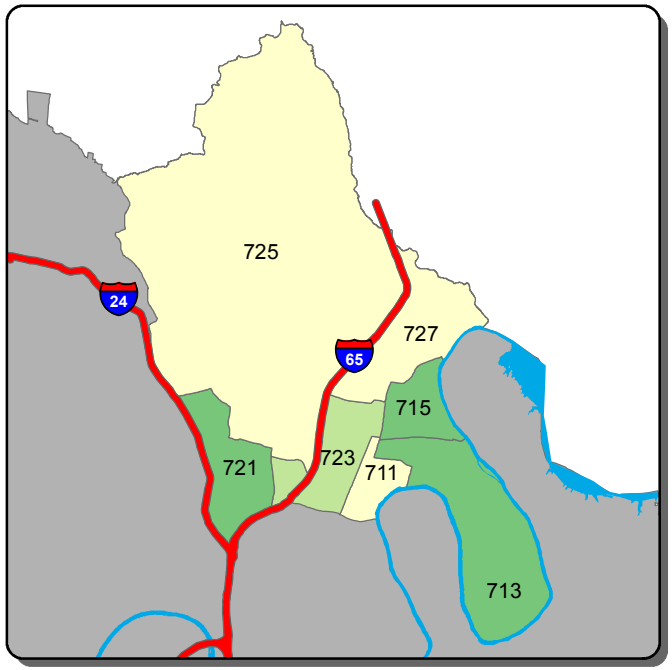

Burglary - B Shift

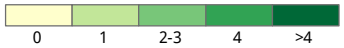

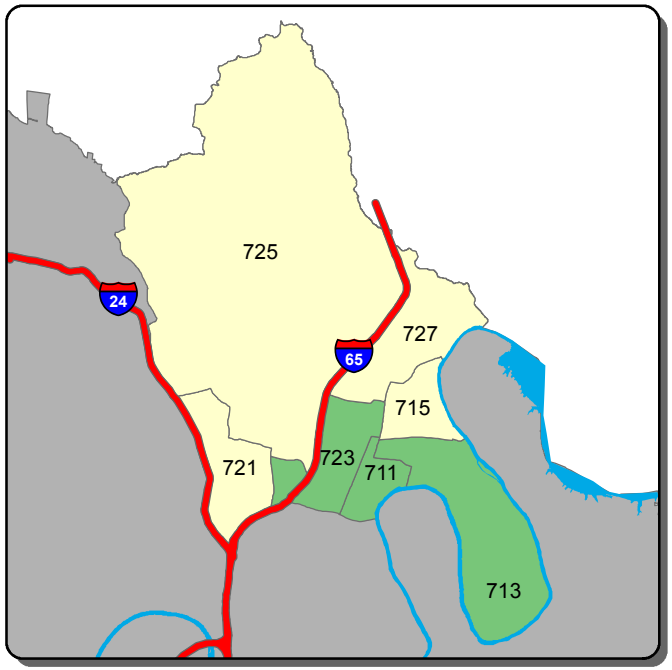

Burglary - C Shift

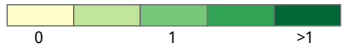

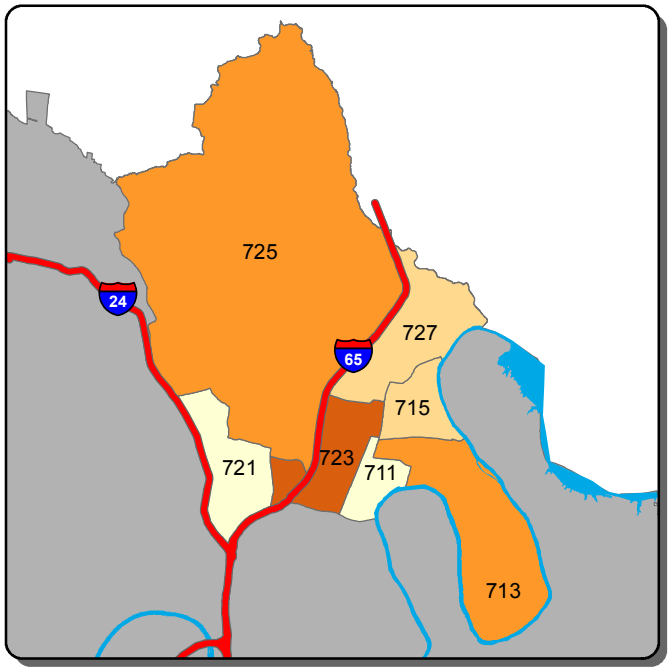

Theft from Vehicle - A Shift

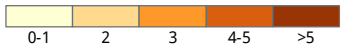

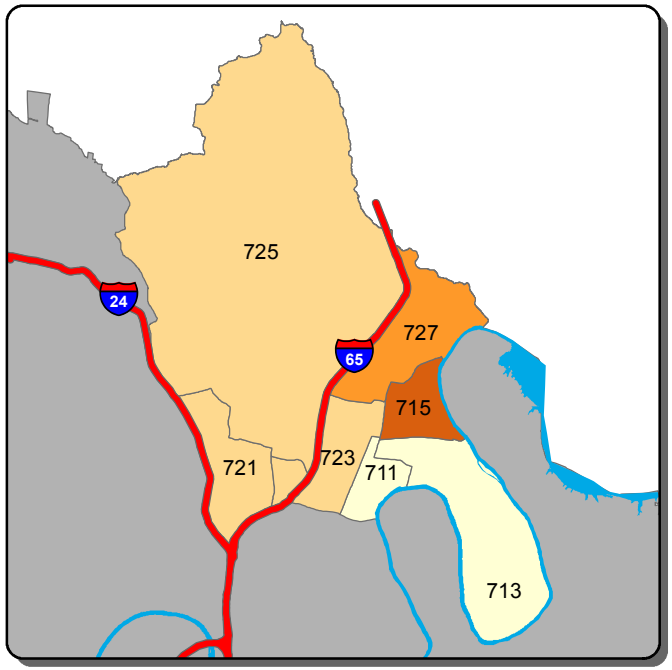

Theft from Vehicle - B Shift

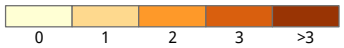

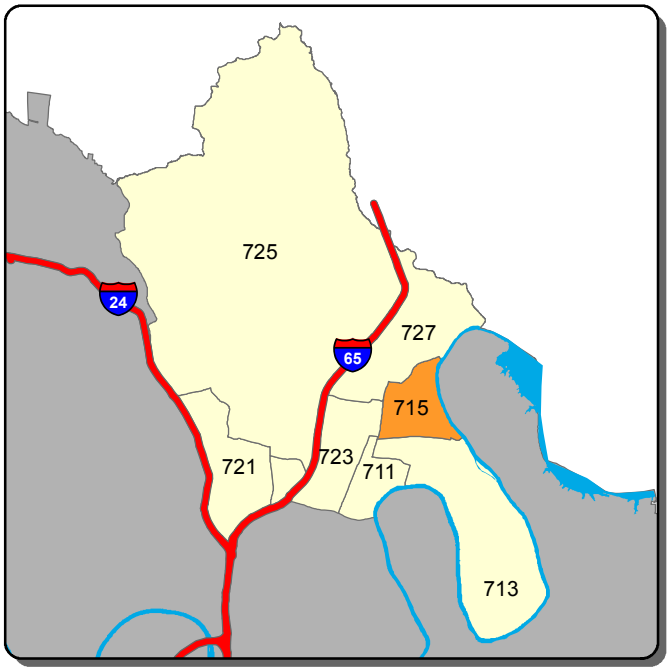

Theft from Vehicle - C Shift

Information summarized for CompStat week ending 2/3/2018

Sourced from MNPD ARMS on 2/7/2018. Data taken from incident reports using Uniform Crime Reporting definitions and guidelines, based on the date and time when the inicident was reported. 'A, B, and C Shift' refer to the following time periods: A Shift = 0700 - 1500; B Shift = 1500 - 2300; C Shift = 2300 - 0700.

Madison Precinct - Aggravated Assault and Self Initiated CAD Counts for the Past Two Weeks

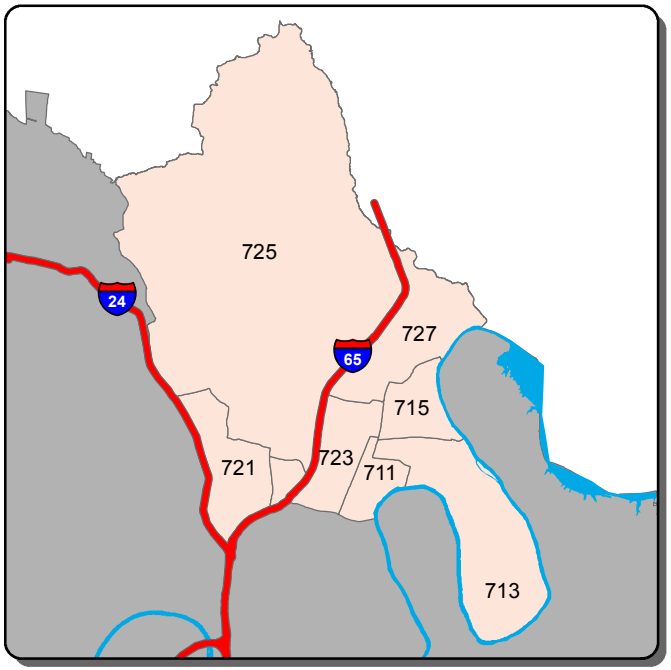

Aggravated Assault - A Shift

0 | >0

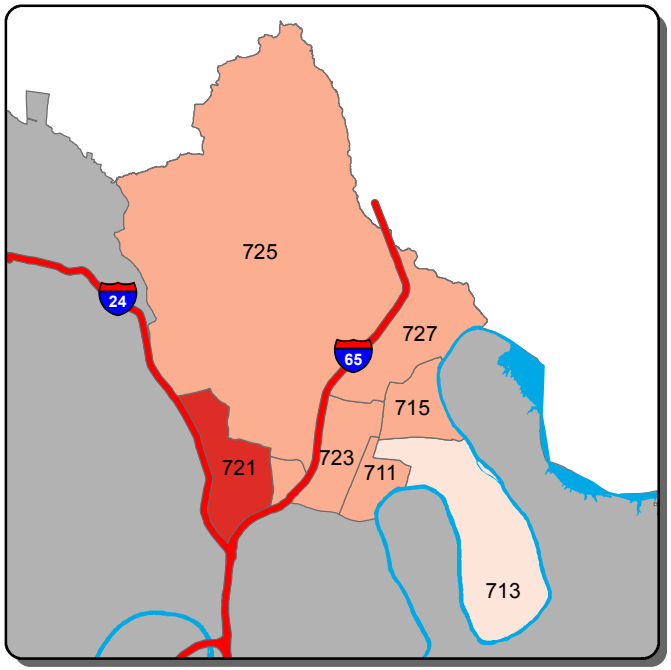

Aggravated Assault - B Shift

0 | 1 | 2-3 | 4 | >4

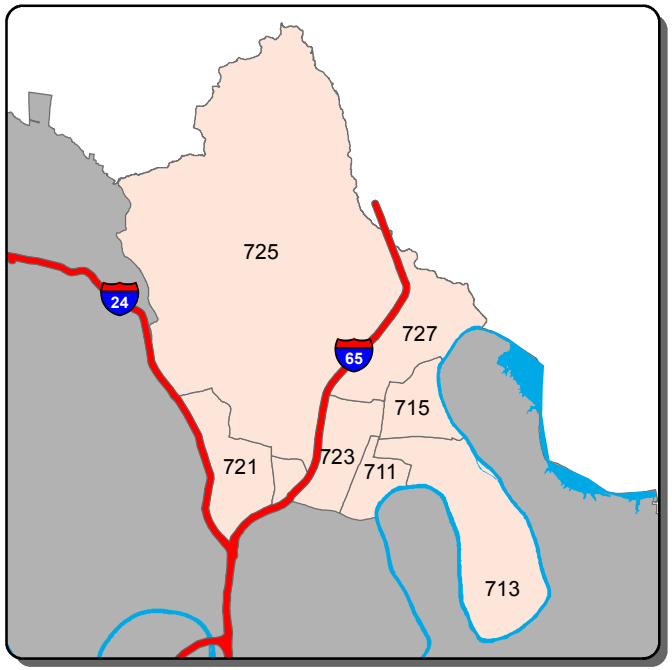

Aggravated Assault - C Shift

0 | >0

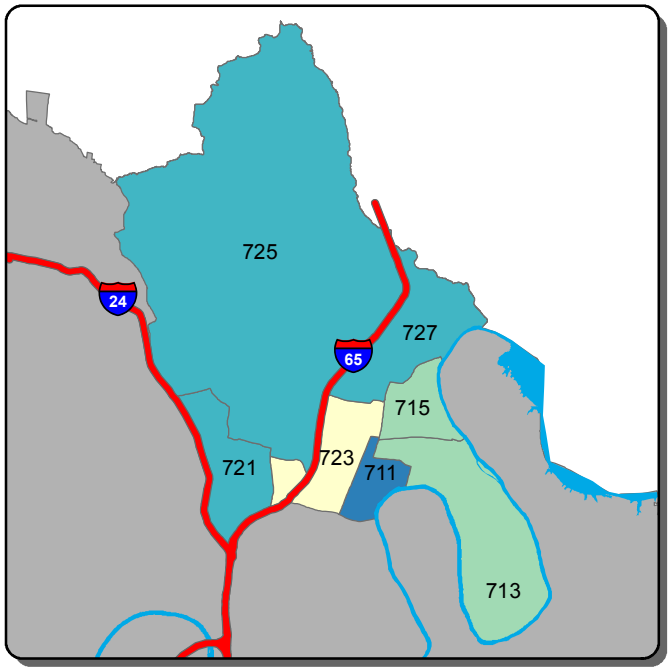

Self Initiated CAD - A Shift

0-100 | 101-141 | 142-182 | 183-223 | >223

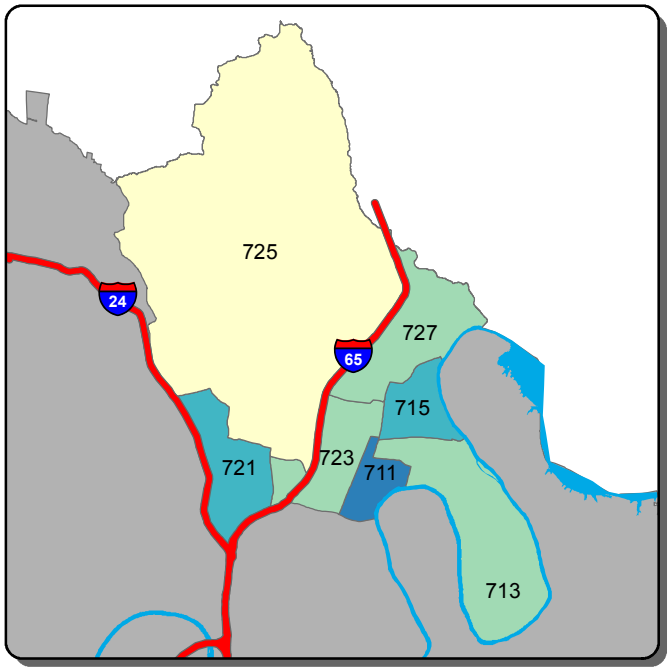

Self Initiated CAD - B Shift

0-92 | 93-131 | 132-169 | 170-208 | >208

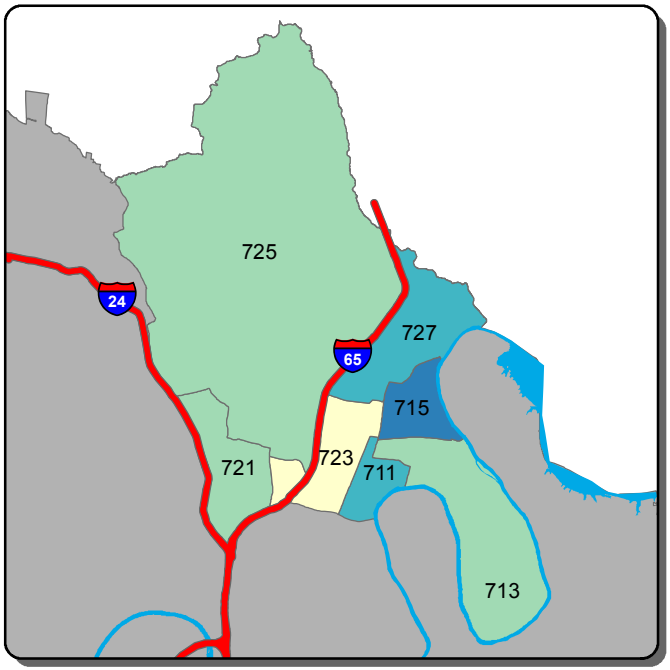

Self Initiated CAD - C Shift

0-100 | 101-128 | 129-157 | 158-185 | >185

Information summarized for CompStat week ending 2/3/2018

Sourced from MNPD ARMS on 2/7/2018. Data taken from incident reports using Uniform Crime Reporting definitions and guidelines, based on the date and time when the inicident was reported. 'A, B, and C Shift' refer to the following time periods: A Shift = 0700 - 1500; B Shift = 1500 - 2300; C Shift = 2300 - 0700.

Midtown Hills Precinct - Burglary and Theft from Vehicle Counts for the Past Two Weeks

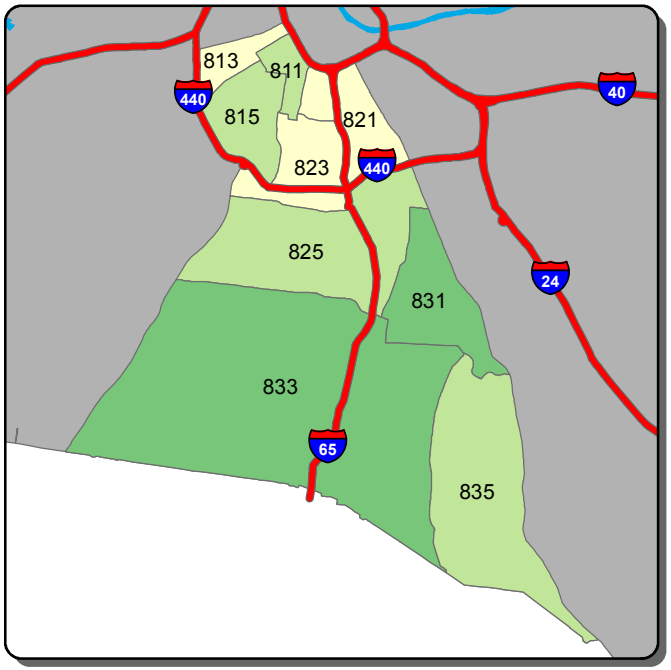

Burglary - A Shift

0 1 2 >2

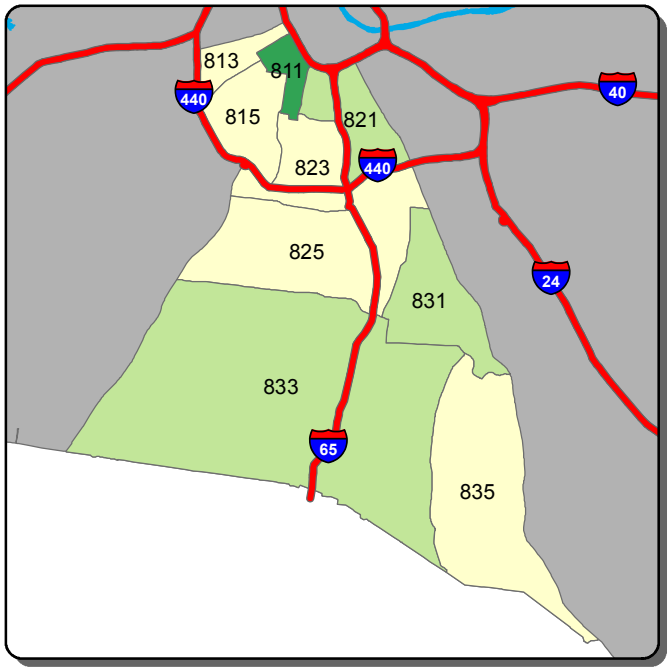

Burglary - B Shift

0 1 2 >2

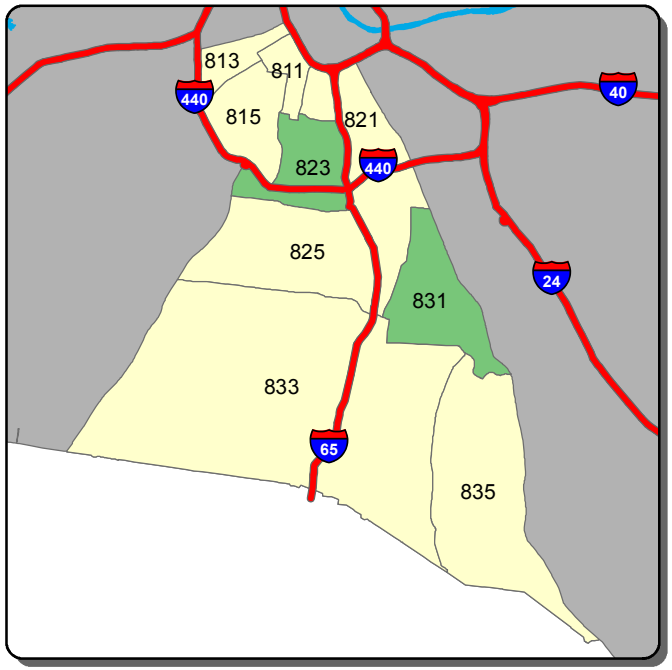

Burglary - C Shift

0 1 >1

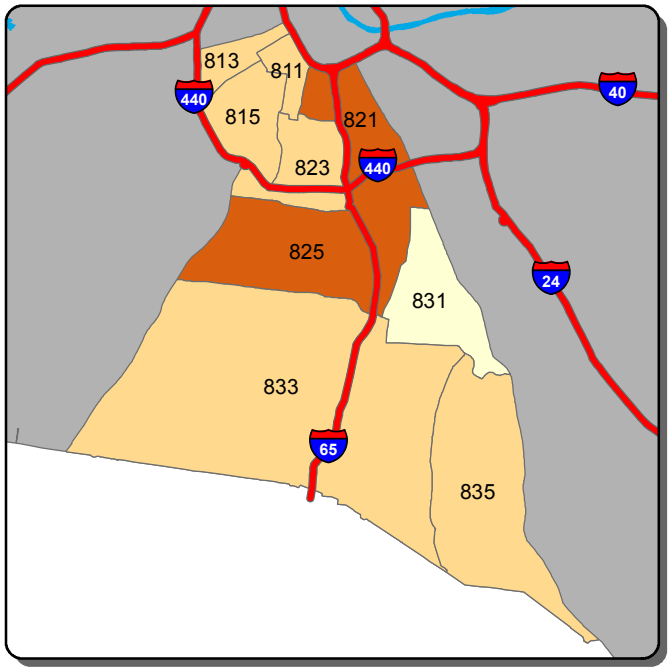

Theft from Vehicle - A Shift

0-1 2-4 5-6 7-8 >8

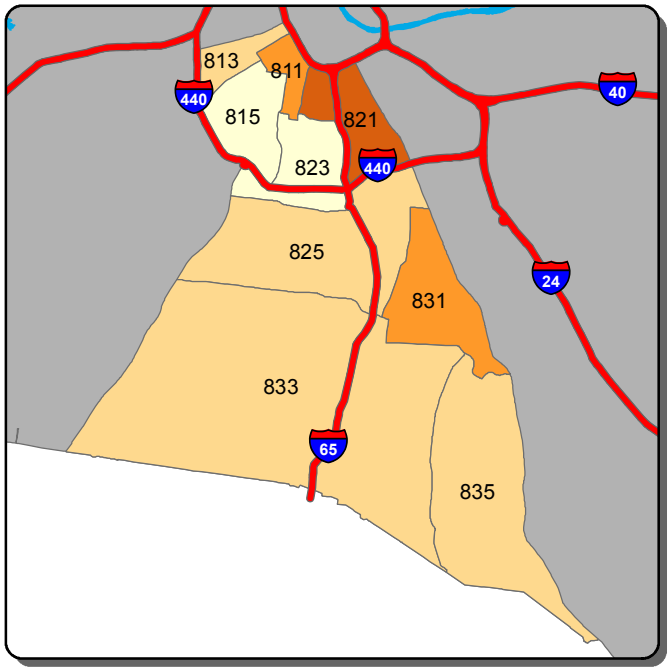

Theft from Vehicle - B Shift

0 1 2-3 4 >4

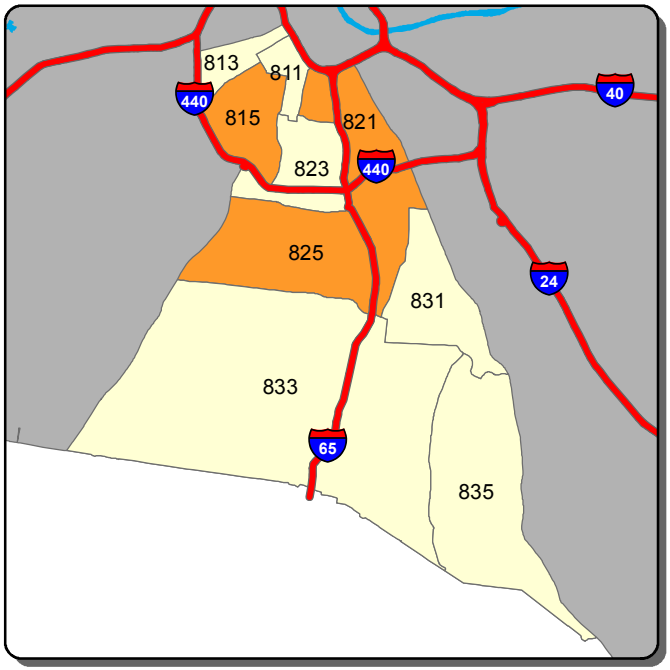

Theft from Vehicle - C Shift

0 1 >1

Information summarized for CompStat week ending 2/3/2018

Sourced from MNPD ARMS on 2/7/2018. Data taken from incident reports using Uniform Crime Reporting definitions and guidelines, based on the date and time when the inicident was reported. 'A, B, and C Shift' refer to the following time periods: A Shift = 0700 - 1500; B Shift = 1500 - 2300; C Shift = 2300 - 0700.

Midtown Hills Precinct - Aggravated Assault and Self Initiated CAD Counts for the Past Two Weeks

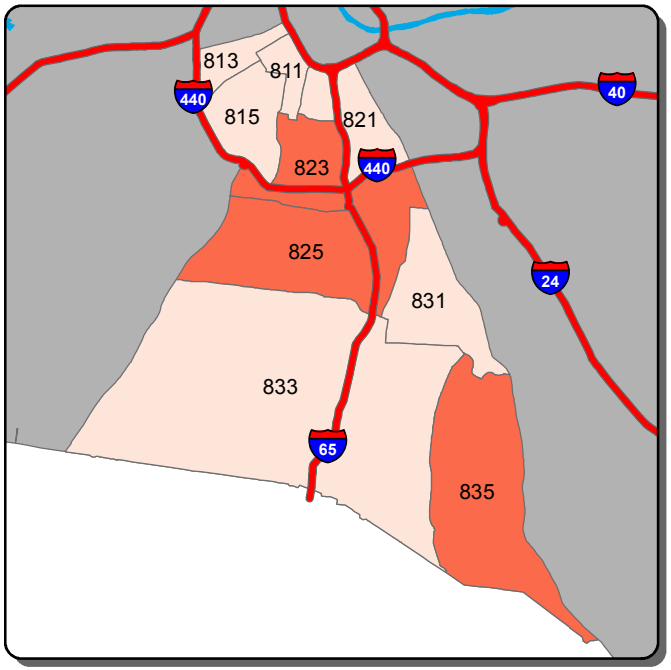

Aggravated Assault - A Shift

0 | 1 | >1

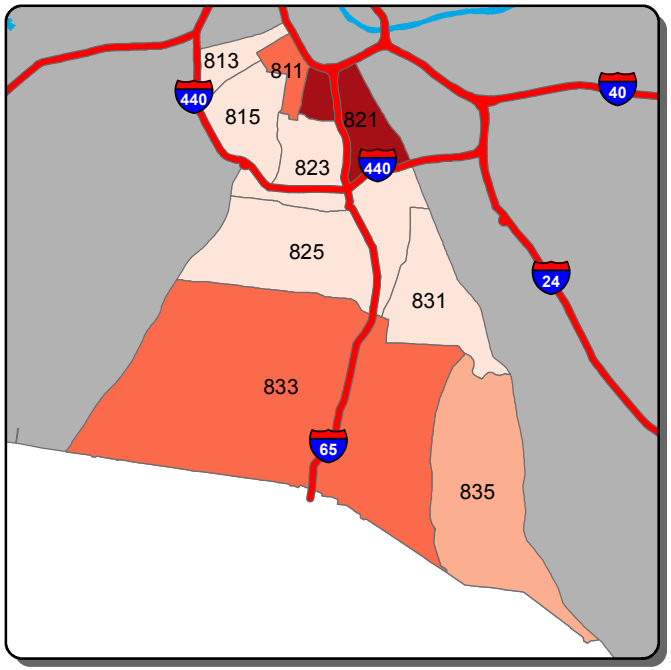

Aggravated Assault - B Shift

0 | 1 | 2-4 | 5-6 | >6

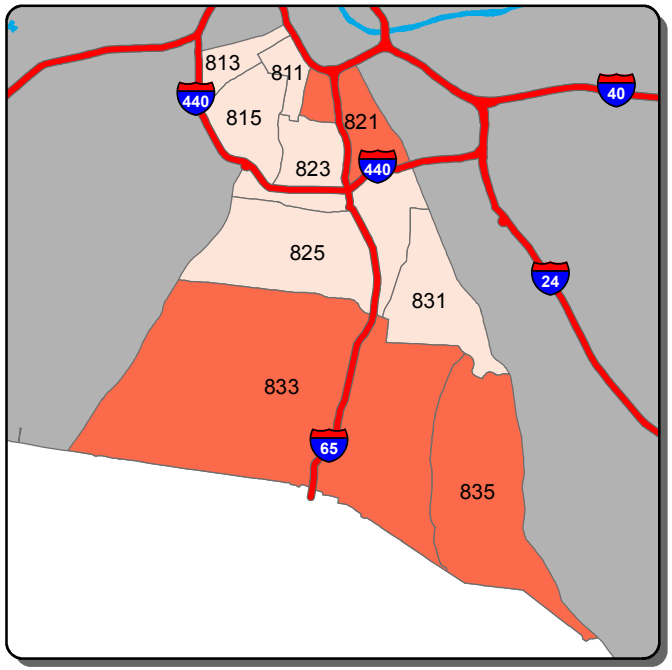

Aggravated Assault - C Shift

0 | 1 | >1

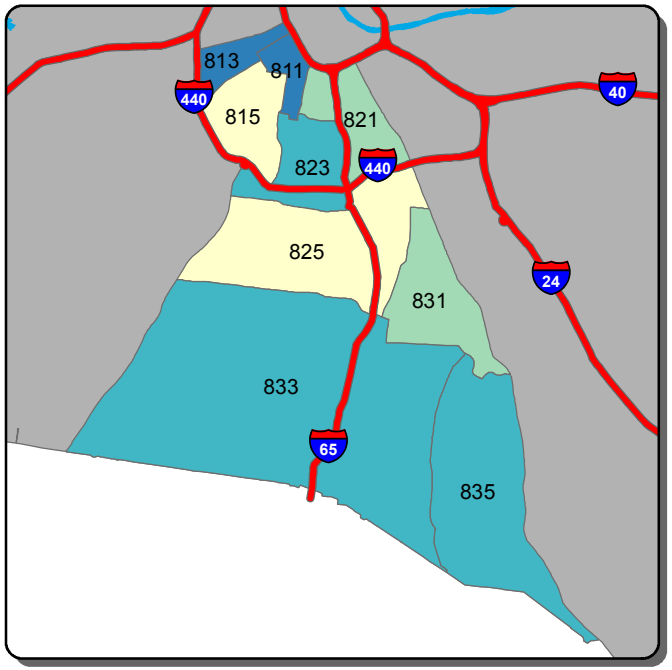

Self Initiated CAD - A Shift

0-105 | 106-124 | 125-144 | 145-163 | >163

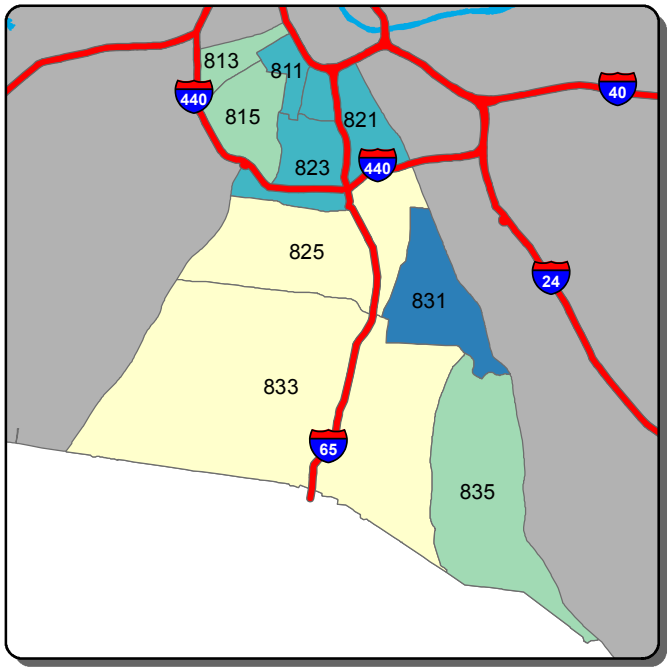

Self Initiated CAD - B Shift

0-129 | 130-195 | 196-261 | 262-326 | >326

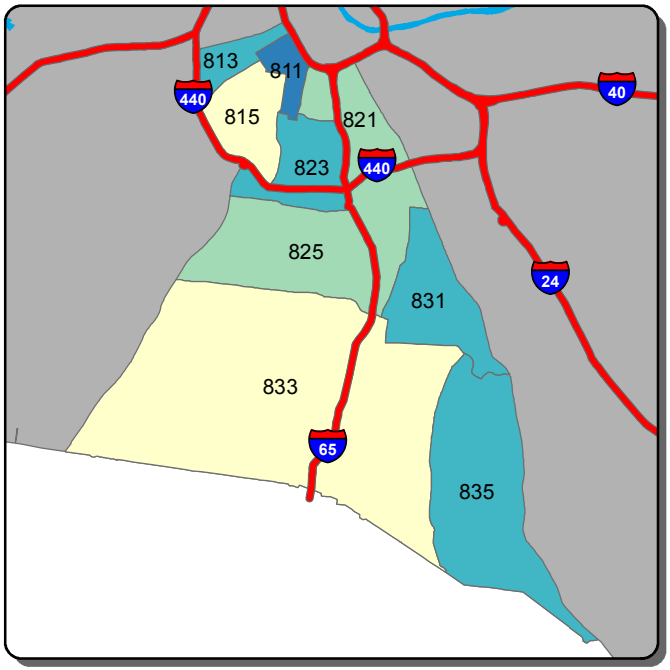

Self Initiated CAD - C Shift

0-130 | 131-181 | 182-233 | 234-284 | >284

Information summarized for CompStat week ending 2/3/2018

Sourced from MNPD ARMS on 2/7/2018. Data taken from incident reports using Uniform Crime Reporting definitions and guidelines, based on the date and time when the inicident was reported. 'A, B, and C Shift' refer to the following time periods: A Shift = 0700 - 1500; B Shift = 1500 - 2300; C Shift = 2300 - 0700.