CompStat Weekly Analysis

CompStat Weekly Analysis is provided by the Metropolitan Nashville Police Department Crime Analysis Section. This report is intended to be a management and planning tool and does not reflect the official UCR counts for the department.

"Freedom from effort in the present merely means that there has been effort stored up in the past."
- Theodore Roosevelt

Begin Date: 02/11/2018
End Date: 02/17/2018
Week: 7

Table of Contents

Incidents Section **1**
Rolling Two Week Analysis 2
Rolling Weekly Year-to-Year Analysis 3
Rolling Eight Week Analysis 4
Rolling Four Week Year-to-Year Analysis 5
Rolling Sixteen Week Analysis 6
Rolling Eight Week Year-to-Year 7
Year-to-Date Analysis 8
Rolling Twenty-Four Month 9
2 Week, 8 Week, 16 Week, YTD, and 24 Month Summary 10
Incident and Efficiency Report Summary* 11
UCR Incident Charts* 30
UCR Incidents - Annual Totals 39
UCR Incidents - YTD Comparisons: All Incidents 40
UCR Incidents - YTD Comparison Charts* 41
UCR Incidents - Calendar Year to Calendar Year Comparison 50
UCR Incidents - Annual Comparison Charts* 51
UCR Incidents - YTD Comparisons* 60
YTD Homicide Report 69
Year-to-Year Weekly Chart* 70

Arrests Section **79**
Physical and Citation Arrests - Adult 80
Arrests: Part I, Weapons Law, Drug-Related, DUI, and All Other 89
Outstanding Warrants: Served 91
Outstanding Warrants: Attempts / Served 92
Crooks With Guns / School Zone Report 97

Juvenile Section **98**
Juvenile Arrests 99
Juvenile Victims - Rolling Two Week Analysis 100
Juvenile Victims - Rolling Eight Week Analysis 101
Juvenile Victims - Year-to-Date Analysis 102
Juvenile Victims 103

Efficiencies Section **104**
Self-Initiated CAD 105
Dispatched Calls for Service 106
Vehicle Stop Analysis (Form 252) 107
Field Interview Report (Form 114) 108
Efficiency Charts* 109

High Crime Intersections and Hot Addresses Section **118**
High Crime Street Intersections* 119
County High Crime Street Intersections - Arrests 128
Hot Addresses* 129

Other Reports **138**
APR Data 139
Case Preparation Division - Case File Inventory 140
Court Attendance - 310s Issued by Month 141
Percentage of Incident Reports Included in CompStat Analysis 142

Map Section **143**
YTD Gunshot Victims - Countywide 144
Gunshot Victims - Countywide (Homicides and Injuries) 145
Gunshot Victims (Homicides, Injuries, and Property Damage) 146
YTD Gunshot Victims** 147
UCR Incident and Self-Initiated CAD Zone Maps** 155

* - Set of countywide and precinct reports
** - Set of precinct reports

Incidents Section

CompStat Weekly Analysis is provided by the Metropolitan Nashville Police Department Crime Analysis Section. This report is intended to be a management and planning tool and does not reflect the official UCR counts for the department.

"Freedom from effort in the present merely means that there has been effort stored up in the past."
- Theodore Roosevelt

Begin Date: 02/11/2018
End Date: 02/17/2018
Week: 7

Rolling Two Week Analysis

METROPOLITAN POLICE DEPARTMENT
of Nashville and Davidson County

Aggregated by precinct (incident location). Based on date when each incident was reported.

		Homicide	Forcible Rape	Commercial Robbery	Street Robbery	Total Robbery	Aggravated Assault	Commercial Burglary	Residential Burglary	Total Burglary	Larceny	Auto Theft	Violent Offenses	Property Offenses	Part I Offenses
West	Prior Week	0	1	0	4	4	7	2	8	10	44	6	12	60	72
	CompStat Week	0	1	1	4	5	3	1	7	8	37	6	9	51	60
	% Change	0.0 %	0.0 %	Infinity	0.0 %	25.0 %	-57.1 %	-50.0 %	-12.5 %	-20.0 %	-15.9 %	0.0 %	-25.0 %	-15.0 %	-16.7 %
East	Prior Week	1	4	0	3	3	9	2	1	3	40	7	17	50	67
	CompStat Week	0	0	0	5	5	15	1	8	9	30	6	20	45	65
	% Change	-100.0 %	-100.0 %	0.0 %	66.7 %	66.7 %	66.7 %	-50.0 %	700.0 %	200.0 %	-25.0 %	-14.3 %	17.6 %	-10.0 %	-3.0 %
South	Prior Week	0	2	0	6	6	11	1	6	7	49	5	19	61	80
	CompStat Week	0	1	0	10	10	33	3	10	13	56	10	44	79	123
	% Change	0.0 %	-50.0 %	0.0 %	66.7 %	66.7 %	200.0 %	200.0 %	66.7 %	85.7 %	14.3 %	100.0 %	131.6 %	29.5 %	53.8 %
Central	Prior Week	0	0	0	3	3	0	0	0	0	15	2	3	17	20
	CompStat Week	0	0	0	1	1	1	0	0	0	13	4	2	17	19
	% Change	0.0 %	0.0 %	0.0 %	-66.7 %	-66.7 %	Infinity	0.0 %	0.0 %	0.0 %	-13.3 %	100.0 %	-33.3 %	0.0 %	-5.0 %
Hermitage	Prior Week	0	1	1	6	7	16	2	7	9	74	8	24	91	115
	CompStat Week	1	3	1	5	6	2	1	7	8	54	10	12	72	84
	% Change	Infinity	200.0 %	0.0 %	-16.7 %	-14.3 %	-87.5 %	-50.0 %	0.0 %	-11.1 %	-27.0 %	25.0 %	-50.0 %	-20.9 %	-27.0 %
North	Prior Week	1	2	1	3	4	31	1	11	12	34	9	38	55	93
	CompStat Week	0	3	0	4	4	6	4	3	7	51	15	13	73	86
	% Change	-100.0 %	50.0 %	-100.0 %	33.3 %	0.0 %	-80.6 %	300.0 %	-72.7 %	-41.7 %	50.0 %	66.7 %	-65.8 %	32.7 %	-7.5 %
Madison	Prior Week	0	1	1	3	4	7	0	3	3	36	9	12	48	60
	CompStat Week	0	1	0	3	3	29	2	6	8	37	6	33	51	84
	% Change	0.0 %	0.0 %	-100.0 %	0.0 %	-25.0 %	314.3 %	Infinity	100.0 %	166.7 %	2.8 %	-33.3 %	175.0 %	6.3 %	40.0 %
Midtown Hills	Prior Week	1	1	0	7	7	7	5	6	11	49	9	16	69	85
	CompStat Week	0	1	0	7	7	13	4	6	10	53	11	21	74	95
	% Change	-100.0 %	0.0 %	0.0 %	0.0 %	0.0 %	85.7 %	-20.0 %	0.0 %	-9.1 %	8.2 %	22.2 %	31.3 %	7.2 %	11.8 %
Not Validated	Prior Week	0	0	0	0	0	0	0	0	0	1	0	0	1	1
	CompStat Week	0	0	0	0	0	0	0	0	0	0	0	0	0	0
	% Change	0.0 %	0.0 %	0.0 %	0.0 %	0.0 %	0.0 %	0.0 %	0.0 %	0.0 %	-100.0 %	0.0 %	0.0 %	-100.0 %	-100.0 %
County	Prior Week	3	12	3	35	38	88	13	42	55	342	55	141	452	593
	CompStat Week	1	10	2	39	41	102	16	47	63	331	68	154	462	616
	% Change	-66.7 %	-16.7 %	-33.3 %	11.4 %	7.9 %	15.9 %	23.1 %	11.9 %	14.5 %	-3.2 %	23.6 %	9.2 %	2.2 %	3.9 %

Prior Week	**Begin Date**	02/04/2018	**End Date**	02/10/2018
CompStat Week	**Begin Date**	02/11/2018	**End Date**	02/17/2018

Sourced from MNPD ARMS on 2/21/2018 8:51:20 AM. The figures above were sourced from incident reports using Uniform Crime Reporting definitions and reporting guidelines, based on the date when the crime was reported. This report is intended to be a management and planning tool and does not reflect the official UCR counts for the department. Incidents where a location is unknown or unspecified are included in the countywide totals. 'Unknown' refers to records in which the address is listed as 'Unknown' on the incident report. 'Not Validated' refers to records that were entered in with an invalid addresses.

Rolling Weekly Year-to-Year Analysis

METROPOLITAN POLICE DEPARTMENT
of Nashville and Davidson County

Aggregated by precinct (incident location). Based on date when each incident was reported.

		Homicide	Forcible Rape	Commercial Robbery	Street Robbery	Total Robbery	Aggravated Assault	Commercial Burglary	Residential Burglary	Total Burglary	Larceny	Auto Theft	Violent Offenses	Property Offenses	Part I Offenses
West	Prior Year	0	0	0	2	2	3	1	1	2	47	4	5	53	58
	Last Week	0	1	1	4	5	3	1	7	8	37	6	9	51	60
	% Change	0.0 %	Infinity	Infinity	100.0 %	150.0 %	0.0 %	0.0 %	600.0 %	300.0 %	-21.3 %	50.0 %	80.0 %	-3.8 %	3.4 %
East	Prior Year	0	0	0	4	4	9	0	8	8	31	1	13	40	53
	Last Week	0	0	0	5	5	15	1	8	9	30	6	20	45	65
	% Change	0.0 %	0.0 %	0.0 %	25.0 %	25.0 %	66.7 %	Infinity	0.0 %	12.5 %	-3.2 %	500.0 %	53.8 %	12.5 %	22.6 %
South	Prior Year	0	1	5	9	14	20	3	12	15	62	10	35	87	122
	Last Week	0	1	0	10	10	33	3	10	13	56	10	44	79	123
	% Change	0.0 %	0.0 %	-100.0 %	11.1 %	-28.6 %	65.0 %	0.0 %	-16.7 %	-13.3 %	-9.7 %	0.0 %	25.7 %	-9.2 %	0.8 %
Central	Prior Year	0	1	0	3	3	1	1	1	2	14	3	5	19	24
	Last Week	0	0	0	1	1	1	0	0	0	13	4	2	17	19
	% Change	0.0 %	-100.0 %	0.0 %	-66.7 %	-66.7 %	0.0 %	-100.0 %	-100.0 %	-100.0 %	-7.1 %	33.3 %	-60.0 %	-10.5 %	-20.8 %
Hermitage	Prior Year	1	0	3	7	10	20	4	14	18	57	6	31	81	112
	Last Week	1	3	1	5	6	2	1	7	8	54	10	12	72	84
	% Change	0.0 %	Infinity	-66.7 %	-28.6 %	-40.0 %	-90.0 %	-75.0 %	-50.0 %	-55.6 %	-5.3 %	66.7 %	-61.3 %	-11.1 %	-25.0 %
North	Prior Year	1	1	2	5	7	5	0	6	6	40	5	14	51	65
	Last Week	0	3	0	4	4	6	4	3	7	51	15	13	73	86
	% Change	-100.0 %	200.0 %	-100.0 %	-20.0 %	-42.9 %	20.0 %	Infinity	-50.0 %	16.7 %	27.5 %	200.0 %	-7.1 %	43.1 %	32.3 %
Madison	Prior Year	0	0	1	1	2	4	5	12	17	45	7	6	69	75
	Last Week	0	1	0	3	3	29	2	6	8	37	6	33	51	84
	% Change	0.0 %	Infinity	-100.0 %	200.0 %	50.0 %	625.0 %	-60.0 %	-50.0 %	-52.9 %	-17.8 %	-14.3 %	450.0 %	-26.1 %	12.0 %
Midtown Hills	Prior Year	0	0	0	2	2	10	1	3	4	46	2	12	52	64
	Last Week	0	1	0	7	7	13	4	6	10	53	11	21	74	95
	% Change	0.0 %	Infinity	0.0 %	250.0 %	250.0 %	30.0 %	300.0 %	100.0 %	150.0 %	15.2 %	450.0 %	75.0 %	42.3 %	48.4 %
County	Prior Year	2	3	11	33	44	72	15	57	72	342	38	121	452	573
	Last Week	1	10	2	39	41	102	16	47	63	331	68	154	462	616
	% Change	-50.0 %	233.3 %	-81.8 %	18.2 %	-6.8 %	41.7 %	6.7 %	-17.5 %	-12.5 %	-3.2 %	78.9 %	27.3 %	2.2 %	7.5 %

Prior Year	**Begin Date**	02/12/2017	**End Date**	02/18/2017
Last Week	**Begin Date**	02/11/2018	**End Date**	02/17/2018

Sourced from MNPD ARMS on 2/21/2018 8:51:20 AM. The figures above were sourced from incident reports using Uniform Crime Reporting definitions and reporting guidelines, based on the date when the crime was reported. This report is intended to be a management and planning tool and does not reflect the official UCR counts for the department. Incidents where a location is unknown or unspecified are included in the countywide totals. 'Unknown' refers to records in which the address is listed as 'Unknown' on the incident report. 'Not Validated' refers to records that were entered in with an invalid addresses.

Rolling Eight Week Analysis

METROPOLITAN POLICE DEPARTMENT
of Nashville and Davidson County

Aggregated by precinct (incident location). Based on date when each incident was reported.

		Homicide	Forcible Rape	Commercial Robbery	Street Robbery	Total Robbery	Aggravated Assault	Commercial Burglary	Residential Burglary	Total Burglary	Larceny	Auto Theft	Violent Offenses	Property Offenses	Part I Offenses
West	Prior 4 Weeks	0	0	1	1	2	18	23	15	38	173	20	20	231	251
	Last 4 Weeks	0	3	2	16	18	25	8	29	37	199	24	46	260	306
	% Change	0.0 %	Infinity	100.0 %	1,500.0 %	800.0 %	38.9 %	-65.2 %	93.3 %	-2.6 %	15.0 %	20.0 %	130.0 %	12.6 %	21.9 %
East	Prior 4 Weeks	1	1	1	14	15	43	8	31	39	133	20	60	192	252
	Last 4 Weeks	1	5	1	14	15	55	5	20	25	123	24	76	172	248
	% Change	0.0 %	400.0 %	0.0 %	0.0 %	0.0 %	27.9 %	-37.5 %	-35.5 %	-35.9 %	-7.5 %	20.0 %	26.7 %	-10.4 %	-1.6 %
South	Prior 4 Weeks	0	8	4	35	39	76	19	32	51	219	79	123	349	472
	Last 4 Weeks	2	8	1	50	51	74	17	35	52	231	41	135	324	459
	% Change	Infinity	0.0 %	-75.0 %	42.9 %	30.8 %	-2.6 %	-10.5 %	9.4 %	2.0 %	5.5 %	-48.1 %	9.8 %	-7.2 %	-2.8 %
Central	Prior 4 Weeks	0	0	0	6	6	9	8	0	8	69	5	15	82	97
	Last 4 Weeks	0	4	0	5	5	10	2	2	4	68	9	19	81	100
	% Change	0.0 %	Infinity	0.0 %	-16.7 %	-16.7 %	11.1 %	-75.0 %	Infinity	-50.0 %	-1.4 %	80.0 %	26.7 %	-1.2 %	3.1 %
Hermitage	Prior 4 Weeks	0	8	10	27	37	65	11	25	36	228	60	110	324	434
	Last 4 Weeks	1	9	2	33	35	47	13	33	46	274	38	92	358	450
	% Change	Infinity	12.5 %	-80.0 %	22.2 %	-5.4 %	-27.7 %	18.2 %	32.0 %	27.8 %	20.2 %	-36.7 %	-16.4 %	10.5 %	3.7 %
North	Prior 4 Weeks	5	2	3	26	29	70	6	30	36	147	62	106	245	351
	Last 4 Weeks	1	9	1	20	21	75	6	21	27	164	49	106	240	346
	% Change	-80.0 %	350.0 %	-66.7 %	-23.1 %	-27.6 %	7.1 %	0.0 %	-30.0 %	-25.0 %	11.6 %	-21.0 %	0.0 %	-2.0 %	-1.4 %
Madison	Prior 4 Weeks	2	3	6	7	13	50	8	13	21	153	28	68	202	270
	Last 4 Weeks	1	4	2	12	14	50	4	26	30	151	30	69	211	280
	% Change	-50.0 %	33.3 %	-66.7 %	71.4 %	7.7 %	0.0 %	-50.0 %	100.0 %	42.9 %	-1.3 %	7.1 %	1.5 %	4.5 %	3.7 %
Midtown Hills	Prior 4 Weeks	2	9	3	13	16	28	18	32	50	181	27	55	258	313
	Last 4 Weeks	1	3	1	26	27	38	17	21	38	192	39	69	269	338
	% Change	-50.0 %	-66.7 %	-66.7 %	100.0 %	68.8 %	35.7 %	-5.6 %	-34.4 %	-24.0 %	6.1 %	44.4 %	25.5 %	4.3 %	8.0 %
Not Validated	Prior 4 Weeks	0	0	0	0	0	0	0	0	0	2	0	0	2	2
	Last 4 Weeks	0	0	0	0	0	0	0	1	1	1	0	0	2	2
	% Change	0.0 %	0.0 %	0.0 %	0.0 %	0.0 %	0.0 %	0.0 %	Infinity	Infinity	-50.0 %	0.0 %	0.0 %	0.0 %	0.0 %
County	Prior 4 Weeks	10	31	28	129	157	359	101	178	279	1,305	301	557	1,885	2,442
	Last 4 Weeks	7	45	10	176	186	374	72	188	260	1,403	254	612	1,917	2,529
	% Change	-30.0 %	45.2 %	-64.3 %	36.4 %	18.5 %	4.2 %	-28.7 %	5.6 %	-6.8 %	7.5 %	-15.6 %	9.9 %	1.7 %	3.6 %

Prior 4 Weeks **Begin Date** 12/24/2017 **End Date** 01/20/2018

Last 4 Weeks **Begin Date** 01/21/2018 **End Date** 02/17/2018

Sourced from MNPD ARMS on 2/21/2018 8:51:20 AM. The figures above were sourced from incident reports using Uniform Crime Reporting definitions and reporting guidelines, based on the date when the crime was reported. This report is intended to be a management and planning tool and does not reflect the official UCR counts for the department. Incidents where a location is unknown or unspecified are included in the countywide totals. 'Unknown' refers to records in which the address is listed as 'Unknown' on the incident report. 'Not Validated' refers to records that were entered in with an invalid addresses.

Rolling Four Week Year-to-Year Analysis

METROPOLITAN POLICE DEPARTMENT
of Nashville and Davidson County

Aggregated by precinct (incident location). Based on date when each incident was reported.

		Homicide	Forcible Rape	Commercial Robbery	Street Robbery	Total Robbery	Aggravated Assault	Commercial Burglary	Residential Burglary	Total Burglary	Larceny	Auto Theft	Violent Offenses	Property Offenses	Part I Offenses
West	Prior Year	0	4	3	5	8	15	10	21	31	193	10	27	234	261
	Last 4 Weeks	0	3	2	16	18	25	8	29	37	199	24	46	260	306
	% Change	0.0 %	-25.0 %	-33.3 %	220.0 %	125.0 %	66.7 %	-20.0 %	38.1 %	19.4 %	3.1 %	140.0 %	70.4 %	11.1 %	17.2 %
East	Prior Year	1	4	3	8	11	49	11	37	48	140	17	65	205	270
	Last 4 Weeks	1	5	1	14	15	55	5	20	25	123	24	76	172	248
	% Change	0.0 %	25.0 %	-66.7 %	75.0 %	36.4 %	12.2 %	-54.5 %	-45.9 %	-47.9 %	-12.1 %	41.2 %	16.9 %	-16.1 %	-8.1 %
South	Prior Year	0	2	8	41	49	83	12	50	62	241	51	134	354	488
	Last 4 Weeks	2	8	1	50	51	74	17	35	52	231	41	135	324	459
	% Change	Infinity	300.0 %	-87.5 %	22.0 %	4.1 %	-10.8 %	41.7 %	-30.0 %	-16.1 %	-4.1 %	-19.6 %	0.7 %	-8.5 %	-5.9 %
Central	Prior Year	0	2	0	8	8	8	4	1	5	87	7	18	99	117
	Last 4 Weeks	0	4	0	5	5	10	2	2	4	68	9	19	81	100
	% Change	0.0 %	100.0 %	0.0 %	-37.5 %	-37.5 %	25.0 %	-50.0 %	100.0 %	-20.0 %	-21.8 %	28.6 %	5.6 %	-18.2 %	-14.5 %
Hermitage	Prior Year	2	11	7	27	34	61	16	38	54	244	23	108	321	429
	Last 4 Weeks	1	9	2	33	35	47	13	33	46	274	38	92	358	450
	% Change	-50.0 %	-18.2 %	-71.4 %	22.2 %	2.9 %	-23.0 %	-18.8 %	-13.2 %	-14.8 %	12.3 %	65.2 %	-14.8 %	11.5 %	4.9 %
North	Prior Year	2	4	6	24	30	39	12	32	44	151	20	75	215	290
	Last 4 Weeks	1	9	1	20	21	75	6	21	27	164	49	106	240	346
	% Change	-50.0 %	125.0 %	-83.3 %	-16.7 %	-30.0 %	92.3 %	-50.0 %	-34.4 %	-38.6 %	8.6 %	145.0 %	41.3 %	11.6 %	19.3 %
Madison	Prior Year	1	0	2	6	8	41	6	34	40	151	19	50	210	260
	Last 4 Weeks	1	4	2	12	14	50	4	26	30	151	30	69	211	280
	% Change	0.0 %	Infinity	0.0 %	100.0 %	75.0 %	22.0 %	-33.3 %	-23.5 %	-25.0 %	0.0 %	57.9 %	38.0 %	0.5 %	7.7 %
Midtown Hills	Prior Year	0	6	3	4	7	56	15	11	26	169	19	69	214	283
	Last 4 Weeks	1	3	1	26	27	38	17	21	38	192	39	69	269	338
	% Change	Infinity	-50.0 %	-66.7 %	550.0 %	285.7 %	-32.1 %	13.3 %	90.9 %	46.2 %	13.6 %	105.3 %	0.0 %	25.7 %	19.4 %
Not Validated	Prior Year	0	0	0	0	0	0	0	0	0	0	0	0	0	0
	Last 4 Weeks	0	0	0	0	0	0	0	1	1	1	0	0	2	2
	% Change	0.0 %	0.0 %	0.0 %	0.0 %	0.0 %	0.0 %	0.0 %	Infinity	Infinity	Infinity	0.0 %	0.0 %	Infinity	Infinity
County	Prior Year	6	33	32	123	155	352	86	224	310	1,376	166	546	1,852	2,398
	Last 4 Weeks	7	45	10	176	186	374	72	188	260	1,403	254	612	1,917	2,529
	% Change	16.7 %	36.4 %	-68.8 %	43.1 %	20.0 %	6.3 %	-16.3 %	-16.1 %	-16.1 %	2.0 %	53.0 %	12.1 %	3.5 %	5.5 %

Prior Year	**Begin Date**	01/22/2017	**End Date**	02/18/2017
Last 4 Weeks	**Begin Date**	01/21/2018	**End Date**	02/17/2018

Sourced from MNPD ARMS on 2/21/2018 8:51:20 AM. The figures above were sourced from incident reports using Uniform Crime Reporting definitions and reporting guidelines, based on the date when the crime was reported. This report is intended to be a management and planning tool and does not reflect the official UCR counts for the department. Incidents where a location is unknown or unspecified are included in the countywide totals. 'Unknown' refers to records in which the address is listed as 'Unknown' on the incident report. 'Not Validated' refers to records that were entered in with an invalid addresses.

Rolling Sixteen Week Analysis

METROPOLITAN POLICE DEPARTMENT
of Nashville and Davidson County

Aggregated by precinct (incident location). Based on date when each incident was reported.

		Homicide	Forcible Rape	Commercial Robbery	Street Robbery	Total Robbery	Aggravated Assault	Commercial Burglary	Residential Burglary	Total Burglary	Larceny	Auto Theft	Violent Offenses	Property Offenses	Part I Offenses
West	Prior 8 Weeks	0	6	8	13	21	28	23	37	60	405	31	55	496	551
	Last 8 Weeks	0	3	3	17	20	43	31	44	75	372	44	66	491	557
	% Change	0.0 %	-50.0 %	-62.5 %	30.8 %	-4.8 %	53.6 %	34.8 %	18.9 %	25.0 %	-8.1 %	41.9 %	20.0 %	-1.0 %	1.1 %
East	Prior 8 Weeks	5	8	3	25	28	87	12	66	78	321	43	128	442	570
	Last 8 Weeks	2	6	2	28	30	98	13	51	64	256	44	136	364	500
	% Change	-60.0 %	-25.0 %	-33.3 %	12.0 %	7.1 %	12.6 %	8.3 %	-22.7 %	-17.9 %	-20.2 %	2.3 %	6.3 %	-17.6 %	-12.3 %
South	Prior 8 Weeks	6	22	10	75	85	100	41	75	116	516	103	213	735	948
	Last 8 Weeks	2	16	5	85	90	150	36	67	103	450	120	258	673	931
	% Change	-66.7 %	-27.3 %	-50.0 %	13.3 %	5.9 %	50.0 %	-12.2 %	-10.7 %	-11.2 %	-12.8 %	16.5 %	21.1 %	-8.4 %	-1.8 %
Central	Prior 8 Weeks	0	5	0	11	11	29	14	5	19	175	9	45	203	248
	Last 8 Weeks	0	4	0	11	11	19	10	2	12	137	14	34	163	197
	% Change	0.0 %	-20.0 %	0.0 %	0.0 %	0.0 %	-34.5 %	-28.6 %	-60.0 %	-36.8 %	-21.7 %	55.6 %	-24.4 %	-19.7 %	-20.6 %
Hermitage	Prior 8 Weeks	2	14	13	48	61	111	22	75	97	521	89	188	707	895
	Last 8 Weeks	1	17	12	60	72	112	24	58	82	502	98	202	682	884
	% Change	-50.0 %	21.4 %	-7.7 %	25.0 %	18.0 %	0.9 %	9.1 %	-22.7 %	-15.5 %	-3.6 %	10.1 %	7.4 %	-3.5 %	-1.2 %
North	Prior 8 Weeks	7	11	3	48	51	160	17	52	69	354	79	229	502	731
	Last 8 Weeks	6	11	4	46	50	145	12	51	63	311	111	212	485	697
	% Change	-14.3 %	0.0 %	33.3 %	-4.2 %	-2.0 %	-9.4 %	-29.4 %	-1.9 %	-8.7 %	-12.1 %	40.5 %	-7.4 %	-3.4 %	-4.7 %
Madison	Prior 8 Weeks	1	7	9	24	33	72	14	46	60	406	36	113	502	615
	Last 8 Weeks	3	7	8	19	27	100	12	39	51	304	58	137	413	550
	% Change	200.0 %	0.0 %	-11.1 %	-20.8 %	-18.2 %	38.9 %	-14.3 %	-15.2 %	-15.0 %	-25.1 %	61.1 %	21.2 %	-17.7 %	-10.6 %
Midtown Hills	Prior 8 Weeks	1	13	12	24	36	56	31	51	82	489	36	106	607	713
	Last 8 Weeks	3	12	4	39	43	66	35	53	88	373	66	124	527	651
	% Change	200.0 %	-7.7 %	-66.7 %	62.5 %	19.4 %	17.9 %	12.9 %	3.9 %	7.3 %	-23.7 %	83.3 %	17.0 %	-13.2 %	-8.7 %
Not Validated	Prior 8 Weeks	0	0	0	0	0	0	0	0	0	5	0	0	5	5
	Last 8 Weeks	0	0	0	0	0	0	0	1	1	3	0	0	4	4
	% Change	0.0 %	0.0 %	0.0 %	0.0 %	0.0 %	0.0 %	0.0 %	Infinity	Infinity	-40.0 %	0.0 %	0.0 %	-20.0 %	-20.0 %
County	Prior 8 Weeks	22	86	58	268	326	643	174	407	581	3,192	426	1,077	4,199	5,276
	Last 8 Weeks	17	76	38	305	343	733	173	366	539	2,708	555	1,169	3,802	4,971
	% Change	-22.7 %	-11.6 %	-34.5 %	13.8 %	5.2 %	14.0 %	-0.6 %	-10.1 %	-7.2 %	-15.2 %	30.3 %	8.5 %	-9.5 %	-5.8 %

Prior 8 Weeks	**Begin Date**	10/29/2017	**End Date**	12/23/2017
Last 8 Weeks	**Begin Date**	12/24/2017	**End Date**	02/17/2018

Sourced from MNPD ARMS on 2/21/2018 8:51:20 AM. The figures above were sourced from incident reports using Uniform Crime Reporting definitions and reporting guidelines, based on the date when the crime was reported. This report is intended to be a management and planning tool and does not reflect the official UCR counts for the department. Incidents where a location is unknown or unspecified are included in the countywide totals. 'Unknown' refers to records in which the address is listed as 'Unknown' on the incident report. 'Not Validated' refers to records that were entered in with an invalid addresses.

Rolling Eight Week Year-to-Year Analysis

METROPOLITAN POLICE DEPARTMENT
of Nashville and Davidson County

Aggregated by precinct (incident location). Based on date when each incident was reported.

		Homicide	Forcible Rape	Commercial Robbery	Street Robbery	Total Robbery	Aggravated Assault	Commercial Burglary	Residential Burglary	Total Burglary	Larceny	Auto Theft	Violent Offenses	Property Offenses	Part I Offenses
West	Prior Year	1	5	3	15	18	40	20	46	66	405	26	64	497	561
	Last 8 Weeks	0	3	3	17	20	43	31	44	75	372	44	66	491	557
	% Change	-100.0 %	-40.0 %	0.0 %	13.3 %	11.1 %	7.5 %	55.0 %	-4.3 %	13.6 %	-8.1 %	69.2 %	3.1 %	-1.2 %	-0.7 %
East	Prior Year	2	7	11	24	35	123	20	71	91	263	42	167	396	563
	Last 8 Weeks	2	6	2	28	30	98	13	51	64	256	44	136	364	500
	% Change	0.0 %	-14.3 %	-81.8 %	16.7 %	-14.3 %	-20.3 %	-35.0 %	-28.2 %	-29.7 %	-2.7 %	4.8 %	-18.6 %	-8.1 %	-11.2 %
South	Prior Year	3	6	18	64	82	160	22	87	109	456	102	251	667	918
	Last 8 Weeks	2	16	5	85	90	150	36	67	103	450	120	258	673	931
	% Change	-33.3 %	166.7 %	-72.2 %	32.8 %	9.8 %	-6.3 %	63.6 %	-23.0 %	-5.5 %	-1.3 %	17.6 %	2.8 %	0.9 %	1.4 %
Central	Prior Year	0	4	1	15	16	21	8	3	11	187	16	41	214	255
	Last 8 Weeks	0	4	0	11	11	19	10	2	12	137	14	34	163	197
	% Change	0.0 %	0.0 %	-100.0 %	-26.7 %	-31.3 %	-9.5 %	25.0 %	-33.3 %	9.1 %	-26.7 %	-12.5 %	-17.1 %	-23.8 %	-22.7 %
Hermitage	Prior Year	2	24	16	53	69	127	26	80	106	492	60	222	658	880
	Last 8 Weeks	1	17	12	60	72	112	24	58	82	502	98	202	682	884
	% Change	-50.0 %	-29.2 %	-25.0 %	13.2 %	4.3 %	-11.8 %	-7.7 %	-27.5 %	-22.6 %	2.0 %	63.3 %	-9.0 %	3.6 %	0.5 %
North	Prior Year	2	5	9	47	56	117	33	59	92	271	59	180	422	602
	Last 8 Weeks	6	11	4	46	50	145	12	51	63	311	111	212	485	697
	% Change	200.0 %	120.0 %	-55.6 %	-2.1 %	-10.7 %	23.9 %	-63.6 %	-13.6 %	-31.5 %	14.8 %	88.1 %	17.8 %	14.9 %	15.8 %
Madison	Prior Year	2	2	4	16	20	86	12	58	70	310	48	110	428	538
	Last 8 Weeks	3	7	8	19	27	100	12	39	51	304	58	137	413	550
	% Change	50.0 %	250.0 %	100.0 %	18.8 %	35.0 %	16.3 %	0.0 %	-32.8 %	-27.1 %	-1.9 %	20.8 %	24.5 %	-3.5 %	2.2 %
Midtown Hills	Prior Year	0	10	9	24	33	94	36	31	67	339	41	137	447	584
	Last 8 Weeks	3	12	4	39	43	66	35	53	88	373	66	124	527	651
	% Change	Infinity	20.0 %	-55.6 %	62.5 %	30.3 %	-29.8 %	-2.8 %	71.0 %	31.3 %	10.0 %	61.0 %	-9.5 %	17.9 %	11.5 %
Not Validated	Prior Year	0	0	0	0	0	0	0	0	0	0	0	0	0	0
	Last 8 Weeks	0	0	0	0	0	0	0	1	1	3	0	0	4	4
	% Change	0.0 %	0.0 %	0.0 %	0.0 %	0.0 %	0.0 %	0.0 %	Infinity	Infinity	Infinity	0.0 %	0.0 %	Infinity	Infinity
County	Prior Year	12	63	71	258	329	768	177	435	612	2,723	394	1,172	3,729	4,901
	Last 8 Weeks	17	76	38	305	343	733	173	366	539	2,708	555	1,169	3,802	4,971
	% Change	41.7 %	20.6 %	-46.5 %	18.2 %	4.3 %	-4.6 %	-2.3 %	-15.9 %	-11.9 %	-0.6 %	40.9 %	-0.3 %	2.0 %	1.4 %

Prior Year	**Begin Date**	12/25/2016	**End Date**	02/18/2017
Last 8 Weeks	**Begin Date**	12/24/2017	**End Date**	02/17/2018

Sourced from MNPD ARMS on 2/21/2018 8:51:20 AM. The figures above were sourced from incident reports using Uniform Crime Reporting definitions and reporting guidelines, based on the date when the crime was reported. This report is intended to be a management and planning tool and does not reflect the official UCR counts for the department. Incidents where a location is unknown or unspecified are included in the countywide totals. 'Unknown' refers to records in which the address is listed as 'Unknown' on the incident report. 'Not Validated' refers to records that were entered in with an invalid addresses.

Year-to-Date Analysis

METROPOLITAN POLICE DEPARTMENT
of Nashville and Davidson County

Aggregated by precinct (incident location). Based on date when each incident was reported.

		Homicide	Forcible Rape	Commercial Robbery	Street Robbery	Total Robbery	Aggravated Assault	Commercial Burglary	Residential Burglary	Total Burglary	Larceny	Auto Theft	Violent Offenses	Property Offenses	Part I Offenses
West	Prior YTD	1	5	3	9	12	29	15	41	56	356	19	47	431	478
	YTD	0	3	3	16	19	40	19	39	58	344	42	62	444	506
	% Change	-100.0 %	-40.0 %	0.0 %	77.8 %	58.3 %	37.9 %	26.7 %	-4.9 %	3.6 %	-3.4 %	121.1 %	31.9 %	3.0 %	5.9 %
East	Prior YTD	2	7	8	18	26	113	14	64	78	236	34	148	348	496
	YTD	1	6	2	26	28	92	10	41	51	222	40	127	313	440
	% Change	-50.0 %	-14.3 %	-75.0 %	44.4 %	7.7 %	-18.6 %	-28.6 %	-35.9 %	-34.6 %	-5.9 %	17.6 %	-14.2 %	-10.1 %	-11.3 %
South	Prior YTD	2	5	14	57	71	134	21	71	92	413	95	212	600	812
	YTD	2	12	5	76	81	133	31	59	90	393	97	228	580	808
	% Change	0.0 %	140.0 %	-64.3 %	33.3 %	14.1 %	-0.7 %	47.6 %	-16.9 %	-2.2 %	-4.8 %	2.1 %	7.5 %	-3.3 %	-0.5 %
Central	Prior YTD	0	3	1	13	14	20	7	3	10	154	15	37	179	216
	YTD	0	4	0	9	9	14	9	2	11	119	13	27	143	170
	% Change	0.0 %	33.3 %	-100.0 %	-30.8 %	-35.7 %	-30.0 %	28.6 %	-33.3 %	10.0 %	-22.7 %	-13.3 %	-27.0 %	-20.1 %	-21.3 %
Hermitage	Prior YTD	2	18	13	44	57	110	23	68	91	422	49	187	562	749
	YTD	1	14	11	55	66	99	20	47	67	434	90	180	591	771
	% Change	-50.0 %	-22.2 %	-15.4 %	25.0 %	15.8 %	-10.0 %	-13.0 %	-30.9 %	-26.4 %	2.8 %	83.7 %	-3.7 %	5.2 %	2.9 %
North	Prior YTD	2	5	7	39	46	94	31	50	81	236	49	147	366	513
	YTD	5	11	4	40	44	126	10	45	55	262	100	186	417	603
	% Change	150.0 %	120.0 %	-42.9 %	2.6 %	-4.3 %	34.0 %	-67.7 %	-10.0 %	-32.1 %	11.0 %	104.1 %	26.5 %	13.9 %	17.5 %
Madison	Prior YTD	2	1	4	15	19	73	12	49	61	272	37	95	370	465
	YTD	2	4	7	18	25	82	11	36	47	269	54	113	370	483
	% Change	0.0 %	300.0 %	75.0 %	20.0 %	31.6 %	12.3 %	-8.3 %	-26.5 %	-23.0 %	-1.1 %	45.9 %	18.9 %	0.0 %	3.9 %
Midtown Hills	Prior YTD	0	8	6	23	29	88	30	25	55	310	37	125	402	527
	YTD	3	11	3	36	39	60	25	46	71	325	60	113	456	569
	% Change	Infinity	37.5 %	-50.0 %	56.5 %	34.5 %	-31.8 %	-16.7 %	84.0 %	29.1 %	4.8 %	62.2 %	-9.6 %	13.4 %	8.0 %
Not Validated	Prior YTD	0	0	0	0	0	0	0	0	0	0	0	0	0	0
	YTD	0	0	0	0	0	0	0	1	1	1	0	0	2	2
	% Change	0.0 %	0.0 %	0.0 %	0.0 %	0.0 %	0.0 %	0.0 %	Infinity	Infinity	Infinity	0.0 %	0.0 %	Infinity	Infinity
County	Prior YTD	11	52	56	218	274	661	153	371	524	2,399	335	998	3,258	4,256
	YTD	14	65	35	276	311	646	135	316	451	2,369	496	1,036	3,316	4,352
	% Change	27.3 %	25.0 %	-37.5 %	26.6 %	13.5 %	-2.3 %	-11.8 %	-14.8 %	-13.9 %	-1.3 %	48.1 %	3.8 %	1.8 %	2.3 %

Prior YTD	**Begin Date**	01/01/2017	**End Date**	02/17/2017
YTD	**Begin Date**	01/01/2018	**End Date**	02/17/2018

Sourced from MNPD ARMS on 2/21/2018 8:51:20 AM. The figures above were sourced from incident reports using Uniform Crime Reporting definitions and reporting guidelines, based on the date when the crime was reported. This report is intended to be a management and planning tool and does not reflect the official UCR counts for the department. Incidents where a location is unknown or unspecified are included in the countywide totals. 'Unknown' refers to records in which the address is listed as 'Unknown' on the incident report. 'Not Validated' refers to records that were entered in with an invalid addresses.

Rolling Twenty-Four Month Analysis

METROPOLITAN POLICE DEPARTMENT
of Nashville and Davidson County

Aggregated by precinct (incident location). Based on date when each incident was reported.

		Homicide	Forcible Rape	Commercial Robbery	Street Robbery	Total Robbery	Aggravated Assault	Commercial Burglary	Residential Burglary	Total Burglary	Larceny	Auto Theft	Violent Offenses	Property Offenses	Part I Offenses
West	Prior 52 Weeks	6	34	24	89	113	328	122	348	470	2,612	152	481	3,234	3,715
	Last 52 Weeks	4	38	20	87	107	319	160	278	438	2,541	247	468	3,226	3,694
	% Change	-33.3 %	11.8 %	-16.7 %	-2.2 %	-5.3 %	-2.7 %	31.1 %	-20.1 %	-6.8 %	-2.7 %	62.5 %	-2.7 %	-0.2 %	-0.6 %
East	Prior 52 Weeks	10	58	36	176	212	716	99	445	544	1,905	235	996	2,684	3,680
	Last 52 Weeks	23	57	32	179	211	672	134	395	529	1,953	283	963	2,765	3,728
	% Change	130.0 %	-1.7 %	-11.1 %	1.7 %	-0.5 %	-6.1 %	35.4 %	-11.2 %	-2.8 %	2.5 %	20.4 %	-3.3 %	3.0 %	1.3 %
South	Prior 52 Weeks	14	95	74	446	520	975	189	822	1,011	3,195	404	1,604	4,610	6,214
	Last 52 Weeks	20	112	42	458	500	909	247	595	842	3,061	600	1,541	4,503	6,044
	% Change	42.9 %	17.9 %	-43.2 %	2.7 %	-3.8 %	-6.8 %	30.7 %	-27.6 %	-16.7 %	-4.2 %	48.5 %	-3.9 %	-2.3 %	-2.7 %
Central	Prior 52 Weeks	2	51	2	130	132	215	36	19	55	1,156	99	400	1,310	1,710
	Last 52 Weeks	1	40	2	112	114	244	75	21	96	1,106	108	399	1,310	1,709
	% Change	-50.0 %	-21.6 %	0.0 %	-13.8 %	-13.6 %	13.5 %	108.3 %	10.5 %	74.5 %	-4.3 %	9.1 %	-0.3 %	0.0 %	-0.1 %
Hermitage	Prior 52 Weeks	16	114	69	322	391	898	166	540	706	3,544	312	1,419	4,562	5,981
	Last 52 Weeks	17	127	76	342	418	877	178	484	662	3,379	574	1,439	4,615	6,054
	% Change	6.3 %	11.4 %	10.1 %	6.2 %	6.9 %	-2.3 %	7.2 %	-10.4 %	-6.2 %	-4.7 %	84.0 %	1.4 %	1.2 %	1.2 %
North	Prior 52 Weeks	19	78	31	276	307	885	141	488	629	1,921	278	1,289	2,828	4,117
	Last 52 Weeks	28	78	46	279	325	1,032	151	473	624	2,081	417	1,463	3,122	4,585
	% Change	47.4 %	0.0 %	48.4 %	1.1 %	5.9 %	16.6 %	7.1 %	-3.1 %	-0.8 %	8.3 %	50.0 %	13.5 %	10.4 %	11.4 %
Madison	Prior 52 Weeks	8	50	37	149	186	577	76	442	518	2,215	197	821	2,930	3,751
	Last 52 Weeks	8	58	48	170	218	571	97	289	386	2,414	251	855	3,051	3,906
	% Change	0.0 %	16.0 %	29.7 %	14.1 %	17.2 %	-1.0 %	27.6 %	-34.6 %	-25.5 %	9.0 %	27.4 %	4.1 %	4.1 %	4.1 %
Midtown Hills	Prior 52 Weeks	2	63	46	134	180	433	191	345	536	2,332	173	678	3,041	3,719
	Last 52 Weeks	12	72	31	168	199	435	251	311	562	2,611	285	718	3,458	4,176
	% Change	500.0 %	14.3 %	-32.6 %	25.4 %	10.6 %	0.5 %	31.4 %	-9.9 %	4.9 %	12.0 %	64.7 %	5.9 %	13.7 %	12.3 %
Not Validated	Prior 52 Weeks	0	0	0	0	0	1	0	0	0	1	0	1	1	2
	Last 52 Weeks	0	0	0	0	0	0	0	1	1	10	0	0	11	11
	% Change	0.0 %	0.0 %	0.0 %	0.0 %	0.0 %	-100.0 %	0.0 %	Infinity	Infinity	900.0 %	0.0 %	-100.0 %	1,000.0 %	450.0 %
County	Prior 52 Weeks	77	543	319	1,722	2,041	5,028	1,020	3,449	4,469	18,881	1,850	7,689	25,200	32,889
	Last 52 Weeks	113	582	297	1,795	2,092	5,059	1,293	2,847	4,140	19,156	2,765	7,846	26,061	33,907
	% Change	46.8 %	7.2 %	-6.9 %	4.2 %	2.5 %	0.6 %	26.8 %	-17.5 %	-7.4 %	1.5 %	49.5 %	2.0 %	3.4 %	3.1 %

Prior 52 Weeks	**Begin Date**	02/21/2016	**End Date**	02/18/2017
Last 52 Weeks	**Begin Date**	02/19/2017	**End Date**	02/17/2018

Sourced from MNPD ARMS on 2/21/2018 8:51:20 AM. The figures above were sourced from incident reports using Uniform Crime Reporting definitions and reporting guidelines, based on the date when the crime was reported. This report is intended to be a management and planning tool and does not reflect the official UCR counts for the department. Incidents where a location is unknown or unspecified are included in the countywide totals. 'Unknown' refers to records in which the address is listed as 'Unknown' on the incident report. 'Not Validated' refers to records that were entered in with an invalid addresses.

2 Week, 8 Week, 16 Week, YTD, and 24 Month Summary

METROPOLITAN POLICE DEPARTMENT
of Nashville and Davidson County

Aggregated by precinct (incident location). Based on date when each incident was reported.

		Rolling Two Week			Rolling Eight Week			Rolling Sixteen Week			YTD			Rolling Twenty-Four Month		
		Last Week to Prior Week			Last 4 Weeks to Prior 4 Weeks			Last 8 Weeks to Prior 8 Weeks			Current YTD to Prior YTD			Last 52 Weeks to Prior 52 Weeks		
		Violent Offenses	Property Offenses	Part I Offenses	Violent Offenses	Property Offenses	Part I Offenses	Violent Offenses	Property Offenses	Part I Offenses	Violent Offenses	Property Offenses	Part I Offenses	Violent Offenses	Property Offenses	Part I Offenses
West	Prior	12	60	72	20	231	251	55	496	551	47	431	478	481	3,234	3,715
	Last	9	51	60	46	260	306	66	491	557	62	444	506	468	3,226	3,694
	% Change	-25.0 %	-15.0 %	-16.7 %	130.0 %	12.6 %	21.9 %	20.0 %	-1.0 %	1.1 %	31.9 %	3.0 %	5.9 %	-2.7 %	-0.2 %	-0.6 %
East	Prior	17	50	67	60	192	252	128	442	570	148	348	496	996	2,684	3,680
	Last	20	45	65	76	172	248	136	364	500	127	313	440	963	2,765	3,728
	% Change	17.6 %	-10.0 %	-3.0 %	26.7 %	-10.4 %	-1.6 %	6.3 %	-17.6 %	-12.3 %	-14.2 %	-10.1 %	-11.3 %	-3.3 %	3.0 %	1.3 %
South	Prior	19	61	80	123	349	472	213	735	948	212	600	812	1,604	4,610	6,214
	Last	44	79	123	135	324	459	258	673	931	228	580	808	1,541	4,503	6,044
	% Change	131.6 %	29.5 %	53.8 %	9.8 %	-7.2 %	-2.8 %	21.1 %	-8.4 %	-1.8 %	7.5 %	-3.3 %	-0.5 %	-3.9 %	-2.3 %	-2.7 %
Central	Prior	3	17	20	15	82	97	45	203	248	37	179	216	400	1,310	1,710
	Last	2	17	19	19	81	100	34	163	197	27	143	170	399	1,310	1,709
	% Change	-33.3 %	0.0 %	-5.0 %	26.7 %	-1.2 %	3.1 %	-24.4 %	-19.7 %	-20.6 %	-27.0 %	-20.1 %	-21.3 %	-0.3 %	0.0 %	-0.1 %
Hermitage	Prior	24	91	115	110	324	434	188	707	895	187	562	749	1,419	4,562	5,981
	Last	12	72	84	92	358	450	202	682	884	180	591	771	1,439	4,615	6,054
	% Change	-50.0 %	-20.9 %	-27.0 %	-16.4 %	10.5 %	3.7 %	7.4 %	-3.5 %	-1.2 %	-3.7 %	5.2 %	2.9 %	1.4 %	1.2 %	1.2 %
North	Prior	38	55	93	106	245	351	229	502	731	147	366	513	1,289	2,828	4,117
	Last	13	73	86	106	240	346	212	485	697	186	417	603	1,463	3,122	4,585
	% Change	-65.8 %	32.7 %	-7.5 %	0.0 %	-2.0 %	-1.4 %	-7.4 %	-3.4 %	-4.7 %	26.5 %	13.9 %	17.5 %	13.5 %	10.4 %	11.4 %
Madison	Prior	12	48	60	68	202	270	113	502	615	95	370	465	821	2,930	3,751
	Last	33	51	84	69	211	280	137	413	550	113	370	483	855	3,051	3,906
	% Change	175.0 %	6.3 %	40.0 %	1.5 %	4.5 %	3.7 %	21.2 %	-17.7 %	-10.6 %	18.9 %	0.0 %	3.9 %	4.1 %	4.1 %	4.1 %
Midtown Hills	Prior	16	69	85	55	258	313	106	607	713	125	402	527	678	3,041	3,719
	Last	21	74	95	69	269	338	124	527	651	113	456	569	718	3,458	4,176
	% Change	31.3 %	7.2 %	11.8 %	25.5 %	4.3 %	8.0 %	17.0 %	-13.2 %	-8.7 %	-9.6 %	13.4 %	8.0 %	5.9 %	13.7 %	12.3 %
Not Validated	Prior	0	1	1	0	2	2	0	5	5	0	0	0	1	1	2
	Last	0	0	0	0	2	2	0	4	4	0	2	2	0	11	11
	% Change	0.0 %	-100.0 %	-100.0 %	0.0 %	0.0 %	0.0 %	0.0 %	-20.0 %	-20.0 %	0.0 %	Infinity	Infinity	-100.0 %	1,000.0 %	450.0 %
County	Prior	141	452	593	557	1,885	2,442	1,077	4,199	5,276	998	3,258	4,256	7,689	25,200	32,889
	Last	154	462	616	612	1,917	2,529	1,169	3,802	4,971	1,036	3,316	4,352	7,846	26,061	33,907
	% Change	9.2 %	2.2 %	3.9 %	9.9 %	1.7 %	3.6 %	8.5 %	-9.5 %	-5.8 %	3.8 %	1.8 %	2.3 %	2.0 %	3.4 %	3.1 %

Information summarized for CompStat week ending 02/17/2018.

Sourced from MNPD ARMS on 2/21/2018 8:51:20 AM. The figures above were sourced from incident reports using Uniform Crime Reporting definitions and reporting guidelines, based on the date when the crime was reported. This report is intended to be a management and planning tool and does not reflect the official UCR counts for the department. Incidents where a location is unknown or unspecified are included in the countywide totals. 'Unknown' refers to records in which the address is listed as 'Unknown' on the incident report. 'Not Validated' refers to records that were entered in with an invalid addresses.

County Incident Report Summary

METROPOLITAN POLICE DEPARTMENT
of Nashville and Davidson County

Two Week, Eight Week, Sixteen Week, YTD, and 24 Month Analyses

Aggregated by precinct (incident location). Based on date when each incident was reported.

		Homicide	Forcible Rape	Commercial Robbery	Street Robbery	Total Robbery	Aggravated Assault	Commercial Burglary	Residential Burglary	Total Burglary	Larceny	Auto Theft	Violent Offenses	Property Offenses	Part I Offenses
Two Week	Prior Week	3	12	3	35	38	88	13	42	55	342	55	141	452	593
	Last Week	1	10	2	39	41	102	16	47	63	331	68	154	462	616
	% Change	-66.7%	-16.7%	-33.3%	11.4%	7.9%	15.9%	23.1%	11.9%	14.5%	-3.2%	23.6%	9.2%	2.2%	3.9%
Eight Week	Prior 4 Weeks	10	31	28	129	157	359	101	178	279	1,305	301	557	1,885	2,442
	Last 4 Weeks	7	45	10	176	186	374	72	188	260	1,403	254	612	1,917	2,529
	% Change	-30.0%	45.2%	-64.3%	36.4%	18.5%	4.2%	-28.7%	5.6%	-6.8%	7.5%	-15.6%	9.9%	1.7%	3.6%
Sixteen Week	Prior 8 Weeks	22	86	58	268	326	643	174	407	581	3,192	426	1,077	4,199	5,276
	Last 8 Weeks	17	76	38	305	343	733	173	366	539	2,708	555	1,169	3,802	4,971
	% Change	-22.7%	-11.6%	-34.5%	13.8%	5.2%	14.0%	-0.6%	-10.1%	-7.2%	-15.2%	30.3%	8.5%	-9.5%	-5.8%
YTD 2017	2017 YTD	11	52	56	218	274	661	153	371	524	2,399	335	998	3,258	4,256
	2018 YTD	14	65	35	276	311	646	135	316	451	2,369	496	1,036	3,316	4,352
	% Change	27.3%	25.0%	-37.5%	26.6%	13.5%	-2.3%	-11.8%	-14.8%	-13.9%	-1.3%	48.1%	3.8%	1.8%	2.3%
Rolling 24 Month	Prior 52 Weeks	77	543	319	1,722	2,041	5,028	1,020	3,449	4,469	18,881	1,850	7,689	25,200	32,889
	Last 52 Weeks	113	582	297	1,795	2,092	5,059	1,293	2,847	4,140	19,156	2,765	7,846	26,061	33,907
	% Change	46.8%	7.2%	-6.9%	4.2%	2.5%	0.6%	26.8%	-17.5%	-7.4%	1.5%	49.5%	2.0%	3.4%	3.1%
YTD 2016	2016 YTD	13	75	44	189	233	519	85	527	612	2,180	221	840	3,013	3,853
	2018 YTD	14	65	35	276	311	646	135	316	451	2,369	496	1,036	3,316	4,352
	% Change	7.7%	-13.3%	-20.5%	46.0%	33.5%	24.5%	58.8%	-40.0%	-26.3%	8.7%	124.4%	23.3%	10.1%	13.0%
YTD 2015	2015 YTD	9	62	44	184	228	514	109	538	647	1,967	151	813	2,765	3,578
	2018 YTD	14	65	35	276	311	646	135	316	451	2,369	496	1,036	3,316	4,352
	% Change	55.6%	4.8%	-20.5%	50.0%	36.4%	25.7%	23.9%	-41.3%	-30.3%	20.4%	228.5%	27.4%	19.9%	21.6%
YTD 2014	2014 YTD	5	68	26	143	169	529	101	456	557	2,108	124	771	2,789	3,560
	2018 YTD	14	65	35	276	311	646	135	316	451	2,369	496	1,036	3,316	4,352
	% Change	180.0%	-4.4%	34.6%	93.0%	84.0%	22.1%	33.7%	-30.7%	-19.0%	12.4%	300.0%	34.4%	18.9%	22.2%
YTD 2013	2013 YTD	5	55	28	172	200	576	130	631	761	2,266	137	836	3,164	4,000
	2018 YTD	14	65	35	276	311	646	135	316	451	2,369	496	1,036	3,316	4,352
	% Change	180.0%	18.2%	25.0%	60.5%	55.5%	12.2%	3.8%	-49.9%	-40.7%	4.5%	262.0%	23.9%	4.8%	8.8%

Information summarized for CompStat week ending 02/17/2018.

Sourced from MNPD ARMS on 2/21/2018 8:51:20 AM. The figures above were sourced from incident reports using Uniform Crime Reporting definitions and reporting guidelines, based on the date when the crime was reported. This report is intended to be a management and planning tool and does not reflect the official UCR counts for the department. Incidents where a location is unknown or unspecified are included in the countywide totals.

County Incident Report Summary

METROPOLITAN POLICE DEPARTMENT
of Nashville and Davidson County

Additional YTD Analyses

Aggregated by precinct (incident location). Based on date when each incident was reported.

		Homicide	Forcible Rape	Commercial Robbery	Street Robbery	Total Robbery	Aggravated Assault	Commercial Burglary	Residential Burglary	Total Burglary	Larceny	Auto Theft	Violent Offenses	Property Offenses	Part I Offenses
YTD	2012 YTD	12	72	35	173	208	611	129	652	781	2,378	173	903	3,332	4,235
2012	2018 YTD	14	65	35	276	311	646	135	316	451	2,369	496	1,036	3,316	4,352
	% Change	16.7%	-9.7%	0.0%	59.5%	49.5%	5.7%	4.7%	-51.5%	-42.3%	-0.4%	186.7%	14.7%	-0.5%	2.8%
YTD	2011 YTD	2	56	44	168	212	512	143	811	954	2,370	242	782	3,566	4,348
2011	2018 YTD	14	65	35	276	311	646	135	316	451	2,369	496	1,036	3,316	4,352
	% Change	600.0%	16.1%	-20.5%	64.3%	46.7%	26.2%	-5.6%	-61.0%	-52.7%	0.0%	105.0%	32.5%	-7.0%	0.1%
YTD	2010 YTD	5	56	55	155	210	452	152	649	801	2,208	220	723	3,229	3,952
2010	2018 YTD	14	65	35	276	311	646	135	316	451	2,369	496	1,036	3,316	4,352
	% Change	180.0%	16.1%	-36.4%	78.1%	48.1%	42.9%	-11.2%	-51.3%	-43.7%	7.3%	125.5%	43.3%	2.7%	10.1%
YTD	2009 YTD	11	58	49	210	259	558	160	650	810	2,575	256	886	3,641	4,527
2009	2018 YTD	14	65	35	276	311	646	135	316	451	2,369	496	1,036	3,316	4,352
	% Change	27.3%	12.1%	-28.6%	31.4%	20.1%	15.8%	-15.6%	-51.4%	-44.3%	-8.0%	93.8%	16.9%	-8.9%	-3.9%
YTD	2008 YTD	12	59	43	206	249	619	157	567	724	2,747	247	939	3,718	4,657
2008	2018 YTD	14	65	35	276	311	646	135	316	451	2,369	496	1,036	3,316	4,352
	% Change	16.7%	10.2%	-18.6%	34.0%	24.9%	4.4%	-14.0%	-44.3%	-37.7%	-13.8%	100.8%	10.3%	-10.8%	-6.5%
YTD	2007 YTD	7	65	62	232	294	674	197	574	771	2,760	401	1,040	3,932	4,972
2007	2018 YTD	14	65	35	276	311	646	135	316	451	2,369	496	1,036	3,316	4,352
	% Change	100.0%	0.0%	-43.5%	19.0%	5.8%	-4.2%	-31.5%	-44.9%	-41.5%	-14.2%	23.7%	-0.4%	-15.7%	-12.5%
YTD	2006 YTD	9	62	56	252	308	640	212	532	744	3,089	352	1,019	4,185	5,204
2006	2018 YTD	14	65	35	276	311	646	135	316	451	2,369	496	1,036	3,316	4,352
	% Change	55.6%	4.8%	-37.5%	9.5%	1.0%	0.9%	-36.3%	-40.6%	-39.4%	-23.3%	40.9%	1.7%	-20.8%	-16.4%
YTD	2005 YTD	9	68	52	228	280	743	200	543	743	3,159	498	1,100	4,400	5,500
2005	2018 YTD	14	65	35	276	311	646	135	316	451	2,369	496	1,036	3,316	4,352
	% Change	55.6%	-4.4%	-32.7%	21.1%	11.1%	-13.1%	-32.5%	-41.8%	-39.3%	-25.0%	-0.4%	-5.8%	-24.6%	-20.9%
YTD	2004 YTD	9	63	59	227	286	705	224	593	817	3,254	612	1,063	4,683	5,746
2004	2018 YTD	14	65	35	276	311	646	135	316	451	2,369	496	1,036	3,316	4,352
	% Change	55.6%	3.2%	-40.7%	21.6%	8.7%	-8.4%	-39.7%	-46.7%	-44.8%	-27.2%	-19.0%	-2.5%	-29.2%	-24.3%
YTD	2003 YTD	5	61	47	213	260	629	177	536	713	2,908	603	955	4,224	5,179
2003	2018 YTD	14	65	35	276	311	646	135	316	451	2,369	496	1,036	3,316	4,352
	% Change	180.0%	6.6%	-25.5%	29.6%	19.6%	2.7%	-23.7%	-41.0%	-36.7%	-18.5%	-17.7%	8.5%	-21.5%	-16.0%

Information summarized for CompStat week ending 02/17/2018.

Sourced from MNPD ARMS on 2/21/2018 8:51:20 AM. The figures above were sourced from incident reports using Uniform Crime Reporting definitions and reporting guidelines, based on the date when the crime was reported. This report is intended to be a management and planning tool and does not reflect the official UCR counts for the department. Incidents where a location is unknown or unspecified are included in the countywide totals..

County Efficiency Report Summary

METROPOLITAN POLICE DEPARTMENT
of Nashville and Davidson County

Two Week, Eight Week, Sixteen Week, YTD, and 24 Month Analyses

Aggregated by component of arresting officer / officer making stop.

		Adults Only				Adults and Juveniles						
		Felony Arrests	Misdemeanor Arrests	Citation Arrests	Total Arrests	Part I Arrests	Weapons Law Violation Arrests	Drug-Related Arrests	DUI Arrests	Warrant Service Attempts	Warrants Served	Vehicle Stops
Two Week	Prior Week	186	407	554	1,147	137	22	195	36	753	493	4,995
	Last Week	163	423	363	949	143	14	118	43	799	485	5,272
	% Change	-12.4%	3.9%	-34.5%	-17.3%	4.4%	-36.4%	-39.5%	19.4%	6.1%	-1.6%	5.5%
Eight Week	Prior 4 Weeks	550	1,388	2,127	4,065	518	54	640	120	2,292	1,626	17,593
	Last 4 Weeks	691	1,731	2,437	4,859	630	86	762	155	3,295	2,080	23,446
	% Change	25.6%	24.7%	14.6%	19.5%	21.6%	59.3%	19.1%	29.2%	43.8%	27.9%	33.3%
Sixteen Week	Prior 8 Weeks	1,296	3,079	4,543	8,918	1,209	134	1,504	250	4,616	3,867	33,532
	Last 8 Weeks	1,241	3,119	4,564	8,924	1,148	140	1,402	275	5,587	3,706	41,039
	% Change	-4.2%	1.3%	0.5%	0.1%	-5.0%	4.5%	-6.8%	10.0%	21.0%	-4.2%	22.4%
YTD	2017 YTD	1,319	3,044	4,572	8,935	1,147	104	1,394	265	5,796	3,772	37,074
	2018 YTD	1,143	2,797	4,231	8,171	1,032	126	1,317	233	5,282	3,379	38,356
	% Change	-13.3%	-8.1%	-7.5%	-8.6%	-10.0%	21.2%	-5.5%	-12.1%	-8.9%	-10.4%	3.5%
Rolling 24 Month	Prior 52 Weeks	9,739	22,920	34,762	67,421	8,262	766	10,733	1,885	42,685	28,275	285,297
	Last 52 Weeks	8,924	22,249	32,013	63,186	7,978	903	10,107	1,807	37,473	27,112	246,040
	% Change	-8.4%	-2.9%	-7.9%	-6.3%	-3.4%	17.9%	-5.8%	-4.1%	-12.2%	-4.1%	-13.8%
YTD 2016	2016 YTD	1,294	3,147	5,166	9,607	1,089	112	1,530	260	6,967	3,615	47,014
	2018 YTD	1,143	2,797	4,231	8,171	1,032	126	1,317	233	5,282	3,379	38,356
	% Change	-11.7%	-11.1%	-18.1%	-14.9%	-5.2%	12.5%	-13.9%	-10.4%	-24.2%	-6.5%	-18.4%
YTD 2015	2015 YTD	1,293	3,100	5,380	9,773	965	111	1,479	336	7,806	3,395	53,933
	2018 YTD	1,143	2,797	4,231	8,171	1,032	126	1,317	233	5,282	3,379	38,356
	% Change	-11.6%	-9.8%	-21.4%	-16.4%	6.9%	13.5%	-11.0%	-30.7%	-32.3%	-0.5%	-28.9%
YTD 2014	2014 YTD	1,336	3,314	5,949	10,599	996	107	1,601	377	8,642	3,469	59,390
	2018 YTD	1,143	2,797	4,231	8,171	1,032	126	1,317	233	5,282	3,379	38,356
	% Change	-14.4%	-15.6%	-28.9%	-22.9%	3.6%	17.8%	-17.7%	-38.2%	-38.9%	-2.6%	-35.4%
YTD 2013	2013 YTD	1,618	3,401	6,390	11,409	1,008	158	1,873	511	8,326	3,534	62,494
	2018 YTD	1,143	2,797	4,231	8,171	1,032	126	1,317	233	5,282	3,379	38,356
	% Change	-29.4%	-17.8%	-33.8%	-28.4%	2.4%	-20.3%	-29.7%	-54.4%	-36.6%	-4.4%	-38.6%

Information summarized for CompStat week ending 02/17/2018.

Sourced from MNPD ARMS on 2/21/2018 8:51:20 AM. Arrest summaries are not a count of arrest charges. 1 arrest = 1 body. Warrant Service summary considers 1 count for each service attempt and 1 count for each outstanding warrant served. Vehicle Stop summary sources MNPD's Vehicle Stop (Form 252) Database. Vehicle stop totals count all reports electronically entered via AFR. Hardcopy reports not entered into ARMS will affect accuracy of totals.

West Precinct Incident Report Summary

METROPOLITAN POLICE DEPARTMENT
of Nashville and Davidson County

Two Week, Eight Week, Sixteen Week, YTD, and 24 Month Analyses

Aggregated by precinct (incident location). Based on date when each incident was reported.

		Homicide	Forcible Rape	Commercial Robbery	Street Robbery	Total Robbery	Aggravated Assault	Commercial Burglary	Residential Burglary	Total Burglary	Larceny	Auto Theft	Violent Offenses	Property Offenses	Part I Offenses
Two Week	Prior Week	0	1	0	4	4	7	2	8	10	44	6	12	60	72
	Last Week	0	1	1	4	5	3	1	7	8	37	6	9	51	60
	% Change	-	0.0%	-	0.0%	25.0%	-57.1%	-50.0%	-12.5%	-20.0%	-15.9%	0.0%	-25.0%	-15.0%	-16.7%
Eight Week	Prior 4 Weeks	0	0	1	1	2	18	23	15	38	173	20	20	231	251
	Last 4 Weeks	0	3	2	16	18	25	8	29	37	199	24	46	260	306
	% Change	-	-	100.0%	>1,000%	800.0%	38.9%	-65.2%	93.3%	-2.6%	15.0%	20.0%	130.0%	12.6%	21.9%
Sixteen Week	Prior 8 Weeks	0	6	8	13	21	28	23	37	60	405	31	55	496	551
	Last 8 Weeks	0	3	3	17	20	43	31	44	75	372	44	66	491	557
	% Change	-	-50.0%	-62.5%	30.8%	-4.8%	53.6%	34.8%	18.9%	25.0%	-8.1%	41.9%	20.0%	-1.0%	1.1%
YTD 2017	2017 YTD	1	5	3	9	12	29	15	41	56	356	19	47	431	478
	2018 YTD	0	3	3	16	19	40	19	39	58	344	42	62	444	506
	% Change	-100.0%	-40.0%	0.0%	77.8%	58.3%	37.9%	26.7%	-4.9%	3.6%	-3.4%	121.1%	31.9%	3.0%	5.9%
Rolling 24 Month	Prior 52 Weeks	6	34	24	89	113	328	122	348	470	2,612	152	481	3,234	3,715
	Last 52 Weeks	4	38	20	87	107	319	160	278	438	2,541	247	468	3,226	3,694
	% Change	-33.3%	11.8%	-16.7%	-2.2%	-5.3%	-2.7%	31.1%	-20.1%	-6.8%	-2.7%	62.5%	-2.7%	-0.2%	-0.6%
YTD 2016	2016 YTD	1	5	3	4	7	39	12	52	64	302	26	52	392	444
	2018 YTD	0	3	3	16	19	40	19	39	58	344	42	62	444	506
	% Change	-100.0%	-40.0%	0.0%	300.0%	171.4%	2.6%	58.3%	-25.0%	-9.4%	13.9%	61.5%	19.2%	13.3%	14.0%
YTD 2015	2015 YTD	0	6	4	16	20	33	11	54	65	224	17	59	306	365
	2018 YTD	0	3	3	16	19	40	19	39	58	344	42	62	444	506
	% Change	-	-50.0%	-25.0%	0.0%	-5.0%	21.2%	72.7%	-27.8%	-10.8%	53.6%	147.1%	5.1%	45.1%	38.6%
YTD 2014	2014 YTD	0	4	2	7	9	36	12	39	51	312	13	49	376	425
	2018 YTD	0	3	3	16	19	40	19	39	58	344	42	62	444	506
	% Change	-	-25.0%	50.0%	128.6%	111.1%	11.1%	58.3%	0.0%	13.7%	10.3%	223.1%	26.5%	18.1%	19.1%
YTD 2013	2013 YTD	1	5	7	8	15	44	14	61	75	364	16	65	455	520
	2018 YTD	0	3	3	16	19	40	19	39	58	344	42	62	444	506
	% Change	-100.0%	-40.0%	-57.1%	100.0%	26.7%	-9.1%	35.7%	-36.1%	-22.7%	-5.5%	162.5%	-4.6%	-2.4%	-2.7%

Information summarized for CompStat week ending 02/17/2018.

Sourced from MNPD ARMS on 2/21/2018 8:51:20 AM. The figures above were sourced from incident reports using Uniform Crime Reporting definitions and reporting guidelines, based on the date when the crime was reported. This report is intended to be a management and planning tool and does not reflect the official UCR counts for the department. Incidents where a location is unknown or unspecified are included in the countywide totals.

West Precinct Efficiency Report Summary

METROPOLITAN POLICE DEPARTMENT
of Nashville and Davidson County

Two Week, Eight Week, Sixteen Week, YTD, and 24 Month Analyses

Aggregated by component of arresting officer / officer making stop.

		Adults Only				Adults and Juveniles						
		Felony Arrests	Misdemeanor Arrests	Citation Arrests	Total Arrests	Part I Arrests	Weapons Law Violation Arrests	Drug-Related Arrests	DUI Arrests	Warrant Service Attempts	Warrants Served	Vehicle Stops
Two Week	Prior Week	12	16	24	52	17	2	9	4	77	15	639
	Last Week	7	17	13	37	14	1	4	3	43	15	649
	% Change	-41.7%	6.3%	-45.8%	-28.8%	-17.6%	-50.0%	-55.6%	-25.0%	-44.2%	0.0%	1.6%
Eight Week	Prior 4 Weeks	21	79	103	203	38	0	36	3	202	55	1,841
	Last 4 Weeks	36	87	128	251	74	5	40	10	212	71	2,739
	% Change	71.4%	10.1%	24.3%	23.6%	94.7%	-	11.1%	233.3%	5.0%	29.1%	48.8%
Sixteen Week	Prior 8 Weeks	58	121	297	476	121	13	73	8	394	135	3,925
	Last 8 Weeks	57	166	231	454	112	5	76	13	414	126	4,580
	% Change	-1.7%	37.2%	-22.2%	-4.6%	-7.4%	-61.5%	4.1%	62.5%	5.1%	-6.7%	16.7%
YTD	2017 YTD	66	182	345	593	131	5	103	12	700	192	4,625
	2018 YTD	53	149	212	414	106	5	69	12	387	116	4,360
	% Change	-19.7%	-18.1%	-38.6%	-30.2%	-19.1%	0.0%	-33.0%	0.0%	-44.7%	-39.6%	-5.7%
Rolling 24 Month	Prior 52 Weeks	533	1,078	2,528	4,139	901	43	742	103	4,583	1,354	35,053
	Last 52 Weeks	483	1,024	1,976	3,483	792	61	618	76	3,664	1,159	29,977
	% Change	-9.4%	-5.0%	-21.8%	-15.8%	-12.1%	41.9%	-16.7%	-26.2%	-20.1%	-14.4%	-14.5%
YTD 2016	2016 YTD	71	160	346	577	127	8	96	21	593	218	5,208
	2018 YTD	53	149	212	414	106	5	69	12	387	116	4,360
	% Change	-25.4%	-6.9%	-38.7%	-28.2%	-16.5%	-37.5%	-28.1%	-42.9%	-34.7%	-46.8%	-16.3%
YTD 2015	2015 YTD	72	182	452	706	108	8	104	26	613	187	6,058
	2018 YTD	53	149	212	414	106	5	69	12	387	116	4,360
	% Change	-26.4%	-18.1%	-53.1%	-41.4%	-1.9%	-37.5%	-33.7%	-53.8%	-36.9%	-38.0%	-28.0%
YTD 2014	2014 YTD	126	331	757	1,214	140	8	202	47	1,198	314	10,008
	2018 YTD	53	149	212	414	106	5	69	12	387	116	4,360
	% Change	-57.9%	-55.0%	-72.0%	-65.9%	-24.3%	-37.5%	-65.8%	-74.5%	-67.7%	-63.1%	-56.4%
YTD 2013	2013 YTD	139	313	706	1,158	132	13	196	55	711	238	9,999
	2018 YTD	53	149	212	414	106	5	69	12	387	116	4,360
	% Change	-61.9%	-52.4%	-70.0%	-64.2%	-19.7%	-61.5%	-64.8%	-78.2%	-45.6%	-51.3%	-56.4%

Information summarized for CompStat week ending 02/17/2018.

Sourced from MNPD ARMS on 2/21/2018 8:51:20 AM. Arrest summaries are not a count of arrest charges. 1 arrest = 1 body. Warrant Service summary considers 1 count for each service attempt and 1 count for each outstanding warrant served. Vehicle Stop summary sources MNPD's Vehicle Stop (Form 252) Database. Vehicle stop totals count all reports electronically entered via AFR. Hardcopy reports not entered into ARMS will affect accuracy of totals.

East Precinct Incident Report Summary

METROPOLITAN POLICE DEPARTMENT
of Nashville and Davidson County

Two Week, Eight Week, Sixteen Week, YTD, and 24 Month Analyses

Aggregated by precinct (incident location). Based on date when each incident was reported.

		Homicide	Forcible Rape	Commercial Robbery	Street Robbery	Total Robbery	Aggravated Assault	Commercial Burglary	Residential Burglary	Total Burglary	Larceny	Auto Theft	Violent Offenses	Property Offenses	Part I Offenses
Two Week	Prior Week	1	4	0	3	3	9	2	1	3	40	7	17	50	67
	Last Week	0	0	0	5	5	15	1	8	9	30	6	20	45	65
	% Change	-100.0%	-100.0%	-	66.7%	66.7%	66.7%	-50.0%	700.0%	200.0%	-25.0%	-14.3%	17.6%	-10.0%	-3.0%
Eight Week	Prior 4 Weeks	1	1	1	14	15	43	8	31	39	133	20	60	192	252
	Last 4 Weeks	1	5	1	14	15	55	5	20	25	123	24	76	172	248
	% Change	0.0%	400.0%	0.0%	0.0%	0.0%	27.9%	-37.5%	-35.5%	-35.9%	-7.5%	20.0%	26.7%	-10.4%	-1.6%
Sixteen Week	Prior 8 Weeks	5	8	3	25	28	87	12	66	78	321	43	128	442	570
	Last 8 Weeks	2	6	2	28	30	98	13	51	64	256	44	136	364	500
	% Change	-60.0%	-25.0%	-33.3%	12.0%	7.1%	12.6%	8.3%	-22.7%	-17.9%	-20.2%	2.3%	6.3%	-17.6%	-12.3%
YTD 2017	2017 YTD	2	7	8	18	26	113	14	64	78	236	34	148	348	496
	2018 YTD	1	6	2	26	28	92	10	41	51	222	40	127	313	440
	% Change	-50.0%	-14.3%	-75.0%	44.4%	7.7%	-18.6%	-28.6%	-35.9%	-34.6%	-5.9%	17.6%	-14.2%	-10.1%	-11.3%
Rolling 24 Month	Prior 52 Weeks	10	58	36	176	212	716	99	445	544	1,905	235	996	2,684	3,680
	Last 52 Weeks	23	57	32	179	211	672	134	395	529	1,953	283	963	2,765	3,728
	% Change	130.0%	-1.7%	-11.1%	1.7%	-0.5%	-6.1%	35.4%	-11.2%	-2.8%	2.5%	20.4%	-3.3%	3.0%	1.3%
YTD 2016	2016 YTD	2	10	1	21	22	63	12	58	70	233	36	97	339	436
	2018 YTD	1	6	2	26	28	92	10	41	51	222	40	127	313	440
	% Change	-50.0%	-40.0%	100.0%	23.8%	27.3%	46.0%	-16.7%	-29.3%	-27.1%	-4.7%	11.1%	30.9%	-7.7%	0.9%
YTD 2015	2015 YTD	1	12	11	22	33	102	10	62	72	207	21	148	300	448
	2018 YTD	1	6	2	26	28	92	10	41	51	222	40	127	313	440
	% Change	0.0%	-50.0%	-81.8%	18.2%	-15.2%	-9.8%	0.0%	-33.9%	-29.2%	7.2%	90.5%	-14.2%	4.3%	-1.8%
YTD 2014	2014 YTD	0	6	3	22	25	74	11	53	64	182	14	105	260	365
	2018 YTD	1	6	2	26	28	92	10	41	51	222	40	127	313	440
	% Change	-	0.0%	-33.3%	18.2%	12.0%	24.3%	-9.1%	-22.6%	-20.3%	22.0%	185.7%	21.0%	20.4%	20.5%
YTD 2013	2013 YTD	1	9	2	24	26	92	4	105	109	220	17	128	346	474
	2018 YTD	1	6	2	26	28	92	10	41	51	222	40	127	313	440
	% Change	0.0%	-33.3%	0.0%	8.3%	7.7%	0.0%	150.0%	-61.0%	-53.2%	0.9%	135.3%	-0.8%	-9.5%	-7.2%

Information summarized for CompStat week ending 02/17/2018.

Sourced from MNPD ARMS on 2/21/2018 8:51:20 AM. The figures above were sourced from incident reports using Uniform Crime Reporting definitions and reporting guidelines, based on the date when the crime was reported. This report is intended to be a management and planning tool and does not reflect the official UCR counts for the department. Incidents where a location is unknown or unspecified are included in the countywide totals.

East Precinct Efficiency Report Summary

METROPOLITAN POLICE DEPARTMENT
of Nashville and Davidson County

Two Week, Eight Week, Sixteen Week, YTD, and 24 Month Analyses

Aggregated by component of arresting officer / officer making stop.

		Adults Only				Adults and Juveniles						
		Felony Arrests	Misdemeanor Arrests	Citation Arrests	Total Arrests	Part I Arrests	Weapons Law Violation Arrests	Drug-Related Arrests	DUI Arrests	Warrant Service Attempts	Warrants Served	Vehicle Stops
Two Week	Prior Week	18	46	63	127	13	2	22	5	89	64	569
	Last Week	24	45	51	120	22	5	12	1	99	46	626
	% Change	33.3%	-2.2%	-19.0%	-5.5%	69.2%	150.0%	-45.5%	-80.0%	11.2%	-28.1%	10.0%
Eight Week	Prior 4 Weeks	64	162	329	555	53	20	101	10	360	170	2,641
	Last 4 Weeks	90	197	309	596	77	12	90	13	492	254	2,884
	% Change	40.6%	21.6%	-6.1%	7.4%	45.3%	-40.0%	-10.9%	30.0%	36.7%	49.4%	9.2%
Sixteen Week	Prior 8 Weeks	160	357	637	1,154	125	30	231	27	911	392	5,225
	Last 8 Weeks	154	359	638	1,151	130	32	191	23	852	424	5,525
	% Change	-3.8%	0.6%	0.2%	-0.3%	4.0%	6.7%	-17.3%	-14.8%	-6.5%	8.2%	5.7%
YTD	2017 YTD	142	310	617	1,069	113	16	153	38	857	345	4,801
	2018 YTD	143	328	589	1,060	119	30	179	16	810	404	5,090
	% Change	0.7%	5.8%	-4.5%	-0.8%	5.3%	87.5%	17.0%	-57.9%	-5.5%	17.1%	6.0%
Rolling 24 Month	Prior 52 Weeks	1,187	2,441	4,219	7,847	874	147	1,366	211	7,085	3,022	32,299
	Last 52 Weeks	1,018	2,517	4,150	7,685	884	156	1,301	165	6,752	2,786	33,645
	% Change	-14.2%	3.1%	-1.6%	-2.1%	1.1%	6.1%	-4.8%	-21.8%	-4.7%	-7.8%	4.2%
YTD 2016	2016 YTD	165	347	655	1,167	93	18	216	29	1,286	388	5,574
	2018 YTD	143	328	589	1,060	119	30	179	16	810	404	5,090
	% Change	-13.3%	-5.5%	-10.1%	-9.2%	28.0%	66.7%	-17.1%	-44.8%	-37.0%	4.1%	-8.7%
YTD 2015	2015 YTD	175	386	642	1,203	124	13	203	22	1,160	442	5,503
	2018 YTD	143	328	589	1,060	119	30	179	16	810	404	5,090
	% Change	-18.3%	-15.0%	-8.3%	-11.9%	-4.0%	130.8%	-11.8%	-27.3%	-30.2%	-8.6%	-7.5%
YTD 2014	2014 YTD	175	420	747	1,342	99	22	260	18	1,308	399	7,075
	2018 YTD	143	328	589	1,060	119	30	179	16	810	404	5,090
	% Change	-18.3%	-21.9%	-21.2%	-21.0%	20.2%	36.4%	-31.2%	-11.1%	-38.1%	1.3%	-28.1%
YTD 2013	2013 YTD	234	502	866	1,602	127	23	272	25	1,254	466	7,718
	2018 YTD	143	328	589	1,060	119	30	179	16	810	404	5,090
	% Change	-38.9%	-34.7%	-32.0%	-33.8%	-6.3%	30.4%	-34.2%	-36.0%	-35.4%	-13.3%	-34.1%

Information summarized for CompStat week ending 02/17/2018.

Sourced from MNPD ARMS on 2/21/2018 8:51:20 AM. Arrest summaries are not a count of arrest charges. 1 arrest = 1 body. Warrant Service summary considers 1 count for each service attempt and 1 count for each outstanding warrant served. Vehicle Stop summary sources MNPD's Vehicle Stop (Form 252) Database. Vehicle stop totals count all reports electronically entered via AFR. Hardcopy reports not entered into ARMS will affect accuracy of totals.

South Precinct Incident Report Summary

METROPOLITAN POLICE DEPARTMENT
of Nashville and Davidson County

Two Week, Eight Week, Sixteen Week, YTD, and 24 Month Analyses

Aggregated by precinct (incident location). Based on date when each incident was reported.

		Homicide	Forcible Rape	Commercial Robbery	Street Robbery	Total Robbery	Aggravated Assault	Commercial Burglary	Residential Burglary	Total Burglary	Larceny	Auto Theft	Violent Offenses	Property Offenses	Part I Offenses
Two Week	Prior Week	0	2	0	6	6	11	1	6	7	49	5	19	61	80
	Last Week	0	1	0	10	10	33	3	10	13	56	10	44	79	123
	% Change	-	-50.0%	-	66.7%	66.7%	200.0%	200.0%	66.7%	85.7%	14.3%	100.0%	131.6%	29.5%	53.8%
Eight Week	Prior 4 Weeks	0	8	4	35	39	76	19	32	51	219	79	123	349	472
	Last 4 Weeks	2	8	1	50	51	74	17	35	52	231	41	135	324	459
	% Change	-	0.0%	-75.0%	42.9%	30.8%	-2.6%	-10.5%	9.4%	2.0%	5.5%	-48.1%	9.8%	-7.2%	-2.8%
Sixteen Week	Prior 8 Weeks	6	22	10	75	85	100	41	75	116	516	103	213	735	948
	Last 8 Weeks	2	16	5	85	90	150	36	67	103	450	120	258	673	931
	% Change	-66.7%	-27.3%	-50.0%	13.3%	5.9%	50.0%	-12.2%	-10.7%	-11.2%	-12.8%	16.5%	21.1%	-8.4%	-1.8%
YTD 2017	2017 YTD	2	5	14	57	71	134	21	71	92	413	95	212	600	812
	2018 YTD	2	12	5	76	81	133	31	59	90	393	97	228	580	808
	% Change	0.0%	140.0%	-64.3%	33.3%	14.1%	-0.7%	47.6%	-16.9%	-2.2%	-4.8%	2.1%	7.5%	-3.3%	-0.5%
Rolling 24 Month	Prior 52 Weeks	14	95	74	446	520	975	189	822	1,011	3,195	404	1,604	4,610	6,214
	Last 52 Weeks	20	112	42	458	500	909	247	595	842	3,061	600	1,541	4,503	6,044
	% Change	42.9%	17.9%	-43.2%	2.7%	-3.8%	-6.8%	30.7%	-27.6%	-16.7%	-4.2%	48.5%	-3.9%	-2.3%	-2.7%
YTD 2016	2016 YTD	5	13	11	61	72	119	14	163	177	410	58	209	645	854
	2018 YTD	2	12	5	76	81	133	31	59	90	393	97	228	580	808
	% Change	-60.0%	-7.7%	-54.5%	24.6%	12.5%	11.8%	121.4%	-63.8%	-49.2%	-4.1%	67.2%	9.1%	-10.1%	-5.4%
YTD 2015	2015 YTD	2	6	10	42	52	81	27	153	180	397	21	141	598	739
	2018 YTD	2	12	5	76	81	133	31	59	90	393	97	228	580	808
	% Change	0.0%	100.0%	-50.0%	81.0%	55.8%	64.2%	14.8%	-61.4%	-50.0%	-1.0%	361.9%	61.7%	-3.0%	9.3%
YTD 2014	2014 YTD	1	14	9	35	44	105	26	108	134	443	22	164	599	763
	2018 YTD	2	12	5	76	81	133	31	59	90	393	97	228	580	808
	% Change	100.0%	-14.3%	-44.4%	117.1%	84.1%	26.7%	19.2%	-45.4%	-32.8%	-11.3%	340.9%	39.0%	-3.2%	5.9%
YTD 2013	2013 YTD	1	8	2	46	48	99	38	112	150	389	26	156	565	721
	2018 YTD	2	12	5	76	81	133	31	59	90	393	97	228	580	808
	% Change	100.0%	50.0%	150.0%	65.2%	68.8%	34.3%	-18.4%	-47.3%	-40.0%	1.0%	273.1%	46.2%	2.7%	12.1%

Information summarized for CompStat week ending 02/17/2018.

Sourced from MNPD ARMS on 2/21/2018 8:51:20 AM. The figures above were sourced from incident reports using Uniform Crime Reporting definitions and reporting guidelines, based on the date when the crime was reported. This report is intended to be a management and planning tool and does not reflect the official UCR counts for the department. Incidents where a location is unknown or unspecified are included in the countywide totals.

South Precinct Efficiency Report Summary

METROPOLITAN POLICE DEPARTMENT
of Nashville and Davidson County

Two Week, Eight Week, Sixteen Week, YTD, and 24 Month Analyses

Aggregated by component of arresting officer / officer making stop.

		Adults Only				Adults and Juveniles						
		Felony Arrests	Misdemeanor Arrests	Citation Arrests	Total Arrests	Part I Arrests	Weapons Law Violation Arrests	Drug-Related Arrests	DUI Arrests	Warrant Service Attempts	Warrants Served	Vehicle Stops
Two Week	Prior Week	13	44	90	147	18	2	32	5	86	44	624
	Last Week	24	43	44	111	26	2	14	4	58	67	642
	% Change	84.6%	-2.3%	-51.1%	-24.5%	44.4%	0.0%	-56.3%	-20.0%	-32.6%	52.3%	2.9%
Eight Week	Prior 4 Weeks	55	154	302	511	60	7	82	23	149	135	2,390
	Last 4 Weeks	68	159	322	549	79	18	92	21	285	205	2,564
	% Change	23.6%	3.2%	6.6%	7.4%	31.7%	157.1%	12.2%	-8.7%	91.3%	51.9%	7.3%
Sixteen Week	Prior 8 Weeks	133	325	664	1,122	160	19	187	38	468	287	4,478
	Last 8 Weeks	123	313	624	1,060	139	25	174	44	434	340	4,954
	% Change	-7.5%	-3.7%	-6.0%	-5.5%	-13.1%	31.6%	-7.0%	15.8%	-7.3%	18.5%	10.6%
YTD	2017 YTD	129	290	559	978	133	17	152	35	416	289	5,220
	2018 YTD	105	270	571	946	117	21	162	36	409	310	4,489
	% Change	-18.6%	-6.9%	2.1%	-3.3%	-12.0%	23.5%	6.6%	2.9%	-1.7%	7.3%	-14.0%
Rolling 24 Month	Prior 52 Weeks	902	2,424	4,484	7,810	1,025	80	1,166	304	3,556	2,375	43,213
	Last 52 Weeks	864	2,188	4,178	7,230	982	93	1,193	273	3,196	2,186	33,121
	% Change	-4.2%	-9.7%	-6.8%	-7.4%	-4.2%	16.3%	2.3%	-10.2%	-10.1%	-8.0%	-23.4%
YTD 2016	2016 YTD	132	305	662	1,099	177	12	137	35	545	263	7,393
	2018 YTD	105	270	571	946	117	21	162	36	409	310	4,489
	% Change	-20.5%	-11.5%	-13.7%	-13.9%	-33.9%	75.0%	18.2%	2.9%	-25.0%	17.9%	-39.3%
YTD 2015	2015 YTD	117	308	530	955	126	13	94	25	946	327	7,456
	2018 YTD	105	270	571	946	117	21	162	36	409	310	4,489
	% Change	-10.3%	-12.3%	7.7%	-0.9%	-7.1%	61.5%	72.3%	44.0%	-56.8%	-5.2%	-39.8%
YTD 2014	2014 YTD	136	364	1,026	1,526	216	14	152	27	710	309	11,248
	2018 YTD	105	270	571	946	117	21	162	36	409	310	4,489
	% Change	-22.8%	-25.8%	-44.3%	-38.0%	-45.8%	50.0%	6.6%	33.3%	-42.4%	0.3%	-60.1%
YTD 2013	2013 YTD	190	382	1,009	1,581	199	16	219	44	1,762	395	10,390
	2018 YTD	105	270	571	946	117	21	162	36	409	310	4,489
	% Change	-44.7%	-29.3%	-43.4%	-40.2%	-41.2%	31.3%	-26.0%	-18.2%	-76.8%	-21.5%	-56.8%

Information summarized for CompStat week ending 02/17/2018.

Sourced from MNPD ARMS on 2/21/2018 8:51:20 AM. Arrest summaries are not a count of arrest charges. 1 arrest = 1 body. Warrant Service summary considers 1 count for each service attempt and 1 count for each outstanding warrant served. Vehicle Stop summary sources MNPD's Vehicle Stop (Form 252) Database. Vehicle stop totals count all reports electronically entered via AFR. Hardcopy reports not entered into ARMS will affect accuracy of totals.

Central Precinct Incident Report Summary

METROPOLITAN POLICE DEPARTMENT
of Nashville and Davidson County

Two Week, Eight Week, Sixteen Week, YTD, and 24 Month Analyses

Aggregated by precinct (incident location). Based on date when each incident was reported.

		Homicide	Forcible Rape	Commercial Robbery	Street Robbery	Total Robbery	Aggravated Assault	Commercial Burglary	Residential Burglary	Total Burglary	Larceny	Auto Theft	Violent Offenses	Property Offenses	Part I Offenses
Two Week	Prior Week	0	0	0	3	3	0	0	0	0	15	2	3	17	20
	Last Week	0	0	0	1	1	1	0	0	0	13	4	2	17	19
	% Change	-	-	-	-66.7%	-66.7%	-	-	-	-	-13.3%	100.0%	-33.3%	0.0%	-5.0%
Eight Week	Prior 4 Weeks	0	0	0	6	6	9	8	0	8	69	5	15	82	97
	Last 4 Weeks	0	4	0	5	5	10	2	2	4	68	9	19	81	100
	% Change	-	-	-	-16.7%	-16.7%	11.1%	-75.0%	-	-50.0%	-1.4%	80.0%	26.7%	-1.2%	3.1%
Sixteen Week	Prior 8 Weeks	0	5	0	11	11	29	14	5	19	175	9	45	203	248
	Last 8 Weeks	0	4	0	11	11	19	10	2	12	137	14	34	163	197
	% Change	-	-20.0%	-	0.0%	0.0%	-34.5%	-28.6%	-60.0%	-36.8%	-21.7%	55.6%	-24.4%	-19.7%	-20.6%
YTD 2017	2017 YTD	0	3	1	13	14	20	7	3	10	154	15	37	179	216
	2018 YTD	0	4	0	9	9	14	9	2	11	119	13	27	143	170
	% Change	-	33.3%	-100.0%	-30.8%	-35.7%	-30.0%	28.6%	-33.3%	10.0%	-22.7%	-13.3%	-27.0%	-20.1%	-21.3%
Rolling 24 Month	Prior 52 Weeks	2	51	2	130	132	215	36	19	55	1,156	99	400	1,310	1,710
	Last 52 Weeks	1	40	2	112	114	244	75	21	96	1,106	108	399	1,310	1,709
	% Change	-50.0%	-21.6%	0.0%	-13.8%	-13.6%	13.5%	108.3%	10.5%	74.5%	-4.3%	9.1%	-0.3%	0.0%	-0.1%
YTD 2016	2016 YTD	0	7	0	10	10	9	1	3	4	97	4	26	105	131
	2018 YTD	0	4	0	9	9	14	9	2	11	119	13	27	143	170
	% Change	-	-42.9%	-	-10.0%	-10.0%	55.6%	800.0%	-33.3%	175.0%	22.7%	225.0%	3.8%	36.2%	29.8%
YTD 2015	2015 YTD	0	5	0	7	7	17	5	2	7	102	1	29	110	139
	2018 YTD	0	4	0	9	9	14	9	2	11	119	13	27	143	170
	% Change	-	-20.0%	-	28.6%	28.6%	-17.6%	80.0%	0.0%	57.1%	16.7%	>1,000%	-6.9%	30.0%	22.3%
YTD 2014	2014 YTD	0	6	0	8	8	19	2	5	7	94	4	33	105	138
	2018 YTD	0	4	0	9	9	14	9	2	11	119	13	27	143	170
	% Change	-	-33.3%	-	12.5%	12.5%	-26.3%	350.0%	-60.0%	57.1%	26.6%	225.0%	-18.2%	36.2%	23.2%
YTD 2013	2013 YTD	0	5	0	5	5	21	10	2	12	95	3	31	110	141
	2018 YTD	0	4	0	9	9	14	9	2	11	119	13	27	143	170
	% Change	-	-20.0%	-	80.0%	80.0%	-33.3%	-10.0%	0.0%	-8.3%	25.3%	333.3%	-12.9%	30.0%	20.6%

Information summarized for CompStat week ending 02/17/2018.

Sourced from MNPD ARMS on 2/21/2018 8:51:21 AM. The figures above were sourced from incident reports using Uniform Crime Reporting definitions and reporting guidelines, based on the date when the crime was reported. This report is intended to be a management and planning tool and does not reflect the official UCR counts for the department. Incidents where a location is unknown or unspecified are included in the countywide totals.

Central Precinct Efficiency Report Summary

METROPOLITAN POLICE DEPARTMENT
of Nashville and Davidson County

Two Week, Eight Week, Sixteen Week, YTD, and 24 Month Analyses

Aggregated by component of arresting officer / officer making stop.

		Adults Only				Adults and Juveniles						
		Felony Arrests	Misdemeanor Arrests	Citation Arrests	Total Arrests	Part I Arrests	Weapons Law Violation Arrests	Drug-Related Arrests	DUI Arrests	Warrant Service Attempts	Warrants Served	Vehicle Stops
Two Week	Prior Week	19	67	54	140	6	3	14	1	84	47	398
	Last Week	8	73	43	124	9	0	3	2	59	30	405
	% Change	-57.9%	9.0%	-20.4%	-11.4%	50.0%	-100.0%	-78.6%	100.0%	-29.8%	-36.2%	1.8%
Eight Week	Prior 4 Weeks	25	204	222	451	28	2	52	8	269	116	1,485
	Last 4 Weeks	58	262	228	548	40	4	42	4	346	162	1,972
	% Change	132.0%	28.4%	2.7%	21.5%	42.9%	100.0%	-19.2%	-50.0%	28.6%	39.7%	32.8%
Sixteen Week	Prior 8 Weeks	85	431	509	1,025	59	3	131	5	294	284	3,419
	Last 8 Weeks	83	466	450	999	68	6	94	12	615	278	3,457
	% Change	-2.4%	8.1%	-11.6%	-2.5%	15.3%	100.0%	-28.2%	140.0%	109.2%	-2.1%	1.1%
YTD	2017 YTD	80	476	569	1,125	72	5	125	13	476	182	3,381
	2018 YTD	78	424	419	921	61	4	87	8	584	249	3,301
	% Change	-2.5%	-10.9%	-26.4%	-18.1%	-15.3%	-20.0%	-30.4%	-38.5%	22.7%	36.8%	-2.4%
Rolling 24 Month	Prior 52 Weeks	597	3,702	4,032	8,331	513	36	871	98	2,958	1,717	24,192
	Last 52 Weeks	554	3,629	4,237	8,420	467	52	900	53	3,216	2,007	21,740
	% Change	-7.2%	-2.0%	5.1%	1.1%	-9.0%	44.4%	3.3%	-45.9%	8.7%	16.9%	-10.1%
YTD 2016	2016 YTD	70	505	543	1,118	47	3	128	9	493	251	3,642
	2018 YTD	78	424	419	921	61	4	87	8	584	249	3,301
	% Change	11.4%	-16.0%	-22.8%	-17.6%	29.8%	33.3%	-32.0%	-11.1%	18.5%	-0.8%	-9.4%
YTD 2015	2015 YTD	107	488	675	1,270	62	13	126	28	1,125	269	6,663
	2018 YTD	78	424	419	921	61	4	87	8	584	249	3,301
	% Change	-27.1%	-13.1%	-37.9%	-27.5%	-1.6%	-69.2%	-31.0%	-71.4%	-48.1%	-7.4%	-50.5%
YTD 2014	2014 YTD	93	487	552	1,132	53	8	90	24	1,362	233	6,099
	2018 YTD	78	424	419	921	61	4	87	8	584	249	3,301
	% Change	-16.1%	-12.9%	-24.1%	-18.6%	15.1%	-50.0%	-3.3%	-66.7%	-57.1%	6.9%	-45.9%
YTD 2013	2013 YTD	87	575	581	1,243	45	12	127	20	1,102	204	6,489
	2018 YTD	78	424	419	921	61	4	87	8	584	249	3,301
	% Change	-10.3%	-26.3%	-27.9%	-25.9%	35.6%	-66.7%	-31.5%	-60.0%	-47.0%	22.1%	-49.1%

Information summarized for CompStat week ending 02/17/2018.

Sourced from MNPD ARMS on 2/21/2018 8:51:21 AM. Arrest summaries are not a count of arrest charges. 1 arrest = 1 body. Warrant Service summary considers 1 count for each service attempt and 1 count for each outstanding warrant served. Vehicle Stop summary sources MNPD's Vehicle Stop (Form 252) Database. Vehicle stop totals count all reports electronically entered via AFR. Hardcopy reports not entered into ARMS will affect accuracy of totals.

Hermitage Precinct Incident Report Summary

METROPOLITAN POLICE DEPARTMENT
of Nashville and Davidson County

Two Week, Eight Week, Sixteen Week, YTD, and 24 Month Analyses

Aggregated by precinct (incident location). Based on date when each incident was reported.

		Homicide	Forcible Rape	Commercial Robbery	Street Robbery	Total Robbery	Aggravated Assault	Commercial Burglary	Residential Burglary	Total Burglary	Larceny	Auto Theft	Violent Offenses	Property Offenses	Part I Offenses
Two Week	Prior Week	0	1	1	6	7	16	2	7	9	74	8	24	91	115
	Last Week	1	3	1	5	6	2	1	7	8	54	10	12	72	84
	% Change	-	200.0%	0.0%	-16.7%	-14.3%	-87.5%	-50.0%	0.0%	-11.1%	-27.0%	25.0%	-50.0%	-20.9%	-27.0%
Eight Week	Prior 4 Weeks	0	8	10	27	37	65	11	25	36	228	60	110	324	434
	Last 4 Weeks	1	9	2	33	35	47	13	33	46	274	38	92	358	450
	% Change	-	12.5%	-80.0%	22.2%	-5.4%	-27.7%	18.2%	32.0%	27.8%	20.2%	-36.7%	-16.4%	10.5%	3.7%
Sixteen Week	Prior 8 Weeks	2	14	13	48	61	111	22	75	97	521	89	188	707	895
	Last 8 Weeks	1	17	12	60	72	112	24	58	82	502	98	202	682	884
	% Change	-50.0%	21.4%	-7.7%	25.0%	18.0%	0.9%	9.1%	-22.7%	-15.5%	-3.6%	10.1%	7.4%	-3.5%	-1.2%
YTD 2017	2017 YTD	2	18	13	44	57	110	23	68	91	422	49	187	562	749
	2018 YTD	1	14	11	55	66	99	20	47	67	434	90	180	591	771
	% Change	-50.0%	-22.2%	-15.4%	25.0%	15.8%	-10.0%	-13.0%	-30.9%	-26.4%	2.8%	83.7%	-3.7%	5.2%	2.9%
Rolling 24 Month	Prior 52 Weeks	16	114	69	322	391	898	166	540	706	3,544	312	1,419	4,562	5,981
	Last 52 Weeks	17	127	76	342	418	877	178	484	662	3,379	574	1,439	4,615	6,054
	% Change	6.3%	11.4%	10.1%	6.2%	6.9%	-2.3%	7.2%	-10.4%	-6.2%	-4.7%	84.0%	1.4%	1.2%	1.2%
YTD 2016	2016 YTD	3	11	13	27	40	94	18	94	112	438	27	148	577	725
	2018 YTD	1	14	11	55	66	99	20	47	67	434	90	180	591	771
	% Change	-66.7%	27.3%	-15.4%	103.7%	65.0%	5.3%	11.1%	-50.0%	-40.2%	-0.9%	233.3%	21.6%	2.4%	6.3%
YTD 2015	2015 YTD	1	11	6	38	44	76	21	87	108	372	29	132	509	641
	2018 YTD	1	14	11	55	66	99	20	47	67	434	90	180	591	771
	% Change	0.0%	27.3%	83.3%	44.7%	50.0%	30.3%	-4.8%	-46.0%	-38.0%	16.7%	210.3%	36.4%	16.1%	20.3%
YTD 2014	2014 YTD	1	6	5	31	36	99	23	92	115	381	30	142	526	668
	2018 YTD	1	14	11	55	66	99	20	47	67	434	90	180	591	771
	% Change	0.0%	133.3%	120.0%	77.4%	83.3%	0.0%	-13.0%	-48.9%	-41.7%	13.9%	200.0%	26.8%	12.4%	15.4%
YTD 2013	2013 YTD	0	11	8	33	41	98	14	116	130	487	24	150	641	791
	2018 YTD	1	14	11	55	66	99	20	47	67	434	90	180	591	771
	% Change	-	27.3%	37.5%	66.7%	61.0%	1.0%	42.9%	-59.5%	-48.5%	-10.9%	275.0%	20.0%	-7.8%	-2.5%

Information summarized for CompStat week ending 02/17/2018.

Sourced from MNPD ARMS on 2/21/2018 8:51:21 AM. The figures above were sourced from incident reports using Uniform Crime Reporting definitions and reporting guidelines, based on the date when the crime was reported. This report is intended to be a management and planning tool and does not reflect the official UCR counts for the department. Incidents where a location is unknown or unspecified are included in the countywide totals.

Hermitage Precinct Efficiency Report Summary

METROPOLITAN POLICE DEPARTMENT
of Nashville and Davidson County

Two Week, Eight Week, Sixteen Week, YTD, and 24 Month Analyses

Aggregated by component of arresting officer / officer making stop.

		Adults Only				Adults and Juveniles						
		Felony Arrests	Misdemeanor Arrests	Citation Arrests	Total Arrests	Part I Arrests	Weapons Law Violation Arrests	Drug-Related Arrests	DUI Arrests	Warrant Service Attempts	Warrants Served	Vehicle Stops
Two Week	Prior Week	20	52	78	150	23	3	20	7	110	57	723
	Last Week	15	55	49	119	13	2	14	8	154	52	795
	% Change	-25.0%	5.8%	-37.2%	-20.7%	-43.5%	-33.3%	-30.0%	14.3%	40.0%	-8.8%	10.0%
Eight Week	Prior 4 Weeks	74	204	272	550	90	10	75	18	299	211	2,733
	Last 4 Weeks	79	218	354	651	89	18	106	24	498	225	3,807
	% Change	6.8%	6.9%	30.1%	18.4%	-1.1%	80.0%	41.3%	33.3%	66.6%	6.6%	39.3%
Sixteen Week	Prior 8 Weeks	124	384	563	1,071	183	6	172	17	673	483	4,320
	Last 8 Weeks	153	422	626	1,201	179	28	181	42	797	436	6,540
	% Change	23.4%	9.9%	11.2%	12.1%	-2.2%	366.7%	5.2%	147.1%	18.4%	-9.7%	51.4%
YTD	2017 YTD	177	375	622	1,174	171	7	207	26	831	467	4,980
	2018 YTD	137	372	566	1,075	169	26	168	36	744	382	6,054
	% Change	-22.6%	-0.8%	-9.0%	-8.4%	-1.2%	271.4%	-18.8%	38.5%	-10.5%	-18.2%	21.6%
Rolling 24 Month	Prior 52 Weeks	1,265	2,748	5,168	9,181	1,205	85	1,752	226	7,011	3,480	41,277
	Last 52 Weeks	981	2,594	4,171	7,746	1,095	109	1,295	192	5,394	3,191	35,221
	% Change	-22.5%	-5.6%	-19.3%	-15.6%	-9.1%	28.2%	-26.1%	-15.0%	-23.1%	-8.3%	-14.7%
YTD 2016	2016 YTD	163	378	820	1,361	164	14	275	22	1,310	439	7,458
	2018 YTD	137	372	566	1,075	169	26	168	36	744	382	6,054
	% Change	-16.0%	-1.6%	-31.0%	-21.0%	3.0%	85.7%	-38.9%	63.6%	-43.2%	-13.0%	-18.8%
YTD 2015	2015 YTD	158	320	894	1,372	121	17	303	16	1,249	389	8,160
	2018 YTD	137	372	566	1,075	169	26	168	36	744	382	6,054
	% Change	-13.3%	16.3%	-36.7%	-21.6%	39.7%	52.9%	-44.6%	125.0%	-40.4%	-1.8%	-25.8%
YTD 2014	2014 YTD	145	421	964	1,530	125	17	304	27	1,529	402	8,687
	2018 YTD	137	372	566	1,075	169	26	168	36	744	382	6,054
	% Change	-5.5%	-11.6%	-41.3%	-29.7%	35.2%	52.9%	-44.7%	33.3%	-51.3%	-5.0%	-30.3%
YTD 2013	2013 YTD	185	348	1,049	1,582	148	24	432	30	1,008	365	8,505
	2018 YTD	137	372	566	1,075	169	26	168	36	744	382	6,054
	% Change	-25.9%	6.9%	-46.0%	-32.0%	14.2%	8.3%	-61.1%	20.0%	-26.2%	4.7%	-28.8%

Information summarized for CompStat week ending 02/17/2018.

Sourced from MNPD ARMS on 2/21/2018 8:51:21 AM. Arrest summaries are not a count of arrest charges. 1 arrest = 1 body. Warrant Service summary considers 1 count for each service attempt and 1 count for each outstanding warrant served. Vehicle Stop summary sources MNPD's Vehicle Stop (Form 252) Database. Vehicle stop totals count all reports electronically entered via AFR. Hardcopy reports not entered into ARMS will affect accuracy of totals.

North Precinct Incident Report Summary

METROPOLITAN POLICE DEPARTMENT
of Nashville and Davidson County

Two Week, Eight Week, Sixteen Week, YTD, and 24 Month Analyses

Aggregated by precinct (incident location). Based on date when each incident was reported.

		Homicide	Forcible Rape	Commercial Robbery	Street Robbery	Total Robbery	Aggravated Assault	Commercial Burglary	Residential Burglary	Total Burglary	Larceny	Auto Theft	Violent Offenses	Property Offenses	Part I Offenses
Two Week	Prior Week	1	2	1	3	4	31	1	11	12	34	9	38	55	93
	Last Week	0	3	0	4	4	6	4	3	7	51	15	13	73	86
	% Change	-100.0%	50.0%	-100.0%	33.3%	0.0%	-80.6%	300.0%	-72.7%	-41.7%	50.0%	66.7%	-65.8%	32.7%	-7.5%
Eight Week	Prior 4 Weeks	5	2	3	26	29	70	6	30	36	147	62	106	245	351
	Last 4 Weeks	1	9	1	20	21	75	6	21	27	164	49	106	240	346
	% Change	-80.0%	350.0%	-66.7%	-23.1%	-27.6%	7.1%	0.0%	-30.0%	-25.0%	11.6%	-21.0%	0.0%	-2.0%	-1.4%
Sixteen Week	Prior 8 Weeks	7	11	3	48	51	160	17	52	69	354	79	229	502	731
	Last 8 Weeks	6	11	4	46	50	145	12	51	63	311	111	212	485	697
	% Change	-14.3%	0.0%	33.3%	-4.2%	-2.0%	-9.4%	-29.4%	-1.9%	-8.7%	-12.1%	40.5%	-7.4%	-3.4%	-4.7%
YTD 2017	2017 YTD	2	5	7	39	46	94	31	50	81	236	49	147	366	513
	2018 YTD	5	11	4	40	44	126	10	45	55	262	100	186	417	603
	% Change	150.0%	120.0%	-42.9%	2.6%	-4.3%	34.0%	-67.7%	-10.0%	-32.1%	11.0%	104.1%	26.5%	13.9%	17.5%
Rolling 24 Month	Prior 52 Weeks	19	78	31	276	307	885	141	488	629	1,921	278	1,289	2,828	4,117
	Last 52 Weeks	28	78	46	279	325	1,032	151	473	624	2,081	417	1,463	3,122	4,585
	% Change	47.4%	0.0%	48.4%	1.1%	5.9%	16.6%	7.1%	-3.1%	-0.8%	8.3%	50.0%	13.5%	10.4%	11.4%
YTD 2016	2016 YTD	2	11	5	35	40	85	9	52	61	190	37	138	288	426
	2018 YTD	5	11	4	40	44	126	10	45	55	262	100	186	417	603
	% Change	150.0%	0.0%	-20.0%	14.3%	10.0%	48.2%	11.1%	-13.5%	-9.8%	37.9%	170.3%	34.8%	44.8%	41.5%
YTD 2015	2015 YTD	4	8	3	39	42	105	18	86	104	199	38	159	341	500
	2018 YTD	5	11	4	40	44	126	10	45	55	262	100	186	417	603
	% Change	25.0%	37.5%	33.3%	2.6%	4.8%	20.0%	-44.4%	-47.7%	-47.1%	31.7%	163.2%	17.0%	22.3%	20.6%
YTD 2014	2014 YTD	2	12	0	18	18	103	3	51	54	175	17	135	246	381
	2018 YTD	5	11	4	40	44	126	10	45	55	262	100	186	417	603
	% Change	150.0%	-8.3%	-	122.2%	144.4%	22.3%	233.3%	-11.8%	1.9%	49.7%	488.2%	37.8%	69.5%	58.3%
YTD 2013	2013 YTD	2	4	3	29	32	112	14	114	128	177	17	150	322	472
	2018 YTD	5	11	4	40	44	126	10	45	55	262	100	186	417	603
	% Change	150.0%	175.0%	33.3%	37.9%	37.5%	12.5%	-28.6%	-60.5%	-57.0%	48.0%	488.2%	24.0%	29.5%	27.8%

Information summarized for CompStat week ending 02/17/2018.

Sourced from MNPD ARMS on 2/21/2018 8:51:21 AM. The figures above were sourced from incident reports using Uniform Crime Reporting definitions and reporting guidelines, based on the date when the crime was reported. This report is intended to be a management and planning tool and does not reflect the official UCR counts for the department. Incidents where a location is unknown or unspecified are included in the countywide totals.

North Precinct Efficiency Report Summary

METROPOLITAN POLICE DEPARTMENT
of Nashville and Davidson County

Two Week, Eight Week, Sixteen Week, YTD, and 24 Month Analyses

Aggregated by component of arresting officer / officer making stop.

		Adults Only				Adults and Juveniles						
		Felony Arrests	Misdemeanor Arrests	Citation Arrests	Total Arrests	Part I Arrests	Weapons Law Violation Arrests	Drug-Related Arrests	DUI Arrests	Warrant Service Attempts	Warrants Served	Vehicle Stops
Two Week	Prior Week	22	30	75	127	15	7	32	1	80	29	348
	Last Week	21	42	33	96	16	1	15	0	161	66	336
	% Change	-4.5%	40.0%	-56.0%	-24.4%	6.7%	-85.7%	-53.1%	-100.0%	101.3%	127.6%	-3.4%
Eight Week	Prior 4 Weeks	80	137	242	459	77	7	82	5	253	184	1,169
	Last 4 Weeks	84	148	278	510	71	13	117	2	455	209	1,617
	% Change	5.0%	8.0%	14.9%	11.1%	-7.8%	85.7%	42.7%	-60.0%	79.8%	13.6%	38.3%
Sixteen Week	Prior 8 Weeks	158	260	368	786	118	22	186	9	485	424	1,339
	Last 8 Weeks	164	285	520	969	148	20	199	7	708	393	2,786
	% Change	3.8%	9.6%	41.3%	23.3%	25.4%	-9.1%	7.0%	-22.2%	46.0%	-7.3%	108.1%
YTD	2017 YTD	137	327	524	988	119	14	206	13	909	380	3,230
	2018 YTD	153	260	502	915	135	20	195	6	680	365	2,700
	% Change	11.7%	-20.5%	-4.2%	-7.4%	13.4%	42.9%	-5.3%	-53.8%	-25.2%	-3.9%	-16.4%
Rolling 24 Month	Prior 52 Weeks	1,230	2,593	3,983	7,806	951	136	1,675	107	6,592	2,962	23,190
	Last 52 Weeks	1,128	2,142	3,265	6,535	931	147	1,469	52	5,157	3,080	14,002
	% Change	-8.3%	-17.4%	-18.0%	-16.3%	-2.1%	8.1%	-12.3%	-51.4%	-21.8%	4.0%	-39.6%
YTD 2016	2016 YTD	156	329	538	1,023	121	23	186	10	1,130	367	3,971
	2018 YTD	153	260	502	915	135	20	195	6	680	365	2,700
	% Change	-1.9%	-21.0%	-6.7%	-10.6%	11.6%	-13.0%	4.8%	-40.0%	-39.8%	-0.5%	-32.0%
YTD 2015	2015 YTD	137	256	606	999	104	16	219	9	1,152	247	4,288
	2018 YTD	153	260	502	915	135	20	195	6	680	365	2,700
	% Change	11.7%	1.6%	-17.2%	-8.4%	29.8%	25.0%	-11.0%	-33.3%	-41.0%	47.8%	-37.0%
YTD 2014	2014 YTD	171	300	752	1,223	83	8	228	13	1,129	365	6,200
	2018 YTD	153	260	502	915	135	20	195	6	680	365	2,700
	% Change	-10.5%	-13.3%	-33.2%	-25.2%	62.7%	150.0%	-14.5%	-53.8%	-39.8%	0.0%	-56.5%
YTD 2013	2013 YTD	179	271	902	1,352	86	22	272	16	748	351	6,703
	2018 YTD	153	260	502	915	135	20	195	6	680	365	2,700
	% Change	-14.5%	-4.1%	-44.3%	-32.3%	57.0%	-9.1%	-28.3%	-62.5%	-9.1%	4.0%	-59.7%

Information summarized for CompStat week ending 02/17/2018.

Sourced from MNPD ARMS on 2/21/2018 8:51:21 AM. Arrest summaries are not a count of arrest charges. 1 arrest = 1 body. Warrant Service summary considers 1 count for each service attempt and 1 count for each outstanding warrant served. Vehicle Stop summary sources MNPD's Vehicle Stop (Form 252) Database. Vehicle stop totals count all reports electronically entered via AFR. Hardcopy reports not entered into ARMS will affect accuracy of totals.

Madison Precinct Incident Report Summary

METROPOLITAN POLICE DEPARTMENT
of Nashville and Davidson County

Two Week, Eight Week, Sixteen Week, YTD, and 24 Month Analyses

Aggregated by precinct (incident location). Based on date when each incident was reported.

		Homicide	Forcible Rape	Commercial Robbery	Street Robbery	Total Robbery	Aggravated Assault	Commercial Burglary	Residential Burglary	Total Burglary	Larceny	Auto Theft	Violent Offenses	Property Offenses	Part I Offenses
Two Week	Prior Week	0	1	1	3	4	7	0	3	3	36	9	12	48	60
	Last Week	0	1	0	3	3	29	2	6	8	37	6	33	51	84
	% Change	-	0.0%	-100.0%	0.0%	-25.0%	314.3%	-	100.0%	166.7%	2.8%	-33.3%	175.0%	6.3%	40.0%
Eight Week	Prior 4 Weeks	2	3	6	7	13	50	8	13	21	153	28	68	202	270
	Last 4 Weeks	1	4	2	12	14	50	4	26	30	151	30	69	211	280
	% Change	-50.0%	33.3%	-66.7%	71.4%	7.7%	0.0%	-50.0%	100.0%	42.9%	-1.3%	7.1%	1.5%	4.5%	3.7%
Sixteen Week	Prior 8 Weeks	1	7	9	24	33	72	14	46	60	406	36	113	502	615
	Last 8 Weeks	3	7	8	19	27	100	12	39	51	304	58	137	413	550
	% Change	200.0%	0.0%	-11.1%	-20.8%	-18.2%	38.9%	-14.3%	-15.2%	-15.0%	-25.1%	61.1%	21.2%	-17.7%	-10.6%
YTD 2017	2017 YTD	2	1	4	15	19	73	12	49	61	272	37	95	370	465
	2018 YTD	2	4	7	18	25	82	11	36	47	269	54	113	370	483
	% Change	0.0%	300.0%	75.0%	20.0%	31.6%	12.3%	-8.3%	-26.5%	-23.0%	-1.1%	45.9%	18.9%	0.0%	3.9%
Rolling 24 Month	Prior 52 Weeks	8	50	37	149	186	577	76	442	518	2,215	197	821	2,930	3,751
	Last 52 Weeks	8	58	48	170	218	571	97	289	386	2,414	251	855	3,051	3,906
	% Change	0.0%	16.0%	29.7%	14.1%	17.2%	-1.0%	27.6%	-34.6%	-25.5%	9.0%	27.4%	4.1%	4.1%	4.1%
YTD 2016	2016 YTD	0	13	5	15	20	66	6	46	52	255	14	99	321	420
	2018 YTD	2	4	7	18	25	82	11	36	47	269	54	113	370	483
	% Change	-	-69.2%	40.0%	20.0%	25.0%	24.2%	83.3%	-21.7%	-9.6%	5.5%	285.7%	14.1%	15.3%	15.0%
YTD 2015	2015 YTD	1	6	4	12	16	60	8	55	63	223	17	83	303	386
	2018 YTD	2	4	7	18	25	82	11	36	47	269	54	113	370	483
	% Change	100.0%	-33.3%	75.0%	50.0%	56.3%	36.7%	37.5%	-34.5%	-25.4%	20.6%	217.6%	36.1%	22.1%	25.1%
YTD 2014	2014 YTD	1	8	2	9	11	62	3	48	51	216	12	82	279	361
	2018 YTD	2	4	7	18	25	82	11	36	47	269	54	113	370	483
	% Change	100.0%	-50.0%	250.0%	100.0%	127.3%	32.3%	266.7%	-25.0%	-7.8%	24.5%	350.0%	37.8%	32.6%	33.8%
YTD 2013	2013 YTD	0	5	2	23	25	65	12	56	68	224	19	95	311	406
	2018 YTD	2	4	7	18	25	82	11	36	47	269	54	113	370	483
	% Change	-	-20.0%	250.0%	-21.7%	0.0%	26.2%	-8.3%	-35.7%	-30.9%	20.1%	184.2%	18.9%	19.0%	19.0%

Information summarized for CompStat week ending 02/17/2018.

Sourced from MNPD ARMS on 2/21/2018 8:51:21 AM. The figures above were sourced from incident reports using Uniform Crime Reporting definitions and reporting guidelines, based on the date when the crime was reported. This report is intended to be a management and planning tool and does not reflect the official UCR counts for the department. Incidents where a location is unknown or unspecified are included in the countywide totals.

Madison Precinct Efficiency Report Summary

METROPOLITAN POLICE DEPARTMENT
of Nashville and Davidson County

Two Week, Eight Week, Sixteen Week, YTD, and 24 Month Analyses

Aggregated by component of arresting officer / officer making stop.

		Adults Only				Adults and Juveniles						
		Felony Arrests	Misdemeanor Arrests	Citation Arrests	Total Arrests	Part I Arrests	Weapons Law Violation Arrests	Drug-Related Arrests	DUI Arrests	Warrant Service Attempts	Warrants Served	Vehicle Stops
Two Week	Prior Week	20	47	65	132	20	1	21	3	87	46	460
	Last Week	16	46	55	117	20	2	19	5	81	36	448
	% Change	-20.0%	-2.1%	-15.4%	-11.4%	0.0%	100.0%	-9.5%	66.7%	-6.9%	-21.7%	-2.6%
Eight Week	Prior 4 Weeks	58	119	257	434	66	3	57	14	354	166	1,514
	Last 4 Weeks	62	179	297	538	90	9	78	16	485	179	1,972
	% Change	6.9%	50.4%	15.6%	24.0%	36.4%	200.0%	36.8%	14.3%	37.0%	7.8%	30.3%
Sixteen Week	Prior 8 Weeks	122	323	602	1,047	188	11	153	35	623	308	2,504
	Last 8 Weeks	120	298	554	972	156	12	135	30	839	345	3,486
	% Change	-1.6%	-7.7%	-8.0%	-7.2%	-17.0%	9.1%	-11.8%	-14.3%	34.7%	12.0%	39.2%
YTD	2017 YTD	131	297	488	916	170	17	105	21	735	301	2,534
	2018 YTD	110	266	502	878	140	11	126	26	799	300	3,214
	% Change	-16.0%	-10.4%	2.9%	-4.1%	-17.6%	-35.3%	20.0%	23.8%	8.7%	-0.3%	26.8%
Rolling 24 Month	Prior 52 Weeks	839	2,133	3,697	6,669	1,146	73	810	181	4,953	2,146	18,497
	Last 52 Weeks	786	2,210	3,587	6,583	1,224	95	902	276	4,536	2,155	17,706
	% Change	-6.3%	3.6%	-3.0%	-1.3%	6.8%	30.1%	11.4%	52.5%	-8.4%	0.4%	-4.3%
YTD 2016	2016 YTD	95	298	590	983	162	13	119	18	707	294	3,156
	2018 YTD	110	266	502	878	140	11	126	26	799	300	3,214
	% Change	15.8%	-10.7%	-14.9%	-10.7%	-13.6%	-15.4%	5.9%	44.4%	13.0%	2.0%	1.8%
YTD 2015	2015 YTD	101	242	610	953	129	9	147	26	686	247	4,145
	2018 YTD	110	266	502	878	140	11	126	26	799	300	3,214
	% Change	8.9%	9.9%	-17.7%	-7.9%	8.5%	22.2%	-14.3%	0.0%	16.5%	21.5%	-22.5%
YTD 2014	2014 YTD	108	286	634	1,028	151	12	188	20	741	283	4,156
	2018 YTD	110	266	502	878	140	11	126	26	799	300	3,214
	% Change	1.9%	-7.0%	-20.8%	-14.6%	-7.3%	-8.3%	-33.0%	30.0%	7.8%	6.0%	-22.7%
YTD 2013	2013 YTD	142	222	752	1,116	157	13	171	21	974	271	4,786
	2018 YTD	110	266	502	878	140	11	126	26	799	300	3,214
	% Change	-22.5%	19.8%	-33.2%	-21.3%	-10.8%	-15.4%	-26.3%	23.8%	-18.0%	10.7%	-32.8%

Information summarized for CompStat week ending 02/17/2018.

Sourced from MNPD ARMS on 2/21/2018 8:51:21 AM. Arrest summaries are not a count of arrest charges. 1 arrest = 1 body. Warrant Service summary considers 1 count for each service attempt and 1 count for each outstanding warrant served. Vehicle Stop summary sources MNPD's Vehicle Stop (Form 252) Database. Vehicle stop totals count all reports electronically entered via AFR. Hardcopy reports not entered into ARMS will affect accuracy of totals.

Midtown Hills Precinct Incident Report Summary

METROPOLITAN POLICE DEPARTMENT
of Nashville and Davidson County

Two Week, Eight Week, Sixteen Week, YTD, and 24 Month Analyses

Aggregated by precinct (incident location). Based on date when each incident was reported.

		Homicide	Forcible Rape	Commercial Robbery	Street Robbery	Total Robbery	Aggravated Assault	Commercial Burglary	Residential Burglary	Total Burglary	Larceny	Auto Theft	Violent Offenses	Property Offenses	Part I Offenses
Two Week	Prior Week	1	1	0	7	7	7	5	6	11	49	9	16	69	85
	Last Week	0	1	0	7	7	13	4	6	10	53	11	21	74	95
	% Change	-100.0%	0.0%	-	0.0%	0.0%	85.7%	-20.0%	0.0%	-9.1%	8.2%	22.2%	31.3%	7.2%	11.8%
Eight Week	Prior 4 Weeks	2	9	3	13	16	28	18	32	50	181	27	55	258	313
	Last 4 Weeks	1	3	1	26	27	38	17	21	38	192	39	69	269	338
	% Change	-50.0%	-66.7%	-66.7%	100.0%	68.8%	35.7%	-5.6%	-34.4%	-24.0%	6.1%	44.4%	25.5%	4.3%	8.0%
Sixteen Week	Prior 8 Weeks	1	13	12	24	36	56	31	51	82	489	36	106	607	713
	Last 8 Weeks	3	12	4	39	43	66	35	53	88	373	66	124	527	651
	% Change	200.0%	-7.7%	-66.7%	62.5%	19.4%	17.9%	12.9%	3.9%	7.3%	-23.7%	83.3%	17.0%	-13.2%	-8.7%
YTD 2017	2017 YTD	0	8	6	23	29	88	30	25	55	310	37	125	402	527
	2018 YTD	3	11	3	36	39	60	25	46	71	325	60	113	456	569
	% Change	-	37.5%	-50.0%	56.5%	34.5%	-31.8%	-16.7%	84.0%	29.1%	4.8%	62.2%	-9.6%	13.4%	8.0%
Rolling 24 Month	Prior 52 Weeks	2	63	46	134	180	433	191	345	536	2,332	173	678	3,041	3,719
	Last 52 Weeks	12	72	31	168	199	435	251	311	562	2,611	285	718	3,458	4,176
	% Change	500.0%	14.3%	-32.6%	25.4%	10.6%	0.5%	31.4%	-9.9%	4.9%	12.0%	64.7%	5.9%	13.7%	12.3%
YTD 2016	2016 YTD	0	5	6	16	22	44	13	59	72	255	19	71	346	417
	2018 YTD	3	11	3	36	39	60	25	46	71	325	60	113	456	569
	% Change	-	120.0%	-50.0%	125.0%	77.3%	36.4%	92.3%	-22.0%	-1.4%	27.5%	215.8%	59.2%	31.8%	36.5%
YTD 2015	2015 YTD	0	8	6	8	14	39	9	39	48	243	7	61	298	359
	2018 YTD	3	11	3	36	39	60	25	46	71	325	60	113	456	569
	% Change	-	37.5%	-50.0%	350.0%	178.6%	53.8%	177.8%	17.9%	47.9%	33.7%	757.1%	85.2%	53.0%	58.5%
YTD 2014	2014 YTD	0	12	5	13	18	31	21	60	81	305	12	61	398	459
	2018 YTD	3	11	3	36	39	60	25	46	71	325	60	113	456	569
	% Change	-	-8.3%	-40.0%	176.9%	116.7%	93.5%	19.0%	-23.3%	-12.3%	6.6%	400.0%	85.2%	14.6%	24.0%
YTD 2013	2013 YTD	0	8	4	4	8	45	24	65	89	310	15	61	414	475
	2018 YTD	3	11	3	36	39	60	25	46	71	325	60	113	456	569
	% Change	-	37.5%	-25.0%	800.0%	387.5%	33.3%	4.2%	-29.2%	-20.2%	4.8%	300.0%	85.2%	10.1%	19.8%

Information summarized for CompStat week ending 02/17/2018.

Sourced from MNPD ARMS on 2/21/2018 8:51:21 AM. The figures above were sourced from incident reports using Uniform Crime Reporting definitions and reporting guidelines, based on the date when the crime was reported. This report is intended to be a management and planning tool and does not reflect the official UCR counts for the department. Incidents where a location is unknown or unspecified are included in the countywide totals.

Midtown Hills Precinct Efficiency Report Summary

METROPOLITAN POLICE DEPARTMENT
of Nashville and Davidson County

Two Week, Eight Week, Sixteen Week, YTD, and 24 Month Analyses

Aggregated by component of arresting officer / officer making stop.

		Adults Only				Adults and Juveniles						
		Felony Arrests	Misdemeanor Arrests	Citation Arrests	Total Arrests	Part I Arrests	Weapons Law Violation Arrests	Drug-Related Arrests	DUI Arrests	Warrant Service Attempts	Warrants Served	Vehicle Stops
Two Week	Prior Week	14	28	68	110	11	0	27	2	56	30	637
	Last Week	9	32	57	98	8	1	25	3	81	50	773
	% Change	-35.7%	14.3%	-16.2%	-10.9%	-27.3%	-	-7.4%	50.0%	44.6%	66.7%	21.4%
Eight Week	Prior 4 Weeks	43	124	285	452	42	4	102	16	171	110	2,230
	Last 4 Weeks	44	138	341	523	38	3	125	12	278	158	3,193
	% Change	2.3%	11.3%	19.6%	15.7%	-9.5%	-25.0%	22.5%	-25.0%	62.6%	43.6%	43.2%
Sixteen Week	Prior 8 Weeks	105	267	546	918	118	23	218	25	425	259	3,860
	Last 8 Weeks	87	262	626	975	80	7	227	28	449	268	5,423
	% Change	-17.1%	-1.9%	14.7%	6.2%	-32.2%	-69.6%	4.1%	12.0%	5.6%	3.5%	40.5%
YTD	2017 YTD	119	266	535	920	114	20	237	25	473	219	4,127
	2018 YTD	79	228	586	893	65	4	208	25	405	237	5,180
	% Change	-33.6%	-14.3%	9.5%	-2.9%	-43.0%	-80.0%	-12.2%	0.0%	-14.4%	8.2%	25.5%
Rolling 24 Month	Prior 52 Weeks	652	1,789	3,841	6,282	643	80	1,401	160	2,643	1,505	30,842
	Last 52 Weeks	669	2,075	3,976	6,720	670	115	1,504	179	2,919	1,836	29,054
	% Change	2.6%	16.0%	3.5%	7.0%	4.2%	43.8%	7.4%	11.9%	10.4%	22.0%	-5.8%
YTD 2016	2016 YTD	80	248	582	910	61	7	210	25	418	192	5,623
	2018 YTD	79	228	586	893	65	4	208	25	405	237	5,180
	% Change	-1.3%	-8.1%	0.7%	-1.9%	6.6%	-42.9%	-1.0%	0.0%	-3.1%	23.4%	-7.9%
YTD 2015	2015 YTD	67	318	574	959	56	10	139	22	423	204	6,087
	2018 YTD	79	228	586	893	65	4	208	25	405	237	5,180
	% Change	17.9%	-28.3%	2.1%	-6.9%	16.1%	-60.0%	49.6%	13.6%	-4.3%	16.2%	-14.9%
YTD 2014	2014 YTD	0	0	0	0	0	0	0	0	0	0	0
	2018 YTD	79	228	586	893	65	4	208	25	405	237	5,180
	% Change	-	-	-	-	-	-	-	-	-	-	-
YTD 2013	2013 YTD	0	0	0	0	0	0	0	0	0	0	0
	2018 YTD	79	228	586	893	65	4	208	25	405	237	5,180
	% Change	-	-	-	-	-	-	-	-	-	-	-

Information summarized for CompStat week ending 02/17/2018.

Sourced from MNPD ARMS on 2/21/2018 8:51:21 AM. Arrest summaries are not a count of arrest charges. 1 arrest = 1 body. Warrant Service summary considers 1 count for each service attempt and 1 count for each outstanding warrant served. Vehicle Stop summary sources MNPD's Vehicle Stop (Form 252) Database. Vehicle stop totals count all reports electronically entered via AFR. Hardcopy reports not entered into ARMS will affect accuracy of totals.

County UCR Incident Charts

Aggregated by precinct (incident location).

Summarized by CompStat week for past eight weeks.

METROPOLITAN POLICE DEPARTMENT

of Nashville and Davidson County

All Part 1 Incidents - 52wk Avg: 651

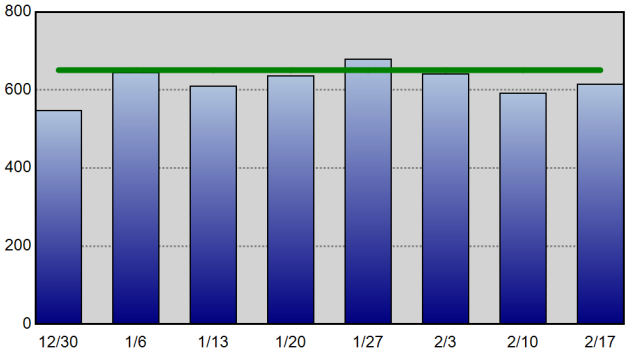

Violent Crime - 52wk Avg: 150

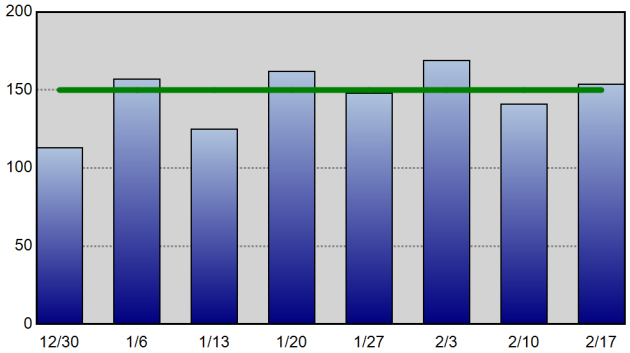

Property Crime - 52wk Avg: 501

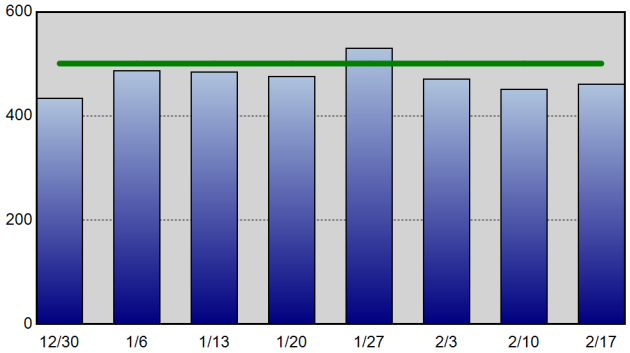

Robbery - 52wk Avg: 40

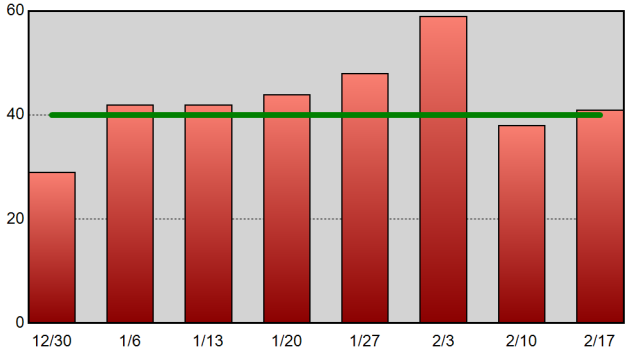

Commercial Burglary - 52wk Avg: 24

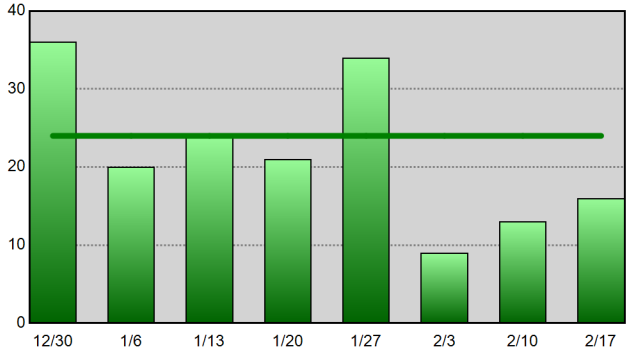

Residential Burglary - 52wk Avg: 54

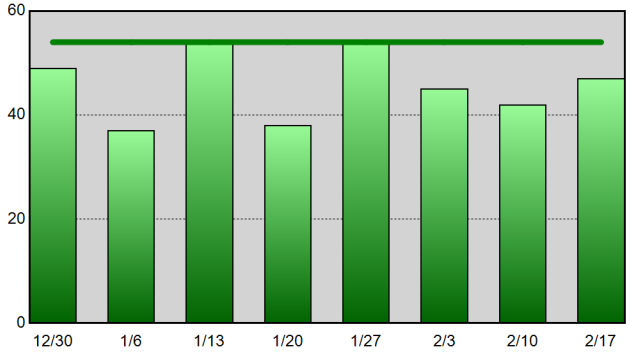

Aggravated Assault - 52wk Avg: 97

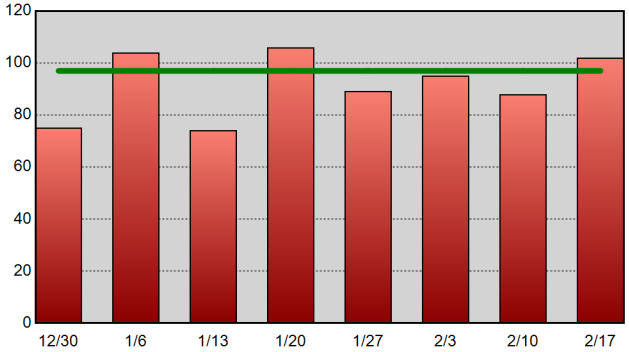

Theft From Vehicle - 52wk Avg: 115

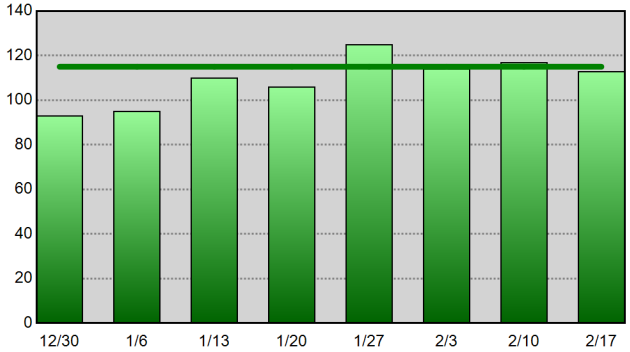

Vehicle Theft - 52wk Avg: 53

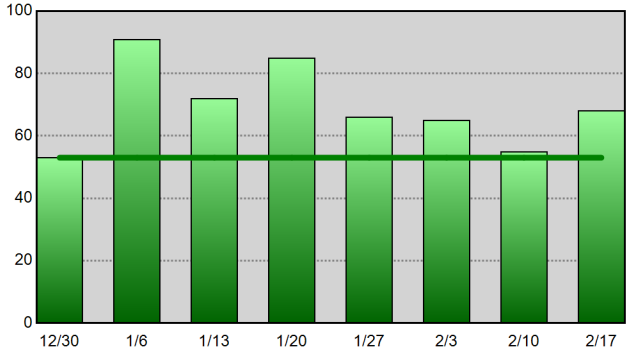

Information summarized for CompStat week ending 02-17-18.
The horizontal line on each chart represents the data set's 52-week weekly average.

Sourced from MNPD ARMS on 2/21/2018 8:51:21 AM. The figures above were sourced from incident reports using Uniform Crime Reporting definitions and reporting guidelines, based on the date when the crime was reported. This report is intended to be a management and planning tool and does not reflect the official UCR counts for the department. Incidents where a location is unknown or unspecified are included in the countywide totals.

West Precinct UCR Incident Charts

Aggregated by precinct (incident location).

Summarized by CompStat week for past eight weeks.

METROPOLITAN POLICE DEPARTMENT

of Nashville and Davidson County

All Part 1 Incidents - 52wk Avg: 71

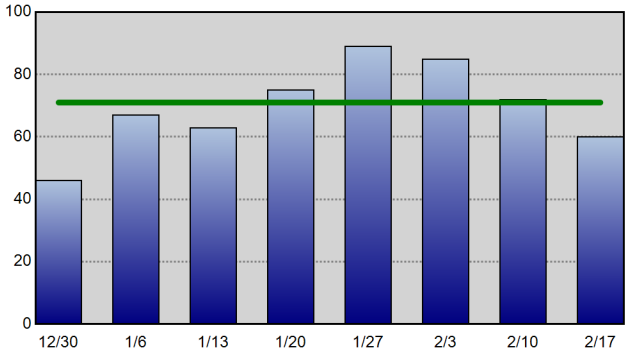

Violent Crime - 52wk Avg: 9

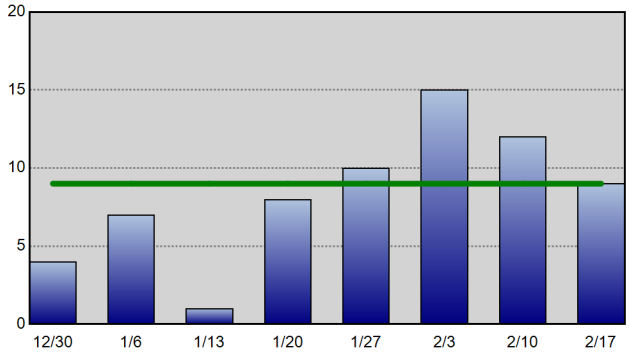

Property Crime - 52wk Avg: 62

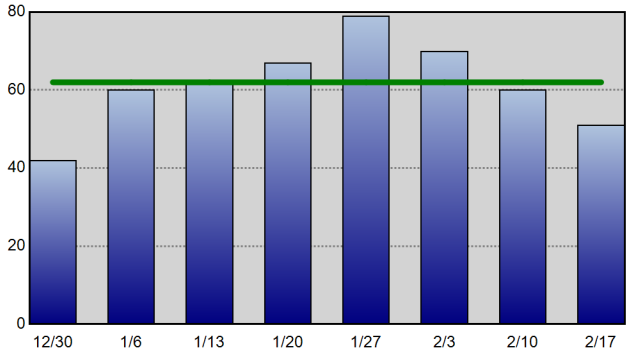

Robbery - 52wk Avg: 2

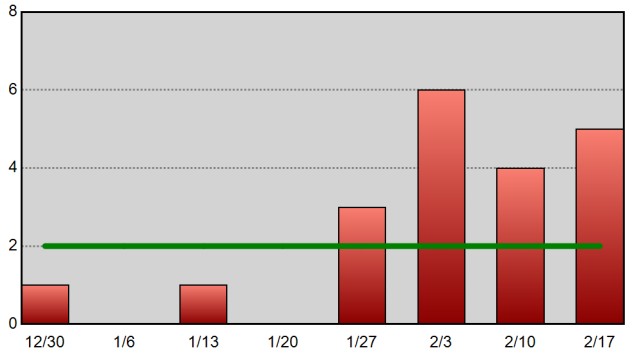

Commercial Burglary - 52wk Avg: 3

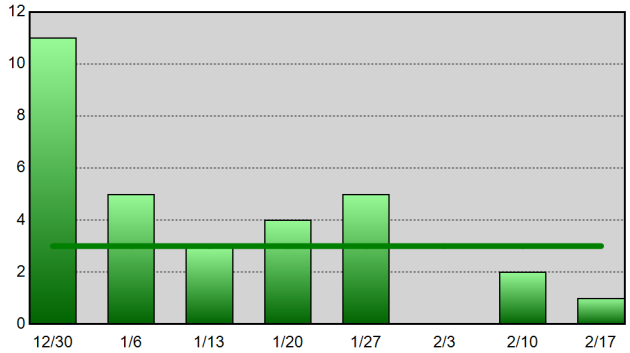

Residential Burglary - 52wk Avg: 5

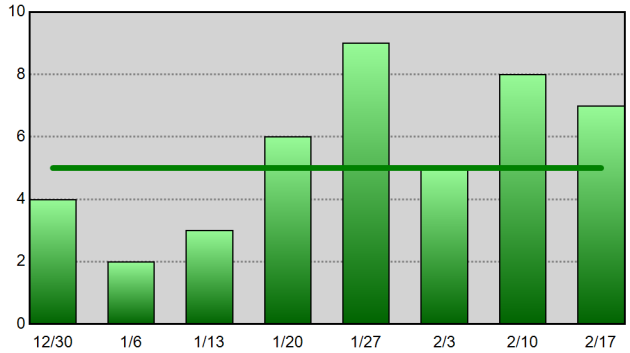

Aggravated Assault - 52wk Avg: 6

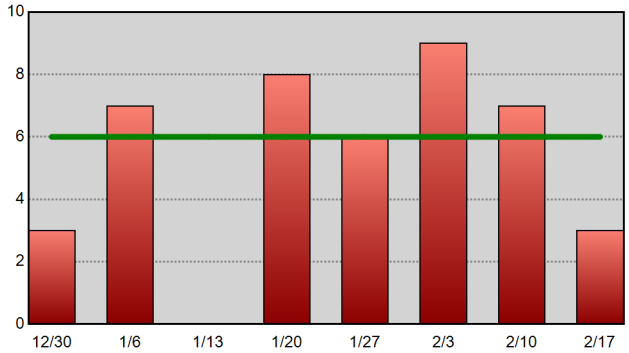

Theft From Vehicle - 52wk Avg: 16

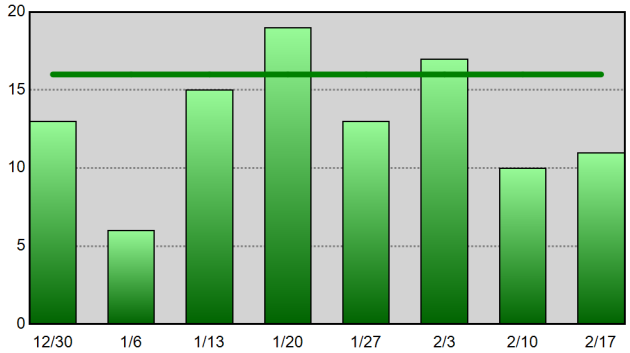

Vehicle Theft - 52wk Avg: 4

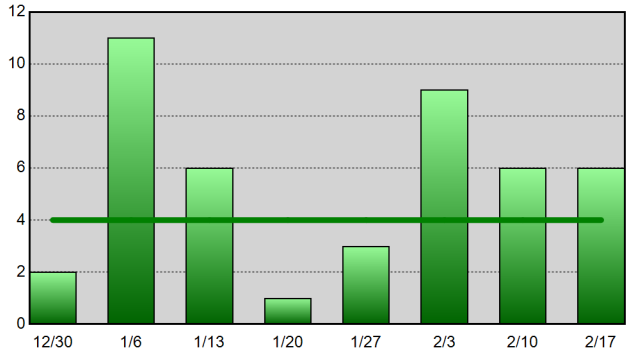

Information summarized for CompStat week ending 02-17-18.
The horizontal line on each chart represents the data set's 52-week weekly average.

Sourced from MNPD ARMS on 2/21/2018 8:51:23 AM. The figures above were sourced from incident reports using Uniform Crime Reporting definitions and reporting guidelines, based on the date when the crime was reported. This report is intended to be a management and planning tool and does not reflect the official UCR counts for the department. Incidents where a location is unknown or unspecified are included in the countywide totals.

East Precinct UCR Incident Charts

Aggregated by precinct (incident location).

Summarized by CompStat week for past eight weeks.

METROPOLITAN POLICE DEPARTMENT

of Nashville and Davidson County

All Part 1 Incidents - 52wk Avg: 71

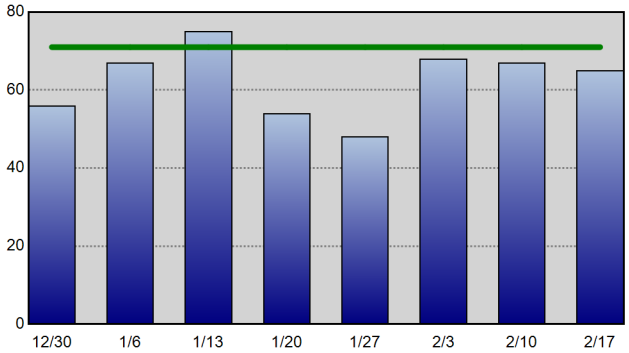

Violent Crime - 52wk Avg: 18

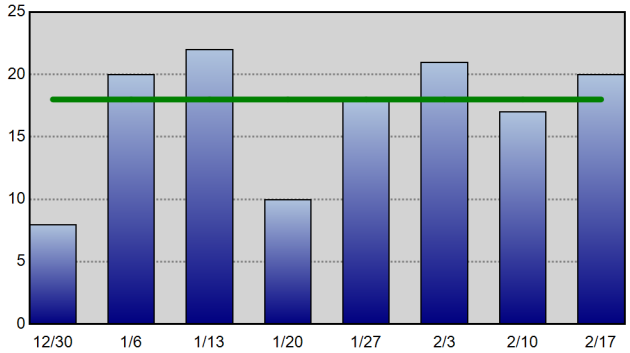

Property Crime - 52wk Avg: 53

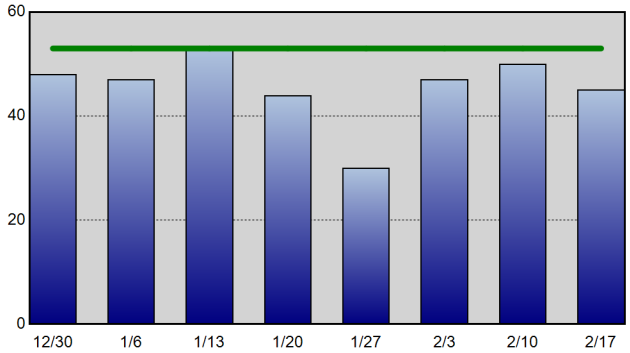

Robbery - 52wk Avg: 4

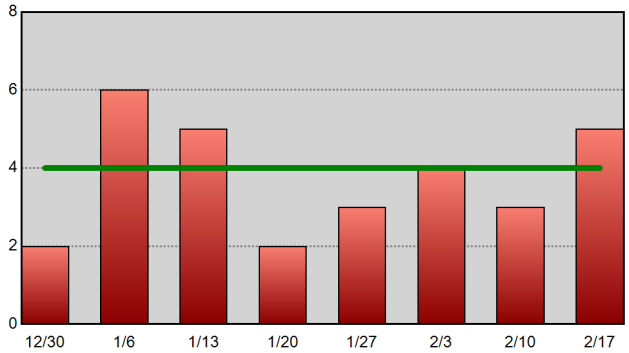

Commercial Burglary - 52wk Avg: 2

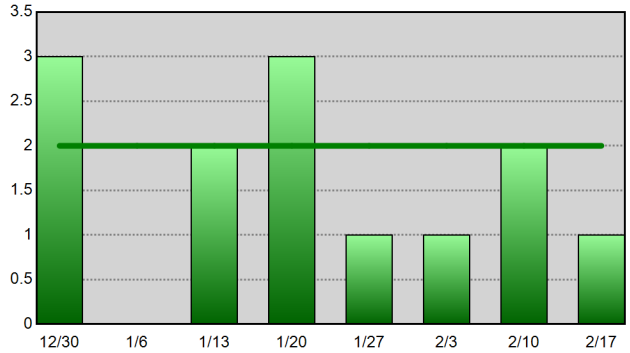

Residential Burglary - 52wk Avg: 7

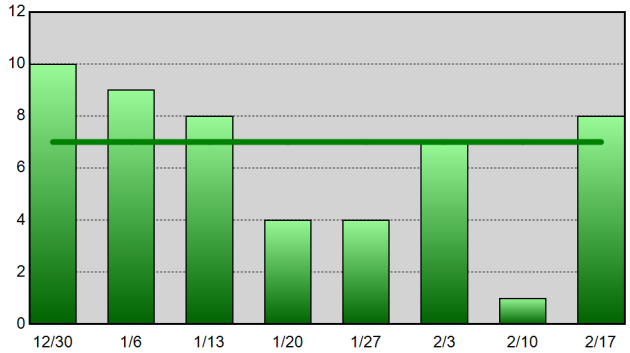

Aggravated Assault - 52wk Avg: 12

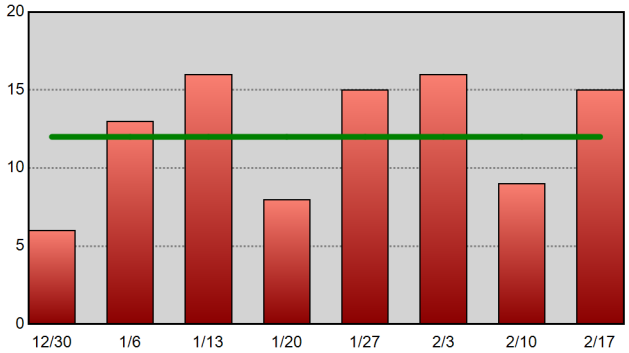

Theft From Vehicle - 52wk Avg: 14

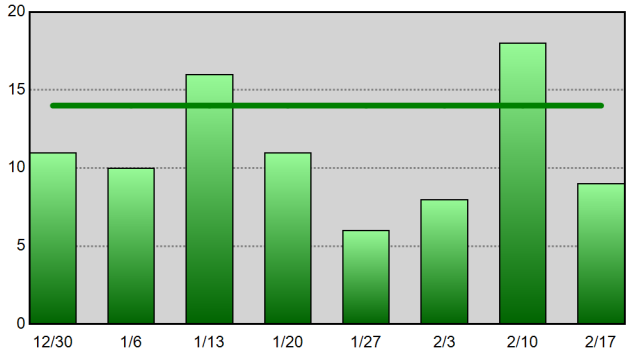

Vehicle Theft - 52wk Avg: 5

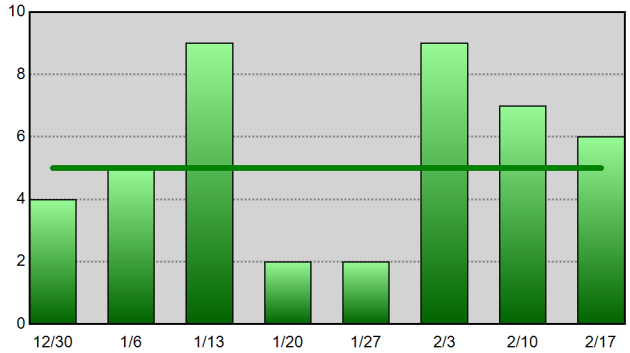

Information summarized for CompStat week ending 02-17-18.
The horizontal line on each chart represents the data set's 52-week weekly average.

Sourced from MNPD ARMS on 2/21/2018 8:51:23 AM. The figures above were sourced from incident reports using Uniform Crime Reporting definitions and reporting guidelines, based on the date when the crime was reported. This report is intended to be a management and planning tool and does not reflect the official UCR counts for the department. Incidents where a location is unknown or unspecified are included in the countywide totals.

South Precinct UCR Incident Charts

Aggregated by precinct (incident location).

Summarized by CompStat week for past eight weeks.

METROPOLITAN POLICE DEPARTMENT

of Nashville and Davidson County

All Part 1 Incidents - 52wk Avg: 116

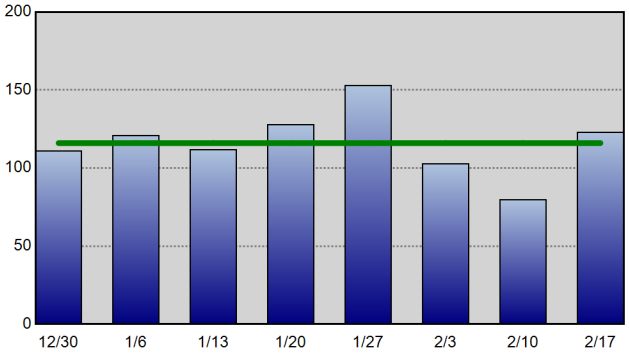

Violent Crime - 52wk Avg: 29

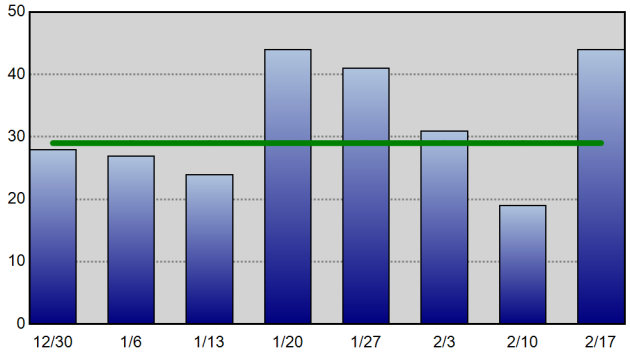

Property Crime - 52wk Avg: 86

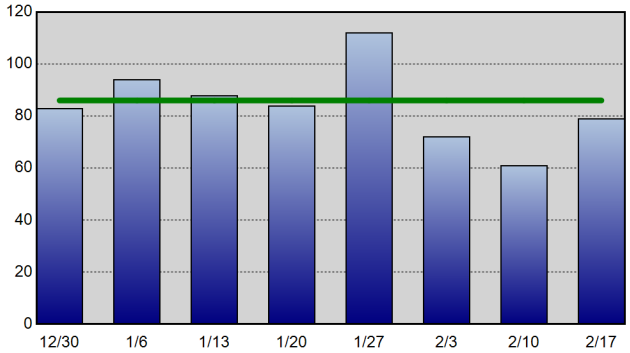

Robbery - 52wk Avg: 9

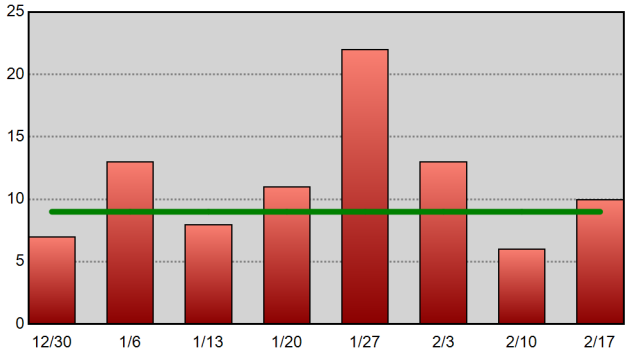

Commercial Burglary - 52wk Avg: 4

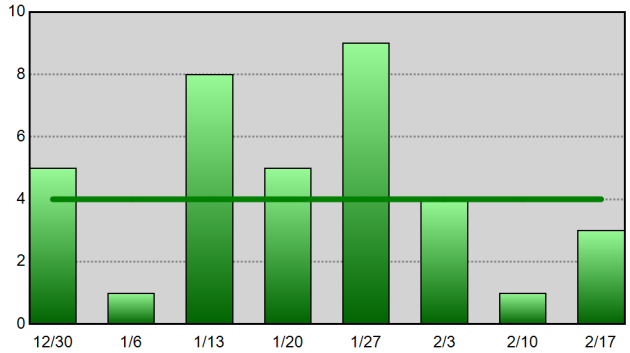

Residential Burglary - 52wk Avg: 11

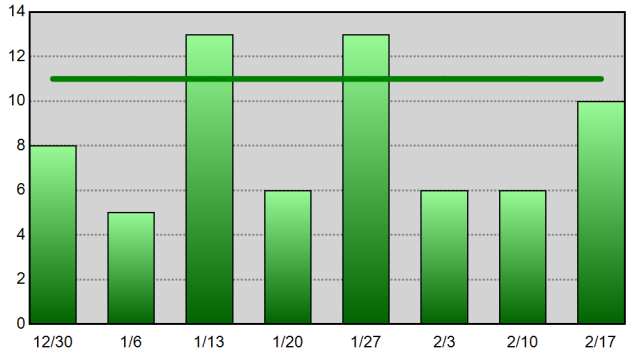

Aggravated Assault - 52wk Avg: 17

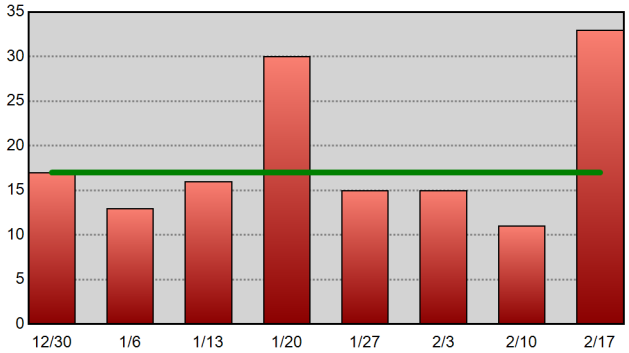

Theft From Vehicle - 52wk Avg: 20

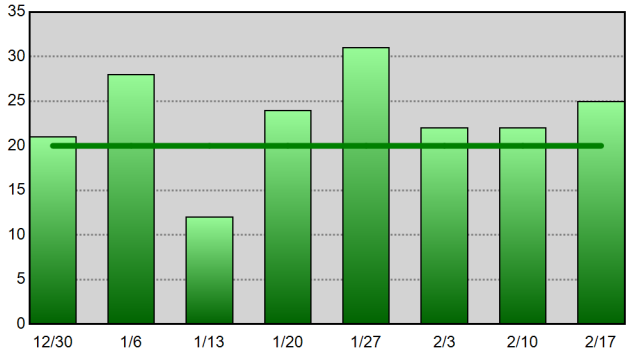

Vehicle Theft - 52wk Avg: 11

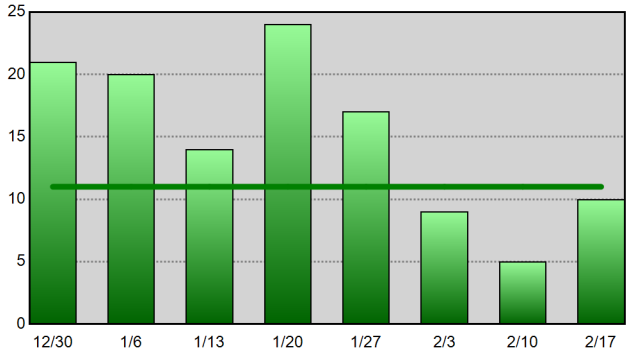

Information summarized for CompStat week ending 02-17-18.
The horizontal line on each chart represents the data set's 52-week weekly average.

Sourced from MNPD ARMS on 2/21/2018 8:51:24 AM. The figures above were sourced from incident reports using Uniform Crime Reporting definitions and reporting guidelines, based on the date when the crime was reported. This report is intended to be a management and planning tool and does not reflect the official UCR counts for the department. Incidents where a location is unknown or unspecified are included in the countywide totals.

Central Precinct UCR Incident Charts

METROPOLITAN POLICE DEPARTMENT
of Nashville and Davidson County

Aggregated by precinct (incident location).
Summarized by CompStat week for past eight weeks.

All Part 1 Incidents - 52wk Avg: 32

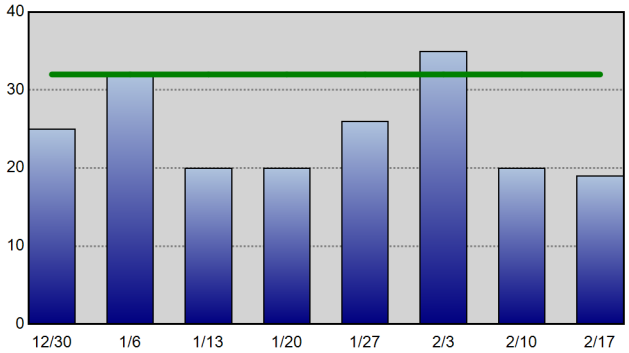

Violent Crime - 52wk Avg: 7

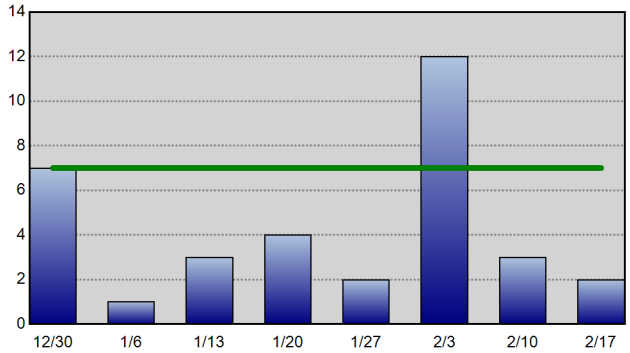

Property Crime - 52wk Avg: 25

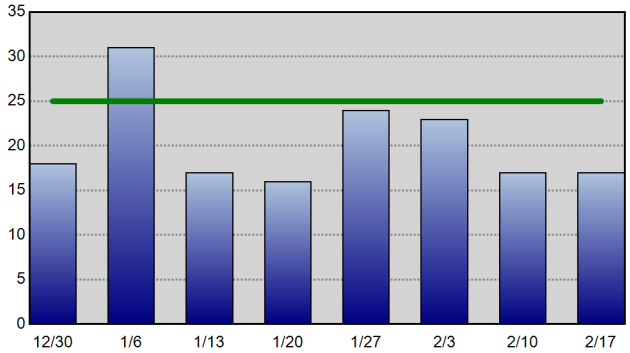

Robbery - 52wk Avg: 2

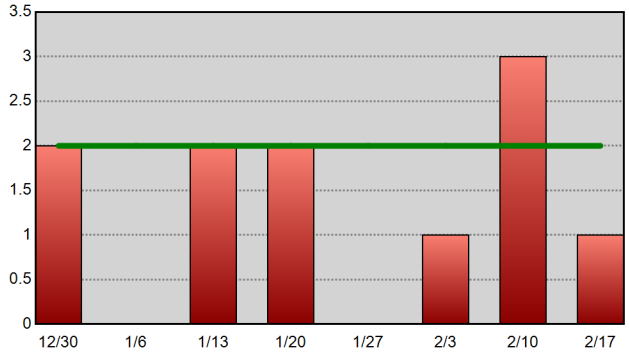

Commercial Burglary - 52wk Avg: 1

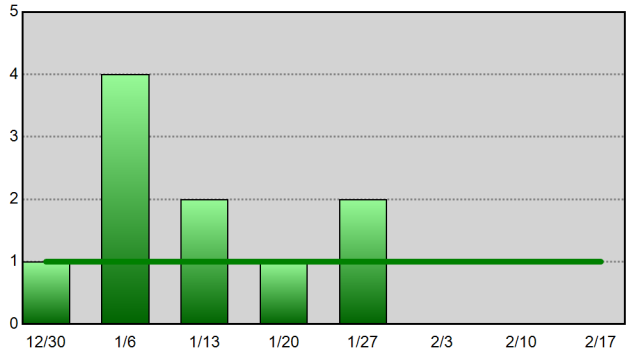

Residential Burglary - 52wk Avg: 0

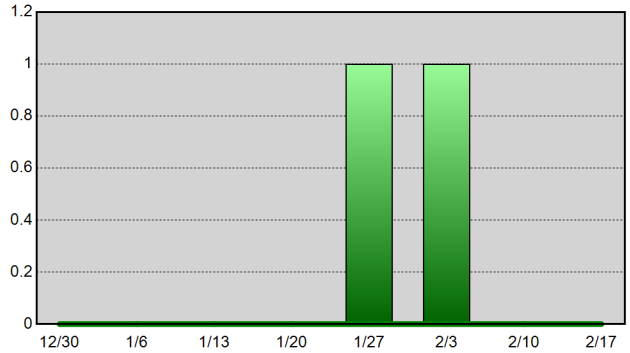

Aggravated Assault - 52wk Avg: 4

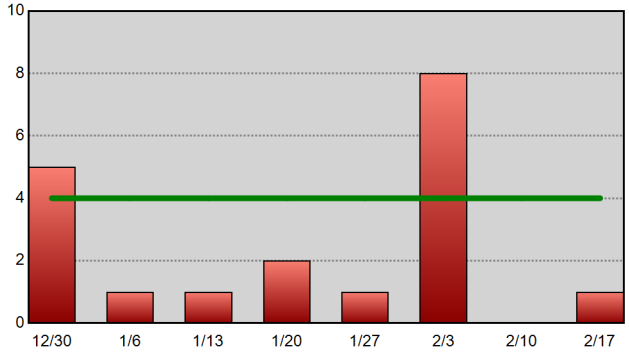

Theft From Vehicle - 52wk Avg: 7

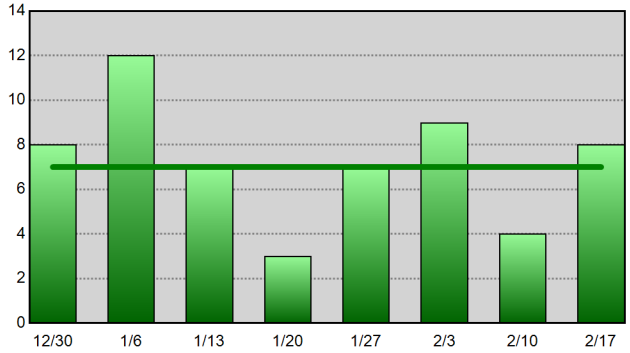

Vehicle Theft - 52wk Avg: 2

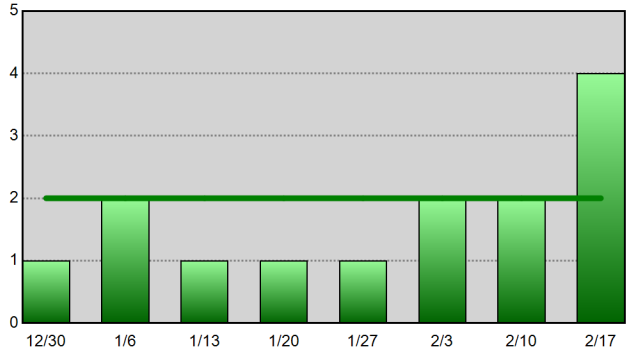

Information summarized for CompStat week ending 02-17-18.
The horizontal line on each chart represents the data set's 52-week weekly average.

Sourced from MNPD ARMS on 2/21/2018 8:51:25 AM. The figures above were sourced from incident reports using Uniform Crime Reporting definitions and reporting guidelines, based on the date when the crime was reported. This report is intended to be a management and planning tool and does not reflect the official UCR counts for the department. Incidents where a location is unknown or unspecified are included in the countywide totals.

Hermitage Precinct UCR Incident Charts

METROPOLITAN POLICE DEPARTMENT
of Nashville and Davidson County

Aggregated by precinct (incident location).
Summarized by CompStat week for past eight weeks.

All Part 1 Incidents - 52wk Avg: 116

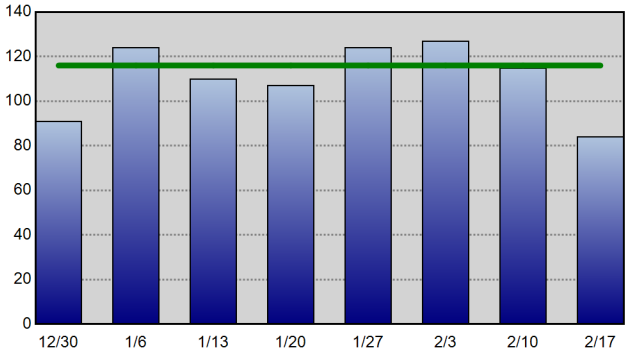

Violent Crime - 52wk Avg: 27

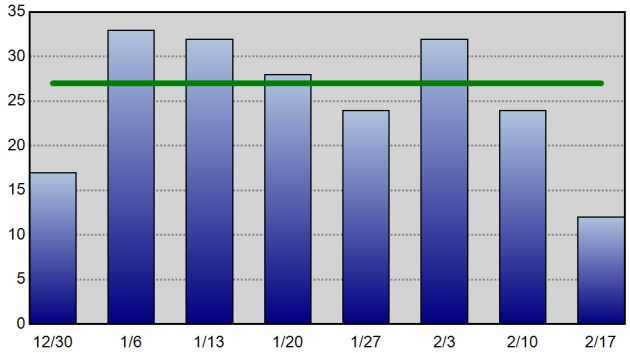

Property Crime - 52wk Avg: 88

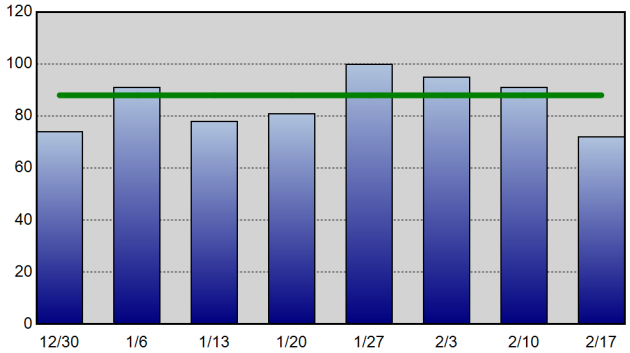

Robbery - 52wk Avg: 8

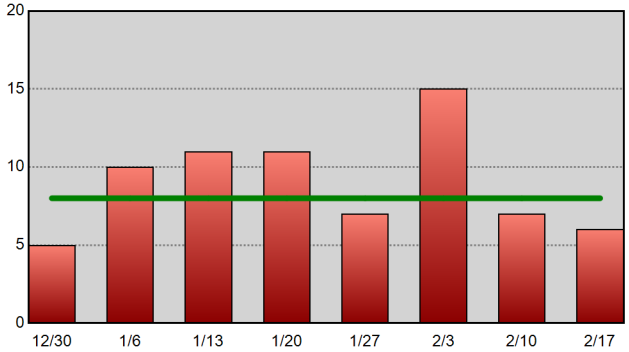

Commercial Burglary - 52wk Avg: 3

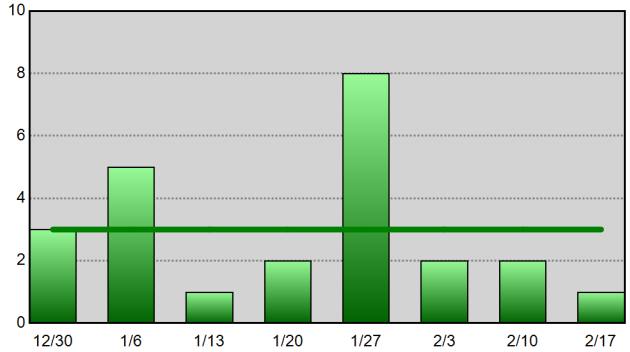

Residential Burglary - 52wk Avg: 9

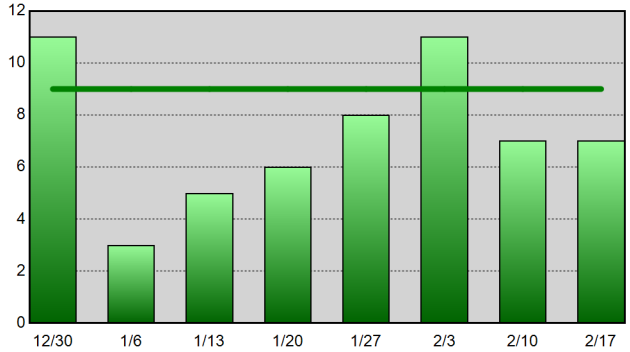

Aggravated Assault - 52wk Avg: 16

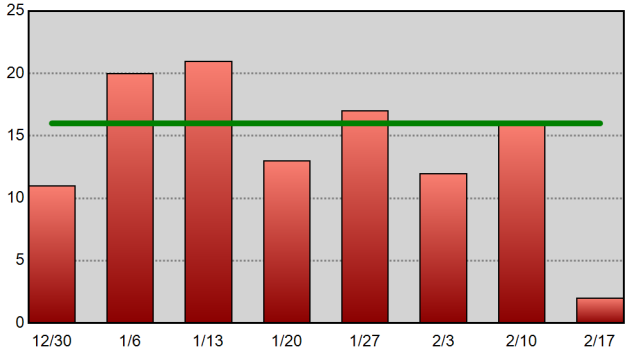

Theft From Vehicle - 52wk Avg: 19

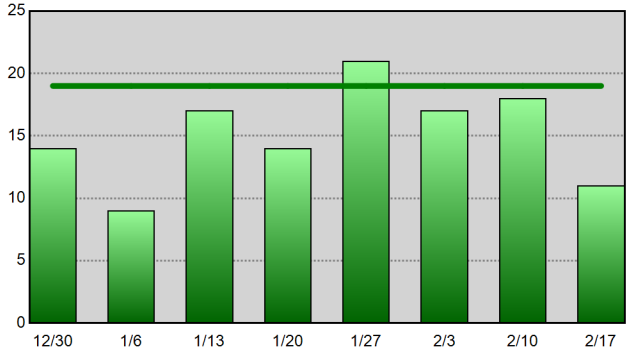

Vehicle Theft - 52wk Avg: 11

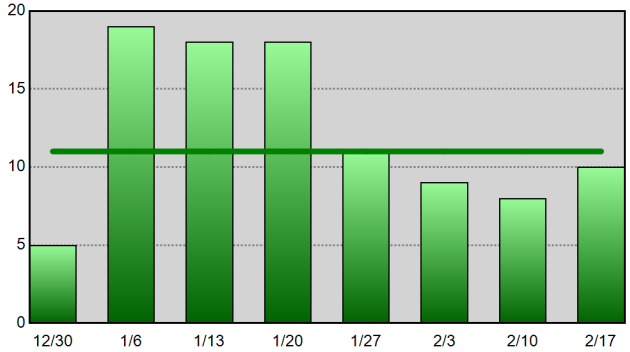

Information summarized for CompStat week ending 02-17-18.
The horizontal line on each chart represents the data set's 52-week weekly average.

Sourced from MNPD ARMS on 2/21/2018 8:51:25 AM. The figures above were sourced from incident reports using Uniform Crime Reporting definitions and reporting guidelines, based on the date when the crime was reported. This report is intended to be a management and planning tool and does not reflect the official UCR counts for the department. Incidents where a location is unknown or unspecified are included in the countywide totals.

North Precinct UCR Incident Charts

METROPOLITAN POLICE DEPARTMENT
of Nashville and Davidson County

Aggregated by precinct (incident location).
Summarized by CompStat week for past eight weeks.

All Part 1 Incidents - 52wk Avg: 88

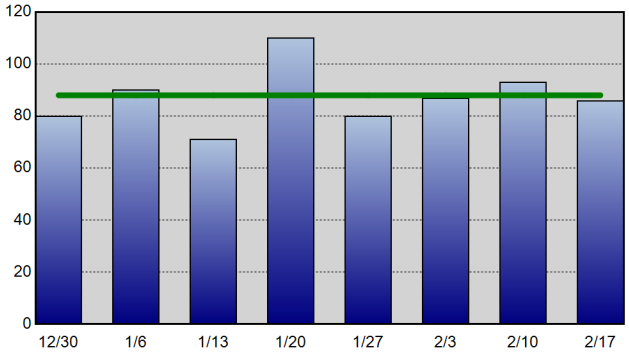

Violent Crime - 52wk Avg: 28

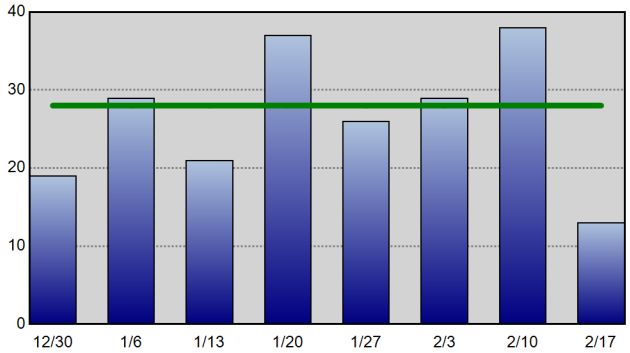

Property Crime - 52wk Avg: 60

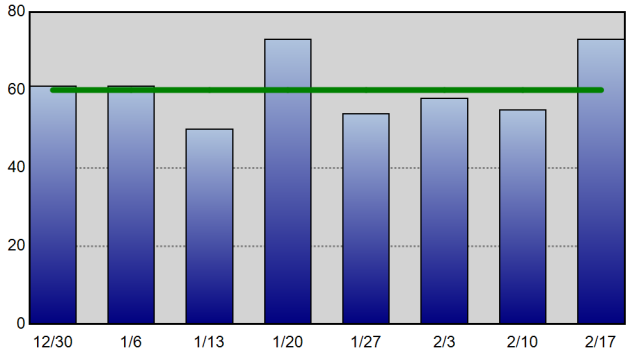

Robbery - 52wk Avg: 6

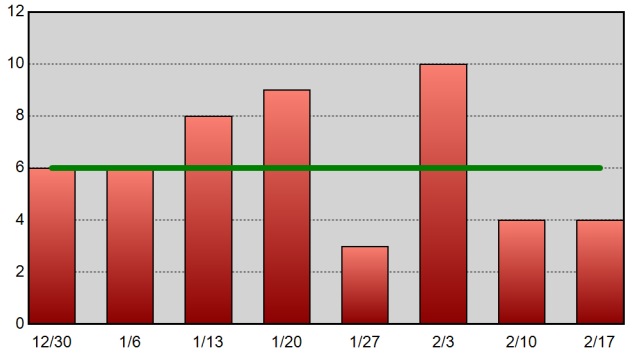

Commercial Burglary - 52wk Avg: 2

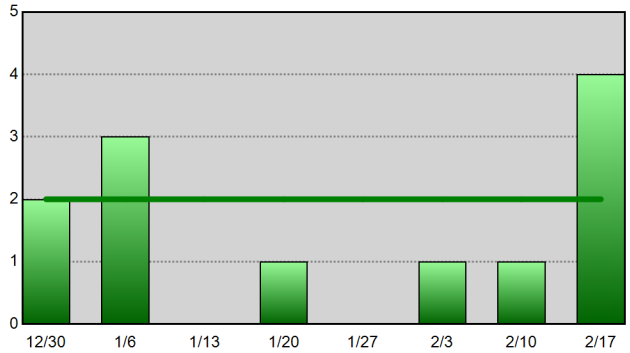

Residential Burglary - 52wk Avg: 9

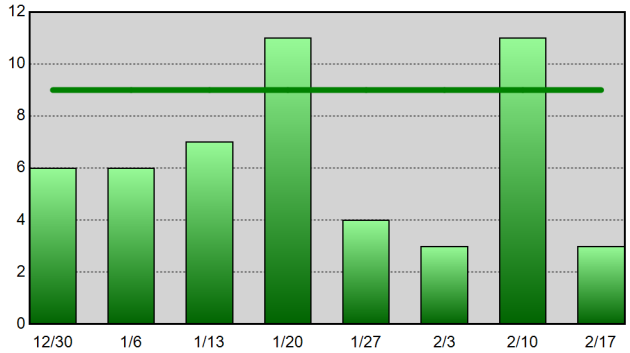

Aggravated Assault - 52wk Avg: 19

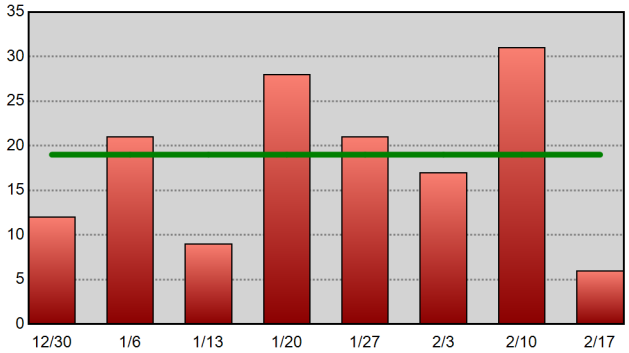

Theft From Vehicle - 52wk Avg: 11

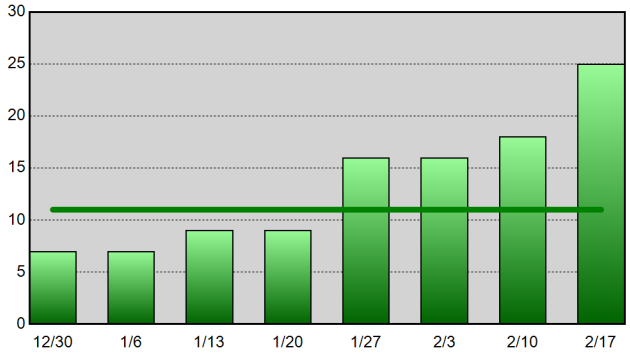

Vehicle Theft - 52wk Avg: 8

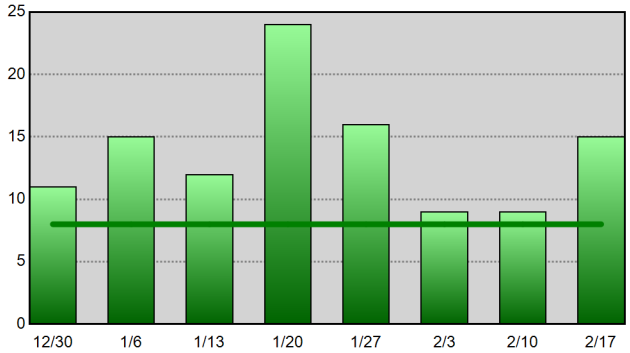

Information summarized for CompStat week ending 02-17-18.
The horizontal line on each chart represents the data set's 52-week weekly average.

Sourced from MNPD ARMS on 2/21/2018 8:51:26 AM. The figures above were sourced from incident reports using Uniform Crime Reporting definitions and reporting guidelines, based on the date when the crime was reported. This report is intended to be a management and planning tool and does not reflect the official UCR counts for the department. Incidents where a location is unknown or unspecified are included in the countywide totals.

Madison Precinct UCR Incident Charts

Aggregated by precinct (incident location).

Summarized by CompStat week for past eight weeks.

METROPOLITAN POLICE DEPARTMENT

of Nashville and Davidson County

All Part 1 Incidents - 52wk Avg: 75

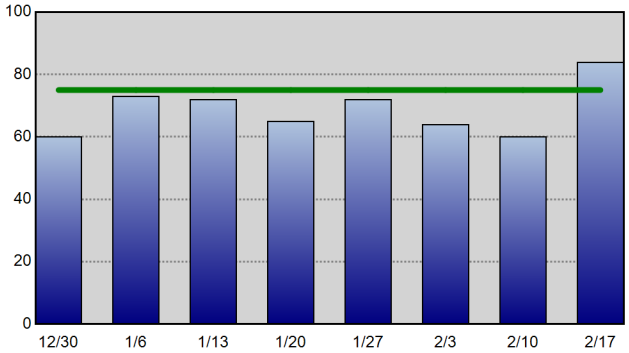

Violent Crime - 52wk Avg: 16

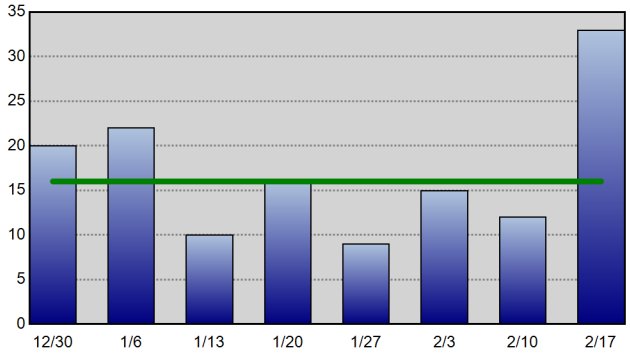

Property Crime - 52wk Avg: 58

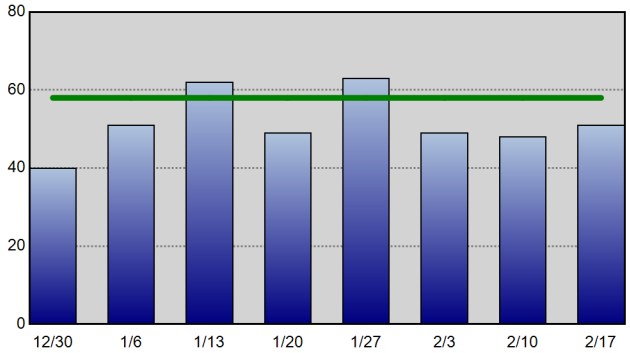

Robbery - 52wk Avg: 4

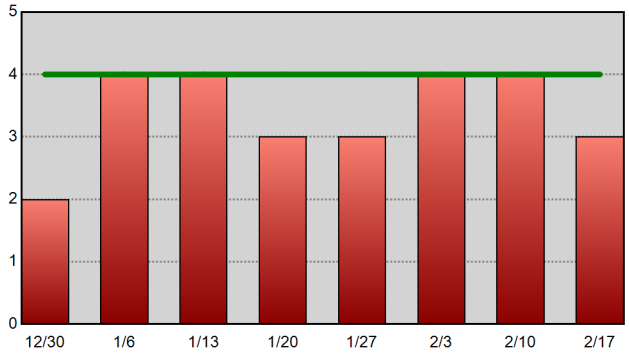

Commercial Burglary - 52wk Avg: 1

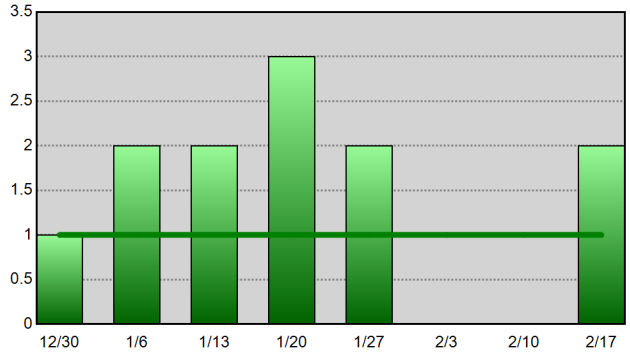

Residential Burglary - 52wk Avg: 5

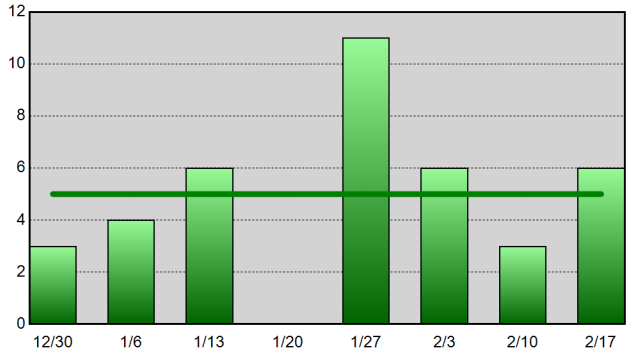

Aggravated Assault - 52wk Avg: 10

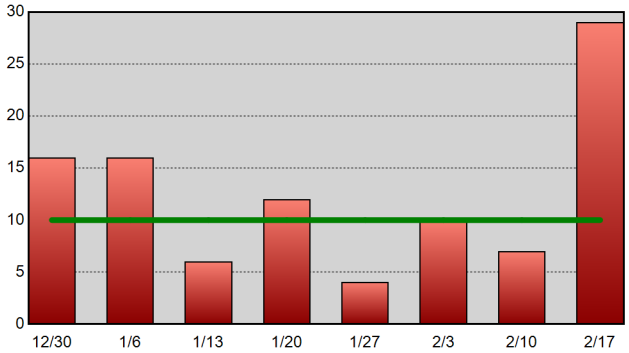

Theft From Vehicle - 52wk Avg: 8

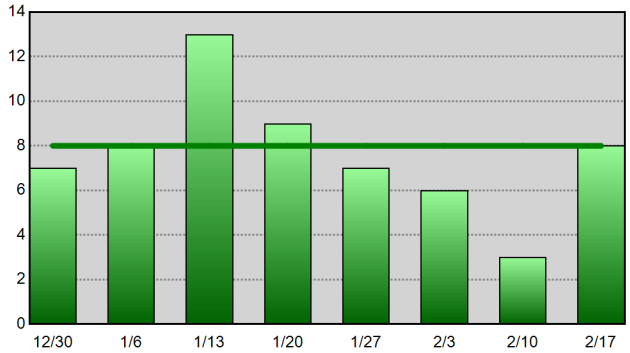

Vehicle Theft - 52wk Avg: 4

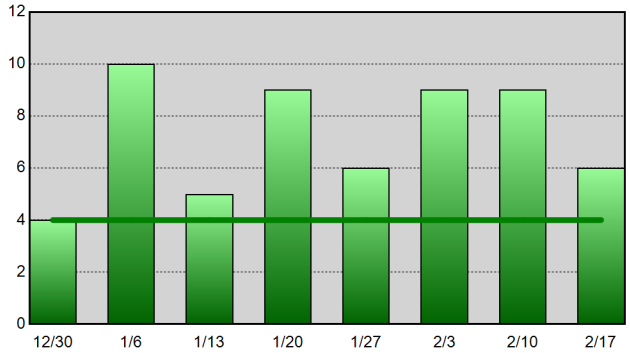

Information summarized for CompStat week ending 02-17-18.
The horizontal line on each chart represents the data set's 52-week weekly average.

Sourced from MNPD ARMS on 2/21/2018 8:51:27 AM. The figures above were sourced from incident reports using Uniform Crime Reporting definitions and reporting guidelines, based on the date when the crime was reported. This report is intended to be a management and planning tool and does not reflect the official UCR counts for the department. Incidents where a location is unknown or unspecified are included in the countywide totals.

Midtown Hills Precinct UCR Incident Charts

METROPOLITAN POLICE DEPARTMENT
of Nashville and Davidson County

Aggregated by precinct (incident location).
Summarized by CompStat week for past eight weeks.

All Part 1 Incidents - 52wk Avg: 80

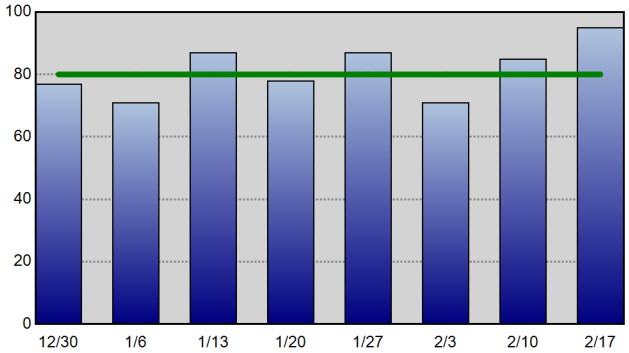

Violent Crime - 52wk Avg: 13

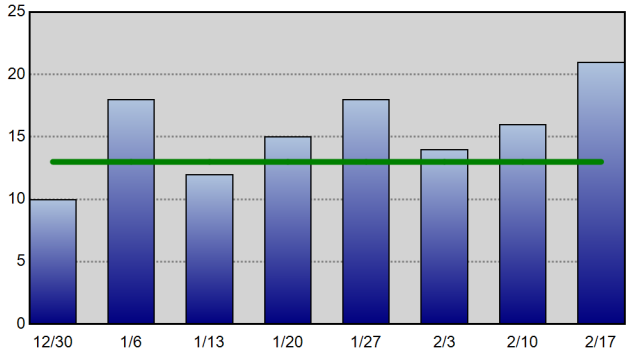

Property Crime - 52wk Avg: 66

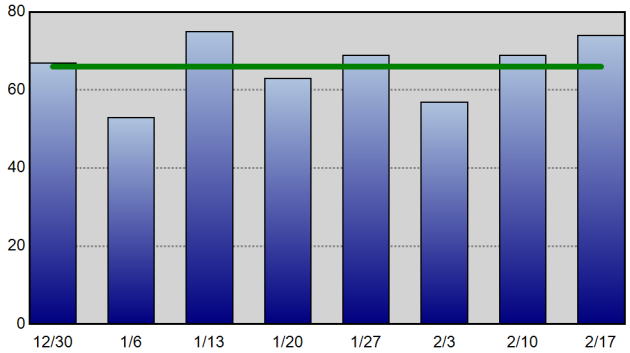

Robbery - 52wk Avg: 3

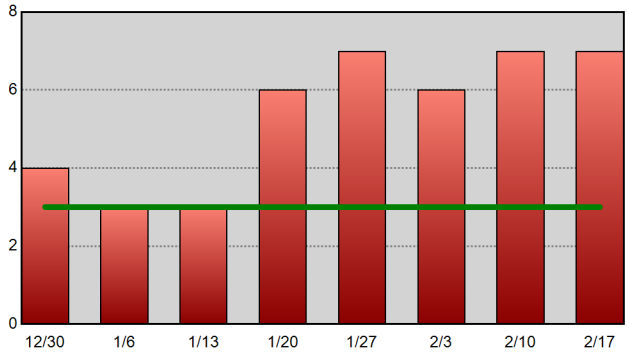

Commercial Burglary - 52wk Avg: 4

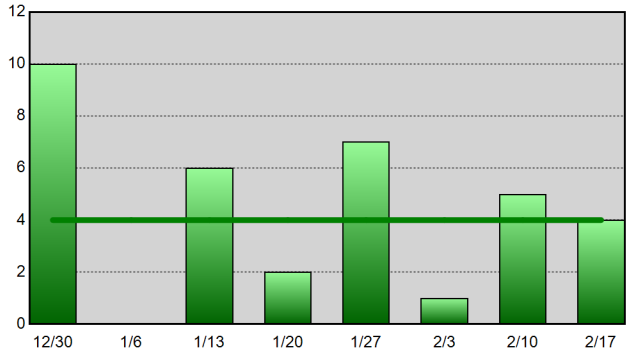

Residential Burglary - 52wk Avg: 5

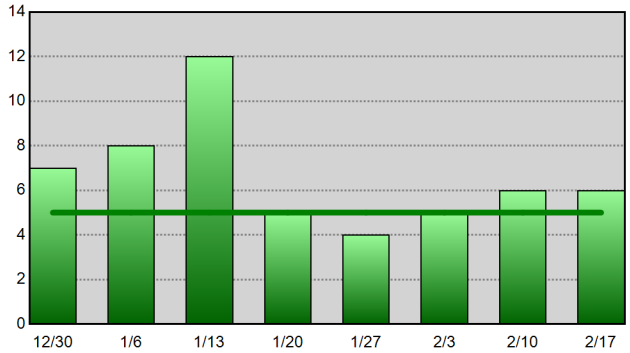

Aggravated Assault - 52wk Avg: 8

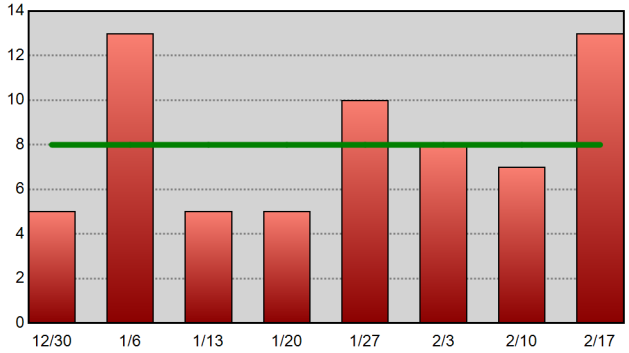

Theft From Vehicle - 52wk Avg: 17

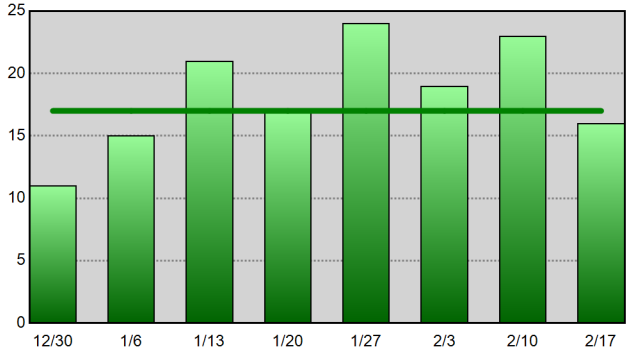

Vehicle Theft - 52wk Avg: 5

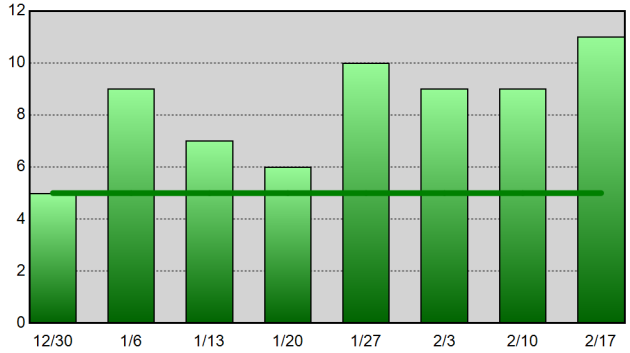

Information summarized for CompStat week ending 02-17-18.
The horizontal line on each chart represents the data set's 52-week weekly average.

Sourced from MNPD ARMS on 2/21/2018 8:51:27 AM. The figures above were sourced from incident reports using Uniform Crime Reporting definitions and reporting guidelines, based on the date when the crime was reported. This report is intended to be a management and planning tool and does not reflect the official UCR counts for the department. Incidents where a location is unknown or unspecified are included in the countywide totals.

UCR Incidents - Annual Totals

Based on date when each incident was reported.

METROPOLITAN POLICE DEPARTMENT

of Nashville and Davidson County

Year End Totals - All Part 1 Incidents (Prior 9 Year Annual Avg: 34,316)

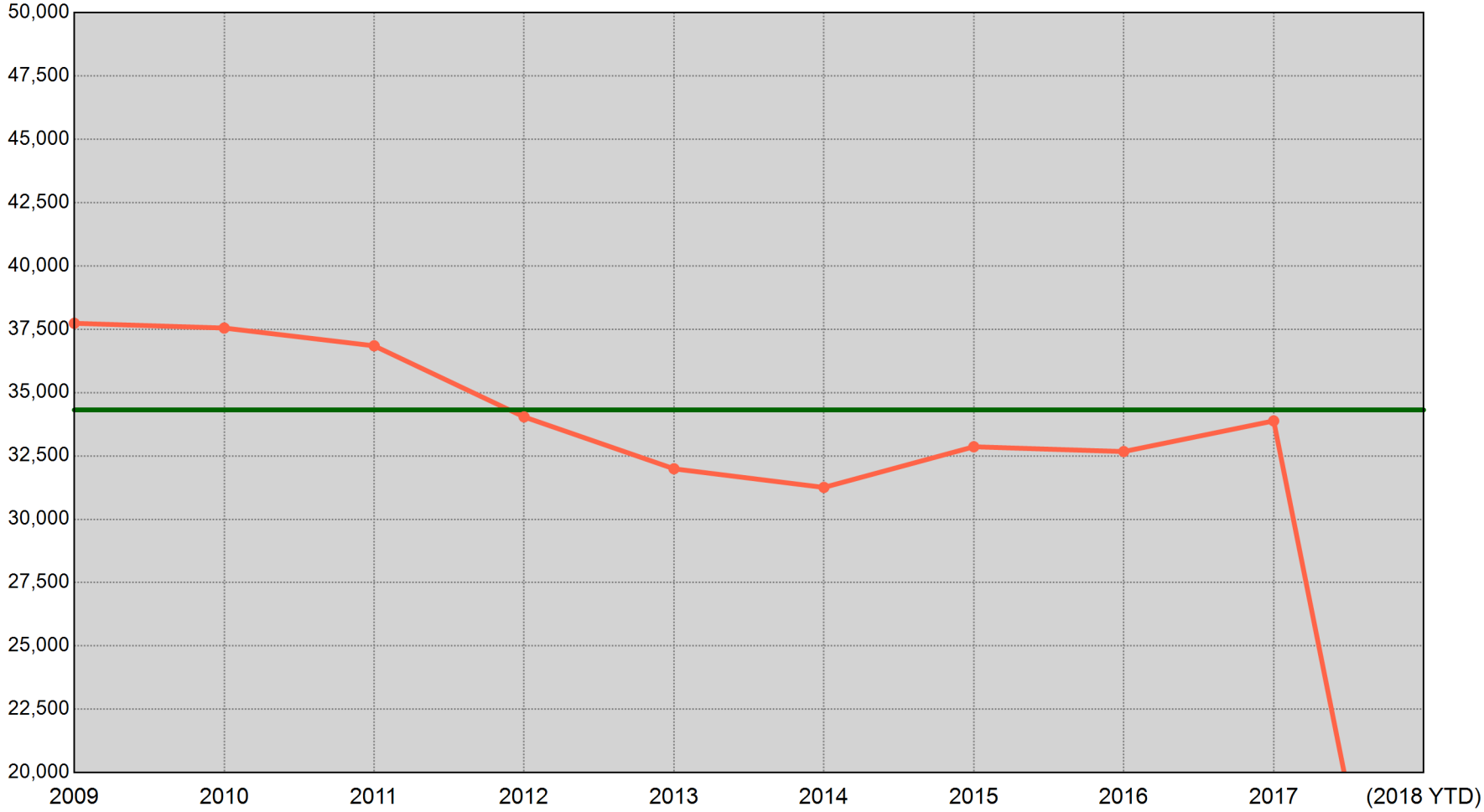

2009	2010	2011	2012	2013	2014	2015	2016	2017	(2018 YTD)
37,737 Incidents	37,550 Incidents	36,848 Incidents	34,042 Incidents	31,993 Incidents	31,257 Incidents	32,863 Incidents	32,673 Incidents	33,884 Incidents	4,352 Incidents

"(2018 YTD)" is a count of UCR incidents reported between 01/01/2018 and 02/17/2018. The green horizontal line represents the average of the nine prior annual totals.

Sourced from MNPD ARMS on 2/21/2018 8:51:28 AM. The figures above were sourced from incident reports using Uniform Crime Reporting definitions and reporting guidelines, based on the date when the crime was reported. This report is intended to be a management and planning tool and does not reflect the official UCR counts for the department. Incidents where a location is unknown or unspecified are included in the countywide totals.

UCR Incidents - YTD Comparisons: All Incidents

METROPOLITAN POLICE DEPARTMENT
of Nashville and Davidson County

Aggregated by precinct (incident location). Based on date when each incident was reported.

		2010 YTD to 2018 YTD	2011 YTD to 2018 YTD	2012 YTD to 2018 YTD	2013 YTD to 2018 YTD	2014 YTD to 2018 YTD	2015 YTD to 2018 YTD	2016 YTD to 2018 YTD	2017 YTD to 2018 YTD	8 YTD Avg to 2018 YTD	5 YTD Avg to 2018 YTD
West	Prior YTD	455	419	419	520	425	365	444	478	440	446
	YTD	506	506	506	506	506	506	506	506	506	506
	% Change	11.2%	20.8%	20.8%	-2.7%	19.1%	38.6%	14.0%	5.9%	15.0%	13.5%
East	Prior YTD	451	603	542	474	365	448	436	496	476	443
	YTD	440	440	440	440	440	440	440	440	440	440
	% Change	-2.4%	-27.0%	-18.8%	-7.2%	20.5%	-1.8%	0.9%	-11.3%	-7.6%	-0.7%
South	Prior YTD	724	875	772	721	763	739	854	812	782	777
	YTD	808	808	808	808	808	808	808	808	808	808
	% Change	11.6%	-7.7%	4.7%	12.1%	5.9%	9.3%	-5.4%	-0.5%	3.3%	4.0%
Central	Prior YTD	150	206	225	141	138	139	131	216	168	153
	YTD	170	170	170	170	170	170	170	170	170	170
	% Change	13.3%	-17.5%	-24.4%	20.6%	23.2%	22.3%	29.8%	-21.3%	1.2%	11.1%
Hermitage	Prior YTD	723	714	726	791	668	641	725	749	717	714
	YTD	771	771	771	771	771	771	771	771	771	771
	% Change	6.6%	8.0%	6.2%	-2.5%	15.4%	20.3%	6.3%	2.9%	7.5%	8.0%
North	Prior YTD	424	478	459	472	381	500	426	513	456	458
	YTD	603	603	603	603	603	603	603	603	603	603
	% Change	42.2%	26.2%	31.4%	27.8%	58.3%	20.6%	41.5%	17.5%	32.2%	31.7%
Madison	Prior YTD	477	490	553	406	361	386	420	465	444	407
	YTD	483	483	483	483	483	483	483	483	483	483
	% Change	1.3%	-1.4%	-12.7%	19.0%	33.8%	25.1%	15.0%	3.9%	8.8%	18.7%
Midtown Hills	Prior YTD	540	562	538	475	459	359	417	527	484	447
	YTD	569	569	569	569	569	569	569	569	569	569
	% Change	5.4%	1.2%	5.8%	19.8%	24.0%	58.5%	36.5%	8.0%	17.6%	27.3%
Not Validated	Prior YTD	8	1	1	0	0	1	0	0	1	0
	YTD	2	2	2	2	2	2	2	2	2	2
	% Change	-75.0%	100.0%	100.0%	-	-	100.0%	-	-	100.0%	-
County	Prior YTD	3,952	4,348	4,235	4,000	3,560	3,578	3,853	4,256	3,972	3,849
	YTD	4,352	4,352	4,352	4,352	4,352	4,352	4,352	4,352	4,352	4,352
	% Change	10.1%	0.1%	2.8%	8.8%	22.2%	21.6%	13.0%	2.3%	9.6%	13.1%

Information summarized for CompStat week ending 02/17/2018.

Sourced from MNPD ARMS on 2/21/2018 8:51:29 AM. The figures above were sourced from incident reports using Uniform Crime Reporting definitions and reporting guidelines, based on the date when the crime was reported. This report is intended to be a management and planning tool and does not reflect the official UCR counts for the department. Incidents where a location is unknown or unspecified are included in the countywide totals. 'Unknown' refers to records in which the address is listed as 'Unknown' on the incident report. 'Not Validated' refers to records that were entered in with an invalid addresses.

County UCR Incidents - YTD Comparison Charts

Aggregated by precinct (incident location). Based on date when each incident was reported.

METROPOLITAN POLICE DEPARTMENT
of Nashville and Davidson County

All Part 1 Incidents - Annual YTD Avg: 4,066 (Bar Chart)

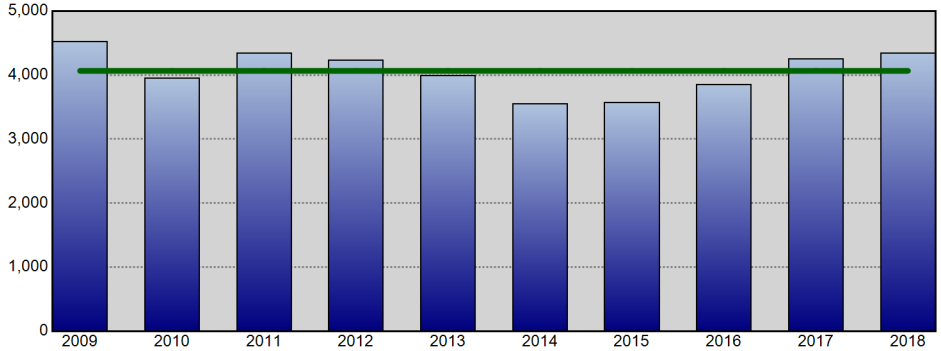

All Part 1 Incidents - Annual YTD Avg: 4,066 (Line Chart)

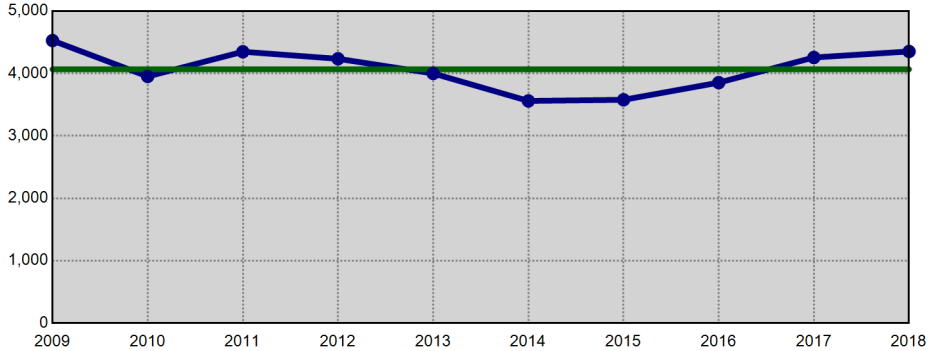

Violent Crime - Annual YTD Avg: 859 (Bar Chart)

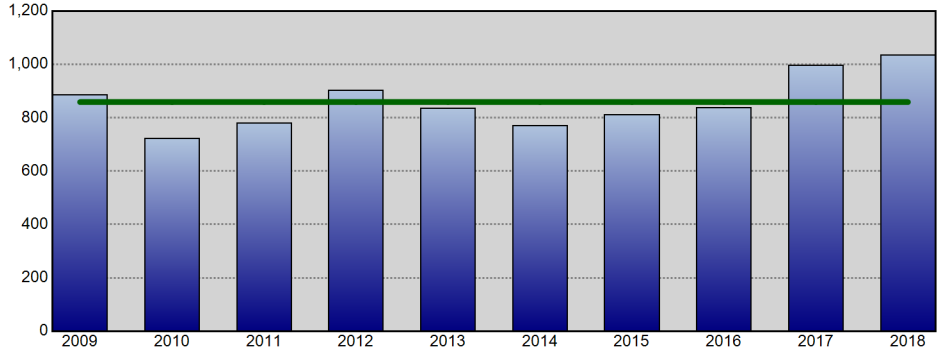

Violent Crime - Annual YTD Avg: 859 (Line Chart)

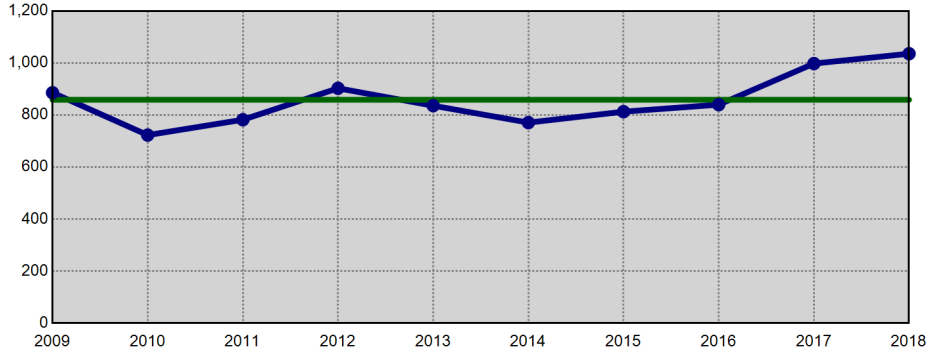

Property Crime - Annual YTD Avg: 3,207 (Bar Chart)

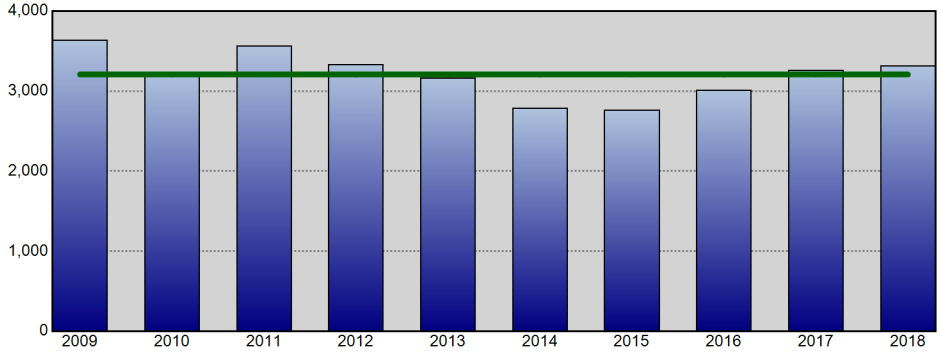

Property Crime - Annual YTD Avg: 3,207 (Line Chart)

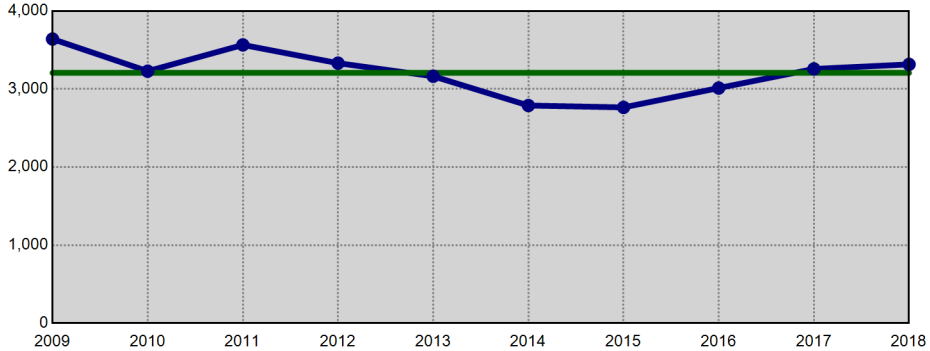

Information summarized for CompStat week ending 02/17/2018. The horizontal line on each chart represents the average of the prior 9 YTD offense totals.

Sourced from MNPD ARMS on 2/21/2018 8:51:29 AM. The figures above were sourced from incident reports using Uniform Crime Reporting definitions and reporting guidelines, based on the date when the crime was reported. This report is intended to be a management and planning tool and does not reflect the official UCR counts for the department. Incidents where a location is unknown or unspecified are included in the countywide totals.

West Precinct UCR Incidents - YTD Comparisons

Aggregated by precinct (incident location). Based on date when each incident was reported.

METROPOLITAN POLICE DEPARTMENT
of Nashville and Davidson County

All Part 1 Incidents - Annual YTD Avg: 450 (Bar Chart)

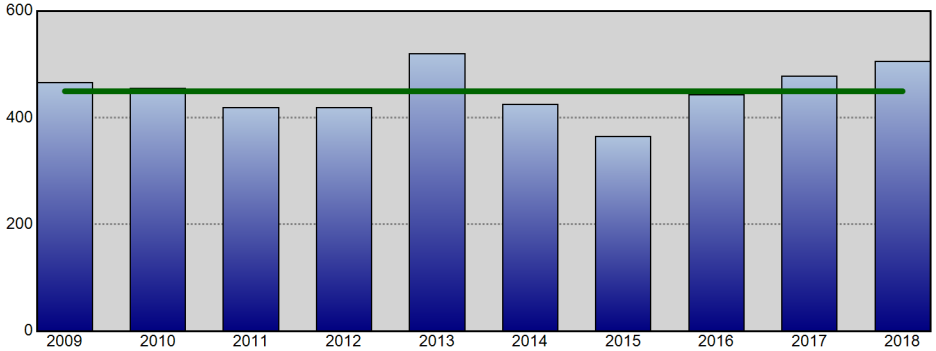

All Part 1 Incidents - Annual YTD Avg: 450 (Line Chart)

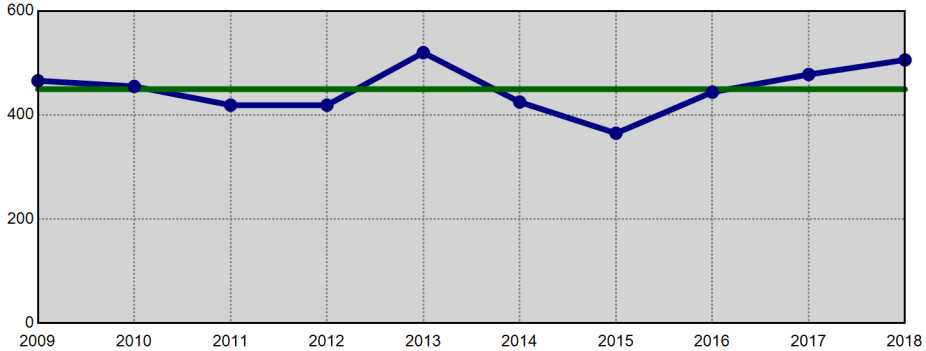

Violent Crime - Annual YTD Avg: 55 (Bar Chart)

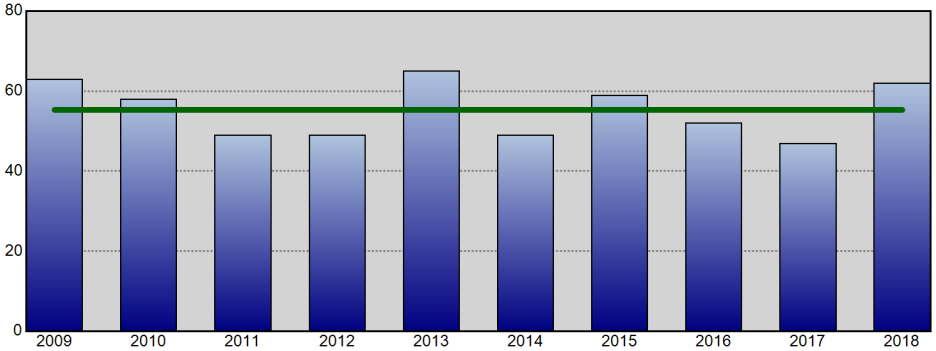

Violent Crime - Annual YTD Avg: 55 (Line Chart)

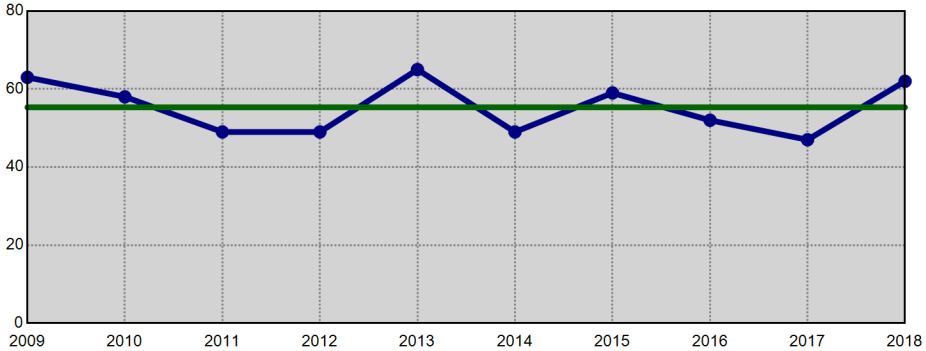

Property Crime - Annual YTD Avg: 394 (Bar Chart)

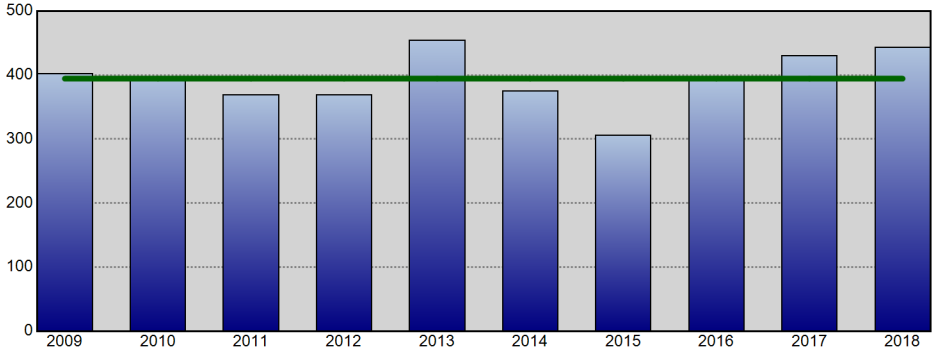

Property Crime - Annual YTD Avg: 394 (Line Chart)

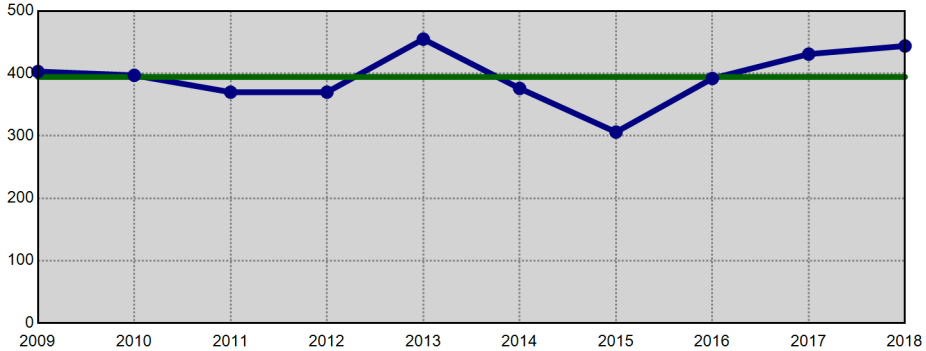

Information summarized for CompStat week ending 02/17/2018. The horizontal line on each chart represents the average of the prior 9 YTD offense totals.

Sourced from MNPD ARMS on 2/21/2018 8:51:29 AM. The figures above were sourced from incident reports using Uniform Crime Reporting definitions and reporting guidelines, based on the date when the crime was reported. This report is intended to be a management and planning tool and does not reflect the official UCR counts for the department. Incidents where a location is unknown or unspecified are included in the countywide totals.

East Precinct UCR Incidents - YTD Comparisons

Aggregated by precinct (incident location). Based on date when each incident was reported.

METROPOLITAN POLICE DEPARTMENT
of Nashville and Davidson County

All Part 1 Incidents - Annual YTD Avg: 475 (Bar Chart)

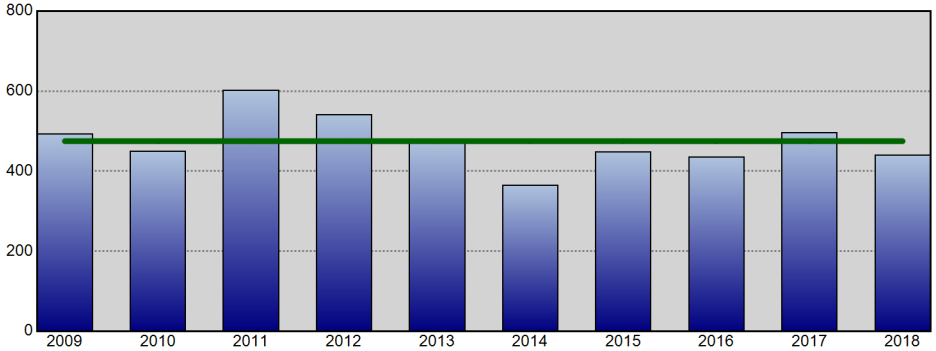

All Part 1 Incidents - Annual YTD Avg: 475 (Line Chart)

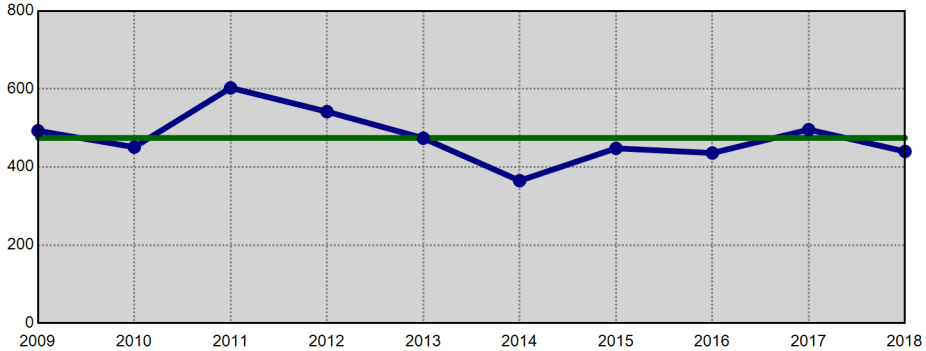

Violent Crime - Annual YTD Avg: 128 (Bar Chart)

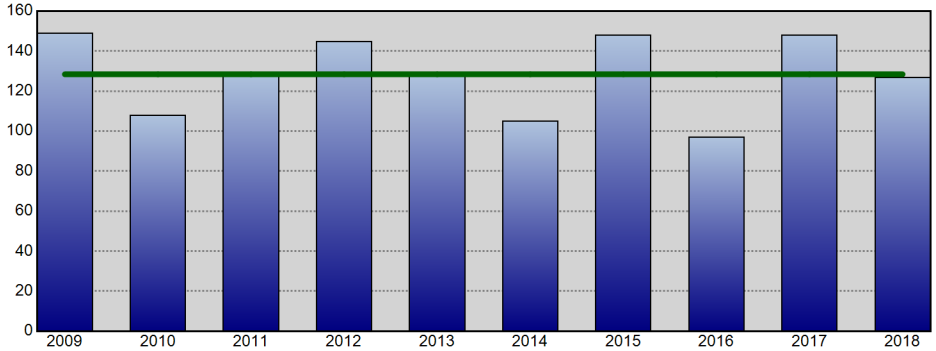

Violent Crime - Annual YTD Avg: 128 (Line Chart)

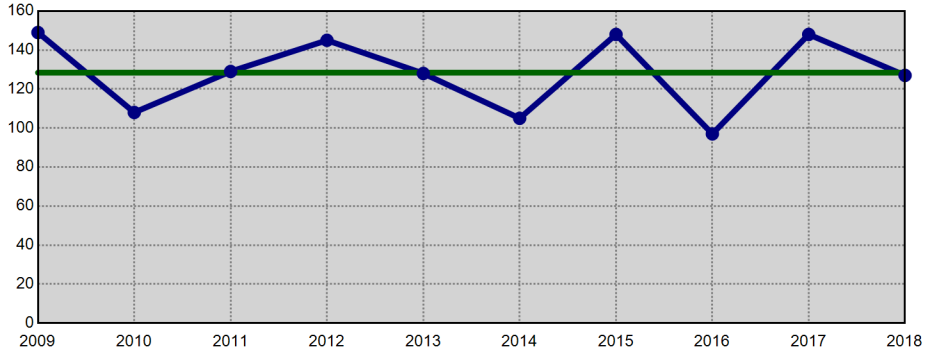

Property Crime - Annual YTD Avg: 346 (Bar Chart)

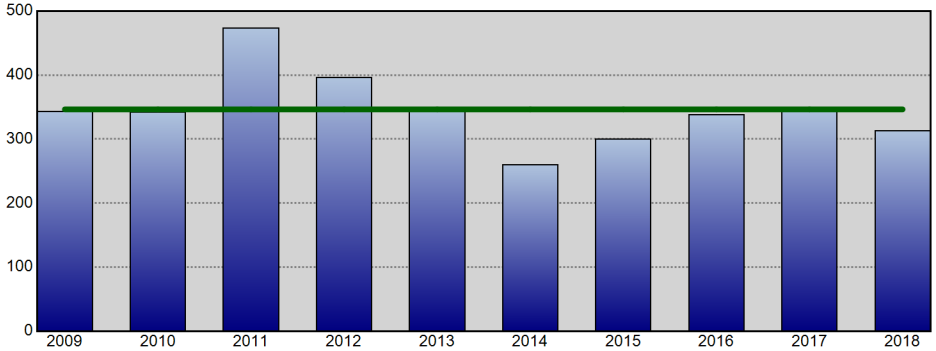

Property Crime - Annual YTD Avg: 346 (Line Chart)

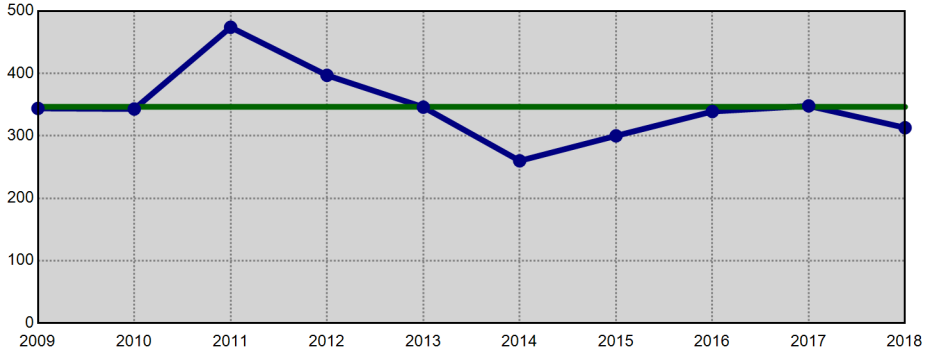

Information summarized for CompStat week ending 02/17/2018. The horizontal line on each chart represents the average of the prior 9 YTD offense totals.

Sourced from MNPD ARMS on 2/21/2018 8:51:30 AM. The figures above were sourced from incident reports using Uniform Crime Reporting definitions and reporting guidelines, based on the date when the crime was reported. This report is intended to be a management and planning tool and does not reflect the official UCR counts for the department. Incidents where a location is unknown or unspecified are included in the countywide totals.

South Precinct UCR Incidents - YTD Comparisons

METROPOLITAN POLICE DEPARTMENT
of Nashville and Davidson County

Aggregated by precinct (incident location). Based on date when each incident was reported.

All Part 1 Incidents - Annual YTD Avg: 793 (Bar Chart)

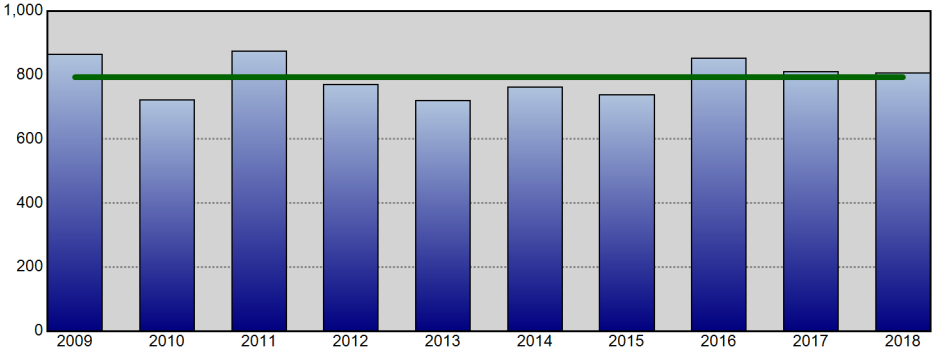

All Part 1 Incidents - Annual YTD Avg: 793 (Line Chart)

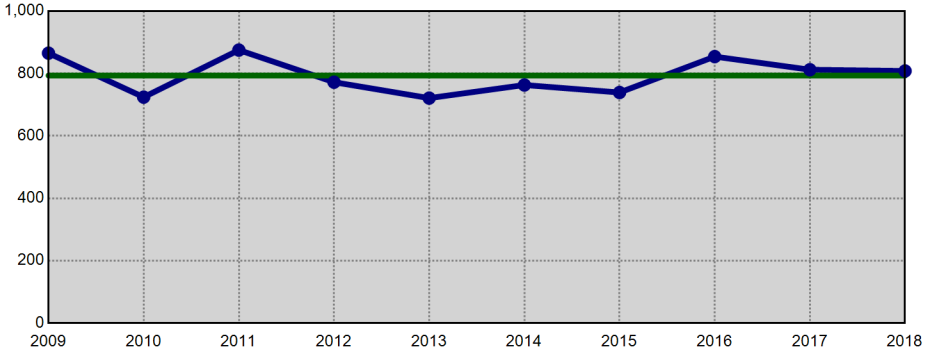

Violent Crime - Annual YTD Avg: 176 (Bar Chart)

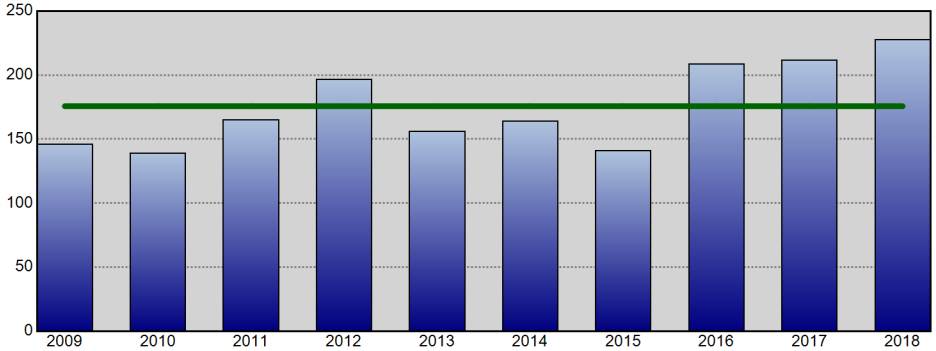

Violent Crime - Annual YTD Avg: 176 (Line Chart)

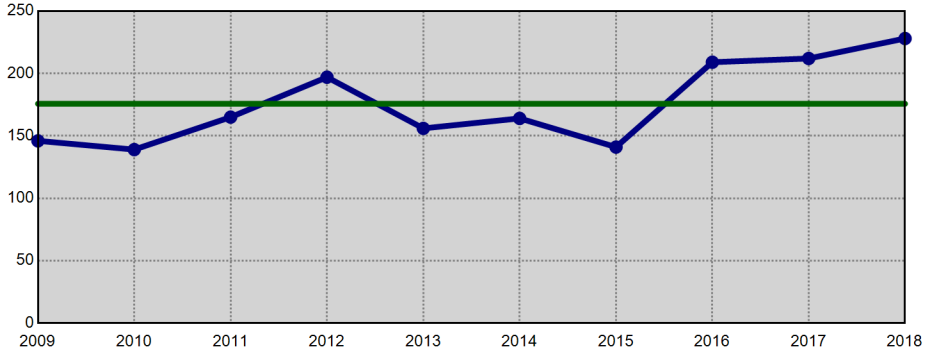

Property Crime - Annual YTD Avg: 618 (Bar Chart)

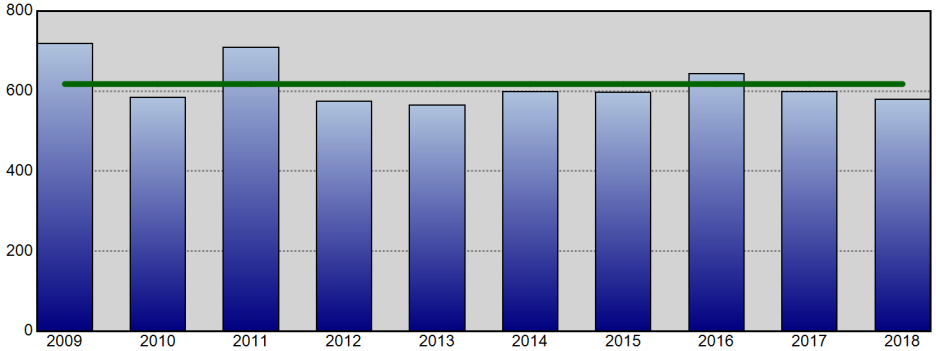

Property Crime - Annual YTD Avg: 618 (Line Chart)

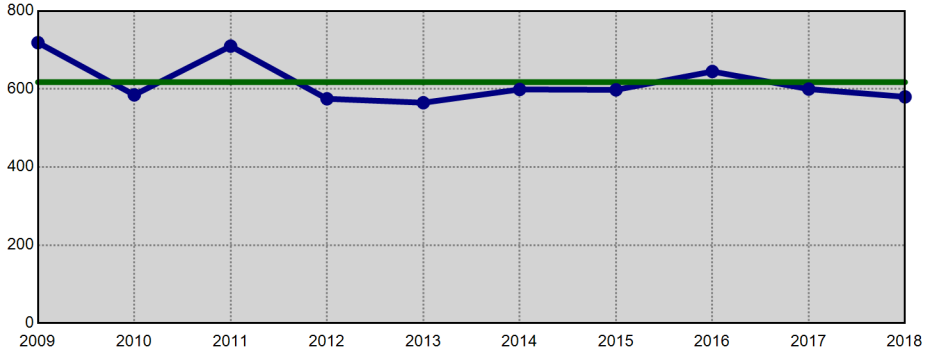

Information summarized for CompStat week ending 02/17/2018. The horizontal line on each chart represents the average of the prior 9 YTD offense totals.

Sourced from MNPD ARMS on 2/21/2018 8:51:31 AM. The figures above were sourced from incident reports using Uniform Crime Reporting definitions and reporting guidelines, based on the date when the crime was reported. This report is intended to be a management and planning tool and does not reflect the official UCR counts for the department. Incidents where a location is unknown or unspecified are included in the countywide totals.

Central Precinct UCR Incidents - YTD Comparisons

METROPOLITAN POLICE DEPARTMENT
of Nashville and Davidson County

Aggregated by precinct (incident location). Based on date when each incident was reported.

All Part 1 Incidents - Annual YTD Avg: 171 (Bar Chart)

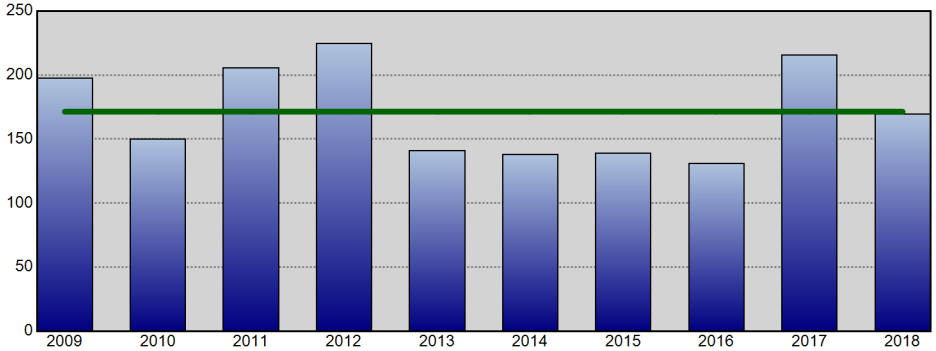

All Part 1 Incidents - Annual YTD Avg: 171 (Line Chart)

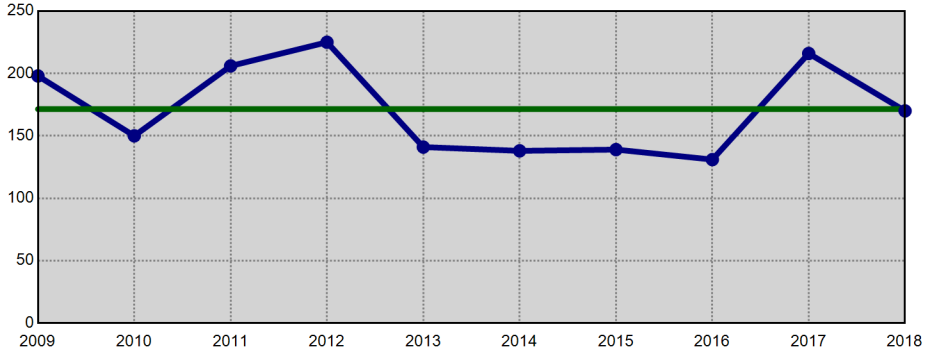

Violent Crime - Annual YTD Avg: 34 (Bar Chart)

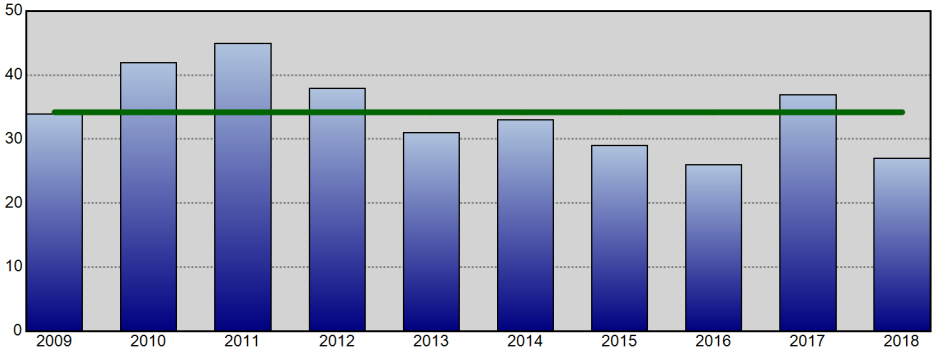

Violent Crime - Annual YTD Avg: 34 (Line Chart)

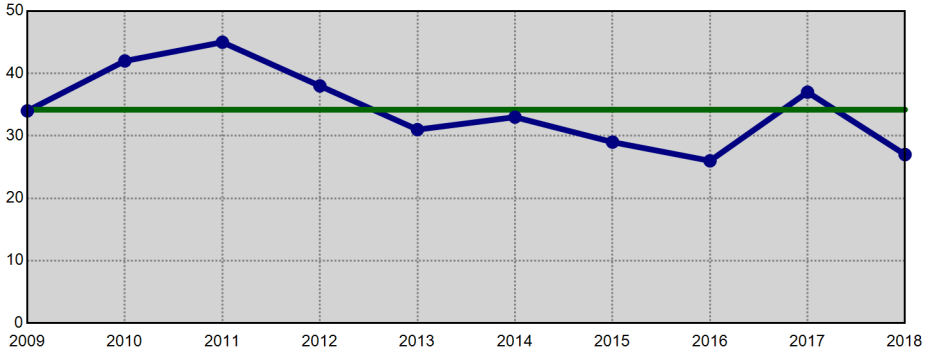

Property Crime - Annual YTD Avg: 137 (Bar Chart)

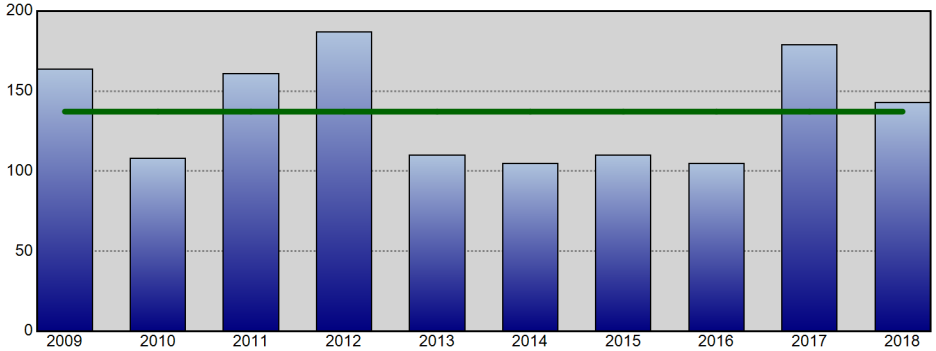

Property Crime - Annual YTD Avg: 137 (Line Chart)

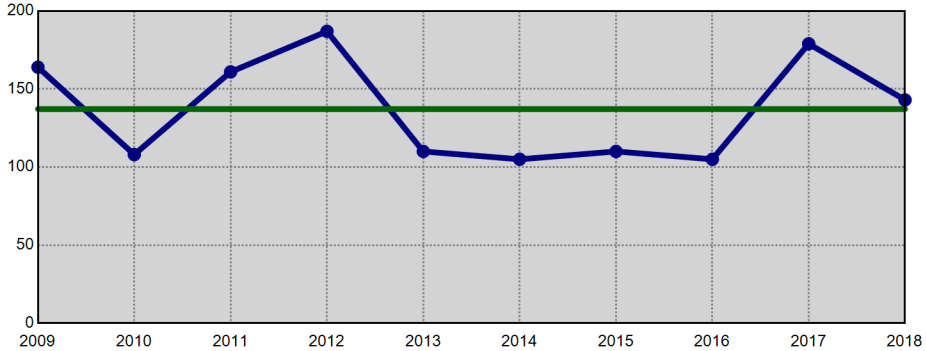

Information summarized for CompStat week ending 02/17/2018. The horizontal line on each chart represents the average of the prior 9 YTD offense totals.

Sourced from MNPD ARMS on 2/21/2018 8:51:31 AM. The figures above were sourced from incident reports using Uniform Crime Reporting definitions and reporting guidelines, based on the date when the crime was reported. This report is intended to be a management and planning tool and does not reflect the official UCR counts for the department. Incidents where a location is unknown or unspecified are included in the countywide totals.

Hermitage Precinct UCR Incidents - YTD Comparisons

METROPOLITAN POLICE DEPARTMENT
of Nashville and Davidson County

Aggregated by precinct (incident location). Based on date when each incident was reported.

All Part 1 Incidents - Annual YTD Avg: 726 (Bar Chart)

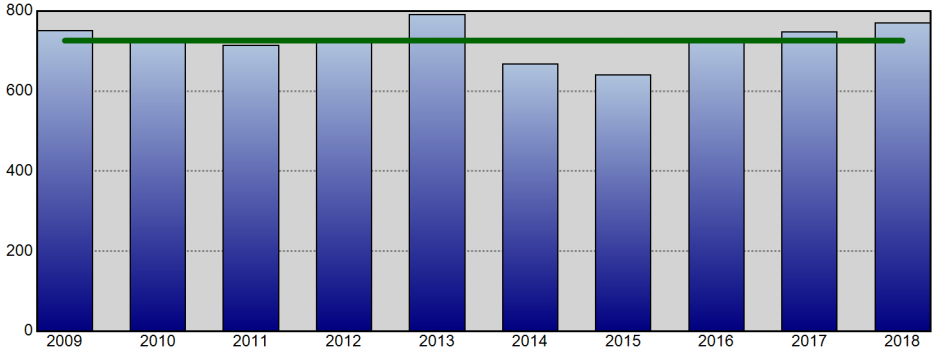

All Part 1 Incidents - Annual YTD Avg: 726 (Line Chart)

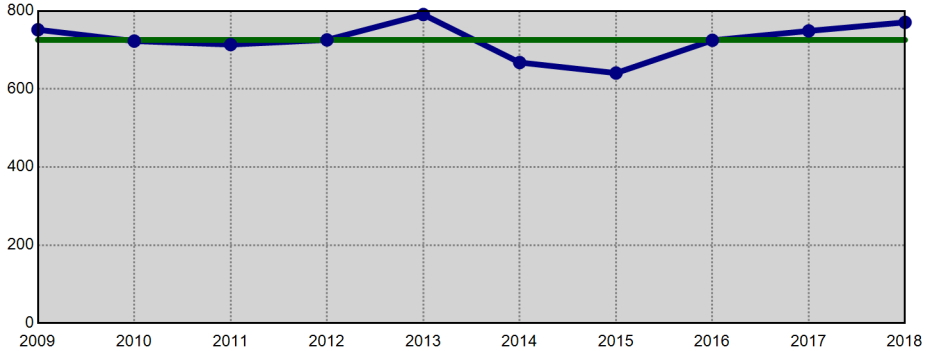

Violent Crime - Annual YTD Avg: 148 (Bar Chart)

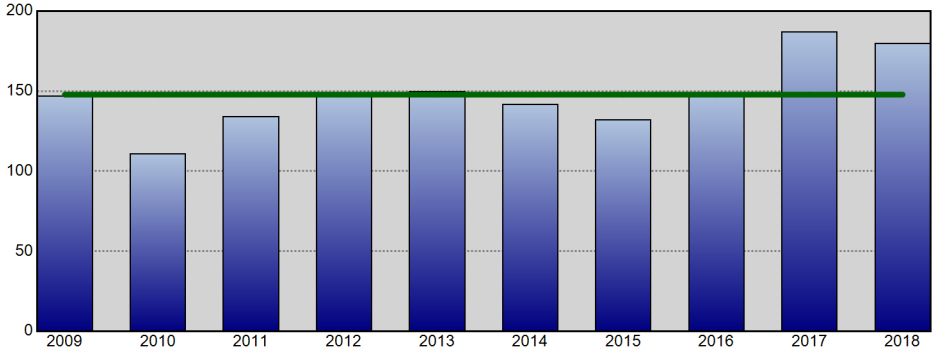

Violent Crime - Annual YTD Avg: 148 (Line Chart)

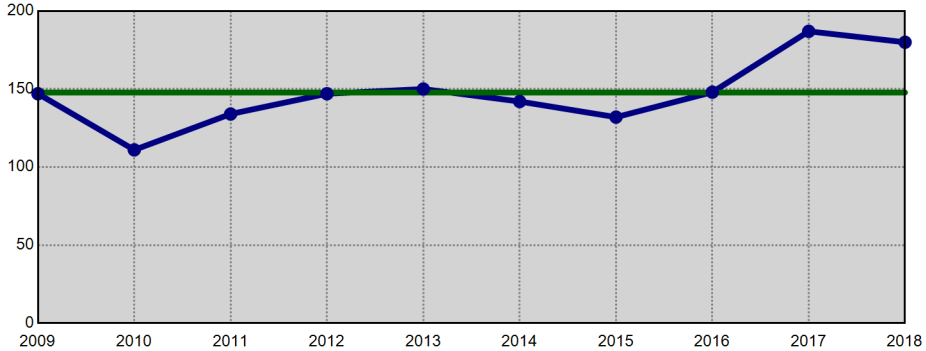

Property Crime - Annual YTD Avg: 578 (Bar Chart)

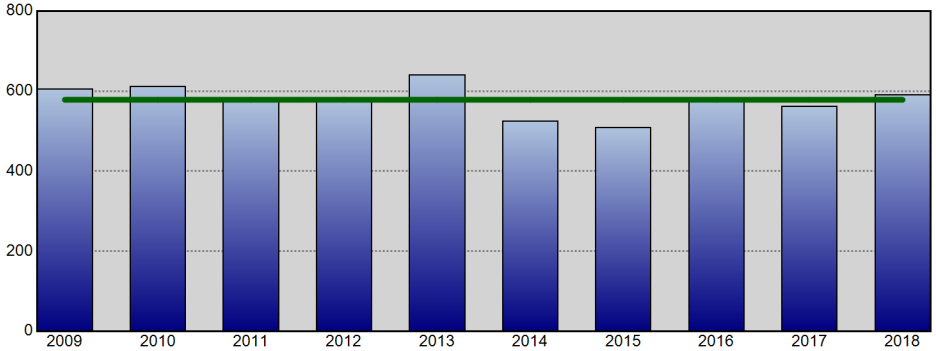

Property Crime - Annual YTD Avg: 578 (Line Chart)

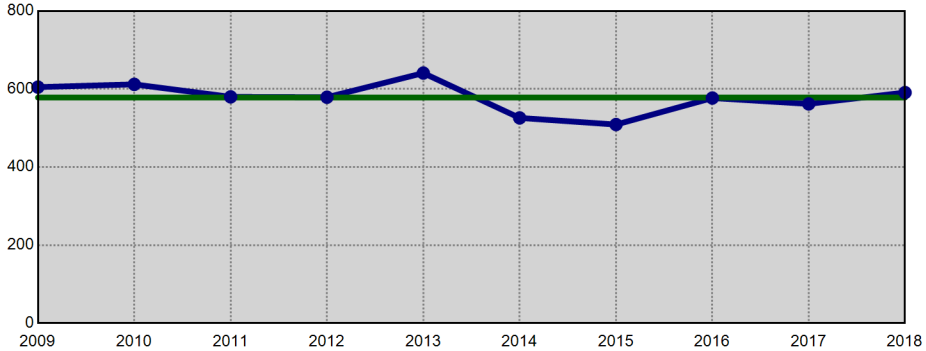

Information summarized for CompStat week ending 02/17/2018. The horizontal line on each chart represents the average of the prior 9 YTD offense totals.

Sourced from MNPD ARMS on 2/21/2018 8:51:32 AM. The figures above were sourced from incident reports using Uniform Crime Reporting definitions and reporting guidelines, based on the date when the crime was reported. This report is intended to be a management and planning tool and does not reflect the official UCR counts for the department. Incidents where a location is unknown or unspecified are included in the countywide totals.

North Precinct UCR Incidents - YTD Comparisons

Aggregated by precinct (incident location). Based on date when each incident was reported.

METROPOLITAN POLICE DEPARTMENT
of Nashville and Davidson County

All Part 1 Incidents - Annual YTD Avg: 480 (Bar Chart)

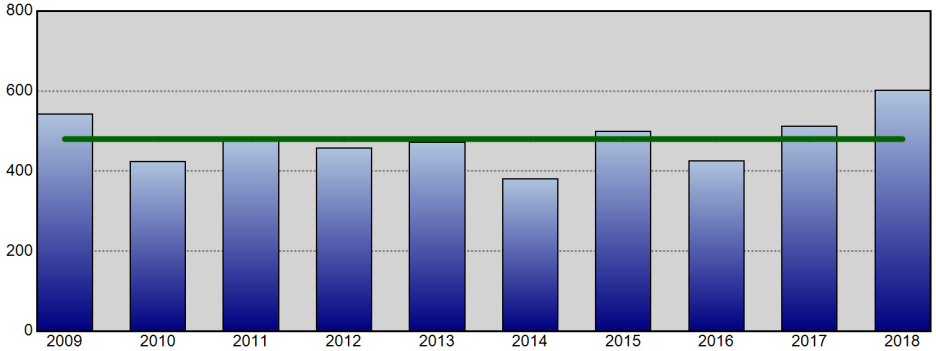

All Part 1 Incidents - Annual YTD Avg: 480 (Line Chart)

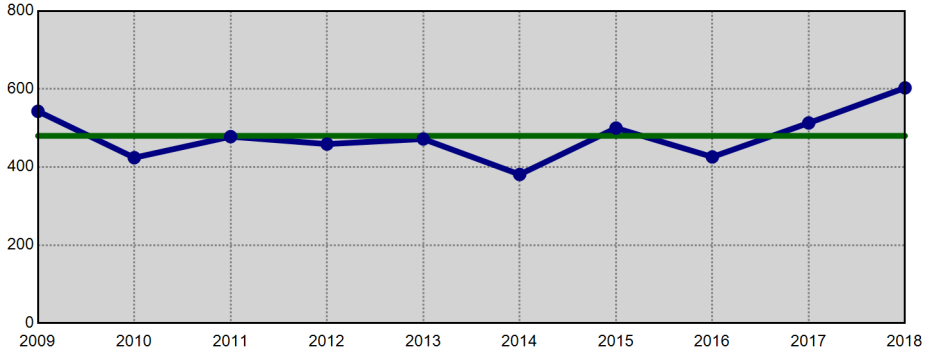

Violent Crime - Annual YTD Avg: 141 (Bar Chart)

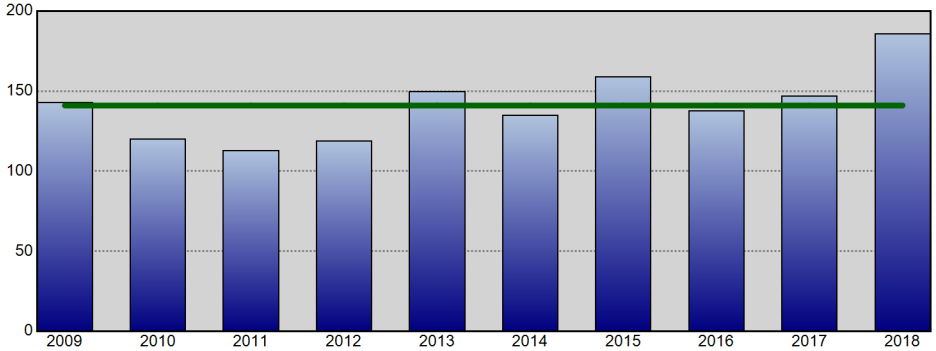

Violent Crime - Annual YTD Avg: 141 (Line Chart)

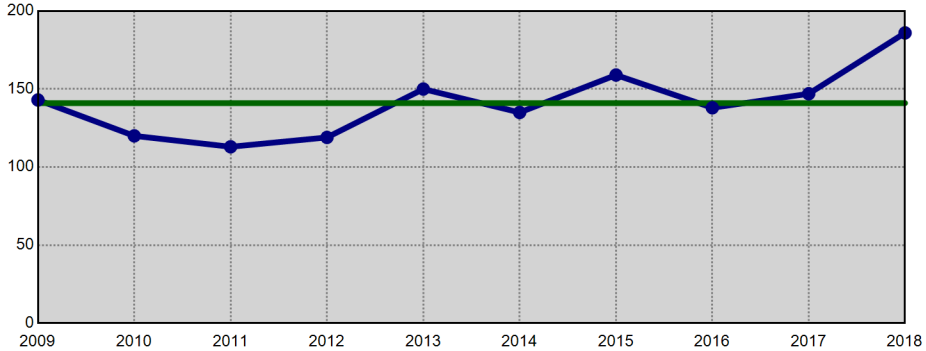

Property Crime - Annual YTD Avg: 339 (Bar Chart)

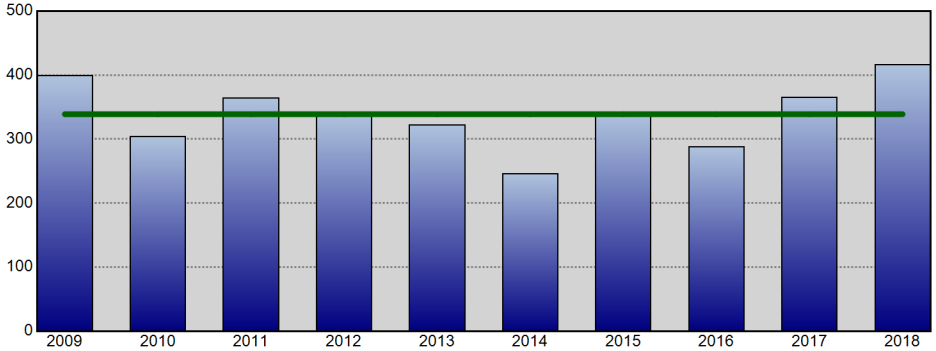

Property Crime - Annual YTD Avg: 339 (Line Chart)

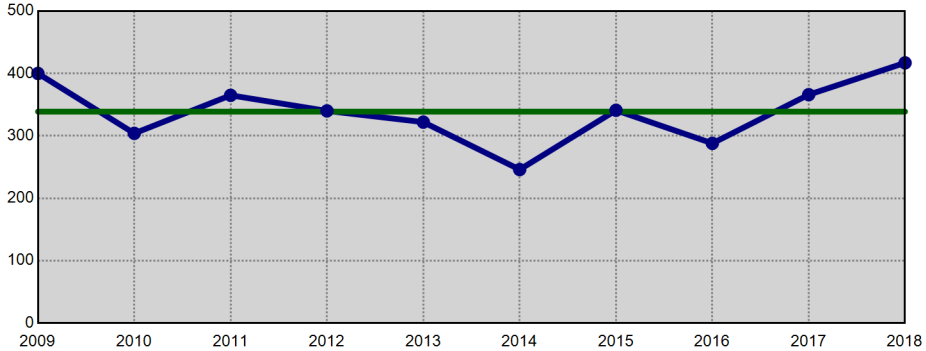

Information summarized for CompStat week ending 02/17/2018. The horizontal line on each chart represents the average of the prior 9 YTD offense totals.

Sourced from MNPD ARMS on 2/21/2018 8:51:33 AM. The figures above were sourced from incident reports using Uniform Crime Reporting definitions and reporting guidelines, based on the date when the crime was reported. This report is intended to be a management and planning tool and does not reflect the official UCR counts for the department. Incidents where a location is unknown or unspecified are included in the countywide totals.

Madison Precinct UCR Incidents - YTD Comparisons

Aggregated by precinct (incident location). Based on date when each incident was reported.

METROPOLITAN POLICE DEPARTMENT
of Nashville and Davidson County

All Part 1 Incidents - Annual YTD Avg: 462 (Bar Chart)

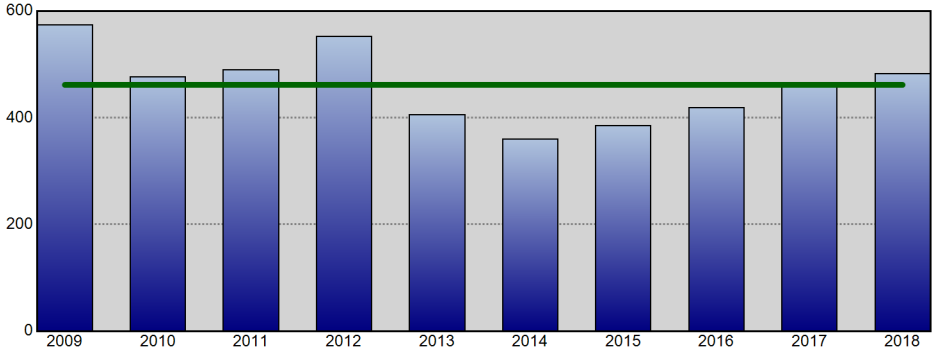

All Part 1 Incidents - Annual YTD Avg: 462 (Line Chart)

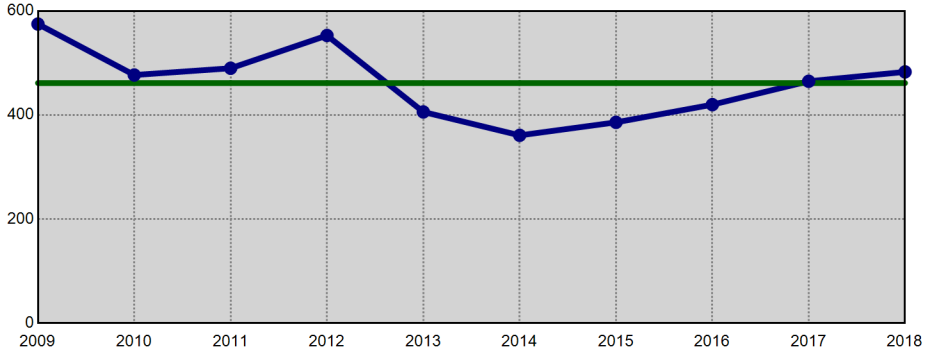

Violent Crime - Annual YTD Avg: 92 (Bar Chart)

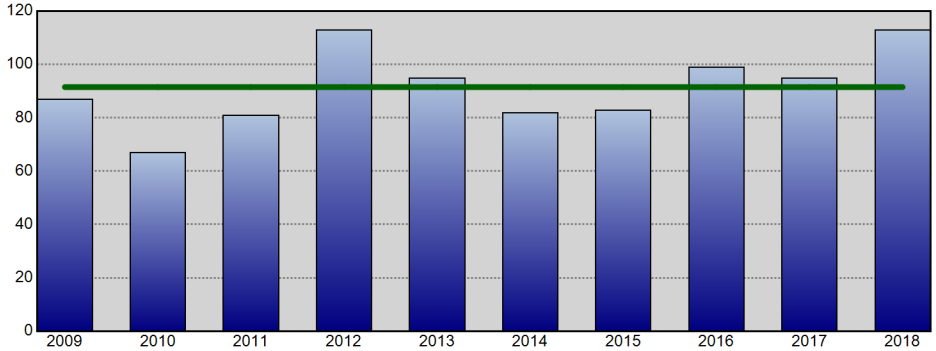

Violent Crime - Annual YTD Avg: 92 (Line Chart)

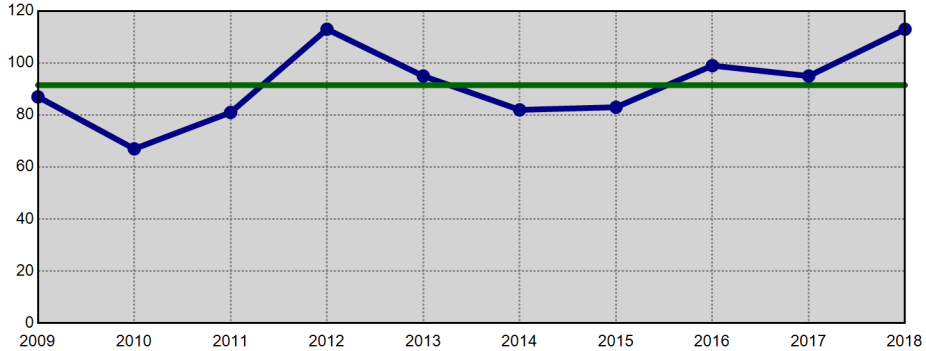

Property Crime - Annual YTD Avg: 370 (Bar Chart)

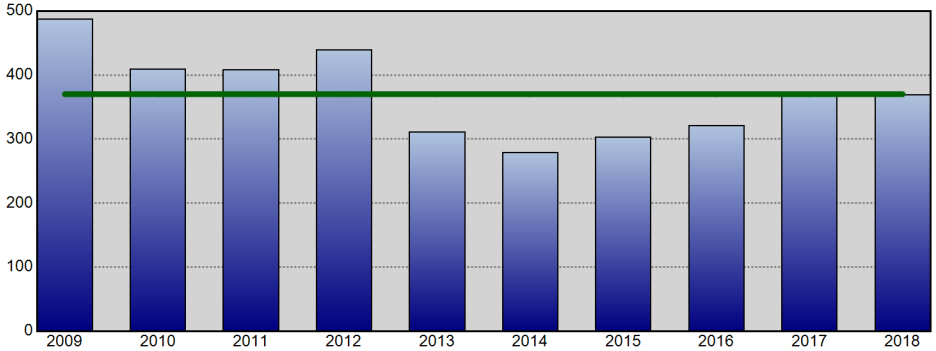

Property Crime - Annual YTD Avg: 370 (Line Chart)

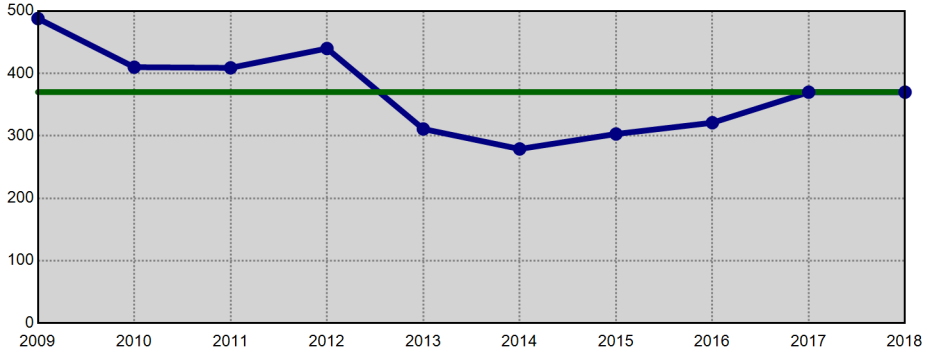

Information summarized for CompStat week ending 02/17/2018. The horizontal line on each chart represents the average of the prior 9 YTD offense totals.

Sourced from MNPD ARMS on 2/21/2018 8:51:33 AM. The figures above were sourced from incident reports using Uniform Crime Reporting definitions and reporting guidelines, based on the date when the crime was reported. This report is intended to be a management and planning tool and does not reflect the official UCR counts for the department. Incidents where a location is unknown or unspecified are included in the countywide totals.

Midtown Hills Precinct UCR Incidents - YTD Comparisons

Aggregated by precinct (incident location). Based on date when each incident was reported.

METROPOLITAN POLICE DEPARTMENT
of Nashville and Davidson County

All Part 1 Incidents - Annual YTD Avg: 505 (Bar Chart)

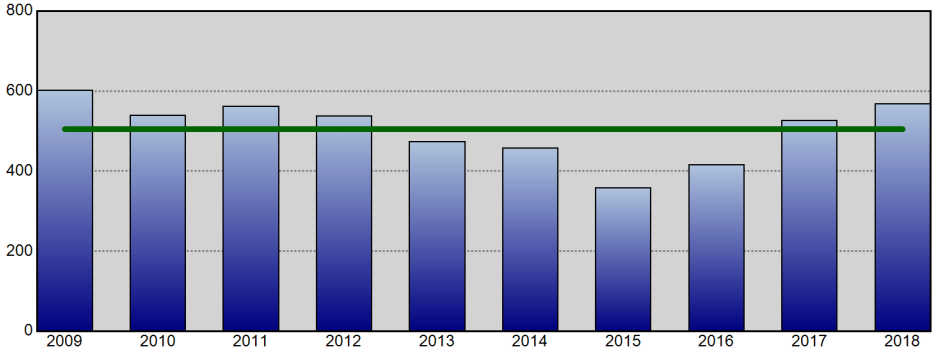

All Part 1 Incidents - Annual YTD Avg: 505 (Line Chart)

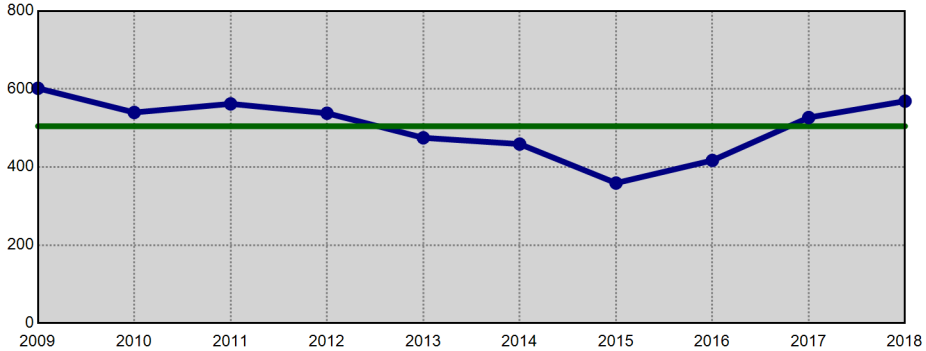

Violent Crime - Annual YTD Avg: 82 (Bar Chart)

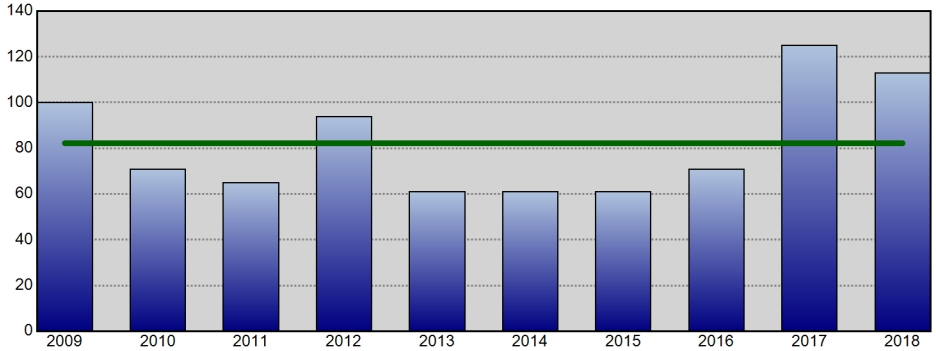

Violent Crime - Annual YTD Avg: 82 (Line Chart)

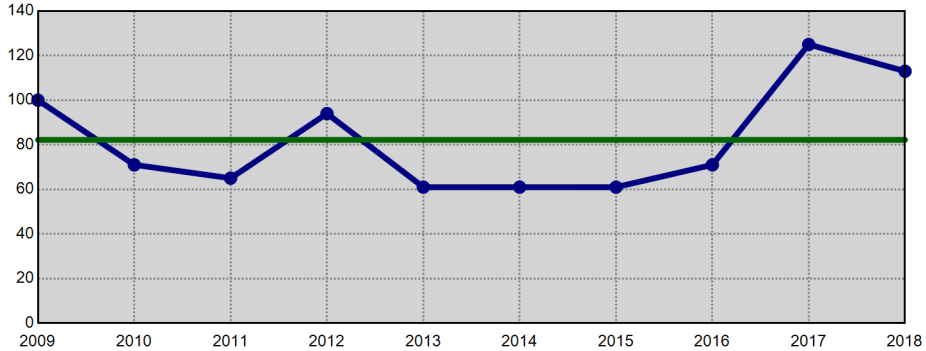

Property Crime - Annual YTD Avg: 423 (Bar Chart)

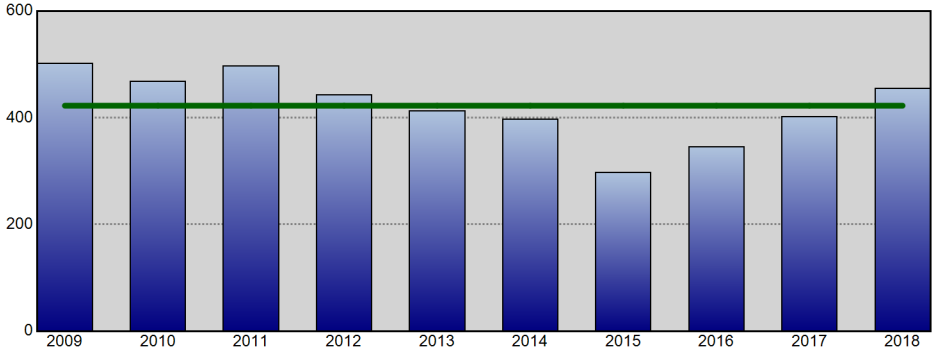

Property Crime - Annual YTD Avg: 423 (Line Chart)

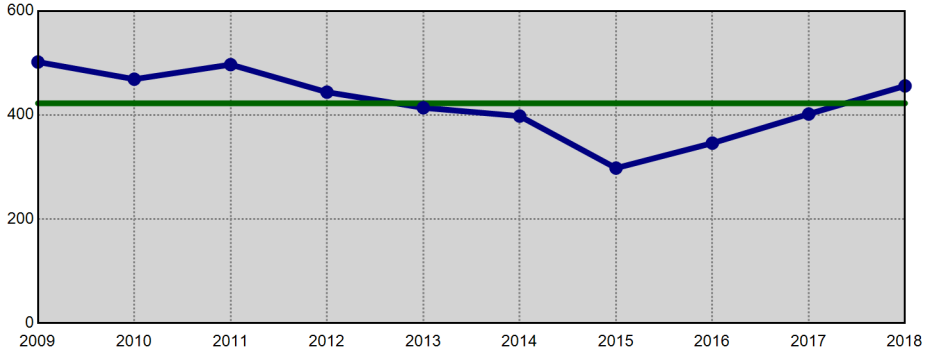

Information summarized for CompStat week ending 02/17/2018. The horizontal line on each chart represents the average of the prior 9 YTD offense totals.

Sourced from MNPD ARMS on 2/21/2018 8:51:34 AM. The figures above were sourced from incident reports using Uniform Crime Reporting definitions and reporting guidelines, based on the date when the crime was reported. This report is intended to be a management and planning tool and does not reflect the official UCR counts for the department. Incidents where a location is unknown or unspecified are included in the countywide totals.

County Calendar Year to Calendar Year Comparison

METROPOLITAN POLICE DEPARTMENT
of Nashville and Davidson County

Comparisons of Annual Totals for the Past Ten Years

Aggregated by precinct (incident location). Based on date when each incident was reported.

		Homicide	Forcible Rape	Commercial Robbery	Street Robbery	Total Robbery	Aggravated Assault	Commercial Burglary	Residential Burglary	Total Burglary	Larceny	Auto Theft	Violent Offenses	Property Offenses	Part I Offenses
2016 to	2016	81	567	305	1,703	2,008	4,911	960	3,630	4,590	18,772	1,744	7,567	25,106	32,673
2017	2017	110	569	321	1,744	2,065	5,086	1,312	2,910	4,222	19,222	2,610	7,830	26,054	33,884
	% Change	35.8%	0.4%	5.2%	2.4%	2.8%	3.6%	36.7%	-19.8%	-8.0%	2.4%	49.7%	3.5%	3.8%	3.7%
2015 to	2015	80	605	251	1,649	1,900	4,931	909	4,209	5,118	18,787	1,442	7,516	25,347	32,863
2017	2017	110	569	321	1,744	2,065	5,086	1,312	2,910	4,222	19,222	2,610	7,830	26,054	33,884
	% Change	37.5%	-6.0%	27.9%	5.8%	8.7%	3.1%	44.3%	-30.9%	-17.5%	2.3%	81.0%	4.2%	2.8%	3.1%
2014 to	2014	42	601	209	1,330	1,539	5,258	940	3,837	4,777	17,920	1,120	7,440	23,817	31,257
2017	2017	110	569	321	1,744	2,065	5,086	1,312	2,910	4,222	19,222	2,610	7,830	26,054	33,884
	% Change	161.9%	-5.3%	53.6%	31.1%	34.2%	-3.3%	39.6%	-24.2%	-11.6%	7.3%	133.0%	5.2%	9.4%	8.4%
2013 to	2013	42	528	225	1,409	1,634	4,806	890	4,788	5,678	18,102	1,203	7,010	24,983	31,993
2017	2017	110	569	321	1,744	2,065	5,086	1,312	2,910	4,222	19,222	2,610	7,830	26,054	33,884
	% Change	161.9%	7.8%	42.7%	23.8%	26.4%	5.8%	47.4%	-39.2%	-25.6%	6.2%	117.0%	11.7%	4.3%	5.9%
2012 to	2012	62	544	237	1,480	1,717	5,371	1,012	4,733	5,745	19,217	1,386	7,694	26,348	34,042
2017	2017	110	569	321	1,744	2,065	5,086	1,312	2,910	4,222	19,222	2,610	7,830	26,054	33,884
	% Change	77.4%	4.6%	35.4%	17.8%	20.3%	-5.3%	29.6%	-38.5%	-26.5%	0.0%	88.3%	1.8%	-1.1%	-0.5%
2011 to	2011	51	550	291	1,591	1,882	4,922	1,119	6,302	7,421	20,252	1,770	7,405	29,443	36,848
2017	2017	110	569	321	1,744	2,065	5,086	1,312	2,910	4,222	19,222	2,610	7,830	26,054	33,884
	% Change	115.7%	3.5%	10.3%	9.6%	9.7%	3.3%	17.2%	-53.8%	-43.1%	-5.1%	47.5%	5.7%	-11.5%	-8.0%
2010 to	2010	60	494	298	1,506	1,804	4,729	1,157	6,662	7,819	21,016	1,628	7,087	30,463	37,550
2017	2017	110	569	321	1,744	2,065	5,086	1,312	2,910	4,222	19,222	2,610	7,830	26,054	33,884
	% Change	83.3%	15.2%	7.7%	15.8%	14.5%	7.5%	13.4%	-56.3%	-46.0%	-8.5%	60.3%	10.5%	-14.5%	-9.8%
2009 to	2009	81	499	304	1,721	2,025	4,753	1,185	5,592	6,777	21,855	1,747	7,358	30,379	37,737
2017	2017	110	569	321	1,744	2,065	5,086	1,312	2,910	4,222	19,222	2,610	7,830	26,054	33,884
	% Change	35.8%	14.0%	5.6%	1.3%	2.0%	7.0%	10.7%	-48.0%	-37.7%	-12.0%	49.4%	6.4%	-14.2%	-10.2%
2008 to	2008	74	485	353	2,042	2,395	5,655	1,308	4,963	6,271	24,481	2,291	8,609	33,043	41,652
2017	2017	110	569	321	1,744	2,065	5,086	1,312	2,910	4,222	19,222	2,610	7,830	26,054	33,884
	% Change	48.6%	17.3%	-9.1%	-14.6%	-13.8%	-10.1%	0.3%	-41.4%	-32.7%	-21.5%	13.9%	-9.0%	-21.2%	-18.6%
2007 to	2007	72	523	456	2,145	2,601	5,883	1,551	4,680	6,231	24,539	2,806	9,079	33,576	42,655
2017	2017	110	569	321	1,744	2,065	5,086	1,312	2,910	4,222	19,222	2,610	7,830	26,054	33,884
	% Change	52.8%	8.8%	-29.6%	-18.7%	-20.6%	-13.5%	-15.4%	-37.8%	-32.2%	-21.7%	-7.0%	-13.8%	-22.4%	-20.6%

Information summarized for CompStat week ending 02/17/2018.

Sourced from MNPD ARMS on 2/21/2018 8:51:35 AM. The figures above were sourced from incident reports using Uniform Crime Reporting definitions and reporting guidelines, based on the date when the crime was reported. This report is intended to be a management and planning tool and does not reflect the official UCR counts for the department. Incidents where a location is unknown or unspecified are included in the countywide totals..

County UCR Incidents - Annual Comparison Charts

Aggregated by precinct (incident location). Based on date when each incident was reported.

METROPOLITAN POLICE DEPARTMENT
of Nashville and Davidson County

Year End Total Part 1 Incidents - Prior 9 Year Annual Avg: 34,316

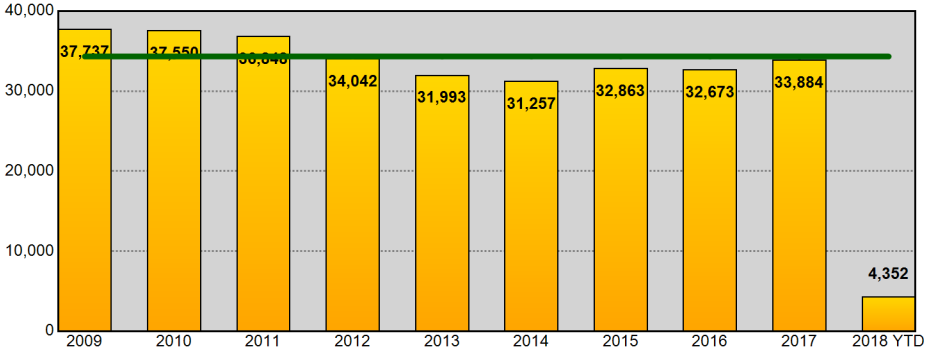

Year End Total Part 1 Incidents - Prior 9 Year Annual Avg: 34,316

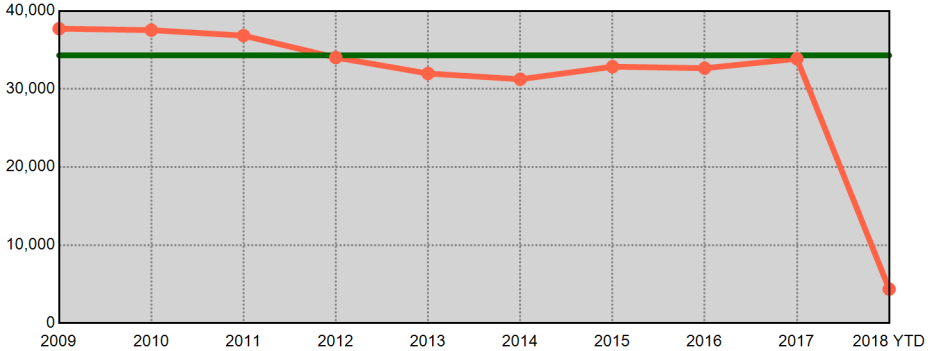

Year End Total Violent Part 1 Incidents - Prior 9 Year Annual Avg: 7,434

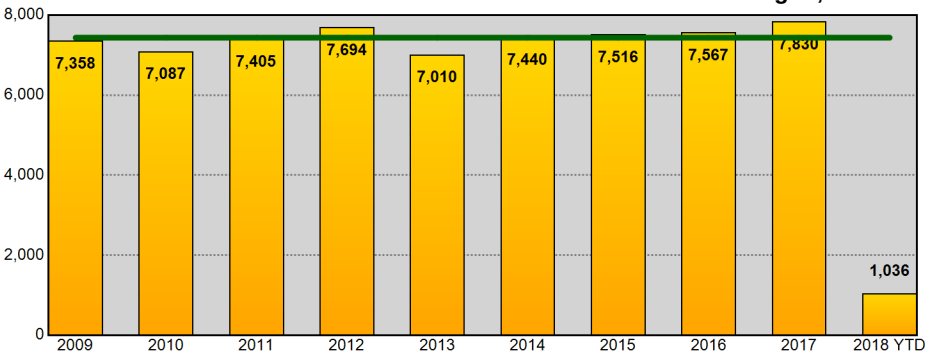

Year End Total Violent Part 1 Incidents - Prior 9 Year Annual Avg: 7,434

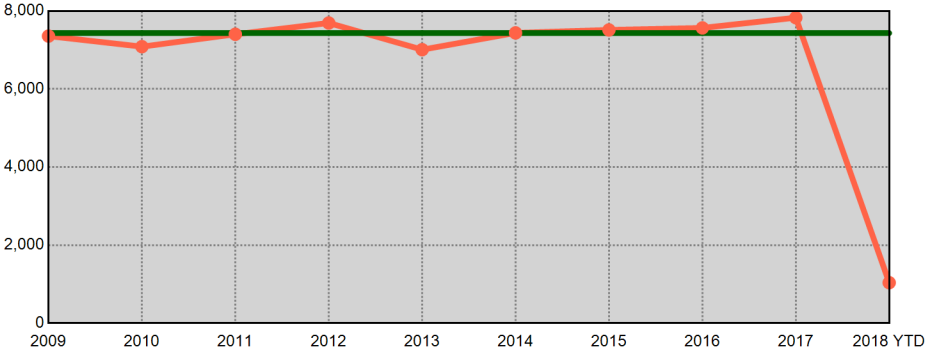

Year End Total Property Part 1 Incidents - Prior 9 Year Annual Avg: 26,882

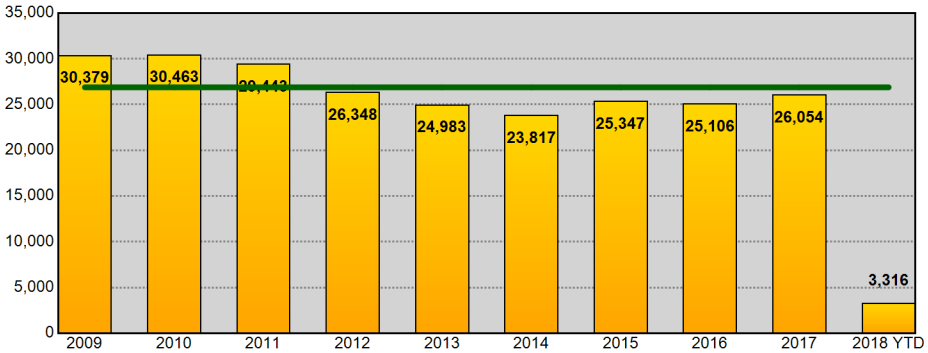

Year End Total Property Part 1 Incidents - Prior 9 Year Annual Avg: 26,882

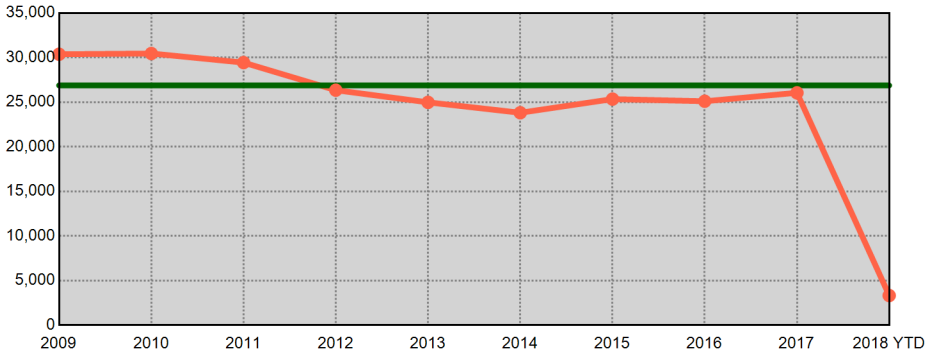

Information summarized for CompStat week ending 02/17/2018. Current year statistics are summarized for 2018 YTD. The horizontal line on each chart represents the average of the prior 9 year end offense totals.

Sourced from MNPD ARMS on 2/21/2018 8:51:35 AM. The figures above were sourced from incident reports using Uniform Crime Reporting definitions and reporting guidelines, based on the date when the crime was reported. This report is intended to be a management and planning tool and does not reflect the official UCR counts for the department. Incidents where a location is unknown or unspecified are included in the countywide totals.

West Precinct UCR Incidents - Annual Comparisons

Aggregated by precinct (incident location). Based on date when each incident was reported.

METROPOLITAN POLICE DEPARTMENT
of Nashville and Davidson County

Year End Total Part 1 Incidents - Prior 9 Year Annual Avg: 3,804

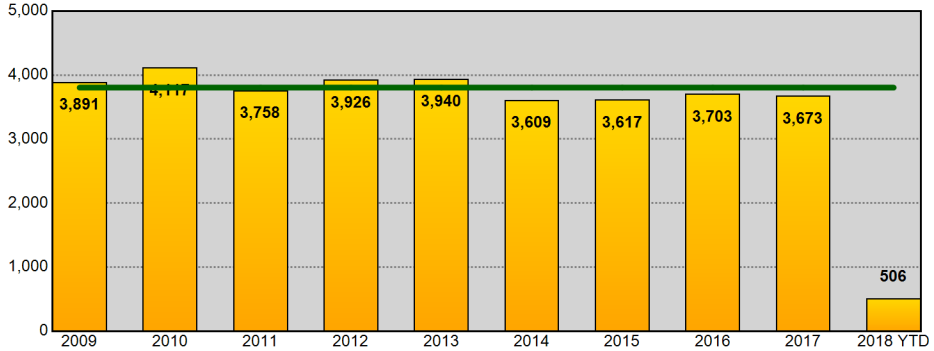

Year End Total Part 1 Incidents - Prior 9 Year Annual Avg: 3,804

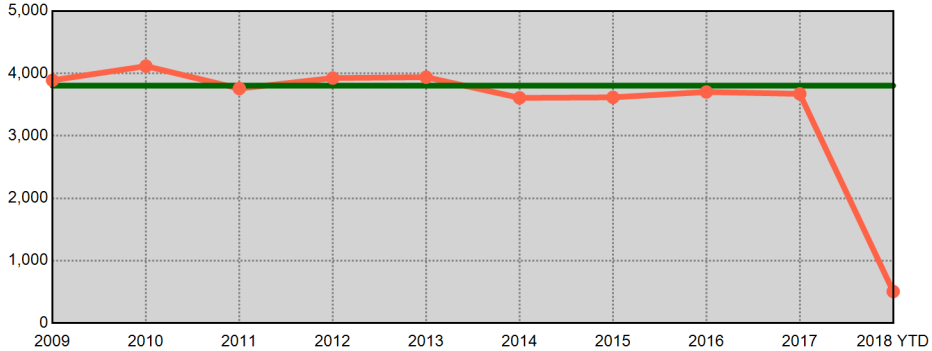

Year End Total Violent Part 1 Incidents - Prior 9 Year Annual Avg: 503

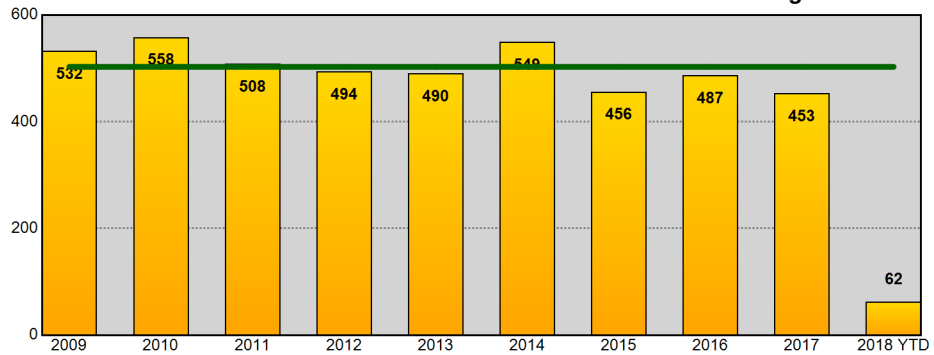

Year End Total Violent Part 1 Incidents - Prior 9 Year Annual Avg: 503

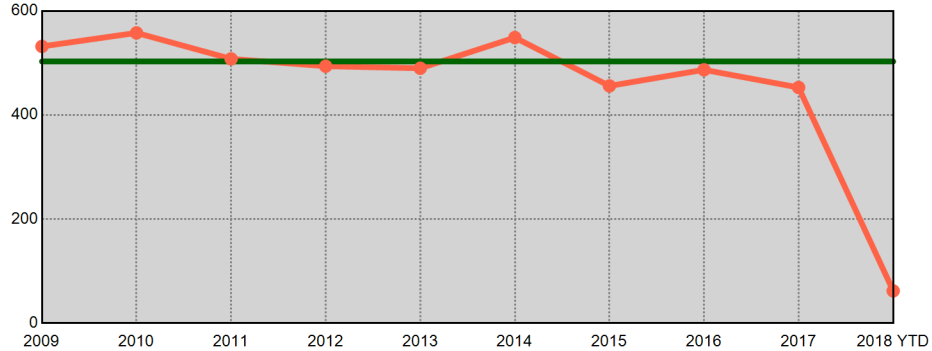

Year End Total Property Part 1 Incidents - Prior 9 Year Annual Avg: 3,301

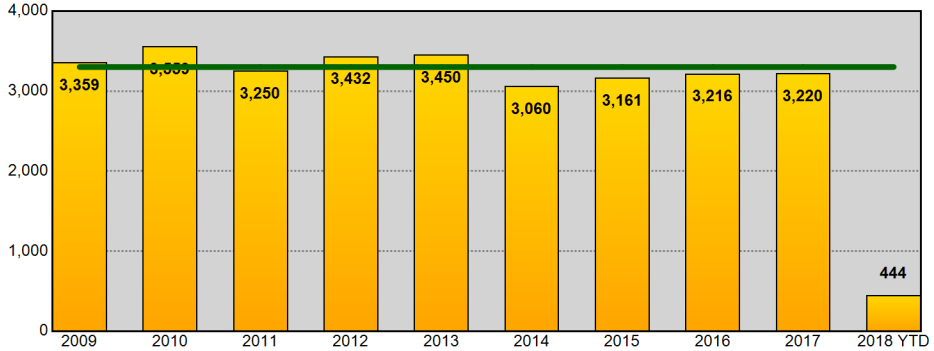

Year End Total Property Part 1 Incidents - Prior 9 Year Annual Avg: 3,301

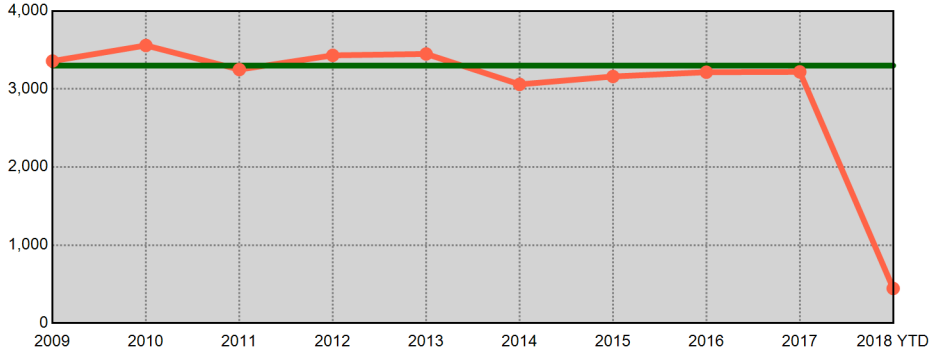

Information summarized for CompStat week ending 02/17/2018. Current year statistics are summarized for 2018 YTD. The horizontal line on each chart represents the average of the prior 9 year end offense totals.

Sourced from MNPD ARMS on 2/21/2018 8:51:35 AM. The figures above were sourced from incident reports using Uniform Crime Reporting definitions and reporting guidelines, based on the date when the crime was reported. This report is intended to be a management and planning tool and does not reflect the official UCR counts for the department. Incidents where a location is unknown or unspecified are included in the countywide totals.

East Precinct UCR Incidents - Annual Comparisons

Aggregated by precinct (incident location). Based on date when each incident was reported.

METROPOLITAN POLICE DEPARTMENT
of Nashville and Davidson County

Year End Total Part 1 Incidents - Prior 9 Year Annual Avg: 4,189

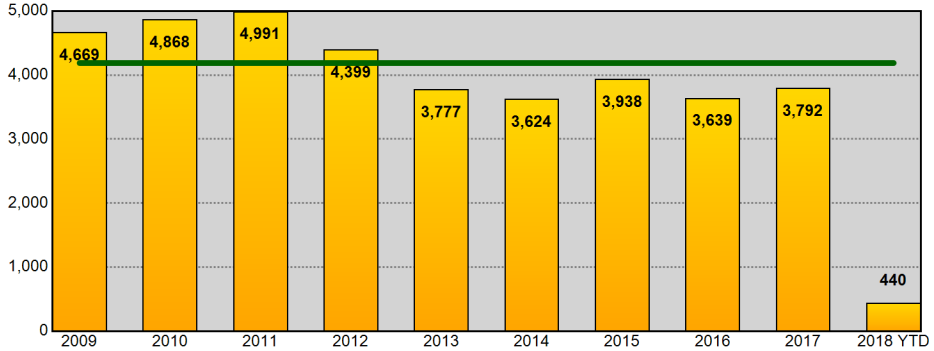

Year End Total Part 1 Incidents - Prior 9 Year Annual Avg: 4,189

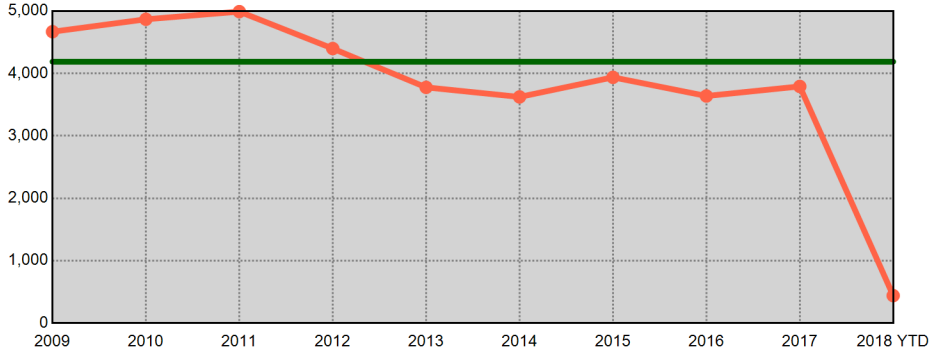

Year End Total Violent Part 1 Incidents - Prior 9 Year Annual Avg: 1,151

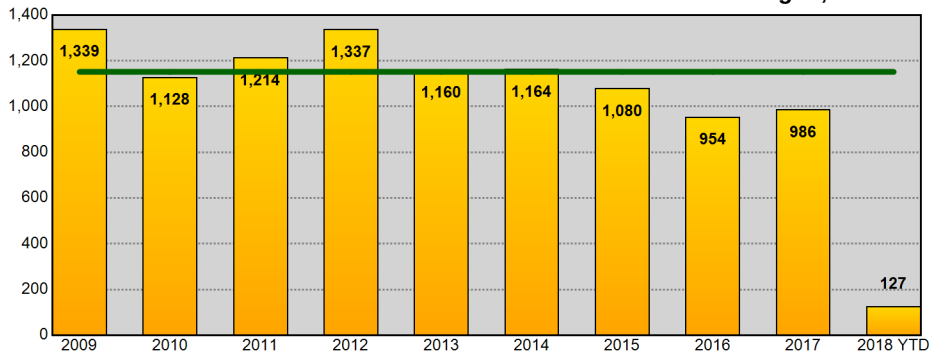

Year End Total Violent Part 1 Incidents - Prior 9 Year Annual Avg: 1,151

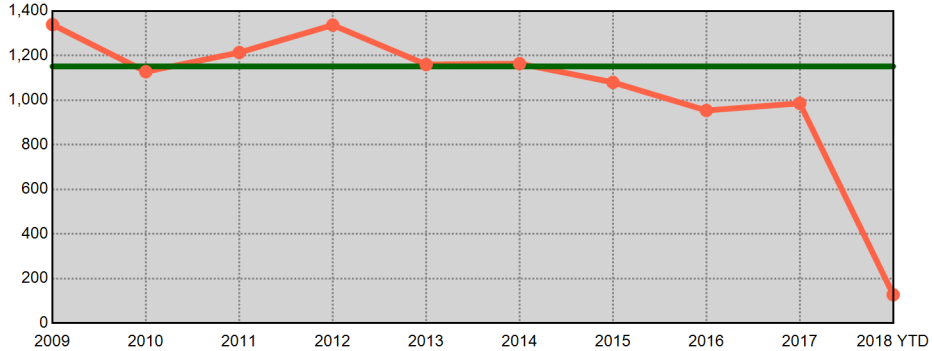

Year End Total Property Part 1 Incidents - Prior 9 Year Annual Avg: 3,037

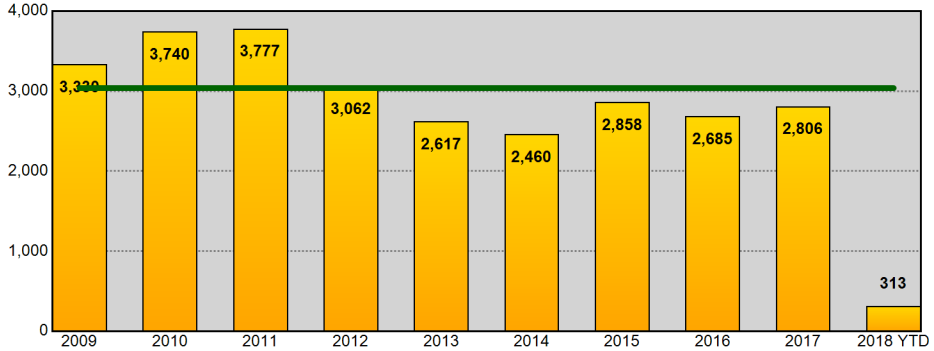

Year End Total Property Part 1 Incidents - Prior 9 Year Annual Avg: 3,037

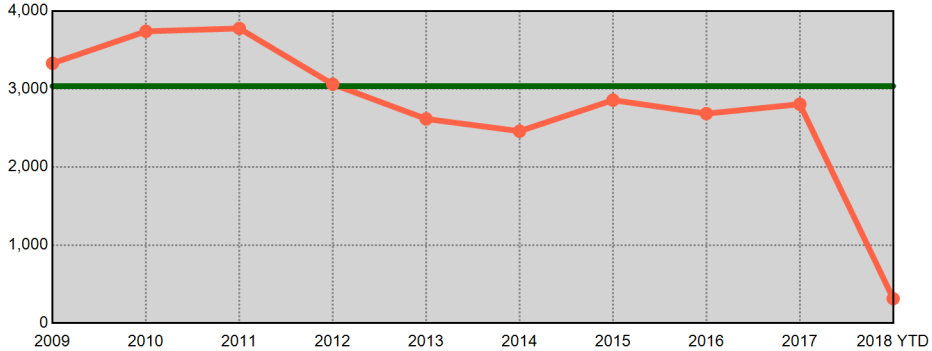

Information summarized for CompStat week ending 02/17/2018. Current year statistics are summarized for 2018 YTD. The horizontal line on each chart represents the average of the prior 9 year end offense totals.

Sourced from MNPD ARMS on 2/21/2018 8:51:36 AM. The figures above were sourced from incident reports using Uniform Crime Reporting definitions and reporting guidelines, based on the date when the crime was reported. This report is intended to be a management and planning tool and does not reflect the official UCR counts for the department. Incidents where a location is unknown or unspecified are included in the countywide totals.

South Precinct UCR Incidents - Annual Comparisons

Aggregated by precinct (incident location). Based on date when each incident was reported.

METROPOLITAN POLICE DEPARTMENT
of Nashville and Davidson County

Year End Total Part 1 Incidents - Prior 9 Year Annual Avg: 6,294

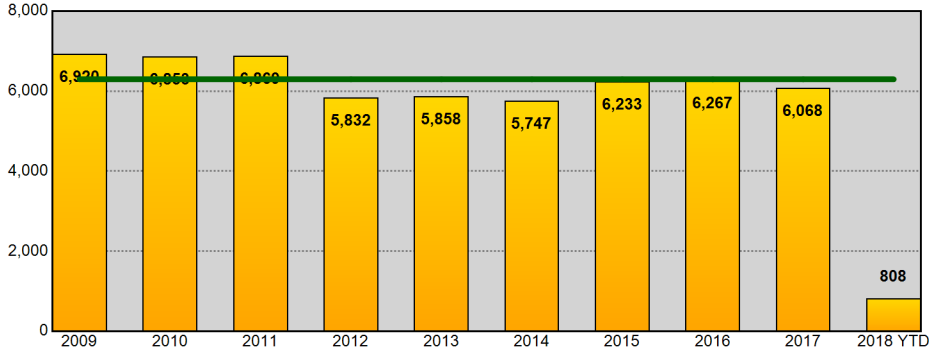

Year End Total Part 1 Incidents - Prior 9 Year Annual Avg: 6,294

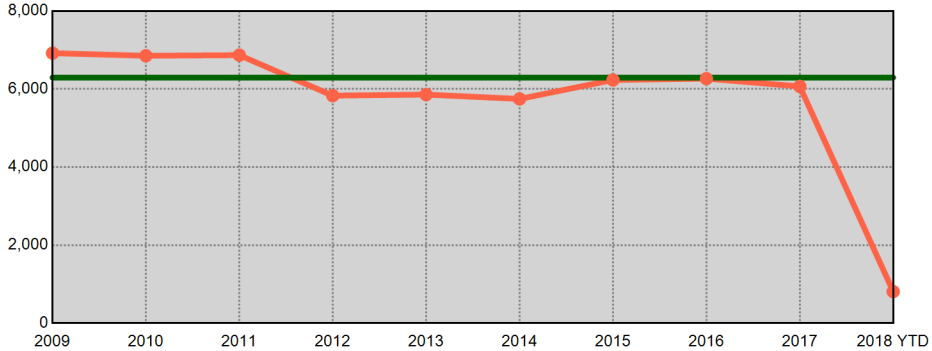

Year End Total Violent Part 1 Incidents - Prior 9 Year Annual Avg: 1,419

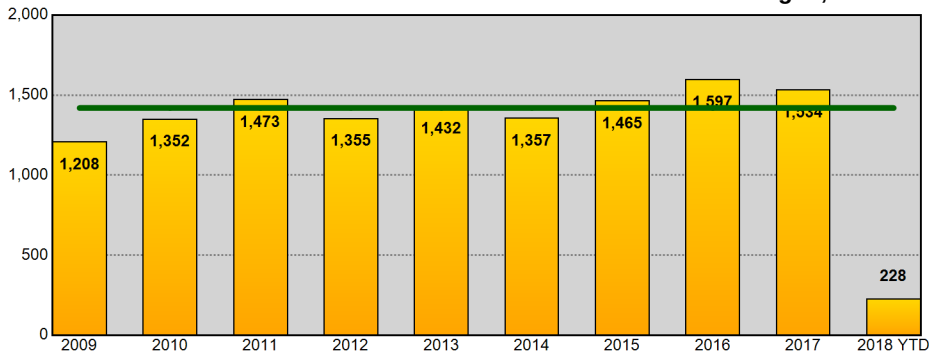

Year End Total Violent Part 1 Incidents - Prior 9 Year Annual Avg: 1,419

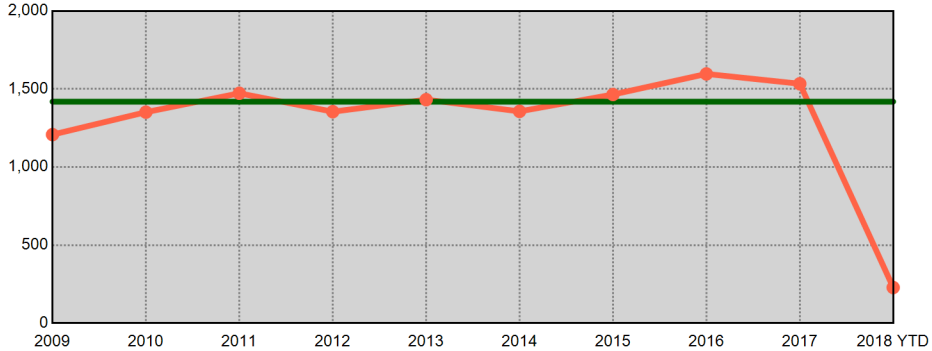

Year End Total Property Part 1 Incidents - Prior 9 Year Annual Avg: 4,875

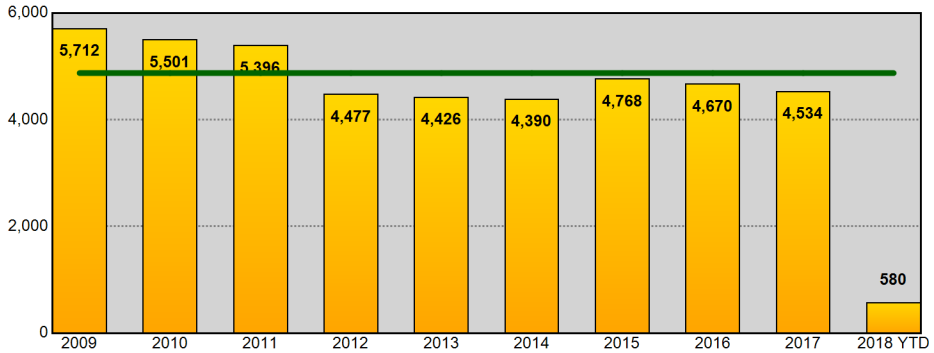

Year End Total Property Part 1 Incidents - Prior 9 Year Annual Avg: 4,875

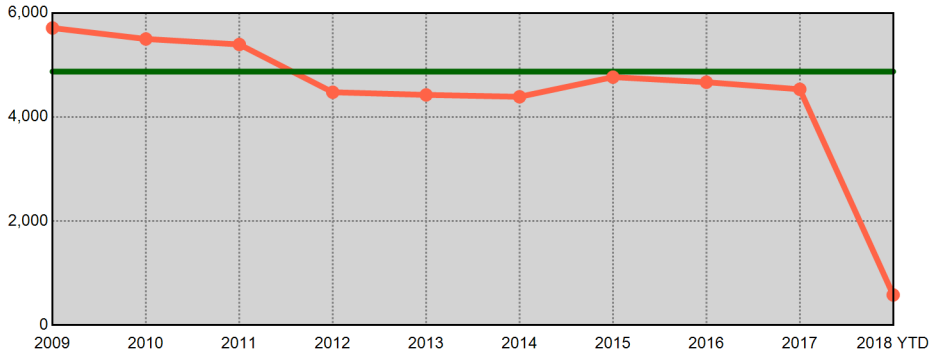

Information summarized for CompStat week ending 02/17/2018. Current year statistics are summarized for 2018 YTD. The horizontal line on each chart represents the average of the prior 9 year end offense totals.

Sourced from MNPD ARMS on 2/21/2018 8:51:37 AM. The figures above were sourced from incident reports using Uniform Crime Reporting definitions and reporting guidelines, based on the date when the crime was reported. This report is intended to be a management and planning tool and does not reflect the official UCR counts for the department. Incidents where a location is unknown or unspecified are included in the countywide totals.

Central Precinct UCR Incidents - Annual Comparisons

Aggregated by precinct (incident location). Based on date when each incident was reported.

METROPOLITAN POLICE DEPARTMENT
of Nashville and Davidson County

Year End Total Part 1 Incidents - Prior 9 Year Annual Avg: 1,595

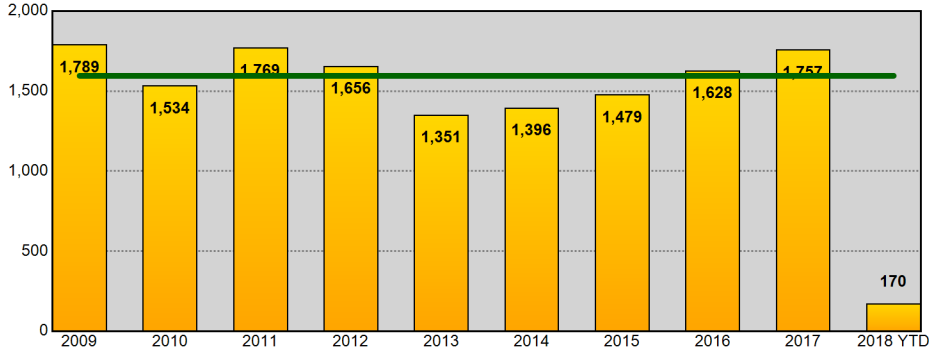

Year End Total Part 1 Incidents - Prior 9 Year Annual Avg: 1,595

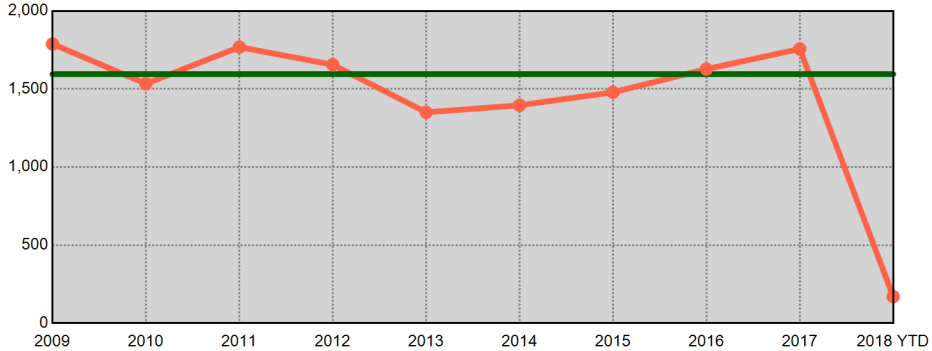

Year End Total Violent Part 1 Incidents - Prior 9 Year Annual Avg: 361

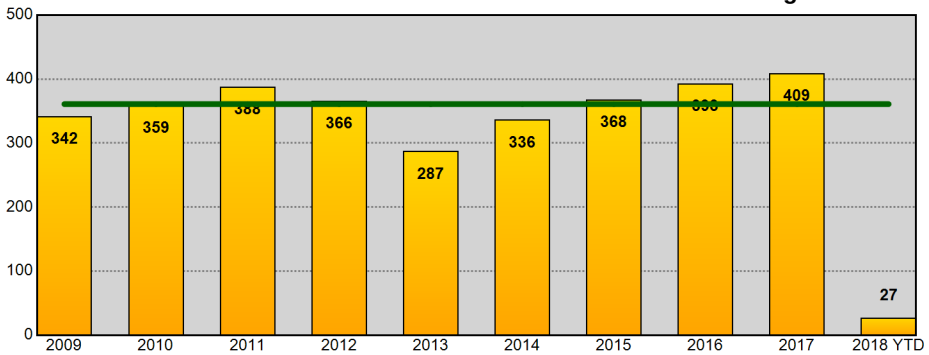

Year End Total Violent Part 1 Incidents - Prior 9 Year Annual Avg: 361

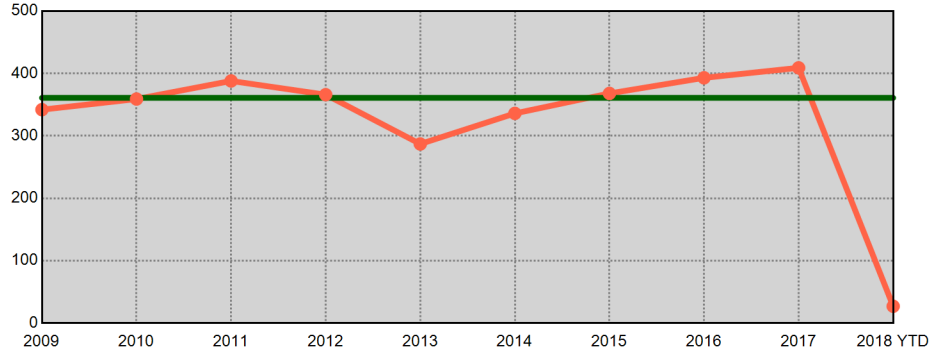

Year End Total Property Part 1 Incidents - Prior 9 Year Annual Avg: 1,235

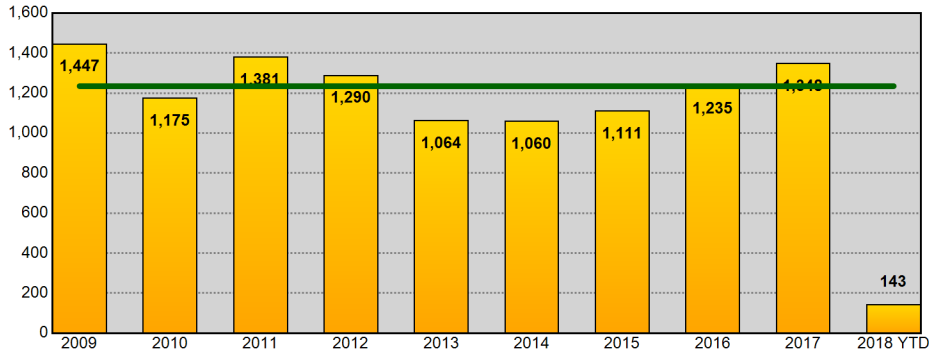

Year End Total Property Part 1 Incidents - Prior 9 Year Annual Avg: 1,235

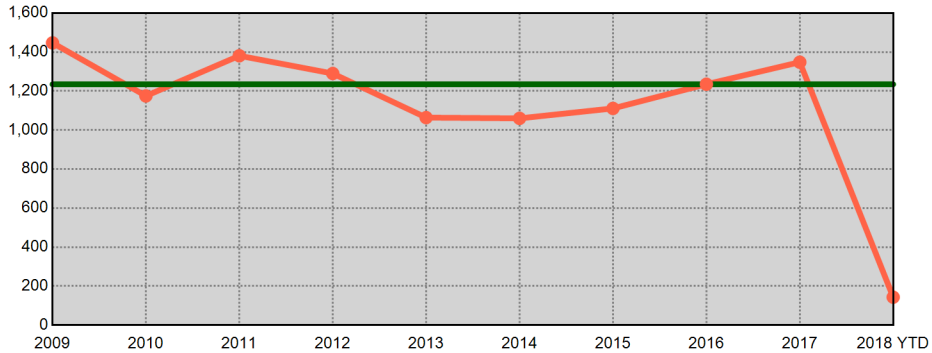

Information summarized for CompStat week ending 02/17/2018. Current year statistics are summarized for 2018 YTD. The horizontal line on each chart represents the average of the prior 9 year end offense totals.

Sourced from MNPD ARMS on 2/21/2018 8:51:38 AM. The figures above were sourced from incident reports using Uniform Crime Reporting definitions and reporting guidelines, based on the date when the crime was reported. This report is intended to be a management and planning tool and does not reflect the official UCR counts for the department. Incidents where a location is unknown or unspecified are included in the countywide totals.

Hermitage Precinct UCR Incidents - Annual Comparisons

Aggregated by precinct (incident location). Based on date when each incident was reported.

METROPOLITAN POLICE DEPARTMENT
of Nashville and Davidson County

Year End Total Part 1 Incidents - Prior 9 Year Annual Avg: 6,133

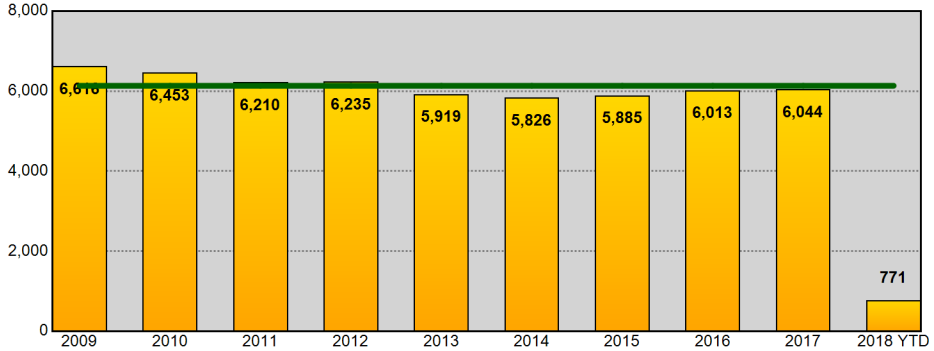

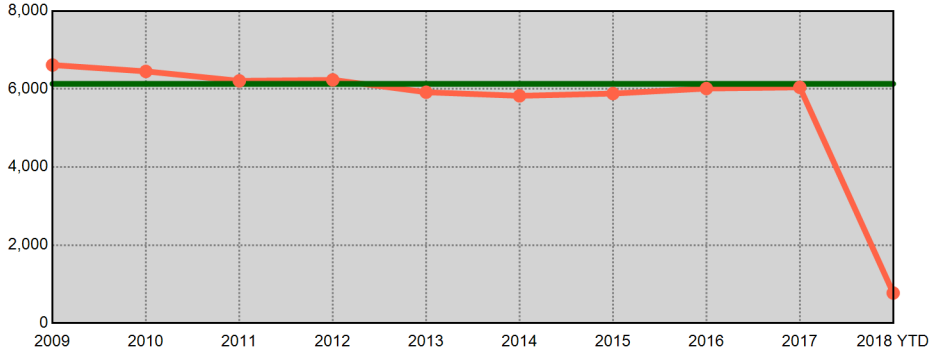

Year End Total Violent Part 1 Incidents - Prior 9 Year Annual Avg: 1,256

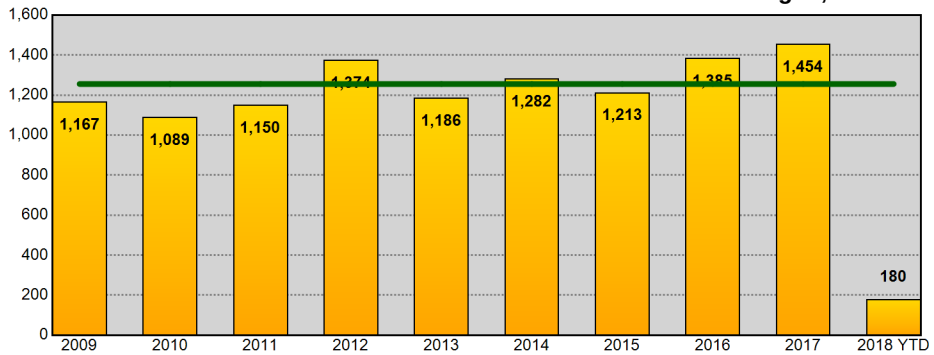

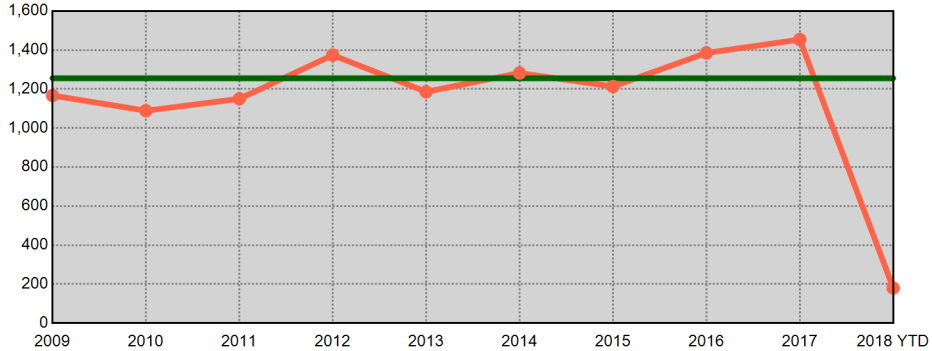

Year End Total Property Part 1 Incidents - Prior 9 Year Annual Avg: 4,878

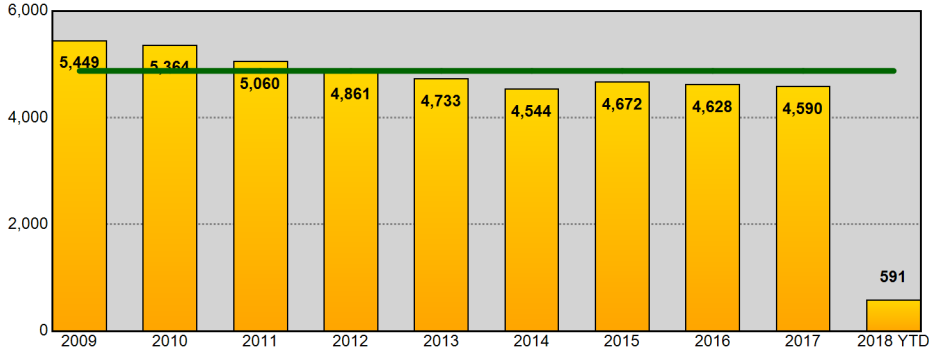

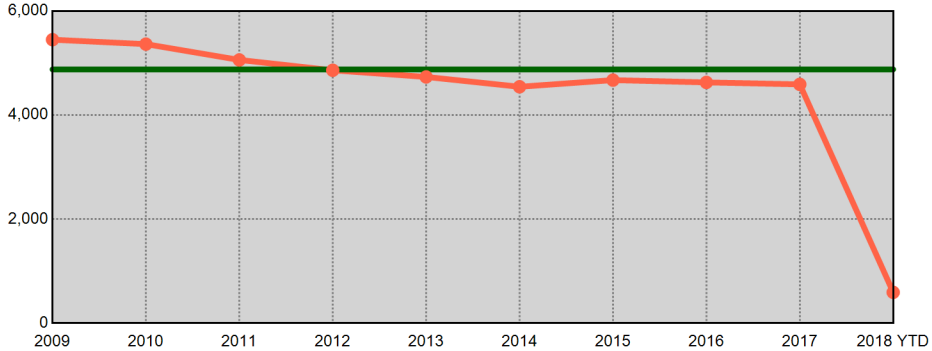

Information summarized for CompStat week ending 02/17/2018. Current year statistics are summarized for 2018 YTD. The horizontal line on each chart represents the average of the prior 9 year end offense totals.

Sourced from MNPD ARMS on 2/21/2018 8:51:38 AM. The figures above were sourced from incident reports using Uniform Crime Reporting definitions and reporting guidelines, based on the date when the crime was reported. This report is intended to be a management and planning tool and does not reflect the official UCR counts for the department. Incidents where a location is unknown or unspecified are included in the countywide totals.

North Precinct UCR Incidents - Annual Comparisons

Aggregated by precinct (incident location). Based on date when each incident was reported.

METROPOLITAN POLICE DEPARTMENT
of Nashville and Davidson County

Year End Total Part 1 Incidents - Prior 9 Year Annual Avg: 4,159

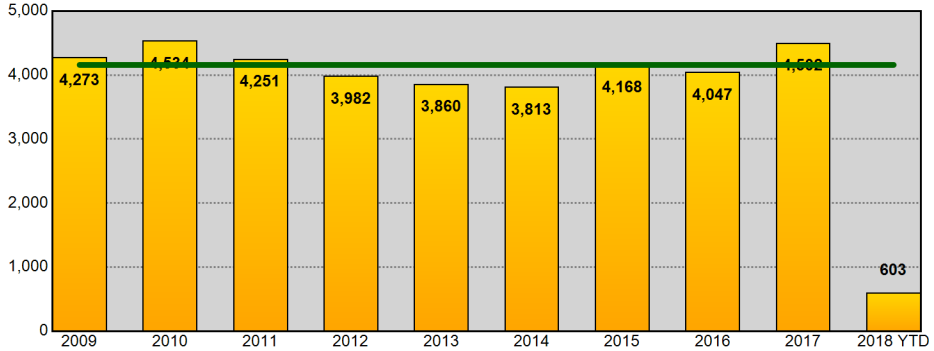

Year End Total Part 1 Incidents - Prior 9 Year Annual Avg: 4,159

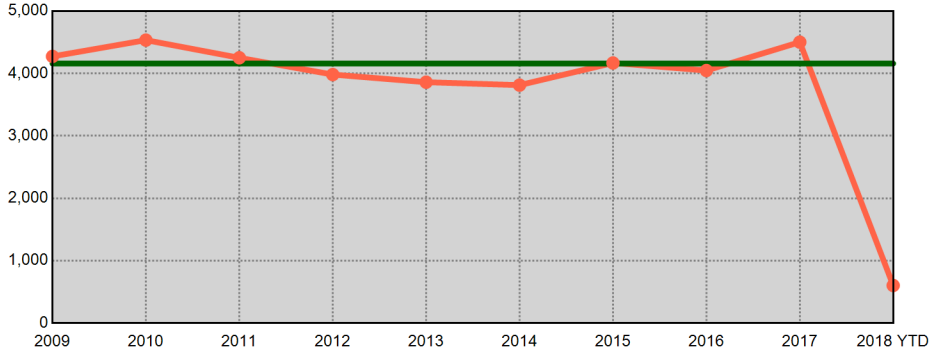

Year End Total Violent Part 1 Incidents - Prior 9 Year Annual Avg: 1,276

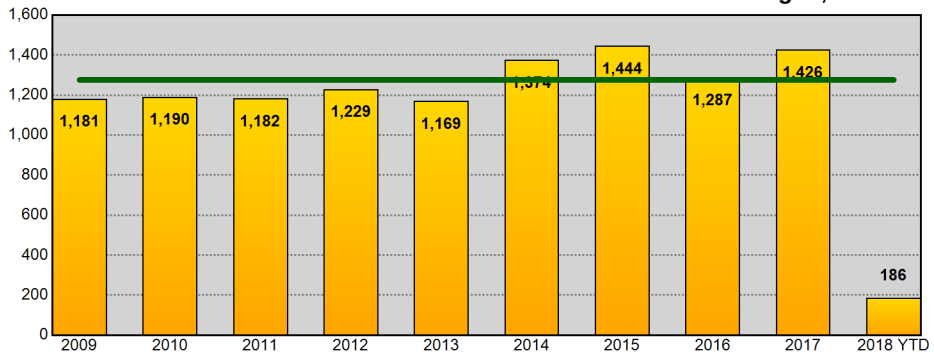

Year End Total Violent Part 1 Incidents - Prior 9 Year Annual Avg: 1,276

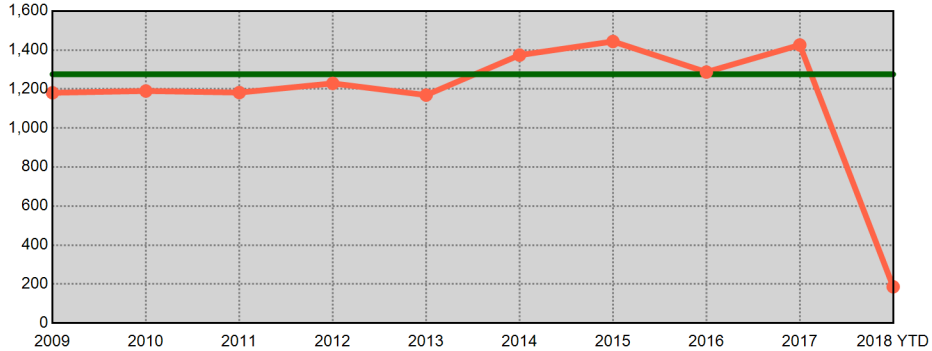

Year End Total Property Part 1 Incidents - Prior 9 Year Annual Avg: 2,883

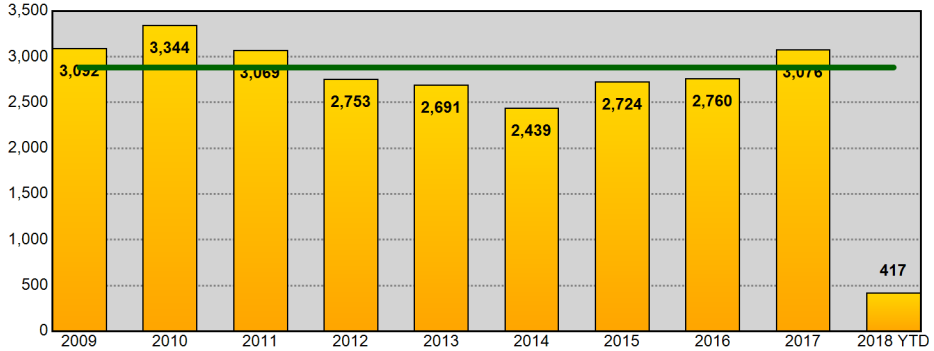

Year End Total Property Part 1 Incidents - Prior 9 Year Annual Avg: 2,883

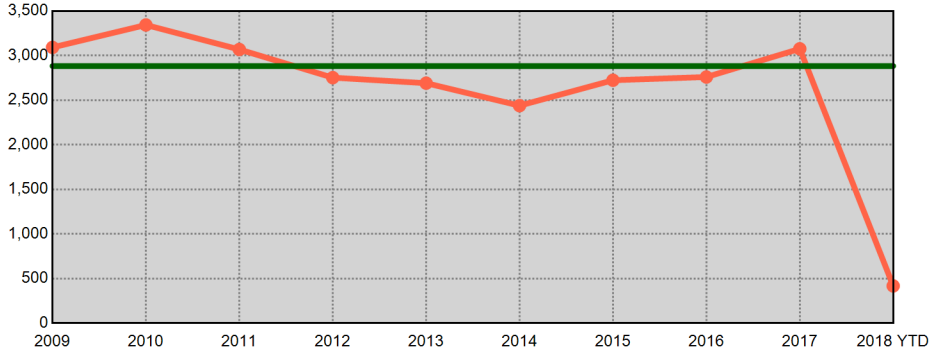

Information summarized for CompStat week ending 02/17/2018. Current year statistics are summarized for 2018 YTD. The horizontal line on each chart represents the average of the prior 9 year end offense totals.

Sourced from MNPD ARMS on 2/21/2018 8:51:39 AM. The figures above were sourced from incident reports using Uniform Crime Reporting definitions and reporting guidelines, based on the date when the crime was reported. This report is intended to be a management and planning tool and does not reflect the official UCR counts for the department. Incidents where a location is unknown or unspecified are included in the countywide totals.

Madison Precinct UCR Incidents - Annual Comparisons

METROPOLITAN POLICE DEPARTMENT
of Nashville and Davidson County

Aggregated by precinct (incident location). Based on date when each incident was reported.

Year End Total Part 1 Incidents - Prior 9 Year Annual Avg: 3,881

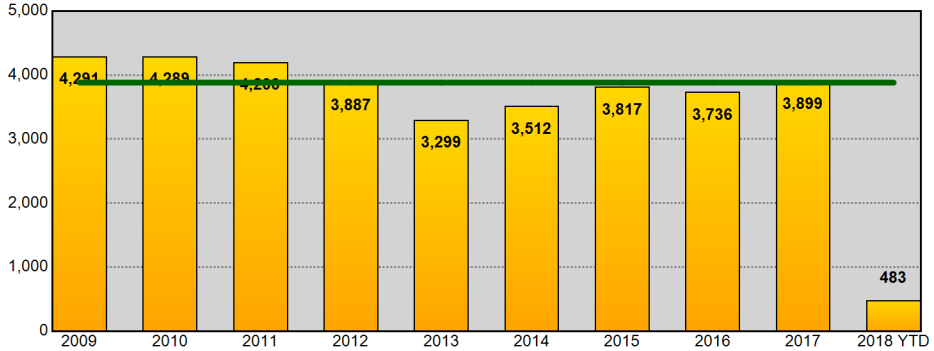

Year End Total Part 1 Incidents - Prior 9 Year Annual Avg: 3,881

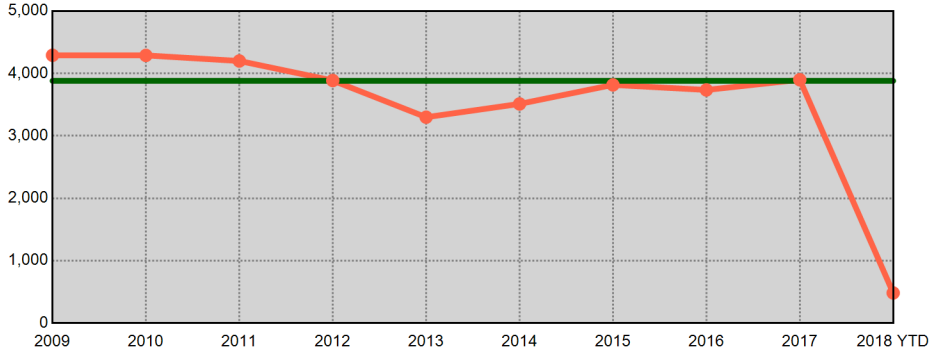

Year End Total Violent Part 1 Incidents - Prior 9 Year Annual Avg: 795

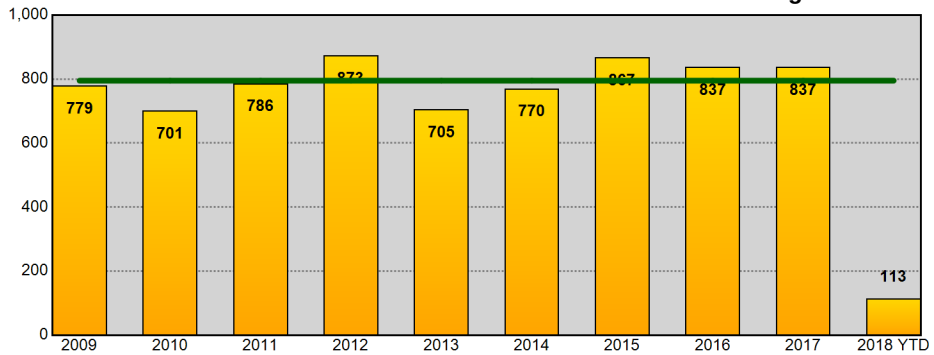

Year End Total Violent Part 1 Incidents - Prior 9 Year Annual Avg: 795

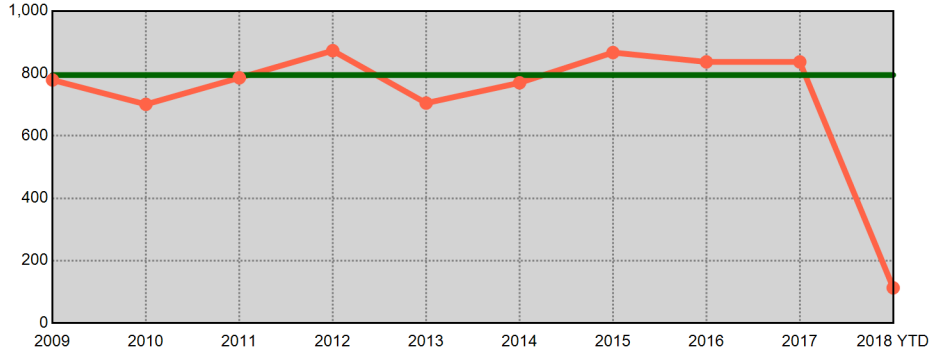

Year End Total Property Part 1 Incidents - Prior 9 Year Annual Avg: 3,086

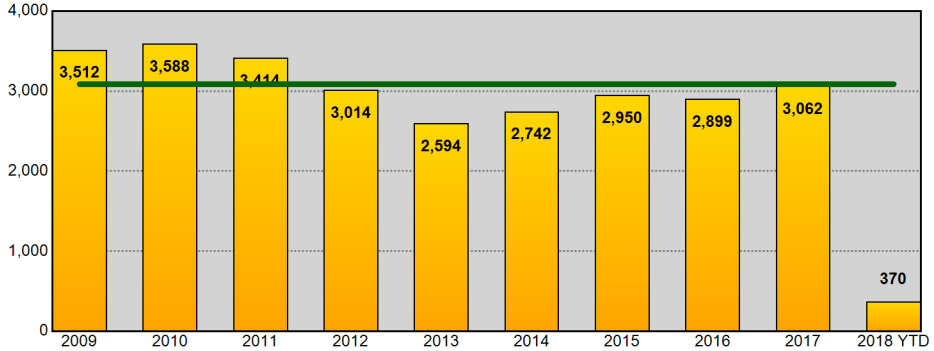

Year End Total Property Part 1 Incidents - Prior 9 Year Annual Avg: 3,086

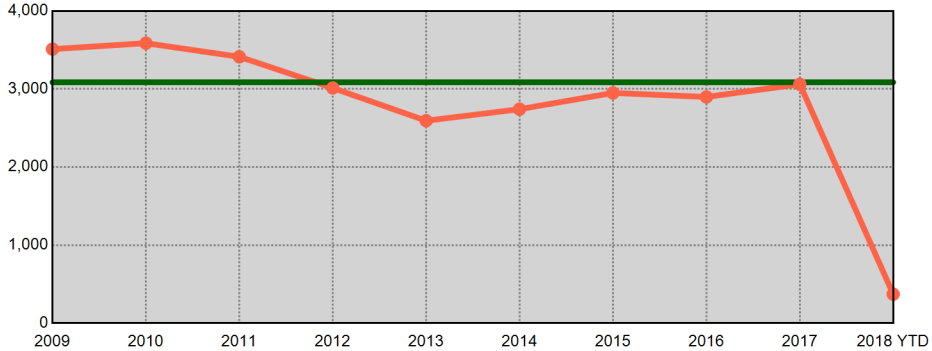

Information summarized for CompStat week ending 02/17/2018. Current year statistics are summarized for 2018 YTD. The horizontal line on each chart represents the average of the prior 9 year end offense totals.

Sourced from MNPD ARMS on 2/21/2018 8:51:40 AM. The figures above were sourced from incident reports using Uniform Crime Reporting definitions and reporting guidelines, based on the date when the crime was reported. This report is intended to be a management and planning tool and does not reflect the official UCR counts for the department. Incidents where a location is unknown or unspecified are included in the countywide totals.

Midtown Hills Precinct UCR Incidents - Annual Comparisons

METROPOLITAN POLICE DEPARTMENT
of Nashville and Davidson County

Aggregated by precinct (incident location). Based on date when each incident was reported.

Year End Total Part 1 Incidents - Prior 9 Year Annual Avg: 4,224

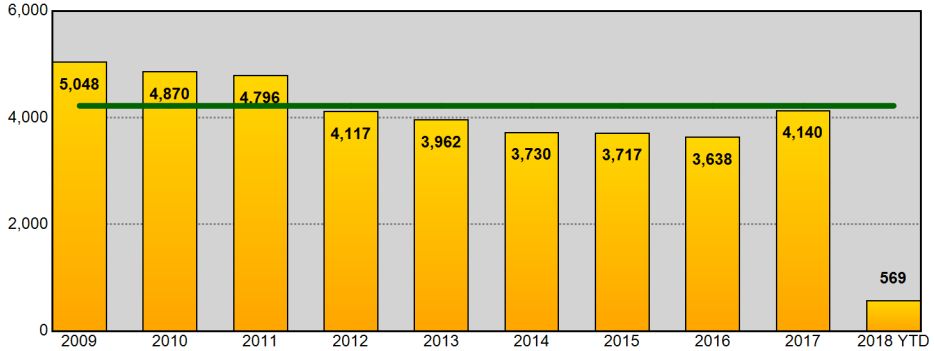

Year End Total Part 1 Incidents - Prior 9 Year Annual Avg: 4,224

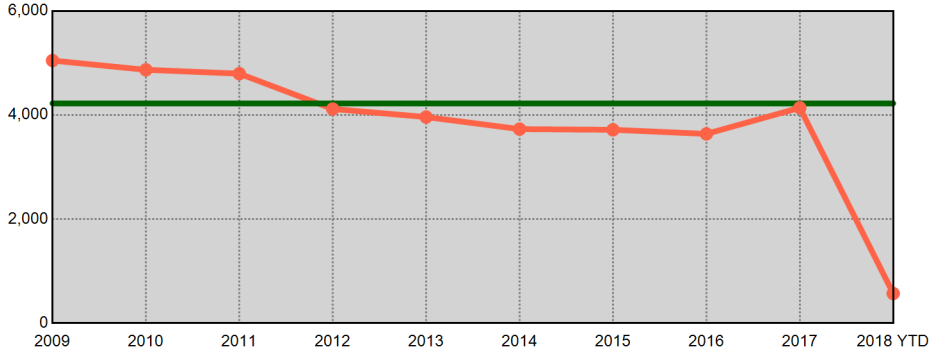

Year End Total Violent Part 1 Incidents - Prior 9 Year Annual Avg: 655

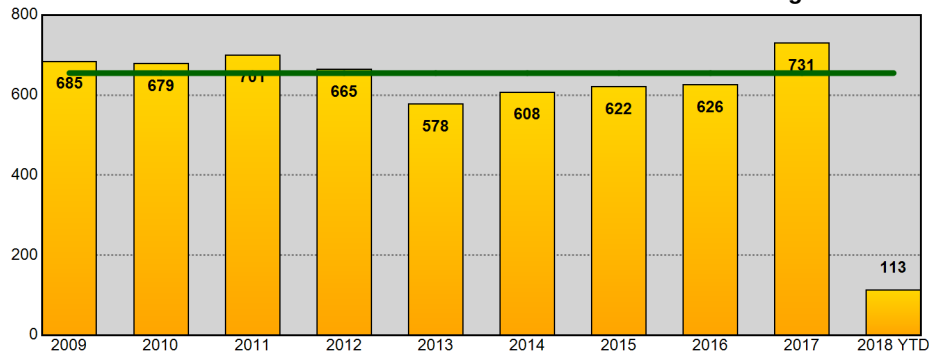

Year End Total Violent Part 1 Incidents - Prior 9 Year Annual Avg: 655

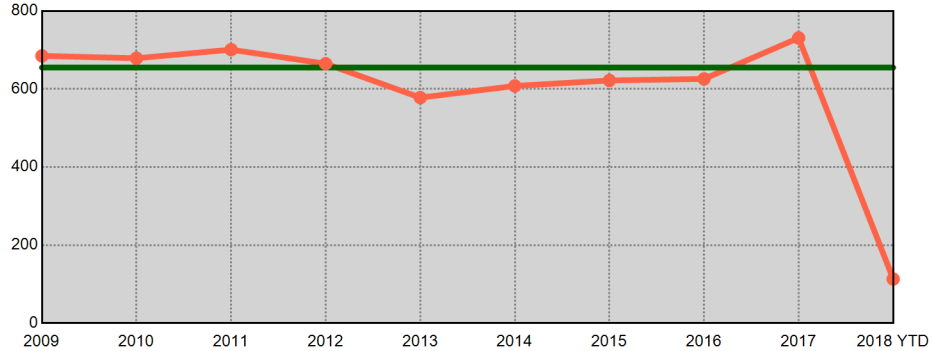

Year End Total Property Part 1 Incidents - Prior 9 Year Annual Avg: 3,569

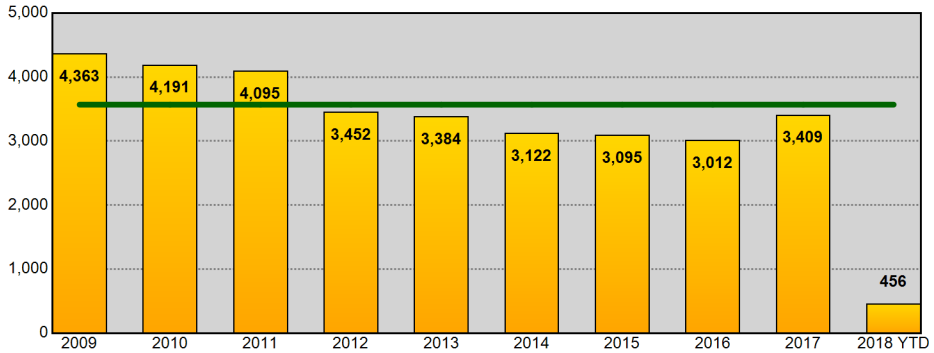

Year End Total Property Part 1 Incidents - Prior 9 Year Annual Avg: 3,569

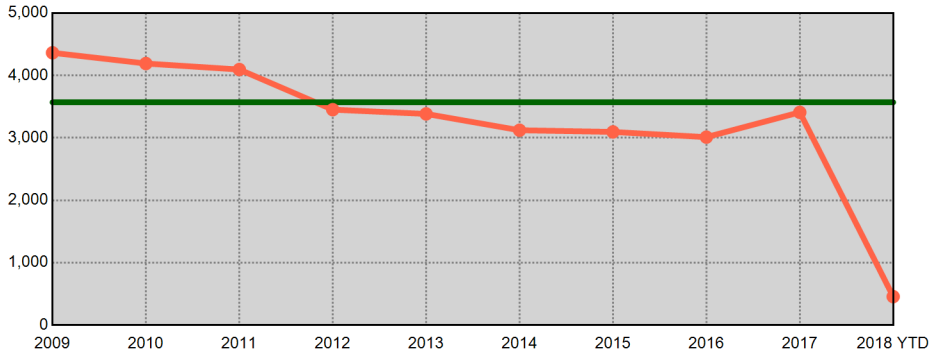

Information summarized for CompStat week ending 02/17/2018. Current year statistics are summarized for 2018 YTD. The horizontal line on each chart represents the average of the prior 9 year end offense totals.

Sourced from MNPD ARMS on 2/21/2018 8:51:40 AM. The figures above were sourced from incident reports using Uniform Crime Reporting definitions and reporting guidelines, based on the date when the crime was reported. This report is intended to be a management and planning tool and does not reflect the official UCR counts for the department. Incidents where a location is unknown or unspecified are included in the countywide totals.

County UCR Incidents - YTD Comparisons

METROPOLITAN POLICE DEPARTMENT
of Nashville and Davidson County

Aggregated by precinct (incident location). Based on date when each incident was reported.

	Homicide	Forcible Rape	Commercial Robbery	Street Robbery	Total Robbery	Aggravated Assault	Commercial Burglary	Residential Burglary	Total Burglary	Larceny	Auto Theft	Violent Offenses	Property Offenses	Part I Offenses
2017 YTD	11	52	56	218	274	661	153	371	524	2,399	335	998	3,258	4,256
2018 YTD	14	65	35	276	311	646	135	316	451	2,369	496	1,036	3,316	4,352
% Change	27.3%	25.0%	-37.5%	26.6%	13.5%	-2.3%	-11.8%	-14.8%	-13.9%	-1.3%	48.1%	3.8%	1.8%	2.3%
2016 YTD	13	75	44	189	233	519	85	527	612	2,180	221	840	3,013	3,853
2018 YTD	14	65	35	276	311	646	135	316	451	2,369	496	1,036	3,316	4,352
% Change	7.7%	-13.3%	-20.5%	46.0%	33.5%	24.5%	58.8%	-40.0%	-26.3%	8.7%	124.4%	23.3%	10.1%	13.0%
2015 YTD	9	62	44	184	228	514	109	538	647	1,967	151	813	2,765	3,578
2018 YTD	14	65	35	276	311	646	135	316	451	2,369	496	1,036	3,316	4,352
% Change	55.6%	4.8%	-20.5%	50.0%	36.4%	25.7%	23.9%	-41.3%	-30.3%	20.4%	228.5%	27.4%	19.9%	21.6%
2014 YTD	5	68	26	143	169	529	101	456	557	2,108	124	771	2,789	3,560
2018 YTD	14	65	35	276	311	646	135	316	451	2,369	496	1,036	3,316	4,352
% Change	180.0%	-4.4%	34.6%	93.0%	84.0%	22.1%	33.7%	-30.7%	-19.0%	12.4%	300.0%	34.4%	18.9%	22.2%
2013 YTD	5	55	28	172	200	576	130	631	761	2,266	137	836	3,164	4,000
2018 YTD	14	65	35	276	311	646	135	316	451	2,369	496	1,036	3,316	4,352
% Change	180.0%	18.2%	25.0%	60.5%	55.5%	12.2%	3.8%	-49.9%	-40.7%	4.5%	262.0%	23.9%	4.8%	8.8%
2012 YTD	12	72	35	173	208	611	129	652	781	2,378	173	903	3,332	4,235
2018 YTD	14	65	35	276	311	646	135	316	451	2,369	496	1,036	3,316	4,352
% Change	16.7%	-9.7%	0.0%	59.5%	49.5%	5.7%	4.7%	-51.5%	-42.3%	-0.4%	186.7%	14.7%	-0.5%	2.8%
2011 YTD	2	56	44	168	212	512	143	811	954	2,370	242	782	3,566	4,348
2018 YTD	14	65	35	276	311	646	135	316	451	2,369	496	1,036	3,316	4,352
% Change	600.0%	16.1%	-20.5%	64.3%	46.7%	26.2%	-5.6%	-61.0%	-52.7%	0.0%	105.0%	32.5%	-7.0%	0.1%
2010 YTD	5	56	55	155	210	452	152	649	801	2,208	220	723	3,229	3,952
2018 YTD	14	65	35	276	311	646	135	316	451	2,369	496	1,036	3,316	4,352
% Change	180.0%	16.1%	-36.4%	78.1%	48.1%	42.9%	-11.2%	-51.3%	-43.7%	7.3%	125.5%	43.3%	2.7%	10.1%
8 YTD Avg	8	62	42	175	217	547	125	579	705	2,235	200	833	3,140	3,973
2018 YTD	14	65	35	276	311	646	135	316	451	2,369	496	1,036	3,316	4,352
% Change	75.0%	4.8%	-16.7%	57.7%	43.3%	18.1%	8.0%	-45.4%	-36.0%	6.0%	148.0%	24.4%	5.6%	9.5%
5 YTD Avg	9	62	40	181	221	560	116	505	620	2,184	194	852	2,998	3,849
2018 YTD	14	65	35	276	311	646	135	316	451	2,369	496	1,036	3,316	4,352
% Change	55.6%	4.8%	-12.5%	52.5%	40.7%	15.4%	16.4%	-37.4%	-27.3%	8.5%	155.7%	21.6%	10.6%	13.1%

Information summarized for CompStat week ending 02/17/2018.

'8 YTD Avg' refers to the computed 2010 - 2017 YTD average.
'5 YTD Avg' refers to the computed 2013 - 2017 YTD average.

Sourced from MNPD ARMS on 2/21/2018 8:51:41 AM. The figures above were sourced from incident reports using Uniform Crime Reporting definitions and reporting guidelines, based on the date when the crime was reported. This report is intended to be a management and planning tool and does not reflect the official UCR counts for the department. Incidents where a location is unknown or unspecified are included in the countywide totals. 'Unknown' refers to records in which the address is listed as 'Unknown' on the incident report. 'Not Validated' refers to records that were entered in with an invalid addresses.

West Precinct UCR Incidents - YTD Comparisons

METROPOLITAN POLICE DEPARTMENT
of Nashville and Davidson County

Aggregated by precinct (incident location). Based on date when each incident was reported.

	Homicide	Forcible Rape	Commercial Robbery	Street Robbery	Total Robbery	Aggravated Assault	Commercial Burglary	Residential Burglary	Total Burglary	Larceny	Auto Theft	Violent Offenses	Property Offenses	Part I Offenses
2017 YTD	1	5	3	9	12	29	15	41	56	356	19	47	431	478
2018 YTD	0	3	3	16	19	40	19	39	58	344	42	62	444	506
% Change	-100.0%	-40.0%	0.0%	77.8%	58.3%	37.9%	26.7%	-4.9%	3.6%	-3.4%	121.1%	31.9%	3.0%	5.9%
2016 YTD	1	5	3	4	7	39	12	52	64	302	26	52	392	444
2018 YTD	0	3	3	16	19	40	19	39	58	344	42	62	444	506
% Change	-100.0%	-40.0%	0.0%	300.0%	171.4%	2.6%	58.3%	-25.0%	-9.4%	13.9%	61.5%	19.2%	13.3%	14.0%
2015 YTD	0	6	4	16	20	33	11	54	65	224	17	59	306	365
2018 YTD	0	3	3	16	19	40	19	39	58	344	42	62	444	506
% Change	-	-50.0%	-25.0%	0.0%	-5.0%	21.2%	72.7%	-27.8%	-10.8%	53.6%	147.1%	5.1%	45.1%	38.6%
2014 YTD	0	4	2	7	9	36	12	39	51	312	13	49	376	425
2018 YTD	0	3	3	16	19	40	19	39	58	344	42	62	444	506
% Change	-	-25.0%	50.0%	128.6%	111.1%	11.1%	58.3%	0.0%	13.7%	10.3%	223.1%	26.5%	18.1%	19.1%
2013 YTD	1	5	7	8	15	44	14	61	75	364	16	65	455	520
2018 YTD	0	3	3	16	19	40	19	39	58	344	42	62	444	506
% Change	-100.0%	-40.0%	-57.1%	100.0%	26.7%	-9.1%	35.7%	-36.1%	-22.7%	-5.5%	162.5%	-4.6%	-2.4%	-2.7%
2012 YTD	0	6	1	4	5	38	3	57	60	293	17	49	370	419
2018 YTD	0	3	3	16	19	40	19	39	58	344	42	62	444	506
% Change	-	-50.0%	200.0%	300.0%	280.0%	5.3%	533.3%	-31.6%	-3.3%	17.4%	147.1%	26.5%	20.0%	20.8%
2011 YTD	1	4	6	12	18	26	21	57	78	269	23	49	370	419
2018 YTD	0	3	3	16	19	40	19	39	58	344	42	62	444	506
% Change	-100.0%	-25.0%	-50.0%	33.3%	5.6%	53.8%	-9.5%	-31.6%	-25.6%	27.9%	82.6%	26.5%	20.0%	20.8%
2010 YTD	0	2	6	12	18	38	19	82	101	272	24	58	397	455
2018 YTD	0	3	3	16	19	40	19	39	58	344	42	62	444	506
% Change	-	50.0%	-50.0%	33.3%	5.6%	5.3%	0.0%	-52.4%	-42.6%	26.5%	75.0%	6.9%	11.8%	11.2%
8 YTD Avg	1	5	4	9	13	35	13	55	69	299	19	54	387	441
2018 YTD	0	3	3	16	19	40	19	39	58	344	42	62	444	506
% Change	-100.0%	-40.0%	-25.0%	77.8%	46.2%	14.3%	46.2%	-29.1%	-15.9%	15.1%	121.1%	14.8%	14.7%	14.7%
5 YTD Avg	1	5	4	9	13	36	13	49	62	312	18	54	392	446
2018 YTD	0	3	3	16	19	40	19	39	58	344	42	62	444	506
% Change	-100.0%	-40.0%	-25.0%	77.8%	46.2%	11.1%	46.2%	-20.4%	-6.5%	10.3%	133.3%	14.8%	13.3%	13.5%

Information summarized for CompStat week ending 02/17/2018.

'8 YTD Avg' refers to the computed 2010 - 2017 YTD average.
'5 YTD Avg' refers to the computed 2013 - 2017 YTD average.

Sourced from MNPD ARMS on 2/21/2018 8:51:41 AM. The figures above were sourced from incident reports using Uniform Crime Reporting definitions and reporting guidelines, based on the date when the crime was reported. This report is intended to be a management and planning tool and does not reflect the official UCR counts for the department. Incidents where a location is unknown or unspecified are included in the countywide totals. 'Unknown' refers to records in which the address is listed as 'Unknown' on the incident report. 'Not Validated' refers to records that were entered in with an invalid addresses.

East Precinct UCR Incidents - YTD Comparisons

Aggregated by precinct (incident location). Based on date when each incident was reported.

METROPOLITAN POLICE DEPARTMENT
of Nashville and Davidson County

	Homicide	Forcible Rape	Commercial Robbery	Street Robbery	Total Robbery	Aggravated Assault	Commercial Burglary	Residential Burglary	Total Burglary	Larceny	Auto Theft	Violent Offenses	Property Offenses	Part I Offenses
2017 YTD	2	7	8	18	26	113	14	64	78	236	34	148	348	496
2018 YTD	1	6	2	26	28	92	10	41	51	222	40	127	313	440
% Change	-50.0%	-14.3%	-75.0%	44.4%	7.7%	-18.6%	-28.6%	-35.9%	-34.6%	-5.9%	17.6%	-14.2%	-10.1%	-11.3%
2016 YTD	2	10	1	21	22	63	12	58	70	233	36	97	339	436
2018 YTD	1	6	2	26	28	92	10	41	51	222	40	127	313	440
% Change	-50.0%	-40.0%	100.0%	23.8%	27.3%	46.0%	-16.7%	-29.3%	-27.1%	-4.7%	11.1%	30.9%	-7.7%	0.9%
2015 YTD	1	12	11	22	33	102	10	62	72	207	21	148	300	448
2018 YTD	1	6	2	26	28	92	10	41	51	222	40	127	313	440
% Change	0.0%	-50.0%	-81.8%	18.2%	-15.2%	-9.8%	0.0%	-33.9%	-29.2%	7.2%	90.5%	-14.2%	4.3%	-1.8%
2014 YTD	0	6	3	22	25	74	11	53	64	182	14	105	260	365
2018 YTD	1	6	2	26	28	92	10	41	51	222	40	127	313	440
% Change	-	0.0%	-33.3%	18.2%	12.0%	24.3%	-9.1%	-22.6%	-20.3%	22.0%	185.7%	21.0%	20.4%	20.5%
2013 YTD	1	9	2	24	26	92	4	105	109	220	17	128	346	474
2018 YTD	1	6	2	26	28	92	10	41	51	222	40	127	313	440
% Change	0.0%	-33.3%	0.0%	8.3%	7.7%	0.0%	150.0%	-61.0%	-53.2%	0.9%	135.3%	-0.8%	-9.5%	-7.2%
2012 YTD	1	8	10	30	40	96	10	103	113	261	23	145	397	542
2018 YTD	1	6	2	26	28	92	10	41	51	222	40	127	313	440
% Change	0.0%	-25.0%	-80.0%	-13.3%	-30.0%	-4.2%	0.0%	-60.2%	-54.9%	-14.9%	73.9%	-12.4%	-21.2%	-18.8%
2011 YTD	0	7	7	30	37	85	13	144	157	282	35	129	474	603
2018 YTD	1	6	2	26	28	92	10	41	51	222	40	127	313	440
% Change	-	-14.3%	-71.4%	-13.3%	-24.3%	8.2%	-23.1%	-71.5%	-67.5%	-21.3%	14.3%	-1.6%	-34.0%	-27.0%
2010 YTD	1	10	5	24	29	68	21	79	100	214	29	108	343	451
2018 YTD	1	6	2	26	28	92	10	41	51	222	40	127	313	440
% Change	0.0%	-40.0%	-60.0%	8.3%	-3.4%	35.3%	-52.4%	-48.1%	-49.0%	3.7%	37.9%	17.6%	-8.7%	-2.4%
8 YTD Avg	1	9	6	24	30	87	12	84	95	229	26	126	351	477
2018 YTD	1	6	2	26	28	92	10	41	51	222	40	127	313	440
% Change	0.0%	-33.3%	-66.7%	8.3%	-6.7%	5.7%	-16.7%	-51.2%	-46.3%	-3.1%	53.8%	0.8%	-10.8%	-7.8%
5 YTD Avg	1	9	5	21	26	89	10	68	79	216	24	125	319	444
2018 YTD	1	6	2	26	28	92	10	41	51	222	40	127	313	440
% Change	0.0%	-33.3%	-60.0%	23.8%	7.7%	3.4%	0.0%	-39.7%	-35.4%	2.8%	66.7%	1.6%	-1.9%	-0.9%

Information summarized for CompStat week ending 02/17/2018.

'8 YTD Avg' refers to the computed 2010 - 2017 YTD average.
'5 YTD Avg' refers to the computed 2013 - 2017 YTD average.

Sourced from MNPD ARMS on 2/21/2018 8:51:41 AM. The figures above were sourced from incident reports using Uniform Crime Reporting definitions and reporting guidelines, based on the date when the crime was reported. This report is intended to be a management and planning tool and does not reflect the official UCR counts for the department. Incidents where a location is unknown or unspecified are included in the countywide totals. 'Unknown' refers to records in which the address is listed as 'Unknown' on the incident report. 'Not Validated' refers to records that were entered in with an invalid addresses.

South Precinct UCR Incidents - YTD Comparisons

METROPOLITAN POLICE DEPARTMENT
of Nashville and Davidson County

Aggregated by precinct (incident location). Based on date when each incident was reported.

	Homicide	Forcible Rape	Commercial Robbery	Street Robbery	Total Robbery	Aggravated Assault	Commercial Burglary	Residential Burglary	Total Burglary	Larceny	Auto Theft	Violent Offenses	Property Offenses	Part I Offenses
2017 YTD	2	5	14	57	71	134	21	71	92	413	95	212	600	812
2018 YTD	2	12	5	76	81	133	31	59	90	393	97	228	580	808
% Change	0.0%	140.0%	-64.3%	33.3%	14.1%	-0.7%	47.6%	-16.9%	-2.2%	-4.8%	2.1%	7.5%	-3.3%	-0.5%
2016 YTD	5	13	11	61	72	119	14	163	177	410	58	209	645	854
2018 YTD	2	12	5	76	81	133	31	59	90	393	97	228	580	808
% Change	-60.0%	-7.7%	-54.5%	24.6%	12.5%	11.8%	121.4%	-63.8%	-49.2%	-4.1%	67.2%	9.1%	-10.1%	-5.4%
2015 YTD	2	6	10	42	52	81	27	153	180	397	21	141	598	739
2018 YTD	2	12	5	76	81	133	31	59	90	393	97	228	580	808
% Change	0.0%	100.0%	-50.0%	81.0%	55.8%	64.2%	14.8%	-61.4%	-50.0%	-1.0%	361.9%	61.7%	-3.0%	9.3%
2014 YTD	1	14	9	35	44	105	26	108	134	443	22	164	599	763
2018 YTD	2	12	5	76	81	133	31	59	90	393	97	228	580	808
% Change	100.0%	-14.3%	-44.4%	117.1%	84.1%	26.7%	19.2%	-45.4%	-32.8%	-11.3%	340.9%	39.0%	-3.2%	5.9%
2013 YTD	1	8	2	46	48	99	38	112	150	389	26	156	565	721
2018 YTD	2	12	5	76	81	133	31	59	90	393	97	228	580	808
% Change	100.0%	50.0%	150.0%	65.2%	68.8%	34.3%	-18.4%	-47.3%	-40.0%	1.0%	273.1%	46.2%	2.7%	12.1%
2012 YTD	0	14	6	44	50	133	26	105	131	393	51	197	575	772
2018 YTD	2	12	5	76	81	133	31	59	90	393	97	228	580	808
% Change	-	-14.3%	-16.7%	72.7%	62.0%	0.0%	19.2%	-43.8%	-31.3%	0.0%	90.2%	15.7%	0.9%	4.7%
2011 YTD	1	16	9	45	54	94	24	220	244	414	52	165	710	875
2018 YTD	2	12	5	76	81	133	31	59	90	393	97	228	580	808
% Change	100.0%	-25.0%	-44.4%	68.9%	50.0%	41.5%	29.2%	-73.2%	-63.1%	-5.1%	86.5%	38.2%	-18.3%	-7.7%
2010 YTD	1	11	7	36	43	84	31	123	154	383	48	139	585	724
2018 YTD	2	12	5	76	81	133	31	59	90	393	97	228	580	808
% Change	100.0%	9.1%	-28.6%	111.1%	88.4%	58.3%	0.0%	-52.0%	-41.6%	2.6%	102.1%	64.0%	-0.9%	11.6%
8 YTD Avg	2	11	9	46	54	106	26	132	158	405	47	173	610	783
2018 YTD	2	12	5	76	81	133	31	59	90	393	97	228	580	808
% Change	0.0%	9.1%	-44.4%	65.2%	50.0%	25.5%	19.2%	-55.3%	-43.0%	-3.0%	106.4%	31.8%	-4.9%	3.2%
5 YTD Avg	2	9	9	48	57	108	25	121	147	410	44	176	601	778
2018 YTD	2	12	5	76	81	133	31	59	90	393	97	228	580	808
% Change	0.0%	33.3%	-44.4%	58.3%	42.1%	23.1%	24.0%	-51.2%	-38.8%	-4.1%	120.5%	29.5%	-3.5%	3.9%

Information summarized for CompStat week ending 02/17/2018.

'8 YTD Avg' refers to the computed 2010 - 2017 YTD average.
'5 YTD Avg' refers to the computed 2013 - 2017 YTD average.

Sourced from MNPD ARMS on 2/21/2018 8:51:41 AM. The figures above were sourced from incident reports using Uniform Crime Reporting definitions and reporting guidelines, based on the date when the crime was reported. This report is intended to be a management and planning tool and does not reflect the official UCR counts for the department. Incidents where a location is unknown or unspecified are included in the countywide totals. 'Unknown' refers to records in which the address is listed as 'Unknown' on the incident report. 'Not Validated' refers to records that were entered in with an invalid addresses.

Central Precinct UCR Incidents - YTD Comparisons

METROPOLITAN POLICE DEPARTMENT
of Nashville and Davidson County

Aggregated by precinct (incident location). Based on date when each incident was reported.

	Homicide	Forcible Rape	Commercial Robbery	Street Robbery	Total Robbery	Aggravated Assault	Commercial Burglary	Residential Burglary	Total Burglary	Larceny	Auto Theft	Violent Offenses	Property Offenses	Part I Offenses
2017 YTD	0	3	1	13	14	20	7	3	10	154	15	37	179	216
2018 YTD	0	4	0	9	9	14	9	2	11	119	13	27	143	170
% Change	-	33.3%	-100.0%	-30.8%	-35.7%	-30.0%	28.6%	-33.3%	10.0%	-22.7%	-13.3%	-27.0%	-20.1%	-21.3%
2016 YTD	0	7	0	10	10	9	1	3	4	97	4	26	105	131
2018 YTD	0	4	0	9	9	14	9	2	11	119	13	27	143	170
% Change	-	-42.9%	-	-10.0%	-10.0%	55.6%	800.0%	-33.3%	175.0%	22.7%	225.0%	3.8%	36.2%	29.8%
2015 YTD	0	5	0	7	7	17	5	2	7	102	1	29	110	139
2018 YTD	0	4	0	9	9	14	9	2	11	119	13	27	143	170
% Change	-	-20.0%	-	28.6%	28.6%	-17.6%	80.0%	0.0%	57.1%	16.7%	>1,000%	-6.9%	30.0%	22.3%
2014 YTD	0	6	0	8	8	19	2	5	7	94	4	33	105	138
2018 YTD	0	4	0	9	9	14	9	2	11	119	13	27	143	170
% Change	-	-33.3%	-	12.5%	12.5%	-26.3%	350.0%	-60.0%	57.1%	26.6%	225.0%	-18.2%	36.2%	23.2%
2013 YTD	0	5	0	5	5	21	10	2	12	95	3	31	110	141
2018 YTD	0	4	0	9	9	14	9	2	11	119	13	27	143	170
% Change	-	-20.0%	-	80.0%	80.0%	-33.3%	-10.0%	0.0%	-8.3%	25.3%	333.3%	-12.9%	30.0%	20.6%
2012 YTD	0	4	0	13	13	21	7	5	12	172	3	38	187	225
2018 YTD	0	4	0	9	9	14	9	2	11	119	13	27	143	170
% Change	-	0.0%	-	-30.8%	-30.8%	-33.3%	28.6%	-60.0%	-8.3%	-30.8%	333.3%	-28.9%	-23.5%	-24.4%
2011 YTD	0	4	1	13	14	27	3	1	4	151	6	45	161	206
2018 YTD	0	4	0	9	9	14	9	2	11	119	13	27	143	170
% Change	-	0.0%	-100.0%	-30.8%	-35.7%	-48.1%	200.0%	100.0%	175.0%	-21.2%	116.7%	-40.0%	-11.2%	-17.5%
2010 YTD	1	5	4	7	11	25	5	3	8	97	3	42	108	150
2018 YTD	0	4	0	9	9	14	9	2	11	119	13	27	143	170
% Change	-100.0%	-20.0%	-100.0%	28.6%	-18.2%	-44.0%	80.0%	-33.3%	37.5%	22.7%	333.3%	-35.7%	32.4%	13.3%
8 YTD Avg	0	5	1	10	10	20	5	3	8	120	5	35	133	168
2018 YTD	0	4	0	9	9	14	9	2	11	119	13	27	143	170
% Change	-	-20.0%	-100.0%	-10.0%	-10.0%	-30.0%	80.0%	-33.3%	37.5%	-0.8%	160.0%	-22.9%	7.5%	1.2%
5 YTD Avg	0	5	0	9	9	17	5	3	8	108	5	31	122	153
2018 YTD	0	4	0	9	9	14	9	2	11	119	13	27	143	170
% Change	-	-20.0%	-	0.0%	0.0%	-17.6%	80.0%	-33.3%	37.5%	10.2%	160.0%	-12.9%	17.2%	11.1%

Information summarized for CompStat week ending 02/17/2018.

'8 YTD Avg' refers to the computed 2010 - 2017 YTD average.
'5 YTD Avg' refers to the computed 2013 - 2017 YTD average.

Sourced from MNPD ARMS on 2/21/2018 8:51:41 AM. The figures above were sourced from incident reports using Uniform Crime Reporting definitions and reporting guidelines, based on the date when the crime was reported. This report is intended to be a management and planning tool and does not reflect the official UCR counts for the department. Incidents where a location is unknown or unspecified are included in the countywide totals. 'Unknown' refers to records in which the address is listed as 'Unknown' on the incident report. 'Not Validated' refers to records that were entered in with an invalid addresses.

Hermitage Precinct UCR Incidents - YTD Comparisons

METROPOLITAN POLICE DEPARTMENT
of Nashville and Davidson County

Aggregated by precinct (incident location). Based on date when each incident was reported.

	Homicide	Forcible Rape	Commercial Robbery	Street Robbery	Total Robbery	Aggravated Assault	Commercial Burglary	Residential Burglary	Total Burglary	Larceny	Auto Theft	Violent Offenses	Property Offenses	Part I Offenses
2017 YTD	2	18	13	44	57	110	23	68	91	422	49	187	562	749
2018 YTD	1	14	11	55	66	99	20	47	67	434	90	180	591	771
% Change	-50.0%	-22.2%	-15.4%	25.0%	15.8%	-10.0%	-13.0%	-30.9%	-26.4%	2.8%	83.7%	-3.7%	5.2%	2.9%
2016 YTD	3	11	13	27	40	94	18	94	112	438	27	148	577	725
2018 YTD	1	14	11	55	66	99	20	47	67	434	90	180	591	771
% Change	-66.7%	27.3%	-15.4%	103.7%	65.0%	5.3%	11.1%	-50.0%	-40.2%	-0.9%	233.3%	21.6%	2.4%	6.3%
2015 YTD	1	11	6	38	44	76	21	87	108	372	29	132	509	641
2018 YTD	1	14	11	55	66	99	20	47	67	434	90	180	591	771
% Change	0.0%	27.3%	83.3%	44.7%	50.0%	30.3%	-4.8%	-46.0%	-38.0%	16.7%	210.3%	36.4%	16.1%	20.3%
2014 YTD	1	6	5	31	36	99	23	92	115	381	30	142	526	668
2018 YTD	1	14	11	55	66	99	20	47	67	434	90	180	591	771
% Change	0.0%	133.3%	120.0%	77.4%	83.3%	0.0%	-13.0%	-48.9%	-41.7%	13.9%	200.0%	26.8%	12.4%	15.4%
2013 YTD	0	11	8	33	41	98	14	116	130	487	24	150	641	791
2018 YTD	1	14	11	55	66	99	20	47	67	434	90	180	591	771
% Change	-	27.3%	37.5%	66.7%	61.0%	1.0%	42.9%	-59.5%	-48.5%	-10.9%	275.0%	20.0%	-7.8%	-2.5%
2012 YTD	4	15	3	19	22	106	24	103	127	426	26	147	579	726
2018 YTD	1	14	11	55	66	99	20	47	67	434	90	180	591	771
% Change	-75.0%	-6.7%	266.7%	189.5%	200.0%	-6.6%	-16.7%	-54.4%	-47.2%	1.9%	246.2%	22.4%	2.1%	6.2%
2011 YTD	0	10	8	26	34	90	25	118	143	404	33	134	580	714
2018 YTD	1	14	11	55	66	99	20	47	67	434	90	180	591	771
% Change	-	40.0%	37.5%	111.5%	94.1%	10.0%	-20.0%	-60.2%	-53.1%	7.4%	172.7%	34.3%	1.9%	8.0%
2010 YTD	1	9	12	22	34	67	23	77	100	465	47	111	612	723
2018 YTD	1	14	11	55	66	99	20	47	67	434	90	180	591	771
% Change	0.0%	55.6%	-8.3%	150.0%	94.1%	47.8%	-13.0%	-39.0%	-33.0%	-6.7%	91.5%	62.2%	-3.4%	6.6%
8 YTD Avg	2	11	9	30	39	93	21	94	116	424	33	144	573	717
2018 YTD	1	14	11	55	66	99	20	47	67	434	90	180	591	771
% Change	-50.0%	27.3%	22.2%	83.3%	69.2%	6.5%	-4.8%	-50.0%	-42.2%	2.4%	172.7%	25.0%	3.1%	7.5%
5 YTD Avg	1	11	9	35	44	95	20	91	111	420	32	152	563	715
2018 YTD	1	14	11	55	66	99	20	47	67	434	90	180	591	771
% Change	0.0%	27.3%	22.2%	57.1%	50.0%	4.2%	0.0%	-48.4%	-39.6%	3.3%	181.3%	18.4%	5.0%	7.8%

Information summarized for CompStat week ending 02/17/2018.

'8 YTD Avg' refers to the computed 2010 - 2017 YTD average.
'5 YTD Avg' refers to the computed 2013 - 2017 YTD average.

Sourced from MNPD ARMS on 2/21/2018 8:51:41 AM. The figures above were sourced from incident reports using Uniform Crime Reporting definitions and reporting guidelines, based on the date when the crime was reported. This report is intended to be a management and planning tool and does not reflect the official UCR counts for the department. Incidents where a location is unknown or unspecified are included in the countywide totals. 'Unknown' refers to records in which the address is listed as 'Unknown' on the incident report. 'Not Validated' refers to records that were entered in with an invalid addresses.

North Precinct UCR Incidents - YTD Comparisons

METROPOLITAN POLICE DEPARTMENT
of Nashville and Davidson County

Aggregated by precinct (incident location). Based on date when each incident was reported.

	Homicide	Forcible Rape	Commercial Robbery	Street Robbery	Total Robbery	Aggravated Assault	Commercial Burglary	Residential Burglary	Total Burglary	Larceny	Auto Theft	Violent Offenses	Property Offenses	Part I Offenses
2017 YTD	2	5	7	39	46	94	31	50	81	236	49	147	366	513
2018 YTD	5	11	4	40	44	126	10	45	55	262	100	186	417	603
% Change	150.0%	120.0%	-42.9%	2.6%	-4.3%	34.0%	-67.7%	-10.0%	-32.1%	11.0%	104.1%	26.5%	13.9%	17.5%
2016 YTD	2	11	5	35	40	85	9	52	61	190	37	138	288	426
2018 YTD	5	11	4	40	44	126	10	45	55	262	100	186	417	603
% Change	150.0%	0.0%	-20.0%	14.3%	10.0%	48.2%	11.1%	-13.5%	-9.8%	37.9%	170.3%	34.8%	44.8%	41.5%
2015 YTD	4	8	3	39	42	105	18	86	104	199	38	159	341	500
2018 YTD	5	11	4	40	44	126	10	45	55	262	100	186	417	603
% Change	25.0%	37.5%	33.3%	2.6%	4.8%	20.0%	-44.4%	-47.7%	-47.1%	31.7%	163.2%	17.0%	22.3%	20.6%
2014 YTD	2	12	0	18	18	103	3	51	54	175	17	135	246	381
2018 YTD	5	11	4	40	44	126	10	45	55	262	100	186	417	603
% Change	150.0%	-8.3%	-	122.2%	144.4%	22.3%	233.3%	-11.8%	1.9%	49.7%	488.2%	37.8%	69.5%	58.3%
2013 YTD	2	4	3	29	32	112	14	114	128	177	17	150	322	472
2018 YTD	5	11	4	40	44	126	10	45	55	262	100	186	417	603
% Change	150.0%	175.0%	33.3%	37.9%	37.5%	12.5%	-28.6%	-60.5%	-57.0%	48.0%	488.2%	24.0%	29.5%	27.8%
2012 YTD	4	9	1	25	26	80	15	79	94	227	19	119	340	459
2018 YTD	5	11	4	40	44	126	10	45	55	262	100	186	417	603
% Change	25.0%	22.2%	300.0%	60.0%	69.2%	57.5%	-33.3%	-43.0%	-41.5%	15.4%	426.3%	56.3%	22.6%	31.4%
2011 YTD	0	9	7	16	23	81	26	88	114	227	24	113	365	478
2018 YTD	5	11	4	40	44	126	10	45	55	262	100	186	417	603
% Change	-	22.2%	-42.9%	150.0%	91.3%	55.6%	-61.5%	-48.9%	-51.8%	15.4%	316.7%	64.6%	14.2%	26.2%
2010 YTD	1	5	10	18	28	86	14	76	90	191	23	120	304	424
2018 YTD	5	11	4	40	44	126	10	45	55	262	100	186	417	603
% Change	400.0%	120.0%	-60.0%	122.2%	57.1%	46.5%	-28.6%	-40.8%	-38.9%	37.2%	334.8%	55.0%	37.2%	42.2%
8 YTD Avg	2	8	5	27	32	93	16	75	91	203	28	135	322	457
2018 YTD	5	11	4	40	44	126	10	45	55	262	100	186	417	603
% Change	150.0%	37.5%	-20.0%	48.1%	37.5%	35.5%	-37.5%	-40.0%	-39.6%	29.1%	257.1%	37.8%	29.5%	31.9%
5 YTD Avg	2	8	4	32	36	100	15	71	86	195	32	146	313	458
2018 YTD	5	11	4	40	44	126	10	45	55	262	100	186	417	603
% Change	150.0%	37.5%	0.0%	25.0%	22.2%	26.0%	-33.3%	-36.6%	-36.0%	34.4%	212.5%	27.4%	33.2%	31.7%

Information summarized for CompStat week ending 02/17/2018.

'8 YTD Avg' refers to the computed 2010 - 2017 YTD average.
'5 YTD Avg' refers to the computed 2013 - 2017 YTD average.

Sourced from MNPD ARMS on 2/21/2018 8:51:41 AM. The figures above were sourced from incident reports using Uniform Crime Reporting definitions and reporting guidelines, based on the date when the crime was reported. This report is intended to be a management and planning tool and does not reflect the official UCR counts for the department. Incidents where a location is unknown or unspecified are included in the countywide totals. 'Unknown' refers to records in which the address is listed as 'Unknown' on the incident report. 'Not Validated' refers to records that were entered in with an invalid addresses.

Madison Precinct UCR Incidents - YTD Comparisons

METROPOLITAN POLICE DEPARTMENT
of Nashville and Davidson County

Aggregated by precinct (incident location). Based on date when each incident was reported.

	Homicide	Forcible Rape	Commercial Robbery	Street Robbery	Total Robbery	Aggravated Assault	Commercial Burglary	Residential Burglary	Total Burglary	Larceny	Auto Theft	Violent Offenses	Property Offenses	Part I Offenses
2017 YTD	2	1	4	15	19	73	12	49	61	272	37	95	370	465
2018 YTD	2	4	7	18	25	82	11	36	47	269	54	113	370	483
% Change	0.0%	300.0%	75.0%	20.0%	31.6%	12.3%	-8.3%	-26.5%	-23.0%	-1.1%	45.9%	18.9%	0.0%	3.9%
2016 YTD	0	13	5	15	20	66	6	46	52	255	14	99	321	420
2018 YTD	2	4	7	18	25	82	11	36	47	269	54	113	370	483
% Change	-	-69.2%	40.0%	20.0%	25.0%	24.2%	83.3%	-21.7%	-9.6%	5.5%	285.7%	14.1%	15.3%	15.0%
2015 YTD	1	6	4	12	16	60	8	55	63	223	17	83	303	386
2018 YTD	2	4	7	18	25	82	11	36	47	269	54	113	370	483
% Change	100.0%	-33.3%	75.0%	50.0%	56.3%	36.7%	37.5%	-34.5%	-25.4%	20.6%	217.6%	36.1%	22.1%	25.1%
2014 YTD	1	8	2	9	11	62	3	48	51	216	12	82	279	361
2018 YTD	2	4	7	18	25	82	11	36	47	269	54	113	370	483
% Change	100.0%	-50.0%	250.0%	100.0%	127.3%	32.3%	266.7%	-25.0%	-7.8%	24.5%	350.0%	37.8%	32.6%	33.8%
2013 YTD	0	5	2	23	25	65	12	56	68	224	19	95	311	406
2018 YTD	2	4	7	18	25	82	11	36	47	269	54	113	370	483
% Change	-	-20.0%	250.0%	-21.7%	0.0%	26.2%	-8.3%	-35.7%	-30.9%	20.1%	184.2%	18.9%	19.0%	19.0%
2012 YTD	3	6	4	23	27	77	16	121	137	284	19	113	440	553
2018 YTD	2	4	7	18	25	82	11	36	47	269	54	113	370	483
% Change	-33.3%	-33.3%	75.0%	-21.7%	-7.4%	6.5%	-31.3%	-70.2%	-65.7%	-5.3%	184.2%	0.0%	-15.9%	-12.7%
2011 YTD	0	2	5	10	15	64	12	72	84	285	40	81	409	490
2018 YTD	2	4	7	18	25	82	11	36	47	269	54	113	370	483
% Change	-	100.0%	40.0%	80.0%	66.7%	28.1%	-8.3%	-50.0%	-44.0%	-5.6%	35.0%	39.5%	-9.5%	-1.4%
2010 YTD	0	2	4	19	23	42	10	108	118	266	26	67	410	477
2018 YTD	2	4	7	18	25	82	11	36	47	269	54	113	370	483
% Change	-	100.0%	75.0%	-5.3%	8.7%	95.2%	10.0%	-66.7%	-60.2%	1.1%	107.7%	68.7%	-9.8%	1.3%
8 YTD Avg	1	5	4	16	20	64	10	69	79	253	23	89	355	445
2018 YTD	2	4	7	18	25	82	11	36	47	269	54	113	370	483
% Change	100.0%	-20.0%	75.0%	12.5%	25.0%	28.1%	10.0%	-47.8%	-40.5%	6.3%	134.8%	27.0%	4.2%	8.5%
5 YTD Avg	1	7	3	15	18	65	8	51	59	238	20	91	317	408
2018 YTD	2	4	7	18	25	82	11	36	47	269	54	113	370	483
% Change	100.0%	-42.9%	133.3%	20.0%	38.9%	26.2%	37.5%	-29.4%	-20.3%	13.0%	170.0%	24.2%	16.7%	18.4%

Information summarized for CompStat week ending 02/17/2018.

'8 YTD Avg' refers to the computed 2010 - 2017 YTD average.
'5 YTD Avg' refers to the computed 2013 - 2017 YTD average.

Sourced from MNPD ARMS on 2/21/2018 8:51:41 AM. The figures above were sourced from incident reports using Uniform Crime Reporting definitions and reporting guidelines, based on the date when the crime was reported. This report is intended to be a management and planning tool and does not reflect the official UCR counts for the department. Incidents where a location is unknown or unspecified are included in the countywide totals. 'Unknown' refers to records in which the address is listed as 'Unknown' on the incident report. 'Not Validated' refers to records that were entered in with an invalid addresses.

Midtown Hills Precinct UCR Incidents - YTD Comparisons

METROPOLITAN POLICE DEPARTMENT
of Nashville and Davidson County

Aggregated by precinct (incident location). Based on date when each incident was reported.

	Homicide	Forcible Rape	Commercial Robbery	Street Robbery	Total Robbery	Aggravated Assault	Commercial Burglary	Residential Burglary	Total Burglary	Larceny	Auto Theft	Violent Offenses	Property Offenses	Part I Offenses
2017 YTD	0	8	6	23	29	88	30	25	55	310	37	125	402	527
2018 YTD	3	11	3	36	39	60	25	46	71	325	60	113	456	569
% Change	-	37.5%	-50.0%	56.5%	34.5%	-31.8%	-16.7%	84.0%	29.1%	4.8%	62.2%	-9.6%	13.4%	8.0%
2016 YTD	0	5	6	16	22	44	13	59	72	255	19	71	346	417
2018 YTD	3	11	3	36	39	60	25	46	71	325	60	113	456	569
% Change	-	120.0%	-50.0%	125.0%	77.3%	36.4%	92.3%	-22.0%	-1.4%	27.5%	215.8%	59.2%	31.8%	36.5%
2015 YTD	0	8	6	8	14	39	9	39	48	243	7	61	298	359
2018 YTD	3	11	3	36	39	60	25	46	71	325	60	113	456	569
% Change	-	37.5%	-50.0%	350.0%	178.6%	53.8%	177.8%	17.9%	47.9%	33.7%	757.1%	85.2%	53.0%	58.5%
2014 YTD	0	12	5	13	18	31	21	60	81	305	12	61	398	459
2018 YTD	3	11	3	36	39	60	25	46	71	325	60	113	456	569
% Change	-	-8.3%	-40.0%	176.9%	116.7%	93.5%	19.0%	-23.3%	-12.3%	6.6%	400.0%	85.2%	14.6%	24.0%
2013 YTD	0	8	4	4	8	45	24	65	89	310	15	61	414	475
2018 YTD	3	11	3	36	39	60	25	46	71	325	60	113	456	569
% Change	-	37.5%	-25.0%	800.0%	387.5%	33.3%	4.2%	-29.2%	-20.2%	4.8%	300.0%	85.2%	10.1%	19.8%
2012 YTD	0	9	10	15	25	60	28	79	107	322	15	94	444	538
2018 YTD	3	11	3	36	39	60	25	46	71	325	60	113	456	569
% Change	-	22.2%	-70.0%	140.0%	56.0%	0.0%	-10.7%	-41.8%	-33.6%	0.9%	300.0%	20.2%	2.7%	5.8%
2011 YTD	0	4	1	15	16	45	19	111	130	338	29	65	497	562
2018 YTD	3	11	3	36	39	60	25	46	71	325	60	113	456	569
% Change	-	175.0%	200.0%	140.0%	143.8%	33.3%	31.6%	-58.6%	-45.4%	-3.8%	106.9%	73.8%	-8.2%	1.2%
2010 YTD	0	5	7	17	24	42	29	100	129	320	20	71	469	540
2018 YTD	3	11	3	36	39	60	25	46	71	325	60	113	456	569
% Change	-	120.0%	-57.1%	111.8%	62.5%	42.9%	-13.8%	-54.0%	-45.0%	1.6%	200.0%	59.2%	-2.8%	5.4%
8 YTD Avg	0	7	6	14	20	49	22	67	89	300	19	76	409	485
2018 YTD	3	11	3	36	39	60	25	46	71	325	60	113	456	569
% Change	-	57.1%	-50.0%	157.1%	95.0%	22.4%	13.6%	-31.3%	-20.2%	8.3%	215.8%	48.7%	11.5%	17.3%
5 YTD Avg	0	8	5	13	18	49	19	50	69	285	18	76	372	447
2018 YTD	3	11	3	36	39	60	25	46	71	325	60	113	456	569
% Change	-	37.5%	-40.0%	176.9%	116.7%	22.4%	31.6%	-8.0%	2.9%	14.0%	233.3%	48.7%	22.6%	27.3%

Information summarized for CompStat week ending 02/17/2018.

'8 YTD Avg' refers to the computed 2010 - 2017 YTD average.
'5 YTD Avg' refers to the computed 2013 - 2017 YTD average.

Sourced from MNPD ARMS on 2/21/2018 8:51:41 AM. The figures above were sourced from incident reports using Uniform Crime Reporting definitions and reporting guidelines, based on the date when the crime was reported. This report is intended to be a management and planning tool and does not reflect the official UCR counts for the department. Incidents where a location is unknown or unspecified are included in the countywide totals. 'Unknown' refers to records in which the address is listed as 'Unknown' on the incident report. 'Not Validated' refers to records that were entered in with an invalid addresses.

YTD Homicide Report

Demographic information for homicide incidents occurring during the current year.

METROPOLITAN POLICE DEPARTMENT
of Nashville and Davidson County

Race of Victim		
Black	12	85.7 %
White	2	14.3 %
Total	14	100.0 %

Ethnicity of Victim		
Non-Hispanic	13	92.9 %
Hispanic	1	7.1 %
Total	14	100.0 %

Gender of Victim		
Male	10	71.4 %
Female	4	28.6 %
Total	14	100.0 %

Age of Victim		
0 to 12	2	14.3 %
13 to 17	3	21.4 %
18 to 24	2	14.3 %
25 to 34	2	14.3 %
35 to 44	2	14.3 %
65+	1	7.1 %
Unk	2	14.3 %
Total	14	100.0 %

Domestic Related		
No	13	92.9 %
Yes	1	7.1 %
Total	14	100.0 %

Race - Ethnicity - Gender of Victim		
Black Non-Hispanic Male	8	57.1 %
Black Non-Hispanic Female	4	28.6 %
White Hispanic Male	1	7.1 %
White Non-Hispanic Male	1	7.1 %
Total	14	100.0 %

Time of Incident		
12:00 am - 3:59 am	2	14.3 %
12:00 pm - 3:59 pm	1	7.1 %
4:00 pm - 7:59 pm	4	28.6 %
8:00 pm - 11:59 pm	7	50.0 %
Total	14	100.0 %

Monthly Homicide Count (Year-to-Year Comparison)

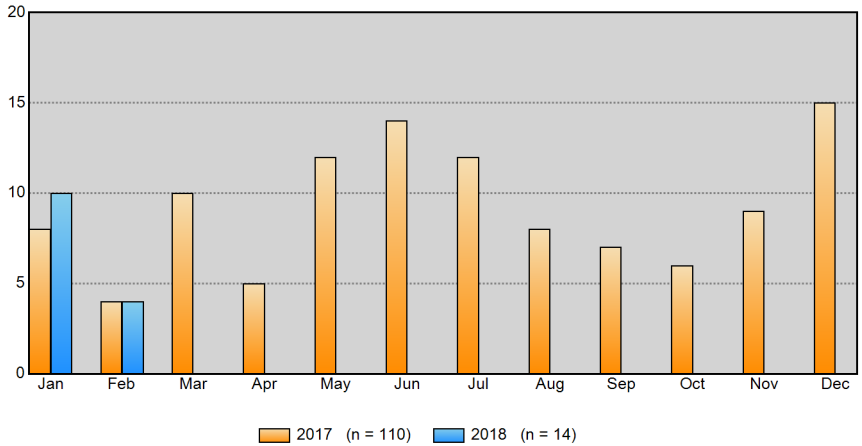

Monthly Homicide Cumulative Count (Year-to-Year Comparison)

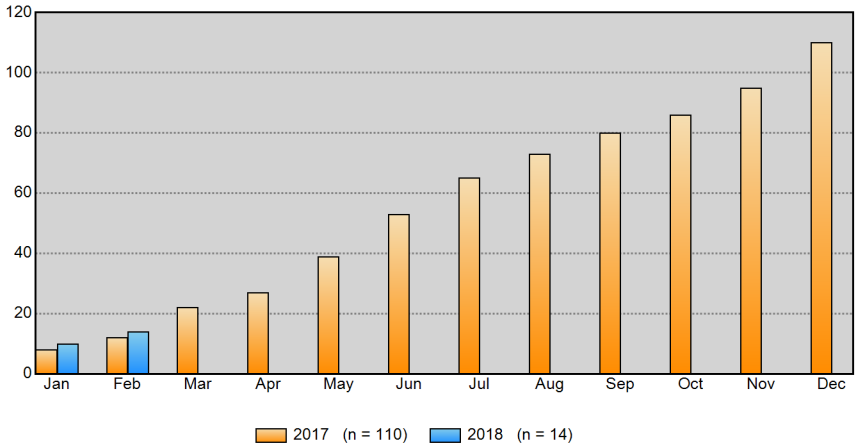

Information summarized for CompStat week ending 2/17/2018.

Sourced from MNPD ARMS on 2/21/2018 8:51:41 AM. The figures above were sourced from incident reports using Uniform Crime Reporting definitions and reporting guidelines, based on the date when the crime was reported. This report is intended to be a management and planning tool and does not reflect the official UCR counts for the department.

County Year-to-Year Weekly Chart

METROPOLITAN POLICE DEPARTMENT
of Nashville and Davidson County

	Homicide	Forcible Rape	Commercial Robbery	Street Robbery	Total Robbery	Aggravated Assault	Commercial Burglary	Residential Burglary	Total Burglary	Larceny	Auto Theft	Violent Offenses	Property Offenses	Part I Offenses
ending 03/04/2017 Next Week	3	12	2	34	36	85	10	51	61	268	34	136	363	499
ending 02/25/2017 Current Week	0	18	6	32	38	81	8	48	56	320	33	137	409	546
ending 02/18/2017	2	3	11	33	44	72	15	57	72	342	38	121	452	573
ending 02/17/2018	1	10	2	39	41	102	16	47	63	331	68	154	462	616
% Change	-50.0%	233.3%	-81.8%	18.2%	-6.8%	41.7%	6.7%	-17.5%	-12.5%	-3.2%	78.9%	27.3%	2.2%	7.5%
ending 02/11/2017	1	11	7	28	35	97	28	58	86	343	46	144	475	619
ending 02/10/2018	3	12	3	35	38	88	13	42	55	342	55	141	452	593
% Change	200.0%	9.1%	-57.1%	25.0%	8.6%	-9.3%	-53.6%	-27.6%	-36.0%	-0.3%	19.6%	-2.1%	-4.8%	-4.2%
ending 02/04/2017	0	5	7	24	31	80	19	56	75	328	40	116	443	559
ending 02/03/2018	0	15	3	56	59	95	9	45	54	353	65	169	472	641
% Change	-	200.0%	-57.1%	133.3%	90.3%	18.8%	-52.6%	-19.6%	-28.0%	7.6%	62.5%	45.7%	6.5%	14.7%

Part I Incidents - Year-to-Year Weekly Comparisons

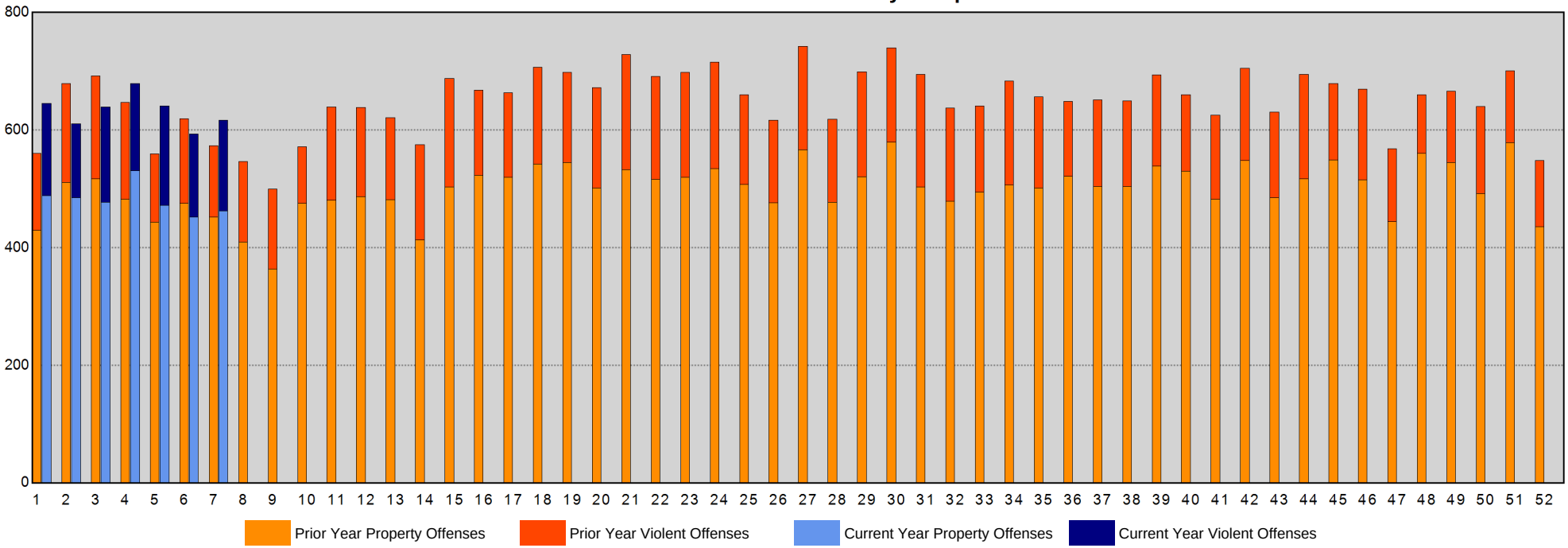

Sourced from MNPD ARMS on 2/21/2018 8:51:42 AM. The figures above were sourced from incident reports using Uniform Crime Reporting definitions and reporting guidelines, based on the date when the crime was reported. This report is intended to be a management and planning tool and does not reflect the official UCR counts for the department. Incidents where a location is unknown or unspecified are included in the countywide totals. 'Unknown' refers to records in which the address is listed as 'Unknown' on the incident report. 'Not Validated' refers to records that were entered in with an invalid addresses.

West Precinct Year-to-Year Weekly Chart

METROPOLITAN POLICE DEPARTMENT
of Nashville and Davidson County

	Homicide	Forcible Rape	Commercial Robbery	Street Robbery	Total Robbery	Aggravated Assault	Commercial Burglary	Residential Burglary	Total Burglary	Larceny	Auto Theft	Violent Offenses	Property Offenses	Part I Offenses
ending 03/04/2017 Next Week	0	0	1	1	2	4	0	3	3	35	3	6	41	47
ending 02/25/2017 Current Week	0	3	0	1	1	5	0	6	6	35	2	9	43	52
ending 02/18/2017	0	0	0	2	2	3	1	1	2	47	4	5	53	58
ending 02/17/2018	0	1	1	4	5	3	1	7	8	37	6	9	51	60
% Change	-	-	-	100.0%	150.0%	0.0%	0.0%	600.0%	300.0%	-21.3%	50.0%	80.0%	-3.8%	3.4%
ending 02/11/2017	0	1	1	2	3	3	3	2	5	47	4	7	56	63
ending 02/10/2018	0	1	0	4	4	7	2	8	10	44	6	12	60	72
% Change	-	0.0%	-100.0%	100.0%	33.3%	133.3%	-33.3%	300.0%	100.0%	-6.4%	50.0%	71.4%	7.1%	14.3%
ending 02/04/2017	0	0	0	0	0	2	3	9	12	40	2	2	54	56
ending 02/03/2018	0	0	1	5	6	9	0	5	5	56	9	15	70	85
% Change	-	-	-	-	-	350.0%	-100.0%	-44.4%	-58.3%	40.0%	350.0%	650.0%	29.6%	51.8%

Part I Incidents - Year-to-Year Weekly Comparisons

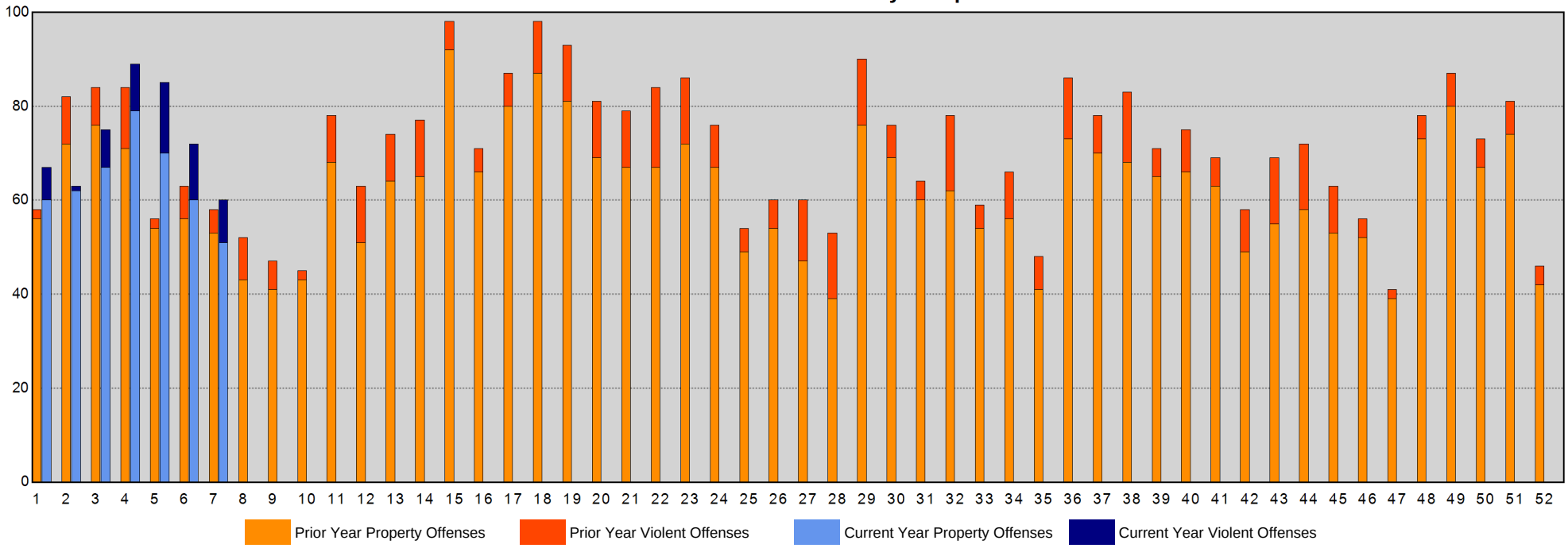

Sourced from MNPD ARMS on 2/21/2018 8:51:42 AM. The figures above were sourced from incident reports using Uniform Crime Reporting definitions and reporting guidelines, based on the date when the crime was reported. This report is intended to be a management and planning tool and does not reflect the official UCR counts for the department. Incidents where a location is unknown or unspecified are included in the countywide totals. 'Unknown' refers to records in which the address is listed as 'Unknown' on the incident report. 'Not Validated' refers to records that were entered in with an invalid addresses.

East Precinct Year-to-Year Weekly Chart

METROPOLITAN POLICE DEPARTMENT
of Nashville and Davidson County

	Homicide	Forcible Rape	Commercial Robbery	Street Robbery	Total Robbery	Aggravated Assault	Commercial Burglary	Residential Burglary	Total Burglary	Larceny	Auto Theft	Violent Offenses	Property Offenses	Part I Offenses
ending 03/04/2017 Next Week	1	2	0	0	0	13	1	4	5	19	4	16	28	44
ending 02/25/2017 Current Week	0	3	0	3	3	5	1	1	2	32	5	11	39	50
ending 02/18/2017	0	0	0	4	4	9	0	8	8	31	1	13	40	53
ending 02/17/2018	0	0	0	5	5	15	1	8	9	30	6	20	45	65
% Change	-	-	-	25.0%	25.0%	66.7%	-	0.0%	12.5%	-3.2%	500.0%	53.8%	12.5%	22.6%
ending 02/11/2017	0	0	2	1	3	11	5	10	15	27	5	14	47	61
ending 02/10/2018	1	4	0	3	3	9	2	1	3	40	7	17	50	67
% Change	-	-	-100.0%	200.0%	0.0%	-18.2%	-60.0%	-90.0%	-80.0%	48.1%	40.0%	21.4%	6.4%	9.8%
ending 02/04/2017	0	2	1	1	2	16	2	10	12	33	5	20	50	70
ending 02/03/2018	0	1	1	3	4	16	1	7	8	30	9	21	47	68
% Change	-	-50.0%	0.0%	200.0%	100.0%	0.0%	-50.0%	-30.0%	-33.3%	-9.1%	80.0%	5.0%	-6.0%	-2.9%

Part I Incidents - Year-to-Year Weekly Comparisons

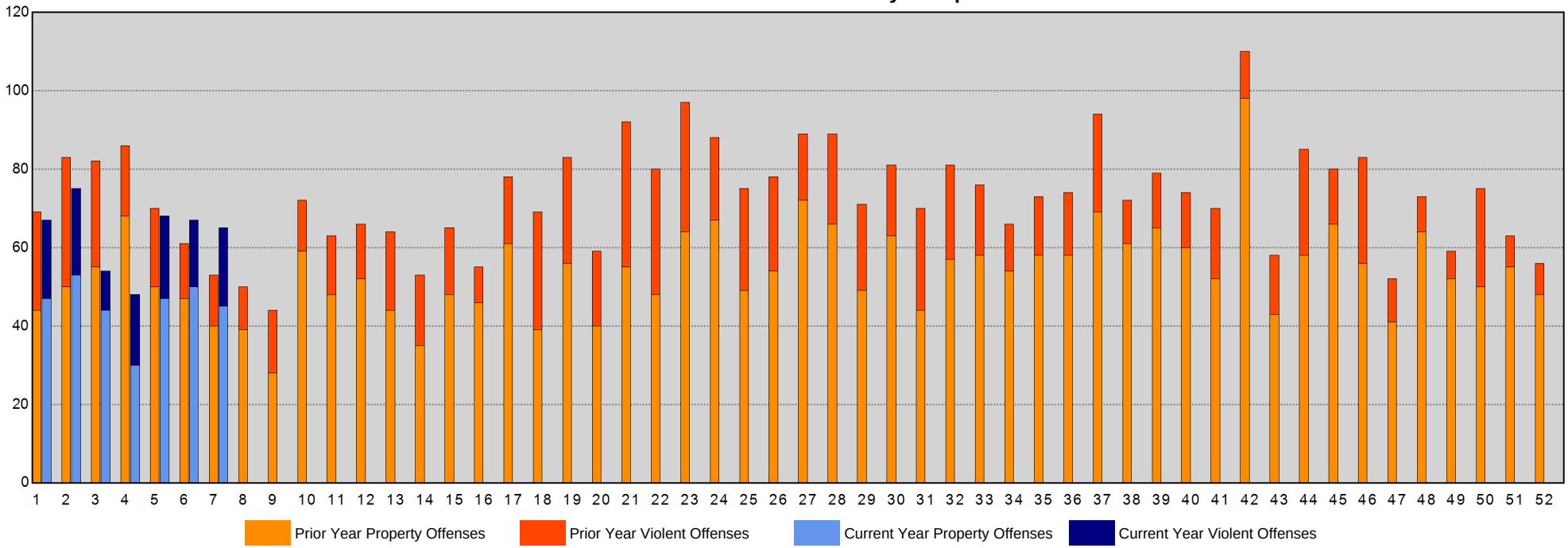

Sourced from MNPD ARMS on 2/21/2018 8:51:43 AM. The figures above were sourced from incident reports using Uniform Crime Reporting definitions and reporting guidelines, based on the date when the crime was reported. This report is intended to be a management and planning tool and does not reflect the official UCR counts for the department. Incidents where a location is unknown or unspecified are included in the countywide totals. 'Unknown' refers to records in which the address is listed as 'Unknown' on the incident report. 'Not Validated' refers to records that were entered in with an invalid addresses.

South Precinct Year-to-Year Weekly Chart

METROPOLITAN POLICE DEPARTMENT
of Nashville and Davidson County

	Homicide	Forcible Rape	Commercial Robbery	Street Robbery	Total Robbery	Aggravated Assault	Commercial Burglary	Residential Burglary	Total Burglary	Larceny	Auto Theft	Violent Offenses	Property Offenses	Part I Offenses
ending 03/04/2017 Next Week	0	1	1	5	6	13	1	13	14	43	7	20	64	84
ending 02/25/2017 Current Week	0	2	0	8	8	26	3	9	12	62	6	36	80	116
ending 02/18/2017	0	1	5	9	14	20	3	12	15	62	10	35	87	122
ending 02/17/2018	0	1	0	10	10	33	3	10	13	56	10	44	79	123
% Change	-	0.0%	-100.0%	11.1%	-28.6%	65.0%	0.0%	-16.7%	-13.3%	-9.7%	0.0%	25.7%	-9.2%	0.8%
ending 02/11/2017	0	1	1	7	8	32	5	22	27	62	16	41	105	146
ending 02/10/2018	0	2	0	6	6	11	1	6	7	49	5	19	61	80
% Change	-	100.0%	-100.0%	-14.3%	-25.0%	-65.6%	-80.0%	-72.7%	-74.1%	-21.0%	-68.8%	-53.7%	-41.9%	-45.2%
ending 02/04/2017	0	0	1	13	14	16	2	11	13	64	11	30	88	118
ending 02/03/2018	0	3	1	12	13	15	4	6	10	53	9	31	72	103
% Change	-	-	0.0%	-7.7%	-7.1%	-6.3%	100.0%	-45.5%	-23.1%	-17.2%	-18.2%	3.3%	-18.2%	-12.7%

Part I Incidents - Year-to-Year Weekly Comparisons

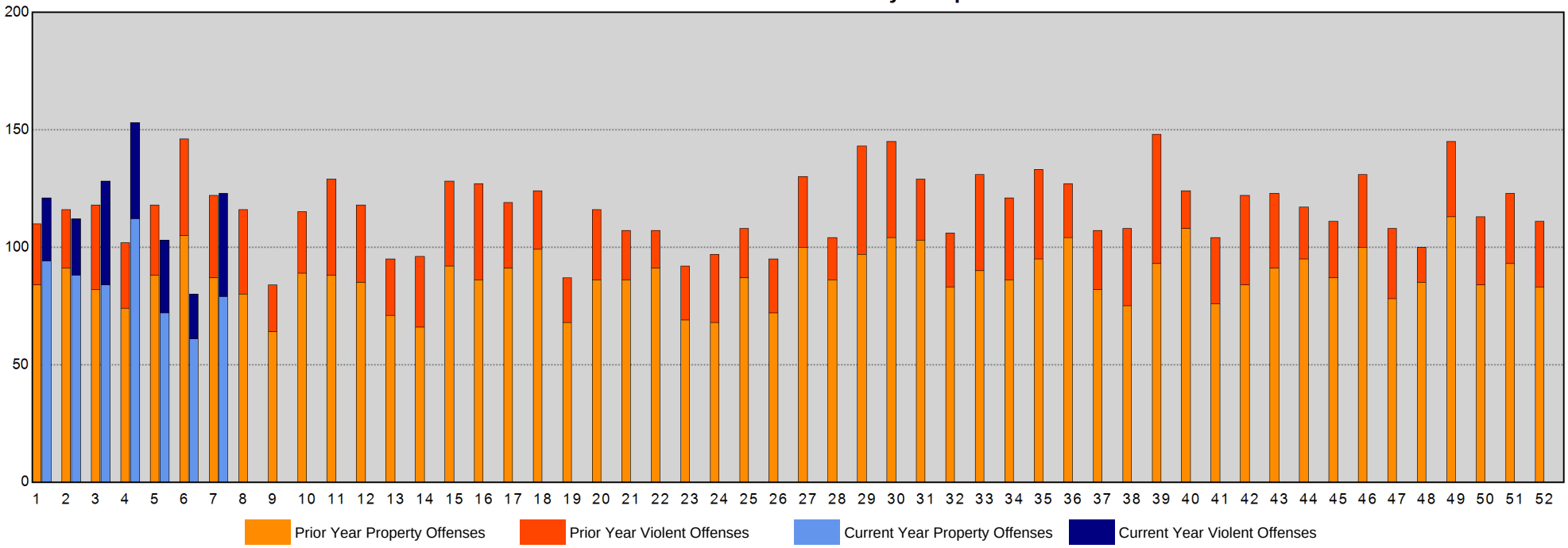

Sourced from MNPD ARMS on 2/21/2018 8:51:43 AM. The figures above were sourced from incident reports using Uniform Crime Reporting definitions and reporting guidelines, based on the date when the crime was reported. This report is intended to be a management and planning tool and does not reflect the official UCR counts for the department. Incidents where a location is unknown or unspecified are included in the countywide totals. 'Unknown' refers to records in which the address is listed as 'Unknown' on the incident report. 'Not Validated' refers to records that were entered in with an invalid addresses.

Central Precinct Year-to-Year Weekly Chart

METROPOLITAN POLICE DEPARTMENT
of Nashville and Davidson County

	Homicide	Forcible Rape	Commercial Robbery	Street Robbery	Total Robbery	Aggravated Assault	Commercial Burglary	Residential Burglary	Total Burglary	Larceny	Auto Theft	Violent Offenses	Property Offenses	Part I Offenses
ending 03/04/2017 Next Week	0	0	0	1	1	4	0	0	0	19	2	5	21	26
ending 02/25/2017 Current Week	0	0	0	0	0	2	0	1	1	16	2	2	19	21
ending 02/18/2017	0	1	0	3	3	1	1	1	2	14	3	5	19	24
ending 02/17/2018	0	0	0	1	1	1	0	0	0	13	4	2	17	19
% Change	-	-100.0%	-	-66.7%	-66.7%	0.0%	-100.0%	-100.0%	-100.0%	-7.1%	33.3%	-60.0%	-10.5%	-20.8%
ending 02/11/2017	0	0	0	2	2	4	2	0	2	24	2	6	28	34
ending 02/10/2018	0	0	0	3	3	0	0	0	0	15	2	3	17	20
% Change	-	-	-	50.0%	50.0%	-100.0%	-100.0%	-	-100.0%	-37.5%	0.0%	-50.0%	-39.3%	-41.2%
ending 02/04/2017	0	0	0	1	1	1	0	0	0	21	1	2	22	24
ending 02/03/2018	0	3	0	1	1	8	0	1	1	20	2	12	23	35
% Change	-	-	-	0.0%	0.0%	700.0%	-	-	-	-4.8%	100.0%	500.0%	4.5%	45.8%

Part I Incidents - Year-to-Year Weekly Comparisons

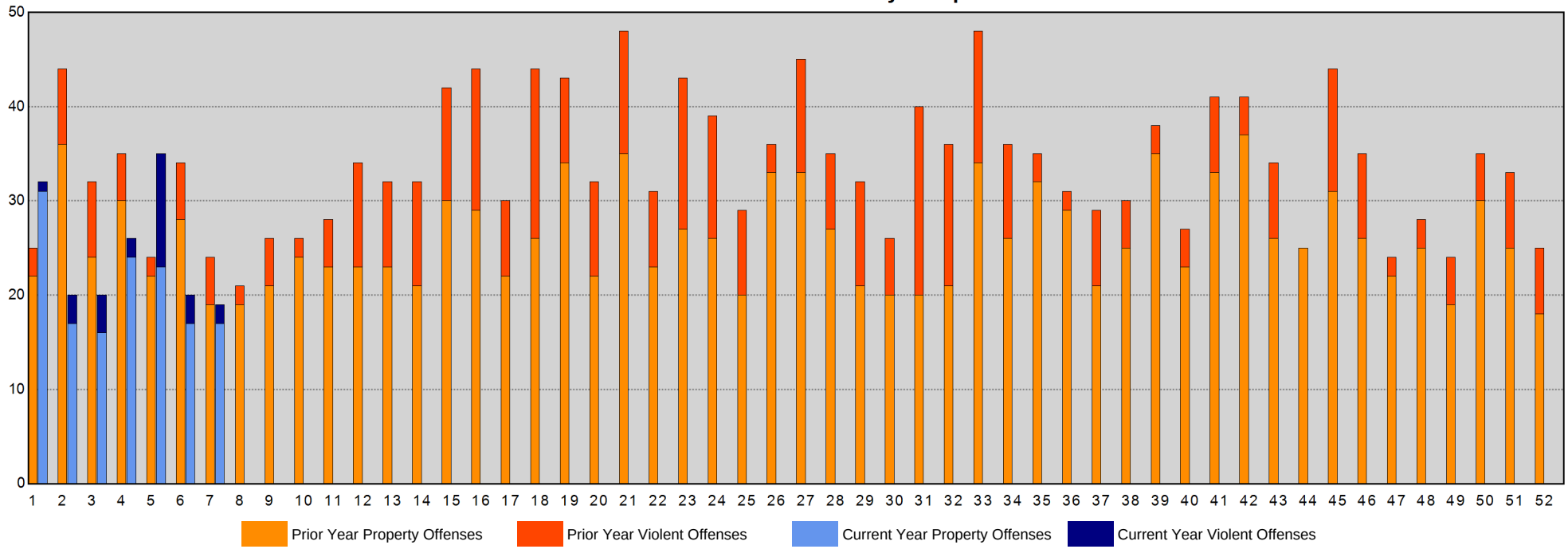

Sourced from MNPD ARMS on 2/21/2018 8:51:44 AM. The figures above were sourced from incident reports using Uniform Crime Reporting definitions and reporting guidelines, based on the date when the crime was reported. This report is intended to be a management and planning tool and does not reflect the official UCR counts for the department. Incidents where a location is unknown or unspecified are included in the countywide totals. 'Unknown' refers to records in which the address is listed as 'Unknown' on the incident report. 'Not Validated' refers to records that were entered in with an invalid addresses.

Hermitage Precinct Year-to-Year Weekly Chart

METROPOLITAN POLICE DEPARTMENT
of Nashville and Davidson County

	Homicide	Forcible Rape	Commercial Robbery	Street Robbery	Total Robbery	Aggravated Assault	Commercial Burglary	Residential Burglary	Total Burglary	Larceny	Auto Theft	Violent Offenses	Property Offenses	Part I Offenses
ending 03/04/2017 Next Week	0	4	0	11	11	22	3	11	14	53	6	37	73	110
ending 02/25/2017 Current Week	0	4	3	6	9	17	3	8	11	58	6	30	75	105
ending 02/18/2017	1	0	3	7	10	20	4	14	18	57	6	31	81	112
ending 02/17/2018	1	3	1	5	6	2	1	7	8	54	10	12	72	84
% Change	0.0%	-	-66.7%	-28.6%	-40.0%	-90.0%	-75.0%	-50.0%	-55.6%	-5.3%	66.7%	-61.3%	-11.1%	-25.0%
ending 02/11/2017	0	6	0	8	8	6	2	6	8	58	6	20	72	92
ending 02/10/2018	0	1	1	6	7	16	2	7	9	74	8	24	91	115
% Change	-	-83.3%	-	-25.0%	-12.5%	166.7%	0.0%	16.7%	12.5%	27.6%	33.3%	20.0%	26.4%	25.0%
ending 02/04/2017	0	3	1	4	5	19	6	10	16	54	4	27	74	101
ending 02/03/2018	0	5	0	15	15	12	2	11	13	73	9	32	95	127
% Change	-	66.7%	-100.0%	275.0%	200.0%	-36.8%	-66.7%	10.0%	-18.8%	35.2%	125.0%	18.5%	28.4%	25.7%

Part I Incidents - Year-to-Year Weekly Comparisons

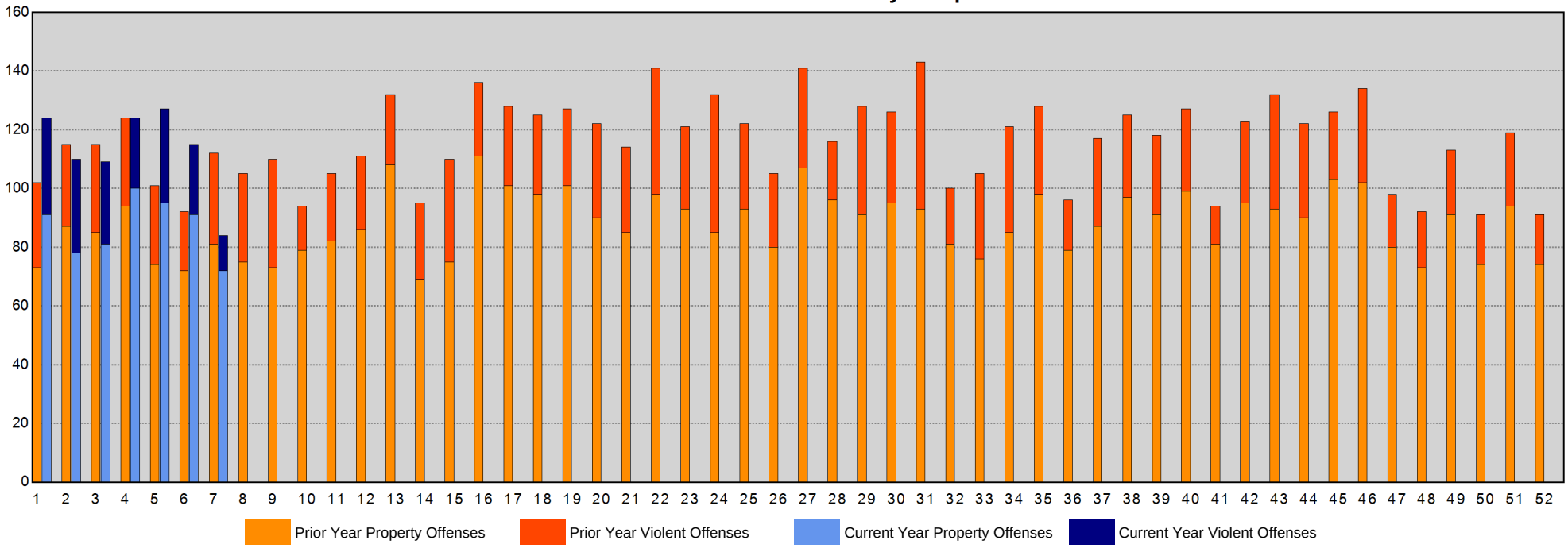

Sourced from MNPD ARMS on 2/21/2018 8:51:44 AM. The figures above were sourced from incident reports using Uniform Crime Reporting definitions and reporting guidelines, based on the date when the crime was reported. This report is intended to be a management and planning tool and does not reflect the official UCR counts for the department. Incidents where a location is unknown or unspecified are included in the countywide totals. 'Unknown' refers to records in which the address is listed as 'Unknown' on the incident report. 'Not Validated' refers to records that were entered in with an invalid addresses.

North Precinct Year-to-Year Weekly Chart

METROPOLITAN POLICE DEPARTMENT
of Nashville and Davidson County

	Homicide	Forcible Rape	Commercial Robbery	Street Robbery	Total Robbery	Aggravated Assault	Commercial Burglary	Residential Burglary	Total Burglary	Larceny	Auto Theft	Violent Offenses	Property Offenses	Part I Offenses
ending 03/04/2017 Next Week	0	2	0	8	8	11	4	10	14	27	6	21	47	68
ending 02/25/2017 Current Week	0	2	1	6	7	11	0	12	12	37	2	20	51	71
ending 02/18/2017	1	1	2	5	7	5	0	6	6	40	5	14	51	65
ending 02/17/2018	0	3	0	4	4	6	4	3	7	51	15	13	73	86
% Change	-100.0%	200.0%	-100.0%	-20.0%	-42.9%	20.0%	-	-50.0%	16.7%	27.5%	200.0%	-7.1%	43.1%	32.3%
ending 02/11/2017	1	2	3	7	10	9	4	7	11	44	5	22	60	82
ending 02/10/2018	1	2	1	3	4	31	1	11	12	34	9	38	55	93
% Change	0.0%	0.0%	-66.7%	-57.1%	-60.0%	244.4%	-75.0%	57.1%	9.1%	-22.7%	80.0%	72.7%	-8.3%	13.4%
ending 02/04/2017	0	0	1	3	4	11	3	8	11	34	8	15	53	68
ending 02/03/2018	0	2	0	10	10	17	1	3	4	45	9	29	58	87
% Change	-	-	-100.0%	233.3%	150.0%	54.5%	-66.7%	-62.5%	-63.6%	32.4%	12.5%	93.3%	9.4%	27.9%

Part I Incidents - Year-to-Year Weekly Comparisons

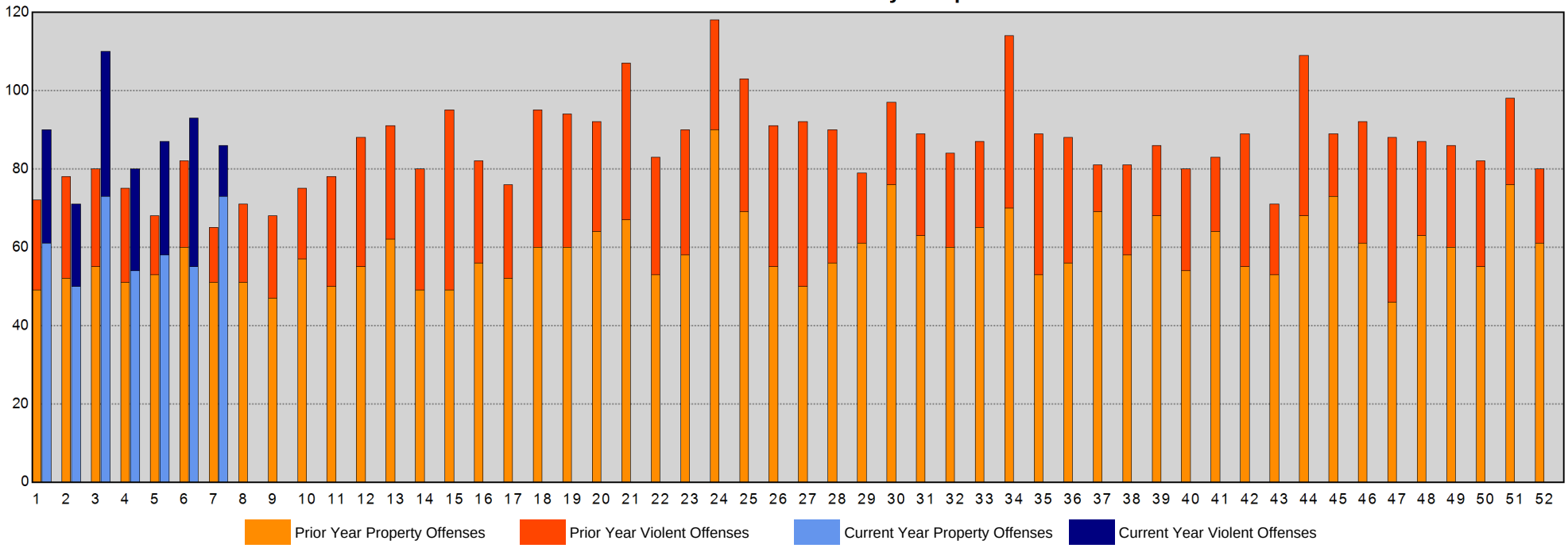

Sourced from MNPD ARMS on 2/21/2018 8:51:44 AM. The figures above were sourced from incident reports using Uniform Crime Reporting definitions and reporting guidelines, based on the date when the crime was reported. This report is intended to be a management and planning tool and does not reflect the official UCR counts for the department. Incidents where a location is unknown or unspecified are included in the countywide totals. 'Unknown' refers to records in which the address is listed as 'Unknown' on the incident report. 'Not Validated' refers to records that were entered in with an invalid addresses.

Madison Precinct Year-to-Year Weekly Chart

METROPOLITAN POLICE DEPARTMENT
of Nashville and Davidson County

	Homicide	Forcible Rape	Commercial Robbery	Street Robbery	Total Robbery	Aggravated Assault	Commercial Burglary	Residential Burglary	Total Burglary	Larceny	Auto Theft	Violent Offenses	Property Offenses	Part I Offenses
ending 03/04/2017 Next Week	0	0	0	7	7	9	0	6	6	32	2	16	40	56
ending 02/25/2017 Current Week	0	2	2	4	6	5	0	9	9	44	7	13	60	73
ending 02/18/2017	0	0	1	1	2	4	5	12	17	45	7	6	69	75
ending 02/17/2018	0	1	0	3	3	29	2	6	8	37	6	33	51	84
% Change	-	-	-100.0%	200.0%	50.0%	625.0%	-60.0%	-50.0%	-52.9%	-17.8%	-14.3%	450.0%	-26.1%	12.0%
ending 02/11/2017	0	0	0	1	1	13	0	9	9	41	4	14	54	68
ending 02/10/2018	0	1	1	3	4	7	0	3	3	36	9	12	48	60
% Change	-	-	-	200.0%	300.0%	-46.2%	-	-66.7%	-66.7%	-12.2%	125.0%	-14.3%	-11.1%	-11.8%
ending 02/04/2017	0	0	1	1	2	8	1	6	7	37	5	10	49	59
ending 02/03/2018	0	1	0	4	4	10	0	6	6	34	9	15	49	64
% Change	-	-	-100.0%	300.0%	100.0%	25.0%	-100.0%	0.0%	-14.3%	-8.1%	80.0%	50.0%	0.0%	8.5%

Part I Incidents - Year-to-Year Weekly Comparisons

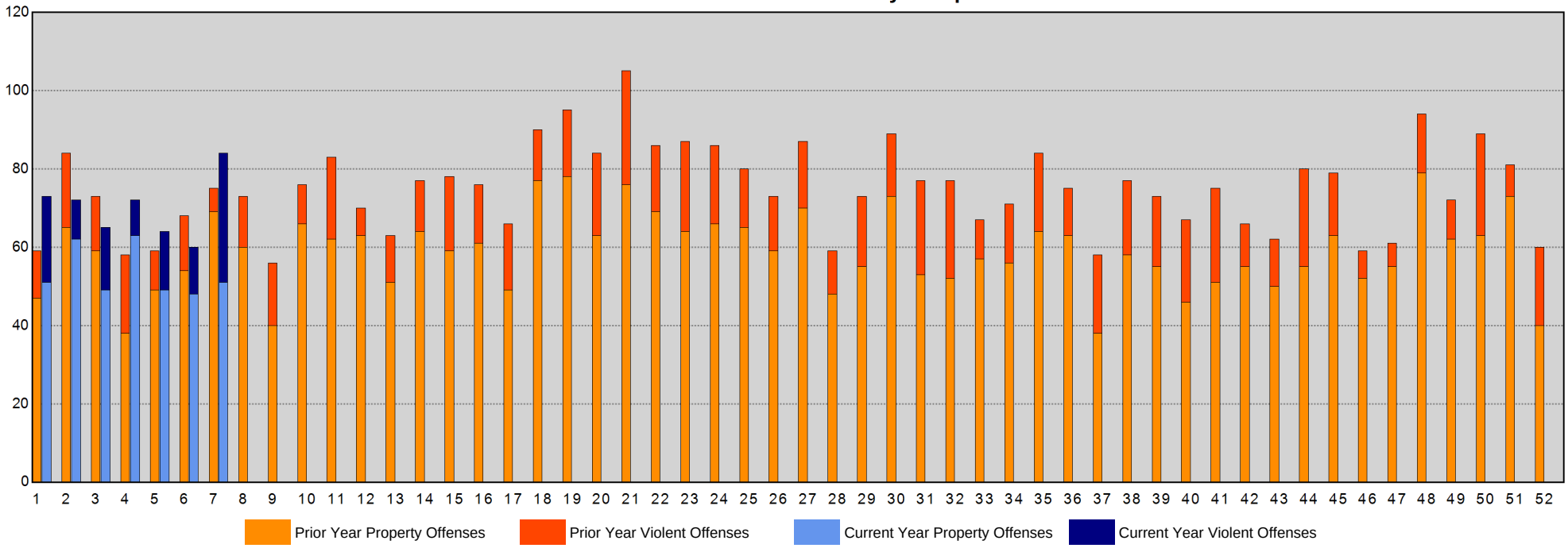

Sourced from MNPD ARMS on 2/21/2018 8:51:45 AM. The figures above were sourced from incident reports using Uniform Crime Reporting definitions and reporting guidelines, based on the date when the crime was reported. This report is intended to be a management and planning tool and does not reflect the official UCR counts for the department. Incidents where a location is unknown or unspecified are included in the countywide totals. 'Unknown' refers to records in which the address is listed as 'Unknown' on the incident report. 'Not Validated' refers to records that were entered in with an invalid addresses.

Midtown Hills Precinct Year-to-Year Weekly Chart

METROPOLITAN POLICE DEPARTMENT
of Nashville and Davidson County

	Homicide	Forcible Rape	Commercial Robbery	Street Robbery	Total Robbery	Aggravated Assault	Commercial Burglary	Residential Burglary	Total Burglary	Larceny	Auto Theft	Violent Offenses	Property Offenses	Part I Offenses
ending 03/04/2017 Next Week	2	3	0	1	1	9	1	4	5	40	4	15	49	64
ending 02/25/2017 Current Week	0	2	0	4	4	10	1	2	3	36	3	16	42	58
ending 02/18/2017	0	0	0	2	2	10	1	3	4	46	2	12	52	64
ending 02/17/2018	0	1	0	7	7	13	4	6	10	53	11	21	74	95
% Change	-	-	-	250.0%	250.0%	30.0%	300.0%	100.0%	150.0%	15.2%	450.0%	75.0%	42.3%	48.4%
ending 02/11/2017	0	1	0	0	0	19	7	2	9	40	4	20	53	73
ending 02/10/2018	1	1	0	7	7	7	5	6	11	49	9	16	69	85
% Change	-	0.0%	-	-	-	-63.2%	-28.6%	200.0%	22.2%	22.5%	125.0%	-20.0%	30.2%	16.4%
ending 02/04/2017	0	0	2	1	3	7	2	2	4	45	4	10	53	63
ending 02/03/2018	0	0	0	6	6	8	1	5	6	42	9	14	57	71
% Change	-	-	-100.0%	500.0%	100.0%	14.3%	-50.0%	150.0%	50.0%	-6.7%	125.0%	40.0%	7.5%	12.7%

Part I Incidents - Year-to-Year Weekly Comparisons

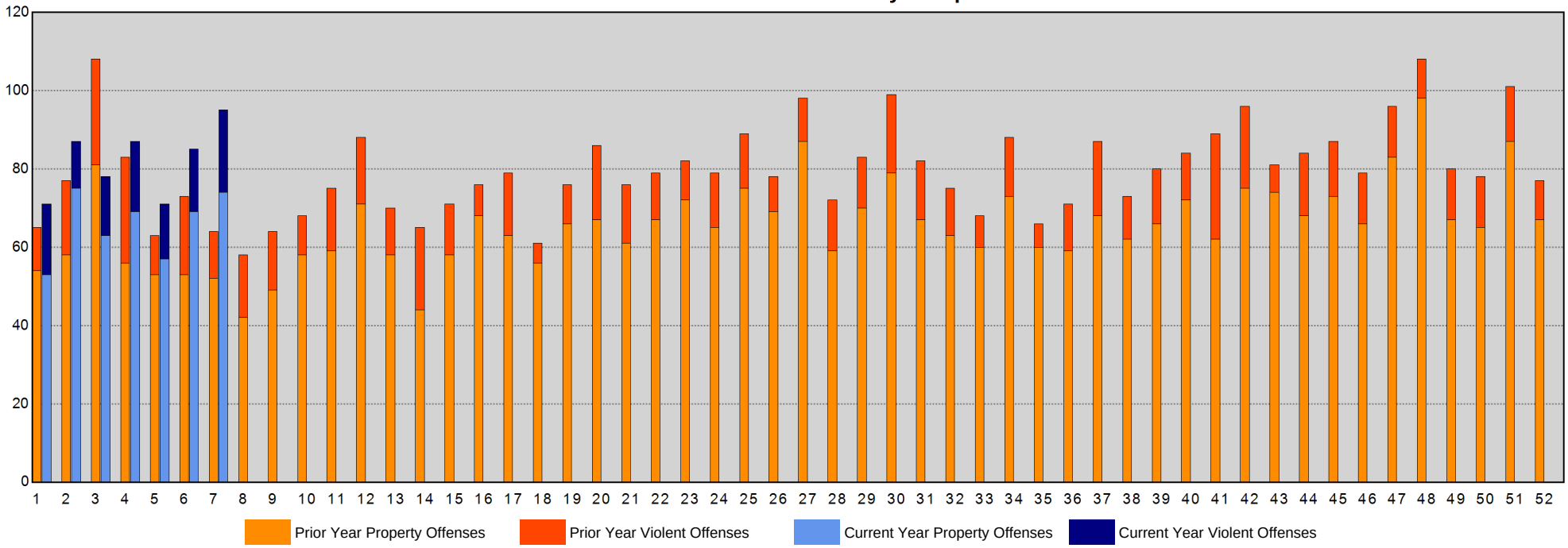

Sourced from MNPD ARMS on 2/21/2018 8:51:45 AM. The figures above were sourced from incident reports using Uniform Crime Reporting definitions and reporting guidelines, based on the date when the crime was reported. This report is intended to be a management and planning tool and does not reflect the official UCR counts for the department. Incidents where a location is unknown or unspecified are included in the countywide totals. 'Unknown' refers to records in which the address is listed as 'Unknown' on the incident report. 'Not Validated' refers to records that were entered in with an invalid addresses.

Arrests Section

CompStat Weekly Analysis is provided by the Metropolitan Nashville Police Department Crime Analysis Section. This report is intended to be a management and planning tool and does not reflect the official UCR counts for the department.

"Freedom from effort in the present merely means that there has been effort stored up in the past."
- Theodore Roosevelt

Begin Date: 02/11/2018
End Date: 02/17/2018
Week: 7

Physical and Citation Arrests - Adult

Aggregated by component of arresting officer.

METROPOLITAN POLICE DEPARTMENT

of Nashville and Davidson County

			Prior Week	Last Week	Change*	Prior 4Wks	Last 4Wks	Change*	Prior YTD	YTD	Change*	Prior 52Wks	Last 52Wks	Change*
West Precinct	Patrol A	Felony	3	2	-33.3%	1	10	900.0%	3	10	233.3%	61	59	-3.3%
		Misdemeanor	3	3	0.0%	10	16	60.0%	23	24	4.3%	182	141	-22.5%
		Citation	5	3	-40.0%	21	22	4.8%	50	37	-26.0%	393	330	-16.0%
		Subtotal	11	8	-27.3%	32	48	50.0%	76	71	-6.6%	636	530	-16.7%
	Patrol B	Felony	2	1	-50.0%	5	5	0.0%	15	9	-40.0%	104	118	13.5%
		Misdemeanor	3	9	200.0%	36	37	2.8%	49	67	36.7%	271	381	40.6%
		Citation	6	4	-33.3%	27	38	40.7%	67	60	-10.4%	440	470	6.8%
		Subtotal	11	14	27.3%	68	80	17.6%	131	136	3.8%	815	969	18.9%
	Patrol C	Felony	3	1	-66.7%	6	9	50.0%	10	14	40.0%	82	82	0.0%
		Misdemeanor	7	3	-57.1%	17	21	23.5%	34	34	0.0%	258	270	4.7%
		Citation	4	2	-50.0%	18	15	-16.7%	37	28	-24.3%	300	286	-4.7%
		Subtotal	14	6	-57.1%	41	45	9.8%	81	76	-6.2%	640	638	-0.3%
	Flex A	Felony	0	1	-	2	1	-50.0%	8	3	-62.5%	49	36	-26.5%
		Misdemeanor	0	0	-	6	3	-50.0%	18	7	-61.1%	92	64	-30.4%
		Citation	3	3	0.0%	6	13	116.7%	61	18	-70.5%	362	216	-40.3%
		Subtotal	3	4	33.3%	14	17	21.4%	87	28	-67.8%	503	316	-37.2%
	Flex B	Felony	1	0	-100.0%	6	1	-83.3%	15	6	-60.0%	101	85	-15.8%
		Misdemeanor	2	1	-50.0%	6	5	-16.7%	31	8	-74.2%	139	65	-53.2%
		Citation	1	0	-100.0%	16	11	-31.3%	33	25	-24.2%	241	152	-36.9%
		Subtotal	4	1	-75.0%	28	17	-39.3%	79	39	-50.6%	481	302	-37.2%
	Flex C	Felony	0	0	-	0	0	-	8	0	-100.0%	64	46	-28.1%
		Misdemeanor	1	1	0.0%	1	2	100.0%	13	3	-76.9%	71	51	-28.2%
		Citation	1	1	0.0%	4	5	25.0%	41	9	-78.0%	332	229	-31.0%
		Subtotal	2	2	0.0%	5	7	40.0%	62	12	-80.6%	467	326	-30.2%
	CSU	Felony	3	2	-33.3%	1	10	900.0%	7	11	57.1%	70	56	-20.0%
		Misdemeanor	0	0	-	3	3	0.0%	13	6	-53.8%	62	51	-17.7%
		Citation	2	0	-100.0%	11	22	100.0%	54	33	-38.9%	450	287	-36.2%
		Subtotal	5	2	-60.0%	15	35	133.3%	74	50	-32.4%	582	394	-32.3%
	Other	Felony	0	0	-	0	0	-	0	0	-	2	1	-50.0%
		Misdemeanor	0	0	-	0	0	-	1	0	-100.0%	3	1	-66.7%
		Citation	2	0	-100.0%	0	2	-	2	2	0.0%	10	6	-40.0%
		Subtotal	2	0	-100.0%	0	2	-	3	2	-33.3%	15	8	-46.7%
Totals		Felony	12	7	-41.7%	21	36	71.4%	66	53	-19.7%	533	483	-9.4%
		Misdemeanor	16	17	6.3%	79	87	10.1%	182	149	-18.1%	1,078	1,024	-5.0%
		Citation	24	13	-45.8%	103	128	24.3%	345	212	-38.6%	2,528	1,976	-21.8%
Precinct Total			52	37	-28.8%	203	251	23.6%	593	414	-30.2%	4,139	3,483	-15.8%

Physical and Citation Arrests - Adult

Aggregated by component of arresting officer.

METROPOLITAN POLICE DEPARTMENT

of Nashville and Davidson County

			Prior Week	Last Week	Change*	Prior 4Wks	Last 4Wks	Change*	Prior YTD	YTD	Change*	Prior 52Wks	Last 52Wks	Change*
East Precinct	Patrol A	Felony	3	2	-33.3%	7	12	71.4%	30	16	-46.7%	197	181	-8.1%
		Misdemeanor	7	10	42.9%	31	30	-3.2%	62	52	-16.1%	425	471	10.8%
		Citation	6	10	66.7%	36	40	11.1%	151	61	-59.6%	853	951	11.5%
		Subtotal	16	22	37.5%	74	82	10.8%	243	129	-46.9%	1,475	1,603	8.7%
	Patrol B	Felony	5	3	-40.0%	11	15	36.4%	18	23	27.8%	256	172	-32.8%
		Misdemeanor	18	9	-50.0%	36	57	58.3%	65	88	35.4%	547	602	10.1%
		Citation	20	7	-65.0%	78	66	-15.4%	89	136	52.8%	522	623	19.3%
		Subtotal	43	19	-55.8%	125	138	10.4%	172	247	43.6%	1,325	1,397	5.4%
	Patrol C	Felony	4	6	50.0%	15	24	60.0%	37	36	-2.7%	289	222	-23.2%
		Misdemeanor	17	15	-11.8%	51	63	23.5%	111	99	-10.8%	884	843	-4.6%
		Citation	14	19	35.7%	68	79	16.2%	138	140	1.4%	1,244	915	-26.4%
		Subtotal	35	40	14.3%	134	166	23.9%	286	275	-3.8%	2,417	1,980	-18.1%
	Flex A	Felony	1	5	400.0%	2	13	550.0%	17	15	-11.8%	109	99	-9.2%
		Misdemeanor	0	3	-	23	11	-52.2%	25	34	36.0%	208	187	-10.1%
		Citation	1	10	900.0%	46	41	-10.9%	86	79	-8.1%	494	378	-23.5%
		Subtotal	2	18	800.0%	71	65	-8.5%	128	128	0.0%	811	664	-18.1%
	Flex B	Felony	1	1	0.0%	6	9	50.0%	5	15	200.0%	89	75	-15.7%
		Misdemeanor	2	4	100.0%	7	17	142.9%	14	24	71.4%	137	108	-21.2%
		Citation	10	1	-90.0%	41	40	-2.4%	18	81	350.0%	274	226	-17.5%
		Subtotal	13	6	-53.8%	54	66	22.2%	37	120	224.3%	500	409	-18.2%
	Flex C	Felony	2	2	0.0%	12	7	-41.7%	15	17	13.3%	67	102	52.2%
		Misdemeanor	2	0	-100.0%	10	11	10.0%	20	20	0.0%	133	180	35.3%
		Citation	1	4	300.0%	40	19	-52.5%	89	50	-43.8%	375	701	86.9%
		Subtotal	5	6	20.0%	62	37	-40.3%	124	87	-29.8%	575	983	71.0%
	CSU	Felony	2	5	150.0%	11	10	-9.1%	20	21	5.0%	176	160	-9.1%
		Misdemeanor	0	4	-	2	8	300.0%	12	10	-16.7%	100	110	10.0%
		Citation	11	0	-100.0%	18	24	33.3%	45	40	-11.1%	435	346	-20.5%
		Subtotal	13	9	-30.8%	31	42	35.5%	77	71	-7.8%	711	616	-13.4%
	Other	Felony	0	0	-	0	0	-	0	0	-	4	7	75.0%
		Misdemeanor	0	0	-	2	0	-100.0%	1	1	0.0%	7	16	128.6%
		Citation	0	0	-	2	0	-100.0%	1	2	100.0%	22	10	-54.5%
		Subtotal	0	0	-	4	0	-100.0%	2	3	50.0%	33	33	0.0%
Totals		Felony	18	24	33.3%	64	90	40.6%	142	143	0.7%	1,187	1,018	-14.2%
		Misdemeanor	46	45	-2.2%	162	197	21.6%	310	328	5.8%	2,441	2,517	3.1%
		Citation	63	51	-19.0%	329	309	-6.1%	617	589	-4.5%	4,219	4,150	-1.6%
Precinct Total			127	120	-5.5%	555	596	7.4%	1,069	1,060	-0.8%	7,847	7,685	-2.1%

Physical and Citation Arrests - Adult

Aggregated by component of arresting officer.

METROPOLITAN POLICE DEPARTMENT

of Nashville and Davidson County

			Prior Week	Last Week	Change*	Prior 4Wks	Last 4Wks	Change*	Prior YTD	YTD	Change*	Prior 52Wks	Last 52Wks	Change*
South Precinct	Patrol A	Felony	4	5	25.0%	12	14	16.7%	26	20	-23.1%	194	195	0.5%
		Misdemeanor	7	10	42.9%	20	39	95.0%	53	55	3.8%	461	501	8.7%
		Citation	21	10	-52.4%	66	78	18.2%	120	123	2.5%	1,029	970	-5.7%
		Subtotal	32	25	-21.9%	98	131	33.7%	199	198	-0.5%	1,684	1,666	-1.1%
	Patrol B	Felony	2	7	250.0%	14	24	71.4%	43	34	-20.9%	284	273	-3.9%
		Misdemeanor	23	17	-26.1%	73	57	-21.9%	78	112	43.6%	809	735	-9.1%
		Citation	31	14	-54.8%	97	118	21.6%	164	201	22.6%	1,382	1,277	-7.6%
		Subtotal	56	38	-32.1%	184	199	8.2%	285	347	21.8%	2,475	2,285	-7.7%
	Patrol C	Felony	2	3	50.0%	16	12	-25.0%	30	23	-23.3%	234	189	-19.2%
		Misdemeanor	9	12	33.3%	48	47	-2.1%	125	76	-39.2%	866	696	-19.6%
		Citation	12	8	-33.3%	32	39	21.9%	93	60	-35.5%	581	434	-25.3%
		Subtotal	23	23	0.0%	96	98	2.1%	248	159	-35.9%	1,681	1,319	-21.5%
	Flex A	Felony	0	0	-	1	0	-100.0%	2	1	-50.0%	11	18	63.6%
		Misdemeanor	0	0	-	1	0	-100.0%	0	1	-	20	11	-45.0%
		Citation	0	0	-	3	3	0.0%	6	6	0.0%	46	24	-47.8%
		Subtotal	0	0	-	5	3	-40.0%	8	8	0.0%	77	53	-31.2%
	Flex B	Felony	0	4	-	5	6	20.0%	12	11	-8.3%	69	54	-21.7%
		Misdemeanor	2	1	-50.0%	3	3	0.0%	19	6	-68.4%	131	80	-38.9%
		Citation	1	0	-100.0%	6	4	-33.3%	36	10	-72.2%	469	119	-74.6%
		Subtotal	3	5	66.7%	14	13	-7.1%	67	27	-59.7%	669	253	-62.2%
	Flex C	Felony	1	2	100.0%	4	3	-25.0%	10	5	-50.0%	71	48	-32.4%
		Misdemeanor	1	2	100.0%	7	7	0.0%	12	14	16.7%	106	100	-5.7%
		Citation	8	11	37.5%	41	34	-17.1%	76	73	-3.9%	420	574	36.7%
		Subtotal	10	15	50.0%	52	44	-15.4%	98	92	-6.1%	597	722	20.9%
	CSU	Felony	4	3	-25.0%	3	9	200.0%	6	11	83.3%	34	83	144.1%
		Misdemeanor	2	1	-50.0%	1	5	400.0%	3	5	66.7%	21	51	142.9%
		Citation	17	0	-100.0%	48	43	-10.4%	61	88	44.3%	510	704	38.0%
		Subtotal	23	4	-82.6%	52	57	9.6%	70	104	48.6%	565	838	48.3%
	Other	Felony	0	0	-	0	0	-	0	0	-	5	4	-20.0%
		Misdemeanor	0	0	-	1	1	0.0%	0	1	-	10	14	40.0%
		Citation	0	1	-	9	3	-66.7%	3	10	233.3%	47	76	61.7%
		Subtotal	0	1	-	10	4	-60.0%	3	11	266.7%	62	94	51.6%
Totals		Felony	13	24	84.6%	55	68	23.6%	129	105	-18.6%	902	864	-4.2%
		Misdemeanor	44	43	-2.3%	154	159	3.2%	290	270	-6.9%	2,424	2,188	-9.7%
		Citation	90	44	-51.1%	302	322	6.6%	559	571	2.1%	4,484	4,178	-6.8%
Precinct Total			147	111	-24.5%	511	549	7.4%	978	946	-3.3%	7,810	7,230	-7.4%

Physical and Citation Arrests - Adult

Aggregated by component of arresting officer.

METROPOLITAN POLICE DEPARTMENT
of Nashville and Davidson County

			Prior Week	Last Week	Change*	Prior 4Wks	Last 4Wks	Change*	Prior YTD	YTD	Change*	Prior 52Wks	Last 52Wks	Change*
Central Precinct	**Patrol A**	Felony	0	0	-	5	4	-20.0%	24	8	-66.7%	144	127	-11.8%
		Misdemeanor	10	9	-10.0%	35	41	17.1%	133	61	-54.1%	783	977	24.8%
		Citation	6	2	-66.7%	34	25	-26.5%	145	48	-66.9%	907	997	9.9%
		Subtotal	16	11	-31.3%	74	70	-5.4%	302	117	-61.3%	1,834	2,101	14.6%
	Patrol B	Felony	5	2	-60.0%	8	14	75.0%	17	21	23.5%	104	110	5.8%
		Misdemeanor	22	27	22.7%	44	71	61.4%	81	109	34.6%	624	579	-7.2%
		Citation	6	6	0.0%	41	43	4.9%	79	80	1.3%	571	544	-4.7%
		Subtotal	33	35	6.1%	93	128	37.6%	177	210	18.6%	1,299	1,233	-5.1%
	Patrol C	Felony	3	2	-33.3%	4	14	250.0%	10	16	60.0%	115	108	-6.1%
		Misdemeanor	19	13	-31.6%	45	60	33.3%	72	96	33.3%	747	704	-5.8%
		Citation	15	10	-33.3%	41	38	-7.3%	45	76	68.9%	371	438	18.1%
		Subtotal	37	25	-32.4%	90	112	24.4%	127	188	48.0%	1,233	1,250	1.4%
	Flex A	Felony	5	1	-80.0%	4	11	175.0%	16	15	-6.3%	55	67	21.8%
		Misdemeanor	1	4	300.0%	9	19	111.1%	61	28	-54.1%	332	366	10.2%
		Citation	9	5	-44.4%	24	38	58.3%	120	55	-54.2%	631	775	22.8%
		Subtotal	15	10	-33.3%	37	68	83.8%	197	98	-50.3%	1,018	1,208	18.7%
	Flex B	Felony	5	2	-60.0%	4	11	175.0%	5	14	180.0%	86	61	-29.1%
		Misdemeanor	14	12	-14.3%	42	50	19.0%	75	87	16.0%	733	533	-27.3%
		Citation	7	13	85.7%	45	46	2.2%	27	89	229.6%	378	402	6.3%
		Subtotal	26	27	3.8%	91	107	17.6%	107	190	77.6%	1,197	996	-16.8%
	Flex C	Felony	0	1	-	0	2	-	6	2	-66.7%	61	45	-26.2%
		Misdemeanor	0	7	-	17	18	5.9%	42	30	-28.6%	389	342	-12.1%
		Citation	3	7	133.3%	18	20	11.1%	88	36	-59.1%	593	624	5.2%
		Subtotal	3	15	400.0%	35	40	14.3%	136	68	-50.0%	1,043	1,011	-3.1%
	CSU	Felony	1	0	-100.0%	0	2	-	2	2	0.0%	32	36	12.5%
		Misdemeanor	1	1	0.0%	11	3	-72.7%	12	13	8.3%	94	127	35.1%
		Citation	8	0	-100.0%	19	18	-5.3%	57	35	-38.6%	549	454	-17.3%
		Subtotal	10	1	-90.0%	30	23	-23.3%	71	50	-29.6%	675	617	-8.6%
		Misdemeanor	0	0	-	1	0	-100.0%	0	0	-	0	1	-
		Citation	0	0	-	0	0	-	8	0	-100.0%	32	3	-90.6%
		Subtotal	0	0	-	1	0	-100.0%	8	0	-100.0%	32	4	-87.5%
Totals		Felony	19	8	-57.9%	25	58	132.0%	80	78	-2.5%	597	554	-7.2%
		Misdemeanor	67	73	9.0%	204	262	28.4%	476	424	-10.9%	3,702	3,629	-2.0%
		Citation	54	43	-20.4%	222	228	2.7%	569	419	-26.4%	4,032	4,237	5.1%
Precinct Total			140	124	-11.4%	451	548	21.5%	1,125	921	-18.1%	8,331	8,420	1.1%

Physical and Citation Arrests - Adult

Aggregated by component of arresting officer.

METROPOLITAN POLICE DEPARTMENT

of Nashville and Davidson County

			Prior Week	Last Week	Change*	Prior 4Wks	Last 4Wks	Change*	Prior YTD	YTD	Change*	Prior 52Wks	Last 52Wks	Change*
Hermitage Precinct	**Patrol A**	Felony	3	3	0.0%	24	14	-41.7%	26	32	23.1%	189	191	1.1%
		Misdemeanor	9	9	0.0%	37	46	24.3%	58	73	25.9%	418	424	1.4%
		Citation	20	15	-25.0%	73	81	11.0%	90	135	50.0%	695	787	13.2%
		Subtotal	32	27	-15.6%	134	141	5.2%	174	240	37.9%	1,302	1,402	7.7%
	Patrol B	Felony	6	3	-50.0%	16	20	25.0%	44	33	-25.0%	335	288	-14.0%
		Misdemeanor	13	22	69.2%	59	64	8.5%	112	112	0.0%	936	911	-2.7%
		Citation	13	12	-7.7%	42	51	21.4%	111	85	-23.4%	1,070	788	-26.4%
		Subtotal	32	37	15.6%	117	135	15.4%	267	230	-13.9%	2,341	1,987	-15.1%
	Patrol C	Felony	3	5	66.7%	15	17	13.3%	41	29	-29.3%	281	188	-33.1%
		Misdemeanor	19	17	-10.5%	67	69	3.0%	101	113	11.9%	742	624	-15.9%
		Citation	19	14	-26.3%	57	67	17.5%	77	118	53.2%	670	563	-16.0%
		Subtotal	41	36	-12.2%	139	153	10.1%	219	260	18.7%	1,693	1,375	-18.8%
	Flex A	Felony	0	0	-	2	0	-100.0%	8	2	-75.0%	82	52	-36.6%
		Misdemeanor	2	0	-100.0%	4	6	50.0%	18	9	-50.0%	101	82	-18.8%
		Citation	8	4	-50.0%	27	35	29.6%	97	58	-40.2%	875	562	-35.8%
		Subtotal	10	4	-60.0%	33	41	24.2%	123	69	-43.9%	1,058	696	-34.2%
	Flex B	Felony	7	2	-71.4%	16	17	6.3%	49	29	-40.8%	256	185	-27.7%
		Misdemeanor	9	6	-33.3%	29	30	3.4%	71	55	-22.5%	441	431	-2.3%
		Citation	2	4	100.0%	23	18	-21.7%	70	36	-48.6%	567	288	-49.2%
		Subtotal	18	12	-33.3%	68	65	-4.4%	190	120	-36.8%	1,264	904	-28.5%
	Flex C	Felony	1	1	0.0%	0	2	-	8	2	-75.0%	57	37	-35.1%
		Misdemeanor	0	1	-	6	3	-50.0%	15	8	-46.7%	102	105	2.9%
		Citation	11	0	-100.0%	22	60	172.7%	103	72	-30.1%	766	628	-18.0%
		Subtotal	12	2	-83.3%	28	65	132.1%	126	82	-34.9%	925	770	-16.8%
	CSU	Felony	0	1	-	1	9	800.0%	1	10	900.0%	62	38	-38.7%
		Misdemeanor	0	0	-	0	0	-	0	0	-	3	2	-33.3%
		Citation	0	0	-	18	30	66.7%	68	40	-41.2%	474	460	-3.0%
		Subtotal	0	1	-	19	39	105.3%	69	50	-27.5%	539	500	-7.2%
	Other	Felony	0	0	-	0	0	-	0	0	-	3	2	-33.3%
		Misdemeanor	0	0	-	2	0	-100.0%	0	2	-	5	15	200.0%
		Citation	5	0	-100.0%	10	12	20.0%	6	22	266.7%	51	95	86.3%
		Subtotal	5	0	-100.0%	12	12	0.0%	6	24	300.0%	59	112	89.8%
Totals		Felony	20	15	-25.0%	74	79	6.8%	177	137	-22.6%	1,265	981	-22.5%
		Misdemeanor	52	55	5.8%	204	218	6.9%	375	372	-0.8%	2,748	2,594	-5.6%
		Citation	78	49	-37.2%	272	354	30.1%	622	566	-9.0%	5,168	4,171	-19.3%
Precinct Total			150	119	-20.7%	550	651	18.4%	1,174	1,075	-8.4%	9,181	7,746	-15.6%

Physical and Citation Arrests - Adult

Aggregated by component of arresting officer.

METROPOLITAN POLICE DEPARTMENT

of Nashville and Davidson County

			Prior Week	Last Week	Change*	Prior 4Wks	Last 4Wks	Change*	Prior YTD	YTD	Change*	Prior 52Wks	Last 52Wks	Change*
North Precinct	Patrol A	Felony	7	1	-85.7%	16	17	6.3%	19	28	47.4%	207	206	-0.5%
		Misdemeanor	7	8	14.3%	23	27	17.4%	83	45	-45.8%	515	427	-17.1%
		Citation	9	5	-44.4%	20	31	55.0%	88	47	-46.6%	665	429	-35.5%
		Subtotal	23	14	-39.1%	59	75	27.1%	190	120	-36.8%	1,387	1,062	-23.4%
	Patrol B	Felony	5	6	20.0%	17	19	11.8%	30	32	6.7%	241	229	-5.0%
		Misdemeanor	10	17	70.0%	41	49	19.5%	67	82	22.4%	723	571	-21.0%
		Citation	20	11	-45.0%	93	69	-25.8%	116	158	36.2%	776	665	-14.3%
		Subtotal	35	34	-2.9%	151	137	-9.3%	213	272	27.7%	1,740	1,465	-15.8%
	Patrol C	Felony	8	3	-62.5%	24	20	-16.7%	32	43	34.4%	241	246	2.1%
		Misdemeanor	11	13	18.2%	38	44	15.8%	76	74	-2.6%	548	509	-7.1%
		Citation	13	3	-76.9%	25	39	56.0%	18	63	250.0%	293	208	-29.0%
		Subtotal	32	19	-40.6%	87	103	18.4%	126	180	42.9%	1,082	963	-11.0%
	Flex A	Felony	0	2	-	6	6	0.0%	9	12	33.3%	99	69	-30.3%
		Misdemeanor	1	1	0.0%	6	5	-16.7%	15	10	-33.3%	149	97	-34.9%
		Citation	7	4	-42.9%	35	37	5.7%	82	69	-15.9%	608	484	-20.4%
		Subtotal	8	7	-12.5%	47	48	2.1%	106	91	-14.2%	856	650	-24.1%
	Flex B	Felony	0	2	-	3	5	66.7%	20	8	-60.0%	229	174	-24.0%
		Misdemeanor	0	3	-	12	15	25.0%	33	25	-24.2%	338	280	-17.2%
		Citation	6	6	0.0%	23	45	95.7%	77	64	-16.9%	713	602	-15.6%
		Subtotal	6	11	83.3%	38	65	71.1%	130	97	-25.4%	1,280	1,056	-17.5%
	Flex C	Felony	0	2	-	11	7	-36.4%	16	17	6.3%	111	105	-5.4%
		Misdemeanor	1	0	-100.0%	12	8	-33.3%	42	19	-54.8%	219	198	-9.6%
		Citation	6	3	-50.0%	30	31	3.3%	83	61	-26.5%	464	486	4.7%
		Subtotal	7	5	-28.6%	53	46	-13.2%	141	97	-31.2%	794	789	-0.6%
	CSU	Felony	2	5	150.0%	2	10	400.0%	10	12	20.0%	95	97	2.1%
		Misdemeanor	0	0	-	4	0	-100.0%	10	4	-60.0%	75	41	-45.3%
		Citation	14	0	-100.0%	16	24	50.0%	60	38	-36.7%	436	375	-14.0%
		Subtotal	16	5	-68.8%	22	34	54.5%	80	54	-32.5%	606	513	-15.3%
	Other	Felony	0	0	-	1	0	-100.0%	1	1	0.0%	7	2	-71.4%
		Misdemeanor	0	0	-	1	0	-100.0%	1	1	0.0%	26	19	-26.9%
		Citation	0	1	-	0	2	-	0	2	-	28	16	-42.9%
		Subtotal	0	1	-	2	2	0.0%	2	4	100.0%	61	37	-39.3%
Totals		Felony	22	21	-4.5%	80	84	5.0%	137	153	11.7%	1,230	1,128	-8.3%
		Misdemeanor	30	42	40.0%	137	148	8.0%	327	260	-20.5%	2,593	2,142	-17.4%
		Citation	75	33	-56.0%	242	278	14.9%	524	502	-4.2%	3,983	3,265	-18.0%
Precinct Total			127	96	-24.4%	459	510	11.1%	988	915	-7.4%	7,806	6,535	-16.3%

Physical and Citation Arrests - Adult

Aggregated by component of arresting officer.

METROPOLITAN POLICE DEPARTMENT

of Nashville and Davidson County

			Prior Week	Last Week	Change*	Prior 4Wks	Last 4Wks	Change*	Prior YTD	YTD	Change*	Prior 52Wks	Last 52Wks	Change*
Madison Precinct	Patrol A	Felony	2	2	0.0%	6	11	83.3%	18	17	-5.6%	106	114	7.5%
		Misdemeanor	7	2	-71.4%	20	16	-20.0%	28	29	3.6%	255	254	-0.4%
		Citation	4	3	-25.0%	24	24	0.0%	82	42	-48.8%	493	522	5.9%
		Subtotal	13	7	-46.2%	50	51	2.0%	128	88	-31.3%	854	890	4.2%
	Patrol B	Felony	4	4	0.0%	15	11	-26.7%	36	24	-33.3%	224	164	-26.8%
		Misdemeanor	18	16	-11.1%	41	64	56.1%	79	98	24.1%	506	499	-1.4%
		Citation	19	10	-47.4%	78	72	-7.7%	82	135	64.6%	731	689	-5.7%
		Subtotal	41	30	-26.8%	134	147	9.7%	197	257	30.5%	1,461	1,352	-7.5%
	Patrol C	Felony	0	0	-	18	6	-66.7%	35	16	-54.3%	176	203	15.3%
		Misdemeanor	11	17	54.5%	28	56	100.0%	125	77	-38.4%	704	929	32.0%
		Citation	8	8	0.0%	26	39	50.0%	101	55	-45.5%	571	645	13.0%
		Subtotal	19	25	31.6%	72	101	40.3%	261	148	-43.3%	1,451	1,777	22.5%
	Flex A	Felony	2	0	-100.0%	4	3	-25.0%	10	7	-30.0%	52	52	0.0%
		Misdemeanor	0	1	-	1	3	200.0%	2	4	100.0%	49	59	20.4%
		Citation	2	1	-50.0%	10	18	80.0%	43	25	-41.9%	138	249	80.4%
		Subtotal	4	2	-50.0%	15	24	60.0%	55	36	-34.5%	239	360	50.6%
	Flex B	Felony	3	2	-33.3%	5	8	60.0%	8	13	62.5%	98	115	17.3%
		Misdemeanor	5	4	-20.0%	8	23	187.5%	23	27	17.4%	174	234	34.5%
		Citation	17	12	-29.4%	37	69	86.5%	77	101	31.2%	562	640	13.9%
		Subtotal	25	18	-28.0%	50	100	100.0%	108	141	30.6%	834	989	18.6%
	Flex C	Felony	2	1	-50.0%	9	7	-22.2%	14	16	14.3%	140	86	-38.6%
		Misdemeanor	5	5	0.0%	18	15	-16.7%	36	27	-25.0%	414	205	-50.5%
		Citation	15	21	40.0%	73	73	0.0%	83	134	61.4%	894	626	-30.0%
		Subtotal	22	27	22.7%	100	95	-5.0%	133	177	33.1%	1,448	917	-36.7%
	CSU	Felony	7	7	0.0%	1	16	>1,000%	9	17	88.9%	41	52	26.8%
		Misdemeanor	1	1	0.0%	2	2	0.0%	3	3	0.0%	24	27	12.5%
		Citation	0	0	-	9	2	-77.8%	19	10	-47.4%	302	208	-31.1%
		Subtotal	8	8	0.0%	12	20	66.7%	31	30	-3.2%	367	287	-21.8%
	Other	Felony	0	0	-	0	0	-	1	0	-100.0%	2	0	-100.0%
		Misdemeanor	0	0	-	1	0	-100.0%	1	1	0.0%	7	3	-57.1%
		Citation	0	0	-	0	0	-	1	0	-100.0%	6	8	33.3%
		Subtotal	0	0	-	1	0	-100.0%	3	1	-66.7%	15	11	-26.7%
Totals		Felony	20	16	-20.0%	58	62	6.9%	131	110	-16.0%	839	786	-6.3%
		Misdemeanor	47	46	-2.1%	119	179	50.4%	297	266	-10.4%	2,133	2,210	3.6%
		Citation	65	55	-15.4%	257	297	15.6%	488	502	2.9%	3,697	3,587	-3.0%
Precinct Total			132	117	-11.4%	434	538	24.0%	916	878	-4.1%	6,669	6,583	-1.3%

Physical and Citation Arrests - Adult

Aggregated by component of arresting officer.

METROPOLITAN POLICE DEPARTMENT

of Nashville and Davidson County

			Prior Week	Last Week	Change*	Prior 4Wks	Last 4Wks	Change*	Prior YTD	YTD	Change*	Prior 52Wks	Last 52Wks	Change*
Midtown Hills Precinct	**Patrol A**	Felony	2	2	0.0%	7	7	0.0%	11	13	18.2%	83	105	26.5%
		Misdemeanor	10	5	-50.0%	11	24	118.2%	37	30	-18.9%	218	322	47.7%
		Citation	16	12	-25.0%	50	68	36.0%	92	111	20.7%	615	624	1.5%
		Subtotal	28	19	-32.1%	68	99	45.6%	140	154	10.0%	916	1,051	14.7%
	Patrol B	Felony	1	1	0.0%	9	8	-11.1%	20	15	-25.0%	123	110	-10.6%
		Misdemeanor	6	9	50.0%	37	34	-8.1%	88	65	-26.1%	487	499	2.5%
		Citation	18	11	-38.9%	61	76	24.6%	83	135	62.7%	601	621	3.3%
		Subtotal	25	21	-16.0%	107	118	10.3%	191	215	12.6%	1,211	1,230	1.6%
	Patrol C	Felony	3	2	-33.3%	11	7	-36.4%	32	16	-50.0%	152	126	-17.1%
		Misdemeanor	9	12	33.3%	46	50	8.7%	77	79	2.6%	641	646	0.8%
		Citation	4	4	0.0%	37	25	-32.4%	91	54	-40.7%	621	674	8.5%
		Subtotal	16	18	12.5%	94	82	-12.8%	200	149	-25.5%	1,414	1,446	2.3%
	Flex A	Felony	2	1	-50.0%	1	6	500.0%	7	7	0.0%	33	43	30.3%
		Misdemeanor	1	1	0.0%	3	7	133.3%	5	9	80.0%	41	154	275.6%
		Citation	6	8	33.3%	21	34	61.9%	10	54	440.0%	170	284	67.1%
		Subtotal	9	10	11.1%	25	47	88.0%	22	70	218.2%	244	481	97.1%
	Flex B	Felony	2	1	-50.0%	9	6	-33.3%	12	13	8.3%	100	94	-6.0%
		Misdemeanor	0	0	-	14	11	-21.4%	24	21	-12.5%	185	231	24.9%
		Citation	17	17	0.0%	65	79	21.5%	86	131	52.3%	666	660	-0.9%
		Subtotal	19	18	-5.3%	88	96	9.1%	122	165	35.2%	951	985	3.6%
	Flex C	Felony	0	1	-	1	2	100.0%	23	3	-87.0%	114	86	-24.6%
		Misdemeanor	1	3	200.0%	8	7	-12.5%	25	15	-40.0%	172	153	-11.0%
		Citation	3	4	33.3%	25	28	12.0%	121	49	-59.5%	835	664	-20.5%
		Subtotal	4	8	100.0%	34	37	8.8%	169	67	-60.4%	1,121	903	-19.4%
	CSU	Felony	4	1	-75.0%	5	8	60.0%	14	12	-14.3%	45	101	124.4%
		Misdemeanor	1	2	100.0%	4	5	25.0%	10	8	-20.0%	41	66	61.0%
		Citation	4	1	-75.0%	26	31	19.2%	50	52	4.0%	317	437	37.9%
		Subtotal	9	4	-55.6%	35	44	25.7%	74	72	-2.7%	403	604	49.9%
	Other	Felony	0	0	-	0	0	-	0	0	-	2	4	100.0%
		Misdemeanor	0	0	-	1	0	-100.0%	0	1	-	4	4	0.0%
		Citation	0	0	-	0	0	-	2	0	-100.0%	16	12	-25.0%
		Subtotal	0	0	-	1	0	-100.0%	2	1	-50.0%	22	20	-9.1%
Totals		Felony	14	9	-35.7%	43	44	2.3%	119	79	-33.6%	652	669	2.6%
		Misdemeanor	28	32	14.3%	124	138	11.3%	266	228	-14.3%	1,789	2,075	16.0%
		Citation	68	57	-16.2%	285	341	19.6%	535	586	9.5%	3,841	3,976	3.5%
Precinct Total			110	98	-10.9%	452	523	15.7%	920	893	-2.9%	6,282	6,720	7.0%

Physical and Citation Arrests - Adult

Aggregated by component of arresting officer.

METROPOLITAN POLICE DEPARTMENT

of Nashville and Davidson County

		Prior Week	Last Week	Change*	Prior 4Wks	Last 4Wks	Change*	Prior YTD	YTD	Change*	Prior 52Wks	Last 52Wks	Change*
SID	Felony	4	3	-25.0%	10	12	20.0%	15	22	46.7%	219	173	-21.0%
	Misdemeanor	1	1	0.0%	6	3	-50.0%	11	7	-36.4%	93	65	-30.1%
	Citation	15	2	-86.7%	35	75	114.3%	115	109	-5.2%	1,088	859	-21.0%
	Division Total	20	6	-70.0%	51	90	76.5%	141	138	-2.1%	1,400	1,097	-21.6%
SOD	Felony	1	2	100.0%	3	5	66.7%	3	8	166.7%	37	60	62.2%
(Excludes SRT)	Misdemeanor	11	16	45.5%	19	56	194.7%	96	67	-30.2%	614	632	2.9%
	Citation	9	7	-22.2%	49	43	-12.2%	143	85	-40.6%	1,171	1,062	-9.3%
	Division Total	21	25	19.0%	71	104	46.5%	242	160	-33.9%	1,822	1,754	-3.7%
SRT	Felony	0	1	-	1	2	100.0%	4	3	-25.0%	64	37	-42.2%
	Misdemeanor	0	0	-	0	0	-	2	0	-100.0%	11	3	-72.7%
	Citation	0	0	-	1	0	-100.0%	0	1	-	0	1	-
	Division Total	0	1	-	2	2	0.0%	6	4	-33.3%	75	41	-45.3%
Warrants	Felony	42	31	-26.2%	113	143	26.5%	308	242	-21.4%	2,146	2,111	-1.6%
	Misdemeanor	64	50	-21.9%	168	271	61.3%	408	403	-1.2%	3,188	3,061	-4.0%
	Citation	2	0	-100.0%	3	9	200.0%	4	12	200.0%	75	75	0.0%
	Division Total	108	81	-25.0%	284	423	48.9%	720	657	-8.8%	5,409	5,247	-3.0%
Other	Felony	1	2	100.0%	3	8	166.7%	8	10	25.0%	68	60	-11.8%
Components	Misdemeanor	1	3	200.0%	12	13	8.3%	4	23	475.0%	106	109	2.8%
	Citation	11	9	-18.2%	27	53	96.3%	51	77	51.0%	476	476	0.0%
	Division Total	13	14	7.7%	42	74	76.2%	63	110	74.6%	650	645	-0.8%
All	Felony	186	163	-12.4%	550	691	25.6%	1,319	1,143	-13.3%	9,739	8,924	-8.4%
	Misdemeanor	407	423	3.9%	1,388	1,731	24.7%	3,044	2,797	-8.1%	22,920	22,249	-2.9%
	Citation	554	363	-34.5%	2,127	2,437	14.6%	4,572	4,231	-7.5%	34,762	32,013	-7.9%
Grand Total		1,147	949	-17.3%	4,065	4,859	19.5%	8,935	8,171	-8.6%	67,421	63,186	-6.3%

Information summarized for CompStat week ending 2/17/2018.

* Change for % Served is the difference in percents. Sourced from MNPD ARMS on 2/21/2018 8:51:46 AM. This report is not a count of arrest charges. 1 arrest = 1 body. Adult arrests only.

Arrests categorized by order of seriousness as follows: If an arrest citation is not issued, and any of the charges are felony charges, count the arrest as a felony arrest; if an arrest citation is not issued, and none of the charges are felony charges, count the arrest as a misdemeanor arrest; count all remaining arrests as a citation arrest. Shift / Detail totals are calculated based upon officer assignment for the date when the arrest was made (i.e. if the arresting officer's primary assignment is 'East CSU' for the date when the arrest was made, it will be counted as 1 'East CSU' arrest). Arrests made by officers working Mission 1 duties are counted toward their primary assignment.

Metro citations are not counted in this report, since they are issued for civil matters (i.e. violations of Davidson County Metropolitan Ordinances).

Arrests: Part I, Weapons Law, Drug-Related, DUI, and All Other

METROPOLITAN POLICE DEPARTMENT
of Nashville and Davidson County

Aggregated by component of arresting officer. Includes adult and juvenile arrests.

		Part I Arrests				Weapons Law Violation Arrests				Drug-Related Arrests				DUI Arrests			
		Week	4 Weeks	YTD	52 Weeks	Week	4 Weeks	YTD	52 Weeks	Week	4 Weeks	YTD	52 Weeks	Week	4 Weeks	YTD	52 Weeks
West	Prior	17	38	131	901	2	0	5	43	9	36	103	742	4	3	12	103
	Last	14	74	106	792	1	5	5	61	4	40	69	618	3	10	12	76
	% Change	-17.6 %	94.7 %	-19.1 %	-12.1 %	-50.0 %	Infinity	0.0 %	41.9 %	-55.6 %	11.1 %	-33.0 %	-16.7 %	-25.0 %	233.3 %	0.0 %	-26.2 %
East	Prior	13	53	113	874	2	20	16	147	22	101	153	1,366	5	10	38	211
	Last	22	77	119	884	5	12	30	156	12	90	179	1,301	1	13	16	165
	% Change	69.2 %	45.3 %	5.3 %	1.1 %	150.0 %	-40.0 %	87.5 %	6.1 %	-45.5 %	-10.9 %	17.0 %	-4.8 %	-80.0 %	30.0 %	-57.9 %	-21.8 %
South	Prior	18	60	133	1,025	2	7	17	80	32	82	152	1,166	5	23	35	304
	Last	26	79	117	982	2	18	21	93	14	92	162	1,193	4	21	36	273
	% Change	44.4 %	31.7 %	-12.0 %	-4.2 %	0.0 %	157.1 %	23.5 %	16.3 %	-56.3 %	12.2 %	6.6 %	2.3 %	-20.0 %	-8.7 %	2.9 %	-10.2 %
Central	Prior	6	28	72	513	3	2	5	36	14	52	125	871	1	8	13	98
	Last	9	40	61	467	0	4	4	52	3	42	87	900	2	4	8	53
	% Change	50.0 %	42.9 %	-15.3 %	-9.0 %	-100.0 %	100.0 %	-20.0 %	44.4 %	-78.6 %	-19.2 %	-30.4 %	3.3 %	100.0 %	-50.0 %	-38.5 %	-45.9 %
Hermitage	Prior	23	90	171	1,205	3	10	7	85	20	75	207	1,752	7	18	26	226
	Last	13	89	169	1,095	2	18	26	109	14	106	168	1,295	8	24	36	192
	% Change	-43.5 %	-1.1 %	-1.2 %	-9.1 %	-33.3 %	80.0 %	271.4 %	28.2 %	-30.0 %	41.3 %	-18.8 %	-26.1 %	14.3 %	33.3 %	38.5 %	-15.0 %
North	Prior	15	77	119	951	7	7	14	136	32	82	206	1,675	1	5	13	107
	Last	16	71	135	931	1	13	20	147	15	117	195	1,469	0	2	6	52
	% Change	6.7 %	-7.8 %	13.4 %	-2.1 %	-85.7 %	85.7 %	42.9 %	8.1 %	-53.1 %	42.7 %	-5.3 %	-12.3 %	-100.0 %	-60.0 %	-53.8 %	-51.4 %
Madison	Prior	20	66	170	1,146	1	3	17	73	21	57	105	810	3	14	21	181
	Last	20	90	140	1,224	2	9	11	95	19	78	126	902	5	16	26	276
	% Change	0.0 %	36.4 %	-17.6 %	6.8 %	100.0 %	200.0 %	-35.3 %	30.1 %	-9.5 %	36.8 %	20.0 %	11.4 %	66.7 %	14.3 %	23.8 %	52.5 %
Midtown Hills	Prior	11	42	114	643	0	4	20	80	27	102	237	1,401	2	16	25	160
	Last	8	38	65	670	1	3	4	115	25	125	208	1,504	3	12	25	179
	% Change	-27.3 %	-9.5 %	-43.0 %	4.2 %	Infinity	-25.0 %	-80.0 %	43.8 %	-7.4 %	22.5 %	-12.2 %	7.4 %	50.0 %	-25.0 %	0.0 %	11.9 %
Other	Prior	14	64	124	1,004	2	1	3	86	18	53	106	950	8	23	82	495
	Last	15	72	120	933	0	4	5	75	12	72	123	925	17	53	68	541
	% Change	7.1 %	12.5 %	-3.2 %	-7.1 %	-100.0 %	300.0 %	66.7 %	-12.8 %	-33.3 %	35.8 %	16.0 %	-2.6 %	112.5 %	130.4 %	-17.1 %	9.3 %
County	Prior	137	518	1,147	8,262	22	54	104	766	195	640	1,394	10,733	36	120	265	1,885
	Last	143	630	1,032	7,978	14	86	126	903	118	762	1,317	10,107	43	155	233	1,807
	% Change	4.4 %	21.6 %	-10.0 %	-3.4 %	-36.4 %	59.3 %	21.2 %	17.9 %	-39.5 %	19.1 %	-5.5 %	-5.8 %	19.4 %	29.2 %	-12.1 %	-4.1 %

Information summarized for CompStat week ending 02/17/2018.

Sourced from MNPD ARMS on 2/21/2018 8:51:46 AM. This report is not a count of arrest charges. 1 arrest = 1 body. Includes adult and juvenile arrests. Arrests categorized by order of seriousness as follows: if an arrest includes one or more Part I UCR charges, it is counted as a Part I arrest. If an arrest includes one or weapons law violation charges but no Part I charges, it is counted as a weapons law violation arrest. The same hierarchical categorization is applicable for the remaining arrest categories (drug, DUI, and all other arrests).

Arrests: Part I, Weapons Law, Drug-Related, DUI, and All Other

Aggregated by component of arresting officer. Includes adult and juvenile arrests.

METROPOLITAN POLICE DEPARTMENT

of Nashville and Davidson County

		All Other Arrests				Total Arrests			
		Week	4 Weeks	YTD	52 Weeks	Week	4 Weeks	YTD	52 Weeks
West	Prior	**35**	**147**	**413**	**2,911**	**67**	**224**	**664**	**4,700**
	Last	**25**	**158**	**274**	**2,402**	**47**	**287**	**466**	**3,949**
	% Change	**-28.6 %**	**7.5 %**	**-33.7 %**	**-17.5 %**	**-29.9 %**	**28.1 %**	**-29.8 %**	**-16.0 %**
East	Prior	**93**	**424**	**905**	**6,166**	**135**	**608**	**1,225**	**8,764**
	Last	**114**	**476**	**836**	**6,107**	**154**	**668**	**1,180**	**8,613**
	% Change	**22.6 %**	**12.3 %**	**-7.6 %**	**-1.0 %**	**14.1 %**	**9.9 %**	**-3.7 %**	**-1.7 %**
South	Prior	**101**	**378**	**788**	**6,193**	**158**	**550**	**1,125**	**8,768**
	Last	**82**	**409**	**707**	**5,588**	**128**	**619**	**1,043**	**8,129**
	% Change	**-18.8 %**	**8.2 %**	**-10.3 %**	**-9.8 %**	**-19.0 %**	**12.5 %**	**-7.3 %**	**-7.3 %**
Central	Prior	**118**	**368**	**964**	**7,120**	**142**	**458**	**1,179**	**8,638**
	Last	**114**	**474**	**784**	**7,214**	**128**	**564**	**944**	**8,686**
	% Change	**-3.4 %**	**28.8 %**	**-18.7 %**	**1.3 %**	**-9.9 %**	**23.1 %**	**-19.9 %**	**0.6 %**
Hermitage	Prior	**115**	**415**	**888**	**6,753**	**168**	**608**	**1,299**	**10,021**
	Last	**100**	**501**	**812**	**5,866**	**137**	**738**	**1,211**	**8,557**
	% Change	**-13.0 %**	**20.7 %**	**-8.6 %**	**-13.1 %**	**-18.5 %**	**21.4 %**	**-6.8 %**	**-14.6 %**
North	Prior	**82**	**325**	**735**	**5,677**	**137**	**496**	**1,087**	**8,546**
	Last	**72**	**352**	**631**	**4,555**	**104**	**555**	**987**	**7,154**
	% Change	**-12.2 %**	**8.3 %**	**-14.1 %**	**-19.8 %**	**-24.1 %**	**11.9 %**	**-9.2 %**	**-16.3 %**
Madison	Prior	**98**	**319**	**693**	**5,054**	**143**	**459**	**1,006**	**7,264**
	Last	**81**	**395**	**645**	**4,634**	**127**	**588**	**948**	**7,131**
	% Change	**-17.3 %**	**23.8 %**	**-6.9 %**	**-8.3 %**	**-11.2 %**	**28.1 %**	**-5.8 %**	**-1.8 %**
Midtown Hills	Prior	**85**	**313**	**620**	**4,579**	**125**	**477**	**1,016**	**6,863**
	Last	**74**	**399**	**659**	**4,816**	**111**	**577**	**961**	**7,284**
	% Change	**-12.9 %**	**27.5 %**	**6.3 %**	**5.2 %**	**-11.2 %**	**21.0 %**	**-5.4 %**	**6.1 %**
Other	Prior	**123**	**321**	**862**	**6,912**	**165**	**462**	**1,177**	**9,447**
	Last	**84**	**499**	**765**	**6,417**	**128**	**700**	**1,081**	**8,891**
	% Change	**-31.7 %**	**55.5 %**	**-11.3 %**	**-7.2 %**	**-22.4 %**	**51.5 %**	**-8.2 %**	**-5.9 %**
County	Prior	**850**	**3,010**	**6,868**	**51,365**	**1,240**	**4,342**	**9,778**	**73,011**
	Last	**746**	**3,663**	**6,113**	**47,599**	**1,064**	**5,296**	**8,821**	**68,394**
	% Change	**-12.2 %**	**21.7 %**	**-11.0 %**	**-7.3 %**	**-14.2 %**	**22.0 %**	**-9.8 %**	**-6.3 %**

Information summarized for CompStat week ending 02/17/2018.

Sourced from MNPD ARMS on 2/21/2018 8:51:46 AM. This report is not a count of arrest charges. 1 arrest = 1 body. Includes adult and juvenile arrests. Arrests categorized by order of seriousness as follows: if an arrest includes one or more Part I UCR charges, it is counted as a Part I arrest. If an arrest includes one or weapons law violation charges but no Part I charges, it is counted as a weapons law violation arrest. The same hierarchical categorization is applicable for the remaining arrest categories (drug, DUI, and all other arrests).

Outstanding Warrants: Served

Aggregated by component of arresting officer.

METROPOLITAN POLICE DEPARTMENT

of Nashville and Davidson County

		Rolling Two Week				Rolling Eight Week				YTD				Rolling Twenty-Four Month			
		Prior Week	Last Week	Change	% Change	Prior 4 Weeks	Last 4 Weeks	Change	% Change	Prior YTD	YTD	Change	% Change	Prior 52 Weeks	Last 52 Weeks	Change	% Change
West	Felony	7	5	-2	-28.6%	14	18	4	28.6%	49	27	-22	-44.9%	425	317	-108	-25.4%
	Misdemeanor	8	10	2	25.0%	41	53	12	29.3%	140	89	-51	-36.4%	909	836	-73	-8.0%
	Juvenile	0	0	0	-	0	0	0	-	3	0	-3	-100.0%	20	6	-14	-70.0%
	Subtotal	15	15	0	0.0%	55	71	16	29.1%	192	116	-76	-39.6%	1,354	1,159	-195	-14.4%
East	Felony	14	10	-4	-28.6%	35	73	38	108.6%	102	102	0	0.0%	945	687	-258	-27.3%
	Misdemeanor	50	34	-16	-32.0%	132	175	43	32.6%	236	293	57	24.2%	2,047	2,071	24	1.2%
	Juvenile	0	2	2	-	3	6	3	100.0%	7	9	2	28.6%	30	28	-2	-6.7%
	Subtotal	64	46	-18	-28.1%	170	254	84	49.4%	345	404	59	17.1%	3,022	2,786	-236	-7.8%
South	Felony	8	25	17	212.5%	33	59	26	78.8%	75	84	9	12.0%	605	562	-43	-7.1%
	Misdemeanor	36	42	6	16.7%	101	146	45	44.6%	209	225	16	7.7%	1,739	1,602	-137	-7.9%
	Juvenile	0	0	0	-	1	0	-1	-100.0%	5	1	-4	-80.0%	31	22	-9	-29.0%
	Subtotal	44	67	23	52.3%	135	205	70	51.9%	289	310	21	7.3%	2,375	2,186	-189	-8.0%
Central	Felony	20	4	-16	-80.0%	15	57	42	280.0%	36	68	32	88.9%	411	392	-19	-4.6%
	Misdemeanor	27	26	-1	-3.7%	99	105	6	6.1%	143	179	36	25.2%	1,285	1,608	323	25.1%
	Juvenile	0	0	0	-	2	0	-2	-100.0%	3	2	-1	-33.3%	21	7	-14	-66.7%
	Subtotal	47	30	-17	-36.2%	116	162	46	39.7%	182	249	67	36.8%	1,717	2,007	290	16.9%
Hermitage	Felony	12	11	-1	-8.3%	54	49	-5	-9.3%	115	90	-25	-21.7%	911	742	-169	-18.6%
	Misdemeanor	45	41	-4	-8.9%	157	172	15	9.6%	347	288	-59	-17.0%	2,535	2,427	-108	-4.3%
	Juvenile	0	0	0	-	0	4	4	-	5	4	-1	-20.0%	34	22	-12	-35.3%
	Subtotal	57	52	-5	-8.8%	211	225	14	6.6%	467	382	-85	-18.2%	3,480	3,191	-289	-8.3%
North	Felony	10	19	9	90.0%	54	60	6	11.1%	91	104	13	14.3%	875	913	38	4.3%
	Misdemeanor	19	46	27	142.1%	130	148	18	13.8%	280	260	-20	-7.1%	2,031	2,149	118	5.8%
	Juvenile	0	1	1	-	0	1	1	-	6	1	-5	-83.3%	53	18	-35	-66.0%
	Subtotal	29	66	37	127.6%	184	209	25	13.6%	377	365	-12	-3.2%	2,959	3,080	121	4.1%
Madison	Felony	16	5	-11	-68.8%	45	43	-2	-4.4%	93	78	-15	-16.1%	616	544	-72	-11.7%
	Misdemeanor	30	31	1	3.3%	120	136	16	13.3%	202	221	19	9.4%	1,513	1,603	90	5.9%
	Juvenile	0	0	0	-	1	0	-1	-100.0%	6	1	-5	-83.3%	17	8	-9	-52.9%
	Subtotal	46	36	-10	-21.7%	166	179	13	7.8%	301	300	-1	-0.3%	2,146	2,155	9	0.4%
Midtown Hills	Felony	9	21	12	133.3%	33	47	14	42.4%	63	76	13	20.6%	374	521	147	39.3%
	Misdemeanor	21	28	7	33.3%	77	110	33	42.9%	154	160	6	3.9%	1,116	1,307	191	17.1%
	Juvenile	0	1	1	-	0	1	1	-	2	1	-1	-50.0%	15	8	-7	-46.7%
	Subtotal	30	50	20	66.7%	110	158	48	43.6%	219	237	18	8.2%	1,505	1,836	331	22.0%
County	Felony	159	144	-15	-9.4%	455	601	146	32.1%	1,309	977	-332	-25.4%	9,239	8,085	-1,154	-12.5%
	Misdemeanor	334	337	3	0.9%	1,162	1,467	305	26.2%	2,421	2,381	-40	-1.7%	18,791	18,898	107	0.6%
	Juvenile	0	4	4	-	9	12	3	33.3%	38	21	-17	-44.7%	240	126	-114	-47.5%
	Total	493	485	-8	-1.6%	1,626	2,080	454	27.9%	3,768	3,379	-389	-10.3%	28,270	27,109	-1,161	-4.1%

Information summarized for CompStat week ending 2/17/2018.

* Countywide totals include outstanding warrants served by all other divisions. Sourced from MNPD ARMS on 2/21/2018 8:51:46 AM.
Statistics provided above consider 1 count for each outstanding warrant served.

Outstanding Warrants: Attempts/Served

Aggregated by component of arresting officer.

METROPOLITAN POLICE DEPARTMENT

of Nashville and Davidson County

			Prior Week	Last Week	Change*	Prior 4Wks	Last 4Wks	Change*	Prior YTD	Current YTD	Change*	Prior 52Wks	Last 52Wks	Change*
West	Patrol-A	Served	1	5	400.0 %	13	11	-15.4 %	18	21	16.7 %	204	153	-25.0 %
		Attempts	10	9	-10.0 %	34	43	26.5 %	172	70	-59.3 %	1,168	640	-45.2 %
		% Served	10.0 %	55.6 %	45.6 %	38.2 %	25.6 %	-12.7 %	10.5 %	30.0 %	19.5 %	17.5 %	23.9 %	6.4 %
	Patrol-B	Served	7	4	-42.9 %	12	19	58.3 %	32	30	-6.3 %	268	310	15.7 %
		Attempts	26	14	-46.2 %	63	61	-3.2 %	237	120	-49.4 %	1,285	1,226	-4.6 %
		% Served	26.9 %	28.6 %	1.6 %	19.0 %	31.1 %	12.1 %	13.5 %	25.0 %	11.5 %	20.9 %	25.3 %	4.4 %
	Patrol-C	Served	2	1	-50.0 %	10	17	70.0 %	36	26	-27.8 %	213	173	-18.8 %
		Attempts	4	4	0.0 %	30	20	-33.3 %	51	44	-13.7 %	453	320	-29.4 %
		% Served	50.0 %	25.0 %	-25.0 %	33.3 %	85.0 %	51.7 %	70.6 %	59.1 %	-11.5 %	47.0 %	54.1 %	7.0 %
	Other	Served	5	5	0.0 %	20	24	20.0 %	106	39	-63.2 %	669	523	-21.8 %
		Attempts	37	16	-56.8 %	75	88	17.3 %	240	153	-36.3 %	1,677	1,478	-11.9 %
		% Served	13.5 %	31.3 %	17.7 %	26.7 %	27.3 %	0.6 %	44.2 %	25.5 %	-18.7 %	39.9 %	35.4 %	-4.5 %
	Totals	**Served**	**15**	**15**	**0.0 %**	**55**	**71**	**29.1 %**	**192**	**116**	**-39.6 %**	**1,354**	**1,159**	**-14.4 %**
		Attempts	**77**	**43**	**-44.2 %**	**202**	**212**	**5.0 %**	**700**	**387**	**-44.7 %**	**4,583**	**3,664**	**-20.1 %**
		% Served	**19.5 %**	**34.9 %**	**15.4 %**	**27.2 %**	**33.5 %**	**6.3 %**	**27.4 %**	**30.0 %**	**2.5 %**	**29.5 %**	**31.6 %**	**2.1 %**
East	Patrol-A	Served	8	7	-12.5 %	30	35	16.7 %	80	58	-27.5 %	561	584	4.1 %
		Attempts	18	39	116.7 %	95	175	84.2 %	281	258	-8.2 %	1,835	2,290	24.8 %
		% Served	44.4 %	17.9 %	-26.5 %	31.6 %	20.0 %	-11.6 %	28.5 %	22.5 %	-6.0 %	30.6 %	25.5 %	-5.1 %
	Patrol-B	Served	18	8	-55.6 %	40	69	72.5 %	46	105	128.3 %	669	537	-19.7 %
		Attempts	21	31	47.6 %	136	109	-19.9 %	203	229	12.8 %	1,833	1,528	-16.6 %
		% Served	85.7 %	25.8 %	-59.9 %	29.4 %	63.3 %	33.9 %	22.7 %	45.9 %	23.2 %	36.5 %	35.1 %	-1.4 %
	Patrol-C	Served	34	8	-76.5 %	51	74	45.1 %	107	119	11.2 %	957	758	-20.8 %
		Attempts	39	12	-69.2 %	66	119	80.3 %	270	173	-35.9 %	2,416	1,933	-20.0 %
		% Served	87.2 %	66.7 %	-20.5 %	77.3 %	62.2 %	-15.1 %	39.6 %	68.8 %	29.2 %	39.6 %	39.2 %	-0.4 %
	Other	Served	4	23	475.0 %	49	76	55.1 %	112	122	8.9 %	835	907	8.6 %
		Attempts	11	17	54.5 %	63	89	41.3 %	103	150	45.6 %	1,001	1,001	0.0 %
		% Served	36.4 %	135.3 %	98.9 %	77.8 %	85.4 %	7.6 %	108.7 %	81.3 %	-27.4 %	83.4 %	90.6 %	7.2 %
	Totals	**Served**	**64**	**46**	**-28.1 %**	**170**	**254**	**49.4 %**	**345**	**404**	**17.1 %**	**3,022**	**2,786**	**-7.8 %**
		Attempts	**89**	**99**	**11.2 %**	**360**	**492**	**36.7 %**	**857**	**810**	**-5.5 %**	**7,085**	**6,752**	**-4.7 %**
		% Served	**71.9 %**	**46.5 %**	**-25.4 %**	**47.2 %**	**51.6 %**	**4.4 %**	**40.3 %**	**49.9 %**	**9.6 %**	**42.7 %**	**41.3 %**	**-1.4 %**

Outstanding Warrants: Attempts/Served

Aggregated by component of arresting officer.

METROPOLITAN POLICE DEPARTMENT

of Nashville and Davidson County

			Prior Week	Last Week	Change*	Prior 4Wks	Last 4Wks	Change*	Prior YTD	Current YTD	Change*	Prior 52Wks	Last 52Wks	Change*
South	Patrol-A	Served	14	22	57.1 %	25	56	124.0 %	72	71	-1.4 %	505	552	9.3 %
		Attempts	19	23	21.1 %	61	86	41.0 %	128	131	2.3 %	1,047	1,147	9.6 %
		% Served	73.7 %	95.7 %	22.0 %	41.0 %	65.1 %	24.1 %	56.3 %	54.2 %	-2.1 %	48.2 %	48.1 %	-0.1 %
	Patrol-B	Served	18	23	27.8 %	46	78	69.6 %	81	114	40.7 %	726	726	0.0 %
		Attempts	54	17	-68.5 %	66	112	69.7 %	124	170	37.1 %	971	1,101	13.4 %
		% Served	33.3 %	135.3 %	102.0 %	69.7 %	69.6 %	-0.1 %	65.3 %	67.1 %	1.7 %	74.8 %	65.9 %	-8.8 %
	Patrol-C	Served	3	8	166.7 %	25	29	16.0 %	81	50	-38.3 %	669	435	-35.0 %
		Attempts	10	7	-30.0 %	12	54	350.0 %	93	66	-29.0 %	946	550	-41.9 %
		% Served	30.0 %	114.3 %	84.3 %	208.3 %	53.7 %	-154.6 %	87.1 %	75.8 %	-11.3 %	70.7 %	79.1 %	8.4 %
	Other	Served	9	14	55.6 %	39	42	7.7 %	55	75	36.4 %	475	473	-0.4 %
		Attempts	3	11	266.7 %	10	33	230.0 %	71	42	-40.8 %	592	398	-32.8 %
		% Served	300.0 %	127.3 %	-172.7 %	390.0 %	127.3 %	-262.7 %	77.5 %	178.6 %	101.1 %	80.2 %	118.8 %	38.6 %
	Totals	**Served**	**44**	**67**	**52.3 %**	**135**	**205**	**51.9 %**	**289**	**310**	**7.3 %**	**2,375**	**2,186**	**-8.0 %**
		Attempts	**86**	**58**	**-32.6 %**	**149**	**285**	**91.3 %**	**416**	**409**	**-1.7 %**	**3,556**	**3,196**	**-10.1 %**
		% Served	**51.2 %**	**115.5 %**	**64.4 %**	**90.6 %**	**71.9 %**	**-18.7 %**	**69.5 %**	**75.8 %**	**6.3 %**	**66.8 %**	**68.4 %**	**1.6 %**
Central	Patrol-A	Served	4	2	-50.0 %	34	19	-44.1 %	41	36	-12.2 %	383	532	38.9 %
		Attempts	2	2	0.0 %	44	14	-68.2 %	60	42	-30.0 %	679	532	-21.6 %
		% Served	200.0 %	100.0 %	-100.0 %	77.3 %	135.7 %	58.4 %	68.3 %	85.7 %	17.4 %	56.4 %	100.0 %	43.6 %
	Patrol-B	Served	8	4	-50.0 %	31	26	-16.1 %	38	53	39.5 %	301	347	15.3 %
		Attempts	5	0	-100.0 %	33	24	-27.3 %	21	56	166.7 %	241	328	36.1 %
		% Served	160.0 %	Infinity	Infinity	93.9 %	108.3 %	14.4 %	181.0 %	94.6 %	-86.3 %	124.9 %	105.8 %	-19.1 %
	Patrol-C	Served	7	8	14.3 %	15	38	153.3 %	26	53	103.8 %	360	288	-20.0 %
		Attempts	35	19	-45.7 %	85	135	58.8 %	35	220	528.6 %	287	467	62.7 %
		% Served	20.0 %	42.1 %	22.1 %	17.6 %	28.1 %	10.5 %	74.3 %	24.1 %	-50.2 %	125.4 %	61.7 %	-63.8 %
	Other	Served	28	16	-42.9 %	36	79	119.4 %	77	107	39.0 %	673	840	24.8 %
		Attempts	42	38	-9.5 %	107	173	61.7 %	360	266	-26.1 %	1,751	1,889	7.9 %
		% Served	66.7 %	42.1 %	-24.6 %	33.6 %	45.7 %	12.0 %	21.4 %	40.2 %	18.8 %	38.4 %	44.5 %	6.0 %
	Totals	**Served**	**47**	**30**	**-36.2 %**	**116**	**162**	**39.7 %**	**182**	**249**	**36.8 %**	**1,717**	**2,007**	**16.9 %**
		Attempts	**84**	**59**	**-29.8 %**	**269**	**346**	**28.6 %**	**476**	**584**	**22.7 %**	**2,958**	**3,216**	**8.7 %**
		% Served	**56.0 %**	**50.8 %**	**-5.1 %**	**43.1 %**	**46.8 %**	**3.7 %**	**38.2 %**	**42.6 %**	**4.4 %**	**58.0 %**	**62.4 %**	**4.4 %**

Outstanding Warrants: Attempts/Served

Aggregated by component of arresting officer.

METROPOLITAN POLICE DEPARTMENT

of Nashville and Davidson County

			Prior Week	Last Week	Change*	Prior 4Wks	Last 4Wks	Change*	Prior YTD	Current YTD	Change*	Prior 52Wks	Last 52Wks	Change*
Hermitage	Patrol-A	Served	10	9	-10.0 %	38	44	15.8 %	63	70	11.1 %	473	464	-1.9 %
		Attempts	53	47	-11.3 %	82	157	91.5 %	284	218	-23.2 %	1,877	1,845	-1.7 %
		% Served	18.9 %	19.1 %	0.3 %	46.3 %	28.0 %	-18.3 %	22.2 %	32.1 %	9.9 %	25.2 %	25.1 %	-0.1 %
	Patrol-B	Served	13	9	-30.8 %	49	54	10.2 %	113	93	-17.7 %	1,063	1,052	-1.0 %
		Attempts	24	44	83.3 %	22	153	595.5 %	153	173	13.1 %	1,664	1,141	-31.4 %
		% Served	54.2 %	20.5 %	-33.7 %	222.7 %	35.3 %	-187.4 %	73.9 %	53.8 %	-20.1 %	63.9 %	92.2 %	28.3 %
	Patrol-C	Served	14	18	28.6 %	44	55	25.0 %	92	80	-13.0 %	668	522	-21.9 %
		Attempts	16	49	206.3 %	139	115	-17.3 %	212	229	8.0 %	1,841	1,336	-27.4 %
		% Served	87.5 %	36.7 %	-50.8 %	31.7 %	47.8 %	16.2 %	43.4 %	34.9 %	-8.5 %	36.3 %	39.1 %	2.8 %
	Other	Served	20	16	-20.0 %	80	72	-10.0 %	199	139	-30.2 %	1,276	1,153	-9.6 %
		Attempts	17	14	-17.6 %	56	73	30.4 %	182	124	-31.9 %	1,629	1,072	-34.2 %
		% Served	117.6 %	114.3 %	-3.4 %	142.9 %	98.6 %	-44.2 %	109.3 %	112.1 %	2.8 %	78.3 %	107.6 %	29.2 %
	Totals	**Served**	**57**	**52**	**-8.8 %**	**211**	**225**	**6.6 %**	**467**	**382**	**-18.2 %**	**3,480**	**3,191**	**-8.3 %**
		Attempts	**110**	**154**	**40.0 %**	**299**	**498**	**66.6 %**	**831**	**744**	**-10.5 %**	**7,011**	**5,394**	**-23.1 %**
		% Served	**51.8 %**	**33.8 %**	**-18.1 %**	**70.6 %**	**45.2 %**	**-25.4 %**	**56.2 %**	**51.3 %**	**-4.9 %**	**49.6 %**	**59.2 %**	**9.5 %**
North	Patrol-A	Served	8	9	12.5 %	27	43	59.3 %	80	64	-20.0 %	510	536	5.1 %
		Attempts	18	20	11.1 %	35	75	114.3 %	258	103	-60.1 %	1,558	1,229	-21.1 %
		% Served	44.4 %	45.0 %	0.6 %	77.1 %	57.3 %	-19.8 %	31.0 %	62.1 %	31.1 %	32.7 %	43.6 %	10.9 %
	Patrol-B	Served	7	21	200.0 %	43	42	-2.3 %	64	77	20.3 %	596	612	2.7 %
		Attempts	27	37	37.0 %	85	139	63.5 %	321	215	-33.0 %	1,779	1,544	-13.2 %
		% Served	25.9 %	56.8 %	30.8 %	50.6 %	30.2 %	-20.4 %	19.9 %	35.8 %	15.9 %	33.5 %	39.6 %	6.1 %
	Patrol-C	Served	12	8	-33.3 %	41	54	31.7 %	84	87	3.6 %	581	665	14.5 %
		Attempts	25	31	24.0 %	41	111	170.7 %	124	146	17.7 %	1,068	830	-22.3 %
		% Served	48.0 %	25.8 %	-22.2 %	100.0 %	48.6 %	-51.4 %	67.7 %	59.6 %	-8.2 %	54.4 %	80.1 %	25.7 %
	Other	Served	2	28	1,300.0 %	73	70	-4.1 %	152	137	-9.9 %	1,275	1,267	-0.6 %
		Attempts	10	73	630.0 %	92	130	41.3 %	206	216	4.9 %	2,187	1,554	-28.9 %
		% Served	20.0 %	38.4 %	18.4 %	79.3 %	53.8 %	-25.5 %	73.8 %	63.4 %	-10.4 %	58.3 %	81.5 %	23.2 %
	Totals	**Served**	**29**	**66**	**127.6 %**	**184**	**209**	**13.6 %**	**380**	**365**	**-3.9 %**	**2,962**	**3,080**	**4.0 %**
		Attempts	**80**	**161**	**101.3 %**	**253**	**455**	**79.8 %**	**909**	**680**	**-25.2 %**	**6,592**	**5,157**	**-21.8 %**
		% Served	**36.3 %**	**41.0 %**	**4.7 %**	**72.7 %**	**45.9 %**	**-26.8 %**	**41.8 %**	**53.7 %**	**11.9 %**	**44.9 %**	**59.7 %**	**14.8 %**

Outstanding Warrants: Attempts/Served

Aggregated by component of arresting officer.

METROPOLITAN POLICE DEPARTMENT

of Nashville and Davidson County

			Prior Week	Last Week	Change*	Prior 4Wks	Last 4Wks	Change*	Prior YTD	Current YTD	Change*	Prior 52Wks	Last 52Wks	Change*
Madison	Patrol-A	Served	10	3	-70.0 %	26	27	3.8 %	54	48	-11.1 %	279	312	11.8 %
		Attempts	12	13	8.3 %	60	65	8.3 %	162	122	-24.7 %	787	787	0.0 %
		% Served	83.3 %	23.1 %	-60.3 %	43.3 %	41.5 %	-1.8 %	33.3 %	39.3 %	6.0 %	35.5 %	39.6 %	4.2 %
	Patrol-B	Served	8	14	75.0 %	38	42	10.5 %	66	71	7.6 %	417	388	-7.0 %
		Attempts	31	29	-6.5 %	101	204	102.0 %	91	300	229.7 %	435	558	28.3 %
		% Served	25.8 %	48.3 %	22.5 %	37.6 %	20.6 %	-17.0 %	72.5 %	23.7 %	-48.9 %	95.9 %	69.5 %	-26.3 %
	Patrol-C	Served	7	6	-14.3 %	42	40	-4.8 %	54	62	14.8 %	519	634	22.2 %
		Attempts	27	24	-11.1 %	83	133	60.2 %	255	195	-23.5 %	1,576	1,863	18.2 %
		% Served	25.9 %	25.0 %	-0.9 %	50.6 %	30.1 %	-20.5 %	21.2 %	31.8 %	10.6 %	32.9 %	34.0 %	1.1 %
	Other	Served	21	13	-38.1 %	60	70	16.7 %	127	119	-6.3 %	931	821	-11.8 %
		Attempts	17	15	-11.8 %	110	83	-24.5 %	227	182	-19.8 %	2,155	1,328	-38.4 %
		% Served	123.5 %	86.7 %	-36.9 %	54.5 %	84.3 %	29.8 %	55.9 %	65.4 %	9.4 %	43.2 %	61.8 %	18.6 %
	Totals	**Served**	**46**	**36**	**-21.7 %**	**166**	**179**	**7.8 %**	**301**	**300**	**-0.3 %**	**2,146**	**2,155**	**0.4 %**
		Attempts	**87**	**81**	**-6.9 %**	**354**	**485**	**37.0 %**	**735**	**799**	**8.7 %**	**4,953**	**4,536**	**-8.4 %**
		% Served	**52.9 %**	**44.4 %**	**-8.4 %**	**46.9 %**	**36.9 %**	**-10.0 %**	**41.0 %**	**37.5 %**	**-3.4 %**	**43.3 %**	**47.5 %**	**4.2 %**
Midtown Hills	Patrol-A	Served	10	14	40.0 %	11	38	245.5 %	34	44	29.4 %	236	349	47.9 %
		Attempts	12	29	141.7 %	33	60	81.8 %	193	74	-61.7 %	717	897	25.1 %
		% Served	83.3 %	48.3 %	-35.1 %	33.3 %	63.3 %	30.0 %	17.6 %	59.5 %	41.8 %	32.9 %	38.9 %	6.0 %
	Patrol-B	Served	9	4	-55.6 %	27	35	29.6 %	43	61	41.9 %	292	343	17.5 %
		Attempts	9	2	-77.8 %	17	29	70.6 %	82	39	-52.4 %	501	472	-5.8 %
		% Served	100.0 %	200.0 %	100.0 %	158.8 %	120.7 %	-38.1 %	52.4 %	156.4 %	104.0 %	58.3 %	72.7 %	14.4 %
	Patrol-C	Served	3	11	266.7 %	28	26	-7.1 %	64	45	-29.7 %	363	329	-9.4 %
		Attempts	24	23	-4.2 %	46	88	91.3 %	95	131	37.9 %	442	495	12.0 %
		% Served	12.5 %	47.8 %	35.3 %	60.9 %	29.5 %	-31.3 %	67.4 %	34.4 %	-33.0 %	82.1 %	66.5 %	-15.7 %
	Other	Served	8	21	162.5 %	44	59	34.1 %	78	87	11.5 %	614	815	32.7 %
		Attempts	11	27	145.5 %	75	101	34.7 %	103	161	56.3 %	983	1,055	7.3 %
		% Served	72.7 %	77.8 %	5.1 %	58.7 %	58.4 %	-0.3 %	75.7 %	54.0 %	-21.7 %	62.5 %	77.3 %	14.8 %
	Totals	**Served**	**30**	**50**	**66.7 %**	**110**	**158**	**43.6 %**	**219**	**237**	**8.2 %**	**1,505**	**1,836**	**22.0 %**
		Attempts	**56**	**81**	**44.6 %**	**171**	**278**	**62.6 %**	**473**	**405**	**-14.4 %**	**2,643**	**2,919**	**10.4 %**
		% Served	**53.6 %**	**61.7 %**	**8.2 %**	**64.3 %**	**56.8 %**	**-7.5 %**	**46.3 %**	**58.5 %**	**12.2 %**	**56.9 %**	**62.9 %**	**6.0 %**

Outstanding Warrants: Attempts/Served

Aggregated by component of arresting officer.

METROPOLITAN POLICE DEPARTMENT

of Nashville and Davidson County

		Prior Week	Last Week	Change*	Prior 4Wks	Last 4Wks	Change*	Prior YTD	Current YTD	Change*	Prior 52Wks	Last 52Wks	Change*
SID	Served	1	1	0.0 %	7	5	-28.6 %	19	12	-36.8 %	265	163	-38.5 %
	Attempts	0	0	NaN	1	6	500.0 %	5	7	40.0 %	128	52	-59.4 %
	% Served	Infinity	Infinity	NaN	700.0 %	83.3 %	-616.7 %	380.0 %	171.4 %	-208.6 %	207.0 %	313.5 %	106.4 %
SOD	Served	1	2	100.0 %	0	5	Infinity	17	5	-70.6 %	113	80	-29.2 %
	Attempts	0	0	NaN	4	5	25.0 %	10	9	-10.0 %	36	54	50.0 %
	% Served	Infinity	Infinity	NaN	0.0 %	100.0 %	100.0 %	170.0 %	55.6 %	-114.4 %	313.9 %	148.1 %	-165.7 %
SRT	Served	0	1	Infinity	5	4	-20.0 %	9	9	0.0 %	235	151	-35.7 %
	Attempts	0	1	Infinity	16	6	-62.5 %	75	22	-70.7 %	483	312	-35.4 %
	% Served	NaN	100.0 %	NaN	31.3 %	66.7 %	35.4 %	12.0 %	40.9 %	28.9 %	48.7 %	48.4 %	-0.3 %
Warrants	Served	159	117	-26.4 %	457	588	28.7 %	1,338	966	-27.8 %	8,883	8,175	-8.0 %
	Attempts	63	44	-30.2 %	181	162	-10.5 %	247	341	38.1 %	2,041	1,578	-22.7 %
	% Served	252.4 %	265.9 %	13.5 %	252.5 %	363.0 %	110.5 %	541.7 %	283.3 %	-258.4 %	435.2 %	518.1 %	82.8 %
Other	Served	0	2	Infinity	10	15	50.0 %	14	24	71.4 %	218	143	-34.4 %
	Attempts	21	18	-14.3 %	33	65	97.0 %	62	85	37.1 %	616	643	4.4 %
	% Served	0.0 %	11.1 %	11.1 %	30.3 %	23.1 %	-7.2 %	22.6 %	28.2 %	5.7 %	35.4 %	22.2 %	-13.2 %
County Total	**Served**	**493**	**485**	**-1.6 %**	**1,626**	**2,080**	**27.9 %**	**3,772**	**3,379**	**-10.4 %**	**28,275**	**27,112**	**-4.1 %**
	Attempts	**753**	**799**	**6.1 %**	**2,292**	**3,295**	**43.8 %**	**5,796**	**5,282**	**-8.9 %**	**42,685**	**37,473**	**-12.2 %**
	% Served	**65.5 %**	**60.7 %**	**-4.8 %**	**70.9 %**	**63.1 %**	**-7.8 %**	**65.1 %**	**64.0 %**	**-1.1 %**	**66.2 %**	**72.4 %**	**6.1 %**

Information summarized for CompStat week ending 2/17/2018.

* Change for % Served is the difference in percents. Sourced from MNPD ARMS on 2/21/2018 8:51:46 AM. Statistics provided above consider 1 count for each outstanding warrant served.

Crooks With Guns / School Zone Report

Aggregated by component of arresting officer.

METROPOLITAN POLICE DEPARTMENT
of Nashville and Davidson County

		Crooks With Guns - Arrests				Drugs in School Zones - Arrests				Drugs in School Zones - Charges			
		YTD	52 Weeks	4 Weeks	Last 4 Wks to Same Period Last Year	YTD	52 Weeks	4 Weeks	Last 4 Wks to Same Period Last Year	YTD	52 Weeks	4 Weeks	Last 4 Wks to Same Period Last Year
West	Prior	1	17	0	0	0	4	0	0	0	6	0	0
	Last	1	34	1	1	0	3	0	0	0	3	0	0
	% Change	0.0 %	100.0 %	Infinity	Infinity	0.0 %	-25.0 %	0.0 %	0.0 %	0.0 %	-50.0 %	0.0 %	0.0 %
East	Prior	5	57	8	2	6	22	4	5	6	29	7	5
	Last	14	64	7	7	3	25	0	0	6	38	0	0
	% Change	180.0 %	12.3 %	-12.5 %	250.0 %	-50.0 %	13.6 %	-100.0 %	-100.0 %	0.0 %	31.0 %	-100.0 %	-100.0 %
South	Prior	12	48	4	4	1	4	0	0	2	6	0	0
	Last	6	52	4	4	0	4	0	0	0	4	0	0
	% Change	-50.0 %	8.3 %	0.0 %	0.0 %	-100.0 %	0.0 %	0.0 %	0.0 %	-100.0 %	-33.3 %	0.0 %	0.0 %
Central	Prior	0	6	0	0	0	2	0	0	0	3	0	0
	Last	1	12	1	1	0	2	0	0	0	2	0	0
	% Change	Infinity	100.0 %	Infinity	Infinity	0.0 %	0.0 %	0.0 %	0.0 %	0.0 %	-33.3 %	0.0 %	0.0 %
Hermitage	Prior	4	30	0	2	3	13	0	3	3	16	0	3
	Last	7	55	7	7	1	12	1	1	1	15	1	1
	% Change	75.0 %	83.3 %	Infinity	250.0 %	-66.7 %	-7.7 %	Infinity	-66.7 %	-66.7 %	-6.3 %	Infinity	-66.7 %
North	Prior	9	62	0	8	1	26	0	0	1	37	0	0
	Last	4	57	4	4	2	15	2	2	2	17	2	2
	% Change	-55.6 %	-8.1 %	Infinity	-50.0 %	100.0 %	-42.3 %	Infinity	Infinity	100.0 %	-54.1 %	Infinity	Infinity
Madison	Prior	6	26	1	3	0	5	1	0	0	7	1	0
	Last	6	25	5	5	1	5	0	0	1	9	0	0
	% Change	0.0 %	-3.8 %	400.0 %	66.7 %	Infinity	0.0 %	-100.0 %	0.0 %	Infinity	28.6 %	-100.0 %	0.0 %
Midtown Hills	Prior	9	36	1	4	2	8	1	2	2	8	2	2
	Last	1	37	1	1	1	11	0	0	2	18	0	0
	% Change	-88.9 %	2.8 %	0.0 %	-75.0 %	-50.0 %	37.5 %	-100.0 %	-100.0 %	0.0 %	125.0 %	-100.0 %	-100.0 %
Other	Prior	1	44	1	0	1	21	0	1	3	25	0	3
	Last	1	35	0	0	2	14	2	2	2	16	2	2
	% Change	0.0 %	-20.5 %	-100.0 %	0.0 %	100.0 %	-33.3 %	Infinity	100.0 %	-33.3 %	-36.0 %	Infinity	-33.3 %
County	Prior	47	326	15	23	14	105	6	11	17	137	10	13
	Last	41	371	30	30	10	91	5	5	14	122	5	5
	% Change	-12.8 %	13.8 %	100.0 %	30.4 %	-28.6 %	-13.3 %	-16.7 %	-54.5 %	-17.6 %	-10.9 %	-50.0 %	-61.5 %

Information summarized for CompStat week ending 02/17/2018.

Sourced from MNPD ARMS on 2/21/2018 8:51:47 AM. Arrest totals do not count charges. 1 arrest = 1 body.

Juvenile Section

CompStat Weekly Analysis is provided by the Metropolitan Nashville Police Department Crime Analysis Section. This report is intended to be a management and planning tool and does not reflect the official UCR counts for the department.

"Freedom from effort in the present merely means that there has been effort stored up in the past."
- Theodore Roosevelt

Begin Date: 02/11/2018
End Date: 02/17/2018
Week: 7

Juvenile Arrests

Aggregated by component of arresting officer.

METROPOLITAN POLICE DEPARTMENT

of Nashville and Davidson County

		Rolling 2 Weeks				Rolling 8 Weeks				YTD				Rolling 104 Weeks			
		Prior Week	Last Week	Change	Percent Change	Prior 4 Weeks	Last 4 Weeks	Change	Percent Change	Prior YTD	Current YTD	Change	Percent Change	Prior 52 Weeks	Last 52 Weeks	Change	Percent Change
West	Curfew	0	0	0	NaN	3	1	-2	-66.7 %	5	2	-3	-60.0 %	70	52	-18	-25.7 %
	Truancy	4	2	-2	-50.0 %	3	7	4	133.3 %	2	10	8	400.0 %	48	24	-24	-50.0 %
	Other	11	8	-3	-27.3 %	15	28	13	86.7 %	64	40	-24	-37.5 %	443	390	-53	-12.0 %
	Subtotal	**15**	**10**	**-5**	**-33.3 %**	**21**	**36**	**15**	**71.4 %**	**71**	**52**	**-19**	**-26.8 %**	**561**	**466**	**-95**	**-16.9 %**
East	Curfew	0	2	2	Infinity	3	4	1	33.3 %	5	6	1	20.0 %	115	105	-10	-8.7 %
	Truancy	1	2	1	100.0 %	1	6	5	500.0 %	18	7	-11	-61.1 %	85	144	59	69.4 %
	Other	7	30	23	328.6 %	49	62	13	26.5 %	133	107	-26	-19.5 %	717	679	-38	-5.3 %
	Subtotal	**8**	**34**	**26**	**325.0 %**	**53**	**72**	**19**	**35.8 %**	**156**	**120**	**-36**	**-23.1 %**	**917**	**928**	**11**	**1.2 %**
South	Curfew	0	5	5	Infinity	13	9	-4	-30.8 %	3	16	13	433.3 %	95	101	6	6.3 %
	Truancy	0	0	0	NaN	3	8	5	166.7 %	22	11	-11	-50.0 %	92	101	9	9.8 %
	Other	11	12	1	9.1 %	23	53	30	130.4 %	122	70	-52	-42.6 %	771	697	-74	-9.6 %
	Subtotal	**11**	**17**	**6**	**54.5 %**	**39**	**70**	**31**	**79.5 %**	**147**	**97**	**-50**	**-34.0 %**	**958**	**899**	**-59**	**-6.2 %**
Central	Curfew	0	0	0	NaN	0	1	1	Infinity	5	1	-4	-80.0 %	37	37	0	0.0 %
	Truancy	0	1	1	Infinity	0	1	1	Infinity	11	1	-10	-90.9 %	32	22	-10	-31.3 %
	Other	2	3	1	50.0 %	7	14	7	100.0 %	38	21	-17	-44.7 %	238	207	-31	-13.0 %
	Subtotal	**2**	**4**	**2**	**100.0 %**	**7**	**16**	**9**	**128.6 %**	**54**	**23**	**-31**	**-57.4 %**	**307**	**266**	**-41**	**-13.4 %**
Hermitage	Curfew	3	2	-1	-33.3 %	7	6	-1	-14.3 %	8	10	2	25.0 %	88	100	12	13.6 %
	Truancy	1	2	1	100.0 %	2	7	5	250.0 %	6	9	3	50.0 %	83	55	-28	-33.7 %
	Other	14	14	0	0.0 %	49	74	25	51.0 %	111	117	6	5.4 %	669	656	-13	-1.9 %
	Subtotal	**18**	**18**	**0**	**0.0 %**	**58**	**87**	**29**	**50.0 %**	**125**	**136**	**11**	**8.8 %**	**840**	**811**	**-29**	**-3.5 %**
North	Curfew	0	0	0	NaN	2	1	-1	-50.0 %	6	1	-5	-83.3 %	64	15	-49	-76.6 %
	Truancy	0	0	0	NaN	0	2	2	Infinity	9	2	-7	-77.8 %	38	31	-7	-18.4 %
	Other	10	8	-2	-20.0 %	35	42	7	20.0 %	84	69	-15	-17.9 %	638	573	-65	-10.2 %
	Subtotal	**10**	**8**	**-2**	**-20.0 %**	**37**	**45**	**8**	**21.6 %**	**99**	**72**	**-27**	**-27.3 %**	**740**	**619**	**-121**	**-16.4 %**
Madison	Curfew	1	0	-1	-100.0 %	6	2	-4	-66.7 %	7	7	0	0.0 %	108	82	-26	-24.1 %
	Truancy	2	1	-1	-50.0 %	0	4	4	Infinity	5	4	-1	-20.0 %	34	20	-14	-41.2 %
	Other	8	9	1	12.5 %	19	44	25	131.6 %	78	59	-19	-24.4 %	453	446	-7	-1.5 %
	Subtotal	**11**	**10**	**-1**	**-9.1 %**	**25**	**50**	**25**	**100.0 %**	**90**	**70**	**-20**	**-22.2 %**	**595**	**548**	**-47**	**-7.9 %**
Midtown Hills	Curfew	0	3	3	Infinity	2	6	4	200.0 %	9	7	-2	-22.2 %	79	53	-26	-32.9 %
	Truancy	4	5	1	25.0 %	2	10	8	400.0 %	8	12	4	50.0 %	41	37	-4	-9.8 %
	Other	11	5	-6	-54.5 %	21	38	17	81.0 %	79	49	-30	-38.0 %	461	474	13	2.8 %
	Subtotal	**15**	**13**	**-2**	**-13.3 %**	**25**	**54**	**29**	**116.0 %**	**96**	**68**	**-28**	**-29.2 %**	**581**	**564**	**-17**	**-2.9 %**
Youth Services	Other	0	0	0	NaN	0	0	0	NaN	0	0	0	NaN	1	1	0	0.0 %
	Subtotal	**0**	**0**	**0**	**NaN**	**0**	**0**	**0**	**NaN**	**0**	**0**	**0**	**NaN**	**1**	**1**	**0**	**0.0 %**
County*	Curfew	4	12	8	200.0 %	36	30	-6	-16.7 %	48	50	2	4.2 %	660	548	-112	-17.0 %
	Truancy	12	14	2	16.7 %	11	46	35	318.2 %	81	57	-24	-29.6 %	464	440	-24	-5.2 %
	Other	77	89	12	15.6 %	230	361	131	57.0 %	714	543	-171	-23.9 %	4,466	4,220	-246	-5.5 %
	Total	**93**	**115**	**22**	**23.7 %**	**277**	**437**	**160**	**57.8 %**	**843**	**650**	**-193**	**-22.9 %**	**5,590**	**5,208**	**-382**	**-6.8 %**

Information summarized for CompStat week ending 2/17/2018.

* Countywide totals include arrests made by all other divisions. Sourced from MNPD RMS on 2/21/2018 8:51:47 AM. This report does not take into account the number of charges. 1 arrest = 1 body. Curfew arrests include a violation of NCIC 0048 Juvenile, Curfew (TCA 11.28.210). Truancy arrests include a violation of NCIC 5327 Juvenile, Loitering During School Hours (TCA 11.28.080).

Juvenile Victims - Rolling Two Week Analysis

METROPOLITAN POLICE DEPARTMENT
of Nashville and Davidson County

Aggregated by precinct (incident location). Based on date when each incident was reported.

		Homicide	Forcible Rape	Robbery	Aggravated Assault	Burglary	Larceny	Motor Vehicle Theft	All Part I Offenses	Sexual Assault	Statuatory Rape	Simple Assault / Intimidation / Stalking	Other Offenses	All Part II Offenses	All Offenses
West	Prior Week	0	0	0	2	0	1	0	3	1	0	2	0	3	6
	CompStat Week	0	0	0	0	0	0	0	0	1	0	4	1	6	6
	% Change	0.0 %	0.0 %	0.0 %	-100.0 %	0.0 %	-100.0 %	0.0 %	-100.0 %	0.0 %	0.0 %	100.0 %	Infinity	100.0 %	0.0 %
East	Prior Week	1	2	0	0	0	0	0	3	0	0	8	0	8	11
	CompStat Week	0	0	0	1	0	1	0	2	1	0	6	6	13	15
	% Change	-100.0 %	-100.0 %	0.0 %	Infinity	0.0 %	Infinity	0.0 %	-33.3 %	Infinity	0.0 %	-25.0 %	Infinity	62.5 %	36.4 %
South	Prior Week	0	1	0	1	1	0	0	3	2	0	8	5	15	18
	CompStat Week	0	0	1	5	0	1	0	7	2	0	16	3	21	28
	% Change	0.0 %	-100.0 %	Infinity	400.0 %	-100.0 %	Infinity	0.0 %	133.3 %	0.0 %	0.0 %	100.0 %	-40.0 %	40.0 %	55.6 %
Central	Prior Week	0	0	0	0	0	0	0	0	0	0	0	1	1	1
	CompStat Week	0	0	0	0	0	0	0	0	0	0	0	0	0	0
	% Change	0.0 %	0.0 %	0.0 %	0.0 %	0.0 %	0.0 %	0.0 %	0.0 %	0.0 %	0.0 %	0.0 %	-100.0 %	-100.0 %	-100.0 %
Hermitage	Prior Week	0	0	0	3	2	2	0	7	1	0	11	6	18	25
	CompStat Week	0	0	0	0	3	0	0	3	1	0	6	4	11	14
	% Change	0.0 %	0.0 %	0.0 %	-100.0 %	50.0 %	-100.0 %	0.0 %	-57.1 %	0.0 %	0.0 %	-45.5 %	-33.3 %	-38.9 %	-44.0 %
North	Prior Week	0	1	0	12	4	0	0	17	0	0	4	2	6	23
	CompStat Week	0	2	0	0	0	6	0	8	0	1	6	4	11	19
	% Change	0.0 %	100.0 %	0.0 %	-100.0 %	-100.0 %	Infinity	0.0 %	-52.9 %	0.0 %	Infinity	50.0 %	100.0 %	83.3 %	-17.4 %
Madison	Prior Week	0	1	0	0	0	1	0	2	1	0	8	0	9	11
	CompStat Week	0	1	0	4	0	0	0	5	0	0	6	4	10	15
	% Change	0.0 %	0.0 %	0.0 %	Infinity	0.0 %	-100.0 %	0.0 %	150.0 %	-100.0 %	0.0 %	-25.0 %	Infinity	11.1 %	36.4 %
Midtown Hills	Prior Week	0	0	1	2	0	1	0	4	1	0	4	1	6	10
	CompStat Week	0	1	0	1	0	0	0	2	0	0	3	2	5	7
	% Change	0.0 %	Infinity	-100.0 %	-50.0 %	0.0 %	-100.0 %	0.0 %	-50.0 %	-100.0 %	0.0 %	-25.0 %	100.0 %	-16.7 %	-30.0 %
County	Prior Week	1	5	1	20	7	5	0	39	6	0	45	15	66	105
	CompStat Week	0	4	1	11	3	8	0	27	5	1	47	24	77	104
	% Change	-100.0 %	-20.0 %	0.0 %	-45.0 %	-57.1 %	60.0 %	0.0 %	-30.8 %	-16.7 %	Infinity	4.4 %	60.0 %	16.7 %	-1.0 %

Prior Week **Begin Date** 02/04/2018 **End Date** 02/10/2018

CompStat Week **Begin Date** 02/11/2018 **End Date** 02/17/2018

* Countywide totals include arrests made by all other divisions. Sourced from MNPD RMS on 2/21/2018 8:51:47 AM. This report does not take into account the number of charges. 1 arrest = 1 body. Curfew arrests include a violation of NCIC 0048 Juvenile, Curfew (TCA 11.28.210). Truancy arrests include a violation of NCIC 5327 Juvenile, Loitering During School Hours (TCA 11.28.080).

Juvenile Victims - Rolling Eight Week Analysis

METROPOLITAN POLICE DEPARTMENT
of Nashville and Davidson County

Aggregated by precinct (incident location). Based on date when each incident was reported.

		Homicide	Forcible Rape	Robbery	Aggravated Assault	Burglary	Larceny	Motor Vehicle Theft	All Part I Offenses	Sexual Assault	Statuatory Rape	Simple Assault / Intimidation / Stalking	Other Offenses	All Part II Offenses	All Offenses
West	Prior 4 Weeks	0	0	0	2	0	1	0	3	0	0	6	4	10	13
	Last 4 Weeks	0	0	0	4	0	4	0	8	3	0	9	2	14	22
	% Change	0.0 %	0.0 %	0.0 %	100.0 %	0.0 %	300.0 %	0.0 %	166.7 %	Infinity	0.0 %	50.0 %	-50.0 %	40.0 %	69.2 %
East	Prior 4 Weeks	0	1	2	9	0	1	0	13	1	0	13	2	16	29
	Last 4 Weeks	1	2	2	7	1	5	0	18	2	0	22	12	36	54
	% Change	Infinity	100.0 %	0.0 %	-22.2 %	Infinity	400.0 %	0.0 %	38.5 %	100.0 %	0.0 %	69.2 %	500.0 %	125.0 %	86.2 %
South	Prior 4 Weeks	0	3	3	6	0	5	1	18	5	0	14	10	29	47
	Last 4 Weeks	0	3	2	9	1	3	0	18	5	0	45	17	67	85
	% Change	0.0 %	0.0 %	-33.3 %	50.0 %	Infinity	-40.0 %	-100.0 %	0.0 %	0.0 %	0.0 %	221.4 %	70.0 %	131.0 %	80.9 %
Central	Prior 4 Weeks	0	0	0	0	0	0	0	0	0	0	1	0	1	1
	Last 4 Weeks	0	0	0	4	0	1	0	5	0	0	2	1	3	8
	% Change	0.0 %	0.0 %	0.0 %	Infinity	0.0 %	Infinity	0.0 %	Infinity	0.0 %	0.0 %	100.0 %	Infinity	200.0 %	700.0 %
Hermitage	Prior 4 Weeks	0	4	1	8	1	1	0	15	2	0	14	11	27	42
	Last 4 Weeks	0	0	0	3	5	6	0	14	6	0	35	13	54	68
	% Change	0.0 %	-100.0 %	-100.0 %	-62.5 %	400.0 %	500.0 %	0.0 %	-6.7 %	200.0 %	0.0 %	150.0 %	18.2 %	100.0 %	61.9 %
North	Prior 4 Weeks	2	2	2	6	1	0	0	13	0	0	8	7	15	28
	Last 4 Weeks	0	5	2	19	6	9	0	41	2	1	13	7	23	64
	% Change	-100.0 %	150.0 %	0.0 %	216.7 %	500.0 %	Infinity	0.0 %	215.4 %	Infinity	Infinity	62.5 %	0.0 %	53.3 %	128.6 %
Madison	Prior 4 Weeks	1	0	2	8	0	2	0	13	4	0	12	2	18	31
	Last 4 Weeks	1	2	1	4	0	1	0	9	6	0	22	8	36	45
	% Change	0.0 %	Infinity	-50.0 %	-50.0 %	0.0 %	-50.0 %	0.0 %	-30.8 %	50.0 %	0.0 %	83.3 %	300.0 %	100.0 %	45.2 %
Midtown Hills	Prior 4 Weeks	1	3	2	1	0	0	0	7	0	0	5	2	7	14
	Last 4 Weeks	0	1	5	4	0	1	0	11	1	0	11	5	17	28
	% Change	-100.0 %	-66.7 %	150.0 %	300.0 %	0.0 %	Infinity	0.0 %	57.1 %	Infinity	0.0 %	120.0 %	150.0 %	142.9 %	100.0 %
County	Prior 4 Weeks	4	13	12	40	2	10	1	82	12	0	73	38	123	205
	Last 4 Weeks	2	13	12	54	13	30	0	124	25	1	159	65	250	374
	% Change	-50.0 %	0.0 %	0.0 %	35.0 %	550.0 %	200.0 %	-100.0 %	51.2 %	108.3 %	Infinity	117.8 %	71.1 %	103.3 %	82.4 %

Prior 4 Weeks **Begin Date** 12/24/2017 **End Date** 01/20/2018

Last 4 Weeks **Begin Date** 01/21/2018 **End Date** 02/17/2018

* Countywide totals include arrests made by all other divisions. Sourced from MNPD RMS on 2/21/2018 8:51:47 AM. This report does not take into account the number of charges. 1 arrest = 1 body. Curfew arrests include a violation of NCIC 0048 Juvenile, Curfew (TCA 11.28.210). Truancy arrests include a violation of NCIC 5327 Juvenile, Loitering During School Hours (TCA 11.28.080).

Juvenile Victims - Year-to-Date Analysis

METROPOLITAN POLICE DEPARTMENT
of Nashville and Davidson County

Aggregated by precinct (incident location). Based on date when each incident was reported.

		Homicide	Forcible Rape	Robbery	Aggravated Assault	Burglary	Larceny	Motor Vehicle Theft	All Part I Offenses	Sexual Assault	Statuatory Rape	Simple Assault / Intimidation / Stalking	Other Offenses	All Part II Offenses	All Offenses
West	Prior YTD	0	1	3	3	0	11	0	18	1	0	14	10	25	43
	YTD	0	0	0	6	0	4	0	10	3	0	14	6	23	33
	% Change	0.0 %	-100.0 %	-100.0 %	100.0 %	0.0 %	-63.6 %	0.0 %	-44.4 %	200.0 %	0.0 %	0.0 %	-40.0 %	-8.0 %	-23.3 %
East	Prior YTD	0	2	1	19	0	15	2	39	4	1	42	10	57	96
	YTD	1	3	4	14	1	6	0	29	3	0	35	13	51	80
	% Change	Infinity	50.0 %	300.0 %	-26.3 %	Infinity	-60.0 %	-100.0 %	-25.6 %	-25.0 %	-100.0 %	-16.7 %	30.0 %	-10.5 %	-16.7 %
South	Prior YTD	2	0	0	24	0	38	0	64	10	0	56	6	72	136
	YTD	0	6	4	15	1	6	1	33	10	0	57	22	89	122
	% Change	-100.0 %	Infinity	Infinity	-37.5 %	Infinity	-84.2 %	Infinity	-48.4 %	0.0 %	0.0 %	1.8 %	266.7 %	23.6 %	-10.3 %
Central	Prior YTD	0	0	0	0	0	3	0	3	1	0	3	1	5	8
	YTD	0	0	0	4	0	1	0	5	0	0	3	1	4	9
	% Change	0.0 %	0.0 %	0.0 %	Infinity	0.0 %	-66.7 %	0.0 %	66.7 %	-100.0 %	0.0 %	0.0 %	0.0 %	-20.0 %	12.5 %
Hermitage	Prior YTD	0	9	6	9	1	11	0	36	6	2	38	16	62	98
	YTD	0	3	1	10	5	6	0	25	8	0	44	21	73	98
	% Change	0.0 %	-66.7 %	-83.3 %	11.1 %	400.0 %	-45.5 %	0.0 %	-30.6 %	33.3 %	-100.0 %	15.8 %	31.3 %	17.7 %	0.0 %
North	Prior YTD	0	3	8	10	3	0	0	24	7	0	23	5	35	59
	YTD	2	7	4	22	7	9	0	51	2	1	19	11	33	84
	% Change	Infinity	133.3 %	-50.0 %	120.0 %	133.3 %	Infinity	0.0 %	112.5 %	-71.4 %	Infinity	-17.4 %	120.0 %	-5.7 %	42.4 %
Madison	Prior YTD	0	1	3	15	1	2	0	22	7	0	32	7	46	68
	YTD	1	2	3	10	0	3	0	19	10	0	30	9	49	68
	% Change	Infinity	100.0 %	0.0 %	-33.3 %	-100.0 %	50.0 %	0.0 %	-13.6 %	42.9 %	0.0 %	-6.3 %	28.6 %	6.5 %	0.0 %
Midtown Hills	Prior YTD	0	2	0	14	0	8	0	24	3	2	37	3	45	69
	YTD	1	4	7	4	0	1	0	17	1	0	13	7	21	38
	% Change	Infinity	100.0 %	Infinity	-71.4 %	0.0 %	-87.5 %	0.0 %	-29.2 %	-66.7 %	-100.0 %	-64.9 %	133.3 %	-53.3 %	-44.9 %
County	Prior YTD	2	18	21	94	5	88	2	230	39	5	245	58	347	577
	YTD	5	25	23	85	14	36	1	189	37	1	215	90	343	532
	% Change	150.0 %	38.9 %	9.5 %	-9.6 %	180.0 %	-59.1 %	-50.0 %	-17.8 %	-5.1 %	-80.0 %	-12.2 %	55.2 %	-1.2 %	-7.8 %

Prior YTD **Begin Date** 01/01/2017 **End Date** 02/17/2017

YTD **Begin Date** 01/01/2018 **End Date** 02/17/2018

* Countywide totals include arrests made by all other divisions. Sourced from MNPD RMS on 2/21/2018 8:51:47 AM. This report does not take into account the number of charges. 1 arrest = 1 body. Curfew arrests include a violation of NCIC 0048 Juvenile, Curfew (TCA 11.28.210). Truancy arrests include a violation of NCIC 5327 Juvenile, Loitering During School Hours (TCA 11.28.080).

Juvenile Victims

METROPOLITAN POLICE DEPARTMENT
of Nashville and Davidson County

Aggregated by precinct (incident location). Based on date when each incident was reported.

		Rolling 2 Weeks				Rolling 8 Weeks				YTD				Rolling 104 Weeks			
		Prior Week	Last Week	Change	Percent Change	Prior 4 Weeks	Last 4 Weeks	Change	Percent Change	Prior YTD	Current YTD	Change	Percent Change	Prior 52 Weeks	Last 52 Weeks	Change	Percent Change
West	Part I-Violent	2	0	-2	-100.0 %	2	4	2	100.0 %	7	6	-1	-14.3 %	67	52	-15	-22.4 %
	Part I-Property	1	0	-1	-100.0 %	1	4	3	300.0 %	11	4	-7	-63.6 %	56	36	-20	-35.7 %
	Part II	3	6	3	100.0 %	10	14	4	40.0 %	25	23	-2	-8.0 %	188	172	-16	-8.5 %
	Subtotal	**6**	**6**	**0**	**0.0 %**	**13**	**22**	**9**	**69.2 %**	**43**	**33**	**-10**	**-23.3 %**	**311**	**260**	**-51**	**-16.4 %**
East	Part I-Violent	3	1	-2	-66.7 %	12	12	0	0.0 %	22	22	0	0.0 %	139	131	-8	-5.8 %
	Part I-Property	0	1	1	Infinity	1	6	5	500.0 %	17	7	-10	-58.8 %	80	63	-17	-21.3 %
	Part II	8	13	5	62.5 %	16	36	20	125.0 %	57	51	-6	-10.5 %	408	379	-29	-7.1 %
	Subtotal	**11**	**15**	**4**	**36.4 %**	**29**	**54**	**25**	**86.2 %**	**96**	**80**	**-16**	**-16.7 %**	**627**	**573**	**-54**	**-8.6 %**
South	Part I-Violent	2	6	4	200.0 %	12	14	2	16.7 %	26	25	-1	-3.8 %	212	204	-8	-3.8 %
	Part I-Property	1	1	0	0.0 %	6	4	-2	-33.3 %	38	8	-30	-78.9 %	145	84	-61	-42.1 %
	Part II	15	21	6	40.0 %	29	67	38	131.0 %	72	89	17	23.6 %	562	540	-22	-3.9 %
	Subtotal	**18**	**28**	**10**	**55.6 %**	**47**	**85**	**38**	**80.9 %**	**136**	**122**	**-14**	**-10.3 %**	**919**	**828**	**-91**	**-9.9 %**
Central	Part I-Violent	0	0	0	NaN	0	4	4	Infinity	0	4	4	Infinity	35	19	-16	-45.7 %
	Part I-Property	0	0	0	NaN	0	1	1	Infinity	3	1	-2	-66.7 %	34	12	-22	-64.7 %
	Part II	1	0	-1	-100.0 %	1	3	2	200.0 %	5	4	-1	-20.0 %	66	55	-11	-16.7 %
	Subtotal	**1**	**0**	**-1**	**-100.0 %**	**1**	**8**	**7**	**700.0 %**	**8**	**9**	**1**	**12.5 %**	**135**	**86**	**-49**	**-36.3 %**
Hermitage	Part I-Violent	3	0	-3	-100.0 %	13	3	-10	-76.9 %	24	14	-10	-41.7 %	186	149	-37	-19.9 %
	Part I-Property	4	3	-1	-25.0 %	2	11	9	450.0 %	12	11	-1	-8.3 %	95	77	-18	-18.9 %
	Part II	18	11	-7	-38.9 %	27	54	27	100.0 %	62	73	11	17.7 %	507	552	45	8.9 %
	Subtotal	**25**	**14**	**-11**	**-44.0 %**	**42**	**68**	**26**	**61.9 %**	**98**	**98**	**0**	**0.0 %**	**788**	**778**	**-10**	**-1.3 %**
North	Part I-Violent	13	2	-11	-84.6 %	12	26	14	116.7 %	21	35	14	66.7 %	188	183	-5	-2.7 %
	Part I-Property	4	6	2	50.0 %	1	15	14	1,400.0 %	3	16	13	433.3 %	50	50	0	0.0 %
	Part II	6	11	5	83.3 %	15	23	8	53.3 %	35	33	-2	-5.7 %	361	347	-14	-3.9 %
	Subtotal	**23**	**19**	**-4**	**-17.4 %**	**28**	**64**	**36**	**128.6 %**	**59**	**84**	**25**	**42.4 %**	**599**	**580**	**-19**	**-3.2 %**
Madison	Part I-Violent	1	5	4	400.0 %	11	8	-3	-27.3 %	19	16	-3	-15.8 %	103	107	4	3.9 %
	Part I-Property	1	0	-1	-100.0 %	2	1	-1	-50.0 %	3	3	0	0.0 %	25	35	10	40.0 %
	Part II	9	10	1	11.1 %	18	36	18	100.0 %	46	49	3	6.5 %	394	338	-56	-14.2 %
	Subtotal	**11**	**15**	**4**	**36.4 %**	**31**	**45**	**14**	**45.2 %**	**68**	**68**	**0**	**0.0 %**	**522**	**480**	**-42**	**-8.0 %**
Midtown Hills	Part I-Violent	3	2	-1	-33.3 %	7	10	3	42.9 %	16	16	0	0.0 %	84	77	-7	-8.3 %
	Part I-Property	1	0	-1	-100.0 %	0	1	1	Infinity	8	1	-7	-87.5 %	56	56	0	0.0 %
	Part II	6	5	-1	-16.7 %	7	17	10	142.9 %	45	21	-24	-53.3 %	236	240	4	1.7 %
	Subtotal	**10**	**7**	**-3**	**-30.0 %**	**14**	**28**	**14**	**100.0 %**	**69**	**38**	**-31**	**-44.9 %**	**376**	**373**	**-3**	**-0.8 %**
County*	Part I-Violent	27	16	-11	-40.7 %	69	81	12	17.4 %	135	138	3	2.2 %	1,014	922	-92	-9.1 %
	Part I-Property	12	11	-1	-8.3 %	13	43	30	230.8 %	95	51	-44	-46.3 %	541	413	-128	-23.7 %
	Part II	66	77	11	16.7 %	123	250	127	103.3 %	347	343	-4	-1.2 %	2,722	2,623	-99	-3.6 %
	Total	**105**	**104**	**-1**	**-1.0 %**	**205**	**374**	**169**	**82.4 %**	**577**	**532**	**-45**	**-7.8 %**	**4,277**	**3,958**	**-319**	**-7.5 %**

Information summarized for CompStat week ending 02/17/2018.

Sourced from MNPD ARMS on 2/21/2018 8:51:47 AM. The figures above were sourced from incident reports using NIBRS definitions and reporting guidelines, based on the date when the crime was reported. This report is intended to be a management and planning tool and does not reflect the official NIBRS counts for the department. Incidents where a location is unknown or unspecified are included in the countywide totals. 'Unknown' refers to records in which the address is listed as 'Unknown' on the incident report. 'Not Validated' refers to records that were entered in with an invalid addresses.

Efficiencies Section

CompStat Weekly Analysis is provided by the Metropolitan Nashville Police Department Crime Analysis Section. This report is intended to be a management and planning tool and does not reflect the official UCR counts for the department.

"Freedom from effort in the present merely means that there has been effort stored up in the past."
- Theodore Roosevelt

Begin Date: 02/11/2018
End Date: 02/17/2018
Week: 7

Self Initiated CAD

Aggregated by component of officer initiating call.

METROPOLITAN POLICE DEPARTMENT

of Nashville and Davidson County

		Rolling Two Week				Rolling Eight Week				YTD				Rolling Twenty-Four Month			
		Prior Week	Last Week	Change	Percent Change	Prior 4 Weeks	Last 4 Weeks	Change	Percent Change	Prior YTD	Current YTD	Change	Percent Change	Prior 52 Weeks	Last 52 Weeks	Change	Percent Change
West	Vehicle Stop	476	506	30	6.3 %	1,509	2,071	562	37.2 %	4,289	3,356	-933	-21.8 %	30,387	26,737	-3,650	-12.0 %
	Business Check	800	899	99	12.4 %	3,932	3,581	-351	-8.9 %	7,156	6,801	-355	-5.0 %	39,412	50,160	10,748	27.3 %
	All Other SI	381	343	-38	-10.0 %	1,277	1,491	214	16.8 %	3,531	2,568	-963	-27.3 %	18,763	19,109	346	1.8 %
	Subtotal	**1,657**	**1,748**	**91**	**5.5 %**	**6,718**	**7,143**	**425**	**6.3 %**	**14,976**	**12,725**	**-2,251**	**-15.0 %**	**88,562**	**96,006**	**7,444**	**8.4 %**
East	Vehicle Stop	537	598	61	11.4 %	2,529	2,684	155	6.1 %	4,528	4,776	248	5.5 %	30,793	32,939	2,146	7.0 %
	Business Check	402	354	-48	-11.9 %	1,708	1,577	-131	-7.7 %	1,490	2,732	1,242	83.4 %	11,298	12,842	1,544	13.7 %
	All Other SI	265	292	27	10.2 %	1,287	1,316	29	2.3 %	1,995	2,302	307	15.4 %	14,864	16,047	1,183	8.0 %
	Subtotal	**1,204**	**1,244**	**40**	**3.3 %**	**5,524**	**5,577**	**53**	**1.0 %**	**8,013**	**9,810**	**1,797**	**22.4 %**	**56,955**	**61,828**	**4,873**	**8.6 %**
South	Vehicle Stop	485	547	62	12.8 %	2,099	2,078	-21	-1.0 %	4,516	3,711	-805	-17.8 %	38,851	28,613	-10,238	-26.4 %
	Business Check	282	251	-31	-11.0 %	1,472	1,073	-399	-27.1 %	2,251	2,129	-122	-5.4 %	16,327	13,768	-2,559	-15.7 %
	All Other SI	451	363	-88	-19.5 %	1,818	1,642	-176	-9.7 %	1,868	2,975	1,107	59.3 %	14,994	17,778	2,784	18.6 %
	Subtotal	**1,218**	**1,161**	**-57**	**-4.7 %**	**5,389**	**4,793**	**-596**	**-11.1 %**	**8,635**	**8,815**	**180**	**2.1 %**	**70,172**	**60,159**	**-10,013**	**-14.3 %**
Central	Vehicle Stop	271	300	29	10.7 %	1,230	1,439	209	17.0 %	3,389	2,528	-861	-25.4 %	23,199	19,774	-3,425	-14.8 %
	Business Check	791	867	76	9.6 %	3,255	3,257	2	0.1 %	6,033	5,681	-352	-5.8 %	36,014	41,129	5,115	14.2 %
	All Other SI	338	357	19	5.6 %	1,492	1,366	-126	-8.4 %	3,246	2,504	-742	-22.9 %	22,528	21,589	-939	-4.2 %
	Subtotal	**1,400**	**1,524**	**124**	**8.9 %**	**5,977**	**6,062**	**85**	**1.4 %**	**12,668**	**10,713**	**-1,955**	**-15.4 %**	**81,741**	**82,492**	**751**	**0.9 %**
Hermitage	Vehicle Stop	633	712	79	12.5 %	2,590	3,312	722	27.9 %	5,498	5,393	-105	-1.9 %	44,635	36,576	-8,059	-18.1 %
	Business Check	568	570	2	0.4 %	2,085	2,346	261	12.5 %	3,372	4,009	637	18.9 %	23,955	20,360	-3,595	-15.0 %
	All Other SI	405	437	32	7.9 %	1,414	1,683	269	19.0 %	2,613	2,769	156	6.0 %	18,838	19,211	373	2.0 %
	Subtotal	**1,606**	**1,719**	**113**	**7.0 %**	**6,089**	**7,341**	**1,252**	**20.6 %**	**11,483**	**12,171**	**688**	**6.0 %**	**87,428**	**76,147**	**-11,281**	**-12.9 %**
North	Vehicle Stop	299	293	-6	-2.0 %	1,246	1,446	200	16.1 %	3,248	2,604	-644	-19.8 %	22,612	14,325	-8,287	-36.6 %
	Business Check	540	421	-119	-22.0 %	2,136	2,047	-89	-4.2 %	2,418	3,809	1,391	57.5 %	21,220	21,725	505	2.4 %
	All Other SI	232	289	57	24.6 %	835	1,061	226	27.1 %	2,094	1,760	-334	-16.0 %	15,813	13,366	-2,447	-15.5 %
	Subtotal	**1,071**	**1,003**	**-68**	**-6.3 %**	**4,217**	**4,554**	**337**	**8.0 %**	**7,760**	**8,173**	**413**	**5.3 %**	**59,645**	**49,416**	**-10,229**	**-17.1 %**
Madison	Vehicle Stop	390	372	-18	-4.6 %	1,283	1,722	439	34.2 %	2,644	2,783	139	5.3 %	19,338	18,247	-1,091	-5.6 %
	Business Check	571	501	-70	-12.3 %	2,176	2,199	23	1.1 %	3,741	3,880	139	3.7 %	28,577	25,586	-2,991	-10.5 %
	All Other SI	214	216	2	0.9 %	834	933	99	11.9 %	1,356	1,596	240	17.7 %	10,788	9,845	-943	-8.7 %
	Subtotal	**1,175**	**1,089**	**-86**	**-7.3 %**	**4,293**	**4,854**	**561**	**13.1 %**	**7,741**	**8,259**	**518**	**6.7 %**	**58,703**	**53,678**	**-5,025**	**-8.6 %**
Midtown Hills	Vehicle Stop	458	635	177	38.6 %	1,993	2,441	448	22.5 %	3,919	4,197	278	7.1 %	28,622	26,694	-1,928	-6.7 %
	Business Check	717	716	-1	-0.1 %	3,364	3,013	-351	-10.4 %	4,305	5,646	1,341	31.1 %	25,016	35,289	10,273	41.1 %
	All Other SI	297	343	46	15.5 %	1,189	1,454	265	22.3 %	2,325	2,379	54	2.3 %	18,235	16,799	-1,436	-7.9 %
	Subtotal	**1,472**	**1,694**	**222**	**15.1 %**	**6,546**	**6,908**	**362**	**5.5 %**	**10,549**	**12,222**	**1,673**	**15.9 %**	**71,873**	**78,782**	**6,909**	**9.6 %**
County*	Vehicle Stop	3,973	4,421	448	11.3 %	15,702	19,407	3,705	23.6 %	34,655	32,539	-2,116	-6.1 %	258,035	222,609	-35,426	-13.7 %
	Business Check	4,963	4,833	-130	-2.6 %	20,764	19,992	-772	-3.7 %	31,522	36,070	4,548	14.4 %	207,953	228,861	20,908	10.1 %
	All Other SI	3,225	3,266	41	1.3 %	12,241	13,632	1,391	11.4 %	23,644	23,147	-497	-2.1 %	170,879	168,156	-2,723	-1.6 %
	Total	**12,161**	**12,520**	**359**	**3.0 %**	**48,707**	**53,031**	**4,324**	**8.9 %**	**89,821**	**91,756**	**1,935**	**2.2 %**	**636,867**	**619,626**	**-17,241**	**-2.7 %**

Information summarized for CompStat week ending 2/17/2018.

* Countywide totals include CFS with unknown locations. Sourced from MNPD ARMS on 2/21/2018 8:51:47 AM. 'Vehicle Stops' refer to 10-93 calls. 'Business Checks' refer to 10-96 calls. Only includes calls initiated by an officer (call type 2 or 3). Excludes CFS with a disposition code of 6 or 11.

Dispatched Calls for Service

Aggregated by component of officer responding to call.

METROPOLITAN POLICE DEPARTMENT

of Nashville and Davidson County

		Rolling 2 Weeks				Rolling 8 Weeks				YTD				Rolling 104 Weeks			
		Prior Week	Last Week	Change	Percent Change	Prior 4 Weeks	Last 4 Weeks	Change	Percent Change	Prior YTD	Current YTD	Change	Percent Change	Prior 52 Weeks	Last 52 Weeks	Change	Percent Change
West	Part I	113	113	0	0.0 %	501	460	-41	-8.2 %	793	823	30	3.8 %	6,409	6,672	263	4.1 %
	Vehicle Crash	60	54	-6	-10.0 %	215	204	-11	-5.1 %	413	378	-35	-8.5 %	2,988	2,805	-183	-6.1 %
	All Other CFS	278	273	-5	-1.8 %	850	1,009	159	18.7 %	1,569	1,646	77	4.9 %	12,165	12,171	6	0.0 %
	Subtotal	**451**	**440**	**-11**	**-2.4 %**	**1,566**	**1,673**	**107**	**6.8 %**	**2,775**	**2,847**	**72**	**2.6 %**	**21,562**	**21,648**	**86**	**0.4 %**
East	Part I	122	108	-14	-11.5 %	461	419	-42	-9.1 %	689	766	77	11.2 %	6,004	6,298	294	4.9 %
	Vehicle Crash	43	24	-19	-44.2 %	117	118	1	0.9 %	237	218	-19	-8.0 %	1,934	1,936	2	0.1 %
	All Other CFS	300	283	-17	-5.7 %	1,011	1,091	80	7.9 %	1,838	1,855	17	0.9 %	15,109	15,152	43	0.3 %
	Subtotal	**465**	**415**	**-50**	**-10.8 %**	**1,589**	**1,628**	**39**	**2.5 %**	**2,764**	**2,839**	**75**	**2.7 %**	**23,047**	**23,386**	**339**	**1.5 %**
South	Part I	194	205	11	5.7 %	822	790	-32	-3.9 %	1,302	1,370	68	5.2 %	10,125	10,408	283	2.8 %
	Vehicle Crash	108	101	-7	-6.5 %	384	407	23	6.0 %	696	715	19	2.7 %	5,601	5,490	-111	-2.0 %
	All Other CFS	426	425	-1	-0.2 %	1,551	1,779	228	14.7 %	2,978	2,911	-67	-2.2 %	23,254	23,124	-130	-0.6 %
	Subtotal	**728**	**731**	**3**	**0.4 %**	**2,757**	**2,976**	**219**	**7.9 %**	**4,976**	**4,996**	**20**	**0.4 %**	**38,980**	**39,022**	**42**	**0.1 %**
Central	Part I	48	57	9	18.8 %	276	209	-67	-24.3 %	374	402	28	7.5 %	3,291	3,654	363	11.0 %
	Vehicle Crash	43	36	-7	-16.3 %	118	147	29	24.6 %	233	235	2	0.9 %	2,220	2,271	51	2.3 %
	All Other CFS	241	213	-28	-11.6 %	779	900	121	15.5 %	1,281	1,468	187	14.6 %	10,511	11,946	1,435	13.7 %
	Subtotal	**332**	**306**	**-26**	**-7.8 %**	**1,173**	**1,256**	**83**	**7.1 %**	**1,888**	**2,105**	**217**	**11.5 %**	**16,022**	**17,871**	**1,849**	**11.5 %**
Hermitage	Part I	164	149	-15	-9.1 %	633	666	33	5.2 %	1,119	1,107	-12	-1.1 %	8,718	9,016	298	3.4 %
	Vehicle Crash	81	70	-11	-13.6 %	325	289	-36	-11.1 %	511	538	27	5.3 %	4,477	4,464	-13	-0.3 %
	All Other CFS	364	414	50	13.7 %	1,463	1,568	105	7.2 %	2,672	2,598	-74	-2.8 %	22,370	22,560	190	0.8 %
	Subtotal	**609**	**633**	**24**	**3.9 %**	**2,421**	**2,523**	**102**	**4.2 %**	**4,302**	**4,243**	**-59**	**-1.4 %**	**35,565**	**36,040**	**475**	**1.3 %**
North	Part I	113	121	8	7.1 %	565	467	-98	-17.3 %	780	877	97	12.4 %	6,588	7,187	599	9.1 %
	Vehicle Crash	61	41	-20	-32.8 %	170	180	10	5.9 %	282	304	22	7.8 %	2,681	2,759	78	2.9 %
	All Other CFS	290	303	13	4.5 %	1,201	1,226	25	2.1 %	2,122	2,094	-28	-1.3 %	17,014	17,115	101	0.6 %
	Subtotal	**464**	**465**	**1**	**0.2 %**	**1,936**	**1,873**	**-63**	**-3.3 %**	**3,184**	**3,275**	**91**	**2.9 %**	**26,283**	**27,061**	**778**	**3.0 %**
Madison	Part I	97	97	0	0.0 %	426	386	-40	-9.4 %	649	688	39	6.0 %	5,325	5,419	94	1.8 %
	Vehicle Crash	45	47	2	4.4 %	172	157	-15	-8.7 %	214	291	77	36.0 %	2,109	2,067	-42	-2.0 %
	All Other CFS	227	248	21	9.3 %	921	932	11	1.2 %	1,582	1,619	37	2.3 %	13,392	12,755	-637	-4.8 %
	Subtotal	**369**	**392**	**23**	**6.2 %**	**1,519**	**1,475**	**-44**	**-2.9 %**	**2,445**	**2,598**	**153**	**6.3 %**	**20,826**	**20,241**	**-585**	**-2.8 %**
Midtown Hills	Part I	140	163	23	16.4 %	592	550	-42	-7.1 %	1,027	968	-59	-5.7 %	8,046	8,481	435	5.4 %
	Vehicle Crash	101	83	-18	-17.8 %	355	376	21	5.9 %	794	681	-113	-14.2 %	5,780	5,529	-251	-4.3 %
	All Other CFS	319	367	48	15.0 %	1,190	1,323	133	11.2 %	2,375	2,236	-139	-5.9 %	17,689	18,018	329	1.9 %
	Subtotal	**560**	**613**	**53**	**9.5 %**	**2,137**	**2,249**	**112**	**5.2 %**	**4,196**	**3,885**	**-311**	**-7.4 %**	**31,515**	**32,028**	**513**	**1.6 %**
County*	Part I	1,027	1,078	51	5.0 %	4,454	4,128	-326	-7.3 %	7,164	7,318	154	2.1 %	58,104	60,302	2,198	3.8 %
	Vehicle Crash	558	470	-88	-15.8 %	1,905	1,930	25	1.3 %	3,492	3,456	-36	-1.0 %	28,387	28,213	-174	-0.6 %
	All Other CFS	2,548	2,627	79	3.1 %	9,353	10,215	862	9.2 %	17,369	17,112	-257	-1.5 %	138,478	139,866	1,388	1.0 %
	Total	**4,133**	**4,175**	**42**	**1.0 %**	**15,712**	**16,273**	**561**	**3.6 %**	**28,025**	**27,886**	**-139**	**-0.5 %**	**224,969**	**228,381**	**3,412**	**1.5 %**

Information summarized for CompStat week ending 2/17/2018.

* Countywide totals include CFS with unknown locations. 'Part I CFS' refer to dispatched CAD calls with a ten code of 50, 51, 52, 53, 54, 57, 70, 71, 72, 67, or 1000. 'Vehicle Crash CFS' refer to dispatched CAD calls with a ten code of 45 or 46. Only includes calls initiated by the citizenry (call type 0 or 1). Report only includes CFS with ten codes 10 through 89 and all thousand codes. Excludes CFS with a disposition code of 6 or 11.

Vehicle Stop Analysis (Form 252)

Aggregated by component of officer making stop.

METROPOLITAN POLICE DEPARTMENT

of Nashville and Davidson County

		Rolling Two Week				Rolling Eight Week				YTD				Rolling Twenty-Four Month			
		Prior Week	Last Week	Change	% Change	Prior 4 Weeks	Last 4 Weeks	Change	% Change	Prior YTD	YTD	Change	% Change	Prior 52 Weeks	Last 52 Weeks	Change	% Change
West	Vehicle Stops	639	649	10	1.6%	1,841	2,739	898	48.8%	4,625	4,360	-265	-5.7%	35,053	29,977	-5,076	-14.5%
	Warnings Issued	79.7 %	82.9 %	3.2 %		86.8 %	79.7 %	-7.1 %		86.4 %	82.0 %	-4.4 %		83.7 %	86.5 %	2.8 %	
	Arrests Made	21	18	-3	-14.3%	74	94	20	27.0%	200	155	-45	-22.5%	1,468	1,110	-358	-24.4%
East	Vehicle Stops	569	626	57	10.0%	2,641	2,884	243	9.2%	4,801	5,090	289	6.0%	32,299	33,645	1,346	4.2%
	Warnings Issued	82.6 %	84.3 %	1.7 %		86.3 %	84.6 %	-1.7 %		83.0 %	85.2 %	2.3 %		83.3 %	83.6 %	0.4 %	
	Arrests Made	64	69	5	7.8%	265	309	44	16.6%	474	536	62	13.1%	3,165	2,996	-169	-5.3%
South	Vehicle Stops	624	642	18	2.9%	2,390	2,564	174	7.3%	5,220	4,489	-731	-14.0%	43,213	33,121	-10,092	-23.4%
	Warnings Issued	72.8 %	80.2 %	7.5 %		81.2 %	75.5 %	-5.7 %		76.1 %	77.6 %	1.5 %		85.8 %	74.1 %	-11.7 %	
	Arrests Made	46	49	3	6.5%	172	197	25	14.5%	322	343	21	6.5%	2,519	1,940	-579	-23.0%
Central	Vehicle Stops	398	405	7	1.8%	1,485	1,972	487	32.8%	3,381	3,301	-80	-2.4%	24,192	21,740	-2,452	-10.1%
	Warnings Issued	57.8 %	56.3 %	-1.5 %		62.0 %	59.1 %	-2.9 %		62.1 %	60.3 %	-1.8 %		60.2 %	60.4 %	0.1 %	
	Arrests Made	27	39	12	44.4%	125	142	17	13.6%	196	257	61	31.1%	1,462	1,418	-44	-3.0%
Hermitage	Vehicle Stops	723	795	72	10.0%	2,733	3,807	1,074	39.3%	4,980	6,054	1,074	21.6%	41,277	35,221	-6,056	-14.7%
	Warnings Issued	79.1 %	79.7 %	0.6 %		82.9 %	78.3 %	-4.7 %		86.4 %	80.0 %	-6.4 %		86.7 %	83.0 %	-3.8 %	
	Arrests Made	61	67	6	9.8%	222	285	63	28.4%	417	461	44	10.6%	3,334	2,500	-834	-25.0%
North	Vehicle Stops	348	336	-12	-3.4%	1,169	1,617	448	38.3%	3,230	2,700	-530	-16.4%	23,190	14,002	-9,188	-39.6%
	Warnings Issued	77.6 %	76.5 %	-1.1 %		77.9 %	76.4 %	-1.6 %		75.8 %	77.4 %	1.6 %		76.3 %	74.5 %	-1.8 %	
	Arrests Made	45	49	4	8.9%	153	221	68	44.4%	295	365	70	23.7%	2,271	1,676	-595	-26.2%
Madison	Vehicle Stops	460	448	-12	-2.6%	1,514	1,972	458	30.3%	2,534	3,214	680	26.8%	18,497	17,706	-791	-4.3%
	Warnings Issued	65.0 %	67.4 %	2.4 %		72.1 %	70.8 %	-1.3 %		80.5 %	71.3 %	-9.2 %		79.1 %	73.7 %	-5.4 %	
	Arrests Made	61	63	2	3.3%	205	262	57	27.8%	400	431	31	7.8%	2,677	2,602	-75	-2.8%
Midtown Hills	Vehicle Stops	637	773	136	21.4%	2,230	3,193	963	43.2%	4,127	5,180	1,053	25.5%	30,842	29,054	-1,788	-5.8%
	Warnings Issued	72.7 %	75.4 %	2.7 %		79.5 %	73.2 %	-6.3 %		82.4 %	75.5 %	-6.9 %		82.4 %	78.8 %	-3.6 %	
	Arrests Made	49	49	0	0.0%	186	248	62	33.3%	306	411	105	34.3%	2,277	2,256	-21	-0.9%
SOD	Vehicle Stops	458	512	54	11.8%	1,229	2,128	899	73.1%	3,129	3,055	-74	-2.4%	29,259	25,747	-3,512	-12.0%
	Warnings Issued	32.3 %	35.9 %	3.6 %		47.9 %	37.4 %	-10.5 %		45.8 %	39.5 %	-6.2 %		41.4 %	39.4 %	-1.9 %	
	Arrests Made	19	16	-3	-15.8%	43	69	26	60.5%	131	106	-25	-19.1%	1,155	1,040	-115	-10.0%
Other	Vehicle Stops	139	86	-53	-38.1%	361	570	209	57.9%	1,047	913	-134	-12.8%	7,475	5,827	-1,648	-22.0%
	Warnings Issued	83.5 %	84.9 %	1.4 %		80.9 %	81.9 %	1.0 %		83.9 %	81.5 %	-2.4 %		89.8 %	83.2 %	-6.7 %	
	Arrests Made	19	10	-9	-47.4%	48	61	13	27.1%	142	107	-35	-24.6%	584	646	62	10.6%
Total	Vehicle Stops	4,995	5,272	277	5.5%	17,593	23,446	5,853	33.3%	37,074	38,356	1,282	3.5%	285,297	246,040	-39,257	-13.8%
	Warnings Issued	70.7 %	72.9 %	2.2 %		77.7 %	72.2 %	-5.4 %		77.0 %	74.2 %	-2.8 %		77.2 %	74.1 %	-3.1 %	
	Arrests Made	412	429	17	4.1%	1,493	1,888	395	26.5%	2,883	3,172	289	10.0%	20,912	18,184	-2,728	-13.0%

Information summarized for CompStat week ending 02/17/2018.

Sourced from MNPD ARMS on 2/21/2018 8:51:47 AM. The figures above were sourced from MNPD's Vehicle Stop (Form 252) Database. Vehicle stop totals count all reports electronically entered via AFR. Hardcopy reports not entered into ARMS will affect accuracy of totals. This report is intended to be a management and planning tool and does not reflect the official vehicle stop counts for the department.

Field Interview Report (Form 114)

Aggregated by component of officer conducting interview.

METROPOLITAN POLICE DEPARTMENT
of Nashville and Davidson County

		Rolling Two Week				Rolling Eight Week				YTD				Rolling Twenty-Four Month			
		Prior Week	Last Week	Change	% Change	Prior 4 Weeks	Last 4 Weeks	Change	% Change	Prior YTD	YTD	Change	% Change	Prior 52 Weeks	Last 52 Weeks	Change	% Change
West	Field Interview	36	34	-2	-5.6%	83	131	48	57.8%	368	197	-171	-46.5%	2,205	1,981	-224	-10.2%
	Arrest Made	11	3	-8	-72.7%	12	30	18	150.0%	73	40	-33	-45.2%	475	396	-79	-16.6%
East	Field Interview	29	43	14	48.3%	190	184	-6	-3.2%	381	349	-32	-8.4%	2,336	2,354	18	0.8%
	Arrest Made	5	10	5	100.0%	52	31	-21	-40.4%	63	77	14	22.2%	392	400	8	2.0%
South	Field Interview	31	41	10	32.3%	143	156	13	9.1%	297	269	-28	-9.4%	2,447	2,163	-284	-11.6%
	Arrest Made	6	7	1	16.7%	31	21	-10	-32.3%	36	48	12	33.3%	380	194	-186	-48.9%
Central	Field Interview	63	78	15	23.8%	262	270	8	3.1%	365	506	141	38.6%	2,344	3,812	1,468	62.6%
	Arrest Made	11	15	4	36.4%	55	56	1	1.8%	104	107	3	2.9%	559	992	433	77.5%
Hermitage	Field Interview	76	86	10	13.2%	239	338	99	41.4%	398	535	137	34.4%	2,960	3,391	431	14.6%
	Arrest Made	22	14	-8	-36.4%	52	67	15	28.8%	64	110	46	71.9%	513	534	21	4.1%
North	Field Interview	25	24	-1	-4.0%	96	100	4	4.2%	232	187	-45	-19.4%	1,727	1,297	-430	-24.9%
	Arrest Made	3	1	-2	-66.7%	11	15	4	36.4%	32	24	-8	-25.0%	297	192	-105	-35.4%
Madison	Field Interview	27	37	10	37.0%	101	154	53	52.5%	246	232	-14	-5.7%	1,565	1,406	-159	-10.2%
	Arrest Made	7	6	-1	-14.3%	26	33	7	26.9%	65	53	-12	-18.5%	455	381	-74	-16.3%
Midtown	Field Interview	40	54	14	35.0%	156	212	56	35.9%	274	345	71	25.9%	2,025	2,022	-3	-0.1%
Hills	Arrest Made	6	6	0	0.0%	18	27	9	50.0%	61	40	-21	-34.4%	385	322	-63	-16.4%
SID	Field Interview	7	9	2	28.6%	15	21	6	40.0%	31	34	3	9.7%	213	244	31	14.6%
	Arrest Made	1	4	3	300.0%	4	6	2	50.0%	7	10	3	42.9%	85	62	-23	-27.1%
SOD	Field Interview	0	0	0	-	0	0	0	-	1	0	-1	-100.0%	19	13	-6	-31.6%
	Arrest Made	0	0	0	-	0	0	0	-	0	0	0	-	4	4	0	0.0%
Other	Field Interview	1	3	2	200.0%	12	12	0	0.0%	22	23	1	4.5%	160	143	-17	-10.6%
	Arrest Made	1	1	0	0.0%	5	4	-1	-20.0%	7	9	2	28.6%	50	63	13	26.0%
County	Field Interview	335	409	74	22.1%	1,297	1,578	281	21.7%	2,615	2,677	62	2.4%	18,001	18,826	825	4.6%
	Arrest Made	73	67	-6	-8.2%	266	290	24	9.0%	512	518	6	1.2%	3,595	3,540	-55	-1.5%

Information summarized for CompStat week ending 02/17/2018.

Sourced from MNPD ARMS on 2/21/2018 8:51:47 AM. The numbers above are sourced from MNPD's Field Interview (Form 114) Database. This report includes all FI types (field interviews, terry stops, and homeless welfare checks). "Arrest Made" indicates that an individual in the FI database was also arrested. For an arrest to be counted, the Form 114 complaint number must match a Form 106 Arrest Report, Form 106A State Misdemeanor Citation Report, or Form 219 Juvenile Citation incident number and the master name record must match in each as well. This report is intended to be a management and planning tool and does not reflect official counts for the department.

County Efficiency Charts

METROPOLITAN POLICE DEPARTMENT
of Nashville and Davidson County

Summarized by CompStat week for past eight weeks.
Aggregated by component of officer initiating call / arresting officer.

All Self-Initiated CAD - 52wk Avg: 11,905

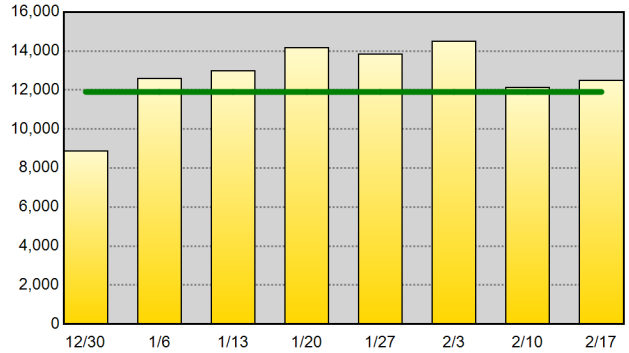

Self-Initiated Terry Stops - 52wk Avg: 344

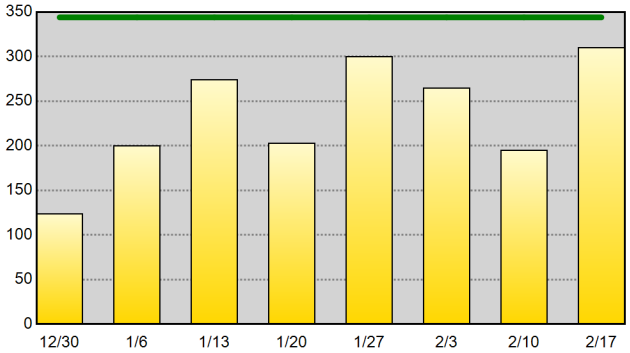

Self-Initiated Vehicle Stops (10-93) - 52wk Avg: 4,277

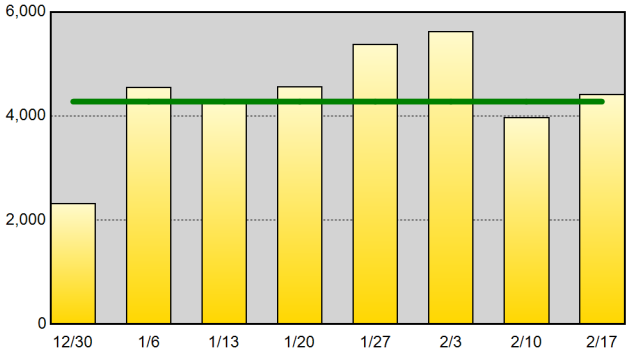

Self-Initiated Business Checks (10-96) - 52wk Avg: 4,398

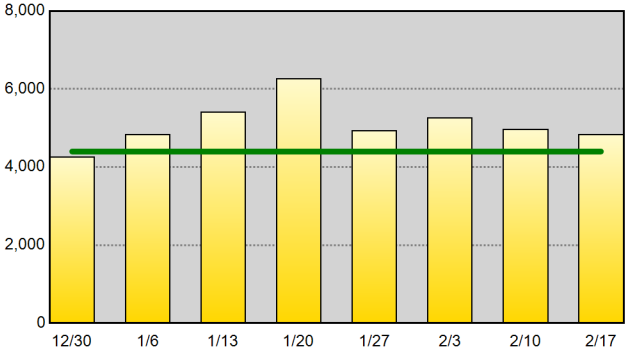

Self-Initiated Community Policing (10-15) - 52wk Avg: 912

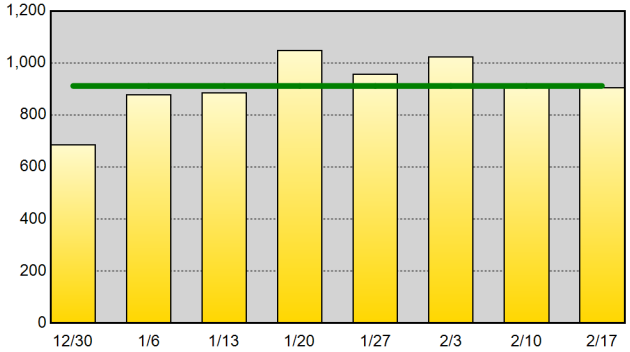

Self-Initiated Criminal Vice Activity (10-78) - 52wk Avg: 59

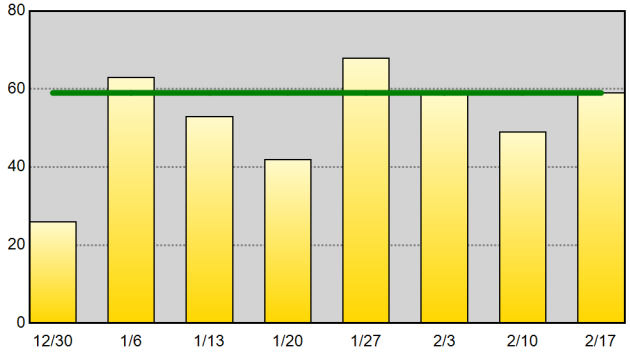

Part I Arrests - 52wk Avg: 153

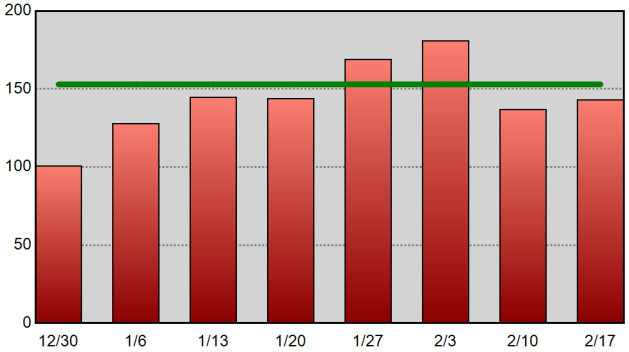

Drug-Related Arrests - 52wk Avg: 204

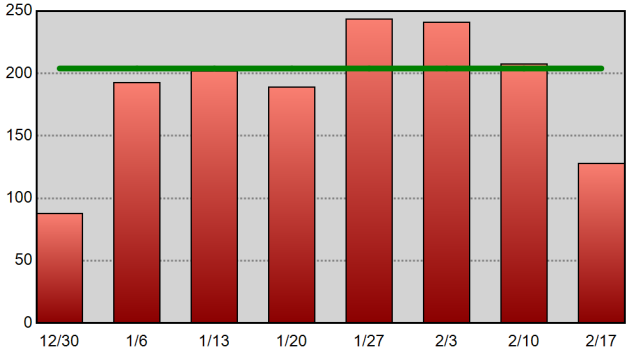

Warrants Served - 52wk Avg: 518

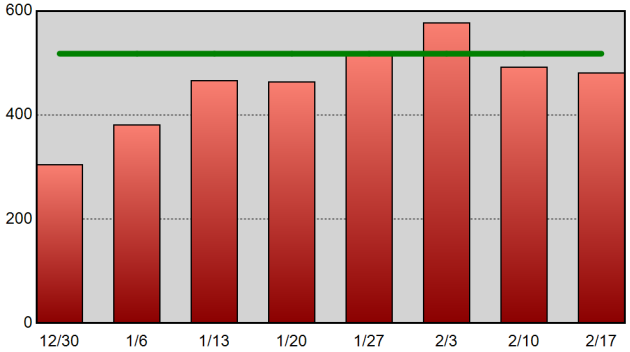

Information summarized for CompStat week ending 2/17/2018. The horizontal line on each chart represents the data set's 52-week weekly average.

Sourced from MNPD ARMS on 2/21/2018 8:51:47 AM. CAD reports only include calls initiated by an officer (call type 2 or 3). Excludes CFS with a disposition code of 6 or 11. Arrest reports do not take into account the number of charges. 1 arrest = 1 body.

West Precinct Precinct Efficiency Charts

METROPOLITAN POLICE DEPARTMENT
of Nashville and Davidson County

Summarized by CompStat week for past eight weeks.
Aggregated by component of officer initiating call / arresting officer.

All Self-Initiated CAD - 52wk Avg: 1,816

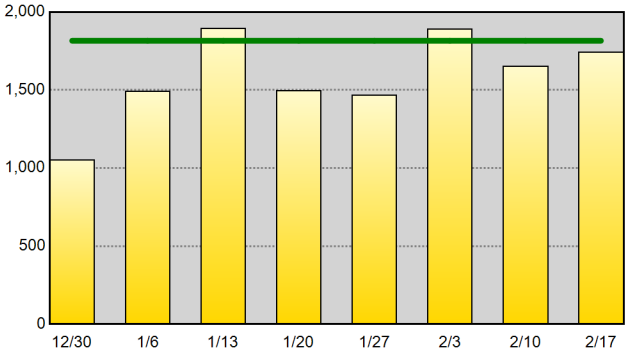

Self-Initiated Terry Stops - 52wk Avg: 25

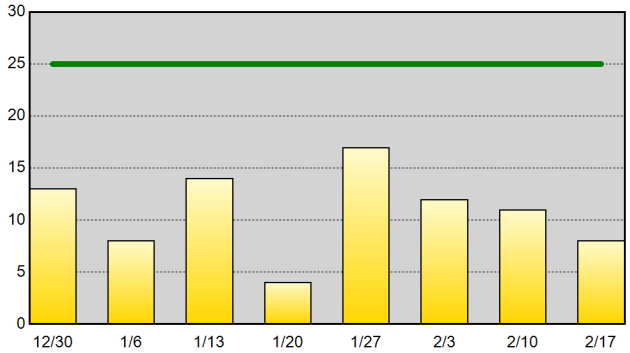

Self-Initiated Vehicle Stops (10-93) - 52wk Avg: 503

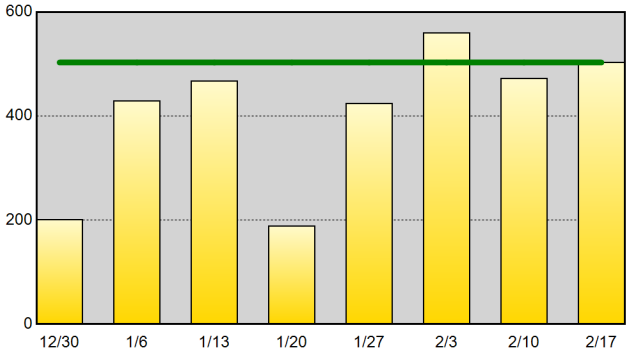

Self-Initiated Business Checks (10-96) - 52wk Avg: 951

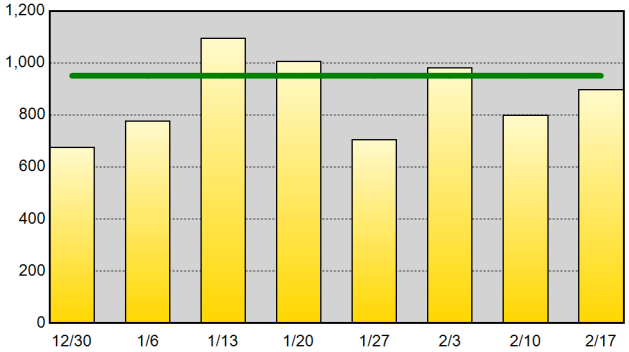

Self-Initiated Community Policing (10-15) - 52wk Avg: 242

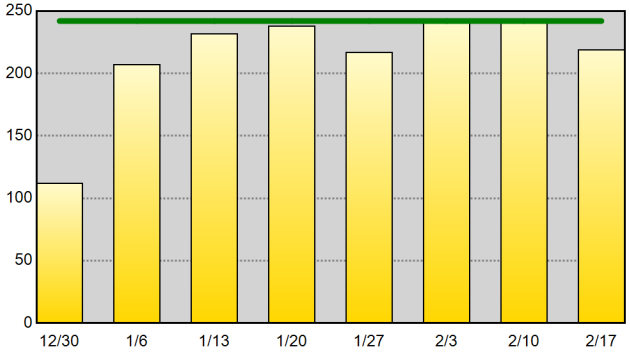

Self-Initiated Criminal Vice Activity (10-78) - 52wk Avg: 1

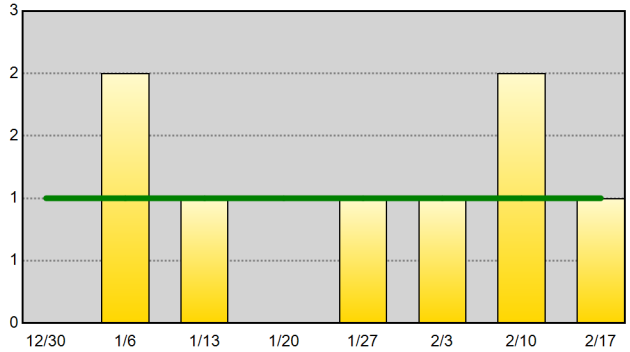

Part I Arrests - 52wk Avg: 15

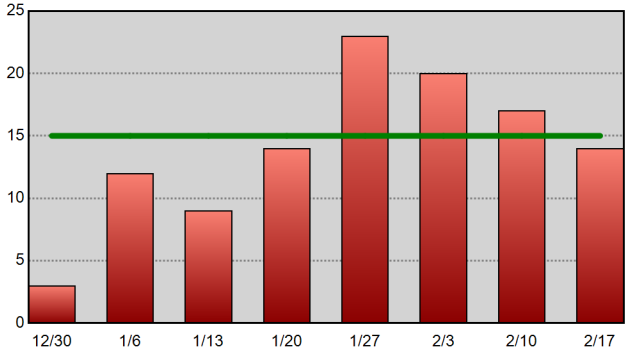

Drug-Related Arrests - 52wk Avg: 12

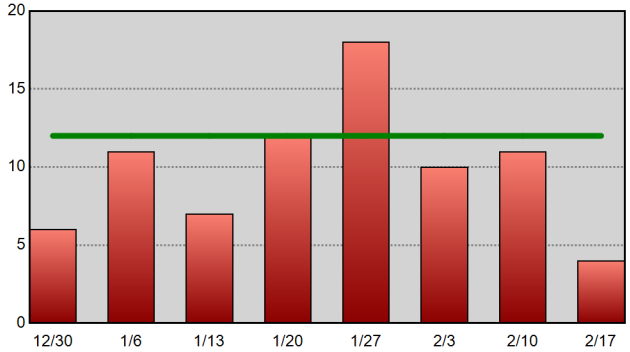

Warrants Served - 52wk Avg: 22

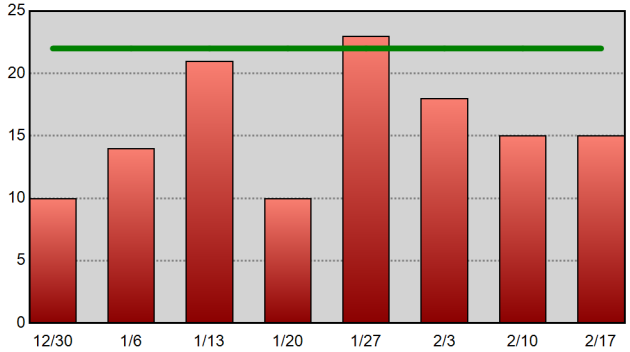

Information summarized for CompStat week ending 2/17/2018. The horizontal line on each chart represents the data set's 52-week weekly average.

Sourced from MNPD ARMS on 2/21/2018 8:51:48 AM. CAD reports only include calls initiated by an officer (call type 2 or 3). Excludes CFS with a disposition code of 6 or 11. Arrest reports do not take into account the number of charges. 1 arrest = 1 body.

East Precinct Precinct Efficiency Charts

METROPOLITAN POLICE DEPARTMENT
of Nashville and Davidson County

Summarized by CompStat week for past eight weeks.
Aggregated by component of officer initiating call / arresting officer.

All Self-Initiated CAD - 52wk Avg: 1,165

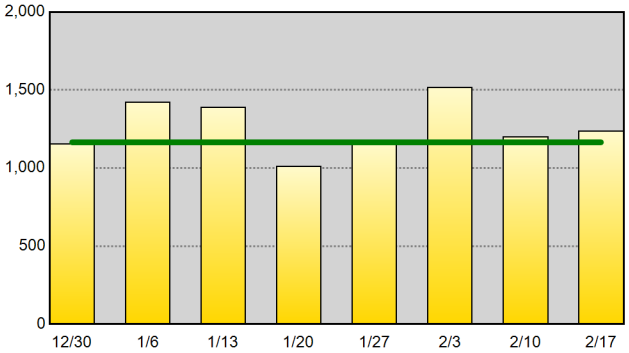

Self-Initiated Terry Stops - 52wk Avg: 38

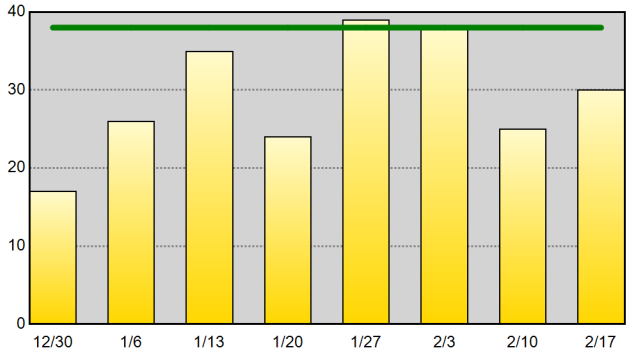

Self-Initiated Vehicle Stops (10-93) - 52wk Avg: 620

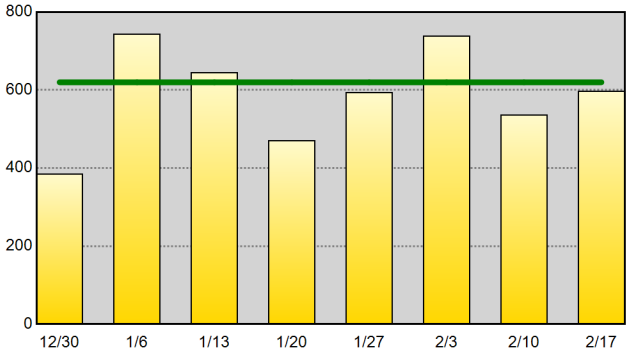

Self-Initiated Business Checks (10-96) - 52wk Avg: 241

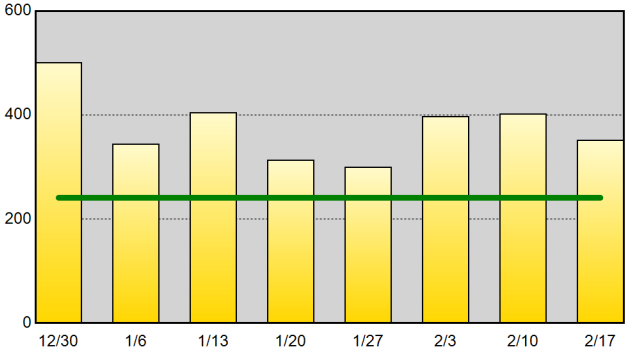

Self-Initiated Community Policing (10-15) - 52wk Avg: 66

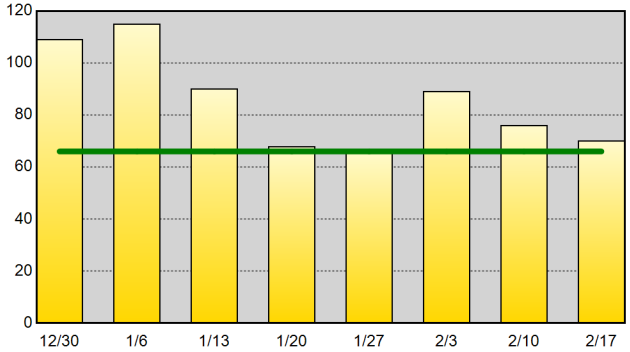

Self-Initiated Criminal Vice Activity (10-78) - 52wk Avg: 3

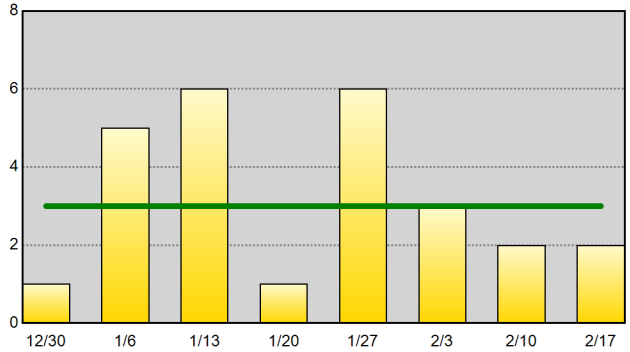

Part I Arrests - 52wk Avg: 17

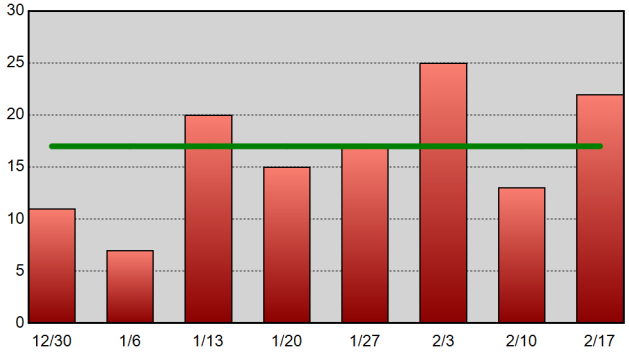

Drug-Related Arrests - 52wk Avg: 26

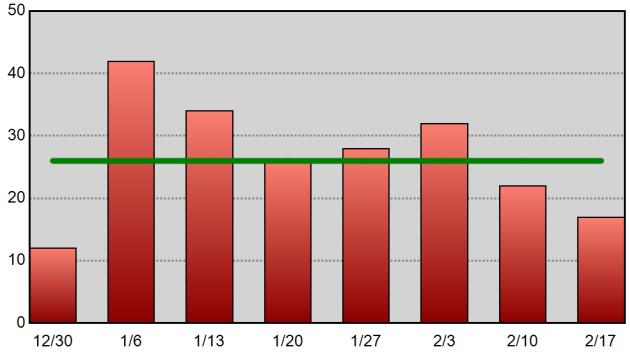

Warrants Served - 52wk Avg: 53

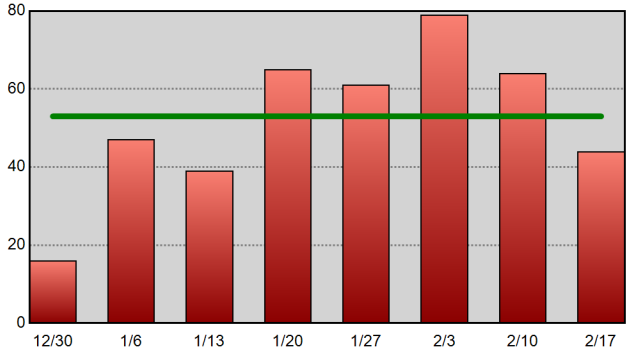

Information summarized for CompStat week ending 2/17/2018. The horizontal line on each chart represents the data set's 52-week weekly average.

Sourced from MNPD ARMS on 2/21/2018 8:51:49 AM. CAD reports only include calls initiated by an officer (call type 2 or 3). Excludes CFS with a disposition code of 6 or 11. Arrest reports do not take into account the number of charges. 1 arrest = 1 body.

South Precinct Precinct Efficiency Charts

METROPOLITAN POLICE DEPARTMENT
of Nashville and Davidson County

Summarized by CompStat week for past eight weeks.
Aggregated by component of officer initiating call / arresting officer.

All Self-Initiated CAD - 52wk Avg: 1,132

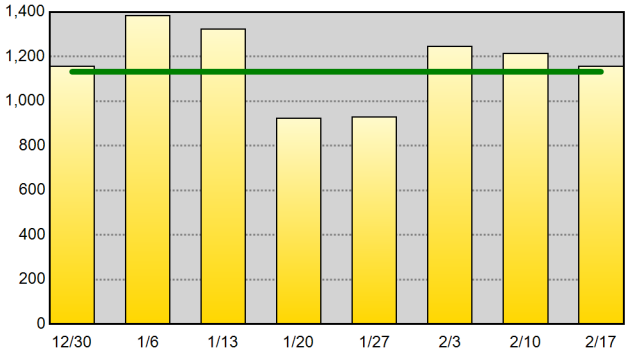

Self-Initiated Terry Stops - 52wk Avg: 31

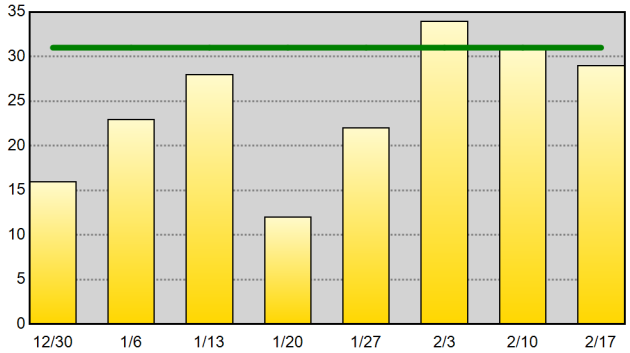

Self-Initiated Vehicle Stops (10-93) - 52wk Avg: 538

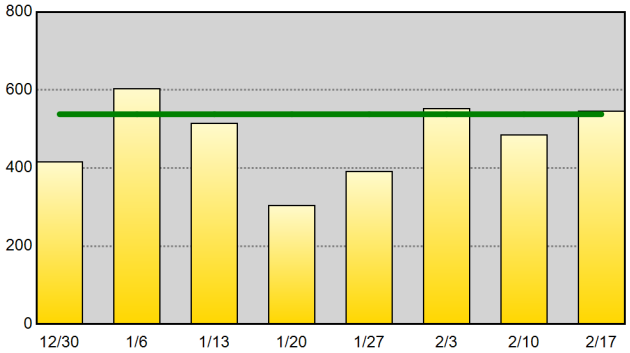

Self-Initiated Business Checks (10-96) - 52wk Avg: 260

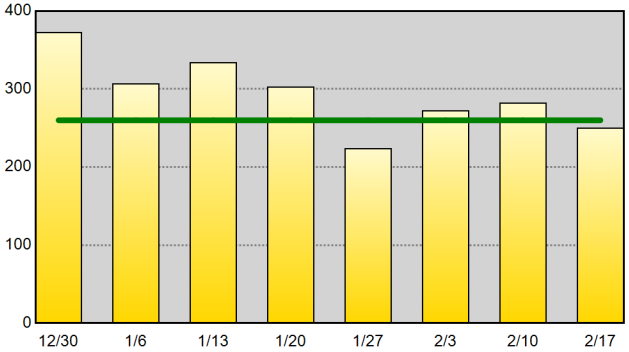

Self-Initiated Community Policing (10-15) - 52wk Avg: 27

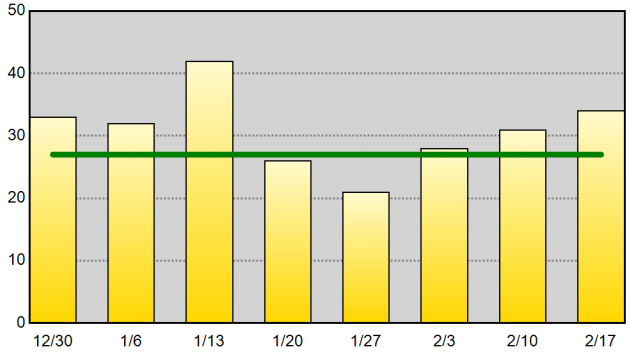

Self-Initiated Criminal Vice Activity (10-78) - 52wk Avg: 2

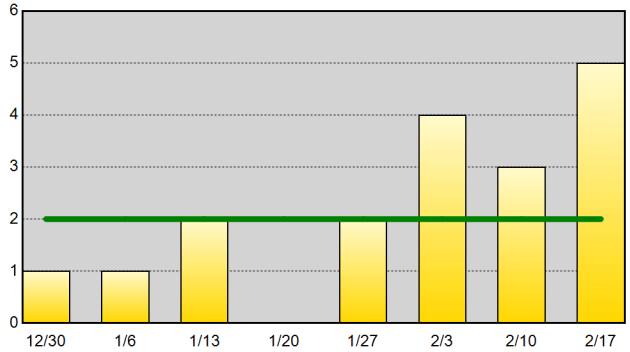

Part I Arrests - 52wk Avg: 18

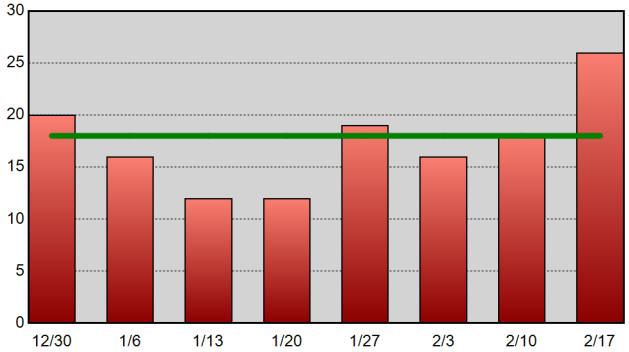

Drug-Related Arrests - 52wk Avg: 24

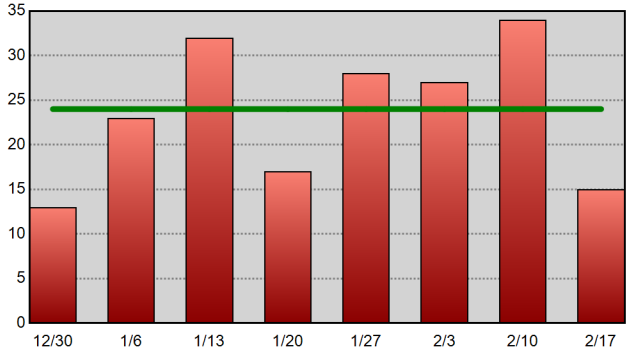

Warrants Served - 52wk Avg: 41

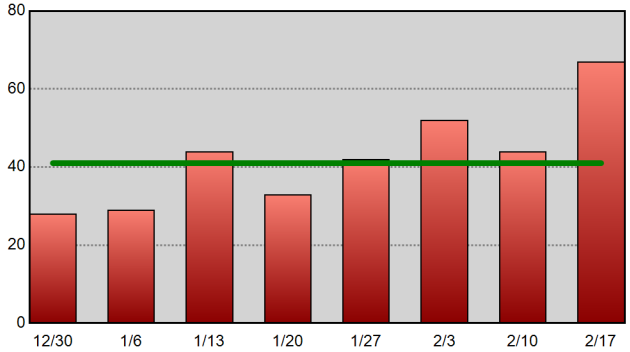

Information summarized for CompStat week ending 2/17/2018. The horizontal line on each chart represents the data set's 52-week weekly average.

Sourced from MNPD ARMS on 2/21/2018 8:51:50 AM. CAD reports only include calls initiated by an officer (call type 2 or 3). Excludes CFS with a disposition code of 6 or 11. Arrest reports do not take into account the number of charges. 1 arrest = 1 body.

Central Precinct Precinct Efficiency Charts

METROPOLITAN POLICE DEPARTMENT
of Nashville and Davidson County

Summarized by CompStat week for past eight weeks.
Aggregated by component of officer initiating call / arresting officer.

All Self-Initiated CAD - 52wk Avg: 1,557

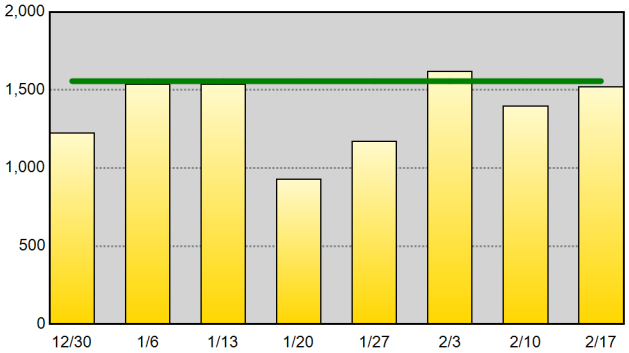

Self-Initiated Terry Stops - 52wk Avg: 115

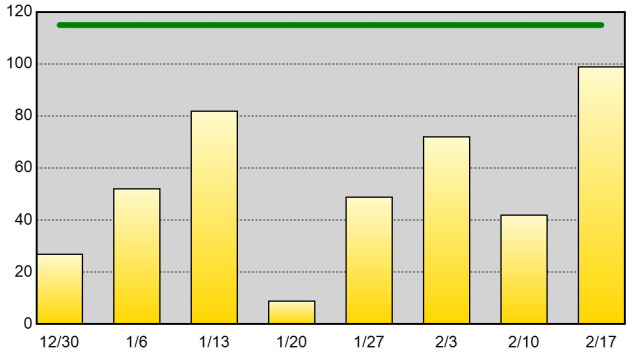

Self-Initiated Vehicle Stops (10-93) - 52wk Avg: 371

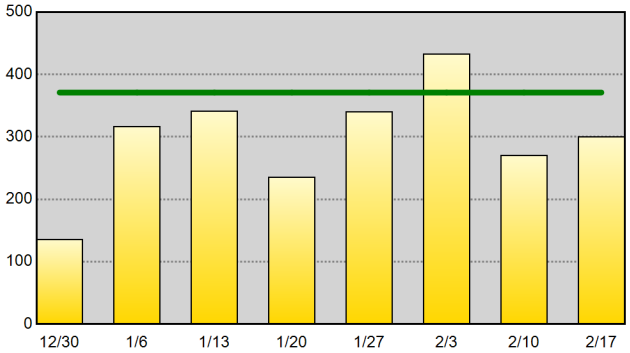

Self-Initiated Business Checks (10-96) - 52wk Avg: 778

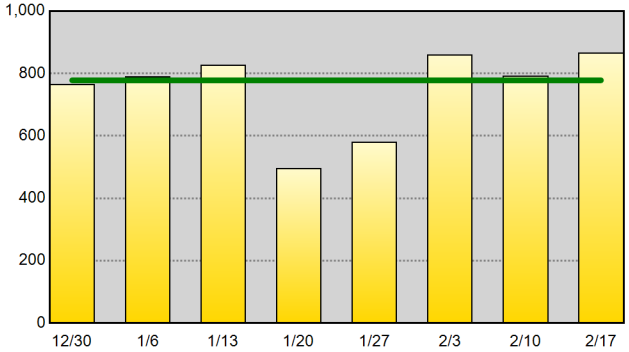

Self-Initiated Community Policing (10-15) - 52wk Avg: 54

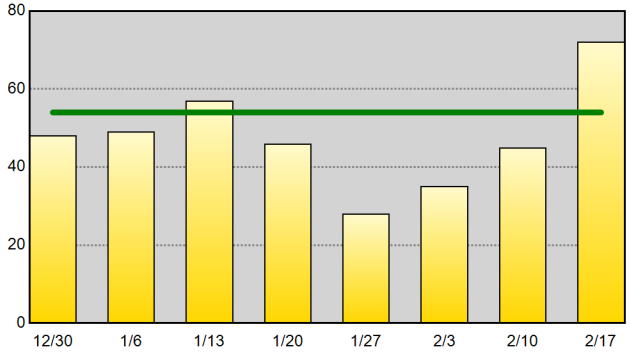

Self-Initiated Criminal Vice Activity (10-78) - 52wk Avg: 2

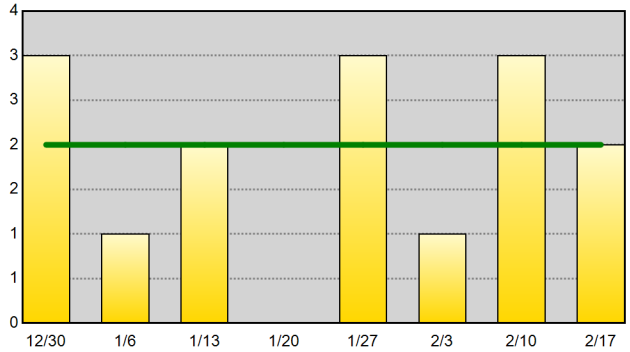

Part I Arrests - 52wk Avg: 8

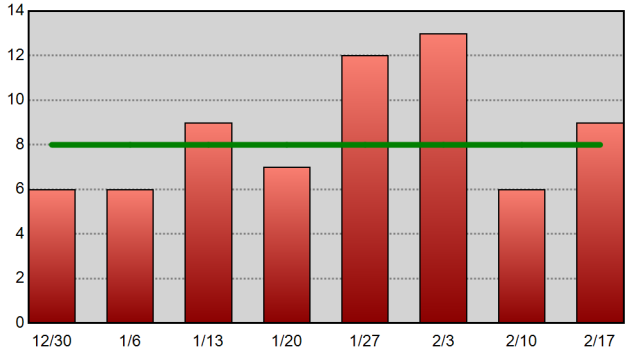

Drug-Related Arrests - 52wk Avg: 17

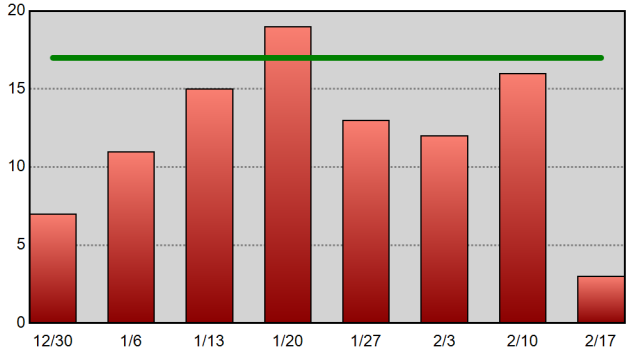

Warrants Served - 52wk Avg: 38

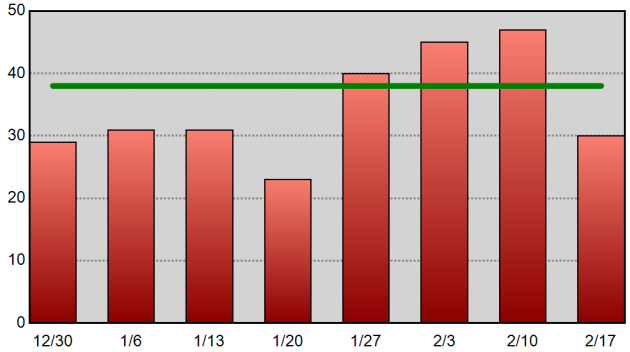

Information summarized for CompStat week ending 2/17/2018. The horizontal line on each chart represents the data set's 52-week weekly average.

Sourced from MNPD ARMS on 2/21/2018 8:51:51 AM. CAD reports only include calls initiated by an officer (call type 2 or 3). Excludes CFS with a disposition code of 6 or 11. Arrest reports do not take into account the number of charges. 1 arrest = 1 body.

Hermitage Precinct Precinct Efficiency Charts

METROPOLITAN POLICE DEPARTMENT
of Nashville and Davidson County

Summarized by CompStat week for past eight weeks.
Aggregated by component of officer initiating call / arresting officer.

All Self-Initiated CAD - 52wk Avg: 1,435

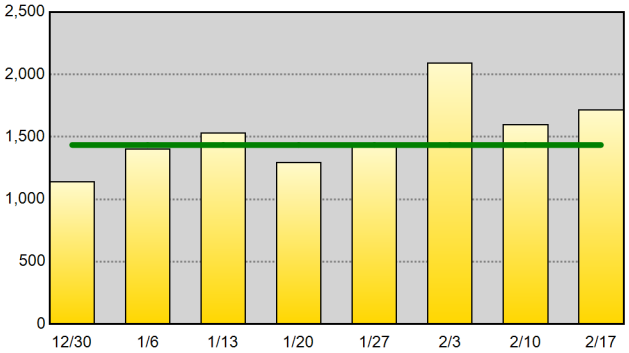

Self-Initiated Terry Stops - 52wk Avg: 31

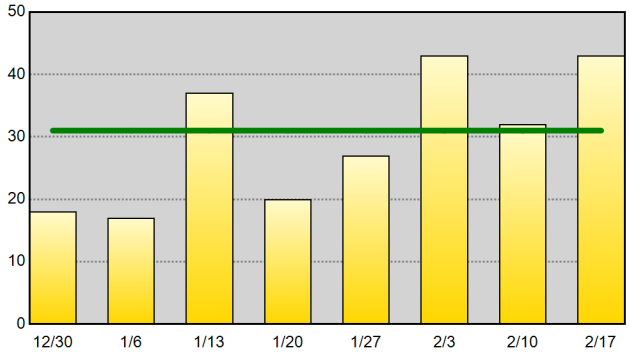

Self-Initiated Vehicle Stops (10-93) - 52wk Avg: 688

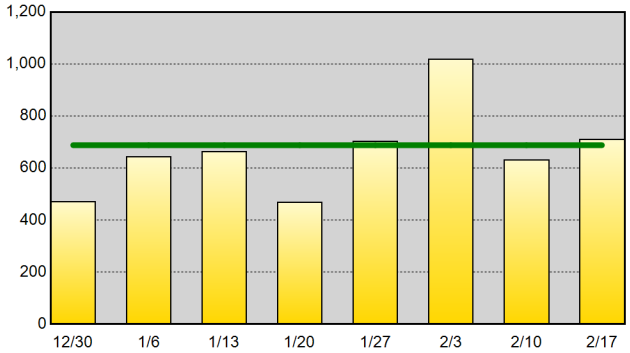

Self-Initiated Business Checks (10-96) - 52wk Avg: 384

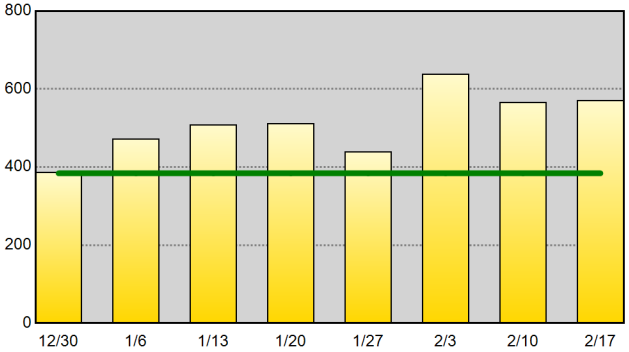

Self-Initiated Community Policing (10-15) - 52wk Avg: 39

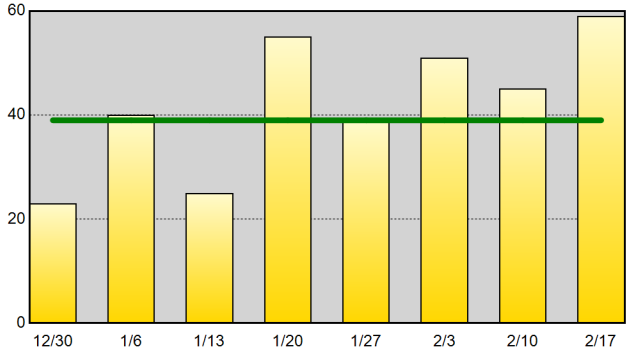

Self-Initiated Criminal Vice Activity (10-78) - 52wk Avg: 2

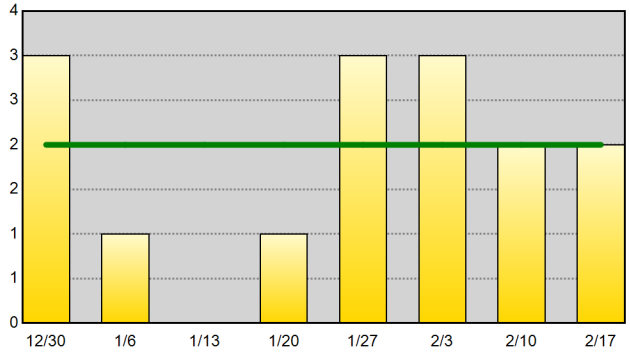

Part I Arrests - 52wk Avg: 21

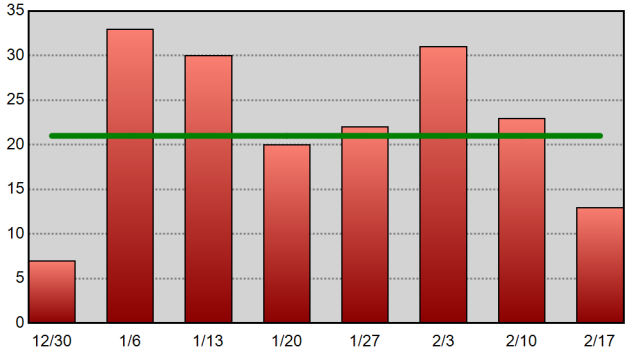

Drug-Related Arrests - 52wk Avg: 26

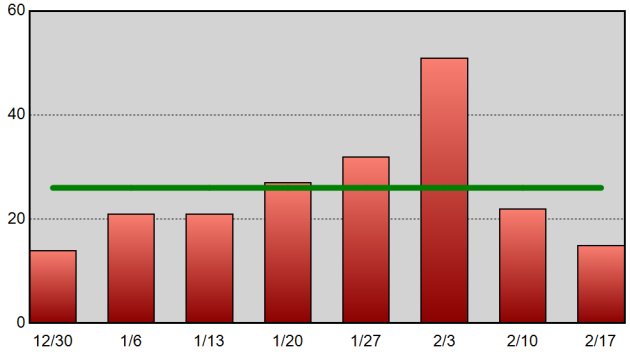

Warrants Served - 52wk Avg: 60

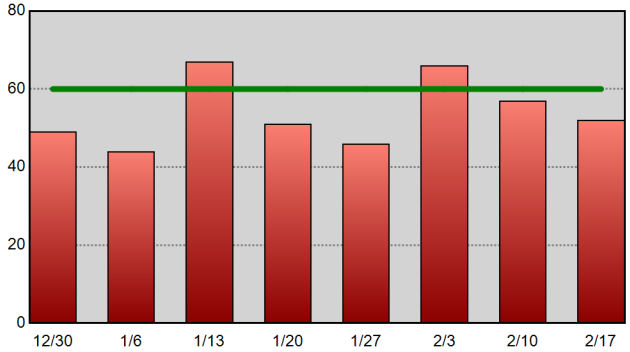

Information summarized for CompStat week ending 2/17/2018. The horizontal line on each chart represents the data set's 52-week weekly average.

Sourced from MNPD ARMS on 2/21/2018 8:51:51 AM. CAD reports only include calls initiated by an officer (call type 2 or 3). Excludes CFS with a disposition code of 6 or 11. Arrest reports do not take into account the number of charges. 1 arrest = 1 body.

North Precinct Precinct Efficiency Charts

METROPOLITAN POLICE DEPARTMENT
of Nashville and Davidson County

Summarized by CompStat week for past eight weeks.
Aggregated by component of officer initiating call / arresting officer.

All Self-Initiated CAD - 52wk Avg: 931

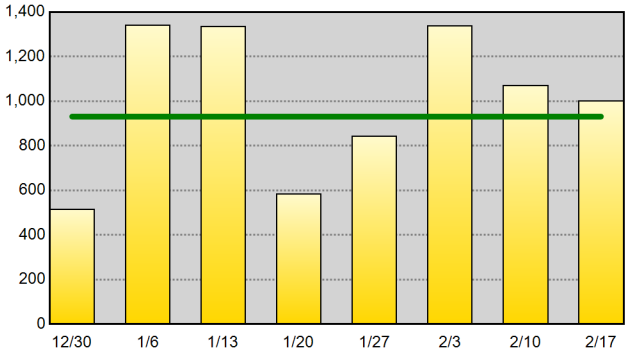

Self-Initiated Terry Stops - 52wk Avg: 34

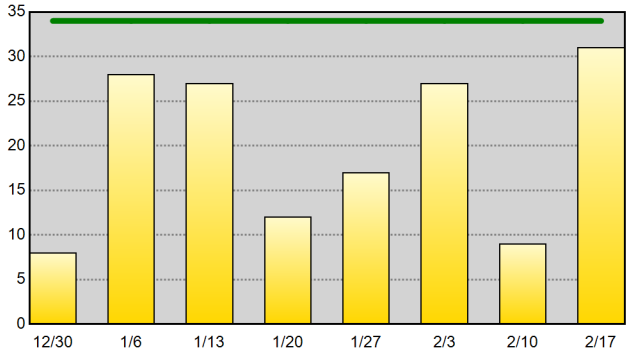

Self-Initiated Vehicle Stops (10-93) - 52wk Avg: 268

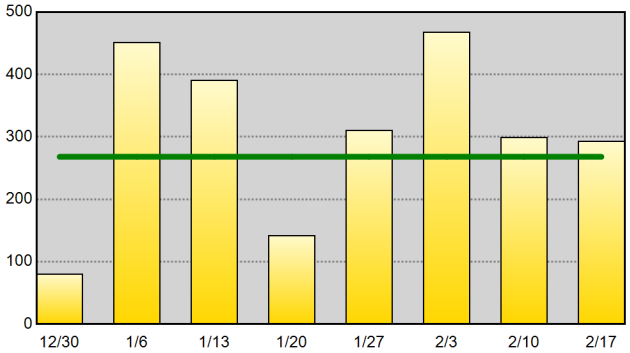

Self-Initiated Business Checks (10-96) - 52wk Avg: 411

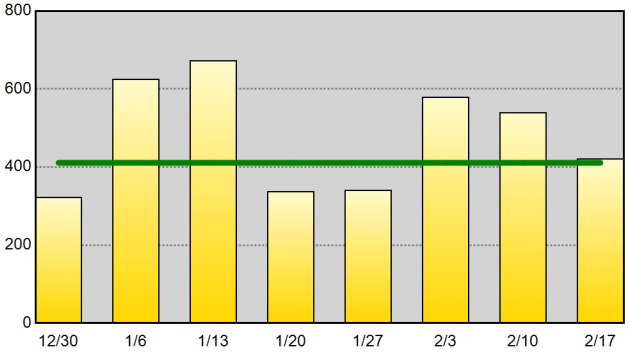

Self-Initiated Community Policing (10-15) - 52wk Avg: 34

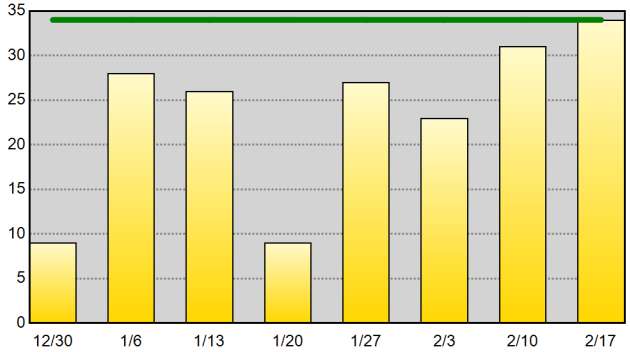

Self-Initiated Criminal Vice Activity (10-78) - 52wk Avg: 2

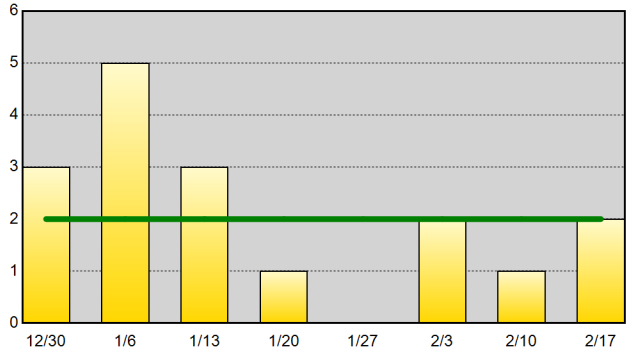

Part I Arrests - 52wk Avg: 17

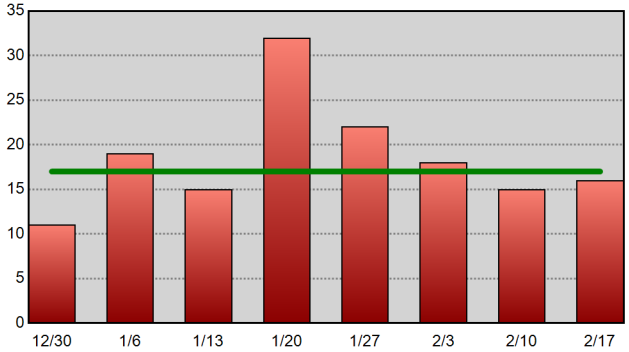

Drug-Related Arrests - 52wk Avg: 30

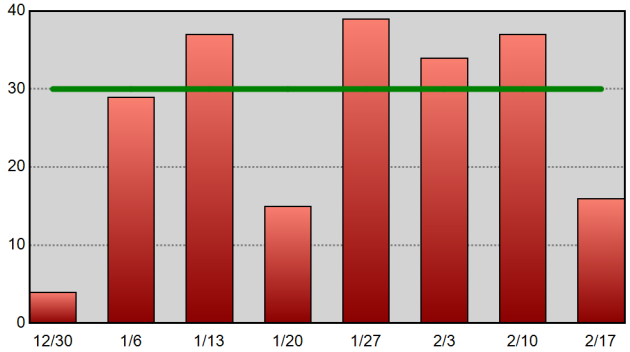

Warrants Served - 52wk Avg: 58

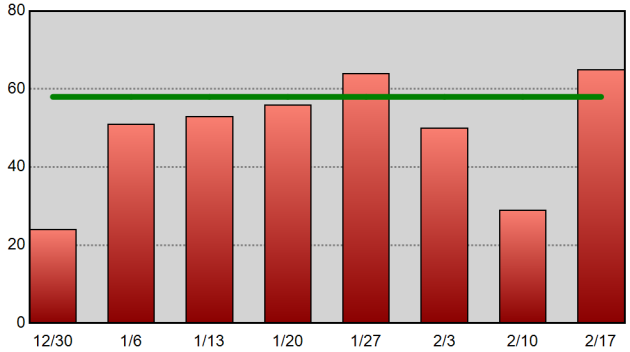

Information summarized for CompStat week ending 2/17/2018. The horizontal line on each chart represents the data set's 52-week weekly average.

Sourced from MNPD ARMS on 2/21/2018 8:51:52 AM. CAD reports only include calls initiated by an officer (call type 2 or 3). Excludes CFS with a disposition code of 6 or 11. Arrest reports do not take into account the number of charges. 1 arrest = 1 body.

Madison Precinct Precinct Efficiency Charts

METROPOLITAN POLICE DEPARTMENT
of Nashville and Davidson County

Summarized by CompStat week for past eight weeks.
Aggregated by component of officer initiating call / arresting officer.

All Self-Initiated CAD - 52wk Avg: 1,010

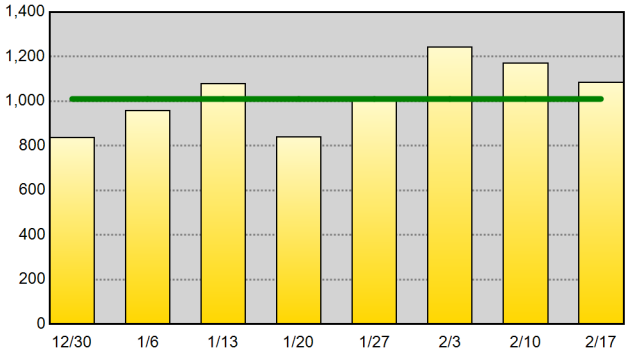

Self-Initiated Terry Stops - 52wk Avg: 18

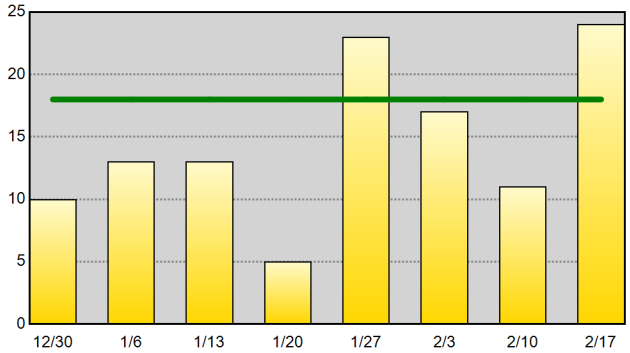

Self-Initiated Vehicle Stops (10-93) - 52wk Avg: 342

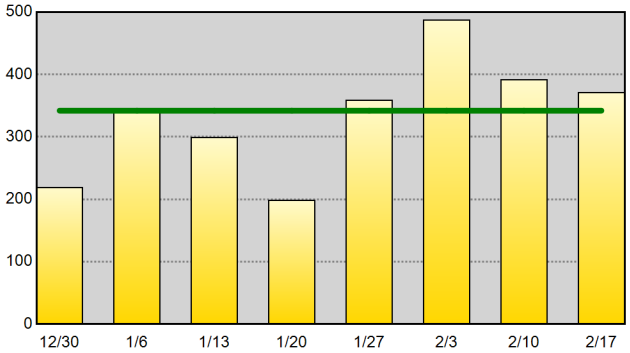

Self-Initiated Business Checks (10-96) - 52wk Avg: 483

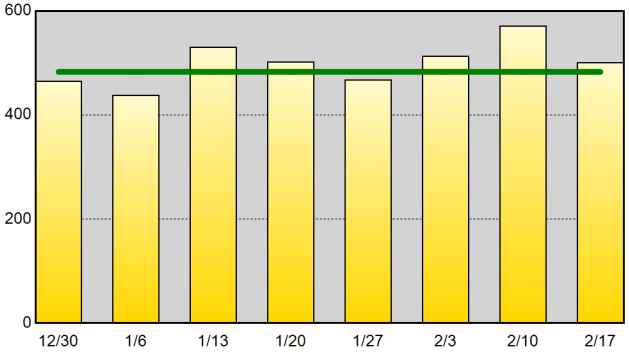

Self-Initiated Community Policing (10-15) - 52wk Avg: 33

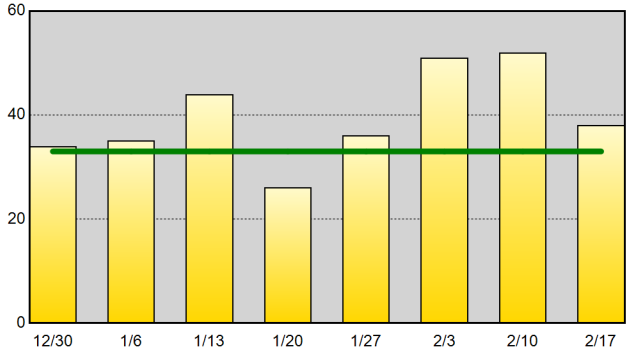

Self-Initiated Criminal Vice Activity (10-78) - 52wk Avg: 1

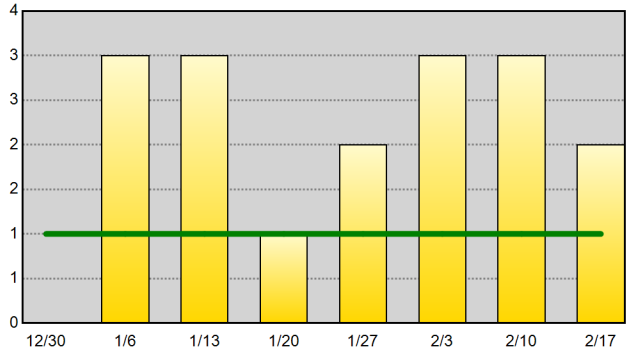

Part I Arrests - 52wk Avg: 23

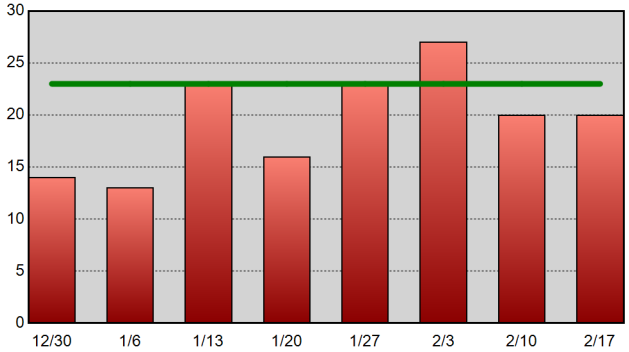

Drug-Related Arrests - 52wk Avg: 18

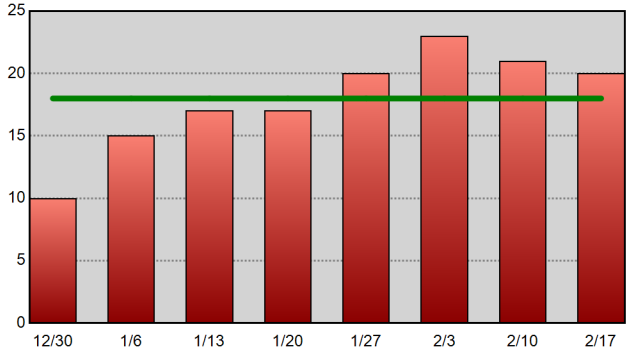

Warrants Served - 52wk Avg: 41

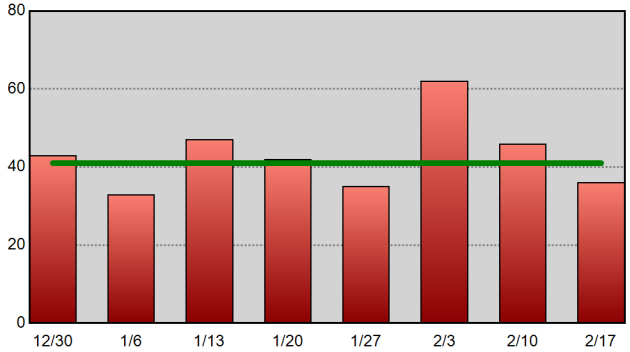

Information summarized for CompStat week ending 2/17/2018. The horizontal line on each chart represents the data set's 52-week weekly average.

Sourced from MNPD ARMS on 2/21/2018 8:51:53 AM. CAD reports only include calls initiated by an officer (call type 2 or 3). Excludes CFS with a disposition code of 6 or 11. Arrest reports do not take into account the number of charges. 1 arrest = 1 body.

Midtown Hills Precinct Precinct Efficiency Charts

METROPOLITAN POLICE DEPARTMENT
of Nashville and Davidson County

Summarized by CompStat week for past eight weeks.

Aggregated by component of officer initiating call / arresting officer.

All Self-Initiated CAD - 52wk Avg: 1,485

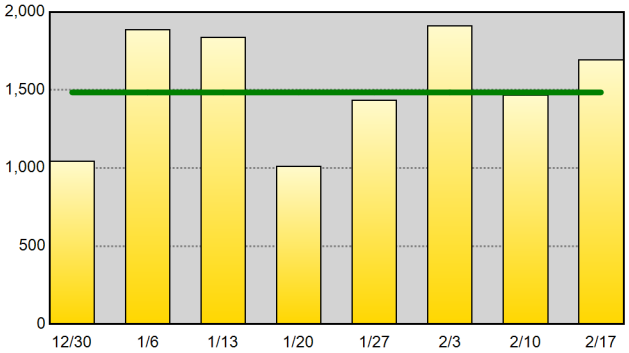

Self-Initiated Terry Stops - 52wk Avg: 34

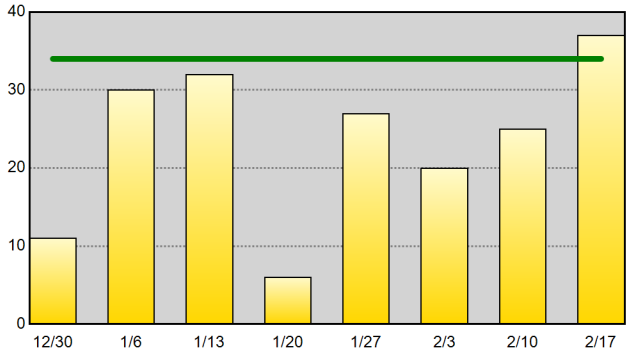

Self-Initiated Vehicle Stops (10-93) - 52wk Avg: 502

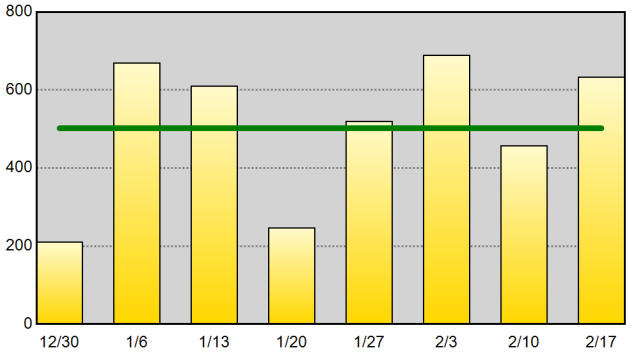

Self-Initiated Business Checks (10-96) - 52wk Avg: 666

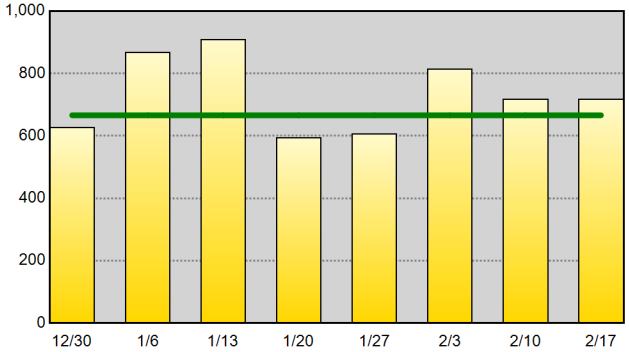

Self-Initiated Community Policing (10-15) - 52wk Avg: 62

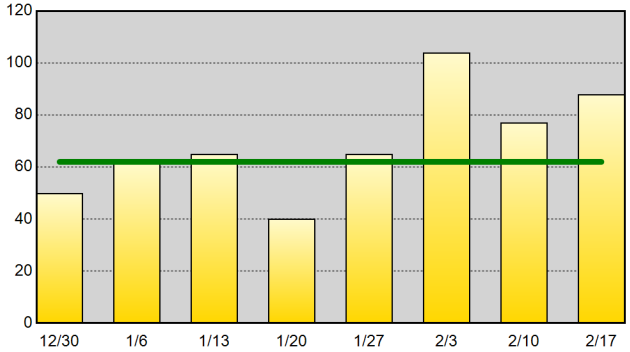

Self-Initiated Criminal Vice Activity (10-78) - 52wk Avg: 2

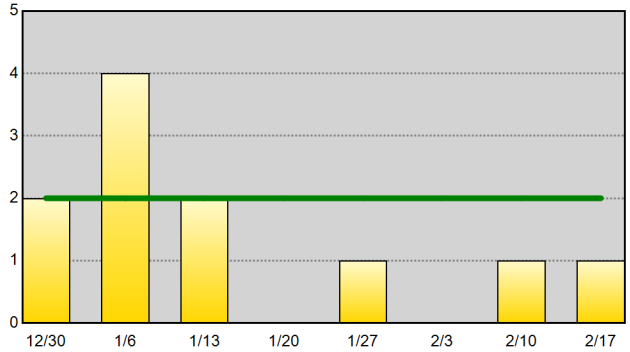

Part I Arrests - 52wk Avg: 12

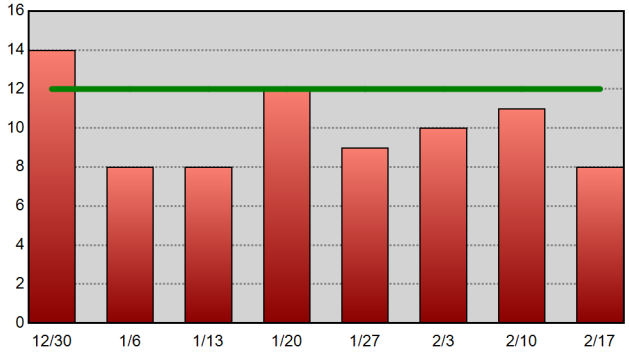

Drug-Related Arrests - 52wk Avg: 30

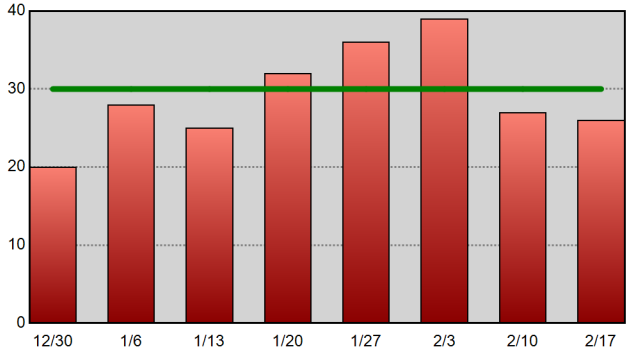

Warrants Served - 52wk Avg: 35

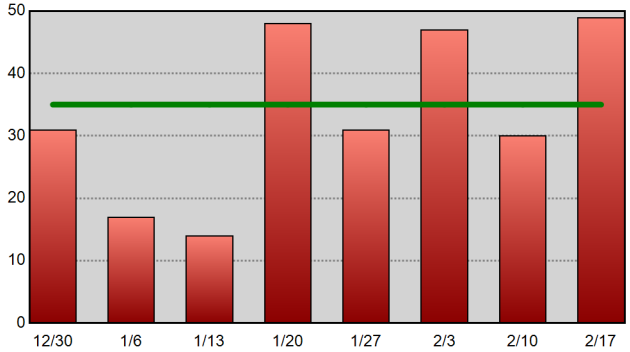

Information summarized for CompStat week ending 2/17/2018. The horizontal line on each chart represents the data set's 52-week weekly average.

Sourced from MNPD ARMS on 2/21/2018 8:51:54 AM. CAD reports only include calls initiated by an officer (call type 2 or 3). Excludes CFS with a disposition code of 6 or 11. Arrest reports do not take into account the number of charges. 1 arrest = 1 body.

High Crime Intersections and Hot Addresses Section

CompStat Weekly Analysis is provided by the Metropolitan Nashville Police Department Crime Analysis Section. This report is intended to be a management and planning tool and does not reflect the official UCR counts for the department.

"Freedom from effort in the present merely means that there has been effort stored up in the past."
- Theodore Roosevelt

Begin Date: 02/11/2018
End Date: 02/17/2018
Week: 7

County High Crime Intersections

Intersections with the highest concentrations of crime & traffic crashes - past 12 weeks.

METROPOLITAN POLICE DEPARTMENT
of Nashville and Davidson County

Violent Crime

Rank	Intersection	Precinct	ZIP	Count
1	LESWOOD LN & WILMOTH RD	Madison	37207	14
1	WELCH RD & TRAVIS DR	South	37211	14
3	HARDING PL & HUMBER DR	South	37211	12
3	MILLWOOD DR & MURFREESBORO PKE	Hermitage	37217	12
5	ANTIOCH PKE & HARDING PL	South	37211	11
6	I24 E & I24 E ENT RAMP	South	37211	10
6	OLD HICKORY BLVD & HICKORY TRACE DR	Midtown	37211	10
6	DOWLAN ST & 26TH AV N	North	37208	10
9	MURFREESBORO PKE & PARRIS AV	South	37210	9
10	DICKERSON PKE & DARBYTOWN DR	Madison	37207	8
10	WESTCHESTER DR & BROOKWAY DR	Madison	37207	8
10	NOLENSVILLE PKE & BREWER DR	Midtown	37211	8
10	BURNING TREE DR & CENTRAL PKE	Hermitage	37076	8

Property Crime

Rank	Intersection	Precinct	ZIP	Count
1	OPRY MILLS DR & OPRYLAND DR	Hermitage	37214	127
2	SKYLINE MEMORIAL CT & DICKERSON PKE	Madison	37115	88
3	CHARLOTTE PKE & RIVER RD	West	37209	81
4	SHUTE LN & LEBANON PKE	Hermitage	37076	47
5	N GALLATIN PKE & NORTHSIDE DR	Madison	37115	46
6	CHARLOTTE PKE & OLD CHARLOTTE PKE	West	37209	40
7	WELCH RD & TRAVIS DR	South	37211	38
8	BANDYWOOD DR & ABBOTT MARTIN RD	West	37215	31
8	JEFFERSON ST & WARREN ST	North	37208	31
10	MURFREESBORO PKE & HAMILTON CHURCH RD	South	37013	25
11	KOHLS PVT DR & STONES RIVER GRNWY	Hermitage	37214	23
11	OLD HICKORY BLVD & FRANKLIN PIKE CIR	Midtown	37027	23
11	CHARLOTTE AV &	Midtown	37203	23

Traffic Crashes - Personal Injury

Rank	Intersection	Precinct	ZIP	Count
1	OLD HICKORY BLVD & NOLENSVILLE PKE	South	37211	5
1	DONELSON PKE & MURFREESBORO PKE	South	37217	5
3	I24 W & I440 W ENT RAMP	South	37210	4
3	BELL RD & BLUE HOLE RD	South	37013	4
3	I24 E & OLD FRANKLIN RD	South	37013	4
3	OLD HICKORY BLVD & EDMONDSON PKE	Midtown	37211	4
7	OLD HICKORY BLVD & FRANKLIN PIKE CIR	Midtown	37027	3
7	I24 W & I24 W EXIT RAMP	South	37211	3
7	I40 E & I65 N	Midtown	37203	3
7	I24 E & I24 E ENT RAMP	South	37210	3
7	ANTIOCH PKE & I24 E	South	37211	3
7	I24 E & I24 E EXIT RAMP	South	37211	3
7	HARDING PL & NOLENSVILLE PKE	South	37211	3

Traffic Crashes - Non-Injury

Rank	Intersection	Precinct	ZIP	Count
1	POWELL AV & POWELL PL	Midtown	37204	17
1	DODSON CHAPEL RD & OLD HICKORY BLVD	Hermitage	37076	17
1	ANDREW JACKSON PKWY & LEBANON PKE	Hermitage	37076	17
4	OLD HICKORY BLVD & NOLENSVILLE PKE	South	37211	15
4	W TRINITY LN & LUCAS LN	East	37207	15
4	ROSA L PARKS BLVD & DOMINICAN DR	North	37228	15
7	CONFERENCE DR & N GALLATIN PKE	Madison	37072	14
7	I40 E & I40 E EXIT RAMP	Hermitage	37210	14
7	CANE RIDGE RD & BELL RD	South	37013	14
7	EAST THOMPSON LN & MURFREESBORO PKE	South	37211	14
11	MURFREESBORO PKE & HAMILTON CHURCH RD	South	37013	13
11	OLD HICKORY BLVD &	Hermitage	37076	13
11	I24 E & ARLINGTON AV	Hermitage	37210	13

Information summarized for CompStat week ending 02-17-18. (past 12 weeks of data). For each report, point data were plotted in a GIS and assigned to the nearest street intersection. Summary counts were then calculated for each intersection.

Sourced from MNPD ARMS on 2/21/2018 8:51:54 AM. Violent and property crime information sourced from incident reports using Uniform Crime Reporting definitions and reporting guidelines, based on the date when the crime was reported. Personal injury traffic crashes (10-46) and non-injury traffic crashes (10-45) retrieved from MNPD's CAD database. Excludes CFS with a disposition code of 6 or 11. For each incident or CAD record, the incident or dispatch location was assigned to the nearest street intersection.

West Precinct High Crime Intersections

Intersections with the highest concentrations of crime & traffic crashes - past 12 weeks.

METROPOLITAN POLICE DEPARTMENT
of Nashville and Davidson County

Violent Crime

Rank	Intersection	Precinct	ZIP	Count
1	HILLSBORO PKE & ABBOTT MARTIN RD	West	37215	4
2	43RD AV N & ALBION ST	West	37209	3
2	TENNESSEE AV & 44TH AV N	West	37209	3
2	CHARLOTTE PKE &	West	37209	3
2	HIGHWAY 70 S & FOREST PARK APT PVT DR	West	37221	3
6	HAVERFORD DR & OLD HARDING PKE	West	37205	2
6	HIGHWAY 70 S & WINDSOR TERRACE DR	West	37221	2
6	MAUDINA AV & DEMOSS RD	West	37209	2
6	CHARLOTTE PKE & WESTBORO DR	West	37209	2
6	I440 E & WEST END AV	West	37203	2
6	INDIANA AV & GEORGIA CT	West	37209	2
6	CABOT DR & CHARLOTTE PKE	West	37205	2
6	OLD HICKORY BLVD & RIDGELAKE PKWY	West	37209	2

Property Crime

Rank	Intersection	Precinct	ZIP	Count
1	CHARLOTTE PKE & RIVER RD	West	37209	81
2	CHARLOTTE PKE & OLD CHARLOTTE PKE	West	37209	40
3	BANDYWOOD DR & ABBOTT MARTIN RD	West	37215	31
4	WHITE BRIDGE PKE & NES ACCESS RD	West	37205	19
5	HILLSBORO PKE & ABBOTT MARTIN RD	West	37215	10
6	HILLSBORO CIR & BANDYWOOD DR	West	37215	9
6	VAUGHN RD & HICKS RD ACCESS RD	West	37221	9
6	HIGHWAY 100 & OLD HICKORY BLVD	West	37221	9
6	CHARLOTTE PKE &	West	37205	9
6	CARRIAGE DR & HARROW DR	West	37221	9
6	42ND AV N & CHARLOTTE AV	West	37209	9
12	CHARLOTTE PKE & W HILLWOOD DR	West	37205	8
12	CHARLOTTE PKE & OCEOLA AV	West	37209	8

Traffic Crashes - Personal Injury

Rank	Intersection	Precinct	ZIP	Count
1	I40 E & DAVIDSON DR	West	37205	3
2	HARDING PKE & WOODLAWN DR	West	37205	2
2	GEORGE E HORN RD & PATOMIC DR	West	37221	2
2	ROLLING RIVER PKWY & ROCK HARBOUR CT	West	37221	2
2	SAWYER BROWN RD & HIGHWAY 70 S	West	37221	2
2	OLD HICKORY BLVD &	West	37221	2
2	OLD HICKORY BLVD & HIGHWAY 70 S	West	37221	2
8	OLD HICKORY BLVD & BELLE FOREST CIR	West	37221	1
8	HIGHWAY 70 S & HICKS RD	West	37221	1
8	HIGHWAY 70 S & ERIN LN	West	37221	1
8	WOODBURY FALLS DR & OLD HICKORY BLVD	West	37221	1
8	PERCY WARNER BLVD & HARDING PKE	West	37205	1
8	HARDING PKE & BROOKMONT TER	West	37205	1

Traffic Crashes - Non-Injury

Rank	Intersection	Precinct	ZIP	Count
1	CHARLOTTE PKE & WHITE BRIDGE PKE	West	37209	13
2	HILLSBORO PKE & WOODMONT BLVD	West	37215	12
2	HILLSBORO PKE & RICHARD JONES RD	West	37215	12
4	HIGHWAY 70 S & COLEY DAVIS RD	West	37221	10
5	OLD HICKORY BLVD &	West	37221	9
5	ANNEX AV & CHARLOTTE PKE	West	37209	9
5	HARDING PKE & WHITE BRIDGE PKE	West	37205	9
8	SAWYER BROWN RD & HIGHWAY 70 S	West	37221	8
8	HARDING PL & HILLSBORO PKE	West	37215	8
8	HILLSBORO CIR & ABBOTT MARTIN RD	West	37215	8
11	HILLSBORO PKE & ABBOTT MARTIN RD	West	37215	7
11	OLD HICKORY BLVD & HIGHWAY 100	West	37221	7
11	CABOT DR & CHARLOTTE PKE	West	37205	7

Information summarized for CompStat week ending 02-17-18. (past 12 weeks of data). For each report, point data were plotted in a GIS and assigned to the nearest street intersection. Summary counts were then calculated for each intersection.

Sourced from MNPD ARMS on 2/21/2018 8:51:54 AM. Violent and property crime information sourced from incident reports using Uniform Crime Reporting definitions and reporting guidelines, based on the date when the crime was reported. Personal injury traffic crashes (10-46) and non-injury traffic crashes (10-45) retrieved from MNPD's CAD database. Excludes CFS with a disposition code of 6 or 11. For each incident or CAD record, the incident or dispatch location was assigned to the nearest street intersection.

East Precinct High Crime Intersections

Intersections with the highest concentrations of crime & traffic crashes - past 12 weeks.

METROPOLITAN POLICE DEPARTMENT
of Nashville and Davidson County

Violent Crime

Rank	Intersection	Precinct	ZIP	Count
1	SYLVAN ST & S 5TH ST	East	37206	6
1	GALLATIN PKE & STRATFORD AV	East	37216	6
3	S 7TH ST & SYLVAN ST	East	37206	5
3	N 7TH ST & RAMSEY ST	East	37206	5
5	MCKENNELL DR & PORTER RD	East	37206	4
5	DICKERSON PKE & ROCK ST	East	37207	4
7	DICKERSON PKE & EWING DR	East	37207	3
7	DICKERSON PKE & RICHARDSON AV	East	37207	3
7	MARINA ST & N 9TH ST	East	37206	3
7	STROUSE AV & EMMETT AV	East	37206	3
7	MAPLEWOOD TRC & WALTON LN	East	37216	3
7	SYLVAN ST & S 6TH ST	East	37206	3
7	REBECCA ST & MOORE ST	East	37216	3

Property Crime

Rank	Intersection	Precinct	ZIP	Count
1	MAIN ST & N 7TH ST	East	37206	15
2	I65 N & W TRINITY LN	East	37207	11
2	HOME RD & GALLATIN PKE	East	37216	11
4	DOUGLAS AV &	East	37206	8
4	DICKERSON PKE & HANCOCK ST	East	37207	8
6	DICKERSON PKE & HILLHURST DR	East	37207	7
6	S 8TH ST & S 8TH CT	East	37206	7
8	DICKERSON PKE & OAK VALLEY DR	East	37207	6
8	DICKERSON PKE & LORRAINE AV	East	37207	6
10	GEAR ST & SPAIN AV	East	37216	5
10	DELMAS AV & GALLATIN PKE	East	37216	5
10	CAROLYN AV & GALLATIN AV	East	37216	5
10	FAIRWIN AV & GALLATIN PKE	East	37216	5

Traffic Crashes - Personal Injury

Rank	Intersection	Precinct	ZIP	Count
1	CLEVELAND ST & DICKERSON PKE	East	37207	3
2	DICKERSON PKE & EWING DR	East	37207	2
2	EWING DR & I65 N	East	37207	2
2	W TRINITY LN & LUCAS LN	East	37207	2
5	GALLATIN PKE & E TRINITY LN	East	37216	1
5	BEN ALLEN RD & ELLINGTON PKWY	East	37216	1
5	TRINITY LN & DICKERSON PKE	East	37207	1
5	DICKERSON PKE & OLD TRINITY LN	East	37207	1
5	OAKWOOD AV & PAULAWOOD DR	East	37207	1
5	GALLATIN PKE & SPAIN AV	East	37216	1
5	GALLATIN PKE & DOZIER PL	East	37216	1
5	BROADMOOR DR & WALTON LN	East	37207	1
5	I65 S EXIT RAMP & BRILEY PKWY	East	37115	1

Traffic Crashes - Non-Injury

Rank	Intersection	Precinct	ZIP	Count
1	W TRINITY LN & LUCAS LN	East	37207	15
2	DICKERSON PKE & EWING DR	East	37207	12
3	I24 W EXIT RAMP & I24 W	East	37213	7
4	EASTLAND AV & GALLATIN AV	East	37206	6
5	GALLATIN PKE & BRILEY PKWY E	East	37216	5
5	DICKERSON PKE & MAPLEWOOD TRC	East	37207	5
5	I65 S EXIT RAMP & BRILEY PKWY	East	37115	5
8	MAIN ST & S 5TH ST	East	37207	4
8	DICKERSON PKE & DOUGLAS AV	East	37207	4
8	CAHAL AV & GALLATIN AV	East	37216	4
8	I24 W & SHELBY AV	East	37206	4
8	I65 S & I65 S ENT RAMP	East	37207	4
13	I65 S EXIT RAMP & I65 S	East	37207	3

Information summarized for CompStat week ending 02-17-18. (past 12 weeks of data). For each report, point data were plotted in a GIS and assigned to the nearest street intersection. Summary counts were then calculated for each intersection.

Sourced from MNPD ARMS on 2/21/2018 8:51:54 AM. Violent and property crime information sourced from incident reports using Uniform Crime Reporting definitions and reporting guidelines, based on the date when the crime was reported. Personal injury traffic crashes (10-46) and non-injury traffic crashes (10-45) retrieved from MNPD's CAD database. Excludes CFS with a disposition code of 6 or 11. For each incident or CAD record, the incident or dispatch location was assigned to the nearest street intersection.

South Precinct High Crime Intersections

Intersections with the highest concentrations of crime & traffic crashes - past 12 weeks.

METROPOLITAN POLICE DEPARTMENT
of Nashville and Davidson County

Violent Crime

Rank	Intersection	Precinct	ZIP	Count
1	WELCH RD & TRAVIS DR	South	37211	14
2	HARDING PL & HUMBER DR	South	37211	12
3	ANTIOCH PKE & HARDING PL	South	37211	11
4	I24 E & I24 E ENT RAMP	South	37211	10
5	MURFREESBORO PKE & PARRIS AV	South	37210	9
6	BRIDGEWAY DR & BRIDGEWAY CIR	South	37211	7
6	CANE RIDGE RD & BELL RD	South	37013	7
6	MURFREESBORO PKE & GLENGARRY DR	South	37217	7
9	COLEMONT PL & PACKARD DR	South	37211	6
9	ANTON DR & ANTON CT	South	37211	6
9	WALLACE RD & LINBAR DR	South	37211	6
9	EAST THOMPSON LN & MURFREESBORO PKE	South	37211	6
9	2ND AV S & MCCANN ST	South	37210	6

Property Crime

Rank	Intersection	Precinct	ZIP	Count
1	WELCH RD & TRAVIS DR	South	37211	38
2	MURFREESBORO PKE & HAMILTON CHURCH RD	South	37013	25
3	CANE RIDGE RD & BELL RD	South	37013	17
4	EAST THOMPSON LN & MURFREESBORO PKE	South	37211	16
5	NOLENSVILLE PKE & HICKORYVIEW DR	South	37211	15
5	WALLACE RD & LINBAR DR	South	37211	15
7	ARBOR PL & ARBOR RIDGE DR	South	37013	14
7	BELL RD & ZELIDA AV	South	37013	14
9	PLUS PARK BLVD & PAVILION BLVD	South	37217	13
10	BEECHWOOD TER & BELL RD	South	37013	12
10	BELL RD & MT VIEW RD	South	37013	12
10	NOLENSVILLE PKE & EDMONDSON PKE	South	37211	12
10	LAFAYETTE ST & FAIRFIELD AV	South	37210	12

Traffic Crashes - Personal Injury

Rank	Intersection	Precinct	ZIP	Count
1	OLD HICKORY BLVD & NOLENSVILLE PKE	South	37211	5
1	DONELSON PKE & MURFREESBORO PKE	South	37217	5
3	I24 W & I440 W ENT RAMP	South	37210	4
3	I24 E & OLD FRANKLIN RD	South	37013	4
3	BELL RD & BLUE HOLE RD	South	37013	4
6	I24 W & I24 W EXIT RAMP	South	37211	3
6	I24 E & I24 E ENT RAMP	South	37210	3
6	HARDING PL & NOLENSVILLE PKE	South	37211	3
6	I24 E & I24 E EXIT RAMP	South	37211	3
6	ANTIOCH PKE & I24 E	South	37211	3
6	BELL RD & MURFREESBORO PKE	South	37013	3
6	PRESERVE BLVD & RAINGLEN CV	South	37013	3
6	EAST THOMPSON LN & MURFREESBORO PKE	South	37211	3

Traffic Crashes - Non-Injury

Rank	Intersection	Precinct	ZIP	Count
1	OLD HICKORY BLVD & NOLENSVILLE PKE	South	37211	15
2	CANE RIDGE RD & BELL RD	South	37013	14
2	EAST THOMPSON LN & MURFREESBORO PKE	South	37211	14
4	MURFREESBORO PKE & HAMILTON CHURCH RD	South	37013	13
5	BELL RD & BLUE HOLE RD	South	37013	12
5	NOLENSVILLE PKE & EDMONDSON PKE	South	37211	12
5	HARDING PL & NOLENSVILLE PKE	South	37211	12
8	I24 E & I440 W ENT RAMP	South	37210	11
8	I24 E & I24 E ENT RAMP	South	37210	11
8	NOLENSVILLE PKE & ROSEDALE AV	South	37210	11
8	APACHE TR & HAYWOOD LN	South	37211	11
8	I24 W & I24 W EXIT RAMP	South	37211	11
8	DONELSON PKE & MURFREESBORO PKE	South	37217	11

Information summarized for CompStat week ending 02-17-18. (past 12 weeks of data). For each report, point data were plotted in a GIS and assigned to the nearest street intersection. Summary counts were then calculated for each intersection.

Sourced from MNPD ARMS on 2/21/2018 8:51:54 AM. Violent and property crime information sourced from incident reports using Uniform Crime Reporting definitions and reporting guidelines, based on the date when the crime was reported. Personal injury traffic crashes (10-46) and non-injury traffic crashes (10-45) retrieved from MNPD's CAD database. Excludes CFS with a disposition code of 6 or 11. For each incident or CAD record, the incident or dispatch location was assigned to the nearest street intersection.

Central Precinct High Crime Intersections

Intersections with the highest concentrations of crime & traffic crashes - past 12 weeks.

METROPOLITAN POLICE DEPARTMENT
of Nashville and Davidson County

Violent Crime

Rank	Intersection	Precinct	ZIP	Count
1	3RD AV S & BROADWAY	Central	37201	4
1	4TH AV N & COMMERCE ST	Central	37219	4
3	I40 W & CHARLOTTE AV	Central	37203	3
3	LAFAYETTE ST & LEA AV	Central	37203	3
3	I40 W & 4TH AV S	Central	37203	3
3	4TH AV N & BROADWAY	Central	37219	3
7	I40 W & 2ND AV S	Central	37210	2
7	ACADEMY PL & HERMITAGE AV	Central	37210	2
7	11TH AV N & BROADWAY	Central	37203	2
10	LEA AV & 3RD AV S	Central	37210	1
10	HERMITAGE AV & PEABODY ST	Central	37201	1
10	11TH AV S & LAUREL ST	Central	37203	1
10	PALMER PL & 8TH AV S	Central	37203	1

Property Crime

Rank	Intersection	Precinct	ZIP	Count
1	ROSA L PARKS BLVD & JEFFERSON ST	Central	37208	16
2	3RD AV S & BROADWAY	Central	37201	15
3	4TH AV N & COMMERCE ST	Central	37219	12
4	VICTORY AV & S 1ST ST	Central	37213	10
5	4TH AV N & BROADWAY	Central	37219	9
6	COMMERCE ST & 6TH AV N	Central	37219	8
6	3RD AV N & COMMERCE ST	Central	37201	8
6	CHARLOTTE AV & 4TH AV N	Central	37219	8
9	CHURCH ST & ARCADE ALY	Central	37219	7
10	3RD AV S & SYMPHONY PL	Central	37201	6
10	LAFAYETTE ST & LEA AV	Central	37203	6
10	DICKERSON PKE RAMP & I24 E EXIT RAMP	Central	37207	6
13	HERMITAGE AV & LEA AV	Central	37210	4

Traffic Crashes - Personal Injury

Rank	Intersection	Precinct	ZIP	Count
1	I40 W & I40 W EXIT RAMP	Central	37210	3
1	I40 W ENT RAMP & I40 W EXIT RAMP	Central	37203	3
3	I65 N & ROSA L PARKS BLVD	Central	37208	2
3	3RD AV S & KOREAN VETERANS BLVD	Central	37201	2
3	I24 E & SHELBY AV	Central	37213	2
6	WOODLAND ST & INTERSTATE DR	Central	37213	1
6	N 1ST ST & MAIN ST	Central	37213	1
6	I24 E & I24 E EXIT RAMP	Central	37207	1
6	I24 E & I24 E EXIT RAMP	Central	37213	1
6	SPRING ST & COWAN ST	Central	37207	1
6	I24 E ENT RAMP & SPRING ST	Central	37207	1
6	N 1ST ST & OLDHAM ST	Central	37213	1
6	2ND AV S & ASH ST	Central	37210	1

Traffic Crashes - Non-Injury

Rank	Intersection	Precinct	ZIP	Count
1	4TH AV N & BROADWAY	Central	37219	12
2	2ND AV S & LINDSLEY AV	Central	37210	8
2	8TH AV S & LAFAYETTE ST	Central	37203	8
2	12TH AV N & BROADWAY	Central	37203	8
5	I40 W & DEMONBREUN ST / 13TH AV S	Central	37203	7
5	I40 W & I40 W EXIT RAMP	Central	37210	7
5	I65 N & ROSA L PARKS BLVD	Central	37208	7
5	SHELBY AV & I24 E ENT RAMP	Central	37213	7
9	WOODLAND ST & S 2ND ST	Central	37213	6
9	SPRING ST & COWAN ST	Central	37207	6
9	CHURCH ST & 2ND AV N	Central	37201	6
9	BROADWAY & OPRY PL	Central	37203	6
9	GEORGE L DAVIS BLVD & CHURCH ST	Central	37203	6

Information summarized for CompStat week ending 02-17-18. (past 12 weeks of data). For each report, point data were plotted in a GIS and assigned to the nearest street intersection. Summary counts were then calculated for each intersection.

Sourced from MNPD ARMS on 2/21/2018 8:51:54 AM. Violent and property crime information sourced from incident reports using Uniform Crime Reporting definitions and reporting guidelines, based on the date when the crime was reported. Personal injury traffic crashes (10-46) and non-injury traffic crashes (10-45) retrieved from MNPD's CAD database. Excludes CFS with a disposition code of 6 or 11. For each incident or CAD record, the incident or dispatch location was assigned to the nearest street intersection.

Hermitage Precinct High Crime Intersections

Intersections with the highest concentrations of crime & traffic crashes - past 12 weeks.

METROPOLITAN POLICE DEPARTMENT
of Nashville and Davidson County

Violent Crime

Rank	Intersection	Precinct	ZIP	Count
1	MILLWOOD DR & MURFREESBORO PKE	Hermitage	37217	12
2	BURNING TREE DR & CENTRAL PKE	Hermitage	37076	8
3	IRONWOOD DR & TEMPLEWOOD DR	Hermitage	37214	7
3	MURFREESBORO PKE & MURFREESBORO ENT RAMP	Hermitage	37217	7
5	LAKESIDE APT PVT DR & ALTA LAKE GRNWY	Hermitage	37076	6
5	ROCKWOOD DR & TULIP GROVE RD	Hermitage	37076	6
7	MARGARET ROBERTSON DR & ROCKWOOD PL	Hermitage	37076	5
7	24TH ST & OLD HICKORY BLVD	Hermitage	37138	5
7	WANDA DR & ELM HILL PKE	Hermitage	37210	5
7	MURFREESBORO PKE & PAVILION BLVD	Hermitage	37217	5
7	PATRICIA DR & THOMPSON PL	Hermitage	37217	5
12	PLUS PARK BLVD & MURFREESBORO PKE	Hermitage	37217	4
12	OLD SMITH SPRINGS RD & SMITH SPRINGS RD	Hermitage	37217	4

Property Crime

Rank	Intersection	Precinct	ZIP	Count
1	OPRY MILLS DR & OPRYLAND DR	Hermitage	37214	127
2	SHUTE LN & LEBANON PKE	Hermitage	37076	47
3	KOHLS PVT DR & STONES RIVER GRNWY	Hermitage	37214	23
4	JUAREZ DR & OLD HICKORY BLVD	Hermitage	37076	19
5	MILLWOOD DR & MURFREESBORO PKE	Hermitage	37217	14
6	MCGAVOCK PKE &	Hermitage	37214	13
6	SPENCE LN & LEBANON PKE	Hermitage	37210	13
8	CHARLES E DAVIS BLVD & J C NAPIER CT	Hermitage	37210	12
9	OPRY MILLS DR & OPRY MILLS	Hermitage	37214	11
9	JACKSON DOWNS BLVD & LEBANON PKE	Hermitage	37214	11
11	OPRYLAND DR & OPRYLAND	Hermitage	37214	10
12	MUSIC VALLEY DR & MCGAVOCK PKE	Hermitage	37214	9
13	MURFREESBORO PKE & UNA ANTIOCH PKE	Hermitage	37013	8

Traffic Crashes - Personal Injury

Rank	Intersection	Precinct	ZIP	Count
1	I40 E & STEWARTS FERRY PKE	Hermitage	37214	3
1	CENTRAL PKE & OLD HICKORY BLVD	Hermitage	37076	3
3	I40 W ENT RAMP & OLD HICKORY BLVD	Hermitage	37076	2
3	OLD HICKORY BLVD & I40 W	Hermitage	37076	2
3	JACKSONIAN DR & JUAREZ DR	Hermitage	37076	2
3	SHUTE LN & SAUNDERSVILLE RD	Hermitage	37138	2
3	PLANTATION DR & OLD HICKORY BLVD	Hermitage	37076	2
3	LEBANON PKE & OLD HICKORY BLVD	Hermitage	37076	2
3	MUSIC VALLEY DR & MCGAVOCK PKE	Hermitage	37214	2
3	MUSIC VALLEY DR & MUSIC CITY CIR	Hermitage	37214	2
3	LEBANON PKE & DONELSON PKE	Hermitage	37214	2
3	ELM HILL PKE & MCCRORY CREEK RD	Hermitage	37214	2
3	KNAPP BLVD & DONELSON PKE	Hermitage	37217	2

Traffic Crashes - Non-Injury

Rank	Intersection	Precinct	ZIP	Count
1	DODSON CHAPEL RD & OLD HICKORY BLVD	Hermitage	37076	17
1	ANDREW JACKSON PKWY & LEBANON PKE	Hermitage	37076	17
3	I40 E & I40 E EXIT RAMP	Hermitage	37210	14
4	I24 E & ARLINGTON AV	Hermitage	37210	13
4	OLD HICKORY BLVD &	Hermitage	37076	13
6	I40 W & FESSLERS LN	Hermitage	37210	11
7	I40 W ENT RAMP & I40 E	Hermitage	37214	10
7	MURFREESBORO PKE & UNA ANTIOCH PKE	Hermitage	37013	10
7	LEBANON PKE & MCGAVOCK PKE	Hermitage	37214	10
7	I40 E ENT RAMP & I40 W	Hermitage	37210	10
11	BLACKWOOD DR & BELL RD	Hermitage	37214	9
11	ELM HILL PKE & DONELSON PKE	Hermitage	37214	9
13	BELL RD & SMITH SPRINGS RD	Hermitage	37217	8

Information summarized for CompStat week ending 02-17-18. (past 12 weeks of data). For each report, point data were plotted in a GIS and assigned to the nearest street intersection. Summary counts were then calculated for each intersection.

Sourced from MNPD ARMS on 2/21/2018 8:51:54 AM. Violent and property crime information sourced from incident reports using Uniform Crime Reporting definitions and reporting guidelines, based on the date when the crime was reported. Personal injury traffic crashes (10-46) and non-injury traffic crashes (10-45) retrieved from MNPD's CAD database. Excludes CFS with a disposition code of 6 or 11. For each incident or CAD record, the incident or dispatch location was assigned to the nearest street intersection.

North Precinct High Crime Intersections

Intersections with the highest concentrations of crime & traffic crashes - past 12 weeks.

METROPOLITAN POLICE DEPARTMENT
of Nashville and Davidson County

Violent Crime

Rank	Intersection	Precinct	ZIP	Count
1	DOWLAN ST & 26TH AV N	North	37208	10
2	COCKRILL ST & 16TH AV N	North	37208	6
2	FAIRVIEW DR & CLARKSVILLE PKE	North	37218	6
2	CLIFF DR & CLARKSVILLE PKE	North	37218	6
5	W TRINITY LN & HAMPTON ST	North	37207	5
5	BRICK CHURCH PKE & AVONDALE CIR	North	37207	5
5	MERRY ST & 25TH AV N	North	37208	5
5	17TH AV N & COCKRILL ST	North	37208	5
9	WHITES CREEK PKE & BRILEY PKWY E	North	37207	4
9	I24 E ENT RAMP & BRILEY PKWY E	North	37207	4
9	W HAMILTON RD & SOUTHVIEW DR	North	37218	4
9	BUENA VISTA PKE & TRINITY LN	North	37218	4
9	COFFEE ST & DELTA AV	North	37208	4

Property Crime

Rank	Intersection	Precinct	ZIP	Count
1	JEFFERSON ST & WARREN ST	North	37208	31
2	S HAMILTON RD & BUENA VISTA PKE	North	37218	15
3	17TH AV N & DR D B TODD JR BLVD	North	37208	11
4	ROSA L PARKS BLVD & TAYLOR ST	North	37208	10
4	W TRINITY LN & HAMPTON ST	North	37207	10
6	ROSA L PARKS BLVD & DOMINICAN DR	North	37228	8
7	CLARKSVILLE PKE & 25TH AV N	North	37208	7
7	CLARKSVILLE PKE & 26TH AV N	North	37208	7
7	MCKINNEY AV & 23RD AV N	North	37208	7
7	ROSA L PARKS BLVD & MONROE ST	North	37208	7
7	S HAMILTON RD & RIVER DR	North	37218	7
7	W TRINITY LN & SCRUGGS LN	North	37207	7
7	28TH AV N & JOHN A MERRITT BLVD	North	37209	7

Traffic Crashes - Personal Injury

Rank	Intersection	Precinct	ZIP	Count
1	CHARLOTTE AV & 25TH AV N	North	37209	2
1	I40 E & I65 N ENT RAMP	North	37208	2
1	BRICK CHURCH PKE & WEAKLEY AV	North	37207	2
1	W TRINITY LN & HAMPTON ST	North	37207	2
1	WEBSTER DR & OLD MATTHEWS RD	North	37207	2
1	KNIGHT DR & EWING DR	North	37207	2
1	EATONS CREEK RD & CLARKSVILLE PKE	North	37080	2
1	WHITES CREEK PKE & I24 E	North	37080	2
1	ARTHUR AV & CHEATHAM PL	North	37208	2
1	ROSA L PARKS BLVD & DOMINICAN DR	North	37228	2
11	ALBION ST & 28TH AV N	North	37209	1
11	CLIFTON AV & I440 E ENT RAMP	North	37209	1
11	ED TEMPLE BLVD & BUCHANAN ST	North	37208	1

Traffic Crashes - Non-Injury

Rank	Intersection	Precinct	ZIP	Count
1	ROSA L PARKS BLVD & DOMINICAN DR	North	37228	15
2	I65 S & W TRINITY LN	North	37207	12
2	I65 S & I24 E	North	37207	12
4	CLARKSVILLE PKE & ROSA L PARKS BLVD	North	37208	8
5	W TRINITY LN & BRICK CHURCH PKE	North	37207	7
5	S HAMILTON RD & BUENA VISTA PKE	North	37218	7
7	I24 E & CLAY LICK RD	North	37189	6
7	VANTAGE WAY & ROSA L PARKS BLVD	North	37208	6
7	9TH AV N & JEFFERSON ST	North	37208	6
10	I65 S & ROSA L PARKS BLVD	North	37208	5
10	CLARKSVILLE PKE & 26TH AV N	North	37208	5
10	KINGS LN & CLARKSVILLE PKE	North	37218	5
10	READ AV & BRICK CHURCH PKE	North	37207	5

Information summarized for CompStat week ending 02-17-18. (past 12 weeks of data). For each report, point data were plotted in a GIS and assigned to the nearest street intersection. Summary counts were then calculated for each intersection.

Sourced from MNPD ARMS on 2/21/2018 8:51:54 AM. Violent and property crime information sourced from incident reports using Uniform Crime Reporting definitions and reporting guidelines, based on the date when the crime was reported. Personal injury traffic crashes (10-46) and non-injury traffic crashes (10-45) retrieved from MNPD's CAD database. Excludes CFS with a disposition code of 6 or 11. For each incident or CAD record, the incident or dispatch location was assigned to the nearest street intersection.

Madison Precinct High Crime Intersections

Intersections with the highest concentrations of crime & traffic crashes - past 12 weeks.

METROPOLITAN POLICE DEPARTMENT
of Nashville and Davidson County

Violent Crime

Rank	Intersection	Precinct	ZIP	Count
1	LESWOOD LN & WILMOTH RD	Madison	37207	14
2	DICKERSON PKE & DARBYTOWN DR	Madison	37207	8
2	WESTCHESTER DR & BROOKWAY DR	Madison	37207	8
4	E PALESTINE AV & ARGLE AV	Madison	37115	7
5	ARCHWOOD DR & ROOSEVELT AV	Madison	37115	6
6	APPLE VALLEY RD & MONTICELLO AV	Madison	37115	5
6	SKYLINE MEMORIAL CT & DICKERSON PKE	Madison	37115	5
8	TUCKAHOE DR & BELLSHIRE TERRACE DR	Madison	37207	4
8	N GALLATIN PKE &	Madison	37115	4
8	PIERCE RD & SYLVIA DR	Madison	37115	4
8	FOREST PARK RD & COVENTRY WOODS DR	Madison	37115	4
12	N GALLATIN PKE & ONE MILE PKWY	Madison	37115	3
12	N DUPONT AV & MAY DR	Madison	37115	3

Property Crime

Rank	Intersection	Precinct	ZIP	Count
1	SKYLINE MEMORIAL CT & DICKERSON PKE	Madison	37115	88
2	N GALLATIN PKE & NORTHSIDE DR	Madison	37115	46
3	ALTA LOMA RD & N GALLATIN PKE	Madison	37115	22
4	OLD HICKORY BLVD W & GALLATIN PKE	Madison	37115	17
5	TWIN HILLS DR & N GALLATIN PKE	Madison	37072	16
6	CONFERENCE DR & N GALLATIN PKE	Madison	37072	15
7	N GALLATIN PKE & RIVERCHASE BLVD	Madison	37115	13
8	MYATT DR & SPRING BRANCH DR	Madison	37115	12
9	MYATT DR & RIVERGATE PKWY	Madison	37115	10
10	N GALLATIN PKE & ONE MILE PKWY	Madison	37115	9
10	DUE WEST AV N & OLD DUE WEST AV	Madison	37115	9
12	BELL GRIMES LN & DICKERSON PKE	Madison	37207	8
12	RIVERGATE PKWY & BLUEBIRD DR	Madison	37072	8

Traffic Crashes - Personal Injury

Rank	Intersection	Precinct	ZIP	Count
1	N GALLATIN PKE & ONE MILE PKWY	Madison	37115	3
2	S GALLATIN PKE & HARRINGTON AV	Madison	37115	2
2	BRILEY PKWY W & I65 S EXIT RAMP	Madison	37216	2
2	CONFERENCE DR & VIETNAM VETERANS BLVD N	Madison	37072	2
2	OLD HICKORY BLVD W & GALLATIN PKE	Madison	37115	2
2	DOUGLAS ST & WOODRUFF ST	Madison	37115	2
2	MYATT DR & SPRING BRANCH DR	Madison	37115	2
2	OLD HICKORY BLVD W & I65 N	Madison	37207	2
2	CONFERENCE DR & N GALLATIN PKE	Madison	37072	2
2	RIVERGATE PKWY & RIVERGATE DR	Madison	37072	2
2	SKYLINE MEMORIAL CT & DICKERSON PKE	Madison	37115	2
2	BRILEY PKWY W & DICKERSON PKE	Madison	37207	2
2	BRICK CHURCH PKE & WESTCHESTER DR	Madison	37207	2

Traffic Crashes - Non-Injury

Rank	Intersection	Precinct	ZIP	Count
1	CONFERENCE DR & N GALLATIN PKE	Madison	37072	14
2	DICKERSON PKE & OLD HICKORY BLVD	Madison	37207	13
3	S GALLATIN PKE & MAPLE ST	Madison	37115	12
4	NEELYS BEND RD & S GALLATIN PKE	Madison	37115	10
4	OLD HICKORY BLVD W & GALLATIN PKE	Madison	37115	10
6	OLD HICKORY BLVD W & N GRAYCROFT AV	Madison	37115	8
7	EMMITT AV & S GALLATIN PKE	Madison	37115	7
7	MYATT DR & RIVERGATE PKWY	Madison	37115	7
9	N GALLATIN PKE & CUDE LN	Madison	37072	6
9	S GALLATIN PKE & HICKORY ST	Madison	37115	6
9	E PALESTINE AV & S GALLATIN PKE	Madison	37115	6
9	I24 W & I24 W EXIT RAMP	Madison	37189	6
9	SKYLINE MEMORIAL CT & DICKERSON PKE	Madison	37115	6

Information summarized for CompStat week ending 02-17-18. (past 12 weeks of data). For each report, point data were plotted in a GIS and assigned to the nearest street intersection. Summary counts were then calculated for each intersection.

Sourced from MNPD ARMS on 2/21/2018 8:51:54 AM. Violent and property crime information sourced from incident reports using Uniform Crime Reporting definitions and reporting guidelines, based on the date when the crime was reported. Personal injury traffic crashes (10-46) and non-injury traffic crashes (10-45) retrieved from MNPD's CAD database. Excludes CFS with a disposition code of 6 or 11. For each incident or CAD record, the incident or dispatch location was assigned to the nearest street intersection.

Midtown Hills Precinct High Crime Intersections

Intersections with the highest concentrations of crime & traffic crashes - past 12 weeks.

METROPOLITAN POLICE DEPARTMENT
of Nashville and Davidson County

Violent Crime

Rank	Intersection	Precinct	ZIP	Count
1	OLD HICKORY BLVD & HICKORY TRACE DR	Midtown	37211	10
2	NOLENSVILLE PKE & BREWER DR	Midtown	37211	8
3	ELLINGTON CIR & EDMONSON CIR	Midtown	37211	4
3	12TH AV S & WADE AV	Midtown	37203	4
5	WARFIELD DR & KIMBARK DR	Midtown	37215	3
5	RAINS AV & BYRUM AV	Midtown	37203	3
5	SHEFFIELD DR & COVENTRY DR	Midtown	37211	3
5	EDMONDSON PKE &	Midtown	37211	3
9	CORNING DR & WELSHWOOD DR	Midtown	37211	2
9	OLD HICKORY BLVD & CLOVERLAND DR	Midtown	37027	2
9	NOLENSVILLE PKE & MCCLAIN AV	Midtown	37211	2
9	BENTON AV & THURMAN ST	Midtown	37204	2
9	I65 S & OLD HICKORY BLVD	Midtown	37027	2

Property Crime

Rank	Intersection	Precinct	ZIP	Count
1	CHARLOTTE AV &	Midtown	37203	23
1	OLD HICKORY BLVD & FRANKLIN PIKE CIR	Midtown	37027	23
3	POWELL AV & BRANSFORD AV	Midtown	37204	18
4	NOLENSVILLE PKE & LENOX VILLAGE DR	Midtown	37211	13
4	8TH AV S & ROYCROFT PL	Midtown	37204	13
6	NOLENSVILLE PKE & SWISS AV	Midtown	37211	12
7	WEST END AV & 17TH AV N	Midtown	37203	11
7	NOLENSVILLE PKE & MCCLAIN AV	Midtown	37211	11
9	20TH AV N & STATE ST	Midtown	37203	9
10	EDGEHILL AV &	Midtown	37203	8
10	TIMBERHILL DR & TROUSDALE DR	Midtown	37211	8
12	21ST AV N & CHARLOTTE AV	Midtown	37203	6
13	14TH AV S & DEMONBREUN ST	Midtown	37203	5

Traffic Crashes - Personal Injury

Rank	Intersection	Precinct	ZIP	Count
1	OLD HICKORY BLVD & EDMONDSON PKE	Midtown	37211	4
2	HARDING PL & TROUSDALE DR	Midtown	37211	3
2	I40 E & I65 N	Midtown	37203	3
2	OLD HICKORY BLVD & FRANKLIN PIKE CIR	Midtown	37027	3
2	OLD HICKORY BLVD & HILLSBORO PKE	Midtown	37215	3
2	21ST AV S & PORTLAND AV	Midtown	37212	3
7	BRIGHTWOOD AV & I440 E	Midtown	37215	2
7	WEDGEWOOD AV & 12TH AV S	Midtown	37203	2
7	I65 S & WEDGEWOOD AV	Midtown	37203	2
7	HARDING PL & I65 S	Midtown	37220	2
7	I65 S EXIT RAMP & I65 S	Midtown	37204	2
7	HILLSBORO PKE & CASTLEWOOD CT	Midtown	37215	2
7	HILLSBORO PKE & I440 E	Midtown	37212	2

Traffic Crashes - Non-Injury

Rank	Intersection	Precinct	ZIP	Count
1	POWELL AV & POWELL PL	Midtown	37204	17
2	I440 E & I440 ENT RAMP	Midtown	37204	12
3	OLD HICKORY BLVD & FRANKLIN PIKE CIR	Midtown	37027	10
4	I40 E EXIT RAMP & BROADWAY	Midtown	37203	9
4	MEDICAL CENTER DR & VANDERBILT HOSPITAL	Midtown	37212	9
6	CHARLOTTE AV &	Midtown	37203	8
6	OLD HICKORY BLVD & EDMONDSON PKE	Midtown	37211	8
6	OLD HICKORY BLVD & FRANKLIN PKE	Midtown	37027	8
9	HARDING PL & I65 S	Midtown	37220	7
9	I65 N & HARDING PL	Midtown	37220	7
9	HARDING PL & I65 N ENT RAMP	Midtown	37204	7
9	BROADWAY / WEST END & 16TH AV S	Midtown	37203	7
9	OLD HICKORY BLVD & HILLSBORO PKE	Midtown	37215	7

Information summarized for CompStat week ending 02-17-18. (past 12 weeks of data). For each report, point data were plotted in a GIS and assigned to the nearest street intersection. Summary counts were then calculated for each intersection.

Sourced from MNPD ARMS on 2/21/2018 8:51:54 AM. Violent and property crime information sourced from incident reports using Uniform Crime Reporting definitions and reporting guidelines, based on the date when the crime was reported. Personal injury traffic crashes (10-46) and non-injury traffic crashes (10-45) retrieved from MNPD's CAD database. Excludes CFS with a disposition code of 6 or 11. For each incident or CAD record, the incident or dispatch location was assigned to the nearest street intersection.

County High Crime Intersections - Arrests

Intersections with the highest concentrations of arrests - past 12 weeks.

METROPOLITAN POLICE DEPARTMENT
of Nashville and Davidson County

DUI Arrests

Rank	Intersection	Precinct	ZIP	Count
1	BRILEY PKWY E EXT RAMP & DICKERSON PKE	Madison	37207	12
2	NOLENSVILLE PKE & EDMONDSON PKE	South	37211	9
3	I40 E EXIT RAMP & OLD HICKORY BLVD	Hermitage	37076	6
4	12TH AV N & BROADWAY	Central	37203	4
4	GEORGE L DAVIS BLVD & GRUNDY ST	Central	37203	4
4	ALBION ST & DR D B TODD JR BLVD	North	37208	4
4	14TH AV S & MCGAVOCK ST	Midtown	37203	4
8	WEST END AV & 17TH AV N	Midtown	37203	3
8	BRILEY PKWY N & I24 E	South	37211	3
8	MAIN ST & S 5TH ST	East	37207	3
8	GRANADA AV & GALLATIN AV	East	37206	3
8	GREENWOOD AV & GALLATIN AV	East	37206	3
8	GALLATIN PKE & LITTON AV	East	37216	3

Drug-Related Arrests

Rank	Intersection	Precinct	ZIP	Count
1	UNIVERSITY CT & 1ST AV S	Hermitage	37210	20
2	MURFREESBORO PKE & JUPITER DR	South	37217	19
3	BRICK CHURCH PKE & AVONDALE CIR	North	37207	17
4	W TRINITY LN & SCRUGGS LN	North	37207	15
5	DICKERSON PKE & HOMESTEAD RD	East	37207	14
5	MILLWOOD DR & MURFREESBORO PKE	Hermitage	37217	14
5	LARIMORE DR & WANDA DR	Hermitage	37214	14
8	LARGO DR & TRAVELERS INN DR	South	37211	13
8	2ND AV S & MCCANN ST	South	37210	13
8	MURFREESBORO PKE & PARRIS AV	South	37210	13
11	NOLENSVILLE PKE & WELSHWOOD DR	South	37211	12
12	FERN AV & BIRCH AV	North	37207	11
13	YOEST DR & HUNTERS LN	Madison	37207	10

Felony Arrests

Rank	Intersection	Precinct	ZIP	Count
1	2ND AV N & JAMES ROBERTSON PKWY	Central	37201	72
2	LEA AV & 7TH AV S	Central	37203	23
3	MURFREESBORO PKE & PAVILION BLVD	Hermitage	37217	14
4	BRILEY PKWY E EXT RAMP & DICKERSON PKE	Madison	37207	13
5	CLARKSVILLE PKE & 26TH AV N	North	37208	12
6	HILL AV & BLANTON AV	South	37210	11
6	NOLENSVILLE PKE & EDMONDSON PKE	South	37211	11
8	MURFREESBORO PKE & JUPITER DR	South	37217	10
9	GAY ST & 2ND AV N	Central	37201	9
9	W TRINITY LN & HAMPTON ST	North	37207	9
11	W TRINITY LN & SCRUGGS LN	North	37207	8
11	DREXEL ST & 7TH AV S	Central	37203	8
11	CHARLOTTE AV & 4TH AV N	Central	37219	8

Weapons Law Violation Arrests

Rank	Intersection	Precinct	ZIP	Count
1	MURFREESBORO PKE & JUPITER DR	South	37217	6
2	NOLENSVILLE PKE & EDMONDSON PKE	South	37211	5
3	FOSTER AV & PEACHTREE ST	South	37210	4
3	REISCHA DR & HOPE HILL CT	South	37211	4
3	LARIMORE DR & WANDA DR	Hermitage	37214	4
6	HARDING PL & SHADESCREST DR	Midtown	37211	3
6	DR D B TODD JR BLVD & ST LOUIS ST	North	37208	3
6	HIGHLAND TRACE DR & HIGHLAND TRACE CV	North	37207	3
9	KINGS LN & CLARKSVILLE PKE	North	37218	2
9	BUENA VISTA PKE & HILLMORE DR	North	37218	2
9	DICKERSON PKE & HANCOCK ST	East	37207	2
9	BELLSHIRE DR & BRICK CHURCH PKE	Madison	37207	2
9	HOWERTON ST & N 6TH ST	East	37206	2

Information summarized for CompStat week ending 02-17-18. (past 12 weeks of data). For each report, point data were plotted in a GIS and assigned to the nearest street intersection. Summary counts were then calculated for each intersection.

Sourced from MNPD ARMS on 2/21/2018 8:51:54 AM. For each arrest, the arrest location was assigned to the nearest street intersection. This report does not take into account the number of charges. 1 arrest = 1 body.

County Hot Addresses
Multiple CFS / Arrests at the Same Location, Past 12 Weeks

METROPOLITAN POLICE DEPARTMENT
of Nashville and Davidson County

CFS Location / Nearby Business	Count	Counts - Top Ten Codes
639 LAFAYETTE ST ***Nashville Rescue Mission***	**238**	118 - Want Officer for Investigation / Assistance (10-43) 77 - Disorderly Person (10-44) 9 - Fight / Assault (10-57)
705 DREXEL ST ***Room In the Inn***	**171**	82 - Want Officer for Investigation / Assistance (10-43) 52 - Disorderly Person (10-44) 8 - Fight / Assault (10-57)
709 5TH AV S ***Greyhound***	**161**	73 - Disorderly Person (10-44) 59 - Want Officer for Investigation / Assistance (10-43) 5 - Intoxicated Person (10-42)
2000 CHURCH ST ***Baptist Hospital***	**147**	84 - Want Officer for Investigation / Assistance (10-43) 19 - Transport Prisoner / Suspect (10-16) 9 - Fight / Assault (10-57)
391 WALLACE RD ***Southern Hills Medical Center***	**95**	41 - Transport Prisoner / Suspect (10-16) 18 - Want Officer for Investigation / Assistance (10-43) 6 - Shooting (10-52)
3458 DICKERSON PIKE ***Walmart Supercenter***	**94**	31 - Transport Prisoner / Suspect (10-16) 19 - Theft (10-50) 16 - Disorderly Person (10-44)
512 1ST AV N ***Criminal Justice Center Annex***	**91**	40 - Want Officer for Investigation / Assistance (10-43) 21 - Domestic Disturbance (10-41) 14 - Disorderly Person (10-44)
1818 ALBION ST ***Nashville General Hospital School***	**90**	51 - Want Officer for Investigation / Assistance (10-43) 19 - Transport Prisoner / Suspect (10-16) 8 - Fight / Assault (10-57)
5655 FRIST BLVD ***Summit Medical Center***	**85**	39 - Transport Prisoner / Suspect (10-16) 18 - Want Officer for Investigation / Assistance (10-43) 7 - Fight / Assault (10-57)
1716 ROSA L PARKS BLVD ***Nashville Rescue Mission***	**78**	46 - Want Officer for Investigation / Assistance (10-43) 15 - Disorderly Person (10-44) 5 - Vehicle Accident - Property Damage (10-45)
2300 PATTERSON ST ***Centennial Medical Center***	**78**	37 - Transport Prisoner / Suspect (10-16) 20 - Want Officer for Investigation / Assistance (10-43) 5 - Domestic Disturbance (10-41)
5101 HARDING PL ***MNPD South Precinct***	**78**	32 - Want Officer for Investigation / Assistance (10-43) 17 - Theft (10-50) 13 - Domestic Disturbance (10-41)
3441 DICKERSON PIKE ***Skyline Medical Center***	**77**	31 - Want Officer for Investigation / Assistance (10-43) 10 - Domestic Disturbance (10-41) 6 - Fight / Assault (10-57)
2232 GALLATIN PIKE N ***Walmart***	**76**	19 - Transport Prisoner / Suspect (10-16) 15 - Theft (10-50) 14 - Want Officer for Investigation / Assistance (10-43)
433 OPRY MILLS DR ***Opry Mills***	**71**	32 - Theft (10-50) 15 - Want Officer for Investigation / Assistance (10-43) 7 - Disorderly Person (10-44)

Arrest Location	Count	Counts - Top Charges
408 2ND AVE N	**213**	80 - Probation violation- misdemeanor 26 - Failure to appear- class b or c misd. 24 - Probation violation- felony
512 1ST AVE N	**179**	47 - Failure to appear- class b or c misd. 28 - Probation violation- misdemeanor 23 - Probation violation- felony
512 1ST AV N	**159**	40 - Probation violation- misdemeanor 25 - Probation violation- felony 24 - Failure to appear- class b or c misd.
512 1ST AVE NORTH	**92**	32 - Failure to appear- class b or c misd. 17 - Probation violation- misdemeanor 17 - Probation violation- felony
639 LAFAYETTE ST	**86**	27 - Criminal trespass 14 - Failure to be booked (state citation) 14 - Failure to appear- class b or c misd.
3458 DICKERSON PIKE	**81**	62 - Theft of merchandise- $1,000 or less 12 - Theft of property-$1,000 or less 7 - Criminal trespass
7044 CHARLOTTE PIKE	**80**	46 - Theft of merchandise- $1,000 or less 20 - Theft of property-$1,000 or less 14 - Criminal trespass
117 W SMITH ST	**74**	40 - Failure to appear- class b or c misd. 30 - Failure to be booked (state citation) 20 - Probation violation- misdemeanor
400 CHARLOTTE AVE	**67**	18 - Criminal trespass 15 - Public intoxication 10 - Disorderly conduct
3441 DICKERSON PIKE	**58**	11 - Driving under the influence 8 - Driving- revoked license 7 - Criminal trespass
2232 N GALLATIN PIKE	**45**	35 - Theft of merchandise- $1,000 or less 6 - Criminal trespass 5 - Theft of property-$1,000 or less
4040 NOLENSVILLE PIKE	**43**	21 - Theft of merchandise- $1,000 or less 7 - Drug paraphernalia- unlawful use 7 - Failure to be booked (state citation)
401 WALTON LN	**42**	25 - Disorderly conduct 5 - Assault- simple - bodily injury 2 - Assault
705 DREXEL ST	**40**	12 - Criminal trespass 11 - Public intoxication 6 - Disorderly conduct
24 LAFAYETTE ST	**38**	10 - Drug paraphernalia- unlawful use 6 - Poss. or casual exchange-cont.sub. 5 - Failure to be booked (state citation)

Sourced from MNPD ARMS on 2/21/2018 8:51:55 AM. CAD calls retrieved from Metropolitan Emergency Communications Center's Computer Aided Dispatch system. Includes only calls where an officer response was made. Disposition codes 6 (Backup) and 11 (Signal 9) are excluded. Self-initiated calls are excluded. Calls dispatched to interstate RPAs and intersections are excluded. Teleserve calls are excluded. Arrest information retrieved from the MNPD RMS warrants / arrests database. 1 arrest = 1 body. Includes adult and juvenile arrests. 'Nearby Business' refers to a business establishment in close proximity of the address listed, and is provided for informational purposes only. There is no guarantee that all calls were dispatched to the business listed, because in some cases, multiple business establishments have the same address (e.g. a discount store that also contains a pharmacy). Due to the unique nature of apartment-based reporting, individual unit numbers and the address of the main office for a complex may sometimes both appear in this report.

West Precinct Hot Addresses
Multiple CFS / Arrests at the Same Location, Past 12 Weeks

METROPOLITAN POLICE DEPARTMENT
of Nashville and Davidson County

CFS Location / Nearby Business	Count	Counts - Top Ten Codes
7044 CHARLOTTE PIKE ***Walmart Supercenter***	**66**	19 - Want Officer for Investigation / Assistance (10-43) 16 - Disorderly Person (10-44) 16 - Transport Prisoner / Suspect (10-16)
5500 CHARLOTTE PIKE ***MNPD West Precinct***	**65**	30 - Want Officer for Investigation / Assistance (10-43) 14 - Domestic Disturbance (10-41) 11 - Theft (10-50)
2126 ABBOTT MARTIN RD ***Green Hills Mall***	**29**	10 - Theft (10-50) 4 - Vehicle Accident - Property Damage (10-45) 4 - Want Officer for Investigation / Assistance (10-43)
4220 HARDING PIKE ***St Thomas Hospital***	**20**	6 - Transport Prisoner / Suspect (10-16) 5 - Want Officer for Investigation / Assistance (10-43) 3 - Theft (10-50)
7102 CHARLOTTE PIKE ***Thorntons Gas Station***	**19**	9 - Theft (10-50) 6 - Want Officer for Investigation / Assistance (10-43) 1 - Disorderly Person (10-44)
6814 CHARLOTTE PIKE ***Target***	**18**	6 - Theft (10-50) 6 - Transport Prisoner / Suspect (10-16) 3 - Vehicle Accident - Property Damage (10-45)
6670 CHARLOTTE PIKE	**18**	6 - Burglary - Non-Residence (10-71) 5 - Theft (10-50) 3 - Disorderly Person (10-44)
5705 CHARLOTTE PIKE ***Kroger***	**18**	6 - Disorderly Person (10-44) 4 - Vehicle Accident - Property Damage (10-45) 4 - Want Officer for Investigation / Assistance (10-43)
50 VAUGHN RD ***Warner Park***	**16**	8 - Theft (10-50) 4 - Burglary - Non-Residence (10-71) 1 - Dangerous / Injured Animal (10-65)
2131 ABBOTT MARTIN RD ***Kroger***	**16**	4 - Want Officer for Investigation / Assistance (10-43) 3 - Vehicle Accident - Property Damage (10-45) 3 - Theft (10-50)
7087 HIGHWAY 70 S ***Kroger***	**15**	4 - Disorderly Person (10-44) 3 - Vehicle Accident - Property Damage (10-45) 2 - Want Officer for Investigation / Assistance (10-43)
26 WHITE BRIDGE PIKE ***Target***	**14**	5 - Theft (10-50) 3 - Disorderly Person (10-44) 3 - Want Officer for Investigation / Assistance (10-43)
4211 CHARLOTTE AV ***Gas Station***	**14**	9 - Theft (10-50) 3 - Burglary - Non-Residence (10-71) 2 - Disorderly Person (10-44)
408 WHITE BRIDGE PL	**13**	9 - Disorderly Person (10-44) 1 - Vehicle Accident - Property Damage (10-45) 1 - Theft (10-50)
7034 CHARLOTTE PIKE ***Lowe's***	**13**	5 - Want Officer for Investigation / Assistance (10-43) 2 - Suspicious Person (10-40) 2 - Disorderly Person (10-44)

Arrest Location	Count	Counts - Top Charges
7044 CHARLOTTE PIKE	**80**	46 - Theft of merchandise- $1,000 or less 20 - Theft of property-$1,000 or less 14 - Criminal trespass
6814 CHARLOTTE PIKE	**11**	8 - Theft of merchandise- $1,000 or less 1 - Merchandise theft tool - possession 1 - Theft of property-$1,000 or less
400 DAVIDSON RD	**11**	3 - Disorderly conduct 2 - Assault 1 - Assault of officer - fear of bodily injury
408 CENTURY CT	**11**	5 - Probation violation- misdemeanor 3 - Probation violation- felony 3 - Failure to appear- class b or c misd.
5200 DELAWARE AVE	**8**	2 - Resisting stop, frisk, halt, arrest, or search 2 - Disorderly conduct 2 - Poss. or casual exchange-cont.sub.
5500 CHARLOTTE PIKE	**8**	3 - Failure to appear- class b or c misd. 3 - Theft of merchandise- $10,000 or > but < $60,000 2 - Driving- revoked license
915 38TH AVE N	**8**	2 - Disorderly conduct 2 - Juvenile, runaway 2 - Intimidation
CHARLOTTE PIKE & WHITE BRIDGE PIKE	**8**	3 - Driv. lic. - no d/l 2 - Driving- suspended license 1 - Driving- revoked license
I 40 E & WHITE BRIDGE PIKE	**7**	5 - Poss. or casual exchange-cont.sub. 2 - Driving- revoked license 2 - Driving- suspended license
6924 CHARLOTTE PIKE	**7**	6 - Criminal trespass 2 - Assault, domestic fear of bodily injury 2 - Resisting stop, frisk, halt, arrest, or search
4601 ALABAMA AVE	**7**	2 - Juvenile, curfew 1 - Resisting stop, frisk, halt, arrest, or search 1 - Weapon- possession while under influence
46TH AVE N & ALABAMA AVE	**6**	2 - Driving- revoked license 1 - Failure to appear- class b or c misd. 1 - Driv. lic. - no d/l
40TH AVE N & CHARLOTTE AVE	**6**	3 - Probation violation- misdemeanor 1 - Theft of property-$1,000 or less 1 - Vandalism- $1,000 or less
7087 HWY 70 S	**6**	3 - Poss. or casual exchange-cont.sub. 3 - Drug paraphernalia- unlawful use 1 - Contributing - delinquency of a minor
ANNEX AVE & CHARLOTTE PIKE	**6**	4 - Driving- suspended license 2 - Driv. lic. - no d/l

Sourced from MNPD ARMS on 2/21/2018 8:51:55 AM. CAD calls retrieved from Metropolitan Emergency Communications Center's Computer Aided Dispatch system. Includes only calls where an officer response was made. Disposition codes 6 (Backup) and 11 (Signal 9) are excluded. Self-initiated calls are excluded. Calls dispatched to interstate RPAs and intersections are excluded. Teleserve calls are excluded. Arrest information retrieved from the MNPD RMS warrants / arrests database. 1 arrest = 1 body. Includes adult and juvenile arrests. 'Nearby Business' refers to a business establishment in close proximity of the address listed, and is provided for informational purposes only. There is no guarantee that all calls were dispatched to the business listed, because in some cases, multiple business establishments have the same address (e.g. a discount store that also contains a pharmacy). Due to the unique nature of apartment-based reporting, individual unit numbers and the address of the main office for a complex may sometimes both appear in this report.

East Precinct Hot Addresses
Multiple CFS / Arrests at the Same Location, Past 12 Weeks

METROPOLITAN POLICE DEPARTMENT
of Nashville and Davidson County

CFS Location / Nearby Business	Count	Counts - Top Ten Codes
936 E TRINITY LN ***MNPD East Precinct***	**58**	19 - Want Officer for Investigation / Assistance (10-43) 16 - Domestic Disturbance (10-41) 10 - Theft (10-50)
712 MAIN ST ***Mapco Convenience***	**42**	21 - Disorderly Person (10-44) 10 - Theft (10-50) 3 - Want Officer for Investigation / Assistance (10-43)
130 W TRINITY LN ***Love's Truck Stop***	**40**	12 - Vehicle Accident - Property Damage (10-45) 8 - Theft (10-50) 6 - Disorderly Person (10-44)
3410 GALLATIN PIKE ***Kroger***	**22**	8 - Theft (10-50) 5 - Want Officer for Investigation / Assistance (10-43) 3 - Disorderly Person (10-44)
500 MAIN ST ***Citgo***	**22**	9 - Disorderly Person (10-44) 7 - Want Officer for Investigation / Assistance (10-43) 3 - Domestic Disturbance (10-41)
803 DICKERSON PIKE ***Z Mart***	**22**	15 - Disorderly Person (10-44) 4 - Want Officer for Investigation / Assistance (10-43) 1 - Vehicle Accident - Property Damage (10-45)
701 DICKERSON PIKE ***Gas Station***	**21**	13 - Disorderly Person (10-44) 3 - Theft (10-50) 2 - Vehicle Accident - Property Damage (10-45)
824 MAIN ST ***Weiss Liquors Inc***	**18**	6 - Disorderly Person (10-44) 3 - Burglary - Non-Residence (10-71) 2 - Safety Hazard (10-87)
600 SHELBY AV ***Family Dollar***	**17**	7 - Disorderly Person (10-44) 3 - Want Officer for Investigation / Assistance (10-43) 2 - Theft (10-50)
600 WOODLAND ST	**17**	5 - Want Officer for Investigation / Assistance (10-43) 5 - Disorderly Person (10-44) 3 - Fight / Assault (10-57)
3049 DICKERSON PIKE ***Family Dollar***	**16**	6 - Disorderly Person (10-44) 4 - Burglary - Non-Residence (10-71) 3 - Theft (10-50)
3041 DICKERSON PIKE ***Domino's Pizza***	**15**	5 - Burglary - Non-Residence (10-71) 4 - Disorderly Person (10-44) 2 - Want Officer for Investigation / Assistance (10-43)
205 TREUTLAND AV	**14**	6 - Suspicious Person (10-40) 5 - Want Officer for Investigation / Assistance (10-43) 2 - Disorderly Person (10-44)
1001 SHELBY AV ***Star Mart***	**14**	7 - Disorderly Person (10-44) 2 - Vehicle Accident - Property Damage (10-45) 2 - Investigate 911 Hang-Up Call (10-88)
1015 JOYCE LN ***Home Depot***	**14**	5 - Disorderly Person (10-44) 3 - Theft (10-50) 2 - Vehicle Accident - Property Damage (10-45)

Arrest Location	Count	Counts - Top Charges
401 WALTON LN	**42**	25 - Disorderly conduct 5 - Assault- simple - bodily injury 2 - Assault
S 5TH ST & SHELBY AVE	**24**	10 - Driving- revoked license 4 - Driving- suspended license 4 - Poss. or casual exchange-cont.sub.
S 4TH ST & SHELBY AVE	**18**	7 - Driving- revoked license 5 - Driv. lic. - no d/l 4 - Poss. or casual exchange-cont.sub.
130 W TRINITY LN	**16**	4 - Driving- revoked license 3 - Theft of merchandise- $1,000 or less 2 - Criminal trespass
DICKERSON PIKE & HART LN	**15**	5 - Failure to appear- class b or c misd. 4 - Poss. or casual exchange-cont.sub. 2 - Poss.w/int-cont.sub.- marijuana 14.175-4,535 gr.
DICKERSON PIKE & GATEWOOD AVE	**14**	3 - Driving- suspended license 3 - Drug paraphernalia- unlawful use 2 - Failure to appear- class b or c misd.
DICKERSON PIKE & SPRING ST	**14**	4 - Driving- revoked license 4 - Driv. lic. - no d/l 4 - Poss. or casual exchange-cont.sub.
S 7TH ST & SYLVAN ST	**14**	5 - Driving- revoked license 4 - Poss. or casual exchange-cont.sub. 2 - Driv. lic. - no d/l
BROADMOOR DR & DICKERSON PIKE	**14**	7 - Poss. or casual exchange-cont.sub. 3 - Drug paraphernalia- unlawful use 2 - Driving- revoked license
1500 PORTER RD	**13**	3 - Driving- revoked license 2 - Driv. lic. - poss. of revoked, susp. or altered 2 - Driv. lic. - no d/l
S 7TH ST & SHELBY AVE	**13**	6 - Driving- revoked license 3 - Driving- suspended license 2 - Failure to be booked (state citation)
GALLATIN AVE & GRANADA AVE	**12**	3 - Driving under the influence 3 - Burglary 3 - Driving- suspended license
936 E TRINITY LN	**12**	3 - Homicide- criminal 3 - Failure to appear- class b or c misd. 3 - Robbery- agg.- weapon or object
500 MAIN ST	**12**	4 - Public intoxication 2 - Failure to appear- class b or c misd. 1 - Driv. lic. - no d/l
701 DICKERSON PIKE	**12**	4 - Criminal trespass 3 - Drug paraphernalia- unlawful use 2 - Driving- suspended license

Sourced from MNPD ARMS on 2/21/2018 8:51:55 AM. CAD calls retrieved from Metropolitan Emergency Communications Center's Computer Aided Dispatch system. Includes only calls where an officer response was made. Disposition codes 6 (Backup) and 11 (Signal 9) are excluded. Self-initiated calls are excluded. Calls dispatched to interstate RPAs and intersections are excluded. Teleserve calls are excluded. Arrest information retrieved from the MNPD RMS warrants / arrests database. 1 arrest = 1 body. Includes adult and juvenile arrests. 'Nearby Business' refers to a business establishment in close proximity of the address listed, and is provided for informational purposes only. There is no guarantee that all calls were dispatched to the business listed, because in some cases, multiple business establishments have the same address (e.g. a discount store that also contains a pharmacy). Due to the unique nature of apartment-based reporting, individual unit numbers and the address of the main office for a complex may sometimes both appear in this report.

South Precinct Hot Addresses
Multiple CFS / Arrests at the Same Location, Past 12 Weeks

METROPOLITAN POLICE DEPARTMENT
of Nashville and Davidson County

CFS Location / Nearby Business	Count	Counts - Top Ten Codes
391 WALLACE RD ***Southern Hills Medical Center***	**95**	41 - Transport Prisoner / Suspect (10-16) 18 - Want Officer for Investigation / Assistance (10-43) 6 - Shooting (10-52)
5101 HARDING PL ***MNPD South Precinct***	**78**	32 - Want Officer for Investigation / Assistance (10-43) 17 - Theft (10-50) 13 - Domestic Disturbance (10-41)
4040 NOLENSVILLE PIKE ***Walmart***	**65**	17 - Want Officer for Investigation / Assistance (10-43) 13 - Theft (10-50) 12 - Transport Prisoner / Suspect (10-16)
5824 NOLENSVILLE PIKE ***Walmart***	**44**	16 - Theft (10-50) 6 - Disorderly Person (10-44) 6 - Want Officer for Investigation / Assistance (10-43)
3035 HAMILTON CHURCH RD ***Walmart***	**39**	14 - Want Officer for Investigation / Assistance (10-43) 6 - Theft (10-50) 6 - Transport Prisoner / Suspect (10-16)
1400 EAGLE VIEW BLVD ***Thorntons***	**30**	8 - Theft (10-50) 6 - Want Officer for Investigation / Assistance (10-43) 5 - Disorderly Person (10-44)
320 PLUS PARK BLVD	**28**	28 - Burglary - Non-Residence (10-71)
61 EAST THOMPSON LN ***Kroger***	**28**	7 - Want Officer for Investigation / Assistance (10-43) 6 - Disorderly Person (10-44) 6 - Vehicle Accident - Property Damage (10-45)
2212 NOLENSVILLE PIKE	**27**	11 - Want Officer for Investigation / Assistance (10-43) 8 - Vehicle Accident - Property Damage (10-45) 5 - Disorderly Person (10-44)
1155 BELL RD ***Home Depot***	**27**	6 - Want Officer for Investigation / Assistance (10-43) 6 - Theft (10-50) 6 - Burglary - Non-Residence (10-71)
1101 BELL RD	**25**	8 - Theft (10-50) 5 - Disorderly Person (10-44) 4 - Want Officer for Investigation / Assistance (10-43)
5272 CANE RIDGE RD	**22**	6 - Disorderly Person (10-44) 5 - Want Officer for Investigation / Assistance (10-43) 4 - Vehicle Accident - Property Damage (10-45)
1191 MURFREESBORO PIKE ***Mapco***	**21**	6 - Disorderly Person (10-44) 5 - Theft (10-50) 3 - Want Officer for Investigation / Assistance (10-43)
5319 MT VIEW RD ***Kroger***	**20**	6 - Theft (10-50) 4 - Want Officer for Investigation / Assistance (10-43) 3 - Suspicious Person (10-40)
180 WALLACE RD ***Nob Hill Villa Apartments***	**19**	5 - Disorderly Person (10-44) 3 - Want Officer for Investigation / Assistance (10-43) 3 - Suspicious Person (10-40)

Arrest Location	Count	Counts - Top Charges
4040 NOLENSVILLE PIKE	**43**	21 - Theft of merchandise- $1,000 or less 7 - Criminal trespass 7 - Drug paraphernalia- unlawful use
391 WALLACE RD	**32**	8 - Driv. lic. - no d/l 4 - Driving under the influence 3 - Failure to appear- class b or c misd.
HARDING PL & NOLENSVILLE PIKE	**29**	13 - Driv. lic. - no d/l 4 - Driving- revoked license 3 - Drug paraphernalia- unlawful use
MURFREESBORO PIKE & THOMPSON PL	**26**	15 - Driv. lic. - no d/l 4 - Driving- suspended license 3 - Failure to appear- class b or c misd.
3035 HAMILTON CHURCH RD	**26**	6 - Theft of merchandise- $1,000 or less 5 - Poss. or casual exchange-cont.sub. 4 - Theft of property-$1,000 or less
1417 MURFREESBORO PIKE	**20**	16 - Accident - failure to report 1 - Assault, domestic bodily injury 1 - Child abuse - child 8 or less
BELL RD & HICKORY HOLLOW TER	**20**	9 - Driv. lic. - no d/l 3 - Driving- suspended license 2 - Failure to be booked (state citation)
CHARLES E DAVIS BLVD & LAFAYETTE ST	**17**	5 - Driving- revoked license 3 - Driving- suspended license 2 - Drug paraphernalia- unlawful use
BELL RD & CANE RIDGE RD	**15**	5 - Driving- suspended license 4 - Driv. lic. - no d/l 3 - Failure to be booked (state citation)
100 TANGLEWOOD CT	**15**	9 - Criminal trespass 3 - Drug paraphernalia- unlawful use 2 - Failure to be booked (state citation)
2ND AVE S & LAFAYETTE ST	**15**	6 - Poss. or casual exchange-cont.sub. 3 - Driving- suspended license 2 - Driving- revoked license
5824 NOLENSVILLE PIKE	**15**	8 - Theft of merchandise- $1,000 or less 2 - Poss. or casual exchange-cont.sub. 2 - Assault - reckless endangerment - weapon (motor
ANTIOCH PIKE & HARDING PL	**14**	4 - Driv. lic. - no d/l 4 - Juvenile, loitering during school hours 3 - Joyriding
270 TAMPA DR	**14**	4 - Poss. or casual exchange-cont.sub. 2 - Theft of property-$1,000 or less 2 - Failure to be booked (state citation)
HARDING PL & LINBAR DR	**14**	8 - Driv. lic. - no d/l 2 - Driving- revoked license 2 - Driving- suspended license

Sourced from MNPD ARMS on 2/21/2018 8:51:55 AM. CAD calls retrieved from Metropolitan Emergency Communications Center's Computer Aided Dispatch system. Includes only calls where an officer response was made. Disposition codes 6 (Backup) and 11 (Signal 9) are excluded. Self-initiated calls are excluded. Calls dispatched to interstate RPAs and intersections are excluded. Teleserve calls are excluded. Arrest information retrieved from the MNPD RMS warrants / arrests database. 1 arrest = 1 body. Includes adult and juvenile arrests. 'Nearby Business' refers to a business establishment in close proximity of the address listed, and is provided for informational purposes only. There is no guarantee that all calls were dispatched to the business listed, because in some cases, multiple business establishments have the same address (e.g. a discount store that also contains a pharmacy). Due to the unique nature of apartment-based reporting, individual unit numbers and the address of the main office for a complex may sometimes both appear in this report.

Central Precinct Hot Addresses
Multiple CFS / Arrests at the Same Location, Past 12 Weeks

METROPOLITAN POLICE DEPARTMENT
of Nashville and Davidson County

CFS Location / Nearby Business	Count	Counts - Top Ten Codes
639 LAFAYETTE ST ***Nashville Rescue Mission***	**238**	118 - Want Officer for Investigation / Assistance (10-43) 77 - Disorderly Person (10-44) 9 - Fight / Assault (10-57)
705 DREXEL ST ***Room In the Inn***	**171**	82 - Want Officer for Investigation / Assistance (10-43) 52 - Disorderly Person (10-44) 8 - Fight / Assault (10-57)
709 5TH AV S ***Greyhound***	**161**	73 - Disorderly Person (10-44) 59 - Want Officer for Investigation / Assistance (10-43) 5 - Fight / Assault (10-57)
512 1ST AV N ***Criminal Justice Center Annex***	**91**	40 - Want Officer for Investigation / Assistance (10-43) 21 - Domestic Disturbance (10-41) 14 - Disorderly Person (10-44)
1201 BROADWAY ***McDonalds***	**55**	34 - Disorderly Person (10-44) 16 - Want Officer for Investigation / Assistance (10-43) 2 - Intoxicated Person (10-42)
400 CHARLOTTE AV ***Tennessee Public Transportation Association***	**52**	32 - Want Officer for Investigation / Assistance (10-43) 11 - Disorderly Person (10-44) 2 - Fight / Assault (10-57)
111 N 1ST ST ***Travel Centers of America***	**51**	19 - Want Officer for Investigation / Assistance (10-43) 19 - Disorderly Person (10-44) 4 - Vehicle Accident - Property Damage (10-45)
601 KOREAN VETERANS BLVD ***MNPD Central Precinct***	**47**	31 - Want Officer for Investigation / Assistance (10-43) 8 - Theft (10-50) 3 - Domestic Disturbance (10-41)
227 SHELBY AV ***Exxon***	**40**	19 - Want Officer for Investigation / Assistance (10-43) 9 - Disorderly Person (10-44) 4 - Vehicle Accident - Property Damage (10-45)
305 BROADWAY ***Cadillac Ranch***	**36**	12 - Want Officer for Investigation / Assistance (10-43) 10 - Disorderly Person (10-44) 5 - Fight / Assault (10-57)
1101 BROADWAY ***Exxon***	**33**	13 - Disorderly Person (10-44) 9 - Want Officer for Investigation / Assistance (10-43) 4 - Vehicle Accident - Property Damage (10-45)
100 WOODLAND ST ***Davidson County Juvenile Detention***	**31**	14 - Want Officer for Investigation / Assistance (10-43) 5 - Missing Person (10-75) 4 - Domestic Disturbance (10-41)
506 2ND AV N ***Sherriff's Office***	**31**	16 - Want Officer for Investigation / Assistance (10-43) 4 - Criminal Vice Activity (10-78) 3 - Disorderly Person (10-44)
9 HERMITAGE AV ***Gas Station***	**30**	14 - Want Officer for Investigation / Assistance (10-43) 10 - Disorderly Person (10-44) 3 - Fight / Assault (10-57)
121 4TH AV S ***Hilton Nashville Downtown***	**30**	15 - Disorderly Person (10-44) 11 - Want Officer for Investigation / Assistance (10-43) 2 - Theft (10-50)

Arrest Location	Count	Counts - Top Charges
408 2ND AVE N	**213**	80 - Probation violation- misdemeanor 26 - Failure to appear- class b or c misd. 24 - Probation violation- felony
512 1ST AVE N	**177**	47 - Failure to appear- class b or c misd. 27 - Probation violation- misdemeanor 23 - Probation violation- felony
639 LAFAYETTE ST	**85**	27 - Criminal trespass 14 - Public intoxication 14 - Failure to be booked (state citation)
400 CHARLOTTE AVE	**48**	15 - Public intoxication 14 - Criminal trespass 9 - Disorderly conduct
705 DREXEL ST	**40**	12 - Criminal trespass 11 - Public intoxication 6 - Disorderly conduct
4TH AVE S & LAFAYETTE ST	**25**	7 - Driving- revoked license 6 - Poss. or casual exchange-cont.sub. 3 - Public intoxication
448 2ND AVE N	**24**	6 - Poss. or casual exchange-cont.sub. 5 - Driv. lic. - no d/l 4 - Driving- revoked license
1101 BROADWAY	**23**	6 - Public intoxication 4 - Failure to be booked (state citation) 4 - Criminal trespass
1 TITANS WAY	**19**	7 - Public intoxication 7 - Criminal trespass 3 - Resisting stop, frisk, halt, arrest, or search
N 1ST ST & SPRING ST	**18**	6 - Driving- suspended license 4 - Driving- revoked license 3 - Drug paraphernalia- unlawful use
BIRCH BUILDING	**17**	4 - Driving- revoked license 4 - Driving- suspended license 3 - Driv. lic. - no d/l
709 5TH AVE S	**16**	9 - Public intoxication 3 - Disorderly conduct 2 - Criminal trespass
305 BROADWAY	**15**	6 - Public intoxication 5 - Assault 3 - Criminal trespass
350 DEADERICK ST	**15**	11 - Criminal trespass 3 - Failure to be booked (state citation) 2 - Public intoxication
329 BROADWAY	**13**	7 - Public intoxication 4 - Disorderly conduct 3 - Criminal trespass

Sourced from MNPD ARMS on 2/21/2018 8:51:55 AM. CAD calls retrieved from Metropolitan Emergency Communications Center's Computer Aided Dispatch system. Includes only calls where an officer response was made. Disposition codes 6 (Backup) and 11 (Signal 9) are excluded. Self-initiated calls are excluded. Calls dispatched to interstate RPAs and intersections are excluded. Teleserve calls are excluded. Arrest information retrieved from the MNPD RMS warrants / arrests database. 1 arrest = 1 body. Includes adult and juvenile arrests. 'Nearby Business' refers to a business establishment in close proximity of the address listed, and is provided for informational purposes only. There is no guarantee that all calls were dispatched to the business listed, because in some cases, multiple business establishments have the same address (e.g. a discount store that also contains a pharmacy). Due to the unique nature of apartment-based reporting, individual unit numbers and the address of the main office for a complex may sometimes both appear in this report.

Hermitage Precinct Hot Addresses
Multiple CFS / Arrests at the Same Location, Past 12 Weeks

METROPOLITAN POLICE DEPARTMENT
of Nashville and Davidson County

CFS Location / Nearby Business	Count	Counts - Top Ten Codes
5655 FRIST BLVD ***Summit Medical Center***	**85**	39 - Transport Prisoner / Suspect (10-16) 18 - Want Officer for Investigation / Assistance (10-43) 7 - Fight / Assault (10-57)
433 OPRY MILLS DR ***Opry Mills***	**71**	32 - Theft (10-50) 15 - Want Officer for Investigation / Assistance (10-43) 7 - Disorderly Person (10-44)
24 LAFAYETTE ST ***Z Mart***	**54**	21 - Disorderly Person (10-44) 10 - Want Officer for Investigation / Assistance (10-43) 9 - Criminal Vice Activity (10-78)
3701 JAMES KAY LN ***MNPD Hermitage Precinct***	**48**	17 - Want Officer for Investigation / Assistance (10-43) 11 - Domestic Disturbance (10-41) 9 - Theft (10-50)
4424 LEBANON PIKE ***Walmart Supercenter***	**38**	12 - Theft (10-50) 7 - Transport Prisoner / Suspect (10-16) 4 - Want Officer for Investigation / Assistance (10-43)
2284 MURFREESBORO PIKE ***Kroger***	**31**	15 - Disorderly Person (10-44) 6 - Want Officer for Investigation / Assistance (10-43) 3 - Theft (10-50)
3125 IRONWOOD DR ***Itinerant & Support Services Center***	**27**	11 - Disorderly Person (10-44) 8 - Fight / Assault (10-57) 4 - Want Officer for Investigation / Assistance (10-43)
3171 LEBANON PIKE ***Target***	**25**	11 - Theft (10-50) 5 - Suspicious Person (10-40) 3 - Want Officer for Investigation / Assistance (10-43)
1 TERMINAL DR ***Nashville International Airport***	**25**	10 - Investigate 911 Hang-Up Call (10-88) 4 - Vehicle Accident - Property Damage (10-45) 2 - Theft (10-50)
2800 OPRYLAND DR ***Gaylord Opryland Resort and Convention Center***	**24**	10 - Theft (10-50) 4 - Want Officer for Investigation / Assistance (10-43) 2 - Domestic Disturbance (10-41)
1210 MURFREESBORO PIKE	**22**	10 - Disorderly Person (10-44) 4 - Want Officer for Investigation / Assistance (10-43) 3 - Theft (10-50)
5544 OLD HICKORY BLVD ***Kroger***	**22**	11 - Vehicle Accident - Property Damage (10-45) 3 - Theft (10-50) 2 - Transport Prisoner / Suspect (10-16)
82 LAFAYETTE ST ***Dollar General***	**22**	8 - Disorderly Person (10-44) 5 - Theft (10-50) 2 - Fight / Assault (10-57)
601 FESSLERS LN ***Dunkin' Donuts***	**21**	9 - Want Officer for Investigation / Assistance (10-43) 5 - Disorderly Person (10-44) 2 - Theft (10-50)
3150 MCGAVOCK PIKE ***McGavock High School***	**20**	11 - Theft (10-50) 4 - Want Officer for Investigation / Assistance (10-43) 2 - Suspicious Person (10-40)

Arrest Location	Count	Counts - Top Charges
24 LAFAYETTE ST	**38**	10 - Drug paraphernalia- unlawful use 6 - Poss. or casual exchange-cont.sub. 5 - Failure to be booked (state citation)
3150 MCGAVOCK PIKE	**38**	14 - Disorderly conduct 7 - Criminal trespass 7 - Assault
DELL PKWY & MURFREESBORO PIKE	**36**	17 - Driv. lic. - no d/l 8 - Driving- revoked license 7 - Driving- suspended license
3125 IRONWOOD DR	**33**	12 - Vandalism- $1,000 or less 8 - Evading arrest- misdemeaner 7 - Assault- simple - bodily injury
1210 MURFREESBORO PIKE	**30**	15 - Drug paraphernalia- unlawful use 9 - Failure to appear- class b or c misd. 7 - Failure to be booked (state citation)
433 OPRY MILLS DR	**29**	9 - Theft of merchandise- $1,000 or less 7 - Criminal trespass 3 - Disorderly conduct
20 LAFAYETTE ST	**25**	10 - Criminal trespass 5 - Drug paraphernalia- unlawful use 5 - Failure to appear- class b or c misd.
2425 ATRIUM WAY	**22**	12 - Poss. or casual exchange-cont.sub. 5 - Drug paraphernalia- unlawful use 4 - Failure to be booked (state citation)
4424 LEBANON PIKE	**22**	14 - Theft of merchandise- $1,000 or less 4 - Poss. or casual exchange-cont.sub. 3 - Drug paraphernalia- unlawful use
LAFAYETTE ST & LEWIS ST	**22**	7 - Failure to be booked (state citation) 4 - Criminal trespass 3 - Driving- revoked license
MILLWOOD DR & MURFREESBORO PIKE	**20**	7 - Driv. lic. - no d/l 4 - Drug paraphernalia- unlawful use 4 - Driving- suspended license
5655 FRIST BLVD	**20**	5 - Driving under the influence 4 - Poss. or casual exchange-cont.sub. 3 - Driving- revoked license
LEBANON PIKE & OLD HICKORY BLVD	**18**	8 - Driving- revoked license 4 - Driving- suspended license 2 - Driving under the influence
2330 JACKSON DOWNS BLVD	**16**	11 - Theft of merchandise- $1,000 or less 3 - Theft of property-$1,000 or less 3 - Poss. or casual exchange-cont.sub.
860 MURFREESBORO PIKE	**15**	5 - Criminal trespass 3 - Assault, domestic bodily injury 3 - Public intoxication

Sourced from MNPD ARMS on 2/21/2018 8:51:55 AM. CAD calls retrieved from Metropolitan Emergency Communications Center's Computer Aided Dispatch system. Includes only calls where an officer response was made. Disposition codes 6 (Backup) and 11 (Signal 9) are excluded. Self-initiated calls are excluded. Calls dispatched to interstate RPAs and intersections are excluded. Teleserve calls are excluded. Arrest information retrieved from the MNPD RMS warrants / arrests database. 1 arrest = 1 body. Includes adult and juvenile arrests. 'Nearby Business' refers to a business establishment in close proximity of the address listed, and is provided for informational purposes only. There is no guarantee that all calls were dispatched to the business listed, because in some cases, multiple business establishments have the same address (e.g. a discount store that also contains a pharmacy). Due to the unique nature of apartment-based reporting, individual unit numbers and the address of the main office for a complex may sometimes both appear in this report.

North Precinct Hot Addresses
Multiple CFS / Arrests at the Same Location, Past 12 Weeks

METROPOLITAN POLICE DEPARTMENT
of Nashville and Davidson County

CFS Location / Nearby Business	Count	Counts - Top Ten Codes
1818 ALBION ST ***Nashville General Hospital School***	**90**	51 - Want Officer for Investigation / Assistance (10-43) 19 - Transport Prisoner / Suspect (10-16) 8 - Fight / Assault (10-57)
1716 ROSA L PARKS BLVD ***Nashville Rescue Mission***	**78**	46 - Want Officer for Investigation / Assistance (10-43) 15 - Disorderly Person (10-44) 5 - Vehicle Accident - Property Damage (10-45)
800 MONROE ST ***Kroger***	**52**	16 - Disorderly Person (10-44) 14 - Want Officer for Investigation / Assistance (10-43) 4 - Domestic Disturbance (10-41)
801 JEFFERSON ST ***Mapco***	**39**	14 - Theft (10-50) 13 - Disorderly Person (10-44) 4 - Want Officer for Investigation / Assistance (10-43)
1015 JEFFERSON ST ***Family Dollar Store***	**38**	25 - Theft (10-50) 8 - Disorderly Person (10-44) 2 - Fight / Assault (10-57)
2231 26TH AV N ***MNPD North Precinct***	**37**	18 - Want Officer for Investigation / Assistance (10-43) 9 - Theft (10-50) 4 - Domestic Disturbance (10-41)
2200 BRICK CHURCH PIKE ***Exxon***	**31**	19 - Disorderly Person (10-44) 5 - Want Officer for Investigation / Assistance (10-43) 4 - Theft (10-50)
2801 JOHN A MERRITT BLVD ***BP***	**29**	21 - Disorderly Person (10-44) 4 - Theft (10-50) 1 - Intoxicated Person (10-42)
2022 ROSA L PARKS BLVD ***Exxon***	**29**	8 - Theft (10-50) 7 - Want Officer for Investigation / Assistance (10-43) 6 - Disorderly Person (10-44)
1755 DR D B TODD JR BLVD ***Dollar General***	**26**	16 - Theft (10-50) 6 - Disorderly Person (10-44) 2 - Want Officer for Investigation / Assistance (10-43)
3200 CLARKSVILLE PIKE	**26**	12 - Disorderly Person (10-44) 6 - Theft (10-50) 5 - Want Officer for Investigation / Assistance (10-43)
2624 JORDAN RIDGE DR	**25**	12 - Burglary - Residence (10-70) 11 - Want Officer for Investigation / Assistance (10-43) 2 - Suspicious Person (10-40)
2311 BRICK CHURCH PIKE	**21**	7 - Disorderly Person (10-44) 3 - Want Officer for Investigation / Assistance (10-43) 3 - Theft (10-50)
800 JEFFERSON ST	**21**	12 - Want Officer for Investigation / Assistance (10-43) 6 - Disorderly Person (10-44) 1 - Theft (10-50)
1916 DR D B TODD JR BLVD	**20**	15 - Disorderly Person (10-44) 3 - Theft (10-50) 1 - Suspicious Person (10-40)

Arrest Location	Count	Counts - Top Charges
1818 ALBION ST	**27**	6 - Resisting stop, frisk, halt, arrest, or search 5 - Poss. or casual exchange-cont.sub. 5 - Assault, domestic bodily injury
26TH AVE N & CLARKSVILLE PIKE	**17**	7 - Driv. lic. - no d/l 6 - Poss. or casual exchange-cont.sub. 4 - Drug paraphernalia- unlawful use
512 31ST AVE N	**17**	7 - Probation violation- felony 6 - Failure to appear- class b or c misd. 3 - Probation violation- misdemeanor
2401 BRICK CHURCH PIKE	**13**	9 - Poss. or casual exchange-cont.sub. 9 - Drug paraphernalia- unlawful use 2 - Criminal trespass
800 MONROE ST	**12**	4 - Theft of merchandise- $1,000 or less 2 - Theft of property-$1,000 or less 2 - Criminal trespass
311 W TRINITY LN	**12**	4 - Probation violation- misdemeanor 4 - Poss. or casual exchange-cont.sub. 3 - Drug paraphernalia- unlawful use
AVONDALE CIR & BRICK CHURCH PIKE	**12**	3 - Poss. or casual exchange-cont.sub. 3 - Drug paraphernalia- unlawful use 3 - Driving- revoked license
BUCHANAN ST & ED TEMPLE BLVD	**11**	2 - Probation violation- misdemeanor 2 - Driv. lic. - no d/l 2 - Driving- revoked license
GARFIELD ST & ROSA L PARKS BLVD	**11**	4 - Driving- suspended license 3 - Driving- revoked license, 2nd offense 3 - Driving- suspended license, 2nd offense
7277 OLD HICKORY BLVD	**11**	5 - Disorderly conduct 1 - Driving under the influence 1 - Failure to appear- class b or c misd.
2400 BUENA VISTA PIKE	**11**	3 - Poss. or casual exchange-cont.sub. 3 - Driving- revoked license 2 - Assault, aggravated - strangulation - int/kn
2027 ED TEMPLE BLVD	**11**	5 - Poss. or casual exchange-cont.sub. 5 - Drug paraphernalia- unlawful use 3 - Order of protection-restraining order violation
2200 BRICK CHURCH PIKE	**11**	3 - Failure to appear - felony or class a misd. 2 - Driving- suspended license 1 - Driving- revoked license
2231 26TH AVE N	**10**	2 - Vandalism- $1,000 or less 2 - Probation violation- felony 1 - Parole violation
1800 JEFFERSON ST	**10**	3 - Poss. or casual exchange-cont.sub. 2 - Driving- suspended license 1 - Driving- revoked license

Sourced from MNPD ARMS on 2/21/2018 8:51:55 AM. CAD calls retrieved from Metropolitan Emergency Communications Center's Computer Aided Dispatch system. Includes only calls where an officer response was made. Disposition codes 6 (Backup) and 11 (Signal 9) are excluded. Self-initiated calls are excluded. Calls dispatched to interstate RPAs and intersections are excluded. Teleserve calls are excluded. Arrest information retrieved from the MNPD RMS warrants / arrests database. 1 arrest = 1 body. Includes adult and juvenile arrests. 'Nearby Business' refers to a business establishment in close proximity of the address listed, and is provided for informational purposes only. There is no guarantee that all calls were dispatched to the business listed, because in some cases, multiple business establishments have the same address (e.g. a discount store that also contains a pharmacy). Due to the unique nature of apartment-based reporting, individual unit numbers and the address of the main office for a complex may sometimes both appear in this report.

Madison Precinct Hot Addresses
Multiple CFS / Arrests at the Same Location, Past 12 Weeks

METROPOLITAN POLICE DEPARTMENT
of Nashville and Davidson County

CFS Location / Nearby Business	Count	Counts - Top Ten Codes
3458 DICKERSON PIKE ***Walmart Supercenter***	**94**	31 - Transport Prisoner / Suspect (10-16) 19 - Theft (10-50) 16 - Disorderly Person (10-44)
3441 DICKERSON PIKE ***Skyline Medical Center***	**77**	31 - Want Officer for Investigation / Assistance (10-43) 10 - Domestic Disturbance (10-41) 6 - Fight / Assault (10-57)
2232 GALLATIN PIKE N ***Walmart***	**76**	19 - Transport Prisoner / Suspect (10-16) 15 - Theft (10-50) 14 - Want Officer for Investigation / Assistance (10-43)
400 MYATT DR ***Madison Police Precinct***	**49**	20 - Want Officer for Investigation / Assistance (10-43) 15 - Domestic Disturbance (10-41) 7 - Theft (10-50)
143 GALLATIN PIKE S	**41**	32 - Disorderly Person (10-44) 5 - Want Officer for Investigation / Assistance (10-43) 1 - Suspicious Person (10-40)
200 GALLATIN PIKE S ***Kroger***	**39**	15 - Want Officer for Investigation / Assistance (10-43) 7 - Disorderly Person (10-44) 4 - Vehicle Accident - Property Damage (10-45)
101 GALLATIN PIKE N ***Gas Station***	**37**	12 - Disorderly Person (10-44) 9 - Want Officer for Investigation / Assistance (10-43) 6 - Theft (10-50)
109 GALLATIN PIKE N ***Walmart Neighborhood Market***	**30**	7 - Transport Prisoner / Suspect (10-16) 5 - Disorderly Person (10-44) 4 - Theft (10-50)
627 GALLATIN PIKE S ***Walgreens***	**30**	10 - Disorderly Person (10-44) 9 - Want Officer for Investigation / Assistance (10-43) 5 - Theft (10-50)
819 GALLATIN PIKE S ***Exxon***	**29**	13 - Disorderly Person (10-44) 6 - Want Officer for Investigation / Assistance (10-43) 3 - Theft (10-50)
1584 GALLATIN PIKE N ***Home Depot***	**25**	14 - Theft (10-50) 3 - Vehicle Accident - Property Damage (10-45) 3 - Disorderly Person (10-44)
1516 GALLATIN PIKE S	**24**	11 - Disorderly Person (10-44) 5 - Want Officer for Investigation / Assistance (10-43) 3 - Suspicious Person (10-40)
2050 GALLATIN PIKE N ***Target***	**23**	5 - Theft (10-50) 5 - Want Officer for Investigation / Assistance (10-43) 5 - Transport Prisoner / Suspect (10-16)
333 RIO VISTA DR ***Charter Village Apartments***	**22**	5 - Shots Fired (10-83) 3 - Fight / Assault (10-57) 3 - Want Officer for Investigation / Assistance (10-43)
1000 RIVERGATE PKWY ***Rivergate Mall***	**19**	11 - Theft (10-50) 3 - Vehicle Accident - Property Damage (10-45) 2 - Domestic Disturbance (10-41)

Arrest Location	Count	Counts - Top Charges
3458 DICKERSON PIKE	**81**	62 - Theft of merchandise- $1,000 or less 12 - Theft of property-$1,000 or less 7 - Criminal trespass
117 W SMITH ST	**74**	40 - Failure to appear- class b or c misd. 30 - Failure to be booked (state citation) 20 - Probation violation- misdemeanor
3441 DICKERSON PIKE	**58**	11 - Driving under the influence 8 - Driving- revoked license 7 - Criminal trespass
2232 N GALLATIN PIKE	**45**	35 - Theft of merchandise- $1,000 or less 6 - Criminal trespass 5 - Theft of property-$1,000 or less
2050 N GALLATIN PIKE	**21**	10 - Theft of merchandise- $1,000 or less 3 - Theft of merchandise- >$1,000 but < $2,500 3 - Poss. or casual exchange-cont.sub.
DICKERSON PIKE & DOVERSIDE DR	**18**	6 - Poss. or casual exchange-cont.sub. 3 - Driving- suspended license 3 - Driving- revoked license
BRICK CHURCH PIKE & EWING DR	**14**	4 - Driv. lic. - no d/l 3 - Driving- suspended license 2 - Assault, domestic bodily injury
S GALLATIN PIKE & NEELYS BEND RD	**14**	4 - Driving- suspended license 4 - Driv. lic. - no d/l 2 - Driving- revoked license
BRILEY PKWY W & DICKERSON PIKE	**13**	3 - Driv. lic. - no d/l 3 - Poss. or casual exchange-cont.sub. 2 - Driving- revoked license
500 CHEYENNE BLVD	**11**	3 - Driv. lic. - no d/l 3 - Driving- revoked license 2 - Driving- suspended license
665 MYATT DR	**11**	7 - Poss. or casual exchange-cont.sub. 2 - Failure to be booked (state citation) 2 - Drug paraphernalia- unlawful use
1200 E OLD HICKORY BLVD	**11**	4 - Driving- suspended license 3 - Driving- revoked license 2 - Failure to appear- class b or c misd.
143 S GALLATIN PIKE	**10**	8 - Criminal trespass 2 - Failure to appear- class b or c misd. 2 - Failure to be booked (state citation)
N GALLATIN PIKE & MYATT DR	**10**	3 - Driv. lic. - no d/l 3 - Driving- revoked license 3 - Poss. or casual exchange-cont.sub.
N GALLATIN PIKE & ONE MILE PKWY	**10**	3 - Driv. lic. - no d/l 2 - Driving- suspended license 2 - Driving- revoked license

Sourced from MNPD ARMS on 2/21/2018 8:51:55 AM. CAD calls retrieved from Metropolitan Emergency Communications Center's Computer Aided Dispatch system. Includes only calls where an officer response was made. Disposition codes 6 (Backup) and 11 (Signal 9) are excluded. Self-initiated calls are excluded. Calls dispatched to interstate RPAs and intersections are excluded. Teleserve calls are excluded. Arrest information retrieved from the MNPD RMS warrants / arrests database. 1 arrest = 1 body. Includes adult and juvenile arrests. 'Nearby Business' refers to a business establishment in close proximity of the address listed, and is provided for informational purposes only. There is no guarantee that all calls were dispatched to the business listed, because in some cases, multiple business establishments have the same address (e.g. a discount store that also contains a pharmacy). Due to the unique nature of apartment-based reporting, individual unit numbers and the address of the main office for a complex may sometimes both appear in this report.

Midtown Hills Precinct Hot Addresses
Multiple CFS / Arrests at the Same Location, Past 12 Weeks

METROPOLITAN POLICE DEPARTMENT
of Nashville and Davidson County

CFS Location / Nearby Business	Count	Counts - Top Ten Codes
2000 CHURCH ST ***Baptist Hospital***	**147**	84 - Want Officer for Investigation / Assistance (10-43) 19 - Transport Prisoner / Suspect (10-16) 9 - Fight / Assault (10-57)
2300 PATTERSON ST ***Centennial Medical Center***	**78**	37 - Transport Prisoner / Suspect (10-16) 20 - Want Officer for Investigation / Assistance (10-43) 5 - Domestic Disturbance (10-41)
1401 CHARLOTTE AV ***Exxon***	**63**	24 - Theft (10-50) 11 - Disorderly Person (10-44) 8 - Suspicious Person (10-40)
1441 12TH AV S ***Midtown Hills Police Precinct***	**46**	20 - Want Officer for Investigation / Assistance (10-43) 6 - Disorderly Person (10-44) 6 - Theft (10-50)
1211 MEDICAL CENTER DR ***Vanderbilt University Medical Center***	**41**	9 - Want Officer for Investigation / Assistance (10-43) 5 - Domestic Disturbance (10-41) 5 - Fight / Assault (10-57)
4041 NOLENSVILLE PIKE ***McDonald's***	**36**	21 - Disorderly Person (10-44) 7 - Want Officer for Investigation / Assistance (10-43) 2 - Vehicle Accident - Property Damage (10-45)
2421 POWELL AV ***Walmart***	**31**	10 - Want Officer for Investigation / Assistance (10-43) 4 - Transport Prisoner / Suspect (10-16) 3 - Theft (10-50)
1702 WEST END AV ***Shell Gas Station***	**27**	9 - Want Officer for Investigation / Assistance (10-43) 9 - Disorderly Person (10-44) 8 - Theft (10-50)
780 OLD HICKORY BLVD ***Target***	**25**	6 - Theft (10-50) 4 - Vehicle Accident - Property Damage (10-45) 4 - Transport Prisoner / Suspect (10-16)
1909 8TH AV S ***Gas Station***	**21**	8 - Want Officer for Investigation / Assistance (10-43) 3 - Disorderly Person (10-44) 3 - Theft (10-50)
1310 24TH AV S ***Vanderbilt University Medical Center***	**21**	16 - Want Officer for Investigation / Assistance (10-43) 2 - Disorderly Person (10-44) 1 - Suspicious Person (10-40)
2200 CHILDRENS WAY ***Vanderbilt Children's Hospital***	**19**	8 - Want Officer for Investigation / Assistance (10-43) 3 - Fight / Assault (10-57) 2 - Child Abuse (10-80)
2001 8TH AV S ***Exxon***	**18**	7 - Theft (10-50) 5 - Disorderly Person (10-44) 4 - Want Officer for Investigation / Assistance (10-43)
1800 WEST END AV	**18**	7 - Disorderly Person (10-44) 4 - Investigate 911 Hang-Up Call (10-88) 3 - Want Officer for Investigation / Assistance (10-43)
780 BERRY RD	**18**	15 - Burglary - Non-Residence (10-71) 2 - Vehicle Accident - Personal Injury (10-46) 1 - Want Officer for Investigation / Assistance (10-43)

Arrest Location	Count	Counts - Top Charges
NOLENSVILLE PIKE & OLD HICKORY BLVD	**28**	11 - Driv. lic. - no d/l 6 - Driving- revoked license 5 - Driving- suspended license
2000 CHURCH ST	**26**	12 - Criminal trespass 5 - Poss. or casual exchange-cont.sub. 4 - Failure to be booked (state citation)
8TH AVE S & WEDGEWOOD AVE	**20**	7 - Driving- revoked license 5 - Driving- suspended license 5 - Drug paraphernalia- unlawful use
2300 PATTERSON ST	**19**	8 - Failure to appear- class b or c misd. 4 - Public intoxication 3 - Disorderly conduct
12TH AVE S & WEDGEWOOD AVE	**14**	6 - Driving- revoked license 2 - Driv. lic. - no d/l 2 - Insurance - evidence of compliance - traffic
ELYSIAN FIELDS RD & NOLENSVILLE PIKE	**14**	5 - Driv. lic. - no d/l 3 - Driving- suspended license 2 - Failure to appear- class b or c misd.
I 65 N & WEDGEWOOD AVE	**14**	5 - Driving- suspended license 4 - Driving- revoked license 4 - Probation violation- misdemeanor
EDMONDSON PIKE & NOLENSVILLE PIKE	**11**	6 - Driv. lic. - no d/l 1 - Driving- suspended license 1 - Parole violation
3812 HILLSBORO PIKE	**11**	3 - Disorderly conduct 3 - Poss. or casual exchange-cont.sub. 2 - Juvenile, runaway
1211 MEDICAL CENTER DR	**11**	3 - Failure to appear - felony or class a misd. 3 - Robbery- agg.- weapon or object 2 - Probation violation- felony
11TH AVE S & HORTON AVE	**11**	4 - Driving- revoked license 3 - Poss. or casual exchange-cont.sub. 2 - Drug paraphernalia- unlawful use
1702 WEST END AVE	**9**	3 - Criminal trespass 2 - Forgery- $2,500 or > but < $10,000 2 - Public intoxication
1801 12TH AVE S	**9**	4 - Poss. or casual exchange-cont.sub. 2 - Drug paraphernalia- unlawful use 2 - Criminal trespass
4311 SIDCO DR	**9**	6 - Poss. or casual exchange-cont.sub. 4 - Drug paraphernalia- unlawful use 3 - Evidence- tampering
EDMONDSON PIKE & OLD HICKORY BLVD	**9**	4 - Driv. lic. - no d/l 2 - Driving- revoked license 1 - Driving under the influence

Sourced from MNPD ARMS on 2/21/2018 8:51:55 AM. CAD calls retrieved from Metropolitan Emergency Communications Center's Computer Aided Dispatch system. Includes only calls where an officer response was made. Disposition codes 6 (Backup) and 11 (Signal 9) are excluded. Self-initiated calls are excluded. Calls dispatched to interstate RPAs and intersections are excluded. Teleserve calls are excluded. Arrest information retrieved from the MNPD RMS warrants / arrests database. 1 arrest = 1 body. Includes adult and juvenile arrests. 'Nearby Business' refers to a business establishment in close proximity of the address listed, and is provided for informational purposes only. There is no guarantee that all calls were dispatched to the business listed, because in some cases, multiple business establishments have the same address (e.g. a discount store that also contains a pharmacy). Due to the unique nature of apartment-based reporting, individual unit numbers and the address of the main office for a complex may sometimes both appear in this report.

Other Reports

CompStat Weekly Analysis is provided by the Metropolitan Nashville Police Department Crime Analysis Section. This report is intended to be a management and planning tool and does not reflect the official UCR counts for the department.

"Freedom from effort in the present merely means that there has been effort stored up in the past."
- Theodore Roosevelt

Begin Date: 02/11/2018
End Date: 02/17/2018
Week: 7

APR Data

Precinct Assignment	YTD	Last Week
West	0	0
East	50	3
South	130	3
Central	60	6
Hermitage	92	11
North	1	0
Madison	35	0
Midtown Hills	80	17
County	**448**	**40**

APR Initiated by	YTD	Last Week
Self Initiated	26	6
Referred by Field Supervisor	2	0
Dispatched	266	22
Walk In	154	12

Criteria	YTD	Last Week
Met APR Criteria	431	36
Pending Over 30 Minutes	17	4

Result	YTD	Last Week
Requested Officer Respond	5	1
Complainant Waiting	97	0
No Answer at Call Back	4	0
Complainant Gone	3	0
Reviewed Text of Call With Complainant	339	39

Action Taken	YTD	Last Week
Extra Patrol Broadcast Sent	1	0
Sent Back to Pending	15	1
Incident Report Completed	375	36
No Police Action Required	57	3

Percent of CFS by Precinct Assignment (YTD)

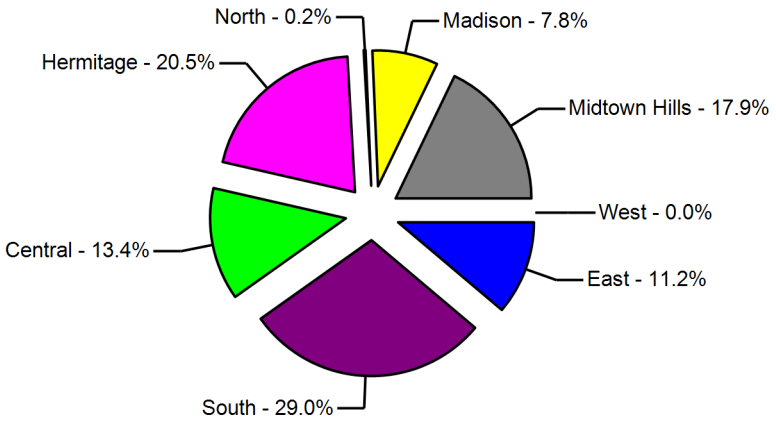

Action Taken (YTD)

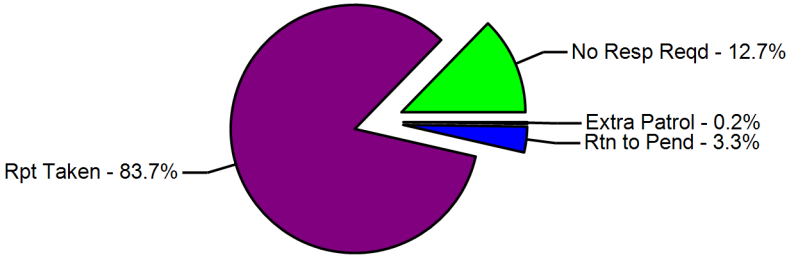

Sourced from data entered at each precinct.

Case Preparation Section - Case File Inventory

METROPOLITAN POLICE DEPARTMENT
of Nashville and Davidson County

Status	Prior Week	Compstat Week	Change	Same Week Last Year	Compstat Week	Change
Case Backlog	75		-Infinity	110		-100.0 %
Average Number of Days to Complete	11		-11	14		-14

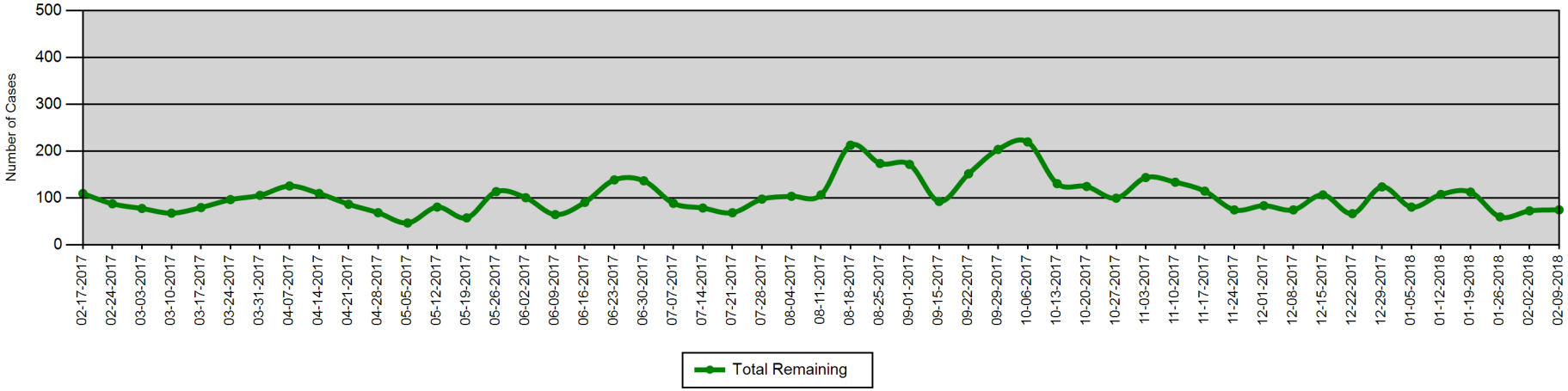

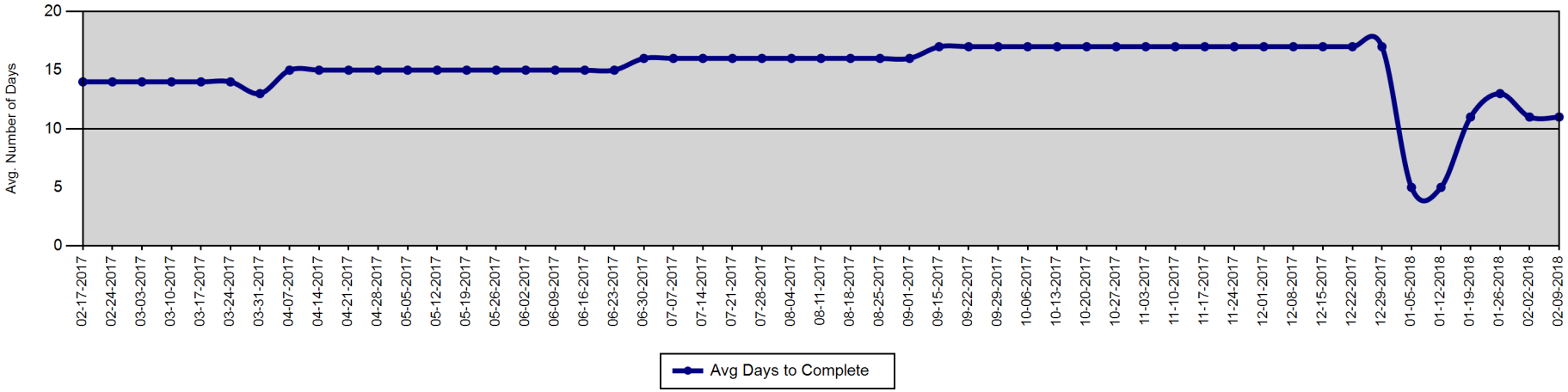

Report created on 2/21/2018 8:51:55 AM. Sources information provided by Case Preparation Division. This report is intended to be a management and planning tool and is not an exact representation of workload.

Court Attendance - 310s Issued by Month

METROPOLITAN POLICE DEPARTMENT
of Nashville and Davidson County

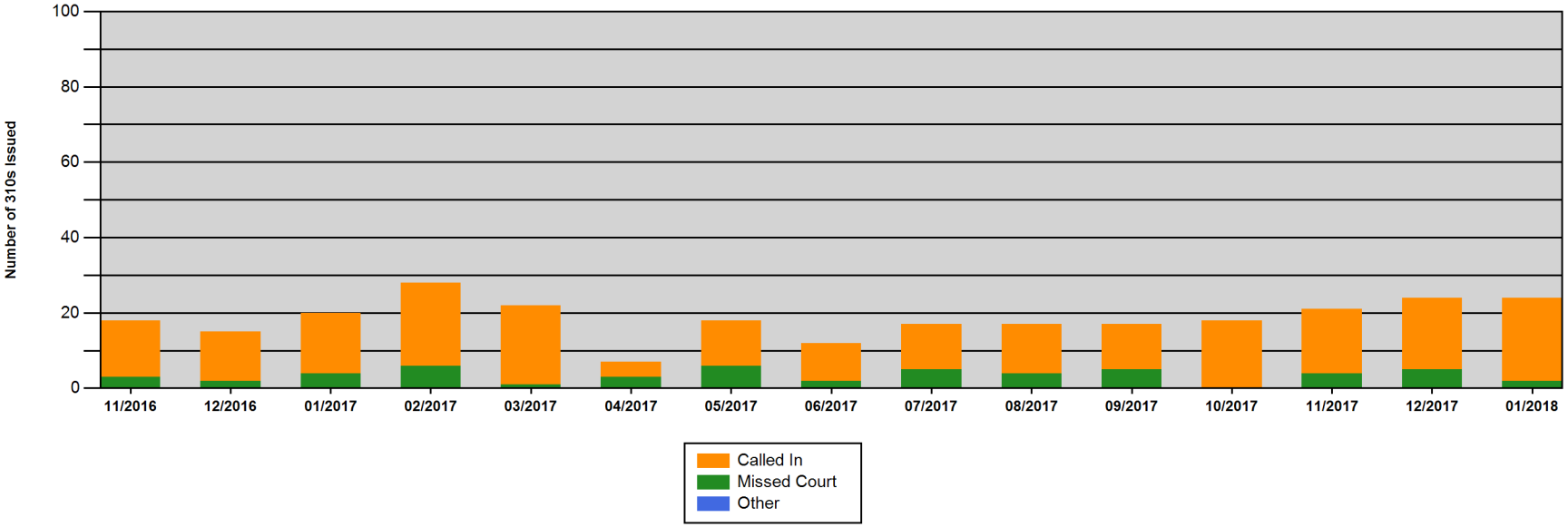

	11/2016	12/2016	01/2017	02/2017	03/2017	04/2017	05/2017	06/2017	07/2017	08/2017	09/2017	10/2017	11/2017	12/2017	01/2018
Called In	15	13	16	22	21	4	12	10	12	13	12	18	17	19	22
Missed Court	3	2	4	6	1	3	6	2	5	4	5	0	4	5	2
Other	0	0	0	0	0	0	0	0	0	0	0	0	0	0	0
Total	**18**	**15**	**20**	**28**	**22**	**7**	**18**	**12**	**17**	**17**	**17**	**18**	**21**	**24**	**24**

Report created on 2/21/2018 8:51:56 AM. MNPD Form 310 is a Notification of Violation of Court Appearance Procedures.

Violations include 'improperly dressed,' 'failed to appear,' 'clocked in, but didn't go to court,' 'late for court,' and 'called with excuse.'

Percentage of Incident Reports Included in CompStat Analysis

METROPOLITAN POLICE DEPARTMENT
of Nashville and Davidson County

Percentage of incident reports entered into ARMS by the following wednesday of each week.

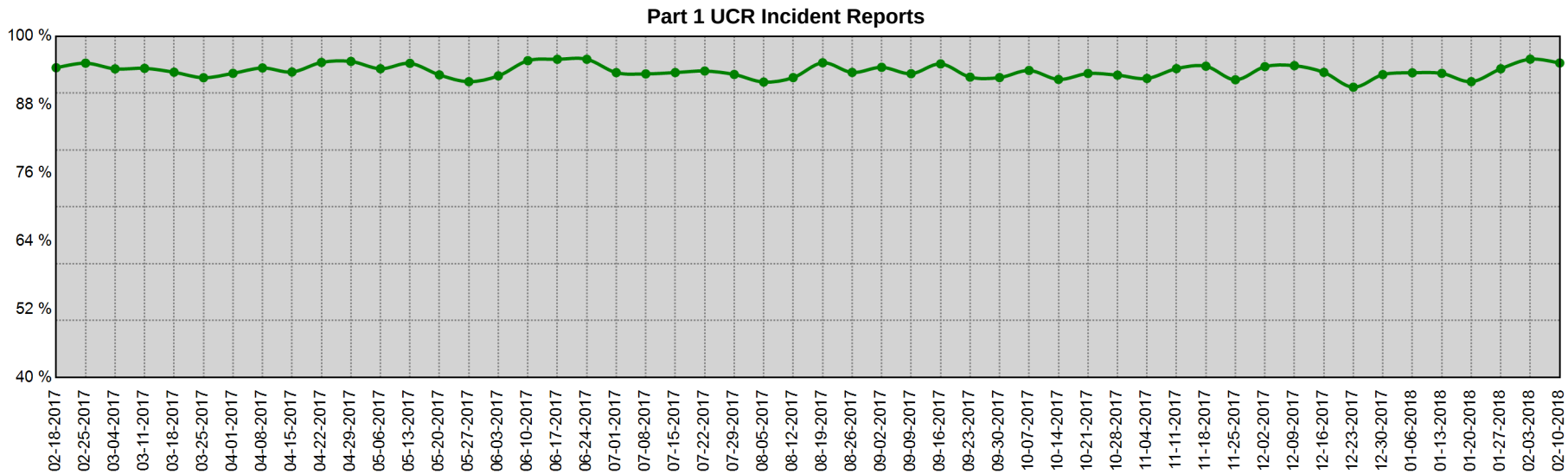

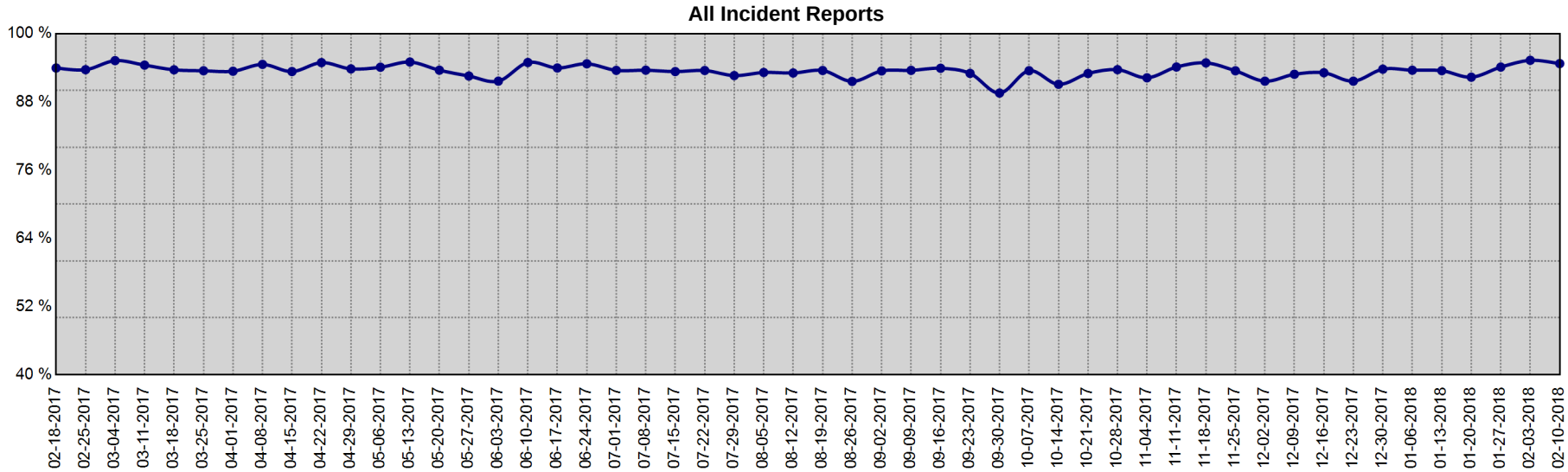

Date Range	Part I UCR Incident Reports			All Incident Reports		
	Min	Max	Mean	Min	Max	Mean
2-12-2017 to 2-10-2018	91.0 %	96.0 %	93.9 %	89.5 %	95.3 %	93.4 %

Information summarized for CompStat week ending 2/17/2018

Sourced from MNPD ARMS on 2/21/2018 8:51:56 AM. The figures above were sourced from incident reports using Uniform Crime Reporting definitions and reporting guidelines, based on the date when the crime was reported. This report is intended to be a management and planning tool and does not reflect the official UCR counts for the department.

Map Section

CompStat Weekly Analysis is provided by the Metropolitan Nashville Police Department Crime Analysis Section. This report is intended to be a management and planning tool and does not reflect the official UCR counts for the department.

"Freedom from effort in the present merely means that there has been effort stored up in the past."
- Theodore Roosevelt

Begin Date: 02/11/2018
End Date: 02/17/2018
Week: 7

YTD Gunshot Victims - Countywide

Gunshot Homicides / Injuries

Zone	Prior YTD	YTD	Change	Percent Change
111	1	0	-1	-100.0%
113	0	0	0	-
115	0	2	2	-
117	0	1	1	-
121	0	0	0	-
123	1	0	-1	-100.0%
125	1	0	-1	-100.0%
211	2	3	1	50.0%
213	1	0	-1	-100.0%
215	1	1	0	0.0%
217	0	0	0	-
221	2	3	1	50.0%
223	1	1	0	0.0%
225	1	0	-1	-100.0%
227	0	2	2	-
311	0	1	1	-
313	0	0	0	-
315	1	0	-1	-100.0%
317	1	0	-1	-100.0%
321	2	2	0	0.0%
323	4	1	-3	-75.0%
325	1	5	4	400.0%
331	1	1	0	0.0%
333	0	0	0	-
335	1	0	-1	-100.0%
411	0	0	0	-
413	1	0	-1	-100.0%
415	0	0	0	-
421	0	0	0	-
423	0	0	0	-
425	0	1	1	-
511	6	2	-4	-66.7%
513	0	0	0	-

Zone	Prior YTD	YTD	Change	Percent Change
515	0	0	0	-
517	1	0	-1	-100.0%
521	0	0	0	-
523	0	3	3	-
525	0	0	0	-
531	0	0	0	-
533	0	2	2	-
535	0	1	1	-
611	1	4	3	300.0%
613	7	5	-2	-28.6%
615	4	3	-1	-25.0%
617	0	1	1	-
621	1	2	1	100.0%
623	1	1	0	0.0%
625	1	1	0	0.0%
627	0	0	0	-
711	0	0	0	-
713	0	0	0	-
715	1	2	1	100.0%
721	3	3	0	0.0%
723	0	0	0	-
725	1	5	4	400.0%
727	0	0	0	-
811	1	0	-1	-100.0%
813	0	0	0	-
815	0	0	0	-
821	0	0	0	-
823	0	0	0	-
825	0	1	1	-
831	0	0	0	-
833	0	1	1	-
835	0	2	2	-
Total	**51**	**63**	**12**	**23.5%**

YTD, 76.2% of all gunshot homicides and injuries have occurred in 16 MNPD zones, an area that covers 22.0% of the total area of Davidson County.

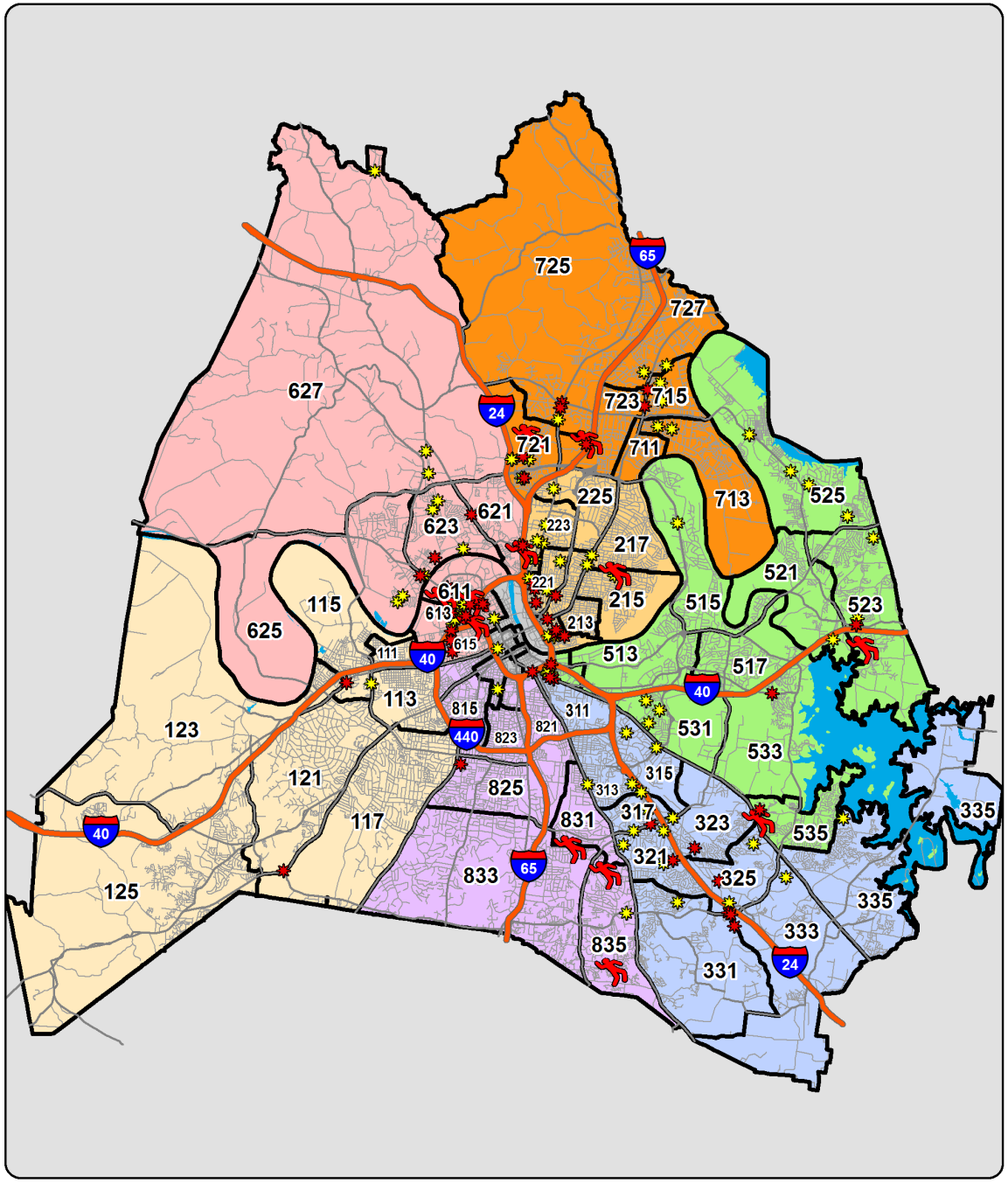

YTD Shootings Gunshot Homicide Gunshot Injury Property Damage Involving Firearm

Sourced from MNPD ARMS on 2/21/2018 8:51:57 AM. The information in this report is sourced from incident reports using UCR definitions and reporting guidelines, based on the date when the crime was reported, and aggregated by incident location. 'Gunshot Homicide / Injury' counts include only violent incidents (homicide, rape, robbery, and aggravated assault) in which one or more victims received a fatal or non-fatal gunshot wound. Suicides, suicide attempts, and accidental shootings are excluded. 'Property Damage' counts include all incidents that (1) include a 'Damage to Property' (NIBRS 290) offense, and (2) list a firearm in the Weapons/Tool' section of the incident report. Unfounded incidents are excluded from these counts. MNPD splits the geography of Davidson County into 1,500+ Reporting Areas (RPA's), ranging in size from 0.003 square miles to 14.9 square miles. The average RPA size is 0.34 square miles.

Gunshot Victims - Countywide (Homicides and Injuries)

Based on date when each incident was reported.

METROPOLITAN POLICE DEPARTMENT
of Nashville and Davidson County

Gunshot Victims (Homicides and Injuries), Annual Totals - Green Line Represents the Previous 14 Year Average

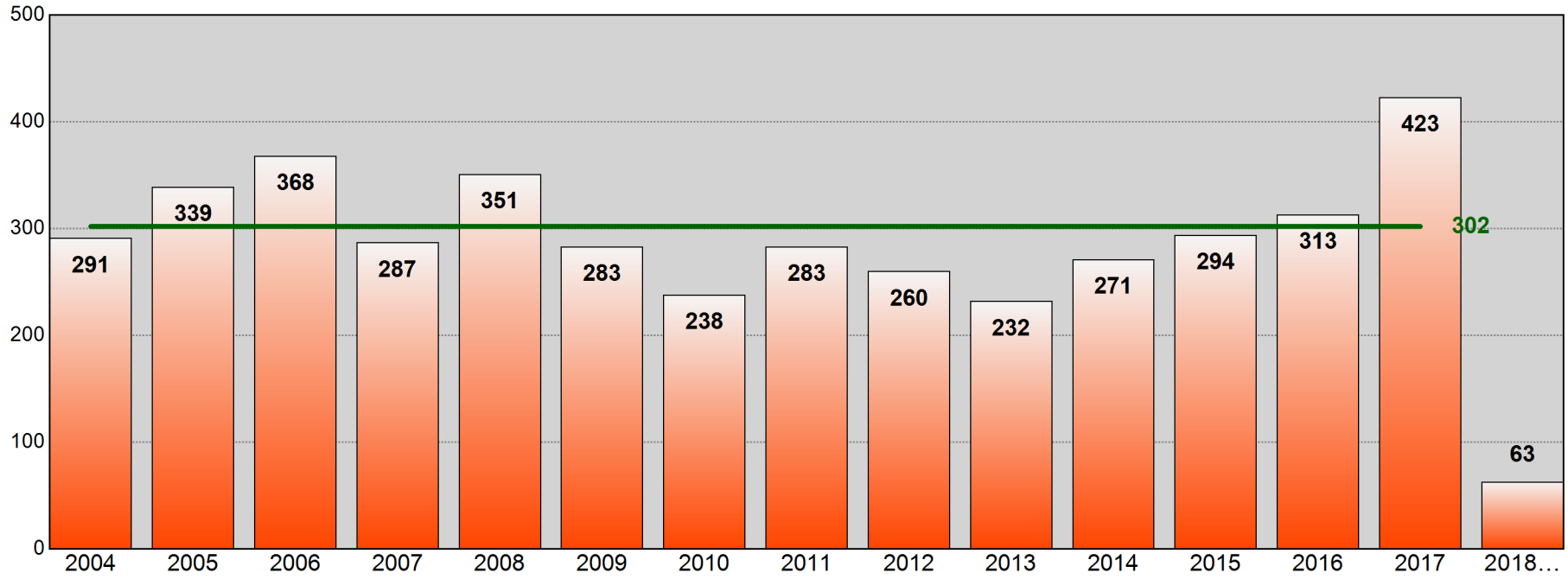

Age of Gunshot Victim
Annual Totals, Past 5 Years

Age	2013	Percent of Total	2014	Percent of Total	2015	Percent of Total	2016	Percent of Total	2017	Percent of Total
0-12	1	0.4%	2	0.7%	2	0.7%	3	1.0%	5	1.2%
13-17	18	7.8%	20	7.4%	32	10.9%	27	8.6%	49	11.6%
18-24	87	37.5%	99	36.5%	116	39.5%	96	30.7%	138	32.6%
25-34	82	35.3%	83	30.6%	82	27.9%	90	28.8%	126	29.8%
35-44	27	11.6%	39	14.4%	32	10.9%	51	16.3%	51	12.1%
45-54	12	5.2%	18	6.6%	14	4.8%	24	7.7%	30	7.1%
55-64	3	1.3%	1	0.4%	13	4.4%	12	3.8%	14	3.3%
65+	1	0.4%	3	1.1%	2	0.7%	6	1.9%	5	1.2%
Unk	1	0.4%	6	2.2%	1	0.3%	4	1.3%	5	1.2%

Age of Gunshot Victim
YTD Comparison

Age	Prior YTD	Percent of Total	YTD	Percent of Total	Change	Percent Change
0-12	0	0.0%	4	6.3%	4	-
13-17	6	11.5%	8	12.7%	2	33.3%
18-24	18	34.6%	17	27.0%	-1	-5.6%
25-34	20	38.5%	17	27.0%	-3	-15.0%
35-44	3	5.8%	8	12.7%	5	166.7%
45-54	4	7.7%	7	11.1%	3	75.0%
55-64	0	0.0%	1	1.6%	1	-
65+	1	1.9%	1	1.6%	0	0.0%

Information summarized for CompStat week ending 02/17/2018.

Sourced from MNPD ARMS on 2/21/2018 8:51:58 AM. The information in this report is sourced from incident reports using UCR definitions and reporting guidelines, based on report date, aggregated by incident location. Only includes violent incidents (homicide, rape, robbery, and aggravated assault) in which one or more victims received a fatal or non-fatal gunshot wound. Suicides, suicide attempts, and accidental shootings are excluded.

Gunshot Victims (Homicides, Injuries, and Property Damage)

METROPOLITAN POLICE DEPARTMENT
of Nashville and Davidson County

Aggregated by precinct (incident location). Based on date when each incident was reported.

		Rolling Two Week				Rolling Eight Week				YTD				Rolling Twenty-Four Month			
		Prior Week	Last Week	Change	% Change	Prior 4 Weeks	Last 4 Weeks	Change	% Change	Prior YTD	YTD	Change	% Change	Prior 52 Weeks	Last 52 Weeks	Change	% Change
West	Gunshot Homicide	0	0	0	-	0	0	0	-	1	0	-1	-100.0%	5	2	-3	-60.0%
	Gunshot Injury	0	1	1	-	2	1	-1	-50.0%	2	3	1	50.0%	18	13	-5	-27.8%
	Property Damage	0	0	0	-	2	1	-1	-50.0%	2	2	0	0.0%	21	37	16	76.2%
East	Gunshot Homicide	1	0	-1	-100.0%	1	1	0	0.0%	1	1	0	0.0%	8	21	13	162.5%
	Gunshot Injury	2	0	-2	-100.0%	5	4	-1	-20.0%	7	9	2	28.6%	42	52	10	23.8%
	Property Damage	1	0	-1	-100.0%	7	7	0	0.0%	20	14	-6	-30.0%	100	95	-5	-5.0%
South	Gunshot Homicide	0	0	0	-	0	2	2	-	2	2	0	0.0%	11	18	7	63.6%
	Gunshot Injury	1	1	0	0.0%	2	6	4	200.0%	9	8	-1	-11.1%	49	54	5	10.2%
	Property Damage	0	2	2	-	11	6	-5	-45.5%	26	16	-10	-38.5%	133	142	9	6.8%
Central	Gunshot Homicide	0	0	0	-	0	0	0	-	0	0	0	-	2	1	-1	-50.0%
	Gunshot Injury	0	0	0	-	0	1	1	-	2	1	-1	-50.0%	7	4	-3	-42.9%
	Property Damage	0	0	0	-	1	0	-1	-100.0%	0	1	1	-	2	10	8	400.0%
Hermitage	Gunshot Homicide	0	1	1	-	0	1	1	-	2	1	-1	-50.0%	9	13	4	44.4%
	Gunshot Injury	0	0	0	-	3	5	2	66.7%	5	7	2	40.0%	45	53	8	17.8%
	Property Damage	3	1	-2	-66.7%	8	10	2	25.0%	14	15	1	7.1%	74	109	35	47.3%
North	Gunshot Homicide	1	0	-1	-100.0%	5	1	-4	-80.0%	2	5	3	150.0%	19	22	3	15.8%
	Gunshot Injury	3	1	-2	-66.7%	6	7	1	16.7%	13	12	-1	-7.7%	67	98	31	46.3%
	Property Damage	1	2	1	100.0%	13	9	-4	-30.8%	17	20	3	17.6%	126	170	44	34.9%
Madison	Gunshot Homicide	0	0	0	-	2	1	-1	-50.0%	2	2	0	0.0%	5	6	1	20.0%
	Gunshot Injury	1	1	0	0.0%	5	4	-1	-20.0%	3	8	5	166.7%	23	41	18	78.3%
	Property Damage	2	2	0	0.0%	14	5	-9	-64.3%	12	14	2	16.7%	59	74	15	25.4%
Midtown Hills	Gunshot Homicide	1	0	-1	-100.0%	2	1	-1	-50.0%	0	3	3	-	2	8	6	300.0%
	Gunshot Injury	0	1	1	-	0	1	1	-	1	1	0	0.0%	19	27	8	42.1%
	Property Damage	0	2	2	-	1	2	1	100.0%	12	2	-10	-83.3%	33	39	6	18.2%
County	Gunshot Homicide	3	1	-2	-66.7%	10	7	-3	-30.0%	10	14	4	40.0%	61	91	30	49.2%
	Gunshot Injury	7	5	-2	-28.6%	23	29	6	26.1%	42	49	7	16.7%	270	342	72	26.7%
	Property Damage	7	9	2	28.6%	57	40	-17	-29.8%	103	84	-19	-18.4%	548	676	128	23.4%

Information summarized for CompStat week ending 02/17/2018.

Sourced from MNPD ARMS on 2/21/2018 8:51:58 AM. The information in this report is sourced from incident reports using UCR definitions and reporting guidelines, based on report date, aggregated by incident location. Only includes violent incidents (homicide, rape, robbery, and aggravated assault) in which one or more victims received a fatal or non-fatal gunshot wound. Suicides, suicide attempts, and accidental shootings are excluded.

YTD Gunshot Victims - West Precinct

Gunshot Homicides / Injuries

Zone	Prior YTD	YTD	Change	Percent Change
111	1	0	-1	-100.0%
113	0	0	0	-
115	0	2	2	-
117	0	1	1	-
121	0	0	0	-
123	1	0	-1	-100.0%
125	1	0	-1	-100.0%
Total	**3**	**3**	**0**	**0.0%**

Property Damage with Firearm

Zone	Prior YTD	YTD	Change	Percent Change
111	1	1	0	0.0%
113	1	0	-1	-100.0%
115	0	1	1	-
117	0	0	0	-
121	0	0	0	-
123	0	0	0	-
125	0	0	0	-
Total	**2**	**2**	**0**	**0.0%**

Age of Victim - Gunshot Homicides / Injuries

Age	Prior YTD	Percent of Total	YTD	Percent of Total	Change	Percent Change
0-12	0	0.0%	0	0.0%	0	-
13-17	0	0.0%	0	0.0%	0	-
18-24	2	66.7%	1	33.3%	-1	-50.0%
25-34	1	33.3%	1	33.3%	0	0.0%
35-44	0	0.0%	1	33.3%	1	-
45-54	0	0.0%	0	0.0%	0	-
55-64	0	0.0%	0	0.0%	0	-
65+	0	0.0%	0	0.0%	0	-

Annual Totals - Gunshot Homicides / Injuries

Green Line Represents the Previous 14 Year Average

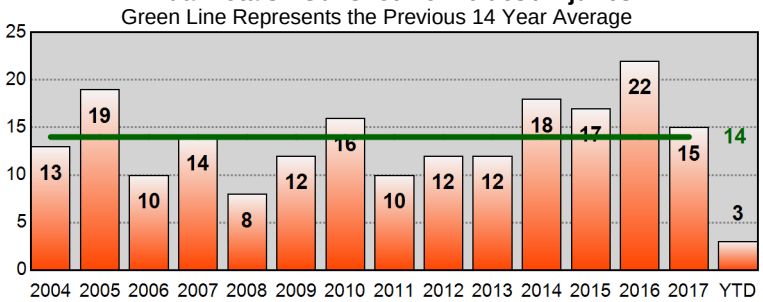

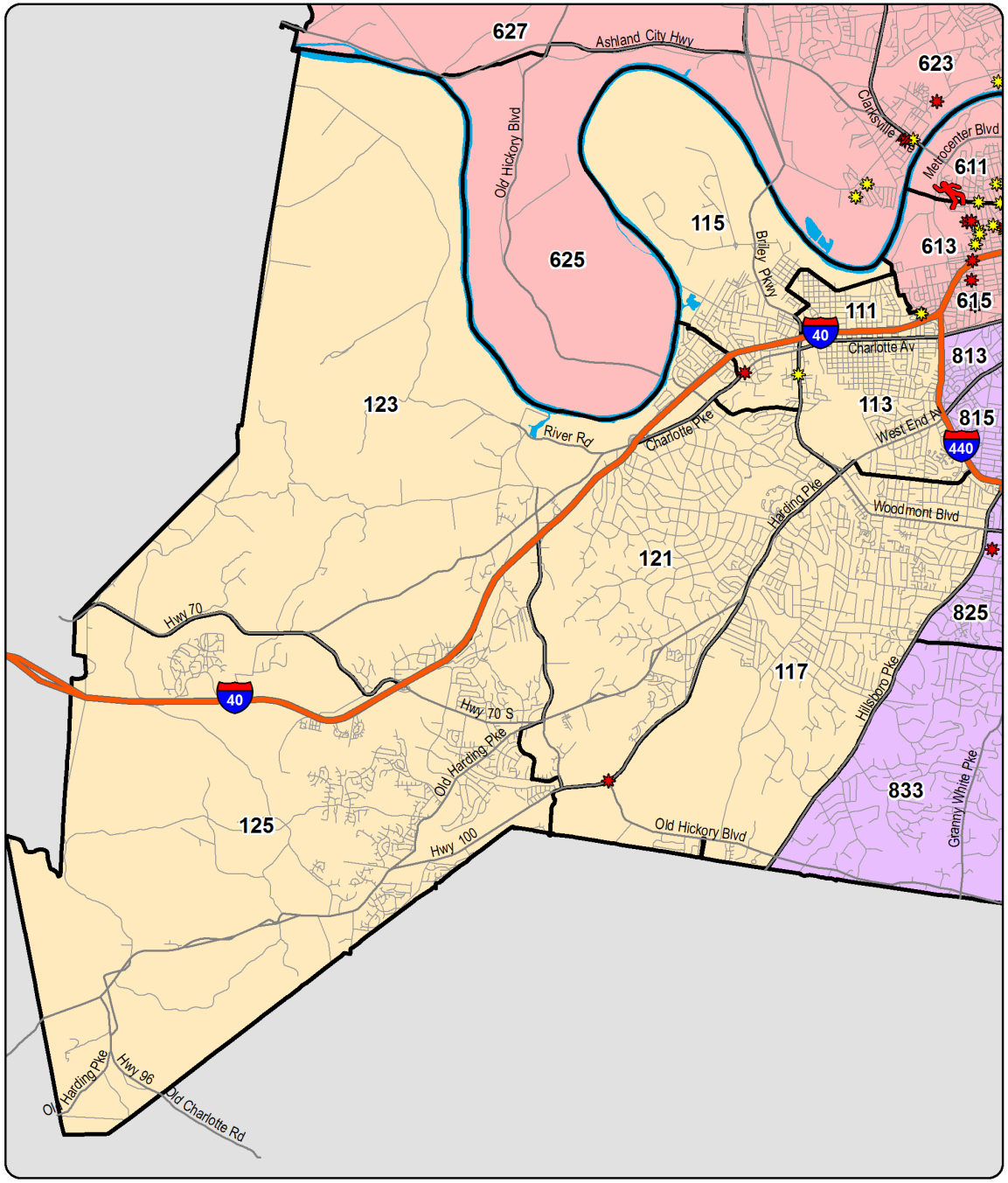

YTD Shootings Gunshot Homicide Gunshot Injury Property Damage Involving Firearm

Sourced from MNPD ARMS on 2/21/2018 8:51:58 AM. The information in this report is sourced from incident reports using UCR definitions and reporting guidelines, based on the date when the crime was reported, and aggregated by incident location. 'Gunshot Homicide / Injury' counts include only violent incidents (homicide, rape, robbery, and aggravated assault) in which one or more victims received a fatal or non-fatal gunshot wound. Suicides, suicide attempts, and accidental shootings are excluded. 'Property Damage' counts include all incidents that (1) include a 'Damage to Property' (NIBRS 290) offense, and (2) list a firearm in the Weapons/Tool' section of the incident report. Unfounded incidents are excluded from these counts.

YTD Gunshot Victims - East Precinct

Gunshot Homicides / Injuries

Zone	Prior YTD	YTD	Change	Percent Change
211	2	3	1	50.0%
213	1	0	-1	-100.0%
215	1	1	0	0.0%
217	0	0	0	-
221	2	3	1	50.0%
223	1	1	0	0.0%
225	1	0	-1	-100.0%
227	0	2	2	-
Total	**8**	**10**	**2**	**25.0%**

Property Damage with Firearm

Zone	Prior YTD	YTD	Change	Percent Change
211	7	2	-5	-71.4%
213	1	0	-1	-100.0%
215	2	1	-1	-50.0%
217	2	2	0	0.0%
221	7	3	-4	-57.1%
223	1	4	3	300.0%
225	0	1	1	-
227	0	1	1	-
Total	**20**	**14**	**-6**	**-30.0%**

Age of Victim - Gunshot Homicides / Injuries

Age	Prior YTD	Percent of Total	YTD	Percent of Total	Change	Percent Change
0-12	0	0.0%	0	0.0%	0	-
13-17	2	25.0%	2	20.0%	0	0.0%
18-24	2	25.0%	5	50.0%	3	150.0%
25-34	2	25.0%	0	0.0%	-2	-100.0%
35-44	2	25.0%	2	20.0%	0	0.0%
45-54	0	0.0%	1	10.0%	1	-
55-64	0	0.0%	0	0.0%	0	-
65+	0	0.0%	0	0.0%	0	-

Annual Totals - Gunshot Homicides / Injuries

Green Line Represents the Previous 14 Year Average

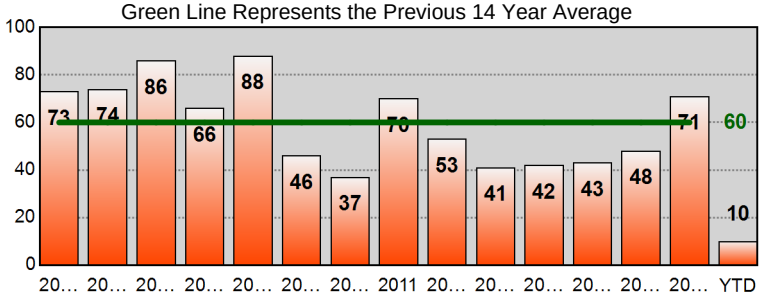

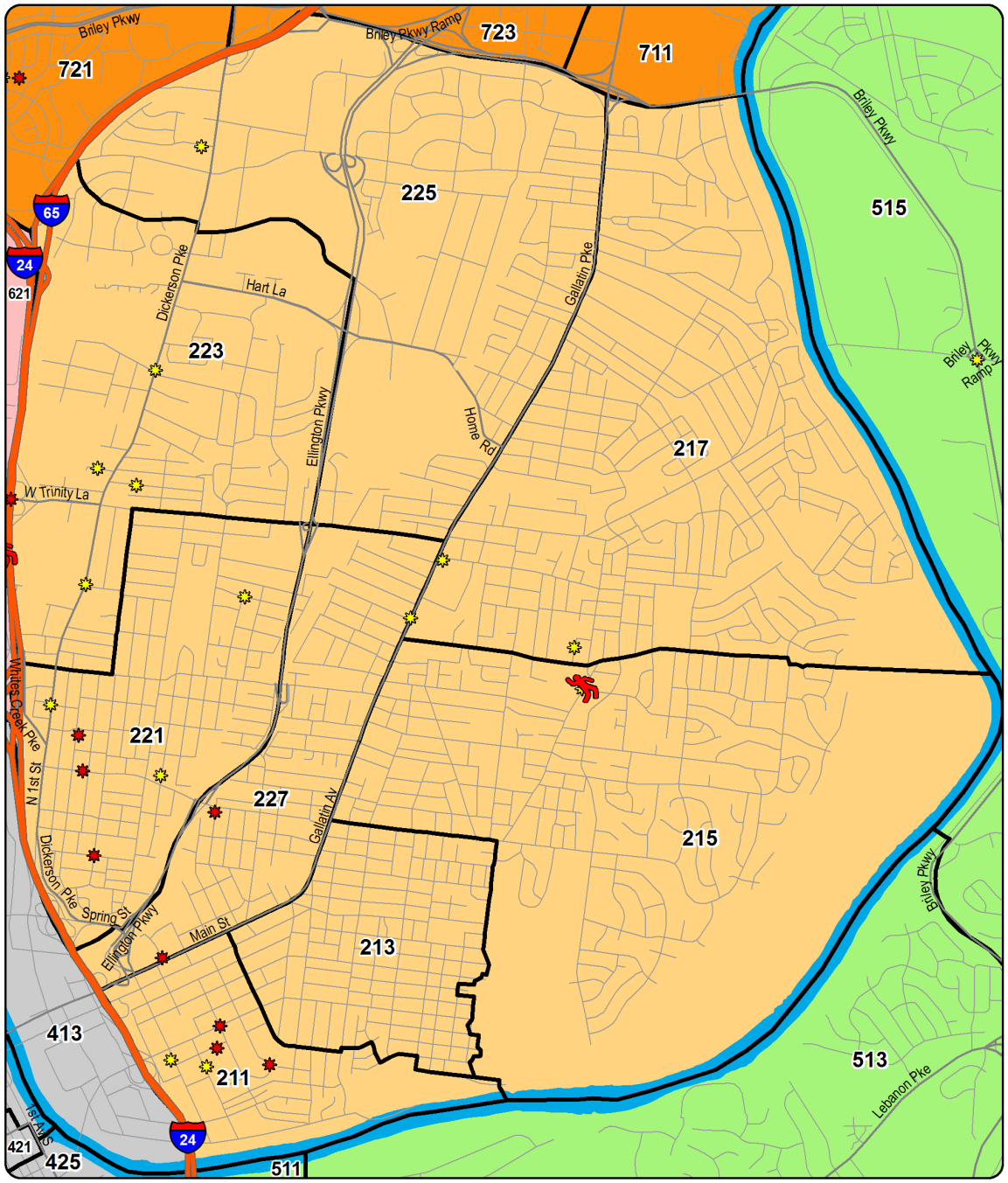

YTD Shootings Gunshot Homicide Gunshot Injury Property Damage Involving Firearm

Sourced from MNPD ARMS on 2/21/2018 8:51:59 AM. The information in this report is sourced from incident reports using UCR definitions and reporting guidelines, based on the date when the crime was reported, and aggregated by incident location. 'Gunshot Homicide / Injury' counts include only violent incidents (homicide, rape, robbery, and aggravated assault) in which one or more victims received a fatal or non-fatal gunshot wound. Suicides, suicide attempts, and accidental shootings are excluded. 'Property Damage' counts include all incidents that (1) include a 'Damage to Property' (NIBRS 290) offense, and (2) list a firearm in the Weapons/Tool' section of the incident report. Unfounded incidents are excluded from these counts.

YTD Gunshot Victims - South Precinct

Gunshot Homicides / Injuries				
Zone	Prior YTD	YTD	Change	Percent Change
311	0	1	1	-
313	0	0	0	-
315	1	0	-1	-100.0%
317	1	0	-1	-100.0%
321	2	2	0	0.0%
323	4	1	-3	-75.0%
325	1	5	4	400.0%
331	1	1	0	0.0%
333	0	0	0	-
335	1	0	-1	-100.0%
Total	**11**	**10**	**-1**	**-9.1%**

Property Damage with Firearm				
Zone	Prior YTD	YTD	Change	Percent Change
311	0	0	0	-
313	0	2	2	-
315	0	2	2	-
317	6	3	-3	-50.0%
321	5	4	-1	-20.0%
323	3	0	-3	-100.0%
325	4	2	-2	-50.0%
331	2	1	-1	-50.0%
333	2	1	-1	-50.0%
335	4	1	-3	-75.0%
Total	**26**	**16**	**-10**	**-38.5%**

Age of Victim - Gunshot Homicides / Injuries						
Age	Prior YTD	Percent of Total	YTD	Percent of Total	Change	Percent Change
0-12	0	0.0%	0	0.0%	0	-
13-17	2	18.2%	0	0.0%	-2	-100.0%
18-24	4	36.4%	1	10.0%	-3	-75.0%
25-34	3	27.3%	6	60.0%	3	100.0%
35-44	1	9.1%	1	10.0%	0	0.0%
45-54	1	9.1%	2	20.0%	1	100.0%
55-64	0	0.0%	0	0.0%	0	-
65+	0	0.0%	0	0.0%	0	-

Annual Totals - Gunshot Homicides / Injuries

Green Line Represents the Previous 14 Year Average

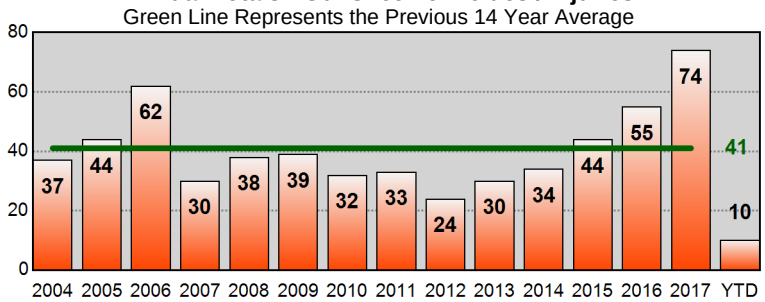

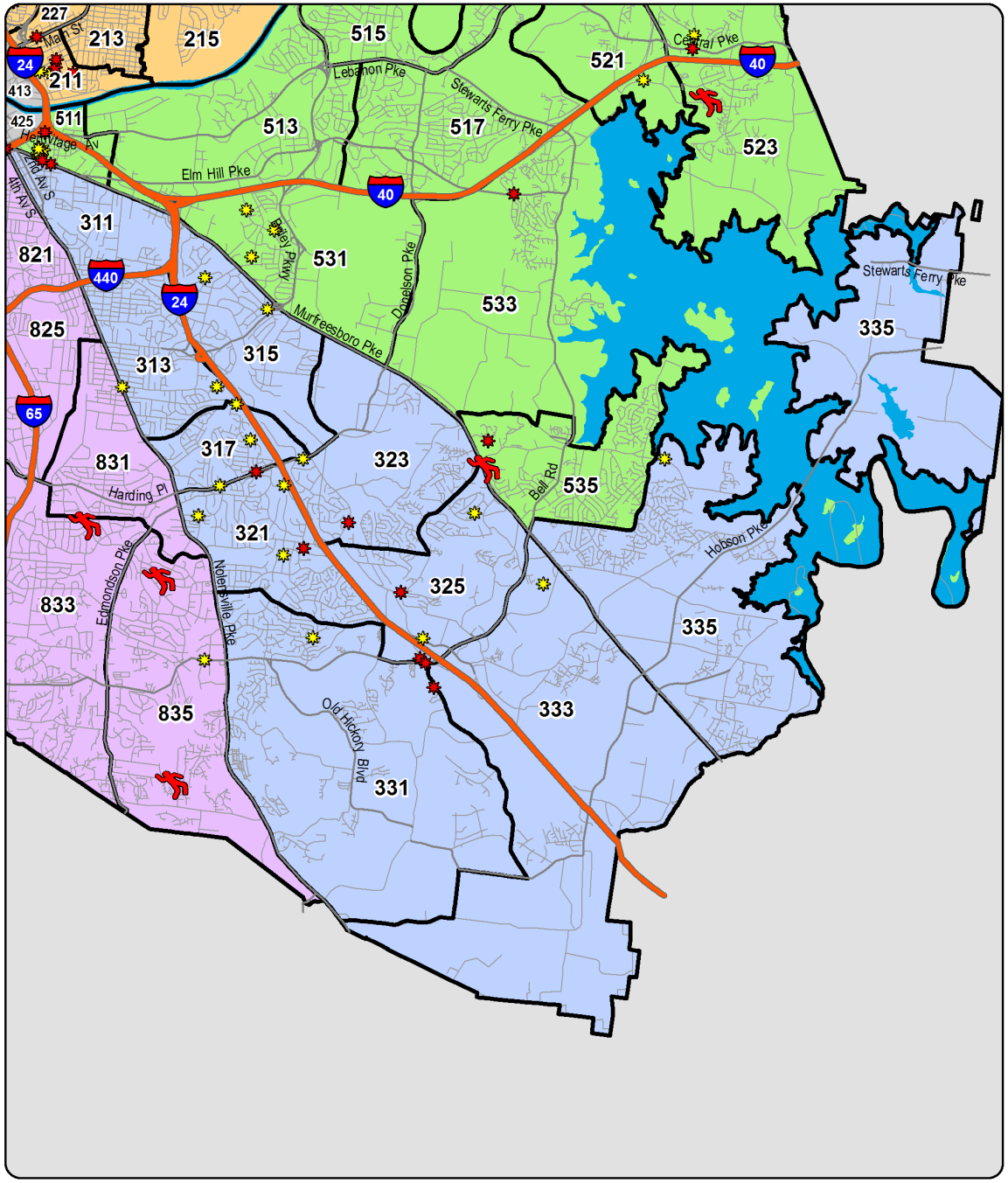

YTD Shootings Gunshot Homicide Gunshot Injury Property Damage Involving Firearm

Sourced from MNPD ARMS on 2/21/2018 8:51:59 AM. The information in this report is sourced from incident reports using UCR definitions and reporting guidelines, based on the date when the crime was reported, and aggregated by incident location. 'Gunshot Homicide / Injury' counts include only violent incidents (homicide, rape, robbery, and aggravated assault) in which one or more victims received a fatal or non-fatal gunshot wound. Suicides, suicide attempts, and accidental shootings are excluded. 'Property Damage' counts include all incidents that (1) include a 'Damage to Property' (NIBRS 290) offense, and (2) list a firearm in the Weapons/Tool' section of the incident report. Unfounded incidents are excluded from these counts.

YTD Gunshot Victims - Central Precinct

Gunshot Homicides / Injuries				
Zone	Prior YTD	YTD	Change	Percent Change
411	0	0	0	-
413	1	0	-1	-100.0%
415	0	0	0	-
421	0	0	0	-
423	0	0	0	-
425	0	1	1	-
Total	**1**	**1**	**0**	**0.0%**

Property Damage with Firearm				
Zone	Prior YTD	YTD	Change	Percent Change
411	0	1	1	-
413	0	0	0	-
415	0	0	0	-
421	0	0	0	-
423	0	0	0	-
425	0	0	0	-
Total	**0**	**1**	**1**	**-**

Age of Victim - Gunshot Homicides / Injuries						
Age	Prior YTD	Percent of Total	YTD	Percent of Total	Change	Percent Change
0-12	0	0.0%	0	0.0%	0	-
13-17	0	0.0%	1	100.0%	1	-
18-24	1	50.0%	0	0.0%	-1	-100.0%
25-34	1	50.0%	0	0.0%	-1	-100.0%
35-44	0	0.0%	0	0.0%	0	-
45-54	0	0.0%	0	0.0%	0	-
55-64	0	0.0%	0	0.0%	0	-
65+	0	0.0%	0	0.0%	0	-

Annual Totals - Gunshot Homicides / Injuries

Green Line Represents the Previous 14 Year Average

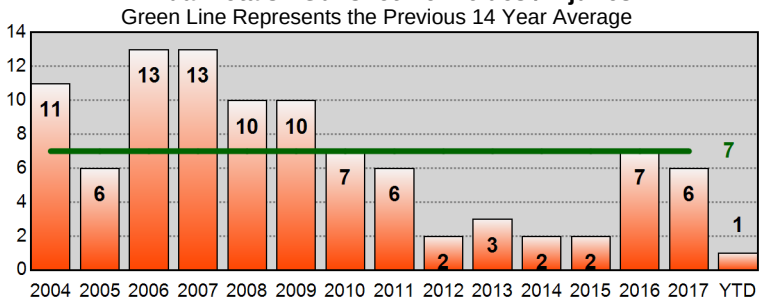

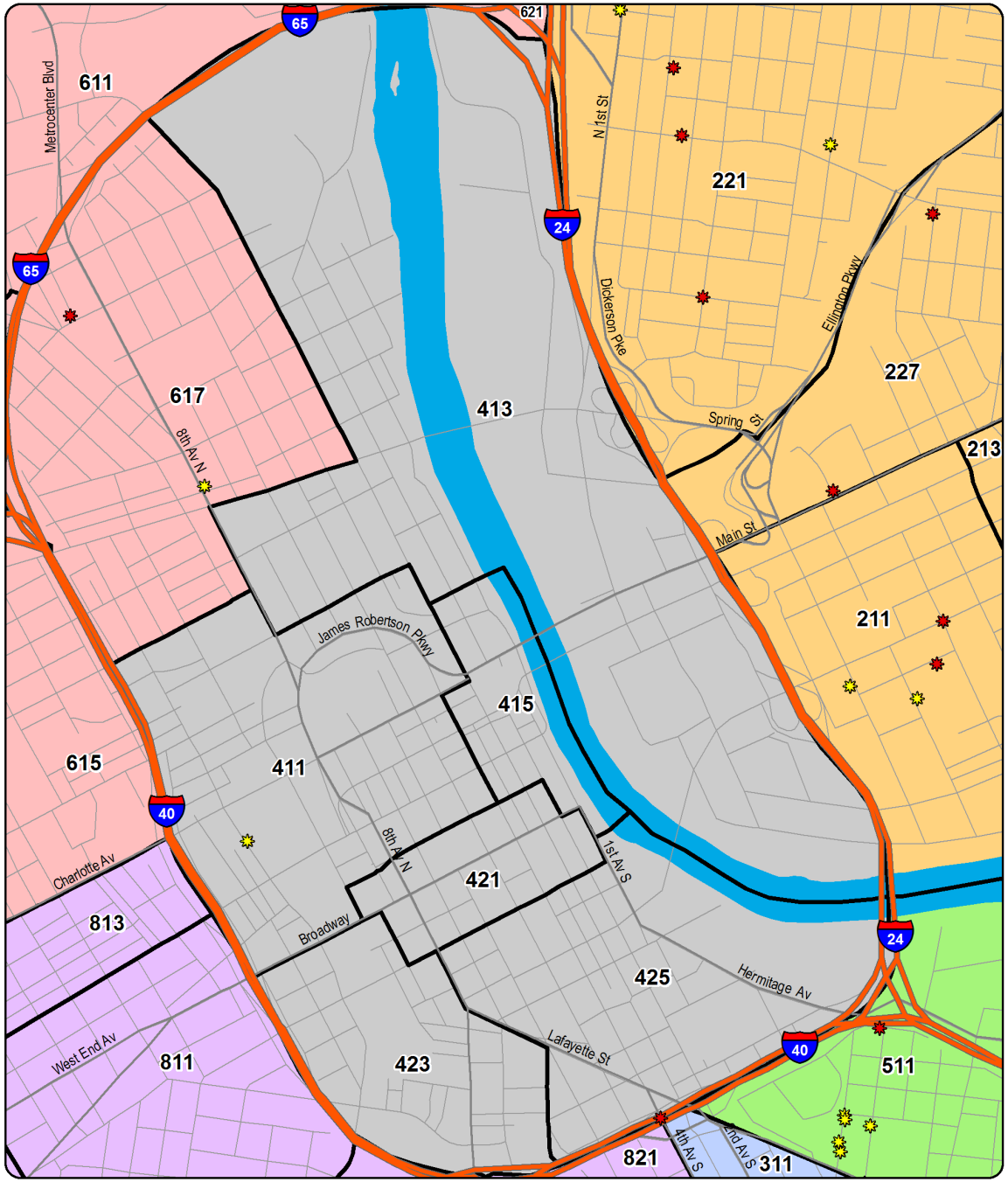

YTD Shootings Gunshot Homicide Gunshot Injury Property Damage Involving Firearm

Sourced from MNPD ARMS on 2/21/2018 8:52:00 AM. The information in this report is sourced from incident reports using UCR definitions and reporting guidelines, based on the date when the crime was reported, and aggregated by incident location. 'Gunshot Homicide / Injury' counts include only violent incidents (homicide, rape, robbery, and aggravated assault) in which one or more victims received a fatal or non-fatal gunshot wound. Suicides, suicide attempts, and accidental shootings are excluded. 'Property Damage' counts include all incidents that (1) include a 'Damage to Property' (NIBRS 290) offense, and (2) list a firearm in the Weapons/Tool' section of the incident report. Unfounded incidents are excluded from these counts.

YTD Gunshot Victims - Hermitage Precinct

Gunshot Homicides / Injuries

Zone	Prior YTD	YTD	Change	Percent Change
511	6	2	-4	-66.7%
513	0	0	0	-
515	0	0	0	-
517	1	0	-1	-100.0%
521	0	0	0	-
523	0	3	3	-
525	0	0	0	-
531	0	0	0	-
533	0	2	2	-
535	0	1	1	-
Total	**7**	**8**	**1**	**14.3%**

Property Damage with Firearm

Zone	Prior YTD	YTD	Change	Percent Change
511	8	5	-3	-37.5%
513	0	0	0	-
515	0	1	1	-
517	0	0	0	-
521	0	1	1	-
523	2	1	-1	-50.0%
525	2	4	2	100.0%
531	0	3	3	-
533	0	0	0	-
535	2	0	-2	-100.0%
Total	**14**	**15**	**1**	**7.1%**

Age of Victim - Gunshot Homicides / Injuries

Age	Prior YTD	Percent of Total	YTD	Percent of Total	Change	Percent Change
0-12	0	0.0%	0	0.0%	0	-
13-17	0	0.0%	1	12.5%	1	-
18-24	2	28.6%	5	62.5%	3	150.0%
25-34	3	42.9%	1	12.5%	-2	-66.7%
35-44	0	0.0%	1	12.5%	1	-
45-54	1	14.3%	0	0.0%	-1	-100.0%
55-64	0	0.0%	0	0.0%	0	-
65+	1	14.3%	0	0.0%	-1	-100.0%

Annual Totals - Gunshot Homicides / Injuries

Green Line Represents the Previous 14 Year Average

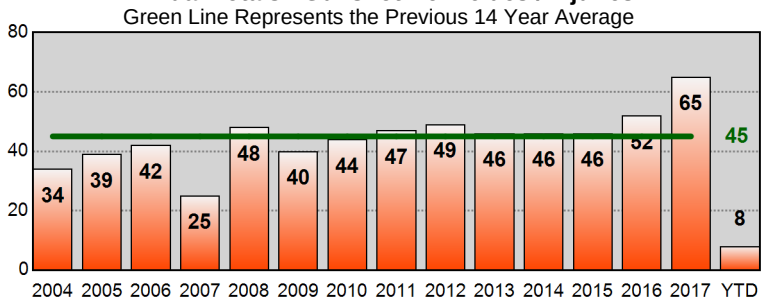

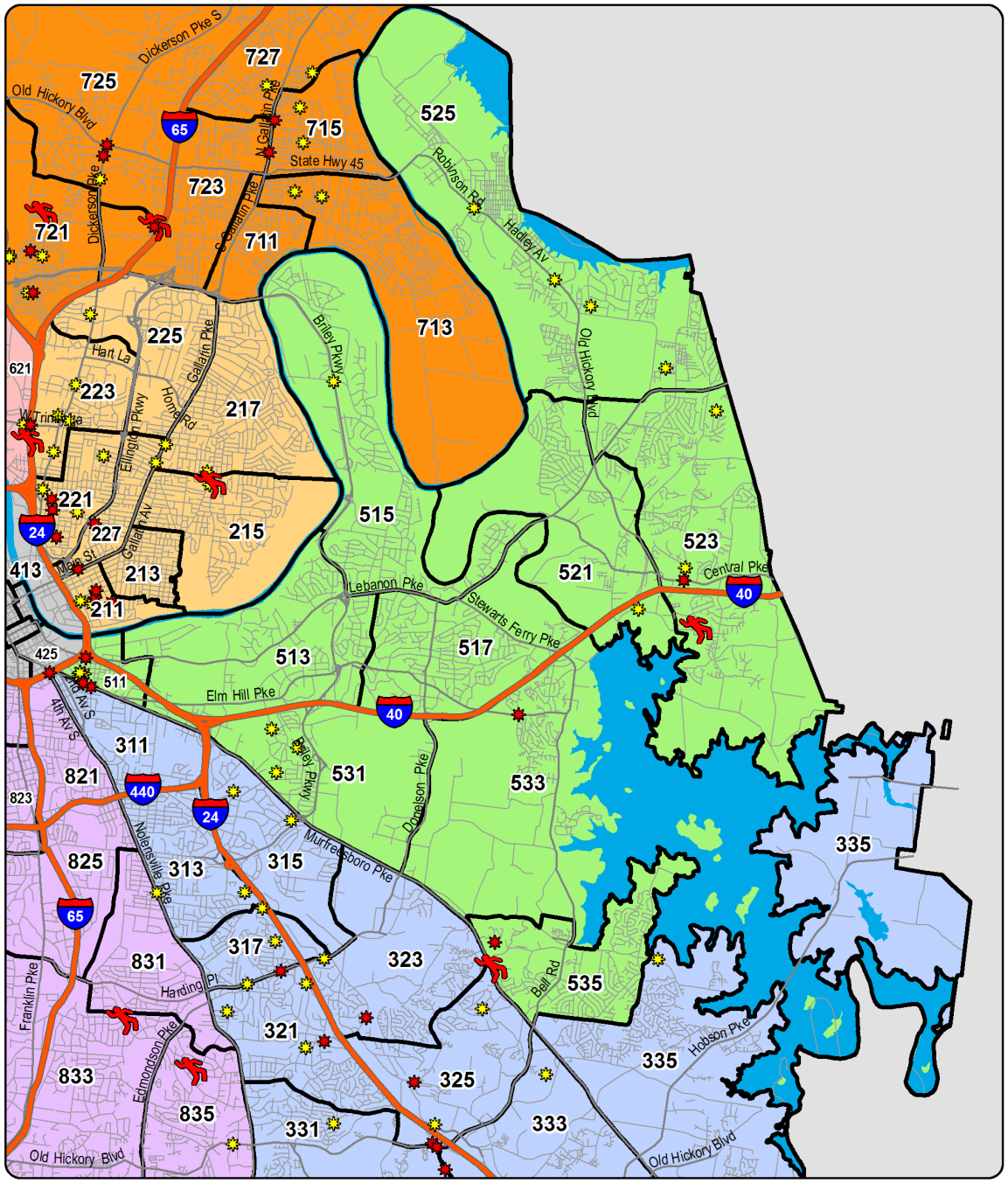

YTD Shootings Gunshot Homicide Gunshot Injury Property Damage Involving Firearm

Sourced from MNPD ARMS on 2/21/2018 8:52:01 AM. The information in this report is sourced from incident reports using UCR definitions and reporting guidelines, based on the date when the crime was reported, and aggregated by incident location. 'Gunshot Homicide / Injury' counts include only violent incidents (homicide, rape, robbery, and aggravated assault) in which one or more victims received a fatal or non-fatal gunshot wound. Suicides, suicide attempts, and accidental shootings are excluded. 'Property Damage' counts include all incidents that (1) include a 'Damage to Property' (NIBRS 290) offense, and (2) list a firearm in the Weapons/Tool' section of the incident report. Unfounded incidents are excluded from these counts.

YTD Gunshot Victims - North Precinct

Gunshot Homicides / Injuries				
Zone	Prior YTD	YTD	Change	Percent Change
611	1	4	3	300.0%
613	7	5	-2	-28.6%
615	4	3	-1	-25.0%
617	0	1	1	-
621	1	2	1	100.0%
623	1	1	0	0.0%
625	1	1	0	0.0%
627	0	0	0	-
Total	**15**	**17**	**2**	**13.3%**

Property Damage with Firearm				
Zone	Prior YTD	YTD	Change	Percent Change
611	6	3	-3	-50.0%
613	2	6	4	200.0%
615	6	0	-6	-100.0%
617	0	1	1	-
621	1	1	0	0.0%
623	2	3	1	50.0%
625	0	3	3	-
627	0	3	3	-
Total	**17**	**20**	**3**	**17.6%**

Age of Victim - Gunshot Homicides / Injuries						
Age	Prior YTD	Percent of Total	YTD	Percent of Total	Change	Percent Change
0-12	0	0.0%	3	17.6%	3	-
13-17	1	6.7%	2	11.8%	1	100.0%
18-24	5	33.3%	4	23.5%	-1	-20.0%
25-34	8	53.3%	3	17.6%	-5	-62.5%
35-44	0	0.0%	2	11.8%	2	-
45-54	1	6.7%	2	11.8%	1	100.0%
55-64	0	0.0%	0	0.0%	0	-
65+	0	0.0%	1	5.9%	1	-

Annual Totals - Gunshot Homicides / Injuries

Green Line Represents the Previous 14 Year Average

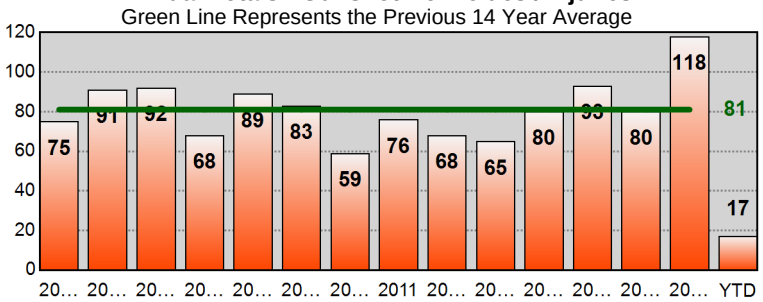

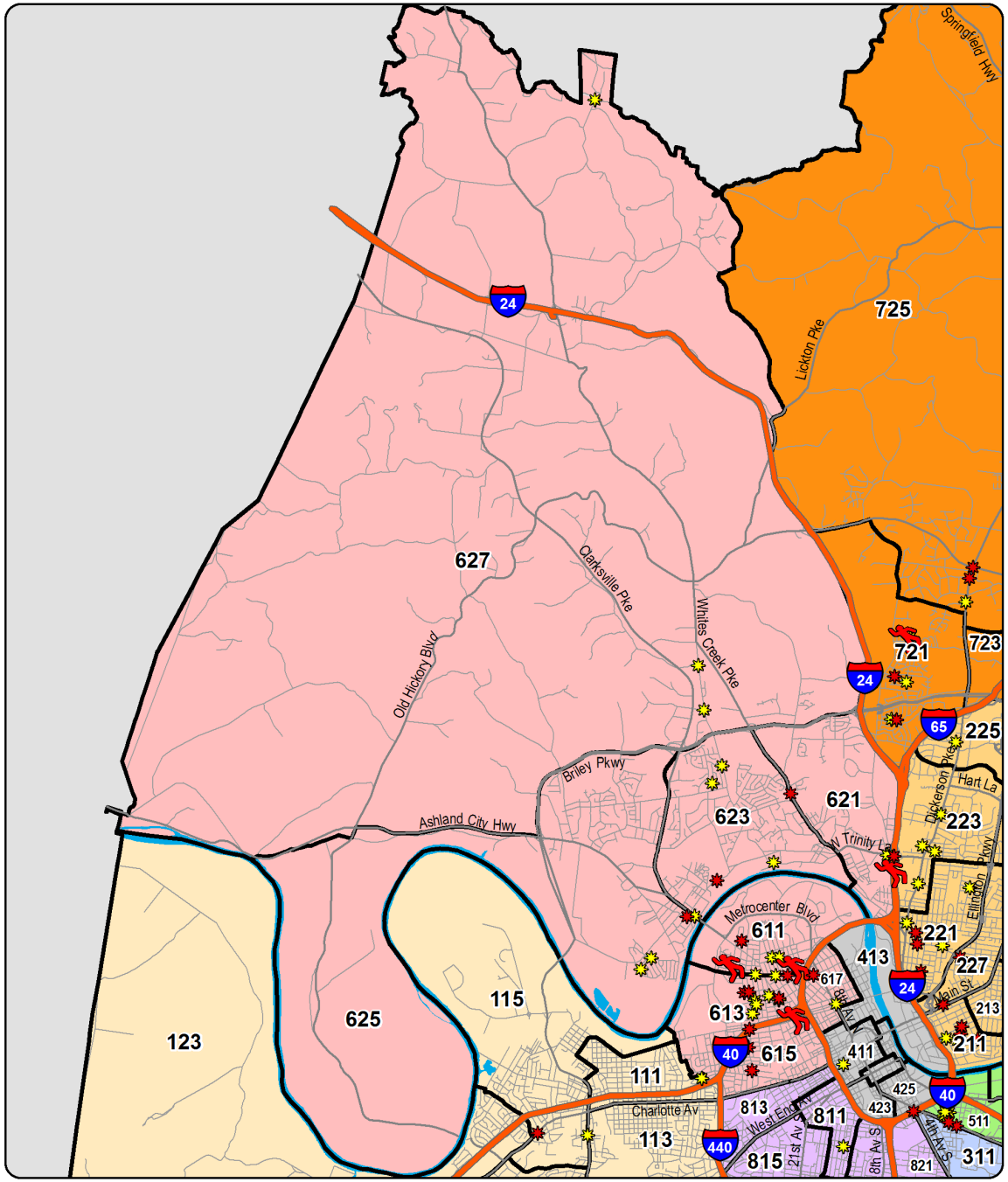

YTD Shootings Gunshot Homicide Gunshot Injury Property Damage Involving Firearm

Sourced from MNPD ARMS on 2/21/2018 8:52:01 AM. The information in this report is sourced from incident reports using UCR definitions and reporting guidelines, based on the date when the crime was reported, and aggregated by incident location. 'Gunshot Homicide / Injury' counts include only violent incidents (homicide, rape, robbery, and aggravated assault) in which one or more victims received a fatal or non-fatal gunshot wound. Suicides, suicide attempts, and accidental shootings are excluded. 'Property Damage' counts include all incidents that (1) include a 'Damage to Property' (NIBRS 290) offense, and (2) list a firearm in the Weapons/Tool' section of the incident report. Unfounded incidents are excluded from these counts.

YTD Gunshot Victims - Madison Precinct

Gunshot Homicides / Injuries

Zone	Prior YTD	YTD	Change	Percent Change
711	0	0	0	-
713	0	0	0	-
715	1	2	1	100.0%
721	3	3	0	0.0%
723	0	0	0	-
725	1	5	4	400.0%
727	0	0	0	-
Total	**5**	**10**	**5**	**100.0%**

Property Damage with Firearm

Zone	Prior YTD	YTD	Change	Percent Change
711	0	0	0	-
713	0	2	2	-
715	1	2	1	100.0%
721	11	7	-4	-36.4%
723	0	0	0	-
725	0	1	1	-
727	0	2	2	-
Total	**12**	**14**	**2**	**16.7%**

Age of Victim - Gunshot Homicides / Injuries

Age	Prior YTD	Percent of Total	YTD	Percent of Total	Change	Percent Change
0-12	0	0.0%	1	10.0%	1	-
13-17	1	20.0%	1	10.0%	0	0.0%
18-24	2	40.0%	1	10.0%	-1	-50.0%
25-34	1	20.0%	5	50.0%	4	400.0%
35-44	0	0.0%	0	0.0%	0	-
45-54	1	20.0%	1	10.0%	0	0.0%
55-64	0	0.0%	1	10.0%	1	-
65+	0	0.0%	0	0.0%	0	-

Annual Totals - Gunshot Homicides / Injuries

Green Line Represents the Previous 14 Year Average

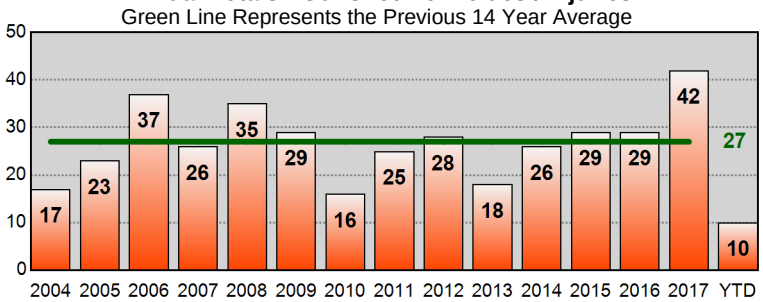

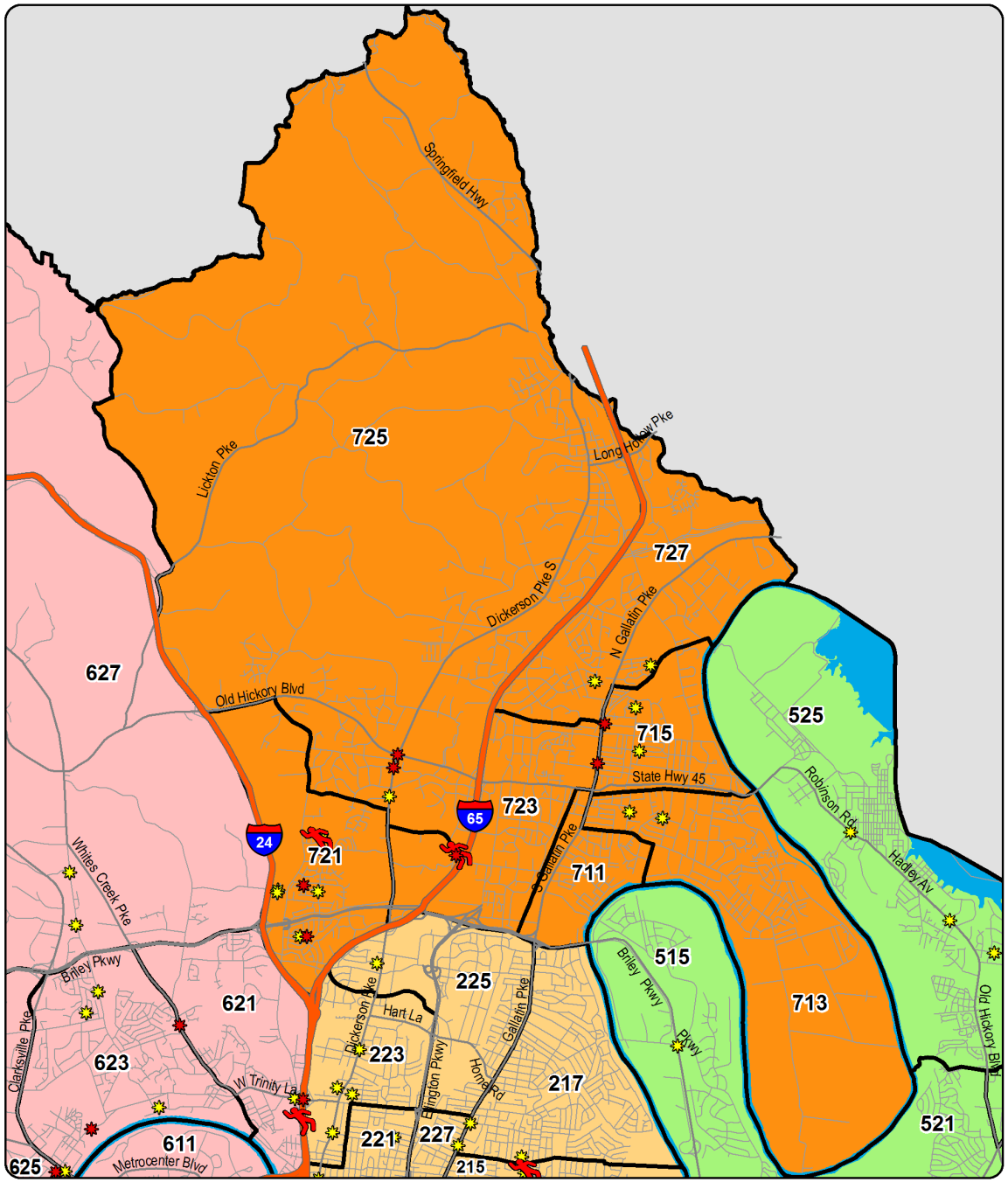

YTD Shootings Gunshot Homicide Gunshot Injury Property Damage Involving Firearm

Sourced from MNPD ARMS on 2/21/2018 8:52:03 AM. The information in this report is sourced from incident reports using UCR definitions and reporting guidelines, based on the date when the crime was reported, and aggregated by incident location. 'Gunshot Homicide / Injury' counts include only violent incidents (homicide, rape, robbery, and aggravated assault) in which one or more victims received a fatal or non-fatal gunshot wound. Suicides, suicide attempts, and accidental shootings are excluded. 'Property Damage' counts include all incidents that (1) include a 'Damage to Property' (NIBRS 290) offense, and (2) list a firearm in the Weapons/Tool' section of the incident report. Unfounded incidents are excluded from these counts.

YTD Gunshot Victims - Midtown Hills Precinct

Gunshot Homicides / Injuries				
Zone	Prior YTD	YTD	Change	Percent Change
811	1	0	-1	-100.0%
813	0	0	0	-
815	0	0	0	-
821	0	0	0	-
823	0	0	0	-
825	0	1	1	-
831	0	0	0	-
833	0	1	1	-
835	0	2	2	-
Total	**1**	**4**	**3**	**300.0%**

Property Damage with Firearm				
Zone	Prior YTD	YTD	Change	Percent Change
811	1	1	0	0.0%
813	0	0	0	-
815	1	0	-1	-100.0%
821	2	0	-2	-100.0%
823	2	0	-2	-100.0%
825	1	0	-1	-100.0%
831	2	0	-2	-100.0%
833	0	0	0	-
835	3	1	-2	-66.7%
Total	**12**	**2**	**-10**	**-83.3%**

Age of Victim - Gunshot Homicides / Injuries						
Age	Prior YTD	Percent of Total	YTD	Percent of Total	Change	Percent Change
0-12	0	0.0%	0	0.0%	0	-
13-17	0	0.0%	1	25.0%	1	-
18-24	0	0.0%	0	0.0%	0	-
25-34	1	100.0%	1	25.0%	0	0.0%
35-44	0	0.0%	1	25.0%	1	-
45-54	0	0.0%	1	25.0%	1	-
55-64	0	0.0%	0	0.0%	0	-
65+	0	0.0%	0	0.0%	0	-

Annual Totals - Gunshot Homicides / Injuries

Green Line Represents the Previous 14 Year Average

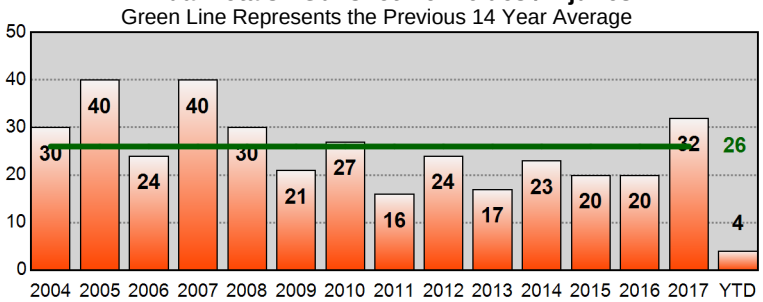

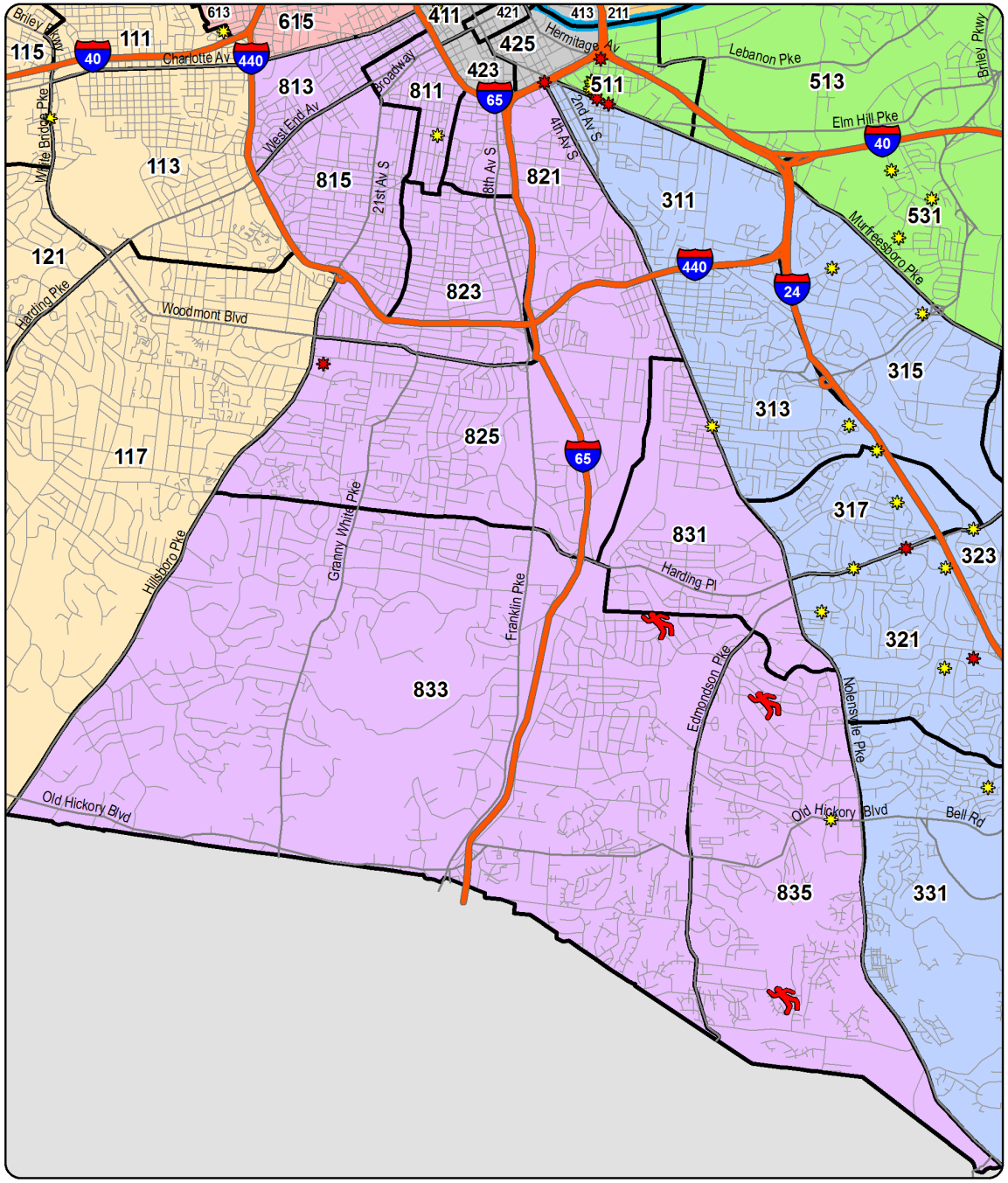

YTD Shootings Gunshot Homicide Gunshot Injury Property Damage Involving Firearm

Sourced from MNPD ARMS on 2/21/2018 8:52:04 AM. The information in this report is sourced from incident reports using UCR definitions and reporting guidelines, based on the date when the crime was reported, and aggregated by incident location. 'Gunshot Homicide / Injury' counts include only violent incidents (homicide, rape, robbery, and aggravated assault) in which one or more victims received a fatal or non-fatal gunshot wound. Suicides, suicide attempts, and accidental shootings are excluded. 'Property Damage' counts include all incidents that (1) include a 'Damage to Property' (NIBRS 290) offense, and (2) list a firearm in the Weapons/Tool' section of the incident report. Unfounded incidents are excluded from these counts.

West Precinct - Burglary and Theft from Vehicle Counts for the Past Two Weeks

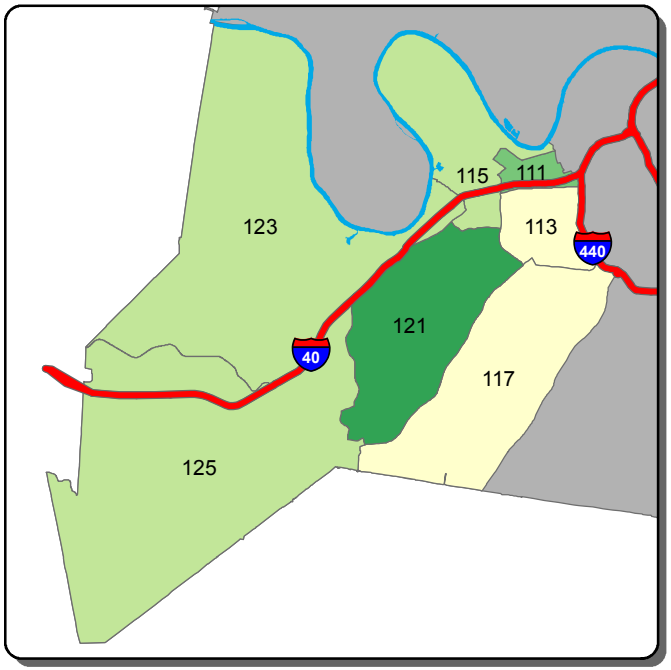

Burglary - A Shift



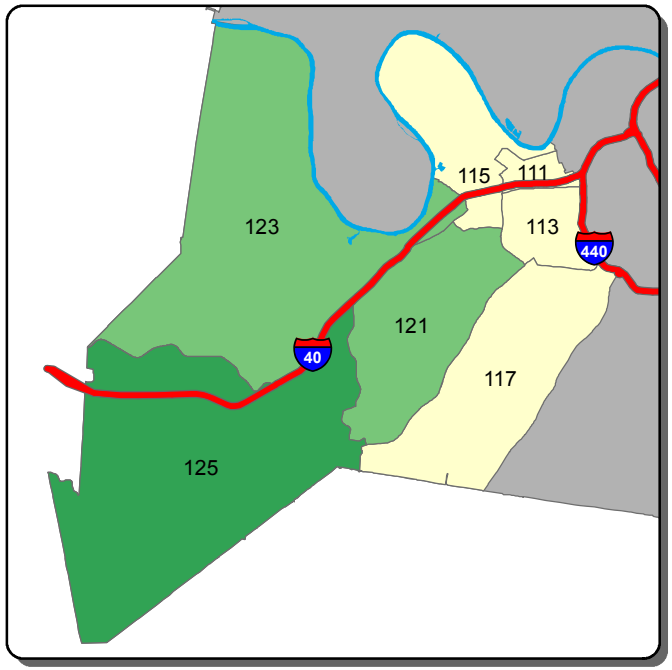

Burglary - B Shift

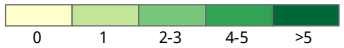

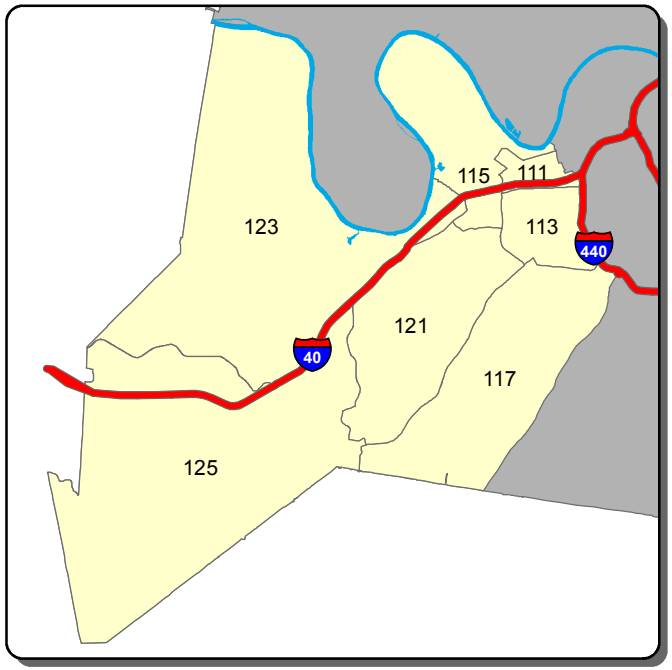

Burglary - C Shift

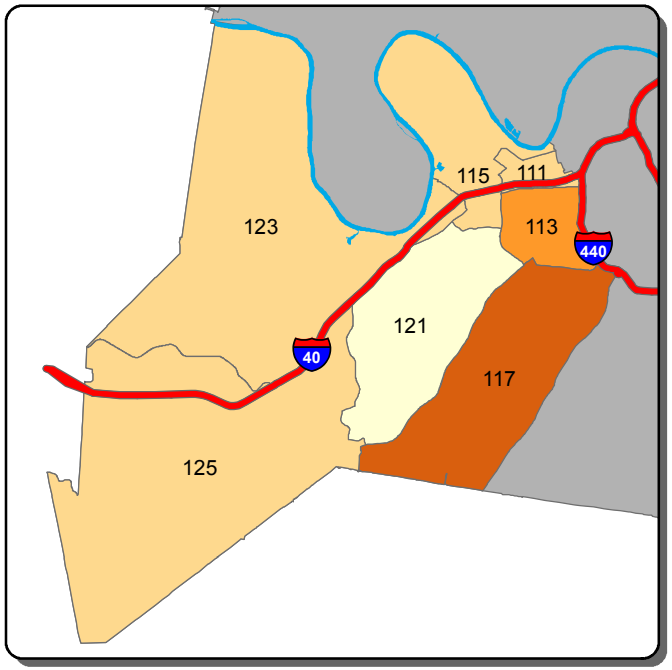

Theft from Vehicle - A Shift

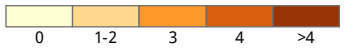

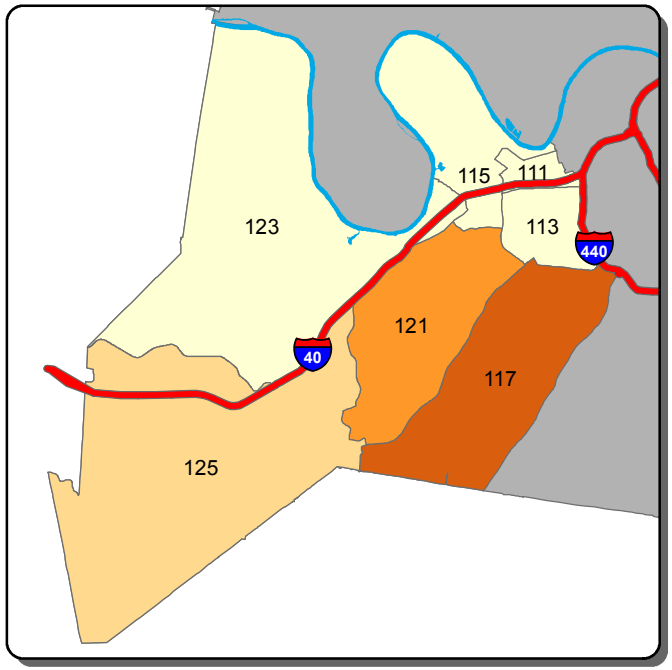

Theft from Vehicle - B Shift

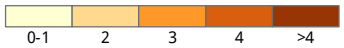

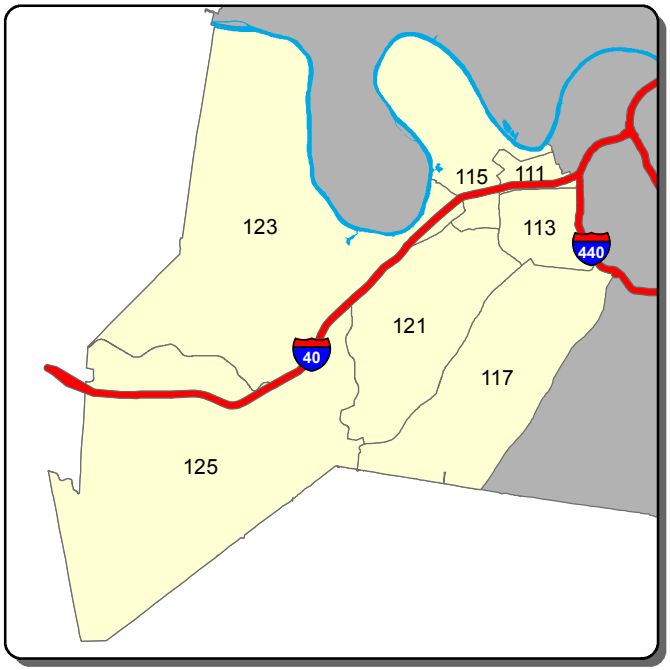

Theft from Vehicle - C Shift

Information summarized for CompStat week ending 2/17/2018

Sourced from MNPD ARMS on 2/21/2018. Data taken from incident reports using Uniform Crime Reporting definitions and guidelines, based on the date and time when the inicident was reported. 'A, B, and C Shift' refer to the following time periods: A Shift = 0700 - 1500; B Shift = 1500 - 2300; C Shift = 2300 - 0700.

West Precinct - Aggravated Assault and Self Initiated CAD Counts for the Past Two Weeks

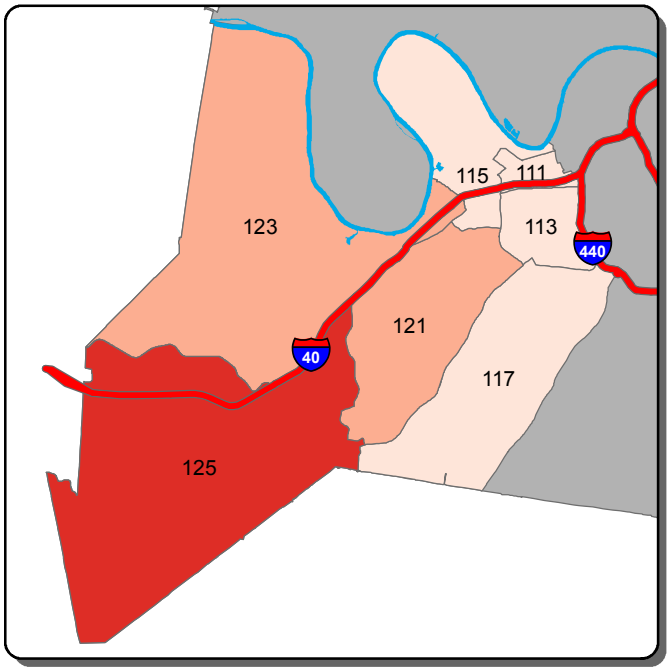

Aggravated Assault - A Shift

0 1 2 >2

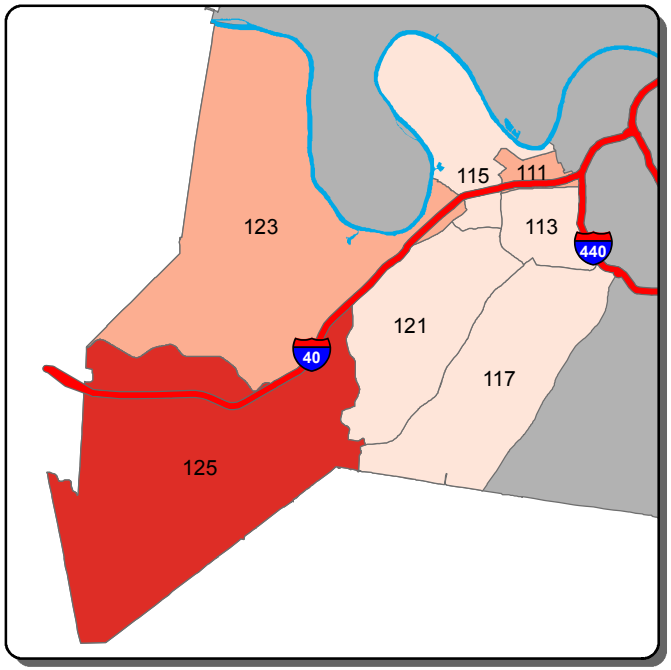

Aggravated Assault - B Shift

0 1 2 >2

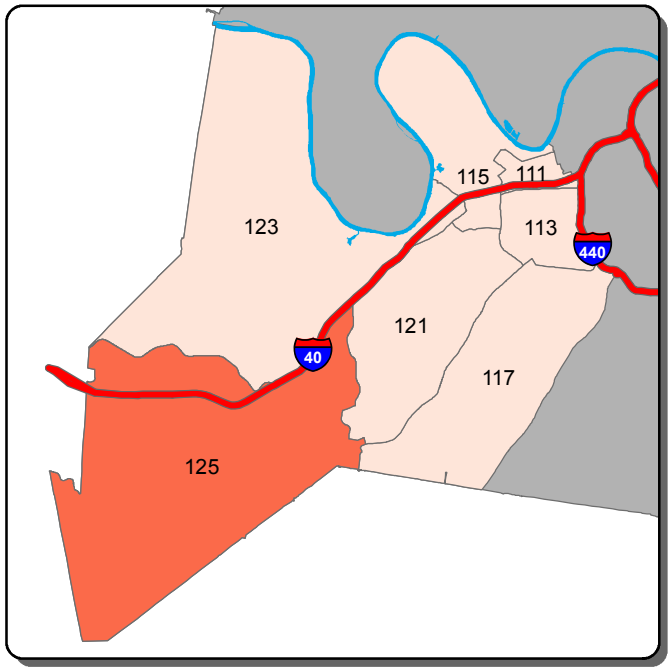

Aggravated Assault - C Shift

0 1 >1

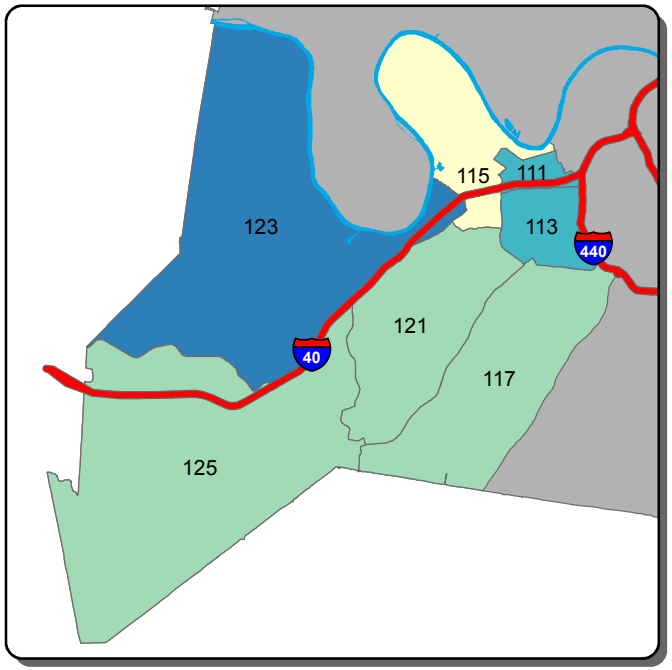

Self Initiated CAD - A Shift

0-117 118-195 196-272 273-350 >350

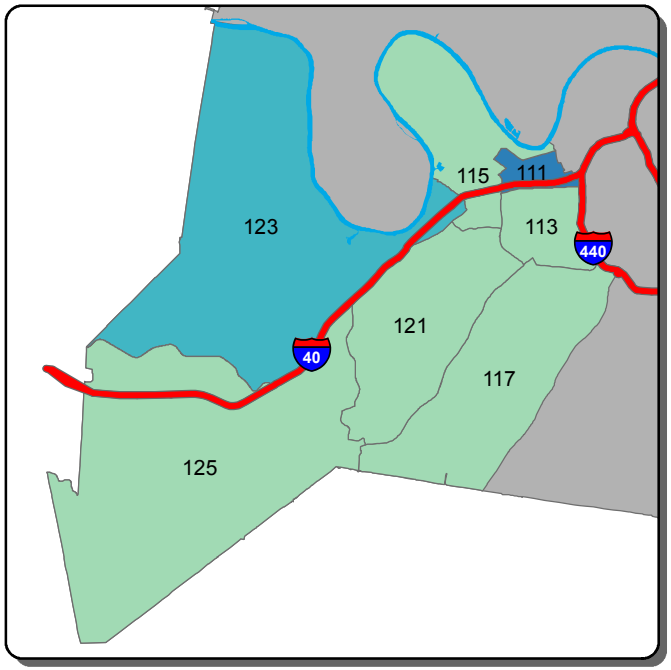

Self Initiated CAD - B Shift

0-101 102-245 246-389 390-534 >534

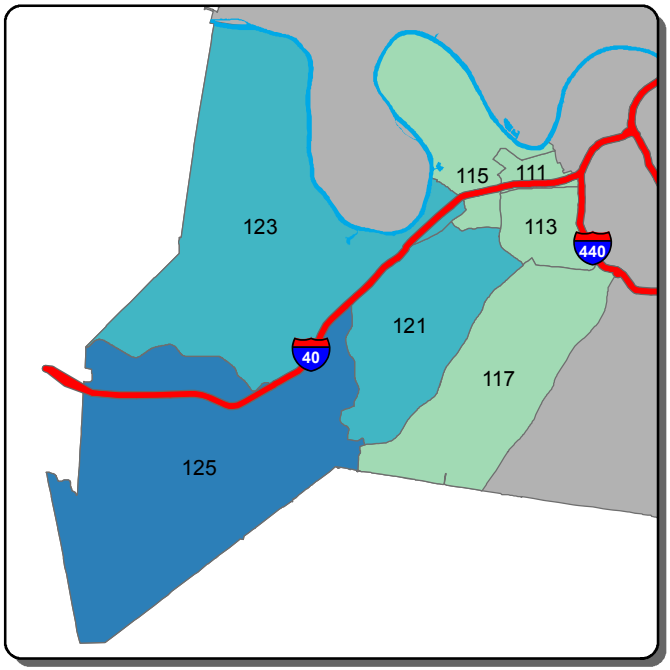

Self Initiated CAD - C Shift

0-93 94-286 287-479 480-672 >672

Information summarized for CompStat week ending 2/17/2018

Sourced from MNPD ARMS on 2/21/2018. Data taken from incident reports using Uniform Crime Reporting definitions and guidelines, based on the date and time when the inicident was reported. 'A, B, and C Shift' refer to the following time periods: A Shift = 0700 - 1500; B Shift = 1500 - 2300; C Shift = 2300 - 0700.

East Precinct - Burglary and Theft from Vehicle Counts for the Past Two Weeks

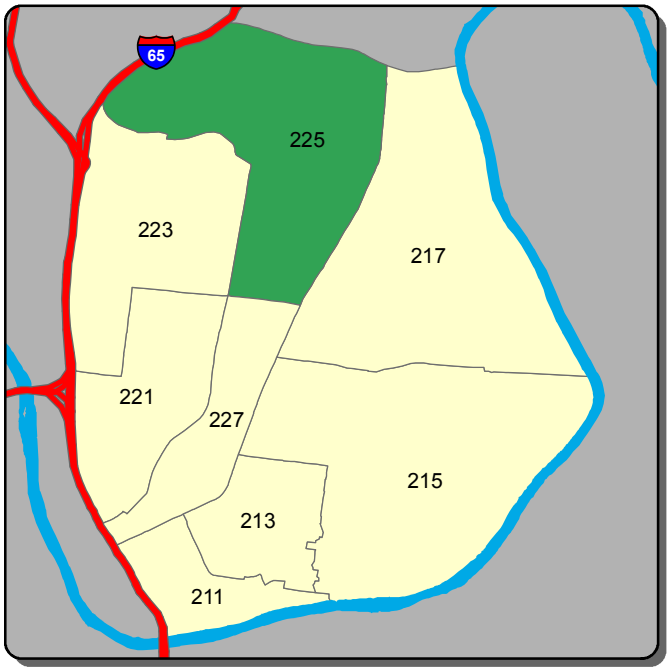

Burglary - A Shift

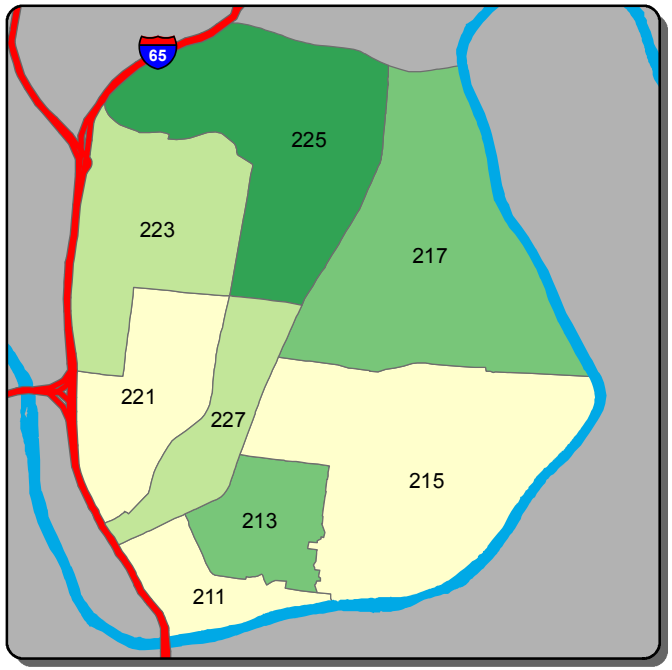

Burglary - B Shift

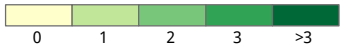

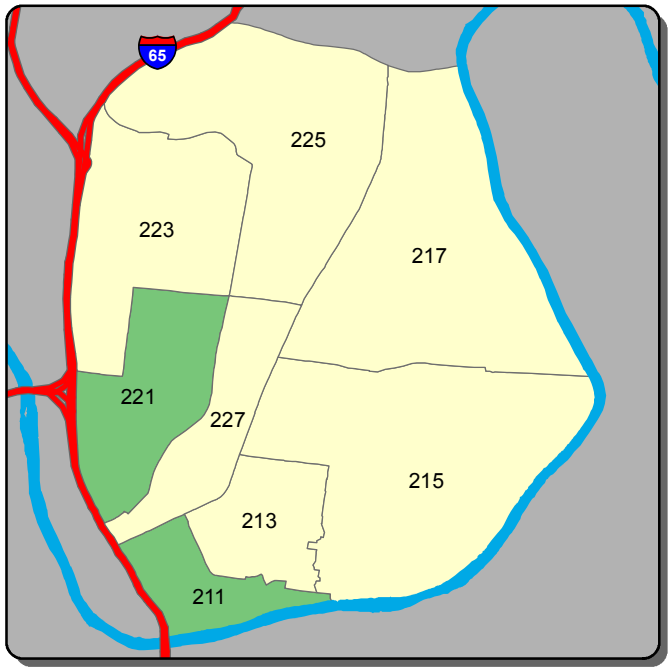

Burglary - C Shift

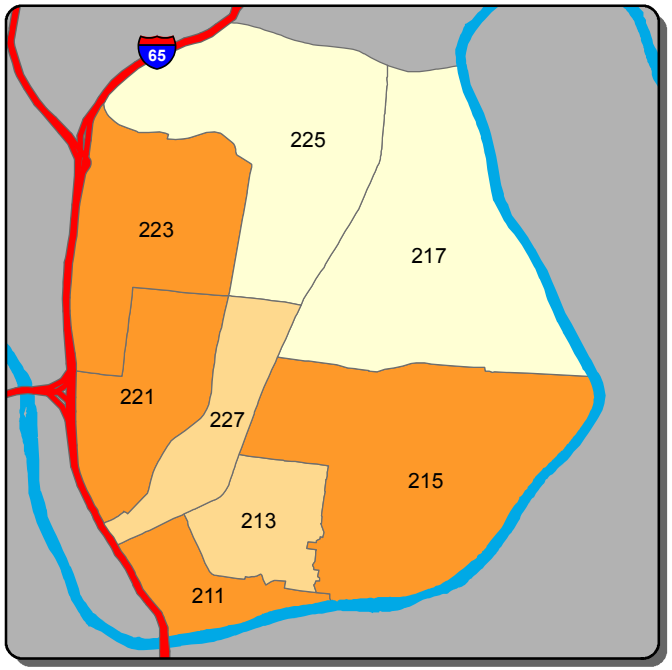

Theft from Vehicle - A Shift

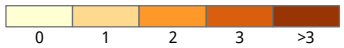

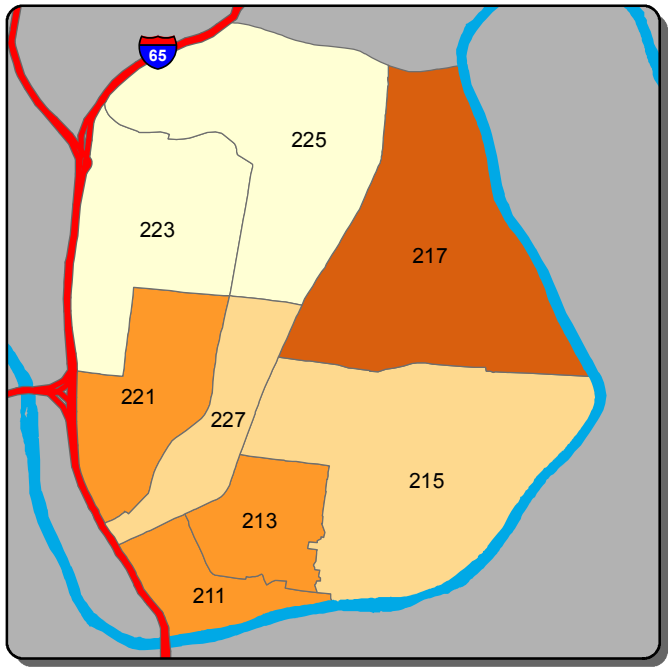

Theft from Vehicle - B Shift

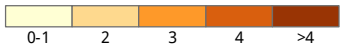

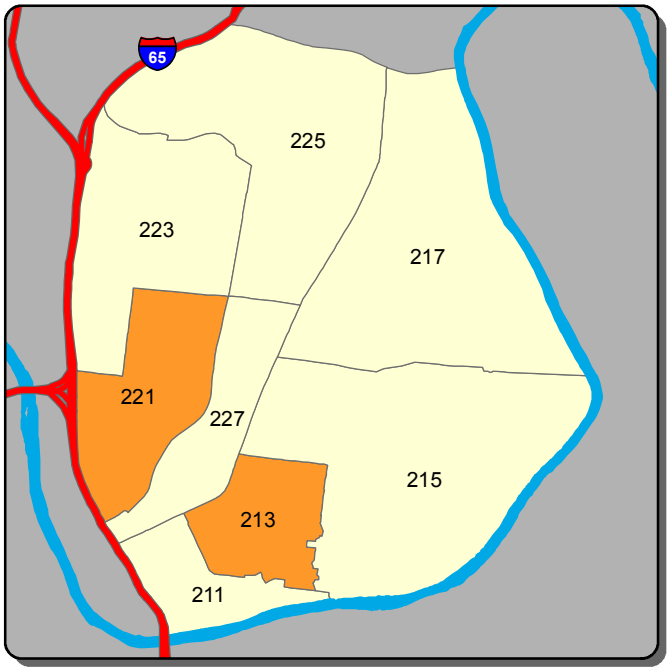

Theft from Vehicle - C Shift

Information summarized for CompStat week ending 2/17/2018

Sourced from MNPD ARMS on 2/21/2018. Data taken from incident reports using Uniform Crime Reporting definitions and guidelines, based on the date and time when the inicident was reported. 'A, B, and C Shift' refer to the following time periods: A Shift = 0700 - 1500; B Shift = 1500 - 2300; C Shift = 2300 - 0700.

East Precinct - Aggravated Assault and Self Initiated CAD Counts for the Past Two Weeks

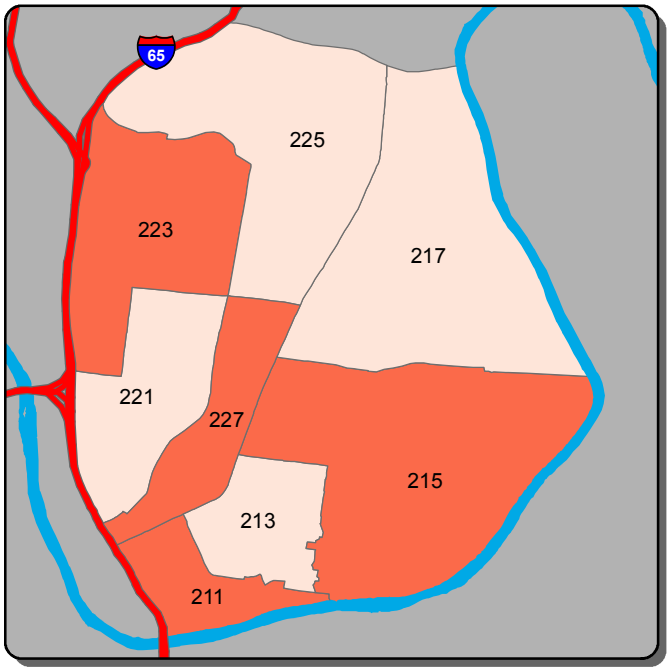

Aggravated Assault - A Shift

0 1 2 3 >3

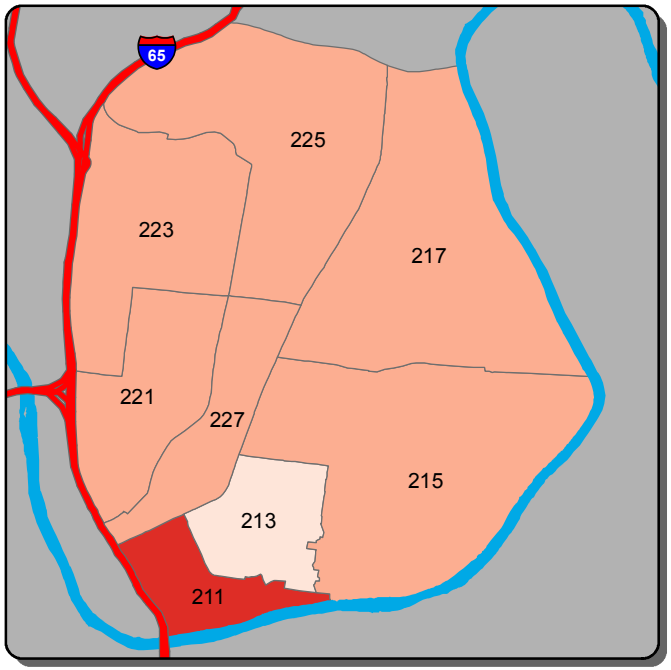

Aggravated Assault - B Shift

0 1 2 3 >3

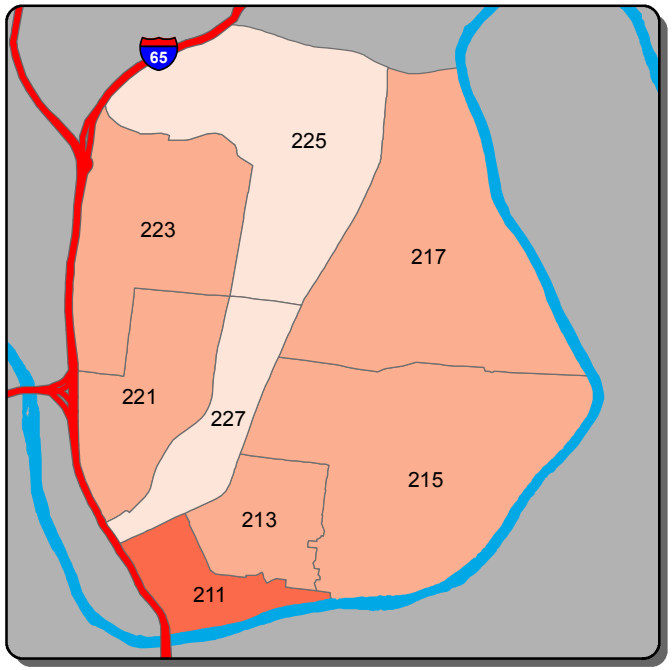

Aggravated Assault - C Shift

0 1 2 >2

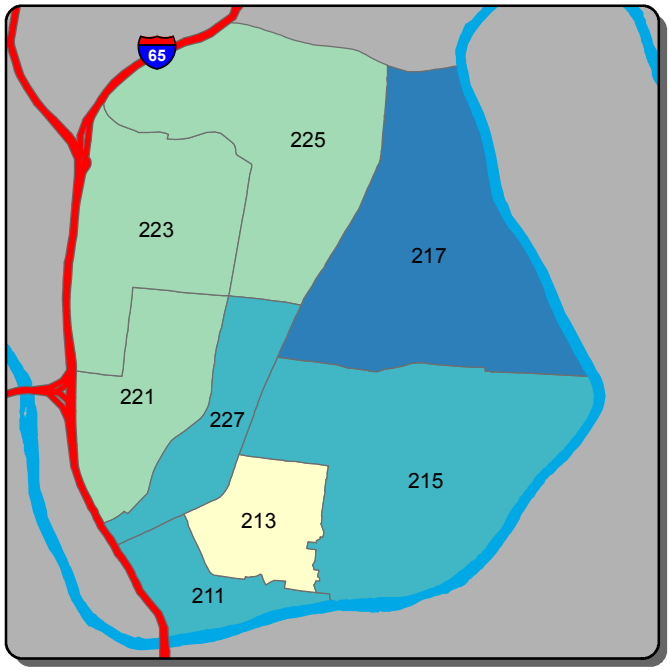

Self Initiated CAD - A Shift

0-56 57-78 79-101 102-123 >123

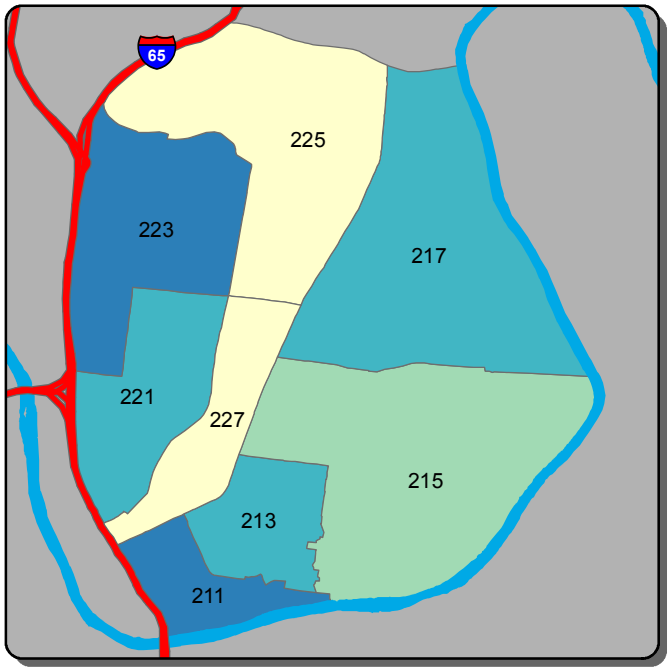

Self Initiated CAD - B Shift

0-90 91-124 125-158 159-193 >193

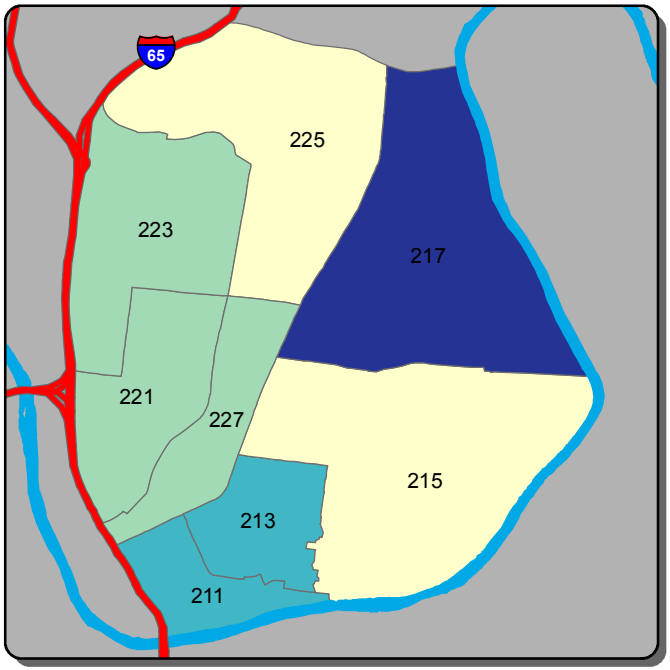

Self Initiated CAD - C Shift

0-114 115-150 151-186 187-222 >222

Information summarized for CompStat week ending 2/17/2018

Sourced from MNPD ARMS on 2/21/2018. Data taken from incident reports using Uniform Crime Reporting definitions and guidelines, based on the date and time when the inicident was reported. 'A, B, and C Shift' refer to the following time periods: A Shift = 0700 - 1500; B Shift = 1500 - 2300; C Shift = 2300 - 0700.

South Precinct - Burglary and Theft from Vehicle Counts for the Past Two Weeks

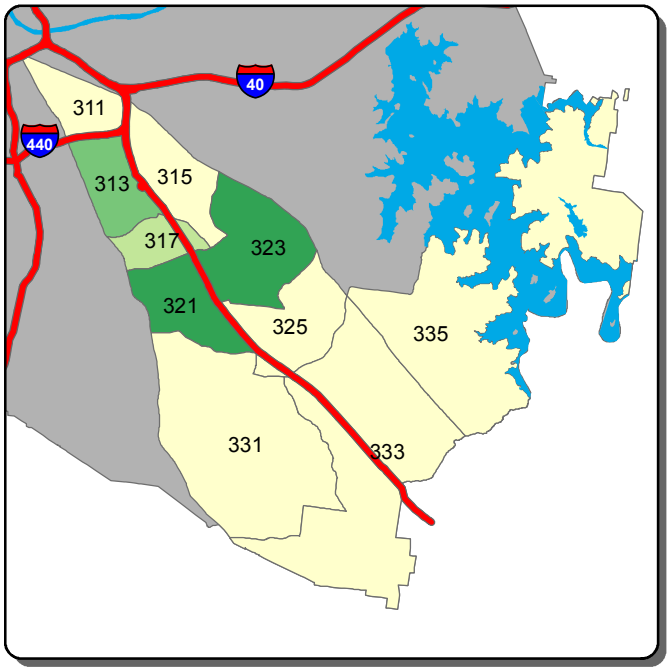

Burglary - A Shift



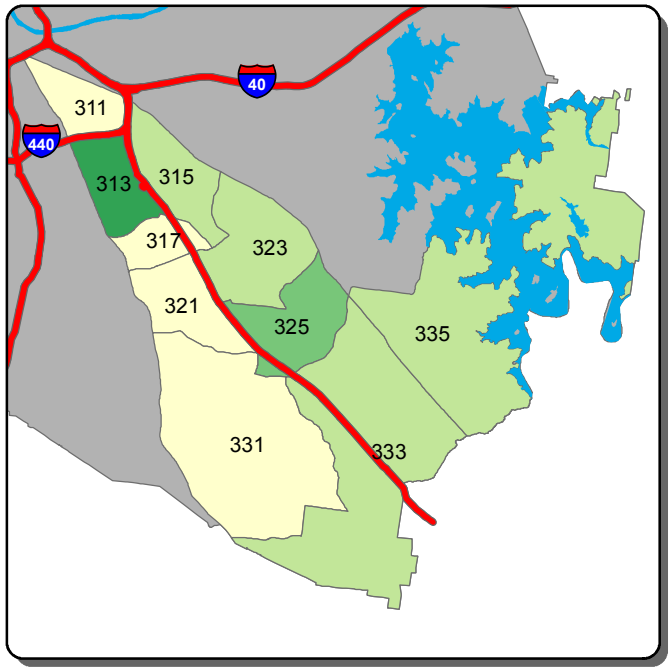

Burglary - B Shift

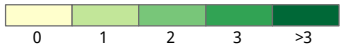

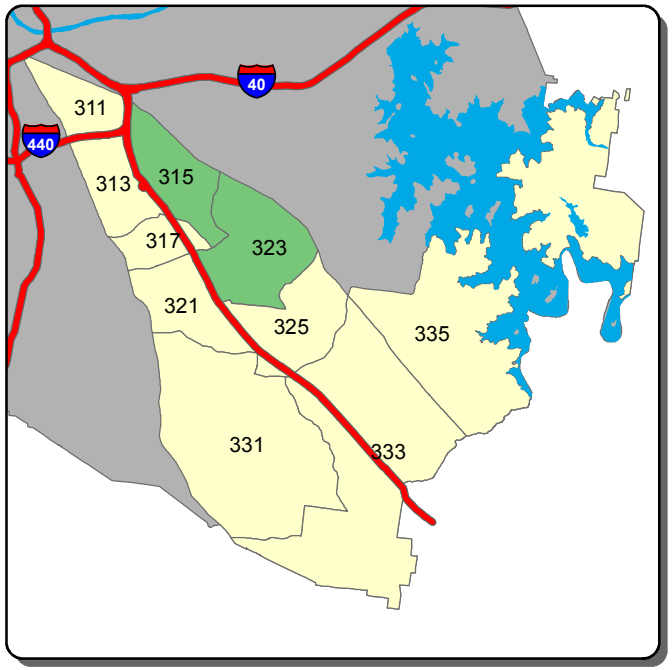

Burglary - C Shift

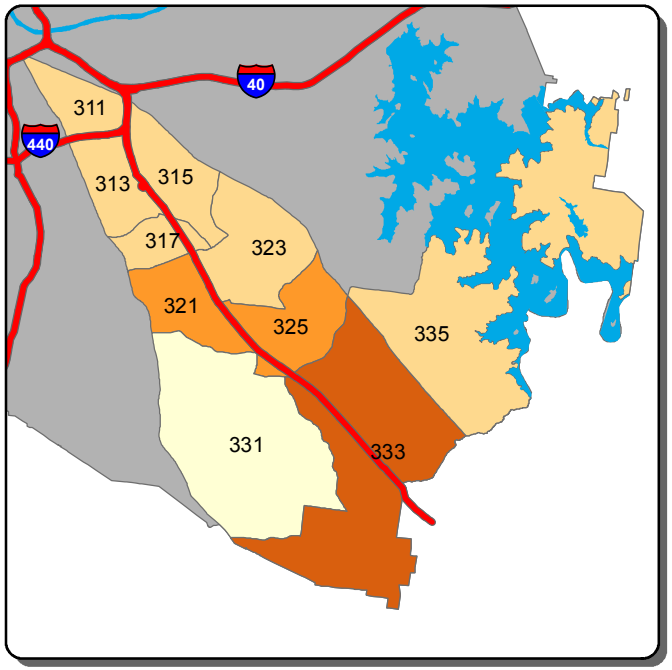

Theft from Vehicle - A Shift

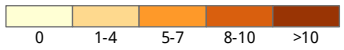

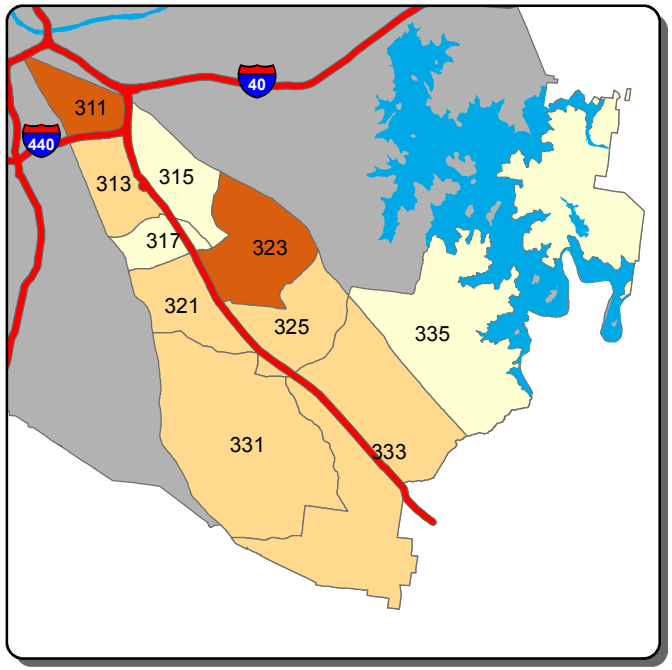

Theft from Vehicle - B Shift

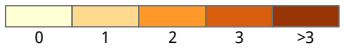

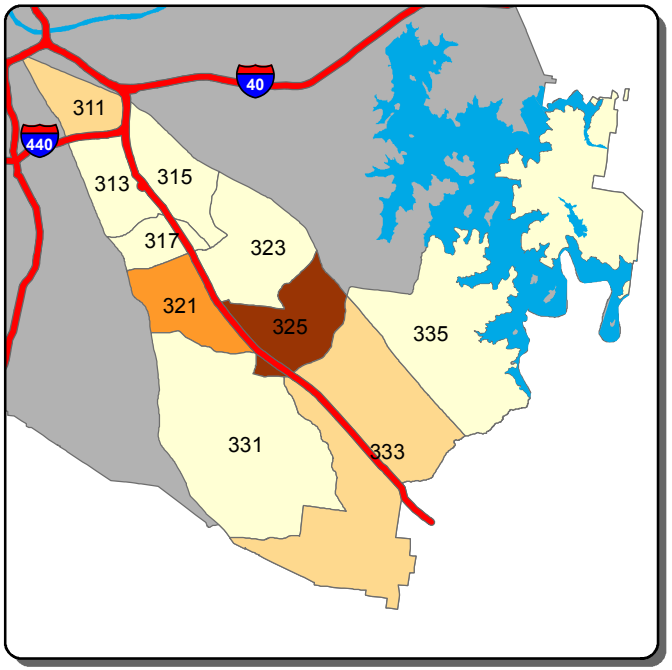

Theft from Vehicle - C Shift

Information summarized for CompStat week ending 2/17/2018

Sourced from MNPD ARMS on 2/21/2018. Data taken from incident reports using Uniform Crime Reporting definitions and guidelines, based on the date and time when the inicident was reported. 'A, B, and C Shift' refer to the following time periods: A Shift = 0700 - 1500; B Shift = 1500 - 2300; C Shift = 2300 - 0700.

South Precinct - Aggravated Assault and Self Initiated CAD Counts for the Past Two Weeks

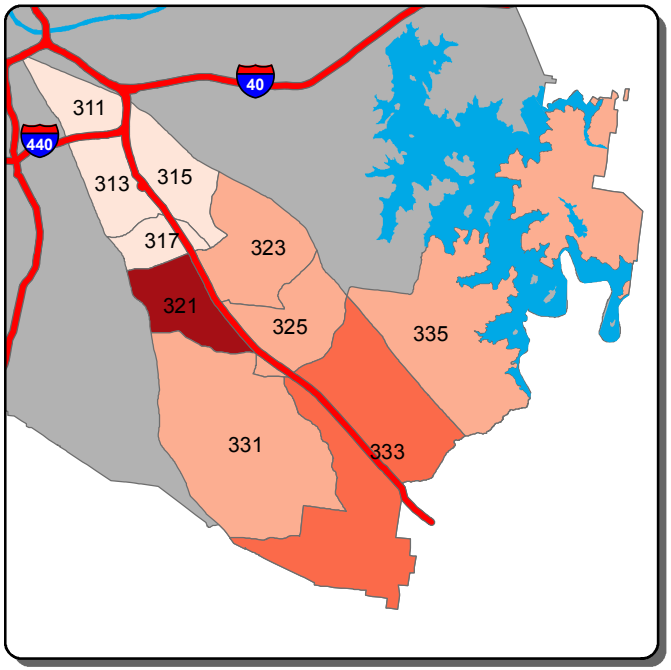

Aggravated Assault - A Shift

0 | 1-2 | 3-4 | 5-6 | >6

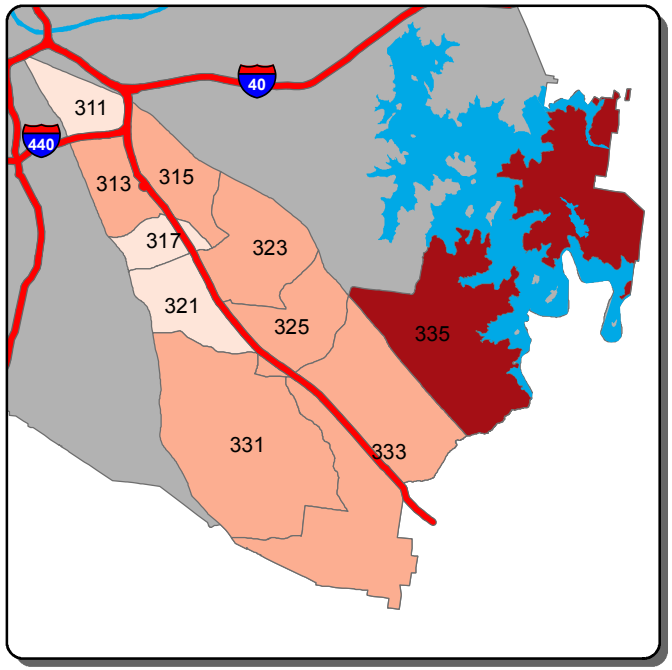

Aggravated Assault - B Shift

0 | 1-2 | 3-4 | 5-6 | >6

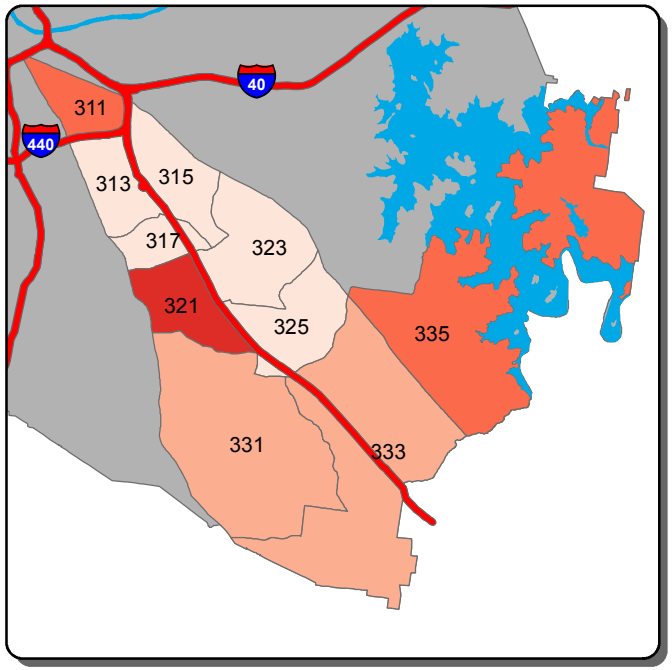

Aggravated Assault - C Shift

0 | 1 | 2 | 3-4 | >4

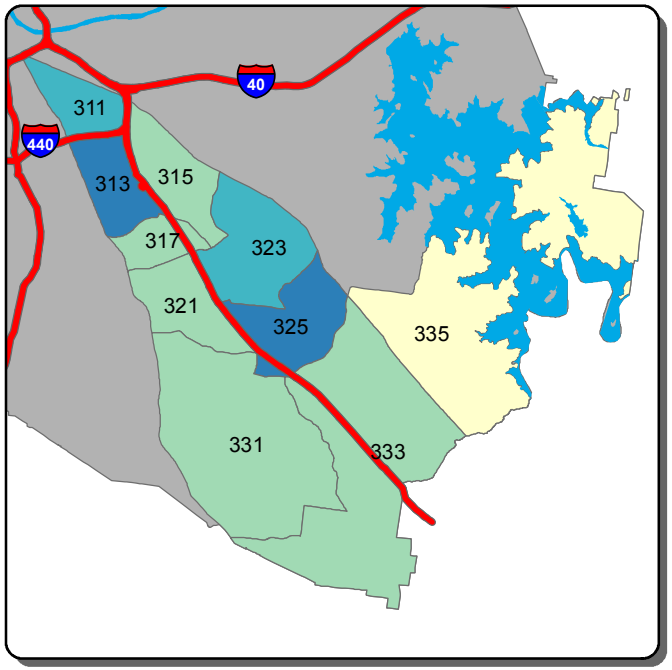

Self Initiated CAD - A Shift

0-69 | 70-88 | 89-107 | 108-127 | >127

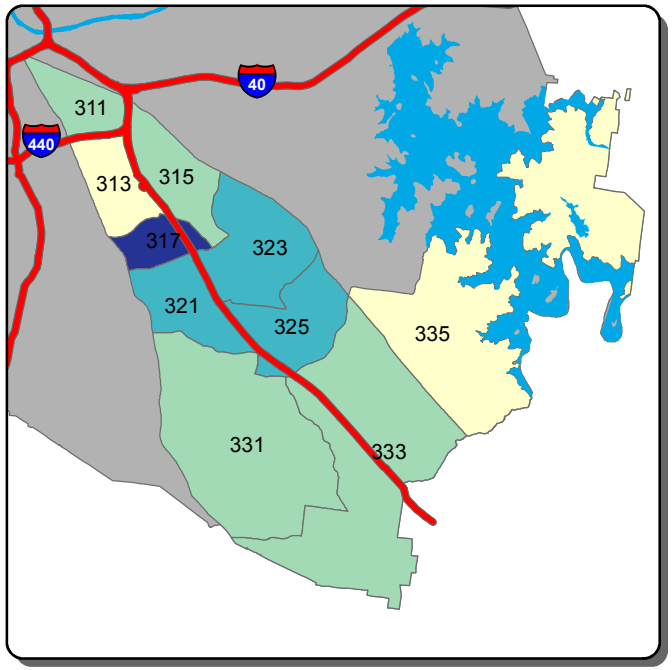

Self Initiated CAD - B Shift

0-73 | 74-113 | 114-152 | 153-192 | >192

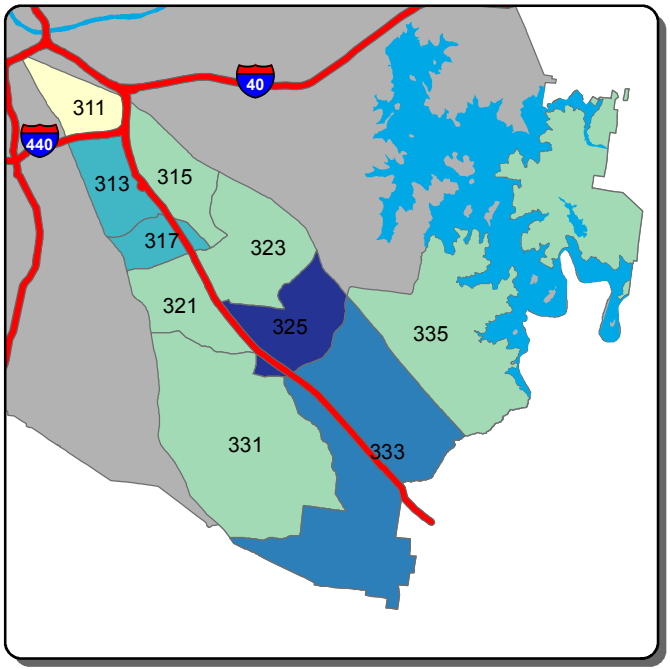

Self Initiated CAD - C Shift

0-55 | 56-78 | 79-101 | 102-124 | >124

Information summarized for CompStat week ending 2/17/2018

Sourced from MNPD ARMS on 2/21/2018. Data taken from incident reports using Uniform Crime Reporting definitions and guidelines, based on the date and time when the inicident was reported. 'A, B, and C Shift' refer to the following time periods: A Shift = 0700 - 1500; B Shift = 1500 - 2300; C Shift = 2300 - 0700.

Central Precinct - Burglary and Theft from Vehicle Counts for the Past Two Weeks

Burglary - A Shift

Burglary - B Shift

Burglary - C Shift

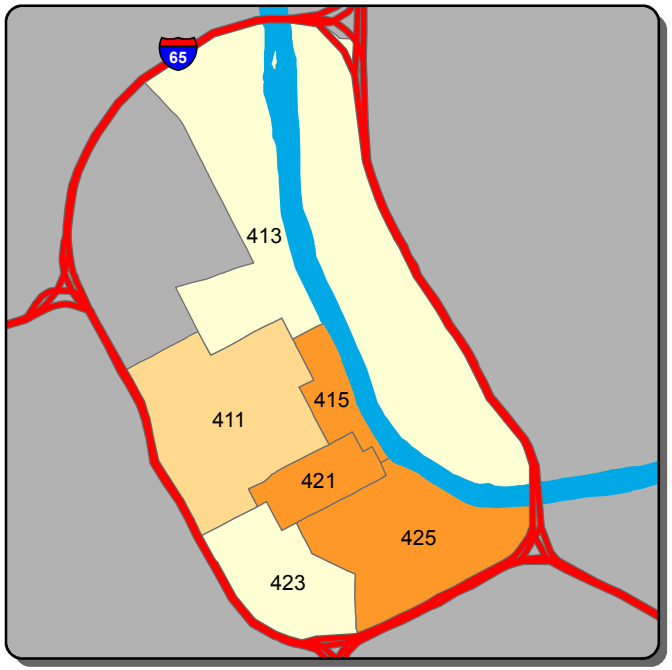

Theft from Vehicle - A Shift

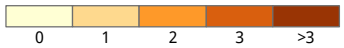

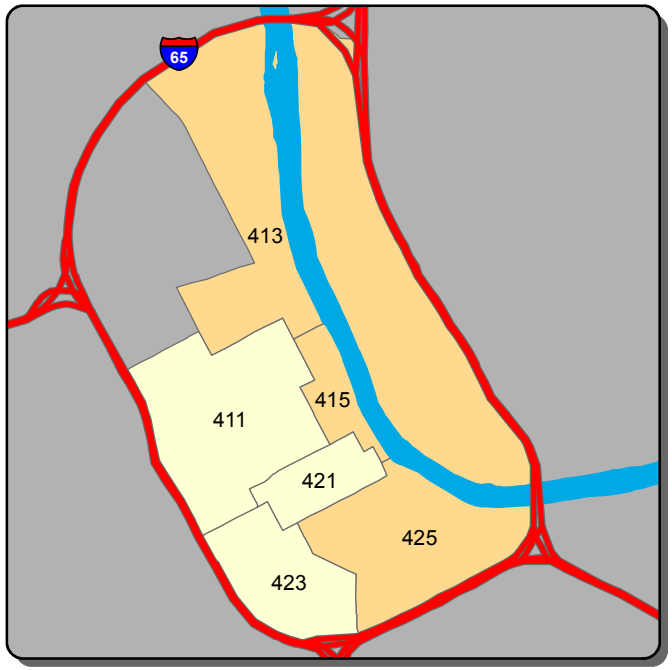

Theft from Vehicle - B Shift

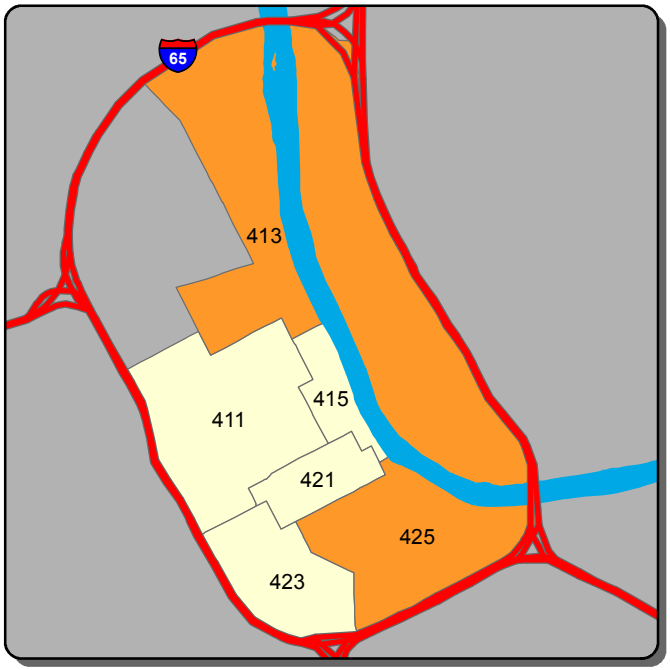

Theft from Vehicle - C Shift

Information summarized for CompStat week ending 2/17/2018

Sourced from MNPD ARMS on 2/21/2018. Data taken from incident reports using Uniform Crime Reporting definitions and guidelines, based on the date and time when the inicident was reported. 'A, B, and C Shift' refer to the following time periods: A Shift = 0700 - 1500; B Shift = 1500 - 2300; C Shift = 2300 - 0700.

Central Precinct - Aggravated Assault and Self Initiated CAD Counts for the Past Two Weeks

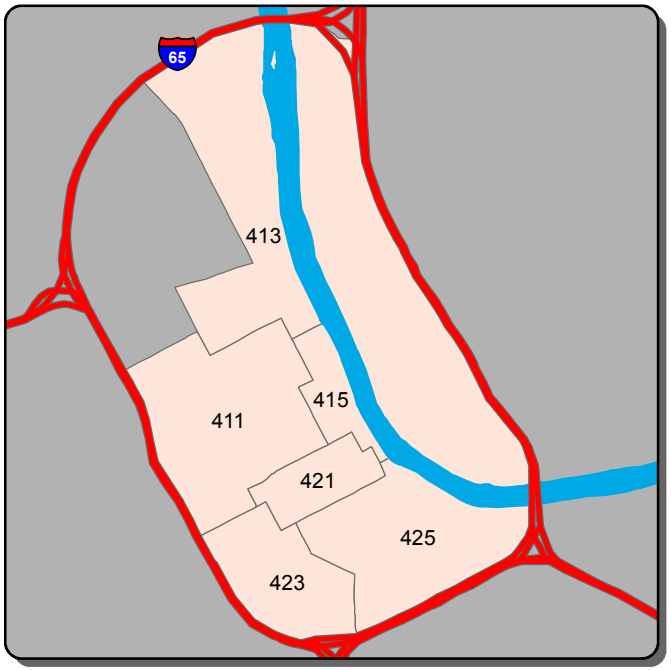

Aggravated Assault - A Shift

0 >0

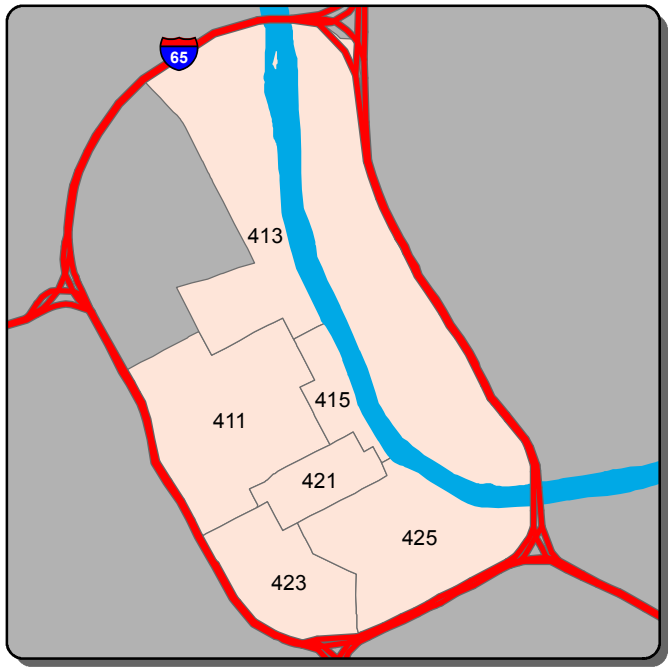

Aggravated Assault - B Shift

0 >0

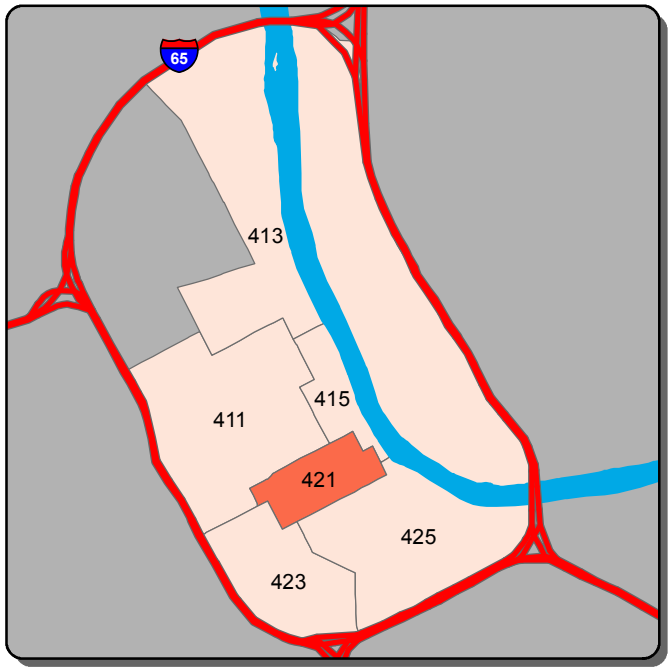

Aggravated Assault - C Shift

0 1 >1

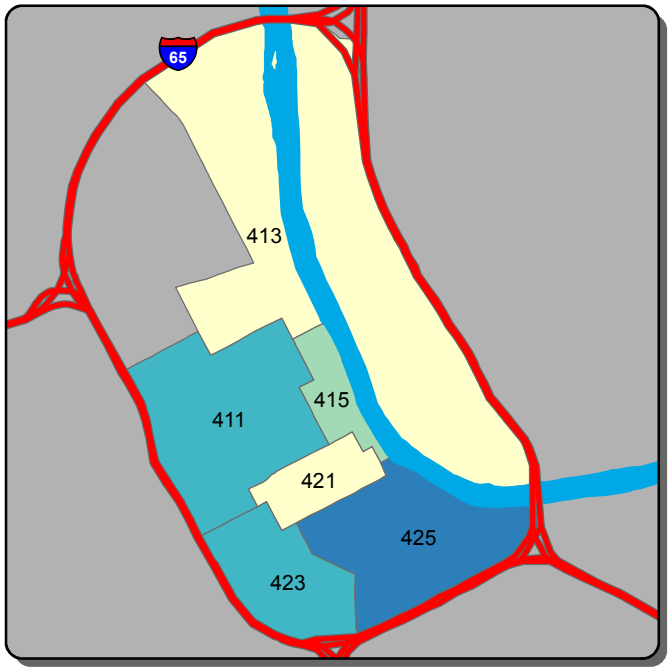

Self Initiated CAD - A Shift

0-76 77-108 109-140 141-173 >173

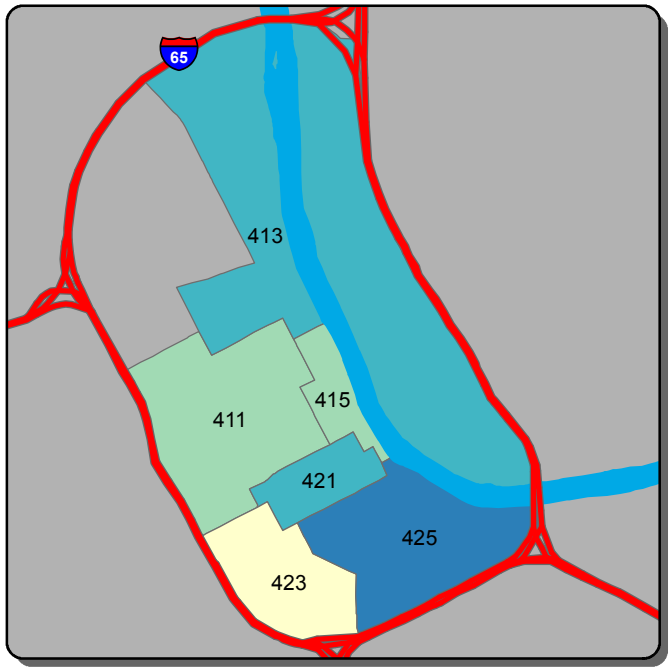

Self Initiated CAD - B Shift

0-124 125-189 190-255 256-320 >320

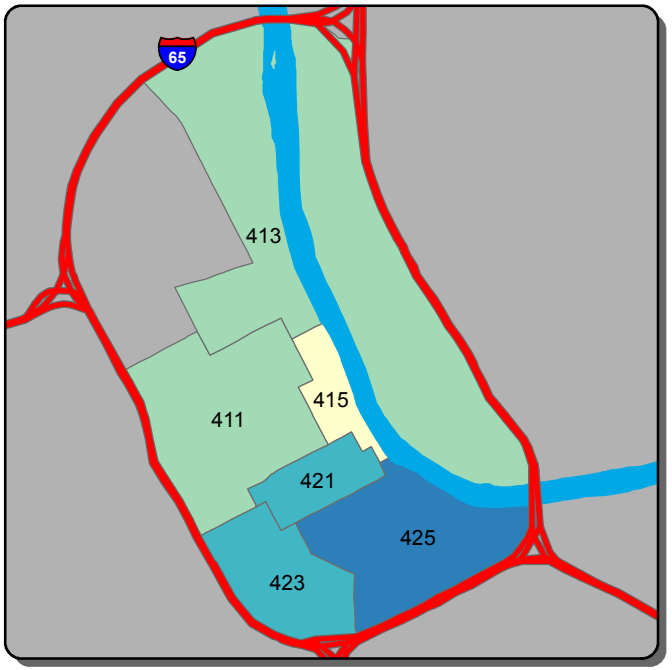

Self Initiated CAD - C Shift

0-183 184-245 246-306 307-367 >367

Information summarized for CompStat week ending 2/17/2018

Sourced from MNPD ARMS on 2/21/2018. Data taken from incident reports using Uniform Crime Reporting definitions and guidelines, based on the date and time when the inicident was reported. 'A, B, and C Shift' refer to the following time periods: A Shift = 0700 - 1500; B Shift = 1500 - 2300; C Shift = 2300 - 0700.

Hermitage Precinct - Burglary and Theft from Vehicle Counts for the Past Two Weeks

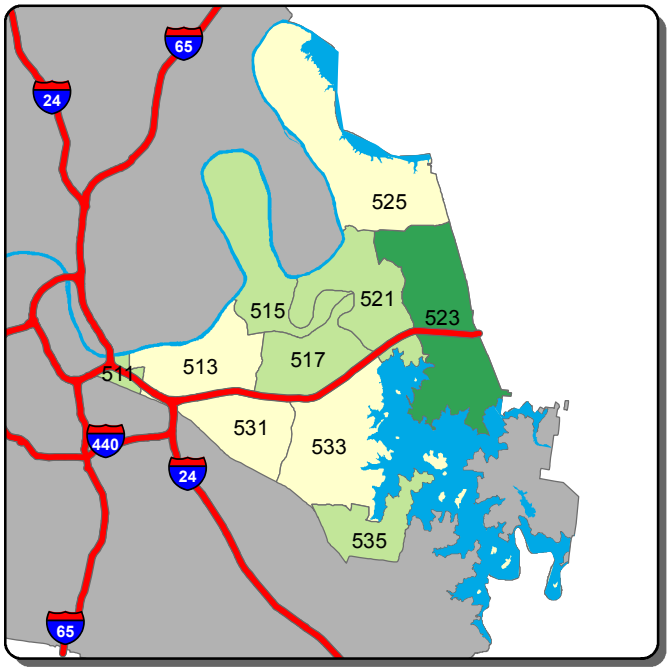

Burglary - A Shift

0 1 2 >2

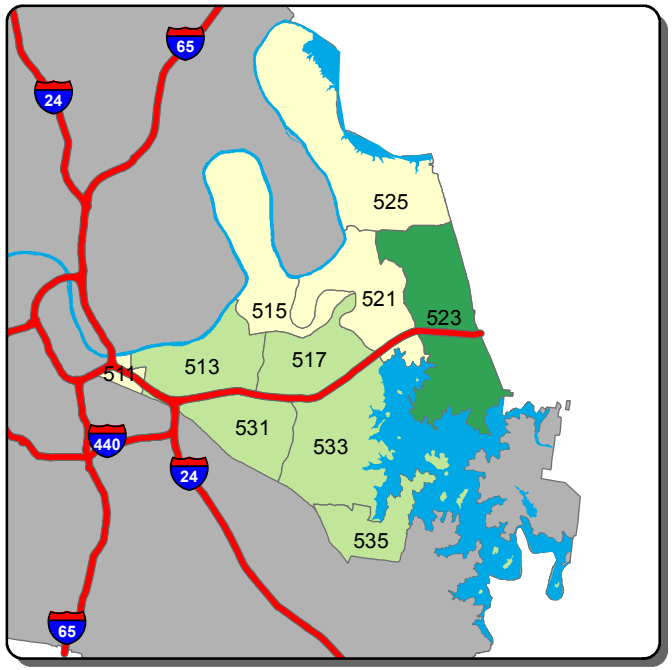

Burglary - B Shift

0 1 2 >2

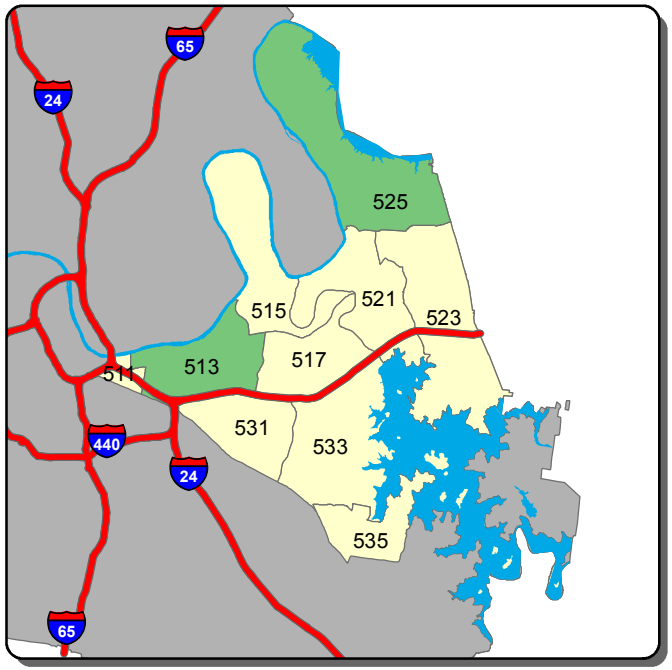

Burglary - C Shift

0 1 >1

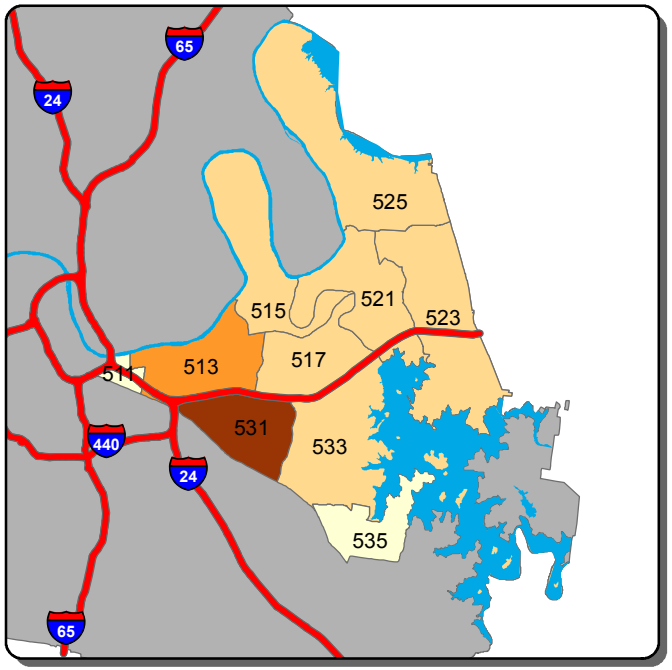

Theft from Vehicle - A Shift

0 1-2 3-4 5-6 >6

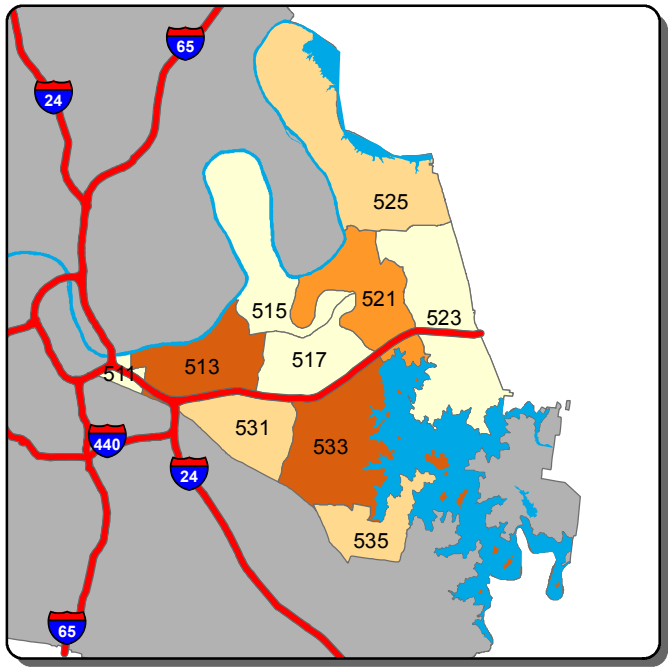

Theft from Vehicle - B Shift

0 1 2 3 >3

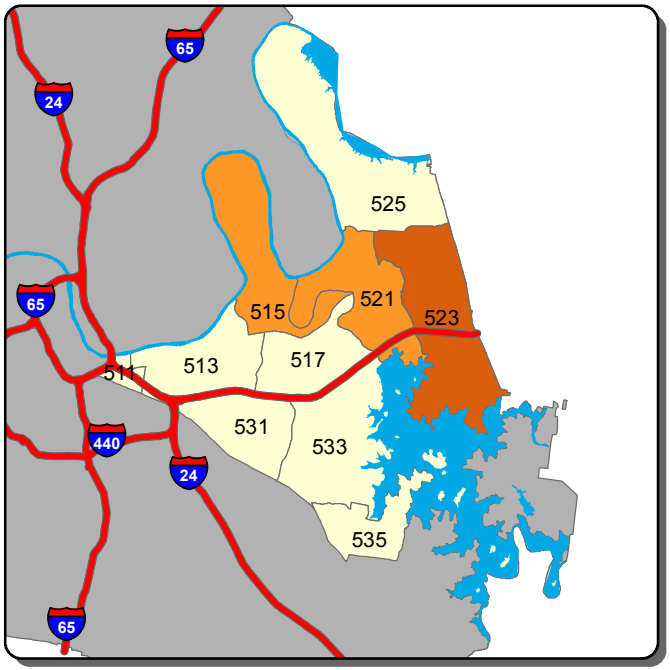

Theft from Vehicle - C Shift

0 1 2 >2

Information summarized for CompStat week ending 2/17/2018

Sourced from MNPD ARMS on 2/21/2018. Data taken from incident reports using Uniform Crime Reporting definitions and guidelines, based on the date and time when the inicident was reported. 'A, B, and C Shift' refer to the following time periods: A Shift = 0700 - 1500; B Shift = 1500 - 2300; C Shift = 2300 - 0700.

Hermitage Precinct - Aggravated Assault and Self Initiated CAD Counts for the Past Two Weeks

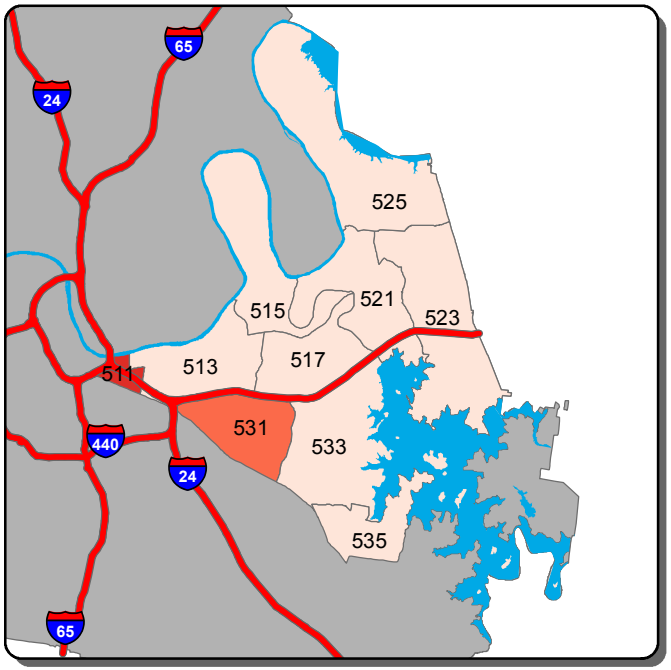

Aggravated Assault - A Shift

0 | 1 | 2 | >2

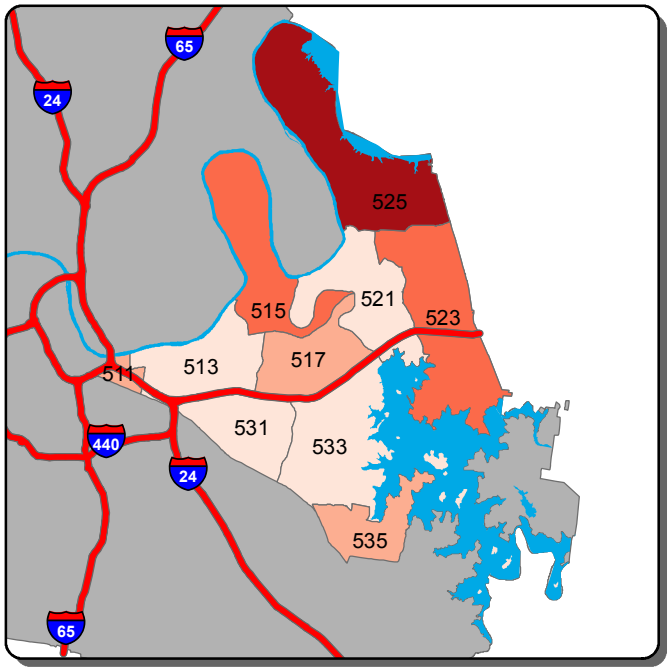

Aggravated Assault - B Shift

0 | 1 | 2-3 | 4-5 | >5

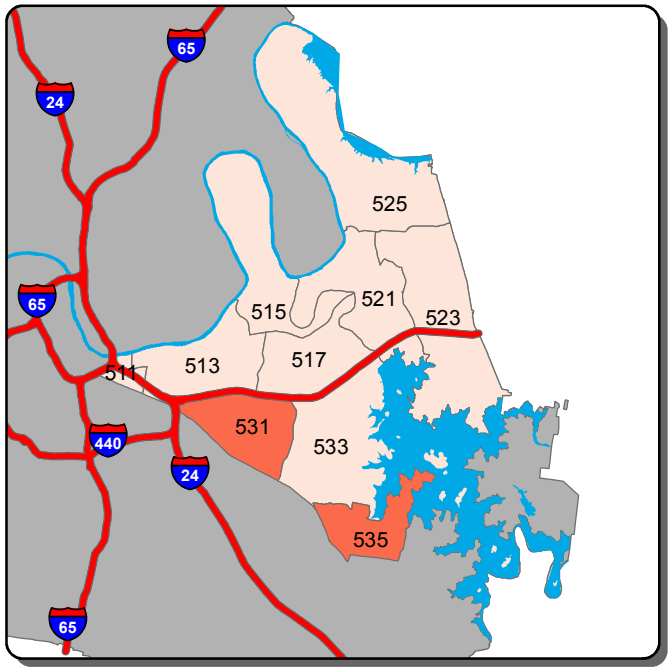

Aggravated Assault - C Shift

0 | 1 | >1

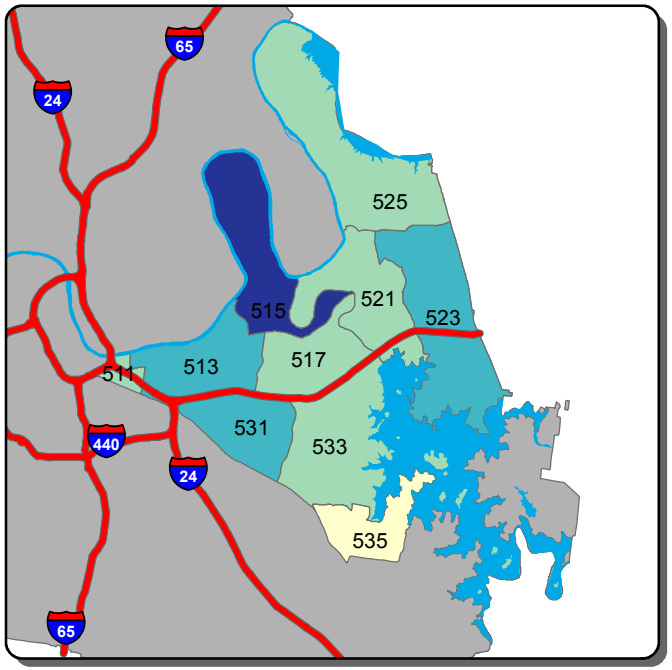

Self Initiated CAD - A Shift

0-60 | 61-114 | 115-169 | 170-224 | >224

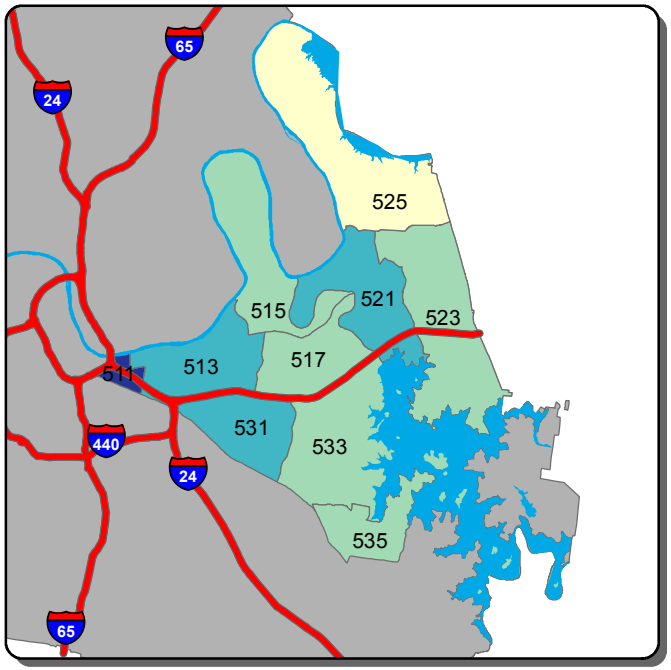

Self Initiated CAD - B Shift

0-81 | 82-164 | 165-246 | 247-328 | >328

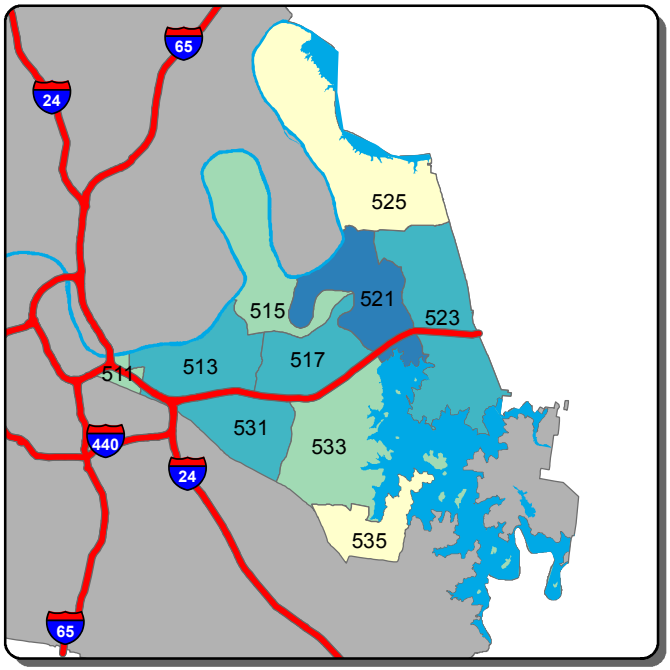

Self Initiated CAD - C Shift

0-95 | 96-124 | 125-152 | 153-181 | >181

Information summarized for CompStat week ending 2/17/2018

Sourced from MNPD ARMS on 2/21/2018. Data taken from incident reports using Uniform Crime Reporting definitions and guidelines, based on the date and time when the inicident was reported. 'A, B, and C Shift' refer to the following time periods: A Shift = 0700 - 1500; B Shift = 1500 - 2300; C Shift = 2300 - 0700.

North Precinct - Burglary and Theft from Vehicle Counts for the Past Two Weeks

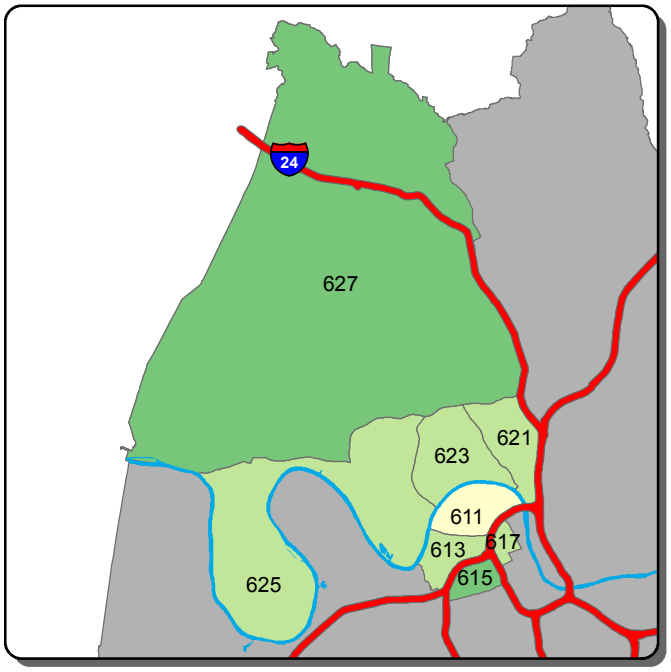

Burglary - A Shift



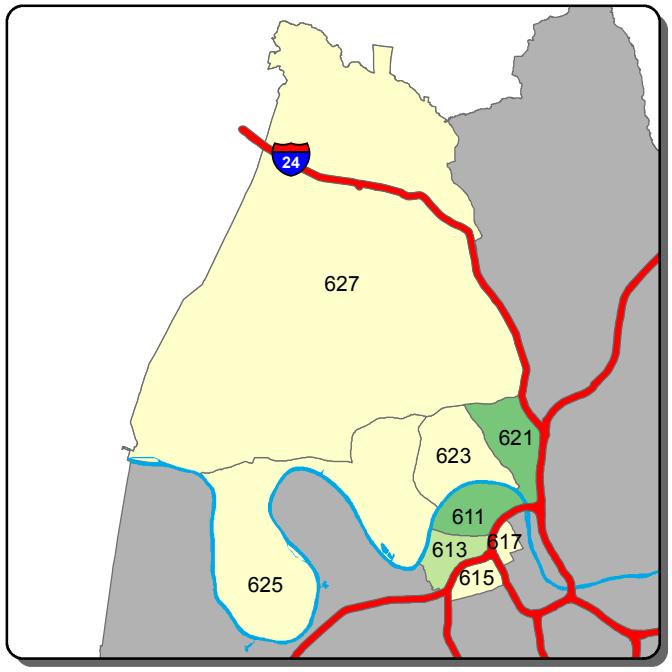

Burglary - B Shift

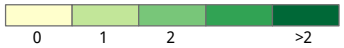

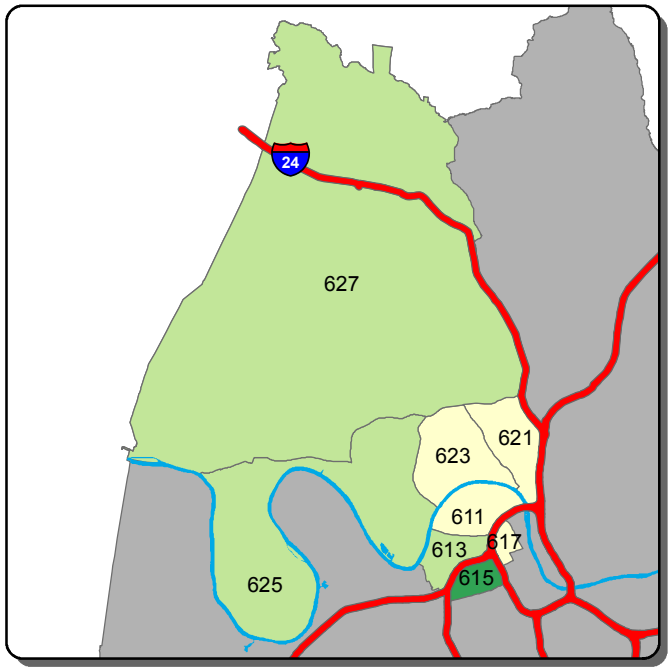

Burglary - C Shift

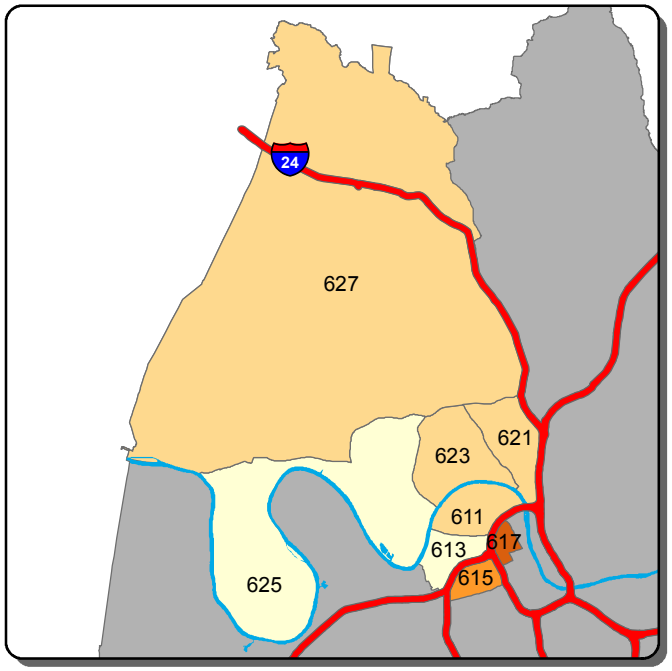

Theft from Vehicle - A Shift

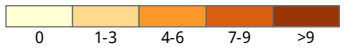

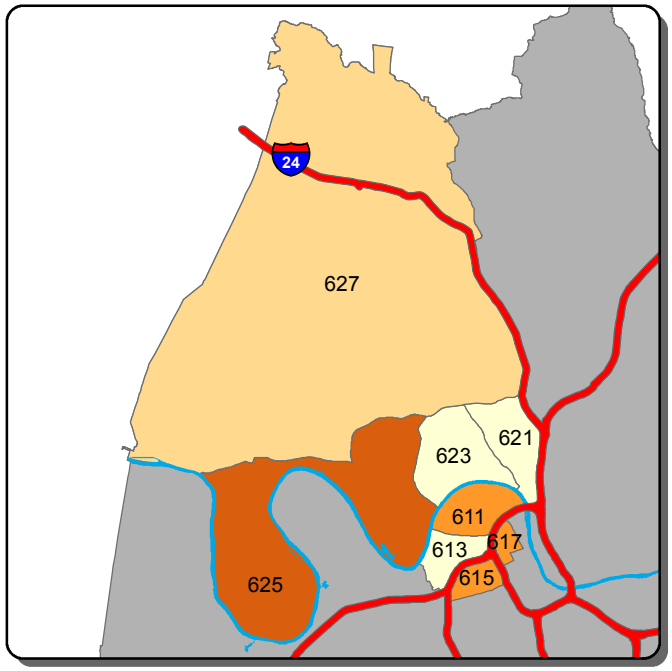

Theft from Vehicle - B Shift

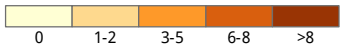

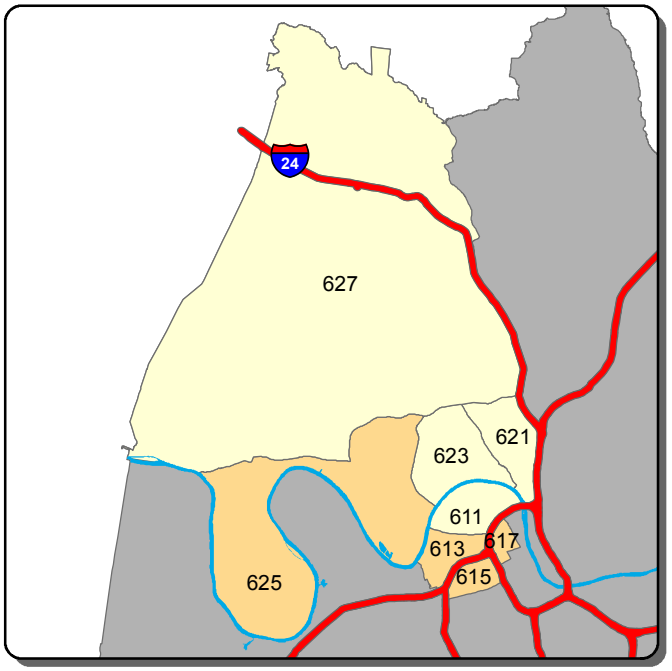

Theft from Vehicle - C Shift

Information summarized for CompStat week ending 2/17/2018

Sourced from MNPD ARMS on 2/21/2018. Data taken from incident reports using Uniform Crime Reporting definitions and guidelines, based on the date and time when the inicident was reported. 'A, B, and C Shift' refer to the following time periods: A Shift = 0700 - 1500; B Shift = 1500 - 2300; C Shift = 2300 - 0700.

North Precinct - Aggravated Assault and Self Initiated CAD Counts for the Past Two Weeks

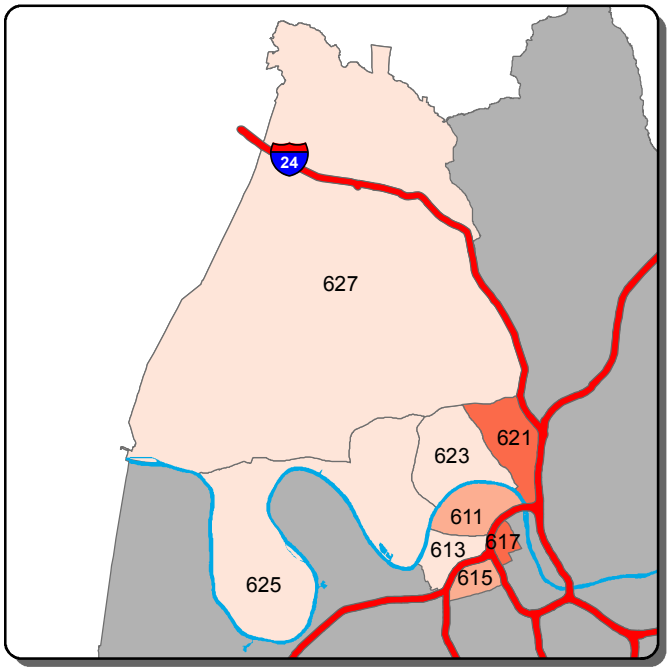

Aggravated Assault - A Shift

0 | 1 | 2 | 3 | >3

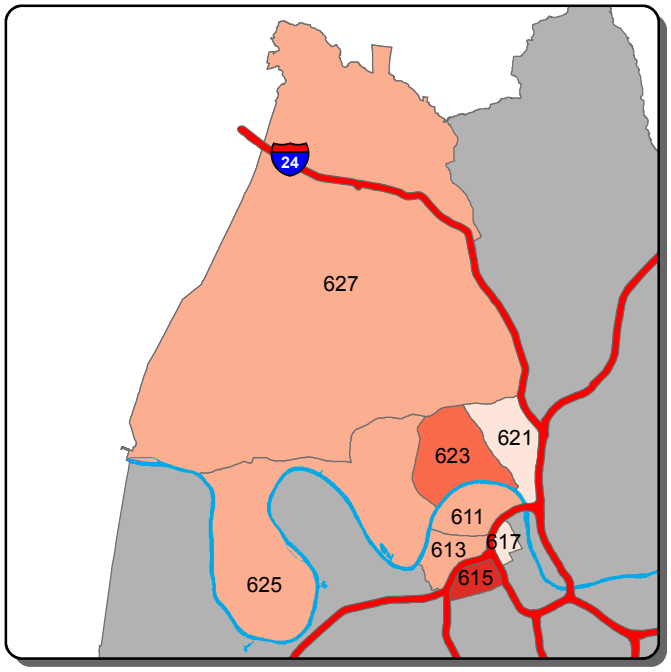

Aggravated Assault - B Shift

0 | 1-3 | 4-6 | 7-9 | >9

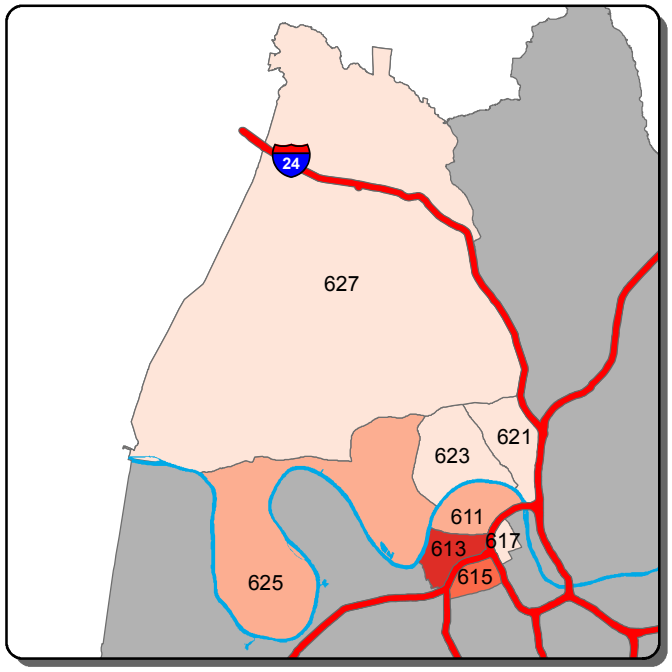

Aggravated Assault - C Shift

0 | 1 | 2 | 3 | >3

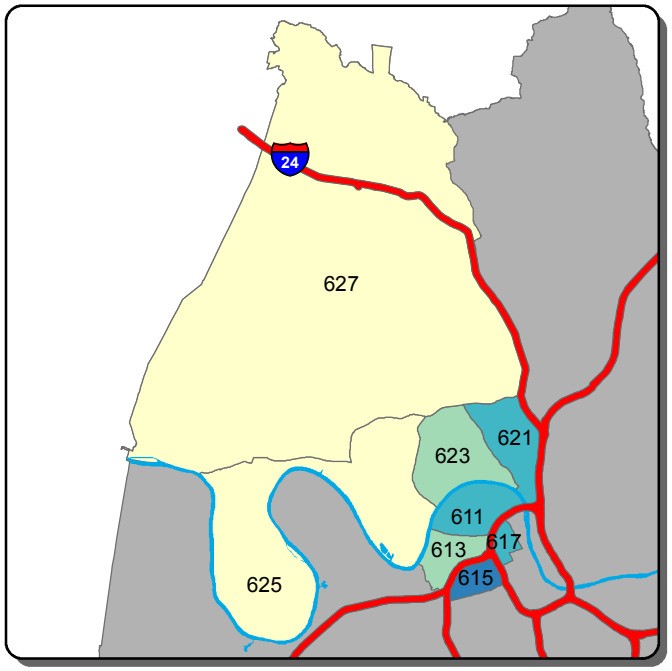

Self Initiated CAD - A Shift

0-38 | 39-58 | 59-78 | 79-99 | >99

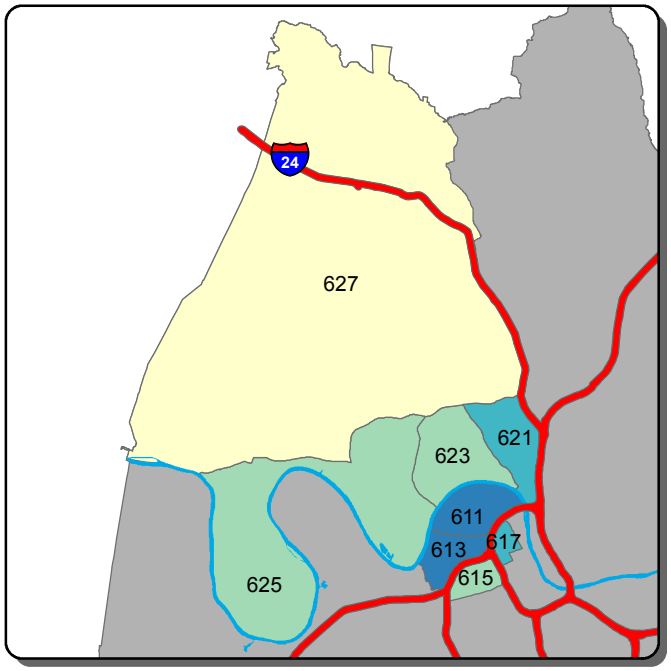

Self Initiated CAD - B Shift

0-70 | 71-126 | 127-182 | 183-239 | >239

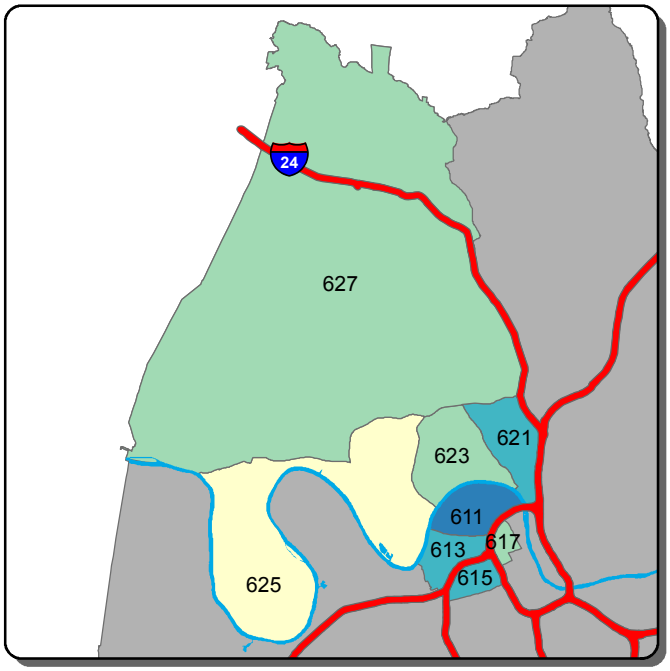

Self Initiated CAD - C Shift

0-82 | 83-127 | 128-171 | 172-215 | >215

Information summarized for CompStat week ending 2/17/2018

Sourced from MNPD ARMS on 2/21/2018. Data taken from incident reports using Uniform Crime Reporting definitions and guidelines, based on the date and time when the inicident was reported. 'A, B, and C Shift' refer to the following time periods: A Shift = 0700 - 1500; B Shift = 1500 - 2300; C Shift = 2300 - 0700.

Madison Precinct - Burglary and Theft from Vehicle Counts for the Past Two Weeks

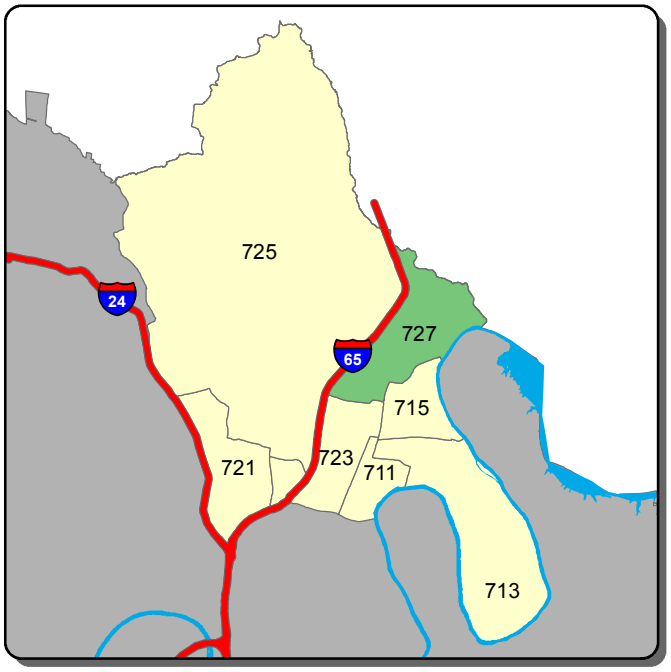

Burglary - A Shift

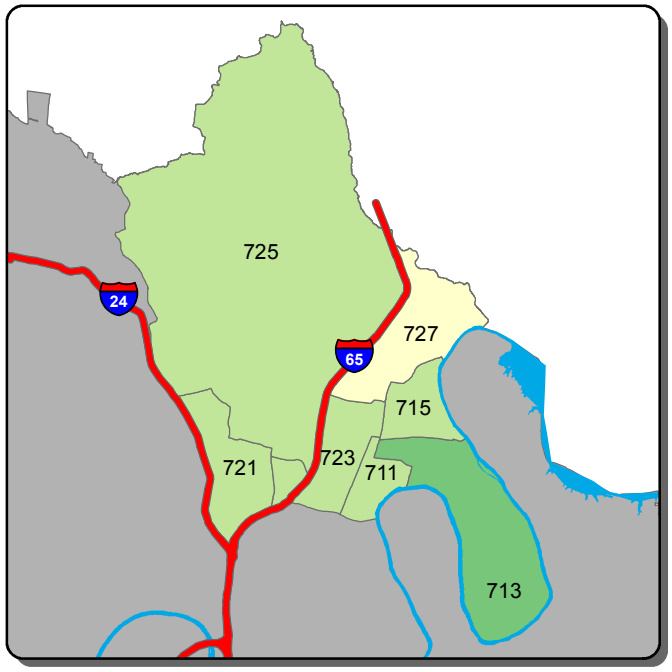

Burglary - B Shift

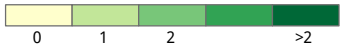

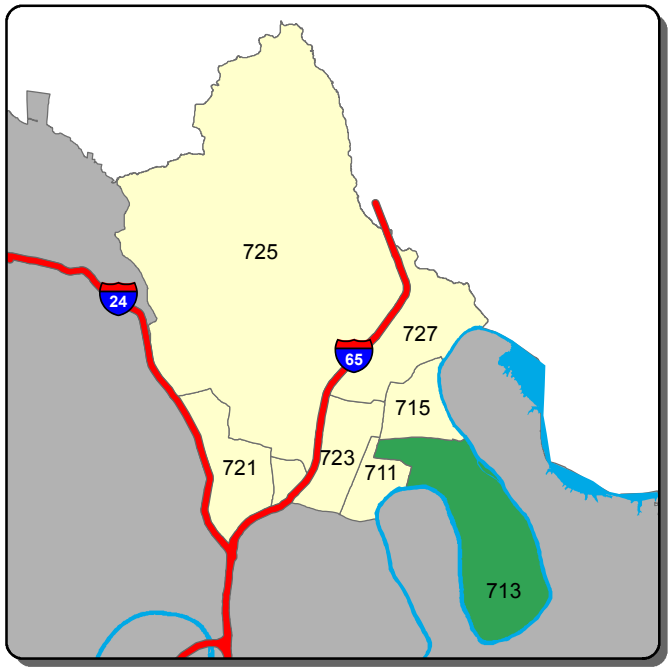

Burglary - C Shift

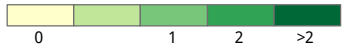

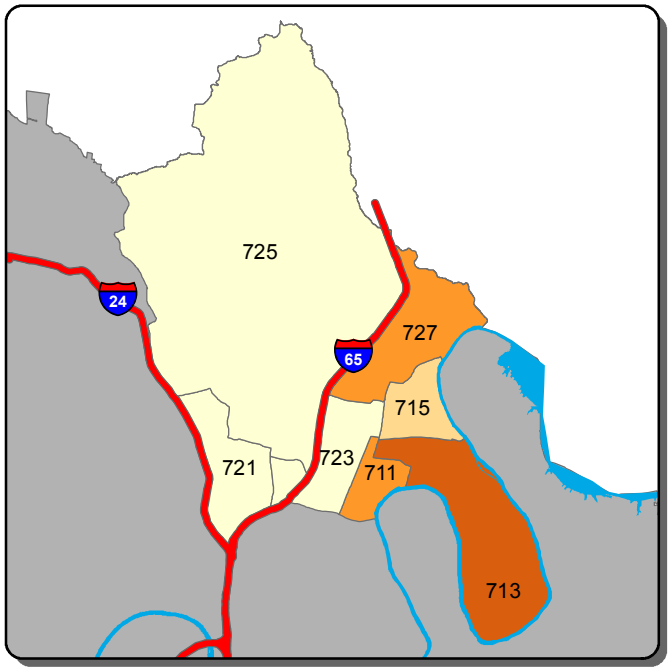

Theft from Vehicle - A Shift

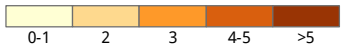

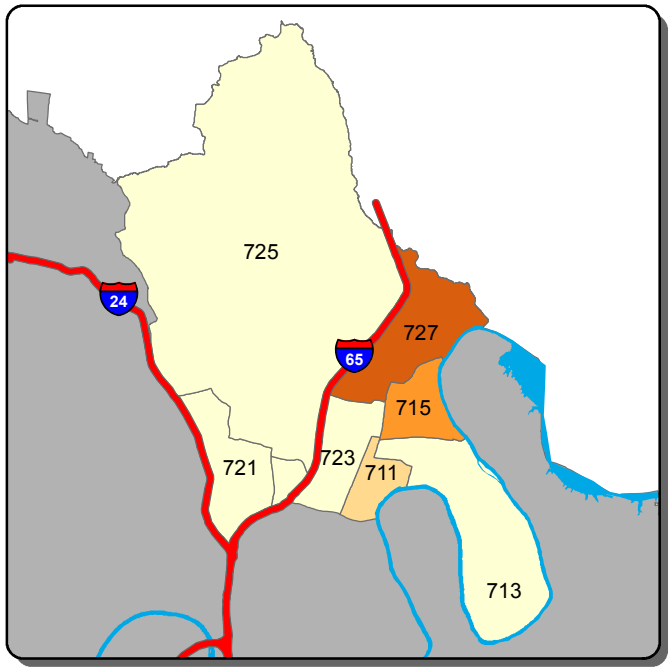

Theft from Vehicle - B Shift

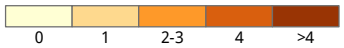

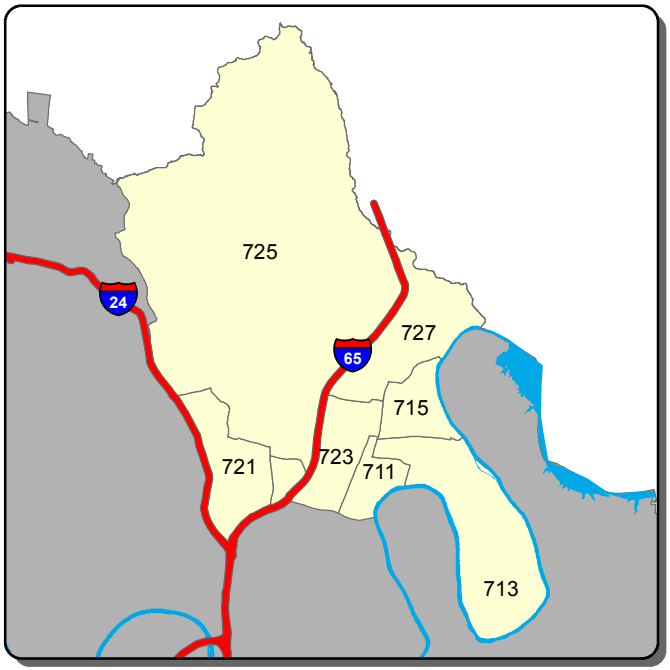

Theft from Vehicle - C Shift

Information summarized for CompStat week ending 2/17/2018

Sourced from MNPD ARMS on 2/21/2018. Data taken from incident reports using Uniform Crime Reporting definitions and guidelines, based on the date and time when the inicident was reported. 'A, B, and C Shift' refer to the following time periods: A Shift = 0700 - 1500; B Shift = 1500 - 2300; C Shift = 2300 - 0700.

Madison Precinct - Aggravated Assault and Self Initiated CAD Counts for the Past Two Weeks

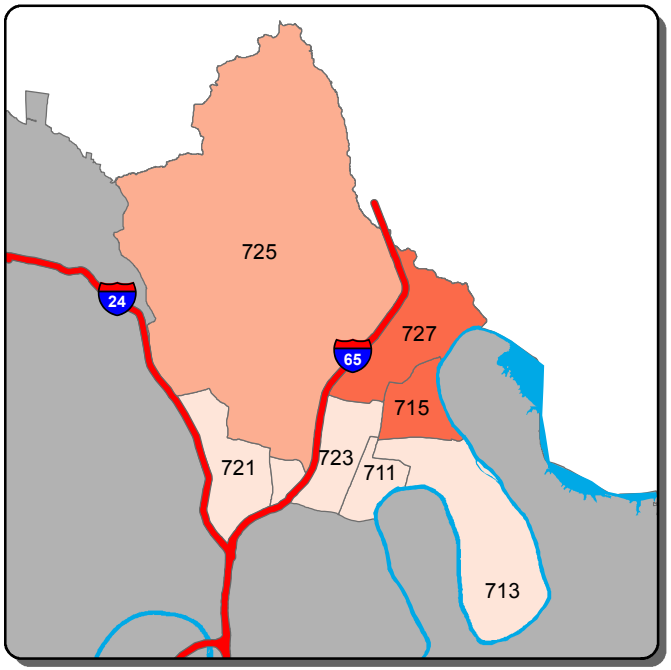

Aggravated Assault - A Shift

0	1	2	3	>3

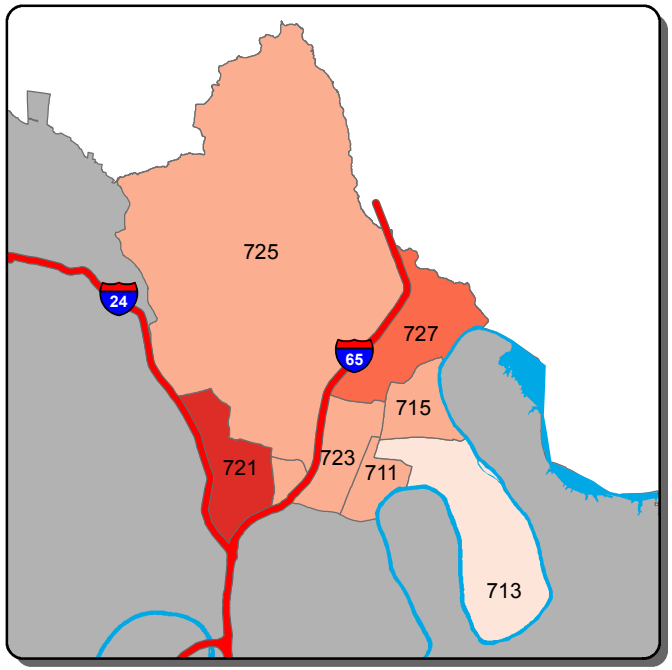

Aggravated Assault - B Shift

0	1-4	5-8	9-13	>13

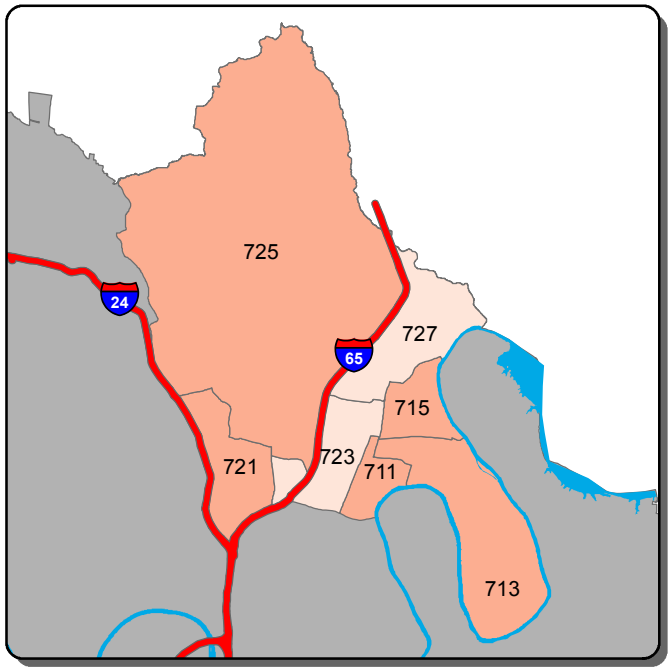

Aggravated Assault - C Shift

0	1	2	>2

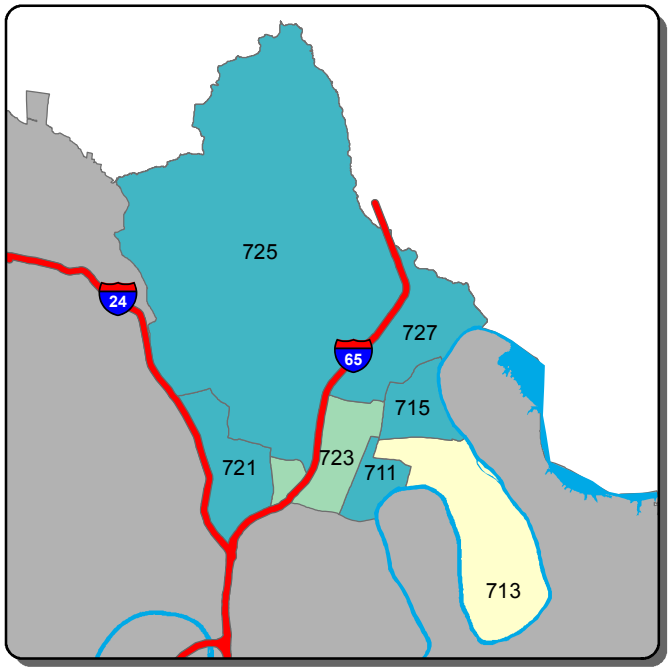

Self Initiated CAD - A Shift

0-77	78-110	111-143	144-176	>176

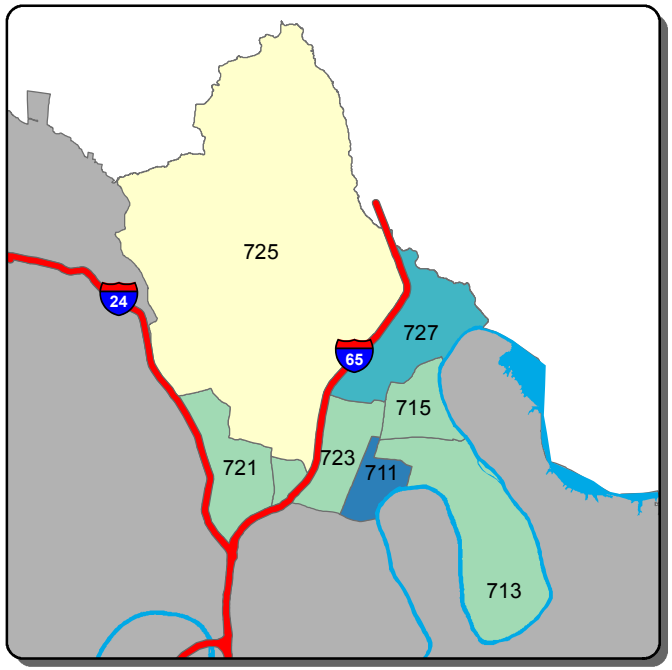

Self Initiated CAD - B Shift

0-83	84-110	111-137	138-163	>163

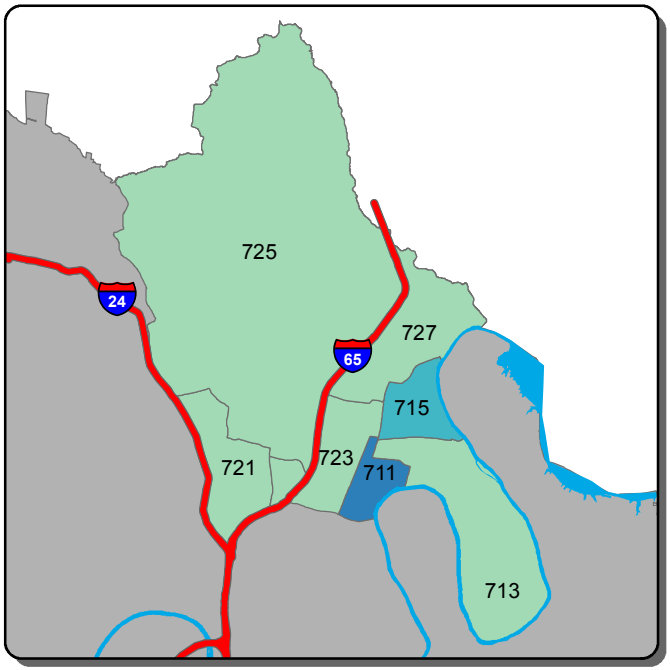

Self Initiated CAD - C Shift

0-95	96-131	132-166	167-202	>202

Information summarized for CompStat week ending 2/17/2018

Sourced from MNPD ARMS on 2/21/2018. Data taken from incident reports using Uniform Crime Reporting definitions and guidelines, based on the date and time when the inicident was reported. 'A, B, and C Shift' refer to the following time periods: A Shift = 0700 - 1500; B Shift = 1500 - 2300; C Shift = 2300 - 0700.

Midtown Hills Precinct - Burglary and Theft from Vehicle Counts for the Past Two Weeks

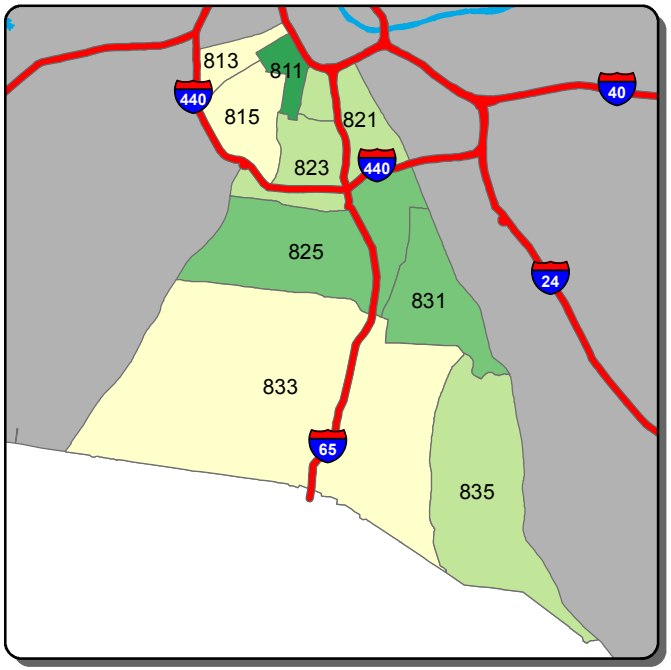

Burglary - A Shift

0 1 2 3 >3

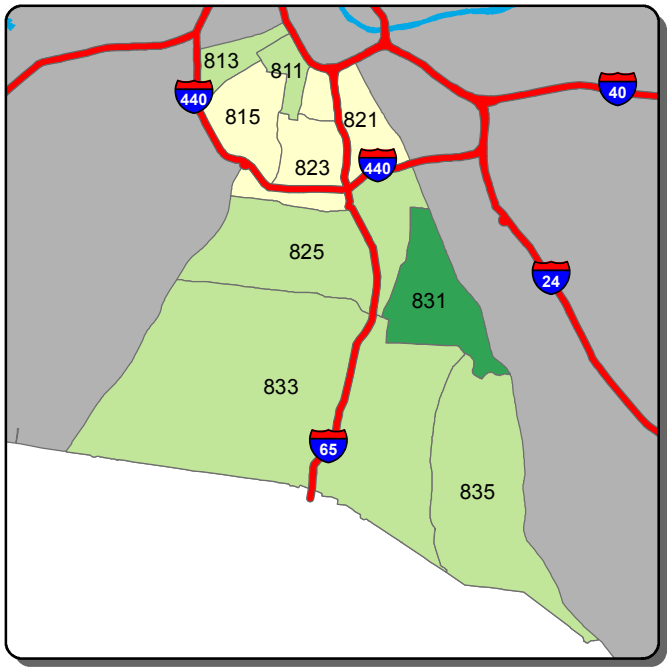

Burglary - B Shift

0 1 2 >2

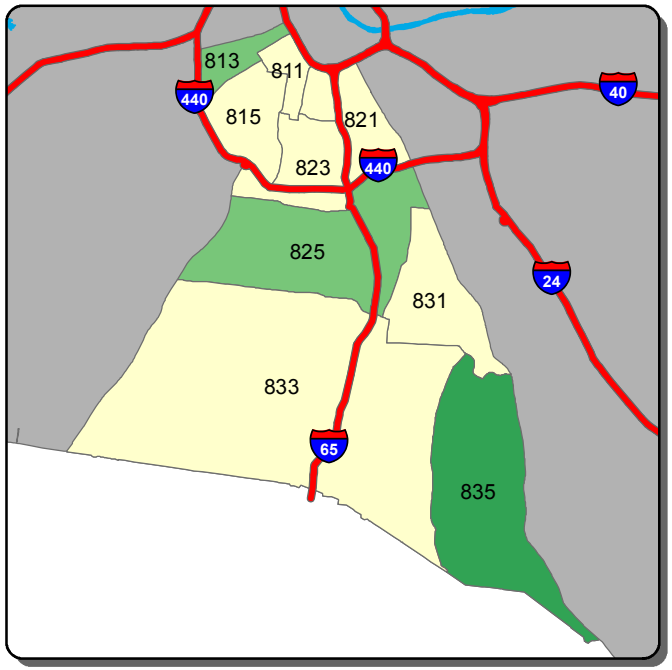

Burglary - C Shift

0 1 2 >2

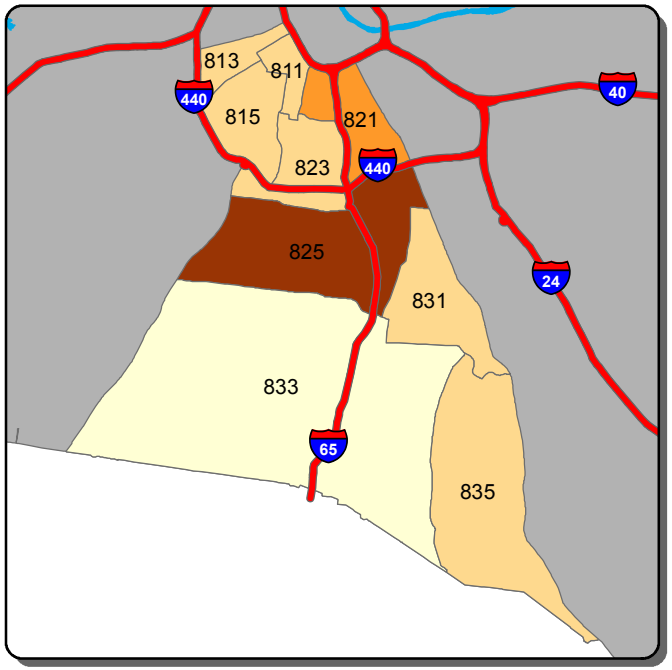

Theft from Vehicle - A Shift

0-1 2-3 4-5 6-7 >7

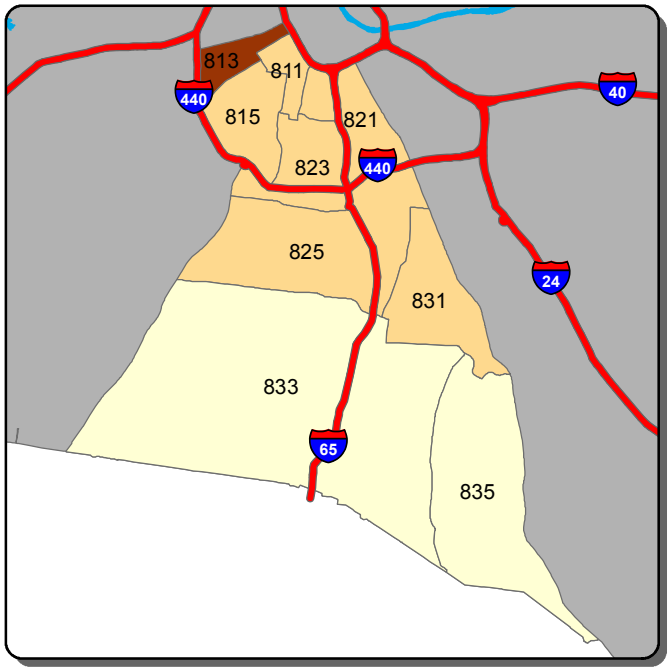

Theft from Vehicle - B Shift

0 1-2 3 4-5 >5

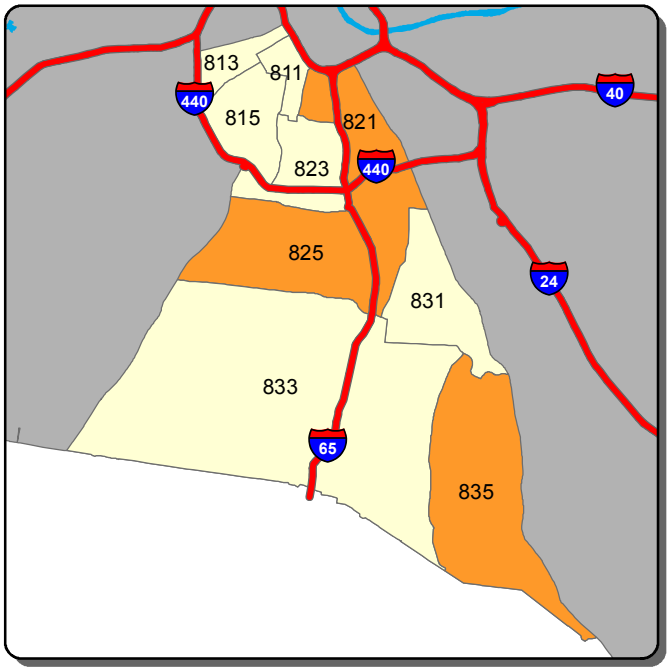

Theft from Vehicle - C Shift

0 1 >1

Information summarized for CompStat week ending 2/17/2018

Sourced from MNPD ARMS on 2/21/2018. Data taken from incident reports using Uniform Crime Reporting definitions and guidelines, based on the date and time when the inicident was reported. 'A, B, and C Shift' refer to the following time periods: A Shift = 0700 - 1500; B Shift = 1500 - 2300; C Shift = 2300 - 0700.

Midtown Hills Precinct - Aggravated Assault and Self Initiated CAD Counts for the Past Two Weeks

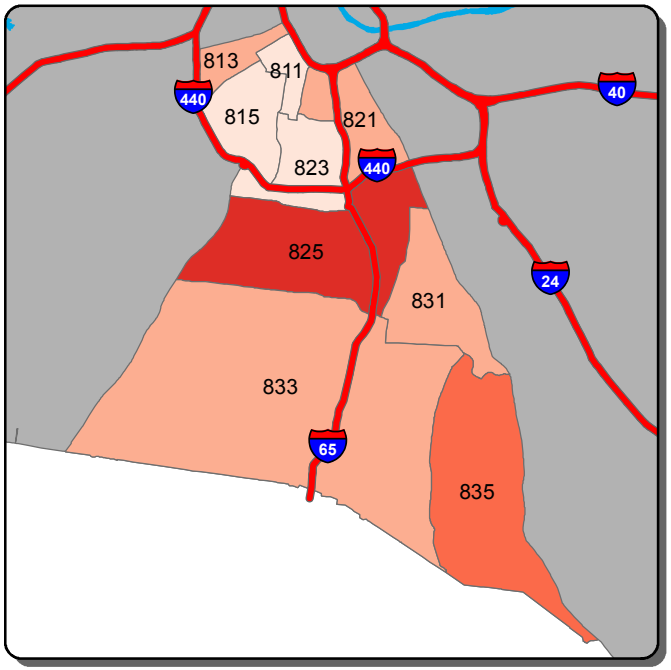

Aggravated Assault - A Shift

0 | 1 | 2 | 3-4 | >4

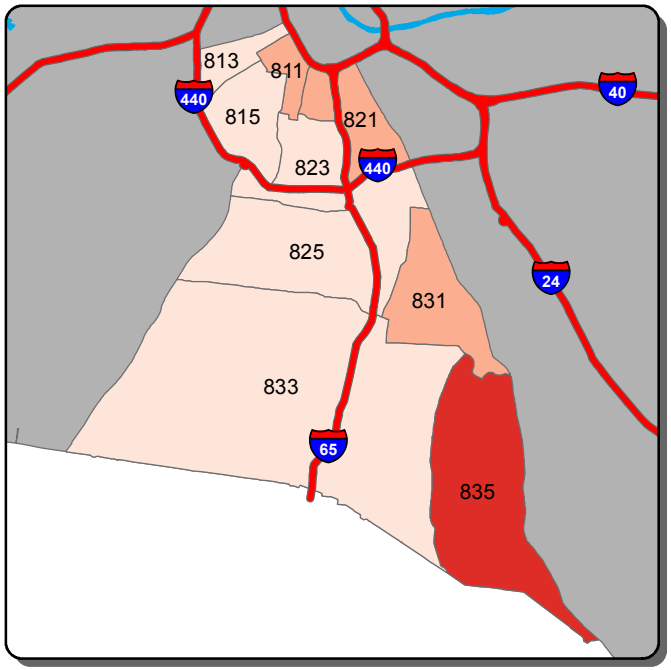

Aggravated Assault - B Shift

0 | 1 | 2 | 3 | >3

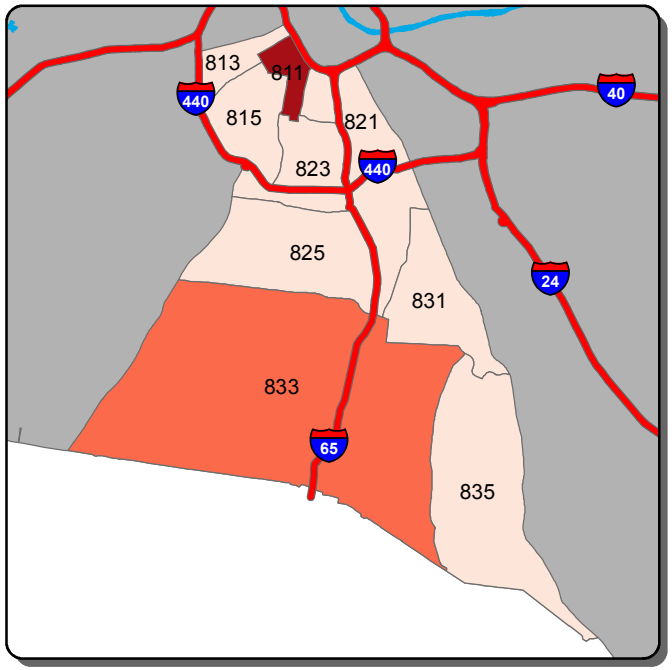

Aggravated Assault - C Shift

0 | 1 | 2 | >2

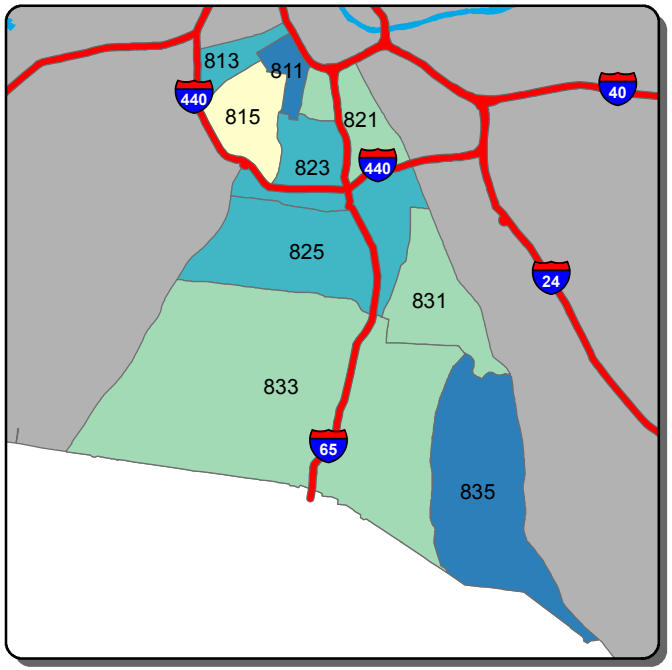

Self Initiated CAD - A Shift

0-77 | 78-97 | 98-118 | 119-139 | >139

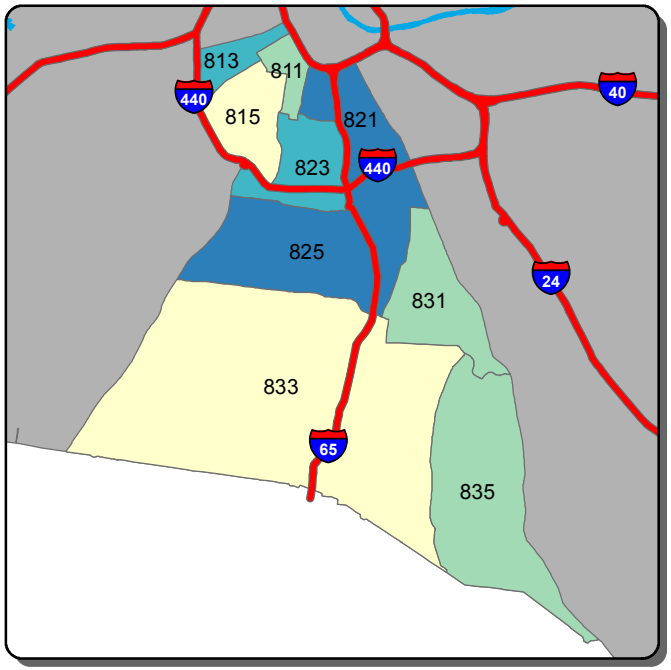

Self Initiated CAD - B Shift

0-105 | 106-171 | 172-238 | 239-304 | >304

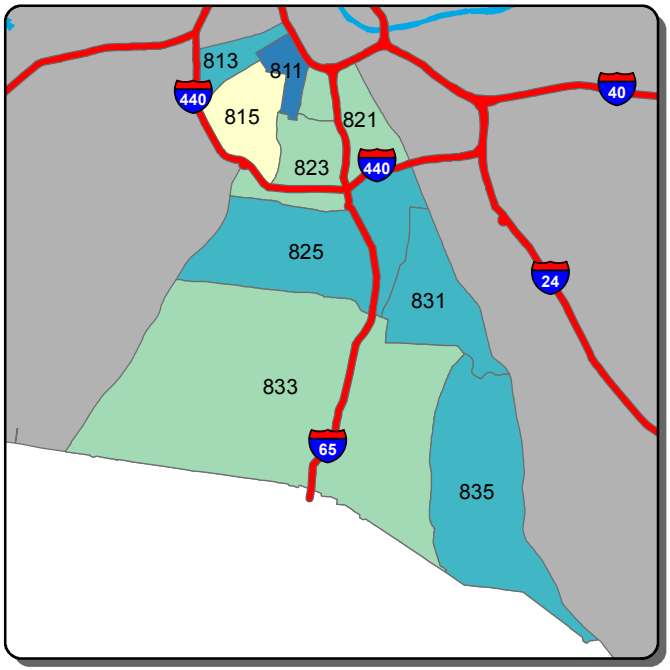

Self Initiated CAD - C Shift

0-96 | 97-154 | 155-212 | 213-271 | >271

Information summarized for CompStat week ending 2/17/2018

Sourced from MNPD ARMS on 2/21/2018. Data taken from incident reports using Uniform Crime Reporting definitions and guidelines, based on the date and time when the inicident was reported. 'A, B, and C Shift' refer to the following time periods: A Shift = 0700 - 1500; B Shift = 1500 - 2300; C Shift = 2300 - 0700.