CompStat Weekly Analysis

CompStat Weekly Analysis is provided by the Metropolitan Nashville Police Department Crime Analysis Section. This report is intended to be a management and planning tool and does not reflect the official UCR counts for the department.

"When you are asked if you can do a job, tell 'em, 'Certainly I can!' Then get busy and find out how to do it."
- Theodore Roosevelt

Begin Date: 04/08/2018
End Date: 04/14/2018
Week: 15

Table of Contents

Incidents Section **1**
Rolling Two Week Analysis 2
Rolling Weekly Year-to-Year Analysis 3
Rolling Eight Week Analysis 4
Rolling Four Week Year-to-Year Analysis 5
Rolling Sixteen Week Analysis 6
Rolling Eight Week Year-to-Year 7
Year-to-Date Analysis 8
Rolling Twenty-Four Month 9
2 Week, 8 Week, 16 Week, YTD, and 24 Month Summary 10
Incident and Efficiency Report Summary* 11
UCR Incident Charts* 30
UCR Incidents - Annual Totals 39
UCR Incidents - YTD Comparisons: All Incidents 40
UCR Incidents - YTD Comparison Charts* 41
UCR Incidents - Calendar Year to Calendar Year Comparison 50
UCR Incidents - Annual Comparison Charts* 51
UCR Incidents - YTD Comparisons* 60
YTD Homicide Report 69
Year-to-Year Weekly Chart* 70

Arrests Section **79**
Physical and Citation Arrests - Adult 80
Arrests: Part I, Weapons Law, Drug-Related, DUI, and All Other 89
Outstanding Warrants: Served 91
Outstanding Warrants: Attempts / Served 92
Crooks With Guns / School Zone Report 97

Juvenile Section **98**
Juvenile Arrests 99
Juvenile Victims - Rolling Two Week Analysis 100
Juvenile Victims - Rolling Eight Week Analysis 101
Juvenile Victims - Year-to-Date Analysis 102
Juvenile Victims 103

Efficiencies Section **104**
Self-Initiated CAD 105
Dispatched Calls for Service 106
Vehicle Stop Analysis (Form 252) 107
Field Interview Report (Form 114) 108
Efficiency Charts* 109

High Crime Intersections and Hot Addresses Section **118**
High Crime Street Intersections* 119
County High Crime Street Intersections - Arrests 128
Hot Addresses* 129

Other Reports **138**
APR Data 139
Case Preparation Division - Case File Inventory 140
Court Attendance - 310s Issued by Month 141
Percentage of Incident Reports Included in CompStat Analysis 142

Map Section **143**
YTD Gunshot Victims - Countywide 144
Gunshot Victims - Countywide (Homicides and Injuries) 145
Gunshot Victims (Homicides, Injuries, and Property Damage) 146
YTD Gunshot Victims** 147
UCR Incident and Self-Initiated CAD Zone Maps** 155

* - Set of countywide and precinct reports
** - Set of precinct reports

Incidents Section

CompStat Weekly Analysis is provided by the Metropolitan Nashville Police Department Crime Analysis Section. This report is intended to be a management and planning tool and does not reflect the official UCR counts for the department.

"When you are asked if you can do a job, tell 'em, 'Certainly I can!' Then get busy and find out how to do it."
- Theodore Roosevelt

Begin Date: 04/08/2018
End Date: 04/14/2018
Week: 15

Rolling Two Week Analysis

METROPOLITAN POLICE DEPARTMENT
of Nashville and Davidson County

Aggregated by precinct (incident location). Based on date when each incident was reported.

		Homicide	Forcible Rape	Commercial Robbery	Street Robbery	Total Robbery	Aggravated Assault	Commercial Burglary	Residential Burglary	Total Burglary	Larceny	Auto Theft	Violent Offenses	Property Offenses	Part I Offenses
West	Prior Week	0	1	0	2	2	2	2	5	7	35	0	5	42	47
	CompStat Week	0	1	2	1	3	3	1	9	10	38	1	7	49	56
	% Change	0.0 %	0.0 %	Infinity	-50.0 %	50.0 %	50.0 %	-50.0 %	80.0 %	42.9 %	8.6 %	Infinity	40.0 %	16.7 %	19.1 %
East	Prior Week	0	2	0	4	4	4	0	5	5	50	9	10	64	74
	CompStat Week	0	2	0	1	1	2	0	2	2	40	6	5	48	53
	% Change	0.0 %	0.0 %	0.0 %	-75.0 %	-75.0 %	-50.0 %	0.0 %	-60.0 %	-60.0 %	-20.0 %	-33.3 %	-50.0 %	-25.0 %	-28.4 %
South	Prior Week	0	2	0	6	6	20	3	11	14	68	16	28	98	126
	CompStat Week	0	2	3	8	11	13	2	7	9	55	12	26	76	102
	% Change	0.0 %	0.0 %	Infinity	33.3 %	83.3 %	-35.0 %	-33.3 %	-36.4 %	-35.7 %	-19.1 %	-25.0 %	-7.1 %	-22.4 %	-19.0 %
Central	Prior Week	0	0	0	1	1	5	1	1	2	13	1	6	16	22
	CompStat Week	0	0	0	1	1	5	0	0	0	26	1	6	27	33
	% Change	0.0 %	0.0 %	0.0 %	0.0 %	0.0 %	0.0 %	-100.0 %	-100.0 %	-100.0 %	100.0 %	0.0 %	0.0 %	68.8 %	50.0 %
Hermitage	Prior Week	0	3	1	2	3	10	4	9	13	70	13	16	96	112
	CompStat Week	1	1	2	7	9	7	2	4	6	51	8	18	65	83
	% Change	Infinity	-66.7 %	100.0 %	250.0 %	200.0 %	-30.0 %	-50.0 %	-55.6 %	-53.8 %	-27.1 %	-38.5 %	12.5 %	-32.3 %	-25.9 %
North	Prior Week	0	4	0	3	3	23	3	6	9	36	6	30	51	81
	CompStat Week	0	0	1	2	3	22	1	9	10	39	5	25	54	79
	% Change	0.0 %	-100.0 %	Infinity	-33.3 %	0.0 %	-4.3 %	-66.7 %	50.0 %	11.1 %	8.3 %	-16.7 %	-16.7 %	5.9 %	-2.5 %
Madison	Prior Week	1	1	1	2	3	3	1	0	1	31	1	8	33	41
	CompStat Week	0	2	0	1	1	5	0	9	9	46	3	8	58	66
	% Change	-100.0 %	100.0 %	-100.0 %	-50.0 %	-66.7 %	66.7 %	-100.0 %	Infinity	800.0 %	48.4 %	200.0 %	0.0 %	75.8 %	61.0 %
Midtown Hills	Prior Week	0	1	2	5	7	5	1	6	7	40	5	13	52	65
	CompStat Week	0	1	0	6	6	4	2	6	8	55	7	11	70	81
	% Change	0.0 %	0.0 %	-100.0 %	20.0 %	-14.3 %	-20.0 %	100.0 %	0.0 %	14.3 %	37.5 %	40.0 %	-15.4 %	34.6 %	24.6 %
Not Validated	Prior Week	0	0	0	0	0	0	0	1	1	0	0	0	1	1
	CompStat Week	0	0	0	0	0	0	0	0	0	0	0	0	0	0
	% Change	0.0 %	0.0 %	0.0 %	0.0 %	0.0 %	0.0 %	0.0 %	-100.0 %	-100.0 %	0.0 %	0.0 %	0.0 %	-100.0 %	-100.0 %
County	Prior Week	1	14	4	25	29	72	15	44	59	343	51	116	453	569
	CompStat Week	1	9	8	27	35	61	8	46	54	350	43	106	447	553
	% Change	0.0 %	-35.7 %	100.0 %	8.0 %	20.7 %	-15.3 %	-46.7 %	4.5 %	-8.5 %	2.0 %	-15.7 %	-8.6 %	-1.3 %	-2.8 %

Prior Week	**Begin Date**	04/01/2018	**End Date**	04/07/2018
CompStat Week	**Begin Date**	04/08/2018	**End Date**	04/14/2018

Sourced from MNPD ARMS on 4/18/2018 8:35:56 AM. The figures above were sourced from incident reports using Uniform Crime Reporting definitions and reporting guidelines, based on the date when the crime was reported. This report is intended to be a management and planning tool and does not reflect the official UCR counts for the department. Incidents where a location is unknown or unspecified are included in the countywide totals. 'Unknown' refers to records in which the address is listed as 'Unknown' on the incident report. 'Not Validated' refers to records that were entered in with an invalid addresses.

Rolling Weekly Year-to-Year Analysis

METROPOLITAN POLICE DEPARTMENT
of Nashville and Davidson County

Aggregated by precinct (incident location). Based on date when each incident was reported.

		Homicide	Forcible Rape	Commercial Robbery	Street Robbery	Total Robbery	Aggravated Assault	Commercial Burglary	Residential Burglary	Total Burglary	Larceny	Auto Theft	Violent Offenses	Property Offenses	Part I Offenses
West	Prior Year	0	1	0	0	0	5	1	5	6	79	7	6	92	98
	Last Week	0	1	2	1	3	3	1	9	10	38	1	7	49	56
	% Change	0.0 %	0.0 %	Infinity	Infinity	Infinity	-40.0 %	0.0 %	80.0 %	66.7 %	-51.9 %	-85.7 %	16.7 %	-46.7 %	-42.9 %
East	Prior Year	0	1	0	1	1	15	2	7	9	31	8	17	48	65
	Last Week	0	2	0	1	1	2	0	2	2	40	6	5	48	53
	% Change	0.0 %	100.0 %	0.0 %	0.0 %	0.0 %	-86.7 %	-100.0 %	-71.4 %	-77.8 %	29.0 %	-25.0 %	-70.6 %	0.0 %	-18.5 %
South	Prior Year	0	3	0	11	11	22	10	14	24	55	13	36	92	128
	Last Week	0	2	3	8	11	13	2	7	9	55	12	26	76	102
	% Change	0.0 %	-33.3 %	Infinity	-27.3 %	0.0 %	-40.9 %	-80.0 %	-50.0 %	-62.5 %	0.0 %	-7.7 %	-27.8 %	-17.4 %	-20.3 %
Central	Prior Year	0	1	1	3	4	7	1	0	1	27	2	12	30	42
	Last Week	0	0	0	1	1	5	0	0	0	26	1	6	27	33
	% Change	0.0 %	-100.0 %	-100.0 %	-66.7 %	-75.0 %	-28.6 %	-100.0 %	0.0 %	-100.0 %	-3.7 %	-50.0 %	-50.0 %	-10.0 %	-21.4 %
Hermitage	Prior Year	0	1	1	10	11	22	4	12	16	48	11	34	75	109
	Last Week	1	1	2	7	9	7	2	4	6	51	8	18	65	83
	% Change	Infinity	0.0 %	100.0 %	-30.0 %	-18.2 %	-68.2 %	-50.0 %	-66.7 %	-62.5 %	6.3 %	-27.3 %	-47.1 %	-13.3 %	-23.9 %
North	Prior Year	0	1	1	6	7	38	3	12	15	28	6	46	49	95
	Last Week	0	0	1	2	3	22	1	9	10	39	5	25	54	79
	% Change	0.0 %	-100.0 %	0.0 %	-66.7 %	-57.1 %	-42.1 %	-66.7 %	-25.0 %	-33.3 %	39.3 %	-16.7 %	-45.7 %	10.2 %	-16.8 %
Madison	Prior Year	0	1	1	3	4	14	2	7	9	43	7	19	59	78
	Last Week	0	2	0	1	1	5	0	9	9	46	3	8	58	66
	% Change	0.0 %	100.0 %	-100.0 %	-66.7 %	-75.0 %	-64.3 %	-100.0 %	28.6 %	0.0 %	7.0 %	-57.1 %	-57.9 %	-1.7 %	-15.4 %
Midtown Hills	Prior Year	0	1	0	5	5	7	2	3	5	50	3	13	58	71
	Last Week	0	1	0	6	6	4	2	6	8	55	7	11	70	81
	% Change	0.0 %	0.0 %	0.0 %	20.0 %	20.0 %	-42.9 %	0.0 %	100.0 %	60.0 %	10.0 %	133.3 %	-15.4 %	20.7 %	14.1 %
County	Prior Year	0	10	4	39	43	130	25	60	85	361	57	183	503	686
	Last Week	1	9	8	27	35	61	8	46	54	350	43	106	447	553
	% Change	Infinity	-10.0 %	100.0 %	-30.8 %	-18.6 %	-53.1 %	-68.0 %	-23.3 %	-36.5 %	-3.0 %	-24.6 %	-42.1 %	-11.1 %	-19.4 %

Prior Year	**Begin Date**	04/09/2017	**End Date**	04/15/2017
Last Week	**Begin Date**	04/08/2018	**End Date**	04/14/2018

Sourced from MNPD ARMS on 4/18/2018 8:35:56 AM. The figures above were sourced from incident reports using Uniform Crime Reporting definitions and reporting guidelines, based on the date when the crime was reported. This report is intended to be a management and planning tool and does not reflect the official UCR counts for the department. Incidents where a location is unknown or unspecified are included in the countywide totals. 'Unknown' refers to records in which the address is listed as 'Unknown' on the incident report. 'Not Validated' refers to records that were entered in with an invalid addresses.

Rolling Eight Week Analysis

METROPOLITAN POLICE DEPARTMENT
of Nashville and Davidson County

Aggregated by precinct (incident location). Based on date when each incident was reported.

		Homicide	Forcible Rape	Commercial Robbery	Street Robbery	Total Robbery	Aggravated Assault	Commercial Burglary	Residential Burglary	Total Burglary	Larceny	Auto Theft	Violent Offenses	Property Offenses	Part I Offenses
West	Prior 4 Weeks	0	1	1	3	4	20	17	29	46	178	16	25	240	265
	Last 4 Weeks	0	3	3	3	6	11	6	29	35	185	13	20	233	253
	% Change	0.0 %	200.0 %	200.0 %	0.0 %	50.0 %	-45.0 %	-64.7 %	0.0 %	-23.9 %	3.9 %	-18.8 %	-20.0 %	-2.9 %	-4.5 %
East	Prior 4 Weeks	1	0	1	8	9	51	4	18	22	145	9	61	176	237
	Last 4 Weeks	0	7	0	10	10	44	1	16	17	172	18	61	207	268
	% Change	-100.0 %	Infinity	-100.0 %	25.0 %	11.1 %	-13.7 %	-75.0 %	-11.1 %	-22.7 %	18.6 %	100.0 %	0.0 %	17.6 %	13.1 %
South	Prior 4 Weeks	1	4	2	31	33	69	4	31	35	256	32	107	323	430
	Last 4 Weeks	1	10	4	25	29	64	17	45	62	250	55	104	367	471
	% Change	0.0 %	150.0 %	100.0 %	-19.4 %	-12.1 %	-7.2 %	325.0 %	45.2 %	77.1 %	-2.3 %	71.9 %	-2.8 %	13.6 %	9.5 %
Central	Prior 4 Weeks	0	5	0	2	2	8	2	1	3	83	5	15	91	106
	Last 4 Weeks	0	1	0	5	5	15	2	1	3	81	6	21	90	111
	% Change	0.0 %	-80.0 %	0.0 %	150.0 %	150.0 %	87.5 %	0.0 %	0.0 %	0.0 %	-2.4 %	20.0 %	40.0 %	-1.1 %	4.7 %
Hermitage	Prior 4 Weeks	0	12	2	22	24	53	5	40	45	231	39	89	315	404
	Last 4 Weeks	1	12	3	20	23	58	8	26	34	232	44	94	310	404
	% Change	Infinity	0.0 %	50.0 %	-9.1 %	-4.2 %	9.4 %	60.0 %	-35.0 %	-24.4 %	0.4 %	12.8 %	5.6 %	-1.6 %	0.0 %
North	Prior 4 Weeks	2	8	2	20	22	67	3	13	16	177	22	99	215	314
	Last 4 Weeks	0	8	2	11	13	87	6	22	28	169	26	108	223	331
	% Change	-100.0 %	0.0 %	0.0 %	-45.0 %	-40.9 %	29.9 %	100.0 %	69.2 %	75.0 %	-4.5 %	18.2 %	9.1 %	3.7 %	5.4 %
Madison	Prior 4 Weeks	0	5	1	4	5	88	3	13	16	165	23	98	204	302
	Last 4 Weeks	1	9	2	11	13	26	1	16	17	168	9	49	194	243
	% Change	Infinity	80.0 %	100.0 %	175.0 %	160.0 %	-70.5 %	-66.7 %	23.1 %	6.3 %	1.8 %	-60.9 %	-50.0 %	-4.9 %	-19.5 %
Midtown Hills	Prior 4 Weeks	0	5	0	12	12	28	15	13	28	183	25	45	236	281
	Last 4 Weeks	0	4	2	21	23	24	12	21	33	199	29	51	261	312
	% Change	0.0 %	-20.0 %	Infinity	75.0 %	91.7 %	-14.3 %	-20.0 %	61.5 %	17.9 %	8.7 %	16.0 %	13.3 %	10.6 %	11.0 %
Not Validated	Prior 4 Weeks	0	0	0	0	0	0	0	0	0	0	0	0	0	0
	Last 4 Weeks	0	0	0	0	0	0	0	1	1	0	1	0	2	2
	% Change	0.0 %	0.0 %	0.0 %	0.0 %	0.0 %	0.0 %	0.0 %	Infinity	Infinity	0.0 %	Infinity	0.0 %	Infinity	Infinity
County	Prior 4 Weeks	4	40	9	102	111	384	53	158	211	1,418	171	539	1,800	2,339
	Last 4 Weeks	3	54	16	106	122	329	53	177	230	1,456	201	508	1,887	2,395
	% Change	-25.0 %	35.0 %	77.8 %	3.9 %	9.9 %	-14.3 %	0.0 %	12.0 %	9.0 %	2.7 %	17.5 %	-5.8 %	4.8 %	2.4 %

Prior 4 Weeks	**Begin Date**	02/18/2018	**End Date**	03/17/2018
Last 4 Weeks	**Begin Date**	03/18/2018	**End Date**	04/14/2018

Sourced from MNPD ARMS on 4/18/2018 8:35:56 AM. The figures above were sourced from incident reports using Uniform Crime Reporting definitions and reporting guidelines, based on the date when the crime was reported. This report is intended to be a management and planning tool and does not reflect the official UCR counts for the department. Incidents where a location is unknown or unspecified are included in the countywide totals. 'Unknown' refers to records in which the address is listed as 'Unknown' on the incident report. 'Not Validated' refers to records that were entered in with an invalid addresses.

Rolling Four Week Year-to-Year Analysis

METROPOLITAN POLICE DEPARTMENT
of Nashville and Davidson County

Aggregated by precinct (incident location). Based on date when each incident was reported.

		Homicide	Forcible Rape	Commercial Robbery	Street Robbery	Total Robbery	Aggravated Assault	Commercial Burglary	Residential Burglary	Total Burglary	Larceny	Auto Theft	Violent Offenses	Property Offenses	Part I Offenses
West	Prior Year	0	3	0	5	5	32	6	28	34	214	24	40	272	312
	Last 4 Weeks	0	3	3	3	6	11	6	29	35	185	13	20	233	253
	% Change	0.0 %	0.0 %	Infinity	-40.0 %	20.0 %	-65.6 %	0.0 %	3.6 %	2.9 %	-13.6 %	-45.8 %	-50.0 %	-14.3 %	-18.9 %
East	Prior Year	2	3	0	17	17	47	6	24	30	121	28	69	179	248
	Last 4 Weeks	0	7	0	10	10	44	1	16	17	172	18	61	207	268
	% Change	-100.0 %	133.3 %	0.0 %	-41.2 %	-41.2 %	-6.4 %	-83.3 %	-33.3 %	-43.3 %	42.1 %	-35.7 %	-11.6 %	15.6 %	8.1 %
South	Prior Year	4	9	4	30	34	75	16	48	64	207	44	122	315	437
	Last 4 Weeks	1	10	4	25	29	64	17	45	62	250	55	104	367	471
	% Change	-75.0 %	11.1 %	0.0 %	-16.7 %	-14.7 %	-14.7 %	6.3 %	-6.3 %	-3.1 %	20.8 %	25.0 %	-14.8 %	16.5 %	7.8 %
Central	Prior Year	0	4	1	15	16	23	1	1	2	86	9	43	97	140
	Last 4 Weeks	0	1	0	5	5	15	2	1	3	81	6	21	90	111
	% Change	0.0 %	-75.0 %	-100.0 %	-66.7 %	-68.8 %	-34.8 %	100.0 %	0.0 %	50.0 %	-5.8 %	-33.3 %	-51.2 %	-7.2 %	-20.7 %
Hermitage	Prior Year	2	9	3	29	32	66	14	35	49	244	45	109	338	447
	Last 4 Weeks	1	12	3	20	23	58	8	26	34	232	44	94	310	404
	% Change	-50.0 %	33.3 %	0.0 %	-31.0 %	-28.1 %	-12.1 %	-42.9 %	-25.7 %	-30.6 %	-4.9 %	-2.2 %	-13.8 %	-8.3 %	-9.6 %
North	Prior Year	1	4	2	23	25	108	8	32	40	155	20	138	215	353
	Last 4 Weeks	0	8	2	11	13	87	6	22	28	169	26	108	223	331
	% Change	-100.0 %	100.0 %	0.0 %	-52.2 %	-48.0 %	-19.4 %	-25.0 %	-31.3 %	-30.0 %	9.0 %	30.0 %	-21.7 %	3.7 %	-6.2 %
Madison	Prior Year	0	2	2	8	10	39	5	24	29	184	24	51	237	288
	Last 4 Weeks	1	9	2	11	13	26	1	16	17	168	9	49	194	243
	% Change	Infinity	350.0 %	0.0 %	37.5 %	30.0 %	-33.3 %	-80.0 %	-33.3 %	-41.4 %	-8.7 %	-62.5 %	-3.9 %	-18.1 %	-15.6 %
Midtown Hills	Prior Year	0	6	1	17	18	39	8	21	29	179	22	63	230	293
	Last 4 Weeks	0	4	2	21	23	24	12	21	33	199	29	51	261	312
	% Change	0.0 %	-33.3 %	100.0 %	23.5 %	27.8 %	-38.5 %	50.0 %	0.0 %	13.8 %	11.2 %	31.8 %	-19.0 %	13.5 %	6.5 %
Not Validated	Prior Year	0	0	0	0	0	0	0	0	0	0	0	0	0	0
	Last 4 Weeks	0	0	0	0	0	0	0	1	1	0	1	0	2	2
	% Change	0.0 %	0.0 %	0.0 %	0.0 %	0.0 %	0.0 %	0.0 %	Infinity	Infinity	0.0 %	Infinity	0.0 %	Infinity	Infinity
County	Prior Year	9	40	13	144	157	429	64	213	277	1,390	216	635	1,883	2,518
	Last 4 Weeks	3	54	16	106	122	329	53	177	230	1,456	201	508	1,887	2,395
	% Change	-66.7 %	35.0 %	23.1 %	-26.4 %	-22.3 %	-23.3 %	-17.2 %	-16.9 %	-17.0 %	4.7 %	-6.9 %	-20.0 %	0.2 %	-4.9 %

Prior Year	**Begin Date**	03/19/2017	**End Date**	04/15/2017
Last 4 Weeks	**Begin Date**	03/18/2018	**End Date**	04/14/2018

Sourced from MNPD ARMS on 4/18/2018 8:35:56 AM. The figures above were sourced from incident reports using Uniform Crime Reporting definitions and reporting guidelines, based on the date when the crime was reported. This report is intended to be a management and planning tool and does not reflect the official UCR counts for the department. Incidents where a location is unknown or unspecified are included in the countywide totals. 'Unknown' refers to records in which the address is listed as 'Unknown' on the incident report. 'Not Validated' refers to records that were entered in with an invalid addresses.

Rolling Sixteen Week Analysis

METROPOLITAN POLICE DEPARTMENT
of Nashville and Davidson County

Aggregated by precinct (incident location). Based on date when each incident was reported.

		Homicide	Forcible Rape	Commercial Robbery	Street Robbery	Total Robbery	Aggravated Assault	Commercial Burglary	Residential Burglary	Total Burglary	Larceny	Auto Theft	Violent Offenses	Property Offenses	Part I Offenses
West	Prior 8 Weeks	0	4	3	17	20	43	30	45	75	373	44	67	492	559
	Last 8 Weeks	0	4	4	6	10	31	23	58	81	363	29	45	473	518
	% Change	0.0 %	0.0 %	33.3 %	-64.7 %	-50.0 %	-27.9 %	-23.3 %	28.9 %	8.0 %	-2.7 %	-34.1 %	-32.8 %	-3.9 %	-7.3 %
East	Prior 8 Weeks	2	5	2	31	33	100	13	51	64	257	44	140	365	505
	Last 8 Weeks	1	7	1	18	19	95	5	34	39	317	27	122	383	505
	% Change	-50.0 %	40.0 %	-50.0 %	-41.9 %	-42.4 %	-5.0 %	-61.5 %	-33.3 %	-39.1 %	23.3 %	-38.6 %	-12.9 %	4.9 %	0.0 %
South	Prior 8 Weeks	3	16	5	86	91	149	36	68	104	456	121	259	681	940
	Last 8 Weeks	2	14	6	56	62	133	21	76	97	506	87	211	690	901
	% Change	-33.3 %	-12.5 %	20.0 %	-34.9 %	-31.9 %	-10.7 %	-41.7 %	11.8 %	-6.7 %	11.0 %	-28.1 %	-18.5 %	1.3 %	-4.1 %
Central	Prior 8 Weeks	0	4	0	10	10	20	10	2	12	136	16	34	164	198
	Last 8 Weeks	0	6	0	7	7	23	4	2	6	164	11	36	181	217
	% Change	0.0 %	50.0 %	0.0 %	-30.0 %	-30.0 %	15.0 %	-60.0 %	0.0 %	-50.0 %	20.6 %	-31.3 %	5.9 %	10.4 %	9.6 %
Hermitage	Prior 8 Weeks	1	17	12	59	71	123	25	59	84	506	98	212	688	900
	Last 8 Weeks	1	24	5	42	47	111	13	66	79	463	83	183	625	808
	% Change	0.0 %	41.2 %	-58.3 %	-28.8 %	-33.8 %	-9.8 %	-48.0 %	11.9 %	-6.0 %	-8.5 %	-15.3 %	-13.7 %	-9.2 %	-10.2 %
North	Prior 8 Weeks	6	10	5	47	52	147	12	53	65	318	112	215	495	710
	Last 8 Weeks	2	16	4	31	35	154	9	35	44	346	48	207	438	645
	% Change	-66.7 %	60.0 %	-20.0 %	-34.0 %	-32.7 %	4.8 %	-25.0 %	-34.0 %	-32.3 %	8.8 %	-57.1 %	-3.7 %	-11.5 %	-9.2 %
Madison	Prior 8 Weeks	3	7	8	20	28	100	12	39	51	307	58	138	416	554
	Last 8 Weeks	1	14	3	15	18	114	4	29	33	333	32	147	398	545
	% Change	-66.7 %	100.0 %	-62.5 %	-25.0 %	-35.7 %	14.0 %	-66.7 %	-25.6 %	-35.3 %	8.5 %	-44.8 %	6.5 %	-4.3 %	-1.6 %
Midtown Hills	Prior 8 Weeks	2	12	4	39	43	66	35	53	88	375	65	123	528	651
	Last 8 Weeks	0	9	2	33	35	52	27	34	61	382	54	96	497	593
	% Change	-100.0 %	-25.0 %	-50.0 %	-15.4 %	-18.6 %	-21.2 %	-22.9 %	-35.8 %	-30.7 %	1.9 %	-16.9 %	-22.0 %	-5.9 %	-8.9 %
Not Validated	Prior 8 Weeks	0	0	0	0	0	0	0	1	1	2	0	0	3	3
	Last 8 Weeks	0	0	0	0	0	0	0	1	1	0	1	0	2	2
	% Change	0.0 %	0.0 %	0.0 %	0.0 %	0.0 %	0.0 %	0.0 %	0.0 %	0.0 %	-100.0 %	Infinity	0.0 %	-33.3 %	-33.3 %
County	Prior 8 Weeks	17	75	39	309	348	748	173	371	544	2,730	558	1,188	3,832	5,020
	Last 8 Weeks	7	94	25	208	233	713	106	335	441	2,874	372	1,047	3,687	4,734
	% Change	-58.8 %	25.3 %	-35.9 %	-32.7 %	-33.0 %	-4.7 %	-38.7 %	-9.7 %	-18.9 %	5.3 %	-33.3 %	-11.9 %	-3.8 %	-5.7 %

Prior 8 Weeks	**Begin Date**	12/24/2017	**End Date**	02/17/2018
Last 8 Weeks	**Begin Date**	02/18/2018	**End Date**	04/14/2018

Sourced from MNPD ARMS on 4/18/2018 8:35:56 AM. The figures above were sourced from incident reports using Uniform Crime Reporting definitions and reporting guidelines, based on the date when the crime was reported. This report is intended to be a management and planning tool and does not reflect the official UCR counts for the department. Incidents where a location is unknown or unspecified are included in the countywide totals. 'Unknown' refers to records in which the address is listed as 'Unknown' on the incident report. 'Not Validated' refers to records that were entered in with an invalid addresses.

Rolling Eight Week Year-to-Year Analysis

METROPOLITAN POLICE DEPARTMENT
of Nashville and Davidson County

Aggregated by precinct (incident location). Based on date when each incident was reported.

		Homicide	Forcible Rape	Commercial Robbery	Street Robbery	Total Robbery	Aggravated Assault	Commercial Burglary	Residential Burglary	Total Burglary	Larceny	Auto Theft	Violent Offenses	Property Offenses	Part I Offenses
West	Prior Year	1	7	1	9	10	49	10	46	56	372	39	67	467	534
	Last 8 Weeks	0	4	4	6	10	31	23	58	81	363	29	45	473	518
	% Change	-100.0 %	-42.9 %	300.0 %	-33.3 %	0.0 %	-36.7 %	130.0 %	26.1 %	44.6 %	-2.4 %	-25.6 %	-32.8 %	1.3 %	-3.0 %
East	Prior Year	3	10	1	25	26	85	10	43	53	248	52	124	353	477
	Last 8 Weeks	1	7	1	18	19	95	5	34	39	317	27	122	383	505
	% Change	-66.7 %	-30.0 %	0.0 %	-28.0 %	-26.9 %	11.8 %	-50.0 %	-20.9 %	-26.4 %	27.8 %	-48.1 %	-1.6 %	8.5 %	5.9 %
South	Prior Year	4	13	5	61	66	162	23	96	119	422	95	245	636	881
	Last 8 Weeks	2	14	6	56	62	133	21	76	97	506	87	211	690	901
	% Change	-50.0 %	7.7 %	20.0 %	-8.2 %	-6.1 %	-17.9 %	-8.7 %	-20.8 %	-18.5 %	19.9 %	-8.4 %	-13.9 %	8.5 %	2.3 %
Central	Prior Year	0	4	1	18	19	34	2	2	4	161	19	57	184	241
	Last 8 Weeks	0	6	0	7	7	23	4	2	6	164	11	36	181	217
	% Change	0.0 %	50.0 %	-100.0 %	-61.1 %	-63.2 %	-32.4 %	100.0 %	0.0 %	50.0 %	1.9 %	-42.1 %	-36.8 %	-1.6 %	-10.0 %
Hermitage	Prior Year	2	23	8	56	64	125	21	69	90	481	76	214	647	861
	Last 8 Weeks	1	24	5	42	47	111	13	66	79	463	83	183	625	808
	% Change	-50.0 %	4.3 %	-37.5 %	-25.0 %	-26.6 %	-11.2 %	-38.1 %	-4.3 %	-12.2 %	-3.7 %	9.2 %	-14.5 %	-3.4 %	-6.2 %
North	Prior Year	2	11	3	45	48	164	15	65	80	300	40	225	420	645
	Last 8 Weeks	2	16	4	31	35	154	9	35	44	346	48	207	438	645
	% Change	0.0 %	45.5 %	33.3 %	-31.1 %	-27.1 %	-6.1 %	-40.0 %	-46.2 %	-45.0 %	15.3 %	20.0 %	-8.0 %	4.3 %	0.0 %
Madison	Prior Year	0	7	5	32	37	67	6	52	58	360	47	111	465	576
	Last 8 Weeks	1	14	3	15	18	114	4	29	33	333	32	147	398	545
	% Change	Infinity	100.0 %	-40.0 %	-53.1 %	-51.4 %	70.1 %	-33.3 %	-44.2 %	-43.1 %	-7.5 %	-31.9 %	32.4 %	-14.4 %	-5.4 %
Midtown Hills	Prior Year	2	15	2	26	28	74	15	32	47	348	39	119	434	553
	Last 8 Weeks	0	9	2	33	35	52	27	34	61	382	54	96	497	593
	% Change	-100.0 %	-40.0 %	0.0 %	26.9 %	25.0 %	-29.7 %	80.0 %	6.3 %	29.8 %	9.8 %	38.5 %	-19.3 %	14.5 %	7.2 %
Not Validated	Prior Year	0	0	0	0	0	0	0	0	0	0	0	0	0	0
	Last 8 Weeks	0	0	0	0	0	0	0	1	1	0	1	0	2	2
	% Change	0.0 %	0.0 %	0.0 %	0.0 %	0.0 %	0.0 %	0.0 %	Infinity	Infinity	0.0 %	Infinity	0.0 %	Infinity	Infinity
County	Prior Year	14	90	26	272	298	760	102	405	507	2,692	407	1,162	3,606	4,768
	Last 8 Weeks	7	94	25	208	233	713	106	335	441	2,874	372	1,047	3,687	4,734
	% Change	-50.0 %	4.4 %	-3.8 %	-23.5 %	-21.8 %	-6.2 %	3.9 %	-17.3 %	-13.0 %	6.8 %	-8.6 %	-9.9 %	2.2 %	-0.7 %

Prior Year	**Begin Date**	02/19/2017	**End Date**	04/15/2017
Last 8 Weeks	**Begin Date**	02/18/2018	**End Date**	04/14/2018

Sourced from MNPD ARMS on 4/18/2018 8:35:56 AM. The figures above were sourced from incident reports using Uniform Crime Reporting definitions and reporting guidelines, based on the date when the crime was reported. This report is intended to be a management and planning tool and does not reflect the official UCR counts for the department. Incidents where a location is unknown or unspecified are included in the countywide totals. 'Unknown' refers to records in which the address is listed as 'Unknown' on the incident report. 'Not Validated' refers to records that were entered in with an invalid addresses.

Year-to-Date Analysis

METROPOLITAN POLICE DEPARTMENT
of Nashville and Davidson County

Aggregated by precinct (incident location). Based on date when each incident was reported.

		Homicide	Forcible Rape	Commercial Robbery	Street Robbery	Total Robbery	Aggravated Assault	Commercial Burglary	Residential Burglary	Total Burglary	Larceny	Auto Theft	Violent Offenses	Property Offenses	Part I Offenses
West	Prior YTD	2	12	4	18	22	77	26	85	111	727	58	113	896	1,009
	YTD	0	8	7	22	29	71	41	98	139	708	71	108	918	1,026
	% Change	-100.0 %	-33.3 %	75.0 %	22.2 %	31.8 %	-7.8 %	57.7 %	15.3 %	25.2 %	-2.6 %	22.4 %	-4.4 %	2.5 %	1.7 %
East	Prior YTD	5	17	9	43	52	191	24	108	132	484	85	265	701	966
	YTD	2	12	3	47	50	188	15	75	90	540	67	252	697	949
	% Change	-60.0 %	-29.4 %	-66.7 %	9.3 %	-3.8 %	-1.6 %	-37.5 %	-30.6 %	-31.8 %	11.6 %	-21.2 %	-4.9 %	-0.6 %	-1.8 %
South	Prior YTD	6	18	20	119	139	300	44	167	211	840	189	463	1,240	1,703
	YTD	5	26	11	133	144	265	52	136	188	905	185	440	1,278	1,718
	% Change	-16.7 %	44.4 %	-45.0 %	11.8 %	3.6 %	-11.7 %	18.2 %	-18.6 %	-10.9 %	7.7 %	-2.1 %	-5.0 %	3.1 %	0.9 %
Central	Prior YTD	0	7	2	31	33	51	9	5	14	315	34	91	363	454
	YTD	0	10	0	15	15	38	13	4	17	281	26	63	324	387
	% Change	0.0 %	42.9 %	-100.0 %	-51.6 %	-54.5 %	-25.5 %	44.4 %	-20.0 %	21.4 %	-10.8 %	-23.5 %	-30.8 %	-10.7 %	-14.8 %
Hermitage	Prior YTD	4	41	22	103	125	235	44	137	181	896	125	405	1,202	1,607
	YTD	2	38	16	96	112	221	34	114	148	899	173	373	1,220	1,593
	% Change	-50.0 %	-7.3 %	-27.3 %	-6.8 %	-10.4 %	-6.0 %	-22.7 %	-16.8 %	-18.2 %	0.3 %	38.4 %	-7.9 %	1.5 %	-0.9 %
North	Prior YTD	4	16	10	85	95	256	45	115	160	534	90	371	784	1,155
	YTD	7	26	9	72	81	282	19	82	101	615	149	396	865	1,261
	% Change	75.0 %	62.5 %	-10.0 %	-15.3 %	-14.7 %	10.2 %	-57.8 %	-28.7 %	-36.9 %	15.2 %	65.6 %	6.7 %	10.3 %	9.2 %
Madison	Prior YTD	2	8	8	47	55	140	18	101	119	635	86	205	840	1,045
	YTD	3	18	10	34	44	196	15	65	80	605	86	261	771	1,032
	% Change	50.0 %	125.0 %	25.0 %	-27.7 %	-20.0 %	40.0 %	-16.7 %	-35.6 %	-32.8 %	-4.7 %	0.0 %	27.3 %	-8.2 %	-1.2 %
Midtown Hills	Prior YTD	2	22	8	46	54	161	44	56	100	650	77	239	827	1,066
	YTD	2	20	5	69	74	112	52	80	132	709	113	208	954	1,162
	% Change	0.0 %	-9.1 %	-37.5 %	50.0 %	37.0 %	-30.4 %	18.2 %	42.9 %	32.0 %	9.1 %	46.8 %	-13.0 %	15.4 %	9.0 %
Not Validated	Prior YTD	0	0	0	0	0	0	0	0	0	0	0	0	0	0
	YTD	0	0	0	0	0	0	0	2	2	0	1	0	3	3
	% Change	0.0 %	0.0 %	0.0 %	0.0 %	0.0 %	0.0 %	0.0 %	Infinity	Infinity	0.0 %	Infinity	0.0 %	Infinity	Infinity
County	Prior YTD	25	141	83	492	575	1,411	254	774	1,028	5,081	744	2,152	6,853	9,005
	YTD	21	158	61	488	549	1,373	241	656	897	5,262	871	2,101	7,030	9,131
	% Change	-16.0 %	12.1 %	-26.5 %	-0.8 %	-4.5 %	-2.7 %	-5.1 %	-15.2 %	-12.7 %	3.6 %	17.1 %	-2.4 %	2.6 %	1.4 %

Prior YTD	**Begin Date**	01/01/2017	**End Date**	04/14/2017
YTD	**Begin Date**	01/01/2018	**End Date**	04/14/2018

Sourced from MNPD ARMS on 4/18/2018 8:35:56 AM. The figures above were sourced from incident reports using Uniform Crime Reporting definitions and reporting guidelines, based on the date when the crime was reported. This report is intended to be a management and planning tool and does not reflect the official UCR counts for the department. Incidents where a location is unknown or unspecified are included in the countywide totals. 'Unknown' refers to records in which the address is listed as 'Unknown' on the incident report. 'Not Validated' refers to records that were entered in with an invalid addresses.

Rolling Twenty-Four Month Analysis

METROPOLITAN POLICE DEPARTMENT
of Nashville and Davidson County

Aggregated by precinct (incident location). Based on date when each incident was reported.

		Homicide	Forcible Rape	Commercial Robbery	Street Robbery	Total Robbery	Aggravated Assault	Commercial Burglary	Residential Burglary	Total Burglary	Larceny	Auto Theft	Violent Offenses	Property Offenses	Part I Offenses
West	Prior 52 Weeks	6	37	23	90	113	324	116	329	445	2,596	172	480	3,213	3,693
	Last 52 Weeks	3	36	23	84	107	300	172	292	464	2,533	237	446	3,234	3,680
	% Change	-50.0 %	-2.7 %	0.0 %	-6.7 %	-5.3 %	-7.4 %	48.3 %	-11.2 %	4.3 %	-2.4 %	37.8 %	-7.1 %	0.7 %	-0.4 %
East	Prior 52 Weeks	13	60	35	178	213	691	95	416	511	1,890	256	977	2,657	3,634
	Last 52 Weeks	21	53	32	175	207	681	129	386	515	2,023	258	962	2,796	3,758
	% Change	61.5 %	-11.7 %	-8.6 %	-1.7 %	-2.8 %	-1.4 %	35.8 %	-7.2 %	0.8 %	7.0 %	0.8 %	-1.5 %	5.2 %	3.4 %
South	Prior 52 Weeks	16	91	74	465	539	979	193	755	948	3,087	446	1,625	4,481	6,106
	Last 52 Weeks	19	114	43	455	498	877	245	577	822	3,150	593	1,508	4,565	6,073
	% Change	18.8 %	25.3 %	-41.9 %	-2.2 %	-7.6 %	-10.4 %	26.9 %	-23.6 %	-13.3 %	2.0 %	33.0 %	-7.2 %	1.9 %	-0.5 %
Central	Prior 52 Weeks	2	41	2	132	134	221	33	19	52	1,178	110	398	1,340	1,738
	Last 52 Weeks	1	41	1	100	101	234	77	21	98	1,107	101	377	1,306	1,683
	% Change	-50.0 %	0.0 %	-50.0 %	-24.2 %	-24.6 %	5.9 %	133.3 %	10.5 %	88.5 %	-6.0 %	-8.2 %	-5.3 %	-2.5 %	-3.2 %
Hermitage	Prior 52 Weeks	18	124	71	336	407	886	170	516	686	3,483	360	1,435	4,529	5,964
	Last 52 Weeks	16	127	73	327	400	869	171	482	653	3,365	579	1,412	4,597	6,009
	% Change	-11.1 %	2.4 %	2.8 %	-2.7 %	-1.7 %	-1.9 %	0.6 %	-6.6 %	-4.8 %	-3.4 %	60.8 %	-1.6 %	1.5 %	0.8 %
North	Prior 52 Weeks	18	80	32	291	323	886	132	492	624	1,941	286	1,307	2,851	4,158
	Last 52 Weeks	28	82	48	266	314	1,022	145	445	590	2,135	426	1,446	3,151	4,597
	% Change	55.6 %	2.5 %	50.0 %	-8.6 %	-2.8 %	15.3 %	9.8 %	-9.6 %	-5.4 %	10.0 %	49.0 %	10.6 %	10.5 %	10.6 %
Madison	Prior 52 Weeks	8	49	36	163	199	562	72	410	482	2,212	231	818	2,925	3,743
	Last 52 Weeks	10	65	46	154	200	617	95	266	361	2,391	236	892	2,988	3,880
	% Change	25.0 %	32.7 %	27.8 %	-5.5 %	0.5 %	9.8 %	31.9 %	-35.1 %	-25.1 %	8.1 %	2.2 %	9.0 %	2.2 %	3.7 %
Midtown Hills	Prior 52 Weeks	3	63	45	134	179	446	187	312	499	2,333	194	691	3,026	3,717
	Last 52 Weeks	9	66	31	173	204	411	263	308	571	2,640	297	690	3,508	4,198
	% Change	200.0 %	4.8 %	-31.1 %	29.1 %	14.0 %	-7.8 %	40.6 %	-1.3 %	14.4 %	13.2 %	53.1 %	-0.1 %	15.9 %	12.9 %
Not Validated	Prior 52 Weeks	0	0	0	0	0	1	0	0	0	1	0	1	1	2
	Last 52 Weeks	0	0	0	0	0	0	0	2	2	9	1	0	12	12
	% Change	0.0 %	0.0 %	0.0 %	0.0 %	0.0 %	-100.0 %	0.0 %	Infinity	Infinity	800.0 %	Infinity	-100.0 %	1,100.0 %	500.0 %
County	Prior 52 Weeks	84	545	318	1,789	2,107	4,996	998	3,249	4,247	18,721	2,055	7,732	25,023	32,755
	Last 52 Weeks	107	584	297	1,734	2,031	5,011	1,297	2,779	4,076	19,353	2,728	7,733	26,157	33,890
	% Change	27.4 %	7.2 %	-6.6 %	-3.1 %	-3.6 %	0.3 %	30.0 %	-14.5 %	-4.0 %	3.4 %	32.7 %	0.0 %	4.5 %	3.5 %

Prior 52 Weeks	**Begin Date**	04/17/2016	**End Date**	04/15/2017
Last 52 Weeks	**Begin Date**	04/16/2017	**End Date**	04/14/2018

Sourced from MNPD ARMS on 4/18/2018 8:35:56 AM. The figures above were sourced from incident reports using Uniform Crime Reporting definitions and reporting guidelines, based on the date when the crime was reported. This report is intended to be a management and planning tool and does not reflect the official UCR counts for the department. Incidents where a location is unknown or unspecified are included in the countywide totals. 'Unknown' refers to records in which the address is listed as 'Unknown' on the incident report. 'Not Validated' refers to records that were entered in with an invalid addresses.

2 Week, 8 Week, 16 Week, YTD, and 24 Month Summary

METROPOLITAN POLICE DEPARTMENT
of Nashville and Davidson County

Aggregated by precinct (incident location). Based on date when each incident was reported.

		Rolling Two Week			Rolling Eight Week			Rolling Sixteen Week			YTD			Rolling Twenty-Four Month		
		Last Week to Prior Week			Last 4 Weeks to Prior 4 Weeks			Last 8 Weeks to Prior 8 Weeks			Current YTD to Prior YTD			Last 52 Weeks to Prior 52 Weeks		
		Violent Offenses	Property Offenses	Part I Offenses	Violent Offenses	Property Offenses	Part I Offenses	Violent Offenses	Property Offenses	Part I Offenses	Violent Offenses	Property Offenses	Part I Offenses	Violent Offenses	Property Offenses	Part I Offenses
West	Prior	5	42	47	25	240	265	67	492	559	113	896	1,009	480	3,213	3,693
	Last	7	49	56	20	233	253	45	473	518	108	918	1,026	446	3,234	3,680
	% Change	40.0 %	16.7 %	19.1 %	-20.0 %	-2.9 %	-4.5 %	-32.8 %	-3.9 %	-7.3 %	-4.4 %	2.5 %	1.7 %	-7.1 %	0.7 %	-0.4 %
East	Prior	10	64	74	61	176	237	140	365	505	265	701	966	977	2,657	3,634
	Last	5	48	53	61	207	268	122	383	505	252	697	949	962	2,796	3,758
	% Change	-50.0 %	-25.0 %	-28.4 %	0.0 %	17.6 %	13.1 %	-12.9 %	4.9 %	0.0 %	-4.9 %	-0.6 %	-1.8 %	-1.5 %	5.2 %	3.4 %
South	Prior	28	98	126	107	323	430	259	681	940	463	1,240	1,703	1,625	4,481	6,106
	Last	26	76	102	104	367	471	211	690	901	440	1,278	1,718	1,508	4,565	6,073
	% Change	-7.1 %	-22.4 %	-19.0 %	-2.8 %	13.6 %	9.5 %	-18.5 %	1.3 %	-4.1 %	-5.0 %	3.1 %	0.9 %	-7.2 %	1.9 %	-0.5 %
Central	Prior	6	16	22	15	91	106	34	164	198	91	363	454	398	1,340	1,738
	Last	6	27	33	21	90	111	36	181	217	63	324	387	377	1,306	1,683
	% Change	0.0 %	68.8 %	50.0 %	40.0 %	-1.1 %	4.7 %	5.9 %	10.4 %	9.6 %	-30.8 %	-10.7 %	-14.8 %	-5.3 %	-2.5 %	-3.2 %
Hermitage	Prior	16	96	112	89	315	404	212	688	900	405	1,202	1,607	1,435	4,529	5,964
	Last	18	65	83	94	310	404	183	625	808	373	1,220	1,593	1,412	4,597	6,009
	% Change	12.5 %	-32.3 %	-25.9 %	5.6 %	-1.6 %	0.0 %	-13.7 %	-9.2 %	-10.2 %	-7.9 %	1.5 %	-0.9 %	-1.6 %	1.5 %	0.8 %
North	Prior	30	51	81	99	215	314	215	495	710	371	784	1,155	1,307	2,851	4,158
	Last	25	54	79	108	223	331	207	438	645	396	865	1,261	1,446	3,151	4,597
	% Change	-16.7 %	5.9 %	-2.5 %	9.1 %	3.7 %	5.4 %	-3.7 %	-11.5 %	-9.2 %	6.7 %	10.3 %	9.2 %	10.6 %	10.5 %	10.6 %
Madison	Prior	8	33	41	98	204	302	138	416	554	205	840	1,045	818	2,925	3,743
	Last	8	58	66	49	194	243	147	398	545	261	771	1,032	892	2,988	3,880
	% Change	0.0 %	75.8 %	61.0 %	-50.0 %	-4.9 %	-19.5 %	6.5 %	-4.3 %	-1.6 %	27.3 %	-8.2 %	-1.2 %	9.0 %	2.2 %	3.7 %
Midtown Hills	Prior	13	52	65	45	236	281	123	528	651	239	827	1,066	691	3,026	3,717
	Last	11	70	81	51	261	312	96	497	593	208	954	1,162	690	3,508	4,198
	% Change	-15.4 %	34.6 %	24.6 %	13.3 %	10.6 %	11.0 %	-22.0 %	-5.9 %	-8.9 %	-13.0 %	15.4 %	9.0 %	-0.1 %	15.9 %	12.9 %
Not Validated	Prior	0	1	1	0	0	0	0	3	3	0	0	0	1	1	2
	Last	0	0	0	0	2	2	0	2	2	0	3	3	0	12	12
	% Change	0.0 %	-100.0 %	-100.0 %	0.0 %	Infinity	Infinity	0.0 %	-33.3 %	-33.3 %	0.0 %	Infinity	Infinity	-100.0 %	1,100.0 %	500.0 %
County	Prior	116	453	569	539	1,800	2,339	1,188	3,832	5,020	2,152	6,853	9,005	7,732	25,023	32,755
	Last	106	447	553	508	1,887	2,395	1,047	3,687	4,734	2,101	7,030	9,131	7,733	26,157	33,890
	% Change	-8.6 %	-1.3 %	-2.8 %	-5.8 %	4.8 %	2.4 %	-11.9 %	-3.8 %	-5.7 %	-2.4 %	2.6 %	1.4 %	0.0 %	4.5 %	3.5 %

Information summarized for CompStat week ending 04/14/2018.

Sourced from MNPD ARMS on 4/18/2018 8:35:56 AM. The figures above were sourced from incident reports using Uniform Crime Reporting definitions and reporting guidelines, based on the date when the crime was reported. This report is intended to be a management and planning tool and does not reflect the official UCR counts for the department. Incidents where a location is unknown or unspecified are included in the countywide totals. 'Unknown' refers to records in which the address is listed as 'Unknown' on the incident report. 'Not Validated' refers to records that were entered in with an invalid addresses.

County Incident Report Summary

METROPOLITAN POLICE DEPARTMENT
of Nashville and Davidson County

Two Week, Eight Week, Sixteen Week, YTD, and 24 Month Analyses

Aggregated by precinct (incident location). Based on date when each incident was reported.

		Homicide	Forcible Rape	Commercial Robbery	Street Robbery	Total Robbery	Aggravated Assault	Commercial Burglary	Residential Burglary	Total Burglary	Larceny	Auto Theft	Violent Offenses	Property Offenses	Part I Offenses
Two Week	Prior Week	1	14	4	25	29	72	15	44	59	343	51	116	453	569
	Last Week	1	9	8	27	35	61	8	46	54	350	43	106	447	553
	% Change	0.0%	-35.7%	100.0%	8.0%	20.7%	-15.3%	-46.7%	4.5%	-8.5%	2.0%	-15.7%	-8.6%	-1.3%	-2.8%
Eight Week	Prior 4 Weeks	4	40	9	102	111	384	53	158	211	1,418	171	539	1,800	2,339
	Last 4 Weeks	3	54	16	106	122	329	53	177	230	1,456	201	508	1,887	2,395
	% Change	-25.0%	35.0%	77.8%	3.9%	9.9%	-14.3%	0.0%	12.0%	9.0%	2.7%	17.5%	-5.8%	4.8%	2.4%
Sixteen Week	Prior 8 Weeks	17	75	39	309	348	748	173	371	544	2,730	558	1,188	3,832	5,020
	Last 8 Weeks	7	94	25	208	233	713	106	335	441	2,874	372	1,047	3,687	4,734
	% Change	-58.8%	25.3%	-35.9%	-32.7%	-33.0%	-4.7%	-38.7%	-9.7%	-18.9%	5.3%	-33.3%	-11.9%	-3.8%	-5.7%
YTD 2017	2017 YTD	25	141	83	492	575	1,411	254	774	1,028	5,081	744	2,152	6,853	9,005
	2018 YTD	21	158	61	488	549	1,373	241	656	897	5,262	871	2,101	7,030	9,131
	% Change	-16.0%	12.1%	-26.5%	-0.8%	-4.5%	-2.7%	-5.1%	-15.2%	-12.7%	3.6%	17.1%	-2.4%	2.6%	1.4%
Rolling 24 Month	Prior 52 Weeks	84	545	318	1,789	2,107	4,996	998	3,249	4,247	18,721	2,055	7,732	25,023	32,755
	Last 52 Weeks	107	584	297	1,734	2,031	5,011	1,297	2,779	4,076	19,353	2,728	7,733	26,157	33,890
	% Change	27.4%	7.2%	-6.6%	-3.1%	-3.6%	0.3%	30.0%	-14.5%	-4.0%	3.4%	32.7%	0.0%	4.5%	3.5%
YTD 2016	2016 YTD	22	161	69	400	469	1,316	214	1,133	1,347	5,055	429	1,968	6,831	8,799
	2018 YTD	21	158	61	488	549	1,373	241	656	897	5,262	871	2,101	7,030	9,131
	% Change	-4.5%	-1.9%	-11.6%	22.0%	17.1%	4.3%	12.6%	-42.1%	-33.4%	4.1%	103.0%	6.8%	2.9%	3.8%
YTD 2015	2015 YTD	14	166	66	374	440	1,204	208	1,088	1,296	4,413	322	1,824	6,031	7,855
	2018 YTD	21	158	61	488	549	1,373	241	656	897	5,262	871	2,101	7,030	9,131
	% Change	50.0%	-4.8%	-7.6%	30.5%	24.8%	14.0%	15.9%	-39.7%	-30.8%	19.2%	170.5%	15.2%	16.6%	16.2%
YTD 2014	2014 YTD	16	160	43	309	352	1,321	226	1,015	1,241	4,562	254	1,849	6,057	7,906
	2018 YTD	21	158	61	488	549	1,373	241	656	897	5,262	871	2,101	7,030	9,131
	% Change	31.3%	-1.3%	41.9%	57.9%	56.0%	3.9%	6.6%	-35.4%	-27.7%	15.3%	242.9%	13.6%	16.1%	15.5%
YTD 2013	2013 YTD	11	137	72	371	443	1,254	250	1,340	1,590	5,051	311	1,845	6,952	8,797
	2018 YTD	21	158	61	488	549	1,373	241	656	897	5,262	871	2,101	7,030	9,131
	% Change	90.9%	15.3%	-15.3%	31.5%	23.9%	9.5%	-3.6%	-51.0%	-43.6%	4.2%	180.1%	13.9%	1.1%	3.8%

Information summarized for CompStat week ending 04/14/2018.

Sourced from MNPD ARMS on 4/18/2018 8:35:56 AM. The figures above were sourced from incident reports using Uniform Crime Reporting definitions and reporting guidelines, based on the date when the crime was reported. This report is intended to be a management and planning tool and does not reflect the official UCR counts for the department. Incidents where a location is unknown or unspecified are included in the countywide totals.

County Incident Report Summary

METROPOLITAN POLICE DEPARTMENT
of Nashville and Davidson County

Additional YTD Analyses

Aggregated by precinct (incident location). Based on date when each incident was reported.

		Homicide	Forcible Rape	Commercial Robbery	Street Robbery	Total Robbery	Aggravated Assault	Commercial Burglary	Residential Burglary	Total Burglary	Larceny	Auto Theft	Violent Offenses	Property Offenses	Part I Offenses
YTD	2012 YTD	17	140	61	363	424	1,433	260	1,289	1,549	5,293	364	2,014	7,206	9,220
2012	2018 YTD	21	158	61	488	549	1,373	241	656	897	5,262	871	2,101	7,030	9,131
	% Change	23.5%	12.9%	0.0%	34.4%	29.5%	-4.2%	-7.3%	-49.1%	-42.1%	-0.6%	139.3%	4.3%	-2.4%	-1.0%
YTD	2011 YTD	13	143	85	344	429	1,186	304	1,742	2,046	5,235	487	1,771	7,768	9,539
2011	2018 YTD	21	158	61	488	549	1,373	241	656	897	5,262	871	2,101	7,030	9,131
	% Change	61.5%	10.5%	-28.2%	41.9%	28.0%	15.8%	-20.7%	-62.3%	-56.2%	0.5%	78.9%	18.6%	-9.5%	-4.3%
YTD	2010 YTD	17	130	103	385	488	1,162	354	1,444	1,798	5,379	445	1,797	7,622	9,419
2010	2018 YTD	21	158	61	488	549	1,373	241	656	897	5,262	871	2,101	7,030	9,131
	% Change	23.5%	21.5%	-40.8%	26.8%	12.5%	18.2%	-31.9%	-54.6%	-50.1%	-2.2%	95.7%	16.9%	-7.8%	-3.1%
YTD	2009 YTD	23	133	79	463	542	1,305	342	1,362	1,704	5,677	477	2,003	7,858	9,861
2009	2018 YTD	21	158	61	488	549	1,373	241	656	897	5,262	871	2,101	7,030	9,131
	% Change	-8.7%	18.8%	-22.8%	5.4%	1.3%	5.2%	-29.5%	-51.8%	-47.4%	-7.3%	82.6%	4.9%	-10.5%	-7.4%
YTD	2008 YTD	22	129	95	467	562	1,472	322	1,253	1,575	6,282	596	2,185	8,453	10,638
2008	2018 YTD	21	158	61	488	549	1,373	241	656	897	5,262	871	2,101	7,030	9,131
	% Change	-4.5%	22.5%	-35.8%	4.5%	-2.3%	-6.7%	-25.2%	-47.6%	-43.0%	-16.2%	46.1%	-3.8%	-16.8%	-14.2%
YTD	2007 YTD	16	137	125	544	669	1,593	432	1,311	1,743	6,546	902	2,415	9,191	11,606
2007	2018 YTD	21	158	61	488	549	1,373	241	656	897	5,262	871	2,101	7,030	9,131
	% Change	31.3%	15.3%	-51.2%	-10.3%	-17.9%	-13.8%	-44.2%	-50.0%	-48.5%	-19.6%	-3.4%	-13.0%	-23.5%	-21.3%
YTD	2006 YTD	20	136	139	516	655	1,534	500	1,125	1,625	6,362	800	2,345	8,787	11,132
2006	2018 YTD	21	158	61	488	549	1,373	241	656	897	5,262	871	2,101	7,030	9,131
	% Change	5.0%	16.2%	-56.1%	-5.4%	-16.2%	-10.5%	-51.8%	-41.7%	-44.8%	-17.3%	8.9%	-10.4%	-20.0%	-18.0%
YTD	2005 YTD	20	146	122	494	616	1,670	476	1,259	1,735	7,145	996	2,452	9,876	12,328
2005	2018 YTD	21	158	61	488	549	1,373	241	656	897	5,262	871	2,101	7,030	9,131
	% Change	5.0%	8.2%	-50.0%	-1.2%	-10.9%	-17.8%	-49.4%	-47.9%	-48.3%	-26.4%	-12.6%	-14.3%	-28.8%	-25.9%
YTD	2004 YTD	13	144	96	444	540	1,543	423	1,349	1,772	7,139	1,252	2,240	10,163	12,403
2004	2018 YTD	21	158	61	488	549	1,373	241	656	897	5,262	871	2,101	7,030	9,131
	% Change	61.5%	9.7%	-36.5%	9.9%	1.7%	-11.0%	-43.0%	-51.4%	-49.4%	-26.3%	-30.4%	-6.2%	-30.8%	-26.4%
YTD	2003 YTD	14	134	76	459	535	1,504	422	1,228	1,650	6,665	1,321	2,187	9,636	11,823
2003	2018 YTD	21	158	61	488	549	1,373	241	656	897	5,262	871	2,101	7,030	9,131
	% Change	50.0%	17.9%	-19.7%	6.3%	2.6%	-8.7%	-42.9%	-46.6%	-45.6%	-21.1%	-34.1%	-3.9%	-27.0%	-22.8%

Information summarized for CompStat week ending 04/14/2018.

Sourced from MNPD ARMS on 4/18/2018 8:35:56 AM. The figures above were sourced from incident reports using Uniform Crime Reporting definitions and reporting guidelines, based on the date when the crime was reported. This report is intended to be a management and planning tool and does not reflect the official UCR counts for the department. Incidents where a location is unknown or unspecified are included in the countywide totals..

County Efficiency Report Summary

METROPOLITAN POLICE DEPARTMENT
of Nashville and Davidson County

Two Week, Eight Week, Sixteen Week, YTD, and 24 Month Analyses

Aggregated by component of arresting officer / officer making stop.

		Adults Only				Adults and Juveniles						
		Felony Arrests	Misdemeanor Arrests	Citation Arrests	Total Arrests	Part I Arrests	Weapons Law Violation Arrests	Drug-Related Arrests	DUI Arrests	Warrant Service Attempts	Warrants Served	Vehicle Stops
Two Week	Prior Week	176	433	440	1,049	149	21	106	25	808	592	5,244
	Last Week	192	469	441	1,102	156	17	156	38	605	573	5,165
	% Change	9.1%	8.3%	0.2%	5.1%	4.7%	-19.0%	47.2%	52.0%	-25.1%	-3.2%	-1.5%
Eight Week	Prior 4 Weeks	675	1,696	2,503	4,874	593	82	834	116	3,720	1,982	20,675
	Last 4 Weeks	727	1,755	1,963	4,445	622	70	627	133	3,281	2,662	19,873
	% Change	7.7%	3.5%	-21.6%	-8.8%	4.9%	-14.6%	-24.8%	14.7%	-11.8%	34.3%	-3.9%
Sixteen Week	Prior 8 Weeks	1,241	3,115	4,853	9,209	1,161	141	1,520	275	5,587	3,719	41,177
	Last 8 Weeks	1,402	3,451	4,466	9,319	1,215	152	1,461	249	7,001	4,644	40,548
	% Change	13.0%	10.8%	-8.0%	1.2%	4.7%	7.8%	-3.9%	-9.5%	25.3%	24.9%	-1.5%
YTD	2017 YTD	2,719	6,561	9,559	18,839	2,350	244	3,047	585	12,397	8,102	77,186
	2018 YTD	2,544	6,246	8,987	17,777	2,259	280	2,896	483	12,283	8,036	79,042
	% Change	-6.4%	-4.8%	-6.0%	-5.6%	-3.9%	14.8%	-5.0%	-17.4%	-0.9%	-0.8%	2.4%
Rolling 24 Month	Prior 52 Weeks	9,467	22,544	33,723	65,734	8,123	792	10,287	1,866	41,816	27,926	272,693
	Last 52 Weeks	8,926	22,138	31,703	62,767	8,000	915	10,010	1,729	37,895	27,465	246,710
	% Change	-5.7%	-1.8%	-6.0%	-4.5%	-1.5%	15.5%	-2.7%	-7.3%	-9.4%	-1.7%	-9.5%
YTD 2016	2016 YTD	3,007	7,103	11,323	21,433	2,461	231	3,694	603	14,636	8,349	101,219
	2018 YTD	2,544	6,246	8,987	17,777	2,259	280	2,896	483	12,283	8,036	79,042
	% Change	-15.4%	-12.1%	-20.6%	-17.1%	-8.2%	21.2%	-21.6%	-19.9%	-16.1%	-3.7%	-21.9%
YTD 2015	2015 YTD	2,866	7,052	11,551	21,469	2,256	224	3,297	697	16,445	7,649	111,088
	2018 YTD	2,544	6,246	8,987	17,777	2,259	280	2,896	483	12,283	8,036	79,042
	% Change	-11.2%	-11.4%	-22.2%	-17.2%	0.1%	25.0%	-12.2%	-30.7%	-25.3%	5.1%	-28.8%
YTD 2014	2014 YTD	3,046	7,310	13,166	23,522	2,145	271	3,774	801	17,998	7,652	129,905
	2018 YTD	2,544	6,246	8,987	17,777	2,259	280	2,896	483	12,283	8,036	79,042
	% Change	-16.5%	-14.6%	-31.7%	-24.4%	5.3%	3.3%	-23.3%	-39.7%	-31.8%	5.0%	-39.2%
YTD 2013	2013 YTD	3,455	7,165	13,648	24,268	2,219	291	4,067	992	18,659	7,721	130,872
	2018 YTD	2,544	6,246	8,987	17,777	2,259	280	2,896	483	12,283	8,036	79,042
	% Change	-26.4%	-12.8%	-34.2%	-26.7%	1.8%	-3.8%	-28.8%	-51.3%	-34.2%	4.1%	-39.6%

Information summarized for CompStat week ending 04/14/2018.

Sourced from MNPD ARMS on 4/18/2018 8:35:57 AM. Arrest summaries are not a count of arrest charges. 1 arrest = 1 body. Warrant Service summary considers 1 count for each service attempt and 1 count for each outstanding warrant served. Vehicle Stop summary sources MNPD's Vehicle Stop (Form 252) Database. Vehicle stop totals count all reports electronically entered via AFR. Hardcopy reports not entered into ARMS will affect accuracy of totals.

West Precinct Incident Report Summary

METROPOLITAN POLICE DEPARTMENT
of Nashville and Davidson County

Two Week, Eight Week, Sixteen Week, YTD, and 24 Month Analyses

Aggregated by precinct (incident location). Based on date when each incident was reported.

		Homicide	Forcible Rape	Commercial Robbery	Street Robbery	Total Robbery	Aggravated Assault	Commercial Burglary	Residential Burglary	Total Burglary	Larceny	Auto Theft	Violent Offenses	Property Offenses	Part I Offenses
Two Week	Prior Week	0	1	0	2	2	2	2	5	7	35	0	5	42	47
	Last Week	0	1	2	1	3	3	1	9	10	38	1	7	49	56
	% Change	-	0.0%	-	-50.0%	50.0%	50.0%	-50.0%	80.0%	42.9%	8.6%	-	40.0%	16.7%	19.1%
Eight Week	Prior 4 Weeks	0	1	1	3	4	20	17	29	46	178	16	25	240	265
	Last 4 Weeks	0	3	3	3	6	11	6	29	35	185	13	20	233	253
	% Change	-	200.0%	200.0%	0.0%	50.0%	-45.0%	-64.7%	0.0%	-23.9%	3.9%	-18.8%	-20.0%	-2.9%	-4.5%
Sixteen Week	Prior 8 Weeks	0	4	3	17	20	43	30	45	75	373	44	67	492	559
	Last 8 Weeks	0	4	4	6	10	31	23	58	81	363	29	45	473	518
	% Change	-	0.0%	33.3%	-64.7%	-50.0%	-27.9%	-23.3%	28.9%	8.0%	-2.7%	-34.1%	-32.8%	-3.9%	-7.3%
YTD 2017	2017 YTD	2	12	4	18	22	77	26	85	111	727	58	113	896	1,009
	2018 YTD	0	8	7	22	29	71	41	98	139	708	71	108	918	1,026
	% Change	-100.0%	-33.3%	75.0%	22.2%	31.8%	-7.8%	57.7%	15.3%	25.2%	-2.6%	22.4%	-4.4%	2.5%	1.7%
Rolling 24 Month	Prior 52 Weeks	6	37	23	90	113	324	116	329	445	2,596	172	480	3,213	3,693
	Last 52 Weeks	3	36	23	84	107	300	172	292	464	2,533	237	446	3,234	3,680
	% Change	-50.0%	-2.7%	0.0%	-6.7%	-5.3%	-7.4%	48.3%	-11.2%	4.3%	-2.4%	37.8%	-7.1%	0.7%	-0.4%
YTD 2016	2016 YTD	2	9	5	12	17	92	27	120	147	693	44	120	884	1,004
	2018 YTD	0	8	7	22	29	71	41	98	139	708	71	108	918	1,026
	% Change	-100.0%	-11.1%	40.0%	83.3%	70.6%	-22.8%	51.9%	-18.3%	-5.4%	2.2%	61.4%	-10.0%	3.8%	2.2%
YTD 2015	2015 YTD	0	11	7	29	36	76	20	105	125	599	34	123	758	881
	2018 YTD	0	8	7	22	29	71	41	98	139	708	71	108	918	1,026
	% Change	-	-27.3%	0.0%	-24.1%	-19.4%	-6.6%	105.0%	-6.7%	11.2%	18.2%	108.8%	-12.2%	21.1%	16.5%
YTD 2014	2014 YTD	0	14	6	15	21	73	27	97	124	677	29	108	830	938
	2018 YTD	0	8	7	22	29	71	41	98	139	708	71	108	918	1,026
	% Change	-	-42.9%	16.7%	46.7%	38.1%	-2.7%	51.9%	1.0%	12.1%	4.6%	144.8%	0.0%	10.6%	9.4%
YTD 2013	2013 YTD	1	13	10	16	26	96	41	144	185	851	31	136	1,067	1,203
	2018 YTD	0	8	7	22	29	71	41	98	139	708	71	108	918	1,026
	% Change	-100.0%	-38.5%	-30.0%	37.5%	11.5%	-26.0%	0.0%	-31.9%	-24.9%	-16.8%	129.0%	-20.6%	-14.0%	-14.7%

Information summarized for CompStat week ending 04/14/2018.

Sourced from MNPD ARMS on 4/18/2018 8:35:57 AM. The figures above were sourced from incident reports using Uniform Crime Reporting definitions and reporting guidelines, based on the date when the crime was reported. This report is intended to be a management and planning tool and does not reflect the official UCR counts for the department. Incidents where a location is unknown or unspecified are included in the countywide totals.

West Precinct Efficiency Report Summary

METROPOLITAN POLICE DEPARTMENT
of Nashville and Davidson County

Two Week, Eight Week, Sixteen Week, YTD, and 24 Month Analyses

Aggregated by component of arresting officer / officer making stop.

		Adults Only				Adults and Juveniles						
		Felony Arrests	Misdemeanor Arrests	Citation Arrests	Total Arrests	Part I Arrests	Weapons Law Violation Arrests	Drug-Related Arrests	DUI Arrests	Warrant Service Attempts	Warrants Served	Vehicle Stops
Two Week	Prior Week	8	16	26	50	9	2	6	0	60	19	684
	Last Week	7	18	30	55	13	0	5	1	42	17	633
	% Change	-12.5%	12.5%	15.4%	10.0%	44.4%	-100.0%	-16.7%	-	-30.0%	-10.5%	-7.5%
Eight Week	Prior 4 Weeks	37	78	122	237	56	4	51	10	292	104	2,444
	Last 4 Weeks	31	74	111	216	47	2	38	4	256	78	2,292
	% Change	-16.2%	-5.1%	-9.0%	-8.9%	-16.1%	-50.0%	-25.5%	-60.0%	-12.3%	-25.0%	-6.2%
Sixteen Week	Prior 8 Weeks	57	166	244	467	112	5	83	13	414	126	4,590
	Last 8 Weeks	68	152	233	453	103	6	89	14	548	182	4,736
	% Change	19.3%	-8.4%	-4.5%	-3.0%	-8.0%	20.0%	7.2%	7.7%	32.4%	44.4%	3.2%
YTD	2017 YTD	159	363	660	1,182	267	21	208	35	1,426	382	9,537
	2018 YTD	121	301	458	880	209	11	165	26	935	298	9,106
	% Change	-23.9%	-17.1%	-30.6%	-25.5%	-21.7%	-47.6%	-20.7%	-25.7%	-34.4%	-22.0%	-4.5%
Rolling 24 Month	Prior 52 Weeks	546	1,061	2,393	4,000	888	52	689	100	4,538	1,364	33,120
	Last 52 Weeks	458	996	1,906	3,360	760	50	609	66	3,500	1,155	29,833
	% Change	-16.1%	-6.1%	-20.4%	-16.0%	-14.4%	-3.8%	-11.6%	-34.0%	-22.9%	-15.3%	-9.9%
YTD 2016	2016 YTD	158	359	822	1,339	285	15	264	47	1,370	399	12,305
	2018 YTD	121	301	458	880	209	11	165	26	935	298	9,106
	% Change	-23.4%	-16.2%	-44.3%	-34.3%	-26.7%	-26.7%	-37.5%	-44.7%	-31.8%	-25.3%	-26.0%
YTD 2015	2015 YTD	155	420	1,023	1,598	286	10	233	49	1,428	442	12,857
	2018 YTD	121	301	458	880	209	11	165	26	935	298	9,106
	% Change	-21.9%	-28.3%	-55.2%	-44.9%	-26.9%	10.0%	-29.2%	-46.9%	-34.5%	-32.6%	-29.2%
YTD 2014	2014 YTD	282	712	1,682	2,676	299	20	514	89	2,409	645	20,954
	2018 YTD	121	301	458	880	209	11	165	26	935	298	9,106
	% Change	-57.1%	-57.7%	-72.8%	-67.1%	-30.1%	-45.0%	-67.9%	-70.8%	-61.2%	-53.8%	-56.5%
YTD 2013	2013 YTD	284	699	1,470	2,453	310	19	397	126	1,907	554	20,962
	2018 YTD	121	301	458	880	209	11	165	26	935	298	9,106
	% Change	-57.4%	-56.9%	-68.8%	-64.1%	-32.6%	-42.1%	-58.4%	-79.4%	-51.0%	-46.2%	-56.6%

Information summarized for CompStat week ending 04/14/2018.

Sourced from MNPD ARMS on 4/18/2018 8:35:57 AM. Arrest summaries are not a count of arrest charges. 1 arrest = 1 body. Warrant Service summary considers 1 count for each service attempt and 1 count for each outstanding warrant served. Vehicle Stop summary sources MNPD's Vehicle Stop (Form 252) Database. Vehicle stop totals count all reports electronically entered via AFR. Hardcopy reports not entered into ARMS will affect accuracy of totals.

East Precinct Incident Report Summary

METROPOLITAN POLICE DEPARTMENT
of Nashville and Davidson County

Two Week, Eight Week, Sixteen Week, YTD, and 24 Month Analyses

Aggregated by precinct (incident location). Based on date when each incident was reported.

		Homicide	Forcible Rape	Commercial Robbery	Street Robbery	Total Robbery	Aggravated Assault	Commercial Burglary	Residential Burglary	Total Burglary	Larceny	Auto Theft	Violent Offenses	Property Offenses	Part I Offenses
Two Week	Prior Week	0	2	0	4	4	4	0	5	5	50	9	10	64	74
	Last Week	0	2	0	1	1	2	0	2	2	40	6	5	48	53
	% Change	-	0.0%	-	-75.0%	-75.0%	-50.0%	-	-60.0%	-60.0%	-20.0%	-33.3%	-50.0%	-25.0%	-28.4%
Eight Week	Prior 4 Weeks	1	0	1	8	9	51	4	18	22	145	9	61	176	237
	Last 4 Weeks	0	7	0	10	10	44	1	16	17	172	18	61	207	268
	% Change	-100.0%	-	-100.0%	25.0%	11.1%	-13.7%	-75.0%	-11.1%	-22.7%	18.6%	100.0%	0.0%	17.6%	13.1%
Sixteen Week	Prior 8 Weeks	2	5	2	31	33	100	13	51	64	257	44	140	365	505
	Last 8 Weeks	1	7	1	18	19	95	5	34	39	317	27	122	383	505
	% Change	-50.0%	40.0%	-50.0%	-41.9%	-42.4%	-5.0%	-61.5%	-33.3%	-39.1%	23.3%	-38.6%	-12.9%	4.9%	0.0%
YTD 2017	2017 YTD	5	17	9	43	52	191	24	108	132	484	85	265	701	966
	2018 YTD	2	12	3	47	50	188	15	75	90	540	67	252	697	949
	% Change	-60.0%	-29.4%	-66.7%	9.3%	-3.8%	-1.6%	-37.5%	-30.6%	-31.8%	11.6%	-21.2%	-4.9%	-0.6%	-1.8%
Rolling 24 Month	Prior 52 Weeks	13	60	35	178	213	691	95	416	511	1,890	256	977	2,657	3,634
	Last 52 Weeks	21	53	32	175	207	681	129	386	515	2,023	258	962	2,796	3,758
	% Change	61.5%	-11.7%	-8.6%	-1.7%	-2.8%	-1.4%	35.8%	-7.2%	0.8%	7.0%	0.8%	-1.5%	5.2%	3.4%
YTD 2016	2016 YTD	2	18	3	46	49	177	27	130	157	496	69	246	722	968
	2018 YTD	2	12	3	47	50	188	15	75	90	540	67	252	697	949
	% Change	0.0%	-33.3%	0.0%	2.2%	2.0%	6.2%	-44.4%	-42.3%	-42.7%	8.9%	-2.9%	2.4%	-3.5%	-2.0%
YTD 2015	2015 YTD	2	26	17	47	64	204	22	151	173	440	51	296	664	960
	2018 YTD	2	12	3	47	50	188	15	75	90	540	67	252	697	949
	% Change	0.0%	-53.8%	-82.4%	0.0%	-21.9%	-7.8%	-31.8%	-50.3%	-48.0%	22.7%	31.4%	-14.9%	5.0%	-1.1%
YTD 2014	2014 YTD	2	19	6	45	51	201	18	109	127	429	27	273	583	856
	2018 YTD	2	12	3	47	50	188	15	75	90	540	67	252	697	949
	% Change	0.0%	-36.8%	-50.0%	4.4%	-2.0%	-6.5%	-16.7%	-31.2%	-29.1%	25.9%	148.1%	-7.7%	19.6%	10.9%
YTD 2013	2013 YTD	1	20	8	61	69	196	10	217	227	456	39	286	722	1,008
	2018 YTD	2	12	3	47	50	188	15	75	90	540	67	252	697	949
	% Change	100.0%	-40.0%	-62.5%	-23.0%	-27.5%	-4.1%	50.0%	-65.4%	-60.4%	18.4%	71.8%	-11.9%	-3.5%	-5.9%

Information summarized for CompStat week ending 04/14/2018.

Sourced from MNPD ARMS on 4/18/2018 8:35:57 AM. The figures above were sourced from incident reports using Uniform Crime Reporting definitions and reporting guidelines, based on the date when the crime was reported. This report is intended to be a management and planning tool and does not reflect the official UCR counts for the department. Incidents where a location is unknown or unspecified are included in the countywide totals.

East Precinct Efficiency Report Summary

METROPOLITAN POLICE DEPARTMENT
of Nashville and Davidson County

Two Week, Eight Week, Sixteen Week, YTD, and 24 Month Analyses

Aggregated by component of arresting officer / officer making stop.

		Adults Only				Adults and Juveniles						
		Felony Arrests	Misdemeanor Arrests	Citation Arrests	Total Arrests	Part I Arrests	Weapons Law Violation Arrests	Drug-Related Arrests	DUI Arrests	Warrant Service Attempts	Warrants Served	Vehicle Stops
Two Week	Prior Week	20	54	58	132	20	2	15	0	132	56	587
	Last Week	15	54	67	136	9	3	28	2	112	43	660
	% Change	-25.0%	0.0%	15.5%	3.0%	-55.0%	50.0%	86.7%	-	-15.2%	-23.2%	12.4%
Eight Week	Prior 4 Weeks	83	189	312	584	64	17	106	11	663	208	2,293
	Last 4 Weeks	68	196	255	519	62	11	84	6	511	194	2,380
	% Change	-18.1%	3.7%	-18.3%	-11.1%	-3.1%	-35.3%	-20.8%	-45.5%	-22.9%	-6.7%	3.8%
Sixteen Week	Prior 8 Weeks	154	359	662	1,175	131	32	205	23	852	428	5,528
	Last 8 Weeks	151	385	567	1,103	126	28	190	17	1,174	402	4,673
	% Change	-1.9%	7.2%	-14.4%	-6.1%	-3.8%	-12.5%	-7.3%	-26.1%	37.8%	-6.1%	-15.5%
YTD	2017 YTD	293	671	1,257	2,221	260	28	327	64	1,997	812	10,140
	2018 YTD	294	713	1,180	2,187	246	58	383	33	1,984	810	9,766
	% Change	0.3%	6.3%	-6.1%	-1.5%	-5.4%	107.1%	17.1%	-48.4%	-0.7%	-0.2%	-3.7%
Rolling 24 Month	Prior 52 Weeks	1,128	2,395	4,142	7,665	884	136	1,292	211	6,917	3,025	32,095
	Last 52 Weeks	1,023	2,546	4,099	7,668	868	172	1,329	153	6,798	2,732	32,998
	% Change	-9.3%	6.3%	-1.0%	0.0%	-1.8%	26.5%	2.9%	-27.5%	-1.7%	-9.7%	2.8%
YTD 2016	2016 YTD	374	753	1,375	2,502	229	42	465	58	2,612	852	11,181
	2018 YTD	294	713	1,180	2,187	246	58	383	33	1,984	810	9,766
	% Change	-21.4%	-5.3%	-14.2%	-12.6%	7.4%	38.1%	-17.6%	-43.1%	-24.0%	-4.9%	-12.7%
YTD 2015	2015 YTD	376	903	1,506	2,785	251	48	489	40	2,470	874	11,259
	2018 YTD	294	713	1,180	2,187	246	58	383	33	1,984	810	9,766
	% Change	-21.8%	-21.0%	-21.6%	-21.5%	-2.0%	20.8%	-21.7%	-17.5%	-19.7%	-7.3%	-13.3%
YTD 2014	2014 YTD	416	935	1,591	2,942	220	54	562	62	2,712	900	14,992
	2018 YTD	294	713	1,180	2,187	246	58	383	33	1,984	810	9,766
	% Change	-29.3%	-23.7%	-25.8%	-25.7%	11.8%	7.4%	-31.9%	-46.8%	-26.8%	-10.0%	-34.9%
YTD 2013	2013 YTD	495	996	1,836	3,327	259	59	583	53	2,804	936	16,184
	2018 YTD	294	713	1,180	2,187	246	58	383	33	1,984	810	9,766
	% Change	-40.6%	-28.4%	-35.7%	-34.3%	-5.0%	-1.7%	-34.3%	-37.7%	-29.2%	-13.5%	-39.7%

Information summarized for CompStat week ending 04/14/2018.

Sourced from MNPD ARMS on 4/18/2018 8:35:57 AM. Arrest summaries are not a count of arrest charges. 1 arrest = 1 body. Warrant Service summary considers 1 count for each service attempt and 1 count for each outstanding warrant served. Vehicle Stop summary sources MNPD's Vehicle Stop (Form 252) Database. Vehicle stop totals count all reports electronically entered via AFR. Hardcopy reports not entered into ARMS will affect accuracy of totals.

South Precinct Incident Report Summary

METROPOLITAN POLICE DEPARTMENT
of Nashville and Davidson County

Two Week, Eight Week, Sixteen Week, YTD, and 24 Month Analyses

Aggregated by precinct (incident location). Based on date when each incident was reported.

		Homicide	Forcible Rape	Commercial Robbery	Street Robbery	Total Robbery	Aggravated Assault	Commercial Burglary	Residential Burglary	Total Burglary	Larceny	Auto Theft	Violent Offenses	Property Offenses	Part I Offenses
Two Week	Prior Week	0	2	0	6	6	20	3	11	14	68	16	28	98	126
	Last Week	0	2	3	8	11	13	2	7	9	55	12	26	76	102
	% Change	-	0.0%	-	33.3%	83.3%	-35.0%	-33.3%	-36.4%	-35.7%	-19.1%	-25.0%	-7.1%	-22.4%	-19.0%
Eight Week	Prior 4 Weeks	1	4	2	31	33	69	4	31	35	256	32	107	323	430
	Last 4 Weeks	1	10	4	25	29	64	17	45	62	250	55	104	367	471
	% Change	0.0%	150.0%	100.0%	-19.4%	-12.1%	-7.2%	325.0%	45.2%	77.1%	-2.3%	71.9%	-2.8%	13.6%	9.5%
Sixteen Week	Prior 8 Weeks	3	16	5	86	91	149	36	68	104	456	121	259	681	940
	Last 8 Weeks	2	14	6	56	62	133	21	76	97	506	87	211	690	901
	% Change	-33.3%	-12.5%	20.0%	-34.9%	-31.9%	-10.7%	-41.7%	11.8%	-6.7%	11.0%	-28.1%	-18.5%	1.3%	-4.1%
YTD 2017	2017 YTD	6	18	20	119	139	300	44	167	211	840	189	463	1,240	1,703
	2018 YTD	5	26	11	133	144	265	52	136	188	905	185	440	1,278	1,718
	% Change	-16.7%	44.4%	-45.0%	11.8%	3.6%	-11.7%	18.2%	-18.6%	-10.9%	7.7%	-2.1%	-5.0%	3.1%	0.9%
Rolling 24 Month	Prior 52 Weeks	16	91	74	465	539	979	193	755	948	3,087	446	1,625	4,481	6,106
	Last 52 Weeks	19	114	43	455	498	877	245	577	822	3,150	593	1,508	4,565	6,073
	% Change	18.8%	25.3%	-41.9%	-2.2%	-7.6%	-10.4%	26.9%	-23.6%	-13.3%	2.0%	33.0%	-7.2%	1.9%	-0.5%
YTD 2016	2016 YTD	8	30	16	102	118	274	32	325	357	939	111	430	1,407	1,837
	2018 YTD	5	26	11	133	144	265	52	136	188	905	185	440	1,278	1,718
	% Change	-37.5%	-13.3%	-31.3%	30.4%	22.0%	-3.3%	62.5%	-58.2%	-47.3%	-3.6%	66.7%	2.3%	-9.2%	-6.5%
YTD 2015	2015 YTD	2	24	11	82	93	198	47	291	338	850	55	317	1,243	1,560
	2018 YTD	5	26	11	133	144	265	52	136	188	905	185	440	1,278	1,718
	% Change	150.0%	8.3%	0.0%	62.2%	54.8%	33.8%	10.6%	-53.3%	-44.4%	6.5%	236.4%	38.8%	2.8%	10.1%
YTD 2014	2014 YTD	2	25	14	71	85	279	47	220	267	870	50	391	1,187	1,578
	2018 YTD	5	26	11	133	144	265	52	136	188	905	185	440	1,278	1,718
	% Change	150.0%	4.0%	-21.4%	87.3%	69.4%	-5.0%	10.6%	-38.2%	-29.6%	4.0%	270.0%	12.5%	7.7%	8.9%
YTD 2013	2013 YTD	1	25	7	85	92	230	60	271	331	851	64	348	1,246	1,594
	2018 YTD	5	26	11	133	144	265	52	136	188	905	185	440	1,278	1,718
	% Change	400.0%	4.0%	57.1%	56.5%	56.5%	15.2%	-13.3%	-49.8%	-43.2%	6.3%	189.1%	26.4%	2.6%	7.8%

Information summarized for CompStat week ending 04/14/2018.

Sourced from MNPD ARMS on 4/18/2018 8:35:57 AM. The figures above were sourced from incident reports using Uniform Crime Reporting definitions and reporting guidelines, based on the date when the crime was reported. This report is intended to be a management and planning tool and does not reflect the official UCR counts for the department. Incidents where a location is unknown or unspecified are included in the countywide totals.

South Precinct Efficiency Report Summary

METROPOLITAN POLICE DEPARTMENT
of Nashville and Davidson County

Two Week, Eight Week, Sixteen Week, YTD, and 24 Month Analyses

Aggregated by component of arresting officer / officer making stop.

		Adults Only				Adults and Juveniles						
		Felony Arrests	Misdemeanor Arrests	Citation Arrests	Total Arrests	Part I Arrests	Weapons Law Violation Arrests	Drug-Related Arrests	DUI Arrests	Warrant Service Attempts	Warrants Served	Vehicle Stops
Two Week	Prior Week	17	30	49	96	23	1	8	2	82	49	551
	Last Week	16	41	47	104	27	0	11	7	25	31	497
	% Change	-5.9%	36.7%	-4.1%	8.3%	17.4%	-100.0%	37.5%	250.0%	-69.5%	-36.7%	-9.8%
Eight Week	Prior 4 Weeks	65	151	357	573	73	6	92	13	214	145	2,427
	Last 4 Weeks	70	163	252	485	88	4	61	25	205	170	2,085
	% Change	7.7%	7.9%	-29.4%	-15.4%	20.5%	-33.3%	-33.7%	92.3%	-4.2%	17.2%	-14.1%
Sixteen Week	Prior 8 Weeks	123	313	666	1,102	141	26	189	44	434	343	4,979
	Last 8 Weeks	135	314	609	1,058	161	10	153	38	419	315	4,512
	% Change	9.8%	0.3%	-8.6%	-4.0%	14.2%	-61.5%	-19.0%	-13.6%	-3.5%	-8.2%	-9.4%
YTD	2017 YTD	259	587	1,113	1,959	264	28	304	84	931	569	10,967
	2018 YTD	240	584	1,222	2,046	280	32	330	74	828	627	9,026
	% Change	-7.3%	-0.5%	9.8%	4.4%	6.1%	14.3%	8.6%	-11.9%	-11.1%	10.2%	-17.7%
Rolling 24 Month	Prior 52 Weeks	878	2,305	4,317	7,500	974	77	1,096	303	3,509	2,273	41,346
	Last 52 Weeks	870	2,204	4,280	7,354	1,018	93	1,210	260	3,100	2,232	31,893
	% Change	-0.9%	-4.4%	-0.9%	-1.9%	4.5%	20.8%	10.4%	-14.2%	-11.7%	-1.8%	-22.9%
YTD 2016	2016 YTD	289	730	1,405	2,424	356	28	362	86	1,124	640	15,137
	2018 YTD	240	584	1,222	2,046	280	32	330	74	828	627	9,026
	% Change	-17.0%	-20.0%	-13.0%	-15.6%	-21.3%	14.3%	-8.8%	-14.0%	-26.3%	-2.0%	-40.4%
YTD 2015	2015 YTD	244	693	1,154	2,091	286	31	255	62	1,870	627	15,430
	2018 YTD	240	584	1,222	2,046	280	32	330	74	828	627	9,026
	% Change	-1.6%	-15.7%	5.9%	-2.2%	-2.1%	3.2%	29.4%	19.4%	-55.7%	0.0%	-41.5%
YTD 2014	2014 YTD	318	811	2,248	3,377	459	43	404	63	1,757	712	25,559
	2018 YTD	240	584	1,222	2,046	280	32	330	74	828	627	9,026
	% Change	-24.5%	-28.0%	-45.6%	-39.4%	-39.0%	-25.6%	-18.3%	17.5%	-52.9%	-11.9%	-64.7%
YTD 2013	2013 YTD	385	827	2,169	3,381	409	26	504	86	3,448	846	22,259
	2018 YTD	240	584	1,222	2,046	280	32	330	74	828	627	9,026
	% Change	-37.7%	-29.4%	-43.7%	-39.5%	-31.5%	23.1%	-34.5%	-14.0%	-76.0%	-25.9%	-59.5%

Information summarized for CompStat week ending 04/14/2018.

Sourced from MNPD ARMS on 4/18/2018 8:35:57 AM. Arrest summaries are not a count of arrest charges. 1 arrest = 1 body. Warrant Service summary considers 1 count for each service attempt and 1 count for each outstanding warrant served. Vehicle Stop summary sources MNPD's Vehicle Stop (Form 252) Database. Vehicle stop totals count all reports electronically entered via AFR. Hardcopy reports not entered into ARMS will affect accuracy of totals.

Central Precinct Incident Report Summary

METROPOLITAN POLICE DEPARTMENT
of Nashville and Davidson County

Two Week, Eight Week, Sixteen Week, YTD, and 24 Month Analyses

Aggregated by precinct (incident location). Based on date when each incident was reported.

		Homicide	Forcible Rape	Commercial Robbery	Street Robbery	Total Robbery	Aggravated Assault	Commercial Burglary	Residential Burglary	Total Burglary	Larceny	Auto Theft	Violent Offenses	Property Offenses	Part I Offenses
Two Week	Prior Week	0	0	0	1	1	5	1	1	2	13	1	6	16	22
	Last Week	0	0	0	1	1	5	0	0	0	26	1	6	27	33
	% Change	-	-	-	0.0%	0.0%	0.0%	-100.0%	-100.0%	-100.0%	100.0%	0.0%	0.0%	68.8%	50.0%
Eight Week	Prior 4 Weeks	0	5	0	2	2	8	2	1	3	83	5	15	91	106
	Last 4 Weeks	0	1	0	5	5	15	2	1	3	81	6	21	90	111
	% Change	-	-80.0%	-	150.0%	150.0%	87.5%	0.0%	0.0%	0.0%	-2.4%	20.0%	40.0%	-1.1%	4.7%
Sixteen Week	Prior 8 Weeks	0	4	0	10	10	20	10	2	12	136	16	34	164	198
	Last 8 Weeks	0	6	0	7	7	23	4	2	6	164	11	36	181	217
	% Change	-	50.0%	-	-30.0%	-30.0%	15.0%	-60.0%	0.0%	-50.0%	20.6%	-31.3%	5.9%	10.4%	9.6%
YTD 2017	2017 YTD	0	7	2	31	33	51	9	5	14	315	34	91	363	454
	2018 YTD	0	10	0	15	15	38	13	4	17	281	26	63	324	387
	% Change	-	42.9%	-100.0%	-51.6%	-54.5%	-25.5%	44.4%	-20.0%	21.4%	-10.8%	-23.5%	-30.8%	-10.7%	-14.8%
Rolling 24 Month	Prior 52 Weeks	2	41	2	132	134	221	33	19	52	1,178	110	398	1,340	1,738
	Last 52 Weeks	1	41	1	100	101	234	77	21	98	1,107	101	377	1,306	1,683
	% Change	-50.0%	0.0%	-50.0%	-24.2%	-24.6%	5.9%	133.3%	10.5%	88.5%	-6.0%	-8.2%	-5.3%	-2.5%	-3.2%
YTD 2016	2016 YTD	0	20	1	27	28	37	6	5	11	233	12	85	256	341
	2018 YTD	0	10	0	15	15	38	13	4	17	281	26	63	324	387
	% Change	-	-50.0%	-100.0%	-44.4%	-46.4%	2.7%	116.7%	-20.0%	54.5%	20.6%	116.7%	-25.9%	26.6%	13.5%
YTD 2015	2015 YTD	0	17	0	18	18	37	13	3	16	234	9	72	259	331
	2018 YTD	0	10	0	15	15	38	13	4	17	281	26	63	324	387
	% Change	-	-41.2%	-	-16.7%	-16.7%	2.7%	0.0%	33.3%	6.3%	20.1%	188.9%	-12.5%	25.1%	16.9%
YTD 2014	2014 YTD	0	18	1	21	22	44	8	8	16	234	12	84	262	346
	2018 YTD	0	10	0	15	15	38	13	4	17	281	26	63	324	387
	% Change	-	-44.4%	-100.0%	-28.6%	-31.8%	-13.6%	62.5%	-50.0%	6.3%	20.1%	116.7%	-25.0%	23.7%	11.8%
YTD 2013	2013 YTD	0	10	0	10	10	46	19	6	25	234	12	66	271	337
	2018 YTD	0	10	0	15	15	38	13	4	17	281	26	63	324	387
	% Change	-	0.0%	-	50.0%	50.0%	-17.4%	-31.6%	-33.3%	-32.0%	20.1%	116.7%	-4.5%	19.6%	14.8%

Information summarized for CompStat week ending 04/14/2018.

Sourced from MNPD ARMS on 4/18/2018 8:35:57 AM. The figures above were sourced from incident reports using Uniform Crime Reporting definitions and reporting guidelines, based on the date when the crime was reported. This report is intended to be a management and planning tool and does not reflect the official UCR counts for the department. Incidents where a location is unknown or unspecified are included in the countywide totals.

Central Precinct Efficiency Report Summary

METROPOLITAN POLICE DEPARTMENT
of Nashville and Davidson County

Two Week, Eight Week, Sixteen Week, YTD, and 24 Month Analyses

Aggregated by component of arresting officer / officer making stop.

		Adults Only				Adults and Juveniles						
		Felony Arrests	Misdemeanor Arrests	Citation Arrests	Total Arrests	Part I Arrests	Weapons Law Violation Arrests	Drug-Related Arrests	DUI Arrests	Warrant Service Attempts	Warrants Served	Vehicle Stops
Two Week	Prior Week	12	77	57	146	4	6	15	3	89	36	540
	Last Week	14	66	50	130	11	1	18	1	40	32	503
	% Change	16.7%	-14.3%	-12.3%	-11.0%	175.0%	-83.3%	20.0%	-66.7%	-55.1%	-11.1%	-6.9%
Eight Week	Prior 4 Weeks	30	295	285	610	32	0	54	5	288	120	1,653
	Last 4 Weeks	44	263	243	550	28	9	58	8	544	140	1,848
	% Change	46.7%	-10.8%	-14.7%	-9.8%	-12.5%	-	7.4%	60.0%	88.9%	16.7%	11.8%
Sixteen Week	Prior 8 Weeks	82	465	492	1,039	67	6	101	12	615	279	3,462
	Last 8 Weeks	74	558	528	1,160	60	9	112	13	832	260	3,501
	% Change	-9.8%	20.0%	7.3%	11.6%	-10.4%	50.0%	10.9%	8.3%	35.3%	-6.8%	1.1%
YTD	2017 YTD	142	1,022	1,232	2,396	129	17	298	18	1,035	476	6,697
	2018 YTD	151	981	989	2,121	120	13	206	21	1,416	510	6,807
	% Change	6.3%	-4.0%	-19.7%	-11.5%	-7.0%	-23.5%	-30.9%	16.7%	36.8%	7.1%	1.6%
Rolling 24 Month	Prior 52 Weeks	551	3,633	3,988	8,172	499	44	880	77	2,958	1,726	22,673
	Last 52 Weeks	564	3,639	4,141	8,344	469	48	847	61	3,494	1,976	21,932
	% Change	2.4%	0.2%	3.8%	2.1%	-6.0%	9.1%	-3.8%	-20.8%	18.1%	14.5%	-3.3%
YTD 2016	2016 YTD	183	1,147	1,278	2,608	116	9	310	35	1,060	550	8,627
	2018 YTD	151	981	989	2,121	120	13	206	21	1,416	510	6,807
	% Change	-17.5%	-14.5%	-22.6%	-18.7%	3.4%	44.4%	-33.5%	-40.0%	33.6%	-7.3%	-21.1%
YTD 2015	2015 YTD	201	1,152	1,383	2,736	116	19	290	65	1,763	532	12,135
	2018 YTD	151	981	989	2,121	120	13	206	21	1,416	510	6,807
	% Change	-24.9%	-14.8%	-28.5%	-22.5%	3.4%	-31.6%	-29.0%	-67.7%	-19.7%	-4.1%	-43.9%
YTD 2014	2014 YTD	211	1,116	1,308	2,635	121	16	209	52	2,451	504	13,670
	2018 YTD	151	981	989	2,121	120	13	206	21	1,416	510	6,807
	% Change	-28.4%	-12.1%	-24.4%	-19.5%	-0.8%	-18.8%	-1.4%	-59.6%	-42.2%	1.2%	-50.2%
YTD 2013	2013 YTD	228	1,306	1,314	2,848	134	19	299	43	2,467	505	13,030
	2018 YTD	151	981	989	2,121	120	13	206	21	1,416	510	6,807
	% Change	-33.8%	-24.9%	-24.7%	-25.5%	-10.4%	-31.6%	-31.1%	-51.2%	-42.6%	1.0%	-47.8%

Information summarized for CompStat week ending 04/14/2018.

Sourced from MNPD ARMS on 4/18/2018 8:35:57 AM. Arrest summaries are not a count of arrest charges. 1 arrest = 1 body. Warrant Service summary considers 1 count for each service attempt and 1 count for each outstanding warrant served. Vehicle Stop summary sources MNPD's Vehicle Stop (Form 252) Database. Vehicle stop totals count all reports electronically entered via AFR. Hardcopy reports not entered into ARMS will affect accuracy of totals.

Hermitage Precinct Incident Report Summary

METROPOLITAN POLICE DEPARTMENT
of Nashville and Davidson County

Two Week, Eight Week, Sixteen Week, YTD, and 24 Month Analyses

Aggregated by precinct (incident location). Based on date when each incident was reported.

		Homicide	Forcible Rape	Commercial Robbery	Street Robbery	Total Robbery	Aggravated Assault	Commercial Burglary	Residential Burglary	Total Burglary	Larceny	Auto Theft	Violent Offenses	Property Offenses	Part I Offenses
Two Week	Prior Week	0	3	1	2	3	10	4	9	13	70	13	16	96	112
	Last Week	1	1	2	7	9	7	2	4	6	51	8	18	65	83
	% Change	-	-66.7%	100.0%	250.0%	200.0%	-30.0%	-50.0%	-55.6%	-53.8%	-27.1%	-38.5%	12.5%	-32.3%	-25.9%
Eight Week	Prior 4 Weeks	0	12	2	22	24	53	5	40	45	231	39	89	315	404
	Last 4 Weeks	1	12	3	20	23	58	8	26	34	232	44	94	310	404
	% Change	-	0.0%	50.0%	-9.1%	-4.2%	9.4%	60.0%	-35.0%	-24.4%	0.4%	12.8%	5.6%	-1.6%	0.0%
Sixteen Week	Prior 8 Weeks	1	17	12	59	71	123	25	59	84	506	98	212	688	900
	Last 8 Weeks	1	24	5	42	47	111	13	66	79	463	83	183	625	808
	% Change	0.0%	41.2%	-58.3%	-28.8%	-33.8%	-9.8%	-48.0%	11.9%	-6.0%	-8.5%	-15.3%	-13.7%	-9.2%	-10.2%
YTD 2017	2017 YTD	4	41	22	103	125	235	44	137	181	896	125	405	1,202	1,607
	2018 YTD	2	38	16	96	112	221	34	114	148	899	173	373	1,220	1,593
	% Change	-50.0%	-7.3%	-27.3%	-6.8%	-10.4%	-6.0%	-22.7%	-16.8%	-18.2%	0.3%	38.4%	-7.9%	1.5%	-0.9%
Rolling 24 Month	Prior 52 Weeks	18	124	71	336	407	886	170	516	686	3,483	360	1,435	4,529	5,964
	Last 52 Weeks	16	127	73	327	400	869	171	482	653	3,365	579	1,412	4,597	6,009
	% Change	-11.1%	2.4%	2.8%	-2.7%	-1.7%	-1.9%	0.6%	-6.6%	-4.8%	-3.4%	60.8%	-1.6%	1.5%	0.8%
YTD 2016	2016 YTD	3	25	19	73	92	228	38	191	229	1,003	58	348	1,290	1,638
	2018 YTD	2	38	16	96	112	221	34	114	148	899	173	373	1,220	1,593
	% Change	-33.3%	52.0%	-15.8%	31.5%	21.7%	-3.1%	-10.5%	-40.3%	-35.4%	-10.4%	198.3%	7.2%	-5.4%	-2.7%
YTD 2015	2015 YTD	1	36	11	73	84	179	37	172	209	817	58	300	1,084	1,384
	2018 YTD	2	38	16	96	112	221	34	114	148	899	173	373	1,220	1,593
	% Change	100.0%	5.6%	45.5%	31.5%	33.3%	23.5%	-8.1%	-33.7%	-29.2%	10.0%	198.3%	24.3%	12.5%	15.1%
YTD 2014	2014 YTD	1	15	6	59	65	219	50	190	240	804	51	300	1,095	1,395
	2018 YTD	2	38	16	96	112	221	34	114	148	899	173	373	1,220	1,593
	% Change	100.0%	153.3%	166.7%	62.7%	72.3%	0.9%	-32.0%	-40.0%	-38.3%	11.8%	239.2%	24.3%	11.4%	14.2%
YTD 2013	2013 YTD	2	23	17	67	84	213	31	204	235	1,008	58	322	1,301	1,623
	2018 YTD	2	38	16	96	112	221	34	114	148	899	173	373	1,220	1,593
	% Change	0.0%	65.2%	-5.9%	43.3%	33.3%	3.8%	9.7%	-44.1%	-37.0%	-10.8%	198.3%	15.8%	-6.2%	-1.8%

Information summarized for CompStat week ending 04/14/2018.

Sourced from MNPD ARMS on 4/18/2018 8:35:57 AM. The figures above were sourced from incident reports using Uniform Crime Reporting definitions and reporting guidelines, based on the date when the crime was reported. This report is intended to be a management and planning tool and does not reflect the official UCR counts for the department. Incidents where a location is unknown or unspecified are included in the countywide totals.

Hermitage Precinct Efficiency Report Summary

METROPOLITAN POLICE DEPARTMENT
of Nashville and Davidson County

Two Week, Eight Week, Sixteen Week, YTD, and 24 Month Analyses

Aggregated by component of arresting officer / officer making stop.

		Adults Only				Adults and Juveniles						
		Felony Arrests	Misdemeanor Arrests	Citation Arrests	Total Arrests	Part I Arrests	Weapons Law Violation Arrests	Drug-Related Arrests	DUI Arrests	Warrant Service Attempts	Warrants Served	Vehicle Stops
Two Week	Prior Week	19	45	54	118	21	1	16	2	70	67	635
	Last Week	14	56	48	118	11	3	14	4	85	54	668
	% Change	-26.3%	24.4%	-11.1%	0.0%	-47.6%	200.0%	-12.5%	100.0%	21.4%	-19.4%	5.2%
Eight Week	Prior 4 Weeks	67	221	300	588	83	5	99	11	403	219	3,241
	Last 4 Weeks	81	209	237	527	70	6	76	14	411	277	2,744
	% Change	20.9%	-5.4%	-21.0%	-10.4%	-15.7%	20.0%	-23.2%	27.3%	2.0%	26.5%	-15.3%
Sixteen Week	Prior 8 Weeks	154	421	679	1,254	185	28	194	42	797	439	6,542
	Last 8 Weeks	148	430	537	1,115	153	11	175	25	814	496	5,985
	% Change	-3.9%	2.1%	-20.9%	-11.1%	-17.3%	-60.7%	-9.8%	-40.5%	2.1%	13.0%	-8.5%
YTD	2017 YTD	348	798	1,310	2,456	338	24	468	65	1,781	1,014	10,482
	2018 YTD	285	802	1,156	2,243	327	37	356	62	1,558	881	12,041
	% Change	-18.1%	0.5%	-11.8%	-8.7%	-3.3%	54.2%	-23.9%	-4.6%	-12.5%	-13.1%	14.9%
Rolling 24 Month	Prior 52 Weeks	1,224	2,711	4,880	8,815	1,161	89	1,668	218	6,624	3,438	38,389
	Last 52 Weeks	959	2,601	4,071	7,631	1,090	104	1,219	178	5,266	3,161	35,733
	% Change	-21.7%	-4.1%	-16.6%	-13.4%	-6.1%	16.9%	-26.9%	-18.3%	-20.5%	-8.1%	-6.9%
YTD 2016	2016 YTD	381	845	1,823	3,049	385	25	636	69	2,635	1,021	16,034
	2018 YTD	285	802	1,156	2,243	327	37	356	62	1,558	881	12,041
	% Change	-25.2%	-5.1%	-36.6%	-26.4%	-15.1%	48.0%	-44.0%	-10.1%	-40.9%	-13.7%	-24.9%
YTD 2015	2015 YTD	344	745	1,790	2,879	283	27	583	44	2,807	897	16,278
	2018 YTD	285	802	1,156	2,243	327	37	356	62	1,558	881	12,041
	% Change	-17.2%	7.7%	-35.4%	-22.1%	15.5%	37.0%	-38.9%	40.9%	-44.5%	-1.8%	-26.0%
YTD 2014	2014 YTD	390	892	2,210	3,492	279	45	696	67	3,325	924	19,313
	2018 YTD	285	802	1,156	2,243	327	37	356	62	1,558	881	12,041
	% Change	-26.9%	-10.1%	-47.7%	-35.8%	17.2%	-17.8%	-48.9%	-7.5%	-53.1%	-4.7%	-37.7%
YTD 2013	2013 YTD	388	755	2,331	3,474	326	45	873	69	2,735	791	17,632
	2018 YTD	285	802	1,156	2,243	327	37	356	62	1,558	881	12,041
	% Change	-26.5%	6.2%	-50.4%	-35.4%	0.3%	-17.8%	-59.2%	-10.1%	-43.0%	11.4%	-31.7%

Information summarized for CompStat week ending 04/14/2018.

Sourced from MNPD ARMS on 4/18/2018 8:35:57 AM. Arrest summaries are not a count of arrest charges. 1 arrest = 1 body. Warrant Service summary considers 1 count for each service attempt and 1 count for each outstanding warrant served. Vehicle Stop summary sources MNPD's Vehicle Stop (Form 252) Database. Vehicle stop totals count all reports electronically entered via AFR. Hardcopy reports not entered into ARMS will affect accuracy of totals.

North Precinct Incident Report Summary

METROPOLITAN POLICE DEPARTMENT
of Nashville and Davidson County

Two Week, Eight Week, Sixteen Week, YTD, and 24 Month Analyses

Aggregated by precinct (incident location). Based on date when each incident was reported.

		Homicide	Forcible Rape	Commercial Robbery	Street Robbery	Total Robbery	Aggravated Assault	Commercial Burglary	Residential Burglary	Total Burglary	Larceny	Auto Theft	Violent Offenses	Property Offenses	Part I Offenses
Two Week	Prior Week	0	4	0	3	3	23	3	6	9	36	6	30	51	81
	Last Week	0	0	1	2	3	22	1	9	10	39	5	25	54	79
	% Change	-	-100.0%	-	-33.3%	0.0%	-4.3%	-66.7%	50.0%	11.1%	8.3%	-16.7%	-16.7%	5.9%	-2.5%
Eight Week	Prior 4 Weeks	2	8	2	20	22	67	3	13	16	177	22	99	215	314
	Last 4 Weeks	0	8	2	11	13	87	6	22	28	169	26	108	223	331
	% Change	-100.0%	0.0%	0.0%	-45.0%	-40.9%	29.9%	100.0%	69.2%	75.0%	-4.5%	18.2%	9.1%	3.7%	5.4%
Sixteen Week	Prior 8 Weeks	6	10	5	47	52	147	12	53	65	318	112	215	495	710
	Last 8 Weeks	2	16	4	31	35	154	9	35	44	346	48	207	438	645
	% Change	-66.7%	60.0%	-20.0%	-34.0%	-32.7%	4.8%	-25.0%	-34.0%	-32.3%	8.8%	-57.1%	-3.7%	-11.5%	-9.2%
YTD 2017	2017 YTD	4	16	10	85	95	256	45	115	160	534	90	371	784	1,155
	2018 YTD	7	26	9	72	81	282	19	82	101	615	149	396	865	1,261
	% Change	75.0%	62.5%	-10.0%	-15.3%	-14.7%	10.2%	-57.8%	-28.7%	-36.9%	15.2%	65.6%	6.7%	10.3%	9.2%
Rolling 24 Month	Prior 52 Weeks	18	80	32	291	323	886	132	492	624	1,941	286	1,307	2,851	4,158
	Last 52 Weeks	28	82	48	266	314	1,022	145	445	590	2,135	426	1,446	3,151	4,597
	% Change	55.6%	2.5%	50.0%	-8.6%	-2.8%	15.3%	9.8%	-9.6%	-5.4%	10.0%	49.0%	10.6%	10.5%	10.6%
YTD 2016	2016 YTD	5	19	7	64	71	251	33	114	147	471	67	346	685	1,031
	2018 YTD	7	26	9	72	81	282	19	82	101	615	149	396	865	1,261
	% Change	40.0%	36.8%	28.6%	12.5%	14.1%	12.4%	-42.4%	-28.1%	-31.3%	30.6%	122.4%	14.5%	26.3%	22.3%
YTD 2015	2015 YTD	7	22	4	70	74	245	27	144	171	388	53	348	612	960
	2018 YTD	7	26	9	72	81	282	19	82	101	615	149	396	865	1,261
	% Change	0.0%	18.2%	125.0%	2.9%	9.5%	15.1%	-29.6%	-43.1%	-40.9%	58.5%	181.1%	13.8%	41.3%	31.4%
YTD 2014	2014 YTD	5	28	0	51	51	278	16	141	157	422	35	362	614	976
	2018 YTD	7	26	9	72	81	282	19	82	101	615	149	396	865	1,261
	% Change	40.0%	-7.1%	-	41.2%	58.8%	1.4%	18.8%	-41.8%	-35.7%	45.7%	325.7%	9.4%	40.9%	29.2%
YTD 2013	2013 YTD	5	12	5	67	72	237	26	207	233	456	30	326	719	1,045
	2018 YTD	7	26	9	72	81	282	19	82	101	615	149	396	865	1,261
	% Change	40.0%	116.7%	80.0%	7.5%	12.5%	19.0%	-26.9%	-60.4%	-56.7%	34.9%	396.7%	21.5%	20.3%	20.7%

Information summarized for CompStat week ending 04/14/2018.

Sourced from MNPD ARMS on 4/18/2018 8:35:57 AM. The figures above were sourced from incident reports using Uniform Crime Reporting definitions and reporting guidelines, based on the date when the crime was reported. This report is intended to be a management and planning tool and does not reflect the official UCR counts for the department. Incidents where a location is unknown or unspecified are included in the countywide totals.

North Precinct Efficiency Report Summary

METROPOLITAN POLICE DEPARTMENT
of Nashville and Davidson County

Two Week, Eight Week, Sixteen Week, YTD, and 24 Month Analyses

Aggregated by component of arresting officer / officer making stop.

		Adults Only				Adults and Juveniles						
		Felony Arrests	Misdemeanor Arrests	Citation Arrests	Total Arrests	Part I Arrests	Weapons Law Violation Arrests	Drug-Related Arrests	DUI Arrests	Warrant Service Attempts	Warrants Served	Vehicle Stops
Two Week	Prior Week	21	34	52	107	24	3	13	2	89	45	342
	Last Week	18	52	46	116	17	1	24	1	128	81	457
	% Change	-14.3%	52.9%	-11.5%	8.4%	-29.2%	-66.7%	84.6%	-50.0%	43.8%	80.0%	33.6%
Eight Week	Prior 4 Weeks	83	179	293	555	63	11	123	3	859	223	1,602
	Last 4 Weeks	91	171	220	482	79	11	88	4	430	214	1,477
	% Change	9.6%	-4.5%	-24.9%	-13.2%	25.4%	0.0%	-28.5%	33.3%	-49.9%	-4.0%	-7.8%
Sixteen Week	Prior 8 Weeks	164	285	556	1,005	150	20	211	7	708	393	2,821
	Last 8 Weeks	174	350	513	1,037	142	22	211	7	1,289	437	3,079
	% Change	6.1%	22.8%	-7.7%	3.2%	-5.3%	10.0%	0.0%	0.0%	82.1%	11.2%	9.1%
YTD	2017 YTD	302	712	1,109	2,123	274	36	447	20	1,918	887	6,085
	2018 YTD	327	610	1,051	1,988	279	42	418	13	1,969	802	5,814
	% Change	8.3%	-14.3%	-5.2%	-6.4%	1.8%	16.7%	-6.5%	-35.0%	2.7%	-9.6%	-4.5%
Rolling 24 Month	Prior 52 Weeks	1,182	2,547	3,950	7,679	968	136	1,590	93	6,552	2,981	22,460
	Last 52 Weeks	1,134	2,107	3,228	6,469	915	148	1,449	52	5,430	3,003	14,262
	% Change	-4.1%	-17.3%	-18.3%	-15.8%	-5.5%	8.8%	-8.9%	-44.1%	-17.1%	0.7%	-36.5%
YTD 2016	2016 YTD	380	763	1,178	2,321	265	45	519	31	2,239	878	7,727
	2018 YTD	327	610	1,051	1,988	279	42	418	13	1,969	802	5,814
	% Change	-13.9%	-20.1%	-10.8%	-14.3%	5.3%	-6.7%	-19.5%	-58.1%	-12.1%	-8.7%	-24.8%
YTD 2015	2015 YTD	319	584	1,161	2,064	218	32	465	35	2,514	622	8,535
	2018 YTD	327	610	1,051	1,988	279	42	418	13	1,969	802	5,814
	% Change	2.5%	4.5%	-9.5%	-3.7%	28.0%	31.3%	-10.1%	-62.9%	-21.7%	28.9%	-31.9%
YTD 2014	2014 YTD	357	692	1,604	2,653	166	29	527	25	2,300	758	12,754
	2018 YTD	327	610	1,051	1,988	279	42	418	13	1,969	802	5,814
	% Change	-8.4%	-11.8%	-34.5%	-25.1%	68.1%	44.8%	-20.7%	-48.0%	-14.4%	5.8%	-54.4%
YTD 2013	2013 YTD	374	560	1,817	2,751	197	38	601	38	1,615	723	14,078
	2018 YTD	327	610	1,051	1,988	279	42	418	13	1,969	802	5,814
	% Change	-12.6%	8.9%	-42.2%	-27.7%	41.6%	10.5%	-30.4%	-65.8%	21.9%	10.9%	-58.7%

Information summarized for CompStat week ending 04/14/2018.

Sourced from MNPD ARMS on 4/18/2018 8:35:57 AM. Arrest summaries are not a count of arrest charges. 1 arrest = 1 body. Warrant Service summary considers 1 count for each service attempt and 1 count for each outstanding warrant served. Vehicle Stop summary sources MNPD's Vehicle Stop (Form 252) Database. Vehicle stop totals count all reports electronically entered via AFR. Hardcopy reports not entered into ARMS will affect accuracy of totals.

Madison Precinct Incident Report Summary

METROPOLITAN POLICE DEPARTMENT
of Nashville and Davidson County

Two Week, Eight Week, Sixteen Week, YTD, and 24 Month Analyses

Aggregated by precinct (incident location). Based on date when each incident was reported.

		Homicide	Forcible Rape	Commercial Robbery	Street Robbery	Total Robbery	Aggravated Assault	Commercial Burglary	Residential Burglary	Total Burglary	Larceny	Auto Theft	Violent Offenses	Property Offenses	Part I Offenses
Two Week	Prior Week	1	1	1	2	3	3	1	0	1	31	1	8	33	41
	Last Week	0	2	0	1	1	5	0	9	9	46	3	8	58	66
	% Change	-100.0%	100.0%	-100.0%	-50.0%	-66.7%	66.7%	-100.0%	-	800.0%	48.4%	200.0%	0.0%	75.8%	61.0%
Eight Week	Prior 4 Weeks	0	5	1	4	5	88	3	13	16	165	23	98	204	302
	Last 4 Weeks	1	9	2	11	13	26	1	16	17	168	9	49	194	243
	% Change	-	80.0%	100.0%	175.0%	160.0%	-70.5%	-66.7%	23.1%	6.3%	1.8%	-60.9%	-50.0%	-4.9%	-19.5%
Sixteen Week	Prior 8 Weeks	3	7	8	20	28	100	12	39	51	307	58	138	416	554
	Last 8 Weeks	1	14	3	15	18	114	4	29	33	333	32	147	398	545
	% Change	-66.7%	100.0%	-62.5%	-25.0%	-35.7%	14.0%	-66.7%	-25.6%	-35.3%	8.5%	-44.8%	6.5%	-4.3%	-1.6%
YTD 2017	2017 YTD	2	8	8	47	55	140	18	101	119	635	86	205	840	1,045
	2018 YTD	3	18	10	34	44	196	15	65	80	605	86	261	771	1,032
	% Change	50.0%	125.0%	25.0%	-27.7%	-20.0%	40.0%	-16.7%	-35.6%	-32.8%	-4.7%	0.0%	27.3%	-8.2%	-1.2%
Rolling 24 Month	Prior 52 Weeks	8	49	36	163	199	562	72	410	482	2,212	231	818	2,925	3,743
	Last 52 Weeks	10	65	46	154	200	617	95	266	361	2,391	236	892	2,988	3,880
	% Change	25.0%	32.7%	27.8%	-5.5%	0.5%	9.8%	31.9%	-35.1%	-25.1%	8.1%	2.2%	9.0%	2.2%	3.7%
YTD 2016	2016 YTD	1	22	9	35	44	154	15	133	148	627	28	221	803	1,024
	2018 YTD	3	18	10	34	44	196	15	65	80	605	86	261	771	1,032
	% Change	200.0%	-18.2%	11.1%	-2.9%	0.0%	27.3%	0.0%	-51.1%	-45.9%	-3.5%	207.1%	18.1%	-4.0%	0.8%
YTD 2015	2015 YTD	1	12	8	32	40	160	14	126	140	536	37	213	713	926
	2018 YTD	3	18	10	34	44	196	15	65	80	605	86	261	771	1,032
	% Change	200.0%	50.0%	25.0%	6.3%	10.0%	22.5%	7.1%	-48.4%	-42.9%	12.9%	132.4%	22.5%	8.1%	11.4%
YTD 2014	2014 YTD	5	18	3	23	26	135	14	111	125	520	28	184	673	857
	2018 YTD	3	18	10	34	44	196	15	65	80	605	86	261	771	1,032
	% Change	-40.0%	0.0%	233.3%	47.8%	69.2%	45.2%	7.1%	-41.4%	-36.0%	16.3%	207.1%	41.8%	14.6%	20.4%
YTD 2013	2013 YTD	0	17	11	46	57	142	22	143	165	506	41	216	712	928
	2018 YTD	3	18	10	34	44	196	15	65	80	605	86	261	771	1,032
	% Change	-	5.9%	-9.1%	-26.1%	-22.8%	38.0%	-31.8%	-54.5%	-51.5%	19.6%	109.8%	20.8%	8.3%	11.2%

Information summarized for CompStat week ending 04/14/2018.

Sourced from MNPD ARMS on 4/18/2018 8:35:57 AM. The figures above were sourced from incident reports using Uniform Crime Reporting definitions and reporting guidelines, based on the date when the crime was reported. This report is intended to be a management and planning tool and does not reflect the official UCR counts for the department. Incidents where a location is unknown or unspecified are included in the countywide totals.

Madison Precinct Efficiency Report Summary

METROPOLITAN POLICE DEPARTMENT
of Nashville and Davidson County

Two Week, Eight Week, Sixteen Week, YTD, and 24 Month Analyses

Aggregated by component of arresting officer / officer making stop.

		Adults Only				Adults and Juveniles						
		Felony Arrests	Misdemeanor Arrests	Citation Arrests	Total Arrests	Part I Arrests	Weapons Law Violation Arrests	Drug-Related Arrests	DUI Arrests	Warrant Service Attempts	Warrants Served	Vehicle Stops
Two Week	Prior Week	16	46	55	117	17	4	9	5	128	91	411
	Last Week	24	50	56	130	24	5	19	6	79	48	512
	% Change	50.0%	8.7%	1.8%	11.1%	41.2%	25.0%	111.1%	20.0%	-38.3%	-47.3%	24.6%
Eight Week	Prior 4 Weeks	59	153	298	510	81	8	84	17	353	190	1,754
	Last 4 Weeks	64	177	234	475	83	9	62	20	414	233	1,751
	% Change	8.5%	15.7%	-21.5%	-6.9%	2.5%	12.5%	-26.2%	17.6%	17.3%	22.6%	-0.2%
Sixteen Week	Prior 8 Weeks	120	298	582	1,000	157	13	148	30	839	346	3,490
	Last 8 Weeks	123	330	532	985	164	17	146	37	767	423	3,505
	% Change	2.5%	10.7%	-8.6%	-1.5%	4.5%	30.8%	-1.4%	23.3%	-8.6%	22.3%	0.4%
YTD	2017 YTD	234	692	962	1,888	335	32	246	76	1,545	628	5,055
	2018 YTD	233	596	1,062	1,891	305	29	285	63	1,566	724	6,723
	% Change	-0.4%	-13.9%	10.4%	0.2%	-9.0%	-9.4%	15.9%	-17.1%	1.4%	15.3%	33.0%
Rolling 24 Month	Prior 52 Weeks	818	2,178	3,522	6,518	1,122	81	775	209	5,011	2,121	17,726
	Last 52 Weeks	806	2,146	3,670	6,622	1,224	98	918	259	4,488	2,256	18,709
	% Change	-1.5%	-1.5%	4.2%	1.6%	9.1%	21.0%	18.5%	23.9%	-10.4%	6.4%	5.5%
YTD 2016	2016 YTD	219	642	1,251	2,112	360	21	293	42	1,490	641	6,518
	2018 YTD	233	596	1,062	1,891	305	29	285	63	1,566	724	6,723
	% Change	6.4%	-7.2%	-15.1%	-10.5%	-15.3%	38.1%	-2.7%	50.0%	5.1%	12.9%	3.1%
YTD 2015	2015 YTD	242	571	1,360	2,173	383	17	307	54	1,648	573	8,293
	2018 YTD	233	596	1,062	1,891	305	29	285	63	1,566	724	6,723
	% Change	-3.7%	4.4%	-21.9%	-13.0%	-20.4%	70.6%	-7.2%	16.7%	-5.0%	26.4%	-18.9%
YTD 2014	2014 YTD	241	666	1,403	2,310	311	33	440	52	1,628	617	8,896
	2018 YTD	233	596	1,062	1,891	305	29	285	63	1,566	724	6,723
	% Change	-3.3%	-10.5%	-24.3%	-18.1%	-1.9%	-12.1%	-35.2%	21.2%	-3.8%	17.3%	-24.4%
YTD 2013	2013 YTD	304	482	1,523	2,309	329	23	427	45	1,983	606	9,261
	2018 YTD	233	596	1,062	1,891	305	29	285	63	1,566	724	6,723
	% Change	-23.4%	23.7%	-30.3%	-18.1%	-7.3%	26.1%	-33.3%	40.0%	-21.0%	19.5%	-27.4%

Information summarized for CompStat week ending 04/14/2018.

Sourced from MNPD ARMS on 4/18/2018 8:35:57 AM. Arrest summaries are not a count of arrest charges. 1 arrest = 1 body. Warrant Service summary considers 1 count for each service attempt and 1 count for each outstanding warrant served. Vehicle Stop summary sources MNPD's Vehicle Stop (Form 252) Database. Vehicle stop totals count all reports electronically entered via AFR. Hardcopy reports not entered into ARMS will affect accuracy of totals.

Midtown Hills Precinct Incident Report Summary

METROPOLITAN POLICE DEPARTMENT
of Nashville and Davidson County

Two Week, Eight Week, Sixteen Week, YTD, and 24 Month Analyses

Aggregated by precinct (incident location). Based on date when each incident was reported.

		Homicide	Forcible Rape	Commercial Robbery	Street Robbery	Total Robbery	Aggravated Assault	Commercial Burglary	Residential Burglary	Total Burglary	Larceny	Auto Theft	Violent Offenses	Property Offenses	Part I Offenses
Two Week	Prior Week	0	1	2	5	7	5	1	6	7	40	5	13	52	65
	Last Week	0	1	0	6	6	4	2	6	8	55	7	11	70	81
	% Change	-	0.0%	-100.0%	20.0%	-14.3%	-20.0%	100.0%	0.0%	14.3%	37.5%	40.0%	-15.4%	34.6%	24.6%
Eight Week	Prior 4 Weeks	0	5	0	12	12	28	15	13	28	183	25	45	236	281
	Last 4 Weeks	0	4	2	21	23	24	12	21	33	199	29	51	261	312
	% Change	-	-20.0%	-	75.0%	91.7%	-14.3%	-20.0%	61.5%	17.9%	8.7%	16.0%	13.3%	10.6%	11.0%
Sixteen Week	Prior 8 Weeks	2	12	4	39	43	66	35	53	88	375	65	123	528	651
	Last 8 Weeks	0	9	2	33	35	52	27	34	61	382	54	96	497	593
	% Change	-100.0%	-25.0%	-50.0%	-15.4%	-18.6%	-21.2%	-22.9%	-35.8%	-30.7%	1.9%	-16.9%	-22.0%	-5.9%	-8.9%
YTD 2017	2017 YTD	2	22	8	46	54	161	44	56	100	650	77	239	827	1,066
	2018 YTD	2	20	5	69	74	112	52	80	132	709	113	208	954	1,162
	% Change	0.0%	-9.1%	-37.5%	50.0%	37.0%	-30.4%	18.2%	42.9%	32.0%	9.1%	46.8%	-13.0%	15.4%	9.0%
Rolling 24 Month	Prior 52 Weeks	3	63	45	134	179	446	187	312	499	2,333	194	691	3,026	3,717
	Last 52 Weeks	9	66	31	173	204	411	263	308	571	2,640	297	690	3,508	4,198
	% Change	200.0%	4.8%	-31.1%	29.1%	14.0%	-7.8%	40.6%	-1.3%	14.4%	13.2%	53.1%	-0.1%	15.9%	12.9%
YTD 2016	2016 YTD	1	18	9	41	50	103	36	115	151	593	40	172	784	956
	2018 YTD	2	20	5	69	74	112	52	80	132	709	113	208	954	1,162
	% Change	100.0%	11.1%	-44.4%	68.3%	48.0%	8.7%	44.4%	-30.4%	-12.6%	19.6%	182.5%	20.9%	21.7%	21.5%
YTD 2015	2015 YTD	1	18	8	23	31	104	28	96	124	548	25	154	697	851
	2018 YTD	2	20	5	69	74	112	52	80	132	709	113	208	954	1,162
	% Change	100.0%	11.1%	-37.5%	200.0%	138.7%	7.7%	85.7%	-16.7%	6.5%	29.4%	352.0%	35.1%	36.9%	36.5%
YTD 2014	2014 YTD	1	23	7	24	31	92	46	139	185	606	22	147	813	960
	2018 YTD	2	20	5	69	74	112	52	80	132	709	113	208	954	1,162
	% Change	100.0%	-13.0%	-28.6%	187.5%	138.7%	21.7%	13.0%	-42.4%	-28.6%	17.0%	413.6%	41.5%	17.3%	21.0%
YTD 2013	2013 YTD	1	17	14	19	33	94	41	148	189	689	36	145	914	1,059
	2018 YTD	2	20	5	69	74	112	52	80	132	709	113	208	954	1,162
	% Change	100.0%	17.6%	-64.3%	263.2%	124.2%	19.1%	26.8%	-45.9%	-30.2%	2.9%	213.9%	43.4%	4.4%	9.7%

Information summarized for CompStat week ending 04/14/2018.

Sourced from MNPD ARMS on 4/18/2018 8:35:57 AM. The figures above were sourced from incident reports using Uniform Crime Reporting definitions and reporting guidelines, based on the date when the crime was reported. This report is intended to be a management and planning tool and does not reflect the official UCR counts for the department. Incidents where a location is unknown or unspecified are included in the countywide totals.

Midtown Hills Precinct Efficiency Report Summary

METROPOLITAN POLICE DEPARTMENT
of Nashville and Davidson County

Two Week, Eight Week, Sixteen Week, YTD, and 24 Month Analyses

Aggregated by component of arresting officer / officer making stop.

		Adults Only				Adults and Juveniles						
		Felony Arrests	Misdemeanor Arrests	Citation Arrests	Total Arrests	Part I Arrests	Weapons Law Violation Arrests	Drug-Related Arrests	DUI Arrests	Warrant Service Attempts	Warrants Served	Vehicle Stops
Two Week	Prior Week	22	42	55	119	13	2	9	4	79	40	742
	Last Week	9	37	64	110	17	1	20	3	32	32	586
	% Change	-59.1%	-11.9%	16.4%	-7.6%	30.8%	-50.0%	122.2%	-25.0%	-59.5%	-20.0%	-21.0%
Eight Week	Prior 4 Weeks	36	146	289	471	40	6	115	11	250	109	2,410
	Last 4 Weeks	55	136	243	434	56	6	75	9	226	122	2,405
	% Change	52.8%	-6.8%	-15.9%	-7.9%	40.0%	0.0%	-34.8%	-18.2%	-9.6%	11.9%	-0.2%
Sixteen Week	Prior 8 Weeks	87	260	651	998	82	6	251	28	449	267	5,425
	Last 8 Weeks	91	282	532	905	96	12	190	20	476	231	4,815
	% Change	4.6%	8.5%	-18.3%	-9.3%	17.1%	100.0%	-24.3%	-28.6%	6.0%	-13.5%	-11.2%
YTD	2017 YTD	232	569	1,170	1,971	214	42	506	50	919	479	8,821
	2018 YTD	170	509	1,144	1,823	163	16	422	45	881	468	9,997
	% Change	-26.7%	-10.5%	-2.2%	-7.5%	-23.8%	-61.9%	-16.6%	-10.0%	-4.1%	-2.3%	13.3%
Rolling 24 Month	Prior 52 Weeks	649	1,784	3,784	6,217	647	93	1,389	148	2,630	1,515	29,929
	Last 52 Weeks	644	2,004	3,826	6,474	659	103	1,432	172	2,955	1,791	29,203
	% Change	-0.8%	12.3%	1.1%	4.1%	1.9%	10.8%	3.1%	16.2%	12.4%	18.2%	-2.4%
YTD 2016	2016 YTD	194	552	1,258	2,004	153	16	497	62	903	440	11,391
	2018 YTD	170	509	1,144	1,823	163	16	422	45	881	468	9,997
	% Change	-12.4%	-7.8%	-9.1%	-9.0%	6.5%	0.0%	-15.1%	-27.4%	-2.4%	6.4%	-12.2%
YTD 2015	2015 YTD	166	665	1,310	2,141	140	16	347	46	908	411	12,935
	2018 YTD	170	509	1,144	1,823	163	16	422	45	881	468	9,997
	% Change	2.4%	-23.5%	-12.7%	-14.9%	16.4%	0.0%	21.6%	-2.2%	-3.0%	13.9%	-22.7%
YTD 2014	2014 YTD	0	0	0	0	0	0	0	0	0	0	0
	2018 YTD	170	509	1,144	1,823	163	16	422	45	881	468	9,997
	% Change	-	-	-	-	-	-	-	-	-	-	-
YTD 2013	2013 YTD	0	0	0	0	0	0	0	0	0	0	0
	2018 YTD	170	509	1,144	1,823	163	16	422	45	881	468	9,997
	% Change	-	-	-	-	-	-	-	-	-	-	-

Information summarized for CompStat week ending 04/14/2018.

Sourced from MNPD ARMS on 4/18/2018 8:35:57 AM. Arrest summaries are not a count of arrest charges. 1 arrest = 1 body. Warrant Service summary considers 1 count for each service attempt and 1 count for each outstanding warrant served. Vehicle Stop summary sources MNPD's Vehicle Stop (Form 252) Database. Vehicle stop totals count all reports electronically entered via AFR. Hardcopy reports not entered into ARMS will affect accuracy of totals.

County UCR Incident Charts

Aggregated by precinct (incident location).

Summarized by CompStat week for past eight weeks.

METROPOLITAN POLICE DEPARTMENT

of Nashville and Davidson County

All Part 1 Incidents - 52wk Avg: 651

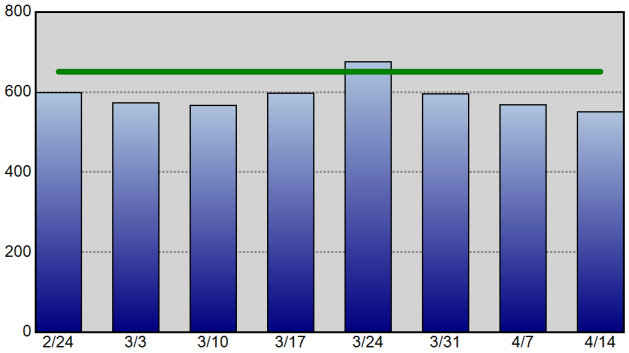

Violent Crime - 52wk Avg: 148

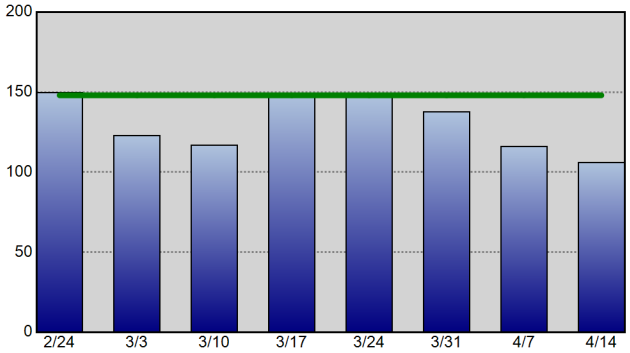

Property Crime - 52wk Avg: 503

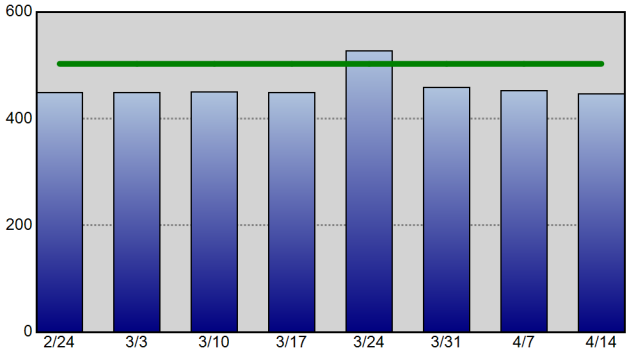

Robbery - 52wk Avg: 39

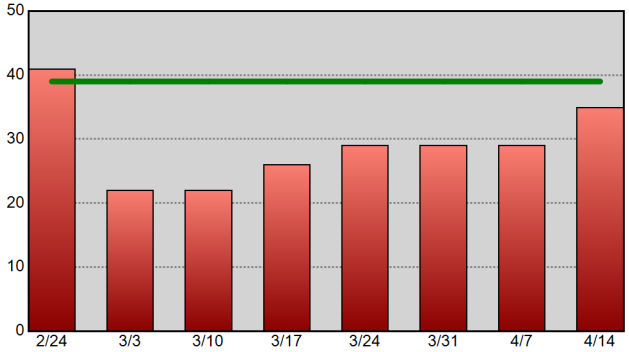

Commercial Burglary - 52wk Avg: 24

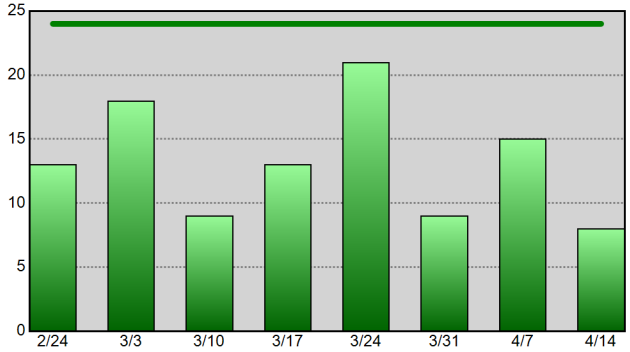

Residential Burglary - 52wk Avg: 53

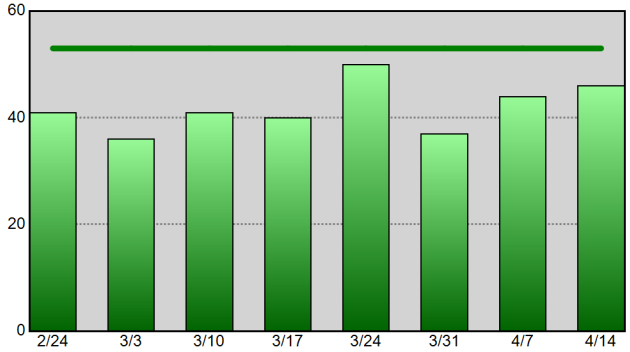

Aggravated Assault - 52wk Avg: 96

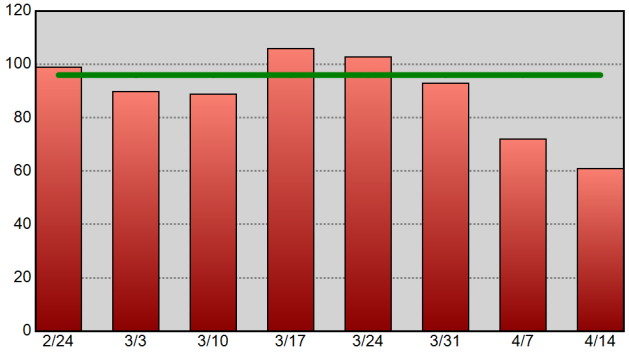

Theft From Vehicle - 52wk Avg: 117

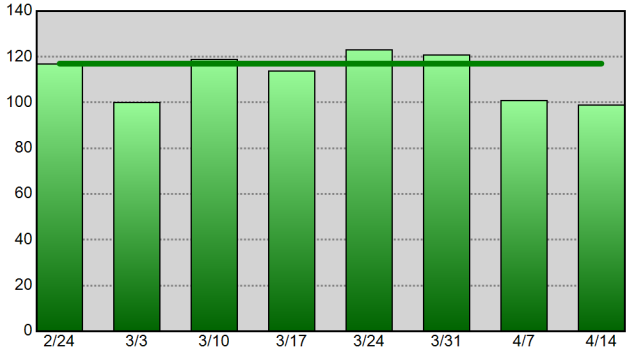

Vehicle Theft - 52wk Avg: 52

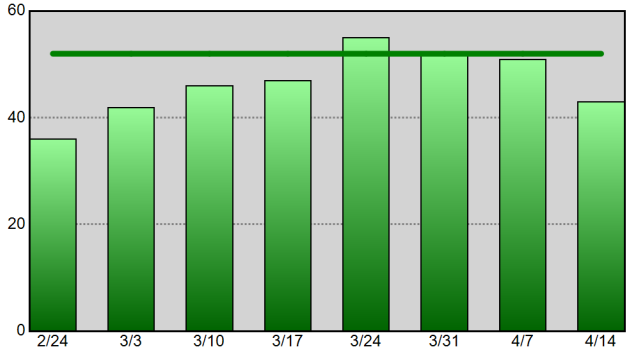

Information summarized for CompStat week ending 04-14-18.
The horizontal line on each chart represents the data set's 52-week weekly average.

Sourced from MNPD ARMS on 4/18/2018 8:35:57 AM. The figures above were sourced from incident reports using Uniform Crime Reporting definitions and reporting guidelines, based on the date when the crime was reported. This report is intended to be a management and planning tool and does not reflect the official UCR counts for the department. Incidents where a location is unknown or unspecified are included in the countywide totals.

West Precinct UCR Incident Charts

Aggregated by precinct (incident location).

Summarized by CompStat week for past eight weeks.

METROPOLITAN POLICE DEPARTMENT

of Nashville and Davidson County

All Part 1 Incidents - 52wk Avg: 70

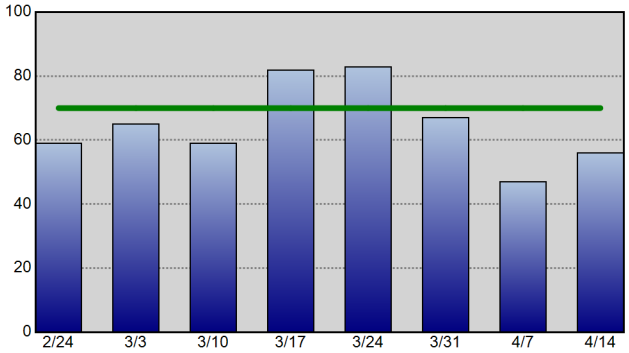

Violent Crime - 52wk Avg: 8

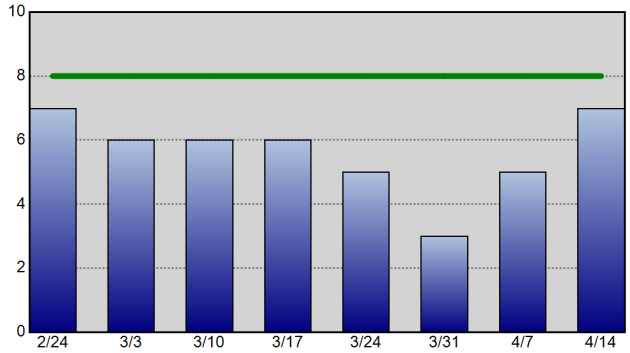

Property Crime - 52wk Avg: 62

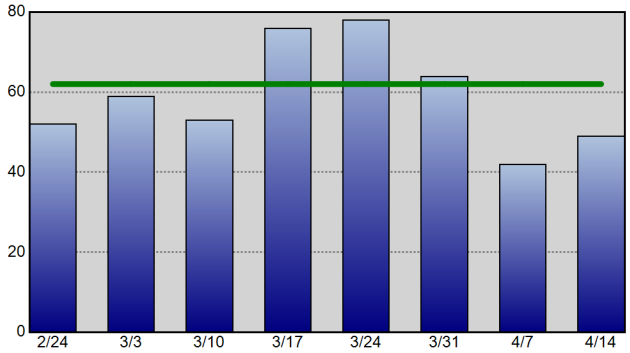

Robbery - 52wk Avg: 2

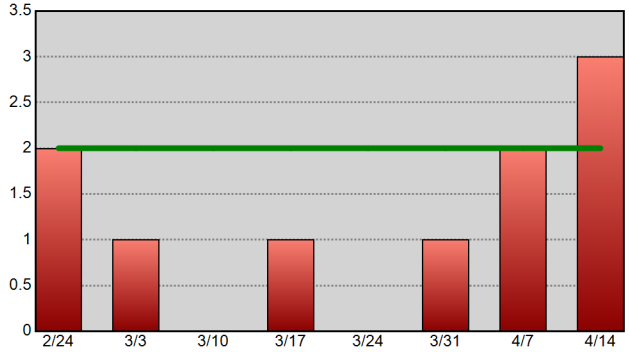

Commercial Burglary - 52wk Avg: 3

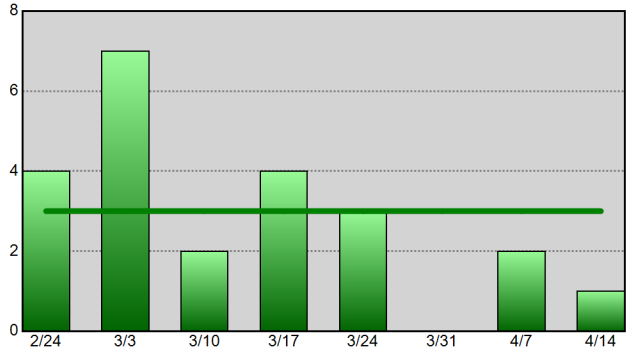

Residential Burglary - 52wk Avg: 5

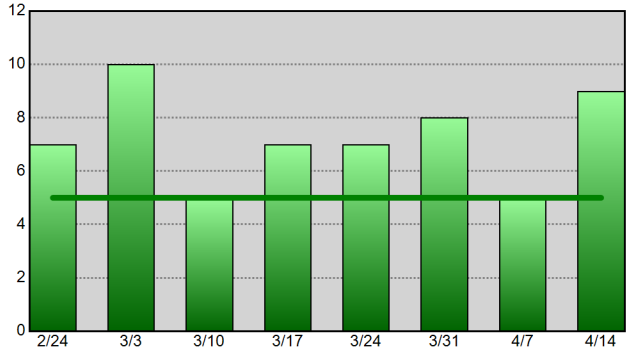

Aggravated Assault - 52wk Avg: 5

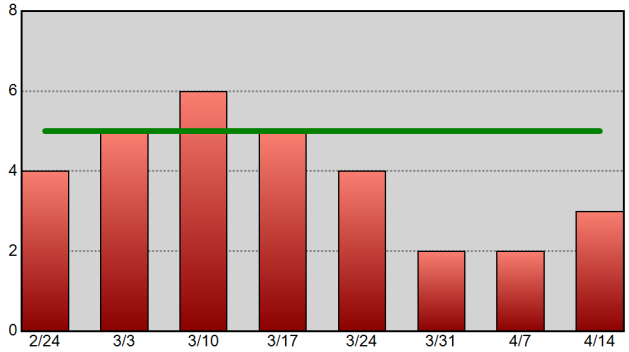

Theft From Vehicle - 52wk Avg: 16

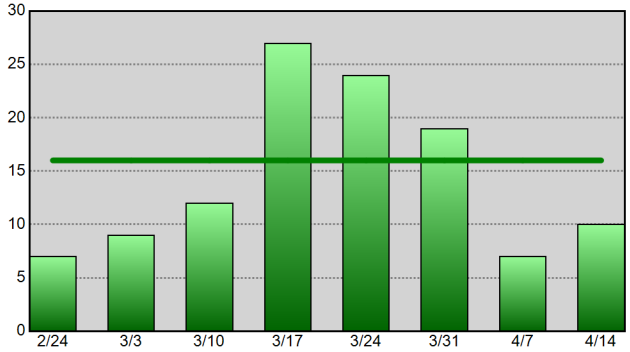

Vehicle Theft - 52wk Avg: 4

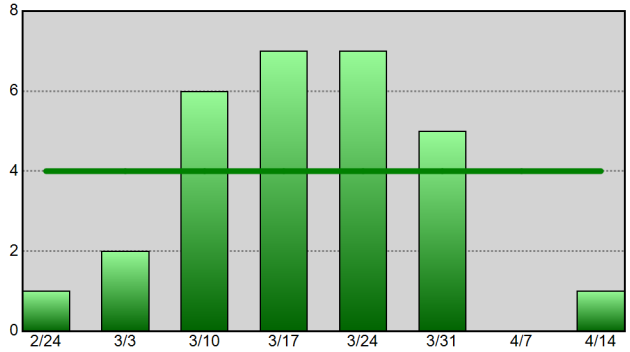

Information summarized for CompStat week ending 04-14-18.
The horizontal line on each chart represents the data set's 52-week weekly average.

Sourced from MNPD ARMS on 4/18/2018 8:35:59 AM. The figures above were sourced from incident reports using Uniform Crime Reporting definitions and reporting guidelines, based on the date when the crime was reported. This report is intended to be a management and planning tool and does not reflect the official UCR counts for the department. Incidents where a location is unknown or unspecified are included in the countywide totals.

East Precinct UCR Incident Charts

Aggregated by precinct (incident location).

Summarized by CompStat week for past eight weeks.

METROPOLITAN POLICE DEPARTMENT

of Nashville and Davidson County

All Part 1 Incidents - 52wk Avg: 72

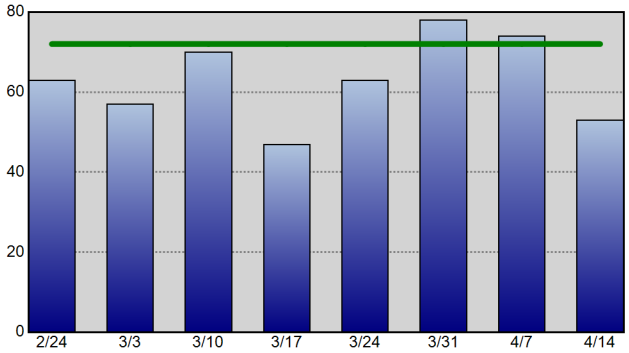

Violent Crime - 52wk Avg: 18

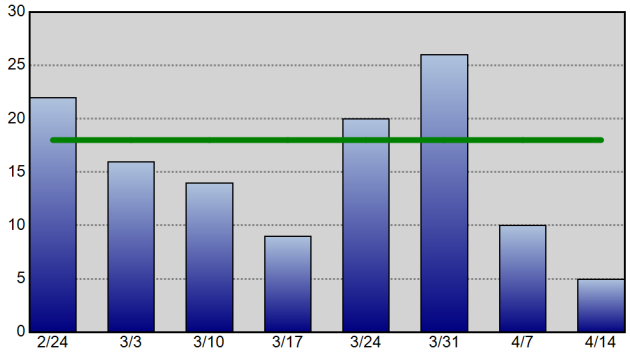

Property Crime - 52wk Avg: 53

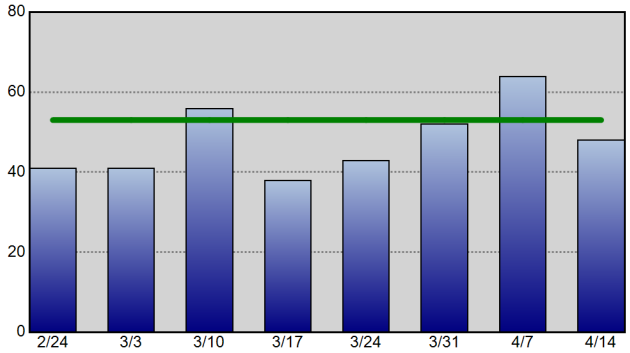

Robbery - 52wk Avg: 3

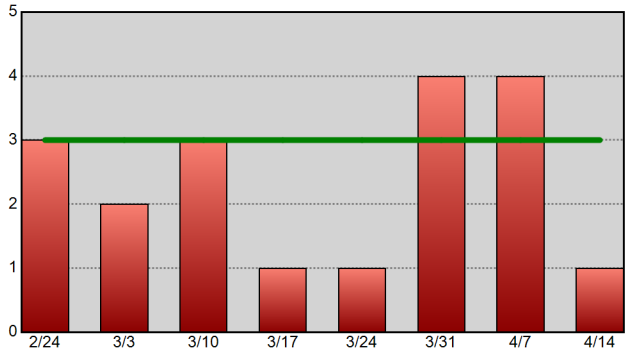

Commercial Burglary - 52wk Avg: 2

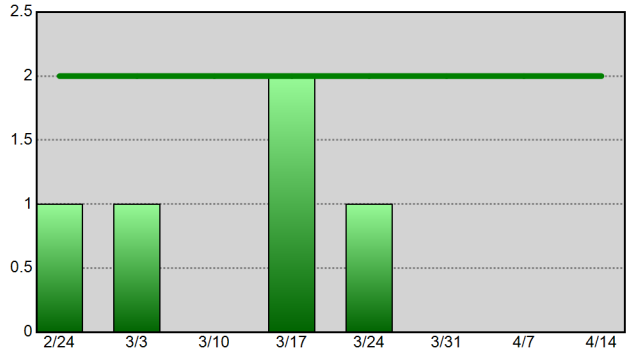

Residential Burglary - 52wk Avg: 7

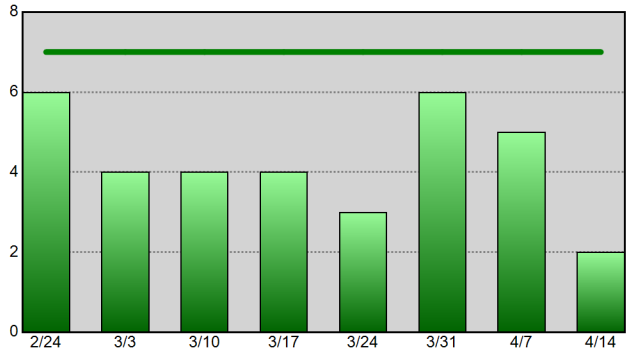

Aggravated Assault - 52wk Avg: 13

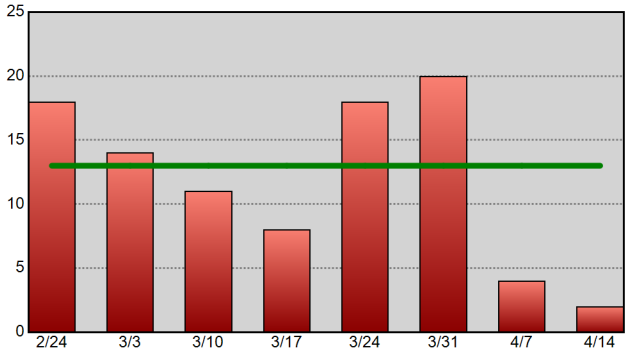

Theft From Vehicle - 52wk Avg: 15

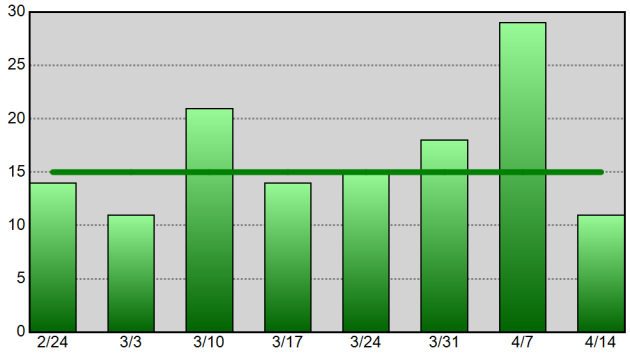

Vehicle Theft - 52wk Avg: 4

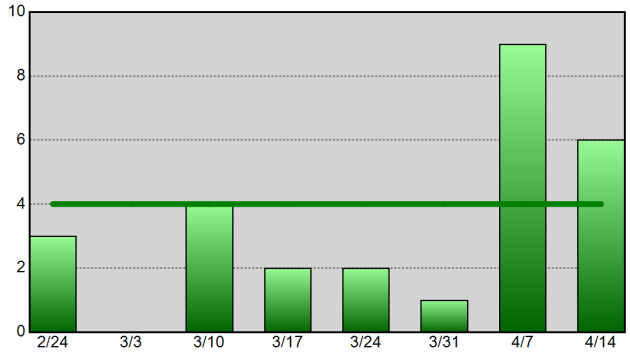

Information summarized for CompStat week ending 04-14-18.
The horizontal line on each chart represents the data set's 52-week weekly average.

Sourced from MNPD ARMS on 4/18/2018 8:36:00 AM. The figures above were sourced from incident reports using Uniform Crime Reporting definitions and reporting guidelines, based on the date when the crime was reported. This report is intended to be a management and planning tool and does not reflect the official UCR counts for the department. Incidents where a location is unknown or unspecified are included in the countywide totals.

South Precinct UCR Incident Charts

METROPOLITAN POLICE DEPARTMENT
of Nashville and Davidson County

Aggregated by precinct (incident location).
Summarized by CompStat week for past eight weeks.

All Part 1 Incidents - 52wk Avg: 116

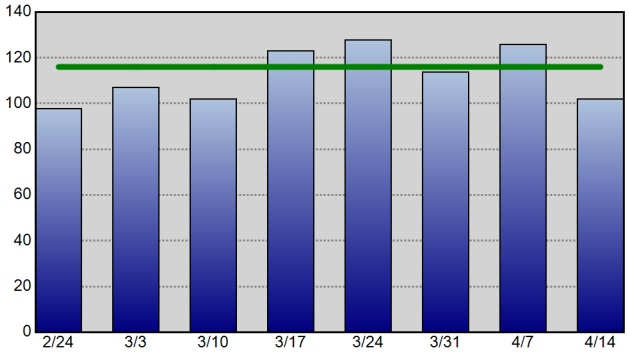

Violent Crime - 52wk Avg: 29

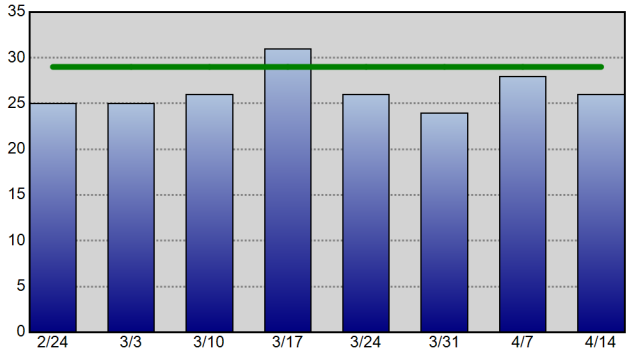

Property Crime - 52wk Avg: 87

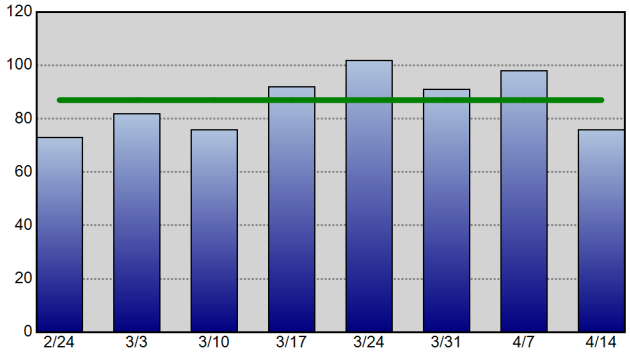

Robbery - 52wk Avg: 9

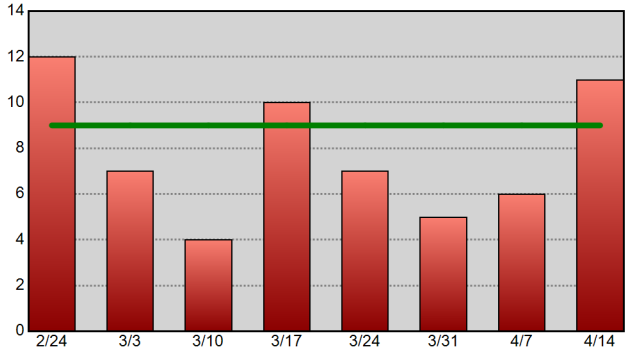

Commercial Burglary - 52wk Avg: 4

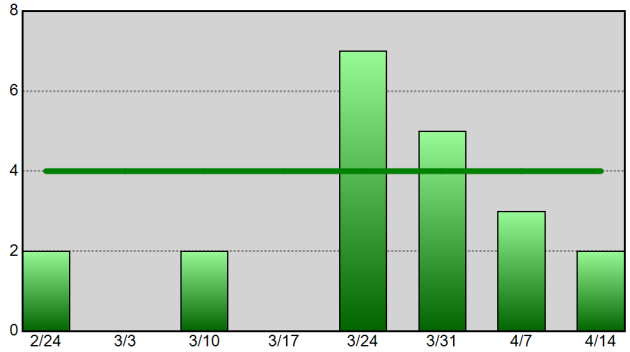

Residential Burglary - 52wk Avg: 11

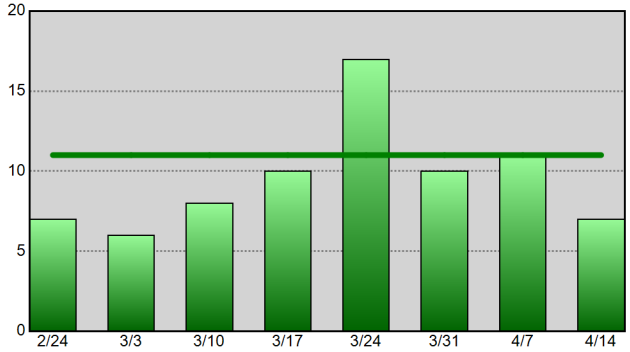

Aggravated Assault - 52wk Avg: 16

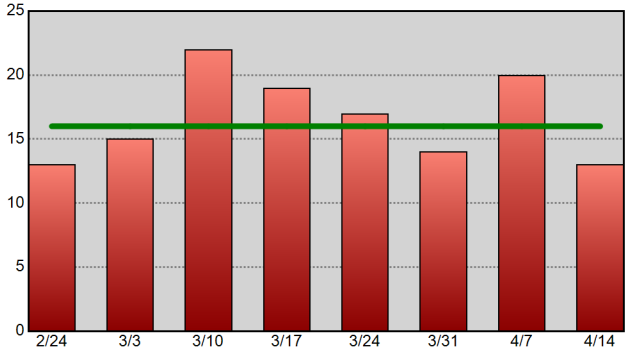

Theft From Vehicle - 52wk Avg: 20

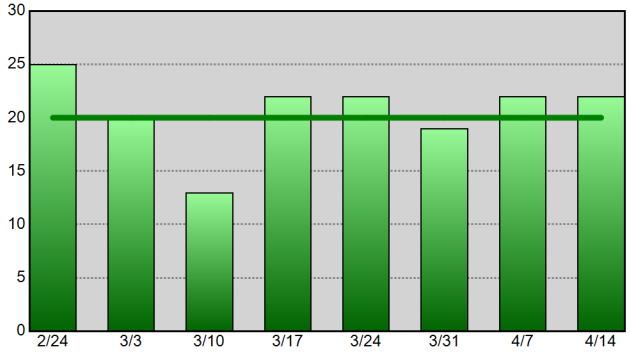

Vehicle Theft - 52wk Avg: 11

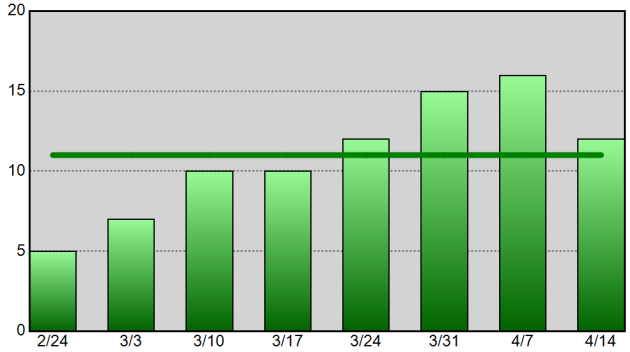

Information summarized for CompStat week ending 04-14-18.
The horizontal line on each chart represents the data set's 52-week weekly average.

Sourced from MNPD ARMS on 4/18/2018 8:36:00 AM. The figures above were sourced from incident reports using Uniform Crime Reporting definitions and reporting guidelines, based on the date when the crime was reported. This report is intended to be a management and planning tool and does not reflect the official UCR counts for the department. Incidents where a location is unknown or unspecified are included in the countywide totals.

Central Precinct UCR Incident Charts

METROPOLITAN POLICE DEPARTMENT
of Nashville and Davidson County

Aggregated by precinct (incident location).
Summarized by CompStat week for past eight weeks.

All Part 1 Incidents - 52wk Avg: 32

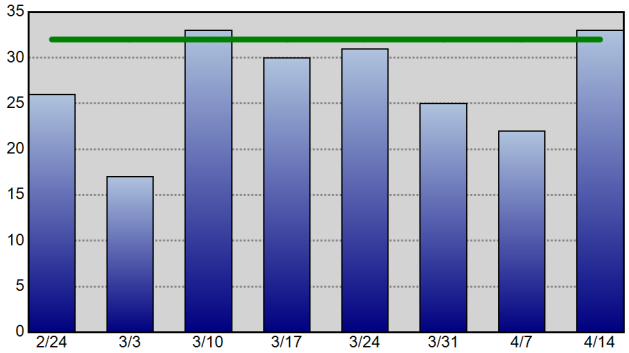

Violent Crime - 52wk Avg: 7

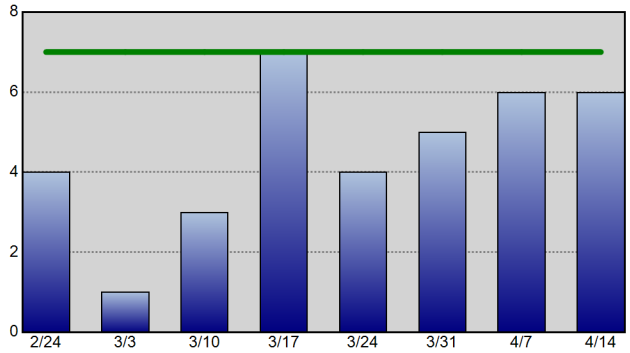

Property Crime - 52wk Avg: 25

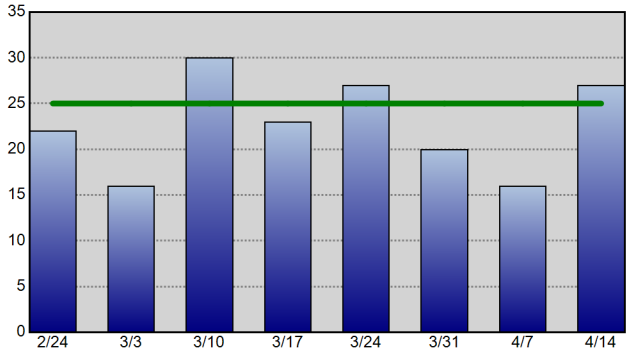

Robbery - 52wk Avg: 1

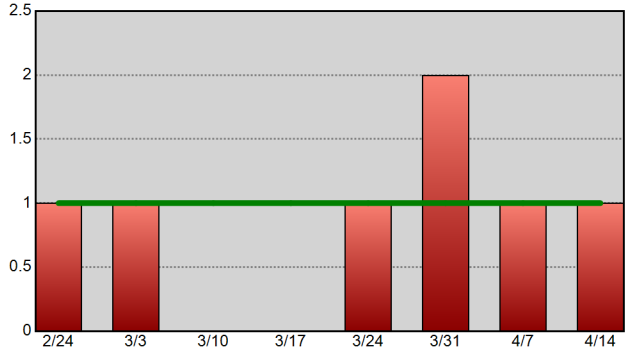

Commercial Burglary - 52wk Avg: 1

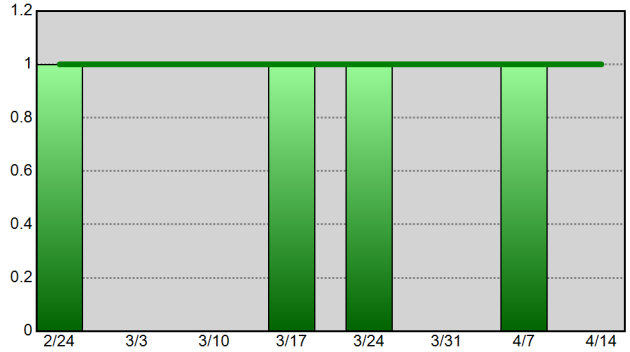

Residential Burglary - 52wk Avg: 0

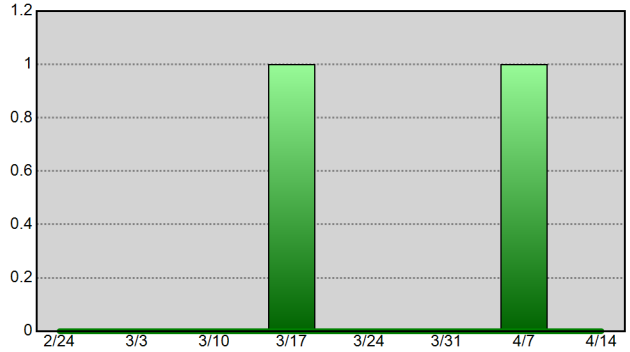

Aggravated Assault - 52wk Avg: 4

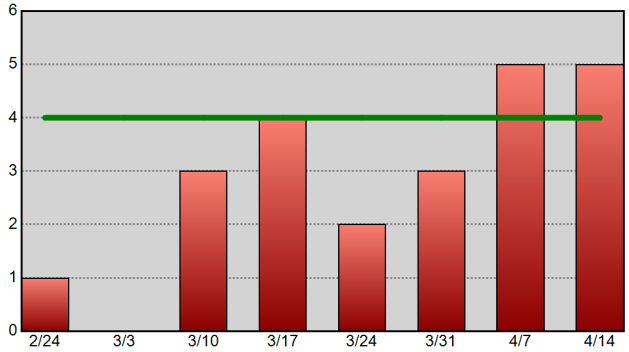

Theft From Vehicle - 52wk Avg: 7

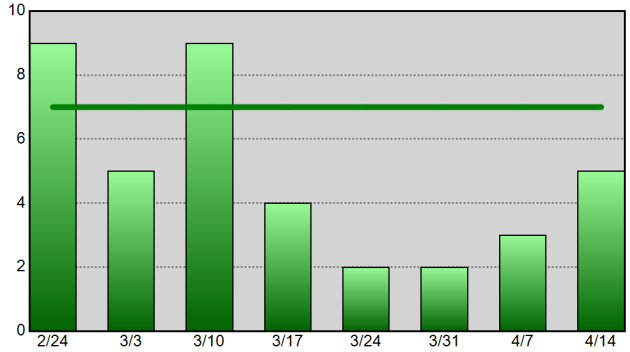

Vehicle Theft - 52wk Avg: 1

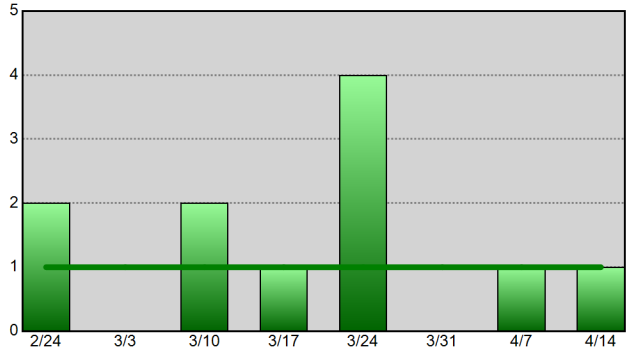

Information summarized for CompStat week ending 04-14-18.
The horizontal line on each chart represents the data set's 52-week weekly average.

Sourced from MNPD ARMS on 4/18/2018 8:36:01 AM. The figures above were sourced from incident reports using Uniform Crime Reporting definitions and reporting guidelines, based on the date when the crime was reported. This report is intended to be a management and planning tool and does not reflect the official UCR counts for the department. Incidents where a location is unknown or unspecified are included in the countywide totals.

Hermitage Precinct UCR Incident Charts

METROPOLITAN POLICE DEPARTMENT
of Nashville and Davidson County

Aggregated by precinct (incident location).
Summarized by CompStat week for past eight weeks.

All Part 1 Incidents - 52wk Avg: 115

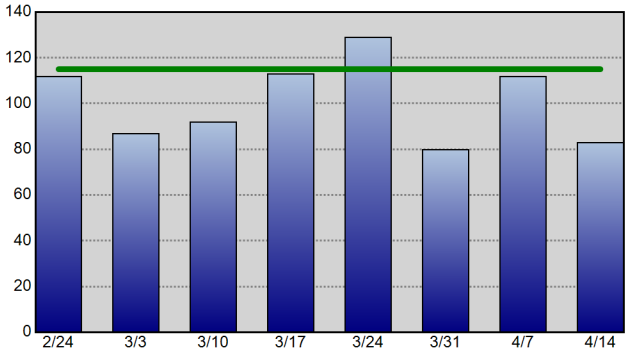

Violent Crime - 52wk Avg: 27

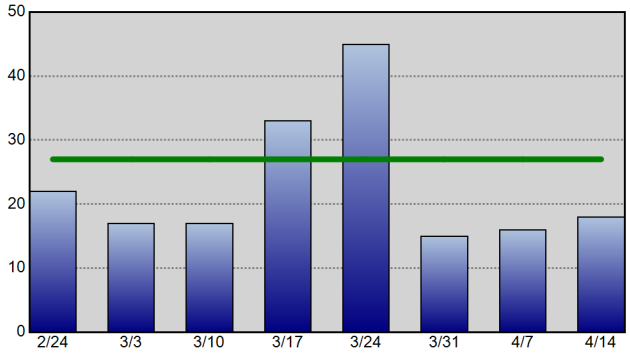

Property Crime - 52wk Avg: 88

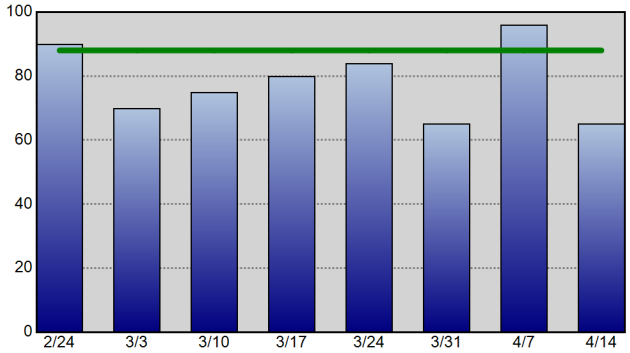

Robbery - 52wk Avg: 7

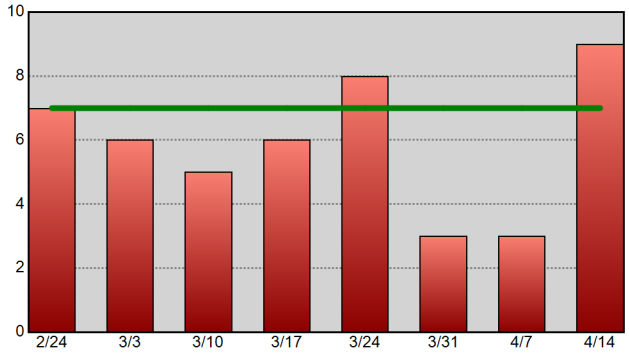

Commercial Burglary - 52wk Avg: 3

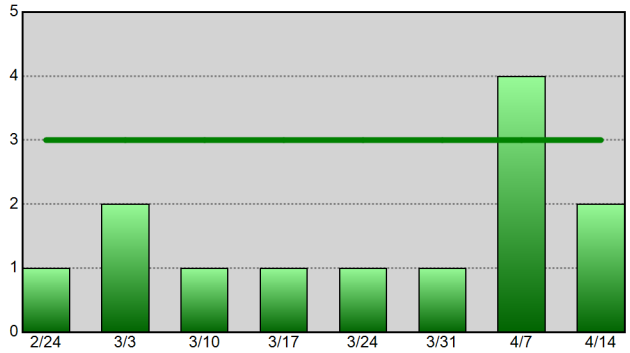

Residential Burglary - 52wk Avg: 9

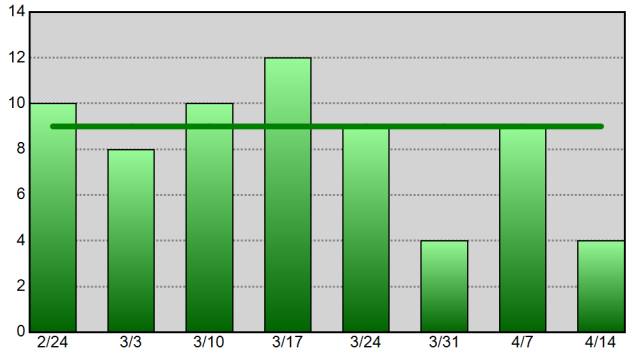

Aggravated Assault - 52wk Avg: 16

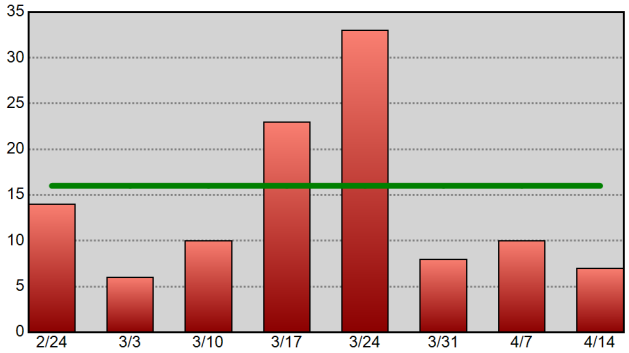

Theft From Vehicle - 52wk Avg: 19

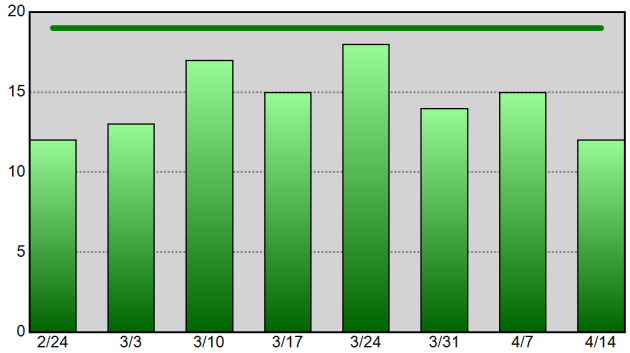

Vehicle Theft - 52wk Avg: 11

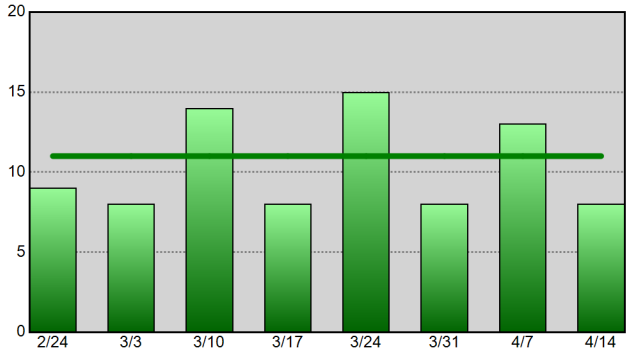

Information summarized for CompStat week ending 04-14-18.
The horizontal line on each chart represents the data set's 52-week weekly average.

Sourced from MNPD ARMS on 4/18/2018 8:36:02 AM. The figures above were sourced from incident reports using Uniform Crime Reporting definitions and reporting guidelines, based on the date when the crime was reported. This report is intended to be a management and planning tool and does not reflect the official UCR counts for the department. Incidents where a location is unknown or unspecified are included in the countywide totals.

North Precinct UCR Incident Charts

METROPOLITAN POLICE DEPARTMENT
of Nashville and Davidson County

Aggregated by precinct (incident location).
Summarized by CompStat week for past eight weeks.

All Part 1 Incidents - 52wk Avg: 88

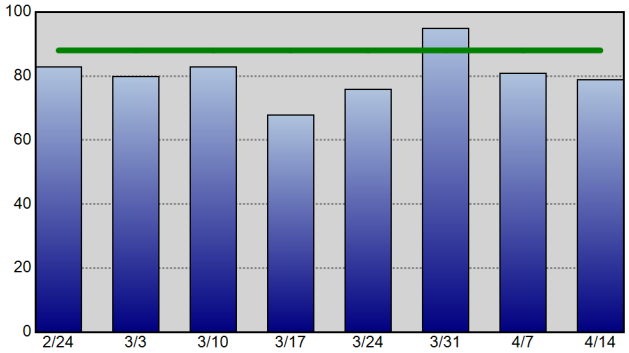

Violent Crime - 52wk Avg: 27

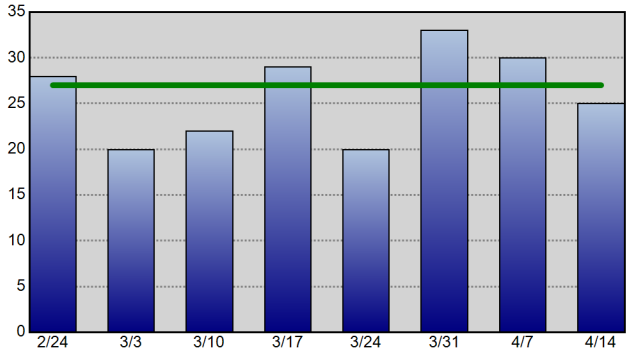

Property Crime - 52wk Avg: 60

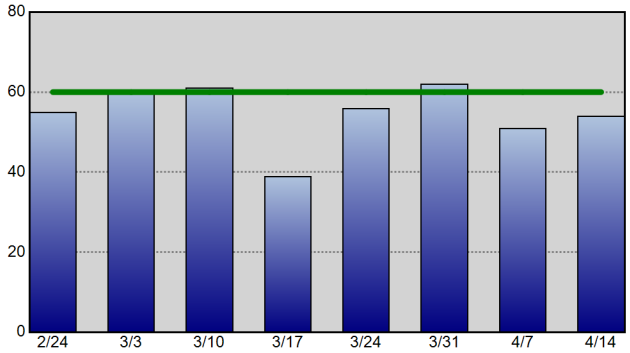

Robbery - 52wk Avg: 6

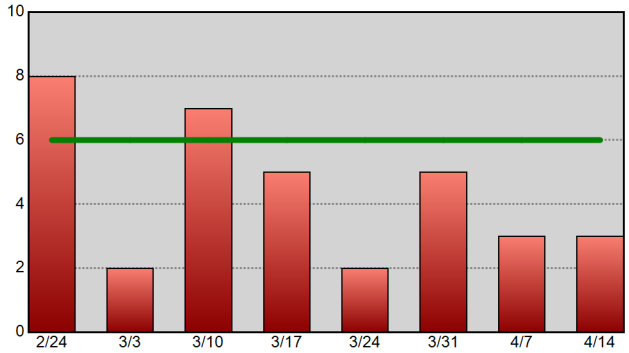

Commercial Burglary - 52wk Avg: 2

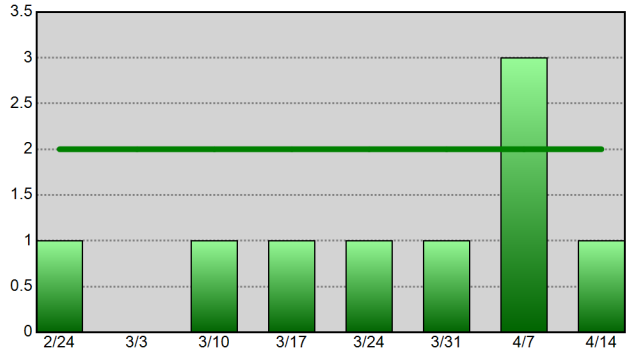

Residential Burglary - 52wk Avg: 8

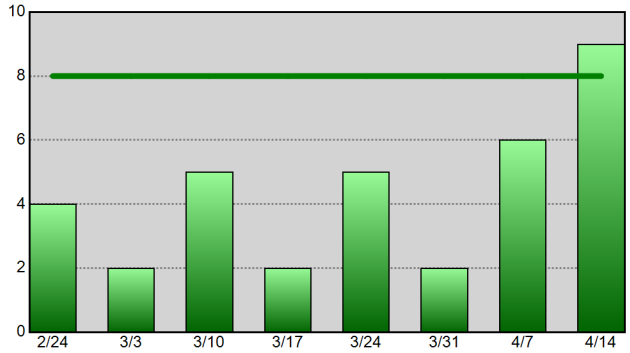

Aggravated Assault - 52wk Avg: 19

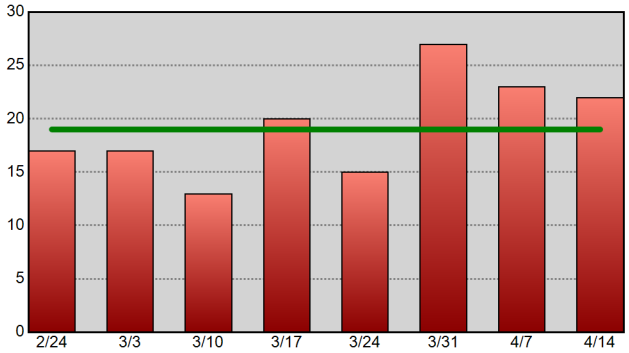

Theft From Vehicle - 52wk Avg: 11

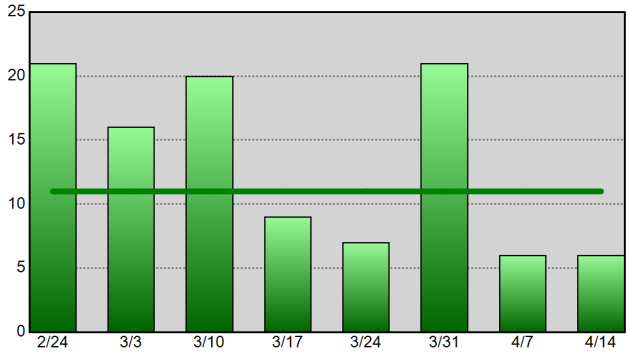

Vehicle Theft - 52wk Avg: 8

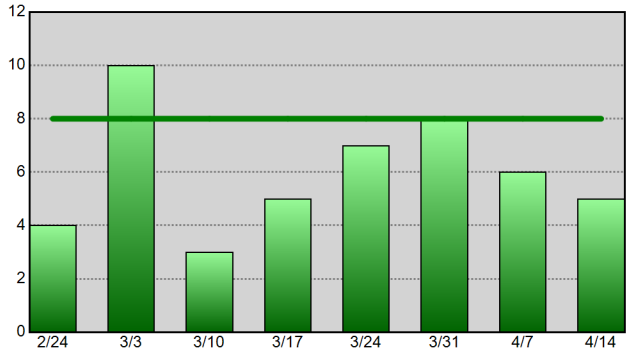

Information summarized for CompStat week ending 04-14-18.
The horizontal line on each chart represents the data set's 52-week weekly average.

Sourced from MNPD ARMS on 4/18/2018 8:36:03 AM. The figures above were sourced from incident reports using Uniform Crime Reporting definitions and reporting guidelines, based on the date when the crime was reported. This report is intended to be a management and planning tool and does not reflect the official UCR counts for the department. Incidents where a location is unknown or unspecified are included in the countywide totals.

Madison Precinct UCR Incident Charts

Aggregated by precinct (incident location).

Summarized by CompStat week for past eight weeks.

METROPOLITAN POLICE DEPARTMENT

of Nashville and Davidson County

All Part 1 Incidents - 52wk Avg: 74

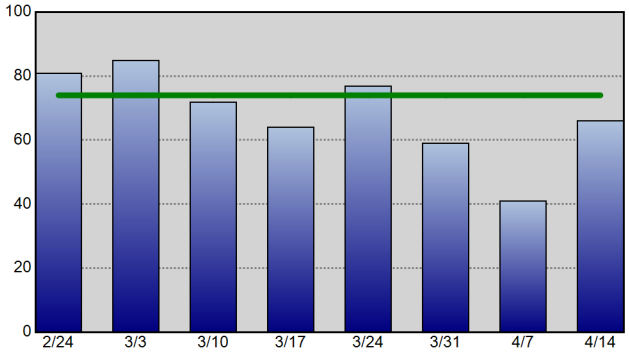

Violent Crime - 52wk Avg: 17

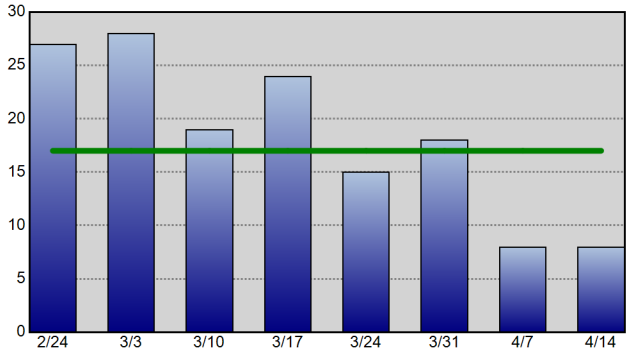

Property Crime - 52wk Avg: 57

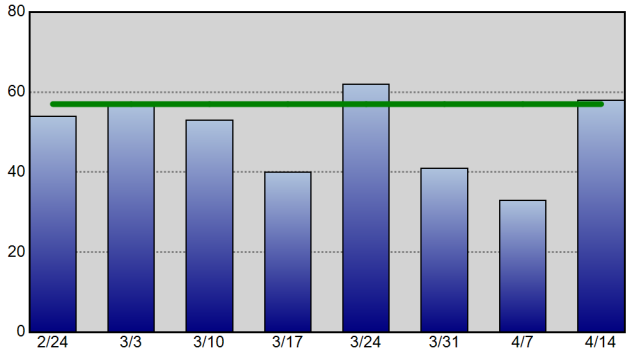

Robbery - 52wk Avg: 3

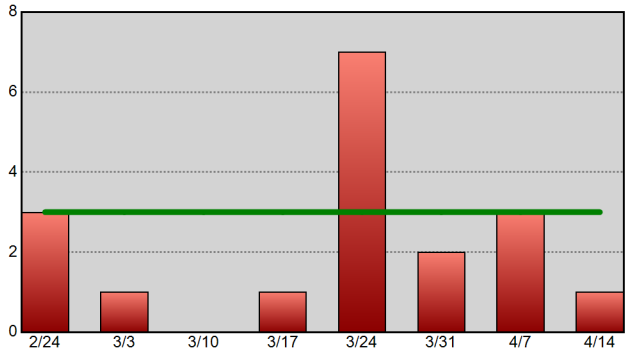

Commercial Burglary - 52wk Avg: 1

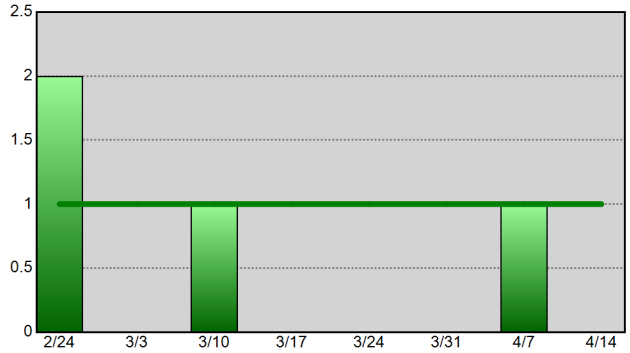

Residential Burglary - 52wk Avg: 5

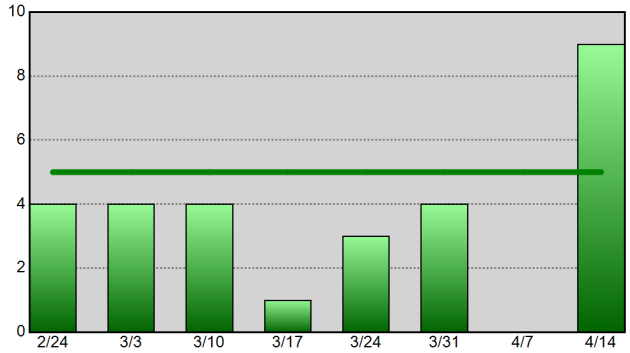

Aggravated Assault - 52wk Avg: 11

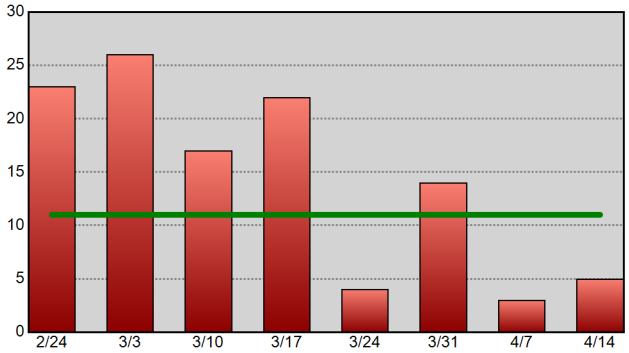

Theft From Vehicle - 52wk Avg: 8

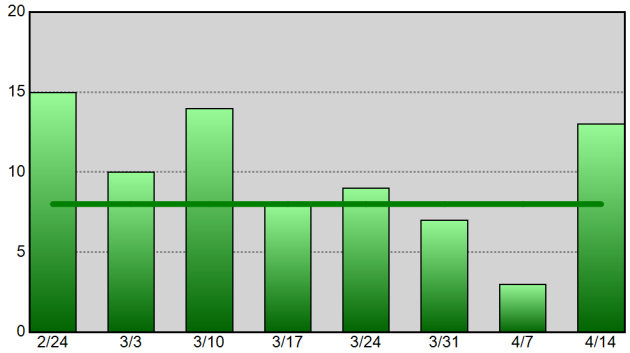

Vehicle Theft - 52wk Avg: 4

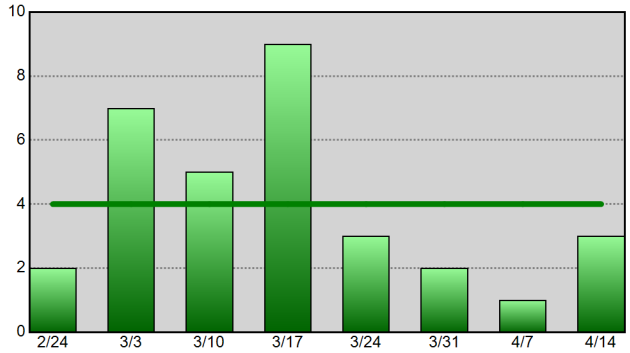

Information summarized for CompStat week ending 04-14-18.
The horizontal line on each chart represents the data set's 52-week weekly average.

Sourced from MNPD ARMS on 4/18/2018 8:36:03 AM. The figures above were sourced from incident reports using Uniform Crime Reporting definitions and reporting guidelines, based on the date when the crime was reported. This report is intended to be a management and planning tool and does not reflect the official UCR counts for the department. Incidents where a location is unknown or unspecified are included in the countywide totals.

Midtown Hills Precinct UCR Incident Charts

METROPOLITAN POLICE DEPARTMENT
of Nashville and Davidson County

Aggregated by precinct (incident location).
Summarized by CompStat week for past eight weeks.

All Part 1 Incidents - 52wk Avg: 80

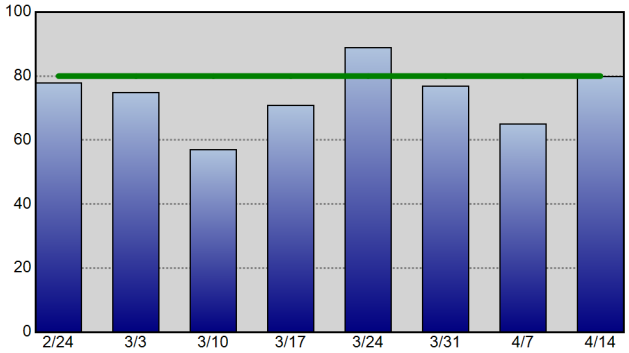

Violent Crime - 52wk Avg: 13

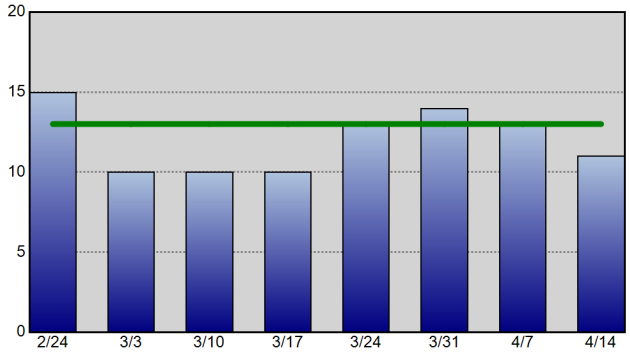

Property Crime - 52wk Avg: 67

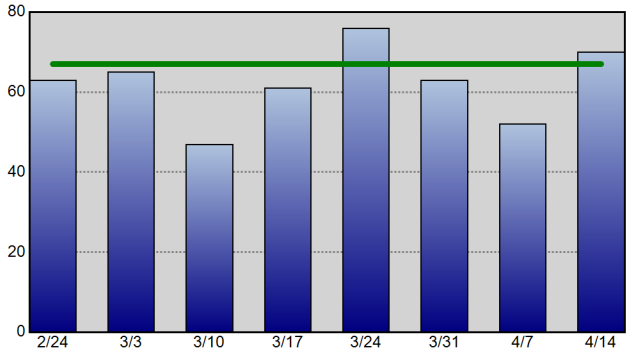

Robbery - 52wk Avg: 3

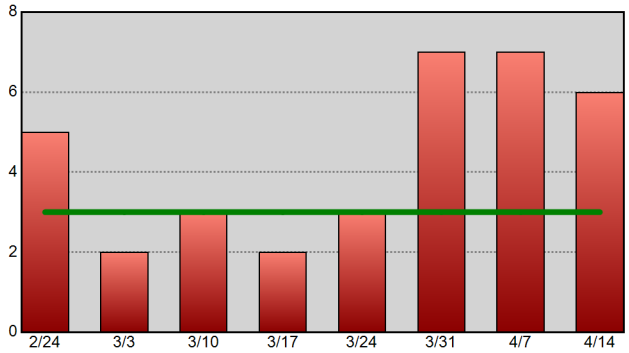

Commercial Burglary - 52wk Avg: 5

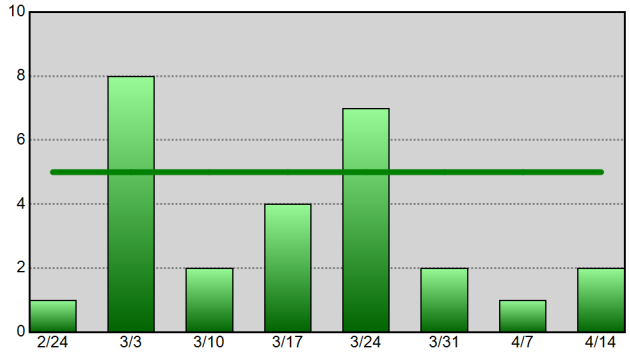

Residential Burglary - 52wk Avg: 5

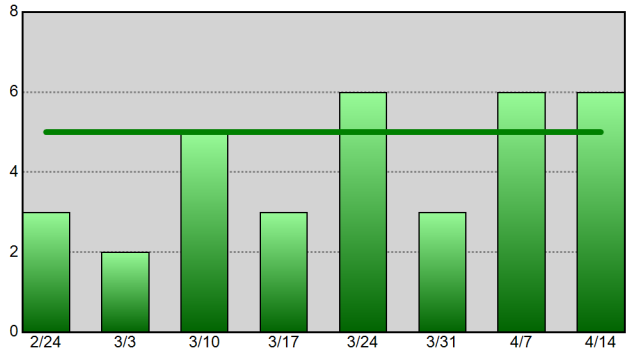

Aggravated Assault - 52wk Avg: 7

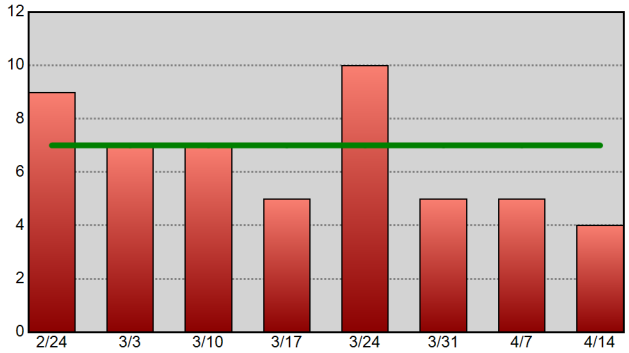

Theft From Vehicle - 52wk Avg: 18

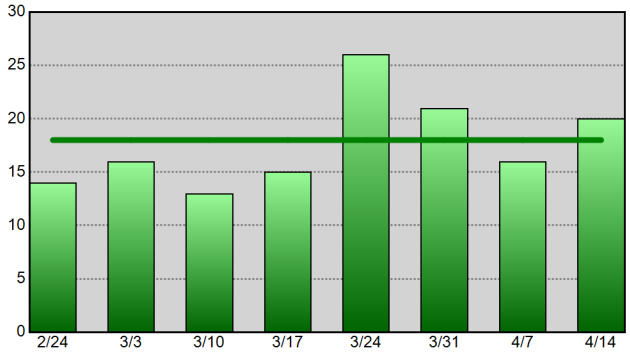

Vehicle Theft - 52wk Avg: 5

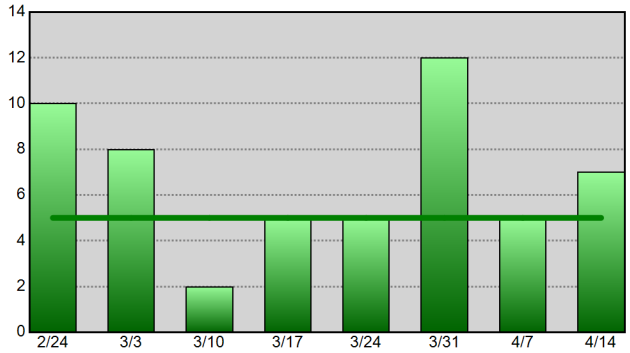

Information summarized for CompStat week ending 04-14-18.
The horizontal line on each chart represents the data set's 52-week weekly average.

Sourced from MNPD ARMS on 4/18/2018 8:36:04 AM. The figures above were sourced from incident reports using Uniform Crime Reporting definitions and reporting guidelines, based on the date when the crime was reported. This report is intended to be a management and planning tool and does not reflect the official UCR counts for the department. Incidents where a location is unknown or unspecified are included in the countywide totals.

UCR Incidents - Annual Totals

Based on date when each incident was reported.

METROPOLITAN POLICE DEPARTMENT

of Nashville and Davidson County

Year End Totals - All Part 1 Incidents (Prior 9 Year Annual Avg: 34,308)

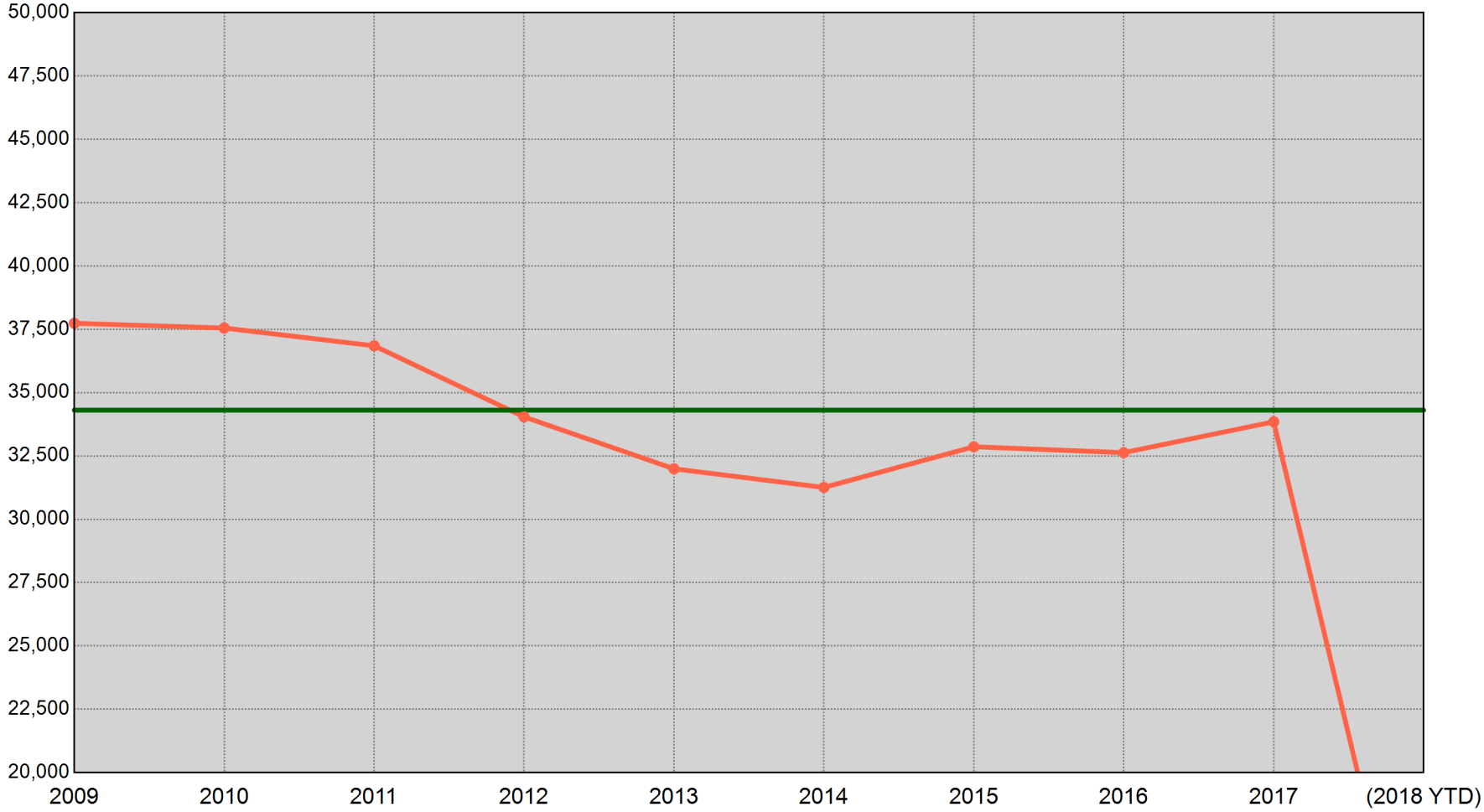

2009	2010	2011	2012	2013	2014	2015	2016	2017	(2018 YTD)
37,737 Incidents	37,550 Incidents	36,848 Incidents	34,042 Incidents	31,993 Incidents	31,257 Incidents	32,863 Incidents	32,631 Incidents	33,848 Incidents	9,131 Incidents

"(2018 YTD)" is a count of UCR incidents reported between 01/01/2018 and 04/14/2018. The green horizontal line represents the average of the nine prior annual totals.

Sourced from MNPD ARMS on 4/18/2018 8:36:05 AM. The figures above were sourced from incident reports using Uniform Crime Reporting definitions and reporting guidelines, based on the date when the crime was reported. This report is intended to be a management and planning tool and does not reflect the official UCR counts for the department. Incidents where a location is unknown or unspecified are included in the countywide totals.

UCR Incidents - YTD Comparisons: All Incidents

METROPOLITAN POLICE DEPARTMENT
of Nashville and Davidson County

Aggregated by precinct (incident location). Based on date when each incident was reported.

		2010 YTD to 2018 YTD	2011 YTD to 2018 YTD	2012 YTD to 2018 YTD	2013 YTD to 2018 YTD	2014 YTD to 2018 YTD	2015 YTD to 2018 YTD	2016 YTD to 2018 YTD	2017 YTD to 2018 YTD	8 YTD Avg to 2018 YTD	5 YTD Avg to 2018 YTD
West	Prior YTD	1,117	942	1,011	1,203	938	881	1,004	1,009	1,013	1,007
	YTD	1,026	1,026	1,026	1,026	1,026	1,026	1,026	1,026	1,026	1,026
	% Change	-8.1%	8.9%	1.5%	-14.7%	9.4%	16.5%	2.2%	1.7%	1.3%	1.9%
East	Prior YTD	1,158	1,337	1,178	1,008	856	960	968	966	1,053	951
	YTD	949	949	949	949	949	949	949	949	949	949
	% Change	-18.0%	-29.0%	-19.4%	-5.9%	10.9%	-1.1%	-2.0%	-1.8%	-9.9%	-0.2%
South	Prior YTD	1,685	1,892	1,568	1,594	1,578	1,560	1,837	1,703	1,677	1,654
	YTD	1,718	1,718	1,718	1,718	1,718	1,718	1,718	1,718	1,718	1,718
	% Change	2.0%	-9.2%	9.6%	7.8%	8.9%	10.1%	-6.5%	0.9%	2.4%	3.9%
Central	Prior YTD	386	424	486	337	346	331	341	454	388	361
	YTD	387	387	387	387	387	387	387	387	387	387
	% Change	0.3%	-8.7%	-20.4%	14.8%	11.8%	16.9%	13.5%	-14.8%	-0.3%	7.2%
Hermitage	Prior YTD	1,682	1,606	1,612	1,623	1,395	1,384	1,638	1,607	1,568	1,529
	YTD	1,593	1,593	1,593	1,593	1,593	1,593	1,593	1,593	1,593	1,593
	% Change	-5.3%	-0.8%	-1.2%	-1.8%	14.2%	15.1%	-2.7%	-0.9%	1.6%	4.2%
North	Prior YTD	1,023	1,063	1,063	1,045	976	960	1,031	1,155	1,039	1,033
	YTD	1,261	1,261	1,261	1,261	1,261	1,261	1,261	1,261	1,261	1,261
	% Change	23.3%	18.6%	18.6%	20.7%	29.2%	31.4%	22.3%	9.2%	21.4%	22.1%
Madison	Prior YTD	1,118	1,022	1,156	928	857	926	1,024	1,045	1,009	956
	YTD	1,032	1,032	1,032	1,032	1,032	1,032	1,032	1,032	1,032	1,032
	% Change	-7.7%	1.0%	-10.7%	11.2%	20.4%	11.4%	0.8%	-1.2%	2.3%	7.9%
Midtown Hills	Prior YTD	1,238	1,252	1,144	1,059	960	851	956	1,066	1,065	978
	YTD	1,162	1,162	1,162	1,162	1,162	1,162	1,162	1,162	1,162	1,162
	% Change	-6.1%	-7.2%	1.6%	9.7%	21.0%	36.5%	21.5%	9.0%	9.1%	18.8%
Not Validated	Prior YTD	12	1	2	0	0	2	0	0	2	0
	YTD	3	3	3	3	3	3	3	3	3	3
	% Change	-75.0%	200.0%	50.0%	-	-	50.0%	-	-	50.0%	-
County	Prior YTD	9,419	9,539	9,220	8,797	7,906	7,855	8,799	9,005	8,817	8,472
	YTD	9,131	9,131	9,131	9,131	9,131	9,131	9,131	9,131	9,131	9,131
	% Change	-3.1%	-4.3%	-1.0%	3.8%	15.5%	16.2%	3.8%	1.4%	3.6%	7.8%

Information summarized for CompStat week ending 04/14/2018.

Sourced from MNPD ARMS on 4/18/2018 8:36:06 AM. The figures above were sourced from incident reports using Uniform Crime Reporting definitions and reporting guidelines, based on the date when the crime was reported. This report is intended to be a management and planning tool and does not reflect the official UCR counts for the department. Incidents where a location is unknown or unspecified are included in the countywide totals. 'Unknown' refers to records in which the address is listed as 'Unknown' on the incident report. 'Not Validated' refers to records that were entered in with an invalid addresses.

County UCR Incidents - YTD Comparison Charts

Aggregated by precinct (incident location). Based on date when each incident was reported.

METROPOLITAN POLICE DEPARTMENT
of Nashville and Davidson County

All Part 1 Incidents - Annual YTD Avg: 8,953 (Bar Chart)

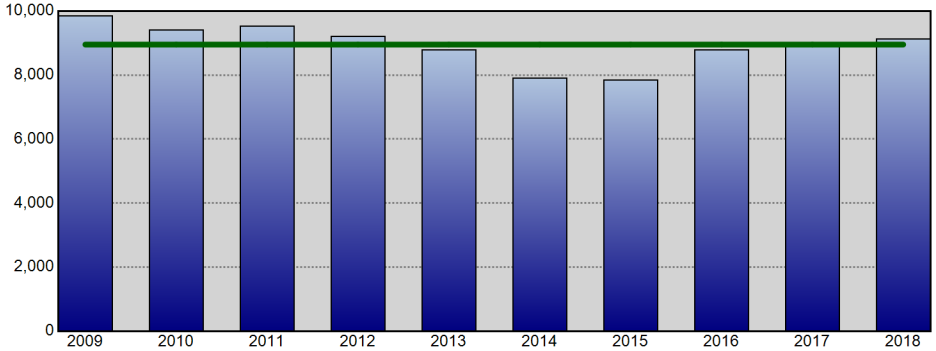

All Part 1 Incidents - Annual YTD Avg: 8,953 (Line Chart)

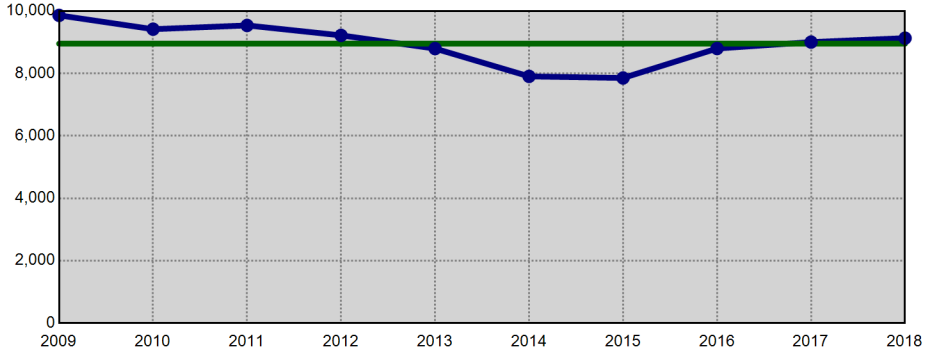

Violent Crime - Annual YTD Avg: 1,932 (Bar Chart)

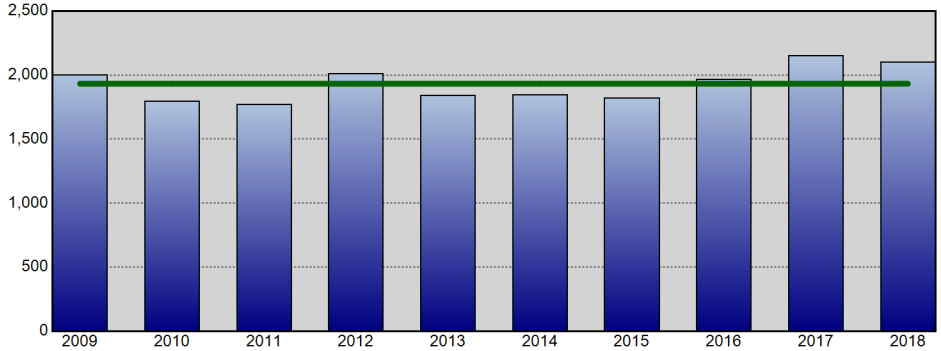

Violent Crime - Annual YTD Avg: 1,932 (Line Chart)

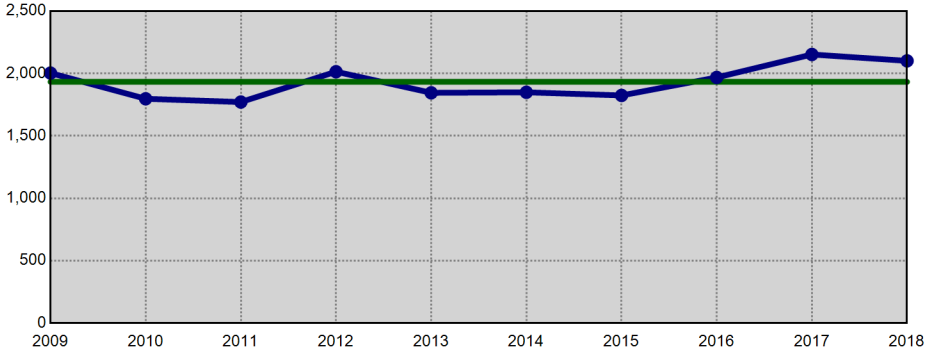

Property Crime - Annual YTD Avg: 7,021 (Bar Chart)

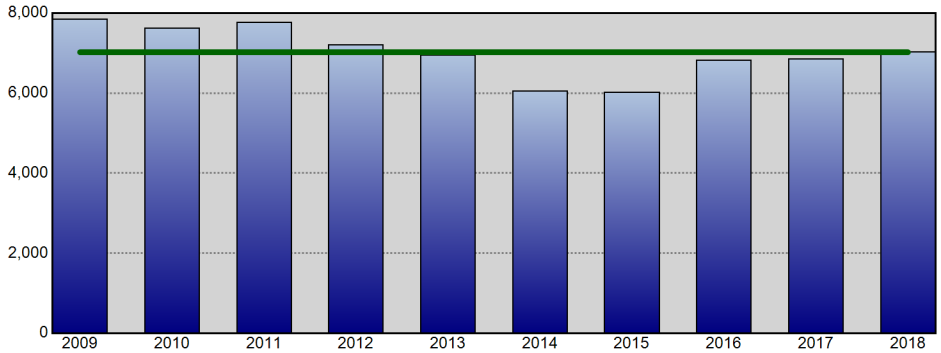

Property Crime - Annual YTD Avg: 7,021 (Line Chart)

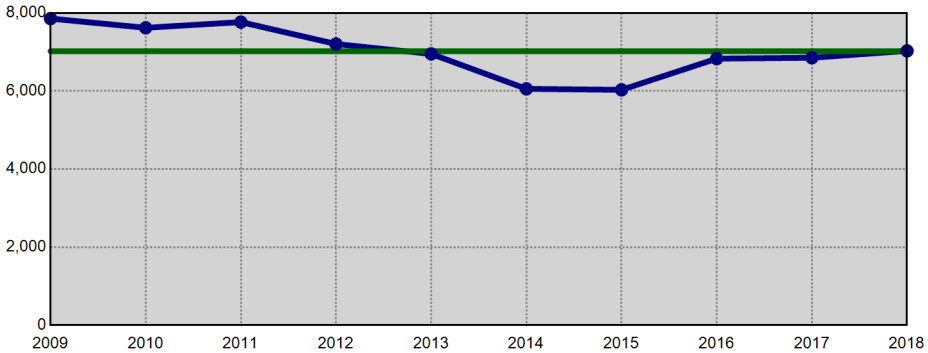

Information summarized for CompStat week ending 04/14/2018. The horizontal line on each chart represents the average of the prior 9 YTD offense totals.

Sourced from MNPD ARMS on 4/18/2018 8:36:06 AM. The figures above were sourced from incident reports using Uniform Crime Reporting definitions and reporting guidelines, based on the date when the crime was reported. This report is intended to be a management and planning tool and does not reflect the official UCR counts for the department. Incidents where a location is unknown or unspecified are included in the countywide totals.

West Precinct UCR Incidents - YTD Comparisons

Aggregated by precinct (incident location). Based on date when each incident was reported.

METROPOLITAN POLICE DEPARTMENT
of Nashville and Davidson County

All Part 1 Incidents - Annual YTD Avg: 1,017 (Bar Chart)

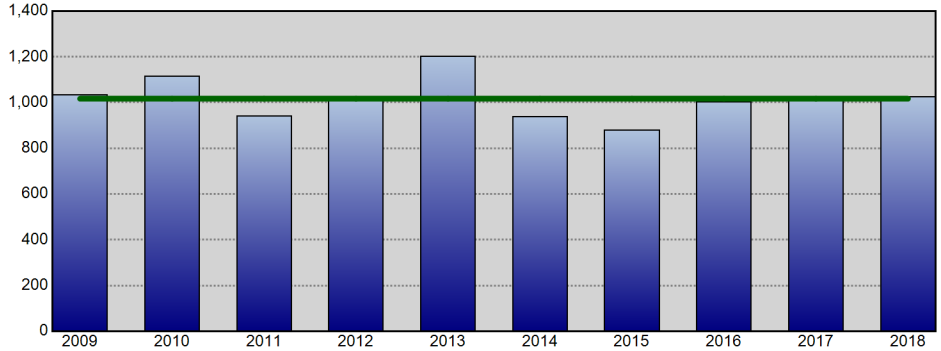

All Part 1 Incidents - Annual YTD Avg: 1,017 (Line Chart)

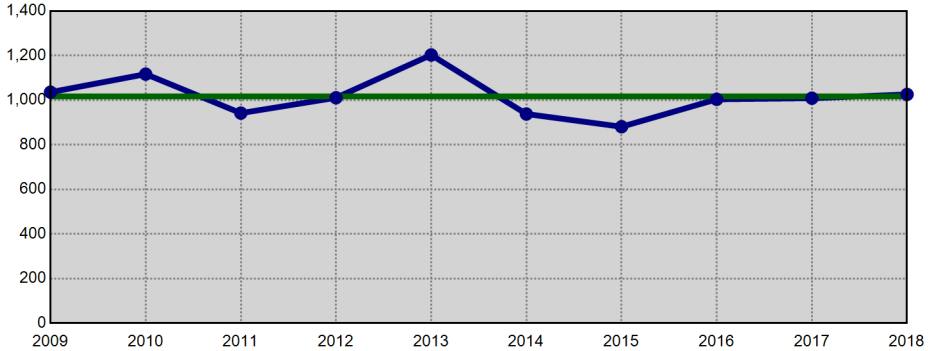

Violent Crime - Annual YTD Avg: 127 (Bar Chart)

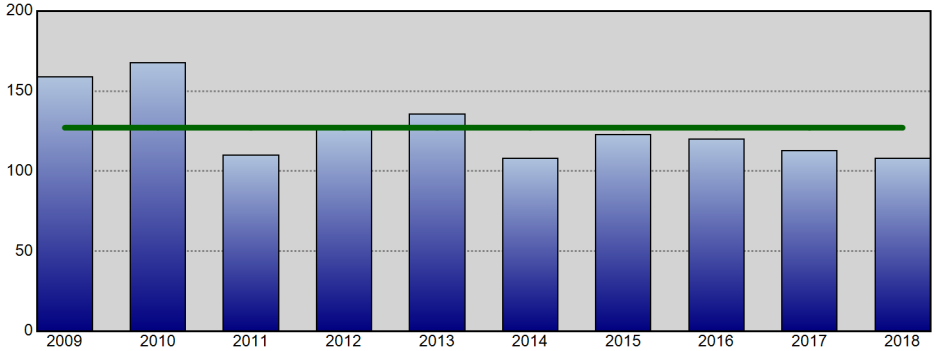

Violent Crime - Annual YTD Avg: 127 (Line Chart)

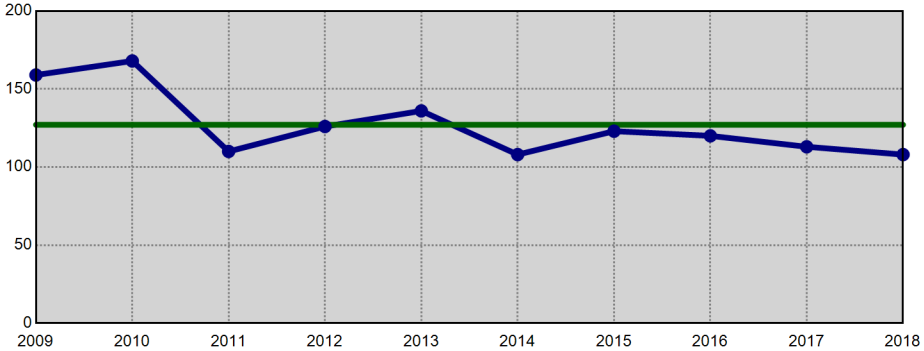

Property Crime - Annual YTD Avg: 890 (Bar Chart)

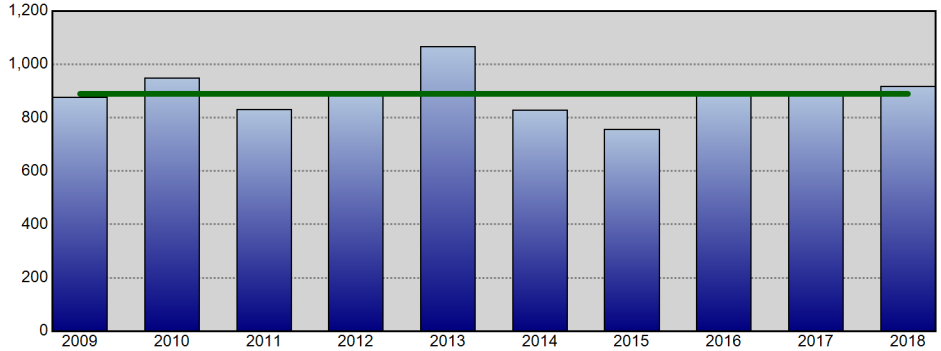

Property Crime - Annual YTD Avg: 890 (Line Chart)

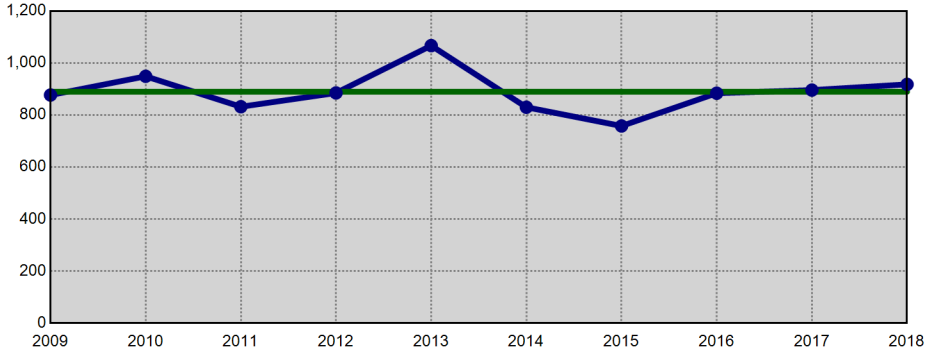

Information summarized for CompStat week ending 04/14/2018. The horizontal line on each chart represents the average of the prior 9 YTD offense totals.

Sourced from MNPD ARMS on 4/18/2018 8:36:06 AM. The figures above were sourced from incident reports using Uniform Crime Reporting definitions and reporting guidelines, based on the date when the crime was reported. This report is intended to be a management and planning tool and does not reflect the official UCR counts for the department. Incidents where a location is unknown or unspecified are included in the countywide totals.

East Precinct UCR Incidents - YTD Comparisons

Aggregated by precinct (incident location). Based on date when each incident was reported.

METROPOLITAN POLICE DEPARTMENT
of Nashville and Davidson County

All Part 1 Incidents - Annual YTD Avg: 1,058 (Bar Chart)

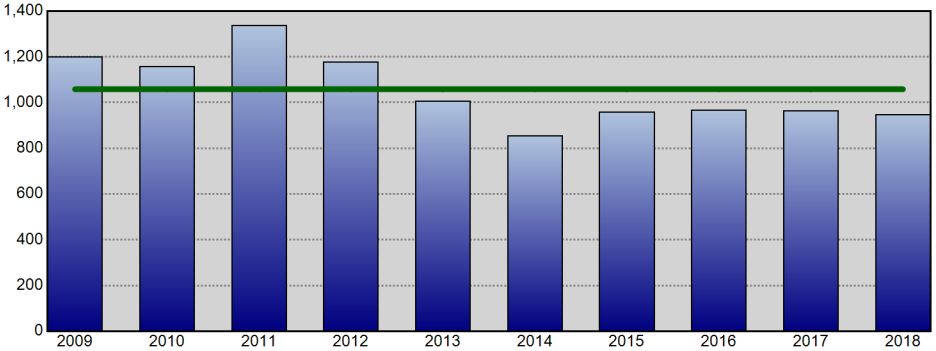

All Part 1 Incidents - Annual YTD Avg: 1,058 (Line Chart)

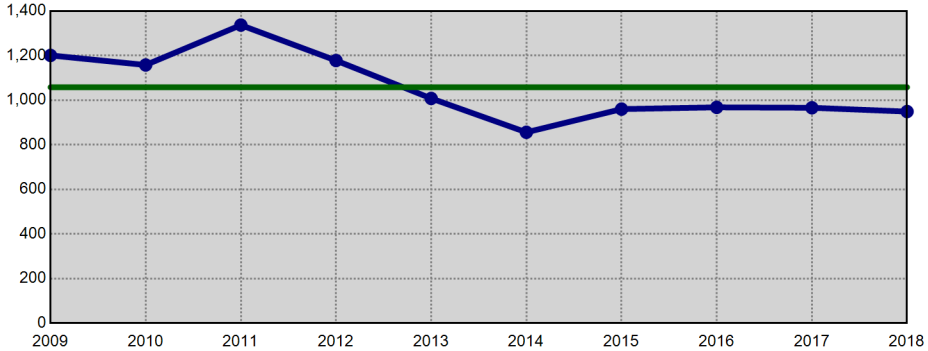

Violent Crime - Annual YTD Avg: 292 (Bar Chart)

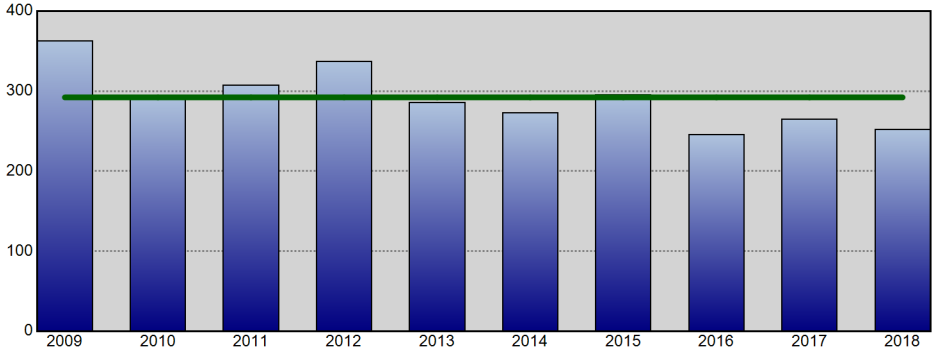

Violent Crime - Annual YTD Avg: 292 (Line Chart)

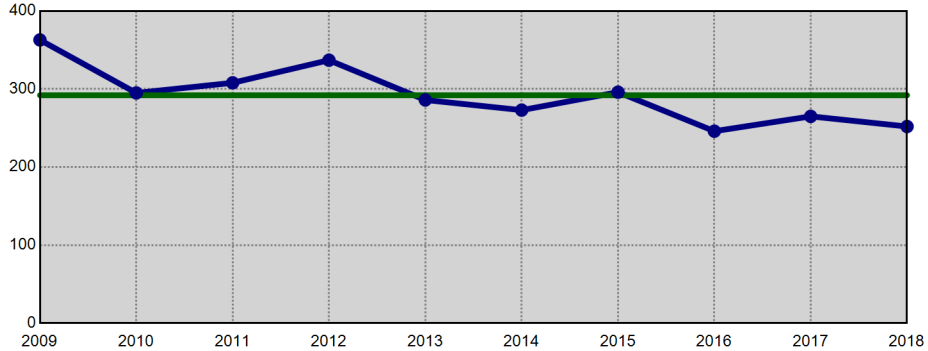

Property Crime - Annual YTD Avg: 766 (Bar Chart)

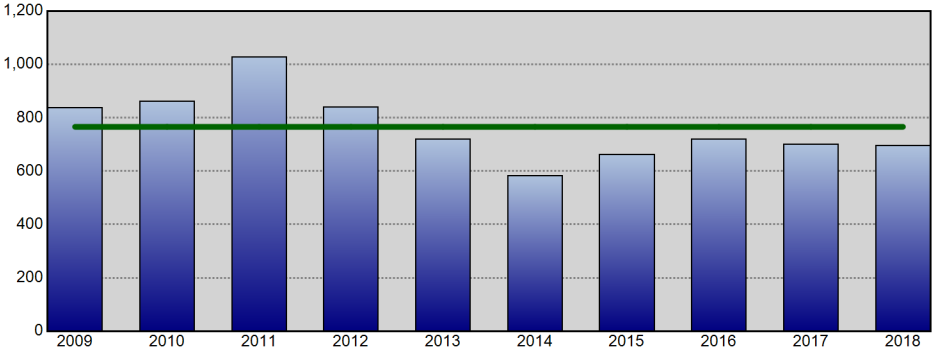

Property Crime - Annual YTD Avg: 766 (Line Chart)

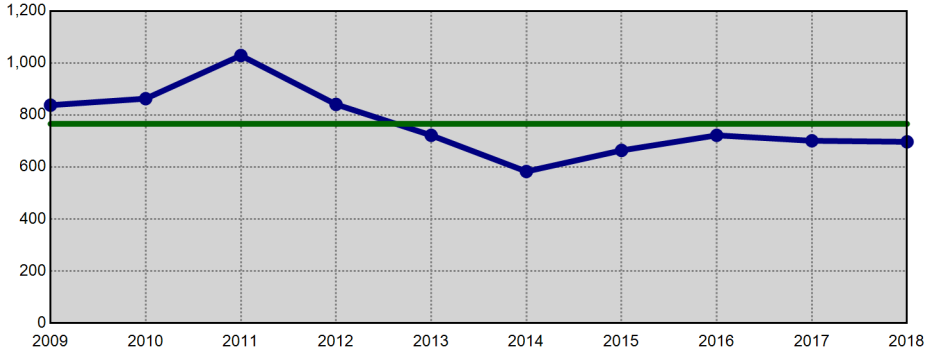

Information summarized for CompStat week ending 04/14/2018. The horizontal line on each chart represents the average of the prior 9 YTD offense totals.

Sourced from MNPD ARMS on 4/18/2018 8:36:07 AM. The figures above were sourced from incident reports using Uniform Crime Reporting definitions and reporting guidelines, based on the date when the crime was reported. This report is intended to be a management and planning tool and does not reflect the official UCR counts for the department. Incidents where a location is unknown or unspecified are included in the countywide totals.

South Precinct UCR Incidents - YTD Comparisons

Aggregated by precinct (incident location). Based on date when each incident was reported.

METROPOLITAN POLICE DEPARTMENT
of Nashville and Davidson County

All Part 1 Incidents - Annual YTD Avg: 1,695 (Bar Chart)

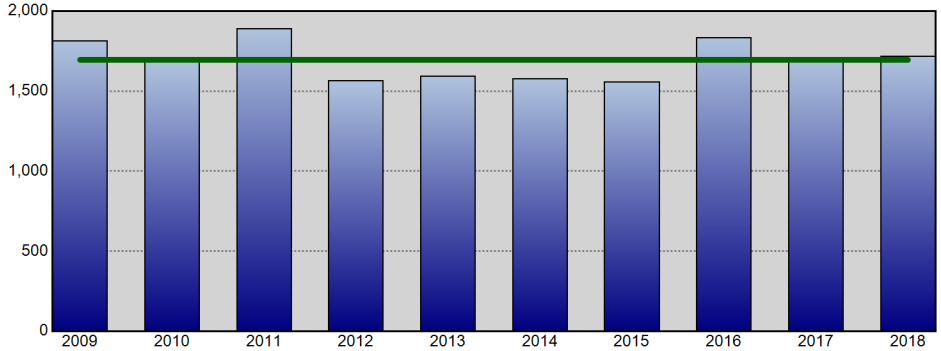

All Part 1 Incidents - Annual YTD Avg: 1,695 (Line Chart)

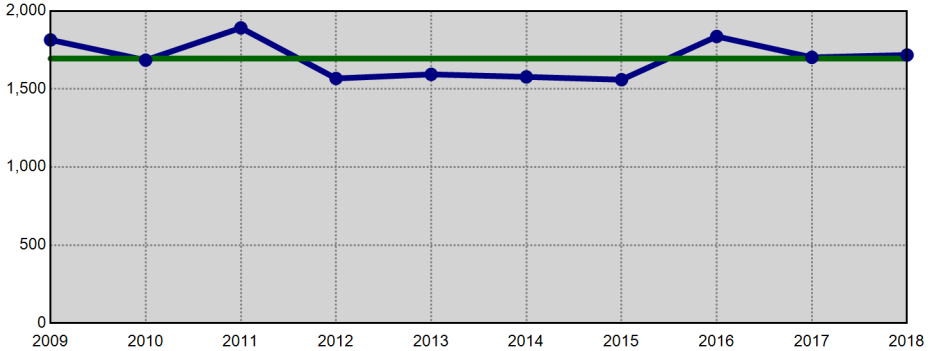

Violent Crime - Annual YTD Avg: 377 (Bar Chart)

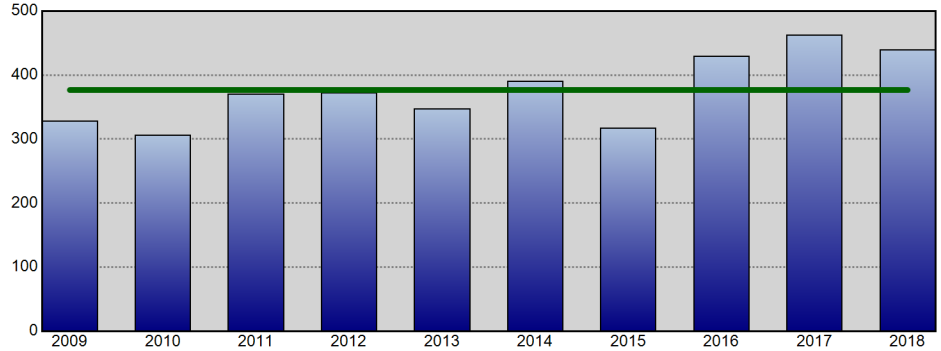

Violent Crime - Annual YTD Avg: 377 (Line Chart)

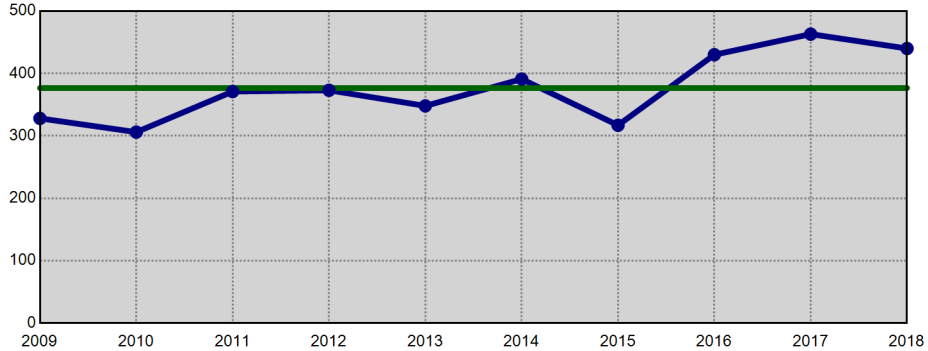

Property Crime - Annual YTD Avg: 1,318 (Bar Chart)

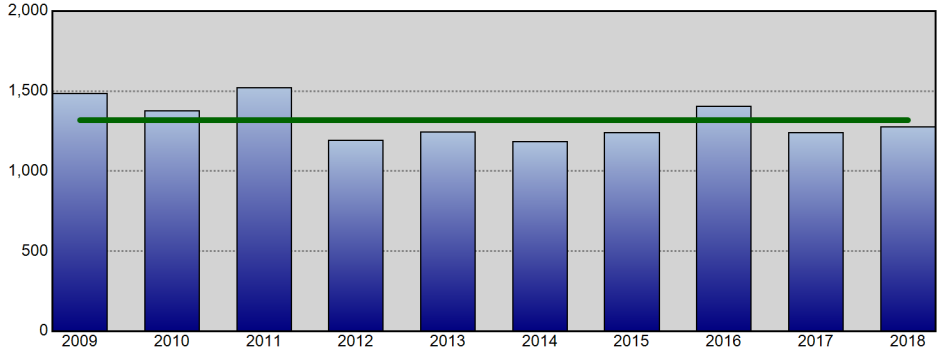

Property Crime - Annual YTD Avg: 1,318 (Line Chart)

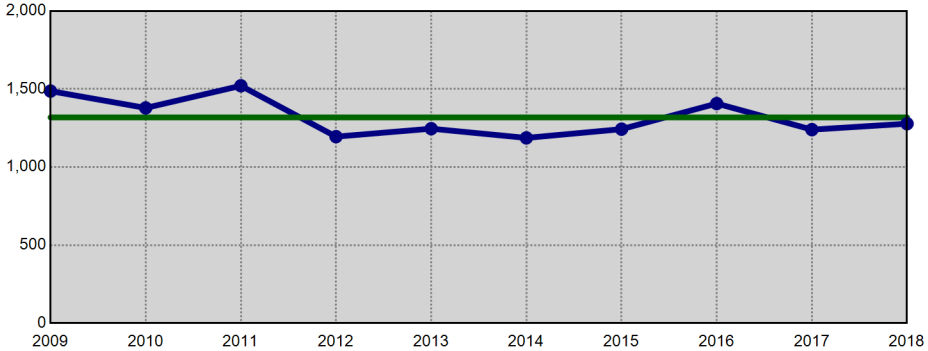

Information summarized for CompStat week ending 04/14/2018. The horizontal line on each chart represents the average of the prior 9 YTD offense totals.

Sourced from MNPD ARMS on 4/18/2018 8:36:08 AM. The figures above were sourced from incident reports using Uniform Crime Reporting definitions and reporting guidelines, based on the date when the crime was reported. This report is intended to be a management and planning tool and does not reflect the official UCR counts for the department. Incidents where a location is unknown or unspecified are included in the countywide totals.

Central Precinct UCR Incidents - YTD Comparisons

Aggregated by precinct (incident location). Based on date when each incident was reported.

METROPOLITAN POLICE DEPARTMENT
of Nashville and Davidson County

All Part 1 Incidents - Annual YTD Avg: 394 (Bar Chart)

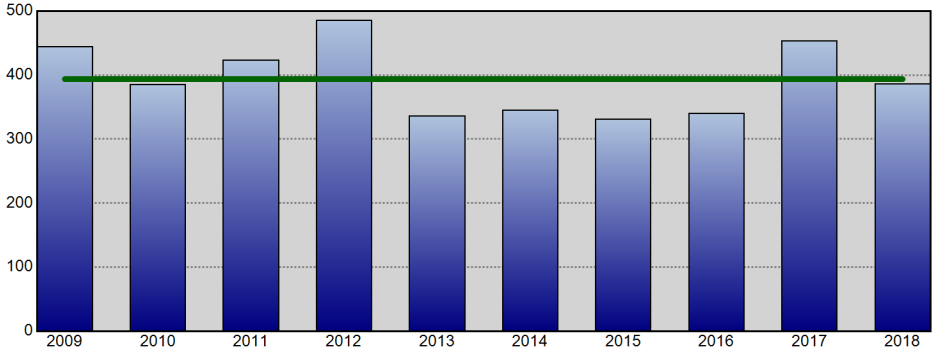

All Part 1 Incidents - Annual YTD Avg: 394 (Line Chart)

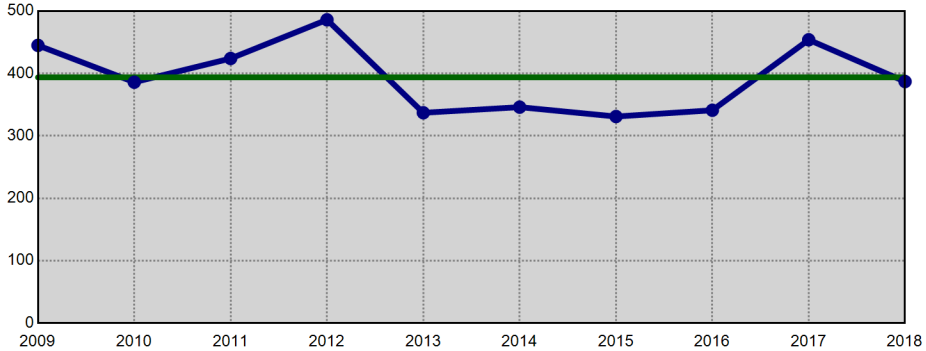

Violent Crime - Annual YTD Avg: 80 (Bar Chart)

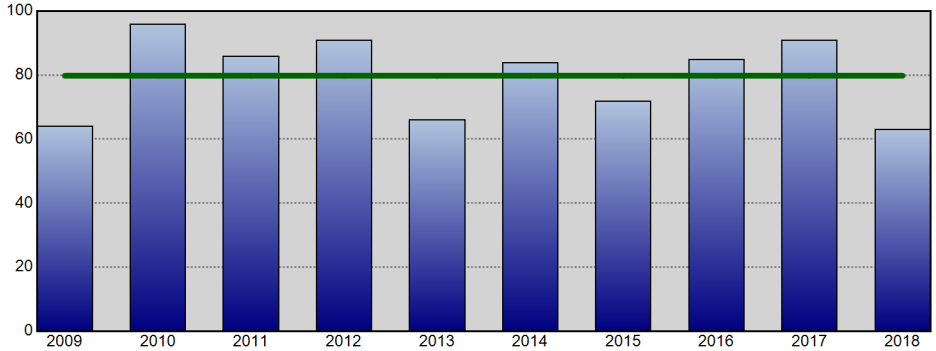

Violent Crime - Annual YTD Avg: 80 (Line Chart)

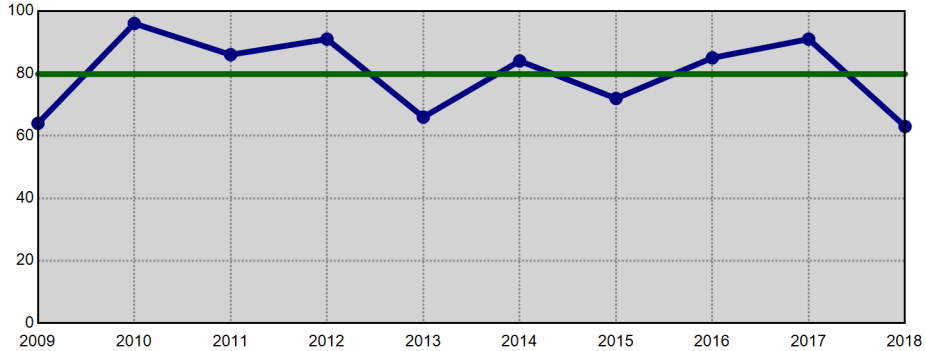

Property Crime - Annual YTD Avg: 314 (Bar Chart)

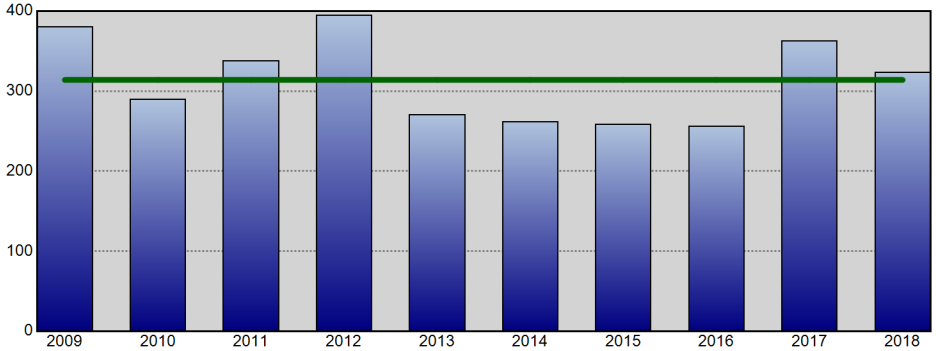

Property Crime - Annual YTD Avg: 314 (Line Chart)

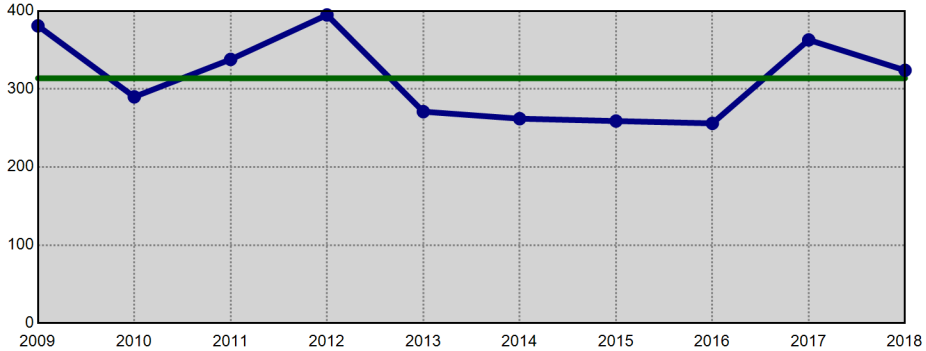

Information summarized for CompStat week ending 04/14/2018. The horizontal line on each chart represents the average of the prior 9 YTD offense totals.

Sourced from MNPD ARMS on 4/18/2018 8:36:09 AM. The figures above were sourced from incident reports using Uniform Crime Reporting definitions and reporting guidelines, based on the date when the crime was reported. This report is intended to be a management and planning tool and does not reflect the official UCR counts for the department. Incidents where a location is unknown or unspecified are included in the countywide totals.

Hermitage Precinct UCR Incidents - YTD Comparisons

Aggregated by precinct (incident location). Based on date when each incident was reported.

METROPOLITAN POLICE DEPARTMENT
of Nashville and Davidson County

All Part 1 Incidents - Annual YTD Avg: 1,583 (Bar Chart)

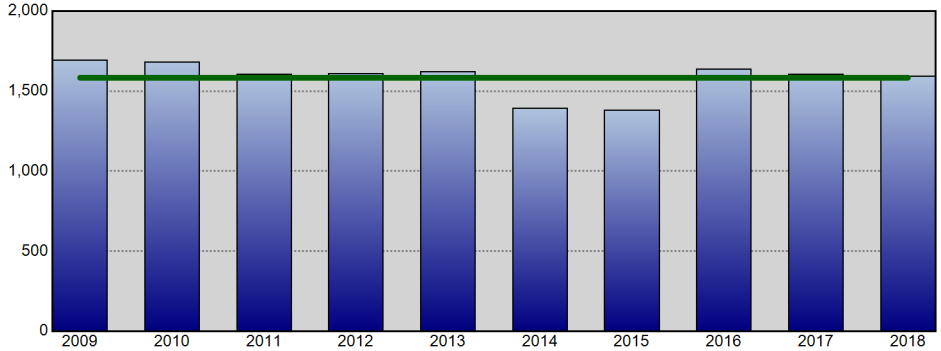

All Part 1 Incidents - Annual YTD Avg: 1,583 (Line Chart)

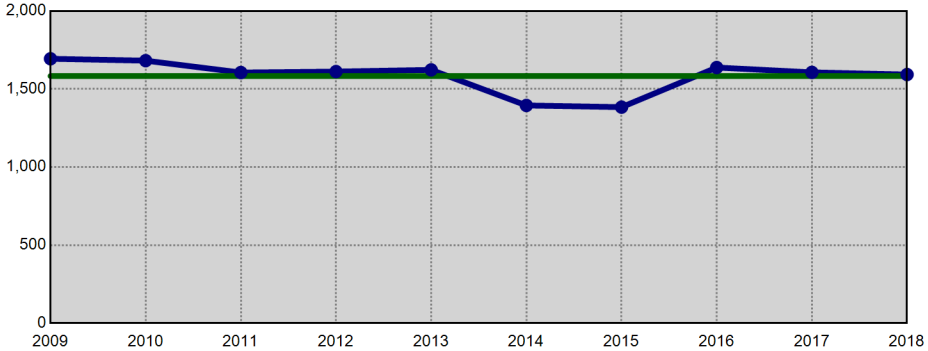

Violent Crime - Annual YTD Avg: 327 (Bar Chart)

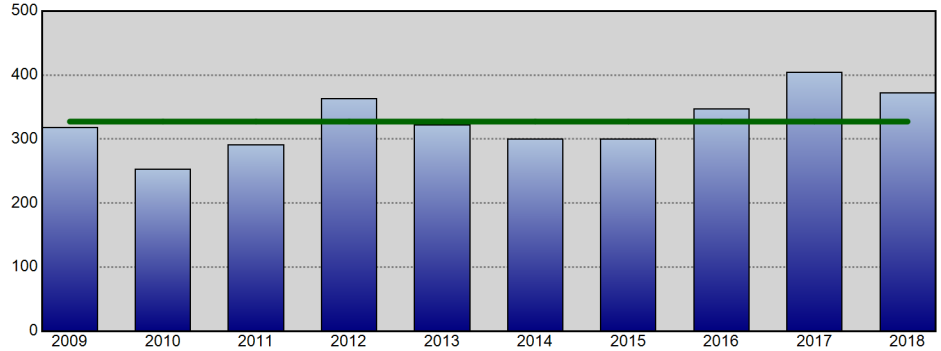

Violent Crime - Annual YTD Avg: 327 (Line Chart)

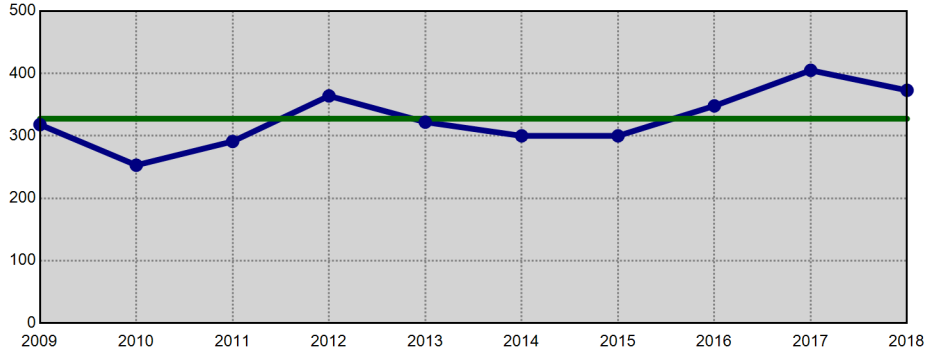

Property Crime - Annual YTD Avg: 1,256 (Bar Chart)

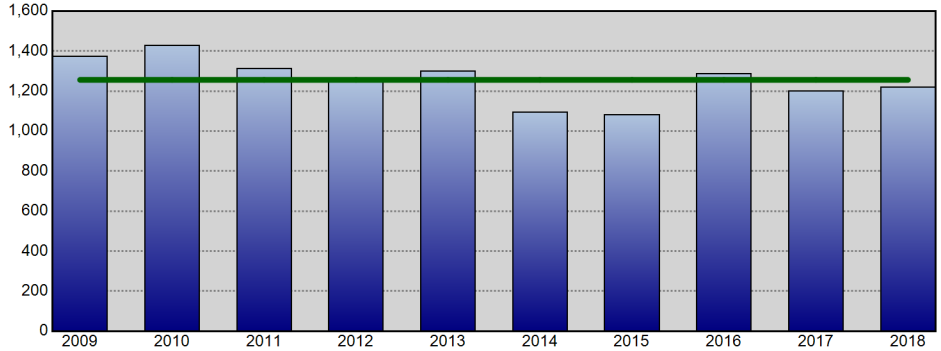

Property Crime - Annual YTD Avg: 1,256 (Line Chart)

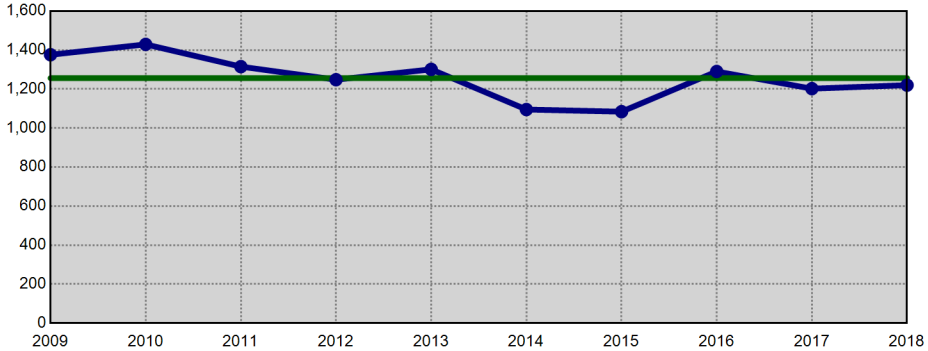

Information summarized for CompStat week ending 04/14/2018. The horizontal line on each chart represents the average of the prior 9 YTD offense totals.

Sourced from MNPD ARMS on 4/18/2018 8:36:09 AM. The figures above were sourced from incident reports using Uniform Crime Reporting definitions and reporting guidelines, based on the date when the crime was reported. This report is intended to be a management and planning tool and does not reflect the official UCR counts for the department. Incidents where a location is unknown or unspecified are included in the countywide totals.

North Precinct UCR Incidents - YTD Comparisons

Aggregated by precinct (incident location). Based on date when each incident was reported.

METROPOLITAN POLICE DEPARTMENT
of Nashville and Davidson County

All Part 1 Incidents - Annual YTD Avg: 1,070 (Bar Chart)

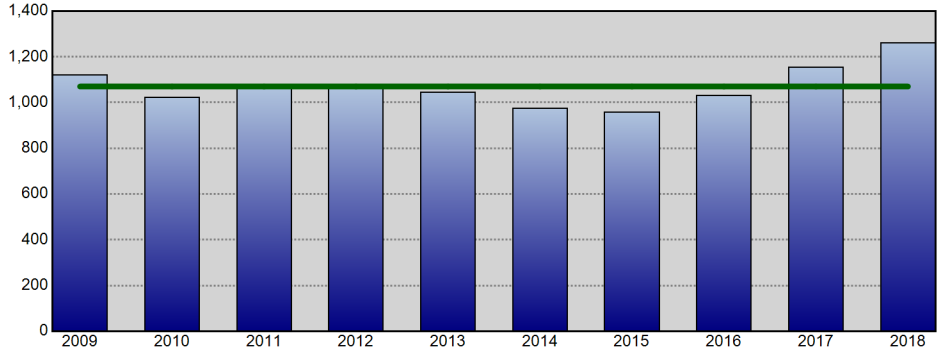

All Part 1 Incidents - Annual YTD Avg: 1,070 (Line Chart)

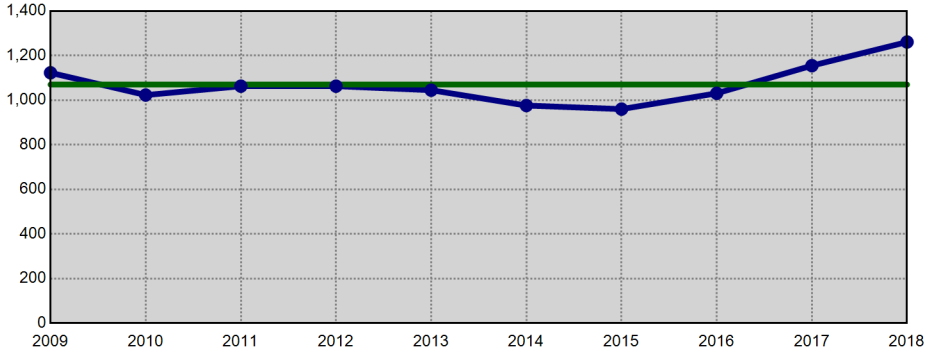

Violent Crime - Annual YTD Avg: 331 (Bar Chart)

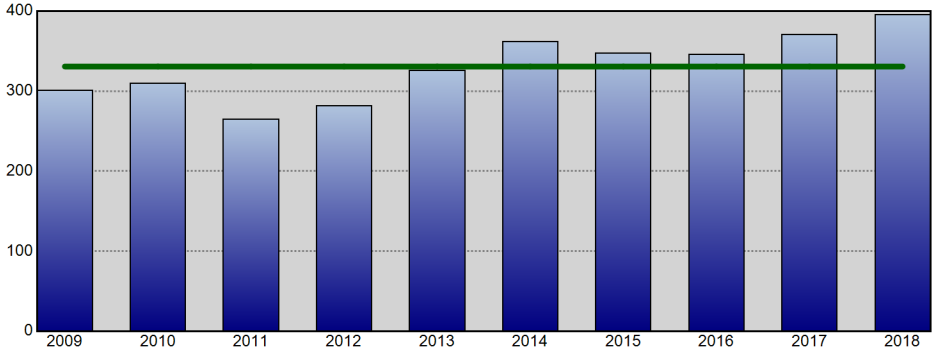

Violent Crime - Annual YTD Avg: 331 (Line Chart)

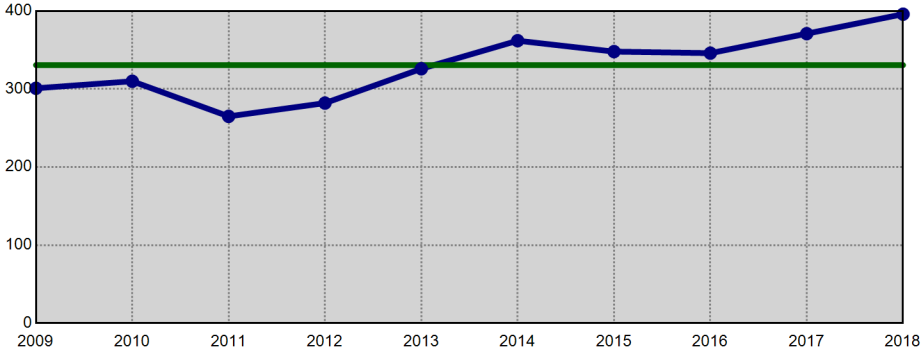

Property Crime - Annual YTD Avg: 739 (Bar Chart)

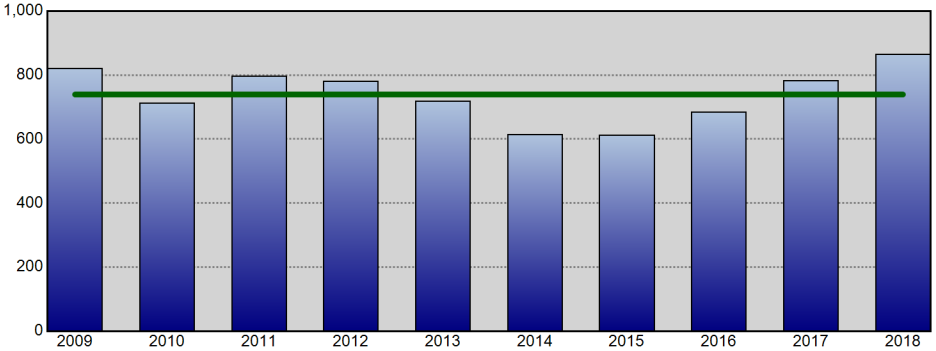

Property Crime - Annual YTD Avg: 739 (Line Chart)

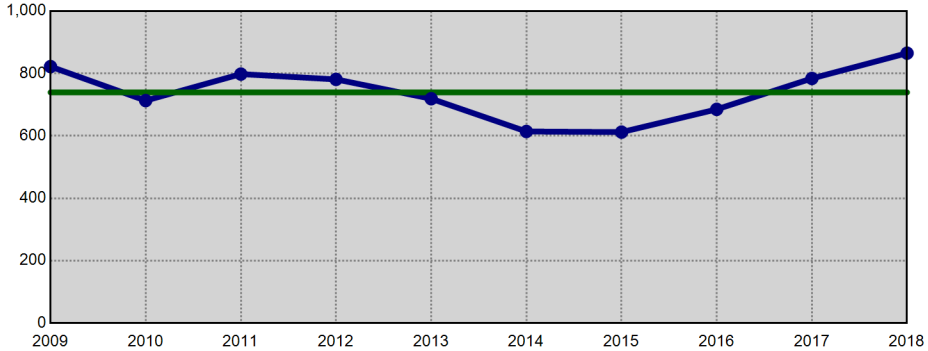

Information summarized for CompStat week ending 04/14/2018. The horizontal line on each chart represents the average of the prior 9 YTD offense totals.

Sourced from MNPD ARMS on 4/18/2018 8:36:10 AM. The figures above were sourced from incident reports using Uniform Crime Reporting definitions and reporting guidelines, based on the date when the crime was reported. This report is intended to be a management and planning tool and does not reflect the official UCR counts for the department. Incidents where a location is unknown or unspecified are included in the countywide totals.

Madison Precinct UCR Incidents - YTD Comparisons

Aggregated by precinct (incident location). Based on date when each incident was reported.

METROPOLITAN POLICE DEPARTMENT
of Nashville and Davidson County

All Part 1 Incidents - Annual YTD Avg: 1,031 (Bar Chart)

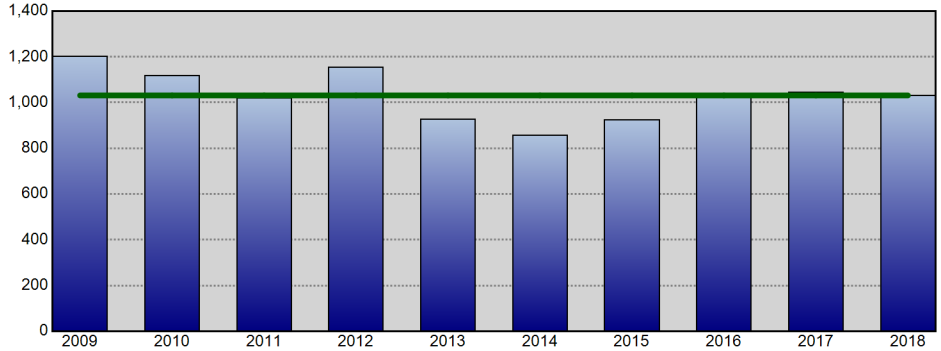

All Part 1 Incidents - Annual YTD Avg: 1,031 (Line Chart)

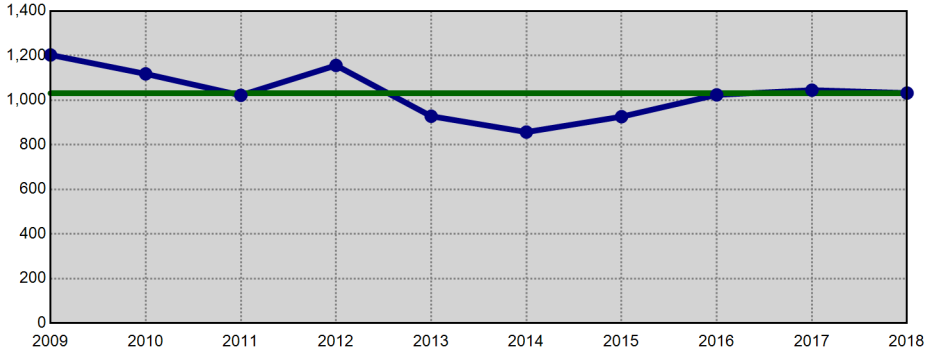

Violent Crime - Annual YTD Avg: 213 (Bar Chart)

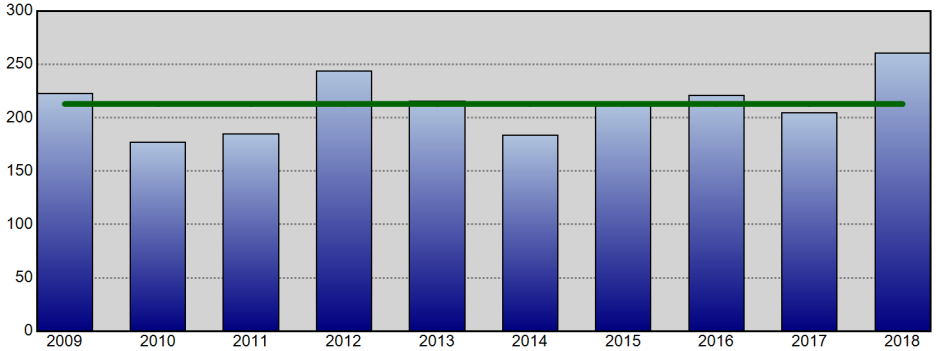

Violent Crime - Annual YTD Avg: 213 (Line Chart)

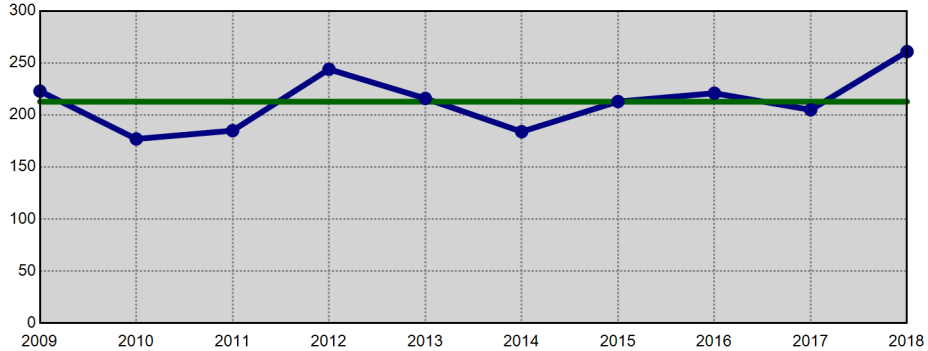

Property Crime - Annual YTD Avg: 818 (Bar Chart)

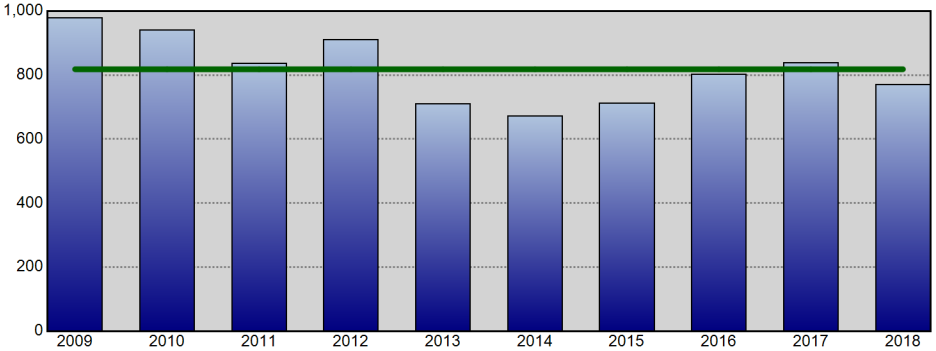

Property Crime - Annual YTD Avg: 818 (Line Chart)

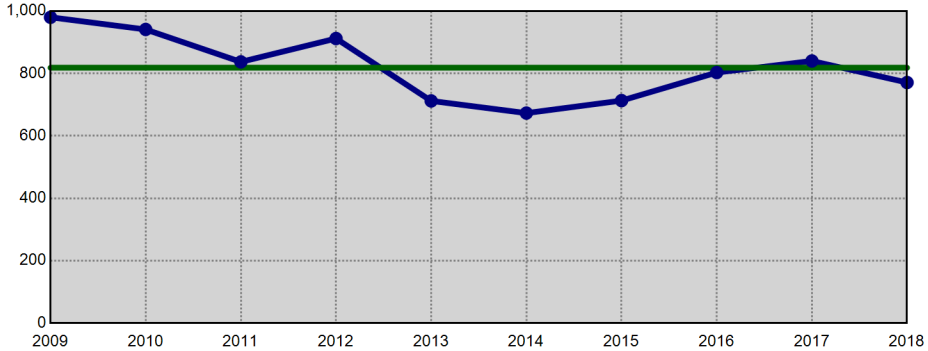

Information summarized for CompStat week ending 04/14/2018. The horizontal line on each chart represents the average of the prior 9 YTD offense totals.

Sourced from MNPD ARMS on 4/18/2018 8:36:11 AM. The figures above were sourced from incident reports using Uniform Crime Reporting definitions and reporting guidelines, based on the date when the crime was reported. This report is intended to be a management and planning tool and does not reflect the official UCR counts for the department. Incidents where a location is unknown or unspecified are included in the countywide totals.

Midtown Hills Precinct UCR Incidents - YTD Comparisons

Aggregated by precinct (incident location). Based on date when each incident was reported.

METROPOLITAN POLICE DEPARTMENT
of Nashville and Davidson County

All Part 1 Incidents - Annual YTD Avg: 1,098 (Bar Chart)

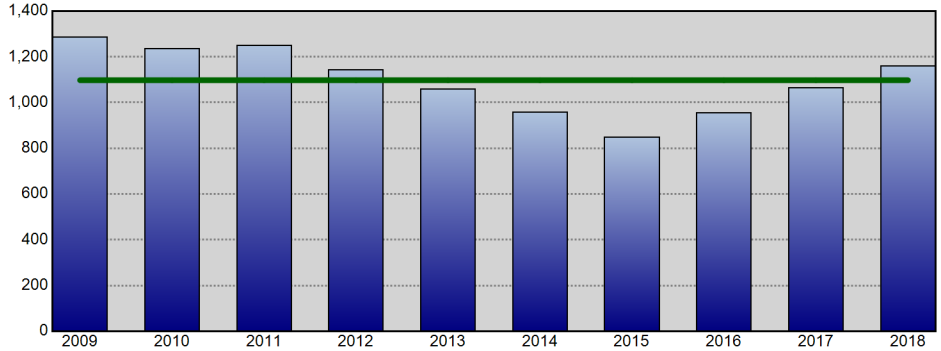

All Part 1 Incidents - Annual YTD Avg: 1,098 (Line Chart)

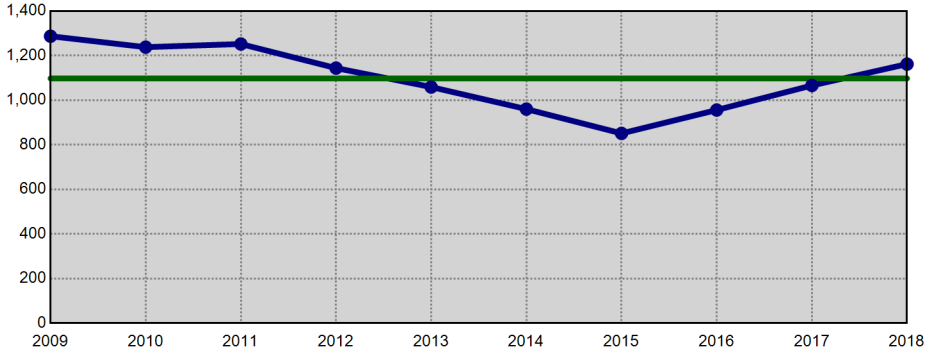

Violent Crime - Annual YTD Avg: 182 (Bar Chart)

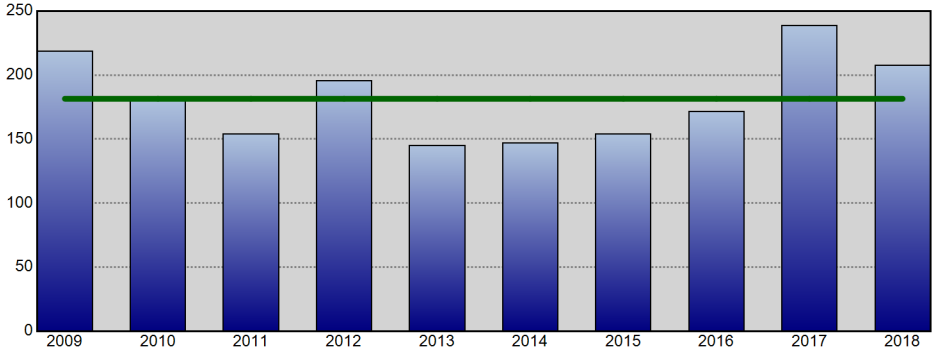

Violent Crime - Annual YTD Avg: 182 (Line Chart)

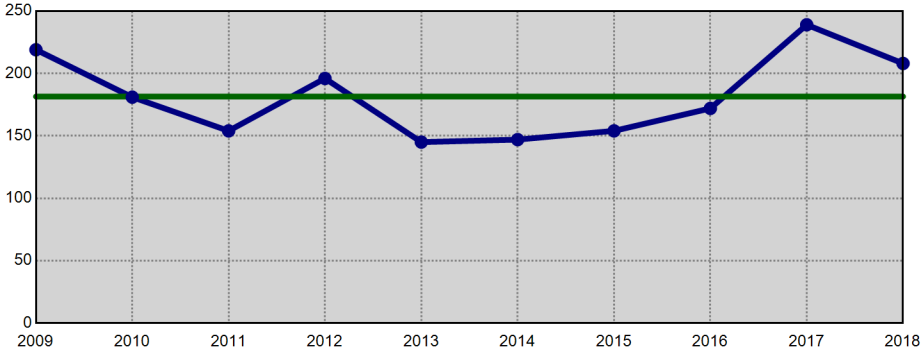

Property Crime - Annual YTD Avg: 916 (Bar Chart)

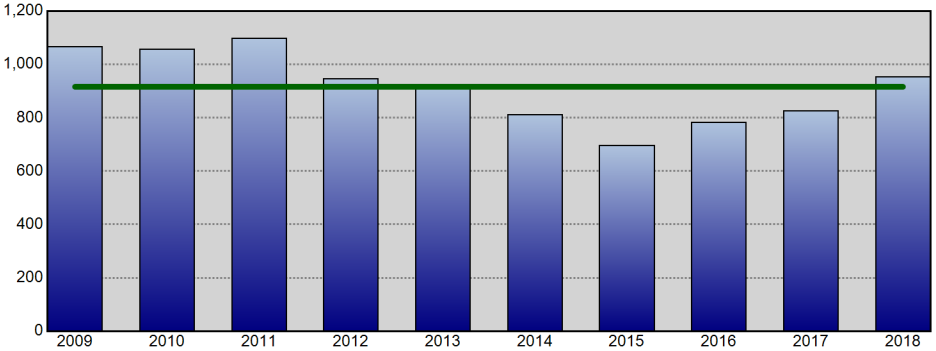

Property Crime - Annual YTD Avg: 916 (Line Chart)

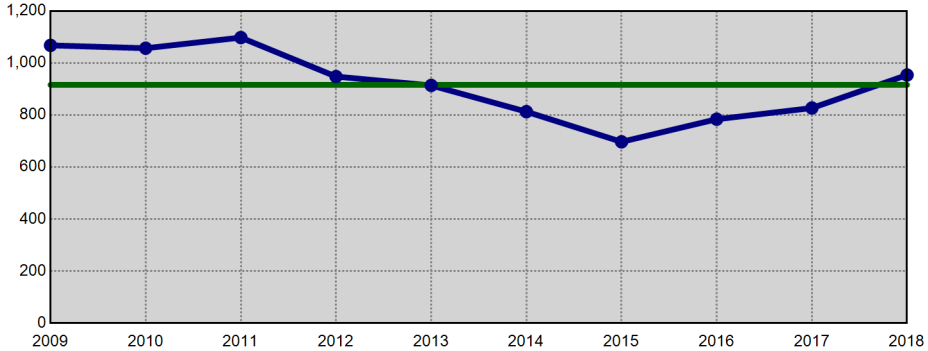

Information summarized for CompStat week ending 04/14/2018. The horizontal line on each chart represents the average of the prior 9 YTD offense totals.

Sourced from MNPD ARMS on 4/18/2018 8:36:11 AM. The figures above were sourced from incident reports using Uniform Crime Reporting definitions and reporting guidelines, based on the date when the crime was reported. This report is intended to be a management and planning tool and does not reflect the official UCR counts for the department. Incidents where a location is unknown or unspecified are included in the countywide totals.

County Calendar Year to Calendar Year Comparison

METROPOLITAN POLICE DEPARTMENT
of Nashville and Davidson County

Comparisons of Annual Totals for the Past Ten Years

Aggregated by precinct (incident location). Based on date when each incident was reported.

		Homicide	Forcible Rape	Commercial Robbery	Street Robbery	Total Robbery	Aggravated Assault	Commercial Burglary	Residential Burglary	Total Burglary	Larceny	Auto Theft	Violent Offenses	Property Offenses	Part I Offenses
2016 to	2016	81	567	305	1,703	2,008	4,906	960	3,618	4,578	18,749	1,742	7,562	25,069	32,631
2017	2017	111	568	321	1,741	2,062	5,071	1,312	2,905	4,217	19,214	2,605	7,812	26,036	33,848
	% Change	37.0%	0.2%	5.2%	2.2%	2.7%	3.4%	36.7%	-19.7%	-7.9%	2.5%	49.5%	3.3%	3.9%	3.7%
2015 to	2015	80	605	251	1,649	1,900	4,931	909	4,209	5,118	18,787	1,442	7,516	25,347	32,863
2017	2017	111	568	321	1,741	2,062	5,071	1,312	2,905	4,217	19,214	2,605	7,812	26,036	33,848
	% Change	38.8%	-6.1%	27.9%	5.6%	8.5%	2.8%	44.3%	-31.0%	-17.6%	2.3%	80.7%	3.9%	2.7%	3.0%
2014 to	2014	42	601	209	1,330	1,539	5,258	940	3,837	4,777	17,920	1,120	7,440	23,817	31,257
2017	2017	111	568	321	1,741	2,062	5,071	1,312	2,905	4,217	19,214	2,605	7,812	26,036	33,848
	% Change	164.3%	-5.5%	53.6%	30.9%	34.0%	-3.6%	39.6%	-24.3%	-11.7%	7.2%	132.6%	5.0%	9.3%	8.3%
2013 to	2013	42	528	225	1,409	1,634	4,806	890	4,788	5,678	18,102	1,203	7,010	24,983	31,993
2017	2017	111	568	321	1,741	2,062	5,071	1,312	2,905	4,217	19,214	2,605	7,812	26,036	33,848
	% Change	164.3%	7.6%	42.7%	23.6%	26.2%	5.5%	47.4%	-39.3%	-25.7%	6.1%	116.5%	11.4%	4.2%	5.8%
2012 to	2012	62	544	237	1,480	1,717	5,371	1,012	4,733	5,745	19,217	1,386	7,694	26,348	34,042
2017	2017	111	568	321	1,741	2,062	5,071	1,312	2,905	4,217	19,214	2,605	7,812	26,036	33,848
	% Change	79.0%	4.4%	35.4%	17.6%	20.1%	-5.6%	29.6%	-38.6%	-26.6%	0.0%	88.0%	1.5%	-1.2%	-0.6%
2011 to	2011	51	550	291	1,591	1,882	4,922	1,119	6,302	7,421	20,252	1,770	7,405	29,443	36,848
2017	2017	111	568	321	1,741	2,062	5,071	1,312	2,905	4,217	19,214	2,605	7,812	26,036	33,848
	% Change	117.6%	3.3%	10.3%	9.4%	9.6%	3.0%	17.2%	-53.9%	-43.2%	-5.1%	47.2%	5.5%	-11.6%	-8.1%
2010 to	2010	60	494	298	1,506	1,804	4,729	1,157	6,662	7,819	21,016	1,628	7,087	30,463	37,550
2017	2017	111	568	321	1,741	2,062	5,071	1,312	2,905	4,217	19,214	2,605	7,812	26,036	33,848
	% Change	85.0%	15.0%	7.7%	15.6%	14.3%	7.2%	13.4%	-56.4%	-46.1%	-8.6%	60.0%	10.2%	-14.5%	-9.9%
2009 to	2009	81	499	304	1,721	2,025	4,753	1,185	5,592	6,777	21,855	1,747	7,358	30,379	37,737
2017	2017	111	568	321	1,741	2,062	5,071	1,312	2,905	4,217	19,214	2,605	7,812	26,036	33,848
	% Change	37.0%	13.8%	5.6%	1.2%	1.8%	6.7%	10.7%	-48.1%	-37.8%	-12.1%	49.1%	6.2%	-14.3%	-10.3%
2008 to	2008	74	485	353	2,042	2,395	5,655	1,308	4,963	6,271	24,481	2,291	8,609	33,043	41,652
2017	2017	111	568	321	1,741	2,062	5,071	1,312	2,905	4,217	19,214	2,605	7,812	26,036	33,848
	% Change	50.0%	17.1%	-9.1%	-14.7%	-13.9%	-10.3%	0.3%	-41.5%	-32.8%	-21.5%	13.7%	-9.3%	-21.2%	-18.7%
2007 to	2007	72	523	456	2,145	2,601	5,883	1,551	4,680	6,231	24,539	2,806	9,079	33,576	42,655
2017	2017	111	568	321	1,741	2,062	5,071	1,312	2,905	4,217	19,214	2,605	7,812	26,036	33,848
	% Change	54.2%	8.6%	-29.6%	-18.8%	-20.7%	-13.8%	-15.4%	-37.9%	-32.3%	-21.7%	-7.2%	-14.0%	-22.5%	-20.6%

Information summarized for CompStat week ending 04/14/2018.

Sourced from MNPD ARMS on 4/18/2018 8:36:12 AM. The figures above were sourced from incident reports using Uniform Crime Reporting definitions and reporting guidelines, based on the date when the crime was reported. This report is intended to be a management and planning tool and does not reflect the official UCR counts for the department. Incidents where a location is unknown or unspecified are included in the countywide totals..

County UCR Incidents - Annual Comparison Charts

Aggregated by precinct (incident location). Based on date when each incident was reported.

METROPOLITAN POLICE DEPARTMENT

of Nashville and Davidson County

Year End Total Part 1 Incidents - Prior 9 Year Annual Avg: 34,308

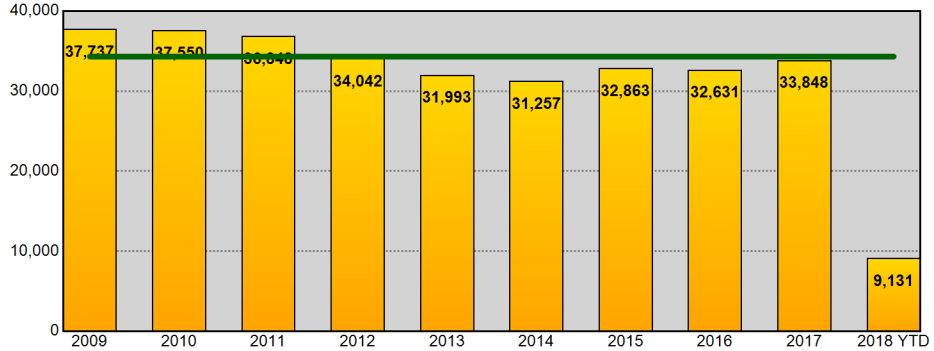

Year End Total Part 1 Incidents - Prior 9 Year Annual Avg: 34,308

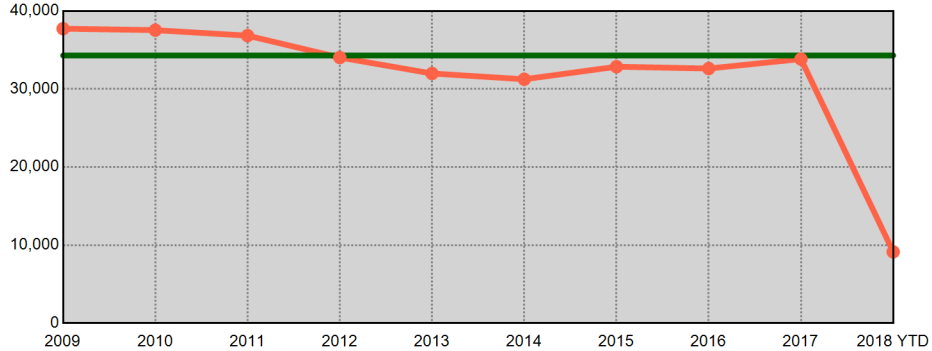

Year End Total Violent Part 1 Incidents - Prior 9 Year Annual Avg: 7,432

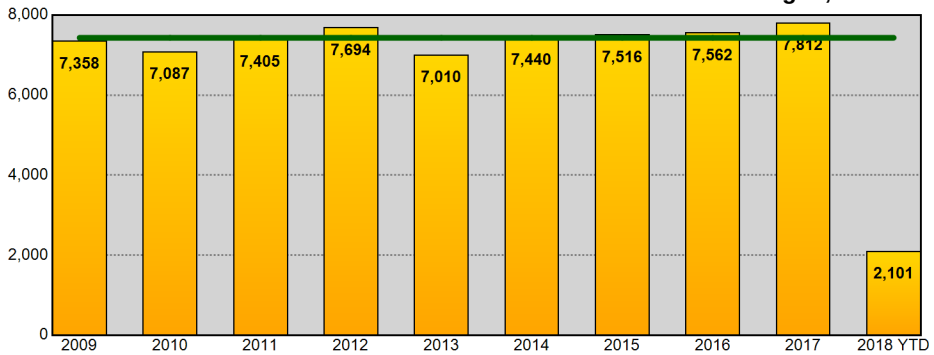

Year End Total Violent Part 1 Incidents - Prior 9 Year Annual Avg: 7,432

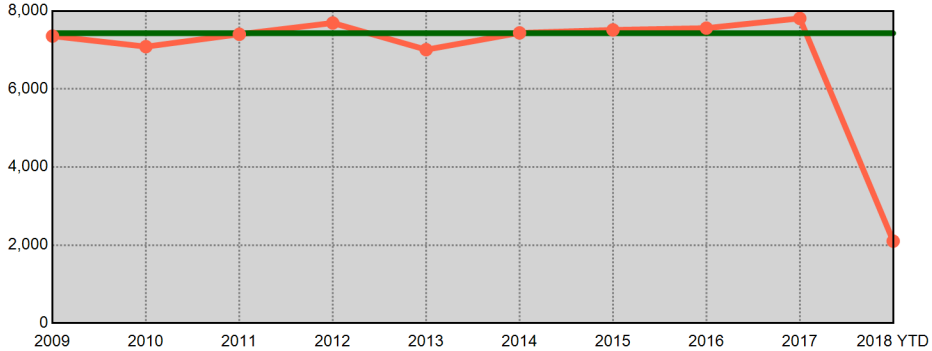

Year End Total Property Part 1 Incidents - Prior 9 Year Annual Avg: 26,876

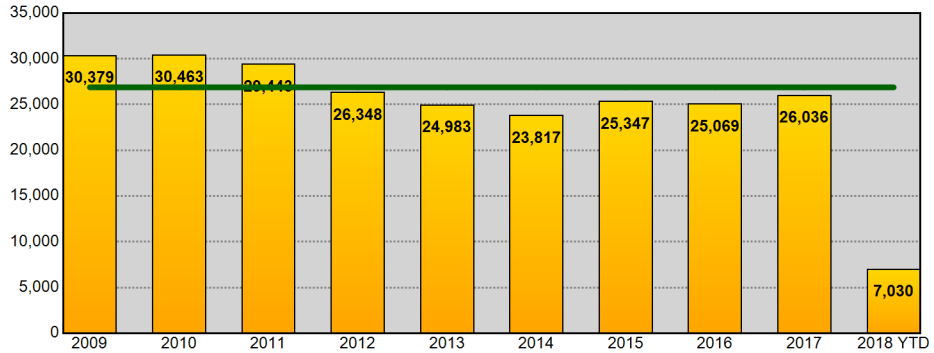

Year End Total Property Part 1 Incidents - Prior 9 Year Annual Avg: 26,876

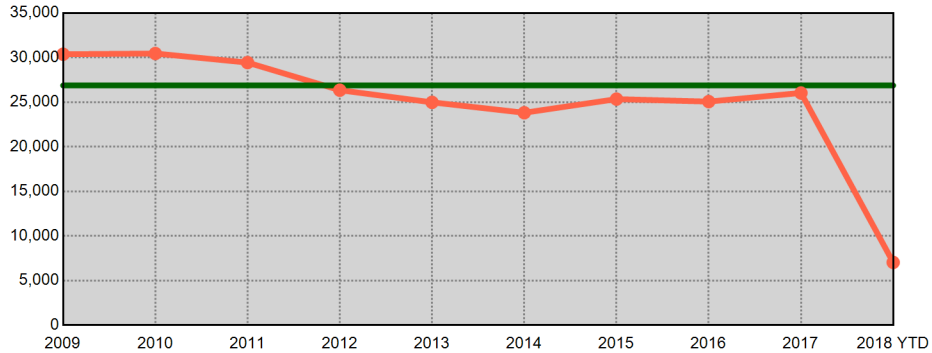

Information summarized for CompStat week ending 04/14/2018. Current year statistics are summarized for 2018 YTD. The horizontal line on each chart represents the average of the prior 9 year end offense totals.

Sourced from MNPD ARMS on 4/18/2018 8:36:12 AM. The figures above were sourced from incident reports using Uniform Crime Reporting definitions and reporting guidelines, based on the date when the crime was reported. This report is intended to be a management and planning tool and does not reflect the official UCR counts for the department. Incidents where a location is unknown or unspecified are included in the countywide totals.

West Precinct UCR Incidents - Annual Comparisons

Aggregated by precinct (incident location). Based on date when each incident was reported.

METROPOLITAN POLICE DEPARTMENT
of Nashville and Davidson County

Year End Total Part 1 Incidents - Prior 9 Year Annual Avg: 3,803

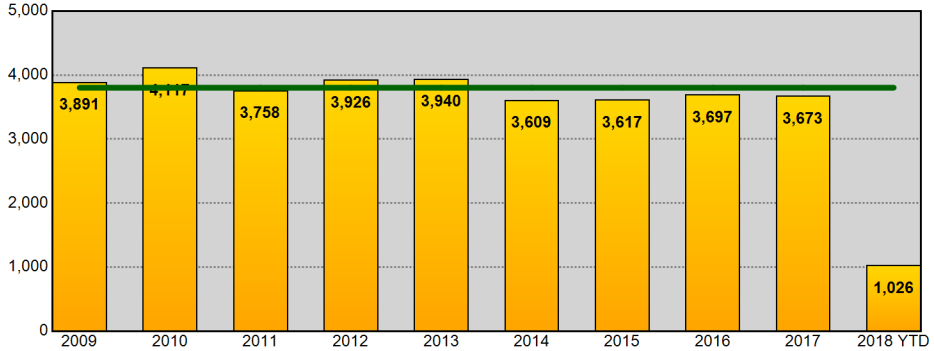

Year End Total Part 1 Incidents - Prior 9 Year Annual Avg: 3,803

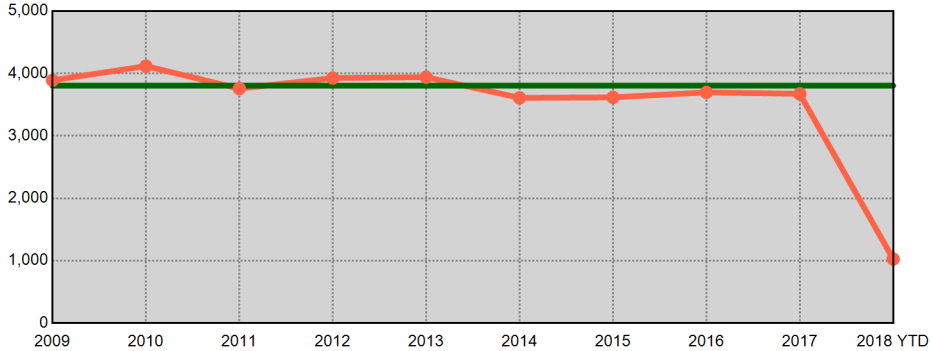

Year End Total Violent Part 1 Incidents - Prior 9 Year Annual Avg: 503

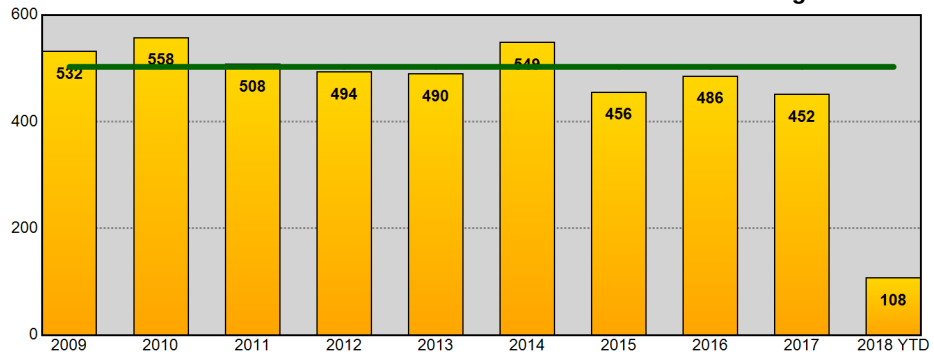

Year End Total Violent Part 1 Incidents - Prior 9 Year Annual Avg: 503

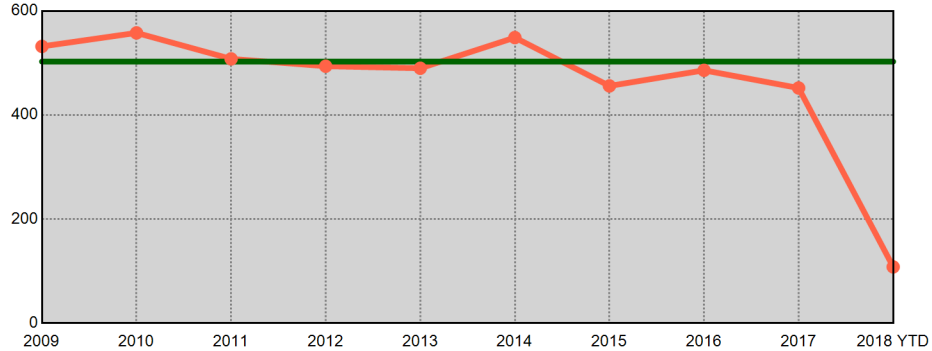

Year End Total Property Part 1 Incidents - Prior 9 Year Annual Avg: 3,300

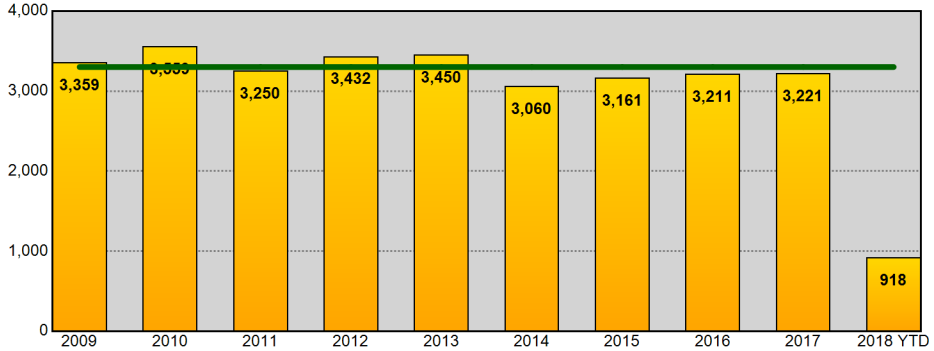

Year End Total Property Part 1 Incidents - Prior 9 Year Annual Avg: 3,300

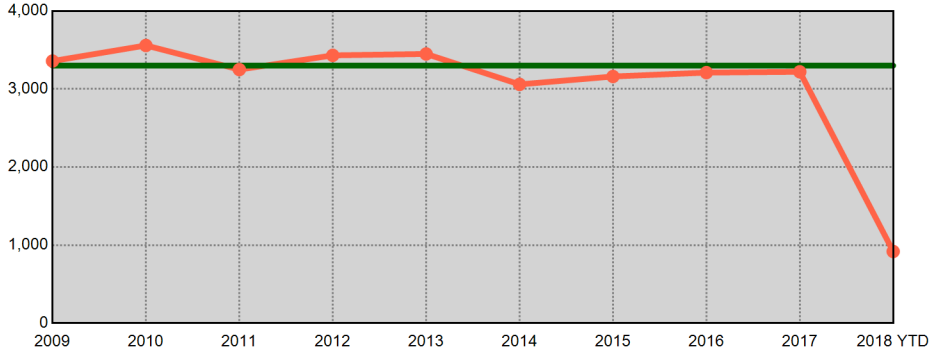

Information summarized for CompStat week ending 04/14/2018. Current year statistics are summarized for 2018 YTD. The horizontal line on each chart represents the average of the prior 9 year end offense totals.

Sourced from MNPD ARMS on 4/18/2018 8:36:13 AM. The figures above were sourced from incident reports using Uniform Crime Reporting definitions and reporting guidelines, based on the date when the crime was reported. This report is intended to be a management and planning tool and does not reflect the official UCR counts for the department. Incidents where a location is unknown or unspecified are included in the countywide totals.

East Precinct UCR Incidents - Annual Comparisons

Aggregated by precinct (incident location). Based on date when each incident was reported.

METROPOLITAN POLICE DEPARTMENT
of Nashville and Davidson County

Year End Total Part 1 Incidents - Prior 9 Year Annual Avg: 4,188

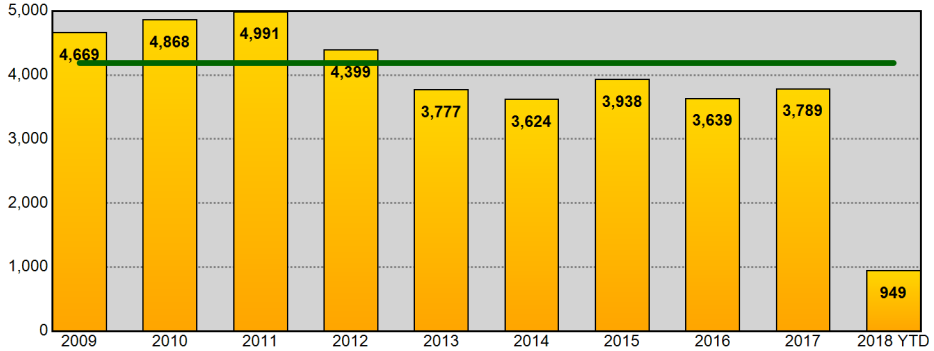

Year End Total Part 1 Incidents - Prior 9 Year Annual Avg: 4,188

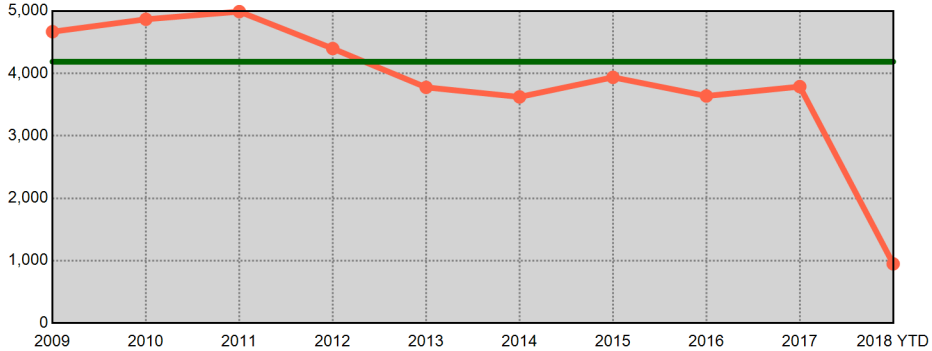

Year End Total Violent Part 1 Incidents - Prior 9 Year Annual Avg: 1,151

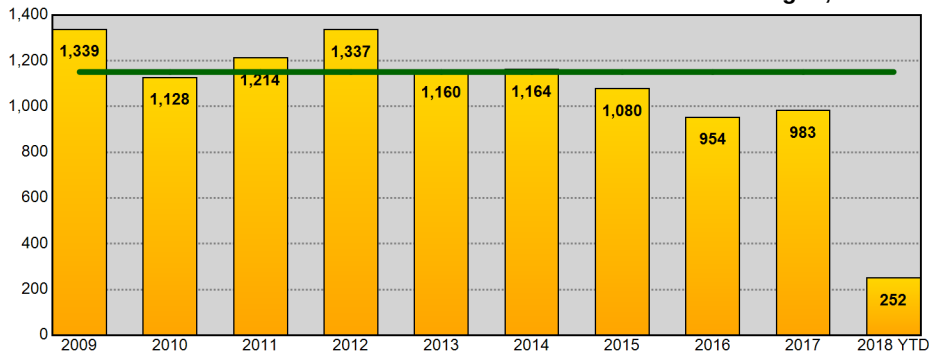

Year End Total Violent Part 1 Incidents - Prior 9 Year Annual Avg: 1,151

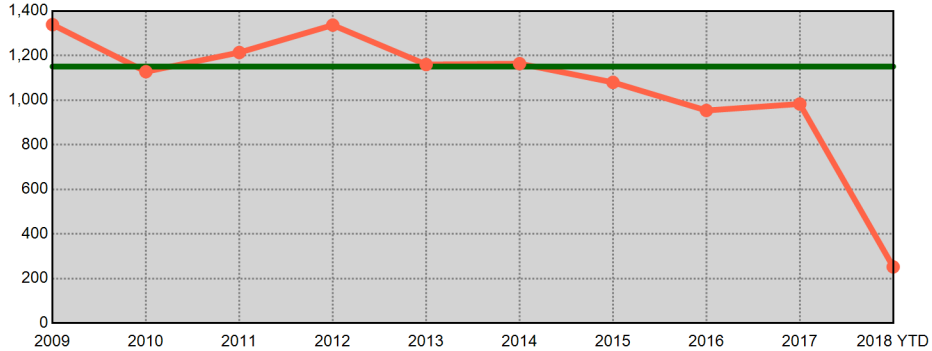

Year End Total Property Part 1 Incidents - Prior 9 Year Annual Avg: 3,037

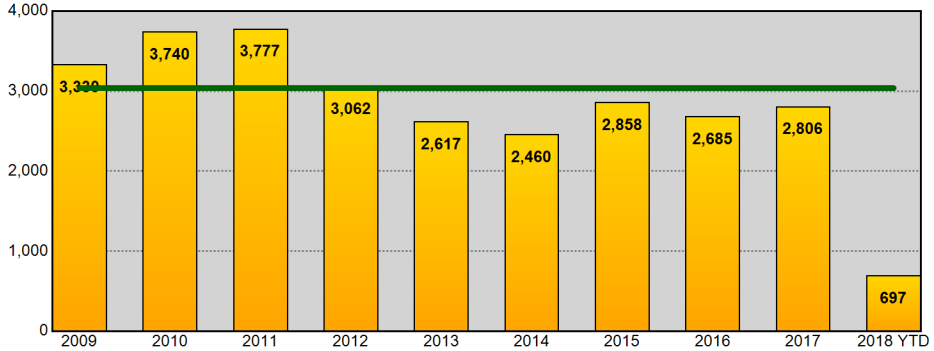

Year End Total Property Part 1 Incidents - Prior 9 Year Annual Avg: 3,037

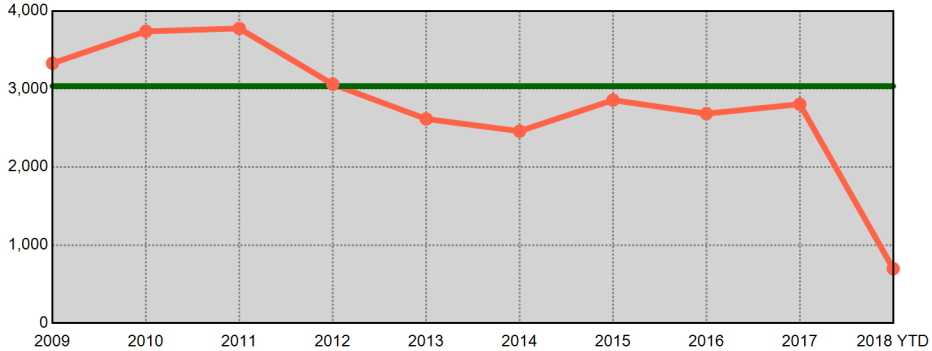

Information summarized for CompStat week ending 04/14/2018. Current year statistics are summarized for 2018 YTD. The horizontal line on each chart represents the average of the prior 9 year end offense totals.

Sourced from MNPD ARMS on 4/18/2018 8:36:14 AM. The figures above were sourced from incident reports using Uniform Crime Reporting definitions and reporting guidelines, based on the date when the crime was reported. This report is intended to be a management and planning tool and does not reflect the official UCR counts for the department. Incidents where a location is unknown or unspecified are included in the countywide totals.

South Precinct UCR Incidents - Annual Comparisons

Aggregated by precinct (incident location). Based on date when each incident was reported.

METROPOLITAN POLICE DEPARTMENT
of Nashville and Davidson County

Year End Total Part 1 Incidents - Prior 9 Year Annual Avg: 6,294

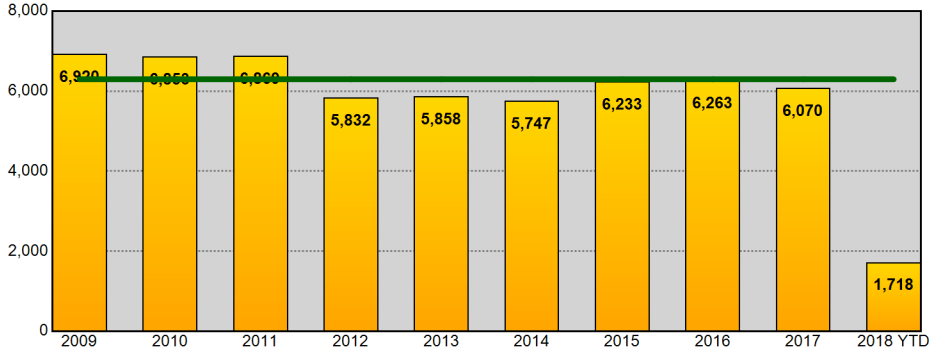

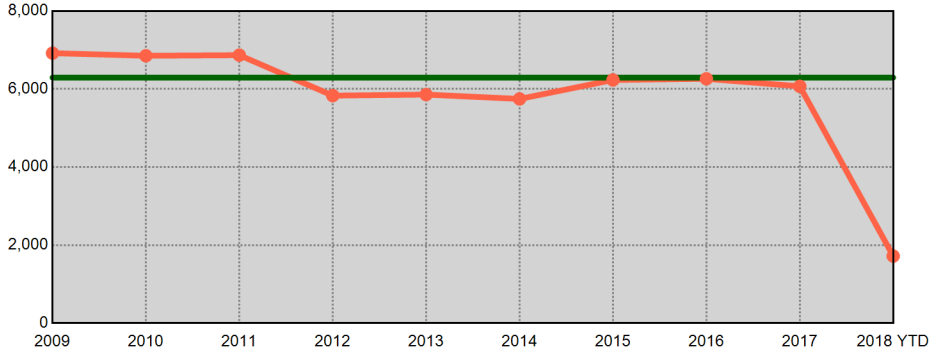

Year End Total Violent Part 1 Incidents - Prior 9 Year Annual Avg: 1,419

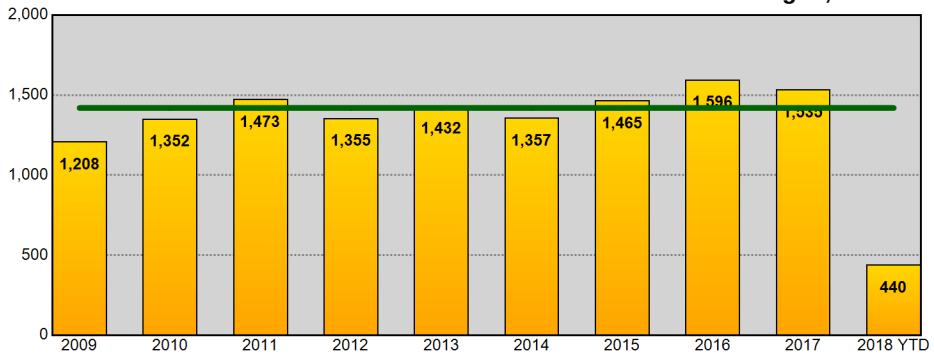

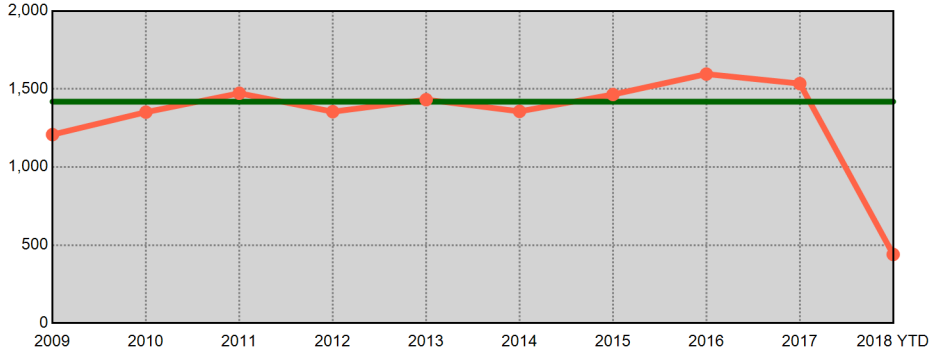

Year End Total Property Part 1 Incidents - Prior 9 Year Annual Avg: 4,875

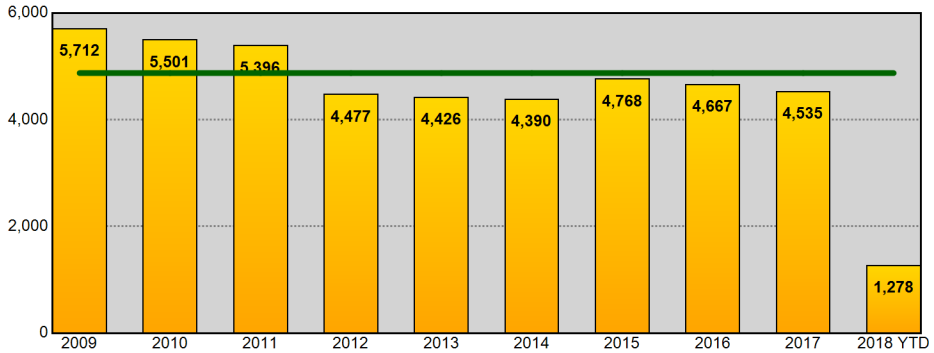

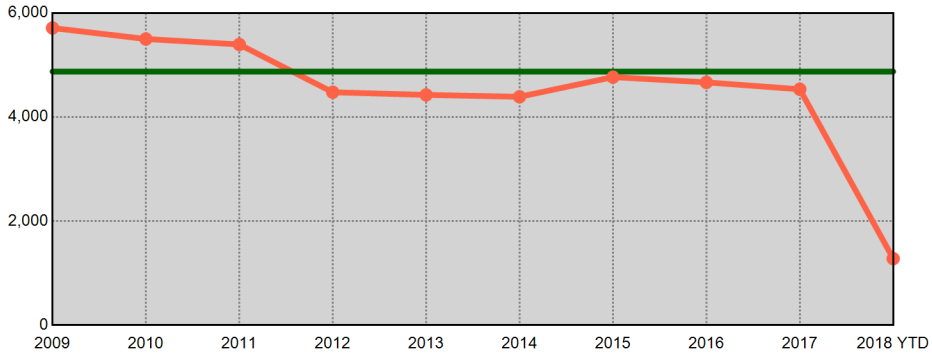

Information summarized for CompStat week ending 04/14/2018. Current year statistics are summarized for 2018 YTD. The horizontal line on each chart represents the average of the prior 9 year end offense totals.

Sourced from MNPD ARMS on 4/18/2018 8:36:14 AM. The figures above were sourced from incident reports using Uniform Crime Reporting definitions and reporting guidelines, based on the date when the crime was reported. This report is intended to be a management and planning tool and does not reflect the official UCR counts for the department. Incidents where a location is unknown or unspecified are included in the countywide totals.

Central Precinct UCR Incidents - Annual Comparisons

METROPOLITAN POLICE DEPARTMENT
of Nashville and Davidson County

Aggregated by precinct (incident location). Based on date when each incident was reported.

Year End Total Part 1 Incidents - Prior 9 Year Annual Avg: 1,595

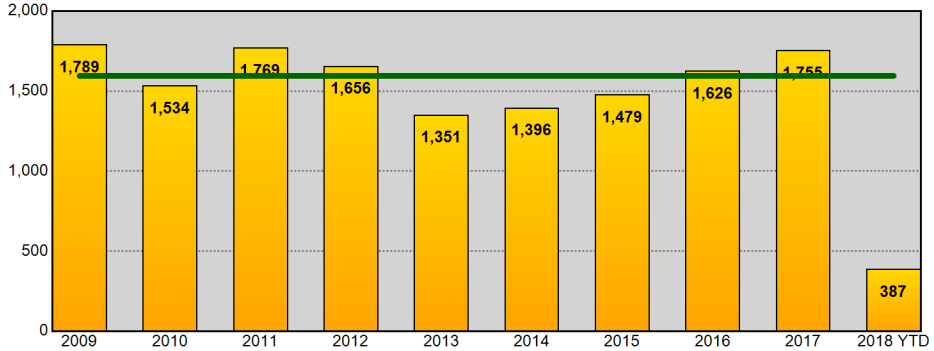

Year End Total Part 1 Incidents - Prior 9 Year Annual Avg: 1,595

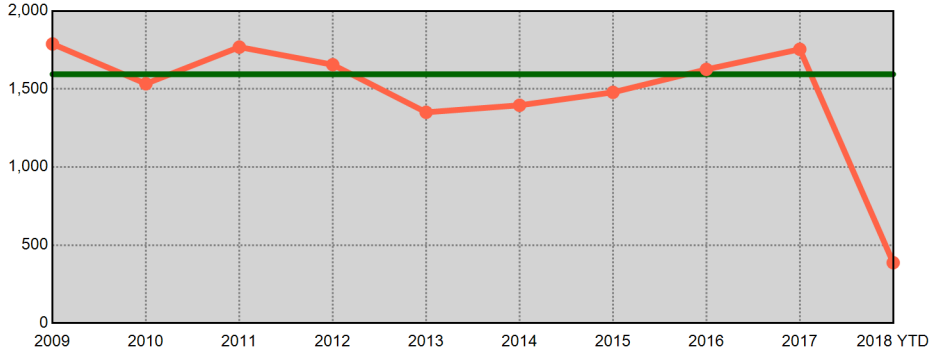

Year End Total Violent Part 1 Incidents - Prior 9 Year Annual Avg: 361

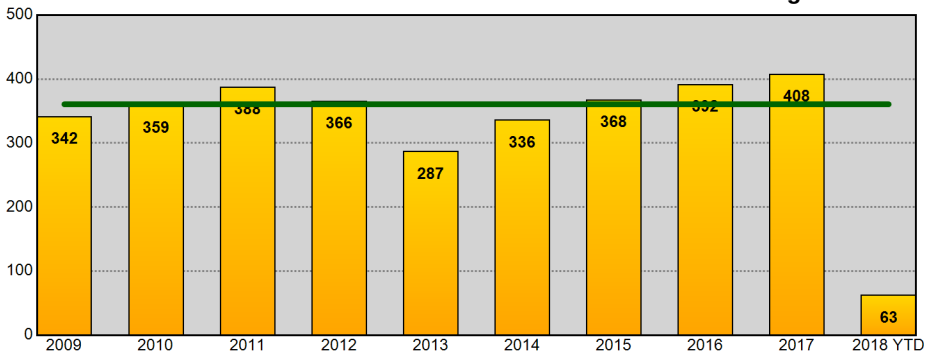

Year End Total Violent Part 1 Incidents - Prior 9 Year Annual Avg: 361

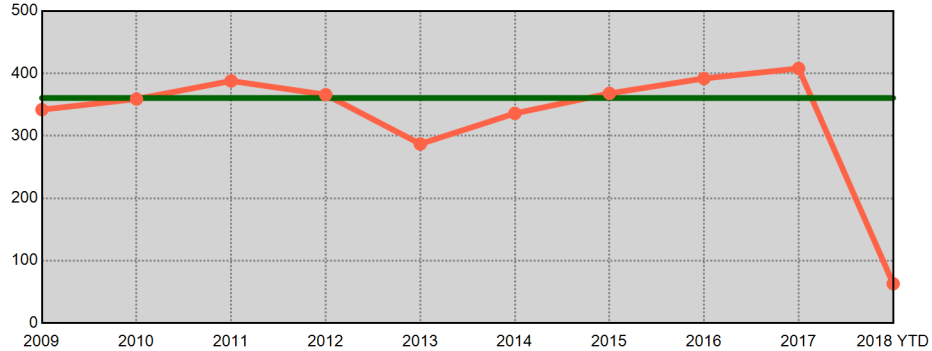

Year End Total Property Part 1 Incidents - Prior 9 Year Annual Avg: 1,234

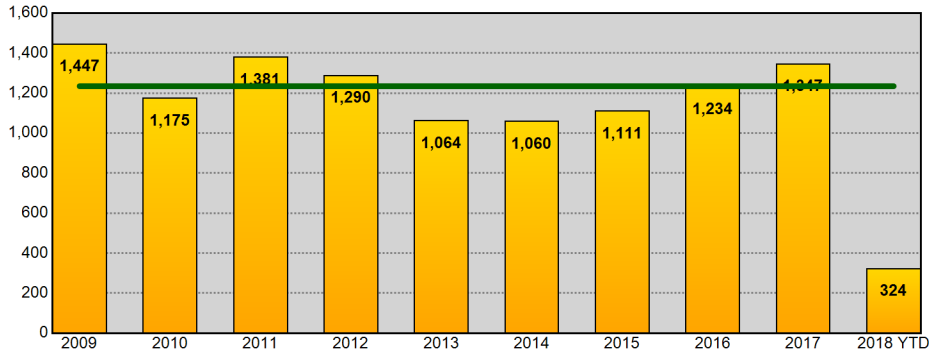

Year End Total Property Part 1 Incidents - Prior 9 Year Annual Avg: 1,234

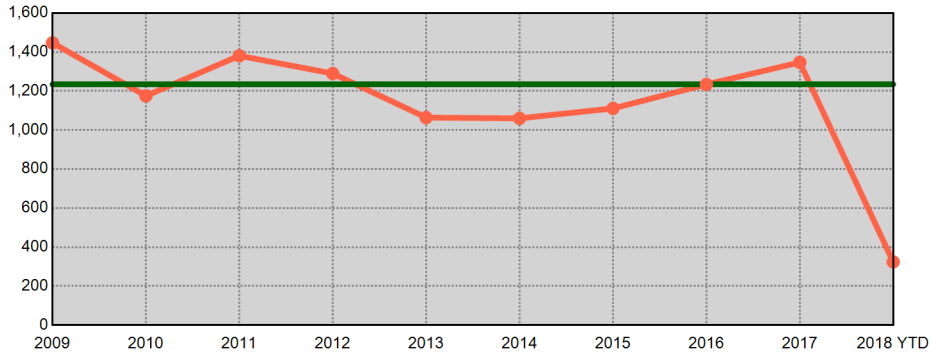

Information summarized for CompStat week ending 04/14/2018. Current year statistics are summarized for 2018 YTD. The horizontal line on each chart represents the average of the prior 9 year end offense totals.

Sourced from MNPD ARMS on 4/18/2018 8:36:15 AM. The figures above were sourced from incident reports using Uniform Crime Reporting definitions and reporting guidelines, based on the date when the crime was reported. This report is intended to be a management and planning tool and does not reflect the official UCR counts for the department. Incidents where a location is unknown or unspecified are included in the countywide totals.

Hermitage Precinct UCR Incidents - Annual Comparisons

METROPOLITAN POLICE DEPARTMENT
of Nashville and Davidson County

Aggregated by precinct (incident location). Based on date when each incident was reported.

Year End Total Part 1 Incidents - Prior 9 Year Annual Avg: 6,132

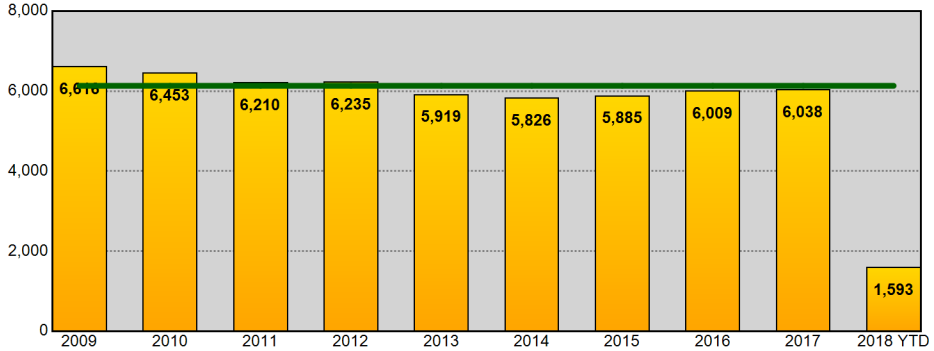

Year End Total Part 1 Incidents - Prior 9 Year Annual Avg: 6,132

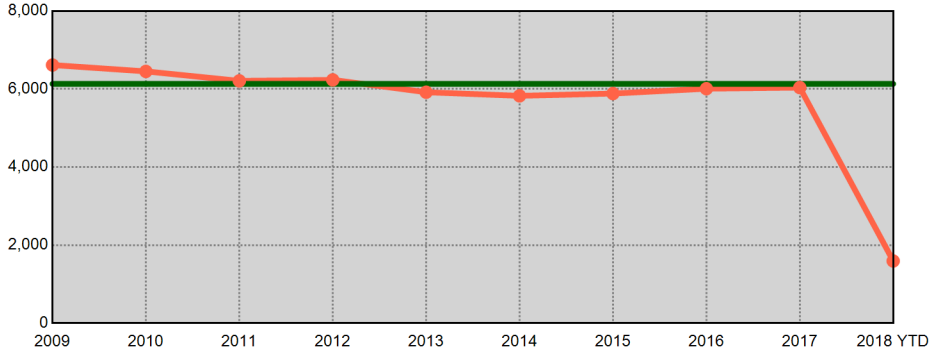

Year End Total Violent Part 1 Incidents - Prior 9 Year Annual Avg: 1,255

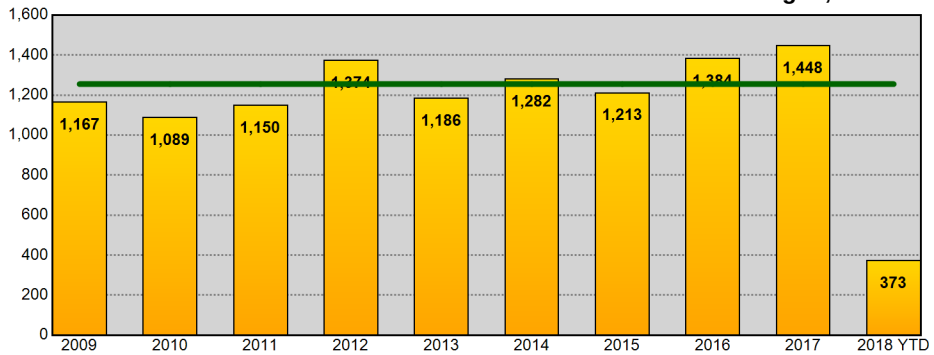

Year End Total Violent Part 1 Incidents - Prior 9 Year Annual Avg: 1,255

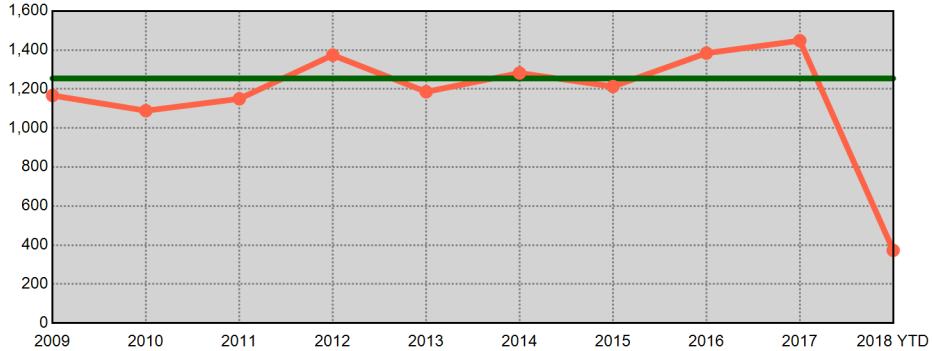

Year End Total Property Part 1 Incidents - Prior 9 Year Annual Avg: 4,878

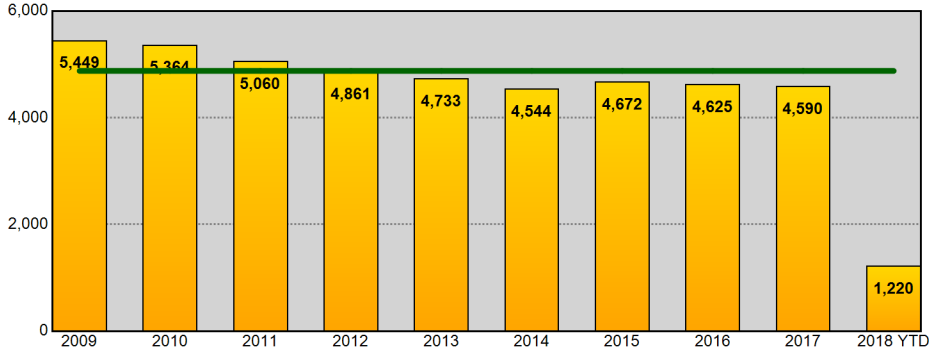

Year End Total Property Part 1 Incidents - Prior 9 Year Annual Avg: 4,878

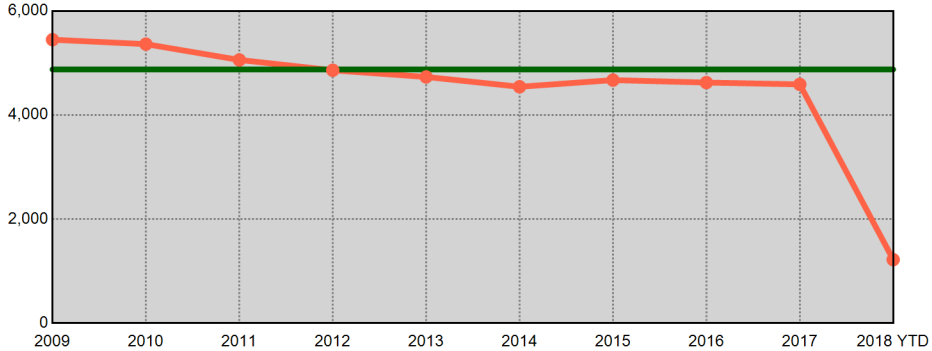

Information summarized for CompStat week ending 04/14/2018. Current year statistics are summarized for 2018 YTD. The horizontal line on each chart represents the average of the prior 9 year end offense totals.

Sourced from MNPD ARMS on 4/18/2018 8:36:16 AM. The figures above were sourced from incident reports using Uniform Crime Reporting definitions and reporting guidelines, based on the date when the crime was reported. This report is intended to be a management and planning tool and does not reflect the official UCR counts for the department. Incidents where a location is unknown or unspecified are included in the countywide totals.

North Precinct UCR Incidents - Annual Comparisons

Aggregated by precinct (incident location). Based on date when each incident was reported.

METROPOLITAN POLICE DEPARTMENT
of Nashville and Davidson County

Year End Total Part 1 Incidents - Prior 9 Year Annual Avg: 4,159

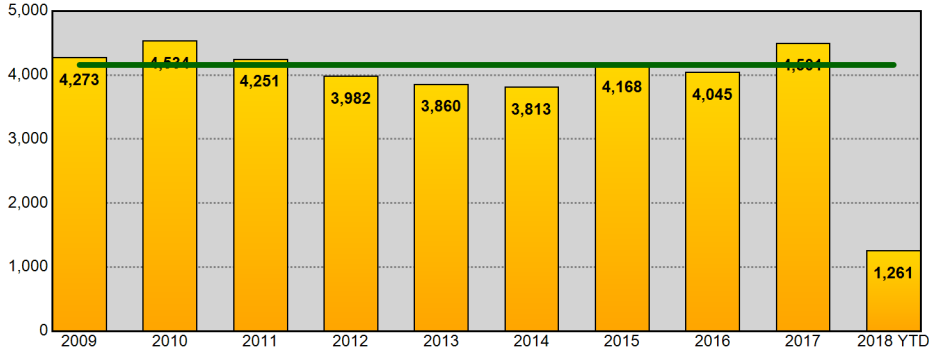

Year End Total Part 1 Incidents - Prior 9 Year Annual Avg: 4,159

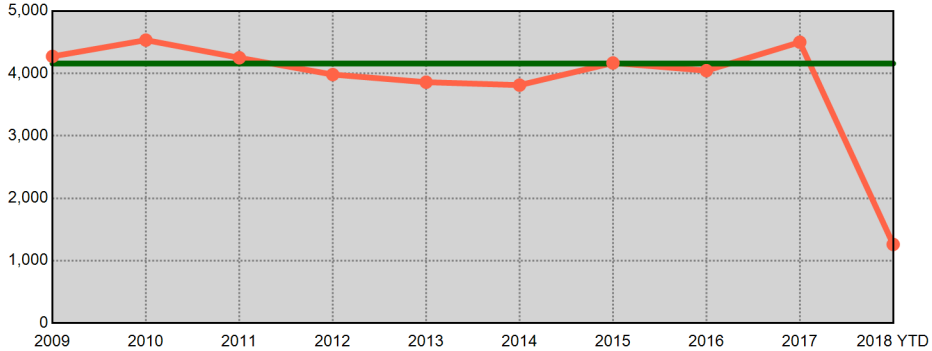

Year End Total Violent Part 1 Incidents - Prior 9 Year Annual Avg: 1,276

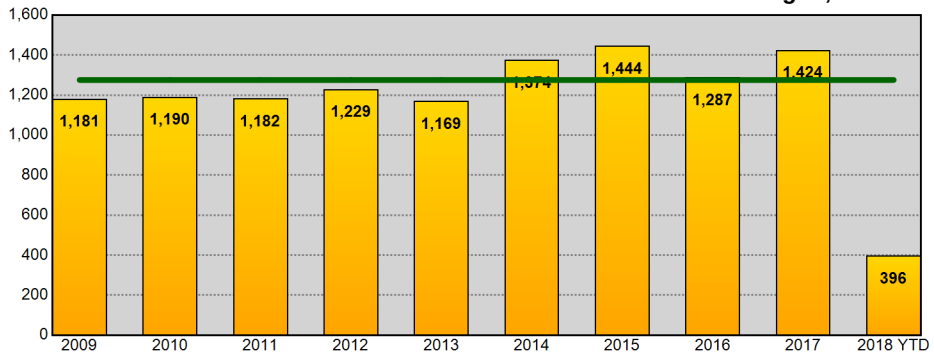

Year End Total Violent Part 1 Incidents - Prior 9 Year Annual Avg: 1,276

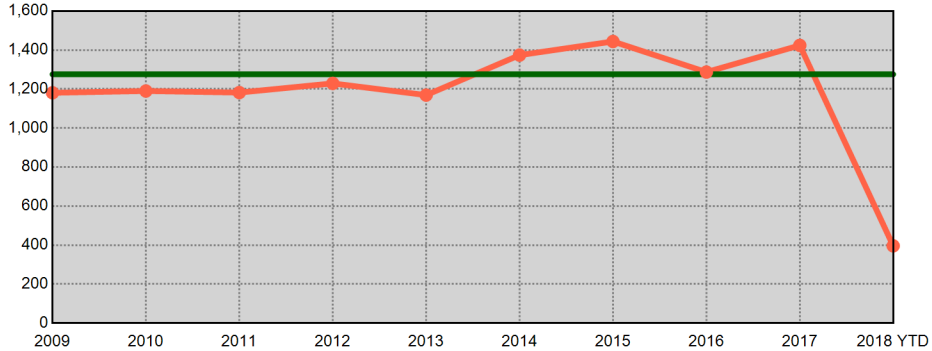

Year End Total Property Part 1 Incidents - Prior 9 Year Annual Avg: 2,883

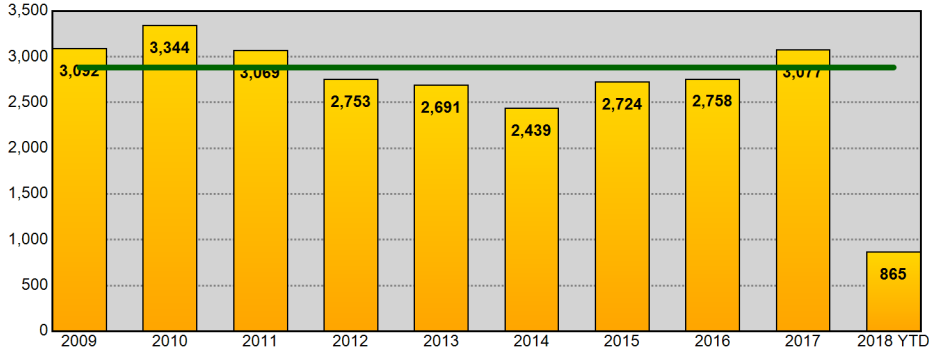

Year End Total Property Part 1 Incidents - Prior 9 Year Annual Avg: 2,883

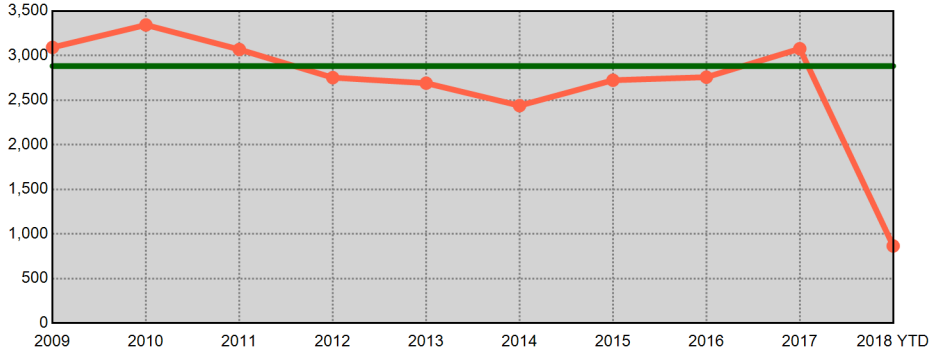

Information summarized for CompStat week ending 04/14/2018. Current year statistics are summarized for 2018 YTD. The horizontal line on each chart represents the average of the prior 9 year end offense totals.

Sourced from MNPD ARMS on 4/18/2018 8:36:16 AM. The figures above were sourced from incident reports using Uniform Crime Reporting definitions and reporting guidelines, based on the date when the crime was reported. This report is intended to be a management and planning tool and does not reflect the official UCR counts for the department. Incidents where a location is unknown or unspecified are included in the countywide totals.

Madison Precinct UCR Incidents - Annual Comparisons

Aggregated by precinct (incident location). Based on date when each incident was reported.

METROPOLITAN POLICE DEPARTMENT
of Nashville and Davidson County

Year End Total Part 1 Incidents - Prior 9 Year Annual Avg: 3,881

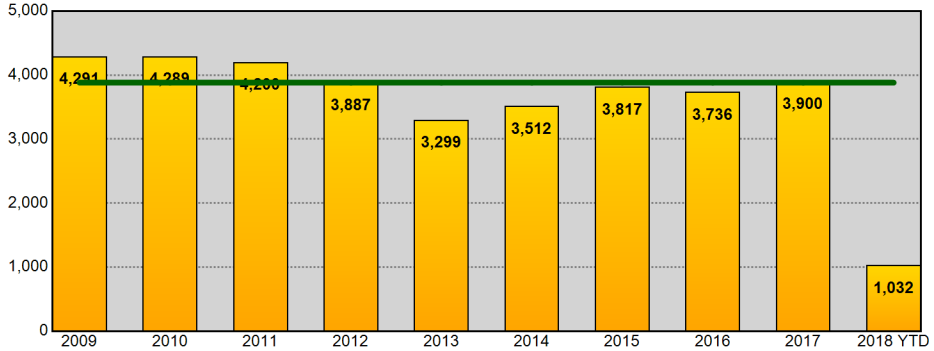

Year End Total Part 1 Incidents - Prior 9 Year Annual Avg: 3,881

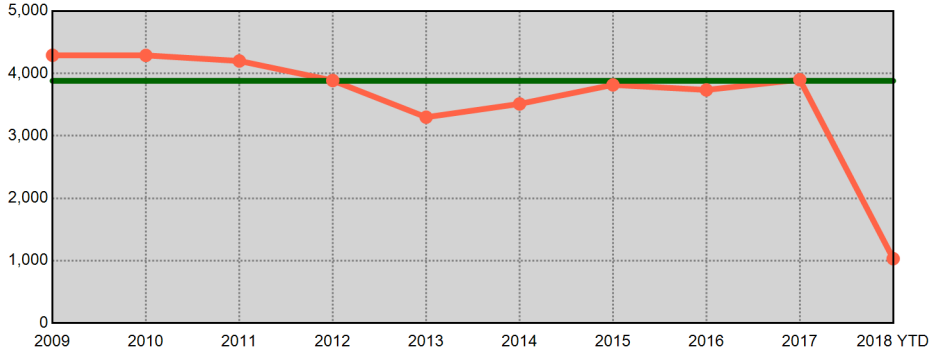

Year End Total Violent Part 1 Incidents - Prior 9 Year Annual Avg: 795

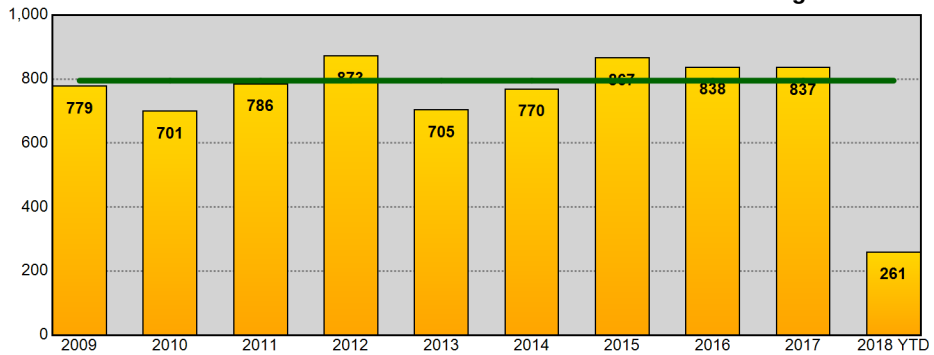

Year End Total Violent Part 1 Incidents - Prior 9 Year Annual Avg: 795

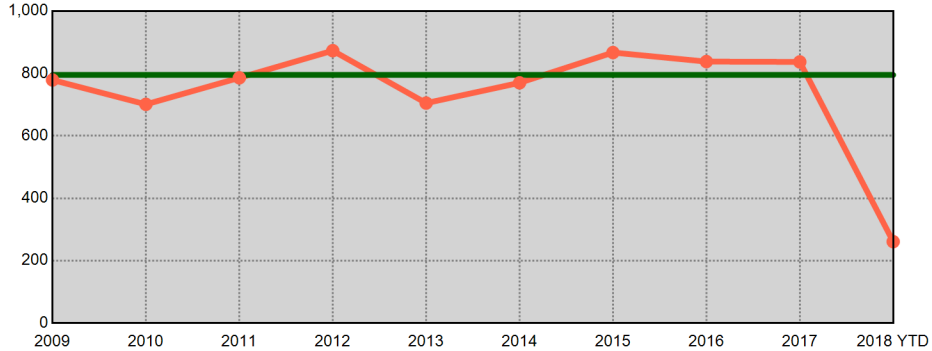

Year End Total Property Part 1 Incidents - Prior 9 Year Annual Avg: 3,086

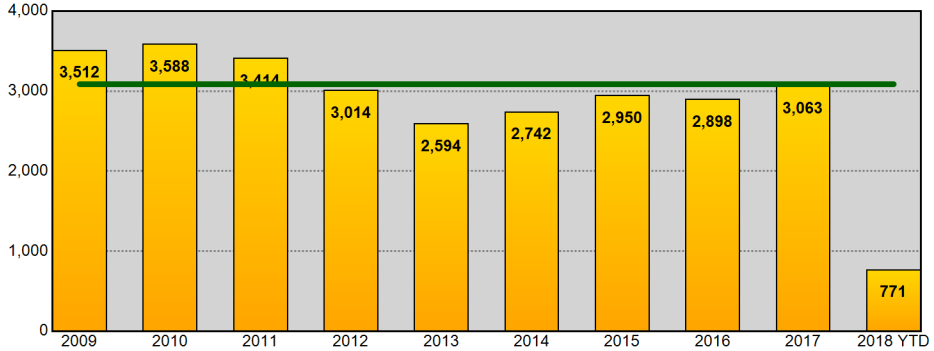

Year End Total Property Part 1 Incidents - Prior 9 Year Annual Avg: 3,086

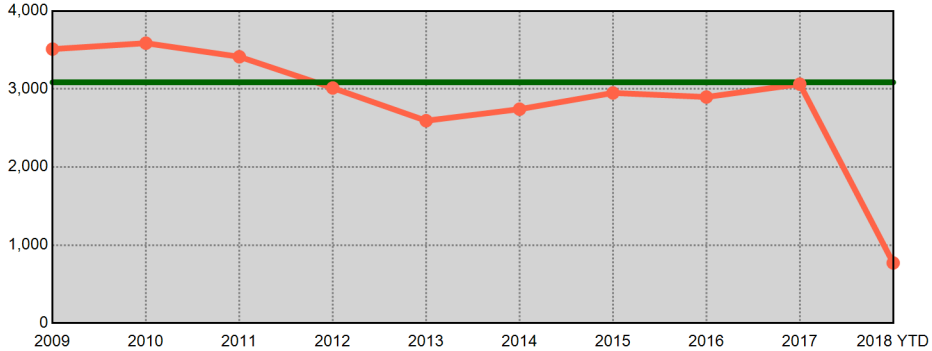

Information summarized for CompStat week ending 04/14/2018. Current year statistics are summarized for 2018 YTD. The horizontal line on each chart represents the average of the prior 9 year end offense totals.

Sourced from MNPD ARMS on 4/18/2018 8:36:17 AM. The figures above were sourced from incident reports using Uniform Crime Reporting definitions and reporting guidelines, based on the date when the crime was reported. This report is intended to be a management and planning tool and does not reflect the official UCR counts for the department. Incidents where a location is unknown or unspecified are included in the countywide totals.

Midtown Hills Precinct UCR Incidents - Annual Comparisons

METROPOLITAN POLICE DEPARTMENT
of Nashville and Davidson County

Aggregated by precinct (incident location). Based on date when each incident was reported.

Year End Total Part 1 Incidents - Prior 9 Year Annual Avg: 4,219

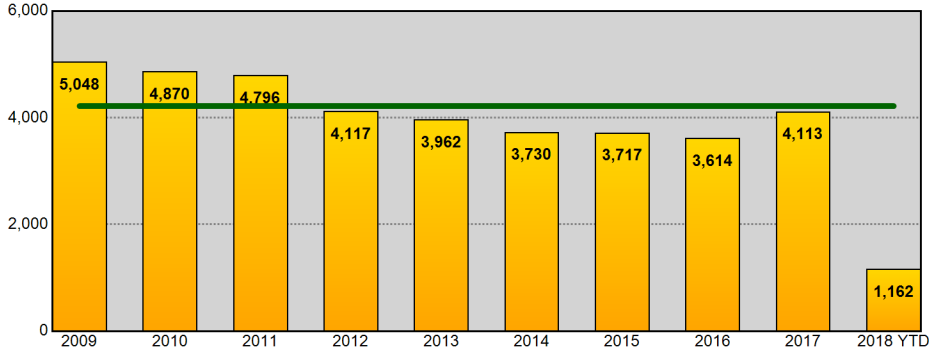

Year End Total Part 1 Incidents - Prior 9 Year Annual Avg: 4,219

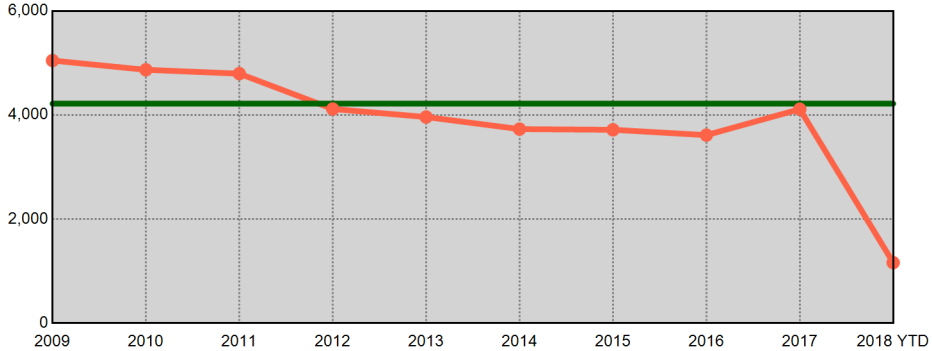

Year End Total Violent Part 1 Incidents - Prior 9 Year Annual Avg: 654

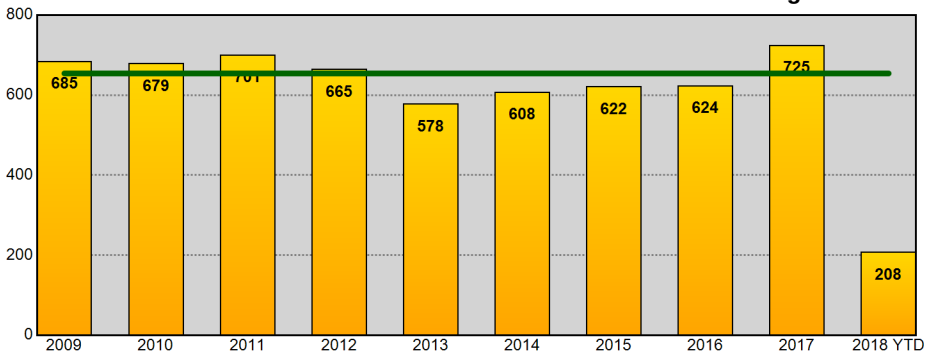

Year End Total Violent Part 1 Incidents - Prior 9 Year Annual Avg: 654

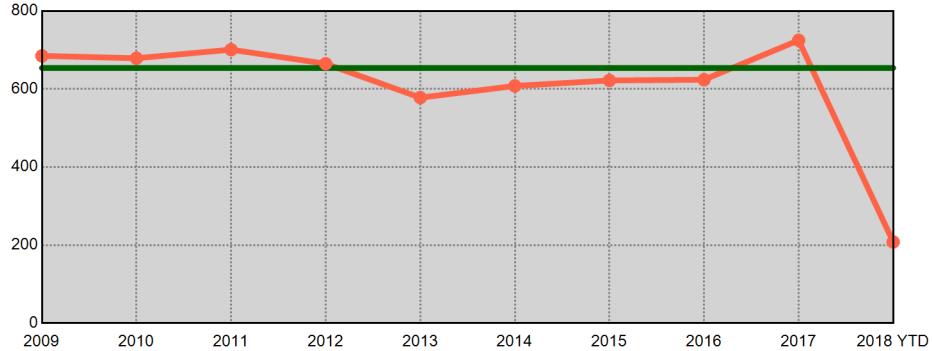

Year End Total Property Part 1 Incidents - Prior 9 Year Annual Avg: 3,564

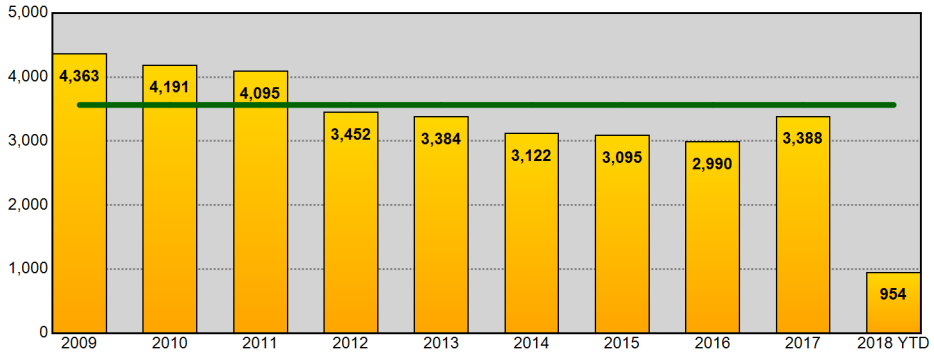

Year End Total Property Part 1 Incidents - Prior 9 Year Annual Avg: 3,564

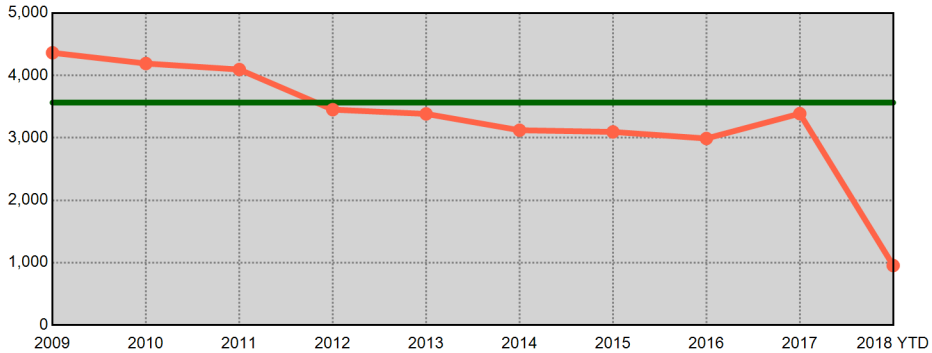

Information summarized for CompStat week ending 04/14/2018. Current year statistics are summarized for 2018 YTD. The horizontal line on each chart represents the average of the prior 9 year end offense totals.

Sourced from MNPD ARMS on 4/18/2018 8:36:18 AM. The figures above were sourced from incident reports using Uniform Crime Reporting definitions and reporting guidelines, based on the date when the crime was reported. This report is intended to be a management and planning tool and does not reflect the official UCR counts for the department. Incidents where a location is unknown or unspecified are included in the countywide totals.

County UCR Incidents - YTD Comparisons

METROPOLITAN POLICE DEPARTMENT
of Nashville and Davidson County

Aggregated by precinct (incident location). Based on date when each incident was reported.

	Homicide	Forcible Rape	Commercial Robbery	Street Robbery	Total Robbery	Aggravated Assault	Commercial Burglary	Residential Burglary	Total Burglary	Larceny	Auto Theft	Violent Offenses	Property Offenses	Part I Offenses
2017 YTD	25	141	83	492	575	1,411	254	774	1,028	5,081	744	2,152	6,853	9,005
2018 YTD	21	158	61	488	549	1,373	241	656	897	5,262	871	2,101	7,030	9,131
% Change	-16.0%	12.1%	-26.5%	-0.8%	-4.5%	-2.7%	-5.1%	-15.2%	-12.7%	3.6%	17.1%	-2.4%	2.6%	1.4%
2016 YTD	22	161	69	400	469	1,316	214	1,133	1,347	5,055	429	1,968	6,831	8,799
2018 YTD	21	158	61	488	549	1,373	241	656	897	5,262	871	2,101	7,030	9,131
% Change	-4.5%	-1.9%	-11.6%	22.0%	17.1%	4.3%	12.6%	-42.1%	-33.4%	4.1%	103.0%	6.8%	2.9%	3.8%
2015 YTD	14	166	66	374	440	1,204	208	1,088	1,296	4,413	322	1,824	6,031	7,855
2018 YTD	21	158	61	488	549	1,373	241	656	897	5,262	871	2,101	7,030	9,131
% Change	50.0%	-4.8%	-7.6%	30.5%	24.8%	14.0%	15.9%	-39.7%	-30.8%	19.2%	170.5%	15.2%	16.6%	16.2%
2014 YTD	16	160	43	309	352	1,321	226	1,015	1,241	4,562	254	1,849	6,057	7,906
2018 YTD	21	158	61	488	549	1,373	241	656	897	5,262	871	2,101	7,030	9,131
% Change	31.3%	-1.3%	41.9%	57.9%	56.0%	3.9%	6.6%	-35.4%	-27.7%	15.3%	242.9%	13.6%	16.1%	15.5%
2013 YTD	11	137	72	371	443	1,254	250	1,340	1,590	5,051	311	1,845	6,952	8,797
2018 YTD	21	158	61	488	549	1,373	241	656	897	5,262	871	2,101	7,030	9,131
% Change	90.9%	15.3%	-15.3%	31.5%	23.9%	9.5%	-3.6%	-51.0%	-43.6%	4.2%	180.1%	13.9%	1.1%	3.8%
2012 YTD	17	140	61	363	424	1,433	260	1,289	1,549	5,293	364	2,014	7,206	9,220
2018 YTD	21	158	61	488	549	1,373	241	656	897	5,262	871	2,101	7,030	9,131
% Change	23.5%	12.9%	0.0%	34.4%	29.5%	-4.2%	-7.3%	-49.1%	-42.1%	-0.6%	139.3%	4.3%	-2.4%	-1.0%
2011 YTD	13	143	85	344	429	1,186	304	1,742	2,046	5,235	487	1,771	7,768	9,539
2018 YTD	21	158	61	488	549	1,373	241	656	897	5,262	871	2,101	7,030	9,131
% Change	61.5%	10.5%	-28.2%	41.9%	28.0%	15.8%	-20.7%	-62.3%	-56.2%	0.5%	78.9%	18.6%	-9.5%	-4.3%
2010 YTD	17	130	103	385	488	1,162	354	1,444	1,798	5,379	445	1,797	7,622	9,419
2018 YTD	21	158	61	488	549	1,373	241	656	897	5,262	871	2,101	7,030	9,131
% Change	23.5%	21.5%	-40.8%	26.8%	12.5%	18.2%	-31.9%	-54.6%	-50.1%	-2.2%	95.7%	16.9%	-7.8%	-3.1%
8 YTD Avg	17	147	73	380	453	1,286	259	1,228	1,487	5,009	420	1,903	6,915	8,818
2018 YTD	21	158	61	488	549	1,373	241	656	897	5,262	871	2,101	7,030	9,131
% Change	23.5%	7.5%	-16.4%	28.4%	21.2%	6.8%	-6.9%	-46.6%	-39.7%	5.1%	107.4%	10.4%	1.7%	3.5%
5 YTD Avg	18	153	67	389	456	1,301	230	1,070	1,300	4,832	412	1,928	6,545	8,472
2018 YTD	21	158	61	488	549	1,373	241	656	897	5,262	871	2,101	7,030	9,131
% Change	16.7%	3.3%	-9.0%	25.4%	20.4%	5.5%	4.8%	-38.7%	-31.0%	8.9%	111.4%	9.0%	7.4%	7.8%

Information summarized for CompStat week ending 04/14/2018.

'8 YTD Avg' refers to the computed 2010 - 2017 YTD average.
'5 YTD Avg' refers to the computed 2013 - 2017 YTD average.

Sourced from MNPD ARMS on 4/18/2018 8:36:19 AM. The figures above were sourced from incident reports using Uniform Crime Reporting definitions and reporting guidelines, based on the date when the crime was reported. This report is intended to be a management and planning tool and does not reflect the official UCR counts for the department. Incidents where a location is unknown or unspecified are included in the countywide totals. 'Unknown' refers to records in which the address is listed as 'Unknown' on the incident report. 'Not Validated' refers to records that were entered in with an invalid addresses.

West Precinct UCR Incidents - YTD Comparisons

METROPOLITAN POLICE DEPARTMENT
of Nashville and Davidson County

Aggregated by precinct (incident location). Based on date when each incident was reported.

	Homicide	Forcible Rape	Commercial Robbery	Street Robbery	Total Robbery	Aggravated Assault	Commercial Burglary	Residential Burglary	Total Burglary	Larceny	Auto Theft	Violent Offenses	Property Offenses	Part I Offenses
2017 YTD	2	12	4	18	22	77	26	85	111	727	58	113	896	1,009
2018 YTD	0	8	7	22	29	71	41	98	139	708	71	108	918	1,026
% Change	-100.0%	-33.3%	75.0%	22.2%	31.8%	-7.8%	57.7%	15.3%	25.2%	-2.6%	22.4%	-4.4%	2.5%	1.7%
2016 YTD	2	9	5	12	17	92	27	120	147	693	44	120	884	1,004
2018 YTD	0	8	7	22	29	71	41	98	139	708	71	108	918	1,026
% Change	-100.0%	-11.1%	40.0%	83.3%	70.6%	-22.8%	51.9%	-18.3%	-5.4%	2.2%	61.4%	-10.0%	3.8%	2.2%
2015 YTD	0	11	7	29	36	76	20	105	125	599	34	123	758	881
2018 YTD	0	8	7	22	29	71	41	98	139	708	71	108	918	1,026
% Change	-	-27.3%	0.0%	-24.1%	-19.4%	-6.6%	105.0%	-6.7%	11.2%	18.2%	108.8%	-12.2%	21.1%	16.5%
2014 YTD	0	14	6	15	21	73	27	97	124	677	29	108	830	938
2018 YTD	0	8	7	22	29	71	41	98	139	708	71	108	918	1,026
% Change	-	-42.9%	16.7%	46.7%	38.1%	-2.7%	51.9%	1.0%	12.1%	4.6%	144.8%	0.0%	10.6%	9.4%
2013 YTD	1	13	10	16	26	96	41	144	185	851	31	136	1,067	1,203
2018 YTD	0	8	7	22	29	71	41	98	139	708	71	108	918	1,026
% Change	-100.0%	-38.5%	-30.0%	37.5%	11.5%	-26.0%	0.0%	-31.9%	-24.9%	-16.8%	129.0%	-20.6%	-14.0%	-14.7%
2012 YTD	1	9	7	14	21	95	15	136	151	702	32	126	885	1,011
2018 YTD	0	8	7	22	29	71	41	98	139	708	71	108	918	1,026
% Change	-100.0%	-11.1%	0.0%	57.1%	38.1%	-25.3%	173.3%	-27.9%	-7.9%	0.9%	121.9%	-14.3%	3.7%	1.5%
2011 YTD	1	11	7	26	33	65	43	145	188	607	37	110	832	942
2018 YTD	0	8	7	22	29	71	41	98	139	708	71	108	918	1,026
% Change	-100.0%	-27.3%	0.0%	-15.4%	-12.1%	9.2%	-4.7%	-32.4%	-26.1%	16.6%	91.9%	-1.8%	10.3%	8.9%
2010 YTD	2	11	15	35	50	105	47	147	194	717	38	168	949	1,117
2018 YTD	0	8	7	22	29	71	41	98	139	708	71	108	918	1,026
% Change	-100.0%	-27.3%	-53.3%	-37.1%	-42.0%	-32.4%	-12.8%	-33.3%	-28.4%	-1.3%	86.8%	-35.7%	-3.3%	-8.1%
8 YTD Avg	1	11	8	21	28	85	31	122	153	697	38	126	888	1,013
2018 YTD	0	8	7	22	29	71	41	98	139	708	71	108	918	1,026
% Change	-100.0%	-27.3%	-12.5%	4.8%	3.6%	-16.5%	32.3%	-19.7%	-9.2%	1.6%	86.8%	-14.3%	3.4%	1.3%
5 YTD Avg	1	12	6	18	24	83	28	110	138	709	39	120	887	1,007
2018 YTD	0	8	7	22	29	71	41	98	139	708	71	108	918	1,026
% Change	-100.0%	-33.3%	16.7%	22.2%	20.8%	-14.5%	46.4%	-10.9%	0.7%	-0.1%	82.1%	-10.0%	3.5%	1.9%

Information summarized for CompStat week ending 04/14/2018.

'8 YTD Avg' refers to the computed 2010 - 2017 YTD average.
'5 YTD Avg' refers to the computed 2013 - 2017 YTD average.

Sourced from MNPD ARMS on 4/18/2018 8:36:19 AM. The figures above were sourced from incident reports using Uniform Crime Reporting definitions and reporting guidelines, based on the date when the crime was reported. This report is intended to be a management and planning tool and does not reflect the official UCR counts for the department. Incidents where a location is unknown or unspecified are included in the countywide totals. 'Unknown' refers to records in which the address is listed as 'Unknown' on the incident report. 'Not Validated' refers to records that were entered in with an invalid addresses.

East Precinct UCR Incidents - YTD Comparisons

METROPOLITAN POLICE DEPARTMENT
of Nashville and Davidson County

Aggregated by precinct (incident location). Based on date when each incident was reported.

	Homicide	Forcible Rape	Commercial Robbery	Street Robbery	Total Robbery	Aggravated Assault	Commercial Burglary	Residential Burglary	Total Burglary	Larceny	Auto Theft	Violent Offenses	Property Offenses	Part I Offenses
2017 YTD	5	17	9	43	52	191	24	108	132	484	85	265	701	966
2018 YTD	2	12	3	47	50	188	15	75	90	540	67	252	697	949
% Change	-60.0%	-29.4%	-66.7%	9.3%	-3.8%	-1.6%	-37.5%	-30.6%	-31.8%	11.6%	-21.2%	-4.9%	-0.6%	-1.8%
2016 YTD	2	18	3	46	49	177	27	130	157	496	69	246	722	968
2018 YTD	2	12	3	47	50	188	15	75	90	540	67	252	697	949
% Change	0.0%	-33.3%	0.0%	2.2%	2.0%	6.2%	-44.4%	-42.3%	-42.7%	8.9%	-2.9%	2.4%	-3.5%	-2.0%
2015 YTD	2	26	17	47	64	204	22	151	173	440	51	296	664	960
2018 YTD	2	12	3	47	50	188	15	75	90	540	67	252	697	949
% Change	0.0%	-53.8%	-82.4%	0.0%	-21.9%	-7.8%	-31.8%	-50.3%	-48.0%	22.7%	31.4%	-14.9%	5.0%	-1.1%
2014 YTD	2	19	6	45	51	201	18	109	127	429	27	273	583	856
2018 YTD	2	12	3	47	50	188	15	75	90	540	67	252	697	949
% Change	0.0%	-36.8%	-50.0%	4.4%	-2.0%	-6.5%	-16.7%	-31.2%	-29.1%	25.9%	148.1%	-7.7%	19.6%	10.9%
2013 YTD	1	20	8	61	69	196	10	217	227	456	39	286	722	1,008
2018 YTD	2	12	3	47	50	188	15	75	90	540	67	252	697	949
% Change	100.0%	-40.0%	-62.5%	-23.0%	-27.5%	-4.1%	50.0%	-65.4%	-60.4%	18.4%	71.8%	-11.9%	-3.5%	-5.9%
2012 YTD	2	17	13	64	77	241	25	193	218	586	37	337	841	1,178
2018 YTD	2	12	3	47	50	188	15	75	90	540	67	252	697	949
% Change	0.0%	-29.4%	-76.9%	-26.6%	-35.1%	-22.0%	-40.0%	-61.1%	-58.7%	-7.8%	81.1%	-25.2%	-17.1%	-19.4%
2011 YTD	1	21	10	80	90	196	29	295	324	642	63	308	1,029	1,337
2018 YTD	2	12	3	47	50	188	15	75	90	540	67	252	697	949
% Change	100.0%	-42.9%	-70.0%	-41.3%	-44.4%	-4.1%	-48.3%	-74.6%	-72.2%	-15.9%	6.3%	-18.2%	-32.3%	-29.0%
2010 YTD	5	17	10	55	65	208	36	233	269	523	71	295	863	1,158
2018 YTD	2	12	3	47	50	188	15	75	90	540	67	252	697	949
% Change	-60.0%	-29.4%	-70.0%	-14.5%	-23.1%	-9.6%	-58.3%	-67.8%	-66.5%	3.3%	-5.6%	-14.6%	-19.2%	-18.0%
8 YTD Avg	3	19	10	55	65	202	24	180	203	507	55	288	766	1,054
2018 YTD	2	12	3	47	50	188	15	75	90	540	67	252	697	949
% Change	-33.3%	-36.8%	-70.0%	-14.5%	-23.1%	-6.9%	-37.5%	-58.3%	-55.7%	6.5%	21.8%	-12.5%	-9.0%	-10.0%
5 YTD Avg	2	20	9	48	57	194	20	143	163	461	54	273	678	952
2018 YTD	2	12	3	47	50	188	15	75	90	540	67	252	697	949
% Change	0.0%	-40.0%	-66.7%	-2.1%	-12.3%	-3.1%	-25.0%	-47.6%	-44.8%	17.1%	24.1%	-7.7%	2.8%	-0.3%

Information summarized for CompStat week ending 04/14/2018.

'8 YTD Avg' refers to the computed 2010 - 2017 YTD average.
'5 YTD Avg' refers to the computed 2013 - 2017 YTD average.

Sourced from MNPD ARMS on 4/18/2018 8:36:19 AM. The figures above were sourced from incident reports using Uniform Crime Reporting definitions and reporting guidelines, based on the date when the crime was reported. This report is intended to be a management and planning tool and does not reflect the official UCR counts for the department. Incidents where a location is unknown or unspecified are included in the countywide totals. 'Unknown' refers to records in which the address is listed as 'Unknown' on the incident report. 'Not Validated' refers to records that were entered in with an invalid addresses.

South Precinct UCR Incidents - YTD Comparisons

METROPOLITAN POLICE DEPARTMENT
of Nashville and Davidson County

Aggregated by precinct (incident location). Based on date when each incident was reported.

	Homicide	Forcible Rape	Commercial Robbery	Street Robbery	Total Robbery	Aggravated Assault	Commercial Burglary	Residential Burglary	Total Burglary	Larceny	Auto Theft	Violent Offenses	Property Offenses	Part I Offenses
2017 YTD	6	18	20	119	139	300	44	167	211	840	189	463	1,240	1,703
2018 YTD	5	26	11	133	144	265	52	136	188	905	185	440	1,278	1,718
% Change	-16.7%	44.4%	-45.0%	11.8%	3.6%	-11.7%	18.2%	-18.6%	-10.9%	7.7%	-2.1%	-5.0%	3.1%	0.9%
2016 YTD	8	30	16	102	118	274	32	325	357	939	111	430	1,407	1,837
2018 YTD	5	26	11	133	144	265	52	136	188	905	185	440	1,278	1,718
% Change	-37.5%	-13.3%	-31.3%	30.4%	22.0%	-3.3%	62.5%	-58.2%	-47.3%	-3.6%	66.7%	2.3%	-9.2%	-6.5%
2015 YTD	2	24	11	82	93	198	47	291	338	850	55	317	1,243	1,560
2018 YTD	5	26	11	133	144	265	52	136	188	905	185	440	1,278	1,718
% Change	150.0%	8.3%	0.0%	62.2%	54.8%	33.8%	10.6%	-53.3%	-44.4%	6.5%	236.4%	38.8%	2.8%	10.1%
2014 YTD	2	25	14	71	85	279	47	220	267	870	50	391	1,187	1,578
2018 YTD	5	26	11	133	144	265	52	136	188	905	185	440	1,278	1,718
% Change	150.0%	4.0%	-21.4%	87.3%	69.4%	-5.0%	10.6%	-38.2%	-29.6%	4.0%	270.0%	12.5%	7.7%	8.9%
2013 YTD	1	25	7	85	92	230	60	271	331	851	64	348	1,246	1,594
2018 YTD	5	26	11	133	144	265	52	136	188	905	185	440	1,278	1,718
% Change	400.0%	4.0%	57.1%	56.5%	56.5%	15.2%	-13.3%	-49.8%	-43.2%	6.3%	189.1%	26.4%	2.6%	7.8%
2012 YTD	0	27	10	80	90	256	56	195	251	843	101	373	1,195	1,568
2018 YTD	5	26	11	133	144	265	52	136	188	905	185	440	1,278	1,718
% Change	-	-3.7%	10.0%	66.3%	60.0%	3.5%	-7.1%	-30.3%	-25.1%	7.4%	83.2%	18.0%	6.9%	9.6%
2011 YTD	2	35	19	75	94	240	45	443	488	918	115	371	1,521	1,892
2018 YTD	5	26	11	133	144	265	52	136	188	905	185	440	1,278	1,718
% Change	150.0%	-25.7%	-42.1%	77.3%	53.2%	10.4%	15.6%	-69.3%	-61.5%	-1.4%	60.9%	18.6%	-16.0%	-9.2%
2010 YTD	2	21	10	82	92	191	55	287	342	944	93	306	1,379	1,685
2018 YTD	5	26	11	133	144	265	52	136	188	905	185	440	1,278	1,718
% Change	150.0%	23.8%	10.0%	62.2%	56.5%	38.7%	-5.5%	-52.6%	-45.0%	-4.1%	98.9%	43.8%	-7.3%	2.0%
8 YTD Avg	3	26	13	87	100	246	48	275	323	882	97	375	1,302	1,677
2018 YTD	5	26	11	133	144	265	52	136	188	905	185	440	1,278	1,718
% Change	66.7%	0.0%	-15.4%	52.9%	44.0%	7.7%	8.3%	-50.5%	-41.8%	2.6%	90.7%	17.3%	-1.8%	2.4%
5 YTD Avg	4	24	14	92	105	256	46	255	301	870	94	390	1,265	1,654
2018 YTD	5	26	11	133	144	265	52	136	188	905	185	440	1,278	1,718
% Change	25.0%	8.3%	-21.4%	44.6%	37.1%	3.5%	13.0%	-46.7%	-37.5%	4.0%	96.8%	12.8%	1.0%	3.9%

Information summarized for CompStat week ending 04/14/2018.

'8 YTD Avg' refers to the computed 2010 - 2017 YTD average.
'5 YTD Avg' refers to the computed 2013 - 2017 YTD average.

Sourced from MNPD ARMS on 4/18/2018 8:36:19 AM. The figures above were sourced from incident reports using Uniform Crime Reporting definitions and reporting guidelines, based on the date when the crime was reported. This report is intended to be a management and planning tool and does not reflect the official UCR counts for the department. Incidents where a location is unknown or unspecified are included in the countywide totals. 'Unknown' refers to records in which the address is listed as 'Unknown' on the incident report. 'Not Validated' refers to records that were entered in with an invalid addresses.

Central Precinct UCR Incidents - YTD Comparisons

METROPOLITAN POLICE DEPARTMENT
of Nashville and Davidson County

Aggregated by precinct (incident location). Based on date when each incident was reported.

	Homicide	Forcible Rape	Commercial Robbery	Street Robbery	Total Robbery	Aggravated Assault	Commercial Burglary	Residential Burglary	Total Burglary	Larceny	Auto Theft	Violent Offenses	Property Offenses	Part I Offenses
2017 YTD	0	7	2	31	33	51	9	5	14	315	34	91	363	454
2018 YTD	0	10	0	15	15	38	13	4	17	281	26	63	324	387
% Change	-	42.9%	-100.0%	-51.6%	-54.5%	-25.5%	44.4%	-20.0%	21.4%	-10.8%	-23.5%	-30.8%	-10.7%	-14.8%
2016 YTD	0	20	1	27	28	37	6	5	11	233	12	85	256	341
2018 YTD	0	10	0	15	15	38	13	4	17	281	26	63	324	387
% Change	-	-50.0%	-100.0%	-44.4%	-46.4%	2.7%	116.7%	-20.0%	54.5%	20.6%	116.7%	-25.9%	26.6%	13.5%
2015 YTD	0	17	0	18	18	37	13	3	16	234	9	72	259	331
2018 YTD	0	10	0	15	15	38	13	4	17	281	26	63	324	387
% Change	-	-41.2%	-	-16.7%	-16.7%	2.7%	0.0%	33.3%	6.3%	20.1%	188.9%	-12.5%	25.1%	16.9%
2014 YTD	0	18	1	21	22	44	8	8	16	234	12	84	262	346
2018 YTD	0	10	0	15	15	38	13	4	17	281	26	63	324	387
% Change	-	-44.4%	-100.0%	-28.6%	-31.8%	-13.6%	62.5%	-50.0%	6.3%	20.1%	116.7%	-25.0%	23.7%	11.8%
2013 YTD	0	10	0	10	10	46	19	6	25	234	12	66	271	337
2018 YTD	0	10	0	15	15	38	13	4	17	281	26	63	324	387
% Change	-	0.0%	-	50.0%	50.0%	-17.4%	-31.6%	-33.3%	-32.0%	20.1%	116.7%	-4.5%	19.6%	14.8%
2012 YTD	0	14	1	22	23	54	10	7	17	365	13	91	395	486
2018 YTD	0	10	0	15	15	38	13	4	17	281	26	63	324	387
% Change	-	-28.6%	-100.0%	-31.8%	-34.8%	-29.6%	30.0%	-42.9%	0.0%	-23.0%	100.0%	-30.8%	-18.0%	-20.4%
2011 YTD	1	8	1	25	26	51	13	6	19	304	15	86	338	424
2018 YTD	0	10	0	15	15	38	13	4	17	281	26	63	324	387
% Change	-100.0%	25.0%	-100.0%	-40.0%	-42.3%	-25.5%	0.0%	-33.3%	-10.5%	-7.6%	73.3%	-26.7%	-4.1%	-8.7%
2010 YTD	1	9	5	24	29	57	9	4	13	260	17	96	290	386
2018 YTD	0	10	0	15	15	38	13	4	17	281	26	63	324	387
% Change	-100.0%	11.1%	-100.0%	-37.5%	-48.3%	-33.3%	44.4%	0.0%	30.8%	8.1%	52.9%	-34.4%	11.7%	0.3%
8 YTD Avg	0	13	1	22	24	47	11	6	16	272	16	84	304	388
2018 YTD	0	10	0	15	15	38	13	4	17	281	26	63	324	387
% Change	-	-23.1%	-100.0%	-31.8%	-37.5%	-19.1%	18.2%	-33.3%	6.3%	3.3%	62.5%	-25.0%	6.6%	-0.3%
5 YTD Avg	0	14	1	21	22	43	11	5	16	250	16	80	282	362
2018 YTD	0	10	0	15	15	38	13	4	17	281	26	63	324	387
% Change	-	-28.6%	-100.0%	-28.6%	-31.8%	-11.6%	18.2%	-20.0%	6.3%	12.4%	62.5%	-21.3%	14.9%	6.9%

Information summarized for CompStat week ending 04/14/2018.

'8 YTD Avg' refers to the computed 2010 - 2017 YTD average.
'5 YTD Avg' refers to the computed 2013 - 2017 YTD average.

Sourced from MNPD ARMS on 4/18/2018 8:36:19 AM. The figures above were sourced from incident reports using Uniform Crime Reporting definitions and reporting guidelines, based on the date when the crime was reported. This report is intended to be a management and planning tool and does not reflect the official UCR counts for the department. Incidents where a location is unknown or unspecified are included in the countywide totals. 'Unknown' refers to records in which the address is listed as 'Unknown' on the incident report. 'Not Validated' refers to records that were entered in with an invalid addresses.

Hermitage Precinct UCR Incidents - YTD Comparisons

METROPOLITAN POLICE DEPARTMENT
of Nashville and Davidson County

Aggregated by precinct (incident location). Based on date when each incident was reported.

	Homicide	Forcible Rape	Commercial Robbery	Street Robbery	Total Robbery	Aggravated Assault	Commercial Burglary	Residential Burglary	Total Burglary	Larceny	Auto Theft	Violent Offenses	Property Offenses	Part I Offenses
2017 YTD	4	41	22	103	125	235	44	137	181	896	125	405	1,202	1,607
2018 YTD	2	38	16	96	112	221	34	114	148	899	173	373	1,220	1,593
% Change	-50.0%	-7.3%	-27.3%	-6.8%	-10.4%	-6.0%	-22.7%	-16.8%	-18.2%	0.3%	38.4%	-7.9%	1.5%	-0.9%
2016 YTD	3	25	19	73	92	228	38	191	229	1,003	58	348	1,290	1,638
2018 YTD	2	38	16	96	112	221	34	114	148	899	173	373	1,220	1,593
% Change	-33.3%	52.0%	-15.8%	31.5%	21.7%	-3.1%	-10.5%	-40.3%	-35.4%	-10.4%	198.3%	7.2%	-5.4%	-2.7%
2015 YTD	1	36	11	73	84	179	37	172	209	817	58	300	1,084	1,384
2018 YTD	2	38	16	96	112	221	34	114	148	899	173	373	1,220	1,593
% Change	100.0%	5.6%	45.5%	31.5%	33.3%	23.5%	-8.1%	-33.7%	-29.2%	10.0%	198.3%	24.3%	12.5%	15.1%
2014 YTD	1	15	6	59	65	219	50	190	240	804	51	300	1,095	1,395
2018 YTD	2	38	16	96	112	221	34	114	148	899	173	373	1,220	1,593
% Change	100.0%	153.3%	166.7%	62.7%	72.3%	0.9%	-32.0%	-40.0%	-38.3%	11.8%	239.2%	24.3%	11.4%	14.2%
2013 YTD	2	23	17	67	84	213	31	204	235	1,008	58	322	1,301	1,623
2018 YTD	2	38	16	96	112	221	34	114	148	899	173	373	1,220	1,593
% Change	0.0%	65.2%	-5.9%	43.3%	33.3%	3.8%	9.7%	-44.1%	-37.0%	-10.8%	198.3%	15.8%	-6.2%	-1.8%
2012 YTD	5	25	8	55	63	271	48	205	253	936	59	364	1,248	1,612
2018 YTD	2	38	16	96	112	221	34	114	148	899	173	373	1,220	1,593
% Change	-60.0%	52.0%	100.0%	74.5%	77.8%	-18.5%	-29.2%	-44.4%	-41.5%	-4.0%	193.2%	2.5%	-2.2%	-1.2%
2011 YTD	3	23	17	47	64	201	50	255	305	946	64	291	1,315	1,606
2018 YTD	2	38	16	96	112	221	34	114	148	899	173	373	1,220	1,593
% Change	-33.3%	65.2%	-5.9%	104.3%	75.0%	10.0%	-32.0%	-55.3%	-51.5%	-5.0%	170.3%	28.2%	-7.2%	-0.8%
2010 YTD	2	18	19	55	74	159	47	183	230	1,104	95	253	1,429	1,682
2018 YTD	2	38	16	96	112	221	34	114	148	899	173	373	1,220	1,593
% Change	0.0%	111.1%	-15.8%	74.5%	51.4%	39.0%	-27.7%	-37.7%	-35.7%	-18.6%	82.1%	47.4%	-14.6%	-5.3%
8 YTD Avg	3	26	15	67	81	213	43	192	235	939	71	323	1,246	1,568
2018 YTD	2	38	16	96	112	221	34	114	148	899	173	373	1,220	1,593
% Change	-33.3%	46.2%	6.7%	43.3%	38.3%	3.8%	-20.9%	-40.6%	-37.0%	-4.3%	143.7%	15.5%	-2.1%	1.6%
5 YTD Avg	2	28	15	75	90	215	40	179	219	906	70	335	1,194	1,529
2018 YTD	2	38	16	96	112	221	34	114	148	899	173	373	1,220	1,593
% Change	0.0%	35.7%	6.7%	28.0%	24.4%	2.8%	-15.0%	-36.3%	-32.4%	-0.8%	147.1%	11.3%	2.2%	4.2%

Information summarized for CompStat week ending 04/14/2018.

'8 YTD Avg' refers to the computed 2010 - 2017 YTD average.
'5 YTD Avg' refers to the computed 2013 - 2017 YTD average.

Sourced from MNPD ARMS on 4/18/2018 8:36:19 AM. The figures above were sourced from incident reports using Uniform Crime Reporting definitions and reporting guidelines, based on the date when the crime was reported. This report is intended to be a management and planning tool and does not reflect the official UCR counts for the department. Incidents where a location is unknown or unspecified are included in the countywide totals. 'Unknown' refers to records in which the address is listed as 'Unknown' on the incident report. 'Not Validated' refers to records that were entered in with an invalid addresses.

North Precinct UCR Incidents - YTD Comparisons

METROPOLITAN POLICE DEPARTMENT
of Nashville and Davidson County

Aggregated by precinct (incident location). Based on date when each incident was reported.

	Homicide	Forcible Rape	Commercial Robbery	Street Robbery	Total Robbery	Aggravated Assault	Commercial Burglary	Residential Burglary	Total Burglary	Larceny	Auto Theft	Violent Offenses	Property Offenses	Part I Offenses
2017 YTD	4	16	10	85	95	256	45	115	160	534	90	371	784	1,155
2018 YTD	7	26	9	72	81	282	19	82	101	615	149	396	865	1,261
% Change	75.0%	62.5%	-10.0%	-15.3%	-14.7%	10.2%	-57.8%	-28.7%	-36.9%	15.2%	65.6%	6.7%	10.3%	9.2%
2016 YTD	5	19	7	64	71	251	33	114	147	471	67	346	685	1,031
2018 YTD	7	26	9	72	81	282	19	82	101	615	149	396	865	1,261
% Change	40.0%	36.8%	28.6%	12.5%	14.1%	12.4%	-42.4%	-28.1%	-31.3%	30.6%	122.4%	14.5%	26.3%	22.3%
2015 YTD	7	22	4	70	74	245	27	144	171	388	53	348	612	960
2018 YTD	7	26	9	72	81	282	19	82	101	615	149	396	865	1,261
% Change	0.0%	18.2%	125.0%	2.9%	9.5%	15.1%	-29.6%	-43.1%	-40.9%	58.5%	181.1%	13.8%	41.3%	31.4%
2014 YTD	5	28	0	51	51	278	16	141	157	422	35	362	614	976
2018 YTD	7	26	9	72	81	282	19	82	101	615	149	396	865	1,261
% Change	40.0%	-7.1%	-	41.2%	58.8%	1.4%	18.8%	-41.8%	-35.7%	45.7%	325.7%	9.4%	40.9%	29.2%
2013 YTD	5	12	5	67	72	237	26	207	233	456	30	326	719	1,045
2018 YTD	7	26	9	72	81	282	19	82	101	615	149	396	865	1,261
% Change	40.0%	116.7%	80.0%	7.5%	12.5%	19.0%	-26.9%	-60.4%	-56.7%	34.9%	396.7%	21.5%	20.3%	20.7%
2012 YTD	4	16	5	49	54	208	25	183	208	525	48	282	781	1,063
2018 YTD	7	26	9	72	81	282	19	82	101	615	149	396	865	1,261
% Change	75.0%	62.5%	80.0%	46.9%	50.0%	35.6%	-24.0%	-55.2%	-51.4%	17.1%	210.4%	40.4%	10.8%	18.6%
2011 YTD	2	15	11	39	50	198	58	208	266	478	54	265	798	1,063
2018 YTD	7	26	9	72	81	282	19	82	101	615	149	396	865	1,261
% Change	250.0%	73.3%	-18.2%	84.6%	62.0%	42.4%	-67.2%	-60.6%	-62.0%	28.7%	175.9%	49.4%	8.4%	18.6%
2010 YTD	5	17	20	59	79	209	34	195	229	446	38	310	713	1,023
2018 YTD	7	26	9	72	81	282	19	82	101	615	149	396	865	1,261
% Change	40.0%	52.9%	-55.0%	22.0%	2.5%	34.9%	-44.1%	-57.9%	-55.9%	37.9%	292.1%	27.7%	21.3%	23.3%
8 YTD Avg	5	18	8	61	68	235	33	163	196	465	52	326	713	1,040
2018 YTD	7	26	9	72	81	282	19	82	101	615	149	396	865	1,261
% Change	40.0%	44.4%	12.5%	18.0%	19.1%	20.0%	-42.4%	-49.7%	-48.5%	32.3%	186.5%	21.5%	21.3%	21.3%
5 YTD Avg	5	19	5	67	73	253	29	144	174	454	55	351	683	1,033
2018 YTD	7	26	9	72	81	282	19	82	101	615	149	396	865	1,261
% Change	40.0%	36.8%	80.0%	7.5%	11.0%	11.5%	-34.5%	-43.1%	-42.0%	35.5%	170.9%	12.8%	26.6%	22.1%

Information summarized for CompStat week ending 04/14/2018.

'8 YTD Avg' refers to the computed 2010 - 2017 YTD average.
'5 YTD Avg' refers to the computed 2013 - 2017 YTD average.

Sourced from MNPD ARMS on 4/18/2018 8:36:19 AM. The figures above were sourced from incident reports using Uniform Crime Reporting definitions and reporting guidelines, based on the date when the crime was reported. This report is intended to be a management and planning tool and does not reflect the official UCR counts for the department. Incidents where a location is unknown or unspecified are included in the countywide totals. 'Unknown' refers to records in which the address is listed as 'Unknown' on the incident report. 'Not Validated' refers to records that were entered in with an invalid addresses.

Madison Precinct UCR Incidents - YTD Comparisons

METROPOLITAN POLICE DEPARTMENT
of Nashville and Davidson County

Aggregated by precinct (incident location). Based on date when each incident was reported.

	Homicide	Forcible Rape	Commercial Robbery	Street Robbery	Total Robbery	Aggravated Assault	Commercial Burglary	Residential Burglary	Total Burglary	Larceny	Auto Theft	Violent Offenses	Property Offenses	Part I Offenses
2017 YTD	2	8	8	47	55	140	18	101	119	635	86	205	840	1,045
2018 YTD	3	18	10	34	44	196	15	65	80	605	86	261	771	1,032
% Change	50.0%	125.0%	25.0%	-27.7%	-20.0%	40.0%	-16.7%	-35.6%	-32.8%	-4.7%	0.0%	27.3%	-8.2%	-1.2%
2016 YTD	1	22	9	35	44	154	15	133	148	627	28	221	803	1,024
2018 YTD	3	18	10	34	44	196	15	65	80	605	86	261	771	1,032
% Change	200.0%	-18.2%	11.1%	-2.9%	0.0%	27.3%	0.0%	-51.1%	-45.9%	-3.5%	207.1%	18.1%	-4.0%	0.8%
2015 YTD	1	12	8	32	40	160	14	126	140	536	37	213	713	926
2018 YTD	3	18	10	34	44	196	15	65	80	605	86	261	771	1,032
% Change	200.0%	50.0%	25.0%	6.3%	10.0%	22.5%	7.1%	-48.4%	-42.9%	12.9%	132.4%	22.5%	8.1%	11.4%
2014 YTD	5	18	3	23	26	135	14	111	125	520	28	184	673	857
2018 YTD	3	18	10	34	44	196	15	65	80	605	86	261	771	1,032
% Change	-40.0%	0.0%	233.3%	47.8%	69.2%	45.2%	7.1%	-41.4%	-36.0%	16.3%	207.1%	41.8%	14.6%	20.4%
2013 YTD	0	17	11	46	57	142	22	143	165	506	41	216	712	928
2018 YTD	3	18	10	34	44	196	15	65	80	605	86	261	771	1,032
% Change	-	5.9%	-9.1%	-26.1%	-22.8%	38.0%	-31.8%	-54.5%	-51.5%	19.6%	109.8%	20.8%	8.3%	11.2%
2012 YTD	4	13	4	49	53	174	21	210	231	639	42	244	912	1,156
2018 YTD	3	18	10	34	44	196	15	65	80	605	86	261	771	1,032
% Change	-25.0%	38.5%	150.0%	-30.6%	-17.0%	12.6%	-28.6%	-69.0%	-65.4%	-5.3%	104.8%	7.0%	-15.5%	-10.7%
2011 YTD	2	17	11	22	33	133	25	158	183	578	76	185	837	1,022
2018 YTD	3	18	10	34	44	196	15	65	80	605	86	261	771	1,032
% Change	50.0%	5.9%	-9.1%	54.5%	33.3%	47.4%	-40.0%	-58.9%	-56.3%	4.7%	13.2%	41.1%	-7.9%	1.0%
2010 YTD	0	8	7	38	45	124	30	207	237	652	52	177	941	1,118
2018 YTD	3	18	10	34	44	196	15	65	80	605	86	261	771	1,032
% Change	-	125.0%	42.9%	-10.5%	-2.2%	58.1%	-50.0%	-68.6%	-66.2%	-7.2%	65.4%	47.5%	-18.1%	-7.7%
8 YTD Avg	2	14	8	37	44	145	20	149	169	587	49	206	804	1,010
2018 YTD	3	18	10	34	44	196	15	65	80	605	86	261	771	1,032
% Change	50.0%	28.6%	25.0%	-8.1%	0.0%	35.2%	-25.0%	-56.4%	-52.7%	3.1%	75.5%	26.7%	-4.1%	2.2%
5 YTD Avg	2	15	8	37	44	146	17	123	139	565	44	208	748	956
2018 YTD	3	18	10	34	44	196	15	65	80	605	86	261	771	1,032
% Change	50.0%	20.0%	25.0%	-8.1%	0.0%	34.2%	-11.8%	-47.2%	-42.4%	7.1%	95.5%	25.5%	3.1%	7.9%

Information summarized for CompStat week ending 04/14/2018.

'8 YTD Avg' refers to the computed 2010 - 2017 YTD average.
'5 YTD Avg' refers to the computed 2013 - 2017 YTD average.

Sourced from MNPD ARMS on 4/18/2018 8:36:19 AM. The figures above were sourced from incident reports using Uniform Crime Reporting definitions and reporting guidelines, based on the date when the crime was reported. This report is intended to be a management and planning tool and does not reflect the official UCR counts for the department. Incidents where a location is unknown or unspecified are included in the countywide totals. 'Unknown' refers to records in which the address is listed as 'Unknown' on the incident report. 'Not Validated' refers to records that were entered in with an invalid addresses.

Midtown Hills Precinct UCR Incidents - YTD Comparisons

METROPOLITAN POLICE DEPARTMENT
of Nashville and Davidson County

Aggregated by precinct (incident location). Based on date when each incident was reported.

	Homicide	Forcible Rape	Commercial Robbery	Street Robbery	Total Robbery	Aggravated Assault	Commercial Burglary	Residential Burglary	Total Burglary	Larceny	Auto Theft	Violent Offenses	Property Offenses	Part I Offenses
2017 YTD	2	22	8	46	54	161	44	56	100	650	77	239	827	1,066
2018 YTD	2	20	5	69	74	112	52	80	132	709	113	208	954	1,162
% Change	0.0%	-9.1%	-37.5%	50.0%	37.0%	-30.4%	18.2%	42.9%	32.0%	9.1%	46.8%	-13.0%	15.4%	9.0%
2016 YTD	1	18	9	41	50	103	36	115	151	593	40	172	784	956
2018 YTD	2	20	5	69	74	112	52	80	132	709	113	208	954	1,162
% Change	100.0%	11.1%	-44.4%	68.3%	48.0%	8.7%	44.4%	-30.4%	-12.6%	19.6%	182.5%	20.9%	21.7%	21.5%
2015 YTD	1	18	8	23	31	104	28	96	124	548	25	154	697	851
2018 YTD	2	20	5	69	74	112	52	80	132	709	113	208	954	1,162
% Change	100.0%	11.1%	-37.5%	200.0%	138.7%	7.7%	85.7%	-16.7%	6.5%	29.4%	352.0%	35.1%	36.9%	36.5%
2014 YTD	1	23	7	24	31	92	46	139	185	606	22	147	813	960
2018 YTD	2	20	5	69	74	112	52	80	132	709	113	208	954	1,162
% Change	100.0%	-13.0%	-28.6%	187.5%	138.7%	21.7%	13.0%	-42.4%	-28.6%	17.0%	413.6%	41.5%	17.3%	21.0%
2013 YTD	1	17	14	19	33	94	41	148	189	689	36	145	914	1,059
2018 YTD	2	20	5	69	74	112	52	80	132	709	113	208	954	1,162
% Change	100.0%	17.6%	-64.3%	263.2%	124.2%	19.1%	26.8%	-45.9%	-30.2%	2.9%	213.9%	43.4%	4.4%	9.7%
2012 YTD	1	18	13	30	43	134	60	160	220	696	32	196	948	1,144
2018 YTD	2	20	5	69	74	112	52	80	132	709	113	208	954	1,162
% Change	100.0%	11.1%	-61.5%	130.0%	72.1%	-16.4%	-13.3%	-50.0%	-40.0%	1.9%	253.1%	6.1%	0.6%	1.6%
2011 YTD	1	13	9	29	38	102	41	232	273	762	63	154	1,098	1,252
2018 YTD	2	20	5	69	74	112	52	80	132	709	113	208	954	1,162
% Change	100.0%	53.8%	-44.4%	137.9%	94.7%	9.8%	26.8%	-65.5%	-51.6%	-7.0%	79.4%	35.1%	-13.1%	-7.2%
2010 YTD	0	19	17	37	54	108	96	187	283	733	41	181	1,057	1,238
2018 YTD	2	20	5	69	74	112	52	80	132	709	113	208	954	1,162
% Change	-	5.3%	-70.6%	86.5%	37.0%	3.7%	-45.8%	-57.2%	-53.4%	-3.3%	175.6%	14.9%	-9.7%	-6.1%
8 YTD Avg	1	19	11	31	42	112	49	142	191	660	42	174	892	1,066
2018 YTD	2	20	5	69	74	112	52	80	132	709	113	208	954	1,162
% Change	100.0%	5.3%	-54.5%	122.6%	76.2%	0.0%	6.1%	-43.7%	-30.9%	7.4%	169.0%	19.5%	7.0%	9.0%
5 YTD Avg	1	20	9	31	40	111	39	111	150	617	40	171	807	978
2018 YTD	2	20	5	69	74	112	52	80	132	709	113	208	954	1,162
% Change	100.0%	0.0%	-44.4%	122.6%	85.0%	0.9%	33.3%	-27.9%	-12.0%	14.9%	182.5%	21.6%	18.2%	18.8%

Information summarized for CompStat week ending 04/14/2018.

'8 YTD Avg' refers to the computed 2010 - 2017 YTD average.
'5 YTD Avg' refers to the computed 2013 - 2017 YTD average.

Sourced from MNPD ARMS on 4/18/2018 8:36:19 AM. The figures above were sourced from incident reports using Uniform Crime Reporting definitions and reporting guidelines, based on the date when the crime was reported. This report is intended to be a management and planning tool and does not reflect the official UCR counts for the department. Incidents where a location is unknown or unspecified are included in the countywide totals. 'Unknown' refers to records in which the address is listed as 'Unknown' on the incident report. 'Not Validated' refers to records that were entered in with an invalid addresses.

YTD Homicide Report

Demographic information for homicide incidents occurring during the current year.

METROPOLITAN POLICE DEPARTMENT
of Nashville and Davidson County

Race of Victim		
Black	15	71.4 %
White	6	28.6 %
Total	21	100.0 %

Ethnicity of Victim		
Non-Hispanic	20	95.2 %
Hispanic	1	4.8 %
Total	21	100.0 %

Age of Victim		
0 to 12	2	9.5 %
13 to 17	3	14.3 %
18 to 24	3	14.3 %
25 to 34	6	28.6 %
35 to 44	4	19.0 %
65+	1	4.8 %
Unk	2	9.5 %
Total	21	100.0 %

Race - Ethnicity - Gender of Victim		
Black Non-Hispanic Male	11	52.4 %
Black Non-Hispanic Female	4	19.0 %
White Non-Hispanic Male	4	19.0 %
White Hispanic Male	1	4.8 %
White Non-Hispanic Female	1	4.8 %
Total	21	100.0 %

Time of Incident		
12:00 am - 3:59 am	4	19.0 %
8:00 am - 11:59 am	2	9.5 %
12:00 pm - 3:59 pm	3	14.3 %
4:00 pm - 7:59 pm	5	23.8 %
8:00 pm - 11:59 pm	7	33.3 %
Total	21	100.0 %

Gender of Victim		
Male	16	76.2 %
Female	5	23.8 %
Total	21	100.0 %

Domestic Related		
No	20	95.2 %
Yes	1	4.8 %
Total	21	100.0 %

Monthly Homicide Count (Year-to-Year Comparison)

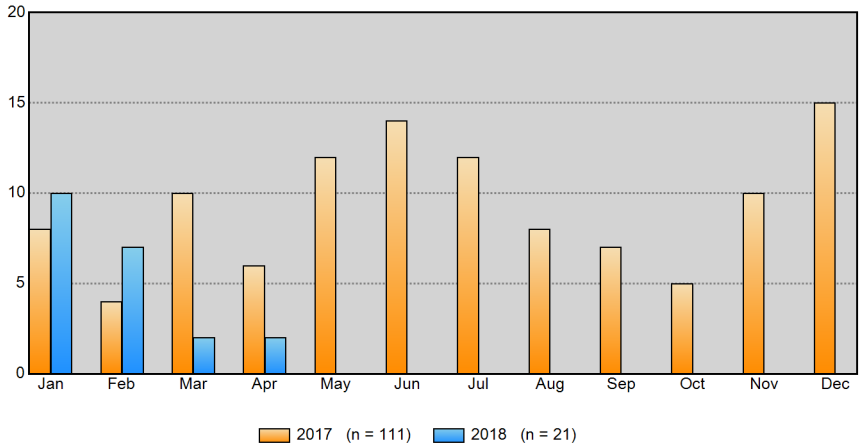

Monthly Homicide Cumulative Count (Year-to-Year Comparison)

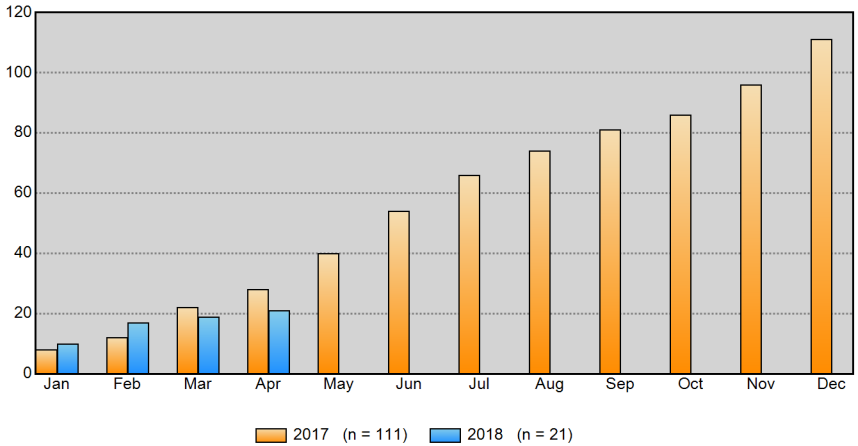

Information summarized for CompStat week ending 4/14/2018.

Sourced from MNPD ARMS on 4/18/2018 8:36:19 AM. The figures above were sourced from incident reports using Uniform Crime Reporting definitions and reporting guidelines, based on the date when the crime was reported. This report is intended to be a management and planning tool and does not reflect the official UCR counts for the department.

County Year-to-Year Weekly Chart

METROPOLITAN POLICE DEPARTMENT
of Nashville and Davidson County

	Homicide	Forcible Rape	Commercial Robbery	Street Robbery	Total Robbery	Aggravated Assault	Commercial Burglary	Residential Burglary	Total Burglary	Larceny	Auto Theft	Violent Offenses	Property Offenses	Part I Offenses
ending 04/29/2017 Next Week	1	19	7	38	45	80	19	59	78	386	53	145	517	662
ending 04/22/2017 Current Week	1	17	8	36	44	82	22	58	80	376	67	144	523	667
ending 04/15/2017	0	10	4	39	43	130	25	60	85	361	57	183	503	686
ending 04/14/2018	1	9	8	27	35	61	8	46	54	350	43	106	447	553
% Change	-	-10.0%	100.0%	-30.8%	-18.6%	-53.1%	-68.0%	-23.3%	-36.5%	-3.0%	-24.6%	-42.1%	-11.1%	-19.4%
ending 04/08/2017	3	10	3	30	33	115	13	46	59	304	50	161	413	574
ending 04/07/2018	1	14	4	25	29	72	15	44	59	343	51	116	453	569
% Change	-66.7%	40.0%	33.3%	-16.7%	-12.1%	-37.4%	15.4%	-4.3%	0.0%	12.8%	2.0%	-28.0%	9.7%	-0.9%
ending 04/01/2017	2	11	2	30	32	94	12	54	66	362	53	139	481	620
ending 03/31/2018	0	16	2	27	29	93	9	37	46	361	52	138	459	597
% Change	-100.0%	45.5%	0.0%	-10.0%	-9.4%	-1.1%	-25.0%	-31.5%	-30.3%	-0.3%	-1.9%	-0.7%	-4.6%	-3.7%

Part I Incidents - Year-to-Year Weekly Comparisons

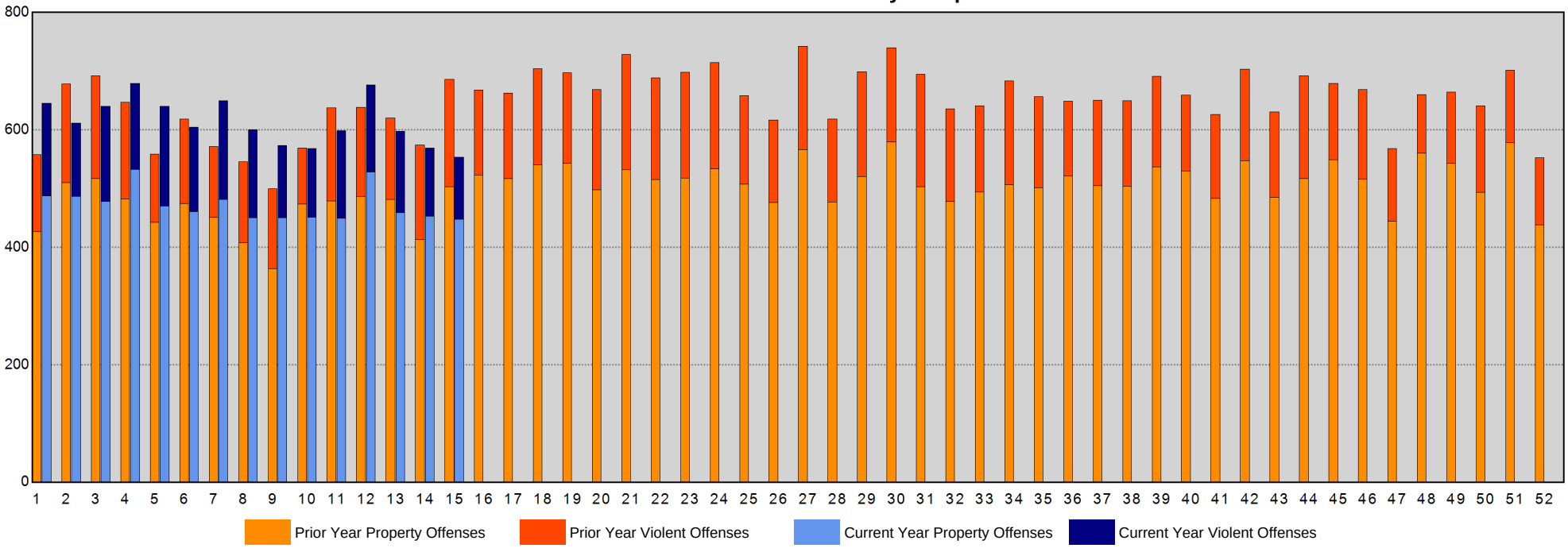

Sourced from MNPD ARMS on 4/18/2018 8:36:20 AM. The figures above were sourced from incident reports using Uniform Crime Reporting definitions and reporting guidelines, based on the date when the crime was reported. This report is intended to be a management and planning tool and does not reflect the official UCR counts for the department. Incidents where a location is unknown or unspecified are included in the countywide totals. 'Unknown' refers to records in which the address is listed as 'Unknown' on the incident report. 'Not Validated' refers to records that were entered in with an invalid addresses.

West Precinct Year-to-Year Weekly Chart

METROPOLITAN POLICE DEPARTMENT
of Nashville and Davidson County

	Homicide	Forcible Rape	Commercial Robbery	Street Robbery	Total Robbery	Aggravated Assault	Commercial Burglary	Residential Burglary	Total Burglary	Larceny	Auto Theft	Violent Offenses	Property Offenses	Part I Offenses
ending 04/29/2017 Next Week	0	1	0	2	2	4	0	6	6	66	7	7	79	86
ending 04/22/2017 Current Week	0	0	0	1	1	4	2	6	8	52	6	5	66	71
ending 04/15/2017	0	1	0	0	0	5	1	5	6	79	7	6	92	98
ending 04/14/2018	0	1	2	1	3	3	1	9	10	38	1	7	49	56
% Change	-	0.0%	-	-	-	-40.0%	0.0%	80.0%	66.7%	-51.9%	-85.7%	16.7%	-46.7%	-42.9%
ending 04/08/2017	0	0	0	1	1	11	3	7	10	46	9	12	65	77
ending 04/07/2018	0	1	0	2	2	2	2	5	7	35	0	5	42	47
% Change	-	-	-	100.0%	100.0%	-81.8%	-33.3%	-28.6%	-30.0%	-23.9%	-100.0%	-58.3%	-35.4%	-39.0%
ending 04/01/2017	0	0	0	2	2	8	2	12	14	44	6	10	64	74
ending 03/31/2018	0	0	1	0	1	2	0	8	8	51	5	3	64	67
% Change	-	-	-	-100.0%	-50.0%	-75.0%	-100.0%	-33.3%	-42.9%	15.9%	-16.7%	-70.0%	0.0%	-9.5%

Part I Incidents - Year-to-Year Weekly Comparisons

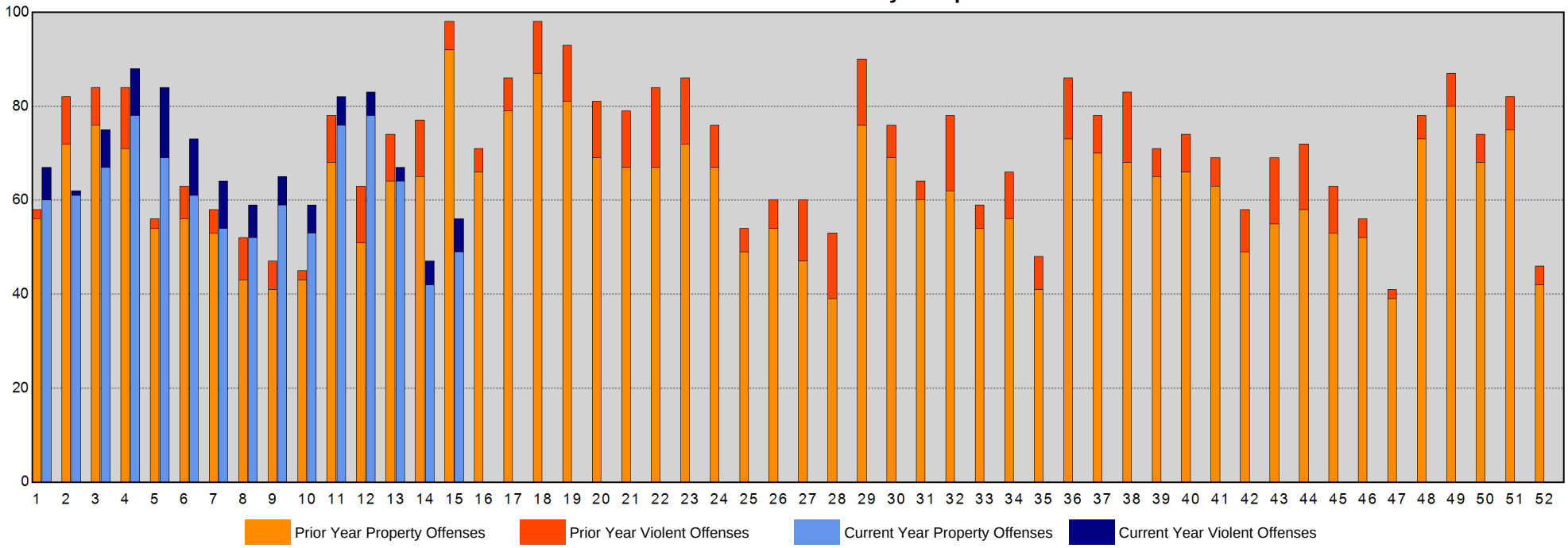

Sourced from MNPD ARMS on 4/18/2018 8:36:20 AM. The figures above were sourced from incident reports using Uniform Crime Reporting definitions and reporting guidelines, based on the date when the crime was reported. This report is intended to be a management and planning tool and does not reflect the official UCR counts for the department. Incidents where a location is unknown or unspecified are included in the countywide totals. 'Unknown' refers to records in which the address is listed as 'Unknown' on the incident report. 'Not Validated' refers to records that were entered in with an invalid addresses.

East Precinct Year-to-Year Weekly Chart

METROPOLITAN POLICE DEPARTMENT
of Nashville and Davidson County

	Homicide	Forcible Rape	Commercial Robbery	Street Robbery	Total Robbery	Aggravated Assault	Commercial Burglary	Residential Burglary	Total Burglary	Larceny	Auto Theft	Violent Offenses	Property Offenses	Part I Offenses
ending 04/29/2017 Next Week	0	3	1	3	4	10	3	9	12	43	6	17	61	78
ending 04/22/2017 Current Week	0	0	1	1	2	7	2	5	7	32	7	9	46	55
ending 04/15/2017	0	1	0	1	1	15	2	7	9	31	8	17	48	65
ending 04/14/2018	0	2	0	1	1	2	0	2	2	40	6	5	48	53
% Change	-	100.0%	-	0.0%	0.0%	-86.7%	-100.0%	-71.4%	-77.8%	29.0%	-25.0%	-70.6%	0.0%	-18.5%
ending 04/08/2017	1	1	0	7	7	9	3	6	9	19	7	18	35	53
ending 04/07/2018	0	2	0	4	4	4	0	5	5	50	9	10	64	74
% Change	-100.0%	100.0%	-	-42.9%	-42.9%	-55.6%	-100.0%	-16.7%	-44.4%	163.2%	28.6%	-44.4%	82.9%	39.6%
ending 04/01/2017	1	1	0	1	1	17	1	6	7	33	4	20	44	64
ending 03/31/2018	0	2	0	4	4	20	0	6	6	45	1	26	52	78
% Change	-100.0%	100.0%	-	300.0%	300.0%	17.6%	-100.0%	0.0%	-14.3%	36.4%	-75.0%	30.0%	18.2%	21.9%

Part I Incidents - Year-to-Year Weekly Comparisons

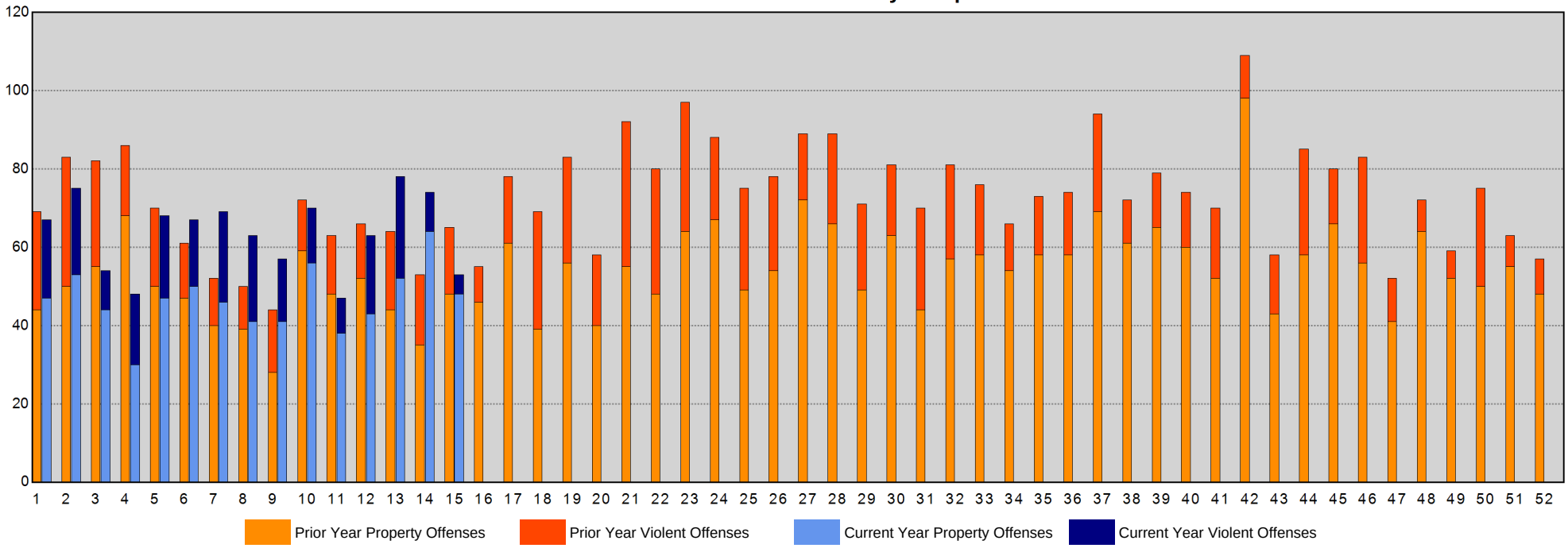

Sourced from MNPD ARMS on 4/18/2018 8:36:21 AM. The figures above were sourced from incident reports using Uniform Crime Reporting definitions and reporting guidelines, based on the date when the crime was reported. This report is intended to be a management and planning tool and does not reflect the official UCR counts for the department. Incidents where a location is unknown or unspecified are included in the countywide totals. 'Unknown' refers to records in which the address is listed as 'Unknown' on the incident report. 'Not Validated' refers to records that were entered in with an invalid addresses.

South Precinct Year-to-Year Weekly Chart

METROPOLITAN POLICE DEPARTMENT
of Nashville and Davidson County

	Homicide	Forcible Rape	Commercial Robbery	Street Robbery	Total Robbery	Aggravated Assault	Commercial Burglary	Residential Burglary	Total Burglary	Larceny	Auto Theft	Violent Offenses	Property Offenses	Part I Offenses
ending 04/29/2017 Next Week	0	2	0	11	11	15	6	13	19	61	11	28	91	119
ending 04/22/2017 Current Week	0	1	1	5	6	34	5	10	15	62	9	41	86	127
ending 04/15/2017	0	3	0	11	11	22	10	14	24	55	13	36	92	128
ending 04/14/2018	0	2	3	8	11	13	2	7	9	55	12	26	76	102
% Change	-	-33.3%	-	-27.3%	0.0%	-40.9%	-80.0%	-50.0%	-62.5%	0.0%	-7.7%	-27.8%	-17.4%	-20.3%
ending 04/08/2017	2	1	3	6	9	18	0	10	10	49	7	30	66	96
ending 04/07/2018	0	2	0	6	6	20	3	11	14	68	16	28	98	126
% Change	-100.0%	100.0%	-100.0%	0.0%	-33.3%	11.1%	-	10.0%	40.0%	38.8%	128.6%	-6.7%	48.5%	31.3%
ending 04/01/2017	1	4	0	2	2	16	1	9	10	48	13	23	71	94
ending 03/31/2018	0	5	0	5	5	14	5	10	15	61	15	24	91	115
% Change	-100.0%	25.0%	-	150.0%	150.0%	-12.5%	400.0%	11.1%	50.0%	27.1%	15.4%	4.3%	28.2%	22.3%

Part I Incidents - Year-to-Year Weekly Comparisons

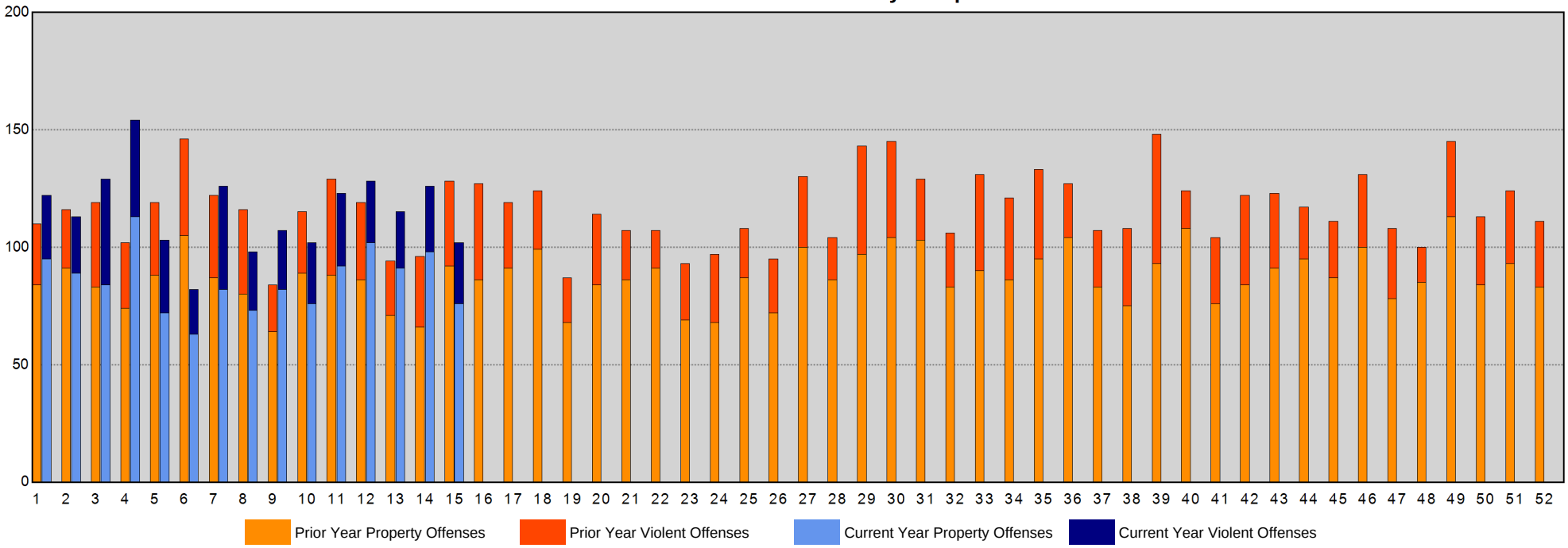

Sourced from MNPD ARMS on 4/18/2018 8:36:21 AM. The figures above were sourced from incident reports using Uniform Crime Reporting definitions and reporting guidelines, based on the date when the crime was reported. This report is intended to be a management and planning tool and does not reflect the official UCR counts for the department. Incidents where a location is unknown or unspecified are included in the countywide totals. 'Unknown' refers to records in which the address is listed as 'Unknown' on the incident report. 'Not Validated' refers to records that were entered in with an invalid addresses.

Central Precinct Year-to-Year Weekly Chart

METROPOLITAN POLICE DEPARTMENT
of Nashville and Davidson County

	Homicide	Forcible Rape	Commercial Robbery	Street Robbery	Total Robbery	Aggravated Assault	Commercial Burglary	Residential Burglary	Total Burglary	Larceny	Auto Theft	Violent Offenses	Property Offenses	Part I Offenses
ending 04/29/2017 Next Week	0	2	0	1	1	5	2	0	2	17	3	8	22	30
ending 04/22/2017 Current Week	1	5	1	3	4	5	0	0	0	22	7	15	29	44
ending 04/15/2017	0	1	1	3	4	7	1	0	1	27	2	12	30	42
ending 04/14/2018	0	0	0	1	1	5	0	0	0	26	1	6	27	33
% Change	-	-100.0%	-100.0%	-66.7%	-75.0%	-28.6%	-100.0%	-	-100.0%	-3.7%	-50.0%	-50.0%	-10.0%	-21.4%
ending 04/08/2017	0	0	0	4	4	7	0	0	0	18	3	11	21	32
ending 04/07/2018	0	0	0	1	1	5	1	1	2	13	1	6	16	22
% Change	-	-	-	-75.0%	-75.0%	-28.6%	-	-	-	-27.8%	-66.7%	-45.5%	-23.8%	-31.3%
ending 04/01/2017	0	1	0	5	5	3	0	0	0	21	2	9	23	32
ending 03/31/2018	0	0	0	2	2	3	0	0	0	20	0	5	20	25
% Change	-	-100.0%	-	-60.0%	-60.0%	0.0%	-	-	-	-4.8%	-100.0%	-44.4%	-13.0%	-21.9%

Part I Incidents - Year-to-Year Weekly Comparisons

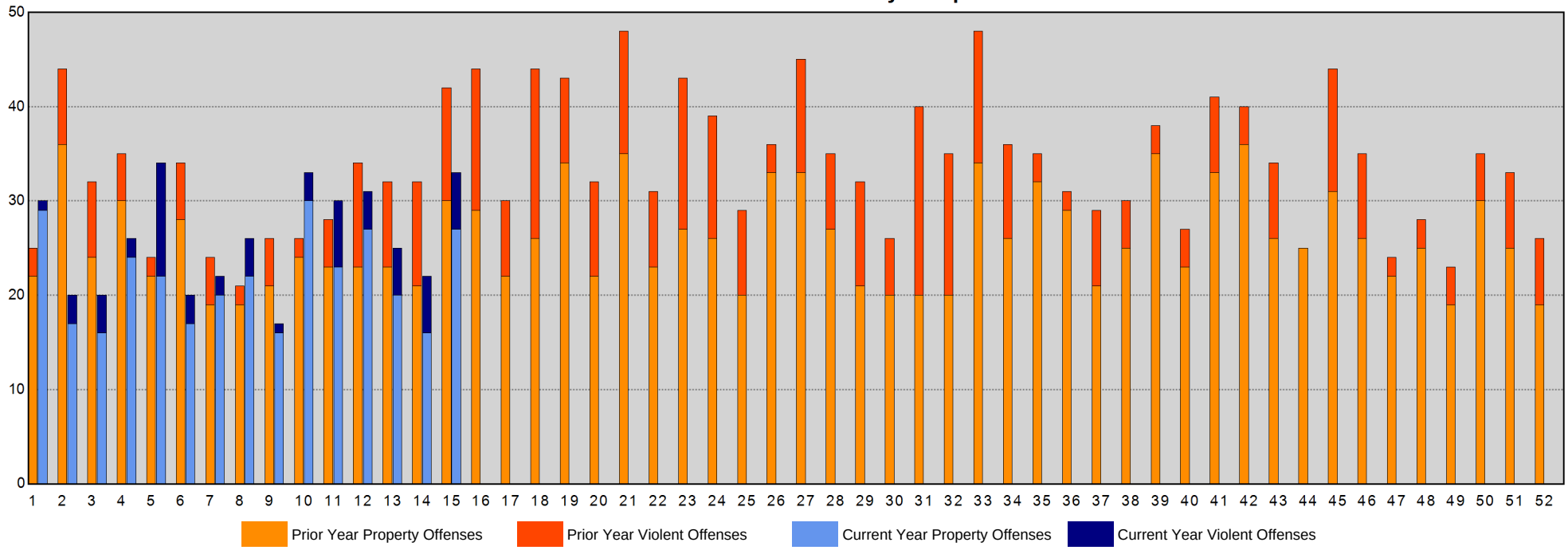

Sourced from MNPD ARMS on 4/18/2018 8:36:21 AM. The figures above were sourced from incident reports using Uniform Crime Reporting definitions and reporting guidelines, based on the date when the crime was reported. This report is intended to be a management and planning tool and does not reflect the official UCR counts for the department. Incidents where a location is unknown or unspecified are included in the countywide totals. 'Unknown' refers to records in which the address is listed as 'Unknown' on the incident report. 'Not Validated' refers to records that were entered in with an invalid addresses.

Hermitage Precinct Year-to-Year Weekly Chart

METROPOLITAN POLICE DEPARTMENT
of Nashville and Davidson County

	Homicide	Forcible Rape	Commercial Robbery	Street Robbery	Total Robbery	Aggravated Assault	Commercial Burglary	Residential Burglary	Total Burglary	Larceny	Auto Theft	Violent Offenses	Property Offenses	Part I Offenses
ending 04/29/2017 Next Week	0	4	1	7	8	15	5	9	14	75	12	27	101	128
ending 04/22/2017 Current Week	0	5	1	10	11	9	1	17	18	78	15	25	111	136
ending 04/15/2017	0	1	1	10	11	22	4	12	16	48	11	34	75	109
ending 04/14/2018	1	1	2	7	9	7	2	4	6	51	8	18	65	83
% Change	-	0.0%	100.0%	-30.0%	-18.2%	-68.2%	-50.0%	-66.7%	-62.5%	6.3%	-27.3%	-47.1%	-13.3%	-23.9%
ending 04/08/2017	0	4	0	3	3	19	5	6	11	46	12	26	69	95
ending 04/07/2018	0	3	1	2	3	10	4	9	13	70	13	16	96	112
% Change	-	-25.0%	-	-33.3%	0.0%	-47.4%	-20.0%	50.0%	18.2%	52.2%	8.3%	-38.5%	39.1%	17.9%
ending 04/01/2017	0	2	0	9	9	13	2	7	9	90	9	24	108	132
ending 03/31/2018	0	4	0	3	3	8	1	4	5	52	8	15	65	80
% Change	-	100.0%	-	-66.7%	-66.7%	-38.5%	-50.0%	-42.9%	-44.4%	-42.2%	-11.1%	-37.5%	-39.8%	-39.4%

Part I Incidents - Year-to-Year Weekly Comparisons

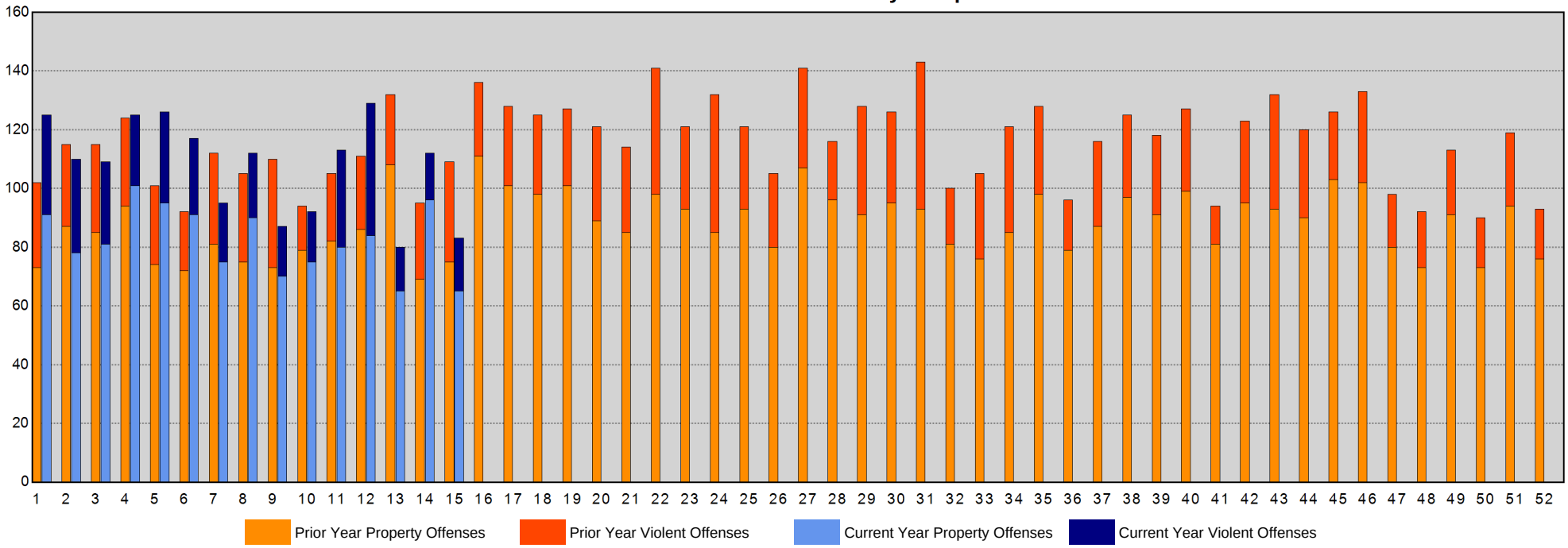

Sourced from MNPD ARMS on 4/18/2018 8:36:21 AM. The figures above were sourced from incident reports using Uniform Crime Reporting definitions and reporting guidelines, based on the date when the crime was reported. This report is intended to be a management and planning tool and does not reflect the official UCR counts for the department. Incidents where a location is unknown or unspecified are included in the countywide totals. 'Unknown' refers to records in which the address is listed as 'Unknown' on the incident report. 'Not Validated' refers to records that were entered in with an invalid addresses.

North Precinct Year-to-Year Weekly Chart

METROPOLITAN POLICE DEPARTMENT
of Nashville and Davidson County

	Homicide	Forcible Rape	Commercial Robbery	Street Robbery	Total Robbery	Aggravated Assault	Commercial Burglary	Residential Burglary	Total Burglary	Larceny	Auto Theft	Violent Offenses	Property Offenses	Part I Offenses
ending 04/29/2017 Next Week	0	1	5	5	10	13	0	9	9	37	6	24	52	76
ending 04/22/2017 Current Week	0	2	2	7	9	15	4	5	9	36	11	26	56	82
ending 04/15/2017	0	1	1	6	7	38	3	12	15	28	6	46	49	95
ending 04/14/2018	0	0	1	2	3	22	1	9	10	39	5	25	54	79
% Change	-	-100.0%	0.0%	-66.7%	-57.1%	-42.1%	-66.7%	-25.0%	-33.3%	39.3%	-16.7%	-45.7%	10.2%	-16.8%
ending 04/08/2017	0	1	0	5	5	24	1	8	9	37	3	30	49	79
ending 04/07/2018	0	4	0	3	3	23	3	6	9	36	6	30	51	81
% Change	-	300.0%	-	-40.0%	-40.0%	-4.2%	200.0%	-25.0%	0.0%	-2.7%	100.0%	0.0%	4.1%	2.5%
ending 04/01/2017	0	1	0	7	7	21	3	6	9	47	6	29	62	91
ending 03/31/2018	0	1	1	4	5	27	1	2	3	51	8	33	62	95
% Change	-	0.0%	-	-42.9%	-28.6%	28.6%	-66.7%	-66.7%	-66.7%	8.5%	33.3%	13.8%	0.0%	4.4%

Part I Incidents - Year-to-Year Weekly Comparisons

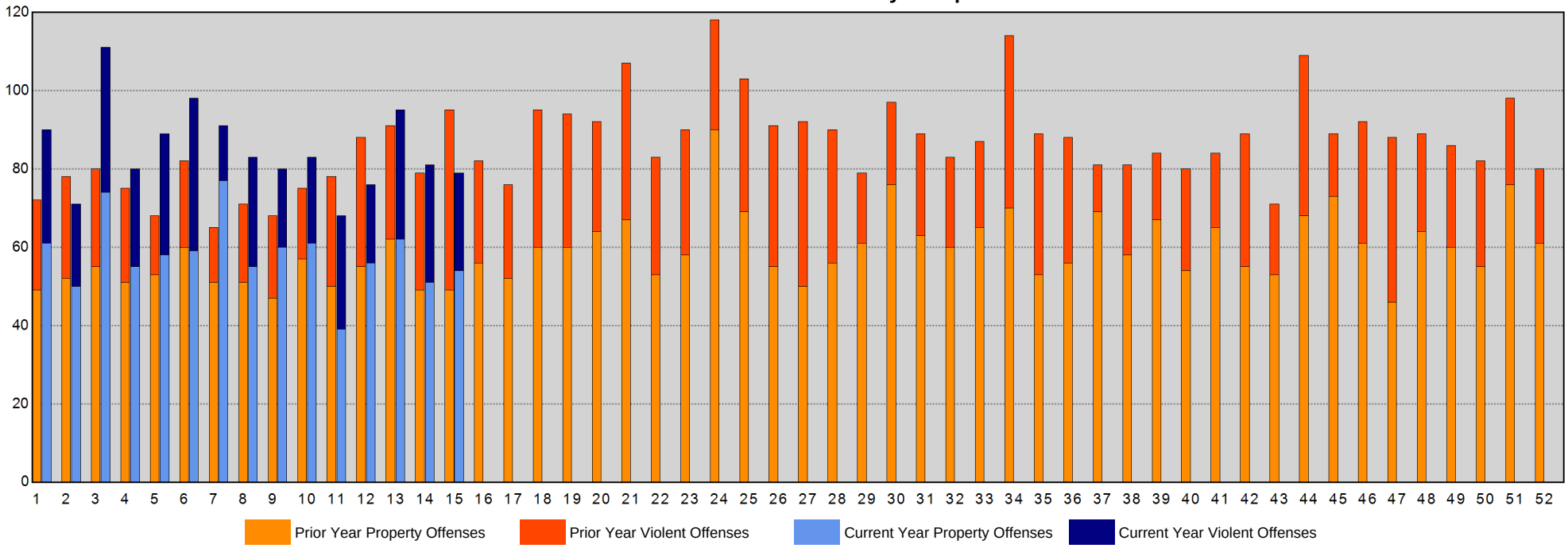

Sourced from MNPD ARMS on 4/18/2018 8:36:22 AM. The figures above were sourced from incident reports using Uniform Crime Reporting definitions and reporting guidelines, based on the date when the crime was reported. This report is intended to be a management and planning tool and does not reflect the official UCR counts for the department. Incidents where a location is unknown or unspecified are included in the countywide totals. 'Unknown' refers to records in which the address is listed as 'Unknown' on the incident report. 'Not Validated' refers to records that were entered in with an invalid addresses.

Madison Precinct Year-to-Year Weekly Chart

METROPOLITAN POLICE DEPARTMENT
of Nashville and Davidson County

	Homicide	Forcible Rape	Commercial Robbery	Street Robbery	Total Robbery	Aggravated Assault	Commercial Burglary	Residential Burglary	Total Burglary	Larceny	Auto Theft	Violent Offenses	Property Offenses	Part I Offenses
ending 04/29/2017 Next Week	1	4	0	3	3	10	2	6	8	38	3	18	49	67
ending 04/22/2017 Current Week	0	2	1	4	5	8	2	9	11	45	5	15	61	76
ending 04/15/2017	0	1	1	3	4	14	2	7	9	43	7	19	59	78
ending 04/14/2018	0	2	0	1	1	5	0	9	9	46	3	8	58	66
% Change	-	100.0%	-100.0%	-66.7%	-75.0%	-64.3%	-100.0%	28.6%	0.0%	7.0%	-57.1%	-57.9%	-1.7%	-15.4%
ending 04/08/2017	0	0	0	1	1	12	0	4	4	54	6	13	64	77
ending 04/07/2018	1	1	1	2	3	3	1	0	1	31	1	8	33	41
% Change	-	-	-	100.0%	200.0%	-75.0%	-	-100.0%	-75.0%	-42.6%	-83.3%	-38.5%	-48.4%	-46.8%
ending 04/01/2017	0	1	1	2	3	8	0	7	7	40	4	12	51	63
ending 03/31/2018	0	2	0	2	2	14	0	4	4	35	2	18	41	59
% Change	-	100.0%	-100.0%	0.0%	-33.3%	75.0%	-	-42.9%	-42.9%	-12.5%	-50.0%	50.0%	-19.6%	-6.3%

Part I Incidents - Year-to-Year Weekly Comparisons

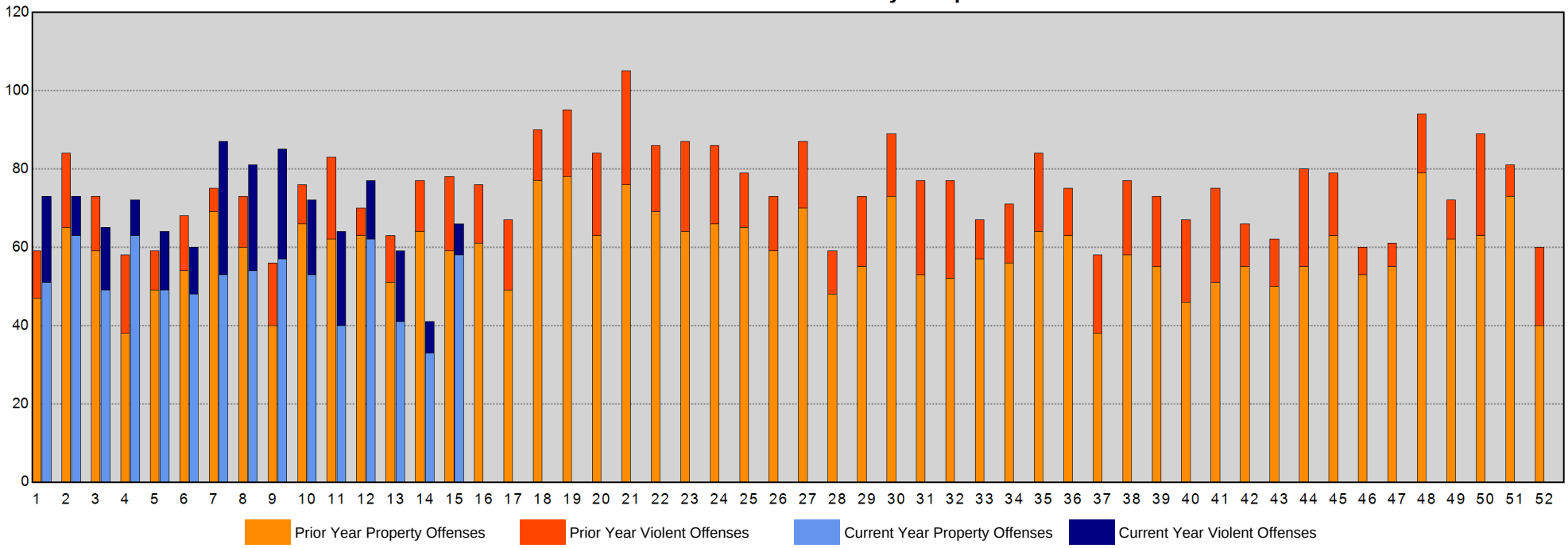

Sourced from MNPD ARMS on 4/18/2018 8:36:23 AM. The figures above were sourced from incident reports using Uniform Crime Reporting definitions and reporting guidelines, based on the date when the crime was reported. This report is intended to be a management and planning tool and does not reflect the official UCR counts for the department. Incidents where a location is unknown or unspecified are included in the countywide totals. 'Unknown' refers to records in which the address is listed as 'Unknown' on the incident report. 'Not Validated' refers to records that were entered in with an invalid addresses.

Midtown Hills Precinct Year-to-Year Weekly Chart

METROPOLITAN POLICE DEPARTMENT
of Nashville and Davidson County

	Homicide	Forcible Rape	Commercial Robbery	Street Robbery	Total Robbery	Aggravated Assault	Commercial Burglary	Residential Burglary	Total Burglary	Larceny	Auto Theft	Violent Offenses	Property Offenses	Part I Offenses
ending 04/29/2017 Next Week	0	2	0	6	6	8	1	7	8	49	5	16	62	78
ending 04/22/2017 Current Week	0	2	1	5	6	0	6	6	12	49	7	8	68	76
ending 04/15/2017	0	1	0	5	5	7	2	3	5	50	3	13	58	71
ending 04/14/2018	0	1	0	6	6	4	2	6	8	55	7	11	70	81
% Change	-	0.0%	-	20.0%	20.0%	-42.9%	0.0%	100.0%	60.0%	10.0%	133.3%	-15.4%	20.7%	14.1%
ending 04/08/2017	0	3	0	3	3	15	1	5	6	35	3	21	44	65
ending 04/07/2018	0	1	2	5	7	5	1	6	7	40	5	13	52	65
% Change	-	-66.7%	-	66.7%	133.3%	-66.7%	0.0%	20.0%	16.7%	14.3%	66.7%	-38.1%	18.2%	0.0%
ending 04/01/2017	0	1	1	2	3	8	3	7	10	39	9	12	58	70
ending 03/31/2018	0	2	0	7	7	5	2	3	5	46	12	14	63	77
% Change	-	100.0%	-100.0%	250.0%	133.3%	-37.5%	-33.3%	-57.1%	-50.0%	17.9%	33.3%	16.7%	8.6%	10.0%

Part I Incidents - Year-to-Year Weekly Comparisons

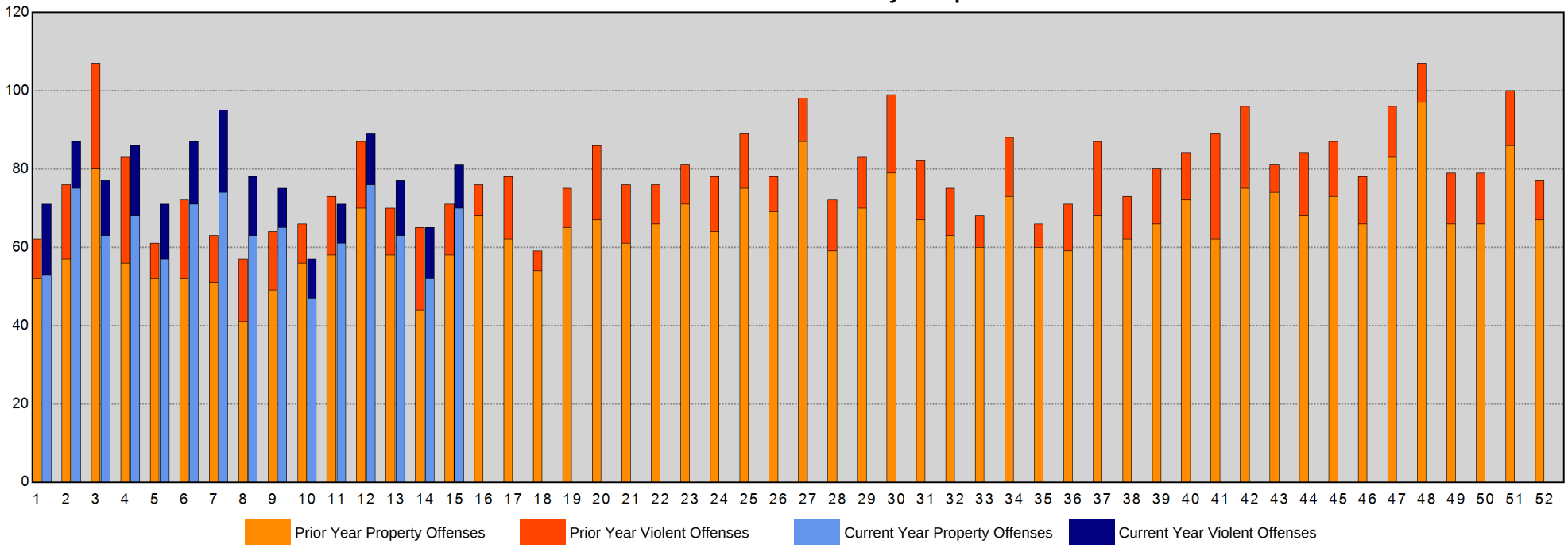

Sourced from MNPD ARMS on 4/18/2018 8:36:23 AM. The figures above were sourced from incident reports using Uniform Crime Reporting definitions and reporting guidelines, based on the date when the crime was reported. This report is intended to be a management and planning tool and does not reflect the official UCR counts for the department. Incidents where a location is unknown or unspecified are included in the countywide totals. 'Unknown' refers to records in which the address is listed as 'Unknown' on the incident report. 'Not Validated' refers to records that were entered in with an invalid addresses.

Arrests Section

CompStat Weekly Analysis is provided by the Metropolitan Nashville Police Department Crime Analysis Section. This report is intended to be a management and planning tool and does not reflect the official UCR counts for the department.

"When you are asked if you can do a job, tell 'em, 'Certainly I can!' Then get busy and find out how to do it."
- Theodore Roosevelt

Begin Date:	04/08/2018
End Date:	04/14/2018
Week:	15

Physical and Citation Arrests - Adult

Aggregated by component of arresting officer.

METROPOLITAN POLICE DEPARTMENT
of Nashville and Davidson County

			Prior Week	Last Week	Change*	Prior 4Wks	Last 4Wks	Change*	Prior YTD	YTD	Change*	Prior 52Wks	Last 52Wks	Change*
West Precinct	Patrol A	Felony	1	0	-100.0%	6	3	-50.0%	8	19	137.5%	58	62	6.9%
		Misdemeanor	2	4	100.0%	12	12	0.0%	45	48	6.7%	169	144	-14.8%
		Citation	0	5	-	26	14	-46.2%	95	79	-16.8%	371	327	-11.9%
		Subtotal	3	9	200.0%	44	29	-34.1%	148	146	-1.4%	598	533	-10.9%
	Patrol B	Felony	2	2	0.0%	9	7	-22.2%	37	25	-32.4%	115	112	-2.6%
		Misdemeanor	4	8	100.0%	26	22	-15.4%	121	115	-5.0%	294	357	21.4%
		Citation	9	10	11.1%	32	40	25.0%	144	132	-8.3%	433	466	7.6%
		Subtotal	15	20	33.3%	67	69	3.0%	302	272	-9.9%	842	935	11.0%
	Patrol C	Felony	2	1	-50.0%	5	7	40.0%	21	26	23.8%	80	84	5.0%
		Misdemeanor	6	1	-83.3%	19	19	0.0%	84	72	-14.3%	264	258	-2.3%
		Citation	2	6	200.0%	21	17	-19.0%	80	67	-16.3%	294	281	-4.4%
		Subtotal	10	8	-20.0%	45	43	-4.4%	185	165	-10.8%	638	623	-2.4%
	Flex A	Felony	1	0	-100.0%	3	2	-33.3%	22	8	-63.6%	59	27	-54.2%
		Misdemeanor	1	3	200.0%	8	9	12.5%	29	24	-17.2%	76	70	-7.9%
		Citation	2	3	50.0%	7	7	0.0%	101	33	-67.3%	354	190	-46.3%
		Subtotal	4	6	50.0%	18	18	0.0%	152	65	-57.2%	489	287	-41.3%
	Flex B	Felony	1	2	100.0%	3	6	100.0%	40	15	-62.5%	106	69	-34.9%
		Misdemeanor	1	0	-100.0%	6	5	-16.7%	43	19	-55.8%	123	64	-48.0%
		Citation	5	2	-60.0%	5	13	160.0%	69	43	-37.7%	239	134	-43.9%
		Subtotal	7	4	-42.9%	14	24	71.4%	152	77	-49.3%	468	267	-42.9%
	Flex C	Felony	1	0	-100.0%	1	1	0.0%	18	2	-88.9%	61	38	-37.7%
		Misdemeanor	1	2	100.0%	3	3	0.0%	19	9	-52.6%	69	51	-26.1%
		Citation	8	3	-62.5%	12	14	16.7%	73	35	-52.1%	288	223	-22.6%
		Subtotal	10	5	-50.0%	16	18	12.5%	110	46	-58.2%	418	312	-25.4%
	CSU	Felony	0	2	-	10	5	-50.0%	12	26	116.7%	64	66	3.1%
		Misdemeanor	1	0	-100.0%	4	4	0.0%	20	14	-30.0%	62	52	-16.1%
		Citation	0	1	-	19	6	-68.4%	95	67	-29.5%	404	280	-30.7%
		Subtotal	1	3	200.0%	33	15	-54.5%	127	107	-15.7%	530	398	-24.9%
	Other	Felony	0	0	-	0	0	-	1	0	-100.0%	3	0	-100.0%
		Misdemeanor	0	0	-	0	0	-	2	0	-100.0%	4	0	-100.0%
		Citation	0	0	-	0	0	-	3	2	-33.3%	10	5	-50.0%
		Subtotal	0	0	-	0	0	-	6	2	-66.7%	17	5	-70.6%
Totals		Felony	8	7	-12.5%	37	31	-16.2%	159	121	-23.9%	546	458	-16.1%
		Misdemeanor	16	18	12.5%	78	74	-5.1%	363	301	-17.1%	1,061	996	-6.1%
		Citation	26	30	15.4%	122	111	-9.0%	660	458	-30.6%	2,393	1,906	-20.4%
Precinct Total			50	55	10.0%	237	216	-8.9%	1,182	880	-25.5%	4,000	3,360	-16.0%

Physical and Citation Arrests - Adult

Aggregated by component of arresting officer.

METROPOLITAN POLICE DEPARTMENT
of Nashville and Davidson County

			Prior Week	Last Week	Change*	Prior 4Wks	Last 4Wks	Change*	Prior YTD	YTD	Change*	Prior 52Wks	Last 52Wks	Change*
East Precinct	Patrol A	Felony	1	3	200.0%	11	8	-27.3%	59	35	-40.7%	201	173	-13.9%
		Misdemeanor	8	13	62.5%	27	33	22.2%	139	112	-19.4%	420	455	8.3%
		Citation	6	12	100.0%	48	34	-29.2%	348	146	-58.0%	893	840	-5.9%
		Subtotal	15	28	86.7%	86	75	-12.8%	546	293	-46.3%	1,514	1,468	-3.0%
	Patrol B	Felony	5	6	20.0%	23	25	8.7%	48	71	47.9%	234	191	-18.4%
		Misdemeanor	14	16	14.3%	61	56	-8.2%	163	205	25.8%	551	623	13.1%
		Citation	12	17	41.7%	73	56	-23.3%	163	267	63.8%	522	678	29.9%
		Subtotal	31	39	25.8%	157	137	-12.7%	374	543	45.2%	1,307	1,492	14.2%
	Patrol C	Felony	3	3	0.0%	22	15	-31.8%	74	73	-1.4%	273	224	-17.9%
		Misdemeanor	24	18	-25.0%	67	76	13.4%	237	242	2.1%	871	862	-1.0%
		Citation	15	17	13.3%	81	72	-11.1%	280	294	5.0%	1,157	926	-20.0%
		Subtotal	42	38	-9.5%	170	163	-4.1%	591	609	3.0%	2,301	2,012	-12.6%
	Flex A	Felony	3	1	-66.7%	9	7	-22.2%	26	31	19.2%	99	106	7.1%
		Misdemeanor	3	0	-100.0%	8	8	0.0%	42	50	19.0%	192	186	-3.1%
		Citation	4	4	0.0%	18	13	-27.8%	135	112	-17.0%	446	362	-18.8%
		Subtotal	10	5	-50.0%	35	28	-20.0%	203	193	-4.9%	737	654	-11.3%
	Flex B	Felony	4	0	-100.0%	4	5	25.0%	18	24	33.3%	87	71	-18.4%
		Misdemeanor	1	2	100.0%	11	7	-36.4%	26	42	61.5%	124	114	-8.1%
		Citation	10	11	10.0%	19	41	115.8%	50	141	182.0%	265	254	-4.2%
		Subtotal	15	13	-13.3%	34	53	55.9%	94	207	120.2%	476	439	-7.8%
	Flex C	Felony	2	1	-50.0%	8	5	-37.5%	28	30	7.1%	64	102	59.4%
		Misdemeanor	1	1	0.0%	4	4	0.0%	40	28	-30.0%	135	168	24.4%
		Citation	10	6	-40.0%	40	32	-20.0%	180	124	-31.1%	416	684	64.4%
		Subtotal	13	8	-38.5%	52	41	-21.2%	248	182	-26.6%	615	954	55.1%
	CSU	Felony	1	1	0.0%	6	2	-66.7%	40	29	-27.5%	166	148	-10.8%
		Misdemeanor	3	3	0.0%	9	11	22.2%	20	30	50.0%	95	122	28.4%
		Citation	0	0	-	31	5	-83.9%	99	89	-10.1%	427	341	-20.1%
		Subtotal	4	4	0.0%	46	18	-60.9%	159	148	-6.9%	688	611	-11.2%
	Other	Felony	1	0	-100.0%	0	1	-	0	1	-	4	8	100.0%
		Misdemeanor	0	1	-	2	1	-50.0%	4	4	0.0%	7	16	128.6%
		Citation	1	0	-100.0%	2	2	0.0%	2	7	250.0%	16	14	-12.5%
		Subtotal	2	1	-50.0%	4	4	0.0%	6	12	100.0%	27	38	40.7%
Totals		Felony	20	15	-25.0%	83	68	-18.1%	293	294	0.3%	1,128	1,023	-9.3%
		Misdemeanor	54	54	0.0%	189	196	3.7%	671	713	6.3%	2,395	2,546	6.3%
		Citation	58	67	15.5%	312	255	-18.3%	1,257	1,180	-6.1%	4,142	4,099	-1.0%
Precinct Total			132	136	3.0%	584	519	-11.1%	2,221	2,187	-1.5%	7,665	7,668	0.0%

Physical and Citation Arrests - Adult

Aggregated by component of arresting officer.

METROPOLITAN POLICE DEPARTMENT

of Nashville and Davidson County

			Prior Week	Last Week	Change*	Prior 4Wks	Last 4Wks	Change*	Prior YTD	YTD	Change*	Prior 52Wks	Last 52Wks	Change*
South Precinct	Patrol A	Felony	6	4	-33.3%	15	16	6.7%	55	51	-7.3%	192	197	2.6%
		Misdemeanor	11	6	-45.5%	40	31	-22.5%	133	126	-5.3%	466	491	5.4%
		Citation	11	12	9.1%	81	51	-37.0%	253	263	4.0%	1,024	978	-4.5%
		Subtotal	28	22	-21.4%	136	98	-27.9%	441	440	-0.2%	1,682	1,666	-1.0%
	Patrol B	Felony	4	2	-50.0%	26	18	-30.8%	85	78	-8.2%	285	274	-3.9%
		Misdemeanor	7	17	142.9%	62	63	1.6%	147	237	61.2%	733	791	7.9%
		Citation	22	11	-50.0%	123	83	-32.5%	325	423	30.2%	1,304	1,338	2.6%
		Subtotal	33	30	-9.1%	211	164	-22.3%	557	738	32.5%	2,322	2,403	3.5%
	Patrol C	Felony	3	3	0.0%	10	11	10.0%	54	44	-18.5%	213	188	-11.7%
		Misdemeanor	6	14	133.3%	36	51	41.7%	242	163	-32.6%	834	666	-20.1%
		Citation	10	9	-10.0%	40	52	30.0%	166	156	-6.0%	551	458	-16.9%
		Subtotal	19	26	36.8%	86	114	32.6%	462	363	-21.4%	1,598	1,312	-17.9%
	Flex A	Felony	0	1	-	0	3	-	6	4	-33.3%	13	17	30.8%
		Misdemeanor	0	0	-	0	0	-	0	1	-	17	11	-35.3%
		Citation	0	0	-	2	0	-100.0%	9	8	-11.1%	40	23	-42.5%
		Subtotal	0	1	-	2	3	50.0%	15	13	-13.3%	70	51	-27.1%
	Flex B	Felony	1	1	0.0%	4	8	100.0%	21	23	9.5%	60	57	-5.0%
		Misdemeanor	3	1	-66.7%	5	6	20.0%	32	17	-46.9%	128	78	-39.1%
		Citation	0	1	-	5	4	-20.0%	65	19	-70.8%	376	99	-73.7%
		Subtotal	4	3	-25.0%	14	18	28.6%	118	59	-50.0%	564	234	-58.5%
	Flex C	Felony	1	0	-100.0%	3	5	66.7%	19	13	-31.6%	72	47	-34.7%
		Misdemeanor	0	1	-	5	3	-40.0%	26	22	-15.4%	102	94	-7.8%
		Citation	6	13	116.7%	56	34	-39.3%	149	165	10.7%	453	594	31.1%
		Subtotal	7	14	100.0%	64	42	-34.4%	194	200	3.1%	627	735	17.2%
	CSU	Felony	2	5	150.0%	6	9	50.0%	18	26	44.4%	37	86	132.4%
		Misdemeanor	3	2	-33.3%	3	7	133.3%	5	15	200.0%	14	59	321.4%
		Citation	0	1	-	44	26	-40.9%	131	170	29.8%	517	717	38.7%
		Subtotal	5	8	60.0%	53	42	-20.8%	154	211	37.0%	568	862	51.8%
	Other	Felony	0	0	-	1	0	-100.0%	1	1	0.0%	6	4	-33.3%
		Misdemeanor	0	0	-	0	2	-	2	3	50.0%	11	14	27.3%
		Citation	0	0	-	6	2	-66.7%	15	18	20.0%	52	73	40.4%
		Subtotal	0	0	-	7	4	-42.9%	18	22	22.2%	69	91	31.9%
Totals		Felony	17	16	-5.9%	65	70	7.7%	259	240	-7.3%	878	870	-0.9%
		Misdemeanor	30	41	36.7%	151	163	7.9%	587	584	-0.5%	2,305	2,204	-4.4%
		Citation	49	47	-4.1%	357	252	-29.4%	1,113	1,222	9.8%	4,317	4,280	-0.9%
Precinct Total			96	104	8.3%	573	485	-15.4%	1,959	2,046	4.4%	7,500	7,354	-1.9%

Physical and Citation Arrests - Adult

Aggregated by component of arresting officer.

METROPOLITAN POLICE DEPARTMENT
of Nashville and Davidson County

			Prior Week	Last Week	Change*	Prior 4Wks	Last 4Wks	Change*	Prior YTD	YTD	Change*	Prior 52Wks	Last 52Wks	Change*
Central Precinct	**Patrol A**	Felony	2	1	-50.0%	5	4	-20.0%	40	17	-57.5%	146	121	-17.1%
		Misdemeanor	18	18	0.0%	64	66	3.1%	260	191	-26.5%	811	979	20.7%
		Citation	5	4	-20.0%	52	27	-48.1%	313	131	-58.1%	945	907	-4.0%
		Subtotal	25	23	-8.0%	121	97	-19.8%	613	339	-44.7%	1,902	2,007	5.5%
	Patrol B	Felony	1	5	400.0%	3	10	233.3%	26	33	26.9%	100	112	12.0%
		Misdemeanor	11	6	-45.5%	58	37	-36.2%	186	203	9.1%	627	569	-9.3%
		Citation	6	6	0.0%	50	36	-28.0%	170	179	5.3%	570	552	-3.2%
		Subtotal	18	17	-5.6%	111	83	-25.2%	382	415	8.6%	1,297	1,233	-4.9%
	Patrol C	Felony	2	4	100.0%	7	8	14.3%	20	31	55.0%	98	113	15.3%
		Misdemeanor	11	14	27.3%	60	49	-18.3%	194	205	5.7%	724	692	-4.4%
		Citation	10	12	20.0%	35	49	40.0%	82	161	96.3%	349	487	39.5%
		Subtotal	23	30	30.4%	102	106	3.9%	296	397	34.1%	1,171	1,292	10.3%
	Flex A	Felony	1	0	-100.0%	6	7	16.7%	27	28	3.7%	55	69	25.5%
		Misdemeanor	12	6	-50.0%	27	30	11.1%	115	85	-26.1%	343	369	7.6%
		Citation	24	14	-41.7%	37	63	70.3%	261	155	-40.6%	672	734	9.2%
		Subtotal	37	20	-45.9%	70	100	42.9%	403	268	-33.5%	1,070	1,172	9.5%
	Flex B	Felony	1	1	0.0%	6	3	-50.0%	12	23	91.7%	64	63	-1.6%
		Misdemeanor	18	15	-16.7%	68	54	-20.6%	160	209	30.6%	691	569	-17.7%
		Citation	7	10	42.9%	52	28	-46.2%	67	170	153.7%	297	443	49.2%
		Subtotal	26	26	0.0%	126	85	-32.5%	239	402	68.2%	1,052	1,075	2.2%
	Flex C	Felony	1	1	0.0%	1	3	200.0%	11	6	-45.5%	52	43	-17.3%
		Misdemeanor	4	6	50.0%	10	21	110.0%	83	61	-26.5%	341	331	-2.9%
		Citation	2	3	50.0%	16	16	0.0%	195	71	-63.6%	578	552	-4.5%
		Subtotal	7	10	42.9%	27	40	48.1%	289	138	-52.2%	971	926	-4.6%
	CSU	Felony	4	2	-50.0%	2	9	350.0%	6	13	116.7%	36	43	19.4%
		Misdemeanor	3	1	-66.7%	8	6	-25.0%	24	27	12.5%	96	129	34.4%
		Citation	3	1	-66.7%	43	24	-44.2%	136	122	-10.3%	547	463	-15.4%
		Subtotal	10	4	-60.0%	53	39	-26.4%	166	162	-2.4%	679	635	-6.5%
		Misdemeanor	0	0	-	0	0	-	0	0	-	0	1	-
		Citation	0	0	-	0	0	-	8	0	-100.0%	30	3	-90.0%
		Subtotal	0	0	-	0	0	-	8	0	-100.0%	30	4	-86.7%
Totals		Felony	12	14	16.7%	30	44	46.7%	142	151	6.3%	551	564	2.4%
		Misdemeanor	77	66	-14.3%	295	263	-10.8%	1,022	981	-4.0%	3,633	3,639	0.2%
		Citation	57	50	-12.3%	285	243	-14.7%	1,232	989	-19.7%	3,988	4,141	3.8%
Precinct Total			146	130	-11.0%	610	550	-9.8%	2,396	2,121	-11.5%	8,172	8,344	2.1%

Physical and Citation Arrests - Adult

Aggregated by component of arresting officer.

METROPOLITAN POLICE DEPARTMENT
of Nashville and Davidson County

			Prior Week	Last Week	Change*	Prior 4Wks	Last 4Wks	Change*	Prior YTD	YTD	Change*	Prior 52Wks	Last 52Wks	Change*
Hermitage Precinct	Patrol A	Felony	3	4	33.3%	10	12	20.0%	52	54	3.8%	178	187	5.1%
		Misdemeanor	9	14	55.6%	53	40	-24.5%	116	166	43.1%	416	458	10.1%
		Citation	13	13	0.0%	79	51	-35.4%	204	271	32.8%	683	809	18.4%
		Subtotal	25	31	24.0%	142	103	-27.5%	372	491	32.0%	1,277	1,454	13.9%
	Patrol B	Felony	7	3	-57.1%	13	29	123.1%	83	71	-14.5%	324	266	-17.9%
		Misdemeanor	11	8	-27.3%	52	61	17.3%	261	218	-16.5%	915	837	-8.5%
		Citation	17	9	-47.1%	49	50	2.0%	228	188	-17.5%	972	746	-23.3%
		Subtotal	35	20	-42.9%	114	140	22.8%	572	477	-16.6%	2,211	1,849	-16.4%
	Patrol C	Felony	3	2	-33.3%	26	17	-34.6%	79	72	-8.9%	274	195	-28.8%
		Misdemeanor	14	21	50.0%	79	66	-16.5%	215	258	20.0%	731	655	-10.4%
		Citation	8	11	37.5%	49	42	-14.3%	165	212	28.5%	610	570	-6.6%
		Subtotal	25	34	36.0%	154	125	-18.8%	459	542	18.1%	1,615	1,420	-12.1%
	Flex A	Felony	1	0	-100.0%	1	4	300.0%	21	7	-66.7%	75	44	-41.3%
		Misdemeanor	3	1	-66.7%	5	5	0.0%	31	19	-38.7%	102	79	-22.5%
		Citation	14	12	-14.3%	31	46	48.4%	201	135	-32.8%	792	535	-32.4%
		Subtotal	18	13	-27.8%	37	55	48.6%	253	161	-36.4%	969	658	-32.1%
	Flex B	Felony	2	3	50.0%	10	10	0.0%	93	53	-43.0%	263	185	-29.7%
		Misdemeanor	7	10	42.9%	23	25	8.7%	139	110	-20.9%	431	450	4.4%
		Citation	2	3	50.0%	6	11	83.3%	129	58	-55.0%	479	277	-42.2%
		Subtotal	11	16	45.5%	39	46	17.9%	361	221	-38.8%	1,173	912	-22.3%
	Flex C	Felony	1	0	-100.0%	2	4	100.0%	12	8	-33.3%	52	39	-25.0%
		Misdemeanor	1	2	100.0%	7	10	42.9%	33	25	-24.2%	107	104	-2.8%
		Citation	0	0	-	41	17	-58.5%	201	148	-26.4%	761	605	-20.5%
		Subtotal	2	2	0.0%	50	31	-38.0%	246	181	-26.4%	920	748	-18.7%
	CSU	Felony	2	2	0.0%	5	5	0.0%	8	20	150.0%	55	41	-25.5%
		Misdemeanor	0	0	-	0	0	-	0	0	-	2	2	0.0%
		Citation	0	0	-	28	12	-57.1%	167	90	-46.1%	533	411	-22.9%
		Subtotal	2	2	0.0%	33	17	-48.5%	175	110	-37.1%	590	454	-23.1%
	Other	Felony	0	0	-	0	0	-	0	0	-	3	2	-33.3%
		Misdemeanor	0	0	-	2	2	0.0%	3	6	100.0%	7	16	128.6%
		Citation	0	0	-	17	8	-52.9%	15	54	260.0%	50	118	136.0%
		Subtotal	0	0	-	19	10	-47.4%	18	60	233.3%	60	136	126.7%
Totals		Felony	19	14	-26.3%	67	81	20.9%	348	285	-18.1%	1,224	959	-21.7%
		Misdemeanor	45	56	24.4%	221	209	-5.4%	798	802	0.5%	2,711	2,601	-4.1%
		Citation	54	48	-11.1%	300	237	-21.0%	1,310	1,156	-11.8%	4,880	4,071	-16.6%
Precinct Total			118	118	0.0%	588	527	-10.4%	2,456	2,243	-8.7%	8,815	7,631	-13.4%

Physical and Citation Arrests - Adult

Aggregated by component of arresting officer.

METROPOLITAN POLICE DEPARTMENT
of Nashville and Davidson County

			Prior Week	Last Week	Change*	Prior 4Wks	Last 4Wks	Change*	Prior YTD	YTD	Change*	Prior 52Wks	Last 52Wks	Change*
North Precinct	Patrol A	Felony	5	5	0.0%	17	25	47.1%	42	70	66.7%	198	224	13.1%
		Misdemeanor	8	17	112.5%	41	47	14.6%	171	133	-22.2%	514	425	-17.3%
		Citation	16	4	-75.0%	55	39	-29.1%	171	143	-16.4%	647	442	-31.7%
		Subtotal	29	26	-10.3%	113	111	-1.8%	384	346	-9.9%	1,359	1,091	-19.7%
	Patrol B	Felony	6	3	-50.0%	24	23	-4.2%	56	79	41.1%	233	249	6.9%
		Misdemeanor	13	13	0.0%	65	47	-27.7%	142	194	36.6%	684	608	-11.1%
		Citation	13	12	-7.7%	70	57	-18.6%	230	300	30.4%	763	694	-9.0%
		Subtotal	32	28	-12.5%	159	127	-20.1%	428	573	33.9%	1,680	1,551	-7.7%
	Patrol C	Felony	6	3	-50.0%	16	19	18.8%	67	78	16.4%	237	245	3.4%
		Misdemeanor	4	13	225.0%	42	41	-2.4%	173	157	-9.2%	547	497	-9.1%
		Citation	4	4	0.0%	40	23	-42.5%	50	128	156.0%	282	239	-15.2%
		Subtotal	14	20	42.9%	98	83	-15.3%	290	363	25.2%	1,066	981	-8.0%
	Flex A	Felony	1	2	100.0%	7	4	-42.9%	23	23	0.0%	95	66	-30.5%
		Misdemeanor	1	1	0.0%	5	8	60.0%	35	23	-34.3%	143	90	-37.1%
		Citation	10	13	30.0%	38	39	2.6%	179	150	-16.2%	610	467	-23.4%
		Subtotal	12	16	33.3%	50	51	2.0%	237	196	-17.3%	848	623	-26.5%
	Flex B	Felony	2	1	-50.0%	5	8	60.0%	55	21	-61.8%	226	152	-32.7%
		Misdemeanor	2	4	100.0%	10	10	0.0%	86	45	-47.7%	343	247	-28.0%
		Citation	5	4	-20.0%	29	23	-20.7%	184	122	-33.7%	717	555	-22.6%
		Subtotal	9	9	0.0%	44	41	-6.8%	325	188	-42.2%	1,286	954	-25.8%
	Flex C	Felony	1	2	100.0%	11	6	-45.5%	34	34	0.0%	93	104	11.8%
		Misdemeanor	6	3	-50.0%	12	17	41.7%	84	48	-42.9%	233	185	-20.6%
		Citation	4	8	100.0%	44	35	-20.5%	169	143	-15.4%	489	481	-1.6%
		Subtotal	11	13	18.2%	67	58	-13.4%	287	225	-21.6%	815	770	-5.5%
	CSU	Felony	0	2	-	3	6	100.0%	24	21	-12.5%	95	92	-3.2%
		Misdemeanor	0	1	-	4	1	-75.0%	15	9	-40.0%	59	41	-30.5%
		Citation	0	0	-	16	1	-93.8%	121	59	-51.2%	417	335	-19.7%
		Subtotal	0	3	-	23	8	-65.2%	160	89	-44.4%	571	468	-18.0%
	Other	Felony	0	0	-	0	0	-	1	1	0.0%	5	2	-60.0%
		Misdemeanor	0	0	-	0	0	-	6	1	-83.3%	24	14	-41.7%
		Citation	0	1	-	1	3	200.0%	5	6	20.0%	25	15	-40.0%
		Subtotal	0	1	-	1	3	200.0%	12	8	-33.3%	54	31	-42.6%
Totals		Felony	21	18	-14.3%	83	91	9.6%	302	327	8.3%	1,182	1,134	-4.1%
		Misdemeanor	34	52	52.9%	179	171	-4.5%	712	610	-14.3%	2,547	2,107	-17.3%
		Citation	52	46	-11.5%	293	220	-24.9%	1,109	1,051	-5.2%	3,950	3,228	-18.3%
Precinct Total			107	116	8.4%	555	482	-13.2%	2,123	1,988	-6.4%	7,679	6,469	-15.8%

Physical and Citation Arrests - Adult

Aggregated by component of arresting officer.

METROPOLITAN POLICE DEPARTMENT
of Nashville and Davidson County

			Prior Week	Last Week	Change*	Prior 4Wks	Last 4Wks	Change*	Prior YTD	YTD	Change*	Prior 52Wks	Last 52Wks	Change*
Madison Precinct	Patrol A	Felony	1	2	100.0%	7	8	14.3%	34	32	-5.9%	109	113	3.7%
		Misdemeanor	1	2	100.0%	13	11	-15.4%	74	53	-28.4%	262	232	-11.5%
		Citation	2	2	0.0%	24	13	-45.8%	137	82	-40.1%	471	508	7.9%
		Subtotal	4	6	50.0%	44	32	-27.3%	245	167	-31.8%	842	853	1.3%
	Patrol B	Felony	3	8	166.7%	14	16	14.3%	52	54	3.8%	213	178	-16.4%
		Misdemeanor	14	17	21.4%	42	55	31.0%	171	195	14.0%	522	507	-2.9%
		Citation	14	17	21.4%	74	67	-9.5%	184	278	51.1%	704	729	3.6%
		Subtotal	31	42	35.5%	130	138	6.2%	407	527	29.5%	1,439	1,414	-1.7%
	Patrol C	Felony	8	3	-62.5%	12	17	41.7%	74	45	-39.2%	185	193	4.3%
		Misdemeanor	18	20	11.1%	55	71	29.1%	320	203	-36.6%	769	859	11.7%
		Citation	8	15	87.5%	39	52	33.3%	225	149	-33.8%	574	615	7.1%
		Subtotal	34	38	11.8%	106	140	32.1%	619	397	-35.9%	1,528	1,667	9.1%
	Flex A	Felony	1	0	-100.0%	6	1	-83.3%	16	14	-12.5%	48	53	10.4%
		Misdemeanor	4	3	-25.0%	4	11	175.0%	15	19	26.7%	55	61	10.9%
		Citation	7	6	-14.3%	9	22	144.4%	76	56	-26.3%	145	247	70.3%
		Subtotal	12	9	-25.0%	19	34	78.9%	107	89	-16.8%	248	361	45.6%
	Flex B	Felony	1	2	100.0%	14	5	-64.3%	21	32	52.4%	88	121	37.5%
		Misdemeanor	4	2	-50.0%	20	11	-45.0%	47	58	23.4%	168	241	43.5%
		Citation	13	9	-30.8%	60	34	-43.3%	155	196	26.5%	541	655	21.1%
		Subtotal	18	13	-27.8%	94	50	-46.8%	223	286	28.3%	797	1,017	27.6%
	Flex C	Felony	1	5	400.0%	5	9	80.0%	22	30	36.4%	131	92	-29.8%
		Misdemeanor	5	6	20.0%	18	18	0.0%	58	63	8.6%	386	218	-43.5%
		Citation	11	7	-36.4%	72	44	-38.9%	133	257	93.2%	791	698	-11.8%
		Subtotal	17	18	5.9%	95	71	-25.3%	213	350	64.3%	1,308	1,008	-22.9%
	CSU	Felony	1	4	300.0%	1	8	700.0%	14	26	85.7%	42	56	33.3%
		Misdemeanor	0	0	-	1	0	-100.0%	6	4	-33.3%	13	25	92.3%
		Citation	0	0	-	18	1	-94.4%	50	41	-18.0%	290	208	-28.3%
		Subtotal	1	4	300.0%	20	9	-55.0%	70	71	1.4%	345	289	-16.2%
	Other	Felony	0	0	-	0	0	-	1	0	-100.0%	2	0	-100.0%
		Misdemeanor	0	0	-	0	0	-	1	1	0.0%	3	3	0.0%
		Citation	0	0	-	2	1	-50.0%	2	3	50.0%	6	10	66.7%
		Subtotal	0	0	-	2	1	-50.0%	4	4	0.0%	11	13	18.2%
Totals		Felony	16	24	50.0%	59	64	8.5%	234	233	-0.4%	818	806	-1.5%
		Misdemeanor	46	50	8.7%	153	177	15.7%	692	596	-13.9%	2,178	2,146	-1.5%
		Citation	55	56	1.8%	298	234	-21.5%	962	1,062	10.4%	3,522	3,670	4.2%
Precinct Total			117	130	11.1%	510	475	-6.9%	1,888	1,891	0.2%	6,518	6,622	1.6%

Physical and Citation Arrests - Adult

Aggregated by component of arresting officer.

METROPOLITAN POLICE DEPARTMENT
of Nashville and Davidson County

			Prior Week	Last Week	Change*	Prior 4Wks	Last 4Wks	Change*	Prior YTD	YTD	Change*	Prior 52Wks	Last 52Wks	Change*
Midtown Hills Precinct	**Patrol A**	Felony	3	1	-66.7%	3	6	100.0%	27	22	-18.5%	87	99	13.8%
		Misdemeanor	5	0	-100.0%	14	17	21.4%	83	61	-26.5%	235	305	29.8%
		Citation	21	13	-38.1%	56	70	25.0%	196	238	21.4%	628	647	3.0%
		Subtotal	29	14	-51.7%	73	93	27.4%	306	321	4.9%	950	1,051	10.6%
	Patrol B	Felony	6	3	-50.0%	10	14	40.0%	39	39	0.0%	113	113	0.0%
		Misdemeanor	17	16	-5.9%	39	49	25.6%	157	153	-2.5%	465	504	8.4%
		Citation	8	17	112.5%	76	49	-35.5%	162	265	63.6%	568	651	14.6%
		Subtotal	31	36	16.1%	125	112	-10.4%	358	457	27.7%	1,146	1,268	10.6%
	Patrol C	Felony	3	0	-100.0%	6	9	50.0%	52	31	-40.4%	143	124	-13.3%
		Misdemeanor	9	11	22.2%	53	40	-24.5%	172	172	0.0%	611	641	4.9%
		Citation	10	9	-10.0%	40	36	-10.0%	218	131	-39.9%	623	626	0.5%
		Subtotal	22	20	-9.1%	99	85	-14.1%	442	334	-24.4%	1,377	1,391	1.0%
	Flex A	Felony	2	3	50.0%	3	6	100.0%	12	16	33.3%	33	47	42.4%
		Misdemeanor	2	2	0.0%	6	7	16.7%	23	22	-4.3%	55	149	170.9%
		Citation	9	11	22.2%	23	34	47.8%	41	111	170.7%	161	310	92.5%
		Subtotal	13	16	23.1%	32	47	46.9%	76	149	96.1%	249	506	103.2%
	Flex B	Felony	4	0	-100.0%	2	7	250.0%	30	22	-26.7%	100	80	-20.0%
		Misdemeanor	5	3	-40.0%	11	11	0.0%	54	43	-20.4%	189	193	2.1%
		Citation	3	9	200.0%	25	29	16.0%	173	190	9.8%	612	576	-5.9%
		Subtotal	12	12	0.0%	38	47	23.7%	257	255	-0.8%	901	849	-5.8%
	Flex C	Felony	1	1	0.0%	6	3	-50.0%	36	12	-66.7%	108	82	-24.1%
		Misdemeanor	2	3	50.0%	16	6	-62.5%	58	36	-37.9%	174	141	-19.0%
		Citation	3	5	66.7%	13	12	-7.7%	243	60	-75.3%	812	555	-31.7%
		Subtotal	6	9	50.0%	35	21	-40.0%	337	108	-68.0%	1,094	778	-28.9%
	CSU	Felony	3	1	-66.7%	6	8	33.3%	35	26	-25.7%	62	94	51.6%
		Misdemeanor	2	2	0.0%	7	5	-28.6%	21	20	-4.8%	50	67	34.0%
		Citation	1	0	-100.0%	53	13	-75.5%	133	146	9.8%	363	448	23.4%
		Subtotal	6	3	-50.0%	66	26	-60.6%	189	192	1.6%	475	609	28.2%
	Other	Felony	0	0	-	0	2	-	1	2	100.0%	3	5	66.7%
		Misdemeanor	0	0	-	0	1	-	1	2	100.0%	5	4	-20.0%
		Citation	0	0	-	3	0	-100.0%	4	3	-25.0%	17	13	-23.5%
		Subtotal	0	0	-	3	3	0.0%	6	7	16.7%	25	22	-12.0%
Totals		Felony	22	9	-59.1%	36	55	52.8%	232	170	-26.7%	649	644	-0.8%
		Misdemeanor	42	37	-11.9%	146	136	-6.8%	569	509	-10.5%	1,784	2,004	12.3%
		Citation	55	64	16.4%	289	243	-15.9%	1,170	1,144	-2.2%	3,784	3,826	1.1%
Precinct Total			119	110	-7.6%	471	434	-7.9%	1,971	1,823	-7.5%	6,217	6,474	4.1%

Physical and Citation Arrests - Adult

Aggregated by component of arresting officer.

METROPOLITAN POLICE DEPARTMENT
of Nashville and Davidson County

		Prior Week	Last Week	Change*	Prior 4Wks	Last 4Wks	Change*	Prior YTD	YTD	Change*	Prior 52Wks	Last 52Wks	Change*
SID	Felony	1	5	400.0%	14	10	-28.6%	44	46	4.5%	201	168	-16.4%
	Misdemeanor	4	0	-100.0%	3	4	33.3%	23	14	-39.1%	82	60	-26.8%
	Citation	4	0	-100.0%	72	38	-47.2%	267	234	-12.4%	1,066	833	-21.9%
	Division Total	9	5	-44.4%	89	52	-41.6%	334	294	-12.0%	1,349	1,061	-21.3%
SOD (Excludes SRT)	Felony	1	1	0.0%	9	2	-77.8%	7	19	171.4%	33	67	103.0%
	Misdemeanor	6	15	150.0%	42	47	11.9%	202	156	-22.8%	630	614	-2.5%
	Citation	16	19	18.8%	61	66	8.2%	357	218	-38.9%	1,179	980	-16.9%
	Division Total	23	35	52.2%	112	115	2.7%	566	393	-30.6%	1,842	1,661	-9.8%
SRT	Felony	2	1	-50.0%	2	4	100.0%	13	9	-30.8%	65	34	-47.7%
	Misdemeanor	0	0	-	0	0	-	4	0	-100.0%	10	1	-90.0%
	Citation	0	0	-	0	0	-	0	1	-	0	1	-
	Division Total	2	1	-50.0%	2	4	100.0%	17	10	-41.2%	75	36	-52.0%
Warrants	Felony	36	66	83.3%	168	191	13.7%	671	601	-10.4%	2,137	2,108	-1.4%
	Misdemeanor	71	75	5.6%	212	286	34.9%	902	901	-0.1%	3,116	3,067	-1.6%
	Citation	0	1	-	1	2	100.0%	11	16	45.5%	74	72	-2.7%
	Division Total	107	142	32.7%	381	479	25.7%	1,584	1,518	-4.2%	5,327	5,247	-1.5%
Other Components	Felony	1	2	100.0%	22	16	-27.3%	15	48	220.0%	55	91	65.5%
	Misdemeanor	8	5	-37.5%	27	29	7.4%	16	79	393.8%	92	153	66.3%
	Citation	14	13	-7.1%	113	62	-45.1%	111	256	130.6%	428	596	39.3%
	Division Total	23	20	-13.0%	162	107	-34.0%	142	383	169.7%	575	840	46.1%
All	Felony	176	192	9.1%	675	727	7.7%	2,719	2,544	-6.4%	9,467	8,926	-5.7%
	Misdemeanor	433	469	8.3%	1,696	1,755	3.5%	6,561	6,246	-4.8%	22,544	22,138	-1.8%
	Citation	440	441	0.2%	2,503	1,963	-21.6%	9,559	8,987	-6.0%	33,723	31,703	-6.0%
Grand Total		1,049	1,102	5.1%	4,874	4,445	-8.8%	18,839	17,777	-5.6%	65,734	62,767	-4.5%

Information summarized for CompStat week ending 4/14/2018.

* Change for % Served is the difference in percents. Sourced from MNPD ARMS on 4/18/2018 8:36:23 AM. This report is not a count of arrest charges. 1 arrest = 1 body. Adult arrests only.

Arrests categorized by order of seriousness as follows: If an arrest citation is not issued, and any of the charges are felony charges, count the arrest as a felony arrest; if an arrest citation is not issued, and none of the charges are felony charges, count the arrest as a misdemeanor arrest; count all remaining arrests as a citation arrest. Shift / Detail totals are calculated based upon officer assignment for the date when the arrest was made (i.e. if the arresting officer's primary assignment is 'East CSU' for the date when the arrest was made, it will be counted as 1 'East CSU' arrest). Arrests made by officers working Mission 1 duties are counted toward their primary assignment.

Metro citations are not counted in this report, since they are issued for civil matters (i.e. violations of Davidson County Metropolitan Ordinances).

Arrests: Part I, Weapons Law, Drug-Related, DUI, and All Other

METROPOLITAN POLICE DEPARTMENT
of Nashville and Davidson County

Aggregated by component of arresting officer. Includes adult and juvenile arrests.

		Part I Arrests				Weapons Law Violation Arrests				Drug-Related Arrests				DUI Arrests			
		Week	4 Weeks	YTD	52 Weeks	Week	4 Weeks	YTD	52 Weeks	Week	4 Weeks	YTD	52 Weeks	Week	4 Weeks	YTD	52 Weeks
West	Prior	9	56	267	888	2	4	21	52	6	51	208	689	0	10	35	101
	Last	13	47	209	760	0	2	11	50	5	38	165	609	1	4	26	66
	% Change	44.4 %	-16.1 %	-21.7 %	-14.4 %	-100.0 %	-50.0 %	-47.6 %	-3.8 %	-16.7 %	-25.5 %	-20.7 %	-11.6 %	Infinity	-60.0 %	-25.7 %	-34.7 %
East	Prior	20	64	260	884	2	17	28	136	15	106	327	1,292	0	11	64	211
	Last	9	62	246	868	3	11	58	172	28	84	383	1,329	2	7	34	158
	% Change	-55.0 %	-3.1 %	-5.4 %	-1.8 %	50.0 %	-35.3 %	107.1 %	26.5 %	86.7 %	-20.8 %	17.1 %	2.9 %	Infinity	-36.4 %	-46.9 %	-25.1 %
South	Prior	23	73	264	974	1	6	28	77	8	92	304	1,096	2	14	85	305
	Last	27	88	280	1,018	0	4	32	93	11	61	330	1,210	7	25	75	265
	% Change	17.4 %	20.5 %	6.1 %	4.5 %	-100.0 %	-33.3 %	14.3 %	20.8 %	37.5 %	-33.7 %	8.6 %	10.4 %	250.0 %	78.6 %	-11.8 %	-13.1 %
Central	Prior	4	32	129	499	6	0	17	44	15	54	298	880	3	5	19	79
	Last	11	28	120	469	1	9	13	48	18	58	206	847	2	9	22	64
	% Change	175.0 %	-12.5 %	-7.0 %	-6.0 %	-83.3 %	Infinity	-23.5 %	9.1 %	20.0 %	7.4 %	-30.9 %	-3.8 %	-33.3 %	80.0 %	15.8 %	-19.0 %
Hermitage	Prior	21	83	338	1,161	1	5	24	89	16	99	468	1,668	2	13	69	226
	Last	11	70	327	1,090	3	6	37	104	14	76	356	1,219	4	14	65	184
	% Change	-47.6 %	-15.7 %	-3.3 %	-6.1 %	200.0 %	20.0 %	54.2 %	16.9 %	-12.5 %	-23.2 %	-23.9 %	-26.9 %	100.0 %	7.7 %	-5.8 %	-18.6 %
North	Prior	24	63	274	968	3	11	36	136	13	123	447	1,590	2	3	22	97
	Last	17	79	279	915	1	11	42	148	24	88	418	1,449	1	4	13	54
	% Change	-29.2 %	25.4 %	1.8 %	-5.5 %	-66.7 %	0.0 %	16.7 %	8.8 %	84.6 %	-28.5 %	-6.5 %	-8.9 %	-50.0 %	33.3 %	-40.9 %	-44.3 %
Madison	Prior	17	81	335	1,122	4	8	32	81	9	84	246	775	5	17	77	212
	Last	24	83	305	1,224	5	9	29	98	19	62	285	918	7	21	65	268
	% Change	41.2 %	2.5 %	-9.0 %	9.1 %	25.0 %	12.5 %	-9.4 %	21.0 %	111.1 %	-26.2 %	15.9 %	18.5 %	40.0 %	23.5 %	-15.6 %	26.4 %
Midtown Hills	Prior	13	40	214	647	2	6	42	93	9	115	506	1,389	5	11	50	148
	Last	17	56	163	659	1	6	16	103	20	75	422	1,432	3	10	47	178
	% Change	30.8 %	40.0 %	-23.8 %	1.9 %	-50.0 %	0.0 %	-61.9 %	10.8 %	122.2 %	-34.8 %	-16.6 %	3.1 %	-40.0 %	-9.1 %	-6.0 %	20.3 %
Other	Prior	18	101	269	980	0	25	16	84	15	110	243	908	8	36	175	514
	Last	27	109	330	997	3	12	42	99	17	85	331	997	13	44	149	537
	% Change	50.0 %	7.9 %	22.7 %	1.7 %	Infinity	-52.0 %	162.5 %	17.9 %	13.3 %	-22.7 %	36.2 %	9.8 %	62.5 %	22.2 %	-14.9 %	4.5 %
County	Prior	149	593	2,350	8,123	21	82	244	792	106	834	3,047	10,287	27	120	596	1,893
	Last	156	622	2,259	8,000	17	70	280	915	156	627	2,896	10,010	40	138	496	1,774
	% Change	4.7 %	4.9 %	-3.9 %	-1.5 %	-19.0 %	-14.6 %	14.8 %	15.5 %	47.2 %	-24.8 %	-5.0 %	-2.7 %	48.1 %	15.0 %	-16.8 %	-6.3 %

Information summarized for CompStat week ending 04/14/2018.

Sourced from MNPD ARMS on 4/18/2018 8:36:24 AM. This report is not a count of arrest charges. 1 arrest = 1 body. Includes adult and juvenile arrests. Arrests categorized by order of seriousness as follows: if an arrest includes one or more Part I UCR charges, it is counted as a Part I arrest. If an arrest includes one or weapons law violation charges but no Part I charges, it is counted as a weapons law violation arrest. The same hierarchical categorization is applicable for the remaining arrest categories (drug, DUI, and all other arrests).

Arrests: Part I, Weapons Law, Drug-Related, DUI, and All Other

Aggregated by component of arresting officer. Includes adult and juvenile arrests.

METROPOLITAN POLICE DEPARTMENT
of Nashville and Davidson County

		All Other Arrests				Total Arrests			
		Week	4 Weeks	YTD	52 Weeks	Week	4 Weeks	YTD	52 Weeks
West	Prior	39	159	794	2,796	56	280	1,325	4,526
	Last	42	149	589	2,338	61	240	1,000	3,823
	% Change	7.7 %	-6.3 %	-25.8 %	-16.4 %	8.9 %	-14.3 %	-24.5 %	-15.5 %
East	Prior	104	476	1,847	6,022	141	674	2,526	8,545
	Last	122	413	1,737	6,069	164	577	2,458	8,596
	% Change	17.3 %	-13.2 %	-6.0 %	0.8 %	16.3 %	-14.4 %	-2.7 %	0.6 %
South	Prior	76	445	1,600	5,984	110	630	2,281	8,436
	Last	89	374	1,556	5,628	134	552	2,273	8,214
	% Change	17.1 %	-16.0 %	-2.8 %	-5.9 %	21.8 %	-12.4 %	-0.4 %	-2.6 %
Central	Prior	119	535	2,035	6,991	147	626	2,498	8,493
	Last	101	461	1,814	7,167	133	565	2,175	8,595
	% Change	-15.1 %	-13.8 %	-10.9 %	2.5 %	-9.5 %	-9.7 %	-12.9 %	1.2 %
Hermitage	Prior	89	458	1,809	6,486	129	658	2,708	9,630
	Last	97	408	1,712	5,838	129	574	2,497	8,435
	% Change	9.0 %	-10.9 %	-5.4 %	-10.0 %	0.0 %	-12.8 %	-7.8 %	-12.4 %
North	Prior	74	393	1,572	5,629	116	593	2,351	8,420
	Last	84	339	1,386	4,476	127	521	2,138	7,042
	% Change	13.5 %	-13.7 %	-11.8 %	-20.5 %	9.5 %	-12.1 %	-9.1 %	-16.4 %
Madison	Prior	89	357	1,387	4,922	124	547	2,077	7,112
	Last	82	335	1,351	4,636	137	510	2,035	7,144
	% Change	-7.9 %	-6.2 %	-2.6 %	-5.8 %	10.5 %	-6.8 %	-2.0 %	0.4 %
Midtown Hills	Prior	98	351	1,341	4,485	127	523	2,153	6,762
	Last	99	351	1,362	4,697	140	498	2,010	7,069
	% Change	1.0 %	0.0 %	1.6 %	4.7 %	10.2 %	-4.8 %	-6.6 %	4.5 %
Other	Prior	132	511	1,954	6,761	173	783	2,657	9,247
	Last	147	539	1,828	6,383	207	789	2,680	9,013
	% Change	11.4 %	5.5 %	-6.4 %	-5.6 %	19.7 %	0.8 %	0.9 %	-2.5 %
County	Prior	820	3,685	14,339	50,076	1,123	5,314	20,576	71,171
	Last	863	3,369	13,335	47,232	1,232	4,826	19,266	67,931
	% Change	5.2 %	-8.6 %	-7.0 %	-5.7 %	9.7 %	-9.2 %	-6.4 %	-4.6 %

Information summarized for CompStat week ending 04/14/2018.

Sourced from MNPD ARMS on 4/18/2018 8:36:24 AM. This report is not a count of arrest charges. 1 arrest = 1 body. Includes adult and juvenile arrests. Arrests categorized by order of seriousness as follows: if an arrest includes one or more Part I UCR charges, it is counted as a Part I arrest. If an arrest includes one or weapons law violation charges but no Part I charges, it is counted as a weapons law violation arrest. The same hierarchical categorization is applicable for the remaining arrest categories (drug, DUI, and all other arrests).

Outstanding Warrants: Served

Aggregated by component of arresting officer.

METROPOLITAN POLICE DEPARTMENT

of Nashville and Davidson County

		Rolling Two Week				Rolling Eight Week				YTD				Rolling Twenty-Four Month			
		Prior Week	Last Week	Change	% Change	Prior 4 Weeks	Last 4 Weeks	Change	% Change	Prior YTD	YTD	Change	% Change	Prior 52 Weeks	Last 52 Weeks	Change	% Change
West	Felony	6	9	3	50.0%	32	31	-1	-3.1%	91	90	-1	-1.1%	413	338	-75	-18.2%
	Misdemeanor	13	8	-5	-38.5%	70	47	-23	-32.9%	284	206	-78	-27.5%	929	813	-116	-12.5%
	Juvenile	0	0	0	-	2	0	-2	-100.0%	5	2	-3	-60.0%	20	6	-14	-70.0%
	Subtotal	19	17	-2	-10.5%	104	78	-26	-25.0%	380	298	-82	-21.6%	1,362	1,157	-205	-15.1%
East	Felony	14	8	-6	-42.9%	63	46	-17	-27.0%	240	211	-29	-12.1%	920	661	-259	-28.2%
	Misdemeanor	42	35	-7	-16.7%	145	148	3	2.1%	562	590	28	5.0%	2,076	2,046	-30	-1.4%
	Juvenile	0	0	0	-	0	0	0	-	10	9	-1	-10.0%	29	25	-4	-13.8%
	Subtotal	56	43	-13	-23.2%	208	194	-14	-6.7%	812	810	-2	-0.2%	3,025	2,732	-293	-9.7%
South	Felony	17	9	-8	-47.1%	41	54	13	31.7%	148	179	31	20.9%	602	588	-14	-2.3%
	Misdemeanor	32	22	-10	-31.3%	104	116	12	11.5%	414	447	33	8.0%	1,646	1,624	-22	-1.3%
	Juvenile	0	0	0	-	0	0	0	-	7	1	-6	-85.7%	25	20	-5	-20.0%
	Subtotal	49	31	-18	-36.7%	145	170	25	17.2%	569	627	58	10.2%	2,273	2,232	-41	-1.8%
Central	Felony	9	12	3	33.3%	20	42	22	110.0%	83	129	46	55.4%	390	405	15	3.8%
	Misdemeanor	27	19	-8	-29.6%	100	91	-9	-9.0%	389	372	-17	-4.4%	1,314	1,558	244	18.6%
	Juvenile	0	1	1	-	0	7	7	-	4	9	5	125.0%	22	13	-9	-40.9%
	Subtotal	36	32	-4	-11.1%	120	140	20	16.7%	476	510	34	7.1%	1,726	1,976	250	14.5%
Hermitage	Felony	12	6	-6	-50.0%	50	56	6	12.0%	250	196	-54	-21.6%	893	718	-175	-19.6%
	Misdemeanor	55	48	-7	-12.7%	169	221	52	30.8%	757	681	-76	-10.0%	2,518	2,423	-95	-3.8%
	Juvenile	0	0	0	-	0	0	0	-	6	4	-2	-33.3%	26	21	-5	-19.2%
	Subtotal	67	54	-13	-19.4%	219	277	58	26.5%	1,013	881	-132	-13.0%	3,437	3,162	-275	-8.0%
North	Felony	7	21	14	200.0%	57	55	-2	-3.5%	226	216	-10	-4.4%	841	889	48	5.7%
	Misdemeanor	38	60	22	57.9%	165	159	-6	-3.6%	648	584	-64	-9.9%	2,086	2,099	13	0.6%
	Juvenile	0	0	0	-	1	0	-1	-100.0%	10	2	-8	-80.0%	51	15	-36	-70.6%
	Subtotal	45	81	36	80.0%	223	214	-9	-4.0%	884	802	-82	-9.3%	2,978	3,003	25	0.8%
Madison	Felony	28	11	-17	-60.7%	66	65	-1	-1.5%	166	209	43	25.9%	605	602	-3	-0.5%
	Misdemeanor	63	37	-26	-41.3%	120	165	45	37.5%	455	507	52	11.4%	1,500	1,640	140	9.3%
	Juvenile	0	0	0	-	4	3	-1	-25.0%	7	8	1	14.3%	16	14	-2	-12.5%
	Subtotal	91	48	-43	-47.3%	190	233	43	22.6%	628	724	96	15.3%	2,121	2,256	135	6.4%
Midtown Hills	Felony	14	9	-5	-35.7%	20	40	20	100.0%	143	136	-7	-4.9%	400	498	98	24.5%
	Misdemeanor	26	23	-3	-11.5%	88	82	-6	-6.8%	333	330	-3	-0.9%	1,100	1,285	185	16.8%
	Juvenile	0	0	0	-	1	0	-1	-100.0%	3	2	-1	-33.3%	15	8	-7	-46.7%
	Subtotal	40	32	-8	-20.0%	109	122	13	11.9%	479	468	-11	-2.3%	1,515	1,791	276	18.2%
County	Felony	173	188	15	8.7%	580	1,104	524	90.3%	2,607	2,660	53	2.0%	8,996	8,478	-518	-5.8%
	Misdemeanor	419	383	-36	-8.6%	1,386	1,544	158	11.4%	5,434	5,325	-109	-2.0%	18,701	18,847	146	0.8%
	Juvenile	0	2	2	-	16	14	-2	-12.5%	54	51	-3	-5.6%	221	140	-81	-36.7%
	Total	592	573	-19	-3.2%	1,982	2,662	680	34.3%	8,095	8,036	-59	-0.7%	27,918	27,465	-453	-1.6%

Information summarized for CompStat week ending 4/14/2018.

* Countywide totals include outstanding warrants served by all other divisions. Sourced from MNPD ARMS on 4/18/2018 8:36:24 AM.
Statistics provided above consider 1 count for each outstanding warrant served.

Outstanding Warrants: Attempts/Served

Aggregated by component of arresting officer.

METROPOLITAN POLICE DEPARTMENT

of Nashville and Davidson County

			Prior Week	Last Week	Change*	Prior 4Wks	Last 4Wks	Change*	Prior YTD	Current YTD	Change*	Prior 52Wks	Last 52Wks	Change*
West	Patrol-A	Served	4	1	-75.0 %	13	10	-23.1 %	32	44	37.5 %	196	163	-16.8 %
		Attempts	12	13	8.3 %	87	61	-29.9 %	310	218	-29.7 %	1,148	656	-42.9 %
		% Served	33.3 %	7.7 %	-25.6 %	14.9 %	16.4 %	1.5 %	10.3 %	20.2 %	9.9 %	17.1 %	24.8 %	7.8 %
	Patrol-B	Served	3	6	100.0 %	27	15	-44.4 %	91	72	-20.9 %	299	293	-2.0 %
		Attempts	15	13	-13.3 %	69	57	-17.4 %	610	246	-59.7 %	1,427	987	-30.8 %
		% Served	20.0 %	46.2 %	26.2 %	39.1 %	26.3 %	-12.8 %	14.9 %	29.3 %	14.4 %	21.0 %	29.7 %	8.7 %
	Patrol-C	Served	6	0	-100.0 %	8	11	37.5 %	61	45	-26.2 %	212	168	-20.8 %
		Attempts	7	1	-85.7 %	3	15	400.0 %	99	62	-37.4 %	422	290	-31.3 %
		% Served	85.7 %	0.0 %	-85.7 %	266.7 %	73.3 %	-193.3 %	61.6 %	72.6 %	11.0 %	50.2 %	57.9 %	7.7 %
	Other	Served	6	10	66.7 %	56	42	-25.0 %	198	137	-30.8 %	657	531	-19.2 %
		Attempts	26	15	-42.3 %	133	123	-7.5 %	407	409	0.5 %	1,541	1,567	1.7 %
		% Served	23.1 %	66.7 %	43.6 %	42.1 %	34.1 %	-8.0 %	48.6 %	33.5 %	-15.2 %	42.6 %	33.9 %	-8.7 %
	Totals	**Served**	**19**	**17**	**-10.5 %**	**104**	**78**	**-25.0 %**	**382**	**298**	**-22.0 %**	**1,364**	**1,155**	**-15.3 %**
		Attempts	**60**	**42**	**-30.0 %**	**292**	**256**	**-12.3 %**	**1,426**	**935**	**-34.4 %**	**4,538**	**3,500**	**-22.9 %**
		% Served	**31.7 %**	**40.5 %**	**8.8 %**	**35.6 %**	**30.5 %**	**-5.1 %**	**26.8 %**	**31.9 %**	**5.1 %**	**30.1 %**	**33.0 %**	**2.9 %**
East	Patrol-A	Served	6	10	66.7 %	36	29	-19.4 %	207	123	-40.6 %	593	527	-11.1 %
		Attempts	57	34	-40.4 %	188	156	-17.0 %	763	602	-21.1 %	2,002	2,151	7.4 %
		% Served	10.5 %	29.4 %	18.9 %	19.1 %	18.6 %	-0.6 %	27.1 %	20.4 %	-6.7 %	29.6 %	24.5 %	-5.1 %
	Patrol-B	Served	14	16	14.3 %	63	60	-4.8 %	126	228	81.0 %	640	580	-9.4 %
		Attempts	36	49	36.1 %	219	167	-23.7 %	416	615	47.8 %	1,665	1,710	2.7 %
		% Served	38.9 %	32.7 %	-6.2 %	28.8 %	35.9 %	7.2 %	30.3 %	37.1 %	6.8 %	38.4 %	33.9 %	-4.5 %
	Patrol-C	Served	23	13	-43.5 %	59	67	13.6 %	249	246	-1.2 %	971	745	-23.3 %
		Attempts	21	17	-19.0 %	143	91	-36.4 %	562	407	-27.6 %	2,253	1,879	-16.6 %
		% Served	109.5 %	76.5 %	-33.1 %	41.3 %	73.6 %	32.4 %	44.3 %	60.4 %	16.1 %	43.1 %	39.6 %	-3.4 %
	Other	Served	13	4	-69.2 %	50	38	-24.0 %	230	213	-7.4 %	821	880	7.2 %
		Attempts	18	12	-33.3 %	113	97	-14.2 %	256	360	40.6 %	997	1,058	6.1 %
		% Served	72.2 %	33.3 %	-38.9 %	44.2 %	39.2 %	-5.1 %	89.8 %	59.2 %	-30.7 %	82.3 %	83.2 %	0.8 %
	Totals	**Served**	**56**	**43**	**-23.2 %**	**208**	**194**	**-6.7 %**	**812**	**810**	**-0.2 %**	**3,025**	**2,732**	**-9.7 %**
		Attempts	**132**	**112**	**-15.2 %**	**663**	**511**	**-22.9 %**	**1,997**	**1,984**	**-0.7 %**	**6,917**	**6,798**	**-1.7 %**
		% Served	**42.4 %**	**38.4 %**	**-4.0 %**	**31.4 %**	**38.0 %**	**6.6 %**	**40.7 %**	**40.8 %**	**0.2 %**	**43.7 %**	**40.2 %**	**-3.5 %**

Outstanding Warrants: Attempts/Served

Aggregated by component of arresting officer.

METROPOLITAN POLICE DEPARTMENT

of Nashville and Davidson County

			Prior Week	Last Week	Change*	Prior 4Wks	Last 4Wks	Change*	Prior YTD	Current YTD	Change*	Prior 52Wks	Last 52Wks	Change*
South	Patrol-A	Served	19	6	-68.4 %	41	46	12.2 %	151	158	4.6 %	504	564	11.9 %
		Attempts	48	9	-81.3 %	88	94	6.8 %	301	313	4.0 %	1,106	1,159	4.8 %
		% Served	39.6 %	66.7 %	27.1 %	46.6 %	48.9 %	2.3 %	50.2 %	50.5 %	0.3 %	45.6 %	48.7 %	3.1 %
	Patrol-B	Served	12	11	-8.3 %	53	53	0.0 %	155	221	42.6 %	688	758	10.2 %
		Attempts	27	7	-74.1 %	91	72	-20.9 %	294	333	13.3 %	963	1,091	13.3 %
		% Served	44.4 %	157.1 %	112.7 %	58.2 %	73.6 %	15.4 %	52.7 %	66.4 %	13.6 %	71.4 %	69.5 %	-2.0 %
	Patrol-C	Served	11	3	-72.7 %	24	30	25.0 %	161	105	-34.8 %	630	415	-34.1 %
		Attempts	6	3	-50.0 %	17	22	29.4 %	191	105	-45.0 %	862	491	-43.0 %
		% Served	183.3 %	100.0 %	-83.3 %	141.2 %	136.4 %	-4.8 %	84.3 %	100.0 %	15.7 %	73.1 %	84.5 %	11.4 %
	Other	Served	7	11	57.1 %	27	41	51.9 %	102	143	40.2 %	451	495	9.8 %
		Attempts	1	6	500.0 %	18	17	-5.6 %	145	77	-46.9 %	578	359	-37.9 %
		% Served	700.0 %	183.3 %	-516.7 %	150.0 %	241.2 %	91.2 %	70.3 %	185.7 %	115.4 %	78.0 %	137.9 %	59.9 %
	Totals	**Served**	**49**	**31**	**-36.7 %**	**145**	**170**	**17.2 %**	**569**	**627**	**10.2 %**	**2,273**	**2,232**	**-1.8 %**
		Attempts	**82**	**25**	**-69.5 %**	**214**	**205**	**-4.2 %**	**931**	**828**	**-11.1 %**	**3,509**	**3,100**	**-11.7 %**
		% Served	**59.8 %**	**124.0 %**	**64.2 %**	**67.8 %**	**82.9 %**	**15.2 %**	**61.1 %**	**75.7 %**	**14.6 %**	**64.8 %**	**72.0 %**	**7.2 %**
Central	Patrol-A	Served	6	2	-66.7 %	18	12	-33.3 %	128	66	-48.4 %	410	477	16.3 %
		Attempts	3	0	-100.0 %	16	7	-56.3 %	166	65	-60.8 %	636	454	-28.6 %
		% Served	200.0 %	Infinity	Infinity	112.5 %	171.4 %	58.9 %	77.1 %	101.5 %	24.4 %	64.5 %	105.1 %	40.6 %
	Patrol-B	Served	4	6	50.0 %	26	33	26.9 %	87	109	25.3 %	314	355	13.1 %
		Attempts	0	1	Infinity	4	18	350.0 %	55	78	41.8 %	239	316	32.2 %
		% Served	Infinity	600.0 %	-Infinity	650.0 %	183.3 %	-466.7 %	158.2 %	139.7 %	-18.4 %	131.4 %	112.3 %	-19.0 %
	Patrol-C	Served	3	9	200.0 %	24	16	-33.3 %	70	94	34.3 %	333	285	-14.4 %
		Attempts	21	9	-57.1 %	131	67	-48.9 %	113	418	269.9 %	255	587	130.2 %
		% Served	14.3 %	100.0 %	85.7 %	18.3 %	23.9 %	5.6 %	61.9 %	22.5 %	-39.5 %	130.6 %	48.6 %	-82.0 %
	Other	Served	23	15	-34.8 %	52	79	51.9 %	191	241	26.2 %	669	859	28.4 %
		Attempts	65	30	-53.8 %	137	452	229.9 %	701	855	22.0 %	1,828	2,137	16.9 %
		% Served	35.4 %	50.0 %	14.6 %	38.0 %	17.5 %	-20.5 %	27.2 %	28.2 %	0.9 %	36.6 %	40.2 %	3.6 %
	Totals	**Served**	**36**	**32**	**-11.1 %**	**120**	**140**	**16.7 %**	**476**	**510**	**7.1 %**	**1,726**	**1,976**	**14.5 %**
		Attempts	**89**	**40**	**-55.1 %**	**288**	**544**	**88.9 %**	**1,035**	**1,416**	**36.8 %**	**2,958**	**3,494**	**18.1 %**
		% Served	**40.4 %**	**80.0 %**	**39.6 %**	**41.7 %**	**25.7 %**	**-15.9 %**	**46.0 %**	**36.0 %**	**-10.0 %**	**58.4 %**	**56.6 %**	**-1.8 %**

Outstanding Warrants: Attempts/Served

Aggregated by component of arresting officer.

METROPOLITAN POLICE DEPARTMENT
of Nashville and Davidson County

			Prior Week	Last Week	Change*	Prior 4Wks	Last 4Wks	Change*	Prior YTD	Current YTD	Change*	Prior 52Wks	Last 52Wks	Change*
Hermitage	Patrol-A	Served	12	9	-25.0 %	55	31	-43.6 %	120	156	30.0 %	465	494	6.2 %
		Attempts	16	20	25.0 %	123	97	-21.1 %	628	438	-30.3 %	1,971	1,726	-12.4 %
		% Served	75.0 %	45.0 %	-30.0 %	44.7 %	32.0 %	-12.8 %	19.1 %	35.6 %	16.5 %	23.6 %	28.6 %	5.0 %
	Patrol-B	Served	23	4	-82.6 %	44	91	106.8 %	272	216	-20.6 %	1,025	948	-7.5 %
		Attempts	19	32	68.4 %	145	140	-3.4 %	333	458	37.5 %	1,477	1,241	-16.0 %
		% Served	121.1 %	12.5 %	-108.6 %	30.3 %	65.0 %	34.7 %	81.7 %	47.2 %	-34.5 %	69.4 %	76.4 %	7.0 %
	Patrol-C	Served	9	20	122.2 %	59	66	11.9 %	207	208	0.5 %	674	541	-19.7 %
		Attempts	19	17	-10.5 %	105	97	-7.6 %	453	431	-4.9 %	1,688	1,297	-23.2 %
		% Served	47.4 %	117.6 %	70.3 %	56.2 %	68.0 %	11.9 %	45.7 %	48.3 %	2.6 %	39.9 %	41.7 %	1.8 %
	Other	Served	23	21	-8.7 %	61	89	45.9 %	415	301	-27.5 %	1,274	1,178	-7.5 %
		Attempts	16	16	0.0 %	30	77	156.7 %	367	231	-37.1 %	1,488	1,002	-32.7 %
		% Served	143.8 %	131.3 %	-12.5 %	203.3 %	115.6 %	-87.7 %	113.1 %	130.3 %	17.2 %	85.6 %	117.6 %	31.9 %
	Totals	**Served**	**67**	**54**	**-19.4 %**	**219**	**277**	**26.5 %**	**1,014**	**881**	**-13.1 %**	**3,438**	**3,161**	**-8.1 %**
		Attempts	**70**	**85**	**21.4 %**	**403**	**411**	**2.0 %**	**1,781**	**1,558**	**-12.5 %**	**6,624**	**5,266**	**-20.5 %**
		% Served	**95.7 %**	**63.5 %**	**-32.2 %**	**54.3 %**	**67.4 %**	**13.1 %**	**56.9 %**	**56.5 %**	**-0.4 %**	**51.9 %**	**60.0 %**	**8.1 %**
North	Patrol-A	Served	12	24	100.0 %	68	56	-17.6 %	167	188	12.6 %	518	567	9.5 %
		Attempts	24	53	120.8 %	361	112	-69.0 %	556	576	3.6 %	1,575	1,408	-10.6 %
		% Served	50.0 %	45.3 %	-4.7 %	18.8 %	50.0 %	31.2 %	30.0 %	32.6 %	2.6 %	32.9 %	40.3 %	7.4 %
	Patrol-B	Served	13	8	-38.5 %	51	37	-27.5 %	149	165	10.7 %	599	613	2.3 %
		Attempts	26	13	-50.0 %	342	106	-69.0 %	602	663	10.1 %	1,870	1,679	-10.2 %
		% Served	50.0 %	61.5 %	11.5 %	14.9 %	34.9 %	20.0 %	24.8 %	24.9 %	0.1 %	32.0 %	36.5 %	4.5 %
	Patrol-C	Served	7	23	228.6 %	41	60	46.3 %	175	188	7.4 %	565	676	19.6 %
		Attempts	16	36	125.0 %	105	108	2.9 %	279	359	28.7 %	993	895	-9.9 %
		% Served	43.8 %	63.9 %	20.1 %	39.0 %	55.6 %	16.5 %	62.7 %	52.4 %	-10.4 %	56.9 %	75.5 %	18.6 %
	Other	Served	13	26	100.0 %	63	61	-3.2 %	396	261	-34.1 %	1,299	1,147	-11.7 %
		Attempts	23	26	13.0 %	51	104	103.9 %	481	371	-22.9 %	2,114	1,448	-31.5 %
		% Served	56.5 %	100.0 %	43.5 %	123.5 %	58.7 %	-64.9 %	82.3 %	70.4 %	-12.0 %	61.4 %	79.2 %	17.8 %
	Totals	**Served**	**45**	**81**	**80.0 %**	**223**	**214**	**-4.0 %**	**887**	**802**	**-9.6 %**	**2,981**	**3,003**	**0.7 %**
		Attempts	**89**	**128**	**43.8 %**	**859**	**430**	**-49.9 %**	**1,918**	**1,969**	**2.7 %**	**6,552**	**5,430**	**-17.1 %**
		% Served	**50.6 %**	**63.3 %**	**12.7 %**	**26.0 %**	**49.8 %**	**23.8 %**	**46.2 %**	**40.7 %**	**-5.5 %**	**45.5 %**	**55.3 %**	**9.8 %**

Outstanding Warrants: Attempts/Served

Aggregated by component of arresting officer.

METROPOLITAN POLICE DEPARTMENT

of Nashville and Davidson County

			Prior Week	Last Week	Change*	Prior 4Wks	Last 4Wks	Change*	Prior YTD	Current YTD	Change*	Prior 52Wks	Last 52Wks	Change*
Madison	Patrol-A	Served	3	2	-33.3 %	11	18	63.6 %	106	77	-27.4 %	296	289	-2.4 %
		Attempts	10	4	-60.0 %	33	39	18.2 %	283	194	-31.4 %	757	741	-2.1 %
		% Served	30.0 %	50.0 %	20.0 %	33.3 %	46.2 %	12.8 %	37.5 %	39.7 %	2.2 %	39.1 %	39.0 %	-0.1 %
	Patrol-B	Served	38	16	-57.9 %	77	88	14.3 %	101	237	134.7 %	395	523	32.4 %
		Attempts	30	17	-43.3 %	109	96	-11.9 %	162	505	211.7 %	446	691	54.9 %
		% Served	126.7 %	94.1 %	-32.5 %	70.6 %	91.7 %	21.0 %	62.3 %	46.9 %	-15.4 %	88.6 %	75.7 %	-12.9 %
	Patrol-C	Served	16	19	18.8 %	29	53	82.8 %	188	144	-23.4 %	532	582	9.4 %
		Attempts	67	45	-32.8 %	113	207	83.2 %	668	515	-22.9 %	1,689	1,766	4.6 %
		% Served	23.9 %	42.2 %	18.3 %	25.7 %	25.6 %	-0.1 %	28.1 %	28.0 %	-0.2 %	31.5 %	33.0 %	1.5 %
	Other	Served	34	11	-67.6 %	73	74	1.4 %	233	266	14.2 %	898	862	-4.0 %
		Attempts	21	13	-38.1 %	98	72	-26.5 %	432	352	-18.5 %	2,119	1,290	-39.1 %
		% Served	161.9 %	84.6 %	-77.3 %	74.5 %	102.8 %	28.3 %	53.9 %	75.6 %	21.6 %	42.4 %	66.8 %	24.4 %
	Totals	**Served**	**91**	**48**	**-47.3 %**	**190**	**233**	**22.6 %**	**628**	**724**	**15.3 %**	**2,121**	**2,256**	**6.4 %**
		Attempts	**128**	**79**	**-38.3 %**	**353**	**414**	**17.3 %**	**1,545**	**1,566**	**1.4 %**	**5,011**	**4,488**	**-10.4 %**
		% Served	**71.1 %**	**60.8 %**	**-10.3 %**	**53.8 %**	**56.3 %**	**2.5 %**	**40.6 %**	**46.2 %**	**5.6 %**	**42.3 %**	**50.3 %**	**7.9 %**
Midtown Hills	Patrol-A	Served	7	1	-85.7 %	13	17	30.8 %	93	74	-20.4 %	259	325	25.5 %
		Attempts	9	5	-44.4 %	17	26	52.9 %	330	117	-64.5 %	766	806	5.2 %
		% Served	77.8 %	20.0 %	-57.8 %	76.5 %	65.4 %	-11.1 %	28.2 %	63.2 %	35.1 %	33.8 %	40.3 %	6.5 %
	Patrol-B	Served	10	10	0.0 %	13	35	169.2 %	79	109	38.0 %	272	346	27.2 %
		Attempts	17	6	-64.7 %	20	55	175.0 %	169	114	-32.5 %	499	461	-7.6 %
		% Served	58.8 %	166.7 %	107.8 %	65.0 %	63.6 %	-1.4 %	46.7 %	95.6 %	48.9 %	54.5 %	75.1 %	20.5 %
	Patrol-C	Served	7	7	0.0 %	42	21	-50.0 %	113	108	-4.4 %	356	349	-2.0 %
		Attempts	12	11	-8.3 %	111	58	-47.7 %	187	300	60.4 %	437	576	31.8 %
		% Served	58.3 %	63.6 %	5.3 %	37.8 %	36.2 %	-1.6 %	60.4 %	36.0 %	-24.4 %	81.5 %	60.6 %	-20.9 %
	Other	Served	16	14	-12.5 %	41	49	19.5 %	194	177	-8.8 %	628	771	22.8 %
		Attempts	41	10	-75.6 %	102	87	-14.7 %	233	350	50.2 %	928	1,112	19.8 %
		% Served	39.0 %	140.0 %	101.0 %	40.2 %	56.3 %	16.1 %	83.3 %	50.6 %	-32.7 %	67.7 %	69.3 %	1.7 %
	Totals	**Served**	**40**	**32**	**-20.0 %**	**109**	**122**	**11.9 %**	**479**	**468**	**-2.3 %**	**1,515**	**1,791**	**18.2 %**
		Attempts	**79**	**32**	**-59.5 %**	**250**	**226**	**-9.6 %**	**919**	**881**	**-4.1 %**	**2,630**	**2,955**	**12.4 %**
		% Served	**50.6 %**	**100.0 %**	**49.4 %**	**43.6 %**	**54.0 %**	**10.4 %**	**52.1 %**	**53.1 %**	**1.0 %**	**57.6 %**	**60.6 %**	**3.0 %**

Outstanding Warrants: Attempts/Served

Aggregated by component of arresting officer.

METROPOLITAN POLICE DEPARTMENT

of Nashville and Davidson County

		Prior Week	Last Week	Change*	Prior 4Wks	Last 4Wks	Change*	Prior YTD	Current YTD	Change*	Prior 52Wks	Last 52Wks	Change*
SID	Served	6	0	-100.0 %	18	14	-22.2 %	64	45	-29.7 %	250	151	-39.6 %
	Attempts	0	0	NaN	203	8	-96.1 %	7	218	3,014.3 %	111	261	135.1 %
	% Served	Infinity	NaN	NaN	8.9 %	175.0 %	166.1 %	914.3 %	20.6 %	-893.6 %	225.2 %	57.9 %	-167.4 %
SOD	Served	1	2	100.0 %	14	7	-50.0 %	24	27	12.5 %	102	95	-6.9 %
	Attempts	0	1	Infinity	11	1	-90.9 %	14	21	50.0 %	31	64	106.5 %
	% Served	Infinity	200.0 %	-Infinity	127.3 %	700.0 %	572.7 %	171.4 %	128.6 %	-42.9 %	329.0 %	148.4 %	-180.6 %
SRT	Served	3	3	0.0 %	8	7	-12.5 %	49	24	-51.0 %	232	126	-45.7 %
	Attempts	4	3	-25.0 %	7	8	14.3 %	208	37	-82.2 %	504	194	-61.5 %
	% Served	75.0 %	100.0 %	25.0 %	114.3 %	87.5 %	-26.8 %	23.6 %	64.9 %	41.3 %	46.0 %	64.9 %	18.9 %
Warrants	Served	169	222	31.4 %	588	1,146	94.9 %	2,686	2,700	0.5 %	8,711	8,566	-1.7 %
	Attempts	24	39	62.5 %	121	140	15.7 %	506	602	19.0 %	1,896	1,567	-17.4 %
	% Served	704.2 %	569.2 %	-134.9 %	486.0 %	818.6 %	332.6 %	530.8 %	448.5 %	-82.3 %	459.4 %	546.6 %	87.2 %
Other	Served	10	8	-20.0 %	36	60	66.7 %	32	120	275.0 %	188	221	17.6 %
	Attempts	51	19	-62.7 %	56	127	126.8 %	110	268	143.6 %	535	778	45.4 %
	% Served	19.6 %	42.1 %	22.5 %	64.3 %	47.2 %	-17.0 %	29.1 %	44.8 %	15.7 %	35.1 %	28.4 %	-6.7 %
County Total	**Served**	**592**	**573**	**-3.2 %**	**1,982**	**2,662**	**34.3 %**	**8,102**	**8,036**	**-0.8 %**	**27,926**	**27,465**	**-1.7 %**
	Attempts	**808**	**605**	**-25.1 %**	**3,720**	**3,281**	**-11.8 %**	**12,397**	**12,283**	**-0.9 %**	**41,816**	**37,895**	**-9.4 %**
	% Served	**73.3 %**	**94.7 %**	**21.4 %**	**53.3 %**	**81.1 %**	**27.9 %**	**65.4 %**	**65.4 %**	**0.1 %**	**66.8 %**	**72.5 %**	**5.7 %**

Information summarized for CompStat week ending 4/14/2018.

* Change for % Served is the difference in percents. Sourced from MNPD ARMS on 4/18/2018 8:36:24 AM. Statistics provided above consider 1 count for each outstanding warrant served.

Crooks With Guns / School Zone Report

Aggregated by component of arresting officer.

METROPOLITAN POLICE DEPARTMENT

of Nashville and Davidson County

		Crooks With Guns - Arrests				Drugs in School Zones - Arrests				Drugs in School Zones - Charges			
		YTD	52 Weeks	4 Weeks	Last 4 Wks to Same Period Last Year	YTD	52 Weeks	4 Weeks	Last 4 Wks to Same Period Last Year	YTD	52 Weeks	4 Weeks	Last 4 Wks to Same Period Last Year
West	Prior	11	23	3	5	0	4	1	0	0	6	1	0
	Last	4	27	0	0	2	5	1	1	5	8	4	4
	% Change	-63.6 %	17.4 %	-100.0 %	-100.0 %	Infinity	25.0 %	0.0 %	Infinity	Infinity	33.3 %	300.0 %	Infinity
East	Prior	11	54	4	5	7	20	0	1	7	27	0	1
	Last	20	66	2	2	3	24	0	0	6	37	0	0
	% Change	81.8 %	22.2 %	-50.0 %	-60.0 %	-57.1 %	20.0 %	0.0 %	-100.0 %	-14.3 %	37.0 %	0.0 %	-100.0 %
South	Prior	21	54	4	7	1	3	0	0	2	4	0	0
	Last	12	51	2	2	0	4	0	0	0	4	0	0
	% Change	-42.9 %	-5.6 %	-50.0 %	-71.4 %	-100.0 %	33.3 %	0.0 %	0.0 %	-100.0 %	0.0 %	0.0 %	0.0 %
Central	Prior	0	5	0	0	0	2	0	0	0	3	0	0
	Last	2	13	1	1	0	2	0	0	0	2	0	0
	% Change	Infinity	160.0 %	Infinity	Infinity	0.0 %	0.0 %	0.0 %	0.0 %	0.0 %	-33.3 %	0.0 %	0.0 %
Hermitage	Prior	13	35	4	5	7	12	1	4	8	13	1	5
	Last	12	51	1	1	2	9	0	0	2	11	0	0
	% Change	-7.7 %	45.7 %	-75.0 %	-80.0 %	-71.4 %	-25.0 %	-100.0 %	-100.0 %	-75.0 %	-15.4 %	-100.0 %	-100.0 %
North	Prior	16	60	6	1	2	22	3	0	4	33	5	0
	Last	16	64	6	6	5	17	0	0	7	19	0	0
	% Change	0.0 %	6.7 %	0.0 %	500.0 %	150.0 %	-22.7 %	-100.0 %	0.0 %	75.0 %	-42.4 %	-100.0 %	0.0 %
Madison	Prior	10	28	4	2	1	5	2	1	2	8	2	2
	Last	14	29	4	4	3	6	0	0	3	9	0	0
	% Change	40.0 %	3.6 %	0.0 %	100.0 %	200.0 %	20.0 %	-100.0 %	-100.0 %	50.0 %	12.5 %	-100.0 %	-100.0 %
Midtown Hills	Prior	11	31	3	2	2	5	0	0	2	5	0	0
	Last	5	39	1	1	1	11	0	0	2	18	0	0
	% Change	-54.5 %	25.8 %	-66.7 %	-50.0 %	-50.0 %	120.0 %	0.0 %	0.0 %	0.0 %	260.0 %	0.0 %	0.0 %
Other	Prior	5	37	8	4	1	17	1	0	3	21	1	0
	Last	11	42	2	2	5	17	2	2	7	21	4	4
	% Change	120.0 %	13.5 %	-75.0 %	-50.0 %	400.0 %	0.0 %	100.0 %	Infinity	133.3 %	0.0 %	300.0 %	Infinity
County	Prior	98	327	36	31	21	90	8	6	28	120	10	8
	Last	96	382	19	19	21	95	3	3	32	129	8	8
	% Change	-2.0 %	16.8 %	-47.2 %	-38.7 %	0.0 %	5.6 %	-62.5 %	-50.0 %	14.3 %	7.5 %	-20.0 %	0.0 %

Information summarized for CompStat week ending 04/14/2018.

Sourced from MNPD ARMS on 4/18/2018 8:36:24 AM. Arrest totals do not count charges. 1 arrest = 1 body.

Juvenile Section

CompStat Weekly Analysis is provided by the Metropolitan Nashville Police Department Crime Analysis Section. This report is intended to be a management and planning tool and does not reflect the official UCR counts for the department.

"When you are asked if you can do a job, tell 'em, 'Certainly I can!' Then get busy and find out how to do it."
- Theodore Roosevelt

Begin Date: 04/08/2018
End Date: 04/14/2018
Week: 15

Juvenile Arrests

Aggregated by component of arresting officer.

METROPOLITAN POLICE DEPARTMENT

of Nashville and Davidson County

		Rolling 2 Weeks				Rolling 8 Weeks				YTD				Rolling 104 Weeks			
		Prior Week	Last Week	Change	Percent Change	Prior 4 Weeks	Last 4 Weeks	Change	Percent Change	Prior YTD	Current YTD	Change	Percent Change	Prior 52 Weeks	Last 52 Weeks	Change	Percent Change
West	Curfew	1	0	-1	-100.0 %	0	3	3	Infinity	10	5	-5	-50.0 %	68	51	-17	-25.0 %
	Truancy	0	1	1	Infinity	0	2	2	Infinity	2	12	10	500.0 %	27	26	-1	-3.7 %
	Other	5	5	0	0.0 %	43	19	-24	-55.8 %	131	103	-28	-21.4 %	431	386	-45	-10.4 %
	Subtotal	**6**	**6**	**0**	**0.0 %**	**43**	**24**	**-19**	**-44.2 %**	**143**	**120**	**-23**	**-16.1 %**	**526**	**463**	**-63**	**-12.0 %**
East	Curfew	2	2	0	0.0 %	5	5	0	0.0 %	22	16	-6	-27.3 %	110	98	-12	-10.9 %
	Truancy	0	0	0	NaN	10	0	-10	-100.0 %	41	20	-21	-51.2 %	83	134	51	61.4 %
	Other	7	26	19	271.4 %	75	53	-22	-29.3 %	242	235	-7	-2.9 %	687	696	9	1.3 %
	Subtotal	**9**	**28**	**19**	**211.1 %**	**90**	**58**	**-32**	**-35.6 %**	**305**	**271**	**-34**	**-11.1 %**	**880**	**928**	**48**	**5.5 %**
South	Curfew	8	1	-7	-87.5 %	3	14	11	366.7 %	17	33	16	94.1 %	85	104	19	22.4 %
	Truancy	0	1	1	Infinity	7	3	-4	-57.1 %	45	21	-24	-53.3 %	93	88	-5	-5.4 %
	Other	6	28	22	366.7 %	47	50	3	6.4 %	260	173	-87	-33.5 %	758	668	-90	-11.9 %
	Subtotal	**14**	**30**	**16**	**114.3 %**	**57**	**67**	**10**	**17.5 %**	**322**	**227**	**-95**	**-29.5 %**	**936**	**860**	**-76**	**-8.1 %**
Central	Curfew	0	0	0	NaN	4	0	-4	-100.0 %	13	5	-8	-61.5 %	40	33	-7	-17.5 %
	Truancy	0	0	0	NaN	0	0	0	NaN	17	1	-16	-94.1 %	28	17	-11	-39.3 %
	Other	1	3	2	200.0 %	12	15	3	25.0 %	72	48	-24	-33.3 %	253	201	-52	-20.6 %
	Subtotal	**1**	**3**	**2**	**200.0 %**	**16**	**15**	**-1**	**-6.3 %**	**102**	**54**	**-48**	**-47.1 %**	**321**	**251**	**-70**	**-21.8 %**
Hermitage	Curfew	3	3	0	0.0 %	2	7	5	250.0 %	27	19	-8	-29.6 %	98	90	-8	-8.2 %
	Truancy	0	0	0	NaN	3	0	-3	-100.0 %	13	12	-1	-7.7 %	66	52	-14	-21.2 %
	Other	8	8	0	0.0 %	65	40	-25	-38.5 %	212	223	11	5.2 %	651	662	11	1.7 %
	Subtotal	**11**	**11**	**0**	**0.0 %**	**70**	**47**	**-23**	**-32.9 %**	**252**	**254**	**2**	**0.8 %**	**815**	**804**	**-11**	**-1.3 %**
North	Curfew	0	0	0	NaN	0	0	0	NaN	10	1	-9	-90.0 %	61	11	-50	-82.0 %
	Truancy	0	0	0	NaN	0	3	3	Infinity	26	5	-21	-80.8 %	41	18	-23	-56.1 %
	Other	9	11	2	22.2 %	38	36	-2	-5.3 %	192	144	-48	-25.0 %	639	544	-95	-14.9 %
	Subtotal	**9**	**11**	**2**	**22.2 %**	**38**	**39**	**1**	**2.6 %**	**228**	**150**	**-78**	**-34.2 %**	**741**	**573**	**-168**	**-22.7 %**
Madison	Curfew	0	0	0	NaN	0	1	1	Infinity	17	8	-9	-52.9 %	112	73	-39	-34.8 %
	Truancy	0	1	1	Infinity	3	1	-2	-66.7 %	10	8	-2	-20.0 %	28	19	-9	-32.1 %
	Other	7	6	-1	-14.3 %	34	33	-1	-2.9 %	162	128	-34	-21.0 %	454	430	-24	-5.3 %
	Subtotal	**7**	**7**	**0**	**0.0 %**	**37**	**35**	**-2**	**-5.4 %**	**189**	**144**	**-45**	**-23.8 %**	**594**	**522**	**-72**	**-12.1 %**
Midtown Hills	Curfew	0	0	0	NaN	2	2	0	0.0 %	12	11	-1	-8.3 %	60	54	-6	-10.0 %
	Truancy	0	9	9	Infinity	13	19	6	46.2 %	8	47	39	487.5 %	21	72	51	242.9 %
	Other	8	21	13	162.5 %	37	43	6	16.2 %	162	129	-33	-20.4 %	464	469	5	1.1 %
	Subtotal	**8**	**30**	**22**	**275.0 %**	**52**	**64**	**12**	**23.1 %**	**182**	**187**	**5**	**2.7 %**	**545**	**595**	**50**	**9.2 %**
Youth Services	Other	0	0	0	NaN	0	0	0	NaN	0	0	0	NaN	0	1	1	Infinity
	Subtotal	**0**	**0**	**0**	**NaN**	**0**	**0**	**0**	**NaN**	**0**	**0**	**0**	**NaN**	**0**	**1**	**1**	**Infinity**
County*	Curfew	14	6	-8	-57.1 %	17	32	15	88.2 %	128	99	-29	-22.7 %	638	518	-120	-18.8 %
	Truancy	0	13	13	Infinity	36	29	-7	-19.4 %	162	128	-34	-21.0 %	397	433	36	9.1 %
	Other	60	111	51	85.0 %	387	320	-67	-17.3 %	1,447	1,262	-185	-12.8 %	4,402	4,213	-189	-4.3 %
	Total	**74**	**130**	**56**	**75.7 %**	**440**	**381**	**-59**	**-13.4 %**	**1,737**	**1,489**	**-248**	**-14.3 %**	**5,437**	**5,164**	**-273**	**-5.0 %**

Information summarized for CompStat week ending 4/14/2018.

* Countywide totals include arrests made by all other divisions. Sourced from MNPD RMS on 4/18/2018 8:36:24 AM. This report does not take into account the number of charges. 1 arrest = 1 body. Curfew arrests include a violation of NCIC 0048 Juvenile, Curfew (TCA 11.28.210). Truancy arrests include a violation of NCIC 5327 Juvenile, Loitering During School Hours (TCA 11.28.080).

Juvenile Victims - Rolling Two Week Analysis

METROPOLITAN POLICE DEPARTMENT
of Nashville and Davidson County

Aggregated by precinct (incident location). Based on date when each incident was reported.

		Homicide	Forcible Rape	Robbery	Aggravated Assault	Burglary	Larceny	Motor Vehicle Theft	All Part I Offenses	Sexual Assault	Statuatory Rape	Simple Assault / Intimidation / Stalking	Other Offenses	All Part II Offenses	All Offenses
West	Prior Week	0	0	0	0	0	0	0	0	0	0	0	0	0	0
	CompStat Week	0	1	3	0	0	1	0	5	0	0	4	1	5	10
	% Change	0.0 %	Infinity	Infinity	0.0 %	0.0 %	Infinity	0.0 %	Infinity	0.0 %	0.0 %	Infinity	Infinity	Infinity	Infinity
East	Prior Week	0	1	0	0	0	0	0	1	0	0	3	0	3	4
	CompStat Week	0	1	0	1	0	0	0	2	2	0	13	0	15	17
	% Change	0.0 %	0.0 %	0.0 %	Infinity	0.0 %	0.0 %	0.0 %	100.0 %	Infinity	0.0 %	333.3 %	0.0 %	400.0 %	325.0 %
South	Prior Week	0	0	2	3	0	2	0	7	1	0	10	0	11	18
	CompStat Week	0	1	1	0	0	2	0	4	1	1	4	2	8	12
	% Change	0.0 %	Infinity	-50.0 %	-100.0 %	0.0 %	0.0 %	0.0 %	-42.9 %	0.0 %	Infinity	-60.0 %	Infinity	-27.3 %	-33.3 %
Central	Prior Week	0	0	0	0	0	0	0	0	0	0	1	0	1	1
	CompStat Week	0	0	0	1	0	0	0	1	0	0	0	0	0	1
	% Change	0.0 %	0.0 %	0.0 %	Infinity	0.0 %	0.0 %	0.0 %	Infinity	0.0 %	0.0 %	-100.0 %	0.0 %	-100.0 %	0.0 %
Hermitage	Prior Week	0	1	0	4	0	0	0	5	1	0	3	1	5	10
	CompStat Week	0	0	0	3	0	0	0	3	2	1	8	7	18	21
	% Change	0.0 %	-100.0 %	0.0 %	-25.0 %	0.0 %	0.0 %	0.0 %	-40.0 %	100.0 %	Infinity	166.7 %	600.0 %	260.0 %	110.0 %
North	Prior Week	0	1	0	0	1	4	0	6	0	0	4	0	4	10
	CompStat Week	0	0	0	1	1	0	0	2	0	0	2	1	3	5
	% Change	0.0 %	-100.0 %	0.0 %	Infinity	0.0 %	-100.0 %	0.0 %	-66.7 %	0.0 %	0.0 %	-50.0 %	Infinity	-25.0 %	-50.0 %
Madison	Prior Week	0	0	0	0	0	0	0	0	1	0	4	2	7	7
	CompStat Week	0	2	1	0	0	1	0	4	1	0	10	2	13	17
	% Change	0.0 %	Infinity	Infinity	0.0 %	0.0 %	Infinity	0.0 %	Infinity	0.0 %	0.0 %	150.0 %	0.0 %	85.7 %	142.9 %
Midtown Hills	Prior Week	0	0	0	0	0	0	0	0	0	0	3	2	5	5
	CompStat Week	0	0	0	2	0	0	0	2	0	0	5	1	6	8
	% Change	0.0 %	0.0 %	0.0 %	Infinity	0.0 %	0.0 %	0.0 %	Infinity	0.0 %	0.0 %	66.7 %	-50.0 %	20.0 %	60.0 %
Not Validated	Prior Week	0	0	0	0	0	0	0	0	0	0	0	1	1	1
	CompStat Week	0	0	0	0	0	0	0	0	0	0	0	0	0	0
	% Change	0.0 %	0.0 %	0.0 %	0.0 %	0.0 %	0.0 %	0.0 %	0.0 %	0.0 %	0.0 %	0.0 %	-100.0 %	-100.0 %	-100.0 %
County	Prior Week	0	3	2	7	1	6	0	19	3	0	28	6	37	56
	CompStat Week	0	5	5	8	1	4	0	23	6	2	46	14	68	91
	% Change	0.0 %	66.7 %	150.0 %	14.3 %	0.0 %	-33.3 %	0.0 %	21.1 %	100.0 %	Infinity	64.3 %	133.3 %	83.8 %	62.5 %

Prior Week **Begin Date** 04/01/2018 **End Date** 04/07/2018

CompStat Week **Begin Date** 04/08/2018 **End Date** 04/14/2018

* Countywide totals include arrests made by all other divisions. Sourced from MNPD RMS on 4/18/2018 8:36:25 AM. This report does not take into account the number of charges. 1 arrest = 1 body. Curfew arrests include a violation of NCIC 0048 Juvenile, Curfew (TCA 11.28.210). Truancy arrests include a violation of NCIC 5327 Juvenile, Loitering During School Hours (TCA 11.28.080).

Juvenile Victims - Rolling Eight Week Analysis

METROPOLITAN POLICE DEPARTMENT
of Nashville and Davidson County

Aggregated by precinct (incident location). Based on date when each incident was reported.

		Homicide	Forcible Rape	Robbery	Aggravated Assault	Burglary	Larceny	Motor Vehicle Theft	All Part I Offenses	Sexual Assault	Statuatory Rape	Simple Assault / Intimidation / Stalking	Other Offenses	All Part II Offenses	All Offenses
West	Prior 4 Weeks	0	0	0	3	2	3	0	8	3	0	16	4	23	31
	Last 4 Weeks	0	1	3	0	0	2	0	6	4	0	9	2	15	21
	% Change	0.0 %	Infinity	Infinity	-100.0 %	-100.0 %	-33.3 %	0.0 %	-25.0 %	33.3 %	0.0 %	-43.8 %	-50.0 %	-34.8 %	-32.3 %
East	Prior 4 Weeks	0	0	2	6	0	0	0	8	6	3	19	10	38	46
	Last 4 Weeks	0	4	0	5	0	1	0	10	2	0	36	8	46	56
	% Change	0.0 %	Infinity	-100.0 %	-16.7 %	0.0 %	Infinity	0.0 %	25.0 %	-66.7 %	-100.0 %	89.5 %	-20.0 %	21.1 %	21.7 %
South	Prior 4 Weeks	0	3	4	11	2	9	0	29	8	2	39	17	66	95
	Last 4 Weeks	0	4	3	6	0	8	0	21	5	1	34	5	45	66
	% Change	0.0 %	33.3 %	-25.0 %	-45.5 %	-100.0 %	-11.1 %	0.0 %	-27.6 %	-37.5 %	-50.0 %	-12.8 %	-70.6 %	-31.8 %	-30.5 %
Central	Prior 4 Weeks	0	1	0	0	0	1	0	2	0	0	3	0	3	5
	Last 4 Weeks	0	0	1	1	0	0	0	2	0	0	5	0	5	7
	% Change	0.0 %	-100.0 %	Infinity	Infinity	0.0 %	-100.0 %	0.0 %	0.0 %	0.0 %	0.0 %	66.7 %	0.0 %	66.7 %	40.0 %
Hermitage	Prior 4 Weeks	0	5	1	5	0	4	0	15	6	2	28	12	48	63
	Last 4 Weeks	0	4	5	13	0	0	0	22	4	2	23	9	38	60
	% Change	0.0 %	-20.0 %	400.0 %	160.0 %	0.0 %	-100.0 %	0.0 %	46.7 %	-33.3 %	0.0 %	-17.9 %	-25.0 %	-20.8 %	-4.8 %
North	Prior 4 Weeks	0	1	1	7	0	5	0	14	1	1	31	11	44	58
	Last 4 Weeks	0	2	0	9	2	4	0	17	1	0	16	6	23	40
	% Change	0.0 %	100.0 %	-100.0 %	28.6 %	Infinity	-20.0 %	0.0 %	21.4 %	0.0 %	-100.0 %	-48.4 %	-45.5 %	-47.7 %	-31.0 %
Madison	Prior 4 Weeks	0	3	1	27	0	2	0	33	9	0	23	9	41	74
	Last 4 Weeks	0	7	4	3	0	1	0	15	5	0	36	5	46	61
	% Change	0.0 %	133.3 %	300.0 %	-88.9 %	0.0 %	-50.0 %	0.0 %	-54.5 %	-44.4 %	0.0 %	56.5 %	-44.4 %	12.2 %	-17.6 %
Midtown Hills	Prior 4 Weeks	0	4	2	2	1	2	0	11	5	0	15	7	27	38
	Last 4 Weeks	0	0	0	8	1	2	0	11	3	0	12	5	20	31
	% Change	0.0 %	-100.0 %	-100.0 %	300.0 %	0.0 %	0.0 %	0.0 %	0.0 %	-40.0 %	0.0 %	-20.0 %	-28.6 %	-25.9 %	-18.4 %
Not Validated	Prior 4 Weeks	0	0	0	0	0	0	0	0	0	0	0	0	0	0
	Last 4 Weeks	0	0	0	0	0	0	0	0	0	0	0	1	1	1
	% Change	0.0 %	0.0 %	0.0 %	0.0 %	0.0 %	0.0 %	0.0 %	0.0 %	0.0 %	0.0 %	0.0 %	Infinity	Infinity	Infinity
County	Prior 4 Weeks	0	17	11	61	5	26	0	120	38	8	174	70	290	410
	Last 4 Weeks	0	22	16	45	3	18	0	104	24	3	171	41	239	343
	% Change	0.0 %	29.4 %	45.5 %	-26.2 %	-40.0 %	-30.8 %	0.0 %	-13.3 %	-36.8 %	-62.5 %	-1.7 %	-41.4 %	-17.6 %	-16.3 %

Prior 4 Weeks **Begin Date** 02/18/2018 **End Date** 03/17/2018

Last 4 Weeks **Begin Date** 03/18/2018 **End Date** 04/14/2018

* Countywide totals include arrests made by all other divisions. Sourced from MNPD RMS on 4/18/2018 8:36:25 AM. This report does not take into account the number of charges. 1 arrest = 1 body. Curfew arrests include a violation of NCIC 0048 Juvenile, Curfew (TCA 11.28.210). Truancy arrests include a violation of NCIC 5327 Juvenile, Loitering During School Hours (TCA 11.28.080).

Juvenile Victims - Year-to-Date Analysis

METROPOLITAN POLICE DEPARTMENT
of Nashville and Davidson County

Aggregated by precinct (incident location). Based on date when each incident was reported.

		Homicide	Forcible Rape	Robbery	Aggravated Assault	Burglary	Larceny	Motor Vehicle Theft	All Part I Offenses	Sexual Assault	Statuatory Rape	Simple Assault / Intimidation / Stalking	Other Offenses	All Part II Offenses	All Offenses
West	Prior YTD	0	4	4	7	2	16	0	33	5	0	29	17	51	84
	YTD	0	1	3	9	2	9	0	24	10	0	38	11	59	83
	% Change	0.0 %	-75.0 %	-25.0 %	28.6 %	0.0 %	-43.8 %	0.0 %	-27.3 %	100.0 %	0.0 %	31.0 %	-35.3 %	15.7 %	-1.2 %
East	Prior YTD	0	4	2	30	4	26	2	68	5	2	88	22	117	185
	YTD	1	7	6	25	1	7	0	47	11	3	87	29	130	177
	% Change	Infinity	75.0 %	200.0 %	-16.7 %	-75.0 %	-73.1 %	-100.0 %	-30.9 %	120.0 %	50.0 %	-1.1 %	31.8 %	11.1 %	-4.3 %
South	Prior YTD	3	2	8	52	5	53	1	124	17	0	129	26	172	296
	YTD	1	13	11	32	3	23	1	84	23	3	124	41	191	275
	% Change	-66.7 %	550.0 %	37.5 %	-38.5 %	-40.0 %	-56.6 %	0.0 %	-32.3 %	35.3 %	Infinity	-3.9 %	57.7 %	11.0 %	-7.1 %
Central	Prior YTD	0	1	1	0	0	3	0	5	1	0	9	8	18	23
	YTD	0	1	1	5	0	2	0	9	0	0	10	1	11	20
	% Change	0.0 %	0.0 %	0.0 %	Infinity	0.0 %	-33.3 %	0.0 %	80.0 %	-100.0 %	0.0 %	11.1 %	-87.5 %	-38.9 %	-13.0 %
Hermitage	Prior YTD	0	23	7	21	1	28	0	80	13	3	93	42	151	231
	YTD	0	13	7	30	5	10	0	65	21	4	93	37	155	220
	% Change	0.0 %	-43.5 %	0.0 %	42.9 %	400.0 %	-64.3 %	0.0 %	-18.8 %	61.5 %	33.3 %	0.0 %	-11.9 %	2.6 %	-4.8 %
North	Prior YTD	0	7	9	34	3	9	0	62	13	2	85	20	120	182
	YTD	2	9	5	38	9	18	0	81	4	2	67	25	98	179
	% Change	Infinity	28.6 %	-44.4 %	11.8 %	200.0 %	100.0 %	0.0 %	30.6 %	-69.2 %	0.0 %	-21.2 %	25.0 %	-18.3 %	-1.6 %
Madison	Prior YTD	0	2	5	23	1	9	0	40	11	7	68	18	104	144
	YTD	1	12	8	40	0	6	0	67	22	0	87	24	133	200
	% Change	Infinity	500.0 %	60.0 %	73.9 %	-100.0 %	-33.3 %	0.0 %	67.5 %	100.0 %	-100.0 %	27.9 %	33.3 %	27.9 %	38.9 %
Midtown Hills	Prior YTD	1	3	3	19	1	18	0	45	8	3	57	8	76	121
	YTD	0	8	9	14	2	5	0	38	9	0	39	19	67	105
	% Change	-100.0 %	166.7 %	200.0 %	-26.3 %	100.0 %	-72.2 %	0.0 %	-15.6 %	12.5 %	-100.0 %	-31.6 %	137.5 %	-11.8 %	-13.2 %
Not Validated	Prior YTD	0	0	0	0	0	0	0	0	0	0	0	0	0	0
	YTD	0	0	0	0	0	0	0	0	0	0	0	1	1	1
	% Change	0.0 %	0.0 %	0.0 %	0.0 %	0.0 %	0.0 %	0.0 %	0.0 %	0.0 %	0.0 %	0.0 %	Infinity	Infinity	Infinity
County	Prior YTD	4	46	39	186	17	162	3	457	73	17	558	161	809	1,266
	YTD	5	64	50	193	22	80	1	415	100	12	545	188	845	1,260
	% Change	25.0 %	39.1 %	28.2 %	3.8 %	29.4 %	-50.6 %	-66.7 %	-9.2 %	37.0 %	-29.4 %	-2.3 %	16.8 %	4.4 %	-0.5 %

Prior YTD **Begin Date** 01/01/2017 **End Date** 04/14/2017

YTD **Begin Date** 01/01/2018 **End Date** 04/14/2018

* Countywide totals include arrests made by all other divisions. Sourced from MNPD RMS on 4/18/2018 8:36:25 AM. This report does not take into account the number of charges. 1 arrest = 1 body. Curfew arrests include a violation of NCIC 0048 Juvenile, Curfew (TCA 11.28.210). Truancy arrests include a violation of NCIC 5327 Juvenile, Loitering During School Hours (TCA 11.28.080).

Juvenile Victims

METROPOLITAN POLICE DEPARTMENT
of Nashville and Davidson County

Aggregated by precinct (incident location). Based on date when each incident was reported.

		Rolling 2 Weeks				Rolling 8 Weeks				YTD				Rolling 104 Weeks			
		Prior Week	Last Week	Change	Percent Change	Prior 4 Weeks	Last 4 Weeks	Change	Percent Change	Prior YTD	Current YTD	Change	Percent Change	Prior 52 Weeks	Last 52 Weeks	Change	Percent Change
West	Part I-Violent	0	4	4	Infinity	3	4	1	33.3 %	15	13	-2	-13.3 %	64	50	-14	-21.9 %
	Part I-Property	0	1	1	Infinity	5	2	-3	-60.0 %	18	11	-7	-38.9 %	58	36	-22	-37.9 %
	Part II	0	5	5	Infinity	23	15	-8	-34.8 %	51	59	8	15.7 %	173	181	8	4.6 %
	Subtotal	**0**	**10**	**10**	**Infinity**	**31**	**21**	**-10**	**-32.3 %**	**84**	**83**	**-1**	**-1.2 %**	**295**	**267**	**-28**	**-9.5 %**
East	Part I-Violent	1	2	1	100.0 %	8	9	1	12.5 %	36	39	3	8.3 %	131	132	1	0.8 %
	Part I-Property	0	0	0	NaN	0	1	1	Infinity	32	8	-24	-75.0 %	79	49	-30	-38.0 %
	Part II	3	15	12	400.0 %	38	46	8	21.1 %	117	130	13	11.1 %	383	398	15	3.9 %
	Subtotal	**4**	**17**	**13**	**325.0 %**	**46**	**56**	**10**	**21.7 %**	**185**	**177**	**-8**	**-4.3 %**	**593**	**579**	**-14**	**-2.4 %**
South	Part I-Violent	5	2	-3	-60.0 %	18	13	-5	-27.8 %	65	57	-8	-12.3 %	213	195	-18	-8.5 %
	Part I-Property	2	2	0	0.0 %	11	8	-3	-27.3 %	59	27	-32	-54.2 %	141	86	-55	-39.0 %
	Part II	11	8	-3	-27.3 %	66	45	-21	-31.8 %	172	191	19	11.0 %	551	538	-13	-2.4 %
	Subtotal	**18**	**12**	**-6**	**-33.3 %**	**95**	**66**	**-29**	**-30.5 %**	**296**	**275**	**-21**	**-7.1 %**	**905**	**819**	**-86**	**-9.5 %**
Central	Part I-Violent	0	1	1	Infinity	1	2	1	100.0 %	2	7	5	250.0 %	27	19	-8	-29.6 %
	Part I-Property	0	0	0	NaN	1	0	-1	-100.0 %	3	2	-1	-33.3 %	32	14	-18	-56.3 %
	Part II	1	0	-1	-100.0 %	3	5	2	66.7 %	18	11	-7	-38.9 %	61	49	-12	-19.7 %
	Subtotal	**1**	**1**	**0**	**0.0 %**	**5**	**7**	**2**	**40.0 %**	**23**	**20**	**-3**	**-13.0 %**	**120**	**82**	**-38**	**-31.7 %**
Hermitage	Part I-Violent	5	3	-2	-40.0 %	11	22	11	100.0 %	51	50	-1	-2.0 %	188	159	-29	-15.4 %
	Part I-Property	0	0	0	NaN	4	0	-4	-100.0 %	29	15	-14	-48.3 %	100	64	-36	-36.0 %
	Part II	5	18	13	260.0 %	48	38	-10	-20.8 %	151	155	4	2.6 %	508	539	31	6.1 %
	Subtotal	**10**	**21**	**11**	**110.0 %**	**63**	**60**	**-3**	**-4.8 %**	**231**	**220**	**-11**	**-4.8 %**	**796**	**762**	**-34**	**-4.3 %**
North	Part I-Violent	1	1	0	0.0 %	9	11	2	22.2 %	50	54	4	8.0 %	174	169	-5	-2.9 %
	Part I-Property	5	1	-4	-80.0 %	5	6	1	20.0 %	12	27	15	125.0 %	50	52	2	4.0 %
	Part II	4	3	-1	-25.0 %	44	23	-21	-47.7 %	120	98	-22	-18.3 %	389	326	-63	-16.2 %
	Subtotal	**10**	**5**	**-5**	**-50.0 %**	**58**	**40**	**-18**	**-31.0 %**	**182**	**179**	**-3**	**-1.6 %**	**613**	**547**	**-66**	**-10.8 %**
Madison	Part I-Violent	0	3	3	Infinity	31	14	-17	-54.8 %	30	61	31	103.3 %	96	140	44	45.8 %
	Part I-Property	0	1	1	Infinity	2	1	-1	-50.0 %	10	6	-4	-40.0 %	26	32	6	23.1 %
	Part II	7	13	6	85.7 %	41	46	5	12.2 %	104	133	29	27.9 %	370	360	-10	-2.7 %
	Subtotal	**7**	**17**	**10**	**142.9 %**	**74**	**61**	**-13**	**-17.6 %**	**144**	**200**	**56**	**38.9 %**	**492**	**532**	**40**	**8.1 %**
Midtown Hills	Part I-Violent	0	2	2	Infinity	8	8	0	0.0 %	26	31	5	19.2 %	73	81	8	11.0 %
	Part I-Property	0	0	0	NaN	3	3	0	0.0 %	19	7	-12	-63.2 %	60	50	-10	-16.7 %
	Part II	5	6	1	20.0 %	27	20	-7	-25.9 %	76	67	-9	-11.8 %	222	246	24	10.8 %
	Subtotal	**5**	**8**	**3**	**60.0 %**	**38**	**31**	**-7**	**-18.4 %**	**121**	**105**	**-16**	**-13.2 %**	**355**	**377**	**22**	**6.2 %**
County*	Part I-Violent	12	18	6	50.0 %	89	83	-6	-6.7 %	275	312	37	13.5 %	966	945	-21	-2.2 %
	Part I-Property	7	5	-2	-28.6 %	31	21	-10	-32.3 %	182	103	-79	-43.4 %	546	383	-163	-29.9 %
	Part II	36	68	32	88.9 %	290	238	-52	-17.9 %	809	844	35	4.3 %	2,657	2,637	-20	-0.8 %
	Total	**55**	**91**	**36**	**65.5 %**	**410**	**342**	**-68**	**-16.6 %**	**1,266**	**1,259**	**-7**	**-0.6 %**	**4,169**	**3,965**	**-204**	**-4.9 %**

Information summarized for CompStat week ending 04/14/2018.

Sourced from MNPD ARMS on 4/18/2018 8:36:25 AM. The figures above were sourced from incident reports using NIBRS definitions and reporting guidelines, based on the date when the crime was reported. This report is intended to be a management and planning tool and does not reflect the official NIBRS counts for the department. Incidents where a location is unknown or unspecified are included in the countywide totals. 'Unknown' refers to records in which the address is listed as 'Unknown' on the incident report. 'Not Validated' refers to records that were entered in with an invalid addresses.

Efficiencies Section

CompStat Weekly Analysis is provided by the Metropolitan Nashville Police Department Crime Analysis Section. This report is intended to be a management and planning tool and does not reflect the official UCR counts for the department.

"When you are asked if you can do a job, tell 'em, 'Certainly I can!' Then get busy and find out how to do it."
- Theodore Roosevelt

Begin Date: 04/08/2018
End Date: 04/14/2018
Week: 15

Self Initiated CAD

Aggregated by component of officer initiating call.

METROPOLITAN POLICE DEPARTMENT

of Nashville and Davidson County

		Rolling Two Week				Rolling Eight Week				YTD				Rolling Twenty-Four Month			
		Prior Week	Last Week	Change	Percent Change	Prior 4 Weeks	Last 4 Weeks	Change	Percent Change	Prior YTD	Current YTD	Change	Percent Change	Prior 52 Weeks	Last 52 Weeks	Change	Percent Change
West	Vehicle Stop	576	521	-55	-9.5 %	1,810	1,833	23	1.3 %	8,781	6,999	-1,782	-20.3 %	29,202	25,894	-3,308	-11.3 %
	Business Check	959	1,052	93	9.7 %	3,575	3,601	26	0.7 %	14,239	13,977	-262	-1.8 %	41,263	50,308	9,045	21.9 %
	All Other SI	528	425	-103	-19.5 %	1,614	1,725	111	6.9 %	7,043	5,907	-1,136	-16.1 %	19,645	18,955	-690	-3.5 %
	Subtotal	**2,063**	**1,998**	**-65**	**-3.2 %**	**6,999**	**7,159**	**160**	**2.3 %**	**30,063**	**26,883**	**-3,180**	**-10.6 %**	**90,110**	**95,157**	**5,047**	**5.6 %**
East	Vehicle Stop	541	589	48	8.9 %	2,226	2,193	-33	-1.5 %	9,614	9,195	-419	-4.4 %	30,528	32,291	1,763	5.8 %
	Business Check	440	516	76	17.3 %	1,733	1,887	154	8.9 %	2,856	6,352	3,496	122.4 %	10,415	15,113	4,698	45.1 %
	All Other SI	268	350	82	30.6 %	1,178	1,221	43	3.7 %	4,132	4,701	569	13.8 %	14,503	16,323	1,820	12.5 %
	Subtotal	**1,249**	**1,455**	**206**	**16.5 %**	**5,137**	**5,301**	**164**	**3.2 %**	**16,602**	**20,248**	**3,646**	**22.0 %**	**55,446**	**63,727**	**8,281**	**14.9 %**
South	Vehicle Stop	431	420	-11	-2.6 %	1,990	1,688	-302	-15.2 %	9,520	7,389	-2,131	-22.4 %	36,997	27,264	-9,733	-26.3 %
	Business Check	273	225	-48	-17.6 %	1,203	1,059	-144	-12.0 %	4,680	4,391	-289	-6.2 %	15,987	13,629	-2,358	-14.7 %
	All Other SI	375	336	-39	-10.4 %	1,549	1,349	-200	-12.9 %	4,226	5,873	1,647	39.0 %	14,997	18,325	3,328	22.2 %
	Subtotal	**1,079**	**981**	**-98**	**-9.1 %**	**4,742**	**4,096**	**-646**	**-13.6 %**	**18,426**	**17,653**	**-773**	**-4.2 %**	**67,981**	**59,218**	**-8,763**	**-12.9 %**
Central	Vehicle Stop	299	361	62	20.7 %	1,206	1,247	41	3.4 %	6,641	4,981	-1,660	-25.0 %	21,879	18,980	-2,899	-13.3 %
	Business Check	726	764	38	5.2 %	2,953	2,913	-40	-1.4 %	12,128	11,547	-581	-4.8 %	38,521	40,930	2,409	6.3 %
	All Other SI	365	416	51	14.0 %	1,468	1,572	104	7.1 %	6,752	5,544	-1,208	-17.9 %	23,264	21,109	-2,155	-9.3 %
	Subtotal	**1,390**	**1,541**	**151**	**10.9 %**	**5,627**	**5,732**	**105**	**1.9 %**	**25,521**	**22,072**	**-3,449**	**-13.5 %**	**83,664**	**81,019**	**-2,645**	**-3.2 %**
Hermitage	Vehicle Stop	512	540	28	5.5 %	2,679	2,282	-397	-14.8 %	11,140	10,354	-786	-7.1 %	41,540	35,925	-5,615	-13.5 %
	Business Check	394	417	23	5.8 %	1,925	1,796	-129	-6.7 %	6,739	7,730	991	14.7 %	22,783	20,725	-2,058	-9.0 %
	All Other SI	335	367	32	9.6 %	1,647	1,624	-23	-1.4 %	5,496	6,040	544	9.9 %	18,465	19,607	1,142	6.2 %
	Subtotal	**1,241**	**1,324**	**83**	**6.7 %**	**6,251**	**5,702**	**-549**	**-8.8 %**	**23,375**	**24,124**	**749**	**3.2 %**	**82,788**	**76,257**	**-6,531**	**-7.9 %**
North	Vehicle Stop	261	347	86	33.0 %	1,360	1,189	-171	-12.6 %	6,188	5,151	-1,037	-16.8 %	22,188	13,930	-8,258	-37.2 %
	Business Check	408	519	111	27.2 %	1,964	1,773	-191	-9.7 %	5,282	7,546	2,264	42.9 %	20,781	22,549	1,768	8.5 %
	All Other SI	213	354	141	66.2 %	1,122	1,080	-42	-3.7 %	4,421	3,964	-457	-10.3 %	15,869	13,212	-2,657	-16.7 %
	Subtotal	**882**	**1,220**	**338**	**38.3 %**	**4,446**	**4,042**	**-404**	**-9.1 %**	**15,891**	**16,661**	**770**	**4.8 %**	**58,838**	**49,691**	**-9,147**	**-15.5 %**
Madison	Vehicle Stop	367	390	23	6.3 %	1,443	1,423	-20	-1.4 %	5,351	5,649	298	5.6 %	18,744	18,423	-321	-1.7 %
	Business Check	447	408	-39	-8.7 %	1,956	1,789	-167	-8.5 %	7,422	7,625	203	2.7 %	27,058	25,643	-1,415	-5.2 %
	All Other SI	221	210	-11	-5.0 %	808	902	94	11.6 %	2,725	3,306	581	21.3 %	10,278	10,191	-87	-0.8 %
	Subtotal	**1,035**	**1,008**	**-27**	**-2.6 %**	**4,207**	**4,114**	**-93**	**-2.2 %**	**15,498**	**16,580**	**1,082**	**7.0 %**	**56,080**	**54,257**	**-1,823**	**-3.3 %**
Midtown Hills	Vehicle Stop	634	504	-130	-20.5 %	1,958	2,012	54	2.8 %	8,285	8,167	-118	-1.4 %	27,933	26,322	-1,611	-5.8 %
	Business Check	693	653	-40	-5.8 %	2,468	2,682	214	8.7 %	9,114	10,796	1,682	18.5 %	26,371	35,661	9,290	35.2 %
	All Other SI	363	323	-40	-11.0 %	1,272	1,295	23	1.8 %	4,794	4,946	152	3.2 %	17,361	16,905	-456	-2.6 %
	Subtotal	**1,690**	**1,480**	**-210**	**-12.4 %**	**5,698**	**5,989**	**291**	**5.1 %**	**22,193**	**23,909**	**1,716**	**7.7 %**	**71,665**	**78,888**	**7,223**	**10.1 %**
County*	Vehicle Stop	4,159	4,186	27	0.6 %	16,886	16,074	-812	-4.8 %	71,298	65,497	-5,801	-8.1 %	248,754	218,966	-29,788	-12.0 %
	Business Check	4,634	4,850	216	4.7 %	19,034	18,789	-245	-1.3 %	64,388	73,893	9,505	14.8 %	209,450	233,936	24,486	11.7 %
	All Other SI	3,369	3,619	250	7.4 %	13,545	13,698	153	1.1 %	49,965	50,392	427	0.9 %	169,873	169,079	-794	-0.5 %
	Total	**12,162**	**12,655**	**493**	**4.1 %**	**49,465**	**48,561**	**-904**	**-1.8 %**	**185,651**	**189,782**	**4,131**	**2.2 %**	**628,077**	**621,981**	**-6,096**	**-1.0 %**

Information summarized for CompStat week ending 4/14/2018.

* Countywide totals include CFS with unknown locations. Sourced from MNPD ARMS on 4/18/2018 8:36:25 AM. 'Vehicle Stops' refer to 10-93 calls. 'Business Checks' refer to 10-96 calls. Only includes calls initiated by an officer (call type 2 or 3). Excludes CFS with a disposition code of 6 or 11.

Dispatched Calls for Service

Aggregated by component of officer responding to call.

METROPOLITAN POLICE DEPARTMENT

of Nashville and Davidson County

		Rolling 2 Weeks				Rolling 8 Weeks				YTD				Rolling 104 Weeks			
		Prior Week	Last Week	Change	Percent Change	Prior 4 Weeks	Last 4 Weeks	Change	Percent Change	Prior YTD	Current YTD	Change	Percent Change	Prior 52 Weeks	Last 52 Weeks	Change	Percent Change
West	Part I	106	135	29	27.4 %	537	471	-66	-12.3 %	1,749	1,831	82	4.7 %	6,405	6,724	319	5.0 %
	Vehicle Crash	36	59	23	63.9 %	220	185	-35	-15.9 %	785	783	-2	-0.3 %	2,913	2,833	-80	-2.7 %
	All Other CFS	234	230	-4	-1.7 %	1,010	973	-37	-3.7 %	3,355	3,629	274	8.2 %	12,138	12,356	218	1.8 %
	Subtotal	**376**	**424**	**48**	**12.8 %**	**1,767**	**1,629**	**-138**	**-7.8 %**	**5,889**	**6,243**	**354**	**6.0 %**	**21,456**	**21,913**	**457**	**2.1 %**
East	Part I	109	104	-5	-4.6 %	447	454	7	1.6 %	1,611	1,667	56	3.5 %	5,959	6,275	316	5.3 %
	Vehicle Crash	30	40	10	33.3 %	152	147	-5	-3.3 %	566	517	-49	-8.7 %	1,966	1,905	-61	-3.1 %
	All Other CFS	276	246	-30	-10.9 %	1,100	1,114	14	1.3 %	4,071	4,069	-2	0.0 %	15,028	15,125	97	0.6 %
	Subtotal	**415**	**390**	**-25**	**-6.0 %**	**1,699**	**1,715**	**16**	**0.9 %**	**6,248**	**6,253**	**5**	**0.1 %**	**22,953**	**23,305**	**352**	**1.5 %**
South	Part I	202	198	-4	-2.0 %	725	763	38	5.2 %	2,782	2,858	76	2.7 %	10,138	10,404	266	2.6 %
	Vehicle Crash	102	110	8	7.8 %	427	446	19	4.4 %	1,437	1,588	151	10.5 %	5,503	5,617	114	2.1 %
	All Other CFS	448	435	-13	-2.9 %	1,685	1,793	108	6.4 %	6,637	6,389	-248	-3.7 %	23,305	22,935	-370	-1.6 %
	Subtotal	**752**	**743**	**-9**	**-1.2 %**	**2,837**	**3,002**	**165**	**5.8 %**	**10,856**	**10,835**	**-21**	**-0.2 %**	**38,946**	**38,956**	**10**	**0.0 %**
Central	Part I	52	41	-11	-21.2 %	212	198	-14	-6.6 %	877	812	-65	-7.4 %	3,311	3,558	247	7.5 %
	Vehicle Crash	43	53	10	23.3 %	174	180	6	3.4 %	584	589	5	0.9 %	2,184	2,279	95	4.3 %
	All Other CFS	231	188	-43	-18.6 %	860	876	16	1.9 %	3,013	3,204	191	6.3 %	10,758	11,941	1,183	11.0 %
	Subtotal	**326**	**282**	**-44**	**-13.5 %**	**1,246**	**1,254**	**8**	**0.6 %**	**4,474**	**4,605**	**131**	**2.9 %**	**16,253**	**17,778**	**1,525**	**9.4 %**
Hermitage	Part I	166	163	-3	-1.8 %	653	629	-24	-3.7 %	2,467	2,389	-78	-3.2 %	8,814	8,953	139	1.6 %
	Vehicle Crash	83	89	6	7.2 %	305	317	12	3.9 %	1,184	1,160	-24	-2.0 %	4,498	4,413	-85	-1.9 %
	All Other CFS	414	411	-3	-0.7 %	1,655	1,652	-3	-0.2 %	5,993	5,905	-88	-1.5 %	22,559	22,535	-24	-0.1 %
	Subtotal	**663**	**663**	**0**	**0.0 %**	**2,613**	**2,598**	**-15**	**-0.6 %**	**9,644**	**9,454**	**-190**	**-2.0 %**	**35,871**	**35,901**	**30**	**0.1 %**
North	Part I	140	134	-6	-4.3 %	463	538	75	16.2 %	1,772	1,878	106	6.0 %	6,667	7,183	516	7.7 %
	Vehicle Crash	47	47	0	0.0 %	200	205	5	2.5 %	709	709	0	0.0 %	2,679	2,738	59	2.2 %
	All Other CFS	335	353	18	5.4 %	1,387	1,352	-35	-2.5 %	4,803	4,833	30	0.6 %	17,113	17,152	39	0.2 %
	Subtotal	**522**	**534**	**12**	**2.3 %**	**2,050**	**2,095**	**45**	**2.2 %**	**7,284**	**7,420**	**136**	**1.9 %**	**26,459**	**27,073**	**614**	**2.3 %**
Madison	Part I	84	109	25	29.8 %	396	374	-22	-5.6 %	1,436	1,458	22	1.5 %	5,342	5,400	58	1.1 %
	Vehicle Crash	45	29	-16	-35.6 %	172	141	-31	-18.0 %	527	604	77	14.6 %	2,079	2,064	-15	-0.7 %
	All Other CFS	242	225	-17	-7.0 %	1,010	942	-68	-6.7 %	3,508	3,571	63	1.8 %	13,405	12,772	-633	-4.7 %
	Subtotal	**371**	**363**	**-8**	**-2.2 %**	**1,578**	**1,457**	**-121**	**-7.7 %**	**5,471**	**5,633**	**162**	**3.0 %**	**20,826**	**20,236**	**-590**	**-2.8 %**
Midtown Hills	Part I	135	144	9	6.7 %	630	584	-46	-7.3 %	2,265	2,182	-83	-3.7 %	8,144	8,450	306	3.8 %
	Vehicle Crash	101	104	3	3.0 %	457	431	-26	-5.7 %	1,652	1,569	-83	-5.0 %	5,837	5,564	-273	-4.7 %
	All Other CFS	359	314	-45	-12.5 %	1,458	1,391	-67	-4.6 %	5,158	5,085	-73	-1.4 %	18,006	18,061	55	0.3 %
	Subtotal	**595**	**562**	**-33**	**-5.5 %**	**2,545**	**2,406**	**-139**	**-5.5 %**	**9,075**	**8,836**	**-239**	**-2.6 %**	**31,987**	**32,075**	**88**	**0.3 %**
County*	Part I	1,046	1,070	24	2.3 %	4,261	4,223	-38	-0.9 %	16,003	15,802	-201	-1.3 %	58,469	59,911	1,442	2.5 %
	Vehicle Crash	494	549	55	11.1 %	2,164	2,109	-55	-2.5 %	7,663	7,729	66	0.9 %	28,247	28,312	65	0.2 %
	All Other CFS	2,653	2,524	-129	-4.9 %	10,638	10,569	-69	-0.6 %	38,755	38,319	-436	-1.1 %	139,596	139,586	-10	0.0 %
	Total	**4,193**	**4,143**	**-50**	**-1.2 %**	**17,063**	**16,901**	**-162**	**-0.9 %**	**62,421**	**61,850**	**-571**	**-0.9 %**	**226,312**	**227,809**	**1,497**	**0.7 %**

Information summarized for CompStat week ending 4/14/2018.

* Countywide totals include CFS with unknown locations. 'Part I CFS' refer to dispatched CAD calls with a ten code of 50, 51, 52, 53, 54, 57, 70, 71, 72, 67, or 1000. 'Vehicle Crash CFS' refer to dispatched CAD calls with a ten code of 45 or 46. Only includes calls initiated by the citizenry (call type 0 or 1). Report only includes CFS with ten codes 10 through 89 and all thousand codes. Excludes CFS with a disposition code of 6 or 11.

Vehicle Stop Analysis (Form 252)

Aggregated by component of officer making stop.

METROPOLITAN POLICE DEPARTMENT

of Nashville and Davidson County

		Rolling Two Week				Rolling Eight Week				YTD				Rolling Twenty-Four Month			
		Prior Week	Last Week	Change	% Change	Prior 4 Weeks	Last 4 Weeks	Change	% Change	Prior YTD	YTD	Change	% Change	Prior 52 Weeks	Last 52 Weeks	Change	% Change
West	Vehicle Stops	684	633	-51	-7.5%	2,444	2,292	-152	-6.2%	9,537	9,106	-431	-4.5%	33,120	29,833	-3,287	-9.9%
	Warnings Issued	88.2 %	89.4 %	1.3 %		80.4 %	83.8 %	3.4 %		86.4 %	82.0 %	-4.4 %		84.4 %	85.8 %	1.4 %	
	Arrests Made	26	23	-3	-11.5%	78	80	2	2.6%	388	314	-74	-19.1%	1,358	1,081	-277	-20.4%
East	Vehicle Stops	587	660	73	12.4%	2,293	2,380	87	3.8%	10,140	9,766	-374	-3.7%	32,095	32,998	903	2.8%
	Warnings Issued	83.6 %	86.2 %	2.6 %		85.9 %	85.6 %	-0.3 %		83.2 %	85.5 %	2.3 %		83.3 %	84.0 %	0.7 %	
	Arrests Made	62	54	-8	-12.9%	245	226	-19	-7.8%	914	1,008	94	10.3%	3,022	3,028	6	0.2%
South	Vehicle Stops	551	497	-54	-9.8%	2,427	2,085	-342	-14.1%	10,967	9,026	-1,941	-17.7%	41,346	31,893	-9,453	-22.9%
	Warnings Issued	73.1 %	75.1 %	1.9 %		74.4 %	73.8 %	-0.6 %		75.3 %	75.7 %	0.4 %		83.8 %	73.9 %	-9.9 %	
	Arrests Made	35	44	9	25.7%	201	182	-19	-9.5%	611	728	117	19.1%	2,358	2,038	-320	-13.6%
Central	Vehicle Stops	540	503	-37	-6.9%	1,653	1,848	195	11.8%	6,697	6,807	110	1.6%	22,673	21,932	-741	-3.3%
	Warnings Issued	44.8 %	45.7 %	0.9 %		58.1 %	47.0 %	-11.1 %		61.7 %	56.2 %	-5.5 %		60.1 %	59.0 %	-1.2 %	
	Arrests Made	27	31	4	14.8%	111	99	-12	-10.8%	407	467	60	14.7%	1,327	1,412	85	6.4%
Hermitage	Vehicle Stops	635	668	33	5.2%	3,241	2,744	-497	-15.3%	10,482	12,041	1,559	14.9%	38,389	35,733	-2,656	-6.9%
	Warnings Issued	75.6 %	74.3 %	-1.3 %		76.1 %	76.8 %	0.7 %		86.0 %	78.2 %	-7.8 %		86.9 %	81.5 %	-5.4 %	
	Arrests Made	65	56	-9	-13.8%	211	215	4	1.9%	837	888	51	6.1%	3,030	2,508	-522	-17.2%
North	Vehicle Stops	342	457	115	33.6%	1,602	1,477	-125	-7.8%	6,085	5,814	-271	-4.5%	22,460	14,262	-8,198	-36.5%
	Warnings Issued	65.5 %	77.9 %	12.4 %		77.2 %	74.1 %	-3.1 %		76.1 %	76.6 %	0.5 %		76.6 %	74.4 %	-2.2 %	
	Arrests Made	41	44	3	7.3%	222	175	-47	-21.2%	620	763	143	23.1%	2,240	1,746	-494	-22.1%
Madison	Vehicle Stops	411	512	101	24.6%	1,754	1,751	-3	-0.2%	5,055	6,723	1,668	33.0%	17,726	18,709	983	5.5%
	Warnings Issued	77.6 %	67.8 %	-9.8 %		69.3 %	71.8 %	2.6 %		79.8 %	70.9 %	-8.9 %		79.7 %	72.4 %	-7.3 %	
	Arrests Made	57	57	0	0.0%	240	213	-27	-11.3%	784	884	100	12.8%	2,580	2,671	91	3.5%
Midtown Hills	Vehicle Stops	742	586	-156	-21.0%	2,410	2,405	-5	-0.2%	8,821	9,997	1,176	13.3%	29,929	29,203	-726	-2.4%
	Warnings Issued	75.5 %	70.0 %	-5.5 %		76.6 %	72.6 %	-4.0 %		81.5 %	75.1 %	-6.5 %		82.2 %	77.8 %	-4.4 %	
	Arrests Made	47	53	6	12.8%	156	182	26	16.7%	637	751	114	17.9%	2,202	2,266	64	2.9%
SOD	Vehicle Stops	542	450	-92	-17.0%	1,630	1,975	345	21.2%	7,286	6,668	-618	-8.5%	27,705	25,212	-2,493	-9.0%
	Warnings Issued	35.6 %	40.0 %	4.4 %		43.1 %	42.5 %	-0.6 %		43.2 %	41.3 %	-1.9 %		41.7 %	39.6 %	-2.0 %	
	Arrests Made	18	26	8	44.4%	67	74	7	10.4%	364	247	-117	-32.1%	1,165	949	-216	-18.5%
Other	Vehicle Stops	210	199	-11	-5.2%	1,221	916	-305	-25.0%	2,116	3,094	978	46.2%	7,250	6,935	-315	-4.3%
	Warnings Issued	77.6 %	82.9 %	5.3 %		82.2 %	79.9 %	-2.3 %		84.4 %	81.3 %	-3.0 %		88.6 %	82.4 %	-6.2 %	
	Arrests Made	42	22	-20	-47.6%	170	136	-34	-20.0%	255	421	166	65.1%	618	839	221	35.8%
Total	Vehicle Stops	5,244	5,165	-79	-1.5%	20,675	19,873	-802	-3.9%	77,186	79,042	1,856	2.4%	272,693	246,710	-25,983	-9.5%
	Warnings Issued	70.1 %	71.5 %	1.3 %		73.4 %	71.2 %	-2.2 %		76.3 %	73.2 %	-3.0 %		77.1 %	73.6 %	-3.5 %	
	Arrests Made	420	410	-10	-2.4%	1,701	1,582	-119	-7.0%	5,817	6,471	654	11.2%	19,900	18,538	-1,362	-6.8%

Information summarized for CompStat week ending 04/14/2018.

Sourced from MNPD ARMS on 4/18/2018 8:36:25 AM. The figures above were sourced from MNPD's Vehicle Stop (Form 252) Database. Vehicle stop totals count all reports electronically entered via AFR. Hardcopy reports not entered into ARMS will affect accuracy of totals. This report is intended to be a management and planning tool and does not reflect the official vehicle stop counts for the department.

Field Interview Report (Form 114)

Aggregated by component of officer conducting interview.

METROPOLITAN POLICE DEPARTMENT
of Nashville and Davidson County

		Rolling Two Week				Rolling Eight Week				YTD				Rolling Twenty-Four Month			
		Prior Week	Last Week	Change	% Change	Prior 4 Weeks	Last 4 Weeks	Change	% Change	Prior YTD	YTD	Change	% Change	Prior 52 Weeks	Last 52 Weeks	Change	% Change
West	Field Interview	33	24	-9	-27.3%	96	125	29	30.2%	711	418	-293	-41.2%	2,167	1,862	-305	-14.1%
	Arrest Made	8	5	-3	-37.5%	29	25	-4	-13.8%	148	94	-54	-36.5%	448	380	-68	-15.2%
East	Field Interview	62	34	-28	-45.2%	192	189	-3	-1.6%	726	730	4	0.6%	2,282	2,390	108	4.7%
	Arrest Made	8	12	4	50.0%	36	35	-1	-2.8%	119	152	33	27.7%	377	421	44	11.7%
South	Field Interview	32	37	5	15.6%	174	147	-27	-15.5%	691	590	-101	-14.6%	2,434	2,088	-346	-14.2%
	Arrest Made	0	3	3	-	27	4	-23	-85.2%	68	80	12	17.6%	342	199	-143	-41.8%
Central	Field Interview	45	55	10	22.2%	265	215	-50	-18.9%	696	986	290	41.7%	2,363	3,966	1,603	67.8%
	Arrest Made	16	10	-6	-37.5%	60	53	-7	-11.7%	183	226	43	23.5%	562	1,040	478	85.1%
Hermitage	Field Interview	57	57	0	0.0%	281	260	-21	-7.5%	819	1,076	257	31.4%	2,769	3,512	743	26.8%
	Arrest Made	11	12	1	9.1%	58	41	-17	-29.3%	131	218	87	66.4%	464	579	115	24.8%
North	Field Interview	25	33	8	32.0%	157	148	-9	-5.7%	442	492	50	11.3%	1,658	1,393	-265	-16.0%
	Arrest Made	4	4	0	0.0%	25	19	-6	-24.0%	66	72	6	9.1%	275	206	-69	-25.1%
Madison	Field Interview	42	34	-8	-19.0%	109	150	41	37.6%	495	493	-2	-0.4%	1,518	1,422	-96	-6.3%
	Arrest Made	4	10	6	150.0%	22	30	8	36.4%	143	107	-36	-25.2%	412	359	-53	-12.9%
Midtown	Field Interview	39	55	16	41.0%	141	171	30	21.3%	637	657	20	3.1%	2,045	1,974	-71	-3.5%
Hills	Arrest Made	3	6	3	100.0%	25	23	-2	-8.0%	105	96	-9	-8.6%	361	334	-27	-7.5%
SID	Field Interview	9	7	-2	-22.2%	18	26	8	44.4%	112	83	-29	-25.9%	253	212	-41	-16.2%
	Arrest Made	3	3	0	0.0%	5	11	6	120.0%	16	30	14	87.5%	68	73	5	7.4%
SOD	Field Interview	0	0	0	-	6	3	-3	-50.0%	3	9	6	200.0%	19	20	1	5.3%
	Arrest Made	0	0	0	-	3	0	-3	-100.0%	1	3	2	200.0%	4	6	2	50.0%
Other	Field Interview	11	8	-3	-27.3%	62	55	-7	-11.3%	29	140	111	382.8%	131	253	122	93.1%
	Arrest Made	5	1	-4	-80.0%	28	10	-18	-64.3%	9	47	38	422.2%	39	102	63	161.5%
County	Field Interview	355	344	-11	-3.1%	1,501	1,489	-12	-0.8%	5,361	5,674	313	5.8%	17,639	19,092	1,453	8.2%
	Arrest Made	62	66	4	6.5%	318	251	-67	-21.1%	989	1,125	136	13.8%	3,352	3,699	347	10.4%

Information summarized for CompStat week ending 04/14/2018.

Sourced from MNPD ARMS on 4/18/2018 8:36:25 AM. The numbers above are sourced from MNPD's Field Interview (Form 114) Database. This report includes all FI types (field interviews, terry stops, and homeless welfare checks). "Arrest Made" indicates that an individual in the FI database was also arrested. For an arrest to be counted, the Form 114 complaint number must match a Form 106 Arrest Report, Form 106A State Misdemeanor Citation Report, or Form 219 Juvenile Citation incident number and the master name record must match in each as well. This report is intended to be a management and planning tool and does not reflect official counts for the department.

County Efficiency Charts

METROPOLITAN POLICE DEPARTMENT
of Nashville and Davidson County

Summarized by CompStat week for past eight weeks.
Aggregated by component of officer initiating call / arresting officer.

All Self-Initiated CAD - 52wk Avg: 11,954

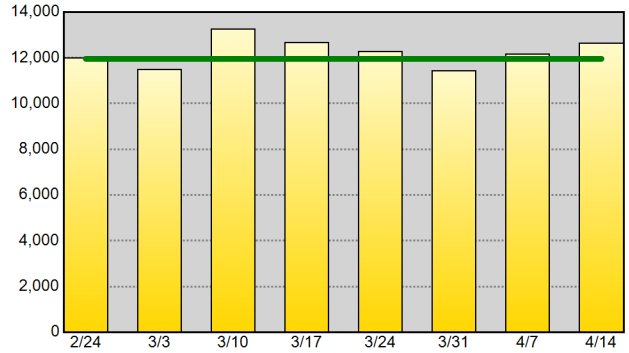

Self-Initiated Terry Stops - 52wk Avg: 337

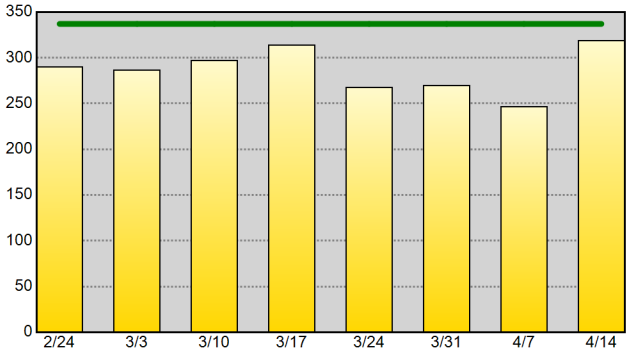

Self-Initiated Vehicle Stops (10-93) - 52wk Avg: 4,209

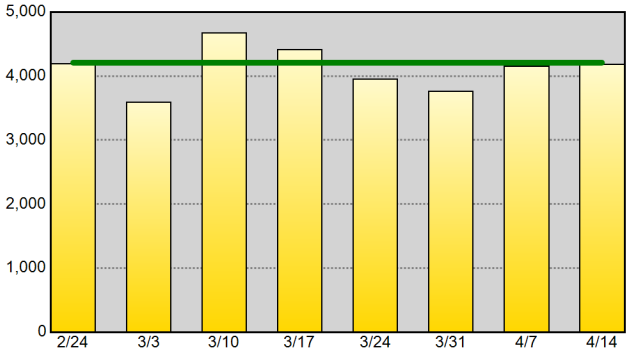

Self-Initiated Business Checks (10-96) - 52wk Avg: 4,497

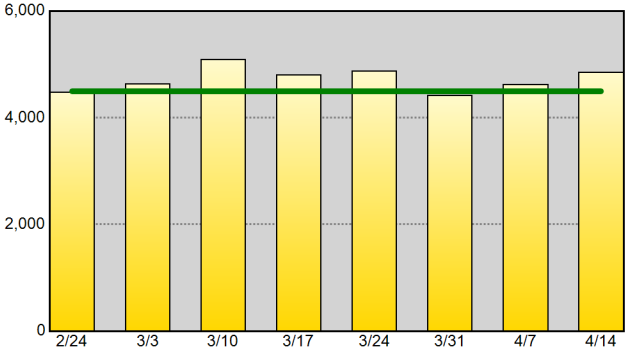

Self-Initiated Community Policing (10-15) - 52wk Avg: 919

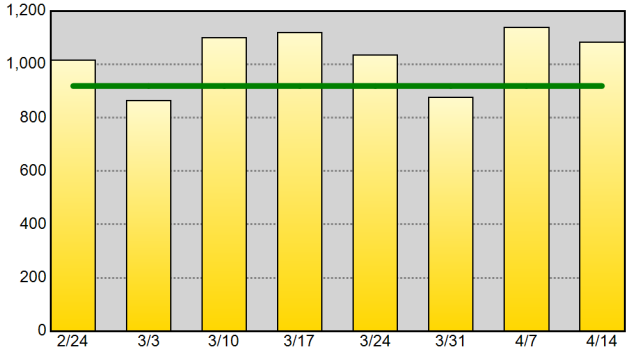

Self-Initiated Criminal Vice Activity (10-78) - 52wk Avg: 59

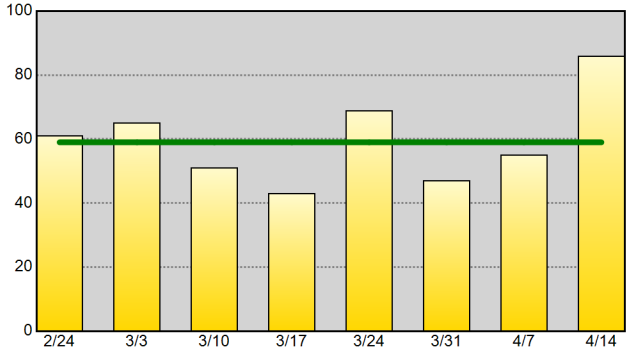

Part I Arrests - 52wk Avg: 153

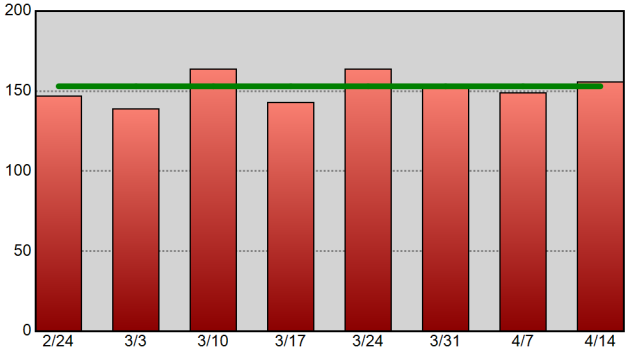

Drug-Related Arrests - 52wk Avg: 203

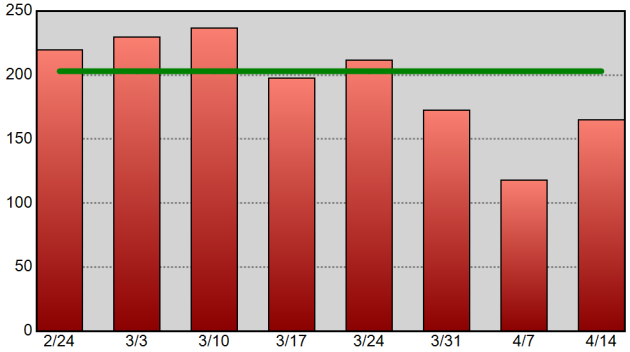

Warrants Served - 52wk Avg: 525

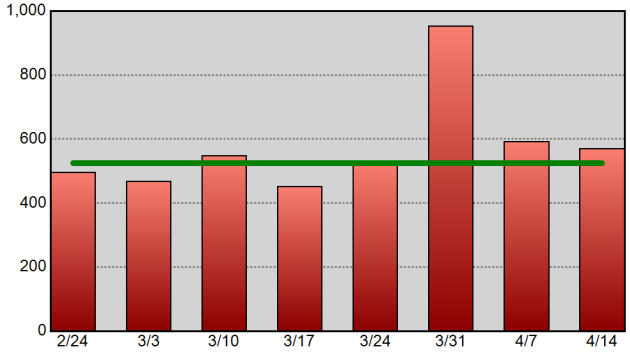

Information summarized for CompStat week ending 4/14/2018.
The horizontal line on each chart represents the data set's 52-week weekly average.

Sourced from MNPD ARMS on 4/18/2018 8:36:25 AM. CAD reports only include calls initiated by an officer (call type 2 or 3). Excludes CFS with a disposition code of 6 or 11. Arrest reports do not take into account the number of charges. 1 arrest = 1 body.

West Precinct Precinct Efficiency Charts

METROPOLITAN POLICE DEPARTMENT
of Nashville and Davidson County

Summarized by CompStat week for past eight weeks.
Aggregated by component of officer initiating call / arresting officer.

All Self-Initiated CAD - 52wk Avg: 1,805

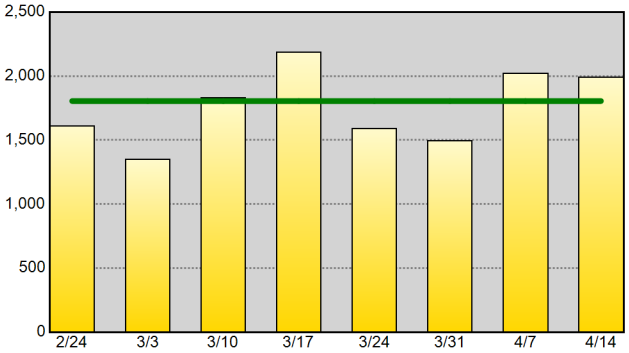

Self-Initiated Terry Stops - 52wk Avg: 23

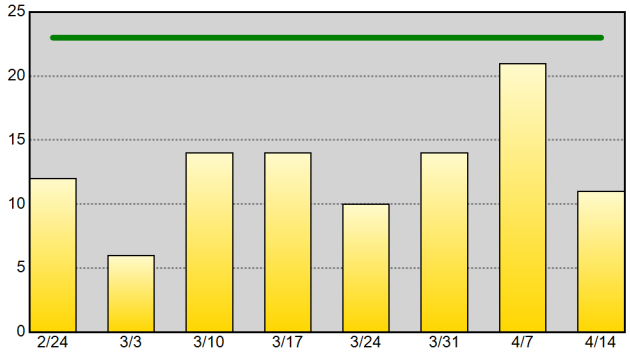

Self-Initiated Vehicle Stops (10-93) - 52wk Avg: 490

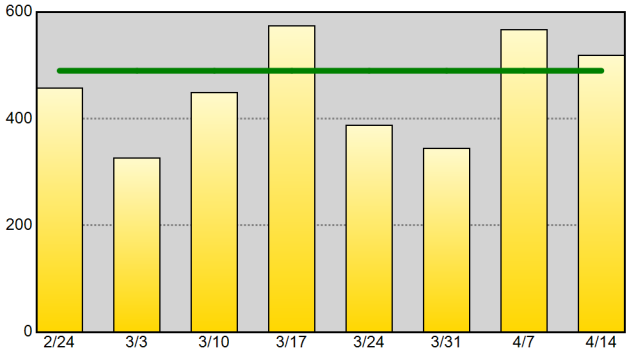

Self-Initiated Business Checks (10-96) - 52wk Avg: 956

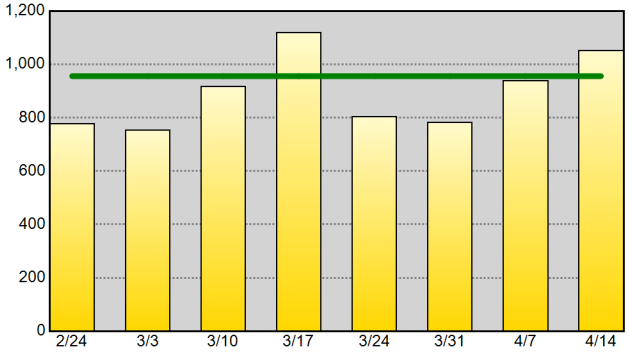

Self-Initiated Community Policing (10-15) - 52wk Avg: 242

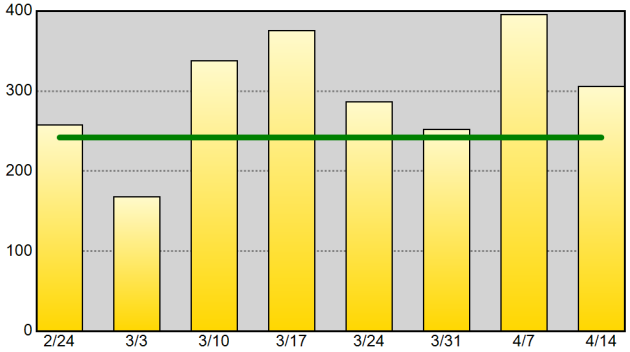

Self-Initiated Criminal Vice Activity (10-78) - 52wk Avg: 1

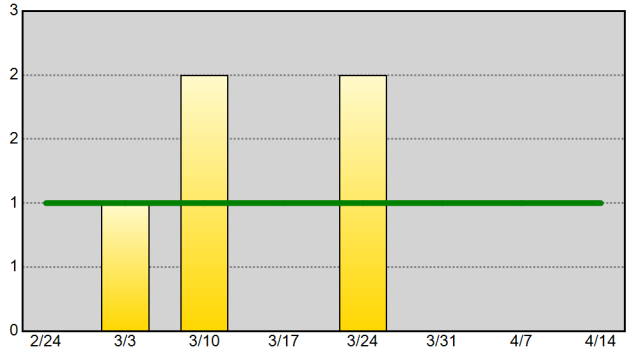

Part I Arrests - 52wk Avg: 14

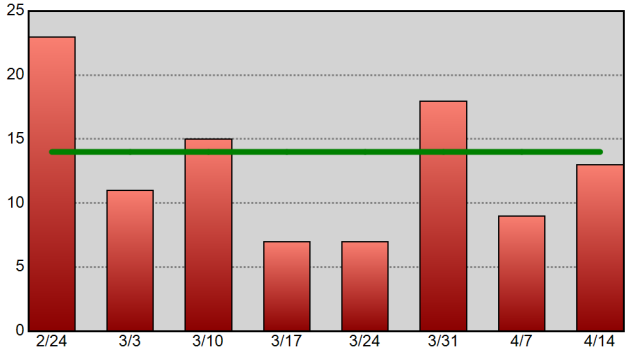

Drug-Related Arrests - 52wk Avg: 12

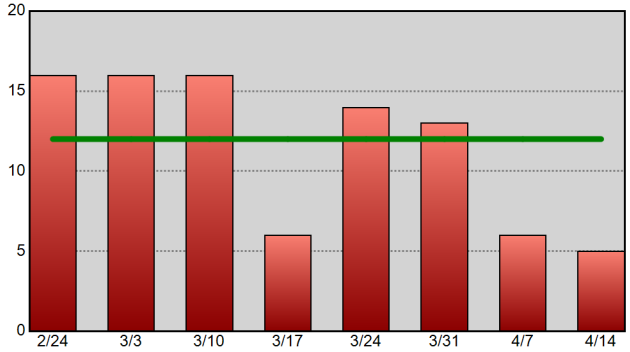

Warrants Served - 52wk Avg: 22

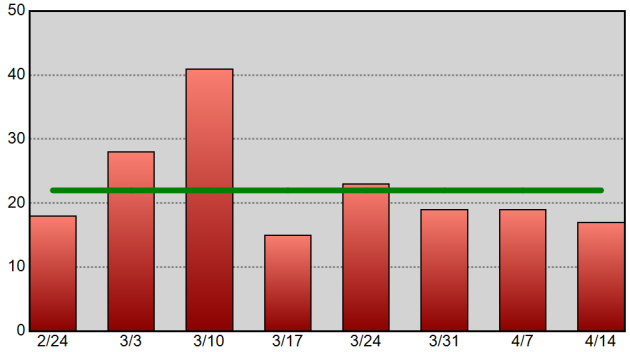

Information summarized for CompStat week ending 4/14/2018. The horizontal line on each chart represents the data set's 52-week weekly average.

Sourced from MNPD ARMS on 4/18/2018 8:36:26 AM. CAD reports only include calls initiated by an officer (call type 2 or 3). Excludes CFS with a disposition code of 6 or 11. Arrest reports do not take into account the number of charges. 1 arrest = 1 body.

East Precinct Precinct Efficiency Charts

METROPOLITAN POLICE DEPARTMENT
of Nashville and Davidson County

Summarized by CompStat week for past eight weeks.
Aggregated by component of officer initiating call / arresting officer.

All Self-Initiated CAD - 52wk Avg: 1,202

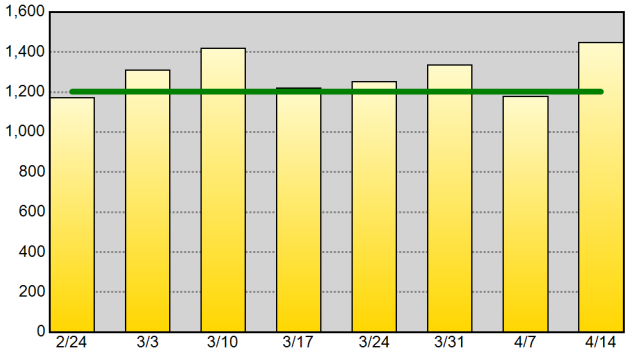

Self-Initiated Terry Stops - 52wk Avg: 38

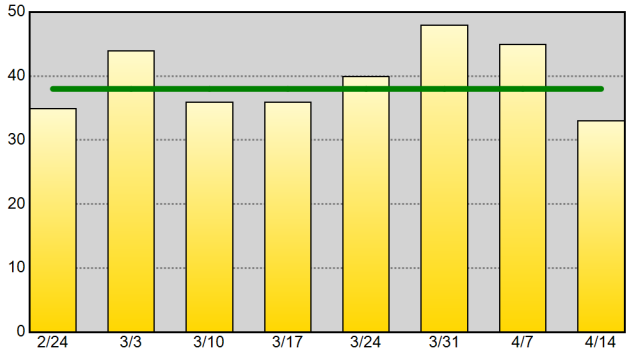

Self-Initiated Vehicle Stops (10-93) - 52wk Avg: 609

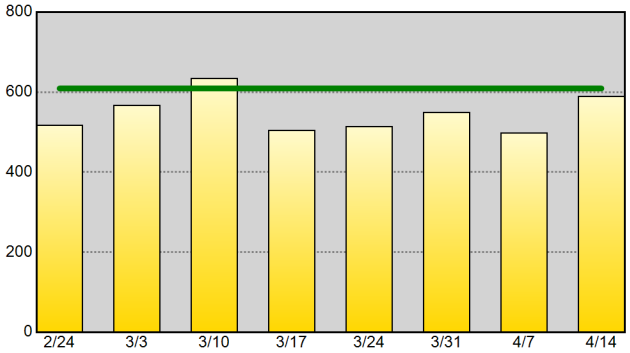

Self-Initiated Business Checks (10-96) - 52wk Avg: 285

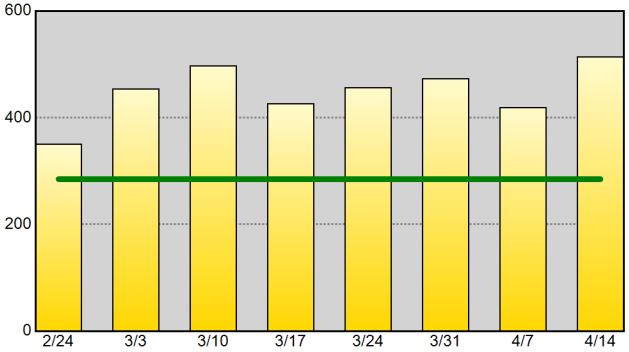

Self-Initiated Community Policing (10-15) - 52wk Avg: 70

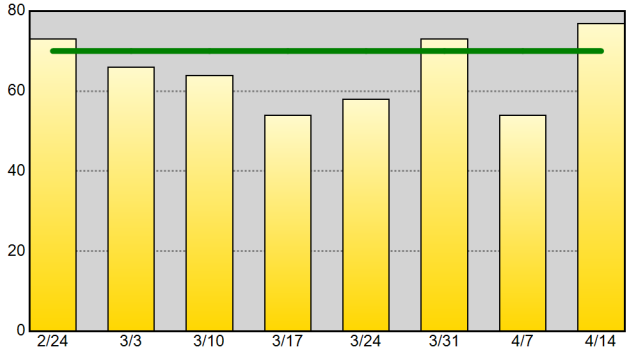

Self-Initiated Criminal Vice Activity (10-78) - 52wk Avg: 4

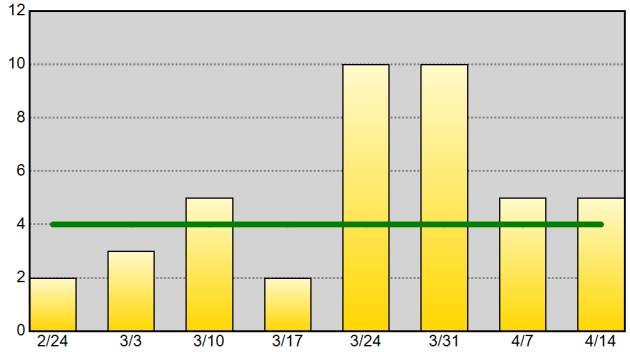

Part I Arrests - 52wk Avg: 16

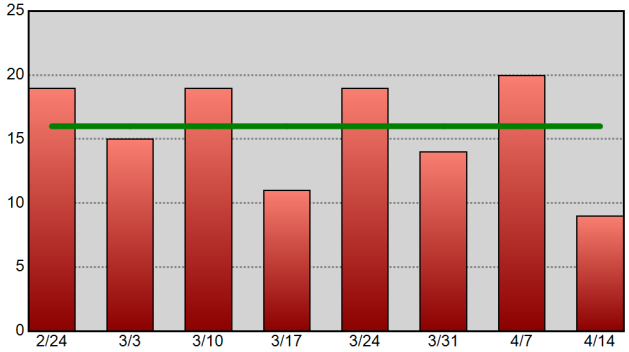

Drug-Related Arrests - 52wk Avg: 27

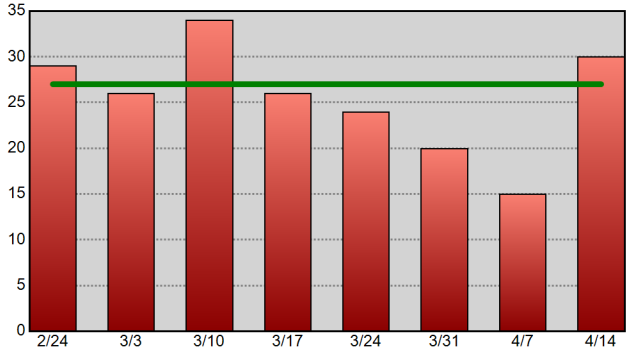

Warrants Served - 52wk Avg: 52

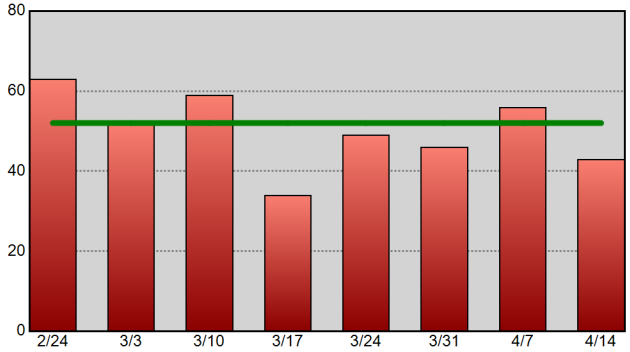

Information summarized for CompStat week ending 4/14/2018. The horizontal line on each chart represents the data set's 52-week weekly average.

Sourced from MNPD ARMS on 4/18/2018 8:36:27 AM. CAD reports only include calls initiated by an officer (call type 2 or 3). Excludes CFS with a disposition code of 6 or 11. Arrest reports do not take into account the number of charges. 1 arrest = 1 body.

South Precinct Precinct Efficiency Charts

METROPOLITAN POLICE DEPARTMENT
of Nashville and Davidson County

Summarized by CompStat week for past eight weeks.
Aggregated by component of officer initiating call / arresting officer.

All Self-Initiated CAD - 52wk Avg: 1,117

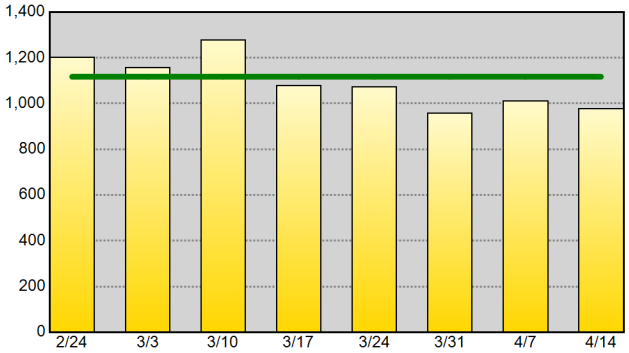

Self-Initiated Terry Stops - 52wk Avg: 31

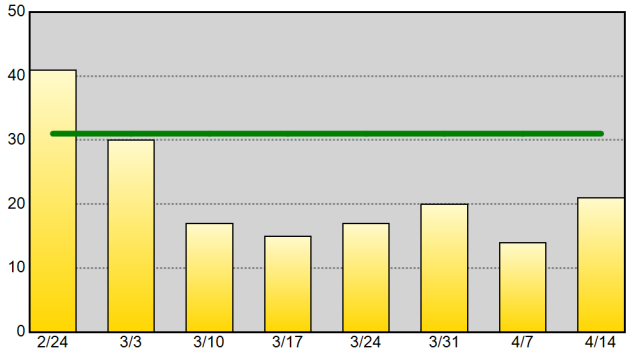

Self-Initiated Vehicle Stops (10-93) - 52wk Avg: 514

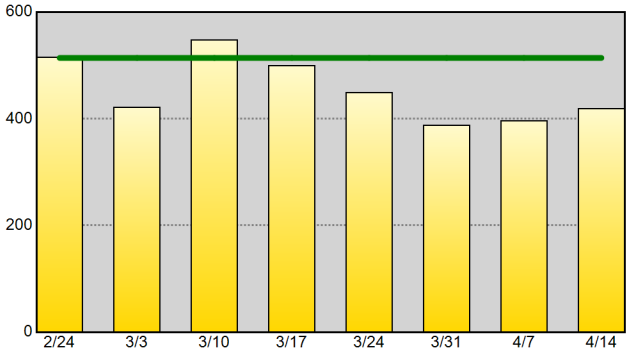

Self-Initiated Business Checks (10-96) - 52wk Avg: 258

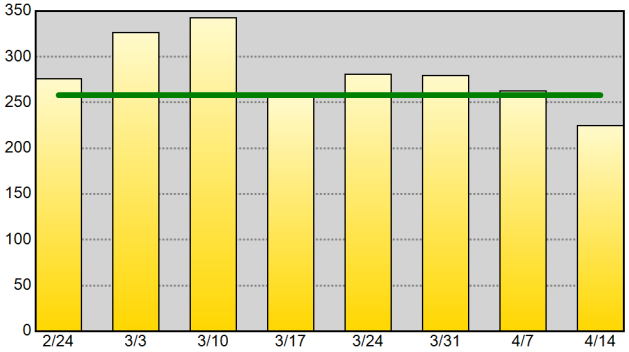

Self-Initiated Community Policing (10-15) - 52wk Avg: 29

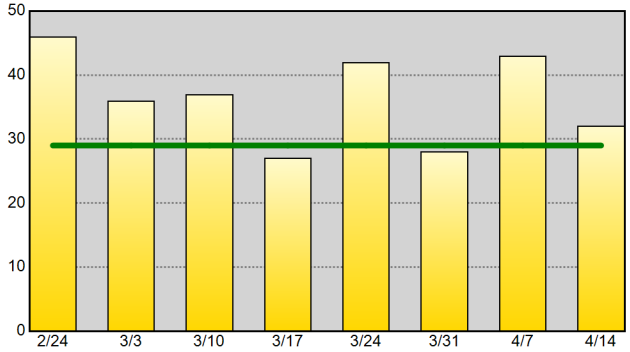

Self-Initiated Criminal Vice Activity (10-78) - 52wk Avg: 2

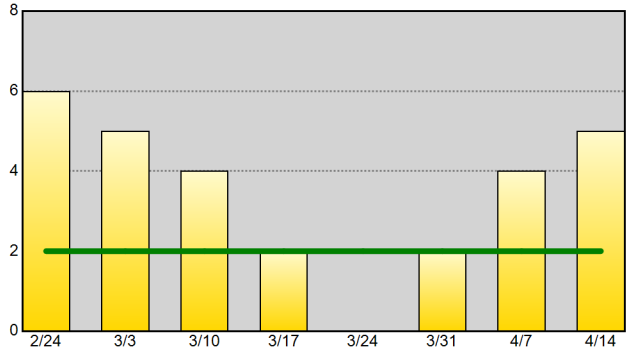

Part I Arrests - 52wk Avg: 19

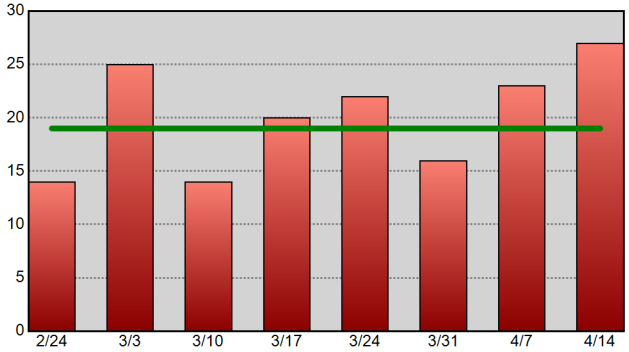

Drug-Related Arrests - 52wk Avg: 24

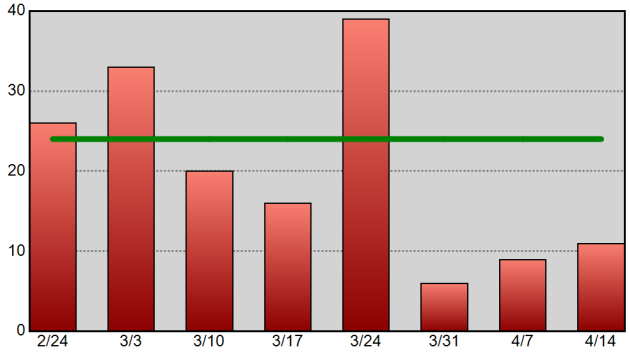

Warrants Served - 52wk Avg: 42

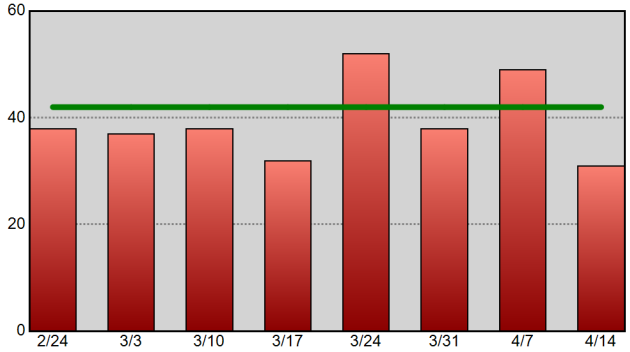

Information summarized for CompStat week ending 4/14/2018. The horizontal line on each chart represents the data set's 52-week weekly average.

Sourced from MNPD ARMS on 4/18/2018 8:36:28 AM. CAD reports only include calls initiated by an officer (call type 2 or 3). Excludes CFS with a disposition code of 6 or 11. Arrest reports do not take into account the number of charges. 1 arrest = 1 body.

Central Precinct Precinct Efficiency Charts

METROPOLITAN POLICE DEPARTMENT
of Nashville and Davidson County

Summarized by CompStat week for past eight weeks.
Aggregated by component of officer initiating call / arresting officer.

All Self-Initiated CAD - 52wk Avg: 1,531

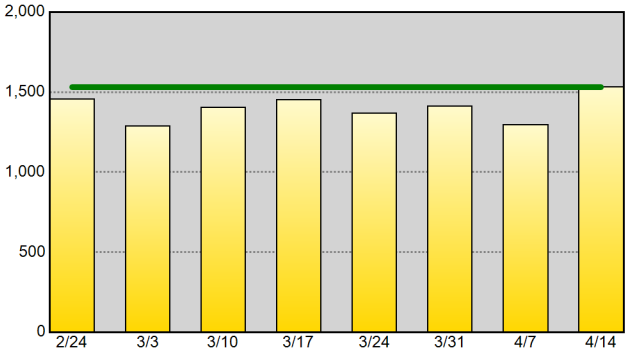

Self-Initiated Terry Stops - 52wk Avg: 110

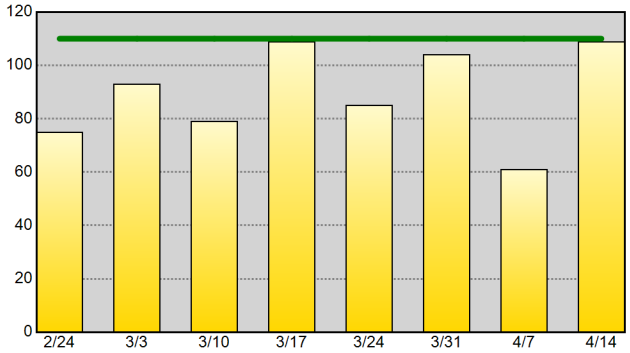

Self-Initiated Vehicle Stops (10-93) - 52wk Avg: 357

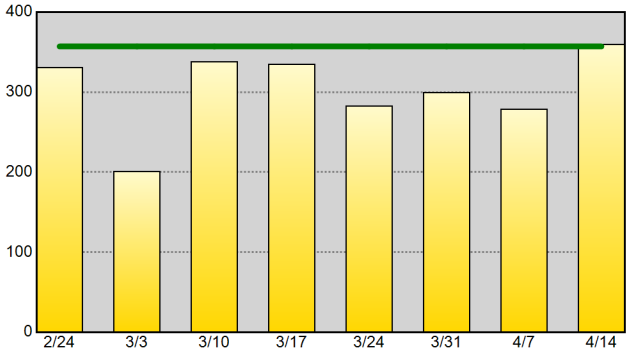

Self-Initiated Business Checks (10-96) - 52wk Avg: 774

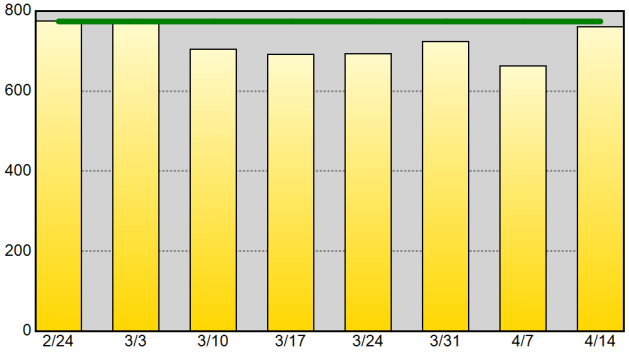

Self-Initiated Community Policing (10-15) - 52wk Avg: 53

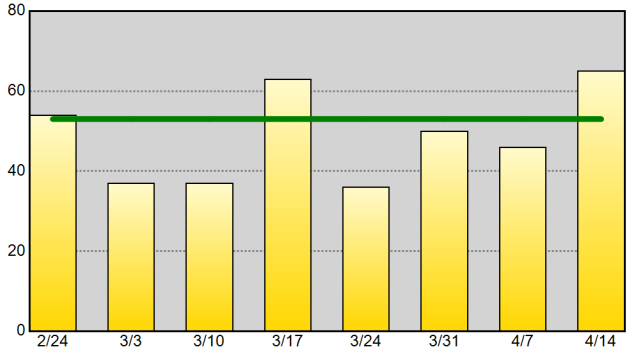

Self-Initiated Criminal Vice Activity (10-78) - 52wk Avg: 2

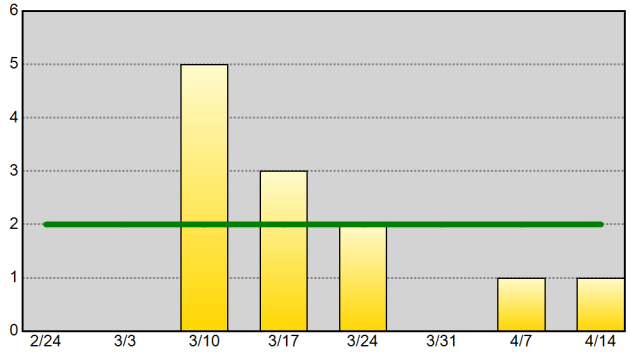

Part I Arrests - 52wk Avg: 9

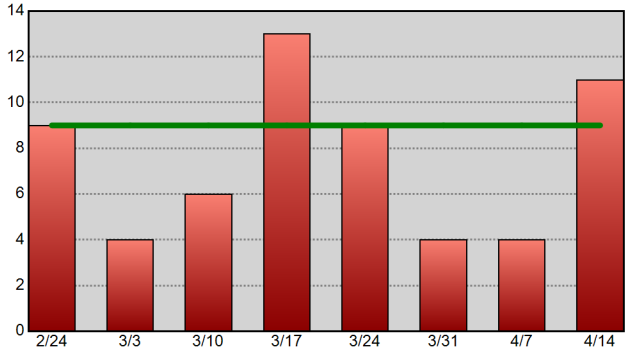

Drug-Related Arrests - 52wk Avg: 16

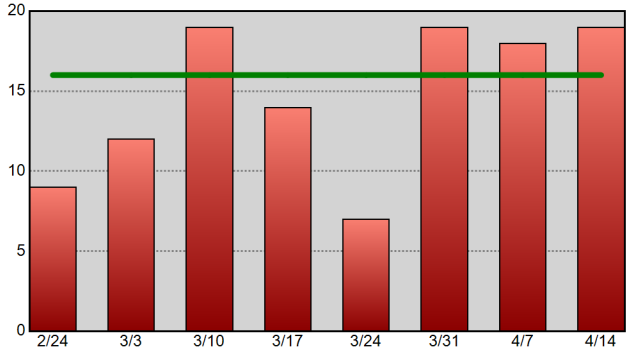

Warrants Served - 52wk Avg: 37

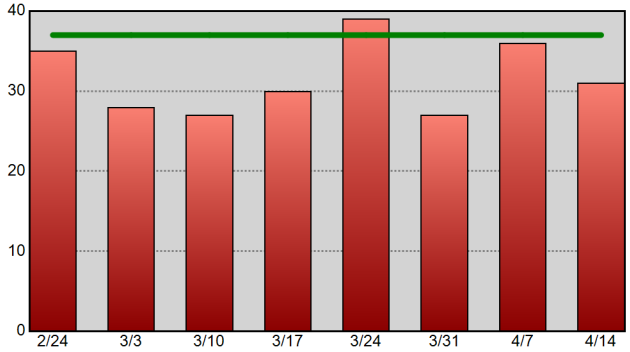

Information summarized for CompStat week ending 4/14/2018. The horizontal line on each chart represents the data set's 52-week weekly average.

Sourced from MNPD ARMS on 4/18/2018 8:36:28 AM. CAD reports only include calls initiated by an officer (call type 2 or 3). Excludes CFS with a disposition code of 6 or 11. Arrest reports do not take into account the number of charges. 1 arrest = 1 body.

Hermitage Precinct Precinct Efficiency Charts

METROPOLITAN POLICE DEPARTMENT
of Nashville and Davidson County

Summarized by CompStat week for past eight weeks.
Aggregated by component of officer initiating call / arresting officer.

All Self-Initiated CAD - 52wk Avg: 1,441

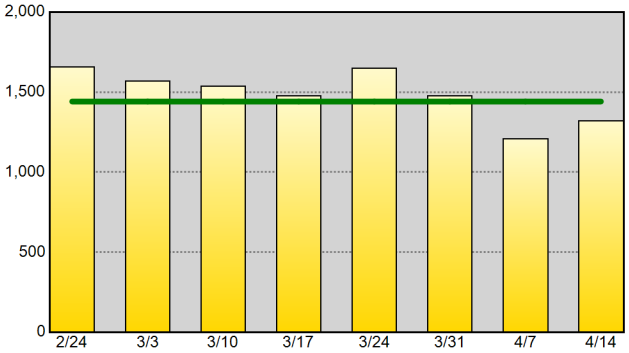

Self-Initiated Terry Stops - 52wk Avg: 33

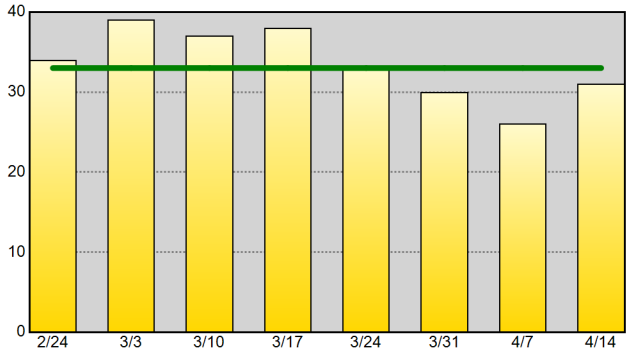

Self-Initiated Vehicle Stops (10-93) - 52wk Avg: 678

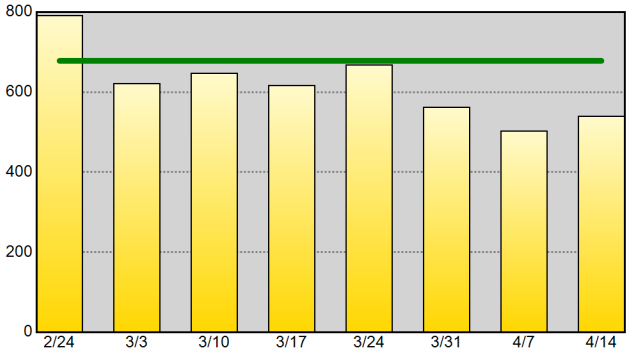

Self-Initiated Business Checks (10-96) - 52wk Avg: 392

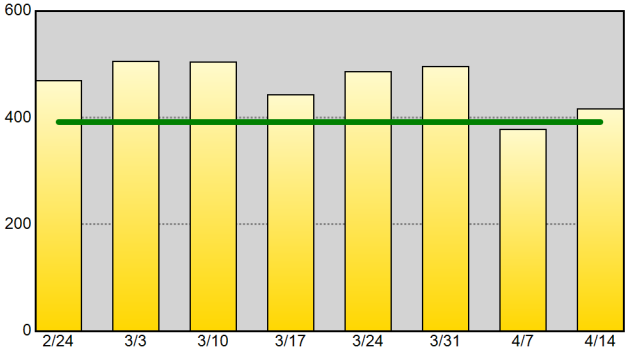

Self-Initiated Community Policing (10-15) - 52wk Avg: 42

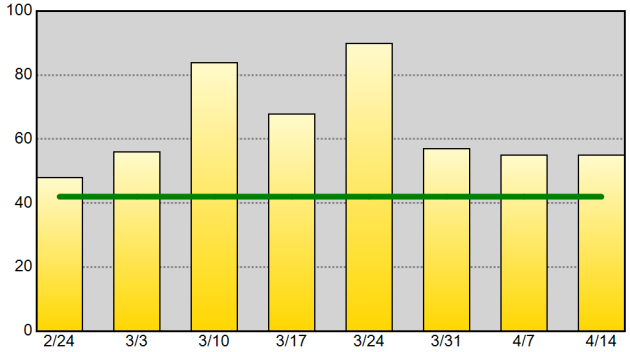

Self-Initiated Criminal Vice Activity (10-78) - 52wk Avg: 2

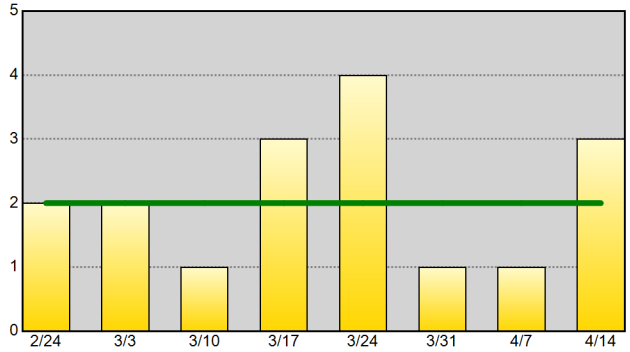

Part I Arrests - 52wk Avg: 20

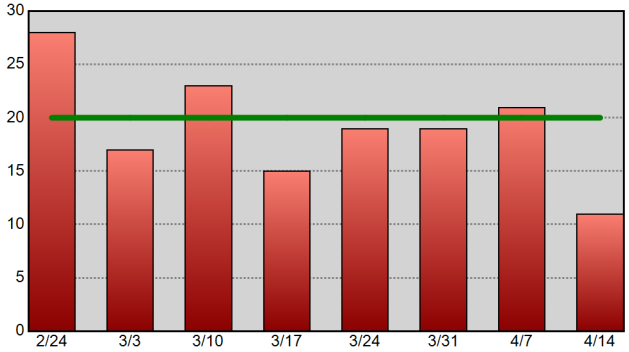

Drug-Related Arrests - 52wk Avg: 24

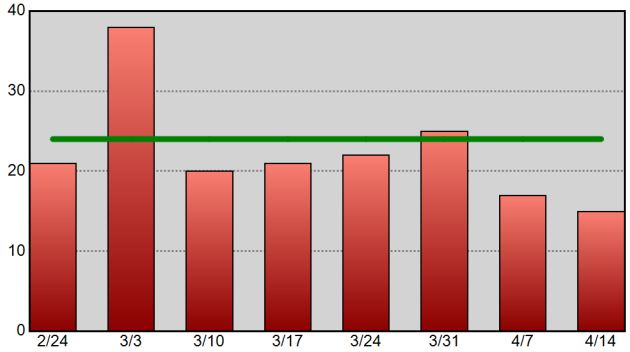

Warrants Served - 52wk Avg: 60

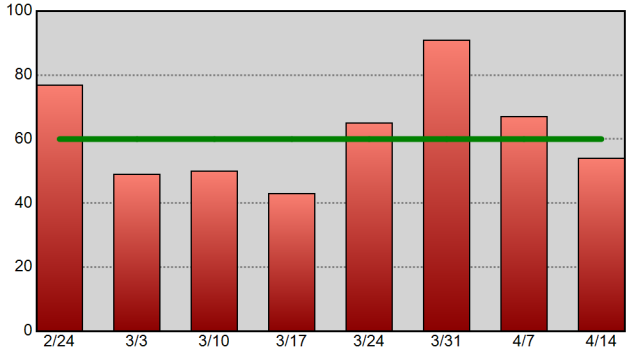

Information summarized for CompStat week ending 4/14/2018. The horizontal line on each chart represents the data set's 52-week weekly average.

Sourced from MNPD ARMS on 4/18/2018 8:36:29 AM. CAD reports only include calls initiated by an officer (call type 2 or 3). Excludes CFS with a disposition code of 6 or 11. Arrest reports do not take into account the number of charges. 1 arrest = 1 body.

North Precinct Precinct Efficiency Charts

METROPOLITAN POLICE DEPARTMENT
of Nashville and Davidson County

Summarized by CompStat week for past eight weeks.
Aggregated by component of officer initiating call / arresting officer.

All Self-Initiated CAD - 52wk Avg: 939

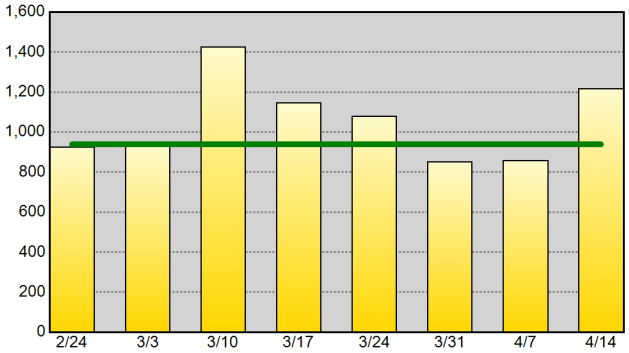

Self-Initiated Terry Stops - 52wk Avg: 33

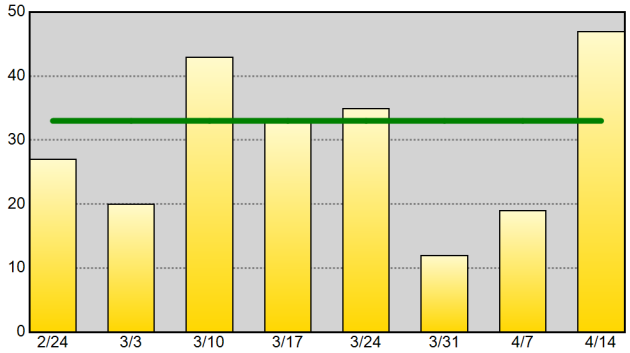

Self-Initiated Vehicle Stops (10-93) - 52wk Avg: 261

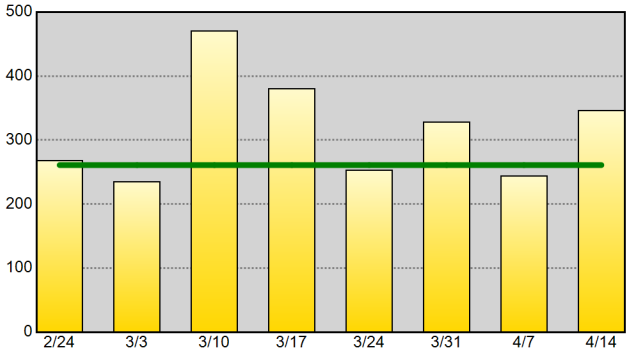

Self-Initiated Business Checks (10-96) - 52wk Avg: 427

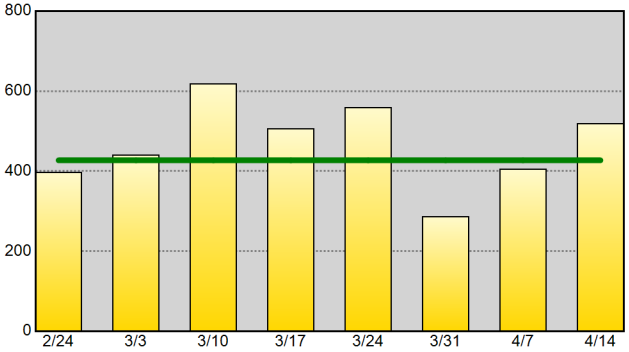

Self-Initiated Community Policing (10-15) - 52wk Avg: 34

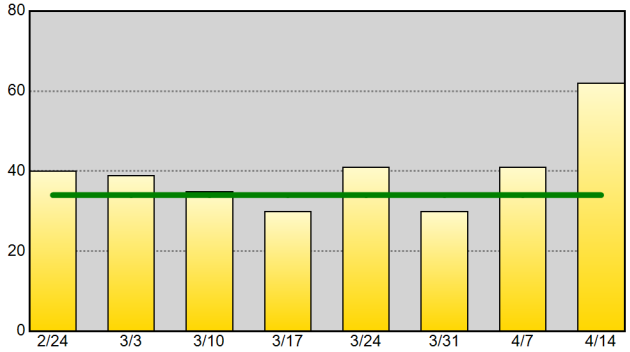

Self-Initiated Criminal Vice Activity (10-78) - 52wk Avg: 2

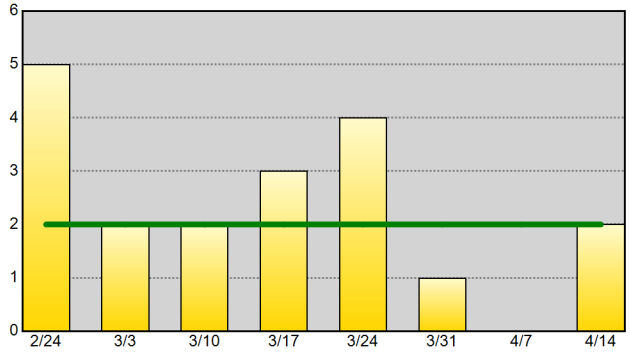

Part I Arrests - 52wk Avg: 17

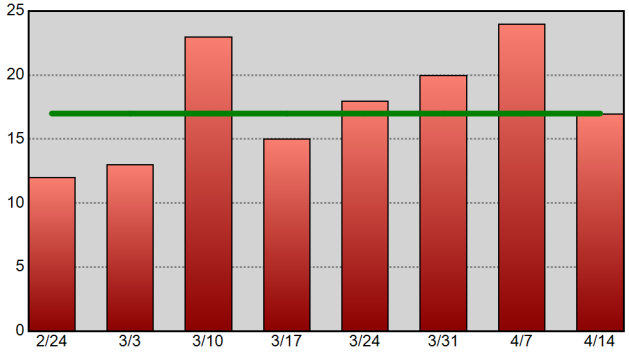

Drug-Related Arrests - 52wk Avg: 29

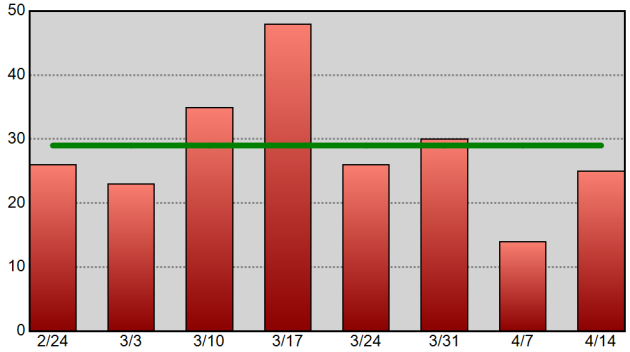

Warrants Served - 52wk Avg: 57

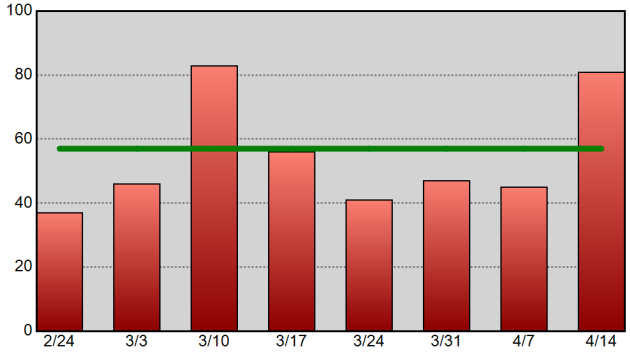

Information summarized for CompStat week ending 4/14/2018. The horizontal line on each chart represents the data set's 52-week weekly average.

Sourced from MNPD ARMS on 4/18/2018 8:36:30 AM. CAD reports only include calls initiated by an officer (call type 2 or 3). Excludes CFS with a disposition code of 6 or 11. Arrest reports do not take into account the number of charges. 1 arrest = 1 body.

Madison Precinct Precinct Efficiency Charts

METROPOLITAN POLICE DEPARTMENT
of Nashville and Davidson County

Summarized by CompStat week for past eight weeks.
Aggregated by component of officer initiating call / arresting officer.

All Self-Initiated CAD - 52wk Avg: 1,023

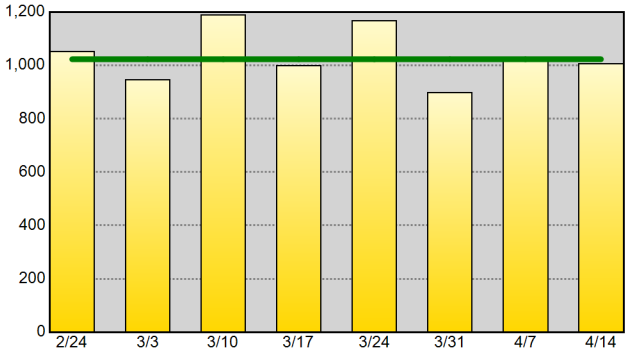

Self-Initiated Terry Stops - 52wk Avg: 18

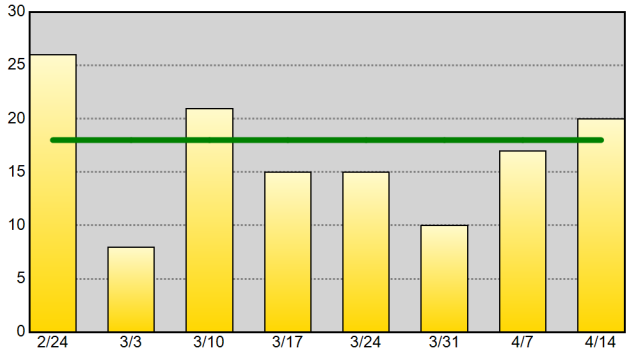

Self-Initiated Vehicle Stops (10-93) - 52wk Avg: 346

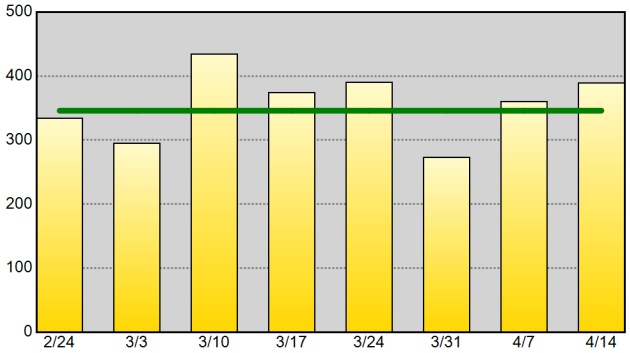

Self-Initiated Business Checks (10-96) - 52wk Avg: 485

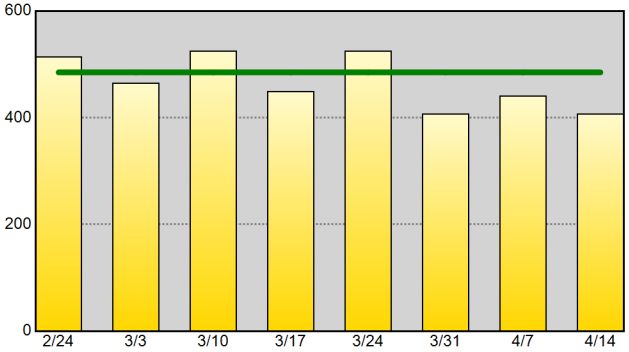

Self-Initiated Community Policing (10-15) - 52wk Avg: 33

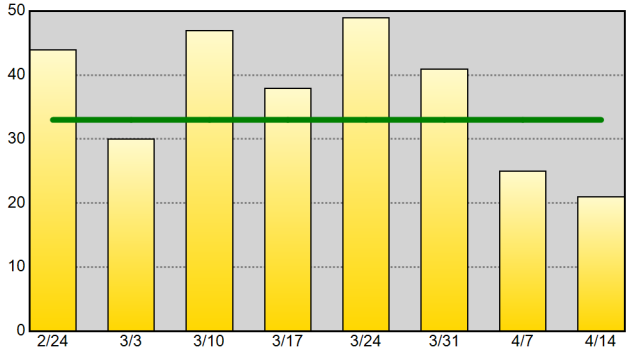

Self-Initiated Criminal Vice Activity (10-78) - 52wk Avg: 1

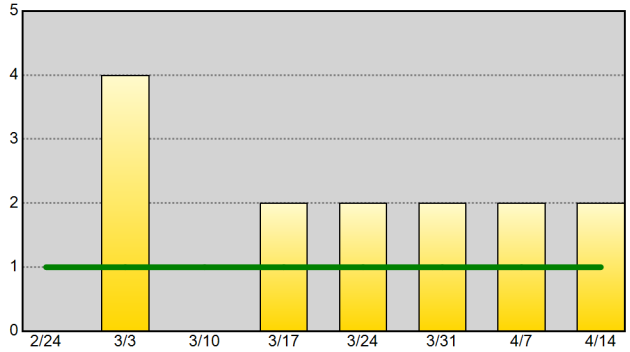

Part I Arrests - 52wk Avg: 23

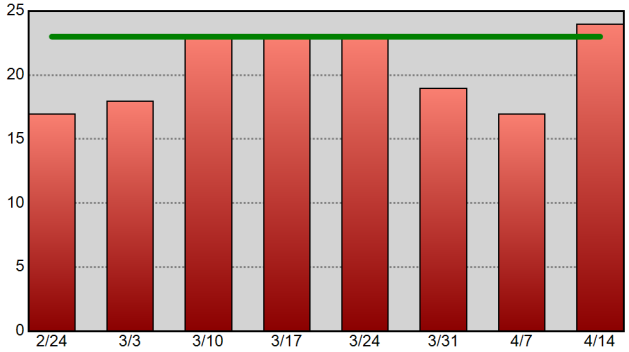

Drug-Related Arrests - 52wk Avg: 18

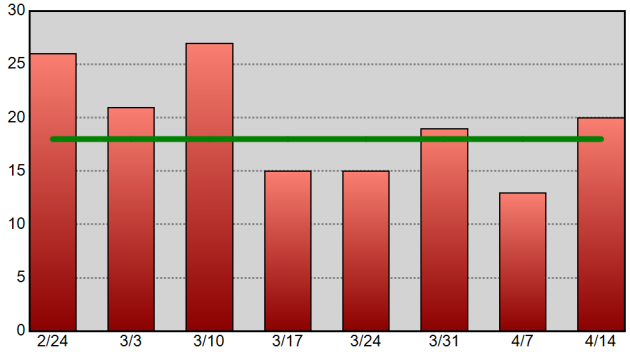

Warrants Served - 52wk Avg: 43

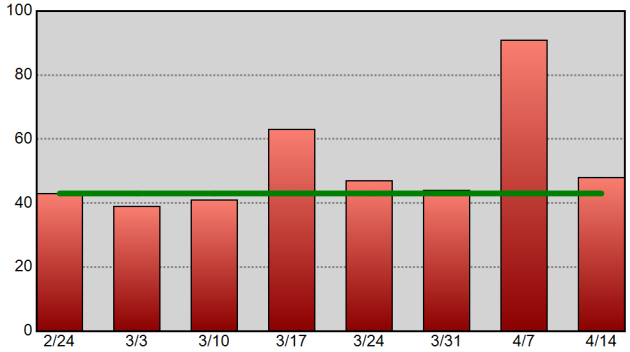

Information summarized for CompStat week ending 4/14/2018. The horizontal line on each chart represents the data set's 52-week weekly average.

Sourced from MNPD ARMS on 4/18/2018 8:36:30 AM. CAD reports only include calls initiated by an officer (call type 2 or 3). Excludes CFS with a disposition code of 6 or 11. Arrest reports do not take into account the number of charges. 1 arrest = 1 body.

Midtown Hills Precinct Precinct Efficiency Charts

METROPOLITAN POLICE DEPARTMENT
of Nashville and Davidson County

Summarized by CompStat week for past eight weeks.

Aggregated by component of officer initiating call / arresting officer.

All Self-Initiated CAD - 52wk Avg: 1,489

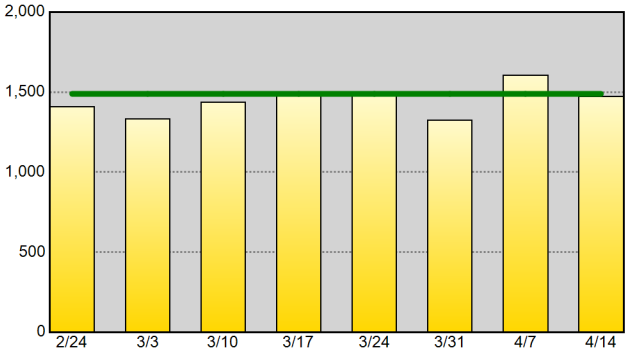

Self-Initiated Terry Stops - 52wk Avg: 33

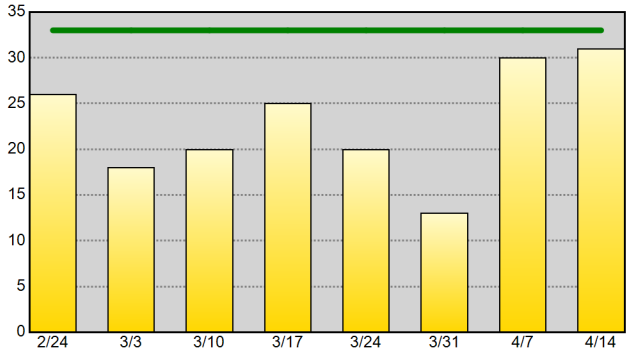

Self-Initiated Vehicle Stops (10-93) - 52wk Avg: 496

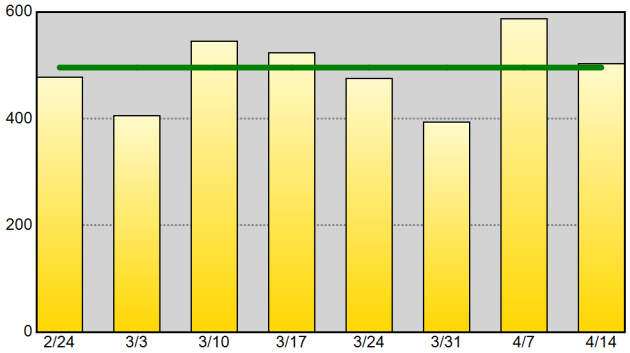

Self-Initiated Business Checks (10-96) - 52wk Avg: 674

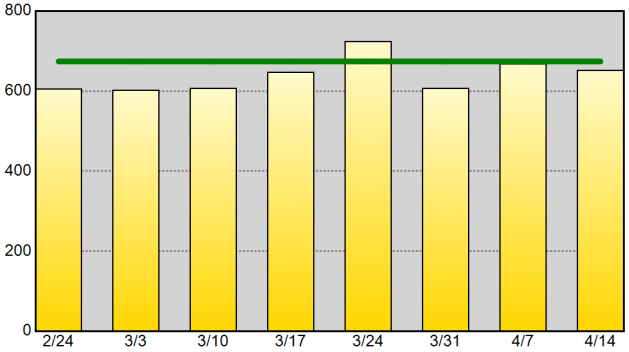

Self-Initiated Community Policing (10-15) - 52wk Avg: 64

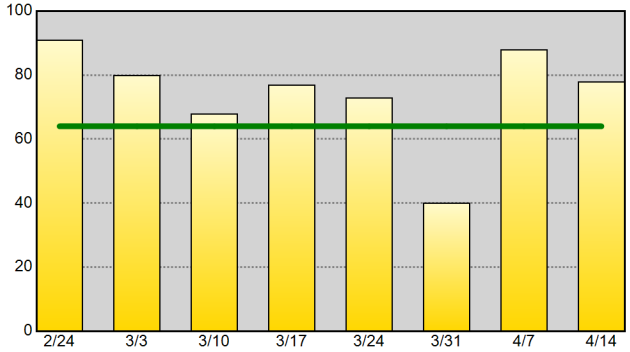

Self-Initiated Criminal Vice Activity (10-78) - 52wk Avg: 1

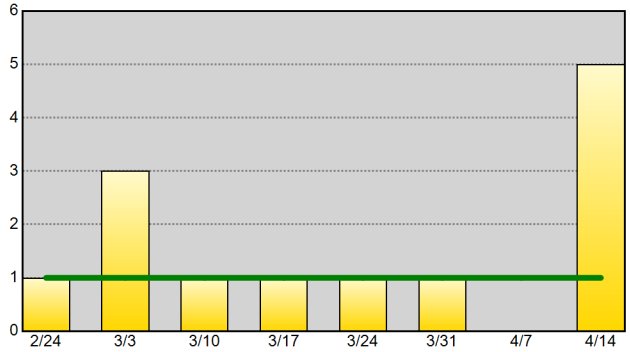

Part I Arrests - 52wk Avg: 12

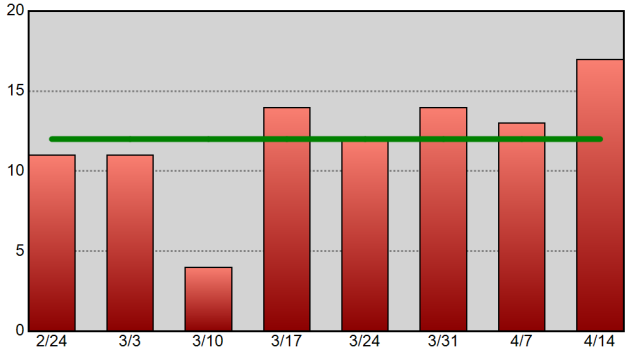

Drug-Related Arrests - 52wk Avg: 28

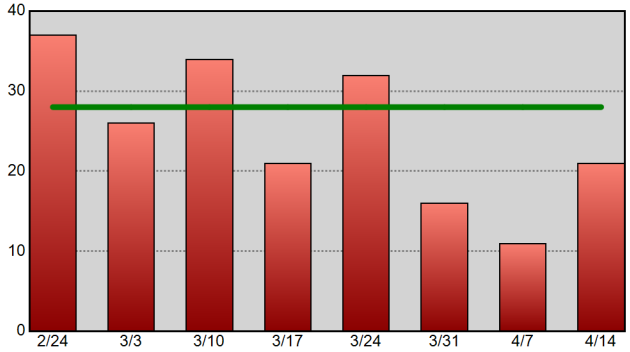

Warrants Served - 52wk Avg: 34

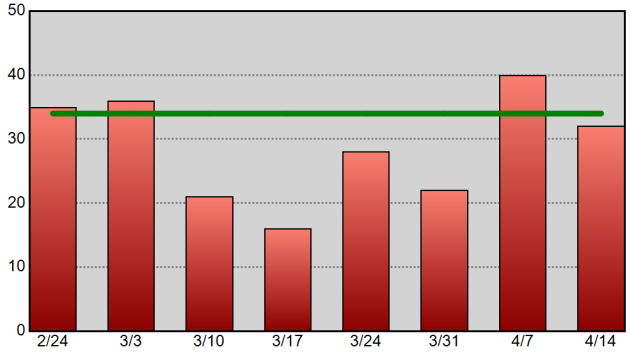

Information summarized for CompStat week ending 4/14/2018. The horizontal line on each chart represents the data set's 52-week weekly average.

Sourced from MNPD ARMS on 4/18/2018 8:36:31 AM. CAD reports only include calls initiated by an officer (call type 2 or 3). Excludes CFS with a disposition code of 6 or 11. Arrest reports do not take into account the number of charges. 1 arrest = 1 body.

High Crime Intersections and Hot Addresses Section

CompStat Weekly Analysis is provided by the Metropolitan Nashville Police Department Crime Analysis Section. This report is intended to be a management and planning tool and does not reflect the official UCR counts for the department.

"When you are asked if you can do a job, tell 'em, 'Certainly I can!' Then get busy and find out how to do it."
- Theodore Roosevelt

Begin Date: 04/08/2018
End Date: 04/14/2018
Week: 15

County High Crime Intersections

Intersections with the highest concentrations of crime & traffic crashes - past 12 weeks.

METROPOLITAN POLICE DEPARTMENT
of Nashville and Davidson County

Violent Crime

Rank	Intersection	Precinct	ZIP	Count
1	MILLWOOD DR & MURFREESBORO PKE	Hermitage	37217	19
2	BERKLEY DR & ARGLE AV	Madison	37115	13
3	CARROLL ST & CHARLES E DAVIS BLVD	Hermitage	37210	12
3	I24 E & I24 E ENT RAMP	South	37211	12
5	YOEST DR & HUNTERS LN	Madison	37207	11
6	LESWOOD LN & WILMOTH RD	Madison	37207	9
6	PIERCE RD & SARVER AV	Madison	37115	9
6	OLD HICKORY BLVD & HICKORY TRACE DR	Midtown	37211	9
6	MURFREESBORO PKE & PARRIS AV	South	37210	9
10	BUENA VISTA PKE & TRINITY LN	North	37218	8
11	WESTCHESTER DR & BROOKDALE DR	Madison	37207	7
11	3RD AV S & BROADWAY	Central	37201	7
11	26TH AV N & 25TH AV N	North	37208	7

Property Crime

Rank	Intersection	Precinct	ZIP	Count
1	OPRY MILLS DR & OPRYLAND DR	Hermitage	37214	99
2	CHARLOTTE PKE & RIVER RD	West	37209	79
3	SKYLINE MEMORIAL CT & DICKERSON PKE	Madison	37115	71
4	SHUTE LN & LEBANON PKE	Hermitage	37076	45
5	WELCH RD & TRAVIS DR	South	37211	42
5	BANDYWOOD DR & ABBOTT MARTIN RD	West	37215	42
7	NOLENSVILLE PKE & SWISS AV	Midtown	37211	41
8	CHARLOTTE PKE & OLD CHARLOTTE PKE	West	37209	37
9	OLD HICKORY BLVD & FRANKLIN PIKE CIR	Midtown	37027	34
10	N GALLATIN PKE & NORTHSIDE DR	Madison	37115	28
11	JEFFERSON ST & WARREN ST	North	37208	27
12	3RD AV S & BROADWAY	Central	37201	25
13	TWIN HILLS DR & N GALLATIN PKE	Madison	37072	23

Traffic Crashes - Personal Injury

Rank	Intersection	Precinct	ZIP	Count
1	CANE RIDGE RD & BELL RD	South	37013	6
2	I24 E & I24 E ENT RAMP	South	37210	4
2	HARDING PL & TROUSDALE DR	Midtown	37211	4
2	CABOT DR & CHARLOTTE PKE	West	37205	4
2	DONELSON PKE & MURFREESBORO PKE	South	37217	4
6	LAVERGNE COUCHVILLE PKE & MURFREESBORO PKE	South	37013	3
6	BELL RD & MURFREESBORO PKE	South	37013	3
6	I40 W & STEWARTS FERRY PKE	Hermitage	37214	3
6	CONFERENCE DR & VIETNAM VETERANS BLVD N	Madison	37072	3
6	HARDING PL & NOLENSVILLE PKE	South	37211	3
6	PROVIDENCE PARK LN & GENEROSITY WAY	South	37211	3
6	I65 S & OLD HICKORY BLVD	Midtown	37027	3
6	I24 E & HAYWOOD LN	South	37211	3

Traffic Crashes - Non-Injury

Rank	Intersection	Precinct	ZIP	Count
1	HARDING PL & NOLENSVILLE PKE	South	37211	21
2	POWELL AV & POWELL PL	Midtown	37204	19
2	HARDING PL & METROPLEX DR	South	37211	19
4	THOMPSON LN & EAST THOMPSON LN	South	37211	18
5	I40 E & I40 E EXIT RAMP	Hermitage	37210	16
6	OLD HICKORY BLVD & EDMONDSON PKE	Midtown	37211	15
6	CENTRAL PKE & OLD HICKORY BLVD	Hermitage	37076	15
8	WEDGEWOOD AV & 8TH AV S	Midtown	37203	14
8	W TRINITY LN & LUCAS LN	East	37207	14
10	CONFERENCE DR & N GALLATIN PKE	Madison	37072	13
10	4TH AV N & BROADWAY	Central	37219	13
10	BELL RD & BLUE HOLE RD	South	37013	13
10	I24 W & I440 W ENT RAMP	South	37210	13

Information summarized for CompStat week ending 04-14-18. (past 12 weeks of data). For each report, point data were plotted in a GIS and assigned to the nearest street intersection. Summary counts were then calculated for each intersection.

Sourced from MNPD ARMS on 4/18/2018 8:36:32 AM. Violent and property crime information sourced from incident reports using Uniform Crime Reporting definitions and reporting guidelines, based on the date when the crime was reported. Personal injury traffic crashes (10-46) and non-injury traffic crashes (10-45) retrieved from MNPD's CAD database. Excludes CFS with a disposition code of 6 or 11. For each incident or CAD record, the incident or dispatch location was assigned to the nearest street intersection.

West Precinct High Crime Intersections

Intersections with the highest concentrations of crime & traffic crashes - past 12 weeks.

METROPOLITAN POLICE DEPARTMENT
of Nashville and Davidson County

Violent Crime

Rank	Intersection	Precinct	ZIP	Count
1	HILLSBORO PKE & ABBOTT MARTIN RD	West	37215	4
2	HIGHWAY 70 S & FOREST PARK APT PVT DR	West	37221	3
2	PREMIER DR & WILCLAY DR	West	37209	3
2	43RD AV N & ALBION ST	West	37209	3
5	HIGHWAY 70 S & WINDSOR TERRACE DR	West	37221	2
5	MOUNTAIN VALLEY DR & MOUNTAIN VALLEY LN	West	37221	2
5	CABOT DR & CHARLOTTE PKE	West	37205	2
5	CHARLOTTE PKE &	West	37209	2
5	CHARLOTTE PKE & CHARLOTTE PKE ACCESS RD	West	37221	2
5	HILLSBORO PKE & SHARONDALE DR / LOMBARDY AV	West	37215	2
5	HARDING PKE & WHITE BRIDGE PKE	West	37205	2
12	CHARLOTTE AV & 50TH AV N	West	37209	1
12	HARDING PKE & RIDGEFIELD WAY	West	37205	1

Property Crime

Rank	Intersection	Precinct	ZIP	Count
1	CHARLOTTE PKE & RIVER RD	West	37209	79
2	BANDYWOOD DR & ABBOTT MARTIN RD	West	37215	42
3	CHARLOTTE PKE & OLD CHARLOTTE PKE	West	37209	37
4	CHARLOTTE PKE &	West	37205	11
5	CHARLOTTE PKE & OCEOLA AV	West	37209	10
6	OLD HICKORY BLVD & HIGHWAY 70 S	West	37221	9
6	VAUGHN RD & HICKS RD ACCESS RD	West	37221	9
8	OLD HICKORY BLVD & WEST MINISTER DR	West	37221	8
8	WHITE BRIDGE PKE & NES ACCESS RD	West	37205	8
8	CHARLOTTE PKE & SUMMERLY DR	West	37205	8
11	HILLSBORO PKE & ABBOTT MARTIN RD	West	37215	7
12	CHARLOTTE PKE &	West	37209	6
12	HIGHWAY 70 S & ERIN LN	West	37221	6

Traffic Crashes - Personal Injury

Rank	Intersection	Precinct	ZIP	Count
1	CABOT DR & CHARLOTTE PKE	West	37205	4
2	I440 E ENT RAMP & I440 E	West	37209	3
2	OLD HICKORY BLVD &	West	37221	3
4	OLD HICKORY BLVD & HIGHWAY 70 S	West	37221	2
4	I40 E & CHARLOTTE PKE	West	37205	2
4	PREMIER DR & MERCOMATIC DR	West	37209	2
4	NEBRASKA AV & 42ND AV N	West	37209	2
4	I40 W & BRILEY PKWY N ENT RAMP	West	37209	2
4	CHARLOTTE PKE & RIVER RD	West	37209	2
4	HIGHWAY 100 & NATCHEZ TRC RAMP	West	37221	2
11	MCCRORY LN & HIGHWAY 70	West	37221	1
11	NATCHEZ POINTE BLVD & MCCRORY LN	West	37221	1
11	MORTON MILL RD & MORTON MILL CIR	West	37221	1

Traffic Crashes - Non-Injury

Rank	Intersection	Precinct	ZIP	Count
1	CHARLOTTE PKE & WHITE BRIDGE PKE	West	37209	11
2	HILLSBORO PKE & WOODMONT BLVD	West	37215	10
3	HILLSBORO PKE & RICHARD JONES RD	West	37215	9
3	ANNEX AV & CHARLOTTE PKE	West	37209	9
5	HIGHWAY 70 S & COLEY DAVIS RD	West	37221	8
5	HARDING PKE & WHITE BRIDGE PKE	West	37205	8
7	CHARLOTTE PKE & OLD CHARLOTTE PKE	West	37209	7
7	OLD HICKORY BLVD & HIGHWAY 70 S	West	37221	7
7	CABOT DR & CHARLOTTE PKE	West	37205	7
10	I40 W & BRILEY PKWY N ENT RAMP	West	37209	6
10	SAWYER BROWN RD & HIGHWAY 70 S	West	37221	6
10	CHARLOTTE PKE & ORLANDO AV	West	37209	6
10	I40 E & I440 E ENT RAMP	West	37209	6

Information summarized for CompStat week ending 04-14-18. (past 12 weeks of data). For each report, point data were plotted in a GIS and assigned to the nearest street intersection. Summary counts were then calculated for each intersection.

Sourced from MNPD ARMS on 4/18/2018 8:36:32 AM. Violent and property crime information sourced from incident reports using Uniform Crime Reporting definitions and reporting guidelines, based on the date when the crime was reported. Personal injury traffic crashes (10-46) and non-injury traffic crashes (10-45) retrieved from MNPD's CAD database. Excludes CFS with a disposition code of 6 or 11. For each incident or CAD record, the incident or dispatch location was assigned to the nearest street intersection.

East Precinct High Crime Intersections

Intersections with the highest concentrations of crime & traffic crashes - past 12 weeks.

METROPOLITAN POLICE DEPARTMENT
of Nashville and Davidson County

Violent Crime

Rank	Intersection	Precinct	ZIP	Count
1	MARINA ST & N 9TH ST	East	37206	5
1	GORDON TER & GERALD ST	East	37207	5
1	DICKERSON PKE & ROCK ST	East	37207	5
1	S 7TH ST & SYLVAN ST	East	37206	5
1	N 7TH ST & RAMSEY ST	East	37206	5
1	N 2ND ST & MERIDIAN ST	East	37207	5
7	MAIN ST & S 5TH ST	East	37207	4
7	ROSEBANK AV & SOLON DR	East	37206	4
7	DEW ST & S 7TH ST	East	37206	4
7	DICKERSON PKE & DUKE ST	East	37207	4
7	GATEWOOD AV & DICKERSON PKE	East	37207	4
12	I65 N & W TRINITY LN	East	37207	3
12	PENNINGTON AV & CAHAL AV	East	37216	3

Property Crime

Rank	Intersection	Precinct	ZIP	Count
1	JOYCE LN & GRINSTEAD PL	East	37216	14
2	I65 N & W TRINITY LN	East	37207	13
3	HOME RD & GALLATIN PKE	East	37216	9
3	DICKERSON PKE & HILLHURST DR	East	37207	9
5	SHELBY AV & S 6TH ST	East	37206	8
6	DEW ST & S 7TH ST	East	37206	7
6	GARTLAND AV & N 11TH ST	East	37206	7
6	MAIN ST & N 7TH ST	East	37206	7
9	YEAMAN PL & STRICKLAND DR	East	37206	6
9	S 8TH ST & WOODLAND ST	East	37206	6
9	WOODLAND ST & S 10TH ST	East	37206	6
12	FATHERLAND ST & PROSPECT ST	East	37206	5
12	DAVIDSON ST & SHELBY BOTTOMS GRNWY	East	37206	5

Traffic Crashes - Personal Injury

Rank	Intersection	Precinct	ZIP	Count
1	DICKERSON PKE & EWING DR	East	37207	2
1	I65 N & W TRINITY LN	East	37207	2
1	CLEVELAND ST & DICKERSON PKE	East	37207	2
1	PORTER RD & RIVERSIDE DR	East	37206	2
1	GALLATIN PKE & SUNNYMEADE DR	East	37216	2
1	GALLATIN PKE & HART LN	East	37216	2
7	MAIN ST & N 10TH ST	East	37206	1
7	SHELTON AV & WINDSOR AV	East	37216	1
7	GALLATIN PKE & BRILEY PKWY E	East	37216	1
7	MCGAVOCK PKE & GENEIVA DR	East	37216	1
7	MCGAVOCK PKE & ARDEE AV	East	37216	1
7	GALLATIN PKE & GILLOCK ST	East	37216	1
7	S 5TH ST & SHELBY AV	East	37206	1

Traffic Crashes - Non-Injury

Rank	Intersection	Precinct	ZIP	Count
1	W TRINITY LN & LUCAS LN	East	37207	14
2	MAIN ST & S 5TH ST	East	37207	8
3	DICKERSON PKE & EWING DR	East	37207	7
3	EASTLAND AV & GALLATIN AV	East	37206	7
5	I65 N & W TRINITY LN	East	37207	6
6	I24 W & I65 S ENT RAMP	East	37207	5
6	SHELBY AV & S 6TH ST	East	37206	5
6	I65 S EXIT RAMP & I65 S	East	37207	5
9	I24 W & JAMES ROBERTSON PKWY	East	37207	4
9	I24 W & I24 W EXIT RAMP	East	37207	4
9	DICKERSON PKE & HOMESTEAD RD	East	37207	4
9	DICKERSON PKE & I65 N EXIT RAMP	East	37207	4
13	HOME RD & GALLATIN PKE	East	37216	3

Information summarized for CompStat week ending 04-14-18. (past 12 weeks of data). For each report, point data were plotted in a GIS and assigned to the nearest street intersection. Summary counts were then calculated for each intersection.

Sourced from MNPD ARMS on 4/18/2018 8:36:32 AM. Violent and property crime information sourced from incident reports using Uniform Crime Reporting definitions and reporting guidelines, based on the date when the crime was reported. Personal injury traffic crashes (10-46) and non-injury traffic crashes (10-45) retrieved from MNPD's CAD database. Excludes CFS with a disposition code of 6 or 11. For each incident or CAD record, the incident or dispatch location was assigned to the nearest street intersection.

South Precinct High Crime Intersections

Intersections with the highest concentrations of crime & traffic crashes - past 12 weeks.

METROPOLITAN POLICE DEPARTMENT
of Nashville and Davidson County

Violent Crime

Rank	Intersection	Precinct	ZIP	Count
1	I24 E & I24 E ENT RAMP	South	37211	12
2	MURFREESBORO PKE & PARRIS AV	South	37210	9
3	2ND AV S & MCCANN ST	South	37210	7
3	NOLENSVILLE PKE & EDMONDSON PKE	South	37211	7
3	HARDING PL & HUMBER DR	South	37211	7
3	BRIDGEWAY DR & BRIDGEWAY CIR	South	37211	7
7	WELCH RD & TRAVIS DR	South	37211	6
7	MURFREESBORO PKE & GLENGARRY DR	South	37217	6
9	CHIMNEYTOP DR & CANE RIDGE RD	South	37013	5
9	NOLENSVILLE PKE & WELSHWOOD DR	South	37211	5
11	PARAGON MILLS RD & SUNLIGHT DR	South	37211	4
11	BLUE SPRING DR & PARAGON MILLS RD	South	37211	4
11	JONQUIL DR & OLD PARAGON MILLS RD	South	37211	4

Property Crime

Rank	Intersection	Precinct	ZIP	Count
1	WELCH RD & TRAVIS DR	South	37211	42
2	MURFREESBORO PKE & HAMILTON CHURCH RD	South	37013	20
3	CANE RIDGE RD & BELL RD	South	37013	18
4	NOLENSVILLE PKE & HICKORYVIEW DR	South	37211	14
5	NOLENSVILLE PKE & ZOO RD	South	37211	12
6	I24 E & I24 E ENT RAMP	South	37211	11
7	WALLACE RD & LINBAR DR	South	37211	10
7	OLD HICKORY BLVD & NOLENSVILLE PKE	South	37211	10
7	NOLENSVILLE PKE & GLENROSE AV	South	37210	10
10	ARBOR PL & ARBOR RIDGE DR	South	37013	9
10	MURFREESBORO PKE & GLENGARRY DR	South	37217	9
10	ANTIOCH PKE & HAYSTACK LN	South	37013	9
10	BELL RD & MT VIEW RD	South	37013	9

Traffic Crashes - Personal Injury

Rank	Intersection	Precinct	ZIP	Count
1	CANE RIDGE RD & BELL RD	South	37013	6
2	I24 E & I24 E ENT RAMP	South	37210	4
2	DONELSON PKE & MURFREESBORO PKE	South	37217	4
4	I24 W & I24 W EXIT RAMP	South	37211	3
4	LAVERGNE COUCHVILLE PKE & MURFREESBORO PKE	South	37013	3
4	BELL RD & MURFREESBORO PKE	South	37013	3
4	HARDING PL & NOLENSVILLE PKE	South	37211	3
4	PROVIDENCE PARK LN & GENEROSITY WAY	South	37211	3
4	OLD HICKORY BLVD & I24 E	South	37013	3
4	APACHE TR & HAYWOOD LN	South	37211	3
4	EZELL RD & MELMACK DR	South	37211	3
4	I24 E & HAYWOOD LN	South	37211	3
4	OLD HICKORY BLVD & NOLENSVILLE PKE	South	37211	3

Traffic Crashes - Non-Injury

Rank	Intersection	Precinct	ZIP	Count
1	HARDING PL & NOLENSVILLE PKE	South	37211	21
2	HARDING PL & METROPLEX DR	South	37211	19
3	THOMPSON LN & EAST THOMPSON LN	South	37211	18
4	I24 W & I440 W ENT RAMP	South	37210	13
4	BELL RD & BLUE HOLE RD	South	37013	13
6	OLD HICKORY BLVD & NOLENSVILLE PKE	South	37211	12
6	HARDING PL & I24 W	South	37211	12
6	MURFREESBORO PKE & HAMILTON CHURCH RD	South	37013	12
9	BELL RD & MURFREESBORO PKE	South	37013	11
9	EAST THOMPSON LN & MURFREESBORO PKE	South	37211	11
9	CANE RIDGE RD & BELL RD	South	37013	11
9	NOLENSVILLE PKE & EDMONDSON PKE	South	37211	11
9	I24 E & I24 E ENT RAMP	South	37210	11

Information summarized for CompStat week ending 04-14-18. (past 12 weeks of data). For each report, point data were plotted in a GIS and assigned to the nearest street intersection. Summary counts were then calculated for each intersection.

Sourced from MNPD ARMS on 4/18/2018 8:36:32 AM. Violent and property crime information sourced from incident reports using Uniform Crime Reporting definitions and reporting guidelines, based on the date when the crime was reported. Personal injury traffic crashes (10-46) and non-injury traffic crashes (10-45) retrieved from MNPD's CAD database. Excludes CFS with a disposition code of 6 or 11. For each incident or CAD record, the incident or dispatch location was assigned to the nearest street intersection.

Central Precinct High Crime Intersections

Intersections with the highest concentrations of crime & traffic crashes - past 12 weeks.

METROPOLITAN POLICE DEPARTMENT
of Nashville and Davidson County

Violent Crime

Rank	Intersection	Precinct	ZIP	Count
1	3RD AV S & BROADWAY	Central	37201	7
2	4TH AV N & BROADWAY	Central	37219	3
2	HERMITAGE AV & PEABODY ST	Central	37201	3
2	I40 W & 4TH AV S	Central	37203	3
2	JEFFERSON ST & 3RD AV N	Central	37208	3
6	LAFAYETTE ST & LEA AV	Central	37203	2
6	5TH AV S & ASH ST	Central	37203	2
6	11TH AV N & BROADWAY	Central	37203	2
6	DEMONBREUN ST & 5TH AV S	Central	37203	2
6	BROADWAY & 1ST AV S	Central	37201	2
6	I40 W & CHARLOTTE AV	Central	37203	2
6	2ND AV N & JAMES ROBERTSON PKWY	Central	37201	2
6	JO JOHNSTON AV & 1ST AV N	Central	37201	2

Property Crime

Rank	Intersection	Precinct	ZIP	Count
1	3RD AV S & BROADWAY	Central	37201	25
2	4TH AV N & BROADWAY	Central	37219	17
3	ROSA L PARKS BLVD & JEFFERSON ST	Central	37208	11
4	CHARLOTTE AV & 4TH AV N	Central	37219	9
4	VICTORY AV & S 1ST ST	Central	37213	9
6	4TH AV N & COMMERCE ST	Central	37219	7
7	BROADWAY & OPRY PL	Central	37203	6
7	3RD AV S & SYMPHONY PL	Central	37201	6
7	CHURCH ST & ARCADE ALY	Central	37219	6
10	PINE ST & 12TH AV S	Central	37203	5
11	LAFAYETTE ST & LEA AV	Central	37203	4
11	LEA AV & 3RD AV S	Central	37210	4
11	2ND AV S & SHELBY ST PEDESTRIAN BRIDGE	Central	37201	4

Traffic Crashes - Personal Injury

Rank	Intersection	Precinct	ZIP	Count
1	I24 E & SHELBY AV	Central	37213	2
1	WOODLAND ST & INTERSTATE DR	Central	37213	2
1	I24 E ENT RAMP & SPRING ST	Central	37207	2
1	I40 W EXIT RAMP & BROADWAY	Central	37203	2
1	I40 W & I65 S ENT RAMP	Central	37203	2
6	I24 E &	Central	37213	1
6	I40 E & I24 E	Central	37201	1
6	12TH AV S & DIVISION ST	Central	37203	1
6	4TH AV S & LEA AV	Central	37203	1
6	I40 W EXIT RAMP & 2ND AV S	Central	37210	1
6	2ND AV S & LINDSLEY AV	Central	37210	1
6	DIVISION ST & 10TH AV S	Central	37203	1
6	ACADEMY PL & HERMITAGE AV	Central	37210	1

Traffic Crashes - Non-Injury

Rank	Intersection	Precinct	ZIP	Count
1	4TH AV N & BROADWAY	Central	37219	13
2	GEORGE L DAVIS BLVD & CHURCH ST	Central	37203	10
3	COMMERCE ST & 6TH AV N	Central	37219	8
3	3RD AV S & BROADWAY	Central	37201	8
3	I40 W ENT RAMP & BROADWAY	Central	37203	8
3	12TH AV N & BROADWAY	Central	37203	8
3	2ND AV S & ASH ST	Central	37210	8
8	2ND AV S & LINDSLEY AV	Central	37210	7
8	BROADWAY & OPRY PL	Central	37203	7
8	I40 W & I65 S ENT RAMP	Central	37203	7
8	8TH AV S & LAFAYETTE ST	Central	37203	7
8	ROSA L PARKS BLVD & CHURCH ST	Central	37203	7
8	SHELBY AV & I24 E ENT RAMP	Central	37213	7

Information summarized for CompStat week ending 04-14-18. (past 12 weeks of data). For each report, point data were plotted in a GIS and assigned to the nearest street intersection. Summary counts were then calculated for each intersection.

Sourced from MNPD ARMS on 4/18/2018 8:36:32 AM. Violent and property crime information sourced from incident reports using Uniform Crime Reporting definitions and reporting guidelines, based on the date when the crime was reported. Personal injury traffic crashes (10-46) and non-injury traffic crashes (10-45) retrieved from MNPD's CAD database. Excludes CFS with a disposition code of 6 or 11. For each incident or CAD record, the incident or dispatch location was assigned to the nearest street intersection.

Hermitage Precinct High Crime Intersections

Intersections with the highest concentrations of crime & traffic crashes - past 12 weeks.

METROPOLITAN POLICE DEPARTMENT
of Nashville and Davidson County

Violent Crime

Rank	Intersection	Precinct	ZIP	Count
1	MILLWOOD DR & MURFREESBORO PKE	Hermitage	37217	19
2	CARROLL ST & CHARLES E DAVIS BLVD	Hermitage	37210	12
3	CHARLES E DAVIS BLVD & LAFAYETTE ST	Hermitage	37210	7
3	ELM HILL PKE &	Hermitage	37210	7
5	MURFREESBORO PKE & MURFREESBORO ENT RAMP	Hermitage	37217	6
6	PLUS PARK BLVD & MURFREESBORO PKE	Hermitage	37217	5
6	24TH ST & OLD HICKORY BLVD	Hermitage	37138	5
6	CANNON ST & CLAIBORNE ST	Hermitage	37210	5
9	JACKSON THISTLE & AUTUMN KNOLL	Hermitage	37076	4
9	MARGARET ROBERTSON DR & ROCKWOOD PL	Hermitage	37076	4
9	BISMARK DR & SNOOK DR	Hermitage	37210	4
9	WANDA DR & ELM HILL PKE	Hermitage	37210	4
13	TIMBER VALLEY DR & ELM HILL PKE	Hermitage	37214	3

Property Crime

Rank	Intersection	Precinct	ZIP	Count
1	OPRY MILLS DR & OPRYLAND DR	Hermitage	37214	99
2	SHUTE LN & LEBANON PKE	Hermitage	37076	45
3	JUAREZ DR & OLD HICKORY BLVD	Hermitage	37076	23
4	KOHLS PVT DR & STONES RIVER GRNWY	Hermitage	37214	19
5	SPENCE LN & LEBANON PKE	Hermitage	37210	17
6	CHARLES E DAVIS BLVD & J C NAPIER CT	Hermitage	37210	12
7	ROCKWOOD DR & TULIP GROVE RD	Hermitage	37076	11
8	OLD HICKORY BLVD &	Hermitage	37076	10
8	MILLS RD & ALTA LAKE GRNWY	Hermitage	37076	10
8	JACKSON DOWNS BLVD & LEBANON PKE	Hermitage	37214	10
8	MCGAVOCK PKE &	Hermitage	37214	10
8	ELM HILL PKE & DONELSON PKE	Hermitage	37214	10
13	AIRWAYS CIR & ELM HILL PKE	Hermitage	37214	9

Traffic Crashes - Personal Injury

Rank	Intersection	Precinct	ZIP	Count
1	I40 W & STEWARTS FERRY PKE	Hermitage	37214	3
2	TRENTON DR & ALBANY DR	Hermitage	37076	2
2	OLD HICKORY BLVD & PRINCETON PL	Hermitage	37076	2
2	CENTRAL PKE & OLD HICKORY BLVD	Hermitage	37076	2
2	OLD HICKORY BLVD &	Hermitage	37076	2
2	BELL RD &	Hermitage	37076	2
2	I40 E & BRILEY PKWY N	Hermitage	37210	2
8	MASSMAN DR & I40 E	Hermitage	37210	1
8	ANDERSON RD & OLD ANDERSON RD	Hermitage	37217	1
8	BELL RD & SMITH SPRINGS RD	Hermitage	37217	1
8	BRITISH WOODS DR & MURFREESBORO PKE	Hermitage	37217	1
8	LONGHUNTER LN &	Hermitage	37217	1
8	SOMERSET CT & SOMERSET DR	Hermitage	37217	1

Traffic Crashes - Non-Injury

Rank	Intersection	Precinct	ZIP	Count
1	I40 E & I40 E EXIT RAMP	Hermitage	37210	16
2	CENTRAL PKE & OLD HICKORY BLVD	Hermitage	37076	15
3	I40 W & FESSLERS LN	Hermitage	37210	13
4	ANDREW JACKSON PKWY & LEBANON PKE	Hermitage	37076	12
5	ELM HILL PKE & FESSLERS LN	Hermitage	37210	11
5	I40 E & FESSLERS LN	Hermitage	37210	11
7	DODSON CHAPEL RD & OLD HICKORY BLVD	Hermitage	37076	10
7	OPRY MILLS DR & OPRYLAND DR	Hermitage	37214	10
7	BELL RD & SMITH SPRINGS RD	Hermitage	37217	10
10	MURFREESBORO PKE & UNA ANTIOCH PKE	Hermitage	37013	9
10	MURFREESBORO PKE & DOVER GLEN DR	Hermitage	37217	9
10	BLACKWOOD DR & BELL RD	Hermitage	37214	9
13	I24 W & ARLINGTON AV	Hermitage	37210	8

Information summarized for CompStat week ending 04-14-18. (past 12 weeks of data). For each report, point data were plotted in a GIS and assigned to the nearest street intersection. Summary counts were then calculated for each intersection.

Sourced from MNPD ARMS on 4/18/2018 8:36:32 AM. Violent and property crime information sourced from incident reports using Uniform Crime Reporting definitions and reporting guidelines, based on the date when the crime was reported. Personal injury traffic crashes (10-46) and non-injury traffic crashes (10-45) retrieved from MNPD's CAD database. Excludes CFS with a disposition code of 6 or 11. For each incident or CAD record, the incident or dispatch location was assigned to the nearest street intersection.

North Precinct High Crime Intersections

Intersections with the highest concentrations of crime & traffic crashes - past 12 weeks.

METROPOLITAN POLICE DEPARTMENT
of Nashville and Davidson County

Violent Crime

Rank	Intersection	Precinct	ZIP	Count
1	BUENA VISTA PKE & TRINITY LN	North	37218	8
2	26TH AV N & 25TH AV N	North	37208	7
3	CENTURY ST & 17TH AV N	North	37208	6
3	COCKRILL ST & 16TH AV N	North	37208	6
3	FAIRVIEW DR & CLARKSVILLE PKE	North	37218	6
3	KINGS LN & AMES DR	North	37218	6
3	IRELAND ST & 12TH AV N	North	37208	6
3	MERRY ST & 25TH AV N	North	37208	6
9	MEHARRY BLVD & DR D B TODD JR BLVD	North	37208	5
9	REVELS DR & WHITES CREEK PKE	North	37207	5
9	I65 S & I65 S ENT RAMP	North	37207	5
9	WHITES CREEK PKE & BRILEY PKWY E	North	37207	5
9	DOWLAN ST & 25TH AV N	North	37208	5

Property Crime

Rank	Intersection	Precinct	ZIP	Count
1	JEFFERSON ST & WARREN ST	North	37208	27
2	S HAMILTON RD & BUENA VISTA PKE	North	37218	16
2	W TRINITY LN & HAMPTON ST	North	37207	16
2	17TH AV N & DR D B TODD JR BLVD	North	37208	16
5	W TRINITY LN & SCRUGGS LN	North	37207	11
6	ROSA L PARKS BLVD & TAYLOR ST	North	37208	10
7	ROSA L PARKS BLVD & MONROE ST	North	37208	9
7	5TH AV N & MORGAN PARK CONNECTOR	North	37208	9
9	HUME ST & 7TH AV N	North	37208	7
9	W TRINITY LN & MONTICELLO DR	North	37207	7
9	16TH AV N & BUCHANAN ST	North	37208	7
12	17TH AV N & UNDERWOOD ST	North	37208	6
12	W TRINITY LN & LIBERIA ST	North	37207	6

Traffic Crashes - Personal Injury

Rank	Intersection	Precinct	ZIP	Count
1	CLIFTON AV & I40 E	North	37209	2
1	I40 E & DR DB TODD JR BLVD	North	37208	2
1	I40 E & I65 N ENT RAMP	North	37208	2
1	CHARLOTTE AV & 28TH AV N	North	37209	2
1	WHITES CREEK PKE & SYCAMORE CREEK RD	North	37080	2
1	BRICK CHURCH PKE & WEAKLEY AV	North	37207	2
1	READ AV & BRICK CHURCH PKE	North	37207	2
1	I65 S & I24 E	North	37207	2
1	I65 S & FERN AV	North	37207	2
1	WHITES CREEK PKE & MOORMANS ARM RD	North	37207	2
1	WEBSTER DR & OLD MATTHEWS RD	North	37207	2
1	ROSA L PARKS BLVD & DOMINICAN DR	North	37228	2
13	ROSA L PARKS BLVD & TAYLOR ST	North	37208	1

Traffic Crashes - Non-Injury

Rank	Intersection	Precinct	ZIP	Count
1	I65 S & W TRINITY LN	North	37207	12
2	S HAMILTON RD & BUENA VISTA PKE	North	37218	9
2	ROSA L PARKS BLVD & DOMINICAN DR	North	37228	9
4	CLARKSVILLE PKE & ROSA L PARKS BLVD	North	37208	8
5	VANTAGE WAY & FRENCH LANDING DR	North	37208	7
5	9TH AV N & JEFFERSON ST	North	37208	7
5	READ AV & BRICK CHURCH PKE	North	37207	7
5	CLAY LICK RD & CLAY LICK RD ACCESS RD	North	37189	7
9	VANTAGE WAY & ROSA L PARKS BLVD	North	37208	6
10	28TH AV N & JOHN A MERRITT BLVD	North	37209	5
10	W TRINITY LN & SCRUGGS LN	North	37207	5
10	KINGS LN & CLARKSVILLE PKE	North	37218	5
10	I24 E & CLAY LICK CT	North	37189	5

Information summarized for CompStat week ending 04-14-18. (past 12 weeks of data). For each report, point data were plotted in a GIS and assigned to the nearest street intersection. Summary counts were then calculated for each intersection.

Sourced from MNPD ARMS on 4/18/2018 8:36:32 AM. Violent and property crime information sourced from incident reports using Uniform Crime Reporting definitions and reporting guidelines, based on the date when the crime was reported. Personal injury traffic crashes (10-46) and non-injury traffic crashes (10-45) retrieved from MNPD's CAD database. Excludes CFS with a disposition code of 6 or 11. For each incident or CAD record, the incident or dispatch location was assigned to the nearest street intersection.

Madison Precinct High Crime Intersections

Intersections with the highest concentrations of crime & traffic crashes - past 12 weeks.

METROPOLITAN POLICE DEPARTMENT
of Nashville and Davidson County

Violent Crime

Rank	Intersection	Precinct	ZIP	Count
1	BERKLEY DR & ARGLE AV	Madison	37115	13
2	YOEST DR & HUNTERS LN	Madison	37207	11
3	LESWOOD LN & WILMOTH RD	Madison	37207	9
3	PIERCE RD & SARVER AV	Madison	37115	9
5	AURORA AV & DINWIDDIE DR	Madison	37115	7
5	WESTCHESTER DR & BROOKDALE DR	Madison	37207	7
7	FOREST PARK RD & COVENTRY WOODS DR	Madison	37115	6
8	N DUPONT AV &	Madison	37115	5
8	ARCHWOOD DR & ROOSEVELT AV	Madison	37115	5
8	APPLE VALLEY RD & MONTICELLO AV	Madison	37115	5
8	OLD HICKORY BLVD W & GALLATIN PKE	Madison	37115	5
8	CREEKWOOD DR & PARK CREEK DR	Madison	37207	5
13	CHESAPEAKE DR & WOODSTOCK DR	Madison	37207	4

Property Crime

Rank	Intersection	Precinct	ZIP	Count
1	SKYLINE MEMORIAL CT & DICKERSON PKE	Madison	37115	71
2	N GALLATIN PKE & NORTHSIDE DR	Madison	37115	28
3	TWIN HILLS DR & N GALLATIN PKE	Madison	37072	23
4	ALTA LOMA RD & N GALLATIN PKE	Madison	37115	17
5	N GALLATIN PKE & RIVERCHASE BLVD	Madison	37115	16
6	HICKORY HILLS BLVD & WESTCAP RD	Madison	37189	14
7	OLD HICKORY BLVD W & GALLATIN PKE	Madison	37115	11
8	MYATT DR & RIVERGATE PKWY	Madison	37115	10
8	DICKERSON PKE & DARBYTOWN DR	Madison	37207	10
10	CREEKWOOD DR &	Madison	37207	8
11	BELL GRIMES LN & DICKERSON PKE	Madison	37207	7
11	N GALLATIN PKE & LIBERTY LN	Madison	37072	7
13	CONFERENCE DR & N GALLATIN PKE	Madison	37072	6

Traffic Crashes - Personal Injury

Rank	Intersection	Precinct	ZIP	Count
1	CONFERENCE DR & VIETNAM VETERANS BLVD N	Madison	37072	3
2	N DUPONT AV & MYATT DR	Madison	37115	2
2	OLD HICKORY BLVD W & GALLATIN PKE	Madison	37115	2
2	S GALLATIN PKE & HARRINGTON AV	Madison	37115	2
2	S GALLATIN PKE & WALTON LN	Madison	37115	2
2	BRILEY PKWY W & I65 S EXIT RAMP	Madison	37216	2
2	I65 S EXIT RAMP & BRILEY PKWY W ENT RAMP	Madison	37115	2
2	SKYLINE MEMORIAL CT & DICKERSON PKE	Madison	37115	2
2	BRILEY PKWY W & DICKERSON PKE	Madison	37207	2
2	DALEMERE DR & OLD HICKORY BLVD	Madison	37207	2
11	DICKERSON PKE & OLD HICKORY BLVD	Madison	37207	1
11	WESTCHESTER DR & RHINE DR	Madison	37115	1
11	TREBOR DR & CUNNIFF PKWY	Madison	37072	1

Traffic Crashes - Non-Injury

Rank	Intersection	Precinct	ZIP	Count
1	CONFERENCE DR & N GALLATIN PKE	Madison	37072	13
2	DICKERSON PKE & OLD HICKORY BLVD	Madison	37207	12
3	MYATT DR & RIVERGATE PKWY	Madison	37115	11
3	S GALLATIN PKE & MAPLE ST	Madison	37115	11
5	OLD HICKORY BLVD W & GALLATIN PKE	Madison	37115	10
5	SKYLINE MEMORIAL CT & DICKERSON PKE	Madison	37115	10
7	CONFERENCE DR & VIETNAM VETERANS BLVD EXT	Madison	37072	8
8	OLD HICKORY BLVD W & S GALLATIN PKE RAMP	Madison	37115	7
8	SPERO RD & FAIRBANKS RD	Madison	37072	7
10	BRILEY PKWY W & BRILEY PKWY W ENT RAMP	Madison	37207	6
10	I24 W & I24 W EXIT RAMP	Madison	37189	6
10	HEAD DR & OLD HICKORY BLVD W	Madison	37115	6
10	DULING AV & N GALLATIN PKE	Madison	37115	6

Information summarized for CompStat week ending 04-14-18. (past 12 weeks of data). For each report, point data were plotted in a GIS and assigned to the nearest street intersection. Summary counts were then calculated for each intersection.

Sourced from MNPD ARMS on 4/18/2018 8:36:32 AM. Violent and property crime information sourced from incident reports using Uniform Crime Reporting definitions and reporting guidelines, based on the date when the crime was reported. Personal injury traffic crashes (10-46) and non-injury traffic crashes (10-45) retrieved from MNPD's CAD database. Excludes CFS with a disposition code of 6 or 11. For each incident or CAD record, the incident or dispatch location was assigned to the nearest street intersection.

Midtown Hills Precinct High Crime Intersections

Intersections with the highest concentrations of crime & traffic crashes - past 12 weeks.

METROPOLITAN POLICE DEPARTMENT
of Nashville and Davidson County

Violent Crime

Rank	Intersection	Precinct	ZIP	Count
1	OLD HICKORY BLVD & HICKORY TRACE DR	Midtown	37211	9
2	MCMURRAY DR & WILKERSON DR	Midtown	37211	7
3	12TH AV S & WADE AV	Midtown	37203	5
4	EDGEHILL AV &	Midtown	37203	4
5	EDGEHILL AV & 12TH AV S	Midtown	37212	3
5	HORTON AV & 12TH AV S	Midtown	37203	3
5	SOUTH ST & 15TH AV S	Midtown	37203	3
5	NOLENSVILLE PKE & BREWER DR	Midtown	37211	3
5	CORNING DR & WELSHWOOD DR	Midtown	37211	3
5	CHARLOTTE AV & FISK ST	Midtown	37203	3
5	28TH AV N &	Midtown	37203	3
12	16TH AV N & PATTERSON ST	Midtown	37203	2
12	EDMONDSON PKE &	Midtown	37211	2

Property Crime

Rank	Intersection	Precinct	ZIP	Count
1	NOLENSVILLE PKE & SWISS AV	Midtown	37211	41
2	OLD HICKORY BLVD & FRANKLIN PIKE CIR	Midtown	37027	34
3	CHARLOTTE AV &	Midtown	37203	16
4	POWELL AV & BRANSFORD AV	Midtown	37204	13
5	NOLENSVILLE PKE & LENOX VILLAGE DR	Midtown	37211	10
5	WEST END AV & 17TH AV N	Midtown	37203	10
7	20TH AV N & STATE ST	Midtown	37203	9
8	BELMONT BLVD & PORTLAND AV	Midtown	37212	7
8	EDGEHILL AV &	Midtown	37203	7
8	8TH AV S & ROYCROFT PL	Midtown	37204	7
11	28TH AV N &	Midtown	37203	6
11	16TH AV N & CHURCH ST	Midtown	37203	6
11	ELLINGTON CIR & EDMONSON CIR	Midtown	37211	6

Traffic Crashes - Personal Injury

Rank	Intersection	Precinct	ZIP	Count
1	HARDING PL & TROUSDALE DR	Midtown	37211	4
2	I65 S & OLD HICKORY BLVD	Midtown	37027	3
2	I65 N & I65 N EXIT RAMP	Midtown	37027	3
2	OLD HICKORY BLVD & FRANKLIN PIKE CIR	Midtown	37027	3
2	NOLENSVILLE PKE & BREWER DR	Midtown	37211	3
2	LEALAND LN & I440 E	Midtown	37204	3
7	WEDGEWOOD AV & 8TH AV S	Midtown	37203	2
7	10TH AV S & MONTROSE AV	Midtown	37204	2
7	HILLSBORO PKE & I440 E	Midtown	37212	2
7	BELMONT BLVD & KIRKWOOD AV	Midtown	37212	2
7	CALDWELL AV & 12TH AV S	Midtown	37204	2
7	W GROVE AV & 12TH AV S	Midtown	37212	2
7	BROADWAY & LYLE AV	Midtown	37203	2

Traffic Crashes - Non-Injury

Rank	Intersection	Precinct	ZIP	Count
1	POWELL AV & POWELL PL	Midtown	37204	19
2	OLD HICKORY BLVD & EDMONDSON PKE	Midtown	37211	15
3	WEDGEWOOD AV & 8TH AV S	Midtown	37203	14
4	I440 E & I440 ENT RAMP	Midtown	37204	12
5	HARDING PL & TROUSDALE DR	Midtown	37211	11
6	BRENTWOOD EAST DR & OLD HICKORY BLVD	Midtown	37211	10
6	FRANKLIN PKE & HARDING PL	Midtown	37204	10
6	15TH AV S & BROADWAY	Midtown	37203	10
6	PIERCE AV & VANDERBILT HOSPITAL	Midtown	37240	10
10	OLD HICKORY BLVD & HILLSBORO PKE	Midtown	37215	9
10	NOLENSVILLE PKE & CONCORD RD	Midtown	37027	9
12	ARMORY OAKS DR & POWELL AV	Midtown	37204	8
12	OLD HICKORY BLVD & FRANKLIN PKE	Midtown	37027	8

Information summarized for CompStat week ending 04-14-18. (past 12 weeks of data). For each report, point data were plotted in a GIS and assigned to the nearest street intersection. Summary counts were then calculated for each intersection.

Sourced from MNPD ARMS on 4/18/2018 8:36:32 AM. Violent and property crime information sourced from incident reports using Uniform Crime Reporting definitions and reporting guidelines, based on the date when the crime was reported. Personal injury traffic crashes (10-46) and non-injury traffic crashes (10-45) retrieved from MNPD's CAD database. Excludes CFS with a disposition code of 6 or 11. For each incident or CAD record, the incident or dispatch location was assigned to the nearest street intersection.

County High Crime Intersections - Arrests

Intersections with the highest concentrations of arrests - past 12 weeks.

METROPOLITAN POLICE DEPARTMENT
of Nashville and Davidson County

DUI Arrests

Rank	Intersection	Precinct	ZIP	Count
1	BRILEY PKWY E EXT RAMP & DICKERSON PKE	Madison	37207	10
2	I40 E EXIT RAMP & OLD HICKORY BLVD	Hermitage	37076	8
3	NOLENSVILLE PKE & EDMONDSON PKE	South	37211	7
3	ALBION ST & DR D B TODD JR BLVD	North	37208	7
5	14TH AV S & MCGAVOCK ST	Midtown	37203	5
5	MEDICAL CENTER DR & VANDERBILT HOSPITAL	Midtown	37212	5
5	12TH AV N & BROADWAY	Central	37203	5
8	KAREN DR & BRILEY PKWY S	Hermitage	37217	4
8	FRIST BLVD & OLD HICKORY BLVD	Hermitage	37076	4
10	BELL RD & MURFREESBORO PKE	South	37013	3
10	APACHE TR & HAYWOOD LN	South	37211	3
10	11TH AV N & BROADWAY	Central	37203	3
10	3RD AV N & COMMERCE ST	Central	37201	3

Drug-Related Arrests

Rank	Intersection	Precinct	ZIP	Count
1	EWING AV & MIDDLETON ST	Central	37203	19
2	MURFREESBORO PKE & JUPITER DR	South	37217	17
3	YOEST DR & HUNTERS LN	Madison	37207	15
3	DICKERSON PKE & EWING DR	East	37207	15
5	TRINITY LN & DICKERSON PKE	East	37207	14
5	2ND AV S & MCCANN ST	South	37210	14
7	UNIVERSITY CT & 1ST AV S	Hermitage	37210	13
7	NOLENSVILLE PKE & WELSHWOOD DR	South	37211	13
9	HARDING PL & NOLENSVILLE PKE	South	37211	11
9	3RD AV S & MCCANN ST	South	37210	11
9	MURFREESBORO PKE & PARRIS AV	South	37210	11
9	PALMER AV & SYLVIA DR	Madison	37115	11
13	DICKERSON PKE & HART LN	East	37207	10

Felony Arrests

Rank	Intersection	Precinct	ZIP	Count
1	2ND AV N & JAMES ROBERTSON PKWY	Central	37201	85
2	LEA AV & 7TH AV S	Central	37203	16
2	HILL AV & BLANTON AV	South	37210	16
4	MURFREESBORO PKE & PAVILION BLVD	Hermitage	37217	15
4	COCKRILL BEND BLVD & COCKRILL BEND CIR	West	37209	15
6	BRILEY PKWY E EXT RAMP & DICKERSON PKE	Madison	37207	12
7	DREXEL ST & 7TH AV S	Central	37203	11
8	DELAWARE AV & 31ST AV N	North	37209	10
8	MURFREESBORO PKE & JUPITER DR	South	37217	10
10	UNIVERSITY CT & 1ST AV S	Hermitage	37210	9
10	GAY ST & 2ND AV N	Central	37201	9
10	WHITES CREEK PKE & MOORMANS ARM RD	North	37207	9
13	S GALLATIN PKE & WEBSTER ST	Madison	37115	8

Weapons Law Violation Arrests

Rank	Intersection	Precinct	ZIP	Count
1	MURFREESBORO PKE & JUPITER DR	South	37217	6
2	MAIN ST & N 7TH ST	East	37206	4
2	CLIFTON AV & ALAMEDA ST	West	37209	4
2	14TH AV N & CHARLOTTE AV	Midtown	37203	4
2	FOSTER AV & PEACHTREE ST	South	37210	4
6	CHARLES E DAVIS BLVD & CANNON ST	Hermitage	37210	3
6	BEASLEY ST & ED TEMPLE BLVD	North	37209	3
6	10TH AV N & JEFFERSON ST	North	37208	3
6	LOOKOUT DR & SENTINEL DR	West	37209	3
6	ELM HILL PKE WB EXIT & ELM HILL PKE	Hermitage	37214	3
11	TYLER DR & LEBANON PKE	Hermitage	37076	2
11	TAMPA DR & SPARTAN DR	South	37211	2
11	APACHE TR & HAYWOOD LN	South	37211	2

Information summarized for CompStat week ending 04-14-18. (past 12 weeks of data). For each report, point data were plotted in a GIS and assigned to the nearest street intersection. Summary counts were then calculated for each intersection.

Sourced from MNPD ARMS on 4/18/2018 8:36:32 AM. For each arrest, the arrest location was assigned to the nearest street intersection. This report does not take into account the number of charges. 1 arrest = 1 body.

County Hot Addresses
Multiple CFS / Arrests at the Same Location, Past 12 Weeks

METROPOLITAN POLICE DEPARTMENT
of Nashville and Davidson County

CFS Location / Nearby Business	Count	Counts - Top Ten Codes
639 LAFAYETTE ST ***Nashville Rescue Mission***	**197**	96 - Want Officer for Investigation / Assistance (10-43) 66 - Disorderly Person (10-44) 11 - Fight / Assault (10-57)
705 DREXEL ST ***Room In the Inn***	**148**	66 - Want Officer for Investigation / Assistance (10-43) 58 - Disorderly Person (10-44) 6 - Fight / Assault (10-57)
709 5TH AV S ***Greyhound***	**144**	66 - Want Officer for Investigation / Assistance (10-43) 55 - Disorderly Person (10-44) 7 - Fight / Assault (10-57)
2000 CHURCH ST ***Baptist Hospital***	**119**	69 - Want Officer for Investigation / Assistance (10-43) 18 - Transport Prisoner / Suspect (10-16) 8 - Fight / Assault (10-57)
1818 ALBION ST ***Nashville General Hospital School***	**112**	52 - Want Officer for Investigation / Assistance (10-43) 26 - Transport Prisoner / Suspect (10-16) 11 - Fight / Assault (10-57)
3458 DICKERSON PIKE ***Walmart Supercenter***	**95**	27 - Transport Prisoner / Suspect (10-16) 18 - Theft (10-50) 15 - Disorderly Person (10-44)
391 WALLACE RD ***Southern Hills Medical Center***	**94**	30 - Transport Prisoner / Suspect (10-16) 19 - Want Officer for Investigation / Assistance (10-43) 8 - Disorderly Person (10-44)
512 1ST AV N ***Criminal Justice Center Annex***	**93**	43 - Want Officer for Investigation / Assistance (10-43) 23 - Domestic Disturbance (10-41) 12 - Disorderly Person (10-44)
2300 PATTERSON ST ***Centennial Medical Center***	**90**	37 - Transport Prisoner / Suspect (10-16) 21 - Want Officer for Investigation / Assistance (10-43) 9 - Fight / Assault (10-57)
5101 HARDING PL ***MNPD South Precinct***	**86**	31 - Want Officer for Investigation / Assistance (10-43) 15 - Domestic Disturbance (10-41) 14 - Theft (10-50)
5655 FRIST BLVD ***Summit Medical Center***	**83**	38 - Transport Prisoner / Suspect (10-16) 14 - Fight / Assault (10-57) 7 - Want Officer for Investigation / Assistance (10-43)
400 CHARLOTTE AV ***Tennessee Public Transportation Association***	**77**	46 - Want Officer for Investigation / Assistance (10-43) 16 - Disorderly Person (10-44) 4 - Safety Hazard (10-87)
800 MONROE ST ***Kroger***	**74**	30 - Disorderly Person (10-44) 18 - Want Officer for Investigation / Assistance (10-43) 6 - Fight / Assault (10-57)
4040 NOLENSVILLE PIKE ***Walmart***	**73**	19 - Want Officer for Investigation / Assistance (10-43) 19 - Theft (10-50) 14 - Disorderly Person (10-44)
1201 BROADWAY ***McDonalds***	**71**	42 - Disorderly Person (10-44) 16 - Want Officer for Investigation / Assistance (10-43) 5 - Fight / Assault (10-57)

Arrest Location	Count	Counts - Top Charges
408 2ND AVE N	**249**	82 - Probation violation- misdemeanor 44 - Probation violation- felony 33 - Failure to appear- class b or c misd.
512 1ST AVE N	**225**	217 - Money laundering 50 - Failure to appear- class b or c misd. 46 - Probation violation- misdemeanor
512 1ST AV N	**193**	49 - Probation violation- misdemeanor 47 - Failure to appear- class b or c misd. 22 - Probation violation- felony
512 1ST AVE NORTH	**102**	42 - Failure to appear- class b or c misd. 26 - Probation violation- misdemeanor 14 - Probation violation- felony
639 LAFAYETTE ST	**96**	30 - Criminal trespass 20 - Failure to be booked (state citation) 18 - Failure to appear- class b or c misd.
7044 CHARLOTTE PIKE	**76**	61 - Theft of merchandise- $1,000 or less 11 - Criminal trespass 7 - Theft of property-$1,000 or less
401 WALTON LN	**69**	50 - Disorderly conduct 11 - Poss. or casual exchange-cont.sub. 4 - Assault- simple - bodily injury
400 CHARLOTTE AVE	**68**	24 - Criminal trespass 18 - Public intoxication 10 - Disorderly conduct
3458 DICKERSON PIKE	**66**	45 - Theft of merchandise- $1,000 or less 12 - Theft of property-$1,000 or less 7 - Criminal trespass
3441 DICKERSON PIKE	**51**	8 - Public intoxication 7 - Driving under the influence 7 - Criminal trespass
4040 NOLENSVILLE PIKE	**43**	33 - Theft of merchandise- $1,000 or less 6 - Criminal trespass 4 - Failure to be booked (state citation)
448 2ND AVE N	**41**	10 - Driving- suspended license 9 - Driving- revoked license 8 - Driv. lic. - no d/l
3150 MCGAVOCK PIKE	**40**	14 - Disorderly conduct 6 - Criminal trespass 6 - Assault
3125 IRONWOOD DR	**39**	12 - Assault 11 - Assault- simple - bodily injury 10 - Vandalism- $1,000 or less
117 W SMITH ST	**39**	19 - Failure to appear- class b or c misd. 12 - Failure to be booked (state citation) 11 - Probation violation- misdemeanor

Sourced from MNPD ARMS on 4/18/2018 8:36:32 AM. CAD calls retrieved from Metropolitan Emergency Communications Center's Computer Aided Dispatch system. Includes only calls where an officer response was made. Disposition codes 6 (Backup) and 11 (Signal 9) are excluded. Self-initiated calls are excluded. Calls dispatched to interstate RPAs and intersections are excluded. Teleserve calls are excluded. Arrest information retrieved from the MNPD RMS warrants / arrests database. 1 arrest = 1 body. Includes adult and juvenile arrests. 'Nearby Business' refers to a business establishment in close proximity of the address listed, and is provided for informational purposes only. There is no guarantee that all calls were dispatched to the business listed, because in some cases, multiple business establishments have the same address (e.g. a discount store that also contains a pharmacy). Due to the unique nature of apartment-based reporting, individual unit numbers and the address of the main office for a complex may sometimes both appear in this report.

West Precinct Hot Addresses
Multiple CFS / Arrests at the Same Location, Past 12 Weeks

METROPOLITAN POLICE DEPARTMENT
of Nashville and Davidson County

CFS Location / Nearby Business	Count	Counts - Top Ten Codes
7044 CHARLOTTE PIKE ***Walmart Supercenter***	**63**	21 - Want Officer for Investigation / Assistance (10-43) 17 - Disorderly Person (10-44) 8 - Transport Prisoner / Suspect (10-16)
5500 CHARLOTTE PIKE ***MNPD West Precinct***	**54**	25 - Want Officer for Investigation / Assistance (10-43) 9 - Disorderly Person (10-44) 7 - Theft (10-50)
2126 ABBOTT MARTIN RD ***Green Hills Mall***	**29**	7 - Theft (10-50) 7 - Disorderly Person (10-44) 4 - Vehicle Accident - Property Damage (10-45)
4220 HARDING PIKE ***St Thomas Hospital***	**26**	8 - Want Officer for Investigation / Assistance (10-43) 5 - Transport Prisoner / Suspect (10-16) 4 - Disorderly Person (10-44)
7087 HIGHWAY 70 S ***Kroger***	**24**	7 - Disorderly Person (10-44) 5 - Want Officer for Investigation / Assistance (10-43) 3 - Theft (10-50)
6814 CHARLOTTE PIKE ***Target***	**20**	7 - Transport Prisoner / Suspect (10-16) 6 - Vehicle Accident - Property Damage (10-45) 4 - Theft (10-50)
5705 CHARLOTTE PIKE ***Kroger***	**18**	6 - Disorderly Person (10-44) 6 - Want Officer for Investigation / Assistance (10-43) 3 - Vehicle Accident - Property Damage (10-45)
2131 ABBOTT MARTIN RD ***Kroger***	**18**	5 - Disorderly Person (10-44) 4 - Want Officer for Investigation / Assistance (10-43) 4 - Theft (10-50)
6670 CHARLOTTE PIKE	**17**	6 - Burglary - Non-Residence (10-71) 4 - Want Officer for Investigation / Assistance (10-43) 3 - Disorderly Person (10-44)
50 VAUGHN RD ***Warner Park***	**16**	7 - Theft (10-50) 3 - Burglary - Non-Residence (10-71) 3 - Dangerous / Injured Animal (10-65)
3614 WOODMONT BLVD	**16**	6 - Want Officer for Investigation / Assistance (10-43) 3 - Investigate 911 Hang-Up Call (10-88) 2 - Burglary - Residence (10-70)
4601 ALABAMA AV ***Daily's***	**15**	6 - Disorderly Person (10-44) 3 - Want Officer for Investigation / Assistance (10-43) 3 - Theft (10-50)
8020 MCCRORY LN	**15**	5 - Disorderly Person (10-44) 3 - Suspicious Person (10-40) 2 - Criminal Vice Activity (10-78)
3901 HILLSBORO PIKE	**13**	5 - Disorderly Person (10-44) 3 - Vehicle Accident - Property Damage (10-45) 3 - Theft (10-50)
3801 HOBBS RD	**12**	11 - Burglary - Non-Residence (10-71) 1 - Investigate 911 Hang-Up Call (10-88)

Arrest Location	Count	Counts - Top Charges
7044 CHARLOTTE PIKE	**76**	61 - Theft of merchandise- $1,000 or less 11 - Criminal trespass 7 - Theft of property-$1,000 or less
6814 CHARLOTTE PIKE	**26**	22 - Theft of merchandise- $1,000 or less 2 - Theft of property-$1,000 or less 2 - Criminal impersonation
7574 COCKRILL BEND BLVD	**19**	8 - Probation violation- community corrections viol. 4 - Sexual battery- agg.- victim under 13 4 - Rape of a child
400 DAVIDSON RD	**17**	5 - Poss. or casual exchange-cont.sub. 4 - Assault 4 - Disorderly conduct
40TH AVE N & CLIFTON AVE	**14**	4 - Poss. or casual exchange-cont.sub. 2 - Driving- revoked license 2 - Drug paraphernalia- unlawful use
39TH AVE N & CLIFTON AVE	**11**	4 - Driving- revoked license 3 - Failure to appear- class b or c misd. 3 - Poss. or casual exchange-cont.sub.
408 CENTURY CT	**10**	5 - Failure to appear- class b or c misd. 3 - Probation violation- felony 2 - Probation violation- misdemeanor
CHARLOTTE PIKE & WHITE BRIDGE PIKE	**9**	5 - Driv. lic. - no d/l 2 - Driving- suspended license 1 - Driving under the influence
39TH AVE N & CHARLOTTE AVE	**8**	3 - Driving- revoked license 1 - Failure to appear- class b or c misd. 1 - Driving- revoked license, 2nd offense
5200 DELAWARE AVE	**7**	3 - Disorderly conduct 2 - Probation violation- felony 1 - Juvenile, runaway
510 OLD HICKORY BLVD	**6**	2 - Driving- suspended license 1 - Driving under the influence 1 - Driv. lic. - no d/l
3529 WEST END AVE	**6**	5 - Disorderly conduct 2 - Assault- simple - bodily injury 1 - Assault of officer - offensive contact
7070 HWY 70 S	**6**	2 - Public intoxication 2 - Drug paraphernalia- unlawful use 2 - Driving- revoked license
5500 CHARLOTTE PIKE	**6**	3 - Failure to appear- class b or c misd. 2 - Burglary 1 - Burglary- motor vehicle
621 MCPHERSON DR	**6**	6 - Poss. or casual exchange-cont.sub.

Sourced from MNPD ARMS on 4/18/2018 8:36:32 AM. CAD calls retrieved from Metropolitan Emergency Communications Center's Computer Aided Dispatch system. Includes only calls where an officer response was made. Disposition codes 6 (Backup) and 11 (Signal 9) are excluded. Self-initiated calls are excluded. Calls dispatched to interstate RPAs and intersections are excluded. Teleserve calls are excluded. Arrest information retrieved from the MNPD RMS warrants / arrests database. 1 arrest = 1 body. Includes adult and juvenile arrests. 'Nearby Business' refers to a business establishment in close proximity of the address listed, and is provided for informational purposes only. There is no guarantee that all calls were dispatched to the business listed, because in some cases, multiple business establishments have the same address (e.g. a discount store that also contains a pharmacy). Due to the unique nature of apartment-based reporting, individual unit numbers and the address of the main office for a complex may sometimes both appear in this report.

East Precinct Hot Addresses
Multiple CFS / Arrests at the Same Location, Past 12 Weeks

METROPOLITAN POLICE DEPARTMENT
of Nashville and Davidson County

CFS Location / Nearby Business	Count	Counts - Top Ten Codes
936 E TRINITY LN ***MNPD East Precinct***	**67**	31 - Want Officer for Investigation / Assistance (10-43) 15 - Domestic Disturbance (10-41) 9 - Theft (10-50)
803 DICKERSON PIKE ***Z Mart***	**54**	41 - Disorderly Person (10-44) 5 - Want Officer for Investigation / Assistance (10-43) 3 - Criminal Vice Activity (10-78)
130 W TRINITY LN ***Love's Truck Stop***	**46**	14 - Want Officer for Investigation / Assistance (10-43) 12 - Vehicle Accident - Property Damage (10-45) 7 - Disorderly Person (10-44)
500 MAIN ST ***Citgo***	**29**	10 - Disorderly Person (10-44) 8 - Want Officer for Investigation / Assistance (10-43) 2 - Vehicle Accident - Property Damage (10-45)
3410 GALLATIN PIKE ***Kroger***	**25**	6 - Want Officer for Investigation / Assistance (10-43) 6 - Theft (10-50) 5 - Disorderly Person (10-44)
711 GALLATIN AV ***Kroger***	**23**	7 - Disorderly Person (10-44) 5 - Theft (10-50) 3 - Want Officer for Investigation / Assistance (10-43)
712 MAIN ST ***Mapco Convenience***	**19**	8 - Disorderly Person (10-44) 5 - Want Officer for Investigation / Assistance (10-43) 3 - Theft (10-50)
1015 JOYCE LN ***Home Depot***	**16**	9 - Theft (10-50) 2 - Want Officer for Investigation / Assistance (10-43) 2 - Disorderly Person (10-44)
1801 DICKERSON PIKE ***Trinity Inn***	**16**	5 - Disorderly Person (10-44) 4 - Want Officer for Investigation / Assistance (10-43) 2 - Holdup / Robbery (10-53)
2600 GALLATIN PIKE ***Speedway Gas Station***	**15**	4 - Want Officer for Investigation / Assistance (10-43) 4 - Disorderly Person (10-44) 2 - Theft (10-50)
1800 STRATFORD AV	**14**	7 - Want Officer for Investigation / Assistance (10-43) 2 - Fight / Assault (10-57) 1 - Safety Hazard (10-87)
1120 LITTON AV	**14**	7 - Disorderly Person (10-44) 3 - Want Officer for Investigation / Assistance (10-43) 2 - Burglary - Non-Residence (10-71)
501 BEN ALLEN RD	**13**	3 - Criminal Vice Activity (10-78) 3 - Suspicious Person (10-40) 3 - Disorderly Person (10-44)
600 SHELBY AV ***Family Dollar***	**13**	4 - Theft (10-50) 2 - Domestic Disturbance (10-41) 2 - Disorderly Person (10-44)
SHELBY PARK	**13**	5 - Want Officer for Investigation / Assistance (10-43) 3 - Disorderly Person (10-44) 2 - Suspicious Person (10-40)

Arrest Location	Count	Counts - Top Charges
401 WALTON LN	**69**	50 - Disorderly conduct 11 - Poss. or casual exchange-cont.sub. 4 - Assault- simple - bodily injury
S 4TH ST & SHELBY AVE	**23**	8 - Driving- revoked license 6 - Driv. lic. - no d/l 4 - Driving- suspended license
130 W TRINITY LN	**22**	3 - Failure to be booked (state citation) 3 - Drug paraphernalia- unlawful use 3 - Theft of merchandise- $1,000 or less
DICKERSON PIKE & HART LN	**18**	5 - Driving- suspended license 4 - Drug paraphernalia- unlawful use 4 - Poss. or casual exchange-cont.sub.
GALLATIN AVE & GRANADA AVE	**16**	6 - Driving- suspended license 3 - Driving under the influence 3 - Driving- revoked license
S 5TH ST & SHELBY AVE	**16**	7 - Driving- revoked license 3 - Driving- suspended license 2 - Failure to appear- class b or c misd.
DELLWAY VILLA RD & DICKERSON PIKE	**15**	6 - Driving- revoked license 3 - Poss. or casual exchange-cont.sub. 2 - Driv. lic. - no d/l
701 DICKERSON PIKE	**15**	5 - Criminal trespass 5 - Drug paraphernalia- unlawful use 3 - Juvenile, handgun possession - 1st offense
BROADMOOR DR & DICKERSON PIKE	**15**	5 - Driving- revoked license 4 - Poss. or casual exchange-cont.sub. 3 - Driving- suspended license
110 GALLATIN AVE	**14**	11 - Disorderly conduct 1 - Assault- simple - bodily injury 1 - Sexual battery- force or coercion
DICKERSON PIKE & GATEWOOD AVE	**14**	3 - Driving- revoked license 3 - Drug paraphernalia- unlawful use 3 - Driving- suspended license
S 6TH ST & SHELBY AVE	**14**	5 - Driving- suspended license 4 - Driving- revoked license 2 - Driv. lic. - no d/l
S 7TH ST & SHELBY AVE	**14**	5 - Drug paraphernalia- unlawful use 4 - Driving- suspended license 2 - Driving- revoked license
936 E TRINITY LN	**13**	3 - Robbery- agg.- weapon or object 2 - Theft of property-$1,000 or less 2 - Vandalism- $1,000 or less
500 MAIN ST	**13**	5 - Public intoxication 2 - Poss. or casual exchange-cont.sub. 2 - Criminal trespass

Sourced from MNPD ARMS on 4/18/2018 8:36:32 AM. CAD calls retrieved from Metropolitan Emergency Communications Center's Computer Aided Dispatch system. Includes only calls where an officer response was made. Disposition codes 6 (Backup) and 11 (Signal 9) are excluded. Self-initiated calls are excluded. Calls dispatched to interstate RPAs and intersections are excluded. Teleserve calls are excluded. Arrest information retrieved from the MNPD RMS warrants / arrests database. 1 arrest = 1 body. Includes adult and juvenile arrests. 'Nearby Business' refers to a business establishment in close proximity of the address listed, and is provided for informational purposes only. There is no guarantee that all calls were dispatched to the business listed, because in some cases, multiple business establishments have the same address (e.g. a discount store that also contains a pharmacy). Due to the unique nature of apartment-based reporting, individual unit numbers and the address of the main office for a complex may sometimes both appear in this report.

South Precinct Hot Addresses
Multiple CFS / Arrests at the Same Location, Past 12 Weeks

METROPOLITAN POLICE DEPARTMENT
of Nashville and Davidson County

CFS Location / Nearby Business	Count	Counts - Top Ten Codes
391 WALLACE RD ***Southern Hills Medical Center***	**94**	30 - Transport Prisoner / Suspect (10-16) 19 - Want Officer for Investigation / Assistance (10-43) 8 - Disorderly Person (10-44)
5101 HARDING PL ***MNPD South Precinct***	**86**	31 - Want Officer for Investigation / Assistance (10-43) 15 - Domestic Disturbance (10-41) 14 - Theft (10-50)
4040 NOLENSVILLE PIKE ***Walmart***	**73**	19 - Theft (10-50) 19 - Want Officer for Investigation / Assistance (10-43) 14 - Disorderly Person (10-44)
5824 NOLENSVILLE PIKE ***Walmart***	**71**	35 - Theft (10-50) 12 - Disorderly Person (10-44) 9 - Transport Prisoner / Suspect (10-16)
3035 HAMILTON CHURCH RD ***Walmart***	**46**	14 - Want Officer for Investigation / Assistance (10-43) 8 - Disorderly Person (10-44) 7 - Transport Prisoner / Suspect (10-16)
320 PLUS PARK BLVD	**30**	30 - Burglary - Non-Residence (10-71)
2212 NOLENSVILLE PIKE	**28**	8 - Want Officer for Investigation / Assistance (10-43) 8 - Disorderly Person (10-44) 7 - Vehicle Accident - Property Damage (10-45)
2200 NOLENSVILLE PIKE ***Circle K***	**26**	8 - Theft (10-50) 6 - Disorderly Person (10-44) 5 - Want Officer for Investigation / Assistance (10-43)
340 HARDING PL ***Exxon***	**26**	9 - Disorderly Person (10-44) 5 - Theft (10-50) 4 - Vehicle Accident - Property Damage (10-45)
727 BELL RD ***The Overlook Apts***	**24**	5 - Want Officer for Investigation / Assistance (10-43) 4 - Investigate 911 Hang-Up Call (10-88) 3 - Burglary - Non-Residence (10-71)
1191 MURFREESBORO PIKE ***Mapco***	**23**	7 - Disorderly Person (10-44) 6 - Want Officer for Investigation / Assistance (10-43) 4 - Vehicle Accident - Property Damage (10-45)
1155 BELL RD ***Home Depot***	**22**	7 - Want Officer for Investigation / Assistance (10-43) 6 - Burglary - Non-Residence (10-71) 4 - Theft (10-50)
5319 MT VIEW RD ***Kroger***	**22**	7 - Want Officer for Investigation / Assistance (10-43) 4 - Disorderly Person (10-44) 4 - Theft (10-50)
61 EAST THOMPSON LN ***Kroger***	**21**	5 - Disorderly Person (10-44) 4 - Theft (10-50) 4 - Transport Prisoner / Suspect (10-16)
5520 NOLENSVILLE PIKE	**21**	11 - Theft (10-50) 4 - Disorderly Person (10-44) 2 - Transport Prisoner / Suspect (10-16)

Arrest Location	Count	Counts - Top Charges
4040 NOLENSVILLE PIKE	**43**	33 - Theft of merchandise- $1,000 or less 6 - Criminal trespass 4 - Failure to be booked (state citation)
HARDING PL & NOLENSVILLE PIKE	**33**	16 - Driv. lic. - no d/l 5 - Poss. or casual exchange-cont.sub. 3 - Probation violation- misdemeanor
MURFREESBORO PIKE & THOMPSON PL	**32**	17 - Driv. lic. - no d/l 7 - Driving- suspended license 5 - Driving- revoked license
391 WALLACE RD	**31**	7 - Driv. lic. - no d/l 5 - Criminal trespass 4 - Driving under the influence
2ND AVE S & LAFAYETTE ST	**29**	8 - Criminal trespass 7 - Poss. or casual exchange-cont.sub. 5 - Driving- revoked license
BRILEY PKWY N & MURFREESBORO PIKE	**29**	13 - Driv. lic. - no d/l 9 - Driving- suspended license 5 - Driving- revoked license
5824 NOLENSVILLE PIKE	**23**	19 - Theft of merchandise- $1,000 or less 6 - Criminal trespass 2 - Criminal impersonation
1417 MURFREESBORO PIKE	**21**	14 - Accident - failure to report 3 - Leaving scene of accident - damage over $500 2 - Leaving scene of accident - damage $500 or less
212 PAVILION BLVD	**18**	10 - Parole violation 4 - Community superv. viol. by non-criminal off 1 - Community superv. viol. by felony off.
220 BLANTON AVE	**18**	15 - Probation violation- felony 4 - Failure to appear- class b or c misd. 3 - Probation violation- misdemeanor
270 TAMPA DR	**17**	4 - Poss. or casual exchange-cont.sub. 3 - Theft of property-$1,000 or less 3 - Burglary- motor vehicle
3035 HAMILTON CHURCH RD	**17**	9 - Theft of merchandise- $1,000 or less 3 - Failure to be booked (state citation) 2 - Failure to appear- class b or c misd.
1900 HOBSON PIKE	**17**	4 - Juvenile, runaway 2 - Poss. or casual exchange-cont.sub. 2 - Criminal trespass
BELL RD & MURFREESBORO PIKE	**16**	4 - Driv. lic. - no d/l 3 - Driving- revoked license 2 - Driving- suspended license
HARDING PL & TAMPA DR	**16**	5 - Driv. lic. - no d/l 3 - Driving- suspended license 3 - Juvenile, curfew

Sourced from MNPD ARMS on 4/18/2018 8:36:32 AM. CAD calls retrieved from Metropolitan Emergency Communications Center's Computer Aided Dispatch system. Includes only calls where an officer response was made. Disposition codes 6 (Backup) and 11 (Signal 9) are excluded. Self-initiated calls are excluded. Calls dispatched to interstate RPAs and intersections are excluded. Teleserve calls are excluded. Arrest information retrieved from the MNPD RMS warrants / arrests database. 1 arrest = 1 body. Includes adult and juvenile arrests. 'Nearby Business' refers to a business establishment in close proximity of the address listed, and is provided for informational purposes only. There is no guarantee that all calls were dispatched to the business listed, because in some cases, multiple business establishments have the same address (e.g. a discount store that also contains a pharmacy). Due to the unique nature of apartment-based reporting, individual unit numbers and the address of the main office for a complex may sometimes both appear in this report.

Central Precinct Hot Addresses
Multiple CFS / Arrests at the Same Location, Past 12 Weeks

METROPOLITAN POLICE DEPARTMENT
of Nashville and Davidson County

CFS Location / Nearby Business	Count	Counts - Top Ten Codes
639 LAFAYETTE ST ***Nashville Rescue Mission***	**197**	96 - Want Officer for Investigation / Assistance (10-43) 66 - Disorderly Person (10-44) 11 - Fight / Assault (10-57)
705 DREXEL ST ***Room In the Inn***	**148**	66 - Want Officer for Investigation / Assistance (10-43) 58 - Disorderly Person (10-44) 6 - Fight / Assault (10-57)
709 5TH AV S ***Greyhound***	**144**	66 - Want Officer for Investigation / Assistance (10-43) 55 - Disorderly Person (10-44) 7 - Fight / Assault (10-57)
512 1ST AV N ***Criminal Justice Center Annex***	**93**	43 - Want Officer for Investigation / Assistance (10-43) 23 - Domestic Disturbance (10-41) 12 - Disorderly Person (10-44)
400 CHARLOTTE AV ***Tennessee Public Transportation Association***	**77**	46 - Want Officer for Investigation / Assistance (10-43) 16 - Disorderly Person (10-44) 4 - Safety Hazard (10-87)
1201 BROADWAY ***McDonalds***	**71**	42 - Disorderly Person (10-44) 16 - Want Officer for Investigation / Assistance (10-43) 5 - Fight / Assault (10-57)
601 KOREAN VETERANS BLVD ***MNPD Central Precinct***	**62**	51 - Want Officer for Investigation / Assistance (10-43) 7 - Theft (10-50) 3 - Domestic Disturbance (10-41)
227 SHELBY AV ***Exxon***	**45**	13 - Disorderly Person (10-44) 12 - Want Officer for Investigation / Assistance (10-43) 6 - Vehicle Accident - Property Damage (10-45)
100 WOODLAND ST ***Davidson County Juvenile Detention***	**42**	15 - Want Officer for Investigation / Assistance (10-43) 9 - Transport Prisoner / Suspect (10-16) 7 - Missing Person (10-75)
111 N 1ST ST ***Travel Centers of America***	**41**	15 - Want Officer for Investigation / Assistance (10-43) 12 - Disorderly Person (10-44) 4 - Vehicle Accident - Property Damage (10-45)
329 BROADWAY ***Honkey Tonk Central***	**38**	14 - Fight / Assault (10-57) 12 - Disorderly Person (10-44) 4 - Want Officer for Investigation / Assistance (10-43)
1101 BROADWAY ***Exxon***	**34**	14 - Disorderly Person (10-44) 11 - Want Officer for Investigation / Assistance (10-43) 3 - Theft (10-50)
611 COMMERCE ST ***Renaissance Nashville Hotel***	**32**	15 - Disorderly Person (10-44) 7 - Want Officer for Investigation / Assistance (10-43) 4 - Vehicle Accident - Property Damage (10-45)
506 2ND AV N ***Sherriff's Office***	**29**	15 - Want Officer for Investigation / Assistance (10-43) 5 - Criminal Vice Activity (10-78) 3 - Fight / Assault (10-57)
9 HERMITAGE AV ***Gas Station***	**29**	13 - Disorderly Person (10-44) 8 - Want Officer for Investigation / Assistance (10-43) 3 - Theft (10-50)

Arrest Location	Count	Counts - Top Charges
408 2ND AVE N	**249**	82 - Probation violation- misdemeanor 44 - Probation violation- felony 33 - Failure to appear- class b or c misd.
512 1ST AVE N	**224**	217 - Money laundering 50 - Failure to appear- class b or c misd. 46 - Probation violation- misdemeanor
639 LAFAYETTE ST	**95**	29 - Criminal trespass 20 - Failure to be booked (state citation) 18 - Failure to appear- class b or c misd.
400 CHARLOTTE AVE	**68**	24 - Criminal trespass 18 - Public intoxication 10 - Disorderly conduct
448 2ND AVE N	**41**	10 - Driving- suspended license 9 - Driving- revoked license 8 - Driv. lic. - no d/l
705 DREXEL ST	**36**	11 - Public intoxication 8 - Criminal trespass 5 - Failure to appear- class b or c misd.
EWING AVE & MIDDLETON ST	**28**	8 - Poss. or casual exchange-cont.sub. 8 - Drug paraphernalia- unlawful use 6 - Obstructing a passageway
514 8TH AVE S	**28**	21 - Criminal trespass 6 - Poss. or casual exchange-cont.sub. 2 - Public indecency
617 MIDDLETON ST	**27**	13 - Criminal trespass 4 - Drug paraphernalia- unlawful use 3 - Public intoxication
709 5TH AVE S	**26**	16 - Public intoxication 3 - Disorderly conduct 2 - Probation violation- community corrections viol.
BIRCH BUILDING	**26**	8 - Driv. lic. - no d/l 7 - Driving- suspended license 5 - Driving- revoked license
7TH AVE N & COMMERCE ST	**23**	15 - Obstructing a passageway 2 - Drug paraphernalia- unlawful use 2 - Public intoxication
802 EWING AVE	**23**	13 - Criminal trespass 6 - Criminal trespass-agg-railroad prop 2 - Failure to appear- class b or c misd.
1201 BROADWAY	**23**	7 - Public intoxication 6 - Criminal trespass 5 - Driving under the influence
1101 BROADWAY	**21**	10 - Public intoxication 5 - Criminal trespass 3 - Resisting stop, frisk, halt, arrest, or search

Sourced from MNPD ARMS on 4/18/2018 8:36:32 AM. CAD calls retrieved from Metropolitan Emergency Communications Center's Computer Aided Dispatch system. Includes only calls where an officer response was made. Disposition codes 6 (Backup) and 11 (Signal 9) are excluded. Self-initiated calls are excluded. Calls dispatched to interstate RPAs and intersections are excluded. Teleserve calls are excluded. Arrest information retrieved from the MNPD RMS warrants / arrests database. 1 arrest = 1 body. Includes adult and juvenile arrests. 'Nearby Business' refers to a business establishment in close proximity of the address listed, and is provided for informational purposes only. There is no guarantee that all calls were dispatched to the business listed, because in some cases, multiple business establishments have the same address (e.g. a discount store that also contains a pharmacy). Due to the unique nature of apartment-based reporting, individual unit numbers and the address of the main office for a complex may sometimes both appear in this report.

Hermitage Precinct Hot Addresses
Multiple CFS / Arrests at the Same Location, Past 12 Weeks

METROPOLITAN POLICE DEPARTMENT
of Nashville and Davidson County

CFS Location / Nearby Business	Count	Counts - Top Ten Codes
5655 FRIST BLVD ***Summit Medical Center***	**83**	38 - Transport Prisoner / Suspect (10-16) 14 - Fight / Assault (10-57) 7 - Want Officer for Investigation / Assistance (10-43)
433 OPRY MILLS DR ***Opry Mills***	**63**	31 - Theft (10-50) 14 - Want Officer for Investigation / Assistance (10-43) 9 - Vehicle Accident - Property Damage (10-45)
24 LAFAYETTE ST ***Z Mart***	**63**	30 - Disorderly Person (10-44) 16 - Want Officer for Investigation / Assistance (10-43) 4 - Suspicious Person (10-40)
3701 JAMES KAY LN ***MNPD Hermitage Precinct***	**58**	30 - Want Officer for Investigation / Assistance (10-43) 12 - Domestic Disturbance (10-41) 8 - Theft (10-50)
2284 MURFREESBORO PIKE ***Kroger***	**45**	21 - Disorderly Person (10-44) 9 - Want Officer for Investigation / Assistance (10-43) 3 - Suspicious Person (10-40)
4424 LEBANON PIKE ***Walmart Supercenter***	**42**	10 - Want Officer for Investigation / Assistance (10-43) 8 - Transport Prisoner / Suspect (10-16) 8 - Theft (10-50)
3125 IRONWOOD DR ***Itinerant & Support Services Center***	**38**	17 - Fight / Assault (10-57) 13 - Disorderly Person (10-44) 4 - Want Officer for Investigation / Assistance (10-43)
5800 OLD HICKORY BLVD ***Gas Station***	**30**	12 - Want Officer for Investigation / Assistance (10-43) 7 - Theft (10-50) 5 - Disorderly Person (10-44)
82 LAFAYETTE ST ***Dollar General***	**29**	11 - Theft (10-50) 10 - Disorderly Person (10-44) 3 - Suspicious Person (10-40)
5544 OLD HICKORY BLVD ***Kroger***	**28**	8 - Want Officer for Investigation / Assistance (10-43) 7 - Theft (10-50) 6 - Vehicle Accident - Property Damage (10-45)
601 FESSLERS LN ***Dunkin' Donuts***	**26**	9 - Disorderly Person (10-44) 7 - Want Officer for Investigation / Assistance (10-43) 5 - Vehicle Accident - Property Damage (10-45)
3150 MCGAVOCK PIKE ***McGavock High School***	**23**	8 - Want Officer for Investigation / Assistance (10-43) 7 - Theft (10-50) 2 - Suspicious Person (10-40)
3171 LEBANON PIKE ***Target***	**21**	8 - Theft (10-50) 6 - Want Officer for Investigation / Assistance (10-43) 1 - Domestic Disturbance (10-41)
976 MURFREESBORO PIKE	**21**	12 - Disorderly Person (10-44) 3 - Fight / Assault (10-57) 2 - Want Officer for Investigation / Assistance (10-43)
816 MURFREESBORO PIKE ***Waffle House***	**18**	5 - Disorderly Person (10-44) 4 - Want Officer for Investigation / Assistance (10-43) 2 - Vehicle Accident - Property Damage (10-45)

Arrest Location	Count	Counts - Top Charges
3150 MCGAVOCK PIKE	**40**	14 - Disorderly conduct 6 - Criminal trespass 6 - Assault
3125 IRONWOOD DR	**39**	12 - Assault 11 - Assault- simple - bodily injury 10 - Vandalism- $1,000 or less
24 LAFAYETTE ST	**35**	11 - Poss. or casual exchange-cont.sub. 7 - Failure to be booked (state citation) 6 - Drug paraphernalia- unlawful use
DELL PKWY & MURFREESBORO PIKE	**31**	13 - Driv. lic. - no d/l 7 - Driving- revoked license 6 - Driving- suspended license
2330 JACKSON DOWNS BLVD	**26**	13 - Theft of merchandise- $1,000 or less 7 - Theft of property-$1,000 or less 4 - Evading arrest- misdemeaner
4424 LEBANON PIKE	**26**	11 - Theft of merchandise- $1,000 or less 7 - Theft of property-$1,000 or less 2 - Theft of merchandise- >$1,000 but < $2,500
1210 MURFREESBORO PIKE	**25**	16 - Drug paraphernalia- unlawful use 6 - Failure to appear- class b or c misd. 6 - Poss.w/int-cont.sub.- cocaine .5 gr. or more
433 OPRY MILLS DR	**24**	9 - Criminal trespass 8 - Theft of merchandise- $1,000 or less 4 - Burglary- motor vehicle
MILLWOOD DR & MURFREESBORO PIKE	**24**	10 - Driv. lic. - no d/l 5 - Drug paraphernalia- unlawful use 5 - Poss. or casual exchange-cont.sub.
5655 FRIST BLVD	**20**	6 - Driving under the influence 3 - Implied consent - int. refuse, prevent or obstruct 2 - Vandalism- $1,000 or less
20 LAFAYETTE ST	**19**	8 - Criminal trespass 3 - Failure to be booked (state citation) 2 - Failure to appear- class b or c misd.
LAFAYETTE ST & LEWIS ST	**17**	5 - Driving- revoked license 3 - Criminal trespass 3 - Drug paraphernalia- unlawful use
BRILEY PKWY N & LEBANON PIKE	**14**	4 - Driv. lic. - no d/l 4 - Driving- revoked license 3 - Driving- suspended license
2425 ATRIUM WAY	**13**	7 - Drug paraphernalia- unlawful use 6 - Poss. or casual exchange-cont.sub. 4 - Poss. or casual exchange of meth
5770 OLD HICKORY BLVD	**12**	6 - Failure to be booked (state citation) 4 - Failure to appear- class b or c misd. 1 - Drug paraphernalia- unlawful use

Sourced from MNPD ARMS on 4/18/2018 8:36:32 AM. CAD calls retrieved from Metropolitan Emergency Communications Center's Computer Aided Dispatch system. Includes only calls where an officer response was made. Disposition codes 6 (Backup) and 11 (Signal 9) are excluded. Self-initiated calls are excluded. Calls dispatched to interstate RPAs and intersections are excluded. Teleserve calls are excluded. Arrest information retrieved from the MNPD RMS warrants / arrests database. 1 arrest = 1 body. Includes adult and juvenile arrests. 'Nearby Business' refers to a business establishment in close proximity of the address listed, and is provided for informational purposes only. There is no guarantee that all calls were dispatched to the business listed, because in some cases, multiple business establishments have the same address (e.g. a discount store that also contains a pharmacy). Due to the unique nature of apartment-based reporting, individual unit numbers and the address of the main office for a complex may sometimes both appear in this report.

North Precinct Hot Addresses
Multiple CFS / Arrests at the Same Location, Past 12 Weeks

METROPOLITAN POLICE DEPARTMENT
of Nashville and Davidson County

CFS Location / Nearby Business	Count	Counts - Top Ten Codes
1818 ALBION ST ***Nashville General Hospital School***	**112**	52 - Want Officer for Investigation / Assistance (10-43) 26 - Transport Prisoner / Suspect (10-16) 11 - Fight / Assault (10-57)
800 MONROE ST ***Kroger***	**74**	30 - Disorderly Person (10-44) 18 - Want Officer for Investigation / Assistance (10-43) 6 - Fight / Assault (10-57)
801 JEFFERSON ST ***Mapco***	**54**	34 - Disorderly Person (10-44) 8 - Theft (10-50) 4 - Want Officer for Investigation / Assistance (10-43)
1716 ROSA L PARKS BLVD ***Nashville Rescue Mission***	**54**	33 - Want Officer for Investigation / Assistance (10-43) 12 - Disorderly Person (10-44) 3 - Theft (10-50)
2231 26TH AV N ***MNPD North Precinct***	**51**	17 - Want Officer for Investigation / Assistance (10-43) 11 - Domestic Disturbance (10-41) 9 - Theft (10-50)
3200 CLARKSVILLE PIKE	**44**	24 - Disorderly Person (10-44) 9 - Want Officer for Investigation / Assistance (10-43) 7 - Theft (10-50)
1015 JEFFERSON ST ***Family Dollar Store***	**37**	23 - Theft (10-50) 6 - Disorderly Person (10-44) 4 - Want Officer for Investigation / Assistance (10-43)
2801 JOHN A MERRITT BLVD ***BP***	**35**	25 - Disorderly Person (10-44) 2 - Want Officer for Investigation / Assistance (10-43) 2 - Shooting (10-52)
2200 BRICK CHURCH PIKE ***Exxon***	**35**	10 - Theft (10-50) 10 - Disorderly Person (10-44) 6 - Want Officer for Investigation / Assistance (10-43)
1755 DR D B TODD JR BLVD ***Dollar General***	**33**	19 - Theft (10-50) 7 - Disorderly Person (10-44) 4 - Want Officer for Investigation / Assistance (10-43)
2022 ROSA L PARKS BLVD ***Exxon***	**26**	14 - Disorderly Person (10-44) 4 - Want Officer for Investigation / Assistance (10-43) 2 - Vehicle Accident - Property Damage (10-45)
2624 JORDAN RIDGE DR	**26**	10 - Want Officer for Investigation / Assistance (10-43) 9 - Burglary - Residence (10-70) 4 - Suspicious Person (10-40)
1800 JEFFERSON ST ***Pauls Market***	**24**	15 - Disorderly Person (10-44) 3 - Suspicious Person (10-40) 2 - Theft (10-50)
3130 CLARKSVILLE PIKE ***Walgreens Pharmacies***	**23**	7 - Theft (10-50) 7 - Want Officer for Investigation / Assistance (10-43) 4 - Disorderly Person (10-44)
237 CUMBERLAND BND ***Mental Health Cooperative***	**21**	15 - Transport Prisoner / Suspect (10-16) 3 - Disorderly Person (10-44) 1 - Want Officer for Investigation / Assistance (10-43)

Arrest Location	Count	Counts - Top Charges
1818 ALBION ST	**35**	7 - Public intoxication 6 - Resisting stop, frisk, halt, arrest, or search 5 - Failure to appear- class b or c misd.
512 31ST AVE N	**27**	7 - Probation violation- misdemeanor 5 - Probation violation- felony 4 - Assault
BRICK CHURCH PIKE & W TRINITY LN	**19**	5 - Driving- revoked license 3 - Driving- suspended license 2 - Failure to appear- class b or c misd.
2801 JOHN A MERRITT BLVD	**18**	8 - Criminal trespass 6 - Poss. or casual exchange-cont.sub. 2 - Theft of property-$1,000 or less
2022 ROSA L PARKS BLVD	**17**	7 - Failure to appear- class b or c misd. 4 - Driving- suspended license 3 - Public intoxication
16TH AVE N & BUCHANAN ST	**15**	6 - Poss. or casual exchange-cont.sub. 3 - Driving- suspended license 3 - Driving- revoked license
26TH AVE N & CLARKSVILLE PIKE	**15**	8 - Poss. or casual exchange-cont.sub. 5 - Drug paraphernalia- unlawful use 2 - Driving- revoked license
GARFIELD ST & ROSA L PARKS BLVD	**15**	6 - Driving- suspended license 5 - Failure to appear- class b or c misd. 3 - Driving- suspended license, 2nd offense
2400 BUENA VISTA PIKE	**14**	4 - Driving- revoked license 3 - Driving- revoked license, 2nd offense 3 - Criminal trespass
CLARKSVILLE PIKE & ROSA L PARKS BLVD	**13**	5 - Driving- suspended license 4 - Driving- revoked license 1 - Driv. lic. - no d/l
800 MONROE ST	**13**	4 - Theft of merchandise- $1,000 or less 3 - Theft of property-$1,000 or less 2 - Criminal trespass
CLARKSVILLE PIKE & ED TEMPLE BLVD	**12**	5 - Poss. or casual exchange-cont.sub. 3 - Driving- revoked license 3 - Drug paraphernalia- unlawful use
DR D B TODD JR BLVD & JEFFERSON ST	**12**	5 - Driving- revoked license 2 - Drug paraphernalia- unlawful use 2 - Driving- suspended license
2715 WHITES CREEK PIKE	**12**	4 - Theft of merchandise- >$1,000 but < $2,500 2 - Poss. or casual exchange-cont.sub. 2 - Failure to appear- class b or c misd.
2200 BRICK CHURCH PIKE	**12**	3 - Failure to appear - felony or class a misd. 2 - Theft of property-$1,000 or less 2 - Poss. or casual exchange-cont.sub.

Sourced from MNPD ARMS on 4/18/2018 8:36:32 AM. CAD calls retrieved from Metropolitan Emergency Communications Center's Computer Aided Dispatch system. Includes only calls where an officer response was made. Disposition codes 6 (Backup) and 11 (Signal 9) are excluded. Self-initiated calls are excluded. Calls dispatched to interstate RPAs and intersections are excluded. Teleserve calls are excluded. Arrest information retrieved from the MNPD RMS warrants / arrests database. 1 arrest = 1 body. Includes adult and juvenile arrests. 'Nearby Business' refers to a business establishment in close proximity of the address listed, and is provided for informational purposes only. There is no guarantee that all calls were dispatched to the business listed, because in some cases, multiple business establishments have the same address (e.g. a discount store that also contains a pharmacy). Due to the unique nature of apartment-based reporting, individual unit numbers and the address of the main office for a complex may sometimes both appear in this report.

Madison Precinct Hot Addresses
Multiple CFS / Arrests at the Same Location, Past 12 Weeks

METROPOLITAN POLICE DEPARTMENT
of Nashville and Davidson County

CFS Location / Nearby Business	Count	Counts - Top Ten Codes
3458 DICKERSON PIKE ***Walmart Supercenter***	**95**	27 - Transport Prisoner / Suspect (10-16) 18 - Theft (10-50) 15 - Disorderly Person (10-44)
3441 DICKERSON PIKE ***Skyline Medical Center***	**64**	24 - Want Officer for Investigation / Assistance (10-43) 8 - Domestic Disturbance (10-41) 6 - Fight / Assault (10-57)
400 MYATT DR ***Madison Police Precinct***	**59**	29 - Want Officer for Investigation / Assistance (10-43) 11 - Domestic Disturbance (10-41) 7 - Missing Person (10-75)
2232 GALLATIN PIKE N ***Walmart***	**57**	13 - Theft (10-50) 12 - Want Officer for Investigation / Assistance (10-43) 12 - Transport Prisoner / Suspect (10-16)
101 GALLATIN PIKE N ***Gas Station***	**44**	18 - Disorderly Person (10-44) 8 - Want Officer for Investigation / Assistance (10-43) 6 - Vehicle Accident - Property Damage (10-45)
143 GALLATIN PIKE S	**34**	30 - Disorderly Person (10-44) 4 - Want Officer for Investigation / Assistance (10-43)
200 GALLATIN PIKE S ***Kroger***	**33**	9 - Want Officer for Investigation / Assistance (10-43) 7 - Disorderly Person (10-44) 7 - Vehicle Accident - Property Damage (10-45)
627 GALLATIN PIKE S ***Walgreens***	**29**	10 - Disorderly Person (10-44) 9 - Want Officer for Investigation / Assistance (10-43) 2 - Theft (10-50)
1516 GALLATIN PIKE S	**27**	8 - Theft (10-50) 6 - Disorderly Person (10-44) 5 - Want Officer for Investigation / Assistance (10-43)
109 GALLATIN PIKE N ***Walmart Neighborhood Market***	**24**	10 - Transport Prisoner / Suspect (10-16) 5 - Disorderly Person (10-44) 3 - Vehicle Accident - Property Damage (10-45)
819 GALLATIN PIKE S ***Exxon***	**21**	10 - Disorderly Person (10-44) 4 - Want Officer for Investigation / Assistance (10-43) 3 - Theft (10-50)
1584 GALLATIN PIKE N ***Home Depot***	**20**	8 - Theft (10-50) 3 - Suspicious Person (10-40) 2 - Transport Prisoner / Suspect (10-16)
2050 GALLATIN PIKE N ***Target***	**20**	6 - Transport Prisoner / Suspect (10-16) 4 - Theft (10-50) 4 - Vehicle Accident - Property Damage (10-45)
4600 SETTER CT	**20**	10 - Want Officer for Investigation / Assistance (10-43) 4 - Domestic Disturbance (10-41) 3 - Disorderly Person (10-44)
1152 GALLATIN PIKE S	**18**	12 - Theft (10-50) 2 - Disorderly Person (10-44) 2 - Want Officer for Investigation / Assistance (10-43)

Arrest Location	Count	Counts - Top Charges
3458 DICKERSON PIKE	**66**	45 - Theft of merchandise- $1,000 or less 12 - Theft of property-$1,000 or less 7 - Criminal trespass
3441 DICKERSON PIKE	**51**	8 - Public intoxication 7 - Driving under the influence 7 - Criminal trespass
117 W SMITH ST	**35**	19 - Failure to appear- class b or c misd. 10 - Failure to be booked (state citation) 10 - Probation violation- misdemeanor
2232 N GALLATIN PIKE	**28**	23 - Theft of merchandise- $1,000 or less 5 - Criminal trespass 2 - Disorderly conduct
DICKERSON PIKE & DOVERSIDE DR	**23**	6 - Driving- revoked license 5 - Driv. lic. - no d/l 3 - Driving- suspended license
2050 N GALLATIN PIKE	**17**	14 - Theft of merchandise- $1,000 or less 1 - Theft of property-$1,000 or less 1 - Assault, domestic bodily injury
1120 PALMER AVE	**15**	11 - Drug paraphernalia- unlawful use 6 - Poss. or casual exchange-cont.sub. 6 - Probation violation- community corrections viol.
1150 HUNTERS LN	**13**	5 - Poss. or casual exchange-cont.sub. 2 - Theft of vehicle-2,500 or > but<$10,000 1 - Vandalism- $1,000 or less
109 S GALLATIN PIKE	**12**	5 - Theft of merchandise- $1,000 or less 2 - Driving- revoked license 2 - Criminal trespass
BRILEY PKWY W & DICKERSON PIKE	**12**	3 - Driving under the influence 3 - Implied consent - civil 3 - Poss. or casual exchange-cont.sub.
610 DUE WEST AVE W	**12**	4 - Assault, domestic bodily injury 3 - Interference w/emergency call 2 - Assault, aggravated - strangulation - int/kn
S GALLATIN PIKE & EMMITT AVE	**12**	4 - Driv. lic. - no d/l 2 - Driving- revoked license 2 - Driving- suspended license
819 S GALLATIN PIKE	**11**	4 - Driving- suspended license 3 - Failure to be booked (state citation) 2 - Driving- revoked license
BRICK CHURCH PIKE & EWING DR	**11**	3 - Failure to be booked (state citation) 2 - Driv. lic. - no d/l 2 - Driving- revoked license
201 E PALESTINE AVE	**10**	5 - Poss. or casual exchange-cont.sub. 3 - Drug paraphernalia- unlawful use 2 - Driv. lic. - no d/l

Sourced from MNPD ARMS on 4/18/2018 8:36:33 AM. CAD calls retrieved from Metropolitan Emergency Communications Center's Computer Aided Dispatch system. Includes only calls where an officer response was made. Disposition codes 6 (Backup) and 11 (Signal 9) are excluded. Self-initiated calls are excluded. Calls dispatched to interstate RPAs and intersections are excluded. Teleserve calls are excluded. Arrest information retrieved from the MNPD RMS warrants / arrests database. 1 arrest = 1 body. Includes adult and juvenile arrests. 'Nearby Business' refers to a business establishment in close proximity of the address listed, and is provided for informational purposes only. There is no guarantee that all calls were dispatched to the business listed, because in some cases, multiple business establishments have the same address (e.g. a discount store that also contains a pharmacy). Due to the unique nature of apartment-based reporting, individual unit numbers and the address of the main office for a complex may sometimes both appear in this report.

Midtown Hills Precinct Hot Addresses
Multiple CFS / Arrests at the Same Location, Past 12 Weeks

METROPOLITAN POLICE DEPARTMENT
of Nashville and Davidson County

CFS Location / Nearby Business	Count	Counts - Top Ten Codes
2000 CHURCH ST ***Baptist Hospital***	**119**	69 - Want Officer for Investigation / Assistance (10-43) 18 - Transport Prisoner / Suspect (10-16) 8 - Fight / Assault (10-57)
2300 PATTERSON ST ***Centennial Medical Center***	**90**	37 - Transport Prisoner / Suspect (10-16) 21 - Want Officer for Investigation / Assistance (10-43) 9 - Fight / Assault (10-57)
1441 12TH AV S ***Midtown Hills Police Precinct***	**58**	25 - Want Officer for Investigation / Assistance (10-43) 10 - Theft (10-50) 9 - Domestic Disturbance (10-41)
1401 CHARLOTTE AV ***Exxon***	**49**	17 - Theft (10-50) 14 - Disorderly Person (10-44) 8 - Vehicle Accident - Property Damage (10-45)
1211 MEDICAL CENTER DR ***Vanderbilt University Medical Center***	**33**	13 - Want Officer for Investigation / Assistance (10-43) 4 - Domestic Disturbance (10-41) 3 - Fight / Assault (10-57)
2500 WEST END AV ***Centennial Park***	**33**	12 - Disorderly Person (10-44) 8 - Want Officer for Investigation / Assistance (10-43) 2 - Suspicious Person (10-40)
780 OLD HICKORY BLVD ***Target***	**33**	14 - Theft (10-50) 9 - Transport Prisoner / Suspect (10-16) 3 - Want Officer for Investigation / Assistance (10-43)
1702 WEST END AV ***Shell Gas Station***	**30**	13 - Disorderly Person (10-44) 6 - Want Officer for Investigation / Assistance (10-43) 6 - Theft (10-50)
2421 POWELL AV ***Walmart***	**27**	5 - Transport Prisoner / Suspect (10-16) 5 - Disorderly Person (10-44) 4 - Theft (10-50)
1200 VILLA PL	**22**	9 - Vehicle Blocking Right of Way (10-49) 8 - Disorderly Person (10-44) 4 - Want Officer for Investigation / Assistance (10-43)
1310 24TH AV S ***Vanderbilt University Medical Center***	**19**	14 - Want Officer for Investigation / Assistance (10-43) 3 - Disorderly Person (10-44) 1 - Fight / Assault (10-57)
4041 NOLENSVILLE PIKE ***McDonald's***	**18**	8 - Disorderly Person (10-44) 4 - Want Officer for Investigation / Assistance (10-43) 2 - Domestic Disturbance (10-41)
625 BENTON AV	**18**	7 - Disorderly Person (10-44) 3 - Want Officer for Investigation / Assistance (10-43) 2 - Theft (10-50)
5771 NOLENSVILLE PIKE ***Kroger***	**17**	6 - Vehicle Accident - Property Damage (10-45) 5 - Disorderly Person (10-44) 3 - Want Officer for Investigation / Assistance (10-43)
301 28TH AV N ***Parthenon Towers***	**17**	7 - Disorderly Person (10-44) 5 - Want Officer for Investigation / Assistance (10-43) 2 - Domestic Disturbance (10-41)

Arrest Location	Count	Counts - Top Charges
NOLENSVILLE PIKE & OLD HICKORY BLVD	**21**	8 - Driv. lic. - no d/l 4 - Driving- revoked license 3 - Poss. or casual exchange-cont.sub.
2000 CHURCH ST	**17**	11 - Criminal trespass 4 - Failure to appear- class b or c misd. 3 - Failure to be booked (state citation)
3812 HILLSBORO PIKE	**16**	6 - Poss. or casual exchange-cont.sub. 4 - Resisting stop, frisk, halt, arrest, or search 3 - Disorderly conduct
I 65 N & WEDGEWOOD AVE	**15**	7 - Driving- revoked license 4 - Probation violation- misdemeanor 2 - Reckless driving
8TH AVE S & WEDGEWOOD AVE	**14**	4 - Driving- suspended license 3 - Driving- revoked license 3 - Driv. lic. - no d/l
1211 MEDICAL CENTER DR	**13**	3 - Driving under the influence 3 - Driving- revoked license 2 - Driving- suspended license
ELYSIAN FIELDS RD & NOLENSVILLE PIKE	**13**	4 - Failure to appear- class b or c misd. 4 - Driving- suspended license 3 - Driv. lic. - no d/l
1702 WEST END AVE	**12**	5 - Criminal trespass 3 - Poss. or casual exchange-cont.sub. 2 - Public intoxication
EDMONDSON PIKE & OLD HICKORY BLVD	**12**	7 - Driv. lic. - no d/l 3 - Poss. or casual exchange-cont.sub. 2 - Driving- suspended license
780 OLD HICKORY BLVD	**12**	11 - Theft of merchandise- $1,000 or less 1 - Theft of property-$1,000 or less
2300 PATTERSON ST	**11**	8 - Failure to appear- class b or c misd. 3 - Public intoxication 3 - Driving- revoked license
NOLENSVILLE PIKE & PARAGON MILLS RD	**11**	6 - Driv. lic. - no d/l 2 - Driving- revoked license 2 - Public intoxication
2421 POWELL AVE	**10**	6 - Theft of merchandise- $1,000 or less 3 - Criminal trespass 1 - Driving- revoked license
12TH AVE S & WEDGEWOOD AVE	**10**	4 - Driving- revoked license 2 - Driving- suspended license 2 - Driving- revoked license, 2nd offense
570 MCMURRAY DR	**10**	5 - Poss. or casual exchange-cont.sub. 2 - Assault, aggravated - deadly weapon - int/kn 1 - Assault, domestic fear of bodily injury

Sourced from MNPD ARMS on 4/18/2018 8:36:33 AM. CAD calls retrieved from Metropolitan Emergency Communications Center's Computer Aided Dispatch system. Includes only calls where an officer response was made. Disposition codes 6 (Backup) and 11 (Signal 9) are excluded. Self-initiated calls are excluded. Calls dispatched to interstate RPAs and intersections are excluded. Teleserve calls are excluded. Arrest information retrieved from the MNPD RMS warrants / arrests database. 1 arrest = 1 body. Includes adult and juvenile arrests. 'Nearby Business' refers to a business establishment in close proximity of the address listed, and is provided for informational purposes only. There is no guarantee that all calls were dispatched to the business listed, because in some cases, multiple business establishments have the same address (e.g. a discount store that also contains a pharmacy). Due to the unique nature of apartment-based reporting, individual unit numbers and the address of the main office for a complex may sometimes both appear in this report.

Other Reports

CompStat Weekly Analysis is provided by the Metropolitan Nashville Police Department Crime Analysis Section. This report is intended to be a management and planning tool and does not reflect the official UCR counts for the department.

"When you are asked if you can do a job, tell 'em, 'Certainly I can!' Then get busy and find out how to do it."
- Theodore Roosevelt

Begin Date: 04/08/2018
End Date: 04/14/2018
Week: 15

APR Data

Precinct Assignment	YTD	Last Week
West	0	0
East	111	8
South	344	22
Central	91	11
Hermitage	186	0
North	1	0
Madison	37	0
Midtown Hills	87	0
County	**857**	**41**

APR Initiated by	YTD	Last Week
Referred by Field Supervisor	3	0
Walk In	293	12
Dispatched	511	23
Self Initiated	50	6

Criteria	YTD	Last Week
Pending Less Than 30 Minutes	4	0
Pending Over 30 Minutes	53	2
Met APR Criteria	800	39

Result	YTD	Last Week
Requested Officer Respond	15	2
No Answer at Call Back	10	0
Complainant Waiting	99	1
Complainant Gone	15	0
Reviewed Text of Call With Complainant	718	38

Action Taken	YTD	Last Week
Extra Patrol Broadcast Sent	6	0
Sent Back to Pending	32	2
Incident Report Completed	713	37
No Police Action Required	106	2

Percent of CFS by Precinct Assignment (YTD)

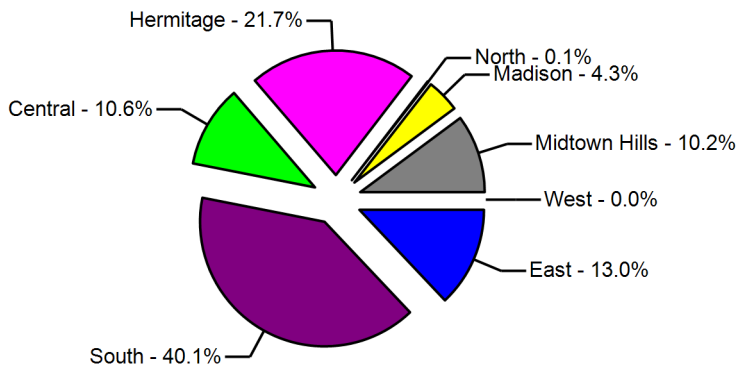

Action Taken (YTD)

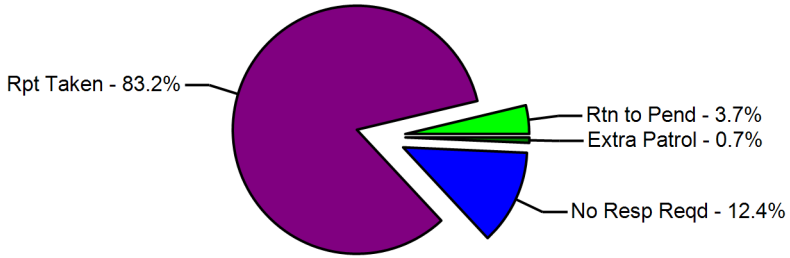

Sourced from data entered at each precinct.

Case Preparation Section - Case File Inventory

METROPOLITAN POLICE DEPARTMENT
of Nashville and Davidson County

Status	Prior Week	Compstat Week	Change	Same Week Last Year	Compstat Week	Change
Case Backlog	86		-Infinity	110		-100.0 %
Average Number of Days to Complete	12		-12	15		-15

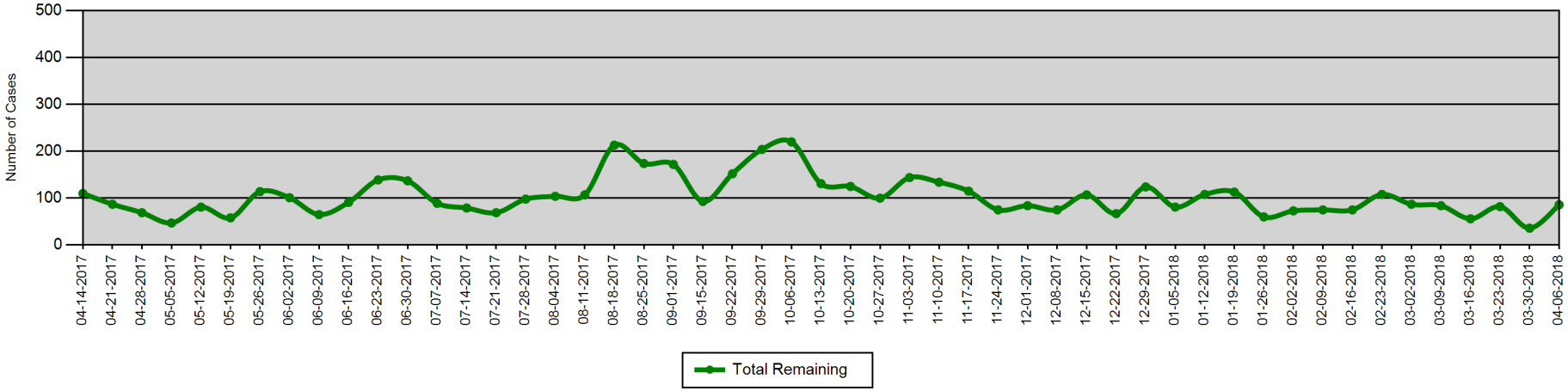

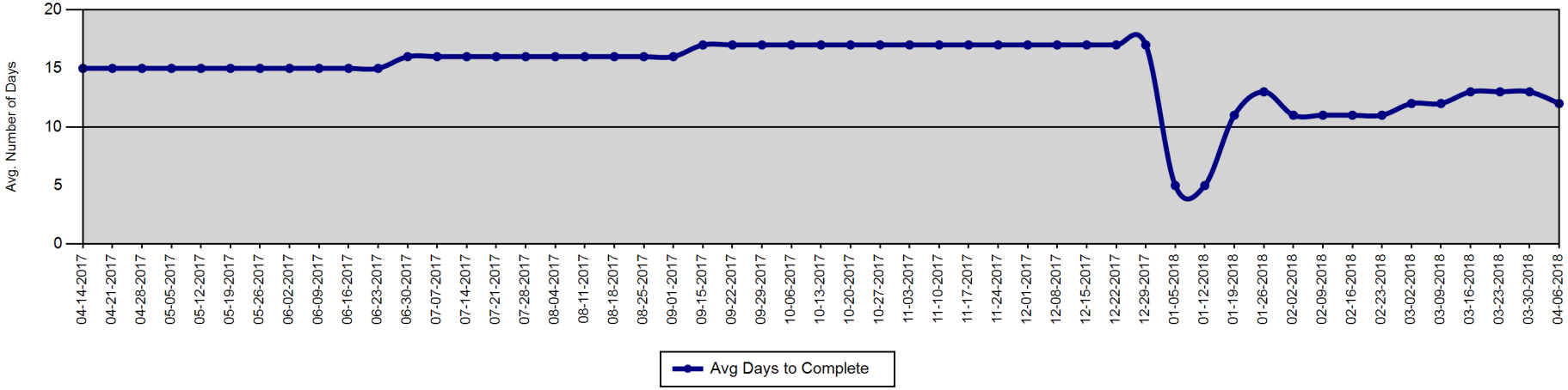

Report created on 4/18/2018 8:36:33 AM. Sources information provided by Case Preparation Division. This report is intended to be a management and planning tool and is not an exact representation of workload.

Court Attendance - 310s Issued by Month

METROPOLITAN POLICE DEPARTMENT

of Nashville and Davidson County

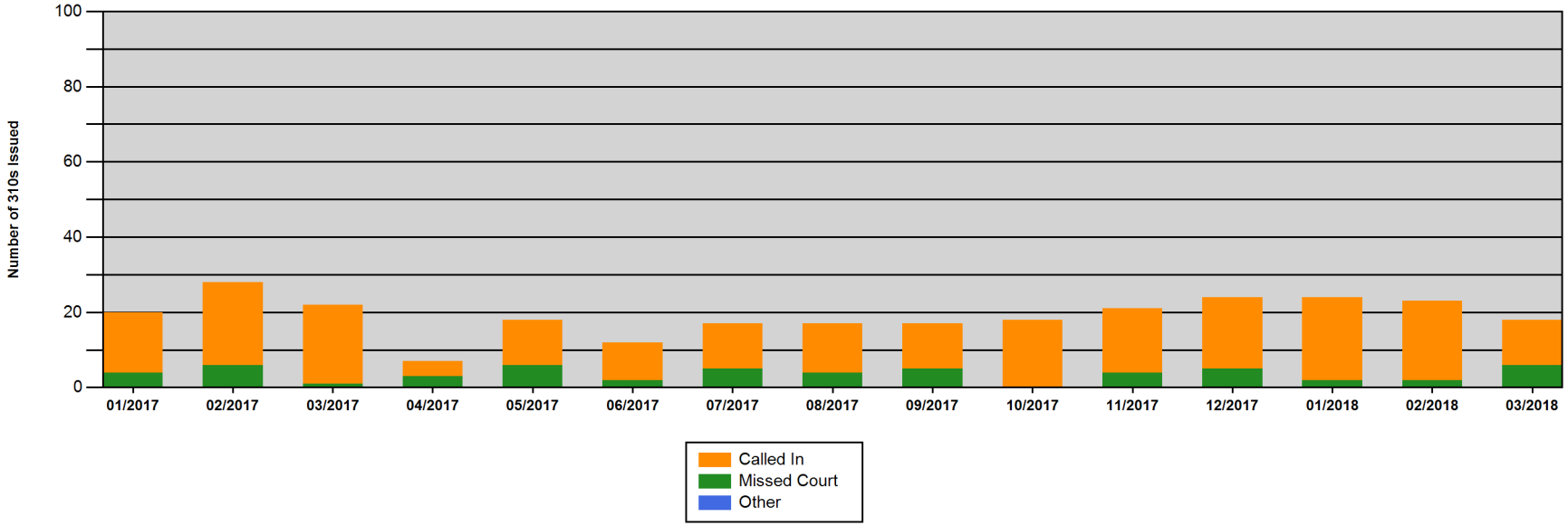

	01/2017	02/2017	03/2017	04/2017	05/2017	06/2017	07/2017	08/2017	09/2017	10/2017	11/2017	12/2017	01/2018	02/2018	03/2018
Called In	16	22	21	4	12	10	12	13	12	18	17	19	22	21	12
Missed Court	4	6	1	3	6	2	5	4	5	0	4	5	2	2	6
Other	0	0	0	0	0	0	0	0	0	0	0	0	0	0	0
Total	**20**	**28**	**22**	**7**	**18**	**12**	**17**	**17**	**17**	**18**	**21**	**24**	**24**	**23**	**18**

Report created on 4/18/2018 8:36:33 AM. MNPD Form 310 is a Notification of Violation of Court Appearance Procedures.

Violations include 'improperly dressed,' 'failed to appear,' 'clocked in, but didn't go to court,' 'late for court,' and 'called with excuse.'

Percentage of Incident Reports Included in CompStat Analysis

METROPOLITAN POLICE DEPARTMENT
of Nashville and Davidson County

Percentage of incident reports entered into ARMS by the following wednesday of each week.

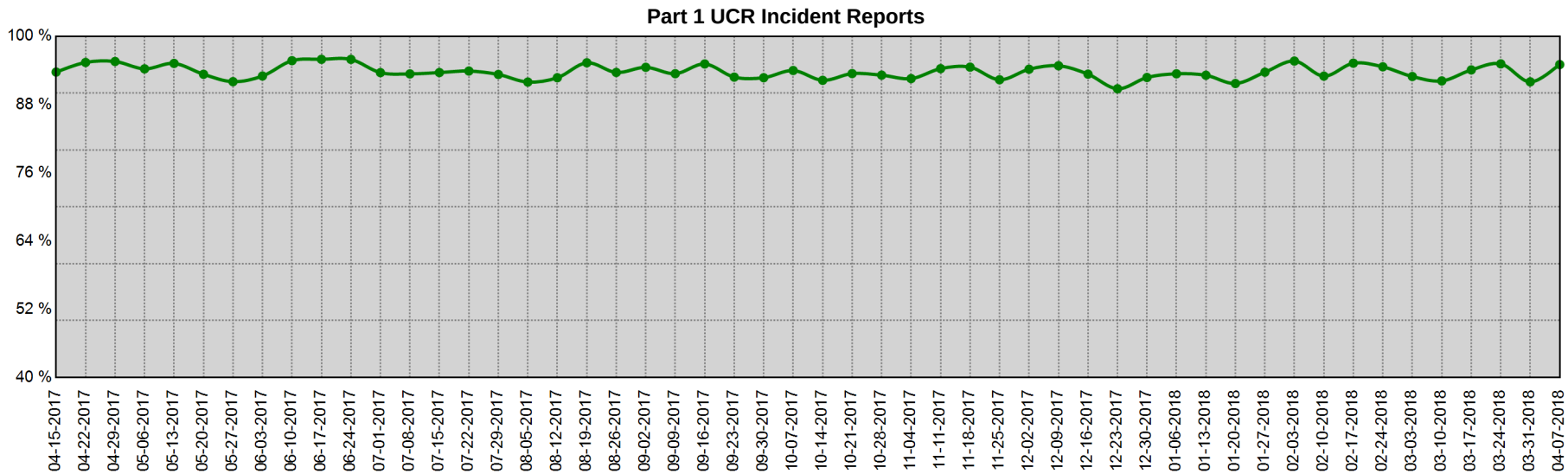

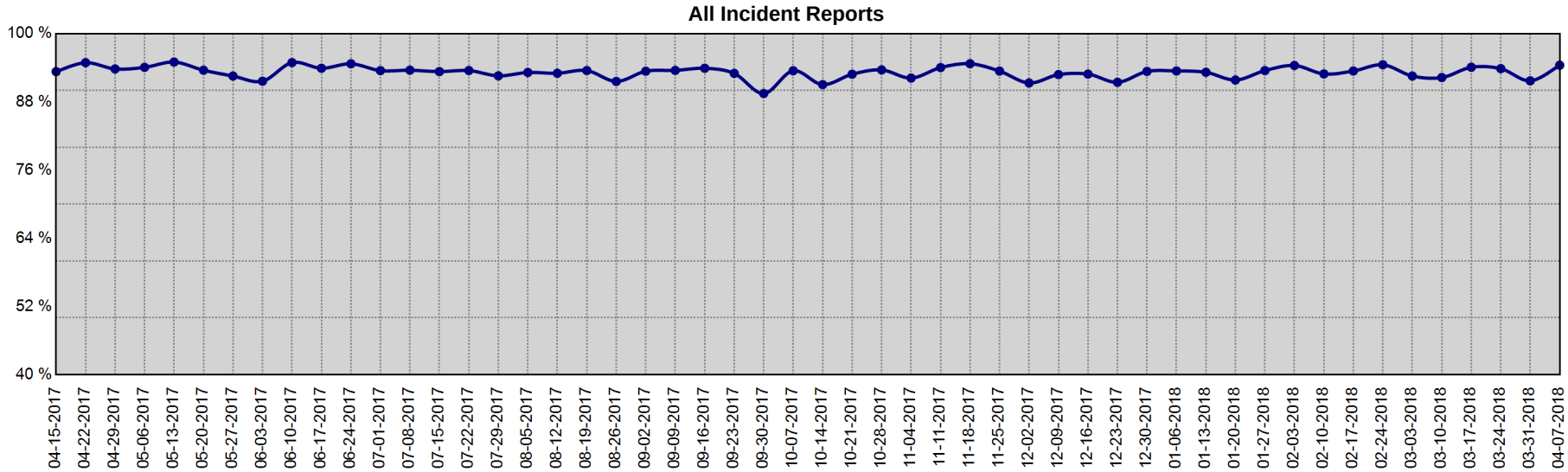

Date Range	Part I UCR Incident Reports			All Incident Reports		
	Min	Max	Mean	Min	Max	Mean
4-9-2017 to 4-7-2018	90.8 %	95.9 %	93.7 %	89.5 %	95.0 %	93.2 %

Information summarized for CompStat week ending 4/14/2018

Sourced from MNPD ARMS on 4/18/2018 8:36:34 AM. The figures above were sourced from incident reports using Uniform Crime Reporting definitions and reporting guidelines, based on the date when the crime was reported. This report is intended to be a management and planning tool and does not reflect the official UCR counts for the department.

Map Section

CompStat Weekly Analysis is provided by the Metropolitan Nashville Police Department Crime Analysis Section. This report is intended to be a management and planning tool and does not reflect the official UCR counts for the department.

"When you are asked if you can do a job, tell 'em, 'Certainly I can!' Then get busy and find out how to do it."
- Theodore Roosevelt

Begin Date: 04/08/2018
End Date: 04/14/2018
Week: 15

YTD Gunshot Victims - Countywide

Gunshot Homicides / Injuries

Zone	Prior YTD	YTD	Change	Percent Change
111	3	1	-2	-66.7%
113	1	0	-1	-100.0%
115	0	2	2	-
117	0	2	2	-
121	0	0	0	-
123	1	1	0	0.0%
125	1	0	-1	-100.0%
211	6	3	-3	-50.0%
213	1	0	-1	-100.0%
215	2	2	0	0.0%
217	1	0	-1	-100.0%
221	5	3	-2	-40.0%
223	2	3	1	50.0%
225	1	1	0	0.0%
227	0	2	2	-
311	0	2	2	-
313	0	0	0	-
315	1	2	1	100.0%
317	2	0	-2	-100.0%
321	4	5	1	25.0%
323	6	1	-5	-83.3%
325	2	8	6	300.0%
331	2	4	2	100.0%
333	2	2	0	0.0%
335	1	0	-1	-100.0%
411	0	0	0	-
413	1	0	-1	-100.0%
415	0	0	0	-
421	0	0	0	-
423	0	0	0	-
425	0	1	1	-
511	10	6	-4	-40.0%
513	1	0	-1	-100.0%

Zone	Prior YTD	YTD	Change	Percent Change
515	0	1	1	-
517	1	0	-1	-100.0%
521	2	0	-2	-100.0%
523	1	6	5	500.0%
525	0	0	0	-
531	0	1	1	-
533	0	2	2	-
535	1	1	0	0.0%
611	2	6	4	200.0%
613	11	9	-2	-18.2%
615	6	8	2	33.3%
617	2	1	-1	-50.0%
621	3	3	0	0.0%
623	1	1	0	0.0%
625	3	1	-2	-66.7%
627	0	0	0	-
711	0	1	1	-
713	0	0	0	-
715	1	3	2	200.0%
721	3	3	0	0.0%
723	0	0	0	-
725	1	5	4	400.0%
727	0	0	0	-
811	1	2	1	100.0%
813	1	0	-1	-100.0%
815	0	0	0	-
821	1	0	-1	-100.0%
823	0	0	0	-
825	0	1	1	-
831	1	1	0	0.0%
833	0	1	1	-
835	1	1	0	0.0%
Total	**99**	**109**	**10**	**10.1%**

YTD, 76.1% of all gunshot homicides and injuries have occurred in 19 MNPD zones, an area that covers 24.4% of the total area of Davidson County.

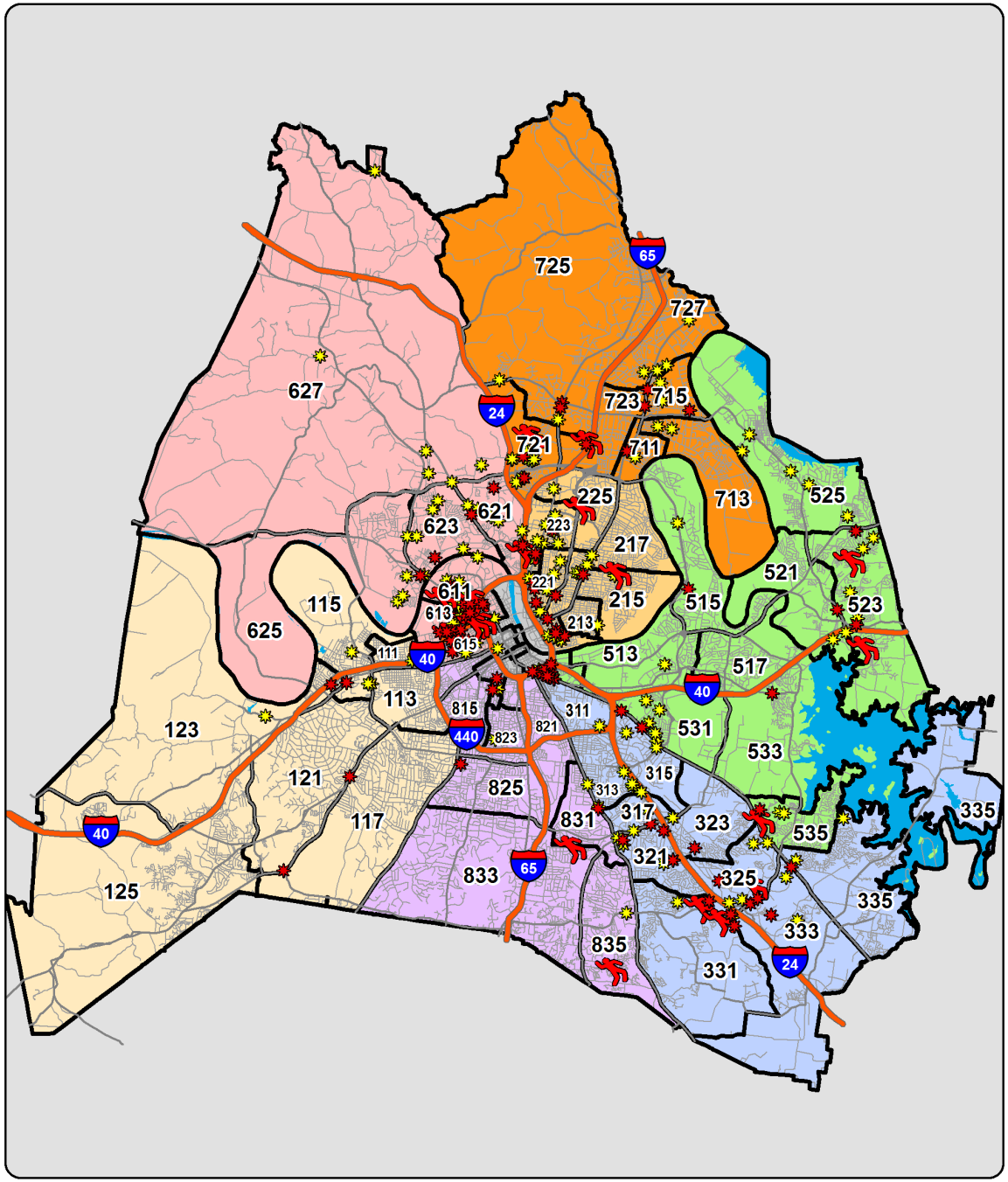

YTD Shootings Gunshot Homicide Gunshot Injury Property Damage Involving Firearm

Sourced from MNPD ARMS on 4/18/2018 8:36:34 AM. The information in this report is sourced from incident reports using UCR definitions and reporting guidelines, based on the date when the crime was reported, and aggregated by incident location. 'Gunshot Homicide / Injury' counts include only violent incidents (homicide, rape, robbery, and aggravated assault) in which one or more victims received a fatal or non-fatal gunshot wound. Suicides, suicide attempts, and accidental shootings are excluded. 'Property Damage' counts include all incidents that (1) include a 'Damage to Property' (NIBRS 290) offense, and (2) list a firearm in the Weapons/Tool' section of the incident report. Unfounded incidents are excluded from these counts. MNPD splits the geography of Davidson County into 1,500+ Reporting Areas (RPA's), ranging in size from 0.003 square miles to 14.9 square miles. The average RPA size is 0.34 square miles.

Gunshot Victims - Countywide (Homicides and Injuries)

Based on date when each incident was reported.

METROPOLITAN POLICE DEPARTMENT
of Nashville and Davidson County

Gunshot Victims (Homicides and Injuries), Annual Totals - Green Line Represents the Previous 14 Year Average

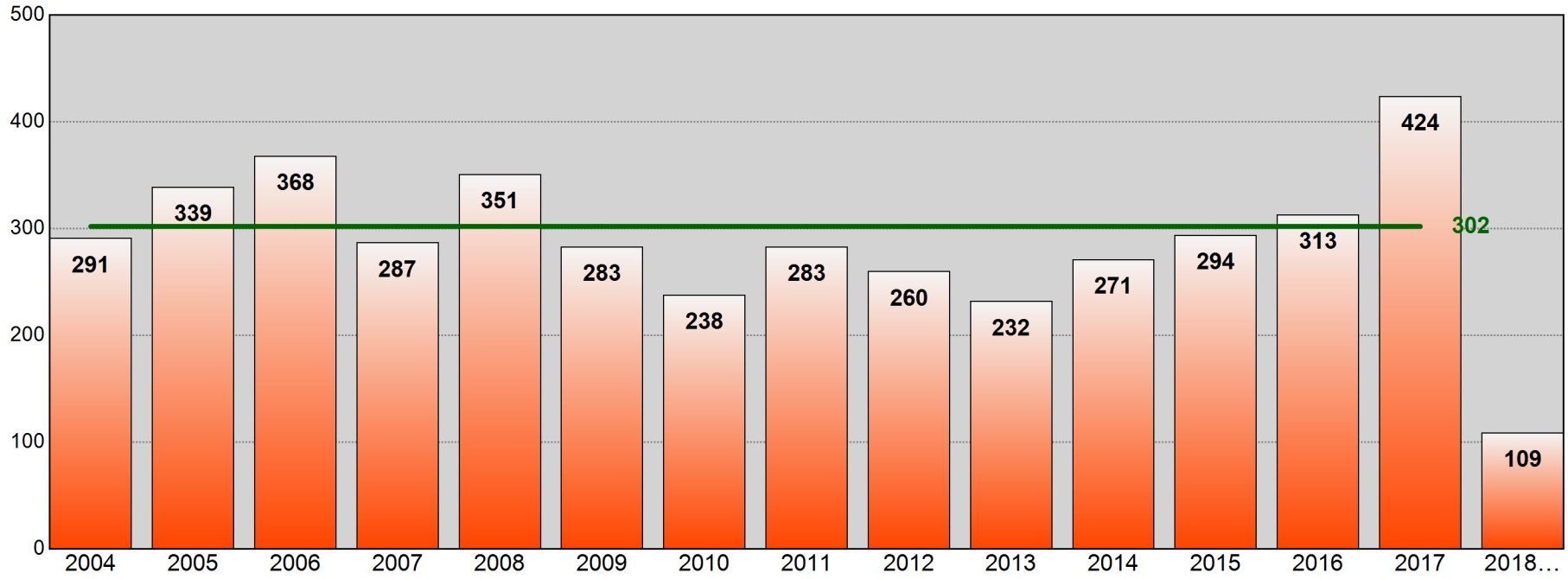

Age of Gunshot Victim
Annual Totals, Past 5 Years

Age	2013	Percent of Total	2014	Percent of Total	2015	Percent of Total	2016	Percent of Total	2017	Percent of Total
0-12	1	0.4%	2	0.7%	2	0.7%	3	1.0%	5	1.2%
13-17	18	7.8%	20	7.4%	32	10.9%	27	8.6%	49	11.6%
18-24	87	37.5%	99	36.5%	116	39.5%	96	30.7%	138	32.5%
25-34	82	35.3%	83	30.6%	82	27.9%	90	28.8%	127	30.0%
35-44	27	11.6%	39	14.4%	32	10.9%	51	16.3%	51	12.0%
45-54	12	5.2%	18	6.6%	14	4.8%	24	7.7%	30	7.1%
55-64	3	1.3%	1	0.4%	13	4.4%	12	3.8%	14	3.3%
65+	1	0.4%	3	1.1%	2	0.7%	6	1.9%	5	1.2%
Unk	1	0.4%	6	2.2%	1	0.3%	4	1.3%	5	1.2%

Age of Gunshot Victim
YTD Comparison

Age	Prior YTD	Percent of Total	YTD	Percent of Total	Change	Percent Change
0-12	1	1.0%	4	3.7%	3	300.0%
13-17	11	11.0%	15	13.8%	4	36.4%
18-24	40	40.0%	30	27.5%	-10	-25.0%
25-34	30	30.0%	34	31.2%	4	13.3%
35-44	9	9.0%	14	12.8%	5	55.6%
45-54	6	6.0%	10	9.2%	4	66.7%
55-64	2	2.0%	1	0.9%	-1	-50.0%
65+	1	1.0%	1	0.9%	0	0.0%

Information summarized for CompStat week ending 04/14/2018.

Sourced from MNPD ARMS on 4/18/2018 8:36:35 AM. The information in this report is sourced from incident reports using UCR definitions and reporting guidelines, based on report date, aggregated by incident location. Only includes violent incidents (homicide, rape, robbery, and aggravated assault) in which one or more victims received a fatal or non-fatal gunshot wound. Suicides, suicide attempts, and accidental shootings are excluded.

Gunshot Victims (Homicides, Injuries, and Property Damage)

METROPOLITAN POLICE DEPARTMENT
of Nashville and Davidson County

Aggregated by precinct (incident location). Based on date when each incident was reported.

		Rolling Two Week				Rolling Eight Week				YTD				Rolling Twenty-Four Month			
		Prior Week	Last Week	Change	% Change	Prior 4 Weeks	Last 4 Weeks	Change	% Change	Prior YTD	YTD	Change	% Change	Prior 52 Weeks	Last 52 Weeks	Change	% Change
West	Gunshot Homicide	0	0	0	-	0	0	0	-	1	0	-1	-100.0%	4	2	-2	-50.0%
	Gunshot Injury	0	0	0	-	2	1	-1	-50.0%	5	6	1	20.0%	21	13	-8	-38.1%
	Property Damage	1	0	-1	-100.0%	1	2	1	100.0%	6	6	0	0.0%	22	37	15	68.2%
East	Gunshot Homicide	0	0	0	-	1	0	-1	-100.0%	4	2	-2	-50.0%	11	19	8	72.7%
	Gunshot Injury	1	0	-1	-100.0%	1	1	0	0.0%	14	12	-2	-14.3%	47	46	-1	-2.1%
	Property Damage	1	1	0	0.0%	10	5	-5	-50.0%	36	29	-7	-19.4%	107	95	-12	-11.2%
South	Gunshot Homicide	0	0	0	-	1	1	0	0.0%	6	5	-1	-16.7%	13	17	4	30.8%
	Gunshot Injury	2	1	-1	-50.0%	7	4	-3	-42.9%	14	19	5	35.7%	46	61	15	32.6%
	Property Damage	1	3	2	200.0%	4	9	5	125.0%	51	29	-22	-43.1%	138	132	-6	-4.3%
Central	Gunshot Homicide	0	0	0	-	0	0	0	-	0	0	0	-	2	1	-1	-50.0%
	Gunshot Injury	0	0	0	-	0	0	0	-	2	1	-1	-50.0%	7	4	-3	-42.9%
	Property Damage	0	0	0	-	0	0	0	-	3	1	-2	-66.7%	5	7	2	40.0%
Hermitage	Gunshot Homicide	0	1	1	-	0	1	1	-	3	2	-1	-33.3%	10	12	2	20.0%
	Gunshot Injury	3	1	-2	-66.7%	3	5	2	66.7%	13	15	2	15.4%	46	53	7	15.2%
	Property Damage	1	1	0	0.0%	7	5	-2	-28.6%	28	28	0	0.0%	74	108	34	45.9%
North	Gunshot Homicide	0	0	0	-	2	0	-2	-100.0%	3	7	4	133.3%	17	23	6	35.3%
	Gunshot Injury	2	3	1	50.0%	5	5	0	0.0%	25	22	-3	-12.0%	72	97	25	34.7%
	Property Damage	1	2	1	100.0%	13	9	-4	-30.8%	52	44	-8	-15.4%	139	159	20	14.4%
Madison	Gunshot Homicide	0	0	0	-	0	0	0	-	2	2	0	0.0%	5	6	1	20.0%
	Gunshot Injury	0	0	0	-	0	2	2	-	3	10	7	233.3%	22	43	21	95.5%
	Property Damage	0	2	2	-	8	3	-5	-62.5%	20	26	6	30.0%	59	78	19	32.2%
Midtown Hills	Gunshot Homicide	0	0	0	-	0	0	0	-	0	2	2	-	1	7	6	600.0%
	Gunshot Injury	0	0	0	-	3	0	-3	-100.0%	5	4	-1	-20.0%	21	26	5	23.8%
	Property Damage	0	1	1	-	0	1	1	-	21	3	-18	-85.7%	39	31	-8	-20.5%
County	Gunshot Homicide	0	1	1	-	4	2	-2	-50.0%	19	20	1	5.3%	63	87	24	38.1%
	Gunshot Injury	8	5	-3	-37.5%	21	18	-3	-14.3%	81	89	8	9.9%	282	343	61	21.6%
	Property Damage	5	10	5	100.0%	43	34	-9	-20.9%	217	166	-51	-23.5%	583	647	64	11.0%

Information summarized for CompStat week ending 04/14/2018.

Sourced from MNPD ARMS on 4/18/2018 8:36:35 AM. The information in this report is sourced from incident reports using UCR definitions and reporting guidelines, based on report date, aggregated by incident location. Only includes violent incidents (homicide, rape, robbery, and aggravated assault) in which one or more victims received a fatal or non-fatal gunshot wound. Suicides, suicide attempts, and accidental shootings are excluded.

YTD Gunshot Victims - West Precinct

Gunshot Homicides / Injuries				
Zone	Prior YTD	YTD	Change	Percent Change
111	3	1	-2	-66.7%
113	1	0	-1	-100.0%
115	0	2	2	-
117	0	2	2	-
121	0	0	0	-
123	1	1	0	0.0%
125	1	0	-1	-100.0%
Total	**6**	**6**	**0**	**0.0%**

Property Damage with Firearm				
Zone	Prior YTD	YTD	Change	Percent Change
111	3	2	-1	-33.3%
113	1	0	-1	-100.0%
115	0	3	3	-
117	0	0	0	-
121	1	0	-1	-100.0%
123	0	1	1	-
125	1	0	-1	-100.0%
Total	**6**	**6**	**0**	**0.0%**

Age of Victim - Gunshot Homicides / Injuries						
Age	Prior YTD	Percent of Total	YTD	Percent of Total	Change	Percent Change
0-12	0	0.0%	0	0.0%	0	-
13-17	0	0.0%	1	16.7%	1	-
18-24	5	83.3%	3	50.0%	-2	-40.0%
25-34	1	16.7%	1	16.7%	0	0.0%
35-44	0	0.0%	1	16.7%	1	-
45-54	0	0.0%	0	0.0%	0	-
55-64	0	0.0%	0	0.0%	0	-
65+	0	0.0%	0	0.0%	0	-

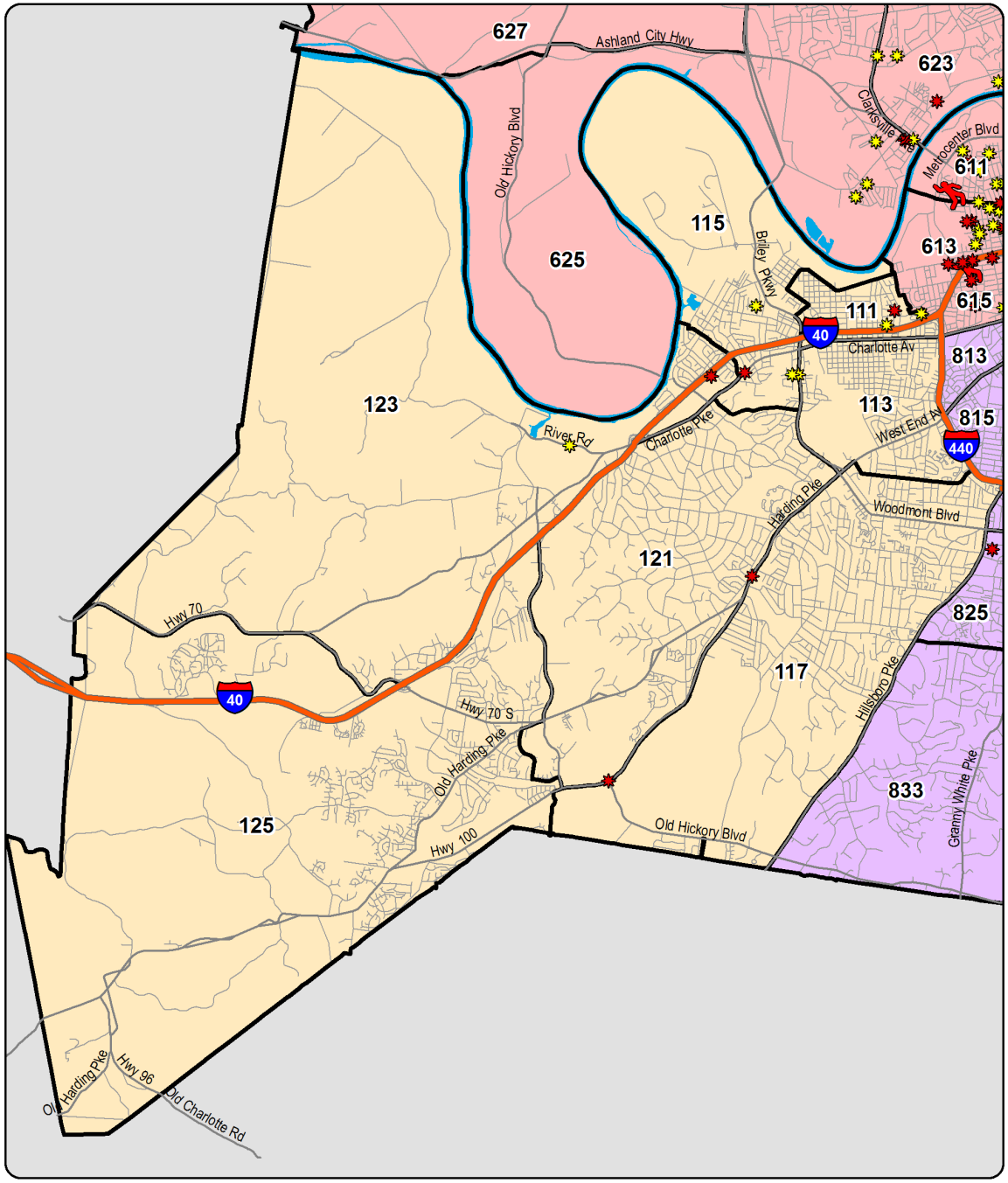

YTD Shootings Gunshot Homicide Gunshot Injury Property Damage Involving Firearm

Annual Totals - Gunshot Homicides / Injuries

Green Line Represents the Previous 14 Year Average

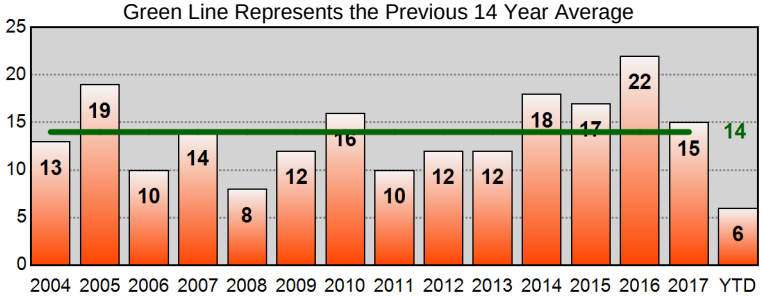

Sourced from MNPD ARMS on 4/18/2018 8:36:36 AM. The information in this report is sourced from incident reports using UCR definitions and reporting guidelines, based on the date when the crime was reported, and aggregated by incident location. 'Gunshot Homicide / Injury' counts include only violent incidents (homicide, rape, robbery, and aggravated assault) in which one or more victims received a fatal or non-fatal gunshot wound. Suicides, suicide attempts, and accidental shootings are excluded. 'Property Damage' counts include all incidents that (1) include a 'Damage to Property' (NIBRS 290) offense, and (2) list a firearm in the Weapons/Tool' section of the incident report. Unfounded incidents are excluded from these counts.

YTD Gunshot Victims - East Precinct

Gunshot Homicides / Injuries				
Zone	Prior YTD	YTD	Change	Percent Change
211	6	3	-3	-50.0%
213	1	0	-1	-100.0%
215	2	2	0	0.0%
217	1	0	-1	-100.0%
221	5	3	-2	-40.0%
223	2	3	1	50.0%
225	1	1	0	0.0%
227	0	2	2	-
Total	**18**	**14**	**-4**	**-22.2%**

Property Damage with Firearm				
Zone	Prior YTD	YTD	Change	Percent Change
211	12	5	-7	-58.3%
213	1	0	-1	-100.0%
215	3	4	1	33.3%
217	7	2	-5	-71.4%
221	8	6	-2	-25.0%
223	2	8	6	300.0%
225	3	1	-2	-66.7%
227	0	3	3	-
Total	**36**	**29**	**-7**	**-19.4%**

Age of Victim - Gunshot Homicides / Injuries						
Age	Prior YTD	Percent of Total	YTD	Percent of Total	Change	Percent Change
0-12	0	0.0%	0	0.0%	0	-
13-17	5	27.8%	2	14.3%	-3	-60.0%
18-24	7	38.9%	6	42.9%	-1	-14.3%
25-34	3	16.7%	2	14.3%	-1	-33.3%
35-44	3	16.7%	3	21.4%	0	0.0%
45-54	0	0.0%	1	7.1%	1	-
55-64	0	0.0%	0	0.0%	0	-
65+	0	0.0%	0	0.0%	0	-

Annual Totals - Gunshot Homicides / Injuries

Green Line Represents the Previous 14 Year Average

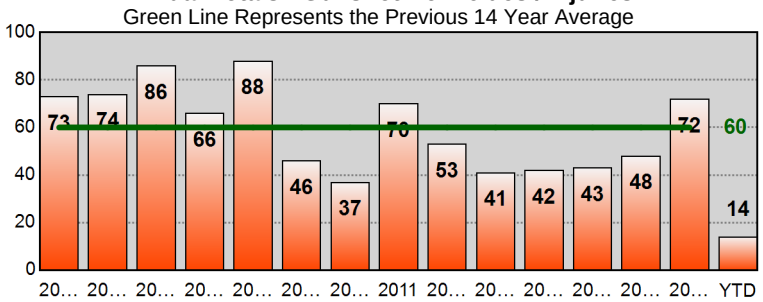

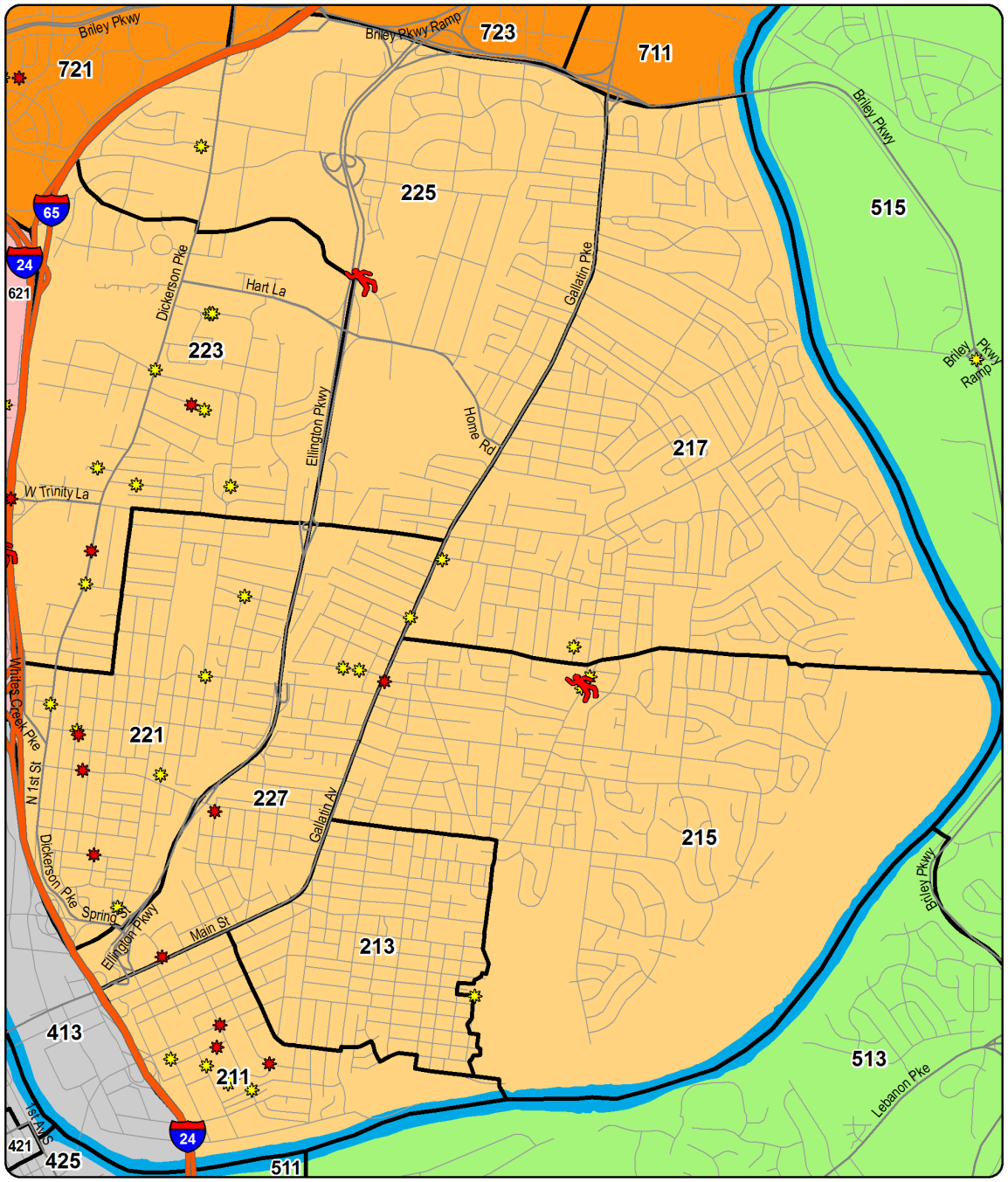

YTD Shootings Gunshot Homicide Gunshot Injury Property Damage Involving Firearm

Sourced from MNPD ARMS on 4/18/2018 8:36:37 AM. The information in this report is sourced from incident reports using UCR definitions and reporting guidelines, based on the date when the crime was reported, and aggregated by incident location. 'Gunshot Homicide / Injury' counts include only violent incidents (homicide, rape, robbery, and aggravated assault) in which one or more victims received a fatal or non-fatal gunshot wound. Suicides, suicide attempts, and accidental shootings are excluded. 'Property Damage' counts include all incidents that (1) include a 'Damage to Property' (NIBRS 290) offense, and (2) list a firearm in the Weapons/Tool' section of the incident report. Unfounded incidents are excluded from these counts.

YTD Gunshot Victims - South Precinct

Gunshot Homicides / Injuries				
Zone	Prior YTD	YTD	Change	Percent Change
311	0	2	2	-
313	0	0	0	-
315	1	2	1	100.0%
317	2	0	-2	-100.0%
321	4	5	1	25.0%
323	6	1	-5	-83.3%
325	2	8	6	300.0%
331	2	4	2	100.0%
333	2	2	0	0.0%
335	1	0	-1	-100.0%
Total	**20**	**24**	**4**	**20.0%**

Property Damage with Firearm				
Zone	Prior YTD	YTD	Change	Percent Change
311	1	1	0	0.0%
313	1	5	4	400.0%
315	0	3	3	-
317	15	4	-11	-73.3%
321	9	5	-4	-44.4%
323	5	0	-5	-100.0%
325	7	5	-2	-28.6%
331	4	1	-3	-75.0%
333	2	3	1	50.0%
335	7	2	-5	-71.4%
Total	**51**	**29**	**-22**	**-43.1%**

Age of Victim - Gunshot Homicides / Injuries						
Age	Prior YTD	Percent of Total	YTD	Percent of Total	Change	Percent Change
0-12	1	5.0%	0	0.0%	-1	-100.0%
13-17	4	20.0%	3	12.5%	-1	-25.0%
18-24	7	35.0%	3	12.5%	-4	-57.1%
25-34	4	20.0%	12	50.0%	8	200.0%
35-44	3	15.0%	3	12.5%	0	0.0%
45-54	1	5.0%	3	12.5%	2	200.0%
55-64	0	0.0%	0	0.0%	0	-
65+	0	0.0%	0	0.0%	0	-

Annual Totals - Gunshot Homicides / Injuries

Green Line Represents the Previous 14 Year Average

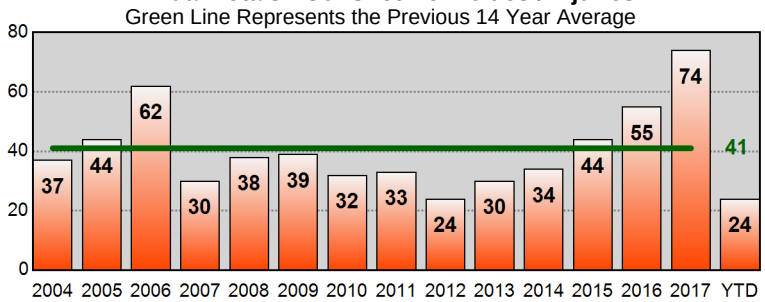

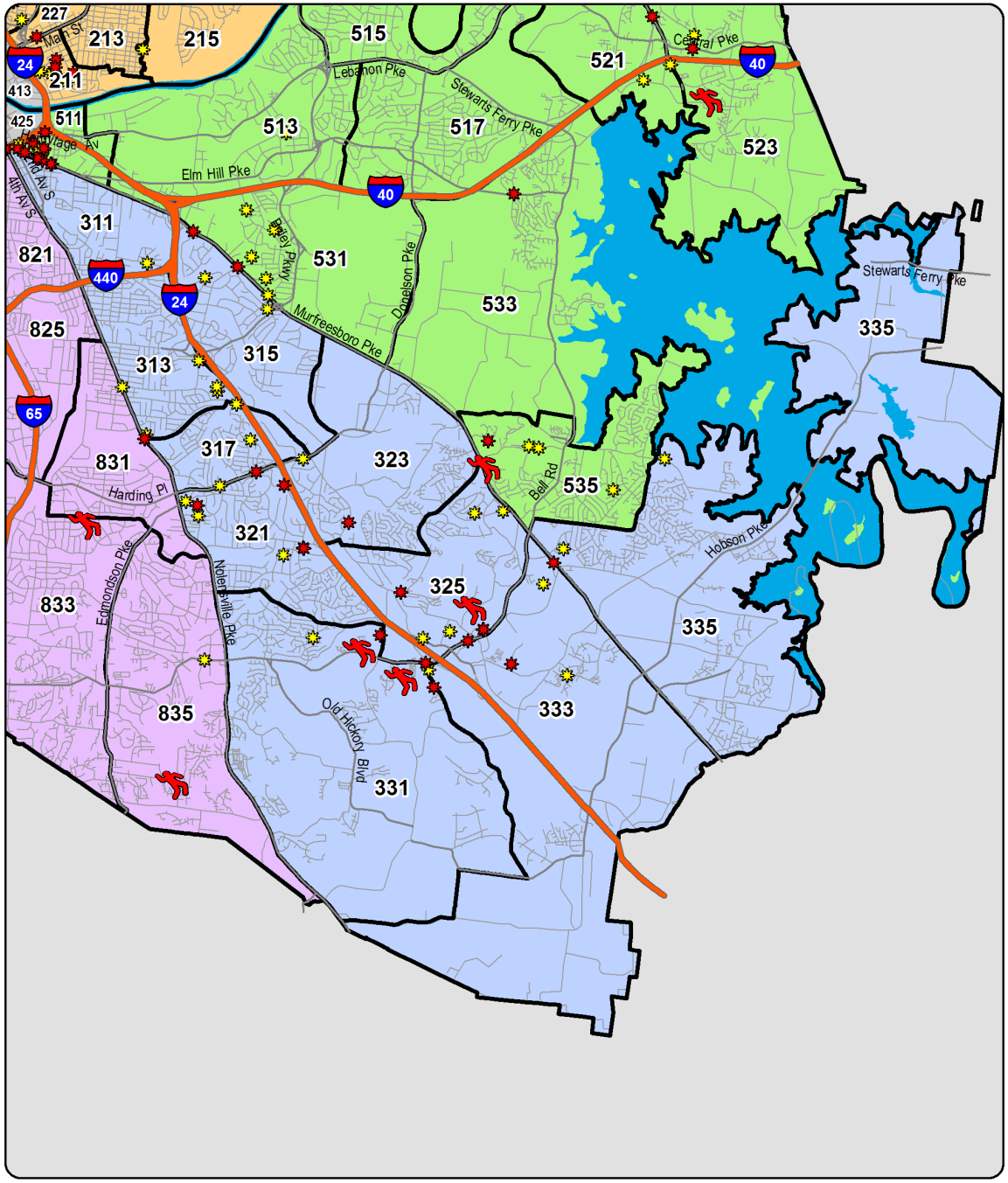

YTD Shootings Gunshot Homicide Gunshot Injury Property Damage Involving Firearm

Sourced from MNPD ARMS on 4/18/2018 8:36:38 AM. The information in this report is sourced from incident reports using UCR definitions and reporting guidelines, based on the date when the crime was reported, and aggregated by incident location. 'Gunshot Homicide / Injury' counts include only violent incidents (homicide, rape, robbery, and aggravated assault) in which one or more victims received a fatal or non-fatal gunshot wound. Suicides, suicide attempts, and accidental shootings are excluded. 'Property Damage' counts include all incidents that (1) include a 'Damage to Property' (NIBRS 290) offense, and (2) list a firearm in the Weapons/Tool' section of the incident report. Unfounded incidents are excluded from these counts.

YTD Gunshot Victims - Central Precinct

Gunshot Homicides / Injuries				
Zone	Prior YTD	YTD	Change	Percent Change
411	0	0	0	-
413	1	0	-1	-100.0%
415	0	0	0	-
421	0	0	0	-
423	0	0	0	-
425	0	1	1	-
Total	**1**	**1**	**0**	**0.0%**

Property Damage with Firearm				
Zone	Prior YTD	YTD	Change	Percent Change
411	0	1	1	-
413	0	0	0	-
415	0	0	0	-
421	1	0	-1	-100.0%
423	1	0	-1	-100.0%
425	1	0	-1	-100.0%
Total	**3**	**1**	**-2**	**-66.7%**

Age of Victim - Gunshot Homicides / Injuries						
Age	Prior YTD	Percent of Total	YTD	Percent of Total	Change	Percent Change
0-12	0	0.0%	0	0.0%	0	-
13-17	0	0.0%	1	100.0%	1	-
18-24	1	50.0%	0	0.0%	-1	-100.0%
25-34	1	50.0%	0	0.0%	-1	-100.0%
35-44	0	0.0%	0	0.0%	0	-
45-54	0	0.0%	0	0.0%	0	-
55-64	0	0.0%	0	0.0%	0	-
65+	0	0.0%	0	0.0%	0	-

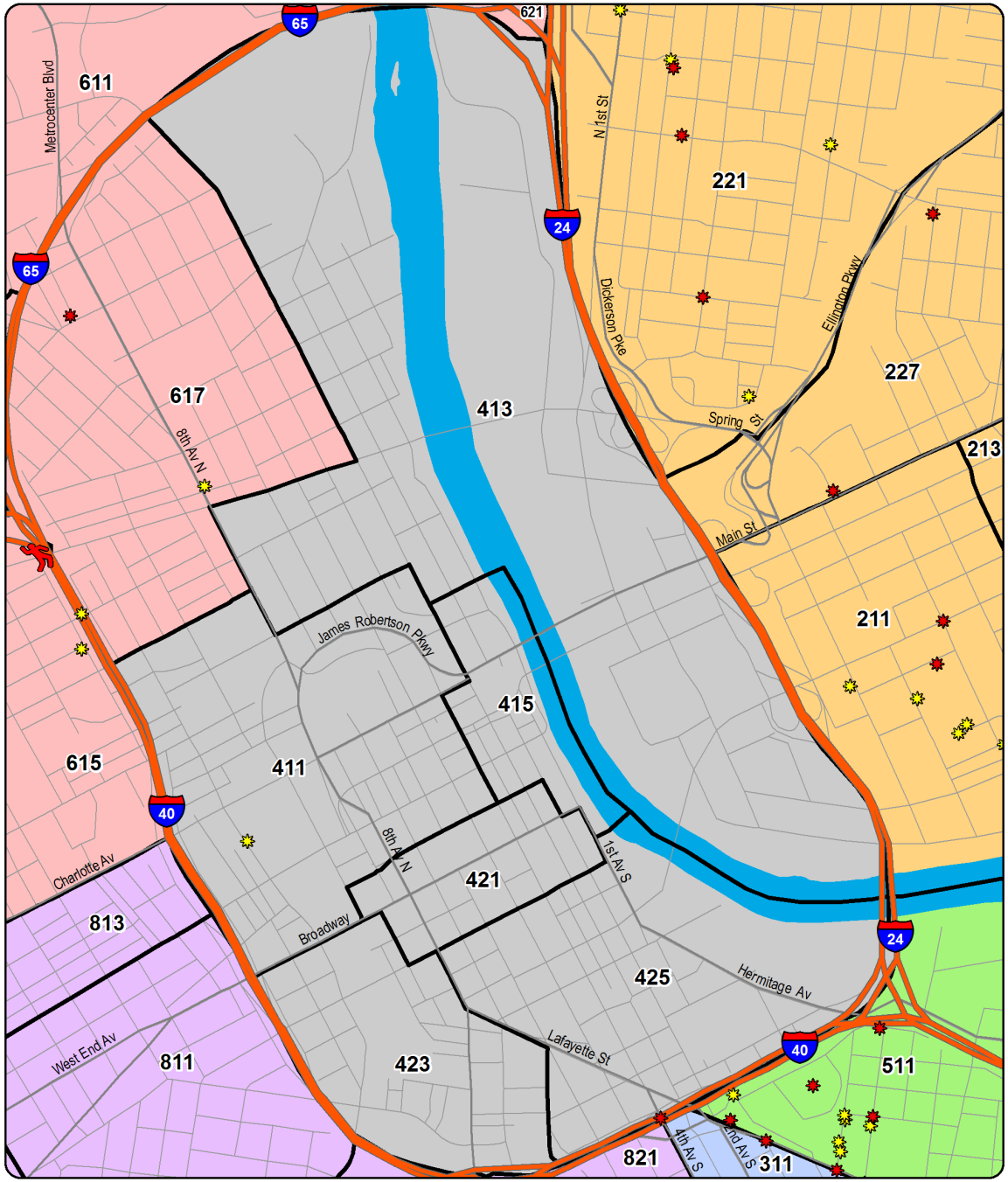

YTD Shootings Gunshot Homicide Gunshot Injury Property Damage Involving Firearm

Annual Totals - Gunshot Homicides / Injuries

Green Line Represents the Previous 14 Year Average

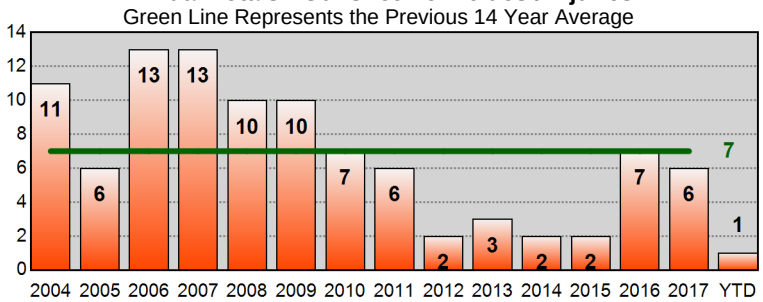

Sourced from MNPD ARMS on 4/18/2018 8:36:38 AM. The information in this report is sourced from incident reports using UCR definitions and reporting guidelines, based on the date when the crime was reported, and aggregated by incident location. 'Gunshot Homicide / Injury' counts include only violent incidents (homicide, rape, robbery, and aggravated assault) in which one or more victims received a fatal or non-fatal gunshot wound. Suicides, suicide attempts, and accidental shootings are excluded. 'Property Damage' counts include all incidents that (1) include a 'Damage to Property' (NIBRS 290) offense, and (2) list a firearm in the Weapons/Tool' section of the incident report. Unfounded incidents are excluded from these counts.

YTD Gunshot Victims - Hermitage Precinct

Gunshot Homicides / Injuries				
Zone	Prior YTD	YTD	Change	Percent Change
511	10	6	-4	-40.0%
513	1	0	-1	-100.0%
515	0	1	1	-
517	1	0	-1	-100.0%
521	2	0	-2	-100.0%
523	1	6	5	500.0%
525	0	0	0	-
531	0	1	1	-
533	0	2	2	-
535	1	1	0	0.0%
Total	**16**	**17**	**1**	**6.3%**

Property Damage with Firearm				
Zone	Prior YTD	YTD	Change	Percent Change
511	15	7	-8	-53.3%
513	1	2	1	100.0%
515	0	1	1	-
517	1	0	-1	-100.0%
521	0	2	2	-
523	5	3	-2	-40.0%
525	2	5	3	150.0%
531	0	5	5	-
533	0	0	0	-
535	4	3	-1	-25.0%
Total	**28**	**28**	**0**	**0.0%**

Age of Victim - Gunshot Homicides / Injuries						
Age	Prior YTD	Percent of Total	YTD	Percent of Total	Change	Percent Change
0-12	0	0.0%	0	0.0%	0	-
13-17	0	0.0%	3	17.6%	3	-
18-24	6	37.5%	9	52.9%	3	50.0%
25-34	6	37.5%	3	17.6%	-3	-50.0%
35-44	1	6.3%	1	5.9%	0	0.0%
45-54	2	12.5%	1	5.9%	-1	-50.0%
55-64	0	0.0%	0	0.0%	0	-
65+	1	6.3%	0	0.0%	-1	-100.0%

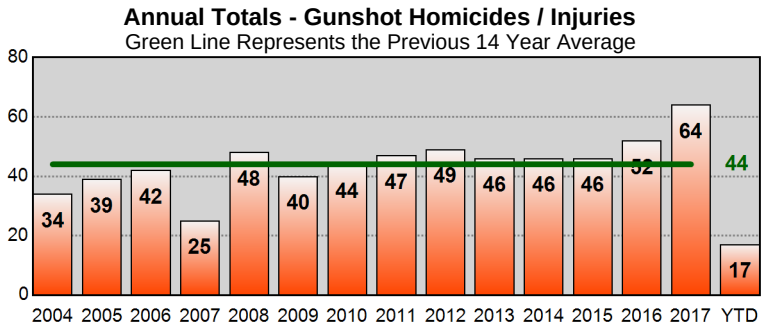

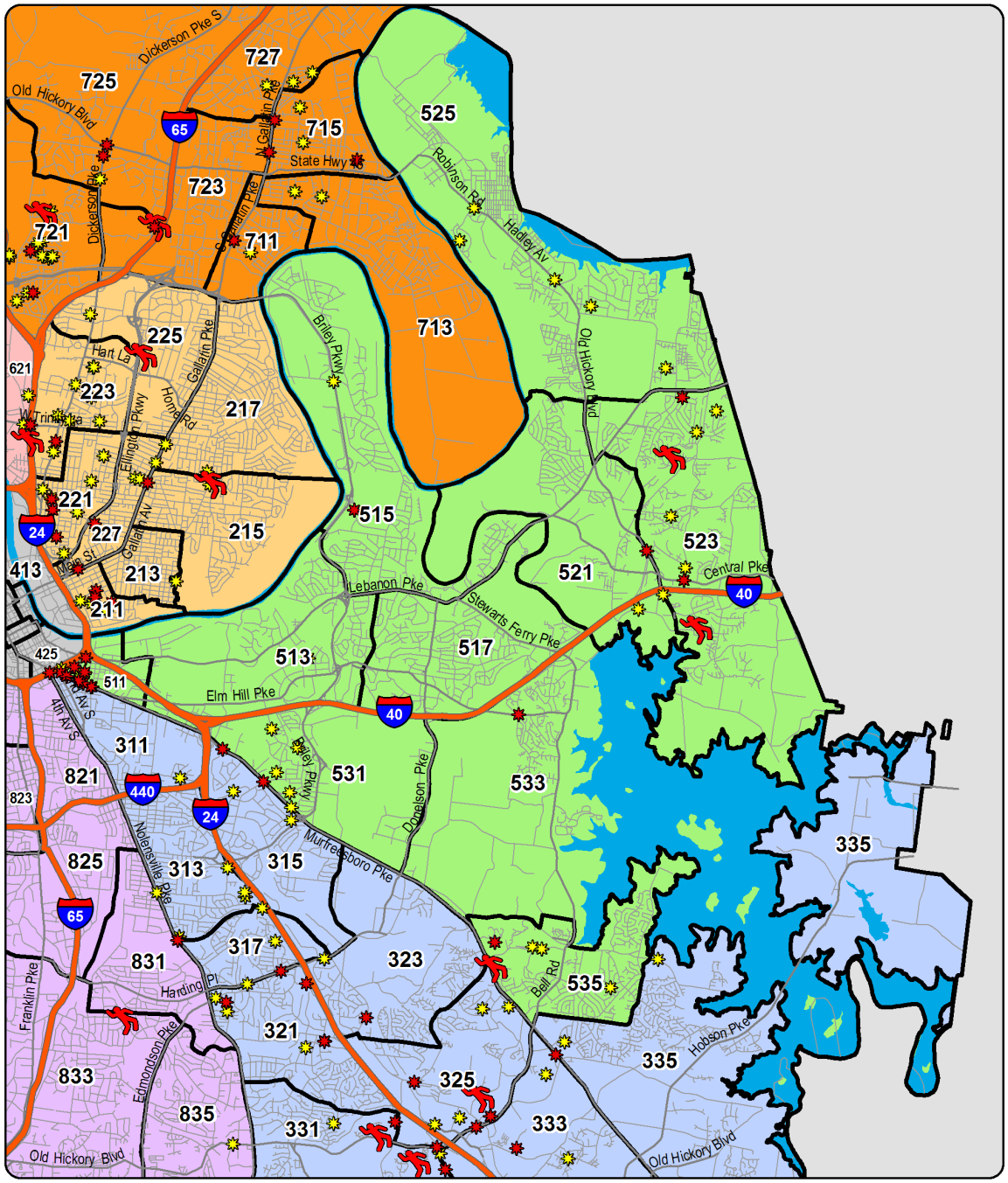

YTD Shootings Gunshot Homicide Gunshot Injury Property Damage Involving Firearm

Sourced from MNPD ARMS on 4/18/2018 8:36:39 AM. The information in this report is sourced from incident reports using UCR definitions and reporting guidelines, based on the date when the crime was reported, and aggregated by incident location. 'Gunshot Homicide / Injury' counts include only violent incidents (homicide, rape, robbery, and aggravated assault) in which one or more victims received a fatal or non-fatal gunshot wound. Suicides, suicide attempts, and accidental shootings are excluded. 'Property Damage' counts include all incidents that (1) include a 'Damage to Property' (NIBRS 290) offense, and (2) list a firearm in the Weapons/Tool' section of the incident report. Unfounded incidents are excluded from these counts.

YTD Gunshot Victims - North Precinct

Gunshot Homicides / Injuries				
Zone	Prior YTD	YTD	Change	Percent Change
611	2	6	4	200.0%
613	11	9	-2	-18.2%
615	6	8	2	33.3%
617	2	1	-1	-50.0%
621	3	3	0	0.0%
623	1	1	0	0.0%
625	3	1	-2	-66.7%
627	0	0	0	-
Total	**28**	**29**	**1**	**3.6%**

Property Damage with Firearm				
Zone	Prior YTD	YTD	Change	Percent Change
611	17	7	-10	-58.8%
613	9	10	1	11.1%
615	10	5	-5	-50.0%
617	4	1	-3	-75.0%
621	5	6	1	20.0%
623	6	6	0	0.0%
625	0	4	4	-
627	1	5	4	400.0%
Total	**52**	**44**	**-8**	**-15.4%**

Age of Victim - Gunshot Homicides / Injuries						
Age	Prior YTD	Percent of Total	YTD	Percent of Total	Change	Percent Change
0-12	0	0.0%	3	10.3%	3	-
13-17	1	3.6%	4	13.8%	3	300.0%
18-24	10	35.7%	7	24.1%	-3	-30.0%
25-34	12	42.9%	7	24.1%	-5	-41.7%
35-44	2	7.1%	4	13.8%	2	100.0%
45-54	1	3.6%	3	10.3%	2	200.0%
55-64	2	7.1%	0	0.0%	-2	-100.0%
65+	0	0.0%	1	3.4%	1	-

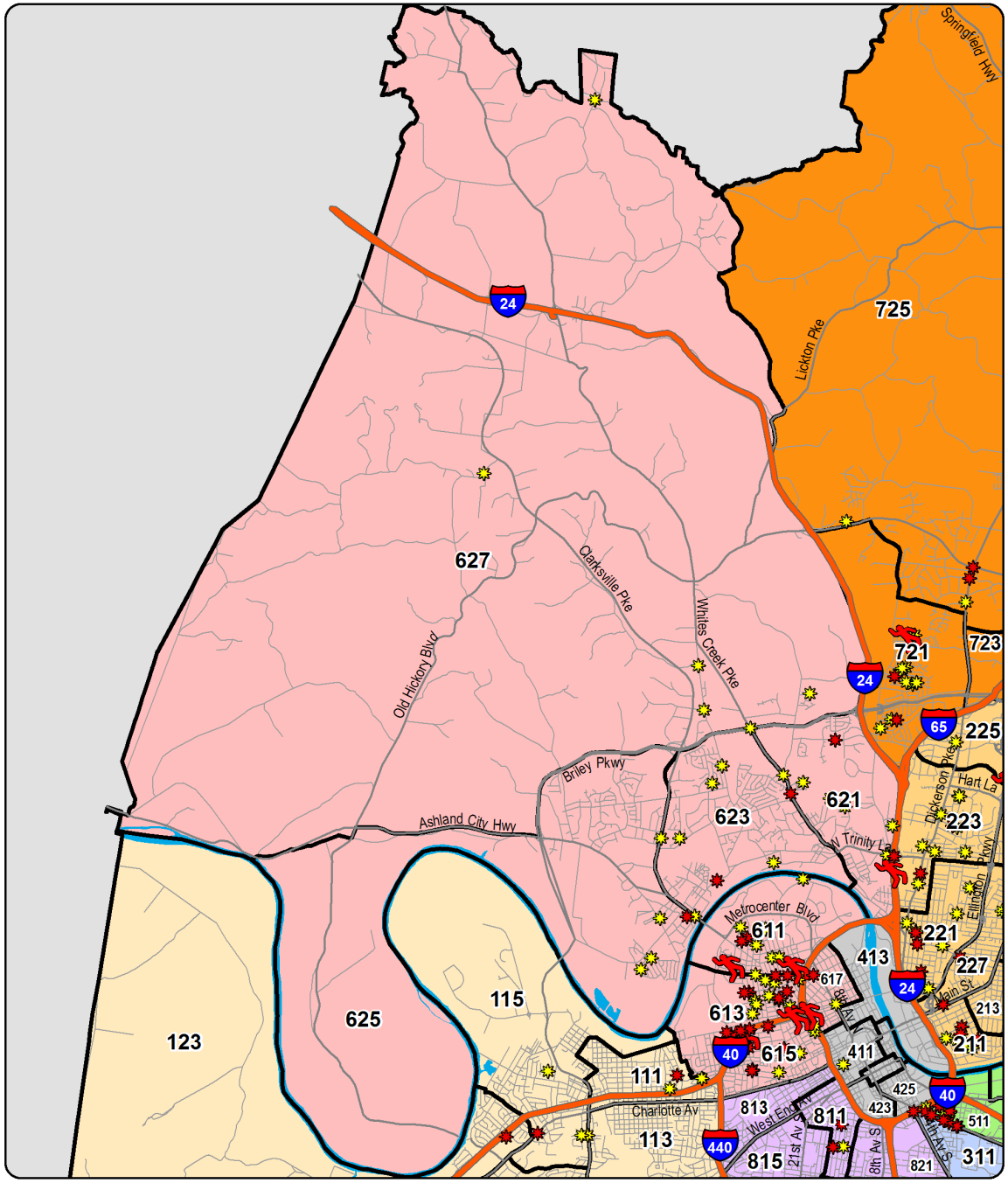

Annual Totals - Gunshot Homicides / Injuries

Green Line Represents the Previous 14 Year Average

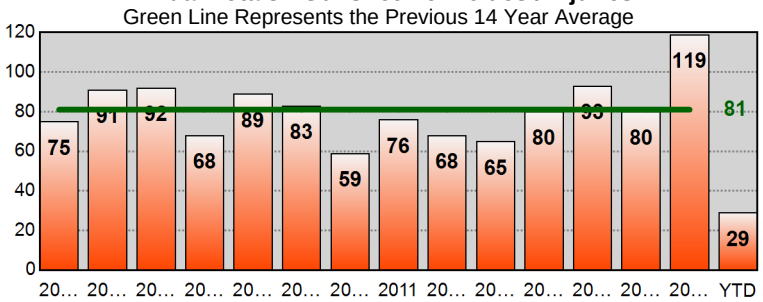

Sourced from MNPD ARMS on 4/18/2018 8:36:39 AM. The information in this report is sourced from incident reports using UCR definitions and reporting guidelines, based on the date when the crime was reported, and aggregated by incident location. 'Gunshot Homicide / Injury' counts include only violent incidents (homicide, rape, robbery, and aggravated assault) in which one or more victims received a fatal or non-fatal gunshot wound. Suicides, suicide attempts, and accidental shootings are excluded. 'Property Damage' counts include all incidents that (1) include a 'Damage to Property' (NIBRS 290) offense, and (2) list a firearm in the Weapons/Tool' section of the incident report. Unfounded incidents are excluded from these counts.

YTD Gunshot Victims - Madison Precinct

Gunshot Homicides / Injuries

Zone	Prior YTD	YTD	Change	Percent Change
711	0	1	1	-
713	0	0	0	-
715	1	3	2	200.0%
721	3	3	0	0.0%
723	0	0	0	-
725	1	5	4	400.0%
727	0	0	0	-
Total	**5**	**12**	**7**	**140.0%**

Property Damage with Firearm

Zone	Prior YTD	YTD	Change	Percent Change
711	0	1	1	-
713	1	2	1	100.0%
715	2	2	0	0.0%
721	16	15	-1	-6.3%
723	0	0	0	-
725	0	2	2	-
727	1	4	3	300.0%
Total	**20**	**26**	**6**	**30.0%**

Age of Victim - Gunshot Homicides / Injuries

Age	Prior YTD	Percent of Total	YTD	Percent of Total	Change	Percent Change
0-12	0	0.0%	1	8.3%	1	-
13-17	1	20.0%	1	8.3%	0	0.0%
18-24	2	40.0%	1	8.3%	-1	-50.0%
25-34	1	20.0%	6	50.0%	5	500.0%
35-44	0	0.0%	1	8.3%	1	-
45-54	1	20.0%	1	8.3%	0	0.0%
55-64	0	0.0%	1	8.3%	1	-
65+	0	0.0%	0	0.0%	0	-

Annual Totals - Gunshot Homicides / Injuries

Green Line Represents the Previous 14 Year Average

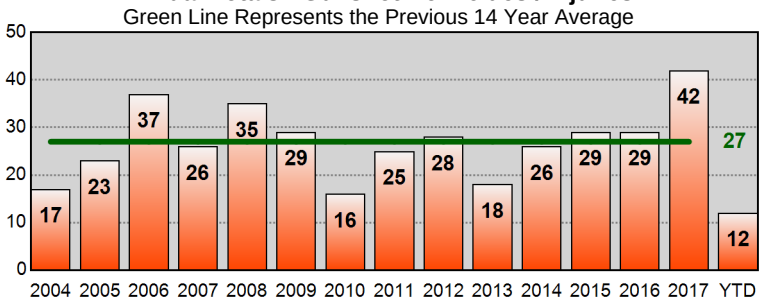

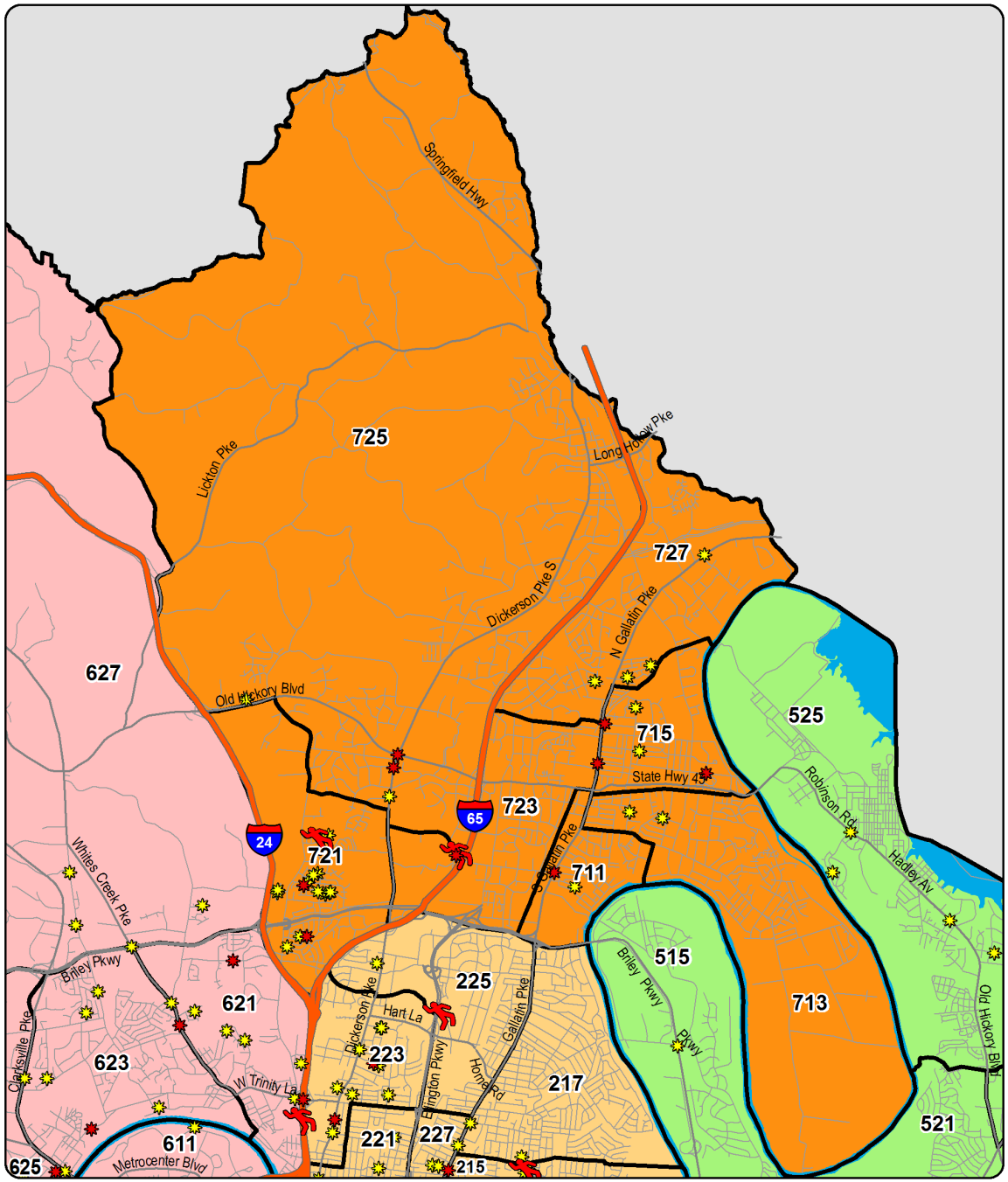

YTD Shootings Gunshot Homicide Gunshot Injury Property Damage Involving Firearm

Sourced from MNPD ARMS on 4/18/2018 8:36:41 AM. The information in this report is sourced from incident reports using UCR definitions and reporting guidelines, based on the date when the crime was reported, and aggregated by incident location. 'Gunshot Homicide / Injury' counts include only violent incidents (homicide, rape, robbery, and aggravated assault) in which one or more victims received a fatal or non-fatal gunshot wound. Suicides, suicide attempts, and accidental shootings are excluded. 'Property Damage' counts include all incidents that (1) include a 'Damage to Property' (NIBRS 290) offense, and (2) list a firearm in the Weapons/Tool' section of the incident report. Unfounded incidents are excluded from these counts.

YTD Gunshot Victims - Midtown Hills Precinct

Gunshot Homicides / Injuries				
Zone	Prior YTD	YTD	Change	Percent Change
811	1	2	1	100.0%
813	1	0	-1	-100.0%
815	0	0	0	-
821	1	0	-1	-100.0%
823	0	0	0	-
825	0	1	1	-
831	1	1	0	0.0%
833	0	1	1	-
835	1	1	0	0.0%
Total	**5**	**6**	**1**	**20.0%**

Property Damage with Firearm				
Zone	Prior YTD	YTD	Change	Percent Change
811	2	1	-1	-50.0%
813	1	0	-1	-100.0%
815	1	0	-1	-100.0%
821	2	0	-2	-100.0%
823	2	1	-1	-50.0%
825	1	0	-1	-100.0%
831	5	0	-5	-100.0%
833	0	0	0	-
835	7	1	-6	-85.7%
Total	**21**	**3**	**-18**	**-85.7%**

Age of Victim - Gunshot Homicides / Injuries						
Age	Prior YTD	Percent of Total	YTD	Percent of Total	Change	Percent Change
0-12	0	0.0%	0	0.0%	0	-
13-17	0	0.0%	0	0.0%	0	-
18-24	2	40.0%	1	16.7%	-1	-50.0%
25-34	2	40.0%	3	50.0%	1	50.0%
35-44	0	0.0%	1	16.7%	1	-
45-54	1	20.0%	1	16.7%	0	0.0%
55-64	0	0.0%	0	0.0%	0	-
65+	0	0.0%	0	0.0%	0	-

Annual Totals - Gunshot Homicides / Injuries

Green Line Represents the Previous 14 Year Average

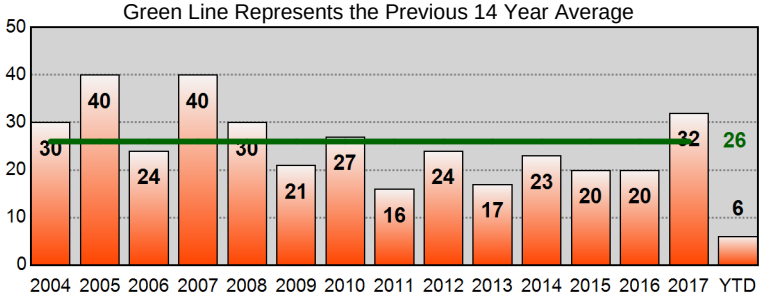

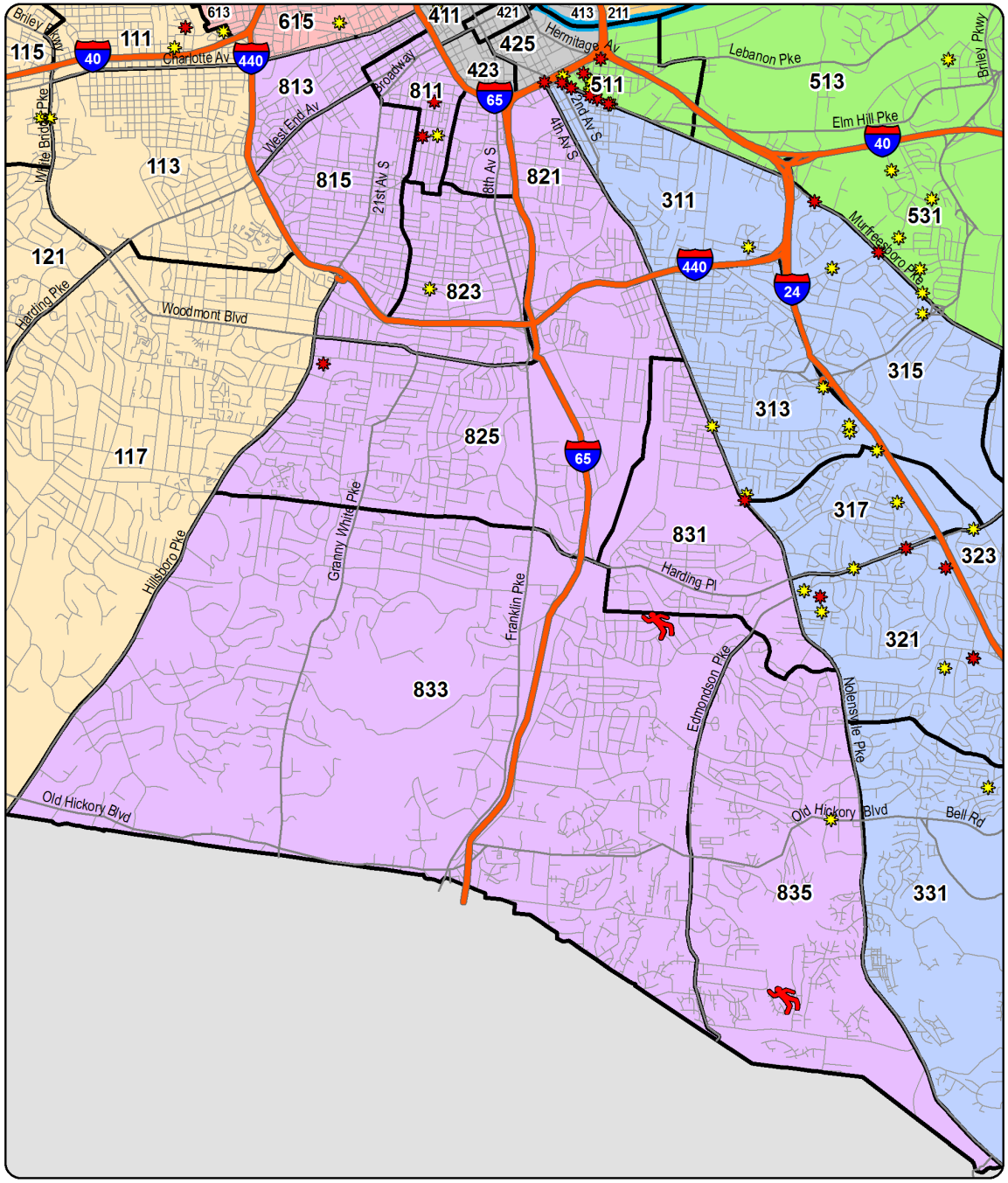

YTD Shootings Gunshot Homicide Gunshot Injury Property Damage Involving Firearm

Sourced from MNPD ARMS on 4/18/2018 8:36:41 AM. The information in this report is sourced from incident reports using UCR definitions and reporting guidelines, based on the date when the crime was reported, and aggregated by incident location. 'Gunshot Homicide / Injury' counts include only violent incidents (homicide, rape, robbery, and aggravated assault) in which one or more victims received a fatal or non-fatal gunshot wound. Suicides, suicide attempts, and accidental shootings are excluded. 'Property Damage' counts include all incidents that (1) include a 'Damage to Property' (NIBRS 290) offense, and (2) list a firearm in the Weapons/Tool' section of the incident report. Unfounded incidents are excluded from these counts.

West Precinct - Burglary and Theft from Vehicle Counts for the Past Two Weeks

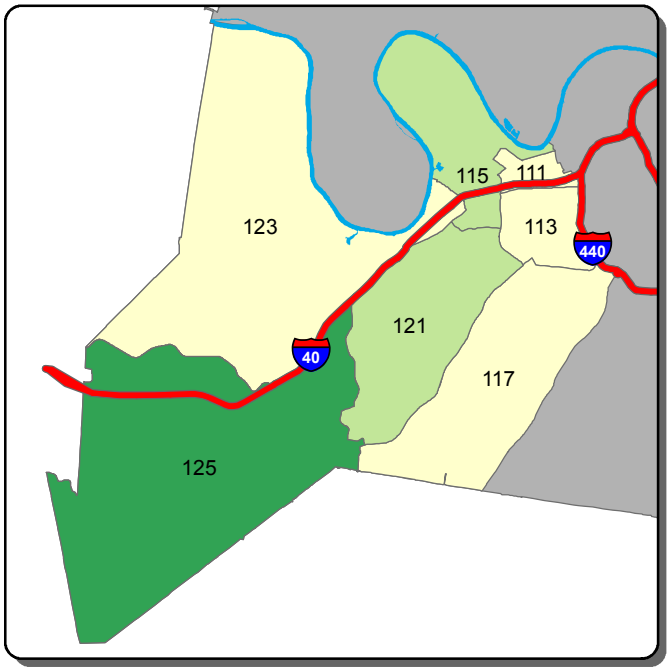

Burglary - A Shift

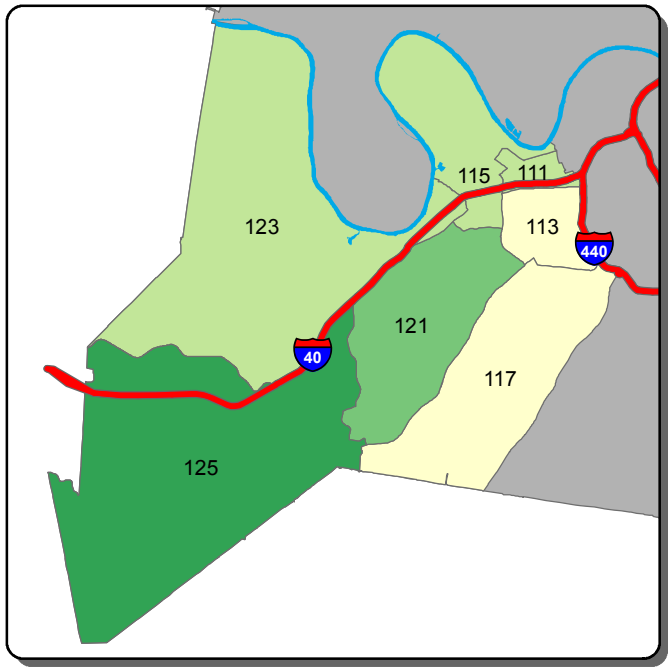

Burglary - B Shift

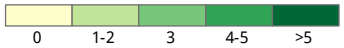

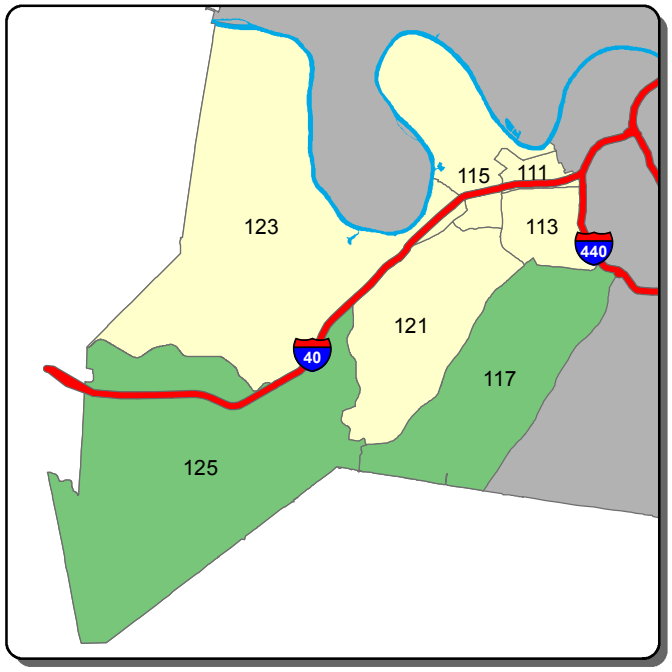

Burglary - C Shift

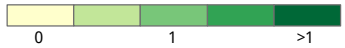

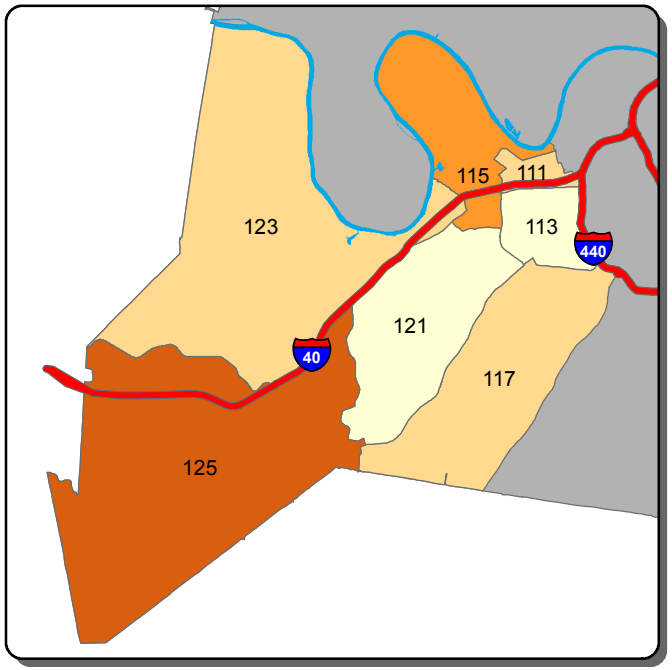

Theft from Vehicle - A Shift

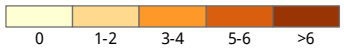

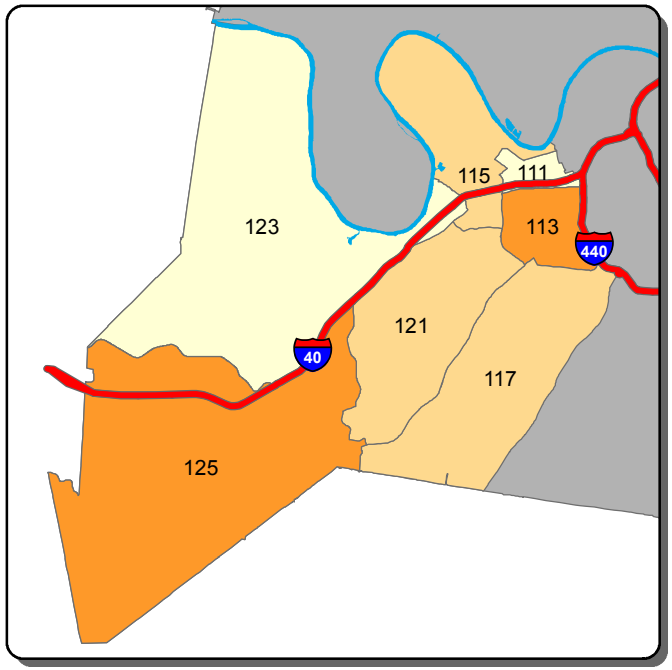

Theft from Vehicle - B Shift

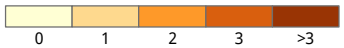

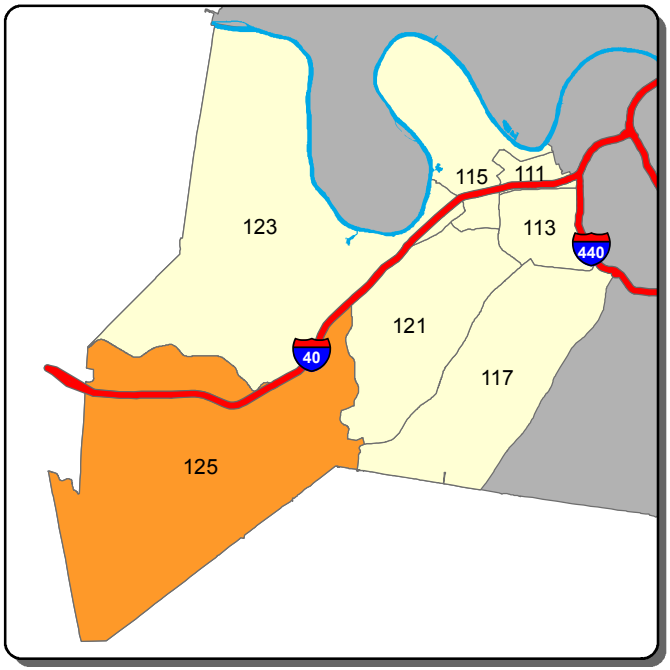

Theft from Vehicle - C Shift

Information summarized for CompStat week ending 4/14/2018

Sourced from MNPD ARMS on 4/18/2018. Data taken from incident reports using Uniform Crime Reporting definitions and guidelines, based on the date and time when the inicident was reported. 'A, B, and C Shift' refer to the following time periods: A Shift = 0700 - 1500; B Shift = 1500 - 2300; C Shift = 2300 - 0700.

West Precinct - Aggravated Assault and Self Initiated CAD Counts for the Past Two Weeks

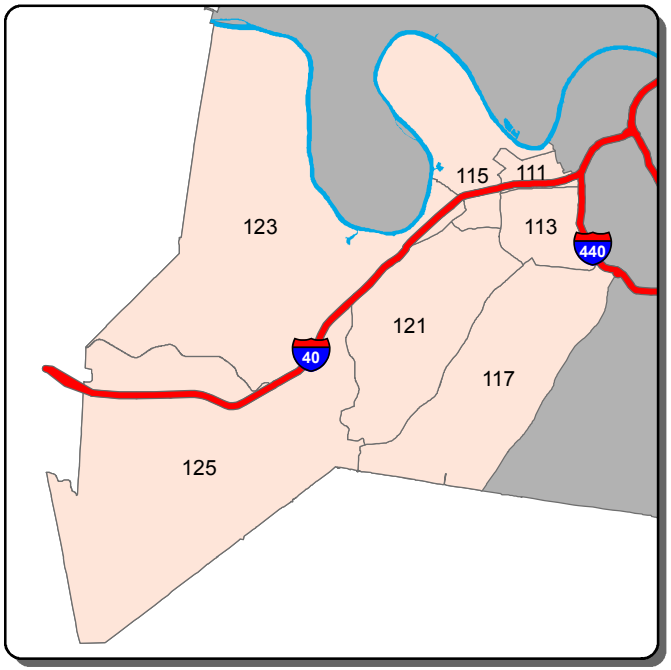

Aggravated Assault - A Shift

0 >0

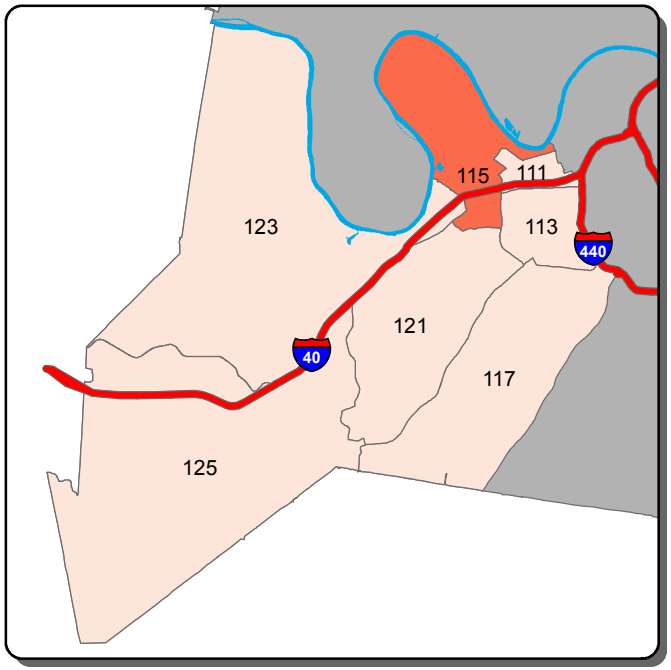

Aggravated Assault - B Shift

0 1 >1

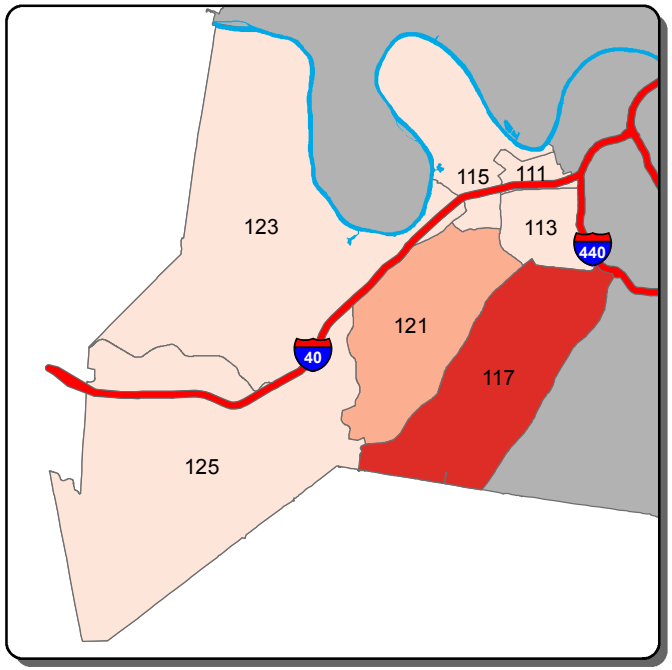

Aggravated Assault - C Shift

0 1 2 3 >3

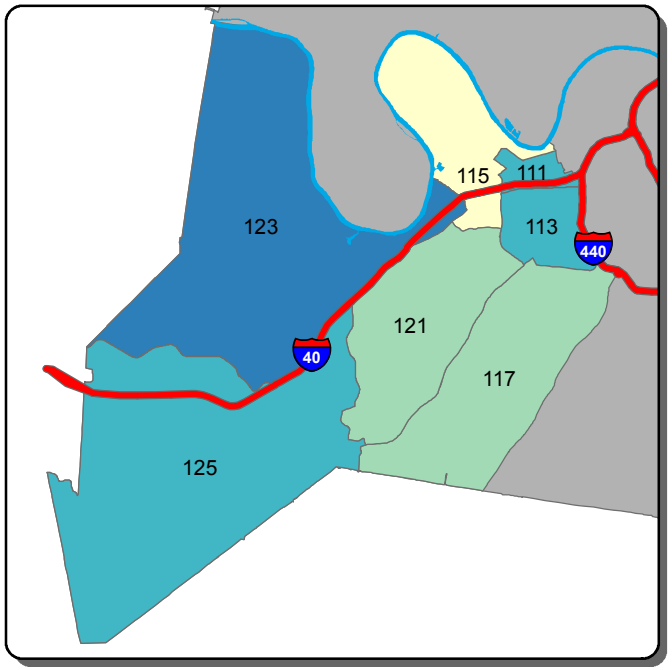

Self Initiated CAD - A Shift

0-178 179-276 277-374 375-471 >471

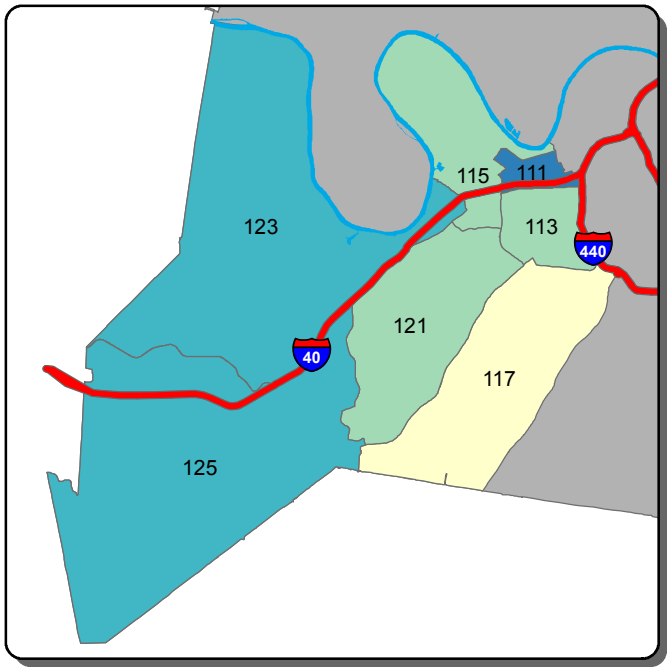

Self Initiated CAD - B Shift

0-135 136-280 281-425 426-570 >570

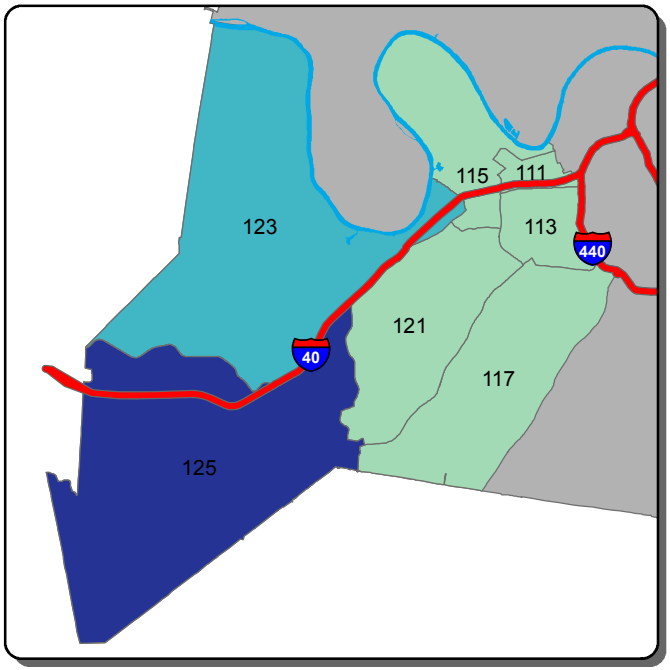

Self Initiated CAD - C Shift

0-85 86-259 260-433 434-607 >607

Information summarized for CompStat week ending 4/14/2018

Sourced from MNPD ARMS on 4/18/2018. Data taken from incident reports using Uniform Crime Reporting definitions and guidelines, based on the date and time when the inicident was reported. 'A, B, and C Shift' refer to the following time periods: A Shift = 0700 - 1500; B Shift = 1500 - 2300; C Shift = 2300 - 0700.

East Precinct - Burglary and Theft from Vehicle Counts for the Past Two Weeks

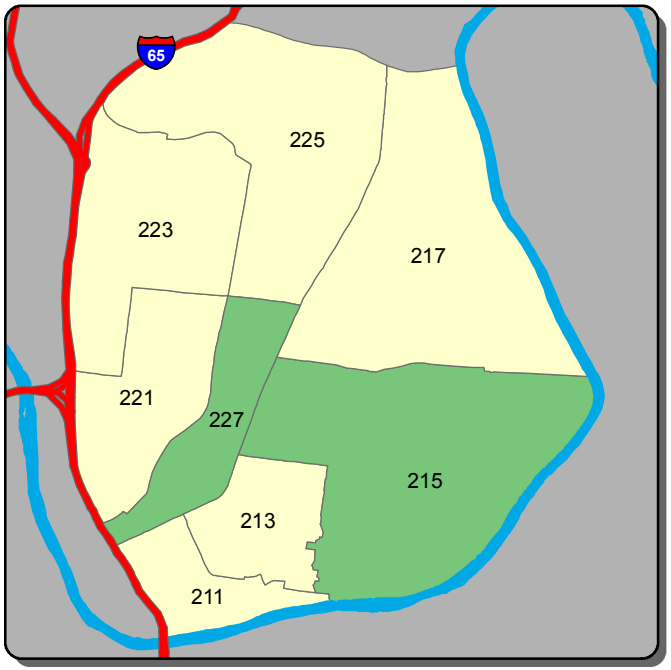

Burglary - A Shift

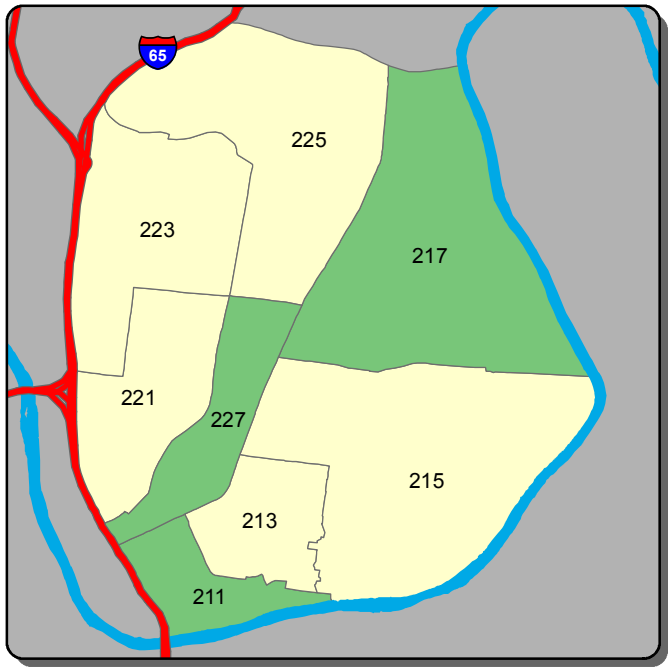

Burglary - B Shift

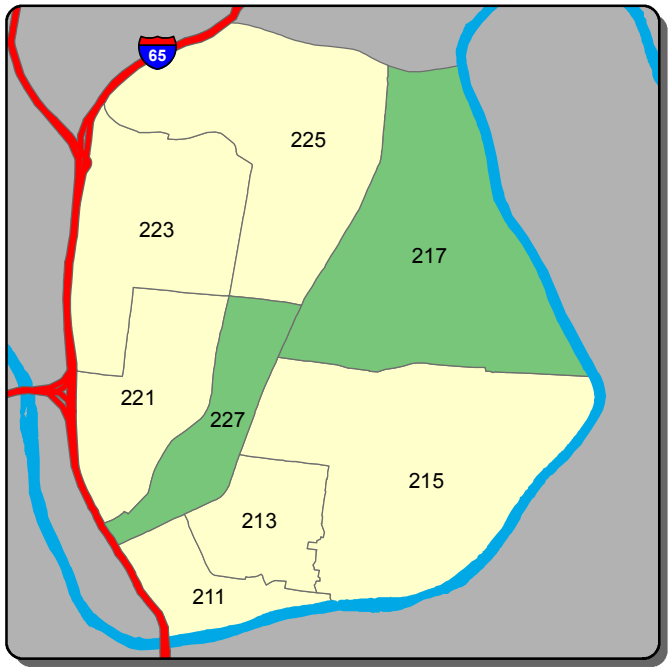

Burglary - C Shift

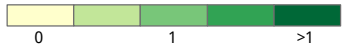

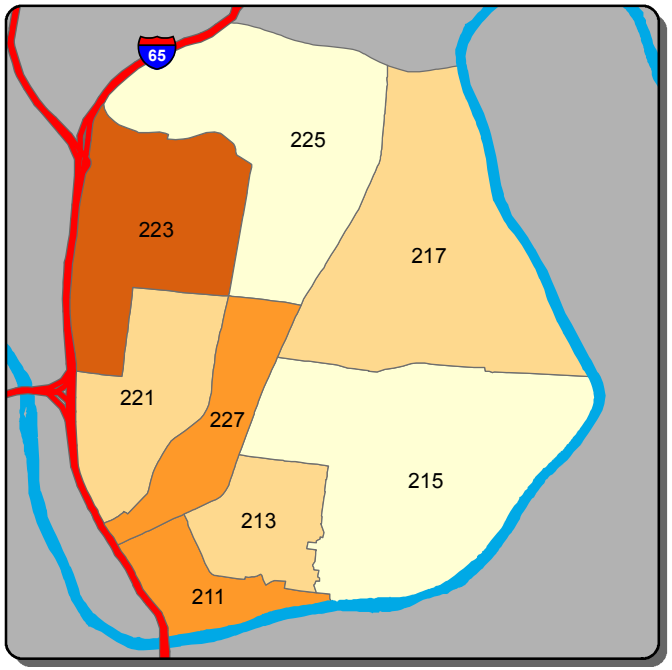

Theft from Vehicle - A Shift

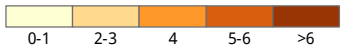

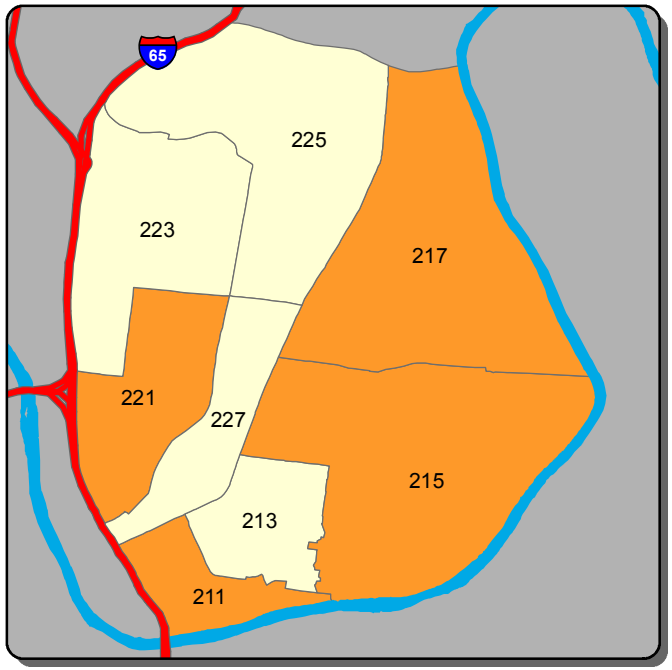

Theft from Vehicle - B Shift

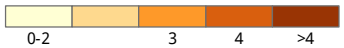

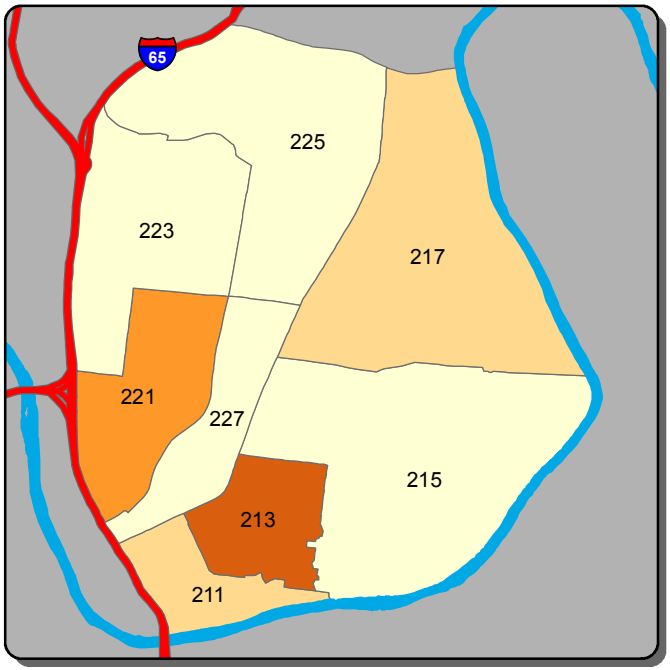

Theft from Vehicle - C Shift

Information summarized for CompStat week ending 4/14/2018

Sourced from MNPD ARMS on 4/18/2018. Data taken from incident reports using Uniform Crime Reporting definitions and guidelines, based on the date and time when the inicident was reported. 'A, B, and C Shift' refer to the following time periods: A Shift = 0700 - 1500; B Shift = 1500 - 2300; C Shift = 2300 - 0700.

East Precinct - Aggravated Assault and Self Initiated CAD Counts for the Past Two Weeks

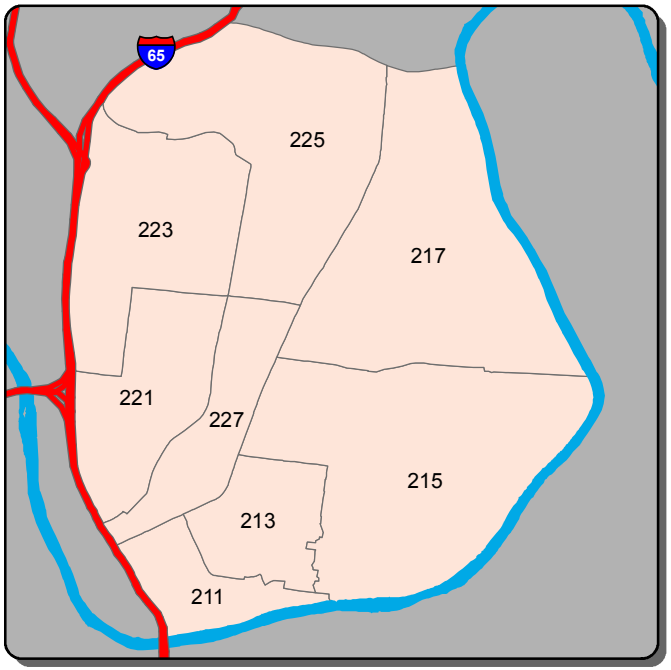

Aggravated Assault - A Shift

0 | >0

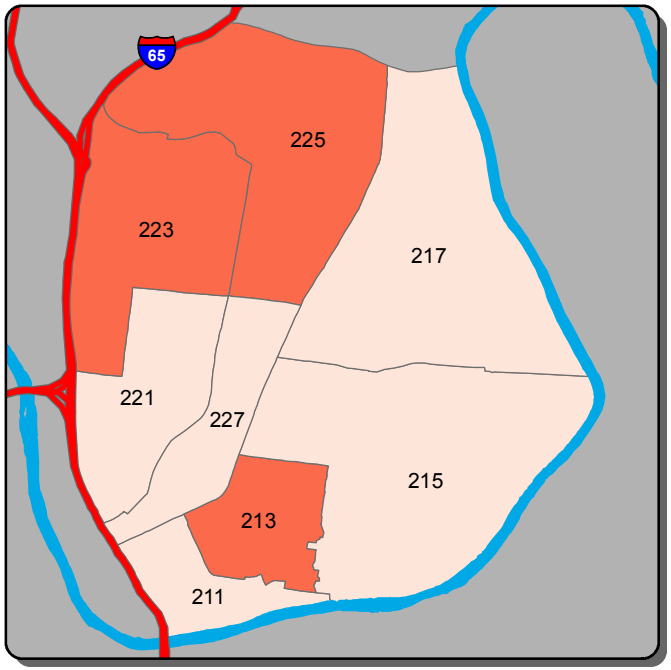

Aggravated Assault - B Shift

0 | 1 | >1

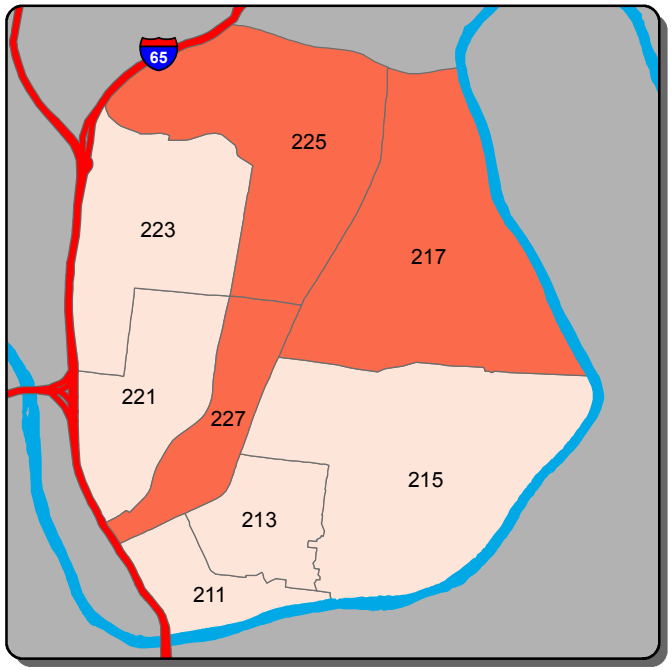

Aggravated Assault - C Shift

0 | 1 | >1

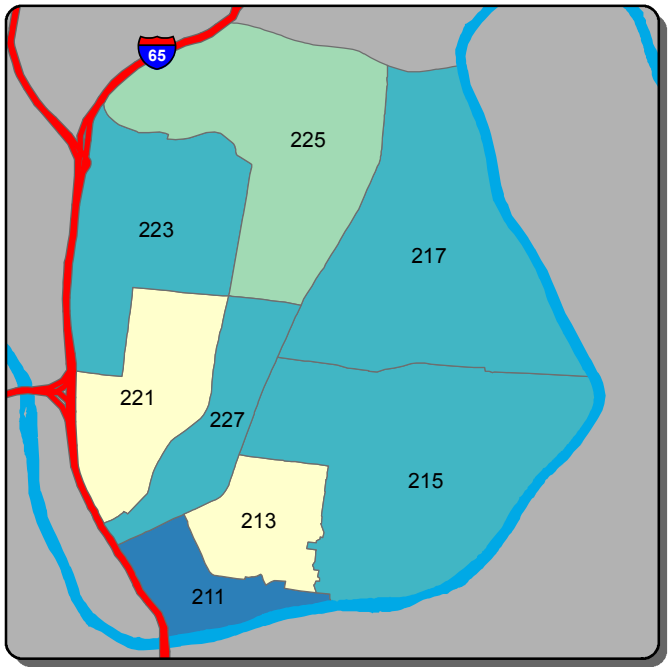

Self Initiated CAD - A Shift

0-54 | 55-79 | 80-104 | 105-128 | >128

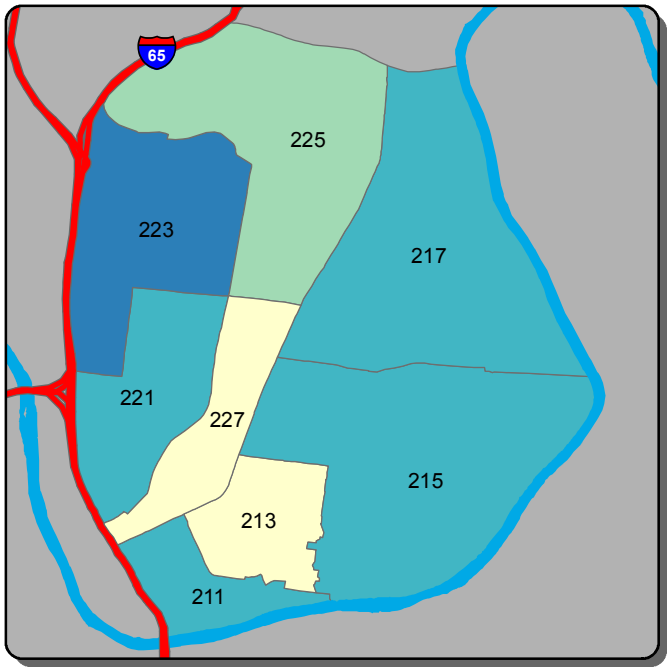

Self Initiated CAD - B Shift

0-124 | 125-175 | 176-226 | 227-277 | >277

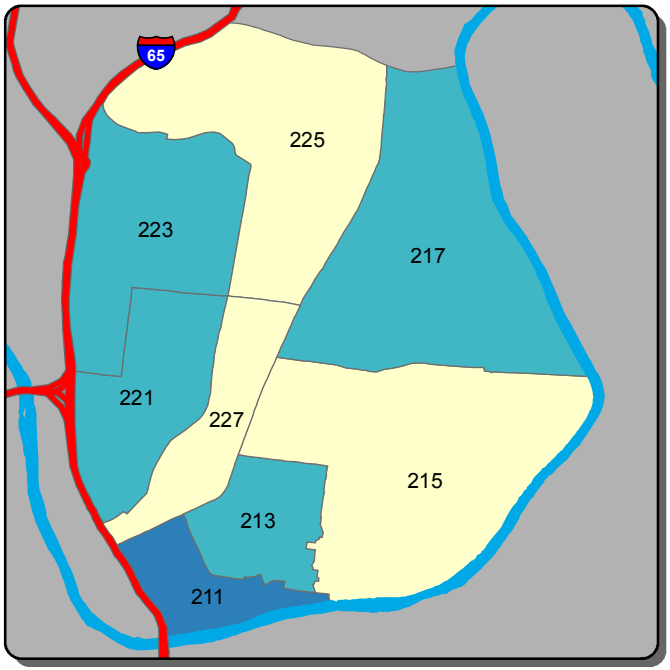

Self Initiated CAD - C Shift

0-123 | 124-151 | 152-178 | 179-206 | >206

Information summarized for CompStat week ending 4/14/2018

Sourced from MNPD ARMS on 4/18/2018. Data taken from incident reports using Uniform Crime Reporting definitions and guidelines, based on the date and time when the inicident was reported. 'A, B, and C Shift' refer to the following time periods: A Shift = 0700 - 1500; B Shift = 1500 - 2300; C Shift = 2300 - 0700.

South Precinct - Burglary and Theft from Vehicle Counts for the Past Two Weeks

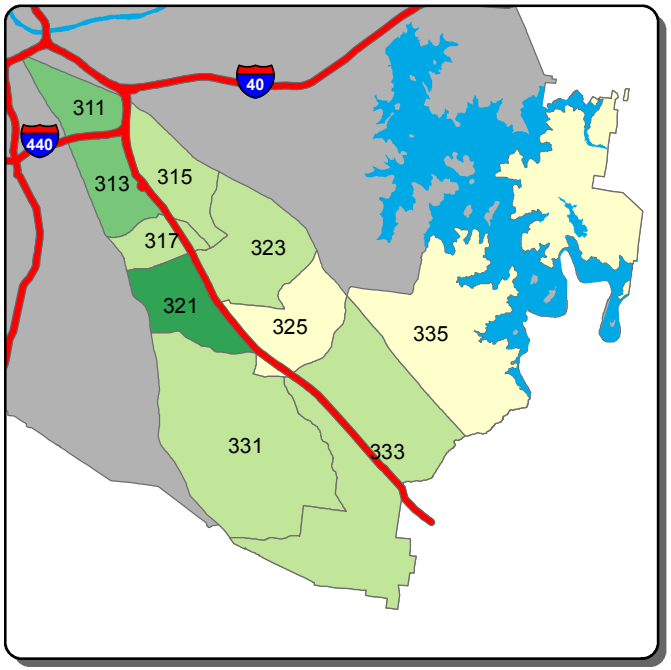

Burglary - A Shift

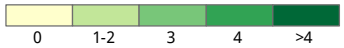

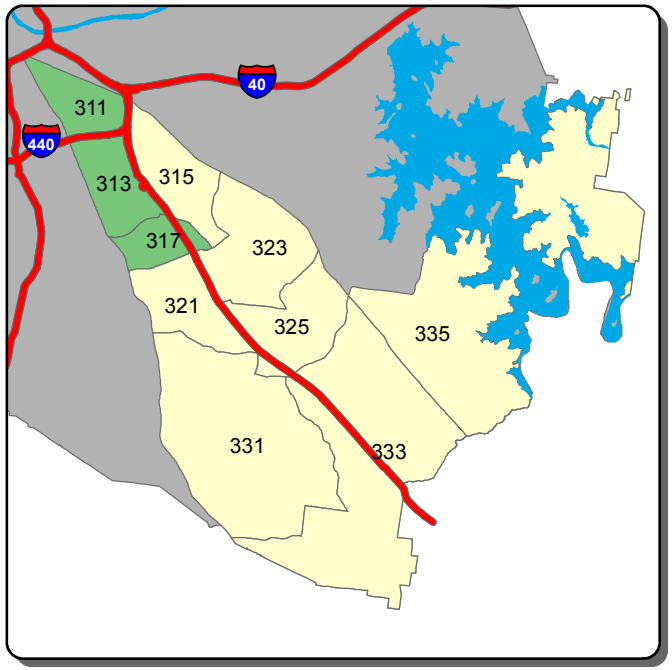

Burglary - B Shift

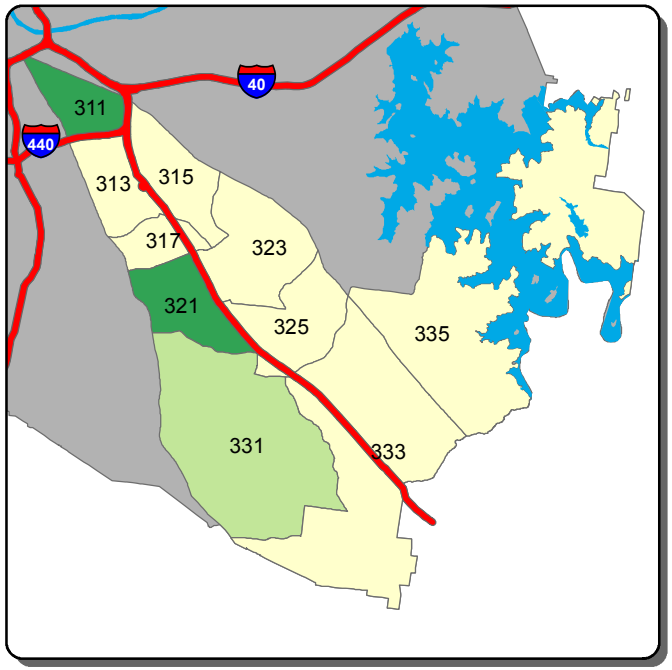

Burglary - C Shift

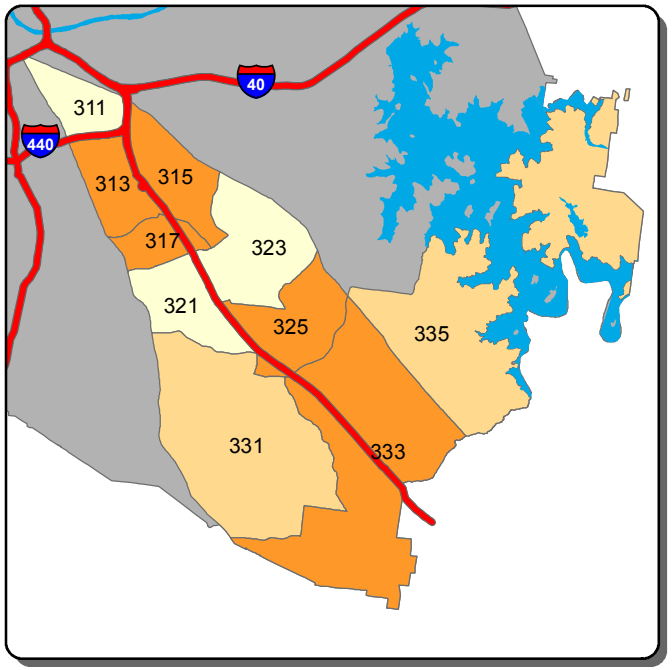

Theft from Vehicle - A Shift

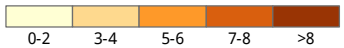

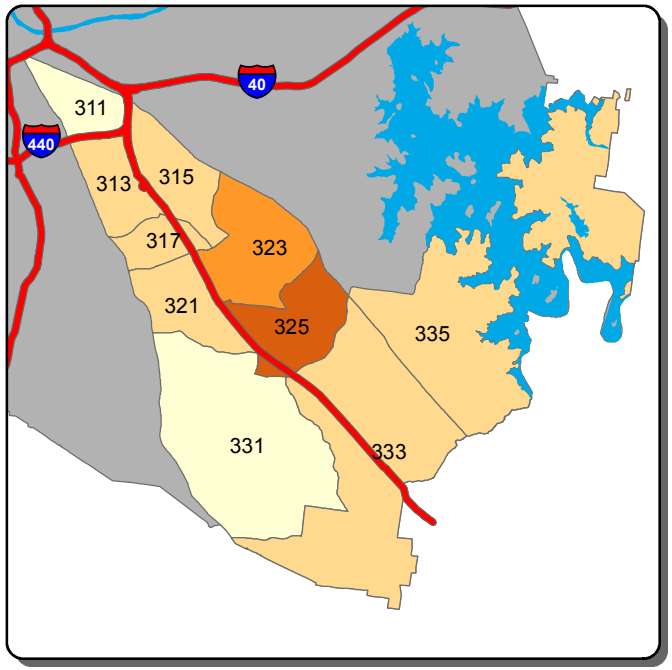

Theft from Vehicle - B Shift

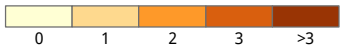

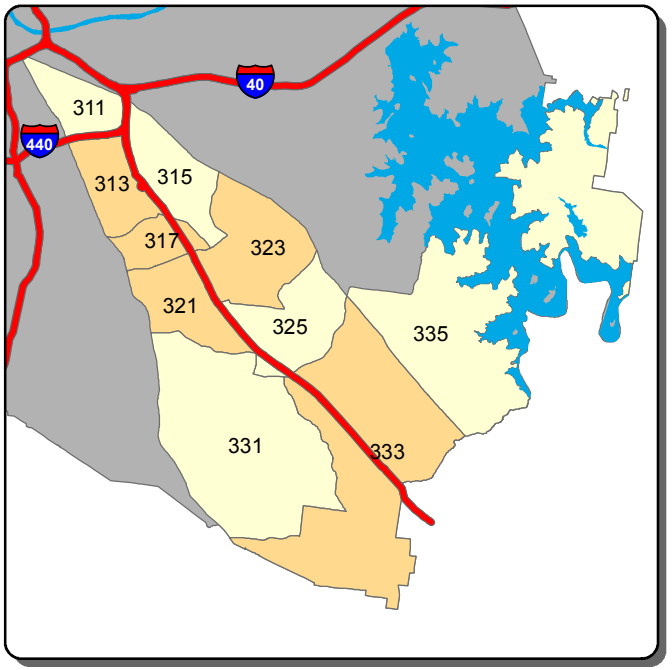

Theft from Vehicle - C Shift

Information summarized for CompStat week ending 4/14/2018

Sourced from MNPD ARMS on 4/18/2018. Data taken from incident reports using Uniform Crime Reporting definitions and guidelines, based on the date and time when the inicident was reported. 'A, B, and C Shift' refer to the following time periods: A Shift = 0700 - 1500; B Shift = 1500 - 2300; C Shift = 2300 - 0700.

South Precinct - Aggravated Assault and Self Initiated CAD Counts for the Past Two Weeks

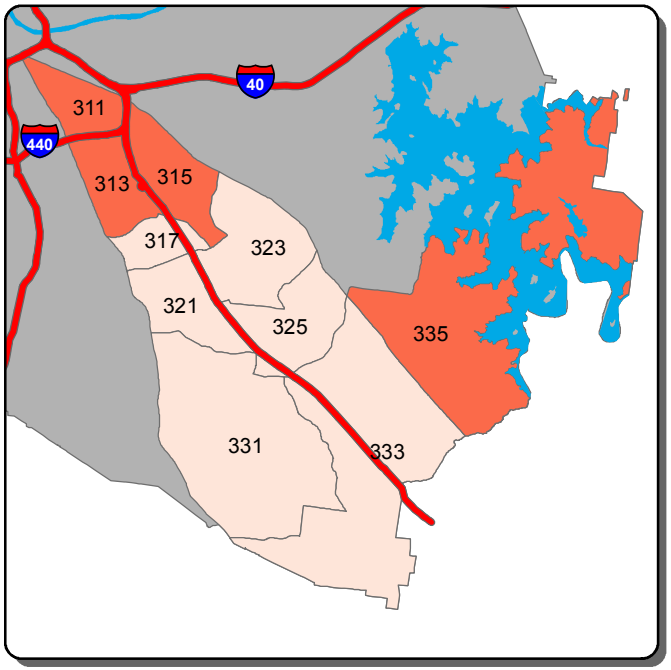

Aggravated Assault - A Shift

0 | 1 | >1

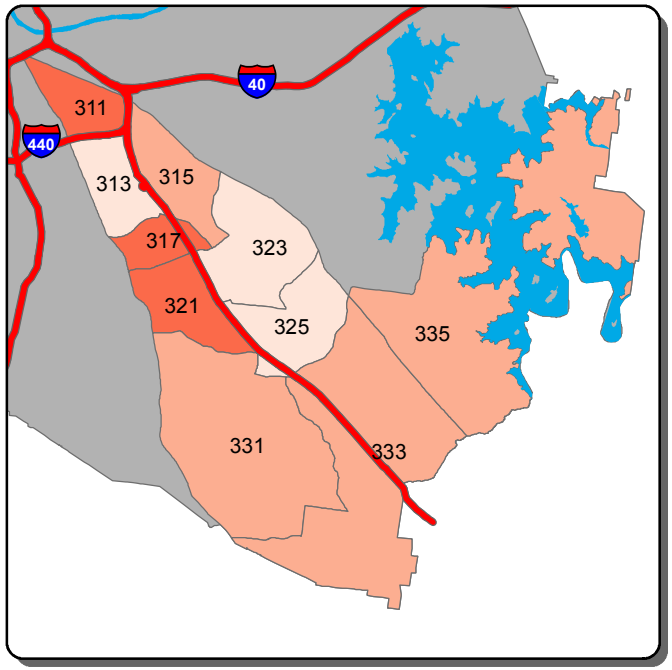

Aggravated Assault - B Shift

0 | 1 | 2 | 3 | >3

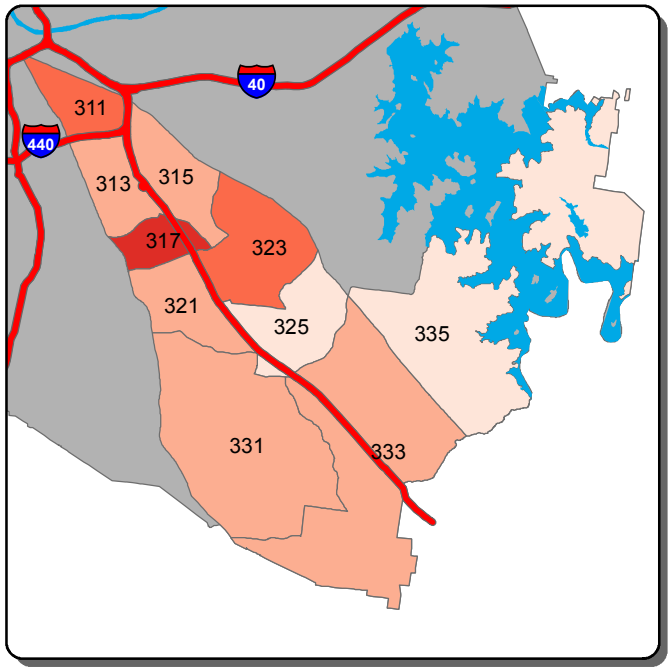

Aggravated Assault - C Shift

0 | 1-2 | 3-4 | 5 | >5

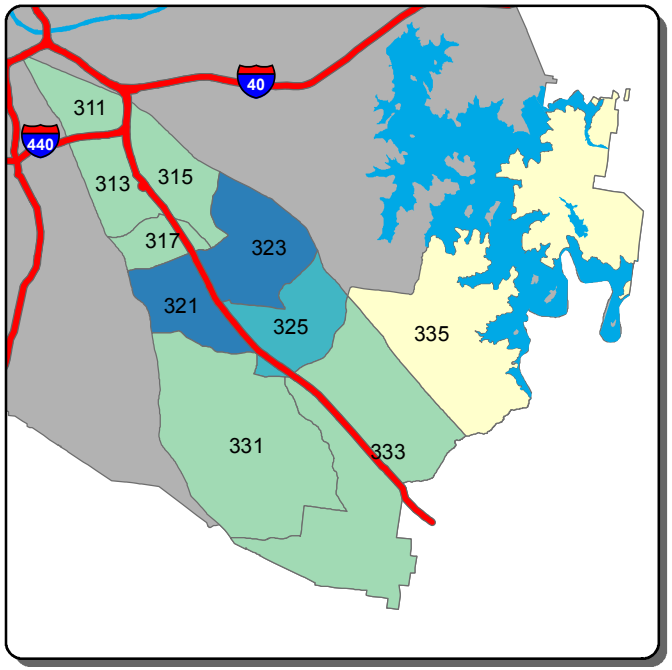

Self Initiated CAD - A Shift

0-69 | 70-95 | 96-121 | 122-147 | >147

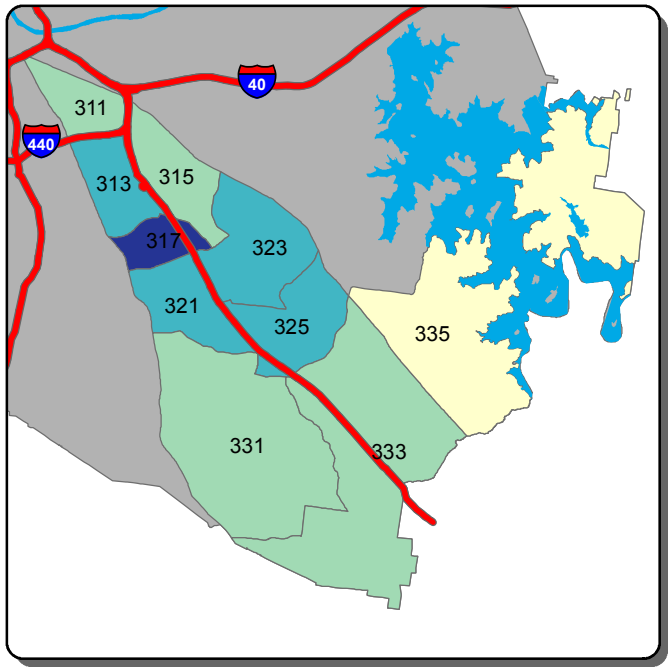

Self Initiated CAD - B Shift

0-46 | 47-92 | 93-137 | 138-182 | >182

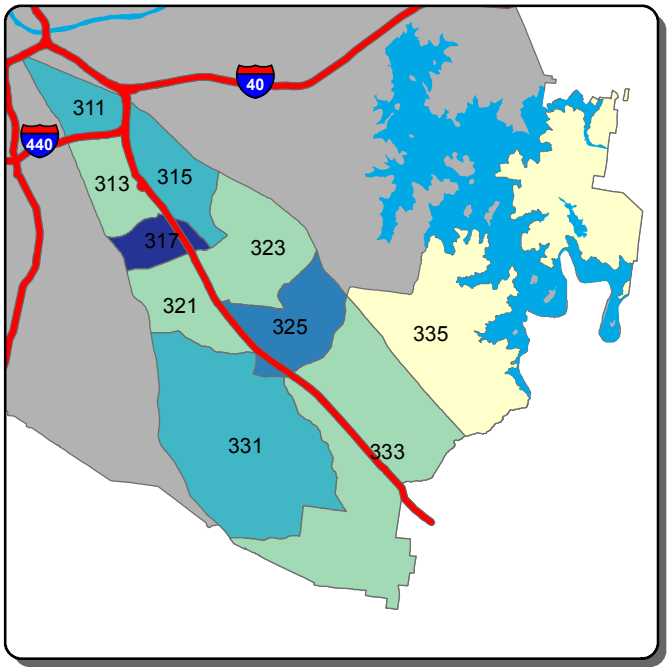

Self Initiated CAD - C Shift

0-37 | 38-60 | 61-82 | 83-105 | >105

Information summarized for CompStat week ending 4/14/2018

Sourced from MNPD ARMS on 4/18/2018. Data taken from incident reports using Uniform Crime Reporting definitions and guidelines, based on the date and time when the inicident was reported. 'A, B, and C Shift' refer to the following time periods: A Shift = 0700 - 1500; B Shift = 1500 - 2300; C Shift = 2300 - 0700.

Central Precinct - Burglary and Theft from Vehicle Counts for the Past Two Weeks

Burglary - A Shift

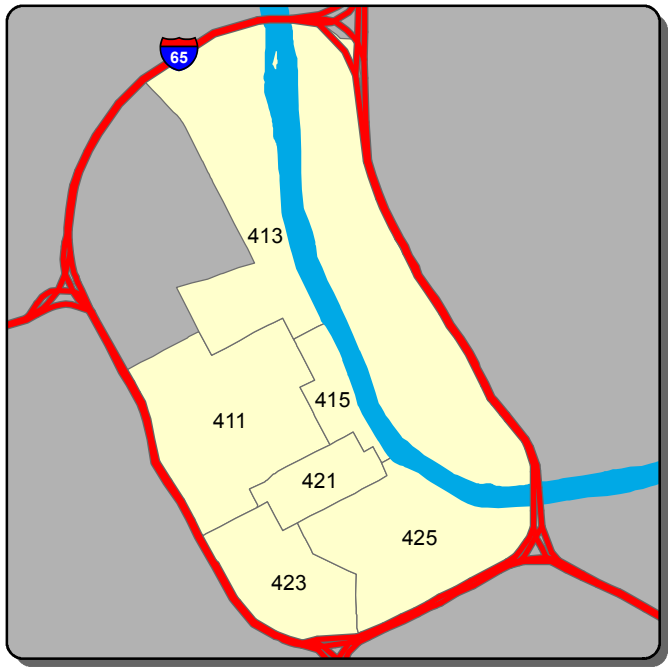

Burglary - B Shift

Burglary - C Shift

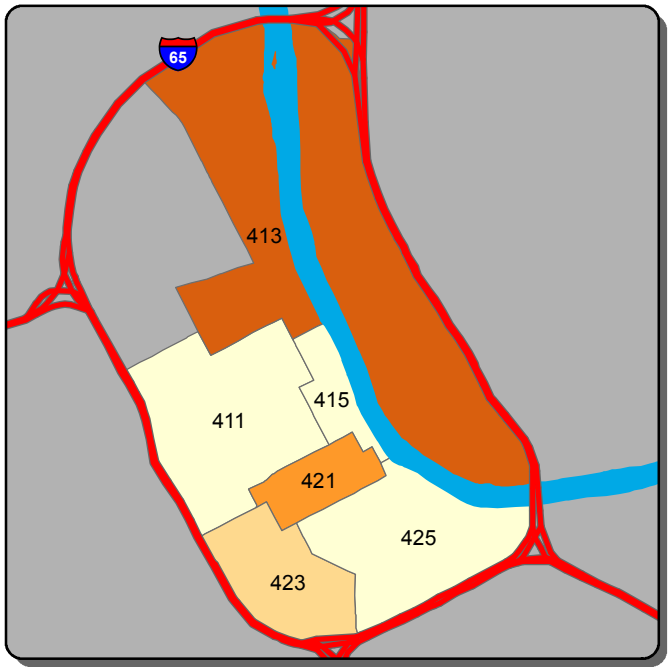

Theft from Vehicle - A Shift

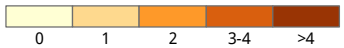

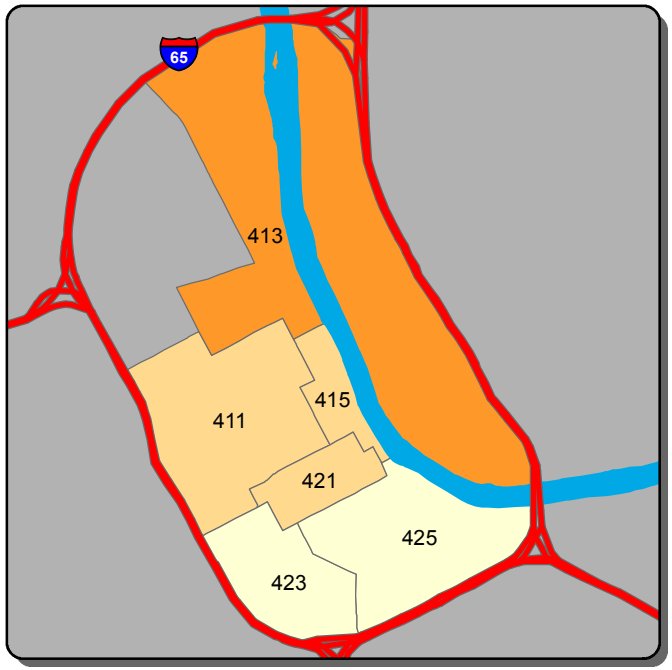

Theft from Vehicle - B Shift

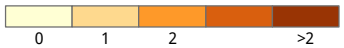

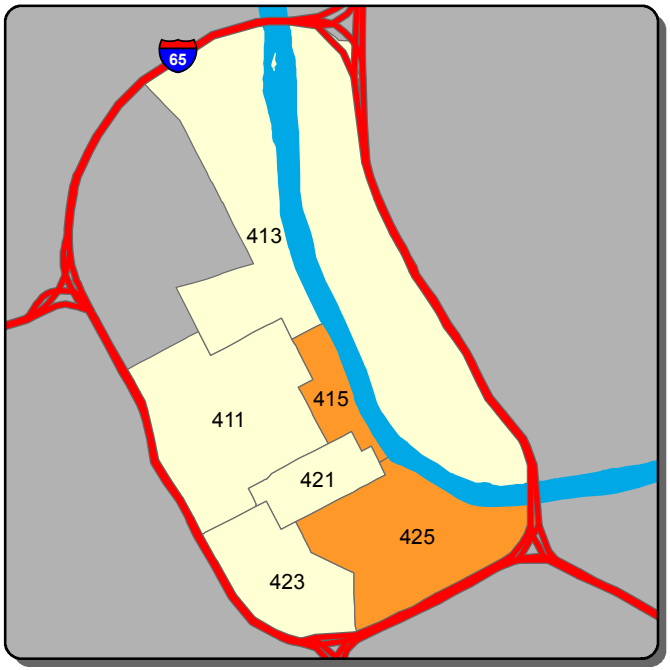

Theft from Vehicle - C Shift

Information summarized for CompStat week ending 4/14/2018

Sourced from MNPD ARMS on 4/18/2018. Data taken from incident reports using Uniform Crime Reporting definitions and guidelines, based on the date and time when the inicident was reported. 'A, B, and C Shift' refer to the following time periods: A Shift = 0700 - 1500; B Shift = 1500 - 2300; C Shift = 2300 - 0700.

Central Precinct - Aggravated Assault and Self Initiated CAD Counts for the Past Two Weeks

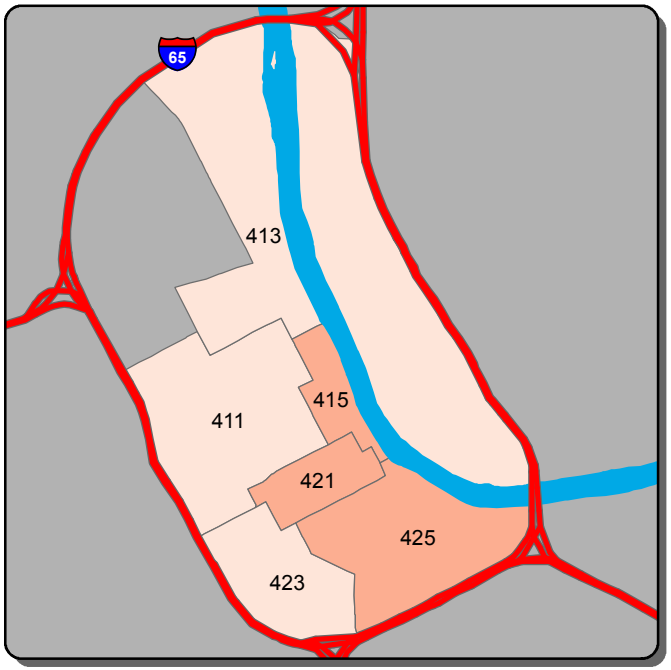

Aggravated Assault - A Shift

0 1 2 >2

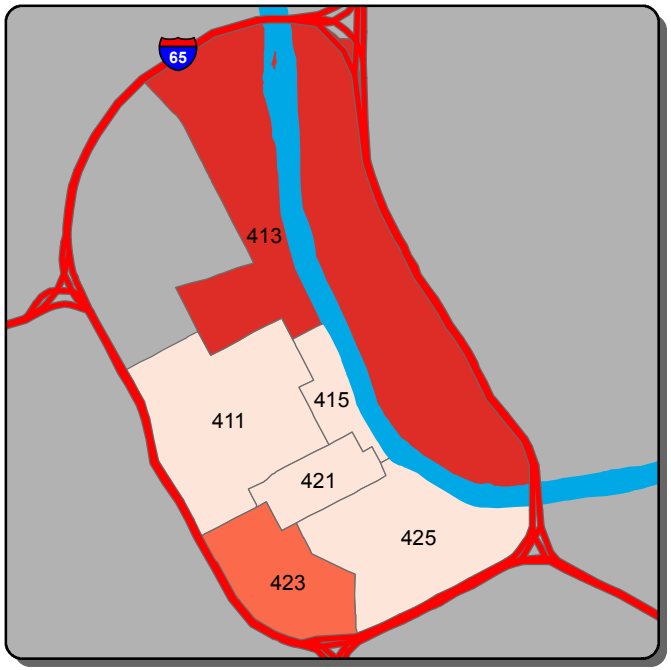

Aggravated Assault - B Shift

0 1 2 3 >3

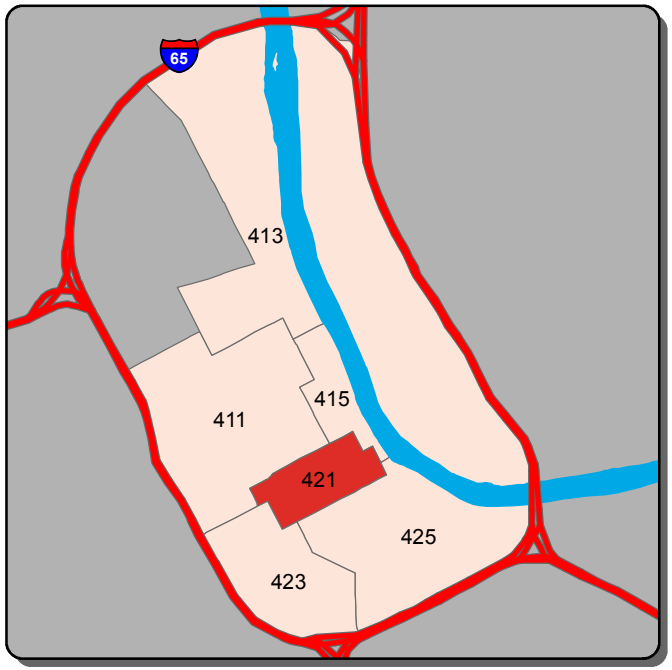

Aggravated Assault - C Shift

0 1 2 >2

Self Initiated CAD - A Shift

0-109 110-167 168-225 226-284 >284

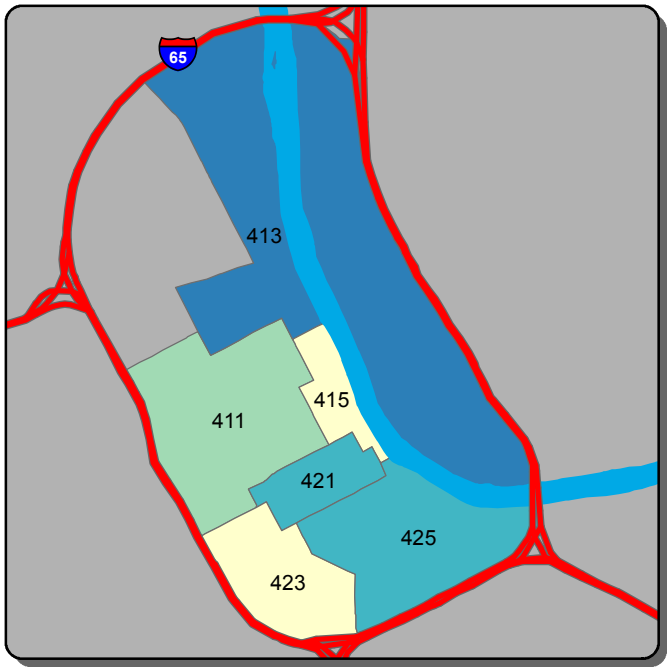

Self Initiated CAD - B Shift

0-147 148-197 198-247 248-297 >297

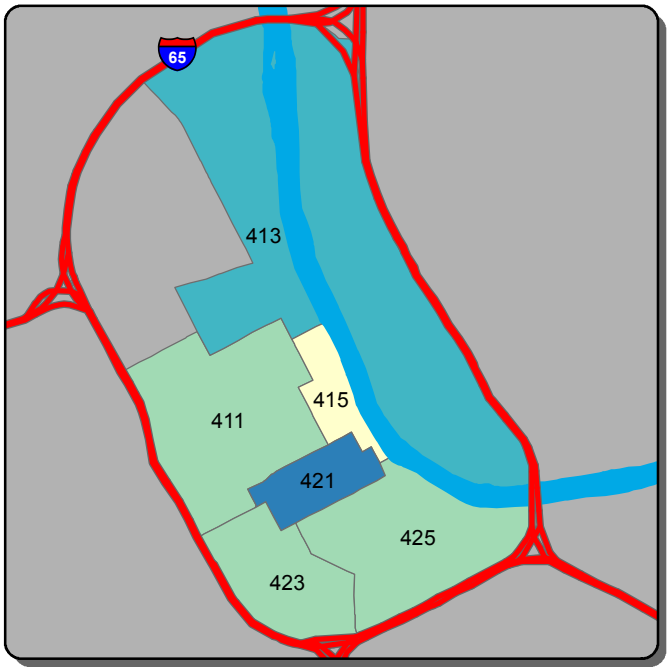

Self Initiated CAD - C Shift

0-150 151-215 216-280 281-345 >345

Information summarized for CompStat week ending 4/14/2018

Sourced from MNPD ARMS on 4/18/2018. Data taken from incident reports using Uniform Crime Reporting definitions and guidelines, based on the date and time when the inicident was reported. 'A, B, and C Shift' refer to the following time periods: A Shift = 0700 - 1500; B Shift = 1500 - 2300; C Shift = 2300 - 0700.

Hermitage Precinct - Burglary and Theft from Vehicle Counts for the Past Two Weeks

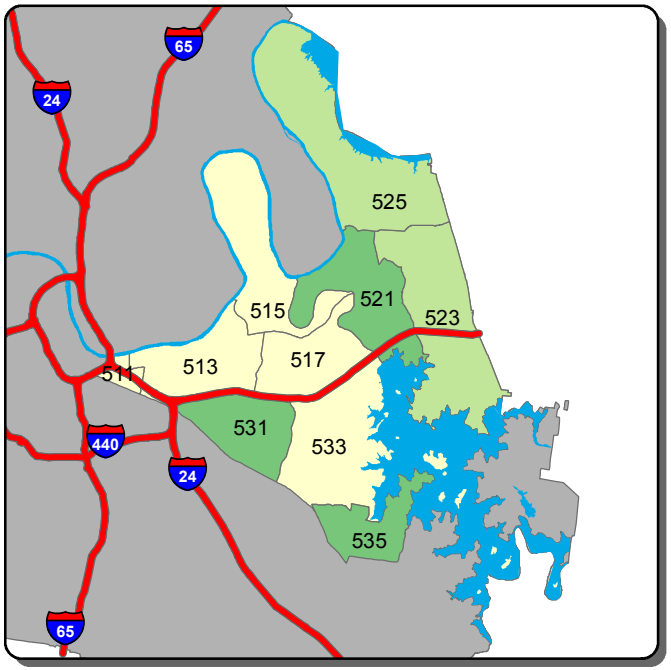

Burglary - A Shift

0 1 2 3 >3

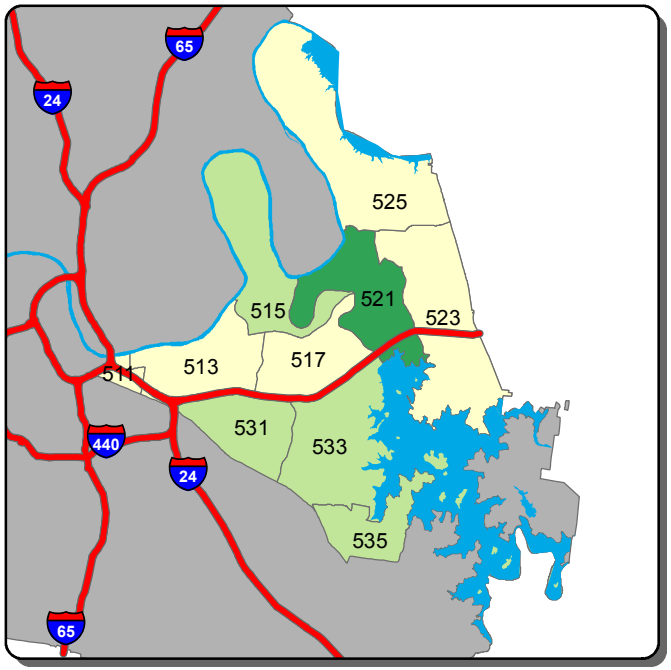

Burglary - B Shift

0 1 2 >2

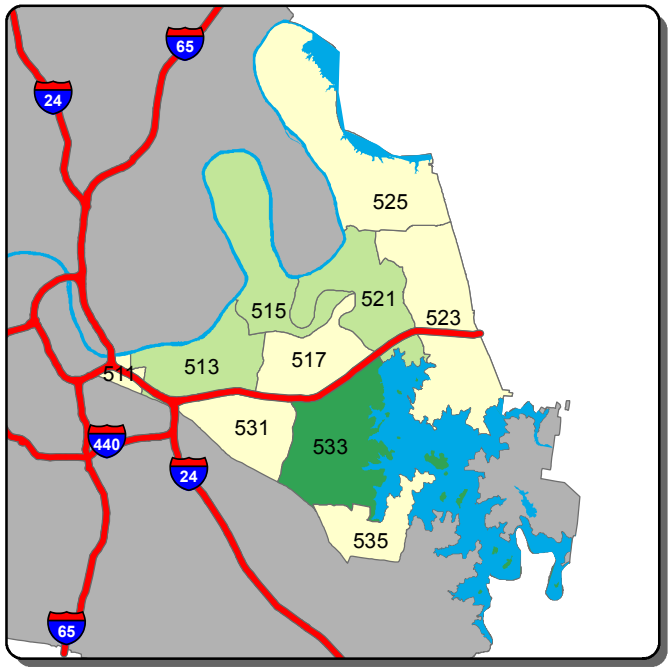

Burglary - C Shift

0 1 2 >2

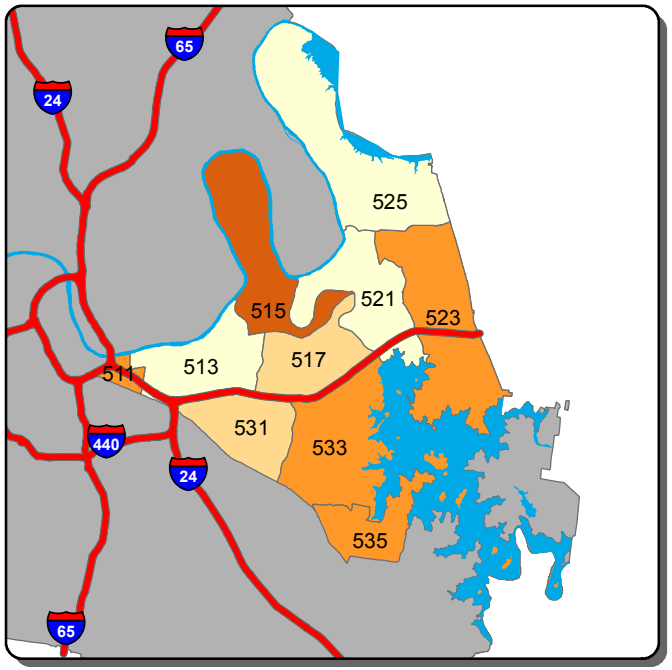

Theft from Vehicle - A Shift

0 1-2 3-4 5-6 >6

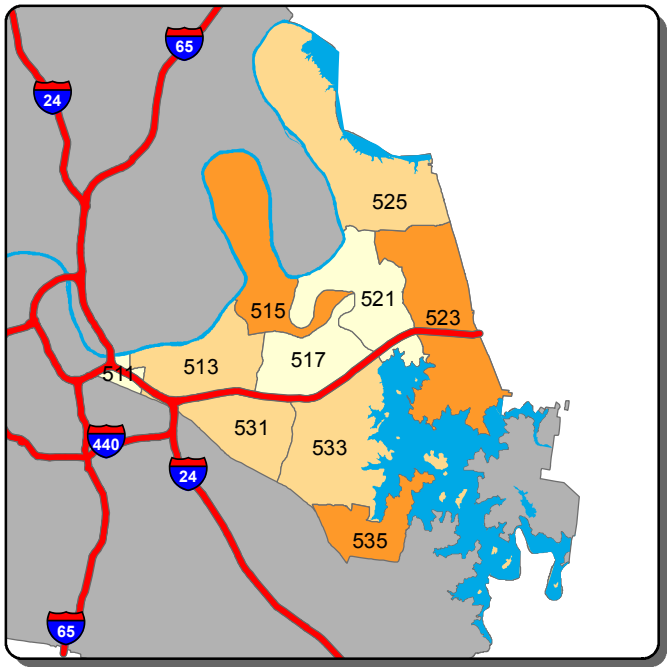

Theft from Vehicle - B Shift

0 1 2 3 >3

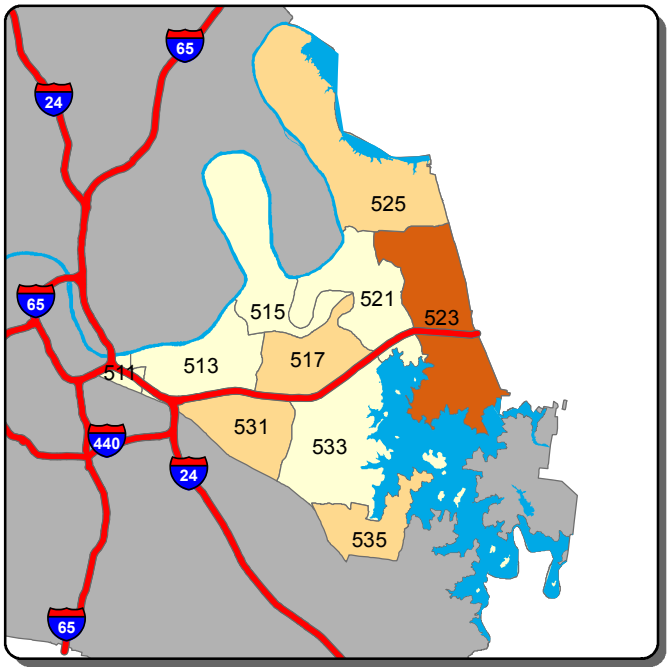

Theft from Vehicle - C Shift

0 1 2 >2

Information summarized for CompStat week ending 4/14/2018

Sourced from MNPD ARMS on 4/18/2018. Data taken from incident reports using Uniform Crime Reporting definitions and guidelines, based on the date and time when the inicident was reported. 'A, B, and C Shift' refer to the following time periods: A Shift = 0700 - 1500; B Shift = 1500 - 2300; C Shift = 2300 - 0700.

Hermitage Precinct - Aggravated Assault and Self Initiated CAD Counts for the Past Two Weeks

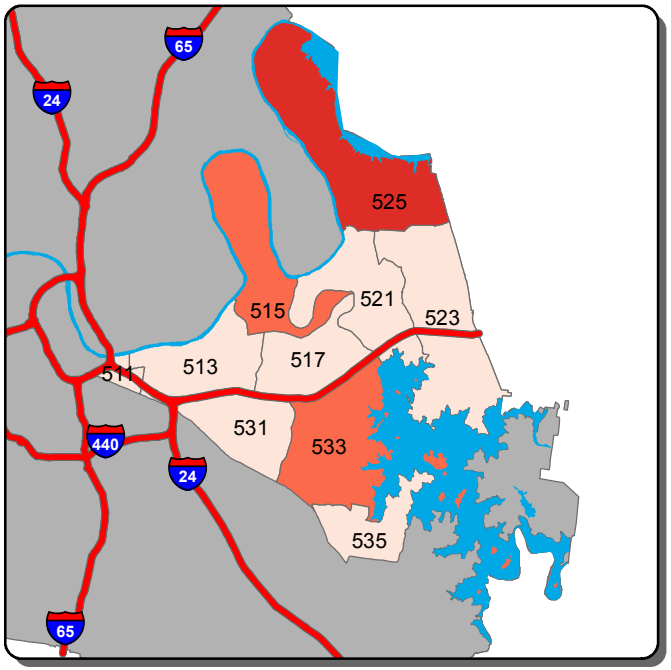

Aggravated Assault - A Shift

0 1 2 >2

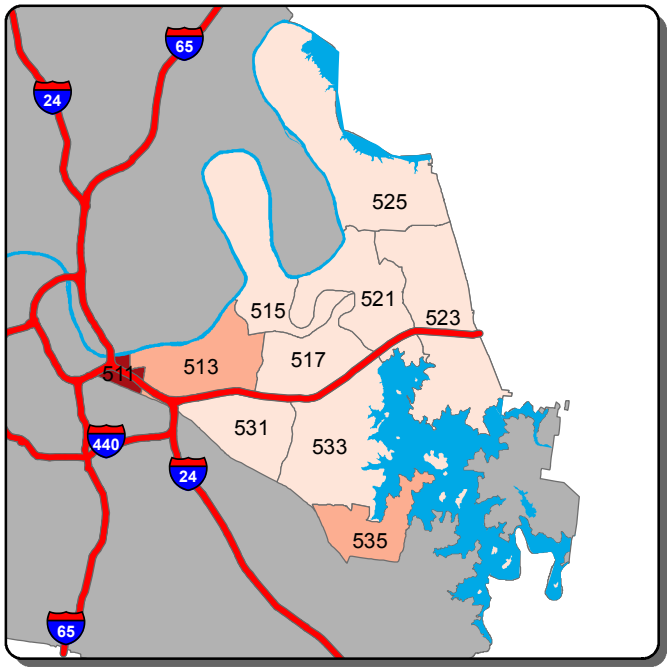

Aggravated Assault - B Shift

0 1 2 >2

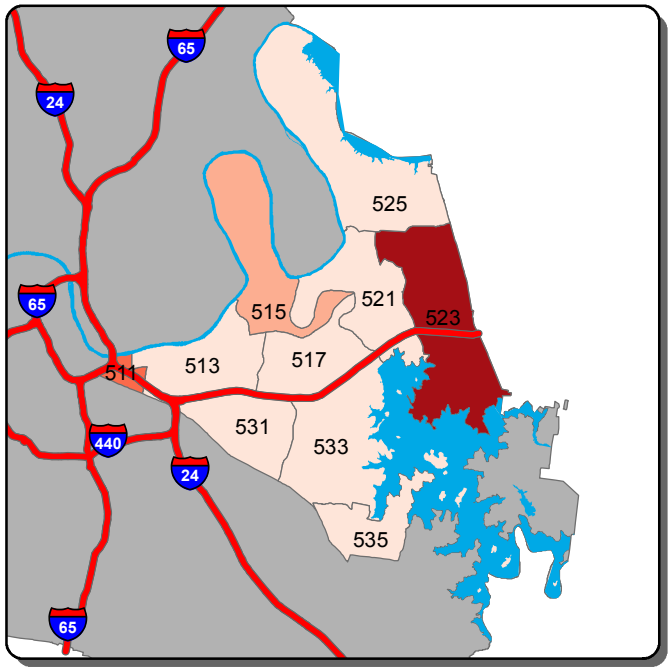

Aggravated Assault - C Shift

0 1 2 3-4 >4

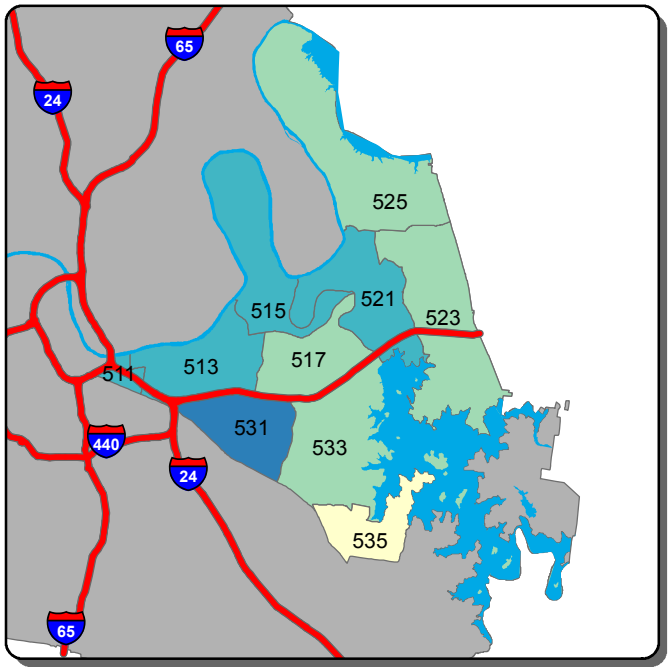

Self Initiated CAD - A Shift

0-62 63-126 127-190 191-253 >253

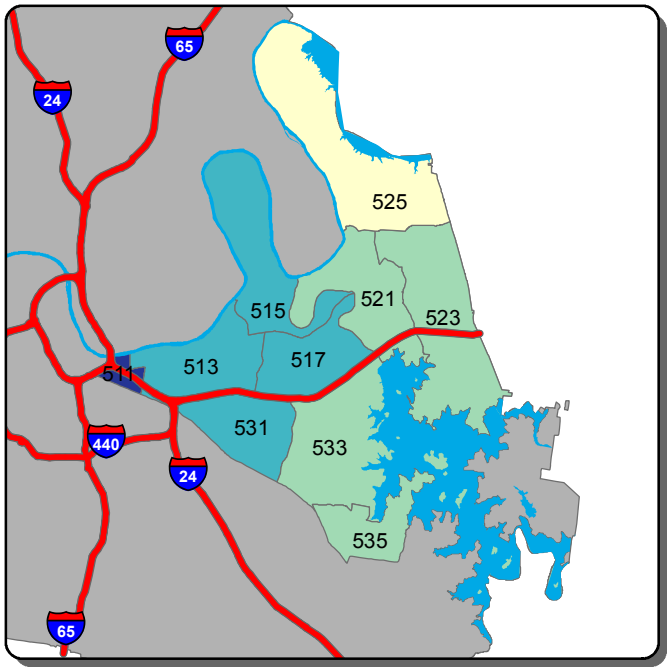

Self Initiated CAD - B Shift

0-55 56-116 117-178 179-240 >240

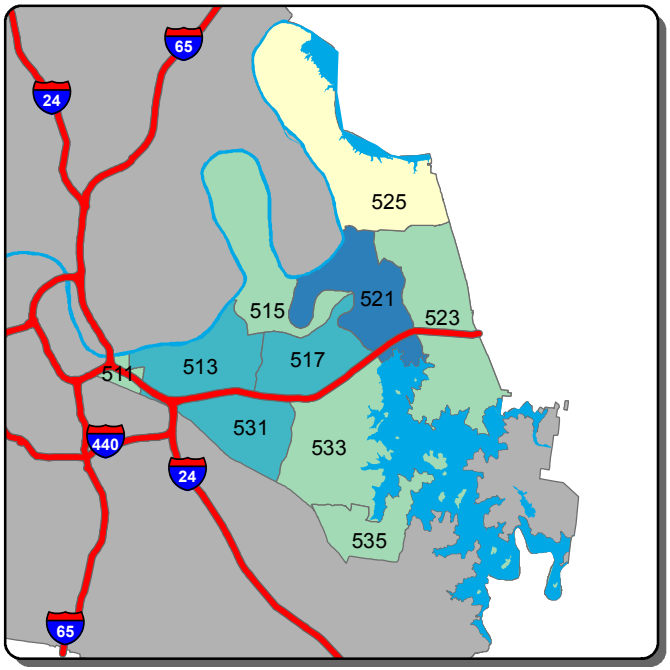

Self Initiated CAD - C Shift

0-62 63-88 89-113 114-138 >138

Information summarized for CompStat week ending 4/14/2018

Sourced from MNPD ARMS on 4/18/2018. Data taken from incident reports using Uniform Crime Reporting definitions and guidelines, based on the date and time when the inicident was reported. 'A, B, and C Shift' refer to the following time periods: A Shift = 0700 - 1500; B Shift = 1500 - 2300; C Shift = 2300 - 0700.

North Precinct - Burglary and Theft from Vehicle Counts for the Past Two Weeks

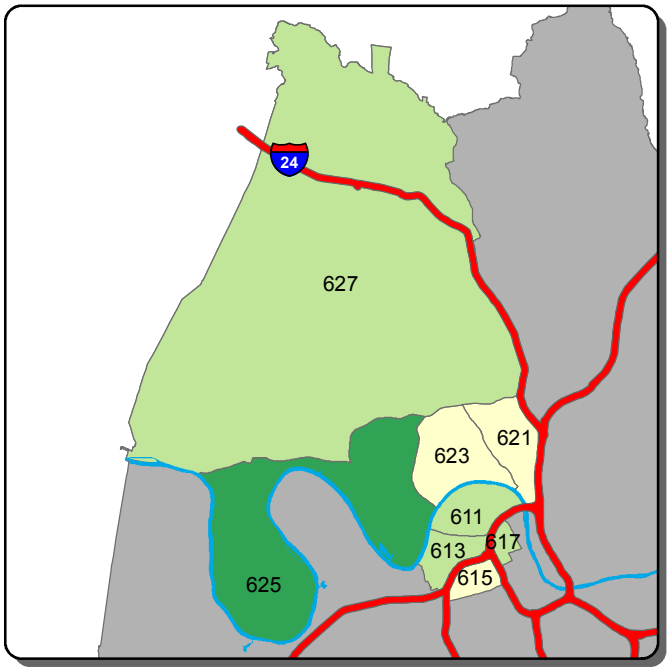

Burglary - A Shift

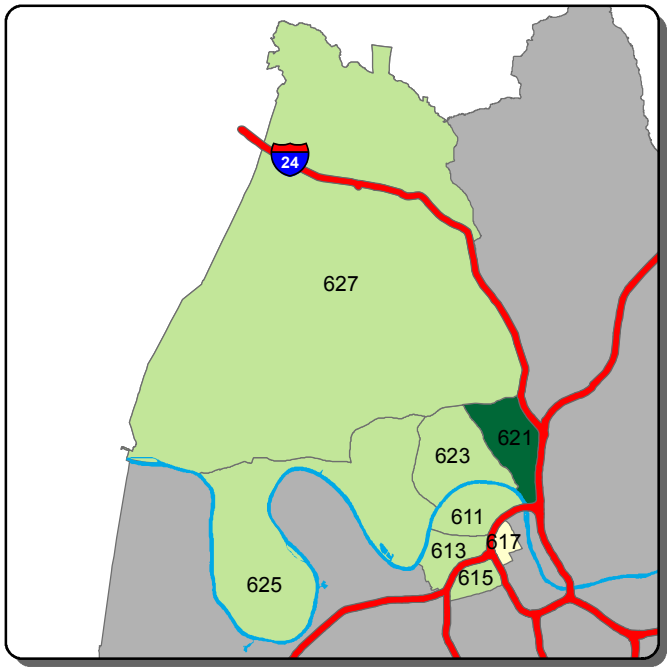

Burglary - B Shift

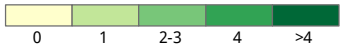

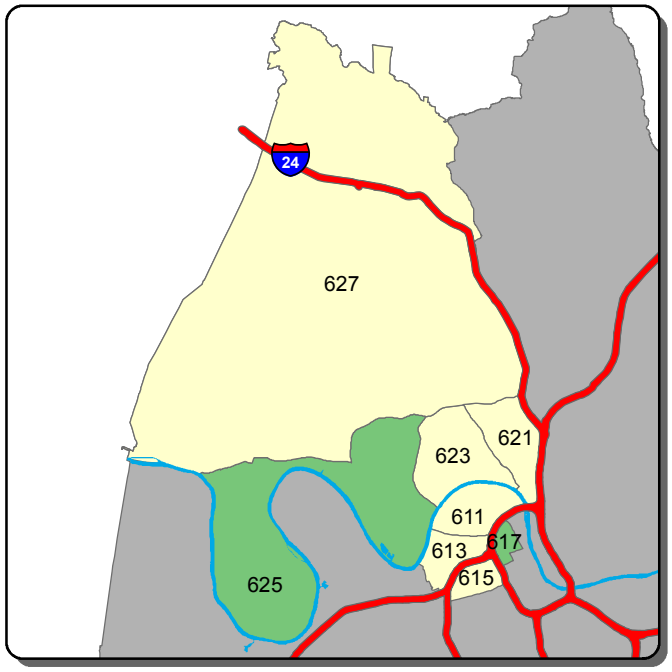

Burglary - C Shift

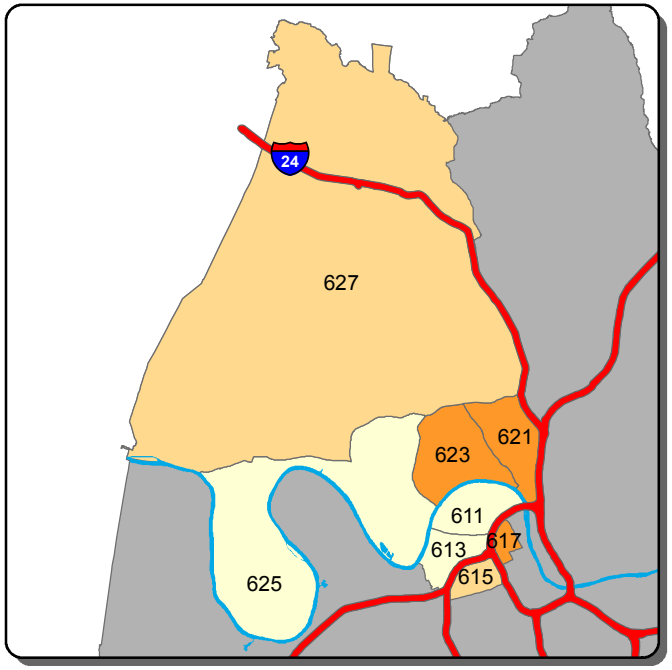

Theft from Vehicle - A Shift

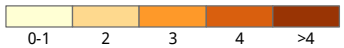

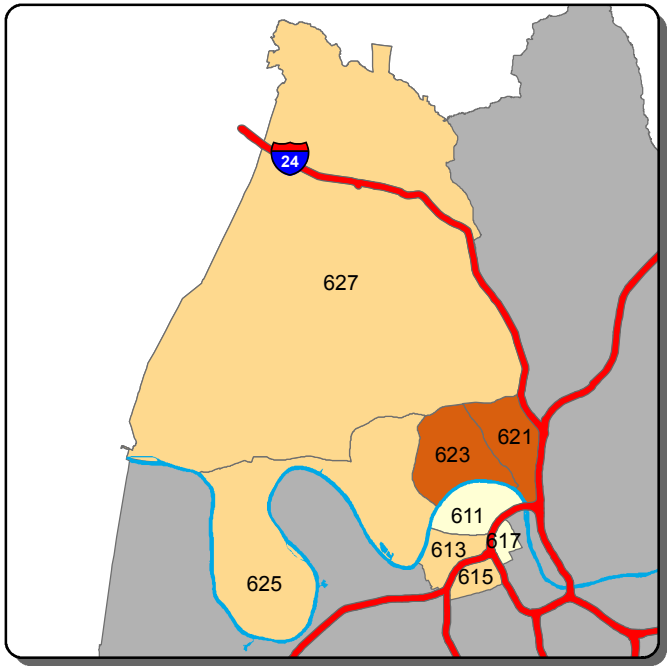

Theft from Vehicle - B Shift

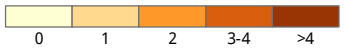

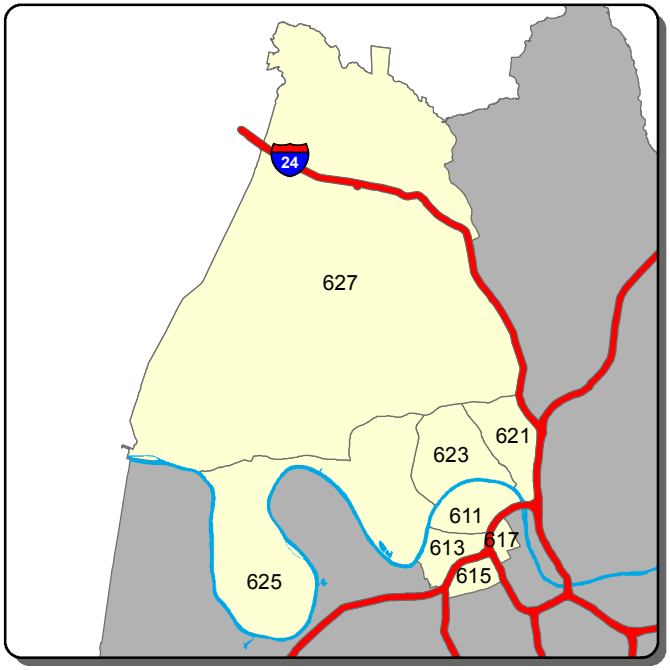

Theft from Vehicle - C Shift

Information summarized for CompStat week ending 4/14/2018

Sourced from MNPD ARMS on 4/18/2018. Data taken from incident reports using Uniform Crime Reporting definitions and guidelines, based on the date and time when the inicident was reported. 'A, B, and C Shift' refer to the following time periods: A Shift = 0700 - 1500; B Shift = 1500 - 2300; C Shift = 2300 - 0700.

North Precinct - Aggravated Assault and Self Initiated CAD Counts for the Past Two Weeks

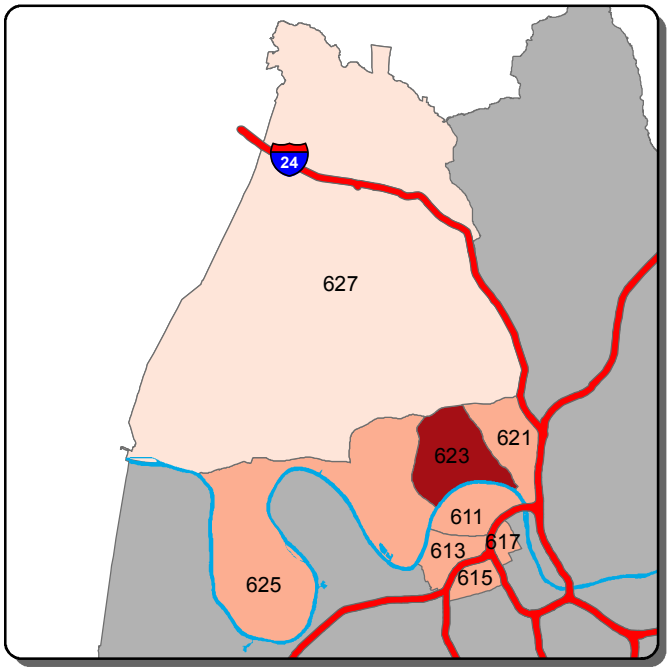

Aggravated Assault - A Shift

0	1-3	4-5	6-8	>8

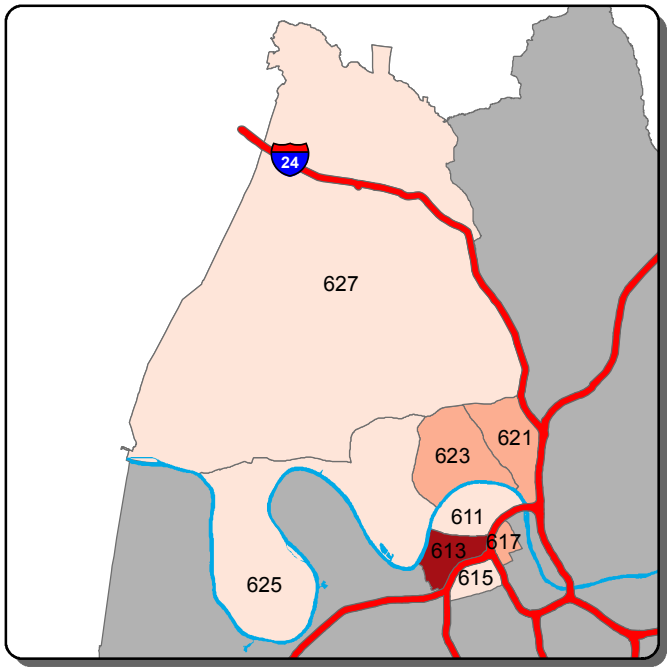

Aggravated Assault - B Shift

0	1-2	3-4	5-7	>7

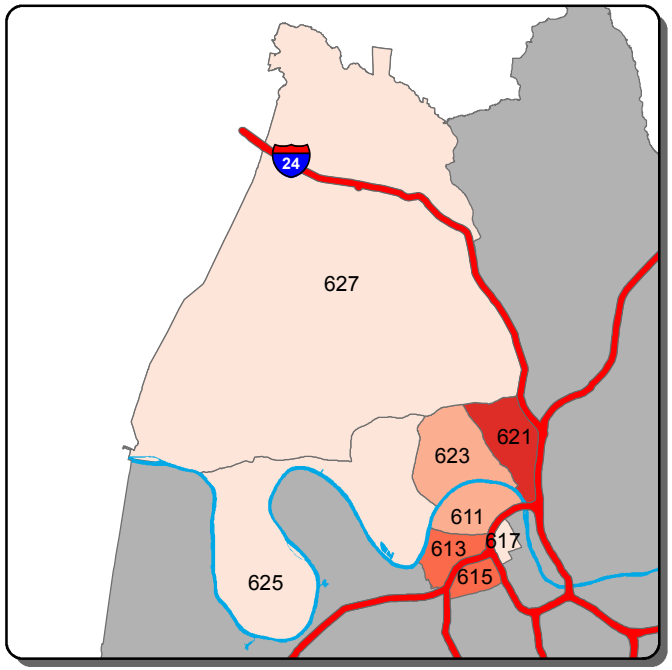

Aggravated Assault - C Shift

0	1	2-3	4	>4

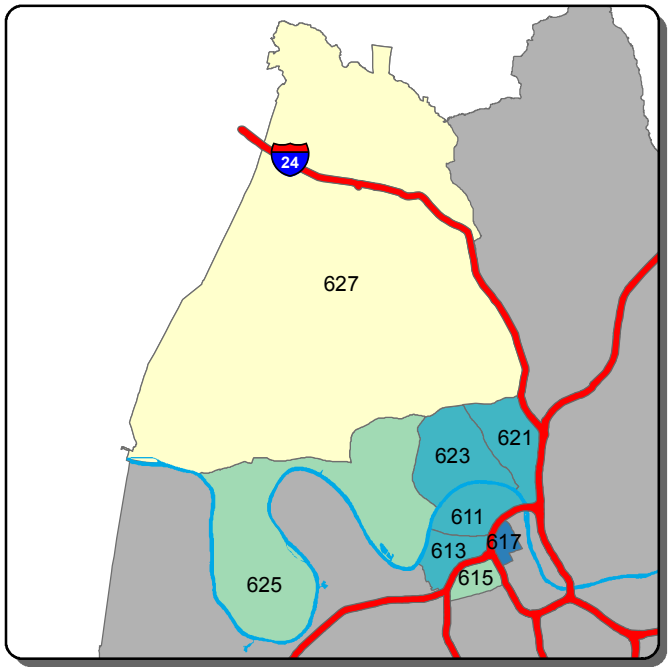

Self Initiated CAD - A Shift

0-64	65-97	98-130	131-163	>163

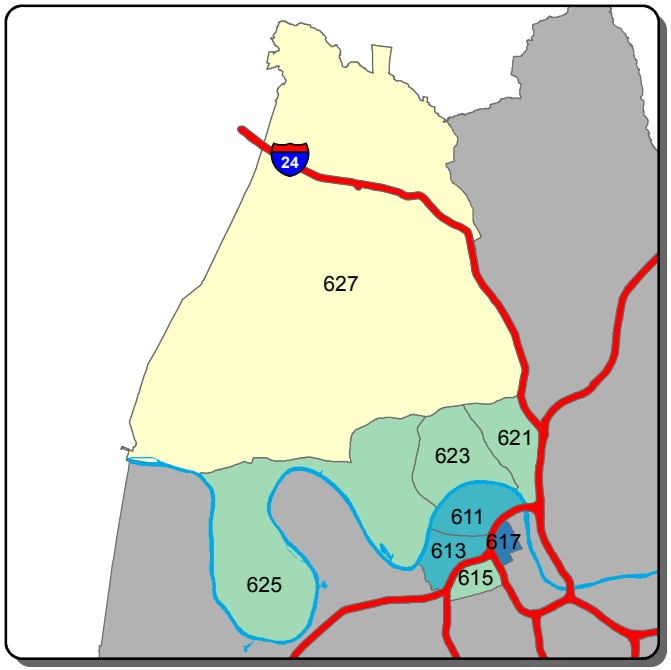

Self Initiated CAD - B Shift

0-60	61-126	127-192	193-258	>258

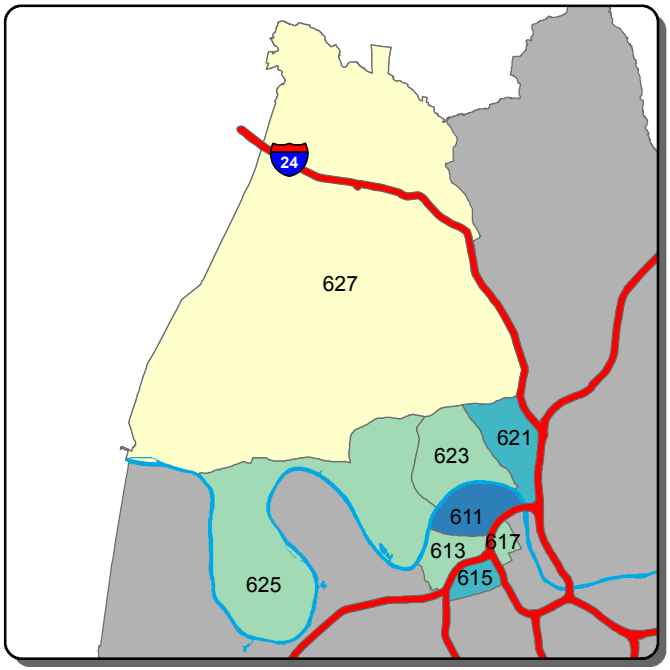

Self Initiated CAD - C Shift

0-65	66-115	116-165	166-215	>215

Information summarized for CompStat week ending 4/14/2018

Sourced from MNPD ARMS on 4/18/2018. Data taken from incident reports using Uniform Crime Reporting definitions and guidelines, based on the date and time when the inicident was reported. 'A, B, and C Shift' refer to the following time periods: A Shift = 0700 - 1500; B Shift = 1500 - 2300; C Shift = 2300 - 0700.

Madison Precinct - Burglary and Theft from Vehicle Counts for the Past Two Weeks

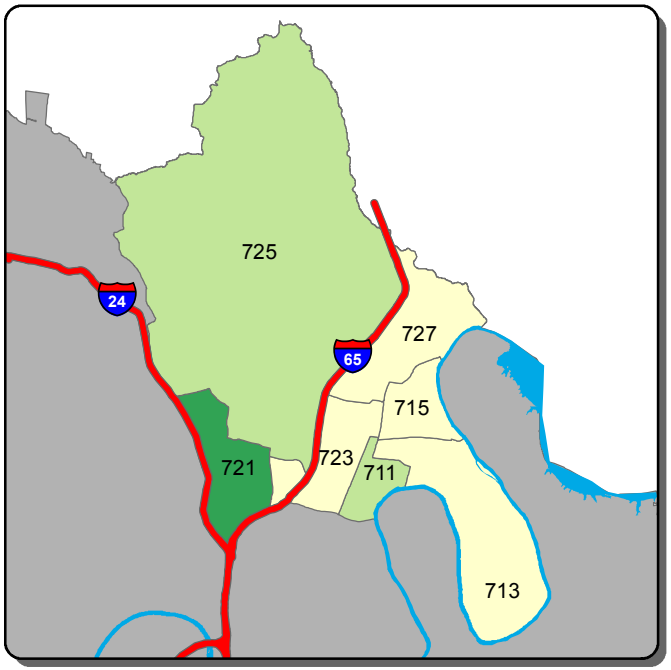

Burglary - A Shift

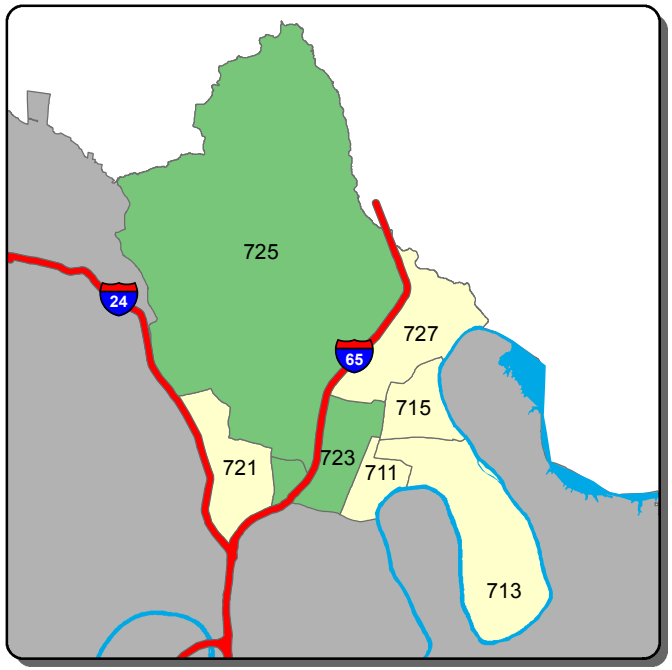

Burglary - B Shift

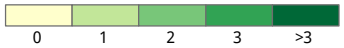

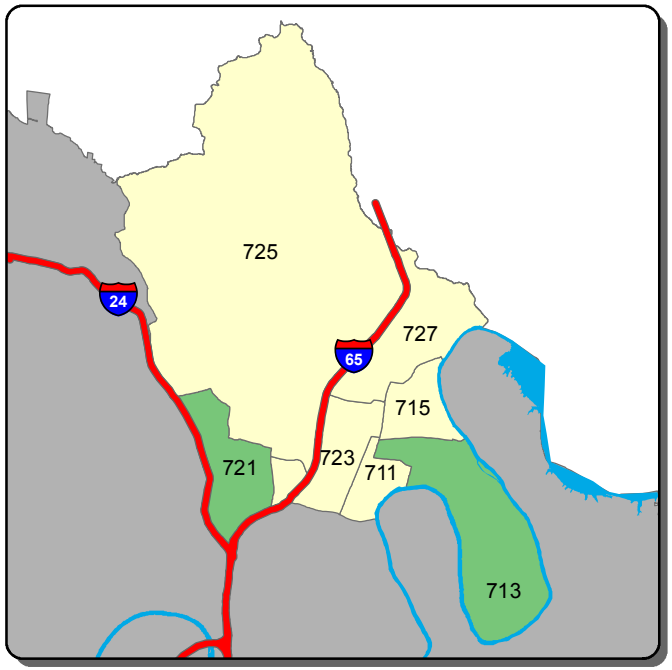

Burglary - C Shift

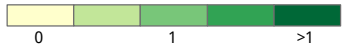

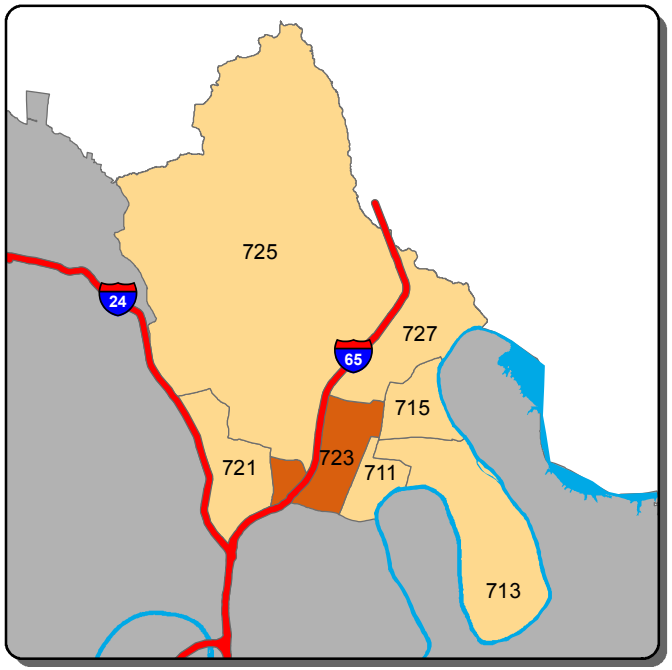

Theft from Vehicle - A Shift

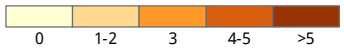

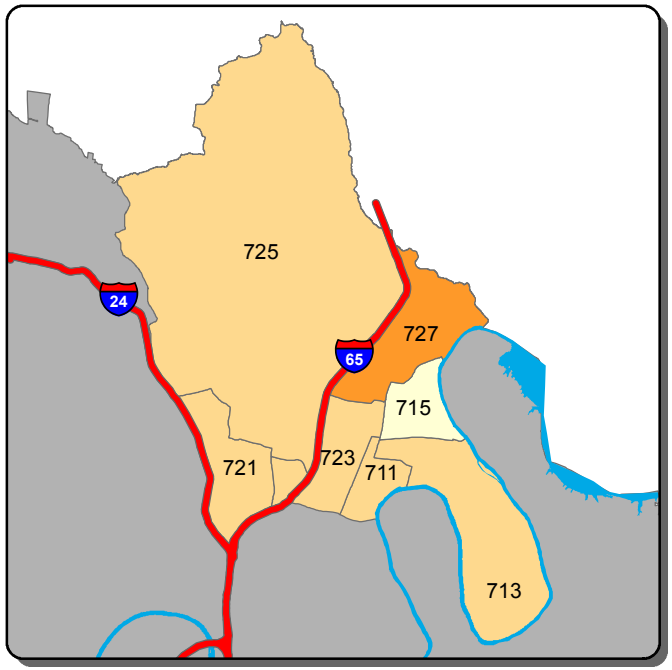

Theft from Vehicle - B Shift

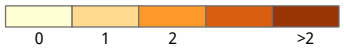

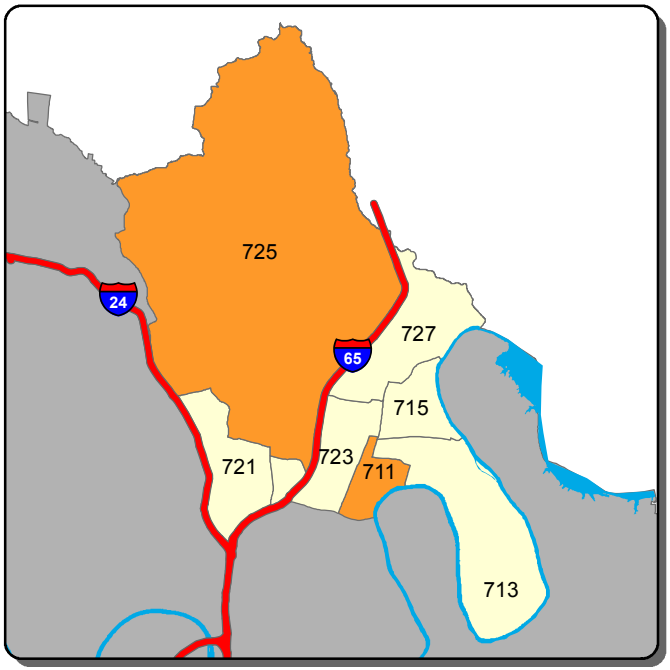

Theft from Vehicle - C Shift

Information summarized for CompStat week ending 4/14/2018

Sourced from MNPD ARMS on 4/18/2018. Data taken from incident reports using Uniform Crime Reporting definitions and guidelines, based on the date and time when the inicident was reported. 'A, B, and C Shift' refer to the following time periods: A Shift = 0700 - 1500; B Shift = 1500 - 2300; C Shift = 2300 - 0700.

Madison Precinct - Aggravated Assault and Self Initiated CAD Counts for the Past Two Weeks

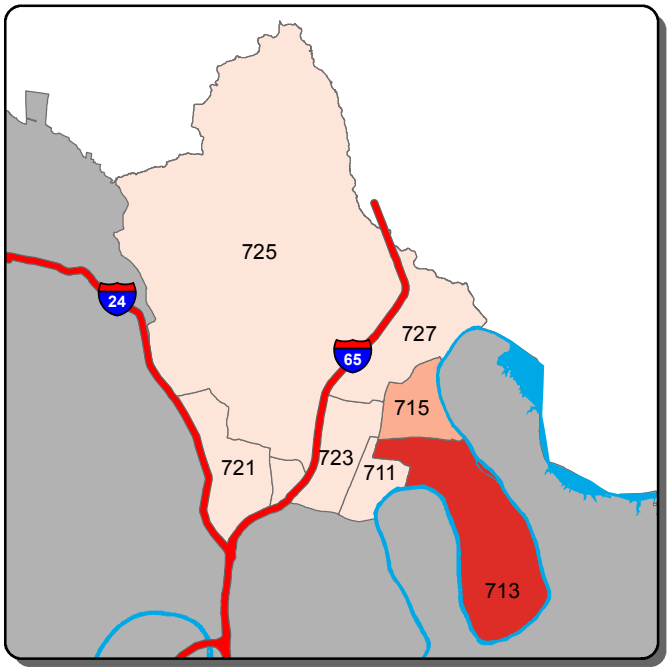

Aggravated Assault - A Shift

0 1 2 3 >3

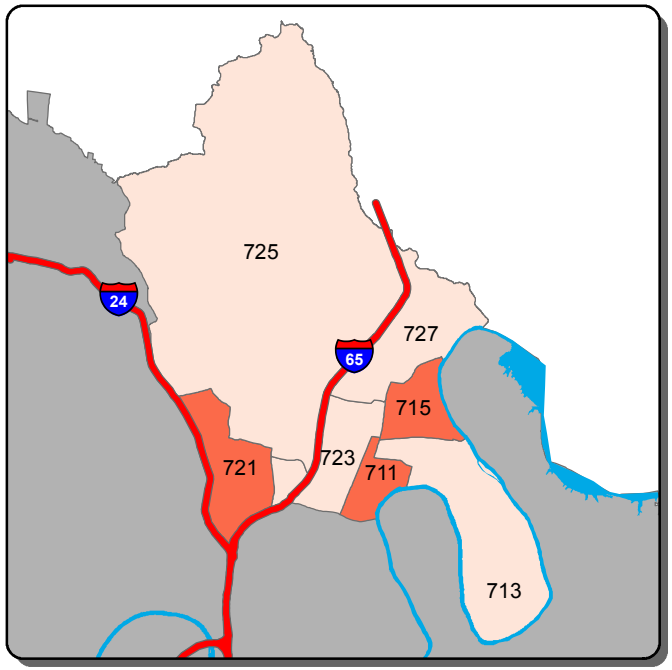

Aggravated Assault - B Shift

0 1 >1

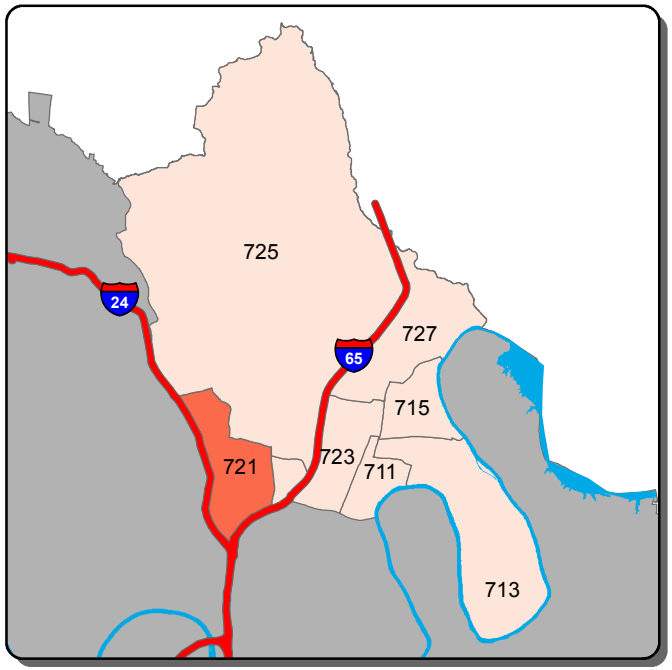

Aggravated Assault - C Shift

0 1 >1

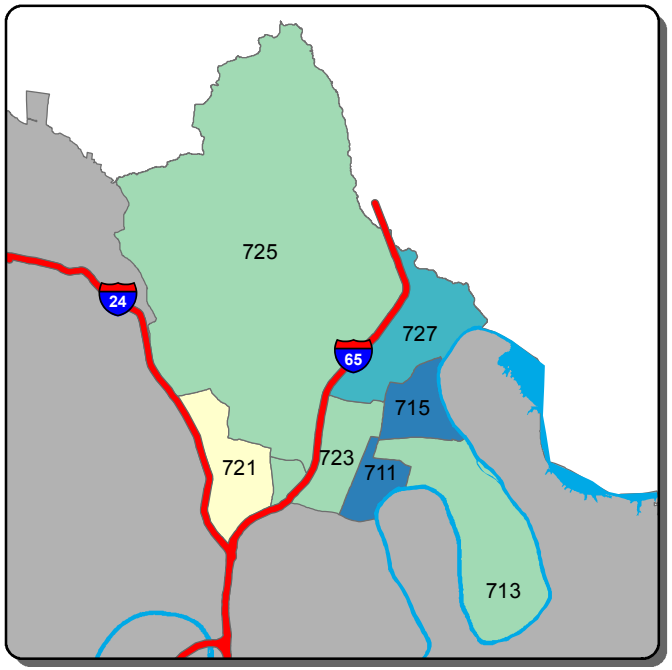

Self Initiated CAD - A Shift

0-59 60-101 102-143 144-185 >185

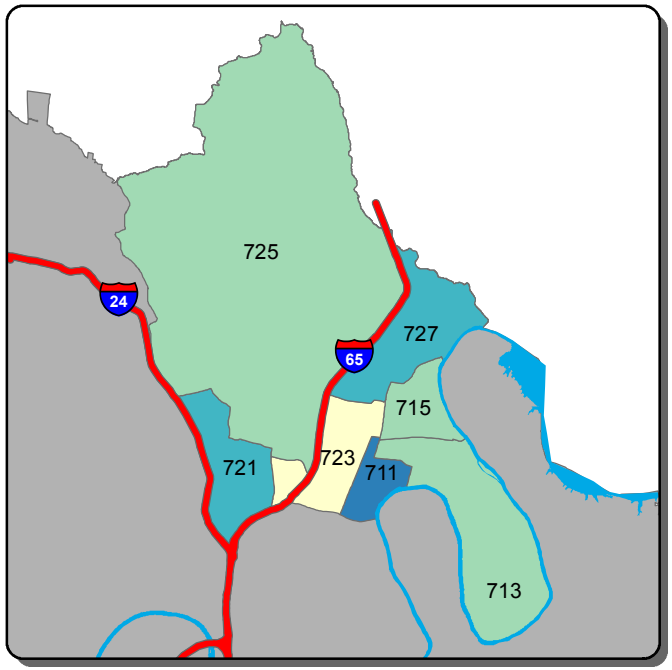

Self Initiated CAD - B Shift

0-76 77-99 100-121 122-143 >143

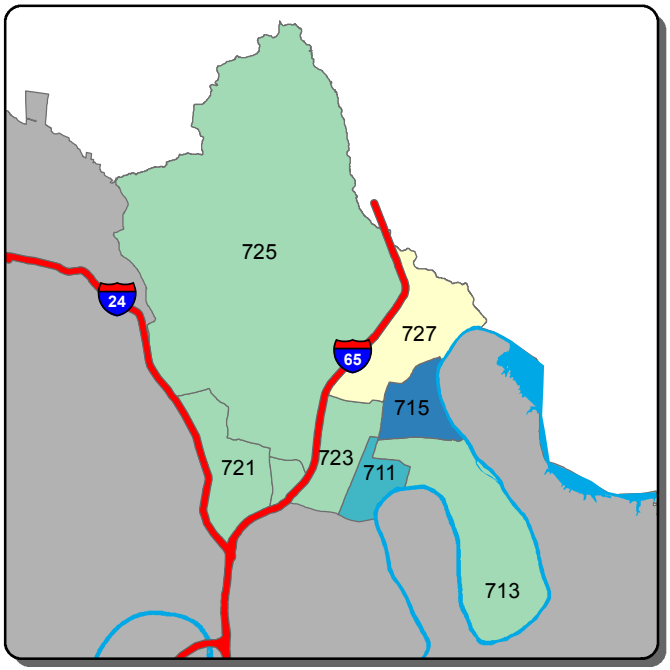

Self Initiated CAD - C Shift

0-91 92-122 123-154 155-185 >185

Information summarized for CompStat week ending 4/14/2018

Sourced from MNPD ARMS on 4/18/2018. Data taken from incident reports using Uniform Crime Reporting definitions and guidelines, based on the date and time when the inicident was reported. 'A, B, and C Shift' refer to the following time periods: A Shift = 0700 - 1500; B Shift = 1500 - 2300; C Shift = 2300 - 0700.

Midtown Hills Precinct - Burglary and Theft from Vehicle Counts for the Past Two Weeks

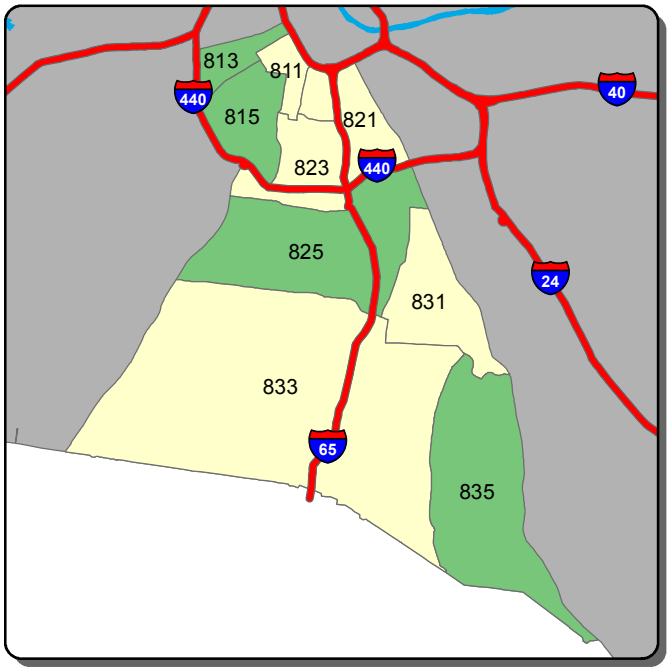

Burglary - A Shift

0 1 >1

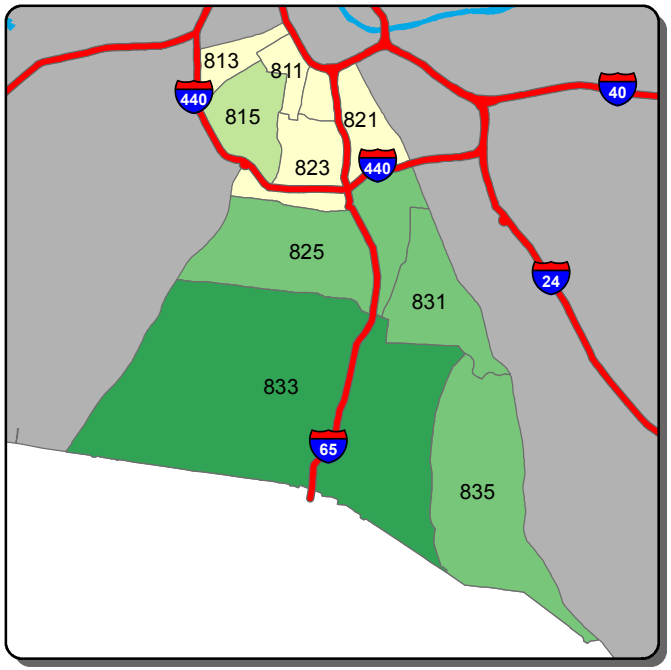

Burglary - B Shift

0 1 2 3 >3

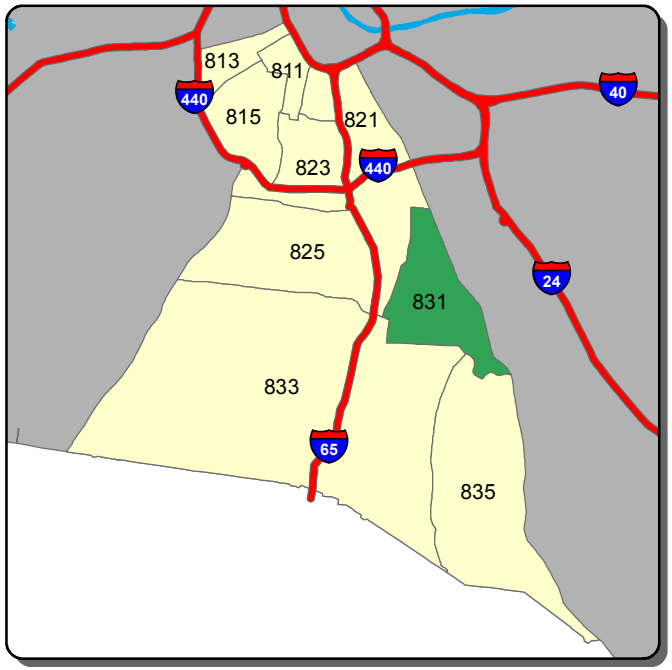

Burglary - C Shift

0 1 >1

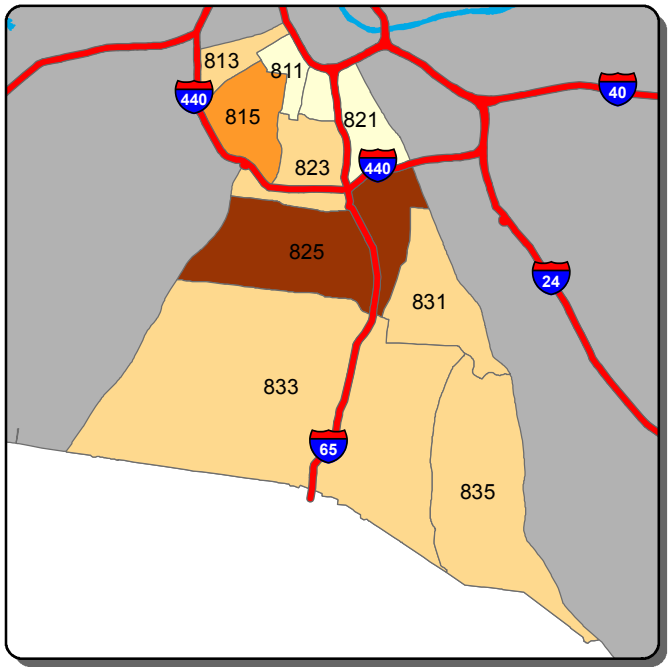

Theft from Vehicle - A Shift

0-1 2-4 5-7 8-11 >11

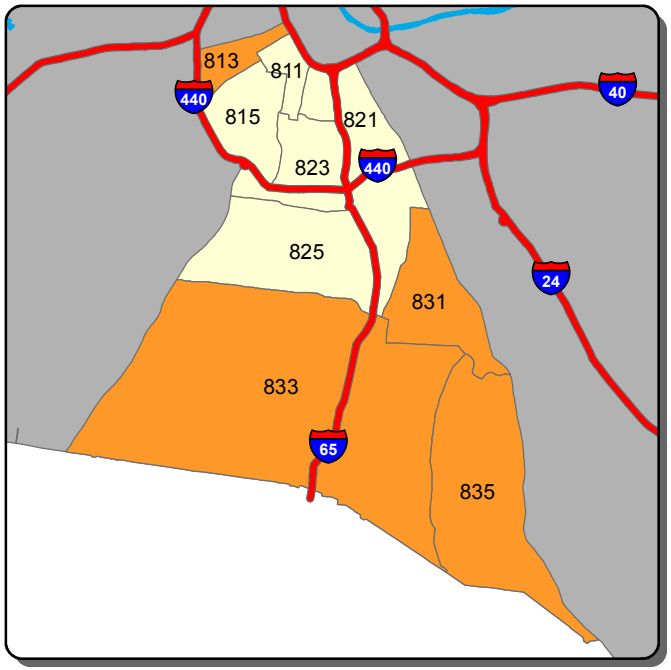

Theft from Vehicle - B Shift

0 1 >1

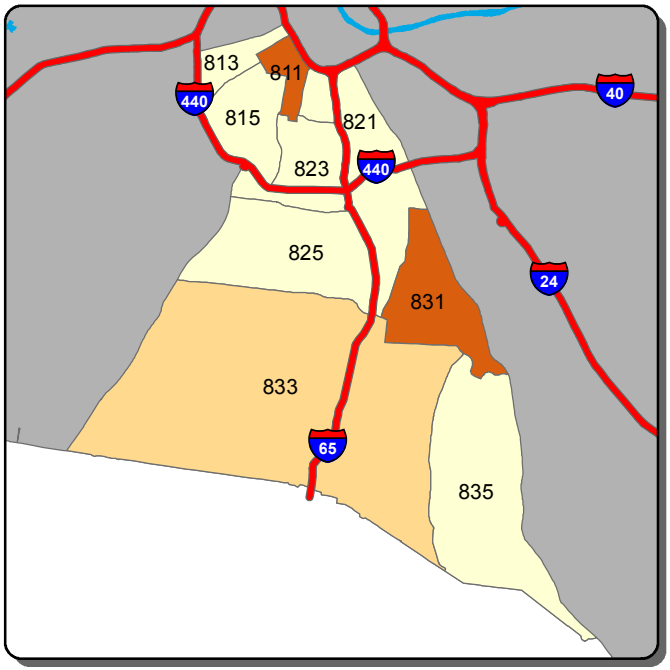

Theft from Vehicle - C Shift

0 1 2 >2

Information summarized for CompStat week ending 4/14/2018

Sourced from MNPD ARMS on 4/18/2018. Data taken from incident reports using Uniform Crime Reporting definitions and guidelines, based on the date and time when the inicident was reported. 'A, B, and C Shift' refer to the following time periods: A Shift = 0700 - 1500; B Shift = 1500 - 2300; C Shift = 2300 - 0700.

Midtown Hills Precinct - Aggravated Assault and Self Initiated CAD Counts for the Past Two Weeks

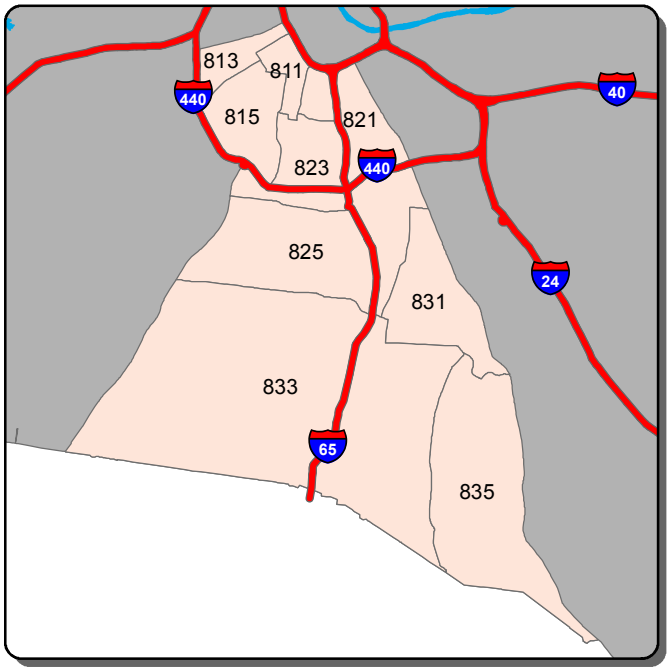

Aggravated Assault - A Shift

0 | >0

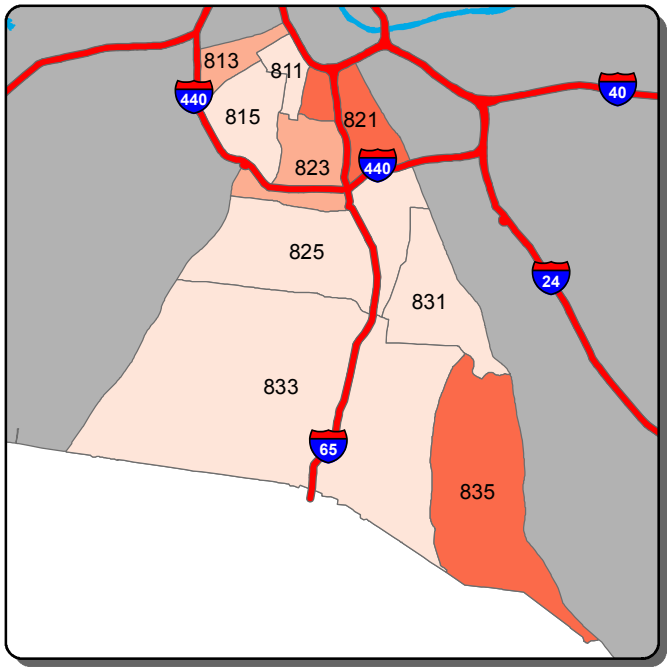

Aggravated Assault - B Shift

0 | 1 | 2 | >2

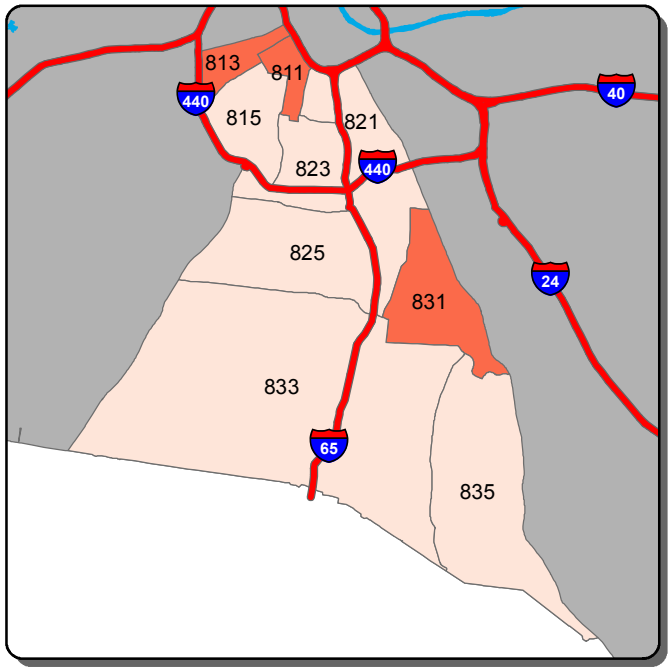

Aggravated Assault - C Shift

0 | 1 | >1

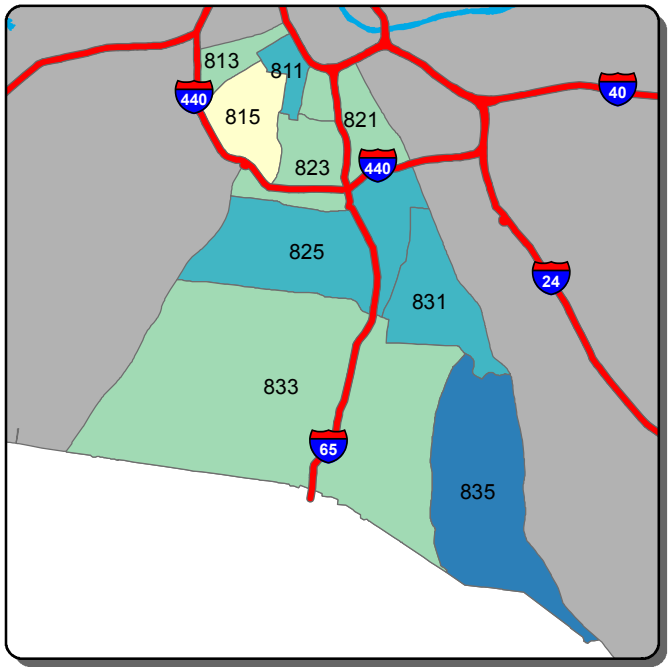

Self Initiated CAD - A Shift

0-94 | 95-135 | 136-176 | 177-217 | >217

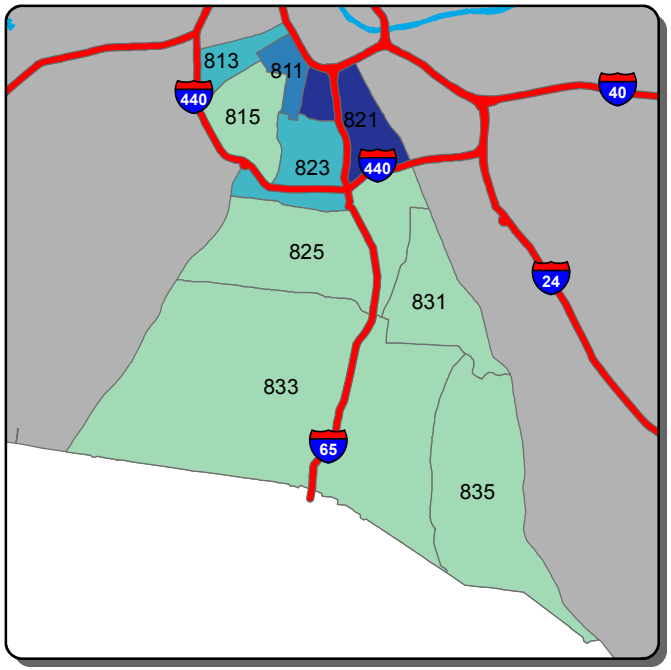

Self Initiated CAD - B Shift

0-41 | 42-133 | 134-224 | 225-316 | >316

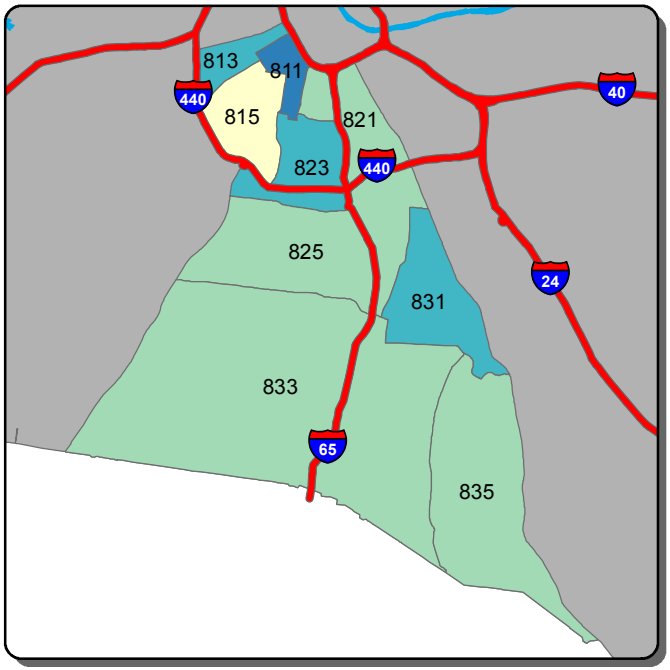

Self Initiated CAD - C Shift

0-112 | 113-160 | 161-208 | 209-256 | >256

Information summarized for CompStat week ending 4/14/2018

Sourced from MNPD ARMS on 4/18/2018. Data taken from incident reports using Uniform Crime Reporting definitions and guidelines, based on the date and time when the inicident was reported. 'A, B, and C Shift' refer to the following time periods: A Shift = 0700 - 1500; B Shift = 1500 - 2300; C Shift = 2300 - 0700.