CompStat Weekly Analysis

CompStat Weekly Analysis is provided by the Metropolitan Nashville Police Department Crime Analysis Section. This report is intended to be a management and planning tool and does not reflect the official UCR counts for the department.

"It behooves every man to remember that the work of the critic is of altogether secondary importance, and that, in the end, progress is accomplished by the man who does things."
- Theodore Roosevelt

Begin Date: 04/15/2018
End Date: 04/21/2018
Week: 16

Table of Contents

Incidents Section **1**
Rolling Two Week Analysis 2
Rolling Weekly Year-to-Year Analysis 3
Rolling Eight Week Analysis 4
Rolling Four Week Year-to-Year Analysis 5
Rolling Sixteen Week Analysis 6
Rolling Eight Week Year-to-Year 7
Year-to-Date Analysis 8
Rolling Twenty-Four Month 9
2 Week, 8 Week, 16 Week, YTD, and 24 Month Summary 10
Incident and Efficiency Report Summary* 11
UCR Incident Charts* 30
UCR Incidents - Annual Totals 39
UCR Incidents - YTD Comparisons: All Incidents 40
UCR Incidents - YTD Comparison Charts* 41
UCR Incidents - Calendar Year to Calendar Year Comparison 50
UCR Incidents - Annual Comparison Charts* 51
UCR Incidents - YTD Comparisons* 60
YTD Homicide Report 69
Year-to-Year Weekly Chart* 70

Arrests Section **79**
Physical and Citation Arrests - Adult 80
Arrests: Part I, Weapons Law, Drug-Related, DUI, and All Other 89
Outstanding Warrants: Served 91
Outstanding Warrants: Attempts / Served 92
Crooks With Guns / School Zone Report 97

Juvenile Section **98**
Juvenile Arrests 99
Juvenile Victims - Rolling Two Week Analysis 100
Juvenile Victims - Rolling Eight Week Analysis 101
Juvenile Victims - Year-to-Date Analysis 102
Juvenile Victims 103

Efficiencies Section **104**
Self-Initiated CAD 105
Dispatched Calls for Service 106
Vehicle Stop Analysis (Form 252) 107
Field Interview Report (Form 114) 108
Efficiency Charts* 109

High Crime Intersections and Hot Addresses Section **118**
High Crime Street Intersections* 119
County High Crime Street Intersections - Arrests 128
Hot Addresses* 129

Other Reports **138**
APR Data 139
Case Preparation Division - Case File Inventory 140
Court Attendance - 310s Issued by Month 141
Percentage of Incident Reports Included in CompStat Analysis 142

Map Section **143**
YTD Gunshot Victims - Countywide 144
Gunshot Victims - Countywide (Homicides and Injuries) 145
Gunshot Victims (Homicides, Injuries, and Property Damage) 146
YTD Gunshot Victims** 147
UCR Incident and Self-Initiated CAD Zone Maps** 155

* - Set of countywide and precinct reports
** - Set of precinct reports

Incidents Section

CompStat Weekly Analysis is provided by the Metropolitan Nashville Police Department Crime Analysis Section. This report is intended to be a management and planning tool and does not reflect the official UCR counts for the department.

"It behooves every man to remember that the work of the critic is of altogether secondary importance, and that, in the end, progress is accomplished by the man who does things."
- Theodore Roosevelt

Begin Date: 04/15/2018
End Date: 04/21/2018
Week: 16

Rolling Two Week Analysis

METROPOLITAN POLICE DEPARTMENT
of Nashville and Davidson County

Aggregated by precinct (incident location). Based on date when each incident was reported.

		Homicide	Forcible Rape	Commercial Robbery	Street Robbery	Total Robbery	Aggravated Assault	Commercial Burglary	Residential Burglary	Total Burglary	Larceny	Auto Theft	Violent Offenses	Property Offenses	Part I Offenses
West	Prior Week	0	1	3	1	4	3	1	11	12	39	1	8	52	60
	CompStat Week	0	1	0	0	0	2	1	8	9	34	3	3	46	49
	% Change	0.0 %	0.0 %	-100.0 %	-100.0 %	-100.0 %	-33.3 %	0.0 %	-27.3 %	-25.0 %	-12.8 %	200.0 %	-62.5 %	-11.5 %	-18.3 %
East	Prior Week	0	2	0	1	1	3	0	2	2	40	6	6	48	54
	CompStat Week	0	1	2	3	5	6	1	6	7	29	5	12	41	53
	% Change	0.0 %	-50.0 %	Infinity	200.0 %	400.0 %	100.0 %	Infinity	200.0 %	250.0 %	-27.5 %	-16.7 %	100.0 %	-14.6 %	-1.9 %
South	Prior Week	0	3	3	9	12	25	2	7	9	56	12	40	77	117
	CompStat Week	0	7	1	10	11	13	6	6	12	67	12	31	91	122
	% Change	0.0 %	133.3 %	-66.7 %	11.1 %	-8.3 %	-48.0 %	200.0 %	-14.3 %	33.3 %	19.6 %	0.0 %	-22.5 %	18.2 %	4.3 %
Central	Prior Week	0	0	0	1	1	5	0	0	0	26	1	6	27	33
	CompStat Week	0	1	1	1	2	5	0	0	0	21	0	8	21	29
	% Change	0.0 %	Infinity	Infinity	0.0 %	100.0 %	0.0 %	0.0 %	0.0 %	0.0 %	-19.2 %	-100.0 %	33.3 %	-22.2 %	-12.1 %
Hermitage	Prior Week	1	1	2	7	9	8	2	4	6	52	9	19	67	86
	CompStat Week	0	4	1	9	10	15	3	7	10	63	14	29	87	116
	% Change	-100.0 %	300.0 %	-50.0 %	28.6 %	11.1 %	87.5 %	50.0 %	75.0 %	66.7 %	21.2 %	55.6 %	52.6 %	29.9 %	34.9 %
North	Prior Week	0	0	1	3	4	26	1	9	10	41	5	30	56	86
	CompStat Week	0	1	0	2	2	21	1	6	7	27	7	24	41	65
	% Change	0.0 %	Infinity	-100.0 %	-33.3 %	-50.0 %	-19.2 %	0.0 %	-33.3 %	-30.0 %	-34.1 %	40.0 %	-20.0 %	-26.8 %	-24.4 %
Madison	Prior Week	0	2	0	1	1	6	0	10	10	45	3	9	58	67
	CompStat Week	0	2	1	1	2	11	0	4	4	46	8	15	58	73
	% Change	0.0 %	0.0 %	Infinity	0.0 %	100.0 %	83.3 %	0.0 %	-60.0 %	-60.0 %	2.2 %	166.7 %	66.7 %	0.0 %	9.0 %
Midtown Hills	Prior Week	0	1	0	6	6	5	2	6	8	56	8	12	72	84
	CompStat Week	0	0	0	1	1	4	4	8	12	56	5	5	73	78
	% Change	0.0 %	-100.0 %	0.0 %	-83.3 %	-83.3 %	-20.0 %	100.0 %	33.3 %	50.0 %	0.0 %	-37.5 %	-58.3 %	1.4 %	-7.1 %
Not Validated	Prior Week	0	0	0	0	0	0	0	0	0	0	0	0	0	0
	CompStat Week	0	0	0	0	0	0	0	0	0	1	0	0	1	1
	% Change	0.0 %	0.0 %	0.0 %	0.0 %	0.0 %	0.0 %	0.0 %	0.0 %	0.0 %	Infinity	0.0 %	0.0 %	Infinity	Infinity
County	Prior Week	1	10	9	29	38	81	8	49	57	355	45	130	457	587
	CompStat Week	0	17	6	27	33	77	16	45	61	344	54	127	459	586
	% Change	-100.0 %	70.0 %	-33.3 %	-6.9 %	-13.2 %	-4.9 %	100.0 %	-8.2 %	7.0 %	-3.1 %	20.0 %	-2.3 %	0.4 %	-0.2 %

Prior Week	**Begin Date**	04/08/2018	**End Date**	04/14/2018
CompStat Week	**Begin Date**	04/15/2018	**End Date**	04/21/2018

Sourced from MNPD ARMS on 4/25/2018 8:10:35 AM. The figures above were sourced from incident reports using Uniform Crime Reporting definitions and reporting guidelines, based on the date when the crime was reported. This report is intended to be a management and planning tool and does not reflect the official UCR counts for the department. Incidents where a location is unknown or unspecified are included in the countywide totals. 'Unknown' refers to records in which the address is listed as 'Unknown' on the incident report. 'Not Validated' refers to records that were entered in with an invalid addresses.

Rolling Weekly Year-to-Year Analysis

METROPOLITAN POLICE DEPARTMENT
of Nashville and Davidson County

Aggregated by precinct (incident location). Based on date when each incident was reported.

		Homicide	Forcible Rape	Commercial Robbery	Street Robbery	Total Robbery	Aggravated Assault	Commercial Burglary	Residential Burglary	Total Burglary	Larceny	Auto Theft	Violent Offenses	Property Offenses	Part I Offenses
West	Prior Year	0	0	0	1	1	4	2	6	8	52	6	5	66	71
	Last Week	0	1	0	0	0	2	1	8	9	34	3	3	46	49
	% Change	0.0 %	Infinity	0.0 %	-100.0 %	-100.0 %	-50.0 %	-50.0 %	33.3 %	12.5 %	-34.6 %	-50.0 %	-40.0 %	-30.3 %	-31.0 %
East	Prior Year	0	0	1	1	2	7	2	5	7	32	7	9	46	55
	Last Week	0	1	2	3	5	6	1	6	7	29	5	12	41	53
	% Change	0.0 %	Infinity	100.0 %	200.0 %	150.0 %	-14.3 %	-50.0 %	20.0 %	0.0 %	-9.4 %	-28.6 %	33.3 %	-10.9 %	-3.6 %
South	Prior Year	0	1	1	5	6	34	5	10	15	62	9	41	86	127
	Last Week	0	7	1	10	11	13	6	6	12	67	12	31	91	122
	% Change	0.0 %	600.0 %	0.0 %	100.0 %	83.3 %	-61.8 %	20.0 %	-40.0 %	-20.0 %	8.1 %	33.3 %	-24.4 %	5.8 %	-3.9 %
Central	Prior Year	1	5	1	3	4	5	0	0	0	22	7	15	29	44
	Last Week	0	1	1	1	2	5	0	0	0	21	0	8	21	29
	% Change	-100.0 %	-80.0 %	0.0 %	-66.7 %	-50.0 %	0.0 %	0.0 %	0.0 %	0.0 %	-4.5 %	-100.0 %	-46.7 %	-27.6 %	-34.1 %
Hermitage	Prior Year	0	5	1	10	11	9	1	17	18	78	15	25	111	136
	Last Week	0	4	1	9	10	15	3	7	10	63	14	29	87	116
	% Change	0.0 %	-20.0 %	0.0 %	-10.0 %	-9.1 %	66.7 %	200.0 %	-58.8 %	-44.4 %	-19.2 %	-6.7 %	16.0 %	-21.6 %	-14.7 %
North	Prior Year	0	2	2	7	9	15	4	5	9	36	11	26	56	82
	Last Week	0	1	0	2	2	21	1	6	7	27	7	24	41	65
	% Change	0.0 %	-50.0 %	-100.0 %	-71.4 %	-77.8 %	40.0 %	-75.0 %	20.0 %	-22.2 %	-25.0 %	-36.4 %	-7.7 %	-26.8 %	-20.7 %
Madison	Prior Year	0	2	1	4	5	8	2	9	11	45	5	15	61	76
	Last Week	0	2	1	1	2	11	0	4	4	46	8	15	58	73
	% Change	0.0 %	0.0 %	0.0 %	-75.0 %	-60.0 %	37.5 %	-100.0 %	-55.6 %	-63.6 %	2.2 %	60.0 %	0.0 %	-4.9 %	-3.9 %
Midtown Hills	Prior Year	0	2	1	5	6	0	6	6	12	49	7	8	68	76
	Last Week	0	0	0	1	1	4	4	8	12	56	5	5	73	78
	% Change	0.0 %	-100.0 %	-100.0 %	-80.0 %	-83.3 %	Infinity	-33.3 %	33.3 %	0.0 %	14.3 %	-28.6 %	-37.5 %	7.4 %	2.6 %
Not Validated	Prior Year	0	0	0	0	0	0	0	0	0	0	0	0	0	0
	Last Week	0	0	0	0	0	0	0	0	0	1	0	0	1	1
	% Change	0.0 %	0.0 %	0.0 %	0.0 %	0.0 %	0.0 %	0.0 %	0.0 %	0.0 %	Infinity	0.0 %	0.0 %	Infinity	Infinity
County	Prior Year	1	17	8	36	44	82	22	58	80	376	67	144	523	667
	Last Week	0	17	6	27	33	77	16	45	61	344	54	127	459	586
	% Change	-100.0 %	0.0 %	-25.0 %	-25.0 %	-25.0 %	-6.1 %	-27.3 %	-22.4 %	-23.8 %	-8.5 %	-19.4 %	-11.8 %	-12.2 %	-12.1 %

Prior Year	**Begin Date**	04/16/2017	**End Date**	04/22/2017
Last Week	**Begin Date**	04/15/2018	**End Date**	04/21/2018

Sourced from MNPD ARMS on 4/25/2018 8:10:36 AM. The figures above were sourced from incident reports using Uniform Crime Reporting definitions and reporting guidelines, based on the date when the crime was reported. This report is intended to be a management and planning tool and does not reflect the official UCR counts for the department. Incidents where a location is unknown or unspecified are included in the countywide totals. 'Unknown' refers to records in which the address is listed as 'Unknown' on the incident report. 'Not Validated' refers to records that were entered in with an invalid addresses.

Rolling Eight Week Analysis

METROPOLITAN POLICE DEPARTMENT
of Nashville and Davidson County

Aggregated by precinct (incident location). Based on date when each incident was reported.

		Homicide	Forcible Rape	Commercial Robbery	Street Robbery	Total Robbery	Aggravated Assault	Commercial Burglary	Residential Burglary	Total Burglary	Larceny	Auto Theft	Violent Offenses	Property Offenses	Part I Offenses
West	Prior 4 Weeks	0	1	1	1	2	20	16	29	45	199	22	23	266	289
	Last 4 Weeks	0	3	4	3	7	9	4	33	37	159	9	19	205	224
	% Change	0.0 %	200.0 %	300.0 %	200.0 %	250.0 %	-55.0 %	-75.0 %	13.8 %	-17.8 %	-20.1 %	-59.1 %	-17.4 %	-22.9 %	-22.5 %
East	Prior 4 Weeks	0	1	0	7	7	51	4	15	19	151	8	59	178	237
	Last 4 Weeks	0	7	2	12	14	33	1	19	20	164	21	54	205	259
	% Change	0.0 %	600.0 %	Infinity	71.4 %	100.0 %	-35.3 %	-75.0 %	26.7 %	5.3 %	8.6 %	162.5 %	-8.5 %	15.2 %	9.3 %
South	Prior 4 Weeks	2	5	3	25	28	72	9	41	50	263	38	107	351	458
	Last 4 Weeks	0	17	4	30	34	72	16	34	50	252	56	123	358	481
	% Change	-100.0 %	240.0 %	33.3 %	20.0 %	21.4 %	0.0 %	77.8 %	-17.1 %	0.0 %	-4.2 %	47.4 %	15.0 %	2.0 %	5.0 %
Central	Prior 4 Weeks	0	4	0	2	2	9	2	1	3	85	7	15	95	110
	Last 4 Weeks	0	1	1	5	6	18	1	1	2	80	2	25	84	109
	% Change	0.0 %	-75.0 %	Infinity	150.0 %	200.0 %	100.0 %	-50.0 %	0.0 %	-33.3 %	-5.9 %	-71.4 %	66.7 %	-11.6 %	-0.9 %
Hermitage	Prior 4 Weeks	0	15	2	23	25	73	5	39	44	221	45	113	310	423
	Last 4 Weeks	1	12	4	21	25	42	11	24	35	237	44	80	316	396
	% Change	Infinity	-20.0 %	100.0 %	-8.7 %	0.0 %	-42.5 %	120.0 %	-38.5 %	-20.5 %	7.2 %	-2.2 %	-29.2 %	1.9 %	-6.4 %
North	Prior 4 Weeks	0	10	2	15	17	65	3	14	17	175	25	92	217	309
	Last 4 Weeks	0	6	2	12	14	97	7	23	30	156	26	117	212	329
	% Change	0.0 %	-40.0 %	0.0 %	-20.0 %	-17.6 %	49.2 %	133.3 %	64.3 %	76.5 %	-10.9 %	4.0 %	27.2 %	-2.3 %	6.5 %
Madison	Prior 4 Weeks	0	8	2	7	9	71	1	12	13	175	24	88	212	300
	Last 4 Weeks	1	7	2	6	8	35	1	18	19	158	14	51	191	242
	% Change	Infinity	-12.5 %	0.0 %	-14.3 %	-11.1 %	-50.7 %	0.0 %	50.0 %	46.2 %	-9.7 %	-41.7 %	-42.0 %	-9.9 %	-19.3 %
Midtown Hills	Prior 4 Weeks	0	4	0	10	10	29	21	16	37	192	20	43	249	292
	Last 4 Weeks	0	4	2	19	21	19	9	23	32	199	30	44	261	305
	% Change	0.0 %	0.0 %	Infinity	90.0 %	110.0 %	-34.5 %	-57.1 %	43.8 %	-13.5 %	3.6 %	50.0 %	2.3 %	4.8 %	4.5 %
Not Validated	Prior 4 Weeks	0	0	0	0	0	0	0	0	0	0	0	0	0	0
	Last 4 Weeks	0	0	0	0	0	0	0	0	0	1	0	0	1	1
	% Change	0.0 %	0.0 %	0.0 %	0.0 %	0.0 %	0.0 %	0.0 %	0.0 %	0.0 %	Infinity	0.0 %	0.0 %	Infinity	Infinity
County	Prior 4 Weeks	2	48	10	90	100	390	61	167	228	1,461	189	540	1,878	2,418
	Last 4 Weeks	2	57	21	108	129	325	50	175	225	1,406	202	513	1,833	2,346
	% Change	0.0 %	18.8 %	110.0 %	20.0 %	29.0 %	-16.7 %	-18.0 %	4.8 %	-1.3 %	-3.8 %	6.9 %	-5.0 %	-2.4 %	-3.0 %

Prior 4 Weeks	**Begin Date**	02/25/2018	**End Date**	03/24/2018
Last 4 Weeks	**Begin Date**	03/25/2018	**End Date**	04/21/2018

Sourced from MNPD ARMS on 4/25/2018 8:10:36 AM. The figures above were sourced from incident reports using Uniform Crime Reporting definitions and reporting guidelines, based on the date when the crime was reported. This report is intended to be a management and planning tool and does not reflect the official UCR counts for the department. Incidents where a location is unknown or unspecified are included in the countywide totals. 'Unknown' refers to records in which the address is listed as 'Unknown' on the incident report. 'Not Validated' refers to records that were entered in with an invalid addresses.

Rolling Four Week Year-to-Year Analysis

METROPOLITAN POLICE DEPARTMENT
of Nashville and Davidson County

Aggregated by precinct (incident location). Based on date when each incident was reported.

		Homicide	Forcible Rape	Commercial Robbery	Street Robbery	Total Robbery	Aggravated Assault	Commercial Burglary	Residential Burglary	Total Burglary	Larceny	Auto Theft	Violent Offenses	Property Offenses	Part I Offenses
West	Prior Year	0	1	0	4	4	28	8	30	38	221	28	33	287	320
	Last 4 Weeks	0	3	4	3	7	9	4	33	37	159	9	19	205	224
	% Change	0.0 %	200.0 %	Infinity	-25.0 %	75.0 %	-67.9 %	-50.0 %	10.0 %	-2.6 %	-28.1 %	-67.9 %	-42.4 %	-28.6 %	-30.0 %
East	Prior Year	2	3	1	10	11	48	8	24	32	115	26	64	173	237
	Last 4 Weeks	0	7	2	12	14	33	1	19	20	164	21	54	205	259
	% Change	-100.0 %	133.3 %	100.0 %	20.0 %	27.3 %	-31.3 %	-87.5 %	-20.8 %	-37.5 %	42.6 %	-19.2 %	-15.6 %	18.5 %	9.3 %
South	Prior Year	3	9	4	24	28	90	16	43	59	214	42	130	315	445
	Last 4 Weeks	0	17	4	30	34	72	16	34	50	252	56	123	358	481
	% Change	-100.0 %	88.9 %	0.0 %	25.0 %	21.4 %	-20.0 %	0.0 %	-20.9 %	-15.3 %	17.8 %	33.3 %	-5.4 %	13.7 %	8.1 %
Central	Prior Year	1	7	2	15	17	22	1	0	1	88	14	47	103	150
	Last 4 Weeks	0	1	1	5	6	18	1	1	2	80	2	25	84	109
	% Change	-100.0 %	-85.7 %	-50.0 %	-66.7 %	-64.7 %	-18.2 %	0.0 %	Infinity	100.0 %	-9.1 %	-85.7 %	-46.8 %	-18.4 %	-27.3 %
Hermitage	Prior Year	0	12	2	32	34	63	12	42	54	262	47	109	363	472
	Last 4 Weeks	1	12	4	21	25	42	11	24	35	237	44	80	316	396
	% Change	Infinity	0.0 %	100.0 %	-34.4 %	-26.5 %	-33.3 %	-8.3 %	-42.9 %	-35.2 %	-9.5 %	-6.4 %	-26.6 %	-12.9 %	-16.1 %
North	Prior Year	0	5	3	25	28	98	11	31	42	148	26	131	216	347
	Last 4 Weeks	0	6	2	12	14	97	7	23	30	156	26	117	212	329
	% Change	0.0 %	20.0 %	-33.3 %	-52.0 %	-50.0 %	-1.0 %	-36.4 %	-25.8 %	-28.6 %	5.4 %	0.0 %	-10.7 %	-1.9 %	-5.2 %
Madison	Prior Year	0	4	3	10	13	42	4	27	31	182	22	59	235	294
	Last 4 Weeks	1	7	2	6	8	35	1	18	19	158	14	51	191	242
	% Change	Infinity	75.0 %	-33.3 %	-40.0 %	-38.5 %	-16.7 %	-75.0 %	-33.3 %	-38.7 %	-13.2 %	-36.4 %	-13.6 %	-18.7 %	-17.7 %
Midtown Hills	Prior Year	0	7	2	15	17	30	12	21	33	173	22	54	228	282
	Last 4 Weeks	0	4	2	19	21	19	9	23	32	199	30	44	261	305
	% Change	0.0 %	-42.9 %	0.0 %	26.7 %	23.5 %	-36.7 %	-25.0 %	9.5 %	-3.0 %	15.0 %	36.4 %	-18.5 %	14.5 %	8.2 %
Not Validated	Prior Year	0	0	0	0	0	0	0	0	0	0	0	0	0	0
	Last 4 Weeks	0	0	0	0	0	0	0	0	0	1	0	0	1	1
	% Change	0.0 %	0.0 %	0.0 %	0.0 %	0.0 %	0.0 %	0.0 %	0.0 %	0.0 %	Infinity	0.0 %	0.0 %	Infinity	Infinity
County	Prior Year	6	48	17	135	152	421	72	218	290	1,403	227	627	1,920	2,547
	Last 4 Weeks	2	57	21	108	129	325	50	175	225	1,406	202	513	1,833	2,346
	% Change	-66.7 %	18.8 %	23.5 %	-20.0 %	-15.1 %	-22.8 %	-30.6 %	-19.7 %	-22.4 %	0.2 %	-11.0 %	-18.2 %	-4.5 %	-7.9 %

Prior Year	**Begin Date**	03/26/2017	**End Date**	04/22/2017
Last 4 Weeks	**Begin Date**	03/25/2018	**End Date**	04/21/2018

Sourced from MNPD ARMS on 4/25/2018 8:10:36 AM. The figures above were sourced from incident reports using Uniform Crime Reporting definitions and reporting guidelines, based on the date when the crime was reported. This report is intended to be a management and planning tool and does not reflect the official UCR counts for the department. Incidents where a location is unknown or unspecified are included in the countywide totals. 'Unknown' refers to records in which the address is listed as 'Unknown' on the incident report. 'Not Validated' refers to records that were entered in with an invalid addresses.

Rolling Sixteen Week Analysis

METROPOLITAN POLICE DEPARTMENT
of Nashville and Davidson County

Aggregated by precinct (incident location). Based on date when each incident was reported.

		Homicide	Forcible Rape	Commercial Robbery	Street Robbery	Total Robbery	Aggravated Assault	Commercial Burglary	Residential Burglary	Total Burglary	Larceny	Auto Theft	Violent Offenses	Property Offenses	Part I Offenses
West	Prior 8 Weeks	0	5	3	18	21	44	23	48	71	388	42	70	501	571
	Last 8 Weeks	0	4	5	4	9	29	20	62	82	358	31	42	471	513
	% Change	0.0 %	-20.0 %	66.7 %	-77.8 %	-57.1 %	-34.1 %	-13.0 %	29.2 %	15.5 %	-7.7 %	-26.2 %	-40.0 %	-6.0 %	-10.2 %
East	Prior 8 Weeks	3	5	3	31	34	111	11	47	58	257	43	153	358	511
	Last 8 Weeks	0	8	2	19	21	84	5	34	39	315	29	113	383	496
	% Change	-100.0 %	60.0 %	-33.3 %	-38.7 %	-38.2 %	-24.3 %	-54.5 %	-27.7 %	-32.8 %	22.6 %	-32.6 %	-26.1 %	7.0 %	-2.9 %
South	Prior 8 Weeks	3	13	5	91	96	145	33	67	100	466	105	257	671	928
	Last 8 Weeks	2	22	7	55	62	144	25	75	100	515	94	230	709	939
	% Change	-33.3 %	69.2 %	40.0 %	-39.6 %	-35.4 %	-0.7 %	-24.2 %	11.9 %	0.0 %	10.5 %	-10.5 %	-10.5 %	5.7 %	1.2 %
Central	Prior 8 Weeks	0	6	0	9	9	16	10	2	12	138	17	31	167	198
	Last 8 Weeks	0	5	1	7	8	27	3	2	5	165	9	40	179	219
	% Change	0.0 %	-16.7 %	Infinity	-22.2 %	-11.1 %	68.8 %	-70.0 %	0.0 %	-58.3 %	19.6 %	-47.1 %	29.0 %	7.2 %	10.6 %
Hermitage	Prior 8 Weeks	1	17	11	62	73	124	23	58	81	519	102	215	702	917
	Last 8 Weeks	1	27	6	44	50	115	16	63	79	458	89	193	626	819
	% Change	0.0 %	58.8 %	-45.5 %	-29.0 %	-31.5 %	-7.3 %	-30.4 %	8.6 %	-2.5 %	-11.8 %	-12.7 %	-10.2 %	-10.8 %	-10.7 %
North	Prior 8 Weeks	7	11	5	49	54	152	11	51	62	322	105	224	489	713
	Last 8 Weeks	0	16	4	27	31	162	10	37	47	331	51	209	429	638
	% Change	-100.0 %	45.5 %	-20.0 %	-44.9 %	-42.6 %	6.6 %	-9.1 %	-27.5 %	-24.2 %	2.8 %	-51.4 %	-6.7 %	-12.3 %	-10.5 %
Madison	Prior 8 Weeks	3	6	7	22	29	107	13	40	53	321	56	145	430	575
	Last 8 Weeks	1	15	4	13	17	106	2	30	32	333	38	139	403	542
	% Change	-66.7 %	150.0 %	-42.9 %	-40.9 %	-41.4 %	-0.9 %	-84.6 %	-25.0 %	-39.6 %	3.7 %	-32.1 %	-4.1 %	-6.3 %	-5.7 %
Midtown Hills	Prior 8 Weeks	2	12	3	41	44	70	26	49	75	379	70	128	524	652
	Last 8 Weeks	0	8	2	29	31	48	30	39	69	391	50	87	510	597
	% Change	-100.0 %	-33.3 %	-33.3 %	-29.3 %	-29.5 %	-31.4 %	15.4 %	-20.4 %	-8.0 %	3.2 %	-28.6 %	-32.0 %	-2.7 %	-8.4 %
Not Validated	Prior 8 Weeks	0	0	0	0	0	0	0	1	1	0	0	0	1	1
	Last 8 Weeks	0	0	0	0	0	0	0	0	0	1	0	0	1	1
	% Change	0.0 %	0.0 %	0.0 %	0.0 %	0.0 %	0.0 %	0.0 %	-100.0 %	-100.0 %	Infinity	0.0 %	0.0 %	0.0 %	0.0 %
County	Prior 8 Weeks	19	75	37	323	360	769	150	363	513	2,790	540	1,223	3,843	5,066
	Last 8 Weeks	4	105	31	198	229	715	111	342	453	2,867	391	1,053	3,711	4,764
	% Change	-78.9 %	40.0 %	-16.2 %	-38.7 %	-36.4 %	-7.0 %	-26.0 %	-5.8 %	-11.7 %	2.8 %	-27.6 %	-13.9 %	-3.4 %	-6.0 %

Prior 8 Weeks	**Begin Date**	12/31/2017	**End Date**	02/24/2018
Last 8 Weeks	**Begin Date**	02/25/2018	**End Date**	04/21/2018

Sourced from MNPD ARMS on 4/25/2018 8:10:36 AM. The figures above were sourced from incident reports using Uniform Crime Reporting definitions and reporting guidelines, based on the date when the crime was reported. This report is intended to be a management and planning tool and does not reflect the official UCR counts for the department. Incidents where a location is unknown or unspecified are included in the countywide totals. 'Unknown' refers to records in which the address is listed as 'Unknown' on the incident report. 'Not Validated' refers to records that were entered in with an invalid addresses.

Rolling Eight Week Year-to-Year Analysis

METROPOLITAN POLICE DEPARTMENT
of Nashville and Davidson County

Aggregated by precinct (incident location). Based on date when each incident was reported.

		Homicide	Forcible Rape	Commercial Robbery	Street Robbery	Total Robbery	Aggravated Assault	Commercial Burglary	Residential Burglary	Total Burglary	Larceny	Auto Theft	Violent Offenses	Property Offenses	Part I Offenses
West	Prior Year	1	4	1	9	10	48	12	46	58	389	43	63	490	553
	Last 8 Weeks	0	4	5	4	9	29	20	62	82	358	31	42	471	513
	% Change	-100.0 %	0.0 %	400.0 %	-55.6 %	-10.0 %	-39.6 %	66.7 %	34.8 %	41.4 %	-8.0 %	-27.9 %	-33.3 %	-3.9 %	-7.2 %
East	Prior Year	3	7	2	23	25	87	11	47	58	248	54	122	360	482
	Last 8 Weeks	0	8	2	19	21	84	5	34	39	315	29	113	383	496
	% Change	-100.0 %	14.3 %	0.0 %	-17.4 %	-16.0 %	-3.4 %	-54.5 %	-27.7 %	-32.8 %	27.0 %	-46.3 %	-7.4 %	6.4 %	2.9 %
South	Prior Year	4	12	6	58	64	170	25	97	122	422	98	250	642	892
	Last 8 Weeks	2	22	7	55	62	144	25	75	100	515	94	230	709	939
	% Change	-50.0 %	83.3 %	16.7 %	-5.2 %	-3.1 %	-15.3 %	0.0 %	-22.7 %	-18.0 %	22.0 %	-4.1 %	-8.0 %	10.4 %	5.3 %
Central	Prior Year	1	9	2	21	23	37	2	1	3	167	24	70	194	264
	Last 8 Weeks	0	5	1	7	8	27	3	2	5	165	9	40	179	219
	% Change	-100.0 %	-44.4 %	-50.0 %	-66.7 %	-65.2 %	-27.0 %	50.0 %	100.0 %	66.7 %	-1.2 %	-62.5 %	-42.9 %	-7.7 %	-17.0 %
Hermitage	Prior Year	2	24	6	60	66	117	19	78	97	501	85	209	683	892
	Last 8 Weeks	1	27	6	44	50	115	16	63	79	458	89	193	626	819
	% Change	-50.0 %	12.5 %	0.0 %	-26.7 %	-24.2 %	-1.7 %	-15.8 %	-19.2 %	-18.6 %	-8.6 %	4.7 %	-7.7 %	-8.3 %	-8.2 %
North	Prior Year	2	11	4	46	50	168	19	58	77	299	49	231	425	656
	Last 8 Weeks	0	16	4	27	31	162	10	37	47	331	51	209	429	638
	% Change	-100.0 %	45.5 %	0.0 %	-41.3 %	-38.0 %	-3.6 %	-47.4 %	-36.2 %	-39.0 %	10.7 %	4.1 %	-9.5 %	0.9 %	-2.7 %
Madison	Prior Year	0	7	4	32	36	70	8	52	60	361	45	113	466	579
	Last 8 Weeks	1	15	4	13	17	106	2	30	32	333	38	139	403	542
	% Change	Infinity	114.3 %	0.0 %	-59.4 %	-52.8 %	51.4 %	-75.0 %	-42.3 %	-46.7 %	-7.8 %	-15.6 %	23.0 %	-13.5 %	-6.4 %
Midtown Hills	Prior Year	2	15	3	27	30	64	20	37	57	361	43	111	461	572
	Last 8 Weeks	0	8	2	29	31	48	30	39	69	391	50	87	510	597
	% Change	-100.0 %	-46.7 %	-33.3 %	7.4 %	3.3 %	-25.0 %	50.0 %	5.4 %	21.1 %	8.3 %	16.3 %	-21.6 %	10.6 %	4.4 %
Not Validated	Prior Year	0	0	0	0	0	0	0	0	0	0	0	0	0	0
	Last 8 Weeks	0	0	0	0	0	0	0	0	0	1	0	0	1	1
	% Change	0.0 %	0.0 %	0.0 %	0.0 %	0.0 %	0.0 %	0.0 %	0.0 %	0.0 %	Infinity	0.0 %	0.0 %	Infinity	Infinity
County	Prior Year	15	89	28	276	304	761	116	416	532	2,748	441	1,169	3,721	4,890
	Last 8 Weeks	4	105	31	198	229	715	111	342	453	2,867	391	1,053	3,711	4,764
	% Change	-73.3 %	18.0 %	10.7 %	-28.3 %	-24.7 %	-6.0 %	-4.3 %	-17.8 %	-14.8 %	4.3 %	-11.3 %	-9.9 %	-0.3 %	-2.6 %

Prior Year	**Begin Date**	02/26/2017	**End Date**	04/22/2017
Last 8 Weeks	**Begin Date**	02/25/2018	**End Date**	04/21/2018

Sourced from MNPD ARMS on 4/25/2018 8:10:36 AM. The figures above were sourced from incident reports using Uniform Crime Reporting definitions and reporting guidelines, based on the date when the crime was reported. This report is intended to be a management and planning tool and does not reflect the official UCR counts for the department. Incidents where a location is unknown or unspecified are included in the countywide totals. 'Unknown' refers to records in which the address is listed as 'Unknown' on the incident report. 'Not Validated' refers to records that were entered in with an invalid addresses.

Year-to-Date Analysis

METROPOLITAN POLICE DEPARTMENT
of Nashville and Davidson County

Aggregated by precinct (incident location). Based on date when each incident was reported.

		Homicide	Forcible Rape	Commercial Robbery	Street Robbery	Total Robbery	Aggravated Assault	Commercial Burglary	Residential Burglary	Total Burglary	Larceny	Auto Theft	Violent Offenses	Property Offenses	Part I Offenses
West	Prior YTD	2	12	4	19	23	81	28	93	121	782	64	118	967	1,085
	YTD	0	9	8	22	30	73	42	109	151	743	73	112	967	1,079
	% Change	-100.0 %	-25.0 %	100.0 %	15.8 %	30.4 %	-9.9 %	50.0 %	17.2 %	24.8 %	-5.0 %	14.1 %	-5.1 %	0.0 %	-0.6 %
East	Prior YTD	5	17	10	44	54	206	26	112	138	519	92	282	749	1,031
	YTD	2	13	5	50	55	195	16	81	97	569	72	265	738	1,003
	% Change	-60.0 %	-23.5 %	-50.0 %	13.6 %	1.9 %	-5.3 %	-38.5 %	-27.7 %	-29.7 %	9.6 %	-21.7 %	-6.0 %	-1.5 %	-2.7 %
South	Prior YTD	6	19	21	125	146	333	47	178	225	894	199	504	1,318	1,822
	YTD	5	35	12	144	156	289	58	142	200	973	197	485	1,370	1,855
	% Change	-16.7 %	84.2 %	-42.9 %	15.2 %	6.8 %	-13.2 %	23.4 %	-20.2 %	-11.1 %	8.8 %	-1.0 %	-3.8 %	3.9 %	1.8 %
Central	Prior YTD	0	12	2	34	36	59	9	5	14	337	40	107	391	498
	YTD	0	11	1	16	17	43	13	4	17	301	26	71	344	415
	% Change	0.0 %	-8.3 %	-50.0 %	-52.9 %	-52.8 %	-27.1 %	44.4 %	-20.0 %	21.4 %	-10.7 %	-35.0 %	-33.6 %	-12.0 %	-16.7 %
Hermitage	Prior YTD	4	46	22	110	132	247	45	154	199	975	138	429	1,312	1,741
	YTD	2	42	17	105	122	237	38	121	159	964	188	403	1,311	1,714
	% Change	-50.0 %	-8.7 %	-22.7 %	-4.5 %	-7.6 %	-4.0 %	-15.6 %	-21.4 %	-20.1 %	-1.1 %	36.2 %	-6.1 %	-0.1 %	-1.6 %
North	Prior YTD	4	18	13	92	105	270	50	120	170	572	102	397	844	1,241
	YTD	7	27	9	76	85	307	21	88	109	646	156	426	911	1,337
	% Change	75.0 %	50.0 %	-30.8 %	-17.4 %	-19.0 %	13.7 %	-58.0 %	-26.7 %	-35.9 %	12.9 %	52.9 %	7.3 %	7.9 %	7.7 %
Madison	Prior YTD	2	10	10	51	61	148	19	113	132	680	91	221	903	1,124
	YTD	3	20	11	35	46	211	15	70	85	651	94	280	830	1,110
	% Change	50.0 %	100.0 %	10.0 %	-31.4 %	-24.6 %	42.6 %	-21.1 %	-38.1 %	-35.6 %	-4.3 %	3.3 %	26.7 %	-8.1 %	-1.2 %
Midtown Hills	Prior YTD	2	23	9	52	61	162	50	62	112	702	81	248	895	1,143
	YTD	2	20	5	70	75	117	56	88	144	767	119	214	1,030	1,244
	% Change	0.0 %	-13.0 %	-44.4 %	34.6 %	23.0 %	-27.8 %	12.0 %	41.9 %	28.6 %	9.3 %	46.9 %	-13.7 %	15.1 %	8.8 %
Not Validated	Prior YTD	0	0	0	0	0	0	0	0	0	0	0	0	0	0
	YTD	0	0	0	0	0	0	0	1	1	1	0	0	2	2
	% Change	0.0 %	0.0 %	0.0 %	0.0 %	0.0 %	0.0 %	0.0 %	Infinity	Infinity	Infinity	0.0 %	0.0 %	Infinity	Infinity
County	Prior YTD	25	157	91	527	618	1,506	274	837	1,111	5,461	807	2,306	7,379	9,685
	YTD	21	177	68	518	586	1,472	259	704	963	5,615	925	2,256	7,503	9,759
	% Change	-16.0 %	12.7 %	-25.3 %	-1.7 %	-5.2 %	-2.3 %	-5.5 %	-15.9 %	-13.3 %	2.8 %	14.6 %	-2.2 %	1.7 %	0.8 %

Prior YTD	**Begin Date**	01/01/2017	**End Date**	04/21/2017
YTD	**Begin Date**	01/01/2018	**End Date**	04/21/2018

Sourced from MNPD ARMS on 4/25/2018 8:10:36 AM. The figures above were sourced from incident reports using Uniform Crime Reporting definitions and reporting guidelines, based on the date when the crime was reported. This report is intended to be a management and planning tool and does not reflect the official UCR counts for the department. Incidents where a location is unknown or unspecified are included in the countywide totals. 'Unknown' refers to records in which the address is listed as 'Unknown' on the incident report. 'Not Validated' refers to records that were entered in with an invalid addresses.

Rolling Twenty-Four Month Analysis

METROPOLITAN POLICE DEPARTMENT
of Nashville and Davidson County

Aggregated by precinct (incident location). Based on date when each incident was reported.

		Homicide	Forcible Rape	Commercial Robbery	Street Robbery	Total Robbery	Aggravated Assault	Commercial Burglary	Residential Burglary	Total Burglary	Larceny	Auto Theft	Violent Offenses	Property Offenses	Part I Offenses
West	Prior 52 Weeks	6	36	23	91	114	325	115	327	442	2,617	177	481	3,236	3,717
	Last 52 Weeks	3	37	24	83	107	298	171	297	468	2,516	232	445	3,216	3,661
	% Change	-50.0 %	2.8 %	4.3 %	-8.8 %	-6.1 %	-8.3 %	48.7 %	-9.2 %	5.9 %	-3.9 %	31.1 %	-7.5 %	-0.6 %	-1.5 %
East	Prior 52 Weeks	13	59	36	175	211	679	95	404	499	1,876	263	962	2,638	3,600
	Last 52 Weeks	21	54	33	177	210	681	128	387	515	2,020	256	966	2,791	3,757
	% Change	61.5 %	-8.5 %	-8.3 %	1.1 %	-0.5 %	0.3 %	34.7 %	-4.2 %	3.2 %	7.7 %	-2.7 %	0.4 %	5.8 %	4.4 %
South	Prior 52 Weeks	16	88	74	464	538	991	197	740	937	3,096	449	1,633	4,482	6,115
	Last 52 Weeks	19	122	43	461	504	867	246	573	819	3,156	596	1,512	4,571	6,083
	% Change	18.8 %	38.6 %	-41.9 %	-0.6 %	-6.3 %	-12.5 %	24.9 %	-22.6 %	-12.6 %	1.9 %	32.7 %	-7.4 %	2.0 %	-0.5 %
Central	Prior 52 Weeks	3	46	3	133	136	222	32	17	49	1,169	114	407	1,332	1,739
	Last 52 Weeks	0	37	1	98	99	234	77	21	98	1,105	94	370	1,297	1,667
	% Change	-100.0 %	-19.6 %	-66.7 %	-26.3 %	-27.2 %	5.4 %	140.6 %	23.5 %	100.0 %	-5.5 %	-17.5 %	-9.1 %	-2.6 %	-4.1 %
Hermitage	Prior 52 Weeks	17	125	71	344	415	875	163	519	682	3,495	365	1,432	4,542	5,974
	Last 52 Weeks	16	126	73	326	399	876	174	472	646	3,352	579	1,417	4,577	5,994
	% Change	-5.9 %	0.8 %	2.8 %	-5.2 %	-3.9 %	0.1 %	6.7 %	-9.1 %	-5.3 %	-4.1 %	58.6 %	-1.0 %	0.8 %	0.3 %
North	Prior 52 Weeks	18	80	34	291	325	886	134	484	618	1,935	293	1,309	2,846	4,155
	Last 52 Weeks	28	81	46	263	309	1,033	143	446	589	2,130	422	1,451	3,141	4,592
	% Change	55.6 %	1.3 %	35.3 %	-9.6 %	-4.9 %	16.6 %	6.7 %	-7.9 %	-4.7 %	10.1 %	44.0 %	10.8 %	10.4 %	10.5 %
Madison	Prior 52 Weeks	8	47	35	164	199	562	71	413	484	2,216	232	816	2,932	3,748
	Last 52 Weeks	10	65	46	151	197	624	93	262	355	2,392	239	896	2,986	3,882
	% Change	25.0 %	38.3 %	31.4 %	-7.9 %	-1.0 %	11.0 %	31.0 %	-36.6 %	-26.7 %	7.9 %	3.0 %	9.8 %	1.8 %	3.6 %
Midtown Hills	Prior 52 Weeks	3	62	45	135	180	428	188	300	488	2,348	197	673	3,033	3,706
	Last 52 Weeks	9	64	30	169	199	416	261	310	571	2,649	296	688	3,516	4,204
	% Change	200.0 %	3.2 %	-33.3 %	25.2 %	10.6 %	-2.8 %	38.8 %	3.3 %	17.0 %	12.8 %	50.3 %	2.2 %	15.9 %	13.4 %
Not Validated	Prior 52 Weeks	0	0	0	0	0	1	0	0	0	1	0	1	1	2
	Last 52 Weeks	0	0	0	0	0	0	0	1	1	10	0	0	11	11
	% Change	0.0 %	0.0 %	0.0 %	0.0 %	0.0 %	-100.0 %	0.0 %	Infinity	Infinity	900.0 %	0.0 %	-100.0 %	1,000.0 %	450.0 %
County	Prior 52 Weeks	84	543	321	1,797	2,118	4,969	995	3,204	4,199	18,753	2,090	7,714	25,042	32,756
	Last 52 Weeks	106	586	296	1,728	2,024	5,029	1,293	2,769	4,062	19,330	2,714	7,745	26,106	33,851
	% Change	26.2 %	7.9 %	-7.8 %	-3.8 %	-4.4 %	1.2 %	29.9 %	-13.6 %	-3.3 %	3.1 %	29.9 %	0.4 %	4.2 %	3.3 %

Prior 52 Weeks	**Begin Date**	04/24/2016	**End Date**	04/22/2017
Last 52 Weeks	**Begin Date**	04/23/2017	**End Date**	04/21/2018

Sourced from MNPD ARMS on 4/25/2018 8:10:36 AM. The figures above were sourced from incident reports using Uniform Crime Reporting definitions and reporting guidelines, based on the date when the crime was reported. This report is intended to be a management and planning tool and does not reflect the official UCR counts for the department. Incidents where a location is unknown or unspecified are included in the countywide totals. 'Unknown' refers to records in which the address is listed as 'Unknown' on the incident report. 'Not Validated' refers to records that were entered in with an invalid addresses.

2 Week, 8 Week, 16 Week, YTD, and 24 Month Summary

METROPOLITAN POLICE DEPARTMENT
of Nashville and Davidson County

Aggregated by precinct (incident location). Based on date when each incident was reported.

		Rolling Two Week			Rolling Eight Week			Rolling Sixteen Week			YTD			Rolling Twenty-Four Month		
		Last Week to Prior Week			Last 4 Weeks to Prior 4 Weeks			Last 8 Weeks to Prior 8 Weeks			Current YTD to Prior YTD			Last 52 Weeks to Prior 52 Weeks		
		Violent Offenses	Property Offenses	Part I Offenses	Violent Offenses	Property Offenses	Part I Offenses	Violent Offenses	Property Offenses	Part I Offenses	Violent Offenses	Property Offenses	Part I Offenses	Violent Offenses	Property Offenses	Part I Offenses
West	Prior	8	52	60	23	266	289	70	501	571	118	967	1,085	481	3,236	3,717
	Last	3	46	49	19	205	224	42	471	513	112	967	1,079	445	3,216	3,661
	% Change	-62.5 %	-11.5 %	-18.3 %	-17.4 %	-22.9 %	-22.5 %	-40.0 %	-6.0 %	-10.2 %	-5.1 %	0.0 %	-0.6 %	-7.5 %	-0.6 %	-1.5 %
East	Prior	6	48	54	59	178	237	153	358	511	282	749	1,031	962	2,638	3,600
	Last	12	41	53	54	205	259	113	383	496	265	738	1,003	966	2,791	3,757
	% Change	100.0 %	-14.6 %	-1.9 %	-8.5 %	15.2 %	9.3 %	-26.1 %	7.0 %	-2.9 %	-6.0 %	-1.5 %	-2.7 %	0.4 %	5.8 %	4.4 %
South	Prior	40	77	117	107	351	458	257	671	928	504	1,318	1,822	1,633	4,482	6,115
	Last	31	91	122	123	358	481	230	709	939	485	1,370	1,855	1,512	4,571	6,083
	% Change	-22.5 %	18.2 %	4.3 %	15.0 %	2.0 %	5.0 %	-10.5 %	5.7 %	1.2 %	-3.8 %	3.9 %	1.8 %	-7.4 %	2.0 %	-0.5 %
Central	Prior	6	27	33	15	95	110	31	167	198	107	391	498	407	1,332	1,739
	Last	8	21	29	25	84	109	40	179	219	71	344	415	370	1,297	1,667
	% Change	33.3 %	-22.2 %	-12.1 %	66.7 %	-11.6 %	-0.9 %	29.0 %	7.2 %	10.6 %	-33.6 %	-12.0 %	-16.7 %	-9.1 %	-2.6 %	-4.1 %
Hermitage	Prior	19	67	86	113	310	423	215	702	917	429	1,312	1,741	1,432	4,542	5,974
	Last	29	87	116	80	316	396	193	626	819	403	1,311	1,714	1,417	4,577	5,994
	% Change	52.6 %	29.9 %	34.9 %	-29.2 %	1.9 %	-6.4 %	-10.2 %	-10.8 %	-10.7 %	-6.1 %	-0.1 %	-1.6 %	-1.0 %	0.8 %	0.3 %
North	Prior	30	56	86	92	217	309	224	489	713	397	844	1,241	1,309	2,846	4,155
	Last	24	41	65	117	212	329	209	429	638	426	911	1,337	1,451	3,141	4,592
	% Change	-20.0 %	-26.8 %	-24.4 %	27.2 %	-2.3 %	6.5 %	-6.7 %	-12.3 %	-10.5 %	7.3 %	7.9 %	7.7 %	10.8 %	10.4 %	10.5 %
Madison	Prior	9	58	67	88	212	300	145	430	575	221	903	1,124	816	2,932	3,748
	Last	15	58	73	51	191	242	139	403	542	280	830	1,110	896	2,986	3,882
	% Change	66.7 %	0.0 %	9.0 %	-42.0 %	-9.9 %	-19.3 %	-4.1 %	-6.3 %	-5.7 %	26.7 %	-8.1 %	-1.2 %	9.8 %	1.8 %	3.6 %
Midtown Hills	Prior	12	72	84	43	249	292	128	524	652	248	895	1,143	673	3,033	3,706
	Last	5	73	78	44	261	305	87	510	597	214	1,030	1,244	688	3,516	4,204
	% Change	-58.3 %	1.4 %	-7.1 %	2.3 %	4.8 %	4.5 %	-32.0 %	-2.7 %	-8.4 %	-13.7 %	15.1 %	8.8 %	2.2 %	15.9 %	13.4 %
Not Validated	Prior	0	0	0	0	0	0	0	1	1	0	0	0	1	1	2
	Last	0	1	1	0	1	1	0	1	1	0	2	2	0	11	11
	% Change	0.0 %	Infinity	Infinity	0.0 %	Infinity	Infinity	0.0 %	0.0 %	0.0 %	0.0 %	Infinity	Infinity	-100.0 %	1,000.0 %	450.0 %
County	Prior	130	457	587	540	1,878	2,418	1,223	3,843	5,066	2,306	7,379	9,685	7,714	25,042	32,756
	Last	127	459	586	513	1,833	2,346	1,053	3,711	4,764	2,256	7,503	9,759	7,745	26,106	33,851
	% Change	-2.3 %	0.4 %	-0.2 %	-5.0 %	-2.4 %	-3.0 %	-13.9 %	-3.4 %	-6.0 %	-2.2 %	1.7 %	0.8 %	0.4 %	4.2 %	3.3 %

Information summarized for CompStat week ending 04/21/2018.

Sourced from MNPD ARMS on 4/25/2018 8:10:36 AM. The figures above were sourced from incident reports using Uniform Crime Reporting definitions and reporting guidelines, based on the date when the crime was reported. This report is intended to be a management and planning tool and does not reflect the official UCR counts for the department. Incidents where a location is unknown or unspecified are included in the countywide totals. 'Unknown' refers to records in which the address is listed as 'Unknown' on the incident report. 'Not Validated' refers to records that were entered in with an invalid addresses.

County Incident Report Summary

METROPOLITAN POLICE DEPARTMENT
of Nashville and Davidson County

Two Week, Eight Week, Sixteen Week, YTD, and 24 Month Analyses

Aggregated by precinct (incident location). Based on date when each incident was reported.

		Homicide	Forcible Rape	Commercial Robbery	Street Robbery	Total Robbery	Aggravated Assault	Commercial Burglary	Residential Burglary	Total Burglary	Larceny	Auto Theft	Violent Offenses	Property Offenses	Part I Offenses
Two Week	Prior Week	1	10	9	29	38	81	8	49	57	355	45	130	457	587
	Last Week	0	17	6	27	33	77	16	45	61	344	54	127	459	586
	% Change	-100.0%	70.0%	-33.3%	-6.9%	-13.2%	-4.9%	100.0%	-8.2%	7.0%	-3.1%	20.0%	-2.3%	0.4%	-0.2%
Eight Week	Prior 4 Weeks	2	48	10	90	100	390	61	167	228	1,461	189	540	1,878	2,418
	Last 4 Weeks	2	57	21	108	129	325	50	175	225	1,406	202	513	1,833	2,346
	% Change	0.0%	18.8%	110.0%	20.0%	29.0%	-16.7%	-18.0%	4.8%	-1.3%	-3.8%	6.9%	-5.0%	-2.4%	-3.0%
Sixteen Week	Prior 8 Weeks	19	75	37	323	360	769	150	363	513	2,790	540	1,223	3,843	5,066
	Last 8 Weeks	4	105	31	198	229	715	111	342	453	2,867	391	1,053	3,711	4,764
	% Change	-78.9%	40.0%	-16.2%	-38.7%	-36.4%	-7.0%	-26.0%	-5.8%	-11.7%	2.8%	-27.6%	-13.9%	-3.4%	-6.0%
YTD 2017	2017 YTD	25	157	91	527	618	1,506	274	837	1,111	5,461	807	2,306	7,379	9,685
	2018 YTD	21	177	68	518	586	1,472	259	704	963	5,615	925	2,256	7,503	9,759
	% Change	-16.0%	12.7%	-25.3%	-1.7%	-5.2%	-2.3%	-5.5%	-15.9%	-13.3%	2.8%	14.6%	-2.2%	1.7%	0.8%
Rolling 24 Month	Prior 52 Weeks	84	543	321	1,797	2,118	4,969	995	3,204	4,199	18,753	2,090	7,714	25,042	32,756
	Last 52 Weeks	106	586	296	1,728	2,024	5,029	1,293	2,769	4,062	19,330	2,714	7,745	26,106	33,851
	% Change	26.2%	7.9%	-7.8%	-3.8%	-4.4%	1.2%	29.9%	-13.6%	-3.3%	3.1%	29.9%	0.4%	4.2%	3.3%
YTD 2016	2016 YTD	23	177	75	426	501	1,431	238	1,223	1,461	5,405	456	2,132	7,322	9,454
	2018 YTD	21	177	68	518	586	1,472	259	704	963	5,615	925	2,256	7,503	9,759
	% Change	-8.7%	0.0%	-9.3%	21.6%	17.0%	2.9%	8.8%	-42.4%	-34.1%	3.9%	102.9%	5.8%	2.5%	3.2%
YTD 2015	2015 YTD	14	180	68	398	466	1,287	231	1,163	1,394	4,746	349	1,947	6,489	8,436
	2018 YTD	21	177	68	518	586	1,472	259	704	963	5,615	925	2,256	7,503	9,759
	% Change	50.0%	-1.7%	0.0%	30.2%	25.8%	14.4%	12.1%	-39.5%	-30.9%	18.3%	165.0%	15.9%	15.6%	15.7%
YTD 2014	2014 YTD	16	172	44	335	379	1,419	238	1,094	1,332	4,910	276	1,986	6,518	8,504
	2018 YTD	21	177	68	518	586	1,472	259	704	963	5,615	925	2,256	7,503	9,759
	% Change	31.3%	2.9%	54.5%	54.6%	54.6%	3.7%	8.8%	-35.6%	-27.7%	14.4%	235.1%	13.6%	15.1%	14.8%
YTD 2013	2013 YTD	12	141	73	399	472	1,363	257	1,440	1,697	5,444	337	1,988	7,478	9,466
	2018 YTD	21	177	68	518	586	1,472	259	704	963	5,615	925	2,256	7,503	9,759
	% Change	75.0%	25.5%	-6.8%	29.8%	24.2%	8.0%	0.8%	-51.1%	-43.3%	3.1%	174.5%	13.5%	0.3%	3.1%

Information summarized for CompStat week ending 04/21/2018.

Sourced from MNPD ARMS on 4/25/2018 8:10:36 AM. The figures above were sourced from incident reports using Uniform Crime Reporting definitions and reporting guidelines, based on the date when the crime was reported. This report is intended to be a management and planning tool and does not reflect the official UCR counts for the department. Incidents where a location is unknown or unspecified are included in the countywide totals.

County Incident Report Summary

METROPOLITAN POLICE DEPARTMENT
of Nashville and Davidson County

Additional YTD Analyses

Aggregated by precinct (incident location). Based on date when each incident was reported.

		Homicide	Forcible Rape	Commercial Robbery	Street Robbery	Total Robbery	Aggravated Assault	Commercial Burglary	Residential Burglary	Total Burglary	Larceny	Auto Theft	Violent Offenses	Property Offenses	Part I Offenses
YTD	2012 YTD	19	154	65	391	456	1,530	277	1,380	1,657	5,674	397	2,159	7,728	9,887
2012	2018 YTD	21	177	68	518	586	1,472	259	704	963	5,615	925	2,256	7,503	9,759
	% Change	10.5%	14.9%	4.6%	32.5%	28.5%	-3.8%	-6.5%	-49.0%	-41.9%	-1.0%	133.0%	4.5%	-2.9%	-1.3%
YTD	2011 YTD	14	158	92	360	452	1,275	322	1,866	2,188	5,628	525	1,899	8,341	10,240
2011	2018 YTD	21	177	68	518	586	1,472	259	704	963	5,615	925	2,256	7,503	9,759
	% Change	50.0%	12.0%	-26.1%	43.9%	29.6%	15.5%	-19.6%	-62.3%	-56.0%	-0.2%	76.2%	18.8%	-10.0%	-4.7%
YTD	2010 YTD	19	142	104	424	528	1,255	371	1,540	1,911	5,784	479	1,944	8,174	10,118
2010	2018 YTD	21	177	68	518	586	1,472	259	704	963	5,615	925	2,256	7,503	9,759
	% Change	10.5%	24.6%	-34.6%	22.2%	11.0%	17.3%	-30.2%	-54.3%	-49.6%	-2.9%	93.1%	16.0%	-8.2%	-3.5%
YTD	2009 YTD	24	142	85	507	592	1,409	363	1,473	1,836	6,104	499	2,167	8,439	10,606
2009	2018 YTD	21	177	68	518	586	1,472	259	704	963	5,615	925	2,256	7,503	9,759
	% Change	-12.5%	24.6%	-20.0%	2.2%	-1.0%	4.5%	-28.7%	-52.2%	-47.5%	-8.0%	85.4%	4.1%	-11.1%	-8.0%
YTD	2008 YTD	22	138	100	503	603	1,565	346	1,336	1,682	6,716	638	2,328	9,036	11,364
2008	2018 YTD	21	177	68	518	586	1,472	259	704	963	5,615	925	2,256	7,503	9,759
	% Change	-4.5%	28.3%	-32.0%	3.0%	-2.8%	-5.9%	-25.1%	-47.3%	-42.7%	-16.4%	45.0%	-3.1%	-17.0%	-14.1%
YTD	2007 YTD	17	144	136	587	723	1,710	458	1,410	1,868	6,992	957	2,594	9,817	12,411
2007	2018 YTD	21	177	68	518	586	1,472	259	704	963	5,615	925	2,256	7,503	9,759
	% Change	23.5%	22.9%	-50.0%	-11.8%	-18.9%	-13.9%	-43.4%	-50.1%	-48.4%	-19.7%	-3.3%	-13.0%	-23.6%	-21.4%
YTD	2006 YTD	22	155	153	541	694	1,657	537	1,238	1,775	6,856	854	2,528	9,485	12,013
2006	2018 YTD	21	177	68	518	586	1,472	259	704	963	5,615	925	2,256	7,503	9,759
	% Change	-4.5%	14.2%	-55.6%	-4.3%	-15.6%	-11.2%	-51.8%	-43.1%	-45.7%	-18.1%	8.3%	-10.8%	-20.9%	-18.8%
YTD	2005 YTD	21	159	129	534	663	1,800	530	1,343	1,873	7,661	1,063	2,643	10,597	13,240
2005	2018 YTD	21	177	68	518	586	1,472	259	704	963	5,615	925	2,256	7,503	9,759
	% Change	0.0%	11.3%	-47.3%	-3.0%	-11.6%	-18.2%	-51.1%	-47.6%	-48.6%	-26.7%	-13.0%	-14.6%	-29.2%	-26.3%
YTD	2004 YTD	17	154	101	476	577	1,673	451	1,433	1,884	7,622	1,325	2,421	10,831	13,252
2004	2018 YTD	21	177	68	518	586	1,472	259	704	963	5,615	925	2,256	7,503	9,759
	% Change	23.5%	14.9%	-32.7%	8.8%	1.6%	-12.0%	-42.6%	-50.9%	-48.9%	-26.3%	-30.2%	-6.8%	-30.7%	-26.4%
YTD	2003 YTD	16	140	79	492	571	1,647	456	1,360	1,816	7,171	1,388	2,374	10,375	12,749
2003	2018 YTD	21	177	68	518	586	1,472	259	704	963	5,615	925	2,256	7,503	9,759
	% Change	31.3%	26.4%	-13.9%	5.3%	2.6%	-10.6%	-43.2%	-48.2%	-47.0%	-21.7%	-33.4%	-5.0%	-27.7%	-23.5%

Information summarized for CompStat week ending 04/21/2018.

Sourced from MNPD ARMS on 4/25/2018 8:10:36 AM. The figures above were sourced from incident reports using Uniform Crime Reporting definitions and reporting guidelines, based on the date when the crime was reported. This report is intended to be a management and planning tool and does not reflect the official UCR counts for the department. Incidents where a location is unknown or unspecified are included in the countywide totals..

County Efficiency Report Summary

METROPOLITAN POLICE DEPARTMENT
of Nashville and Davidson County

Two Week, Eight Week, Sixteen Week, YTD, and 24 Month Analyses

Aggregated by component of arresting officer / officer making stop.

		Adults Only				Adults and Juveniles						
		Felony Arrests	Misdemeanor Arrests	Citation Arrests	Total Arrests	Part I Arrests	Weapons Law Violation Arrests	Drug-Related Arrests	DUI Arrests	Warrant Service Attempts	Warrants Served	Vehicle Stops
Two Week	Prior Week	192	469	470	1,131	158	17	162	38	605	573	5,289
	Last Week	171	418	382	971	150	13	104	38	621	519	5,235
	% Change	-10.9%	-10.9%	-18.7%	-14.1%	-5.1%	-23.5%	-35.8%	0.0%	2.6%	-9.4%	-1.0%
Eight Week	Prior 4 Weeks	691	1,741	2,532	4,964	613	78	834	120	3,901	2,025	20,392
	Last 4 Weeks	710	1,739	1,925	4,374	615	67	585	133	3,097	2,644	20,339
	% Change	2.7%	-0.1%	-24.0%	-11.9%	0.3%	-14.1%	-29.9%	10.8%	-20.6%	30.6%	-0.3%
Sixteen Week	Prior 8 Weeks	1,324	3,227	5,115	9,666	1,206	150	1,642	272	5,930	3,910	43,931
	Last 8 Weeks	1,401	3,480	4,457	9,338	1,228	145	1,419	253	6,998	4,669	40,731
	% Change	5.8%	7.8%	-12.9%	-3.4%	1.8%	-3.3%	-13.6%	-7.0%	18.0%	19.4%	-7.3%
YTD	2017 YTD	2,901	7,023	10,229	20,153	2,501	264	3,271	629	13,143	8,657	82,513
	2018 YTD	2,715	6,664	9,546	18,925	2,419	293	3,058	521	12,904	8,557	84,431
	% Change	-6.4%	-5.1%	-6.7%	-6.1%	-3.3%	11.0%	-6.5%	-17.2%	-1.8%	-1.2%	2.3%
Rolling 24 Month	Prior 52 Weeks	9,413	22,517	33,633	65,563	8,106	787	10,221	1,856	41,712	27,952	271,961
	Last 52 Weeks	8,928	22,092	31,574	62,594	8,019	907	9,951	1,730	37,750	27,430	246,758
	% Change	-5.2%	-1.9%	-6.1%	-4.5%	-1.1%	15.2%	-2.6%	-6.8%	-9.5%	-1.9%	-9.3%
YTD 2016	2016 YTD	3,228	7,571	12,054	22,853	2,630	254	3,957	645	15,501	8,876	107,251
	2018 YTD	2,715	6,664	9,546	18,925	2,419	293	3,058	521	12,904	8,557	84,431
	% Change	-15.9%	-12.0%	-20.8%	-17.2%	-8.0%	15.4%	-22.7%	-19.2%	-16.8%	-3.6%	-21.3%
YTD 2015	2015 YTD	3,065	7,650	12,431	23,146	2,390	233	3,534	744	17,517	8,226	119,586
	2018 YTD	2,715	6,664	9,546	18,925	2,419	293	3,058	521	12,904	8,557	84,431
	% Change	-11.4%	-12.9%	-23.2%	-18.2%	1.2%	25.8%	-13.5%	-30.0%	-26.3%	4.0%	-29.4%
YTD 2014	2014 YTD	3,254	7,833	14,083	25,170	2,321	295	4,054	857	19,107	8,221	139,177
	2018 YTD	2,715	6,664	9,546	18,925	2,419	293	3,058	521	12,904	8,557	84,431
	% Change	-16.6%	-14.9%	-32.2%	-24.8%	4.2%	-0.7%	-24.6%	-39.2%	-32.5%	4.1%	-39.3%
YTD 2013	2013 YTD	3,726	7,634	14,496	25,856	2,392	313	4,326	1,055	19,859	8,254	138,301
	2018 YTD	2,715	6,664	9,546	18,925	2,419	293	3,058	521	12,904	8,557	84,431
	% Change	-27.1%	-12.7%	-34.1%	-26.8%	1.1%	-6.4%	-29.3%	-50.6%	-35.0%	3.7%	-39.0%

Information summarized for CompStat week ending 04/21/2018.

Sourced from MNPD ARMS on 4/25/2018 8:10:36 AM. Arrest summaries are not a count of arrest charges. 1 arrest = 1 body. Warrant Service summary considers 1 count for each service attempt and 1 count for each outstanding warrant served. Vehicle Stop summary sources MNPD's Vehicle Stop (Form 252) Database. Vehicle stop totals count all reports electronically entered via AFR. Hardcopy reports not entered into ARMS will affect accuracy of totals.

West Precinct Incident Report Summary

METROPOLITAN POLICE DEPARTMENT
of Nashville and Davidson County

Two Week, Eight Week, Sixteen Week, YTD, and 24 Month Analyses

Aggregated by precinct (incident location). Based on date when each incident was reported.

		Homicide	Forcible Rape	Commercial Robbery	Street Robbery	Total Robbery	Aggravated Assault	Commercial Burglary	Residential Burglary	Total Burglary	Larceny	Auto Theft	Violent Offenses	Property Offenses	Part I Offenses
Two Week	Prior Week	0	1	3	1	4	3	1	11	12	39	1	8	52	60
	Last Week	0	1	0	0	0	2	1	8	9	34	3	3	46	49
	% Change	-	0.0%	-100.0%	-100.0%	-100.0%	-33.3%	0.0%	-27.3%	-25.0%	-12.8%	200.0%	-62.5%	-11.5%	-18.3%
Eight Week	Prior 4 Weeks	0	1	1	1	2	20	16	29	45	199	22	23	266	289
	Last 4 Weeks	0	3	4	3	7	9	4	33	37	159	9	19	205	224
	% Change	-	200.0%	300.0%	200.0%	250.0%	-55.0%	-75.0%	13.8%	-17.8%	-20.1%	-59.1%	-17.4%	-22.9%	-22.5%
Sixteen Week	Prior 8 Weeks	0	5	3	18	21	44	23	48	71	388	42	70	501	571
	Last 8 Weeks	0	4	5	4	9	29	20	62	82	358	31	42	471	513
	% Change	-	-20.0%	66.7%	-77.8%	-57.1%	-34.1%	-13.0%	29.2%	15.5%	-7.7%	-26.2%	-40.0%	-6.0%	-10.2%
YTD 2017	2017 YTD	2	12	4	19	23	81	28	93	121	782	64	118	967	1,085
	2018 YTD	0	9	8	22	30	73	42	109	151	743	73	112	967	1,079
	% Change	-100.0%	-25.0%	100.0%	15.8%	30.4%	-9.9%	50.0%	17.2%	24.8%	-5.0%	14.1%	-5.1%	0.0%	-0.6%
Rolling 24 Month	Prior 52 Weeks	6	36	23	91	114	325	115	327	442	2,617	177	481	3,236	3,717
	Last 52 Weeks	3	37	24	83	107	298	171	297	468	2,516	232	445	3,216	3,661
	% Change	-50.0%	2.8%	4.3%	-8.8%	-6.1%	-8.3%	48.7%	-9.2%	5.9%	-3.9%	31.1%	-7.5%	-0.6%	-1.5%
YTD 2016	2016 YTD	2	10	5	12	17	95	30	127	157	735	46	124	938	1,062
	2018 YTD	0	9	8	22	30	73	42	109	151	743	73	112	967	1,079
	% Change	-100.0%	-10.0%	60.0%	83.3%	76.5%	-23.2%	40.0%	-14.2%	-3.8%	1.1%	58.7%	-9.7%	3.1%	1.6%
YTD 2015	2015 YTD	0	12	8	29	37	85	22	110	132	642	37	134	811	945
	2018 YTD	0	9	8	22	30	73	42	109	151	743	73	112	967	1,079
	% Change	-	-25.0%	0.0%	-24.1%	-18.9%	-14.1%	90.9%	-0.9%	14.4%	15.7%	97.3%	-16.4%	19.2%	14.2%
YTD 2014	2014 YTD	0	15	6	17	23	78	28	105	133	744	29	116	906	1,022
	2018 YTD	0	9	8	22	30	73	42	109	151	743	73	112	967	1,079
	% Change	-	-40.0%	33.3%	29.4%	30.4%	-6.4%	50.0%	3.8%	13.5%	-0.1%	151.7%	-3.4%	6.7%	5.6%
YTD 2013	2013 YTD	1	14	10	17	27	104	42	151	193	925	32	146	1,150	1,296
	2018 YTD	0	9	8	22	30	73	42	109	151	743	73	112	967	1,079
	% Change	-100.0%	-35.7%	-20.0%	29.4%	11.1%	-29.8%	0.0%	-27.8%	-21.8%	-19.7%	128.1%	-23.3%	-15.9%	-16.7%

Information summarized for CompStat week ending 04/21/2018.

Sourced from MNPD ARMS on 4/25/2018 8:10:36 AM. The figures above were sourced from incident reports using Uniform Crime Reporting definitions and reporting guidelines, based on the date when the crime was reported. This report is intended to be a management and planning tool and does not reflect the official UCR counts for the department. Incidents where a location is unknown or unspecified are included in the countywide totals.

West Precinct Efficiency Report Summary

METROPOLITAN POLICE DEPARTMENT
of Nashville and Davidson County

Two Week, Eight Week, Sixteen Week, YTD, and 24 Month Analyses

Aggregated by component of arresting officer / officer making stop.

		Adults Only				Adults and Juveniles						
		Felony Arrests	Misdemeanor Arrests	Citation Arrests	Total Arrests	Part I Arrests	Weapons Law Violation Arrests	Drug-Related Arrests	DUI Arrests	Warrant Service Attempts	Warrants Served	Vehicle Stops
Two Week	Prior Week	7	18	30	55	13	0	5	1	42	17	634
	Last Week	3	20	17	40	6	0	2	3	48	19	705
	% Change	-57.1%	11.1%	-43.3%	-27.3%	-53.8%	-	-60.0%	200.0%	14.3%	11.8%	11.2%
Eight Week	Prior 4 Weeks	37	74	102	213	40	2	50	8	301	109	2,336
	Last 4 Weeks	23	76	106	205	46	2	26	5	231	74	2,449
	% Change	-37.8%	2.7%	3.9%	-3.8%	15.0%	0.0%	-48.0%	-37.5%	-23.3%	-32.1%	4.8%
Sixteen Week	Prior 8 Weeks	64	174	274	512	132	7	92	16	451	134	5,051
	Last 8 Weeks	60	150	208	418	86	4	76	13	532	183	4,785
	% Change	-6.3%	-13.8%	-24.1%	-18.4%	-34.8%	-42.9%	-17.4%	-18.8%	18.0%	36.6%	-5.3%
YTD	2017 YTD	171	386	711	1,268	288	21	225	36	1,511	405	10,266
	2018 YTD	124	321	478	923	215	11	167	29	983	317	9,816
	% Change	-27.5%	-16.8%	-32.8%	-27.2%	-25.3%	-47.6%	-25.8%	-19.4%	-34.9%	-21.7%	-4.4%
Rolling 24 Month	Prior 52 Weeks	545	1,063	2,374	3,982	895	52	684	100	4,550	1,353	33,058
	Last 52 Weeks	450	993	1,873	3,316	746	50	595	67	3,463	1,152	29,782
	% Change	-17.4%	-6.6%	-21.1%	-16.7%	-16.6%	-3.8%	-13.0%	-33.0%	-23.9%	-14.9%	-9.9%
YTD 2016	2016 YTD	172	380	883	1,435	300	15	284	49	1,430	430	13,150
	2018 YTD	124	321	478	923	215	11	167	29	983	317	9,816
	% Change	-27.9%	-15.5%	-45.9%	-35.7%	-28.3%	-26.7%	-41.2%	-40.8%	-31.3%	-26.3%	-25.4%
YTD 2015	2015 YTD	163	451	1,098	1,712	299	11	254	51	1,522	469	13,873
	2018 YTD	124	321	478	923	215	11	167	29	983	317	9,816
	% Change	-23.9%	-28.8%	-56.5%	-46.1%	-28.1%	0.0%	-34.3%	-43.1%	-35.4%	-32.4%	-29.2%
YTD 2014	2014 YTD	300	758	1,793	2,851	328	21	554	95	2,562	686	22,361
	2018 YTD	124	321	478	923	215	11	167	29	983	317	9,816
	% Change	-58.7%	-57.7%	-73.3%	-67.6%	-34.5%	-47.6%	-69.9%	-69.5%	-61.6%	-53.8%	-56.1%
YTD 2013	2013 YTD	310	742	1,565	2,617	335	20	424	135	2,032	589	22,238
	2018 YTD	124	321	478	923	215	11	167	29	983	317	9,816
	% Change	-60.0%	-56.7%	-69.5%	-64.7%	-35.8%	-45.0%	-60.6%	-78.5%	-51.6%	-46.2%	-55.9%

Information summarized for CompStat week ending 04/21/2018.

Sourced from MNPD ARMS on 4/25/2018 8:10:36 AM. Arrest summaries are not a count of arrest charges. 1 arrest = 1 body. Warrant Service summary considers 1 count for each service attempt and 1 count for each outstanding warrant served. Vehicle Stop summary sources MNPD's Vehicle Stop (Form 252) Database. Vehicle stop totals count all reports electronically entered via AFR. Hardcopy reports not entered into ARMS will affect accuracy of totals.

East Precinct Incident Report Summary

METROPOLITAN POLICE DEPARTMENT
of Nashville and Davidson County

Two Week, Eight Week, Sixteen Week, YTD, and 24 Month Analyses

Aggregated by precinct (incident location). Based on date when each incident was reported.

		Homicide	Forcible Rape	Commercial Robbery	Street Robbery	Total Robbery	Aggravated Assault	Commercial Burglary	Residential Burglary	Total Burglary	Larceny	Auto Theft	Violent Offenses	Property Offenses	Part I Offenses
Two Week	Prior Week	0	2	0	1	1	3	0	2	2	40	6	6	48	54
	Last Week	0	1	2	3	5	6	1	6	7	29	5	12	41	53
	% Change	-	-50.0%	-	200.0%	400.0%	100.0%	-	200.0%	250.0%	-27.5%	-16.7%	100.0%	-14.6%	-1.9%
Eight Week	Prior 4 Weeks	0	1	0	7	7	51	4	15	19	151	8	59	178	237
	Last 4 Weeks	0	7	2	12	14	33	1	19	20	164	21	54	205	259
	% Change	-	600.0%	-	71.4%	100.0%	-35.3%	-75.0%	26.7%	5.3%	8.6%	162.5%	-8.5%	15.2%	9.3%
Sixteen Week	Prior 8 Weeks	3	5	3	31	34	111	11	47	58	257	43	153	358	511
	Last 8 Weeks	0	8	2	19	21	84	5	34	39	315	29	113	383	496
	% Change	-100.0%	60.0%	-33.3%	-38.7%	-38.2%	-24.3%	-54.5%	-27.7%	-32.8%	22.6%	-32.6%	-26.1%	7.0%	-2.9%
YTD 2017	2017 YTD	5	17	10	44	54	206	26	112	138	519	92	282	749	1,031
	2018 YTD	2	13	5	50	55	195	16	81	97	569	72	265	738	1,003
	% Change	-60.0%	-23.5%	-50.0%	13.6%	1.9%	-5.3%	-38.5%	-27.7%	-29.7%	9.6%	-21.7%	-6.0%	-1.5%	-2.7%
Rolling 24 Month	Prior 52 Weeks	13	59	36	175	211	679	95	404	499	1,876	263	962	2,638	3,600
	Last 52 Weeks	21	54	33	177	210	681	128	387	515	2,020	256	966	2,791	3,757
	% Change	61.5%	-8.5%	-8.3%	1.1%	-0.5%	0.3%	34.7%	-4.2%	3.2%	7.7%	-2.7%	0.4%	5.8%	4.4%
YTD 2016	2016 YTD	2	18	3	49	52	198	28	145	173	544	69	270	786	1,056
	2018 YTD	2	13	5	50	55	195	16	81	97	569	72	265	738	1,003
	% Change	0.0%	-27.8%	66.7%	2.0%	5.8%	-1.5%	-42.9%	-44.1%	-43.9%	4.6%	4.3%	-1.9%	-6.1%	-5.0%
YTD 2015	2015 YTD	2	30	17	52	69	215	27	167	194	481	55	316	730	1,046
	2018 YTD	2	13	5	50	55	195	16	81	97	569	72	265	738	1,003
	% Change	0.0%	-56.7%	-70.6%	-3.8%	-20.3%	-9.3%	-40.7%	-51.5%	-50.0%	18.3%	30.9%	-16.1%	1.1%	-4.1%
YTD 2014	2014 YTD	2	20	6	49	55	220	20	116	136	463	29	297	628	925
	2018 YTD	2	13	5	50	55	195	16	81	97	569	72	265	738	1,003
	% Change	0.0%	-35.0%	-16.7%	2.0%	0.0%	-11.4%	-20.0%	-30.2%	-28.7%	22.9%	148.3%	-10.8%	17.5%	8.4%
YTD 2013	2013 YTD	1	20	8	67	75	211	10	229	239	499	44	307	782	1,089
	2018 YTD	2	13	5	50	55	195	16	81	97	569	72	265	738	1,003
	% Change	100.0%	-35.0%	-37.5%	-25.4%	-26.7%	-7.6%	60.0%	-64.6%	-59.4%	14.0%	63.6%	-13.7%	-5.6%	-7.9%

Information summarized for CompStat week ending 04/21/2018.

Sourced from MNPD ARMS on 4/25/2018 8:10:36 AM. The figures above were sourced from incident reports using Uniform Crime Reporting definitions and reporting guidelines, based on the date when the crime was reported. This report is intended to be a management and planning tool and does not reflect the official UCR counts for the department. Incidents where a location is unknown or unspecified are included in the countywide totals.

East Precinct Efficiency Report Summary

METROPOLITAN POLICE DEPARTMENT
of Nashville and Davidson County

Two Week, Eight Week, Sixteen Week, YTD, and 24 Month Analyses

Aggregated by component of arresting officer / officer making stop.

		Adults Only				Adults and Juveniles						
		Felony Arrests	Misdemeanor Arrests	Citation Arrests	Total Arrests	Part I Arrests	Weapons Law Violation Arrests	Drug-Related Arrests	DUI Arrests	Warrant Service Attempts	Warrants Served	Vehicle Stops
Two Week	Prior Week	15	54	67	136	9	3	28	2	112	43	669
	Last Week	18	32	73	123	15	0	21	1	126	33	808
	% Change	20.0%	-40.7%	9.0%	-9.6%	66.7%	-100.0%	-25.0%	-50.0%	12.5%	-23.3%	20.8%
Eight Week	Prior 4 Weeks	65	188	321	574	64	15	103	10	713	194	2,278
	Last 4 Weeks	72	185	277	534	58	8	93	5	487	178	2,667
	% Change	10.8%	-1.6%	-13.7%	-7.0%	-9.4%	-46.7%	-9.7%	-50.0%	-31.7%	-8.2%	17.1%
Sixteen Week	Prior 8 Weeks	176	377	675	1,228	139	36	219	20	913	475	5,687
	Last 8 Weeks	137	373	598	1,108	122	23	196	15	1,200	372	4,945
	% Change	-22.2%	-1.1%	-11.4%	-9.8%	-12.2%	-36.1%	-10.5%	-25.0%	31.4%	-21.7%	-13.0%
YTD	2017 YTD	318	728	1,341	2,387	275	32	345	67	2,151	865	10,878
	2018 YTD	312	745	1,269	2,326	261	58	414	34	2,110	843	10,583
	% Change	-1.9%	2.3%	-5.4%	-2.6%	-5.1%	81.3%	20.0%	-49.3%	-1.9%	-2.5%	-2.7%
Rolling 24 Month	Prior 52 Weeks	1,127	2,393	4,138	7,658	879	133	1,278	207	6,933	3,035	32,141
	Last 52 Weeks	1,018	2,519	4,106	7,643	872	168	1,343	152	6,756	2,711	33,083
	% Change	-9.7%	5.3%	-0.8%	-0.2%	-0.8%	26.3%	5.1%	-26.6%	-2.6%	-10.7%	2.9%
YTD 2016	2016 YTD	406	809	1,471	2,686	250	49	502	65	2,758	903	11,880
	2018 YTD	312	745	1,269	2,326	261	58	414	34	2,110	843	10,583
	% Change	-23.2%	-7.9%	-13.7%	-13.4%	4.4%	18.4%	-17.5%	-47.7%	-23.5%	-6.6%	-10.9%
YTD 2015	2015 YTD	406	988	1,611	3,005	269	50	528	43	2,642	951	11,981
	2018 YTD	312	745	1,269	2,326	261	58	414	34	2,110	843	10,583
	% Change	-23.2%	-24.6%	-21.2%	-22.6%	-3.0%	16.0%	-21.6%	-20.9%	-20.1%	-11.4%	-11.7%
YTD 2014	2014 YTD	447	1,000	1,715	3,162	242	57	597	65	2,867	988	16,202
	2018 YTD	312	745	1,269	2,326	261	58	414	34	2,110	843	10,583
	% Change	-30.2%	-25.5%	-26.0%	-26.4%	7.9%	1.8%	-30.7%	-47.7%	-26.4%	-14.7%	-34.7%
YTD 2013	2013 YTD	539	1,059	1,963	3,561	289	65	630	56	3,005	1,008	17,064
	2018 YTD	312	745	1,269	2,326	261	58	414	34	2,110	843	10,583
	% Change	-42.1%	-29.7%	-35.4%	-34.7%	-9.7%	-10.8%	-34.3%	-39.3%	-29.8%	-16.4%	-38.0%

Information summarized for CompStat week ending 04/21/2018.

Sourced from MNPD ARMS on 4/25/2018 8:10:36 AM. Arrest summaries are not a count of arrest charges. 1 arrest = 1 body. Warrant Service summary considers 1 count for each service attempt and 1 count for each outstanding warrant served. Vehicle Stop summary sources MNPD's Vehicle Stop (Form 252) Database. Vehicle stop totals count all reports electronically entered via AFR. Hardcopy reports not entered into ARMS will affect accuracy of totals.

South Precinct Incident Report Summary

METROPOLITAN POLICE DEPARTMENT
of Nashville and Davidson County

Two Week, Eight Week, Sixteen Week, YTD, and 24 Month Analyses

Aggregated by precinct (incident location). Based on date when each incident was reported.

		Homicide	Forcible Rape	Commercial Robbery	Street Robbery	Total Robbery	Aggravated Assault	Commercial Burglary	Residential Burglary	Total Burglary	Larceny	Auto Theft	Violent Offenses	Property Offenses	Part I Offenses
Two Week	Prior Week	0	3	3	9	12	25	2	7	9	56	12	40	77	117
	Last Week	0	7	1	10	11	13	6	6	12	67	12	31	91	122
	% Change	-	133.3%	-66.7%	11.1%	-8.3%	-48.0%	200.0%	-14.3%	33.3%	19.6%	0.0%	-22.5%	18.2%	4.3%
Eight Week	Prior 4 Weeks	2	5	3	25	28	72	9	41	50	263	38	107	351	458
	Last 4 Weeks	0	17	4	30	34	72	16	34	50	252	56	123	358	481
	% Change	-100.0%	240.0%	33.3%	20.0%	21.4%	0.0%	77.8%	-17.1%	0.0%	-4.2%	47.4%	15.0%	2.0%	5.0%
Sixteen Week	Prior 8 Weeks	3	13	5	91	96	145	33	67	100	466	105	257	671	928
	Last 8 Weeks	2	22	7	55	62	144	25	75	100	515	94	230	709	939
	% Change	-33.3%	69.2%	40.0%	-39.6%	-35.4%	-0.7%	-24.2%	11.9%	0.0%	10.5%	-10.5%	-10.5%	5.7%	1.2%
YTD 2017	2017 YTD	6	19	21	125	146	333	47	178	225	894	199	504	1,318	1,822
	2018 YTD	5	35	12	144	156	289	58	142	200	973	197	485	1,370	1,855
	% Change	-16.7%	84.2%	-42.9%	15.2%	6.8%	-13.2%	23.4%	-20.2%	-11.1%	8.8%	-1.0%	-3.8%	3.9%	1.8%
Rolling 24 Month	Prior 52 Weeks	16	88	74	464	538	991	197	740	937	3,096	449	1,633	4,482	6,115
	Last 52 Weeks	19	122	43	461	504	867	246	573	819	3,156	596	1,512	4,571	6,083
	% Change	18.8%	38.6%	-41.9%	-0.6%	-6.3%	-12.5%	24.9%	-22.6%	-12.6%	1.9%	32.7%	-7.4%	2.0%	-0.5%
YTD 2016	2016 YTD	8	34	17	107	124	294	34	345	379	998	117	460	1,494	1,954
	2018 YTD	5	35	12	144	156	289	58	142	200	973	197	485	1,370	1,855
	% Change	-37.5%	2.9%	-29.4%	34.6%	25.8%	-1.7%	70.6%	-58.8%	-47.2%	-2.5%	68.4%	5.4%	-8.3%	-5.1%
YTD 2015	2015 YTD	2	28	11	85	96	215	50	308	358	902	59	341	1,319	1,660
	2018 YTD	5	35	12	144	156	289	58	142	200	973	197	485	1,370	1,855
	% Change	150.0%	25.0%	9.1%	69.4%	62.5%	34.4%	16.0%	-53.9%	-44.1%	7.9%	233.9%	42.2%	3.9%	11.7%
YTD 2014	2014 YTD	2	29	14	76	90	289	49	242	291	928	56	410	1,275	1,685
	2018 YTD	5	35	12	144	156	289	58	142	200	973	197	485	1,370	1,855
	% Change	150.0%	20.7%	-14.3%	89.5%	73.3%	0.0%	18.4%	-41.3%	-31.3%	4.8%	251.8%	18.3%	7.5%	10.1%
YTD 2013	2013 YTD	2	27	7	90	97	254	63	294	357	913	68	380	1,338	1,718
	2018 YTD	5	35	12	144	156	289	58	142	200	973	197	485	1,370	1,855
	% Change	150.0%	29.6%	71.4%	60.0%	60.8%	13.8%	-7.9%	-51.7%	-44.0%	6.6%	189.7%	27.6%	2.4%	8.0%

Information summarized for CompStat week ending 04/21/2018.

Sourced from MNPD ARMS on 4/25/2018 8:10:36 AM. The figures above were sourced from incident reports using Uniform Crime Reporting definitions and reporting guidelines, based on the date when the crime was reported. This report is intended to be a management and planning tool and does not reflect the official UCR counts for the department. Incidents where a location is unknown or unspecified are included in the countywide totals.

South Precinct Efficiency Report Summary

METROPOLITAN POLICE DEPARTMENT
of Nashville and Davidson County

Two Week, Eight Week, Sixteen Week, YTD, and 24 Month Analyses

Aggregated by component of arresting officer / officer making stop.

		Adults Only				Adults and Juveniles						
		Felony Arrests	Misdemeanor Arrests	Citation Arrests	Total Arrests	Part I Arrests	Weapons Law Violation Arrests	Drug-Related Arrests	DUI Arrests	Warrant Service Attempts	Warrants Served	Vehicle Stops
Two Week	Prior Week	16	41	48	105	27	0	11	7	25	31	563
	Last Week	14	38	51	103	14	1	10	7	15	28	455
	% Change	-12.5%	-7.3%	6.3%	-1.9%	-48.1%	-	-9.1%	0.0%	-40.0%	-9.7%	-19.2%
Eight Week	Prior 4 Weeks	79	168	374	621	81	9	102	21	214	159	2,364
	Last 4 Weeks	60	146	234	440	81	2	51	20	163	146	2,034
	% Change	-24.1%	-13.1%	-37.4%	-29.1%	0.0%	-77.8%	-50.0%	-4.8%	-23.8%	-8.2%	-14.0%
Sixteen Week	Prior 8 Weeks	117	316	705	1,138	135	23	203	41	466	352	5,195
	Last 8 Weeks	139	314	608	1,061	162	11	153	41	377	305	4,398
	% Change	18.8%	-0.6%	-13.8%	-6.8%	20.0%	-52.2%	-24.6%	0.0%	-19.1%	-13.4%	-15.3%
YTD	2017 YTD	279	622	1,199	2,100	283	29	336	91	979	625	11,690
	2018 YTD	254	622	1,304	2,180	295	33	356	81	843	655	9,547
	% Change	-9.0%	0.0%	8.8%	3.8%	4.2%	13.8%	6.0%	-11.0%	-13.9%	4.8%	-18.3%
Rolling 24 Month	Prior 52 Weeks	879	2,282	4,314	7,475	969	76	1,099	297	3,478	2,277	40,992
	Last 52 Weeks	866	2,206	4,271	7,343	1,015	93	1,205	262	3,059	2,204	31,711
	% Change	-1.5%	-3.3%	-1.0%	-1.8%	4.7%	22.4%	9.6%	-11.8%	-12.0%	-3.2%	-22.6%
YTD 2016	2016 YTD	302	789	1,501	2,592	381	30	388	94	1,219	695	16,241
	2018 YTD	254	622	1,304	2,180	295	33	356	81	843	655	9,547
	% Change	-15.9%	-21.2%	-13.1%	-15.9%	-22.6%	10.0%	-8.2%	-13.8%	-30.8%	-5.8%	-41.2%
YTD 2015	2015 YTD	261	746	1,264	2,271	301	32	276	68	1,976	661	16,976
	2018 YTD	254	622	1,304	2,180	295	33	356	81	843	655	9,547
	% Change	-2.7%	-16.6%	3.2%	-4.0%	-2.0%	3.1%	29.0%	19.1%	-57.3%	-0.9%	-43.8%
YTD 2014	2014 YTD	339	864	2,392	3,595	492	48	434	69	1,901	751	27,275
	2018 YTD	254	622	1,304	2,180	295	33	356	81	843	655	9,547
	% Change	-25.1%	-28.0%	-45.5%	-39.4%	-40.0%	-31.3%	-18.0%	17.4%	-55.7%	-12.8%	-65.0%
YTD 2013	2013 YTD	421	895	2,311	3,627	443	33	536	93	3,642	896	23,528
	2018 YTD	254	622	1,304	2,180	295	33	356	81	843	655	9,547
	% Change	-39.7%	-30.5%	-43.6%	-39.9%	-33.4%	0.0%	-33.6%	-12.9%	-76.9%	-26.9%	-59.4%

Information summarized for CompStat week ending 04/21/2018.

Sourced from MNPD ARMS on 4/25/2018 8:10:36 AM. Arrest summaries are not a count of arrest charges. 1 arrest = 1 body. Warrant Service summary considers 1 count for each service attempt and 1 count for each outstanding warrant served. Vehicle Stop summary sources MNPD's Vehicle Stop (Form 252) Database. Vehicle stop totals count all reports electronically entered via AFR. Hardcopy reports not entered into ARMS will affect accuracy of totals.

Central Precinct Incident Report Summary

METROPOLITAN POLICE DEPARTMENT
of Nashville and Davidson County

Two Week, Eight Week, Sixteen Week, YTD, and 24 Month Analyses

Aggregated by precinct (incident location). Based on date when each incident was reported.

		Homicide	Forcible Rape	Commercial Robbery	Street Robbery	Total Robbery	Aggravated Assault	Commercial Burglary	Residential Burglary	Total Burglary	Larceny	Auto Theft	Violent Offenses	Property Offenses	Part I Offenses
Two Week	Prior Week	0	0	0	1	1	5	0	0	0	26	1	6	27	33
	Last Week	0	1	1	1	2	5	0	0	0	21	0	8	21	29
	% Change	-	-	-	0.0%	100.0%	0.0%	-	-	-	-19.2%	-100.0%	33.3%	-22.2%	-12.1%
Eight Week	Prior 4 Weeks	0	4	0	2	2	9	2	1	3	85	7	15	95	110
	Last 4 Weeks	0	1	1	5	6	18	1	1	2	80	2	25	84	109
	% Change	-	-75.0%	-	150.0%	200.0%	100.0%	-50.0%	0.0%	-33.3%	-5.9%	-71.4%	66.7%	-11.6%	-0.9%
Sixteen Week	Prior 8 Weeks	0	6	0	9	9	16	10	2	12	138	17	31	167	198
	Last 8 Weeks	0	5	1	7	8	27	3	2	5	165	9	40	179	219
	% Change	-	-16.7%	-	-22.2%	-11.1%	68.8%	-70.0%	0.0%	-58.3%	19.6%	-47.1%	29.0%	7.2%	10.6%
YTD 2017	2017 YTD	0	12	2	34	36	59	9	5	14	337	40	107	391	498
	2018 YTD	0	11	1	16	17	43	13	4	17	301	26	71	344	415
	% Change	-	-8.3%	-50.0%	-52.9%	-52.8%	-27.1%	44.4%	-20.0%	21.4%	-10.7%	-35.0%	-33.6%	-12.0%	-16.7%
Rolling 24 Month	Prior 52 Weeks	3	46	3	133	136	222	32	17	49	1,169	114	407	1,332	1,739
	Last 52 Weeks	0	37	1	98	99	234	77	21	98	1,105	94	370	1,297	1,667
	% Change	-100.0%	-19.6%	-66.7%	-26.3%	-27.2%	5.4%	140.6%	23.5%	100.0%	-5.5%	-17.5%	-9.1%	-2.6%	-4.1%
YTD 2016	2016 YTD	0	20	1	30	31	42	7	7	14	260	14	93	288	381
	2018 YTD	0	11	1	16	17	43	13	4	17	301	26	71	344	415
	% Change	-	-45.0%	0.0%	-46.7%	-45.2%	2.4%	85.7%	-42.9%	21.4%	15.8%	85.7%	-23.7%	19.4%	8.9%
YTD 2015	2015 YTD	0	17	0	21	21	39	14	3	17	252	9	77	278	355
	2018 YTD	0	11	1	16	17	43	13	4	17	301	26	71	344	415
	% Change	-	-35.3%	-	-23.8%	-19.0%	10.3%	-7.1%	33.3%	0.0%	19.4%	188.9%	-7.8%	23.7%	16.9%
YTD 2014	2014 YTD	0	19	1	22	23	48	9	8	17	246	13	90	276	366
	2018 YTD	0	11	1	16	17	43	13	4	17	301	26	71	344	415
	% Change	-	-42.1%	0.0%	-27.3%	-26.1%	-10.4%	44.4%	-50.0%	0.0%	22.4%	100.0%	-21.1%	24.6%	13.4%
YTD 2013	2013 YTD	0	10	0	11	11	53	19	6	25	257	13	74	295	369
	2018 YTD	0	11	1	16	17	43	13	4	17	301	26	71	344	415
	% Change	-	10.0%	-	45.5%	54.5%	-18.9%	-31.6%	-33.3%	-32.0%	17.1%	100.0%	-4.1%	16.6%	12.5%

Information summarized for CompStat week ending 04/21/2018.

Sourced from MNPD ARMS on 4/25/2018 8:10:36 AM. The figures above were sourced from incident reports using Uniform Crime Reporting definitions and reporting guidelines, based on the date when the crime was reported. This report is intended to be a management and planning tool and does not reflect the official UCR counts for the department. Incidents where a location is unknown or unspecified are included in the countywide totals.

Central Precinct Efficiency Report Summary

METROPOLITAN POLICE DEPARTMENT
of Nashville and Davidson County

Two Week, Eight Week, Sixteen Week, YTD, and 24 Month Analyses

Aggregated by component of arresting officer / officer making stop.

		Adults Only				Adults and Juveniles						
		Felony Arrests	Misdemeanor Arrests	Citation Arrests	Total Arrests	Part I Arrests	Weapons Law Violation Arrests	Drug-Related Arrests	DUI Arrests	Warrant Service Attempts	Warrants Served	Vehicle Stops
Two Week	Prior Week	14	66	51	131	11	1	18	1	40	32	549
	Last Week	9	60	34	103	9	0	6	1	48	27	305
	% Change	-35.7%	-9.1%	-33.3%	-21.4%	-18.2%	-100.0%	-66.7%	0.0%	20.0%	-15.6%	-44.4%
Eight Week	Prior 4 Weeks	28	305	297	630	34	1	50	7	306	130	1,596
	Last 4 Weeks	44	255	226	525	28	8	59	6	501	124	1,817
	% Change	57.1%	-16.4%	-23.9%	-16.7%	-17.6%	700.0%	18.0%	-14.3%	63.7%	-4.6%	13.8%
Sixteen Week	Prior 8 Weeks	88	487	517	1,092	70	4	103	10	663	285	3,764
	Last 8 Weeks	72	560	523	1,155	62	9	109	13	807	254	3,413
	% Change	-18.2%	15.0%	1.2%	5.8%	-11.4%	125.0%	5.8%	30.0%	21.7%	-10.9%	-9.3%
YTD	2017 YTD	150	1,101	1,313	2,564	141	20	312	19	1,079	514	7,111
	2018 YTD	160	1,041	1,039	2,240	131	13	212	22	1,464	539	7,170
	% Change	6.7%	-5.4%	-20.9%	-12.6%	-7.1%	-35.0%	-32.1%	15.8%	35.7%	4.9%	0.8%
Rolling 24 Month	Prior 52 Weeks	541	3,631	3,986	8,158	498	46	873	76	2,950	1,727	22,651
	Last 52 Weeks	566	3,620	4,100	8,286	468	46	839	61	3,493	1,963	21,870
	% Change	4.6%	-0.3%	2.9%	1.6%	-6.0%	0.0%	-3.9%	-19.7%	18.4%	13.7%	-3.4%
YTD 2016	2016 YTD	202	1,223	1,356	2,781	131	9	325	38	1,129	594	9,023
	2018 YTD	160	1,041	1,039	2,240	131	13	212	22	1,464	539	7,170
	% Change	-20.8%	-14.9%	-23.4%	-19.5%	0.0%	44.4%	-34.8%	-42.1%	29.7%	-9.3%	-20.5%
YTD 2015	2015 YTD	219	1,246	1,504	2,969	124	19	312	70	1,848	564	12,917
	2018 YTD	160	1,041	1,039	2,240	131	13	212	22	1,464	539	7,170
	% Change	-26.9%	-16.5%	-30.9%	-24.6%	5.6%	-31.6%	-32.1%	-68.6%	-20.8%	-4.4%	-44.5%
YTD 2014	2014 YTD	224	1,203	1,408	2,835	129	17	226	55	2,531	543	14,693
	2018 YTD	160	1,041	1,039	2,240	131	13	212	22	1,464	539	7,170
	% Change	-28.6%	-13.5%	-26.2%	-21.0%	1.6%	-23.5%	-6.2%	-60.0%	-42.2%	-0.7%	-51.2%
YTD 2013	2013 YTD	255	1,377	1,402	3,034	142	20	310	46	2,688	567	13,794
	2018 YTD	160	1,041	1,039	2,240	131	13	212	22	1,464	539	7,170
	% Change	-37.3%	-24.4%	-25.9%	-26.2%	-7.7%	-35.0%	-31.6%	-52.2%	-45.5%	-4.9%	-48.0%

Information summarized for CompStat week ending 04/21/2018.

Sourced from MNPD ARMS on 4/25/2018 8:10:37 AM. Arrest summaries are not a count of arrest charges. 1 arrest = 1 body. Warrant Service summary considers 1 count for each service attempt and 1 count for each outstanding warrant served. Vehicle Stop summary sources MNPD's Vehicle Stop (Form 252) Database. Vehicle stop totals count all reports electronically entered via AFR. Hardcopy reports not entered into ARMS will affect accuracy of totals.

Hermitage Precinct Incident Report Summary

METROPOLITAN POLICE DEPARTMENT
of Nashville and Davidson County

Two Week, Eight Week, Sixteen Week, YTD, and 24 Month Analyses

Aggregated by precinct (incident location). Based on date when each incident was reported.

		Homicide	Forcible Rape	Commercial Robbery	Street Robbery	Total Robbery	Aggravated Assault	Commercial Burglary	Residential Burglary	Total Burglary	Larceny	Auto Theft	Violent Offenses	Property Offenses	Part I Offenses
Two Week	Prior Week	1	1	2	7	9	8	2	4	6	52	9	19	67	86
	Last Week	0	4	1	9	10	15	3	7	10	63	14	29	87	116
	% Change	-100.0%	300.0%	-50.0%	28.6%	11.1%	87.5%	50.0%	75.0%	66.7%	21.2%	55.6%	52.6%	29.9%	34.9%
Eight Week	Prior 4 Weeks	0	15	2	23	25	73	5	39	44	221	45	113	310	423
	Last 4 Weeks	1	12	4	21	25	42	11	24	35	237	44	80	316	396
	% Change	-	-20.0%	100.0%	-8.7%	0.0%	-42.5%	120.0%	-38.5%	-20.5%	7.2%	-2.2%	-29.2%	1.9%	-6.4%
Sixteen Week	Prior 8 Weeks	1	17	11	62	73	124	23	58	81	519	102	215	702	917
	Last 8 Weeks	1	27	6	44	50	115	16	63	79	458	89	193	626	819
	% Change	0.0%	58.8%	-45.5%	-29.0%	-31.5%	-7.3%	-30.4%	8.6%	-2.5%	-11.8%	-12.7%	-10.2%	-10.8%	-10.7%
YTD 2017	2017 YTD	4	46	22	110	132	247	45	154	199	975	138	429	1,312	1,741
	2018 YTD	2	42	17	105	122	237	38	121	159	964	188	403	1,311	1,714
	% Change	-50.0%	-8.7%	-22.7%	-4.5%	-7.6%	-4.0%	-15.6%	-21.4%	-20.1%	-1.1%	36.2%	-6.1%	-0.1%	-1.6%
Rolling 24 Month	Prior 52 Weeks	17	125	71	344	415	875	163	519	682	3,495	365	1,432	4,542	5,974
	Last 52 Weeks	16	126	73	326	399	876	174	472	646	3,352	579	1,417	4,577	5,994
	% Change	-5.9%	0.8%	2.8%	-5.2%	-3.9%	0.1%	6.7%	-9.1%	-5.3%	-4.1%	58.6%	-1.0%	0.8%	0.3%
YTD 2016	2016 YTD	4	27	21	73	94	251	45	204	249	1,064	67	376	1,380	1,756
	2018 YTD	2	42	17	105	122	237	38	121	159	964	188	403	1,311	1,714
	% Change	-50.0%	55.6%	-19.0%	43.8%	29.8%	-5.6%	-15.6%	-40.7%	-36.1%	-9.4%	180.6%	7.2%	-5.0%	-2.4%
YTD 2015	2015 YTD	1	38	11	78	89	190	41	181	222	873	62	318	1,157	1,475
	2018 YTD	2	42	17	105	122	237	38	121	159	964	188	403	1,311	1,714
	% Change	100.0%	10.5%	54.5%	34.6%	37.1%	24.7%	-7.3%	-33.1%	-28.4%	10.4%	203.2%	26.7%	13.3%	16.2%
YTD 2014	2014 YTD	1	16	6	66	72	232	53	209	262	872	57	321	1,191	1,512
	2018 YTD	2	42	17	105	122	237	38	121	159	964	188	403	1,311	1,714
	% Change	100.0%	162.5%	183.3%	59.1%	69.4%	2.2%	-28.3%	-42.1%	-39.3%	10.6%	229.8%	25.5%	10.1%	13.4%
YTD 2013	2013 YTD	2	23	17	72	89	234	32	224	256	1,081	63	348	1,400	1,748
	2018 YTD	2	42	17	105	122	237	38	121	159	964	188	403	1,311	1,714
	% Change	0.0%	82.6%	0.0%	45.8%	37.1%	1.3%	18.8%	-46.0%	-37.9%	-10.8%	198.4%	15.8%	-6.4%	-1.9%

Information summarized for CompStat week ending 04/21/2018.

Sourced from MNPD ARMS on 4/25/2018 8:10:37 AM. The figures above were sourced from incident reports using Uniform Crime Reporting definitions and reporting guidelines, based on the date when the crime was reported. This report is intended to be a management and planning tool and does not reflect the official UCR counts for the department. Incidents where a location is unknown or unspecified are included in the countywide totals.

Hermitage Precinct Efficiency Report Summary

METROPOLITAN POLICE DEPARTMENT
of Nashville and Davidson County

Two Week, Eight Week, Sixteen Week, YTD, and 24 Month Analyses

Aggregated by component of arresting officer / officer making stop.

		Adults Only				Adults and Juveniles						
		Felony Arrests	Misdemeanor Arrests	Citation Arrests	Total Arrests	Part I Arrests	Weapons Law Violation Arrests	Drug-Related Arrests	DUI Arrests	Warrant Service Attempts	Warrants Served	Vehicle Stops
Two Week	Prior Week	14	56	51	121	12	3	15	4	85	54	668
	Last Week	24	58	42	124	28	0	11	4	120	76	714
	% Change	71.4%	3.6%	-17.6%	2.5%	133.3%	-100.0%	-26.7%	0.0%	41.2%	40.7%	6.9%
Eight Week	Prior 4 Weeks	63	224	301	588	74	2	101	11	416	207	3,110
	Last 4 Weeks	85	213	233	531	82	6	73	15	422	288	2,666
	% Change	34.9%	-4.9%	-22.6%	-9.7%	10.8%	200.0%	-27.7%	36.4%	1.4%	39.1%	-14.3%
Sixteen Week	Prior 8 Weeks	164	432	693	1,289	205	29	201	40	843	467	7,010
	Last 8 Weeks	148	437	534	1,119	156	8	174	26	838	495	5,776
	% Change	-9.8%	1.2%	-22.9%	-13.2%	-23.9%	-72.4%	-13.4%	-35.0%	-0.6%	6.0%	-17.6%
YTD	2017 YTD	369	843	1,401	2,613	359	26	495	67	1,904	1,059	11,217
	2018 YTD	309	860	1,226	2,395	358	37	375	66	1,678	957	12,755
	% Change	-16.3%	2.0%	-12.5%	-8.3%	-0.3%	42.3%	-24.2%	-1.5%	-11.9%	-9.6%	13.7%
Rolling 24 Month	Prior 52 Weeks	1,204	2,713	4,842	8,759	1,149	87	1,626	216	6,651	3,426	38,358
	Last 52 Weeks	966	2,610	4,043	7,619	1,102	102	1,213	180	5,236	3,189	35,650
	% Change	-19.8%	-3.8%	-16.5%	-13.0%	-4.1%	17.2%	-25.4%	-16.7%	-21.3%	-6.9%	-7.1%
YTD 2016	2016 YTD	411	888	1,957	3,256	412	30	694	71	2,763	1,070	16,918
	2018 YTD	309	860	1,226	2,395	358	37	375	66	1,678	957	12,755
	% Change	-24.8%	-3.2%	-37.4%	-26.4%	-13.1%	23.3%	-46.0%	-7.0%	-39.3%	-10.6%	-24.6%
YTD 2015	2015 YTD	365	796	1,917	3,078	302	27	607	46	2,997	946	17,478
	2018 YTD	309	860	1,226	2,395	358	37	375	66	1,678	957	12,755
	% Change	-15.3%	8.0%	-36.0%	-22.2%	18.5%	37.0%	-38.2%	43.5%	-44.0%	1.2%	-27.0%
YTD 2014	2014 YTD	411	965	2,384	3,760	297	51	752	71	3,510	976	20,798
	2018 YTD	309	860	1,226	2,395	358	37	375	66	1,678	957	12,755
	% Change	-24.8%	-10.9%	-48.6%	-36.3%	20.5%	-27.5%	-50.1%	-7.0%	-52.2%	-1.9%	-38.7%
YTD 2013	2013 YTD	413	800	2,472	3,685	354	50	916	73	2,863	822	18,614
	2018 YTD	309	860	1,226	2,395	358	37	375	66	1,678	957	12,755
	% Change	-25.2%	7.5%	-50.4%	-35.0%	1.1%	-26.0%	-59.1%	-9.6%	-41.4%	16.4%	-31.5%

Information summarized for CompStat week ending 04/21/2018.

Sourced from MNPD ARMS on 4/25/2018 8:10:37 AM. Arrest summaries are not a count of arrest charges. 1 arrest = 1 body. Warrant Service summary considers 1 count for each service attempt and 1 count for each outstanding warrant served. Vehicle Stop summary sources MNPD's Vehicle Stop (Form 252) Database. Vehicle stop totals count all reports electronically entered via AFR. Hardcopy reports not entered into ARMS will affect accuracy of totals.

North Precinct Incident Report Summary

METROPOLITAN POLICE DEPARTMENT
of Nashville and Davidson County

Two Week, Eight Week, Sixteen Week, YTD, and 24 Month Analyses

Aggregated by precinct (incident location). Based on date when each incident was reported.

		Homicide	Forcible Rape	Commercial Robbery	Street Robbery	Total Robbery	Aggravated Assault	Commercial Burglary	Residential Burglary	Total Burglary	Larceny	Auto Theft	Violent Offenses	Property Offenses	Part I Offenses
Two Week	Prior Week	0	0	1	3	4	26	1	9	10	41	5	30	56	86
	Last Week	0	1	0	2	2	21	1	6	7	27	7	24	41	65
	% Change	-	-	-100.0%	-33.3%	-50.0%	-19.2%	0.0%	-33.3%	-30.0%	-34.1%	40.0%	-20.0%	-26.8%	-24.4%
Eight Week	Prior 4 Weeks	0	10	2	15	17	65	3	14	17	175	25	92	217	309
	Last 4 Weeks	0	6	2	12	14	97	7	23	30	156	26	117	212	329
	% Change	-	-40.0%	0.0%	-20.0%	-17.6%	49.2%	133.3%	64.3%	76.5%	-10.9%	4.0%	27.2%	-2.3%	6.5%
Sixteen Week	Prior 8 Weeks	7	11	5	49	54	152	11	51	62	322	105	224	489	713
	Last 8 Weeks	0	16	4	27	31	162	10	37	47	331	51	209	429	638
	% Change	-100.0%	45.5%	-20.0%	-44.9%	-42.6%	6.6%	-9.1%	-27.5%	-24.2%	2.8%	-51.4%	-6.7%	-12.3%	-10.5%
YTD 2017	2017 YTD	4	18	13	92	105	270	50	120	170	572	102	397	844	1,241
	2018 YTD	7	27	9	76	85	307	21	88	109	646	156	426	911	1,337
	% Change	75.0%	50.0%	-30.8%	-17.4%	-19.0%	13.7%	-58.0%	-26.7%	-35.9%	12.9%	52.9%	7.3%	7.9%	7.7%
Rolling 24 Month	Prior 52 Weeks	18	80	34	291	325	886	134	484	618	1,935	293	1,309	2,846	4,155
	Last 52 Weeks	28	81	46	263	309	1,033	143	446	589	2,130	422	1,451	3,141	4,592
	% Change	55.6%	1.3%	35.3%	-9.6%	-4.9%	16.6%	6.7%	-7.9%	-4.7%	10.1%	44.0%	10.8%	10.4%	10.5%
YTD 2016	2016 YTD	5	22	7	71	78	269	35	126	161	506	73	374	740	1,114
	2018 YTD	7	27	9	76	85	307	21	88	109	646	156	426	911	1,337
	% Change	40.0%	22.7%	28.6%	7.0%	9.0%	14.1%	-40.0%	-30.2%	-32.3%	27.7%	113.7%	13.9%	23.1%	20.0%
YTD 2015	2015 YTD	7	23	4	75	79	265	28	151	179	416	57	374	652	1,026
	2018 YTD	7	27	9	76	85	307	21	88	109	646	156	426	911	1,337
	% Change	0.0%	17.4%	125.0%	1.3%	7.6%	15.8%	-25.0%	-41.7%	-39.1%	55.3%	173.7%	13.9%	39.7%	30.3%
YTD 2014	2014 YTD	5	29	0	53	53	303	17	152	169	457	38	390	664	1,054
	2018 YTD	7	27	9	76	85	307	21	88	109	646	156	426	911	1,337
	% Change	40.0%	-6.9%	-	43.4%	60.4%	1.3%	23.5%	-42.1%	-35.5%	41.4%	310.5%	9.2%	37.2%	26.9%
YTD 2013	2013 YTD	5	13	5	75	80	252	27	218	245	491	36	350	772	1,122
	2018 YTD	7	27	9	76	85	307	21	88	109	646	156	426	911	1,337
	% Change	40.0%	107.7%	80.0%	1.3%	6.3%	21.8%	-22.2%	-59.6%	-55.5%	31.6%	333.3%	21.7%	18.0%	19.2%

Information summarized for CompStat week ending 04/21/2018.

Sourced from MNPD ARMS on 4/25/2018 8:10:37 AM. The figures above were sourced from incident reports using Uniform Crime Reporting definitions and reporting guidelines, based on the date when the crime was reported. This report is intended to be a management and planning tool and does not reflect the official UCR counts for the department. Incidents where a location is unknown or unspecified are included in the countywide totals.

North Precinct Efficiency Report Summary

METROPOLITAN POLICE DEPARTMENT
of Nashville and Davidson County

Two Week, Eight Week, Sixteen Week, YTD, and 24 Month Analyses

Aggregated by component of arresting officer / officer making stop.

		Adults Only				Adults and Juveniles						
		Felony Arrests	Misdemeanor Arrests	Citation Arrests	Total Arrests	Part I Arrests	Weapons Law Violation Arrests	Drug-Related Arrests	DUI Arrests	Warrant Service Attempts	Warrants Served	Vehicle Stops
Two Week	Prior Week	18	52	47	117	17	1	24	1	128	81	457
	Last Week	18	42	29	89	21	1	18	3	52	49	289
	% Change	0.0%	-19.2%	-38.3%	-23.9%	23.5%	0.0%	-25.0%	200.0%	-59.4%	-39.5%	-36.8%
Eight Week	Prior 4 Weeks	100	184	302	586	69	14	123	2	885	227	1,614
	Last 4 Weeks	82	174	201	457	82	8	87	7	395	222	1,461
	% Change	-18.0%	-5.4%	-33.4%	-22.0%	18.8%	-42.9%	-29.3%	250.0%	-55.4%	-2.2%	-9.5%
Sixteen Week	Prior 8 Weeks	164	297	586	1,047	151	21	232	7	746	406	3,050
	Last 8 Weeks	182	358	503	1,043	151	22	210	9	1,280	449	3,075
	% Change	11.0%	20.5%	-14.2%	-0.4%	0.0%	4.8%	-9.5%	28.6%	71.6%	10.6%	0.8%
YTD	2017 YTD	327	747	1,185	2,259	290	41	484	22	2,055	959	6,367
	2018 YTD	345	652	1,089	2,086	300	43	442	16	2,021	851	6,116
	% Change	5.5%	-12.7%	-8.1%	-7.7%	3.4%	4.9%	-8.7%	-27.3%	-1.7%	-11.3%	-3.9%
Rolling 24 Month	Prior 52 Weeks	1,172	2,529	3,963	7,664	968	140	1,590	90	6,533	3,002	22,360
	Last 52 Weeks	1,130	2,112	3,194	6,436	920	143	1,435	53	5,362	2,986	14,299
	% Change	-3.6%	-16.5%	-19.4%	-16.0%	-5.0%	2.1%	-9.7%	-41.1%	-17.9%	-0.5%	-36.1%
YTD 2016	2016 YTD	413	812	1,228	2,453	282	47	554	35	2,354	916	8,045
	2018 YTD	345	652	1,089	2,086	300	43	442	16	2,021	851	6,116
	% Change	-16.5%	-19.7%	-11.3%	-15.0%	6.4%	-8.5%	-20.2%	-54.3%	-14.1%	-7.1%	-24.0%
YTD 2015	2015 YTD	339	636	1,226	2,201	228	32	496	36	2,706	670	9,193
	2018 YTD	345	652	1,089	2,086	300	43	442	16	2,021	851	6,116
	% Change	1.8%	2.5%	-11.2%	-5.2%	31.6%	34.4%	-10.9%	-55.6%	-25.3%	27.0%	-33.5%
YTD 2014	2014 YTD	385	744	1,721	2,850	185	34	561	28	2,493	838	13,716
	2018 YTD	345	652	1,089	2,086	300	43	442	16	2,021	851	6,116
	% Change	-10.4%	-12.4%	-36.7%	-26.8%	62.2%	26.5%	-21.2%	-42.9%	-18.9%	1.6%	-55.4%
YTD 2013	2013 YTD	399	610	1,909	2,918	209	39	637	40	1,728	776	14,936
	2018 YTD	345	652	1,089	2,086	300	43	442	16	2,021	851	6,116
	% Change	-13.5%	6.9%	-43.0%	-28.5%	43.5%	10.3%	-30.6%	-60.0%	17.0%	9.7%	-59.1%

Information summarized for CompStat week ending 04/21/2018.

Sourced from MNPD ARMS on 4/25/2018 8:10:37 AM. Arrest summaries are not a count of arrest charges. 1 arrest = 1 body. Warrant Service summary considers 1 count for each service attempt and 1 count for each outstanding warrant served. Vehicle Stop summary sources MNPD's Vehicle Stop (Form 252) Database. Vehicle stop totals count all reports electronically entered via AFR. Hardcopy reports not entered into ARMS will affect accuracy of totals.

Madison Precinct Incident Report Summary

METROPOLITAN POLICE DEPARTMENT
of Nashville and Davidson County

Two Week, Eight Week, Sixteen Week, YTD, and 24 Month Analyses

Aggregated by precinct (incident location). Based on date when each incident was reported.

		Homicide	Forcible Rape	Commercial Robbery	Street Robbery	Total Robbery	Aggravated Assault	Commercial Burglary	Residential Burglary	Total Burglary	Larceny	Auto Theft	Violent Offenses	Property Offenses	Part I Offenses
Two Week	Prior Week	0	2	0	1	1	6	0	10	10	45	3	9	58	67
	Last Week	0	2	1	1	2	11	0	4	4	46	8	15	58	73
	% Change	-	0.0%	-	0.0%	100.0%	83.3%	-	-60.0%	-60.0%	2.2%	166.7%	66.7%	0.0%	9.0%
Eight Week	Prior 4 Weeks	0	8	2	7	9	71	1	12	13	175	24	88	212	300
	Last 4 Weeks	1	7	2	6	8	35	1	18	19	158	14	51	191	242
	% Change	-	-12.5%	0.0%	-14.3%	-11.1%	-50.7%	0.0%	50.0%	46.2%	-9.7%	-41.7%	-42.0%	-9.9%	-19.3%
Sixteen Week	Prior 8 Weeks	3	6	7	22	29	107	13	40	53	321	56	145	430	575
	Last 8 Weeks	1	15	4	13	17	106	2	30	32	333	38	139	403	542
	% Change	-66.7%	150.0%	-42.9%	-40.9%	-41.4%	-0.9%	-84.6%	-25.0%	-39.6%	3.7%	-32.1%	-4.1%	-6.3%	-5.7%
YTD 2017	2017 YTD	2	10	10	51	61	148	19	113	132	680	91	221	903	1,124
	2018 YTD	3	20	11	35	46	211	15	70	85	651	94	280	830	1,110
	% Change	50.0%	100.0%	10.0%	-31.4%	-24.6%	42.6%	-21.1%	-38.1%	-35.6%	-4.3%	3.3%	26.7%	-8.1%	-1.2%
Rolling 24 Month	Prior 52 Weeks	8	47	35	164	199	562	71	413	484	2,216	232	816	2,932	3,748
	Last 52 Weeks	10	65	46	151	197	624	93	262	355	2,392	239	896	2,986	3,882
	% Change	25.0%	38.3%	31.4%	-7.9%	-1.0%	11.0%	31.0%	-36.6%	-26.7%	7.9%	3.0%	9.8%	1.8%	3.6%
YTD 2016	2016 YTD	1	24	12	39	51	162	18	141	159	667	29	238	855	1,093
	2018 YTD	3	20	11	35	46	211	15	70	85	651	94	280	830	1,110
	% Change	200.0%	-16.7%	-8.3%	-10.3%	-9.8%	30.2%	-16.7%	-50.4%	-46.5%	-2.4%	224.1%	17.6%	-2.9%	1.6%
YTD 2015	2015 YTD	1	12	9	34	43	167	15	135	150	583	43	223	776	999
	2018 YTD	3	20	11	35	46	211	15	70	85	651	94	280	830	1,110
	% Change	200.0%	66.7%	22.2%	2.9%	7.0%	26.3%	0.0%	-48.1%	-43.3%	11.7%	118.6%	25.6%	7.0%	11.1%
YTD 2014	2014 YTD	5	20	4	25	29	145	15	116	131	560	30	199	721	920
	2018 YTD	3	20	11	35	46	211	15	70	85	651	94	280	830	1,110
	% Change	-40.0%	0.0%	175.0%	40.0%	58.6%	45.5%	0.0%	-39.7%	-35.1%	16.3%	213.3%	40.7%	15.1%	20.7%
YTD 2013	2013 YTD	0	17	11	46	57	147	22	154	176	544	41	221	761	982
	2018 YTD	3	20	11	35	46	211	15	70	85	651	94	280	830	1,110
	% Change	-	17.6%	0.0%	-23.9%	-19.3%	43.5%	-31.8%	-54.5%	-51.7%	19.7%	129.3%	26.7%	9.1%	13.0%

Information summarized for CompStat week ending 04/21/2018.

Sourced from MNPD ARMS on 4/25/2018 8:10:37 AM. The figures above were sourced from incident reports using Uniform Crime Reporting definitions and reporting guidelines, based on the date when the crime was reported. This report is intended to be a management and planning tool and does not reflect the official UCR counts for the department. Incidents where a location is unknown or unspecified are included in the countywide totals.

Madison Precinct Efficiency Report Summary

METROPOLITAN POLICE DEPARTMENT
of Nashville and Davidson County

Two Week, Eight Week, Sixteen Week, YTD, and 24 Month Analyses

Aggregated by component of arresting officer / officer making stop.

		Adults Only				Adults and Juveniles						
		Felony Arrests	Misdemeanor Arrests	Citation Arrests	Total Arrests	Part I Arrests	Weapons Law Violation Arrests	Drug-Related Arrests	DUI Arrests	Warrant Service Attempts	Warrants Served	Vehicle Stops
Two Week	Prior Week	24	50	65	139	25	5	20	6	79	48	513
	Last Week	16	40	56	112	19	3	10	7	101	51	530
	% Change	-33.3%	-20.0%	-13.8%	-19.4%	-24.0%	-40.0%	-50.0%	16.7%	27.8%	6.3%	3.3%
Eight Week	Prior 4 Weeks	56	150	303	509	87	6	77	14	394	194	1,845
	Last 4 Weeks	68	181	230	479	81	12	60	24	401	237	1,805
	% Change	21.4%	20.7%	-24.1%	-5.9%	-6.9%	100.0%	-22.1%	71.4%	1.8%	22.2%	-2.2%
Sixteen Week	Prior 8 Weeks	125	308	607	1,040	160	14	163	32	878	346	3,605
	Last 8 Weeks	124	331	533	988	168	18	137	38	795	431	3,650
	% Change	-0.8%	7.5%	-12.2%	-5.0%	5.0%	28.6%	-16.0%	18.8%	-9.5%	24.6%	1.2%
YTD	2017 YTD	245	743	1,049	2,037	359	34	272	83	1,635	664	5,478
	2018 YTD	249	636	1,138	2,023	326	32	300	70	1,667	775	7,254
	% Change	1.6%	-14.4%	8.5%	-0.7%	-9.2%	-5.9%	10.3%	-15.7%	2.0%	16.7%	32.4%
Rolling 24 Month	Prior 52 Weeks	818	2,178	3,519	6,515	1,131	79	776	212	4,982	2,132	17,661
	Last 52 Weeks	809	2,133	3,661	6,603	1,223	98	906	258	4,503	2,267	18,809
	% Change	-1.1%	-2.1%	4.0%	1.4%	8.1%	24.1%	16.8%	21.7%	-9.6%	6.3%	6.5%
YTD 2016	2016 YTD	236	693	1,329	2,258	380	25	319	46	1,619	678	6,961
	2018 YTD	249	636	1,138	2,023	326	32	300	70	1,667	775	7,254
	% Change	5.5%	-8.2%	-14.4%	-10.4%	-14.2%	28.0%	-6.0%	52.2%	3.0%	14.3%	4.2%
YTD 2015	2015 YTD	256	615	1,448	2,319	409	20	322	57	1,750	626	8,786
	2018 YTD	249	636	1,138	2,023	326	32	300	70	1,667	775	7,254
	% Change	-2.7%	3.4%	-21.4%	-12.8%	-20.3%	60.0%	-6.8%	22.8%	-4.7%	23.8%	-17.4%
YTD 2014	2014 YTD	263	719	1,484	2,466	335	35	471	55	1,687	658	9,469
	2018 YTD	249	636	1,138	2,023	326	32	300	70	1,667	775	7,254
	% Change	-5.3%	-11.5%	-23.3%	-18.0%	-2.7%	-8.6%	-36.3%	27.3%	-1.2%	17.8%	-23.4%
YTD 2013	2013 YTD	318	516	1,605	2,439	344	23	450	49	2,083	648	9,779
	2018 YTD	249	636	1,138	2,023	326	32	300	70	1,667	775	7,254
	% Change	-21.7%	23.3%	-29.1%	-17.1%	-5.2%	39.1%	-33.3%	42.9%	-20.0%	19.6%	-25.8%

Information summarized for CompStat week ending 04/21/2018.

Sourced from MNPD ARMS on 4/25/2018 8:10:37 AM. Arrest summaries are not a count of arrest charges. 1 arrest = 1 body. Warrant Service summary considers 1 count for each service attempt and 1 count for each outstanding warrant served. Vehicle Stop summary sources MNPD's Vehicle Stop (Form 252) Database. Vehicle stop totals count all reports electronically entered via AFR. Hardcopy reports not entered into ARMS will affect accuracy of totals.

Midtown Hills Precinct Incident Report Summary

METROPOLITAN POLICE DEPARTMENT
of Nashville and Davidson County

Two Week, Eight Week, Sixteen Week, YTD, and 24 Month Analyses

Aggregated by precinct (incident location). Based on date when each incident was reported.

		Homicide	Forcible Rape	Commercial Robbery	Street Robbery	Total Robbery	Aggravated Assault	Commercial Burglary	Residential Burglary	Total Burglary	Larceny	Auto Theft	Violent Offenses	Property Offenses	Part I Offenses
Two Week	Prior Week	0	1	0	6	6	5	2	6	8	56	8	12	72	84
	Last Week	0	0	0	1	1	4	4	8	12	56	5	5	73	78
	% Change	-	-100.0%	-	-83.3%	-83.3%	-20.0%	100.0%	33.3%	50.0%	0.0%	-37.5%	-58.3%	1.4%	-7.1%
Eight Week	Prior 4 Weeks	0	4	0	10	10	29	21	16	37	192	20	43	249	292
	Last 4 Weeks	0	4	2	19	21	19	9	23	32	199	30	44	261	305
	% Change	-	0.0%	-	90.0%	110.0%	-34.5%	-57.1%	43.8%	-13.5%	3.6%	50.0%	2.3%	4.8%	4.5%
Sixteen Week	Prior 8 Weeks	2	12	3	41	44	70	26	49	75	379	70	128	524	652
	Last 8 Weeks	0	8	2	29	31	48	30	39	69	391	50	87	510	597
	% Change	-100.0%	-33.3%	-33.3%	-29.3%	-29.5%	-31.4%	15.4%	-20.4%	-8.0%	3.2%	-28.6%	-32.0%	-2.7%	-8.4%
YTD 2017	2017 YTD	2	23	9	52	61	162	50	62	112	702	81	248	895	1,143
	2018 YTD	2	20	5	70	75	117	56	88	144	767	119	214	1,030	1,244
	% Change	0.0%	-13.0%	-44.4%	34.6%	23.0%	-27.8%	12.0%	41.9%	28.6%	9.3%	46.9%	-13.7%	15.1%	8.8%
Rolling 24 Month	Prior 52 Weeks	3	62	45	135	180	428	188	300	488	2,348	197	673	3,033	3,706
	Last 52 Weeks	9	64	30	169	199	416	261	310	571	2,649	296	688	3,516	4,204
	% Change	200.0%	3.2%	-33.3%	25.2%	10.6%	-2.8%	38.8%	3.3%	17.0%	12.8%	50.3%	2.2%	15.9%	13.4%
YTD 2016	2016 YTD	1	22	9	45	54	120	41	128	169	631	41	197	841	1,038
	2018 YTD	2	20	5	70	75	117	56	88	144	767	119	214	1,030	1,244
	% Change	100.0%	-9.1%	-44.4%	55.6%	38.9%	-2.5%	36.6%	-31.3%	-14.8%	21.6%	190.2%	8.6%	22.5%	19.8%
YTD 2015	2015 YTD	1	20	8	24	32	110	34	108	142	596	27	163	765	928
	2018 YTD	2	20	5	70	75	117	56	88	144	767	119	214	1,030	1,244
	% Change	100.0%	0.0%	-37.5%	191.7%	134.4%	6.4%	64.7%	-18.5%	1.4%	28.7%	340.7%	31.3%	34.6%	34.1%
YTD 2014	2014 YTD	1	24	7	27	34	104	47	146	193	640	24	163	857	1,020
	2018 YTD	2	20	5	70	75	117	56	88	144	767	119	214	1,030	1,244
	% Change	100.0%	-16.7%	-28.6%	159.3%	120.6%	12.5%	19.1%	-39.7%	-25.4%	19.8%	395.8%	31.3%	20.2%	22.0%
YTD 2013	2013 YTD	1	17	15	21	36	108	42	164	206	734	40	162	980	1,142
	2018 YTD	2	20	5	70	75	117	56	88	144	767	119	214	1,030	1,244
	% Change	100.0%	17.6%	-66.7%	233.3%	108.3%	8.3%	33.3%	-46.3%	-30.1%	4.5%	197.5%	32.1%	5.1%	8.9%

Information summarized for CompStat week ending 04/21/2018.

Sourced from MNPD ARMS on 4/25/2018 8:10:37 AM. The figures above were sourced from incident reports using Uniform Crime Reporting definitions and reporting guidelines, based on the date when the crime was reported. This report is intended to be a management and planning tool and does not reflect the official UCR counts for the department. Incidents where a location is unknown or unspecified are included in the countywide totals.

Midtown Hills Precinct Efficiency Report Summary

METROPOLITAN POLICE DEPARTMENT
of Nashville and Davidson County

Two Week, Eight Week, Sixteen Week, YTD, and 24 Month Analyses

Aggregated by component of arresting officer / officer making stop.

		Adults Only				Adults and Juveniles						
		Felony Arrests	Misdemeanor Arrests	Citation Arrests	Total Arrests	Part I Arrests	Weapons Law Violation Arrests	Drug-Related Arrests	DUI Arrests	Warrant Service Attempts	Warrants Served	Vehicle Stops
Two Week	Prior Week	9	37	70	116	17	1	21	3	32	32	586
	Last Week	15	42	62	119	18	3	16	4	56	45	755
	% Change	66.7%	13.5%	-11.4%	2.6%	5.9%	200.0%	-23.8%	33.3%	75.0%	40.6%	28.8%
Eight Week	Prior 4 Weeks	38	138	272	448	41	6	111	10	250	102	2,419
	Last 4 Weeks	56	145	253	454	62	6	66	12	220	139	2,543
	% Change	47.4%	5.1%	-7.0%	1.3%	51.2%	0.0%	-40.5%	20.0%	-12.0%	36.3%	5.1%
Sixteen Week	Prior 8 Weeks	92	269	700	1,061	79	7	267	27	468	272	5,821
	Last 8 Weeks	94	283	525	902	103	12	177	22	470	241	4,962
	% Change	2.2%	5.2%	-25.0%	-15.0%	30.4%	71.4%	-33.7%	-18.5%	0.4%	-11.4%	-14.8%
YTD	2017 YTD	245	613	1,240	2,098	219	43	542	56	965	528	9,357
	2018 YTD	185	551	1,221	1,957	181	19	443	49	937	513	10,753
	% Change	-24.5%	-10.1%	-1.5%	-6.7%	-17.4%	-55.8%	-18.3%	-12.5%	-2.9%	-2.8%	14.9%
Rolling 24 Month	Prior 52 Weeks	646	1,791	3,770	6,207	642	91	1,393	150	2,620	1,530	29,893
	Last 52 Weeks	647	2,006	3,833	6,486	672	105	1,417	171	2,965	1,792	29,424
	% Change	0.2%	12.0%	1.7%	4.5%	4.7%	15.4%	1.7%	14.0%	13.2%	17.1%	-1.6%
YTD 2016	2016 YTD	207	585	1,331	2,123	163	18	521	65	956	462	11,966
	2018 YTD	185	551	1,221	1,957	181	19	443	49	937	513	10,753
	% Change	-10.6%	-5.8%	-8.3%	-7.8%	11.0%	5.6%	-15.0%	-24.6%	-2.0%	11.0%	-10.1%
YTD 2015	2015 YTD	185	725	1,410	2,320	151	17	383	52	969	448	13,976
	2018 YTD	185	551	1,221	1,957	181	19	443	49	937	513	10,753
	% Change	0.0%	-24.0%	-13.4%	-15.6%	19.9%	11.8%	15.7%	-5.8%	-3.3%	14.5%	-23.1%
YTD 2014	2014 YTD	0	0	0	0	0	0	0	0	0	0	0
	2018 YTD	185	551	1,221	1,957	181	19	443	49	937	513	10,753
	% Change	-	-	-	-	-	-	-	-	-	-	-
YTD 2013	2013 YTD	0	0	0	0	0	0	0	0	0	0	0
	2018 YTD	185	551	1,221	1,957	181	19	443	49	937	513	10,753
	% Change	-	-	-	-	-	-	-	-	-	-	-

Information summarized for CompStat week ending 04/21/2018.

Sourced from MNPD ARMS on 4/25/2018 8:10:37 AM. Arrest summaries are not a count of arrest charges. 1 arrest = 1 body. Warrant Service summary considers 1 count for each service attempt and 1 count for each outstanding warrant served. Vehicle Stop summary sources MNPD's Vehicle Stop (Form 252) Database. Vehicle stop totals count all reports electronically entered via AFR. Hardcopy reports not entered into ARMS will affect accuracy of totals.

County UCR Incident Charts

Aggregated by precinct (incident location).

Summarized by CompStat week for past eight weeks.

METROPOLITAN POLICE DEPARTMENT

of Nashville and Davidson County

All Part 1 Incidents - 52wk Avg: 650

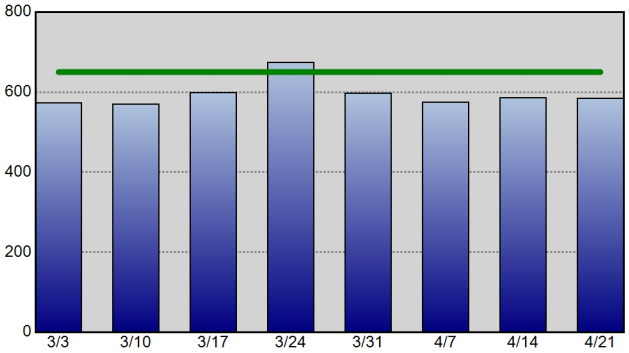

Violent Crime - 52wk Avg: 148

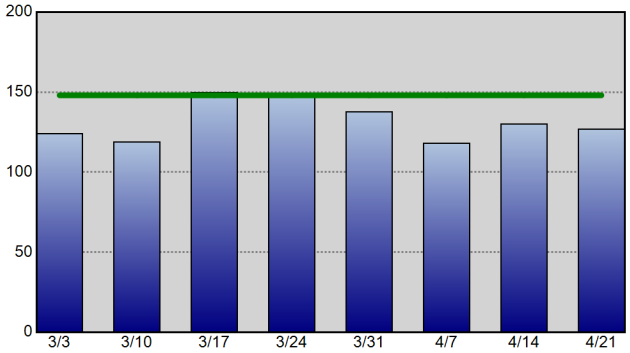

Property Crime - 52wk Avg: 502

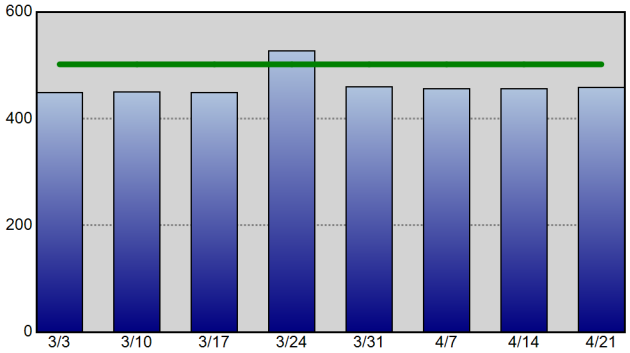

Robbery - 52wk Avg: 38

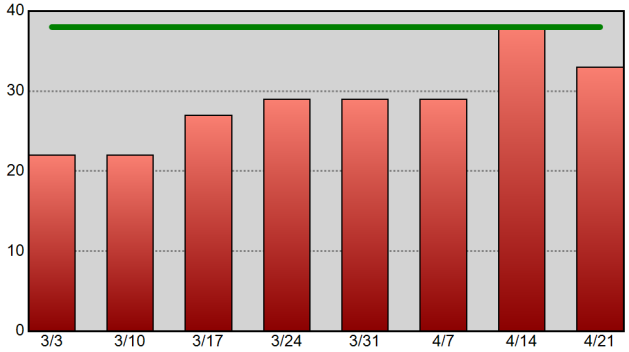

Commercial Burglary - 52wk Avg: 24

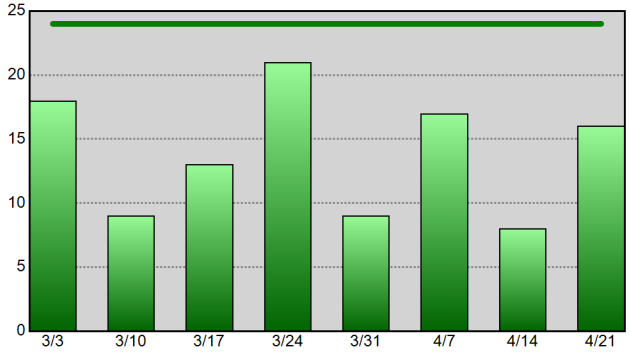

Residential Burglary - 52wk Avg: 53

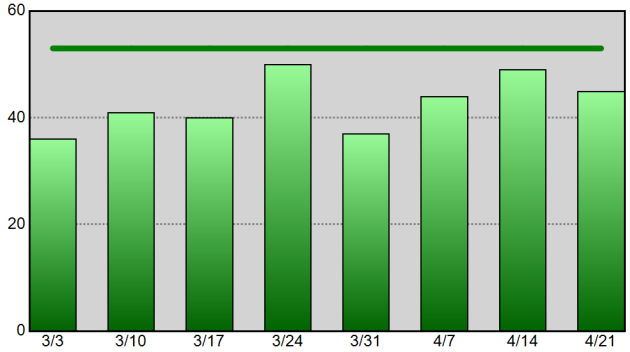

Aggravated Assault - 52wk Avg: 96

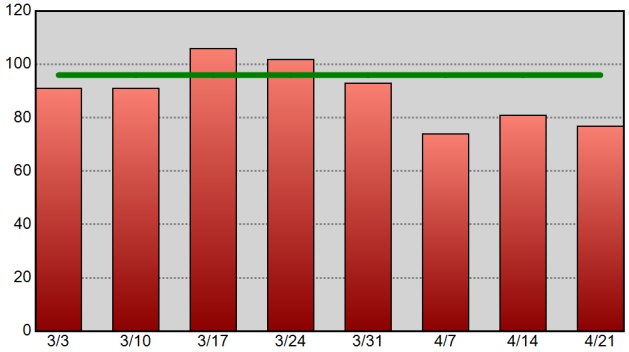

Theft From Vehicle - 52wk Avg: 117

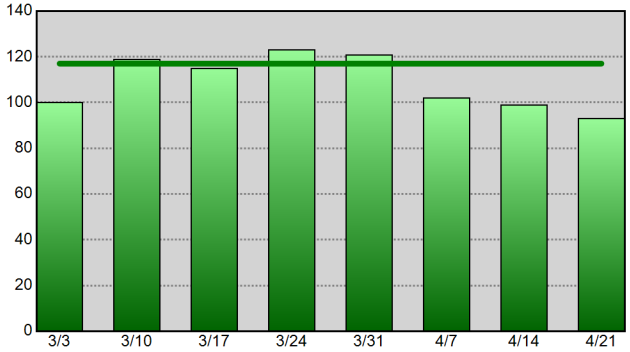

Vehicle Theft - 52wk Avg: 52

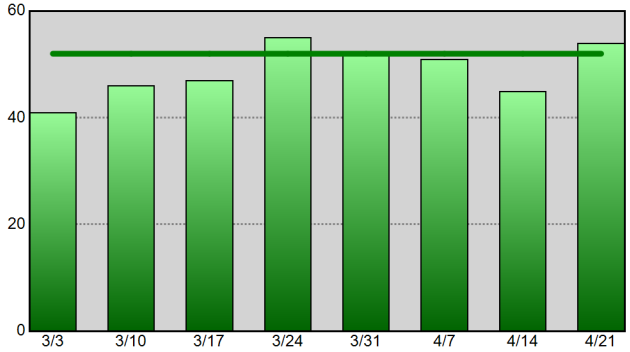

Information summarized for CompStat week ending 04-21-18.
The horizontal line on each chart represents the data set's 52-week weekly average.

Sourced from MNPD ARMS on 4/25/2018 8:10:37 AM. The figures above were sourced from incident reports using Uniform Crime Reporting definitions and reporting guidelines, based on the date when the crime was reported. This report is intended to be a management and planning tool and does not reflect the official UCR counts for the department. Incidents where a location is unknown or unspecified are included in the countywide totals.

West Precinct UCR Incident Charts

Aggregated by precinct (incident location).

Summarized by CompStat week for past eight weeks.

METROPOLITAN POLICE DEPARTMENT

of Nashville and Davidson County

All Part 1 Incidents - 52wk Avg: 70

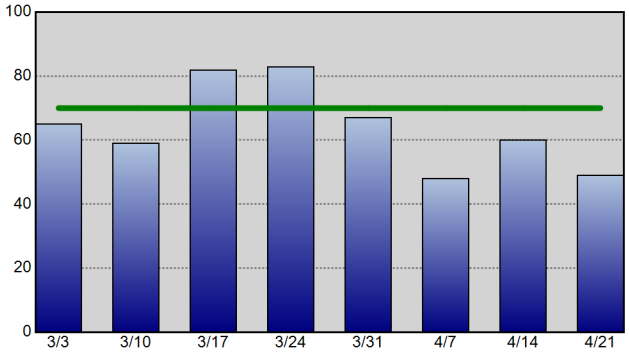

Violent Crime - 52wk Avg: 8

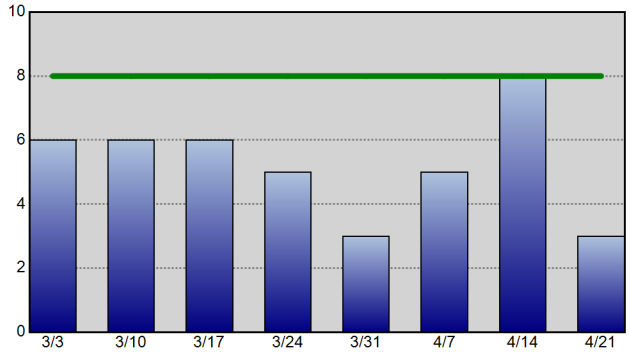

Property Crime - 52wk Avg: 61

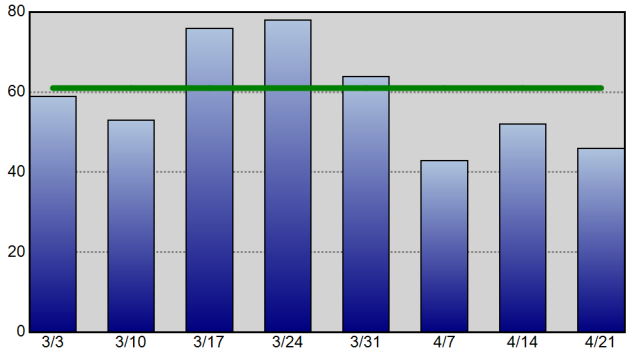

Robbery - 52wk Avg: 2

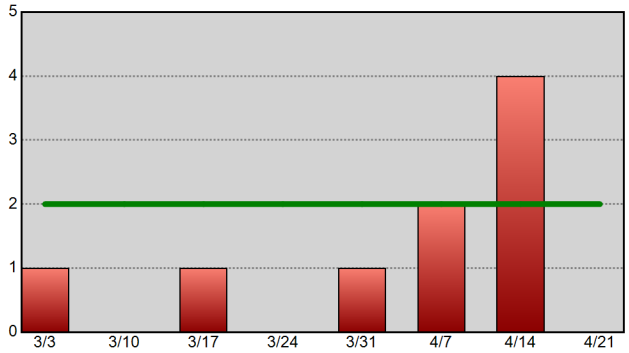

Commercial Burglary - 52wk Avg: 3

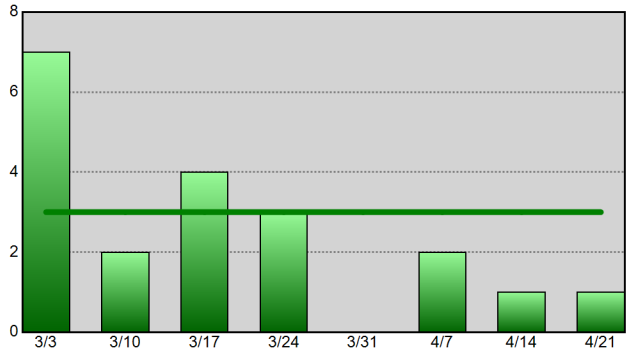

Residential Burglary - 52wk Avg: 5

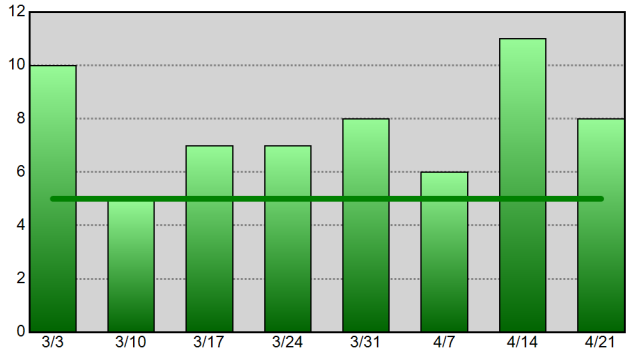

Aggravated Assault - 52wk Avg: 5

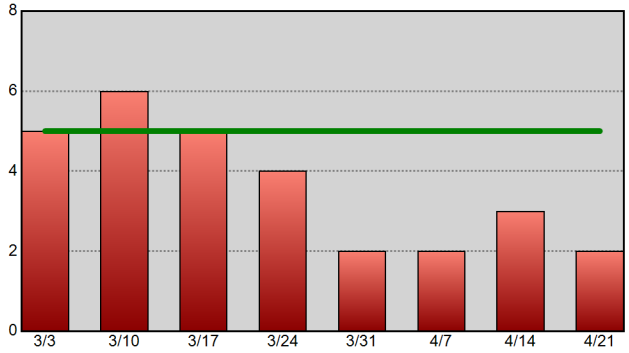

Theft From Vehicle - 52wk Avg: 16

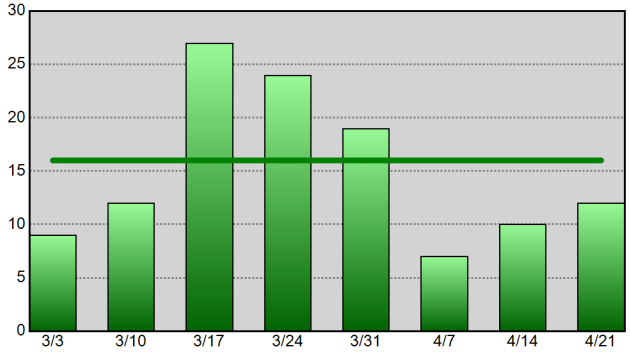

Vehicle Theft - 52wk Avg: 4

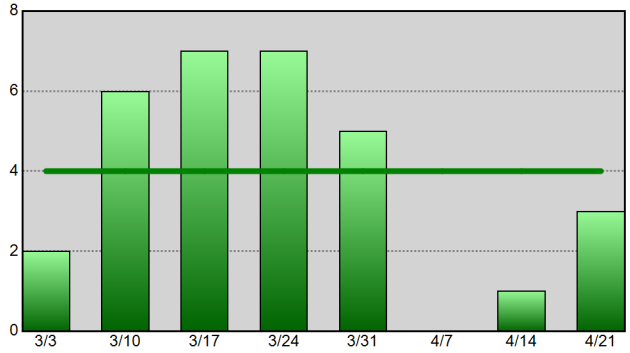

Information summarized for CompStat week ending 04-21-18.
The horizontal line on each chart represents the data set's 52-week weekly average.

Sourced from MNPD ARMS on 4/25/2018 8:10:39 AM. The figures above were sourced from incident reports using Uniform Crime Reporting definitions and reporting guidelines, based on the date when the crime was reported. This report is intended to be a management and planning tool and does not reflect the official UCR counts for the department. Incidents where a location is unknown or unspecified are included in the countywide totals.

East Precinct UCR Incident Charts

Aggregated by precinct (incident location).

Summarized by CompStat week for past eight weeks.

METROPOLITAN POLICE DEPARTMENT

of Nashville and Davidson County

All Part 1 Incidents - 52wk Avg: 72

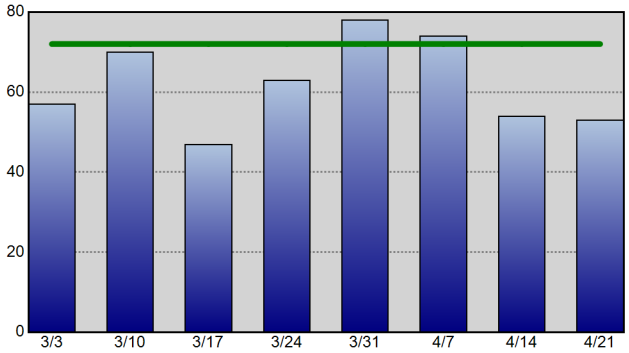

Violent Crime - 52wk Avg: 18

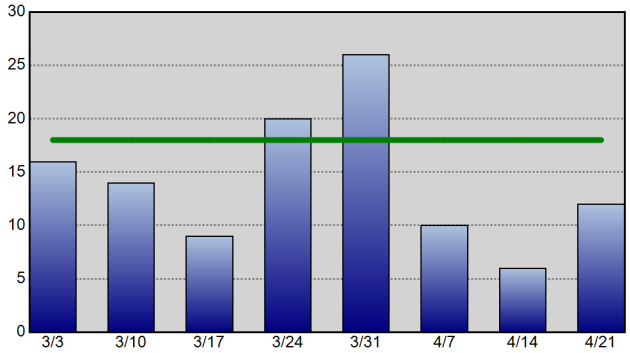

Property Crime - 52wk Avg: 53

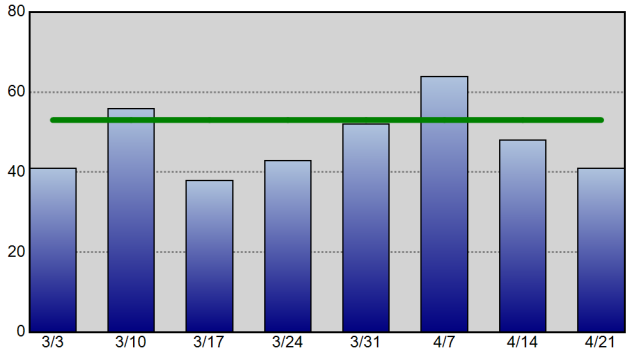

Robbery - 52wk Avg: 4

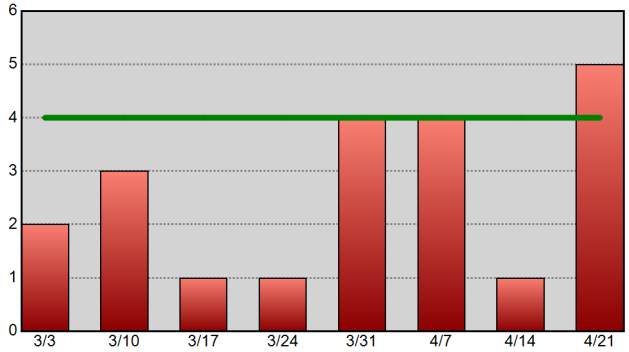

Commercial Burglary - 52wk Avg: 2

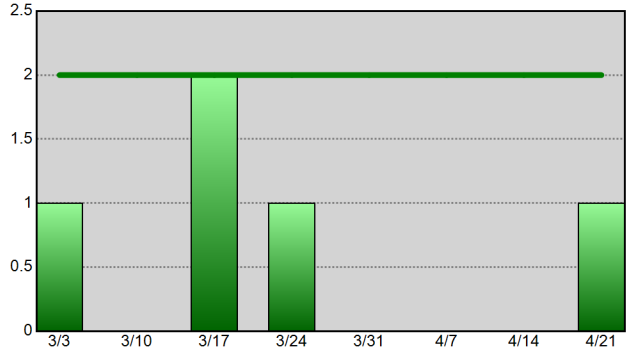

Residential Burglary - 52wk Avg: 7

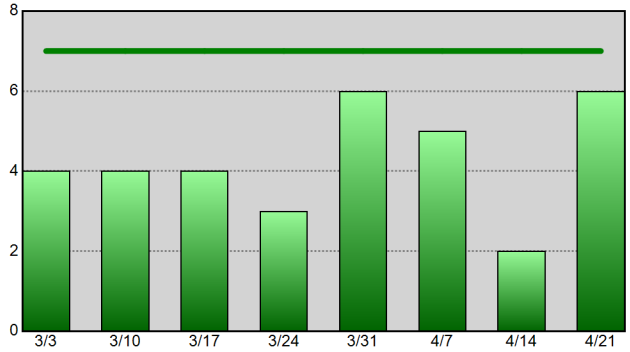

Aggravated Assault - 52wk Avg: 13

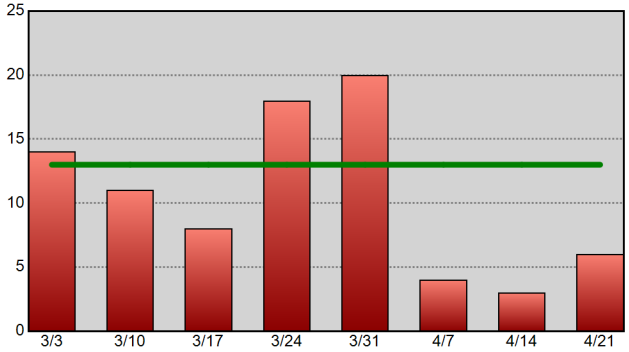

Theft From Vehicle - 52wk Avg: 15

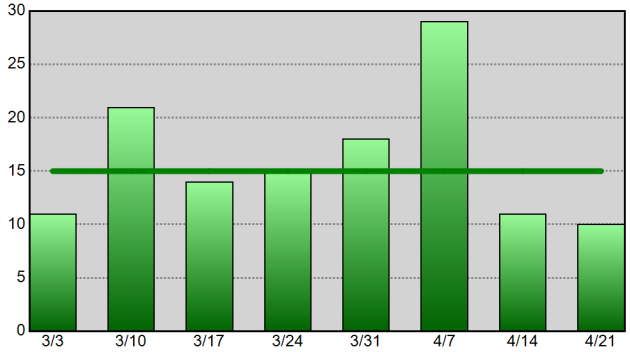

Vehicle Theft - 52wk Avg: 4

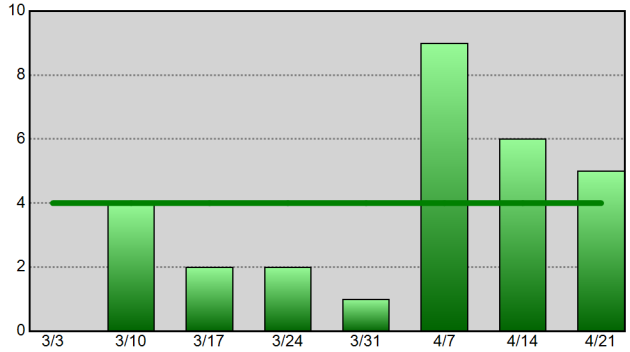

Information summarized for CompStat week ending 04-21-18.
The horizontal line on each chart represents the data set's 52-week weekly average.

Sourced from MNPD ARMS on 4/25/2018 8:10:41 AM. The figures above were sourced from incident reports using Uniform Crime Reporting definitions and reporting guidelines, based on the date when the crime was reported. This report is intended to be a management and planning tool and does not reflect the official UCR counts for the department. Incidents where a location is unknown or unspecified are included in the countywide totals.

South Precinct UCR Incident Charts

METROPOLITAN POLICE DEPARTMENT
of Nashville and Davidson County

Aggregated by precinct (incident location).
Summarized by CompStat week for past eight weeks.

All Part 1 Incidents - 52wk Avg: 116

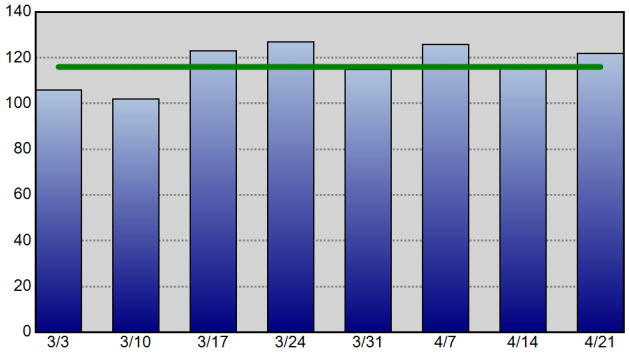

Violent Crime - 52wk Avg: 29

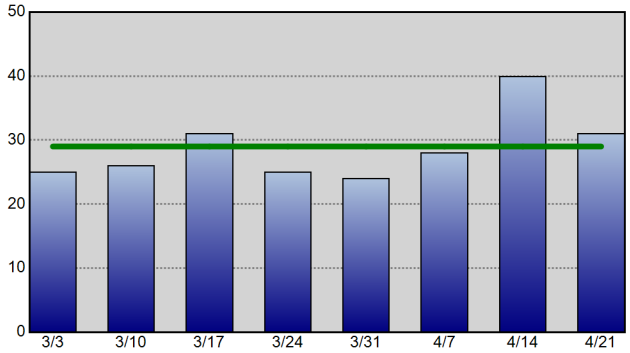

Property Crime - 52wk Avg: 87

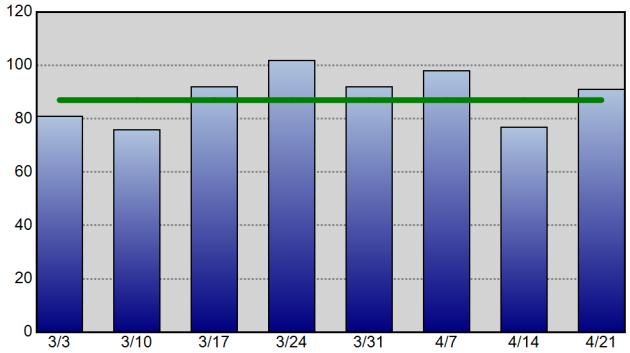

Robbery - 52wk Avg: 9

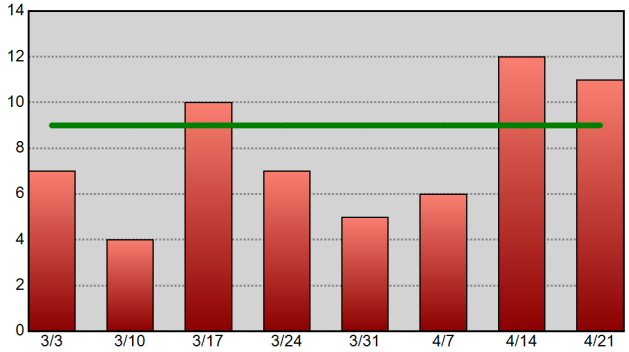

Commercial Burglary - 52wk Avg: 4

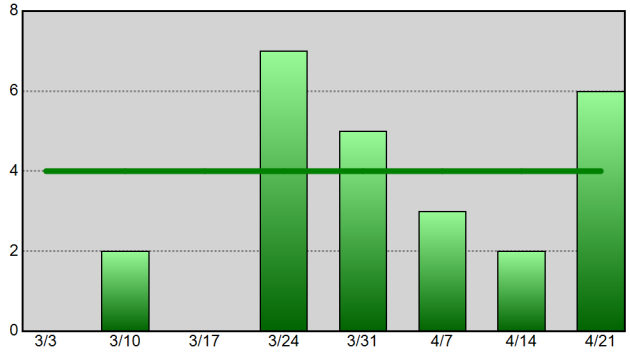

Residential Burglary - 52wk Avg: 11

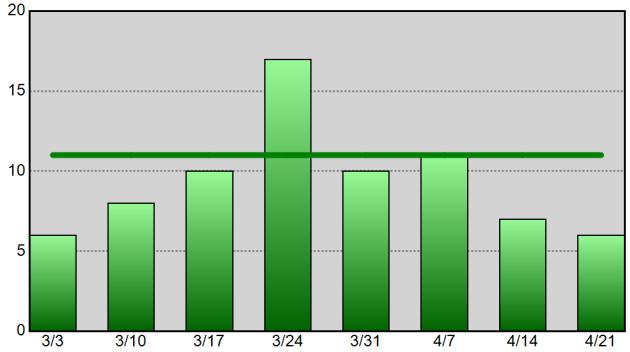

Aggravated Assault - 52wk Avg: 16

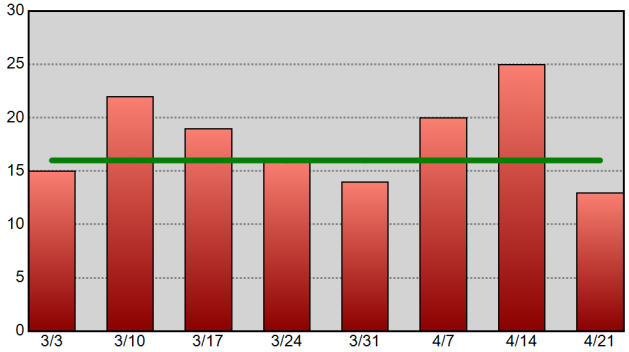

Theft From Vehicle - 52wk Avg: 20

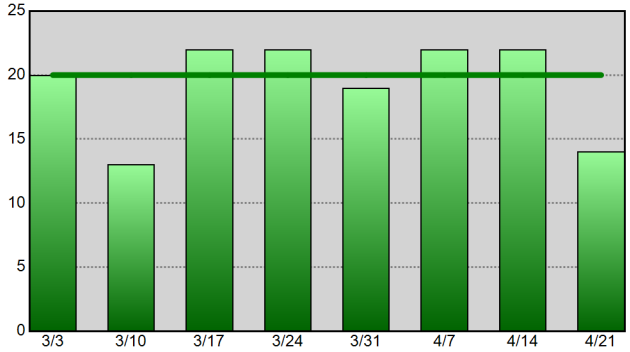

Vehicle Theft - 52wk Avg: 11

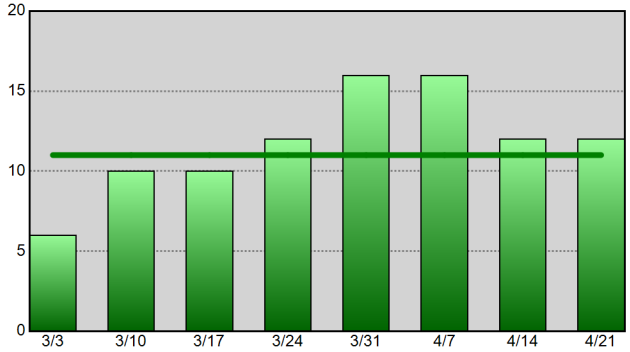

Information summarized for CompStat week ending 04-21-18.
The horizontal line on each chart represents the data set's 52-week weekly average.

Sourced from MNPD ARMS on 4/25/2018 8:10:42 AM. The figures above were sourced from incident reports using Uniform Crime Reporting definitions and reporting guidelines, based on the date when the crime was reported. This report is intended to be a management and planning tool and does not reflect the official UCR counts for the department. Incidents where a location is unknown or unspecified are included in the countywide totals.

Central Precinct UCR Incident Charts

METROPOLITAN POLICE DEPARTMENT
of Nashville and Davidson County

Aggregated by precinct (incident location).
Summarized by CompStat week for past eight weeks.

All Part 1 Incidents - 52wk Avg: 32

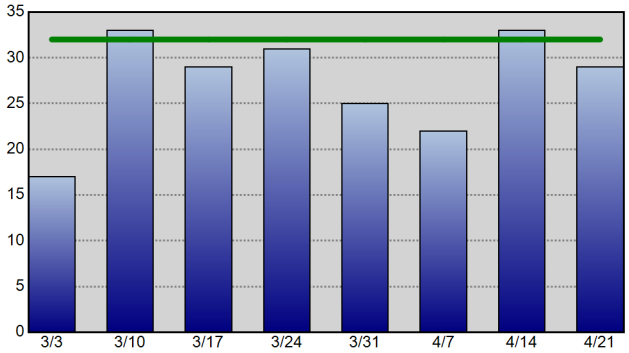

Violent Crime - 52wk Avg: 7

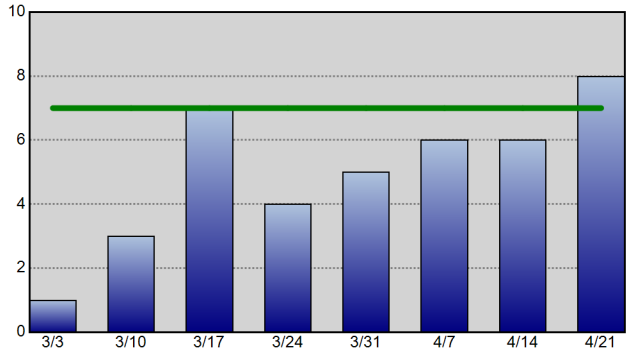

Property Crime - 52wk Avg: 24

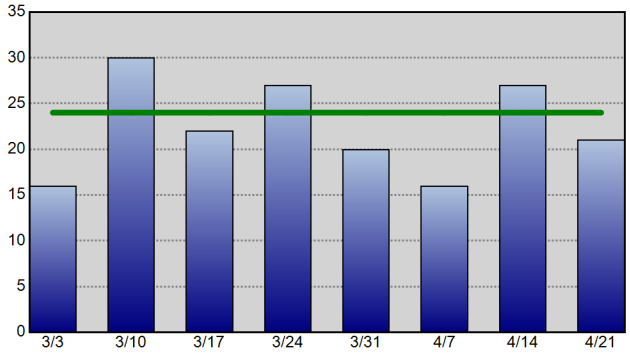

Robbery - 52wk Avg: 1

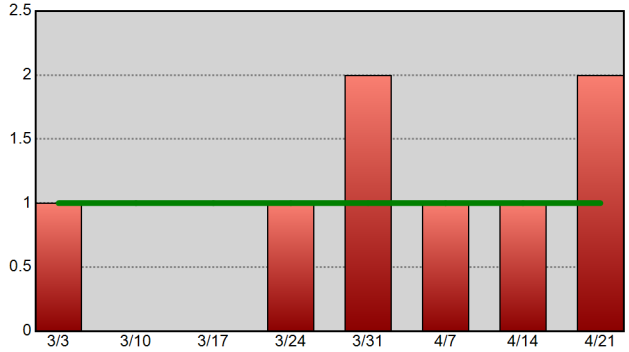

Commercial Burglary - 52wk Avg: 1

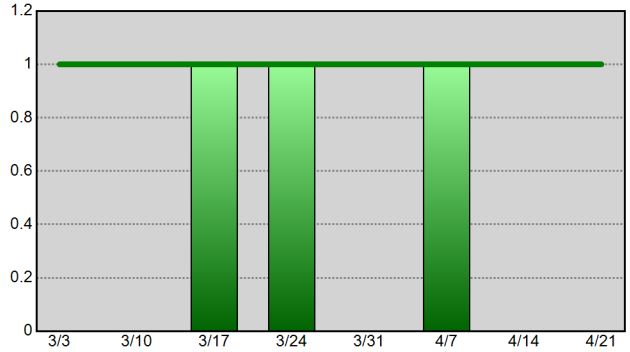

Residential Burglary - 52wk Avg: 0

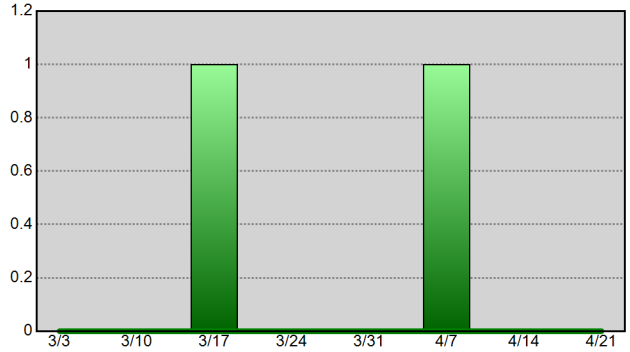

Aggravated Assault - 52wk Avg: 4

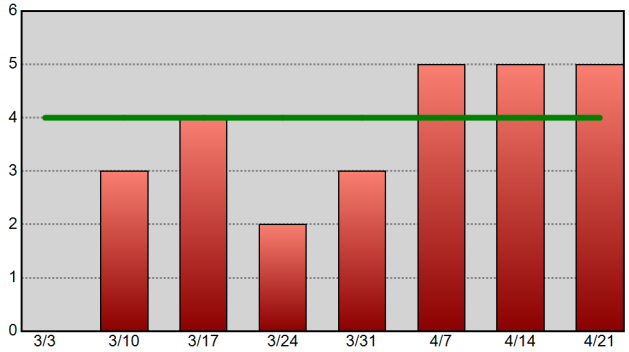

Theft From Vehicle - 52wk Avg: 7

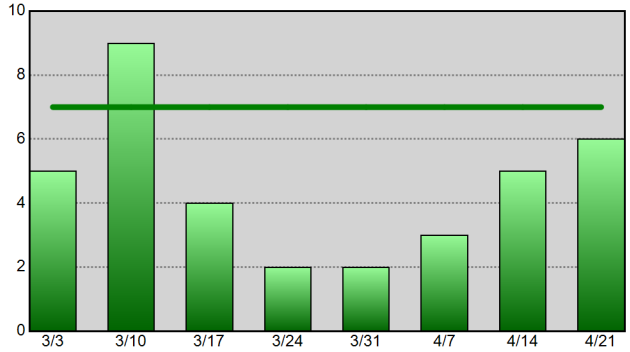

Vehicle Theft - 52wk Avg: 1

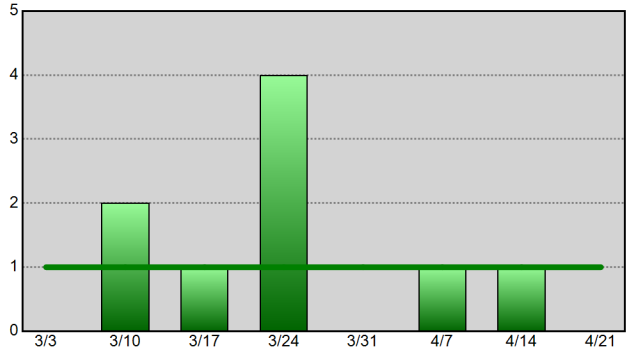

Information summarized for CompStat week ending 04-21-18.
The horizontal line on each chart represents the data set's 52-week weekly average.

Sourced from MNPD ARMS on 4/25/2018 8:10:43 AM. The figures above were sourced from incident reports using Uniform Crime Reporting definitions and reporting guidelines, based on the date when the crime was reported. This report is intended to be a management and planning tool and does not reflect the official UCR counts for the department. Incidents where a location is unknown or unspecified are included in the countywide totals.

Hermitage Precinct UCR Incident Charts

METROPOLITAN POLICE DEPARTMENT
of Nashville and Davidson County

Aggregated by precinct (incident location).
Summarized by CompStat week for past eight weeks.

All Part 1 Incidents - 52wk Avg: 115

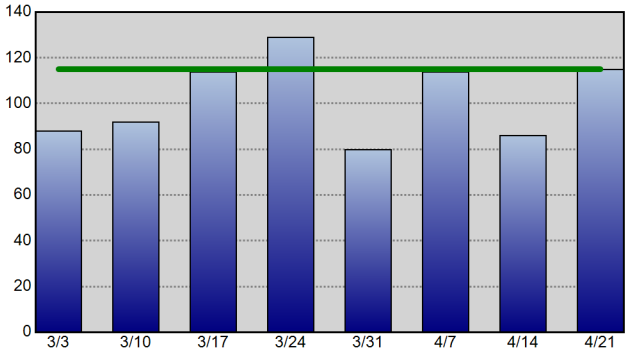

Violent Crime - 52wk Avg: 27

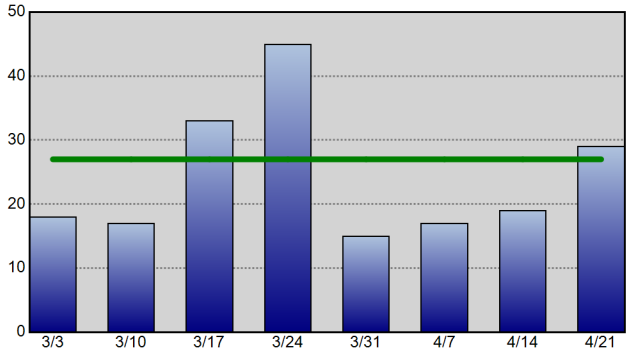

Property Crime - 52wk Avg: 88

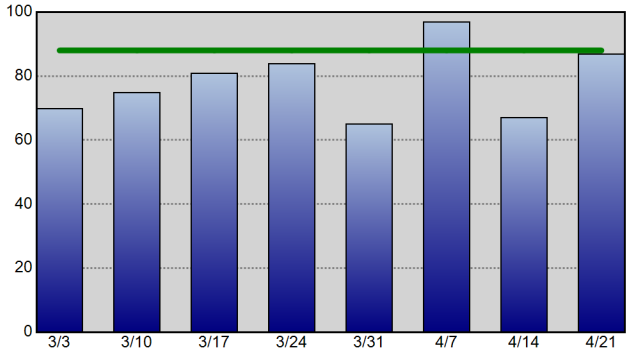

Robbery - 52wk Avg: 7

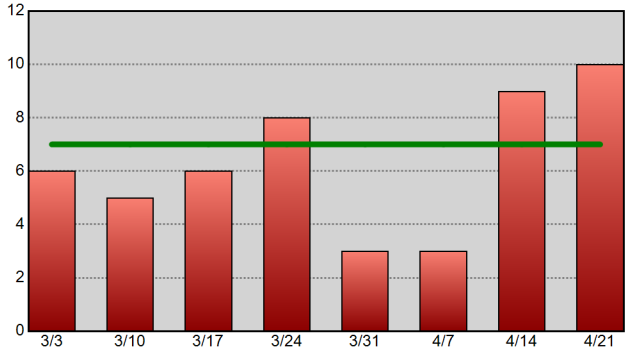

Commercial Burglary - 52wk Avg: 3

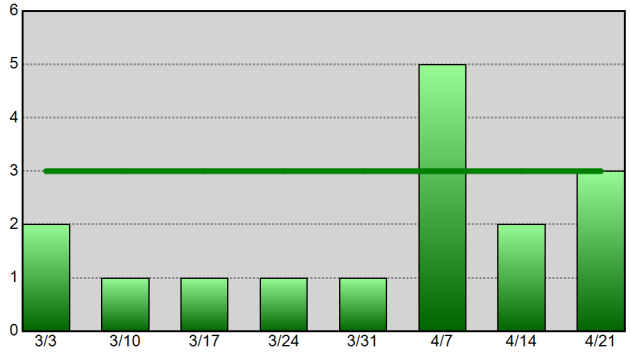

Residential Burglary - 52wk Avg: 9

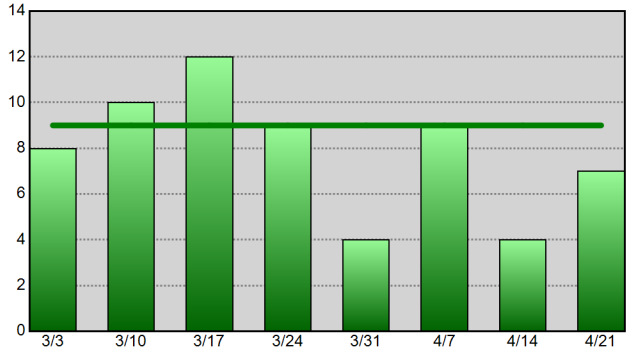

Aggravated Assault - 52wk Avg: 16

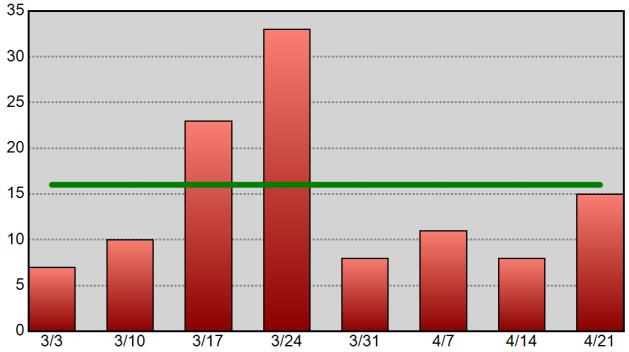

Theft From Vehicle - 52wk Avg: 19

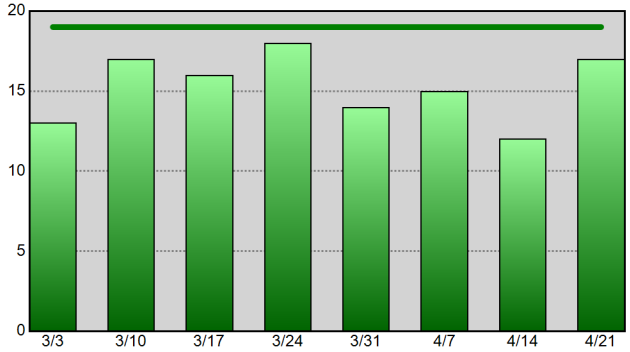

Vehicle Theft - 52wk Avg: 11

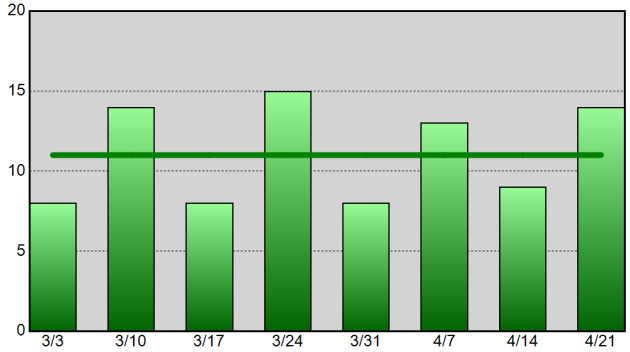

Information summarized for CompStat week ending 04-21-18.
The horizontal line on each chart represents the data set's 52-week weekly average.

Sourced from MNPD ARMS on 4/25/2018 8:10:44 AM. The figures above were sourced from incident reports using Uniform Crime Reporting definitions and reporting guidelines, based on the date when the crime was reported. This report is intended to be a management and planning tool and does not reflect the official UCR counts for the department. Incidents where a location is unknown or unspecified are included in the countywide totals.

North Precinct UCR Incident Charts

Aggregated by precinct (incident location).

Summarized by CompStat week for past eight weeks.

METROPOLITAN POLICE DEPARTMENT

of Nashville and Davidson County

All Part 1 Incidents - 52wk Avg: 88

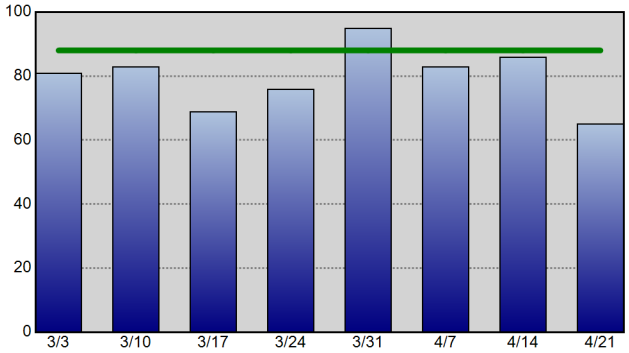

Violent Crime - 52wk Avg: 27

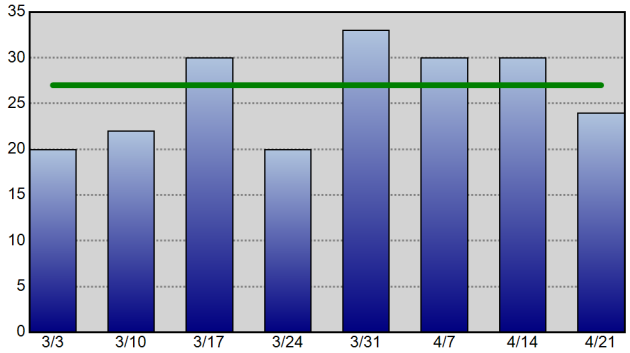

Property Crime - 52wk Avg: 60

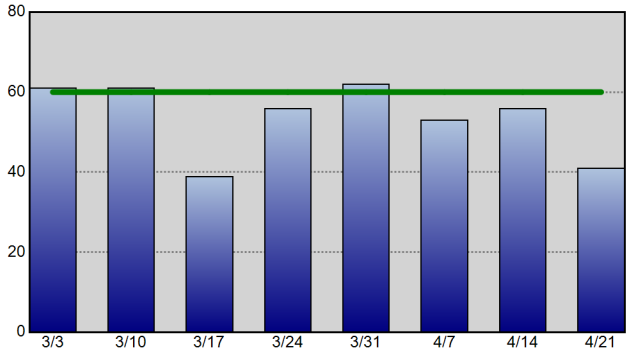

Robbery - 52wk Avg: 5

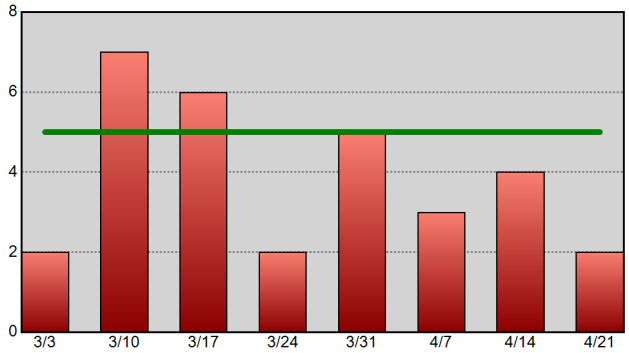

Commercial Burglary - 52wk Avg: 2

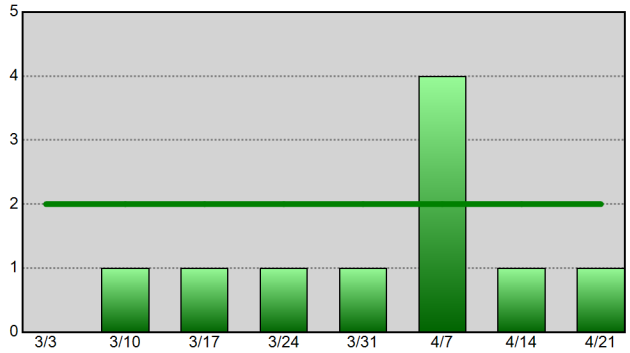

Residential Burglary - 52wk Avg: 8

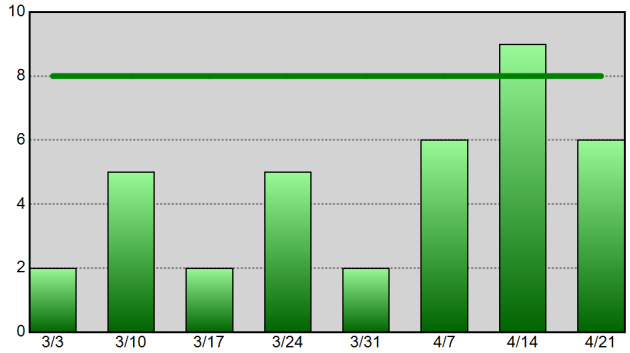

Aggravated Assault - 52wk Avg: 19

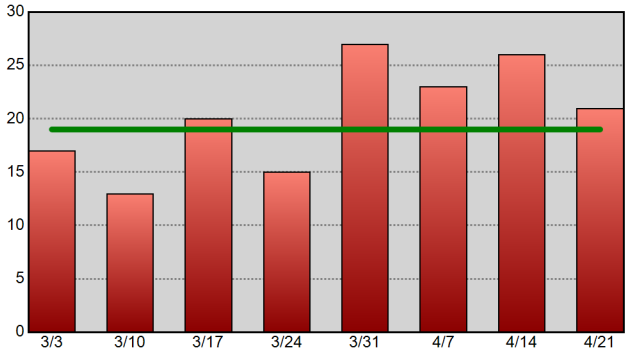

Theft From Vehicle - 52wk Avg: 11

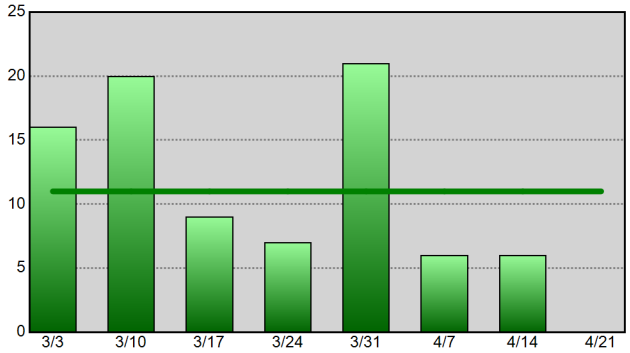

Vehicle Theft - 52wk Avg: 8

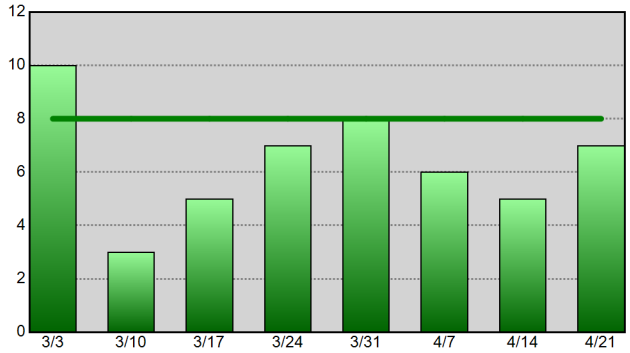

Information summarized for CompStat week ending 04-21-18.
The horizontal line on each chart represents the data set's 52-week weekly average.

Sourced from MNPD ARMS on 4/25/2018 8:10:46 AM. The figures above were sourced from incident reports using Uniform Crime Reporting definitions and reporting guidelines, based on the date when the crime was reported. This report is intended to be a management and planning tool and does not reflect the official UCR counts for the department. Incidents where a location is unknown or unspecified are included in the countywide totals.

Madison Precinct UCR Incident Charts

METROPOLITAN POLICE DEPARTMENT
of Nashville and Davidson County

Aggregated by precinct (incident location).
Summarized by CompStat week for past eight weeks.

All Part 1 Incidents - 52wk Avg: 74

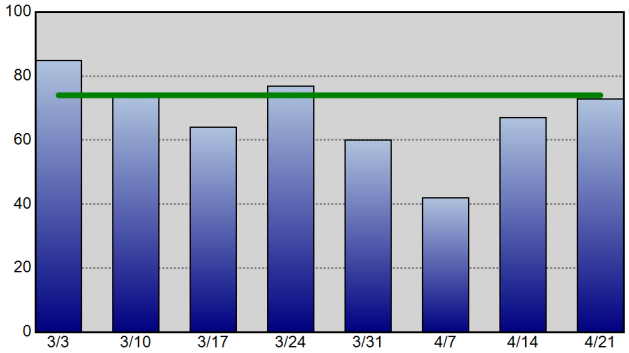

Violent Crime - 52wk Avg: 17

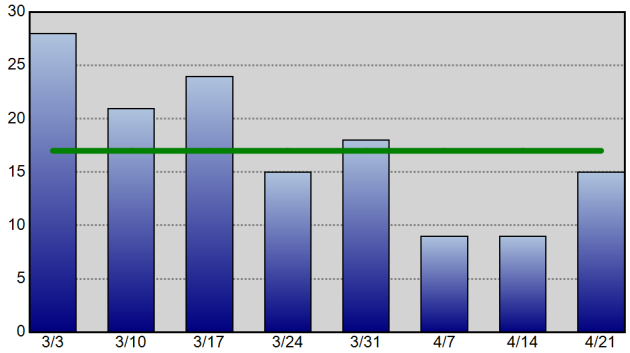

Property Crime - 52wk Avg: 57

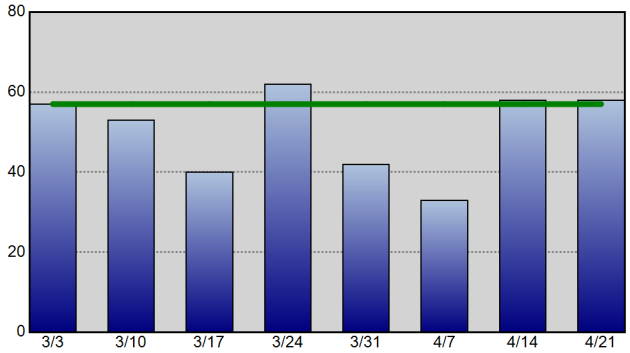

Robbery - 52wk Avg: 3

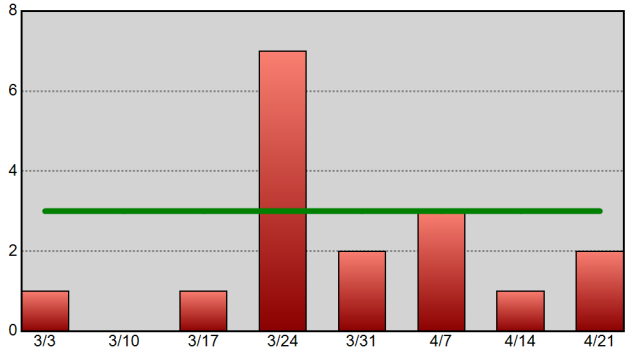

Commercial Burglary - 52wk Avg: 1

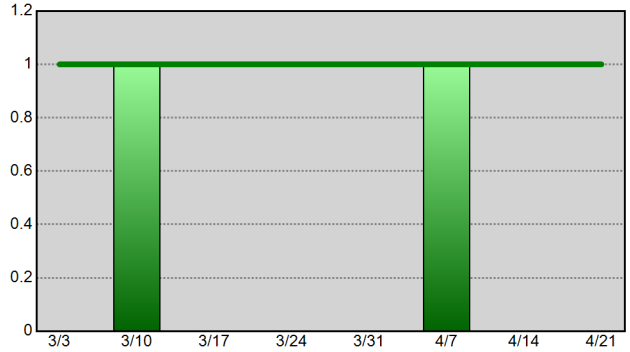

Residential Burglary - 52wk Avg: 5

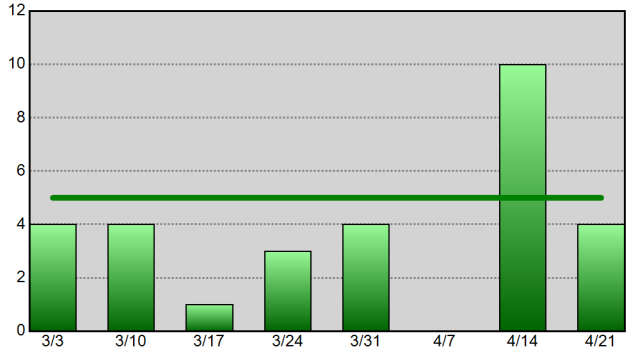

Aggravated Assault - 52wk Avg: 12

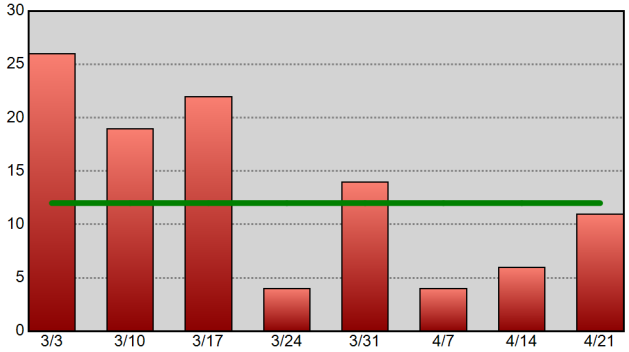

Theft From Vehicle - 52wk Avg: 8

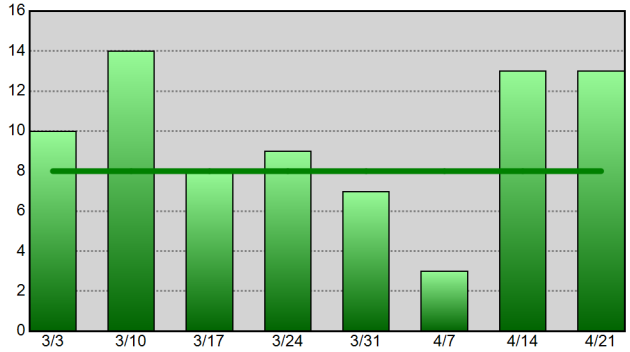

Vehicle Theft - 52wk Avg: 4

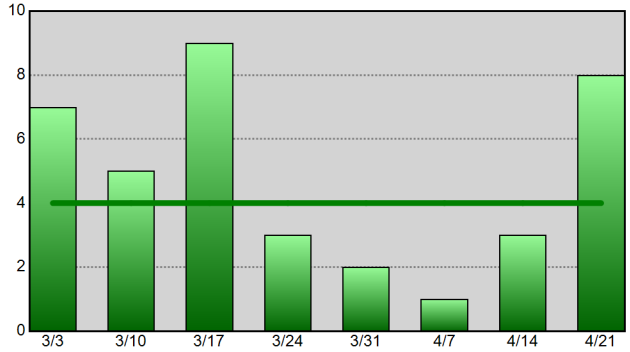

Information summarized for CompStat week ending 04-21-18.
The horizontal line on each chart represents the data set's 52-week weekly average.

Sourced from MNPD ARMS on 4/25/2018 8:10:47 AM. The figures above were sourced from incident reports using Uniform Crime Reporting definitions and reporting guidelines, based on the date when the crime was reported. This report is intended to be a management and planning tool and does not reflect the official UCR counts for the department. Incidents where a location is unknown or unspecified are included in the countywide totals.

Midtown Hills Precinct UCR Incident Charts

METROPOLITAN POLICE DEPARTMENT
of Nashville and Davidson County

Aggregated by precinct (incident location).
Summarized by CompStat week for past eight weeks.

All Part 1 Incidents - 52wk Avg: 80

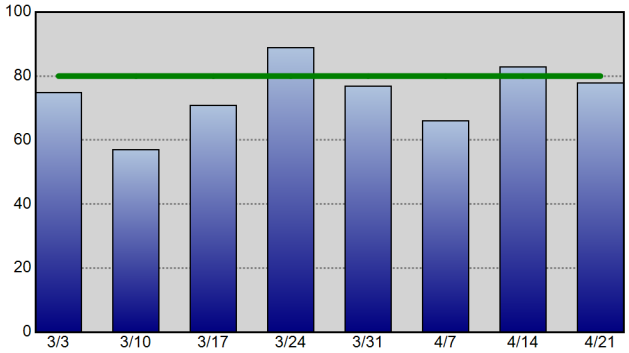

Violent Crime - 52wk Avg: 13

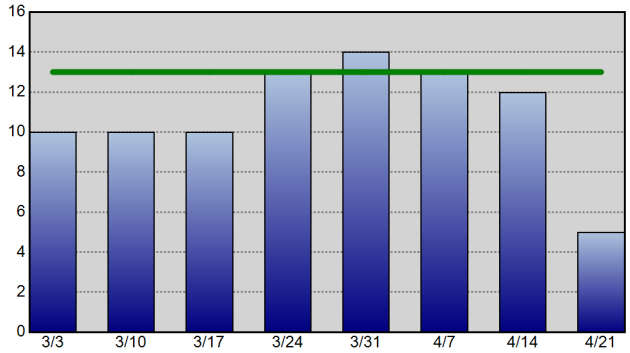

Property Crime - 52wk Avg: 67

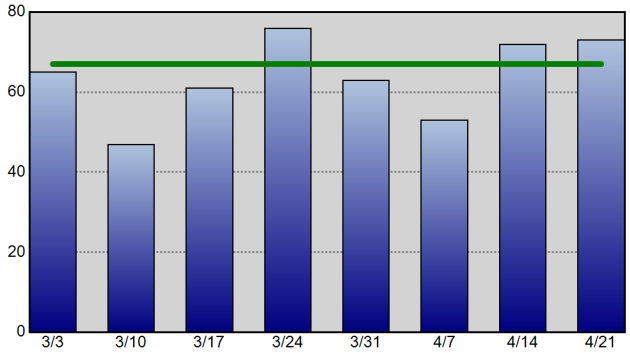

Robbery - 52wk Avg: 3

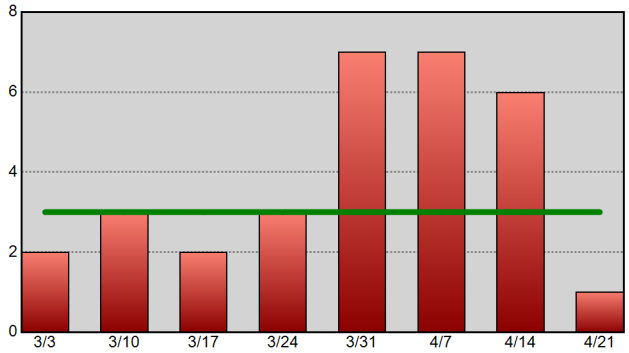

Commercial Burglary - 52wk Avg: 5

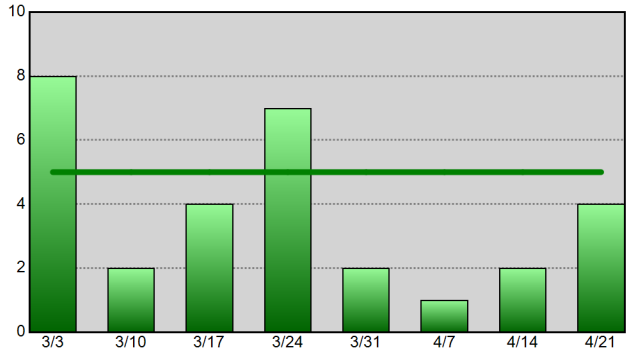

Residential Burglary - 52wk Avg: 5

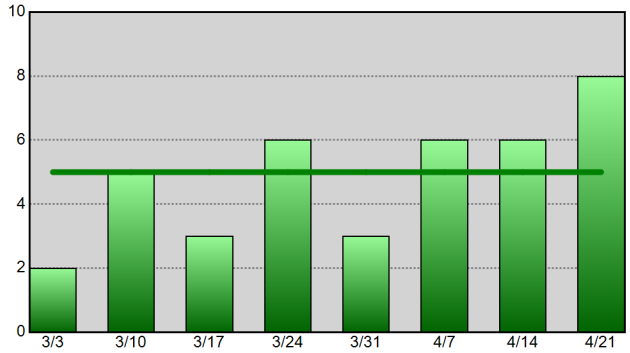

Aggravated Assault - 52wk Avg: 8

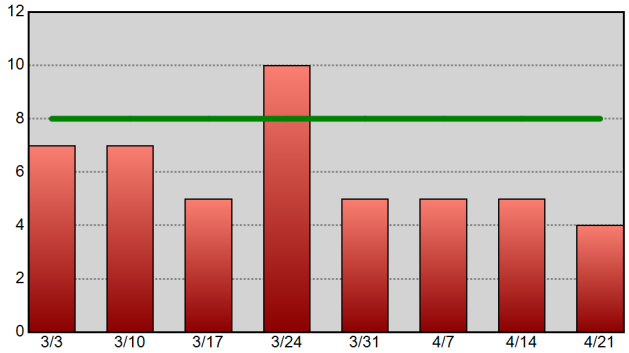

Theft From Vehicle - 52wk Avg: 18

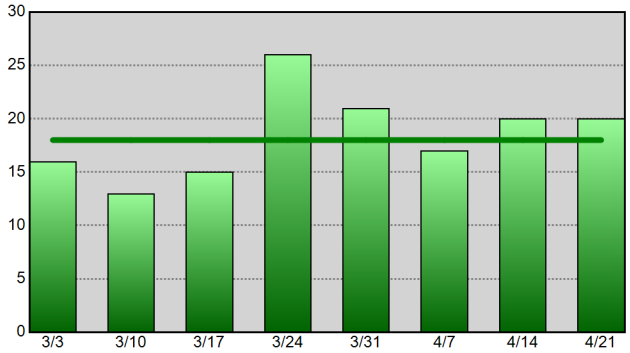

Vehicle Theft - 52wk Avg: 5

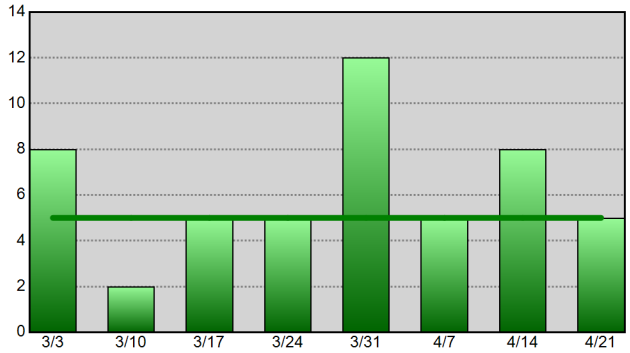

Information summarized for CompStat week ending 04-21-18.
The horizontal line on each chart represents the data set's 52-week weekly average.

Sourced from MNPD ARMS on 4/25/2018 8:10:48 AM. The figures above were sourced from incident reports using Uniform Crime Reporting definitions and reporting guidelines, based on the date when the crime was reported. This report is intended to be a management and planning tool and does not reflect the official UCR counts for the department. Incidents where a location is unknown or unspecified are included in the countywide totals.

UCR Incidents - Annual Totals

Based on date when each incident was reported.

METROPOLITAN POLICE DEPARTMENT

of Nashville and Davidson County

Year End Totals - All Part 1 Incidents (Prior 9 Year Annual Avg: 34,308)

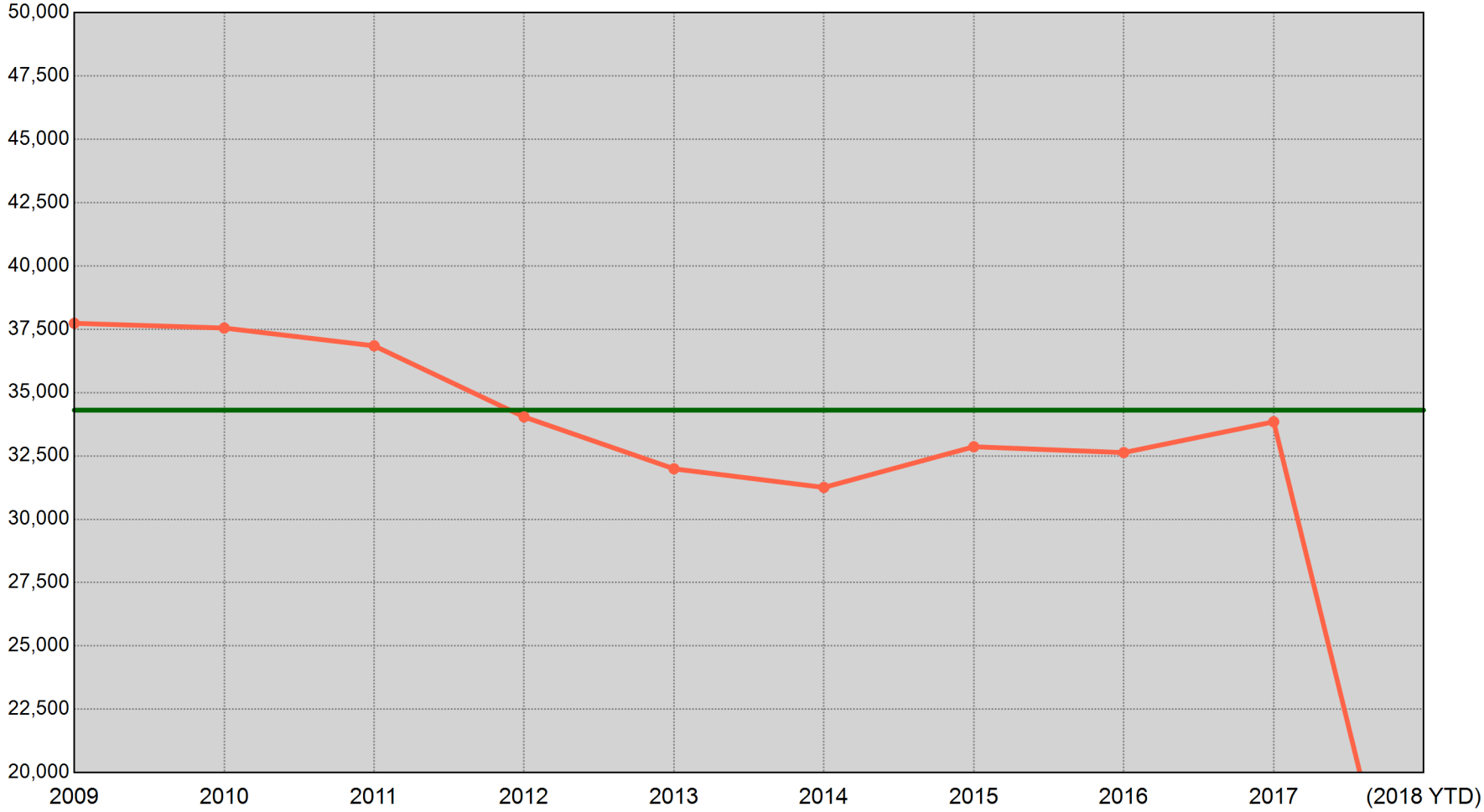

2009	2010	2011	2012	2013	2014	2015	2016	2017	(2018 YTD)
37,737 Incidents	37,550 Incidents	36,848 Incidents	34,042 Incidents	31,993 Incidents	31,257 Incidents	32,863 Incidents	32,632 Incidents	33,848 Incidents	9,759 Incidents

"(2018 YTD)" is a count of UCR incidents reported between 01/01/2018 and 04/21/2018. The green horizontal line represents the average of the nine prior annual totals.

Sourced from MNPD ARMS on 4/25/2018 8:10:50 AM. The figures above were sourced from incident reports using Uniform Crime Reporting definitions and reporting guidelines, based on the date when the crime was reported. This report is intended to be a management and planning tool and does not reflect the official UCR counts for the department. Incidents where a location is unknown or unspecified are included in the countywide totals.

UCR Incidents - YTD Comparisons: All Incidents

METROPOLITAN POLICE DEPARTMENT
of Nashville and Davidson County

Aggregated by precinct (incident location). Based on date when each incident was reported.

		2010 YTD to 2018 YTD	2011 YTD to 2018 YTD	2012 YTD to 2018 YTD	2013 YTD to 2018 YTD	2014 YTD to 2018 YTD	2015 YTD to 2018 YTD	2016 YTD to 2018 YTD	2017 YTD to 2018 YTD	8 YTD Avg to 2018 YTD	5 YTD Avg to 2018 YTD
West	Prior YTD	1,194	1,016	1,069	1,296	1,022	945	1,062	1,085	1,086	1,082
	YTD	1,079	1,079	1,079	1,079	1,079	1,079	1,079	1,079	1,079	1,079
	% Change	-9.6%	6.2%	0.9%	-16.7%	5.6%	14.2%	1.6%	-0.6%	-0.6%	-0.3%
East	Prior YTD	1,246	1,446	1,281	1,089	925	1,046	1,056	1,031	1,140	1,029
	YTD	1,003	1,003	1,003	1,003	1,003	1,003	1,003	1,003	1,003	1,003
	% Change	-19.5%	-30.6%	-21.7%	-7.9%	8.4%	-4.1%	-5.0%	-2.7%	-12.0%	-2.5%
South	Prior YTD	1,808	2,020	1,672	1,718	1,685	1,660	1,954	1,822	1,792	1,767
	YTD	1,855	1,855	1,855	1,855	1,855	1,855	1,855	1,855	1,855	1,855
	% Change	2.6%	-8.2%	10.9%	8.0%	10.1%	11.7%	-5.1%	1.8%	3.5%	5.0%
Central	Prior YTD	412	455	517	369	366	355	381	498	419	393
	YTD	415	415	415	415	415	415	415	415	415	415
	% Change	0.7%	-8.8%	-19.7%	12.5%	13.4%	16.9%	8.9%	-16.7%	-1.0%	5.6%
Hermitage	Prior YTD	1,807	1,739	1,755	1,748	1,512	1,475	1,756	1,741	1,691	1,646
	YTD	1,714	1,714	1,714	1,714	1,714	1,714	1,714	1,714	1,714	1,714
	% Change	-5.1%	-1.4%	-2.3%	-1.9%	13.4%	16.2%	-2.4%	-1.6%	1.4%	4.1%
North	Prior YTD	1,094	1,141	1,140	1,122	1,054	1,026	1,114	1,241	1,116	1,111
	YTD	1,337	1,337	1,337	1,337	1,337	1,337	1,337	1,337	1,337	1,337
	% Change	22.2%	17.2%	17.3%	19.2%	26.9%	30.3%	20.0%	7.7%	19.8%	20.3%
Madison	Prior YTD	1,199	1,084	1,223	982	920	999	1,093	1,124	1,078	1,023
	YTD	1,110	1,110	1,110	1,110	1,110	1,110	1,110	1,110	1,110	1,110
	% Change	-7.4%	2.4%	-9.2%	13.0%	20.7%	11.1%	1.6%	-1.2%	3.0%	8.5%
Midtown Hills	Prior YTD	1,343	1,338	1,228	1,142	1,020	928	1,038	1,143	1,147	1,054
	YTD	1,244	1,244	1,244	1,244	1,244	1,244	1,244	1,244	1,244	1,244
	% Change	-7.4%	-7.0%	1.3%	8.9%	22.0%	34.1%	19.8%	8.8%	8.5%	18.0%
Not Validated	Prior YTD	15	1	2	0	0	2	0	0	2	0
	YTD	2	2	2	2	2	2	2	2	2	2
	% Change	-86.7%	100.0%	0.0%	-	-	0.0%	-	-	0.0%	-
County	Prior YTD	10,118	10,240	9,887	9,466	8,504	8,436	9,454	9,685	9,473	9,109
	YTD	9,759	9,759	9,759	9,759	9,759	9,759	9,759	9,759	9,759	9,759
	% Change	-3.5%	-4.7%	-1.3%	3.1%	14.8%	15.7%	3.2%	0.8%	3.0%	7.1%

Information summarized for CompStat week ending 04/21/2018.

Sourced from MNPD ARMS on 4/25/2018 8:10:50 AM. The figures above were sourced from incident reports using Uniform Crime Reporting definitions and reporting guidelines, based on the date when the crime was reported. This report is intended to be a management and planning tool and does not reflect the official UCR counts for the department. Incidents where a location is unknown or unspecified are included in the countywide totals. 'Unknown' refers to records in which the address is listed as 'Unknown' on the incident report. 'Not Validated' refers to records that were entered in with an invalid addresses.

County UCR Incidents - YTD Comparison Charts

Aggregated by precinct (incident location). Based on date when each incident was reported.

METROPOLITAN POLICE DEPARTMENT
of Nashville and Davidson County

All Part 1 Incidents - Annual YTD Avg: 9,616 (Bar Chart)

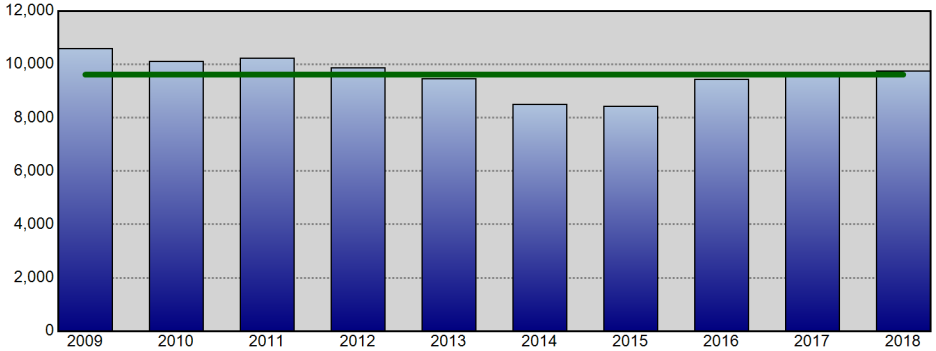

All Part 1 Incidents - Annual YTD Avg: 9,616 (Line Chart)

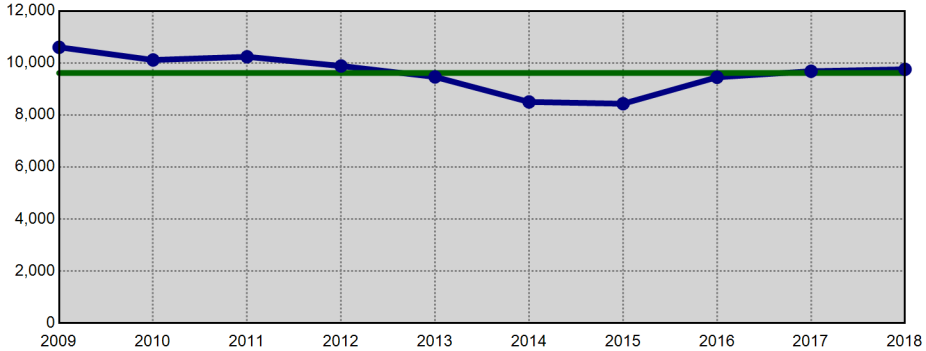

Violent Crime - Annual YTD Avg: 2,078 (Bar Chart)

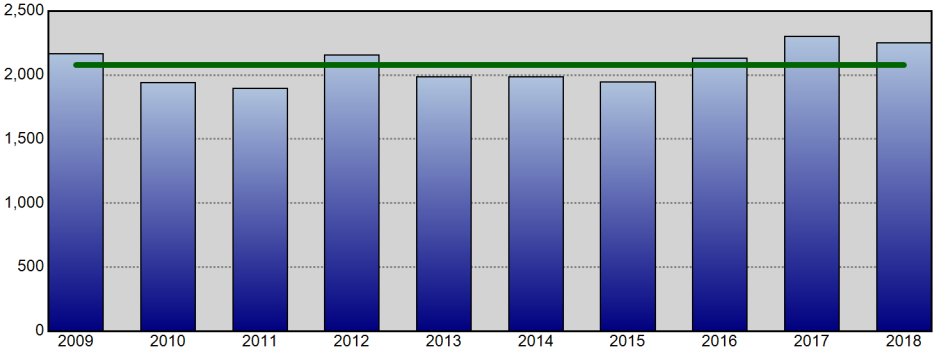

Violent Crime - Annual YTD Avg: 2,078 (Line Chart)

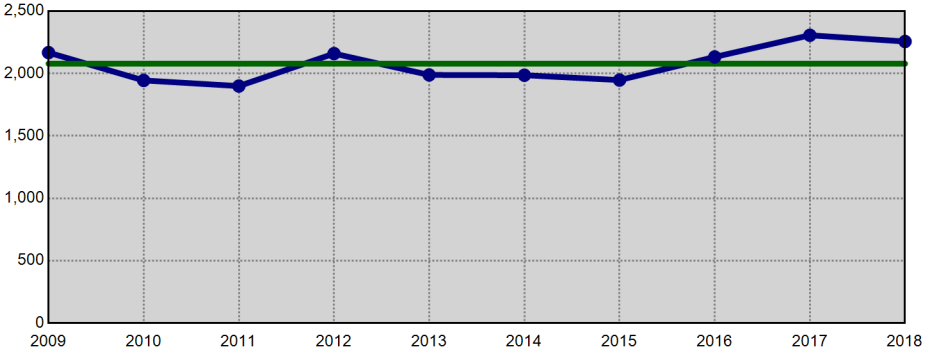

Property Crime - Annual YTD Avg: 7,537 (Bar Chart)

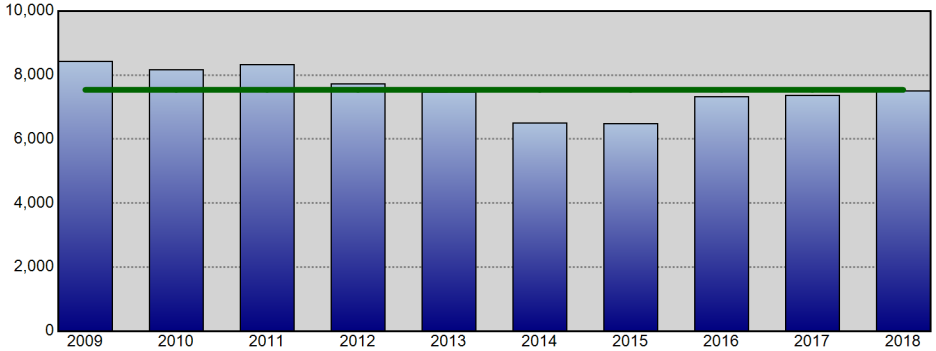

Property Crime - Annual YTD Avg: 7,537 (Line Chart)

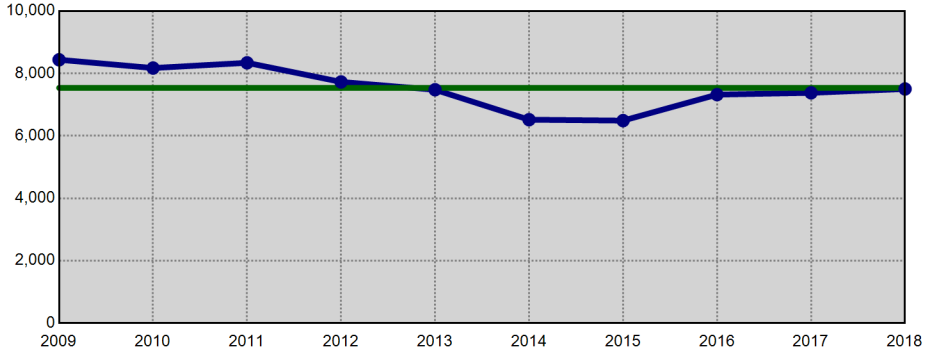

Information summarized for CompStat week ending 04/21/2018. The horizontal line on each chart represents the average of the prior 9 YTD offense totals.

Sourced from MNPD ARMS on 4/25/2018 8:10:50 AM. The figures above were sourced from incident reports using Uniform Crime Reporting definitions and reporting guidelines, based on the date when the crime was reported. This report is intended to be a management and planning tool and does not reflect the official UCR counts for the department. Incidents where a location is unknown or unspecified are included in the countywide totals.

West Precinct UCR Incidents - YTD Comparisons

Aggregated by precinct (incident location). Based on date when each incident was reported.

METROPOLITAN POLICE DEPARTMENT
of Nashville and Davidson County

All Part 1 Incidents - Annual YTD Avg: 1,088 (Bar Chart)

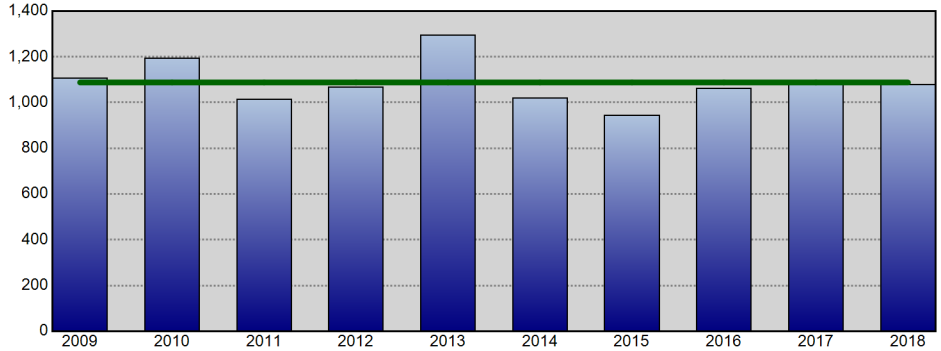

All Part 1 Incidents - Annual YTD Avg: 1,088 (Line Chart)

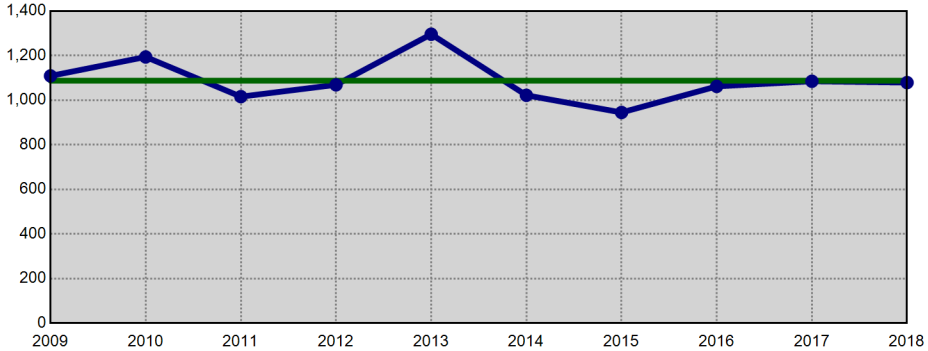

Violent Crime - Annual YTD Avg: 134 (Bar Chart)

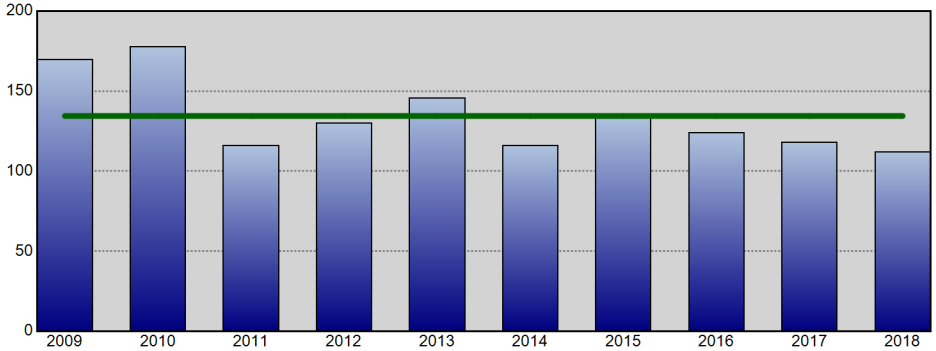

Violent Crime - Annual YTD Avg: 134 (Line Chart)

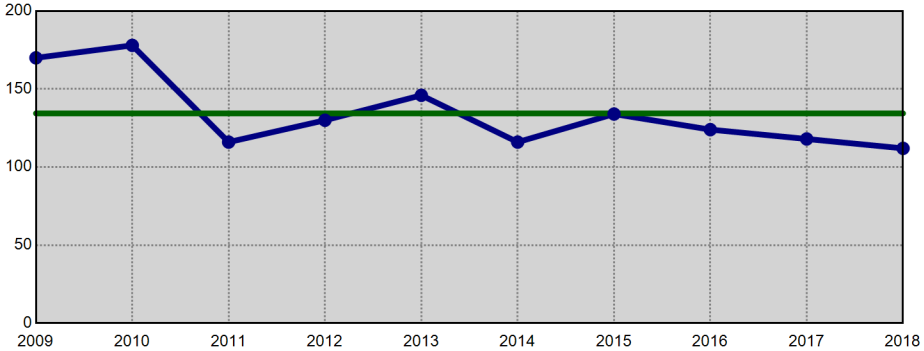

Property Crime - Annual YTD Avg: 953 (Bar Chart)

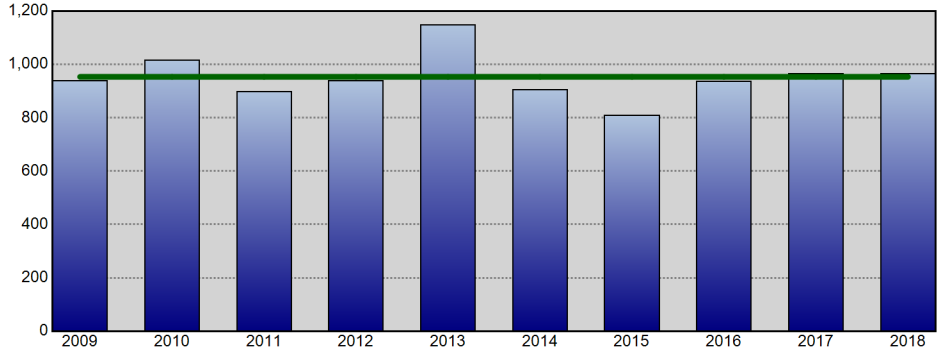

Property Crime - Annual YTD Avg: 953 (Line Chart)

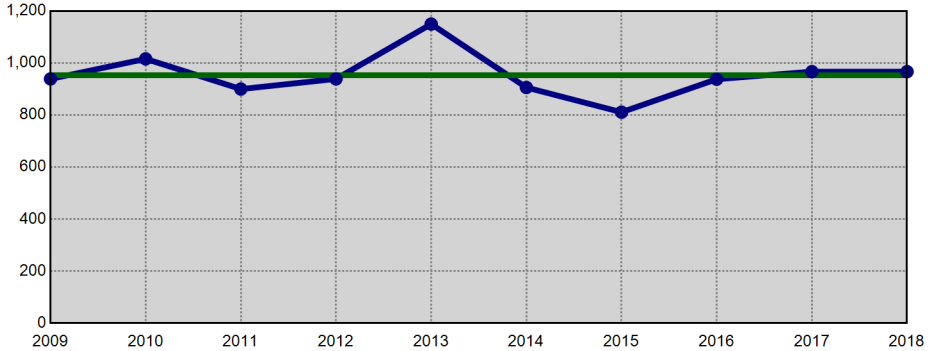

Information summarized for CompStat week ending 04/21/2018. The horizontal line on each chart represents the average of the prior 9 YTD offense totals.

Sourced from MNPD ARMS on 4/25/2018 8:10:52 AM. The figures above were sourced from incident reports using Uniform Crime Reporting definitions and reporting guidelines, based on the date when the crime was reported. This report is intended to be a management and planning tool and does not reflect the official UCR counts for the department. Incidents where a location is unknown or unspecified are included in the countywide totals.

East Precinct UCR Incidents - YTD Comparisons

Aggregated by precinct (incident location). Based on date when each incident was reported.

METROPOLITAN POLICE DEPARTMENT
of Nashville and Davidson County

All Part 1 Incidents - Annual YTD Avg: 1,143 (Bar Chart)

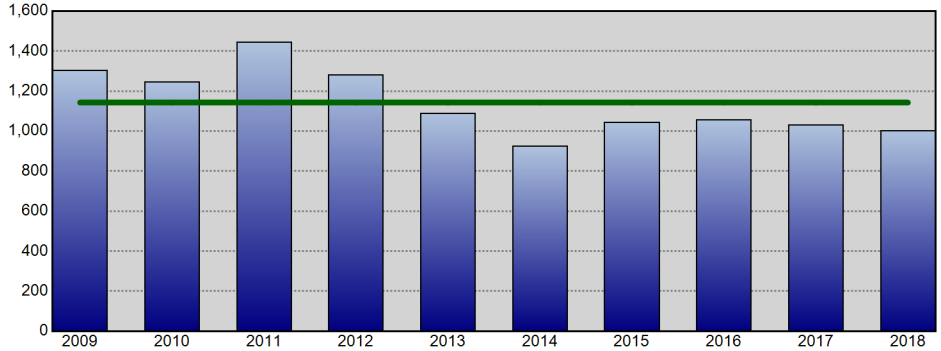

All Part 1 Incidents - Annual YTD Avg: 1,143 (Line Chart)

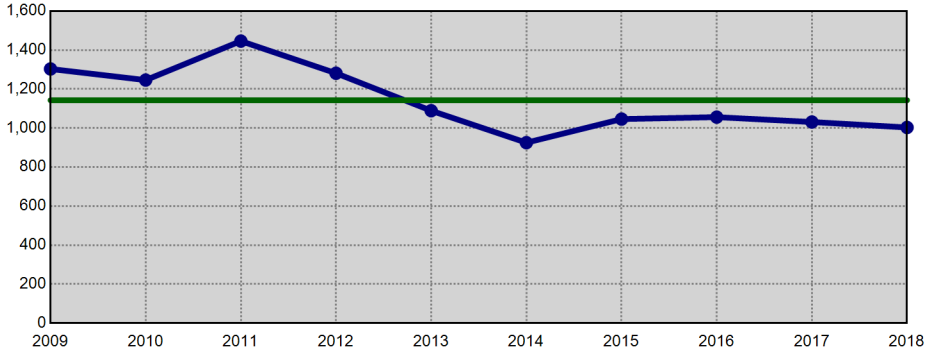

Violent Crime - Annual YTD Avg: 315 (Bar Chart)

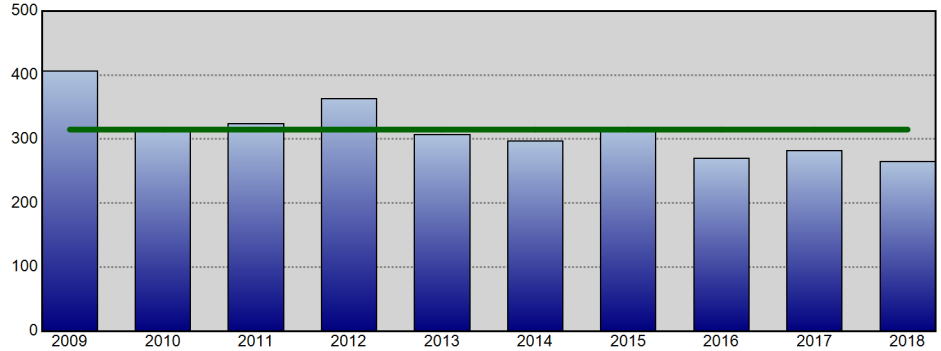

Violent Crime - Annual YTD Avg: 315 (Line Chart)

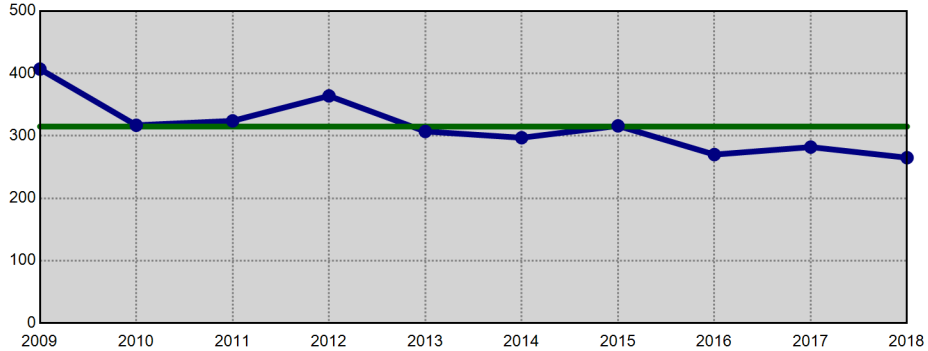

Property Crime - Annual YTD Avg: 828 (Bar Chart)

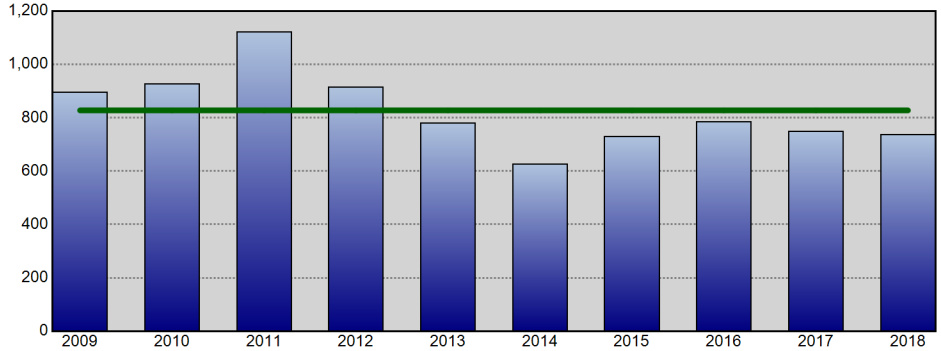

Property Crime - Annual YTD Avg: 828 (Line Chart)

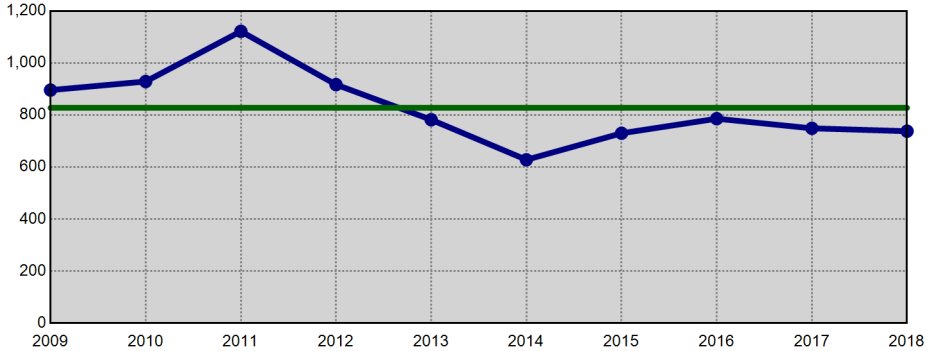

Information summarized for CompStat week ending 04/21/2018. The horizontal line on each chart represents the average of the prior 9 YTD offense totals.

Sourced from MNPD ARMS on 4/25/2018 8:10:53 AM. The figures above were sourced from incident reports using Uniform Crime Reporting definitions and reporting guidelines, based on the date when the crime was reported. This report is intended to be a management and planning tool and does not reflect the official UCR counts for the department. Incidents where a location is unknown or unspecified are included in the countywide totals.

South Precinct UCR Incidents - YTD Comparisons

Aggregated by precinct (incident location). Based on date when each incident was reported.

METROPOLITAN POLICE DEPARTMENT
of Nashville and Davidson County

All Part 1 Incidents - Annual YTD Avg: 1,814 (Bar Chart)

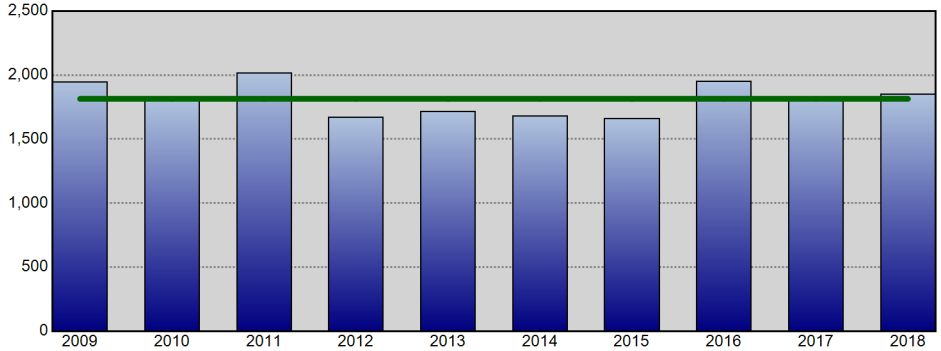

All Part 1 Incidents - Annual YTD Avg: 1,814 (Line Chart)

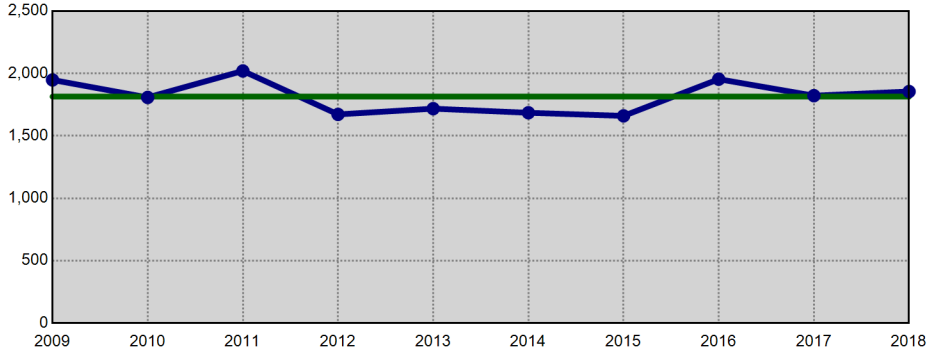

Violent Crime - Annual YTD Avg: 407 (Bar Chart)

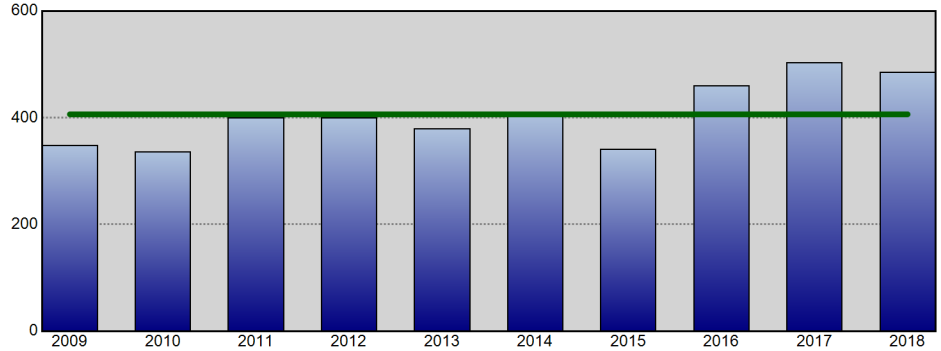

Violent Crime - Annual YTD Avg: 407 (Line Chart)

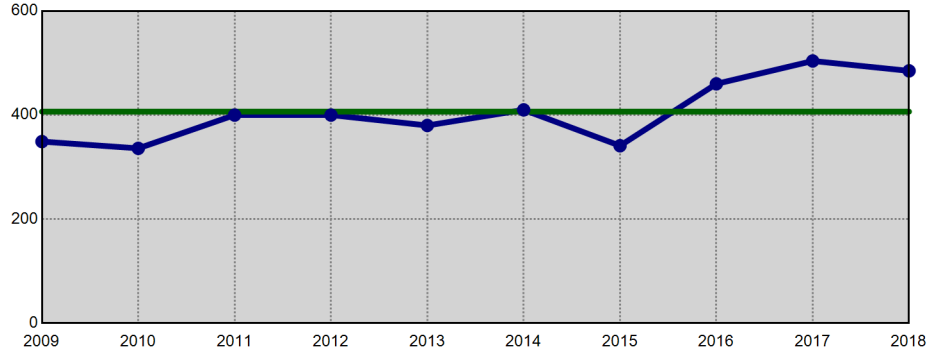

Property Crime - Annual YTD Avg: 1,408 (Bar Chart)

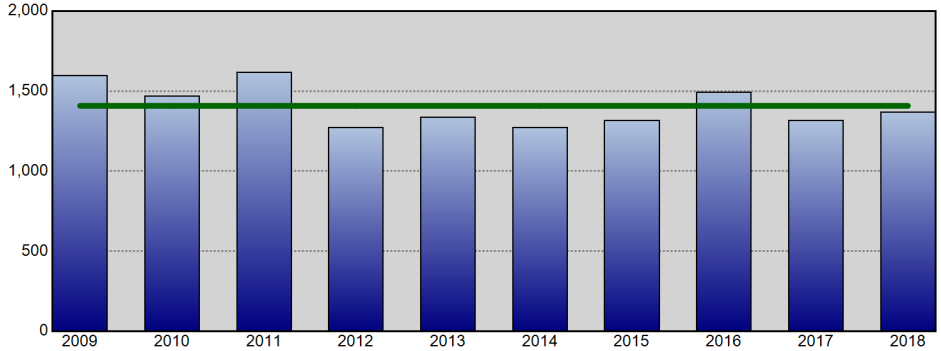

Property Crime - Annual YTD Avg: 1,408 (Line Chart)

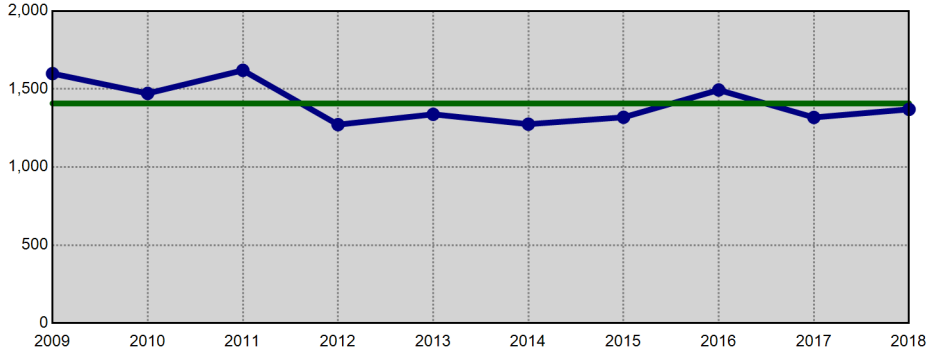

Information summarized for CompStat week ending 04/21/2018. The horizontal line on each chart represents the average of the prior 9 YTD offense totals.

Sourced from MNPD ARMS on 4/25/2018 8:10:55 AM. The figures above were sourced from incident reports using Uniform Crime Reporting definitions and reporting guidelines, based on the date when the crime was reported. This report is intended to be a management and planning tool and does not reflect the official UCR counts for the department. Incidents where a location is unknown or unspecified are included in the countywide totals.

Central Precinct UCR Incidents - YTD Comparisons

Aggregated by precinct (incident location). Based on date when each incident was reported.

METROPOLITAN POLICE DEPARTMENT

of Nashville and Davidson County

All Part 1 Incidents - Annual YTD Avg: 425 (Bar Chart)

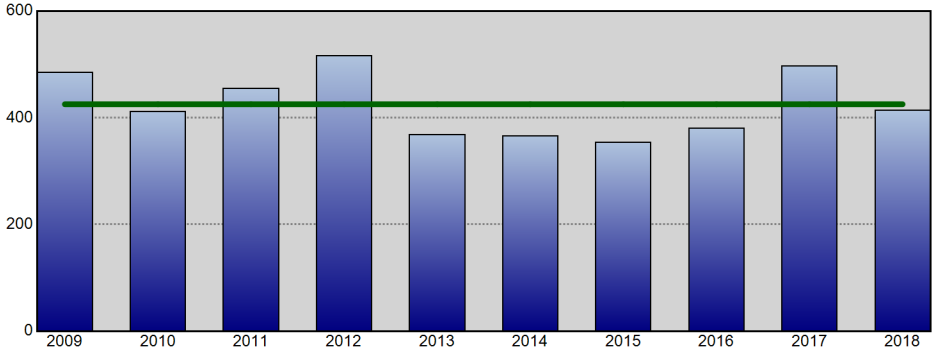

All Part 1 Incidents - Annual YTD Avg: 425 (Line Chart)

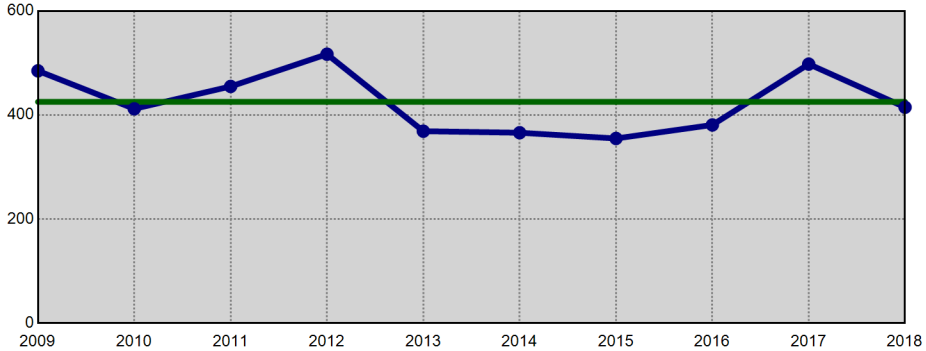

Violent Crime - Annual YTD Avg: 88 (Bar Chart)

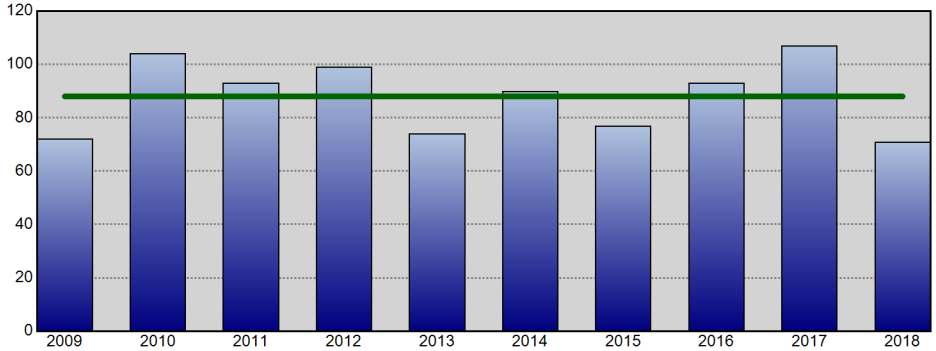

Violent Crime - Annual YTD Avg: 88 (Line Chart)

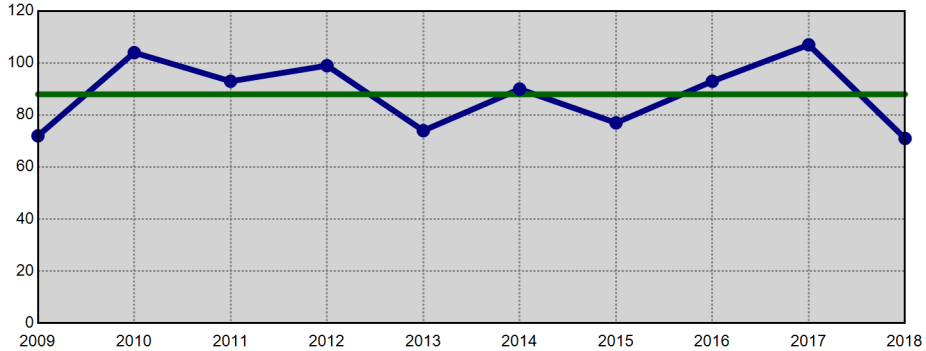

Property Crime - Annual YTD Avg: 337 (Bar Chart)

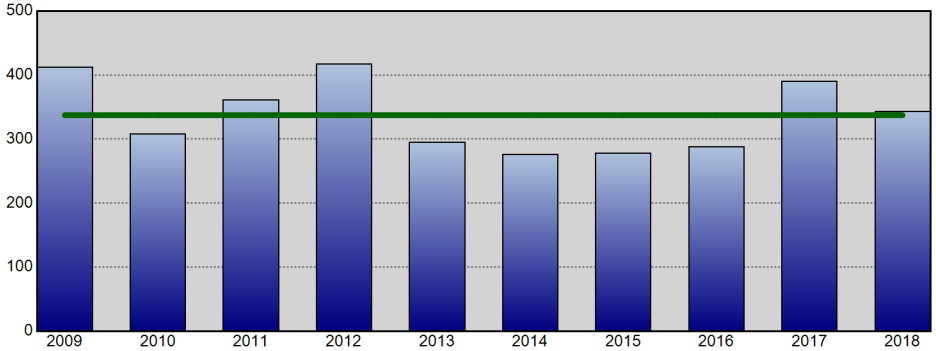

Property Crime - Annual YTD Avg: 337 (Line Chart)

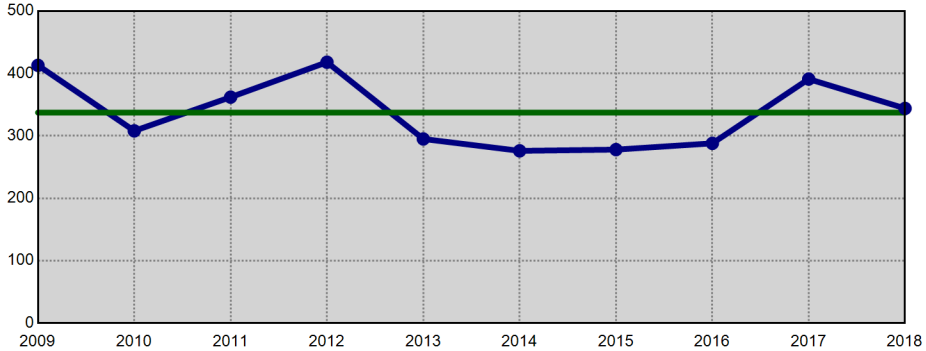

Information summarized for CompStat week ending 04/21/2018. The horizontal line on each chart represents the average of the prior 9 YTD offense totals.

Sourced from MNPD ARMS on 4/25/2018 8:10:56 AM. The figures above were sourced from incident reports using Uniform Crime Reporting definitions and reporting guidelines, based on the date when the crime was reported. This report is intended to be a management and planning tool and does not reflect the official UCR counts for the department. Incidents where a location is unknown or unspecified are included in the countywide totals.

Hermitage Precinct UCR Incidents - YTD Comparisons

Aggregated by precinct (incident location). Based on date when each incident was reported.

METROPOLITAN POLICE DEPARTMENT
of Nashville and Davidson County

All Part 1 Incidents - Annual YTD Avg: 1,706 (Bar Chart)

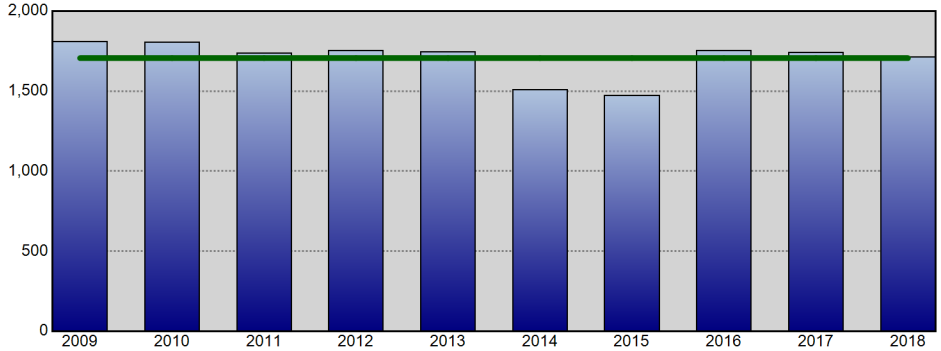

All Part 1 Incidents - Annual YTD Avg: 1,706 (Line Chart)

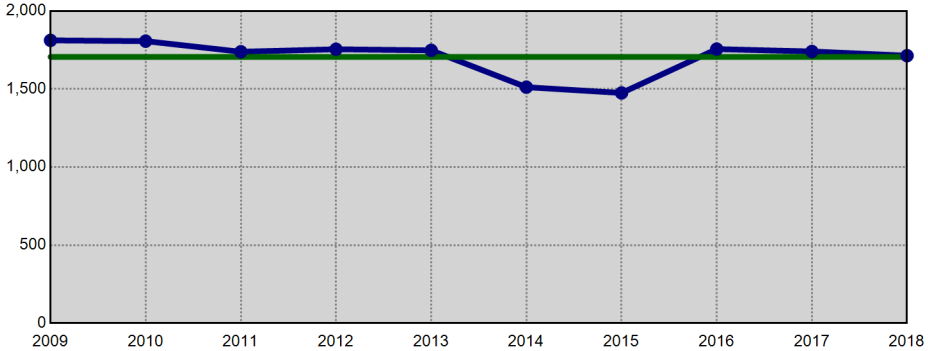

Violent Crime - Annual YTD Avg: 353 (Bar Chart)

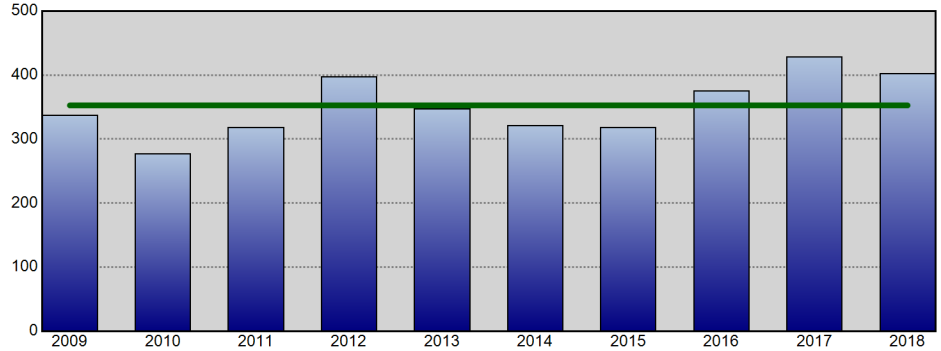

Violent Crime - Annual YTD Avg: 353 (Line Chart)

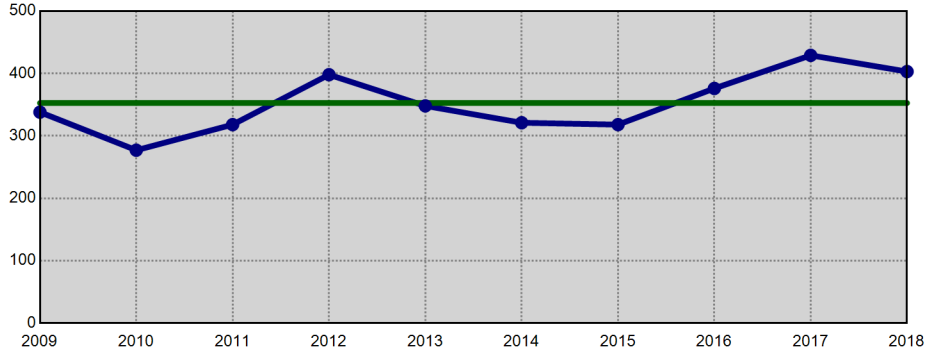

Property Crime - Annual YTD Avg: 1,353 (Bar Chart)

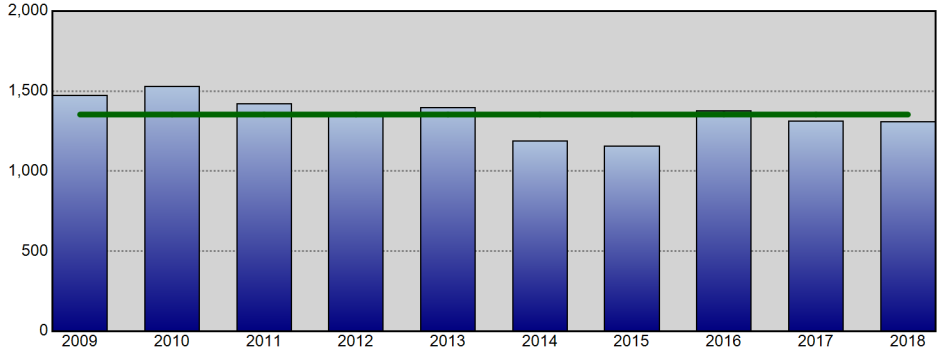

Property Crime - Annual YTD Avg: 1,353 (Line Chart)

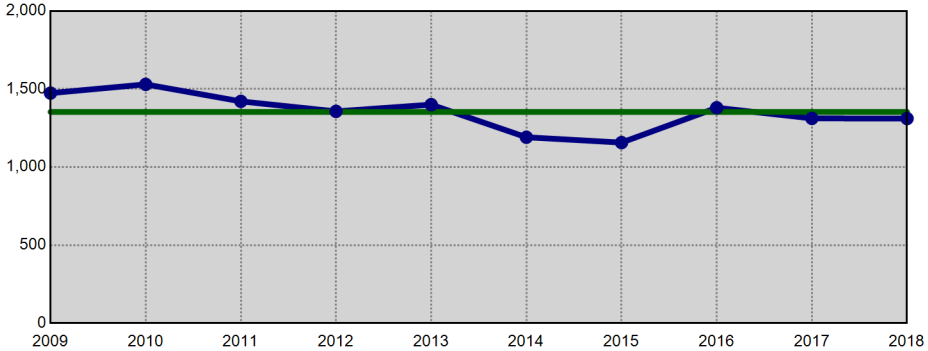

Information summarized for CompStat week ending 04/21/2018. The horizontal line on each chart represents the average of the prior 9 YTD offense totals.

Sourced from MNPD ARMS on 4/25/2018 8:10:58 AM. The figures above were sourced from incident reports using Uniform Crime Reporting definitions and reporting guidelines, based on the date when the crime was reported. This report is intended to be a management and planning tool and does not reflect the official UCR counts for the department. Incidents where a location is unknown or unspecified are included in the countywide totals.

North Precinct UCR Incidents - YTD Comparisons

Aggregated by precinct (incident location). Based on date when each incident was reported.

METROPOLITAN POLICE DEPARTMENT
of Nashville and Davidson County

All Part 1 Incidents - Annual YTD Avg: 1,149 (Bar Chart)

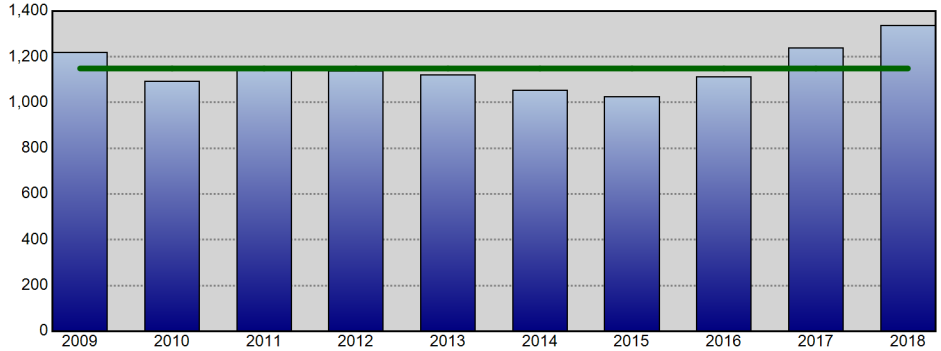

All Part 1 Incidents - Annual YTD Avg: 1,149 (Line Chart)

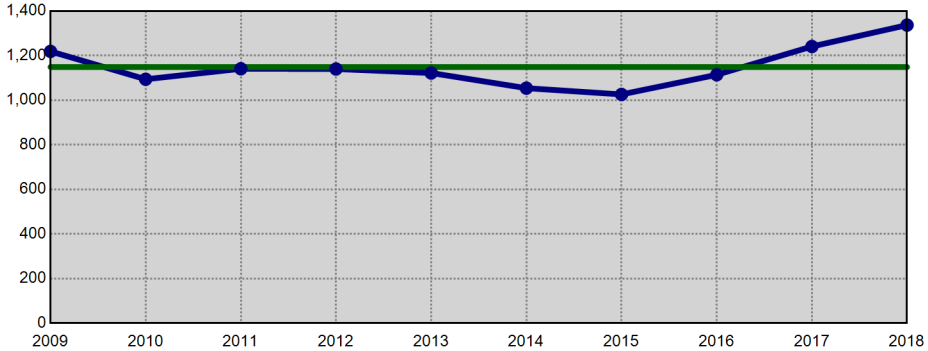

Violent Crime - Annual YTD Avg: 356 (Bar Chart)

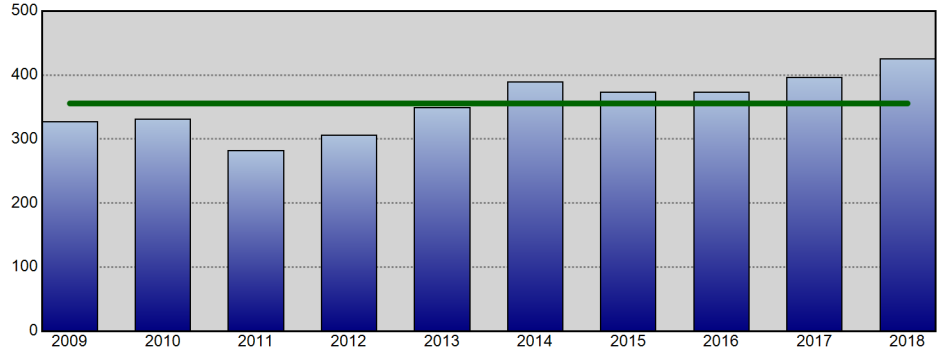

Violent Crime - Annual YTD Avg: 356 (Line Chart)

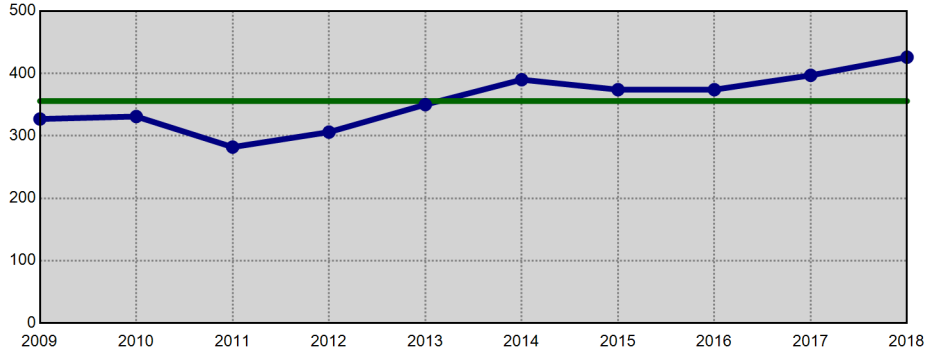

Property Crime - Annual YTD Avg: 793 (Bar Chart)

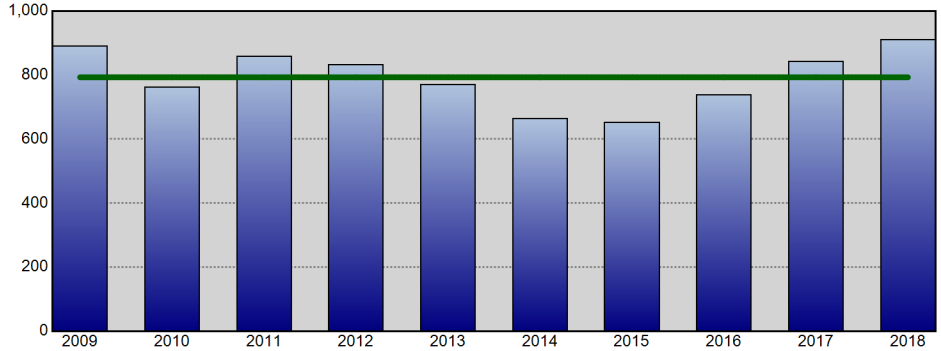

Property Crime - Annual YTD Avg: 793 (Line Chart)

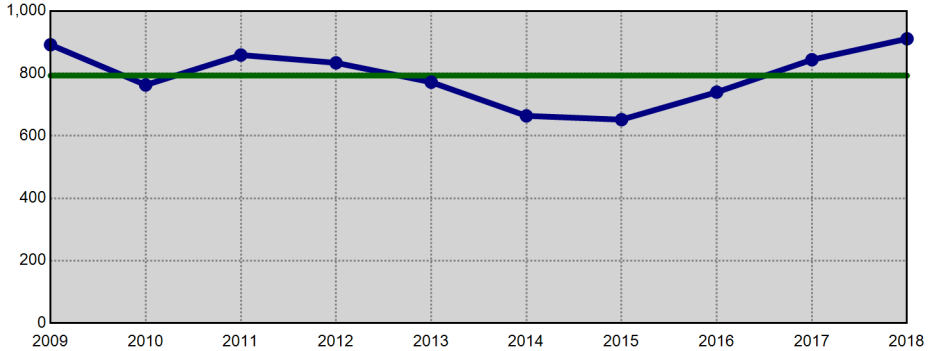

Information summarized for CompStat week ending 04/21/2018. The horizontal line on each chart represents the average of the prior 9 YTD offense totals.

Sourced from MNPD ARMS on 4/25/2018 8:11:01 AM. The figures above were sourced from incident reports using Uniform Crime Reporting definitions and reporting guidelines, based on the date when the crime was reported. This report is intended to be a management and planning tool and does not reflect the official UCR counts for the department. Incidents where a location is unknown or unspecified are included in the countywide totals.

Madison Precinct UCR Incidents - YTD Comparisons

Aggregated by precinct (incident location). Based on date when each incident was reported.

METROPOLITAN POLICE DEPARTMENT
of Nashville and Davidson County

All Part 1 Incidents - Annual YTD Avg: 1,101 (Bar Chart)

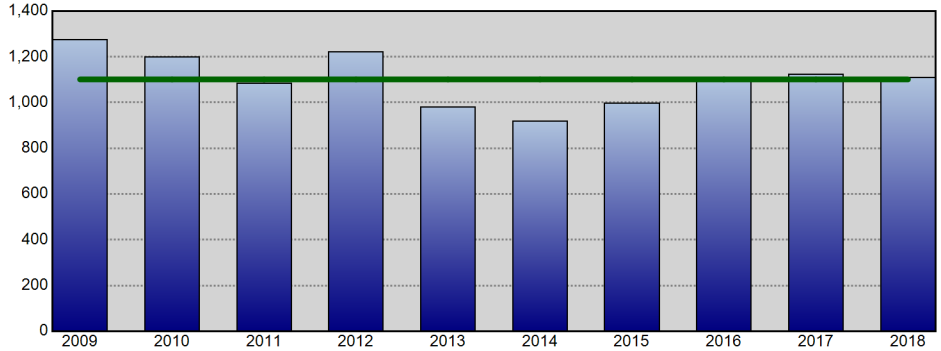

All Part 1 Incidents - Annual YTD Avg: 1,101 (Line Chart)

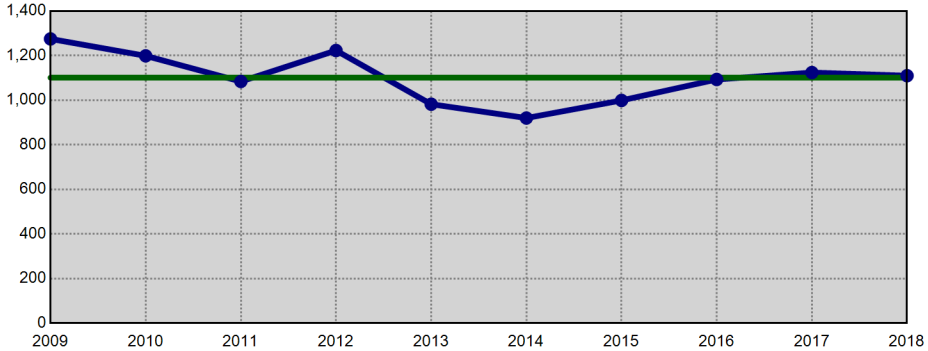

Violent Crime - Annual YTD Avg: 226 (Bar Chart)

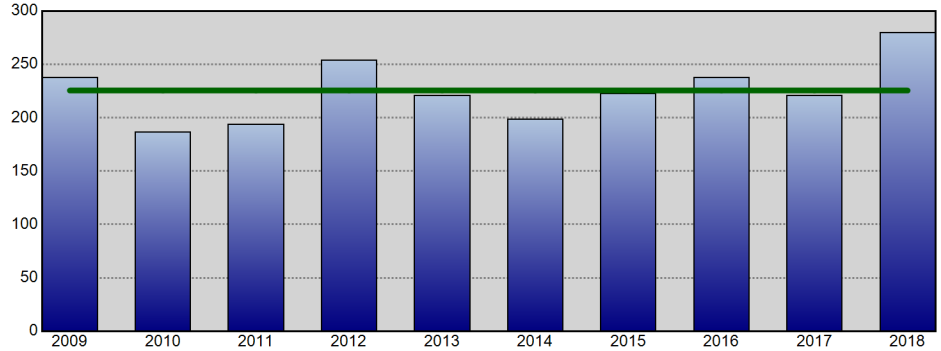

Violent Crime - Annual YTD Avg: 226 (Line Chart)

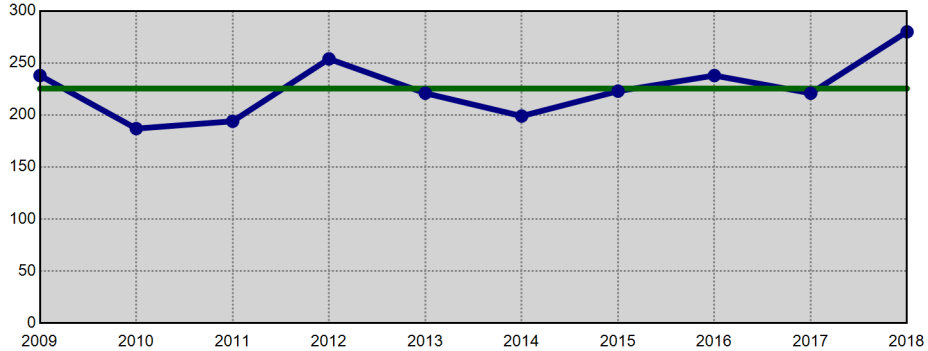

Property Crime - Annual YTD Avg: 875 (Bar Chart)

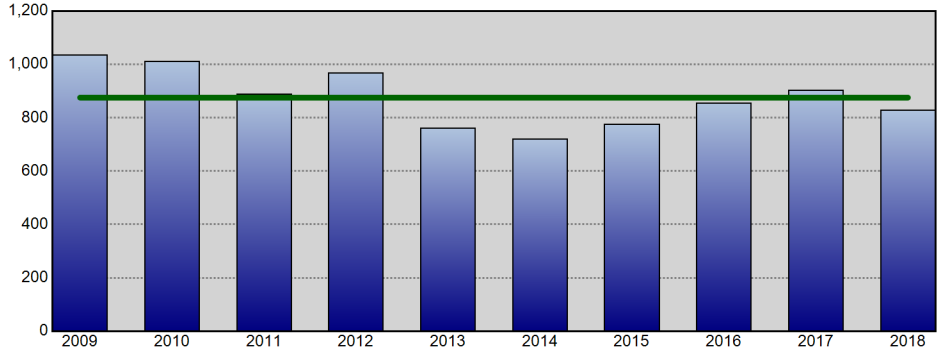

Property Crime - Annual YTD Avg: 875 (Line Chart)

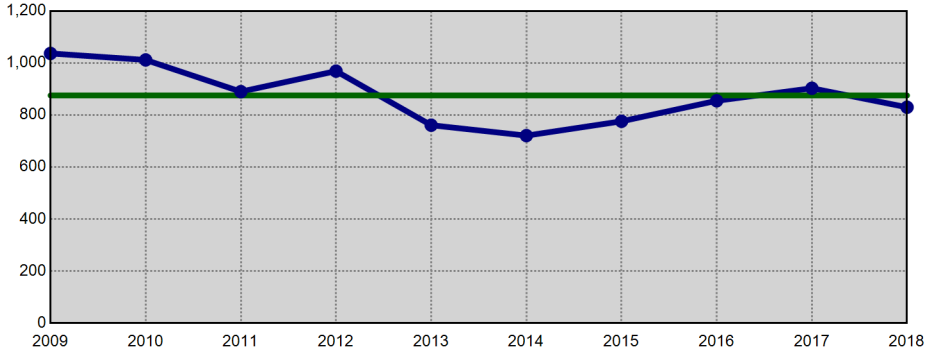

Information summarized for CompStat week ending 04/21/2018. The horizontal line on each chart represents the average of the prior 9 YTD offense totals.

Sourced from MNPD ARMS on 4/25/2018 8:11:03 AM. The figures above were sourced from incident reports using Uniform Crime Reporting definitions and reporting guidelines, based on the date when the crime was reported. This report is intended to be a management and planning tool and does not reflect the official UCR counts for the department. Incidents where a location is unknown or unspecified are included in the countywide totals.

Midtown Hills Precinct UCR Incidents - YTD Comparisons

METROPOLITAN POLICE DEPARTMENT
of Nashville and Davidson County

Aggregated by precinct (incident location). Based on date when each incident was reported.

All Part 1 Incidents - Annual YTD Avg: 1,181 (Bar Chart)

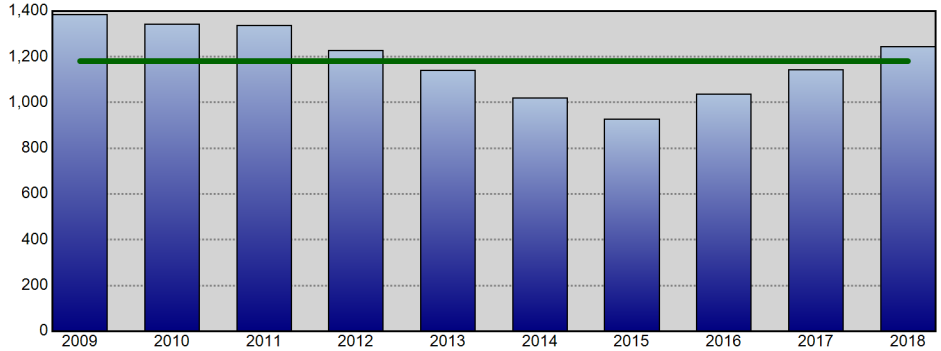

All Part 1 Incidents - Annual YTD Avg: 1,181 (Line Chart)

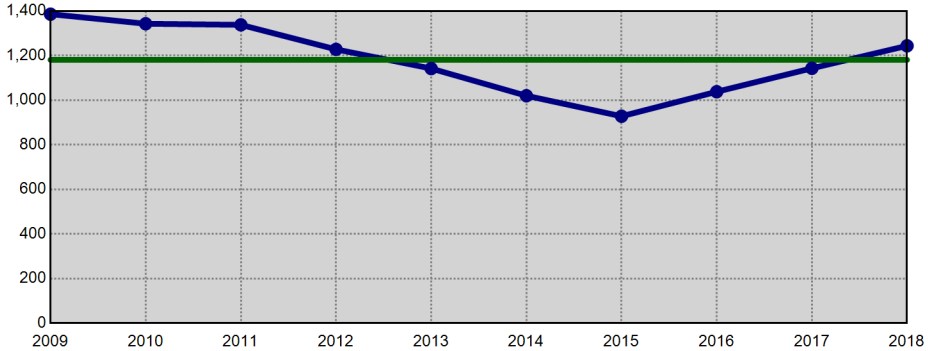

Violent Crime - Annual YTD Avg: 196 (Bar Chart)

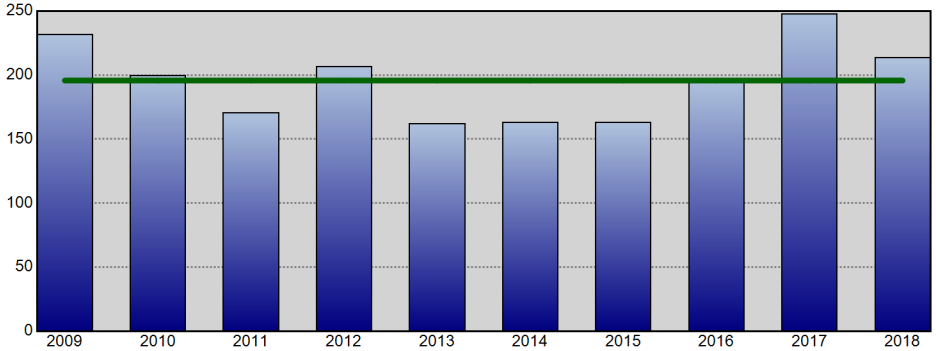

Violent Crime - Annual YTD Avg: 196 (Line Chart)

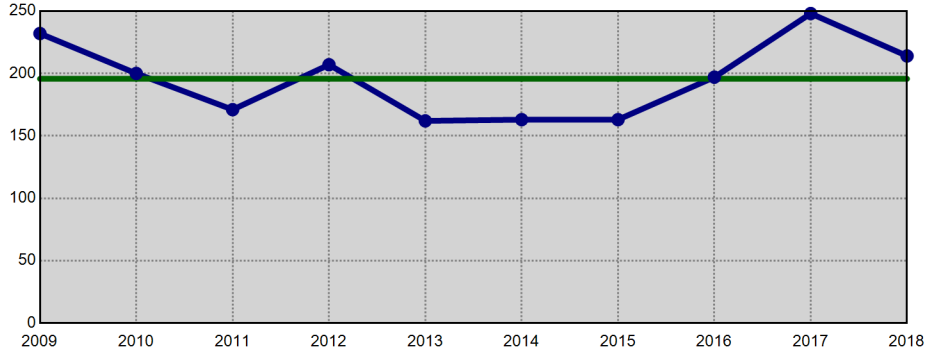

Property Crime - Annual YTD Avg: 985 (Bar Chart)

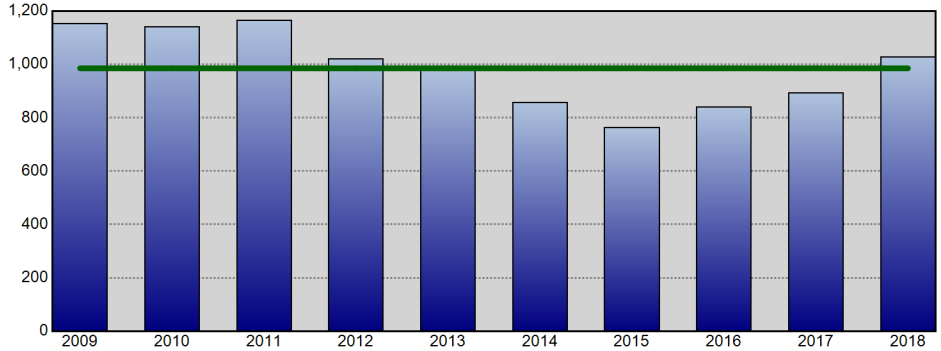

Property Crime - Annual YTD Avg: 985 (Line Chart)

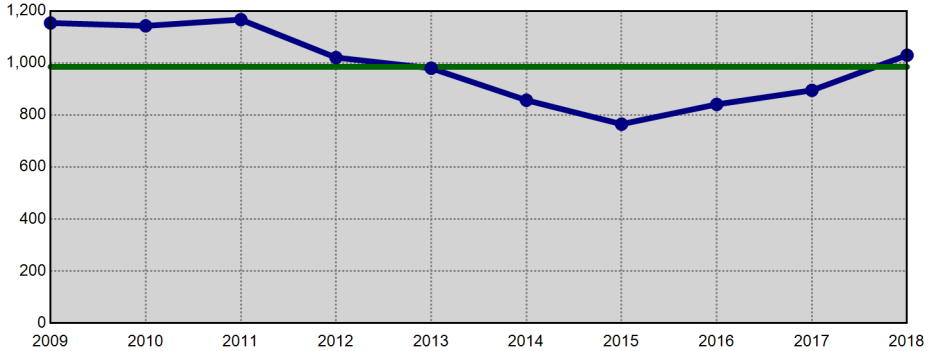

Information summarized for CompStat week ending 04/21/2018. The horizontal line on each chart represents the average of the prior 9 YTD offense totals.

Sourced from MNPD ARMS on 4/25/2018 8:11:05 AM. The figures above were sourced from incident reports using Uniform Crime Reporting definitions and reporting guidelines, based on the date when the crime was reported. This report is intended to be a management and planning tool and does not reflect the official UCR counts for the department. Incidents where a location is unknown or unspecified are included in the countywide totals.

County Calendar Year to Calendar Year Comparison

METROPOLITAN POLICE DEPARTMENT
of Nashville and Davidson County

Comparisons of Annual Totals for the Past Ten Years

Aggregated by precinct (incident location). Based on date when each incident was reported.

		Homicide	Forcible Rape	Commercial Robbery	Street Robbery	Total Robbery	Aggravated Assault	Commercial Burglary	Residential Burglary	Total Burglary	Larceny	Auto Theft	Violent Offenses	Property Offenses	Part I Offenses
2016 to	2016	81	567	305	1,703	2,008	4,906	960	3,618	4,578	18,750	1,742	7,562	25,070	32,632
2017	2017	111	568	321	1,741	2,062	5,072	1,312	2,905	4,217	19,214	2,604	7,813	26,035	33,848
	% Change	37.0%	0.2%	5.2%	2.2%	2.7%	3.4%	36.7%	-19.7%	-7.9%	2.5%	49.5%	3.3%	3.8%	3.7%
2015 to	2015	80	605	251	1,649	1,900	4,931	909	4,209	5,118	18,787	1,442	7,516	25,347	32,863
2017	2017	111	568	321	1,741	2,062	5,072	1,312	2,905	4,217	19,214	2,604	7,813	26,035	33,848
	% Change	38.8%	-6.1%	27.9%	5.6%	8.5%	2.9%	44.3%	-31.0%	-17.6%	2.3%	80.6%	4.0%	2.7%	3.0%
2014 to	2014	42	601	209	1,330	1,539	5,258	940	3,837	4,777	17,920	1,120	7,440	23,817	31,257
2017	2017	111	568	321	1,741	2,062	5,072	1,312	2,905	4,217	19,214	2,604	7,813	26,035	33,848
	% Change	164.3%	-5.5%	53.6%	30.9%	34.0%	-3.5%	39.6%	-24.3%	-11.7%	7.2%	132.5%	5.0%	9.3%	8.3%
2013 to	2013	42	528	225	1,409	1,634	4,806	890	4,788	5,678	18,102	1,203	7,010	24,983	31,993
2017	2017	111	568	321	1,741	2,062	5,072	1,312	2,905	4,217	19,214	2,604	7,813	26,035	33,848
	% Change	164.3%	7.6%	42.7%	23.6%	26.2%	5.5%	47.4%	-39.3%	-25.7%	6.1%	116.5%	11.5%	4.2%	5.8%
2012 to	2012	62	544	237	1,480	1,717	5,371	1,012	4,733	5,745	19,217	1,386	7,694	26,348	34,042
2017	2017	111	568	321	1,741	2,062	5,072	1,312	2,905	4,217	19,214	2,604	7,813	26,035	33,848
	% Change	79.0%	4.4%	35.4%	17.6%	20.1%	-5.6%	29.6%	-38.6%	-26.6%	0.0%	87.9%	1.5%	-1.2%	-0.6%
2011 to	2011	51	550	291	1,591	1,882	4,922	1,119	6,302	7,421	20,252	1,770	7,405	29,443	36,848
2017	2017	111	568	321	1,741	2,062	5,072	1,312	2,905	4,217	19,214	2,604	7,813	26,035	33,848
	% Change	117.6%	3.3%	10.3%	9.4%	9.6%	3.0%	17.2%	-53.9%	-43.2%	-5.1%	47.1%	5.5%	-11.6%	-8.1%
2010 to	2010	60	494	298	1,506	1,804	4,729	1,157	6,662	7,819	21,016	1,628	7,087	30,463	37,550
2017	2017	111	568	321	1,741	2,062	5,072	1,312	2,905	4,217	19,214	2,604	7,813	26,035	33,848
	% Change	85.0%	15.0%	7.7%	15.6%	14.3%	7.3%	13.4%	-56.4%	-46.1%	-8.6%	60.0%	10.2%	-14.5%	-9.9%
2009 to	2009	81	499	304	1,721	2,025	4,753	1,185	5,592	6,777	21,855	1,747	7,358	30,379	37,737
2017	2017	111	568	321	1,741	2,062	5,072	1,312	2,905	4,217	19,214	2,604	7,813	26,035	33,848
	% Change	37.0%	13.8%	5.6%	1.2%	1.8%	6.7%	10.7%	-48.1%	-37.8%	-12.1%	49.1%	6.2%	-14.3%	-10.3%
2008 to	2008	74	485	353	2,042	2,395	5,655	1,308	4,963	6,271	24,481	2,291	8,609	33,043	41,652
2017	2017	111	568	321	1,741	2,062	5,072	1,312	2,905	4,217	19,214	2,604	7,813	26,035	33,848
	% Change	50.0%	17.1%	-9.1%	-14.7%	-13.9%	-10.3%	0.3%	-41.5%	-32.8%	-21.5%	13.7%	-9.2%	-21.2%	-18.7%
2007 to	2007	72	523	456	2,145	2,601	5,883	1,551	4,680	6,231	24,539	2,806	9,079	33,576	42,655
2017	2017	111	568	321	1,741	2,062	5,072	1,312	2,905	4,217	19,214	2,604	7,813	26,035	33,848
	% Change	54.2%	8.6%	-29.6%	-18.8%	-20.7%	-13.8%	-15.4%	-37.9%	-32.3%	-21.7%	-7.2%	-13.9%	-22.5%	-20.6%

Information summarized for CompStat week ending 04/21/2018.

Sourced from MNPD ARMS on 4/25/2018 8:11:07 AM. The figures above were sourced from incident reports using Uniform Crime Reporting definitions and reporting guidelines, based on the date when the crime was reported. This report is intended to be a management and planning tool and does not reflect the official UCR counts for the department. Incidents where a location is unknown or unspecified are included in the countywide totals..

County UCR Incidents - Annual Comparison Charts

Aggregated by precinct (incident location). Based on date when each incident was reported.

METROPOLITAN POLICE DEPARTMENT

of Nashville and Davidson County

Year End Total Part 1 Incidents - Prior 9 Year Annual Avg: 34,308

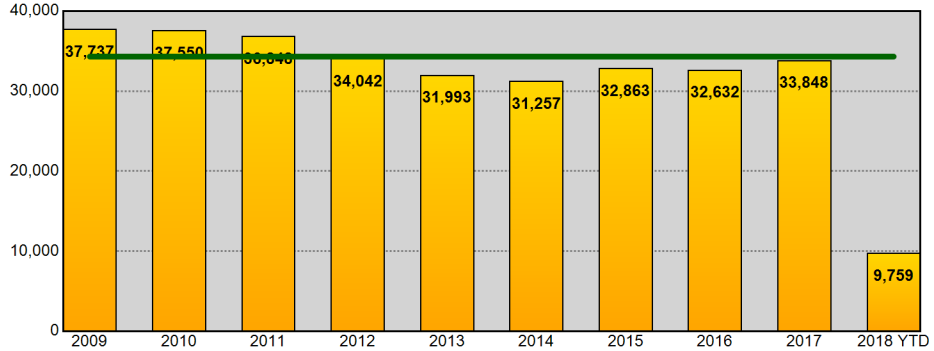

Year End Total Part 1 Incidents - Prior 9 Year Annual Avg: 34,308

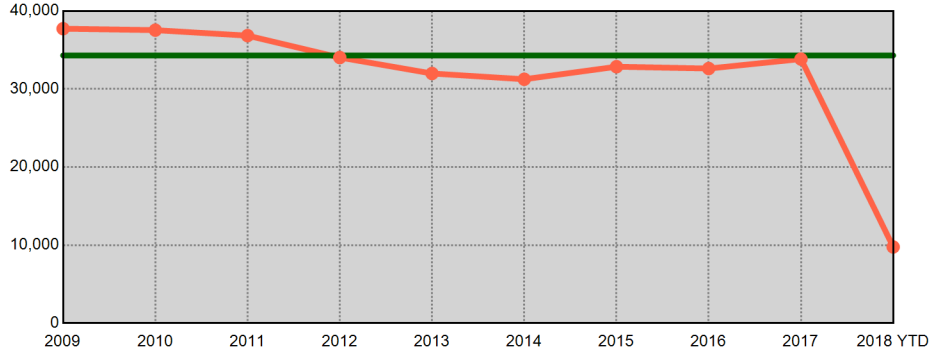

Year End Total Violent Part 1 Incidents - Prior 9 Year Annual Avg: 7,432

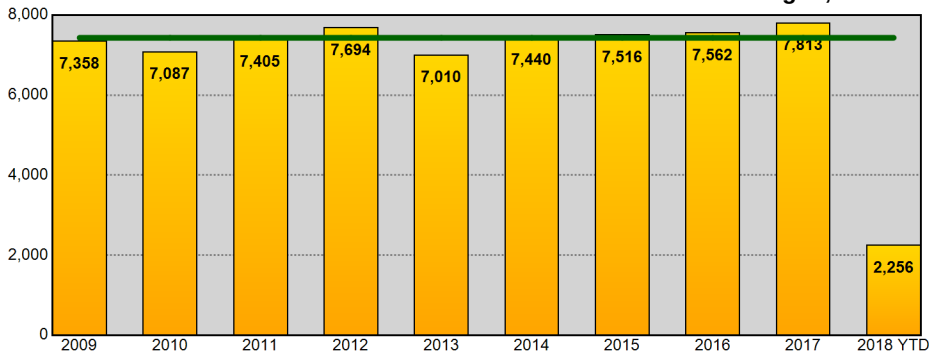

Year End Total Violent Part 1 Incidents - Prior 9 Year Annual Avg: 7,432

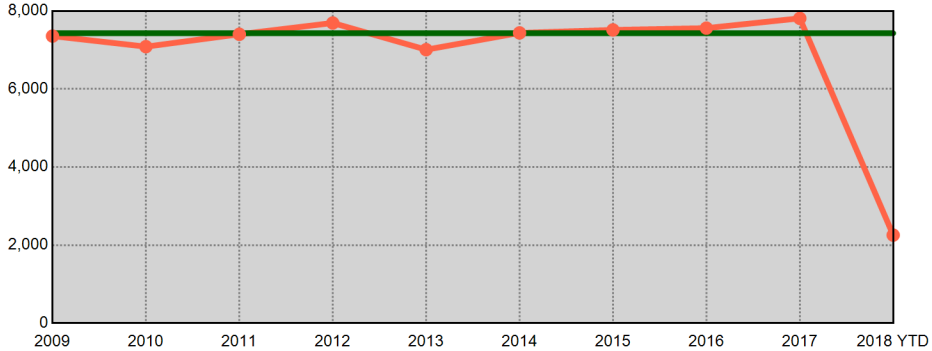

Year End Total Property Part 1 Incidents - Prior 9 Year Annual Avg: 26,876

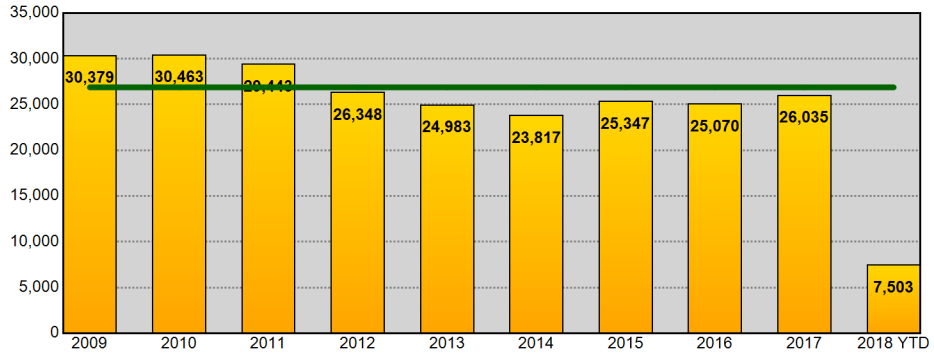

Year End Total Property Part 1 Incidents - Prior 9 Year Annual Avg: 26,876

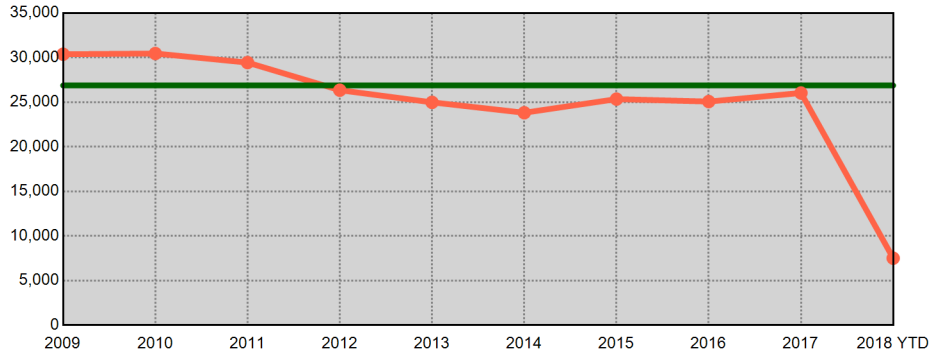

Information summarized for CompStat week ending 04/21/2018. Current year statistics are summarized for 2018 YTD. The horizontal line on each chart represents the average of the prior 9 year end offense totals.

Sourced from MNPD ARMS on 4/25/2018 8:11:07 AM. The figures above were sourced from incident reports using Uniform Crime Reporting definitions and reporting guidelines, based on the date when the crime was reported. This report is intended to be a management and planning tool and does not reflect the official UCR counts for the department. Incidents where a location is unknown or unspecified are included in the countywide totals.

West Precinct UCR Incidents - Annual Comparisons

Aggregated by precinct (incident location). Based on date when each incident was reported.

METROPOLITAN POLICE DEPARTMENT
of Nashville and Davidson County

Year End Total Part 1 Incidents - Prior 9 Year Annual Avg: 3,803

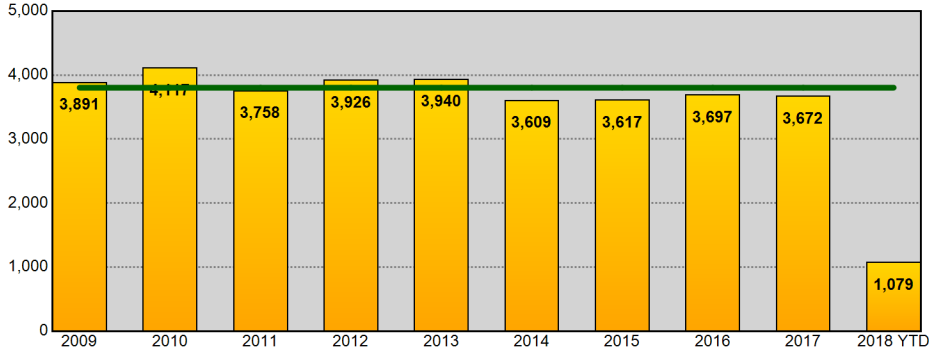

Year End Total Part 1 Incidents - Prior 9 Year Annual Avg: 3,803

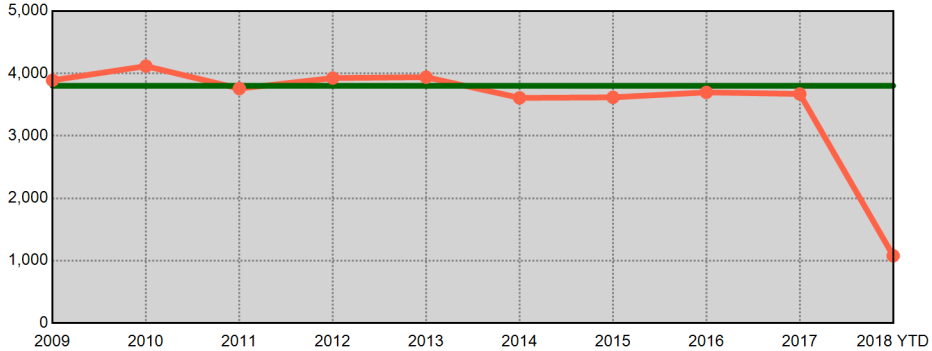

Year End Total Violent Part 1 Incidents - Prior 9 Year Annual Avg: 503

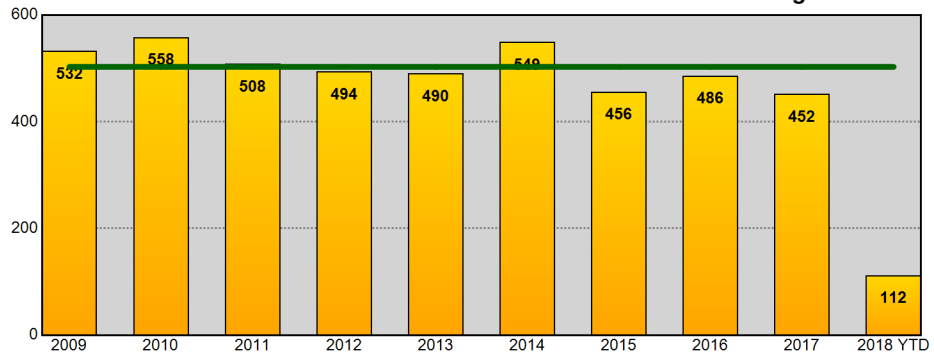

Year End Total Violent Part 1 Incidents - Prior 9 Year Annual Avg: 503

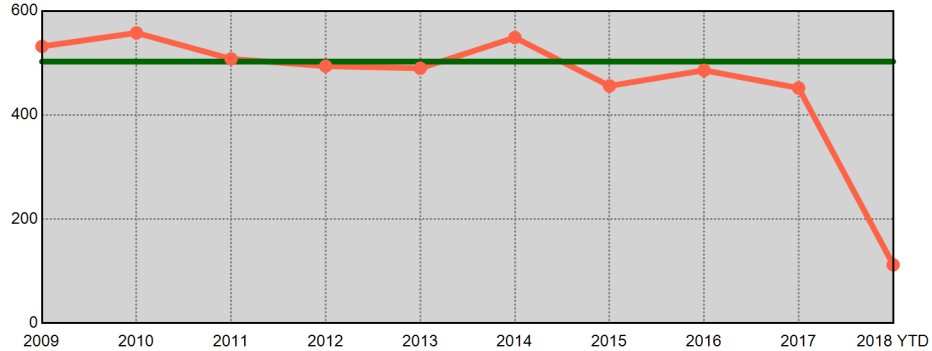

Year End Total Property Part 1 Incidents - Prior 9 Year Annual Avg: 3,300

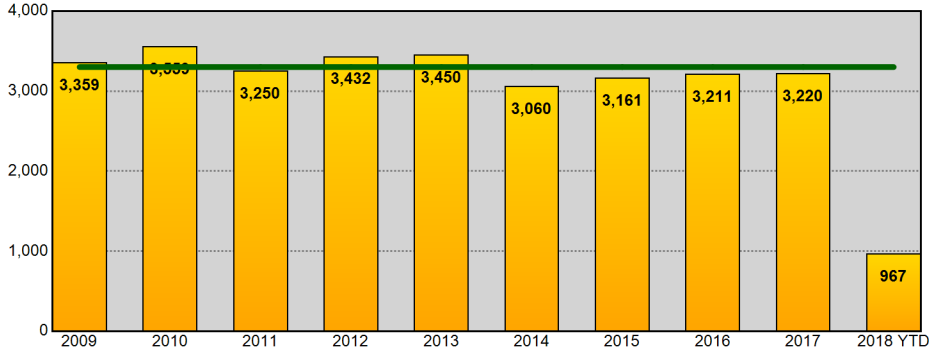

Year End Total Property Part 1 Incidents - Prior 9 Year Annual Avg: 3,300

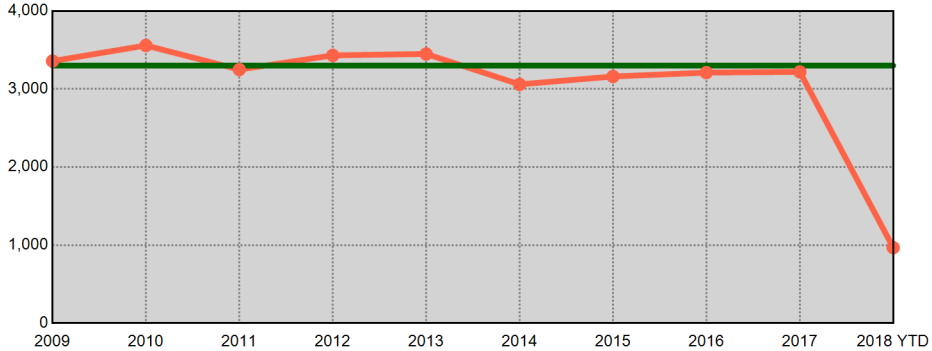

Information summarized for CompStat week ending 04/21/2018. Current year statistics are summarized for 2018 YTD. The horizontal line on each chart represents the average of the prior 9 year end offense totals.

Sourced from MNPD ARMS on 4/25/2018 8:11:08 AM. The figures above were sourced from incident reports using Uniform Crime Reporting definitions and reporting guidelines, based on the date when the crime was reported. This report is intended to be a management and planning tool and does not reflect the official UCR counts for the department. Incidents where a location is unknown or unspecified are included in the countywide totals.

East Precinct UCR Incidents - Annual Comparisons

Aggregated by precinct (incident location). Based on date when each incident was reported.

METROPOLITAN POLICE DEPARTMENT
of Nashville and Davidson County

Year End Total Part 1 Incidents - Prior 9 Year Annual Avg: 4,188

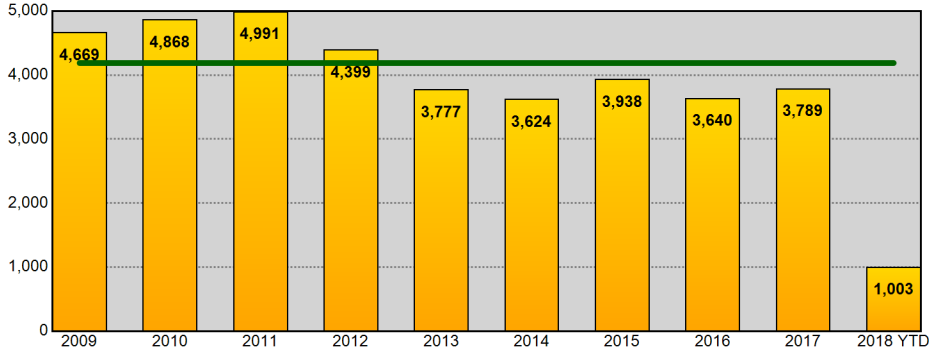

Year End Total Part 1 Incidents - Prior 9 Year Annual Avg: 4,188

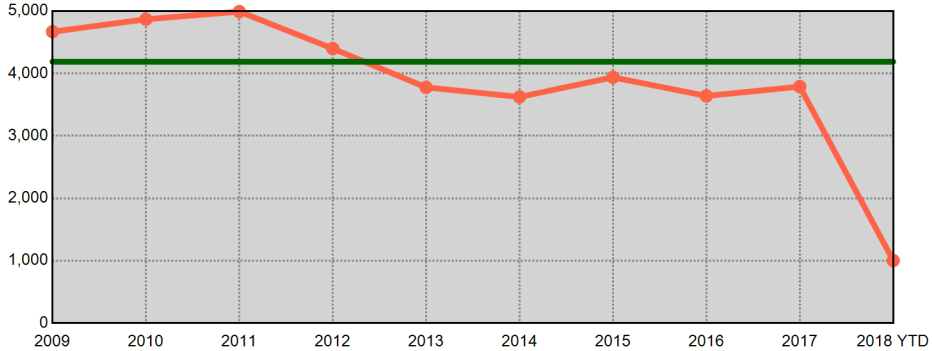

Year End Total Violent Part 1 Incidents - Prior 9 Year Annual Avg: 1,151

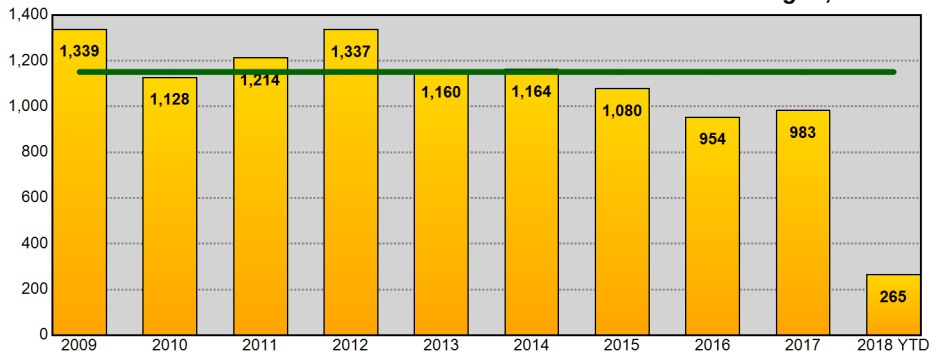

Year End Total Violent Part 1 Incidents - Prior 9 Year Annual Avg: 1,151

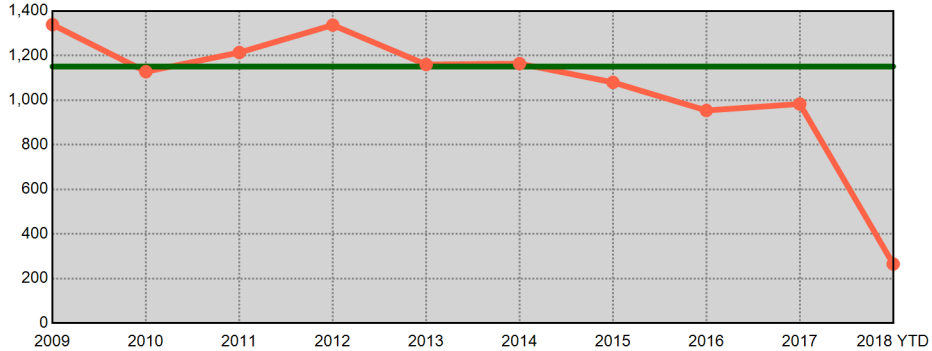

Year End Total Property Part 1 Incidents - Prior 9 Year Annual Avg: 3,037

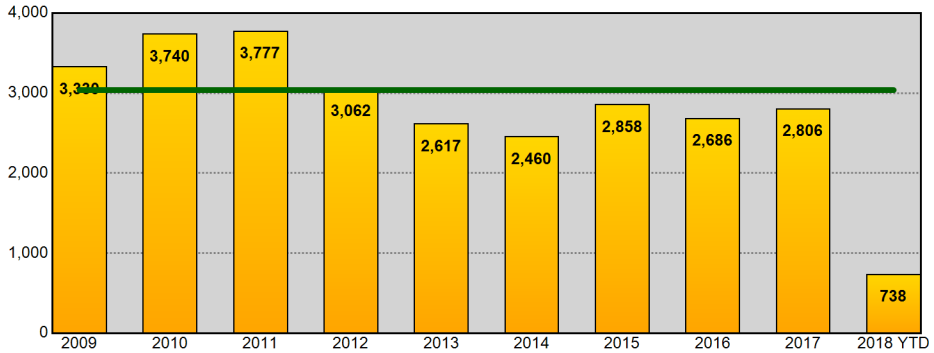

Year End Total Property Part 1 Incidents - Prior 9 Year Annual Avg: 3,037

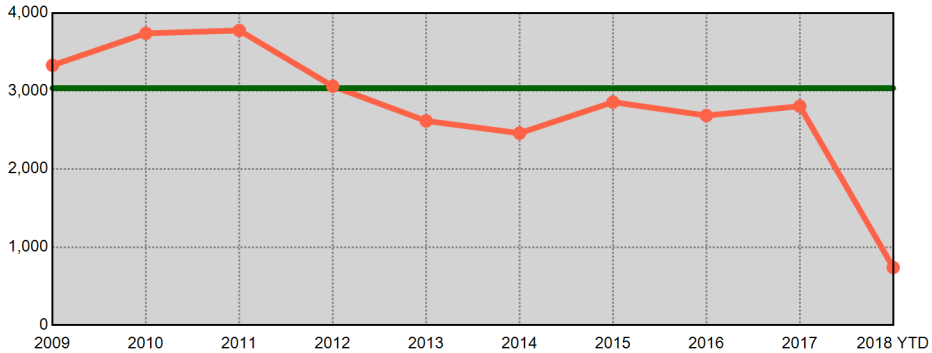

Information summarized for CompStat week ending 04/21/2018. Current year statistics are summarized for 2018 YTD. The horizontal line on each chart represents the average of the prior 9 year end offense totals.

Sourced from MNPD ARMS on 4/25/2018 8:11:10 AM. The figures above were sourced from incident reports using Uniform Crime Reporting definitions and reporting guidelines, based on the date when the crime was reported. This report is intended to be a management and planning tool and does not reflect the official UCR counts for the department. Incidents where a location is unknown or unspecified are included in the countywide totals.

South Precinct UCR Incidents - Annual Comparisons

Aggregated by precinct (incident location). Based on date when each incident was reported.

METROPOLITAN POLICE DEPARTMENT
of Nashville and Davidson County

Year End Total Part 1 Incidents - Prior 9 Year Annual Avg: 6,294

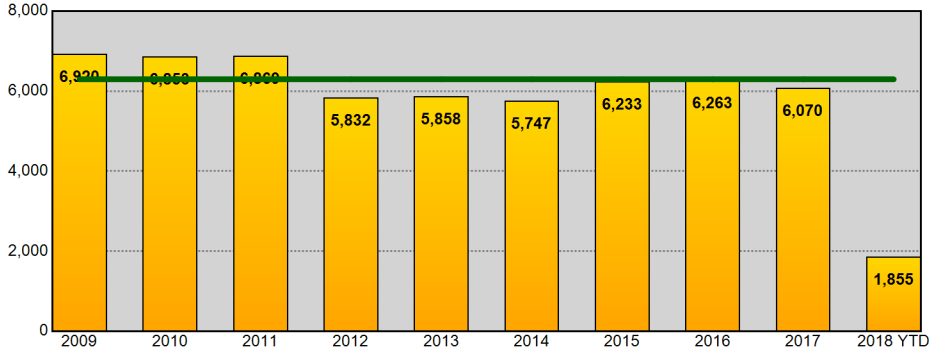

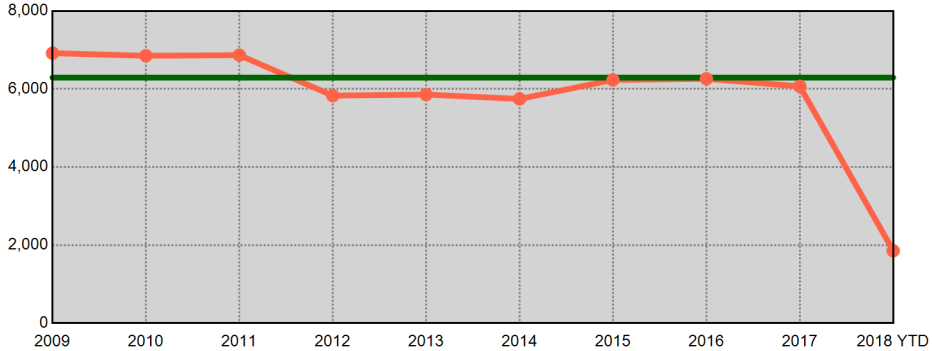

Year End Total Violent Part 1 Incidents - Prior 9 Year Annual Avg: 1,419

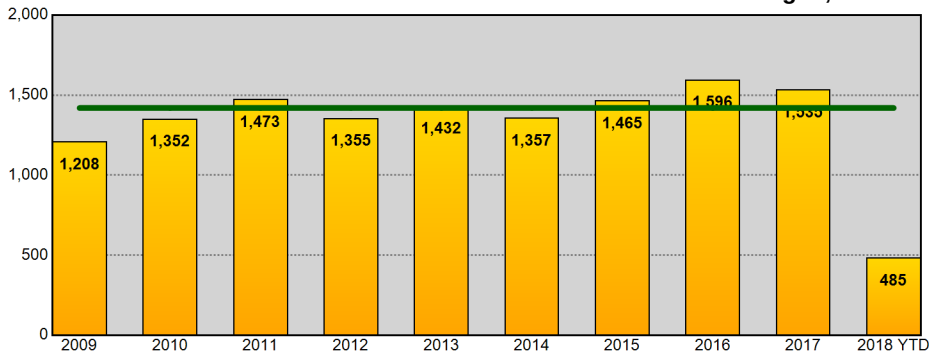

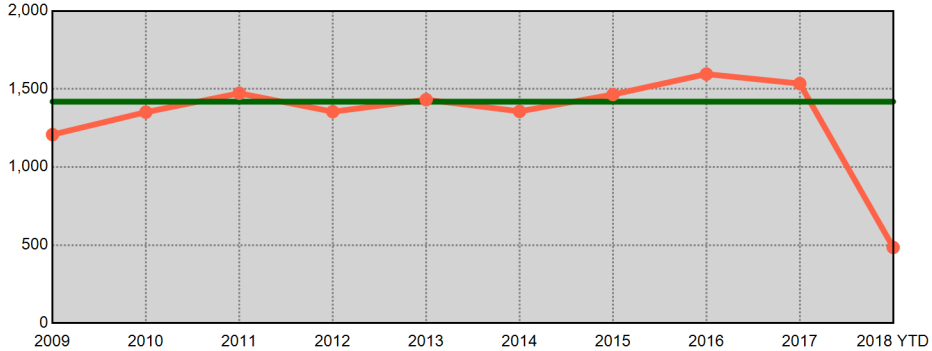

Year End Total Property Part 1 Incidents - Prior 9 Year Annual Avg: 4,875

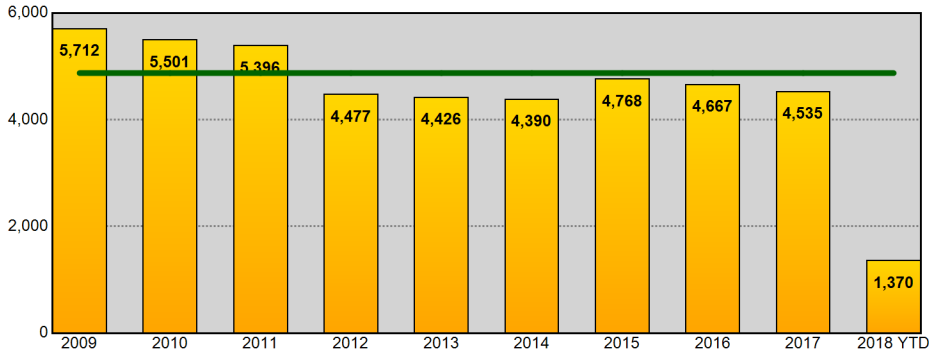

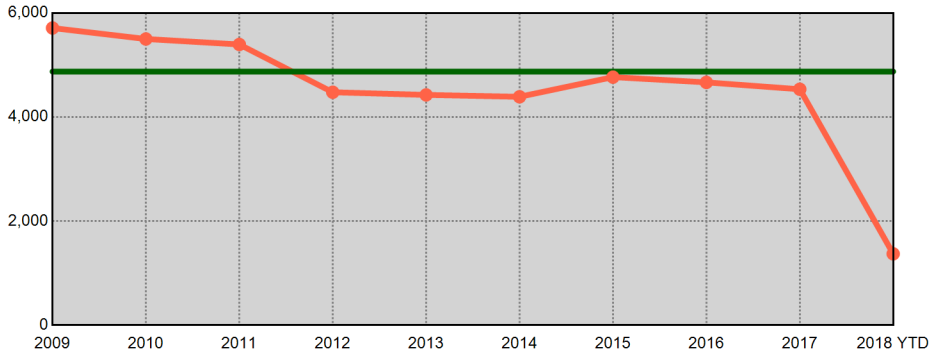

Information summarized for CompStat week ending 04/21/2018. Current year statistics are summarized for 2018 YTD. The horizontal line on each chart represents the average of the prior 9 year end offense totals.

Sourced from MNPD ARMS on 4/25/2018 8:11:12 AM. The figures above were sourced from incident reports using Uniform Crime Reporting definitions and reporting guidelines, based on the date when the crime was reported. This report is intended to be a management and planning tool and does not reflect the official UCR counts for the department. Incidents where a location is unknown or unspecified are included in the countywide totals.

Central Precinct UCR Incidents - Annual Comparisons

METROPOLITAN POLICE DEPARTMENT
of Nashville and Davidson County

Aggregated by precinct (incident location). Based on date when each incident was reported.

Year End Total Part 1 Incidents - Prior 9 Year Annual Avg: 1,595

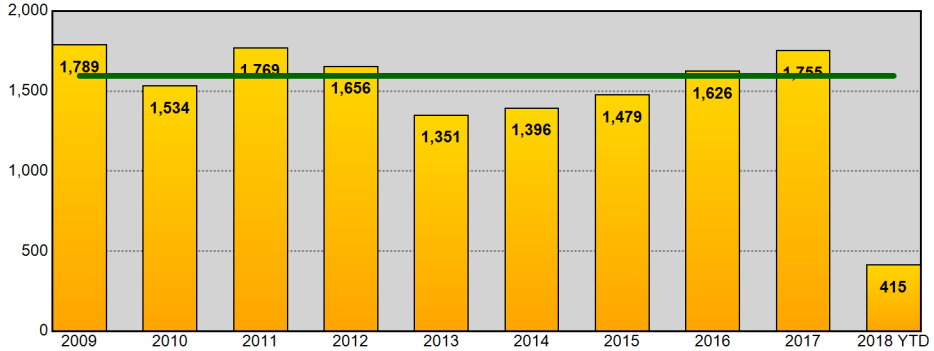

Year End Total Part 1 Incidents - Prior 9 Year Annual Avg: 1,595

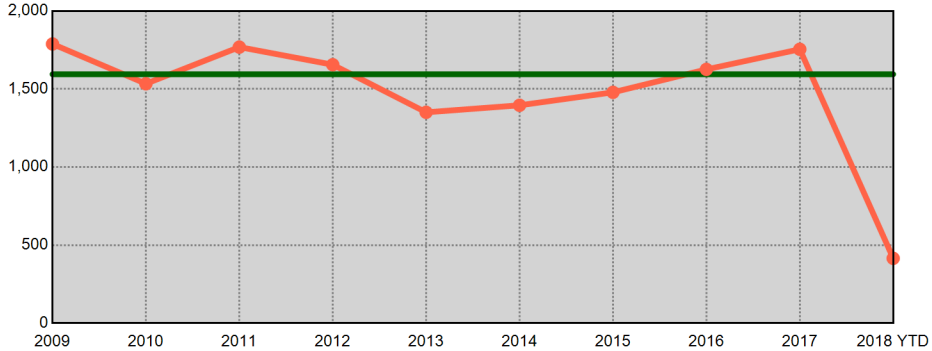

Year End Total Violent Part 1 Incidents - Prior 9 Year Annual Avg: 361

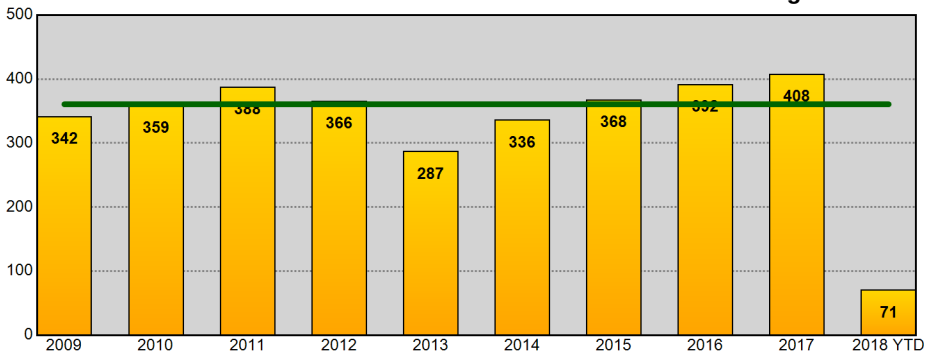

Year End Total Violent Part 1 Incidents - Prior 9 Year Annual Avg: 361

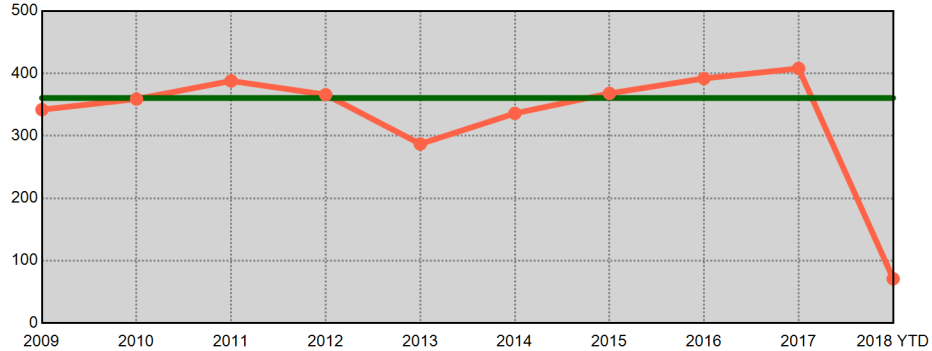

Year End Total Property Part 1 Incidents - Prior 9 Year Annual Avg: 1,234

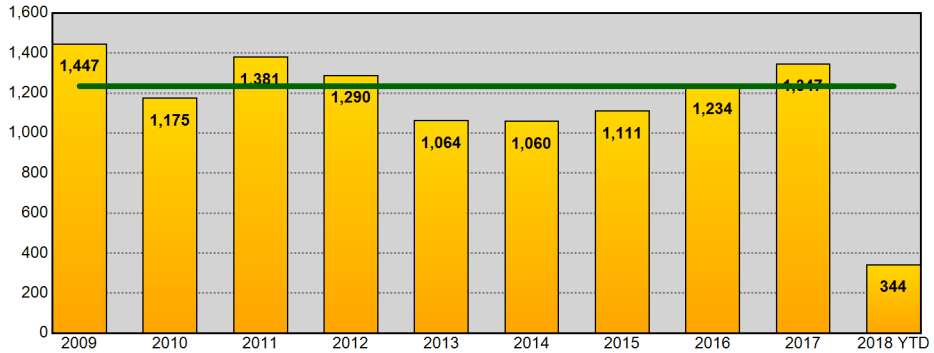

Year End Total Property Part 1 Incidents - Prior 9 Year Annual Avg: 1,234

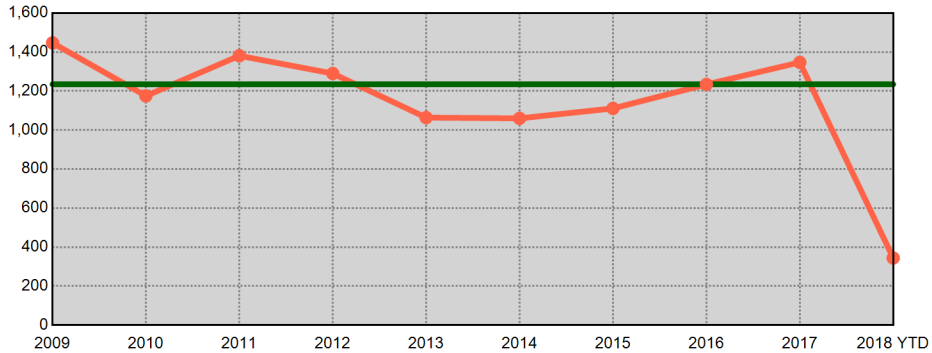

Information summarized for CompStat week ending 04/21/2018. Current year statistics are summarized for 2018 YTD. The horizontal line on each chart represents the average of the prior 9 year end offense totals.

Sourced from MNPD ARMS on 4/25/2018 8:11:13 AM. The figures above were sourced from incident reports using Uniform Crime Reporting definitions and reporting guidelines, based on the date when the crime was reported. This report is intended to be a management and planning tool and does not reflect the official UCR counts for the department. Incidents where a location is unknown or unspecified are included in the countywide totals.

Hermitage Precinct UCR Incidents - Annual Comparisons

METROPOLITAN POLICE DEPARTMENT
of Nashville and Davidson County

Aggregated by precinct (incident location). Based on date when each incident was reported.

Year End Total Part 1 Incidents - Prior 9 Year Annual Avg: 6,132

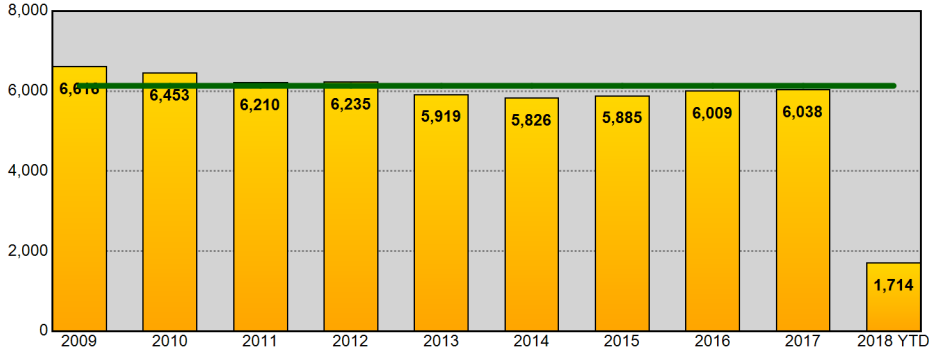

Year End Total Part 1 Incidents - Prior 9 Year Annual Avg: 6,132

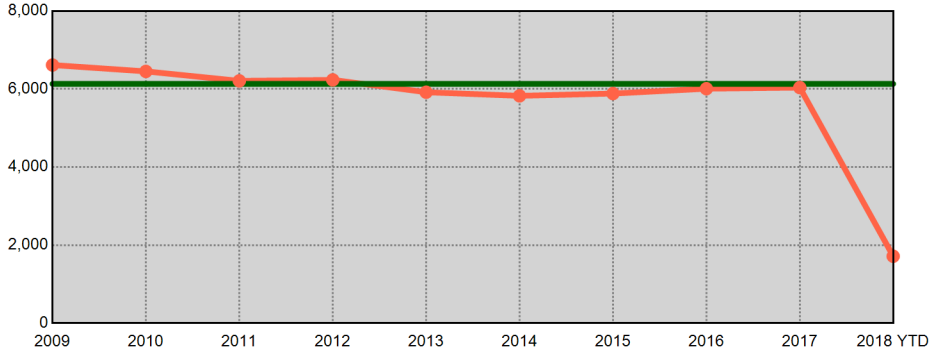

Year End Total Violent Part 1 Incidents - Prior 9 Year Annual Avg: 1,255

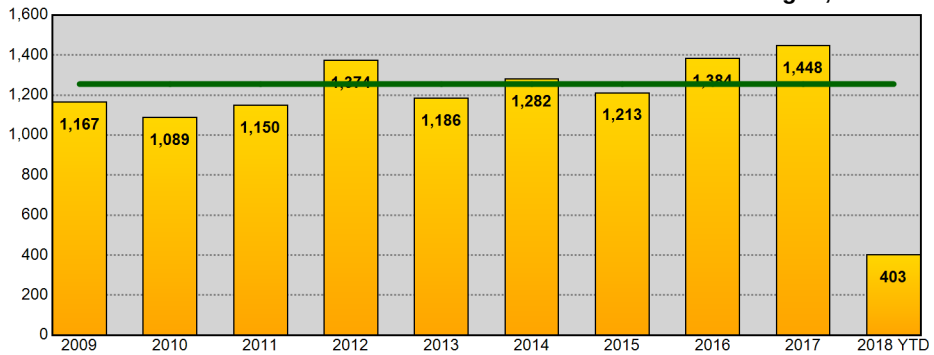

Year End Total Violent Part 1 Incidents - Prior 9 Year Annual Avg: 1,255

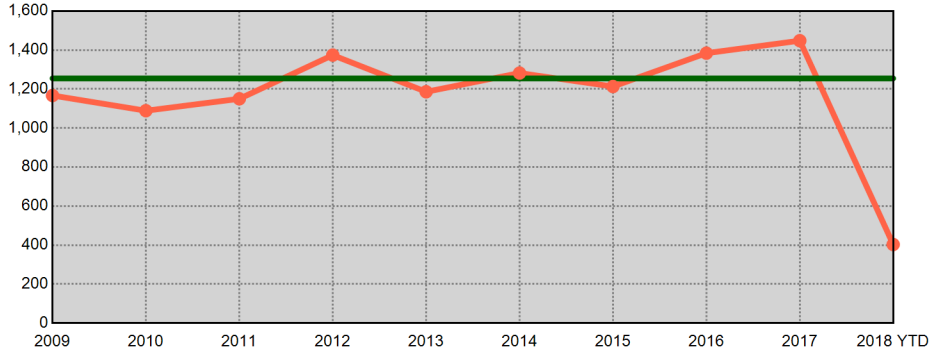

Year End Total Property Part 1 Incidents - Prior 9 Year Annual Avg: 4,878

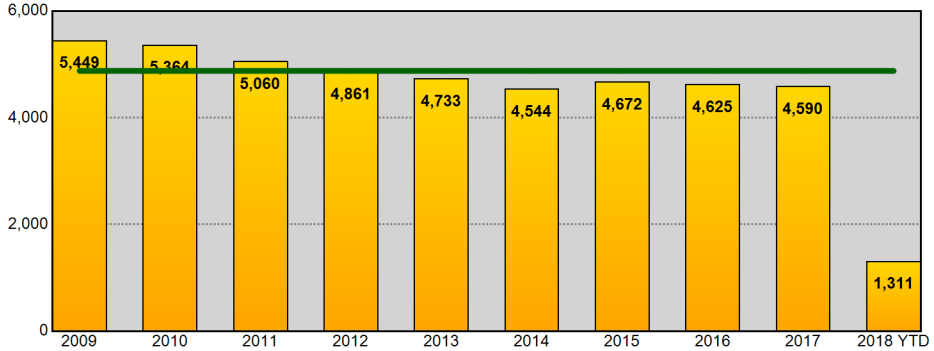

Year End Total Property Part 1 Incidents - Prior 9 Year Annual Avg: 4,878

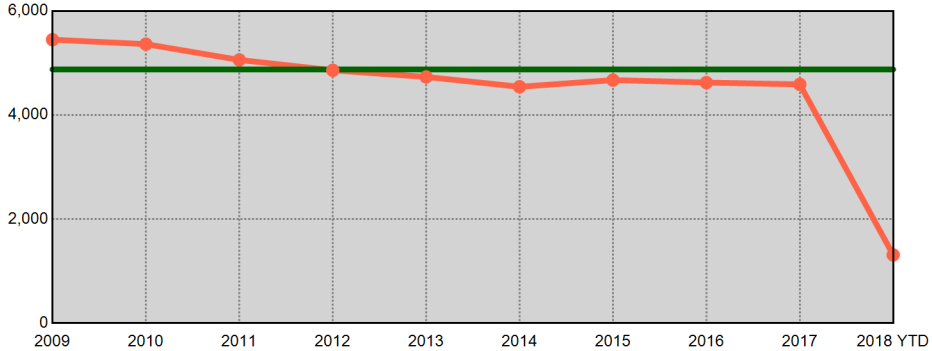

Information summarized for CompStat week ending 04/21/2018. Current year statistics are summarized for 2018 YTD. The horizontal line on each chart represents the average of the prior 9 year end offense totals.

Sourced from MNPD ARMS on 4/25/2018 8:11:14 AM. The figures above were sourced from incident reports using Uniform Crime Reporting definitions and reporting guidelines, based on the date when the crime was reported. This report is intended to be a management and planning tool and does not reflect the official UCR counts for the department. Incidents where a location is unknown or unspecified are included in the countywide totals.

North Precinct UCR Incidents - Annual Comparisons

Aggregated by precinct (incident location). Based on date when each incident was reported.

METROPOLITAN POLICE DEPARTMENT
of Nashville and Davidson County

Year End Total Part 1 Incidents - Prior 9 Year Annual Avg: 4,159

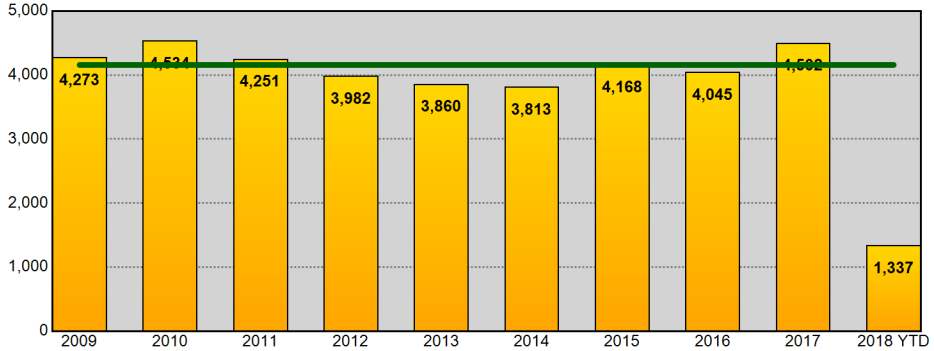

Year End Total Part 1 Incidents - Prior 9 Year Annual Avg: 4,159

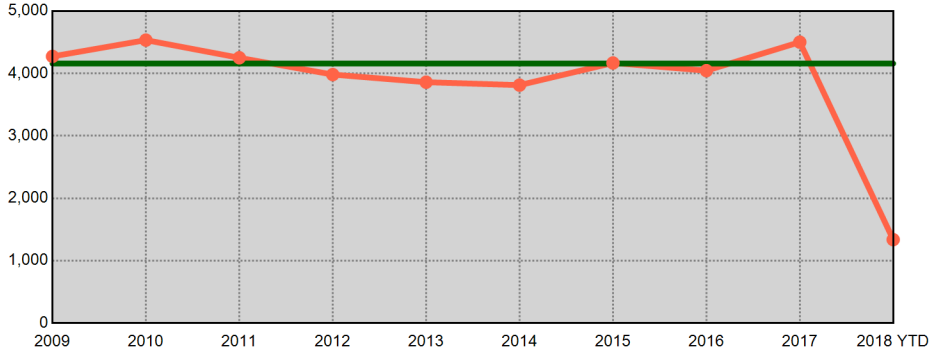

Year End Total Violent Part 1 Incidents - Prior 9 Year Annual Avg: 1,276

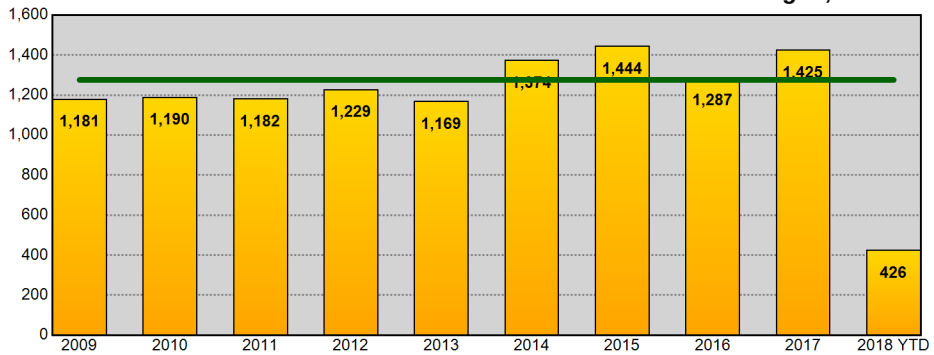

Year End Total Violent Part 1 Incidents - Prior 9 Year Annual Avg: 1,276

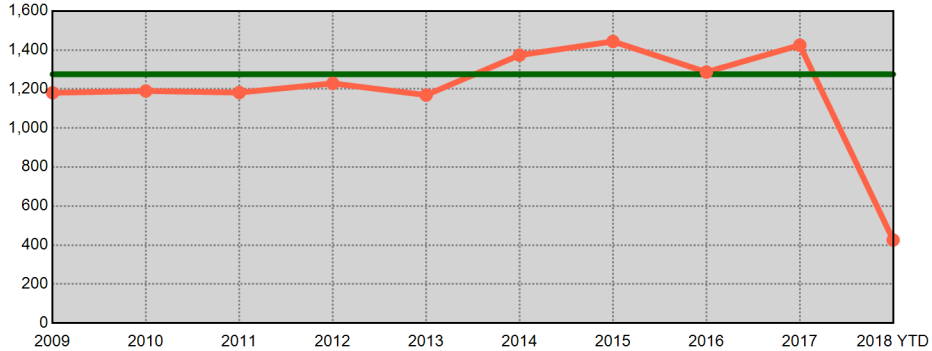

Year End Total Property Part 1 Incidents - Prior 9 Year Annual Avg: 2,883

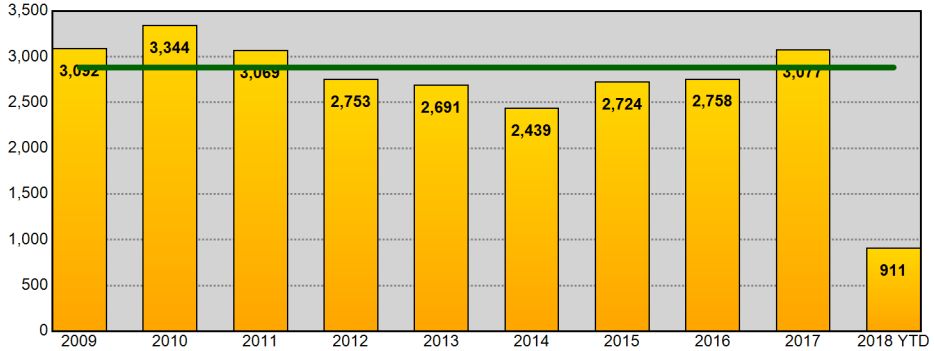

Year End Total Property Part 1 Incidents - Prior 9 Year Annual Avg: 2,883

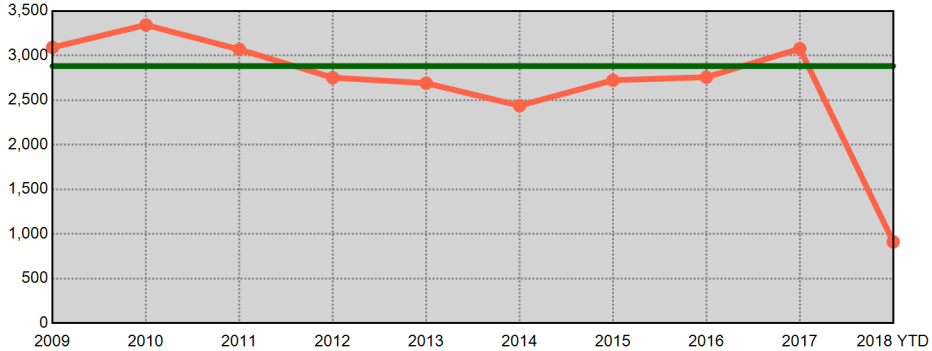

Information summarized for CompStat week ending 04/21/2018. Current year statistics are summarized for 2018 YTD. The horizontal line on each chart represents the average of the prior 9 year end offense totals.

Sourced from MNPD ARMS on 4/25/2018 8:11:16 AM. The figures above were sourced from incident reports using Uniform Crime Reporting definitions and reporting guidelines, based on the date when the crime was reported. This report is intended to be a management and planning tool and does not reflect the official UCR counts for the department. Incidents where a location is unknown or unspecified are included in the countywide totals.

Madison Precinct UCR Incidents - Annual Comparisons

Aggregated by precinct (incident location). Based on date when each incident was reported.

METROPOLITAN POLICE DEPARTMENT
of Nashville and Davidson County

Year End Total Part 1 Incidents - Prior 9 Year Annual Avg: 3,881

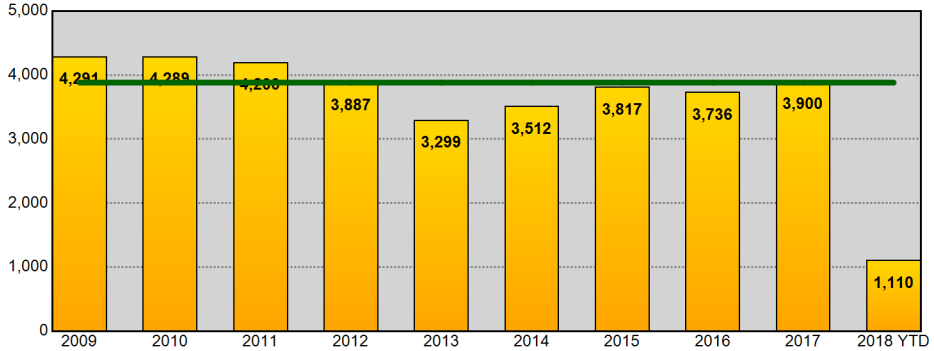

Year End Total Part 1 Incidents - Prior 9 Year Annual Avg: 3,881

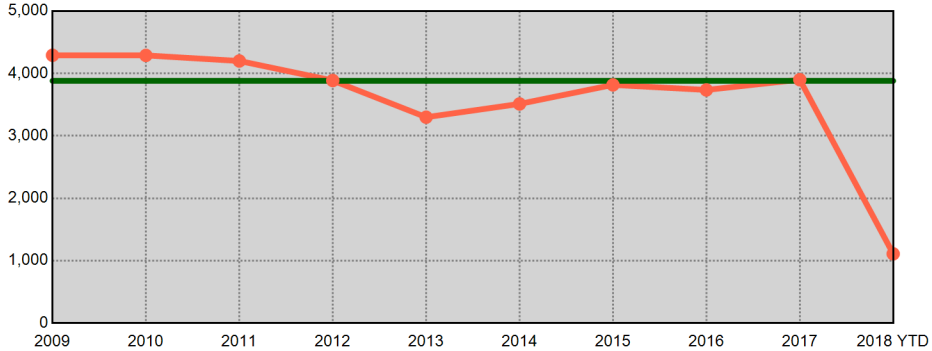

Year End Total Violent Part 1 Incidents - Prior 9 Year Annual Avg: 795

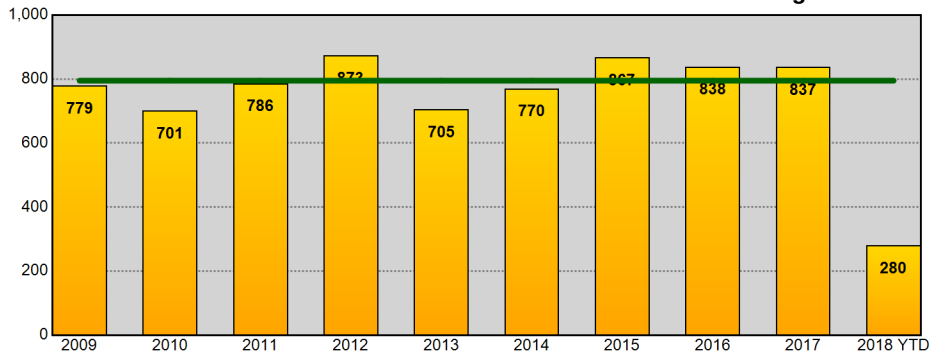

Year End Total Violent Part 1 Incidents - Prior 9 Year Annual Avg: 795

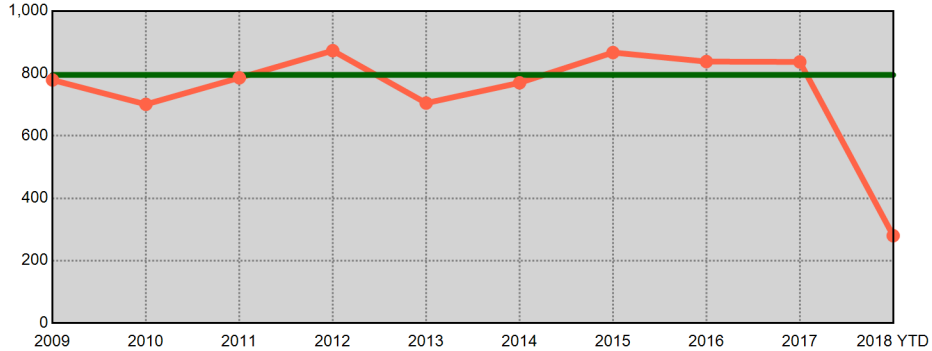

Year End Total Property Part 1 Incidents - Prior 9 Year Annual Avg: 3,086

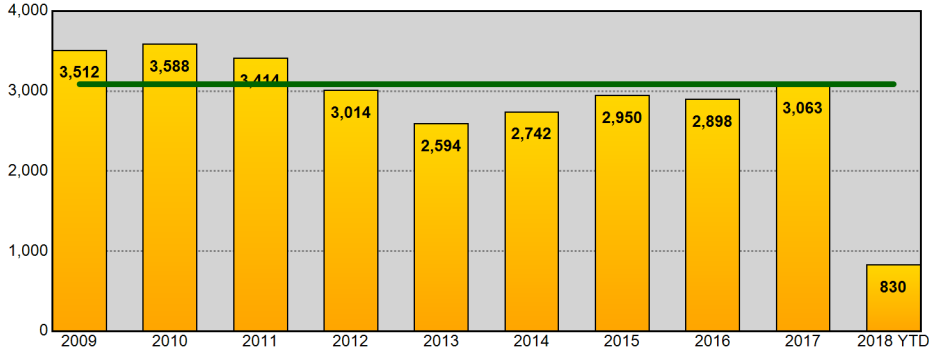

Year End Total Property Part 1 Incidents - Prior 9 Year Annual Avg: 3,086

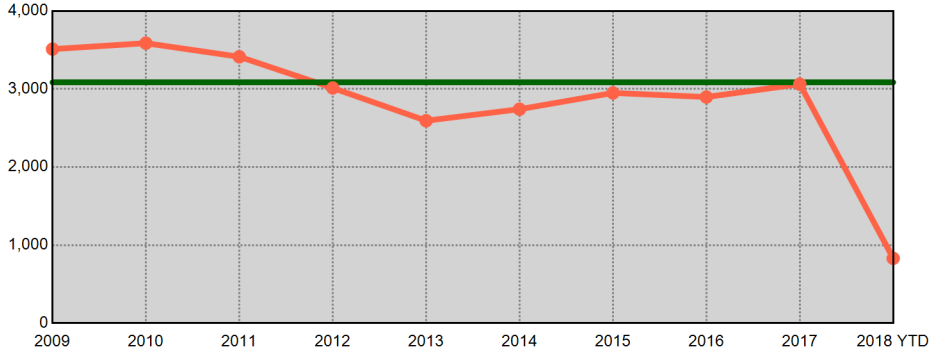

Information summarized for CompStat week ending 04/21/2018. Current year statistics are summarized for 2018 YTD. The horizontal line on each chart represents the average of the prior 9 year end offense totals.

Sourced from MNPD ARMS on 4/25/2018 8:11:18 AM. The figures above were sourced from incident reports using Uniform Crime Reporting definitions and reporting guidelines, based on the date when the crime was reported. This report is intended to be a management and planning tool and does not reflect the official UCR counts for the department. Incidents where a location is unknown or unspecified are included in the countywide totals.

Midtown Hills Precinct UCR Incidents - Annual Comparisons

METROPOLITAN POLICE DEPARTMENT
of Nashville and Davidson County

Aggregated by precinct (incident location). Based on date when each incident was reported.

Year End Total Part 1 Incidents - Prior 9 Year Annual Avg: 4,219

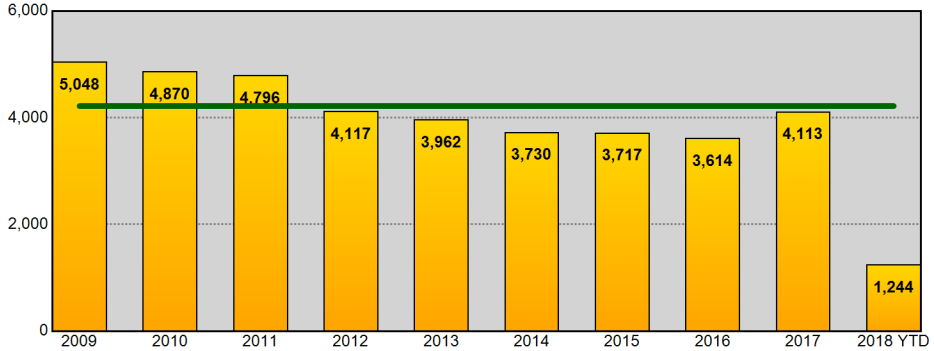

Year End Total Part 1 Incidents - Prior 9 Year Annual Avg: 4,219

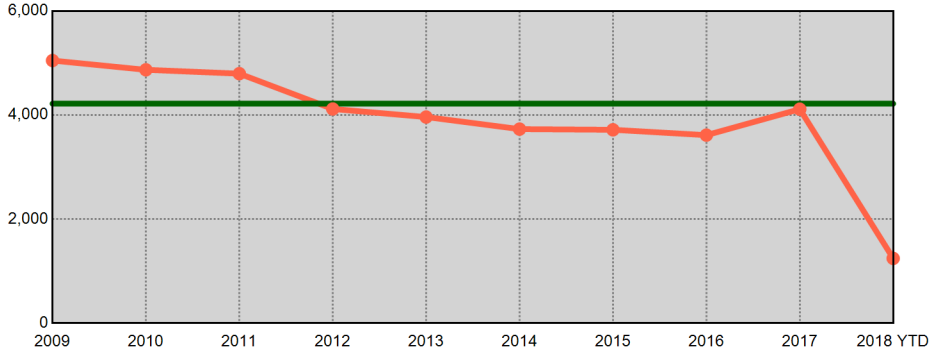

Year End Total Violent Part 1 Incidents - Prior 9 Year Annual Avg: 654

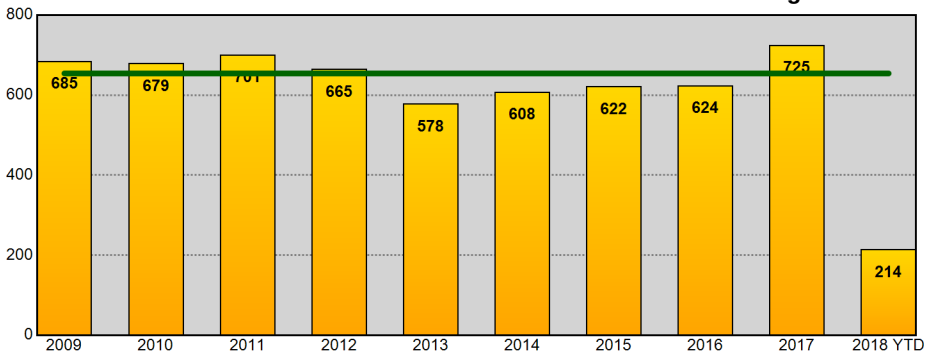

Year End Total Violent Part 1 Incidents - Prior 9 Year Annual Avg: 654

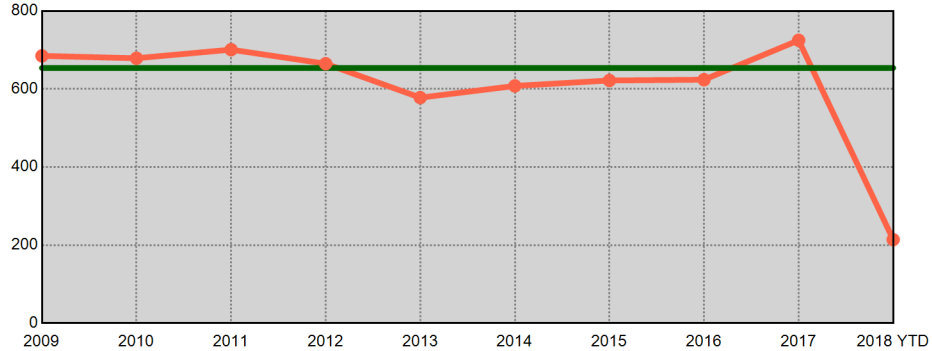

Year End Total Property Part 1 Incidents - Prior 9 Year Annual Avg: 3,564

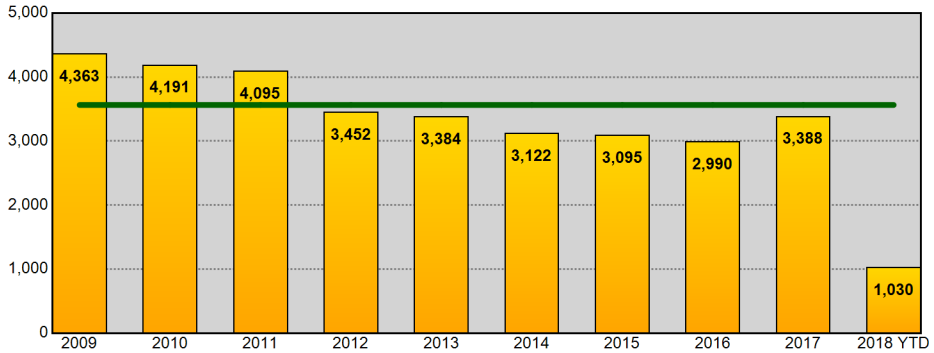

Year End Total Property Part 1 Incidents - Prior 9 Year Annual Avg: 3,564

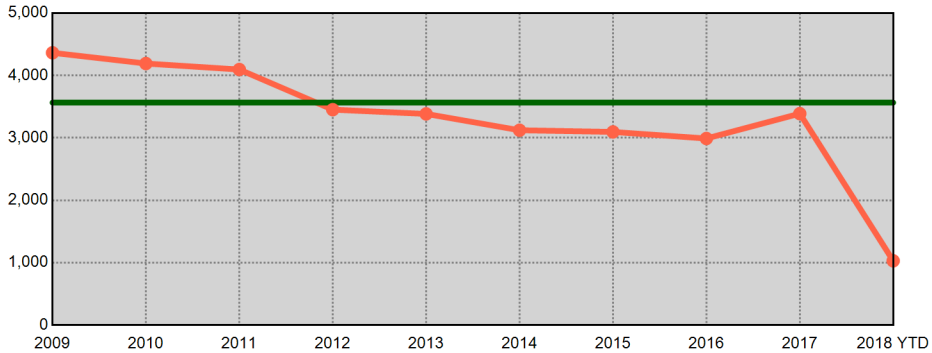

Information summarized for CompStat week ending 04/21/2018. Current year statistics are summarized for 2018 YTD. The horizontal line on each chart represents the average of the prior 9 year end offense totals.

Sourced from MNPD ARMS on 4/25/2018 8:11:20 AM. The figures above were sourced from incident reports using Uniform Crime Reporting definitions and reporting guidelines, based on the date when the crime was reported. This report is intended to be a management and planning tool and does not reflect the official UCR counts for the department. Incidents where a location is unknown or unspecified are included in the countywide totals.

County UCR Incidents - YTD Comparisons

METROPOLITAN POLICE DEPARTMENT
of Nashville and Davidson County

Aggregated by precinct (incident location). Based on date when each incident was reported.

	Homicide	Forcible Rape	Commercial Robbery	Street Robbery	Total Robbery	Aggravated Assault	Commercial Burglary	Residential Burglary	Total Burglary	Larceny	Auto Theft	Violent Offenses	Property Offenses	Part I Offenses
2017 YTD	25	157	91	527	618	1,506	274	837	1,111	5,461	807	2,306	7,379	9,685
2018 YTD	21	177	68	518	586	1,472	259	704	963	5,615	925	2,256	7,503	9,759
% Change	-16.0%	12.7%	-25.3%	-1.7%	-5.2%	-2.3%	-5.5%	-15.9%	-13.3%	2.8%	14.6%	-2.2%	1.7%	0.8%
2016 YTD	23	177	75	426	501	1,431	238	1,223	1,461	5,405	456	2,132	7,322	9,454
2018 YTD	21	177	68	518	586	1,472	259	704	963	5,615	925	2,256	7,503	9,759
% Change	-8.7%	0.0%	-9.3%	21.6%	17.0%	2.9%	8.8%	-42.4%	-34.1%	3.9%	102.9%	5.8%	2.5%	3.2%
2015 YTD	14	180	68	398	466	1,287	231	1,163	1,394	4,746	349	1,947	6,489	8,436
2018 YTD	21	177	68	518	586	1,472	259	704	963	5,615	925	2,256	7,503	9,759
% Change	50.0%	-1.7%	0.0%	30.2%	25.8%	14.4%	12.1%	-39.5%	-30.9%	18.3%	165.0%	15.9%	15.6%	15.7%
2014 YTD	16	172	44	335	379	1,419	238	1,094	1,332	4,910	276	1,986	6,518	8,504
2018 YTD	21	177	68	518	586	1,472	259	704	963	5,615	925	2,256	7,503	9,759
% Change	31.3%	2.9%	54.5%	54.6%	54.6%	3.7%	8.8%	-35.6%	-27.7%	14.4%	235.1%	13.6%	15.1%	14.8%
2013 YTD	12	141	73	399	472	1,363	257	1,440	1,697	5,444	337	1,988	7,478	9,466
2018 YTD	21	177	68	518	586	1,472	259	704	963	5,615	925	2,256	7,503	9,759
% Change	75.0%	25.5%	-6.8%	29.8%	24.2%	8.0%	0.8%	-51.1%	-43.3%	3.1%	174.5%	13.5%	0.3%	3.1%
2012 YTD	19	154	65	391	456	1,530	277	1,380	1,657	5,674	397	2,159	7,728	9,887
2018 YTD	21	177	68	518	586	1,472	259	704	963	5,615	925	2,256	7,503	9,759
% Change	10.5%	14.9%	4.6%	32.5%	28.5%	-3.8%	-6.5%	-49.0%	-41.9%	-1.0%	133.0%	4.5%	-2.9%	-1.3%
2011 YTD	14	158	92	360	452	1,275	322	1,866	2,188	5,628	525	1,899	8,341	10,240
2018 YTD	21	177	68	518	586	1,472	259	704	963	5,615	925	2,256	7,503	9,759
% Change	50.0%	12.0%	-26.1%	43.9%	29.6%	15.5%	-19.6%	-62.3%	-56.0%	-0.2%	76.2%	18.8%	-10.0%	-4.7%
2010 YTD	19	142	104	424	528	1,255	371	1,540	1,911	5,784	479	1,944	8,174	10,118
2018 YTD	21	177	68	518	586	1,472	259	704	963	5,615	925	2,256	7,503	9,759
% Change	10.5%	24.6%	-34.6%	22.2%	11.0%	17.3%	-30.2%	-54.3%	-49.6%	-2.9%	93.1%	16.0%	-8.2%	-3.5%
8 YTD Avg	18	160	77	408	484	1,383	276	1,318	1,594	5,382	453	2,045	7,429	9,474
2018 YTD	21	177	68	518	586	1,472	259	704	963	5,615	925	2,256	7,503	9,759
% Change	16.7%	10.6%	-11.7%	27.0%	21.1%	6.4%	-6.2%	-46.6%	-39.6%	4.3%	104.2%	10.3%	1.0%	3.0%
5 YTD Avg	18	165	70	417	487	1,401	248	1,151	1,399	5,193	445	2,072	7,037	9,109
2018 YTD	21	177	68	518	586	1,472	259	704	963	5,615	925	2,256	7,503	9,759
% Change	16.7%	7.3%	-2.9%	24.2%	20.3%	5.1%	4.4%	-38.8%	-31.2%	8.1%	107.9%	8.9%	6.6%	7.1%

Information summarized for CompStat week ending 04/21/2018.

'8 YTD Avg' refers to the computed 2010 - 2017 YTD average.
'5 YTD Avg' refers to the computed 2013 - 2017 YTD average.

Sourced from MNPD ARMS on 4/25/2018 8:11:21 AM. The figures above were sourced from incident reports using Uniform Crime Reporting definitions and reporting guidelines, based on the date when the crime was reported. This report is intended to be a management and planning tool and does not reflect the official UCR counts for the department. Incidents where a location is unknown or unspecified are included in the countywide totals. 'Unknown' refers to records in which the address is listed as 'Unknown' on the incident report. 'Not Validated' refers to records that were entered in with an invalid addresses.

West Precinct UCR Incidents - YTD Comparisons

METROPOLITAN POLICE DEPARTMENT
of Nashville and Davidson County

Aggregated by precinct (incident location). Based on date when each incident was reported.

	Homicide	Forcible Rape	Commercial Robbery	Street Robbery	Total Robbery	Aggravated Assault	Commercial Burglary	Residential Burglary	Total Burglary	Larceny	Auto Theft	Violent Offenses	Property Offenses	Part I Offenses
2017 YTD	2	12	4	19	23	81	28	93	121	782	64	118	967	1,085
2018 YTD	0	9	8	22	30	73	42	109	151	743	73	112	967	1,079
% Change	-100.0%	-25.0%	100.0%	15.8%	30.4%	-9.9%	50.0%	17.2%	24.8%	-5.0%	14.1%	-5.1%	0.0%	-0.6%
2016 YTD	2	10	5	12	17	95	30	127	157	735	46	124	938	1,062
2018 YTD	0	9	8	22	30	73	42	109	151	743	73	112	967	1,079
% Change	-100.0%	-10.0%	60.0%	83.3%	76.5%	-23.2%	40.0%	-14.2%	-3.8%	1.1%	58.7%	-9.7%	3.1%	1.6%
2015 YTD	0	12	8	29	37	85	22	110	132	642	37	134	811	945
2018 YTD	0	9	8	22	30	73	42	109	151	743	73	112	967	1,079
% Change	-	-25.0%	0.0%	-24.1%	-18.9%	-14.1%	90.9%	-0.9%	14.4%	15.7%	97.3%	-16.4%	19.2%	14.2%
2014 YTD	0	15	6	17	23	78	28	105	133	744	29	116	906	1,022
2018 YTD	0	9	8	22	30	73	42	109	151	743	73	112	967	1,079
% Change	-	-40.0%	33.3%	29.4%	30.4%	-6.4%	50.0%	3.8%	13.5%	-0.1%	151.7%	-3.4%	6.7%	5.6%
2013 YTD	1	14	10	17	27	104	42	151	193	925	32	146	1,150	1,296
2018 YTD	0	9	8	22	30	73	42	109	151	743	73	112	967	1,079
% Change	-100.0%	-35.7%	-20.0%	29.4%	11.1%	-29.8%	0.0%	-27.8%	-21.8%	-19.7%	128.1%	-23.3%	-15.9%	-16.7%
2012 YTD	1	10	7	14	21	98	17	149	166	738	35	130	939	1,069
2018 YTD	0	9	8	22	30	73	42	109	151	743	73	112	967	1,079
% Change	-100.0%	-10.0%	14.3%	57.1%	42.9%	-25.5%	147.1%	-26.8%	-9.0%	0.7%	108.6%	-13.8%	3.0%	0.9%
2011 YTD	1	11	7	27	34	70	44	162	206	657	37	116	900	1,016
2018 YTD	0	9	8	22	30	73	42	109	151	743	73	112	967	1,079
% Change	-100.0%	-18.2%	14.3%	-18.5%	-11.8%	4.3%	-4.5%	-32.7%	-26.7%	13.1%	97.3%	-3.4%	7.4%	6.2%
2010 YTD	3	11	15	41	56	108	47	153	200	777	39	178	1,016	1,194
2018 YTD	0	9	8	22	30	73	42	109	151	743	73	112	967	1,079
% Change	-100.0%	-18.2%	-46.7%	-46.3%	-46.4%	-32.4%	-10.6%	-28.8%	-24.5%	-4.4%	87.2%	-37.1%	-4.8%	-9.6%
8 YTD Avg	1	12	8	22	30	90	32	131	164	750	40	133	953	1,086
2018 YTD	0	9	8	22	30	73	42	109	151	743	73	112	967	1,079
% Change	-100.0%	-25.0%	0.0%	0.0%	0.0%	-18.9%	31.3%	-16.8%	-7.9%	-0.9%	82.5%	-15.8%	1.5%	-0.6%
5 YTD Avg	1	13	7	19	25	89	30	117	147	766	42	128	954	1,082
2018 YTD	0	9	8	22	30	73	42	109	151	743	73	112	967	1,079
% Change	-100.0%	-30.8%	14.3%	15.8%	20.0%	-18.0%	40.0%	-6.8%	2.7%	-3.0%	73.8%	-12.5%	1.4%	-0.3%

Information summarized for CompStat week ending 04/21/2018.

'8 YTD Avg' refers to the computed 2010 - 2017 YTD average.
'5 YTD Avg' refers to the computed 2013 - 2017 YTD average.

Sourced from MNPD ARMS on 4/25/2018 8:11:21 AM. The figures above were sourced from incident reports using Uniform Crime Reporting definitions and reporting guidelines, based on the date when the crime was reported. This report is intended to be a management and planning tool and does not reflect the official UCR counts for the department. Incidents where a location is unknown or unspecified are included in the countywide totals. 'Unknown' refers to records in which the address is listed as 'Unknown' on the incident report. 'Not Validated' refers to records that were entered in with an invalid addresses.

East Precinct UCR Incidents - YTD Comparisons

METROPOLITAN POLICE DEPARTMENT
of Nashville and Davidson County

Aggregated by precinct (incident location). Based on date when each incident was reported.

	Homicide	Forcible Rape	Commercial Robbery	Street Robbery	Total Robbery	Aggravated Assault	Commercial Burglary	Residential Burglary	Total Burglary	Larceny	Auto Theft	Violent Offenses	Property Offenses	Part I Offenses
2017 YTD	5	17	10	44	54	206	26	112	138	519	92	282	749	1,031
2018 YTD	2	13	5	50	55	195	16	81	97	569	72	265	738	1,003
% Change	-60.0%	-23.5%	-50.0%	13.6%	1.9%	-5.3%	-38.5%	-27.7%	-29.7%	9.6%	-21.7%	-6.0%	-1.5%	-2.7%
2016 YTD	2	18	3	49	52	198	28	145	173	544	69	270	786	1,056
2018 YTD	2	13	5	50	55	195	16	81	97	569	72	265	738	1,003
% Change	0.0%	-27.8%	66.7%	2.0%	5.8%	-1.5%	-42.9%	-44.1%	-43.9%	4.6%	4.3%	-1.9%	-6.1%	-5.0%
2015 YTD	2	30	17	52	69	215	27	167	194	481	55	316	730	1,046
2018 YTD	2	13	5	50	55	195	16	81	97	569	72	265	738	1,003
% Change	0.0%	-56.7%	-70.6%	-3.8%	-20.3%	-9.3%	-40.7%	-51.5%	-50.0%	18.3%	30.9%	-16.1%	1.1%	-4.1%
2014 YTD	2	20	6	49	55	220	20	116	136	463	29	297	628	925
2018 YTD	2	13	5	50	55	195	16	81	97	569	72	265	738	1,003
% Change	0.0%	-35.0%	-16.7%	2.0%	0.0%	-11.4%	-20.0%	-30.2%	-28.7%	22.9%	148.3%	-10.8%	17.5%	8.4%
2013 YTD	1	20	8	67	75	211	10	229	239	499	44	307	782	1,089
2018 YTD	2	13	5	50	55	195	16	81	97	569	72	265	738	1,003
% Change	100.0%	-35.0%	-37.5%	-25.4%	-26.7%	-7.6%	60.0%	-64.6%	-59.4%	14.0%	63.6%	-13.7%	-5.6%	-7.9%
2012 YTD	3	20	13	69	82	259	26	203	229	646	42	364	917	1,281
2018 YTD	2	13	5	50	55	195	16	81	97	569	72	265	738	1,003
% Change	-33.3%	-35.0%	-61.5%	-27.5%	-32.9%	-24.7%	-38.5%	-60.1%	-57.6%	-11.9%	71.4%	-27.2%	-19.5%	-21.7%
2011 YTD	1	25	12	81	93	205	35	332	367	681	74	324	1,122	1,446
2018 YTD	2	13	5	50	55	195	16	81	97	569	72	265	738	1,003
% Change	100.0%	-48.0%	-58.3%	-38.3%	-40.9%	-4.9%	-54.3%	-75.6%	-73.6%	-16.4%	-2.7%	-18.2%	-34.2%	-30.6%
2010 YTD	5	18	10	60	70	224	40	247	287	567	75	317	929	1,246
2018 YTD	2	13	5	50	55	195	16	81	97	569	72	265	738	1,003
% Change	-60.0%	-27.8%	-50.0%	-16.7%	-21.4%	-12.9%	-60.0%	-67.2%	-66.2%	0.4%	-4.0%	-16.4%	-20.6%	-19.5%
8 YTD Avg	3	21	10	59	69	217	27	194	220	550	60	310	830	1,140
2018 YTD	2	13	5	50	55	195	16	81	97	569	72	265	738	1,003
% Change	-33.3%	-38.1%	-50.0%	-15.3%	-20.3%	-10.1%	-40.7%	-58.2%	-55.9%	3.5%	20.0%	-14.5%	-11.1%	-12.0%
5 YTD Avg	2	21	9	52	61	210	22	154	176	501	58	294	735	1,029
2018 YTD	2	13	5	50	55	195	16	81	97	569	72	265	738	1,003
% Change	0.0%	-38.1%	-44.4%	-3.8%	-9.8%	-7.1%	-27.3%	-47.4%	-44.9%	13.6%	24.1%	-9.9%	0.4%	-2.5%

Information summarized for CompStat week ending 04/21/2018.

'8 YTD Avg' refers to the computed 2010 - 2017 YTD average.
'5 YTD Avg' refers to the computed 2013 - 2017 YTD average.

Sourced from MNPD ARMS on 4/25/2018 8:11:21 AM. The figures above were sourced from incident reports using Uniform Crime Reporting definitions and reporting guidelines, based on the date when the crime was reported. This report is intended to be a management and planning tool and does not reflect the official UCR counts for the department. Incidents where a location is unknown or unspecified are included in the countywide totals. 'Unknown' refers to records in which the address is listed as 'Unknown' on the incident report. 'Not Validated' refers to records that were entered in with an invalid addresses.

South Precinct UCR Incidents - YTD Comparisons

METROPOLITAN POLICE DEPARTMENT
of Nashville and Davidson County

Aggregated by precinct (incident location). Based on date when each incident was reported.

	Homicide	Forcible Rape	Commercial Robbery	Street Robbery	Total Robbery	Aggravated Assault	Commercial Burglary	Residential Burglary	Total Burglary	Larceny	Auto Theft	Violent Offenses	Property Offenses	Part I Offenses
2017 YTD	6	19	21	125	146	333	47	178	225	894	199	504	1,318	1,822
2018 YTD	5	35	12	144	156	289	58	142	200	973	197	485	1,370	1,855
% Change	-16.7%	84.2%	-42.9%	15.2%	6.8%	-13.2%	23.4%	-20.2%	-11.1%	8.8%	-1.0%	-3.8%	3.9%	1.8%
2016 YTD	8	34	17	107	124	294	34	345	379	998	117	460	1,494	1,954
2018 YTD	5	35	12	144	156	289	58	142	200	973	197	485	1,370	1,855
% Change	-37.5%	2.9%	-29.4%	34.6%	25.8%	-1.7%	70.6%	-58.8%	-47.2%	-2.5%	68.4%	5.4%	-8.3%	-5.1%
2015 YTD	2	28	11	85	96	215	50	308	358	902	59	341	1,319	1,660
2018 YTD	5	35	12	144	156	289	58	142	200	973	197	485	1,370	1,855
% Change	150.0%	25.0%	9.1%	69.4%	62.5%	34.4%	16.0%	-53.9%	-44.1%	7.9%	233.9%	42.2%	3.9%	11.7%
2014 YTD	2	29	14	76	90	289	49	242	291	928	56	410	1,275	1,685
2018 YTD	5	35	12	144	156	289	58	142	200	973	197	485	1,370	1,855
% Change	150.0%	20.7%	-14.3%	89.5%	73.3%	0.0%	18.4%	-41.3%	-31.3%	4.8%	251.8%	18.3%	7.5%	10.1%
2013 YTD	2	27	7	90	97	254	63	294	357	913	68	380	1,338	1,718
2018 YTD	5	35	12	144	156	289	58	142	200	973	197	485	1,370	1,855
% Change	150.0%	29.6%	71.4%	60.0%	60.8%	13.8%	-7.9%	-51.7%	-44.0%	6.6%	189.7%	27.6%	2.4%	8.0%
2012 YTD	0	29	10	85	95	276	59	209	268	894	110	400	1,272	1,672
2018 YTD	5	35	12	144	156	289	58	142	200	973	197	485	1,370	1,855
% Change	-	20.7%	20.0%	69.4%	64.2%	4.7%	-1.7%	-32.1%	-25.4%	8.8%	79.1%	21.3%	7.7%	10.9%
2011 YTD	3	35	19	81	100	262	47	460	507	991	122	400	1,620	2,020
2018 YTD	5	35	12	144	156	289	58	142	200	973	197	485	1,370	1,855
% Change	66.7%	0.0%	-36.8%	77.8%	56.0%	10.3%	23.4%	-69.1%	-60.6%	-1.8%	61.5%	21.3%	-15.4%	-8.2%
2010 YTD	3	25	10	90	100	208	57	307	364	1,004	104	336	1,472	1,808
2018 YTD	5	35	12	144	156	289	58	142	200	973	197	485	1,370	1,855
% Change	66.7%	40.0%	20.0%	60.0%	56.0%	38.9%	1.8%	-53.7%	-45.1%	-3.1%	89.4%	44.3%	-6.9%	2.6%
8 YTD Avg	3	28	14	92	106	266	51	293	344	941	104	404	1,389	1,792
2018 YTD	5	35	12	144	156	289	58	142	200	973	197	485	1,370	1,855
% Change	66.7%	25.0%	-14.3%	56.5%	47.2%	8.6%	13.7%	-51.5%	-41.9%	3.4%	89.4%	20.0%	-1.4%	3.5%
5 YTD Avg	4	27	14	97	111	277	49	273	322	927	100	419	1,349	1,768
2018 YTD	5	35	12	144	156	289	58	142	200	973	197	485	1,370	1,855
% Change	25.0%	29.6%	-14.3%	48.5%	40.5%	4.3%	18.4%	-48.0%	-37.9%	5.0%	97.0%	15.8%	1.6%	4.9%

Information summarized for CompStat week ending 04/21/2018.

'8 YTD Avg' refers to the computed 2010 - 2017 YTD average.
'5 YTD Avg' refers to the computed 2013 - 2017 YTD average.

Sourced from MNPD ARMS on 4/25/2018 8:11:21 AM. The figures above were sourced from incident reports using Uniform Crime Reporting definitions and reporting guidelines, based on the date when the crime was reported. This report is intended to be a management and planning tool and does not reflect the official UCR counts for the department. Incidents where a location is unknown or unspecified are included in the countywide totals. 'Unknown' refers to records in which the address is listed as 'Unknown' on the incident report. 'Not Validated' refers to records that were entered in with an invalid addresses.

Central Precinct UCR Incidents - YTD Comparisons

METROPOLITAN POLICE DEPARTMENT
of Nashville and Davidson County

Aggregated by precinct (incident location). Based on date when each incident was reported.

	Homicide	Forcible Rape	Commercial Robbery	Street Robbery	Total Robbery	Aggravated Assault	Commercial Burglary	Residential Burglary	Total Burglary	Larceny	Auto Theft	Violent Offenses	Property Offenses	Part I Offenses
2017 YTD	0	12	2	34	36	59	9	5	14	337	40	107	391	498
2018 YTD	0	11	1	16	17	43	13	4	17	301	26	71	344	415
% Change	-	-8.3%	-50.0%	-52.9%	-52.8%	-27.1%	44.4%	-20.0%	21.4%	-10.7%	-35.0%	-33.6%	-12.0%	-16.7%
2016 YTD	0	20	1	30	31	42	7	7	14	260	14	93	288	381
2018 YTD	0	11	1	16	17	43	13	4	17	301	26	71	344	415
% Change	-	-45.0%	0.0%	-46.7%	-45.2%	2.4%	85.7%	-42.9%	21.4%	15.8%	85.7%	-23.7%	19.4%	8.9%
2015 YTD	0	17	0	21	21	39	14	3	17	252	9	77	278	355
2018 YTD	0	11	1	16	17	43	13	4	17	301	26	71	344	415
% Change	-	-35.3%	-	-23.8%	-19.0%	10.3%	-7.1%	33.3%	0.0%	19.4%	188.9%	-7.8%	23.7%	16.9%
2014 YTD	0	19	1	22	23	48	9	8	17	246	13	90	276	366
2018 YTD	0	11	1	16	17	43	13	4	17	301	26	71	344	415
% Change	-	-42.1%	0.0%	-27.3%	-26.1%	-10.4%	44.4%	-50.0%	0.0%	22.4%	100.0%	-21.1%	24.6%	13.4%
2013 YTD	0	10	0	11	11	53	19	6	25	257	13	74	295	369
2018 YTD	0	11	1	16	17	43	13	4	17	301	26	71	344	415
% Change	-	10.0%	-	45.5%	54.5%	-18.9%	-31.6%	-33.3%	-32.0%	17.1%	100.0%	-4.1%	16.6%	12.5%
2012 YTD	0	15	1	24	25	59	11	7	18	386	14	99	418	517
2018 YTD	0	11	1	16	17	43	13	4	17	301	26	71	344	415
% Change	-	-26.7%	0.0%	-33.3%	-32.0%	-27.1%	18.2%	-42.9%	-5.6%	-22.0%	85.7%	-28.3%	-17.7%	-19.7%
2011 YTD	1	12	1	27	28	52	14	6	20	326	16	93	362	455
2018 YTD	0	11	1	16	17	43	13	4	17	301	26	71	344	415
% Change	-100.0%	-8.3%	0.0%	-40.7%	-39.3%	-17.3%	-7.1%	-33.3%	-15.0%	-7.7%	62.5%	-23.7%	-5.0%	-8.8%
2010 YTD	1	9	5	27	32	62	9	4	13	276	19	104	308	412
2018 YTD	0	11	1	16	17	43	13	4	17	301	26	71	344	415
% Change	-100.0%	22.2%	-80.0%	-40.7%	-46.9%	-30.6%	44.4%	0.0%	30.8%	9.1%	36.8%	-31.7%	11.7%	0.7%
8 YTD Avg	0	14	1	25	26	52	12	6	17	293	17	92	327	419
2018 YTD	0	11	1	16	17	43	13	4	17	301	26	71	344	415
% Change	-	-21.4%	0.0%	-36.0%	-34.6%	-17.3%	8.3%	-33.3%	0.0%	2.7%	52.9%	-22.8%	5.2%	-1.0%
5 YTD Avg	0	16	1	24	24	48	12	6	17	270	18	88	306	394
2018 YTD	0	11	1	16	17	43	13	4	17	301	26	71	344	415
% Change	-	-31.3%	0.0%	-33.3%	-29.2%	-10.4%	8.3%	-33.3%	0.0%	11.5%	44.4%	-19.3%	12.4%	5.3%

Information summarized for CompStat week ending 04/21/2018.

'8 YTD Avg' refers to the computed 2010 - 2017 YTD average.
'5 YTD Avg' refers to the computed 2013 - 2017 YTD average.

Sourced from MNPD ARMS on 4/25/2018 8:11:22 AM. The figures above were sourced from incident reports using Uniform Crime Reporting definitions and reporting guidelines, based on the date when the crime was reported. This report is intended to be a management and planning tool and does not reflect the official UCR counts for the department. Incidents where a location is unknown or unspecified are included in the countywide totals. 'Unknown' refers to records in which the address is listed as 'Unknown' on the incident report. 'Not Validated' refers to records that were entered in with an invalid addresses.

Hermitage Precinct UCR Incidents - YTD Comparisons

METROPOLITAN POLICE DEPARTMENT
of Nashville and Davidson County

Aggregated by precinct (incident location). Based on date when each incident was reported.

	Homicide	Forcible Rape	Commercial Robbery	Street Robbery	Total Robbery	Aggravated Assault	Commercial Burglary	Residential Burglary	Total Burglary	Larceny	Auto Theft	Violent Offenses	Property Offenses	Part I Offenses
2017 YTD	4	46	22	110	132	247	45	154	199	975	138	429	1,312	1,741
2018 YTD	2	42	17	105	122	237	38	121	159	964	188	403	1,311	1,714
% Change	-50.0%	-8.7%	-22.7%	-4.5%	-7.6%	-4.0%	-15.6%	-21.4%	-20.1%	-1.1%	36.2%	-6.1%	-0.1%	-1.6%
2016 YTD	4	27	21	73	94	251	45	204	249	1,064	67	376	1,380	1,756
2018 YTD	2	42	17	105	122	237	38	121	159	964	188	403	1,311	1,714
% Change	-50.0%	55.6%	-19.0%	43.8%	29.8%	-5.6%	-15.6%	-40.7%	-36.1%	-9.4%	180.6%	7.2%	-5.0%	-2.4%
2015 YTD	1	38	11	78	89	190	41	181	222	873	62	318	1,157	1,475
2018 YTD	2	42	17	105	122	237	38	121	159	964	188	403	1,311	1,714
% Change	100.0%	10.5%	54.5%	34.6%	37.1%	24.7%	-7.3%	-33.1%	-28.4%	10.4%	203.2%	26.7%	13.3%	16.2%
2014 YTD	1	16	6	66	72	232	53	209	262	872	57	321	1,191	1,512
2018 YTD	2	42	17	105	122	237	38	121	159	964	188	403	1,311	1,714
% Change	100.0%	162.5%	183.3%	59.1%	69.4%	2.2%	-28.3%	-42.1%	-39.3%	10.6%	229.8%	25.5%	10.1%	13.4%
2013 YTD	2	23	17	72	89	234	32	224	256	1,081	63	348	1,400	1,748
2018 YTD	2	42	17	105	122	237	38	121	159	964	188	403	1,311	1,714
% Change	0.0%	82.6%	0.0%	45.8%	37.1%	1.3%	18.8%	-46.0%	-37.9%	-10.8%	198.4%	15.8%	-6.4%	-1.9%
2012 YTD	6	29	10	63	73	290	52	223	275	1,017	65	398	1,357	1,755
2018 YTD	2	42	17	105	122	237	38	121	159	964	188	403	1,311	1,714
% Change	-66.7%	44.8%	70.0%	66.7%	67.1%	-18.3%	-26.9%	-45.7%	-42.2%	-5.2%	189.2%	1.3%	-3.4%	-2.3%
2011 YTD	3	26	18	50	68	221	53	274	327	1,026	68	318	1,421	1,739
2018 YTD	2	42	17	105	122	237	38	121	159	964	188	403	1,311	1,714
% Change	-33.3%	61.5%	-5.6%	110.0%	79.4%	7.2%	-28.3%	-55.8%	-51.4%	-6.0%	176.5%	26.7%	-7.7%	-1.4%
2010 YTD	2	19	19	62	81	175	51	197	248	1,179	103	277	1,530	1,807
2018 YTD	2	42	17	105	122	237	38	121	159	964	188	403	1,311	1,714
% Change	0.0%	121.1%	-10.5%	69.4%	50.6%	35.4%	-25.5%	-38.6%	-35.9%	-18.2%	82.5%	45.5%	-14.3%	-5.1%
8 YTD Avg	3	28	16	72	87	230	47	208	255	1,011	78	348	1,344	1,692
2018 YTD	2	42	17	105	122	237	38	121	159	964	188	403	1,311	1,714
% Change	-33.3%	50.0%	6.3%	45.8%	40.2%	3.0%	-19.1%	-41.8%	-37.6%	-4.6%	141.0%	15.8%	-2.5%	1.3%
5 YTD Avg	2	30	15	80	95	231	43	194	238	973	77	358	1,288	1,646
2018 YTD	2	42	17	105	122	237	38	121	159	964	188	403	1,311	1,714
% Change	0.0%	40.0%	13.3%	31.3%	28.4%	2.6%	-11.6%	-37.6%	-33.2%	-0.9%	144.2%	12.6%	1.8%	4.1%

Information summarized for CompStat week ending 04/21/2018.

'8 YTD Avg' refers to the computed 2010 - 2017 YTD average.
'5 YTD Avg' refers to the computed 2013 - 2017 YTD average.

Sourced from MNPD ARMS on 4/25/2018 8:11:22 AM. The figures above were sourced from incident reports using Uniform Crime Reporting definitions and reporting guidelines, based on the date when the crime was reported. This report is intended to be a management and planning tool and does not reflect the official UCR counts for the department. Incidents where a location is unknown or unspecified are included in the countywide totals. 'Unknown' refers to records in which the address is listed as 'Unknown' on the incident report. 'Not Validated' refers to records that were entered in with an invalid addresses.

North Precinct UCR Incidents - YTD Comparisons

METROPOLITAN POLICE DEPARTMENT
of Nashville and Davidson County

Aggregated by precinct (incident location). Based on date when each incident was reported.

	Homicide	Forcible Rape	Commercial Robbery	Street Robbery	Total Robbery	Aggravated Assault	Commercial Burglary	Residential Burglary	Total Burglary	Larceny	Auto Theft	Violent Offenses	Property Offenses	Part I Offenses
2017 YTD	4	18	13	92	105	270	50	120	170	572	102	397	844	1,241
2018 YTD	7	27	9	76	85	307	21	88	109	646	156	426	911	1,337
% Change	75.0%	50.0%	-30.8%	-17.4%	-19.0%	13.7%	-58.0%	-26.7%	-35.9%	12.9%	52.9%	7.3%	7.9%	7.7%
2016 YTD	5	22	7	71	78	269	35	126	161	506	73	374	740	1,114
2018 YTD	7	27	9	76	85	307	21	88	109	646	156	426	911	1,337
% Change	40.0%	22.7%	28.6%	7.0%	9.0%	14.1%	-40.0%	-30.2%	-32.3%	27.7%	113.7%	13.9%	23.1%	20.0%
2015 YTD	7	23	4	75	79	265	28	151	179	416	57	374	652	1,026
2018 YTD	7	27	9	76	85	307	21	88	109	646	156	426	911	1,337
% Change	0.0%	17.4%	125.0%	1.3%	7.6%	15.8%	-25.0%	-41.7%	-39.1%	55.3%	173.7%	13.9%	39.7%	30.3%
2014 YTD	5	29	0	53	53	303	17	152	169	457	38	390	664	1,054
2018 YTD	7	27	9	76	85	307	21	88	109	646	156	426	911	1,337
% Change	40.0%	-6.9%	-	43.4%	60.4%	1.3%	23.5%	-42.1%	-35.5%	41.4%	310.5%	9.2%	37.2%	26.9%
2013 YTD	5	13	5	75	80	252	27	218	245	491	36	350	772	1,122
2018 YTD	7	27	9	76	85	307	21	88	109	646	156	426	911	1,337
% Change	40.0%	107.7%	80.0%	1.3%	6.3%	21.8%	-22.2%	-59.6%	-55.5%	31.6%	333.3%	21.7%	18.0%	19.2%
2012 YTD	4	16	6	55	61	225	28	195	223	560	51	306	834	1,140
2018 YTD	7	27	9	76	85	307	21	88	109	646	156	426	911	1,337
% Change	75.0%	68.8%	50.0%	38.2%	39.3%	36.4%	-25.0%	-54.9%	-51.1%	15.4%	205.9%	39.2%	9.2%	17.3%
2011 YTD	2	16	13	39	52	212	60	218	278	520	61	282	859	1,141
2018 YTD	7	27	9	76	85	307	21	88	109	646	156	426	911	1,337
% Change	250.0%	68.8%	-30.8%	94.9%	63.5%	44.8%	-65.0%	-59.6%	-60.8%	24.2%	155.7%	51.1%	6.1%	17.2%
2010 YTD	5	18	20	61	81	227	38	207	245	479	39	331	763	1,094
2018 YTD	7	27	9	76	85	307	21	88	109	646	156	426	911	1,337
% Change	40.0%	50.0%	-55.0%	24.6%	4.9%	35.2%	-44.7%	-57.5%	-55.5%	34.9%	300.0%	28.7%	19.4%	22.2%
8 YTD Avg	5	19	9	65	74	253	35	173	209	500	57	351	766	1,117
2018 YTD	7	27	9	76	85	307	21	88	109	646	156	426	911	1,337
% Change	40.0%	42.1%	0.0%	16.9%	14.9%	21.3%	-40.0%	-49.1%	-47.8%	29.2%	173.7%	21.4%	18.9%	19.7%
5 YTD Avg	5	21	6	73	79	272	31	153	185	488	61	377	734	1,111
2018 YTD	7	27	9	76	85	307	21	88	109	646	156	426	911	1,337
% Change	40.0%	28.6%	50.0%	4.1%	7.6%	12.9%	-32.3%	-42.5%	-41.1%	32.4%	155.7%	13.0%	24.1%	20.3%

Information summarized for CompStat week ending 04/21/2018.

'8 YTD Avg' refers to the computed 2010 - 2017 YTD average.
'5 YTD Avg' refers to the computed 2013 - 2017 YTD average.

Sourced from MNPD ARMS on 4/25/2018 8:11:22 AM. The figures above were sourced from incident reports using Uniform Crime Reporting definitions and reporting guidelines, based on the date when the crime was reported. This report is intended to be a management and planning tool and does not reflect the official UCR counts for the department. Incidents where a location is unknown or unspecified are included in the countywide totals. 'Unknown' refers to records in which the address is listed as 'Unknown' on the incident report. 'Not Validated' refers to records that were entered in with an invalid addresses.

Madison Precinct UCR Incidents - YTD Comparisons

METROPOLITAN POLICE DEPARTMENT
of Nashville and Davidson County

Aggregated by precinct (incident location). Based on date when each incident was reported.

	Homicide	Forcible Rape	Commercial Robbery	Street Robbery	Total Robbery	Aggravated Assault	Commercial Burglary	Residential Burglary	Total Burglary	Larceny	Auto Theft	Violent Offenses	Property Offenses	Part I Offenses
2017 YTD	2	10	10	51	61	148	19	113	132	680	91	221	903	1,124
2018 YTD	3	20	11	35	46	211	15	70	85	651	94	280	830	1,110
% Change	50.0%	100.0%	10.0%	-31.4%	-24.6%	42.6%	-21.1%	-38.1%	-35.6%	-4.3%	3.3%	26.7%	-8.1%	-1.2%
2016 YTD	1	24	12	39	51	162	18	141	159	667	29	238	855	1,093
2018 YTD	3	20	11	35	46	211	15	70	85	651	94	280	830	1,110
% Change	200.0%	-16.7%	-8.3%	-10.3%	-9.8%	30.2%	-16.7%	-50.4%	-46.5%	-2.4%	224.1%	17.6%	-2.9%	1.6%
2015 YTD	1	12	9	34	43	167	15	135	150	583	43	223	776	999
2018 YTD	3	20	11	35	46	211	15	70	85	651	94	280	830	1,110
% Change	200.0%	66.7%	22.2%	2.9%	7.0%	26.3%	0.0%	-48.1%	-43.3%	11.7%	118.6%	25.6%	7.0%	11.1%
2014 YTD	5	20	4	25	29	145	15	116	131	560	30	199	721	920
2018 YTD	3	20	11	35	46	211	15	70	85	651	94	280	830	1,110
% Change	-40.0%	0.0%	175.0%	40.0%	58.6%	45.5%	0.0%	-39.7%	-35.1%	16.3%	213.3%	40.7%	15.1%	20.7%
2013 YTD	0	17	11	46	57	147	22	154	176	544	41	221	761	982
2018 YTD	3	20	11	35	46	211	15	70	85	651	94	280	830	1,110
% Change	-	17.6%	0.0%	-23.9%	-19.3%	43.5%	-31.8%	-54.5%	-51.7%	19.7%	129.3%	26.7%	9.1%	13.0%
2012 YTD	4	15	4	50	54	181	23	220	243	679	47	254	969	1,223
2018 YTD	3	20	11	35	46	211	15	70	85	651	94	280	830	1,110
% Change	-25.0%	33.3%	175.0%	-30.0%	-14.8%	16.6%	-34.8%	-68.2%	-65.0%	-4.1%	100.0%	10.2%	-14.3%	-9.2%
2011 YTD	2	17	11	22	33	142	25	169	194	620	76	194	890	1,084
2018 YTD	3	20	11	35	46	211	15	70	85	651	94	280	830	1,110
% Change	50.0%	17.6%	0.0%	59.1%	39.4%	48.6%	-40.0%	-58.6%	-56.2%	5.0%	23.7%	44.3%	-6.7%	2.4%
2010 YTD	0	9	7	40	47	131	30	225	255	703	54	187	1,012	1,199
2018 YTD	3	20	11	35	46	211	15	70	85	651	94	280	830	1,110
% Change	-	122.2%	57.1%	-12.5%	-2.1%	61.1%	-50.0%	-68.9%	-66.7%	-7.4%	74.1%	49.7%	-18.0%	-7.4%
8 YTD Avg	2	16	9	38	47	153	21	159	180	630	51	217	861	1,078
2018 YTD	3	20	11	35	46	211	15	70	85	651	94	280	830	1,110
% Change	50.0%	25.0%	22.2%	-7.9%	-2.1%	37.9%	-28.6%	-56.0%	-52.8%	3.3%	84.3%	29.0%	-3.6%	3.0%
5 YTD Avg	2	17	9	39	48	154	18	132	150	607	47	220	803	1,024
2018 YTD	3	20	11	35	46	211	15	70	85	651	94	280	830	1,110
% Change	50.0%	17.6%	22.2%	-10.3%	-4.2%	37.0%	-16.7%	-47.0%	-43.3%	7.2%	100.0%	27.3%	3.4%	8.4%

Information summarized for CompStat week ending 04/21/2018.

'8 YTD Avg' refers to the computed 2010 - 2017 YTD average.
'5 YTD Avg' refers to the computed 2013 - 2017 YTD average.

Sourced from MNPD ARMS on 4/25/2018 8:11:22 AM. The figures above were sourced from incident reports using Uniform Crime Reporting definitions and reporting guidelines, based on the date when the crime was reported. This report is intended to be a management and planning tool and does not reflect the official UCR counts for the department. Incidents where a location is unknown or unspecified are included in the countywide totals. 'Unknown' refers to records in which the address is listed as 'Unknown' on the incident report. 'Not Validated' refers to records that were entered in with an invalid addresses.

Midtown Hills Precinct UCR Incidents - YTD Comparisons

METROPOLITAN POLICE DEPARTMENT
of Nashville and Davidson County

Aggregated by precinct (incident location). Based on date when each incident was reported.

	Homicide	Forcible Rape	Commercial Robbery	Street Robbery	Total Robbery	Aggravated Assault	Commercial Burglary	Residential Burglary	Total Burglary	Larceny	Auto Theft	Violent Offenses	Property Offenses	Part I Offenses
2017 YTD	2	23	9	52	61	162	50	62	112	702	81	248	895	1,143
2018 YTD	2	20	5	70	75	117	56	88	144	767	119	214	1,030	1,244
% Change	0.0%	-13.0%	-44.4%	34.6%	23.0%	-27.8%	12.0%	41.9%	28.6%	9.3%	46.9%	-13.7%	15.1%	8.8%
2016 YTD	1	22	9	45	54	120	41	128	169	631	41	197	841	1,038
2018 YTD	2	20	5	70	75	117	56	88	144	767	119	214	1,030	1,244
% Change	100.0%	-9.1%	-44.4%	55.6%	38.9%	-2.5%	36.6%	-31.3%	-14.8%	21.6%	190.2%	8.6%	22.5%	19.8%
2015 YTD	1	20	8	24	32	110	34	108	142	596	27	163	765	928
2018 YTD	2	20	5	70	75	117	56	88	144	767	119	214	1,030	1,244
% Change	100.0%	0.0%	-37.5%	191.7%	134.4%	6.4%	64.7%	-18.5%	1.4%	28.7%	340.7%	31.3%	34.6%	34.1%
2014 YTD	1	24	7	27	34	104	47	146	193	640	24	163	857	1,020
2018 YTD	2	20	5	70	75	117	56	88	144	767	119	214	1,030	1,244
% Change	100.0%	-16.7%	-28.6%	159.3%	120.6%	12.5%	19.1%	-39.7%	-25.4%	19.8%	395.8%	31.3%	20.2%	22.0%
2013 YTD	1	17	15	21	36	108	42	164	206	734	40	162	980	1,142
2018 YTD	2	20	5	70	75	117	56	88	144	767	119	214	1,030	1,244
% Change	100.0%	17.6%	-66.7%	233.3%	108.3%	8.3%	33.3%	-46.3%	-30.1%	4.5%	197.5%	32.1%	5.1%	8.9%
2012 YTD	1	19	14	31	45	142	61	174	235	753	33	207	1,021	1,228
2018 YTD	2	20	5	70	75	117	56	88	144	767	119	214	1,030	1,244
% Change	100.0%	5.3%	-64.3%	125.8%	66.7%	-17.6%	-8.2%	-49.4%	-38.7%	1.9%	260.6%	3.4%	0.9%	1.3%
2011 YTD	1	16	11	32	43	111	44	245	289	807	71	171	1,167	1,338
2018 YTD	2	20	5	70	75	117	56	88	144	767	119	214	1,030	1,244
% Change	100.0%	25.0%	-54.5%	118.8%	74.4%	5.4%	27.3%	-64.1%	-50.2%	-5.0%	67.6%	25.1%	-11.7%	-7.0%
2010 YTD	0	20	18	43	61	119	99	199	298	799	46	200	1,143	1,343
2018 YTD	2	20	5	70	75	117	56	88	144	767	119	214	1,030	1,244
% Change	-	0.0%	-72.2%	62.8%	23.0%	-1.7%	-43.4%	-55.8%	-51.7%	-4.0%	158.7%	7.0%	-9.9%	-7.4%
8 YTD Avg	1	20	11	34	46	122	52	153	206	708	45	189	959	1,148
2018 YTD	2	20	5	70	75	117	56	88	144	767	119	214	1,030	1,244
% Change	100.0%	0.0%	-54.5%	105.9%	63.0%	-4.1%	7.7%	-42.5%	-30.1%	8.3%	164.4%	13.2%	7.4%	8.4%
5 YTD Avg	1	21	10	34	43	121	43	122	164	661	43	187	868	1,054
2018 YTD	2	20	5	70	75	117	56	88	144	767	119	214	1,030	1,244
% Change	100.0%	-4.8%	-50.0%	105.9%	74.4%	-3.3%	30.2%	-27.9%	-12.2%	16.0%	176.7%	14.4%	18.7%	18.0%

Information summarized for CompStat week ending 04/21/2018.

'8 YTD Avg' refers to the computed 2010 - 2017 YTD average.
'5 YTD Avg' refers to the computed 2013 - 2017 YTD average.

Sourced from MNPD ARMS on 4/25/2018 8:11:22 AM. The figures above were sourced from incident reports using Uniform Crime Reporting definitions and reporting guidelines, based on the date when the crime was reported. This report is intended to be a management and planning tool and does not reflect the official UCR counts for the department. Incidents where a location is unknown or unspecified are included in the countywide totals. 'Unknown' refers to records in which the address is listed as 'Unknown' on the incident report. 'Not Validated' refers to records that were entered in with an invalid addresses.

YTD Homicide Report

Demographic information for homicide incidents occurring during the current year.

METROPOLITAN POLICE DEPARTMENT
of Nashville and Davidson County

Race of Victim		
Black	15	71.4 %
White	6	28.6 %
Total	21	100.0 %

Ethnicity of Victim		
Non-Hispanic	20	95.2 %
Hispanic	1	4.8 %
Total	21	100.0 %

Age of Victim		
0 to 12	2	9.5 %
13 to 17	3	14.3 %
18 to 24	3	14.3 %
25 to 34	6	28.6 %
35 to 44	4	19.0 %
65+	1	4.8 %
Unk	2	9.5 %
Total	21	100.0 %

Race - Ethnicity - Gender of Victim		
Black Non-Hispanic Male	11	52.4 %
Black Non-Hispanic Female	4	19.0 %
White Non-Hispanic Male	4	19.0 %
White Hispanic Male	1	4.8 %
White Non-Hispanic Female	1	4.8 %
Total	21	100.0 %

Time of Incident		
12:00 am - 3:59 am	4	19.0 %
8:00 am - 11:59 am	2	9.5 %
12:00 pm - 3:59 pm	3	14.3 %
4:00 pm - 7:59 pm	5	23.8 %
8:00 pm - 11:59 pm	7	33.3 %
Total	21	100.0 %

Gender of Victim		
Male	16	76.2 %
Female	5	23.8 %
Total	21	100.0 %

Domestic Related		
No	20	95.2 %
Yes	1	4.8 %
Total	21	100.0 %

Monthly Homicide Count (Year-to-Year Comparison)

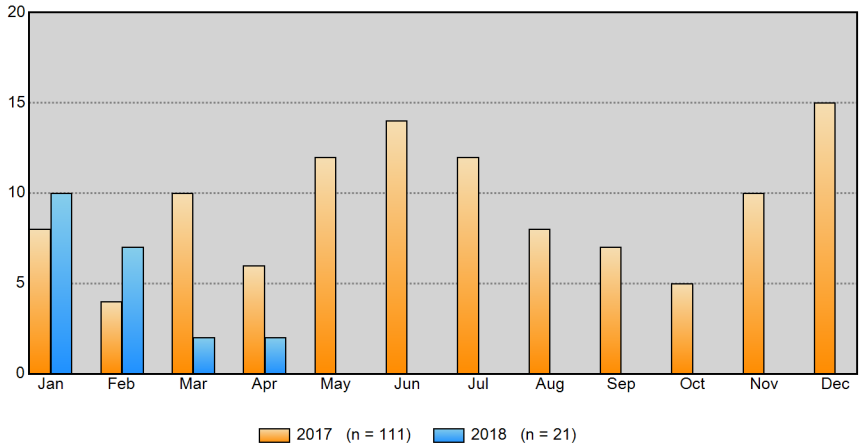

Monthly Homicide Cumulative Count (Year-to-Year Comparison)

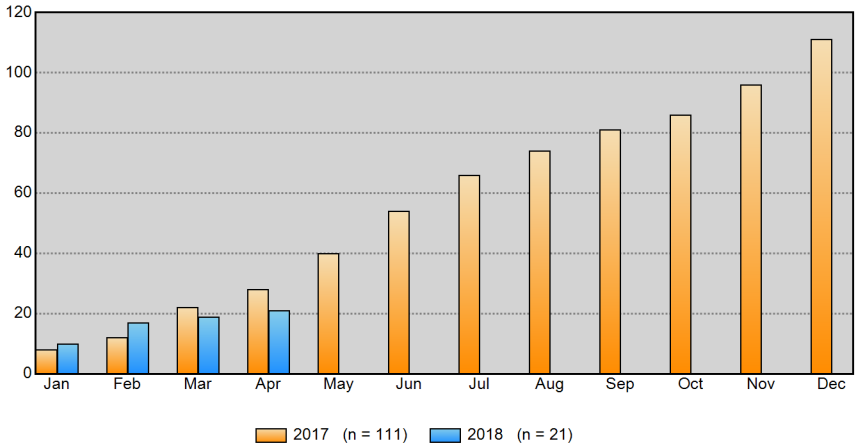

Information summarized for CompStat week ending 4/21/2018.

Sourced from MNPD ARMS on 4/25/2018 8:11:22 AM. The figures above were sourced from incident reports using Uniform Crime Reporting definitions and reporting guidelines, based on the date when the crime was reported. This report is intended to be a management and planning tool and does not reflect the official UCR counts for the department.

County Year-to-Year Weekly Chart

METROPOLITAN POLICE DEPARTMENT
of Nashville and Davidson County

	Homicide	Forcible Rape	Commercial Robbery	Street Robbery	Total Robbery	Aggravated Assault	Commercial Burglary	Residential Burglary	Total Burglary	Larceny	Auto Theft	Violent Offenses	Property Offenses	Part I Offenses
ending 05/06/2017 Next Week	3	9	4	43	47	105	29	71	100	379	61	164	540	704
ending 04/29/2017 Current Week	1	19	7	38	45	80	19	59	78	386	53	145	517	662
ending 04/22/2017	1	17	8	36	44	82	22	58	80	376	67	144	523	667
ending 04/21/2018	0	17	6	27	33	77	16	45	61	344	54	127	459	586
% Change	-100.0%	0.0%	-25.0%	-25.0%	-25.0%	-6.1%	-27.3%	-22.4%	-23.8%	-8.5%	-19.4%	-11.8%	-12.2%	-12.1%
ending 04/15/2017	0	10	4	39	43	130	25	60	85	361	57	183	503	686
ending 04/14/2018	1	10	9	29	38	81	8	49	57	355	45	130	457	587
% Change	-	0.0%	125.0%	-25.6%	-11.6%	-37.7%	-68.0%	-18.3%	-32.9%	-1.7%	-21.1%	-29.0%	-9.1%	-14.4%
ending 04/08/2017	3	10	3	30	33	115	13	46	59	304	50	161	413	574
ending 04/07/2018	1	14	4	25	29	74	17	44	61	345	51	118	457	575
% Change	-66.7%	40.0%	33.3%	-16.7%	-12.1%	-35.7%	30.8%	-4.3%	3.4%	13.5%	2.0%	-26.7%	10.7%	0.2%

Part I Incidents - Year-to-Year Weekly Comparisons

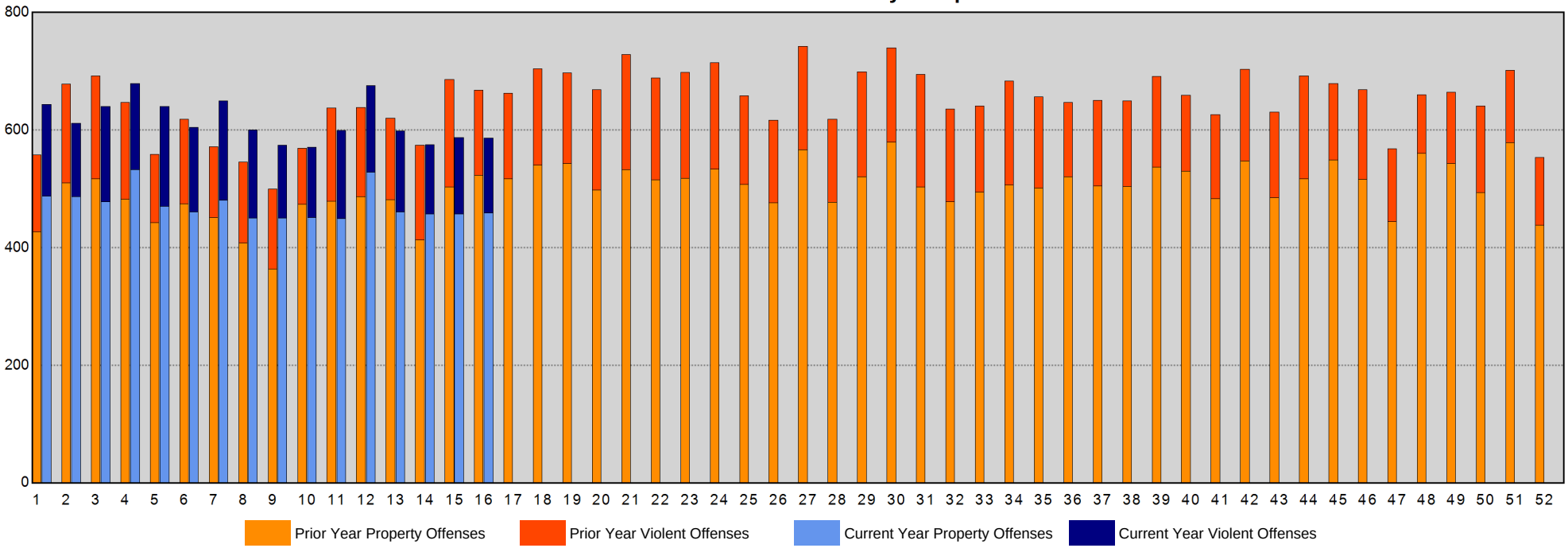

Sourced from MNPD ARMS on 4/25/2018 8:11:22 AM. The figures above were sourced from incident reports using Uniform Crime Reporting definitions and reporting guidelines, based on the date when the crime was reported. This report is intended to be a management and planning tool and does not reflect the official UCR counts for the department. Incidents where a location is unknown or unspecified are included in the countywide totals. 'Unknown' refers to records in which the address is listed as 'Unknown' on the incident report. 'Not Validated' refers to records that were entered in with an invalid addresses.

West Precinct Year-to-Year Weekly Chart

METROPOLITAN POLICE DEPARTMENT
of Nashville and Davidson County

	Homicide	Forcible Rape	Commercial Robbery	Street Robbery	Total Robbery	Aggravated Assault	Commercial Burglary	Residential Burglary	Total Burglary	Larceny	Auto Theft	Violent Offenses	Property Offenses	Part I Offenses
ending 05/06/2017 Next Week	1	2	0	3	3	5	4	8	12	64	11	11	87	98
ending 04/29/2017 Current Week	0	1	0	2	2	4	0	6	6	66	7	7	79	86
ending 04/22/2017	0	0	0	1	1	4	2	6	8	52	6	5	66	71
ending 04/21/2018	0	1	0	0	0	2	1	8	9	34	3	3	46	49
% Change	-	-	-	-100.0%	-100.0%	-50.0%	-50.0%	33.3%	12.5%	-34.6%	-50.0%	-40.0%	-30.3%	-31.0%
ending 04/15/2017	0	1	0	0	0	5	1	5	6	79	7	6	92	98
ending 04/14/2018	0	1	3	1	4	3	1	11	12	39	1	8	52	60
% Change	-	0.0%	-	-	-	-40.0%	0.0%	120.0%	100.0%	-50.6%	-85.7%	33.3%	-43.5%	-38.8%
ending 04/08/2017	0	0	0	1	1	11	3	7	10	46	9	12	65	77
ending 04/07/2018	0	1	0	2	2	2	2	6	8	35	0	5	43	48
% Change	-	-	-	100.0%	100.0%	-81.8%	-33.3%	-14.3%	-20.0%	-23.9%	-100.0%	-58.3%	-33.8%	-37.7%

Part I Incidents - Year-to-Year Weekly Comparisons

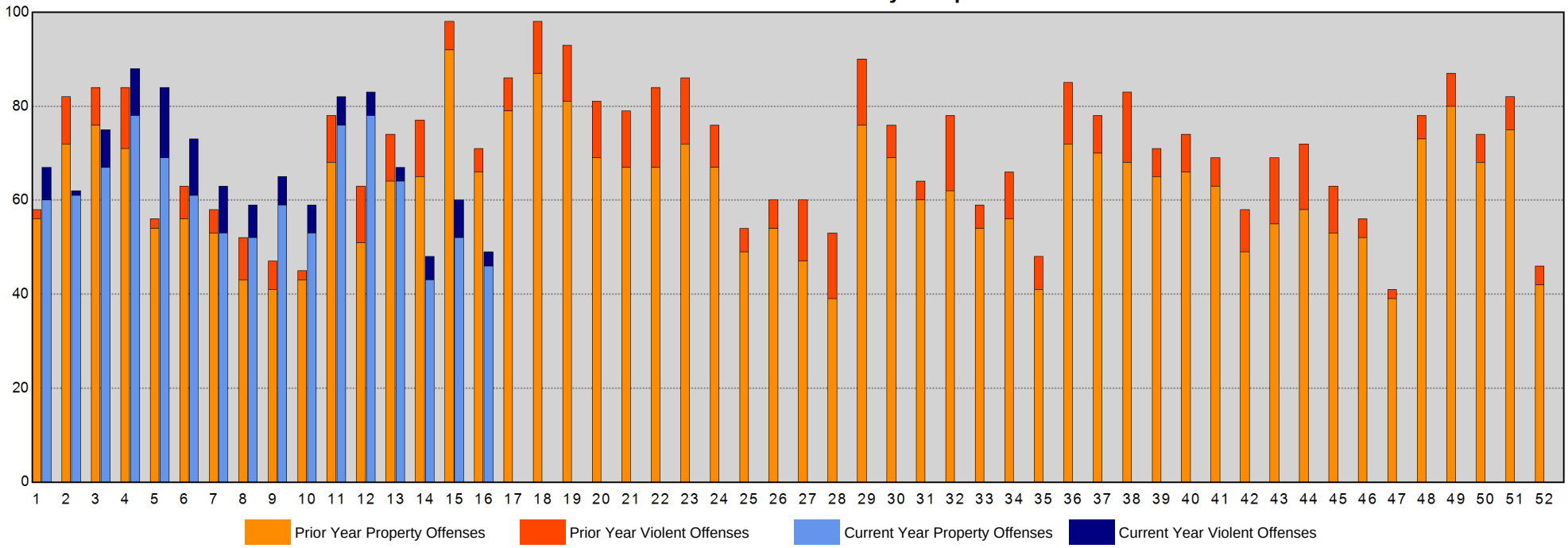

Sourced from MNPD ARMS on 4/25/2018 8:11:23 AM. The figures above were sourced from incident reports using Uniform Crime Reporting definitions and reporting guidelines, based on the date when the crime was reported. This report is intended to be a management and planning tool and does not reflect the official UCR counts for the department. Incidents where a location is unknown or unspecified are included in the countywide totals. 'Unknown' refers to records in which the address is listed as 'Unknown' on the incident report. 'Not Validated' refers to records that were entered in with an invalid addresses.

East Precinct Year-to-Year Weekly Chart

METROPOLITAN POLICE DEPARTMENT
of Nashville and Davidson County

	Homicide	Forcible Rape	Commercial Robbery	Street Robbery	Total Robbery	Aggravated Assault	Commercial Burglary	Residential Burglary	Total Burglary	Larceny	Auto Theft	Violent Offenses	Property Offenses	Part I Offenses
ending 05/06/2017 Next Week	1	1	0	5	5	23	7	4	11	26	2	30	39	69
ending 04/29/2017 Current Week	0	3	1	3	4	10	3	9	12	43	6	17	61	78
ending 04/22/2017	0	0	1	1	2	7	2	5	7	32	7	9	46	55
ending 04/21/2018	0	1	2	3	5	6	1	6	7	29	5	12	41	53
% Change	-	-	100.0%	200.0%	150.0%	-14.3%	-50.0%	20.0%	0.0%	-9.4%	-28.6%	33.3%	-10.9%	-3.6%
ending 04/15/2017	0	1	0	1	1	15	2	7	9	31	8	17	48	65
ending 04/14/2018	0	2	0	1	1	3	0	2	2	40	6	6	48	54
% Change	-	100.0%	-	0.0%	0.0%	-80.0%	-100.0%	-71.4%	-77.8%	29.0%	-25.0%	-64.7%	0.0%	-16.9%
ending 04/08/2017	1	1	0	7	7	9	3	6	9	19	7	18	35	53
ending 04/07/2018	0	2	0	4	4	4	0	5	5	50	9	10	64	74
% Change	-100.0%	100.0%	-	-42.9%	-42.9%	-55.6%	-100.0%	-16.7%	-44.4%	163.2%	28.6%	-44.4%	82.9%	39.6%

Part I Incidents - Year-to-Year Weekly Comparisons

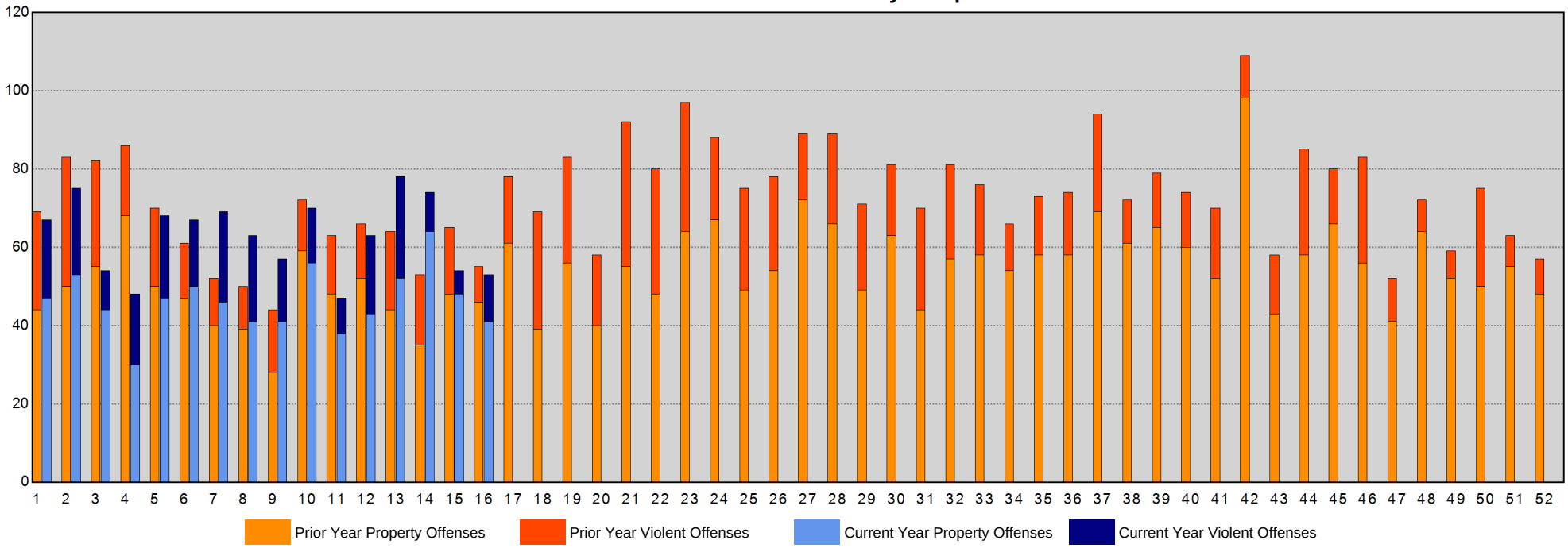

Sourced from MNPD ARMS on 4/25/2018 8:11:23 AM. The figures above were sourced from incident reports using Uniform Crime Reporting definitions and reporting guidelines, based on the date when the crime was reported. This report is intended to be a management and planning tool and does not reflect the official UCR counts for the department. Incidents where a location is unknown or unspecified are included in the countywide totals. 'Unknown' refers to records in which the address is listed as 'Unknown' on the incident report. 'Not Validated' refers to records that were entered in with an invalid addresses.

South Precinct Year-to-Year Weekly Chart

METROPOLITAN POLICE DEPARTMENT
of Nashville and Davidson County

	Homicide	Forcible Rape	Commercial Robbery	Street Robbery	Total Robbery	Aggravated Assault	Commercial Burglary	Residential Burglary	Total Burglary	Larceny	Auto Theft	Violent Offenses	Property Offenses	Part I Offenses
ending 05/06/2017 Next Week	0	0	2	5	7	18	3	21	24	62	13	25	99	124
ending 04/29/2017 Current Week	0	2	0	11	11	15	6	13	19	61	11	28	91	119
ending 04/22/2017	0	1	1	5	6	34	5	10	15	62	9	41	86	127
ending 04/21/2018	0	7	1	10	11	13	6	6	12	67	12	31	91	122
% Change	-	600.0%	0.0%	100.0%	83.3%	-61.8%	20.0%	-40.0%	-20.0%	8.1%	33.3%	-24.4%	5.8%	-3.9%
ending 04/15/2017	0	3	0	11	11	22	10	14	24	55	13	36	92	128
ending 04/14/2018	0	3	3	9	12	25	2	7	9	56	12	40	77	117
% Change	-	0.0%	-	-18.2%	9.1%	13.6%	-80.0%	-50.0%	-62.5%	1.8%	-7.7%	11.1%	-16.3%	-8.6%
ending 04/08/2017	2	1	3	6	9	18	0	10	10	49	7	30	66	96
ending 04/07/2018	0	2	0	6	6	20	3	11	14	68	16	28	98	126
% Change	-100.0%	100.0%	-100.0%	0.0%	-33.3%	11.1%	-	10.0%	40.0%	38.8%	128.6%	-6.7%	48.5%	31.3%

Part I Incidents - Year-to-Year Weekly Comparisons

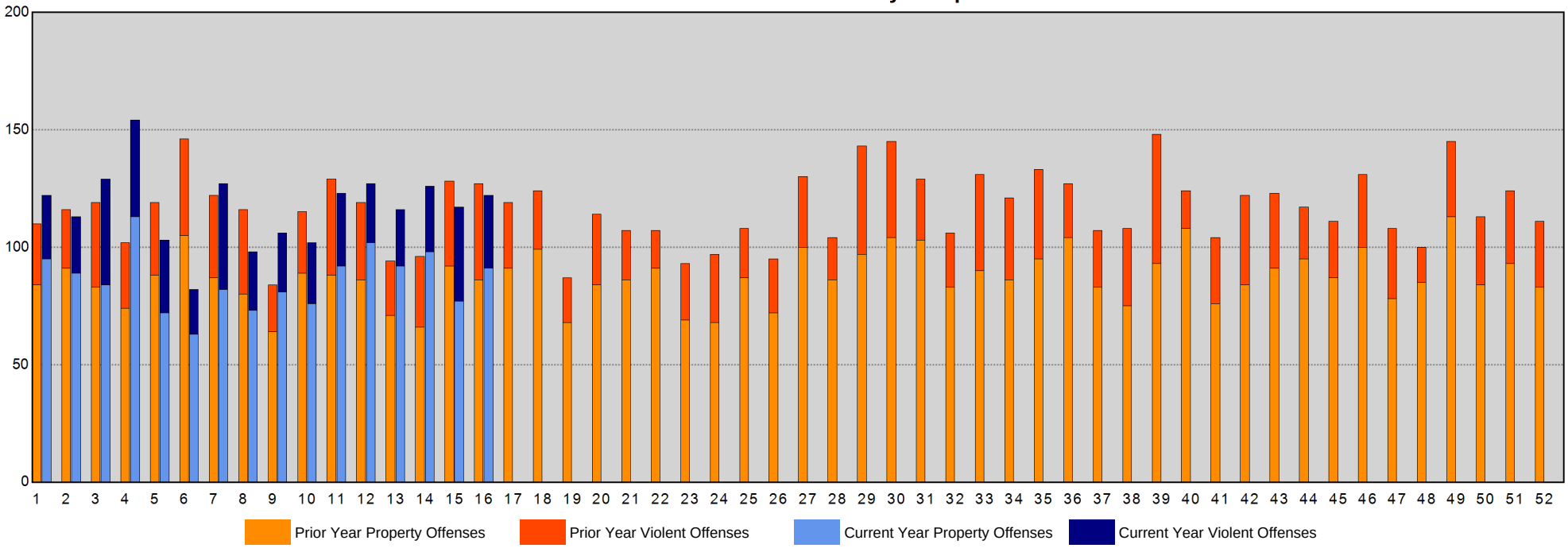

Sourced from MNPD ARMS on 4/25/2018 8:11:24 AM. The figures above were sourced from incident reports using Uniform Crime Reporting definitions and reporting guidelines, based on the date when the crime was reported. This report is intended to be a management and planning tool and does not reflect the official UCR counts for the department. Incidents where a location is unknown or unspecified are included in the countywide totals. 'Unknown' refers to records in which the address is listed as 'Unknown' on the incident report. 'Not Validated' refers to records that were entered in with an invalid addresses.

Central Precinct Year-to-Year Weekly Chart

METROPOLITAN POLICE DEPARTMENT
of Nashville and Davidson County

	Homicide	Forcible Rape	Commercial Robbery	Street Robbery	Total Robbery	Aggravated Assault	Commercial Burglary	Residential Burglary	Total Burglary	Larceny	Auto Theft	Violent Offenses	Property Offenses	Part I Offenses
ending 05/06/2017 Next Week	0	2	0	6	6	10	0	0	0	26	0	18	26	44
ending 04/29/2017 Current Week	0	2	0	1	1	5	2	0	2	17	3	8	22	30
ending 04/22/2017	1	5	1	3	4	5	0	0	0	22	7	15	29	44
ending 04/21/2018	0	1	1	1	2	5	0	0	0	21	0	8	21	29
% Change	-100.0%	-80.0%	0.0%	-66.7%	-50.0%	0.0%	-	-	-	-4.5%	-100.0%	-46.7%	-27.6%	-34.1%
ending 04/15/2017	0	1	1	3	4	7	1	0	1	27	2	12	30	42
ending 04/14/2018	0	0	0	1	1	5	0	0	0	26	1	6	27	33
% Change	-	-100.0%	-100.0%	-66.7%	-75.0%	-28.6%	-100.0%	-	-100.0%	-3.7%	-50.0%	-50.0%	-10.0%	-21.4%
ending 04/08/2017	0	0	0	4	4	7	0	0	0	18	3	11	21	32
ending 04/07/2018	0	0	0	1	1	5	1	1	2	13	1	6	16	22
% Change	-	-	-	-75.0%	-75.0%	-28.6%	-	-	-	-27.8%	-66.7%	-45.5%	-23.8%	-31.3%

Part I Incidents - Year-to-Year Weekly Comparisons

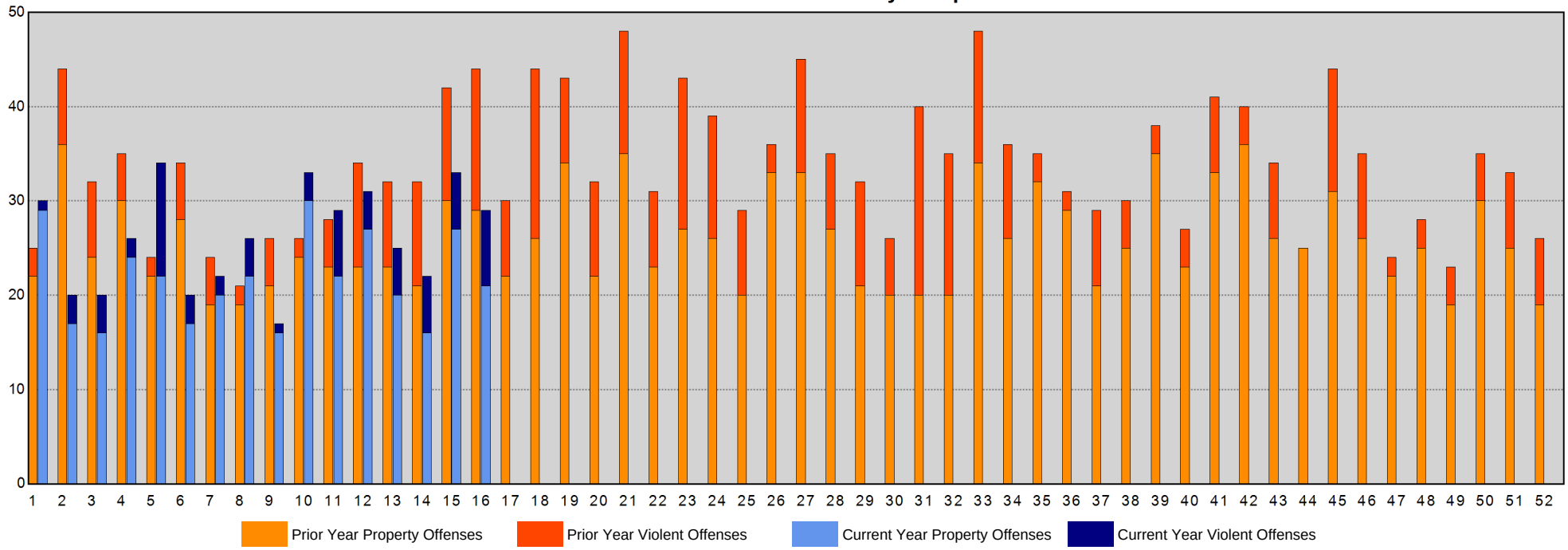

Sourced from MNPD ARMS on 4/25/2018 8:11:24 AM. The figures above were sourced from incident reports using Uniform Crime Reporting definitions and reporting guidelines, based on the date when the crime was reported. This report is intended to be a management and planning tool and does not reflect the official UCR counts for the department. Incidents where a location is unknown or unspecified are included in the countywide totals. 'Unknown' refers to records in which the address is listed as 'Unknown' on the incident report. 'Not Validated' refers to records that were entered in with an invalid addresses.

Hermitage Precinct Year-to-Year Weekly Chart

METROPOLITAN POLICE DEPARTMENT
of Nashville and Davidson County

	Homicide	Forcible Rape	Commercial Robbery	Street Robbery	Total Robbery	Aggravated Assault	Commercial Burglary	Residential Burglary	Total Burglary	Larceny	Auto Theft	Violent Offenses	Property Offenses	Part I Offenses
ending 05/06/2017 Next Week	0	1	0	7	7	19	2	17	19	66	13	27	98	125
ending 04/29/2017 Current Week	0	4	1	7	8	15	5	9	14	75	12	27	101	128
ending 04/22/2017	0	5	1	10	11	9	1	17	18	78	15	25	111	136
ending 04/21/2018	0	4	1	9	10	15	3	7	10	63	14	29	87	116
% Change	-	-20.0%	0.0%	-10.0%	-9.1%	66.7%	200.0%	-58.8%	-44.4%	-19.2%	-6.7%	16.0%	-21.6%	-14.7%
ending 04/15/2017	0	1	1	10	11	22	4	12	16	48	11	34	75	109
ending 04/14/2018	1	1	2	7	9	8	2	4	6	52	9	19	67	86
% Change	-	0.0%	100.0%	-30.0%	-18.2%	-63.6%	-50.0%	-66.7%	-62.5%	8.3%	-18.2%	-44.1%	-10.7%	-21.1%
ending 04/08/2017	0	4	0	3	3	19	5	6	11	46	12	26	69	95
ending 04/07/2018	0	3	1	2	3	11	5	9	14	70	13	17	97	114
% Change	-	-25.0%	-	-33.3%	0.0%	-42.1%	0.0%	50.0%	27.3%	52.2%	8.3%	-34.6%	40.6%	20.0%

Part I Incidents - Year-to-Year Weekly Comparisons

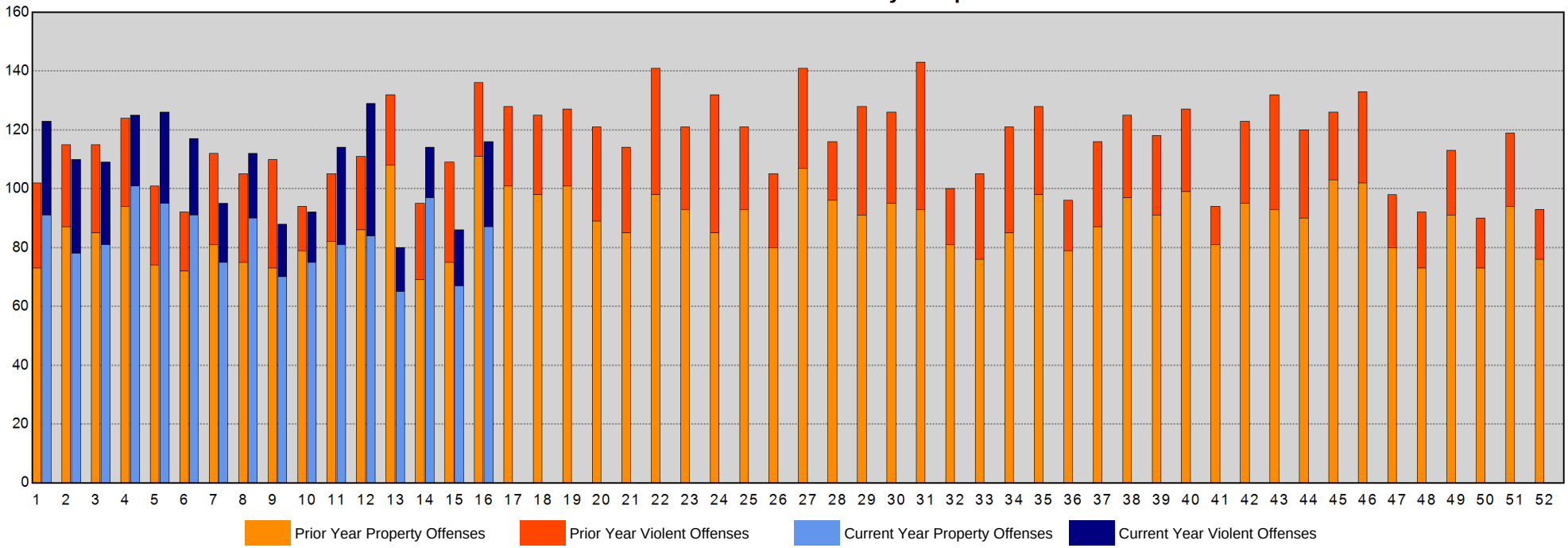

Sourced from MNPD ARMS on 4/25/2018 8:11:24 AM. The figures above were sourced from incident reports using Uniform Crime Reporting definitions and reporting guidelines, based on the date when the crime was reported. This report is intended to be a management and planning tool and does not reflect the official UCR counts for the department. Incidents where a location is unknown or unspecified are included in the countywide totals. 'Unknown' refers to records in which the address is listed as 'Unknown' on the incident report. 'Not Validated' refers to records that were entered in with an invalid addresses.

North Precinct Year-to-Year Weekly Chart

METROPOLITAN POLICE DEPARTMENT
of Nashville and Davidson County

	Homicide	Forcible Rape	Commercial Robbery	Street Robbery	Total Robbery	Aggravated Assault	Commercial Burglary	Residential Burglary	Total Burglary	Larceny	Auto Theft	Violent Offenses	Property Offenses	Part I Offenses
ending 05/06/2017 Next Week	1	1	2	11	13	20	2	7	9	42	9	35	60	95
ending 04/29/2017 Current Week	0	1	5	5	10	13	0	9	9	37	6	24	52	76
ending 04/22/2017	0	2	2	7	9	15	4	5	9	36	11	26	56	82
ending 04/21/2018	0	1	0	2	2	21	1	6	7	27	7	24	41	65
% Change	-	-50.0%	-100.0%	-71.4%	-77.8%	40.0%	-75.0%	20.0%	-22.2%	-25.0%	-36.4%	-7.7%	-26.8%	-20.7%
ending 04/15/2017	0	1	1	6	7	38	3	12	15	28	6	46	49	95
ending 04/14/2018	0	0	1	3	4	26	1	9	10	41	5	30	56	86
% Change	-	-100.0%	0.0%	-50.0%	-42.9%	-31.6%	-66.7%	-25.0%	-33.3%	46.4%	-16.7%	-34.8%	14.3%	-9.5%
ending 04/08/2017	0	1	0	5	5	24	1	8	9	37	3	30	49	79
ending 04/07/2018	0	4	0	3	3	23	4	6	10	37	6	30	53	83
% Change	-	300.0%	-	-40.0%	-40.0%	-4.2%	300.0%	-25.0%	11.1%	0.0%	100.0%	0.0%	8.2%	5.1%

Part I Incidents - Year-to-Year Weekly Comparisons

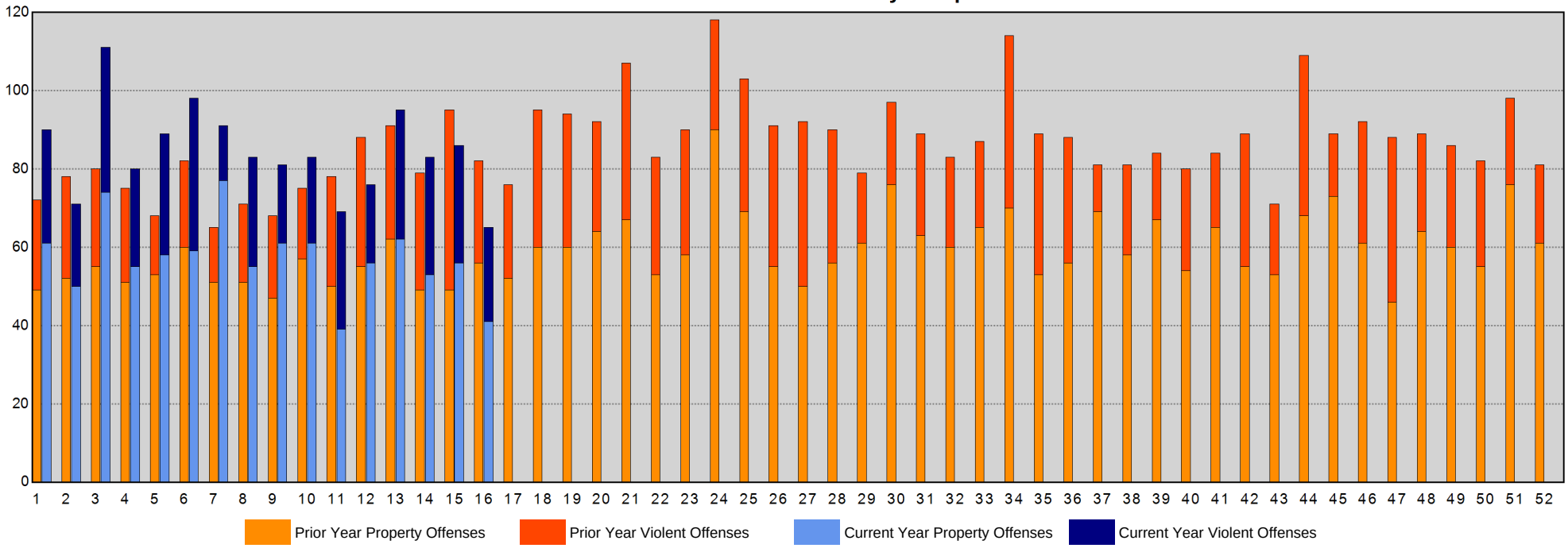

Sourced from MNPD ARMS on 4/25/2018 8:11:25 AM. The figures above were sourced from incident reports using Uniform Crime Reporting definitions and reporting guidelines, based on the date when the crime was reported. This report is intended to be a management and planning tool and does not reflect the official UCR counts for the department. Incidents where a location is unknown or unspecified are included in the countywide totals. 'Unknown' refers to records in which the address is listed as 'Unknown' on the incident report. 'Not Validated' refers to records that were entered in with an invalid addresses.

Madison Precinct Year-to-Year Weekly Chart

METROPOLITAN POLICE DEPARTMENT
of Nashville and Davidson County

	Homicide	Forcible Rape	Commercial Robbery	Street Robbery	Total Robbery	Aggravated Assault	Commercial Burglary	Residential Burglary	Total Burglary	Larceny	Auto Theft	Violent Offenses	Property Offenses	Part I Offenses
ending 05/06/2017 Next Week	0	1	0	4	4	8	6	11	17	51	9	13	77	90
ending 04/29/2017 Current Week	1	4	0	3	3	10	2	6	8	38	3	18	49	67
ending 04/22/2017	0	2	1	4	5	8	2	9	11	45	5	15	61	76
ending 04/21/2018	0	2	1	1	2	11	0	4	4	46	8	15	58	73
% Change	-	0.0%	0.0%	-75.0%	-60.0%	37.5%	-100.0%	-55.6%	-63.6%	2.2%	60.0%	0.0%	-4.9%	-3.9%
ending 04/15/2017	0	1	1	3	4	14	2	7	9	43	7	19	59	78
ending 04/14/2018	0	2	0	1	1	6	0	10	10	45	3	9	58	67
% Change	-	100.0%	-100.0%	-66.7%	-75.0%	-57.1%	-100.0%	42.9%	11.1%	4.7%	-57.1%	-52.6%	-1.7%	-14.1%
ending 04/08/2017	0	0	0	1	1	12	0	4	4	54	6	13	64	77
ending 04/07/2018	1	1	1	2	3	4	1	0	1	31	1	9	33	42
% Change	-	-	-	100.0%	200.0%	-66.7%	-	-100.0%	-75.0%	-42.6%	-83.3%	-30.8%	-48.4%	-45.5%

Part I Incidents - Year-to-Year Weekly Comparisons

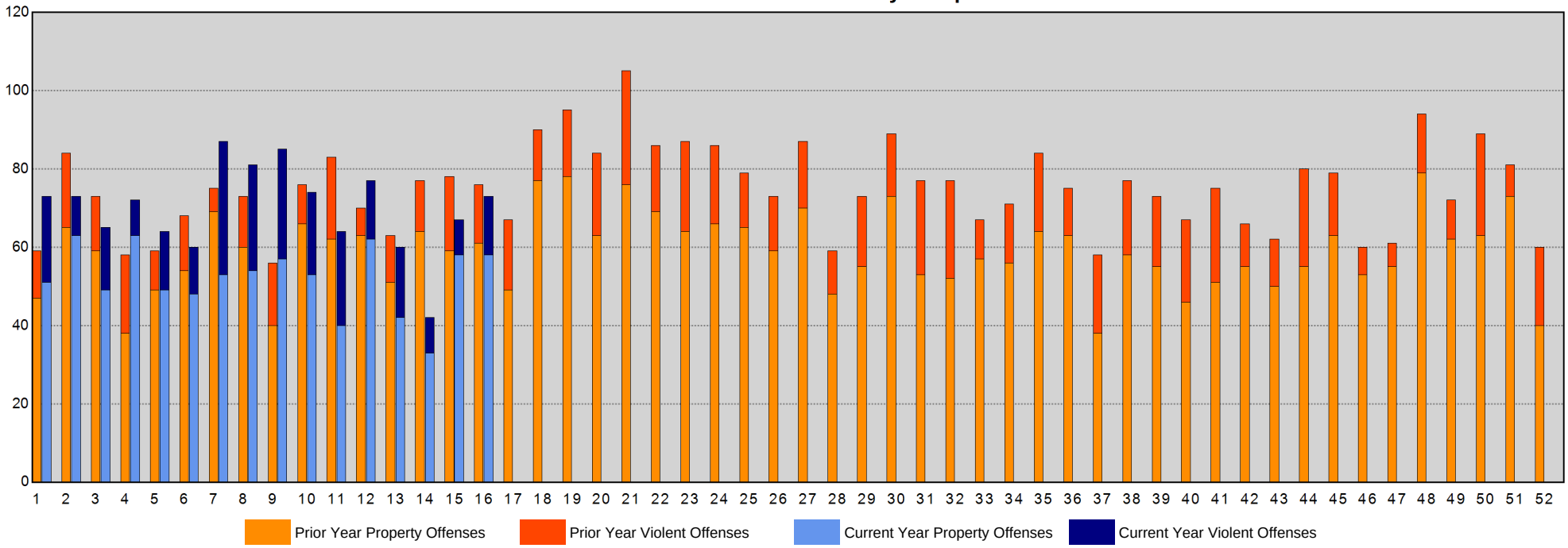

Sourced from MNPD ARMS on 4/25/2018 8:11:26 AM. The figures above were sourced from incident reports using Uniform Crime Reporting definitions and reporting guidelines, based on the date when the crime was reported. This report is intended to be a management and planning tool and does not reflect the official UCR counts for the department. Incidents where a location is unknown or unspecified are included in the countywide totals. 'Unknown' refers to records in which the address is listed as 'Unknown' on the incident report. 'Not Validated' refers to records that were entered in with an invalid addresses.

Midtown Hills Precinct Year-to-Year Weekly Chart

METROPOLITAN POLICE DEPARTMENT
of Nashville and Davidson County

	Homicide	Forcible Rape	Commercial Robbery	Street Robbery	Total Robbery	Aggravated Assault	Commercial Burglary	Residential Burglary	Total Burglary	Larceny	Auto Theft	Violent Offenses	Property Offenses	Part I Offenses
ending 05/06/2017 Next Week	0	1	0	2	2	2	5	3	8	42	4	5	54	59
ending 04/29/2017 Current Week	0	2	0	6	6	8	1	7	8	49	5	16	62	78
ending 04/22/2017	0	2	1	5	6	0	6	6	12	49	7	8	68	76
ending 04/21/2018	0	0	0	1	1	4	4	8	12	56	5	5	73	78
% Change	-	-100.0%	-100.0%	-80.0%	-83.3%	-	-33.3%	33.3%	0.0%	14.3%	-28.6%	-37.5%	7.4%	2.6%
ending 04/15/2017	0	1	0	5	5	7	2	3	5	50	3	13	58	71
ending 04/14/2018	0	1	0	6	6	5	2	6	8	56	8	12	72	84
% Change	-	0.0%	-	20.0%	20.0%	-28.6%	0.0%	100.0%	60.0%	12.0%	166.7%	-7.7%	24.1%	18.3%
ending 04/08/2017	0	3	0	3	3	15	1	5	6	35	3	21	44	65
ending 04/07/2018	0	1	2	5	7	5	1	6	7	41	5	13	53	66
% Change	-	-66.7%	-	66.7%	133.3%	-66.7%	0.0%	20.0%	16.7%	17.1%	66.7%	-38.1%	20.5%	1.5%

Part I Incidents - Year-to-Year Weekly Comparisons

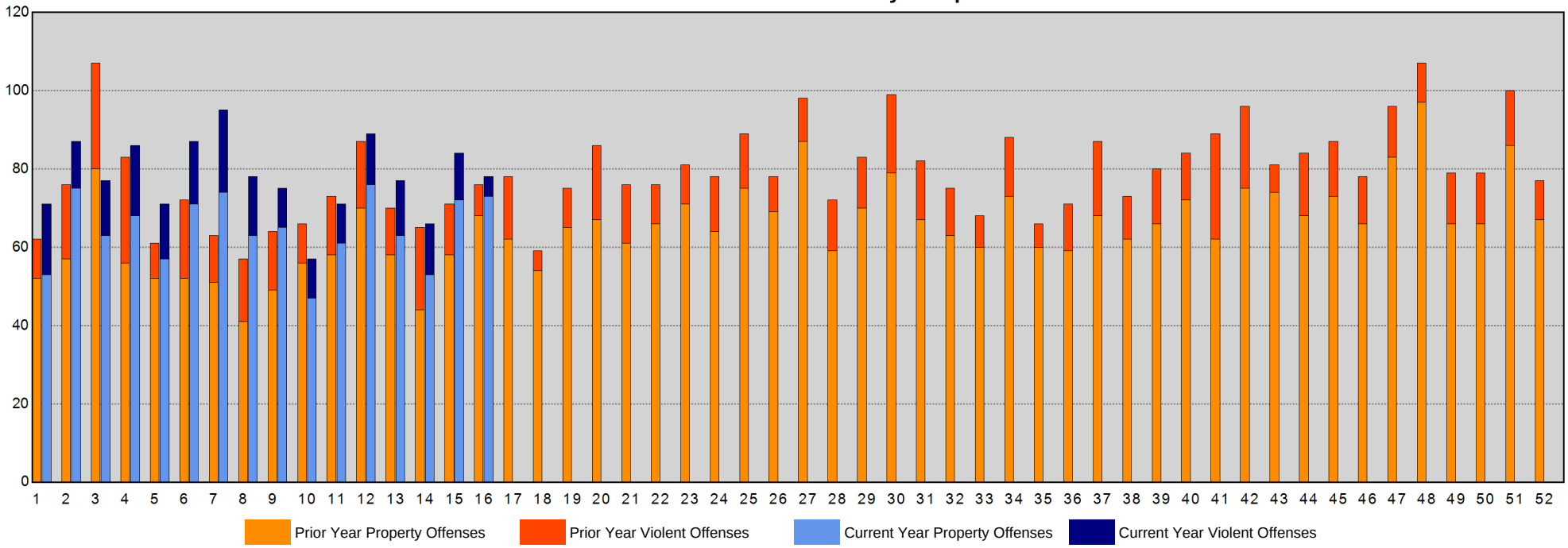

Sourced from MNPD ARMS on 4/25/2018 8:11:26 AM. The figures above were sourced from incident reports using Uniform Crime Reporting definitions and reporting guidelines, based on the date when the crime was reported. This report is intended to be a management and planning tool and does not reflect the official UCR counts for the department. Incidents where a location is unknown or unspecified are included in the countywide totals. 'Unknown' refers to records in which the address is listed as 'Unknown' on the incident report. 'Not Validated' refers to records that were entered in with an invalid addresses.

Arrests Section

CompStat Weekly Analysis is provided by the Metropolitan Nashville Police Department Crime Analysis Section. This report is intended to be a management and planning tool and does not reflect the official UCR counts for the department.

"It behooves every man to remember that the work of the critic is of altogether secondary importance, and that, in the end, progress is accomplished by the man who does things."
- Theodore Roosevelt

Begin Date: 04/15/2018
End Date: 04/21/2018
Week: 16

Physical and Citation Arrests - Adult

Aggregated by component of arresting officer.

METROPOLITAN POLICE DEPARTMENT
of Nashville and Davidson County

			Prior Week	Last Week	Change*	Prior 4Wks	Last 4Wks	Change*	Prior YTD	YTD	Change*	Prior 52Wks	Last 52Wks	Change*
West Precinct	Patrol A	Felony	0	1	-	5	3	-40.0%	11	20	81.8%	60	61	1.7%
		Misdemeanor	4	3	-25.0%	9	15	66.7%	48	51	6.3%	172	143	-16.9%
		Citation	5	7	40.0%	22	16	-27.3%	103	86	-16.5%	372	324	-12.9%
		Subtotal	9	11	22.2%	36	34	-5.6%	162	157	-3.1%	604	528	-12.6%
	Patrol B	Felony	2	1	-50.0%	8	7	-12.5%	41	26	-36.6%	117	109	-6.8%
		Misdemeanor	8	4	-50.0%	23	22	-4.3%	126	119	-5.6%	288	357	24.0%
		Citation	10	5	-50.0%	26	39	50.0%	153	138	-9.8%	436	462	6.0%
		Subtotal	20	10	-50.0%	57	68	19.3%	320	283	-11.6%	841	928	10.3%
	Patrol C	Felony	1	0	-100.0%	6	3	-50.0%	22	26	18.2%	79	83	5.1%
		Misdemeanor	1	3	200.0%	19	15	-21.1%	89	75	-15.7%	265	256	-3.4%
		Citation	6	2	-66.7%	13	17	30.8%	84	69	-17.9%	292	280	-4.1%
		Subtotal	8	5	-37.5%	38	35	-7.9%	195	170	-12.8%	636	619	-2.7%
	Flex A	Felony	0	1	-	3	2	-33.3%	22	9	-59.1%	58	28	-51.7%
		Misdemeanor	3	2	-33.3%	10	7	-30.0%	31	26	-16.1%	77	70	-9.1%
		Citation	3	2	-33.3%	5	8	60.0%	110	35	-68.2%	347	184	-47.0%
		Subtotal	6	5	-16.7%	18	17	-5.6%	163	70	-57.1%	482	282	-41.5%
	Flex B	Felony	2	0	-100.0%	3	5	66.7%	41	15	-63.4%	104	68	-34.6%
		Misdemeanor	0	5	-	5	10	100.0%	45	24	-46.7%	123	67	-45.5%
		Citation	2	1	-50.0%	3	13	333.3%	73	45	-38.4%	234	132	-43.6%
		Subtotal	4	6	50.0%	11	28	154.5%	159	84	-47.2%	461	267	-42.1%
	Flex C	Felony	0	0	-	1	1	0.0%	20	2	-90.0%	60	36	-40.0%
		Misdemeanor	2	1	-50.0%	3	4	33.3%	22	10	-54.5%	71	49	-31.0%
		Citation	3	0	-100.0%	15	12	-20.0%	82	36	-56.1%	286	214	-25.2%
		Subtotal	5	1	-80.0%	19	17	-10.5%	124	48	-61.3%	417	299	-28.3%
	CSU	Felony	2	0	-100.0%	11	2	-81.8%	13	26	100.0%	64	65	1.6%
		Misdemeanor	0	2	-	5	3	-40.0%	23	16	-30.4%	63	51	-19.0%
		Citation	1	0	-100.0%	18	1	-94.4%	103	67	-35.0%	397	272	-31.5%
		Subtotal	3	2	-33.3%	34	6	-82.4%	139	109	-21.6%	524	388	-26.0%
	Other	Felony	0	0	-	0	0	-	1	0	-100.0%	3	0	-100.0%
		Misdemeanor	0	0	-	0	0	-	2	0	-100.0%	4	0	-100.0%
		Citation	0	0	-	0	0	-	3	2	-33.3%	10	5	-50.0%
		Subtotal	0	0	-	0	0	-	6	2	-66.7%	17	5	-70.6%
Totals		Felony	7	3	-57.1%	37	23	-37.8%	171	124	-27.5%	545	450	-17.4%
		Misdemeanor	18	20	11.1%	74	76	2.7%	386	321	-16.8%	1,063	993	-6.6%
		Citation	30	17	-43.3%	102	106	3.9%	711	478	-32.8%	2,374	1,873	-21.1%
Precinct Total			55	40	-27.3%	213	205	-3.8%	1,268	923	-27.2%	3,982	3,316	-16.7%

Physical and Citation Arrests - Adult

Aggregated by component of arresting officer.

METROPOLITAN POLICE DEPARTMENT
of Nashville and Davidson County

			Prior Week	Last Week	Change*	Prior 4Wks	Last 4Wks	Change*	Prior YTD	YTD	Change*	Prior 52Wks	Last 52Wks	Change*
East Precinct	Patrol A	Felony	3	3	0.0%	8	9	12.5%	65	38	-41.5%	202	171	-15.3%
		Misdemeanor	13	11	-15.4%	28	38	35.7%	152	123	-19.1%	424	450	6.1%
		Citation	12	15	25.0%	46	47	2.2%	365	164	-55.1%	887	842	-5.1%
		Subtotal	28	29	3.6%	82	94	14.6%	582	325	-44.2%	1,513	1,463	-3.3%
	Patrol B	Felony	6	7	16.7%	18	27	50.0%	48	78	62.5%	230	198	-13.9%
		Misdemeanor	16	8	-50.0%	52	54	3.8%	176	213	21.0%	547	620	13.3%
		Citation	17	19	11.8%	71	61	-14.1%	174	287	64.9%	524	687	31.1%
		Subtotal	39	34	-12.8%	141	142	0.7%	398	578	45.2%	1,301	1,505	15.7%
	Patrol C	Felony	3	1	-66.7%	16	13	-18.8%	83	74	-10.8%	276	217	-21.4%
		Misdemeanor	18	8	-55.6%	74	64	-13.5%	252	250	-0.8%	864	854	-1.2%
		Citation	17	17	0.0%	94	68	-27.7%	308	311	1.0%	1,161	916	-21.1%
		Subtotal	38	26	-31.6%	184	145	-21.2%	643	635	-1.2%	2,301	1,987	-13.6%
	Flex A	Felony	1	0	-100.0%	9	5	-44.4%	27	31	14.8%	97	105	8.2%
		Misdemeanor	0	0	-	8	7	-12.5%	45	50	11.1%	191	183	-4.2%
		Citation	4	4	0.0%	10	16	60.0%	141	116	-17.7%	436	360	-17.4%
		Subtotal	5	4	-20.0%	27	28	3.7%	213	197	-7.5%	724	648	-10.5%
	Flex B	Felony	0	4	-	3	8	166.7%	19	28	47.4%	85	74	-12.9%
		Misdemeanor	2	3	50.0%	10	8	-20.0%	29	45	55.2%	125	114	-8.8%
		Citation	11	12	9.1%	28	43	53.6%	54	155	187.0%	257	264	2.7%
		Subtotal	13	19	46.2%	41	59	43.9%	102	228	123.5%	467	452	-3.2%
	Flex C	Felony	1	3	200.0%	9	7	-22.2%	30	33	10.0%	66	103	56.1%
		Misdemeanor	1	1	0.0%	3	5	66.7%	43	29	-32.6%	134	166	23.9%
		Citation	6	6	0.0%	47	31	-34.0%	193	130	-32.6%	427	677	58.5%
		Subtotal	8	10	25.0%	59	43	-27.1%	266	192	-27.8%	627	946	50.9%
	CSU	Felony	1	0	-100.0%	2	2	0.0%	46	29	-37.0%	167	142	-15.0%
		Misdemeanor	3	1	-66.7%	11	8	-27.3%	27	31	14.8%	101	116	14.9%
		Citation	0	0	-	24	9	-62.5%	104	99	-4.8%	430	346	-19.5%
		Subtotal	4	1	-75.0%	37	19	-48.6%	177	159	-10.2%	698	604	-13.5%
	Other	Felony	0	0	-	0	1	-	0	1	-	4	8	100.0%
		Misdemeanor	1	0	-100.0%	2	1	-50.0%	4	4	0.0%	7	16	128.6%
		Citation	0	0	-	1	2	100.0%	2	7	250.0%	16	14	-12.5%
		Subtotal	1	0	-100.0%	3	4	33.3%	6	12	100.0%	27	38	40.7%
Totals		Felony	15	18	20.0%	65	72	10.8%	318	312	-1.9%	1,127	1,018	-9.7%
		Misdemeanor	54	32	-40.7%	188	185	-1.6%	728	745	2.3%	2,393	2,519	5.3%
		Citation	67	73	9.0%	321	277	-13.7%	1,341	1,269	-5.4%	4,138	4,106	-0.8%
Precinct Total			136	123	-9.6%	574	534	-7.0%	2,387	2,326	-2.6%	7,658	7,643	-0.2%

Physical and Citation Arrests - Adult

Aggregated by component of arresting officer.

METROPOLITAN POLICE DEPARTMENT

of Nashville and Davidson County

			Prior Week	Last Week	Change*	Prior 4Wks	Last 4Wks	Change*	Prior YTD	YTD	Change*	Prior 52Wks	Last 52Wks	Change*
South Precinct	Patrol A	Felony	4	3	-25.0%	14	16	14.3%	59	54	-8.5%	194	197	1.5%
		Misdemeanor	6	7	16.7%	39	31	-20.5%	140	133	-5.0%	462	492	6.5%
		Citation	12	6	-50.0%	84	49	-41.7%	270	277	2.6%	1,021	975	-4.5%
		Subtotal	22	16	-27.3%	137	96	-29.9%	469	464	-1.1%	1,677	1,664	-0.8%
	Patrol B	Felony	2	6	200.0%	31	16	-48.4%	93	84	-9.7%	288	273	-5.2%
		Misdemeanor	17	15	-11.8%	65	53	-18.5%	155	252	62.6%	720	796	10.6%
		Citation	12	16	33.3%	116	72	-37.9%	343	444	29.4%	1,295	1,337	3.2%
		Subtotal	31	37	19.4%	212	141	-33.5%	591	780	32.0%	2,303	2,406	4.5%
	Patrol C	Felony	3	3	0.0%	12	10	-16.7%	58	47	-19.0%	211	187	-11.4%
		Misdemeanor	14	11	-21.4%	49	43	-12.2%	251	174	-30.7%	828	668	-19.3%
		Citation	9	3	-66.7%	58	34	-41.4%	170	160	-5.9%	547	457	-16.5%
		Subtotal	26	17	-34.6%	119	87	-26.9%	479	381	-20.5%	1,586	1,312	-17.3%
	Flex A	Felony	1	0	-100.0%	2	1	-50.0%	7	4	-42.9%	14	16	14.3%
		Misdemeanor	0	0	-	0	0	-	0	1	-	16	11	-31.3%
		Citation	0	0	-	0	0	-	9	8	-11.1%	37	23	-37.8%
		Subtotal	1	0	-100.0%	2	1	-50.0%	16	13	-18.8%	67	50	-25.4%
	Flex B	Felony	1	0	-100.0%	7	5	-28.6%	24	23	-4.2%	62	54	-12.9%
		Misdemeanor	1	2	100.0%	5	7	40.0%	39	19	-51.3%	131	73	-44.3%
		Citation	1	2	100.0%	5	5	0.0%	66	21	-68.2%	361	100	-72.3%
		Subtotal	3	4	33.3%	17	17	0.0%	129	63	-51.2%	554	227	-59.0%
	Flex C	Felony	0	1	-	6	3	-50.0%	19	14	-26.3%	68	48	-29.4%
		Misdemeanor	1	3	200.0%	5	5	0.0%	29	25	-13.8%	101	94	-6.9%
		Citation	13	21	61.5%	51	49	-3.9%	167	186	11.4%	468	597	27.6%
		Subtotal	14	25	78.6%	62	57	-8.1%	215	225	4.7%	637	739	16.0%
	CSU	Felony	5	1	-80.0%	6	9	50.0%	18	27	50.0%	37	87	135.1%
		Misdemeanor	2	0	-100.0%	4	6	50.0%	6	15	150.0%	14	58	314.3%
		Citation	1	0	-100.0%	55	21	-61.8%	157	187	19.1%	533	708	32.8%
		Subtotal	8	1	-87.5%	65	36	-44.6%	181	229	26.5%	584	853	46.1%
	Other	Felony	0	0	-	1	0	-100.0%	1	1	0.0%	5	4	-20.0%
		Misdemeanor	0	0	-	1	1	0.0%	2	3	50.0%	10	14	40.0%
		Citation	0	3	-	5	4	-20.0%	17	21	23.5%	52	74	42.3%
		Subtotal	0	3	-	7	5	-28.6%	20	25	25.0%	67	92	37.3%
Totals		Felony	16	14	-12.5%	79	60	-24.1%	279	254	-9.0%	879	866	-1.5%
		Misdemeanor	41	38	-7.3%	168	146	-13.1%	622	622	0.0%	2,282	2,206	-3.3%
		Citation	48	51	6.3%	374	234	-37.4%	1,199	1,304	8.8%	4,314	4,271	-1.0%
Precinct Total			105	103	-1.9%	621	440	-29.1%	2,100	2,180	3.8%	7,475	7,343	-1.8%

Physical and Citation Arrests - Adult

Aggregated by component of arresting officer.

METROPOLITAN POLICE DEPARTMENT
of Nashville and Davidson County

			Prior Week	Last Week	Change*	Prior 4Wks	Last 4Wks	Change*	Prior YTD	YTD	Change*	Prior 52Wks	Last 52Wks	Change*
Central Precinct	Patrol A	Felony	1	0	-100.0%	4	3	-25.0%	42	17	-59.5%	141	119	-15.6%
		Misdemeanor	18	11	-38.9%	69	62	-10.1%	279	202	-27.6%	815	970	19.0%
		Citation	4	1	-75.0%	53	25	-52.8%	337	139	-58.8%	954	882	-7.5%
		Subtotal	23	12	-47.8%	126	90	-28.6%	658	358	-45.6%	1,910	1,971	3.2%
	Patrol B	Felony	5	1	-80.0%	6	8	33.3%	29	34	17.2%	101	111	9.9%
		Misdemeanor	6	13	116.7%	55	37	-32.7%	198	216	9.1%	627	570	-9.1%
		Citation	7	5	-28.6%	48	37	-22.9%	177	188	6.2%	570	554	-2.8%
		Subtotal	18	19	5.6%	109	82	-24.8%	404	438	8.4%	1,298	1,235	-4.9%
	Patrol C	Felony	4	1	-75.0%	3	9	200.0%	21	32	52.4%	98	113	15.3%
		Misdemeanor	14	19	35.7%	54	59	9.3%	210	224	6.7%	725	693	-4.4%
		Citation	12	8	-33.3%	44	43	-2.3%	91	169	85.7%	356	485	36.2%
		Subtotal	30	28	-6.7%	101	111	9.9%	322	425	32.0%	1,179	1,291	9.5%
	Flex A	Felony	0	4	-	8	7	-12.5%	28	32	14.3%	54	72	33.3%
		Misdemeanor	6	2	-66.7%	29	25	-13.8%	123	87	-29.3%	342	363	6.1%
		Citation	14	6	-57.1%	50	52	4.0%	277	164	-40.8%	678	727	7.2%
		Subtotal	20	12	-40.0%	87	84	-3.4%	428	283	-33.9%	1,074	1,162	8.2%
	Flex B	Felony	1	0	-100.0%	4	3	-25.0%	12	23	91.7%	59	63	6.8%
		Misdemeanor	15	13	-13.3%	71	53	-25.4%	175	222	26.9%	692	570	-17.6%
		Citation	10	11	10.0%	44	36	-18.2%	69	181	162.3%	290	450	55.2%
		Subtotal	26	24	-7.7%	119	92	-22.7%	256	426	66.4%	1,041	1,083	4.0%
	Flex C	Felony	1	1	0.0%	1	3	200.0%	12	7	-41.7%	52	43	-17.3%
		Misdemeanor	6	2	-66.7%	18	15	-16.7%	90	63	-30.0%	333	326	-2.1%
		Citation	3	3	0.0%	15	15	0.0%	211	75	-64.5%	564	542	-3.9%
		Subtotal	10	6	-40.0%	34	33	-2.9%	313	145	-53.7%	949	911	-4.0%
	CSU	Felony	2	2	0.0%	2	11	450.0%	6	15	150.0%	36	45	25.0%
		Misdemeanor	1	0	-100.0%	9	4	-55.6%	26	27	3.8%	97	127	30.9%
		Citation	1	0	-100.0%	43	18	-58.1%	143	123	-14.0%	545	457	-16.1%
		Subtotal	4	2	-50.0%	54	33	-38.9%	175	165	-5.7%	678	629	-7.2%
		Misdemeanor	0	0	-	0	0	-	0	0	-	0	1	-
		Citation	0	0	-	0	0	-	8	0	-100.0%	29	3	-89.7%
		Subtotal	0	0	-	0	0	-	8	0	-100.0%	29	4	-86.2%
Totals		Felony	14	9	-35.7%	28	44	57.1%	150	160	6.7%	541	566	4.6%
		Misdemeanor	66	60	-9.1%	305	255	-16.4%	1,101	1,041	-5.4%	3,631	3,620	-0.3%
		Citation	51	34	-33.3%	297	226	-23.9%	1,313	1,039	-20.9%	3,986	4,100	2.9%
Precinct Total			131	103	-21.4%	630	525	-16.7%	2,564	2,240	-12.6%	8,158	8,286	1.6%

Physical and Citation Arrests - Adult

Aggregated by component of arresting officer.

METROPOLITAN POLICE DEPARTMENT
of Nashville and Davidson County

			Prior Week	Last Week	Change*	Prior 4Wks	Last 4Wks	Change*	Prior YTD	YTD	Change*	Prior 52Wks	Last 52Wks	Change*
Hermitage Precinct	**Patrol A**	Felony	4	4	0.0%	7	16	128.6%	54	58	7.4%	177	190	7.3%
		Misdemeanor	14	7	-50.0%	48	40	-16.7%	123	173	40.7%	417	459	10.1%
		Citation	13	13	0.0%	66	63	-4.5%	214	292	36.4%	680	817	20.1%
		Subtotal	31	24	-22.6%	121	119	-1.7%	391	523	33.8%	1,274	1,466	15.1%
	Patrol B	Felony	3	5	66.7%	18	24	33.3%	91	76	-16.5%	318	265	-16.7%
		Misdemeanor	8	9	12.5%	57	50	-12.3%	272	227	-16.5%	911	830	-8.9%
		Citation	9	11	22.2%	45	50	11.1%	244	199	-18.4%	966	738	-23.6%
		Subtotal	20	25	25.0%	120	124	3.3%	607	502	-17.3%	2,195	1,833	-16.5%
	Patrol C	Felony	2	10	400.0%	23	20	-13.0%	83	82	-1.2%	269	202	-24.9%
		Misdemeanor	21	17	-19.0%	83	66	-20.5%	229	275	20.1%	733	659	-10.1%
		Citation	13	7	-46.2%	51	40	-21.6%	175	223	27.4%	604	569	-5.8%
		Subtotal	36	34	-5.6%	157	126	-19.7%	487	580	19.1%	1,606	1,430	-11.0%
	Flex A	Felony	0	1	-	2	4	100.0%	24	8	-66.7%	77	42	-45.5%
		Misdemeanor	1	5	400.0%	6	9	50.0%	32	24	-25.0%	102	83	-18.6%
		Citation	12	11	-8.3%	40	44	10.0%	215	146	-32.1%	782	532	-32.0%
		Subtotal	13	17	30.8%	48	57	18.8%	271	178	-34.3%	961	657	-31.6%
	Flex B	Felony	3	3	0.0%	7	11	57.1%	97	56	-42.3%	258	184	-28.7%
		Misdemeanor	10	18	80.0%	17	40	135.3%	149	128	-14.1%	435	458	5.3%
		Citation	3	0	-100.0%	8	6	-25.0%	143	58	-59.4%	470	263	-44.0%
		Subtotal	16	21	31.3%	32	57	78.1%	389	242	-37.8%	1,163	905	-22.2%
	Flex C	Felony	0	1	-	1	5	400.0%	12	9	-25.0%	48	40	-16.7%
		Misdemeanor	2	1	-50.0%	9	7	-22.2%	35	26	-25.7%	107	102	-4.7%
		Citation	1	0	-100.0%	37	16	-56.8%	221	154	-30.3%	767	592	-22.8%
		Subtotal	3	2	-33.3%	47	28	-40.4%	268	189	-29.5%	922	734	-20.4%
	CSU	Felony	2	0	-100.0%	5	5	0.0%	8	20	150.0%	54	41	-24.1%
		Misdemeanor	0	0	-	0	0	-	0	0	-	2	2	0.0%
		Citation	0	0	-	34	11	-67.6%	174	100	-42.5%	528	414	-21.6%
		Subtotal	2	0	-100.0%	39	16	-59.0%	182	120	-34.1%	584	457	-21.7%
	Other	Felony	0	0	-	0	0	-	0	0	-	3	2	-33.3%
		Misdemeanor	0	1	-	4	1	-75.0%	3	7	133.3%	6	17	183.3%
		Citation	0	0	-	20	3	-85.0%	15	54	260.0%	45	118	162.2%
		Subtotal	0	1	-	24	4	-83.3%	18	61	238.9%	54	137	153.7%
Totals		Felony	14	24	71.4%	63	85	34.9%	369	309	-16.3%	1,204	966	-19.8%
		Misdemeanor	56	58	3.6%	224	213	-4.9%	843	860	2.0%	2,713	2,610	-3.8%
		Citation	51	42	-17.6%	301	233	-22.6%	1,401	1,226	-12.5%	4,842	4,043	-16.5%
Precinct Total			121	124	2.5%	588	531	-9.7%	2,613	2,395	-8.3%	8,759	7,619	-13.0%

Physical and Citation Arrests - Adult

Aggregated by component of arresting officer.

METROPOLITAN POLICE DEPARTMENT

of Nashville and Davidson County

			Prior Week	Last Week	Change*	Prior 4Wks	Last 4Wks	Change*	Prior YTD	YTD	Change*	Prior 52Wks	Last 52Wks	Change*
North Precinct	Patrol A	Felony	5	2	-60.0%	26	17	-34.6%	48	72	50.0%	196	221	12.8%
		Misdemeanor	17	7	-58.8%	44	41	-6.8%	179	140	-21.8%	512	425	-17.0%
		Citation	5	8	60.0%	55	42	-23.6%	184	153	-16.8%	655	439	-33.0%
		Subtotal	27	17	-37.0%	125	100	-20.0%	411	365	-11.2%	1,363	1,085	-20.4%
	Patrol B	Felony	3	4	33.3%	27	21	-22.2%	58	83	43.1%	231	252	9.1%
		Misdemeanor	13	17	30.8%	67	54	-19.4%	151	211	39.7%	675	615	-8.9%
		Citation	12	4	-66.7%	78	46	-41.0%	239	304	27.2%	754	692	-8.2%
		Subtotal	28	25	-10.7%	172	121	-29.7%	448	598	33.5%	1,660	1,559	-6.1%
	Patrol C	Felony	3	2	-33.3%	17	17	0.0%	73	80	9.6%	239	242	1.3%
		Misdemeanor	13	14	7.7%	40	44	10.0%	181	171	-5.5%	545	502	-7.9%
		Citation	4	2	-50.0%	41	15	-63.4%	57	130	128.1%	283	236	-16.6%
		Subtotal	20	18	-10.0%	98	76	-22.4%	311	381	22.5%	1,067	980	-8.2%
	Flex A	Felony	2	5	150.0%	7	8	14.3%	24	28	16.7%	92	70	-23.9%
		Misdemeanor	1	0	-100.0%	5	7	40.0%	36	23	-36.1%	142	89	-37.3%
		Citation	13	9	-30.8%	37	40	8.1%	187	159	-15.0%	603	469	-22.2%
		Subtotal	16	14	-12.5%	49	55	12.2%	247	210	-15.0%	837	628	-25.0%
	Flex B	Felony	1	1	0.0%	6	7	16.7%	60	22	-63.3%	226	148	-34.5%
		Misdemeanor	4	2	-50.0%	11	10	-9.1%	88	47	-46.6%	338	247	-26.9%
		Citation	4	3	-25.0%	26	23	-11.5%	200	125	-37.5%	725	542	-25.2%
		Subtotal	9	6	-33.3%	43	40	-7.0%	348	194	-44.3%	1,289	937	-27.3%
	Flex C	Felony	2	4	100.0%	13	7	-46.2%	38	38	0.0%	93	104	11.8%
		Misdemeanor	3	2	-33.3%	13	17	30.8%	90	50	-44.4%	236	180	-23.7%
		Citation	8	3	-62.5%	51	26	-49.0%	184	146	-20.7%	493	467	-5.3%
		Subtotal	13	9	-30.8%	77	50	-35.1%	312	234	-25.0%	822	751	-8.6%
	CSU	Felony	2	0	-100.0%	4	5	25.0%	25	21	-16.0%	90	91	1.1%
		Misdemeanor	1	0	-100.0%	4	1	-75.0%	16	9	-43.8%	58	40	-31.0%
		Citation	0	0	-	13	7	-46.2%	129	66	-48.8%	425	334	-21.4%
		Subtotal	3	0	-100.0%	21	13	-38.1%	170	96	-43.5%	573	465	-18.8%
	Other	Felony	0	0	-	0	0	-	1	1	0.0%	5	2	-60.0%
		Misdemeanor	0	0	-	0	0	-	6	1	-83.3%	23	14	-39.1%
		Citation	1	0	-100.0%	1	2	100.0%	5	6	20.0%	25	15	-40.0%
		Subtotal	1	0	-100.0%	1	2	100.0%	12	8	-33.3%	53	31	-41.5%
Totals		Felony	18	18	0.0%	100	82	-18.0%	327	345	5.5%	1,172	1,130	-3.6%
		Misdemeanor	52	42	-19.2%	184	174	-5.4%	747	652	-12.7%	2,529	2,112	-16.5%
		Citation	47	29	-38.3%	302	201	-33.4%	1,185	1,089	-8.1%	3,963	3,194	-19.4%
Precinct Total			117	89	-23.9%	586	457	-22.0%	2,259	2,086	-7.7%	7,664	6,436	-16.0%

Physical and Citation Arrests - Adult

Aggregated by component of arresting officer.

METROPOLITAN POLICE DEPARTMENT
of Nashville and Davidson County

			Prior Week	Last Week	Change*	Prior 4Wks	Last 4Wks	Change*	Prior YTD	YTD	Change*	Prior 52Wks	Last 52Wks	Change*
Madison Precinct	Patrol A	Felony	2	1	-50.0%	8	8	0.0%	35	33	-5.7%	109	112	2.8%
		Misdemeanor	2	1	-50.0%	12	7	-41.7%	79	54	-31.6%	257	228	-11.3%
		Citation	2	1	-50.0%	23	9	-60.9%	145	83	-42.8%	476	499	4.8%
		Subtotal	6	3	-50.0%	43	24	-44.2%	259	170	-34.4%	842	839	-0.4%
	Patrol B	Felony	8	2	-75.0%	13	16	23.1%	53	56	5.7%	211	179	-15.2%
		Misdemeanor	17	13	-23.5%	42	60	42.9%	179	212	18.4%	525	513	-2.3%
		Citation	17	16	-5.9%	85	61	-28.2%	199	311	56.3%	702	747	6.4%
		Subtotal	42	31	-26.2%	140	137	-2.1%	431	579	34.3%	1,438	1,439	0.1%
	Patrol C	Felony	3	6	100.0%	11	19	72.7%	76	51	-32.9%	186	196	5.4%
		Misdemeanor	20	19	-5.0%	52	77	48.1%	343	218	-36.4%	782	851	8.8%
		Citation	15	12	-20.0%	43	49	14.0%	243	148	-39.1%	578	597	3.3%
		Subtotal	38	37	-2.6%	106	145	36.8%	662	417	-37.0%	1,546	1,644	6.3%
	Flex A	Felony	0	0	-	5	1	-80.0%	18	14	-22.2%	50	51	2.0%
		Misdemeanor	3	1	-66.7%	6	10	66.7%	17	20	17.6%	57	60	5.3%
		Citation	6	3	-50.0%	15	18	20.0%	80	59	-26.3%	146	246	68.5%
		Subtotal	9	4	-55.6%	26	29	11.5%	115	93	-19.1%	253	357	41.1%
	Flex B	Felony	2	2	0.0%	12	6	-50.0%	23	34	47.8%	87	121	39.1%
		Misdemeanor	2	3	50.0%	16	12	-25.0%	52	61	17.3%	167	239	43.1%
		Citation	16	11	-31.3%	56	43	-23.2%	179	215	20.1%	551	652	18.3%
		Subtotal	20	16	-20.0%	84	61	-27.4%	254	310	22.0%	805	1,012	25.7%
	Flex C	Felony	5	3	-40.0%	6	9	50.0%	24	33	37.5%	131	93	-29.0%
		Misdemeanor	6	2	-66.7%	21	14	-33.3%	65	65	0.0%	373	214	-42.6%
		Citation	9	13	44.4%	63	46	-27.0%	147	272	85.0%	770	700	-9.1%
		Subtotal	20	18	-10.0%	90	69	-23.3%	236	370	56.8%	1,274	1,007	-21.0%
	CSU	Felony	4	2	-50.0%	1	9	800.0%	15	28	86.7%	42	57	35.7%
		Misdemeanor	0	0	-	1	0	-100.0%	7	4	-42.9%	14	24	71.4%
		Citation	0	0	-	15	4	-73.3%	54	47	-13.0%	291	210	-27.8%
		Subtotal	4	2	-50.0%	17	13	-23.5%	76	79	3.9%	347	291	-16.1%
	Other	Felony	0	0	-	0	0	-	1	0	-100.0%	2	0	-100.0%
		Misdemeanor	0	1	-	0	1	-	1	2	100.0%	3	4	33.3%
		Citation	0	0	-	3	0	-100.0%	2	3	50.0%	5	10	100.0%
		Subtotal	0	1	-	3	1	-66.7%	4	5	25.0%	10	14	40.0%
Totals		Felony	24	16	-33.3%	56	68	21.4%	245	249	1.6%	818	809	-1.1%
		Misdemeanor	50	40	-20.0%	150	181	20.7%	743	636	-14.4%	2,178	2,133	-2.1%
		Citation	65	56	-13.8%	303	230	-24.1%	1,049	1,138	8.5%	3,519	3,661	4.0%
Precinct Total			139	112	-19.4%	509	479	-5.9%	2,037	2,023	-0.7%	6,515	6,603	1.4%

Physical and Citation Arrests - Adult

Aggregated by component of arresting officer.

METROPOLITAN POLICE DEPARTMENT
of Nashville and Davidson County

			Prior Week	Last Week	Change*	Prior 4Wks	Last 4Wks	Change*	Prior YTD	YTD	Change*	Prior 52Wks	Last 52Wks	Change*
Midtown Hills Precinct	**Patrol A**	Felony	1	3	200.0%	4	7	75.0%	30	25	-16.7%	87	99	13.8%
		Misdemeanor	0	8	-	16	18	12.5%	93	69	-25.8%	241	305	26.6%
		Citation	14	17	21.4%	63	71	12.7%	202	258	27.7%	620	660	6.5%
		Subtotal	15	28	86.7%	83	96	15.7%	325	352	8.3%	948	1,064	12.2%
	Patrol B	Felony	3	4	33.3%	11	16	45.5%	39	43	10.3%	113	117	3.5%
		Misdemeanor	16	15	-6.3%	32	56	75.0%	163	168	3.1%	463	514	11.0%
		Citation	17	15	-11.8%	64	55	-14.1%	172	282	64.0%	561	658	17.3%
		Subtotal	36	34	-5.6%	107	127	18.7%	374	493	31.8%	1,137	1,289	13.4%
	Patrol C	Felony	0	1	-	6	6	0.0%	53	32	-39.6%	140	124	-11.4%
		Misdemeanor	11	12	9.1%	53	40	-24.5%	188	184	-2.1%	611	639	4.6%
		Citation	11	4	-63.6%	35	33	-5.7%	235	137	-41.7%	620	616	-0.6%
		Subtotal	22	17	-22.7%	94	79	-16.0%	476	353	-25.8%	1,371	1,379	0.6%
	Flex A	Felony	3	0	-100.0%	2	5	150.0%	13	16	23.1%	32	46	43.8%
		Misdemeanor	2	4	100.0%	7	9	28.6%	26	26	0.0%	58	150	158.6%
		Citation	11	10	-9.1%	26	39	50.0%	47	121	157.4%	164	314	91.5%
		Subtotal	16	14	-12.5%	35	53	51.4%	86	163	89.5%	254	510	100.8%
	Flex B	Felony	0	2	-	5	6	20.0%	34	24	-29.4%	102	78	-23.5%
		Misdemeanor	3	0	-100.0%	9	9	0.0%	59	43	-27.1%	191	188	-1.6%
		Citation	10	3	-70.0%	25	23	-8.0%	187	194	3.7%	616	565	-8.3%
		Subtotal	13	5	-61.5%	39	38	-2.6%	280	261	-6.8%	909	831	-8.6%
	Flex C	Felony	1	0	-100.0%	4	3	-25.0%	38	12	-68.4%	106	81	-23.6%
		Misdemeanor	3	3	0.0%	15	8	-46.7%	60	39	-35.0%	169	142	-16.0%
		Citation	7	13	85.7%	9	25	177.8%	250	76	-69.6%	804	565	-29.7%
		Subtotal	11	16	45.5%	28	36	28.6%	348	127	-63.5%	1,079	788	-27.0%
	CSU	Felony	1	4	300.0%	5	11	120.0%	37	30	-18.9%	63	96	52.4%
		Misdemeanor	2	0	-100.0%	5	5	0.0%	23	20	-13.0%	53	64	20.8%
		Citation	0	0	-	48	7	-85.4%	142	150	5.6%	368	443	20.4%
		Subtotal	3	4	33.3%	58	23	-60.3%	202	200	-1.0%	484	603	24.6%
	Other	Felony	0	1	-	1	2	100.0%	1	3	200.0%	3	6	100.0%
		Misdemeanor	0	0	-	1	0	-100.0%	1	2	100.0%	5	4	-20.0%
		Citation	0	0	-	2	0	-100.0%	5	3	-40.0%	17	12	-29.4%
		Subtotal	0	1	-	4	2	-50.0%	7	8	14.3%	25	22	-12.0%
Totals		Felony	9	15	66.7%	38	56	47.4%	245	185	-24.5%	646	647	0.2%
		Misdemeanor	37	42	13.5%	138	145	5.1%	613	551	-10.1%	1,791	2,006	12.0%
		Citation	70	62	-11.4%	272	253	-7.0%	1,240	1,221	-1.5%	3,770	3,833	1.7%
Precinct Total			116	119	2.6%	448	454	1.3%	2,098	1,957	-6.7%	6,207	6,486	4.5%

Physical and Citation Arrests - Adult

Aggregated by component of arresting officer.

METROPOLITAN POLICE DEPARTMENT
of Nashville and Davidson County

		Prior Week	Last Week	Change*	Prior 4Wks	Last 4Wks	Change*	Prior YTD	YTD	Change*	Prior 52Wks	Last 52Wks	Change*
SID	Felony	5	4	-20.0%	11	13	18.2%	46	50	8.7%	198	170	-14.1%
	Misdemeanor	0	2	-	1	6	500.0%	25	16	-36.0%	82	60	-26.8%
	Citation	0	0	-	75	32	-57.3%	283	250	-11.7%	1,058	834	-21.2%
	Division Total	5	6	20.0%	87	51	-41.4%	354	316	-10.7%	1,338	1,064	-20.5%
SOD (Excludes SRT)	Felony	1	0	-100.0%	9	2	-77.8%	10	19	90.0%	35	64	82.9%
	Misdemeanor	15	9	-40.0%	47	41	-12.8%	220	165	-25.0%	634	611	-3.6%
	Citation	25	11	-56.0%	63	78	23.8%	374	242	-35.3%	1,171	987	-15.7%
	Division Total	41	20	-51.2%	119	121	1.7%	604	426	-29.5%	1,840	1,662	-9.7%
SRT	Felony	1	0	-100.0%	2	4	100.0%	14	9	-35.7%	64	33	-48.4%
	Misdemeanor	0	0	-	0	0	-	4	0	-100.0%	10	1	-90.0%
	Citation	0	0	-	0	0	-	0	1	-	0	1	-
	Division Total	1	0	-100.0%	2	4	100.0%	18	10	-44.4%	74	35	-52.7%
Warrants	Felony	66	44	-33.3%	178	184	3.4%	711	645	-9.3%	2,129	2,113	-0.8%
	Misdemeanor	75	69	-8.0%	232	289	24.6%	971	970	-0.1%	3,119	3,066	-1.7%
	Citation	1	1	0.0%	2	4	100.0%	15	19	26.7%	74	71	-4.1%
	Division Total	142	114	-19.7%	412	477	15.8%	1,697	1,634	-3.7%	5,322	5,250	-1.4%
Other Components	Felony	2	6	200.0%	25	17	-32.0%	16	54	237.5%	55	96	74.5%
	Misdemeanor	5	6	20.0%	30	28	-6.7%	20	85	325.0%	92	155	68.5%
	Citation	15	6	-60.0%	120	51	-57.5%	118	270	128.8%	424	600	41.5%
	Division Total	22	18	-18.2%	175	96	-45.1%	154	409	165.6%	571	851	49.0%
All	Felony	192	171	-10.9%	691	710	2.7%	2,901	2,715	-6.4%	9,413	8,928	-5.2%
	Misdemeanor	469	418	-10.9%	1,741	1,739	-0.1%	7,023	6,664	-5.1%	22,517	22,092	-1.9%
	Citation	470	382	-18.7%	2,532	1,925	-24.0%	10,229	9,546	-6.7%	33,633	31,574	-6.1%
Grand Total		1,131	971	-14.1%	4,964	4,374	-11.9%	20,153	18,925	-6.1%	65,563	62,594	-4.5%

Information summarized for CompStat week ending 4/21/2018.

* Change for % Served is the difference in percents. Sourced from MNPD ARMS on 4/25/2018 8:11:27 AM. This report is not a count of arrest charges. 1 arrest = 1 body. Adult arrests only.

Arrests categorized by order of seriousness as follows: If an arrest citation is not issued, and any of the charges are felony charges, count the arrest as a felony arrest; if an arrest citation is not issued, and none of the charges are felony charges, count the arrest as a misdemeanor arrest; count all remaining arrests as a citation arrest. Shift / Detail totals are calculated based upon officer assignment for the date when the arrest was made (i.e. if the arresting officer's primary assignment is 'East CSU' for the date when the arrest was made, it will be counted as 1 'East CSU' arrest). Arrests made by officers working Mission 1 duties are counted toward their primary assignment.

Metro citations are not counted in this report, since they are issued for civil matters (i.e. violations of Davidson County Metropolitan Ordinances).

Arrests: Part I, Weapons Law, Drug-Related, DUI, and All Other

METROPOLITAN POLICE DEPARTMENT
of Nashville and Davidson County

Aggregated by component of arresting officer. Includes adult and juvenile arrests.

		Part I Arrests				Weapons Law Violation Arrests				Drug-Related Arrests				DUI Arrests			
		Week	4 Weeks	YTD	52 Weeks	Week	4 Weeks	YTD	52 Weeks	Week	4 Weeks	YTD	52 Weeks	Week	4 Weeks	YTD	52 Weeks
West	Prior	13	40	288	895	0	2	21	52	5	50	225	684	1	8	36	101
	Last	6	46	215	746	0	2	11	50	2	26	167	595	3	5	29	67
	% Change	-53.8 %	15.0 %	-25.3 %	-16.6 %	0.0 %	0.0 %	-47.6 %	-3.8 %	-60.0 %	-48.0 %	-25.8 %	-13.0 %	200.0 %	-37.5 %	-19.4 %	-33.7 %
East	Prior	9	64	275	879	3	15	32	133	28	103	345	1,278	2	10	67	207
	Last	15	58	261	872	0	8	58	168	21	93	414	1,343	1	6	35	157
	% Change	66.7 %	-9.4 %	-5.1 %	-0.8 %	-100.0 %	-46.7 %	81.3 %	26.3 %	-25.0 %	-9.7 %	20.0 %	5.1 %	-50.0 %	-40.0 %	-47.8 %	-24.2 %
South	Prior	27	81	283	969	0	9	29	76	11	102	336	1,099	7	21	92	299
	Last	14	81	295	1,015	1	2	33	93	10	51	356	1,205	8	21	83	268
	% Change	-48.1 %	0.0 %	4.2 %	4.7 %	Infinity	-77.8 %	13.8 %	22.4 %	-9.1 %	-50.0 %	6.0 %	9.6 %	14.3 %	0.0 %	-9.8 %	-10.4 %
Central	Prior	11	34	141	498	1	1	20	46	18	50	312	873	2	7	20	78
	Last	9	28	131	468	0	8	13	46	6	59	212	839	1	7	23	64
	% Change	-18.2 %	-17.6 %	-7.1 %	-6.0 %	-100.0 %	700.0 %	-35.0 %	0.0 %	-66.7 %	18.0 %	-32.1 %	-3.9 %	-50.0 %	0.0 %	15.0 %	-17.9 %
Hermitage	Prior	12	74	359	1,149	3	2	26	87	15	101	495	1,626	4	12	71	224
	Last	28	82	358	1,102	0	6	37	102	11	73	375	1,213	4	15	69	186
	% Change	133.3 %	10.8 %	-0.3 %	-4.1 %	-100.0 %	200.0 %	42.3 %	17.2 %	-26.7 %	-27.7 %	-24.2 %	-25.4 %	0.0 %	25.0 %	-2.8 %	-17.0 %
North	Prior	17	69	290	968	1	14	41	140	24	123	484	1,590	1	2	24	94
	Last	21	82	300	920	1	8	43	143	18	87	442	1,435	3	7	16	55
	% Change	23.5 %	18.8 %	3.4 %	-5.0 %	0.0 %	-42.9 %	4.9 %	2.1 %	-25.0 %	-29.3 %	-8.7 %	-9.7 %	200.0 %	250.0 %	-33.3 %	-41.5 %
Madison	Prior	25	87	359	1,131	5	6	34	79	20	77	272	776	7	14	85	216
	Last	19	81	326	1,223	3	12	32	98	10	60	300	906	7	25	72	266
	% Change	-24.0 %	-6.9 %	-9.2 %	8.1 %	-40.0 %	100.0 %	-5.9 %	24.1 %	-50.0 %	-22.1 %	10.3 %	16.8 %	0.0 %	78.6 %	-15.3 %	23.1 %
Midtown Hills	Prior	17	41	219	642	1	6	43	91	21	111	542	1,393	3	10	56	150
	Last	18	62	181	672	3	6	19	105	16	66	443	1,417	4	13	51	177
	% Change	5.9 %	51.2 %	-17.4 %	4.7 %	200.0 %	0.0 %	-55.8 %	15.4 %	-23.8 %	-40.5 %	-18.3 %	1.7 %	33.3 %	30.0 %	-8.9 %	18.0 %
Other	Prior	27	123	287	975	3	23	18	83	20	117	260	902	13	38	190	515
	Last	20	95	352	1,001	5	15	47	102	10	70	349	998	8	40	157	535
	% Change	-25.9 %	-22.8 %	22.6 %	2.7 %	66.7 %	-34.8 %	161.1 %	22.9 %	-50.0 %	-40.2 %	34.2 %	10.6 %	-38.5 %	5.3 %	-17.4 %	3.9 %
County	Prior	158	613	2,501	8,106	17	78	264	787	162	834	3,271	10,221	40	122	641	1,884
	Last	150	615	2,419	8,019	13	67	293	907	104	585	3,058	9,951	39	139	535	1,775
	% Change	-5.1 %	0.3 %	-3.3 %	-1.1 %	-23.5 %	-14.1 %	11.0 %	15.2 %	-35.8 %	-29.9 %	-6.5 %	-2.6 %	-2.5 %	13.9 %	-16.5 %	-5.8 %

Information summarized for CompStat week ending 04/21/2018.

Sourced from MNPD ARMS on 4/25/2018 8:11:27 AM. This report is not a count of arrest charges. 1 arrest = 1 body. Includes adult and juvenile arrests. Arrests categorized by order of seriousness as follows: if an arrest includes one or more Part I UCR charges, it is counted as a Part I arrest. If an arrest includes one or weapons law violation charges but no Part I charges, it is counted as a weapons law violation arrest. The same hierarchical categorization is applicable for the remaining arrest categories (drug, DUI, and all other arrests).

Arrests: Part I, Weapons Law, Drug-Related, DUI, and All Other

Aggregated by component of arresting officer. Includes adult and juvenile arrests.

METROPOLITAN POLICE DEPARTMENT
of Nashville and Davidson County

		All Other Arrests				Total Arrests			
		Week	4 Weeks	YTD	52 Weeks	Week	4 Weeks	YTD	52 Weeks
West	Prior	42	150	858	2,784	61	250	1,428	4,516
	Last	39	156	631	2,315	50	235	1,053	3,773
	% Change	-7.1 %	4.0 %	-26.5 %	-16.8 %	-18.0 %	-6.0 %	-26.3 %	-16.5 %
East	Prior	122	461	1,991	6,027	164	653	2,710	8,524
	Last	101	430	1,844	6,029	138	595	2,612	8,569
	% Change	-17.2 %	-6.7 %	-7.4 %	0.0 %	-15.9 %	-8.9 %	-3.6 %	0.5 %
South	Prior	90	468	1,714	5,980	135	681	2,454	8,423
	Last	100	369	1,670	5,619	133	524	2,437	8,200
	% Change	11.1 %	-21.2 %	-2.6 %	-6.0 %	-1.5 %	-23.1 %	-0.7 %	-2.6 %
Central	Prior	102	553	2,179	6,980	134	645	2,672	8,475
	Last	93	438	1,921	7,120	109	540	2,300	8,537
	% Change	-8.8 %	-20.8 %	-11.8 %	2.0 %	-18.7 %	-16.3 %	-13.9 %	0.7 %
Hermitage	Prior	99	464	1,940	6,482	133	653	2,891	9,568
	Last	93	399	1,823	5,806	136	575	2,662	8,409
	% Change	-6.1 %	-14.0 %	-6.0 %	-10.4 %	2.3 %	-11.9 %	-7.9 %	-12.1 %
North	Prior	85	414	1,661	5,624	128	622	2,500	8,416
	Last	56	315	1,446	4,446	99	499	2,247	6,999
	% Change	-34.1 %	-23.9 %	-12.9 %	-20.9 %	-22.7 %	-19.8 %	-10.1 %	-16.8 %
Madison	Prior	90	358	1,485	4,902	147	542	2,235	7,104
	Last	84	343	1,449	4,637	123	521	2,179	7,130
	% Change	-6.7 %	-4.2 %	-2.4 %	-5.4 %	-16.3 %	-3.9 %	-2.5 %	0.4 %
Midtown Hills	Prior	105	331	1,428	4,469	147	499	2,288	6,745
	Last	91	377	1,464	4,716	132	524	2,158	7,087
	% Change	-13.3 %	13.9 %	2.5 %	5.5 %	-10.2 %	5.0 %	-5.7 %	5.1 %
Other	Prior	153	532	2,086	6,741	216	833	2,841	9,216
	Last	120	561	1,978	6,400	163	781	2,883	9,036
	% Change	-21.6 %	5.5 %	-5.2 %	-5.1 %	-24.5 %	-6.2 %	1.5 %	-2.0 %
County	Prior	888	3,731	15,342	49,989	1,265	5,378	22,019	70,987
	Last	777	3,388	14,226	47,088	1,083	4,794	20,531	67,740
	% Change	-12.5 %	-9.2 %	-7.3 %	-5.8 %	-14.4 %	-10.9 %	-6.8 %	-4.6 %

Information summarized for CompStat week ending 04/21/2018.

Sourced from MNPD ARMS on 4/25/2018 8:11:27 AM. This report is not a count of arrest charges. 1 arrest = 1 body. Includes adult and juvenile arrests. Arrests categorized by order of seriousness as follows: if an arrest includes one or more Part I UCR charges, it is counted as a Part I arrest. If an arrest includes one or weapons law violation charges but no Part I charges, it is counted as a weapons law violation arrest. The same hierarchical categorization is applicable for the remaining arrest categories (drug, DUI, and all other arrests).

Outstanding Warrants: Served

Aggregated by component of arresting officer.

METROPOLITAN POLICE DEPARTMENT

of Nashville and Davidson County

		Rolling Two Week				Rolling Eight Week				YTD				Rolling Twenty-Four Month			
		Prior Week	Last Week	Change	% Change	Prior 4 Weeks	Last 4 Weeks	Change	% Change	Prior YTD	YTD	Change	% Change	Prior 52 Weeks	Last 52 Weeks	Change	% Change
West	Felony	9	2	-7	-77.8%	38	23	-15	-39.5%	97	92	-5	-5.2%	406	334	-72	-17.7%
	Misdemeanor	8	17	9	112.5%	69	51	-18	-26.1%	301	223	-78	-25.9%	925	814	-111	-12.0%
	Juvenile	0	0	0	-	2	0	-2	-100.0%	5	2	-3	-60.0%	20	6	-14	-70.0%
	Subtotal	17	19	2	11.8%	109	74	-35	-32.1%	403	317	-86	-21.3%	1,351	1,154	-197	-14.6%
East	Felony	8	9	1	12.5%	51	46	-5	-9.8%	251	220	-31	-12.4%	925	661	-264	-28.5%
	Misdemeanor	35	23	-12	-34.3%	143	131	-12	-8.4%	603	613	10	1.7%	2,082	2,025	-57	-2.7%
	Juvenile	0	1	1	-	0	1	1	-	11	10	-1	-9.1%	28	25	-3	-10.7%
	Subtotal	43	33	-10	-23.3%	194	178	-16	-8.2%	865	843	-22	-2.5%	3,035	2,711	-324	-10.7%
South	Felony	9	4	-5	-55.6%	48	39	-9	-18.8%	165	183	18	10.9%	607	576	-31	-5.1%
	Misdemeanor	22	24	2	9.1%	111	107	-4	-3.6%	452	471	19	4.2%	1,643	1,610	-33	-2.0%
	Juvenile	0	0	0	-	0	0	0	-	8	1	-7	-87.5%	27	18	-9	-33.3%
	Subtotal	31	28	-3	-9.7%	159	146	-13	-8.2%	625	655	30	4.8%	2,277	2,204	-73	-3.2%
Central	Felony	12	9	-3	-25.0%	20	43	23	115.0%	88	138	50	56.8%	387	410	23	5.9%
	Misdemeanor	19	18	-1	-5.3%	104	80	-24	-23.1%	421	392	-29	-6.9%	1,317	1,541	224	17.0%
	Juvenile	1	0	-1	-100.0%	6	1	-5	-83.3%	5	9	4	80.0%	23	12	-11	-47.8%
	Subtotal	32	27	-5	-15.6%	130	124	-6	-4.6%	514	539	25	4.9%	1,727	1,963	236	13.7%
Hermitage	Felony	6	24	18	300.0%	40	63	23	57.5%	258	220	-38	-14.7%	889	735	-154	-17.3%
	Misdemeanor	48	52	4	8.3%	167	225	58	34.7%	794	733	-61	-7.7%	2,510	2,434	-76	-3.0%
	Juvenile	0	0	0	-	0	0	0	-	6	4	-2	-33.3%	26	21	-5	-19.2%
	Subtotal	54	76	22	40.7%	207	288	81	39.1%	1,058	957	-101	-9.5%	3,425	3,190	-235	-6.9%
North	Felony	21	12	-9	-42.9%	63	53	-10	-15.9%	245	228	-17	-6.9%	840	883	43	5.1%
	Misdemeanor	60	37	-23	-38.3%	163	169	6	3.7%	700	621	-79	-11.3%	2,107	2,089	-18	-0.9%
	Juvenile	0	0	0	-	1	0	-1	-100.0%	11	2	-9	-81.8%	52	14	-38	-73.1%
	Subtotal	81	49	-32	-39.5%	227	222	-5	-2.2%	956	851	-105	-11.0%	2,999	2,986	-13	-0.4%
Madison	Felony	11	12	1	9.1%	60	64	4	6.7%	173	221	48	27.7%	604	606	2	0.3%
	Misdemeanor	37	39	2	5.4%	130	170	40	30.8%	484	546	62	12.8%	1,513	1,647	134	8.9%
	Juvenile	0	0	0	-	4	3	-1	-25.0%	7	8	1	14.3%	15	14	-1	-6.7%
	Subtotal	48	51	3	6.3%	194	237	43	22.2%	664	775	111	16.7%	2,132	2,267	135	6.3%
Midtown Hills	Felony	9	13	4	44.4%	18	47	29	161.1%	158	149	-9	-5.7%	407	497	90	22.1%
	Misdemeanor	23	31	8	34.8%	83	91	8	9.6%	367	361	-6	-1.6%	1,110	1,286	176	15.9%
	Juvenile	0	1	1	-	1	1	0	0.0%	3	3	0	0.0%	13	9	-4	-30.8%
	Subtotal	32	45	13	40.6%	102	139	37	36.3%	528	513	-15	-2.8%	1,530	1,792	262	17.1%
County	Felony	188	157	-31	-16.5%	587	1,097	510	86.9%	2,775	2,817	42	1.5%	8,998	8,474	-524	-5.8%
	Misdemeanor	383	360	-23	-6.0%	1,414	1,539	125	8.8%	5,817	5,687	-130	-2.2%	18,725	18,819	94	0.5%
	Juvenile	2	2	0	0.0%	24	8	-16	-66.7%	58	53	-5	-8.6%	221	137	-84	-38.0%
	Total	573	519	-54	-9.4%	2,025	2,644	619	30.6%	8,650	8,557	-93	-1.1%	27,944	27,430	-514	-1.8%

Information summarized for CompStat week ending 4/21/2018.

* Countywide totals include outstanding warrants served by all other divisions. Sourced from MNPD ARMS on 4/25/2018 8:11:27 AM.
Statistics provided above consider 1 count for each outstanding warrant served.

Outstanding Warrants: Attempts/Served

Aggregated by component of arresting officer.

METROPOLITAN POLICE DEPARTMENT

of Nashville and Davidson County

			Prior Week	Last Week	Change*	Prior 4Wks	Last 4Wks	Change*	Prior YTD	Current YTD	Change*	Prior 52Wks	Last 52Wks	Change*
West	Patrol-A	Served	1	3	200.0 %	9	12	33.3 %	34	47	38.2 %	198	164	-17.2 %
		Attempts	13	9	-30.8 %	81	49	-39.5 %	314	227	-27.7 %	1,143	660	-42.3 %
		% Served	7.7 %	33.3 %	25.6 %	11.1 %	24.5 %	13.4 %	10.8 %	20.7 %	9.9 %	17.3 %	24.8 %	7.5 %
	Patrol-B	Served	6	2	-66.7 %	21	16	-23.8 %	96	74	-22.9 %	291	290	-0.3 %
		Attempts	13	11	-15.4 %	54	66	22.2 %	623	257	-58.7 %	1,416	985	-30.4 %
		% Served	46.2 %	18.2 %	-28.0 %	38.9 %	24.2 %	-14.6 %	15.4 %	28.8 %	13.4 %	20.6 %	29.4 %	8.9 %
	Patrol-C	Served	0	2	Infinity	11	9	-18.2 %	63	47	-25.4 %	211	168	-20.4 %
		Attempts	1	1	0.0 %	7	12	71.4 %	105	63	-40.0 %	424	286	-32.5 %
		% Served	0.0 %	200.0 %	200.0 %	157.1 %	75.0 %	-82.1 %	60.0 %	74.6 %	14.6 %	49.8 %	58.7 %	9.0 %
	Other	Served	10	12	20.0 %	68	37	-45.6 %	212	149	-29.7 %	653	530	-18.8 %
		Attempts	15	27	80.0 %	159	104	-34.6 %	469	436	-7.0 %	1,567	1,532	-2.2 %
		% Served	66.7 %	44.4 %	-22.2 %	42.8 %	35.6 %	-7.2 %	45.2 %	34.2 %	-11.0 %	41.7 %	34.6 %	-7.1 %
	Totals	**Served**	**17**	**19**	**11.8 %**	**109**	**74**	**-32.1 %**	**405**	**317**	**-21.7 %**	**1,353**	**1,152**	**-14.9 %**
		Attempts	**42**	**48**	**14.3 %**	**301**	**231**	**-23.3 %**	**1,511**	**983**	**-34.9 %**	**4,550**	**3,463**	**-23.9 %**
		% Served	**40.5 %**	**39.6 %**	**-0.9 %**	**36.2 %**	**32.0 %**	**-4.2 %**	**26.8 %**	**32.2 %**	**5.4 %**	**29.7 %**	**33.3 %**	**3.5 %**
East	Patrol-A	Served	10	8	-20.0 %	30	32	6.7 %	231	131	-43.3 %	613	509	-17.0 %
		Attempts	34	47	38.2 %	183	180	-1.6 %	822	649	-21.0 %	2,004	2,132	6.4 %
		% Served	29.4 %	17.0 %	-12.4 %	16.4 %	17.8 %	1.4 %	28.1 %	20.2 %	-7.9 %	30.6 %	23.9 %	-6.7 %
	Patrol-B	Served	16	4	-75.0 %	60	50	-16.7 %	132	232	75.8 %	634	579	-8.7 %
		Attempts	49	35	-28.6 %	225	161	-28.4 %	436	650	49.1 %	1,665	1,721	3.4 %
		% Served	32.7 %	11.4 %	-21.2 %	26.7 %	31.1 %	4.4 %	30.3 %	35.7 %	5.4 %	38.1 %	33.6 %	-4.4 %
	Patrol-C	Served	13	5	-61.5 %	58	55	-5.2 %	262	251	-4.2 %	971	737	-24.1 %
		Attempts	17	21	23.5 %	161	74	-54.0 %	615	428	-30.4 %	2,257	1,844	-18.3 %
		% Served	76.5 %	23.8 %	-52.7 %	36.0 %	74.3 %	38.3 %	42.6 %	58.6 %	16.0 %	43.0 %	40.0 %	-3.1 %
	Other	Served	4	16	300.0 %	46	41	-10.9 %	240	229	-4.6 %	817	886	8.4 %
		Attempts	12	23	91.7 %	144	72	-50.0 %	278	383	37.8 %	1,007	1,059	5.2 %
		% Served	33.3 %	69.6 %	36.2 %	31.9 %	56.9 %	25.0 %	86.3 %	59.8 %	-26.5 %	81.1 %	83.7 %	2.5 %
	Totals	**Served**	**43**	**33**	**-23.3 %**	**194**	**178**	**-8.2 %**	**865**	**843**	**-2.5 %**	**3,035**	**2,711**	**-10.7 %**
		Attempts	**112**	**126**	**12.5 %**	**713**	**487**	**-31.7 %**	**2,151**	**2,110**	**-1.9 %**	**6,933**	**6,756**	**-2.6 %**
		% Served	**38.4 %**	**26.2 %**	**-12.2 %**	**27.2 %**	**36.6 %**	**9.3 %**	**40.2 %**	**40.0 %**	**-0.3 %**	**43.8 %**	**40.1 %**	**-3.6 %**

Outstanding Warrants: Attempts/Served

Aggregated by component of arresting officer.

METROPOLITAN POLICE DEPARTMENT

of Nashville and Davidson County

			Prior Week	Last Week	Change*	Prior 4Wks	Last 4Wks	Change*	Prior YTD	Current YTD	Change*	Prior 52Wks	Last 52Wks	Change*
South	Patrol-A	Served	6	4	-33.3 %	45	35	-22.2 %	165	162	-1.8 %	508	555	9.3 %
		Attempts	9	1	-88.9 %	93	72	-22.6 %	315	314	-0.3 %	1,101	1,148	4.3 %
		% Served	66.7 %	400.0 %	333.3 %	48.4 %	48.6 %	0.2 %	52.4 %	51.6 %	-0.8 %	46.1 %	48.3 %	2.2 %
	Patrol-B	Served	11	11	0.0 %	52	45	-13.5 %	171	232	35.7 %	688	753	9.4 %
		Attempts	7	10	42.9 %	82	57	-30.5 %	309	343	11.0 %	963	1,082	12.4 %
		% Served	157.1 %	110.0 %	-47.1 %	63.4 %	78.9 %	15.5 %	55.3 %	67.6 %	12.3 %	71.4 %	69.6 %	-1.9 %
	Patrol-C	Served	3	7	133.3 %	29	28	-3.4 %	168	112	-33.3 %	620	413	-33.4 %
		Attempts	3	1	-66.7 %	21	15	-28.6 %	201	106	-47.3 %	845	476	-43.7 %
		% Served	100.0 %	700.0 %	600.0 %	138.1 %	186.7 %	48.6 %	83.6 %	105.7 %	22.1 %	73.4 %	86.8 %	13.4 %
	Other	Served	11	6	-45.5 %	33	38	15.2 %	121	149	23.1 %	461	483	4.8 %
		Attempts	6	3	-50.0 %	18	19	5.6 %	154	80	-48.1 %	569	353	-38.0 %
		% Served	183.3 %	200.0 %	16.7 %	183.3 %	200.0 %	16.7 %	78.6 %	186.3 %	107.7 %	81.0 %	136.8 %	55.8 %
	Totals	**Served**	**31**	**28**	**-9.7 %**	**159**	**146**	**-8.2 %**	**625**	**655**	**4.8 %**	**2,277**	**2,204**	**-3.2 %**
		Attempts	**25**	**15**	**-40.0 %**	**214**	**163**	**-23.8 %**	**979**	**843**	**-13.9 %**	**3,478**	**3,059**	**-12.0 %**
		% Served	**124.0 %**	**186.7 %**	**62.7 %**	**74.3 %**	**89.6 %**	**15.3 %**	**63.8 %**	**77.7 %**	**13.9 %**	**65.5 %**	**72.0 %**	**6.6 %**
Central	Patrol-A	Served	2	1	-50.0 %	15	11	-26.7 %	139	67	-51.8 %	413	467	13.1 %
		Attempts	0	1	Infinity	13	7	-46.2 %	176	66	-62.5 %	633	445	-29.7 %
		% Served	Infinity	100.0 %	-Infinity	115.4 %	157.1 %	41.8 %	79.0 %	101.5 %	22.5 %	65.2 %	104.9 %	39.7 %
	Patrol-B	Served	6	4	-33.3 %	29	27	-6.9 %	94	114	21.3 %	312	353	13.1 %
		Attempts	1	1	0.0 %	9	13	44.4 %	56	79	41.1 %	233	316	35.6 %
		% Served	600.0 %	400.0 %	-200.0 %	322.2 %	207.7 %	-114.5 %	167.9 %	144.3 %	-23.6 %	133.9 %	111.7 %	-22.2 %
	Patrol-C	Served	9	6	-33.3 %	18	19	5.6 %	75	100	33.3 %	328	286	-12.8 %
		Attempts	9	20	122.2 %	116	74	-36.2 %	113	438	287.6 %	247	607	145.7 %
		% Served	100.0 %	30.0 %	-70.0 %	15.5 %	25.7 %	10.2 %	66.4 %	22.8 %	-43.5 %	132.8 %	47.1 %	-85.7 %
	Other	Served	15	16	6.7 %	68	67	-1.5 %	206	258	25.2 %	674	857	27.2 %
		Attempts	30	26	-13.3 %	168	407	142.3 %	734	881	20.0 %	1,837	2,125	15.7 %
		% Served	50.0 %	61.5 %	11.5 %	40.5 %	16.5 %	-24.0 %	28.1 %	29.3 %	1.2 %	36.7 %	40.3 %	3.6 %
	Totals	**Served**	**32**	**27**	**-15.6 %**	**130**	**124**	**-4.6 %**	**514**	**539**	**4.9 %**	**1,727**	**1,963**	**13.7 %**
		Attempts	**40**	**48**	**20.0 %**	**306**	**501**	**63.7 %**	**1,079**	**1,464**	**35.7 %**	**2,950**	**3,493**	**18.4 %**
		% Served	**80.0 %**	**56.3 %**	**-23.8 %**	**42.5 %**	**24.8 %**	**-17.7 %**	**47.6 %**	**36.8 %**	**-10.8 %**	**58.5 %**	**56.2 %**	**-2.3 %**

Outstanding Warrants: Attempts/Served

Aggregated by component of arresting officer.

METROPOLITAN POLICE DEPARTMENT

of Nashville and Davidson County

			Prior Week	Last Week	Change*	Prior 4Wks	Last 4Wks	Change*	Prior YTD	Current YTD	Change*	Prior 52Wks	Last 52Wks	Change*
Hermitage	Patrol-A	Served	9	5	-44.4 %	42	32	-23.8 %	125	161	28.8 %	471	493	4.7 %
		Attempts	20	19	-5.0 %	124	84	-32.3 %	701	457	-34.8 %	2,051	1,648	-19.6 %
		% Served	45.0 %	26.3 %	-18.7 %	33.9 %	38.1 %	4.2 %	17.8 %	35.2 %	17.4 %	23.0 %	29.9 %	7.0 %
	Patrol-B	Served	4	10	150.0 %	55	72	30.9 %	288	226	-21.5 %	1,022	939	-8.1 %
		Attempts	32	39	21.9 %	156	145	-7.1 %	357	497	39.2 %	1,480	1,255	-15.2 %
		% Served	12.5 %	25.6 %	13.1 %	35.3 %	49.7 %	14.4 %	80.7 %	45.5 %	-35.2 %	69.1 %	74.8 %	5.8 %
	Patrol-C	Served	20	28	40.0 %	61	73	19.7 %	219	236	7.8 %	672	558	-17.0 %
		Attempts	17	49	188.2 %	101	118	16.8 %	466	480	3.0 %	1,664	1,331	-20.0 %
		% Served	117.6 %	57.1 %	-60.5 %	60.4 %	61.9 %	1.5 %	47.0 %	49.2 %	2.2 %	40.4 %	41.9 %	1.5 %
	Other	Served	21	33	57.1 %	49	111	126.5 %	427	334	-21.8 %	1,261	1,199	-4.9 %
		Attempts	16	13	-18.8 %	35	75	114.3 %	380	244	-35.8 %	1,456	1,002	-31.2 %
		% Served	131.3 %	253.8 %	122.6 %	140.0 %	148.0 %	8.0 %	112.4 %	136.9 %	24.5 %	86.6 %	119.7 %	33.1 %
	Totals	**Served**	**54**	**76**	**40.7 %**	**207**	**288**	**39.1 %**	**1,059**	**957**	**-9.6 %**	**3,426**	**3,189**	**-6.9 %**
		Attempts	**85**	**120**	**41.2 %**	**416**	**422**	**1.4 %**	**1,904**	**1,678**	**-11.9 %**	**6,651**	**5,236**	**-21.3 %**
		% Served	**63.5 %**	**63.3 %**	**-0.2 %**	**49.8 %**	**68.2 %**	**18.5 %**	**55.6 %**	**57.0 %**	**1.4 %**	**51.5 %**	**60.9 %**	**9.4 %**
North	Patrol-A	Served	24	12	-50.0 %	66	58	-12.1 %	193	200	3.6 %	523	559	6.9 %
		Attempts	53	16	-69.8 %	369	108	-70.7 %	585	592	1.2 %	1,581	1,386	-12.3 %
		% Served	45.3 %	75.0 %	29.7 %	17.9 %	53.7 %	35.8 %	33.0 %	33.8 %	0.8 %	33.1 %	40.3 %	7.3 %
	Patrol-B	Served	8	16	100.0 %	54	47	-13.0 %	155	181	16.8 %	597	625	4.7 %
		Attempts	13	10	-23.1 %	347	93	-73.2 %	665	673	1.2 %	1,867	1,653	-11.5 %
		% Served	61.5 %	160.0 %	98.5 %	15.6 %	50.5 %	35.0 %	23.3 %	26.9 %	3.6 %	32.0 %	37.8 %	5.8 %
	Patrol-C	Served	23	8	-65.2 %	40	52	30.0 %	182	196	7.7 %	569	676	18.8 %
		Attempts	36	11	-69.4 %	107	92	-14.0 %	298	370	24.2 %	996	886	-11.0 %
		% Served	63.9 %	72.7 %	8.8 %	37.4 %	56.5 %	19.1 %	61.1 %	53.0 %	-8.1 %	57.1 %	76.3 %	19.2 %
	Other	Served	26	13	-50.0 %	67	65	-3.0 %	429	274	-36.1 %	1,313	1,126	-14.2 %
		Attempts	26	15	-42.3 %	62	102	64.5 %	507	386	-23.9 %	2,089	1,437	-31.2 %
		% Served	100.0 %	86.7 %	-13.3 %	108.1 %	63.7 %	-44.3 %	84.6 %	71.0 %	-13.6 %	62.9 %	78.4 %	15.5 %
	Totals	**Served**	**81**	**49**	**-39.5 %**	**227**	**222**	**-2.2 %**	**959**	**851**	**-11.3 %**	**3,002**	**2,986**	**-0.5 %**
		Attempts	**128**	**52**	**-59.4 %**	**885**	**395**	**-55.4 %**	**2,055**	**2,021**	**-1.7 %**	**6,533**	**5,362**	**-17.9 %**
		% Served	**63.3 %**	**94.2 %**	**30.9 %**	**25.6 %**	**56.2 %**	**30.6 %**	**46.7 %**	**42.1 %**	**-4.6 %**	**46.0 %**	**55.7 %**	**9.7 %**

Outstanding Warrants: Attempts/Served

Aggregated by component of arresting officer.

METROPOLITAN POLICE DEPARTMENT

of Nashville and Davidson County

			Prior Week	Last Week	Change*	Prior 4Wks	Last 4Wks	Change*	Prior YTD	Current YTD	Change*	Prior 52Wks	Last 52Wks	Change*
Madison	Patrol-A	Served	2	2	0.0 %	18	11	-38.9 %	108	79	-26.9 %	293	289	-1.4 %
		Attempts	4	7	75.0 %	39	37	-5.1 %	298	201	-32.6 %	772	732	-5.2 %
		% Served	50.0 %	28.6 %	-21.4 %	46.2 %	29.7 %	-16.4 %	36.2 %	39.3 %	3.1 %	38.0 %	39.5 %	1.5 %
	Patrol-B	Served	16	12	-25.0 %	70	90	28.6 %	106	252	137.7 %	395	530	34.2 %
		Attempts	17	22	29.4 %	104	96	-7.7 %	175	533	204.6 %	445	705	58.4 %
		% Served	94.1 %	54.5 %	-39.6 %	67.3 %	93.8 %	26.4 %	60.6 %	47.3 %	-13.3 %	88.8 %	75.2 %	-13.6 %
	Patrol-C	Served	19	24	26.3 %	28	69	146.4 %	199	165	-17.1 %	540	590	9.3 %
		Attempts	45	64	42.2 %	155	211	36.1 %	703	573	-18.5 %	1,681	1,792	6.6 %
		% Served	42.2 %	37.5 %	-4.7 %	18.1 %	32.7 %	14.6 %	28.3 %	28.8 %	0.5 %	32.1 %	32.9 %	0.8 %
	Other	Served	11	13	18.2 %	78	67	-14.1 %	251	279	11.2 %	904	858	-5.1 %
		Attempts	13	8	-38.5 %	96	57	-40.6 %	459	360	-21.6 %	2,084	1,274	-38.9 %
		% Served	84.6 %	162.5 %	77.9 %	81.3 %	117.5 %	36.3 %	54.7 %	77.5 %	22.8 %	43.4 %	67.3 %	24.0 %
	Totals	**Served**	**48**	**51**	**6.3 %**	**194**	**237**	**22.2 %**	**664**	**775**	**16.7 %**	**2,132**	**2,267**	**6.3 %**
		Attempts	**79**	**101**	**27.8 %**	**394**	**401**	**1.8 %**	**1,635**	**1,667**	**2.0 %**	**4,982**	**4,503**	**-9.6 %**
		% Served	**60.8 %**	**50.5 %**	**-10.3 %**	**49.2 %**	**59.1 %**	**9.9 %**	**40.6 %**	**46.5 %**	**5.9 %**	**42.8 %**	**50.3 %**	**7.6 %**
Midtown Hills	Patrol-A	Served	1	7	600.0 %	14	19	35.7 %	103	81	-21.4 %	267	322	20.6 %
		Attempts	5	10	100.0 %	17	33	94.1 %	346	127	-63.3 %	773	798	3.2 %
		% Served	20.0 %	70.0 %	50.0 %	82.4 %	57.6 %	-24.8 %	29.8 %	63.8 %	34.0 %	34.5 %	40.4 %	5.8 %
	Patrol-B	Served	10	9	-10.0 %	11	42	281.8 %	82	118	43.9 %	269	353	31.2 %
		Attempts	6	7	16.7 %	31	49	58.1 %	180	121	-32.8 %	499	458	-8.2 %
		% Served	166.7 %	128.6 %	-38.1 %	35.5 %	85.7 %	50.2 %	45.6 %	97.5 %	52.0 %	53.9 %	77.1 %	23.2 %
	Patrol-C	Served	7	10	42.9 %	32	25	-21.9 %	123	118	-4.1 %	358	349	-2.5 %
		Attempts	11	18	63.6 %	100	54	-46.0 %	189	318	68.3 %	431	591	37.1 %
		% Served	63.6 %	55.6 %	-8.1 %	32.0 %	46.3 %	14.3 %	65.1 %	37.1 %	-28.0 %	83.1 %	59.1 %	-24.0 %
	Other	Served	14	19	35.7 %	45	53	17.8 %	220	196	-10.9 %	636	768	20.8 %
		Attempts	10	21	110.0 %	102	84	-17.6 %	250	371	48.4 %	917	1,118	21.9 %
		% Served	140.0 %	90.5 %	-49.5 %	44.1 %	63.1 %	19.0 %	88.0 %	52.8 %	-35.2 %	69.4 %	68.7 %	-0.7 %
	Totals	**Served**	**32**	**45**	**40.6 %**	**102**	**139**	**36.3 %**	**528**	**513**	**-2.8 %**	**1,530**	**1,792**	**17.1 %**
		Attempts	**32**	**56**	**75.0 %**	**250**	**220**	**-12.0 %**	**965**	**937**	**-2.9 %**	**2,620**	**2,965**	**13.2 %**
		% Served	**100.0 %**	**80.4 %**	**-19.6 %**	**40.8 %**	**63.2 %**	**22.4 %**	**54.7 %**	**54.7 %**	**0.0 %**	**58.4 %**	**60.4 %**	**2.0 %**

Outstanding Warrants: Attempts/Served

Aggregated by component of arresting officer.

METROPOLITAN POLICE DEPARTMENT

of Nashville and Davidson County

		Prior Week	Last Week	Change*	Prior 4Wks	Last 4Wks	Change*	Prior YTD	Current YTD	Change*	Prior 52Wks	Last 52Wks	Change*
SID	Served	0	2	Infinity	8	16	100.0 %	64	47	-26.6 %	241	153	-36.5 %
	Attempts	0	0	NaN	210	0	-100.0 %	7	218	3,014.3 %	110	261	137.3 %
	% Served	NaN	Infinity	NaN	3.8 %	Infinity	Infinity	914.3 %	21.6 %	-892.7 %	219.1 %	58.6 %	-160.5 %
SOD	Served	2	1	-50.0 %	14	8	-42.9 %	32	28	-12.5 %	110	88	-20.0 %
	Attempts	1	5	400.0 %	11	6	-45.5 %	14	26	85.7 %	31	69	122.6 %
	% Served	200.0 %	20.0 %	-180.0 %	127.3 %	133.3 %	6.1 %	228.6 %	107.7 %	-120.9 %	354.8 %	127.5 %	-227.3 %
SRT	Served	3	0	-100.0 %	8	7	-12.5 %	54	24	-55.6 %	233	121	-48.1 %
	Attempts	3	0	-100.0 %	7	8	14.3 %	208	37	-82.2 %	504	194	-61.5 %
	% Served	100.0 %	NaN	NaN	114.3 %	87.5 %	-26.8 %	26.0 %	64.9 %	38.9 %	46.2 %	62.4 %	16.1 %
Warrants	Served	222	178	-19.8 %	620	1,156	86.5 %	2,851	2,878	0.9 %	8,698	8,578	-1.4 %
	Attempts	39	39	0.0 %	117	151	29.1 %	519	641	23.5 %	1,857	1,606	-13.5 %
	% Served	569.2 %	456.4 %	-112.8 %	529.9 %	765.6 %	235.6 %	549.3 %	449.0 %	-100.3 %	468.4 %	534.1 %	65.7 %
Other	Served	8	10	25.0 %	53	49	-7.5 %	37	130	251.4 %	188	226	20.2 %
	Attempts	19	11	-42.1 %	77	112	45.5 %	116	279	140.5 %	513	783	52.6 %
	% Served	42.1 %	90.9 %	48.8 %	68.8 %	43.8 %	-25.1 %	31.9 %	46.6 %	14.7 %	36.6 %	28.9 %	-7.8 %
County Total	**Served**	**573**	**519**	**-9.4 %**	**2,025**	**2,644**	**30.6 %**	**8,657**	**8,557**	**-1.2 %**	**27,952**	**27,430**	**-1.9 %**
	Attempts	**605**	**621**	**2.6 %**	**3,901**	**3,097**	**-20.6 %**	**13,143**	**12,904**	**-1.8 %**	**41,712**	**37,750**	**-9.5 %**
	% Served	**94.7 %**	**83.6 %**	**-11.1 %**	**51.9 %**	**85.4 %**	**33.5 %**	**65.9 %**	**66.3 %**	**0.4 %**	**67.0 %**	**72.7 %**	**5.7 %**

Information summarized for CompStat week ending 4/21/2018.

* Change for % Served is the difference in percents. Sourced from MNPD ARMS on 4/25/2018 8:11:27 AM. Statistics provided above consider 1 count for each outstanding warrant served.

Crooks With Guns / School Zone Report

Aggregated by component of arresting officer.

METROPOLITAN POLICE DEPARTMENT

of Nashville and Davidson County

		Crooks With Guns - Arrests				Drugs in School Zones - Arrests				Drugs in School Zones - Charges			
		YTD	52 Weeks	4 Weeks	Last 4 Wks to Same Period Last Year	YTD	52 Weeks	4 Weeks	Last 4 Wks to Same Period Last Year	YTD	52 Weeks	4 Weeks	Last 4 Wks to Same Period Last Year
West	Prior	11	22	2	1	0	3	1	0	0	3	1	0
	Last	4	27	0	0	2	5	1	1	5	8	4	4
	% Change	-63.6 %	22.7 %	-100.0 %	-100.0 %	Infinity	66.7 %	0.0 %	Infinity	Infinity	166.7 %	300.0 %	Infinity
East	Prior	11	53	1	5	7	20	0	1	7	27	0	1
	Last	20	69	2	2	3	24	0	0	6	37	0	0
	% Change	81.8 %	30.2 %	100.0 %	-60.0 %	-57.1 %	20.0 %	0.0 %	-100.0 %	-14.3 %	37.0 %	0.0 %	-100.0 %
South	Prior	24	57	5	8	1	3	0	0	2	4	0	0
	Last	12	48	1	1	0	4	0	0	0	4	0	0
	% Change	-50.0 %	-15.8 %	-80.0 %	-87.5 %	-100.0 %	33.3 %	0.0 %	0.0 %	-100.0 %	0.0 %	0.0 %	0.0 %
Central	Prior	1	6	0	1	1	3	0	1	1	4	0	1
	Last	2	12	1	1	0	1	0	0	0	1	0	0
	% Change	100.0 %	100.0 %	Infinity	0.0 %	-100.0 %	-66.7 %	0.0 %	-100.0 %	-100.0 %	-75.0 %	0.0 %	-100.0 %
Hermitage	Prior	15	36	3	6	8	12	1	5	10	14	1	7
	Last	13	50	2	2	2	8	0	0	2	9	0	0
	% Change	-13.3 %	38.9 %	-33.3 %	-66.7 %	-75.0 %	-33.3 %	-100.0 %	-100.0 %	-80.0 %	-35.7 %	-100.0 %	-100.0 %
North	Prior	18	60	7	2	3	17	2	1	5	25	3	1
	Last	16	62	4	4	5	16	0	0	7	18	0	0
	% Change	-11.1 %	3.3 %	-42.9 %	100.0 %	66.7 %	-5.9 %	-100.0 %	-100.0 %	40.0 %	-28.0 %	-100.0 %	-100.0 %
Madison	Prior	10	27	3	2	1	5	2	1	2	8	2	2
	Last	15	30	5	5	3	6	0	0	3	9	0	0
	% Change	50.0 %	11.1 %	66.7 %	150.0 %	200.0 %	20.0 %	-100.0 %	-100.0 %	50.0 %	12.5 %	-100.0 %	-100.0 %
Midtown Hills	Prior	11	31	0	2	3	6	0	1	3	6	0	1
	Last	6	40	2	2	1	10	0	0	2	17	0	0
	% Change	-45.5 %	29.0 %	Infinity	0.0 %	-66.7 %	66.7 %	0.0 %	-100.0 %	-33.3 %	183.3 %	0.0 %	-100.0 %
Other	Prior	5	36	5	2	2	18	2	1	4	22	2	1
	Last	14	45	4	4	5	16	1	1	7	20	3	3
	% Change	180.0 %	25.0 %	-20.0 %	100.0 %	150.0 %	-11.1 %	-50.0 %	0.0 %	75.0 %	-9.1 %	50.0 %	200.0 %
County	Prior	106	328	26	29	26	87	8	11	34	113	9	14
	Last	102	383	21	21	21	90	2	2	32	123	7	7
	% Change	-3.8 %	16.8 %	-19.2 %	-27.6 %	-19.2 %	3.4 %	-75.0 %	-81.8 %	-5.9 %	8.8 %	-22.2 %	-50.0 %

Information summarized for CompStat week ending 04/21/2018.

Sourced from MNPD ARMS on 4/25/2018 8:11:28 AM. Arrest totals do not count charges. 1 arrest = 1 body.

Juvenile Section

CompStat Weekly Analysis is provided by the Metropolitan Nashville Police Department Crime Analysis Section. This report is intended to be a management and planning tool and does not reflect the official UCR counts for the department.

"It behooves every man to remember that the work of the critic is of altogether secondary importance, and that, in the end, progress is accomplished by the man who does things."
- Theodore Roosevelt

Begin Date: 04/15/2018
End Date: 04/21/2018
Week: 16

Juvenile Arrests

Aggregated by component of arresting officer.

METROPOLITAN POLICE DEPARTMENT

of Nashville and Davidson County

		Rolling 2 Weeks				Rolling 8 Weeks				YTD				Rolling 104 Weeks			
		Prior Week	Last Week	Change	Percent Change	Prior 4 Weeks	Last 4 Weeks	Change	Percent Change	Prior YTD	Current YTD	Change	Percent Change	Prior 52 Weeks	Last 52 Weeks	Change	Percent Change
West	Curfew	0	0	0	NaN	0	3	3	Infinity	10	5	-5	-50.0 %	68	51	-17	-25.0 %
	Truancy	1	5	4	400.0 %	0	7	7	Infinity	2	17	15	750.0 %	27	31	4	14.8 %
	Other	5	5	0	0.0 %	37	20	-17	-45.9 %	148	108	-40	-27.0 %	439	375	-64	-14.6 %
	Subtotal	**6**	**10**	**4**	**66.7 %**	**37**	**30**	**-7**	**-18.9 %**	**160**	**130**	**-30**	**-18.8 %**	**534**	**457**	**-77**	**-14.4 %**
East	Curfew	2	1	-1	-50.0 %	4	5	1	25.0 %	25	17	-8	-32.0 %	108	96	-12	-11.1 %
	Truancy	0	2	2	Infinity	3	2	-1	-33.3 %	46	22	-24	-52.2 %	86	131	45	52.3 %
	Other	26	12	-14	-53.8 %	72	54	-18	-25.0 %	252	247	-5	-2.0 %	672	699	27	4.0 %
	Subtotal	**28**	**15**	**-13**	**-46.4 %**	**79**	**61**	**-18**	**-22.8 %**	**323**	**286**	**-37**	**-11.5 %**	**866**	**926**	**60**	**6.9 %**
South	Curfew	1	1	0	0.0 %	5	13	8	160.0 %	18	34	16	88.9 %	82	104	22	26.8 %
	Truancy	1	2	1	100.0 %	9	3	-6	-66.7 %	60	23	-37	-61.7 %	107	75	-32	-29.9 %
	Other	28	27	-1	-3.6 %	46	68	22	47.8 %	276	200	-76	-27.5 %	759	678	-81	-10.7 %
	Subtotal	**30**	**30**	**0**	**0.0 %**	**60**	**84**	**24**	**40.0 %**	**354**	**257**	**-97**	**-27.4 %**	**948**	**857**	**-91**	**-9.6 %**
Central	Curfew	0	0	0	NaN	0	0	0	NaN	13	5	-8	-61.5 %	39	33	-6	-15.4 %
	Truancy	0	0	0	NaN	0	0	0	NaN	18	1	-17	-94.4 %	27	16	-11	-40.7 %
	Other	3	6	3	100.0 %	15	15	0	0.0 %	77	54	-23	-29.9 %	251	202	-49	-19.5 %
	Subtotal	**3**	**6**	**3**	**100.0 %**	**15**	**15**	**0**	**0.0 %**	**108**	**60**	**-48**	**-44.4 %**	**317**	**251**	**-66**	**-20.8 %**
Hermitage	Curfew	3	1	-2	-66.7 %	2	7	5	250.0 %	27	20	-7	-25.9 %	92	91	-1	-1.1 %
	Truancy	0	4	4	Infinity	3	4	1	33.3 %	21	16	-5	-23.8 %	69	48	-21	-30.4 %
	Other	9	7	-2	-22.2 %	60	33	-27	-45.0 %	230	231	1	0.4 %	648	651	3	0.5 %
	Subtotal	**12**	**12**	**0**	**0.0 %**	**65**	**44**	**-21**	**-32.3 %**	**278**	**267**	**-11**	**-4.0 %**	**809**	**790**	**-19**	**-2.3 %**
North	Curfew	0	0	0	NaN	0	0	0	NaN	10	1	-9	-90.0 %	60	11	-49	-81.7 %
	Truancy	0	1	1	Infinity	0	4	4	Infinity	28	6	-22	-78.6 %	43	17	-26	-60.5 %
	Other	11	9	-2	-18.2 %	36	38	2	5.6 %	203	154	-49	-24.1 %	649	535	-114	-17.6 %
	Subtotal	**11**	**10**	**-1**	**-9.1 %**	**36**	**42**	**6**	**16.7 %**	**241**	**161**	**-80**	**-33.2 %**	**752**	**563**	**-189**	**-25.1 %**
Madison	Curfew	0	0	0	NaN	0	1	1	Infinity	17	8	-9	-52.9 %	110	73	-37	-33.6 %
	Truancy	1	0	-1	-100.0 %	0	1	1	Infinity	10	8	-2	-20.0 %	27	19	-8	-29.6 %
	Other	7	11	4	57.1 %	33	40	7	21.2 %	171	140	-31	-18.1 %	452	435	-17	-3.8 %
	Subtotal	**8**	**11**	**3**	**37.5 %**	**33**	**42**	**9**	**27.3 %**	**198**	**156**	**-42**	**-21.2 %**	**589**	**527**	**-62**	**-10.5 %**
Midtown Hills	Curfew	0	0	0	NaN	1	2	1	100.0 %	12	11	-1	-8.3 %	59	54	-5	-8.5 %
	Truancy	9	4	-5	-55.6 %	14	22	8	57.1 %	10	51	41	410.0 %	23	74	51	221.7 %
	Other	22	9	-13	-59.1 %	36	46	10	27.8 %	168	139	-29	-17.3 %	456	473	17	3.7 %
	Subtotal	**31**	**13**	**-18**	**-58.1 %**	**51**	**70**	**19**	**37.3 %**	**190**	**201**	**11**	**5.8 %**	**538**	**601**	**63**	**11.7 %**
Youth Services	Other	0	0	0	NaN	0	0	0	NaN	0	0	0	NaN	0	1	1	Infinity
	Subtotal	**0**	**0**	**0**	**NaN**	**0**	**0**	**0**	**NaN**	**0**	**0**	**0**	**NaN**	**0**	**1**	**1**	**Infinity**
County*	Curfew	6	3	-3	-50.0 %	13	31	18	138.5 %	132	102	-30	-22.7 %	622	517	-105	-16.9 %
	Truancy	13	18	5	38.5 %	29	44	15	51.7 %	195	146	-49	-25.1 %	413	418	5	1.2 %
	Other	115	91	-24	-20.9 %	372	345	-27	-7.3 %	1,539	1,358	-181	-11.8 %	4,389	4,211	-178	-4.1 %
	Total	**134**	**112**	**-22**	**-16.4 %**	**414**	**420**	**6**	**1.4 %**	**1,866**	**1,606**	**-260**	**-13.9 %**	**5,424**	**5,146**	**-278**	**-5.1 %**

Information summarized for CompStat week ending 4/21/2018.

* Countywide totals include arrests made by all other divisions. Sourced from MNPD RMS on 4/25/2018 8:11:28 AM. This report does not take into account the number of charges. 1 arrest = 1 body. Curfew arrests include a violation of NCIC 0048 Juvenile, Curfew (TCA 11.28.210). Truancy arrests include a violation of NCIC 5327 Juvenile, Loitering During School Hours (TCA 11.28.080).

Juvenile Victims - Rolling Two Week Analysis

METROPOLITAN POLICE DEPARTMENT
of Nashville and Davidson County

Aggregated by precinct (incident location). Based on date when each incident was reported.

		Homicide	Forcible Rape	Robbery	Aggravated Assault	Burglary	Larceny	Motor Vehicle Theft	All Part I Offenses	Sexual Assault	Statuatory Rape	Simple Assault / Intimidation / Stalking	Other Offenses	All Part II Offenses	All Offenses
West	Prior Week	0	1	3	0	0	1	0	5	0	0	4	1	5	10
	CompStat Week	0	1	0	1	0	0	0	2	0	0	3	0	3	5
	% Change	0.0 %	0.0 %	-100.0 %	Infinity	0.0 %	-100.0 %	0.0 %	-60.0 %	0.0 %	0.0 %	-25.0 %	-100.0 %	-40.0 %	-50.0 %
East	Prior Week	0	1	0	2	0	0	0	3	3	0	13	0	16	19
	CompStat Week	0	0	1	0	0	1	0	2	0	0	5	1	6	8
	% Change	0.0 %	-100.0 %	Infinity	-100.0 %	0.0 %	Infinity	0.0 %	-33.3 %	-100.0 %	0.0 %	-61.5 %	Infinity	-62.5 %	-57.9 %
South	Prior Week	0	2	1	0	0	2	0	5	1	1	4	2	8	13
	CompStat Week	0	2	1	1	0	3	0	7	7	0	10	5	22	29
	% Change	0.0 %	0.0 %	0.0 %	Infinity	0.0 %	50.0 %	0.0 %	40.0 %	600.0 %	-100.0 %	150.0 %	150.0 %	175.0 %	123.1 %
Central	Prior Week	0	0	0	1	0	0	0	1	0	0	0	0	0	1
	CompStat Week	0	0	0	0	0	0	0	0	1	0	2	1	4	4
	% Change	0.0 %	0.0 %	0.0 %	-100.0 %	0.0 %	0.0 %	0.0 %	-100.0 %	Infinity	0.0 %	Infinity	Infinity	Infinity	300.0 %
Hermitage	Prior Week	0	0	0	3	0	0	0	3	2	1	8	7	18	21
	CompStat Week	0	1	0	0	0	3	0	4	0	0	4	2	6	10
	% Change	0.0 %	Infinity	0.0 %	-100.0 %	0.0 %	Infinity	0.0 %	33.3 %	-100.0 %	-100.0 %	-50.0 %	-71.4 %	-66.7 %	-52.4 %
North	Prior Week	0	0	0	3	1	0	0	4	0	0	2	1	3	7
	CompStat Week	0	1	0	4	3	0	0	8	0	0	10	3	13	21
	% Change	0.0 %	Infinity	0.0 %	33.3 %	200.0 %	0.0 %	0.0 %	100.0 %	0.0 %	0.0 %	400.0 %	200.0 %	333.3 %	200.0 %
Madison	Prior Week	0	2	1	0	0	1	0	4	1	0	12	2	15	19
	CompStat Week	0	0	1	3	1	1	0	6	0	0	3	4	7	13
	% Change	0.0 %	-100.0 %	0.0 %	Infinity	Infinity	0.0 %	0.0 %	50.0 %	-100.0 %	0.0 %	-75.0 %	100.0 %	-53.3 %	-31.6 %
Midtown Hills	Prior Week	0	0	0	2	0	0	0	2	0	0	5	1	6	8
	CompStat Week	0	0	0	0	0	2	0	2	0	0	3	4	7	9
	% Change	0.0 %	0.0 %	0.0 %	-100.0 %	0.0 %	Infinity	0.0 %	0.0 %	0.0 %	0.0 %	-40.0 %	300.0 %	16.7 %	12.5 %
County	Prior Week	0	6	5	11	1	4	0	27	7	2	48	14	71	98
	CompStat Week	0	5	3	9	4	10	0	31	8	0	40	20	68	99
	% Change	0.0 %	-16.7 %	-40.0 %	-18.2 %	300.0 %	150.0 %	0.0 %	14.8 %	14.3 %	-100.0 %	-16.7 %	42.9 %	-4.2 %	1.0 %

Prior Week **Begin Date** 04/08/2018 **End Date** 04/14/2018

CompStat Week **Begin Date** 04/15/2018 **End Date** 04/21/2018

* Countywide totals include arrests made by all other divisions. Sourced from MNPD RMS on 4/25/2018 8:11:28 AM. This report does not take into account the number of charges. 1 arrest = 1 body. Curfew arrests include a violation of NCIC 0048 Juvenile, Curfew (TCA 11.28.210). Truancy arrests include a violation of NCIC 5327 Juvenile, Loitering During School Hours (TCA 11.28.080).

Juvenile Victims - Rolling Eight Week Analysis

METROPOLITAN POLICE DEPARTMENT
of Nashville and Davidson County

Aggregated by precinct (incident location). Based on date when each incident was reported.

		Homicide	Forcible Rape	Robbery	Aggravated Assault	Burglary	Larceny	Motor Vehicle Theft	All Part I Offenses	Sexual Assault	Statuatory Rape	Simple Assault / Intimidation / Stalking	Other Offenses	All Part II Offenses	All Offenses
West	Prior 4 Weeks	0	0	0	3	1	2	0	6	4	0	14	3	21	27
	Last 4 Weeks	0	2	3	1	0	2	0	8	1	0	10	1	12	20
	% Change	0.0 %	Infinity	Infinity	-66.7 %	-100.0 %	0.0 %	0.0 %	33.3 %	-75.0 %	0.0 %	-28.6 %	-66.7 %	-42.9 %	-25.9 %
East	Prior 4 Weeks	0	0	1	8	0	1	0	10	5	3	21	13	42	52
	Last 4 Weeks	0	4	1	2	0	1	0	8	3	0	33	4	40	48
	% Change	0.0 %	Infinity	0.0 %	-75.0 %	0.0 %	0.0 %	0.0 %	-20.0 %	-40.0 %	-100.0 %	57.1 %	-69.2 %	-4.8 %	-7.7 %
South	Prior 4 Weeks	0	4	1	9	1	11	0	26	9	2	41	11	63	89
	Last 4 Weeks	0	6	4	7	0	7	0	24	10	1	30	9	50	74
	% Change	0.0 %	50.0 %	300.0 %	-22.2 %	-100.0 %	-36.4 %	0.0 %	-7.7 %	11.1 %	-50.0 %	-26.8 %	-18.2 %	-20.6 %	-16.9 %
Central	Prior 4 Weeks	0	1	0	0	0	1	0	2	0	0	7	0	7	9
	Last 4 Weeks	0	0	1	1	0	0	0	2	1	0	3	1	5	7
	% Change	0.0 %	-100.0 %	Infinity	Infinity	0.0 %	-100.0 %	0.0 %	0.0 %	Infinity	0.0 %	-57.1 %	Infinity	-28.6 %	-22.2 %
Hermitage	Prior 4 Weeks	0	5	5	8	0	4	0	22	6	1	24	11	42	64
	Last 4 Weeks	0	4	1	9	0	3	0	17	3	1	21	10	35	52
	% Change	0.0 %	-20.0 %	-80.0 %	12.5 %	0.0 %	-25.0 %	0.0 %	-22.7 %	-50.0 %	0.0 %	-12.5 %	-9.1 %	-16.7 %	-18.8 %
North	Prior 4 Weeks	0	2	1	12	0	2	0	17	0	0	28	10	38	55
	Last 4 Weeks	0	2	0	10	5	4	0	21	1	0	19	9	29	50
	% Change	0.0 %	0.0 %	-100.0 %	-16.7 %	Infinity	100.0 %	0.0 %	23.5 %	Infinity	0.0 %	-32.1 %	-10.0 %	-23.7 %	-9.1 %
Madison	Prior 4 Weeks	0	6	3	27	0	2	0	38	6	0	27	8	41	79
	Last 4 Weeks	0	3	2	6	1	3	0	15	4	0	27	10	41	56
	% Change	0.0 %	-50.0 %	-33.3 %	-77.8 %	Infinity	50.0 %	0.0 %	-60.5 %	-33.3 %	0.0 %	0.0 %	25.0 %	0.0 %	-29.1 %
Midtown Hills	Prior 4 Weeks	0	3	2	5	2	3	0	15	4	0	12	4	20	35
	Last 4 Weeks	0	0	0	4	0	2	0	6	3	0	13	9	25	31
	% Change	0.0 %	-100.0 %	-100.0 %	-20.0 %	-100.0 %	-33.3 %	0.0 %	-60.0 %	-25.0 %	0.0 %	8.3 %	125.0 %	25.0 %	-11.4 %
County	Prior 4 Weeks	0	21	13	72	4	26	0	136	34	6	174	60	274	410
	Last 4 Weeks	0	21	12	40	6	22	0	101	26	2	156	53	237	338
	% Change	0.0 %	0.0 %	-7.7 %	-44.4 %	50.0 %	-15.4 %	0.0 %	-25.7 %	-23.5 %	-66.7 %	-10.3 %	-11.7 %	-13.5 %	-17.6 %

Prior 4 Weeks **Begin Date** 02/25/2018 **End Date** 03/24/2018

Last 4 Weeks **Begin Date** 03/25/2018 **End Date** 04/21/2018

* Countywide totals include arrests made by all other divisions. Sourced from MNPD RMS on 4/25/2018 8:11:28 AM. This report does not take into account the number of charges. 1 arrest = 1 body. Curfew arrests include a violation of NCIC 0048 Juvenile, Curfew (TCA 11.28.210). Truancy arrests include a violation of NCIC 5327 Juvenile, Loitering During School Hours (TCA 11.28.080).

Juvenile Victims - Year-to-Date Analysis

METROPOLITAN POLICE DEPARTMENT
of Nashville and Davidson County

Aggregated by precinct (incident location). Based on date when each incident was reported.

		Homicide	Forcible Rape	Robbery	Aggravated Assault	Burglary	Larceny	Motor Vehicle Theft	All Part I Offenses	Sexual Assault	Statuatory Rape	Simple Assault / Intimidation / Stalking	Other Offenses	All Part II Offenses	All Offenses
West	Prior YTD	0	4	4	8	2	17	0	35	5	0	31	17	53	88
	YTD	0	2	3	10	2	9	0	26	9	0	41	10	60	86
	% Change	0.0 %	-50.0 %	-25.0 %	25.0 %	0.0 %	-47.1 %	0.0 %	-25.7 %	80.0 %	0.0 %	32.3 %	-41.2 %	13.2 %	-2.3 %
East	Prior YTD	0	4	2	32	4	26	2	70	5	2	101	26	134	204
	YTD	1	7	7	26	1	8	0	50	12	3	92	30	137	187
	% Change	Infinity	75.0 %	250.0 %	-18.8 %	-75.0 %	-69.2 %	-100.0 %	-28.6 %	140.0 %	50.0 %	-8.9 %	15.4 %	2.2 %	-8.3 %
South	Prior YTD	3	2	9	57	6	53	1	131	18	0	138	28	184	315
	YTD	1	17	12	33	3	26	1	93	29	3	132	45	209	302
	% Change	-66.7 %	750.0 %	33.3 %	-42.1 %	-50.0 %	-50.9 %	0.0 %	-29.0 %	61.1 %	Infinity	-4.3 %	60.7 %	13.6 %	-4.1 %
Central	Prior YTD	0	5	1	0	0	3	0	9	2	0	9	8	19	28
	YTD	0	1	1	5	0	2	0	9	1	0	12	2	15	24
	% Change	0.0 %	-80.0 %	0.0 %	Infinity	0.0 %	-33.3 %	0.0 %	0.0 %	-50.0 %	0.0 %	33.3 %	-75.0 %	-21.1 %	-14.3 %
Hermitage	Prior YTD	0	26	7	21	1	30	0	85	13	3	99	45	160	245
	YTD	0	14	7	28	5	13	0	67	21	4	97	39	161	228
	% Change	0.0 %	-46.2 %	0.0 %	33.3 %	400.0 %	-56.7 %	0.0 %	-21.2 %	61.5 %	33.3 %	-2.0 %	-13.3 %	0.6 %	-6.9 %
North	Prior YTD	0	8	10	35	3	11	0	67	13	2	98	23	136	203
	YTD	2	10	5	44	12	18	0	91	4	2	77	28	111	202
	% Change	Infinity	25.0 %	-50.0 %	25.7 %	300.0 %	63.6 %	0.0 %	35.8 %	-69.2 %	0.0 %	-21.4 %	21.7 %	-18.4 %	-0.5 %
Madison	Prior YTD	0	2	5	23	1	9	0	40	12	7	71	20	110	150
	YTD	1	12	9	44	1	8	0	75	22	0	90	28	140	215
	% Change	Infinity	500.0 %	80.0 %	91.3 %	0.0 %	-11.1 %	0.0 %	87.5 %	83.3 %	-100.0 %	26.8 %	40.0 %	27.3 %	43.3 %
Midtown Hills	Prior YTD	1	3	3	19	1	18	0	45	11	3	58	8	80	125
	YTD	0	8	9	14	2	7	0	40	10	0	42	22	74	114
	% Change	-100.0 %	166.7 %	200.0 %	-26.3 %	100.0 %	-61.1 %	0.0 %	-11.1 %	-9.1 %	-100.0 %	-27.6 %	175.0 %	-7.5 %	-8.8 %
County	Prior YTD	4	54	41	195	18	167	3	482	79	17	605	175	876	1,358
	YTD	5	71	53	204	26	91	1	451	108	12	583	204	907	1,358
	% Change	25.0 %	31.5 %	29.3 %	4.6 %	44.4 %	-45.5 %	-66.7 %	-6.4 %	36.7 %	-29.4 %	-3.6 %	16.6 %	3.5 %	0.0 %

Prior YTD **Begin Date** 01/01/2017 **End Date** 04/21/2017

YTD **Begin Date** 01/01/2018 **End Date** 04/21/2018

* Countywide totals include arrests made by all other divisions. Sourced from MNPD RMS on 4/25/2018 8:11:28 AM. This report does not take into account the number of charges. 1 arrest = 1 body. Curfew arrests include a violation of NCIC 0048 Juvenile, Curfew (TCA 11.28.210). Truancy arrests include a violation of NCIC 5327 Juvenile, Loitering During School Hours (TCA 11.28.080).

Juvenile Victims

METROPOLITAN POLICE DEPARTMENT
of Nashville and Davidson County

Aggregated by precinct (incident location). Based on date when each incident was reported.

		Rolling 2 Weeks				Rolling 8 Weeks				YTD				Rolling 104 Weeks			
		Prior Week	Last Week	Change	Percent Change	Prior 4 Weeks	Last 4 Weeks	Change	Percent Change	Prior YTD	Current YTD	Change	Percent Change	Prior 52 Weeks	Last 52 Weeks	Change	Percent Change
West	Part I-Violent	4	2	-2	-50.0 %	3	6	3	100.0 %	16	15	-1	-6.3 %	64	51	-13	-20.3 %
	Part I-Property	1	0	-1	-100.0 %	3	2	-1	-33.3 %	19	11	-8	-42.1 %	57	35	-22	-38.6 %
	Part II	5	3	-2	-40.0 %	21	12	-9	-42.9 %	53	60	7	13.2 %	170	180	10	5.9 %
	Subtotal	**10**	**5**	**-5**	**-50.0 %**	**27**	**20**	**-7**	**-25.9 %**	**88**	**86**	**-2**	**-2.3 %**	**291**	**266**	**-25**	**-8.6 %**
East	Part I-Violent	3	1	-2	-66.7 %	9	7	-2	-22.2 %	38	41	3	7.9 %	132	132	0	0.0 %
	Part I-Property	0	1	1	Infinity	1	1	0	0.0 %	32	9	-23	-71.9 %	77	50	-27	-35.1 %
	Part II	16	6	-10	-62.5 %	42	40	-2	-4.8 %	134	137	3	2.2 %	388	388	0	0.0 %
	Subtotal	**19**	**8**	**-11**	**-57.9 %**	**52**	**48**	**-4**	**-7.7 %**	**204**	**187**	**-17**	**-8.3 %**	**597**	**570**	**-27**	**-4.5 %**
South	Part I-Violent	3	4	1	33.3 %	14	17	3	21.4 %	71	63	-8	-11.3 %	209	197	-12	-5.7 %
	Part I-Property	2	3	1	50.0 %	12	7	-5	-41.7 %	60	30	-30	-50.0 %	138	88	-50	-36.2 %
	Part II	8	22	14	175.0 %	63	50	-13	-20.6 %	184	209	25	13.6 %	545	544	-1	-0.2 %
	Subtotal	**13**	**29**	**16**	**123.1 %**	**89**	**74**	**-15**	**-16.9 %**	**315**	**302**	**-13**	**-4.1 %**	**892**	**829**	**-63**	**-7.1 %**
Central	Part I-Violent	1	0	-1	-100.0 %	1	2	1	100.0 %	6	7	1	16.7 %	31	15	-16	-51.6 %
	Part I-Property	0	0	0	NaN	1	0	-1	-100.0 %	3	2	-1	-33.3 %	31	14	-17	-54.8 %
	Part II	0	4	4	Infinity	7	5	-2	-28.6 %	19	15	-4	-21.1 %	57	52	-5	-8.8 %
	Subtotal	**1**	**4**	**3**	**300.0 %**	**9**	**7**	**-2**	**-22.2 %**	**28**	**24**	**-4**	**-14.3 %**	**119**	**81**	**-38**	**-31.9 %**
Hermitage	Part I-Violent	3	1	-2	-66.7 %	18	14	-4	-22.2 %	54	49	-5	-9.3 %	188	155	-33	-17.6 %
	Part I-Property	0	3	3	Infinity	4	3	-1	-25.0 %	31	18	-13	-41.9 %	101	65	-36	-35.6 %
	Part II	18	6	-12	-66.7 %	42	35	-7	-16.7 %	160	161	1	0.6 %	507	533	26	5.1 %
	Subtotal	**21**	**10**	**-11**	**-52.4 %**	**64**	**52**	**-12**	**-18.8 %**	**245**	**228**	**-17**	**-6.9 %**	**796**	**753**	**-43**	**-5.4 %**
North	Part I-Violent	3	5	2	66.7 %	15	12	-3	-20.0 %	53	61	8	15.1 %	174	174	0	0.0 %
	Part I-Property	1	3	2	200.0 %	2	9	7	350.0 %	14	30	16	114.3 %	51	53	2	3.9 %
	Part II	3	13	10	333.3 %	38	29	-9	-23.7 %	136	111	-25	-18.4 %	392	325	-67	-17.1 %
	Subtotal	**7**	**21**	**14**	**200.0 %**	**55**	**50**	**-5**	**-9.1 %**	**203**	**202**	**-1**	**-0.5 %**	**617**	**552**	**-65**	**-10.5 %**
Madison	Part I-Violent	3	4	1	33.3 %	36	11	-25	-69.4 %	30	66	36	120.0 %	96	145	49	51.0 %
	Part I-Property	1	2	1	100.0 %	2	4	2	100.0 %	10	9	-1	-10.0 %	26	35	9	34.6 %
	Part II	15	7	-8	-53.3 %	41	41	0	0.0 %	110	140	30	27.3 %	351	363	12	3.4 %
	Subtotal	**19**	**13**	**-6**	**-31.6 %**	**79**	**56**	**-23**	**-29.1 %**	**150**	**215**	**65**	**43.3 %**	**473**	**543**	**70**	**14.8 %**
Midtown Hills	Part I-Violent	2	0	-2	-100.0 %	10	4	-6	-60.0 %	26	31	5	19.2 %	71	80	9	12.7 %
	Part I-Property	0	2	2	Infinity	5	2	-3	-60.0 %	19	9	-10	-52.6 %	59	52	-7	-11.9 %
	Part II	6	7	1	16.7 %	20	25	5	25.0 %	80	74	-6	-7.5 %	217	248	31	14.3 %
	Subtotal	**8**	**9**	**1**	**12.5 %**	**35**	**31**	**-4**	**-11.4 %**	**125**	**114**	**-11**	**-8.8 %**	**347**	**380**	**33**	**9.5 %**
County*	Part I-Violent	22	17	-5	-22.7 %	106	73	-33	-31.1 %	294	333	39	13.3 %	965	949	-16	-1.7 %
	Part I-Property	5	14	9	180.0 %	30	28	-2	-6.7 %	188	118	-70	-37.2 %	540	392	-148	-27.4 %
	Part II	71	68	-3	-4.2 %	274	237	-37	-13.5 %	876	907	31	3.5 %	2,627	2,633	6	0.2 %
	Total	**98**	**99**	**1**	**1.0 %**	**410**	**338**	**-72**	**-17.6 %**	**1,358**	**1,358**	**0**	**0.0 %**	**4,132**	**3,974**	**-158**	**-3.8 %**

Information summarized for CompStat week ending 04/21/2018.

Sourced from MNPD ARMS on 4/25/2018 8:11:28 AM. The figures above were sourced from incident reports using NIBRS definitions and reporting guidelines, based on the date when the crime was reported. This report is intended to be a management and planning tool and does not reflect the official NIBRS counts for the department. Incidents where a location is unknown or unspecified are included in the countywide totals. 'Unknown' refers to records in which the address is listed as 'Unknown' on the incident report. 'Not Validated' refers to records that were entered in with an invalid addresses.

Efficiencies Section

CompStat Weekly Analysis is provided by the Metropolitan Nashville Police Department Crime Analysis Section. This report is intended to be a management and planning tool and does not reflect the official UCR counts for the department.

"It behooves every man to remember that the work of the critic is of altogether secondary importance, and that, in the end, progress is accomplished by the man who does things."
- Theodore Roosevelt

Begin Date: 04/15/2018
End Date: 04/21/2018
Week: 16

Self Initiated CAD

Aggregated by component of officer initiating call.

METROPOLITAN POLICE DEPARTMENT

of Nashville and Davidson County

		Rolling Two Week				Rolling Eight Week				YTD				Rolling Twenty-Four Month			
		Prior Week	Last Week	Change	Percent Change	Prior 4 Weeks	Last 4 Weeks	Change	Percent Change	Prior YTD	Current YTD	Change	Percent Change	Prior 52 Weeks	Last 52 Weeks	Change	Percent Change
West	Vehicle Stop	521	549	28	5.4 %	1,741	1,993	252	14.5 %	9,472	7,548	-1,924	-20.3 %	29,241	25,744	-3,497	-12.0 %
	Business Check	1,052	1,103	51	4.8 %	3,599	3,898	299	8.3 %	15,120	15,080	-40	-0.3 %	41,460	50,436	8,976	21.6 %
	All Other SI	425	439	14	3.3 %	1,636	1,762	126	7.7 %	7,397	6,346	-1,051	-14.2 %	19,628	19,028	-600	-3.1 %
	Subtotal	**1,998**	**2,091**	**93**	**4.7 %**	**6,976**	**7,653**	**677**	**9.7 %**	**31,989**	**28,974**	**-3,015**	**-9.4 %**	**90,329**	**95,208**	**4,879**	**5.4 %**
East	Vehicle Stop	589	772	183	31.1 %	2,222	2,451	229	10.3 %	10,330	9,967	-363	-3.5 %	30,618	32,336	1,718	5.6 %
	Business Check	516	503	-13	-2.5 %	1,840	1,932	92	5.0 %	3,027	6,855	3,828	126.5 %	10,389	15,427	5,038	48.5 %
	All Other SI	350	315	-35	-10.0 %	1,158	1,251	93	8.0 %	4,419	5,016	597	13.5 %	14,481	16,341	1,860	12.8 %
	Subtotal	**1,455**	**1,590**	**135**	**9.3 %**	**5,220**	**5,634**	**414**	**7.9 %**	**17,776**	**21,838**	**4,062**	**22.9 %**	**55,488**	**64,104**	**8,616**	**15.5 %**
South	Vehicle Stop	420	397	-23	-5.5 %	1,921	1,636	-285	-14.8 %	10,112	7,786	-2,326	-23.0 %	36,670	27,094	-9,576	-26.1 %
	Business Check	225	296	71	31.6 %	1,208	1,074	-134	-11.1 %	5,029	4,687	-342	-6.8 %	16,063	13,582	-2,481	-15.4 %
	All Other SI	336	355	19	5.7 %	1,479	1,357	-122	-8.2 %	4,563	6,228	1,665	36.5 %	15,014	18,331	3,317	22.1 %
	Subtotal	**981**	**1,048**	**67**	**6.8 %**	**4,608**	**4,067**	**-541**	**-11.7 %**	**19,704**	**18,701**	**-1,003**	**-5.1 %**	**67,747**	**59,007**	**-8,740**	**-12.9 %**
Central	Vehicle Stop	361	223	-138	-38.2 %	1,160	1,185	25	2.2 %	7,044	5,204	-1,840	-26.1 %	21,845	18,785	-3,060	-14.0 %
	Business Check	764	710	-54	-7.1 %	2,869	2,928	59	2.1 %	12,931	12,257	-674	-5.2 %	38,956	40,745	1,789	4.6 %
	All Other SI	416	304	-112	-26.9 %	1,515	1,475	-40	-2.6 %	7,282	5,848	-1,434	-19.7 %	23,416	20,869	-2,547	-10.9 %
	Subtotal	**1,541**	**1,237**	**-304**	**-19.7 %**	**5,544**	**5,588**	**44**	**0.8 %**	**27,257**	**23,309**	**-3,948**	**-14.5 %**	**84,217**	**80,399**	**-3,818**	**-4.5 %**
Hermitage	Vehicle Stop	540	619	79	14.6 %	2,554	2,234	-320	-12.5 %	11,880	10,973	-907	-7.6 %	41,472	35,737	-5,735	-13.8 %
	Business Check	417	442	25	6.0 %	1,942	1,751	-191	-9.8 %	7,210	8,172	962	13.3 %	22,843	20,682	-2,161	-9.5 %
	All Other SI	359	459	100	27.9 %	1,748	1,577	-171	-9.8 %	5,841	6,491	650	11.1 %	18,504	19,682	1,178	6.4 %
	Subtotal	**1,316**	**1,520**	**204**	**15.5 %**	**6,244**	**5,562**	**-682**	**-10.9 %**	**24,931**	**25,636**	**705**	**2.8 %**	**82,819**	**76,101**	**-6,718**	**-8.1 %**
North	Vehicle Stop	347	214	-133	-38.3 %	1,343	1,150	-193	-14.4 %	6,438	5,365	-1,073	-16.7 %	22,110	13,910	-8,200	-37.1 %
	Business Check	519	383	-136	-26.2 %	2,124	1,597	-527	-24.8 %	5,612	7,929	2,317	41.3 %	20,697	22,656	1,959	9.5 %
	All Other SI	354	265	-89	-25.1 %	1,130	1,074	-56	-5.0 %	4,710	4,229	-481	-10.2 %	15,825	13,235	-2,590	-16.4 %
	Subtotal	**1,220**	**862**	**-358**	**-29.3 %**	**4,597**	**3,821**	**-776**	**-16.9 %**	**16,760**	**17,523**	**763**	**4.6 %**	**58,632**	**49,801**	**-8,831**	**-15.1 %**
Madison	Vehicle Stop	390	416	26	6.7 %	1,500	1,446	-54	-3.6 %	5,791	6,065	274	4.7 %	18,674	18,395	-279	-1.5 %
	Business Check	408	439	31	7.6 %	1,967	1,702	-265	-13.5 %	8,071	8,064	-7	-0.1 %	27,025	25,430	-1,595	-5.9 %
	All Other SI	210	213	3	1.4 %	852	863	11	1.3 %	2,903	3,519	616	21.2 %	10,247	10,222	-25	-0.2 %
	Subtotal	**1,008**	**1,068**	**60**	**6.0 %**	**4,319**	**4,011**	**-308**	**-7.1 %**	**16,765**	**17,648**	**883**	**5.3 %**	**55,946**	**54,047**	**-1,899**	**-3.4 %**
Midtown Hills	Vehicle Stop	504	621	117	23.2 %	1,956	2,154	198	10.1 %	8,800	8,788	-12	-0.1 %	27,955	26,418	-1,537	-5.5 %
	Business Check	653	586	-67	-10.3 %	2,591	2,540	-51	-2.0 %	9,720	11,382	1,662	17.1 %	26,607	35,639	9,032	33.9 %
	All Other SI	331	355	24	7.3 %	1,229	1,374	145	11.8 %	5,189	5,309	120	2.3 %	17,384	16,862	-522	-3.0 %
	Subtotal	**1,488**	**1,562**	**74**	**5.0 %**	**5,776**	**6,068**	**292**	**5.1 %**	**23,709**	**25,479**	**1,770**	**7.5 %**	**71,946**	**78,919**	**6,973**	**9.7 %**
County*	Vehicle Stop	4,186	4,345	159	3.8 %	16,642	16,464	-178	-1.1 %	76,039	69,842	-6,197	-8.1 %	248,326	218,551	-29,775	-12.0 %
	Business Check	4,850	4,724	-126	-2.6 %	19,432	18,627	-805	-4.1 %	68,810	78,617	9,807	14.3 %	210,340	234,066	23,726	11.3 %
	All Other SI	3,619	3,438	-181	-5.0 %	13,666	13,681	15	0.1 %	53,396	53,830	434	0.8 %	170,020	169,055	-965	-0.6 %
	Total	**12,655**	**12,507**	**-148**	**-1.2 %**	**49,740**	**48,772**	**-968**	**-1.9 %**	**198,245**	**202,289**	**4,044**	**2.0 %**	**628,686**	**621,672**	**-7,014**	**-1.1 %**

Information summarized for CompStat week ending 4/21/2018.

* Countywide totals include CFS with unknown locations. Sourced from MNPD ARMS on 4/25/2018 8:11:28 AM. 'Vehicle Stops' refer to 10-93 calls. 'Business Checks' refer to 10-96 calls. Only includes calls initiated by an officer (call type 2 or 3). Excludes CFS with a disposition code of 6 or 11.

Dispatched Calls for Service

Aggregated by component of officer responding to call.

METROPOLITAN POLICE DEPARTMENT

of Nashville and Davidson County

		Rolling 2 Weeks				Rolling 8 Weeks				YTD				Rolling 104 Weeks			
		Prior Week	Last Week	Change	Percent Change	Prior 4 Weeks	Last 4 Weeks	Change	Percent Change	Prior YTD	Current YTD	Change	Percent Change	Prior 52 Weeks	Last 52 Weeks	Change	Percent Change
West	Part I	135	126	-9	-6.7 %	512	480	-32	-6.3 %	1,892	1,957	65	3.4 %	6,428	6,701	273	4.2 %
	Vehicle Crash	59	49	-10	-16.9 %	211	191	-20	-9.5 %	843	832	-11	-1.3 %	2,897	2,822	-75	-2.6 %
	All Other CFS	230	221	-9	-3.9 %	971	960	-11	-1.1 %	3,606	3,850	244	6.8 %	12,145	12,328	183	1.5 %
	Subtotal	**424**	**396**	**-28**	**-6.6 %**	**1,694**	**1,631**	**-63**	**-3.7 %**	**6,341**	**6,639**	**298**	**4.7 %**	**21,470**	**21,851**	**381**	**1.8 %**
East	Part I	104	93	-11	-10.6 %	433	442	9	2.1 %	1,717	1,760	43	2.5 %	5,940	6,257	317	5.3 %
	Vehicle Crash	40	31	-9	-22.5 %	161	143	-18	-11.2 %	605	548	-57	-9.4 %	1,958	1,901	-57	-2.9 %
	All Other CFS	246	278	32	13.0 %	1,082	1,115	33	3.0 %	4,350	4,347	-3	-0.1 %	15,020	15,131	111	0.7 %
	Subtotal	**390**	**402**	**12**	**3.1 %**	**1,676**	**1,700**	**24**	**1.4 %**	**6,672**	**6,655**	**-17**	**-0.3 %**	**22,918**	**23,289**	**371**	**1.6 %**
South	Part I	198	210	12	6.1 %	712	818	106	14.9 %	2,991	3,068	77	2.6 %	10,142	10,401	259	2.6 %
	Vehicle Crash	110	99	-11	-10.0 %	455	418	-37	-8.1 %	1,561	1,687	126	8.1 %	5,509	5,593	84	1.5 %
	All Other CFS	435	433	-2	-0.5 %	1,697	1,792	95	5.6 %	7,103	6,822	-281	-4.0 %	23,356	22,914	-442	-1.9 %
	Subtotal	**743**	**742**	**-1**	**-0.1 %**	**2,864**	**3,028**	**164**	**5.7 %**	**11,655**	**11,577**	**-78**	**-0.7 %**	**39,007**	**38,908**	**-99**	**-0.3 %**
Central	Part I	41	61	20	48.8 %	224	195	-29	-12.9 %	949	873	-76	-8.0 %	3,316	3,545	229	6.9 %
	Vehicle Crash	53	30	-23	-43.4 %	183	165	-18	-9.8 %	639	619	-20	-3.1 %	2,198	2,251	53	2.4 %
	All Other CFS	188	233	45	23.9 %	838	895	57	6.8 %	3,252	3,437	185	5.7 %	10,785	11,959	1,174	10.9 %
	Subtotal	**282**	**324**	**42**	**14.9 %**	**1,245**	**1,255**	**10**	**0.8 %**	**4,840**	**4,929**	**89**	**1.8 %**	**16,299**	**17,755**	**1,456**	**8.9 %**
Hermitage	Part I	161	175	14	8.7 %	625	647	22	3.5 %	2,662	2,562	-100	-3.8 %	8,816	8,929	113	1.3 %
	Vehicle Crash	89	71	-18	-20.2 %	305	317	12	3.9 %	1,265	1,231	-34	-2.7 %	4,503	4,403	-100	-2.2 %
	All Other CFS	406	433	27	6.7 %	1,632	1,662	30	1.8 %	6,450	6,333	-117	-1.8 %	22,579	22,515	-64	-0.3 %
	Subtotal	**656**	**679**	**23**	**3.5 %**	**2,562**	**2,626**	**64**	**2.5 %**	**10,377**	**10,126**	**-251**	**-2.4 %**	**35,898**	**35,847**	**-51**	**-0.1 %**
North	Part I	134	116	-18	-13.4 %	474	529	55	11.6 %	1,918	1,994	76	4.0 %	6,667	7,160	493	7.4 %
	Vehicle Crash	47	45	-2	-4.3 %	215	188	-27	-12.6 %	762	754	-8	-1.0 %	2,681	2,727	46	1.7 %
	All Other CFS	353	336	-17	-4.8 %	1,294	1,395	101	7.8 %	5,195	5,169	-26	-0.5 %	17,185	17,106	-79	-0.5 %
	Subtotal	**534**	**497**	**-37**	**-6.9 %**	**1,983**	**2,112**	**129**	**6.5 %**	**7,875**	**7,917**	**42**	**0.5 %**	**26,533**	**26,993**	**460**	**1.7 %**
Madison	Part I	109	103	-6	-5.5 %	398	383	-15	-3.8 %	1,525	1,561	36	2.4 %	5,329	5,420	91	1.7 %
	Vehicle Crash	29	45	16	55.2 %	162	153	-9	-5.6 %	564	649	85	15.1 %	2,084	2,071	-13	-0.6 %
	All Other CFS	225	238	13	5.8 %	984	938	-46	-4.7 %	3,754	3,809	55	1.5 %	13,354	12,788	-566	-4.2 %
	Subtotal	**363**	**386**	**23**	**6.3 %**	**1,544**	**1,474**	**-70**	**-4.5 %**	**5,843**	**6,019**	**176**	**3.0 %**	**20,767**	**20,279**	**-488**	**-2.3 %**
Midtown Hills	Part I	146	158	12	8.2 %	612	575	-37	-6.0 %	2,432	2,342	-90	-3.7 %	8,164	8,449	285	3.5 %
	Vehicle Crash	104	123	19	18.3 %	470	433	-37	-7.9 %	1,790	1,692	-98	-5.5 %	5,856	5,544	-312	-5.3 %
	All Other CFS	319	339	20	6.3 %	1,450	1,378	-72	-5.0 %	5,536	5,429	-107	-1.9 %	18,037	18,034	-3	0.0 %
	Subtotal	**569**	**620**	**51**	**9.0 %**	**2,532**	**2,386**	**-146**	**-5.8 %**	**9,758**	**9,463**	**-295**	**-3.0 %**	**32,057**	**32,027**	**-30**	**-0.1 %**
County*	Part I	1,070	1,105	35	3.3 %	4,216	4,266	50	1.2 %	17,182	16,907	-275	-1.6 %	58,491	59,834	1,343	2.3 %
	Vehicle Crash	549	507	-42	-7.7 %	2,222	2,062	-160	-7.2 %	8,265	8,236	-29	-0.4 %	28,283	28,207	-76	-0.3 %
	All Other CFS	2,524	2,640	116	4.6 %	10,428	10,626	198	1.9 %	41,620	40,959	-661	-1.6 %	139,768	139,457	-311	-0.2 %
	Total	**4,143**	**4,252**	**109**	**2.6 %**	**16,866**	**16,954**	**88**	**0.5 %**	**67,067**	**66,102**	**-965**	**-1.4 %**	**226,542**	**227,498**	**956**	**0.4 %**

Information summarized for CompStat week ending 4/21/2018.

* Countywide totals include CFS with unknown locations. 'Part I CFS' refer to dispatched CAD calls with a ten code of 50, 51, 52, 53, 54, 57, 70, 71, 72, 67, or 1000. 'Vehicle Crash CFS' refer to dispatched CAD calls with a ten code of 45 or 46. Only includes calls initiated by the citizenry (call type 0 or 1). Report only includes CFS with ten codes 10 through 89 and all thousand codes. Excludes CFS with a disposition code of 6 or 11.

Vehicle Stop Analysis (Form 252)

Aggregated by component of officer making stop.

METROPOLITAN POLICE DEPARTMENT

of Nashville and Davidson County

		Rolling Two Week				Rolling Eight Week				YTD				Rolling Twenty-Four Month			
		Prior Week	Last Week	Change	% Change	Prior 4 Weeks	Last 4 Weeks	Change	% Change	Prior YTD	YTD	Change	% Change	Prior 52 Weeks	Last 52 Weeks	Change	% Change
West	Vehicle Stops	634	705	71	11.2%	2,336	2,449	113	4.8%	10,266	9,816	-450	-4.4%	33,058	29,782	-3,276	-9.9%
	Warnings Issued	89.4 %	79.6 %	-9.9 %		80.7 %	84.2 %	3.5 %		86.6 %	81.9 %	-4.7 %		84.7 %	85.6 %	0.9 %	
	Arrests Made	23	12	-11	-47.8%	69	78	9	13.0%	417	326	-91	-21.8%	1,347	1,062	-285	-21.2%
East	Vehicle Stops	669	808	139	20.8%	2,278	2,667	389	17.1%	10,878	10,583	-295	-2.7%	32,141	33,083	942	2.9%
	Warnings Issued	86.2 %	84.8 %	-1.5 %		85.9 %	85.1 %	-0.8 %		83.3 %	85.4 %	2.2 %		83.4 %	83.9 %	0.6 %	
	Arrests Made	55	74	19	34.5%	255	246	-9	-3.5%	981	1,083	102	10.4%	3,023	3,039	16	0.5%
South	Vehicle Stops	563	455	-108	-19.2%	2,364	2,034	-330	-14.0%	11,690	9,547	-2,143	-18.3%	40,992	31,711	-9,281	-22.6%
	Warnings Issued	66.4 %	83.1 %	16.6 %		72.8 %	74.6 %	1.7 %		75.1 %	75.5 %	0.4 %		83.5 %	74.0 %	-9.6 %	
	Arrests Made	54	40	-14	-25.9%	215	171	-44	-20.5%	655	778	123	18.8%	2,349	2,044	-305	-13.0%
Central	Vehicle Stops	549	305	-244	-44.4%	1,596	1,817	221	13.8%	7,111	7,170	59	0.8%	22,651	21,870	-781	-3.4%
	Warnings Issued	44.8 %	60.7 %	15.8 %		56.0 %	47.9 %	-8.1 %		61.2 %	56.3 %	-4.9 %		60.0 %	59.0 %	-1.0 %	
	Arrests Made	31	25	-6	-19.4%	102	106	4	3.9%	436	492	56	12.8%	1,317	1,412	95	7.2%
Hermitage	Vehicle Stops	668	714	46	6.9%	3,110	2,666	-444	-14.3%	11,217	12,755	1,538	13.7%	38,358	35,650	-2,708	-7.1%
	Warnings Issued	74.3 %	83.9 %	9.6 %		75.3 %	78.5 %	3.2 %		85.8 %	78.5 %	-7.2 %		86.8 %	81.5 %	-5.3 %	
	Arrests Made	56	52	-4	-7.1%	194	223	29	14.9%	890	940	50	5.6%	3,010	2,504	-506	-16.8%
North	Vehicle Stops	457	289	-168	-36.8%	1,614	1,461	-153	-9.5%	6,367	6,116	-251	-3.9%	22,360	14,299	-8,061	-36.1%
	Warnings Issued	77.9 %	80.6 %	2.7 %		77.4 %	73.6 %	-3.9 %		76.0 %	76.8 %	0.8 %		76.8 %	74.6 %	-2.2 %	
	Arrests Made	44	23	-21	-47.7%	214	172	-42	-19.6%	650	787	137	21.1%	2,232	1,743	-489	-21.9%
Madison	Vehicle Stops	513	530	17	3.3%	1,845	1,805	-40	-2.2%	5,478	7,254	1,776	32.4%	17,661	18,809	1,148	6.5%
	Warnings Issued	67.8 %	66.6 %	-1.2 %		68.8 %	70.5 %	1.7 %		79.9 %	70.6 %	-9.3 %		79.9 %	72.1 %	-7.8 %	
	Arrests Made	57	62	5	8.8%	245	214	-31	-12.7%	846	946	100	11.8%	2,563	2,668	105	4.1%
Midtown Hills	Vehicle Stops	586	755	169	28.8%	2,419	2,543	124	5.1%	9,357	10,753	1,396	14.9%	29,893	29,424	-469	-1.6%
	Warnings Issued	70.0 %	69.4 %	-0.6 %		74.5 %	72.6 %	-1.9 %		81.9 %	74.7 %	-7.2 %		82.3 %	77.4 %	-4.9 %	
	Arrests Made	53	56	3	5.7%	165	188	23	13.9%	660	807	147	22.3%	2,175	2,299	124	5.7%
SOD	Vehicle Stops	450	466	16	3.6%	1,623	1,991	368	22.7%	7,868	7,134	-734	-9.3%	27,638	25,107	-2,531	-9.2%
	Warnings Issued	40.0 %	43.3 %	3.3 %		45.6 %	42.1 %	-3.5 %		42.8 %	41.5 %	-1.3 %		41.4 %	39.8 %	-1.6 %	
	Arrests Made	26	16	-10	-38.5%	69	74	5	7.2%	390	263	-127	-32.6%	1,169	940	-229	-19.6%
Other	Vehicle Stops	200	208	8	4.0%	1,207	906	-301	-24.9%	2,281	3,303	1,022	44.8%	7,209	7,023	-186	-2.6%
	Warnings Issued	83.0 %	85.1 %	2.1 %		81.1 %	81.3 %	0.2 %		84.3 %	81.6 %	-2.7 %		88.4 %	82.5 %	-6.0 %	
	Arrests Made	22	21	-1	-4.5%	174	125	-49	-28.2%	277	442	165	59.6%	626	845	219	35.0%
Total	Vehicle Stops	5,289	5,235	-54	-1.0%	20,392	20,339	-53	-0.3%	82,513	84,431	1,918	2.3%	271,961	246,758	-25,203	-9.3%
	Warnings Issued	70.3 %	74.4 %	4.1 %		72.8 %	71.7 %	-1.1 %		76.2 %	73.2 %	-2.9 %		77.1 %	73.5 %	-3.5 %	
	Arrests Made	421	381	-40	-9.5%	1,702	1,597	-105	-6.2%	6,202	6,864	662	10.7%	19,811	18,556	-1,255	-6.3%

Information summarized for CompStat week ending 04/21/2018.

Sourced from MNPD ARMS on 4/25/2018 8:11:28 AM. The figures above were sourced from MNPD's Vehicle Stop (Form 252) Database. Vehicle stop totals count all reports electronically entered via AFR. Hardcopy reports not entered into ARMS will affect accuracy of totals. This report is intended to be a management and planning tool and does not reflect the official vehicle stop counts for the department.

Field Interview Report (Form 114)

Aggregated by component of officer conducting interview.

METROPOLITAN POLICE DEPARTMENT
of Nashville and Davidson County

		Rolling Two Week				Rolling Eight Week				YTD				Rolling Twenty-Four Month			
		Prior Week	Last Week	Change	% Change	Prior 4 Weeks	Last 4 Weeks	Change	% Change	Prior YTD	YTD	Change	% Change	Prior 52 Weeks	Last 52 Weeks	Change	% Change
West	Field Interview	24	18	-6	-25.0%	94	115	21	22.3%	755	436	-319	-42.3%	2,151	1,841	-310	-14.4%
	Arrest Made	5	4	-1	-20.0%	26	23	-3	-11.5%	158	97	-61	-38.6%	446	373	-73	-16.4%
East	Field Interview	34	48	14	41.2%	182	201	19	10.4%	768	778	10	1.3%	2,271	2,396	125	5.5%
	Arrest Made	12	5	-7	-58.3%	32	38	6	18.8%	127	161	34	26.8%	371	422	51	13.7%
South	Field Interview	37	27	-10	-27.0%	163	129	-34	-20.9%	750	617	-133	-17.7%	2,417	2,059	-358	-14.8%
	Arrest Made	3	0	-3	-100.0%	19	3	-16	-84.2%	69	80	11	15.9%	331	198	-133	-40.2%
Central	Field Interview	55	64	9	16.4%	263	227	-36	-13.7%	764	1,050	286	37.4%	2,386	3,952	1,566	65.6%
	Arrest Made	10	15	5	50.0%	68	54	-14	-20.6%	196	246	50	25.5%	567	1,043	476	84.0%
Hermitage	Field Interview	57	48	-9	-15.8%	263	227	-36	-13.7%	872	1,124	252	28.9%	2,749	3,511	762	27.7%
	Arrest Made	15	13	-2	-13.3%	50	47	-3	-6.0%	140	238	98	70.0%	460	592	132	28.7%
North	Field Interview	33	30	-3	-9.1%	169	123	-46	-27.2%	461	522	61	13.2%	1,653	1,407	-246	-14.9%
	Arrest Made	4	7	3	75.0%	29	19	-10	-34.5%	71	80	9	12.7%	277	209	-68	-24.5%
Madison	Field Interview	34	34	0	0.0%	108	149	41	38.0%	529	527	-2	-0.4%	1,512	1,421	-91	-6.0%
	Arrest Made	10	11	1	10.0%	25	33	8	32.0%	157	118	-39	-24.8%	413	358	-55	-13.3%
Midtown	Field Interview	55	18	-37	-67.3%	145	148	3	2.1%	687	675	-12	-1.7%	2,046	1,945	-101	-4.9%
Hills	Arrest Made	6	3	-3	-50.0%	28	16	-12	-42.9%	113	99	-14	-12.4%	356	329	-27	-7.6%
SID	Field Interview	7	4	-3	-42.9%	17	25	8	47.1%	118	87	-31	-26.3%	256	210	-46	-18.0%
	Arrest Made	3	2	-1	-33.3%	5	12	7	140.0%	19	33	14	73.7%	68	73	5	7.4%
SOD	Field Interview	0	1	1	-	6	4	-2	-33.3%	3	10	7	233.3%	19	21	2	10.5%
	Arrest Made	0	0	0	-	3	0	-3	-100.0%	1	3	2	200.0%	4	6	2	50.0%
Other	Field Interview	8	19	11	137.5%	73	55	-18	-24.7%	33	159	126	381.8%	132	268	136	103.0%
	Arrest Made	1	3	2	200.0%	28	11	-17	-60.7%	10	51	41	410.0%	40	105	65	162.5%
County	Field Interview	344	311	-33	-9.6%	1,483	1,403	-80	-5.4%	5,740	5,985	245	4.3%	17,592	19,031	1,439	8.2%
	Arrest Made	69	63	-6	-8.7%	313	256	-57	-18.2%	1,061	1,206	145	13.7%	3,333	3,708	375	11.3%

Information summarized for CompStat week ending 04/21/2018.

Sourced from MNPD ARMS on 4/25/2018 8:11:28 AM. The numbers above are sourced from MNPD's Field Interview (Form 114) Database. This report includes all FI types (field interviews, terry stops, and homeless welfare checks). "Arrest Made" indicates that an individual in the FI database was also arrested. For an arrest to be counted, the Form 114 complaint number must match a Form 106 Arrest Report, Form 106A State Misdemeanor Citation Report, or Form 219 Juvenile Citation incident number and the master name record must match in each as well. This report is intended to be a management and planning tool and does not reflect official counts for the department.

County Efficiency Charts

METROPOLITAN POLICE DEPARTMENT
of Nashville and Davidson County

Summarized by CompStat week for past eight weeks.
Aggregated by component of officer initiating call / arresting officer.

All Self-Initiated CAD - 52wk Avg: 11,948

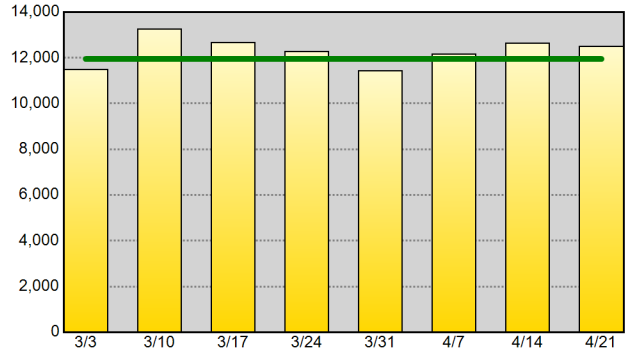

Self-Initiated Terry Stops - 52wk Avg: 335

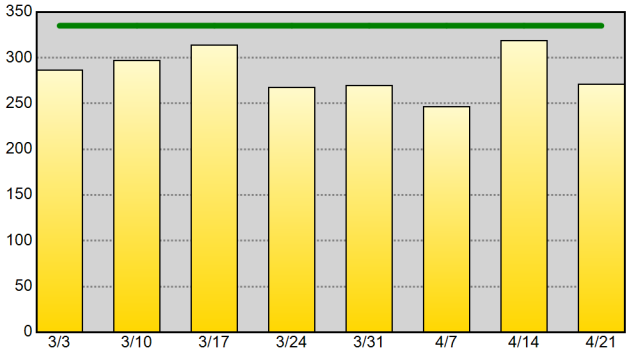

Self-Initiated Vehicle Stops (10-93) - 52wk Avg: 4,201

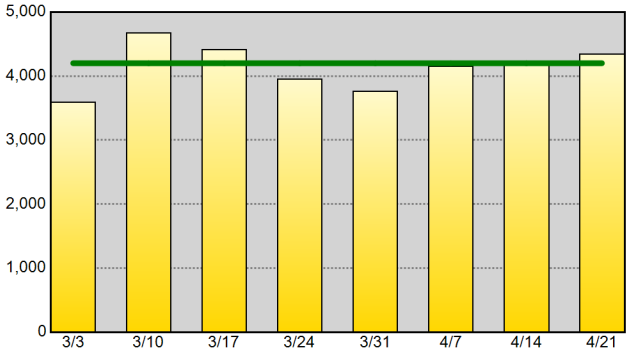

Self-Initiated Business Checks (10-96) - 52wk Avg: 4,499

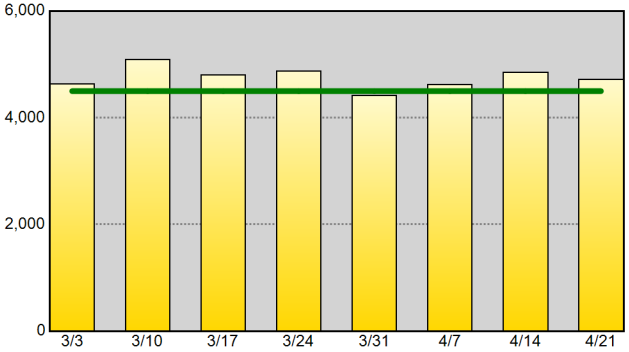

Self-Initiated Community Policing (10-15) - 52wk Avg: 920

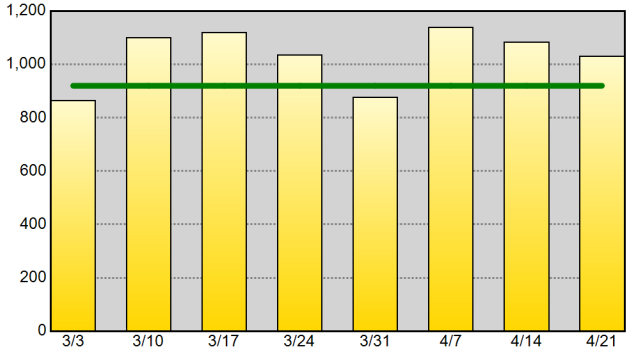

Self-Initiated Criminal Vice Activity (10-78) - 52wk Avg: 59

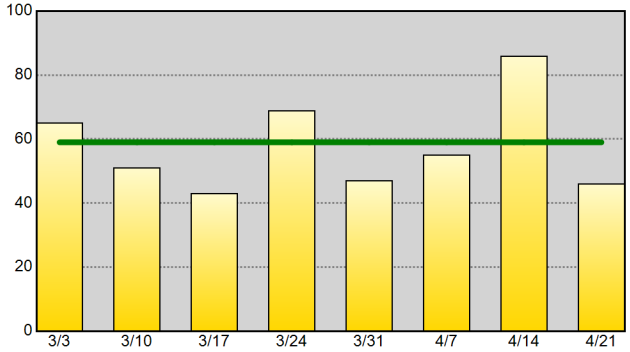

Part I Arrests - 52wk Avg: 154

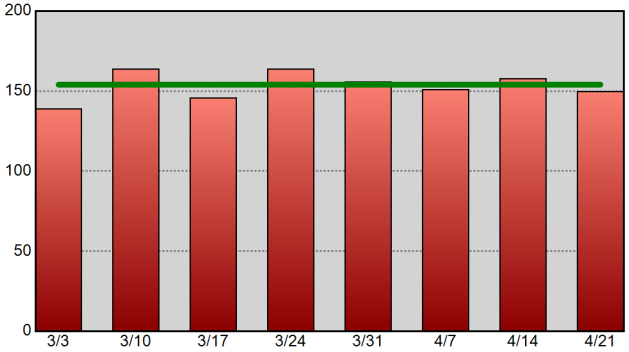

Drug-Related Arrests - 52wk Avg: 201

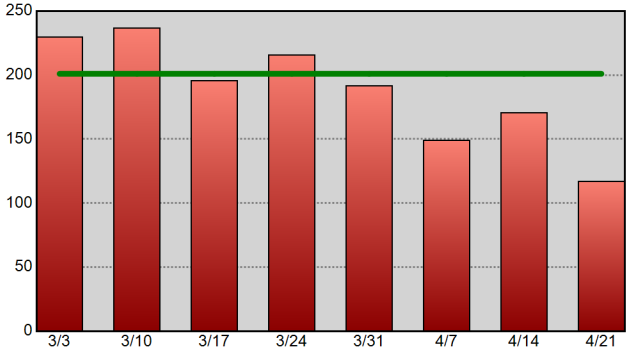

Warrants Served - 52wk Avg: 524

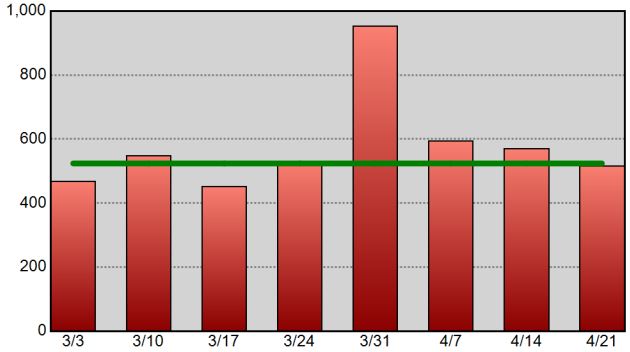

Information summarized for CompStat week ending 4/21/2018. The horizontal line on each chart represents the data set's 52-week weekly average.

Sourced from MNPD ARMS on 4/25/2018 8:11:29 AM. CAD reports only include calls initiated by an officer (call type 2 or 3). Excludes CFS with a disposition code of 6 or 11. Arrest reports do not take into account the number of charges. 1 arrest = 1 body.

West Precinct Precinct Efficiency Charts

METROPOLITAN POLICE DEPARTMENT
of Nashville and Davidson County

Summarized by CompStat week for past eight weeks.
Aggregated by component of officer initiating call / arresting officer.

All Self-Initiated CAD - 52wk Avg: 1,806

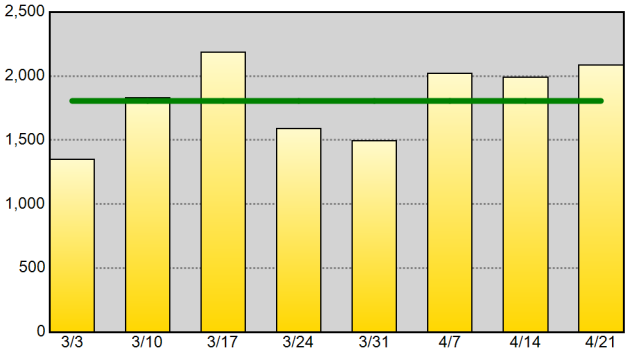

Self-Initiated Terry Stops - 52wk Avg: 23

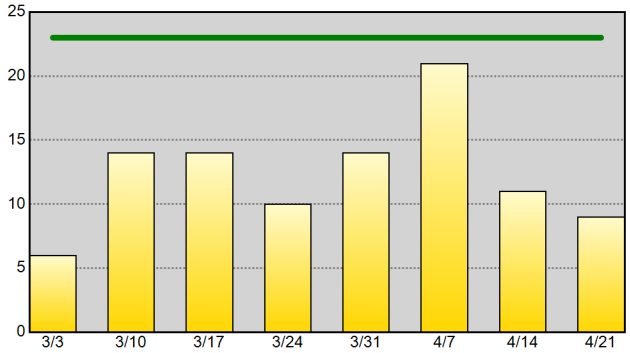

Self-Initiated Vehicle Stops (10-93) - 52wk Avg: 487

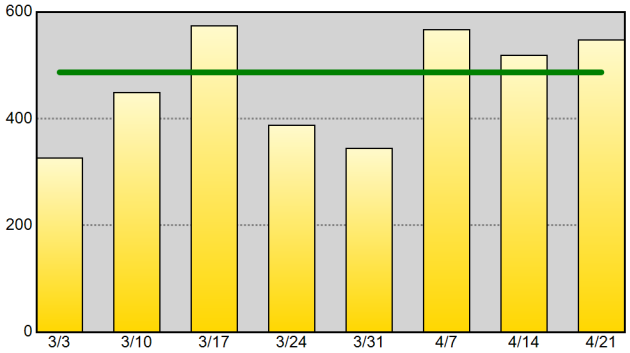

Self-Initiated Business Checks (10-96) - 52wk Avg: 958

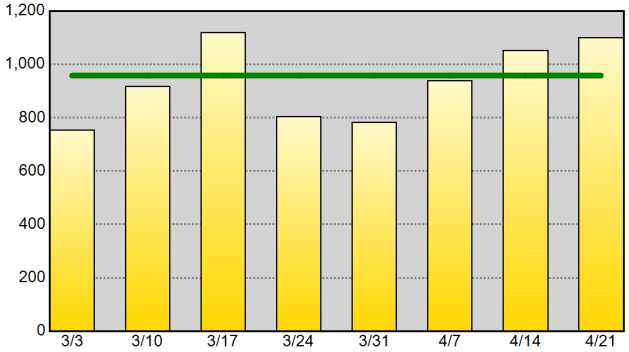

Self-Initiated Community Policing (10-15) - 52wk Avg: 244

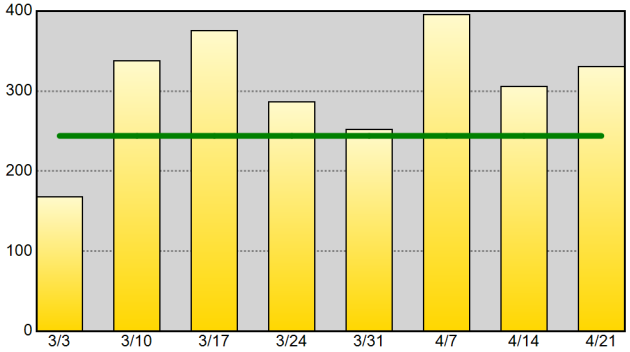

Self-Initiated Criminal Vice Activity (10-78) - 52wk Avg: 1

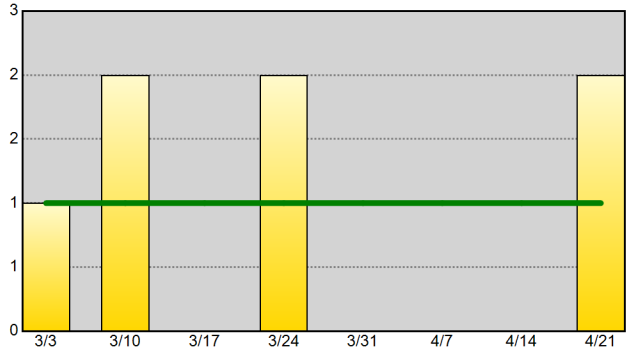

Part I Arrests - 52wk Avg: 14

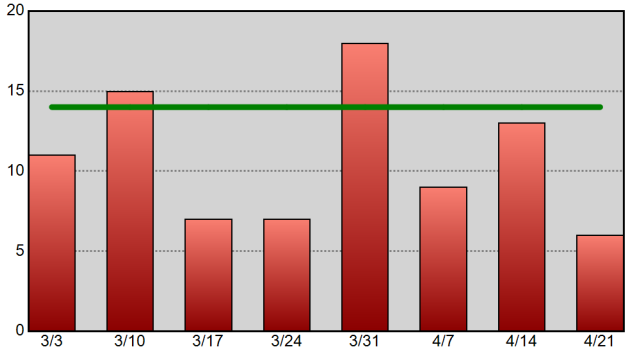

Drug-Related Arrests - 52wk Avg: 12

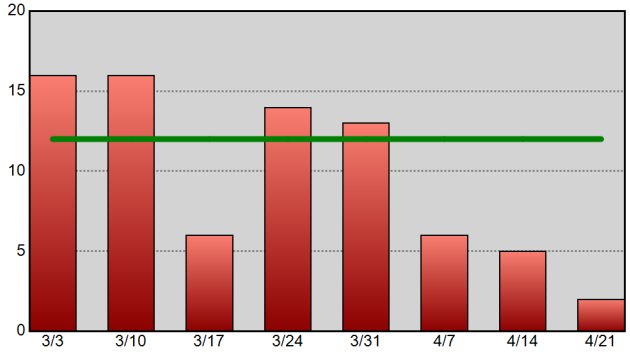

Warrants Served - 52wk Avg: 22

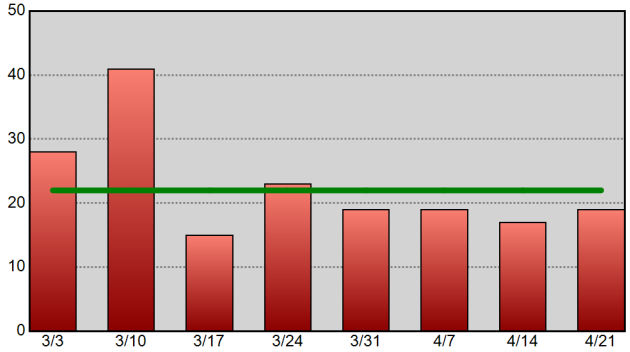

Information summarized for CompStat week ending 4/21/2018. The horizontal line on each chart represents the data set's 52-week weekly average.

Sourced from MNPD ARMS on 4/25/2018 8:11:30 AM. CAD reports only include calls initiated by an officer (call type 2 or 3). Excludes CFS with a disposition code of 6 or 11. Arrest reports do not take into account the number of charges. 1 arrest = 1 body.

East Precinct Precinct Efficiency Charts

METROPOLITAN POLICE DEPARTMENT
of Nashville and Davidson County

Summarized by CompStat week for past eight weeks.
Aggregated by component of officer initiating call / arresting officer.

All Self-Initiated CAD - 52wk Avg: 1,209

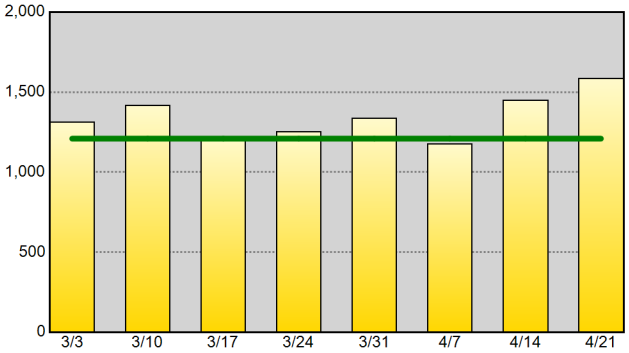

Self-Initiated Terry Stops - 52wk Avg: 37

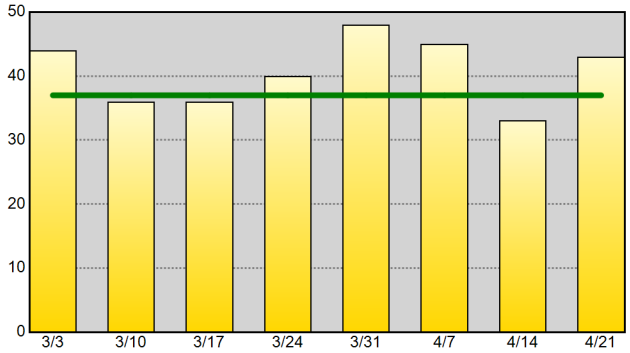

Self-Initiated Vehicle Stops (10-93) - 52wk Avg: 609

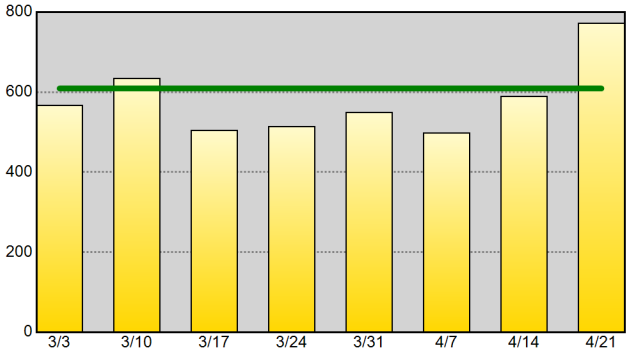

Self-Initiated Business Checks (10-96) - 52wk Avg: 291

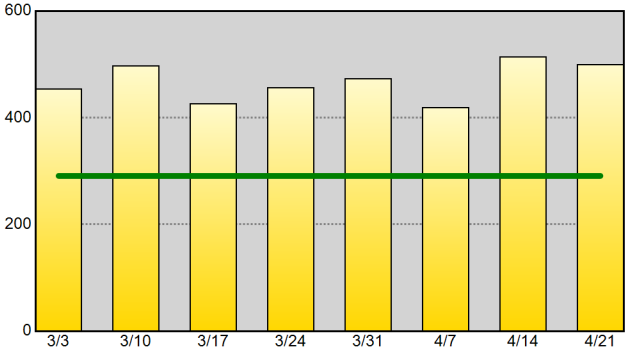

Self-Initiated Community Policing (10-15) - 52wk Avg: 71

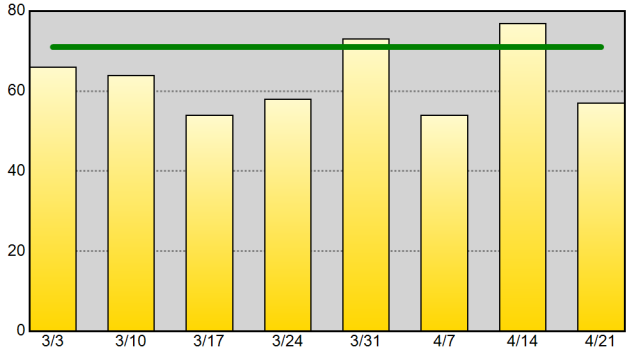

Self-Initiated Criminal Vice Activity (10-78) - 52wk Avg: 4

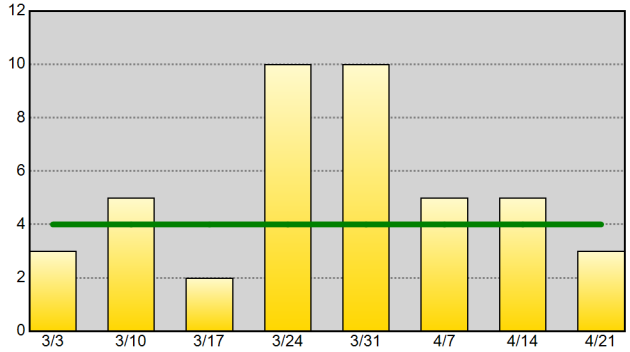

Part I Arrests - 52wk Avg: 16

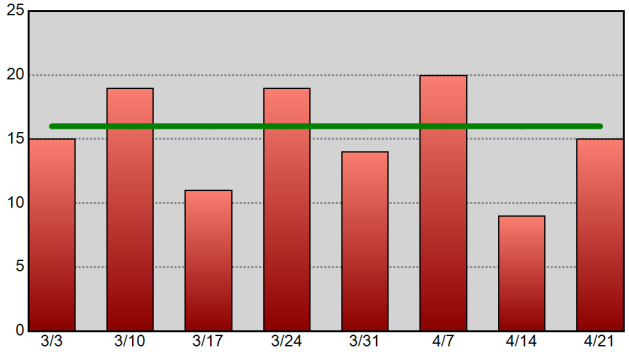

Drug-Related Arrests - 52wk Avg: 27

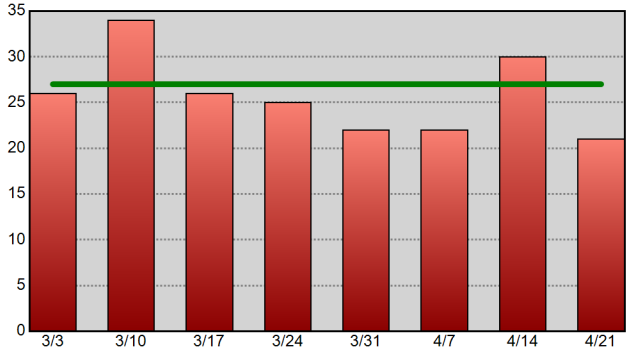

Warrants Served - 52wk Avg: 51

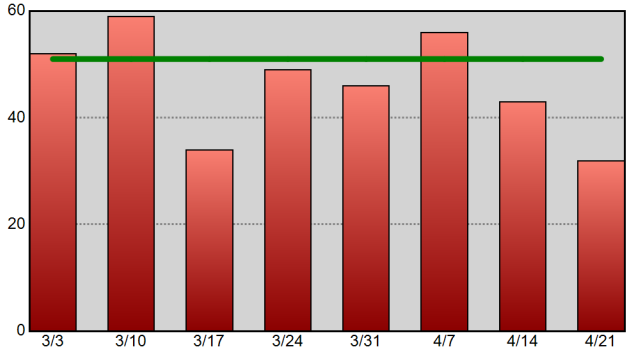

Information summarized for CompStat week ending 4/21/2018.
The horizontal line on each chart represents the data set's 52-week weekly average.

Sourced from MNPD ARMS on 4/25/2018 8:11:31 AM. CAD reports only include calls initiated by an officer (call type 2 or 3). Excludes CFS with a disposition code of 6 or 11. Arrest reports do not take into account the number of charges. 1 arrest = 1 body.

South Precinct Precinct Efficiency Charts

METROPOLITAN POLICE DEPARTMENT
of Nashville and Davidson County

Summarized by CompStat week for past eight weeks.
Aggregated by component of officer initiating call / arresting officer.

All Self-Initiated CAD - 52wk Avg: 1,112

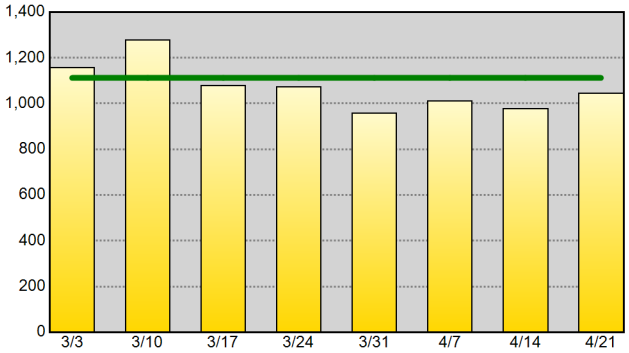

Self-Initiated Terry Stops - 52wk Avg: 31

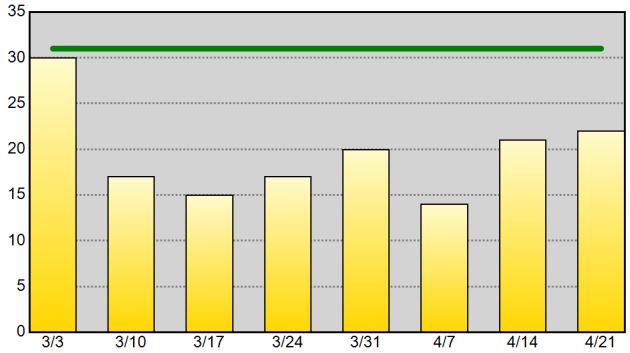

Self-Initiated Vehicle Stops (10-93) - 52wk Avg: 510

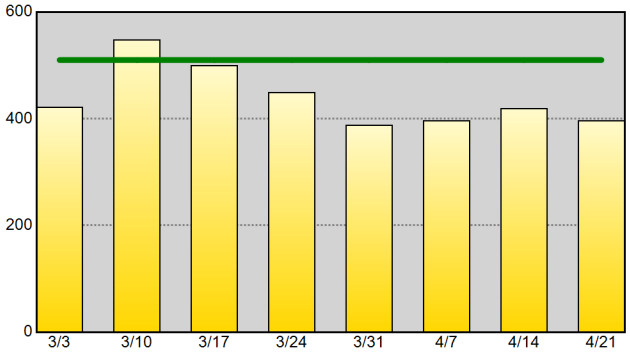

Self-Initiated Business Checks (10-96) - 52wk Avg: 257

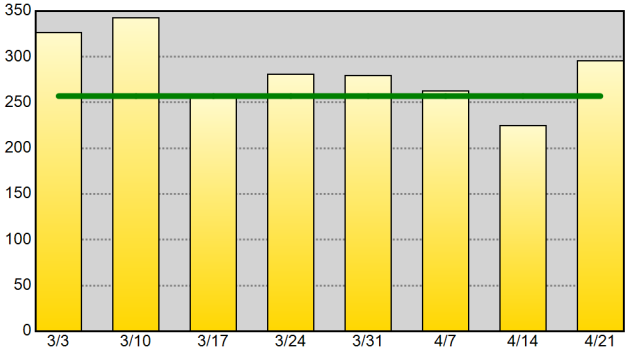

Self-Initiated Community Policing (10-15) - 52wk Avg: 29

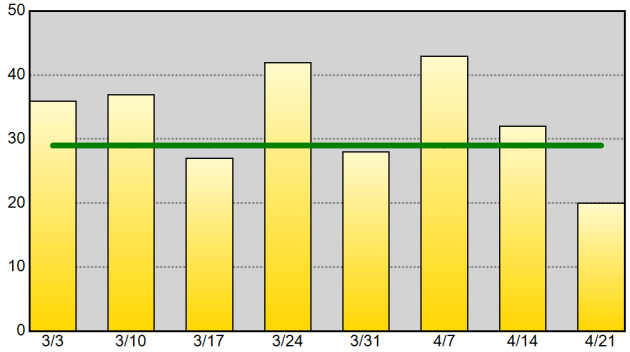

Self-Initiated Criminal Vice Activity (10-78) - 52wk Avg: 2

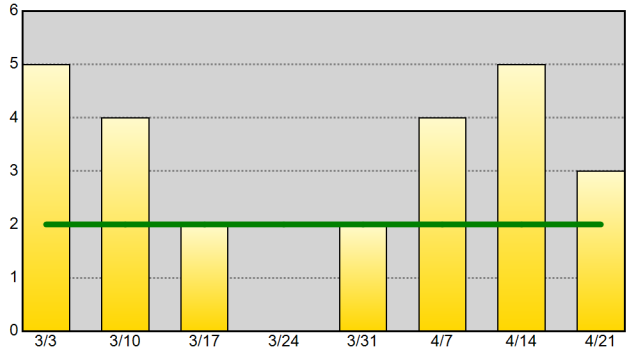

Part I Arrests - 52wk Avg: 19

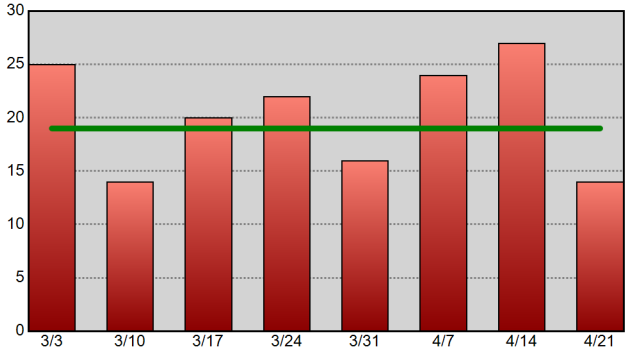

Drug-Related Arrests - 52wk Avg: 24

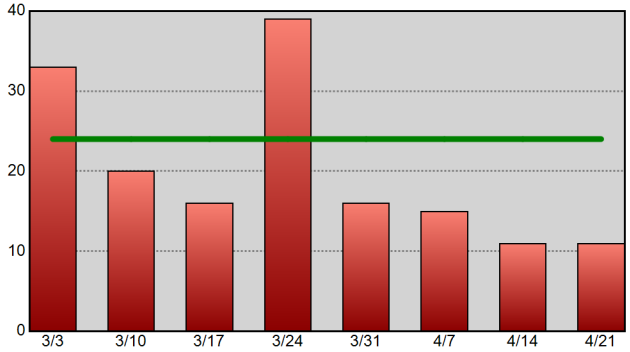

Warrants Served - 52wk Avg: 42

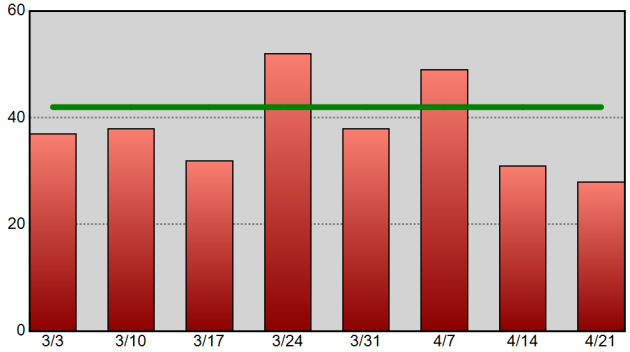

Information summarized for CompStat week ending 4/21/2018. The horizontal line on each chart represents the data set's 52-week weekly average.

Sourced from MNPD ARMS on 4/25/2018 8:11:32 AM. CAD reports only include calls initiated by an officer (call type 2 or 3). Excludes CFS with a disposition code of 6 or 11. Arrest reports do not take into account the number of charges. 1 arrest = 1 body.

Central Precinct Precinct Efficiency Charts

METROPOLITAN POLICE DEPARTMENT
of Nashville and Davidson County

Summarized by CompStat week for past eight weeks.
Aggregated by component of officer initiating call / arresting officer.

All Self-Initiated CAD - 52wk Avg: 1,519

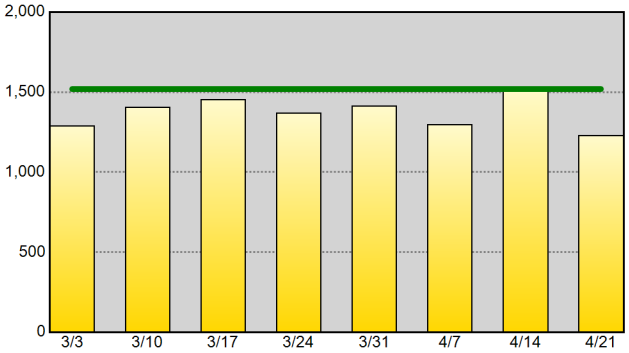

Self-Initiated Terry Stops - 52wk Avg: 108

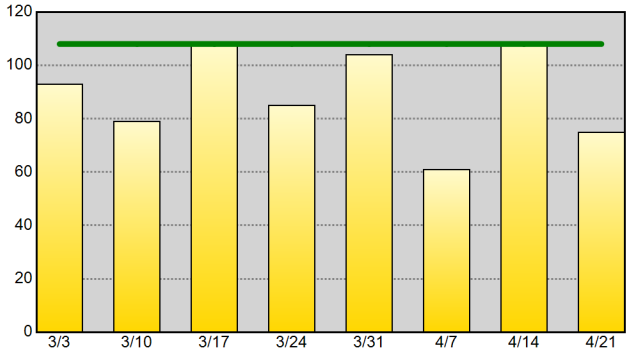

Self-Initiated Vehicle Stops (10-93) - 52wk Avg: 353

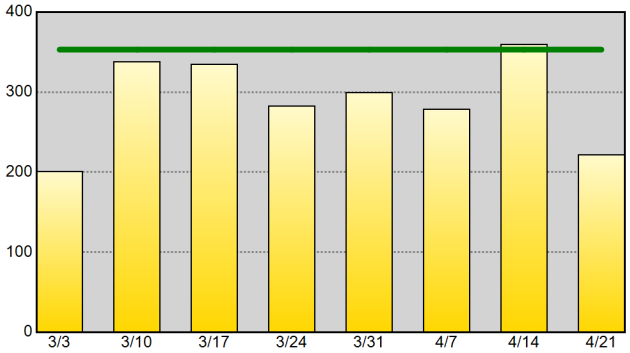

Self-Initiated Business Checks (10-96) - 52wk Avg: 770

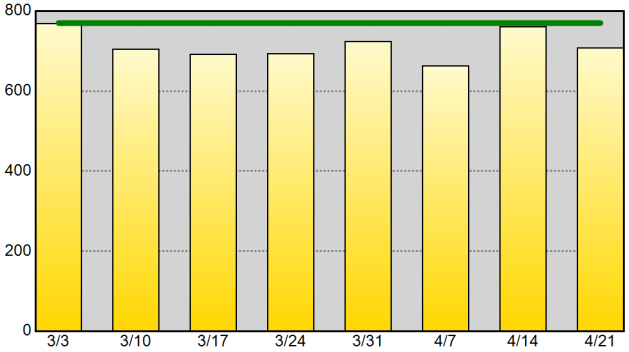

Self-Initiated Community Policing (10-15) - 52wk Avg: 51

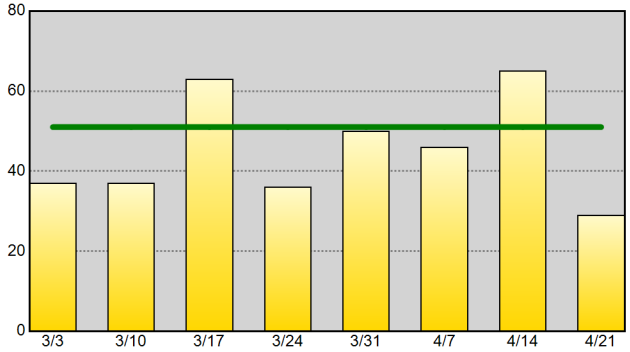

Self-Initiated Criminal Vice Activity (10-78) - 52wk Avg: 2

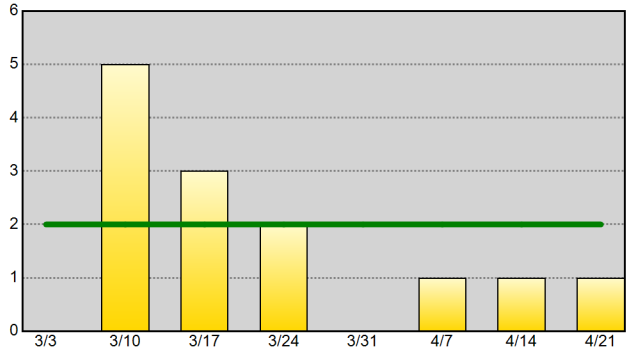

Part I Arrests - 52wk Avg: 9

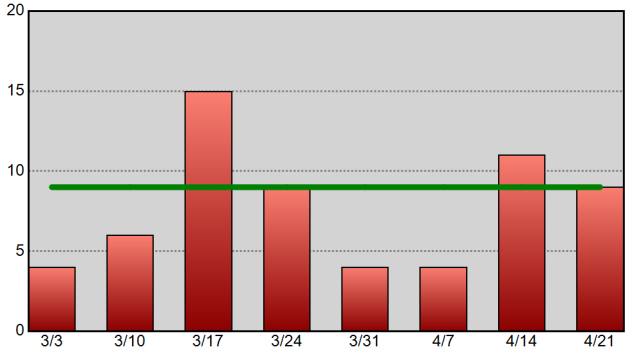

Drug-Related Arrests - 52wk Avg: 16

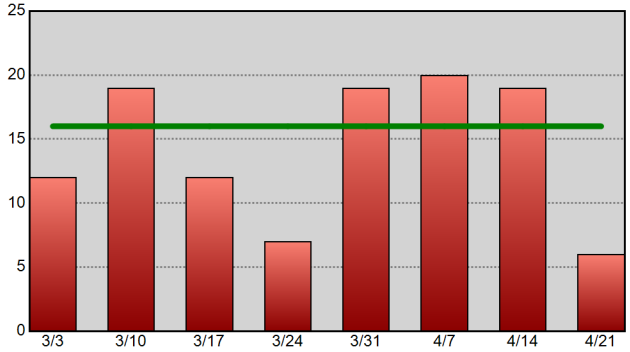

Warrants Served - 52wk Avg: 37

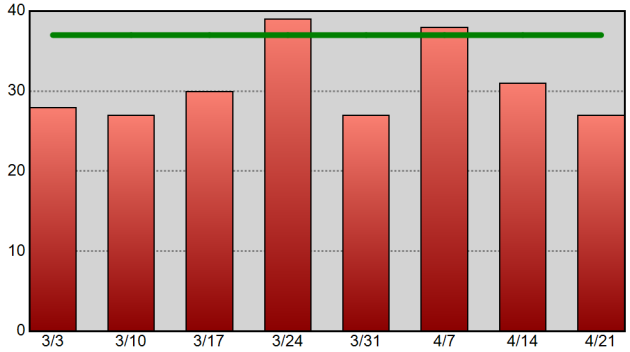

Information summarized for CompStat week ending 4/21/2018. The horizontal line on each chart represents the data set's 52-week weekly average.

Sourced from MNPD ARMS on 4/25/2018 8:11:33 AM. CAD reports only include calls initiated by an officer (call type 2 or 3). Excludes CFS with a disposition code of 6 or 11. Arrest reports do not take into account the number of charges. 1 arrest = 1 body.

Hermitage Precinct Precinct Efficiency Charts

METROPOLITAN POLICE DEPARTMENT
of Nashville and Davidson County

Summarized by CompStat week for past eight weeks.
Aggregated by component of officer initiating call / arresting officer.

All Self-Initiated CAD - 52wk Avg: 1,438

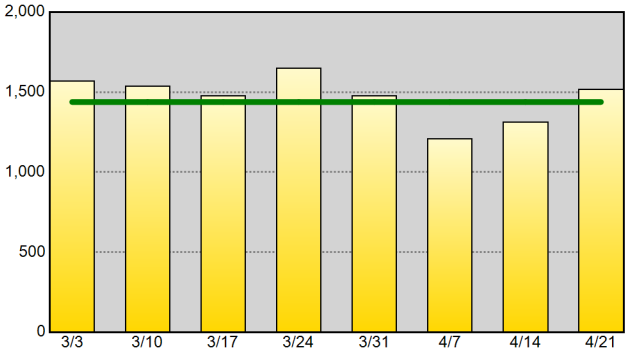

Self-Initiated Terry Stops - 52wk Avg: 33

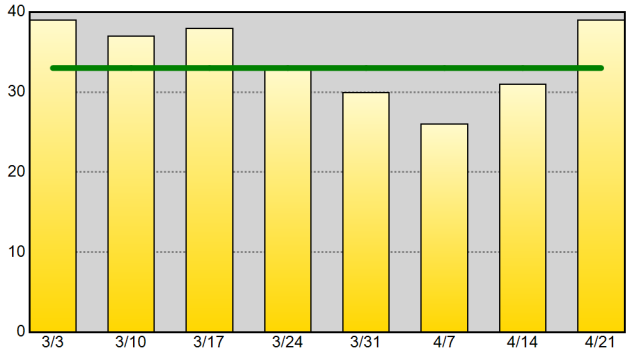

Self-Initiated Vehicle Stops (10-93) - 52wk Avg: 674

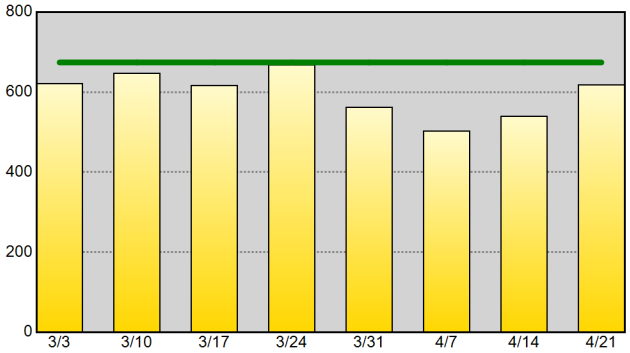

Self-Initiated Business Checks (10-96) - 52wk Avg: 391

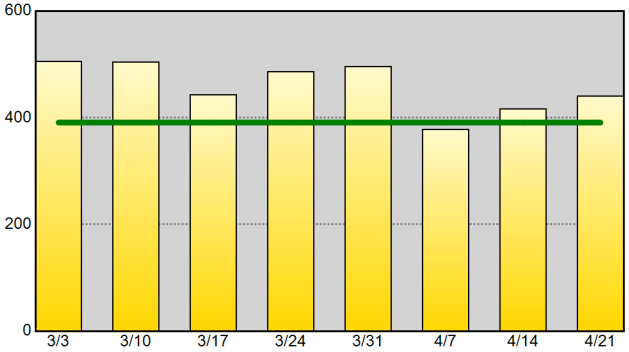

Self-Initiated Community Policing (10-15) - 52wk Avg: 42

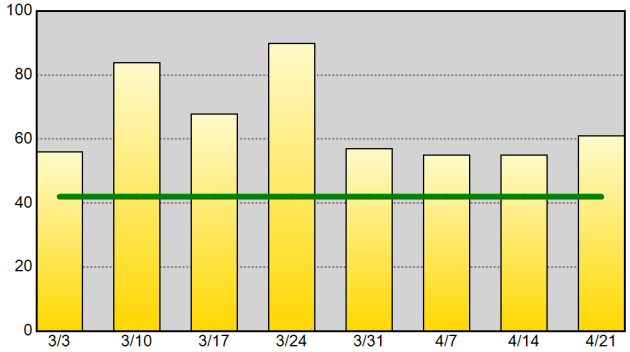

Self-Initiated Criminal Vice Activity (10-78) - 52wk Avg: 2

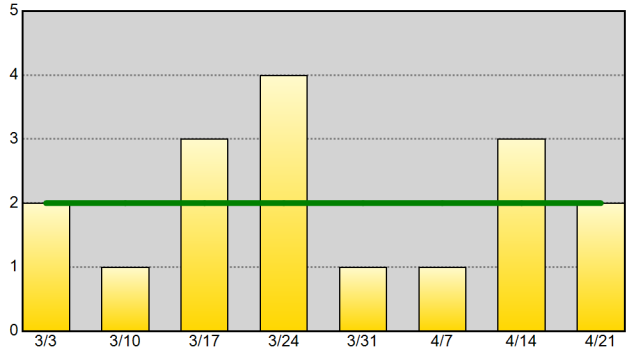

Part I Arrests - 52wk Avg: 21

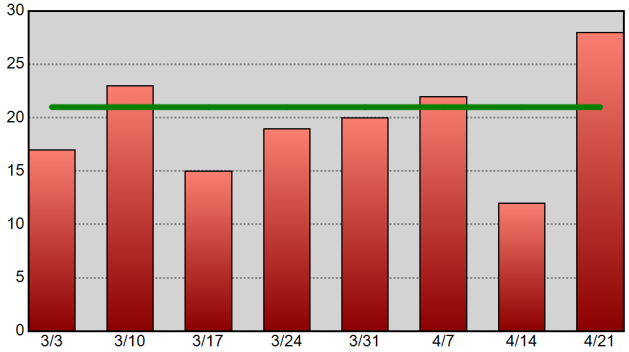

Drug-Related Arrests - 52wk Avg: 24

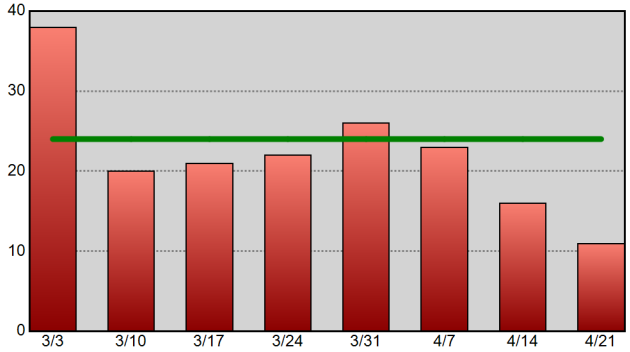

Warrants Served - 52wk Avg: 60

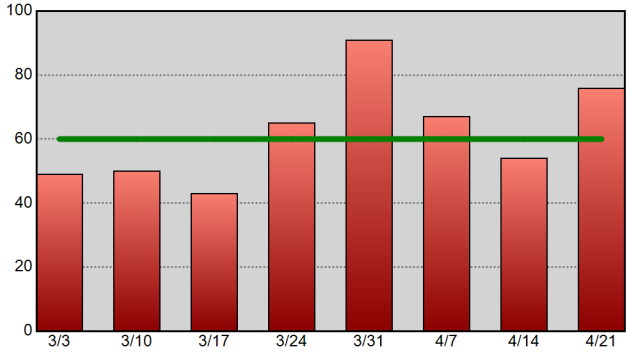

Information summarized for CompStat week ending 4/21/2018. The horizontal line on each chart represents the data set's 52-week weekly average.

Sourced from MNPD ARMS on 4/25/2018 8:11:33 AM. CAD reports only include calls initiated by an officer (call type 2 or 3). Excludes CFS with a disposition code of 6 or 11. Arrest reports do not take into account the number of charges. 1 arrest = 1 body.

North Precinct Precinct Efficiency Charts

METROPOLITAN POLICE DEPARTMENT
of Nashville and Davidson County

Summarized by CompStat week for past eight weeks.
Aggregated by component of officer initiating call / arresting officer.

All Self-Initiated CAD - 52wk Avg: 941

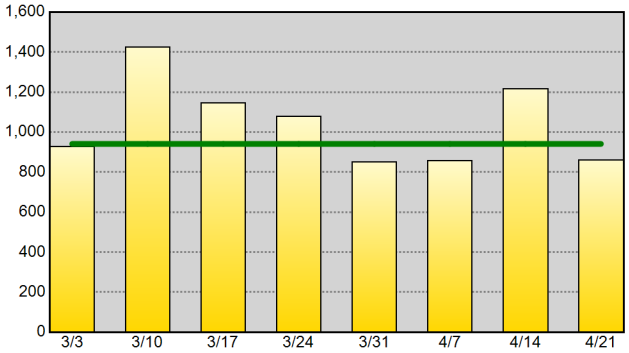

Self-Initiated Terry Stops - 52wk Avg: 33

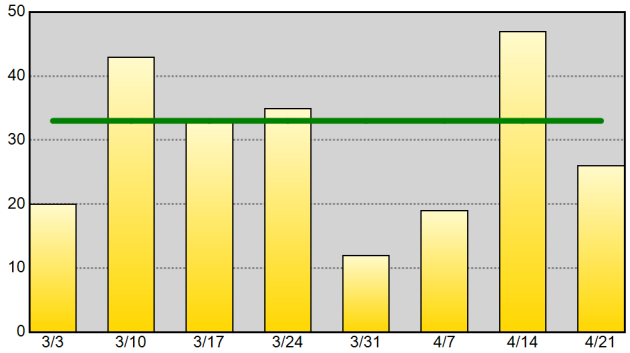

Self-Initiated Vehicle Stops (10-93) - 52wk Avg: 261

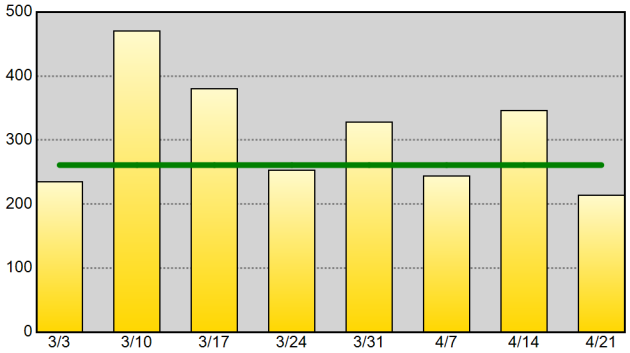

Self-Initiated Business Checks (10-96) - 52wk Avg: 429

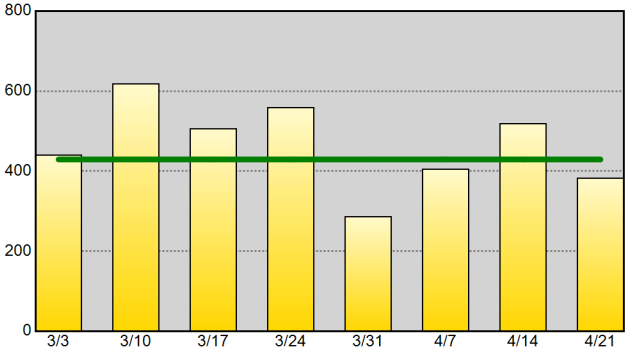

Self-Initiated Community Policing (10-15) - 52wk Avg: 33

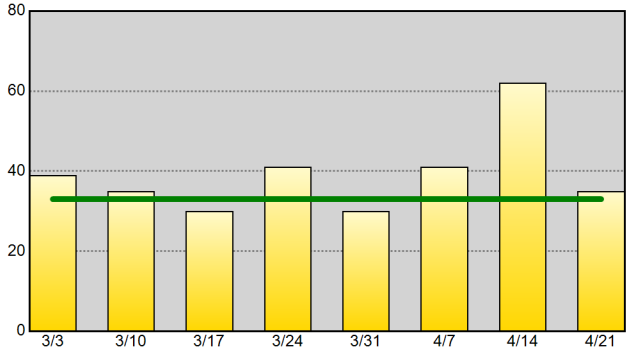

Self-Initiated Criminal Vice Activity (10-78) - 52wk Avg: 2

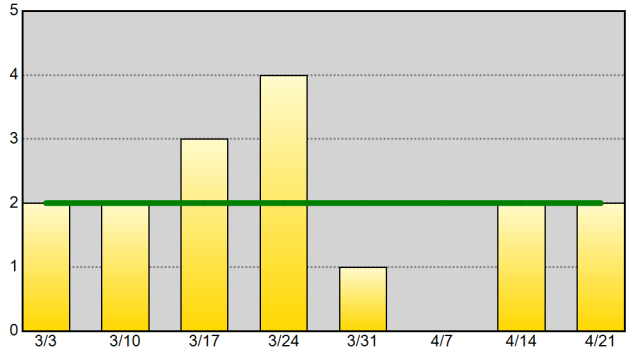

Part I Arrests - 52wk Avg: 17

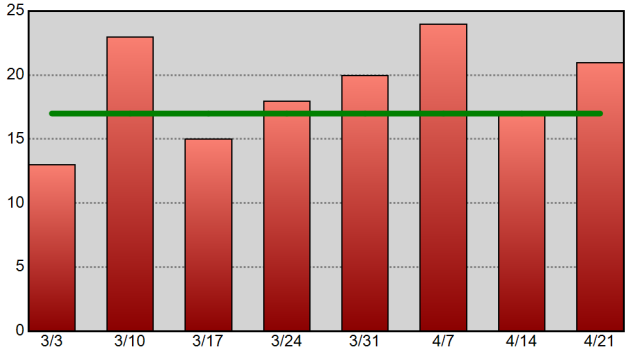

Drug-Related Arrests - 52wk Avg: 29

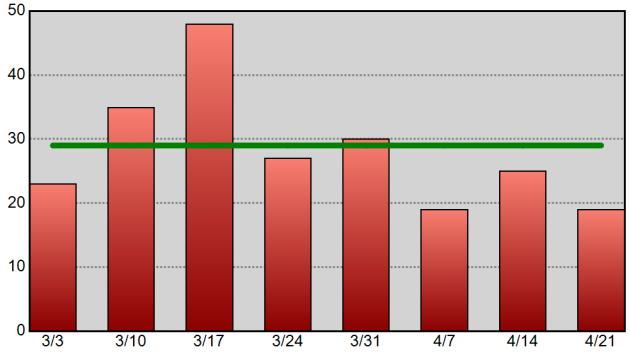

Warrants Served - 52wk Avg: 57

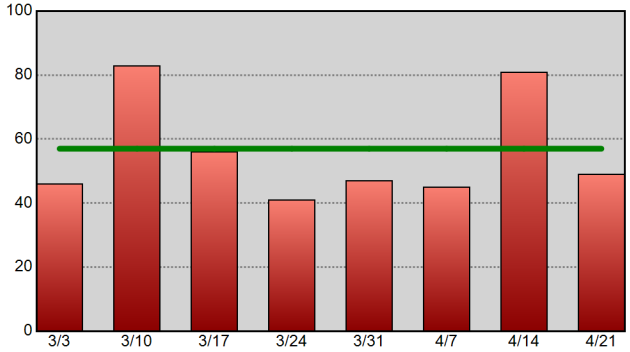

Information summarized for CompStat week ending 4/21/2018.
The horizontal line on each chart represents the data set's 52-week weekly average.

Sourced from MNPD ARMS on 4/25/2018 8:11:34 AM. CAD reports only include calls initiated by an officer (call type 2 or 3). Excludes CFS with a disposition code of 6 or 11. Arrest reports do not take into account the number of charges. 1 arrest = 1 body.

Madison Precinct Precinct Efficiency Charts

METROPOLITAN POLICE DEPARTMENT
of Nashville and Davidson County

Summarized by CompStat week for past eight weeks.
Aggregated by component of officer initiating call / arresting officer.

All Self-Initiated CAD - 52wk Avg: 1,019

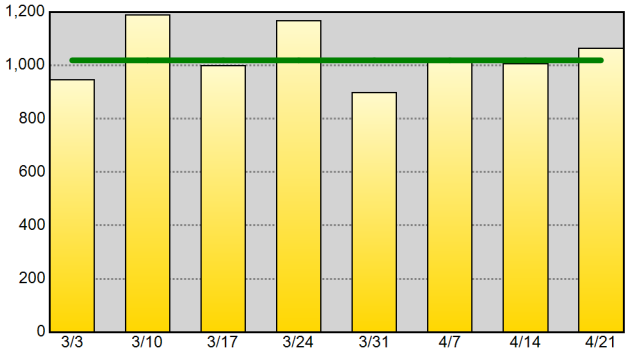

Self-Initiated Terry Stops - 52wk Avg: 18

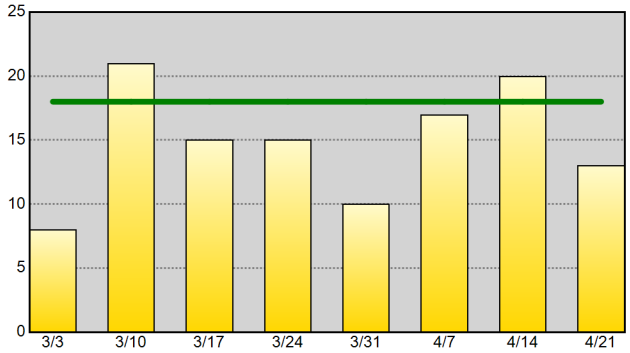

Self-Initiated Vehicle Stops (10-93) - 52wk Avg: 346

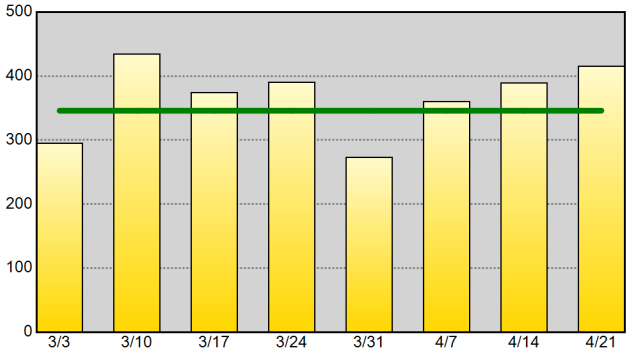

Self-Initiated Business Checks (10-96) - 52wk Avg: 481

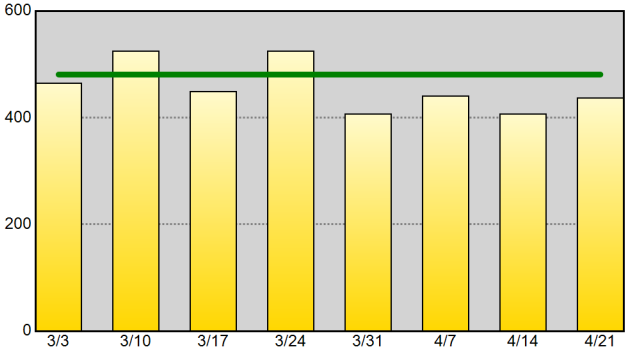

Self-Initiated Community Policing (10-15) - 52wk Avg: 33

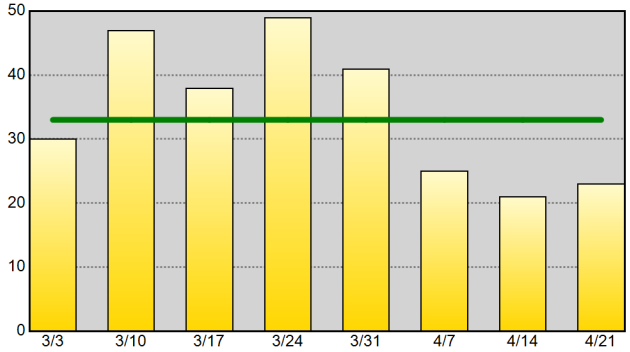

Self-Initiated Criminal Vice Activity (10-78) - 52wk Avg: 1

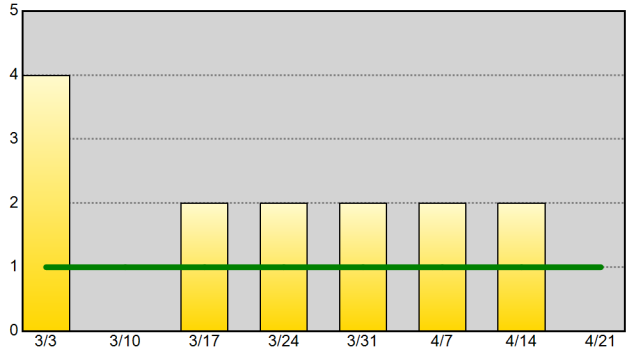

Part I Arrests - 52wk Avg: 23

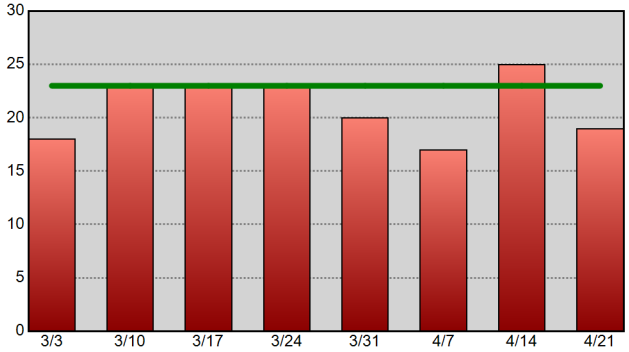

Drug-Related Arrests - 52wk Avg: 18

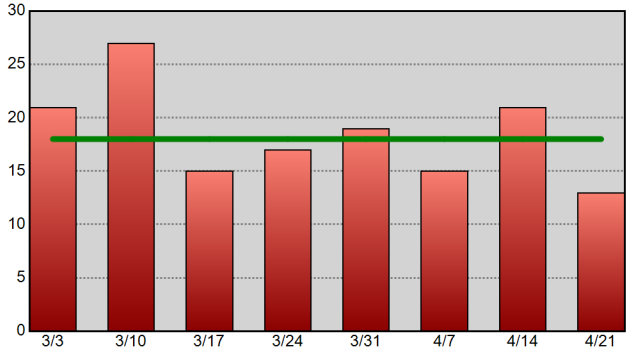

Warrants Served - 52wk Avg: 43

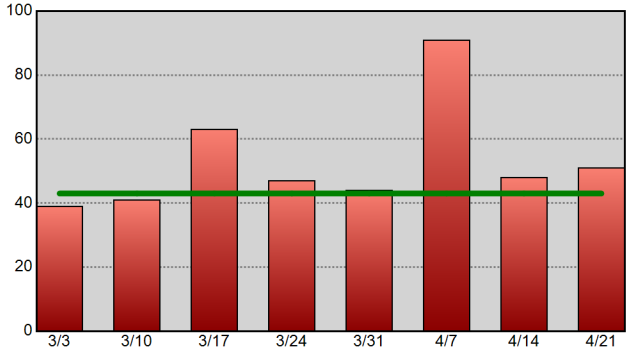

Information summarized for CompStat week ending 4/21/2018. The horizontal line on each chart represents the data set's 52-week weekly average.

Sourced from MNPD ARMS on 4/25/2018 8:11:35 AM. CAD reports only include calls initiated by an officer (call type 2 or 3). Excludes CFS with a disposition code of 6 or 11. Arrest reports do not take into account the number of charges. 1 arrest = 1 body.

Midtown Hills Precinct Precinct Efficiency Charts

METROPOLITAN POLICE DEPARTMENT
of Nashville and Davidson County

Summarized by CompStat week for past eight weeks.
Aggregated by component of officer initiating call / arresting officer.

All Self-Initiated CAD - 52wk Avg: 1,490

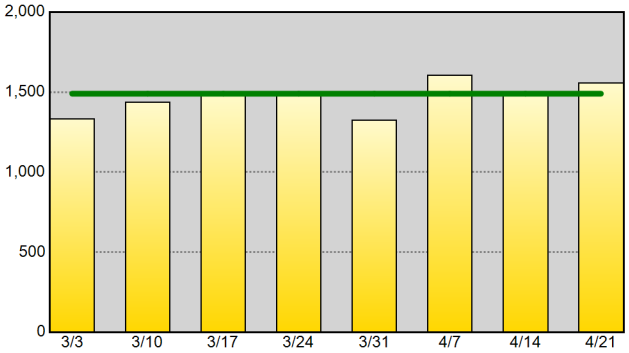

Self-Initiated Terry Stops - 52wk Avg: 33

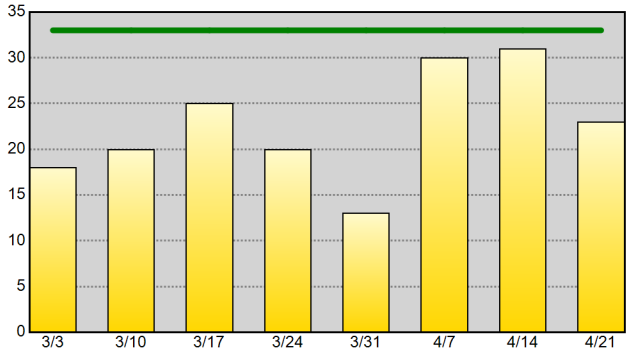

Self-Initiated Vehicle Stops (10-93) - 52wk Avg: 498

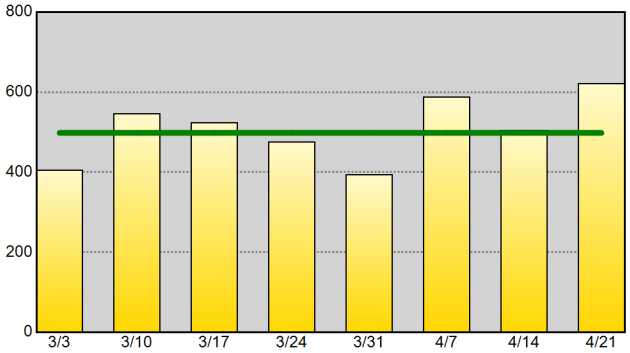

Self-Initiated Business Checks (10-96) - 52wk Avg: 674

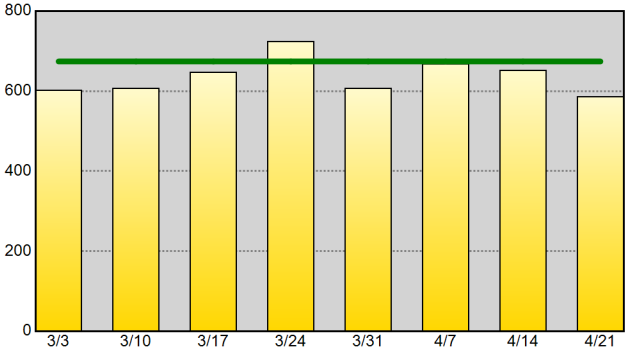

Self-Initiated Community Policing (10-15) - 52wk Avg: 64

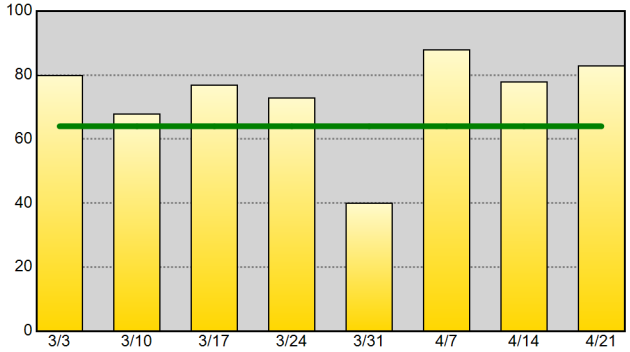

Self-Initiated Criminal Vice Activity (10-78) - 52wk Avg: 1

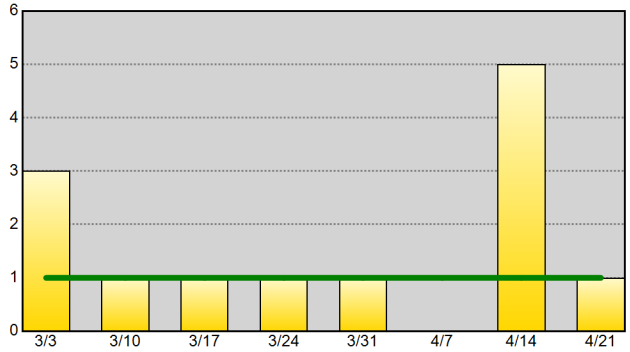

Part I Arrests - 52wk Avg: 12

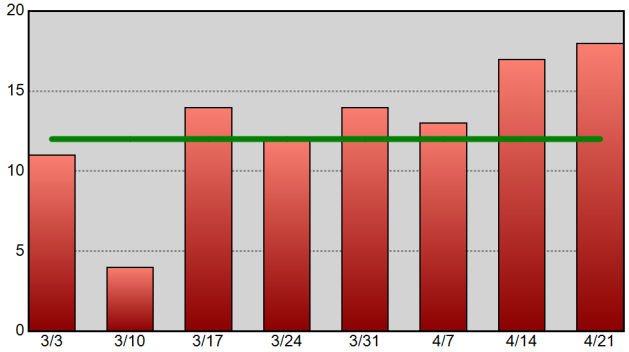

Drug-Related Arrests - 52wk Avg: 28

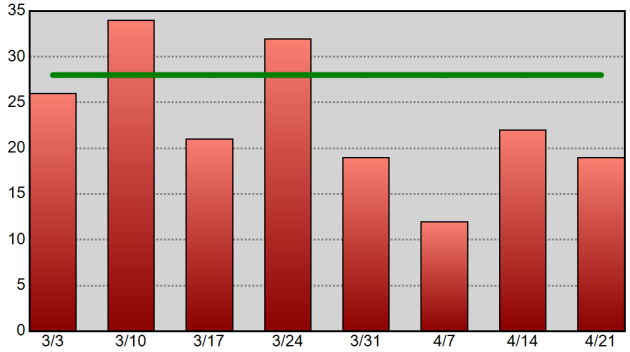

Warrants Served - 52wk Avg: 34

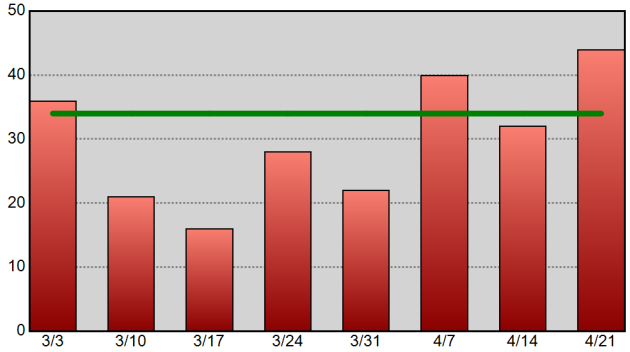

Information summarized for CompStat week ending 4/21/2018. The horizontal line on each chart represents the data set's 52-week weekly average.

Sourced from MNPD ARMS on 4/25/2018 8:11:36 AM. CAD reports only include calls initiated by an officer (call type 2 or 3). Excludes CFS with a disposition code of 6 or 11. Arrest reports do not take into account the number of charges. 1 arrest = 1 body.

High Crime Intersections and Hot Addresses Section

CompStat Weekly Analysis is provided by the Metropolitan Nashville Police Department Crime Analysis Section. This report is intended to be a management and planning tool and does not reflect the official UCR counts for the department.

"It behooves every man to remember that the work of the critic is of altogether secondary importance, and that, in the end, progress is accomplished by the man who does things."
- Theodore Roosevelt

Begin Date: 04/15/2018
End Date: 04/21/2018
Week: 16

County High Crime Intersections

Intersections with the highest concentrations of crime & traffic crashes - past 12 weeks.

METROPOLITAN POLICE DEPARTMENT
of Nashville and Davidson County

Violent Crime

Rank	Intersection	Precinct	ZIP	Count
1	MILLWOOD DR & MURFREESBORO PKE	Hermitage	37217	19
2	BERKLEY DR & ARGLE AV	Madison	37115	13
3	CARROLL ST & CHARLES E DAVIS BLVD	Hermitage	37210	12
4	YOEST DR & HUNTERS LN	Madison	37207	11
5	I440 E & I24 E ENT RAMP	South	37210	10
5	I24 E & I24 E ENT RAMP	South	37211	10
7	OLD HICKORY BLVD & HICKORY TRACE DR	Midtown	37211	9
7	LESWOOD LN & WILMOTH RD	Madison	37207	9
7	PIERCE RD & SARVER AV	Madison	37115	9
10	E PALESTINE AV & ARGLE AV	Madison	37115	8
10	BUENA VISTA PKE & TRINITY LN	North	37218	8
10	IRELAND ST & 12TH AV N	North	37208	8
13	MCMURRAY DR & WILKERSON DR	Midtown	37211	7

Property Crime

Rank	Intersection	Precinct	ZIP	Count
1	OPRY MILLS DR & OPRYLAND DR	Hermitage	37214	92
2	SKYLINE MEMORIAL CT & DICKERSON PKE	Madison	37115	66
3	CHARLOTTE PKE & RIVER RD	West	37209	65
4	NOLENSVILLE PKE & SWISS AV	Midtown	37211	46
5	WELCH RD & TRAVIS DR	South	37211	44
6	SHUTE LN & LEBANON PKE	Hermitage	37076	41
7	BANDYWOOD DR & ABBOTT MARTIN RD	West	37215	38
8	CHARLOTTE PKE & OLD CHARLOTTE PKE	West	37209	37
9	OLD HICKORY BLVD & FRANKLIN PIKE CIR	Midtown	37027	33
10	JEFFERSON ST & WARREN ST	North	37208	31
11	JUAREZ DR & OLD HICKORY BLVD	Hermitage	37076	26
12	3RD AV S & BROADWAY	Central	37201	25
13	N GALLATIN PKE & NORTHSIDE DR	Madison	37115	24

Traffic Crashes - Personal Injury

Rank	Intersection	Precinct	ZIP	Count
1	CANE RIDGE RD & BELL RD	South	37013	7
2	HARDING PL & TROUSDALE DR	Midtown	37211	5
3	I24 E & I24 E ENT RAMP	South	37210	4
3	CABOT DR & CHARLOTTE PKE	West	37205	4
3	I24 W & I24 W EXIT RAMP	South	37211	4
3	BELL RD & MURFREESBORO PKE	South	37013	4
7	LAVERGNE COUCHVILLE PKE & MURFREESBORO PKE	South	37013	3
7	I40 W & STEWARTS FERRY PKE	Hermitage	37214	3
7	DONELSON PKE & MURFREESBORO PKE	South	37217	3
7	CONFERENCE DR & VIETNAM VETERANS BLVD N	Madison	37072	3
7	I65 S & OLD HICKORY BLVD	Midtown	37027	3
7	PROVIDENCE PARK LN & GENEROSITY WAY	South	37211	3
7	HARDING PL & NOLENSVILLE PKE	South	37211	3

Traffic Crashes - Non-Injury

Rank	Intersection	Precinct	ZIP	Count
1	HARDING PL & NOLENSVILLE PKE	South	37211	22
2	HARDING PL & METROPLEX DR	South	37211	20
3	THOMPSON LN & EAST THOMPSON LN	South	37211	19
3	POWELL AV & POWELL PL	Midtown	37204	19
5	HARDING PL & I24 W	South	37211	16
5	CENTRAL PKE & OLD HICKORY BLVD	Hermitage	37076	16
7	OLD HICKORY BLVD & EDMONDSON PKE	Midtown	37211	15
7	I40 E & I40 E EXIT RAMP	Hermitage	37210	15
7	4TH AV N & BROADWAY	Central	37219	15
10	WEDGEWOOD AV & 8TH AV S	Midtown	37203	14
10	HARDING PL & TROUSDALE DR	Midtown	37211	14
10	BELL RD & BLUE HOLE RD	South	37013	14
10	I40 W & FESSLERS LN	Hermitage	37210	14

Information summarized for CompStat week ending 04-21-18. (past 12 weeks of data). For each report, point data were plotted in a GIS and assigned to the nearest street intersection. Summary counts were then calculated for each intersection.

Sourced from MNPD ARMS on 4/25/2018 8:11:36 AM. Violent and property crime information sourced from incident reports using Uniform Crime Reporting definitions and reporting guidelines, based on the date when the crime was reported. Personal injury traffic crashes (10-46) and non-injury traffic crashes (10-45) retrieved from MNPD's CAD database. Excludes CFS with a disposition code of 6 or 11. For each incident or CAD record, the incident or dispatch location was assigned to the nearest street intersection.

West Precinct High Crime Intersections

Intersections with the highest concentrations of crime & traffic crashes - past 12 weeks.

METROPOLITAN POLICE DEPARTMENT
of Nashville and Davidson County

Violent Crime

Rank	Intersection	Precinct	ZIP	Count
1	HILLSBORO PKE & ABBOTT MARTIN RD	West	37215	4
2	43RD AV N & ALBION ST	West	37209	3
2	PREMIER DR & WILCLAY DR	West	37209	3
4	HIGHWAY 70 S & FOREST PARK APT PVT DR	West	37221	2
4	CABOT DR & CHARLOTTE PKE	West	37205	2
4	CHARLOTTE PKE & RIVER RD	West	37209	2
4	MOUNTAIN VALLEY DR & MOUNTAIN VALLEY LN	West	37221	2
4	CHARLOTTE PKE &	West	37209	2
4	CHARLOTTE PKE & CHARLOTTE PKE ACCESS RD	West	37221	2
4	HARDING PKE & WHITE BRIDGE PKE	West	37205	2
4	HILLSBORO PKE & SHARONDALE DR / LOMBARDY AV	West	37215	2
12	HAMPTON PL & HILLSBORO PKE	West	37215	1
12	WOODMONT BLVD & WESTCHASE DR	West	37205	1

Property Crime

Rank	Intersection	Precinct	ZIP	Count
1	CHARLOTTE PKE & RIVER RD	West	37209	65
2	BANDYWOOD DR & ABBOTT MARTIN RD	West	37215	38
3	CHARLOTTE PKE & OLD CHARLOTTE PKE	West	37209	37
4	OLD HICKORY BLVD & HIGHWAY 70 S	West	37221	11
5	CHARLOTTE PKE & OCEOLA AV	West	37209	10
6	CHARLOTTE PKE &	West	37205	9
6	VAUGHN RD & HICKS RD ACCESS RD	West	37221	9
8	OLD HICKORY BLVD & WEST MINISTER DR	West	37221	8
9	CHARLOTTE PKE & SUMMERLY DR	West	37205	7
9	WHITE BRIDGE PKE & NES ACCESS RD	West	37205	7
11	CHARLOTTE PKE &	West	37209	6
11	HIGHWAY 70 S & ERIN LN	West	37221	6
11	CARRIAGE DR & HARROW DR	West	37221	6

Traffic Crashes - Personal Injury

Rank	Intersection	Precinct	ZIP	Count
1	CABOT DR & CHARLOTTE PKE	West	37205	4
2	I440 E ENT RAMP & I440 E	West	37209	3
3	OLD HICKORY BLVD &	West	37221	2
3	I40 E & CHARLOTTE PKE	West	37205	2
3	OLD HICKORY BLVD & HIGHWAY 70 S	West	37221	2
3	CHARLOTTE PKE & WESTBORO DR	West	37209	2
3	PREMIER DR & MERCOMATIC DR	West	37209	2
3	NEBRASKA AV & 42ND AV N	West	37209	2
3	I40 W & BRILEY PKWY N ENT RAMP	West	37209	2
3	CHARLOTTE PKE & RIVER RD	West	37209	2
3	HIGHWAY 100 & NATCHEZ TRC RAMP	West	37221	2
12	NATCHEZ POINTE BLVD & MCCRORY LN	West	37221	1
12	I40 E EXIT RAMP & I40 E	West	37221	1

Traffic Crashes - Non-Injury

Rank	Intersection	Precinct	ZIP	Count
1	CABOT DR & CHARLOTTE PKE	West	37205	11
2	CHARLOTTE PKE & WHITE BRIDGE PKE	West	37209	10
3	ANNEX AV & CHARLOTTE PKE	West	37209	9
3	HILLSBORO PKE & WOODMONT BLVD	West	37215	9
5	HARDING PKE & WHITE BRIDGE PKE	West	37205	8
6	HIGHWAY 70 S & COLEY DAVIS RD	West	37221	7
6	OLD HICKORY BLVD & HIGHWAY 70 S	West	37221	7
6	CHARLOTTE PKE & OLD CHARLOTTE PKE	West	37209	7
6	HILLSBORO PKE & RICHARD JONES RD	West	37215	7
10	HILLSBORO PKE & GLEN ECHO RD	West	37215	6
10	SAWYER BROWN RD & HIGHWAY 70 S	West	37221	6
10	CHARLOTTE PKE & ORLANDO AV	West	37209	6
10	I40 W & BRILEY PKWY N ENT RAMP	West	37209	6

Information summarized for CompStat week ending 04-21-18. (past 12 weeks of data). For each report, point data were plotted in a GIS and assigned to the nearest street intersection. Summary counts were then calculated for each intersection.

Sourced from MNPD ARMS on 4/25/2018 8:11:36 AM. Violent and property crime information sourced from incident reports using Uniform Crime Reporting definitions and reporting guidelines, based on the date when the crime was reported. Personal injury traffic crashes (10-46) and non-injury traffic crashes (10-45) retrieved from MNPD's CAD database. Excludes CFS with a disposition code of 6 or 11. For each incident or CAD record, the incident or dispatch location was assigned to the nearest street intersection.

East Precinct High Crime Intersections

Intersections with the highest concentrations of crime & traffic crashes - past 12 weeks.

METROPOLITAN POLICE DEPARTMENT
of Nashville and Davidson County

Violent Crime

Rank	Intersection	Precinct	ZIP	Count
1	S 7TH ST & SYLVAN ST	East	37206	7
2	GORDON TER & GERALD ST	East	37207	6
3	N 2ND ST & MERIDIAN ST	East	37207	5
4	MAIN ST & S 5TH ST	East	37207	4
4	DICKERSON PKE & ROCK ST	East	37207	4
4	DICKERSON PKE & DUKE ST	East	37207	4
4	DEW ST & S 7TH ST	East	37206	4
4	SYLVAN ST & S 6TH ST	East	37206	4
4	ROSEBANK AV & SOLON DR	East	37206	4
10	PENNINGTON AV & CAHAL AV	East	37216	3
10	MCKENNELL DR & PORTER RD	East	37206	3
10	SHELBY AV & S 20TH ST	East	37206	3
10	REBECCA ST & MOORE ST	East	37216	3

Property Crime

Rank	Intersection	Precinct	ZIP	Count
1	JOYCE LN & GRINSTEAD PL	East	37216	17
2	I65 N & W TRINITY LN	East	37207	14
3	HOME RD & GALLATIN PKE	East	37216	10
4	DICKERSON PKE & HILLHURST DR	East	37207	9
5	SHELBY AV & S 6TH ST	East	37206	8
5	MAIN ST & N 7TH ST	East	37206	8
7	DEW ST & S 7TH ST	East	37206	7
7	WOODLAND ST & S 10TH ST	East	37206	7
9	S 8TH ST & WOODLAND ST	East	37206	6
9	GARTLAND AV & N 11TH ST	East	37206	6
9	YEAMAN PL & STRICKLAND DR	East	37206	6
12	N 7TH ST & RAMSEY ST	East	37206	5
12	STRATTON AV & GALLATIN AV	East	37206	5

Traffic Crashes - Personal Injury

Rank	Intersection	Precinct	ZIP	Count
1	I65 N & W TRINITY LN	East	37207	2
1	DICKERSON PKE & EWING DR	East	37207	2
1	GALLATIN PKE & HART LN	East	37216	2
1	GALLATIN PKE & SUNNYMEADE DR	East	37216	2
1	PORTER RD & RIVERSIDE DR	East	37206	2
6	MCGAVOCK PKE & GENEIVA DR	East	37216	1
6	MCGAVOCK PKE & ARDEE AV	East	37216	1
6	GALLATIN PKE & GILLOCK ST	East	37216	1
6	GALLATIN PKE & GREENFIELD AV	East	37216	1
6	MAIN ST & N 10TH ST	East	37206	1
6	SHELTON AV & WINDSOR AV	East	37216	1
6	S 5TH ST & SHELBY AV	East	37206	1
6	PORTER RD & CAHAL AV	East	37216	1

Traffic Crashes - Non-Injury

Rank	Intersection	Precinct	ZIP	Count
1	W TRINITY LN & LUCAS LN	East	37207	10
2	MAIN ST & S 5TH ST	East	37207	8
3	DICKERSON PKE & EWING DR	East	37207	7
3	EASTLAND AV & GALLATIN AV	East	37206	7
5	I65 N & W TRINITY LN	East	37207	6
5	I24 W & I65 S ENT RAMP	East	37207	6
5	I65 S EXIT RAMP & I65 S	East	37207	6
8	CAHAL AV & GALLATIN AV	East	37216	4
8	GALLATIN PKE & E TRINITY LN	East	37216	4
8	DICKERSON PKE & I65 N EXIT RAMP	East	37207	4
8	DICKERSON PKE & HOMESTEAD RD	East	37207	4
8	ELLINGTON PKWY RAMP & JAMES ROBERTSON PKWY	East	37207	4
8	DICKERSON PKE & GRACE ST	East	37207	4

Information summarized for CompStat week ending 04-21-18. (past 12 weeks of data). For each report, point data were plotted in a GIS and assigned to the nearest street intersection. Summary counts were then calculated for each intersection.

Sourced from MNPD ARMS on 4/25/2018 8:11:37 AM. Violent and property crime information sourced from incident reports using Uniform Crime Reporting definitions and reporting guidelines, based on the date when the crime was reported. Personal injury traffic crashes (10-46) and non-injury traffic crashes (10-45) retrieved from MNPD's CAD database. Excludes CFS with a disposition code of 6 or 11. For each incident or CAD record, the incident or dispatch location was assigned to the nearest street intersection.

South Precinct High Crime Intersections

Intersections with the highest concentrations of crime & traffic crashes - past 12 weeks.

METROPOLITAN POLICE DEPARTMENT
of Nashville and Davidson County

Violent Crime

Rank	Intersection	Precinct	ZIP	Count
1	I440 E & I24 E ENT RAMP	South	37210	10
1	I24 E & I24 E ENT RAMP	South	37211	10
3	BROOKRIDGE TR & WALLACE RD	South	37211	7
3	PLUS PARK BLVD & PAVILION BLVD	South	37217	7
3	HARDING PL & HUMBER DR	South	37211	7
3	2ND AV S & MCCANN ST	South	37210	7
7	MURFREESBORO PKE & PARRIS AV	South	37210	6
7	WELCH RD & TRAVIS DR	South	37211	6
7	MURFREESBORO PKE & GLENGARRY DR	South	37217	6
7	NOLENSVILLE PKE & EDMONDSON PKE	South	37211	6
11	CHIMNEYTOP DR & CANE RIDGE RD	South	37013	5
11	NOLENSVILLE PKE & WELSHWOOD DR	South	37211	5
13	BRIDGEWAY DR & BRIDGEWAY CIR	South	37211	4

Property Crime

Rank	Intersection	Precinct	ZIP	Count
1	WELCH RD & TRAVIS DR	South	37211	44
2	NOLENSVILLE PKE & HICKORYVIEW DR	South	37211	19
3	CANE RIDGE RD & BELL RD	South	37013	18
4	MURFREESBORO PKE & HAMILTON CHURCH RD	South	37013	16
5	NOLENSVILLE PKE & ZOO RD	South	37211	14
6	I24 E & I24 E ENT RAMP	South	37211	11
7	WALLACE RD & LINBAR DR	South	37211	10
7	BELL RD & MT VIEW RD	South	37013	10
9	ANTIOCH PKE & HAYSTACK LN	South	37013	9
9	BEECHWOOD TER & BELL RD	South	37013	9
9	ANTON DR & ANTON CT	South	37211	9
9	OLD HICKORY BLVD & NOLENSVILLE PKE	South	37211	9
9	BELL RD & MURFREESBORO PKE	South	37013	9

Traffic Crashes - Personal Injury

Rank	Intersection	Precinct	ZIP	Count
1	CANE RIDGE RD & BELL RD	South	37013	7
2	I24 E & I24 E ENT RAMP	South	37210	4
2	I24 W & I24 W EXIT RAMP	South	37211	4
2	BELL RD & MURFREESBORO PKE	South	37013	4
5	LAVERGNE COUCHVILLE PKE & MURFREESBORO PKE	South	37013	3
5	DONELSON PKE & MURFREESBORO PKE	South	37217	3
5	EZELL RD & MELMACK DR	South	37211	3
5	I24 E & HAYWOOD LN	South	37211	3
5	OLD HICKORY BLVD & NOLENSVILLE PKE	South	37211	3
5	PROVIDENCE PARK LN & GENEROSITY WAY	South	37211	3
5	HARDING PL & NOLENSVILLE PKE	South	37211	3
12	HARDING PL & I24 E	South	37211	2
12	BART DR & APACHE TR	South	37013	2

Traffic Crashes - Non-Injury

Rank	Intersection	Precinct	ZIP	Count
1	HARDING PL & NOLENSVILLE PKE	South	37211	22
2	HARDING PL & METROPLEX DR	South	37211	20
3	THOMPSON LN & EAST THOMPSON LN	South	37211	19
4	HARDING PL & I24 W	South	37211	16
5	BELL RD & BLUE HOLE RD	South	37013	14
6	OLD HICKORY BLVD & NOLENSVILLE PKE	South	37211	13
6	I24 W & I440 W ENT RAMP	South	37210	13
8	MURFREESBORO PKE & HAMILTON CHURCH RD	South	37013	12
9	EAST THOMPSON LN & MURFREESBORO PKE	South	37211	11
9	ANTIOCH PKE & HARDING PL	South	37211	11
9	CANE RIDGE RD & BELL RD	South	37013	11
12	BELL RD & MURFREESBORO PKE	South	37013	10
12	NOLENSVILLE PKE & EDMONDSON PKE	South	37211	10

Information summarized for CompStat week ending 04-21-18. (past 12 weeks of data). For each report, point data were plotted in a GIS and assigned to the nearest street intersection. Summary counts were then calculated for each intersection.

Sourced from MNPD ARMS on 4/25/2018 8:11:37 AM. Violent and property crime information sourced from incident reports using Uniform Crime Reporting definitions and reporting guidelines, based on the date when the crime was reported. Personal injury traffic crashes (10-46) and non-injury traffic crashes (10-45) retrieved from MNPD's CAD database. Excludes CFS with a disposition code of 6 or 11. For each incident or CAD record, the incident or dispatch location was assigned to the nearest street intersection.

Central Precinct High Crime Intersections

Intersections with the highest concentrations of crime & traffic crashes - past 12 weeks.

METROPOLITAN POLICE DEPARTMENT
of Nashville and Davidson County

Violent Crime

Rank	Intersection	Precinct	ZIP	Count
1	3RD AV S & BROADWAY	Central	37201	7
2	4TH AV N & BROADWAY	Central	37219	4
3	DEMONBREUN ST & 5TH AV S	Central	37203	3
3	I40 W & 4TH AV S	Central	37203	3
3	JEFFERSON ST & 3RD AV N	Central	37208	3
6	LAFAYETTE ST & LEA AV	Central	37203	2
6	5TH AV S & ASH ST	Central	37203	2
6	2ND AV S & SHELBY ST PEDESTRIAN BRIDGE	Central	37201	2
6	HERMITAGE AV & PEABODY ST	Central	37201	2
6	11TH AV N & BROADWAY	Central	37203	2
6	2ND AV N & BROADWAY	Central	37201	2
6	BROADWAY & 1ST AV S	Central	37201	2
6	I40 W & CHARLOTTE AV	Central	37203	2

Property Crime

Rank	Intersection	Precinct	ZIP	Count
1	3RD AV S & BROADWAY	Central	37201	25
2	4TH AV N & BROADWAY	Central	37219	18
3	ROSA L PARKS BLVD & JEFFERSON ST	Central	37208	13
4	4TH AV N & COMMERCE ST	Central	37219	8
4	CHURCH ST & ARCADE ALY	Central	37219	8
4	CHARLOTTE AV & 4TH AV N	Central	37219	8
4	VICTORY AV & S 1ST ST	Central	37213	8
8	HERMITAGE AV & PEABODY ST	Central	37201	7
9	BROADWAY & OPRY PL	Central	37203	6
9	3RD AV S & SYMPHONY PL	Central	37201	6
11	PINE ST & 12TH AV S	Central	37203	5
12	LAFAYETTE ST & LEA AV	Central	37203	4
12	LEA AV & 3RD AV S	Central	37210	4

Traffic Crashes - Personal Injury

Rank	Intersection	Precinct	ZIP	Count
1	I24 E & SHELBY AV	Central	37213	2
1	I24 E ENT RAMP & SPRING ST	Central	37207	2
1	I40 W EXIT RAMP & BROADWAY	Central	37203	2
1	I40 W & I65 S ENT RAMP	Central	37203	2
5	I24 E &	Central	37213	1
5	I40 E & I24 E	Central	37201	1
5	12TH AV S & DIVISION ST	Central	37203	1
5	2ND AV S & LINDSLEY AV	Central	37210	1
5	DIVISION ST & 10TH AV S	Central	37203	1
5	HERMITAGE AV & MIDDLETON ST	Central	37210	1
5	ACADEMY PL & HERMITAGE AV	Central	37210	1
5	KOREAN VETERANS BLVD &	Central	37213	1
5	I40 W EXIT RAMP & 2ND AV S	Central	37210	1

Traffic Crashes - Non-Injury

Rank	Intersection	Precinct	ZIP	Count
1	4TH AV N & BROADWAY	Central	37219	15
2	GEORGE L DAVIS BLVD & CHURCH ST	Central	37203	11
3	2ND AV S & LINDSLEY AV	Central	37210	9
4	I40 W ENT RAMP & BROADWAY	Central	37203	8
5	12TH AV N & BROADWAY	Central	37203	7
5	COMMERCE ST & 6TH AV N	Central	37219	7
5	3RD AV S & BROADWAY	Central	37201	7
5	BROADWAY & OPRY PL	Central	37203	7
5	ROSA L PARKS BLVD & CHURCH ST	Central	37203	7
5	2ND AV S & ASH ST	Central	37210	7
5	I40 W & I65 S ENT RAMP	Central	37203	7
12	8TH AV S & LAFAYETTE ST	Central	37203	6
12	DEMONBREUN ST & 8TH AV S	Central	37203	6

Information summarized for CompStat week ending 04-21-18. (past 12 weeks of data). For each report, point data were plotted in a GIS and assigned to the nearest street intersection. Summary counts were then calculated for each intersection.

Sourced from MNPD ARMS on 4/25/2018 8:11:37 AM. Violent and property crime information sourced from incident reports using Uniform Crime Reporting definitions and reporting guidelines, based on the date when the crime was reported. Personal injury traffic crashes (10-46) and non-injury traffic crashes (10-45) retrieved from MNPD's CAD database. Excludes CFS with a disposition code of 6 or 11. For each incident or CAD record, the incident or dispatch location was assigned to the nearest street intersection.

Hermitage Precinct High Crime Intersections

METROPOLITAN POLICE DEPARTMENT
of Nashville and Davidson County

Intersections with the highest concentrations of crime & traffic crashes - past 12 weeks.

Violent Crime

Rank	Intersection	Precinct	ZIP	Count
1	MILLWOOD DR & MURFREESBORO PKE	Hermitage	37217	19
2	CARROLL ST & CHARLES E DAVIS BLVD	Hermitage	37210	12
3	CHARLES E DAVIS BLVD & LAFAYETTE ST	Hermitage	37210	7
3	CANNON ST & CLAIBORNE ST	Hermitage	37210	7
3	MURFREESBORO PKE & MURFREESBORO ENT RAMP	Hermitage	37217	7
3	ELM HILL PKE &	Hermitage	37210	7
7	PLUS PARK BLVD & MURFREESBORO PKE	Hermitage	37217	5
7	MARGARET ROBERTSON DR & ROCKWOOD PL	Hermitage	37076	5
7	24TH ST & OLD HICKORY BLVD	Hermitage	37138	5
10	JACKSON THISTLE & AUTUMN KNOLL	Hermitage	37076	4
10	BISMARK DR & SNOOK DR	Hermitage	37210	4
10	WANDA DR & ELM HILL PKE	Hermitage	37210	4
10	GLASTONBURY RD & SOUTHWOOD PARK PL	Hermitage	37217	4

Property Crime

Rank	Intersection	Precinct	ZIP	Count
1	OPRY MILLS DR & OPRYLAND DR	Hermitage	37214	92
2	SHUTE LN & LEBANON PKE	Hermitage	37076	41
3	JUAREZ DR & OLD HICKORY BLVD	Hermitage	37076	26
4	KOHLS PVT DR & STONES RIVER GRNWY	Hermitage	37214	19
5	SPENCE LN & LEBANON PKE	Hermitage	37210	17
6	ROCKWOOD DR & TULIP GROVE RD	Hermitage	37076	14
7	MILLS RD & ALTA LAKE GRNWY	Hermitage	37076	11
7	MCGAVOCK PKE &	Hermitage	37214	11
9	OPRYLAND DR & OPRYLAND	Hermitage	37214	10
9	JACKSON DOWNS BLVD & LEBANON PKE	Hermitage	37214	10
9	OLD HICKORY BLVD &	Hermitage	37076	10
9	ELM HILL PKE & DONELSON PKE	Hermitage	37214	10
9	MURFREESBORO PKE & UNA ANTIOCH PKE	Hermitage	37013	10

Traffic Crashes - Personal Injury

Rank	Intersection	Precinct	ZIP	Count
1	I40 W & STEWARTS FERRY PKE	Hermitage	37214	3
2	TRENTON DR & ALBANY DR	Hermitage	37076	2
2	BELL RD &	Hermitage	37076	2
2	I40 E & I40 E EXIT RAMP	Hermitage	37210	2
2	I40 E & BRILEY PKWY N	Hermitage	37210	2
2	OLD HICKORY BLVD & PRINCETON PL	Hermitage	37076	2
2	CENTRAL PKE & OLD HICKORY BLVD	Hermitage	37076	2
2	OLD HICKORY BLVD &	Hermitage	37076	2
9	I40 W ENT RAMP & OLD HICKORY BLVD	Hermitage	37076	1
9	DODSON CHAPEL RD & CHANDLER PL	Hermitage	37076	1
9	JACKSONIAN DR & BONNAFORD DR	Hermitage	37076	1
9	OLD HICKORY BLVD & HILLS LN	Hermitage	37076	1
9	OLD HICKORY BLVD & HERMITAGE WOODS DR	Hermitage	37076	1

Traffic Crashes - Non-Injury

Rank	Intersection	Precinct	ZIP	Count
1	CENTRAL PKE & OLD HICKORY BLVD	Hermitage	37076	16
2	I40 E & I40 E EXIT RAMP	Hermitage	37210	15
3	I40 W & FESSLERS LN	Hermitage	37210	14
4	ANDREW JACKSON PKWY & LEBANON PKE	Hermitage	37076	12
4	ELM HILL PKE & FESSLERS LN	Hermitage	37210	12
6	I40 E & FESSLERS LN	Hermitage	37210	10
6	BLACKWOOD DR & BELL RD	Hermitage	37214	10
6	MURFREESBORO PKE & UNA ANTIOCH PKE	Hermitage	37013	10
6	BELL RD & SMITH SPRINGS RD	Hermitage	37217	10
10	I24 W & ARLINGTON AV	Hermitage	37210	9
10	MURFREESBORO PKE & MURFREESBORO ENT RAMP	Hermitage	37217	9
12	I40 W & I40 W EXIT RAMP	Hermitage	37210	8
12	I40 E & BRILEY PKWY N	Hermitage	37210	8

Information summarized for CompStat week ending 04-21-18. (past 12 weeks of data). For each report, point data were plotted in a GIS and assigned to the nearest street intersection. Summary counts were then calculated for each intersection.

Sourced from MNPD ARMS on 4/25/2018 8:11:37 AM. Violent and property crime information sourced from incident reports using Uniform Crime Reporting definitions and reporting guidelines, based on the date when the crime was reported. Personal injury traffic crashes (10-46) and non-injury traffic crashes (10-45) retrieved from MNPD's CAD database. Excludes CFS with a disposition code of 6 or 11. For each incident or CAD record, the incident or dispatch location was assigned to the nearest street intersection.

North Precinct High Crime Intersections

METROPOLITAN POLICE DEPARTMENT
of Nashville and Davidson County

Intersections with the highest concentrations of crime & traffic crashes - past 12 weeks.

Violent Crime

Rank	Intersection	Precinct	ZIP	Count
1	IRELAND ST & 12TH AV N	North	37208	8
1	BUENA VISTA PKE & TRINITY LN	North	37218	8
3	26TH AV N & 25TH AV N	North	37208	7
3	CENTURY ST & 17TH AV N	North	37208	7
5	16TH AV N & BUCHANAN ST	North	37208	6
5	COCKRILL ST & 16TH AV N	North	37208	6
5	FAIRVIEW DR & CLARKSVILLE PKE	North	37218	6
5	KINGS LN & AMES DR	North	37218	6
5	MERRY ST & 25TH AV N	North	37208	6
10	REVELS DR & WHITES CREEK PKE	North	37207	5
10	WHITES CREEK PKE & BRILEY PKWY E	North	37207	5
10	I65 S & I65 S ENT RAMP	North	37207	5
10	DOWLAN ST & 25TH AV N	North	37208	5

Property Crime

Rank	Intersection	Precinct	ZIP	Count
1	JEFFERSON ST & WARREN ST	North	37208	31
2	S HAMILTON RD & BUENA VISTA PKE	North	37218	16
2	17TH AV N & DR D B TODD JR BLVD	North	37208	16
4	W TRINITY LN & HAMPTON ST	North	37207	14
5	ROSA L PARKS BLVD & TAYLOR ST	North	37208	10
6	5TH AV N & MORGAN PARK CONNECTOR	North	37208	9
6	W TRINITY LN & SCRUGGS LN	North	37207	9
8	W TRINITY LN & MONTICELLO DR	North	37207	8
9	ROSA L PARKS BLVD & MONROE ST	North	37208	7
9	16TH AV N & BUCHANAN ST	North	37208	7
11	17TH AV N & UNDERWOOD ST	North	37208	6
11	7TH AV N & TAYLOR ST	North	37208	6
11	HUME ST & 7TH AV N	North	37208	6

Traffic Crashes - Personal Injury

Rank	Intersection	Precinct	ZIP	Count
1	I40 E & DR DB TODD JR BLVD	North	37208	2
1	CLIFTON AV & I40 E	North	37209	2
1	CHARLOTTE AV & 28TH AV N	North	37209	2
1	JEFFERSON ST & I40 E	North	37208	2
1	I40 E & I65 N ENT RAMP	North	37208	2
1	WHITES CREEK PKE & MOORMANS ARM RD	North	37207	2
1	I65 S & I24 E	North	37207	2
1	I65 S & FERN AV	North	37207	2
1	WHITES CREEK PKE & SYCAMORE CREEK RD	North	37080	2
1	BRICK CHURCH PKE & WEAKLEY AV	North	37207	2
1	READ AV & BRICK CHURCH PKE	North	37207	2
1	WEBSTER DR & OLD MATTHEWS RD	North	37207	2
13	EWING DR & GWYNNWOOD DR	North	37207	1

Traffic Crashes - Non-Injury

Rank	Intersection	Precinct	ZIP	Count
1	I65 S & W TRINITY LN	North	37207	12
2	S HAMILTON RD & BUENA VISTA PKE	North	37218	8
2	VANTAGE WAY & FRENCH LANDING DR	North	37208	8
2	ROSA L PARKS BLVD & DOMINICAN DR	North	37228	8
5	CLARKSVILLE PKE & ROSA L PARKS BLVD	North	37208	7
5	9TH AV N & JEFFERSON ST	North	37208	7
5	READ AV & BRICK CHURCH PKE	North	37207	7
5	CLAY LICK RD & CLAY LICK RD ACCESS RD	North	37189	7
9	VANTAGE WAY & ROSA L PARKS BLVD	North	37208	6
9	28TH AV N & JOHN A MERRITT BLVD	North	37209	6
11	I65 S & I24 E	North	37207	5
11	W TRINITY LN & SCRUGGS LN	North	37207	5
11	KINGS LN & CLARKSVILLE PKE	North	37218	5

Information summarized for CompStat week ending 04-21-18. (past 12 weeks of data). For each report, point data were plotted in a GIS and assigned to the nearest street intersection. Summary counts were then calculated for each intersection.

Sourced from MNPD ARMS on 4/25/2018 8:11:37 AM. Violent and property crime information sourced from incident reports using Uniform Crime Reporting definitions and reporting guidelines, based on the date when the crime was reported. Personal injury traffic crashes (10-46) and non-injury traffic crashes (10-45) retrieved from MNPD's CAD database. Excludes CFS with a disposition code of 6 or 11. For each incident or CAD record, the incident or dispatch location was assigned to the nearest street intersection.

Madison Precinct High Crime Intersections

Intersections with the highest concentrations of crime & traffic crashes - past 12 weeks.

METROPOLITAN POLICE DEPARTMENT
of Nashville and Davidson County

Violent Crime

Rank	Intersection	Precinct	ZIP	Count
1	BERKLEY DR & ARGLE AV	Madison	37115	13
2	YOEST DR & HUNTERS LN	Madison	37207	11
3	LESWOOD LN & WILMOTH RD	Madison	37207	9
3	PIERCE RD & SARVER AV	Madison	37115	9
5	E PALESTINE AV & ARGLE AV	Madison	37115	8
6	AURORA AV & DINWIDDIE DR	Madison	37115	7
6	WESTCHESTER DR & BROOKDALE DR	Madison	37207	7
8	FOREST PARK RD & COVENTRY WOODS DR	Madison	37115	6
9	N DUPONT AV &	Madison	37115	5
9	ARCHWOOD DR & ROOSEVELT AV	Madison	37115	5
9	APPLE VALLEY RD & MONTICELLO AV	Madison	37115	5
9	OLD HICKORY BLVD W & GALLATIN PKE	Madison	37115	5
9	CREEKWOOD DR & PARK CREEK DR	Madison	37207	5

Property Crime

Rank	Intersection	Precinct	ZIP	Count
1	SKYLINE MEMORIAL CT & DICKERSON PKE	Madison	37115	66
2	N GALLATIN PKE & NORTHSIDE DR	Madison	37115	24
3	TWIN HILLS DR & N GALLATIN PKE	Madison	37072	23
4	ALTA LOMA RD & N GALLATIN PKE	Madison	37115	20
5	N GALLATIN PKE & RIVERCHASE BLVD	Madison	37115	17
6	HICKORY HILLS BLVD & WESTCAP RD	Madison	37189	13
7	DICKERSON PKE & DARBYTOWN DR	Madison	37207	12
8	OLD HICKORY BLVD W & GALLATIN PKE	Madison	37115	11
9	MYATT DR & RIVERGATE PKWY	Madison	37115	10
10	CONFERENCE DR & N GALLATIN PKE	Madison	37072	7
10	N GALLATIN PKE & LIBERTY LN	Madison	37072	7
10	FOREST PARK RD & COVENTRY WOODS DR	Madison	37115	7
13	BERKLEY DR & ARGLE AV	Madison	37115	6

Traffic Crashes - Personal Injury

Rank	Intersection	Precinct	ZIP	Count
1	CONFERENCE DR & VIETNAM VETERANS BLVD N	Madison	37072	3
2	SHEPHERD HILLS DR & N GALLATIN PKE	Madison	37072	2
2	N DUPONT AV & MYATT DR	Madison	37115	2
2	OLD DRY CREEK RD & N GALLATIN PKE	Madison	37115	2
2	OLD HICKORY BLVD W & GALLATIN PKE	Madison	37115	2
2	S GALLATIN PKE & WALTON LN	Madison	37115	2
2	S GALLATIN PKE & HARRINGTON AV	Madison	37115	2
2	BRILEY PKWY W & I65 S EXIT RAMP	Madison	37216	2
2	I65 S EXIT RAMP & BRILEY PKWY W ENT RAMP	Madison	37115	2
2	SKYLINE MEMORIAL CT & DICKERSON PKE	Madison	37115	2
2	BRILEY PKWY W & DICKERSON PKE	Madison	37207	2
2	DALEMERE DR & OLD HICKORY BLVD	Madison	37207	2
13	DICKERSON PKE & OLD HICKORY BLVD	Madison	37207	1

Traffic Crashes - Non-Injury

Rank	Intersection	Precinct	ZIP	Count
1	CONFERENCE DR & N GALLATIN PKE	Madison	37072	13
2	MYATT DR & RIVERGATE PKWY	Madison	37115	12
3	SKYLINE MEMORIAL CT & DICKERSON PKE	Madison	37115	10
3	DICKERSON PKE & OLD HICKORY BLVD	Madison	37207	10
5	OLD HICKORY BLVD W & GALLATIN PKE	Madison	37115	9
5	S GALLATIN PKE & MAPLE ST	Madison	37115	9
7	CONFERENCE DR & VIETNAM VETERANS BLVD EXT	Madison	37072	8
8	S GALLATIN PKE & LAKEWOOD DR	Madison	37115	7
8	HEAD DR & OLD HICKORY BLVD W	Madison	37115	7
8	SPERO RD & FAIRBANKS RD	Madison	37072	7
8	BRILEY PKWY W & BRILEY PKWY W ENT RAMP	Madison	37207	7
12	OLD HICKORY BLVD W & S GALLATIN PKE RAMP	Madison	37115	6
12	DOUGLAS ST & OLD HICKORY BLVD W	Madison	37115	6

Information summarized for CompStat week ending 04-21-18. (past 12 weeks of data). For each report, point data were plotted in a GIS and assigned to the nearest street intersection. Summary counts were then calculated for each intersection.

Sourced from MNPD ARMS on 4/25/2018 8:11:37 AM. Violent and property crime information sourced from incident reports using Uniform Crime Reporting definitions and reporting guidelines, based on the date when the crime was reported. Personal injury traffic crashes (10-46) and non-injury traffic crashes (10-45) retrieved from MNPD's CAD database. Excludes CFS with a disposition code of 6 or 11. For each incident or CAD record, the incident or dispatch location was assigned to the nearest street intersection.

Midtown Hills Precinct High Crime Intersections

METROPOLITAN POLICE DEPARTMENT
of Nashville and Davidson County

Intersections with the highest concentrations of crime & traffic crashes - past 12 weeks.

Violent Crime

Rank	Intersection	Precinct	ZIP	Count
1	OLD HICKORY BLVD & HICKORY TRACE DR	Midtown	37211	9
2	MCMURRAY DR & WILKERSON DR	Midtown	37211	7
3	12TH AV S & WADE AV	Midtown	37203	5
4	EDGEHILL AV &	Midtown	37203	4
4	EDGEHILL AV & 12TH AV S	Midtown	37212	4
6	SOUTH ST & 15TH AV S	Midtown	37203	3
6	NOLENSVILLE PKE & BREWER DR	Midtown	37211	3
6	OLD HICKORY BLVD & ZERMATT AV	Midtown	37211	3
6	CORNING DR & WELSHWOOD DR	Midtown	37211	3
6	CHARLOTTE AV & FISK ST	Midtown	37203	3
6	28TH AV N &	Midtown	37203	3
12	16TH AV N & PATTERSON ST	Midtown	37203	2
12	EDMONDSON PKE & OAKLEY DR	Midtown	37211	2

Property Crime

Rank	Intersection	Precinct	ZIP	Count
1	NOLENSVILLE PKE & SWISS AV	Midtown	37211	46
2	OLD HICKORY BLVD & FRANKLIN PIKE CIR	Midtown	37027	33
3	POWELL AV & BRANSFORD AV	Midtown	37204	17
3	CHARLOTTE AV &	Midtown	37203	17
5	NOLENSVILLE PKE & LENOX VILLAGE DR	Midtown	37211	12
6	WEST END AV & 17TH AV N	Midtown	37203	9
7	EDGEHILL AV &	Midtown	37203	8
7	20TH AV N & STATE ST	Midtown	37203	8
9	8TH AV S & ROYCROFT PL	Midtown	37204	7
9	BELMONT BLVD & PORTLAND AV	Midtown	37212	7
9	ELLINGTON CIR & EDMONSON CIR	Midtown	37211	7
12	28TH AV N &	Midtown	37203	6
13	16TH AV N & CHURCH ST	Midtown	37203	5

Traffic Crashes - Personal Injury

Rank	Intersection	Precinct	ZIP	Count
1	HARDING PL & TROUSDALE DR	Midtown	37211	5
2	I65 S & OLD HICKORY BLVD	Midtown	37027	3
2	NOLENSVILLE PKE & BREWER DR	Midtown	37211	3
2	I65 N & I65 N EXIT RAMP	Midtown	37027	3
2	OLD HICKORY BLVD & FRANKLIN PIKE CIR	Midtown	37027	3
6	NOLENSVILLE PKE & CONCORD RD	Midtown	37027	2
6	REMINGTON PARK RD & NOLENSVILLE PKE	Midtown		2
6	I65 N & I65 S ENT RAMP	Midtown	37204	2
6	OLD HICKORY BLVD & EDMONDSON PKE	Midtown	37211	2
6	CLOVERLAND DR & EDMONDSON PKE	Midtown	37027	2
6	NOLENSVILLE PKE &	Midtown	37210	2
6	I65 S & I65 S EXIT RAMP	Midtown	37204	2
6	LEALAND LN & I440 E	Midtown	37204	2

Traffic Crashes - Non-Injury

Rank	Intersection	Precinct	ZIP	Count
1	POWELL AV & POWELL PL	Midtown	37204	19
2	OLD HICKORY BLVD & EDMONDSON PKE	Midtown	37211	15
3	HARDING PL & TROUSDALE DR	Midtown	37211	14
3	WEDGEWOOD AV & 8TH AV S	Midtown	37203	14
5	I440 E & I440 ENT RAMP	Midtown	37204	11
6	FRANKLIN PKE & HARDING PL	Midtown	37204	10
6	CHURCH ST & I40 E ENT RAMP	Midtown	37203	10
6	15TH AV S & BROADWAY	Midtown	37203	10
9	PIERCE AV & VANDERBILT HOSPITAL	Midtown	37240	9
9	BROADWAY / WEST END & 16TH AV S	Midtown	37203	9
9	OLD HICKORY BLVD & HILLSBORO PKE	Midtown	37215	9
9	HILLSBORO PKE & I440 E	Midtown	37212	9
9	NOLENSVILLE PKE & CONCORD RD	Midtown	37027	9

Information summarized for CompStat week ending 04-21-18. (past 12 weeks of data). For each report, point data were plotted in a GIS and assigned to the nearest street intersection. Summary counts were then calculated for each intersection.

Sourced from MNPD ARMS on 4/25/2018 8:11:37 AM. Violent and property crime information sourced from incident reports using Uniform Crime Reporting definitions and reporting guidelines, based on the date when the crime was reported. Personal injury traffic crashes (10-46) and non-injury traffic crashes (10-45) retrieved from MNPD's CAD database. Excludes CFS with a disposition code of 6 or 11. For each incident or CAD record, the incident or dispatch location was assigned to the nearest street intersection.

County High Crime Intersections - Arrests

Intersections with the highest concentrations of arrests - past 12 weeks.

METROPOLITAN POLICE DEPARTMENT
of Nashville and Davidson County

DUI Arrests

Rank	Intersection	Precinct	ZIP	Count
1	BRILEY PKWY E EXT RAMP & DICKERSON PKE	Madison	37207	10
2	I40 E EXIT RAMP & OLD HICKORY BLVD	Hermitage	37076	8
3	ALBION ST & DR D B TODD JR BLVD	North	37208	7
4	NOLENSVILLE PKE & EDMONDSON PKE	South	37211	6
5	KAREN DR & BRILEY PKWY S	Hermitage	37217	5
5	12TH AV N & BROADWAY	Central	37203	5
7	14TH AV S & MCGAVOCK ST	Midtown	37203	4
7	MEDICAL CENTER DR & VANDERBILT HOSPITAL	Midtown	37212	4
9	SAWYER BROWN RD & CHARLOTTE PKE	West	37209	3
9	11TH AV N & BROADWAY	Central	37203	3
9	3RD AV N & COMMERCE ST	Central	37201	3
9	FERN AV & BIRCH AV	North	37207	3
9	DICKERSON PKE & BRILEY PKWY E	Madison	37207	3

Drug-Related Arrests

Rank	Intersection	Precinct	ZIP	Count
1	DICKERSON PKE & EWING DR	East	37207	16
1	TRINITY LN & DICKERSON PKE	East	37207	16
1	EWING AV & MIDDLETON ST	Central	37203	16
4	YOEST DR & HUNTERS LN	Madison	37207	15
4	MURFREESBORO PKE & JUPITER DR	South	37217	15
6	2ND AV S & MCCANN ST	South	37210	14
7	LINCOLN ST & LAFAYETTE ST	South	37210	12
7	UNIVERSITY CT & 1ST AV S	Hermitage	37210	12
7	NOLENSVILLE PKE & WELSHWOOD DR	South	37211	12
7	APACHE TR & HAYWOOD LN	South	37211	12
11	3RD AV S & MCCANN ST	South	37210	11
11	W TRINITY LN & HAMPTON ST	North	37207	11
11	PALMER AV & SYLVIA DR	Madison	37115	11

Felony Arrests

Rank	Intersection	Precinct	ZIP	Count
1	2ND AV N & JAMES ROBERTSON PKWY	Central	37201	85
2	HILL AV & BLANTON AV	South	37210	17
2	MURFREESBORO PKE & PAVILION BLVD	Hermitage	37217	17
4	COCKRILL BEND BLVD & COCKRILL BEND CIR	West	37209	15
5	LEA AV & 7TH AV S	Central	37203	14
6	UNIVERSITY CT & 1ST AV S	Hermitage	37210	12
7	DELAWARE AV & 31ST AV N	North	37209	11
7	BRILEY PKWY E EXT RAMP & DICKERSON PKE	Madison	37207	11
9	MURFREESBORO PKE & JUPITER DR	South	37217	9
10	S 7TH ST & SYLVAN ST	East	37206	8
10	S GALLATIN PKE & WEBSTER ST	Madison	37115	8
10	DICKERSON PKE & ROCK ST	East	37207	8
10	ALBION ST & DR D B TODD JR BLVD	North	37208	8

Weapons Law Violation Arrests

Rank	Intersection	Precinct	ZIP	Count
1	MURFREESBORO PKE & JUPITER DR	South	37217	6
2	MAIN ST & N 7TH ST	East	37206	4
2	CLIFTON AV & ALAMEDA ST	West	37209	4
2	14TH AV N & CHARLOTTE AV	Midtown	37203	4
2	FOSTER AV & PEACHTREE ST	South	37210	4
6	CHARLES E DAVIS BLVD & CANNON ST	Hermitage	37210	3
6	LOOKOUT DR & SENTINEL DR	West	37209	3
6	BEASLEY ST & ED TEMPLE BLVD	North	37209	3
6	10TH AV N & JEFFERSON ST	North	37208	3
6	ELM HILL PKE WB EXIT & ELM HILL PKE	Hermitage	37214	3
11	RAMBLING RD & ROLLINGWOOD LN	Hermitage	37217	2
11	OLD MT VIEW RD & MURFREESBORO PKE	South	37013	2
11	APACHE TR & HAYWOOD LN	South	37211	2

Information summarized for CompStat week ending 04-21-18. (past 12 weeks of data). For each report, point data were plotted in a GIS and assigned to the nearest street intersection. Summary counts were then calculated for each intersection.

Sourced from MNPD ARMS on 4/25/2018 8:11:37 AM. For each arrest, the arrest location was assigned to the nearest street intersection. This report does not take into account the number of charges. 1 arrest = 1 body.

County Hot Addresses
Multiple CFS / Arrests at the Same Location, Past 12 Weeks

METROPOLITAN POLICE DEPARTMENT
of Nashville and Davidson County

CFS Location / Nearby Business	Count	Counts - Top Ten Codes
639 LAFAYETTE ST ***Nashville Rescue Mission***	**195**	95 - Want Officer for Investigation / Assistance (10-43) 67 - Disorderly Person (10-44) 11 - Fight / Assault (10-57)
709 5TH AV S ***Greyhound***	**147**	69 - Want Officer for Investigation / Assistance (10-43) 56 - Disorderly Person (10-44) 7 - Fight / Assault (10-57)
705 DREXEL ST ***Room In the Inn***	**143**	66 - Want Officer for Investigation / Assistance (10-43) 51 - Disorderly Person (10-44) 6 - Fight / Assault (10-57)
2000 CHURCH ST ***Baptist Hospital***	**110**	62 - Want Officer for Investigation / Assistance (10-43) 19 - Transport Prisoner / Suspect (10-16) 6 - Fight / Assault (10-57)
1818 ALBION ST ***Nashville General Hospital School***	**102**	46 - Want Officer for Investigation / Assistance (10-43) 26 - Transport Prisoner / Suspect (10-16) 9 - Fight / Assault (10-57)
512 1ST AV N ***Criminal Justice Center Annex***	**99**	47 - Want Officer for Investigation / Assistance (10-43) 24 - Domestic Disturbance (10-41) 12 - Disorderly Person (10-44)
3458 DICKERSON PIKE ***Walmart Supercenter***	**96**	22 - Transport Prisoner / Suspect (10-16) 18 - Theft (10-50) 16 - Want Officer for Investigation / Assistance (10-43)
391 WALLACE RD ***Southern Hills Medical Center***	**93**	26 - Transport Prisoner / Suspect (10-16) 19 - Want Officer for Investigation / Assistance (10-43) 8 - Disorderly Person (10-44)
2300 PATTERSON ST ***Centennial Medical Center***	**91**	40 - Transport Prisoner / Suspect (10-16) 19 - Want Officer for Investigation / Assistance (10-43) 9 - Fight / Assault (10-57)
5101 HARDING PL ***MNPD South Precinct***	**88**	30 - Want Officer for Investigation / Assistance (10-43) 17 - Domestic Disturbance (10-41) 14 - Theft (10-50)
5655 FRIST BLVD ***Summit Medical Center***	**81**	36 - Transport Prisoner / Suspect (10-16) 13 - Fight / Assault (10-57) 7 - Want Officer for Investigation / Assistance (10-43)
400 CHARLOTTE AV ***Tennessee Public Transportation Association***	**79**	46 - Want Officer for Investigation / Assistance (10-43) 18 - Disorderly Person (10-44) 3 - Intoxicated Person (10-42)
800 MONROE ST ***Kroger***	**75**	31 - Disorderly Person (10-44) 20 - Want Officer for Investigation / Assistance (10-43) 6 - Fight / Assault (10-57)
4040 NOLENSVILLE PIKE ***Walmart***	**74**	21 - Theft (10-50) 20 - Want Officer for Investigation / Assistance (10-43) 13 - Disorderly Person (10-44)
5824 NOLENSVILLE PIKE ***Walmart***	**72**	39 - Theft (10-50) 12 - Disorderly Person (10-44) 8 - Transport Prisoner / Suspect (10-16)

Arrest Location	Count	Counts - Top Charges
408 2ND AVE N	**244**	78 - Probation violation- misdemeanor 44 - Probation violation- felony 39 - Failure to appear- class b or c misd.
512 1ST AVE N	**219**	217 - Money laundering 50 - Failure to appear- class b or c misd. 48 - Probation violation- misdemeanor
512 1ST AV N	**198**	52 - Failure to appear- class b or c misd. 46 - Probation violation- misdemeanor 25 - Probation violation- felony
512 1ST AVE NORTH	**95**	43 - Failure to appear- class b or c misd. 24 - Probation violation- misdemeanor 13 - Probation violation- felony
639 LAFAYETTE ST	**90**	27 - Criminal trespass 21 - Failure to be booked (state citation) 16 - Failure to appear- class b or c misd.
401 WALTON LN	**63**	45 - Disorderly conduct 11 - Poss. or casual exchange-cont.sub. 4 - Assault- simple - bodily injury
3458 DICKERSON PIKE	**61**	43 - Theft of merchandise- $1,000 or less 7 - Theft of property-$1,000 or less 6 - Criminal trespass
400 CHARLOTTE AVE	**61**	22 - Criminal trespass 18 - Public intoxication 7 - Disorderly conduct
7044 CHARLOTTE PIKE	**61**	49 - Theft of merchandise- $1,000 or less 8 - Criminal trespass 5 - Theft of property-$1,000 or less
3441 DICKERSON PIKE	**52**	9 - Public intoxication 7 - Driving under the influence 6 - Criminal trespass
4040 NOLENSVILLE PIKE	**44**	35 - Theft of merchandise- $1,000 or less 7 - Criminal trespass 4 - Failure to be booked (state citation)
117 W SMITH ST	**44**	25 - Failure to appear- class b or c misd. 12 - Failure to be booked (state citation) 12 - Probation violation- misdemeanor
105 E HIGH ST	**38**	22 - Failure to appear- class b or c misd. 7 - Failure to be booked (state citation) 7 - Probation violation- felony
3125 IRONWOOD DR	**37**	12 - Assault 9 - Assault- simple - bodily injury 9 - Vandalism- $1,000 or less
3150 MCGAVOCK PIKE	**35**	12 - Disorderly conduct 6 - Assault 5 - Criminal trespass

Sourced from MNPD ARMS on 4/25/2018 8:11:37 AM. CAD calls retrieved from Metropolitan Emergency Communications Center's Computer Aided Dispatch system. Includes only calls where an officer response was made. Disposition codes 6 (Backup) and 11 (Signal 9) are excluded. Self-initiated calls are excluded. Calls dispatched to interstate RPAs and intersections are excluded. Teleserve calls are excluded. Arrest information retrieved from the MNPD RMS warrants / arrests database. 1 arrest = 1 body. Includes adult and juvenile arrests. 'Nearby Business' refers to a business establishment in close proximity of the address listed, and is provided for informational purposes only. There is no guarantee that all calls were dispatched to the business listed, because in some cases, multiple business establishments have the same address (e.g. a discount store that also contains a pharmacy). Due to the unique nature of apartment-based reporting, individual unit numbers and the address of the main office for a complex may sometimes both appear in this report.

West Precinct Hot Addresses
Multiple CFS / Arrests at the Same Location, Past 12 Weeks

METROPOLITAN POLICE DEPARTMENT
of Nashville and Davidson County

CFS Location / Nearby Business	Count	Counts - Top Ten Codes
7044 CHARLOTTE PIKE ***Walmart Supercenter***	**57**	22 - Want Officer for Investigation / Assistance (10-43) 13 - Disorderly Person (10-44) 7 - Transport Prisoner / Suspect (10-16)
5500 CHARLOTTE PIKE ***MNPD West Precinct***	**48**	22 - Want Officer for Investigation / Assistance (10-43) 9 - Disorderly Person (10-44) 8 - Theft (10-50)
7087 HIGHWAY 70 S ***Kroger***	**24**	7 - Disorderly Person (10-44) 6 - Want Officer for Investigation / Assistance (10-43) 3 - Theft (10-50)
4220 HARDING PIKE ***St Thomas Hospital***	**24**	6 - Want Officer for Investigation / Assistance (10-43) 4 - Disorderly Person (10-44) 4 - Transport Prisoner / Suspect (10-16)
2126 ABBOTT MARTIN RD ***Green Hills Mall***	**22**	7 - Disorderly Person (10-44) 5 - Theft (10-50) 3 - Vehicle Accident - Property Damage (10-45)
6814 CHARLOTTE PIKE ***Target***	**22**	8 - Transport Prisoner / Suspect (10-16) 6 - Vehicle Accident - Property Damage (10-45) 4 - Theft (10-50)
5705 CHARLOTTE PIKE ***Kroger***	**17**	6 - Want Officer for Investigation / Assistance (10-43) 5 - Disorderly Person (10-44) 3 - Vehicle Accident - Property Damage (10-45)
3614 WOODMONT BLVD	**17**	6 - Want Officer for Investigation / Assistance (10-43) 3 - Suspicious Person (10-40) 3 - Investigate 911 Hang-Up Call (10-88)
2131 ABBOTT MARTIN RD ***Kroger***	**16**	6 - Disorderly Person (10-44) 3 - Theft (10-50) 2 - Vehicle Accident - Property Damage (10-45)
6670 CHARLOTTE PIKE	**16**	5 - Burglary - Non-Residence (10-71) 4 - Want Officer for Investigation / Assistance (10-43) 3 - Disorderly Person (10-44)
4601 ALABAMA AV ***Daily's***	**15**	6 - Disorderly Person (10-44) 4 - Theft (10-50) 3 - Want Officer for Investigation / Assistance (10-43)
8020 MCCRORY LN	**15**	5 - Disorderly Person (10-44) 3 - Suspicious Person (10-40) 2 - Criminal Vice Activity (10-78)
50 VAUGHN RD ***Warner Park***	**14**	7 - Theft (10-50) 2 - Burglary - Non-Residence (10-71) 2 - Dangerous / Injured Animal (10-65)
6418 CENTENNIAL BLVD ***Pilot Travel Center***	**12**	2 - Domestic Disturbance (10-41) 2 - Vehicle Accident - Property Damage (10-45) 2 - Want Officer for Investigation / Assistance (10-43)
26 WHITE BRIDGE PIKE ***Target***	**12**	3 - Theft (10-50) 2 - Want Officer for Investigation / Assistance (10-43) 2 - Suspicious Person (10-40)

Arrest Location	Count	Counts - Top Charges
7044 CHARLOTTE PIKE	**61**	49 - Theft of merchandise- $1,000 or less 8 - Criminal trespass 5 - Theft of property-$1,000 or less
6814 CHARLOTTE PIKE	**27**	22 - Theft of merchandise- $1,000 or less 3 - Theft of property-$1,000 or less 2 - Criminal impersonation
7574 COCKRILL BEND BLVD	**19**	8 - Probation violation- community corrections viol. 4 - Rape of a child 4 - Sexual battery- agg.- victim under 13
400 DAVIDSON RD	**17**	5 - Poss. or casual exchange-cont.sub. 4 - Assault 4 - Disorderly conduct
40TH AVE N & CLIFTON AVE	**17**	5 - Poss. or casual exchange-cont.sub. 3 - Juvenile, loitering during school hours 2 - Drug paraphernalia- unlawful use
39TH AVE N & CLIFTON AVE	**12**	5 - Driving- revoked license 3 - Poss. or casual exchange-cont.sub. 3 - Failure to appear- class b or c misd.
408 CENTURY CT	**10**	5 - Failure to appear- class b or c misd. 3 - Probation violation- felony 2 - Probation violation- misdemeanor
39TH AVE N & CHARLOTTE AVE	**8**	3 - Driving- revoked license 1 - Driving- suspended license 1 - Driving- revoked license, 2nd offense
CHARLOTTE PIKE & WHITE BRIDGE PIKE	**8**	4 - Driv. lic. - no d/l 2 - Driving- suspended license 1 - Driving under the influence
5200 DELAWARE AVE	**7**	4 - Disorderly conduct 2 - Resisting stop, frisk, halt, arrest, or search 1 - Probation violation- felony
510 OLD HICKORY BLVD	**6**	2 - Driving- suspended license 1 - Driving under the influence 1 - Driv. lic. - no d/l
3529 WEST END AVE	**6**	5 - Disorderly conduct 2 - Assault- simple - bodily injury 1 - Assault of officer - offensive contact
7070 HWY 70 S	**6**	2 - Public intoxication 2 - Drug paraphernalia- unlawful use 2 - Driving- revoked license
54TH AVE N & CHARLOTTE AVE	**6**	2 - Driv. lic. - no d/l 2 - Drug paraphernalia- unlawful use 1 - Poss. or casual exchange of meth
621 MCPHERSON DR	**6**	6 - Poss. or casual exchange-cont.sub.

Sourced from MNPD ARMS on 4/25/2018 8:11:37 AM. CAD calls retrieved from Metropolitan Emergency Communications Center's Computer Aided Dispatch system. Includes only calls where an officer response was made. Disposition codes 6 (Backup) and 11 (Signal 9) are excluded. Self-initiated calls are excluded. Calls dispatched to interstate RPAs and intersections are excluded. Teleserve calls are excluded. Arrest information retrieved from the MNPD RMS warrants / arrests database. 1 arrest = 1 body. Includes adult and juvenile arrests. 'Nearby Business' refers to a business establishment in close proximity of the address listed, and is provided for informational purposes only. There is no guarantee that all calls were dispatched to the business listed, because in some cases, multiple business establishments have the same address (e.g. a discount store that also contains a pharmacy). Due to the unique nature of apartment-based reporting, individual unit numbers and the address of the main office for a complex may sometimes both appear in this report.

East Precinct Hot Addresses
Multiple CFS / Arrests at the Same Location, Past 12 Weeks

METROPOLITAN POLICE DEPARTMENT
of Nashville and Davidson County

CFS Location / Nearby Business	Count	Counts - Top Ten Codes
936 E TRINITY LN ***MNPD East Precinct***	**66**	31 - Want Officer for Investigation / Assistance (10-43) 14 - Domestic Disturbance (10-41) 8 - Theft (10-50)
803 DICKERSON PIKE ***Z Mart***	**52**	39 - Disorderly Person (10-44) 5 - Want Officer for Investigation / Assistance (10-43) 2 - Criminal Vice Activity (10-78)
130 W TRINITY LN ***Love's Truck Stop***	**50**	18 - Want Officer for Investigation / Assistance (10-43) 9 - Vehicle Accident - Property Damage (10-45) 8 - Theft (10-50)
500 MAIN ST ***Citgo***	**28**	9 - Disorderly Person (10-44) 6 - Want Officer for Investigation / Assistance (10-43) 3 - Fight / Assault (10-57)
3410 GALLATIN PIKE ***Kroger***	**27**	7 - Want Officer for Investigation / Assistance (10-43) 7 - Theft (10-50) 4 - Disorderly Person (10-44)
711 GALLATIN AV ***Kroger***	**22**	6 - Disorderly Person (10-44) 5 - Theft (10-50) 3 - Want Officer for Investigation / Assistance (10-43)
712 MAIN ST ***Mapco Convenience***	**19**	8 - Disorderly Person (10-44) 5 - Want Officer for Investigation / Assistance (10-43) 3 - Theft (10-50)
1801 DICKERSON PIKE ***Trinity Inn***	**17**	5 - Disorderly Person (10-44) 4 - Want Officer for Investigation / Assistance (10-43) 2 - Holdup / Robbery (10-53)
1015 JOYCE LN ***Home Depot***	**15**	9 - Theft (10-50) 2 - Disorderly Person (10-44) 1 - Want Officer for Investigation / Assistance (10-43)
2600 GALLATIN PIKE ***Speedway Gas Station***	**15**	4 - Disorderly Person (10-44) 3 - Want Officer for Investigation / Assistance (10-43) 3 - Theft (10-50)
600 SHELBY AV ***Family Dollar***	**14**	4 - Theft (10-50) 3 - Disorderly Person (10-44) 2 - Domestic Disturbance (10-41)
1800 STRATFORD AV	**14**	7 - Want Officer for Investigation / Assistance (10-43) 2 - Fight / Assault (10-57) 1 - Investigate 911 Hang-Up Call (10-88)
2806 GALLATIN PIKE ***McDonald's***	**13**	9 - Disorderly Person (10-44) 2 - Want Officer for Investigation / Assistance (10-43) 1 - Person with Weapon (10-54)
825 S 8TH CT	**13**	9 - Domestic Disturbance (10-41) 2 - Want Officer for Investigation / Assistance (10-43) 1 - Disorderly Person (10-44)
SHELBY PARK	**13**	5 - Want Officer for Investigation / Assistance (10-43) 3 - Disorderly Person (10-44) 2 - Suspicious Person (10-40)

Arrest Location	Count	Counts - Top Charges
401 WALTON LN	**63**	45 - Disorderly conduct 11 - Poss. or casual exchange-cont.sub. 4 - Assault- simple - bodily injury
S 4TH ST & SHELBY AVE	**24**	8 - Driving- revoked license 5 - Driv. lic. - no d/l 5 - Driving- suspended license
130 W TRINITY LN	**23**	4 - Drug paraphernalia- unlawful use 3 - Failure to be booked (state citation) 3 - Theft of merchandise- $1,000 or less
DICKERSON PIKE & HART LN	**20**	5 - Driving- suspended license 4 - Drug paraphernalia- unlawful use 4 - Driv. lic. - no d/l
DELLWAY VILLA RD & DICKERSON PIKE	**16**	7 - Driving- revoked license 3 - Poss. or casual exchange-cont.sub. 2 - Driv. lic. - no d/l
110 GALLATIN AVE	**16**	13 - Disorderly conduct 1 - Assault- simple - bodily injury 1 - Juvenile, runaway
936 E TRINITY LN	**16**	3 - Robbery- agg.- weapon or object 2 - Theft of property-$1,000 or less 2 - Vandalism- $1,000 or less
BROADMOOR DR & DICKERSON PIKE	**16**	5 - Driving- revoked license 4 - Poss. or casual exchange-cont.sub. 3 - Driving- suspended license
701 DICKERSON PIKE	**15**	5 - Criminal trespass 5 - Drug paraphernalia- unlawful use 3 - Juvenile, handgun possession - 1st offense
500 MAIN ST	**15**	5 - Public intoxication 2 - Poss. or casual exchange-cont.sub. 2 - Driv. lic. - no d/l
S 5TH ST & SHELBY AVE	**15**	5 - Driving- revoked license 3 - Driving- suspended license 2 - Failure to appear- class b or c misd.
S 7TH ST & SHELBY AVE	**15**	5 - Driving- suspended license 4 - Drug paraphernalia- unlawful use 3 - Poss. or casual exchange-cont.sub.
DICKERSON PIKE & GATEWOOD AVE	**14**	3 - Driving- revoked license 3 - Drug paraphernalia- unlawful use 3 - Driving- suspended license
DICKERSON PIKE & W TRINITY LN	**12**	6 - Driv. lic. - no d/l 2 - Driving- revoked license 2 - Poss. or casual exchange-cont.sub.
CLEVELAND ST & DICKERSON PIKE	**12**	4 - Driving- revoked license 3 - Driv. lic. - no d/l 1 - Assault, domestic bodily injury

Sourced from MNPD ARMS on 4/25/2018 8:11:37 AM. CAD calls retrieved from Metropolitan Emergency Communications Center's Computer Aided Dispatch system. Includes only calls where an officer response was made. Disposition codes 6 (Backup) and 11 (Signal 9) are excluded. Self-initiated calls are excluded. Calls dispatched to interstate RPAs and intersections are excluded. Teleserve calls are excluded. Arrest information retrieved from the MNPD RMS warrants / arrests database. 1 arrest = 1 body. Includes adult and juvenile arrests. 'Nearby Business' refers to a business establishment in close proximity of the address listed, and is provided for informational purposes only. There is no guarantee that all calls were dispatched to the business listed, because in some cases, multiple business establishments have the same address (e.g. a discount store that also contains a pharmacy). Due to the unique nature of apartment-based reporting, individual unit numbers and the address of the main office for a complex may sometimes both appear in this report.

South Precinct Hot Addresses
Multiple CFS / Arrests at the Same Location, Past 12 Weeks

METROPOLITAN POLICE DEPARTMENT
of Nashville and Davidson County

CFS Location / Nearby Business	Count	Counts - Top Ten Codes
391 WALLACE RD ***Southern Hills Medical Center***	**93**	26 - Transport Prisoner / Suspect (10-16) 19 - Want Officer for Investigation / Assistance (10-43) 8 - Disorderly Person (10-44)
5101 HARDING PL ***MNPD South Precinct***	**88**	30 - Want Officer for Investigation / Assistance (10-43) 17 - Domestic Disturbance (10-41) 14 - Theft (10-50)
4040 NOLENSVILLE PIKE ***Walmart***	**74**	21 - Theft (10-50) 20 - Want Officer for Investigation / Assistance (10-43) 13 - Disorderly Person (10-44)
5824 NOLENSVILLE PIKE ***Walmart***	**72**	39 - Theft (10-50) 12 - Disorderly Person (10-44) 8 - Transport Prisoner / Suspect (10-16)
3035 HAMILTON CHURCH RD ***Walmart***	**48**	15 - Want Officer for Investigation / Assistance (10-43) 11 - Disorderly Person (10-44) 7 - Transport Prisoner / Suspect (10-16)
320 PLUS PARK BLVD	**30**	29 - Burglary - Non-Residence (10-71) 1 - Suspicious Person (10-40)
2200 NOLENSVILLE PIKE ***Circle K***	**28**	9 - Theft (10-50) 6 - Want Officer for Investigation / Assistance (10-43) 6 - Disorderly Person (10-44)
2212 NOLENSVILLE PIKE	**28**	9 - Disorderly Person (10-44) 8 - Want Officer for Investigation / Assistance (10-43) 6 - Vehicle Accident - Property Damage (10-45)
340 HARDING PL ***Exxon***	**27**	9 - Disorderly Person (10-44) 6 - Theft (10-50) 3 - Vehicle Accident - Property Damage (10-45)
13011 OLD HICKORY BLVD ***BP***	**24**	7 - Vehicle Accident - Property Damage (10-45) 4 - Disorderly Person (10-44) 2 - Domestic Disturbance (10-41)
5520 NOLENSVILLE PIKE	**23**	12 - Theft (10-50) 4 - Disorderly Person (10-44) 2 - Holdup / Robbery (10-53)
5319 MT VIEW RD ***Kroger***	**22**	7 - Want Officer for Investigation / Assistance (10-43) 4 - Disorderly Person (10-44) 4 - Theft (10-50)
1155 BELL RD ***Home Depot***	**22**	7 - Want Officer for Investigation / Assistance (10-43) 6 - Burglary - Non-Residence (10-71) 3 - Theft (10-50)
61 EAST THOMPSON LN ***Kroger***	**21**	6 - Disorderly Person (10-44) 5 - Transport Prisoner / Suspect (10-16) 3 - Theft (10-50)
727 BELL RD ***The Overlook Apts***	**21**	5 - Want Officer for Investigation / Assistance (10-43) 4 - Investigate 911 Hang-Up Call (10-88) 3 - Suspicious Person (10-40)

Arrest Location	Count	Counts - Top Charges
4040 NOLENSVILLE PIKE	**44**	35 - Theft of merchandise- $1,000 or less 7 - Criminal trespass 4 - Failure to be booked (state citation)
391 WALLACE RD	**31**	7 - Driv. lic. - no d/l 5 - Criminal trespass 4 - Failure to be booked (state citation)
1200 2ND AVE S	**31**	28 - Disorderly conduct 9 - Resisting stop, frisk, halt, arrest, or search 2 - Vandalism- $1,000 or less
BRILEY PKWY N & MURFREESBORO PIKE	**30**	11 - Driv. lic. - no d/l 11 - Driving- suspended license 5 - Driving- revoked license
HARDING PL & NOLENSVILLE PIKE	**30**	16 - Driv. lic. - no d/l 5 - Poss. or casual exchange-cont.sub. 2 - Driving- suspended license
MURFREESBORO PIKE & THOMPSON PL	**30**	15 - Driv. lic. - no d/l 6 - Driving- suspended license 6 - Driving- revoked license
2ND AVE S & LAFAYETTE ST	**29**	8 - Criminal trespass 7 - Poss. or casual exchange-cont.sub. 6 - Driving- revoked license
5824 NOLENSVILLE PIKE	**25**	22 - Theft of merchandise- $1,000 or less 5 - Criminal trespass 3 - Criminal impersonation
LAFAYETTE ST & LINCOLN ST	**22**	10 - Drug paraphernalia- unlawful use 6 - Failure to appear- class b or c misd. 5 - Failure to be booked (state citation)
1417 MURFREESBORO PIKE	**21**	14 - Accident - failure to report 3 - Driving- revoked license 3 - Leaving scene of accident - damage over $500
212 PAVILION BLVD	**20**	10 - Parole violation 5 - Community superv. viol. by non-criminal off 3 - Probation violation- felony
220 BLANTON AVE	**19**	16 - Probation violation- felony 4 - Failure to appear- class b or c misd. 3 - Probation violation- misdemeanor
270 TAMPA DR	**17**	4 - Poss. or casual exchange-cont.sub. 3 - Theft of property-$1,000 or less 3 - Burglary- motor vehicle
1900 HOBSON PIKE	**17**	4 - Juvenile, runaway 2 - Poss. or casual exchange-cont.sub. 2 - Criminal trespass
3035 HAMILTON CHURCH RD	**16**	9 - Theft of merchandise- $1,000 or less 2 - Theft of property-$1,000 or less 2 - Failure to appear- class b or c misd.

Sourced from MNPD ARMS on 4/25/2018 8:11:37 AM. CAD calls retrieved from Metropolitan Emergency Communications Center's Computer Aided Dispatch system. Includes only calls where an officer response was made. Disposition codes 6 (Backup) and 11 (Signal 9) are excluded. Self-initiated calls are excluded. Calls dispatched to interstate RPAs and intersections are excluded. Teleserve calls are excluded. Arrest information retrieved from the MNPD RMS warrants / arrests database. 1 arrest = 1 body. Includes adult and juvenile arrests. 'Nearby Business' refers to a business establishment in close proximity of the address listed, and is provided for informational purposes only. There is no guarantee that all calls were dispatched to the business listed, because in some cases, multiple business establishments have the same address (e.g. a discount store that also contains a pharmacy). Due to the unique nature of apartment-based reporting, individual unit numbers and the address of the main office for a complex may sometimes both appear in this report.

Central Precinct Hot Addresses
Multiple CFS / Arrests at the Same Location, Past 12 Weeks

METROPOLITAN POLICE DEPARTMENT
of Nashville and Davidson County

CFS Location / Nearby Business	Count	Counts - Top Ten Codes
639 LAFAYETTE ST ***Nashville Rescue Mission***	**195**	95 - Want Officer for Investigation / Assistance (10-43) 67 - Disorderly Person (10-44) 11 - Fight / Assault (10-57)
709 5TH AV S ***Greyhound***	**147**	69 - Want Officer for Investigation / Assistance (10-43) 56 - Disorderly Person (10-44) 7 - Fight / Assault (10-57)
705 DREXEL ST ***Room In the Inn***	**143**	66 - Want Officer for Investigation / Assistance (10-43) 51 - Disorderly Person (10-44) 6 - Fight / Assault (10-57)
512 1ST AV N ***Criminal Justice Center Annex***	**99**	47 - Want Officer for Investigation / Assistance (10-43) 24 - Domestic Disturbance (10-41) 12 - Disorderly Person (10-44)
400 CHARLOTTE AV ***Tennessee Public Transportation Association***	**79**	46 - Want Officer for Investigation / Assistance (10-43) 18 - Disorderly Person (10-44) 3 - Safety Hazard (10-87)
1201 BROADWAY ***McDonalds***	**69**	38 - Disorderly Person (10-44) 17 - Want Officer for Investigation / Assistance (10-43) 5 - Fight / Assault (10-57)
601 KOREAN VETERANS BLVD ***MNPD Central Precinct***	**62**	51 - Want Officer for Investigation / Assistance (10-43) 7 - Theft (10-50) 3 - Domestic Disturbance (10-41)
329 BROADWAY ***Honkey Tonk Central***	**43**	15 - Fight / Assault (10-57) 12 - Disorderly Person (10-44) 5 - Want Officer for Investigation / Assistance (10-43)
227 SHELBY AV ***Exxon***	**41**	13 - Disorderly Person (10-44) 10 - Want Officer for Investigation / Assistance (10-43) 5 - Vehicle Accident - Property Damage (10-45)
111 N 1ST ST ***Travel Centers of America***	**41**	14 - Want Officer for Investigation / Assistance (10-43) 13 - Disorderly Person (10-44) 4 - Vehicle Accident - Property Damage (10-45)
100 WOODLAND ST ***Davidson County Juvenile Detention***	**35**	14 - Want Officer for Investigation / Assistance (10-43) 8 - Transport Prisoner / Suspect (10-16) 5 - Missing Person (10-75)
9 HERMITAGE AV ***Gas Station***	**35**	14 - Disorderly Person (10-44) 8 - Want Officer for Investigation / Assistance (10-43) 7 - Theft (10-50)
611 COMMERCE ST ***Renaissance Nashville Hotel***	**32**	17 - Disorderly Person (10-44) 8 - Want Officer for Investigation / Assistance (10-43) 3 - Vehicle Accident - Property Damage (10-45)
1101 BROADWAY ***Exxon***	**30**	12 - Disorderly Person (10-44) 11 - Want Officer for Investigation / Assistance (10-43) 2 - Theft (10-50)
506 2ND AV N ***Sherriff's Office***	**28**	14 - Want Officer for Investigation / Assistance (10-43) 5 - Criminal Vice Activity (10-78) 3 - Fight / Assault (10-57)

Arrest Location	Count	Counts - Top Charges
408 2ND AVE N	**244**	78 - Probation violation- misdemeanor 44 - Probation violation- felony 39 - Failure to appear- class b or c misd.
512 1ST AVE N	**219**	217 - Money laundering 50 - Failure to appear- class b or c misd. 48 - Probation violation- misdemeanor
639 LAFAYETTE ST	**88**	25 - Criminal trespass 21 - Failure to be booked (state citation) 16 - Failure to appear- class b or c misd.
400 CHARLOTTE AVE	**61**	22 - Criminal trespass 18 - Public intoxication 7 - Failure to appear- class b or c misd.
705 DREXEL ST	**32**	11 - Public intoxication 8 - Criminal trespass 5 - Failure to appear- class b or c misd.
514 8TH AVE S	**30**	23 - Criminal trespass 6 - Poss. or casual exchange-cont.sub. 2 - Failure to be booked (state citation)
BIRCH BUILDING	**29**	9 - Driv. lic. - no d/l 7 - Driving- suspended license 6 - Driving- revoked license
EWING AVE & MIDDLETON ST	**27**	8 - Drug paraphernalia- unlawful use 7 - Poss. or casual exchange-cont.sub. 6 - Public intoxication
448 2ND AVE N	**27**	9 - Driving- suspended license 7 - Driving- revoked license 4 - Driv. lic. - no d/l
709 5TH AVE S	**26**	16 - Public intoxication 2 - Probation violation- community corrections viol. 2 - Disorderly conduct
617 MIDDLETON ST	**26**	14 - Criminal trespass 3 - Drug paraphernalia- unlawful use 3 - Public intoxication
802 EWING AVE	**25**	14 - Criminal trespass 6 - Criminal trespass-agg-railroad prop 2 - Failure to appear- class b or c misd.
7TH AVE N & COMMERCE ST	**23**	15 - Obstructing a passageway 2 - Public intoxication 2 - Drug paraphernalia- unlawful use
1201 BROADWAY	**23**	7 - Criminal trespass 6 - Public intoxication 5 - Driving under the influence
1101 BROADWAY	**22**	9 - Public intoxication 7 - Criminal trespass 3 - Resisting stop, frisk, halt, arrest, or search

Sourced from MNPD ARMS on 4/25/2018 8:11:37 AM. CAD calls retrieved from Metropolitan Emergency Communications Center's Computer Aided Dispatch system. Includes only calls where an officer response was made. Disposition codes 6 (Backup) and 11 (Signal 9) are excluded. Self-initiated calls are excluded. Calls dispatched to interstate RPAs and intersections are excluded. Teleserve calls are excluded. Arrest information retrieved from the MNPD RMS warrants / arrests database. 1 arrest = 1 body. Includes adult and juvenile arrests. 'Nearby Business' refers to a business establishment in close proximity of the address listed, and is provided for informational purposes only. There is no guarantee that all calls were dispatched to the business listed, because in some cases, multiple business establishments have the same address (e.g. a discount store that also contains a pharmacy). Due to the unique nature of apartment-based reporting, individual unit numbers and the address of the main office for a complex may sometimes both appear in this report.

Hermitage Precinct Hot Addresses
Multiple CFS / Arrests at the Same Location, Past 12 Weeks

METROPOLITAN POLICE DEPARTMENT
of Nashville and Davidson County

CFS Location / Nearby Business	Count	Counts - Top Ten Codes
5655 FRIST BLVD ***Summit Medical Center***	**81**	36 - Transport Prisoner / Suspect (10-16) 13 - Fight / Assault (10-57) 7 - Want Officer for Investigation / Assistance (10-43)
433 OPRY MILLS DR ***Opry Mills***	**65**	29 - Theft (10-50) 17 - Want Officer for Investigation / Assistance (10-43) 8 - Vehicle Accident - Property Damage (10-45)
24 LAFAYETTE ST ***Z Mart***	**62**	31 - Disorderly Person (10-44) 15 - Want Officer for Investigation / Assistance (10-43) 4 - Suspicious Person (10-40)
3701 JAMES KAY LN ***MNPD Hermitage Precinct***	**57**	30 - Want Officer for Investigation / Assistance (10-43) 14 - Domestic Disturbance (10-41) 5 - Theft (10-50)
4424 LEBANON PIKE ***Walmart Supercenter***	**47**	15 - Want Officer for Investigation / Assistance (10-43) 8 - Theft (10-50) 7 - Transport Prisoner / Suspect (10-16)
2284 MURFREESBORO PIKE ***Kroger***	**45**	21 - Disorderly Person (10-44) 9 - Want Officer for Investigation / Assistance (10-43) 3 - Theft (10-50)
3125 IRONWOOD DR ***Itinerant & Support Services Center***	**37**	17 - Fight / Assault (10-57) 12 - Disorderly Person (10-44) 3 - Want Officer for Investigation / Assistance (10-43)
5800 OLD HICKORY BLVD ***Gas Station***	**31**	11 - Want Officer for Investigation / Assistance (10-43) 9 - Theft (10-50) 5 - Disorderly Person (10-44)
82 LAFAYETTE ST ***Dollar General***	**28**	10 - Theft (10-50) 10 - Disorderly Person (10-44) 3 - Suspicious Person (10-40)
5544 OLD HICKORY BLVD ***Kroger***	**27**	8 - Theft (10-50) 7 - Want Officer for Investigation / Assistance (10-43) 5 - Vehicle Accident - Property Damage (10-45)
601 FESSLERS LN ***Dunkin' Donuts***	**23**	8 - Disorderly Person (10-44) 7 - Want Officer for Investigation / Assistance (10-43) 5 - Vehicle Accident - Property Damage (10-45)
816 MURFREESBORO PIKE ***Waffle House***	**21**	7 - Disorderly Person (10-44) 5 - Want Officer for Investigation / Assistance (10-43) 2 - Theft (10-50)
3150 MCGAVOCK PIKE ***McGavock High School***	**21**	7 - Want Officer for Investigation / Assistance (10-43) 6 - Theft (10-50) 2 - Suspicious Person (10-40)
3171 LEBANON PIKE ***Target***	**21**	8 - Theft (10-50) 6 - Want Officer for Investigation / Assistance (10-43) 1 - Domestic Disturbance (10-41)
976 MURFREESBORO PIKE	**20**	10 - Disorderly Person (10-44) 3 - Want Officer for Investigation / Assistance (10-43) 3 - Fight / Assault (10-57)

Arrest Location	Count	Counts - Top Charges
3125 IRONWOOD DR	**37**	12 - Assault 9 - Assault- simple - bodily injury 9 - Vandalism- $1,000 or less
3150 MCGAVOCK PIKE	**35**	12 - Disorderly conduct 6 - Assault 5 - Criminal trespass
24 LAFAYETTE ST	**34**	9 - Poss. or casual exchange-cont.sub. 7 - Drug paraphernalia- unlawful use 7 - Failure to be booked (state citation)
DELL PKWY & MURFREESBORO PIKE	**29**	13 - Driv. lic. - no d/l 6 - Driving- revoked license 6 - Driving- suspended license
4424 LEBANON PIKE	**28**	11 - Theft of property-$1,000 or less 9 - Theft of merchandise- $1,000 or less 2 - Theft of merchandise- >$1,000 but < $2,500
2330 JACKSON DOWNS BLVD	**26**	12 - Theft of merchandise- $1,000 or less 8 - Theft of property-$1,000 or less 4 - Evading arrest- misdemeaner
MILLWOOD DR & MURFREESBORO PIKE	**26**	12 - Driv. lic. - no d/l 5 - Drug paraphernalia- unlawful use 5 - Poss. or casual exchange-cont.sub.
433 OPRY MILLS DR	**25**	9 - Criminal trespass 9 - Theft of merchandise- $1,000 or less 4 - Burglary- motor vehicle
20 LAFAYETTE ST	**21**	8 - Criminal trespass 3 - Probation violation- misdemeanor 2 - Failure to appear- class b or c misd.
1210 MURFREESBORO PIKE	**21**	14 - Drug paraphernalia- unlawful use 6 - Poss.w/int-cont.sub.- cocaine .5 gr. or more 6 - Weapon- dangerous felony, poss of firearm with
5655 FRIST BLVD	**20**	6 - Driving under the influence 3 - Implied consent - int. refuse, prevent or obstruct 2 - Vandalism- $1,000 or less
5544 OLD HICKORY BLVD	**13**	4 - Theft of merchandise- $1,000 or less 3 - Poss. or casual exchange-cont.sub. 2 - Forgery- > $500 but < $1,000
5770 OLD HICKORY BLVD	**13**	6 - Failure to be booked (state citation) 4 - Failure to appear- class b or c misd. 1 - Drug paraphernalia- unlawful use
CENTRAL PIKE & OLD HICKORY BLVD	**13**	4 - Driving- suspended license 4 - Driving- revoked license 2 - Drug paraphernalia- unlawful use
420 MURFREESBORO PIKE	**12**	4 - Failure to appear- class b or c misd. 2 - Failure to be booked (state citation) 2 - Poss. or casual exchange-cont.sub.

Sourced from MNPD ARMS on 4/25/2018 8:11:37 AM. CAD calls retrieved from Metropolitan Emergency Communications Center's Computer Aided Dispatch system. Includes only calls where an officer response was made. Disposition codes 6 (Backup) and 11 (Signal 9) are excluded. Self-initiated calls are excluded. Calls dispatched to interstate RPAs and intersections are excluded. Teleserve calls are excluded. Arrest information retrieved from the MNPD RMS warrants / arrests database. 1 arrest = 1 body. Includes adult and juvenile arrests. 'Nearby Business' refers to a business establishment in close proximity of the address listed, and is provided for informational purposes only. There is no guarantee that all calls were dispatched to the business listed, because in some cases, multiple business establishments have the same address (e.g. a discount store that also contains a pharmacy). Due to the unique nature of apartment-based reporting, individual unit numbers and the address of the main office for a complex may sometimes both appear in this report.

North Precinct Hot Addresses
Multiple CFS / Arrests at the Same Location, Past 12 Weeks

METROPOLITAN POLICE DEPARTMENT
of Nashville and Davidson County

CFS Location / Nearby Business	Count	Counts - Top Ten Codes
1818 ALBION ST ***Nashville General Hospital School***	**102**	46 - Want Officer for Investigation / Assistance (10-43) 26 - Transport Prisoner / Suspect (10-16) 9 - Fight / Assault (10-57)
800 MONROE ST ***Kroger***	**75**	31 - Disorderly Person (10-44) 20 - Want Officer for Investigation / Assistance (10-43) 6 - Fight / Assault (10-57)
801 JEFFERSON ST ***Mapco***	**61**	36 - Disorderly Person (10-44) 10 - Theft (10-50) 8 - Want Officer for Investigation / Assistance (10-43)
1716 ROSA L PARKS BLVD ***Nashville Rescue Mission***	**54**	32 - Want Officer for Investigation / Assistance (10-43) 12 - Disorderly Person (10-44) 3 - Theft (10-50)
2231 26TH AV N ***MNPD North Precinct***	**53**	17 - Want Officer for Investigation / Assistance (10-43) 11 - Domestic Disturbance (10-41) 10 - Theft (10-50)
3200 CLARKSVILLE PIKE	**43**	24 - Disorderly Person (10-44) 8 - Want Officer for Investigation / Assistance (10-43) 6 - Theft (10-50)
1015 JEFFERSON ST ***Family Dollar Store***	**39**	27 - Theft (10-50) 4 - Disorderly Person (10-44) 4 - Want Officer for Investigation / Assistance (10-43)
2801 JOHN A MERRITT BLVD ***BP***	**37**	26 - Disorderly Person (10-44) 2 - Want Officer for Investigation / Assistance (10-43) 2 - Burglary - Non-Residence (10-71)
2200 BRICK CHURCH PIKE ***Exxon***	**37**	11 - Disorderly Person (10-44) 10 - Theft (10-50) 5 - Want Officer for Investigation / Assistance (10-43)
1755 DR D B TODD JR BLVD ***Dollar General***	**36**	20 - Theft (10-50) 8 - Disorderly Person (10-44) 4 - Want Officer for Investigation / Assistance (10-43)
1800 JEFFERSON ST ***Pauls Market***	**27**	18 - Disorderly Person (10-44) 3 - Suspicious Person (10-40) 2 - Theft (10-50)
2624 JORDAN RIDGE DR	**26**	10 - Want Officer for Investigation / Assistance (10-43) 9 - Burglary - Residence (10-70) 4 - Suspicious Person (10-40)
2022 ROSA L PARKS BLVD ***Exxon***	**25**	12 - Disorderly Person (10-44) 7 - Want Officer for Investigation / Assistance (10-43) 1 - Domestic Disturbance (10-41)
3130 CLARKSVILLE PIKE ***Walgreens Pharmacies***	**24**	8 - Want Officer for Investigation / Assistance (10-43) 7 - Theft (10-50) 4 - Disorderly Person (10-44)
237 CUMBERLAND BND ***Mental Health Cooperative***	**21**	15 - Transport Prisoner / Suspect (10-16) 3 - Disorderly Person (10-44) 1 - Want Officer for Investigation / Assistance (10-43)

Arrest Location	Count	Counts - Top Charges
1818 ALBION ST	**35**	7 - Public intoxication 7 - Resisting stop, frisk, halt, arrest, or search 5 - Failure to appear- class b or c misd.
512 31ST AVE N	**27**	7 - Probation violation- misdemeanor 6 - Probation violation- felony 4 - Failure to be booked (state citation)
BRICK CHURCH PIKE & W TRINITY LN	**20**	5 - Driving- revoked license 4 - Driving- suspended license 2 - Failure to appear- class b or c misd.
2801 JOHN A MERRITT BLVD	**19**	8 - Criminal trespass 6 - Poss. or casual exchange-cont.sub. 2 - Theft of property-$1,000 or less
2022 ROSA L PARKS BLVD	**18**	7 - Failure to appear- class b or c misd. 4 - Driving- suspended license 3 - Public intoxication
26TH AVE N & CLARKSVILLE PIKE	**15**	8 - Poss. or casual exchange-cont.sub. 5 - Drug paraphernalia- unlawful use 2 - Driving- revoked license
2400 BUENA VISTA PIKE	**15**	3 - Poss. or casual exchange-cont.sub. 3 - Driving- revoked license, 2nd offense 3 - Driving- revoked license
800 MONROE ST	**15**	4 - Theft of merchandise- $1,000 or less 3 - Theft of property-$1,000 or less 3 - Criminal trespass
GARFIELD ST & ROSA L PARKS BLVD	**15**	5 - Driving- suspended license 5 - Failure to appear- class b or c misd. 3 - Driving- suspended license, 2nd offense
2200 BRICK CHURCH PIKE	**14**	3 - Poss. or casual exchange-cont.sub. 3 - Failure to appear - felony or class a misd. 2 - Theft of property-$1,000 or less
1360 BRICK CHURCH PIKE	**14**	7 - Drug paraphernalia- unlawful use 4 - Poss. or casual exchange-cont.sub. 3 - Failure to appear- class b or c misd.
16TH AVE N & BUCHANAN ST	**14**	6 - Poss. or casual exchange-cont.sub. 3 - Driving- suspended license 3 - Driving- revoked license
CLARKSVILLE PIKE & ED TEMPLE BLVD	**13**	5 - Poss. or casual exchange-cont.sub. 3 - Drug paraphernalia- unlawful use 3 - Driving- revoked license
1800 JEFFERSON ST	**12**	3 - Driving- revoked license 3 - Poss. or casual exchange-cont.sub. 2 - Public intoxication
CLARKSVILLE PIKE & ROSA L PARKS BLVD	**11**	5 - Driving- suspended license 2 - Driving- revoked license 1 - Driv. lic. - no d/l

Sourced from MNPD ARMS on 4/25/2018 8:11:37 AM. CAD calls retrieved from Metropolitan Emergency Communications Center's Computer Aided Dispatch system. Includes only calls where an officer response was made. Disposition codes 6 (Backup) and 11 (Signal 9) are excluded. Self-initiated calls are excluded. Calls dispatched to interstate RPAs and intersections are excluded. Teleserve calls are excluded. Arrest information retrieved from the MNPD RMS warrants / arrests database. 1 arrest = 1 body. Includes adult and juvenile arrests. 'Nearby Business' refers to a business establishment in close proximity of the address listed, and is provided for informational purposes only. There is no guarantee that all calls were dispatched to the business listed, because in some cases, multiple business establishments have the same address (e.g. a discount store that also contains a pharmacy). Due to the unique nature of apartment-based reporting, individual unit numbers and the address of the main office for a complex may sometimes both appear in this report.

Madison Precinct Hot Addresses
Multiple CFS / Arrests at the Same Location, Past 12 Weeks

METROPOLITAN POLICE DEPARTMENT
of Nashville and Davidson County

CFS Location / Nearby Business	Count	Counts - Top Ten Codes
3458 DICKERSON PIKE ***Walmart Supercenter***	**96**	22 - Transport Prisoner / Suspect (10-16) 18 - Theft (10-50) 16 - Want Officer for Investigation / Assistance (10-43)
400 MYATT DR ***Madison Police Precinct***	**66**	31 - Want Officer for Investigation / Assistance (10-43) 14 - Domestic Disturbance (10-41) 7 - Missing Person (10-75)
3441 DICKERSON PIKE ***Skyline Medical Center***	**53**	20 - Want Officer for Investigation / Assistance (10-43) 7 - Domestic Disturbance (10-41) 6 - Fight / Assault (10-57)
2232 GALLATIN PIKE N ***Walmart***	**53**	12 - Want Officer for Investigation / Assistance (10-43) 11 - Theft (10-50) 11 - Transport Prisoner / Suspect (10-16)
101 GALLATIN PIKE N ***Gas Station***	**44**	20 - Disorderly Person (10-44) 7 - Want Officer for Investigation / Assistance (10-43) 6 - Vehicle Accident - Property Damage (10-45)
200 GALLATIN PIKE S ***Kroger***	**29**	8 - Want Officer for Investigation / Assistance (10-43) 6 - Disorderly Person (10-44) 5 - Vehicle Accident - Property Damage (10-45)
1516 GALLATIN PIKE S	**28**	9 - Theft (10-50) 7 - Suspicious Person (10-40) 5 - Disorderly Person (10-44)
109 GALLATIN PIKE N ***Walmart Neighborhood Market***	**28**	12 - Transport Prisoner / Suspect (10-16) 5 - Disorderly Person (10-44) 3 - Vehicle Accident - Property Damage (10-45)
143 GALLATIN PIKE S	**27**	24 - Disorderly Person (10-44) 3 - Want Officer for Investigation / Assistance (10-43)
627 GALLATIN PIKE S ***Walgreens***	**27**	9 - Disorderly Person (10-44) 8 - Want Officer for Investigation / Assistance (10-43) 3 - Theft (10-50)
4600 SETTER CT	**20**	10 - Want Officer for Investigation / Assistance (10-43) 4 - Domestic Disturbance (10-41) 3 - Disorderly Person (10-44)
1584 GALLATIN PIKE N ***Home Depot***	**20**	7 - Theft (10-50) 3 - Suspicious Person (10-40) 2 - Transport Prisoner / Suspect (10-16)
2050 GALLATIN PIKE N ***Target***	**20**	7 - Transport Prisoner / Suspect (10-16) 4 - Vehicle Accident - Property Damage (10-45) 4 - Theft (10-50)
1152 GALLATIN PIKE S	**20**	14 - Theft (10-50) 2 - Disorderly Person (10-44) 2 - Want Officer for Investigation / Assistance (10-43)
819 GALLATIN PIKE S ***Exxon***	**19**	8 - Disorderly Person (10-44) 4 - Want Officer for Investigation / Assistance (10-43) 3 - Theft (10-50)

Arrest Location	Count	Counts - Top Charges
3458 DICKERSON PIKE	**61**	43 - Theft of merchandise- $1,000 or less 7 - Theft of property-$1,000 or less 6 - Criminal trespass
3441 DICKERSON PIKE	**52**	9 - Public intoxication 7 - Driving under the influence 6 - Criminal trespass
117 W SMITH ST	**39**	24 - Failure to appear- class b or c misd. 11 - Probation violation- misdemeanor 10 - Failure to be booked (state citation)
2232 N GALLATIN PIKE	**27**	21 - Theft of merchandise- $1,000 or less 5 - Criminal trespass 3 - Disorderly conduct
DICKERSON PIKE & DOVERSIDE DR	**23**	6 - Driving- revoked license 5 - Driv. lic. - no d/l 3 - Failure to be booked (state citation)
2050 N GALLATIN PIKE	**16**	14 - Theft of merchandise- $1,000 or less 1 - Assault, domestic bodily injury 1 - Driv. lic. - no d/l
1120 PALMER AVE	**14**	11 - Drug paraphernalia- unlawful use 6 - Poss. or casual exchange-cont.sub. 6 - Probation violation- community corrections viol.
1150 HUNTERS LN	**13**	5 - Poss. or casual exchange-cont.sub. 2 - Theft of vehicle-2,500 or > but<$10,000 1 - Vandalism- $1,000 or less
610 DUE WEST AVE W	**12**	4 - Assault, domestic bodily injury 3 - Interference w/emergency call 2 - Assault, domestic offensive/provocative conduct
S GALLATIN PIKE & EMMITT AVE	**12**	4 - Driv. lic. - no d/l 2 - Driving- suspended license 2 - Driving- revoked license
BRICK CHURCH PIKE & EWING DR	**11**	3 - Failure to be booked (state citation) 2 - Driv. lic. - no d/l 2 - Driving- revoked license
BRILEY PKWY W & DICKERSON PIKE	**11**	3 - Driving under the influence 3 - Implied consent - civil 2 - Poss. or casual exchange-cont.sub.
109 N GALLATIN PIKE	**11**	5 - Theft of merchandise- $1,000 or less 2 - Driv. lic. - no d/l 1 - Driving- revoked license
109 S GALLATIN PIKE	**11**	5 - Theft of merchandise- $1,000 or less 2 - Criminal trespass 2 - Driving- revoked license
200 S GALLATIN PIKE	**10**	4 - Driving- revoked license 3 - Poss. or casual exchange-cont.sub. 2 - Drug paraphernalia- unlawful use

Sourced from MNPD ARMS on 4/25/2018 8:11:37 AM. CAD calls retrieved from Metropolitan Emergency Communications Center's Computer Aided Dispatch system. Includes only calls where an officer response was made. Disposition codes 6 (Backup) and 11 (Signal 9) are excluded. Self-initiated calls are excluded. Calls dispatched to interstate RPAs and intersections are excluded. Teleserve calls are excluded. Arrest information retrieved from the MNPD RMS warrants / arrests database. 1 arrest = 1 body. Includes adult and juvenile arrests. 'Nearby Business' refers to a business establishment in close proximity of the address listed, and is provided for informational purposes only. There is no guarantee that all calls were dispatched to the business listed, because in some cases, multiple business establishments have the same address (e.g. a discount store that also contains a pharmacy). Due to the unique nature of apartment-based reporting, individual unit numbers and the address of the main office for a complex may sometimes both appear in this report.

Midtown Hills Precinct Hot Addresses
Multiple CFS / Arrests at the Same Location, Past 12 Weeks

METROPOLITAN POLICE DEPARTMENT
of Nashville and Davidson County

CFS Location / Nearby Business	Count	Counts - Top Ten Codes
2000 CHURCH ST ***Baptist Hospital***	**110**	62 - Want Officer for Investigation / Assistance (10-43) 19 - Transport Prisoner / Suspect (10-16) 6 - Fight / Assault (10-57)
2300 PATTERSON ST ***Centennial Medical Center***	**91**	40 - Transport Prisoner / Suspect (10-16) 19 - Want Officer for Investigation / Assistance (10-43) 9 - Fight / Assault (10-57)
1441 12TH AV S ***Midtown Hills Police Precinct***	**56**	25 - Want Officer for Investigation / Assistance (10-43) 10 - Theft (10-50) 8 - Domestic Disturbance (10-41)
1401 CHARLOTTE AV ***Exxon***	**49**	17 - Theft (10-50) 14 - Disorderly Person (10-44) 8 - Vehicle Accident - Property Damage (10-45)
2500 WEST END AV ***Centennial Park***	**38**	12 - Want Officer for Investigation / Assistance (10-43) 12 - Disorderly Person (10-44) 2 - Suspicious Person (10-40)
1211 MEDICAL CENTER DR ***Vanderbilt University Medical Center***	**34**	12 - Want Officer for Investigation / Assistance (10-43) 4 - Domestic Disturbance (10-41) 4 - Shooting (10-52)
780 OLD HICKORY BLVD ***Target***	**33**	15 - Theft (10-50) 8 - Transport Prisoner / Suspect (10-16) 3 - Want Officer for Investigation / Assistance (10-43)
1702 WEST END AV ***Shell Gas Station***	**31**	15 - Disorderly Person (10-44) 6 - Want Officer for Investigation / Assistance (10-43) 5 - Theft (10-50)
2421 POWELL AV ***Walmart***	**31**	7 - Transport Prisoner / Suspect (10-16) 5 - Theft (10-50) 5 - Disorderly Person (10-44)
1200 VILLA PL	**22**	9 - Vehicle Blocking Right of Way (10-49) 8 - Disorderly Person (10-44) 4 - Want Officer for Investigation / Assistance (10-43)
1310 24TH AV S ***Vanderbilt University Medical Center***	**20**	15 - Want Officer for Investigation / Assistance (10-43) 3 - Disorderly Person (10-44) 1 - Transport Prisoner / Suspect (10-16)
2001 8TH AV S ***Exxon***	**19**	6 - Want Officer for Investigation / Assistance (10-43) 6 - Disorderly Person (10-44) 3 - Vehicle Accident - Property Damage (10-45)
301 28TH AV N ***Parthenon Towers***	**17**	7 - Disorderly Person (10-44) 5 - Want Officer for Investigation / Assistance (10-43) 2 - Domestic Disturbance (10-41)
5771 NOLENSVILLE PIKE ***Kroger***	**17**	6 - Vehicle Accident - Property Damage (10-45) 5 - Disorderly Person (10-44) 3 - Want Officer for Investigation / Assistance (10-43)
735 HARDING PL ***CVS***	**16**	4 - Vehicle Accident - Property Damage (10-45) 2 - Theft (10-50) 2 - Vehicle Accident - Personal Injury (10-46)

Arrest Location	Count	Counts - Top Charges
NOLENSVILLE PIKE & OLD HICKORY BLVD	**21**	8 - Driv. lic. - no d/l 4 - Driving- revoked license 2 - Driving- suspended license
3812 HILLSBORO PIKE	**20**	6 - Poss. or casual exchange-cont.sub. 5 - Disorderly conduct 4 - Resisting stop, frisk, halt, arrest, or search
2000 CHURCH ST	**17**	12 - Criminal trespass 4 - Failure to appear- class b or c misd. 3 - Failure to be booked (state citation)
1211 MEDICAL CENTER DR	**15**	4 - Driving- suspended license 3 - Driving- revoked license 2 - Driving under the influence
I 65 N & WEDGEWOOD AVE	**14**	7 - Driving- revoked license 2 - Driving- suspended license 2 - Reckless driving
NOLENSVILLE PIKE & PARAGON MILLS RD	**13**	7 - Driv. lic. - no d/l 2 - Driving- revoked license 2 - Public intoxication
2421 POWELL AVE	**13**	8 - Theft of merchandise- $1,000 or less 5 - Criminal trespass 2 - Theft of property-$1,000 or less
8TH AVE S & WEDGEWOOD AVE	**13**	4 - Driving- suspended license 3 - Driv. lic. - no d/l 2 - Driving- revoked license
780 OLD HICKORY BLVD	**12**	11 - Theft of merchandise- $1,000 or less 1 - Theft of property-$1,000 or less
2300 PATTERSON ST	**12**	8 - Failure to appear- class b or c misd. 3 - Public intoxication 3 - Driving- revoked license
2500 WEST END AVE	**11**	5 - Poss. or casual exchange-cont.sub. 3 - Driving- suspended license 1 - Criminal trespass
1702 WEST END AVE	**11**	5 - Criminal trespass 3 - Poss. or casual exchange-cont.sub. 2 - Public intoxication
EDMONDSON PIKE & NOLENSVILLE PIKE	**11**	5 - Driv. lic. - no d/l 1 - Driving- revoked license, 2nd offense 1 - Driving- suspended license, 2nd offense
EDMONDSON PIKE & OLD HICKORY BLVD	**11**	6 - Driv. lic. - no d/l 2 - Driving- suspended license 2 - Poss. or casual exchange-cont.sub.
ELYSIAN FIELDS RD & NOLENSVILLE PIKE	**11**	4 - Driv. lic. - no d/l 3 - Driving- suspended license 3 - Failure to appear- class b or c misd.

Sourced from MNPD ARMS on 4/25/2018 8:11:37 AM. CAD calls retrieved from Metropolitan Emergency Communications Center's Computer Aided Dispatch system. Includes only calls where an officer response was made. Disposition codes 6 (Backup) and 11 (Signal 9) are excluded. Self-initiated calls are excluded. Calls dispatched to interstate RPAs and intersections are excluded. Teleserve calls are excluded. Arrest information retrieved from the MNPD RMS warrants / arrests database. 1 arrest = 1 body. Includes adult and juvenile arrests. 'Nearby Business' refers to a business establishment in close proximity of the address listed, and is provided for informational purposes only. There is no guarantee that all calls were dispatched to the business listed, because in some cases, multiple business establishments have the same address (e.g. a discount store that also contains a pharmacy). Due to the unique nature of apartment-based reporting, individual unit numbers and the address of the main office for a complex may sometimes both appear in this report.

Other Reports

CompStat Weekly Analysis is provided by the Metropolitan Nashville Police Department Crime Analysis Section. This report is intended to be a management and planning tool and does not reflect the official UCR counts for the department.

"It behooves every man to remember that the work of the critic is of altogether secondary importance, and that, in the end, progress is accomplished by the man who does things."
- Theodore Roosevelt

Begin Date: 04/15/2018
End Date: 04/21/2018
Week: 16

APR Data

Precinct Assignment	YTD	Last Week
West	0	0
East	120	9
South	371	27
Central	94	3
Hermitage	244	58
North	1	0
Madison	37	0
Midtown Hills	87	0
County	**954**	**97**

APR Initiated by	YTD	Last Week
Self Initiated	54	4
Dispatched	574	63
Referred by Field Supervisor	4	1
Walk In	322	29

Criteria	YTD	Last Week
Pending Less Than 30 Minutes	4	0
Met APR Criteria	895	95
Pending Over 30 Minutes	55	2

Result	YTD	Last Week
No Answer at Call Back	18	8
Complainant Waiting	99	0
Requested Officer Respond	22	7
Complainant Gone	18	3
Reviewed Text of Call With Complainant	797	79

Action Taken	YTD	Last Week
Extra Patrol Broadcast Sent	6	0
Sent Back to Pending	46	14
No Police Action Required	120	14
Incident Report Completed	782	69

Percent of CFS by Precinct Assignment (YTD)

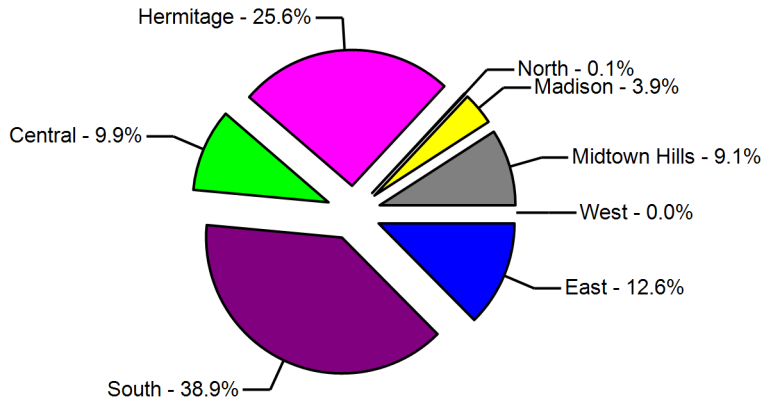

Action Taken (YTD)

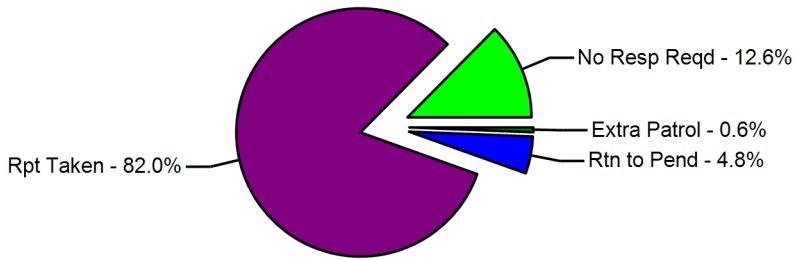

Sourced from data entered at each precinct.

Case Preparation Section - Case File Inventory

METROPOLITAN POLICE DEPARTMENT
of Nashville and Davidson County

Status	Prior Week	Compstat Week	Change	Same Week Last Year	Compstat Week	Change
Case Backlog			**NaN**	87		**-100.0 %**
Average Number of Days to Complete			**0**	15		**-15**

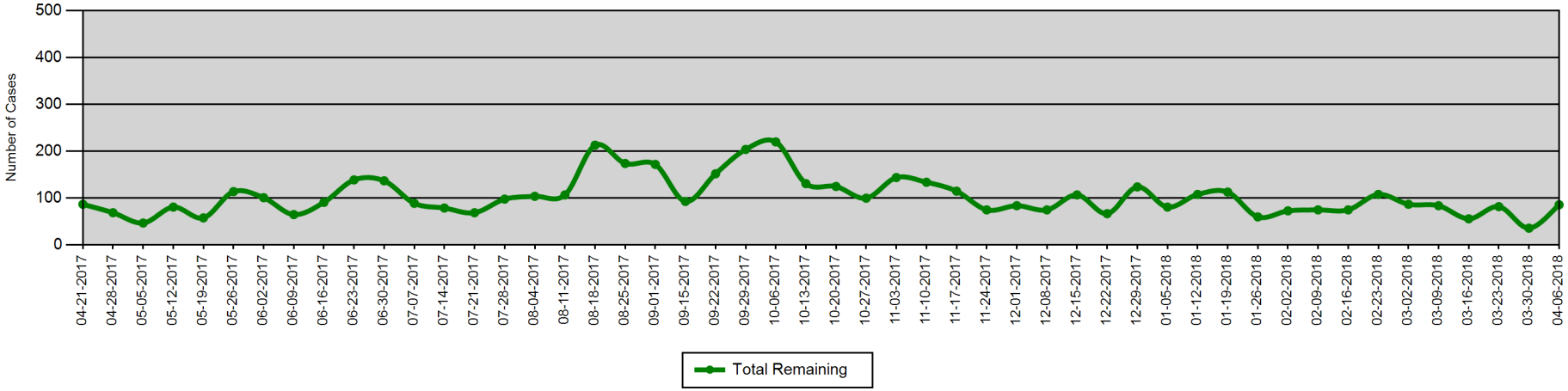

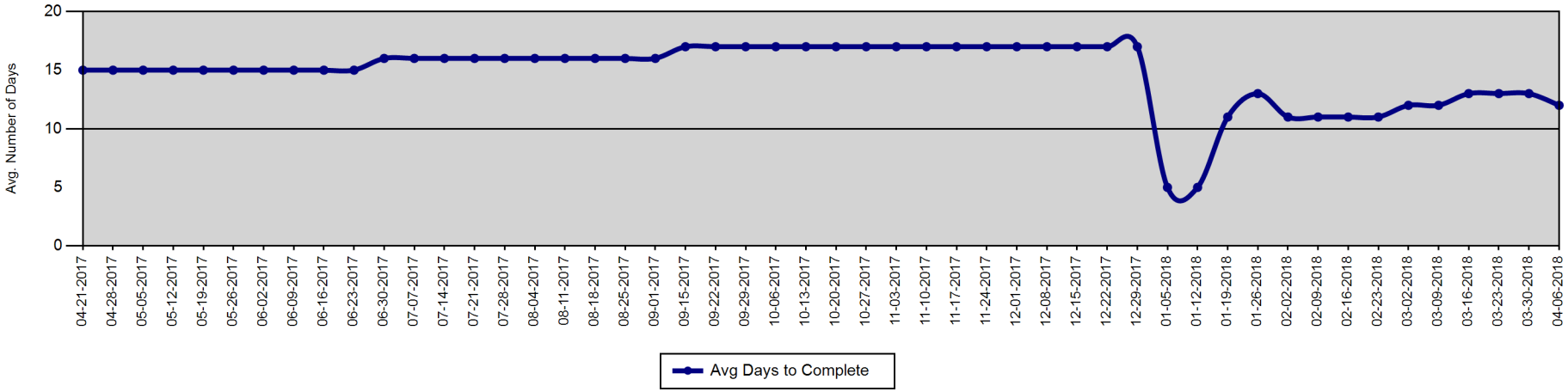

Report created on 4/25/2018 8:11:37 AM. Sources information provided by Case Preparation Division. This report is intended to be a management and planning tool and is not an exact representation of workload.

Court Attendance - 310s Issued by Month

METROPOLITAN POLICE DEPARTMENT

of Nashville and Davidson County

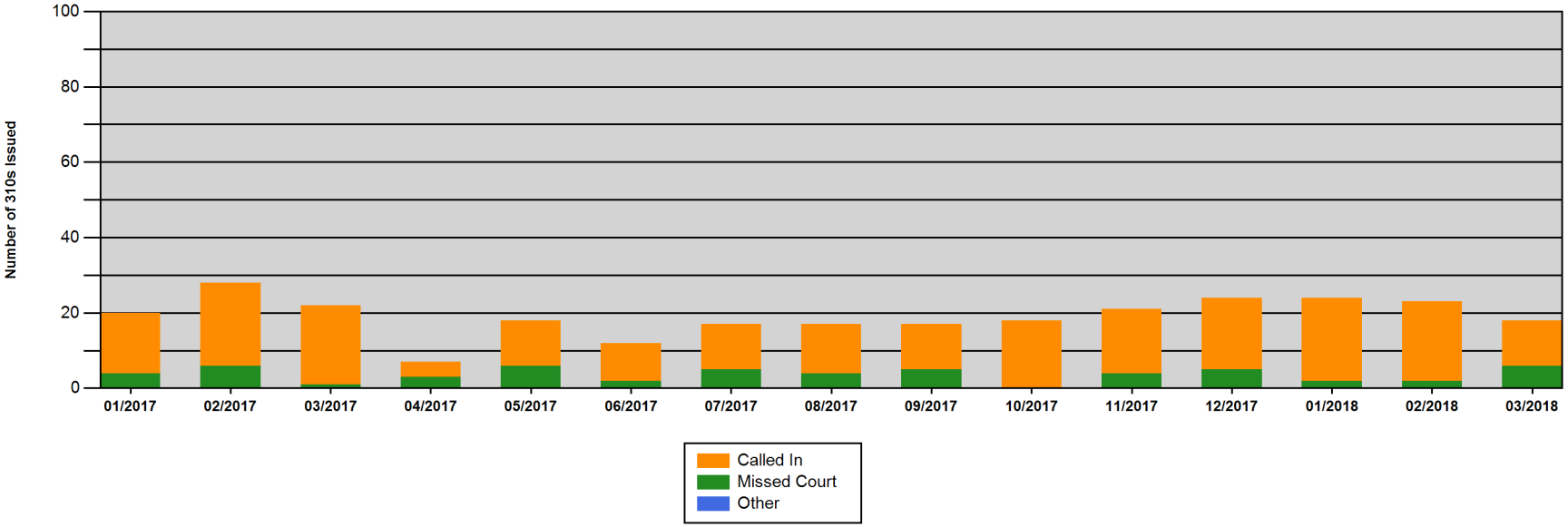

	01/2017	02/2017	03/2017	04/2017	05/2017	06/2017	07/2017	08/2017	09/2017	10/2017	11/2017	12/2017	01/2018	02/2018	03/2018
Called In	16	22	21	4	12	10	12	13	12	18	17	19	22	21	12
Missed Court	4	6	1	3	6	2	5	4	5	0	4	5	2	2	6
Other	0	0	0	0	0	0	0	0	0	0	0	0	0	0	0
Total	**20**	**28**	**22**	**7**	**18**	**12**	**17**	**17**	**17**	**18**	**21**	**24**	**24**	**23**	**18**

Report created on 4/25/2018 8:11:38 AM. MNPD Form 310 is a Notification of Violation of Court Appearance Procedures.

Violations include 'improperly dressed,' 'failed to appear,' 'clocked in, but didn't go to court,' 'late for court,' and 'called with excuse.'

Percentage of Incident Reports Included in CompStat Analysis

METROPOLITAN POLICE DEPARTMENT
of Nashville and Davidson County

Percentage of incident reports entered into ARMS by the following wednesday of each week.

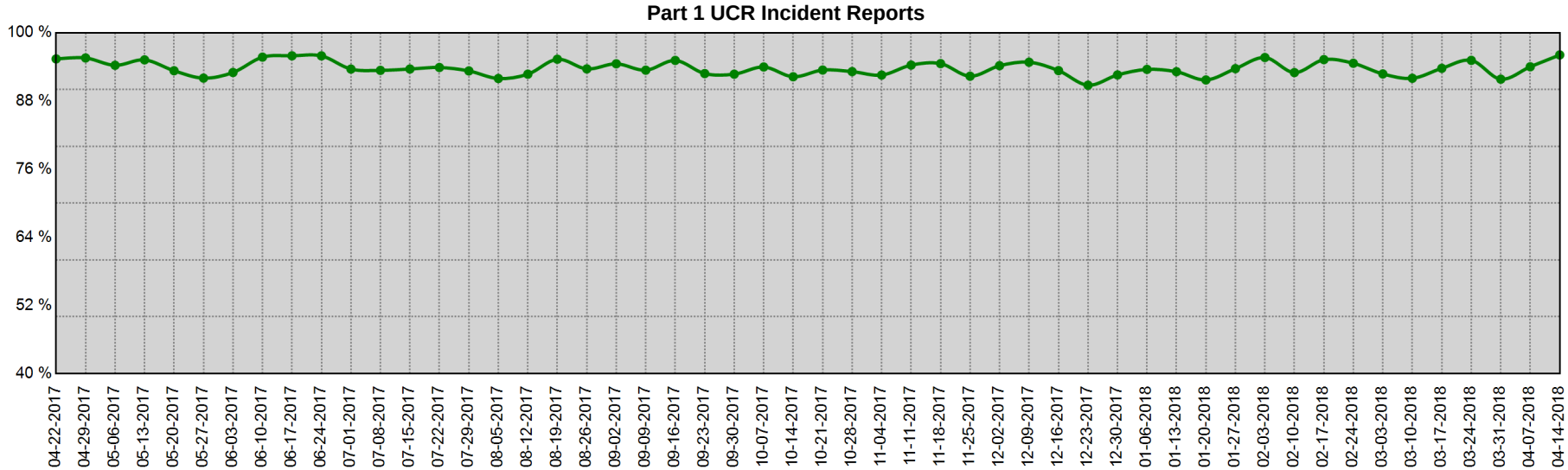

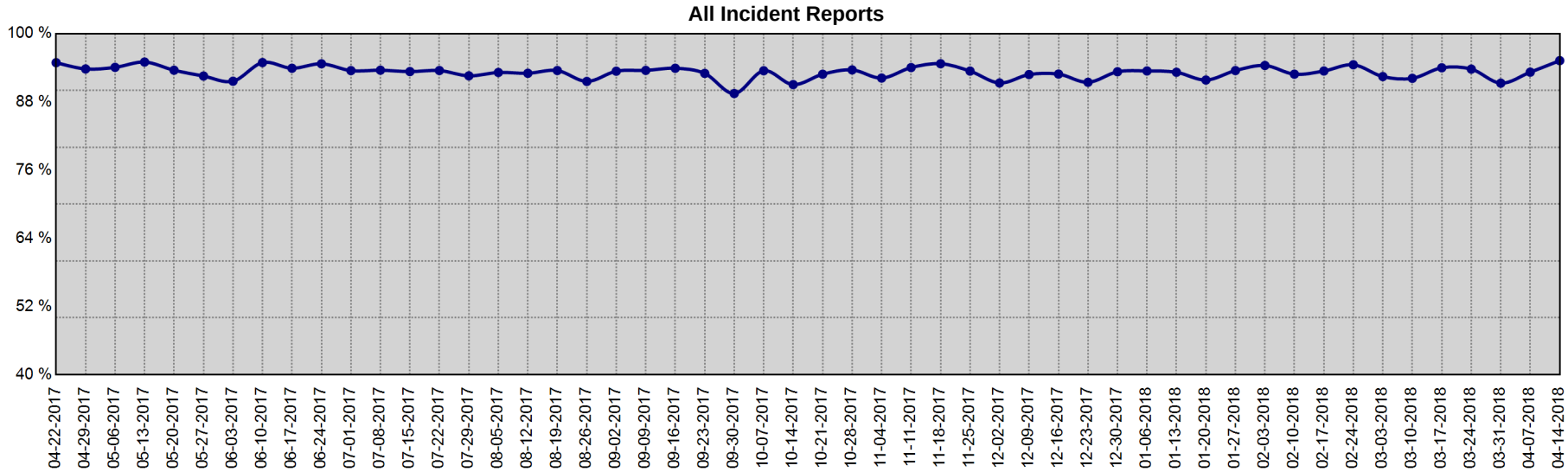

Date Range	Part I UCR Incident Reports			All Incident Reports		
	Min	Max	Mean	Min	Max	Mean
4-16-2017 to 4-14-2018	90.8 %	96.1 %	93.7 %	89.5 %	95.2 %	93.2 %

Information summarized for CompStat week ending 4/21/2018

Sourced from MNPD ARMS on 4/25/2018 8:11:38 AM. The figures above were sourced from incident reports using Uniform Crime Reporting definitions and reporting guidelines, based on the date when the crime was reported. This report is intended to be a management and planning tool and does not reflect the official UCR counts for the department.

Map Section

CompStat Weekly Analysis is provided by the Metropolitan Nashville Police Department Crime Analysis Section. This report is intended to be a management and planning tool and does not reflect the official UCR counts for the department.

"It behooves every man to remember that the work of the critic is of altogether secondary importance, and that, in the end, progress is accomplished by the man who does things."
- Theodore Roosevelt

Begin Date: 04/15/2018
End Date: 04/21/2018
Week: 16

YTD Gunshot Victims - Countywide

Gunshot Homicides / Injuries

Zone	Prior YTD	YTD	Change	Percent Change
111	3	1	-2	-66.7%
113	1	0	-1	-100.0%
115	0	2	2	-
117	0	2	2	-
121	0	0	0	-
123	1	1	0	0.0%
125	1	0	-1	-100.0%
211	6	4	-2	-33.3%
213	1	0	-1	-100.0%
215	2	2	0	0.0%
217	1	0	-1	-100.0%
221	7	3	-4	-57.1%
223	5	3	-2	-40.0%
225	1	1	0	0.0%
227	0	2	2	-
311	0	2	2	-
313	0	4	4	-
315	1	2	1	100.0%
317	2	0	-2	-100.0%
321	4	5	1	25.0%
323	6	1	-5	-83.3%
325	2	8	6	300.0%
331	3	4	1	33.3%
333	2	2	0	0.0%
335	1	0	-1	-100.0%
411	0	0	0	-
413	1	1	0	0.0%
415	0	0	0	-
421	0	0	0	-
423	0	0	0	-
425	0	1	1	-
511	12	7	-5	-41.7%
513	1	0	-1	-100.0%

Zone	Prior YTD	YTD	Change	Percent Change
515	0	1	1	-
517	1	0	-1	-100.0%
521	2	0	-2	-100.0%
523	1	6	5	500.0%
525	0	1	1	-
531	0	1	1	-
533	0	3	3	-
535	1	1	0	0.0%
611	2	6	4	200.0%
613	12	9	-3	-25.0%
615	6	8	2	33.3%
617	2	1	-1	-50.0%
621	3	3	0	0.0%
623	1	2	1	100.0%
625	3	1	-2	-66.7%
627	0	0	0	-
711	0	1	1	-
713	0	0	0	-
715	1	3	2	200.0%
721	3	3	0	0.0%
723	0	0	0	-
725	1	5	4	400.0%
727	0	0	0	-
811	2	3	1	50.0%
813	1	0	-1	-100.0%
815	0	0	0	-
821	1	0	-1	-100.0%
823	0	0	0	-
825	0	1	1	-
831	1	1	0	0.0%
833	0	1	1	-
835	1	1	0	0.0%
Total	**109**	**120**	**11**	**10.1%**

YTD, 75.8% of all gunshot homicides and injuries have occurred in 20 MNPD zones, an area that covers 25.6% of the total area of Davidson County.

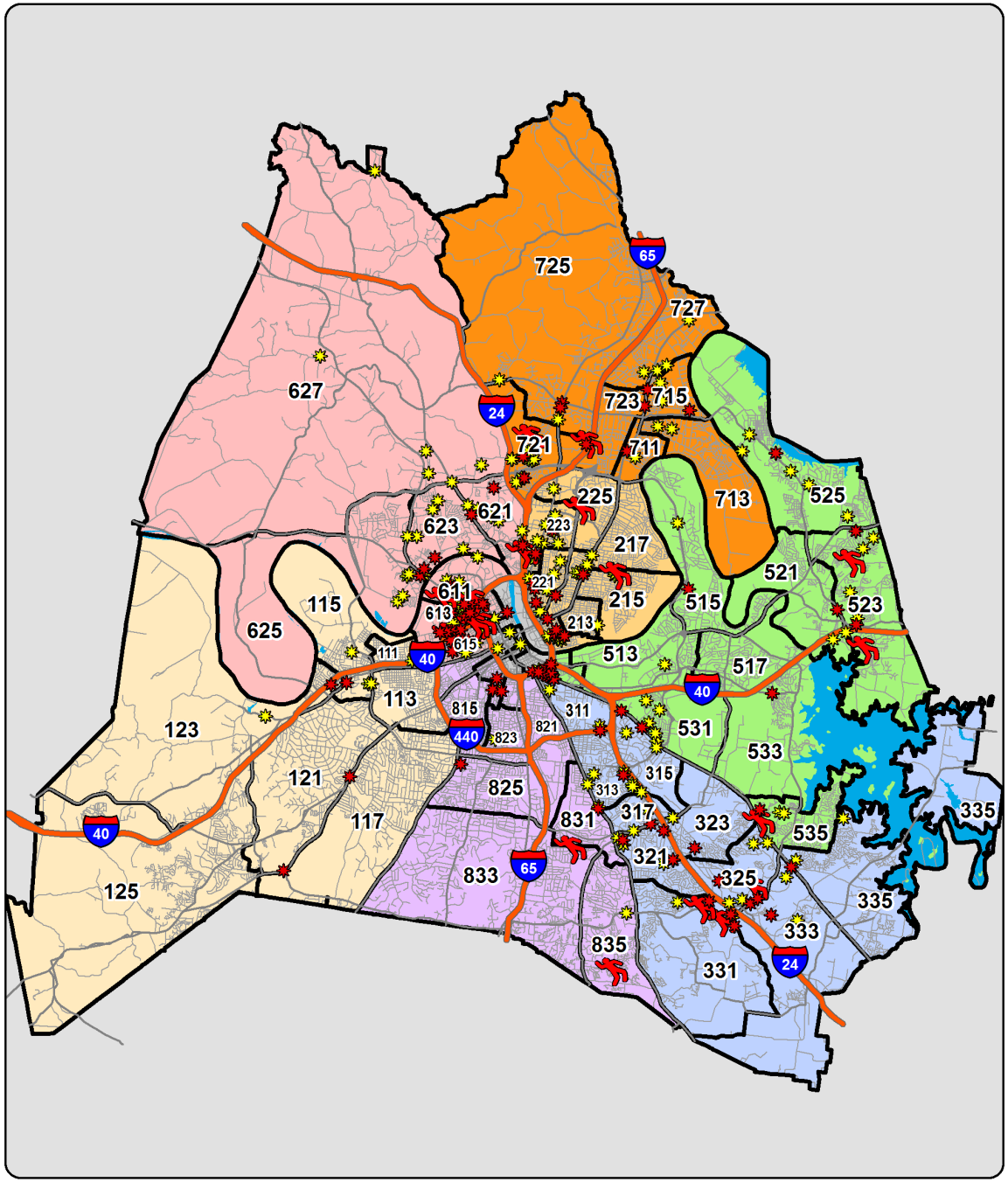

YTD Shootings Gunshot Homicide Gunshot Injury Property Damage Involving Firearm

Sourced from MNPD ARMS on 4/25/2018 8:11:39 AM. The information in this report is sourced from incident reports using UCR definitions and reporting guidelines, based on the date when the crime was reported, and aggregated by incident location. 'Gunshot Homicide / Injury' counts include only violent incidents (homicide, rape, robbery, and aggravated assault) in which one or more victims received a fatal or non-fatal gunshot wound. Suicides, suicide attempts, and accidental shootings are excluded. 'Property Damage' counts include all incidents that (1) include a 'Damage to Property' (NIBRS 290) offense, and (2) list a firearm in the Weapons/Tool' section of the incident report. Unfounded incidents are excluded from these counts. MNPD splits the geography of Davidson County into 1,500+ Reporting Areas (RPA's), ranging in size from 0.003 square miles to 14.9 square miles. The average RPA size is 0.34 square miles.

Gunshot Victims - Countywide (Homicides and Injuries)

Based on date when each incident was reported.

METROPOLITAN POLICE DEPARTMENT
of Nashville and Davidson County

Gunshot Victims (Homicides and Injuries), Annual Totals - Green Line Represents the Previous 14 Year Average

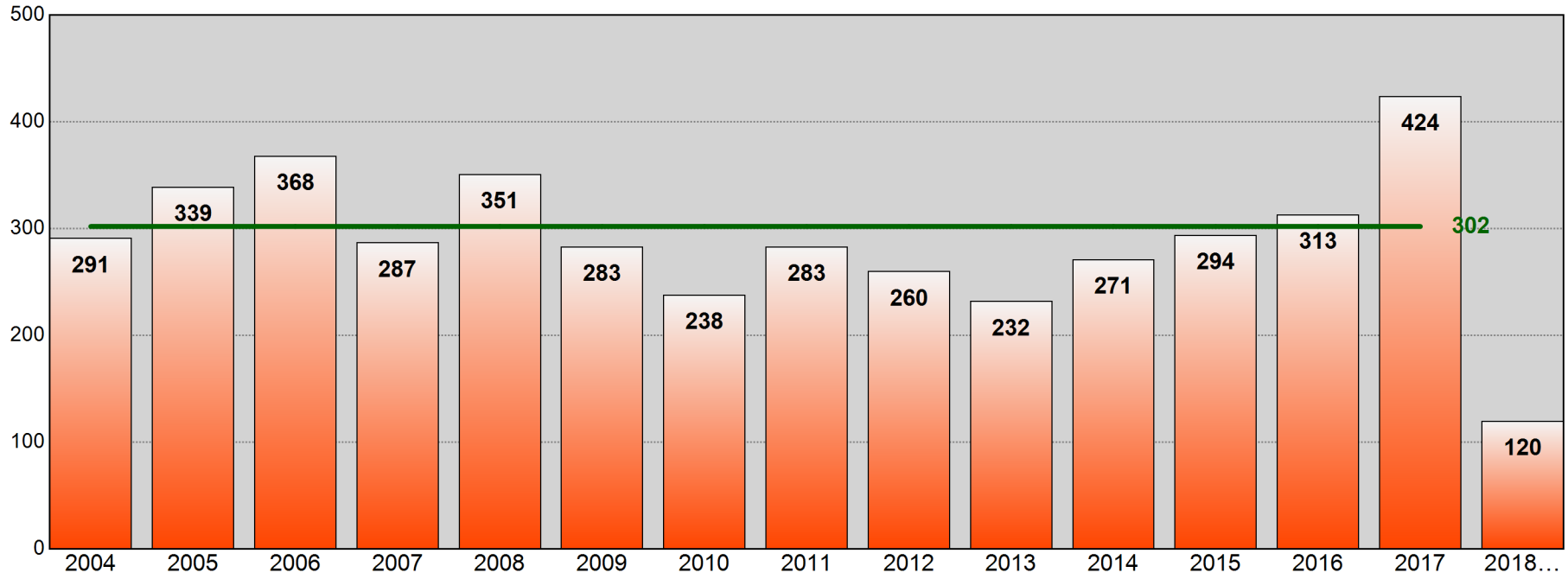

Age of Gunshot Victim
Annual Totals, Past 5 Years

Age	2013	Percent of Total	2014	Percent of Total	2015	Percent of Total	2016	Percent of Total	2017	Percent of Total
0-12	1	0.4%	2	0.7%	2	0.7%	3	1.0%	5	1.2%
13-17	18	7.8%	20	7.4%	32	10.9%	27	8.6%	49	11.6%
18-24	87	37.5%	99	36.5%	116	39.5%	96	30.7%	138	32.5%
25-34	82	35.3%	83	30.6%	82	27.9%	90	28.8%	127	30.0%
35-44	27	11.6%	39	14.4%	32	10.9%	51	16.3%	51	12.0%
45-54	12	5.2%	18	6.6%	14	4.8%	24	7.7%	30	7.1%
55-64	3	1.3%	1	0.4%	13	4.4%	12	3.8%	14	3.3%
65+	1	0.4%	3	1.1%	2	0.7%	6	1.9%	5	1.2%
Unk	1	0.4%	6	2.2%	1	0.3%	4	1.3%	5	1.2%

Age of Gunshot Victim
YTD Comparison

Age	Prior YTD	Percent of Total	YTD	Percent of Total	Change	Percent Change
0-12	1	0.9%	4	3.3%	3	300.0%
13-17	11	10.0%	15	12.5%	4	36.4%
18-24	42	38.2%	35	29.2%	-7	-16.7%
25-34	36	32.7%	37	30.8%	1	2.8%
35-44	9	8.2%	15	12.5%	6	66.7%
45-54	7	6.4%	12	10.0%	5	71.4%
55-64	2	1.8%	1	0.8%	-1	-50.0%
65+	1	0.9%	1	0.8%	0	0.0%
Unk	1	0.9%	0	0.0%	-1	-100.0%

Information summarized for CompStat week ending 04/21/2018.

Sourced from MNPD ARMS on 4/25/2018 8:11:40 AM. The information in this report is sourced from incident reports using UCR definitions and reporting guidelines, based on report date, aggregated by incident location. Only includes violent incidents (homicide, rape, robbery, and aggravated assault) in which one or more victims received a fatal or non-fatal gunshot wound. Suicides, suicide attempts, and accidental shootings are excluded.

Gunshot Victims (Homicides, Injuries, and Property Damage)

METROPOLITAN POLICE DEPARTMENT
of Nashville and Davidson County

Aggregated by precinct (incident location). Based on date when each incident was reported.

		Rolling Two Week				Rolling Eight Week				YTD				Rolling Twenty-Four Month			
		Prior Week	Last Week	Change	% Change	Prior 4 Weeks	Last 4 Weeks	Change	% Change	Prior YTD	YTD	Change	% Change	Prior 52 Weeks	Last 52 Weeks	Change	% Change
West	Gunshot Homicide	0	0	0	-	0	0	0	-	1	0	-1	-100.0%	4	2	-2	-50.0%
	Gunshot Injury	0	0	0	-	3	0	-3	-100.0%	5	6	1	20.0%	21	13	-8	-38.1%
	Property Damage	0	0	0	-	1	2	1	100.0%	7	6	-1	-14.3%	21	36	15	71.4%
East	Gunshot Homicide	0	0	0	-	0	0	0	-	4	2	-2	-50.0%	11	19	8	72.7%
	Gunshot Injury	0	1	1	-	1	2	1	100.0%	19	13	-6	-31.6%	47	45	-2	-4.3%
	Property Damage	1	2	1	100.0%	7	7	0	0.0%	36	31	-5	-13.9%	105	96	-9	-8.6%
South	Gunshot Homicide	0	0	0	-	2	0	-2	-100.0%	6	5	-1	-16.7%	13	17	4	30.8%
	Gunshot Injury	4	1	-3	-75.0%	7	8	1	14.3%	15	23	8	53.3%	46	64	18	39.1%
	Property Damage	3	2	-1	-33.3%	5	10	5	100.0%	56	31	-25	-44.6%	141	129	-12	-8.5%
Central	Gunshot Homicide	0	0	0	-	0	0	0	-	0	0	0	-	3	0	-3	-100.0%
	Gunshot Injury	0	1	1	-	0	1	1	-	2	2	0	0.0%	7	5	-2	-28.6%
	Property Damage	0	3	3	-	0	3	3	-	3	4	1	33.3%	5	10	5	100.0%
Hermitage	Gunshot Homicide	1	0	-1	-100.0%	0	1	1	-	3	2	-1	-33.3%	10	12	2	20.0%
	Gunshot Injury	1	3	2	200.0%	3	7	4	133.3%	15	18	3	20.0%	48	54	6	12.5%
	Property Damage	1	0	-1	-100.0%	6	3	-3	-50.0%	28	29	1	3.6%	73	109	36	49.3%
North	Gunshot Homicide	0	0	0	-	0	0	0	-	3	7	4	133.3%	17	23	6	35.3%
	Gunshot Injury	3	1	-2	-66.7%	4	6	2	50.0%	26	23	-3	-11.5%	70	97	27	38.6%
	Property Damage	3	2	-1	-33.3%	14	10	-4	-28.6%	53	47	-6	-11.3%	140	161	21	15.0%
Madison	Gunshot Homicide	0	0	0	-	0	0	0	-	2	2	0	0.0%	5	6	1	20.0%
	Gunshot Injury	0	0	0	-	1	1	0	0.0%	3	10	7	233.3%	22	43	21	95.5%
	Property Damage	2	0	-2	-100.0%	7	2	-5	-71.4%	20	26	6	30.0%	59	78	19	32.2%
Midtown Hills	Gunshot Homicide	0	0	0	-	0	0	0	-	0	2	2	-	1	7	6	600.0%
	Gunshot Injury	0	1	1	-	3	1	-2	-66.7%	6	5	-1	-16.7%	22	26	4	18.2%
	Property Damage	1	0	-1	-100.0%	0	1	1	-	22	3	-19	-86.4%	40	30	-10	-25.0%
County	Gunshot Homicide	1	0	-1	-100.0%	2	1	-1	-50.0%	19	20	1	5.3%	64	86	22	34.4%
	Gunshot Injury	8	8	0	0.0%	22	26	4	18.2%	91	100	9	9.9%	283	347	64	22.6%
	Property Damage	11	9	-2	-18.2%	40	38	-2	-5.0%	225	177	-48	-21.3%	584	649	65	11.1%

Information summarized for CompStat week ending 04/21/2018.

Sourced from MNPD ARMS on 4/25/2018 8:11:40 AM. The information in this report is sourced from incident reports using UCR definitions and reporting guidelines, based on report date, aggregated by incident location. Only includes violent incidents (homicide, rape, robbery, and aggravated assault) in which one or more victims received a fatal or non-fatal gunshot wound. Suicides, suicide attempts, and accidental shootings are excluded.

YTD Gunshot Victims - West Precinct

Gunshot Homicides / Injuries				
Zone	Prior YTD	YTD	Change	Percent Change
111	3	1	-2	-66.7%
113	1	0	-1	-100.0%
115	0	2	2	-
117	0	2	2	-
121	0	0	0	-
123	1	1	0	0.0%
125	1	0	-1	-100.0%
Total	**6**	**6**	**0**	**0.0%**

Property Damage with Firearm				
Zone	Prior YTD	YTD	Change	Percent Change
111	3	2	-1	-33.3%
113	1	0	-1	-100.0%
115	0	3	3	-
117	0	0	0	-
121	1	0	-1	-100.0%
123	1	1	0	0.0%
125	1	0	-1	-100.0%
Total	**7**	**6**	**-1**	**-14.3%**

Age of Victim - Gunshot Homicides / Injuries						
Age	Prior YTD	Percent of Total	YTD	Percent of Total	Change	Percent Change
0-12	0	0.0%	0	0.0%	0	-
13-17	0	0.0%	1	16.7%	1	-
18-24	5	83.3%	3	50.0%	-2	-40.0%
25-34	1	16.7%	1	16.7%	0	0.0%
35-44	0	0.0%	1	16.7%	1	-
45-54	0	0.0%	0	0.0%	0	-
55-64	0	0.0%	0	0.0%	0	-
65+	0	0.0%	0	0.0%	0	-

Annual Totals - Gunshot Homicides / Injuries

Green Line Represents the Previous 14 Year Average

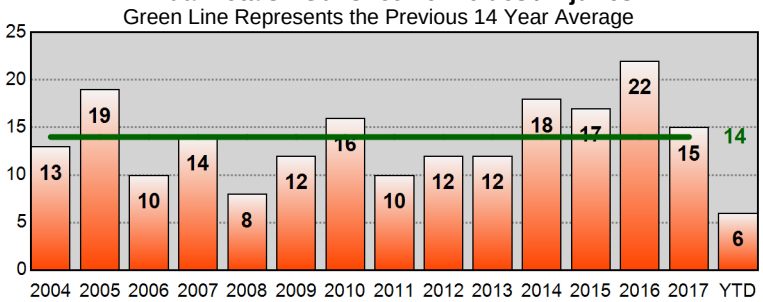

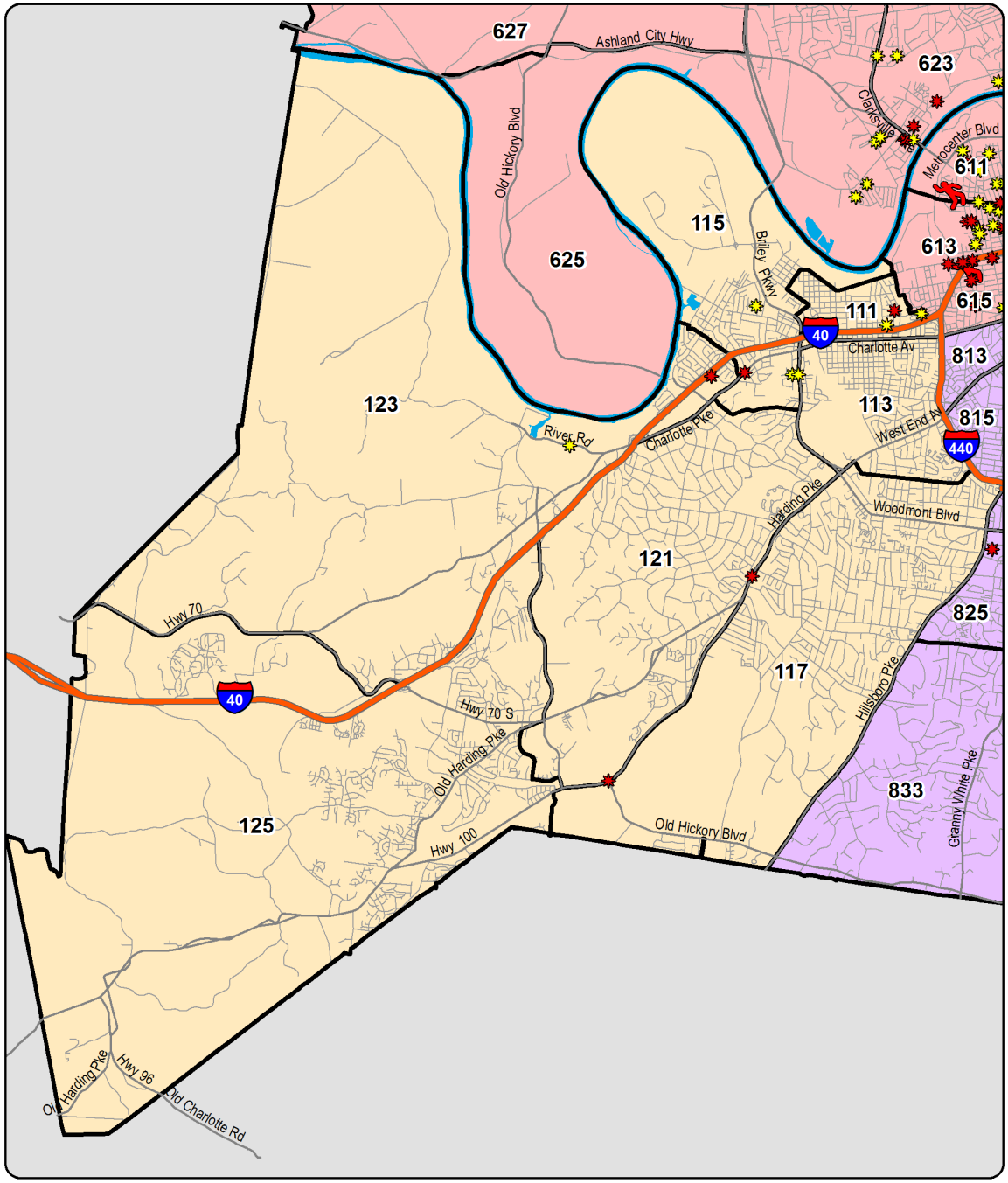

YTD Shootings Gunshot Homicide Gunshot Injury Property Damage Involving Firearm

Sourced from MNPD ARMS on 4/25/2018 8:11:40 AM. The information in this report is sourced from incident reports using UCR definitions and reporting guidelines, based on the date when the crime was reported, and aggregated by incident location. 'Gunshot Homicide / Injury' counts include only violent incidents (homicide, rape, robbery, and aggravated assault) in which one or more victims received a fatal or non-fatal gunshot wound. Suicides, suicide attempts, and accidental shootings are excluded. 'Property Damage' counts include all incidents that (1) include a 'Damage to Property' (NIBRS 290) offense, and (2) list a firearm in the Weapons/Tool' section of the incident report. Unfounded incidents are excluded from these counts.

YTD Gunshot Victims - East Precinct

Gunshot Homicides / Injuries				
Zone	Prior YTD	YTD	Change	Percent Change
211	6	4	-2	-33.3%
213	1	0	-1	-100.0%
215	2	2	0	0.0%
217	1	0	-1	-100.0%
221	7	3	-4	-57.1%
223	5	3	-2	-40.0%
225	1	1	0	0.0%
227	0	2	2	-
Total	**23**	**15**	**-8**	**-34.8%**

Property Damage with Firearm				
Zone	Prior YTD	YTD	Change	Percent Change
211	12	6	-6	-50.0%
213	1	0	-1	-100.0%
215	3	5	2	66.7%
217	7	2	-5	-71.4%
221	8	6	-2	-25.0%
223	2	8	6	300.0%
225	3	1	-2	-66.7%
227	0	3	3	-
Total	**36**	**31**	**-5**	**-13.9%**

Age of Victim - Gunshot Homicides / Injuries						
Age	Prior YTD	Percent of Total	YTD	Percent of Total	Change	Percent Change
0-12	0	0.0%	0	0.0%	0	-
13-17	5	21.7%	2	13.3%	-3	-60.0%
18-24	7	30.4%	7	46.7%	0	0.0%
25-34	6	26.1%	2	13.3%	-4	-66.7%
35-44	3	13.0%	3	20.0%	0	0.0%
45-54	1	4.3%	1	6.7%	0	0.0%
55-64	0	0.0%	0	0.0%	0	-
65+	0	0.0%	0	0.0%	0	-
Unk	1	4.3%	0	0.0%	-1	-100.0%

Annual Totals - Gunshot Homicides / Injuries

Green Line Represents the Previous 14 Year Average

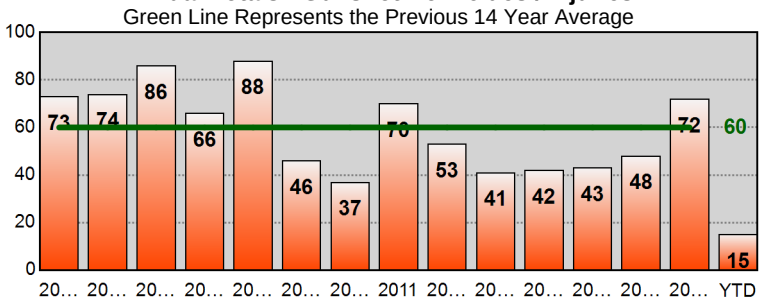

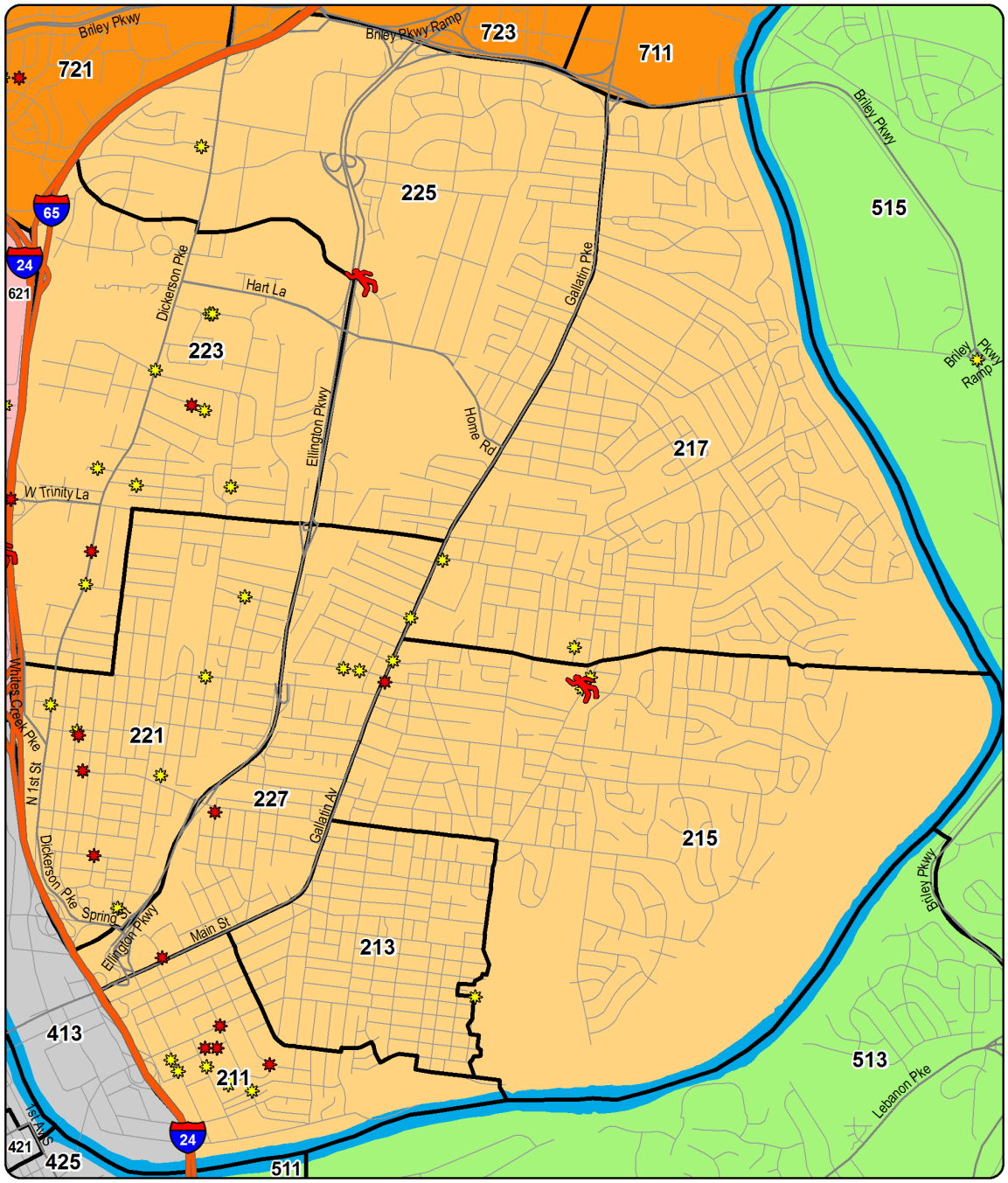

YTD Shootings Gunshot Homicide Gunshot Injury Property Damage Involving Firearm

Sourced from MNPD ARMS on 4/25/2018 8:11:41 AM. The information in this report is sourced from incident reports using UCR definitions and reporting guidelines, based on the date when the crime was reported, and aggregated by incident location. 'Gunshot Homicide / Injury' counts include only violent incidents (homicide, rape, robbery, and aggravated assault) in which one or more victims received a fatal or non-fatal gunshot wound. Suicides, suicide attempts, and accidental shootings are excluded. 'Property Damage' counts include all incidents that (1) include a 'Damage to Property' (NIBRS 290) offense, and (2) list a firearm in the Weapons/Tool' section of the incident report. Unfounded incidents are excluded from these counts.

YTD Gunshot Victims - South Precinct

Gunshot Homicides / Injuries				
Zone	Prior YTD	YTD	Change	Percent Change
311	0	2	2	-
313	0	4	4	-
315	1	2	1	100.0%
317	2	0	-2	-100.0%
321	4	5	1	25.0%
323	6	1	-5	-83.3%
325	2	8	6	300.0%
331	3	4	1	33.3%
333	2	2	0	0.0%
335	1	0	-1	-100.0%
Total	**21**	**28**	**7**	**33.3%**

Property Damage with Firearm				
Zone	Prior YTD	YTD	Change	Percent Change
311	1	2	1	100.0%
313	1	6	5	500.0%
315	0	3	3	-
317	16	4	-12	-75.0%
321	10	5	-5	-50.0%
323	6	0	-6	-100.0%
325	7	5	-2	-28.6%
331	4	1	-3	-75.0%
333	3	3	0	0.0%
335	8	2	-6	-75.0%
Total	**56**	**31**	**-25**	**-44.6%**

Age of Victim - Gunshot Homicides / Injuries						
Age	Prior YTD	Percent of Total	YTD	Percent of Total	Change	Percent Change
0-12	1	4.8%	0	0.0%	-1	-100.0%
13-17	4	19.0%	3	10.7%	-1	-25.0%
18-24	7	33.3%	5	17.9%	-2	-28.6%
25-34	5	23.8%	13	46.4%	8	160.0%
35-44	3	14.3%	3	10.7%	0	0.0%
45-54	1	4.8%	4	14.3%	3	300.0%
55-64	0	0.0%	0	0.0%	0	-
65+	0	0.0%	0	0.0%	0	-

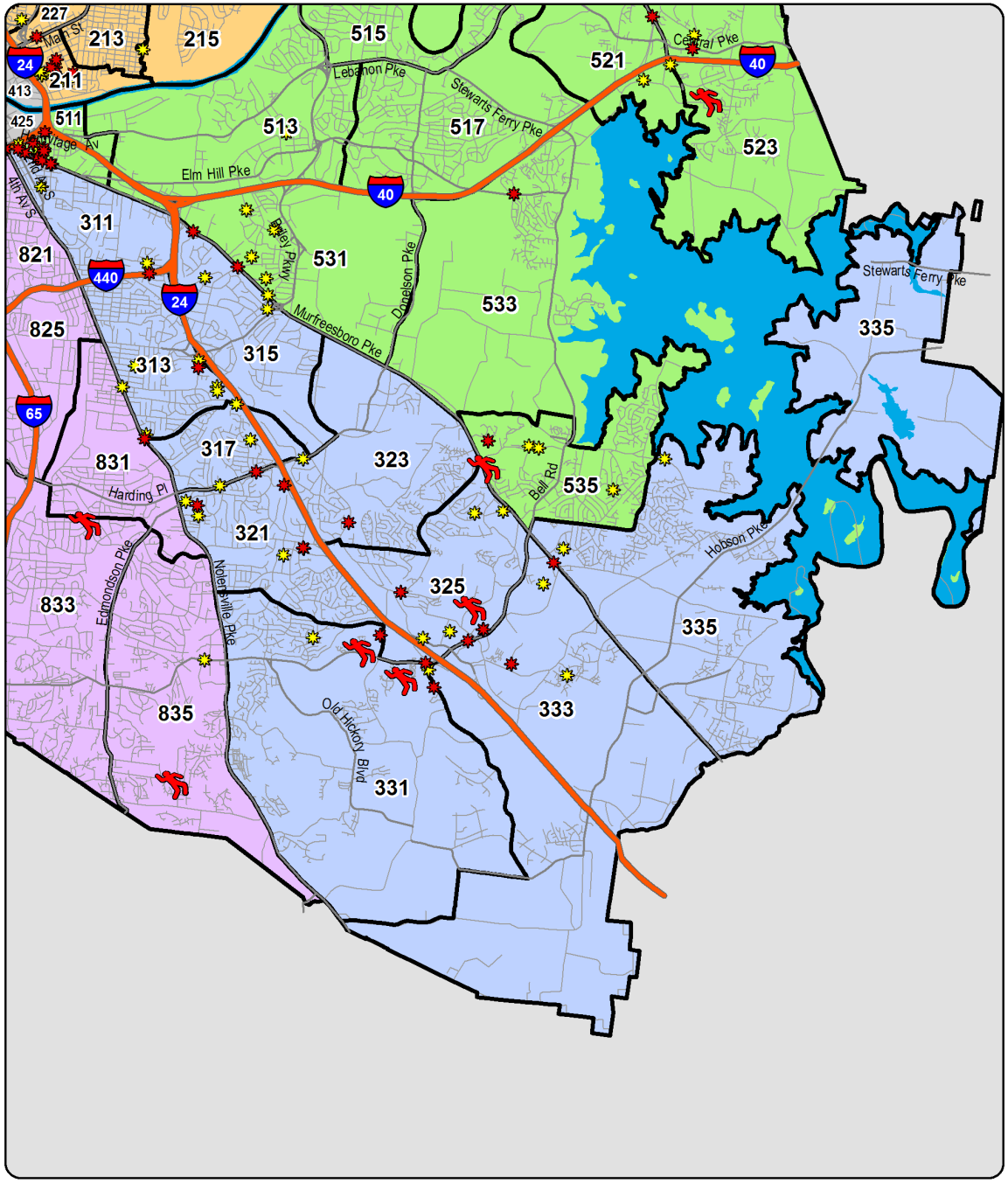

YTD Shootings Gunshot Homicide Gunshot Injury Property Damage Involving Firearm

Annual Totals - Gunshot Homicides / Injuries

Green Line Represents the Previous 14 Year Average

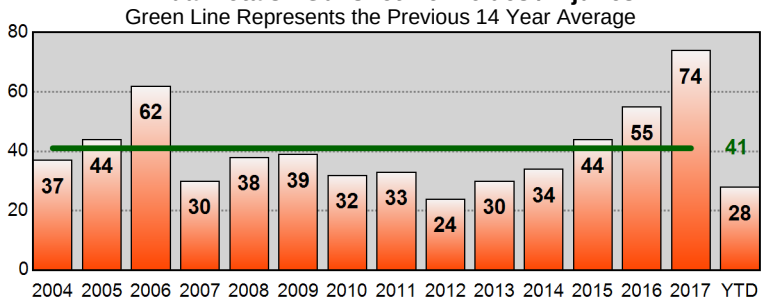

Sourced from MNPD ARMS on 4/25/2018 8:11:42 AM. The information in this report is sourced from incident reports using UCR definitions and reporting guidelines, based on the date when the crime was reported, and aggregated by incident location. 'Gunshot Homicide / Injury' counts include only violent incidents (homicide, rape, robbery, and aggravated assault) in which one or more victims received a fatal or non-fatal gunshot wound. Suicides, suicide attempts, and accidental shootings are excluded. 'Property Damage' counts include all incidents that (1) include a 'Damage to Property' (NIBRS 290) offense, and (2) list a firearm in the Weapons/Tool' section of the incident report. Unfounded incidents are excluded from these counts.

YTD Gunshot Victims - Central Precinct

Gunshot Homicides / Injuries				
Zone	Prior YTD	YTD	Change	Percent Change
411	0	0	0	-
413	1	1	0	0.0%
415	0	0	0	-
421	0	0	0	-
423	0	0	0	-
425	0	1	1	-
Total	**1**	**2**	**1**	**100.0%**

Property Damage with Firearm				
Zone	Prior YTD	YTD	Change	Percent Change
411	0	2	2	-
413	0	0	0	-
415	0	0	0	-
421	1	2	1	100.0%
423	1	0	-1	-100.0%
425	1	0	-1	-100.0%
Total	**3**	**4**	**1**	**33.3%**

Age of Victim - Gunshot Homicides / Injuries						
Age	Prior YTD	Percent of Total	YTD	Percent of Total	Change	Percent Change
0-12	0	0.0%	0	0.0%	0	-
13-17	0	0.0%	1	50.0%	1	-
18-24	1	50.0%	0	0.0%	-1	-100.0%
25-34	1	50.0%	0	0.0%	-1	-100.0%
35-44	0	0.0%	1	50.0%	1	-
45-54	0	0.0%	0	0.0%	0	-
55-64	0	0.0%	0	0.0%	0	-
65+	0	0.0%	0	0.0%	0	-

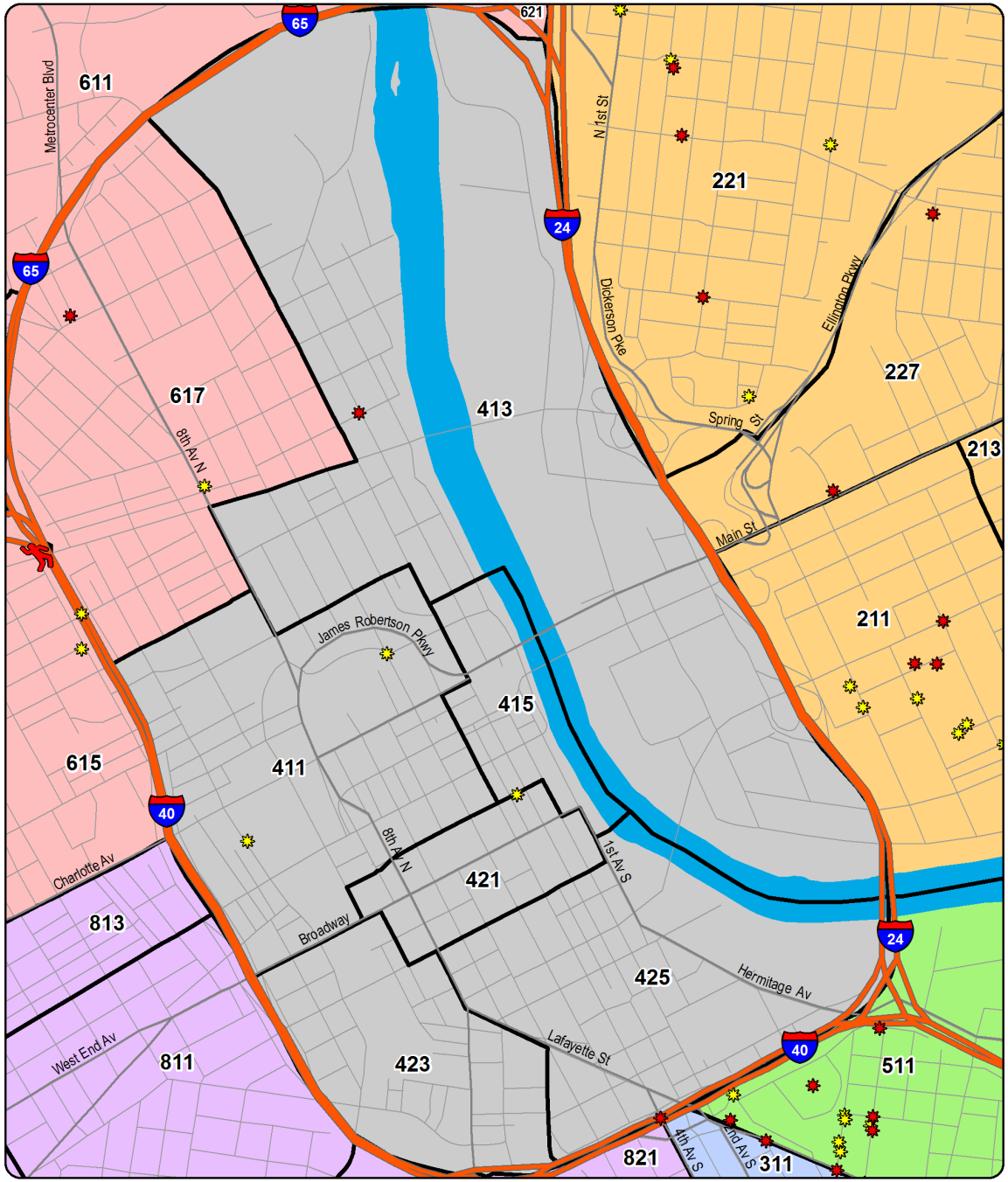

YTD Shootings Gunshot Homicide Gunshot Injury Property Damage Involving Firearm

Annual Totals - Gunshot Homicides / Injuries

Green Line Represents the Previous 14 Year Average

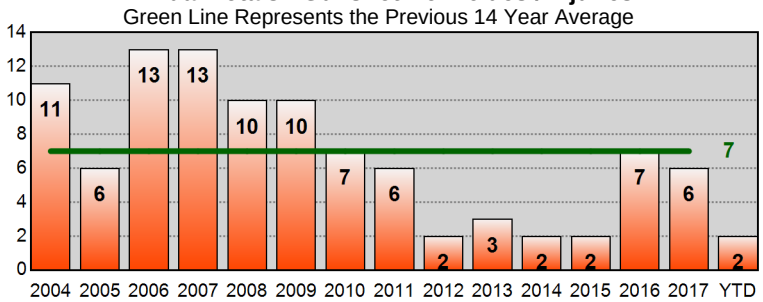

Sourced from MNPD ARMS on 4/25/2018 8:11:43 AM. The information in this report is sourced from incident reports using UCR definitions and reporting guidelines, based on the date when the crime was reported, and aggregated by incident location. 'Gunshot Homicide / Injury' counts include only violent incidents (homicide, rape, robbery, and aggravated assault) in which one or more victims received a fatal or non-fatal gunshot wound. Suicides, suicide attempts, and accidental shootings are excluded. 'Property Damage' counts include all incidents that (1) include a 'Damage to Property' (NIBRS 290) offense, and (2) list a firearm in the Weapons/Tool' section of the incident report. Unfounded incidents are excluded from these counts.

YTD Gunshot Victims - Hermitage Precinct

Gunshot Homicides / Injuries				
Zone	Prior YTD	YTD	Change	Percent Change
511	12	7	-5	-41.7%
513	1	0	-1	-100.0%
515	0	1	1	-
517	1	0	-1	-100.0%
521	2	0	-2	-100.0%
523	1	6	5	500.0%
525	0	1	1	-
531	0	1	1	-
533	0	3	3	-
535	1	1	0	0.0%
Total	**18**	**20**	**2**	**11.1%**

Property Damage with Firearm				
Zone	Prior YTD	YTD	Change	Percent Change
511	15	7	-8	-53.3%
513	1	2	1	100.0%
515	0	1	1	-
517	1	0	-1	-100.0%
521	0	3	3	-
523	5	3	-2	-40.0%
525	2	5	3	150.0%
531	0	5	5	-
533	0	0	0	-
535	4	3	-1	-25.0%
Total	**28**	**29**	**1**	**3.6%**

Age of Victim - Gunshot Homicides / Injuries						
Age	Prior YTD	Percent of Total	YTD	Percent of Total	Change	Percent Change
0-12	0	0.0%	0	0.0%	0	-
13-17	0	0.0%	3	15.0%	3	-
18-24	6	33.3%	10	50.0%	4	66.7%
25-34	8	44.4%	4	20.0%	-4	-50.0%
35-44	1	5.6%	1	5.0%	0	0.0%
45-54	2	11.1%	2	10.0%	0	0.0%
55-64	0	0.0%	0	0.0%	0	-
65+	1	5.6%	0	0.0%	-1	-100.0%

Annual Totals - Gunshot Homicides / Injuries

Green Line Represents the Previous 14 Year Average

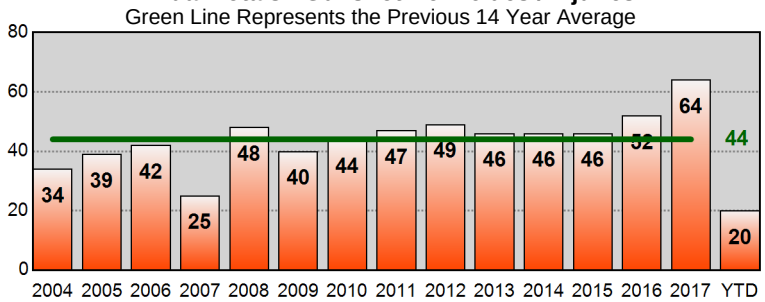

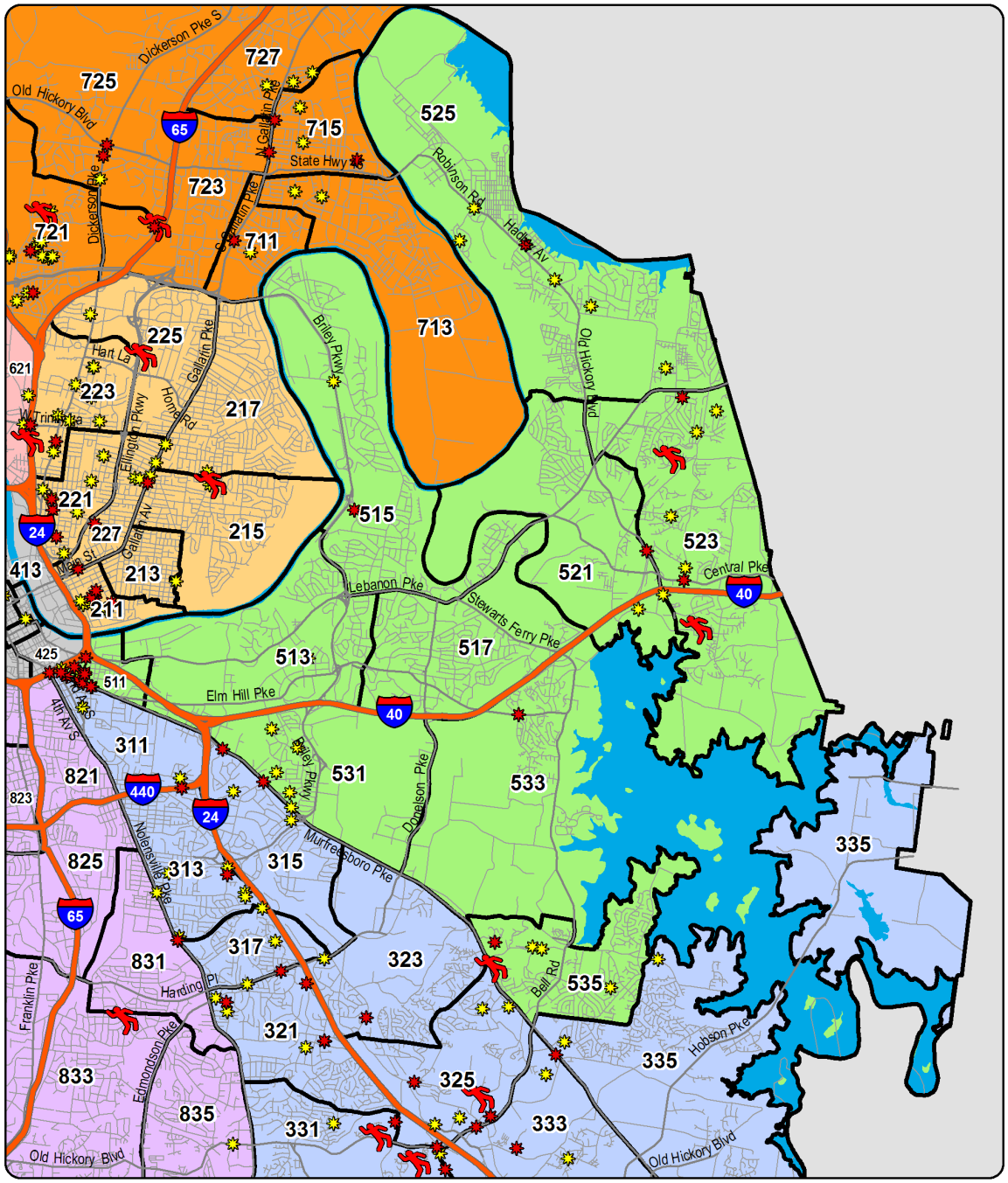

YTD Shootings Gunshot Homicide Gunshot Injury Property Damage Involving Firearm

Sourced from MNPD ARMS on 4/25/2018 8:11:43 AM. The information in this report is sourced from incident reports using UCR definitions and reporting guidelines, based on the date when the crime was reported, and aggregated by incident location. 'Gunshot Homicide / Injury' counts include only violent incidents (homicide, rape, robbery, and aggravated assault) in which one or more victims received a fatal or non-fatal gunshot wound. Suicides, suicide attempts, and accidental shootings are excluded. 'Property Damage' counts include all incidents that (1) include a 'Damage to Property' (NIBRS 290) offense, and (2) list a firearm in the Weapons/Tool' section of the incident report. Unfounded incidents are excluded from these counts.

YTD Gunshot Victims - North Precinct

Gunshot Homicides / Injuries				
Zone	Prior YTD	YTD	Change	Percent Change
611	2	6	4	200.0%
613	12	9	-3	-25.0%
615	6	8	2	33.3%
617	2	1	-1	-50.0%
621	3	3	0	0.0%
623	1	2	1	100.0%
625	3	1	-2	-66.7%
627	0	0	0	-
Total	**29**	**30**	**1**	**3.4%**

Property Damage with Firearm				
Zone	Prior YTD	YTD	Change	Percent Change
611	17	7	-10	-58.8%
613	9	12	3	33.3%
615	11	5	-6	-54.5%
617	4	1	-3	-75.0%
621	5	6	1	20.0%
623	6	6	0	0.0%
625	0	5	5	-
627	1	5	4	400.0%
Total	**53**	**47**	**-6**	**-11.3%**

Age of Victim - Gunshot Homicides / Injuries						
Age	Prior YTD	Percent of Total	YTD	Percent of Total	Change	Percent Change
0-12	0	0.0%	3	10.0%	3	-
13-17	1	3.4%	4	13.3%	3	300.0%
18-24	11	37.9%	7	23.3%	-4	-36.4%
25-34	12	41.4%	8	26.7%	-4	-33.3%
35-44	2	6.9%	4	13.3%	2	100.0%
45-54	1	3.4%	3	10.0%	2	200.0%
55-64	2	6.9%	0	0.0%	-2	-100.0%
65+	0	0.0%	1	3.3%	1	-

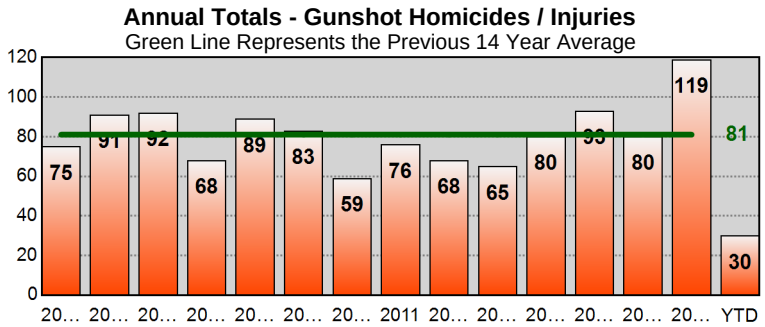

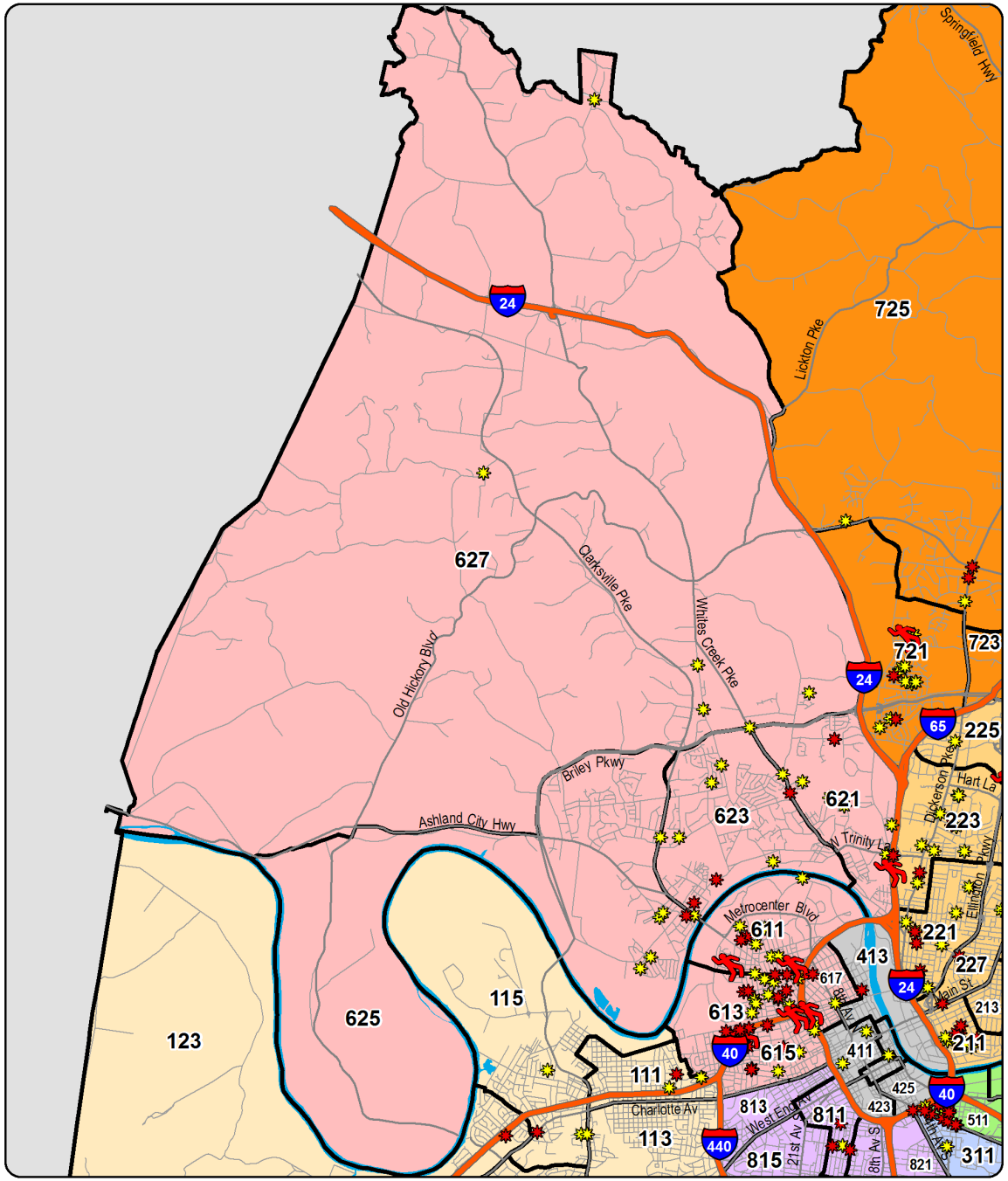

YTD Shootings Gunshot Homicide Gunshot Injury Property Damage Involving Firearm

Sourced from MNPD ARMS on 4/25/2018 8:11:43 AM. The information in this report is sourced from incident reports using UCR definitions and reporting guidelines, based on the date when the crime was reported, and aggregated by incident location. 'Gunshot Homicide / Injury' counts include only violent incidents (homicide, rape, robbery, and aggravated assault) in which one or more victims received a fatal or non-fatal gunshot wound. Suicides, suicide attempts, and accidental shootings are excluded. 'Property Damage' counts include all incidents that (1) include a 'Damage to Property' (NIBRS 290) offense, and (2) list a firearm in the Weapons/Tool' section of the incident report. Unfounded incidents are excluded from these counts.

YTD Gunshot Victims - Madison Precinct

Gunshot Homicides / Injuries

Zone	Prior YTD	YTD	Change	Percent Change
711	0	1	1	-
713	0	0	0	-
715	1	3	2	200.0%
721	3	3	0	0.0%
723	0	0	0	-
725	1	5	4	400.0%
727	0	0	0	-
Total	**5**	**12**	**7**	**140.0%**

Property Damage with Firearm

Zone	Prior YTD	YTD	Change	Percent Change
711	0	1	1	-
713	1	2	1	100.0%
715	2	2	0	0.0%
721	16	15	-1	-6.3%
723	0	0	0	-
725	0	2	2	-
727	1	4	3	300.0%
Total	**20**	**26**	**6**	**30.0%**

Age of Victim - Gunshot Homicides / Injuries

Age	Prior YTD	Percent of Total	YTD	Percent of Total	Change	Percent Change
0-12	0	0.0%	1	8.3%	1	-
13-17	1	20.0%	1	8.3%	0	0.0%
18-24	2	40.0%	1	8.3%	-1	-50.0%
25-34	1	20.0%	6	50.0%	5	500.0%
35-44	0	0.0%	1	8.3%	1	-
45-54	1	20.0%	1	8.3%	0	0.0%
55-64	0	0.0%	1	8.3%	1	-
65+	0	0.0%	0	0.0%	0	-

Annual Totals - Gunshot Homicides / Injuries

Green Line Represents the Previous 14 Year Average

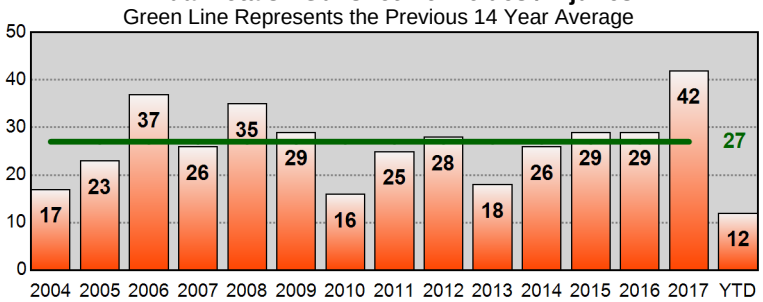

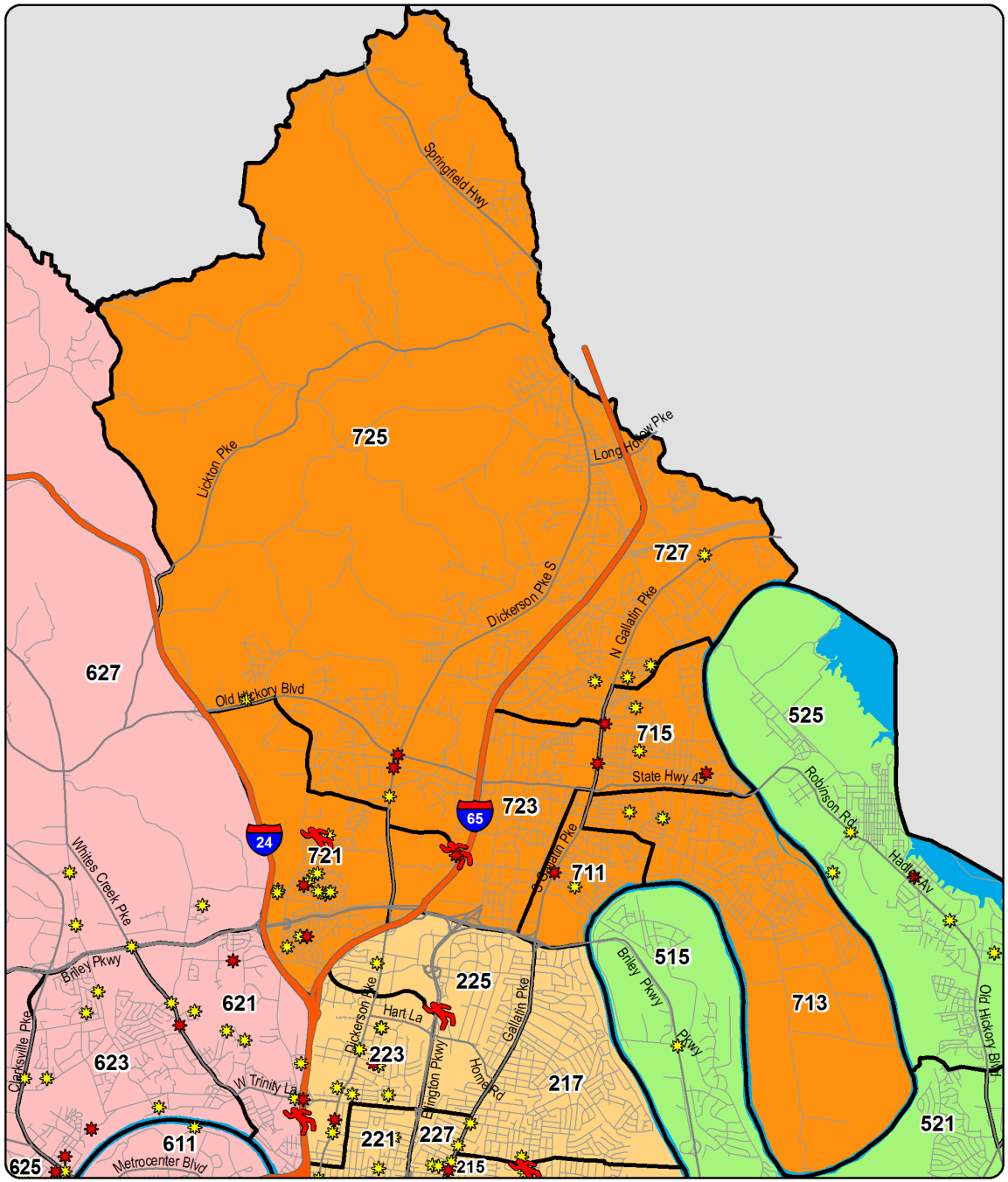

YTD Shootings Gunshot Homicide Gunshot Injury Property Damage Involving Firearm

Sourced from MNPD ARMS on 4/25/2018 8:11:45 AM. The information in this report is sourced from incident reports using UCR definitions and reporting guidelines, based on the date when the crime was reported, and aggregated by incident location. 'Gunshot Homicide / Injury' counts include only violent incidents (homicide, rape, robbery, and aggravated assault) in which one or more victims received a fatal or non-fatal gunshot wound. Suicides, suicide attempts, and accidental shootings are excluded. 'Property Damage' counts include all incidents that (1) include a 'Damage to Property' (NIBRS 290) offense, and (2) list a firearm in the Weapons/Tool' section of the incident report. Unfounded incidents are excluded from these counts.

YTD Gunshot Victims - Midtown Hills Precinct

Gunshot Homicides / Injuries				
Zone	Prior YTD	YTD	Change	Percent Change
811	2	3	1	50.0%
813	1	0	-1	-100.0%
815	0	0	0	-
821	1	0	-1	-100.0%
823	0	0	0	-
825	0	1	1	-
831	1	1	0	0.0%
833	0	1	1	-
835	1	1	0	0.0%
Total	**6**	**7**	**1**	**16.7%**

Property Damage with Firearm				
Zone	Prior YTD	YTD	Change	Percent Change
811	2	1	-1	-50.0%
813	1	0	-1	-100.0%
815	1	0	-1	-100.0%
821	2	0	-2	-100.0%
823	2	1	-1	-50.0%
825	1	0	-1	-100.0%
831	6	0	-6	-100.0%
833	0	0	0	-
835	7	1	-6	-85.7%
Total	**22**	**3**	**-19**	**-86.4%**

Age of Victim - Gunshot Homicides / Injuries						
Age	Prior YTD	Percent of Total	YTD	Percent of Total	Change	Percent Change
0-12	0	0.0%	0	0.0%	0	-
13-17	0	0.0%	0	0.0%	0	-
18-24	3	50.0%	2	28.6%	-1	-33.3%
25-34	2	33.3%	3	42.9%	1	50.0%
35-44	0	0.0%	1	14.3%	1	-
45-54	1	16.7%	1	14.3%	0	0.0%
55-64	0	0.0%	0	0.0%	0	-
65+	0	0.0%	0	0.0%	0	-

Annual Totals - Gunshot Homicides / Injuries

Green Line Represents the Previous 14 Year Average

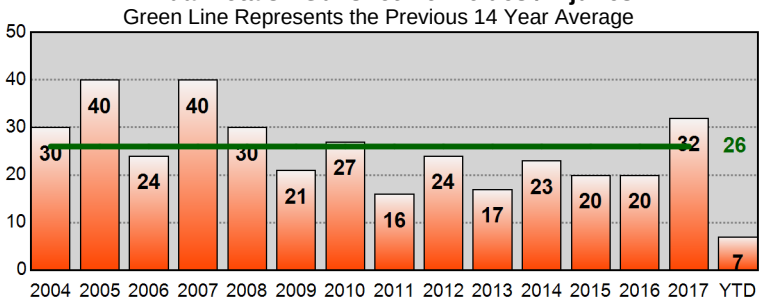

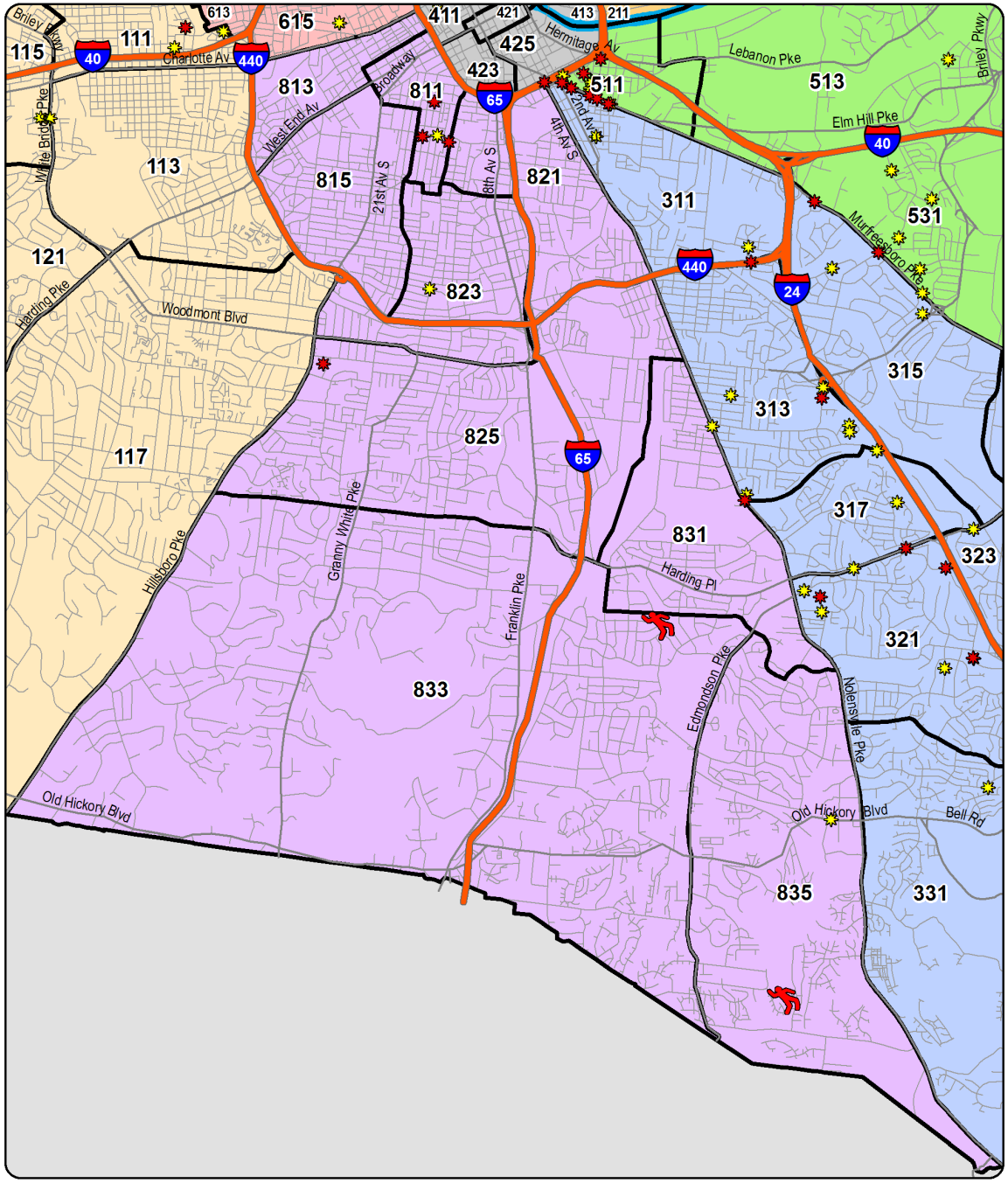

YTD Shootings Gunshot Homicide Gunshot Injury Property Damage Involving Firearm

Sourced from MNPD ARMS on 4/25/2018 8:11:46 AM. The information in this report is sourced from incident reports using UCR definitions and reporting guidelines, based on the date when the crime was reported, and aggregated by incident location. 'Gunshot Homicide / Injury' counts include only violent incidents (homicide, rape, robbery, and aggravated assault) in which one or more victims received a fatal or non-fatal gunshot wound. Suicides, suicide attempts, and accidental shootings are excluded. 'Property Damage' counts include all incidents that (1) include a 'Damage to Property' (NIBRS 290) offense, and (2) list a firearm in the Weapons/Tool' section of the incident report. Unfounded incidents are excluded from these counts.

West Precinct - Burglary and Theft from Vehicle Counts for the Past Two Weeks

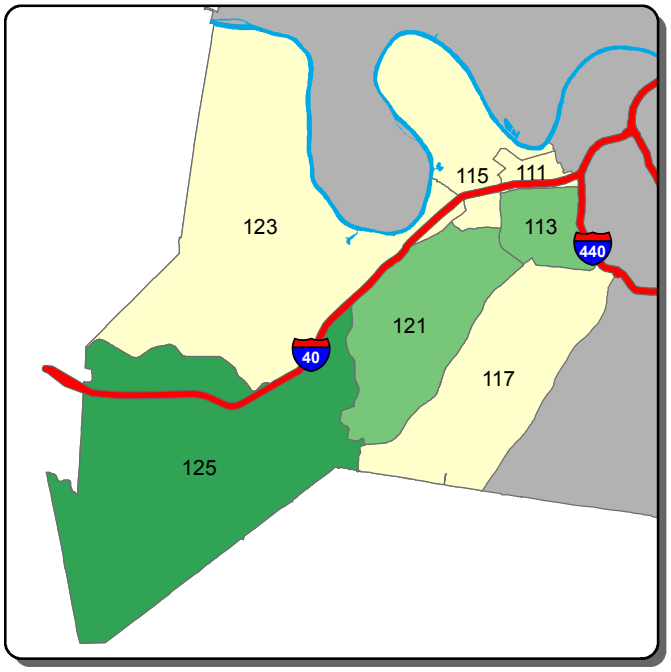

Burglary - A Shift

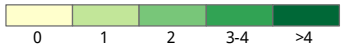

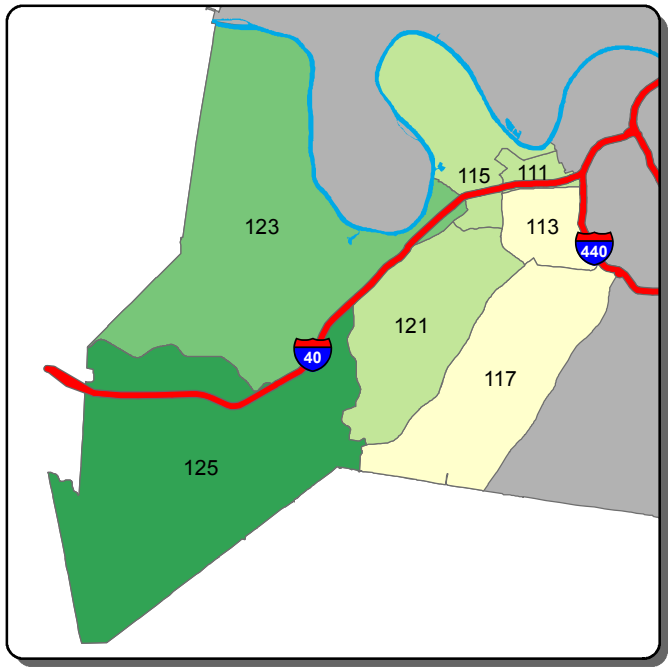

Burglary - B Shift

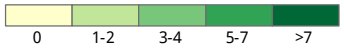

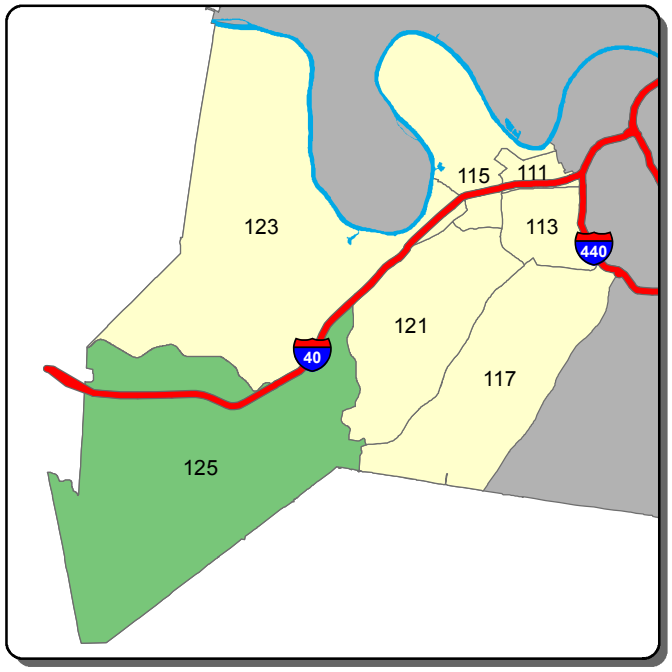

Burglary - C Shift

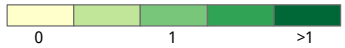

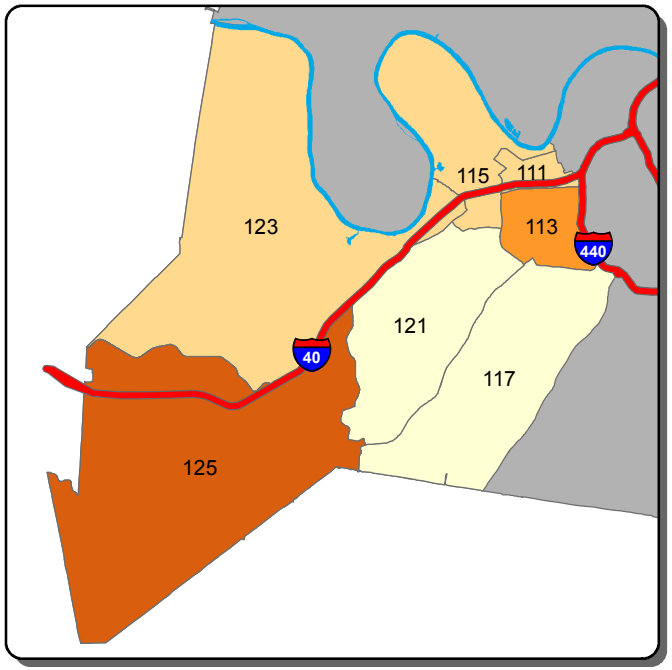

Theft from Vehicle - A Shift

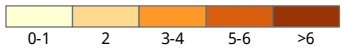

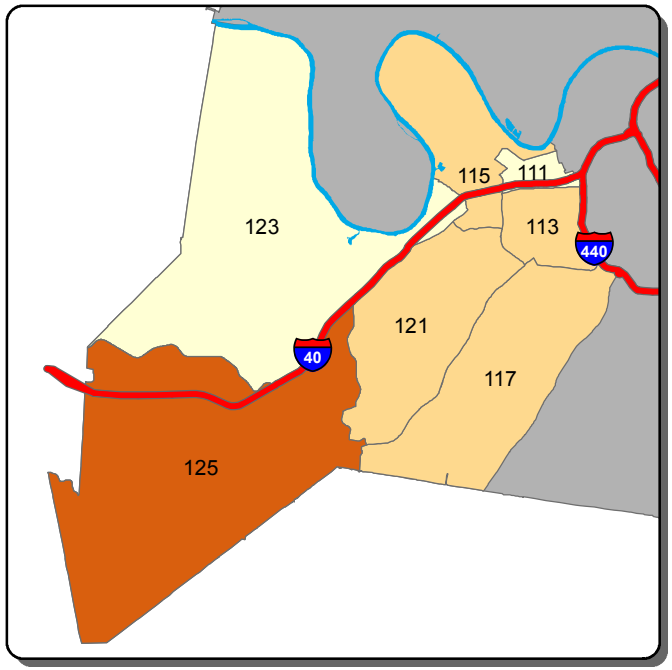

Theft from Vehicle - B Shift

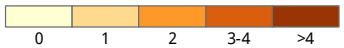

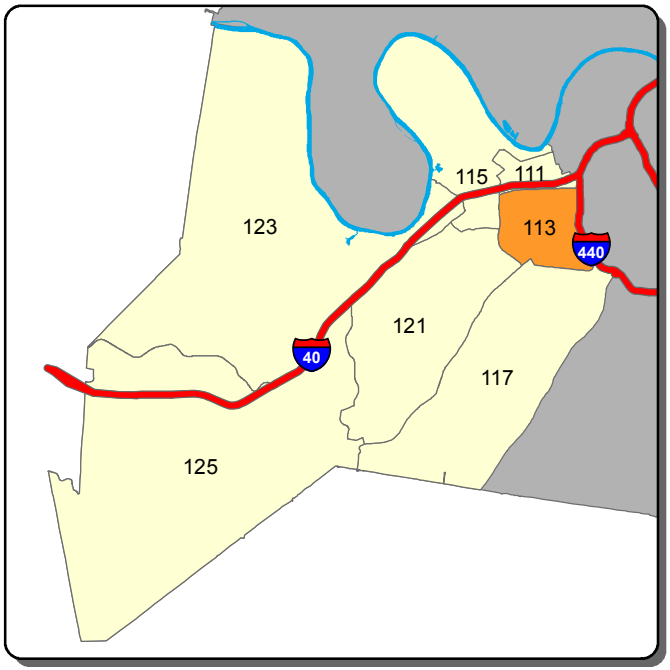

Theft from Vehicle - C Shift

Information summarized for CompStat week ending 4/21/2018

Sourced from MNPD ARMS on 4/25/2018. Data taken from incident reports using Uniform Crime Reporting definitions and guidelines, based on the date and time when the inicident was reported. 'A, B, and C Shift' refer to the following time periods: A Shift = 0700 - 1500; B Shift = 1500 - 2300; C Shift = 2300 - 0700.

West Precinct - Aggravated Assault and Self Initiated CAD Counts for the Past Two Weeks

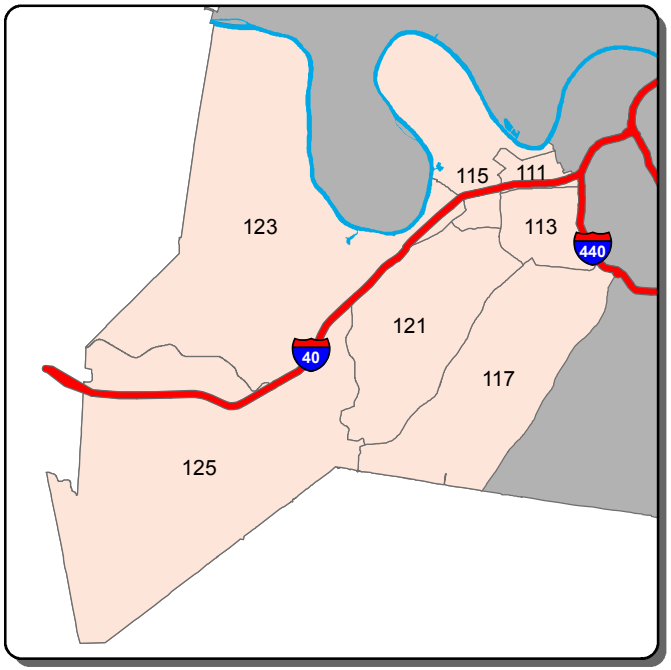

Aggravated Assault - A Shift

0 | >0

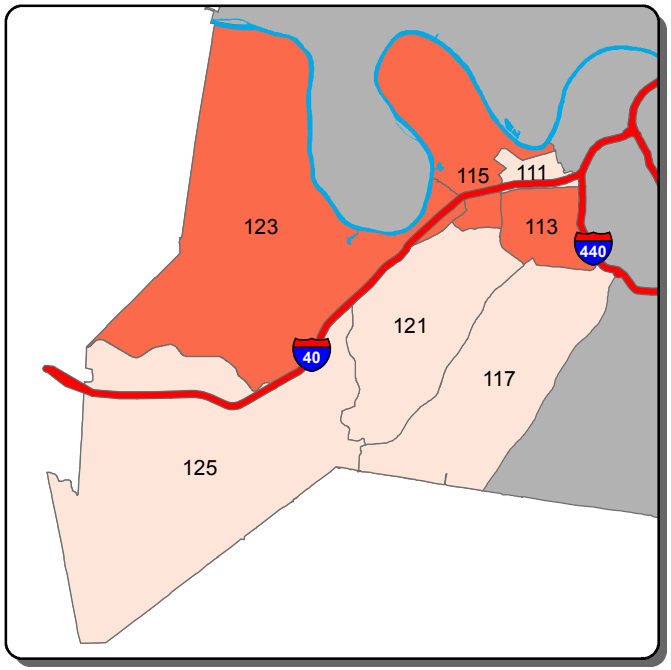

Aggravated Assault - B Shift

0 | 1 | >1

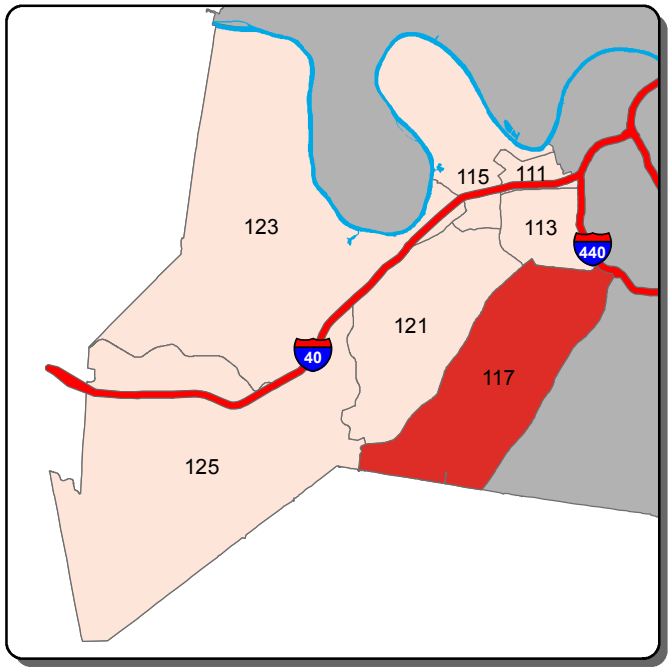

Aggravated Assault - C Shift

0 | 1 | 2 | >2

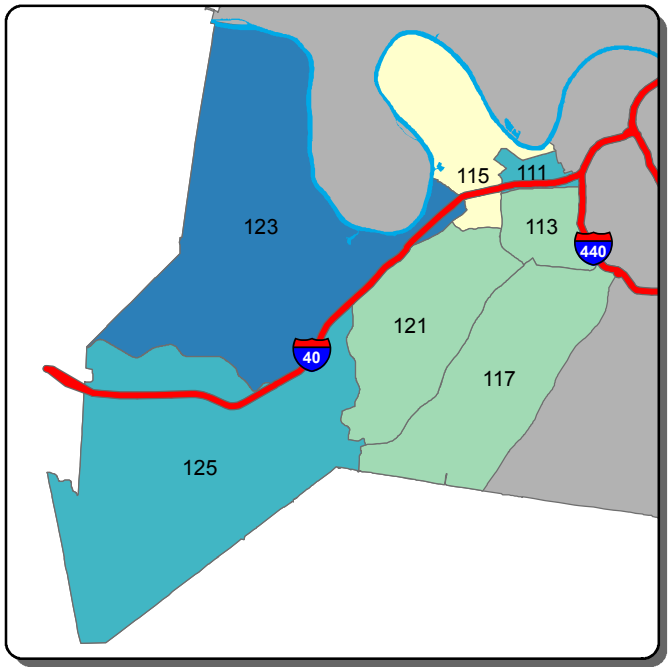

Self Initiated CAD - A Shift

0-148 | 149-265 | 266-382 | 383-499 | >499

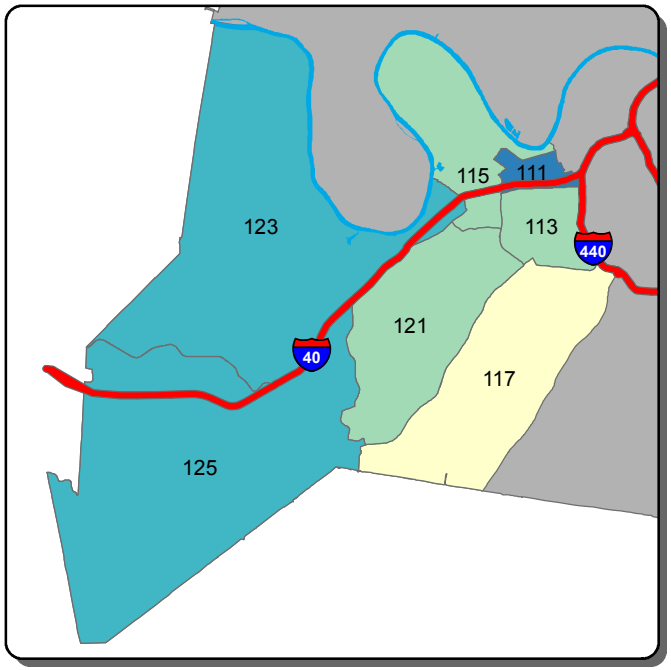

Self Initiated CAD - B Shift

0-126 | 127-270 | 271-413 | 414-556 | >556

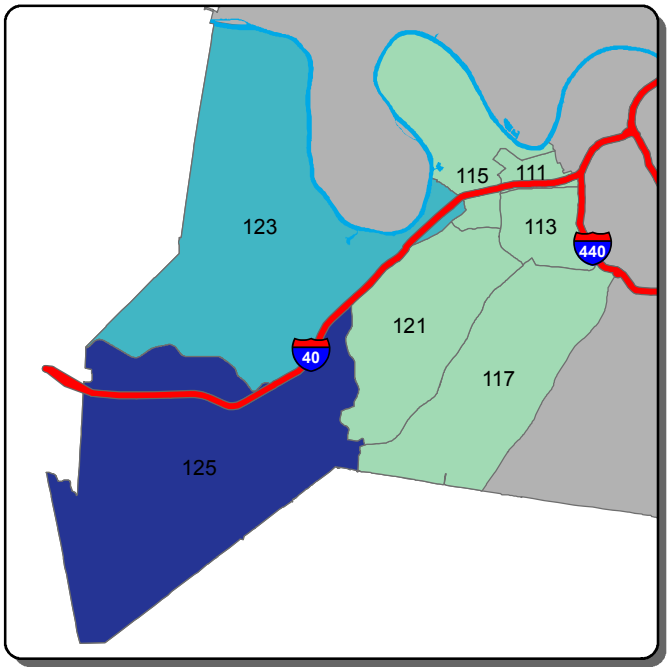

Self Initiated CAD - C Shift

0-48 | 49-272 | 273-495 | 496-718 | >718

Information summarized for CompStat week ending 4/21/2018

Sourced from MNPD ARMS on 4/25/2018. Data taken from incident reports using Uniform Crime Reporting definitions and guidelines, based on the date and time when the inicident was reported. 'A, B, and C Shift' refer to the following time periods: A Shift = 0700 - 1500; B Shift = 1500 - 2300; C Shift = 2300 - 0700.

East Precinct - Burglary and Theft from Vehicle Counts for the Past Two Weeks

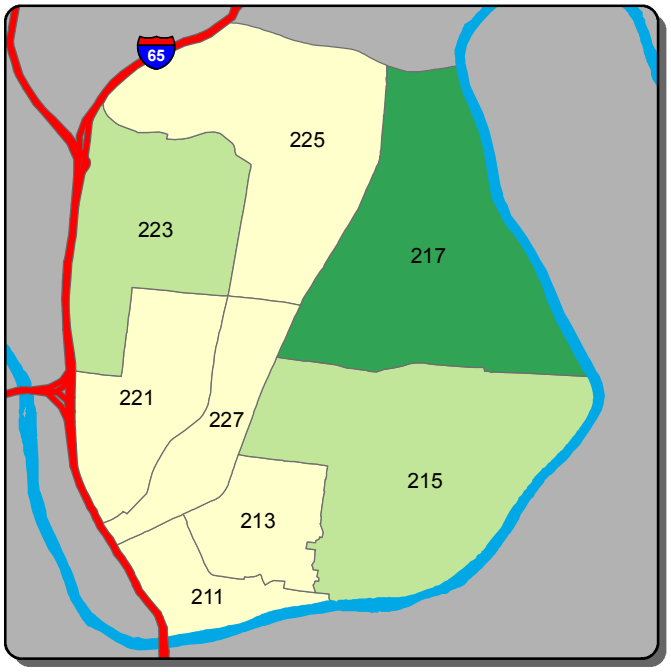

Burglary - A Shift

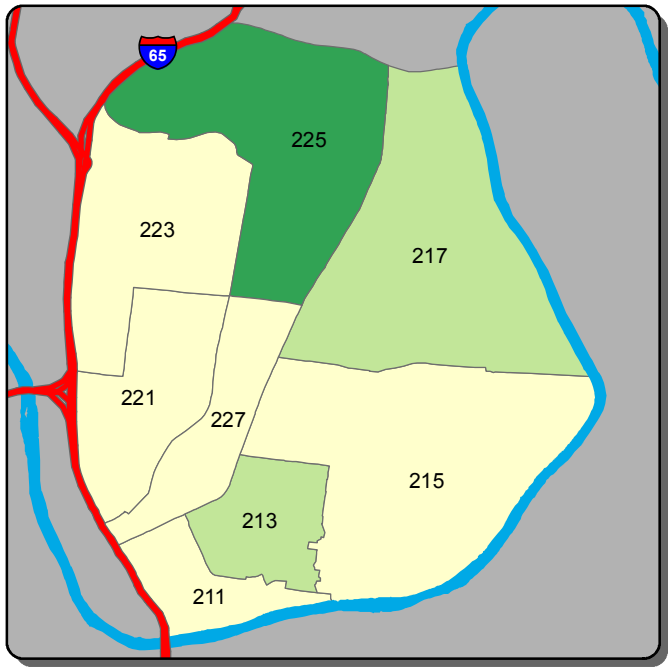

Burglary - B Shift

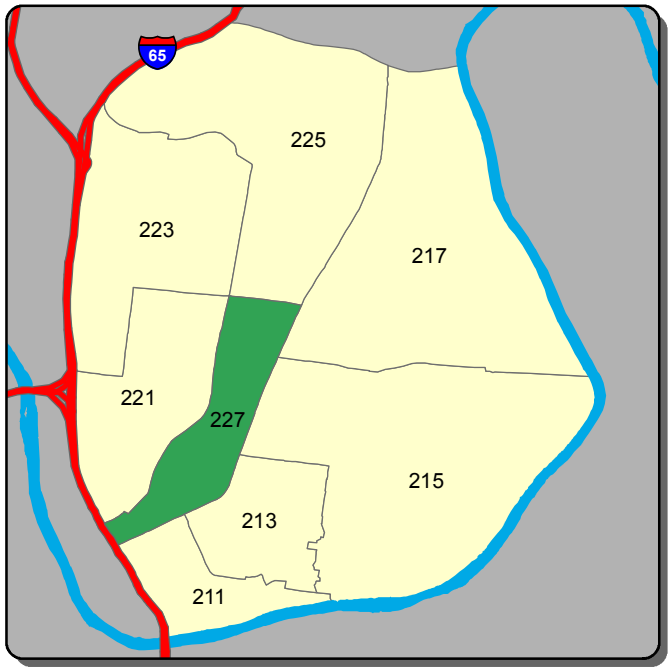

Burglary - C Shift

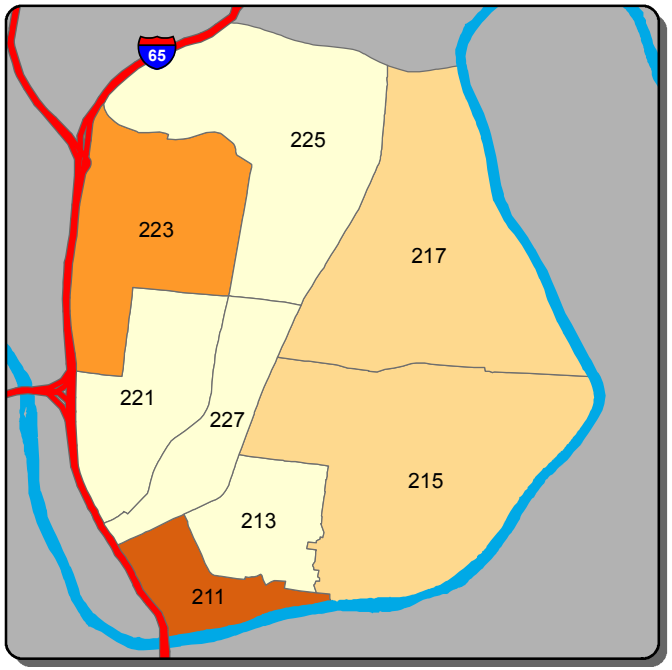

Theft from Vehicle - A Shift

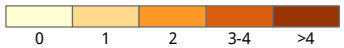

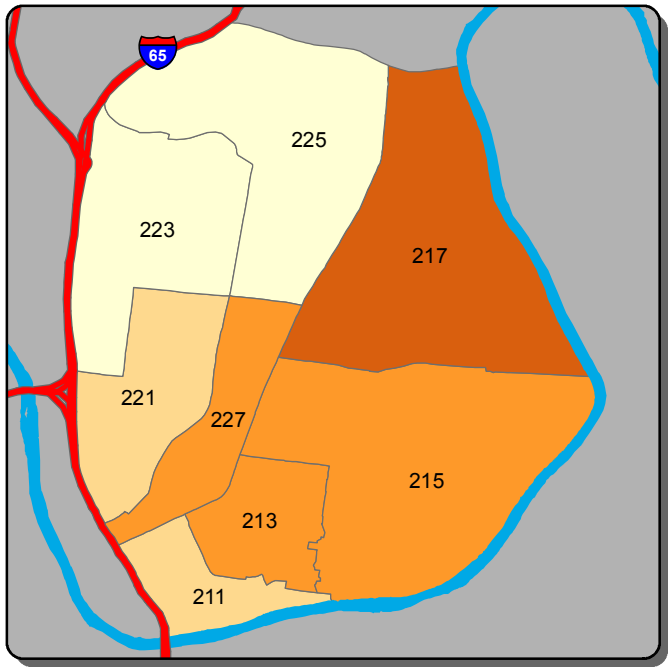

Theft from Vehicle - B Shift

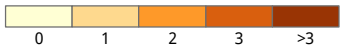

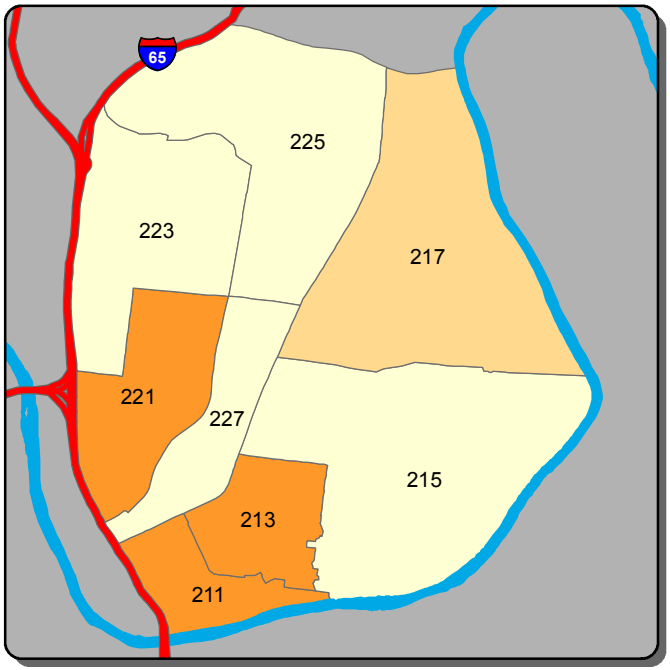

Theft from Vehicle - C Shift

Information summarized for CompStat week ending 4/21/2018

Sourced from MNPD ARMS on 4/25/2018. Data taken from incident reports using Uniform Crime Reporting definitions and guidelines, based on the date and time when the inicident was reported. 'A, B, and C Shift' refer to the following time periods: A Shift = 0700 - 1500; B Shift = 1500 - 2300; C Shift = 2300 - 0700.

East Precinct - Aggravated Assault and Self Initiated CAD Counts for the Past Two Weeks

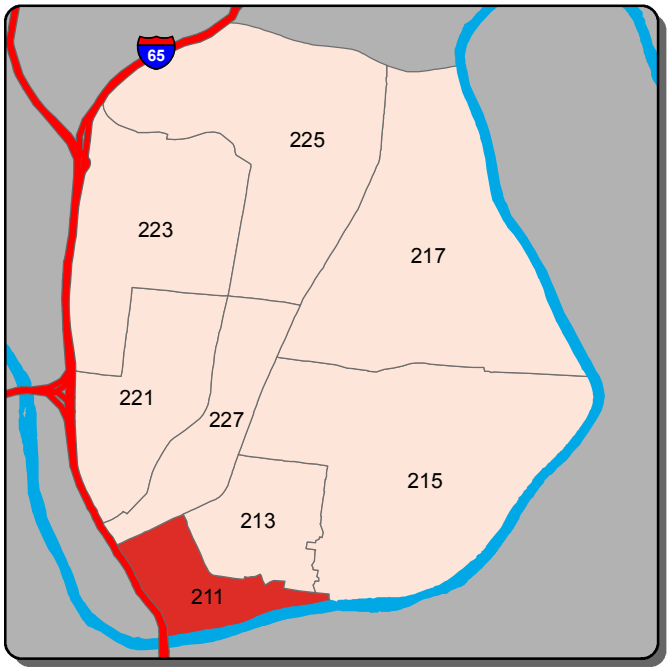

Aggravated Assault - A Shift

0 1 2 >2

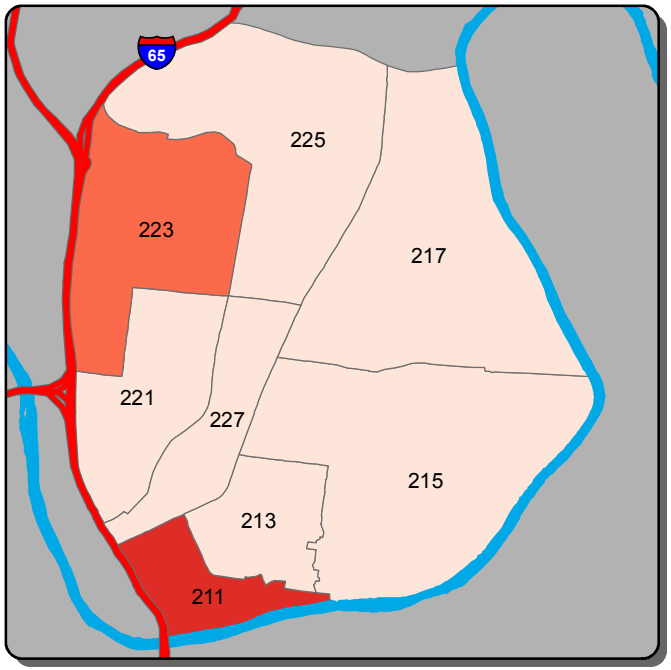

Aggravated Assault - B Shift

0 1 2 3 >3

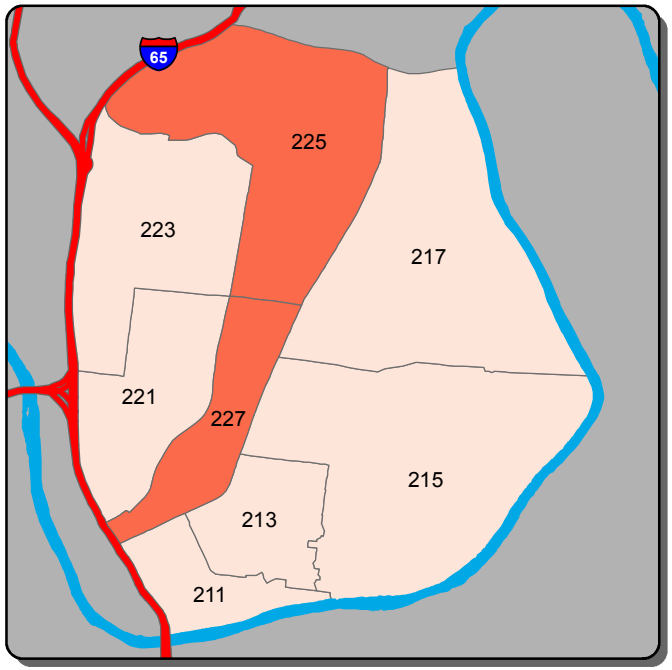

Aggravated Assault - C Shift

0 1 >1

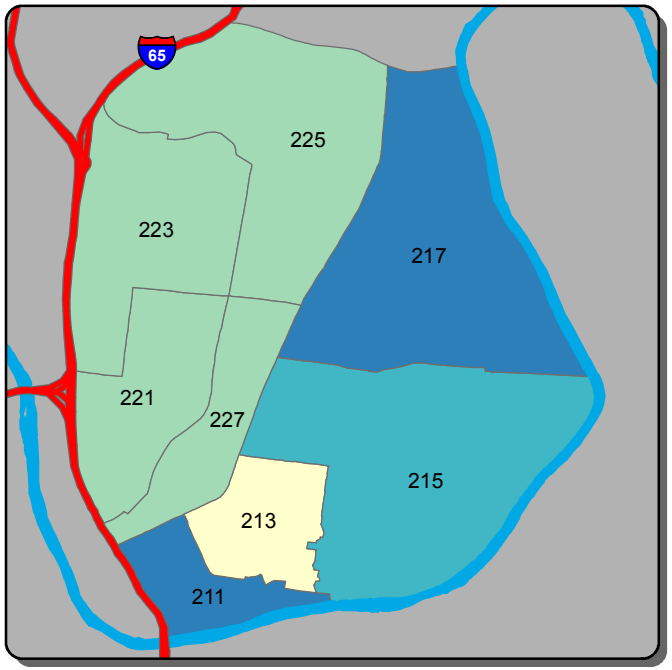

Self Initiated CAD - A Shift

0-68 69-93 94-118 119-143 >143

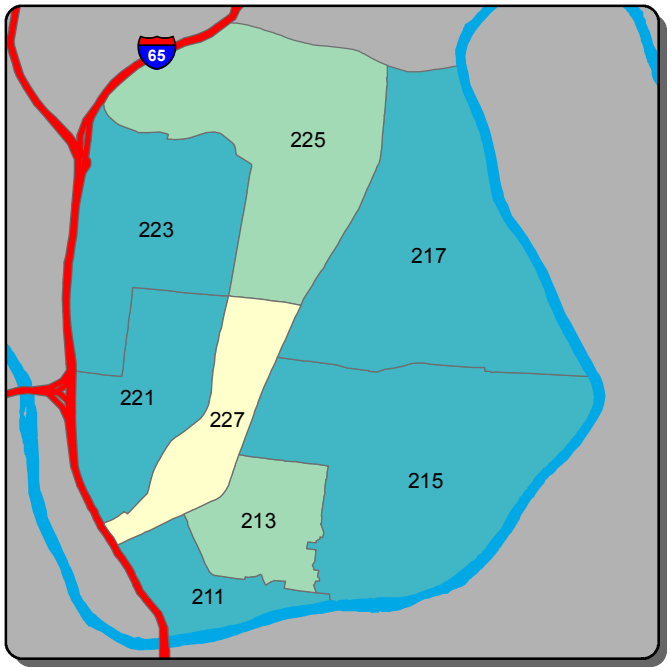

Self Initiated CAD - B Shift

0-142 143-183 184-224 225-265 >265

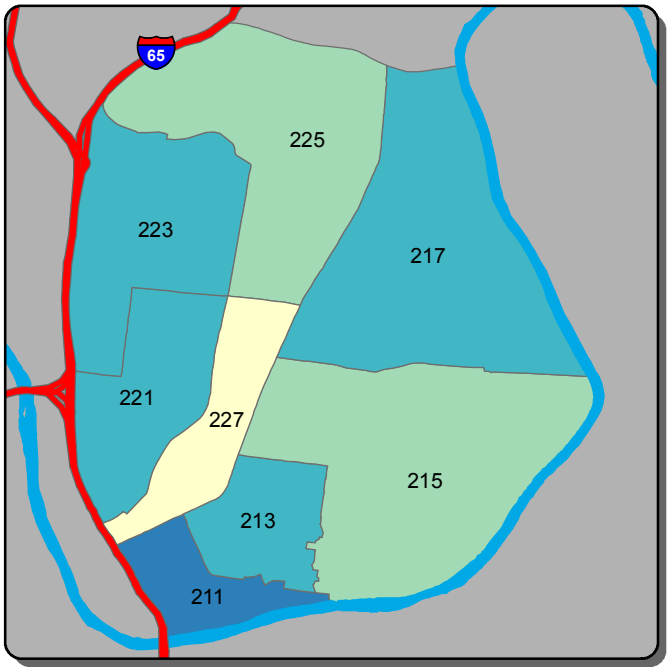

Self Initiated CAD - C Shift

0-125 126-170 171-216 217-261 >261

Information summarized for CompStat week ending 4/21/2018

Sourced from MNPD ARMS on 4/25/2018. Data taken from incident reports using Uniform Crime Reporting definitions and guidelines, based on the date and time when the inicident was reported. 'A, B, and C Shift' refer to the following time periods: A Shift = 0700 - 1500; B Shift = 1500 - 2300; C Shift = 2300 - 0700.

South Precinct - Burglary and Theft from Vehicle Counts for the Past Two Weeks

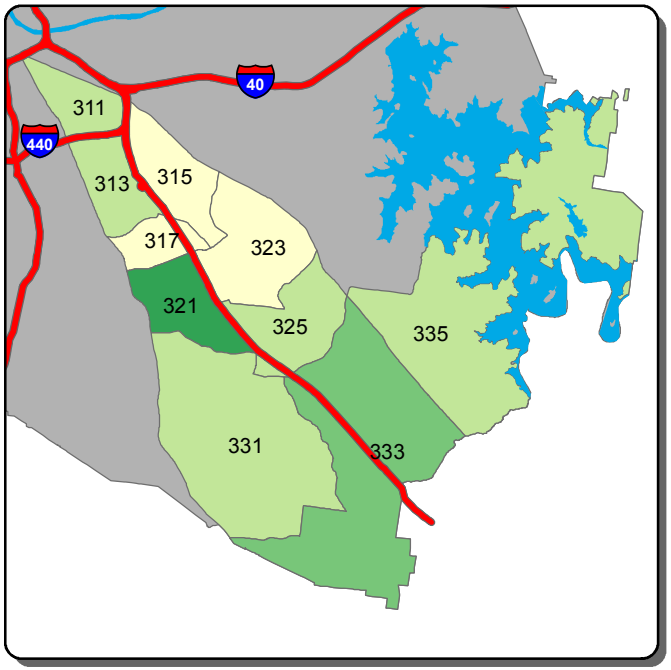

Burglary - A Shift

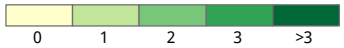

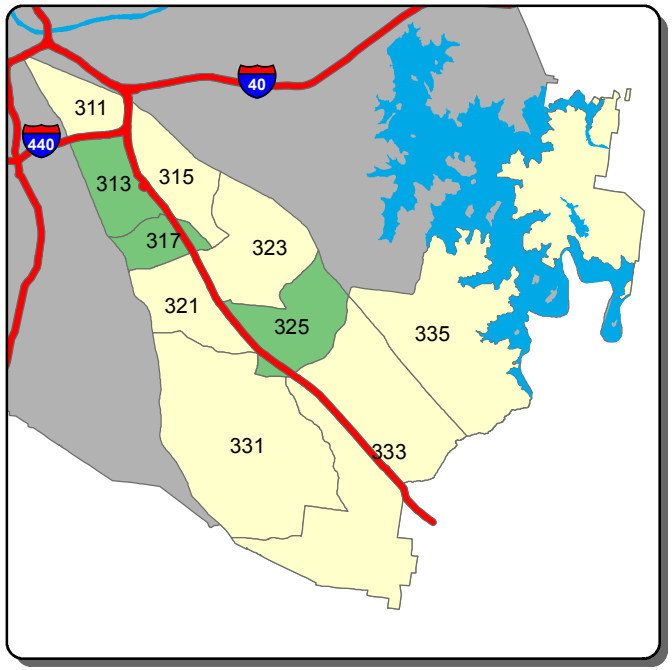

Burglary - B Shift

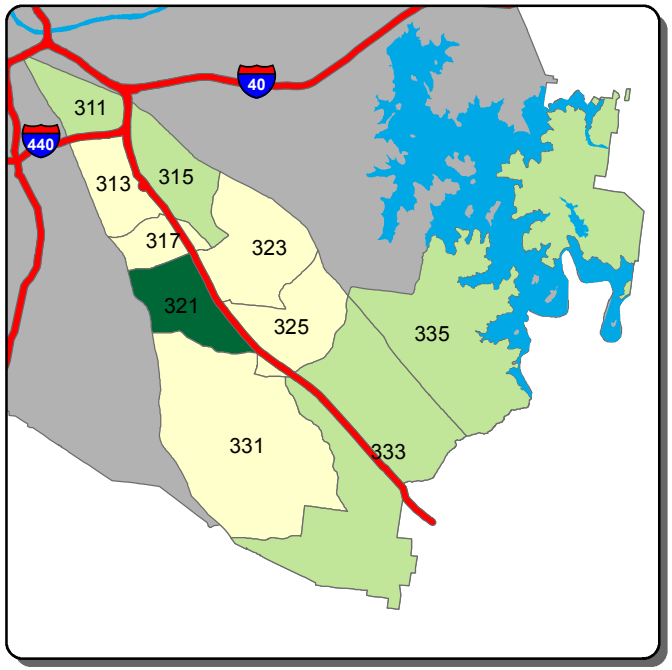

Burglary - C Shift

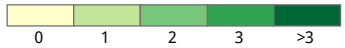

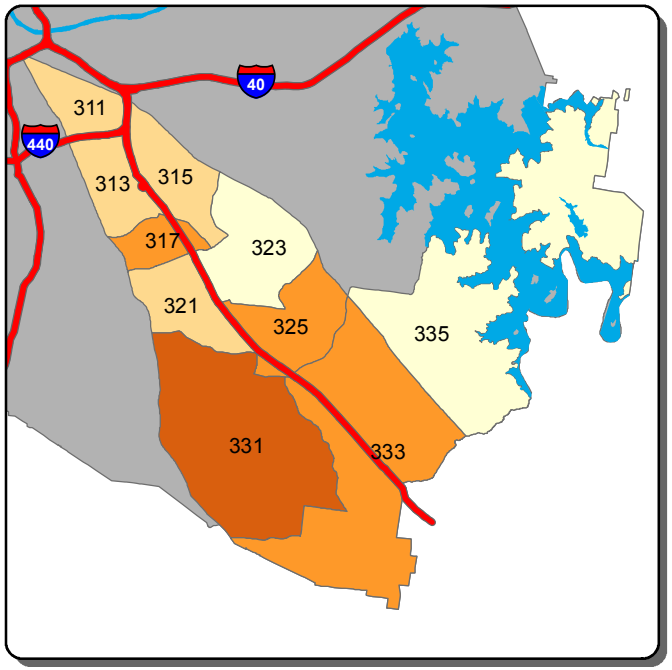

Theft from Vehicle - A Shift

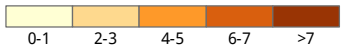

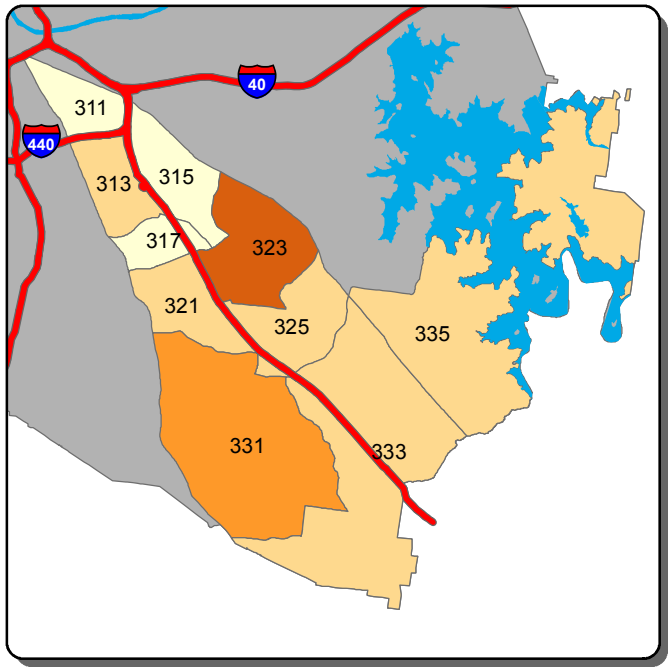

Theft from Vehicle - B Shift

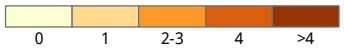

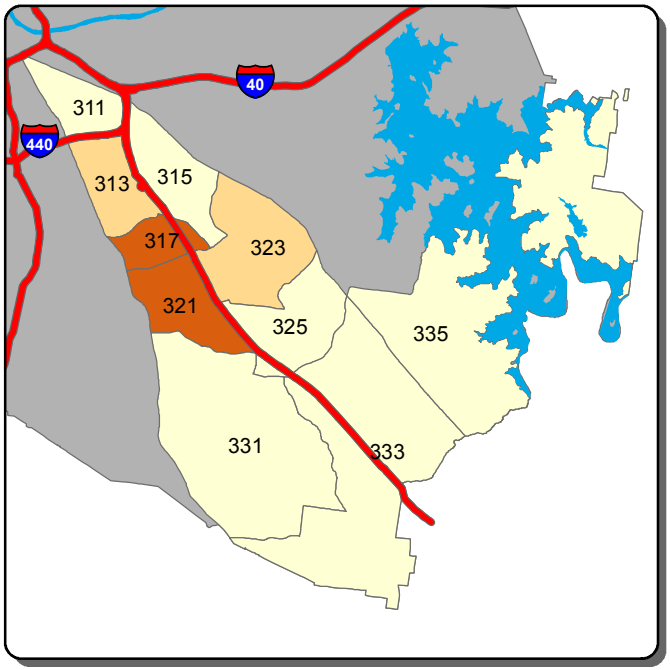

Theft from Vehicle - C Shift

Information summarized for CompStat week ending 4/21/2018

Sourced from MNPD ARMS on 4/25/2018. Data taken from incident reports using Uniform Crime Reporting definitions and guidelines, based on the date and time when the inicident was reported. 'A, B, and C Shift' refer to the following time periods: A Shift = 0700 - 1500; B Shift = 1500 - 2300; C Shift = 2300 - 0700.

South Precinct - Aggravated Assault and Self Initiated CAD Counts for the Past Two Weeks

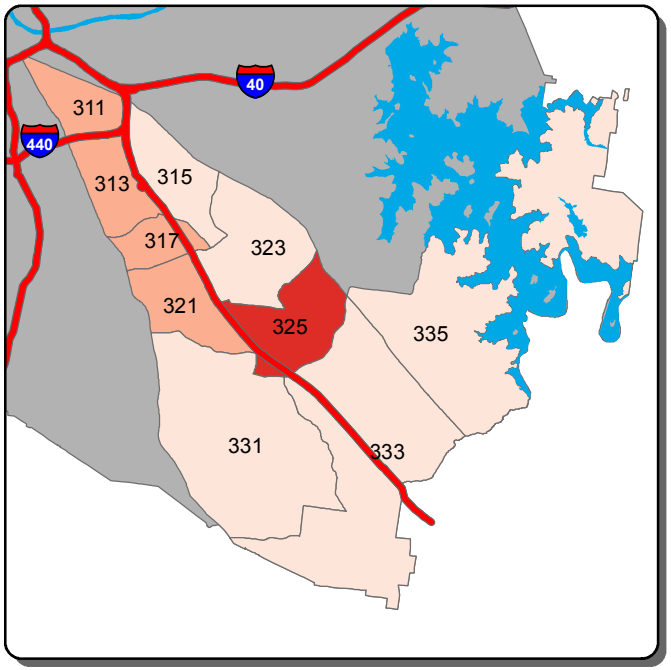

Aggravated Assault - A Shift

0 | 1 | 2 | >2

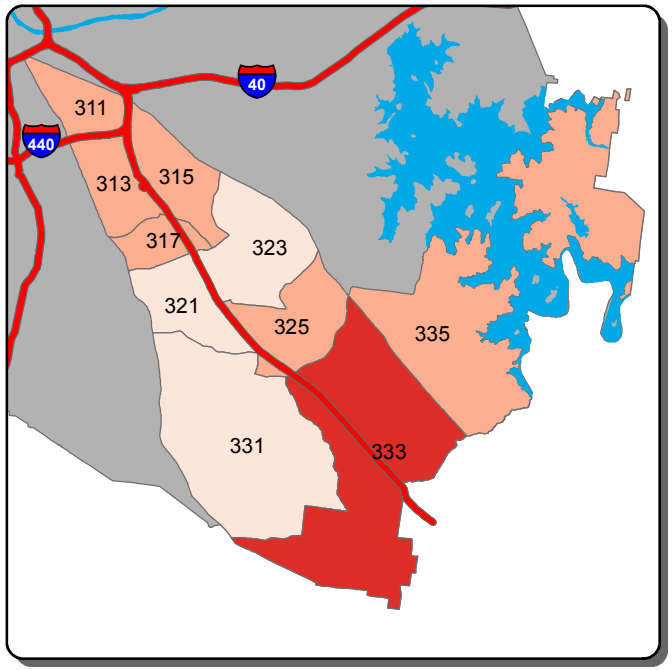

Aggravated Assault - B Shift

0 | 1 | 2 | 3 | >3

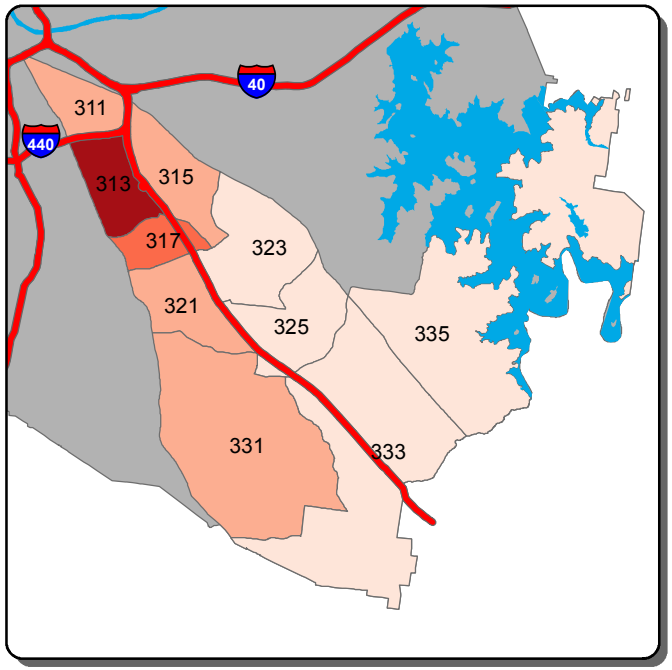

Aggravated Assault - C Shift

0 | 1-2 | 3-7 | 8-11 | >11

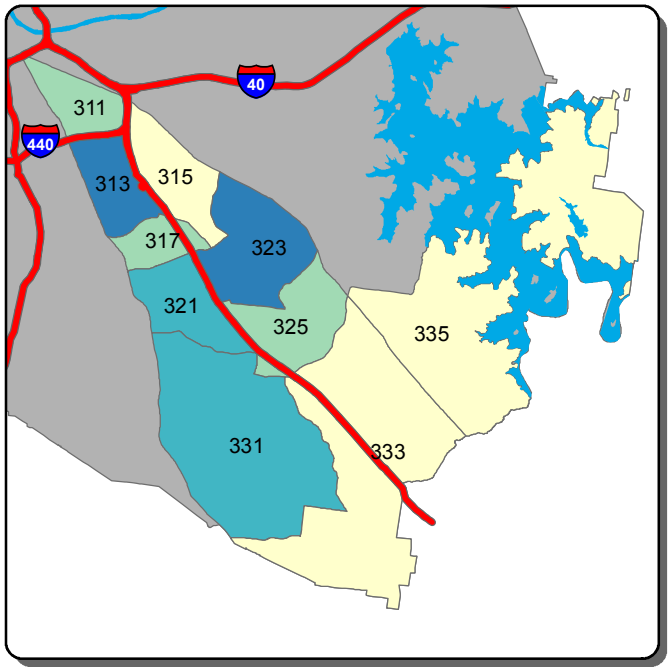

Self Initiated CAD - A Shift

0-57 | 58-77 | 78-98 | 99-118 | >118

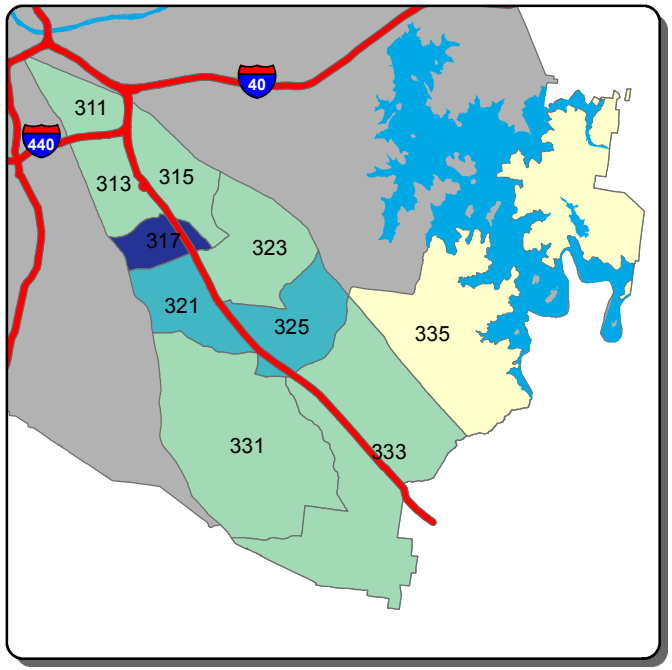

Self Initiated CAD - B Shift

0-50 | 51-90 | 91-130 | 131-170 | >170

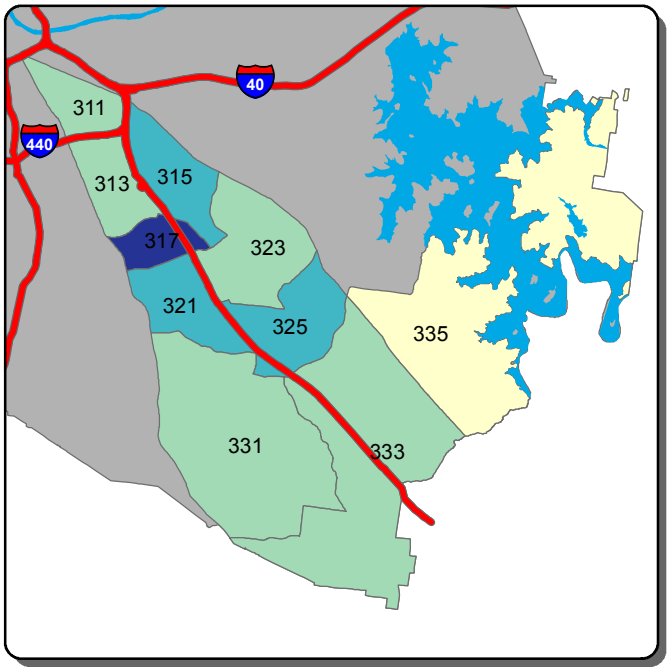

Self Initiated CAD - C Shift

0-45 | 46-74 | 75-102 | 103-130 | >130

Information summarized for CompStat week ending 4/21/2018

Sourced from MNPD ARMS on 4/25/2018. Data taken from incident reports using Uniform Crime Reporting definitions and guidelines, based on the date and time when the inicident was reported. 'A, B, and C Shift' refer to the following time periods: A Shift = 0700 - 1500; B Shift = 1500 - 2300; C Shift = 2300 - 0700.

Central Precinct - Burglary and Theft from Vehicle Counts for the Past Two Weeks

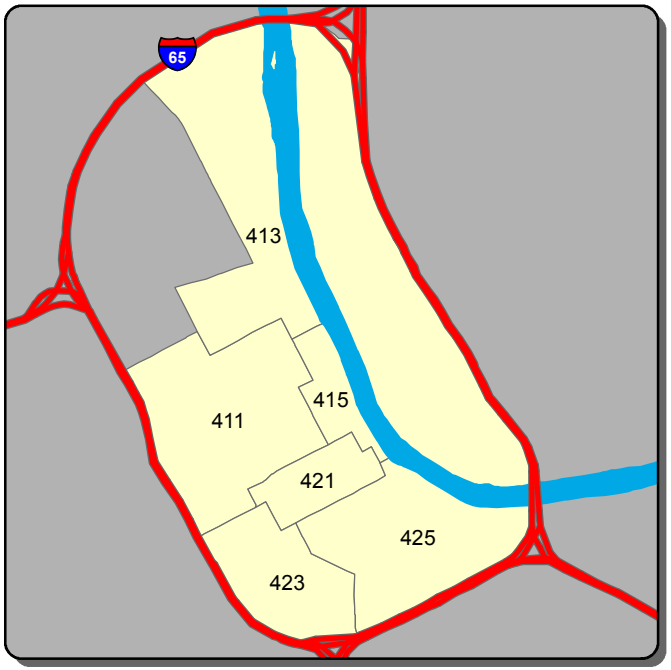

Burglary - A Shift

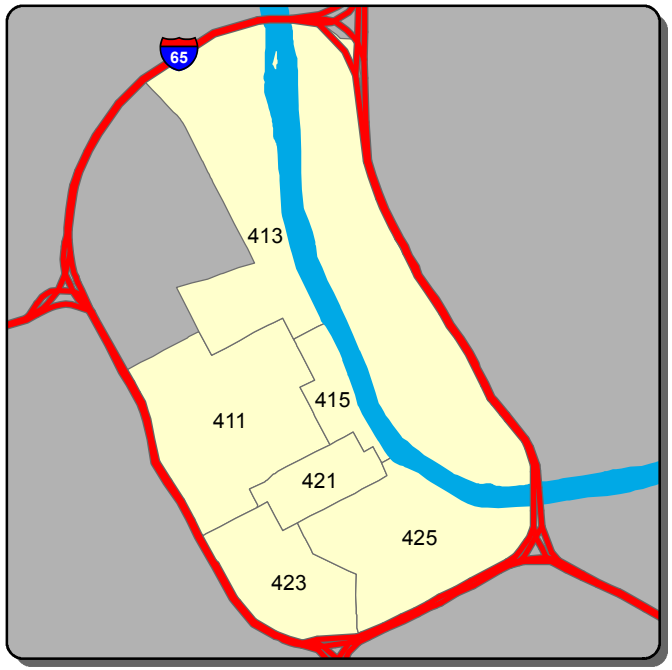

Burglary - B Shift

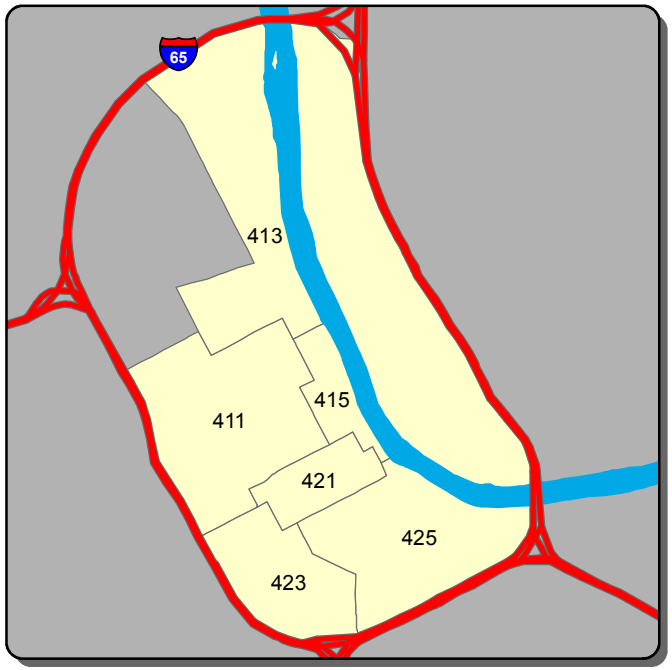

Burglary - C Shift

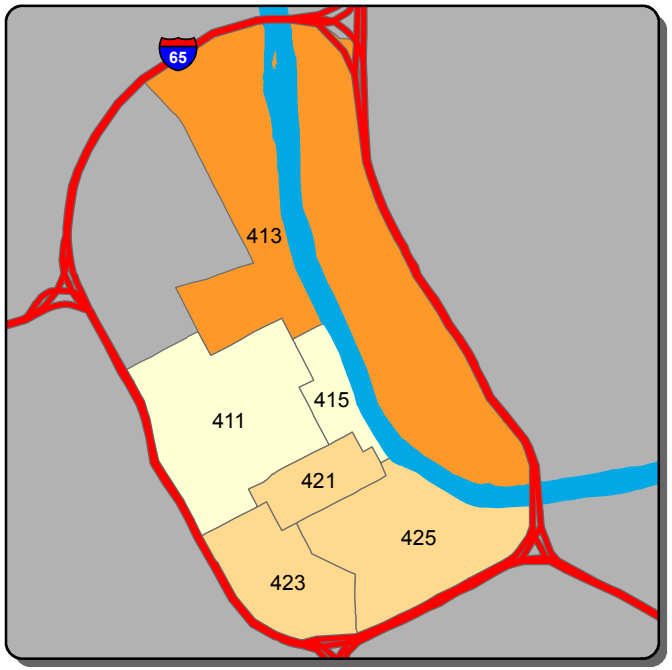

Theft from Vehicle - A Shift

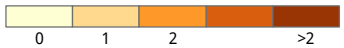

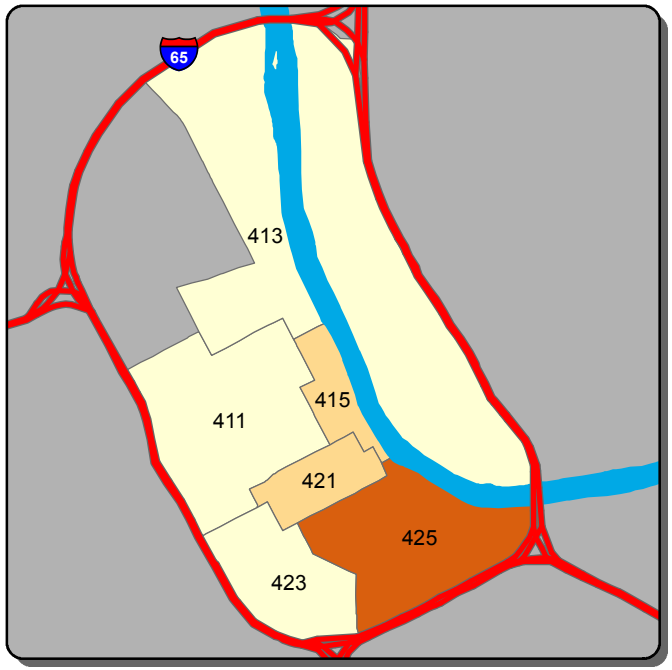

Theft from Vehicle - B Shift

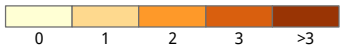

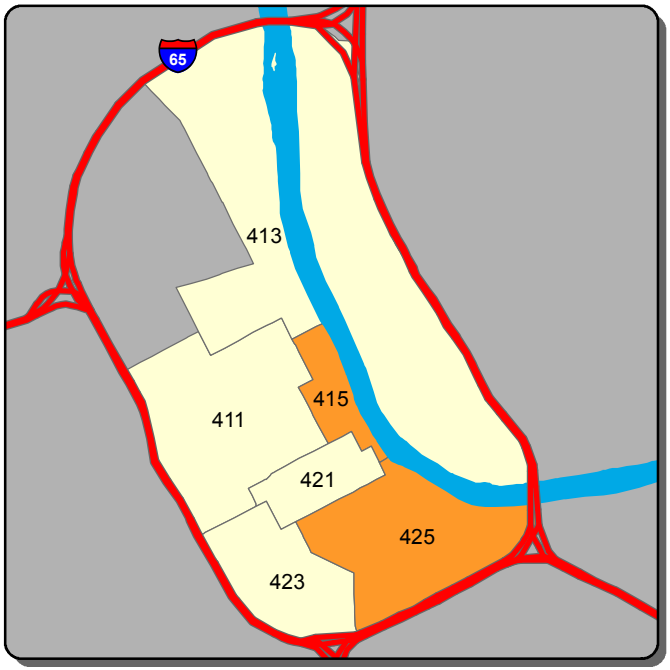

Theft from Vehicle - C Shift

Information summarized for CompStat week ending 4/21/2018

Sourced from MNPD ARMS on 4/25/2018. Data taken from incident reports using Uniform Crime Reporting definitions and guidelines, based on the date and time when the inicident was reported. 'A, B, and C Shift' refer to the following time periods: A Shift = 0700 - 1500; B Shift = 1500 - 2300; C Shift = 2300 - 0700.

Central Precinct - Aggravated Assault and Self Initiated CAD Counts for the Past Two Weeks

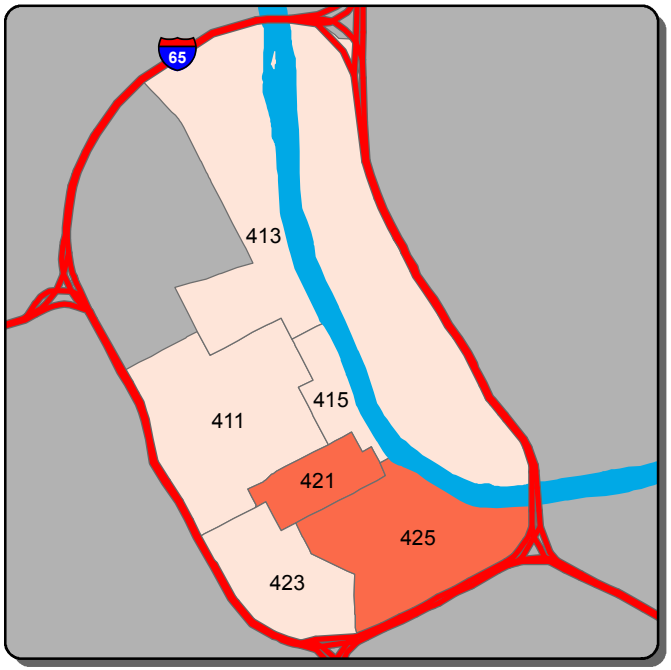

Aggravated Assault - A Shift

0 | 1 | >1

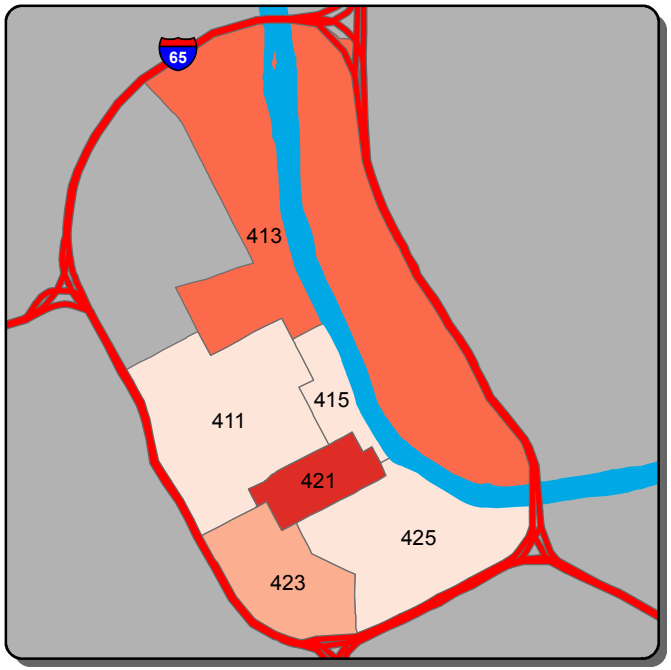

Aggravated Assault - B Shift

0 | 1 | 2 | 3-4 | >4

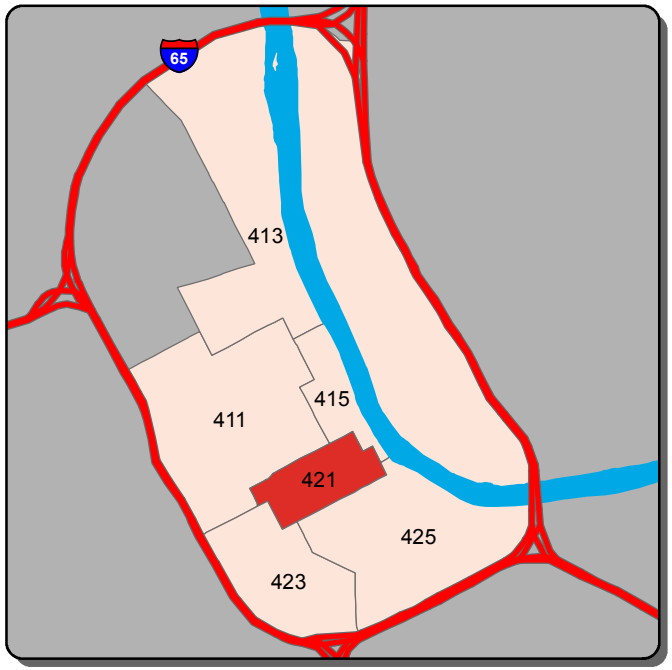

Aggravated Assault - C Shift

0 | 1 | 2 | >2

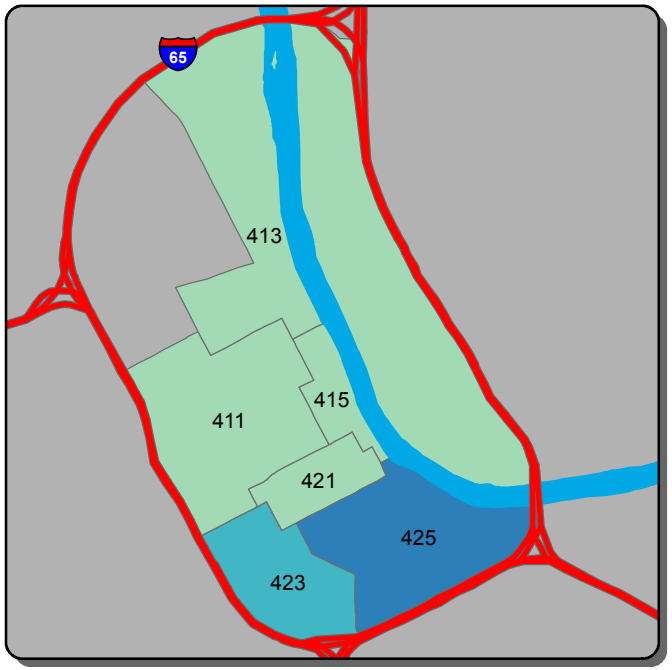

Self Initiated CAD - A Shift

0-91 | 92-139 | 140-186 | 187-234 | >234

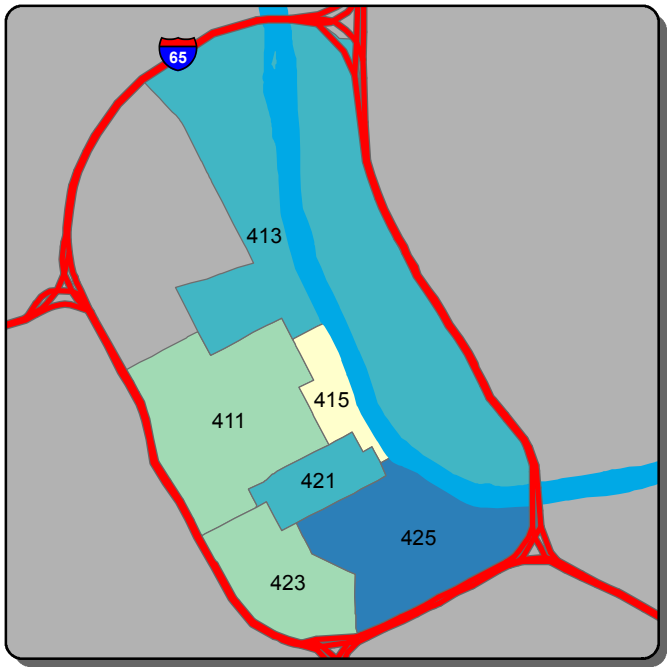

Self Initiated CAD - B Shift

0-139 | 140-211 | 212-284 | 285-356 | >356

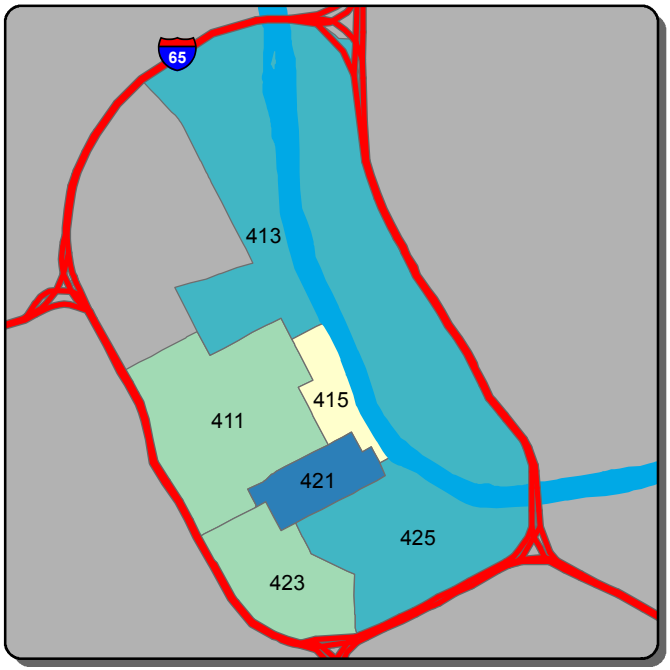

Self Initiated CAD - C Shift

0-147 | 148-224 | 225-301 | 302-378 | >378

Information summarized for CompStat week ending 4/21/2018

Sourced from MNPD ARMS on 4/25/2018. Data taken from incident reports using Uniform Crime Reporting definitions and guidelines, based on the date and time when the inicident was reported. 'A, B, and C Shift' refer to the following time periods: A Shift = 0700 - 1500; B Shift = 1500 - 2300; C Shift = 2300 - 0700.

Hermitage Precinct - Burglary and Theft from Vehicle Counts for the Past Two Weeks

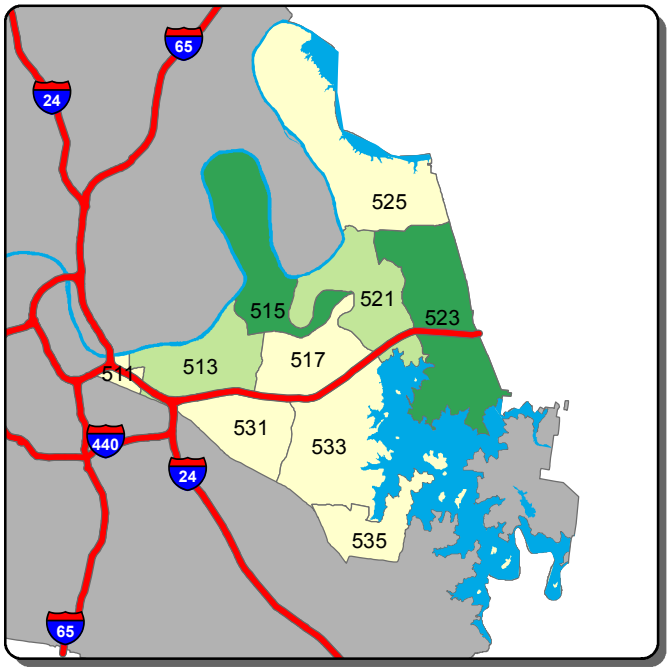

Burglary - A Shift

0 1 2 >2

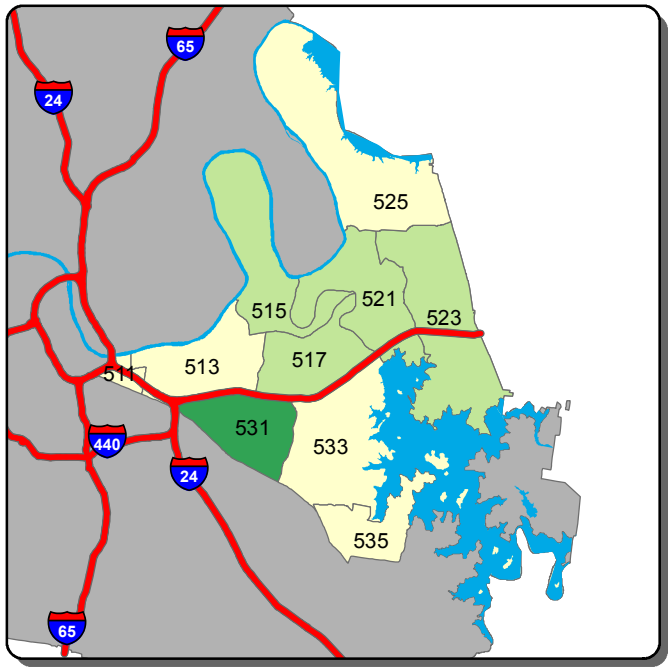

Burglary - B Shift

0 1 2 >2

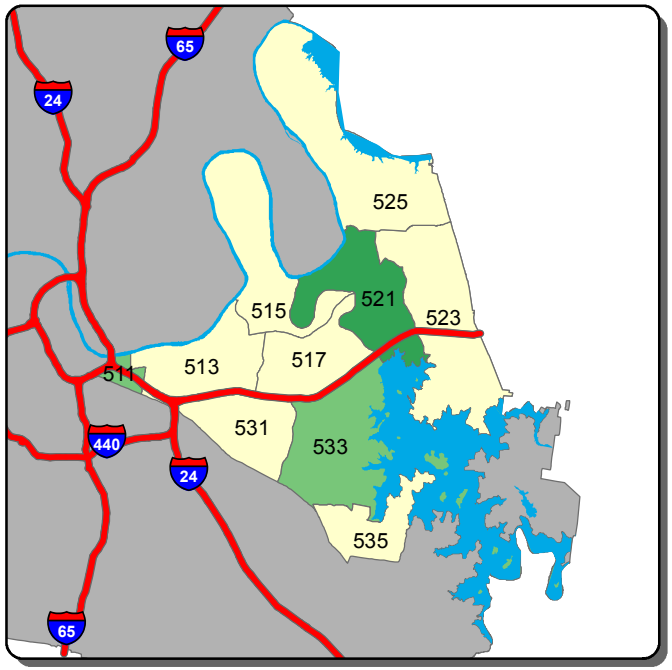

Burglary - C Shift

0 1 2 >2

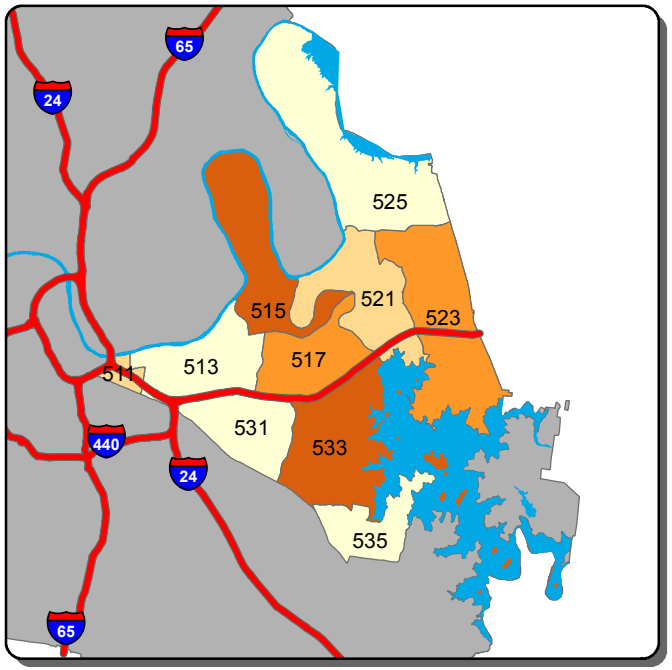

Theft from Vehicle - A Shift

0-1 2-3 4-5 6-7 >7

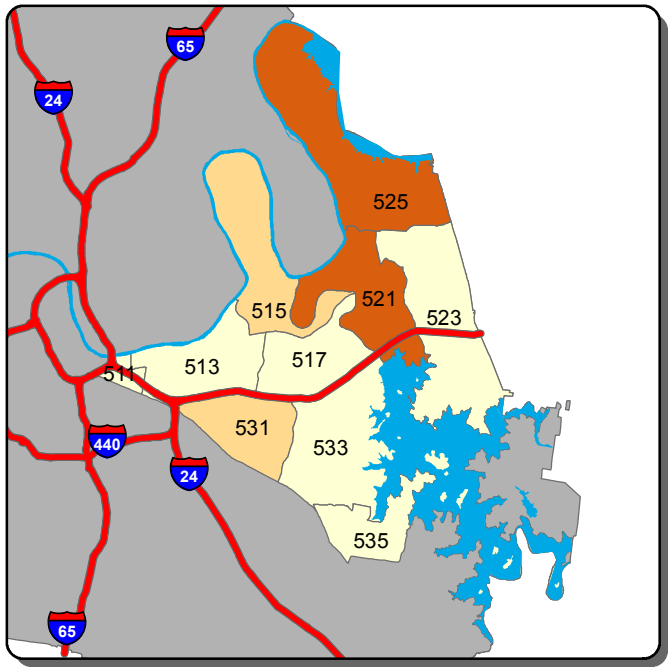

Theft from Vehicle - B Shift

0 1 2 3 >3

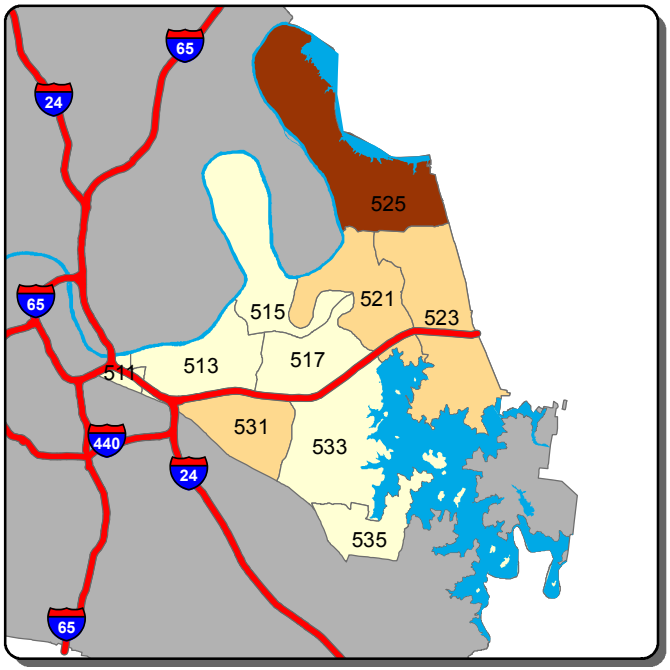

Theft from Vehicle - C Shift

0 1 2 3 >3

Information summarized for CompStat week ending 4/21/2018

Sourced from MNPD ARMS on 4/25/2018. Data taken from incident reports using Uniform Crime Reporting definitions and guidelines, based on the date and time when the inicident was reported. 'A, B, and C Shift' refer to the following time periods: A Shift = 0700 - 1500; B Shift = 1500 - 2300; C Shift = 2300 - 0700.

Hermitage Precinct - Aggravated Assault and Self Initiated CAD Counts for the Past Two Weeks

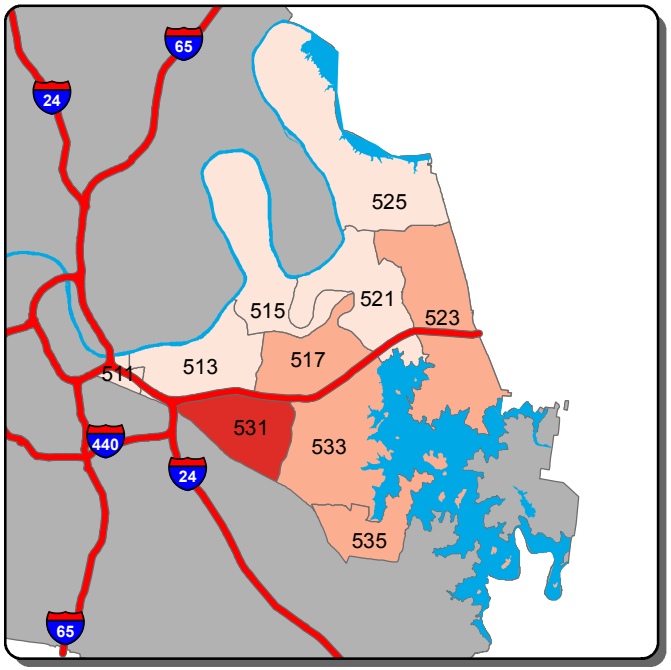

Aggravated Assault - A Shift

0 1 2 3 >3

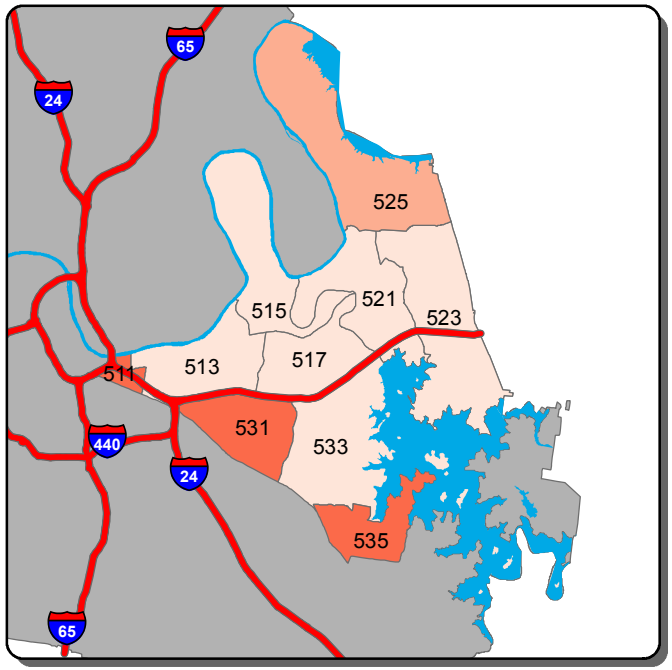

Aggravated Assault - B Shift

0 1 2 3 >3

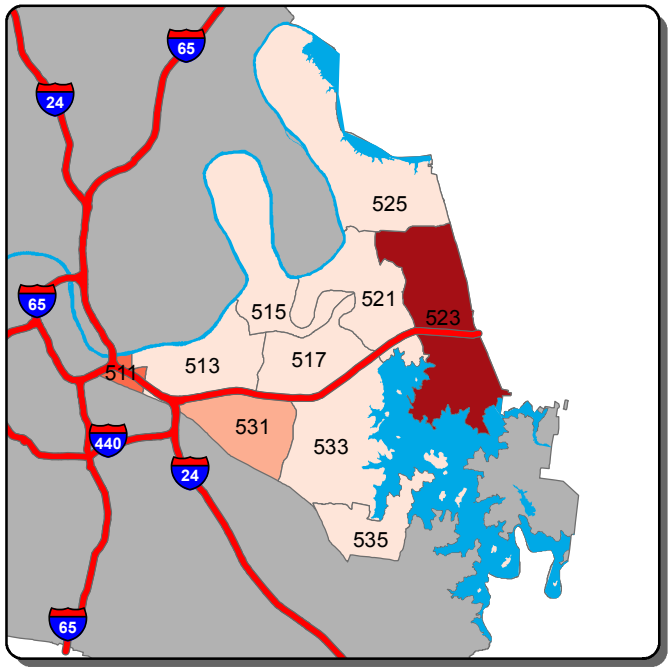

Aggravated Assault - C Shift

0 1 2 3-4 >4

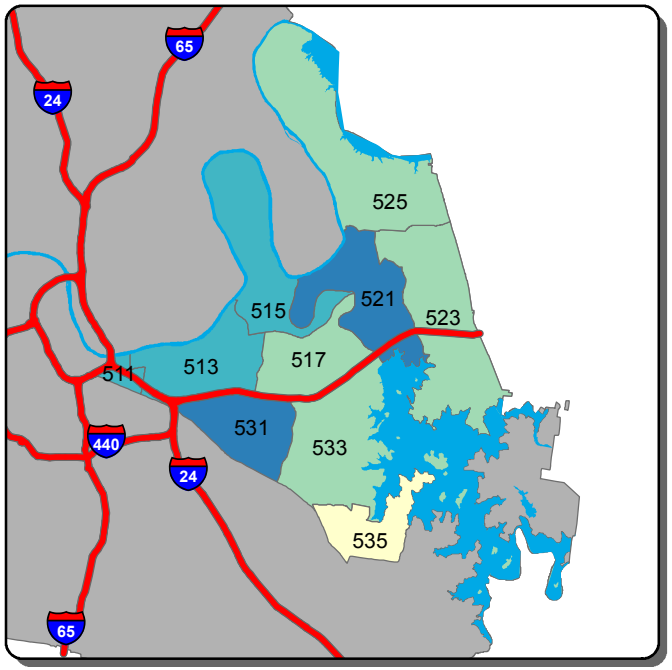

Self Initiated CAD - A Shift

0-53 54-132 133-211 212-290 >290

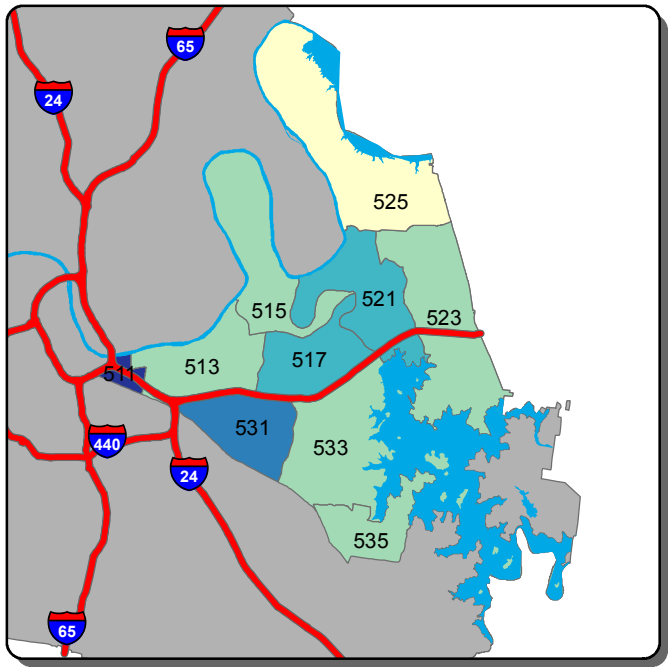

Self Initiated CAD - B Shift

0-50 51-132 133-213 214-295 >295

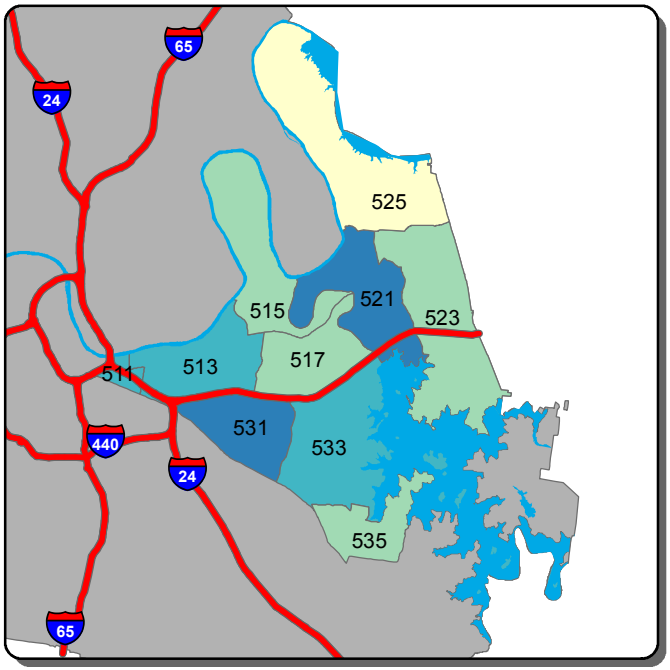

Self Initiated CAD - C Shift

0-57 58-98 99-139 140-181 >181

Information summarized for CompStat week ending 4/21/2018

Sourced from MNPD ARMS on 4/25/2018. Data taken from incident reports using Uniform Crime Reporting definitions and guidelines, based on the date and time when the inicident was reported. 'A, B, and C Shift' refer to the following time periods: A Shift = 0700 - 1500; B Shift = 1500 - 2300; C Shift = 2300 - 0700.

North Precinct - Burglary and Theft from Vehicle Counts for the Past Two Weeks

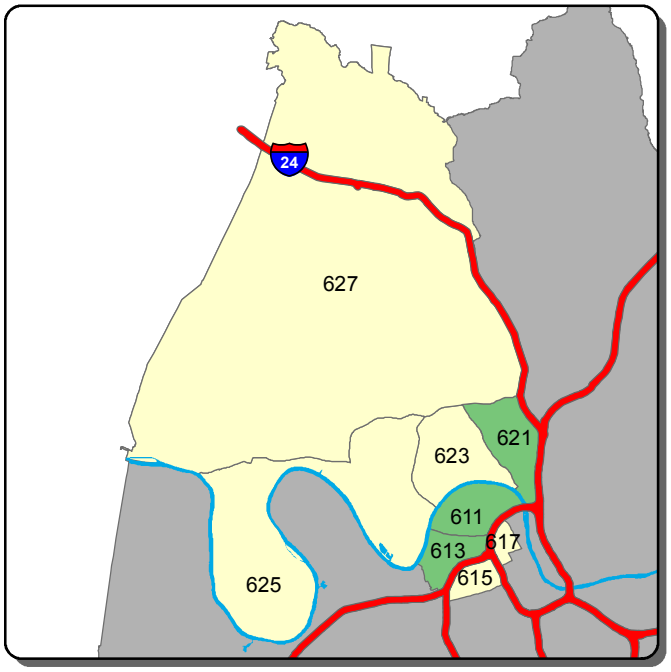

Burglary - A Shift

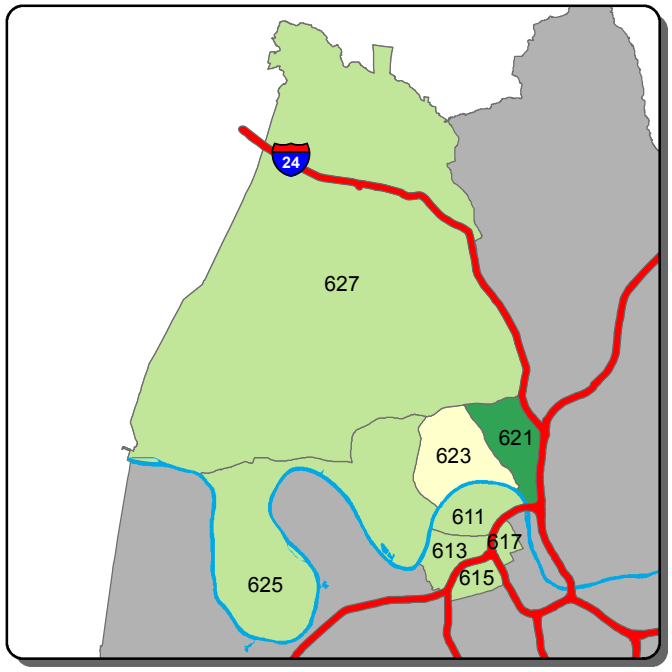

Burglary - B Shift

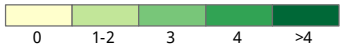

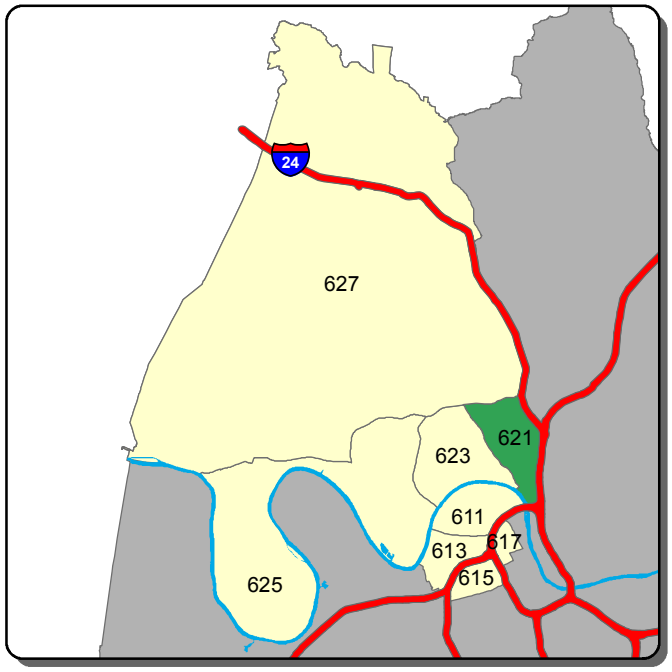

Burglary - C Shift

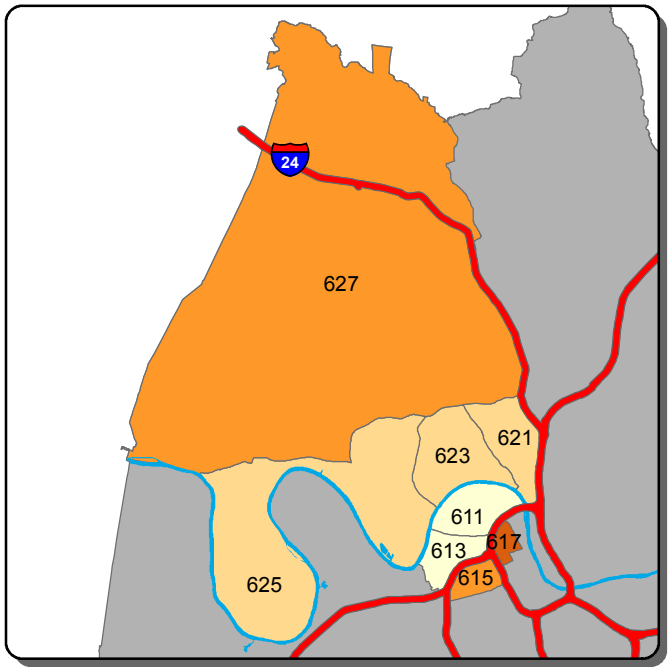

Theft from Vehicle - A Shift

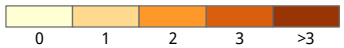

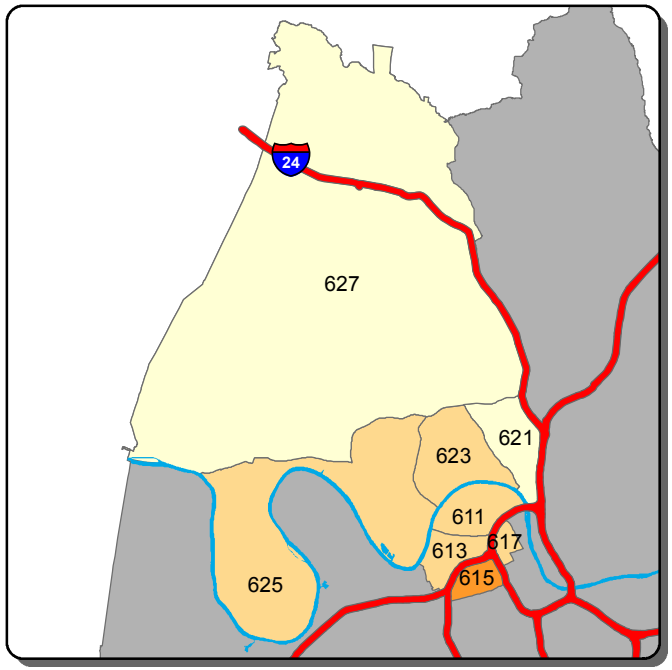

Theft from Vehicle - B Shift

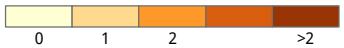

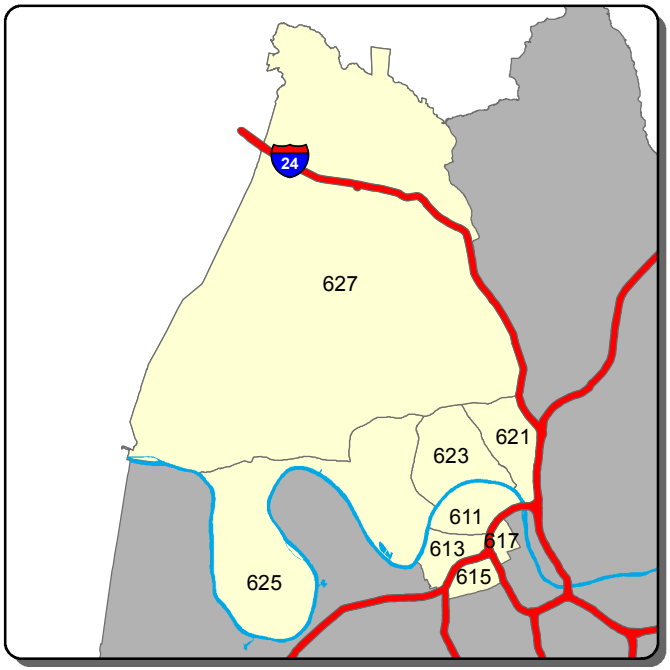

Theft from Vehicle - C Shift

Information summarized for CompStat week ending 4/21/2018

Sourced from MNPD ARMS on 4/25/2018. Data taken from incident reports using Uniform Crime Reporting definitions and guidelines, based on the date and time when the inicident was reported. 'A, B, and C Shift' refer to the following time periods: A Shift = 0700 - 1500; B Shift = 1500 - 2300; C Shift = 2300 - 0700.

North Precinct - Aggravated Assault and Self Initiated CAD Counts for the Past Two Weeks

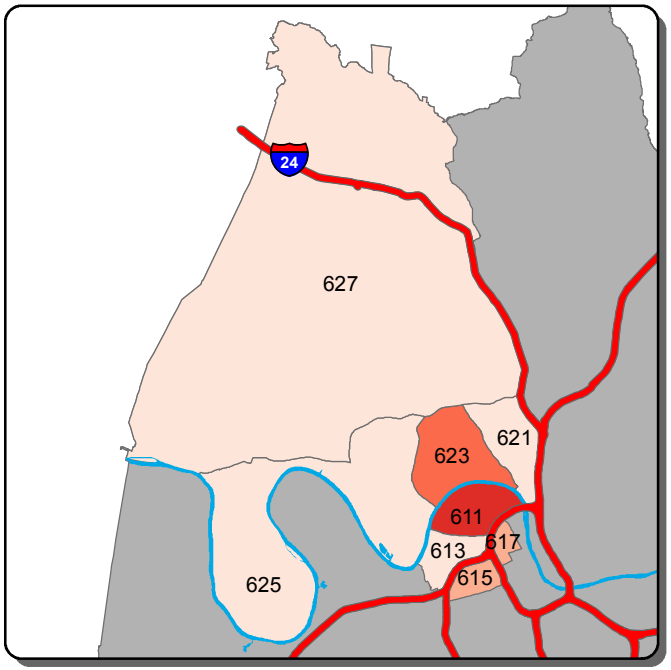

Aggravated Assault - A Shift

0	1-2	3-4	5-6	>6

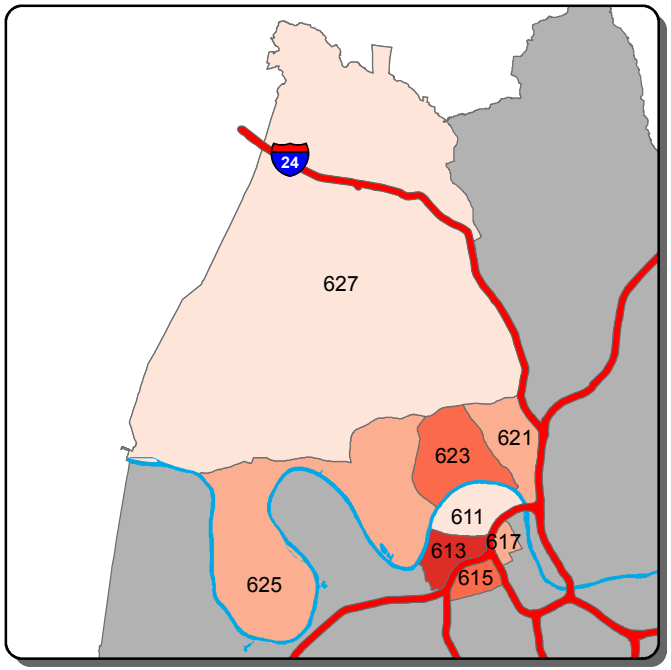

Aggravated Assault - B Shift

0	1-2	3-5	6-7	>7

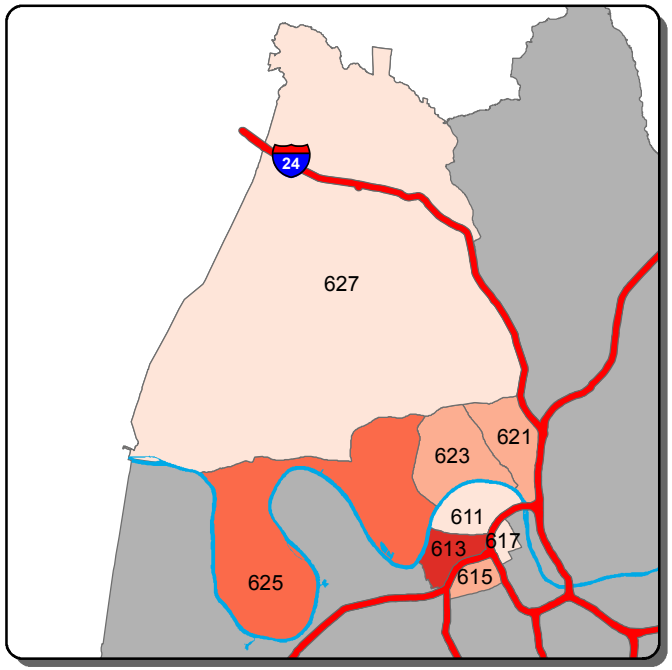

Aggravated Assault - C Shift

0	1-2	3-5	6-8	>8

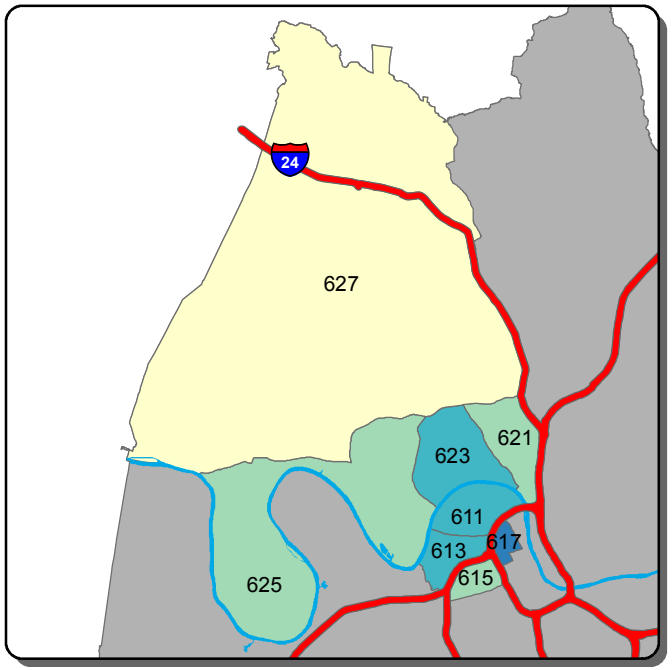

Self Initiated CAD - A Shift

0-62	63-85	86-108	109-131	>131

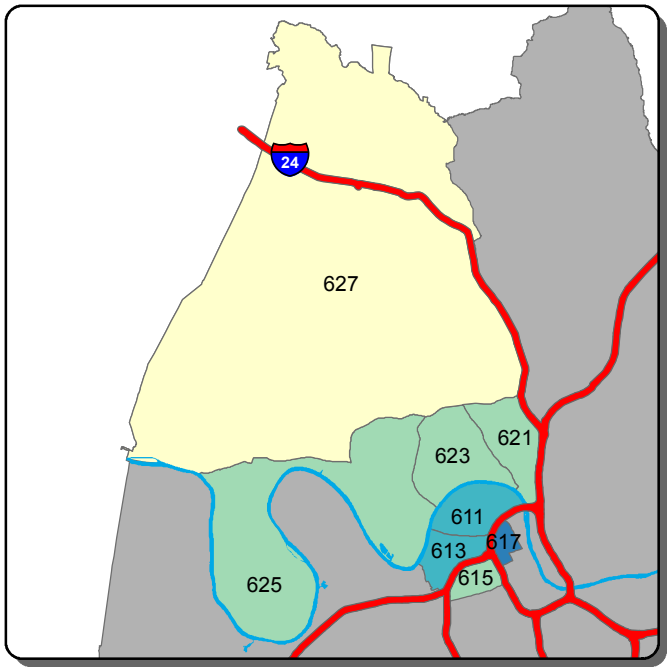

Self Initiated CAD - B Shift

0-63	64-126	127-188	189-251	>251

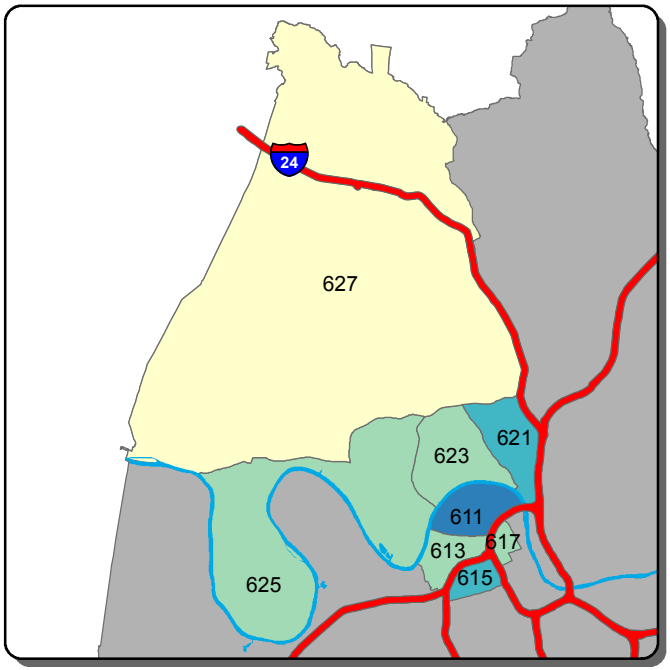

Self Initiated CAD - C Shift

0-74	75-120	121-165	166-211	>211

Information summarized for CompStat week ending 4/21/2018

Sourced from MNPD ARMS on 4/25/2018. Data taken from incident reports using Uniform Crime Reporting definitions and guidelines, based on the date and time when the inicident was reported. 'A, B, and C Shift' refer to the following time periods: A Shift = 0700 - 1500; B Shift = 1500 - 2300; C Shift = 2300 - 0700.

Madison Precinct - Burglary and Theft from Vehicle Counts for the Past Two Weeks

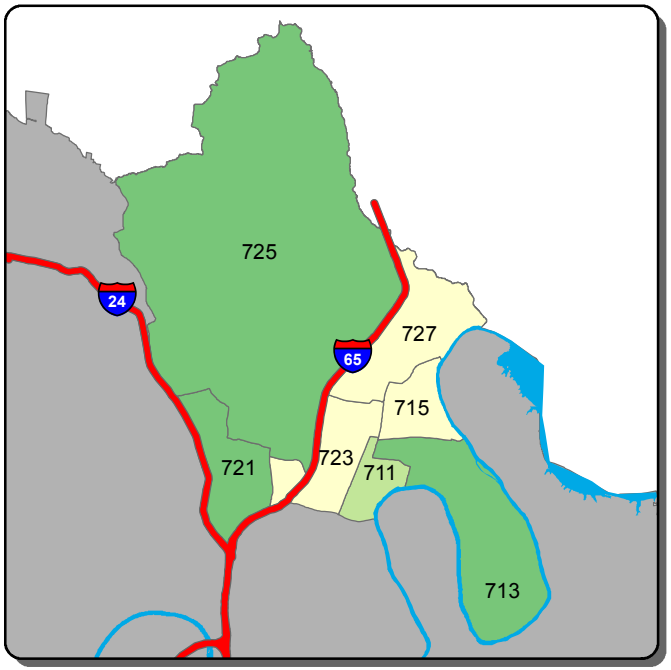

Burglary - A Shift

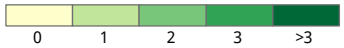

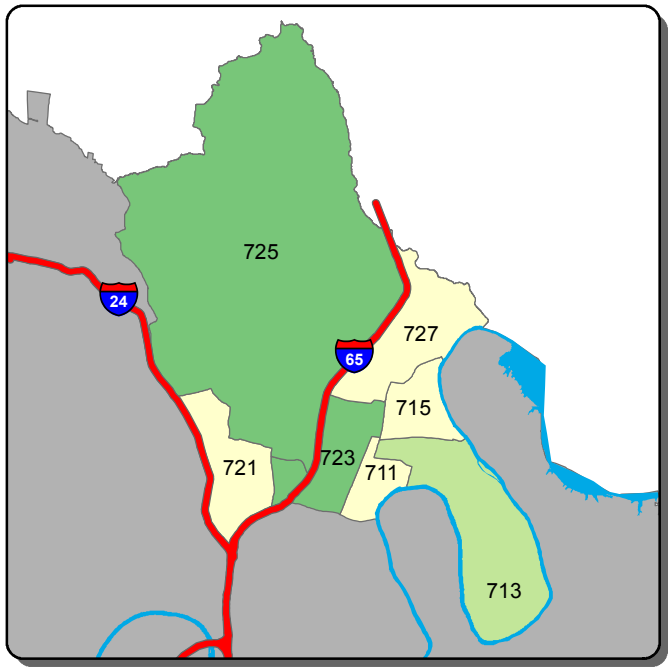

Burglary - B Shift

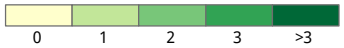

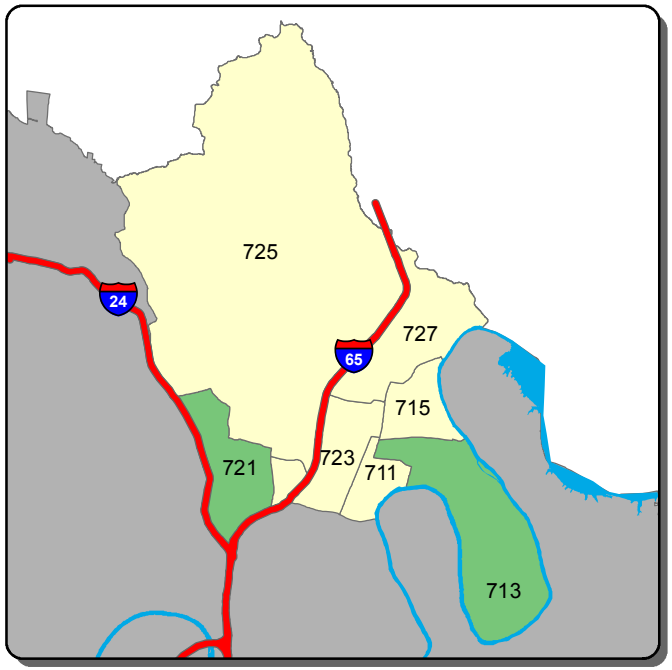

Burglary - C Shift

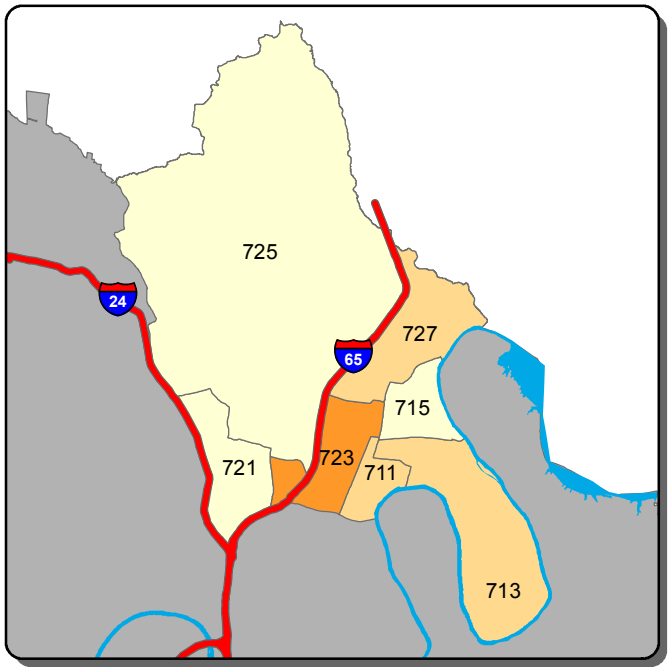

Theft from Vehicle - A Shift

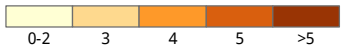

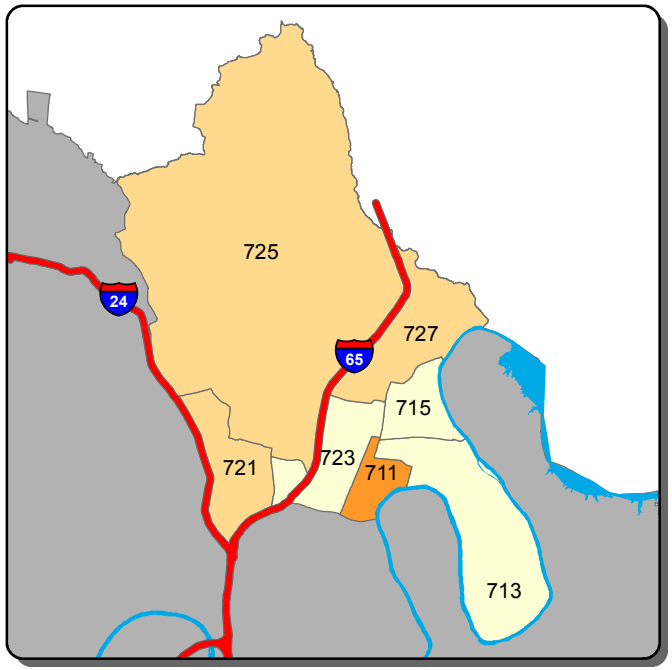

Theft from Vehicle - B Shift

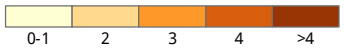

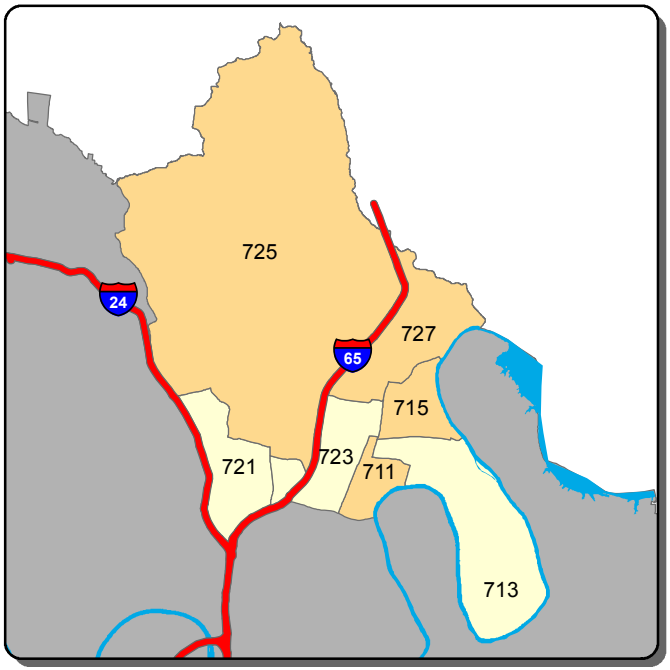

Theft from Vehicle - C Shift

Information summarized for CompStat week ending 4/21/2018

Sourced from MNPD ARMS on 4/25/2018. Data taken from incident reports using Uniform Crime Reporting definitions and guidelines, based on the date and time when the inicident was reported. 'A, B, and C Shift' refer to the following time periods: A Shift = 0700 - 1500; B Shift = 1500 - 2300; C Shift = 2300 - 0700.

Madison Precinct - Aggravated Assault and Self Initiated CAD Counts for the Past Two Weeks

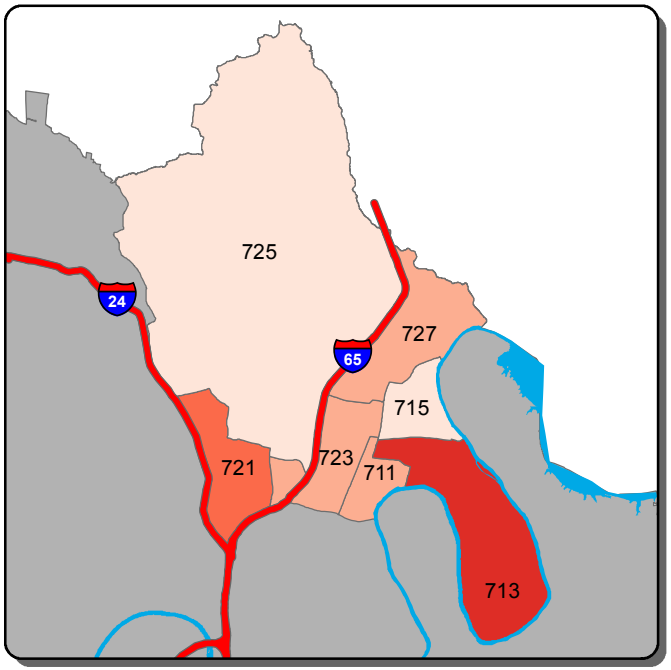

Aggravated Assault - A Shift

0 1 2 3 >3

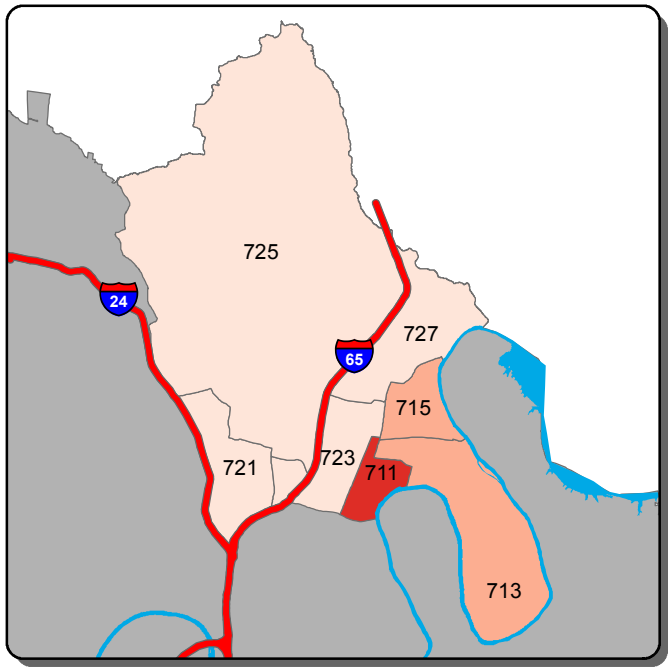

Aggravated Assault - B Shift

0 1 2-3 4-5 >5

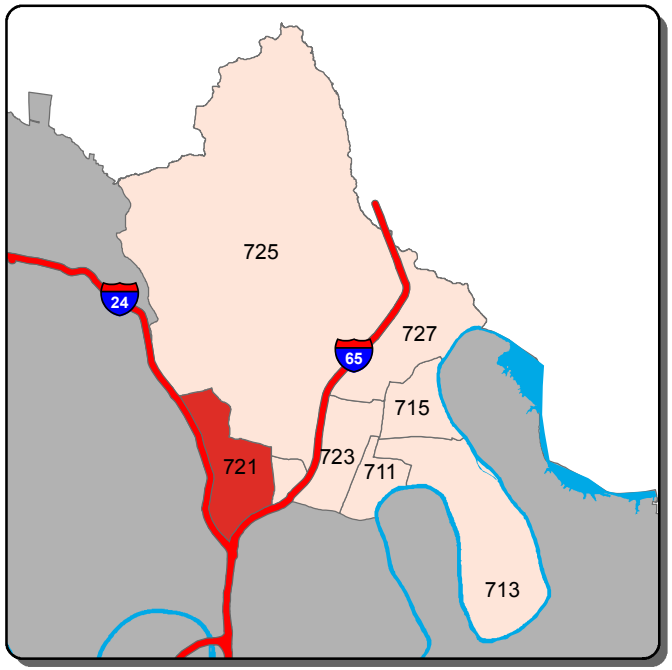

Aggravated Assault - C Shift

0 1 2 >2

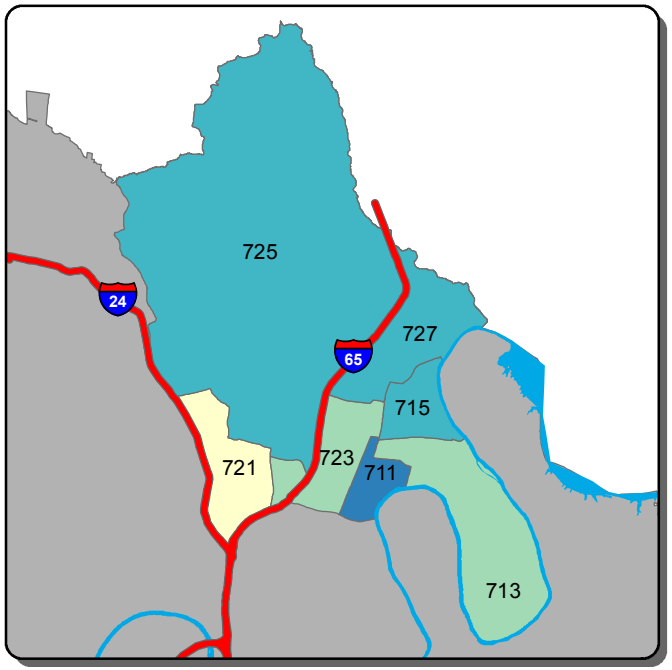

Self Initiated CAD - A Shift

0-61 62-87 88-114 115-141 >141

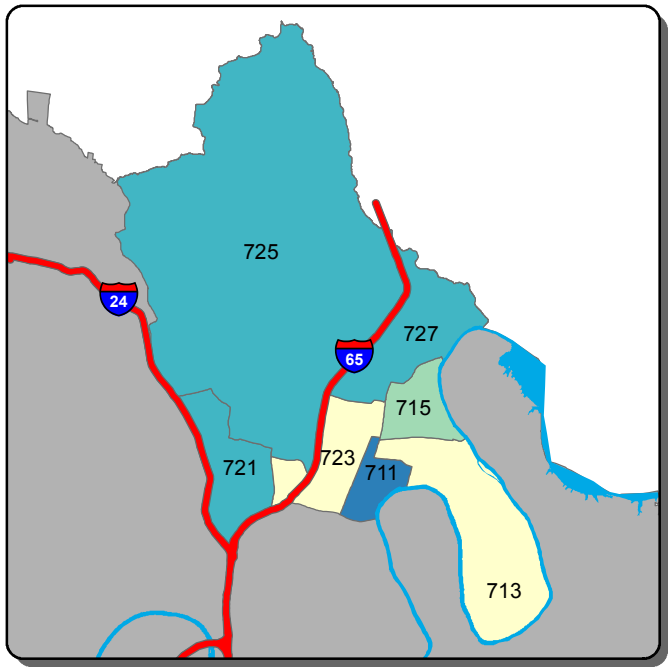

Self Initiated CAD - B Shift

0-91 92-101 102-111 112-120 >120

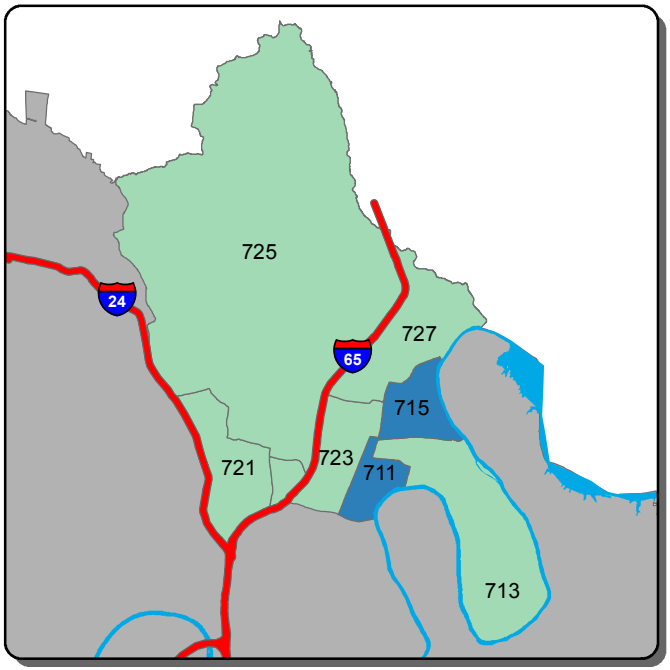

Self Initiated CAD - C Shift

0-104 105-127 128-151 152-174 >174

Information summarized for CompStat week ending 4/21/2018

Sourced from MNPD ARMS on 4/25/2018. Data taken from incident reports using Uniform Crime Reporting definitions and guidelines, based on the date and time when the inicident was reported. 'A, B, and C Shift' refer to the following time periods: A Shift = 0700 - 1500; B Shift = 1500 - 2300; C Shift = 2300 - 0700.

Midtown Hills Precinct - Burglary and Theft from Vehicle Counts for the Past Two Weeks

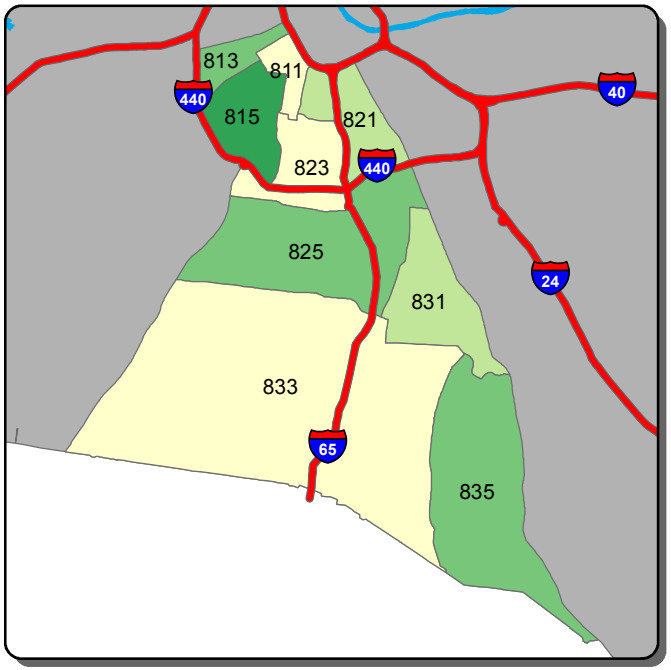

Burglary - A Shift

0 | 1 | 2-3 | 4 | >4

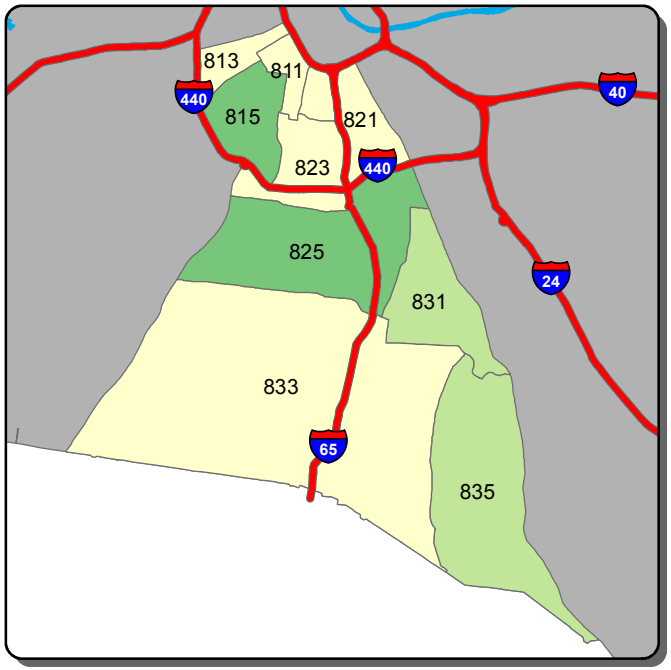

Burglary - B Shift

0 | 1 | 2 | >2

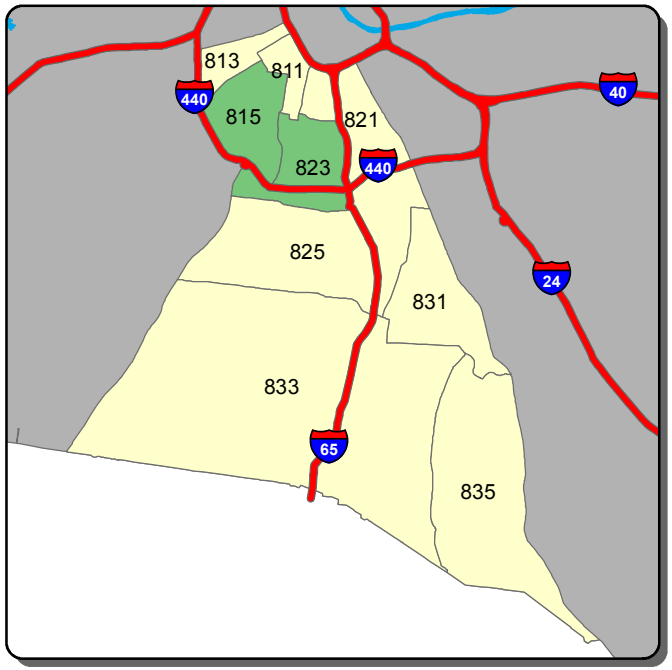

Burglary - C Shift

0 | 1 | >1

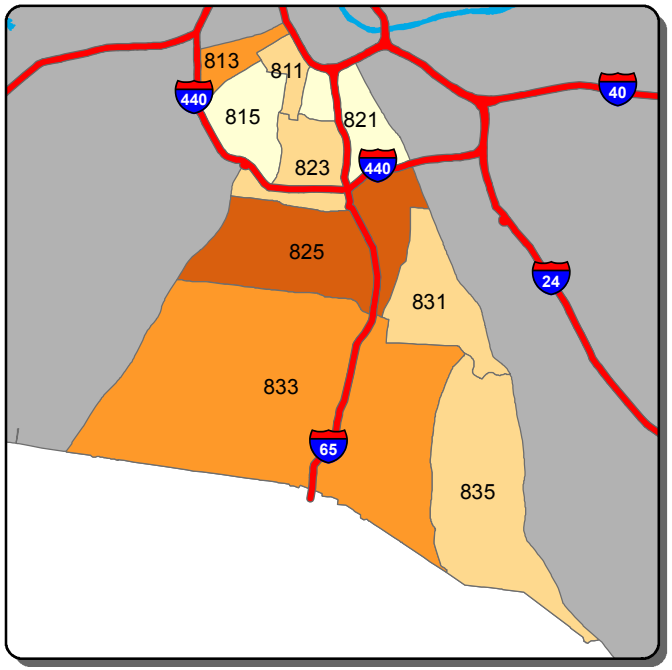

Theft from Vehicle - A Shift

0-1 | 2-3 | 4-6 | 7-8 | >8

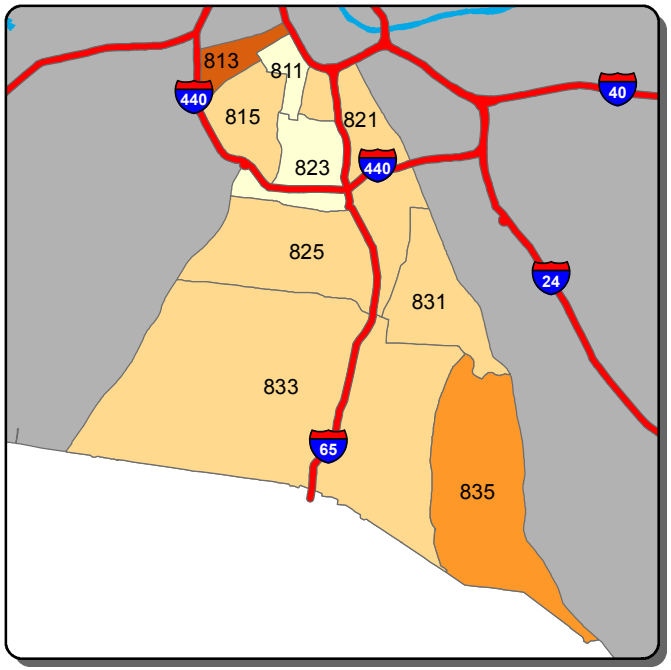

Theft from Vehicle - B Shift

0 | 1 | 2 | 3 | >3

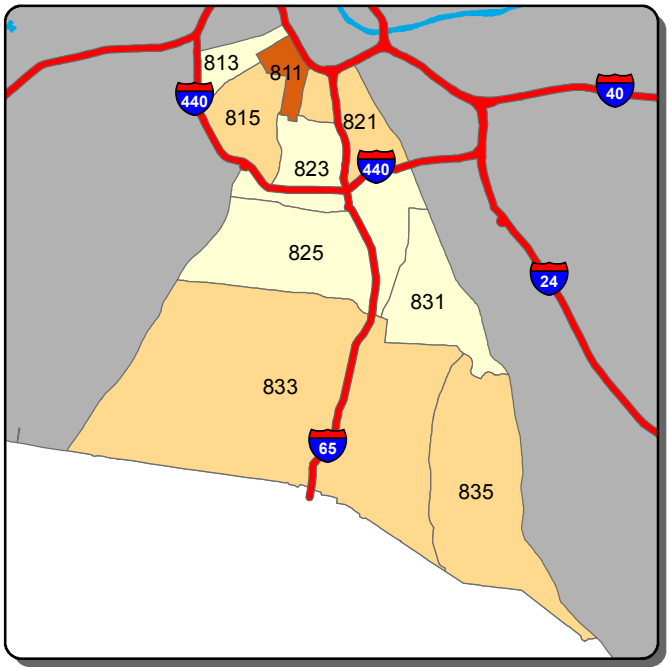

Theft from Vehicle - C Shift

0 | 1 | 2 | 3 | >3

Information summarized for CompStat week ending 4/21/2018

Sourced from MNPD ARMS on 4/25/2018. Data taken from incident reports using Uniform Crime Reporting definitions and guidelines, based on the date and time when the inicident was reported. 'A, B, and C Shift' refer to the following time periods: A Shift = 0700 - 1500; B Shift = 1500 - 2300; C Shift = 2300 - 0700.

Midtown Hills Precinct - Aggravated Assault and Self Initiated CAD Counts for the Past Two Weeks

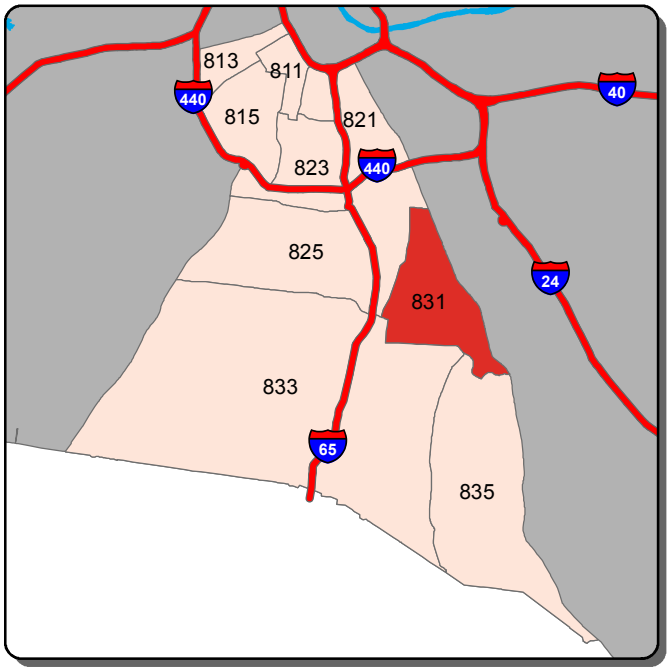

Aggravated Assault - A Shift

0 1 2 >2

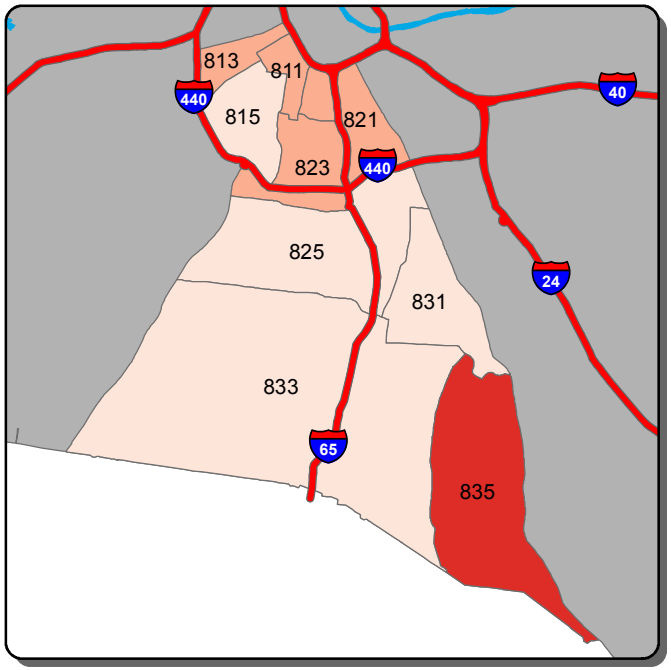

Aggravated Assault - B Shift

0 1 2 3 >3

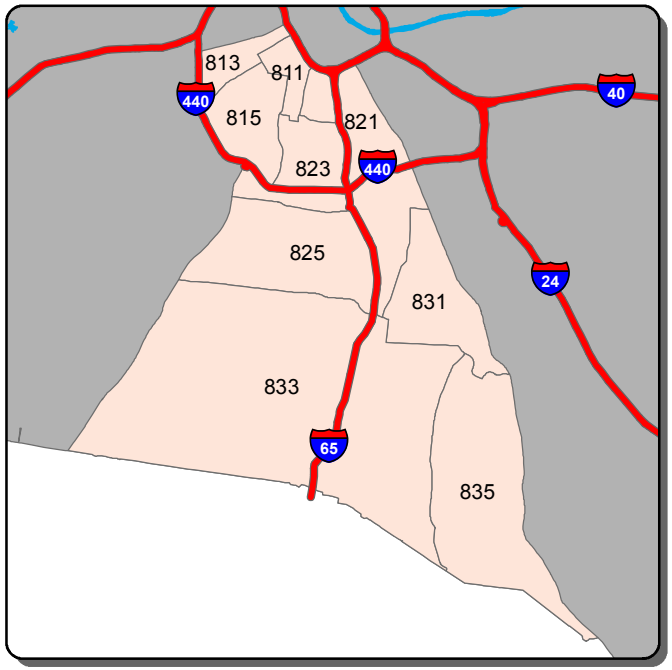

Aggravated Assault - C Shift

0 >0

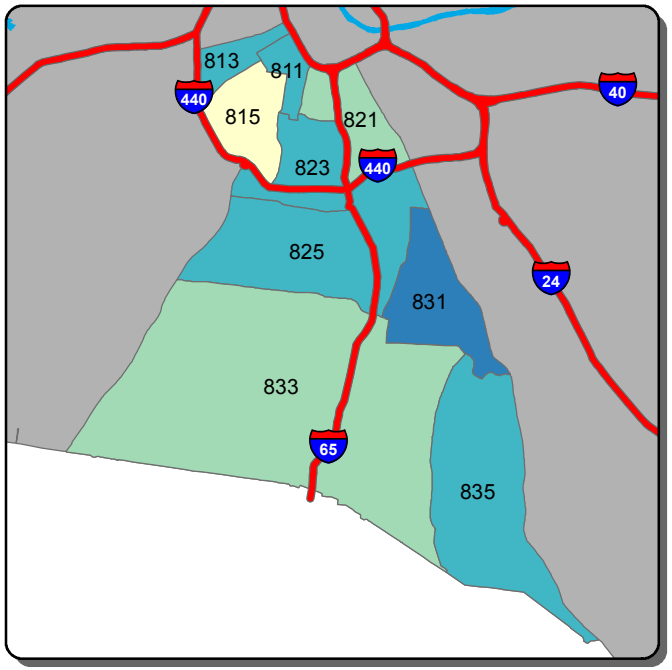

Self Initiated CAD - A Shift

0-93 94-116 117-139 140-161 >161

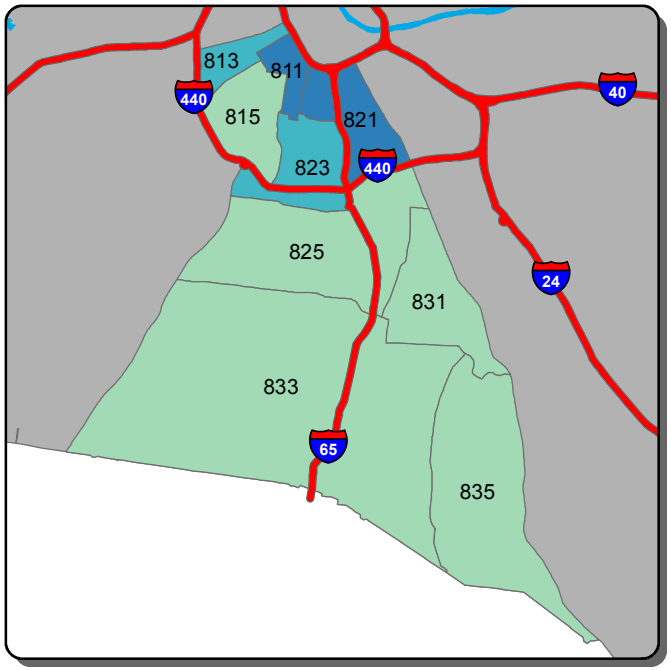

Self Initiated CAD - B Shift

0-39 40-131 132-224 225-316 >316

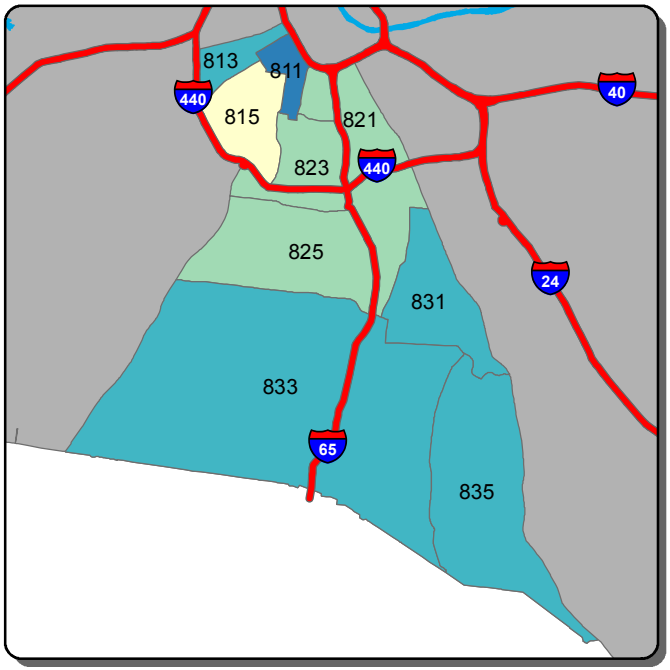

Self Initiated CAD - C Shift

0-111 112-162 163-213 214-264 >264

Information summarized for CompStat week ending 4/21/2018

Sourced from MNPD ARMS on 4/25/2018. Data taken from incident reports using Uniform Crime Reporting definitions and guidelines, based on the date and time when the inicident was reported. 'A, B, and C Shift' refer to the following time periods: A Shift = 0700 - 1500; B Shift = 1500 - 2300; C Shift = 2300 - 0700.