CompStat Weekly Analysis

CompStat Weekly Analysis is provided by the Metropolitan Nashville Police Department Crime Analysis Section. This report is intended to be a management and planning tool and does not reflect the official UCR counts for the department.

"Far better is it to dare mighty things, to win glorious triumphs, even though checkered by failure... than to rank with those poor spirits who neither enjoy nor suffer much, because they live in a gray twilight that knows not victory nor defeat."
- Theodore Roosevelt

Begin Date: 05/27/2018
End Date: 06/02/2018
Week: 22

Table of Contents

Incidents Section **1**
Rolling Two Week Analysis 2
Rolling Weekly Year-to-Year Analysis 3
Rolling Eight Week Analysis 4
Rolling Four Week Year-to-Year Analysis 5
Rolling Sixteen Week Analysis 6
Rolling Eight Week Year-to-Year 7
Year-to-Date Analysis 8
Rolling Twenty-Four Month 9
2 Week, 8 Week, 16 Week, YTD, and 24 Month Summary 10
Incident and Efficiency Report Summary* 11
UCR Incident Charts* 30
UCR Incidents - Annual Totals 39
UCR Incidents - YTD Comparisons: All Incidents 40
UCR Incidents - YTD Comparison Charts* 41
UCR Incidents - Calendar Year to Calendar Year Comparison 50
UCR Incidents - Annual Comparison Charts* 51
UCR Incidents - YTD Comparisons* 60
YTD Homicide Report 69
Year-to-Year Weekly Chart* 70

Arrests Section **79**
Physical and Citation Arrests - Adult 80
Arrests: Part I, Weapons Law, Drug-Related, DUI, and All Other 89
Outstanding Warrants: Served 91
Outstanding Warrants: Attempts / Served 92
Crooks With Guns / School Zone Report 97

Juvenile Section **98**
Juvenile Arrests 99
Juvenile Victims - Rolling Two Week Analysis 100
Juvenile Victims - Rolling Eight Week Analysis 101
Juvenile Victims - Year-to-Date Analysis 102
Juvenile Victims 103

Efficiencies Section **104**
Self-Initiated CAD 105
Dispatched Calls for Service 106
Vehicle Stop Analysis (Form 252) 107
Field Interview Report (Form 114) 108
Efficiency Charts* 109

High Crime Intersections and Hot Addresses Section **118**
High Crime Street Intersections* 119
County High Crime Street Intersections - Arrests 128
Hot Addresses* 129

Other Reports **138**
APR Data 139
Case Preparation Division - Case File Inventory 140
Court Attendance - 310s Issued by Month 141
Percentage of Incident Reports Included in CompStat Analysis 142

Map Section **143**
YTD Gunshot Victims - Countywide 144
Gunshot Victims - Countywide (Homicides and Injuries) 145
Gunshot Victims (Homicides, Injuries, and Property Damage) 146
YTD Gunshot Victims** 147
UCR Incident and Self-Initiated CAD Zone Maps** 155

* - Set of countywide and precinct reports
** - Set of precinct reports

Incidents Section

CompStat Weekly Analysis is provided by the Metropolitan Nashville Police Department Crime Analysis Section. This report is intended to be a management and planning tool and does not reflect the official UCR counts for the department.

"Far better is it to dare mighty things, to win glorious triumphs, even though checkered by failure... than to rank with those poor spirits who neither enjoy nor suffer much, because they live in a gray twilight that knows not victory nor defeat."
- Theodore Roosevelt

Begin Date:	05/27/2018
End Date:	06/02/2018
Week:	22

Rolling Two Week Analysis

METROPOLITAN POLICE DEPARTMENT
of Nashville and Davidson County

Aggregated by precinct (incident location). Based on date when each incident was reported.

		Homicide	Forcible Rape	Commercial Robbery	Street Robbery	Total Robbery	Aggravated Assault	Commercial Burglary	Residential Burglary	Total Burglary	Larceny	Auto Theft	Violent Offenses	Property Offenses	Part I Offenses
West	Prior Week	0	0	1	4	5	5	4	10	14	52	4	10	70	80
	CompStat Week	0	0	0	2	2	9	1	4	5	47	12	11	64	75
	% Change	0.0 %	0.0 %	-100.0 %	-50.0 %	-60.0 %	80.0 %	-75.0 %	-60.0 %	-64.3 %	-9.6 %	200.0 %	10.0 %	-8.6 %	-6.3 %
East	Prior Week	0	4	0	3	3	10	2	8	10	55	7	17	72	89
	CompStat Week	1	1	0	3	3	15	5	5	10	40	3	20	53	73
	% Change	Infinity	-75.0 %	0.0 %	0.0 %	0.0 %	50.0 %	150.0 %	-37.5 %	0.0 %	-27.3 %	-57.1 %	17.6 %	-26.4 %	-18.0 %
South	Prior Week	0	4	0	7	7	12	1	10	11	54	9	23	74	97
	CompStat Week	0	1	0	4	4	23	4	7	11	60	14	28	85	113
	% Change	0.0 %	-75.0 %	0.0 %	-42.9 %	-42.9 %	91.7 %	300.0 %	-30.0 %	0.0 %	11.1 %	55.6 %	21.7 %	14.9 %	16.5 %
Central	Prior Week	0	1	0	2	2	7	0	0	0	25	6	10	31	41
	CompStat Week	0	0	0	2	2	3	0	0	0	22	4	5	26	31
	% Change	0.0 %	-100.0 %	0.0 %	0.0 %	0.0 %	-57.1 %	0.0 %	0.0 %	0.0 %	-12.0 %	-33.3 %	-50.0 %	-16.1 %	-24.4 %
Hermitage	Prior Week	0	1	1	10	11	15	3	10	13	62	13	27	88	115
	CompStat Week	0	1	1	4	5	17	4	10	14	92	16	23	122	145
	% Change	0.0 %	0.0 %	0.0 %	-60.0 %	-54.5 %	13.3 %	33.3 %	0.0 %	7.7 %	48.4 %	23.1 %	-14.8 %	38.6 %	26.1 %
North	Prior Week	1	4	1	7	8	27	0	10	10	40	11	40	61	101
	CompStat Week	0	2	0	7	7	17	2	6	8	44	13	26	65	91
	% Change	-100.0 %	-50.0 %	-100.0 %	0.0 %	-12.5 %	-37.0 %	Infinity	-40.0 %	-20.0 %	10.0 %	18.2 %	-35.0 %	6.6 %	-9.9 %
Madison	Prior Week	0	1	1	4	5	12	7	1	8	50	4	18	62	80
	CompStat Week	0	0	2	3	5	13	1	4	5	48	3	18	56	74
	% Change	0.0 %	-100.0 %	100.0 %	-25.0 %	0.0 %	8.3 %	-85.7 %	300.0 %	-37.5 %	-4.0 %	-25.0 %	0.0 %	-9.7 %	-7.5 %
Midtown Hills	Prior Week	0	0	0	3	3	11	6	5	11	62	8	14	81	95
	CompStat Week	0	1	0	2	2	14	1	6	7	63	8	17	78	95
	% Change	0.0 %	Infinity	0.0 %	-33.3 %	-33.3 %	27.3 %	-83.3 %	20.0 %	-36.4 %	1.6 %	0.0 %	21.4 %	-3.7 %	0.0 %
Not Validated	Prior Week	0	0	0	0	0	0	0	0	0	2	0	0	2	2
	CompStat Week	0	0	0	1	1	0	0	1	1	1	0	1	2	3
	% Change	0.0 %	0.0 %	0.0 %	Infinity	Infinity	0.0 %	0.0 %	Infinity	Infinity	-50.0 %	0.0 %	Infinity	0.0 %	50.0 %
County	Prior Week	1	15	4	40	44	99	23	54	77	402	62	159	541	700
	CompStat Week	1	6	3	28	31	111	18	43	61	417	73	149	551	700
	% Change	0.0 %	-60.0 %	-25.0 %	-30.0 %	-29.5 %	12.1 %	-21.7 %	-20.4 %	-20.8 %	3.7 %	17.7 %	-6.3 %	1.8 %	0.0 %

Prior Week	**Begin Date**	05/20/2018	**End Date**	05/26/2018
CompStat Week	**Begin Date**	05/27/2018	**End Date**	06/02/2018

Sourced from MNPD ARMS on 6/6/2018 8:11:21 AM. The figures above were sourced from incident reports using Uniform Crime Reporting definitions and reporting guidelines, based on the date when the crime was reported. This report is intended to be a management and planning tool and does not reflect the official UCR counts for the department. Incidents where a location is unknown or unspecified are included in the countywide totals. 'Unknown' refers to records in which the address is listed as 'Unknown' on the incident report. 'Not Validated' refers to records that were entered in with an invalid addresses.

Rolling Weekly Year-to-Year Analysis

METROPOLITAN POLICE DEPARTMENT
of Nashville and Davidson County

Aggregated by precinct (incident location). Based on date when each incident was reported.

		Homicide	Forcible Rape	Commercial Robbery	Street Robbery	Total Robbery	Aggravated Assault	Commercial Burglary	Residential Burglary	Total Burglary	Larceny	Auto Theft	Violent Offenses	Property Offenses	Part I Offenses
West	Prior Year	0	0	1	5	6	11	4	1	5	58	4	17	67	84
	Last Week	0	0	0	2	2	9	1	4	5	47	12	11	64	75
	% Change	0.0 %	0.0 %	-100.0 %	-60.0 %	-66.7 %	-18.2 %	-75.0 %	300.0 %	0.0 %	-19.0 %	200.0 %	-35.3 %	-4.5 %	-10.7 %
East	Prior Year	0	3	2	6	8	21	3	3	6	37	5	32	48	80
	Last Week	1	1	0	3	3	15	5	5	10	40	3	20	53	73
	% Change	Infinity	-66.7 %	-100.0 %	-50.0 %	-62.5 %	-28.6 %	66.7 %	66.7 %	66.7 %	8.1 %	-40.0 %	-37.5 %	10.4 %	-8.8 %
South	Prior Year	1	2	0	4	4	9	4	18	22	57	12	16	91	107
	Last Week	0	1	0	4	4	23	4	7	11	60	14	28	85	113
	% Change	-100.0 %	-50.0 %	0.0 %	0.0 %	0.0 %	155.6 %	0.0 %	-61.1 %	-50.0 %	5.3 %	16.7 %	75.0 %	-6.6 %	5.6 %
Central	Prior Year	0	1	0	1	1	6	1	0	1	18	4	8	23	31
	Last Week	0	0	0	2	2	3	0	0	0	22	4	5	26	31
	% Change	0.0 %	-100.0 %	0.0 %	100.0 %	100.0 %	-50.0 %	-100.0 %	0.0 %	-100.0 %	22.2 %	0.0 %	-37.5 %	13.0 %	0.0 %
Hermitage	Prior Year	2	5	3	9	12	24	6	11	17	69	12	43	98	141
	Last Week	0	1	1	4	5	17	4	10	14	92	16	23	122	145
	% Change	-100.0 %	-80.0 %	-66.7 %	-55.6 %	-58.3 %	-29.2 %	-33.3 %	-9.1 %	-17.6 %	33.3 %	33.3 %	-46.5 %	24.5 %	2.8 %
North	Prior Year	0	1	2	3	5	24	4	4	8	36	9	30	53	83
	Last Week	0	2	0	7	7	17	2	6	8	44	13	26	65	91
	% Change	0.0 %	100.0 %	-100.0 %	133.3 %	40.0 %	-29.2 %	-50.0 %	50.0 %	0.0 %	22.2 %	44.4 %	-13.3 %	22.6 %	9.6 %
Madison	Prior Year	0	0	1	7	8	9	1	6	7	53	9	17	69	86
	Last Week	0	0	2	3	5	13	1	4	5	48	3	18	56	74
	% Change	0.0 %	0.0 %	100.0 %	-57.1 %	-37.5 %	44.4 %	0.0 %	-33.3 %	-28.6 %	-9.4 %	-66.7 %	5.9 %	-18.8 %	-14.0 %
Midtown Hills	Prior Year	0	0	0	3	3	9	12	4	16	47	4	12	67	79
	Last Week	0	1	0	2	2	14	1	6	7	63	8	17	78	95
	% Change	0.0 %	Infinity	0.0 %	-33.3 %	-33.3 %	55.6 %	-91.7 %	50.0 %	-56.3 %	34.0 %	100.0 %	41.7 %	16.4 %	20.3 %
Not Validated	Prior Year	0	0	0	0	0	0	0	0	0	0	0	0	0	0
	Last Week	0	0	0	1	1	0	0	1	1	1	0	1	2	3
	% Change	0.0 %	0.0 %	0.0 %	Infinity	Infinity	0.0 %	0.0 %	Infinity	Infinity	Infinity	0.0 %	Infinity	Infinity	Infinity
County	Prior Year	3	12	9	38	47	113	35	47	82	375	59	175	516	691
	Last Week	1	6	3	28	31	111	18	43	61	417	73	149	551	700
	% Change	-66.7 %	-50.0 %	-66.7 %	-26.3 %	-34.0 %	-1.8 %	-48.6 %	-8.5 %	-25.6 %	11.2 %	23.7 %	-14.9 %	6.8 %	1.3 %

Prior Year	**Begin Date**	05/28/2017	**End Date**	06/03/2017
Last Week	**Begin Date**	05/27/2018	**End Date**	06/02/2018

Sourced from MNPD ARMS on 6/6/2018 8:11:21 AM. The figures above were sourced from incident reports using Uniform Crime Reporting definitions and reporting guidelines, based on the date when the crime was reported. This report is intended to be a management and planning tool and does not reflect the official UCR counts for the department. Incidents where a location is unknown or unspecified are included in the countywide totals. 'Unknown' refers to records in which the address is listed as 'Unknown' on the incident report. 'Not Validated' refers to records that were entered in with an invalid addresses.

Rolling Eight Week Analysis

METROPOLITAN POLICE DEPARTMENT
of Nashville and Davidson County

Aggregated by precinct (incident location). Based on date when each incident was reported.

		Homicide	Forcible Rape	Commercial Robbery	Street Robbery	Total Robbery	Aggravated Assault	Commercial Burglary	Residential Burglary	Total Burglary	Larceny	Auto Theft	Violent Offenses	Property Offenses	Part I Offenses
West	Prior 4 Weeks	0	2	3	1	4	17	4	38	42	186	13	23	241	264
	Last 4 Weeks	0	1	1	8	9	22	7	32	39	209	24	32	272	304
	% Change	0.0 %	-50.0 %	-66.7 %	700.0 %	125.0 %	29.4 %	75.0 %	-15.8 %	-7.1 %	12.4 %	84.6 %	39.1 %	12.9 %	15.2 %
East	Prior 4 Weeks	2	5	2	11	13	37	2	27	29	157	18	57	204	261
	Last 4 Weeks	1	10	0	14	14	55	8	26	34	191	27	80	252	332
	% Change	-50.0 %	100.0 %	-100.0 %	27.3 %	7.7 %	48.6 %	300.0 %	-3.7 %	17.2 %	21.7 %	50.0 %	40.4 %	23.5 %	27.2 %
South	Prior 4 Weeks	4	12	6	24	30	76	14	35	49	223	42	122	314	436
	Last 4 Weeks	2	12	0	30	30	69	8	30	38	231	40	113	309	422
	% Change	-50.0 %	0.0 %	-100.0 %	25.0 %	0.0 %	-9.2 %	-42.9 %	-14.3 %	-22.4 %	3.6 %	-4.8 %	-7.4 %	-1.6 %	-3.2 %
Central	Prior 4 Weeks	0	1	1	7	8	20	0	1	1	94	6	29	101	130
	Last 4 Weeks	0	2	0	9	9	20	3	0	3	109	19	31	131	162
	% Change	0.0 %	100.0 %	-100.0 %	28.6 %	12.5 %	0.0 %	Infinity	-100.0 %	200.0 %	16.0 %	216.7 %	6.9 %	29.7 %	24.6 %
Hermitage	Prior 4 Weeks	2	14	5	28	33	55	8	22	30	242	39	104	311	415
	Last 4 Weeks	0	11	3	30	33	65	13	47	60	270	42	109	372	481
	% Change	-100.0 %	-21.4 %	-40.0 %	7.1 %	0.0 %	18.2 %	62.5 %	113.6 %	100.0 %	11.6 %	7.7 %	4.8 %	19.6 %	15.9 %
North	Prior 4 Weeks	0	1	1	9	10	94	9	25	34	148	23	105	205	310
	Last 4 Weeks	1	11	2	21	23	83	6	32	38	176	40	118	254	372
	% Change	Infinity	1,000.0 %	100.0 %	133.3 %	130.0 %	-11.7 %	-33.3 %	28.0 %	11.8 %	18.9 %	73.9 %	12.4 %	23.9 %	20.0 %
Madison	Prior 4 Weeks	0	4	1	7	8	31	5	25	30	184	20	43	234	277
	Last 4 Weeks	0	2	3	14	17	42	8	14	22	220	19	61	261	322
	% Change	0.0 %	-50.0 %	200.0 %	100.0 %	112.5 %	35.5 %	60.0 %	-44.0 %	-26.7 %	19.6 %	-5.0 %	41.9 %	11.5 %	16.2 %
Midtown Hills	Prior 4 Weeks	1	5	1	15	16	28	17	37	54	214	27	50	295	345
	Last 4 Weeks	0	6	0	9	9	45	11	30	41	223	25	60	289	349
	% Change	-100.0 %	20.0 %	-100.0 %	-40.0 %	-43.8 %	60.7 %	-35.3 %	-18.9 %	-24.1 %	4.2 %	-7.4 %	20.0 %	-2.0 %	1.2 %
Not Validated	Prior 4 Weeks	0	0	0	0	0	0	0	0	0	0	0	0	0	0
	Last 4 Weeks	0	0	0	1	1	0	0	1	1	4	0	1	5	6
	% Change	0.0 %	0.0 %	0.0 %	Infinity	Infinity	0.0 %	0.0 %	Infinity	Infinity	Infinity	0.0 %	Infinity	Infinity	Infinity
County	Prior 4 Weeks	9	44	20	102	122	358	59	210	269	1,448	188	533	1,905	2,438
	Last 4 Weeks	4	55	9	136	145	401	64	212	276	1,633	236	605	2,145	2,750
	% Change	-55.6 %	25.0 %	-55.0 %	33.3 %	18.9 %	12.0 %	8.5 %	1.0 %	2.6 %	12.8 %	25.5 %	13.5 %	12.6 %	12.8 %

Prior 4 Weeks	**Begin Date**	04/08/2018	**End Date**	05/05/2018
Last 4 Weeks	**Begin Date**	05/06/2018	**End Date**	06/02/2018

Sourced from MNPD ARMS on 6/6/2018 8:11:21 AM. The figures above were sourced from incident reports using Uniform Crime Reporting definitions and reporting guidelines, based on the date when the crime was reported. This report is intended to be a management and planning tool and does not reflect the official UCR counts for the department. Incidents where a location is unknown or unspecified are included in the countywide totals. 'Unknown' refers to records in which the address is listed as 'Unknown' on the incident report. 'Not Validated' refers to records that were entered in with an invalid addresses.

Rolling Four Week Year-to-Year Analysis

METROPOLITAN POLICE DEPARTMENT
of Nashville and Davidson County

Aggregated by precinct (incident location). Based on date when each incident was reported.

		Homicide	Forcible Rape	Commercial Robbery	Street Robbery	Total Robbery	Aggravated Assault	Commercial Burglary	Residential Burglary	Total Burglary	Larceny	Auto Theft	Violent Offenses	Property Offenses	Part I Offenses
West	Prior Year	0	5	3	9	12	36	5	30	35	227	22	53	284	337
	Last 4 Weeks	0	1	1	8	9	22	7	32	39	209	24	32	272	304
	% Change	0.0 %	-80.0 %	-66.7 %	-11.1 %	-25.0 %	-38.9 %	40.0 %	6.7 %	11.4 %	-7.9 %	9.1 %	-39.6 %	-4.2 %	-9.8 %
East	Prior Year	5	4	4	24	28	77	7	24	31	143	25	114	199	313
	Last 4 Weeks	1	10	0	14	14	55	8	26	34	191	27	80	252	332
	% Change	-80.0 %	150.0 %	-100.0 %	-41.7 %	-50.0 %	-28.6 %	14.3 %	8.3 %	9.7 %	33.6 %	8.0 %	-29.8 %	26.6 %	6.1 %
South	Prior Year	1	8	5	26	31	46	21	49	70	220	40	86	330	416
	Last 4 Weeks	2	12	0	30	30	69	8	30	38	231	40	113	309	422
	% Change	100.0 %	50.0 %	-100.0 %	15.4 %	-3.2 %	50.0 %	-61.9 %	-38.8 %	-45.7 %	5.0 %	0.0 %	31.4 %	-6.4 %	1.4 %
Central	Prior Year	0	2	0	9	9	29	8	0	8	91	15	40	114	154
	Last 4 Weeks	0	2	0	9	9	20	3	0	3	109	19	31	131	162
	% Change	0.0 %	0.0 %	0.0 %	0.0 %	0.0 %	-31.0 %	-62.5 %	0.0 %	-62.5 %	19.8 %	26.7 %	-22.5 %	14.9 %	5.2 %
Hermitage	Prior Year	2	13	9	34	43	72	13	43	56	270	47	130	373	503
	Last 4 Weeks	0	11	3	30	33	65	13	47	60	270	42	109	372	481
	% Change	-100.0 %	-15.4 %	-66.7 %	-11.8 %	-23.3 %	-9.7 %	0.0 %	9.3 %	7.1 %	0.0 %	-10.6 %	-16.2 %	-0.3 %	-4.4 %
North	Prior Year	1	5	4	20	24	102	12	45	57	159	28	132	244	376
	Last 4 Weeks	1	11	2	21	23	83	6	32	38	176	40	118	254	372
	% Change	0.0 %	120.0 %	-50.0 %	5.0 %	-4.2 %	-18.6 %	-50.0 %	-28.9 %	-33.3 %	10.7 %	42.9 %	-10.6 %	4.1 %	-1.1 %
Madison	Prior Year	0	3	4	19	23	58	9	26	35	234	17	84	286	370
	Last 4 Weeks	0	2	3	14	17	42	8	14	22	220	19	61	261	322
	% Change	0.0 %	-33.3 %	-25.0 %	-26.3 %	-26.1 %	-27.6 %	-11.1 %	-46.2 %	-37.1 %	-6.0 %	11.8 %	-27.4 %	-8.7 %	-13.0 %
Midtown Hills	Prior Year	1	5	2	9	11	39	33	21	54	189	18	56	261	317
	Last 4 Weeks	0	6	0	9	9	45	11	30	41	223	25	60	289	349
	% Change	-100.0 %	20.0 %	-100.0 %	0.0 %	-18.2 %	15.4 %	-66.7 %	42.9 %	-24.1 %	18.0 %	38.9 %	7.1 %	10.7 %	10.1 %
Not Validated	Prior Year	0	0	0	0	0	0	0	0	0	0	0	0	0	0
	Last 4 Weeks	0	0	0	1	1	0	0	1	1	4	0	1	5	6
	% Change	0.0 %	0.0 %	0.0 %	Infinity	Infinity	0.0 %	0.0 %	Infinity	Infinity	Infinity	0.0 %	Infinity	Infinity	Infinity
County	Prior Year	10	45	31	150	181	459	108	238	346	1,533	212	695	2,091	2,786
	Last 4 Weeks	4	55	9	136	145	401	64	212	276	1,633	236	605	2,145	2,750
	% Change	-60.0 %	22.2 %	-71.0 %	-9.3 %	-19.9 %	-12.6 %	-40.7 %	-10.9 %	-20.2 %	6.5 %	11.3 %	-12.9 %	2.6 %	-1.3 %

Prior Year	**Begin Date**	05/07/2017	**End Date**	06/03/2017
Last 4 Weeks	**Begin Date**	05/06/2018	**End Date**	06/02/2018

Sourced from MNPD ARMS on 6/6/2018 8:11:21 AM. The figures above were sourced from incident reports using Uniform Crime Reporting definitions and reporting guidelines, based on the date when the crime was reported. This report is intended to be a management and planning tool and does not reflect the official UCR counts for the department. Incidents where a location is unknown or unspecified are included in the countywide totals. 'Unknown' refers to records in which the address is listed as 'Unknown' on the incident report. 'Not Validated' refers to records that were entered in with an invalid addresses.

Rolling Sixteen Week Analysis

METROPOLITAN POLICE DEPARTMENT
of Nashville and Davidson County

Aggregated by precinct (incident location). Based on date when each incident was reported.

		Homicide	Forcible Rape	Commercial Robbery	Street Robbery	Total Robbery	Aggravated Assault	Commercial Burglary	Residential Burglary	Total Burglary	Larceny	Auto Theft	Violent Offenses	Property Offenses	Part I Offenses
West	Prior 8 Weeks	0	5	3	9	12	31	23	57	80	364	34	48	478	526
	Last 8 Weeks	0	3	4	9	13	39	11	70	81	395	37	55	513	568
	% Change	0.0 %	-40.0 %	33.3 %	0.0 %	8.3 %	25.8 %	-52.2 %	22.8 %	1.3 %	8.5 %	8.8 %	14.6 %	7.3 %	8.0 %
East	Prior 8 Weeks	1	5	1	24	25	107	6	40	46	307	27	138	380	518
	Last 8 Weeks	3	15	2	25	27	92	10	53	63	348	45	137	456	593
	% Change	200.0 %	200.0 %	100.0 %	4.2 %	8.0 %	-14.0 %	66.7 %	32.5 %	37.0 %	13.4 %	66.7 %	-0.7 %	20.0 %	14.5 %
South	Prior 8 Weeks	2	13	3	58	61	151	22	80	102	511	87	227	700	927
	Last 8 Weeks	6	24	6	54	60	145	22	65	87	454	82	235	623	858
	% Change	200.0 %	84.6 %	100.0 %	-6.9 %	-1.6 %	-4.0 %	0.0 %	-18.8 %	-14.7 %	-11.2 %	-5.7 %	3.5 %	-11.0 %	-7.4 %
Central	Prior 8 Weeks	0	6	0	6	6	20	4	2	6	152	15	32	173	205
	Last 8 Weeks	0	3	1	16	17	40	3	1	4	203	25	60	232	292
	% Change	0.0 %	-50.0 %	Infinity	166.7 %	183.3 %	100.0 %	-25.0 %	-50.0 %	-33.3 %	33.6 %	66.7 %	87.5 %	34.1 %	42.4 %
Hermitage	Prior 8 Weeks	1	28	5	40	45	116	13	71	84	469	85	190	638	828
	Last 8 Weeks	2	25	8	58	66	120	21	69	90	512	81	213	683	896
	% Change	100.0 %	-10.7 %	60.0 %	45.0 %	46.7 %	3.4 %	61.5 %	-2.8 %	7.1 %	9.2 %	-4.7 %	12.1 %	7.1 %	8.2 %
North	Prior 8 Weeks	2	19	3	35	38	142	13	30	43	361	58	201	462	663
	Last 8 Weeks	1	12	3	30	33	177	15	57	72	324	63	223	459	682
	% Change	-50.0 %	-36.8 %	0.0 %	-14.3 %	-13.2 %	24.6 %	15.4 %	90.0 %	67.4 %	-10.2 %	8.6 %	10.9 %	-0.6 %	2.9 %
Madison	Prior 8 Weeks	1	13	3	18	21	144	6	26	32	327	35	179	394	573
	Last 8 Weeks	0	6	4	21	25	73	13	39	52	404	39	104	495	599
	% Change	-100.0 %	-53.8 %	33.3 %	16.7 %	19.0 %	-49.3 %	116.7 %	50.0 %	62.5 %	23.5 %	11.4 %	-41.9 %	25.6 %	4.5 %
Midtown Hills	Prior 8 Weeks	0	9	2	32	34	60	29	34	63	383	57	103	503	606
	Last 8 Weeks	1	11	1	24	25	73	28	67	95	437	52	110	584	694
	% Change	Infinity	22.2 %	-50.0 %	-25.0 %	-26.5 %	21.7 %	-3.4 %	97.1 %	50.8 %	14.1 %	-8.8 %	6.8 %	16.1 %	14.5 %
Not Validated	Prior 8 Weeks	0	0	0	0	0	0	0	0	0	0	0	0	0	0
	Last 8 Weeks	0	0	0	1	1	0	0	1	1	4	0	1	5	6
	% Change	0.0 %	0.0 %	0.0 %	Infinity	Infinity	0.0 %	0.0 %	Infinity	Infinity	Infinity	0.0 %	Infinity	Infinity	Infinity
County	Prior 8 Weeks	7	98	20	222	242	771	116	340	456	2,874	398	1,118	3,728	4,846
	Last 8 Weeks	13	99	29	238	267	759	123	422	545	3,081	424	1,138	4,050	5,188
	% Change	85.7 %	1.0 %	45.0 %	7.2 %	10.3 %	-1.6 %	6.0 %	24.1 %	19.5 %	7.2 %	6.5 %	1.8 %	8.6 %	7.1 %

Prior 8 Weeks	**Begin Date**	02/11/2018	**End Date**	04/07/2018
Last 8 Weeks	**Begin Date**	04/08/2018	**End Date**	06/02/2018

Sourced from MNPD ARMS on 6/6/2018 8:11:21 AM. The figures above were sourced from incident reports using Uniform Crime Reporting definitions and reporting guidelines, based on the date when the crime was reported. This report is intended to be a management and planning tool and does not reflect the official UCR counts for the department. Incidents where a location is unknown or unspecified are included in the countywide totals. 'Unknown' refers to records in which the address is listed as 'Unknown' on the incident report. 'Not Validated' refers to records that were entered in with an invalid addresses.

Rolling Eight Week Year-to-Year Analysis

METROPOLITAN POLICE DEPARTMENT
of Nashville and Davidson County

Aggregated by precinct (incident location). Based on date when each incident was reported.

		Homicide	Forcible Rape	Commercial Robbery	Street Robbery	Total Robbery	Aggravated Assault	Commercial Burglary	Residential Burglary	Total Burglary	Larceny	Auto Theft	Violent Offenses	Property Offenses	Part I Offenses
West	Prior Year	1	9	3	15	18	54	12	55	67	489	53	82	609	691
	Last 8 Weeks	0	3	4	9	13	39	11	70	81	395	37	55	513	568
	% Change	-100.0 %	-66.7 %	33.3 %	-40.0 %	-27.8 %	-27.8 %	-8.3 %	27.3 %	20.9 %	-19.2 %	-30.2 %	-32.9 %	-15.8 %	-17.8 %
East	Prior Year	6	9	6	34	40	132	21	49	70	275	48	187	393	580
	Last 8 Weeks	3	15	2	25	27	92	10	53	63	348	45	137	456	593
	% Change	-50.0 %	66.7 %	-66.7 %	-26.5 %	-32.5 %	-30.3 %	-52.4 %	8.2 %	-10.0 %	26.5 %	-6.3 %	-26.7 %	16.0 %	2.2 %
South	Prior Year	1	14	8	58	66	135	45	107	152	460	86	216	698	914
	Last 8 Weeks	6	24	6	54	60	145	22	65	87	454	82	235	623	858
	% Change	500.0 %	71.4 %	-25.0 %	-6.9 %	-9.1 %	7.4 %	-51.1 %	-39.3 %	-42.8 %	-1.3 %	-4.7 %	8.8 %	-10.7 %	-6.1 %
Central	Prior Year	1	12	2	22	24	56	11	0	11	183	27	93	221	314
	Last 8 Weeks	0	3	1	16	17	40	3	1	4	203	25	60	232	292
	% Change	-100.0 %	-75.0 %	-50.0 %	-27.3 %	-29.2 %	-28.6 %	-72.7 %	Infinity	-63.6 %	10.9 %	-7.4 %	-35.5 %	5.0 %	-7.0 %
Hermitage	Prior Year	2	24	12	68	80	137	25	98	123	537	98	243	758	1,001
	Last 8 Weeks	2	25	8	58	66	120	21	69	90	512	81	213	683	896
	% Change	0.0 %	4.2 %	-33.3 %	-14.7 %	-17.5 %	-12.4 %	-16.0 %	-29.6 %	-26.8 %	-4.7 %	-17.3 %	-12.3 %	-9.9 %	-10.5 %
North	Prior Year	2	10	14	49	63	188	21	78	99	302	60	263	461	724
	Last 8 Weeks	1	12	3	30	33	177	15	57	72	324	63	223	459	682
	% Change	-50.0 %	20.0 %	-78.6 %	-38.8 %	-47.6 %	-5.9 %	-28.6 %	-26.9 %	-27.3 %	7.3 %	5.0 %	-15.2 %	-0.4 %	-5.8 %
Madison	Prior Year	1	11	6	33	39	98	21	59	80	411	41	149	532	681
	Last 8 Weeks	0	6	4	21	25	73	13	39	52	404	39	104	495	599
	% Change	-100.0 %	-45.5 %	-33.3 %	-36.4 %	-35.9 %	-25.5 %	-38.1 %	-33.9 %	-35.0 %	-1.7 %	-4.9 %	-30.2 %	-7.0 %	-12.0 %
Midtown Hills	Prior Year	1	11	3	27	30	56	47	42	89	380	37	98	506	604
	Last 8 Weeks	1	11	1	24	25	73	28	67	95	437	52	110	584	694
	% Change	0.0 %	0.0 %	-66.7 %	-11.1 %	-16.7 %	30.4 %	-40.4 %	59.5 %	6.7 %	15.0 %	40.5 %	12.2 %	15.4 %	14.9 %
Not Validated	Prior Year	0	0	0	0	0	0	0	0	0	0	0	0	0	0
	Last 8 Weeks	0	0	0	1	1	0	0	1	1	4	0	1	5	6
	% Change	0.0 %	0.0 %	0.0 %	Infinity	Infinity	0.0 %	0.0 %	Infinity	Infinity	Infinity	0.0 %	Infinity	Infinity	Infinity
County	Prior Year	15	100	54	306	360	856	203	488	691	3,037	450	1,331	4,178	5,509
	Last 8 Weeks	13	99	29	238	267	759	123	422	545	3,081	424	1,138	4,050	5,188
	% Change	-13.3 %	-1.0 %	-46.3 %	-22.2 %	-25.8 %	-11.3 %	-39.4 %	-13.5 %	-21.1 %	1.4 %	-5.8 %	-14.5 %	-3.1 %	-5.8 %

Prior Year	**Begin Date**	04/09/2017	**End Date**	06/03/2017
Last 8 Weeks	**Begin Date**	04/08/2018	**End Date**	06/02/2018

Sourced from MNPD ARMS on 6/6/2018 8:11:21 AM. The figures above were sourced from incident reports using Uniform Crime Reporting definitions and reporting guidelines, based on the date when the crime was reported. This report is intended to be a management and planning tool and does not reflect the official UCR counts for the department. Incidents where a location is unknown or unspecified are included in the countywide totals. 'Unknown' refers to records in which the address is listed as 'Unknown' on the incident report. 'Not Validated' refers to records that were entered in with an invalid addresses.

Year-to-Date Analysis

METROPOLITAN POLICE DEPARTMENT
of Nashville and Davidson County

Aggregated by precinct (incident location). Based on date when each incident was reported.

		Homicide	Forcible Rape	Commercial Robbery	Street Robbery	Total Robbery	Aggravated Assault	Commercial Burglary	Residential Burglary	Total Burglary	Larceny	Auto Theft	Violent Offenses	Property Offenses	Part I Offenses
West	Prior YTD	3	20	7	33	40	126	36	137	173	1,129	104	189	1,406	1,595
	YTD	0	10	9	30	39	107	51	159	210	1,065	106	156	1,381	1,537
	% Change	-100.0 %	-50.0 %	28.6 %	-9.1 %	-2.5 %	-15.1 %	41.7 %	16.1 %	21.4 %	-5.7 %	1.9 %	-17.5 %	-1.8 %	-3.6 %
East	Prior YTD	11	25	15	76	91	309	43	149	192	732	125	436	1,049	1,485
	YTD	5	25	5	71	76	276	25	126	151	847	106	382	1,104	1,486
	% Change	-54.5 %	0.0 %	-66.7 %	-6.6 %	-16.5 %	-10.7 %	-41.9 %	-15.4 %	-21.4 %	15.7 %	-15.2 %	-12.4 %	5.2 %	0.1 %
South	Prior YTD	7	29	28	166	194	415	79	258	337	1,244	262	645	1,843	2,488
	YTD	11	48	14	179	193	395	72	195	267	1,306	256	647	1,829	2,476
	% Change	57.1 %	65.5 %	-50.0 %	7.8 %	-0.5 %	-4.8 %	-8.9 %	-24.4 %	-20.8 %	5.0 %	-2.3 %	0.3 %	-0.8 %	-0.5 %
Central	Prior YTD	1	18	3	50	53	103	19	5	24	472	59	175	555	730
	YTD	0	12	1	30	31	73	16	5	21	459	50	116	530	646
	% Change	-100.0 %	-33.3 %	-66.7 %	-40.0 %	-41.5 %	-29.1 %	-15.8 %	0.0 %	-12.5 %	-2.8 %	-15.3 %	-33.7 %	-4.5 %	-11.5 %
Hermitage	Prior YTD	6	64	32	160	192	350	63	223	286	1,385	210	612	1,881	2,493
	YTD	3	64	23	148	171	333	54	180	234	1,361	246	571	1,841	2,412
	% Change	-50.0 %	0.0 %	-28.1 %	-7.5 %	-10.9 %	-4.9 %	-14.3 %	-19.3 %	-18.2 %	-1.7 %	17.1 %	-6.7 %	-2.1 %	-3.2 %
North	Prior YTD	6	25	24	128	152	404	64	180	244	808	145	587	1,197	1,784
	YTD	8	38	11	100	111	441	34	130	164	900	207	598	1,271	1,869
	% Change	33.3 %	52.0 %	-54.2 %	-21.9 %	-27.0 %	9.2 %	-46.9 %	-27.8 %	-32.8 %	11.4 %	42.8 %	1.9 %	6.2 %	4.8 %
Madison	Prior YTD	3	18	14	76	90	222	36	155	191	1,000	119	333	1,310	1,643
	YTD	3	22	14	54	68	270	28	95	123	964	122	363	1,209	1,572
	% Change	0.0 %	22.2 %	0.0 %	-28.9 %	-24.4 %	21.6 %	-22.2 %	-38.7 %	-35.6 %	-3.6 %	2.5 %	9.0 %	-7.7 %	-4.3 %
Midtown Hills	Prior YTD	3	33	11	71	82	211	89	98	187	992	111	329	1,290	1,619
	YTD	3	30	6	85	91	180	78	141	219	1,094	158	304	1,471	1,775
	% Change	0.0 %	-9.1 %	-45.5 %	19.7 %	11.0 %	-14.7 %	-12.4 %	43.9 %	17.1 %	10.3 %	42.3 %	-7.6 %	14.0 %	9.6 %
Not Validated	Prior YTD	0	0	0	0	0	0	0	0	0	0	0	0	0	0
	YTD	0	0	0	1	1	0	0	2	2	4	0	1	6	7
	% Change	0.0 %	0.0 %	0.0 %	Infinity	Infinity	0.0 %	0.0 %	Infinity	Infinity	Infinity	0.0 %	Infinity	Infinity	Infinity
County	Prior YTD	40	232	134	760	894	2,140	429	1,205	1,634	7,762	1,135	3,306	10,531	13,837
	YTD	33	249	83	698	781	2,075	358	1,033	1,391	8,000	1,251	3,138	10,642	13,780
	% Change	-17.5 %	7.3 %	-38.1 %	-8.2 %	-12.6 %	-3.0 %	-16.6 %	-14.3 %	-14.9 %	3.1 %	10.2 %	-5.1 %	1.1 %	-0.4 %

Prior YTD	**Begin Date**	01/01/2017	**End Date**	06/02/2017
YTD	**Begin Date**	01/01/2018	**End Date**	06/02/2018

Sourced from MNPD ARMS on 6/6/2018 8:11:21 AM. The figures above were sourced from incident reports using Uniform Crime Reporting definitions and reporting guidelines, based on the date when the crime was reported. This report is intended to be a management and planning tool and does not reflect the official UCR counts for the department. Incidents where a location is unknown or unspecified are included in the countywide totals. 'Unknown' refers to records in which the address is listed as 'Unknown' on the incident report. 'Not Validated' refers to records that were entered in with an invalid addresses.

Rolling Twenty-Four Month Analysis

METROPOLITAN POLICE DEPARTMENT
of Nashville and Davidson County

Aggregated by precinct (incident location). Based on date when each incident was reported.

		Homicide	Forcible Rape	Commercial Robbery	Street Robbery	Total Robbery	Aggravated Assault	Commercial Burglary	Residential Burglary	Total Burglary	Larceny	Auto Theft	Violent Offenses	Property Offenses	Part I Offenses
West	Prior 52 Weeks	7	42	23	97	120	331	117	331	448	2,678	209	500	3,335	3,835
	Last 52 Weeks	2	30	22	77	99	287	171	303	474	2,481	225	418	3,180	3,598
	% Change	-71.4 %	-28.6 %	-4.3 %	-20.6 %	-17.5 %	-13.3 %	46.2 %	-8.5 %	5.8 %	-7.4 %	7.7 %	-16.4 %	-4.6 %	-6.2 %
East	Prior 52 Weeks	18	57	36	181	217	705	102	383	485	1,853	276	997	2,614	3,611
	Last 52 Weeks	18	58	28	166	194	652	120	395	515	2,086	257	922	2,858	3,780
	% Change	0.0 %	1.8 %	-22.2 %	-8.3 %	-10.6 %	-7.5 %	17.6 %	3.1 %	6.2 %	12.6 %	-6.9 %	-7.5 %	9.3 %	4.7 %
South	Prior 52 Weeks	15	85	71	456	527	966	211	714	925	3,077	479	1,593	4,481	6,074
	Last 52 Weeks	24	124	38	454	492	894	230	543	773	3,147	590	1,534	4,510	6,044
	% Change	60.0 %	45.9 %	-46.5 %	-0.4 %	-6.6 %	-7.5 %	9.0 %	-23.9 %	-16.4 %	2.3 %	23.2 %	-3.7 %	0.6 %	-0.5 %
Central	Prior 52 Weeks	3	48	3	138	141	236	39	16	55	1,189	120	428	1,364	1,792
	Last 52 Weeks	0	32	1	96	97	220	70	22	92	1,129	100	349	1,321	1,670
	% Change	-100.0 %	-33.3 %	-66.7 %	-30.4 %	-31.2 %	-6.8 %	79.5 %	37.5 %	67.3 %	-5.0 %	-16.7 %	-18.5 %	-3.2 %	-6.8 %
Hermitage	Prior 52 Weeks	19	127	68	365	433	834	164	508	672	3,497	410	1,413	4,579	5,992
	Last 52 Weeks	15	130	69	321	390	865	170	462	632	3,337	565	1,400	4,534	5,934
	% Change	-21.1 %	2.4 %	1.5 %	-12.1 %	-9.9 %	3.7 %	3.7 %	-9.1 %	-6.0 %	-4.6 %	37.8 %	-0.9 %	-1.0 %	-1.0 %
North	Prior 52 Weeks	20	75	42	300	342	912	137	480	617	1,921	310	1,349	2,848	4,197
	Last 52 Weeks	27	85	37	252	289	1,031	142	427	569	2,146	430	1,432	3,145	4,577
	% Change	35.0 %	13.3 %	-11.9 %	-16.0 %	-15.5 %	13.0 %	3.6 %	-11.0 %	-7.8 %	11.7 %	38.7 %	6.2 %	10.4 %	9.1 %
Madison	Prior 52 Weeks	7	49	36	175	211	580	79	380	459	2,275	250	847	2,984	3,831
	Last 52 Weeks	9	60	45	144	189	607	89	244	333	2,383	238	865	2,954	3,819
	% Change	28.6 %	22.4 %	25.0 %	-17.7 %	-10.4 %	4.7 %	12.7 %	-35.8 %	-27.5 %	4.7 %	-4.8 %	2.1 %	-1.0 %	-0.3 %
Midtown Hills	Prior 52 Weeks	4	64	39	143	182	426	211	284	495	2,397	202	676	3,094	3,770
	Last 52 Weeks	9	67	29	168	197	431	244	334	578	2,698	309	704	3,585	4,289
	% Change	125.0 %	4.7 %	-25.6 %	17.5 %	8.2 %	1.2 %	15.6 %	17.6 %	16.8 %	12.6 %	53.0 %	4.1 %	15.9 %	13.8 %
Not Validated	Prior 52 Weeks	0	0	0	0	0	1	0	0	0	1	0	1	1	2
	Last 52 Weeks	0	0	0	1	1	0	0	2	2	13	0	1	15	16
	% Change	0.0 %	0.0 %	0.0 %	Infinity	Infinity	-100.0 %	0.0 %	Infinity	Infinity	1,200.0 %	0.0 %	0.0 %	1,400.0 %	700.0 %
County	Prior 52 Weeks	93	547	318	1,855	2,173	4,991	1,060	3,096	4,156	18,888	2,256	7,804	25,300	33,104
	Last 52 Weeks	104	586	269	1,679	1,948	4,987	1,236	2,732	3,968	19,420	2,714	7,625	26,102	33,727
	% Change	11.8 %	7.1 %	-15.4 %	-9.5 %	-10.4 %	-0.1 %	16.6 %	-11.8 %	-4.5 %	2.8 %	20.3 %	-2.3 %	3.2 %	1.9 %

Prior 52 Weeks	**Begin Date**	06/05/2016	**End Date**	06/03/2017
Last 52 Weeks	**Begin Date**	06/04/2017	**End Date**	06/02/2018

Sourced from MNPD ARMS on 6/6/2018 8:11:21 AM. The figures above were sourced from incident reports using Uniform Crime Reporting definitions and reporting guidelines, based on the date when the crime was reported. This report is intended to be a management and planning tool and does not reflect the official UCR counts for the department. Incidents where a location is unknown or unspecified are included in the countywide totals. 'Unknown' refers to records in which the address is listed as 'Unknown' on the incident report. 'Not Validated' refers to records that were entered in with an invalid addresses.

2 Week, 8 Week, 16 Week, YTD, and 24 Month Summary

METROPOLITAN POLICE DEPARTMENT
of Nashville and Davidson County

Aggregated by precinct (incident location). Based on date when each incident was reported.

		Rolling Two Week			Rolling Eight Week			Rolling Sixteen Week			YTD			Rolling Twenty-Four Month		
		Last Week to Prior Week			Last 4 Weeks to Prior 4 Weeks			Last 8 Weeks to Prior 8 Weeks			Current YTD to Prior YTD			Last 52 Weeks to Prior 52 Weeks		
		Violent Offenses	Property Offenses	Part I Offenses	Violent Offenses	Property Offenses	Part I Offenses	Violent Offenses	Property Offenses	Part I Offenses	Violent Offenses	Property Offenses	Part I Offenses	Violent Offenses	Property Offenses	Part I Offenses
West	Prior	10	70	80	23	241	264	48	478	526	189	1,406	1,595	500	3,335	3,835
	Last	11	64	75	32	272	304	55	513	568	156	1,381	1,537	418	3,180	3,598
	% Change	10.0 %	-8.6 %	-6.3 %	39.1 %	12.9 %	15.2 %	14.6 %	7.3 %	8.0 %	-17.5 %	-1.8 %	-3.6 %	-16.4 %	-4.6 %	-6.2 %
East	Prior	17	72	89	57	204	261	138	380	518	436	1,049	1,485	997	2,614	3,611
	Last	20	53	73	80	252	332	137	456	593	382	1,104	1,486	922	2,858	3,780
	% Change	17.6 %	-26.4 %	-18.0 %	40.4 %	23.5 %	27.2 %	-0.7 %	20.0 %	14.5 %	-12.4 %	5.2 %	0.1 %	-7.5 %	9.3 %	4.7 %
South	Prior	23	74	97	122	314	436	227	700	927	645	1,843	2,488	1,593	4,481	6,074
	Last	28	85	113	113	309	422	235	623	858	647	1,829	2,476	1,534	4,510	6,044
	% Change	21.7 %	14.9 %	16.5 %	-7.4 %	-1.6 %	-3.2 %	3.5 %	-11.0 %	-7.4 %	0.3 %	-0.8 %	-0.5 %	-3.7 %	0.6 %	-0.5 %
Central	Prior	10	31	41	29	101	130	32	173	205	175	555	730	428	1,364	1,792
	Last	5	26	31	31	131	162	60	232	292	116	530	646	349	1,321	1,670
	% Change	-50.0 %	-16.1 %	-24.4 %	6.9 %	29.7 %	24.6 %	87.5 %	34.1 %	42.4 %	-33.7 %	-4.5 %	-11.5 %	-18.5 %	-3.2 %	-6.8 %
Hermitage	Prior	27	88	115	104	311	415	190	638	828	612	1,881	2,493	1,413	4,579	5,992
	Last	23	122	145	109	372	481	213	683	896	571	1,841	2,412	1,400	4,534	5,934
	% Change	-14.8 %	38.6 %	26.1 %	4.8 %	19.6 %	15.9 %	12.1 %	7.1 %	8.2 %	-6.7 %	-2.1 %	-3.2 %	-0.9 %	-1.0 %	-1.0 %
North	Prior	40	61	101	105	205	310	201	462	663	587	1,197	1,784	1,349	2,848	4,197
	Last	26	65	91	118	254	372	223	459	682	598	1,271	1,869	1,432	3,145	4,577
	% Change	-35.0 %	6.6 %	-9.9 %	12.4 %	23.9 %	20.0 %	10.9 %	-0.6 %	2.9 %	1.9 %	6.2 %	4.8 %	6.2 %	10.4 %	9.1 %
Madison	Prior	18	62	80	43	234	277	179	394	573	333	1,310	1,643	847	2,984	3,831
	Last	18	56	74	61	261	322	104	495	599	363	1,209	1,572	865	2,954	3,819
	% Change	0.0 %	-9.7 %	-7.5 %	41.9 %	11.5 %	16.2 %	-41.9 %	25.6 %	4.5 %	9.0 %	-7.7 %	-4.3 %	2.1 %	-1.0 %	-0.3 %
Midtown Hills	Prior	14	81	95	50	295	345	103	503	606	329	1,290	1,619	676	3,094	3,770
	Last	17	78	95	60	289	349	110	584	694	304	1,471	1,775	704	3,585	4,289
	% Change	21.4 %	-3.7 %	0.0 %	20.0 %	-2.0 %	1.2 %	6.8 %	16.1 %	14.5 %	-7.6 %	14.0 %	9.6 %	4.1 %	15.9 %	13.8 %
Not Validated	Prior	0	2	2	0	0	0	0	0	0	0	0	0	1	1	2
	Last	1	2	3	1	5	6	1	5	6	1	6	7	1	15	16
	% Change	Infinity	0.0 %	50.0 %	Infinity	Infinity	Infinity	Infinity	Infinity	Infinity	Infinity	Infinity	Infinity	0.0 %	1,400.0 %	700.0 %
County	Prior	159	541	700	533	1,905	2,438	1,118	3,728	4,846	3,306	10,531	13,837	7,804	25,300	33,104
	Last	149	551	700	605	2,145	2,750	1,138	4,050	5,188	3,138	10,642	13,780	7,625	26,102	33,727
	% Change	-6.3 %	1.8 %	0.0 %	13.5 %	12.6 %	12.8 %	1.8 %	8.6 %	7.1 %	-5.1 %	1.1 %	-0.4 %	-2.3 %	3.2 %	1.9 %

Information summarized for CompStat week ending 06/02/2018.

Sourced from MNPD ARMS on 6/6/2018 8:11:21 AM. The figures above were sourced from incident reports using Uniform Crime Reporting definitions and reporting guidelines, based on the date when the crime was reported. This report is intended to be a management and planning tool and does not reflect the official UCR counts for the department. Incidents where a location is unknown or unspecified are included in the countywide totals. 'Unknown' refers to records in which the address is listed as 'Unknown' on the incident report. 'Not Validated' refers to records that were entered in with an invalid addresses.

County Incident Report Summary

METROPOLITAN POLICE DEPARTMENT
of Nashville and Davidson County

Two Week, Eight Week, Sixteen Week, YTD, and 24 Month Analyses

Aggregated by precinct (incident location). Based on date when each incident was reported.

		Homicide	Forcible Rape	Commercial Robbery	Street Robbery	Total Robbery	Aggravated Assault	Commercial Burglary	Residential Burglary	Total Burglary	Larceny	Auto Theft	Violent Offenses	Property Offenses	Part I Offenses
Two Week	Prior Week	1	15	4	40	44	99	23	54	77	402	62	159	541	700
	Last Week	1	6	3	28	31	111	18	43	61	417	73	149	551	700
	% Change	0.0%	-60.0%	-25.0%	-30.0%	-29.5%	12.1%	-21.7%	-20.4%	-20.8%	3.7%	17.7%	-6.3%	1.8%	0.0%
Eight Week	Prior 4 Weeks	9	44	20	102	122	358	59	210	269	1,448	188	533	1,905	2,438
	Last 4 Weeks	4	55	9	136	145	401	64	212	276	1,633	236	605	2,145	2,750
	% Change	-55.6%	25.0%	-55.0%	33.3%	18.9%	12.0%	8.5%	1.0%	2.6%	12.8%	25.5%	13.5%	12.6%	12.8%
Sixteen Week	Prior 8 Weeks	7	98	20	222	242	771	116	340	456	2,874	398	1,118	3,728	4,846
	Last 8 Weeks	13	99	29	238	267	759	123	422	545	3,081	424	1,138	4,050	5,188
	% Change	85.7%	1.0%	45.0%	7.2%	10.3%	-1.6%	6.0%	24.1%	19.5%	7.2%	6.5%	1.8%	8.6%	7.1%
YTD 2017	2017 YTD	40	232	134	760	894	2,140	429	1,205	1,634	7,762	1,135	3,306	10,531	13,837
	2018 YTD	33	249	83	698	781	2,075	358	1,033	1,391	8,000	1,251	3,138	10,642	13,780
	% Change	-17.5%	7.3%	-38.1%	-8.2%	-12.6%	-3.0%	-16.6%	-14.3%	-14.9%	3.1%	10.2%	-5.1%	1.1%	-0.4%
Rolling 24 Month	Prior 52 Weeks	93	547	318	1,855	2,173	4,991	1,060	3,096	4,156	18,888	2,256	7,804	25,300	33,104
	Last 52 Weeks	104	586	269	1,679	1,948	4,987	1,236	2,732	3,968	19,420	2,714	7,625	26,102	33,727
	% Change	11.8%	7.1%	-15.4%	-9.5%	-10.4%	-0.1%	16.6%	-11.8%	-4.5%	2.8%	20.3%	-2.3%	3.2%	1.9%
YTD 2016	2016 YTD	28	252	122	605	727	2,050	332	1,736	2,068	7,602	625	3,057	10,295	13,352
	2018 YTD	33	249	83	698	781	2,075	358	1,033	1,391	8,000	1,251	3,138	10,642	13,780
	% Change	17.9%	-1.2%	-32.0%	15.4%	7.4%	1.2%	7.8%	-40.5%	-32.7%	5.2%	100.2%	2.6%	3.4%	3.2%
YTD 2015	2015 YTD	23	243	96	582	678	1,923	321	1,640	1,961	6,997	531	2,867	9,489	12,356
	2018 YTD	33	249	83	698	781	2,075	358	1,033	1,391	8,000	1,251	3,138	10,642	13,780
	% Change	43.5%	2.5%	-13.5%	19.9%	15.2%	7.9%	11.5%	-37.0%	-29.1%	14.3%	135.6%	9.5%	12.2%	11.5%
YTD 2014	2014 YTD	20	250	69	470	539	2,126	367	1,567	1,934	7,026	387	2,935	9,347	12,282
	2018 YTD	33	249	83	698	781	2,075	358	1,033	1,391	8,000	1,251	3,138	10,642	13,780
	% Change	65.0%	-0.4%	20.3%	48.5%	44.9%	-2.4%	-2.5%	-34.1%	-28.1%	13.9%	223.3%	6.9%	13.9%	12.2%
YTD 2013	2013 YTD	16	211	95	585	680	1,947	347	1,986	2,333	7,687	470	2,854	10,490	13,344
	2018 YTD	33	249	83	698	781	2,075	358	1,033	1,391	8,000	1,251	3,138	10,642	13,780
	% Change	106.3%	18.0%	-12.6%	19.3%	14.9%	6.6%	3.2%	-48.0%	-40.4%	4.1%	166.2%	10.0%	1.4%	3.3%

Information summarized for CompStat week ending 06/02/2018.

Sourced from MNPD ARMS on 6/6/2018 8:11:22 AM. The figures above were sourced from incident reports using Uniform Crime Reporting definitions and reporting guidelines, based on the date when the crime was reported. This report is intended to be a management and planning tool and does not reflect the official UCR counts for the department. Incidents where a location is unknown or unspecified are included in the countywide totals.

County Incident Report Summary

METROPOLITAN POLICE DEPARTMENT
of Nashville and Davidson County

Additional YTD Analyses

Aggregated by precinct (incident location). Based on date when each incident was reported.

		Homicide	Forcible Rape	Commercial Robbery	Street Robbery	Total Robbery	Aggravated Assault	Commercial Burglary	Residential Burglary	Total Burglary	Larceny	Auto Theft	Violent Offenses	Property Offenses	Part I Offenses
YTD	2012 YTD	22	229	84	561	645	2,254	378	1,954	2,332	7,991	547	3,150	10,870	14,020
2012	2018 YTD	33	249	83	698	781	2,075	358	1,033	1,391	8,000	1,251	3,138	10,642	13,780
	% Change	50.0%	8.7%	-1.2%	24.4%	21.1%	-7.9%	-5.3%	-47.1%	-40.4%	0.1%	128.7%	-0.4%	-2.1%	-1.7%
YTD	2011 YTD	20	212	127	506	633	1,853	432	2,557	2,989	8,114	716	2,718	11,819	14,537
2011	2018 YTD	33	249	83	698	781	2,075	358	1,033	1,391	8,000	1,251	3,138	10,642	13,780
	% Change	65.0%	17.5%	-34.6%	37.9%	23.4%	12.0%	-17.1%	-59.6%	-53.5%	-1.4%	74.7%	15.5%	-10.0%	-5.2%
YTD	2010 YTD	25	206	125	586	711	1,792	465	2,232	2,697	8,343	636	2,734	11,676	14,410
2010	2018 YTD	33	249	83	698	781	2,075	358	1,033	1,391	8,000	1,251	3,138	10,642	13,780
	% Change	32.0%	20.9%	-33.6%	19.1%	9.8%	15.8%	-23.0%	-53.7%	-48.4%	-4.1%	96.7%	14.8%	-8.9%	-4.4%
YTD	2009 YTD	31	205	113	716	829	2,073	496	2,039	2,535	8,800	699	3,138	12,034	15,172
2009	2018 YTD	33	249	83	698	781	2,075	358	1,033	1,391	8,000	1,251	3,138	10,642	13,780
	% Change	6.5%	21.5%	-26.5%	-2.5%	-5.8%	0.1%	-27.8%	-49.3%	-45.1%	-9.1%	79.0%	0.0%	-11.6%	-9.2%
YTD	2008 YTD	28	208	133	730	863	2,362	470	1,855	2,325	9,551	898	3,461	12,774	16,235
2008	2018 YTD	33	249	83	698	781	2,075	358	1,033	1,391	8,000	1,251	3,138	10,642	13,780
	% Change	17.9%	19.7%	-37.6%	-4.4%	-9.5%	-12.2%	-23.8%	-44.3%	-40.2%	-16.2%	39.3%	-9.3%	-16.7%	-15.1%
YTD	2007 YTD	20	203	175	854	1,029	2,509	720	2,004	2,724	9,988	1,294	3,761	14,006	17,767
2007	2018 YTD	33	249	83	698	781	2,075	358	1,033	1,391	8,000	1,251	3,138	10,642	13,780
	% Change	65.0%	22.7%	-52.6%	-18.3%	-24.1%	-17.3%	-50.3%	-48.5%	-48.9%	-19.9%	-3.3%	-16.6%	-24.0%	-22.4%
YTD	2006 YTD	36	221	218	766	984	2,346	769	1,757	2,526	9,807	1,233	3,587	13,566	17,153
2006	2018 YTD	33	249	83	698	781	2,075	358	1,033	1,391	8,000	1,251	3,138	10,642	13,780
	% Change	-8.3%	12.7%	-61.9%	-8.9%	-20.6%	-11.6%	-53.4%	-41.2%	-44.9%	-18.4%	1.5%	-12.5%	-21.6%	-19.7%
YTD	2005 YTD	33	225	187	737	924	2,566	797	1,884	2,681	11,008	1,508	3,748	15,197	18,945
2005	2018 YTD	33	249	83	698	781	2,075	358	1,033	1,391	8,000	1,251	3,138	10,642	13,780
	% Change	0.0%	10.7%	-55.6%	-5.3%	-15.5%	-19.1%	-55.1%	-45.2%	-48.1%	-27.3%	-17.0%	-16.3%	-30.0%	-27.3%
YTD	2004 YTD	23	215	132	657	789	2,426	654	2,059	2,713	10,655	1,820	3,453	15,188	18,641
2004	2018 YTD	33	249	83	698	781	2,075	358	1,033	1,391	8,000	1,251	3,138	10,642	13,780
	% Change	43.5%	15.8%	-37.1%	6.2%	-1.0%	-14.5%	-45.3%	-49.8%	-48.7%	-24.9%	-31.3%	-9.1%	-29.9%	-26.1%
YTD	2003 YTD	26	188	108	740	848	2,440	665	2,048	2,713	10,430	1,959	3,502	15,102	18,604
2003	2018 YTD	33	249	83	698	781	2,075	358	1,033	1,391	8,000	1,251	3,138	10,642	13,780
	% Change	26.9%	32.4%	-23.1%	-5.7%	-7.9%	-15.0%	-46.2%	-49.6%	-48.7%	-23.3%	-36.1%	-10.4%	-29.5%	-25.9%

Information summarized for CompStat week ending 06/02/2018.

Sourced from MNPD ARMS on 6/6/2018 8:11:22 AM. The figures above were sourced from incident reports using Uniform Crime Reporting definitions and reporting guidelines, based on the date when the crime was reported. This report is intended to be a management and planning tool and does not reflect the official UCR counts for the department. Incidents where a location is unknown or unspecified are included in the countywide totals..

County Efficiency Report Summary

METROPOLITAN POLICE DEPARTMENT
of Nashville and Davidson County

Two Week, Eight Week, Sixteen Week, YTD, and 24 Month Analyses

Aggregated by component of arresting officer / officer making stop.

		Adults Only				Adults and Juveniles						
		Felony Arrests	Misdemeanor Arrests	Citation Arrests	Total Arrests	Part I Arrests	Weapons Law Violation Arrests	Drug-Related Arrests	DUI Arrests	Warrant Service Attempts	Warrants Served	Vehicle Stops
Two Week	Prior Week	137	403	382	922	140	10	102	28	564	466	4,041
	Last Week	161	388	314	863	134	16	94	31	520	469	3,314
	% Change	17.5%	-3.7%	-17.8%	-6.4%	-4.3%	60.0%	-7.8%	10.7%	-7.8%	0.6%	-18.0%
Eight Week	Prior 4 Weeks	717	1,692	2,409	4,818	611	68	796	134	2,529	2,198	18,817
	Last 4 Weeks	636	1,717	1,662	4,015	589	62	477	130	2,378	2,129	15,902
	% Change	-11.3%	1.5%	-31.0%	-16.7%	-3.6%	-8.8%	-40.1%	-3.0%	-6.0%	-3.1%	-15.5%
Sixteen Week	Prior 8 Weeks	1,375	3,410	4,906	9,691	1,223	152	1,612	255	7,195	4,565	40,758
	Last 8 Weeks	1,353	3,409	4,071	8,833	1,200	130	1,273	264	4,907	4,327	34,719
	% Change	-1.6%	0.0%	-17.0%	-8.9%	-1.9%	-14.5%	-21.0%	3.5%	-31.8%	-5.2%	-14.8%
YTD	2017 YTD	3,959	9,709	14,144	27,812	3,444	368	4,483	865	17,667	11,943	110,950
	2018 YTD	3,709	9,192	12,918	25,819	3,316	395	4,116	709	16,585	11,801	108,651
	% Change	-6.3%	-5.3%	-8.7%	-7.2%	-3.7%	7.3%	-8.2%	-18.0%	-6.1%	-1.2%	-2.1%
Rolling 24 Month	Prior 52 Weeks	9,325	22,387	33,264	64,976	8,008	806	10,012	1,842	41,004	27,879	266,636
	Last 52 Weeks	8,863	21,956	31,077	61,896	7,985	909	9,762	1,679	36,951	27,414	242,695
	% Change	-5.0%	-1.9%	-6.6%	-4.7%	-0.3%	12.8%	-2.5%	-8.8%	-9.9%	-1.7%	-9.0%
YTD 2016	2016 YTD	4,376	10,448	16,275	31,099	3,667	340	5,331	901	20,627	12,226	140,991
	2018 YTD	3,709	9,192	12,918	25,819	3,316	395	4,116	709	16,585	11,801	108,651
	% Change	-15.2%	-12.0%	-20.6%	-17.0%	-9.6%	16.2%	-22.8%	-21.3%	-19.6%	-3.5%	-22.9%
YTD 2015	2015 YTD	4,278	10,781	17,177	32,236	3,463	320	4,788	1,001	24,303	11,616	166,875
	2018 YTD	3,709	9,192	12,918	25,819	3,316	395	4,116	709	16,585	11,801	108,651
	% Change	-13.3%	-14.7%	-24.8%	-19.9%	-4.2%	23.4%	-14.0%	-29.2%	-31.8%	1.6%	-34.9%
YTD 2014	2014 YTD	4,591	10,854	19,047	34,492	3,302	392	5,478	1,152	26,106	11,605	190,479
	2018 YTD	3,709	9,192	12,918	25,819	3,316	395	4,116	709	16,585	11,801	108,651
	% Change	-19.2%	-15.3%	-32.2%	-25.1%	0.4%	0.8%	-24.9%	-38.5%	-36.5%	1.7%	-43.0%
YTD 2013	2013 YTD	5,112	10,438	19,743	35,293	3,357	431	5,730	1,381	27,305	11,331	186,165
	2018 YTD	3,709	9,192	12,918	25,819	3,316	395	4,116	709	16,585	11,801	108,651
	% Change	-27.4%	-11.9%	-34.6%	-26.8%	-1.2%	-8.4%	-28.2%	-48.7%	-39.3%	4.1%	-41.6%

Information summarized for CompStat week ending 06/02/2018.

Sourced from MNPD ARMS on 6/6/2018 8:11:22 AM. Arrest summaries are not a count of arrest charges. 1 arrest = 1 body. Warrant Service summary considers 1 count for each service attempt and 1 count for each outstanding warrant served. Vehicle Stop summary sources MNPD's Vehicle Stop (Form 252) Database. Vehicle stop totals count all reports electronically entered via AFR. Hardcopy reports not entered into ARMS will affect accuracy of totals.

West Precinct Incident Report Summary

METROPOLITAN POLICE DEPARTMENT
of Nashville and Davidson County

Two Week, Eight Week, Sixteen Week, YTD, and 24 Month Analyses

Aggregated by precinct (incident location). Based on date when each incident was reported.

		Homicide	Forcible Rape	Commercial Robbery	Street Robbery	Total Robbery	Aggravated Assault	Commercial Burglary	Residential Burglary	Total Burglary	Larceny	Auto Theft	Violent Offenses	Property Offenses	Part I Offenses
Two Week	Prior Week	0	0	1	4	5	5	4	10	14	52	4	10	70	80
	Last Week	0	0	0	2	2	9	1	4	5	47	12	11	64	75
	% Change	-	-	-100.0%	-50.0%	-60.0%	80.0%	-75.0%	-60.0%	-64.3%	-9.6%	200.0%	10.0%	-8.6%	-6.3%
Eight Week	Prior 4 Weeks	0	2	3	1	4	17	4	38	42	186	13	23	241	264
	Last 4 Weeks	0	1	1	8	9	22	7	32	39	209	24	32	272	304
	% Change	-	-50.0%	-66.7%	700.0%	125.0%	29.4%	75.0%	-15.8%	-7.1%	12.4%	84.6%	39.1%	12.9%	15.2%
Sixteen Week	Prior 8 Weeks	0	5	3	9	12	31	23	57	80	364	34	48	478	526
	Last 8 Weeks	0	3	4	9	13	39	11	70	81	395	37	55	513	568
	% Change	-	-40.0%	33.3%	0.0%	8.3%	25.8%	-52.2%	22.8%	1.3%	8.5%	8.8%	14.6%	7.3%	8.0%
YTD 2017	2017 YTD	3	20	7	33	40	126	36	137	173	1,129	104	189	1,406	1,595
	2018 YTD	0	10	9	30	39	107	51	159	210	1,065	106	156	1,381	1,537
	% Change	-100.0%	-50.0%	28.6%	-9.1%	-2.5%	-15.1%	41.7%	16.1%	21.4%	-5.7%	1.9%	-17.5%	-1.8%	-3.6%
Rolling 24 Month	Prior 52 Weeks	7	42	23	97	120	331	117	331	448	2,678	209	500	3,335	3,835
	Last 52 Weeks	2	30	22	77	99	287	171	303	474	2,481	225	418	3,180	3,598
	% Change	-71.4%	-28.6%	-4.3%	-20.6%	-17.5%	-13.3%	46.2%	-8.5%	5.8%	-7.4%	7.7%	-16.4%	-4.6%	-6.2%
YTD 2016	2016 YTD	2	12	8	20	28	130	38	169	207	1,026	55	172	1,288	1,460
	2018 YTD	0	10	9	30	39	107	51	159	210	1,065	106	156	1,381	1,537
	% Change	-100.0%	-16.7%	12.5%	50.0%	39.3%	-17.7%	34.2%	-5.9%	1.4%	3.8%	92.7%	-9.3%	7.2%	5.3%
YTD 2015	2015 YTD	0	14	13	36	49	122	30	173	203	951	48	185	1,202	1,387
	2018 YTD	0	10	9	30	39	107	51	159	210	1,065	106	156	1,381	1,537
	% Change	-	-28.6%	-30.8%	-16.7%	-20.4%	-12.3%	70.0%	-8.1%	3.4%	12.0%	120.8%	-15.7%	14.9%	10.8%
YTD 2014	2014 YTD	0	28	6	24	30	118	42	148	190	1,049	41	176	1,280	1,456
	2018 YTD	0	10	9	30	39	107	51	159	210	1,065	106	156	1,381	1,537
	% Change	-	-64.3%	50.0%	25.0%	30.0%	-9.3%	21.4%	7.4%	10.5%	1.5%	158.5%	-11.4%	7.9%	5.6%
YTD 2013	2013 YTD	2	21	10	29	39	150	58	213	271	1,263	46	212	1,580	1,792
	2018 YTD	0	10	9	30	39	107	51	159	210	1,065	106	156	1,381	1,537
	% Change	-100.0%	-52.4%	-10.0%	3.4%	0.0%	-28.7%	-12.1%	-25.4%	-22.5%	-15.7%	130.4%	-26.4%	-12.6%	-14.2%

Information summarized for CompStat week ending 06/02/2018.

Sourced from MNPD ARMS on 6/6/2018 8:11:22 AM. The figures above were sourced from incident reports using Uniform Crime Reporting definitions and reporting guidelines, based on the date when the crime was reported. This report is intended to be a management and planning tool and does not reflect the official UCR counts for the department. Incidents where a location is unknown or unspecified are included in the countywide totals.

West Precinct Efficiency Report Summary

METROPOLITAN POLICE DEPARTMENT
of Nashville and Davidson County

Two Week, Eight Week, Sixteen Week, YTD, and 24 Month Analyses

Aggregated by component of arresting officer / officer making stop.

		Adults Only				Adults and Juveniles						
		Felony Arrests	Misdemeanor Arrests	Citation Arrests	Total Arrests	Part I Arrests	Weapons Law Violation Arrests	Drug-Related Arrests	DUI Arrests	Warrant Service Attempts	Warrants Served	Vehicle Stops
Two Week	Prior Week	10	17	26	53	17	1	4	2	46	16	403
	Last Week	10	23	22	55	9	0	7	1	66	21	342
	% Change	0.0%	35.3%	-15.4%	3.8%	-47.1%	-100.0%	75.0%	-50.0%	43.5%	31.3%	-15.1%
Eight Week	Prior 4 Weeks	29	88	140	257	44	7	29	5	210	90	2,476
	Last 4 Weeks	28	88	127	243	54	2	27	5	204	80	2,327
	% Change	-3.4%	0.0%	-9.3%	-5.4%	22.7%	-71.4%	-6.9%	0.0%	-2.9%	-11.1%	-6.0%
Sixteen Week	Prior 8 Weeks	68	151	237	456	104	7	98	16	549	181	4,756
	Last 8 Weeks	57	176	267	500	98	9	56	10	414	170	4,803
	% Change	-16.2%	16.6%	12.7%	9.6%	-5.8%	28.6%	-42.9%	-37.5%	-24.6%	-6.1%	1.0%
YTD	2017 YTD	234	504	962	1,700	387	28	310	44	2,016	581	13,896
	2018 YTD	171	459	709	1,339	294	20	223	35	1,307	452	13,281
	% Change	-26.9%	-8.9%	-26.3%	-21.2%	-24.0%	-28.6%	-28.1%	-20.5%	-35.2%	-22.2%	-4.4%
Rolling 24 Month	Prior 52 Weeks	542	1,044	2,328	3,914	872	57	675	90	4,479	1,361	32,444
	Last 52 Weeks	432	1,014	1,854	3,300	725	52	567	66	3,268	1,108	29,653
	% Change	-20.3%	-2.9%	-20.4%	-15.7%	-16.9%	-8.8%	-16.0%	-26.7%	-27.0%	-18.6%	-8.6%
YTD 2016	2016 YTD	237	520	1,186	1,943	419	17	382	67	2,029	608	17,370
	2018 YTD	171	459	709	1,339	294	20	223	35	1,307	452	13,281
	% Change	-27.8%	-11.7%	-40.2%	-31.1%	-29.8%	17.6%	-41.6%	-47.8%	-35.6%	-25.7%	-23.5%
YTD 2015	2015 YTD	241	629	1,513	2,383	452	17	359	60	2,329	673	19,713
	2018 YTD	171	459	709	1,339	294	20	223	35	1,307	452	13,281
	% Change	-29.0%	-27.0%	-53.1%	-43.8%	-35.0%	17.6%	-37.9%	-41.7%	-43.9%	-32.8%	-32.6%
YTD 2014	2014 YTD	423	1,058	2,358	3,839	449	29	737	126	3,595	920	29,917
	2018 YTD	171	459	709	1,339	294	20	223	35	1,307	452	13,281
	% Change	-59.6%	-56.6%	-69.9%	-65.1%	-34.5%	-31.0%	-69.7%	-72.2%	-63.6%	-50.9%	-55.6%
YTD 2013	2013 YTD	401	1,010	2,167	3,578	462	28	551	173	3,294	810	30,412
	2018 YTD	171	459	709	1,339	294	20	223	35	1,307	452	13,281
	% Change	-57.4%	-54.6%	-67.3%	-62.6%	-36.4%	-28.6%	-59.5%	-79.8%	-60.3%	-44.2%	-56.3%

Information summarized for CompStat week ending 06/02/2018.

Sourced from MNPD ARMS on 6/6/2018 8:11:22 AM. Arrest summaries are not a count of arrest charges. 1 arrest = 1 body. Warrant Service summary considers 1 count for each service attempt and 1 count for each outstanding warrant served. Vehicle Stop summary sources MNPD's Vehicle Stop (Form 252) Database. Vehicle stop totals count all reports electronically entered via AFR. Hardcopy reports not entered into ARMS will affect accuracy of totals.

East Precinct Incident Report Summary

METROPOLITAN POLICE DEPARTMENT
of Nashville and Davidson County

Two Week, Eight Week, Sixteen Week, YTD, and 24 Month Analyses

Aggregated by precinct (incident location). Based on date when each incident was reported.

		Homicide	Forcible Rape	Commercial Robbery	Street Robbery	Total Robbery	Aggravated Assault	Commercial Burglary	Residential Burglary	Total Burglary	Larceny	Auto Theft	Violent Offenses	Property Offenses	Part I Offenses
Two Week	Prior Week	0	4	0	3	3	10	2	8	10	55	7	17	72	89
	Last Week	1	1	0	3	3	15	5	5	10	40	3	20	53	73
	% Change	-	-75.0%	-	0.0%	0.0%	50.0%	150.0%	-37.5%	0.0%	-27.3%	-57.1%	17.6%	-26.4%	-18.0%
Eight Week	Prior 4 Weeks	2	5	2	11	13	37	2	27	29	157	18	57	204	261
	Last 4 Weeks	1	10	0	14	14	55	8	26	34	191	27	80	252	332
	% Change	-50.0%	100.0%	-100.0%	27.3%	7.7%	48.6%	300.0%	-3.7%	17.2%	21.7%	50.0%	40.4%	23.5%	27.2%
Sixteen Week	Prior 8 Weeks	1	5	1	24	25	107	6	40	46	307	27	138	380	518
	Last 8 Weeks	3	15	2	25	27	92	10	53	63	348	45	137	456	593
	% Change	200.0%	200.0%	100.0%	4.2%	8.0%	-14.0%	66.7%	32.5%	37.0%	13.4%	66.7%	-0.7%	20.0%	14.5%
YTD 2017	2017 YTD	11	25	15	76	91	309	43	149	192	732	125	436	1,049	1,485
	2018 YTD	5	25	5	71	76	276	25	126	151	847	106	382	1,104	1,486
	% Change	-54.5%	0.0%	-66.7%	-6.6%	-16.5%	-10.7%	-41.9%	-15.4%	-21.4%	15.7%	-15.2%	-12.4%	5.2%	0.1%
Rolling 24 Month	Prior 52 Weeks	18	57	36	181	217	705	102	383	485	1,853	276	997	2,614	3,611
	Last 52 Weeks	18	58	28	166	194	652	120	395	515	2,086	257	922	2,858	3,780
	% Change	0.0%	1.8%	-22.2%	-8.3%	-10.6%	-7.5%	17.6%	3.1%	6.2%	12.6%	-6.9%	-7.5%	9.3%	4.7%
YTD 2016	2016 YTD	3	29	8	75	83	282	39	206	245	781	88	397	1,114	1,511
	2018 YTD	5	25	5	71	76	276	25	126	151	847	106	382	1,104	1,486
	% Change	66.7%	-13.8%	-37.5%	-5.3%	-8.4%	-2.1%	-35.9%	-38.8%	-38.4%	8.5%	20.5%	-3.8%	-0.9%	-1.7%
YTD 2015	2015 YTD	5	35	21	76	97	305	34	215	249	728	72	442	1,049	1,491
	2018 YTD	5	25	5	71	76	276	25	126	151	847	106	382	1,104	1,486
	% Change	0.0%	-28.6%	-76.2%	-6.6%	-21.6%	-9.5%	-26.5%	-41.4%	-39.4%	16.3%	47.2%	-13.6%	5.2%	-0.3%
YTD 2014	2014 YTD	2	30	8	62	70	333	32	163	195	675	48	435	918	1,353
	2018 YTD	5	25	5	71	76	276	25	126	151	847	106	382	1,104	1,486
	% Change	150.0%	-16.7%	-37.5%	14.5%	8.6%	-17.1%	-21.9%	-22.7%	-22.6%	25.5%	120.8%	-12.2%	20.3%	9.8%
YTD 2013	2013 YTD	3	27	11	104	115	322	17	308	325	728	53	467	1,106	1,573
	2018 YTD	5	25	5	71	76	276	25	126	151	847	106	382	1,104	1,486
	% Change	66.7%	-7.4%	-54.5%	-31.7%	-33.9%	-14.3%	47.1%	-59.1%	-53.5%	16.3%	100.0%	-18.2%	-0.2%	-5.5%

Information summarized for CompStat week ending 06/02/2018.

Sourced from MNPD ARMS on 6/6/2018 8:11:22 AM. The figures above were sourced from incident reports using Uniform Crime Reporting definitions and reporting guidelines, based on the date when the crime was reported. This report is intended to be a management and planning tool and does not reflect the official UCR counts for the department. Incidents where a location is unknown or unspecified are included in the countywide totals.

East Precinct Efficiency Report Summary

METROPOLITAN POLICE DEPARTMENT
of Nashville and Davidson County

Two Week, Eight Week, Sixteen Week, YTD, and 24 Month Analyses

Aggregated by component of arresting officer / officer making stop.

		Adults Only				Adults and Juveniles						
		Felony Arrests	Misdemeanor Arrests	Citation Arrests	Total Arrests	Part I Arrests	Weapons Law Violation Arrests	Drug-Related Arrests	DUI Arrests	Warrant Service Attempts	Warrants Served	Vehicle Stops
Two Week	Prior Week	16	54	55	125	16	2	22	0	119	64	603
	Last Week	18	39	37	94	20	2	8	1	64	44	433
	% Change	12.5%	-27.8%	-32.7%	-24.8%	25.0%	0.0%	-63.6%	-	-46.2%	-31.3%	-28.2%
Eight Week	Prior 4 Weeks	70	164	300	534	57	10	98	6	483	182	2,571
	Last 4 Weeks	72	206	222	500	74	10	73	8	410	227	2,164
	% Change	2.9%	25.6%	-26.0%	-6.4%	29.8%	0.0%	-25.5%	33.3%	-15.1%	24.7%	-15.8%
Sixteen Week	Prior 8 Weeks	160	376	595	1,131	140	30	198	16	1,161	405	4,640
	Last 8 Weeks	142	370	522	1,034	131	20	171	14	893	409	4,735
	% Change	-11.3%	-1.6%	-12.3%	-8.6%	-6.4%	-33.3%	-13.6%	-12.5%	-23.1%	1.0%	2.0%
YTD	2017 YTD	418	1,034	1,814	3,266	358	47	491	87	2,997	1,206	14,478
	2018 YTD	422	1,028	1,658	3,108	369	75	538	45	2,765	1,176	13,842
	% Change	1.0%	-0.6%	-8.6%	-4.8%	3.1%	59.6%	9.6%	-48.3%	-7.7%	-2.5%	-4.4%
Rolling 24 Month	Prior 52 Weeks	1,073	2,361	4,172	7,606	862	130	1,253	194	6,870	2,956	32,282
	Last 52 Weeks	1,028	2,495	4,024	7,547	897	170	1,318	143	6,587	2,699	32,810
	% Change	-4.2%	5.7%	-3.5%	-0.8%	4.1%	30.8%	5.2%	-26.3%	-4.1%	-8.7%	1.6%
YTD 2016	2016 YTD	564	1,154	1,904	3,622	354	67	681	98	3,630	1,320	15,283
	2018 YTD	422	1,028	1,658	3,108	369	75	538	45	2,765	1,176	13,842
	% Change	-25.2%	-10.9%	-12.9%	-14.2%	4.2%	11.9%	-21.0%	-54.1%	-23.8%	-10.9%	-9.4%
YTD 2015	2015 YTD	588	1,416	2,252	4,256	386	68	729	61	3,664	1,362	17,396
	2018 YTD	422	1,028	1,658	3,108	369	75	538	45	2,765	1,176	13,842
	% Change	-28.2%	-27.4%	-26.4%	-27.0%	-4.4%	10.3%	-26.2%	-26.2%	-24.5%	-13.7%	-20.4%
YTD 2014	2014 YTD	642	1,413	2,448	4,503	349	66	837	94	3,940	1,415	23,390
	2018 YTD	422	1,028	1,658	3,108	369	75	538	45	2,765	1,176	13,842
	% Change	-34.3%	-27.2%	-32.3%	-31.0%	5.7%	13.6%	-35.7%	-52.1%	-29.8%	-16.9%	-40.8%
YTD 2013	2013 YTD	779	1,478	2,811	5,068	389	90	926	78	4,079	1,435	22,629
	2018 YTD	422	1,028	1,658	3,108	369	75	538	45	2,765	1,176	13,842
	% Change	-45.8%	-30.4%	-41.0%	-38.7%	-5.1%	-16.7%	-41.9%	-42.3%	-32.2%	-18.0%	-38.8%

Information summarized for CompStat week ending 06/02/2018.

Sourced from MNPD ARMS on 6/6/2018 8:11:22 AM. Arrest summaries are not a count of arrest charges. 1 arrest = 1 body. Warrant Service summary considers 1 count for each service attempt and 1 count for each outstanding warrant served. Vehicle Stop summary sources MNPD's Vehicle Stop (Form 252) Database. Vehicle stop totals count all reports electronically entered via AFR. Hardcopy reports not entered into ARMS will affect accuracy of totals.

South Precinct Incident Report Summary

METROPOLITAN POLICE DEPARTMENT
of Nashville and Davidson County

Two Week, Eight Week, Sixteen Week, YTD, and 24 Month Analyses

Aggregated by precinct (incident location). Based on date when each incident was reported.

		Homicide	Forcible Rape	Commercial Robbery	Street Robbery	Total Robbery	Aggravated Assault	Commercial Burglary	Residential Burglary	Total Burglary	Larceny	Auto Theft	Violent Offenses	Property Offenses	Part I Offenses
Two Week	Prior Week	0	4	0	7	7	12	1	10	11	54	9	23	74	97
	Last Week	0	1	0	4	4	23	4	7	11	60	14	28	85	113
	% Change	-	-75.0%	-	-42.9%	-42.9%	91.7%	300.0%	-30.0%	0.0%	11.1%	55.6%	21.7%	14.9%	16.5%
Eight Week	Prior 4 Weeks	4	12	6	24	30	76	14	35	49	223	42	122	314	436
	Last 4 Weeks	2	12	0	30	30	69	8	30	38	231	40	113	309	422
	% Change	-50.0%	0.0%	-100.0%	25.0%	0.0%	-9.2%	-42.9%	-14.3%	-22.4%	3.6%	-4.8%	-7.4%	-1.6%	-3.2%
Sixteen Week	Prior 8 Weeks	2	13	3	58	61	151	22	80	102	511	87	227	700	927
	Last 8 Weeks	6	24	6	54	60	145	22	65	87	454	82	235	623	858
	% Change	200.0%	84.6%	100.0%	-6.9%	-1.6%	-4.0%	0.0%	-18.8%	-14.7%	-11.2%	-5.7%	3.5%	-11.0%	-7.4%
YTD 2017	2017 YTD	7	29	28	166	194	415	79	258	337	1,244	262	645	1,843	2,488
	2018 YTD	11	48	14	179	193	395	72	195	267	1,306	256	647	1,829	2,476
	% Change	57.1%	65.5%	-50.0%	7.8%	-0.5%	-4.8%	-8.9%	-24.4%	-20.8%	5.0%	-2.3%	0.3%	-0.8%	-0.5%
Rolling 24 Month	Prior 52 Weeks	15	85	71	456	527	966	211	714	925	3,077	479	1,593	4,481	6,074
	Last 52 Weeks	24	124	38	454	492	894	230	543	773	3,147	590	1,534	4,510	6,044
	% Change	60.0%	45.9%	-46.5%	-0.4%	-6.6%	-7.5%	9.0%	-23.9%	-16.4%	2.3%	23.2%	-3.7%	0.6%	-0.5%
YTD 2016	2016 YTD	10	47	27	159	186	402	49	466	515	1,365	153	645	2,033	2,678
	2018 YTD	11	48	14	179	193	395	72	195	267	1,306	256	647	1,829	2,476
	% Change	10.0%	2.1%	-48.1%	12.6%	3.8%	-1.7%	46.9%	-58.2%	-48.2%	-4.3%	67.3%	0.3%	-10.0%	-7.5%
YTD 2015	2015 YTD	4	38	16	121	137	323	78	432	510	1,309	91	502	1,910	2,412
	2018 YTD	11	48	14	179	193	395	72	195	267	1,306	256	647	1,829	2,476
	% Change	175.0%	26.3%	-12.5%	47.9%	40.9%	22.3%	-7.7%	-54.9%	-47.6%	-0.2%	181.3%	28.9%	-4.2%	2.7%
YTD 2014	2014 YTD	2	45	24	103	127	416	70	341	411	1,306	74	590	1,791	2,381
	2018 YTD	11	48	14	179	193	395	72	195	267	1,306	256	647	1,829	2,476
	% Change	450.0%	6.7%	-41.7%	73.8%	52.0%	-5.0%	2.9%	-42.8%	-35.0%	0.0%	245.9%	9.7%	2.1%	4.0%
YTD 2013	2013 YTD	2	33	10	138	148	351	85	415	500	1,275	95	534	1,870	2,404
	2018 YTD	11	48	14	179	193	395	72	195	267	1,306	256	647	1,829	2,476
	% Change	450.0%	45.5%	40.0%	29.7%	30.4%	12.5%	-15.3%	-53.0%	-46.6%	2.4%	169.5%	21.2%	-2.2%	3.0%

Information summarized for CompStat week ending 06/02/2018.

Sourced from MNPD ARMS on 6/6/2018 8:11:22 AM. The figures above were sourced from incident reports using Uniform Crime Reporting definitions and reporting guidelines, based on the date when the crime was reported. This report is intended to be a management and planning tool and does not reflect the official UCR counts for the department. Incidents where a location is unknown or unspecified are included in the countywide totals.

South Precinct Efficiency Report Summary

METROPOLITAN POLICE DEPARTMENT
of Nashville and Davidson County

Two Week, Eight Week, Sixteen Week, YTD, and 24 Month Analyses

Aggregated by component of arresting officer / officer making stop.

		Adults Only				Adults and Juveniles						
		Felony Arrests	Misdemeanor Arrests	Citation Arrests	Total Arrests	Part I Arrests	Weapons Law Violation Arrests	Drug-Related Arrests	DUI Arrests	Warrant Service Attempts	Warrants Served	Vehicle Stops
Two Week	Prior Week	10	32	45	87	9	2	5	4	55	19	394
	Last Week	17	42	43	102	20	2	12	3	25	37	402
	% Change	70.0%	31.3%	-4.4%	17.2%	122.2%	0.0%	140.0%	-25.0%	-54.5%	94.7%	2.0%
Eight Week	Prior 4 Weeks	57	149	321	527	65	5	106	19	145	154	2,012
	Last 4 Weeks	59	143	224	426	66	7	58	12	140	183	1,550
	% Change	3.5%	-4.0%	-30.2%	-19.2%	1.5%	40.0%	-45.3%	-36.8%	-3.4%	18.8%	-23.0%
Sixteen Week	Prior 8 Weeks	144	316	690	1,150	164	13	190	35	452	352	4,688
	Last 8 Weeks	116	292	545	953	131	12	164	31	285	337	3,562
	% Change	-19.4%	-7.6%	-21.0%	-17.1%	-20.1%	-7.7%	-13.7%	-11.4%	-36.9%	-4.3%	-24.0%
YTD	2017 YTD	375	878	1,758	3,011	383	42	494	125	1,296	858	15,943
	2018 YTD	341	835	1,770	2,946	386	44	504	98	1,088	934	12,102
	% Change	-9.1%	-4.9%	0.7%	-2.2%	0.8%	4.8%	2.0%	-21.6%	-16.0%	8.9%	-24.1%
Rolling 24 Month	Prior 52 Weeks	854	2,218	4,246	7,318	912	82	1,101	294	3,337	2,188	39,731
	Last 52 Weeks	857	2,159	4,178	7,194	1,006	91	1,193	242	2,996	2,253	30,002
	% Change	0.4%	-2.7%	-1.6%	-1.7%	10.3%	11.0%	8.4%	-17.7%	-10.2%	3.0%	-24.5%
YTD 2016	2016 YTD	430	1,115	2,135	3,680	543	37	557	136	1,672	1,020	21,789
	2018 YTD	341	835	1,770	2,946	386	44	504	98	1,088	934	12,102
	% Change	-20.7%	-25.1%	-17.1%	-19.9%	-28.9%	18.9%	-9.5%	-27.9%	-34.9%	-8.4%	-44.5%
YTD 2015	2015 YTD	363	987	1,781	3,131	424	45	383	86	2,622	899	22,689
	2018 YTD	341	835	1,770	2,946	386	44	504	98	1,088	934	12,102
	% Change	-6.1%	-15.4%	-0.6%	-5.9%	-9.0%	-2.2%	31.6%	14.0%	-58.5%	3.9%	-46.7%
YTD 2014	2014 YTD	470	1,181	3,209	4,860	695	60	616	99	2,627	1,059	36,885
	2018 YTD	341	835	1,770	2,946	386	44	504	98	1,088	934	12,102
	% Change	-27.4%	-29.3%	-44.8%	-39.4%	-44.5%	-26.7%	-18.2%	-1.0%	-58.6%	-11.8%	-67.2%
YTD 2013	2013 YTD	559	1,194	3,052	4,805	602	47	674	118	4,538	1,170	32,050
	2018 YTD	341	835	1,770	2,946	386	44	504	98	1,088	934	12,102
	% Change	-39.0%	-30.1%	-42.0%	-38.7%	-35.9%	-6.4%	-25.2%	-16.9%	-76.0%	-20.2%	-62.2%

Information summarized for CompStat week ending 06/02/2018.

Sourced from MNPD ARMS on 6/6/2018 8:11:22 AM. Arrest summaries are not a count of arrest charges. 1 arrest = 1 body. Warrant Service summary considers 1 count for each service attempt and 1 count for each outstanding warrant served. Vehicle Stop summary sources MNPD's Vehicle Stop (Form 252) Database. Vehicle stop totals count all reports electronically entered via AFR. Hardcopy reports not entered into ARMS will affect accuracy of totals.

Central Precinct Incident Report Summary

METROPOLITAN POLICE DEPARTMENT
of Nashville and Davidson County

Two Week, Eight Week, Sixteen Week, YTD, and 24 Month Analyses

Aggregated by precinct (incident location). Based on date when each incident was reported.

		Homicide	Forcible Rape	Commercial Robbery	Street Robbery	Total Robbery	Aggravated Assault	Commercial Burglary	Residential Burglary	Total Burglary	Larceny	Auto Theft	Violent Offenses	Property Offenses	Part I Offenses
Two Week	Prior Week	0	1	0	2	2	7	0	0	0	25	6	10	31	41
	Last Week	0	0	0	2	2	3	0	0	0	22	4	5	26	31
	% Change	-	-100.0%	-	0.0%	0.0%	-57.1%	-	-	-	-12.0%	-33.3%	-50.0%	-16.1%	-24.4%
Eight Week	Prior 4 Weeks	0	1	1	7	8	20	0	1	1	94	6	29	101	130
	Last 4 Weeks	0	2	0	9	9	20	3	0	3	109	19	31	131	162
	% Change	-	100.0%	-100.0%	28.6%	12.5%	0.0%	-	-100.0%	200.0%	16.0%	216.7%	6.9%	29.7%	24.6%
Sixteen Week	Prior 8 Weeks	0	6	0	6	6	20	4	2	6	152	15	32	173	205
	Last 8 Weeks	0	3	1	16	17	40	3	1	4	203	25	60	232	292
	% Change	-	-50.0%	-	166.7%	183.3%	100.0%	-25.0%	-50.0%	-33.3%	33.6%	66.7%	87.5%	34.1%	42.4%
YTD 2017	2017 YTD	1	18	3	50	53	103	19	5	24	472	59	175	555	730
	2018 YTD	0	12	1	30	31	73	16	5	21	459	50	116	530	646
	% Change	-100.0%	-33.3%	-66.7%	-40.0%	-41.5%	-29.1%	-15.8%	0.0%	-12.5%	-2.8%	-15.3%	-33.7%	-4.5%	-11.5%
Rolling 24 Month	Prior 52 Weeks	3	48	3	138	141	236	39	16	55	1,189	120	428	1,364	1,792
	Last 52 Weeks	0	32	1	96	97	220	70	22	92	1,129	100	349	1,321	1,670
	% Change	-100.0%	-33.3%	-66.7%	-30.4%	-31.2%	-6.8%	79.5%	37.5%	67.3%	-5.0%	-16.7%	-18.5%	-3.2%	-6.8%
YTD 2016	2016 YTD	0	24	1	41	42	71	10	8	18	377	27	137	422	559
	2018 YTD	0	12	1	30	31	73	16	5	21	459	50	116	530	646
	% Change	-	-50.0%	0.0%	-26.8%	-26.2%	2.8%	60.0%	-37.5%	16.7%	21.8%	85.2%	-15.3%	25.6%	15.6%
YTD 2015	2015 YTD	0	26	0	33	33	60	20	5	25	357	15	119	397	516
	2018 YTD	0	12	1	30	31	73	16	5	21	459	50	116	530	646
	% Change	-	-53.8%	-	-9.1%	-6.1%	21.7%	-20.0%	0.0%	-16.0%	28.6%	233.3%	-2.5%	33.5%	25.2%
YTD 2014	2014 YTD	0	25	1	28	29	78	17	8	25	348	18	132	391	523
	2018 YTD	0	12	1	30	31	73	16	5	21	459	50	116	530	646
	% Change	-	-52.0%	0.0%	7.1%	6.9%	-6.4%	-5.9%	-37.5%	-16.0%	31.9%	177.8%	-12.1%	35.5%	23.5%
YTD 2013	2013 YTD	0	19	0	18	18	76	22	10	32	370	17	113	419	532
	2018 YTD	0	12	1	30	31	73	16	5	21	459	50	116	530	646
	% Change	-	-36.8%	-	66.7%	72.2%	-3.9%	-27.3%	-50.0%	-34.4%	24.1%	194.1%	2.7%	26.5%	21.4%

Information summarized for CompStat week ending 06/02/2018.

Sourced from MNPD ARMS on 6/6/2018 8:11:22 AM. The figures above were sourced from incident reports using Uniform Crime Reporting definitions and reporting guidelines, based on the date when the crime was reported. This report is intended to be a management and planning tool and does not reflect the official UCR counts for the department. Incidents where a location is unknown or unspecified are included in the countywide totals.

Central Precinct Efficiency Report Summary

METROPOLITAN POLICE DEPARTMENT
of Nashville and Davidson County

Two Week, Eight Week, Sixteen Week, YTD, and 24 Month Analyses

Aggregated by component of arresting officer / officer making stop.

		Adults Only				Adults and Juveniles						
		Felony Arrests	Misdemeanor Arrests	Citation Arrests	Total Arrests	Part I Arrests	Weapons Law Violation Arrests	Drug-Related Arrests	DUI Arrests	Warrant Service Attempts	Warrants Served	Vehicle Stops
Two Week	Prior Week	6	65	53	124	9	0	13	2	81	21	289
	Last Week	13	76	50	139	9	1	7	2	81	48	181
	% Change	116.7%	16.9%	-5.7%	12.1%	0.0%	-	-46.2%	0.0%	0.0%	128.6%	-37.4%
Eight Week	Prior 4 Weeks	45	256	286	587	40	1	61	2	220	136	1,537
	Last 4 Weeks	36	283	191	510	36	2	38	6	340	154	980
	% Change	-20.0%	10.5%	-33.2%	-13.1%	-10.0%	100.0%	-37.7%	200.0%	54.5%	13.2%	-36.2%
Sixteen Week	Prior 8 Weeks	68	572	581	1,221	60	9	104	14	851	260	3,422
	Last 8 Weeks	81	539	477	1,097	76	3	99	8	560	290	2,517
	% Change	19.1%	-5.8%	-17.9%	-10.2%	26.7%	-66.7%	-4.8%	-42.9%	-34.2%	11.5%	-26.4%
YTD	2017 YTD	222	1,602	1,922	3,746	191	23	448	24	1,489	777	9,584
	2018 YTD	219	1,464	1,448	3,131	188	16	290	28	1,936	773	8,838
	% Change	-1.4%	-8.6%	-24.7%	-16.4%	-1.6%	-30.4%	-35.3%	16.7%	30.0%	-0.5%	-7.8%
Rolling 24 Month	Prior 52 Weeks	565	3,692	4,114	8,371	483	46	910	67	3,134	1,811	22,444
	Last 52 Weeks	551	3,531	3,914	7,996	474	46	778	62	3,560	1,937	21,096
	% Change	-2.5%	-4.4%	-4.9%	-4.5%	-1.9%	0.0%	-14.5%	-7.5%	13.6%	7.0%	-6.0%
YTD 2016	2016 YTD	254	1,672	1,825	3,751	199	12	423	52	1,347	773	11,731
	2018 YTD	219	1,464	1,448	3,131	188	16	290	28	1,936	773	8,838
	% Change	-13.8%	-12.4%	-20.7%	-16.5%	-5.5%	33.3%	-31.4%	-46.2%	43.7%	0.0%	-24.7%
YTD 2015	2015 YTD	297	1,786	2,138	4,221	180	25	418	99	2,496	846	17,817
	2018 YTD	219	1,464	1,448	3,131	188	16	290	28	1,936	773	8,838
	% Change	-26.3%	-18.0%	-32.3%	-25.8%	4.4%	-36.0%	-30.6%	-71.7%	-22.4%	-8.6%	-50.4%
YTD 2014	2014 YTD	310	1,712	2,000	4,022	201	25	317	84	3,227	764	20,000
	2018 YTD	219	1,464	1,448	3,131	188	16	290	28	1,936	773	8,838
	% Change	-29.4%	-14.5%	-27.6%	-22.2%	-6.5%	-36.0%	-8.5%	-66.7%	-40.0%	1.2%	-55.8%
YTD 2013	2013 YTD	331	1,842	1,948	4,121	205	29	399	64	3,539	775	18,486
	2018 YTD	219	1,464	1,448	3,131	188	16	290	28	1,936	773	8,838
	% Change	-33.8%	-20.5%	-25.7%	-24.0%	-8.3%	-44.8%	-27.3%	-56.3%	-45.3%	-0.3%	-52.2%

Information summarized for CompStat week ending 06/02/2018.

Sourced from MNPD ARMS on 6/6/2018 8:11:22 AM. Arrest summaries are not a count of arrest charges. 1 arrest = 1 body. Warrant Service summary considers 1 count for each service attempt and 1 count for each outstanding warrant served. Vehicle Stop summary sources MNPD's Vehicle Stop (Form 252) Database. Vehicle stop totals count all reports electronically entered via AFR. Hardcopy reports not entered into ARMS will affect accuracy of totals.

Hermitage Precinct Incident Report Summary

METROPOLITAN POLICE DEPARTMENT
of Nashville and Davidson County

Two Week, Eight Week, Sixteen Week, YTD, and 24 Month Analyses

Aggregated by precinct (incident location). Based on date when each incident was reported.

		Homicide	Forcible Rape	Commercial Robbery	Street Robbery	Total Robbery	Aggravated Assault	Commercial Burglary	Residential Burglary	Total Burglary	Larceny	Auto Theft	Violent Offenses	Property Offenses	Part I Offenses
Two Week	Prior Week	0	1	1	10	11	15	3	10	13	62	13	27	88	115
	Last Week	0	1	1	4	5	17	4	10	14	92	16	23	122	145
	% Change	-	0.0%	0.0%	-60.0%	-54.5%	13.3%	33.3%	0.0%	7.7%	48.4%	23.1%	-14.8%	38.6%	26.1%
Eight Week	Prior 4 Weeks	2	14	5	28	33	55	8	22	30	242	39	104	311	415
	Last 4 Weeks	0	11	3	30	33	65	13	47	60	270	42	109	372	481
	% Change	-100.0%	-21.4%	-40.0%	7.1%	0.0%	18.2%	62.5%	113.6%	100.0%	11.6%	7.7%	4.8%	19.6%	15.9%
Sixteen Week	Prior 8 Weeks	1	28	5	40	45	116	13	71	84	469	85	190	638	828
	Last 8 Weeks	2	25	8	58	66	120	21	69	90	512	81	213	683	896
	% Change	100.0%	-10.7%	60.0%	45.0%	46.7%	3.4%	61.5%	-2.8%	7.1%	9.2%	-4.7%	12.1%	7.1%	8.2%
YTD 2017	2017 YTD	6	64	32	160	192	350	63	223	286	1,385	210	612	1,881	2,493
	2018 YTD	3	64	23	148	171	333	54	180	234	1,361	246	571	1,841	2,412
	% Change	-50.0%	0.0%	-28.1%	-7.5%	-10.9%	-4.9%	-14.3%	-19.3%	-18.2%	-1.7%	17.1%	-6.7%	-2.1%	-3.2%
Rolling 24 Month	Prior 52 Weeks	19	127	68	365	433	834	164	508	672	3,497	410	1,413	4,579	5,992
	Last 52 Weeks	15	130	69	321	390	865	170	462	632	3,337	565	1,400	4,534	5,934
	% Change	-21.1%	2.4%	1.5%	-12.1%	-9.9%	3.7%	3.7%	-9.1%	-6.0%	-4.6%	37.8%	-0.9%	-1.0%	-1.0%
YTD 2016	2016 YTD	4	45	34	102	136	394	66	288	354	1,470	95	579	1,919	2,498
	2018 YTD	3	64	23	148	171	333	54	180	234	1,361	246	571	1,841	2,412
	% Change	-25.0%	42.2%	-32.4%	45.1%	25.7%	-15.5%	-18.2%	-37.5%	-33.9%	-7.4%	158.9%	-1.4%	-4.1%	-3.4%
YTD 2015	2015 YTD	1	52	14	115	129	294	51	256	307	1,300	88	476	1,695	2,171
	2018 YTD	3	64	23	148	171	333	54	180	234	1,361	246	571	1,841	2,412
	% Change	200.0%	23.1%	64.3%	28.7%	32.6%	13.3%	5.9%	-29.7%	-23.8%	4.7%	179.5%	20.0%	8.6%	11.1%
YTD 2014	2014 YTD	3	25	13	96	109	343	80	308	388	1,306	74	480	1,768	2,248
	2018 YTD	3	64	23	148	171	333	54	180	234	1,361	246	571	1,841	2,412
	% Change	0.0%	156.0%	76.9%	54.2%	56.9%	-2.9%	-32.5%	-41.6%	-39.7%	4.2%	232.4%	19.0%	4.1%	7.3%
YTD 2013	2013 YTD	2	35	22	101	123	336	41	309	350	1,525	94	496	1,969	2,465
	2018 YTD	3	64	23	148	171	333	54	180	234	1,361	246	571	1,841	2,412
	% Change	50.0%	82.9%	4.5%	46.5%	39.0%	-0.9%	31.7%	-41.7%	-33.1%	-10.8%	161.7%	15.1%	-6.5%	-2.2%

Information summarized for CompStat week ending 06/02/2018.

Sourced from MNPD ARMS on 6/6/2018 8:11:22 AM. The figures above were sourced from incident reports using Uniform Crime Reporting definitions and reporting guidelines, based on the date when the crime was reported. This report is intended to be a management and planning tool and does not reflect the official UCR counts for the department. Incidents where a location is unknown or unspecified are included in the countywide totals.

Hermitage Precinct Efficiency Report Summary

METROPOLITAN POLICE DEPARTMENT
of Nashville and Davidson County

Two Week, Eight Week, Sixteen Week, YTD, and 24 Month Analyses

Aggregated by component of arresting officer / officer making stop.

		Adults Only				Adults and Juveniles						
		Felony Arrests	Misdemeanor Arrests	Citation Arrests	Total Arrests	Part I Arrests	Weapons Law Violation Arrests	Drug-Related Arrests	DUI Arrests	Warrant Service Attempts	Warrants Served	Vehicle Stops
Two Week	Prior Week	20	43	34	97	14	3	10	0	68	53	575
	Last Week	20	43	35	98	18	0	18	6	56	43	484
	% Change	0.0%	0.0%	2.9%	1.0%	28.6%	-100.0%	80.0%	-	-17.6%	-18.9%	-15.8%
Eight Week	Prior 4 Weeks	84	193	299	576	76	12	97	12	378	254	2,465
	Last 4 Weeks	78	180	178	436	75	4	59	14	308	224	2,154
	% Change	-7.1%	-6.7%	-40.5%	-24.3%	-1.3%	-66.7%	-39.2%	16.7%	-18.5%	-11.8%	-12.6%
Sixteen Week	Prior 8 Weeks	149	429	616	1,194	162	10	194	30	883	495	6,116
	Last 8 Weeks	162	373	477	1,012	151	16	156	26	686	478	4,619
	% Change	8.7%	-13.1%	-22.6%	-15.2%	-6.8%	60.0%	-19.6%	-13.3%	-22.3%	-3.4%	-24.5%
YTD	2017 YTD	498	1,115	1,893	3,506	493	44	620	94	2,558	1,423	15,315
	2018 YTD	433	1,119	1,621	3,173	469	50	508	84	2,159	1,306	15,995
	% Change	-13.1%	0.4%	-14.4%	-9.5%	-4.9%	13.6%	-18.1%	-10.6%	-15.6%	-8.2%	4.4%
Rolling 24 Month	Prior 52 Weeks	1,161	2,650	4,618	8,429	1,136	86	1,470	205	6,429	3,403	37,152
	Last 52 Weeks	956	2,600	3,900	7,456	1,080	97	1,171	171	5,087	3,181	34,838
	% Change	-17.7%	-1.9%	-15.5%	-11.5%	-4.9%	12.8%	-20.3%	-16.6%	-20.9%	-6.5%	-6.2%
YTD 2016	2016 YTD	567	1,220	2,588	4,375	550	48	902	107	3,619	1,459	22,222
	2018 YTD	433	1,119	1,621	3,173	469	50	508	84	2,159	1,306	15,995
	% Change	-23.6%	-8.3%	-37.4%	-27.5%	-14.7%	4.2%	-43.7%	-21.5%	-40.3%	-10.5%	-28.0%
YTD 2015	2015 YTD	488	1,121	2,557	4,166	431	31	785	63	4,066	1,251	24,180
	2018 YTD	433	1,119	1,621	3,173	469	50	508	84	2,159	1,306	15,995
	% Change	-11.3%	-0.2%	-36.6%	-23.8%	8.8%	61.3%	-35.3%	33.3%	-46.9%	4.4%	-33.9%
YTD 2014	2014 YTD	582	1,340	3,210	5,132	440	66	1,009	91	4,678	1,400	28,534
	2018 YTD	433	1,119	1,621	3,173	469	50	508	84	2,159	1,306	15,995
	% Change	-25.6%	-16.5%	-49.5%	-38.2%	6.6%	-24.2%	-49.7%	-7.7%	-53.8%	-6.7%	-43.9%
YTD 2013	2013 YTD	572	1,154	3,232	4,958	525	72	1,120	104	3,942	1,182	24,815
	2018 YTD	433	1,119	1,621	3,173	469	50	508	84	2,159	1,306	15,995
	% Change	-24.3%	-3.0%	-49.8%	-36.0%	-10.7%	-30.6%	-54.6%	-19.2%	-45.2%	10.5%	-35.5%

Information summarized for CompStat week ending 06/02/2018.

Sourced from MNPD ARMS on 6/6/2018 8:11:22 AM. Arrest summaries are not a count of arrest charges. 1 arrest = 1 body. Warrant Service summary considers 1 count for each service attempt and 1 count for each outstanding warrant served. Vehicle Stop summary sources MNPD's Vehicle Stop (Form 252) Database. Vehicle stop totals count all reports electronically entered via AFR. Hardcopy reports not entered into ARMS will affect accuracy of totals.

North Precinct Incident Report Summary

METROPOLITAN POLICE DEPARTMENT
of Nashville and Davidson County

Two Week, Eight Week, Sixteen Week, YTD, and 24 Month Analyses

Aggregated by precinct (incident location). Based on date when each incident was reported.

		Homicide	Forcible Rape	Commercial Robbery	Street Robbery	Total Robbery	Aggravated Assault	Commercial Burglary	Residential Burglary	Total Burglary	Larceny	Auto Theft	Violent Offenses	Property Offenses	Part I Offenses
Two Week	Prior Week	1	4	1	7	8	27	0	10	10	40	11	40	61	101
	Last Week	0	2	0	7	7	17	2	6	8	44	13	26	65	91
	% Change	-100.0%	-50.0%	-100.0%	0.0%	-12.5%	-37.0%	-	-40.0%	-20.0%	10.0%	18.2%	-35.0%	6.6%	-9.9%
Eight Week	Prior 4 Weeks	0	1	1	9	10	94	9	25	34	148	23	105	205	310
	Last 4 Weeks	1	11	2	21	23	83	6	32	38	176	40	118	254	372
	% Change	-	>1,000%	100.0%	133.3%	130.0%	-11.7%	-33.3%	28.0%	11.8%	18.9%	73.9%	12.4%	23.9%	20.0%
Sixteen Week	Prior 8 Weeks	2	19	3	35	38	142	13	30	43	361	58	201	462	663
	Last 8 Weeks	1	12	3	30	33	177	15	57	72	324	63	223	459	682
	% Change	-50.0%	-36.8%	0.0%	-14.3%	-13.2%	24.6%	15.4%	90.0%	67.4%	-10.2%	8.6%	10.9%	-0.6%	2.9%
YTD 2017	2017 YTD	6	25	24	128	152	404	64	180	244	808	145	587	1,197	1,784
	2018 YTD	8	38	11	100	111	441	34	130	164	900	207	598	1,271	1,869
	% Change	33.3%	52.0%	-54.2%	-21.9%	-27.0%	9.2%	-46.9%	-27.8%	-32.8%	11.4%	42.8%	1.9%	6.2%	4.8%
Rolling 24 Month	Prior 52 Weeks	20	75	42	300	342	912	137	480	617	1,921	310	1,349	2,848	4,197
	Last 52 Weeks	27	85	37	252	289	1,031	142	427	569	2,146	430	1,432	3,145	4,577
	% Change	35.0%	13.3%	-11.9%	-16.0%	-15.5%	13.0%	3.6%	-11.0%	-7.8%	11.7%	38.7%	6.2%	10.4%	9.1%
YTD 2016	2016 YTD	5	34	10	98	108	376	46	193	239	763	99	523	1,101	1,624
	2018 YTD	8	38	11	100	111	441	34	130	164	900	207	598	1,271	1,869
	% Change	60.0%	11.8%	10.0%	2.0%	2.8%	17.3%	-26.1%	-32.6%	-31.4%	18.0%	109.1%	14.3%	15.4%	15.1%
YTD 2015	2015 YTD	10	31	8	107	115	401	39	208	247	614	89	557	950	1,507
	2018 YTD	8	38	11	100	111	441	34	130	164	900	207	598	1,271	1,869
	% Change	-20.0%	22.6%	37.5%	-6.5%	-3.5%	10.0%	-12.8%	-37.5%	-33.6%	46.6%	132.6%	7.4%	33.8%	24.0%
YTD 2014	2014 YTD	7	42	2	75	77	459	34	210	244	654	53	585	951	1,536
	2018 YTD	8	38	11	100	111	441	34	130	164	900	207	598	1,271	1,869
	% Change	14.3%	-9.5%	450.0%	33.3%	44.2%	-3.9%	0.0%	-38.1%	-32.8%	37.6%	290.6%	2.2%	33.6%	21.7%
YTD 2013	2013 YTD	5	21	9	104	113	347	36	299	335	716	57	486	1,108	1,594
	2018 YTD	8	38	11	100	111	441	34	130	164	900	207	598	1,271	1,869
	% Change	60.0%	81.0%	22.2%	-3.8%	-1.8%	27.1%	-5.6%	-56.5%	-51.0%	25.7%	263.2%	23.0%	14.7%	17.3%

Information summarized for CompStat week ending 06/02/2018.

Sourced from MNPD ARMS on 6/6/2018 8:11:22 AM. The figures above were sourced from incident reports using Uniform Crime Reporting definitions and reporting guidelines, based on the date when the crime was reported. This report is intended to be a management and planning tool and does not reflect the official UCR counts for the department. Incidents where a location is unknown or unspecified are included in the countywide totals.

North Precinct Efficiency Report Summary

METROPOLITAN POLICE DEPARTMENT
of Nashville and Davidson County

Two Week, Eight Week, Sixteen Week, YTD, and 24 Month Analyses

Aggregated by component of arresting officer / officer making stop.

		Adults Only				Adults and Juveniles						
		Felony Arrests	Misdemeanor Arrests	Citation Arrests	Total Arrests	Part I Arrests	Weapons Law Violation Arrests	Drug-Related Arrests	DUI Arrests	Warrant Service Attempts	Warrants Served	Vehicle Stops
Two Week	Prior Week	12	26	13	51	14	1	1	1	32	38	216
	Last Week	10	34	22	66	13	1	3	0	53	44	212
	% Change	-16.7%	30.8%	69.2%	29.4%	-7.1%	0.0%	200.0%	-100.0%	65.6%	15.8%	-1.9%
Eight Week	Prior 4 Weeks	76	168	202	446	65	5	104	8	290	226	1,149
	Last 4 Weeks	59	157	95	311	55	8	30	2	231	182	922
	% Change	-22.4%	-6.5%	-53.0%	-30.3%	-15.4%	60.0%	-71.2%	-75.0%	-20.3%	-19.5%	-19.8%
Sixteen Week	Prior 8 Weeks	177	340	539	1,056	141	22	220	6	1,322	422	2,967
	Last 8 Weeks	135	325	297	757	120	13	134	10	521	408	2,071
	% Change	-23.7%	-4.4%	-44.9%	-28.3%	-14.9%	-40.9%	-39.1%	66.7%	-60.6%	-3.3%	-30.2%
YTD	2017 YTD	442	1,014	1,555	3,011	392	59	640	24	2,773	1,343	8,019
	2018 YTD	444	883	1,313	2,640	382	54	535	22	2,362	1,129	7,446
	% Change	0.5%	-12.9%	-15.6%	-12.3%	-2.6%	-8.5%	-16.4%	-8.3%	-14.8%	-15.9%	-7.1%
Rolling 24 Month	Prior 52 Weeks	1,149	2,485	3,930	7,564	935	144	1,553	74	6,409	3,036	21,691
	Last 52 Weeks	1,113	2,075	3,045	6,233	901	137	1,372	57	5,002	2,882	13,990
	% Change	-3.1%	-16.5%	-22.5%	-17.6%	-3.6%	-4.9%	-11.7%	-23.0%	-22.0%	-5.1%	-35.5%
YTD 2016	2016 YTD	550	1,124	1,626	3,300	412	59	749	54	3,164	1,258	10,341
	2018 YTD	444	883	1,313	2,640	382	54	535	22	2,362	1,129	7,446
	% Change	-19.3%	-21.4%	-19.2%	-20.0%	-7.3%	-8.5%	-28.6%	-59.3%	-25.3%	-10.3%	-28.0%
YTD 2015	2015 YTD	476	933	1,573	2,982	320	50	628	41	3,793	982	13,047
	2018 YTD	444	883	1,313	2,640	382	54	535	22	2,362	1,129	7,446
	% Change	-6.7%	-5.4%	-16.5%	-11.5%	19.4%	8.0%	-14.8%	-46.3%	-37.7%	15.0%	-42.9%
YTD 2014	2014 YTD	562	1,019	2,260	3,841	287	51	732	35	3,483	1,187	18,188
	2018 YTD	444	883	1,313	2,640	382	54	535	22	2,362	1,129	7,446
	% Change	-21.0%	-13.3%	-41.9%	-31.3%	33.1%	5.9%	-26.9%	-37.1%	-32.2%	-4.9%	-59.1%
YTD 2013	2013 YTD	551	859	2,656	4,066	293	44	837	51	2,524	1,068	20,521
	2018 YTD	444	883	1,313	2,640	382	54	535	22	2,362	1,129	7,446
	% Change	-19.4%	2.8%	-50.6%	-35.1%	30.4%	22.7%	-36.1%	-56.9%	-6.4%	5.7%	-63.7%

Information summarized for CompStat week ending 06/02/2018.

Sourced from MNPD ARMS on 6/6/2018 8:11:22 AM. Arrest summaries are not a count of arrest charges. 1 arrest = 1 body. Warrant Service summary considers 1 count for each service attempt and 1 count for each outstanding warrant served. Vehicle Stop summary sources MNPD's Vehicle Stop (Form 252) Database. Vehicle stop totals count all reports electronically entered via AFR. Hardcopy reports not entered into ARMS will affect accuracy of totals.

Madison Precinct Incident Report Summary

METROPOLITAN POLICE DEPARTMENT
of Nashville and Davidson County

Two Week, Eight Week, Sixteen Week, YTD, and 24 Month Analyses

Aggregated by precinct (incident location). Based on date when each incident was reported.

		Homicide	Forcible Rape	Commercial Robbery	Street Robbery	Total Robbery	Aggravated Assault	Commercial Burglary	Residential Burglary	Total Burglary	Larceny	Auto Theft	Violent Offenses	Property Offenses	Part I Offenses
Two Week	Prior Week	0	1	1	4	5	12	7	1	8	50	4	18	62	80
	Last Week	0	0	2	3	5	13	1	4	5	48	3	18	56	74
	% Change	-	-100.0%	100.0%	-25.0%	0.0%	8.3%	-85.7%	300.0%	-37.5%	-4.0%	-25.0%	0.0%	-9.7%	-7.5%
Eight Week	Prior 4 Weeks	0	4	1	7	8	31	5	25	30	184	20	43	234	277
	Last 4 Weeks	0	2	3	14	17	42	8	14	22	220	19	61	261	322
	% Change	-	-50.0%	200.0%	100.0%	112.5%	35.5%	60.0%	-44.0%	-26.7%	19.6%	-5.0%	41.9%	11.5%	16.2%
Sixteen Week	Prior 8 Weeks	1	13	3	18	21	144	6	26	32	327	35	179	394	573
	Last 8 Weeks	0	6	4	21	25	73	13	39	52	404	39	104	495	599
	% Change	-100.0%	-53.8%	33.3%	16.7%	19.0%	-49.3%	116.7%	50.0%	62.5%	23.5%	11.4%	-41.9%	25.6%	4.5%
YTD 2017	2017 YTD	3	18	14	76	90	222	36	155	191	1,000	119	333	1,310	1,643
	2018 YTD	3	22	14	54	68	270	28	95	123	964	122	363	1,209	1,572
	% Change	0.0%	22.2%	0.0%	-28.9%	-24.4%	21.6%	-22.2%	-38.7%	-35.6%	-3.6%	2.5%	9.0%	-7.7%	-4.3%
Rolling 24 Month	Prior 52 Weeks	7	49	36	175	211	580	79	380	459	2,275	250	847	2,984	3,831
	Last 52 Weeks	9	60	45	144	189	607	89	244	333	2,383	238	865	2,954	3,819
	% Change	28.6%	22.4%	25.0%	-17.7%	-10.4%	4.7%	12.7%	-35.8%	-27.5%	4.7%	-4.8%	2.1%	-1.0%	-0.3%
YTD 2016	2016 YTD	3	33	16	54	70	221	27	215	242	931	44	327	1,217	1,544
	2018 YTD	3	22	14	54	68	270	28	95	123	964	122	363	1,209	1,572
	% Change	0.0%	-33.3%	-12.5%	0.0%	-2.9%	22.2%	3.7%	-55.8%	-49.2%	3.5%	177.3%	11.0%	-0.7%	1.8%
YTD 2015	2015 YTD	1	18	13	58	71	243	22	207	229	854	85	333	1,168	1,501
	2018 YTD	3	22	14	54	68	270	28	95	123	964	122	363	1,209	1,572
	% Change	200.0%	22.2%	7.7%	-6.9%	-4.2%	11.1%	27.3%	-54.1%	-46.3%	12.9%	43.5%	9.0%	3.5%	4.7%
YTD 2014	2014 YTD	5	24	7	46	53	222	21	196	217	784	43	304	1,044	1,348
	2018 YTD	3	22	14	54	68	270	28	95	123	964	122	363	1,209	1,572
	% Change	-40.0%	-8.3%	100.0%	17.4%	28.3%	21.6%	33.3%	-51.5%	-43.3%	23.0%	183.7%	19.4%	15.8%	16.6%
YTD 2013	2013 YTD	1	27	15	57	72	213	31	210	241	763	54	313	1,058	1,371
	2018 YTD	3	22	14	54	68	270	28	95	123	964	122	363	1,209	1,572
	% Change	200.0%	-18.5%	-6.7%	-5.3%	-5.6%	26.8%	-9.7%	-54.8%	-49.0%	26.3%	125.9%	16.0%	14.3%	14.7%

Information summarized for CompStat week ending 06/02/2018.

Sourced from MNPD ARMS on 6/6/2018 8:11:22 AM. The figures above were sourced from incident reports using Uniform Crime Reporting definitions and reporting guidelines, based on the date when the crime was reported. This report is intended to be a management and planning tool and does not reflect the official UCR counts for the department. Incidents where a location is unknown or unspecified are included in the countywide totals.

Madison Precinct Efficiency Report Summary

METROPOLITAN POLICE DEPARTMENT
of Nashville and Davidson County

Two Week, Eight Week, Sixteen Week, YTD, and 24 Month Analyses

Aggregated by component of arresting officer / officer making stop.

		Adults Only				Adults and Juveniles						
		Felony Arrests	Misdemeanor Arrests	Citation Arrests	Total Arrests	Part I Arrests	Weapons Law Violation Arrests	Drug-Related Arrests	DUI Arrests	Warrant Service Attempts	Warrants Served	Vehicle Stops
Two Week	Prior Week	13	43	64	120	18	0	16	8	63	57	377
	Last Week	13	37	49	99	12	0	14	3	94	42	387
	% Change	0.0%	-14.0%	-23.4%	-17.5%	-33.3%	-	-12.5%	-62.5%	49.2%	-26.3%	2.7%
Eight Week	Prior 4 Weeks	73	166	286	525	103	9	68	23	311	179	1,866
	Last 4 Weeks	55	171	285	511	72	7	56	27	356	175	1,775
	% Change	-24.7%	3.0%	-0.3%	-2.7%	-30.1%	-22.2%	-17.6%	17.4%	14.5%	-2.2%	-4.9%
Sixteen Week	Prior 8 Weeks	115	326	565	1,006	161	14	156	36	769	411	3,442
	Last 8 Weeks	128	337	571	1,036	175	16	124	50	667	354	3,641
	% Change	11.3%	3.4%	1.1%	3.0%	8.7%	14.3%	-20.5%	38.9%	-13.3%	-13.9%	5.8%
YTD	2017 YTD	331	1,000	1,446	2,777	538	45	376	119	2,152	897	7,335
	2018 YTD	337	883	1,593	2,813	457	40	394	107	2,154	1,030	9,857
	% Change	1.8%	-11.7%	10.2%	1.3%	-15.1%	-11.1%	4.8%	-10.1%	0.1%	14.8%	34.4%
Rolling 24 Month	Prior 52 Weeks	797	2,199	3,428	6,424	1,173	82	766	223	4,925	2,104	16,933
	Last 52 Weeks	814	2,121	3,718	6,653	1,176	96	896	259	4,467	2,286	19,556
	% Change	2.1%	-3.5%	8.5%	3.6%	0.3%	17.1%	17.0%	16.1%	-9.3%	8.7%	15.5%
YTD 2016	2016 YTD	342	935	1,820	3,097	513	33	434	72	2,194	941	9,595
	2018 YTD	337	883	1,593	2,813	457	40	394	107	2,154	1,030	9,857
	% Change	-1.5%	-5.6%	-12.5%	-9.2%	-10.9%	21.2%	-9.2%	48.6%	-1.8%	9.5%	2.7%
YTD 2015	2015 YTD	369	878	2,002	3,249	618	25	442	81	2,364	925	11,793
	2018 YTD	337	883	1,593	2,813	457	40	394	107	2,154	1,030	9,857
	% Change	-8.7%	0.6%	-20.4%	-13.4%	-26.1%	60.0%	-10.9%	32.1%	-8.9%	11.4%	-16.4%
YTD 2014	2014 YTD	383	988	2,039	3,410	465	48	637	75	2,321	918	13,020
	2018 YTD	337	883	1,593	2,813	457	40	394	107	2,154	1,030	9,857
	% Change	-12.0%	-10.6%	-21.9%	-17.5%	-1.7%	-16.7%	-38.1%	42.7%	-7.2%	12.2%	-24.3%
YTD 2013	2013 YTD	437	729	2,166	3,332	487	37	621	63	2,817	884	12,949
	2018 YTD	337	883	1,593	2,813	457	40	394	107	2,154	1,030	9,857
	% Change	-22.9%	21.1%	-26.5%	-15.6%	-6.2%	8.1%	-36.6%	69.8%	-23.5%	16.5%	-23.9%

Information summarized for CompStat week ending 06/02/2018.

Sourced from MNPD ARMS on 6/6/2018 8:11:23 AM. Arrest summaries are not a count of arrest charges. 1 arrest = 1 body. Warrant Service summary considers 1 count for each service attempt and 1 count for each outstanding warrant served. Vehicle Stop summary sources MNPD's Vehicle Stop (Form 252) Database. Vehicle stop totals count all reports electronically entered via AFR. Hardcopy reports not entered into ARMS will affect accuracy of totals.

Midtown Hills Precinct Incident Report Summary

METROPOLITAN POLICE DEPARTMENT
of Nashville and Davidson County

Two Week, Eight Week, Sixteen Week, YTD, and 24 Month Analyses

Aggregated by precinct (incident location). Based on date when each incident was reported.

		Homicide	Forcible Rape	Commercial Robbery	Street Robbery	Total Robbery	Aggravated Assault	Commercial Burglary	Residential Burglary	Total Burglary	Larceny	Auto Theft	Violent Offenses	Property Offenses	Part I Offenses
Two Week	Prior Week	0	0	0	3	3	11	6	5	11	62	8	14	81	95
	Last Week	0	1	0	2	2	14	1	6	7	63	8	17	78	95
	% Change	-	-	-	-33.3%	-33.3%	27.3%	-83.3%	20.0%	-36.4%	1.6%	0.0%	21.4%	-3.7%	0.0%
Eight Week	Prior 4 Weeks	1	5	1	15	16	28	17	37	54	214	27	50	295	345
	Last 4 Weeks	0	6	0	9	9	45	11	30	41	223	25	60	289	349
	% Change	-100.0%	20.0%	-100.0%	-40.0%	-43.8%	60.7%	-35.3%	-18.9%	-24.1%	4.2%	-7.4%	20.0%	-2.0%	1.2%
Sixteen Week	Prior 8 Weeks	0	9	2	32	34	60	29	34	63	383	57	103	503	606
	Last 8 Weeks	1	11	1	24	25	73	28	67	95	437	52	110	584	694
	% Change	-	22.2%	-50.0%	-25.0%	-26.5%	21.7%	-3.4%	97.1%	50.8%	14.1%	-8.8%	6.8%	16.1%	14.5%
YTD 2017	2017 YTD	3	33	11	71	82	211	89	98	187	992	111	329	1,290	1,619
	2018 YTD	3	30	6	85	91	180	78	141	219	1,094	158	304	1,471	1,775
	% Change	0.0%	-9.1%	-45.5%	19.7%	11.0%	-14.7%	-12.4%	43.9%	17.1%	10.3%	42.3%	-7.6%	14.0%	9.6%
Rolling 24 Month	Prior 52 Weeks	4	64	39	143	182	426	211	284	495	2,397	202	676	3,094	3,770
	Last 52 Weeks	9	67	29	168	197	431	244	334	578	2,698	309	704	3,585	4,289
	% Change	125.0%	4.7%	-25.6%	17.5%	8.2%	1.2%	15.6%	17.6%	16.8%	12.6%	53.0%	4.1%	15.9%	13.8%
YTD 2016	2016 YTD	1	28	18	56	74	174	57	191	248	889	64	277	1,201	1,478
	2018 YTD	3	30	6	85	91	180	78	141	219	1,094	158	304	1,471	1,775
	% Change	200.0%	7.1%	-66.7%	51.8%	23.0%	3.4%	36.8%	-26.2%	-11.7%	23.1%	146.9%	9.7%	22.5%	20.1%
YTD 2015	2015 YTD	2	29	11	36	47	174	47	144	191	880	43	252	1,114	1,366
	2018 YTD	3	30	6	85	91	180	78	141	219	1,094	158	304	1,471	1,775
	% Change	50.0%	3.4%	-45.5%	136.1%	93.6%	3.4%	66.0%	-2.1%	14.7%	24.3%	267.4%	20.6%	32.0%	29.9%
YTD 2014	2014 YTD	1	31	8	36	44	157	71	193	264	904	36	233	1,204	1,437
	2018 YTD	3	30	6	85	91	180	78	141	219	1,094	158	304	1,471	1,775
	% Change	200.0%	-3.2%	-25.0%	136.1%	106.8%	14.6%	9.9%	-26.9%	-17.0%	21.0%	338.9%	30.5%	22.2%	23.5%
YTD 2013	2013 YTD	1	28	18	34	52	152	57	222	279	1,046	54	233	1,379	1,612
	2018 YTD	3	30	6	85	91	180	78	141	219	1,094	158	304	1,471	1,775
	% Change	200.0%	7.1%	-66.7%	150.0%	75.0%	18.4%	36.8%	-36.5%	-21.5%	4.6%	192.6%	30.5%	6.7%	10.1%

Information summarized for CompStat week ending 06/02/2018.

Sourced from MNPD ARMS on 6/6/2018 8:11:23 AM. The figures above were sourced from incident reports using Uniform Crime Reporting definitions and reporting guidelines, based on the date when the crime was reported. This report is intended to be a management and planning tool and does not reflect the official UCR counts for the department. Incidents where a location is unknown or unspecified are included in the countywide totals.

Midtown Hills Precinct Efficiency Report Summary

METROPOLITAN POLICE DEPARTMENT
of Nashville and Davidson County

Two Week, Eight Week, Sixteen Week, YTD, and 24 Month Analyses

Aggregated by component of arresting officer / officer making stop.

		Adults Only				Adults and Juveniles						
		Felony Arrests	Misdemeanor Arrests	Citation Arrests	Total Arrests	Part I Arrests	Weapons Law Violation Arrests	Drug-Related Arrests	DUI Arrests	Warrant Service Attempts	Warrants Served	Vehicle Stops
Two Week	Prior Week	12	36	66	114	15	1	17	2	45	25	533
	Last Week	19	27	38	84	15	7	13	6	50	24	360
	% Change	58.3%	-25.0%	-42.4%	-26.3%	0.0%	600.0%	-23.5%	200.0%	11.1%	-4.0%	-32.5%
Eight Week	Prior 4 Weeks	50	140	324	514	63	8	105	12	171	131	2,337
	Last 4 Weeks	55	135	201	391	57	10	70	13	231	118	1,682
	% Change	10.0%	-3.6%	-38.0%	-23.9%	-9.5%	25.0%	-33.3%	8.3%	35.1%	-9.9%	-28.0%
Sixteen Week	Prior 8 Weeks	91	271	586	948	90	12	234	20	525	249	5,002
	Last 8 Weeks	105	275	525	905	120	18	175	25	402	249	4,019
	% Change	15.4%	1.5%	-10.4%	-4.5%	33.3%	50.0%	-25.2%	25.0%	-23.4%	0.0%	-19.7%
YTD	2017 YTD	326	851	1,725	2,902	309	55	723	78	1,285	735	12,466
	2018 YTD	266	740	1,649	2,655	267	33	601	67	1,251	685	13,428
	% Change	-18.4%	-13.0%	-4.4%	-8.5%	-13.6%	-40.0%	-16.9%	-14.1%	-2.6%	-6.8%	7.7%
Rolling 24 Month	Prior 52 Weeks	666	1,825	3,779	6,270	663	99	1,400	159	2,634	1,550	29,447
	Last 52 Weeks	654	1,997	3,853	6,504	682	109	1,414	168	2,946	1,780	28,958
	% Change	-1.8%	9.4%	2.0%	3.7%	2.9%	10.1%	1.0%	5.7%	11.8%	14.8%	-1.7%
YTD 2016	2016 YTD	271	818	1,842	2,931	240	23	700	77	1,274	671	15,585
	2018 YTD	266	740	1,649	2,655	267	33	601	67	1,251	685	13,428
	% Change	-1.8%	-9.5%	-10.5%	-9.4%	11.3%	43.5%	-14.1%	-13.0%	-1.8%	2.1%	-13.8%
YTD 2015	2015 YTD	254	1,042	2,044	3,340	227	22	543	81	1,424	648	20,475
	2018 YTD	266	740	1,649	2,655	267	33	601	67	1,251	685	13,428
	% Change	4.7%	-29.0%	-19.3%	-20.5%	17.6%	50.0%	10.7%	-17.3%	-12.1%	5.7%	-34.4%
YTD 2014	2014 YTD	0	0	0	0	0	0	0	0	0	0	0
	2018 YTD	266	740	1,649	2,655	267	33	601	67	1,251	685	13,428
	% Change	-	-	-	-	-	-	-	-	-	-	-
YTD 2013	2013 YTD	0	0	0	0	0	0	0	0	0	0	0
	2018 YTD	266	740	1,649	2,655	267	33	601	67	1,251	685	13,428
	% Change	-	-	-	-	-	-	-	-	-	-	-

Information summarized for CompStat week ending 06/02/2018.

Sourced from MNPD ARMS on 6/6/2018 8:11:23 AM. Arrest summaries are not a count of arrest charges. 1 arrest = 1 body. Warrant Service summary considers 1 count for each service attempt and 1 count for each outstanding warrant served. Vehicle Stop summary sources MNPD's Vehicle Stop (Form 252) Database. Vehicle stop totals count all reports electronically entered via AFR. Hardcopy reports not entered into ARMS will affect accuracy of totals.

County UCR Incident Charts

Aggregated by precinct (incident location).

Summarized by CompStat week for past eight weeks.

METROPOLITAN POLICE DEPARTMENT

of Nashville and Davidson County

All Part 1 Incidents - 52wk Avg: 648

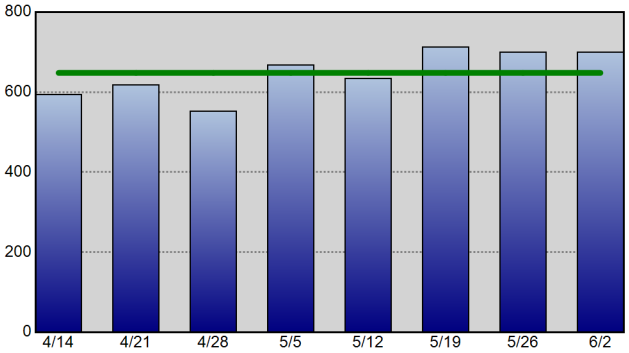

Violent Crime - 52wk Avg: 146

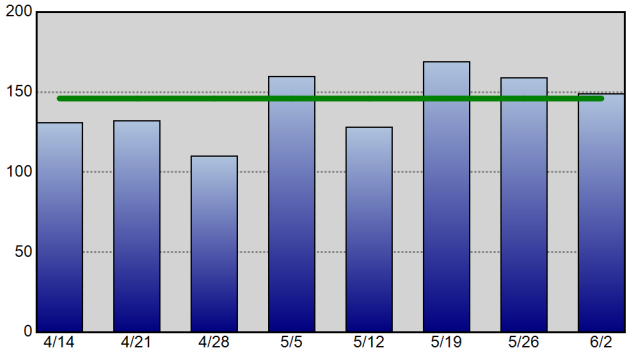

Property Crime - 52wk Avg: 501

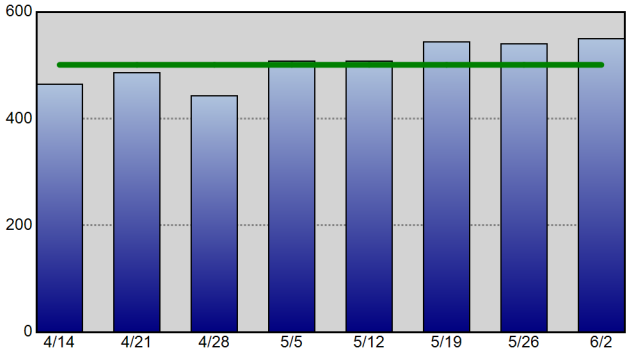

Robbery - 52wk Avg: 37

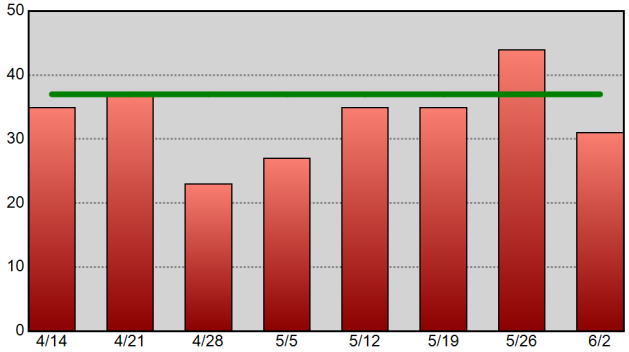

Commercial Burglary - 52wk Avg: 23

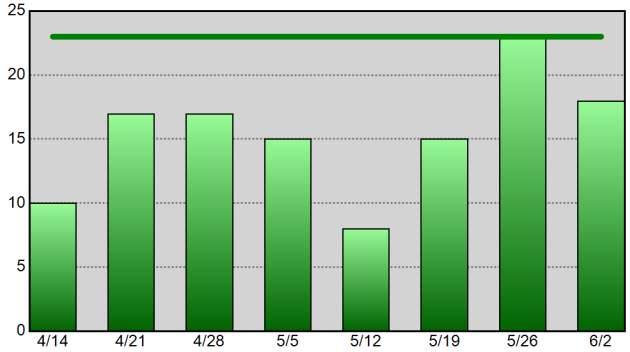

Residential Burglary - 52wk Avg: 52

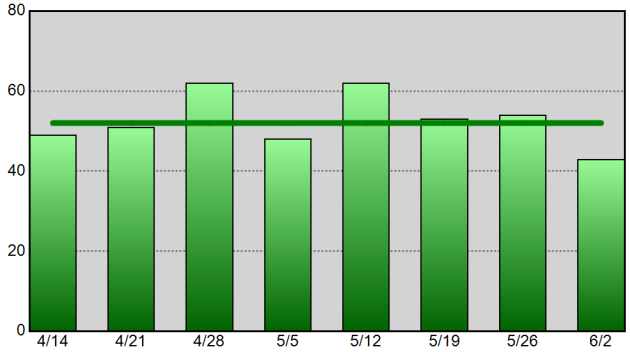

Aggravated Assault - 52wk Avg: 95

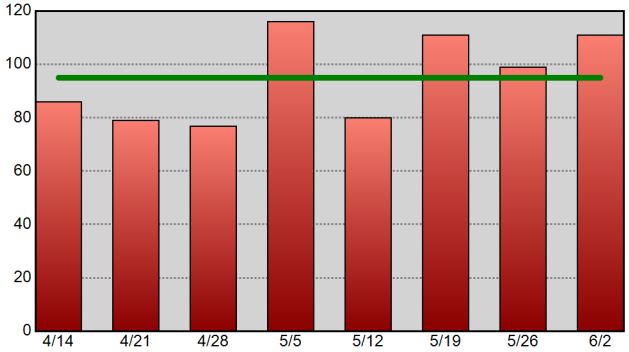

Theft From Vehicle - 52wk Avg: 116

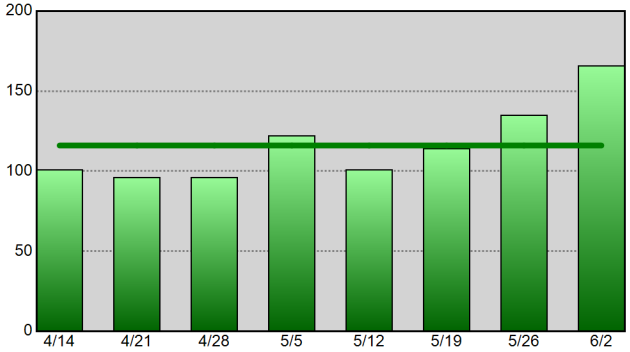

Vehicle Theft - 52wk Avg: 52

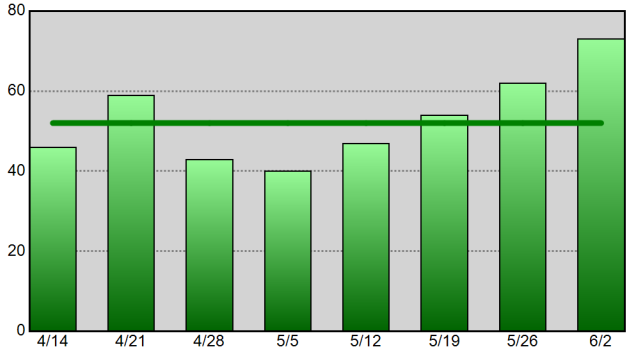

Information summarized for CompStat week ending 06-02-18.
The horizontal line on each chart represents the data set's 52-week weekly average.

Sourced from MNPD ARMS on 6/6/2018 8:11:23 AM. The figures above were sourced from incident reports using Uniform Crime Reporting definitions and reporting guidelines, based on the date when the crime was reported. This report is intended to be a management and planning tool and does not reflect the official UCR counts for the department. Incidents where a location is unknown or unspecified are included in the countywide totals.

West Precinct UCR Incident Charts

Aggregated by precinct (incident location).

Summarized by CompStat week for past eight weeks.

METROPOLITAN POLICE DEPARTMENT

of Nashville and Davidson County

All Part 1 Incidents - 52wk Avg: 69

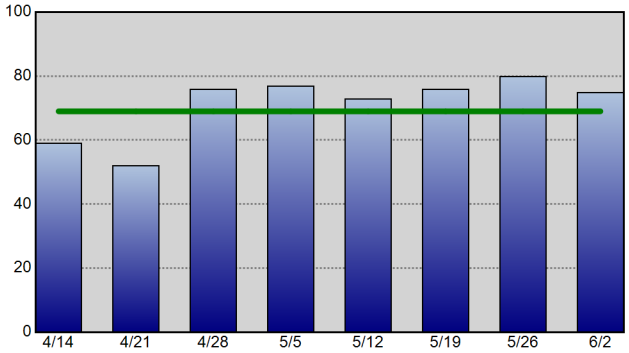

Violent Crime - 52wk Avg: 8

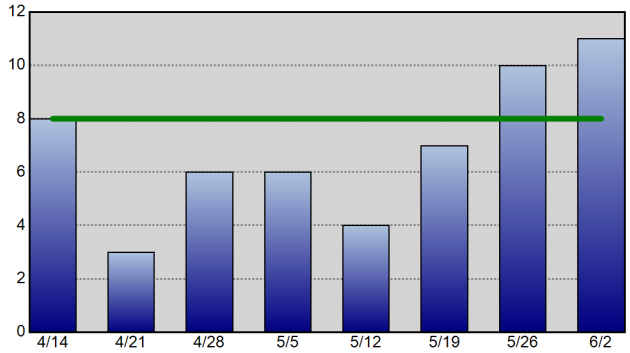

Property Crime - 52wk Avg: 61

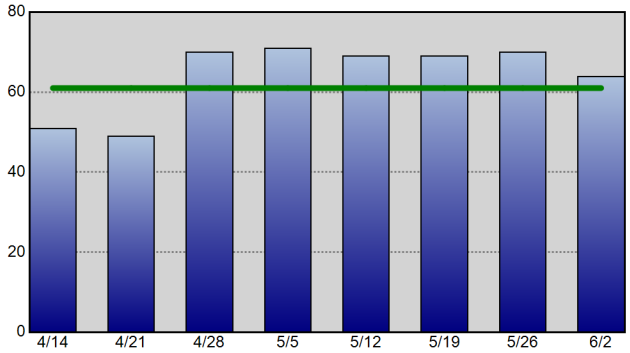

Robbery - 52wk Avg: 1

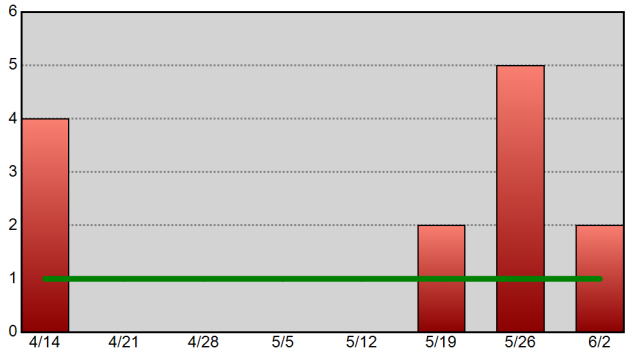

Commercial Burglary - 52wk Avg: 3

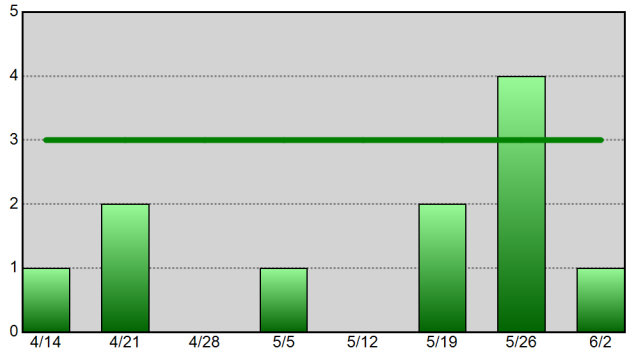

Residential Burglary - 52wk Avg: 5

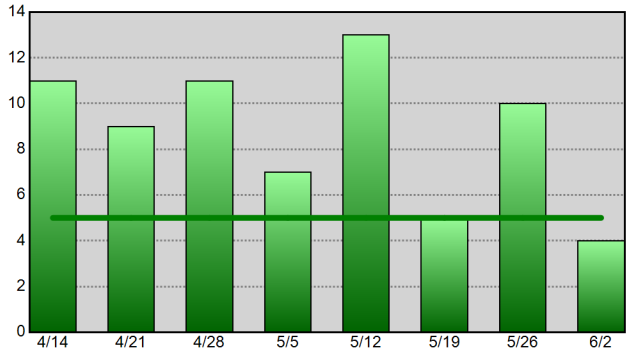

Aggravated Assault - 52wk Avg: 5

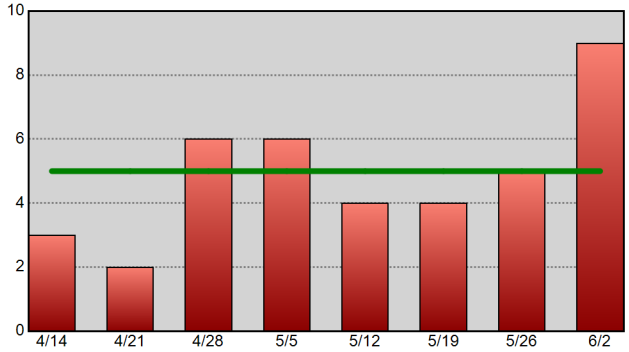

Theft From Vehicle - 52wk Avg: 15

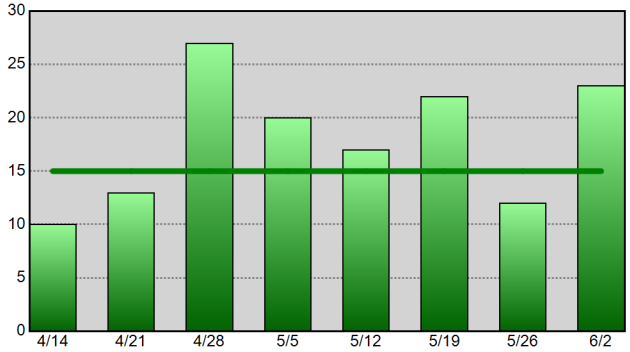

Vehicle Theft - 52wk Avg: 4

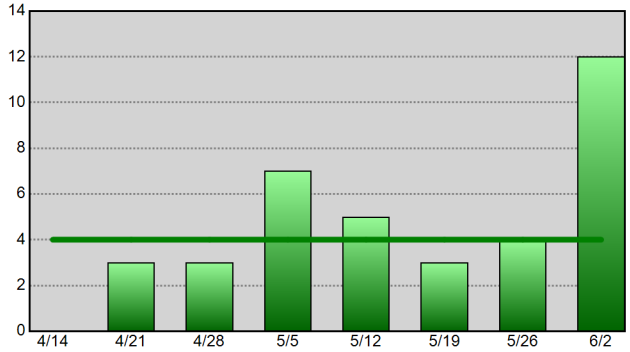

Information summarized for CompStat week ending 06-02-18.
The horizontal line on each chart represents the data set's 52-week weekly average.

Sourced from MNPD ARMS on 6/6/2018 8:11:24 AM. The figures above were sourced from incident reports using Uniform Crime Reporting definitions and reporting guidelines, based on the date when the crime was reported. This report is intended to be a management and planning tool and does not reflect the official UCR counts for the department. Incidents where a location is unknown or unspecified are included in the countywide totals.

East Precinct UCR Incident Charts

Aggregated by precinct (incident location).

Summarized by CompStat week for past eight weeks.

METROPOLITAN POLICE DEPARTMENT

of Nashville and Davidson County

All Part 1 Incidents - 52wk Avg: 72

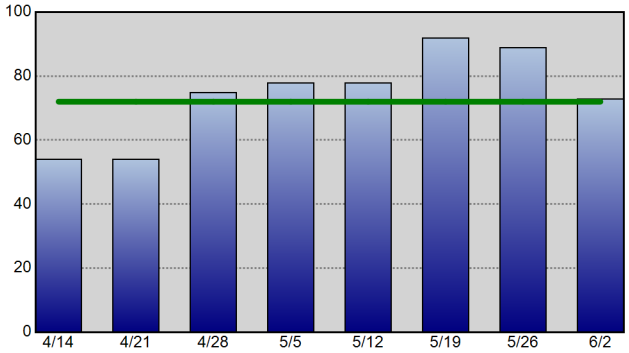

Violent Crime - 52wk Avg: 17

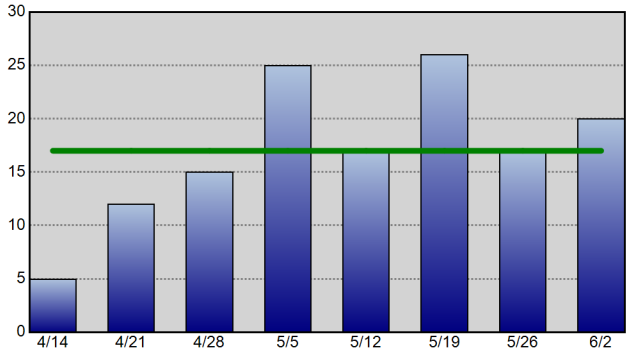

Property Crime - 52wk Avg: 54

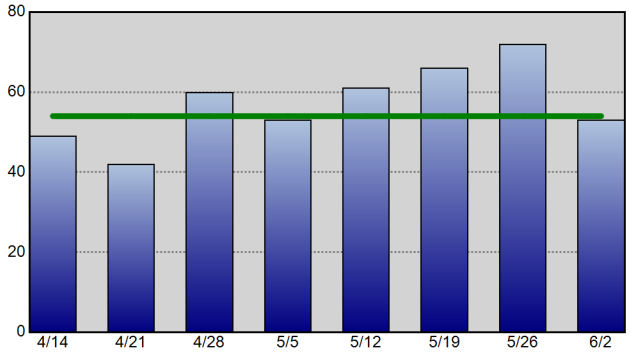

Robbery - 52wk Avg: 3

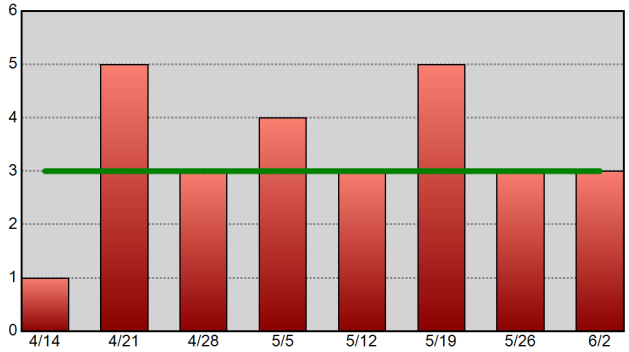

Commercial Burglary - 52wk Avg: 2

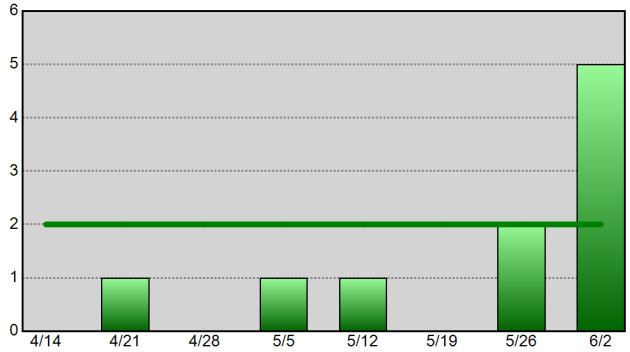

Residential Burglary - 52wk Avg: 7

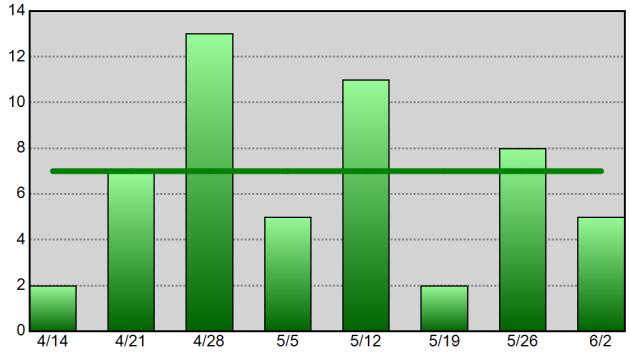

Aggravated Assault - 52wk Avg: 12

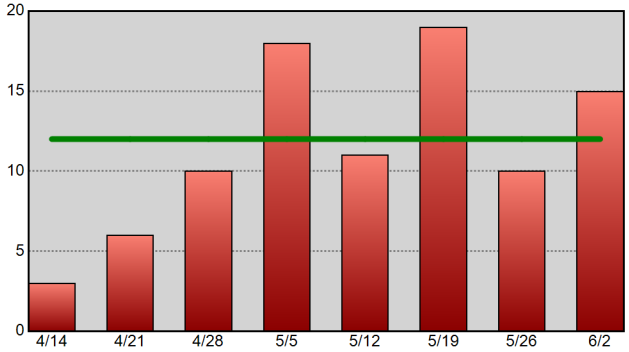

Theft From Vehicle - 52wk Avg: 15

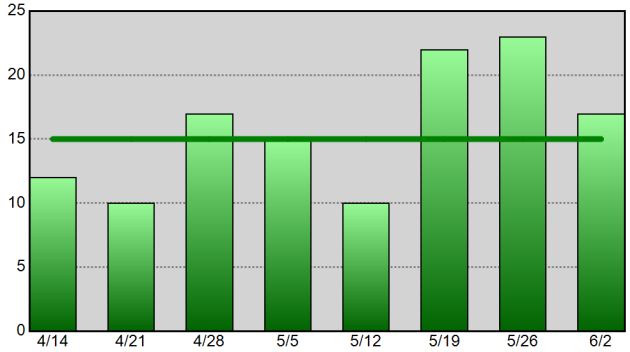

Vehicle Theft - 52wk Avg: 4

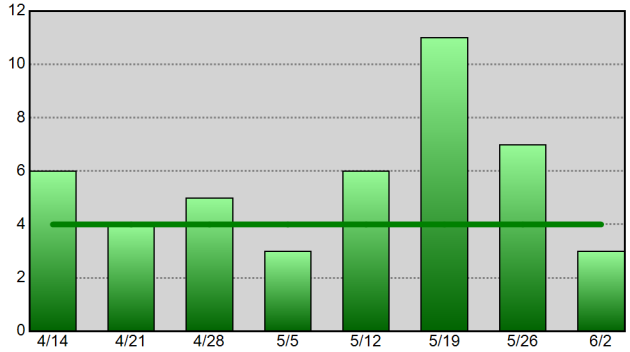

Information summarized for CompStat week ending 06-02-18.
The horizontal line on each chart represents the data set's 52-week weekly average.

Sourced from MNPD ARMS on 6/6/2018 8:11:25 AM. The figures above were sourced from incident reports using Uniform Crime Reporting definitions and reporting guidelines, based on the date when the crime was reported. This report is intended to be a management and planning tool and does not reflect the official UCR counts for the department. Incidents where a location is unknown or unspecified are included in the countywide totals.

South Precinct UCR Incident Charts

Aggregated by precinct (incident location).

Summarized by CompStat week for past eight weeks.

METROPOLITAN POLICE DEPARTMENT

of Nashville and Davidson County

All Part 1 Incidents - 52wk Avg: 116

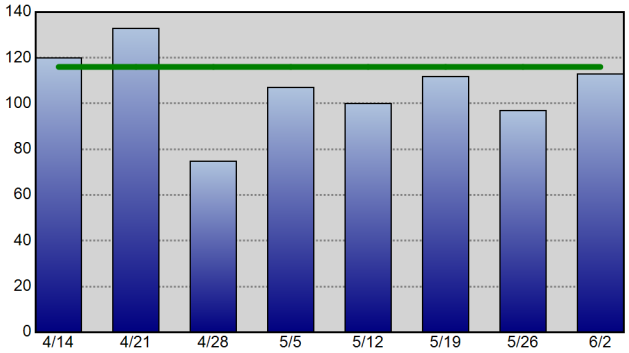

Violent Crime - 52wk Avg: 29

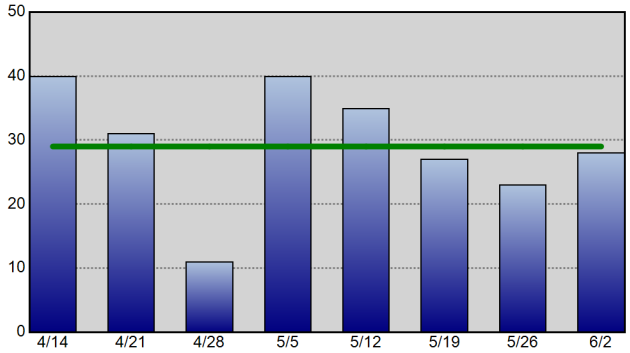

Property Crime - 52wk Avg: 86

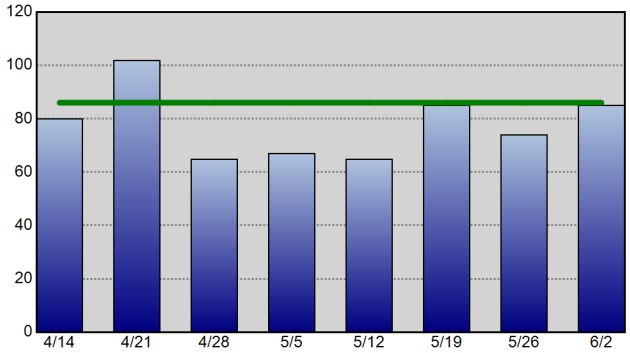

Robbery - 52wk Avg: 9

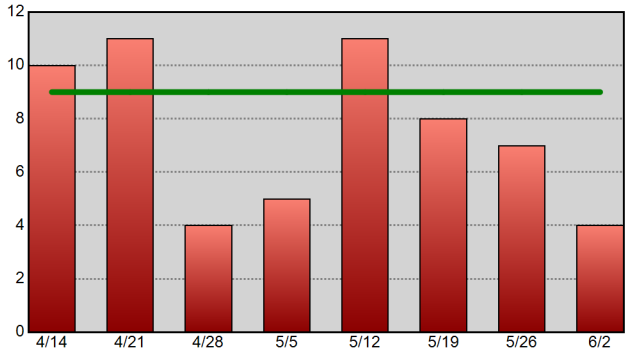

Commercial Burglary - 52wk Avg: 4

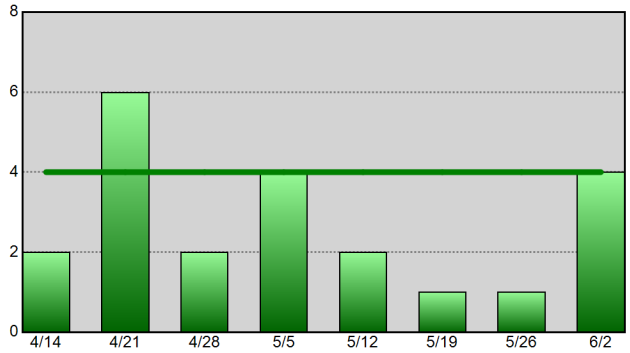

Residential Burglary - 52wk Avg: 10

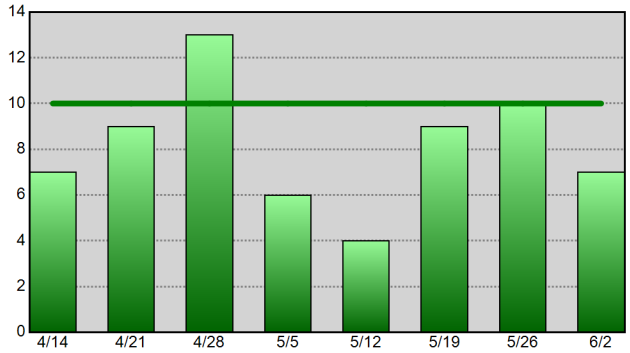

Aggravated Assault - 52wk Avg: 17

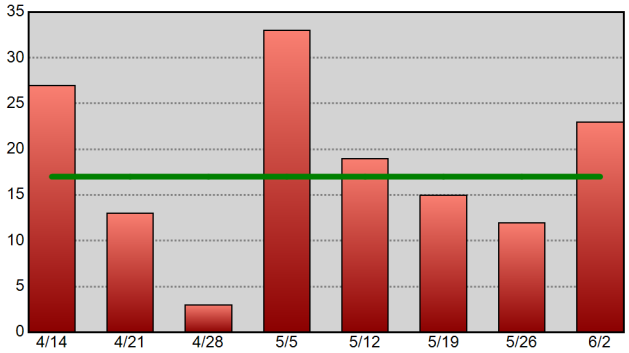

Theft From Vehicle - 52wk Avg: 19

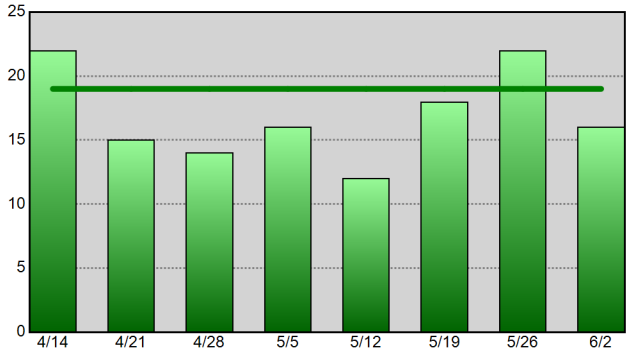

Vehicle Theft - 52wk Avg: 11

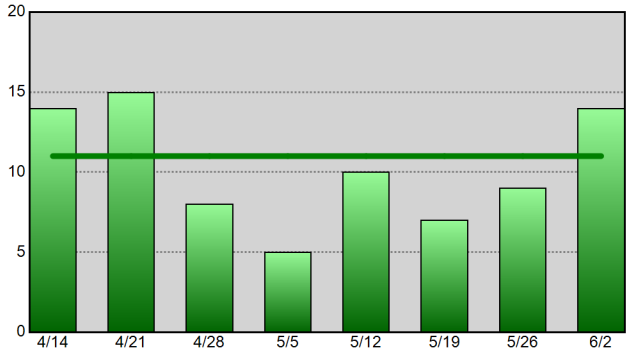

Information summarized for CompStat week ending 06-02-18.
The horizontal line on each chart represents the data set's 52-week weekly average.

Sourced from MNPD ARMS on 6/6/2018 8:11:26 AM. The figures above were sourced from incident reports using Uniform Crime Reporting definitions and reporting guidelines, based on the date when the crime was reported. This report is intended to be a management and planning tool and does not reflect the official UCR counts for the department. Incidents where a location is unknown or unspecified are included in the countywide totals.

Central Precinct UCR Incident Charts

METROPOLITAN POLICE DEPARTMENT
of Nashville and Davidson County

Aggregated by precinct (incident location).
Summarized by CompStat week for past eight weeks.

All Part 1 Incidents - 52wk Avg: 32

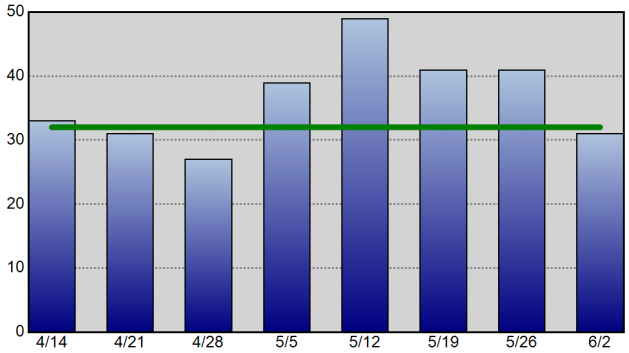

Violent Crime - 52wk Avg: 6

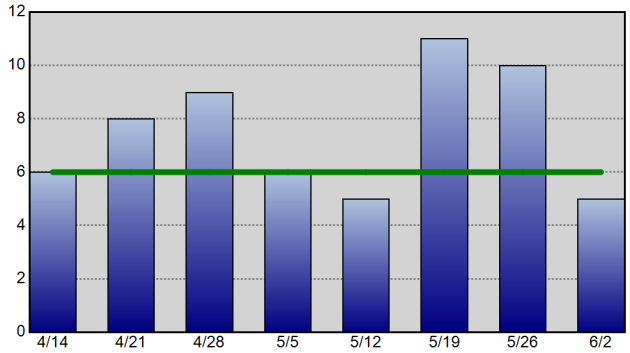

Property Crime - 52wk Avg: 25

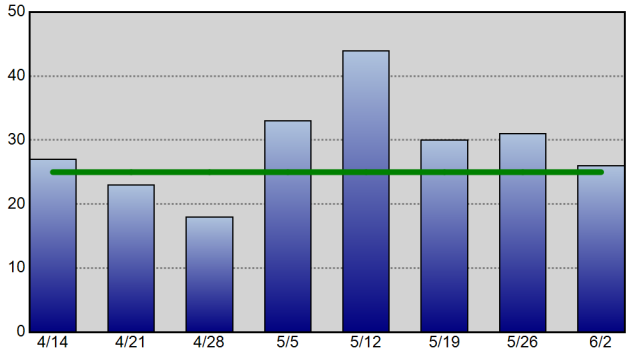

Robbery - 52wk Avg: 1

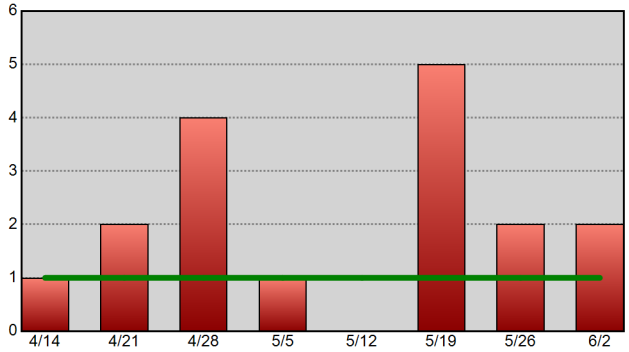

Commercial Burglary - 52wk Avg: 1

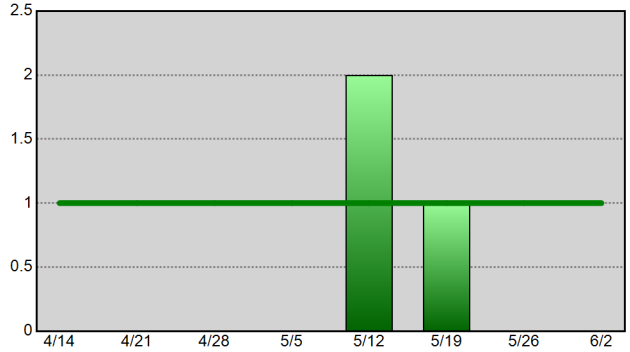

Residential Burglary - 52wk Avg: 0

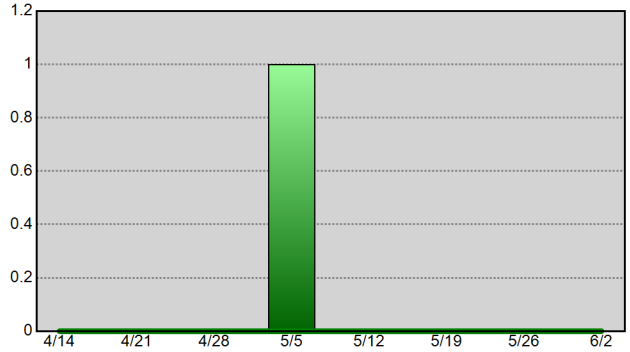

Aggravated Assault - 52wk Avg: 4

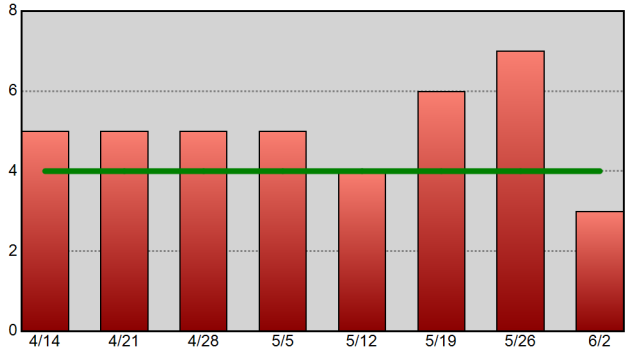

Theft From Vehicle - 52wk Avg: 7

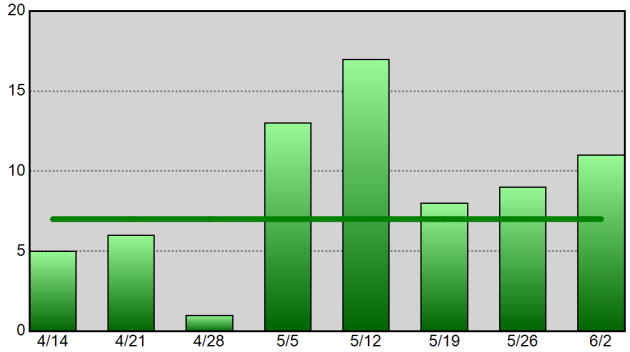

Vehicle Theft - 52wk Avg: 1

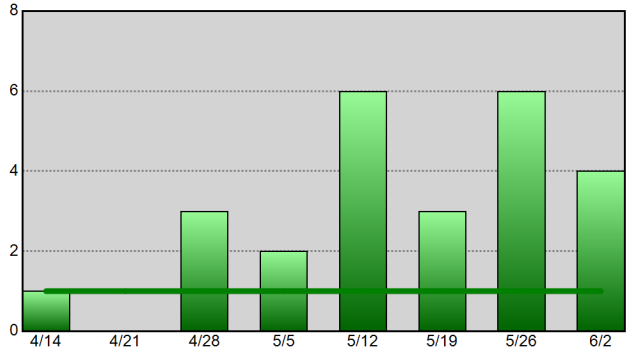

Information summarized for CompStat week ending 06-02-18.
The horizontal line on each chart represents the data set's 52-week weekly average.

Sourced from MNPD ARMS on 6/6/2018 8:11:26 AM. The figures above were sourced from incident reports using Uniform Crime Reporting definitions and reporting guidelines, based on the date when the crime was reported. This report is intended to be a management and planning tool and does not reflect the official UCR counts for the department. Incidents where a location is unknown or unspecified are included in the countywide totals.

Hermitage Precinct UCR Incident Charts

METROPOLITAN POLICE DEPARTMENT
of Nashville and Davidson County

Aggregated by precinct (incident location).
Summarized by CompStat week for past eight weeks.

All Part 1 Incidents - 52wk Avg: 114

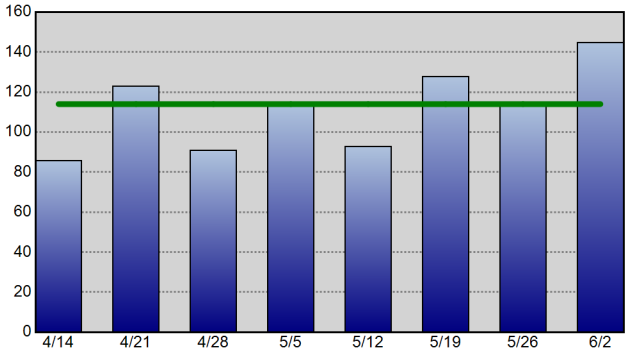

Violent Crime - 52wk Avg: 26

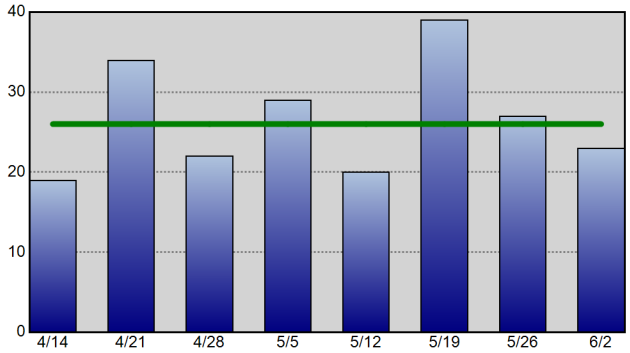

Property Crime - 52wk Avg: 87

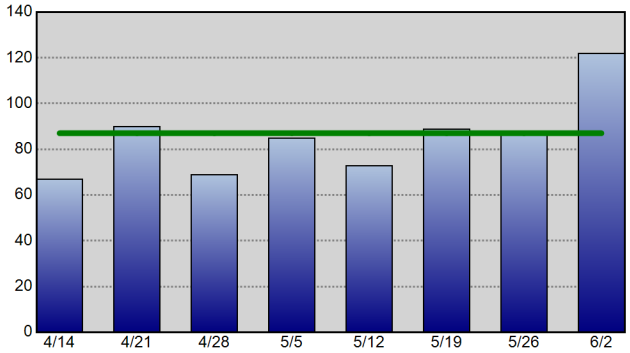

Robbery - 52wk Avg: 7

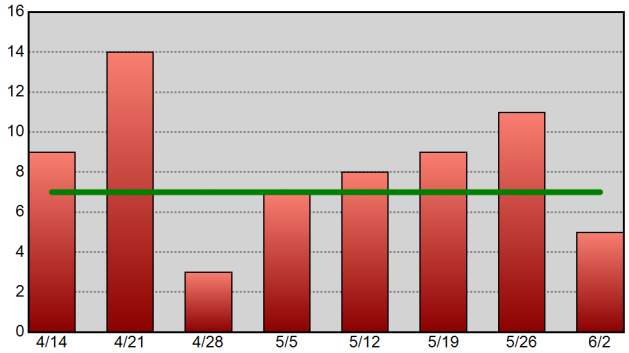

Commercial Burglary - 52wk Avg: 3

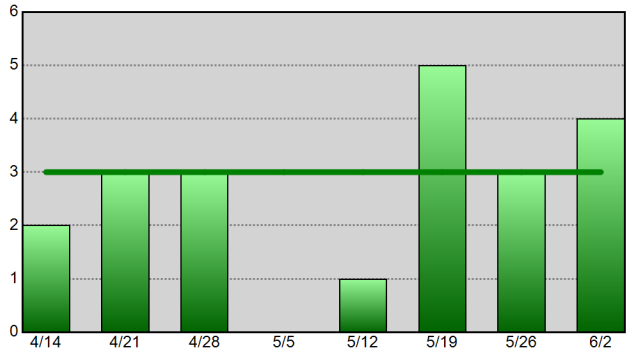

Residential Burglary - 52wk Avg: 8

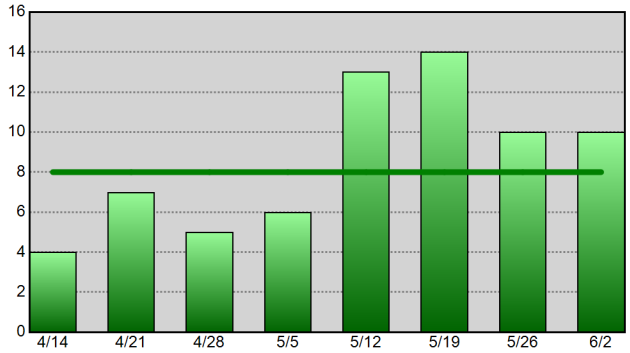

Aggravated Assault - 52wk Avg: 16

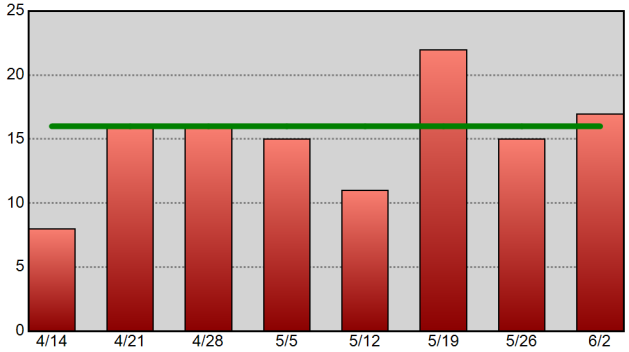

Theft From Vehicle - 52wk Avg: 18

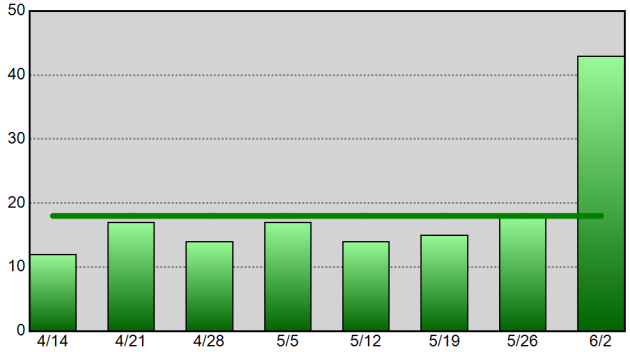

Vehicle Theft - 52wk Avg: 10

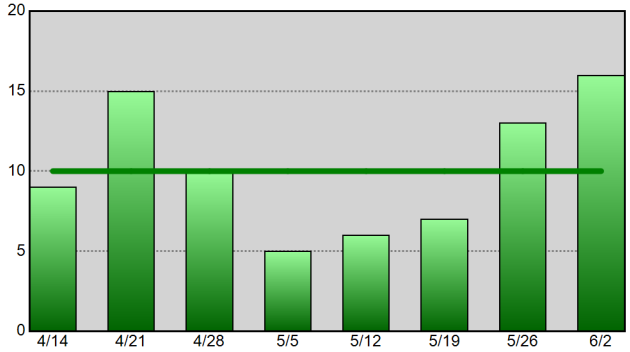

Information summarized for CompStat week ending 06-02-18.
The horizontal line on each chart represents the data set's 52-week weekly average.

Sourced from MNPD ARMS on 6/6/2018 8:11:27 AM. The figures above were sourced from incident reports using Uniform Crime Reporting definitions and reporting guidelines, based on the date when the crime was reported. This report is intended to be a management and planning tool and does not reflect the official UCR counts for the department. Incidents where a location is unknown or unspecified are included in the countywide totals.

North Precinct UCR Incident Charts

Aggregated by precinct (incident location).

Summarized by CompStat week for past eight weeks.

METROPOLITAN POLICE DEPARTMENT

of Nashville and Davidson County

All Part 1 Incidents - 52wk Avg: 87

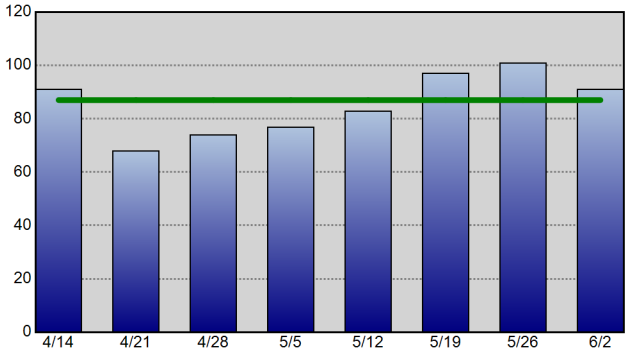

Violent Crime - 52wk Avg: 27

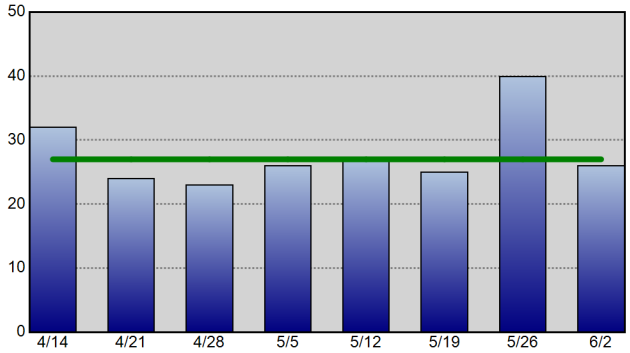

Property Crime - 52wk Avg: 60

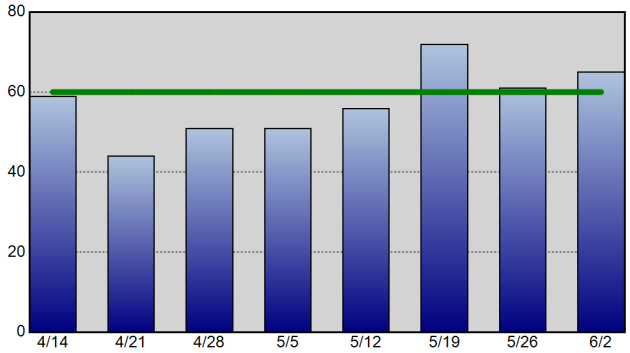

Robbery - 52wk Avg: 5

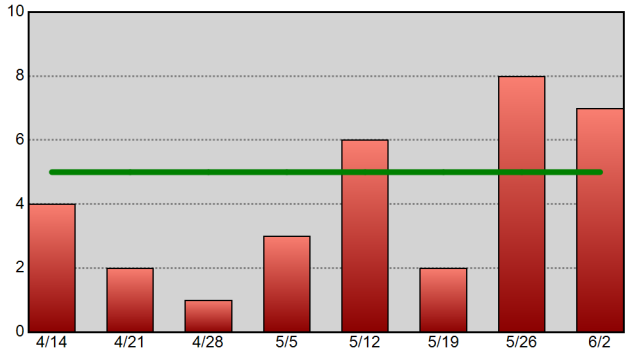

Commercial Burglary - 52wk Avg: 2

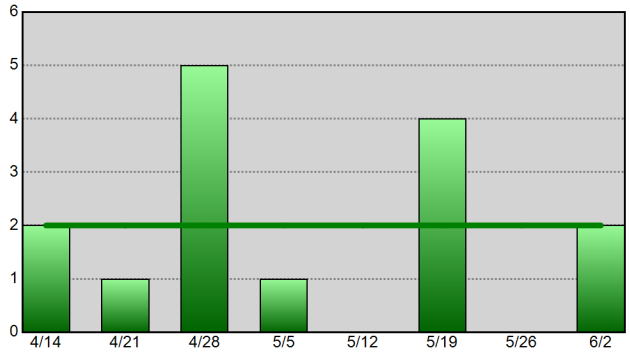

Residential Burglary - 52wk Avg: 8

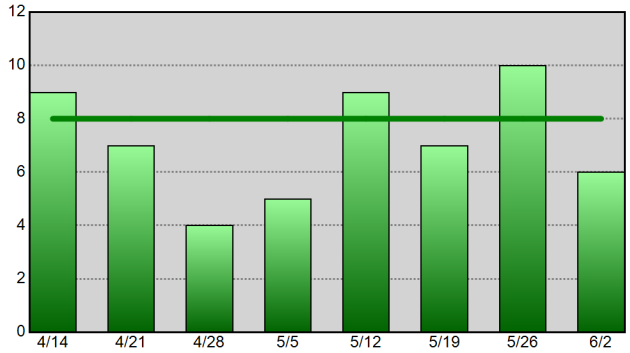

Aggravated Assault - 52wk Avg: 19

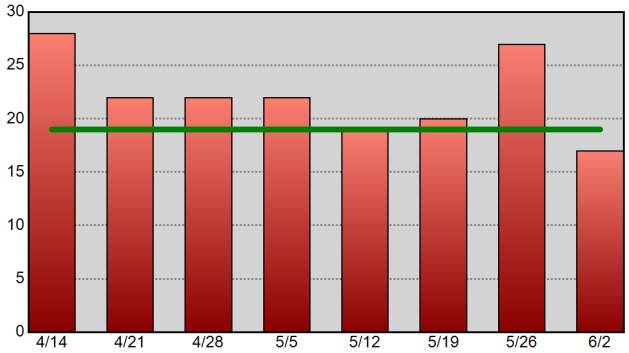

Theft From Vehicle - 52wk Avg: 11

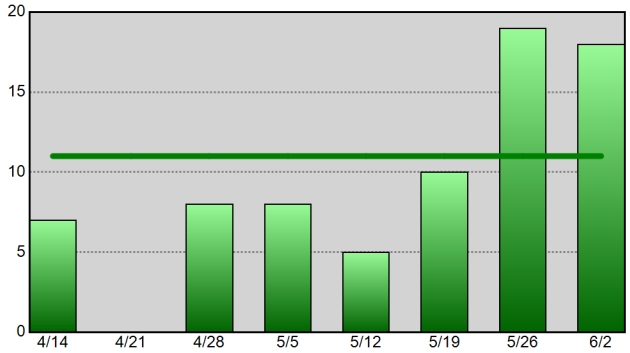

Vehicle Theft - 52wk Avg: 8

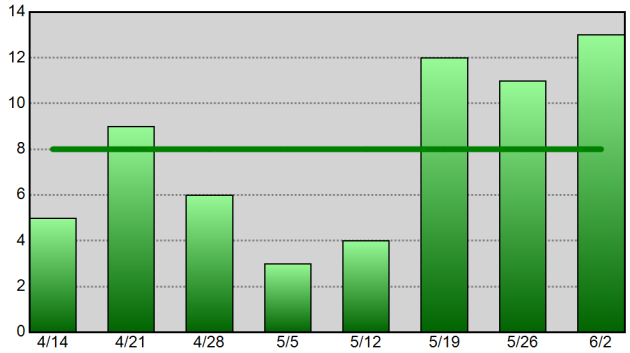

Information summarized for CompStat week ending 06-02-18.
The horizontal line on each chart represents the data set's 52-week weekly average.

Sourced from MNPD ARMS on 6/6/2018 8:11:28 AM. The figures above were sourced from incident reports using Uniform Crime Reporting definitions and reporting guidelines, based on the date when the crime was reported. This report is intended to be a management and planning tool and does not reflect the official UCR counts for the department. Incidents where a location is unknown or unspecified are included in the countywide totals.

Madison Precinct UCR Incident Charts

METROPOLITAN POLICE DEPARTMENT
of Nashville and Davidson County

Aggregated by precinct (incident location).
Summarized by CompStat week for past eight weeks.

All Part 1 Incidents - 52wk Avg: 73

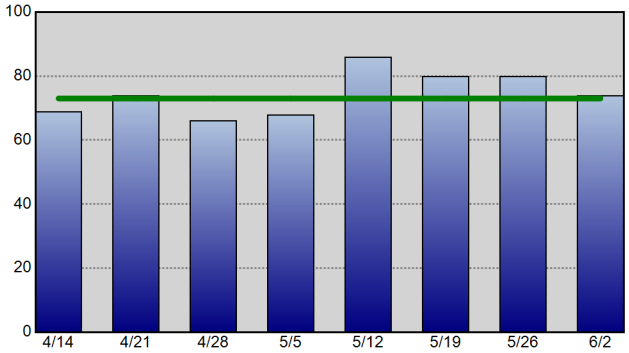

Violent Crime - 52wk Avg: 16

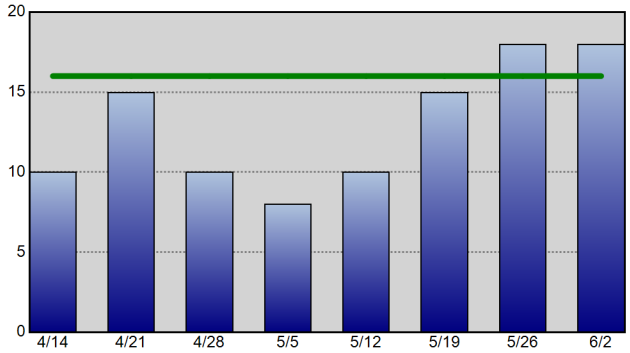

Property Crime - 52wk Avg: 56

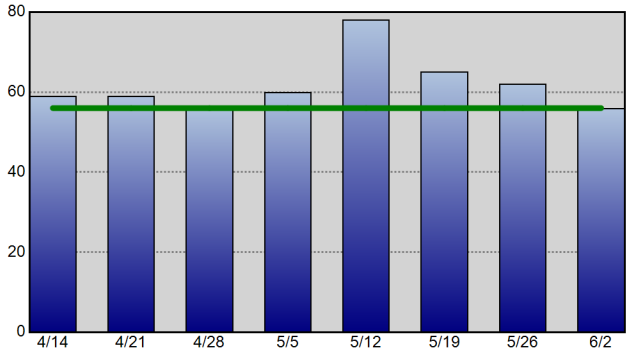

Robbery - 52wk Avg: 3

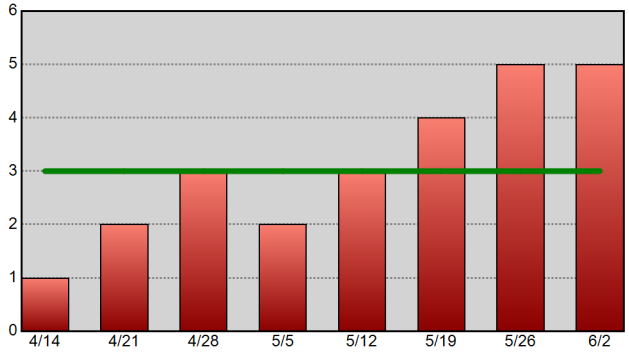

Commercial Burglary - 52wk Avg: 1

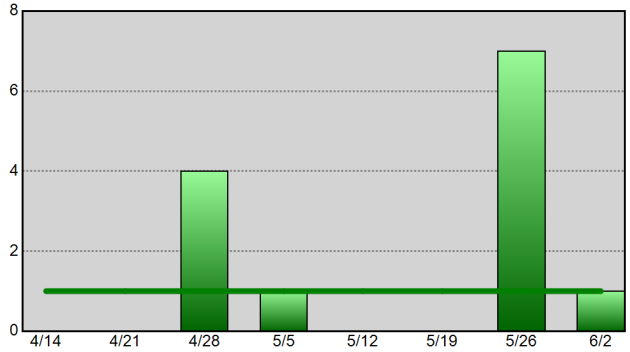

Residential Burglary - 52wk Avg: 4

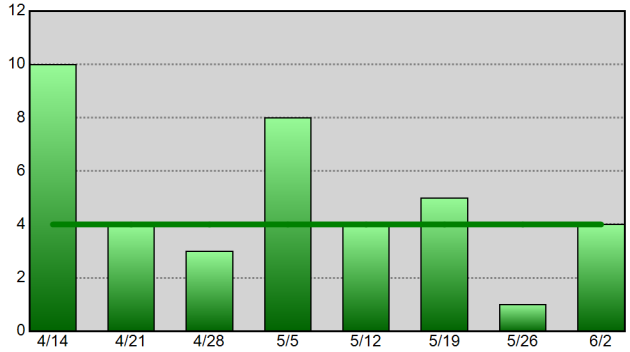

Aggravated Assault - 52wk Avg: 11

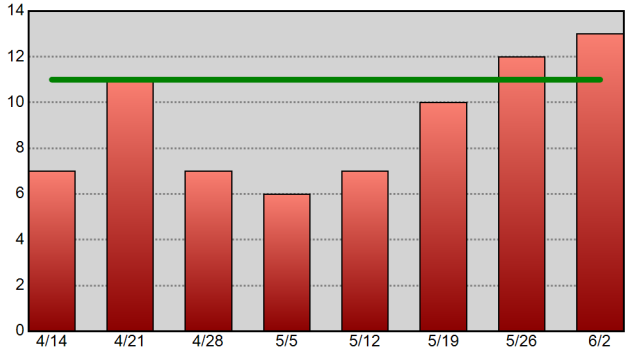

Theft From Vehicle - 52wk Avg: 8

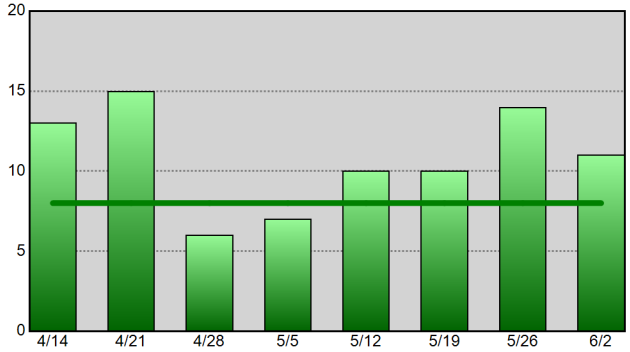

Vehicle Theft - 52wk Avg: 4

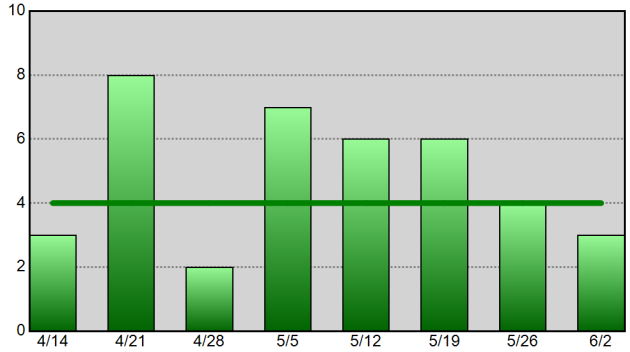

Information summarized for CompStat week ending 06-02-18.
The horizontal line on each chart represents the data set's 52-week weekly average.

Sourced from MNPD ARMS on 6/6/2018 8:11:28 AM. The figures above were sourced from incident reports using Uniform Crime Reporting definitions and reporting guidelines, based on the date when the crime was reported. This report is intended to be a management and planning tool and does not reflect the official UCR counts for the department. Incidents where a location is unknown or unspecified are included in the countywide totals.

Midtown Hills Precinct UCR Incident Charts

METROPOLITAN POLICE DEPARTMENT
of Nashville and Davidson County

Aggregated by precinct (incident location).
Summarized by CompStat week for past eight weeks.

All Part 1 Incidents - 52wk Avg: 82

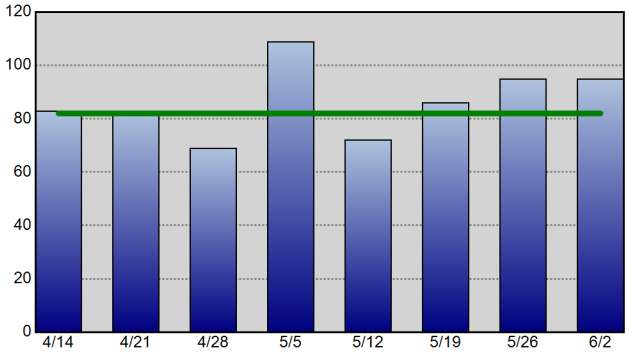

Violent Crime - 52wk Avg: 13

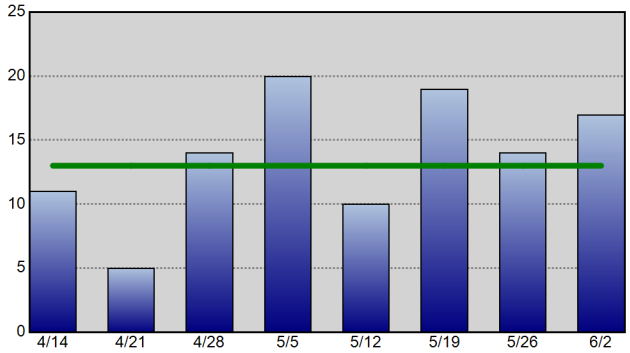

Property Crime - 52wk Avg: 68

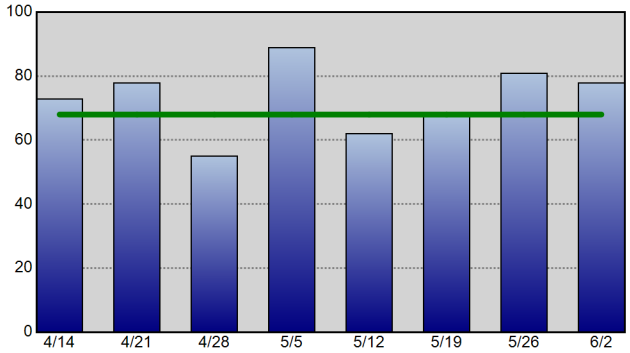

Robbery - 52wk Avg: 3

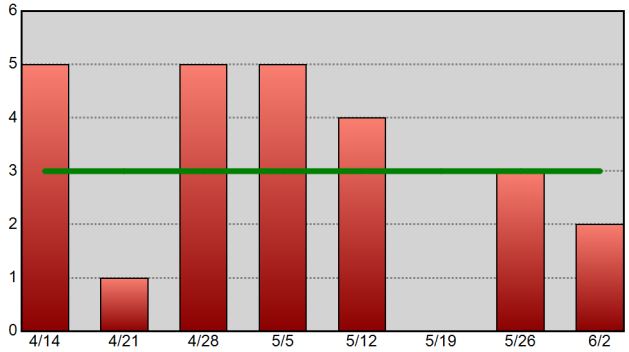

Commercial Burglary - 52wk Avg: 4

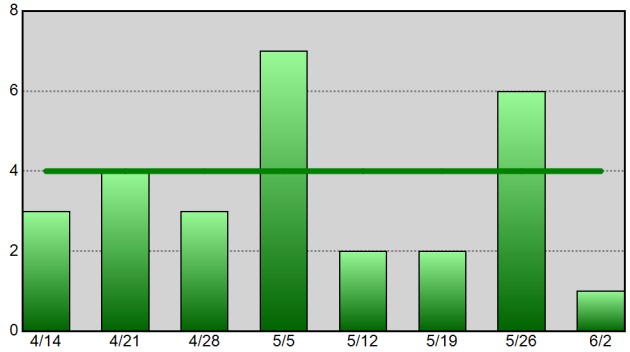

Residential Burglary - 52wk Avg: 6

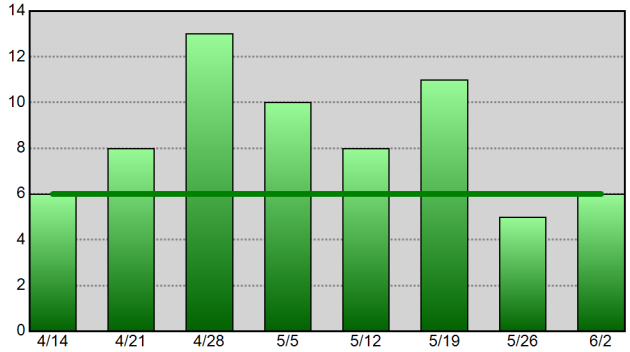

Aggravated Assault - 52wk Avg: 8

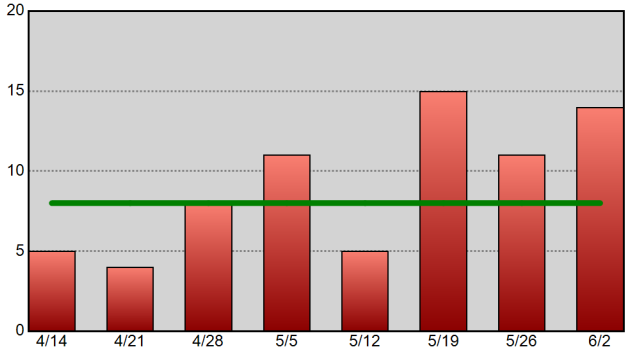

Theft From Vehicle - 52wk Avg: 18

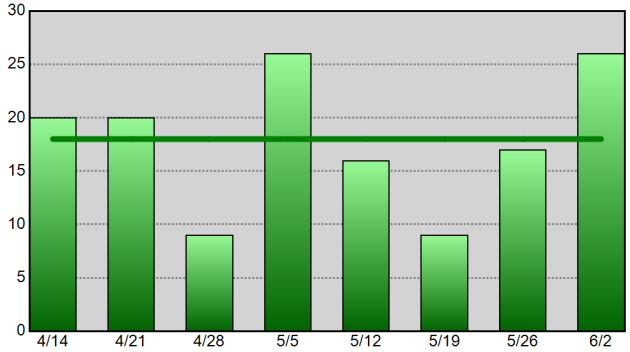

Vehicle Theft - 52wk Avg: 5

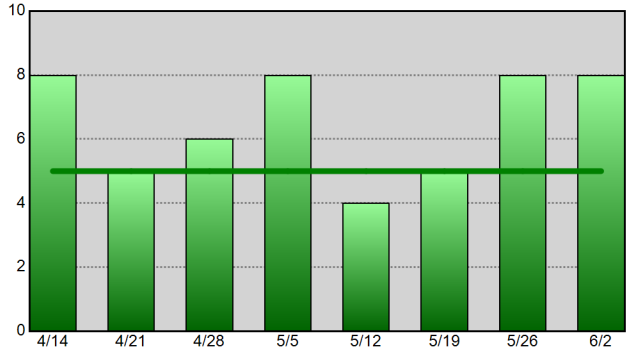

Information summarized for CompStat week ending 06-02-18.
The horizontal line on each chart represents the data set's 52-week weekly average.

Sourced from MNPD ARMS on 6/6/2018 8:11:29 AM. The figures above were sourced from incident reports using Uniform Crime Reporting definitions and reporting guidelines, based on the date when the crime was reported. This report is intended to be a management and planning tool and does not reflect the official UCR counts for the department. Incidents where a location is unknown or unspecified are included in the countywide totals.

UCR Incidents - Annual Totals

Based on date when each incident was reported.

METROPOLITAN POLICE DEPARTMENT

of Nashville and Davidson County

Year End Totals - All Part 1 Incidents (Prior 9 Year Annual Avg: 34,316)

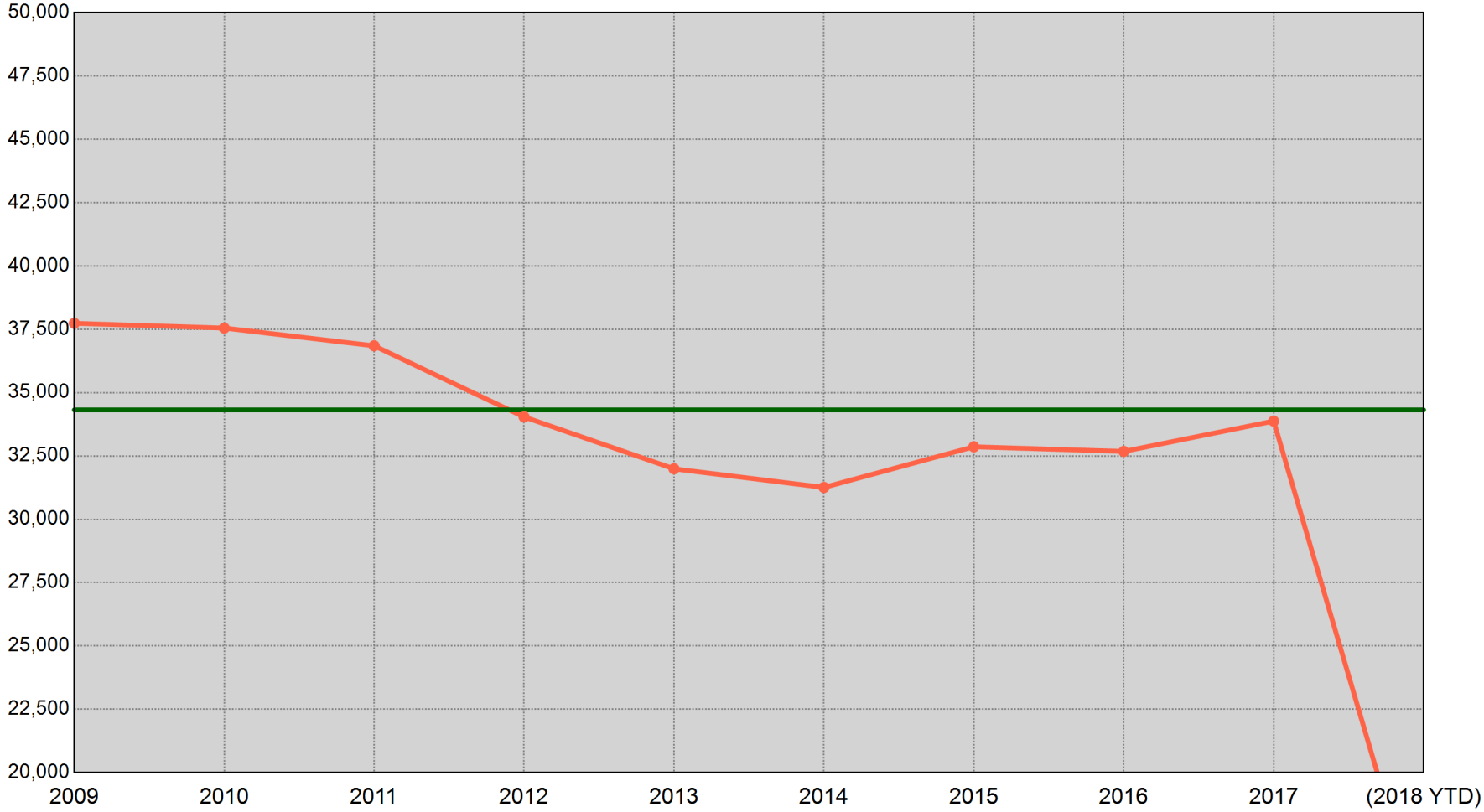

2009	2010	2011	2012	2013	2014	2015	2016	2017	(2018 YTD)
37,737 Incidents	37,550 Incidents	36,848 Incidents	34,042 Incidents	31,993 Incidents	31,257 Incidents	32,863 Incidents	32,679 Incidents	33,875 Incidents	13,780 Incidents

"(2018 YTD)" is a count of UCR incidents reported between 01/01/2018 and 06/02/2018. The green horizontal line represents the average of the nine prior annual totals.

Sourced from MNPD ARMS on 6/6/2018 8:11:30 AM. The figures above were sourced from incident reports using Uniform Crime Reporting definitions and reporting guidelines, based on the date when the crime was reported. This report is intended to be a management and planning tool and does not reflect the official UCR counts for the department. Incidents where a location is unknown or unspecified are included in the countywide totals.

UCR Incidents - YTD Comparisons: All Incidents

METROPOLITAN POLICE DEPARTMENT
of Nashville and Davidson County

Aggregated by precinct (incident location). Based on date when each incident was reported.

		2010 YTD to 2018 YTD	2011 YTD to 2018 YTD	2012 YTD to 2018 YTD	2013 YTD to 2018 YTD	2014 YTD to 2018 YTD	2015 YTD to 2018 YTD	2016 YTD to 2018 YTD	2017 YTD to 2018 YTD	8 YTD Avg to 2018 YTD	5 YTD Avg to 2018 YTD
West	Prior YTD	1,696	1,512	1,531	1,792	1,456	1,387	1,460	1,595	1,553	1,538
	YTD	1,537	1,537	1,537	1,537	1,537	1,537	1,537	1,537	1,537	1,537
	% Change	-9.4%	1.7%	0.4%	-14.2%	5.6%	10.8%	5.3%	-3.6%	-1.0%	-0.1%
East	Prior YTD	1,792	2,062	1,866	1,573	1,353	1,491	1,511	1,485	1,641	1,482
	YTD	1,486	1,486	1,486	1,486	1,486	1,486	1,486	1,486	1,486	1,486
	% Change	-17.1%	-27.9%	-20.4%	-5.5%	9.8%	-0.3%	-1.7%	0.1%	-9.4%	0.3%
South	Prior YTD	2,564	2,841	2,409	2,404	2,381	2,412	2,678	2,488	2,522	2,472
	YTD	2,476	2,476	2,476	2,476	2,476	2,476	2,476	2,476	2,476	2,476
	% Change	-3.4%	-12.8%	2.8%	3.0%	4.0%	2.7%	-7.5%	-0.5%	-1.8%	0.2%
Central	Prior YTD	589	656	711	532	523	516	559	730	602	572
	YTD	646	646	646	646	646	646	646	646	646	646
	% Change	9.7%	-1.5%	-9.1%	21.4%	23.5%	25.2%	15.6%	-11.5%	7.3%	12.9%
Hermitage	Prior YTD	2,582	2,419	2,466	2,465	2,248	2,171	2,498	2,493	2,417	2,375
	YTD	2,412	2,412	2,412	2,412	2,412	2,412	2,412	2,412	2,412	2,412
	% Change	-6.6%	-0.3%	-2.2%	-2.2%	7.3%	11.1%	-3.4%	-3.2%	-0.2%	1.6%
North	Prior YTD	1,627	1,645	1,639	1,594	1,536	1,507	1,624	1,784	1,619	1,609
	YTD	1,869	1,869	1,869	1,869	1,869	1,869	1,869	1,869	1,869	1,869
	% Change	14.9%	13.6%	14.0%	17.3%	21.7%	24.0%	15.1%	4.8%	15.4%	16.2%
Madison	Prior YTD	1,675	1,527	1,729	1,371	1,348	1,501	1,544	1,643	1,542	1,481
	YTD	1,572	1,572	1,572	1,572	1,572	1,572	1,572	1,572	1,572	1,572
	% Change	-6.1%	2.9%	-9.1%	14.7%	16.6%	4.7%	1.8%	-4.3%	1.9%	6.1%
Midtown Hills	Prior YTD	1,866	1,874	1,667	1,612	1,437	1,366	1,478	1,619	1,614	1,502
	YTD	1,775	1,775	1,775	1,775	1,775	1,775	1,775	1,775	1,775	1,775
	% Change	-4.9%	-5.3%	6.5%	10.1%	23.5%	29.9%	20.1%	9.6%	10.0%	18.2%
Not Validated	Prior YTD	19	1	2	1	0	5	0	0	3	1
	YTD	7	7	7	7	7	7	7	7	7	7
	% Change	-63.2%	600.0%	250.0%	600.0%	-	40.0%	-	-	133.3%	600.0%
County	Prior YTD	14,410	14,537	14,020	13,344	12,282	12,356	13,352	13,837	13,517	13,034
	YTD	13,780	13,780	13,780	13,780	13,780	13,780	13,780	13,780	13,780	13,780
	% Change	-4.4%	-5.2%	-1.7%	3.3%	12.2%	11.5%	3.2%	-0.4%	1.9%	5.7%

Information summarized for CompStat week ending 06/02/2018.

Sourced from MNPD ARMS on 6/6/2018 8:11:31 AM. The figures above were sourced from incident reports using Uniform Crime Reporting definitions and reporting guidelines, based on the date when the crime was reported. This report is intended to be a management and planning tool and does not reflect the official UCR counts for the department. Incidents where a location is unknown or unspecified are included in the countywide totals. 'Unknown' refers to records in which the address is listed as 'Unknown' on the incident report. 'Not Validated' refers to records that were entered in with an invalid addresses.

County UCR Incidents - YTD Comparison Charts

Aggregated by precinct (incident location). Based on date when each incident was reported.

METROPOLITAN POLICE DEPARTMENT
of Nashville and Davidson County

All Part 1 Incidents - Annual YTD Avg: 13,709 (Bar Chart)

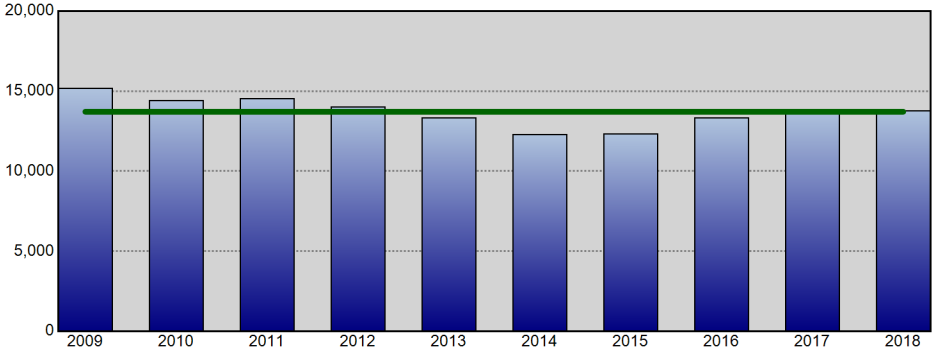

All Part 1 Incidents - Annual YTD Avg: 13,709 (Line Chart)

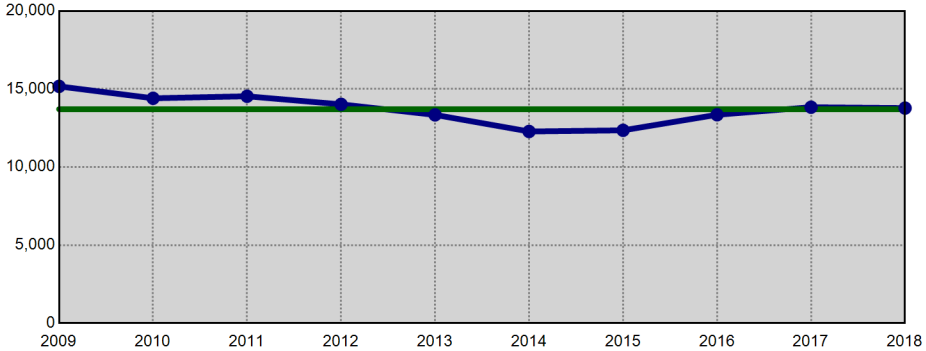

Violent Crime - Annual YTD Avg: 2,990 (Bar Chart)

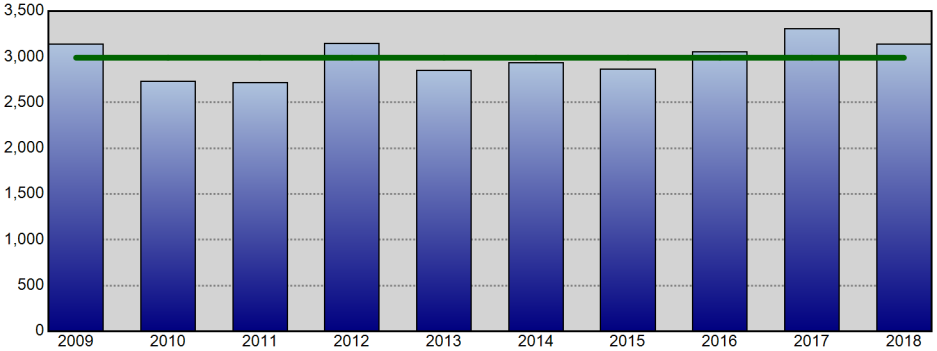

Violent Crime - Annual YTD Avg: 2,990 (Line Chart)

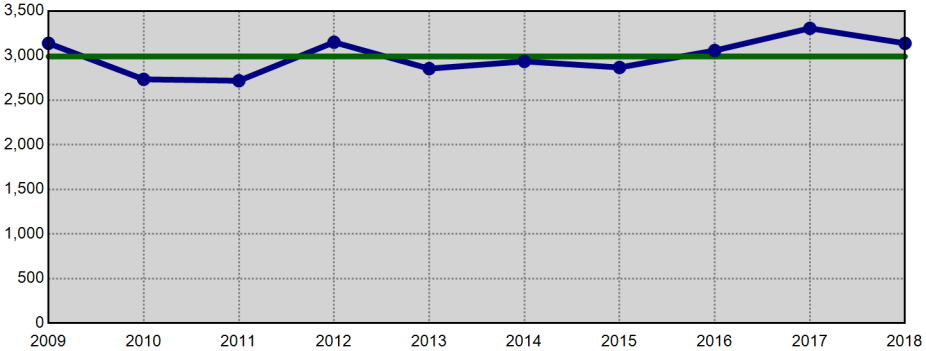

Property Crime - Annual YTD Avg: 10,719 (Bar Chart)

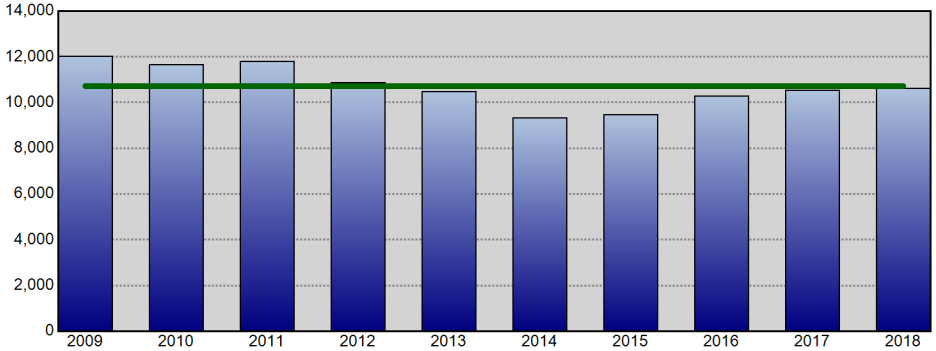

Property Crime - Annual YTD Avg: 10,719 (Line Chart)

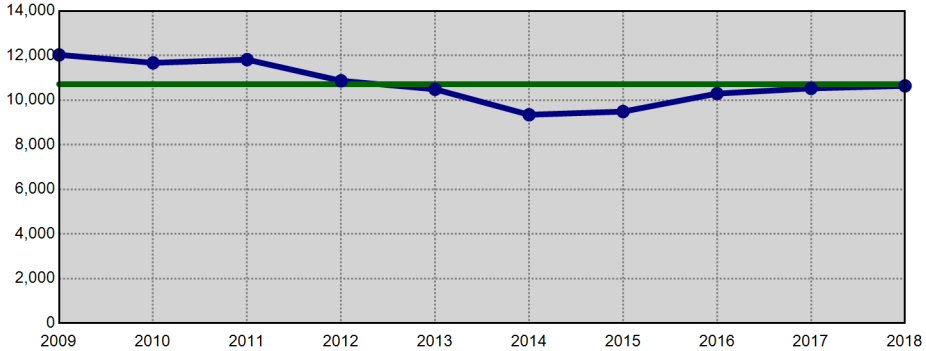

Information summarized for CompStat week ending 06/02/2018. The horizontal line on each chart represents the average of the prior 9 YTD offense totals.

Sourced from MNPD ARMS on 6/6/2018 8:11:31 AM. The figures above were sourced from incident reports using Uniform Crime Reporting definitions and reporting guidelines, based on the date when the crime was reported. This report is intended to be a management and planning tool and does not reflect the official UCR counts for the department. Incidents where a location is unknown or unspecified are included in the countywide totals.

West Precinct UCR Incidents - YTD Comparisons

Aggregated by precinct (incident location). Based on date when each incident was reported.

METROPOLITAN POLICE DEPARTMENT
of Nashville and Davidson County

All Part 1 Incidents - Annual YTD Avg: 1,553 (Bar Chart)

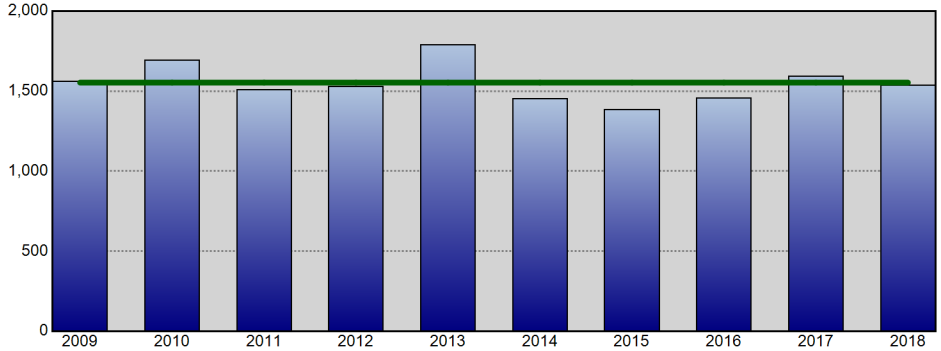

All Part 1 Incidents - Annual YTD Avg: 1,553 (Line Chart)

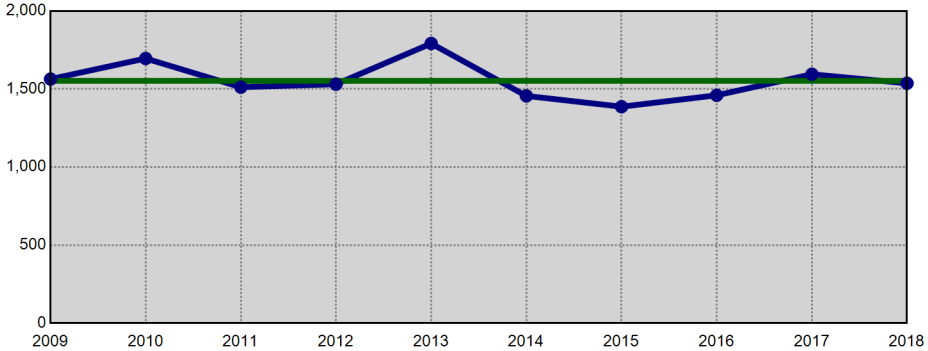

Violent Crime - Annual YTD Avg: 193 (Bar Chart)

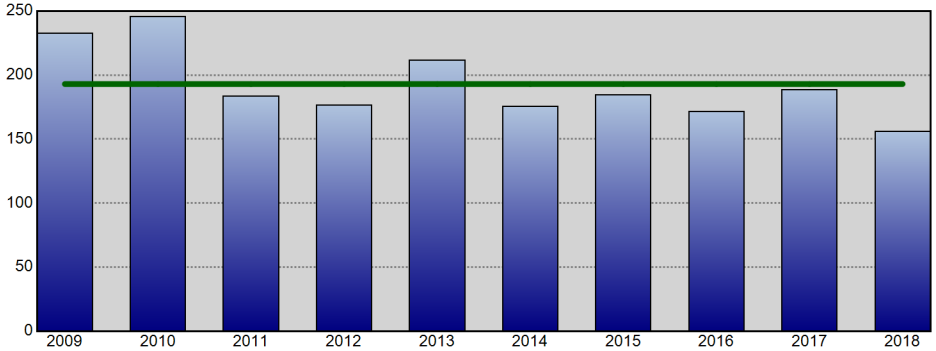

Violent Crime - Annual YTD Avg: 193 (Line Chart)

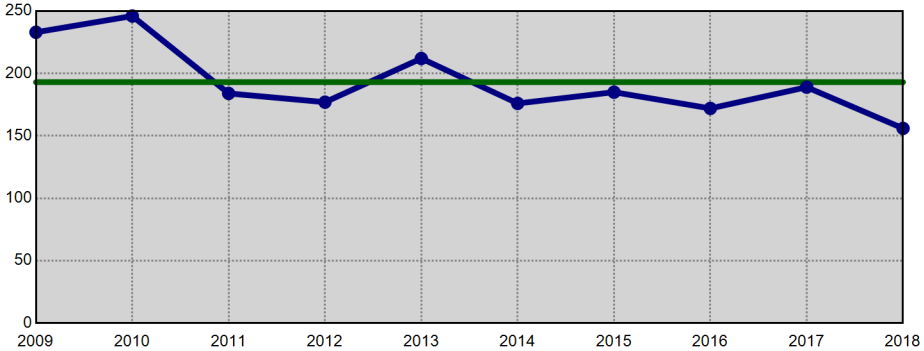

Property Crime - Annual YTD Avg: 1,360 (Bar Chart)

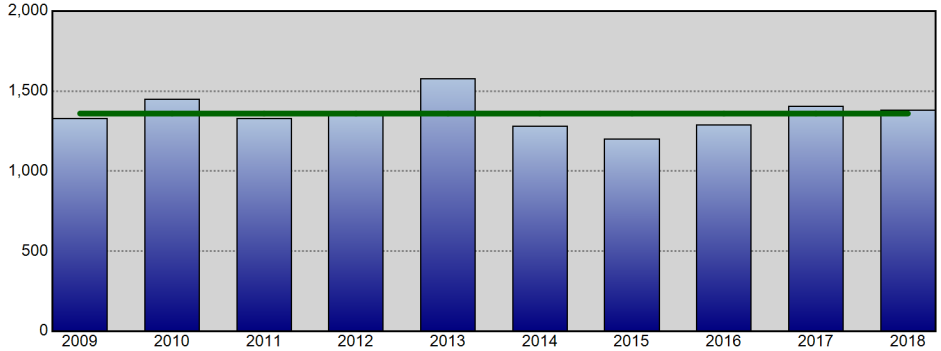

Property Crime - Annual YTD Avg: 1,360 (Line Chart)

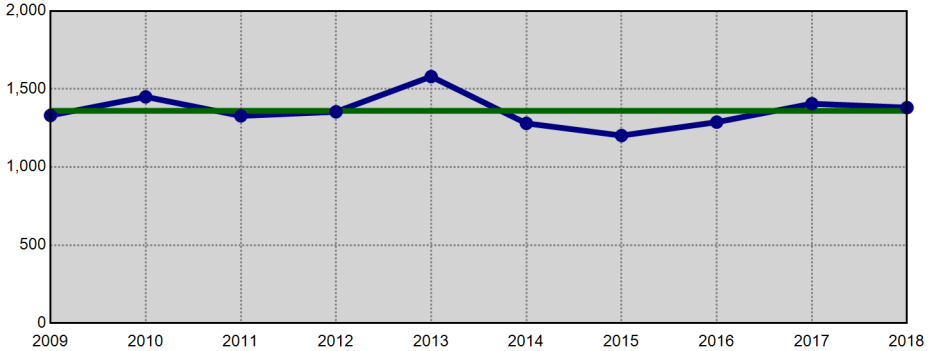

Information summarized for CompStat week ending 06/02/2018. The horizontal line on each chart represents the average of the prior 9 YTD offense totals.

Sourced from MNPD ARMS on 6/6/2018 8:11:31 AM. The figures above were sourced from incident reports using Uniform Crime Reporting definitions and reporting guidelines, based on the date when the crime was reported. This report is intended to be a management and planning tool and does not reflect the official UCR counts for the department. Incidents where a location is unknown or unspecified are included in the countywide totals.

East Precinct UCR Incidents - YTD Comparisons

Aggregated by precinct (incident location). Based on date when each incident was reported.

METROPOLITAN POLICE DEPARTMENT
of Nashville and Davidson County

All Part 1 Incidents - Annual YTD Avg: 1,653 (Bar Chart)

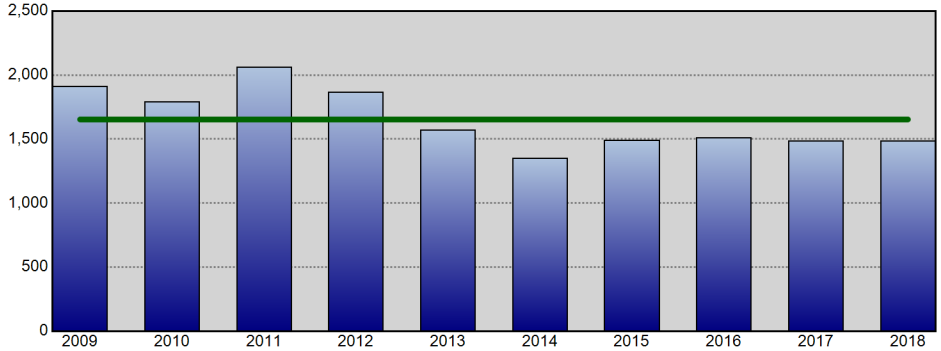

All Part 1 Incidents - Annual YTD Avg: 1,653 (Line Chart)

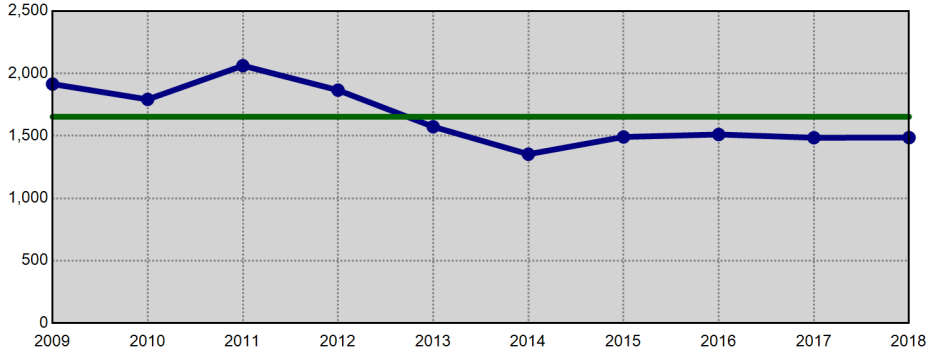

Violent Crime - Annual YTD Avg: 458 (Bar Chart)

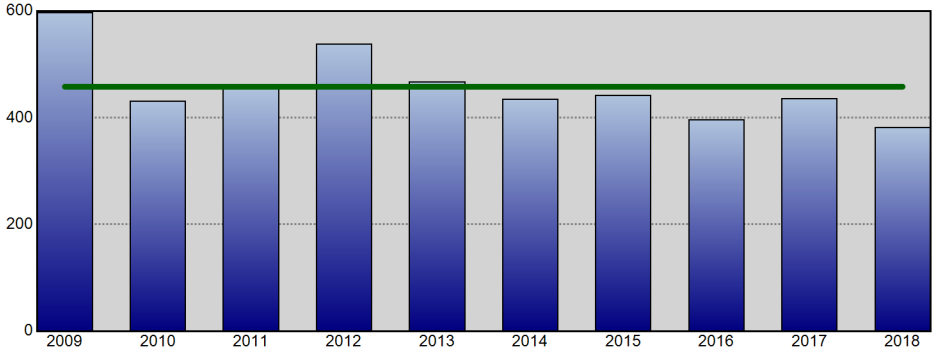

Violent Crime - Annual YTD Avg: 458 (Line Chart)

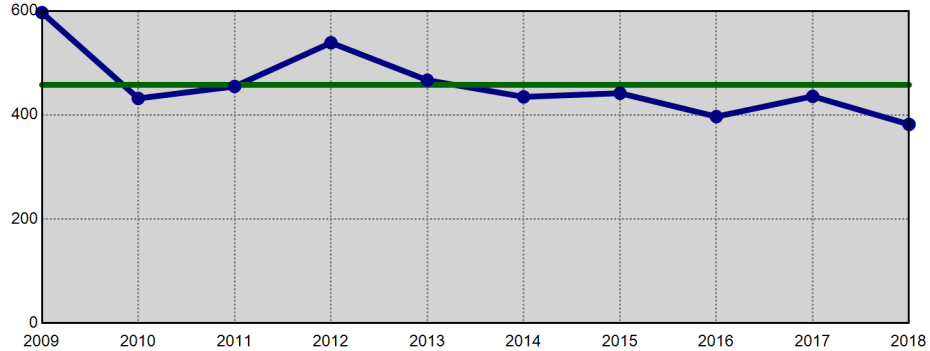

Property Crime - Annual YTD Avg: 1,195 (Bar Chart)

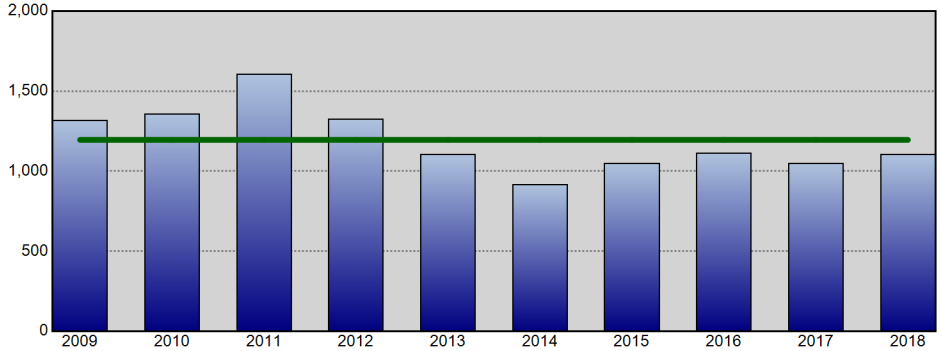

Property Crime - Annual YTD Avg: 1,195 (Line Chart)

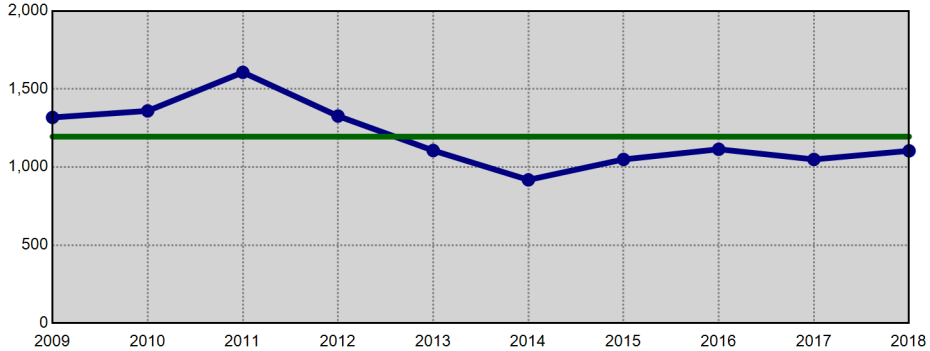

Information summarized for CompStat week ending 06/02/2018. The horizontal line on each chart represents the average of the prior 9 YTD offense totals.

Sourced from MNPD ARMS on 6/6/2018 8:11:32 AM. The figures above were sourced from incident reports using Uniform Crime Reporting definitions and reporting guidelines, based on the date when the crime was reported. This report is intended to be a management and planning tool and does not reflect the official UCR counts for the department. Incidents where a location is unknown or unspecified are included in the countywide totals.

South Precinct UCR Incidents - YTD Comparisons

Aggregated by precinct (incident location). Based on date when each incident was reported.

METROPOLITAN POLICE DEPARTMENT
of Nashville and Davidson County

All Part 1 Incidents - Annual YTD Avg: 2,543 (Bar Chart)

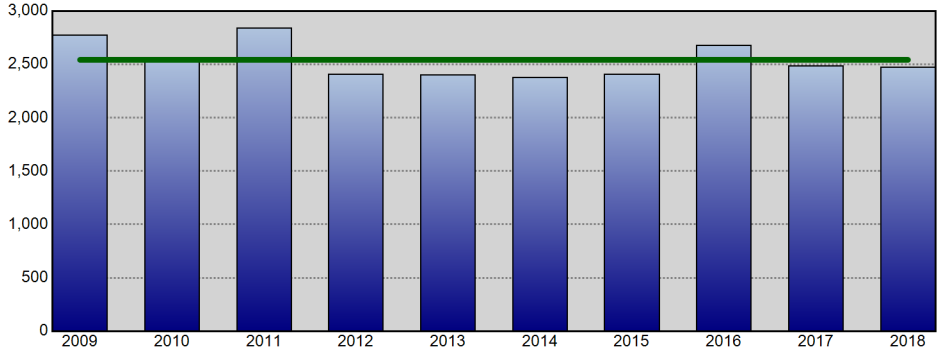

All Part 1 Incidents - Annual YTD Avg: 2,543 (Line Chart)

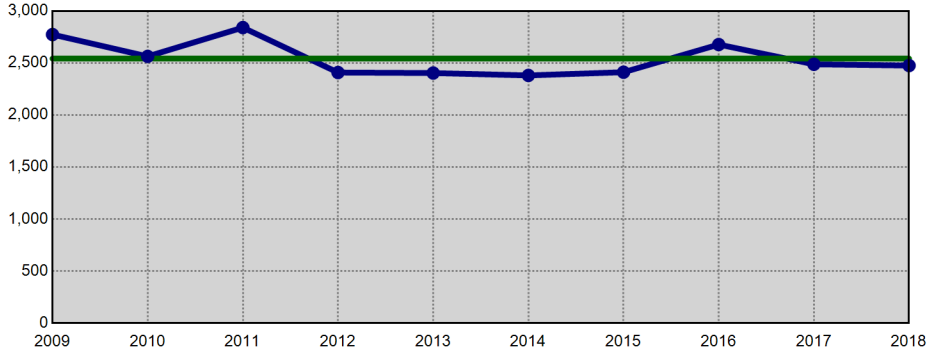

Violent Crime - Annual YTD Avg: 570 (Bar Chart)

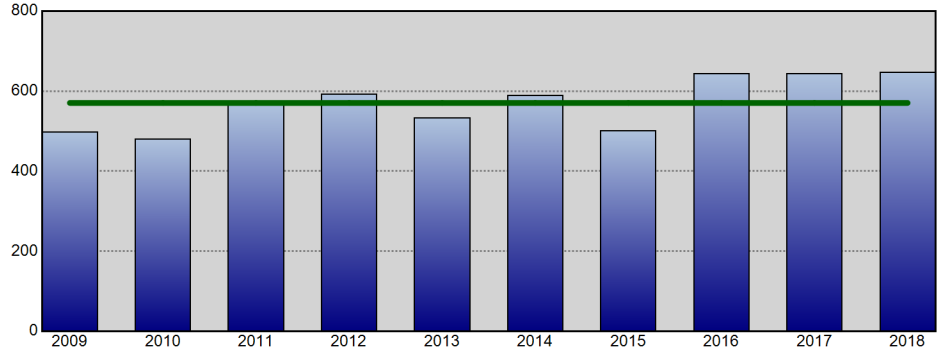

Violent Crime - Annual YTD Avg: 570 (Line Chart)

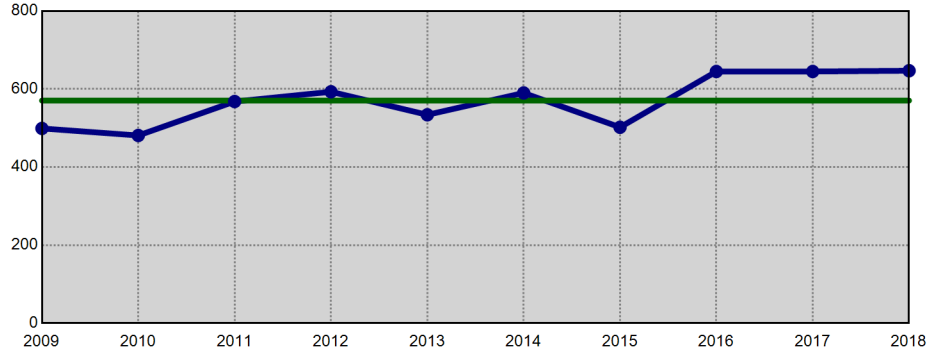

Property Crime - Annual YTD Avg: 1,972 (Bar Chart)

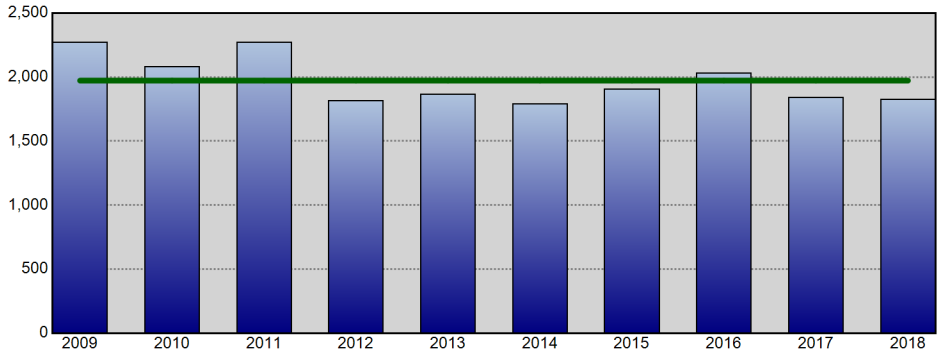

Property Crime - Annual YTD Avg: 1,972 (Line Chart)

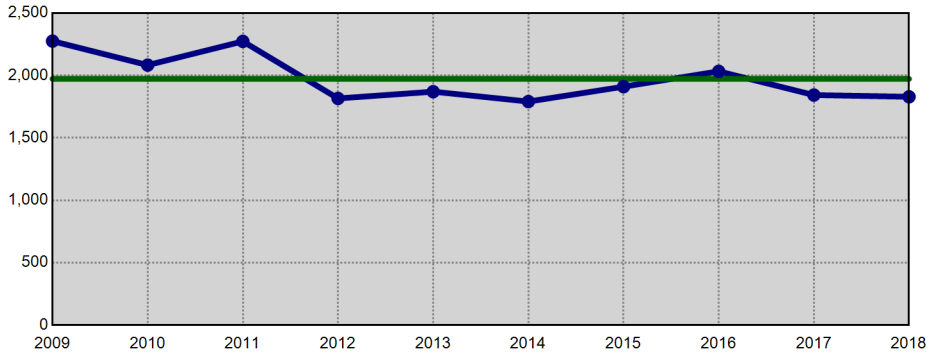

Information summarized for CompStat week ending 06/02/2018. The horizontal line on each chart represents the average of the prior 9 YTD offense totals.

Sourced from MNPD ARMS on 6/6/2018 8:11:33 AM. The figures above were sourced from incident reports using Uniform Crime Reporting definitions and reporting guidelines, based on the date when the crime was reported. This report is intended to be a management and planning tool and does not reflect the official UCR counts for the department. Incidents where a location is unknown or unspecified are included in the countywide totals.

Central Precinct UCR Incidents - YTD Comparisons

METROPOLITAN POLICE DEPARTMENT
of Nashville and Davidson County

Aggregated by precinct (incident location). Based on date when each incident was reported.

All Part 1 Incidents - Annual YTD Avg: 620 (Bar Chart)

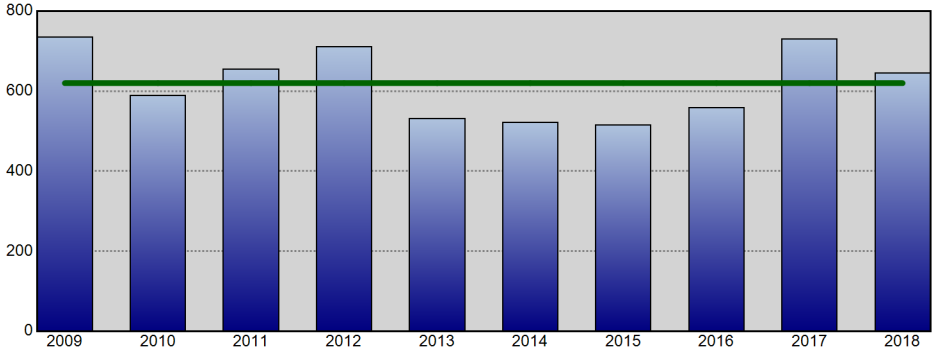

All Part 1 Incidents - Annual YTD Avg: 620 (Line Chart)

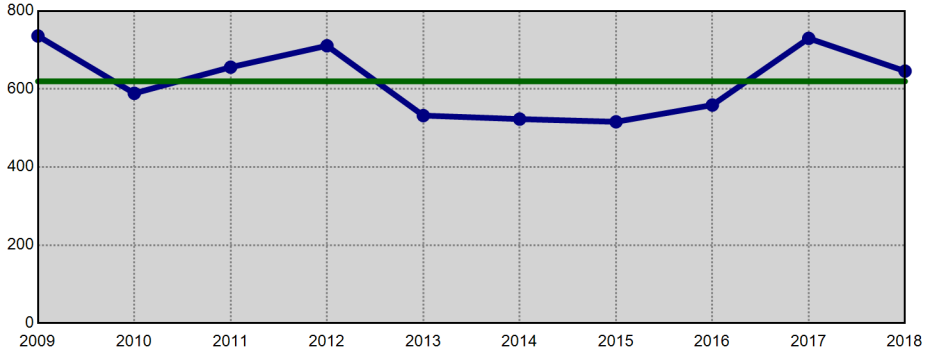

Violent Crime - Annual YTD Avg: 136 (Bar Chart)

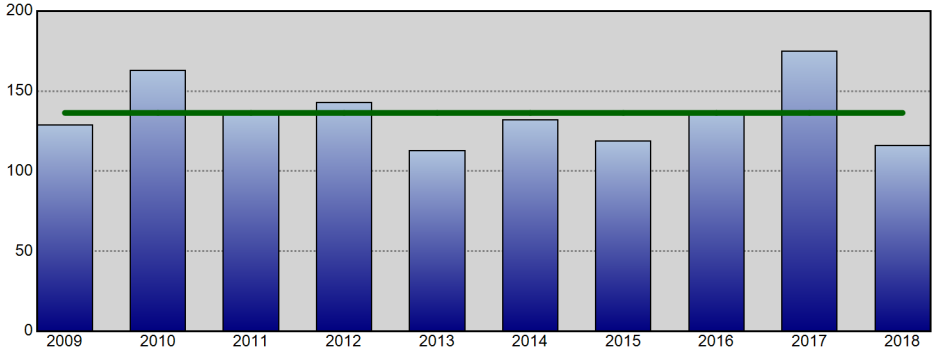

Violent Crime - Annual YTD Avg: 136 (Line Chart)

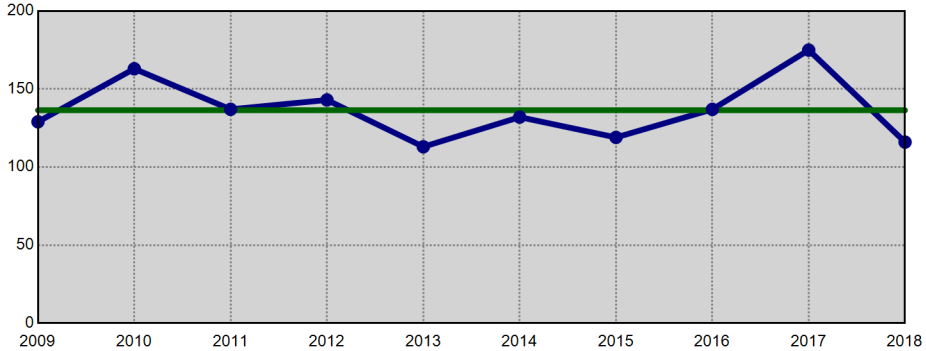

Property Crime - Annual YTD Avg: 483 (Bar Chart)

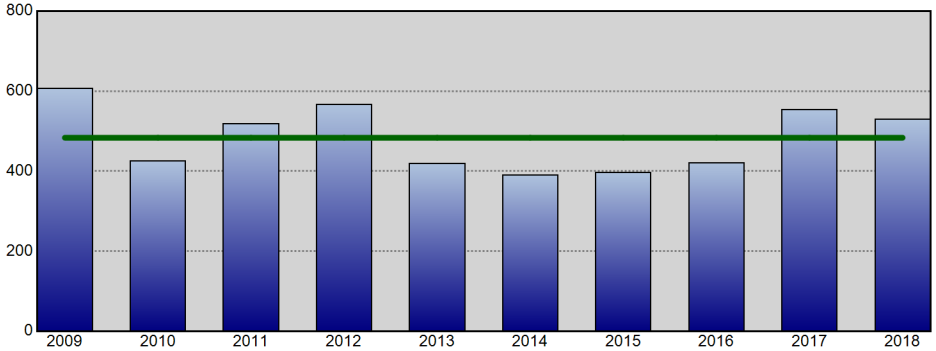

Property Crime - Annual YTD Avg: 483 (Line Chart)

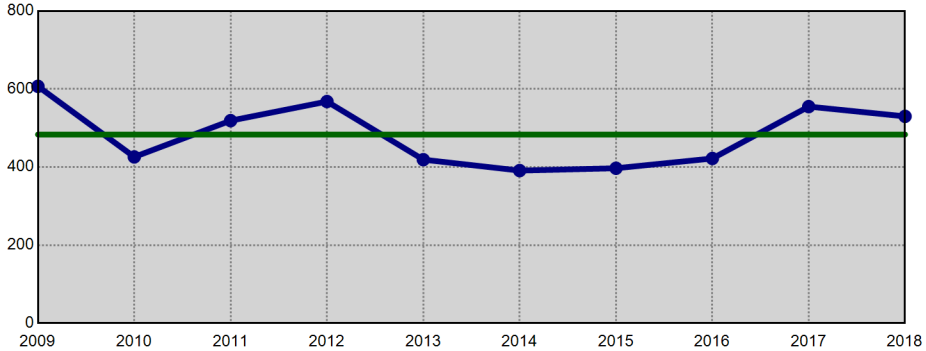

Information summarized for CompStat week ending 06/02/2018. The horizontal line on each chart represents the average of the prior 9 YTD offense totals.

Sourced from MNPD ARMS on 6/6/2018 8:11:33 AM. The figures above were sourced from incident reports using Uniform Crime Reporting definitions and reporting guidelines, based on the date when the crime was reported. This report is intended to be a management and planning tool and does not reflect the official UCR counts for the department. Incidents where a location is unknown or unspecified are included in the countywide totals.

Hermitage Precinct UCR Incidents - YTD Comparisons

METROPOLITAN POLICE DEPARTMENT
of Nashville and Davidson County

Aggregated by precinct (incident location). Based on date when each incident was reported.

All Part 1 Incidents - Annual YTD Avg: 2,428 (Bar Chart)

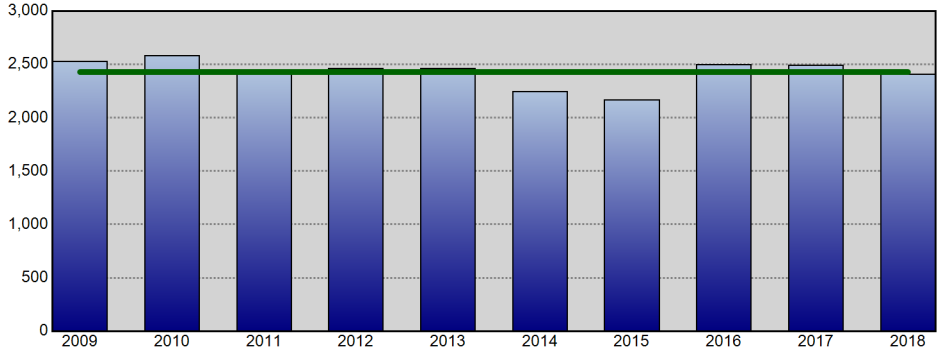

All Part 1 Incidents - Annual YTD Avg: 2,428 (Line Chart)

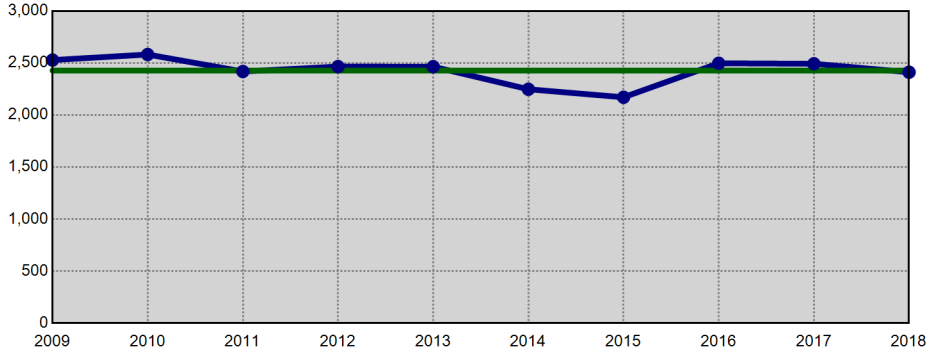

Violent Crime - Annual YTD Avg: 507 (Bar Chart)

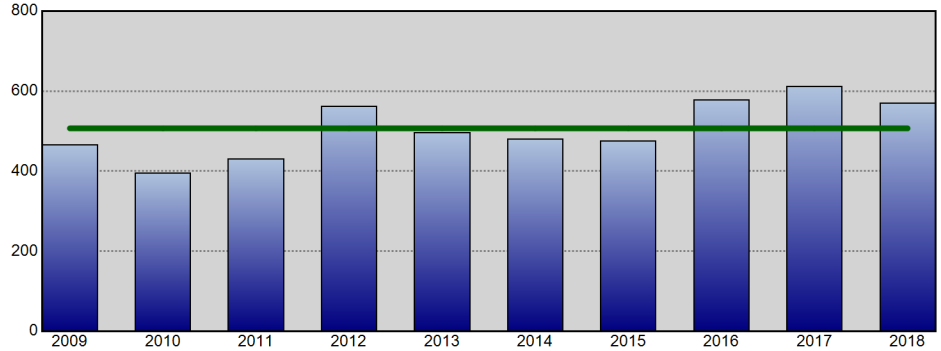

Violent Crime - Annual YTD Avg: 507 (Line Chart)

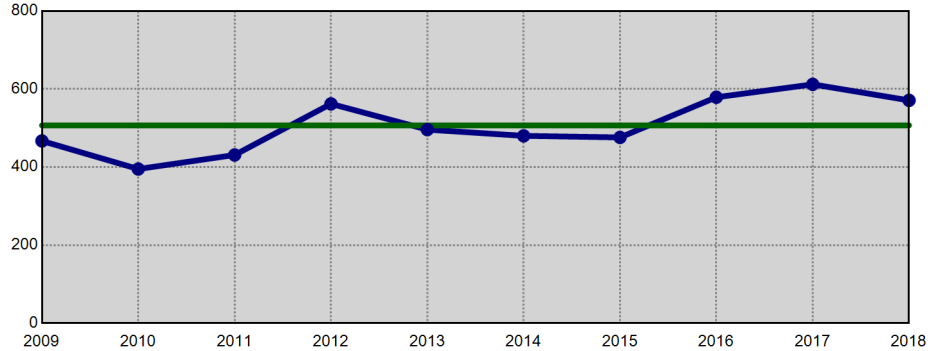

Property Crime - Annual YTD Avg: 1,921 (Bar Chart)

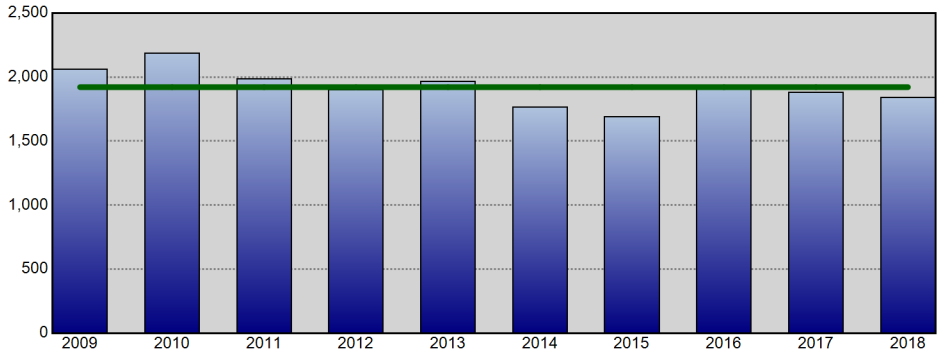

Property Crime - Annual YTD Avg: 1,921 (Line Chart)

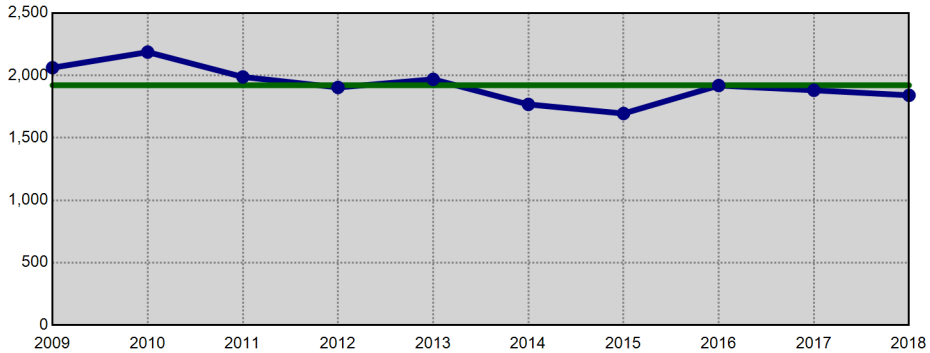

Information summarized for CompStat week ending 06/02/2018. The horizontal line on each chart represents the average of the prior 9 YTD offense totals.

Sourced from MNPD ARMS on 6/6/2018 8:11:34 AM. The figures above were sourced from incident reports using Uniform Crime Reporting definitions and reporting guidelines, based on the date when the crime was reported. This report is intended to be a management and planning tool and does not reflect the official UCR counts for the department. Incidents where a location is unknown or unspecified are included in the countywide totals.

North Precinct UCR Incidents - YTD Comparisons

Aggregated by precinct (incident location). Based on date when each incident was reported.

METROPOLITAN POLICE DEPARTMENT
of Nashville and Davidson County

All Part 1 Incidents - Annual YTD Avg: 1,663 (Bar Chart)

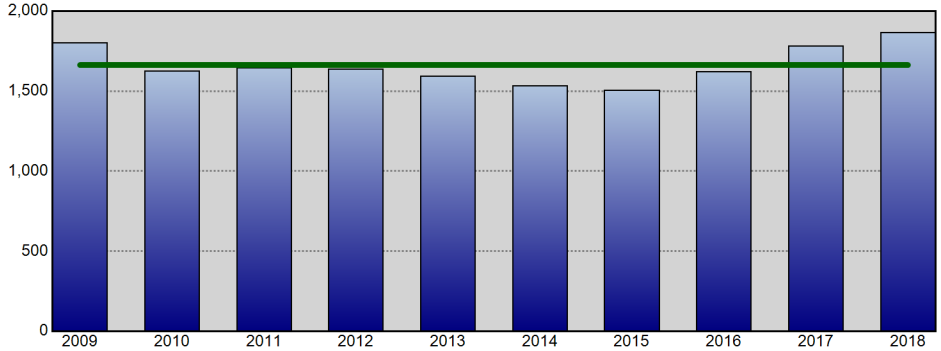

All Part 1 Incidents - Annual YTD Avg: 1,663 (Line Chart)

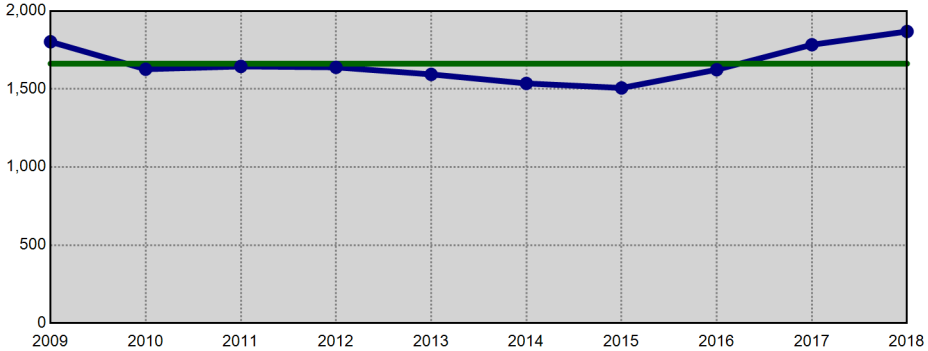

Violent Crime - Annual YTD Avg: 519 (Bar Chart)

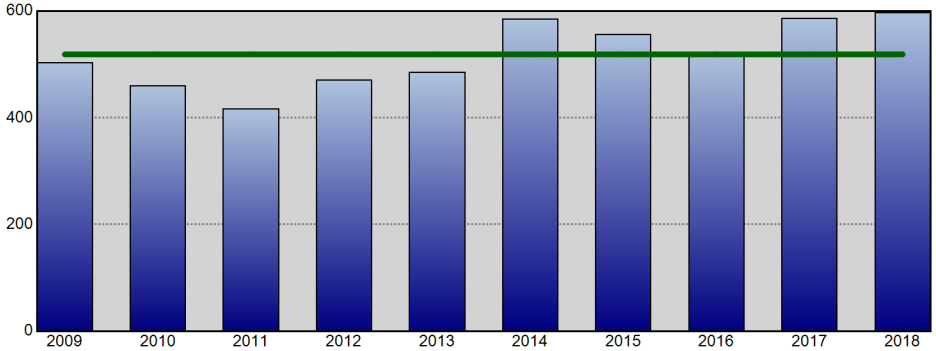

Violent Crime - Annual YTD Avg: 519 (Line Chart)

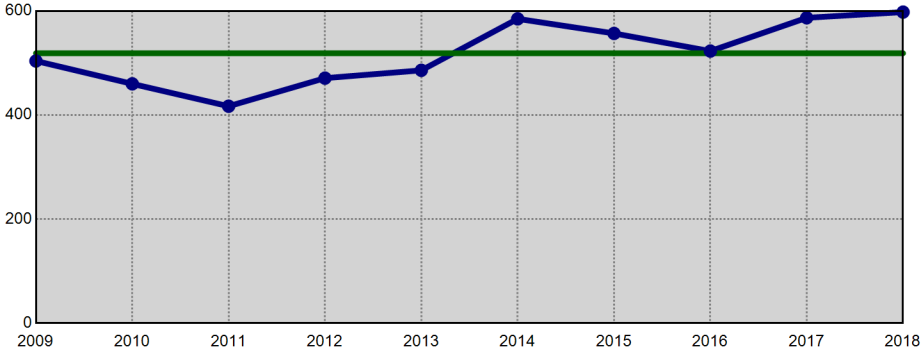

Property Crime - Annual YTD Avg: 1,144 (Bar Chart)

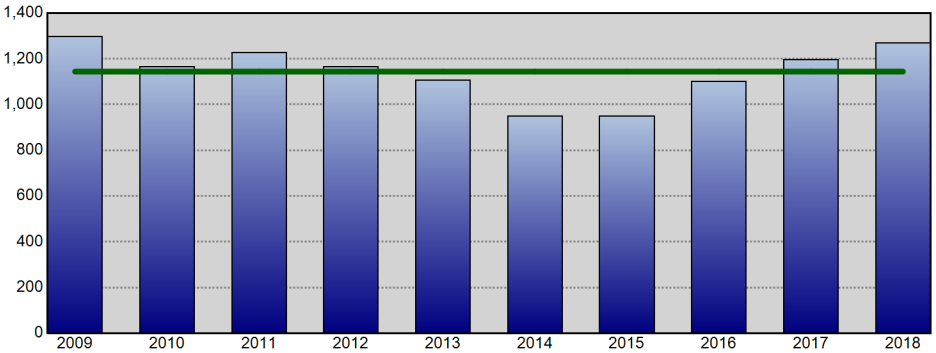

Property Crime - Annual YTD Avg: 1,144 (Line Chart)

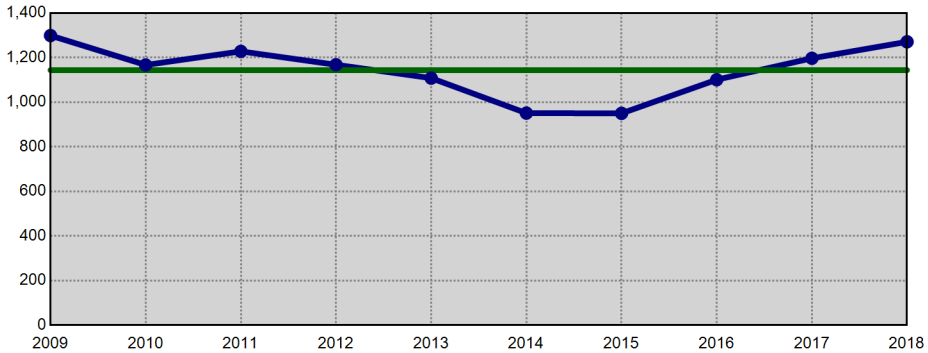

Information summarized for CompStat week ending 06/02/2018. The horizontal line on each chart represents the average of the prior 9 YTD offense totals.

Sourced from MNPD ARMS on 6/6/2018 8:11:35 AM. The figures above were sourced from incident reports using Uniform Crime Reporting definitions and reporting guidelines, based on the date when the crime was reported. This report is intended to be a management and planning tool and does not reflect the official UCR counts for the department. Incidents where a location is unknown or unspecified are included in the countywide totals.

Madison Precinct UCR Incidents - YTD Comparisons

Aggregated by precinct (incident location). Based on date when each incident was reported.

METROPOLITAN POLICE DEPARTMENT
of Nashville and Davidson County

All Part 1 Incidents - Annual YTD Avg: 1,568 (Bar Chart)

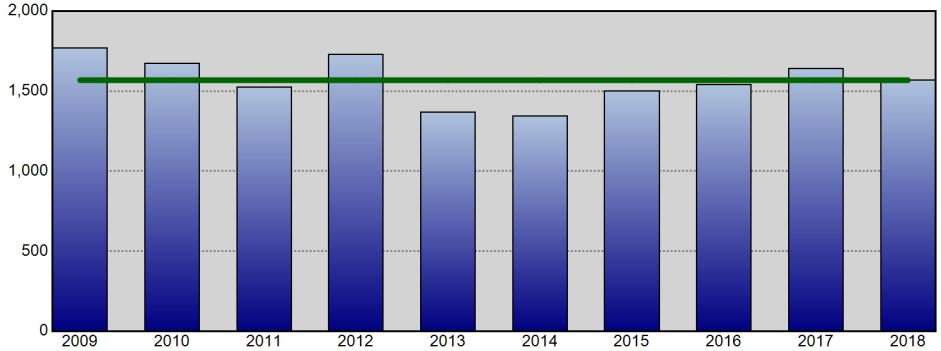

All Part 1 Incidents - Annual YTD Avg: 1,568 (Line Chart)

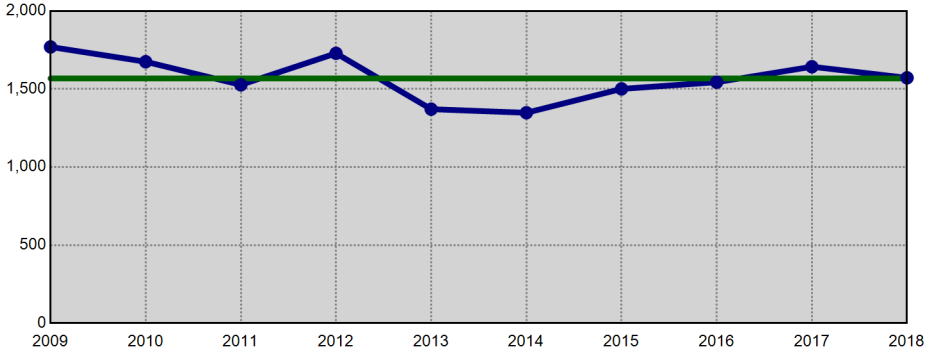

Violent Crime - Annual YTD Avg: 323 (Bar Chart)

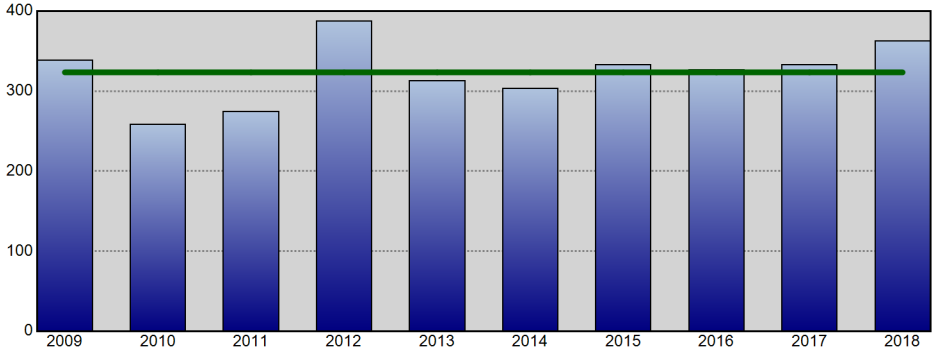

Violent Crime - Annual YTD Avg: 323 (Line Chart)

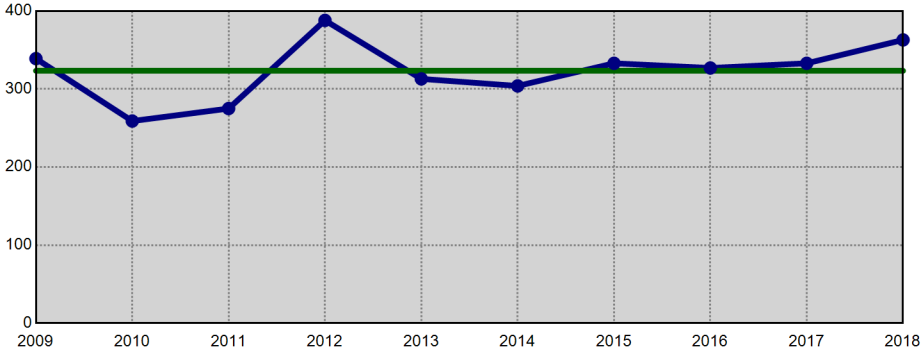

Property Crime - Annual YTD Avg: 1,245 (Bar Chart)

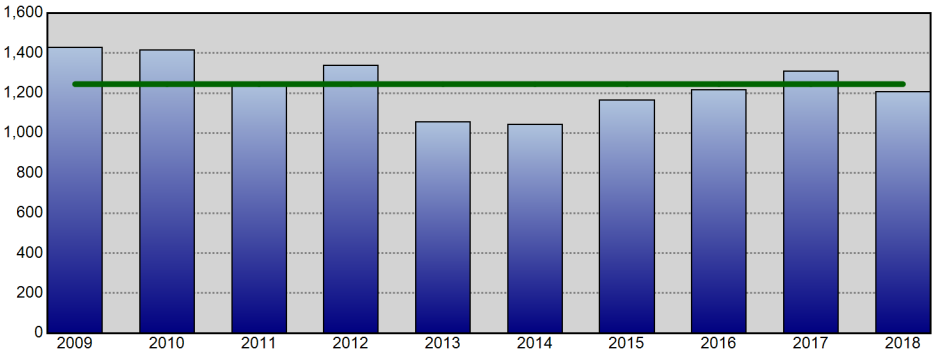

Property Crime - Annual YTD Avg: 1,245 (Line Chart)

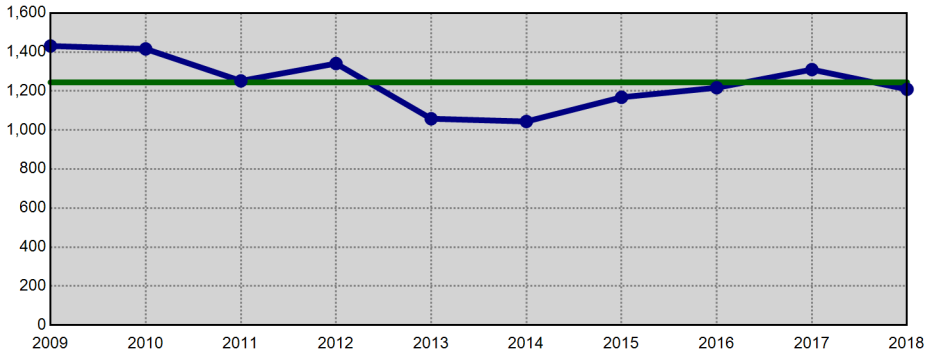

Information summarized for CompStat week ending 06/02/2018. The horizontal line on each chart represents the average of the prior 9 YTD offense totals.

Sourced from MNPD ARMS on 6/6/2018 8:11:36 AM. The figures above were sourced from incident reports using Uniform Crime Reporting definitions and reporting guidelines, based on the date when the crime was reported. This report is intended to be a management and planning tool and does not reflect the official UCR counts for the department. Incidents where a location is unknown or unspecified are included in the countywide totals.

Midtown Hills Precinct UCR Incidents - YTD Comparisons

Aggregated by precinct (incident location). Based on date when each incident was reported.

METROPOLITAN POLICE DEPARTMENT
of Nashville and Davidson County

All Part 1 Incidents - Annual YTD Avg: 1,667 (Bar Chart)

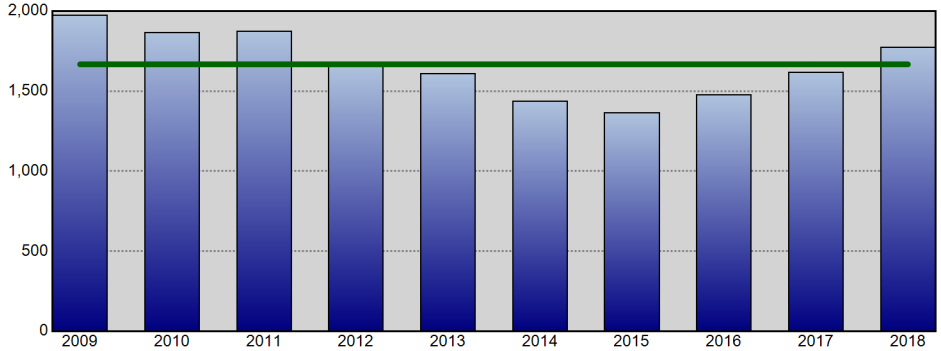

All Part 1 Incidents - Annual YTD Avg: 1,667 (Line Chart)

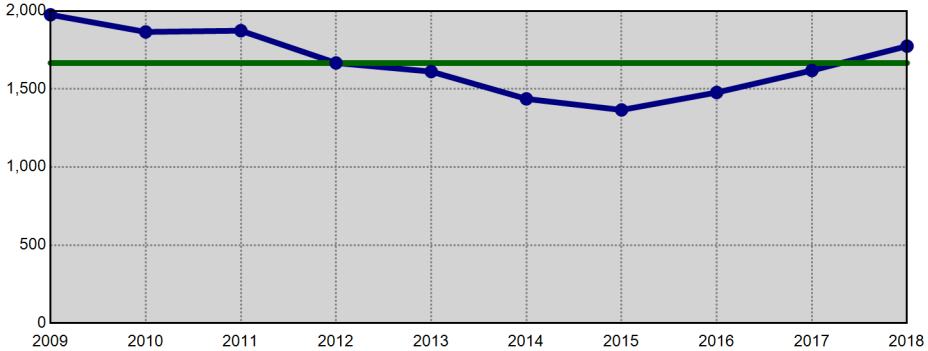

Violent Crime - Annual YTD Avg: 275 (Bar Chart)

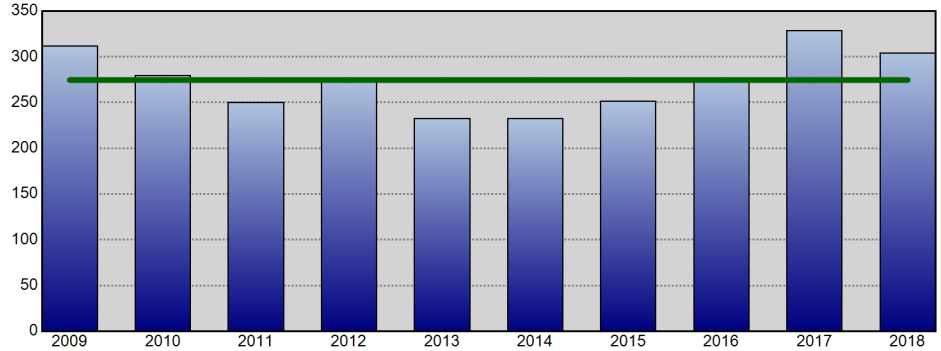

Violent Crime - Annual YTD Avg: 275 (Line Chart)

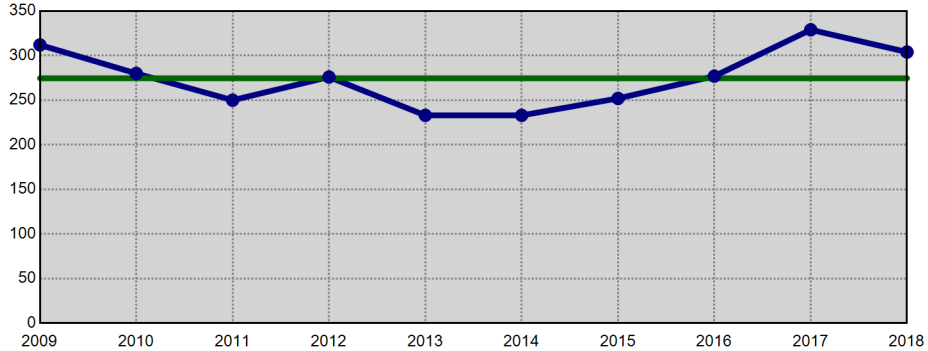

Property Crime - Annual YTD Avg: 1,392 (Bar Chart)

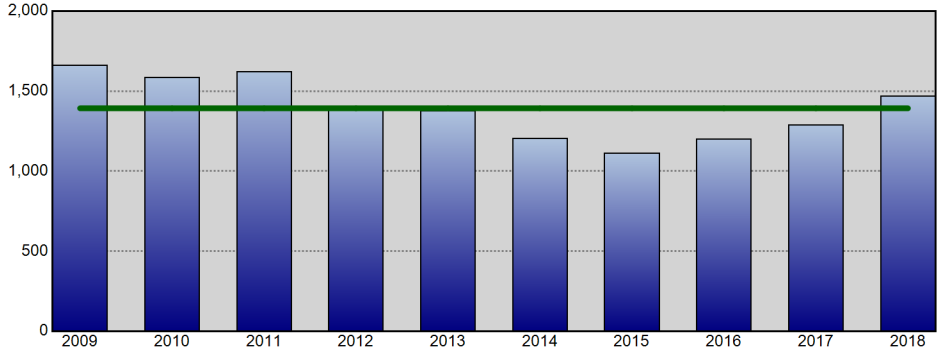

Property Crime - Annual YTD Avg: 1,392 (Line Chart)

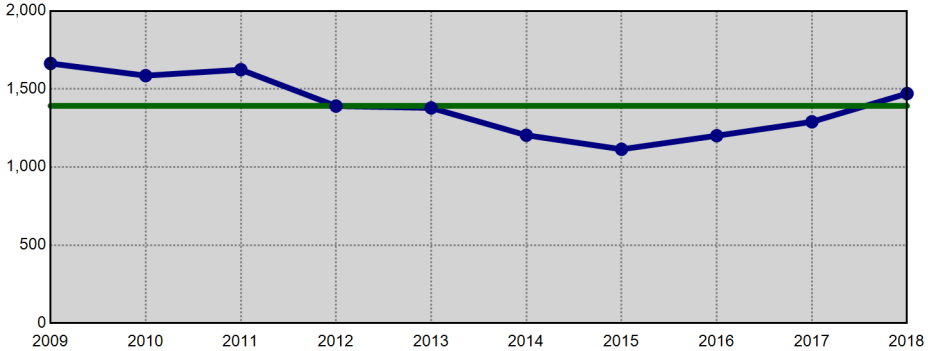

Information summarized for CompStat week ending 06/02/2018. The horizontal line on each chart represents the average of the prior 9 YTD offense totals.

Sourced from MNPD ARMS on 6/6/2018 8:11:36 AM. The figures above were sourced from incident reports using Uniform Crime Reporting definitions and reporting guidelines, based on the date when the crime was reported. This report is intended to be a management and planning tool and does not reflect the official UCR counts for the department. Incidents where a location is unknown or unspecified are included in the countywide totals.

County Calendar Year to Calendar Year Comparison

METROPOLITAN POLICE DEPARTMENT
of Nashville and Davidson County

Comparisons of Annual Totals for the Past Ten Years

Aggregated by precinct (incident location). Based on date when each incident was reported.

		Homicide	Forcible Rape	Commercial Robbery	Street Robbery	Total Robbery	Aggravated Assault	Commercial Burglary	Residential Burglary	Total Burglary	Larceny	Auto Theft	Violent Offenses	Property Offenses	Part I Offenses
2016 to	2016	81	568	305	1,703	2,008	4,911	960	3,630	4,590	18,777	1,744	7,568	25,111	32,679
2017	2017	111	569	321	1,746	2,067	5,072	1,312	2,912	4,224	19,228	2,604	7,819	26,056	33,875
	% Change	37.0%	0.2%	5.2%	2.5%	2.9%	3.3%	36.7%	-19.8%	-8.0%	2.4%	49.3%	3.3%	3.8%	3.7%
2015 to	2015	80	605	251	1,649	1,900	4,931	909	4,209	5,118	18,787	1,442	7,516	25,347	32,863
2017	2017	111	569	321	1,746	2,067	5,072	1,312	2,912	4,224	19,228	2,604	7,819	26,056	33,875
	% Change	38.8%	-6.0%	27.9%	5.9%	8.8%	2.9%	44.3%	-30.8%	-17.5%	2.3%	80.6%	4.0%	2.8%	3.1%
2014 to	2014	42	601	209	1,330	1,539	5,258	940	3,837	4,777	17,920	1,120	7,440	23,817	31,257
2017	2017	111	569	321	1,746	2,067	5,072	1,312	2,912	4,224	19,228	2,604	7,819	26,056	33,875
	% Change	164.3%	-5.3%	53.6%	31.3%	34.3%	-3.5%	39.6%	-24.1%	-11.6%	7.3%	132.5%	5.1%	9.4%	8.4%
2013 to	2013	42	528	225	1,409	1,634	4,806	890	4,788	5,678	18,102	1,203	7,010	24,983	31,993
2017	2017	111	569	321	1,746	2,067	5,072	1,312	2,912	4,224	19,228	2,604	7,819	26,056	33,875
	% Change	164.3%	7.8%	42.7%	23.9%	26.5%	5.5%	47.4%	-39.2%	-25.6%	6.2%	116.5%	11.5%	4.3%	5.9%
2012 to	2012	62	544	237	1,480	1,717	5,371	1,012	4,733	5,745	19,217	1,386	7,694	26,348	34,042
2017	2017	111	569	321	1,746	2,067	5,072	1,312	2,912	4,224	19,228	2,604	7,819	26,056	33,875
	% Change	79.0%	4.6%	35.4%	18.0%	20.4%	-5.6%	29.6%	-38.5%	-26.5%	0.1%	87.9%	1.6%	-1.1%	-0.5%
2011 to	2011	51	550	291	1,591	1,882	4,922	1,119	6,302	7,421	20,252	1,770	7,405	29,443	36,848
2017	2017	111	569	321	1,746	2,067	5,072	1,312	2,912	4,224	19,228	2,604	7,819	26,056	33,875
	% Change	117.6%	3.5%	10.3%	9.7%	9.8%	3.0%	17.2%	-53.8%	-43.1%	-5.1%	47.1%	5.6%	-11.5%	-8.1%
2010 to	2010	60	494	298	1,506	1,804	4,729	1,157	6,662	7,819	21,016	1,628	7,087	30,463	37,550
2017	2017	111	569	321	1,746	2,067	5,072	1,312	2,912	4,224	19,228	2,604	7,819	26,056	33,875
	% Change	85.0%	15.2%	7.7%	15.9%	14.6%	7.3%	13.4%	-56.3%	-46.0%	-8.5%	60.0%	10.3%	-14.5%	-9.8%
2009 to	2009	81	499	304	1,721	2,025	4,753	1,185	5,592	6,777	21,855	1,747	7,358	30,379	37,737
2017	2017	111	569	321	1,746	2,067	5,072	1,312	2,912	4,224	19,228	2,604	7,819	26,056	33,875
	% Change	37.0%	14.0%	5.6%	1.5%	2.1%	6.7%	10.7%	-47.9%	-37.7%	-12.0%	49.1%	6.3%	-14.2%	-10.2%
2008 to	2008	74	485	353	2,042	2,395	5,655	1,308	4,963	6,271	24,481	2,291	8,609	33,043	41,652
2017	2017	111	569	321	1,746	2,067	5,072	1,312	2,912	4,224	19,228	2,604	7,819	26,056	33,875
	% Change	50.0%	17.3%	-9.1%	-14.5%	-13.7%	-10.3%	0.3%	-41.3%	-32.6%	-21.5%	13.7%	-9.2%	-21.1%	-18.7%
2007 to	2007	72	523	456	2,145	2,601	5,883	1,551	4,680	6,231	24,539	2,806	9,079	33,576	42,655
2017	2017	111	569	321	1,746	2,067	5,072	1,312	2,912	4,224	19,228	2,604	7,819	26,056	33,875
	% Change	54.2%	8.8%	-29.6%	-18.6%	-20.5%	-13.8%	-15.4%	-37.8%	-32.2%	-21.6%	-7.2%	-13.9%	-22.4%	-20.6%

Information summarized for CompStat week ending 06/02/2018.

Sourced from MNPD ARMS on 6/6/2018 8:11:37 AM. The figures above were sourced from incident reports using Uniform Crime Reporting definitions and reporting guidelines, based on the date when the crime was reported. This report is intended to be a management and planning tool and does not reflect the official UCR counts for the department. Incidents where a location is unknown or unspecified are included in the countywide totals..

County UCR Incidents - Annual Comparison Charts

Aggregated by precinct (incident location). Based on date when each incident was reported.

METROPOLITAN POLICE DEPARTMENT
of Nashville and Davidson County

Year End Total Part 1 Incidents - Prior 9 Year Annual Avg: 34,316

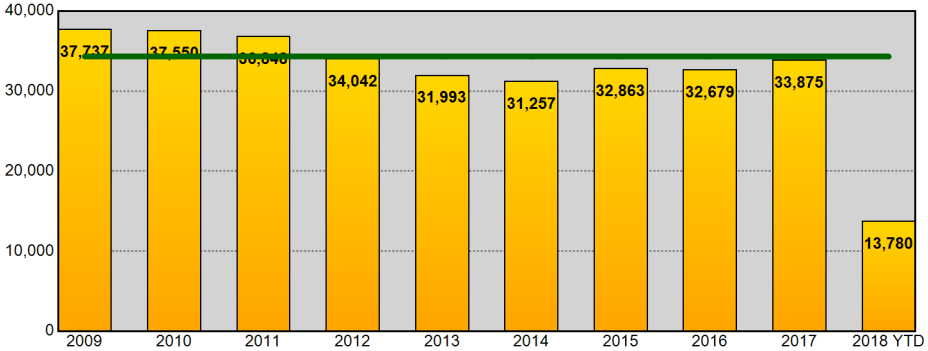

Year End Total Part 1 Incidents - Prior 9 Year Annual Avg: 34,316

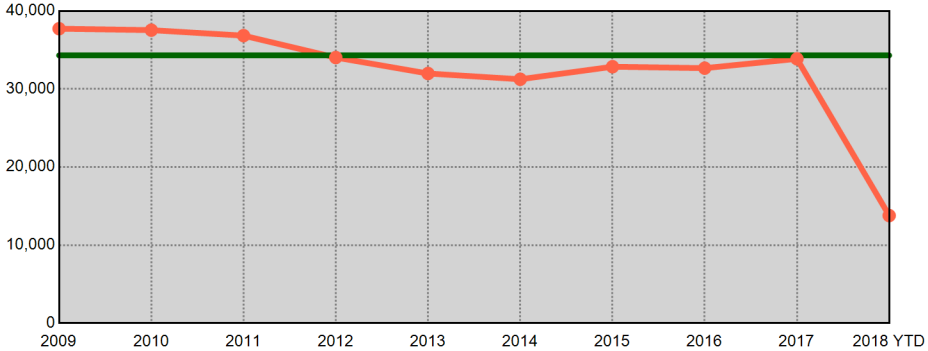

Year End Total Violent Part 1 Incidents - Prior 9 Year Annual Avg: 7,433

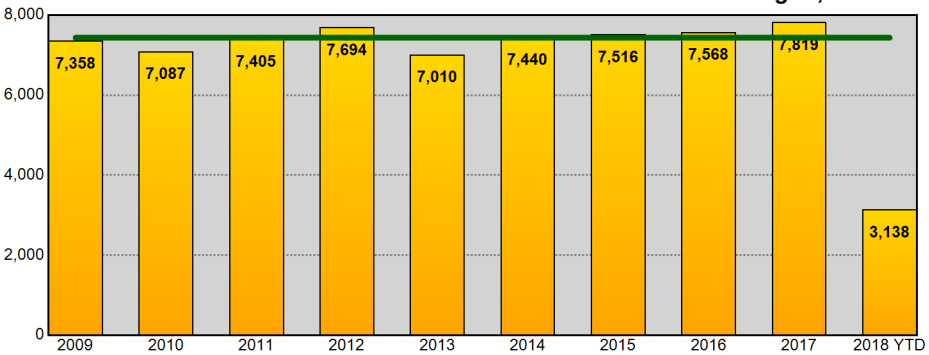

Year End Total Violent Part 1 Incidents - Prior 9 Year Annual Avg: 7,433

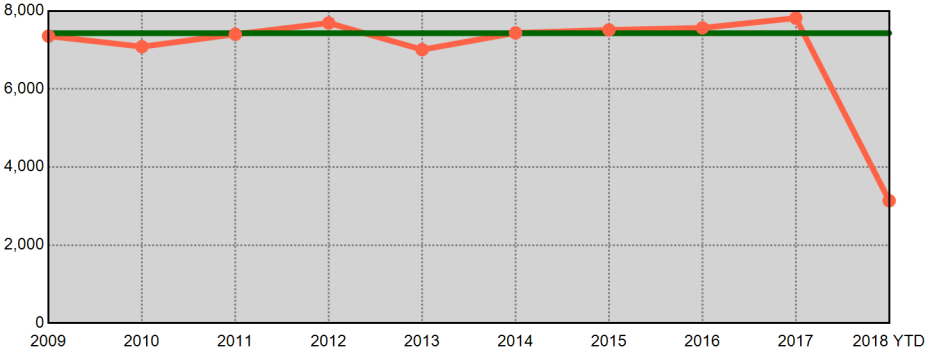

Year End Total Property Part 1 Incidents - Prior 9 Year Annual Avg: 26,883

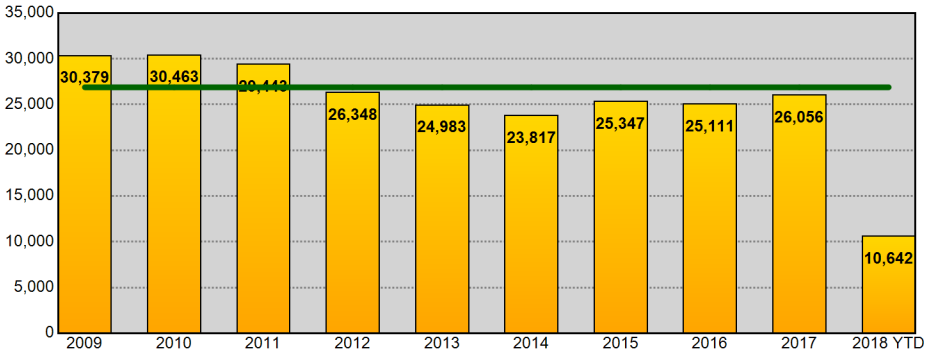

Year End Total Property Part 1 Incidents - Prior 9 Year Annual Avg: 26,883

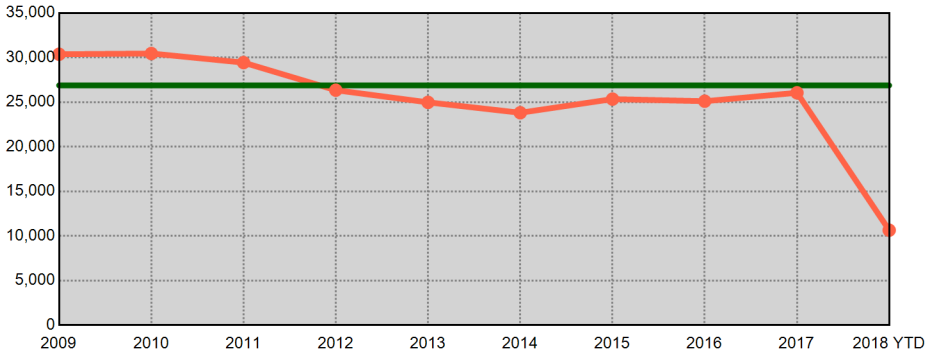

Information summarized for CompStat week ending 06/02/2018. Current year statistics are summarized for 2018 YTD. The horizontal line on each chart represents the average of the prior 9 year end offense totals.

Sourced from MNPD ARMS on 6/6/2018 8:11:37 AM. The figures above were sourced from incident reports using Uniform Crime Reporting definitions and reporting guidelines, based on the date when the crime was reported. This report is intended to be a management and planning tool and does not reflect the official UCR counts for the department. Incidents where a location is unknown or unspecified are included in the countywide totals.

West Precinct UCR Incidents - Annual Comparisons

Aggregated by precinct (incident location). Based on date when each incident was reported.

METROPOLITAN POLICE DEPARTMENT
of Nashville and Davidson County

Year End Total Part 1 Incidents - Prior 9 Year Annual Avg: 3,804

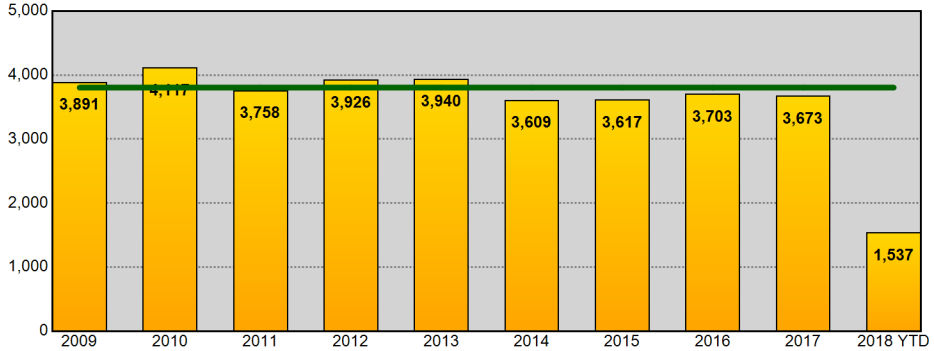

Year End Total Part 1 Incidents - Prior 9 Year Annual Avg: 3,804

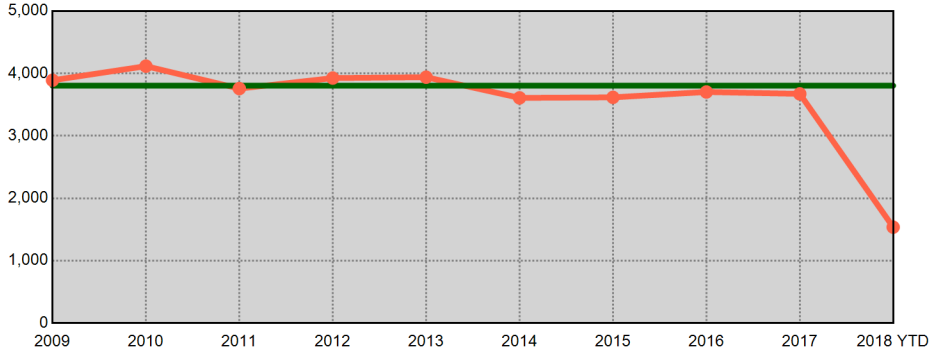

Year End Total Violent Part 1 Incidents - Prior 9 Year Annual Avg: 503

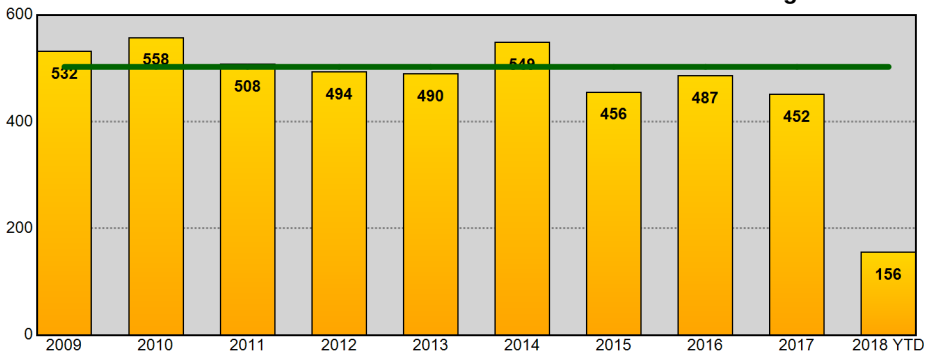

Year End Total Violent Part 1 Incidents - Prior 9 Year Annual Avg: 503

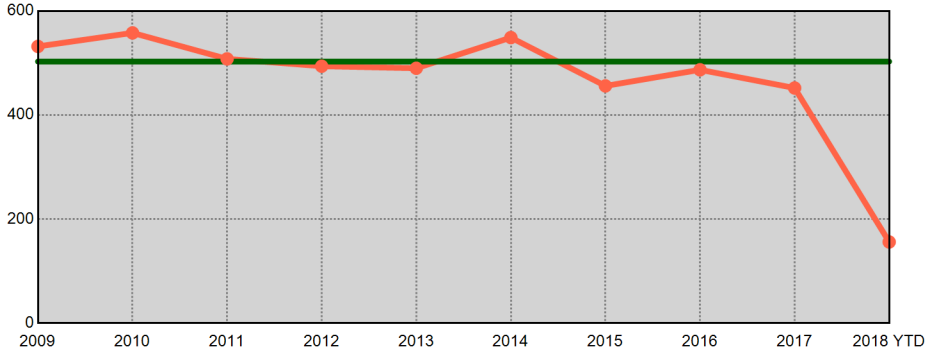

Year End Total Property Part 1 Incidents - Prior 9 Year Annual Avg: 3,301

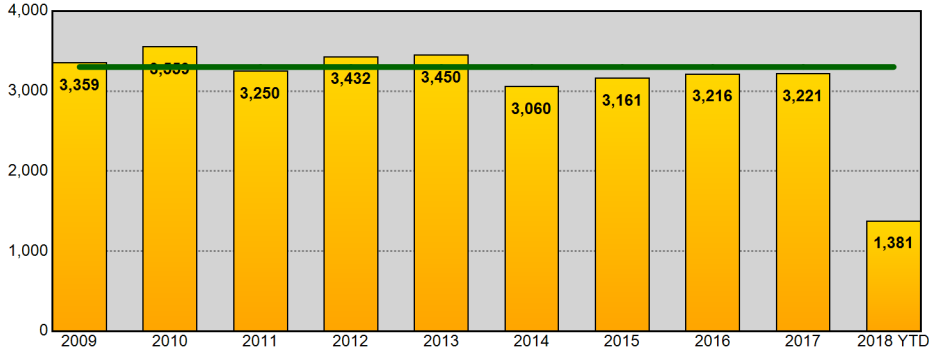

Year End Total Property Part 1 Incidents - Prior 9 Year Annual Avg: 3,301

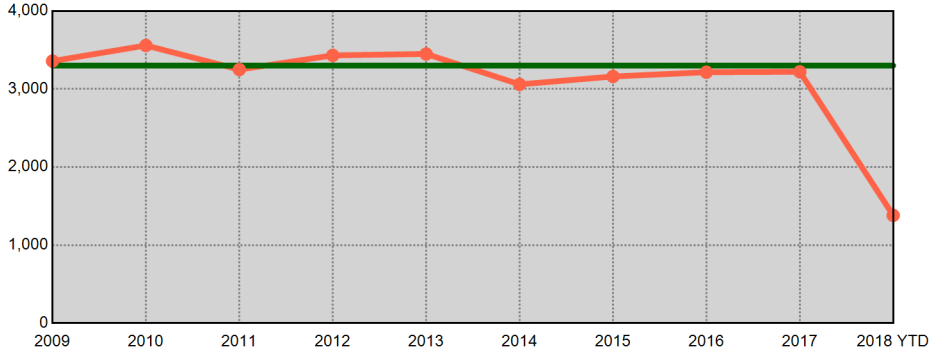

Information summarized for CompStat week ending 06/02/2018. Current year statistics are summarized for 2018 YTD. The horizontal line on each chart represents the average of the prior 9 year end offense totals.

Sourced from MNPD ARMS on 6/6/2018 8:11:38 AM. The figures above were sourced from incident reports using Uniform Crime Reporting definitions and reporting guidelines, based on the date when the crime was reported. This report is intended to be a management and planning tool and does not reflect the official UCR counts for the department. Incidents where a location is unknown or unspecified are included in the countywide totals.

East Precinct UCR Incidents - Annual Comparisons

Aggregated by precinct (incident location). Based on date when each incident was reported.

METROPOLITAN POLICE DEPARTMENT
of Nashville and Davidson County

Year End Total Part 1 Incidents - Prior 9 Year Annual Avg: 4,188

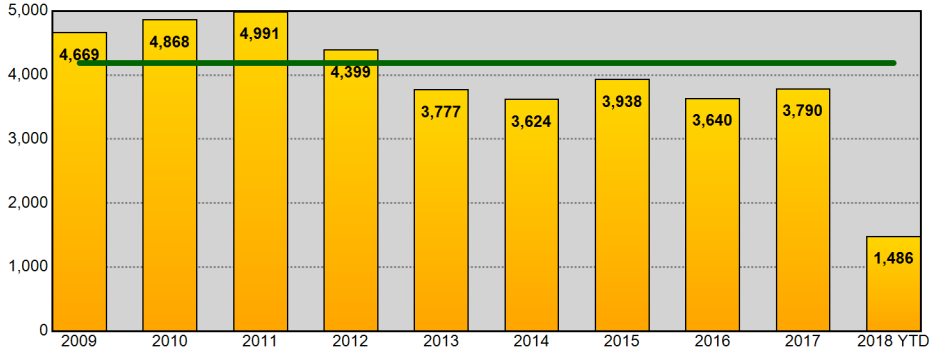

Year End Total Part 1 Incidents - Prior 9 Year Annual Avg: 4,188

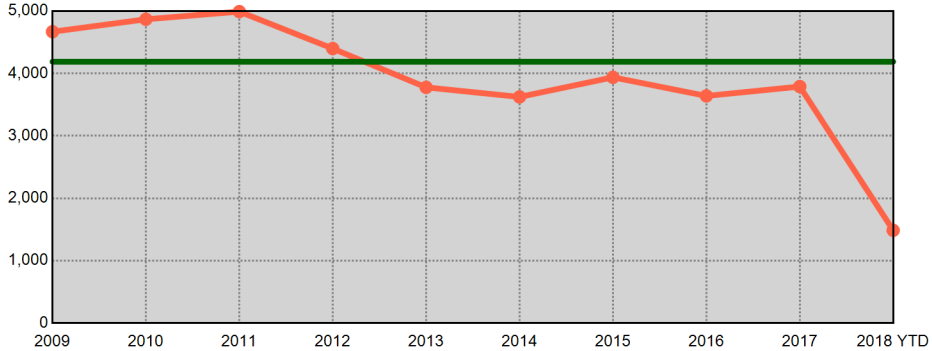

Year End Total Violent Part 1 Incidents - Prior 9 Year Annual Avg: 1,151

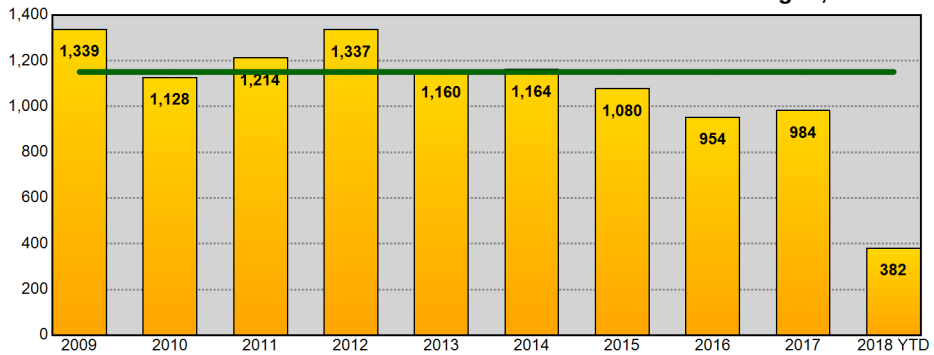

Year End Total Violent Part 1 Incidents - Prior 9 Year Annual Avg: 1,151

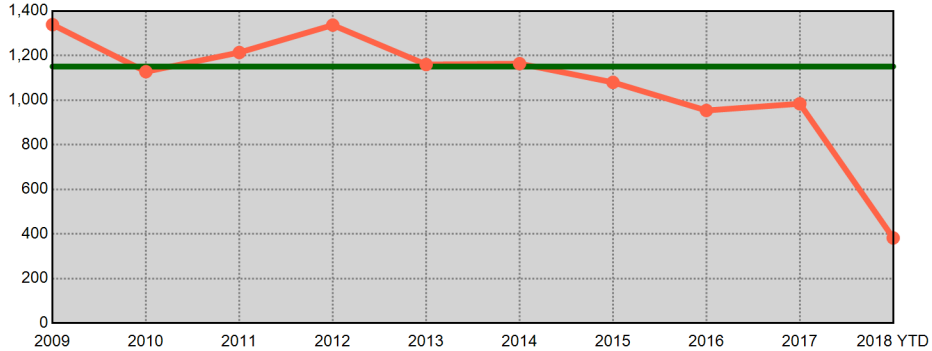

Year End Total Property Part 1 Incidents - Prior 9 Year Annual Avg: 3,037

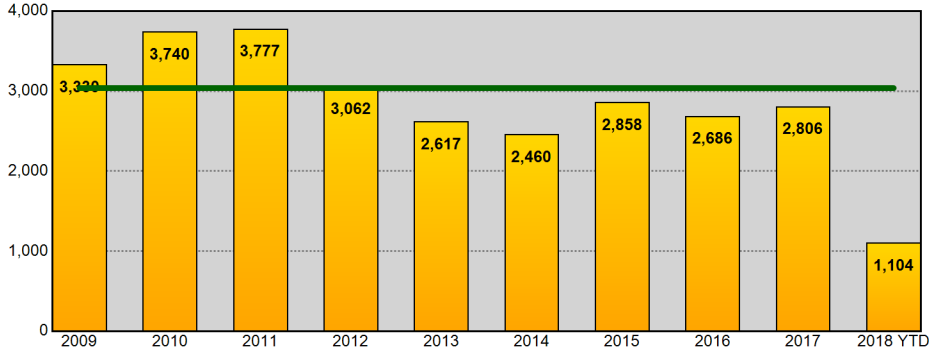

Year End Total Property Part 1 Incidents - Prior 9 Year Annual Avg: 3,037

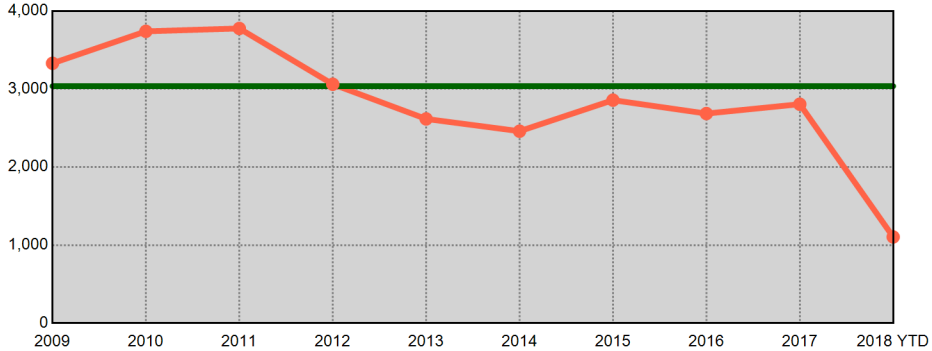

Information summarized for CompStat week ending 06/02/2018. Current year statistics are summarized for 2018 YTD. The horizontal line on each chart represents the average of the prior 9 year end offense totals.

Sourced from MNPD ARMS on 6/6/2018 8:11:39 AM. The figures above were sourced from incident reports using Uniform Crime Reporting definitions and reporting guidelines, based on the date when the crime was reported. This report is intended to be a management and planning tool and does not reflect the official UCR counts for the department. Incidents where a location is unknown or unspecified are included in the countywide totals.

South Precinct UCR Incidents - Annual Comparisons

Aggregated by precinct (incident location). Based on date when each incident was reported.

METROPOLITAN POLICE DEPARTMENT
of Nashville and Davidson County

Year End Total Part 1 Incidents - Prior 9 Year Annual Avg: 6,295

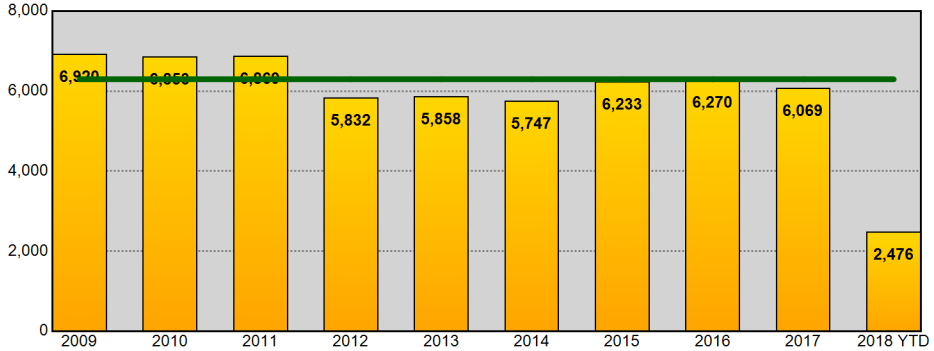

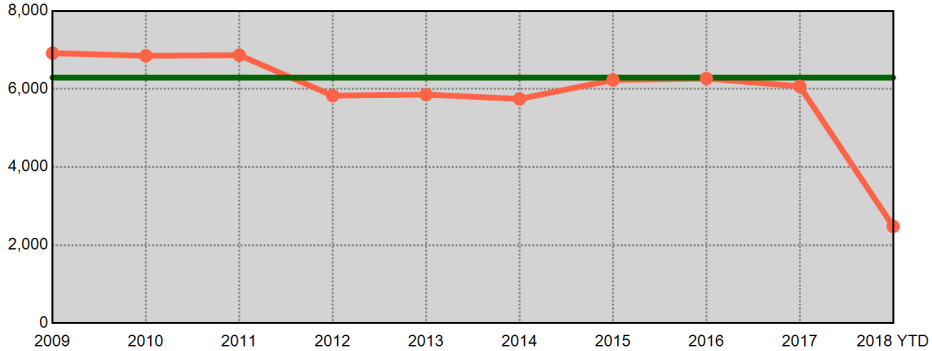

Year End Total Violent Part 1 Incidents - Prior 9 Year Annual Avg: 1,419

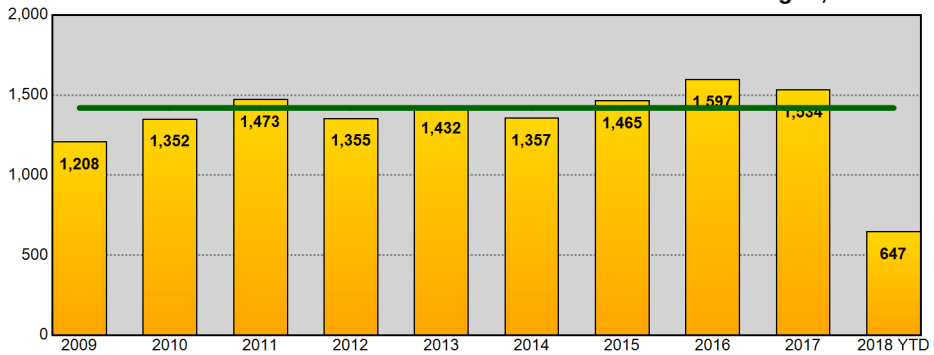

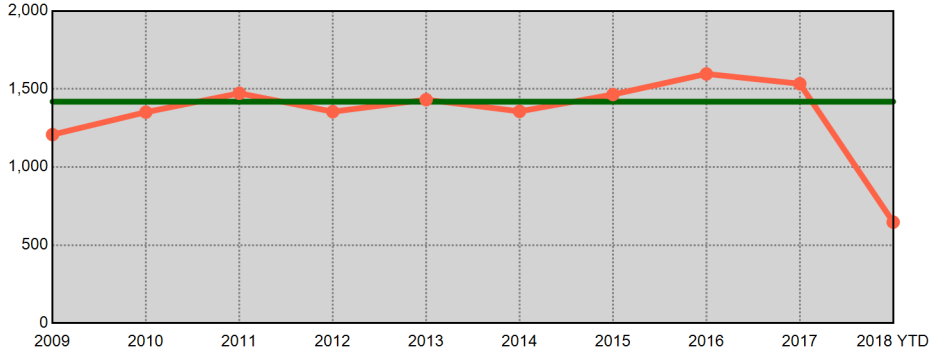

Year End Total Property Part 1 Incidents - Prior 9 Year Annual Avg: 4,875

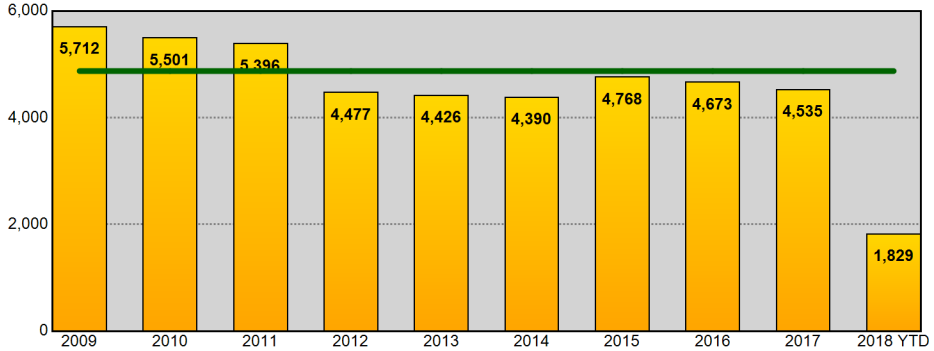

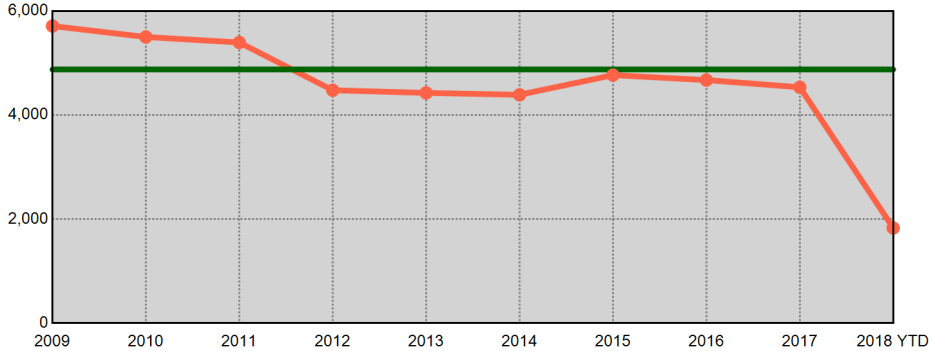

Information summarized for CompStat week ending 06/02/2018. Current year statistics are summarized for 2018 YTD. The horizontal line on each chart represents the average of the prior 9 year end offense totals.

Sourced from MNPD ARMS on 6/6/2018 8:11:40 AM. The figures above were sourced from incident reports using Uniform Crime Reporting definitions and reporting guidelines, based on the date when the crime was reported. This report is intended to be a management and planning tool and does not reflect the official UCR counts for the department. Incidents where a location is unknown or unspecified are included in the countywide totals.

Central Precinct UCR Incidents - Annual Comparisons

METROPOLITAN POLICE DEPARTMENT
of Nashville and Davidson County

Aggregated by precinct (incident location). Based on date when each incident was reported.

Year End Total Part 1 Incidents - Prior 9 Year Annual Avg: 1,595

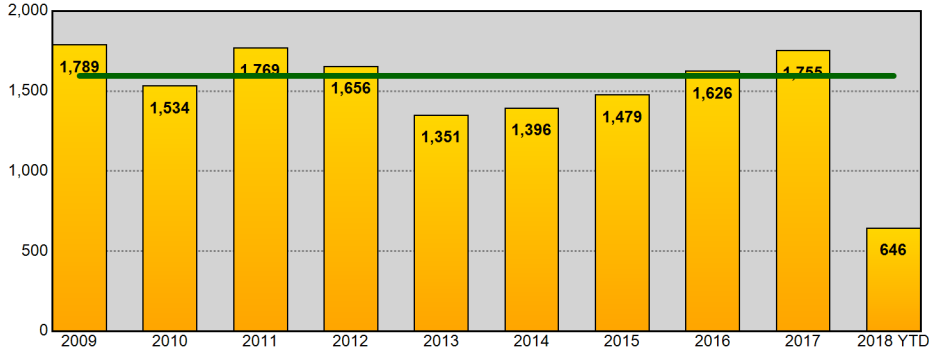

Year End Total Part 1 Incidents - Prior 9 Year Annual Avg: 1,595

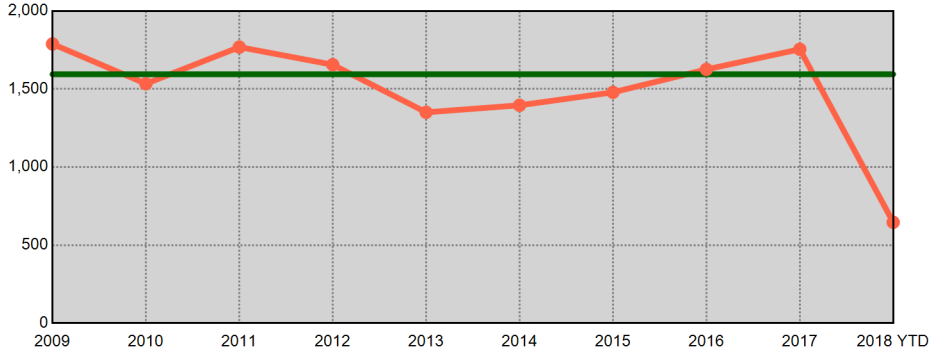

Year End Total Violent Part 1 Incidents - Prior 9 Year Annual Avg: 361

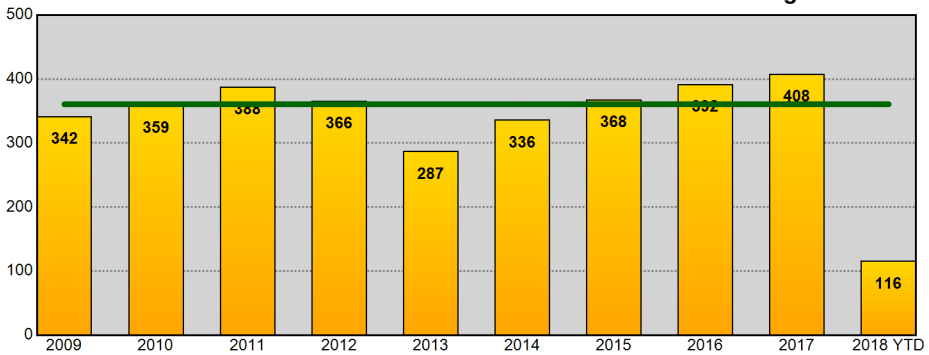

Year End Total Violent Part 1 Incidents - Prior 9 Year Annual Avg: 361

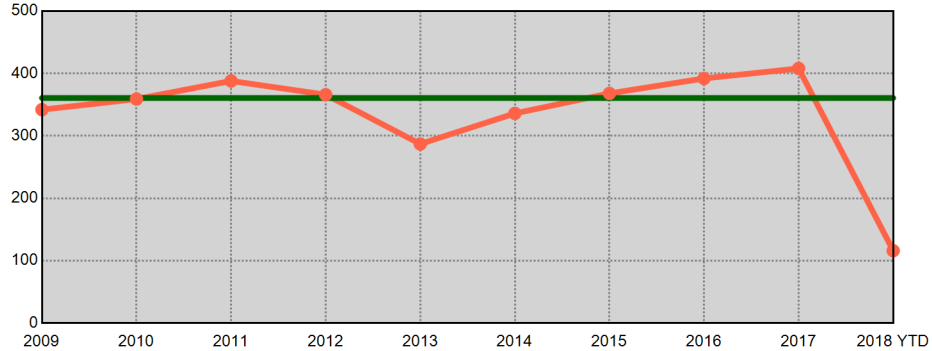

Year End Total Property Part 1 Incidents - Prior 9 Year Annual Avg: 1,234

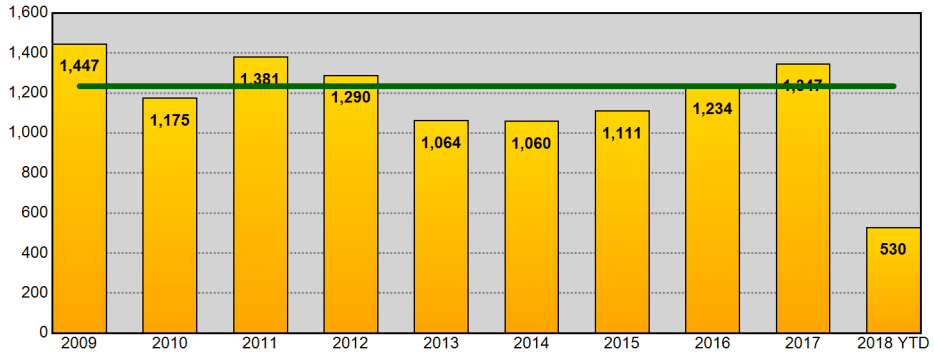

Year End Total Property Part 1 Incidents - Prior 9 Year Annual Avg: 1,234

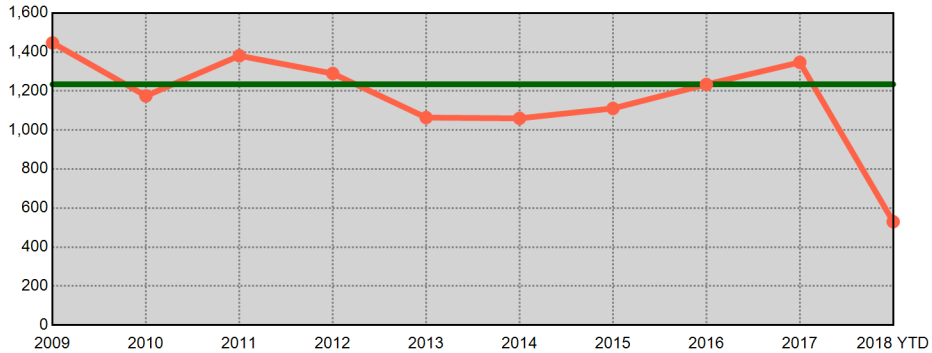

Information summarized for CompStat week ending 06/02/2018. Current year statistics are summarized for 2018 YTD. The horizontal line on each chart represents the average of the prior 9 year end offense totals.

Sourced from MNPD ARMS on 6/6/2018 8:11:41 AM. The figures above were sourced from incident reports using Uniform Crime Reporting definitions and reporting guidelines, based on the date when the crime was reported. This report is intended to be a management and planning tool and does not reflect the official UCR counts for the department. Incidents where a location is unknown or unspecified are included in the countywide totals.

Hermitage Precinct UCR Incidents - Annual Comparisons

METROPOLITAN POLICE DEPARTMENT
of Nashville and Davidson County

Aggregated by precinct (incident location). Based on date when each incident was reported.

Year End Total Part 1 Incidents - Prior 9 Year Annual Avg: 6,133

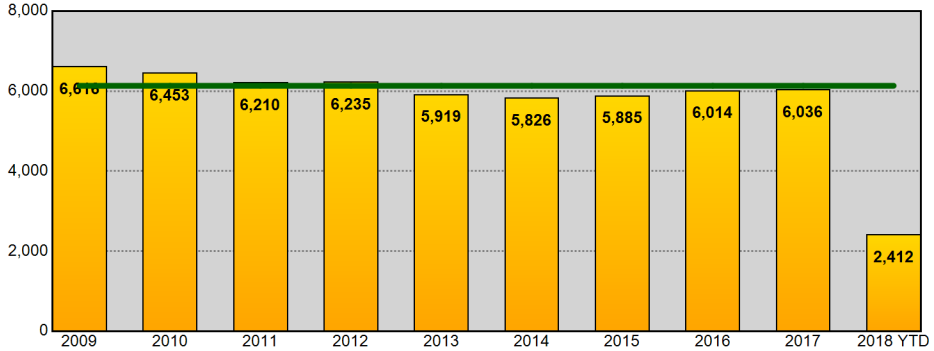

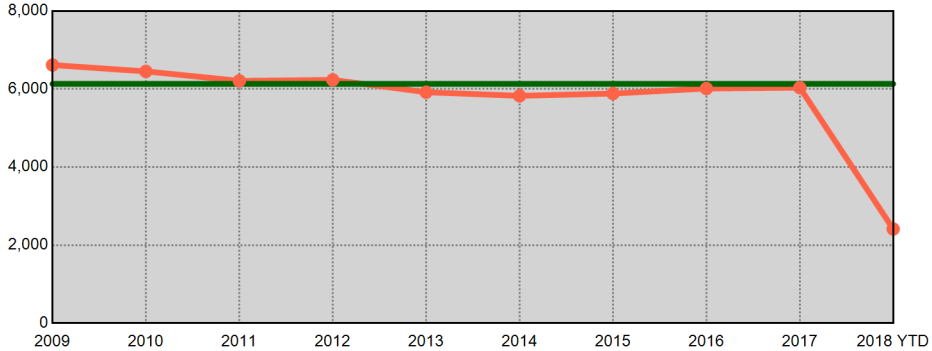

Year End Total Violent Part 1 Incidents - Prior 9 Year Annual Avg: 1,255

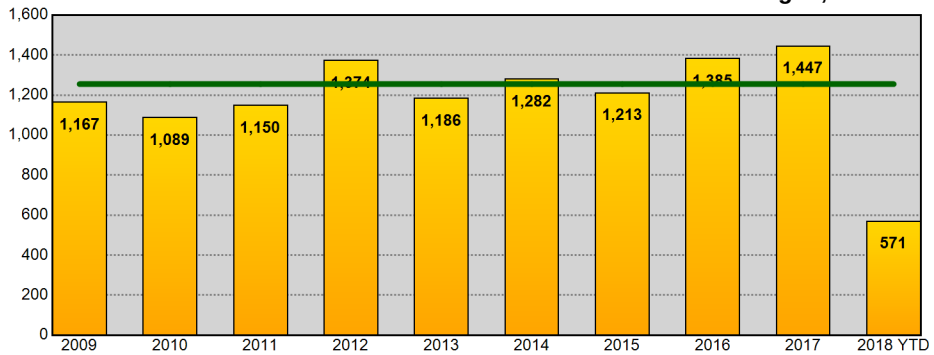

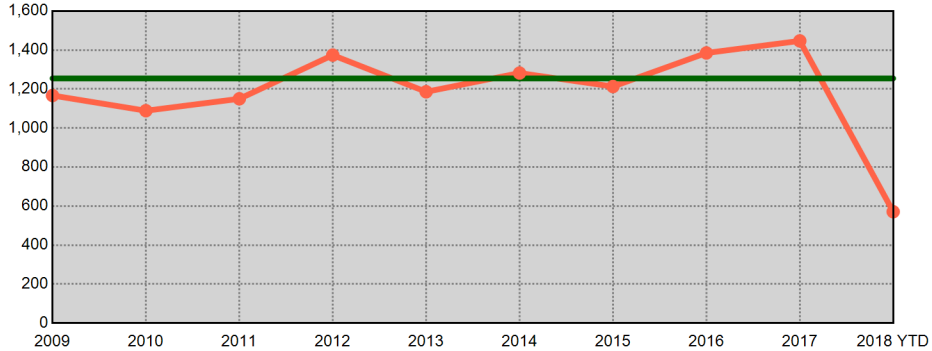

Year End Total Property Part 1 Incidents - Prior 9 Year Annual Avg: 4,878

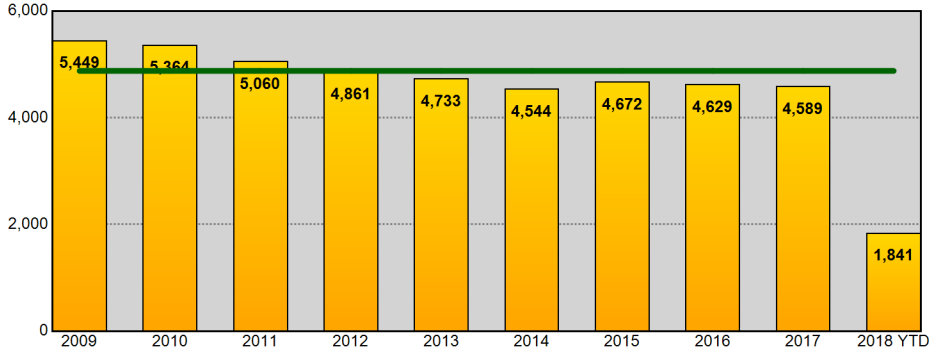

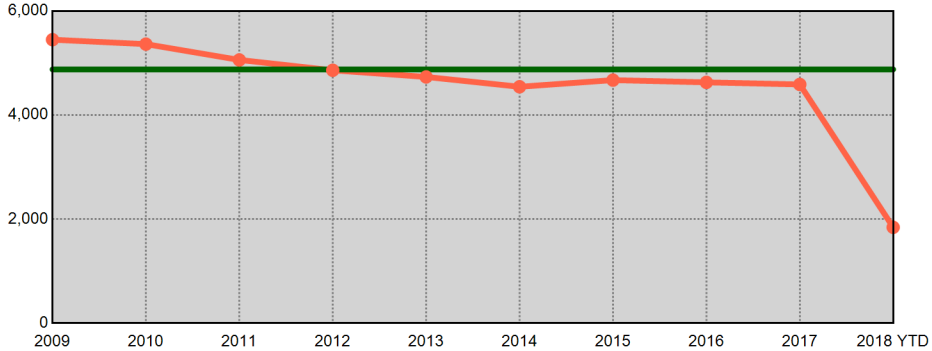

Information summarized for CompStat week ending 06/02/2018. Current year statistics are summarized for 2018 YTD. The horizontal line on each chart represents the average of the prior 9 year end offense totals.

Sourced from MNPD ARMS on 6/6/2018 8:11:41 AM. The figures above were sourced from incident reports using Uniform Crime Reporting definitions and reporting guidelines, based on the date when the crime was reported. This report is intended to be a management and planning tool and does not reflect the official UCR counts for the department. Incidents where a location is unknown or unspecified are included in the countywide totals.

North Precinct UCR Incidents - Annual Comparisons

Aggregated by precinct (incident location). Based on date when each incident was reported.

METROPOLITAN POLICE DEPARTMENT
of Nashville and Davidson County

Year End Total Part 1 Incidents - Prior 9 Year Annual Avg: 4,159

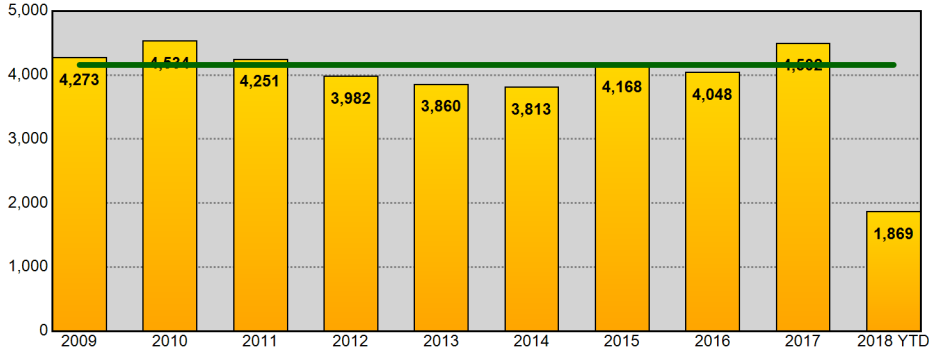

Year End Total Part 1 Incidents - Prior 9 Year Annual Avg: 4,159

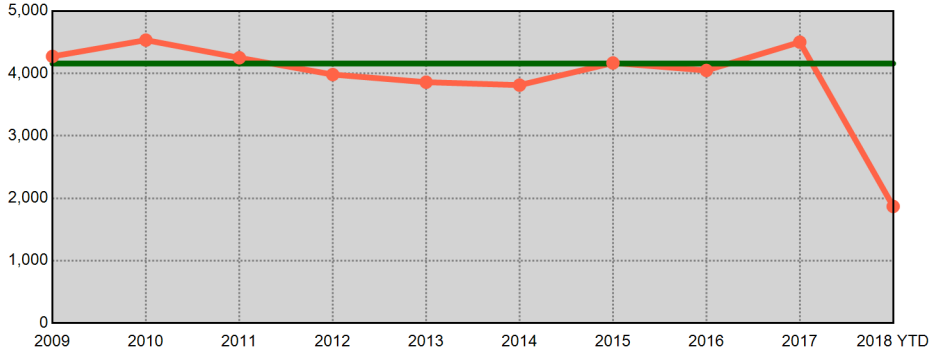

Year End Total Violent Part 1 Incidents - Prior 9 Year Annual Avg: 1,276

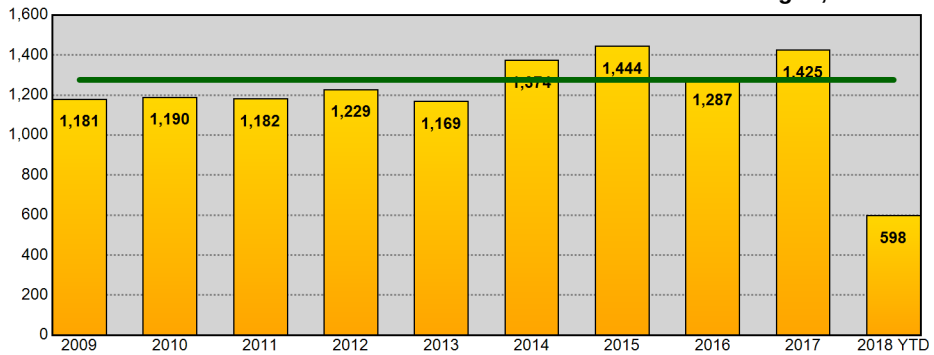

Year End Total Violent Part 1 Incidents - Prior 9 Year Annual Avg: 1,276

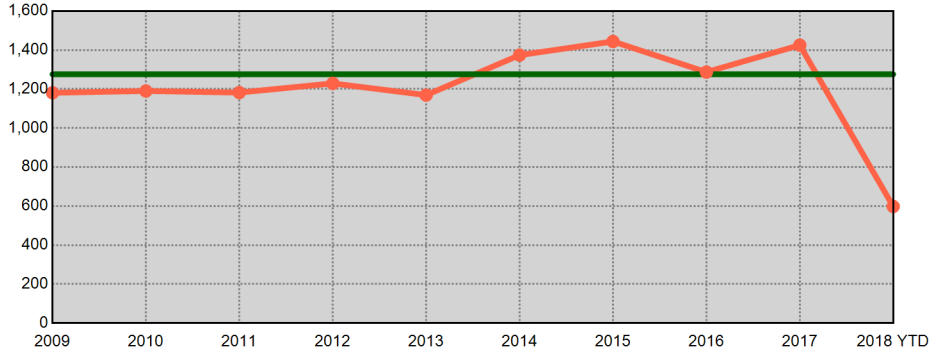

Year End Total Property Part 1 Incidents - Prior 9 Year Annual Avg: 2,883

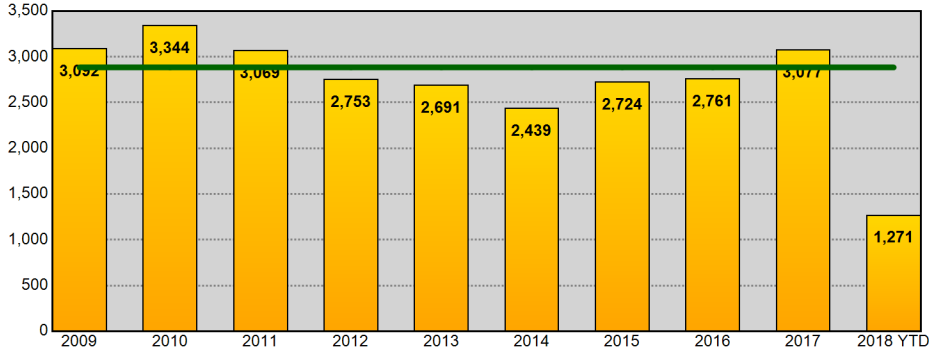

Year End Total Property Part 1 Incidents - Prior 9 Year Annual Avg: 2,883

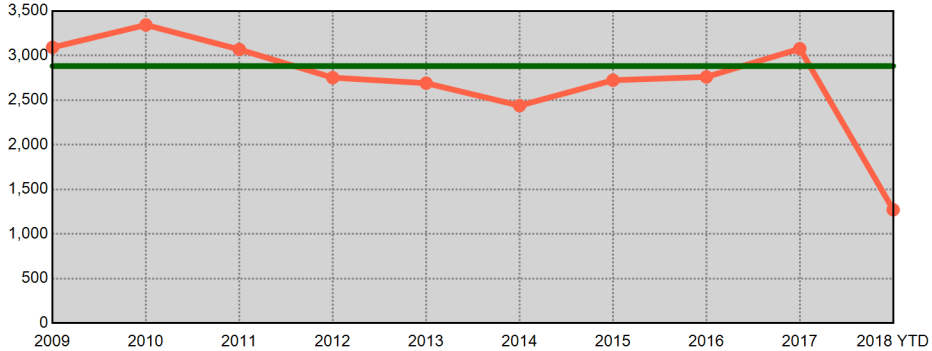

Information summarized for CompStat week ending 06/02/2018. Current year statistics are summarized for 2018 YTD. The horizontal line on each chart represents the average of the prior 9 year end offense totals.

Sourced from MNPD ARMS on 6/6/2018 8:11:42 AM. The figures above were sourced from incident reports using Uniform Crime Reporting definitions and reporting guidelines, based on the date when the crime was reported. This report is intended to be a management and planning tool and does not reflect the official UCR counts for the department. Incidents where a location is unknown or unspecified are included in the countywide totals.

Madison Precinct UCR Incidents - Annual Comparisons

METROPOLITAN POLICE DEPARTMENT
of Nashville and Davidson County

Aggregated by precinct (incident location). Based on date when each incident was reported.

Year End Total Part 1 Incidents - Prior 9 Year Annual Avg: 3,882

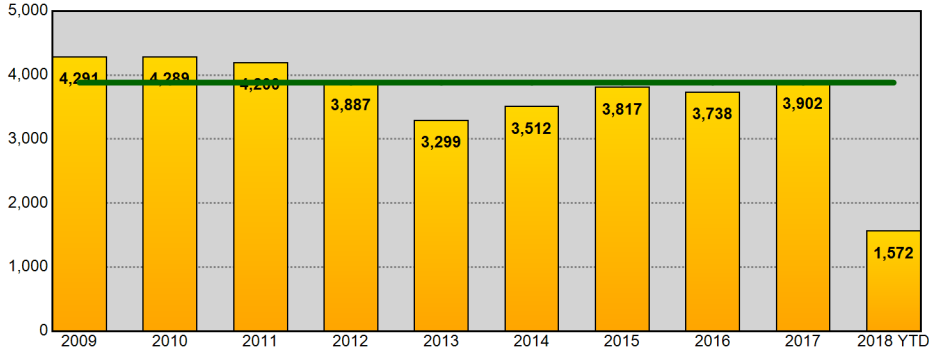

Year End Total Part 1 Incidents - Prior 9 Year Annual Avg: 3,882

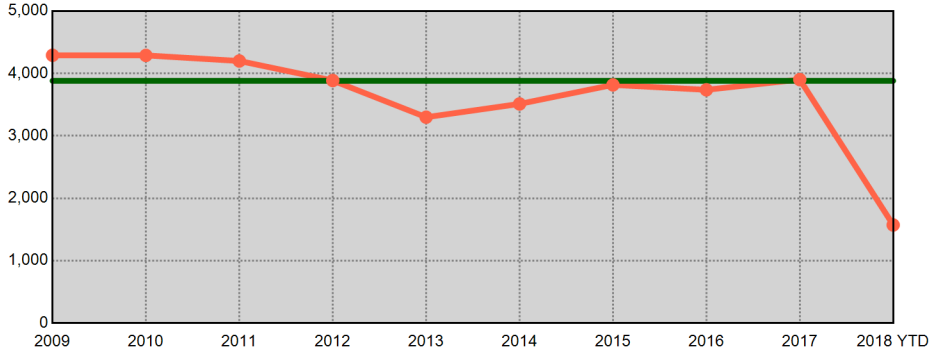

Year End Total Violent Part 1 Incidents - Prior 9 Year Annual Avg: 795

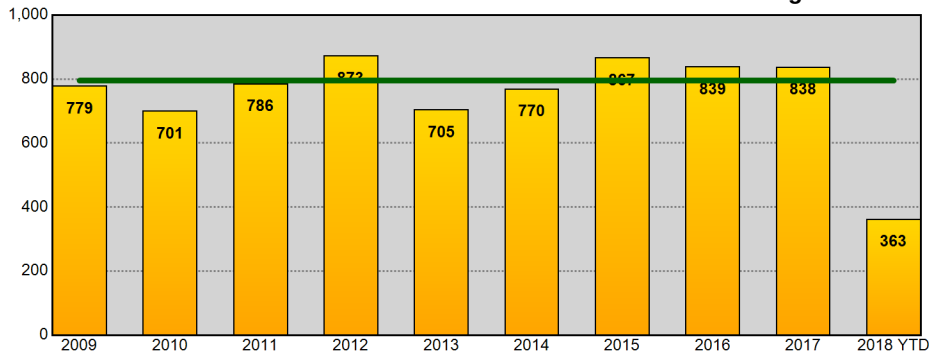

Year End Total Violent Part 1 Incidents - Prior 9 Year Annual Avg: 795

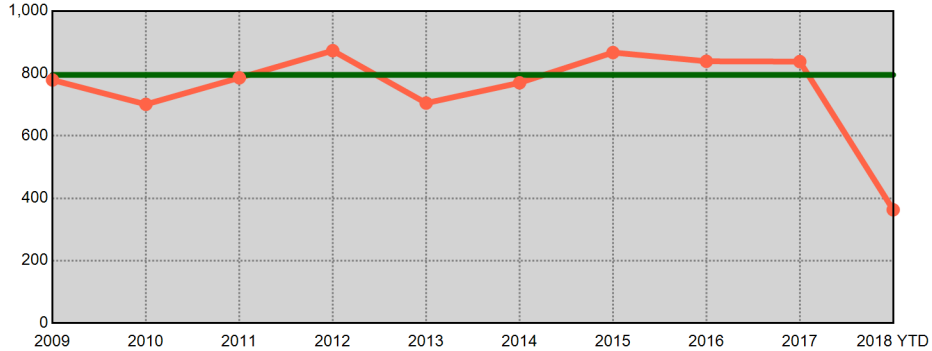

Year End Total Property Part 1 Incidents - Prior 9 Year Annual Avg: 3,086

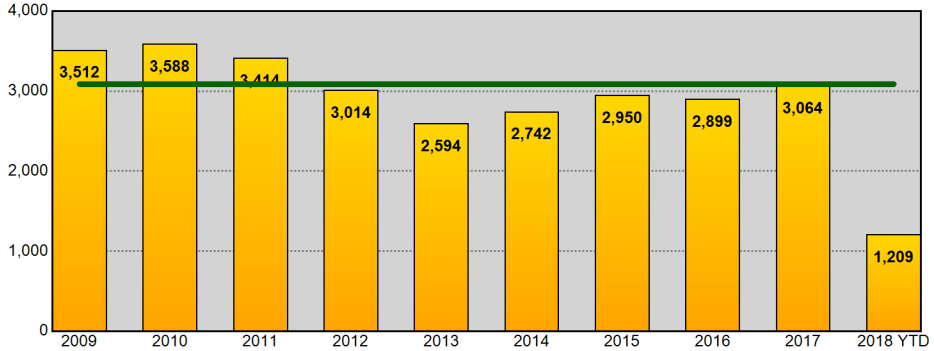

Year End Total Property Part 1 Incidents - Prior 9 Year Annual Avg: 3,086

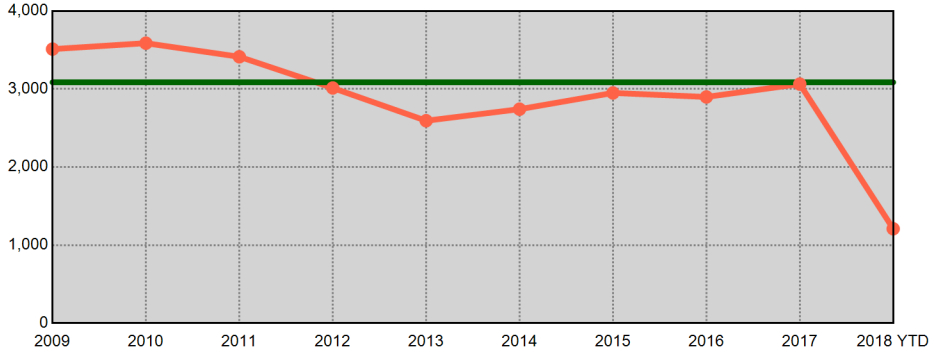

Information summarized for CompStat week ending 06/02/2018. Current year statistics are summarized for 2018 YTD. The horizontal line on each chart represents the average of the prior 9 year end offense totals.

Sourced from MNPD ARMS on 6/6/2018 8:11:43 AM. The figures above were sourced from incident reports using Uniform Crime Reporting definitions and reporting guidelines, based on the date when the crime was reported. This report is intended to be a management and planning tool and does not reflect the official UCR counts for the department. Incidents where a location is unknown or unspecified are included in the countywide totals.

Midtown Hills Precinct UCR Incidents - Annual Comparisons

METROPOLITAN POLICE DEPARTMENT
of Nashville and Davidson County

Aggregated by precinct (incident location). Based on date when each incident was reported.

Year End Total Part 1 Incidents - Prior 9 Year Annual Avg: 4,224

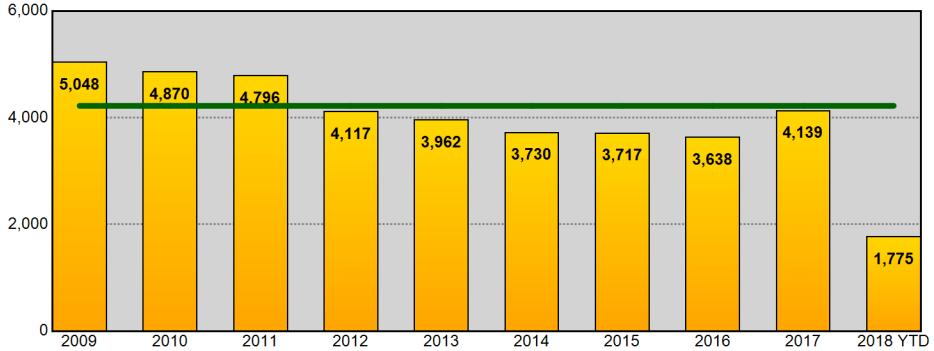

Year End Total Part 1 Incidents - Prior 9 Year Annual Avg: 4,224

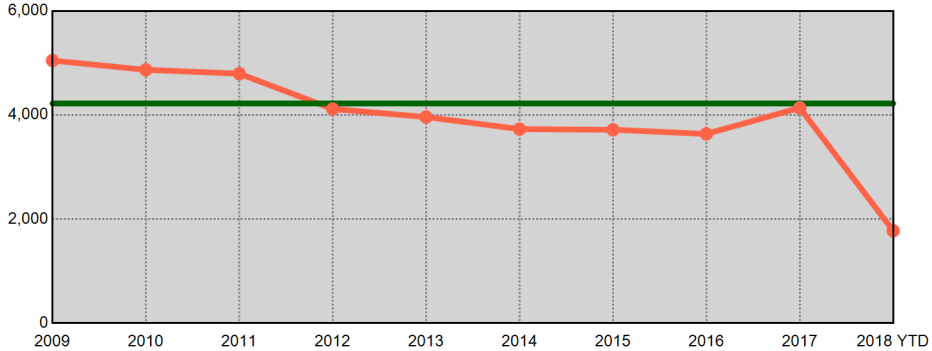

Year End Total Violent Part 1 Incidents - Prior 9 Year Annual Avg: 655

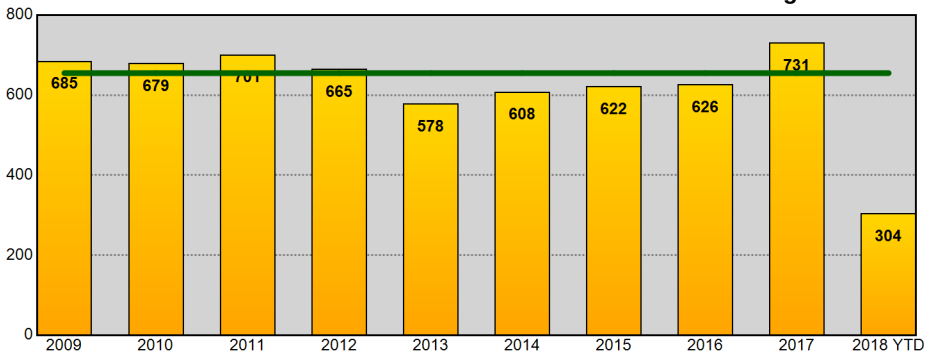

Year End Total Violent Part 1 Incidents - Prior 9 Year Annual Avg: 655

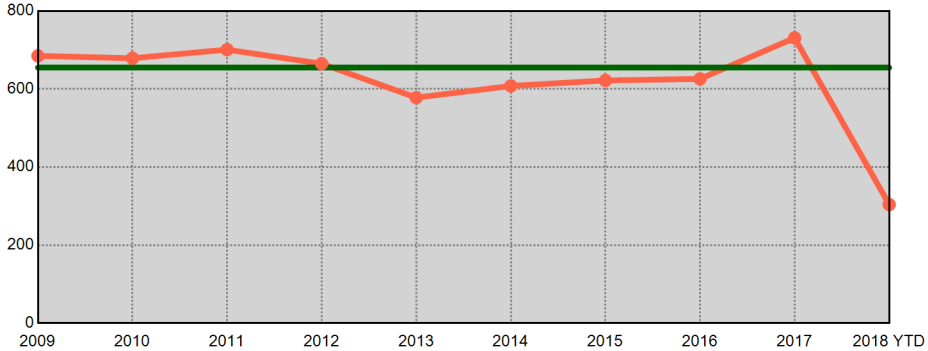

Year End Total Property Part 1 Incidents - Prior 9 Year Annual Avg: 3,569

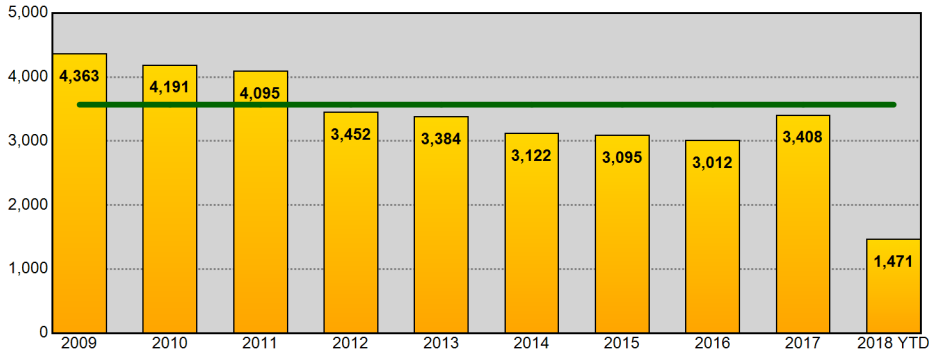

Year End Total Property Part 1 Incidents - Prior 9 Year Annual Avg: 3,569

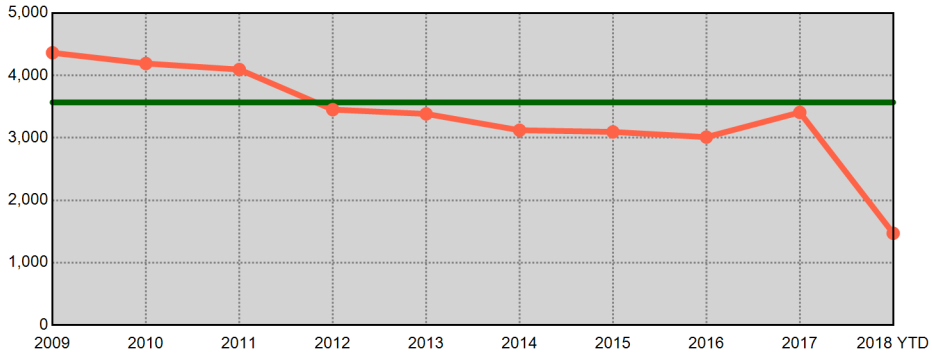

Information summarized for CompStat week ending 06/02/2018. Current year statistics are summarized for 2018 YTD. The horizontal line on each chart represents the average of the prior 9 year end offense totals.

Sourced from MNPD ARMS on 6/6/2018 8:11:44 AM. The figures above were sourced from incident reports using Uniform Crime Reporting definitions and reporting guidelines, based on the date when the crime was reported. This report is intended to be a management and planning tool and does not reflect the official UCR counts for the department. Incidents where a location is unknown or unspecified are included in the countywide totals.

County UCR Incidents - YTD Comparisons

METROPOLITAN POLICE DEPARTMENT
of Nashville and Davidson County

Aggregated by precinct (incident location). Based on date when each incident was reported.

	Homicide	Forcible Rape	Commercial Robbery	Street Robbery	Total Robbery	Aggravated Assault	Commercial Burglary	Residential Burglary	Total Burglary	Larceny	Auto Theft	Violent Offenses	Property Offenses	Part I Offenses
2017 YTD	40	232	134	760	894	2,140	429	1,205	1,634	7,762	1,135	3,306	10,531	13,837
2018 YTD	33	249	83	698	781	2,075	358	1,033	1,391	8,000	1,251	3,138	10,642	13,780
% Change	-17.5%	7.3%	-38.1%	-8.2%	-12.6%	-3.0%	-16.6%	-14.3%	-14.9%	3.1%	10.2%	-5.1%	1.1%	-0.4%
2016 YTD	28	252	122	605	727	2,050	332	1,736	2,068	7,602	625	3,057	10,295	13,352
2018 YTD	33	249	83	698	781	2,075	358	1,033	1,391	8,000	1,251	3,138	10,642	13,780
% Change	17.9%	-1.2%	-32.0%	15.4%	7.4%	1.2%	7.8%	-40.5%	-32.7%	5.2%	100.2%	2.6%	3.4%	3.2%
2015 YTD	23	243	96	582	678	1,923	321	1,640	1,961	6,997	531	2,867	9,489	12,356
2018 YTD	33	249	83	698	781	2,075	358	1,033	1,391	8,000	1,251	3,138	10,642	13,780
% Change	43.5%	2.5%	-13.5%	19.9%	15.2%	7.9%	11.5%	-37.0%	-29.1%	14.3%	135.6%	9.5%	12.2%	11.5%
2014 YTD	20	250	69	470	539	2,126	367	1,567	1,934	7,026	387	2,935	9,347	12,282
2018 YTD	33	249	83	698	781	2,075	358	1,033	1,391	8,000	1,251	3,138	10,642	13,780
% Change	65.0%	-0.4%	20.3%	48.5%	44.9%	-2.4%	-2.5%	-34.1%	-28.1%	13.9%	223.3%	6.9%	13.9%	12.2%
2013 YTD	16	211	95	585	680	1,947	347	1,986	2,333	7,687	470	2,854	10,490	13,344
2018 YTD	33	249	83	698	781	2,075	358	1,033	1,391	8,000	1,251	3,138	10,642	13,780
% Change	106.3%	18.0%	-12.6%	19.3%	14.9%	6.6%	3.2%	-48.0%	-40.4%	4.1%	166.2%	10.0%	1.4%	3.3%
2012 YTD	22	229	84	561	645	2,254	378	1,954	2,332	7,991	547	3,150	10,870	14,020
2018 YTD	33	249	83	698	781	2,075	358	1,033	1,391	8,000	1,251	3,138	10,642	13,780
% Change	50.0%	8.7%	-1.2%	24.4%	21.1%	-7.9%	-5.3%	-47.1%	-40.4%	0.1%	128.7%	-0.4%	-2.1%	-1.7%
2011 YTD	20	212	127	506	633	1,853	432	2,557	2,989	8,114	716	2,718	11,819	14,537
2018 YTD	33	249	83	698	781	2,075	358	1,033	1,391	8,000	1,251	3,138	10,642	13,780
% Change	65.0%	17.5%	-34.6%	37.9%	23.4%	12.0%	-17.1%	-59.6%	-53.5%	-1.4%	74.7%	15.5%	-10.0%	-5.2%
2010 YTD	25	206	125	586	711	1,792	465	2,232	2,697	8,343	636	2,734	11,676	14,410
2018 YTD	33	249	83	698	781	2,075	358	1,033	1,391	8,000	1,251	3,138	10,642	13,780
% Change	32.0%	20.9%	-33.6%	19.1%	9.8%	15.8%	-23.0%	-53.7%	-48.4%	-4.1%	96.7%	14.8%	-8.9%	-4.4%
8 YTD Avg	24	229	107	582	688	2,011	384	1,860	2,244	7,690	631	2,953	10,565	13,517
2018 YTD	33	249	83	698	781	2,075	358	1,033	1,391	8,000	1,251	3,138	10,642	13,780
% Change	37.5%	8.7%	-22.4%	19.9%	13.5%	3.2%	-6.8%	-44.5%	-38.0%	4.0%	98.3%	6.3%	0.7%	1.9%
5 YTD Avg	25	238	103	600	704	2,037	359	1,627	1,986	7,415	630	3,004	10,030	13,034
2018 YTD	33	249	83	698	781	2,075	358	1,033	1,391	8,000	1,251	3,138	10,642	13,780
% Change	32.0%	4.6%	-19.4%	16.3%	10.9%	1.9%	-0.3%	-36.5%	-30.0%	7.9%	98.6%	4.5%	6.1%	5.7%

Information summarized for CompStat week ending 06/02/2018.

'8 YTD Avg' refers to the computed 2010 - 2017 YTD average.
'5 YTD Avg' refers to the computed 2013 - 2017 YTD average.

Sourced from MNPD ARMS on 6/6/2018 8:11:44 AM. The figures above were sourced from incident reports using Uniform Crime Reporting definitions and reporting guidelines, based on the date when the crime was reported. This report is intended to be a management and planning tool and does not reflect the official UCR counts for the department. Incidents where a location is unknown or unspecified are included in the countywide totals. 'Unknown' refers to records in which the address is listed as 'Unknown' on the incident report. 'Not Validated' refers to records that were entered in with an invalid addresses.

West Precinct UCR Incidents - YTD Comparisons

METROPOLITAN POLICE DEPARTMENT
of Nashville and Davidson County

Aggregated by precinct (incident location). Based on date when each incident was reported.

	Homicide	Forcible Rape	Commercial Robbery	Street Robbery	Total Robbery	Aggravated Assault	Commercial Burglary	Residential Burglary	Total Burglary	Larceny	Auto Theft	Violent Offenses	Property Offenses	Part I Offenses
2017 YTD	3	20	7	33	40	126	36	137	173	1,129	104	189	1,406	1,595
2018 YTD	0	10	9	30	39	107	51	159	210	1,065	106	156	1,381	1,537
% Change	-100.0%	-50.0%	28.6%	-9.1%	-2.5%	-15.1%	41.7%	16.1%	21.4%	-5.7%	1.9%	-17.5%	-1.8%	-3.6%
2016 YTD	2	12	8	20	28	130	38	169	207	1,026	55	172	1,288	1,460
2018 YTD	0	10	9	30	39	107	51	159	210	1,065	106	156	1,381	1,537
% Change	-100.0%	-16.7%	12.5%	50.0%	39.3%	-17.7%	34.2%	-5.9%	1.4%	3.8%	92.7%	-9.3%	7.2%	5.3%
2015 YTD	0	14	13	36	49	122	30	173	203	951	48	185	1,202	1,387
2018 YTD	0	10	9	30	39	107	51	159	210	1,065	106	156	1,381	1,537
% Change	-	-28.6%	-30.8%	-16.7%	-20.4%	-12.3%	70.0%	-8.1%	3.4%	12.0%	120.8%	-15.7%	14.9%	10.8%
2014 YTD	0	28	6	24	30	118	42	148	190	1,049	41	176	1,280	1,456
2018 YTD	0	10	9	30	39	107	51	159	210	1,065	106	156	1,381	1,537
% Change	-	-64.3%	50.0%	25.0%	30.0%	-9.3%	21.4%	7.4%	10.5%	1.5%	158.5%	-11.4%	7.9%	5.6%
2013 YTD	2	21	10	29	39	150	58	213	271	1,263	46	212	1,580	1,792
2018 YTD	0	10	9	30	39	107	51	159	210	1,065	106	156	1,381	1,537
% Change	-100.0%	-52.4%	-10.0%	3.4%	0.0%	-28.7%	-12.1%	-25.4%	-22.5%	-15.7%	130.4%	-26.4%	-12.6%	-14.2%
2012 YTD	1	12	9	18	27	137	28	234	262	1,042	50	177	1,354	1,531
2018 YTD	0	10	9	30	39	107	51	159	210	1,065	106	156	1,381	1,537
% Change	-100.0%	-16.7%	0.0%	66.7%	44.4%	-21.9%	82.1%	-32.1%	-19.8%	2.2%	112.0%	-11.9%	2.0%	0.4%
2011 YTD	1	16	8	32	40	127	50	244	294	990	44	184	1,328	1,512
2018 YTD	0	10	9	30	39	107	51	159	210	1,065	106	156	1,381	1,537
% Change	-100.0%	-37.5%	12.5%	-6.3%	-2.5%	-15.7%	2.0%	-34.8%	-28.6%	7.6%	140.9%	-15.2%	4.0%	1.7%
2010 YTD	3	16	20	50	70	157	63	223	286	1,116	48	246	1,450	1,696
2018 YTD	0	10	9	30	39	107	51	159	210	1,065	106	156	1,381	1,537
% Change	-100.0%	-37.5%	-55.0%	-40.0%	-44.3%	-31.8%	-19.0%	-28.7%	-26.6%	-4.6%	120.8%	-36.6%	-4.8%	-9.4%
8 YTD Avg	2	17	10	30	40	133	43	193	236	1,071	55	193	1,361	1,554
2018 YTD	0	10	9	30	39	107	51	159	210	1,065	106	156	1,381	1,537
% Change	-100.0%	-41.2%	-10.0%	0.0%	-2.5%	-19.5%	18.6%	-17.6%	-11.0%	-0.6%	92.7%	-19.2%	1.5%	-1.1%
5 YTD Avg	1	19	9	28	37	129	41	168	209	1,084	59	187	1,351	1,538
2018 YTD	0	10	9	30	39	107	51	159	210	1,065	106	156	1,381	1,537
% Change	-100.0%	-47.4%	0.0%	7.1%	5.4%	-17.1%	24.4%	-5.4%	0.5%	-1.8%	79.7%	-16.6%	2.2%	-0.1%

Information summarized for CompStat week ending 06/02/2018.

'8 YTD Avg' refers to the computed 2010 - 2017 YTD average.
'5 YTD Avg' refers to the computed 2013 - 2017 YTD average.

Sourced from MNPD ARMS on 6/6/2018 8:11:44 AM. The figures above were sourced from incident reports using Uniform Crime Reporting definitions and reporting guidelines, based on the date when the crime was reported. This report is intended to be a management and planning tool and does not reflect the official UCR counts for the department. Incidents where a location is unknown or unspecified are included in the countywide totals. 'Unknown' refers to records in which the address is listed as 'Unknown' on the incident report. 'Not Validated' refers to records that were entered in with an invalid addresses.

East Precinct UCR Incidents - YTD Comparisons

METROPOLITAN POLICE DEPARTMENT
of Nashville and Davidson County

Aggregated by precinct (incident location). Based on date when each incident was reported.

	Homicide	Forcible Rape	Commercial Robbery	Street Robbery	Total Robbery	Aggravated Assault	Commercial Burglary	Residential Burglary	Total Burglary	Larceny	Auto Theft	Violent Offenses	Property Offenses	Part I Offenses
2017 YTD	11	25	15	76	91	309	43	149	192	732	125	436	1,049	1,485
2018 YTD	5	25	5	71	76	276	25	126	151	847	106	382	1,104	1,486
% Change	-54.5%	0.0%	-66.7%	-6.6%	-16.5%	-10.7%	-41.9%	-15.4%	-21.4%	15.7%	-15.2%	-12.4%	5.2%	0.1%
2016 YTD	3	29	8	75	83	282	39	206	245	781	88	397	1,114	1,511
2018 YTD	5	25	5	71	76	276	25	126	151	847	106	382	1,104	1,486
% Change	66.7%	-13.8%	-37.5%	-5.3%	-8.4%	-2.1%	-35.9%	-38.8%	-38.4%	8.5%	20.5%	-3.8%	-0.9%	-1.7%
2015 YTD	5	35	21	76	97	305	34	215	249	728	72	442	1,049	1,491
2018 YTD	5	25	5	71	76	276	25	126	151	847	106	382	1,104	1,486
% Change	0.0%	-28.6%	-76.2%	-6.6%	-21.6%	-9.5%	-26.5%	-41.4%	-39.4%	16.3%	47.2%	-13.6%	5.2%	-0.3%
2014 YTD	2	30	8	62	70	333	32	163	195	675	48	435	918	1,353
2018 YTD	5	25	5	71	76	276	25	126	151	847	106	382	1,104	1,486
% Change	150.0%	-16.7%	-37.5%	14.5%	8.6%	-17.1%	-21.9%	-22.7%	-22.6%	25.5%	120.8%	-12.2%	20.3%	9.8%
2013 YTD	3	27	11	104	115	322	17	308	325	728	53	467	1,106	1,573
2018 YTD	5	25	5	71	76	276	25	126	151	847	106	382	1,104	1,486
% Change	66.7%	-7.4%	-54.5%	-31.7%	-33.9%	-14.3%	47.1%	-59.1%	-53.5%	16.3%	100.0%	-18.2%	-0.2%	-5.5%
2012 YTD	3	29	13	109	122	385	46	290	336	926	65	539	1,327	1,866
2018 YTD	5	25	5	71	76	276	25	126	151	847	106	382	1,104	1,486
% Change	66.7%	-13.8%	-61.5%	-34.9%	-37.7%	-28.3%	-45.7%	-56.6%	-55.1%	-8.5%	63.1%	-29.1%	-16.8%	-20.4%
2011 YTD	1	33	20	104	124	297	48	462	510	996	101	455	1,607	2,062
2018 YTD	5	25	5	71	76	276	25	126	151	847	106	382	1,104	1,486
% Change	400.0%	-24.2%	-75.0%	-31.7%	-38.7%	-7.1%	-47.9%	-72.7%	-70.4%	-15.0%	5.0%	-16.0%	-31.3%	-27.9%
2010 YTD	5	25	11	93	104	298	49	378	427	832	101	432	1,360	1,792
2018 YTD	5	25	5	71	76	276	25	126	151	847	106	382	1,104	1,486
% Change	0.0%	0.0%	-54.5%	-23.7%	-26.9%	-7.4%	-49.0%	-66.7%	-64.6%	1.8%	5.0%	-11.6%	-18.8%	-17.1%
8 YTD Avg	4	29	13	87	101	316	39	271	310	800	82	450	1,191	1,642
2018 YTD	5	25	5	71	76	276	25	126	151	847	106	382	1,104	1,486
% Change	25.0%	-13.8%	-61.5%	-18.4%	-24.8%	-12.7%	-35.9%	-53.5%	-51.3%	5.9%	29.3%	-15.1%	-7.3%	-9.5%
5 YTD Avg	5	29	13	79	91	310	33	208	241	729	77	435	1,047	1,483
2018 YTD	5	25	5	71	76	276	25	126	151	847	106	382	1,104	1,486
% Change	0.0%	-13.8%	-61.5%	-10.1%	-16.5%	-11.0%	-24.2%	-39.4%	-37.3%	16.2%	37.7%	-12.2%	5.4%	0.2%

Information summarized for CompStat week ending 06/02/2018.

'8 YTD Avg' refers to the computed 2010 - 2017 YTD average.
'5 YTD Avg' refers to the computed 2013 - 2017 YTD average.

Sourced from MNPD ARMS on 6/6/2018 8:11:44 AM. The figures above were sourced from incident reports using Uniform Crime Reporting definitions and reporting guidelines, based on the date when the crime was reported. This report is intended to be a management and planning tool and does not reflect the official UCR counts for the department. Incidents where a location is unknown or unspecified are included in the countywide totals. 'Unknown' refers to records in which the address is listed as 'Unknown' on the incident report. 'Not Validated' refers to records that were entered in with an invalid addresses.

South Precinct UCR Incidents - YTD Comparisons

METROPOLITAN POLICE DEPARTMENT
of Nashville and Davidson County

Aggregated by precinct (incident location). Based on date when each incident was reported.

	Homicide	Forcible Rape	Commercial Robbery	Street Robbery	Total Robbery	Aggravated Assault	Commercial Burglary	Residential Burglary	Total Burglary	Larceny	Auto Theft	Violent Offenses	Property Offenses	Part I Offenses
2017 YTD	7	29	28	166	194	415	79	258	337	1,244	262	645	1,843	2,488
2018 YTD	11	48	14	179	193	395	72	195	267	1,306	256	647	1,829	2,476
% Change	57.1%	65.5%	-50.0%	7.8%	-0.5%	-4.8%	-8.9%	-24.4%	-20.8%	5.0%	-2.3%	0.3%	-0.8%	-0.5%
2016 YTD	10	47	27	159	186	402	49	466	515	1,365	153	645	2,033	2,678
2018 YTD	11	48	14	179	193	395	72	195	267	1,306	256	647	1,829	2,476
% Change	10.0%	2.1%	-48.1%	12.6%	3.8%	-1.7%	46.9%	-58.2%	-48.2%	-4.3%	67.3%	0.3%	-10.0%	-7.5%
2015 YTD	4	38	16	121	137	323	78	432	510	1,309	91	502	1,910	2,412
2018 YTD	11	48	14	179	193	395	72	195	267	1,306	256	647	1,829	2,476
% Change	175.0%	26.3%	-12.5%	47.9%	40.9%	22.3%	-7.7%	-54.9%	-47.6%	-0.2%	181.3%	28.9%	-4.2%	2.7%
2014 YTD	2	45	24	103	127	416	70	341	411	1,306	74	590	1,791	2,381
2018 YTD	11	48	14	179	193	395	72	195	267	1,306	256	647	1,829	2,476
% Change	450.0%	6.7%	-41.7%	73.8%	52.0%	-5.0%	2.9%	-42.8%	-35.0%	0.0%	245.9%	9.7%	2.1%	4.0%
2013 YTD	2	33	10	138	148	351	85	415	500	1,275	95	534	1,870	2,404
2018 YTD	11	48	14	179	193	395	72	195	267	1,306	256	647	1,829	2,476
% Change	450.0%	45.5%	40.0%	29.7%	30.4%	12.5%	-15.3%	-53.0%	-46.6%	2.4%	169.5%	21.2%	-2.2%	3.0%
2012 YTD	1	42	16	114	130	420	77	310	387	1,288	141	593	1,816	2,409
2018 YTD	11	48	14	179	193	395	72	195	267	1,306	256	647	1,829	2,476
% Change	>1,000%	14.3%	-12.5%	57.0%	48.5%	-6.0%	-6.5%	-37.1%	-31.0%	1.4%	81.6%	9.1%	0.7%	2.8%
2011 YTD	4	47	30	108	138	379	76	594	670	1,437	166	568	2,273	2,841
2018 YTD	11	48	14	179	193	395	72	195	267	1,306	256	647	1,829	2,476
% Change	175.0%	2.1%	-53.3%	65.7%	39.9%	4.2%	-5.3%	-67.2%	-60.1%	-9.1%	54.2%	13.9%	-19.5%	-12.8%
2010 YTD	5	40	11	124	135	301	67	446	513	1,434	136	481	2,083	2,564
2018 YTD	11	48	14	179	193	395	72	195	267	1,306	256	647	1,829	2,476
% Change	120.0%	20.0%	27.3%	44.4%	43.0%	31.2%	7.5%	-56.3%	-48.0%	-8.9%	88.2%	34.5%	-12.2%	-3.4%
8 YTD Avg	4	40	20	129	149	376	73	408	480	1,332	140	570	1,952	2,522
2018 YTD	11	48	14	179	193	395	72	195	267	1,306	256	647	1,829	2,476
% Change	175.0%	20.0%	-30.0%	38.8%	29.5%	5.1%	-1.4%	-52.2%	-44.4%	-2.0%	82.9%	13.5%	-6.3%	-1.8%
5 YTD Avg	5	38	21	137	158	381	72	382	455	1,300	135	583	1,889	2,473
2018 YTD	11	48	14	179	193	395	72	195	267	1,306	256	647	1,829	2,476
% Change	120.0%	26.3%	-33.3%	30.7%	22.2%	3.7%	0.0%	-49.0%	-41.3%	0.5%	89.6%	11.0%	-3.2%	0.1%

Information summarized for CompStat week ending 06/02/2018.

'8 YTD Avg' refers to the computed 2010 - 2017 YTD average.
'5 YTD Avg' refers to the computed 2013 - 2017 YTD average.

Sourced from MNPD ARMS on 6/6/2018 8:11:44 AM. The figures above were sourced from incident reports using Uniform Crime Reporting definitions and reporting guidelines, based on the date when the crime was reported. This report is intended to be a management and planning tool and does not reflect the official UCR counts for the department. Incidents where a location is unknown or unspecified are included in the countywide totals. 'Unknown' refers to records in which the address is listed as 'Unknown' on the incident report. 'Not Validated' refers to records that were entered in with an invalid addresses.

Central Precinct UCR Incidents - YTD Comparisons

METROPOLITAN POLICE DEPARTMENT
of Nashville and Davidson County

Aggregated by precinct (incident location). Based on date when each incident was reported.

	Homicide	Forcible Rape	Commercial Robbery	Street Robbery	Total Robbery	Aggravated Assault	Commercial Burglary	Residential Burglary	Total Burglary	Larceny	Auto Theft	Violent Offenses	Property Offenses	Part I Offenses
2017 YTD	1	18	3	50	53	103	19	5	24	472	59	175	555	730
2018 YTD	0	12	1	30	31	73	16	5	21	459	50	116	530	646
% Change	-100.0%	-33.3%	-66.7%	-40.0%	-41.5%	-29.1%	-15.8%	0.0%	-12.5%	-2.8%	-15.3%	-33.7%	-4.5%	-11.5%
2016 YTD	0	24	1	41	42	71	10	8	18	377	27	137	422	559
2018 YTD	0	12	1	30	31	73	16	5	21	459	50	116	530	646
% Change	-	-50.0%	0.0%	-26.8%	-26.2%	2.8%	60.0%	-37.5%	16.7%	21.8%	85.2%	-15.3%	25.6%	15.6%
2015 YTD	0	26	0	33	33	60	20	5	25	357	15	119	397	516
2018 YTD	0	12	1	30	31	73	16	5	21	459	50	116	530	646
% Change	-	-53.8%	-	-9.1%	-6.1%	21.7%	-20.0%	0.0%	-16.0%	28.6%	233.3%	-2.5%	33.5%	25.2%
2014 YTD	0	25	1	28	29	78	17	8	25	348	18	132	391	523
2018 YTD	0	12	1	30	31	73	16	5	21	459	50	116	530	646
% Change	-	-52.0%	0.0%	7.1%	6.9%	-6.4%	-5.9%	-37.5%	-16.0%	31.9%	177.8%	-12.1%	35.5%	23.5%
2013 YTD	0	19	0	18	18	76	22	10	32	370	17	113	419	532
2018 YTD	0	12	1	30	31	73	16	5	21	459	50	116	530	646
% Change	-	-36.8%	-	66.7%	72.2%	-3.9%	-27.3%	-50.0%	-34.4%	24.1%	194.1%	2.7%	26.5%	21.4%
2012 YTD	0	22	1	34	35	86	17	9	26	517	25	143	568	711
2018 YTD	0	12	1	30	31	73	16	5	21	459	50	116	530	646
% Change	-	-45.5%	0.0%	-11.8%	-11.4%	-15.1%	-5.9%	-44.4%	-19.2%	-11.2%	100.0%	-18.9%	-6.7%	-9.1%
2011 YTD	1	14	1	41	42	80	22	9	31	462	26	137	519	656
2018 YTD	0	12	1	30	31	73	16	5	21	459	50	116	530	646
% Change	-100.0%	-14.3%	0.0%	-26.8%	-26.2%	-8.8%	-27.3%	-44.4%	-32.3%	-0.6%	92.3%	-15.3%	2.1%	-1.5%
2010 YTD	1	15	6	42	48	99	13	7	20	383	23	163	426	589
2018 YTD	0	12	1	30	31	73	16	5	21	459	50	116	530	646
% Change	-100.0%	-20.0%	-83.3%	-28.6%	-35.4%	-26.3%	23.1%	-28.6%	5.0%	19.8%	117.4%	-28.8%	24.4%	9.7%
8 YTD Avg	0	20	2	36	38	82	18	8	25	411	26	140	462	602
2018 YTD	0	12	1	30	31	73	16	5	21	459	50	116	530	646
% Change	-	-40.0%	-50.0%	-16.7%	-18.4%	-11.0%	-11.1%	-37.5%	-16.0%	11.7%	92.3%	-17.1%	14.7%	7.3%
5 YTD Avg	0	22	1	34	35	78	18	7	25	385	27	135	437	572
2018 YTD	0	12	1	30	31	73	16	5	21	459	50	116	530	646
% Change	-	-45.5%	0.0%	-11.8%	-11.4%	-6.4%	-11.1%	-28.6%	-16.0%	19.2%	85.2%	-14.1%	21.3%	12.9%

Information summarized for CompStat week ending 06/02/2018.

'8 YTD Avg' refers to the computed 2010 - 2017 YTD average.
'5 YTD Avg' refers to the computed 2013 - 2017 YTD average.

Sourced from MNPD ARMS on 6/6/2018 8:11:44 AM. The figures above were sourced from incident reports using Uniform Crime Reporting definitions and reporting guidelines, based on the date when the crime was reported. This report is intended to be a management and planning tool and does not reflect the official UCR counts for the department. Incidents where a location is unknown or unspecified are included in the countywide totals. 'Unknown' refers to records in which the address is listed as 'Unknown' on the incident report. 'Not Validated' refers to records that were entered in with an invalid addresses.

Hermitage Precinct UCR Incidents - YTD Comparisons

METROPOLITAN POLICE DEPARTMENT
of Nashville and Davidson County

Aggregated by precinct (incident location). Based on date when each incident was reported.

	Homicide	Forcible Rape	Commercial Robbery	Street Robbery	Total Robbery	Aggravated Assault	Commercial Burglary	Residential Burglary	Total Burglary	Larceny	Auto Theft	Violent Offenses	Property Offenses	Part I Offenses
2017 YTD	6	64	32	160	192	350	63	223	286	1,385	210	612	1,881	2,493
2018 YTD	3	64	23	148	171	333	54	180	234	1,361	246	571	1,841	2,412
% Change	-50.0%	0.0%	-28.1%	-7.5%	-10.9%	-4.9%	-14.3%	-19.3%	-18.2%	-1.7%	17.1%	-6.7%	-2.1%	-3.2%
2016 YTD	4	45	34	102	136	394	66	288	354	1,470	95	579	1,919	2,498
2018 YTD	3	64	23	148	171	333	54	180	234	1,361	246	571	1,841	2,412
% Change	-25.0%	42.2%	-32.4%	45.1%	25.7%	-15.5%	-18.2%	-37.5%	-33.9%	-7.4%	158.9%	-1.4%	-4.1%	-3.4%
2015 YTD	1	52	14	115	129	294	51	256	307	1,300	88	476	1,695	2,171
2018 YTD	3	64	23	148	171	333	54	180	234	1,361	246	571	1,841	2,412
% Change	200.0%	23.1%	64.3%	28.7%	32.6%	13.3%	5.9%	-29.7%	-23.8%	4.7%	179.5%	20.0%	8.6%	11.1%
2014 YTD	3	25	13	96	109	343	80	308	388	1,306	74	480	1,768	2,248
2018 YTD	3	64	23	148	171	333	54	180	234	1,361	246	571	1,841	2,412
% Change	0.0%	156.0%	76.9%	54.2%	56.9%	-2.9%	-32.5%	-41.6%	-39.7%	4.2%	232.4%	19.0%	4.1%	7.3%
2013 YTD	2	35	22	101	123	336	41	309	350	1,525	94	496	1,969	2,465
2018 YTD	3	64	23	148	171	333	54	180	234	1,361	246	571	1,841	2,412
% Change	50.0%	82.9%	4.5%	46.5%	39.0%	-0.9%	31.7%	-41.7%	-33.1%	-10.8%	161.7%	15.1%	-6.5%	-2.2%
2012 YTD	6	41	13	86	99	416	65	307	372	1,446	86	562	1,904	2,466
2018 YTD	3	64	23	148	171	333	54	180	234	1,361	246	571	1,841	2,412
% Change	-50.0%	56.1%	76.9%	72.1%	72.7%	-20.0%	-16.9%	-41.4%	-37.1%	-5.9%	186.0%	1.6%	-3.3%	-2.2%
2011 YTD	5	32	23	69	92	302	69	384	453	1,440	95	431	1,988	2,419
2018 YTD	3	64	23	148	171	333	54	180	234	1,361	246	571	1,841	2,412
% Change	-40.0%	100.0%	0.0%	114.5%	85.9%	10.3%	-21.7%	-53.1%	-48.3%	-5.5%	158.9%	32.5%	-7.4%	-0.3%
2010 YTD	3	25	25	86	111	256	56	303	359	1,690	138	395	2,187	2,582
2018 YTD	3	64	23	148	171	333	54	180	234	1,361	246	571	1,841	2,412
% Change	0.0%	156.0%	-8.0%	72.1%	54.1%	30.1%	-3.6%	-40.6%	-34.8%	-19.5%	78.3%	44.6%	-15.8%	-6.6%
8 YTD Avg	4	40	22	102	124	336	61	297	359	1,445	110	504	1,914	2,418
2018 YTD	3	64	23	148	171	333	54	180	234	1,361	246	571	1,841	2,412
% Change	-25.0%	60.0%	4.5%	45.1%	37.9%	-0.9%	-11.5%	-39.4%	-34.8%	-5.8%	123.6%	13.3%	-3.8%	-0.2%
5 YTD Avg	3	44	23	115	138	343	60	277	337	1,397	112	529	1,846	2,375
2018 YTD	3	64	23	148	171	333	54	180	234	1,361	246	571	1,841	2,412
% Change	0.0%	45.5%	0.0%	28.7%	23.9%	-2.9%	-10.0%	-35.0%	-30.6%	-2.6%	119.6%	7.9%	-0.3%	1.6%

Information summarized for CompStat week ending 06/02/2018.

'8 YTD Avg' refers to the computed 2010 - 2017 YTD average.
'5 YTD Avg' refers to the computed 2013 - 2017 YTD average.

Sourced from MNPD ARMS on 6/6/2018 8:11:44 AM. The figures above were sourced from incident reports using Uniform Crime Reporting definitions and reporting guidelines, based on the date when the crime was reported. This report is intended to be a management and planning tool and does not reflect the official UCR counts for the department. Incidents where a location is unknown or unspecified are included in the countywide totals. 'Unknown' refers to records in which the address is listed as 'Unknown' on the incident report. 'Not Validated' refers to records that were entered in with an invalid addresses.

North Precinct UCR Incidents - YTD Comparisons

METROPOLITAN POLICE DEPARTMENT
of Nashville and Davidson County

Aggregated by precinct (incident location). Based on date when each incident was reported.

	Homicide	Forcible Rape	Commercial Robbery	Street Robbery	Total Robbery	Aggravated Assault	Commercial Burglary	Residential Burglary	Total Burglary	Larceny	Auto Theft	Violent Offenses	Property Offenses	Part I Offenses
2017 YTD	6	25	24	128	152	404	64	180	244	808	145	587	1,197	1,784
2018 YTD	8	38	11	100	111	441	34	130	164	900	207	598	1,271	1,869
% Change	33.3%	52.0%	-54.2%	-21.9%	-27.0%	9.2%	-46.9%	-27.8%	-32.8%	11.4%	42.8%	1.9%	6.2%	4.8%
2016 YTD	5	34	10	98	108	376	46	193	239	763	99	523	1,101	1,624
2018 YTD	8	38	11	100	111	441	34	130	164	900	207	598	1,271	1,869
% Change	60.0%	11.8%	10.0%	2.0%	2.8%	17.3%	-26.1%	-32.6%	-31.4%	18.0%	109.1%	14.3%	15.4%	15.1%
2015 YTD	10	31	8	107	115	401	39	208	247	614	89	557	950	1,507
2018 YTD	8	38	11	100	111	441	34	130	164	900	207	598	1,271	1,869
% Change	-20.0%	22.6%	37.5%	-6.5%	-3.5%	10.0%	-12.8%	-37.5%	-33.6%	46.6%	132.6%	7.4%	33.8%	24.0%
2014 YTD	7	42	2	75	77	459	34	210	244	654	53	585	951	1,536
2018 YTD	8	38	11	100	111	441	34	130	164	900	207	598	1,271	1,869
% Change	14.3%	-9.5%	450.0%	33.3%	44.2%	-3.9%	0.0%	-38.1%	-32.8%	37.6%	290.6%	2.2%	33.6%	21.7%
2013 YTD	5	21	9	104	113	347	36	299	335	716	57	486	1,108	1,594
2018 YTD	8	38	11	100	111	441	34	130	164	900	207	598	1,271	1,869
% Change	60.0%	81.0%	22.2%	-3.8%	-1.8%	27.1%	-5.6%	-56.5%	-51.0%	25.7%	263.2%	23.0%	14.7%	17.3%
2012 YTD	4	29	6	89	95	343	39	284	323	776	69	471	1,168	1,639
2018 YTD	8	38	11	100	111	441	34	130	164	900	207	598	1,271	1,869
% Change	100.0%	31.0%	83.3%	12.4%	16.8%	28.6%	-12.8%	-54.2%	-49.2%	16.0%	200.0%	27.0%	8.8%	14.0%
2011 YTD	3	23	17	59	76	315	75	311	386	756	86	417	1,228	1,645
2018 YTD	8	38	11	100	111	441	34	130	164	900	207	598	1,271	1,869
% Change	166.7%	65.2%	-35.3%	69.5%	46.1%	40.0%	-54.7%	-58.2%	-57.5%	19.0%	140.7%	43.4%	3.5%	13.6%
2010 YTD	6	29	20	81	101	324	52	303	355	748	64	460	1,167	1,627
2018 YTD	8	38	11	100	111	441	34	130	164	900	207	598	1,271	1,869
% Change	33.3%	31.0%	-45.0%	23.5%	9.9%	36.1%	-34.6%	-57.1%	-53.8%	20.3%	223.4%	30.0%	8.9%	14.9%
8 YTD Avg	6	29	12	93	105	371	48	249	297	729	83	511	1,109	1,620
2018 YTD	8	38	11	100	111	441	34	130	164	900	207	598	1,271	1,869
% Change	33.3%	31.0%	-8.3%	7.5%	5.7%	18.9%	-29.2%	-47.8%	-44.8%	23.5%	149.4%	17.0%	14.6%	15.4%
5 YTD Avg	7	31	11	102	113	397	44	218	262	711	89	548	1,061	1,609
2018 YTD	8	38	11	100	111	441	34	130	164	900	207	598	1,271	1,869
% Change	14.3%	22.6%	0.0%	-2.0%	-1.8%	11.1%	-22.7%	-40.4%	-37.4%	26.6%	132.6%	9.1%	19.8%	16.2%

Information summarized for CompStat week ending 06/02/2018.

'8 YTD Avg' refers to the computed 2010 - 2017 YTD average.
'5 YTD Avg' refers to the computed 2013 - 2017 YTD average.

Sourced from MNPD ARMS on 6/6/2018 8:11:45 AM. The figures above were sourced from incident reports using Uniform Crime Reporting definitions and reporting guidelines, based on the date when the crime was reported. This report is intended to be a management and planning tool and does not reflect the official UCR counts for the department. Incidents where a location is unknown or unspecified are included in the countywide totals. 'Unknown' refers to records in which the address is listed as 'Unknown' on the incident report. 'Not Validated' refers to records that were entered in with an invalid addresses.

Madison Precinct UCR Incidents - YTD Comparisons

METROPOLITAN POLICE DEPARTMENT
of Nashville and Davidson County

Aggregated by precinct (incident location). Based on date when each incident was reported.

	Homicide	Forcible Rape	Commercial Robbery	Street Robbery	Total Robbery	Aggravated Assault	Commercial Burglary	Residential Burglary	Total Burglary	Larceny	Auto Theft	Violent Offenses	Property Offenses	Part I Offenses
2017 YTD	3	18	14	76	90	222	36	155	191	1,000	119	333	1,310	1,643
2018 YTD	3	22	14	54	68	270	28	95	123	964	122	363	1,209	1,572
% Change	0.0%	22.2%	0.0%	-28.9%	-24.4%	21.6%	-22.2%	-38.7%	-35.6%	-3.6%	2.5%	9.0%	-7.7%	-4.3%
2016 YTD	3	33	16	54	70	221	27	215	242	931	44	327	1,217	1,544
2018 YTD	3	22	14	54	68	270	28	95	123	964	122	363	1,209	1,572
% Change	0.0%	-33.3%	-12.5%	0.0%	-2.9%	22.2%	3.7%	-55.8%	-49.2%	3.5%	177.3%	11.0%	-0.7%	1.8%
2015 YTD	1	18	13	58	71	243	22	207	229	854	85	333	1,168	1,501
2018 YTD	3	22	14	54	68	270	28	95	123	964	122	363	1,209	1,572
% Change	200.0%	22.2%	7.7%	-6.9%	-4.2%	11.1%	27.3%	-54.1%	-46.3%	12.9%	43.5%	9.0%	3.5%	4.7%
2014 YTD	5	24	7	46	53	222	21	196	217	784	43	304	1,044	1,348
2018 YTD	3	22	14	54	68	270	28	95	123	964	122	363	1,209	1,572
% Change	-40.0%	-8.3%	100.0%	17.4%	28.3%	21.6%	33.3%	-51.5%	-43.3%	23.0%	183.7%	19.4%	15.8%	16.6%
2013 YTD	1	27	15	57	72	213	31	210	241	763	54	313	1,058	1,371
2018 YTD	3	22	14	54	68	270	28	95	123	964	122	363	1,209	1,572
% Change	200.0%	-18.5%	-6.7%	-5.3%	-5.6%	26.8%	-9.7%	-54.8%	-49.0%	26.3%	125.9%	16.0%	14.3%	14.7%
2012 YTD	5	27	8	72	80	276	34	284	318	964	59	388	1,341	1,729
2018 YTD	3	22	14	54	68	270	28	95	123	964	122	363	1,209	1,572
% Change	-40.0%	-18.5%	75.0%	-25.0%	-15.0%	-2.2%	-17.6%	-66.5%	-61.3%	0.0%	106.8%	-6.4%	-9.8%	-9.1%
2011 YTD	3	24	12	41	53	195	31	227	258	895	99	275	1,252	1,527
2018 YTD	3	22	14	54	68	270	28	95	123	964	122	363	1,209	1,572
% Change	0.0%	-8.3%	16.7%	31.7%	28.3%	38.5%	-9.7%	-58.1%	-52.3%	7.7%	23.2%	32.0%	-3.4%	2.9%
2010 YTD	1	14	8	53	61	183	40	316	356	994	66	259	1,416	1,675
2018 YTD	3	22	14	54	68	270	28	95	123	964	122	363	1,209	1,572
% Change	200.0%	57.1%	75.0%	1.9%	11.5%	47.5%	-30.0%	-69.9%	-65.4%	-3.0%	84.8%	40.2%	-14.6%	-6.1%
8 YTD Avg	3	23	12	57	69	222	30	226	257	898	71	317	1,226	1,542
2018 YTD	3	22	14	54	68	270	28	95	123	964	122	363	1,209	1,572
% Change	0.0%	-4.3%	16.7%	-5.3%	-1.4%	21.6%	-6.7%	-58.0%	-52.1%	7.3%	71.8%	14.5%	-1.4%	1.9%
5 YTD Avg	3	24	13	58	71	224	27	197	224	866	69	322	1,159	1,481
2018 YTD	3	22	14	54	68	270	28	95	123	964	122	363	1,209	1,572
% Change	0.0%	-8.3%	7.7%	-6.9%	-4.2%	20.5%	3.7%	-51.8%	-45.1%	11.3%	76.8%	12.7%	4.3%	6.1%

Information summarized for CompStat week ending 06/02/2018.

'8 YTD Avg' refers to the computed 2010 - 2017 YTD average.
'5 YTD Avg' refers to the computed 2013 - 2017 YTD average.

Sourced from MNPD ARMS on 6/6/2018 8:11:45 AM. The figures above were sourced from incident reports using Uniform Crime Reporting definitions and reporting guidelines, based on the date when the crime was reported. This report is intended to be a management and planning tool and does not reflect the official UCR counts for the department. Incidents where a location is unknown or unspecified are included in the countywide totals. 'Unknown' refers to records in which the address is listed as 'Unknown' on the incident report. 'Not Validated' refers to records that were entered in with an invalid addresses.

Midtown Hills Precinct UCR Incidents - YTD Comparisons

METROPOLITAN POLICE DEPARTMENT
of Nashville and Davidson County

Aggregated by precinct (incident location). Based on date when each incident was reported.

	Homicide	Forcible Rape	Commercial Robbery	Street Robbery	Total Robbery	Aggravated Assault	Commercial Burglary	Residential Burglary	Total Burglary	Larceny	Auto Theft	Violent Offenses	Property Offenses	Part I Offenses
2017 YTD	3	33	11	71	82	211	89	98	187	992	111	329	1,290	1,619
2018 YTD	3	30	6	85	91	180	78	141	219	1,094	158	304	1,471	1,775
% Change	0.0%	-9.1%	-45.5%	19.7%	11.0%	-14.7%	-12.4%	43.9%	17.1%	10.3%	42.3%	-7.6%	14.0%	9.6%
2016 YTD	1	28	18	56	74	174	57	191	248	889	64	277	1,201	1,478
2018 YTD	3	30	6	85	91	180	78	141	219	1,094	158	304	1,471	1,775
% Change	200.0%	7.1%	-66.7%	51.8%	23.0%	3.4%	36.8%	-26.2%	-11.7%	23.1%	146.9%	9.7%	22.5%	20.1%
2015 YTD	2	29	11	36	47	174	47	144	191	880	43	252	1,114	1,366
2018 YTD	3	30	6	85	91	180	78	141	219	1,094	158	304	1,471	1,775
% Change	50.0%	3.4%	-45.5%	136.1%	93.6%	3.4%	66.0%	-2.1%	14.7%	24.3%	267.4%	20.6%	32.0%	29.9%
2014 YTD	1	31	8	36	44	157	71	193	264	904	36	233	1,204	1,437
2018 YTD	3	30	6	85	91	180	78	141	219	1,094	158	304	1,471	1,775
% Change	200.0%	-3.2%	-25.0%	136.1%	106.8%	14.6%	9.9%	-26.9%	-17.0%	21.0%	338.9%	30.5%	22.2%	23.5%
2013 YTD	1	28	18	34	52	152	57	222	279	1,046	54	233	1,379	1,612
2018 YTD	3	30	6	85	91	180	78	141	219	1,094	158	304	1,471	1,775
% Change	200.0%	7.1%	-66.7%	150.0%	75.0%	18.4%	36.8%	-36.5%	-21.5%	4.6%	192.6%	30.5%	6.7%	10.1%
2012 YTD	2	26	18	39	57	191	72	236	308	1,031	52	276	1,391	1,667
2018 YTD	3	30	6	85	91	180	78	141	219	1,094	158	304	1,471	1,775
% Change	50.0%	15.4%	-66.7%	117.9%	59.6%	-5.8%	8.3%	-40.3%	-28.9%	6.1%	203.8%	10.1%	5.8%	6.5%
2011 YTD	2	23	16	51	67	158	61	326	387	1,138	99	250	1,624	1,874
2018 YTD	3	30	6	85	91	180	78	141	219	1,094	158	304	1,471	1,775
% Change	50.0%	30.4%	-62.5%	66.7%	35.8%	13.9%	27.9%	-56.7%	-43.4%	-3.9%	59.6%	21.6%	-9.4%	-5.3%
2010 YTD	1	25	24	57	81	173	125	255	380	1,146	60	280	1,586	1,866
2018 YTD	3	30	6	85	91	180	78	141	219	1,094	158	304	1,471	1,775
% Change	200.0%	20.0%	-75.0%	49.1%	12.3%	4.0%	-37.6%	-44.7%	-42.4%	-4.5%	163.3%	8.6%	-7.3%	-4.9%
8 YTD Avg	2	28	16	48	63	174	72	208	281	1,003	65	266	1,349	1,615
2018 YTD	3	30	6	85	91	180	78	141	219	1,094	158	304	1,471	1,775
% Change	50.0%	7.1%	-62.5%	77.1%	44.4%	3.4%	8.3%	-32.2%	-22.1%	9.1%	143.1%	14.3%	9.0%	9.9%
5 YTD Avg	2	30	13	47	60	174	64	170	234	942	62	265	1,238	1,502
2018 YTD	3	30	6	85	91	180	78	141	219	1,094	158	304	1,471	1,775
% Change	50.0%	0.0%	-53.8%	80.9%	51.7%	3.4%	21.9%	-17.1%	-6.4%	16.1%	154.8%	14.7%	18.8%	18.2%

Information summarized for CompStat week ending 06/02/2018.

'8 YTD Avg' refers to the computed 2010 - 2017 YTD average.
'5 YTD Avg' refers to the computed 2013 - 2017 YTD average.

Sourced from MNPD ARMS on 6/6/2018 8:11:45 AM. The figures above were sourced from incident reports using Uniform Crime Reporting definitions and reporting guidelines, based on the date when the crime was reported. This report is intended to be a management and planning tool and does not reflect the official UCR counts for the department. Incidents where a location is unknown or unspecified are included in the countywide totals. 'Unknown' refers to records in which the address is listed as 'Unknown' on the incident report. 'Not Validated' refers to records that were entered in with an invalid addresses.

YTD Homicide Report

Demographic information for homicide incidents occurring during the current year.

METROPOLITAN POLICE DEPARTMENT
of Nashville and Davidson County

Race of Victim		
Black	23	69.7 %
White	10	30.3 %
Total	33	100.0 %

Ethnicity of Victim		
Non-Hispanic	30	90.9 %
Hispanic	3	9.1 %
Total	33	100.0 %

Age of Victim		
0 to 12	2	6.1 %
13 to 17	3	9.1 %
18 to 24	9	27.3 %
25 to 34	8	24.2 %
35 to 44	5	15.2 %
55 to 64	1	3.0 %
65+	1	3.0 %
Unk	4	12.1 %
Total	33	100.0 %

Race - Ethnicity - Gender of Victim		
Black Non-Hispanic Male	17	51.5 %
Black Non-Hispanic Female	6	18.2 %
White Non-Hispanic Male	5	15.2 %
White Hispanic Male	3	9.1 %
White Non-Hispanic Female	2	6.1 %
Total	33	100.0 %

Time of Incident		
12:00 am - 3:59 am	6	18.2 %
4:00 am - 7:59 am	2	6.1 %
8:00 am - 11:59 am	4	12.1 %
12:00 pm - 3:59 pm	9	27.3 %
4:00 pm - 7:59 pm	5	15.2 %
8:00 pm - 11:59 pm	7	21.2 %
Total	33	100.0 %

Gender of Victim		
Male	25	75.8 %
Female	8	24.2 %
Total	33	100.0 %

Domestic Related		
No	30	90.9 %
Yes	3	9.1 %
Total	33	100.0 %

Monthly Homicide Count (Year-to-Year Comparison)

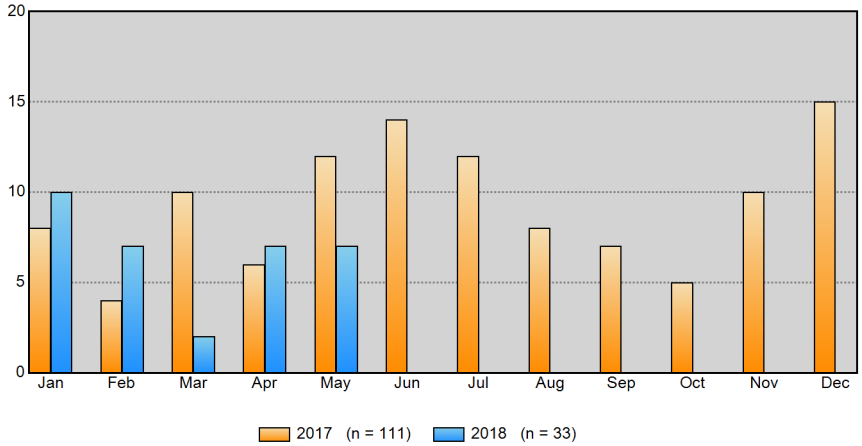

Monthly Homicide Cumulative Count (Year-to-Year Comparison)

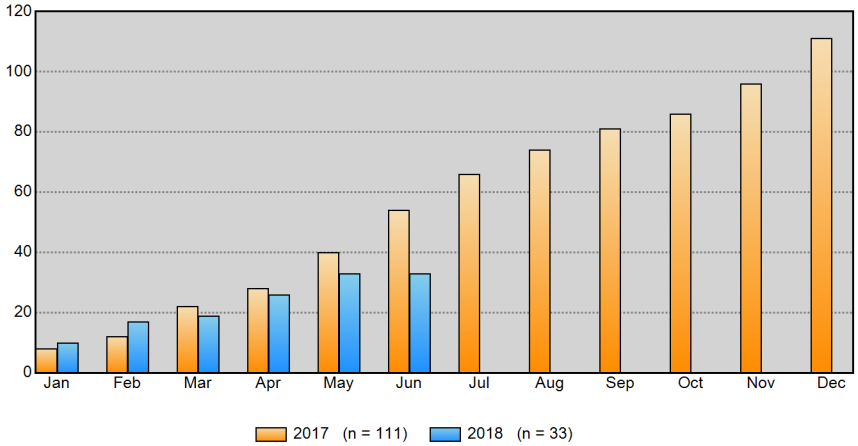

Information summarized for CompStat week ending 6/2/2018.

Sourced from MNPD ARMS on 6/6/2018 8:11:45 AM. The figures above were sourced from incident reports using Uniform Crime Reporting definitions and reporting guidelines, based on the date when the crime was reported. This report is intended to be a management and planning tool and does not reflect the official UCR counts for the department.

County Year-to-Year Weekly Chart

METROPOLITAN POLICE DEPARTMENT
of Nashville and Davidson County

	Homicide	Forcible Rape	Commercial Robbery	Street Robbery	Total Robbery	Aggravated Assault	Commercial Burglary	Residential Burglary	Total Burglary	Larceny	Auto Theft	Violent Offenses	Property Offenses	Part I Offenses
ending 06/17/2017 Next Week	3	22	3	40	43	113	35	55	90	389	55	181	534	715
ending 06/10/2017 Current Week	2	8	6	32	38	132	31	52	83	374	62	180	519	699
ending 06/03/2017	3	12	9	38	47	113	35	47	82	375	59	175	516	691
ending 06/02/2018	1	6	3	28	31	111	18	43	61	417	73	149	551	700
% Change	-66.7%	-50.0%	-66.7%	-26.3%	-34.0%	-1.8%	-48.6%	-8.5%	-25.6%	11.2%	23.7%	-14.9%	6.8%	1.3%
ending 05/27/2017	5	7	8	40	48	136	31	53	84	386	62	196	532	728
ending 05/26/2018	1	15	4	40	44	99	23	54	77	402	62	159	541	700
% Change	-80.0%	114.3%	-50.0%	0.0%	-8.3%	-27.2%	-25.8%	1.9%	-8.3%	4.1%	0.0%	-18.9%	1.7%	-3.8%
ending 05/20/2017	1	11	8	42	50	108	17	75	92	366	41	170	499	669
ending 05/19/2018	1	22	0	35	35	111	15	53	68	423	54	169	545	714
% Change	0.0%	100.0%	-100.0%	-16.7%	-30.0%	2.8%	-11.8%	-29.3%	-26.1%	15.6%	31.7%	-0.6%	9.2%	6.7%

Part I Incidents - Year-to-Year Weekly Comparisons

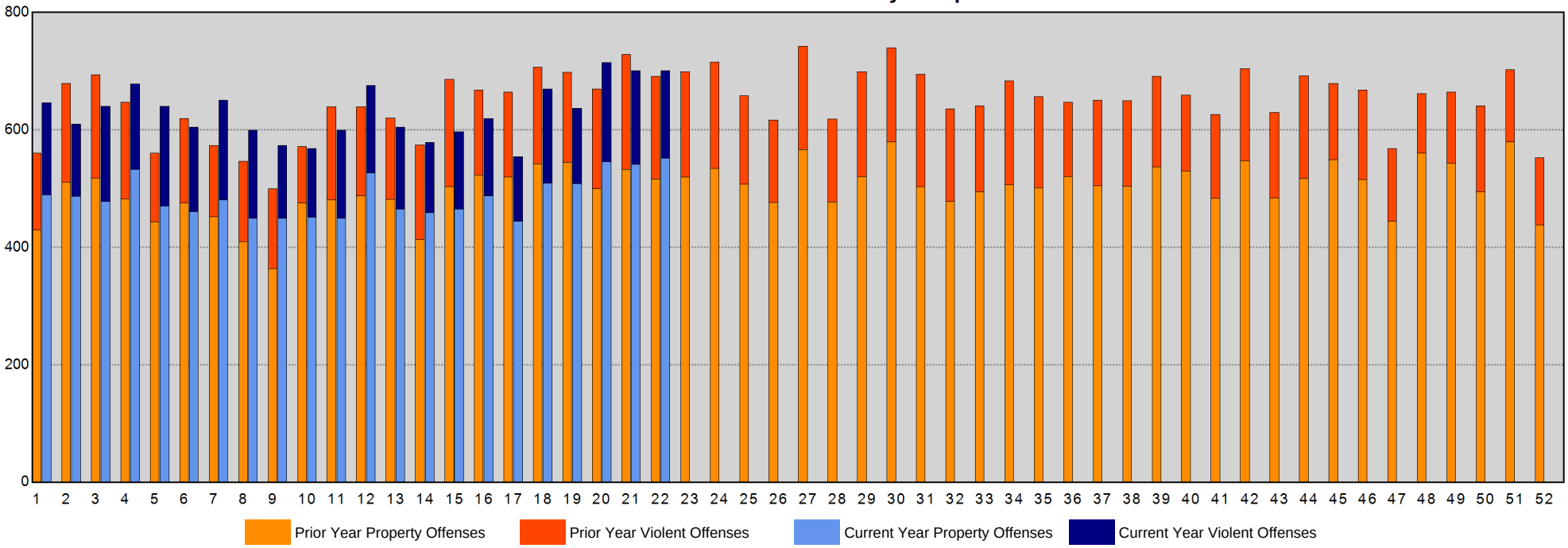

Sourced from MNPD ARMS on 6/6/2018 8:11:45 AM. The figures above were sourced from incident reports using Uniform Crime Reporting definitions and reporting guidelines, based on the date when the crime was reported. This report is intended to be a management and planning tool and does not reflect the official UCR counts for the department. Incidents where a location is unknown or unspecified are included in the countywide totals. 'Unknown' refers to records in which the address is listed as 'Unknown' on the incident report. 'Not Validated' refers to records that were entered in with an invalid addresses.

West Precinct Year-to-Year Weekly Chart

METROPOLITAN POLICE DEPARTMENT
of Nashville and Davidson County

	Homicide	Forcible Rape	Commercial Robbery	Street Robbery	Total Robbery	Aggravated Assault	Commercial Burglary	Residential Burglary	Total Burglary	Larceny	Auto Theft	Violent Offenses	Property Offenses	Part I Offenses
ending 06/17/2017 Next Week	0	2	1	2	3	4	5	2	7	56	4	9	67	76
ending 06/10/2017 Current Week	0	0	1	3	4	10	0	6	6	59	7	14	72	86
ending 06/03/2017	0	0	1	5	6	11	4	1	5	58	4	17	67	84
ending 06/02/2018	0	0	0	2	2	9	1	4	5	47	12	11	64	75
% Change	-	-	-100.0%	-60.0%	-66.7%	-18.2%	-75.0%	300.0%	0.0%	-19.0%	200.0%	-35.3%	-4.5%	-10.7%
ending 05/27/2017	0	1	1	3	4	7	1	9	10	53	4	12	67	79
ending 05/26/2018	0	0	1	4	5	5	4	10	14	52	4	10	70	80
% Change	-	-100.0%	0.0%	33.3%	25.0%	-28.6%	300.0%	11.1%	40.0%	-1.9%	0.0%	-16.7%	4.5%	1.3%
ending 05/20/2017	0	2	1	1	2	8	0	10	10	51	8	12	69	81
ending 05/19/2018	0	1	0	2	2	4	2	5	7	59	3	7	69	76
% Change	-	-50.0%	-100.0%	100.0%	0.0%	-50.0%	-	-50.0%	-30.0%	15.7%	-62.5%	-41.7%	0.0%	-6.2%

Part I Incidents - Year-to-Year Weekly Comparisons

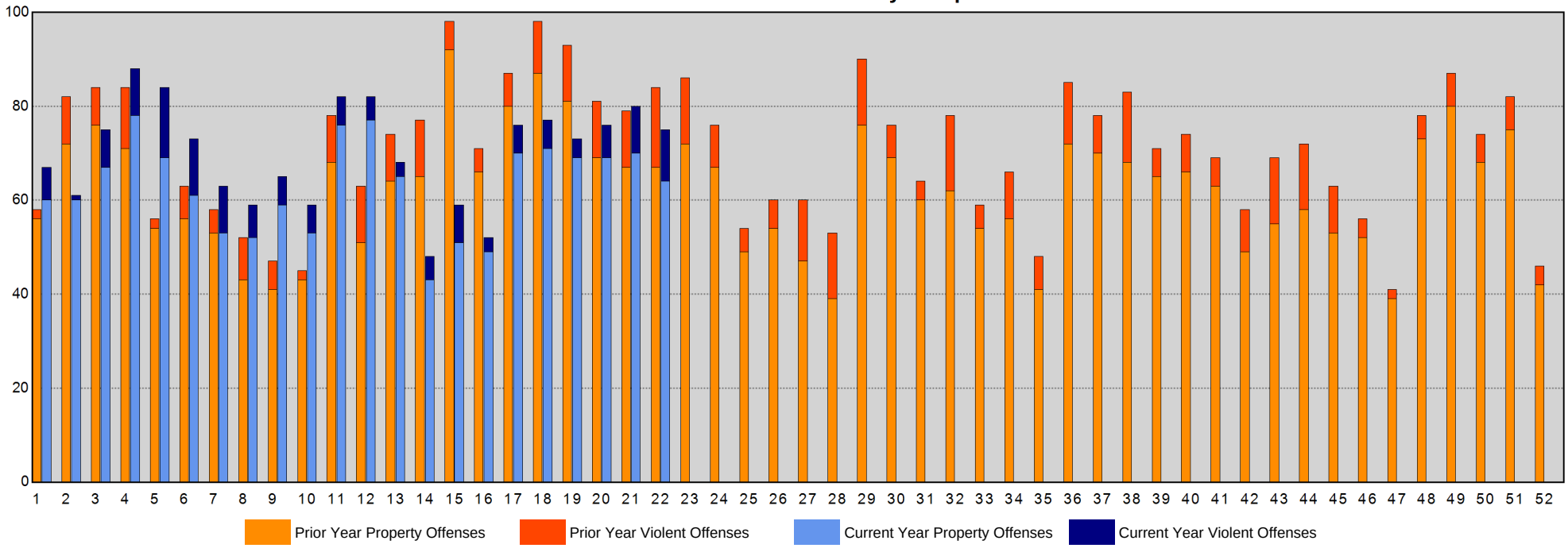

Sourced from MNPD ARMS on 6/6/2018 8:11:46 AM. The figures above were sourced from incident reports using Uniform Crime Reporting definitions and reporting guidelines, based on the date when the crime was reported. This report is intended to be a management and planning tool and does not reflect the official UCR counts for the department. Incidents where a location is unknown or unspecified are included in the countywide totals. 'Unknown' refers to records in which the address is listed as 'Unknown' on the incident report. 'Not Validated' refers to records that were entered in with an invalid addresses.

East Precinct Year-to-Year Weekly Chart

METROPOLITAN POLICE DEPARTMENT
of Nashville and Davidson County

	Homicide	Forcible Rape	Commercial Robbery	Street Robbery	Total Robbery	Aggravated Assault	Commercial Burglary	Residential Burglary	Total Burglary	Larceny	Auto Theft	Violent Offenses	Property Offenses	Part I Offenses
ending 06/17/2017 Next Week	1	3	1	2	3	14	5	11	16	43	8	21	67	88
ending 06/10/2017 Current Week	0	0	1	6	7	26	3	8	11	46	7	33	64	97
ending 06/03/2017	0	3	2	6	8	21	3	3	6	37	5	32	48	80
ending 06/02/2018	1	1	0	3	3	15	5	5	10	40	3	20	53	73
% Change	-	-66.7%	-100.0%	-50.0%	-62.5%	-28.6%	66.7%	66.7%	66.7%	8.1%	-40.0%	-37.5%	10.4%	-8.8%
ending 05/27/2017	3	0	0	5	5	29	2	5	7	39	9	37	55	92
ending 05/26/2018	0	4	0	3	3	10	2	8	10	55	7	17	72	89
% Change	-100.0%	-	-	-40.0%	-40.0%	-65.5%	0.0%	60.0%	42.9%	41.0%	-22.2%	-54.1%	30.9%	-3.3%
ending 05/20/2017	1	0	1	6	7	10	0	11	11	26	3	18	40	58
ending 05/19/2018	0	2	0	5	5	19	0	2	2	53	11	26	66	92
% Change	-100.0%	-	-100.0%	-16.7%	-28.6%	90.0%	-	-81.8%	-81.8%	103.8%	266.7%	44.4%	65.0%	58.6%

Part I Incidents - Year-to-Year Weekly Comparisons

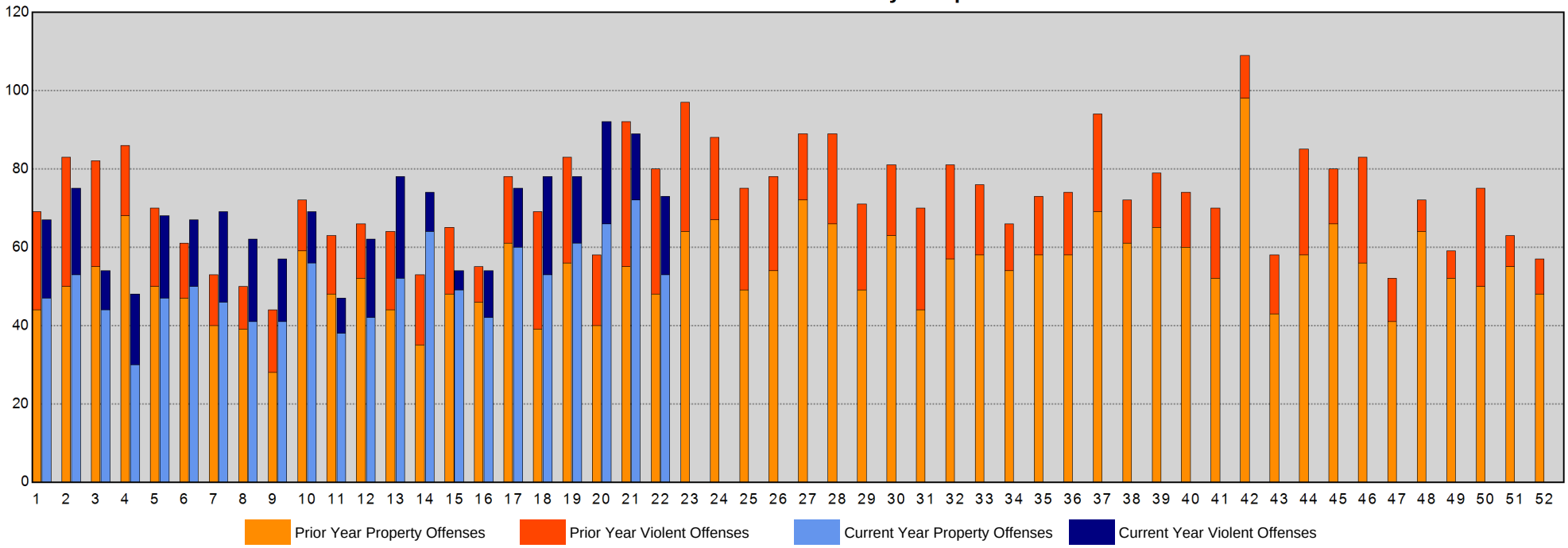

Sourced from MNPD ARMS on 6/6/2018 8:11:46 AM. The figures above were sourced from incident reports using Uniform Crime Reporting definitions and reporting guidelines, based on the date when the crime was reported. This report is intended to be a management and planning tool and does not reflect the official UCR counts for the department. Incidents where a location is unknown or unspecified are included in the countywide totals. 'Unknown' refers to records in which the address is listed as 'Unknown' on the incident report. 'Not Validated' refers to records that were entered in with an invalid addresses.

South Precinct Year-to-Year Weekly Chart

METROPOLITAN POLICE DEPARTMENT
of Nashville and Davidson County

	Homicide	Forcible Rape	Commercial Robbery	Street Robbery	Total Robbery	Aggravated Assault	Commercial Burglary	Residential Burglary	Total Burglary	Larceny	Auto Theft	Violent Offenses	Property Offenses	Part I Offenses
ending 06/17/2017 Next Week	1	6	0	13	13	9	4	5	9	48	11	29	68	97
ending 06/10/2017 Current Week	0	3	1	4	5	16	2	7	9	50	10	24	69	93
ending 06/03/2017	1	2	0	4	4	9	4	18	22	57	12	16	91	107
ending 06/02/2018	0	1	0	4	4	23	4	7	11	60	14	28	85	113
% Change	-100.0%	-50.0%	-	0.0%	0.0%	155.6%	0.0%	-61.1%	-50.0%	5.3%	16.7%	75.0%	-6.6%	5.6%
ending 05/27/2017	0	1	1	3	4	16	6	8	14	59	13	21	86	107
ending 05/26/2018	0	4	0	7	7	12	1	10	11	54	9	23	74	97
% Change	-	300.0%	-100.0%	133.3%	75.0%	-25.0%	-83.3%	25.0%	-21.4%	-8.5%	-30.8%	9.5%	-14.0%	-9.3%
ending 05/20/2017	0	5	3	9	12	13	4	15	19	57	9	30	85	115
ending 05/19/2018	1	3	0	8	8	15	1	9	10	68	7	27	85	112
% Change	-	-40.0%	-100.0%	-11.1%	-33.3%	15.4%	-75.0%	-40.0%	-47.4%	19.3%	-22.2%	-10.0%	0.0%	-2.6%

Part I Incidents - Year-to-Year Weekly Comparisons

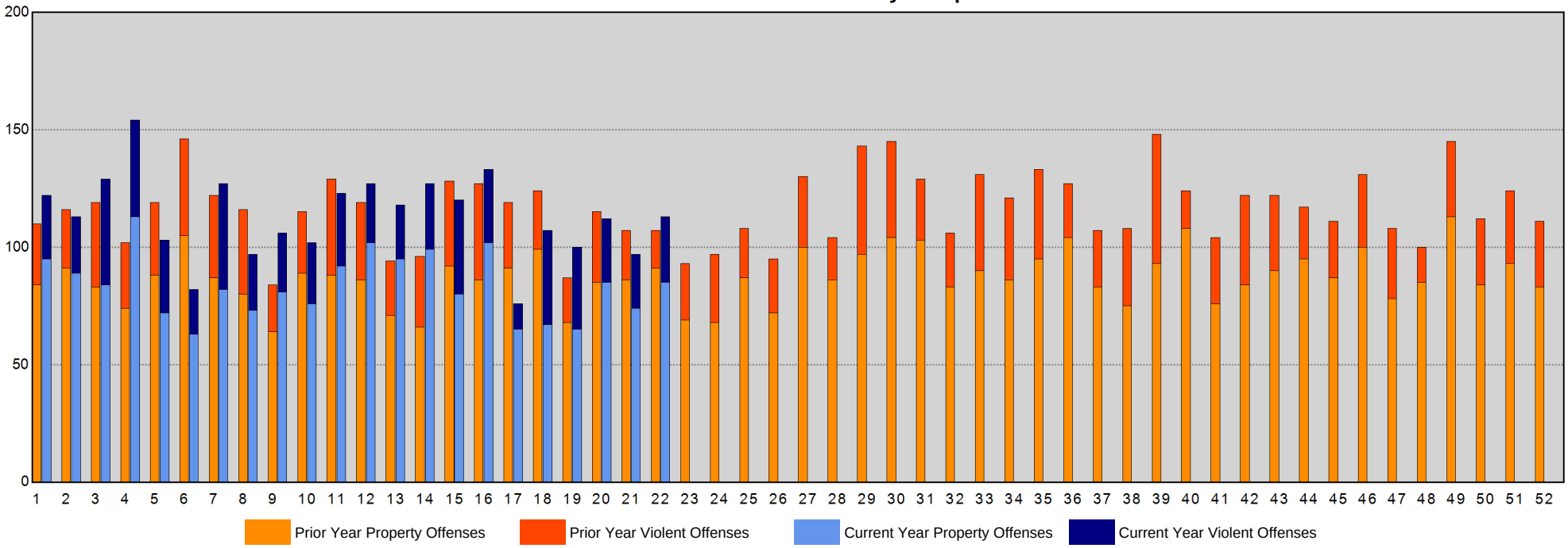

Sourced from MNPD ARMS on 6/6/2018 8:11:47 AM. The figures above were sourced from incident reports using Uniform Crime Reporting definitions and reporting guidelines, based on the date when the crime was reported. This report is intended to be a management and planning tool and does not reflect the official UCR counts for the department. Incidents where a location is unknown or unspecified are included in the countywide totals. 'Unknown' refers to records in which the address is listed as 'Unknown' on the incident report. 'Not Validated' refers to records that were entered in with an invalid addresses.

Central Precinct Year-to-Year Weekly Chart

METROPOLITAN POLICE DEPARTMENT
of Nashville and Davidson County

	Homicide	Forcible Rape	Commercial Robbery	Street Robbery	Total Robbery	Aggravated Assault	Commercial Burglary	Residential Burglary	Total Burglary	Larceny	Auto Theft	Violent Offenses	Property Offenses	Part I Offenses
ending 06/17/2017 Next Week	0	0	0	4	4	9	2	0	2	23	1	13	26	39
ending 06/10/2017 Current Week	0	2	0	5	5	9	3	0	3	22	2	16	27	43
ending 06/03/2017	0	1	0	1	1	6	1	0	1	18	4	8	23	31
ending 06/02/2018	0	0	0	2	2	3	0	0	0	22	4	5	26	31
% Change	-	-100.0%	-	100.0%	100.0%	-50.0%	-100.0%	-	-100.0%	22.2%	0.0%	-37.5%	13.0%	0.0%
ending 05/27/2017	0	0	0	4	4	9	4	0	4	23	8	13	35	48
ending 05/26/2018	0	1	0	2	2	7	0	0	0	25	6	10	31	41
% Change	-	-	-	-50.0%	-50.0%	-22.2%	-100.0%	-	-100.0%	8.7%	-25.0%	-23.1%	-11.4%	-14.6%
ending 05/20/2017	0	0	0	1	1	9	1	0	1	21	0	10	22	32
ending 05/19/2018	0	0	0	5	5	6	1	0	1	26	3	11	30	41
% Change	-	-	-	400.0%	400.0%	-33.3%	0.0%	-	0.0%	23.8%	-	10.0%	36.4%	28.1%

Part I Incidents - Year-to-Year Weekly Comparisons

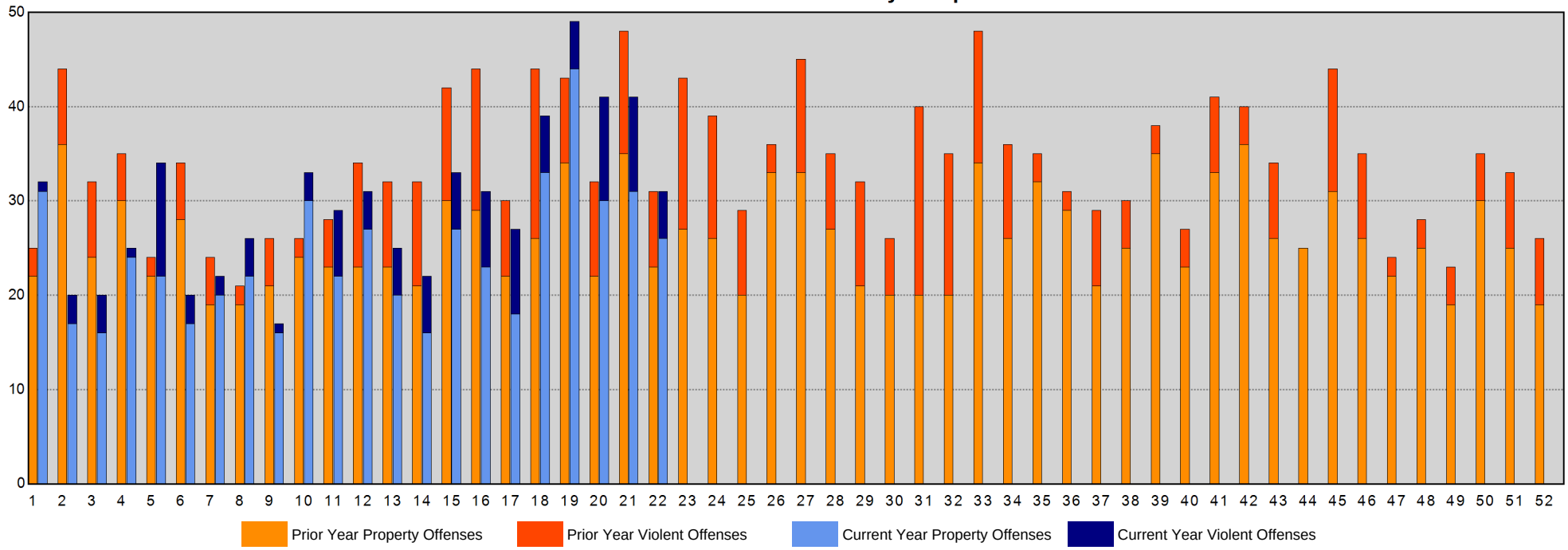

Sourced from MNPD ARMS on 6/6/2018 8:11:47 AM. The figures above were sourced from incident reports using Uniform Crime Reporting definitions and reporting guidelines, based on the date when the crime was reported. This report is intended to be a management and planning tool and does not reflect the official UCR counts for the department. Incidents where a location is unknown or unspecified are included in the countywide totals. 'Unknown' refers to records in which the address is listed as 'Unknown' on the incident report. 'Not Validated' refers to records that were entered in with an invalid addresses.

Hermitage Precinct Year-to-Year Weekly Chart

METROPOLITAN POLICE DEPARTMENT
of Nashville and Davidson County

	Homicide	Forcible Rape	Commercial Robbery	Street Robbery	Total Robbery	Aggravated Assault	Commercial Burglary	Residential Burglary	Total Burglary	Larceny	Auto Theft	Violent Offenses	Property Offenses	Part I Offenses
ending 06/17/2017 Next Week	1	1	0	8	8	37	2	6	8	59	18	47	85	132
ending 06/10/2017 Current Week	0	2	1	6	7	19	2	10	12	67	14	28	93	121
ending 06/03/2017	2	5	3	9	12	24	6	11	17	69	12	43	98	141
ending 06/02/2018	0	1	1	4	5	17	4	10	14	92	16	23	122	145
% Change	-100.0%	-80.0%	-66.7%	-55.6%	-58.3%	-29.2%	-33.3%	-9.1%	-17.6%	33.3%	33.3%	-46.5%	24.5%	2.8%
ending 05/27/2017	0	2	0	13	13	14	3	9	12	62	11	29	85	114
ending 05/26/2018	0	1	1	10	11	15	3	10	13	62	13	27	88	115
% Change	-	-50.0%	-	-23.1%	-15.4%	7.1%	0.0%	11.1%	8.3%	0.0%	18.2%	-6.9%	3.5%	0.9%
ending 05/20/2017	0	2	3	9	12	18	1	14	15	64	10	32	89	121
ending 05/19/2018	0	8	0	9	9	22	5	14	19	63	7	39	89	128
% Change	-	300.0%	-100.0%	0.0%	-25.0%	22.2%	400.0%	0.0%	26.7%	-1.6%	-30.0%	21.9%	0.0%	5.8%

Part I Incidents - Year-to-Year Weekly Comparisons

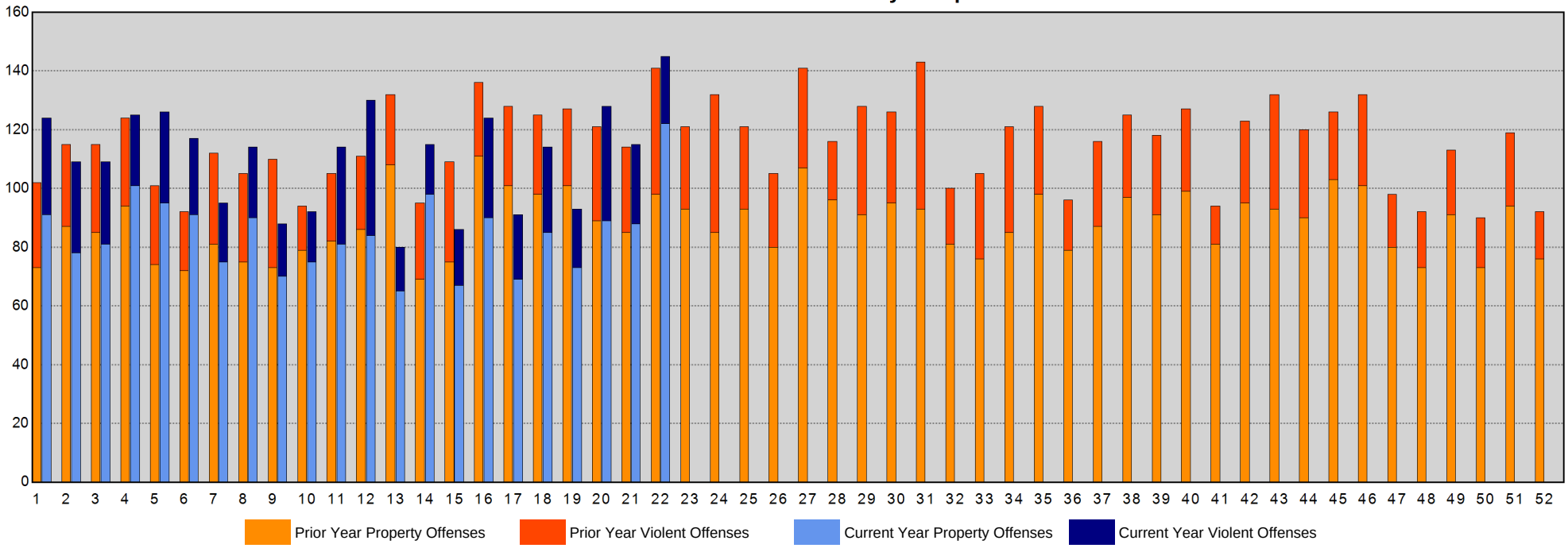

Sourced from MNPD ARMS on 6/6/2018 8:11:47 AM. The figures above were sourced from incident reports using Uniform Crime Reporting definitions and reporting guidelines, based on the date when the crime was reported. This report is intended to be a management and planning tool and does not reflect the official UCR counts for the department. Incidents where a location is unknown or unspecified are included in the countywide totals. 'Unknown' refers to records in which the address is listed as 'Unknown' on the incident report. 'Not Validated' refers to records that were entered in with an invalid addresses.

North Precinct Year-to-Year Weekly Chart

METROPOLITAN POLICE DEPARTMENT
of Nashville and Davidson County

	Homicide	Forcible Rape	Commercial Robbery	Street Robbery	Total Robbery	Aggravated Assault	Commercial Burglary	Residential Burglary	Total Burglary	Larceny	Auto Theft	Violent Offenses	Property Offenses	Part I Offenses
ending 06/17/2017 Next Week	0	4	1	7	8	16	5	23	28	56	6	28	90	118
ending 06/10/2017 Current Week	2	0	1	4	5	25	5	7	12	35	11	32	58	90
ending 06/03/2017	0	1	2	3	5	24	4	4	8	36	9	30	53	83
ending 06/02/2018	0	2	0	7	7	17	2	6	8	44	13	26	65	91
% Change	-	100.0%	-100.0%	133.3%	40.0%	-29.2%	-50.0%	50.0%	0.0%	22.2%	44.4%	-13.3%	22.6%	9.6%
ending 05/27/2017	1	1	2	7	9	29	4	15	19	38	10	40	67	107
ending 05/26/2018	1	4	1	7	8	27	0	10	10	40	11	40	61	101
% Change	0.0%	300.0%	-50.0%	0.0%	-11.1%	-6.9%	-100.0%	-33.3%	-47.4%	5.3%	10.0%	0.0%	-9.0%	-5.6%
ending 05/20/2017	0	1	0	5	5	22	4	11	15	45	4	28	64	92
ending 05/19/2018	0	3	0	2	2	20	4	7	11	49	12	25	72	97
% Change	-	200.0%	-	-60.0%	-60.0%	-9.1%	0.0%	-36.4%	-26.7%	8.9%	200.0%	-10.7%	12.5%	5.4%

Part I Incidents - Year-to-Year Weekly Comparisons

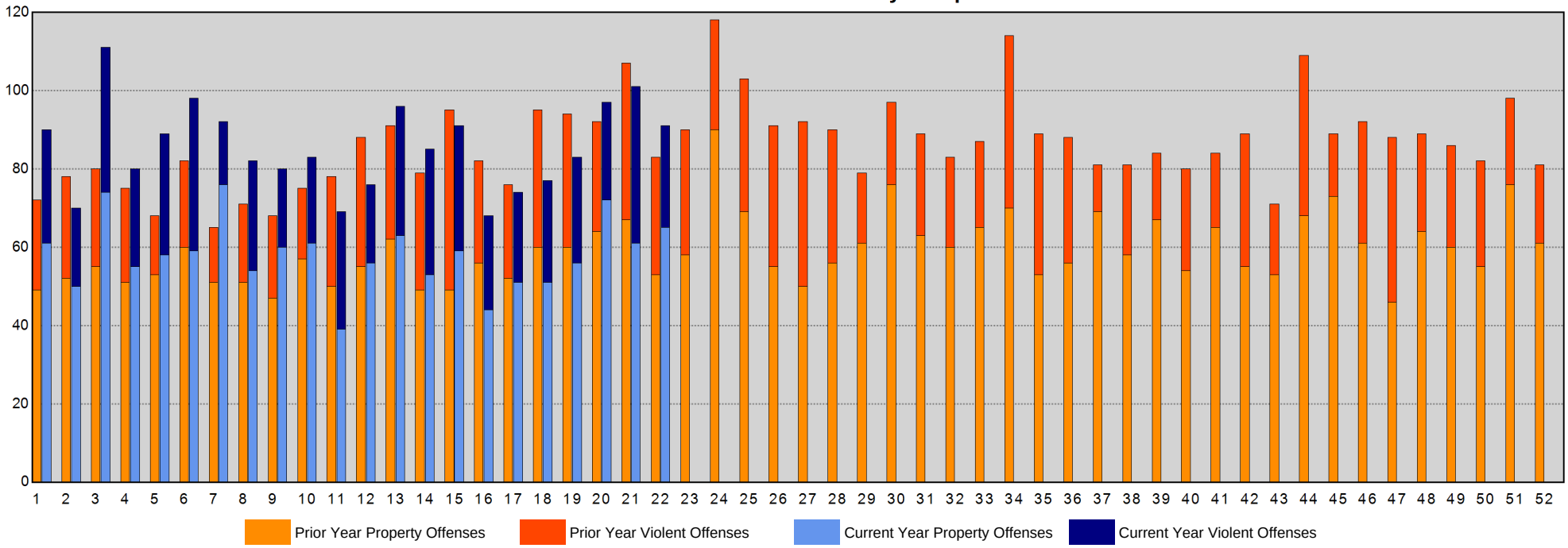

Sourced from MNPD ARMS on 6/6/2018 8:11:48 AM. The figures above were sourced from incident reports using Uniform Crime Reporting definitions and reporting guidelines, based on the date when the crime was reported. This report is intended to be a management and planning tool and does not reflect the official UCR counts for the department. Incidents where a location is unknown or unspecified are included in the countywide totals. 'Unknown' refers to records in which the address is listed as 'Unknown' on the incident report. 'Not Validated' refers to records that were entered in with an invalid addresses.

Madison Precinct Year-to-Year Weekly Chart

METROPOLITAN POLICE DEPARTMENT
of Nashville and Davidson County

	Homicide	Forcible Rape	Commercial Robbery	Street Robbery	Total Robbery	Aggravated Assault	Commercial Burglary	Residential Burglary	Total Burglary	Larceny	Auto Theft	Violent Offenses	Property Offenses	Part I Offenses
ending 06/17/2017 Next Week	0	4	0	1	1	15	4	5	9	53	4	20	66	86
ending 06/10/2017 Current Week	0	0	0	2	2	21	7	6	13	47	4	23	64	87
ending 06/03/2017	0	0	1	7	8	9	1	6	7	53	9	17	69	86
ending 06/02/2018	0	0	2	3	5	13	1	4	5	48	3	18	56	74
% Change	-	-	100.0%	-57.1%	-37.5%	44.4%	0.0%	-33.3%	-28.6%	-9.4%	-66.7%	5.9%	-18.8%	-14.0%
ending 05/27/2017	0	0	3	3	6	23	3	5	8	66	2	29	76	105
ending 05/26/2018	0	1	1	4	5	12	7	1	8	50	4	18	62	80
% Change	-	-	-66.7%	33.3%	-16.7%	-47.8%	133.3%	-80.0%	0.0%	-24.2%	100.0%	-37.9%	-18.4%	-23.8%
ending 05/20/2017	0	0	0	8	8	13	1	3	4	57	2	21	63	84
ending 05/19/2018	0	1	0	4	4	10	0	5	5	54	6	15	65	80
% Change	-	-	-	-50.0%	-50.0%	-23.1%	-100.0%	66.7%	25.0%	-5.3%	200.0%	-28.6%	3.2%	-4.8%

Part I Incidents - Year-to-Year Weekly Comparisons

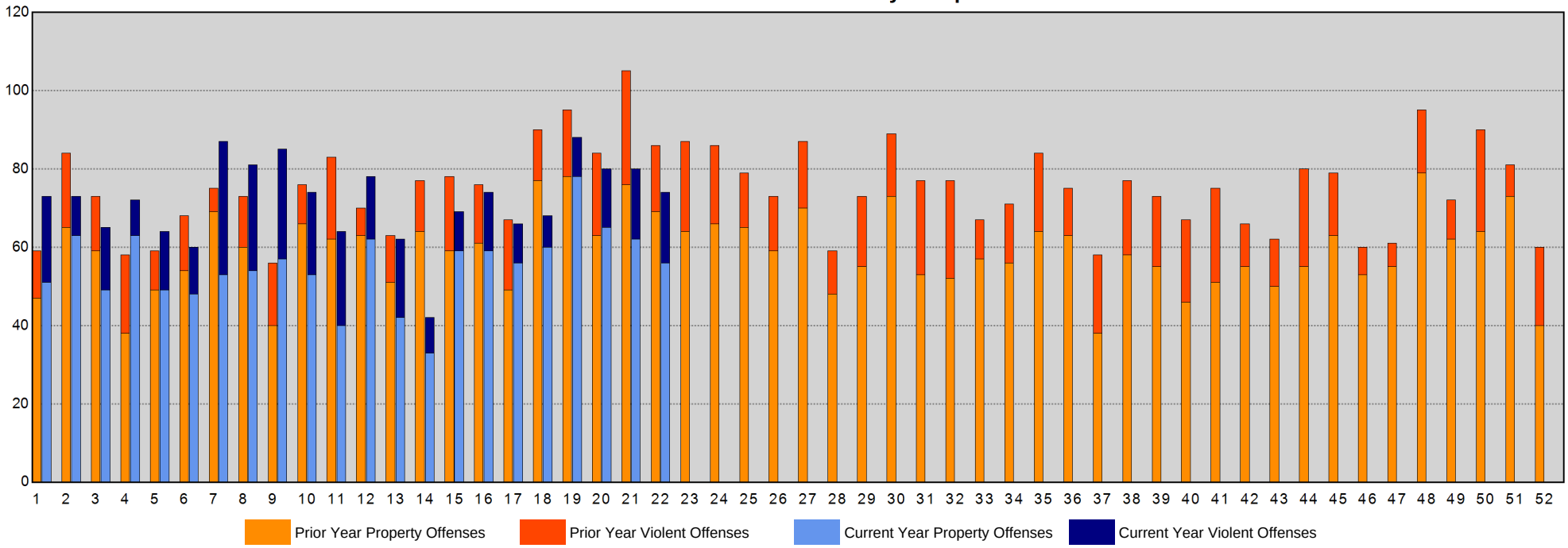

Sourced from MNPD ARMS on 6/6/2018 8:11:48 AM. The figures above were sourced from incident reports using Uniform Crime Reporting definitions and reporting guidelines, based on the date when the crime was reported. This report is intended to be a management and planning tool and does not reflect the official UCR counts for the department. Incidents where a location is unknown or unspecified are included in the countywide totals. 'Unknown' refers to records in which the address is listed as 'Unknown' on the incident report. 'Not Validated' refers to records that were entered in with an invalid addresses.

Midtown Hills Precinct Year-to-Year Weekly Chart

METROPOLITAN POLICE DEPARTMENT
of Nashville and Davidson County

	Homicide	Forcible Rape	Commercial Robbery	Street Robbery	Total Robbery	Aggravated Assault	Commercial Burglary	Residential Burglary	Total Burglary	Larceny	Auto Theft	Violent Offenses	Property Offenses	Part I Offenses
ending 06/17/2017 Next Week	0	2	0	3	3	9	8	3	11	51	3	14	65	79
ending 06/10/2017 Current Week	0	1	1	2	3	6	9	8	17	48	7	10	72	82
ending 06/03/2017	0	0	0	3	3	9	12	4	16	47	4	12	67	79
ending 06/02/2018	0	1	0	2	2	14	1	6	7	63	8	17	78	95
% Change	-	-	-	-33.3%	-33.3%	55.6%	-91.7%	50.0%	-56.3%	34.0%	100.0%	41.7%	16.4%	20.3%
ending 05/27/2017	1	2	1	2	3	9	8	2	10	46	5	15	61	76
ending 05/26/2018	0	0	0	3	3	11	6	5	11	62	8	14	81	95
% Change	-100.0%	-100.0%	-100.0%	50.0%	0.0%	22.2%	-25.0%	150.0%	10.0%	34.8%	60.0%	-6.7%	32.8%	25.0%
ending 05/20/2017	0	1	0	3	3	15	6	11	17	45	5	19	67	86
ending 05/19/2018	0	4	0	0	0	15	2	11	13	50	5	19	68	87
% Change	-	300.0%	-	-100.0%	-100.0%	0.0%	-66.7%	0.0%	-23.5%	11.1%	0.0%	0.0%	1.5%	1.2%

Part I Incidents - Year-to-Year Weekly Comparisons

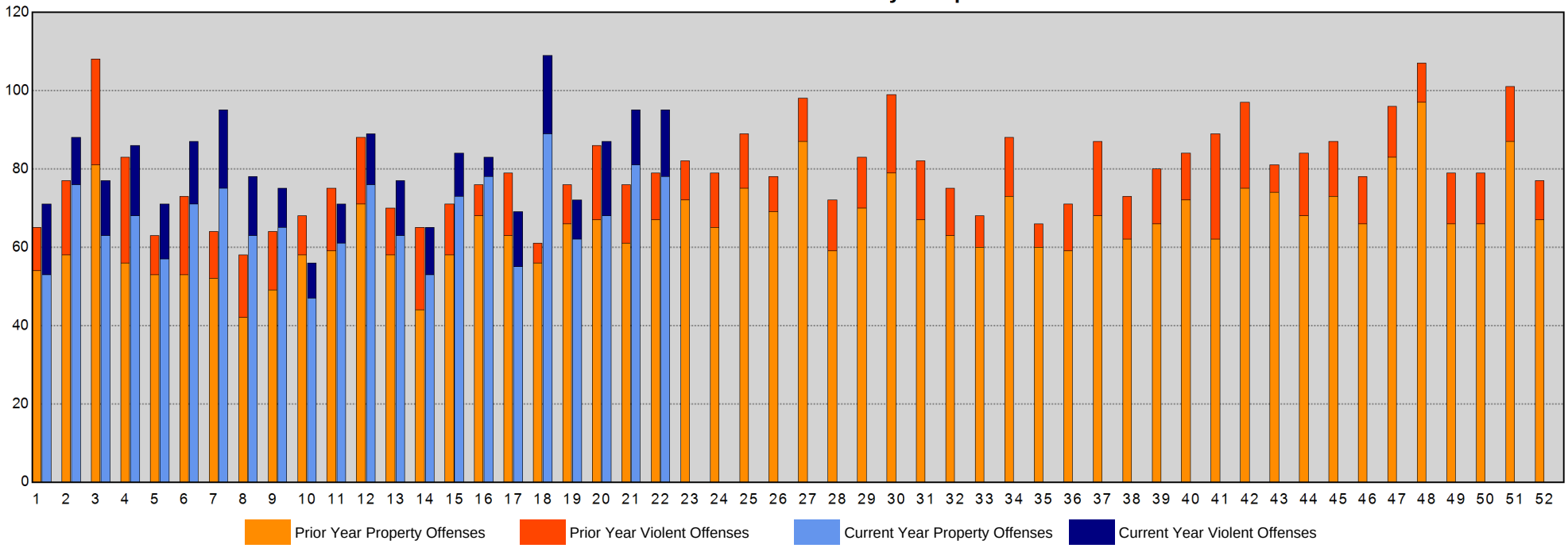

Sourced from MNPD ARMS on 6/6/2018 8:11:49 AM. The figures above were sourced from incident reports using Uniform Crime Reporting definitions and reporting guidelines, based on the date when the crime was reported. This report is intended to be a management and planning tool and does not reflect the official UCR counts for the department. Incidents where a location is unknown or unspecified are included in the countywide totals. 'Unknown' refers to records in which the address is listed as 'Unknown' on the incident report. 'Not Validated' refers to records that were entered in with an invalid addresses.

Arrests Section

CompStat Weekly Analysis is provided by the Metropolitan Nashville Police Department Crime Analysis Section. This report is intended to be a management and planning tool and does not reflect the official UCR counts for the department.

"Far better is it to dare mighty things, to win glorious triumphs, even though checkered by failure... than to rank with those poor spirits who neither enjoy nor suffer much, because they live in a gray twilight that knows not victory nor defeat."
- Theodore Roosevelt

Begin Date: 05/27/2018
End Date: 06/02/2018
Week: 22

Physical and Citation Arrests - Adult

Aggregated by component of arresting officer.

METROPOLITAN POLICE DEPARTMENT

of Nashville and Davidson County

			Prior Week	Last Week	Change*	Prior 4Wks	Last 4Wks	Change*	Prior YTD	YTD	Change*	Prior 52Wks	Last 52Wks	Change*
West Precinct	Patrol A	Felony	0	1	-	2	1	-50.0%	18	22	22.2%	60	55	-8.3%
		Misdemeanor	3	2	-33.3%	13	13	0.0%	61	70	14.8%	156	150	-3.8%
		Citation	6	5	-16.7%	33	32	-3.0%	150	139	-7.3%	373	332	-11.0%
		Subtotal	9	8	-11.1%	48	46	-4.2%	229	231	0.9%	589	537	-8.8%
	Patrol B	Felony	4	4	0.0%	8	11	37.5%	61	42	-31.1%	124	105	-15.3%
		Misdemeanor	8	11	37.5%	35	38	8.6%	164	180	9.8%	286	379	32.5%
		Citation	12	11	-8.3%	36	49	36.1%	227	209	-7.9%	467	459	-1.7%
		Subtotal	24	26	8.3%	79	98	24.1%	452	431	-4.6%	877	943	7.5%
	Patrol C	Felony	2	3	50.0%	5	5	0.0%	27	35	29.6%	73	86	17.8%
		Misdemeanor	3	8	166.7%	10	19	90.0%	126	100	-20.6%	269	246	-8.6%
		Citation	5	3	-40.0%	14	8	-42.9%	111	83	-25.2%	290	266	-8.3%
		Subtotal	10	14	40.0%	29	32	10.3%	264	218	-17.4%	632	598	-5.4%
	Flex A	Felony	2	0	-100.0%	3	3	0.0%	27	14	-48.1%	54	28	-48.1%
		Misdemeanor	2	0	-100.0%	7	5	-28.6%	38	33	-13.2%	72	70	-2.8%
		Citation	1	0	-100.0%	11	8	-27.3%	136	49	-64.0%	327	171	-47.7%
		Subtotal	5	0	-100.0%	21	16	-23.8%	201	96	-52.2%	453	269	-40.6%
	Flex B	Felony	1	0	-100.0%	3	1	-66.7%	50	17	-66.0%	102	61	-40.2%
		Misdemeanor	0	1	-	9	7	-22.2%	56	35	-37.5%	125	67	-46.4%
		Citation	2	2	0.0%	8	13	62.5%	90	63	-30.0%	219	133	-39.3%
		Subtotal	3	3	0.0%	20	21	5.0%	196	115	-41.3%	446	261	-41.5%
	Flex C	Felony	0	1	-	0	1	-	31	3	-90.3%	58	26	-55.2%
		Misdemeanor	0	0	-	8	1	-87.5%	30	16	-46.7%	71	46	-35.2%
		Citation	0	1	-	16	6	-62.5%	113	55	-51.3%	279	203	-27.2%
		Subtotal	0	2	-	24	8	-66.7%	174	74	-57.5%	408	275	-32.6%
	CSU	Felony	1	1	0.0%	8	6	-25.0%	19	38	100.0%	68	71	4.4%
		Misdemeanor	1	1	0.0%	6	5	-16.7%	27	25	-7.4%	61	56	-8.2%
		Citation	0	0	-	21	11	-47.6%	132	108	-18.2%	364	284	-22.0%
		Subtotal	2	2	0.0%	35	22	-37.1%	178	171	-3.9%	493	411	-16.6%
	Other	Felony	0	0	-	0	0	-	1	0	-100.0%	3	0	-100.0%
		Misdemeanor	0	0	-	0	0	-	2	0	-100.0%	4	0	-100.0%
		Citation	0	0	-	1	0	-100.0%	3	3	0.0%	9	6	-33.3%
		Subtotal	0	0	-	1	0	-100.0%	6	3	-50.0%	16	6	-62.5%
Totals		Felony	10	10	0.0%	29	28	-3.4%	234	171	-26.9%	542	432	-20.3%
		Misdemeanor	17	23	35.3%	88	88	0.0%	504	459	-8.9%	1,044	1,014	-2.9%
		Citation	26	22	-15.4%	140	127	-9.3%	962	709	-26.3%	2,328	1,854	-20.4%
Precinct Total			53	55	3.8%	257	243	-5.4%	1,700	1,339	-21.2%	3,914	3,300	-15.7%

Physical and Citation Arrests - Adult

Aggregated by component of arresting officer.

METROPOLITAN POLICE DEPARTMENT

of Nashville and Davidson County

			Prior Week	Last Week	Change*	Prior 4Wks	Last 4Wks	Change*	Prior YTD	YTD	Change*	Prior 52Wks	Last 52Wks	Change*
East Precinct	Patrol A	Felony	6	3	-50.0%	11	16	45.5%	85	59	-30.6%	200	173	-13.5%
		Misdemeanor	12	4	-66.7%	39	35	-10.3%	209	173	-17.2%	429	443	3.3%
		Citation	12	14	16.7%	50	47	-6.0%	501	234	-53.3%	933	775	-16.9%
		Subtotal	30	21	-30.0%	100	98	-2.0%	795	466	-41.4%	1,562	1,391	-10.9%
	Patrol B	Felony	1	6	500.0%	24	19	-20.8%	62	108	74.2%	214	213	-0.5%
		Misdemeanor	14	14	0.0%	44	60	36.4%	247	293	18.6%	527	627	19.0%
		Citation	6	6	0.0%	73	40	-45.2%	223	365	63.7%	530	716	35.1%
		Subtotal	21	26	23.8%	141	119	-15.6%	532	766	44.0%	1,271	1,556	22.4%
	Patrol C	Felony	3	7	133.3%	11	24	118.2%	107	106	-0.9%	256	225	-12.1%
		Misdemeanor	16	18	12.5%	55	74	34.5%	350	352	0.6%	832	859	3.2%
		Citation	12	13	8.3%	62	58	-6.5%	398	400	0.5%	1,098	918	-16.4%
		Subtotal	31	38	22.6%	128	156	21.9%	855	858	0.4%	2,186	2,002	-8.4%
	Flex A	Felony	1	0	-100.0%	4	3	-25.0%	33	37	12.1%	91	105	15.4%
		Misdemeanor	1	0	-100.0%	2	4	100.0%	75	56	-25.3%	202	159	-21.3%
		Citation	1	1	0.0%	13	7	-46.2%	180	128	-28.9%	428	333	-22.2%
		Subtotal	3	1	-66.7%	19	14	-26.3%	288	221	-23.3%	721	597	-17.2%
	Flex B	Felony	1	0	-100.0%	8	1	-87.5%	26	33	26.9%	82	72	-12.2%
		Misdemeanor	1	0	-100.0%	8	5	-37.5%	43	53	23.3%	126	108	-14.3%
		Citation	14	2	-85.7%	47	35	-25.5%	75	216	188.0%	244	304	24.6%
		Subtotal	16	2	-87.5%	63	41	-34.9%	144	302	109.7%	452	484	7.1%
	Flex C	Felony	3	0	-100.0%	5	5	0.0%	41	39	-4.9%	72	98	36.1%
		Misdemeanor	5	0	-100.0%	7	11	57.1%	66	45	-31.8%	142	159	12.0%
		Citation	10	1	-90.0%	39	28	-28.2%	274	186	-32.1%	496	652	31.5%
		Subtotal	18	1	-94.4%	51	44	-13.7%	381	270	-29.1%	710	909	28.0%
	CSU	Felony	1	2	100.0%	7	4	-42.9%	64	39	-39.1%	154	134	-13.0%
		Misdemeanor	5	3	-40.0%	8	17	112.5%	39	52	33.3%	96	125	30.2%
		Citation	0	0	-	16	7	-56.3%	161	122	-24.2%	432	312	-27.8%
		Subtotal	6	5	-16.7%	31	28	-9.7%	264	213	-19.3%	682	571	-16.3%
	Other	Felony	0	0	-	0	0	-	0	1	-	4	8	100.0%
		Misdemeanor	0	0	-	1	0	-100.0%	5	4	-20.0%	7	15	114.3%
		Citation	0	0	-	0	0	-	2	7	250.0%	11	14	27.3%
		Subtotal	0	0	-	1	0	-100.0%	7	12	71.4%	22	37	68.2%
Totals		Felony	16	18	12.5%	70	72	2.9%	418	422	1.0%	1,073	1,028	-4.2%
		Misdemeanor	54	39	-27.8%	164	206	25.6%	1,034	1,028	-0.6%	2,361	2,495	5.7%
		Citation	55	37	-32.7%	300	222	-26.0%	1,814	1,658	-8.6%	4,172	4,024	-3.5%
Precinct Total			125	94	-24.8%	534	500	-6.4%	3,266	3,108	-4.8%	7,606	7,547	-0.8%

Physical and Citation Arrests - Adult

Aggregated by component of arresting officer.

METROPOLITAN POLICE DEPARTMENT

of Nashville and Davidson County

			Prior Week	Last Week	Change*	Prior 4Wks	Last 4Wks	Change*	Prior YTD	YTD	Change*	Prior 52Wks	Last 52Wks	Change*
South Precinct	Patrol A	Felony	2	1	-50.0%	14	14	0.0%	74	76	2.7%	187	205	9.6%
		Misdemeanor	8	10	25.0%	33	36	9.1%	194	189	-2.6%	466	493	5.8%
		Citation	6	9	50.0%	68	48	-29.4%	384	378	-1.6%	989	962	-2.7%
		Subtotal	16	20	25.0%	115	98	-14.8%	652	643	-1.4%	1,642	1,660	1.1%
	Patrol B	Felony	1	5	400.0%	14	11	-21.4%	126	101	-19.8%	279	255	-8.6%
		Misdemeanor	14	18	28.6%	55	57	3.6%	237	332	40.1%	675	792	17.3%
		Citation	15	19	26.7%	93	93	0.0%	527	613	16.3%	1,277	1,323	3.6%
		Subtotal	30	42	40.0%	162	161	-0.6%	890	1,046	17.5%	2,231	2,370	6.2%
	Patrol C	Felony	3	7	133.3%	13	21	61.5%	87	75	-13.8%	205	187	-8.8%
		Misdemeanor	9	11	22.2%	47	36	-23.4%	330	232	-29.7%	793	646	-18.5%
		Citation	7	8	14.3%	34	26	-23.5%	231	209	-9.5%	541	444	-17.9%
		Subtotal	19	26	36.8%	94	83	-11.7%	648	516	-20.4%	1,539	1,277	-17.0%
	Flex A	Felony	0	0	-	2	1	-50.0%	12	6	-50.0%	15	13	-13.3%
		Misdemeanor	1	2	100.0%	0	3	-	1	4	300.0%	15	13	-13.3%
		Citation	0	0	-	3	1	-66.7%	9	12	33.3%	30	27	-10.0%
		Subtotal	1	2	100.0%	5	5	0.0%	22	22	0.0%	60	53	-11.7%
	Flex B	Felony	0	1	-	2	2	0.0%	27	26	-3.7%	57	54	-5.3%
		Misdemeanor	0	0	-	3	1	-66.7%	58	20	-65.5%	136	55	-59.6%
		Citation	2	1	-50.0%	4	3	-25.0%	95	25	-73.7%	330	75	-77.3%
		Subtotal	2	2	0.0%	9	6	-33.3%	180	71	-60.6%	523	184	-64.8%
	Flex C	Felony	1	1	0.0%	1	3	200.0%	21	17	-19.0%	63	49	-22.2%
		Misdemeanor	0	0	-	7	4	-42.9%	40	32	-20.0%	101	90	-10.9%
		Citation	13	6	-53.8%	54	31	-42.6%	243	238	-2.1%	488	573	17.4%
		Subtotal	14	7	-50.0%	62	38	-38.7%	304	287	-5.6%	652	712	9.2%
	CSU	Felony	3	1	-66.7%	11	6	-45.5%	27	38	40.7%	43	89	107.0%
		Misdemeanor	0	1	-	4	6	50.0%	15	23	53.3%	23	57	147.8%
		Citation	0	0	-	62	19	-69.4%	241	271	12.4%	532	708	33.1%
		Subtotal	3	2	-33.3%	77	31	-59.7%	283	332	17.3%	598	854	42.8%
	Other	Felony	0	1	-	0	1	-	1	2	100.0%	5	5	0.0%
		Misdemeanor	0	0	-	0	0	-	3	3	0.0%	9	13	44.4%
		Citation	2	0	-100.0%	3	3	0.0%	28	24	-14.3%	59	66	11.9%
		Subtotal	2	1	-50.0%	3	4	33.3%	32	29	-9.4%	73	84	15.1%
Totals		Felony	10	17	70.0%	57	59	3.5%	375	341	-9.1%	854	857	0.4%
		Misdemeanor	32	42	31.3%	149	143	-4.0%	878	835	-4.9%	2,218	2,159	-2.7%
		Citation	45	43	-4.4%	321	224	-30.2%	1,758	1,770	0.7%	4,246	4,178	-1.6%
Precinct Total			87	102	17.2%	527	426	-19.2%	3,011	2,946	-2.2%	7,318	7,194	-1.7%

Physical and Citation Arrests - Adult

Aggregated by component of arresting officer.

METROPOLITAN POLICE DEPARTMENT

of Nashville and Davidson County

			Prior Week	Last Week	Change*	Prior 4Wks	Last 4Wks	Change*	Prior YTD	YTD	Change*	Prior 52Wks	Last 52Wks	Change*
Central Precinct	**Patrol A**	Felony	2	3	50.0%	2	7	250.0%	56	25	-55.4%	141	112	-20.6%
		Misdemeanor	14	22	57.1%	54	71	31.5%	410	307	-25.1%	861	942	9.4%
		Citation	1	3	200.0%	43	21	-51.2%	495	205	-58.6%	996	801	-19.6%
		Subtotal	17	28	64.7%	99	99	0.0%	961	537	-44.1%	1,998	1,855	-7.2%
	Patrol B	Felony	1	2	100.0%	11	5	-54.5%	43	45	4.7%	109	108	-0.9%
		Misdemeanor	15	13	-13.3%	39	54	38.5%	273	291	6.6%	634	568	-10.4%
		Citation	5	5	0.0%	45	29	-35.6%	246	255	3.7%	591	551	-6.8%
		Subtotal	21	20	-4.8%	95	88	-7.4%	562	591	5.2%	1,334	1,227	-8.0%
	Patrol C	Felony	1	1	0.0%	11	5	-54.5%	40	43	7.5%	109	104	-4.6%
		Misdemeanor	21	21	0.0%	78	73	-6.4%	328	342	4.3%	748	695	-7.1%
		Citation	11	7	-36.4%	47	27	-42.6%	153	225	47.1%	377	480	27.3%
		Subtotal	33	29	-12.1%	136	105	-22.8%	521	610	17.1%	1,234	1,279	3.6%
	Flex A	Felony	0	3	-	7	9	28.6%	32	44	37.5%	56	80	42.9%
		Misdemeanor	3	1	-66.7%	18	12	-33.3%	169	109	-35.5%	369	335	-9.2%
		Citation	16	20	25.0%	34	37	8.8%	407	215	-47.2%	756	649	-14.2%
		Subtotal	19	24	26.3%	59	58	-1.7%	608	368	-39.5%	1,181	1,064	-9.9%
	Flex B	Felony	0	4	-	4	6	50.0%	17	32	88.2%	57	66	15.8%
		Misdemeanor	9	11	22.2%	49	49	0.0%	239	292	22.2%	659	573	-13.1%
		Citation	18	11	-38.9%	44	48	9.1%	103	254	146.6%	262	490	87.0%
		Subtotal	27	26	-3.7%	97	103	6.2%	359	578	61.0%	978	1,129	15.4%
	Flex C	Felony	2	0	-100.0%	4	2	-50.0%	23	11	-52.2%	53	37	-30.2%
		Misdemeanor	2	6	200.0%	13	16	23.1%	140	84	-40.0%	315	296	-6.0%
		Citation	2	4	100.0%	24	11	-54.2%	298	105	-64.8%	559	486	-13.1%
		Subtotal	6	10	66.7%	41	29	-29.3%	461	200	-56.6%	927	819	-11.7%
	CSU	Felony	0	0	-	6	2	-66.7%	11	19	72.7%	40	44	10.0%
		Misdemeanor	1	2	100.0%	5	8	60.0%	43	39	-9.3%	106	121	14.2%
		Citation	0	0	-	49	18	-63.3%	211	189	-10.4%	543	455	-16.2%
		Subtotal	1	2	100.0%	60	28	-53.3%	265	247	-6.8%	689	620	-10.0%
		Misdemeanor	0	0	-	0	0	-	0	0	-	0	1	-
		Citation	0	0	-	0	0	-	9	0	-100.0%	30	2	-93.3%
		Subtotal	0	0	-	0	0	-	9	0	-100.0%	30	3	-90.0%
Totals		Felony	6	13	116.7%	45	36	-20.0%	222	219	-1.4%	565	551	-2.5%
		Misdemeanor	65	76	16.9%	256	283	10.5%	1,602	1,464	-8.6%	3,692	3,531	-4.4%
		Citation	53	50	-5.7%	286	191	-33.2%	1,922	1,448	-24.7%	4,114	3,914	-4.9%
Precinct Total			124	139	12.1%	587	510	-13.1%	3,746	3,131	-16.4%	8,371	7,996	-4.5%

Physical and Citation Arrests - Adult

Aggregated by component of arresting officer.

METROPOLITAN POLICE DEPARTMENT

of Nashville and Davidson County

			Prior Week	Last Week	Change*	Prior 4Wks	Last 4Wks	Change*	Prior YTD	YTD	Change*	Prior 52Wks	Last 52Wks	Change*
Hermitage Precinct	**Patrol A**	Felony	6	5	-16.7%	16	23	43.8%	74	89	20.3%	179	201	12.3%
		Misdemeanor	6	7	16.7%	30	32	6.7%	156	214	37.2%	404	465	15.1%
		Citation	9	6	-33.3%	64	46	-28.1%	331	377	13.9%	703	789	12.2%
		Subtotal	21	18	-14.3%	110	101	-8.2%	561	680	21.2%	1,286	1,455	13.1%
	Patrol B	Felony	7	1	-85.7%	19	17	-10.5%	135	104	-23.0%	320	250	-21.9%
		Misdemeanor	12	16	33.3%	38	56	47.4%	370	304	-17.8%	889	814	-8.4%
		Citation	8	11	37.5%	42	33	-21.4%	332	256	-22.9%	909	712	-21.7%
		Subtotal	27	28	3.7%	99	106	7.1%	837	664	-20.7%	2,118	1,776	-16.1%
	Patrol C	Felony	3	8	166.7%	26	19	-26.9%	101	115	13.9%	250	217	-13.2%
		Misdemeanor	15	15	0.0%	61	59	-3.3%	287	357	24.4%	692	682	-1.4%
		Citation	9	14	55.6%	42	40	-4.8%	227	286	26.0%	575	581	1.0%
		Subtotal	27	37	37.0%	129	118	-8.5%	615	758	23.3%	1,517	1,480	-2.4%
	Flex A	Felony	1	0	-100.0%	1	2	100.0%	30	10	-66.7%	74	38	-48.6%
		Misdemeanor	1	0	-100.0%	13	3	-76.9%	45	34	-24.4%	105	80	-23.8%
		Citation	3	3	0.0%	52	24	-53.8%	299	199	-33.4%	747	501	-32.9%
		Subtotal	5	3	-40.0%	66	29	-56.1%	374	243	-35.0%	926	619	-33.2%
	Flex B	Felony	2	5	150.0%	15	11	-26.7%	127	76	-40.2%	254	174	-31.5%
		Misdemeanor	6	3	-50.0%	45	22	-51.1%	200	167	-16.5%	437	446	2.1%
		Citation	0	1	-	5	4	-20.0%	188	64	-66.0%	451	224	-50.3%
		Subtotal	8	9	12.5%	65	37	-43.1%	515	307	-40.4%	1,142	844	-26.1%
	Flex C	Felony	0	0	-	1	2	100.0%	20	11	-45.0%	49	34	-30.6%
		Misdemeanor	3	1	-66.7%	5	5	0.0%	53	33	-37.7%	115	92	-20.0%
		Citation	3	0	-100.0%	50	24	-52.0%	299	232	-22.4%	749	592	-21.0%
		Subtotal	6	1	-83.3%	56	31	-44.6%	372	276	-25.8%	913	718	-21.4%
	CSU	Felony	1	1	0.0%	5	4	-20.0%	11	27	145.5%	32	39	21.9%
		Misdemeanor	0	0	-	0	0	-	0	0	-	2	2	0.0%
		Citation	0	0	-	34	3	-91.2%	198	139	-29.8%	440	373	-15.2%
		Subtotal	1	1	0.0%	39	7	-82.1%	209	166	-20.6%	474	414	-12.7%
	Other	Felony	0	0	-	1	0	-100.0%	0	1	-	3	3	0.0%
		Misdemeanor	0	1	-	1	3	200.0%	4	10	150.0%	6	19	216.7%
		Citation	2	0	-100.0%	10	4	-60.0%	19	68	257.9%	44	128	190.9%
		Subtotal	2	1	-50.0%	12	7	-41.7%	23	79	243.5%	53	150	183.0%
Totals		Felony	20	20	0.0%	84	78	-7.1%	498	433	-13.1%	1,161	956	-17.7%
		Misdemeanor	43	43	0.0%	193	180	-6.7%	1,115	1,119	0.4%	2,650	2,600	-1.9%
		Citation	34	35	2.9%	299	178	-40.5%	1,893	1,621	-14.4%	4,618	3,900	-15.5%
Precinct Total			97	98	1.0%	576	436	-24.3%	3,506	3,173	-9.5%	8,429	7,456	-11.5%

Physical and Citation Arrests - Adult

Aggregated by component of arresting officer.

METROPOLITAN POLICE DEPARTMENT

of Nashville and Davidson County

			Prior Week	Last Week	Change*	Prior 4Wks	Last 4Wks	Change*	Prior YTD	YTD	Change*	Prior 52Wks	Last 52Wks	Change*
North Precinct	**Patrol A**	Felony	2	0	-100.0%	16	11	-31.3%	68	92	35.3%	198	221	11.6%
		Misdemeanor	6	5	-16.7%	44	36	-18.2%	243	196	-19.3%	525	418	-20.4%
		Citation	2	5	150.0%	35	23	-34.3%	258	198	-23.3%	657	409	-37.7%
		Subtotal	10	10	0.0%	95	70	-26.3%	569	486	-14.6%	1,380	1,048	-24.1%
	Patrol B	Felony	4	6	50.0%	15	20	33.3%	79	111	40.5%	219	258	17.8%
		Misdemeanor	8	11	37.5%	48	47	-2.1%	205	276	34.6%	640	626	-2.2%
		Citation	3	10	233.3%	46	30	-34.8%	288	366	27.1%	717	703	-2.0%
		Subtotal	15	27	80.0%	109	97	-11.0%	572	753	31.6%	1,576	1,587	0.7%
	Patrol C	Felony	4	2	-50.0%	13	18	38.5%	102	105	2.9%	241	238	-1.2%
		Misdemeanor	9	14	55.6%	51	51	0.0%	246	246	0.0%	556	511	-8.1%
		Citation	3	3	0.0%	32	15	-53.1%	85	171	101.2%	284	247	-13.0%
		Subtotal	16	19	18.8%	96	84	-12.5%	433	522	20.6%	1,081	996	-7.9%
	Flex A	Felony	0	0	-	7	0	-100.0%	31	28	-9.7%	84	63	-25.0%
		Misdemeanor	0	0	-	3	0	-100.0%	49	25	-49.0%	131	76	-42.0%
		Citation	1	0	-100.0%	32	4	-87.5%	244	173	-29.1%	611	424	-30.6%
		Subtotal	1	0	-100.0%	42	4	-90.5%	324	226	-30.2%	826	563	-31.8%
	Flex B	Felony	1	0	-100.0%	3	2	-33.3%	78	25	-67.9%	215	133	-38.1%
		Misdemeanor	0	0	-	10	7	-30.0%	121	55	-54.5%	320	222	-30.6%
		Citation	2	2	0.0%	7	8	14.3%	252	121	-52.0%	712	486	-31.7%
		Subtotal	3	2	-33.3%	20	17	-15.0%	451	201	-55.4%	1,247	841	-32.6%
	Flex C	Felony	1	2	100.0%	14	6	-57.1%	49	53	8.2%	93	108	16.1%
		Misdemeanor	2	1	-50.0%	10	9	-10.0%	119	67	-43.7%	231	169	-26.8%
		Citation	2	2	0.0%	25	7	-72.0%	250	179	-28.4%	514	437	-15.0%
		Subtotal	5	5	0.0%	49	22	-55.1%	418	299	-28.5%	838	714	-14.8%
	CSU	Felony	0	0	-	8	2	-75.0%	34	29	-14.7%	94	90	-4.3%
		Misdemeanor	1	2	100.0%	2	5	150.0%	21	15	-28.6%	58	41	-29.3%
		Citation	0	0	-	24	8	-66.7%	171	99	-42.1%	413	326	-21.1%
		Subtotal	1	2	100.0%	34	15	-55.9%	226	143	-36.7%	565	457	-19.1%
	Other	Felony	0	0	-	0	0	-	1	1	0.0%	5	2	-60.0%
		Misdemeanor	0	1	-	0	2	-	10	3	-70.0%	24	12	-50.0%
		Citation	0	0	-	1	0	-100.0%	7	6	-14.3%	22	13	-40.9%
		Subtotal	0	1	-	1	2	100.0%	18	10	-44.4%	51	27	-47.1%
Totals		Felony	12	10	-16.7%	76	59	-22.4%	442	444	0.5%	1,149	1,113	-3.1%
		Misdemeanor	26	34	30.8%	168	157	-6.5%	1,014	883	-12.9%	2,485	2,075	-16.5%
		Citation	13	22	69.2%	202	95	-53.0%	1,555	1,313	-15.6%	3,930	3,045	-22.5%
Precinct Total			51	66	29.4%	446	311	-30.3%	3,011	2,640	-12.3%	7,564	6,233	-17.6%

Physical and Citation Arrests - Adult

Aggregated by component of arresting officer.

METROPOLITAN POLICE DEPARTMENT

of Nashville and Davidson County

			Prior Week	Last Week	Change*	Prior 4Wks	Last 4Wks	Change*	Prior YTD	YTD	Change*	Prior 52Wks	Last 52Wks	Change*
Madison Precinct	Patrol A	Felony	2	2	0.0%	12	6	-50.0%	48	48	0.0%	107	115	7.5%
		Misdemeanor	5	6	20.0%	11	20	81.8%	108	82	-24.1%	264	228	-13.6%
		Citation	8	8	0.0%	19	31	63.2%	213	131	-38.5%	478	481	0.6%
		Subtotal	15	16	6.7%	42	57	35.7%	369	261	-29.3%	849	824	-2.9%
	Patrol B	Felony	4	1	-75.0%	16	12	-25.0%	80	74	-7.5%	208	170	-18.3%
		Misdemeanor	11	7	-36.4%	44	38	-13.6%	243	264	8.6%	527	504	-4.4%
		Citation	11	11	0.0%	62	65	4.8%	281	406	44.5%	673	759	12.8%
		Subtotal	26	19	-26.9%	122	115	-5.7%	604	744	23.2%	1,408	1,433	1.8%
	Patrol C	Felony	3	5	66.7%	19	13	-31.6%	99	74	-25.3%	190	199	4.7%
		Misdemeanor	15	17	13.3%	77	73	-5.2%	449	329	-26.7%	830	850	2.4%
		Citation	6	15	150.0%	59	47	-20.3%	324	230	-29.0%	612	598	-2.3%
		Subtotal	24	37	54.2%	155	133	-14.2%	872	633	-27.4%	1,632	1,647	0.9%
	Flex A	Felony	1	0	-100.0%	2	1	-50.0%	21	17	-19.0%	50	51	2.0%
		Misdemeanor	3	0	-100.0%	6	5	-16.7%	27	27	0.0%	59	57	-3.4%
		Citation	3	2	-33.3%	14	16	14.3%	125	80	-36.0%	188	222	18.1%
		Subtotal	7	2	-71.4%	22	22	0.0%	173	124	-28.3%	297	330	11.1%
	Flex B	Felony	0	1	-	7	8	14.3%	32	45	40.6%	87	122	40.2%
		Misdemeanor	7	4	-42.9%	17	24	41.2%	80	97	21.3%	170	247	45.3%
		Citation	15	5	-66.7%	79	61	-22.8%	239	328	37.2%	553	704	27.3%
		Subtotal	22	10	-54.5%	103	93	-9.7%	351	470	33.9%	810	1,073	32.5%
	Flex C	Felony	3	1	-66.7%	11	6	-45.5%	30	42	40.0%	112	96	-14.3%
		Misdemeanor	2	3	50.0%	10	11	10.0%	80	78	-2.5%	327	212	-35.2%
		Citation	21	8	-61.9%	42	65	54.8%	179	357	99.4%	640	753	17.7%
		Subtotal	26	12	-53.8%	63	82	30.2%	289	477	65.1%	1,079	1,061	-1.7%
	CSU	Felony	0	3	-	6	9	50.0%	20	37	85.0%	41	61	48.8%
		Misdemeanor	0	0	-	0	0	-	11	4	-63.6%	18	20	11.1%
		Citation	0	0	-	9	0	-100.0%	83	56	-32.5%	280	189	-32.5%
		Subtotal	0	3	-	15	9	-40.0%	114	97	-14.9%	339	270	-20.4%
	Other	Felony	0	0	-	0	0	-	1	0	-100.0%	2	0	-100.0%
		Misdemeanor	0	0	-	1	0	-100.0%	2	2	0.0%	4	3	-25.0%
		Citation	0	0	-	2	0	-100.0%	2	5	150.0%	4	12	200.0%
		Subtotal	0	0	-	3	0	-100.0%	5	7	40.0%	10	15	50.0%
Totals		Felony	13	13	0.0%	73	55	-24.7%	331	337	1.8%	797	814	2.1%
		Misdemeanor	43	37	-14.0%	166	171	3.0%	1,000	883	-11.7%	2,199	2,121	-3.5%
		Citation	64	49	-23.4%	286	285	-0.3%	1,446	1,593	10.2%	3,428	3,718	8.5%
Precinct Total			120	99	-17.5%	525	511	-2.7%	2,777	2,813	1.3%	6,424	6,653	3.6%

Physical and Citation Arrests - Adult

Aggregated by component of arresting officer.

METROPOLITAN POLICE DEPARTMENT

of Nashville and Davidson County

			Prior Week	Last Week	Change*	Prior 4Wks	Last 4Wks	Change*	Prior YTD	YTD	Change*	Prior 52Wks	Last 52Wks	Change*
Midtown Hills Precinct	**Patrol A**	Felony	0	2	-	7	9	28.6%	44	37	-15.9%	96	97	1.0%
		Misdemeanor	7	3	-57.1%	17	21	23.5%	123	99	-19.5%	241	304	26.1%
		Citation	6	13	116.7%	73	32	-56.2%	262	335	27.9%	592	678	14.5%
		Subtotal	13	18	38.5%	97	62	-36.1%	429	471	9.8%	929	1,079	16.1%
	Patrol B	Felony	6	8	33.3%	12	22	83.3%	54	70	29.6%	121	131	8.3%
		Misdemeanor	12	11	-8.3%	50	41	-18.0%	232	228	-1.7%	508	518	2.0%
		Citation	26	12	-53.8%	74	65	-12.2%	252	389	54.4%	594	705	18.7%
		Subtotal	44	31	-29.5%	136	128	-5.9%	538	687	27.7%	1,223	1,354	10.7%
	Patrol C	Felony	2	2	0.0%	9	8	-11.1%	67	48	-28.4%	138	126	-8.7%
		Misdemeanor	8	12	50.0%	43	46	7.0%	252	250	-0.8%	597	639	7.0%
		Citation	7	6	-14.3%	29	19	-34.5%	320	171	-46.6%	629	564	-10.3%
		Subtotal	17	20	17.6%	81	73	-9.9%	639	469	-26.6%	1,364	1,329	-2.6%
	Flex A	Felony	2	0	-100.0%	8	4	-50.0%	18	25	38.9%	33	50	51.5%
		Misdemeanor	5	1	-80.0%	10	10	0.0%	52	40	-23.1%	70	138	97.1%
		Citation	7	5	-28.6%	46	19	-58.7%	100	165	65.0%	182	305	67.6%
		Subtotal	14	6	-57.1%	64	33	-48.4%	170	230	35.3%	285	493	73.0%
	Flex B	Felony	1	0	-100.0%	2	1	-50.0%	44	25	-43.2%	96	74	-22.9%
		Misdemeanor	2	0	-100.0%	8	8	0.0%	80	56	-30.0%	181	210	16.0%
		Citation	9	0	-100.0%	24	25	4.2%	244	230	-5.7%	576	601	4.3%
		Subtotal	12	0	-100.0%	34	34	0.0%	368	311	-15.5%	853	885	3.8%
	Flex C	Felony	0	2	-	1	3	200.0%	47	15	-68.1%	106	75	-29.2%
		Misdemeanor	1	0	-100.0%	10	5	-50.0%	79	50	-36.7%	167	134	-19.8%
		Citation	10	2	-80.0%	40	23	-42.5%	341	135	-60.4%	798	534	-33.1%
		Subtotal	11	4	-63.6%	51	31	-39.2%	467	200	-57.2%	1,071	743	-30.6%
	CSU	Felony	1	5	400.0%	10	8	-20.0%	51	43	-15.7%	74	95	28.4%
		Misdemeanor	1	0	-100.0%	2	4	100.0%	31	15	-51.6%	57	51	-10.5%
		Citation	1	0	-100.0%	38	18	-52.6%	200	221	10.5%	391	455	16.4%
		Subtotal	3	5	66.7%	50	30	-40.0%	282	279	-1.1%	522	601	15.1%
	Other	Felony	0	0	-	1	0	-100.0%	1	3	200.0%	2	6	200.0%
		Misdemeanor	0	0	-	0	0	-	2	2	0.0%	4	3	-25.0%
		Citation	0	0	-	0	0	-	6	3	-50.0%	17	11	-35.3%
		Subtotal	0	0	-	1	0	-100.0%	9	8	-11.1%	23	20	-13.0%
Totals		Felony	12	19	58.3%	50	55	10.0%	326	266	-18.4%	666	654	-1.8%
		Misdemeanor	36	27	-25.0%	140	135	-3.6%	851	740	-13.0%	1,825	1,997	9.4%
		Citation	66	38	-42.4%	324	201	-38.0%	1,725	1,649	-4.4%	3,779	3,853	2.0%
Precinct Total			114	84	-26.3%	514	391	-23.9%	2,902	2,655	-8.5%	6,270	6,504	3.7%

Physical and Citation Arrests - Adult

Aggregated by component of arresting officer.

METROPOLITAN POLICE DEPARTMENT

of Nashville and Davidson County

		Prior Week	Last Week	Change*	Prior 4Wks	Last 4Wks	Change*	Prior YTD	YTD	Change*	Prior 52Wks	Last 52Wks	Change*
SID	Felony	1	1	0.0%	12	6	-50.0%	75	59	-21.3%	190	150	-21.1%
	Misdemeanor	0	1	-	3	1	-66.7%	33	18	-45.5%	79	54	-31.6%
	Citation	0	0	-	71	16	-77.5%	376	348	-7.4%	1,005	841	-16.3%
	Division Total	1	2	100.0%	86	23	-73.3%	484	425	-12.2%	1,274	1,045	-18.0%
SOD (Excludes SRT)	Felony	1	1	0.0%	3	5	66.7%	18	26	44.4%	41	64	56.1%
	Misdemeanor	9	7	-22.2%	57	48	-15.8%	319	246	-22.9%	660	591	-10.5%
	Citation	8	8	0.0%	85	54	-36.5%	502	354	-29.5%	1,183	968	-18.2%
	Division Total	18	16	-11.1%	145	107	-26.2%	839	626	-25.4%	1,884	1,623	-13.9%
SRT	Felony	1	0	-100.0%	3	2	-33.3%	21	13	-38.1%	64	30	-53.1%
	Misdemeanor	0	0	-	0	1	-	4	1	-75.0%	9	2	-77.8%
	Citation	0	0	-	0	0	-	0	1	-	0	1	-
	Division Total	1	0	-100.0%	3	3	0.0%	25	15	-40.0%	73	33	-54.8%
Warrants	Felony	33	36	9.1%	189	163	-13.8%	980	887	-9.5%	2,169	2,087	-3.8%
	Misdemeanor	64	48	-25.0%	275	260	-5.5%	1,327	1,361	2.6%	3,081	3,100	0.6%
	Citation	0	0	-	4	2	-50.0%	25	23	-8.0%	74	65	-12.2%
	Division Total	97	84	-13.4%	468	425	-9.2%	2,332	2,271	-2.6%	5,324	5,252	-1.4%
Other Components	Felony	2	3	50.0%	26	18	-30.8%	19	91	378.9%	54	127	135.2%
	Misdemeanor	14	11	-21.4%	33	44	33.3%	28	155	453.6%	84	217	158.3%
	Citation	18	10	-44.4%	91	67	-26.4%	166	431	159.6%	387	716	85.0%
	Division Total	34	24	-29.4%	150	129	-14.0%	213	677	217.8%	525	1,060	101.9%
All	Felony	137	161	17.5%	717	636	-11.3%	3,959	3,709	-6.3%	9,325	8,863	-5.0%
	Misdemeanor	403	388	-3.7%	1,692	1,717	1.5%	9,709	9,192	-5.3%	22,387	21,956	-1.9%
	Citation	382	314	-17.8%	2,409	1,662	-31.0%	14,144	12,918	-8.7%	33,264	31,077	-6.6%
Grand Total		922	863	-6.4%	4,818	4,015	-16.7%	27,812	25,819	-7.2%	64,976	61,896	-4.7%

Information summarized for CompStat week ending 6/2/2018.

* Change for % Served is the difference in percents. Sourced from MNPD ARMS on 6/6/2018 8:11:49 AM. This report is not a count of arrest charges. 1 arrest = 1 body. Adult arrests only.

Arrests categorized by order of seriousness as follows: If an arrest citation is not issued, and any of the charges are felony charges, count the arrest as a felony arrest; if an arrest citation is not issued, and none of the charges are felony charges, count the arrest as a misdemeanor arrest; count all remaining arrests as a citation arrest. Shift / Detail totals are calculated based upon officer assignment for the date when the arrest was made (i.e. if the arresting officer's primary assignment is 'East CSU' for the date when the arrest was made, it will be counted as 1 'East CSU' arrest). Arrests made by officers working Mission 1 duties are counted toward their primary assignment.

Metro citations are not counted in this report, since they are issued for civil matters (i.e. violations of Davidson County Metropolitan Ordinances).

Arrests: Part I, Weapons Law, Drug-Related, DUI, and All Other

METROPOLITAN POLICE DEPARTMENT
of Nashville and Davidson County

Aggregated by component of arresting officer. Includes adult and juvenile arrests.

		Part I Arrests				Weapons Law Violation Arrests				Drug-Related Arrests				DUI Arrests			
		Week	4 Weeks	YTD	52 Weeks	Week	4 Weeks	YTD	52 Weeks	Week	4 Weeks	YTD	52 Weeks	Week	4 Weeks	YTD	52 Weeks
West	Prior	17	44	387	872	1	7	28	57	4	29	310	675	2	5	44	91
	Last	9	54	294	725	0	2	20	52	7	27	223	567	1	5	35	66
	% Change	-47.1 %	22.7 %	-24.0 %	-16.9 %	-100.0 %	-71.4 %	-28.6 %	-8.8 %	75.0 %	-6.9 %	-28.1 %	-16.0 %	-50.0 %	0.0 %	-20.5 %	-27.5 %
East	Prior	16	57	358	862	2	10	47	130	22	98	491	1,253	0	6	88	195
	Last	20	74	369	897	2	10	75	170	8	73	538	1,318	1	9	47	147
	% Change	25.0 %	29.8 %	3.1 %	4.1 %	0.0 %	0.0 %	59.6 %	30.8 %	-63.6 %	-25.5 %	9.6 %	5.2 %	Infinity	50.0 %	-46.6 %	-24.6 %
South	Prior	9	65	383	912	2	5	42	82	5	106	494	1,101	4	21	126	296
	Last	20	66	386	1,006	2	7	44	91	12	58	504	1,193	3	14	103	251
	% Change	122.2 %	1.5 %	0.8 %	10.3 %	0.0 %	40.0 %	4.8 %	11.0 %	140.0 %	-45.3 %	2.0 %	8.4 %	-25.0 %	-33.3 %	-18.3 %	-15.2 %
Central	Prior	9	40	191	483	0	1	23	46	13	61	448	910	2	3	25	69
	Last	9	36	188	474	1	2	16	46	7	38	290	778	2	6	29	65
	% Change	0.0 %	-10.0 %	-1.6 %	-1.9 %	Infinity	100.0 %	-30.4 %	0.0 %	-46.2 %	-37.7 %	-35.3 %	-14.5 %	0.0 %	100.0 %	16.0 %	-5.8 %
Hermitage	Prior	14	76	493	1,136	3	12	44	86	10	97	620	1,470	0	13	98	212
	Last	18	75	469	1,080	0	4	50	97	18	59	508	1,171	6	14	88	178
	% Change	28.6 %	-1.3 %	-4.9 %	-4.9 %	-100.0 %	-66.7 %	13.6 %	12.8 %	80.0 %	-39.2 %	-18.1 %	-20.3 %	Infinity	7.7 %	-10.2 %	-16.0 %
North	Prior	14	65	392	935	1	5	59	144	1	104	640	1,553	1	8	27	79
	Last	13	55	382	901	1	8	54	137	3	30	535	1,372	0	2	22	58
	% Change	-7.1 %	-15.4 %	-2.6 %	-3.6 %	0.0 %	60.0 %	-8.5 %	-4.9 %	200.0 %	-71.2 %	-16.4 %	-11.7 %	-100.0 %	-75.0 %	-18.5 %	-26.6 %
Madison	Prior	18	103	538	1,173	0	9	45	82	16	68	376	766	8	24	123	229
	Last	12	72	457	1,176	0	7	40	96	14	56	394	896	4	28	110	266
	% Change	-33.3 %	-30.1 %	-15.1 %	0.3 %	0.0 %	-22.2 %	-11.1 %	17.1 %	-12.5 %	-17.6 %	4.8 %	17.0 %	-50.0 %	16.7 %	-10.6 %	16.2 %
Midtown Hills	Prior	15	63	309	663	1	8	55	99	17	105	723	1,400	2	12	78	159
	Last	15	57	267	682	7	10	33	109	13	70	601	1,414	6	13	69	174
	% Change	0.0 %	-9.5 %	-13.6 %	2.9 %	600.0 %	25.0 %	-40.0 %	10.1 %	-23.5 %	-33.3 %	-16.9 %	1.0 %	200.0 %	8.3 %	-11.5 %	9.4 %
Other	Prior	28	98	393	972	0	11	25	80	14	128	381	884	9	48	272	543
	Last	18	100	504	1,044	3	12	63	111	12	66	523	1,053	9	44	228	522
	% Change	-35.7 %	2.0 %	28.2 %	7.4 %	Infinity	9.1 %	152.0 %	38.8 %	-14.3 %	-48.4 %	37.3 %	19.1 %	0.0 %	-8.3 %	-16.2 %	-3.9 %
County	Prior	140	611	3,444	8,008	10	68	368	806	102	796	4,483	10,012	28	140	881	1,873
	Last	134	589	3,316	7,985	16	62	395	909	94	477	4,116	9,762	32	135	731	1,727
	% Change	-4.3 %	-3.6 %	-3.7 %	-0.3 %	60.0 %	-8.8 %	7.3 %	12.8 %	-7.8 %	-40.1 %	-8.2 %	-2.5 %	14.3 %	-3.6 %	-17.0 %	-7.8 %

Information summarized for CompStat week ending 06/02/2018.

Sourced from MNPD ARMS on 6/6/2018 8:11:49 AM. This report is not a count of arrest charges. 1 arrest = 1 body. Includes adult and juvenile arrests. Arrests categorized by order of seriousness as follows: if an arrest includes one or more Part I UCR charges, it is counted as a Part I arrest. If an arrest includes one or weapons law violation charges but no Part I charges, it is counted as a weapons law violation arrest. The same hierarchical categorization is applicable for the remaining arrest categories (drug, DUI, and all other arrests).

Arrests: Part I, Weapons Law, Drug-Related, DUI, and All Other

Aggregated by component of arresting officer. Includes adult and juvenile arrests.

METROPOLITAN POLICE DEPARTMENT
of Nashville and Davidson County

		All Other Arrests				Total Arrests			
		Week	4 Weeks	YTD	52 Weeks	Week	4 Weeks	YTD	52 Weeks
West	Prior	35	198	1,148	2,735	59	283	1,917	4,430
	Last	45	186	938	2,330	62	274	1,510	3,740
	% Change	28.6 %	-6.1 %	-18.3 %	-14.8 %	5.1 %	-3.2 %	-21.2 %	-15.6 %
East	Prior	103	437	2,726	6,044	143	608	3,710	8,484
	Last	74	403	2,466	5,921	105	569	3,495	8,453
	% Change	-28.2 %	-7.8 %	-9.5 %	-2.0 %	-26.6 %	-6.4 %	-5.8 %	-0.4 %
South	Prior	79	435	2,463	5,904	99	632	3,508	8,295
	Last	73	332	2,262	5,465	110	477	3,299	8,006
	% Change	-7.6 %	-23.7 %	-8.2 %	-7.4 %	11.1 %	-24.5 %	-6.0 %	-3.5 %
Central	Prior	104	498	3,199	7,172	128	603	3,886	8,680
	Last	124	445	2,694	6,878	143	527	3,217	8,241
	% Change	19.2 %	-10.6 %	-15.8 %	-4.1 %	11.7 %	-12.6 %	-17.2 %	-5.1 %
Hermitage	Prior	82	433	2,625	6,313	109	631	3,880	9,217
	Last	65	334	2,406	5,706	107	486	3,521	8,232
	% Change	-20.7 %	-22.9 %	-8.3 %	-9.6 %	-1.8 %	-23.0 %	-9.3 %	-10.7 %
North	Prior	48	309	2,227	5,588	65	491	3,345	8,299
	Last	56	273	1,889	4,321	73	368	2,882	6,789
	% Change	16.7 %	-11.7 %	-15.2 %	-22.7 %	12.3 %	-25.1 %	-13.8 %	-18.2 %
Madison	Prior	82	356	1,974	4,754	124	560	3,056	7,004
	Last	81	380	2,016	4,713	111	543	3,017	7,147
	% Change	-1.2 %	6.7 %	2.1 %	-0.9 %	-10.5 %	-3.0 %	-1.3 %	2.0 %
Midtown Hills	Prior	87	401	1,998	4,487	122	589	3,163	6,808
	Last	50	288	1,963	4,733	91	438	2,933	7,112
	% Change	-42.5 %	-28.2 %	-1.8 %	5.5 %	-25.4 %	-25.6 %	-7.3 %	4.5 %
Other	Prior	112	589	2,851	6,680	163	874	3,922	9,159
	Last	87	503	2,836	6,492	129	725	4,154	9,222
	% Change	-22.3 %	-14.6 %	-0.5 %	-2.8 %	-20.9 %	-17.0 %	5.9 %	0.7 %
County	Prior	732	3,656	21,211	49,677	1,012	5,271	30,387	70,376
	Last	655	3,144	19,470	46,559	931	4,407	28,028	66,942
	% Change	-10.5 %	-14.0 %	-8.2 %	-6.3 %	-8.0 %	-16.4 %	-7.8 %	-4.9 %

Information summarized for CompStat week ending 06/02/2018.

Sourced from MNPD ARMS on 6/6/2018 8:11:50 AM. This report is not a count of arrest charges. 1 arrest = 1 body. Includes adult and juvenile arrests. Arrests categorized by order of seriousness as follows: if an arrest includes one or more Part I UCR charges, it is counted as a Part I arrest. If an arrest includes one or weapons law violation charges but no Part I charges, it is counted as a weapons law violation arrest. The same hierarchical categorization is applicable for the remaining arrest categories (drug, DUI, and all other arrests).

Outstanding Warrants: Served

Aggregated by component of arresting officer.

METROPOLITAN POLICE DEPARTMENT

of Nashville and Davidson County

		Rolling Two Week				Rolling Eight Week				YTD				Rolling Twenty-Four Month			
		Prior Week	Last Week	Change	% Change	Prior 4 Weeks	Last 4 Weeks	Change	% Change	Prior YTD	YTD	Change	% Change	Prior 52 Weeks	Last 52 Weeks	Change	% Change
West	Felony	8	4	-4	-50.0%	26	19	-7	-26.9%	157	126	-31	-19.7%	421	307	-114	-27.1%
	Misdemeanor	8	17	9	112.5%	64	61	-3	-4.7%	417	324	-93	-22.3%	919	797	-122	-13.3%
	Juvenile	0	0	0	-	0	0	0	-	5	2	-3	-60.0%	19	6	-13	-68.4%
	Subtotal	16	21	5	31.3%	90	80	-10	-11.1%	579	452	-127	-21.9%	1,359	1,110	-249	-18.3%
East	Felony	13	19	6	46.2%	42	68	26	61.9%	332	313	-19	-5.7%	874	672	-202	-23.1%
	Misdemeanor	50	25	-25	-50.0%	139	158	19	13.7%	862	852	-10	-1.2%	2,058	2,002	-56	-2.7%
	Juvenile	1	0	-1	-100.0%	1	1	0	0.0%	12	11	-1	-8.3%	24	25	1	4.2%
	Subtotal	64	44	-20	-31.3%	182	227	45	24.7%	1,206	1,176	-30	-2.5%	2,956	2,699	-257	-8.7%
South	Felony	2	9	7	350.0%	36	87	51	141.7%	236	294	58	24.6%	587	616	29	4.9%
	Misdemeanor	17	28	11	64.7%	118	96	-22	-18.6%	608	639	31	5.1%	1,572	1,624	52	3.3%
	Juvenile	0	0	0	-	0	0	0	-	14	1	-13	-92.9%	29	13	-16	-55.2%
	Subtotal	19	37	18	94.7%	154	183	29	18.8%	858	934	76	8.9%	2,188	2,253	65	3.0%
Central	Felony	2	12	10	500.0%	42	25	-17	-40.5%	140	185	45	32.1%	415	405	-10	-2.4%
	Misdemeanor	19	36	17	89.5%	92	129	37	40.2%	632	578	-54	-8.5%	1,378	1,519	141	10.2%
	Juvenile	0	0	0	-	2	0	-2	-100.0%	5	10	5	100.0%	18	13	-5	-27.8%
	Subtotal	21	48	27	128.6%	136	154	18	13.2%	777	773	-4	-0.5%	1,811	1,937	126	7.0%
Hermitage	Felony	16	13	-3	-18.8%	61	56	-5	-8.2%	350	307	-43	-12.3%	886	731	-155	-17.5%
	Misdemeanor	37	30	-7	-18.9%	193	158	-35	-18.1%	1,063	985	-78	-7.3%	2,489	2,423	-66	-2.7%
	Juvenile	0	0	0	-	0	10	10	-	10	14	4	40.0%	28	27	-1	-3.6%
	Subtotal	53	43	-10	-18.9%	254	224	-30	-11.8%	1,423	1,306	-117	-8.2%	3,403	3,181	-222	-6.5%
North	Felony	12	7	-5	-41.7%	65	46	-19	-29.2%	342	306	-36	-10.5%	831	864	33	4.0%
	Misdemeanor	25	37	12	48.0%	161	134	-27	-16.8%	983	819	-164	-16.7%	2,159	2,007	-152	-7.0%
	Juvenile	1	0	-1	-100.0%	0	2	2	-	15	4	-11	-73.3%	43	11	-32	-74.4%
	Subtotal	38	44	6	15.8%	226	182	-44	-19.5%	1,340	1,129	-211	-15.7%	3,033	2,882	-151	-5.0%
Madison	Felony	7	8	1	14.3%	49	28	-21	-42.9%	229	275	46	20.1%	595	605	10	1.7%
	Misdemeanor	50	34	-16	-32.0%	130	147	17	13.1%	659	747	88	13.4%	1,494	1,669	175	11.7%
	Juvenile	0	0	0	-	0	0	0	-	9	8	-1	-11.1%	15	12	-3	-20.0%
	Subtotal	57	42	-15	-26.3%	179	175	-4	-2.2%	897	1,030	133	14.8%	2,104	2,286	182	8.7%
Midtown Hills	Felony	7	9	2	28.6%	32	28	-4	-12.5%	253	187	-66	-26.1%	463	444	-19	-4.1%
	Misdemeanor	18	15	-3	-16.7%	96	90	-6	-6.3%	478	493	15	3.1%	1,076	1,326	250	23.2%
	Juvenile	0	0	0	-	3	0	-3	-100.0%	4	5	1	25.0%	11	10	-1	-9.1%
	Subtotal	25	24	-1	-4.0%	131	118	-13	-9.9%	735	685	-50	-6.8%	1,550	1,780	230	14.8%
County	Felony	124	127	3	2.4%	683	610	-73	-10.7%	3,856	3,768	-88	-2.3%	9,058	8,348	-710	-7.8%
	Misdemeanor	340	342	2	0.6%	1,507	1,506	-1	-0.1%	8,003	7,963	-40	-0.5%	18,609	18,931	322	1.7%
	Juvenile	2	0	-2	-100.0%	8	13	5	62.5%	77	70	-7	-9.1%	204	135	-69	-33.8%
	Total	466	469	3	0.6%	2,198	2,129	-69	-3.1%	11,936	11,801	-135	-1.1%	27,871	27,414	-457	-1.6%

Information summarized for CompStat week ending 6/2/2018.

* Countywide totals include outstanding warrants served by all other divisions. Sourced from MNPD ARMS on 6/6/2018 8:11:50 AM.
Statistics provided above consider 1 count for each outstanding warrant served.

Outstanding Warrants: Attempts/Served

Aggregated by component of arresting officer.

METROPOLITAN POLICE DEPARTMENT

of Nashville and Davidson County

			Prior Week	Last Week	Change*	Prior 4Wks	Last 4Wks	Change*	Prior YTD	Current YTD	Change*	Prior 52Wks	Last 52Wks	Change*
West	Patrol-A	Served	0	0	NaN	8	1	-87.5 %	49	52	6.1 %	180	153	-15.0 %
		Attempts	11	9	-18.2 %	37	41	10.8 %	399	283	-29.1 %	1,023	621	-39.3 %
		% Served	0.0 %	0.0 %	0.0 %	21.6 %	2.4 %	-19.2 %	12.3 %	18.4 %	6.1 %	17.6 %	24.6 %	7.0 %
	Patrol-B	Served	7	11	57.1 %	23	32	39.1 %	148	122	-17.6 %	300	285	-5.0 %
		Attempts	17	32	88.2 %	73	83	13.7 %	778	389	-50.0 %	1,465	961	-34.4 %
		% Served	41.2 %	34.4 %	-6.8 %	31.5 %	38.6 %	7.0 %	19.0 %	31.4 %	12.3 %	20.5 %	29.7 %	9.2 %
	Patrol-C	Served	0	5	Infinity	7	14	100.0 %	84	66	-21.4 %	206	164	-20.4 %
		Attempts	2	8	300.0 %	9	18	100.0 %	147	88	-40.1 %	376	269	-28.5 %
		% Served	0.0 %	62.5 %	62.5 %	77.8 %	77.8 %	0.0 %	57.1 %	75.0 %	17.9 %	54.8 %	61.0 %	6.2 %
	Other	Served	9	5	-44.4 %	52	33	-36.5 %	300	212	-29.3 %	675	506	-25.0 %
		Attempts	16	17	6.3 %	91	62	-31.9 %	692	547	-21.0 %	1,615	1,417	-12.3 %
		% Served	56.3 %	29.4 %	-26.8 %	57.1 %	53.2 %	-3.9 %	43.4 %	38.8 %	-4.6 %	41.8 %	35.7 %	-6.1 %
	Totals	**Served**	**16**	**21**	**31.3 %**	**90**	**80**	**-11.1 %**	**581**	**452**	**-22.2 %**	**1,361**	**1,108**	**-18.6 %**
		Attempts	**46**	**66**	**43.5 %**	**210**	**204**	**-2.9 %**	**2,016**	**1,307**	**-35.2 %**	**4,479**	**3,268**	**-27.0 %**
		% Served	**34.8 %**	**31.8 %**	**-3.0 %**	**42.9 %**	**39.2 %**	**-3.6 %**	**28.8 %**	**34.6 %**	**5.8 %**	**30.4 %**	**33.9 %**	**3.5 %**
East	Patrol-A	Served	30	8	-73.3 %	41	71	73.2 %	317	225	-29.0 %	611	519	-15.1 %
		Attempts	61	36	-41.0 %	158	210	32.9 %	1,177	936	-20.5 %	2,042	2,078	1.8 %
		% Served	49.2 %	22.2 %	-27.0 %	25.9 %	33.8 %	7.9 %	26.9 %	24.0 %	-2.9 %	29.9 %	25.0 %	-4.9 %
	Patrol-B	Served	6	7	16.7 %	49	53	8.2 %	187	314	67.9 %	577	599	3.8 %
		Attempts	5	9	80.0 %	164	71	-56.7 %	589	801	36.0 %	1,611	1,724	7.0 %
		% Served	120.0 %	77.8 %	-42.2 %	29.9 %	74.6 %	44.8 %	31.7 %	39.2 %	7.5 %	35.8 %	34.7 %	-1.1 %
	Patrol-C	Served	12	22	83.3 %	41	64	56.1 %	345	338	-2.0 %	905	742	-18.0 %
		Attempts	28	18	-35.7 %	85	82	-3.5 %	837	557	-33.5 %	2,193	1,754	-20.0 %
		% Served	42.9 %	122.2 %	79.4 %	48.2 %	78.0 %	29.8 %	41.2 %	60.7 %	19.5 %	41.3 %	42.3 %	1.0 %
	Other	Served	16	7	-56.3 %	51	39	-23.5 %	357	299	-16.2 %	863	839	-2.8 %
		Attempts	25	1	-96.0 %	76	47	-38.2 %	394	471	19.5 %	1,024	1,031	0.7 %
		% Served	64.0 %	700.0 %	636.0 %	67.1 %	83.0 %	15.9 %	90.6 %	63.5 %	-27.1 %	84.3 %	81.4 %	-2.9 %
	Totals	**Served**	**64**	**44**	**-31.3 %**	**182**	**227**	**24.7 %**	**1,206**	**1,176**	**-2.5 %**	**2,956**	**2,699**	**-8.7 %**
		Attempts	**119**	**64**	**-46.2 %**	**483**	**410**	**-15.1 %**	**2,997**	**2,765**	**-7.7 %**	**6,870**	**6,587**	**-4.1 %**
		% Served	**53.8 %**	**68.8 %**	**15.0 %**	**37.7 %**	**55.4 %**	**17.7 %**	**40.2 %**	**42.5 %**	**2.3 %**	**43.0 %**	**41.0 %**	**-2.1 %**

Outstanding Warrants: Attempts/Served

Aggregated by component of arresting officer.

METROPOLITAN POLICE DEPARTMENT

of Nashville and Davidson County

			Prior Week	Last Week	Change*	Prior 4Wks	Last 4Wks	Change*	Prior YTD	Current YTD	Change*	Prior 52Wks	Last 52Wks	Change*
South	Patrol-A	Served	12	6	-50.0 %	54	95	75.9 %	221	302	36.7 %	495	639	29.1 %
		Attempts	24	15	-37.5 %	61	67	9.8 %	413	432	4.6 %	1,090	1,163	6.7 %
		% Served	50.0 %	40.0 %	-10.0 %	88.5 %	141.8 %	53.3 %	53.5 %	69.9 %	16.4 %	45.4 %	54.9 %	9.5 %
	Patrol-B	Served	2	15	650.0 %	40	28	-30.0 %	251	278	10.8 %	665	720	8.3 %
		Attempts	22	5	-77.3 %	36	40	11.1 %	414	402	-2.9 %	947	1,044	10.2 %
		% Served	9.1 %	300.0 %	290.9 %	111.1 %	70.0 %	-41.1 %	60.6 %	69.2 %	8.5 %	70.2 %	69.0 %	-1.3 %
	Patrol-C	Served	2	8	300.0 %	25	25	0.0 %	216	152	-29.6 %	559	407	-27.2 %
		Attempts	7	3	-57.1 %	14	18	28.6 %	270	134	-50.4 %	740	441	-40.4 %
		% Served	28.6 %	266.7 %	238.1 %	178.6 %	138.9 %	-39.7 %	80.0 %	113.4 %	33.4 %	75.5 %	92.3 %	16.7 %
	Other	Served	3	8	166.7 %	35	35	0.0 %	170	202	18.8 %	469	487	3.8 %
		Attempts	2	2	0.0 %	34	15	-55.9 %	199	120	-39.7 %	560	348	-37.9 %
		% Served	150.0 %	400.0 %	250.0 %	102.9 %	233.3 %	130.4 %	85.4 %	168.3 %	82.9 %	83.8 %	139.9 %	56.2 %
	Totals	**Served**	**19**	**37**	**94.7 %**	**154**	**183**	**18.8 %**	**858**	**934**	**8.9 %**	**2,188**	**2,253**	**3.0 %**
		Attempts	**55**	**25**	**-54.5 %**	**145**	**140**	**-3.4 %**	**1,296**	**1,088**	**-16.0 %**	**3,337**	**2,996**	**-10.2 %**
		% Served	**34.5 %**	**148.0 %**	**113.5 %**	**106.2 %**	**130.7 %**	**24.5 %**	**66.2 %**	**85.8 %**	**19.6 %**	**65.6 %**	**75.2 %**	**9.6 %**
Central	Patrol-A	Served	4	12	200.0 %	9	34	277.8 %	200	107	-46.5 %	437	446	2.1 %
		Attempts	5	3	-40.0 %	3	17	466.7 %	234	85	-63.7 %	634	406	-36.0 %
		% Served	80.0 %	400.0 %	320.0 %	300.0 %	200.0 %	-100.0 %	85.5 %	125.9 %	40.4 %	68.9 %	109.9 %	40.9 %
	Patrol-B	Served	8	10	25.0 %	23	36	56.5 %	142	166	16.9 %	336	357	6.3 %
		Attempts	18	19	5.6 %	9	53	488.9 %	154	139	-9.7 %	317	278	-12.3 %
		% Served	44.4 %	52.6 %	8.2 %	255.6 %	67.9 %	-187.6 %	92.2 %	119.4 %	27.2 %	106.0 %	128.4 %	22.4 %
	Patrol-C	Served	3	9	200.0 %	38	25	-34.2 %	120	148	23.3 %	335	289	-13.7 %
		Attempts	53	49	-7.5 %	83	193	132.5 %	130	685	426.9 %	242	837	245.9 %
		% Served	5.7 %	18.4 %	12.7 %	45.8 %	13.0 %	-32.8 %	92.3 %	21.6 %	-70.7 %	138.4 %	34.5 %	-103.9 %
	Other	Served	6	17	183.3 %	66	59	-10.6 %	315	352	11.7 %	703	845	20.2 %
		Attempts	5	10	100.0 %	125	77	-38.4 %	971	1,027	5.8 %	1,941	2,039	5.0 %
		% Served	120.0 %	170.0 %	50.0 %	52.8 %	76.6 %	23.8 %	32.4 %	34.3 %	1.8 %	36.2 %	41.4 %	5.2 %
	Totals	**Served**	**21**	**48**	**128.6 %**	**136**	**154**	**13.2 %**	**777**	**773**	**-0.5 %**	**1,811**	**1,937**	**7.0 %**
		Attempts	**81**	**81**	**0.0 %**	**220**	**340**	**54.5 %**	**1,489**	**1,936**	**30.0 %**	**3,134**	**3,560**	**13.6 %**
		% Served	**25.9 %**	**59.3 %**	**33.3 %**	**61.8 %**	**45.3 %**	**-16.5 %**	**52.2 %**	**39.9 %**	**-12.3 %**	**57.8 %**	**54.4 %**	**-3.4 %**

Outstanding Warrants: Attempts/Served

Aggregated by component of arresting officer.

METROPOLITAN POLICE DEPARTMENT
of Nashville and Davidson County

			Prior Week	Last Week	Change*	Prior 4Wks	Last 4Wks	Change*	Prior YTD	Current YTD	Change*	Prior 52Wks	Last 52Wks	Change*
Hermitage	Patrol-A	Served	12	2	-83.3 %	38	45	18.4 %	172	231	34.3 %	470	516	9.8 %
		Attempts	19	18	-5.3 %	86	83	-3.5 %	1,011	587	-41.9 %	2,152	1,490	-30.8 %
		% Served	63.2 %	11.1 %	-52.0 %	44.2 %	54.2 %	10.0 %	17.0 %	39.4 %	22.3 %	21.8 %	34.6 %	12.8 %
	Patrol-B	Served	13	11	-15.4 %	46	57	23.9 %	407	315	-22.6 %	1,033	913	-11.6 %
		Attempts	17	24	41.2 %	114	96	-15.8 %	467	636	36.2 %	1,400	1,283	-8.4 %
		% Served	76.5 %	45.8 %	-30.6 %	40.4 %	59.4 %	19.0 %	87.2 %	49.5 %	-37.6 %	73.8 %	71.2 %	-2.6 %
	Patrol-C	Served	9	18	100.0 %	75	45	-40.0 %	271	308	13.7 %	635	581	-8.5 %
		Attempts	15	10	-33.3 %	114	84	-26.3 %	572	612	7.0 %	1,494	1,360	-9.0 %
		% Served	60.0 %	180.0 %	120.0 %	65.8 %	53.6 %	-12.2 %	47.4 %	50.3 %	2.9 %	42.5 %	42.7 %	0.2 %
	Other	Served	19	12	-36.8 %	95	77	-18.9 %	573	452	-21.1 %	1,265	1,171	-7.4 %
		Attempts	17	4	-76.5 %	64	45	-29.7 %	508	324	-36.2 %	1,383	954	-31.0 %
		% Served	111.8 %	300.0 %	188.2 %	148.4 %	171.1 %	22.7 %	112.8 %	139.5 %	26.7 %	91.5 %	122.7 %	31.3 %
	Totals	**Served**	**53**	**43**	**-18.9 %**	**254**	**224**	**-11.8 %**	**1,423**	**1,306**	**-8.2 %**	**3,403**	**3,181**	**-6.5 %**
		Attempts	**68**	**56**	**-17.6 %**	**378**	**308**	**-18.5 %**	**2,558**	**2,159**	**-15.6 %**	**6,429**	**5,087**	**-20.9 %**
		% Served	**77.9 %**	**76.8 %**	**-1.2 %**	**67.2 %**	**72.7 %**	**5.5 %**	**55.6 %**	**60.5 %**	**4.9 %**	**52.9 %**	**62.5 %**	**9.6 %**
North	Patrol-A	Served	16	2	-87.5 %	54	39	-27.8 %	269	257	-4.5 %	550	541	-1.6 %
		Attempts	7	7	0.0 %	83	30	-63.9 %	777	636	-18.1 %	1,602	1,254	-21.7 %
		% Served	228.6 %	28.6 %	-200.0 %	65.1 %	130.0 %	64.9 %	34.6 %	40.4 %	5.8 %	34.3 %	43.1 %	8.8 %
	Patrol-B	Served	9	22	144.4 %	37	52	40.5 %	202	246	21.8 %	551	644	16.9 %
		Attempts	6	32	433.3 %	54	71	31.5 %	842	775	-8.0 %	1,852	1,584	-14.5 %
		% Served	150.0 %	68.8 %	-81.3 %	68.5 %	73.2 %	4.7 %	24.0 %	31.7 %	7.8 %	29.8 %	40.7 %	10.9 %
	Patrol-C	Served	9	14	55.6 %	69	58	-15.9 %	306	292	-4.6 %	650	649	-0.2 %
		Attempts	13	10	-23.1 %	81	60	-25.9 %	446	464	4.0 %	1,030	831	-19.3 %
		% Served	69.2 %	140.0 %	70.8 %	85.2 %	96.7 %	11.5 %	68.6 %	62.9 %	-5.7 %	63.1 %	78.1 %	15.0 %
	Other	Served	4	6	50.0 %	66	33	-50.0 %	566	334	-41.0 %	1,285	1,048	-18.4 %
		Attempts	6	4	-33.3 %	72	70	-2.8 %	708	487	-31.2 %	1,925	1,333	-30.8 %
		% Served	66.7 %	150.0 %	83.3 %	91.7 %	47.1 %	-44.5 %	79.9 %	68.6 %	-11.4 %	66.8 %	78.6 %	11.9 %
	Totals	**Served**	**38**	**44**	**15.8 %**	**226**	**182**	**-19.5 %**	**1,343**	**1,129**	**-15.9 %**	**3,036**	**2,882**	**-5.1 %**
		Attempts	**32**	**53**	**65.6 %**	**290**	**231**	**-20.3 %**	**2,773**	**2,362**	**-14.8 %**	**6,409**	**5,002**	**-22.0 %**
		% Served	**118.8 %**	**83.0 %**	**-35.7 %**	**77.9 %**	**78.8 %**	**0.9 %**	**48.4 %**	**47.8 %**	**-0.6 %**	**47.4 %**	**57.6 %**	**10.2 %**

Outstanding Warrants: Attempts/Served

Aggregated by component of arresting officer.

METROPOLITAN POLICE DEPARTMENT

of Nashville and Davidson County

			Prior Week	Last Week	Change*	Prior 4Wks	Last 4Wks	Change*	Prior YTD	Current YTD	Change*	Prior 52Wks	Last 52Wks	Change*
Madison	Patrol-A	Served	9	7	-22.2 %	17	26	52.9 %	141	118	-16.3 %	301	296	-1.7 %
		Attempts	13	18	38.5 %	21	49	133.3 %	406	260	-36.0 %	794	685	-13.7 %
		% Served	69.2 %	38.9 %	-30.3 %	81.0 %	53.1 %	-27.9 %	34.7 %	45.4 %	10.7 %	37.9 %	43.2 %	5.3 %
	Patrol-B	Served	19	11	-42.1 %	49	45	-8.2 %	167	318	90.4 %	392	537	37.0 %
		Attempts	2	9	350.0 %	62	38	-38.7 %	214	594	177.6 %	410	725	76.8 %
		% Served	950.0 %	122.2 %	-827.8 %	79.0 %	118.4 %	39.4 %	78.0 %	53.5 %	-24.5 %	95.6 %	74.1 %	-21.5 %
	Patrol-C	Served	10	19	90.0 %	70	57	-18.6 %	266	249	-6.4 %	557	600	7.7 %
		Attempts	24	50	108.3 %	177	167	-5.6 %	967	808	-16.4 %	1,771	1,757	-0.8 %
		% Served	41.7 %	38.0 %	-3.7 %	39.5 %	34.1 %	-5.4 %	27.5 %	30.8 %	3.3 %	31.5 %	34.1 %	2.7 %
	Other	Served	19	5	-73.7 %	43	47	9.3 %	323	345	6.8 %	854	853	-0.1 %
		Attempts	24	17	-29.2 %	51	102	100.0 %	565	492	-12.9 %	1,950	1,300	-33.3 %
		% Served	79.2 %	29.4 %	-49.8 %	84.3 %	46.1 %	-38.2 %	57.2 %	70.1 %	13.0 %	43.8 %	65.6 %	21.8 %
	Totals	**Served**	**57**	**42**	**-26.3 %**	**179**	**175**	**-2.2 %**	**897**	**1,030**	**14.8 %**	**2,104**	**2,286**	**8.7 %**
		Attempts	**63**	**94**	**49.2 %**	**311**	**356**	**14.5 %**	**2,152**	**2,154**	**0.1 %**	**4,925**	**4,467**	**-9.3 %**
		% Served	**90.5 %**	**44.7 %**	**-45.8 %**	**57.6 %**	**49.2 %**	**-8.4 %**	**41.7 %**	**47.8 %**	**6.1 %**	**42.7 %**	**51.2 %**	**8.5 %**
Midtown Hills	Patrol-A	Served	5	4	-20.0 %	21	18	-14.3 %	162	112	-30.9 %	300	292	-2.7 %
		Attempts	2	7	250.0 %	30	19	-36.7 %	522	161	-69.2 %	891	648	-27.3 %
		% Served	250.0 %	57.1 %	-192.9 %	70.0 %	94.7 %	24.7 %	31.0 %	69.6 %	38.5 %	33.7 %	45.1 %	11.4 %
	Patrol-B	Served	9	10	11.1 %	34	35	2.9 %	128	168	31.3 %	279	366	31.2 %
		Attempts	5	12	140.0 %	34	38	11.8 %	212	180	-15.1 %	460	483	5.0 %
		% Served	180.0 %	83.3 %	-96.7 %	100.0 %	92.1 %	-7.9 %	60.4 %	93.3 %	33.0 %	60.7 %	75.8 %	15.1 %
	Patrol-C	Served	3	4	33.3 %	29	19	-34.5 %	141	149	5.7 %	338	362	7.1 %
		Attempts	9	16	77.8 %	49	79	61.2 %	234	417	78.2 %	428	645	50.7 %
		% Served	33.3 %	25.0 %	-8.3 %	59.2 %	24.1 %	-35.1 %	60.3 %	35.7 %	-24.5 %	79.0 %	56.1 %	-22.8 %
	Other	Served	8	6	-25.0 %	47	46	-2.1 %	304	256	-15.8 %	633	760	20.1 %
		Attempts	29	15	-48.3 %	58	95	63.8 %	317	493	55.5 %	855	1,170	36.8 %
		% Served	27.6 %	40.0 %	12.4 %	81.0 %	48.4 %	-32.6 %	95.9 %	51.9 %	-44.0 %	74.0 %	65.0 %	-9.1 %
	Totals	**Served**	**25**	**24**	**-4.0 %**	**131**	**118**	**-9.9 %**	**735**	**685**	**-6.8 %**	**1,550**	**1,780**	**14.8 %**
		Attempts	**45**	**50**	**11.1 %**	**171**	**231**	**35.1 %**	**1,285**	**1,251**	**-2.6 %**	**2,634**	**2,946**	**11.8 %**
		% Served	**55.6 %**	**48.0 %**	**-7.6 %**	**76.6 %**	**51.1 %**	**-25.5 %**	**57.2 %**	**54.8 %**	**-2.4 %**	**58.8 %**	**60.4 %**	**1.6 %**

Outstanding Warrants: Attempts/Served

Aggregated by component of arresting officer.

METROPOLITAN POLICE DEPARTMENT

of Nashville and Davidson County

		Prior Week	Last Week	Change*	Prior 4Wks	Last 4Wks	Change*	Prior YTD	Current YTD	Change*	Prior 52Wks	Last 52Wks	Change*
SID	Served	0	5	Infinity	4	7	75.0 %	84	56	-33.3 %	234	143	-38.9 %
	Attempts	1	0	-100.0 %	0	1	Infinity	18	219	1,116.7 %	108	251	132.4 %
	% Served	0.0 %	Infinity	Infinity	Infinity	700.0 %	-Infinity	466.7 %	25.6 %	-441.1 %	216.7 %	57.0 %	-159.7 %
SOD	Served	1	1	0.0 %	10	5	-50.0 %	53	40	-24.5 %	121	79	-34.7 %
	Attempts	0	0	NaN	10	1	-90.0 %	23	31	34.8 %	39	65	66.7 %
	% Served	Infinity	Infinity	NaN	100.0 %	500.0 %	400.0 %	230.4 %	129.0 %	-101.4 %	310.3 %	121.5 %	-188.7 %
SRT	Served	1	0	-100.0 %	22	3	-86.4 %	82	46	-43.9 %	210	115	-45.2 %
	Attempts	7	0	-100.0 %	31	7	-77.4 %	245	72	-70.6 %	509	192	-62.3 %
	% Served	14.3 %	NaN	NaN	71.0 %	42.9 %	-28.1 %	33.5 %	63.9 %	30.4 %	41.3 %	59.9 %	18.6 %
Warrants	Served	152	146	-3.9 %	755	722	-4.4 %	3,857	3,956	2.6 %	8,736	8,647	-1.0 %
	Attempts	9	8	-11.1 %	175	53	-69.7 %	644	791	22.8 %	1,659	1,631	-1.7 %
	% Served	1,688.9 %	1,825.0 %	136.1 %	431.4 %	1,362.3 %	930.8 %	598.9 %	500.1 %	-98.8 %	526.6 %	530.2 %	3.6 %
Other	Served	19	14	-26.3 %	55	49	-10.9 %	47	218	363.8 %	169	304	79.9 %
	Attempts	38	23	-39.5 %	105	96	-8.6 %	171	450	163.2 %	472	899	90.5 %
	% Served	50.0 %	60.9 %	10.9 %	52.4 %	51.0 %	-1.3 %	27.5 %	48.4 %	21.0 %	35.8 %	33.8 %	-2.0 %
County Total	**Served**	**466**	**469**	**0.6 %**	**2,198**	**2,129**	**-3.1 %**	**11,943**	**11,801**	**-1.2 %**	**27,879**	**27,414**	**-1.7 %**
	Attempts	**564**	**520**	**-7.8 %**	**2,529**	**2,378**	**-6.0 %**	**17,667**	**16,585**	**-6.1 %**	**41,004**	**36,951**	**-9.9 %**
	% Served	**82.6 %**	**90.2 %**	**7.6 %**	**86.9 %**	**89.5 %**	**2.6 %**	**67.6 %**	**71.2 %**	**3.6 %**	**68.0 %**	**74.2 %**	**6.2 %**

Information summarized for CompStat week ending 6/2/2018.

* Change for % Served is the difference in percents. Sourced from MNPD ARMS on 6/6/2018 8:11:50 AM. Statistics provided above consider 1 count for each outstanding warrant served.

Crooks With Guns / School Zone Report

Aggregated by component of arresting officer.

METROPOLITAN POLICE DEPARTMENT
of Nashville and Davidson County

		Crooks With Guns - Arrests				Drugs in School Zones - Arrests				Drugs in School Zones - Charges			
		YTD	52 Weeks	4 Weeks	Last 4 Wks to Same Period Last Year	YTD	52 Weeks	4 Weeks	Last 4 Wks to Same Period Last Year	YTD	52 Weeks	4 Weeks	Last 4 Wks to Same Period Last Year
West	Prior	13	24	2	0	0	3	3	0	0	3	8	0
	Last	6	27	0	0	4	7	0	0	9	12	0	0
	% Change	-53.8 %	12.5 %	-100.0 %	0.0 %	Infinity	133.3 %	-100.0 %	0.0 %	Infinity	300.0 %	-100.0 %	0.0 %
East	Prior	17	51	2	3	9	22	0	1	10	30	0	2
	Last	29	71	6	6	3	22	0	0	6	34	0	0
	% Change	70.6 %	39.2 %	200.0 %	100.0 %	-66.7 %	0.0 %	0.0 %	-100.0 %	-40.0 %	13.3 %	0.0 %	-100.0 %
South	Prior	31	61	1	5	2	4	0	1	3	5	0	1
	Last	19	48	4	4	2	5	2	2	2	5	2	2
	% Change	-38.7 %	-21.3 %	300.0 %	-20.0 %	0.0 %	25.0 %	Infinity	100.0 %	-33.3 %	0.0 %	Infinity	100.0 %
Central	Prior	1	6	0	0	1	2	0	0	1	3	0	0
	Last	2	12	0	0	0	1	0	0	0	1	0	0
	% Change	100.0 %	100.0 %	0.0 %	0.0 %	-100.0 %	-50.0 %	0.0 %	0.0 %	-100.0 %	-66.7 %	0.0 %	0.0 %
Hermitage	Prior	23	40	4	4	12	16	0	2	14	18	0	2
	Last	19	48	3	3	3	5	1	1	3	6	1	1
	% Change	-17.4 %	20.0 %	-25.0 %	-25.0 %	-75.0 %	-68.8 %	Infinity	-50.0 %	-78.6 %	-66.7 %	Infinity	-50.0 %
North	Prior	29	63	1	9	6	18	0	3	8	25	0	3
	Last	18	53	1	1	5	13	0	0	7	15	0	0
	% Change	-37.9 %	-15.9 %	0.0 %	-88.9 %	-16.7 %	-27.8 %	0.0 %	-100.0 %	-12.5 %	-40.0 %	0.0 %	-100.0 %
Madison	Prior	12	27	4	1	1	5	0	0	2	8	0	0
	Last	22	39	7	7	3	6	0	0	3	9	0	0
	% Change	83.3 %	44.4 %	75.0 %	600.0 %	200.0 %	20.0 %	0.0 %	0.0 %	50.0 %	12.5 %	0.0 %	0.0 %
Midtown Hills	Prior	15	34	3	3	6	8	2	3	8	10	2	5
	Last	14	46	6	6	10	16	7	7	11	21	7	7
	% Change	-6.7 %	35.3 %	100.0 %	100.0 %	66.7 %	100.0 %	250.0 %	133.3 %	37.5 %	110.0 %	250.0 %	40.0 %
Other	Prior	11	34	5	4	4	17	3	1	7	22	3	2
	Last	20	48	4	4	10	19	2	2	12	22	2	2
	% Change	81.8 %	41.2 %	-20.0 %	0.0 %	150.0 %	11.8 %	-33.3 %	100.0 %	71.4 %	0.0 %	-33.3 %	0.0 %
County	Prior	152	340	22	29	41	95	8	11	53	124	13	15
	Last	149	392	31	31	40	94	12	12	53	125	12	12
	% Change	-2.0 %	15.3 %	40.9 %	6.9 %	-2.4 %	-1.1 %	50.0 %	9.1 %	0.0 %	0.8 %	-7.7 %	-20.0 %

Information summarized for CompStat week ending 06/02/2018.

Sourced from MNPD ARMS on 6/6/2018 8:11:50 AM. Arrest totals do not count charges. 1 arrest = 1 body.

Juvenile Section

CompStat Weekly Analysis is provided by the Metropolitan Nashville Police Department Crime Analysis Section. This report is intended to be a management and planning tool and does not reflect the official UCR counts for the department.

"Far better is it to dare mighty things, to win glorious triumphs, even though checkered by failure... than to rank with those poor spirits who neither enjoy nor suffer much, because they live in a gray twilight that knows not victory nor defeat."
- Theodore Roosevelt

Begin Date: 05/27/2018
End Date: 06/02/2018
Week: 22

Juvenile Arrests

Aggregated by component of arresting officer.

METROPOLITAN POLICE DEPARTMENT

of Nashville and Davidson County

		Rolling 2 Weeks				Rolling 8 Weeks				YTD				Rolling 104 Weeks			
		Prior Week	Last Week	Change	Percent Change	Prior 4 Weeks	Last 4 Weeks	Change	Percent Change	Prior YTD	Current YTD	Change	Percent Change	Prior 52 Weeks	Last 52 Weeks	Change	Percent Change
West	Curfew	0	2	2	Infinity	1	2	1	100.0 %	12	8	-4	-33.3 %	65	51	-14	-21.5 %
	Truancy	0	0	0	NaN	7	0	-7	-100.0 %	7	18	11	157.1 %	20	27	7	35.0 %
	Other	6	5	-1	-16.7 %	18	29	11	61.1 %	198	145	-53	-26.8 %	431	362	-69	-16.0 %
	Subtotal	**6**	**7**	**1**	**16.7 %**	**26**	**31**	**5**	**19.2 %**	**217**	**171**	**-46**	**-21.2 %**	**516**	**440**	**-76**	**-14.7 %**
East	Curfew	1	1	0	0.0 %	5	4	-1	-20.0 %	47	23	-24	-51.1 %	118	80	-38	-32.2 %
	Truancy	1	0	-1	-100.0 %	7	6	-1	-14.3 %	64	33	-31	-48.4 %	101	124	23	22.8 %
	Other	16	10	-6	-37.5 %	62	59	-3	-4.8 %	333	331	-2	-0.6 %	659	702	43	6.5 %
	Subtotal	**18**	**11**	**-7**	**-38.9 %**	**74**	**69**	**-5**	**-6.8 %**	**444**	**387**	**-57**	**-12.8 %**	**878**	**906**	**28**	**3.2 %**
South	Curfew	2	0	-2	-100.0 %	11	7	-4	-36.4 %	29	50	21	72.4 %	82	109	27	32.9 %
	Truancy	0	0	0	NaN	13	5	-8	-61.5 %	72	38	-34	-47.2 %	114	78	-36	-31.6 %
	Other	10	8	-2	-20.0 %	81	39	-42	-51.9 %	396	265	-131	-33.1 %	781	625	-156	-20.0 %
	Subtotal	**12**	**8**	**-4**	**-33.3 %**	**105**	**51**	**-54**	**-51.4 %**	**497**	**353**	**-144**	**-29.0 %**	**977**	**812**	**-165**	**-16.9 %**
Central	Curfew	0	2	2	Infinity	1	3	2	200.0 %	15	9	-6	-40.0 %	39	35	-4	-10.3 %
	Truancy	0	0	0	NaN	0	0	0	NaN	23	1	-22	-95.7 %	29	11	-18	-62.1 %
	Other	4	2	-2	-50.0 %	15	14	-1	-6.7 %	102	76	-26	-25.5 %	241	199	-42	-17.4 %
	Subtotal	**4**	**4**	**0**	**0.0 %**	**16**	**17**	**1**	**6.3 %**	**140**	**86**	**-54**	**-38.6 %**	**309**	**245**	**-64**	**-20.7 %**
Hermitage	Curfew	3	2	-1	-33.3 %	13	9	-4	-30.8 %	43	38	-5	-11.6 %	89	93	4	4.5 %
	Truancy	1	0	-1	-100.0 %	5	6	1	20.0 %	28	23	-5	-17.9 %	58	48	-10	-17.2 %
	Other	8	7	-1	-12.5 %	37	35	-2	-5.4 %	303	287	-16	-5.3 %	641	635	-6	-0.9 %
	Subtotal	**12**	**9**	**-3**	**-25.0 %**	**55**	**50**	**-5**	**-9.1 %**	**374**	**348**	**-26**	**-7.0 %**	**788**	**776**	**-12**	**-1.5 %**
North	Curfew	1	0	-1	-100.0 %	1	1	0	0.0 %	13	3	-10	-76.9 %	54	10	-44	-81.5 %
	Truancy	0	0	0	NaN	2	15	13	650.0 %	33	22	-11	-33.3 %	43	28	-15	-34.9 %
	Other	13	7	-6	-46.2 %	42	41	-1	-2.4 %	288	217	-71	-24.7 %	638	518	-120	-18.8 %
	Subtotal	**14**	**7**	**-7**	**-50.0 %**	**45**	**57**	**12**	**26.7 %**	**334**	**242**	**-92**	**-27.5 %**	**735**	**556**	**-179**	**-24.4 %**
Madison	Curfew	0	4	4	Infinity	1	5	4	400.0 %	30	14	-16	-53.3 %	100	66	-34	-34.0 %
	Truancy	1	0	-1	-100.0 %	1	2	1	100.0 %	11	10	-1	-9.1 %	21	20	-1	-4.8 %
	Other	3	8	5	166.7 %	33	25	-8	-24.2 %	238	180	-58	-24.4 %	459	408	-51	-11.1 %
	Subtotal	**4**	**12**	**8**	**200.0 %**	**35**	**32**	**-3**	**-8.6 %**	**279**	**204**	**-75**	**-26.9 %**	**580**	**494**	**-86**	**-14.8 %**
Midtown Hills	Curfew	2	1	-1	-50.0 %	3	6	3	100.0 %	16	20	4	25.0 %	46	59	13	28.3 %
	Truancy	0	0	0	NaN	18	3	-15	-83.3 %	12	59	47	391.7 %	19	80	61	321.1 %
	Other	6	6	0	0.0 %	54	38	-16	-29.6 %	233	199	-34	-14.6 %	473	469	-4	-0.8 %
	Subtotal	**8**	**7**	**-1**	**-12.5 %**	**75**	**47**	**-28**	**-37.3 %**	**261**	**278**	**17**	**6.5 %**	**538**	**608**	**70**	**13.0 %**
Youth Services	Other	0	0	0	NaN	0	0	0	NaN	0	0	0	NaN	0	1	1	Infinity
	Subtotal	**0**	**0**	**0**	**NaN**	**0**	**0**	**0**	**NaN**	**0**	**0**	**0**	**NaN**	**0**	**1**	**1**	**Infinity**
County*	Curfew	9	12	3	33.3 %	36	37	1	2.8 %	205	166	-39	-19.0 %	597	507	-90	-15.1 %
	Truancy	3	0	-3	-100.0 %	54	37	-17	-31.5 %	252	206	-46	-18.3 %	411	421	10	2.4 %
	Other	78	56	-22	-28.2 %	363	318	-45	-12.4 %	2,118	1,837	-281	-13.3 %	4,392	4,118	-274	-6.2 %
	Total	**90**	**68**	**-22**	**-24.4 %**	**453**	**392**	**-61**	**-13.5 %**	**2,575**	**2,209**	**-366**	**-14.2 %**	**5,400**	**5,046**	**-354**	**-6.6 %**

Information summarized for CompStat week ending 6/2/2018.

* Countywide totals include arrests made by all other divisions. Sourced from MNPD RMS on 6/6/2018 8:11:50 AM. This report does not take into account the number of charges. 1 arrest = 1 body. Curfew arrests include a violation of NCIC 0048 Juvenile, Curfew (TCA 11.28.210). Truancy arrests include a violation of NCIC 5327 Juvenile, Loitering During School Hours (TCA 11.28.080).

Juvenile Victims - Rolling Two Week Analysis

METROPOLITAN POLICE DEPARTMENT
of Nashville and Davidson County

Aggregated by precinct (incident location). Based on date when each incident was reported.

		Homicide	Forcible Rape	Robbery	Aggravated Assault	Burglary	Larceny	Motor Vehicle Theft	All Part I Offenses	Sexual Assault	Statuatory Rape	Simple Assault / Intimidation / Stalking	Other Offenses	All Part II Offenses	All Offenses
West	Prior Week	0	0	0	0	0	0	0	0	1	0	2	0	3	3
	CompStat Week	0	0	1	1	0	0	0	2	0	0	1	1	2	4
	% Change	0.0 %	0.0 %	Infinity	Infinity	0.0 %	0.0 %	0.0 %	Infinity	-100.0 %	0.0 %	-50.0 %	Infinity	-33.3 %	33.3 %
East	Prior Week	0	2	3	4	0	2	0	11	0	0	3	2	5	16
	CompStat Week	0	0	0	0	0	0	0	0	0	0	3	1	4	4
	% Change	0.0 %	-100.0 %	-100.0 %	-100.0 %	0.0 %	-100.0 %	0.0 %	-100.0 %	0.0 %	0.0 %	0.0 %	-50.0 %	-20.0 %	-75.0 %
South	Prior Week	0	2	0	2	0	0	0	4	3	0	7	1	11	15
	CompStat Week	0	0	1	0	3	5	0	9	0	0	8	3	11	20
	% Change	0.0 %	-100.0 %	Infinity	-100.0 %	Infinity	Infinity	0.0 %	125.0 %	-100.0 %	0.0 %	14.3 %	200.0 %	0.0 %	33.3 %
Central	Prior Week	0	1	0	0	0	0	0	1	0	0	0	0	0	1
	CompStat Week	0	0	0	0	0	0	0	0	0	0	0	0	0	0
	% Change	0.0 %	-100.0 %	0.0 %	0.0 %	0.0 %	0.0 %	0.0 %	-100.0 %	0.0 %	0.0 %	0.0 %	0.0 %	0.0 %	-100.0 %
Hermitage	Prior Week	0	1	0	2	0	3	0	6	2	0	5	2	9	15
	CompStat Week	0	0	0	0	0	1	0	1	0	0	1	3	4	5
	% Change	0.0 %	-100.0 %	0.0 %	-100.0 %	0.0 %	-66.7 %	0.0 %	-83.3 %	-100.0 %	0.0 %	-80.0 %	50.0 %	-55.6 %	-66.7 %
North	Prior Week	0	0	0	3	1	1	0	5	2	0	1	1	4	9
	CompStat Week	0	0	3	0	0	0	0	3	0	0	2	1	3	6
	% Change	0.0 %	0.0 %	Infinity	-100.0 %	-100.0 %	-100.0 %	0.0 %	-40.0 %	-100.0 %	0.0 %	100.0 %	0.0 %	-25.0 %	-33.3 %
Madison	Prior Week	0	1	0	1	0	1	0	3	1	0	3	1	5	8
	CompStat Week	0	0	2	4	0	1	0	7	0	0	4	3	7	14
	% Change	0.0 %	-100.0 %	Infinity	300.0 %	0.0 %	0.0 %	0.0 %	133.3 %	-100.0 %	0.0 %	33.3 %	200.0 %	40.0 %	75.0 %
Midtown Hills	Prior Week	0	0	0	0	0	1	0	1	0	0	2	3	5	6
	CompStat Week	0	1	0	2	0	0	0	3	0	0	3	1	4	7
	% Change	0.0 %	Infinity	0.0 %	Infinity	0.0 %	-100.0 %	0.0 %	200.0 %	0.0 %	0.0 %	50.0 %	-66.7 %	-20.0 %	16.7 %
County	Prior Week	0	7	3	12	1	8	0	31	9	0	23	10	42	73
	CompStat Week	0	1	7	7	3	7	0	25	0	0	22	13	35	60
	% Change	0.0 %	-85.7 %	133.3 %	-41.7 %	200.0 %	-12.5 %	0.0 %	-19.4 %	-100.0 %	0.0 %	-4.3 %	30.0 %	-16.7 %	-17.8 %

Prior Week **Begin Date** 05/20/2018 **End Date** 05/26/2018

CompStat Week **Begin Date** 05/27/2018 **End Date** 06/02/2018

* Countywide totals include arrests made by all other divisions. Sourced from MNPD RMS on 6/6/2018 8:11:50 AM. This report does not take into account the number of charges. 1 arrest = 1 body. Curfew arrests include a violation of NCIC 0048 Juvenile, Curfew (TCA 11.28.210). Truancy arrests include a violation of NCIC 5327 Juvenile, Loitering During School Hours (TCA 11.28.080).

Juvenile Victims - Rolling Eight Week Analysis

METROPOLITAN POLICE DEPARTMENT
of Nashville and Davidson County

Aggregated by precinct (incident location). Based on date when each incident was reported.

		Homicide	Forcible Rape	Robbery	Aggravated Assault	Burglary	Larceny	Motor Vehicle Theft	All Part I Offenses	Sexual Assault	Statuatory Rape	Simple Assault / Intimidation / Stalking	Other Offenses	All Part II Offenses	All Offenses
West	Prior 4 Weeks	0	2	3	2	0	1	0	8	0	0	10	3	13	21
	Last 4 Weeks	0	1	1	1	1	0	0	4	3	0	4	2	9	13
	% Change	0.0 %	-50.0 %	-66.7 %	-50.0 %	Infinity	-100.0 %	0.0 %	-50.0 %	Infinity	0.0 %	-60.0 %	-33.3 %	-30.8 %	-38.1 %
East	Prior 4 Weeks	0	1	1	5	0	4	1	12	4	0	30	2	36	48
	Last 4 Weeks	0	4	3	15	0	2	0	24	0	0	21	7	28	52
	% Change	0.0 %	300.0 %	200.0 %	200.0 %	0.0 %	-50.0 %	-100.0 %	100.0 %	-100.0 %	0.0 %	-30.0 %	250.0 %	-22.2 %	8.3 %
South	Prior 4 Weeks	0	5	3	2	1	6	0	17	12	1	30	12	55	72
	Last 4 Weeks	0	6	6	6	3	7	0	28	7	0	31	13	51	79
	% Change	0.0 %	20.0 %	100.0 %	200.0 %	200.0 %	16.7 %	0.0 %	64.7 %	-41.7 %	-100.0 %	3.3 %	8.3 %	-7.3 %	9.7 %
Central	Prior 4 Weeks	0	0	0	2	0	0	0	2	1	0	3	1	5	7
	Last 4 Weeks	0	1	0	0	0	1	0	2	0	0	1	0	1	3
	% Change	0.0 %	Infinity	0.0 %	-100.0 %	0.0 %	Infinity	0.0 %	0.0 %	-100.0 %	0.0 %	-66.7 %	-100.0 %	-80.0 %	-57.1 %
Hermitage	Prior 4 Weeks	0	5	3	5	0	5	0	18	4	2	26	17	49	67
	Last 4 Weeks	0	4	0	6	1	7	0	18	5	2	19	9	35	53
	% Change	0.0 %	-20.0 %	-100.0 %	20.0 %	Infinity	40.0 %	0.0 %	0.0 %	25.0 %	0.0 %	-26.9 %	-47.1 %	-28.6 %	-20.9 %
North	Prior 4 Weeks	0	0	0	20	4	2	0	26	2	0	25	9	36	62
	Last 4 Weeks	0	2	4	5	1	4	0	16	4	0	17	9	30	46
	% Change	0.0 %	Infinity	Infinity	-75.0 %	-75.0 %	100.0 %	0.0 %	-38.5 %	100.0 %	0.0 %	-32.0 %	0.0 %	-16.7 %	-25.8 %
Madison	Prior 4 Weeks	0	2	2	5	1	2	0	12	1	0	30	7	38	50
	Last 4 Weeks	0	1	2	5	0	2	0	10	6	0	19	5	30	40
	% Change	0.0 %	-50.0 %	0.0 %	0.0 %	-100.0 %	0.0 %	0.0 %	-16.7 %	500.0 %	0.0 %	-36.7 %	-28.6 %	-21.1 %	-20.0 %
Midtown Hills	Prior 4 Weeks	0	1	2	6	0	6	0	15	4	0	17	5	26	41
	Last 4 Weeks	0	4	1	2	1	5	0	13	1	0	11	8	20	33
	% Change	0.0 %	300.0 %	-50.0 %	-66.7 %	Infinity	-16.7 %	0.0 %	-13.3 %	-75.0 %	0.0 %	-35.3 %	60.0 %	-23.1 %	-19.5 %
County	Prior 4 Weeks	0	16	14	47	6	26	1	110	28	3	171	56	258	368
	Last 4 Weeks	0	23	17	40	7	28	0	115	26	2	123	53	204	319
	% Change	0.0 %	43.8 %	21.4 %	-14.9 %	16.7 %	7.7 %	-100.0 %	4.5 %	-7.1 %	-33.3 %	-28.1 %	-5.4 %	-20.9 %	-13.3 %

Prior 4 Weeks **Begin Date** 04/08/2018 **End Date** 05/05/2018

Last 4 Weeks **Begin Date** 05/06/2018 **End Date** 06/02/2018

* Countywide totals include arrests made by all other divisions. Sourced from MNPD RMS on 6/6/2018 8:11:50 AM. This report does not take into account the number of charges. 1 arrest = 1 body. Curfew arrests include a violation of NCIC 0048 Juvenile, Curfew (TCA 11.28.210). Truancy arrests include a violation of NCIC 5327 Juvenile, Loitering During School Hours (TCA 11.28.080).

Juvenile Victims - Year-to-Date Analysis

METROPOLITAN POLICE DEPARTMENT
of Nashville and Davidson County

Aggregated by precinct (incident location). Based on date when each incident was reported.

		Homicide	Forcible Rape	Robbery	Aggravated Assault	Burglary	Larceny	Motor Vehicle Theft	All Part I Offenses	Sexual Assault	Statuatory Rape	Simple Assault / Intimidation / Stalking	Other Offenses	All Part II Offenses	All Offenses
West	Prior YTD	0	8	8	15	4	19	0	54	11	0	46	22	79	133
	YTD	0	3	4	12	3	9	0	31	12	0	48	14	74	105
	% Change	0.0 %	-62.5 %	-50.0 %	-20.0 %	-25.0 %	-52.6 %	0.0 %	-42.6 %	9.1 %	0.0 %	4.3 %	-36.4 %	-6.3 %	-21.1 %
East	Prior YTD	0	4	3	51	4	30	5	97	8	2	139	34	183	280
	YTD	1	11	10	42	1	13	1	79	12	3	122	36	173	252
	% Change	Infinity	175.0 %	233.3 %	-17.6 %	-75.0 %	-56.7 %	-80.0 %	-18.6 %	50.0 %	50.0 %	-12.2 %	5.9 %	-5.5 %	-10.0 %
South	Prior YTD	3	10	11	66	11	65	1	167	21	1	186	44	252	419
	YTD	1	23	19	39	7	34	1	124	40	3	176	62	281	405
	% Change	-66.7 %	130.0 %	72.7 %	-40.9 %	-36.4 %	-47.7 %	0.0 %	-25.7 %	90.5 %	200.0 %	-5.4 %	40.9 %	11.5 %	-3.3 %
Central	Prior YTD	0	5	1	0	0	5	0	11	2	0	12	14	28	39
	YTD	0	2	1	6	0	3	0	12	1	0	15	2	18	30
	% Change	0.0 %	-60.0 %	0.0 %	Infinity	0.0 %	-40.0 %	0.0 %	9.1 %	-50.0 %	0.0 %	25.0 %	-85.7 %	-35.7 %	-23.1 %
Hermitage	Prior YTD	0	31	9	33	1	38	0	112	18	3	148	56	225	337
	YTD	0	24	10	36	6	22	0	98	28	5	128	56	217	315
	% Change	0.0 %	-22.6 %	11.1 %	9.1 %	500.0 %	-42.1 %	0.0 %	-12.5 %	55.6 %	66.7 %	-13.5 %	0.0 %	-3.6 %	-6.5 %
North	Prior YTD	0	9	13	52	3	15	0	92	17	3	125	31	176	268
	YTD	2	11	9	62	13	21	0	118	10	2	104	42	158	276
	% Change	Infinity	22.2 %	-30.8 %	19.2 %	333.3 %	40.0 %	0.0 %	28.3 %	-41.2 %	-33.3 %	-16.8 %	35.5 %	-10.2 %	3.0 %
Madison	Prior YTD	0	5	12	30	4	14	0	65	14	9	106	26	155	220
	YTD	1	13	11	51	1	10	0	87	28	0	120	35	183	270
	% Change	Infinity	160.0 %	-8.3 %	70.0 %	-75.0 %	-28.6 %	0.0 %	33.8 %	100.0 %	-100.0 %	13.2 %	34.6 %	18.1 %	22.7 %
Midtown Hills	Prior YTD	1	4	6	25	1	29	0	66	14	4	83	19	120	186
	YTD	0	13	12	20	3	16	0	64	14	0	61	30	105	169
	% Change	-100.0 %	225.0 %	100.0 %	-20.0 %	200.0 %	-44.8 %	0.0 %	-3.0 %	0.0 %	-100.0 %	-26.5 %	57.9 %	-12.5 %	-9.1 %
Not Validated	Prior YTD	0	0	0	0	0	0	0	0	0	0	1	0	1	1
	YTD	0	0	0	0	0	0	0	0	0	0	0	0	0	0
	% Change	0.0 %	0.0 %	0.0 %	0.0 %	0.0 %	0.0 %	0.0 %	0.0 %	0.0 %	0.0 %	-100.0 %	0.0 %	-100.0 %	-100.0 %
County	Prior YTD	4	76	63	272	28	215	6	664	105	22	846	246	1,219	1,883
	YTD	5	100	76	268	34	128	2	613	145	13	774	277	1,209	1,822
	% Change	25.0 %	31.6 %	20.6 %	-1.5 %	21.4 %	-40.5 %	-66.7 %	-7.7 %	38.1 %	-40.9 %	-8.5 %	12.6 %	-0.8 %	-3.2 %

Prior YTD **Begin Date** 01/01/2017 **End Date** 06/02/2017

YTD **Begin Date** 01/01/2018 **End Date** 06/02/2018

* Countywide totals include arrests made by all other divisions. Sourced from MNPD RMS on 6/6/2018 8:11:50 AM. This report does not take into account the number of charges. 1 arrest = 1 body. Curfew arrests include a violation of NCIC 0048 Juvenile, Curfew (TCA 11.28.210). Truancy arrests include a violation of NCIC 5327 Juvenile, Loitering During School Hours (TCA 11.28.080).

Juvenile Victims

METROPOLITAN POLICE DEPARTMENT
of Nashville and Davidson County

Aggregated by precinct (incident location). Based on date when each incident was reported.

		Rolling 2 Weeks				Rolling 8 Weeks				YTD				Rolling 104 Weeks			
		Prior Week	Last Week	Change	Percent Change	Prior 4 Weeks	Last 4 Weeks	Change	Percent Change	Prior YTD	Current YTD	Change	Percent Change	Prior 52 Weeks	Last 52 Weeks	Change	Percent Change
West	Part I-Violent	0	2	2	Infinity	7	3	-4	-57.1 %	31	19	-12	-38.7 %	75	40	-35	-46.7 %
	Part I-Property	0	0	0	NaN	1	1	0	0.0 %	23	12	-11	-47.8 %	56	32	-24	-42.9 %
	Part II	3	2	-1	-33.3 %	13	9	-4	-30.8 %	79	74	-5	-6.3 %	177	167	-10	-5.6 %
	Subtotal	**3**	**4**	**1**	**33.3 %**	**21**	**13**	**-8**	**-38.1 %**	**133**	**105**	**-28**	**-21.1 %**	**308**	**239**	**-69**	**-22.4 %**
East	Part I-Violent	9	0	-9	-100.0 %	7	22	15	214.3 %	58	64	6	10.3 %	133	135	2	1.5 %
	Part I-Property	2	0	-2	-100.0 %	5	2	-3	-60.0 %	39	15	-24	-61.5 %	74	49	-25	-33.8 %
	Part II	5	4	-1	-20.0 %	36	28	-8	-22.2 %	183	173	-10	-5.5 %	380	375	-5	-1.3 %
	Subtotal	**16**	**4**	**-12**	**-75.0 %**	**48**	**52**	**4**	**8.3 %**	**280**	**252**	**-28**	**-10.0 %**	**587**	**559**	**-28**	**-4.8 %**
South	Part I-Violent	4	1	-3	-75.0 %	10	18	8	80.0 %	90	82	-8	-8.9 %	206	196	-10	-4.9 %
	Part I-Property	0	8	8	Infinity	7	10	3	42.9 %	77	42	-35	-45.5 %	153	80	-73	-47.7 %
	Part II	11	11	0	0.0 %	55	51	-4	-7.3 %	252	281	29	11.5 %	534	547	13	2.4 %
	Subtotal	**15**	**20**	**5**	**33.3 %**	**72**	**79**	**7**	**9.7 %**	**419**	**405**	**-14**	**-3.3 %**	**893**	**823**	**-70**	**-7.8 %**
Central	Part I-Violent	1	0	-1	-100.0 %	2	1	-1	-50.0 %	6	9	3	50.0 %	23	17	-6	-26.1 %
	Part I-Property	0	0	0	NaN	0	1	1	Infinity	5	3	-2	-40.0 %	31	13	-18	-58.1 %
	Part II	0	0	0	NaN	5	1	-4	-80.0 %	28	18	-10	-35.7 %	55	46	-9	-16.4 %
	Subtotal	**1**	**0**	**-1**	**-100.0 %**	**7**	**3**	**-4**	**-57.1 %**	**39**	**30**	**-9**	**-23.1 %**	**109**	**76**	**-33**	**-30.3 %**
Hermitage	Part I-Violent	3	0	-3	-100.0 %	13	10	-3	-23.1 %	73	70	-3	-4.1 %	176	157	-19	-10.8 %
	Part I-Property	3	1	-2	-66.7 %	5	8	3	60.0 %	39	28	-11	-28.2 %	95	67	-28	-29.5 %
	Part II	9	4	-5	-55.6 %	49	35	-14	-28.6 %	225	217	-8	-3.6 %	511	526	15	2.9 %
	Subtotal	**15**	**5**	**-10**	**-66.7 %**	**67**	**53**	**-14**	**-20.9 %**	**337**	**315**	**-22**	**-6.5 %**	**782**	**750**	**-32**	**-4.1 %**
North	Part I-Violent	3	3	0	0.0 %	20	11	-9	-45.0 %	74	84	10	13.5 %	169	176	7	4.1 %
	Part I-Property	2	0	-2	-100.0 %	6	5	-1	-16.7 %	18	34	16	88.9 %	51	53	2	3.9 %
	Part II	4	3	-1	-25.0 %	36	30	-6	-16.7 %	176	158	-18	-10.2 %	380	330	-50	-13.2 %
	Subtotal	**9**	**6**	**-3**	**-33.3 %**	**62**	**46**	**-16**	**-25.8 %**	**268**	**276**	**8**	**3.0 %**	**600**	**559**	**-41**	**-6.8 %**
Madison	Part I-Violent	2	6	4	200.0 %	9	8	-1	-11.1 %	47	76	29	61.7 %	104	138	34	32.7 %
	Part I-Property	1	1	0	0.0 %	3	2	-1	-33.3 %	18	11	-7	-38.9 %	31	29	-2	-6.5 %
	Part II	5	7	2	40.0 %	38	30	-8	-21.1 %	155	183	28	18.1 %	345	361	16	4.6 %
	Subtotal	**8**	**14**	**6**	**75.0 %**	**50**	**40**	**-10**	**-20.0 %**	**220**	**270**	**50**	**22.7 %**	**480**	**528**	**48**	**10.0 %**
Midtown Hills	Part I-Violent	0	3	3	Infinity	9	7	-2	-22.2 %	36	45	9	25.0 %	69	87	18	26.1 %
	Part I-Property	1	0	-1	-100.0 %	6	6	0	0.0 %	30	19	-11	-36.7 %	66	52	-14	-21.2 %
	Part II	5	4	-1	-20.0 %	26	20	-6	-23.1 %	120	105	-15	-12.5 %	227	246	19	8.4 %
	Subtotal	**6**	**7**	**1**	**16.7 %**	**41**	**33**	**-8**	**-19.5 %**	**186**	**169**	**-17**	**-9.1 %**	**362**	**385**	**23**	**6.4 %**
County*	Part I-Violent	22	15	-7	-31.8 %	77	80	3	3.9 %	415	449	34	8.2 %	955	946	-9	-0.9 %
	Part I-Property	9	10	1	11.1 %	33	35	2	6.1 %	249	164	-85	-34.1 %	557	375	-182	-32.7 %
	Part II	42	35	-7	-16.7 %	258	204	-54	-20.9 %	1,218	1,209	-9	-0.7 %	2,609	2,598	-11	-0.4 %
	Total	**73**	**60**	**-13**	**-17.8 %**	**368**	**319**	**-49**	**-13.3 %**	**1,882**	**1,822**	**-60**	**-3.2 %**	**4,121**	**3,919**	**-202**	**-4.9 %**

Information summarized for CompStat week ending 06/02/2018.

Sourced from MNPD ARMS on 6/6/2018 8:11:50 AM. The figures above were sourced from incident reports using NIBRS definitions and reporting guidelines, based on the date when the crime was reported. This report is intended to be a management and planning tool and does not reflect the official NIBRS counts for the department. Incidents where a location is unknown or unspecified are included in the countywide totals. 'Unknown' refers to records in which the address is listed as 'Unknown' on the incident report. 'Not Validated' refers to records that were entered in with an invalid addresses.

Efficiencies Section

CompStat Weekly Analysis is provided by the Metropolitan Nashville Police Department Crime Analysis Section. This report is intended to be a management and planning tool and does not reflect the official UCR counts for the department.

"Far better is it to dare mighty things, to win glorious triumphs, even though checkered by failure... than to rank with those poor spirits who neither enjoy nor suffer much, because they live in a gray twilight that knows not victory nor defeat."
- Theodore Roosevelt

Begin Date: 05/27/2018
End Date: 06/02/2018
Week: 22

Self Initiated CAD

Aggregated by component of officer initiating call.

METROPOLITAN POLICE DEPARTMENT

of Nashville and Davidson County

		Rolling Two Week				Rolling Eight Week				YTD				Rolling Twenty-Four Month			
		Prior Week	Last Week	Change	Percent Change	Prior 4 Weeks	Last 4 Weeks	Change	Percent Change	Prior YTD	Current YTD	Change	Percent Change	Prior 52 Weeks	Last 52 Weeks	Change	Percent Change
West	Vehicle Stop	307	304	-3	-1.0 %	1,996	1,842	-154	-7.7 %	12,763	10,316	-2,447	-19.2 %	29,194	25,241	-3,953	-13.5 %
	Business Check	644	791	147	22.8 %	4,026	3,686	-340	-8.4 %	21,110	20,637	-473	-2.2 %	43,242	50,090	6,848	15.8 %
	All Other SI	336	299	-37	-11.0 %	1,595	1,699	104	6.5 %	9,769	8,776	-993	-10.2 %	19,845	19,082	-763	-3.8 %
	Subtotal	**1,287**	**1,394**	**107**	**8.3 %**	**7,617**	**7,227**	**-390**	**-5.1 %**	**43,642**	**39,729**	**-3,913**	**-9.0 %**	**92,281**	**94,413**	**2,132**	**2.3 %**
East	Vehicle Stop	536	431	-105	-19.6 %	2,316	2,023	-293	-12.7 %	13,828	12,945	-883	-6.4 %	30,743	31,885	1,142	3.7 %
	Business Check	340	365	25	7.4 %	1,862	1,432	-430	-23.1 %	3,990	9,130	5,140	128.8 %	10,214	16,758	6,544	64.1 %
	All Other SI	299	267	-32	-10.7 %	1,266	1,220	-46	-3.6 %	6,061	6,837	776	12.8 %	14,336	16,532	2,196	15.3 %
	Subtotal	**1,175**	**1,063**	**-112**	**-9.5 %**	**5,444**	**4,675**	**-769**	**-14.1 %**	**23,879**	**28,912**	**5,033**	**21.1 %**	**55,293**	**65,175**	**9,882**	**17.9 %**
South	Vehicle Stop	382	425	43	11.3 %	1,530	1,349	-181	-11.8 %	13,812	9,848	-3,964	-28.7 %	35,441	25,441	-10,000	-28.2 %
	Business Check	192	267	75	39.1 %	1,069	801	-268	-25.1 %	6,900	6,036	-864	-12.5 %	16,148	13,049	-3,099	-19.2 %
	All Other SI	341	348	7	2.1 %	1,323	1,268	-55	-4.2 %	6,352	8,128	1,776	28.0 %	14,972	18,439	3,467	23.2 %
	Subtotal	**915**	**1,040**	**125**	**13.7 %**	**3,922**	**3,418**	**-504**	**-12.9 %**	**27,064**	**24,012**	**-3,052**	**-11.3 %**	**66,561**	**56,929**	**-9,632**	**-14.5 %**
Central	Vehicle Stop	208	138	-70	-33.7 %	1,014	715	-299	-29.5 %	9,543	6,353	-3,190	-33.4 %	21,778	17,469	-4,309	-19.8 %
	Business Check	616	603	-13	-2.1 %	2,766	2,439	-327	-11.8 %	17,951	15,991	-1,960	-10.9 %	41,302	39,515	-1,787	-4.3 %
	All Other SI	311	302	-9	-2.9 %	1,378	1,169	-209	-15.2 %	10,452	7,720	-2,732	-26.1 %	24,431	19,563	-4,868	-19.9 %
	Subtotal	**1,135**	**1,043**	**-92**	**-8.1 %**	**5,158**	**4,323**	**-835**	**-16.2 %**	**37,946**	**30,064**	**-7,882**	**-20.8 %**	**87,511**	**76,547**	**-10,964**	**-12.5 %**
Hermitage	Vehicle Stop	507	427	-80	-15.8 %	2,098	1,831	-267	-12.7 %	16,143	13,743	-2,400	-14.9 %	40,231	34,278	-5,953	-14.8 %
	Business Check	357	377	20	5.6 %	1,635	1,568	-67	-4.1 %	9,478	10,516	1,038	11.0 %	22,081	20,799	-1,282	-5.8 %
	All Other SI	412	402	-10	-2.4 %	1,537	1,521	-16	-1.0 %	8,034	8,731	697	8.7 %	18,409	19,741	1,332	7.2 %
	Subtotal	**1,276**	**1,206**	**-70**	**-5.5 %**	**5,270**	**4,920**	**-350**	**-6.6 %**	**33,655**	**32,990**	**-665**	**-2.0 %**	**80,721**	**74,818**	**-5,903**	**-7.3 %**
North	Vehicle Stop	143	168	25	17.5 %	862	652	-210	-24.4 %	8,087	6,318	-1,769	-21.9 %	21,611	13,227	-8,384	-38.8 %
	Business Check	288	457	169	58.7 %	1,611	1,508	-103	-6.4 %	7,567	10,146	2,579	34.1 %	20,403	22,944	2,541	12.5 %
	All Other SI	220	264	44	20.0 %	1,075	1,090	15	1.4 %	6,446	5,775	-671	-10.4 %	15,871	13,048	-2,823	-17.8 %
	Subtotal	**651**	**889**	**238**	**36.6 %**	**3,548**	**3,250**	**-298**	**-8.4 %**	**22,100**	**22,239**	**139**	**0.6 %**	**57,885**	**49,219**	**-8,666**	**-15.0 %**
Madison	Vehicle Stop	300	324	24	8.0 %	1,469	1,442	-27	-1.8 %	7,879	8,170	291	3.7 %	18,129	18,416	287	1.6 %
	Business Check	415	375	-40	-9.6 %	1,524	1,746	222	14.6 %	11,211	10,487	-724	-6.5 %	26,703	24,745	-1,958	-7.3 %
	All Other SI	241	225	-16	-6.6 %	843	912	69	8.2 %	4,134	4,851	717	17.3 %	10,246	10,320	74	0.7 %
	Subtotal	**956**	**924**	**-32**	**-3.3 %**	**3,836**	**4,100**	**264**	**6.9 %**	**23,224**	**23,508**	**284**	**1.2 %**	**55,078**	**53,481**	**-1,597**	**-2.9 %**
Midtown Hills	Vehicle Stop	508	318	-190	-37.4 %	1,949	1,483	-466	-23.9 %	11,800	11,091	-709	-6.0 %	27,748	25,715	-2,033	-7.3 %
	Business Check	573	441	-132	-23.0 %	2,278	1,862	-416	-18.3 %	13,119	14,280	1,161	8.8 %	27,349	35,104	7,755	28.4 %
	All Other SI	344	258	-86	-25.0 %	1,376	1,210	-166	-12.1 %	7,249	7,164	-85	-1.2 %	16,903	16,661	-242	-1.4 %
	Subtotal	**1,425**	**1,017**	**-408**	**-28.6 %**	**5,603**	**4,555**	**-1,048**	**-18.7 %**	**32,168**	**32,535**	**367**	**1.1 %**	**72,000**	**77,480**	**5,480**	**7.6 %**
County*	Vehicle Stop	3,294	2,927	-367	-11.1 %	15,212	12,952	-2,260	-14.9 %	101,926	89,475	-12,451	-12.2 %	244,212	212,490	-31,722	-13.0 %
	Business Check	3,629	3,869	240	6.6 %	17,802	15,830	-1,972	-11.1 %	94,206	102,675	8,469	9.0 %	213,732	232,964	19,232	9.0 %
	All Other SI	3,273	2,936	-337	-10.3 %	13,522	12,863	-659	-4.9 %	73,568	73,158	-410	-0.6 %	170,126	168,226	-1,900	-1.1 %
	Total	**10,196**	**9,732**	**-464**	**-4.6 %**	**46,536**	**41,645**	**-4,891**	**-10.5 %**	**269,700**	**265,308**	**-4,392**	**-1.6 %**	**628,070**	**613,680**	**-14,390**	**-2.3 %**

Information summarized for CompStat week ending 6/2/2018.

* Countywide totals include CFS with unknown locations. Sourced from MNPD ARMS on 6/6/2018 8:11:50 AM. 'Vehicle Stops' refer to 10-93 calls. 'Business Checks' refer to 10-96 calls. Only includes calls initiated by an officer (call type 2 or 3). Excludes CFS with a disposition code of 6 or 11.

Dispatched Calls for Service

Aggregated by component of officer responding to call.

METROPOLITAN POLICE DEPARTMENT

of Nashville and Davidson County

		Rolling 2 Weeks				Rolling 8 Weeks				YTD				Rolling 104 Weeks			
		Prior Week	Last Week	Change	Percent Change	Prior 4 Weeks	Last 4 Weeks	Change	Percent Change	Prior YTD	Current YTD	Change	Percent Change	Prior 52 Weeks	Last 52 Weeks	Change	Percent Change
West	Part I	153	166	13	8.5 %	525	603	78	14.9 %	2,783	2,824	41	1.5 %	6,602	6,673	71	1.1 %
	Vehicle Crash	55	63	8	14.5 %	226	235	9	4.0 %	1,183	1,185	2	0.2 %	2,912	2,837	-75	-2.6 %
	All Other CFS	309	284	-25	-8.1 %	904	1,100	196	21.7 %	5,122	5,403	281	5.5 %	12,203	12,361	158	1.3 %
	Subtotal	**517**	**513**	**-4**	**-0.8 %**	**1,655**	**1,938**	**283**	**17.1 %**	**9,088**	**9,412**	**324**	**3.6 %**	**21,717**	**21,871**	**154**	**0.7 %**
East	Part I	131	142	11	8.4 %	455	546	91	20.0 %	2,443	2,564	121	5.0 %	5,919	6,341	422	7.1 %
	Vehicle Crash	58	40	-18	-31.0 %	159	172	13	8.2 %	847	808	-39	-4.6 %	1,989	1,921	-68	-3.4 %
	All Other CFS	322	306	-16	-5.0 %	1,102	1,268	166	15.1 %	6,199	6,193	-6	-0.1 %	14,969	15,115	146	1.0 %
	Subtotal	**511**	**488**	**-23**	**-4.5 %**	**1,716**	**1,986**	**270**	**15.7 %**	**9,489**	**9,565**	**76**	**0.8 %**	**22,877**	**23,377**	**500**	**2.2 %**
South	Part I	214	213	-1	-0.5 %	803	829	26	3.2 %	4,178	4,292	114	2.7 %	10,205	10,437	232	2.3 %
	Vehicle Crash	106	87	-19	-17.9 %	403	403	0	0.0 %	2,232	2,284	52	2.3 %	5,590	5,519	-71	-1.3 %
	All Other CFS	527	473	-54	-10.2 %	1,834	2,089	255	13.9 %	9,785	9,877	92	0.9 %	23,427	23,257	-170	-0.7 %
	Subtotal	**847**	**773**	**-74**	**-8.7 %**	**3,040**	**3,321**	**281**	**9.2 %**	**16,195**	**16,453**	**258**	**1.6 %**	**39,222**	**39,213**	**-9**	**0.0 %**
Central	Part I	57	57	0	0.0 %	221	275	54	24.4 %	1,439	1,291	-148	-10.3 %	3,438	3,474	36	1.0 %
	Vehicle Crash	50	41	-9	-18.0 %	172	195	23	13.4 %	927	923	-4	-0.4 %	2,217	2,268	51	2.3 %
	All Other CFS	258	234	-24	-9.3 %	902	950	48	5.3 %	4,646	4,977	331	7.1 %	10,900	12,077	1,177	10.8 %
	Subtotal	**365**	**332**	**-33**	**-9.0 %**	**1,295**	**1,420**	**125**	**9.7 %**	**7,012**	**7,191**	**179**	**2.6 %**	**16,555**	**17,819**	**1,264**	**7.6 %**
Hermitage	Part I	203	220	17	8.4 %	627	802	175	27.9 %	3,788	3,655	-133	-3.5 %	8,959	8,887	-72	-0.8 %
	Vehicle Crash	96	56	-40	-41.7 %	328	322	-6	-1.8 %	1,785	1,721	-64	-3.6 %	4,535	4,367	-168	-3.7 %
	All Other CFS	500	484	-16	-3.2 %	1,733	1,888	155	8.9 %	9,262	9,115	-147	-1.6 %	22,739	22,474	-265	-1.2 %
	Subtotal	**799**	**760**	**-39**	**-4.9 %**	**2,688**	**3,012**	**324**	**12.1 %**	**14,835**	**14,491**	**-344**	**-2.3 %**	**36,233**	**35,728**	**-505**	**-1.4 %**
North	Part I	132	171	39	29.5 %	495	593	98	19.8 %	2,743	2,832	89	3.2 %	6,686	7,160	474	7.1 %
	Vehicle Crash	44	53	9	20.5 %	220	207	-13	-5.9 %	1,111	1,089	-22	-2.0 %	2,721	2,715	-6	-0.2 %
	All Other CFS	409	361	-48	-11.7 %	1,417	1,561	144	10.2 %	7,292	7,458	166	2.3 %	17,311	17,289	-22	-0.1 %
	Subtotal	**585**	**585**	**0**	**0.0 %**	**2,132**	**2,361**	**229**	**10.7 %**	**11,146**	**11,379**	**233**	**2.1 %**	**26,718**	**27,164**	**446**	**1.7 %**
Madison	Part I	139	110	-29	-20.9 %	423	543	120	28.4 %	2,178	2,315	137	6.3 %	5,348	5,518	170	3.2 %
	Vehicle Crash	56	31	-25	-44.6 %	155	187	32	20.6 %	797	917	120	15.1 %	2,063	2,109	46	2.2 %
	All Other CFS	295	272	-23	-7.8 %	991	1,132	141	14.2 %	5,247	5,469	222	4.2 %	13,258	12,942	-316	-2.4 %
	Subtotal	**490**	**413**	**-77**	**-15.7 %**	**1,569**	**1,862**	**293**	**18.7 %**	**8,222**	**8,701**	**479**	**5.8 %**	**20,669**	**20,569**	**-100**	**-0.5 %**
Midtown Hills	Part I	182	177	-5	-2.7 %	606	713	107	17.7 %	3,421	3,333	-88	-2.6 %	8,239	8,449	210	2.5 %
	Vehicle Crash	104	86	-18	-17.3 %	470	399	-71	-15.1 %	2,445	2,314	-131	-5.4 %	5,876	5,515	-361	-6.1 %
	All Other CFS	351	352	1	0.3 %	1,406	1,447	41	2.9 %	7,779	7,515	-264	-3.4 %	18,346	17,865	-481	-2.6 %
	Subtotal	**637**	**615**	**-22**	**-3.5 %**	**2,482**	**2,559**	**77**	**3.1 %**	**13,645**	**13,162**	**-483**	**-3.5 %**	**32,461**	**31,829**	**-632**	**-1.9 %**
County*	Part I	1,262	1,327	65	5.2 %	4,380	5,138	758	17.3 %	24,403	24,250	-153	-0.6 %	59,043	59,934	891	1.5 %
	Vehicle Crash	577	468	-109	-18.9 %	2,193	2,185	-8	-0.4 %	11,640	11,558	-82	-0.7 %	28,511	28,162	-349	-1.2 %
	All Other CFS	3,124	2,911	-213	-6.8 %	10,806	12,044	1,238	11.5 %	58,532	58,645	113	0.2 %	140,550	140,089	-461	-0.3 %
	Total	**4,963**	**4,706**	**-257**	**-5.2 %**	**17,379**	**19,367**	**1,988**	**11.4 %**	**94,575**	**94,453**	**-122**	**-0.1 %**	**228,104**	**228,185**	**81**	**0.0 %**

Information summarized for CompStat week ending 6/2/2018.

* Countywide totals include CFS with unknown locations. 'Part I CFS' refer to dispatched CAD calls with a ten code of 50, 51, 52, 53, 54, 57, 70, 71, 72, 67, or 1000. 'Vehicle Crash CFS' refer to dispatched CAD calls with a ten code of 45 or 46. Only includes calls initiated by the citizenry (call type 0 or 1). Report only includes CFS with ten codes 10 through 89 and all thousand codes. Excludes CFS with a disposition code of 6 or 11.

Vehicle Stop Analysis (Form 252)

Aggregated by component of officer making stop.

METROPOLITAN POLICE DEPARTMENT

of Nashville and Davidson County

		Rolling Two Week				Rolling Eight Week				YTD				Rolling Twenty-Four Month			
		Prior Week	Last Week	Change	% Change	Prior 4 Weeks	Last 4 Weeks	Change	% Change	Prior YTD	YTD	Change	% Change	Prior 52 Weeks	Last 52 Weeks	Change	% Change
West	Vehicle Stops	403	342	-61	-15.1%	2,476	2,327	-149	-6.0%	13,896	13,281	-615	-4.4%	32,444	29,653	-2,791	-8.6%
	Warnings Issued	77.7 %	91.2 %	13.6 %		84.5 %	82.1 %	-2.4 %		86.9 %	82.2 %	-4.7 %		85.7 %	85.0 %	-0.7 %	
	Arrests Made	13	18	5	38.5%	82	73	-9	-11.0%	562	446	-116	-20.6%	1,321	1,035	-286	-21.7%
East	Vehicle Stops	603	433	-170	-28.2%	2,571	2,164	-407	-15.8%	14,478	13,842	-636	-4.4%	32,282	32,810	528	1.6%
	Warnings Issued	87.9 %	88.9 %	1.0 %		85.8 %	87.8 %	1.9 %		83.0 %	85.9 %	2.9 %		83.1 %	84.5 %	1.4 %	
	Arrests Made	49	31	-18	-36.7%	240	177	-63	-26.3%	1,333	1,371	38	2.9%	3,044	2,976	-68	-2.2%
South	Vehicle Stops	394	402	8	2.0%	2,012	1,550	-462	-23.0%	15,943	12,102	-3,841	-24.1%	39,731	30,002	-9,729	-24.5%
	Warnings Issued	82.0 %	92.5 %	10.6 %		71.7 %	77.3 %	5.6 %		74.7 %	75.2 %	0.5 %		82.0 %	74.0 %	-8.0 %	
	Arrests Made	33	20	-13	-39.4%	185	114	-71	-38.4%	909	985	76	8.4%	2,267	1,992	-275	-12.1%
Central	Vehicle Stops	289	181	-108	-37.4%	1,537	980	-557	-36.2%	9,584	8,838	-746	-7.8%	22,444	21,096	-1,348	-6.0%
	Warnings Issued	53.6 %	60.8 %	7.1 %		51.9 %	50.5 %	-1.3 %		62.0 %	55.4 %	-6.6 %		61.2 %	57.8 %	-3.4 %	
	Arrests Made	20	14	-6	-30.0%	103	65	-38	-36.9%	600	604	4	0.7%	1,326	1,363	37	2.8%
Hermitage	Vehicle Stops	575	484	-91	-15.8%	2,465	2,154	-311	-12.6%	15,315	15,995	680	4.4%	37,152	34,838	-2,314	-6.2%
	Warnings Issued	79.1 %	82.2 %	3.1 %		80.8 %	78.7 %	-2.1 %		84.5 %	78.9 %	-5.7 %		86.5 %	81.4 %	-5.1 %	
	Arrests Made	36	40	4	11.1%	194	172	-22	-11.3%	1,200	1,199	-1	-0.1%	2,864	2,456	-408	-14.2%
North	Vehicle Stops	216	212	-4	-1.9%	1,149	922	-227	-19.8%	8,019	7,446	-573	-7.1%	21,691	13,990	-7,701	-35.5%
	Warnings Issued	80.6 %	84.0 %	3.4 %		76.8 %	75.7 %	-1.1 %		75.6 %	76.5 %	0.9 %		76.7 %	74.7 %	-1.9 %	
	Arrests Made	16	15	-1	-6.3%	114	72	-42	-36.8%	839	907	68	8.1%	2,224	1,674	-550	-24.7%
Madison	Vehicle Stops	377	387	10	2.7%	1,866	1,775	-91	-4.9%	7,335	9,857	2,522	34.4%	16,933	19,556	2,623	15.5%
	Warnings Issued	67.1 %	74.7 %	7.6 %		68.1 %	68.1 %	0.0 %		80.1 %	70.0 %	-10.1 %		80.8 %	70.7 %	-10.1 %	
	Arrests Made	45	52	7	15.6%	220	262	42	19.1%	1,117	1,311	194	17.4%	2,465	2,766	301	12.2%
Midtown Hills	Vehicle Stops	533	360	-173	-32.5%	2,337	1,682	-655	-28.0%	12,466	13,428	962	7.7%	29,447	28,958	-489	-1.7%
	Warnings Issued	74.1 %	68.6 %	-5.5 %		70.1 %	71.1 %	1.0 %		80.9 %	73.9 %	-7.0 %		82.0 %	76.8 %	-5.3 %	
	Arrests Made	48	28	-20	-41.7%	191	137	-54	-28.3%	916	1,026	110	12.0%	2,130	2,262	132	6.2%
SOD	Vehicle Stops	469	343	-126	-26.9%	1,667	1,635	-32	-1.9%	11,117	9,520	-1,597	-14.4%	27,658	24,272	-3,386	-12.2%
	Warnings Issued	35.6 %	54.2 %	18.6 %		48.4 %	45.3 %	-3.0 %		41.8 %	43.3 %	1.5 %		40.7 %	40.8 %	0.0 %	
	Arrests Made	13	10	-3	-23.1%	80	58	-22	-27.5%	536	359	-177	-33.0%	1,184	890	-294	-24.8%
Other	Vehicle Stops	182	170	-12	-6.6%	737	713	-24	-3.3%	2,797	4,342	1,545	55.2%	6,854	7,520	666	9.7%
	Warnings Issued	81.9 %	81.8 %	-0.1 %		79.8 %	81.5 %	1.7 %		83.4 %	81.0 %	-2.4 %		87.5 %	82.1 %	-5.4 %	
	Arrests Made	22	26	4	18.2%	112	96	-16	-14.3%	344	608	264	76.7%	628	945	317	50.5%
Total	Vehicle Stops	4,041	3,314	-727	-18.0%	18,817	15,902	-2,915	-15.5%	110,950	108,651	-2,299	-2.1%	266,636	242,695	-23,941	-9.0%
	Warnings Issued	72.1 %	78.9 %	6.8 %		72.9 %	73.1 %	0.2 %		75.6 %	73.2 %	-2.4 %		76.8 %	73.5 %	-3.3 %	
	Arrests Made	295	254	-41	-13.9%	1,521	1,226	-295	-19.4%	8,356	8,816	460	5.5%	19,453	18,359	-1,094	-5.6%

Information summarized for CompStat week ending 06/02/2018.

Sourced from MNPD ARMS on 6/6/2018 8:11:51 AM. The figures above were sourced from MNPD's Vehicle Stop (Form 252) Database. Vehicle stop totals count all reports electronically entered via AFR. Hardcopy reports not entered into ARMS will affect accuracy of totals. This report is intended to be a management and planning tool and does not reflect the official vehicle stop counts for the department.

Field Interview Report (Form 114)

Aggregated by component of officer conducting interview.

METROPOLITAN POLICE DEPARTMENT
of Nashville and Davidson County

		Rolling Two Week				Rolling Eight Week				YTD				Rolling Twenty-Four Month			
		Prior Week	Last Week	Change	% Change	Prior 4 Weeks	Last 4 Weeks	Change	% Change	Prior YTD	YTD	Change	% Change	Prior 52 Weeks	Last 52 Weeks	Change	% Change
West	Field Interview	17	20	3	17.6%	121	114	-7	-5.8%	1,062	629	-433	-40.8%	2,192	1,726	-466	-21.3%
	Arrest Made	2	3	1	50.0%	20	16	-4	-20.0%	225	124	-101	-44.9%	458	335	-123	-26.9%
East	Field Interview	42	66	24	57.1%	166	219	53	31.9%	1,006	1,081	75	7.5%	2,251	2,462	211	9.4%
	Arrest Made	11	9	-2	-18.2%	31	40	9	29.0%	158	216	58	36.7%	362	447	85	23.5%
South	Field Interview	43	46	3	7.0%	131	151	20	15.3%	991	835	-156	-15.7%	2,347	2,033	-314	-13.4%
	Arrest Made	1	3	2	200.0%	13	8	-5	-38.5%	86	100	14	16.3%	302	201	-101	-33.4%
Central	Field Interview	65	53	-12	-18.5%	248	234	-14	-5.6%	1,483	1,414	-69	-4.7%	2,905	3,601	696	24.0%
	Arrest Made	9	21	12	133.3%	54	55	1	1.9%	394	344	-50	-12.7%	716	943	227	31.7%
Hermitage	Field Interview	59	53	-6	-10.2%	198	230	32	16.2%	1,280	1,447	167	13.0%	2,794	3,417	623	22.3%
	Arrest Made	4	4	0	0.0%	43	20	-23	-53.5%	217	279	62	28.6%	472	558	86	18.2%
North	Field Interview	16	16	0	0.0%	102	92	-10	-9.8%	678	653	-25	-3.7%	1,671	1,318	-353	-21.1%
	Arrest Made	0	0	0	-	13	7	-6	-46.2%	105	89	-16	-15.2%	280	183	-97	-34.6%
Madison	Field Interview	52	41	-11	-21.2%	128	177	49	38.3%	693	764	71	10.2%	1,468	1,491	23	1.6%
	Arrest Made	9	4	-5	-55.6%	40	32	-8	-20.0%	210	170	-40	-19.0%	410	358	-52	-12.7%
Midtown	Field Interview	32	16	-16	-50.0%	141	110	-31	-22.0%	916	852	-64	-7.0%	2,008	1,890	-118	-5.9%
Hills	Arrest Made	5	1	-4	-80.0%	17	12	-5	-29.4%	168	122	-46	-27.4%	362	301	-61	-16.9%
SID	Field Interview	2	11	9	450.0%	18	18	0	0.0%	145	112	-33	-22.8%	254	206	-48	-18.9%
	Arrest Made	1	0	-1	-100.0%	8	2	-6	-75.0%	30	38	8	26.7%	75	67	-8	-10.7%
SOD	Field Interview	0	1	1	-	1	2	1	100.0%	5	12	7	140.0%	20	21	1	5.0%
	Arrest Made	0	0	0	-	0	0	0	-	2	5	3	150.0%	4	7	3	75.0%
Other	Field Interview	8	7	-1	-12.5%	51	39	-12	-23.5%	46	222	176	382.6%	131	318	187	142.7%
	Arrest Made	4	1	-3	-75.0%	15	12	-3	-20.0%	15	75	60	400.0%	43	126	83	193.0%
County	Field Interview	336	330	-6	-1.8%	1,305	1,386	81	6.2%	8,305	8,021	-284	-3.4%	18,041	18,483	442	2.4%
	Arrest Made	46	46	0	0.0%	254	204	-50	-19.7%	1,610	1,562	-48	-3.0%	3,484	3,526	42	1.2%

Information summarized for CompStat week ending 06/02/2018.

Sourced from MNPD ARMS on 6/6/2018 8:11:51 AM. The numbers above are sourced from MNPD's Field Interview (Form 114) Database. This report includes all FI types (field interviews, terry stops, and homeless welfare checks). "Arrest Made" indicates that an individual in the FI database was also arrested. For an arrest to be counted, the Form 114 complaint number must match a Form 106 Arrest Report, Form 106A State Misdemeanor Citation Report, or Form 219 Juvenile Citation incident number and the master name record must match in each as well. This report is intended to be a management and planning tool and does not reflect official counts for the department.

County Efficiency Charts

METROPOLITAN POLICE DEPARTMENT
of Nashville and Davidson County

Summarized by CompStat week for past eight weeks.
Aggregated by component of officer initiating call / arresting officer.

All Self-Initiated CAD - 52wk Avg: 11,795

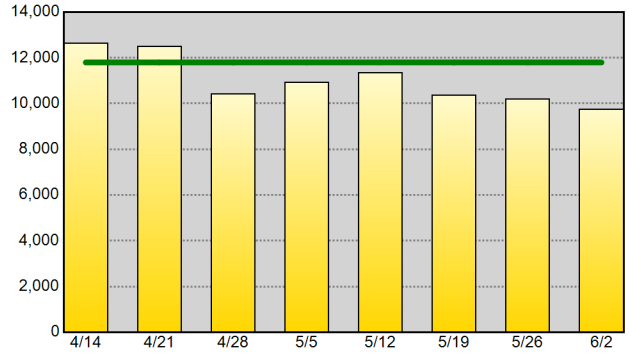

Self-Initiated Terry Stops - 52wk Avg: 319

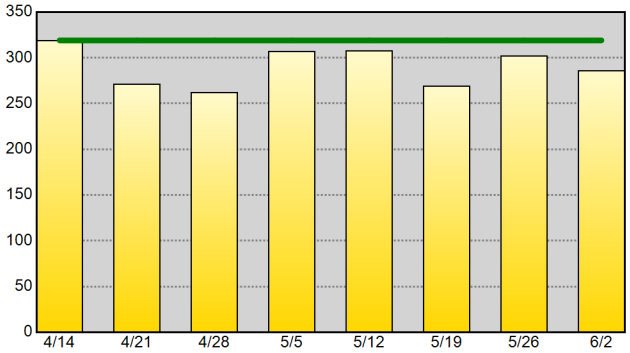

Self-Initiated Vehicle Stops (10-93) - 52wk Avg: 4,085

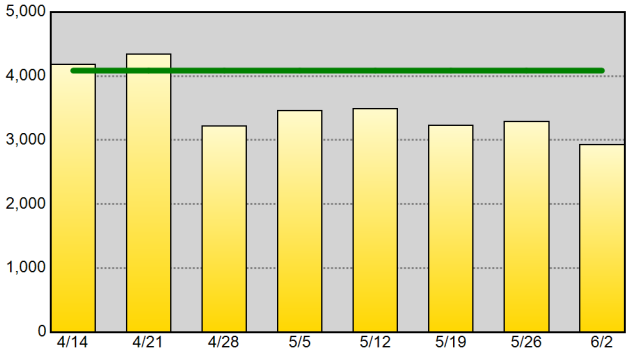

Self-Initiated Business Checks (10-96) - 52wk Avg: 4,478

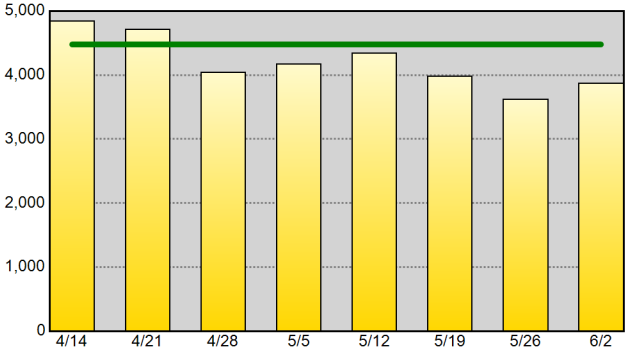

Self-Initiated Community Policing (10-15) - 52wk Avg: 921

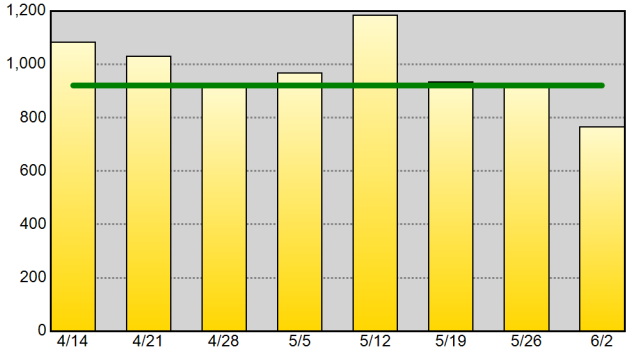

Self-Initiated Criminal Vice Activity (10-78) - 52wk Avg: 57

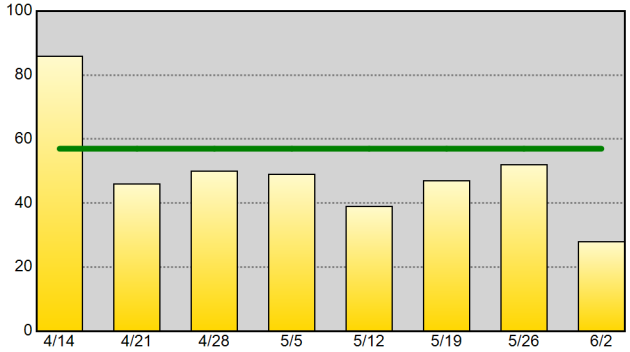

Part I Arrests - 52wk Avg: 153

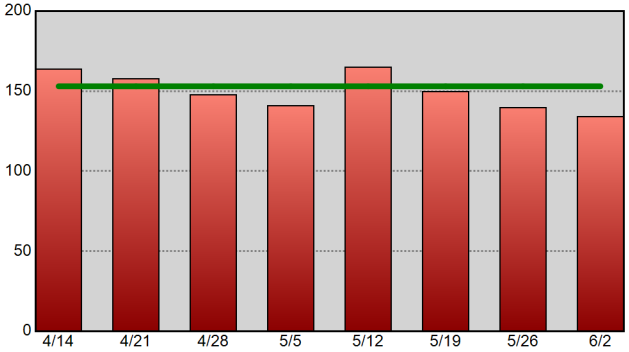

Drug-Related Arrests - 52wk Avg: 198

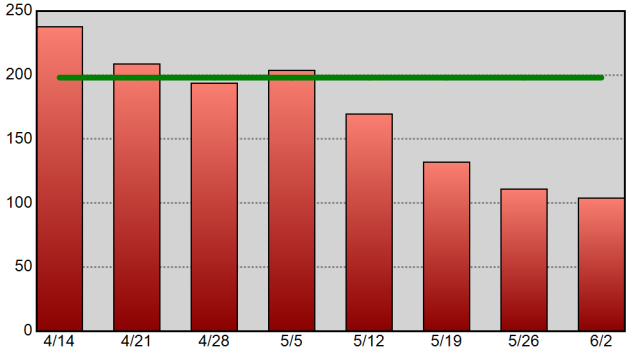

Warrants Served - 52wk Avg: 524

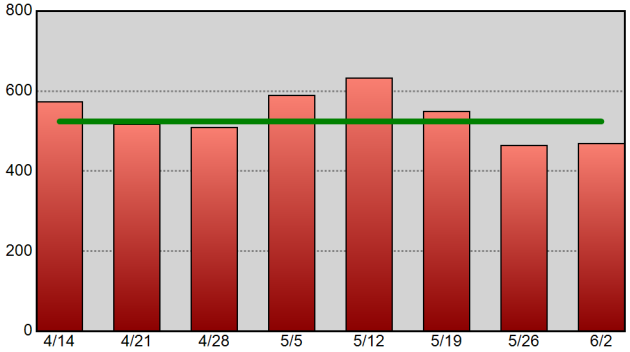

Information summarized for CompStat week ending 6/2/2018.
The horizontal line on each chart represents the data set's 52-week weekly average.

Sourced from MNPD ARMS on 6/6/2018 8:11:51 AM. CAD reports only include calls initiated by an officer (call type 2 or 3). Excludes CFS with a disposition code of 6 or 11. Arrest reports do not take into account the number of charges. 1 arrest = 1 body.

West Precinct Precinct Efficiency Charts

METROPOLITAN POLICE DEPARTMENT
of Nashville and Davidson County

Summarized by CompStat week for past eight weeks.
Aggregated by component of officer initiating call / arresting officer.

All Self-Initiated CAD - 52wk Avg: 1,784

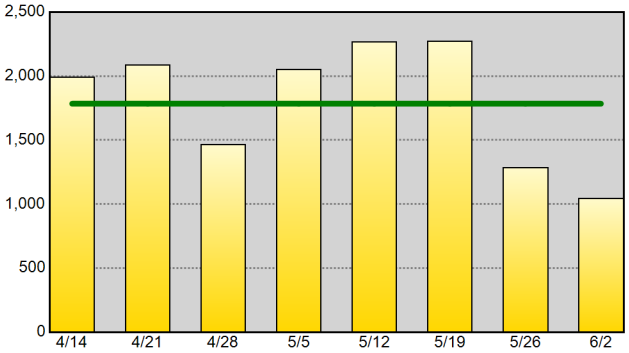

Self-Initiated Terry Stops - 52wk Avg: 21

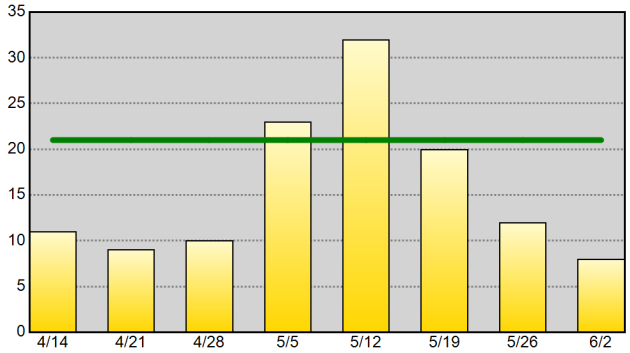

Self-Initiated Vehicle Stops (10-93) - 52wk Avg: 475

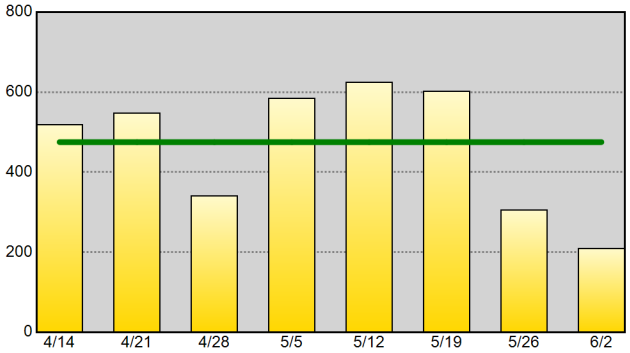

Self-Initiated Business Checks (10-96) - 52wk Avg: 949

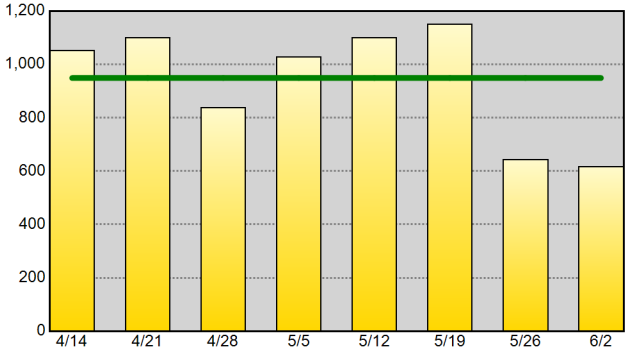

Self-Initiated Community Policing (10-15) - 52wk Avg: 244

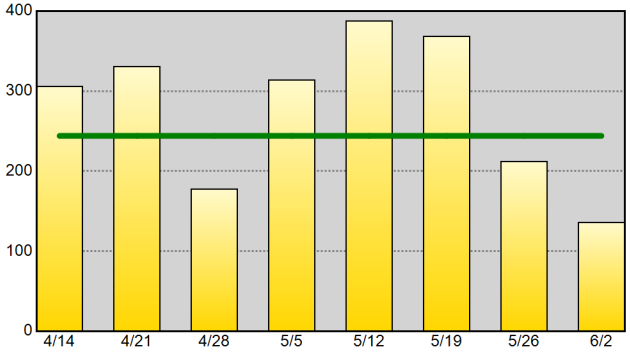

Self-Initiated Criminal Vice Activity (10-78) - 52wk Avg:

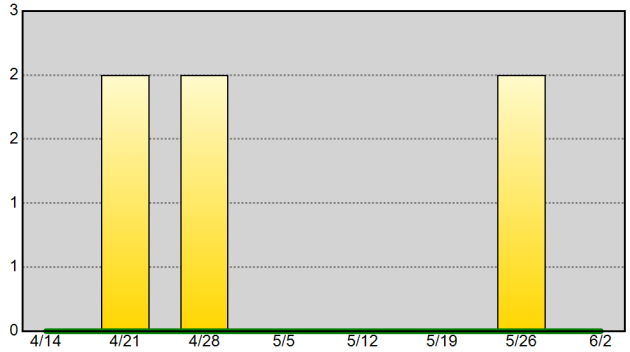

Part I Arrests - 52wk Avg: 13

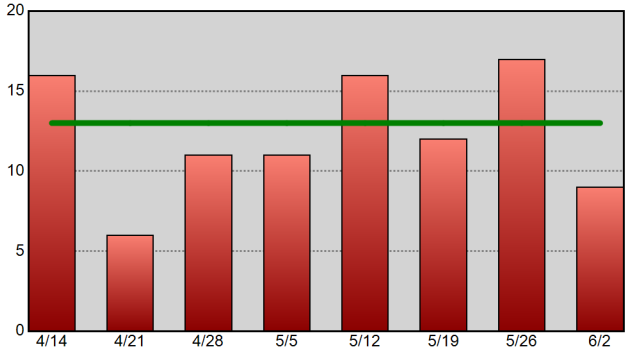

Drug-Related Arrests - 52wk Avg: 11

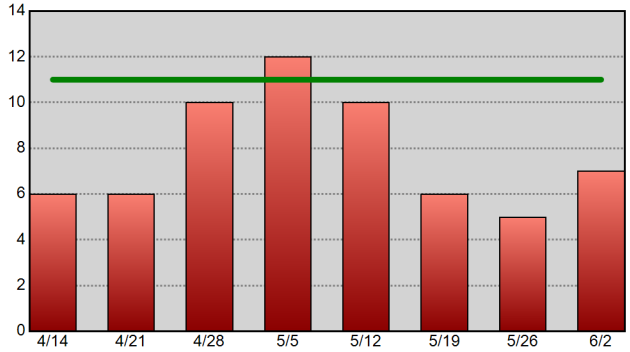

Warrants Served - 52wk Avg: 21

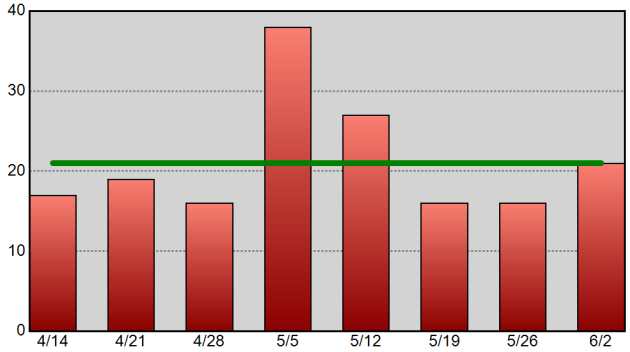

Information summarized for CompStat week ending 6/2/2018.
The horizontal line on each chart represents the data set's 52-week weekly average.

Sourced from MNPD ARMS on 6/6/2018 8:11:51 AM. CAD reports only include calls initiated by an officer (call type 2 or 3). Excludes CFS with a disposition code of 6 or 11. Arrest reports do not take into account the number of charges. 1 arrest = 1 body.

East Precinct Precinct Efficiency Charts

METROPOLITAN POLICE DEPARTMENT
of Nashville and Davidson County

Summarized by CompStat week for past eight weeks.
Aggregated by component of officer initiating call / arresting officer.

All Self-Initiated CAD - 52wk Avg: 1,226

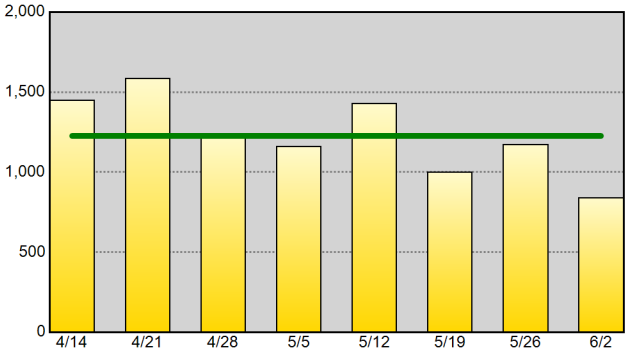

Self-Initiated Terry Stops - 52wk Avg: 37

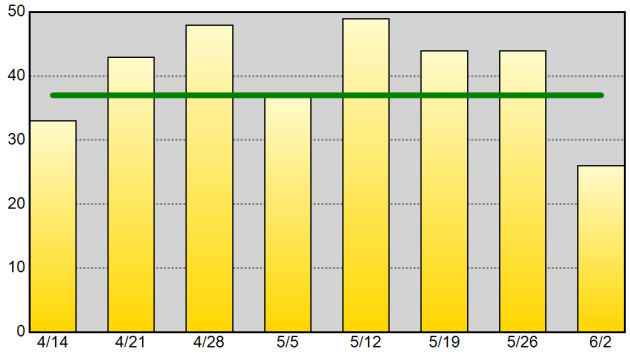

Self-Initiated Vehicle Stops (10-93) - 52wk Avg: 599

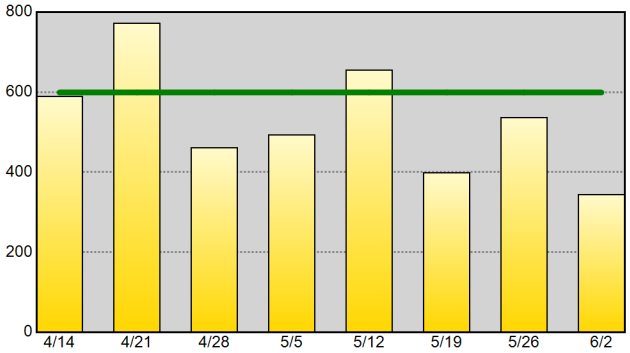

Self-Initiated Business Checks (10-96) - 52wk Avg: 315

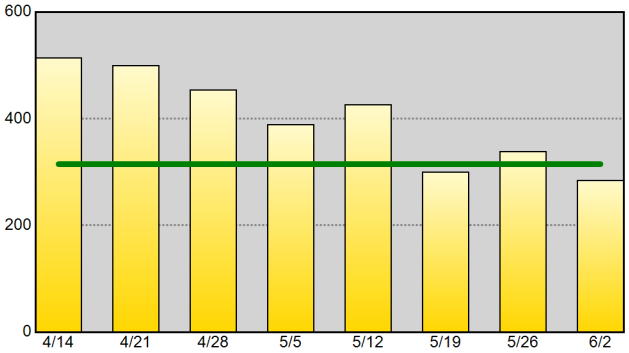

Self-Initiated Community Policing (10-15) - 52wk Avg: 74

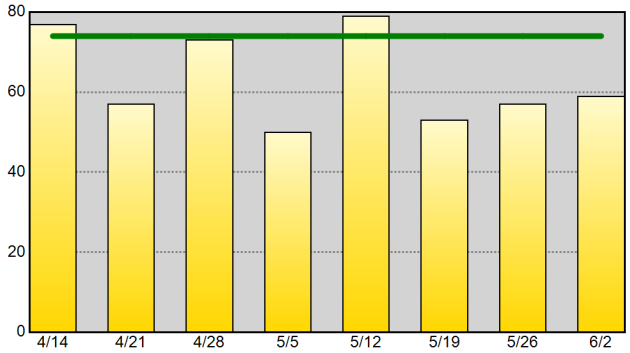

Self-Initiated Criminal Vice Activity (10-78) - 52wk Avg: 4

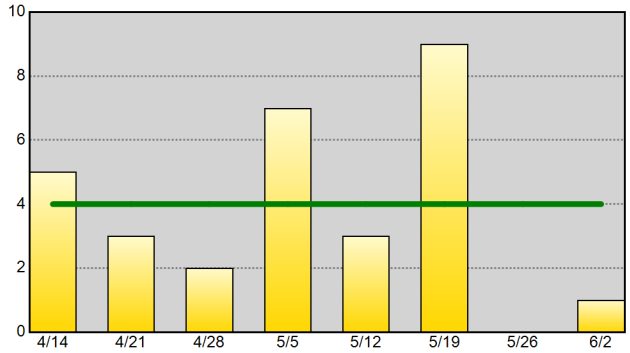

Part I Arrests - 52wk Avg: 17

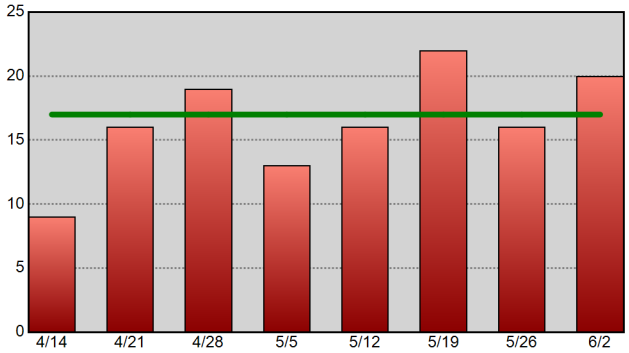

Drug-Related Arrests - 52wk Avg: 27

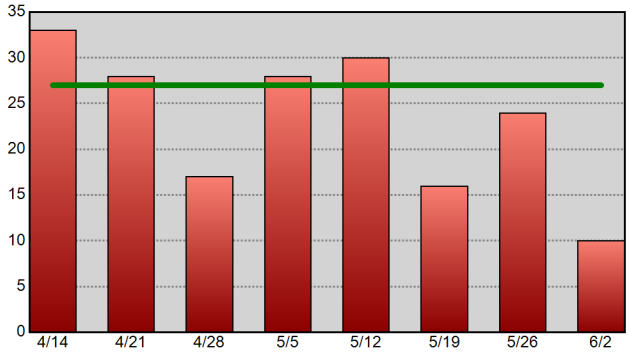

Warrants Served - 52wk Avg: 51

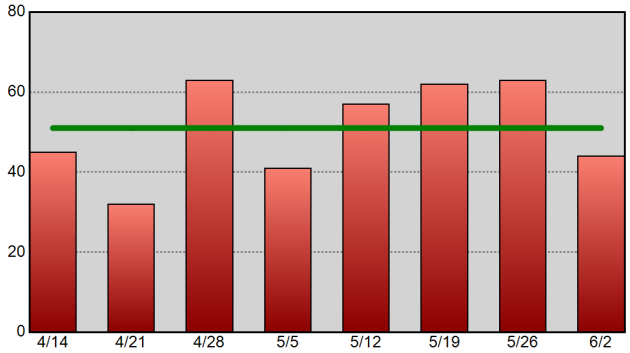

Information summarized for CompStat week ending 6/2/2018.
The horizontal line on each chart represents the data set's 52-week weekly average.

Sourced from MNPD ARMS on 6/6/2018 8:11:52 AM. CAD reports only include calls initiated by an officer (call type 2 or 3). Excludes CFS with a disposition code of 6 or 11. Arrest reports do not take into account the number of charges. 1 arrest = 1 body.

South Precinct Precinct Efficiency Charts

METROPOLITAN POLICE DEPARTMENT
of Nashville and Davidson County

Summarized by CompStat week for past eight weeks.
Aggregated by component of officer initiating call / arresting officer.

All Self-Initiated CAD - 52wk Avg: 1,070

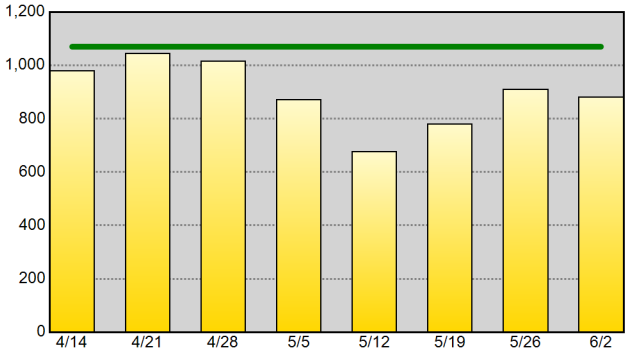

Self-Initiated Terry Stops - 52wk Avg: 30

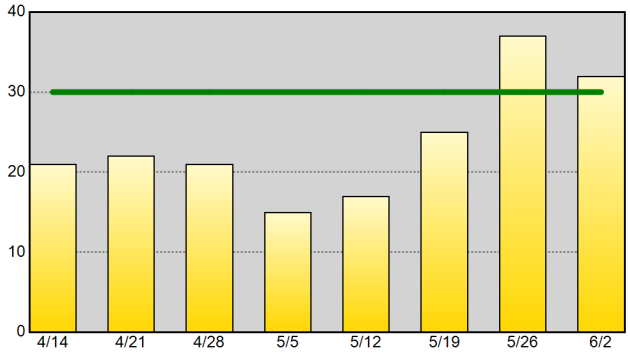

Self-Initiated Vehicle Stops (10-93) - 52wk Avg: 478

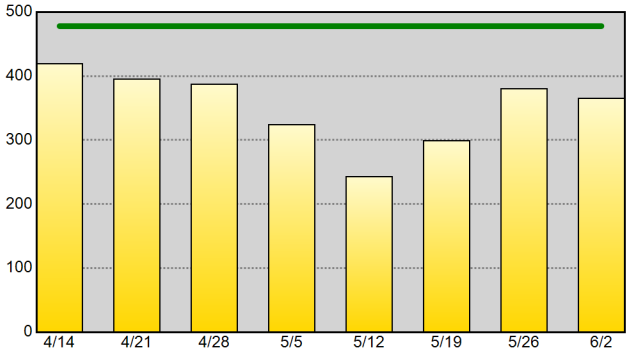

Self-Initiated Business Checks (10-96) - 52wk Avg: 246

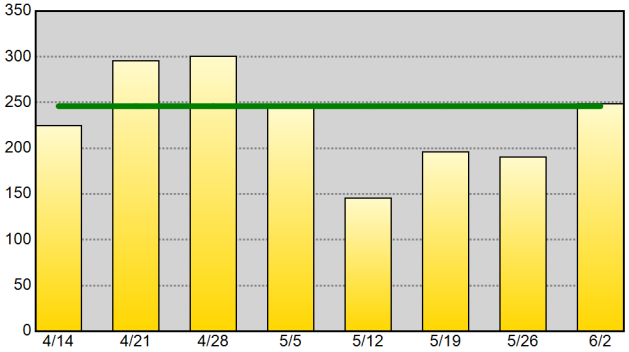

Self-Initiated Community Policing (10-15) - 52wk Avg: 29

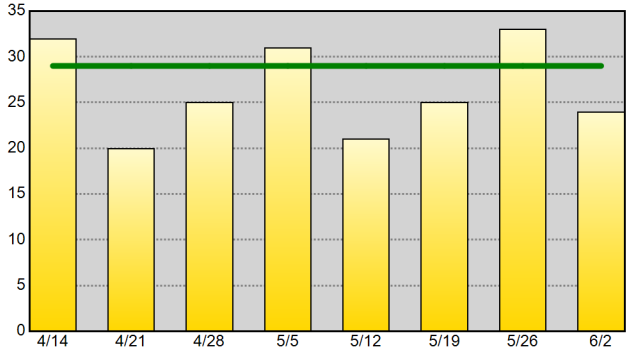

Self-Initiated Criminal Vice Activity (10-78) - 52wk Avg: 2

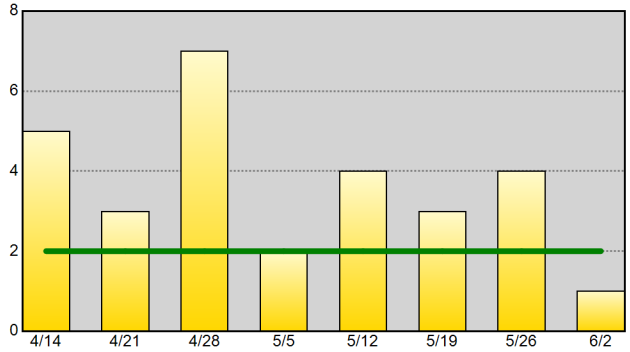

Part I Arrests - 52wk Avg: 19

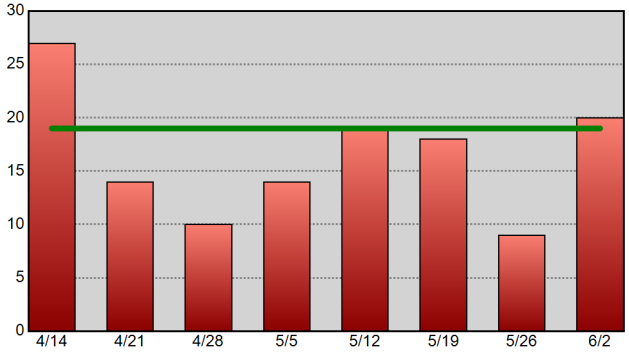

Drug-Related Arrests - 52wk Avg: 24

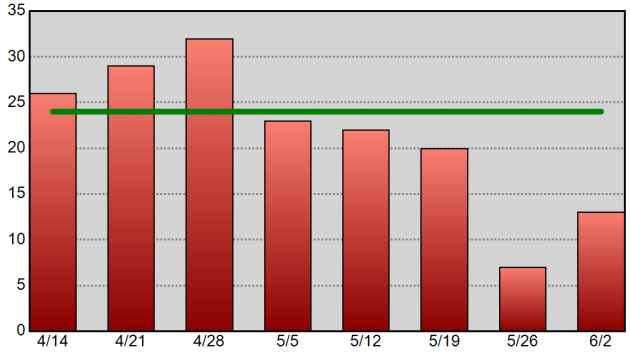

Warrants Served - 52wk Avg: 43

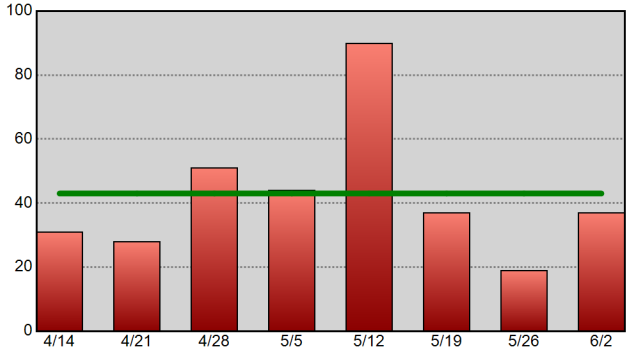

Information summarized for CompStat week ending 6/2/2018. The horizontal line on each chart represents the data set's 52-week weekly average.

Sourced from MNPD ARMS on 6/6/2018 8:11:53 AM. CAD reports only include calls initiated by an officer (call type 2 or 3). Excludes CFS with a disposition code of 6 or 11. Arrest reports do not take into account the number of charges. 1 arrest = 1 body.

Central Precinct Precinct Efficiency Charts

METROPOLITAN POLICE DEPARTMENT
of Nashville and Davidson County

Summarized by CompStat week for past eight weeks.
Aggregated by component of officer initiating call / arresting officer.

All Self-Initiated CAD - 52wk Avg: 1,440

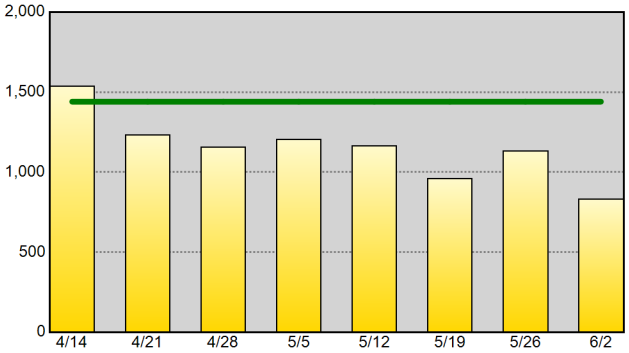

Self-Initiated Terry Stops - 52wk Avg: 97

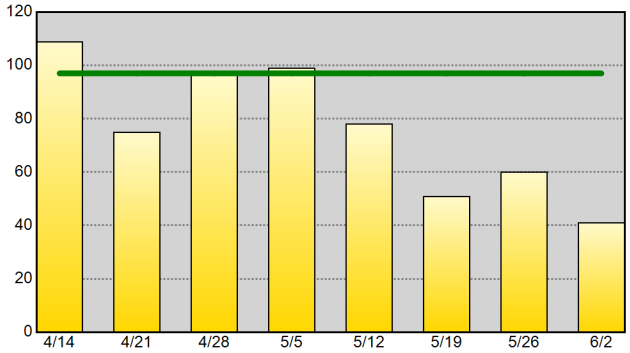

Self-Initiated Vehicle Stops (10-93) - 52wk Avg: 327

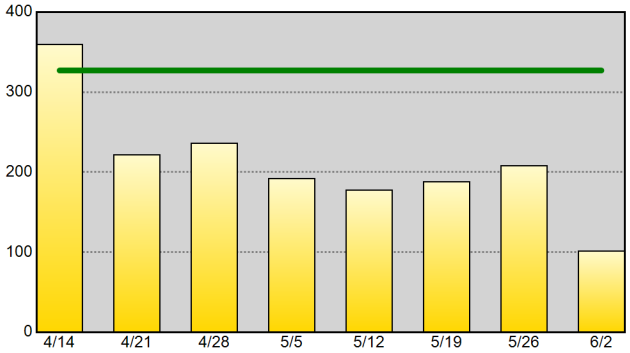

Self-Initiated Business Checks (10-96) - 52wk Avg: 745

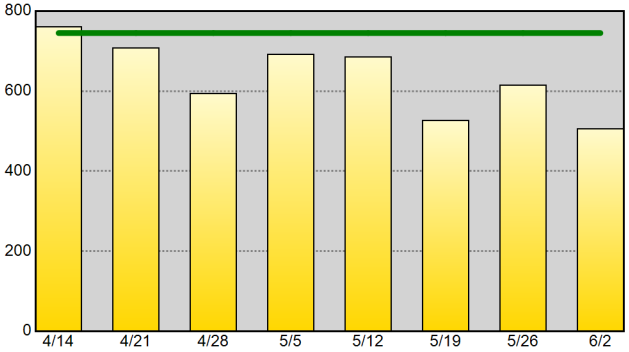

Self-Initiated Community Policing (10-15) - 52wk Avg: 47

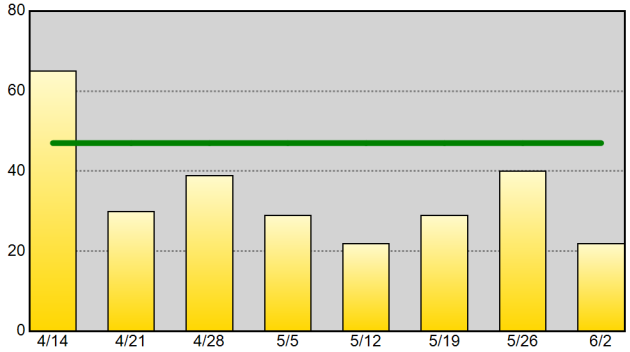

Self-Initiated Criminal Vice Activity (10-78) - 52wk Avg: 2

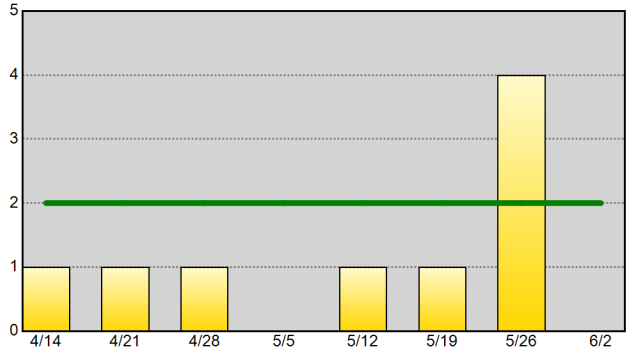

Part I Arrests - 52wk Avg: 9

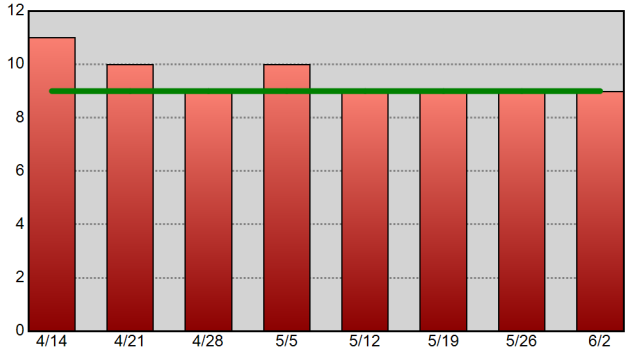

Drug-Related Arrests - 52wk Avg: 15

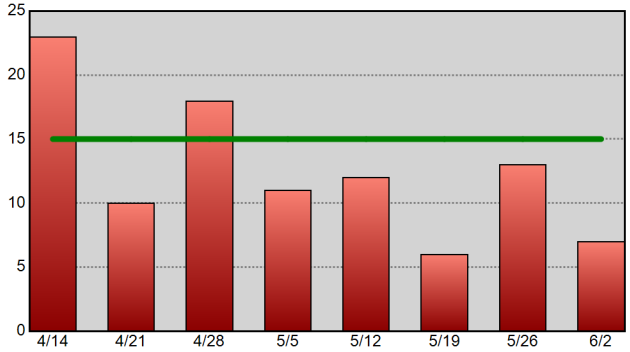

Warrants Served - 52wk Avg: 37

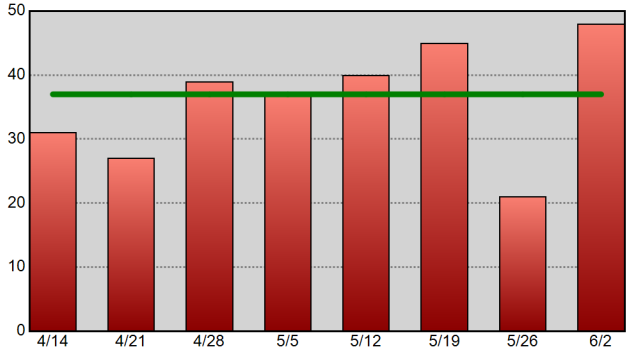

Information summarized for CompStat week ending 6/2/2018.
The horizontal line on each chart represents the data set's 52-week weekly average.

Sourced from MNPD ARMS on 6/6/2018 8:11:54 AM. CAD reports only include calls initiated by an officer (call type 2 or 3). Excludes CFS with a disposition code of 6 or 11. Arrest reports do not take into account the number of charges. 1 arrest = 1 body.

Hermitage Precinct Precinct Efficiency Charts

METROPOLITAN POLICE DEPARTMENT
of Nashville and Davidson County

Summarized by CompStat week for past eight weeks.
Aggregated by component of officer initiating call / arresting officer.

All Self-Initiated CAD - 52wk Avg: 1,410

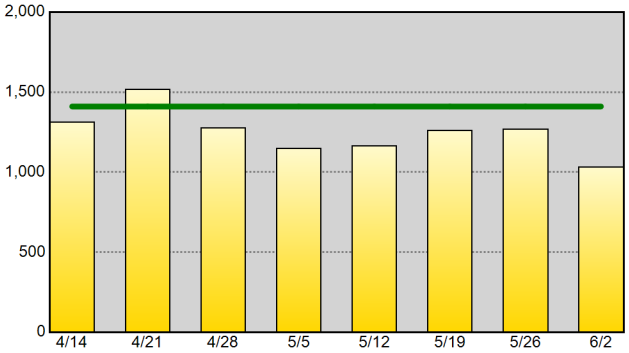

Self-Initiated Terry Stops - 52wk Avg: 34

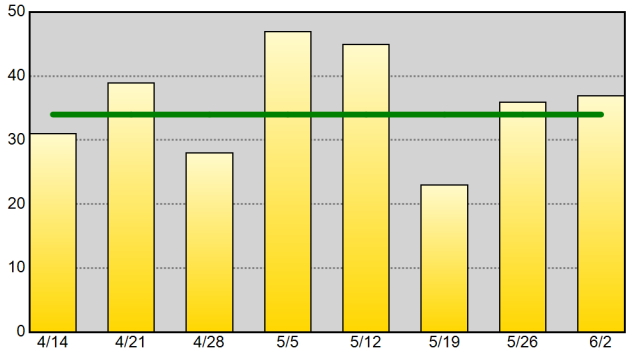

Self-Initiated Vehicle Stops (10-93) - 52wk Avg: 646

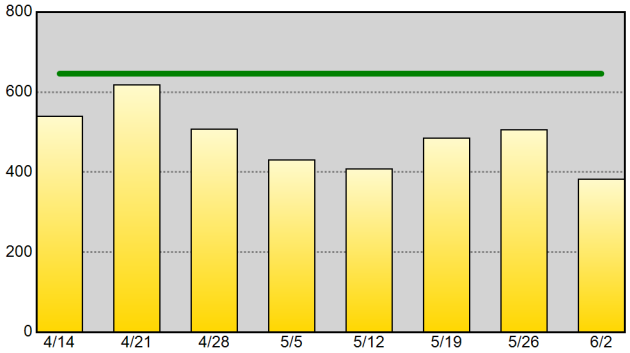

Self-Initiated Business Checks (10-96) - 52wk Avg: 392

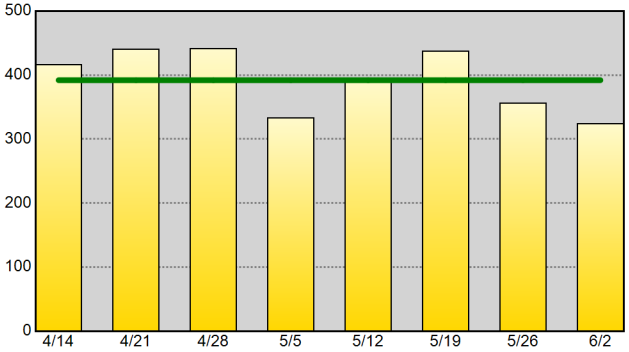

Self-Initiated Community Policing (10-15) - 52wk Avg: 43

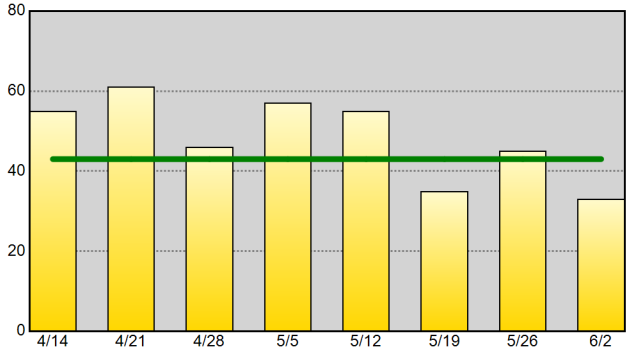

Self-Initiated Criminal Vice Activity (10-78) - 52wk Avg: 2

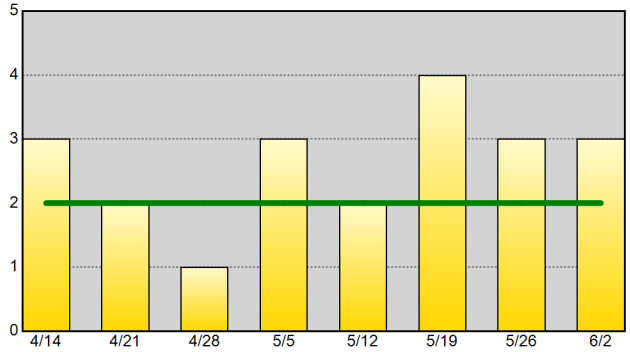

Part I Arrests - 52wk Avg: 20

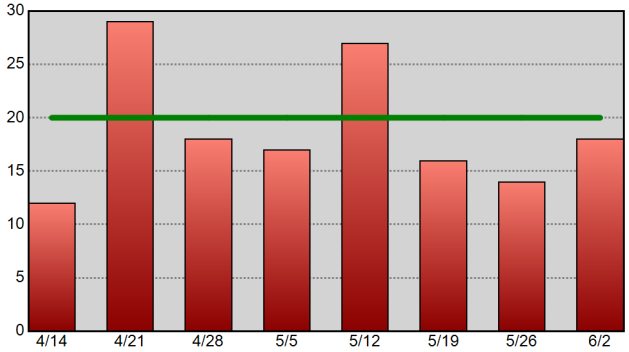

Drug-Related Arrests - 52wk Avg: 23

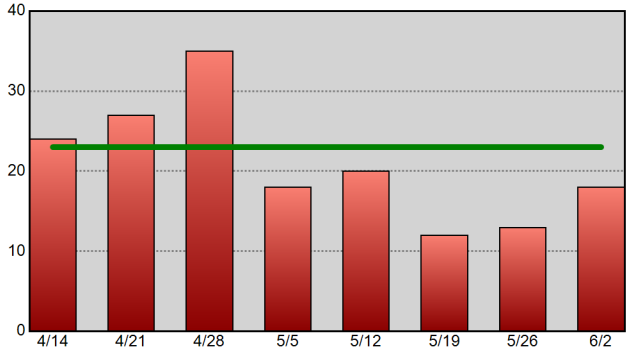

Warrants Served - 52wk Avg: 60

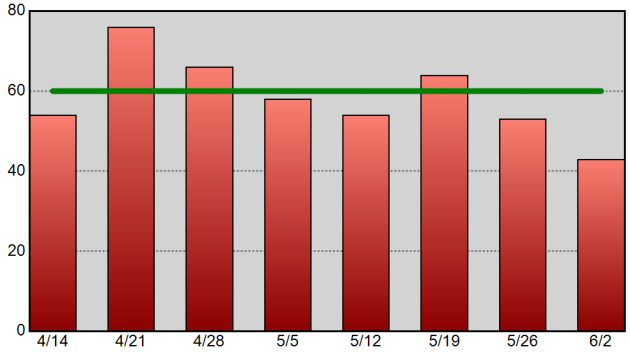

Information summarized for CompStat week ending 6/2/2018.
The horizontal line on each chart represents the data set's 52-week weekly average.

Sourced from MNPD ARMS on 6/6/2018 8:11:55 AM. CAD reports only include calls initiated by an officer (call type 2 or 3). Excludes CFS with a disposition code of 6 or 11. Arrest reports do not take into account the number of charges. 1 arrest = 1 body.

North Precinct Precinct Efficiency Charts

METROPOLITAN POLICE DEPARTMENT
of Nashville and Davidson County

Summarized by CompStat week for past eight weeks.
Aggregated by component of officer initiating call / arresting officer.

All Self-Initiated CAD - 52wk Avg: 926

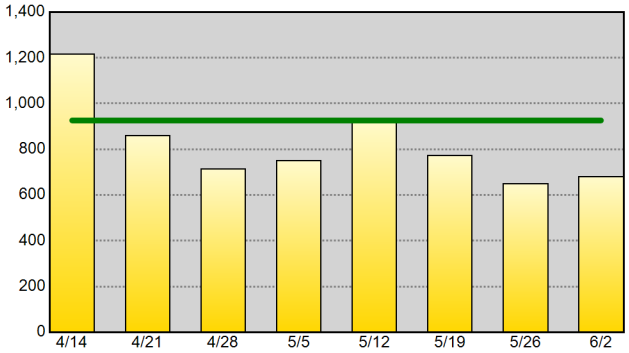

Self-Initiated Terry Stops - 52wk Avg: 31

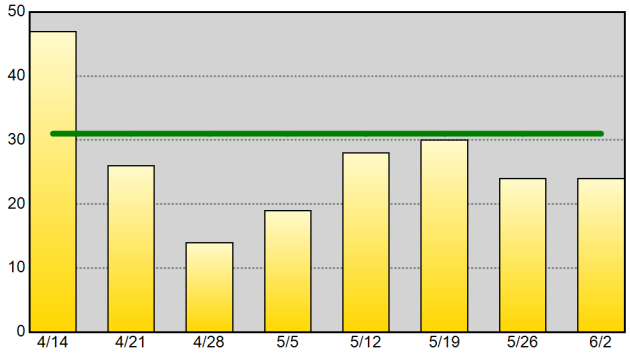

Self-Initiated Vehicle Stops (10-93) - 52wk Avg: 247

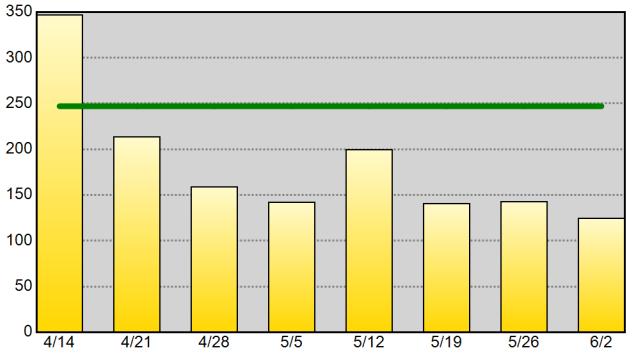

Self-Initiated Business Checks (10-96) - 52wk Avg: 433

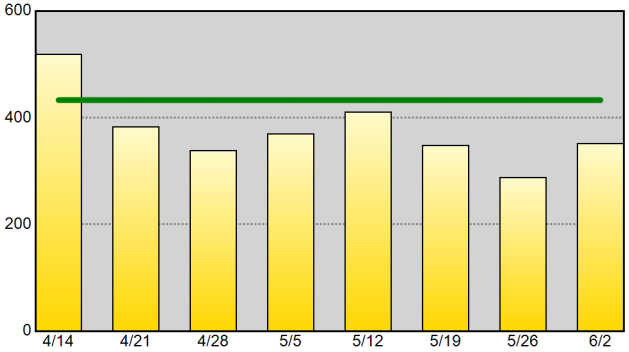

Self-Initiated Community Policing (10-15) - 52wk Avg: 33

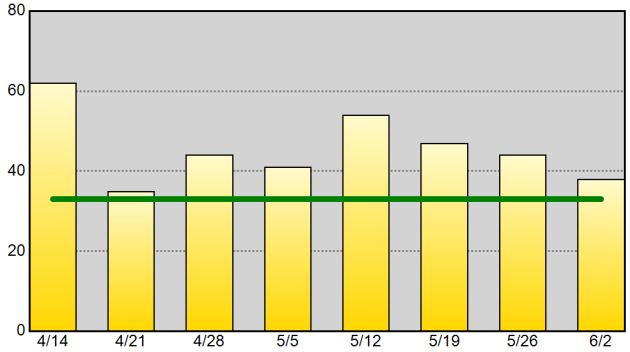

Self-Initiated Criminal Vice Activity (10-78) - 52wk Avg: 2

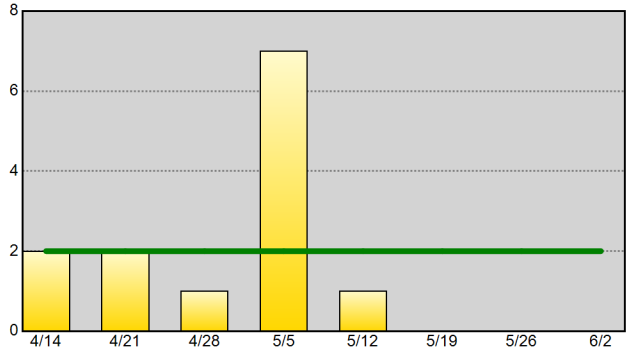

Part I Arrests - 52wk Avg: 17

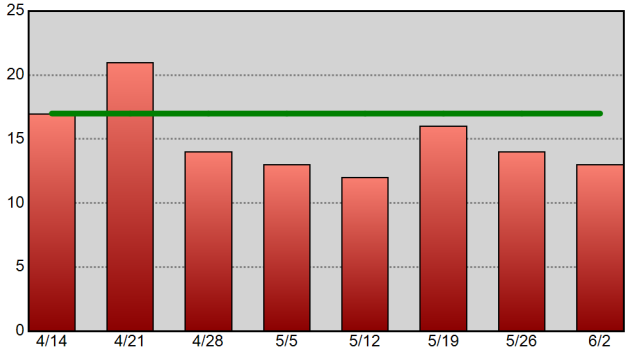

Drug-Related Arrests - 52wk Avg: 28

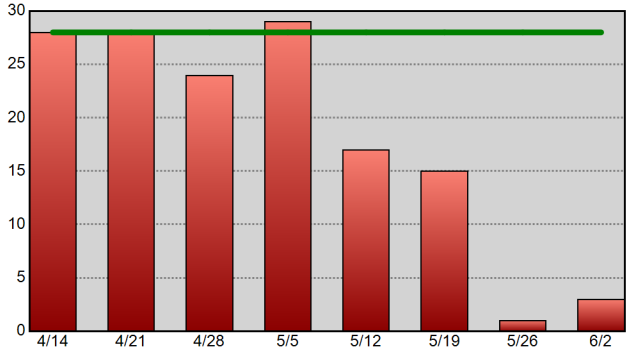

Warrants Served - 52wk Avg: 55

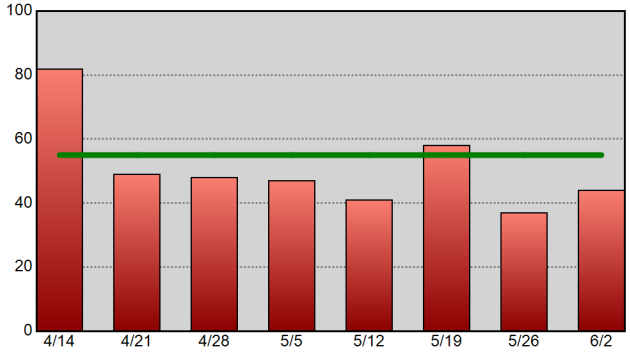

Information summarized for CompStat week ending 6/2/2018.
The horizontal line on each chart represents the data set's 52-week weekly average.

Sourced from MNPD ARMS on 6/6/2018 8:11:55 AM. CAD reports only include calls initiated by an officer (call type 2 or 3). Excludes CFS with a disposition code of 6 or 11. Arrest reports do not take into account the number of charges. 1 arrest = 1 body.

Madison Precinct Precinct Efficiency Charts

METROPOLITAN POLICE DEPARTMENT
of Nashville and Davidson County

Summarized by CompStat week for past eight weeks.
Aggregated by component of officer initiating call / arresting officer.

All Self-Initiated CAD - 52wk Avg: 1,005

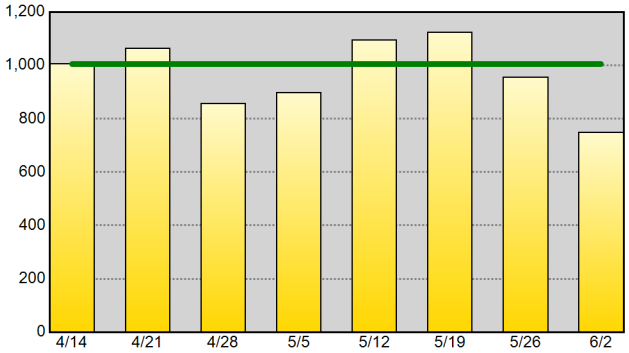

Self-Initiated Terry Stops - 52wk Avg: 18

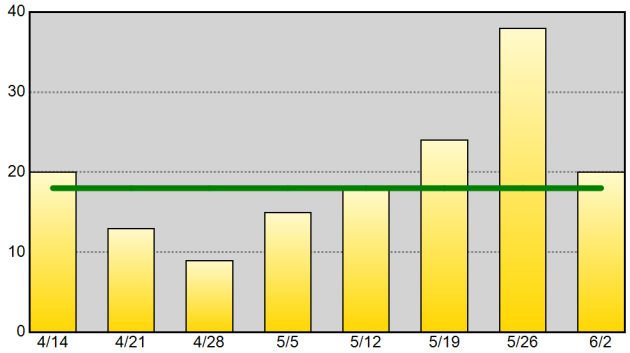

Self-Initiated Vehicle Stops (10-93) - 52wk Avg: 345

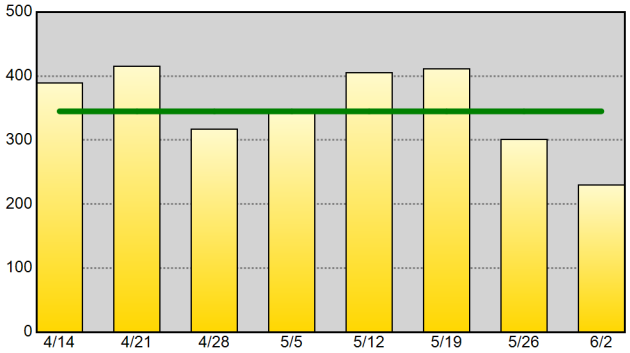

Self-Initiated Business Checks (10-96) - 52wk Avg: 467

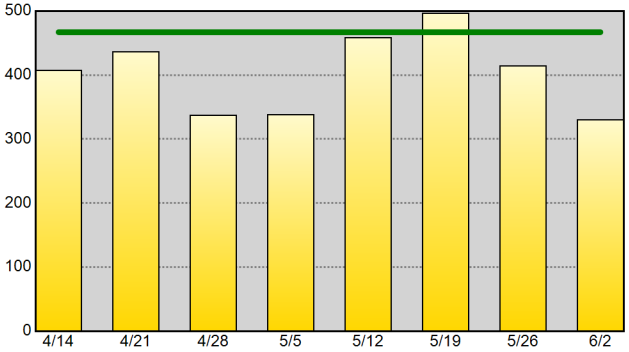

Self-Initiated Community Policing (10-15) - 52wk Avg: 32

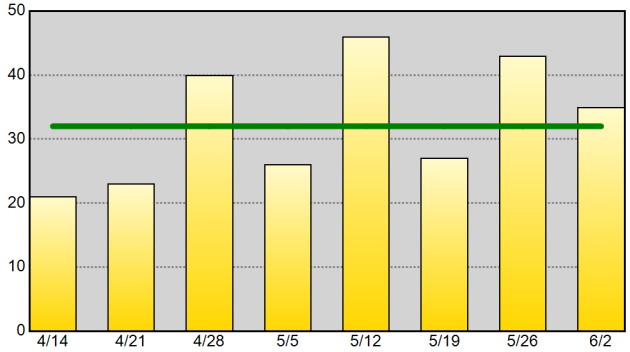

Self-Initiated Criminal Vice Activity (10-78) - 52wk Avg: 1

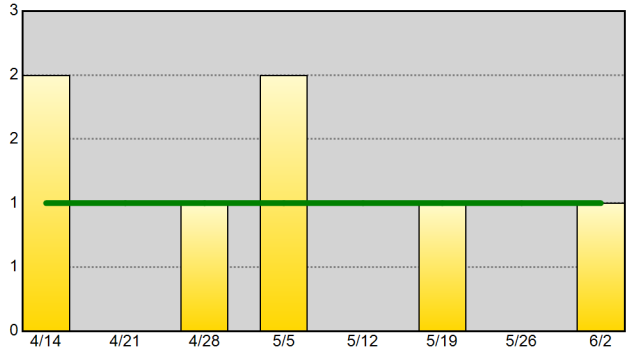

Part I Arrests - 52wk Avg: 22

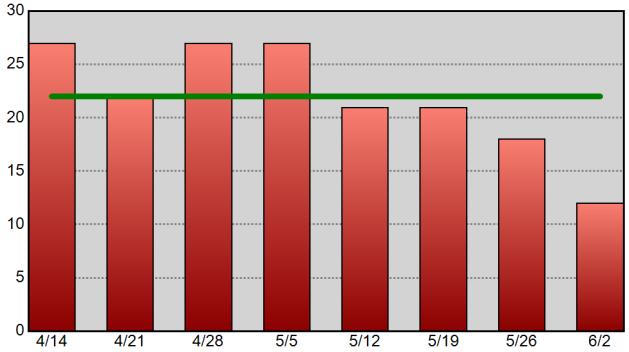

Drug-Related Arrests - 52wk Avg: 18

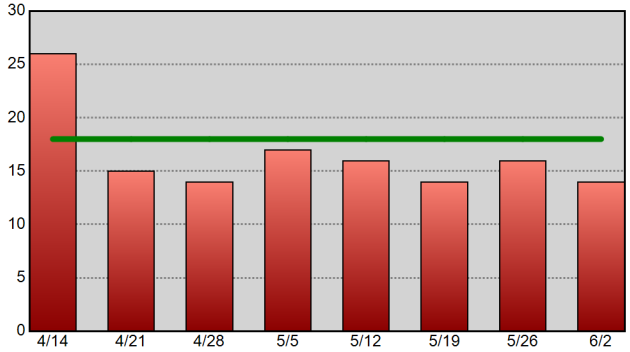

Warrants Served - 52wk Avg: 43

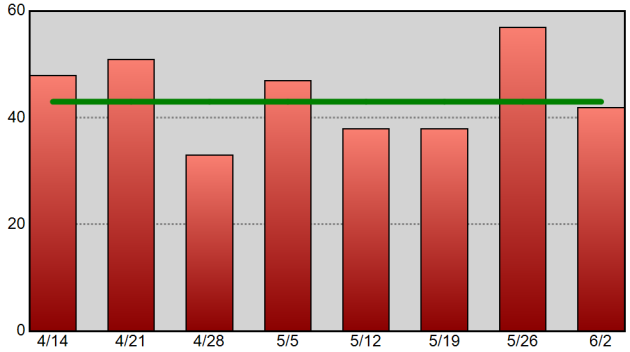

Information summarized for CompStat week ending 6/2/2018.
The horizontal line on each chart represents the data set's 52-week weekly average.

Sourced from MNPD ARMS on 6/6/2018 8:11:56 AM. CAD reports only include calls initiated by an officer (call type 2 or 3). Excludes CFS with a disposition code of 6 or 11. Arrest reports do not take into account the number of charges. 1 arrest = 1 body.

Midtown Hills Precinct Precinct Efficiency Charts

METROPOLITAN POLICE DEPARTMENT
of Nashville and Davidson County

Summarized by CompStat week for past eight weeks.
Aggregated by component of officer initiating call / arresting officer.

All Self-Initiated CAD - 52wk Avg: 1,458

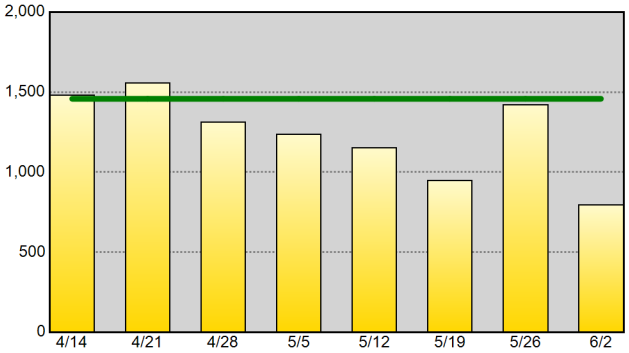

Self-Initiated Terry Stops - 52wk Avg: 32

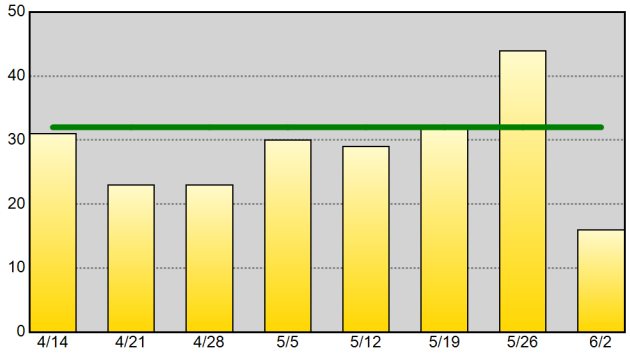

Self-Initiated Vehicle Stops (10-93) - 52wk Avg: 483

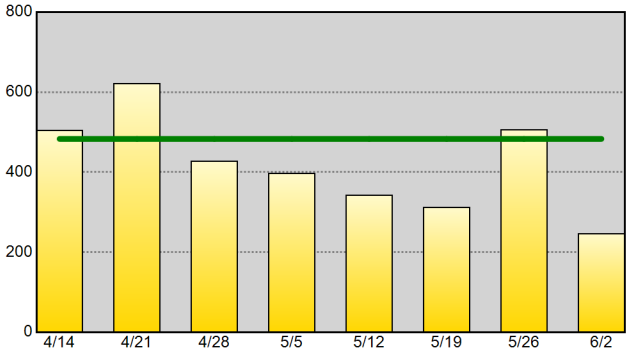

Self-Initiated Business Checks (10-96) - 52wk Avg: 662

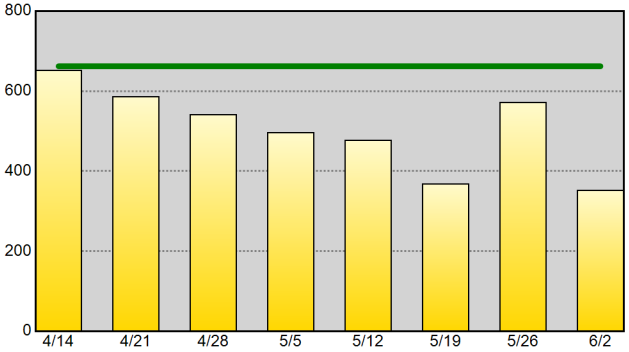

Self-Initiated Community Policing (10-15) - 52wk Avg: 63

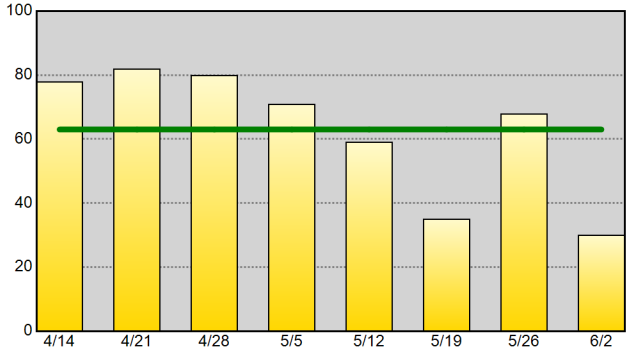

Self-Initiated Criminal Vice Activity (10-78) - 52wk Avg: 1

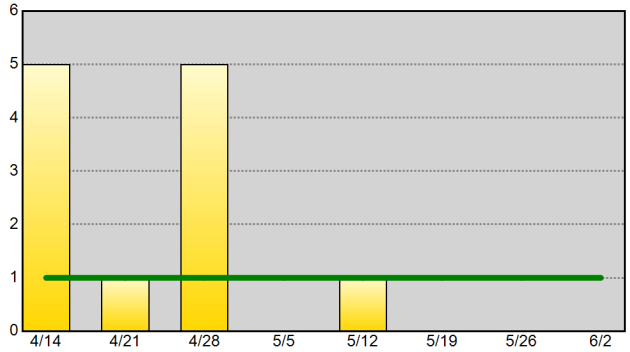

Part I Arrests - 52wk Avg: 13

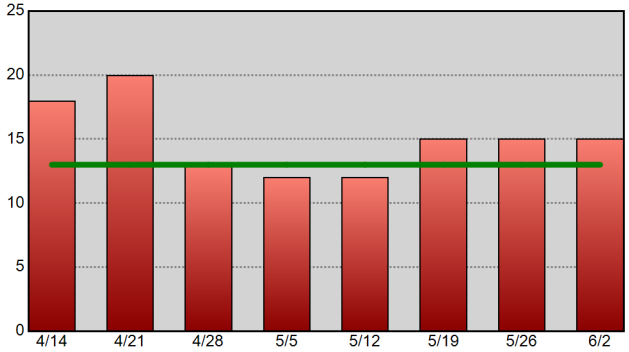

Drug-Related Arrests - 52wk Avg: 28

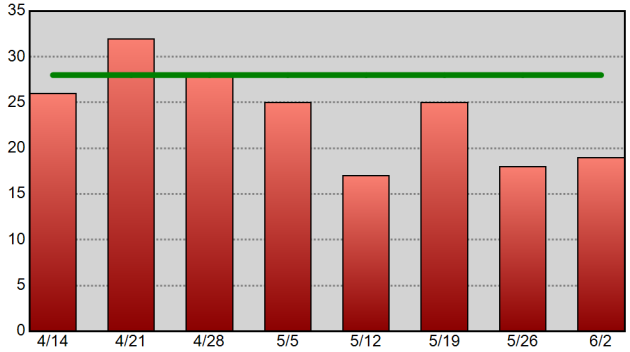

Warrants Served - 52wk Avg: 34

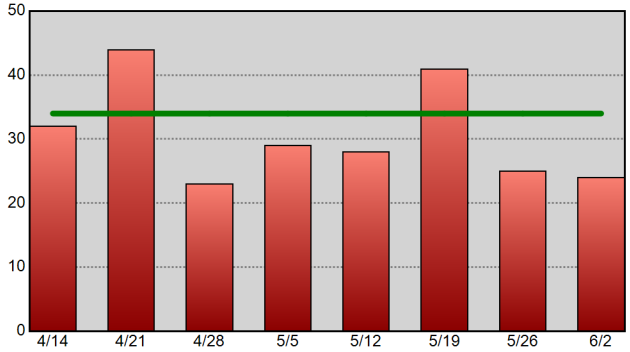

Information summarized for CompStat week ending 6/2/2018.
The horizontal line on each chart represents the data set's 52-week weekly average.

Sourced from MNPD ARMS on 6/6/2018 8:11:57 AM. CAD reports only include calls initiated by an officer (call type 2 or 3). Excludes CFS with a disposition code of 6 or 11. Arrest reports do not take into account the number of charges. 1 arrest = 1 body.

High Crime Intersections and Hot Addresses Section

CompStat Weekly Analysis is provided by the Metropolitan Nashville Police Department Crime Analysis Section. This report is intended to be a management and planning tool and does not reflect the official UCR counts for the department.

"Far better is it to dare mighty things, to win glorious triumphs, even though checkered by failure... than to rank with those poor spirits who neither enjoy nor suffer much, because they live in a gray twilight that knows not victory nor defeat."
- Theodore Roosevelt

Begin Date: 05/27/2018
End Date: 06/02/2018
Week: 22

County High Crime Intersections

Intersections with the highest concentrations of crime & traffic crashes - past 12 weeks.

METROPOLITAN POLICE DEPARTMENT
of Nashville and Davidson County

Violent Crime

Rank	Intersection	Precinct	ZIP	Count
1	MILLWOOD DR & MURFREESBORO PKE	Hermitage	37217	16
2	3RD AV S & BROADWAY	Central	37201	11
3	YOEST DR & HUNTERS LN	Madison	37207	10
3	I440 E & I24 E ENT RAMP	South	37210	10
5	I65 S & I65 S ENT RAMP	North	37207	9
5	CENTURY ST & 17TH AV N	North	37208	9
5	PLUS PARK BLVD & PAVILION BLVD	South	37217	9
8	MURFREESBORO PKE & MURFREESBORO ENT RAMP	Hermitage	37217	8
8	EAST THOMPSON LN & MURFREESBORO PKE	South	37211	8
8	BUCHANAN ST & DR D B TODD JR BLVD	North	37208	8
8	EDGEHILL AV & 12TH AV S	Midtown	37212	8
8	I24 E & I24 E ENT RAMP	South	37211	8
8	IRELAND ST & 12TH AV N	North	37208	8

Property Crime

Rank	Intersection	Precinct	ZIP	Count
1	OPRY MILLS DR & OPRYLAND DR	Hermitage	37214	97
2	SKYLINE MEMORIAL CT & DICKERSON PKE	Madison	37115	82
3	NOLENSVILLE PKE & SWISS AV	Midtown	37211	61
4	JOYCE LN & GRINSTEAD PL	East	37216	55
5	CHARLOTTE PKE & RIVER RD	West	37209	54
6	ALTA LOMA RD & N GALLATIN PKE	Madison	37115	41
7	WELCH RD & TRAVIS DR	South	37211	39
8	BANDYWOOD DR & ABBOTT MARTIN RD	West	37215	35
9	CHARLOTTE PKE & OLD CHARLOTTE PKE	West	37209	32
10	JEFFERSON ST & WARREN ST	North	37208	29
11	POWELL AV & BRANSFORD AV	Midtown	37204	26
11	NOLENSVILLE PKE & HICKORYVIEW DR	South	37211	26
13	OLD HICKORY BLVD & FRANKLIN PIKE CIR	Midtown	37027	25

Traffic Crashes - Personal Injury

Rank	Intersection	Precinct	ZIP	Count
1	PROVIDENCE PARK LN & GENEROSITY WAY	South	37211	5
1	CANE RIDGE RD & BELL RD	South	37013	5
1	I24 W & I24 W EXIT RAMP	South	37211	5
1	BELL RD & MURFREESBORO PKE	South	37013	5
5	BELL RD & I24 E	South	37013	4
5	OLD HICKORY BLVD & NOLENSVILLE PKE	South	37211	4
5	THOMPSON LN & EAST THOMPSON LN	South	37211	4
5	HARDING PL & TROUSDALE DR	Midtown	37211	4
5	ALBION ST & DR D B TODD JR BLVD	North	37208	4
10	I40 E EXIT RAMP & BROADWAY	Midtown	37203	3
10	WEDGEWOOD AV & 8TH AV S	Midtown	37203	3
10	HARDING PL & NOLENSVILLE PKE	South	37211	3
10	I24 E & I24 E ENT RAMP	South	37210	3

Traffic Crashes - Non-Injury

Rank	Intersection	Precinct	ZIP	Count
1	POWELL AV & POWELL PL	Midtown	37204	25
2	HARDING PL & METROPLEX DR	South	37211	22
3	CENTRAL PKE & OLD HICKORY BLVD	Hermitage	37076	20
4	HARDING PL & TROUSDALE DR	Midtown	37211	19
5	OLD HICKORY BLVD & EDMONDSON PKE	Midtown	37211	18
5	MYATT DR & RIVERGATE PKWY	Madison	37115	18
5	HARDING PL & I24 W	South	37211	18
5	I40 W & FESSLERS LN	Hermitage	37210	18
9	HARDING PL & NOLENSVILLE PKE	South	37211	17
10	THOMPSON LN & EAST THOMPSON LN	South	37211	14
10	ELM HILL PKE & FESSLERS LN	Hermitage	37210	14
10	OLD HICKORY BLVD & FRANKLIN PKE	Midtown	37027	14
10	CANE RIDGE RD & BELL RD	South	37013	14

Information summarized for CompStat week ending 06-02-18. (past 12 weeks of data). For each report, point data were plotted in a GIS and assigned to the nearest street intersection. Summary counts were then calculated for each intersection.

Sourced from MNPD ARMS on 6/6/2018 8:11:57 AM. Violent and property crime information sourced from incident reports using Uniform Crime Reporting definitions and reporting guidelines, based on the date when the crime was reported. Personal injury traffic crashes (10-46) and non-injury traffic crashes (10-45) retrieved from MNPD's CAD database. Excludes CFS with a disposition code of 6 or 11. For each incident or CAD record, the incident or dispatch location was assigned to the nearest street intersection.

West Precinct High Crime Intersections

Intersections with the highest concentrations of crime & traffic crashes - past 12 weeks.

METROPOLITAN POLICE DEPARTMENT
of Nashville and Davidson County

Violent Crime

Rank	Intersection	Precinct	ZIP	Count
1	HILLSBORO PKE & ABBOTT MARTIN RD	West	37215	4
2	CHARLOTTE PKE & RIVER RD	West	37209	3
2	PREMIER DR & WILCLAY DR	West	37209	3
4	OLD HICKORY BLVD & HIGHWAY 70 S	West	37221	2
4	CHARLOTTE PKE & WHITE BRIDGE PKE	West	37209	2
4	HARDING PKE & WHITE BRIDGE PKE	West	37205	2
4	BELLE VALLEY DR &	West	37209	2
4	JAMES CT & JAMES AV	West	37209	2
4	BROOKMEADE GRNWY & BROOKMEADE GRNWY	West	37209	2
4	CABOT DR & CHARLOTTE PKE	West	37205	2
4	SUSANNAH DR & SUSANNAH CT	West	37209	2
4	CHARLOTTE AV & 53RD AV N	West	37209	2
13	WILSON BLVD N & WEST END AV	West	37205	1

Property Crime

Rank	Intersection	Precinct	ZIP	Count
1	CHARLOTTE PKE & RIVER RD	West	37209	54
2	BANDYWOOD DR & ABBOTT MARTIN RD	West	37215	35
3	CHARLOTTE PKE & OLD CHARLOTTE PKE	West	37209	32
4	CHARLOTTE PKE &	West	37205	16
5	WHITE BRIDGE PKE & NES ACCESS RD	West	37205	13
5	OLD HICKORY BLVD & HIGHWAY 70 S	West	37221	13
7	HIGHWAY 100 & OLD HARDING PKE	West	37221	10
8	CHARLOTTE PKE & BROOKMEADE GRNWY ACCESS RD	West	37209	9
8	HILLSBORO PKE & ABBOTT MARTIN RD	West	37215	9
10	OLD HICKORY BLVD & TIDWELL RD	West	37209	8
11	CABOT DR & CHARLOTTE PKE	West	37205	7
11	HARDING PKE & RIDGEFIELD WAY	West	37205	7
11	HARDING PKE & WOODLAWN DR	West	37205	7

Traffic Crashes - Personal Injury

Rank	Intersection	Precinct	ZIP	Count
1	OLD HICKORY BLVD & HIGHWAY 70 S	West	37221	2
1	CHARLOTTE PKE & BROOK HOLLOW RD	West	37205	2
1	CHARLOTTE PKE & WATTS LN	West	37209	2
1	HILLSBORO PKE & WOODMONT BLVD	West	37215	2
1	I40 W EXIT RAMP & I40 W	West	37209	2
6	CHARLOTTE PKE & I40 W	West	37209	1
6	BEVERLY HILLS DR & HIGHWAY 70	West	37143	1
6	OLD HARDING PKE & HIGHWAY 100	West	37221	1
6	COLLINS RD & COLLINSWOOD DR	West	37221	1
6	I40 E EXIT RAMP & I40 E	West	37209	1
6	NATCHEZ POINTE BLVD & MCCRORY LN	West	37221	1
6	SAWYER BROWN RD & HIGHWAY 70 S	West	37221	1
6	BELLE VALLEY DR &	West	37209	1

Traffic Crashes - Non-Injury

Rank	Intersection	Precinct	ZIP	Count
1	CABOT DR & CHARLOTTE PKE	West	37205	12
2	OLD HICKORY BLVD & HIGHWAY 70 S	West	37221	11
2	CHARLOTTE PKE & WHITE BRIDGE PKE	West	37209	11
4	ANNEX AV & CHARLOTTE PKE	West	37209	9
5	HARDING PKE & WOODLAWN DR	West	37205	8
5	HILLSBORO PKE & GREEN HILLS VILLAGE DR	West	37215	8
7	BANDYWOOD DR & ABBOTT MARTIN RD	West	37215	7
7	HILLSBORO DR & HILLSBORO PKE	West	37215	7
7	I40 W & BRILEY PKWY N ENT RAMP	West	37209	7
10	HILLSBORO PKE & RICHARD JONES RD	West	37215	6
10	HARDING PKE & WHITE BRIDGE PKE	West	37205	6
10	CHARLOTTE PKE & RUSSLEO DR	West	37209	6
10	HIGHWAY 70 S & COLEY DAVIS RD	West	37221	6

Information summarized for CompStat week ending 06-02-18. (past 12 weeks of data). For each report, point data were plotted in a GIS and assigned to the nearest street intersection. Summary counts were then calculated for each intersection.

Sourced from MNPD ARMS on 6/6/2018 8:11:57 AM. Violent and property crime information sourced from incident reports using Uniform Crime Reporting definitions and reporting guidelines, based on the date when the crime was reported. Personal injury traffic crashes (10-46) and non-injury traffic crashes (10-45) retrieved from MNPD's CAD database. Excludes CFS with a disposition code of 6 or 11. For each incident or CAD record, the incident or dispatch location was assigned to the nearest street intersection.

East Precinct High Crime Intersections

Intersections with the highest concentrations of crime & traffic crashes - past 12 weeks.

METROPOLITAN POLICE DEPARTMENT
of Nashville and Davidson County

Violent Crime

Rank	Intersection	Precinct	ZIP	Count
1	N 6TH ST &	East	37207	7
2	I24 W & I24 W ENT RAMP	East	37206	5
3	DEW ST & S 7TH ST	East	37206	4
3	S 7TH ST & SYLVAN ST	East	37206	4
3	S 8TH ST & S 8TH CT	East	37206	4
3	ROSEBANK AV & SOLON DR	East	37206	4
3	RICHARDSON AV & STOCKELL ST	East	37207	4
3	TRINITY LN & DICKERSON PKE	East	37207	4
9	GATEWOOD AV & DICKERSON PKE	East	37207	3
9	OAKWOOD AV & BETHWOOD DR	East	37207	3
9	GORDON TER & GERALD ST	East	37207	3
9	N 2ND ST & MERIDIAN ST	East	37207	3
9	N 2ND ST & JOSEPH AV	East	37207	3

Property Crime

Rank	Intersection	Precinct	ZIP	Count
1	JOYCE LN & GRINSTEAD PL	East	37216	55
2	I65 N & W TRINITY LN	East	37207	11
3	HOME RD & GALLATIN PKE	East	37216	10
4	SHELBY AV & S 6TH ST	East	37206	8
5	STRATTON AV & GALLATIN AV	East	37206	7
6	DEW ST & S 7TH ST	East	37206	6
6	DICKERSON PKE & HILLHURST DR	East	37207	6
6	DONALD ST & DICKERSON PKE	East	37207	6
9	DICKERSON PKE & EWING DR	East	37207	5
9	DICKERSON PKE & LORRAINE AV	East	37207	5
9	MAPLEWOOD TRC & WALTON LN	East	37216	5
9	SHELBY AV & S 6TH ST	East	37206	5
9	FATHERLAND ST & PROSPECT ST	East	37206	5

Traffic Crashes - Personal Injury

Rank	Intersection	Precinct	ZIP	Count
1	DICKERSON PKE & DOUGLAS AV	East	37207	2
1	HART LN & ELLINGTON PKWY	East	37207	2
1	GALLATIN PKE & W KIRKLAND AV	East	37216	2
1	I65 N & W TRINITY LN	East	37207	2
1	STRATTON AV & N 14TH ST	East	37206	2
6	S 5TH ST & SHELBY AV	East	37206	1
6	S 12TH ST & DAVIDSON ST	East	37206	1
6	SHELBY AV & S 15TH ST	East	37206	1
6	DEW ST & S 12TH ST	East	37206	1
6	CRUTCHER ST & I24 W	East	37213	1
6	I24 W EXIT RAMP & I24 W	East	37213	1
6	S 5TH ST & SUMMER PL	East	37206	1
6	S 7TH ST & SYLVAN ST	East	37206	1

Traffic Crashes - Non-Injury

Rank	Intersection	Precinct	ZIP	Count
1	W TRINITY LN & LUCAS LN	East	37207	11
2	MAIN ST & S 5TH ST	East	37207	9
3	I65 S EXIT RAMP & I65 S	East	37207	8
4	I24 W EXIT RAMP & I24 W	East	37213	7
5	I24 W & SHELBY AV	East	37206	6
5	EASTLAND AV & GALLATIN AV	East	37206	6
5	GALLATIN PKE & E TRINITY LN	East	37216	6
8	TRINITY LN & DICKERSON PKE	East	37207	5
8	DICKERSON PKE & GRACE ST	East	37207	5
8	MCFERRIN AV & W EASTLAND AV / CLEVELAND ST	East	37206	5
8	GALLATIN AV & DOUGLAS AV	East	37206	5
8	S 5TH ST & WOODLAND ST	East	37206	5
13	S 4TH ST & I24 W ENT RAMP	East	37206	4

Information summarized for CompStat week ending 06-02-18. (past 12 weeks of data). For each report, point data were plotted in a GIS and assigned to the nearest street intersection. Summary counts were then calculated for each intersection.

Sourced from MNPD ARMS on 6/6/2018 8:11:57 AM. Violent and property crime information sourced from incident reports using Uniform Crime Reporting definitions and reporting guidelines, based on the date when the crime was reported. Personal injury traffic crashes (10-46) and non-injury traffic crashes (10-45) retrieved from MNPD's CAD database. Excludes CFS with a disposition code of 6 or 11. For each incident or CAD record, the incident or dispatch location was assigned to the nearest street intersection.

South Precinct High Crime Intersections

Intersections with the highest concentrations of crime & traffic crashes - past 12 weeks.

METROPOLITAN POLICE DEPARTMENT
of Nashville and Davidson County

Violent Crime

Rank	Intersection	Precinct	ZIP	Count
1	I440 E & I24 E ENT RAMP	South	37210	10
2	PLUS PARK BLVD & PAVILION BLVD	South	37217	9
3	EAST THOMPSON LN & MURFREESBORO PKE	South	37211	8
3	I24 E & I24 E ENT RAMP	South	37211	8
5	BROOKRIDGE TR & WALLACE RD	South	37211	7
5	CLAIBORNE ST & LAFAYETTE ST	South	37210	7
5	2ND AV S & MCCANN ST	South	37210	7
8	MURFREESBORO PKE & PHILFRE CT	South	37211	6
8	CANE RIDGE RD & BELL RD	South	37013	6
10	PIN HOOK RD & SUMMERCREST BLVD	South	37013	5
10	BELL RD & MURFREESBORO PKE	South	37013	5
10	NOLENSVILLE PKE & EDMONDSON PKE	South	37211	5
13	PACKARD DR & APACHE TR	South	37211	4

Property Crime

Rank	Intersection	Precinct	ZIP	Count
1	WELCH RD & TRAVIS DR	South	37211	39
2	NOLENSVILLE PKE & HICKORYVIEW DR	South	37211	26
3	MURFREESBORO PKE & HAMILTON CHURCH RD	South	37013	23
4	CANE RIDGE RD & BELL RD	South	37013	14
4	NOLENSVILLE PKE & GLENROSE AV	South	37210	14
6	THOMPSON LN &	South	37210	12
7	NOLENSVILLE PKE & ZOO RD	South	37211	9
7	APACHE TR & HAYWOOD LN	South	37211	9
7	BELL RD & MT VIEW RD	South	37013	9
10	CUMMINGS PARK DR & RICHARDS RD	South	37013	8
10	EAST THOMPSON LN & MURFREESBORO PKE	South	37211	8
10	ANTIOCH PKE & HAYSTACK LN	South	37013	8
10	WALLACE RD & LINBAR DR	South	37211	8

Traffic Crashes - Personal Injury

Rank	Intersection	Precinct	ZIP	Count
1	CANE RIDGE RD & BELL RD	South	37013	5
1	I24 W & I24 W EXIT RAMP	South	37211	5
1	PROVIDENCE PARK LN & GENEROSITY WAY	South	37211	5
1	BELL RD & MURFREESBORO PKE	South	37013	5
5	THOMPSON LN & EAST THOMPSON LN	South	37211	4
5	BELL RD & I24 E	South	37013	4
5	OLD HICKORY BLVD & NOLENSVILLE PKE	South	37211	4
8	EZELL RD & MELMACK DR	South	37211	3
8	I24 E & HAYWOOD LN	South	37211	3
8	I24 E EXIT RAMP & I24 E	South	37013	3
8	HARDING PL & NOLENSVILLE PKE	South	37211	3
8	I24 E & I24 E ENT RAMP	South	37210	3
8	MURFREESBORO PKE & HAMILTON CHURCH RD	South	37013	3

Traffic Crashes - Non-Injury

Rank	Intersection	Precinct	ZIP	Count
1	HARDING PL & METROPLEX DR	South	37211	22
2	HARDING PL & I24 W	South	37211	18
3	HARDING PL & NOLENSVILLE PKE	South	37211	17
4	THOMPSON LN & EAST THOMPSON LN	South	37211	14
4	CANE RIDGE RD & BELL RD	South	37013	14
6	NOLENSVILLE PKE & EDMONDSON PKE	South	37211	13
6	I24 W & I440 W ENT RAMP	South	37210	13
6	DONELSON PKE & MURFREESBORO PKE	South	37217	13
6	ANTIOCH PKE & HARDING PL	South	37211	13
6	HARDING PL & I24 E	South	37211	13
11	I24 E & I24 E ENT RAMP	South	37210	12
11	APACHE TR & HAYWOOD LN	South	37211	12
13	OLD HICKORY BLVD & NOLENSVILLE PKE	South	37211	11

Information summarized for CompStat week ending 06-02-18. (past 12 weeks of data). For each report, point data were plotted in a GIS and assigned to the nearest street intersection. Summary counts were then calculated for each intersection.

Sourced from MNPD ARMS on 6/6/2018 8:11:58 AM. Violent and property crime information sourced from incident reports using Uniform Crime Reporting definitions and reporting guidelines, based on the date when the crime was reported. Personal injury traffic crashes (10-46) and non-injury traffic crashes (10-45) retrieved from MNPD's CAD database. Excludes CFS with a disposition code of 6 or 11. For each incident or CAD record, the incident or dispatch location was assigned to the nearest street intersection.

Central Precinct High Crime Intersections

METROPOLITAN POLICE DEPARTMENT
of Nashville and Davidson County

Intersections with the highest concentrations of crime & traffic crashes - past 12 weeks.

Violent Crime

Rank	Intersection	Precinct	ZIP	Count
1	3RD AV S & BROADWAY	Central	37201	11
2	5TH AV S & ASH ST	Central	37203	6
3	DEMONBREUN ST & 5TH AV S	Central	37203	4
3	CHARLOTTE AV & 4TH AV N	Central	37219	4
5	5TH AV N & CHURCH ST	Central	37219	3
5	DEMONBREUN ST & 3RD AV S	Central	37201	3
5	4TH AV N & BROADWAY	Central	37219	3
8	2ND AV S & SHELBY ST PEDESTRIAN BRIDGE	Central	37201	2
8	11TH AV N & BROADWAY	Central	37203	2
8	2ND AV N & BROADWAY	Central	37201	2
8	BROADWAY & 1ST AV S	Central	37201	2
8	ACADEMY PL & HERMITAGE AV	Central	37210	2
8	8TH AV S & DIVISION ST	Central	37203	2

Property Crime

Rank	Intersection	Precinct	ZIP	Count
1	3RD AV S & BROADWAY	Central	37201	24
1	4TH AV N & BROADWAY	Central	37219	24
3	ROSA L PARKS BLVD & JEFFERSON ST	Central	37208	15
4	HERMITAGE AV & PEABODY ST	Central	37201	13
5	3RD AV S & SYMPHONY PL	Central	37201	11
6	VICTORY AV & S 1ST ST	Central	37213	10
7	CHARLOTTE AV & 4TH AV N	Central	37219	9
8	BROADWAY & OPRY PL	Central	37203	8
8	CHURCH ST & ARCADE ALY	Central	37219	8
10	COMMERCE ST & 5TH AV N	Central	37219	6
10	2ND AV N & COMMERCE ST	Central	37201	6
10	PINE ST & 12TH AV S	Central	37203	6
13	9TH AV S & BROADWAY	Central	37203	5

Traffic Crashes - Personal Injury

Rank	Intersection	Precinct	ZIP	Count
1	I24 E & SHELBY AV	Central	37213	2
1	I24 E ENT RAMP & SPRING ST	Central	37207	2
1	I40 W EXIT RAMP & BROADWAY	Central	37203	2
1	I24 E &	Central	37213	2
1	DEMONBREUN ST & 7TH AV S	Central	37203	2
1	DEMONBREUN ST & 11TH AV N	Central	37203	2
1	12TH AV N & BROADWAY	Central	37203	2
8	3RD AV S & SYMPHONY PL	Central	37201	1
8	COMMERCE ST & 6TH AV N	Central	37219	1
8	3RD AV S & BROADWAY	Central	37201	1
8	ROSA L PARKS BLVD & CHURCH ST	Central	37203	1
8	3RD AV N & CHURCH ST	Central	37201	1
8	CAPITOL BLVD & CHURCH ST	Central	37219	1

Traffic Crashes - Non-Injury

Rank	Intersection	Precinct	ZIP	Count
1	4TH AV N & BROADWAY	Central	37219	13
2	GEORGE L DAVIS BLVD & CHURCH ST	Central	37203	10
2	12TH AV N & BROADWAY	Central	37203	10
4	LAFAYETTE ST & 4TH AV S	Central	37203	9
4	I24 E & I24 E EXIT RAMP	Central	37213	9
4	SPRING ST & COWAN ST	Central	37207	9
7	2ND AV S & ASH ST	Central	37210	8
7	I40 W ENT RAMP & BROADWAY	Central	37203	8
7	BROADWAY & OPRY PL	Central	37203	8
10	COMMERCE ST & 5TH AV N	Central	37219	7
10	3RD AV S & SYMPHONY PL	Central	37201	7
10	I65 N & ROSA L PARKS BLVD	Central	37208	7
10	HERMITAGE AV & PEABODY ST	Central	37201	7

Information summarized for CompStat week ending 06-02-18. (past 12 weeks of data). For each report, point data were plotted in a GIS and assigned to the nearest street intersection. Summary counts were then calculated for each intersection.

Sourced from MNPD ARMS on 6/6/2018 8:11:58 AM. Violent and property crime information sourced from incident reports using Uniform Crime Reporting definitions and reporting guidelines, based on the date when the crime was reported. Personal injury traffic crashes (10-46) and non-injury traffic crashes (10-45) retrieved from MNPD's CAD database. Excludes CFS with a disposition code of 6 or 11. For each incident or CAD record, the incident or dispatch location was assigned to the nearest street intersection.

Hermitage Precinct High Crime Intersections

Intersections with the highest concentrations of crime & traffic crashes - past 12 weeks.

METROPOLITAN POLICE DEPARTMENT
of Nashville and Davidson County

Violent Crime

Rank	Intersection	Precinct	ZIP	Count
1	MILLWOOD DR & MURFREESBORO PKE	Hermitage	37217	16
2	MURFREESBORO PKE & MURFREESBORO ENT RAMP	Hermitage	37217	8
3	UNIVERSITY CT &	Hermitage	37210	7
4	CANNON ST & CLAIBORNE ST	Hermitage	37210	6
4	CHARLES E DAVIS BLVD & LAFAYETTE ST	Hermitage	37210	6
4	ELM HILL PKE &	Hermitage	37210	6
4	SHUTE LN & LEBANON PKE	Hermitage	37076	6
8	LARIMORE DR & WANDA DR	Hermitage	37214	5
8	CHARLES E DAVIS BLVD & J C NAPIER CT	Hermitage	37210	5
10	CHARLES E DAVIS BLVD & CANNON ST	Hermitage	37210	4
10	CARROLL ST & CHARLES E DAVIS BLVD	Hermitage	37210	4
10	BISMARK DR & SNOOK DR	Hermitage	37210	4
10	JACKSON THISTLE & AUTUMN KNOLL	Hermitage	37076	4

Property Crime

Rank	Intersection	Precinct	ZIP	Count
1	OPRY MILLS DR & OPRYLAND DR	Hermitage	37214	97
2	SHUTE LN & LEBANON PKE	Hermitage	37076	24
3	KOHLS PVT DR & STONES RIVER GRNWY	Hermitage	37214	16
4	CHARLES E DAVIS BLVD & J C NAPIER CT	Hermitage	37210	14
5	ROCKWOOD DR & TULIP GROVE RD	Hermitage	37076	12
5	BELL RD &	Hermitage	37214	12
7	MCGAVOCK PKE &	Hermitage	37214	11
8	MURFREESBORO PKE & UNA ANTIOCH PKE	Hermitage	37013	10
8	OLD HICKORY BLVD &	Hermitage	37076	10
8	JUAREZ DR & OLD HICKORY BLVD	Hermitage	37076	10
11	CENTRAL PKE & FRIST BLVD	Hermitage	37076	9
11	PARK DR & MCGAVOCK PKE	Hermitage	37214	9
11	SPENCE LN & LEBANON PKE	Hermitage	37210	9

Traffic Crashes - Personal Injury

Rank	Intersection	Precinct	ZIP	Count
1	MURFREESBORO PKE & RANSOM PL	Hermitage	37217	3
1	RURAL HILL RD & MURFREESBORO PKE	Hermitage	37217	3
1	STEWARTS FERRY PKE & I40 E	Hermitage	37214	3
1	I40 W & STEWARTS FERRY PKE	Hermitage	37214	3
5	ELM HILL PKE & ELM TREE DR	Hermitage	37210	2
5	ROYAL PKWY & DONELSON PKE	Hermitage	37214	2
5	ELM HILL PKE & DONELSON PKE	Hermitage	37214	2
5	BRILEY PKWY N & LEBANON PKE	Hermitage	37214	2
5	CENTRAL PKE & FRIST BLVD	Hermitage	37076	2
5	OLD HICKORY BLVD &	Hermitage	37076	2
5	CENTRAL PKE & TULIP GROVE RD	Hermitage	37076	2
5	LONGHUNTER LN &	Hermitage	37217	2
5	BRITISH WOODS DR & MURFREESBORO PKE	Hermitage	37217	2

Traffic Crashes - Non-Injury

Rank	Intersection	Precinct	ZIP	Count
1	CENTRAL PKE & OLD HICKORY BLVD	Hermitage	37076	20
2	I40 W & FESSLERS LN	Hermitage	37210	18
3	ELM HILL PKE & FESSLERS LN	Hermitage	37210	14
4	MURFREESBORO PKE & UNA ANTIOCH PKE	Hermitage	37013	13
5	BLACKWOOD DR & BELL RD	Hermitage	37214	12
5	OPRY MILLS DR & OPRYLAND DR	Hermitage	37214	12
7	I40 W & I40 W EXIT RAMP	Hermitage	37210	11
8	I24 W & ARLINGTON AV	Hermitage	37210	9
9	SPENCE LN & LEBANON PKE	Hermitage	37210	8
9	STEWARTS FERRY PKE & I40 E	Hermitage	37214	8
9	BELL RD & SMITH SPRINGS RD	Hermitage	37217	8
9	MURFREESBORO PKE & RANSOM PL	Hermitage	37217	8
9	MURFREESBORO PKE & MURFREESBORO ENT RAMP	Hermitage	37217	8

Information summarized for CompStat week ending 06-02-18. (past 12 weeks of data). For each report, point data were plotted in a GIS and assigned to the nearest street intersection. Summary counts were then calculated for each intersection.

Sourced from MNPD ARMS on 6/6/2018 8:11:58 AM. Violent and property crime information sourced from incident reports using Uniform Crime Reporting definitions and reporting guidelines, based on the date when the crime was reported. Personal injury traffic crashes (10-46) and non-injury traffic crashes (10-45) retrieved from MNPD's CAD database. Excludes CFS with a disposition code of 6 or 11. For each incident or CAD record, the incident or dispatch location was assigned to the nearest street intersection.

North Precinct High Crime Intersections

Intersections with the highest concentrations of crime & traffic crashes - past 12 weeks.

METROPOLITAN POLICE DEPARTMENT
of Nashville and Davidson County

Violent Crime

Rank	Intersection	Precinct	ZIP	Count
1	I65 S & I65 S ENT RAMP	North	37207	9
1	CENTURY ST & 17TH AV N	North	37208	9
3	BUCHANAN ST & DR D B TODD JR BLVD	North	37208	8
3	IRELAND ST & 12TH AV N	North	37208	8
5	NASSAU ST & GARFIELD ST	North	37208	7
5	16TH AV N & BUCHANAN ST	North	37208	7
7	REVELS DR & WHITES CREEK PKE	North	37207	6
7	BUENA VISTA PKE & TRINITY LN	North	37218	6
9	FAIRVIEW DR & CLARKSVILLE PKE	North	37218	5
9	CLARKSVILLE PKE & ROSA L PARKS BLVD	North	37208	5
9	JEFFERSON ST & WARREN ST	North	37208	5
9	CLIFTON AV & 28TH AV N	North	37208	5
13	16TH AV N & HERMAN ST	North	37208	4

Property Crime

Rank	Intersection	Precinct	ZIP	Count
1	JEFFERSON ST & WARREN ST	North	37208	29
2	17TH AV N & DR D B TODD JR BLVD	North	37208	20
3	S HAMILTON RD & BUENA VISTA PKE	North	37218	14
3	W TRINITY LN & SCRUGGS LN	North	37207	14
5	W TRINITY LN & MONTICELLO DR	North	37207	13
6	ROSA L PARKS BLVD & DOMINICAN DR	North	37228	11
7	W TRINITY LN & HAMPTON ST	North	37207	10
8	SUMMITT AV & CLARKSVILLE PKE	North	37218	9
9	FAIRVIEW DR & CLARKSVILLE PKE	North	37218	8
9	W TRINITY LN & LIBERIA ST	North	37207	8
9	26TH AV N & JEFFERSON ST	North	37208	8
12	BRICK CHURCH PKE & AVONDALE CIR	North	37207	7
12	CLARKSVILLE PKE & 26TH AV N	North	37208	7

Traffic Crashes - Personal Injury

Rank	Intersection	Precinct	ZIP	Count
1	ALBION ST & DR D B TODD JR BLVD	North	37208	4
2	W TRINITY LN & BRICK CHURCH PKE	North	37207	3
2	S HAMILTON RD & BUENA VISTA PKE	North	37218	3
4	I65 S & I24 E	North	37207	2
4	I65 S & FERN AV	North	37207	2
4	READ AV & BRICK CHURCH PKE	North	37207	2
4	WHITES CREEK PKE & MOORMANS ARM RD	North	37207	2
4	WHITES CREEK PKE & OLD CLARKSVILLE PKE	North	37189	2
4	9TH AV N & JEFFERSON ST	North	37208	2
4	ROSA L PARKS BLVD & DOMINICAN DR	North	37228	2
4	WHITES CREEK PKE & SYCAMORE CREEK RD	North	37080	2
4	CHARLOTTE AV & 28TH AV N	North	37209	2
13	27TH AV N & CHARLOTTE AV	North	37209	1

Traffic Crashes - Non-Injury

Rank	Intersection	Precinct	ZIP	Count
1	I65 S & W TRINITY LN	North	37207	13
2	READ AV & BRICK CHURCH PKE	North	37207	9
2	ROSA L PARKS BLVD & DOMINICAN DR	North	37228	9
4	9TH AV N & JEFFERSON ST	North	37208	7
4	28TH AV N & JOHN A MERRITT BLVD	North	37209	7
6	CLARKSVILLE PKE & ROSA L PARKS BLVD	North	37208	6
6	ROSA L PARKS BLVD & CLARKSVILLE PKE	North	37208	6
6	FAIRVIEW DR & CLARKSVILLE PKE	North	37218	6
6	S HAMILTON RD & BUENA VISTA PKE	North	37218	6
6	DR DB TODD JR BLVD & JEFFERSON ST	North	37208	6
11	WHITES CREEK PKE & GIFFORD PL	North	37080	5
11	I65 S & FERN AV	North	37207	5
11	CLAY LICK RD & CLAY LICK RD ACCESS RD	North	37189	5

Information summarized for CompStat week ending 06-02-18. (past 12 weeks of data). For each report, point data were plotted in a GIS and assigned to the nearest street intersection. Summary counts were then calculated for each intersection.

Sourced from MNPD ARMS on 6/6/2018 8:11:58 AM. Violent and property crime information sourced from incident reports using Uniform Crime Reporting definitions and reporting guidelines, based on the date when the crime was reported. Personal injury traffic crashes (10-46) and non-injury traffic crashes (10-45) retrieved from MNPD's CAD database. Excludes CFS with a disposition code of 6 or 11. For each incident or CAD record, the incident or dispatch location was assigned to the nearest street intersection.

Madison Precinct High Crime Intersections

Intersections with the highest concentrations of crime & traffic crashes - past 12 weeks.

METROPOLITAN POLICE DEPARTMENT
of Nashville and Davidson County

Violent Crime

Rank	Intersection	Precinct	ZIP	Count
1	YOEST DR & HUNTERS LN	Madison	37207	10
2	WESTCHESTER DR & BROOKWAY DR	Madison	37207	7
3	CREEKWOOD DR &	Madison	37207	5
3	FOREST PARK RD & COVENTRY WOODS DR	Madison	37115	5
3	E PALESTINE AV & ARGLE AV	Madison	37115	5
6	BERKLEY DR & ARGLE AV	Madison	37115	4
6	MYATT DR & SPRING BRANCH DR	Madison	37115	4
6	SKYLINE MEMORIAL CT & DICKERSON PKE	Madison	37115	4
6	CHESAPEAKE DR & WOODSTOCK DR	Madison	37207	4
10	DUE WEST AV N & OLD DUE WEST AV	Madison	37115	3
10	CREEKWOOD DR & PARK CREEK DR	Madison	37207	3
10	SPEARS RD & LESWOOD LN	Madison	37207	3
10	BELL GRIMES LN & DICKERSON PKE	Madison	37207	3

Property Crime

Rank	Intersection	Precinct	ZIP	Count
1	SKYLINE MEMORIAL CT & DICKERSON PKE	Madison	37115	82
2	ALTA LOMA RD & N GALLATIN PKE	Madison	37115	41
3	TWIN HILLS DR & N GALLATIN PKE	Madison	37072	25
4	N GALLATIN PKE & NORTHSIDE DR	Madison	37115	24
5	HICKORY HILLS BLVD & WESTCAP RD	Madison	37189	21
6	N GALLATIN PKE & RIVERCHASE BLVD	Madison	37115	14
7	N GALLATIN PKE & LIBERTY LN	Madison	37072	11
7	DICKERSON PKE & DARBYTOWN DR	Madison	37207	11
9	CONFERENCE DR & N GALLATIN PKE	Madison	37072	10
10	NEELYS BEND RD & S GALLATIN PKE	Madison	37115	9
11	OLD HICKORY BLVD W & GALLATIN PKE	Madison	37115	8
12	N GALLATIN PKE & ALTUS AV	Madison	37115	7
12	BELL GRIMES LN & DICKERSON PKE	Madison	37207	7

Traffic Crashes - Personal Injury

Rank	Intersection	Precinct	ZIP	Count
1	MYATT DR & RIVERGATE PKWY	Madison	37115	2
1	I65 N & I65 N EXIT RAMP	Madison	37115	2
1	TWIN HILLS DR & N GALLATIN PKE	Madison	37072	2
1	BRILEY PKWY W & DICKERSON PKE	Madison	37207	2
1	DALEMERE DR & OLD HICKORY BLVD	Madison	37207	2
1	TREBOR DR & CUNNIFF PKWY	Madison	37072	2
7	GREEN ACRES CT & GREEN ACRES DR	Madison	37072	1
7	DICKERSON PKE S & MOSS TR	Madison	37072	1
7	CUNNIFF PKWY & DICKERSON PKE S	Madison	37072	1
7	I65 N & VIETNAM VETERANS BLVD N	Madison	37072	1
7	I65 S & VIETNAM VETERANS BLVD S	Madison	37072	1
7	FRENCH ST & MCCOIN DR	Madison	37072	1
7	BRICK CHURCH LN & BRILEY PARK BLVD	Madison	37207	1

Traffic Crashes - Non-Injury

Rank	Intersection	Precinct	ZIP	Count
1	MYATT DR & RIVERGATE PKWY	Madison	37115	18
2	OLD HICKORY BLVD W & GALLATIN PKE	Madison	37115	10
2	SKYLINE MEMORIAL CT & DICKERSON PKE	Madison	37115	10
4	S GALLATIN PKE & LAKEWOOD DR	Madison	37115	9
5	BRILEY PKWY W & BRILEY PKWY W ENT RAMP	Madison	37207	8
5	HEAD DR & OLD HICKORY BLVD W	Madison	37115	8
7	DICKERSON PKE & OLD HICKORY BLVD	Madison	37207	7
7	N GALLATIN PKE & NORTHSIDE DR	Madison	37115	7
7	E PALESTINE AV & S GALLATIN PKE	Madison	37115	7
10	S GALLATIN PKE & MAPLE ST	Madison	37115	6
10	EMMITT AV & S GALLATIN PKE	Madison	37115	6
10	OLD HICKORY BLVD W & S GALLATIN PKE RAMP	Madison	37115	6
10	I65 N & I65 N EXIT RAMP	Madison	37115	6

Information summarized for CompStat week ending 06-02-18. (past 12 weeks of data). For each report, point data were plotted in a GIS and assigned to the nearest street intersection. Summary counts were then calculated for each intersection.

Sourced from MNPD ARMS on 6/6/2018 8:11:58 AM. Violent and property crime information sourced from incident reports using Uniform Crime Reporting definitions and reporting guidelines, based on the date when the crime was reported. Personal injury traffic crashes (10-46) and non-injury traffic crashes (10-45) retrieved from MNPD's CAD database. Excludes CFS with a disposition code of 6 or 11. For each incident or CAD record, the incident or dispatch location was assigned to the nearest street intersection.

Midtown Hills Precinct High Crime Intersections

Intersections with the highest concentrations of crime & traffic crashes - past 12 weeks.

METROPOLITAN POLICE DEPARTMENT
of Nashville and Davidson County

Violent Crime

Rank	Intersection	Precinct	ZIP	Count
1	EDGEHILL AV & 12TH AV S	Midtown	37212	8
2	MCMURRAY DR & WILKERSON DR	Midtown	37211	5
3	OLD HICKORY BLVD & HICKORY TRACE DR	Midtown	37211	4
3	WHISPERING HILLS DR & BONERWOOD DR	Midtown	37211	4
3	EDGEHILL AV &	Midtown	37203	4
3	CHARLOTTE AV &	Midtown	37203	4
7	CHARLOTTE AV & FISK ST	Midtown	37203	3
7	20TH AV N & STATE ST	Midtown	37203	3
7	28TH AV N &	Midtown	37203	3
7	LYLE AV & DIVISION ST	Midtown	37203	3
7	OLD HICKORY BLVD & ZERMATT AV	Midtown	37211	3
7	NOLENSVILLE PKE & BREWER DR	Midtown	37211	3
7	TANKSLEY AV & LOUISE DR	Midtown	37211	3

Property Crime

Rank	Intersection	Precinct	ZIP	Count
1	NOLENSVILLE PKE & SWISS AV	Midtown	37211	61
2	POWELL AV & BRANSFORD AV	Midtown	37204	26
3	OLD HICKORY BLVD & FRANKLIN PIKE CIR	Midtown	37027	25
4	WEST END AV & 17TH AV N	Midtown	37203	13
5	8TH AV S & ROYCROFT PL	Midtown	37204	11
5	NOLENSVILLE PKE & LENOX VILLAGE DR	Midtown	37211	11
7	9TH AV S & MONTROSE AV	Midtown	37204	9
7	CHARLOTTE AV &	Midtown	37203	9
9	KEYSTONE AV & MCNALLY DR	Midtown	37211	8
10	NOLENSVILLE PKE & TUSCULUM RD	Midtown	37211	7
10	20TH AV N & STATE ST	Midtown	37203	7
10	ESSEX PL & 26TH AV S	Midtown	37212	7
13	BROADWAY & 17TH AV S	Midtown	37203	6

Traffic Crashes - Personal Injury

Rank	Intersection	Precinct	ZIP	Count
1	HARDING PL & TROUSDALE DR	Midtown	37211	4
2	WEDGEWOOD AV & 8TH AV S	Midtown	37203	3
2	I40 E EXIT RAMP & BROADWAY	Midtown	37203	3
4	WEST END AV &	Midtown	37203	2
4	20TH AV N & PATTERSON ST	Midtown	37203	2
4	MURPHY AV & 23RD AV N	Midtown	37203	2
4	FRANKLIN PKE & BRADFORD AV	Midtown	37204	2
4	W GROVE AV & 12TH AV S	Midtown	37212	2
4	I65 S EXIT RAMP & I65 S	Midtown	37027	2
4	HILLSBORO PKE & I440 E	Midtown	37212	2
4	HARDING PL & I65 N ENT RAMP	Midtown	37204	2
4	NOLENSVILLE PKE & CONCORD RD	Midtown	37027	2
4	BRENTWOOD EAST DR & OLD HICKORY BLVD	Midtown	37211	2

Traffic Crashes - Non-Injury

Rank	Intersection	Precinct	ZIP	Count
1	POWELL AV & POWELL PL	Midtown	37204	25
2	HARDING PL & TROUSDALE DR	Midtown	37211	19
3	OLD HICKORY BLVD & EDMONDSON PKE	Midtown	37211	18
4	OLD HICKORY BLVD & FRANKLIN PKE	Midtown	37027	14
5	WEDGEWOOD AV & 8TH AV S	Midtown	37203	13
6	CHURCH ST & I40 E ENT RAMP	Midtown	37203	11
6	15TH AV S & BROADWAY	Midtown	37203	11
8	OLD HICKORY BLVD & HILLSBORO PKE	Midtown	37215	10
9	HILLSBORO PKE & I440 E	Midtown	37212	9
9	14TH AV N & CHARLOTTE AV	Midtown	37203	9
9	I440 E & I440 ENT RAMP	Midtown	37204	9
9	HARDING PL & I65 N ENT RAMP	Midtown	37204	9
9	OLD HICKORY BLVD & FRANKLIN PIKE CIR	Midtown	37027	9

Information summarized for CompStat week ending 06-02-18. (past 12 weeks of data). For each report, point data were plotted in a GIS and assigned to the nearest street intersection. Summary counts were then calculated for each intersection.

Sourced from MNPD ARMS on 6/6/2018 8:11:58 AM. Violent and property crime information sourced from incident reports using Uniform Crime Reporting definitions and reporting guidelines, based on the date when the crime was reported. Personal injury traffic crashes (10-46) and non-injury traffic crashes (10-45) retrieved from MNPD's CAD database. Excludes CFS with a disposition code of 6 or 11. For each incident or CAD record, the incident or dispatch location was assigned to the nearest street intersection.

County High Crime Intersections - Arrests

Intersections with the highest concentrations of arrests - past 12 weeks.

METROPOLITAN POLICE DEPARTMENT
of Nashville and Davidson County

DUI Arrests

Rank	Intersection	Precinct	ZIP	Count
1	BRILEY PKWY E EXT RAMP & DICKERSON PKE	Madison	37207	6
1	I40 E EXIT RAMP & OLD HICKORY BLVD	Hermitage	37076	6
3	PETWAY AV & GALLATIN AV	East	37206	5
3	11TH AV N & BROADWAY	Central	37203	5
3	CAHAL AV & GALLATIN AV	East	37216	5
3	ALBION ST & DR D B TODD JR BLVD	North	37208	5
3	MEDICAL CENTER DR & VANDERBILT HOSPITAL	Midtown	37212	5
8	EASTLAND AV & GALLATIN AV	East	37206	4
8	W EASTLAND AV & BAILEY ST	East	37206	4
8	NOLENSVILLE PKE & EDMONDSON PKE	South	37211	4
8	MCGAVOCK PKE EB ENT & BRILEY PKWY N	Hermitage	37214	4
12	HERMITAGE AV & DECATUR AV	Hermitage	37210	3
12	APACHE TR & HAYWOOD LN	South	37211	3

Drug-Related Arrests

Rank	Intersection	Precinct	ZIP	Count
1	LINCOLN ST & LAFAYETTE ST	South	37210	18
2	MURFREESBORO PKE & PARRIS AV	South	37210	17
3	UNIVERSITY CT & 1ST AV S	Hermitage	37210	15
4	LASALLE CT & LAFAYETTE CT	West	37205	13
4	TRINITY LN & DICKERSON PKE	East	37207	13
4	APACHE TR & HAYWOOD LN	South	37211	13
7	I65 S & I65 S ENT RAMP	North	37207	12
8	TIMOTHY DR & CREEKWAY CT	North	37218	11
8	DICKERSON PKE & GRACE ST	East	37207	11
8	3RD AV S & BROADWAY	Central	37201	11
8	LARIMORE DR & WANDA DR	Hermitage	37214	11
12	3RD AV S & MCCANN ST	South	37210	10
13	INDIANA AV & 40TH AV N	West	37209	9

Felony Arrests

Rank	Intersection	Precinct	ZIP	Count
1	2ND AV N & JAMES ROBERTSON PKWY	Central	37201	90
2	HILL AV & BLANTON AV	South	37210	16
2	MURFREESBORO PKE & PAVILION BLVD	Hermitage	37217	16
4	COCKRILL BEND BLVD & COCKRILL BEND CIR	West	37209	14
4	BRILEY PKWY E EXT RAMP & DICKERSON PKE	Madison	37207	14
6	UNIVERSITY CT & 1ST AV S	Hermitage	37210	12
7	ALBION ST & DR D B TODD JR BLVD	North	37208	11
7	S 8TH ST & S 8TH CT	East	37206	11
9	MURFREESBORO PKE & PARRIS AV	South	37210	10
9	GAY ST & 2ND AV N	Central	37201	10
9	MILLWOOD DR & MURFREESBORO PKE	Hermitage	37217	10
12	OPRY MILLS DR & OPRYLAND DR	Hermitage	37214	9
12	DELAWARE AV & 31ST AV N	North	37209	9

Weapons Law Violation Arrests

Rank	Intersection	Precinct	ZIP	Count
1	OPRY MILLS DR & OPRYLAND DR	Hermitage	37214	7
2	STEAMBOAT DR & PADDLEWHEEL CT	Hermitage	37214	6
3	DICKERSON PKE & GRACE ST	East	37207	4
3	HAYNES ST & GLADE ST	North	37207	4
5	GALLATIN AV & STRAIGHTWAY AV	East	37206	3
5	10TH AV N & JEFFERSON ST	North	37208	3
5	CHARLES E DAVIS BLVD & CANNON ST	Hermitage	37210	3
8	FRANKLIN PKE & ROBERTSON ACADEMY RD	Midtown	37220	2
8	14TH AV S & EDGEHILL AV	Midtown	37212	2
8	MURFREESBORO PKE & PARRIS AV	South	37210	2
8	BEASLEY ST & ED TEMPLE BLVD	North	37209	2
8	DOUGLAS AV &	East	37206	2
8	ELLINGTON PKWY & ELLINGTON N ENT RAMP	Madison	37115	2

Information summarized for CompStat week ending 06-02-18. (past 12 weeks of data). For each report, point data were plotted in a GIS and assigned to the nearest street intersection. Summary counts were then calculated for each intersection.

Sourced from MNPD ARMS on 6/6/2018 8:11:58 AM. For each arrest, the arrest location was assigned to the nearest street intersection. This report does not take into account the number of charges. 1 arrest = 1 body.

County Hot Addresses
Multiple CFS / Arrests at the Same Location, Past 12 Weeks

METROPOLITAN POLICE DEPARTMENT
of Nashville and Davidson County

CFS Location / Nearby Business	Count	Counts - Top Ten Codes
639 LAFAYETTE ST ***Nashville Rescue Mission***	**172**	88 - Want Officer for Investigation / Assistance (10-43) 54 - Disorderly Person (10-44) 12 - Suicidal Person (10-63)
709 5TH AV S ***Greyhound***	**150**	63 - Want Officer for Investigation / Assistance (10-43) 61 - Disorderly Person (10-44) 7 - Fight / Assault (10-57)
3458 DICKERSON PIKE ***Walmart Supercenter***	**121**	39 - Transport Prisoner / Suspect (10-16) 26 - Want Officer for Investigation / Assistance (10-43) 16 - Theft (10-50)
5101 HARDING PL ***MNPD South Precinct***	**101**	47 - Want Officer for Investigation / Assistance (10-43) 14 - Domestic Disturbance (10-41) 13 - Theft (10-50)
1818 ALBION ST ***Nashville General Hospital School***	**99**	31 - Want Officer for Investigation / Assistance (10-43) 29 - Transport Prisoner / Suspect (10-16) 8 - Fight / Assault (10-57)
4040 NOLENSVILLE PIKE ***Walmart***	**95**	21 - Theft (10-50) 20 - Want Officer for Investigation / Assistance (10-43) 15 - Disorderly Person (10-44)
705 DREXEL ST ***Room In the Inn***	**95**	41 - Want Officer for Investigation / Assistance (10-43) 33 - Disorderly Person (10-44) 3 - Fight / Assault (10-57)
512 1ST AV N ***Criminal Justice Center Annex***	**94**	40 - Want Officer for Investigation / Assistance (10-43) 30 - Domestic Disturbance (10-41) 7 - Disorderly Person (10-44)
391 WALLACE RD ***Southern Hills Medical Center***	**91**	30 - Transport Prisoner / Suspect (10-16) 17 - Want Officer for Investigation / Assistance (10-43) 9 - Domestic Disturbance (10-41)
5824 NOLENSVILLE PIKE ***Walmart***	**85**	41 - Theft (10-50) 14 - Transport Prisoner / Suspect (10-16) 11 - Disorderly Person (10-44)
2000 CHURCH ST ***Baptist Hospital***	**83**	32 - Want Officer for Investigation / Assistance (10-43) 13 - Transport Prisoner / Suspect (10-16) 5 - Fight / Assault (10-57)
24 LAFAYETTE ST ***Z Mart***	**81**	42 - Disorderly Person (10-44) 11 - Criminal Vice Activity (10-78) 7 - Fight / Assault (10-57)
400 MYATT DR ***Madison Police Precinct***	**77**	36 - Want Officer for Investigation / Assistance (10-43) 15 - Domestic Disturbance (10-41) 7 - Theft (10-50)
433 OPRY MILLS DR ***Opry Mills***	**76**	30 - Theft (10-50) 20 - Want Officer for Investigation / Assistance (10-43) 11 - Vehicle Accident - Property Damage (10-45)
801 JEFFERSON ST ***Mapco***	**75**	43 - Disorderly Person (10-44) 12 - Want Officer for Investigation / Assistance (10-43) 12 - Theft (10-50)

Arrest Location	Count	Counts - Top Charges
408 2ND AVE N	**280**	95 - Probation violation- misdemeanor 50 - Failure to appear- class b or c misd. 40 - Probation violation- felony
512 1ST AVE N	**200**	217 - Money laundering 53 - Failure to appear- class b or c misd. 49 - Probation violation- misdemeanor
512 1ST AV N	**191**	51 - Failure to appear- class b or c misd. 44 - Probation violation- misdemeanor 26 - Probation violation- felony
512 1ST AVE NORTH	**103**	36 - Failure to appear- class b or c misd. 36 - Probation violation- misdemeanor 15 - Probation violation- felony
3458 DICKERSON PIKE	**82**	57 - Theft of merchandise- $1,000 or less 12 - Theft of property-$1,000 or less 7 - Criminal trespass
639 LAFAYETTE ST	**78**	30 - Failure to be booked (state citation) 19 - Criminal trespass 10 - Failure to appear- class b or c misd.
117 W SMITH ST	**59**	36 - Failure to appear- class b or c misd. 18 - Probation violation- misdemeanor 13 - Failure to be booked (state citation)
400 CHARLOTTE AVE	**58**	16 - Public intoxication 14 - Criminal trespass 4 - Disorderly conduct
3441 DICKERSON PIKE	**55**	8 - Failure to appear- class b or c misd. 6 - Driving- revoked license 6 - Public intoxication
BIRCH BUILDING	**54**	17 - Driv. lic. - no d/l 12 - Driving- revoked license 11 - Driving- suspended license
105 E HIGH ST	**54**	40 - Failure to appear- class b or c misd. 18 - Failure to be booked (state citation) 8 - Probation violation- misdemeanor
7044 CHARLOTTE PIKE	**52**	39 - Theft of merchandise- $1,000 or less 10 - Criminal trespass 4 - Theft of property-$1,000 or less
401 WALTON LN	**48**	31 - Disorderly conduct 10 - Poss. or casual exchange-cont.sub. 3 - Assault
1417 MURFREESBORO PIKE	**44**	29 - Accident - failure to report 9 - Driv. lic. - no d/l 8 - Leaving scene of accident - damage $500 or less
4040 NOLENSVILLE PIKE	**42**	29 - Theft of merchandise- $1,000 or less 6 - Criminal trespass 4 - Driv. lic. - no d/l

Sourced from MNPD ARMS on 6/6/2018 8:11:58 AM. CAD calls retrieved from Metropolitan Emergency Communications Center's Computer Aided Dispatch system. Includes only calls where an officer response was made. Disposition codes 6 (Backup) and 11 (Signal 9) are excluded. Self-initiated calls are excluded. Calls dispatched to interstate RPAs and intersections are excluded. Teleserve calls are excluded. Arrest information retrieved from the MNPD RMS warrants / arrests database. 1 arrest = 1 body. Includes adult and juvenile arrests. 'Nearby Business' refers to a business establishment in close proximity of the address listed, and is provided for informational purposes only. There is no guarantee that all calls were dispatched to the business listed, because in some cases, multiple business establishments have the same address (e.g. a discount store that also contains a pharmacy). Due to the unique nature of apartment-based reporting, individual unit numbers and the address of the main office for a complex may sometimes both appear in this report.

West Precinct Hot Addresses
Multiple CFS / Arrests at the Same Location, Past 12 Weeks

METROPOLITAN POLICE DEPARTMENT
of Nashville and Davidson County

CFS Location / Nearby Business	Count	Counts - Top Ten Codes
7044 CHARLOTTE PIKE ***Walmart Supercenter***	**64**	18 - Want Officer for Investigation / Assistance (10-43) 16 - Theft (10-50) 8 - Disorderly Person (10-44)
5500 CHARLOTTE PIKE ***MNPD West Precinct***	**60**	28 - Want Officer for Investigation / Assistance (10-43) 11 - Disorderly Person (10-44) 7 - Theft (10-50)
4220 HARDING PIKE ***St Thomas Hospital***	**28**	10 - Want Officer for Investigation / Assistance (10-43) 5 - Transport Prisoner / Suspect (10-16) 4 - Disorderly Person (10-44)
2126 ABBOTT MARTIN RD ***Green Hills Mall***	**26**	7 - Disorderly Person (10-44) 6 - Vehicle Accident - Property Damage (10-45) 4 - Want Officer for Investigation / Assistance (10-43)
6814 CHARLOTTE PIKE ***Target***	**25**	8 - Transport Prisoner / Suspect (10-16) 5 - Vehicle Accident - Property Damage (10-45) 4 - Want Officer for Investigation / Assistance (10-43)
7087 HIGHWAY 70 S ***Kroger***	**24**	7 - Want Officer for Investigation / Assistance (10-43) 6 - Disorderly Person (10-44) 4 - Burglary - Non-Residence (10-71)
6670 CHARLOTTE PIKE	**19**	7 - Burglary - Non-Residence (10-71) 4 - Disorderly Person (10-44) 3 - Want Officer for Investigation / Assistance (10-43)
26 WHITE BRIDGE PIKE ***Target***	**18**	7 - Theft (10-50) 4 - Want Officer for Investigation / Assistance (10-43) 2 - Suspicious Person (10-40)
5705 CHARLOTTE PIKE ***Kroger***	**16**	7 - Want Officer for Investigation / Assistance (10-43) 4 - Disorderly Person (10-44) 2 - Theft (10-50)
615 40TH AV N #C	**14**	5 - Disorderly Person (10-44) 3 - Domestic Disturbance (10-41) 2 - Want Officer for Investigation / Assistance (10-43)
3614 WOODMONT BLVD	**14**	3 - Investigate 911 Hang-Up Call (10-88) 3 - Prowler (10-58) 3 - Want Officer for Investigation / Assistance (10-43)
6311 CENTENNIAL BLVD ***West Nashville Wrecker Service***	**13**	9 - Theft (10-50) 4 - Want Officer for Investigation / Assistance (10-43)
7311 HIGHWAY 100	**13**	9 - Burglary - Non-Residence (10-71) 2 - Want Officer for Investigation / Assistance (10-43) 1 - Disorderly Person (10-44)
7102 CHARLOTTE PIKE ***Thorntons Gas Station***	**12**	3 - Want Officer for Investigation / Assistance (10-43) 2 - Domestic Disturbance (10-41) 2 - Disorderly Person (10-44)
6418 CENTENNIAL BLVD ***Pilot Travel Center***	**12**	3 - Theft (10-50) 2 - Vehicle Accident - Property Damage (10-45) 2 - Disorderly Person (10-44)

Arrest Location	Count	Counts - Top Charges
7044 CHARLOTTE PIKE	**52**	39 - Theft of merchandise- $1,000 or less 10 - Criminal trespass 4 - Theft of property-$1,000 or less
7574 COCKRILL BEND BLVD	**19**	8 - Probation violation- community corrections viol. 4 - Rape of a child 4 - Sexual battery- agg.- victim under 13
40TH AVE N & CLIFTON AVE	**18**	7 - Poss. or casual exchange-cont.sub. 3 - Juvenile, loitering during school hours 2 - Drug paraphernalia- unlawful use
408 CENTURY CT	**15**	9 - Failure to appear- class b or c misd. 4 - Probation violation- misdemeanor 3 - Identity theft
6814 CHARLOTTE PIKE	**15**	11 - Theft of merchandise- $1,000 or less 2 - Theft of property-$1,000 or less 1 - Theft of merchandise 5th - $1,000 or less
5500 CHARLOTTE PIKE	**11**	4 - Theft of merchandise- $1,000 or less 2 - Theft of property-$1,000 or less 2 - Interference with agriculture
39TH AVE N & CLIFTON AVE	**11**	5 - Driving- revoked license 3 - Failure to appear- class b or c misd. 3 - Poss. or casual exchange-cont.sub.
5200 DELAWARE AVE	**10**	2 - Assault, aggravated - deadly weapon - int/kn 2 - Criminal trespass 2 - Disorderly conduct
2582 OLD HICKORY BLVD	**9**	7 - Public intoxication 2 - Alcohol- under 21, possession 2 - Disorderly conduct
3529 WEST END AVE	**7**	5 - Disorderly conduct 2 - Assault- simple - bodily injury 1 - Criminal trespass
40TH AVE N & DELAWARE AVE	**7**	3 - Poss. or casual exchange-cont.sub. 1 - Evading arrest- misdemeaner 1 - Driving- revoked license, 2nd offense
618 41ST AVE N	**7**	3 - Probation violation- felony 2 - Failure to appear- class b or c misd. 2 - Gambling
CABOT DR & CHARLOTTE PIKE	**7**	3 - Driving- suspended license 1 - Driving- suspended license, 2nd offense 1 - Failure to be booked (state citation)
54TH AVE N & CHARLOTTE AVE	**6**	3 - Drug paraphernalia- unlawful use 1 - Poss. or casual exchange-cont.sub. 1 - Driving under the influence
5800 MAUDINA AVE	**6**	2 - Probation violation- felony 1 - Vandalism- >$1,000 but < $2,500 1 - Vandalism- $1,000 or less

Sourced from MNPD ARMS on 6/6/2018 8:11:58 AM. CAD calls retrieved from Metropolitan Emergency Communications Center's Computer Aided Dispatch system. Includes only calls where an officer response was made. Disposition codes 6 (Backup) and 11 (Signal 9) are excluded. Self-initiated calls are excluded. Calls dispatched to interstate RPAs and intersections are excluded. Teleserve calls are excluded. Arrest information retrieved from the MNPD RMS warrants / arrests database. 1 arrest = 1 body. Includes adult and juvenile arrests. 'Nearby Business' refers to a business establishment in close proximity of the address listed, and is provided for informational purposes only. There is no guarantee that all calls were dispatched to the business listed, because in some cases, multiple business establishments have the same address (e.g. a discount store that also contains a pharmacy). Due to the unique nature of apartment-based reporting, individual unit numbers and the address of the main office for a complex may sometimes both appear in this report.

East Precinct Hot Addresses
Multiple CFS / Arrests at the Same Location, Past 12 Weeks

METROPOLITAN POLICE DEPARTMENT
of Nashville and Davidson County

CFS Location / Nearby Business	Count	Counts - Top Ten Codes
936 E TRINITY LN ***MNPD East Precinct***	**74**	28 - Want Officer for Investigation / Assistance (10-43) 18 - Domestic Disturbance (10-41) 8 - Theft (10-50)
803 DICKERSON PIKE ***Z Mart***	**53**	47 - Disorderly Person (10-44) 2 - Want Officer for Investigation / Assistance (10-43) 1 - Person with Weapon (10-54)
130 W TRINITY LN ***Love's Truck Stop***	**52**	13 - Disorderly Person (10-44) 11 - Want Officer for Investigation / Assistance (10-43) 11 - Vehicle Accident - Property Damage (10-45)
500 MAIN ST ***Citgo***	**36**	20 - Disorderly Person (10-44) 5 - Fight / Assault (10-57) 4 - Want Officer for Investigation / Assistance (10-43)
3410 GALLATIN PIKE ***Kroger***	**29**	8 - Want Officer for Investigation / Assistance (10-43) 7 - Theft (10-50) 3 - Disorderly Person (10-44)
1015 JOYCE LN ***Home Depot***	**29**	21 - Theft (10-50) 3 - Transport Prisoner / Suspect (10-16) 2 - Want Officer for Investigation / Assistance (10-43)
711 GALLATIN AV ***Kroger***	**25**	9 - Disorderly Person (10-44) 7 - Theft (10-50) 3 - Want Officer for Investigation / Assistance (10-43)
600 SHELBY AV ***Family Dollar***	**18**	7 - Disorderly Person (10-44) 5 - Theft (10-50) 2 - Fight / Assault (10-57)
1801 DICKERSON PIKE ***Trinity Inn***	**18**	5 - Want Officer for Investigation / Assistance (10-43) 5 - Disorderly Person (10-44) 2 - Holdup / Robbery (10-53)
2600 GALLATIN PIKE ***Speedway Gas Station***	**18**	5 - Disorderly Person (10-44) 5 - Want Officer for Investigation / Assistance (10-43) 2 - Person Indecently Exposed (10-59)
3049 DICKERSON PIKE ***Family Dollar***	**17**	8 - Want Officer for Investigation / Assistance (10-43) 2 - Disorderly Person (10-44) 2 - Theft (10-50)
3201 GALLATIN PIKE	**13**	8 - Holdup / Robbery (10-53) 3 - Burglary - Non-Residence (10-71) 1 - Disorderly Person (10-44)
1900 DAVIDSON ST	**13**	4 - Want Officer for Investigation / Assistance (10-43) 3 - Suspicious Person (10-40) 3 - Theft (10-50)
1500 PORTER RD ***Berkshire Place Apartments***	**13**	6 - Want Officer for Investigation / Assistance (10-43) 1 - Suspicious Person (10-40) 1 - Disorderly Person (10-44)
1001 SHELBY AV ***Star Mart***	**12**	7 - Disorderly Person (10-44) 2 - Theft (10-50) 1 - Vehicle Accident - Property Damage (10-45)

Arrest Location	Count	Counts - Top Charges
401 WALTON LN	**48**	31 - Disorderly conduct 10 - Poss. or casual exchange-cont.sub. 3 - Juvenile, loitering during school hours
130 W TRINITY LN	**32**	9 - Public intoxication 5 - Theft of merchandise- $1,000 or less 3 - Sexual explotation of a minor- agg. 1 to 25 items
500 MAIN ST	**25**	7 - Obstructing a passageway 5 - Poss. or casual exchange-cont.sub. 4 - Public intoxication
S 5TH ST & SHELBY AVE	**21**	6 - Driving- suspended license 6 - Driving- revoked license 4 - Driv. lic. - no d/l
DICKERSON PIKE & HART LN	**19**	5 - Driving- revoked license 4 - Driving- suspended license 4 - Poss. or casual exchange-cont.sub.
510 WOODLAND ST	**19**	8 - Public intoxication 7 - Obstructing a passageway 4 - Criminal trespass
S 4TH ST & SHELBY AVE	**18**	6 - Poss. or casual exchange-cont.sub. 5 - Driving- suspended license 5 - Driving- revoked license
S 8TH ST & SHELBY AVE	**15**	7 - Driving- revoked license 4 - Poss. or casual exchange-cont.sub. 2 - Driving- suspended license
S 7TH ST & SHELBY AVE	**14**	5 - Driving- suspended license 3 - Drug paraphernalia- unlawful use 3 - Driving- revoked license
S 7TH ST & SYLVAN ST	**14**	4 - Poss. or casual exchange-cont.sub. 4 - Driving- revoked license 2 - Failure to be booked (state citation)
701 DICKERSON PIKE	**13**	5 - Drug paraphernalia- unlawful use 4 - Criminal trespass 3 - Evading arrest- misdemeaner
936 E TRINITY LN	**13**	3 - Failure to appear- class b or c misd. 2 - Driving- suspended license 1 - Failure to be booked (state citation)
110 GALLATIN AVE	**13**	8 - Disorderly conduct 2 - Juvenile, runaway 1 - Poss. or casual exchange-cont.sub.
1015 JOYCE LN	**13**	8 - Theft of merchandise- $1,000 or less 4 - Poss. or casual exchange-cont.sub. 2 - Theft of property-$1,000 or less
EASTLAND AVE & GALLATIN AVE	**12**	4 - Driving- suspended license 4 - Driving under the influence 2 - Driv. lic. - no d/l

Sourced from MNPD ARMS on 6/6/2018 8:11:58 AM. CAD calls retrieved from Metropolitan Emergency Communications Center's Computer Aided Dispatch system. Includes only calls where an officer response was made. Disposition codes 6 (Backup) and 11 (Signal 9) are excluded. Self-initiated calls are excluded. Calls dispatched to interstate RPAs and intersections are excluded. Teleserve calls are excluded. Arrest information retrieved from the MNPD RMS warrants / arrests database. 1 arrest = 1 body. Includes adult and juvenile arrests. 'Nearby Business' refers to a business establishment in close proximity of the address listed, and is provided for informational purposes only. There is no guarantee that all calls were dispatched to the business listed, because in some cases, multiple business establishments have the same address (e.g. a discount store that also contains a pharmacy). Due to the unique nature of apartment-based reporting, individual unit numbers and the address of the main office for a complex may sometimes both appear in this report.

South Precinct Hot Addresses
Multiple CFS / Arrests at the Same Location, Past 12 Weeks

METROPOLITAN POLICE DEPARTMENT
of Nashville and Davidson County

CFS Location / Nearby Business	Count	Counts - Top Ten Codes
5101 HARDING PL ***MNPD South Precinct***	**101**	47 - Want Officer for Investigation / Assistance (10-43) 14 - Domestic Disturbance (10-41) 13 - Theft (10-50)
4040 NOLENSVILLE PIKE ***Walmart***	**95**	21 - Theft (10-50) 20 - Want Officer for Investigation / Assistance (10-43) 15 - Disorderly Person (10-44)
391 WALLACE RD ***Southern Hills Medical Center***	**91**	30 - Transport Prisoner / Suspect (10-16) 17 - Want Officer for Investigation / Assistance (10-43) 9 - Domestic Disturbance (10-41)
5824 NOLENSVILLE PIKE ***Walmart***	**85**	41 - Theft (10-50) 14 - Transport Prisoner / Suspect (10-16) 11 - Disorderly Person (10-44)
3035 HAMILTON CHURCH RD ***Walmart***	**62**	16 - Disorderly Person (10-44) 14 - Want Officer for Investigation / Assistance (10-43) 10 - Theft (10-50)
2200 NOLENSVILLE PIKE ***Circle K***	**29**	14 - Theft (10-50) 6 - Disorderly Person (10-44) 4 - Vehicle Accident - Property Damage (10-45)
5520 NOLENSVILLE PIKE	**29**	16 - Theft (10-50) 4 - Disorderly Person (10-44) 3 - Want Officer for Investigation / Assistance (10-43)
340 HARDING PL ***Exxon***	**27**	8 - Disorderly Person (10-44) 5 - Theft (10-50) 4 - Vehicle Accident - Property Damage (10-45)
13011 OLD HICKORY BLVD ***BP***	**27**	7 - Vehicle Accident - Property Damage (10-45) 5 - Want Officer for Investigation / Assistance (10-43) 4 - Disorderly Person (10-44)
198 HAYWOOD LN	**26**	7 - Theft (10-50) 6 - Want Officer for Investigation / Assistance (10-43) 5 - Vehicle Accident - Property Damage (10-45)
5319 MT VIEW RD ***Kroger***	**26**	7 - Want Officer for Investigation / Assistance (10-43) 6 - Theft (10-50) 5 - Disorderly Person (10-44)
61 EAST THOMPSON LN ***Kroger***	**24**	6 - Transport Prisoner / Suspect (10-16) 6 - Disorderly Person (10-44) 5 - Want Officer for Investigation / Assistance (10-43)
11 HARDING MALL DR	**23**	13 - Disorderly Person (10-44) 3 - Fight / Assault (10-57) 2 - Want Officer for Investigation / Assistance (10-43)
1300 ANTIOCH PIKE	**22**	6 - Vehicle Accident - Property Damage (10-45) 5 - Theft (10-50) 4 - Disorderly Person (10-44)
30 HARDING MALL DR	**22**	20 - Disorderly Person (10-44) 2 - Want Officer for Investigation / Assistance (10-43)

Arrest Location	Count	Counts - Top Charges
1417 MURFREESBORO PIKE	**44**	29 - Accident - failure to report 9 - Driv. lic. - no d/l 8 - Leaving scene of accident - damage $500 or less
4040 NOLENSVILLE PIKE	**42**	29 - Theft of merchandise- $1,000 or less 6 - Criminal trespass 4 - Driv. lic. - no d/l
1200 2ND AVE S	**34**	33 - Disorderly conduct 8 - Resisting stop, frisk, halt, arrest, or search 3 - Vandalism- $1,000 or less
5824 NOLENSVILLE PIKE	**31**	26 - Theft of merchandise- $1,000 or less 6 - Criminal trespass 2 - Probation violation- felony
391 WALLACE RD	**27**	6 - Criminal trespass 5 - Failure to appear- class b or c misd. 4 - Failure to be booked (state citation)
LAFAYETTE ST & LINCOLN ST	**26**	14 - Drug paraphernalia- unlawful use 6 - Failure to appear- class b or c misd. 5 - Failure to be booked (state citation)
117 W SMITH ST	**21**	14 - Failure to appear- class b or c misd. 5 - Probation violation- misdemeanor 4 - Failure to be booked (state citation)
2ND AVE S & LAFAYETTE ST	**20**	12 - Criminal trespass 3 - Driving- revoked license 2 - Driving- suspended license
HARDING PL & NOLENSVILLE PIKE	**20**	11 - Driv. lic. - no d/l 3 - Driving- revoked license 2 - Driving- suspended license
BELL RD & MURFREESBORO PIKE	**20**	4 - Driving- revoked license 4 - Driving- suspended license 4 - Driv. lic. - no d/l
MURFREESBORO PIKE & THOMPSON PL	**19**	11 - Driv. lic. - no d/l 3 - Driving- revoked license 3 - Driving- suspended license
BRILEY PKWY N & MURFREESBORO PIKE	**18**	7 - Driv. lic. - no d/l 6 - Driving- suspended license 4 - Driving- revoked license
220 BLANTON AVE	**18**	20 - Probation violation- felony 3 - Probation violation- misdemeanor 1 - Assault, aggravated - deadly weapon - int/kn
212 PAVILION BLVD	**16**	10 - Parole violation 5 - Community superv. viol. by non-criminal off 5 - Failure to appear- class b or c misd.
3035 HAMILTON CHURCH RD	**16**	10 - Theft of merchandise- $1,000 or less 2 - Theft of property-$1,000 or less 2 - Failure to appear- class b or c misd.

Sourced from MNPD ARMS on 6/6/2018 8:11:58 AM. CAD calls retrieved from Metropolitan Emergency Communications Center's Computer Aided Dispatch system. Includes only calls where an officer response was made. Disposition codes 6 (Backup) and 11 (Signal 9) are excluded. Self-initiated calls are excluded. Calls dispatched to interstate RPAs and intersections are excluded. Teleserve calls are excluded. Arrest information retrieved from the MNPD RMS warrants / arrests database. 1 arrest = 1 body. Includes adult and juvenile arrests. 'Nearby Business' refers to a business establishment in close proximity of the address listed, and is provided for informational purposes only. There is no guarantee that all calls were dispatched to the business listed, because in some cases, multiple business establishments have the same address (e.g. a discount store that also contains a pharmacy). Due to the unique nature of apartment-based reporting, individual unit numbers and the address of the main office for a complex may sometimes both appear in this report.

Central Precinct Hot Addresses
Multiple CFS / Arrests at the Same Location, Past 12 Weeks

METROPOLITAN POLICE DEPARTMENT
of Nashville and Davidson County

CFS Location / Nearby Business	Count	Counts - Top Ten Codes
639 LAFAYETTE ST ***Nashville Rescue Mission***	**172**	88 - Want Officer for Investigation / Assistance (10-43) 54 - Disorderly Person (10-44) 12 - Suicidal Person (10-63)
709 5TH AV S ***Greyhound***	**150**	63 - Want Officer for Investigation / Assistance (10-43) 61 - Disorderly Person (10-44) 7 - Fight / Assault (10-57)
705 DREXEL ST ***Room In the Inn***	**95**	41 - Want Officer for Investigation / Assistance (10-43) 33 - Disorderly Person (10-44) 3 - Person Indecently Exposed (10-59)
512 1ST AV N ***Criminal Justice Center Annex***	**94**	40 - Want Officer for Investigation / Assistance (10-43) 30 - Domestic Disturbance (10-41) 7 - Theft (10-50)
400 CHARLOTTE AV ***Tennessee Public Transportation Association***	**72**	34 - Want Officer for Investigation / Assistance (10-43) 25 - Disorderly Person (10-44) 4 - Fight / Assault (10-57)
601 KOREAN VETERANS BLVD ***MNPD Central Precinct***	**61**	48 - Want Officer for Investigation / Assistance (10-43) 5 - Domestic Disturbance (10-41) 3 - Theft (10-50)
227 SHELBY AV ***Exxon***	**45**	15 - Disorderly Person (10-44) 7 - Vehicle Accident - Property Damage (10-45) 6 - Domestic Disturbance (10-41)
1201 BROADWAY ***McDonalds***	**39**	15 - Disorderly Person (10-44) 13 - Want Officer for Investigation / Assistance (10-43) 3 - Fight / Assault (10-57)
329 BROADWAY ***Honkey Tonk Central***	**38**	10 - Disorderly Person (10-44) 8 - Fight / Assault (10-57) 5 - Want Officer for Investigation / Assistance (10-43)
100 WOODLAND ST ***Davidson County Juvenile Detention***	**36**	11 - Want Officer for Investigation / Assistance (10-43) 10 - Transport Prisoner / Suspect (10-16) 5 - Missing Person (10-75)
9 HERMITAGE AV ***Gas Station***	**36**	17 - Disorderly Person (10-44) 9 - Theft (10-50) 3 - Want Officer for Investigation / Assistance (10-43)
1101 BROADWAY ***Exxon***	**35**	20 - Disorderly Person (10-44) 6 - Want Officer for Investigation / Assistance (10-43) 3 - Vehicle Accident - Property Damage (10-45)
111 N 1ST ST ***Travel Centers of America***	**33**	9 - Want Officer for Investigation / Assistance (10-43) 8 - Disorderly Person (10-44) 4 - Vehicle Accident - Property Damage (10-45)
501 BROADWAY ***Bridgestone Arena***	**30**	8 - Theft (10-50) 8 - Want Officer for Investigation / Assistance (10-43) 5 - Disorderly Person (10-44)
121 4TH AV S ***Hilton Nashville Downtown***	**27**	12 - Want Officer for Investigation / Assistance (10-43) 8 - Disorderly Person (10-44) 2 - Intoxicated Person (10-42)

Arrest Location	Count	Counts - Top Charges
408 2ND AVE N	**280**	95 - Probation violation- misdemeanor 50 - Failure to appear- class b or c misd. 40 - Probation violation- felony
512 1ST AVE N	**200**	217 - Money laundering 53 - Failure to appear- class b or c misd. 49 - Probation violation- misdemeanor
639 LAFAYETTE ST	**74**	30 - Failure to be booked (state citation) 17 - Criminal trespass 10 - Failure to appear- class b or c misd.
400 CHARLOTTE AVE	**58**	16 - Public intoxication 14 - Criminal trespass 4 - Disorderly conduct
BIRCH BUILDING	**54**	17 - Driv. lic. - no d/l 12 - Driving- revoked license 11 - Driving- suspended license
1101 BROADWAY	**33**	13 - Criminal trespass 9 - Public intoxication 6 - Poss. or casual exchange-cont.sub.
448 2ND AVE N	**27**	8 - Driving- suspended license 6 - Driv. lic. - no d/l 5 - Driving- revoked license
709 5TH AVE S	**27**	9 - Public intoxication 8 - Criminal trespass 2 - Probation violation- community corrections viol.
506 2ND AVE N	**25**	7 - Failure to appear- class b or c misd. 3 - Drug paraphernalia- unlawful use 3 - Probation violation- felony
310 1ST AVE S	**25**	9 - Criminal trespass 7 - Public intoxication 7 - Failure to be booked (state citation)
200 BROADWAY	**23**	15 - Criminal trespass 4 - Failure to be booked (state citation) 3 - Public intoxication
5TH AVE N & GAY ST	**21**	21 - Obstructing a passageway 1 - Resisting stop, frisk, halt, arrest, or search
705 DREXEL ST	**21**	5 - Public intoxication 4 - Failure to appear- class b or c misd. 4 - Criminal trespass
7TH AVE N & CHARLOTTE AVE	**20**	20 - Obstructing a passageway
617 MIDDLETON ST	**20**	14 - Criminal trespass 1 - Driving- suspended license 1 - Drug paraphernalia- unlawful use

Sourced from MNPD ARMS on 6/6/2018 8:11:58 AM. CAD calls retrieved from Metropolitan Emergency Communications Center's Computer Aided Dispatch system. Includes only calls where an officer response was made. Disposition codes 6 (Backup) and 11 (Signal 9) are excluded. Self-initiated calls are excluded. Calls dispatched to interstate RPAs and intersections are excluded. Teleserve calls are excluded. Arrest information retrieved from the MNPD RMS warrants / arrests database. 1 arrest = 1 body. Includes adult and juvenile arrests. 'Nearby Business' refers to a business establishment in close proximity of the address listed, and is provided for informational purposes only. There is no guarantee that all calls were dispatched to the business listed, because in some cases, multiple business establishments have the same address (e.g. a discount store that also contains a pharmacy). Due to the unique nature of apartment-based reporting, individual unit numbers and the address of the main office for a complex may sometimes both appear in this report.

Hermitage Precinct Hot Addresses
Multiple CFS / Arrests at the Same Location, Past 12 Weeks

METROPOLITAN POLICE DEPARTMENT
of Nashville and Davidson County

CFS Location / Nearby Business	Count	Counts - Top Ten Codes
24 LAFAYETTE ST ***Z Mart***	**81**	42 - Disorderly Person (10-44) 11 - Criminal Vice Activity (10-78) 7 - Want Officer for Investigation / Assistance (10-43)
433 OPRY MILLS DR ***Opry Mills***	**76**	30 - Theft (10-50) 20 - Want Officer for Investigation / Assistance (10-43) 11 - Vehicle Accident - Property Damage (10-45)
5655 FRIST BLVD ***Summit Medical Center***	**72**	33 - Transport Prisoner / Suspect (10-16) 8 - Want Officer for Investigation / Assistance (10-43) 6 - Disorderly Person (10-44)
3701 JAMES KAY LN ***MNPD Hermitage Precinct***	**68**	39 - Want Officer for Investigation / Assistance (10-43) 11 - Domestic Disturbance (10-41) 11 - Theft (10-50)
4424 LEBANON PIKE ***Walmart Supercenter***	**50**	19 - Want Officer for Investigation / Assistance (10-43) 9 - Theft (10-50) 6 - Transport Prisoner / Suspect (10-16)
2284 MURFREESBORO PIKE ***Kroger***	**43**	17 - Disorderly Person (10-44) 13 - Want Officer for Investigation / Assistance (10-43) 3 - Theft (10-50)
5544 OLD HICKORY BLVD ***Kroger***	**41**	13 - Want Officer for Investigation / Assistance (10-43) 8 - Theft (10-50) 5 - Disorderly Person (10-44)
82 LAFAYETTE ST ***Dollar General***	**27**	14 - Theft (10-50) 9 - Disorderly Person (10-44) 2 - Domestic Disturbance (10-41)
619 MILLWOOD DR ***Convenience Store***	**26**	15 - Disorderly Person (10-44) 4 - Want Officer for Investigation / Assistance (10-43) 3 - Fight / Assault (10-57)
5800 OLD HICKORY BLVD ***Gas Station***	**22**	10 - Want Officer for Investigation / Assistance (10-43) 5 - Theft (10-50) 3 - Domestic Disturbance (10-41)
601 FESSLERS LN ***Dunkin' Donuts***	**21**	7 - Vehicle Accident - Property Damage (10-45) 5 - Disorderly Person (10-44) 4 - Theft (10-50)
570 MURFREESBORO PIKE	**20**	19 - Burglary - Non-Residence (10-71) 1 - Theft (10-50)
860 MURFREESBORO PIKE ***Altamont Pointe Apartments***	**20**	8 - Want Officer for Investigation / Assistance (10-43) 6 - Investigate 911 Hang-Up Call (10-88) 3 - Domestic Disturbance (10-41)
3125 IRONWOOD DR ***Itinerant & Support Services Center***	**20**	9 - Disorderly Person (10-44) 7 - Fight / Assault (10-57) 2 - Want Officer for Investigation / Assistance (10-43)
3150 MCGAVOCK PIKE ***McGavock High School***	**20**	6 - Theft (10-50) 4 - Want Officer for Investigation / Assistance (10-43) 3 - Suspicious Person (10-40)

Arrest Location	Count	Counts - Top Charges
24 LAFAYETTE ST	**40**	11 - Poss. or casual exchange-cont.sub. 8 - Drug paraphernalia- unlawful use 6 - Failure to be booked (state citation)
20 LAFAYETTE ST	**27**	15 - Criminal trespass 3 - Failure to be booked (state citation) 2 - Failure to appear- class b or c misd.
3150 MCGAVOCK PIKE	**26**	6 - Disorderly conduct 4 - Assault 4 - Juvenile, runaway
433 OPRY MILLS DR	**25**	8 - Theft of merchandise- $1,000 or less 6 - Juvenile, handgun possession - 1st offense 5 - Juvenile, loitering during school hours
2330 JACKSON DOWNS BLVD	**21**	13 - Theft of merchandise- $1,000 or less 3 - Theft of merchandise- >$1,000 but < $2,500 3 - Theft of property-$1,000 or less
MILLWOOD DR & MURFREESBORO PIKE	**20**	11 - Driv. lic. - no d/l 3 - Drug paraphernalia- unlawful use 3 - Failure to appear- class b or c misd.
4424 LEBANON PIKE	**18**	6 - Theft of merchandise- $1,000 or less 5 - Theft of property-$1,000 or less 2 - Prob violation see mis
5655 FRIST BLVD	**17**	4 - Poss. or casual exchange-cont.sub. 3 - Driving- revoked license 3 - Drug paraphernalia- unlawful use
3125 IRONWOOD DR	**16**	4 - Assault 4 - Assault- simple - bodily injury 4 - Disorderly conduct
BRILEY PKWY N & LEBANON PIKE	**16**	6 - Driving- suspended license 5 - Driv. lic. - no d/l 2 - Driving- revoked license
2425 ATRIUM WAY	**14**	9 - Poss. or casual exchange-cont.sub. 8 - Drug paraphernalia- unlawful use 4 - Poss.w/int-cont.sub.- sch. ii
5770 OLD HICKORY BLVD	**12**	6 - Failure to be booked (state citation) 2 - Failure to appear- class b or c misd. 2 - Assault, domestic bodily injury
420 MURFREESBORO PIKE	**12**	3 - Failure to appear- class b or c misd. 1 - Failure to appear - felony or class a misd. 1 - Failure to be booked (state citation)
DELL PKWY & MURFREESBORO PIKE	**12**	6 - Driv. lic. - no d/l 3 - Driving- suspended license 2 - Driving- revoked license
LAFAYETTE ST & LEWIS ST	**12**	5 - Driving- revoked license 2 - Failure to be booked (state citation) 2 - Drug paraphernalia- unlawful use

Sourced from MNPD ARMS on 6/6/2018 8:11:58 AM. CAD calls retrieved from Metropolitan Emergency Communications Center's Computer Aided Dispatch system. Includes only calls where an officer response was made. Disposition codes 6 (Backup) and 11 (Signal 9) are excluded. Self-initiated calls are excluded. Calls dispatched to interstate RPAs and intersections are excluded. Teleserve calls are excluded. Arrest information retrieved from the MNPD RMS warrants / arrests database. 1 arrest = 1 body. Includes adult and juvenile arrests. 'Nearby Business' refers to a business establishment in close proximity of the address listed, and is provided for informational purposes only. There is no guarantee that all calls were dispatched to the business listed, because in some cases, multiple business establishments have the same address (e.g. a discount store that also contains a pharmacy). Due to the unique nature of apartment-based reporting, individual unit numbers and the address of the main office for a complex may sometimes both appear in this report.

North Precinct Hot Addresses
Multiple CFS / Arrests at the Same Location, Past 12 Weeks

METROPOLITAN POLICE DEPARTMENT
of Nashville and Davidson County

CFS Location / Nearby Business	Count	Counts - Top Ten Codes
1818 ALBION ST ***Nashville General Hospital School***	**99**	31 - Want Officer for Investigation / Assistance (10-43) 29 - Transport Prisoner / Suspect (10-16) 8 - Fight / Assault (10-57)
801 JEFFERSON ST ***Mapco***	**75**	43 - Disorderly Person (10-44) 12 - Want Officer for Investigation / Assistance (10-43) 12 - Theft (10-50)
800 MONROE ST ***Kroger***	**72**	31 - Disorderly Person (10-44) 18 - Want Officer for Investigation / Assistance (10-43) 5 - Theft (10-50)
2231 26TH AV N ***MNPD North Precinct***	**54**	24 - Want Officer for Investigation / Assistance (10-43) 11 - Theft (10-50) 8 - Domestic Disturbance (10-41)
1716 ROSA L PARKS BLVD ***Nashville Rescue Mission***	**50**	31 - Want Officer for Investigation / Assistance (10-43) 10 - Disorderly Person (10-44) 3 - Theft (10-50)
1755 DR D B TODD JR BLVD ***Dollar General***	**47**	18 - Theft (10-50) 14 - Disorderly Person (10-44) 9 - Want Officer for Investigation / Assistance (10-43)
3200 CLARKSVILLE PIKE	**47**	19 - Disorderly Person (10-44) 12 - Want Officer for Investigation / Assistance (10-43) 10 - Theft (10-50)
1015 JEFFERSON ST ***Family Dollar Store***	**44**	30 - Theft (10-50) 8 - Want Officer for Investigation / Assistance (10-43) 2 - Disorderly Person (10-44)
1800 JEFFERSON ST ***Pauls Market***	**38**	28 - Disorderly Person (10-44) 5 - Want Officer for Investigation / Assistance (10-43) 2 - Suspicious Person (10-40)
2801 JOHN A MERRITT BLVD ***BP***	**38**	26 - Disorderly Person (10-44) 4 - Want Officer for Investigation / Assistance (10-43) 3 - Burglary - Non-Residence (10-71)
2200 BRICK CHURCH PIKE ***Exxon***	**36**	12 - Disorderly Person (10-44) 9 - Want Officer for Investigation / Assistance (10-43) 4 - Theft (10-50)
2700 WHITES CREEK PIKE	**28**	11 - Burglary - Non-Residence (10-71) 7 - Disorderly Person (10-44) 2 - Domestic Disturbance (10-41)
2022 ROSA L PARKS BLVD ***Exxon***	**27**	8 - Disorderly Person (10-44) 5 - Want Officer for Investigation / Assistance (10-43) 3 - Suicidal Person (10-63)
1037 28TH AV N ***Hadley Recreation Center***	**22**	8 - Want Officer for Investigation / Assistance (10-43) 4 - Disorderly Person (10-44) 4 - Burglary - Non-Residence (10-71)
1705 JENKINS ST	**18**	9 - Disorderly Person (10-44) 3 - Burglary - Non-Residence (10-71) 2 - Theft (10-50)

Arrest Location	Count	Counts - Top Charges
1818 ALBION ST	**28**	4 - Public intoxication 4 - Resisting stop, frisk, halt, arrest, or search 3 - Intimidation
1360 BRICK CHURCH PIKE	**26**	9 - Drug paraphernalia- unlawful use 8 - Failure to appear- class b or c misd. 7 - Poss. or casual exchange-cont.sub.
7277 OLD HICKORY BLVD	**21**	15 - Disorderly conduct 2 - Poss. or casual exchange-cont.sub. 2 - Intimidation
512 31ST AVE N	**19**	5 - Probation violation- misdemeanor 4 - Probation violation- felony 3 - Failure to appear- class b or c misd.
800 MONROE ST	**16**	8 - Theft of merchandise- $1,000 or less 4 - Criminal trespass 3 - Drug paraphernalia- unlawful use
2801 JOHN A MERRITT BLVD	**14**	6 - Criminal trespass 2 - Driving- suspended license 2 - Drug paraphernalia- unlawful use
BRICK CHURCH PIKE & W TRINITY LN	**14**	4 - Driving- suspended license 3 - Driving- revoked license 1 - Driv. lic. - no d/l
940 NEW SALEM RD	**13**	8 - Failure to be booked (state citation) 5 - Failure to appear- class b or c misd. 2 - Criminal trespass
2400 BUENA VISTA PIKE	**12**	3 - Driving- revoked license, 2nd offense 3 - Criminal trespass 2 - Assault, aggravated - deadly weapon - int/kn
2022 ROSA L PARKS BLVD	**12**	3 - Public intoxication 2 - Driving- revoked license 2 - Driving- suspended license
DR D B TODD JR BLVD & JEFFERSON ST	**11**	4 - Poss. or casual exchange-cont.sub. 3 - Driving- revoked license 2 - Driving- suspended license
I 65 S & W TRINITY LN	**11**	5 - Driving- suspended license 3 - Driving- revoked license 2 - Driv. lic. - no d/l
BRICK CHURCH PIKE & I 65 EXIT S	**10**	6 - Driving- revoked license 2 - Driving- suspended license 1 - Failure to appear- class b or c misd.
BUCHANAN ST & DR D B TODD JR BLVD	**10**	3 - Driving- revoked license 2 - Assault- simple - bodily injury 2 - Drug paraphernalia- unlawful use
W TRINITY LN & WHITES CREEK PIKE	**9**	3 - Poss. or casual exchange-cont.sub. 3 - Drug paraphernalia- unlawful use 2 - Driving- revoked license, 2nd offense

Sourced from MNPD ARMS on 6/6/2018 8:11:58 AM. CAD calls retrieved from Metropolitan Emergency Communications Center's Computer Aided Dispatch system. Includes only calls where an officer response was made. Disposition codes 6 (Backup) and 11 (Signal 9) are excluded. Self-initiated calls are excluded. Calls dispatched to interstate RPAs and intersections are excluded. Teleserve calls are excluded. Arrest information retrieved from the MNPD RMS warrants / arrests database. 1 arrest = 1 body. Includes adult and juvenile arrests. 'Nearby Business' refers to a business establishment in close proximity of the address listed, and is provided for informational purposes only. There is no guarantee that all calls were dispatched to the business listed, because in some cases, multiple business establishments have the same address (e.g. a discount store that also contains a pharmacy). Due to the unique nature of apartment-based reporting, individual unit numbers and the address of the main office for a complex may sometimes both appear in this report.

Madison Precinct Hot Addresses
Multiple CFS / Arrests at the Same Location, Past 12 Weeks

METROPOLITAN POLICE DEPARTMENT
of Nashville and Davidson County

CFS Location / Nearby Business	Count	Counts - Top Ten Codes
3458 DICKERSON PIKE ***Walmart Supercenter***	**121**	39 - Transport Prisoner / Suspect (10-16) 26 - Want Officer for Investigation / Assistance (10-43) 16 - Theft (10-50)
400 MYATT DR ***Madison Police Precinct***	**77**	36 - Want Officer for Investigation / Assistance (10-43) 15 - Domestic Disturbance (10-41) 7 - Theft (10-50)
3441 DICKERSON PIKE ***Skyline Medical Center***	**59**	18 - Want Officer for Investigation / Assistance (10-43) 7 - Fight / Assault (10-57) 6 - Domestic Disturbance (10-41)
2232 GALLATIN PIKE N ***Walmart***	**54**	12 - Transport Prisoner / Suspect (10-16) 11 - Want Officer for Investigation / Assistance (10-43) 10 - Disorderly Person (10-44)
101 GALLATIN PIKE N ***Gas Station***	**34**	17 - Disorderly Person (10-44) 6 - Want Officer for Investigation / Assistance (10-43) 4 - Vehicle Accident - Property Damage (10-45)
1516 GALLATIN PIKE S	**27**	9 - Suspicious Person (10-40) 7 - Disorderly Person (10-44) 5 - Want Officer for Investigation / Assistance (10-43)
1584 GALLATIN PIKE N ***Home Depot***	**23**	11 - Theft (10-50) 5 - Want Officer for Investigation / Assistance (10-43) 2 - Vehicle Accident - Property Damage (10-45)
109 GALLATIN PIKE N ***Walmart Neighborhood Market***	**22**	8 - Transport Prisoner / Suspect (10-16) 4 - Want Officer for Investigation / Assistance (10-43) 3 - Disorderly Person (10-44)
627 GALLATIN PIKE S ***Walgreens***	**20**	7 - Disorderly Person (10-44) 4 - Want Officer for Investigation / Assistance (10-43) 2 - Vehicle Accident - Property Damage (10-45)
200 GALLATIN PIKE S ***Kroger***	**19**	5 - Disorderly Person (10-44) 4 - Want Officer for Investigation / Assistance (10-43) 3 - Vehicle Accident - Property Damage (10-45)
500 HICKORY HILLS BLVD	**19**	14 - Theft (10-50) 2 - Want Officer for Investigation / Assistance (10-43) 1 - Vehicle Accident - Property Damage (10-45)
501 HICKORY HILLS BLVD	**19**	6 - Want Officer for Investigation / Assistance (10-43) 6 - Theft (10-50) 4 - Suspicious Person (10-40)
2050 GALLATIN PIKE N ***Target***	**18**	7 - Transport Prisoner / Suspect (10-16) 4 - Theft (10-50) 3 - Disorderly Person (10-44)
1152 GALLATIN PIKE S	**18**	11 - Theft (10-50) 2 - Want Officer for Investigation / Assistance (10-43) 2 - Disorderly Person (10-44)
3863 DICKERSON PIKE ***Gas Station***	**17**	6 - Theft (10-50) 5 - Disorderly Person (10-44) 3 - Want Officer for Investigation / Assistance (10-43)

Arrest Location	Count	Counts - Top Charges
3458 DICKERSON PIKE	**82**	57 - Theft of merchandise- $1,000 or less 12 - Theft of property-$1,000 or less 7 - Criminal trespass
3441 DICKERSON PIKE	**55**	8 - Failure to appear- class b or c misd. 6 - Driving- revoked license 6 - Public intoxication
117 W SMITH ST	**33**	20 - Failure to appear- class b or c misd. 12 - Probation violation- misdemeanor 8 - Failure to be booked (state citation)
DICKERSON PIKE & DOVERSIDE DR	**21**	7 - Driving- revoked license 5 - Driv. lic. - no d/l 2 - Driving- suspended license
1000 RIVERGATE PKWY	**20**	19 - Failure to appear- class b or c misd. 5 - Failure to be booked (state citation) 4 - Probation violation- misdemeanor
2232 N GALLATIN PIKE	**16**	11 - Theft of merchandise- $1,000 or less 5 - Criminal trespass 1 - Disorderly conduct
333 RIO VISTA DR	**14**	5 - Poss. or casual exchange-cont.sub. 3 - Driving- suspended license 2 - Drug paraphernalia- unlawful use
2050 N GALLATIN PIKE	**13**	12 - Theft of merchandise- $1,000 or less 1 - Poss. or casual exchange-cont.sub. 1 - Assault, domestic bodily injury
E OLD HICKORY BLVD & S GALLATIN PIKE	**13**	4 - Drug paraphernalia- unlawful use 4 - Poss. or casual exchange-cont.sub. 4 - Driving- revoked license
109 N GALLATIN PIKE	**12**	7 - Theft of merchandise- $1,000 or less 2 - Driving- revoked license 1 - Failure to appear - felony or class a misd.
S GALLATIN PIKE & EMMITT AVE	**12**	4 - Driv. lic. - no d/l 3 - Drug paraphernalia- unlawful use 2 - Driving- suspended license
BRICK CHURCH PIKE & EWING DR	**11**	4 - Driv. lic. - no d/l 3 - Driving- revoked license 2 - Driv. lic. - poss. of revoked, susp. or altered
819 S GALLATIN PIKE	**10**	4 - Driving- revoked license 3 - Driv. lic. - no d/l 2 - Driving- suspended license
610 S GALLATIN PIKE	**9**	4 - Criminal trespass 1 - Driving- revoked license 1 - Assault, domestic offensive/provocative conduct
721 DUE WEST AVE N	**9**	2 - Assault, aggravated - deadly weapon - int/kn 2 - Driving- suspended license 1 - Drug paraphernalia- unlawful use

Sourced from MNPD ARMS on 6/6/2018 8:11:58 AM. CAD calls retrieved from Metropolitan Emergency Communications Center's Computer Aided Dispatch system. Includes only calls where an officer response was made. Disposition codes 6 (Backup) and 11 (Signal 9) are excluded. Self-initiated calls are excluded. Calls dispatched to interstate RPAs and intersections are excluded. Teleserve calls are excluded. Arrest information retrieved from the MNPD RMS warrants / arrests database. 1 arrest = 1 body. Includes adult and juvenile arrests. 'Nearby Business' refers to a business establishment in close proximity of the address listed, and is provided for informational purposes only. There is no guarantee that all calls were dispatched to the business listed, because in some cases, multiple business establishments have the same address (e.g. a discount store that also contains a pharmacy). Due to the unique nature of apartment-based reporting, individual unit numbers and the address of the main office for a complex may sometimes both appear in this report.

Midtown Hills Precinct Hot Addresses
Multiple CFS / Arrests at the Same Location, Past 12 Weeks

METROPOLITAN POLICE DEPARTMENT
of Nashville and Davidson County

CFS Location / Nearby Business	Count	Counts - Top Ten Codes
2000 CHURCH ST ***Baptist Hospital***	**83**	32 - Want Officer for Investigation / Assistance (10-43) 13 - Transport Prisoner / Suspect (10-16) 5 - Fight / Assault (10-57)
2300 PATTERSON ST ***Centennial Medical Center***	**74**	33 - Transport Prisoner / Suspect (10-16) 13 - Fight / Assault (10-57) 13 - Want Officer for Investigation / Assistance (10-43)
1441 12TH AV S ***Midtown Hills Police Precinct***	**50**	27 - Want Officer for Investigation / Assistance (10-43) 6 - Domestic Disturbance (10-41) 6 - Theft (10-50)
1401 CHARLOTTE AV ***Exxon***	**45**	17 - Disorderly Person (10-44) 10 - Theft (10-50) 6 - Vehicle Accident - Property Damage (10-45)
2500 WEST END AV ***Centennial Park***	**42**	15 - Want Officer for Investigation / Assistance (10-43) 10 - Disorderly Person (10-44) 3 - Intoxicated Person (10-42)
2421 POWELL AV ***Walmart***	**38**	10 - Transport Prisoner / Suspect (10-16) 8 - Disorderly Person (10-44) 8 - Want Officer for Investigation / Assistance (10-43)
1702 WEST END AV ***Shell Gas Station***	**38**	20 - Disorderly Person (10-44) 7 - Want Officer for Investigation / Assistance (10-43) 5 - Theft (10-50)
1211 MEDICAL CENTER DR ***Vanderbilt University Medical Center***	**32**	10 - Want Officer for Investigation / Assistance (10-43) 6 - Shooting (10-52) 4 - Fight / Assault (10-57)
780 OLD HICKORY BLVD ***Target***	**27**	14 - Theft (10-50) 9 - Transport Prisoner / Suspect (10-16) 2 - Disorderly Person (10-44)
5771 NOLENSVILLE PIKE ***Kroger***	**22**	6 - Vehicle Accident - Property Damage (10-45) 4 - Want Officer for Investigation / Assistance (10-43) 3 - Disorderly Person (10-44)
2001 8TH AV S ***Exxon***	**21**	8 - Disorderly Person (10-44) 5 - Want Officer for Investigation / Assistance (10-43) 3 - Vehicle Accident - Property Damage (10-45)
2700 WEST END AV ***McDonald's***	**19**	14 - Disorderly Person (10-44) 1 - Domestic Disturbance (10-41) 1 - Vehicle Accident - Property Damage (10-45)
1530 DEMONBREUN ST ***Red Rooster***	**19**	15 - Want Officer for Investigation / Assistance (10-43) 1 - Disorderly Person (10-44) 1 - Intoxicated Person (10-42)
4041 NOLENSVILLE PIKE ***McDonald's***	**19**	11 - Disorderly Person (10-44) 4 - Want Officer for Investigation / Assistance (10-43) 1 - Domestic Disturbance (10-41)
735 HARDING PL ***CVS***	**17**	8 - Vehicle Accident - Property Damage (10-45) 3 - Theft (10-50) 2 - Disorderly Person (10-44)

Arrest Location	Count	Counts - Top Charges
1211 MEDICAL CENTER DR	**24**	4 - Poss. or casual exchange-cont.sub. 4 - Driving under the influence 4 - Driving- suspended license
3812 HILLSBORO PIKE	**22**	8 - Disorderly conduct 5 - Poss. or casual exchange-cont.sub. 3 - Drug paraphernalia- unlawful use
2000 CHURCH ST	**17**	7 - Criminal trespass 5 - Public intoxication 3 - Failure to be booked (state citation)
2421 POWELL AVE	**16**	15 - Theft of merchandise- $1,000 or less 6 - Criminal trespass 3 - Theft of property-$1,000 or less
2300 PATTERSON ST	**15**	3 - Driv. lic. - no d/l 3 - Criminal trespass 3 - Public intoxication
2500 WEST END AVE	**13**	7 - Poss. or casual exchange-cont.sub. 1 - Public intoxication 1 - Drug paraphernalia- unlawful use
600 WHISPERING HILLS DR	**13**	4 - Failure to appear- class b or c misd. 2 - Drug paraphernalia- unlawful use 2 - Poss. or casual exchange-cont.sub.
8TH AVE S & WEDGEWOOD AVE	**13**	5 - Driv. lic. - no d/l 4 - Driving- suspended license 2 - Driving- revoked license
780 OLD HICKORY BLVD	**11**	10 - Theft of merchandise- $1,000 or less 1 - Failure to be booked (state citation) 1 - Drug paraphernalia- unlawful use
1702 WEST END AVE	**11**	6 - Criminal trespass 2 - Drug paraphernalia- unlawful use 2 - Theft of merchandise- $1,000 or less
1401 CHARLOTTE AVE	**11**	4 - Criminal trespass 3 - Public intoxication 3 - Intimidation
I 65 N & WEDGEWOOD AVE	**11**	4 - Driving- revoked license 3 - Driving- suspended license 3 - Failure to appear- class b or c misd.
NOLENSVILLE PIKE & PARAGON MILLS RD	**10**	6 - Driv. lic. - no d/l 2 - Driving- revoked license 1 - Drug paraphernalia- unlawful use
4820 FRANKLIN PIKE	**10**	4 - Disorderly conduct 3 - Resisting stop, frisk, halt, arrest, or search 2 - Juvenile, runaway
5242 EDMONDSON PIKE	**9**	4 - Driv. lic. - no d/l 2 - Public intoxication 1 - Failure to be booked (state citation)

Sourced from MNPD ARMS on 6/6/2018 8:11:58 AM. CAD calls retrieved from Metropolitan Emergency Communications Center's Computer Aided Dispatch system. Includes only calls where an officer response was made. Disposition codes 6 (Backup) and 11 (Signal 9) are excluded. Self-initiated calls are excluded. Calls dispatched to interstate RPAs and intersections are excluded. Teleserve calls are excluded. Arrest information retrieved from the MNPD RMS warrants / arrests database. 1 arrest = 1 body. Includes adult and juvenile arrests. 'Nearby Business' refers to a business establishment in close proximity of the address listed, and is provided for informational purposes only. There is no guarantee that all calls were dispatched to the business listed, because in some cases, multiple business establishments have the same address (e.g. a discount store that also contains a pharmacy). Due to the unique nature of apartment-based reporting, individual unit numbers and the address of the main office for a complex may sometimes both appear in this report.

Other Reports

CompStat Weekly Analysis is provided by the Metropolitan Nashville Police Department Crime Analysis Section. This report is intended to be a management and planning tool and does not reflect the official UCR counts for the department.

"Far better is it to dare mighty things, to win glorious triumphs, even though checkered by failure... than to rank with those poor spirits who neither enjoy nor suffer much, because they live in a gray twilight that knows not victory nor defeat."
- Theodore Roosevelt

Begin Date: 05/27/2018
End Date: 06/02/2018
Week: 22

APR Data

Precinct Assignment	YTD	Last Week
West	0	0
East	201	15
South	414	0
Central	131	2
Hermitage	469	18
North	1	0
Madison	37	0
Midtown Hills	87	0
County	**1,340**	**35**

APR Initiated by	YTD	Last Week
Self Initiated	78	2
Dispatched	855	31
Walk In	403	2
Referred by Field Supervisor	4	0

Criteria	YTD	Last Week
Pending Over 30 Minutes	70	6
Pending Less Than 30 Minutes	7	3
Met APR Criteria	1,263	26

Result	YTD	Last Week
Requested Officer Respond	32	0
No Answer at Call Back	27	1
Complainant Waiting	239	17
Complainant Gone	34	1
Reviewed Text of Call With Complainant	1,008	16

Action Taken	YTD	Last Week
Sent Back to Pending	71	1
Incident Report Completed	1,070	22
No Police Action Required	193	12
Extra Patrol Broadcast Sent	6	0

Percent of CFS by Precinct Assignment (YTD)

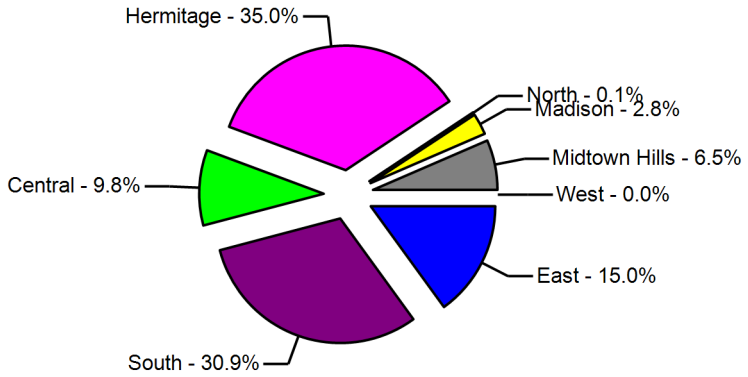

Action Taken (YTD)

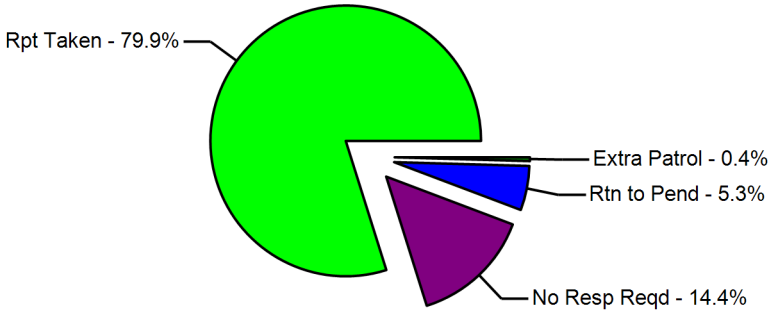

Sourced from data entered at each precinct.

Case Preparation Section - Case File Inventory

METROPOLITAN POLICE DEPARTMENT
of Nashville and Davidson County

Status	Prior Week	Compstat Week	Change	Same Week Last Year	Compstat Week	Change
Case Backlog	136		-Infinity	101		-100.0 %
Average Number of Days to Complete	12		-12	15		-15

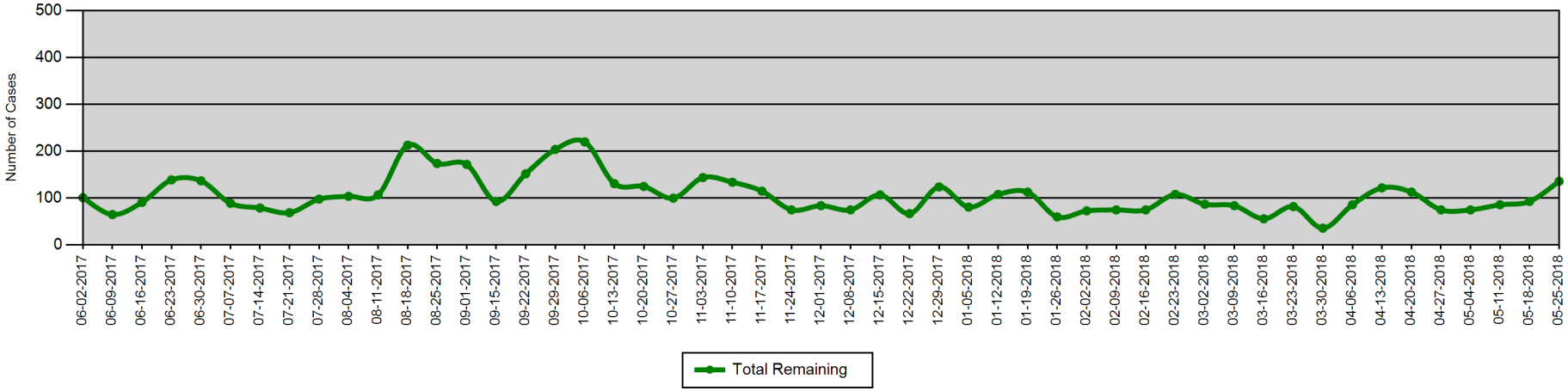

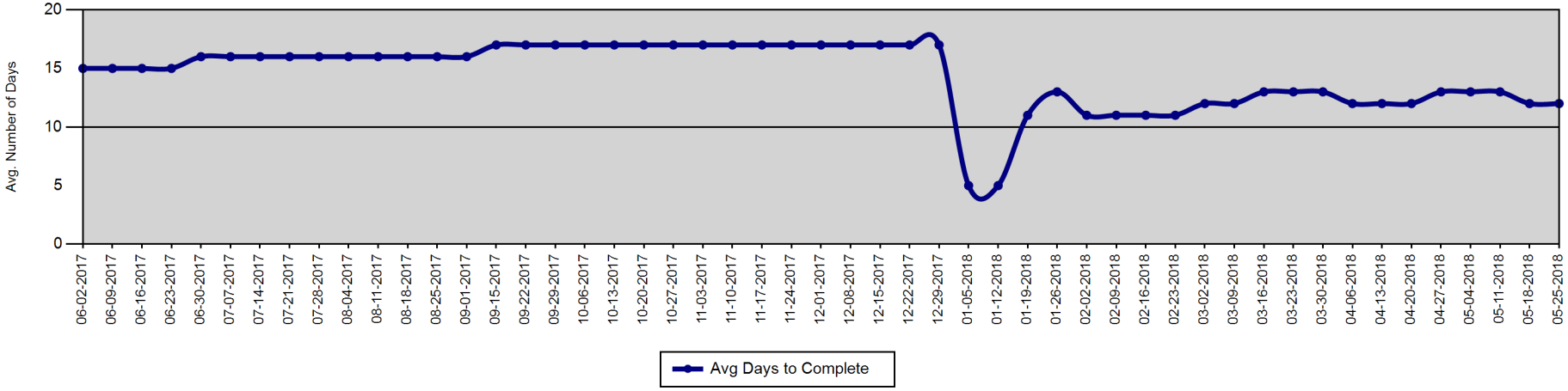

Report created on 6/6/2018 8:11:58 AM. Sources information provided by Case Preparation Division. This report is intended to be a management and planning tool and is not an exact representation of workload.

Court Attendance - 310s Issued by Month

METROPOLITAN POLICE DEPARTMENT
of Nashville and Davidson County

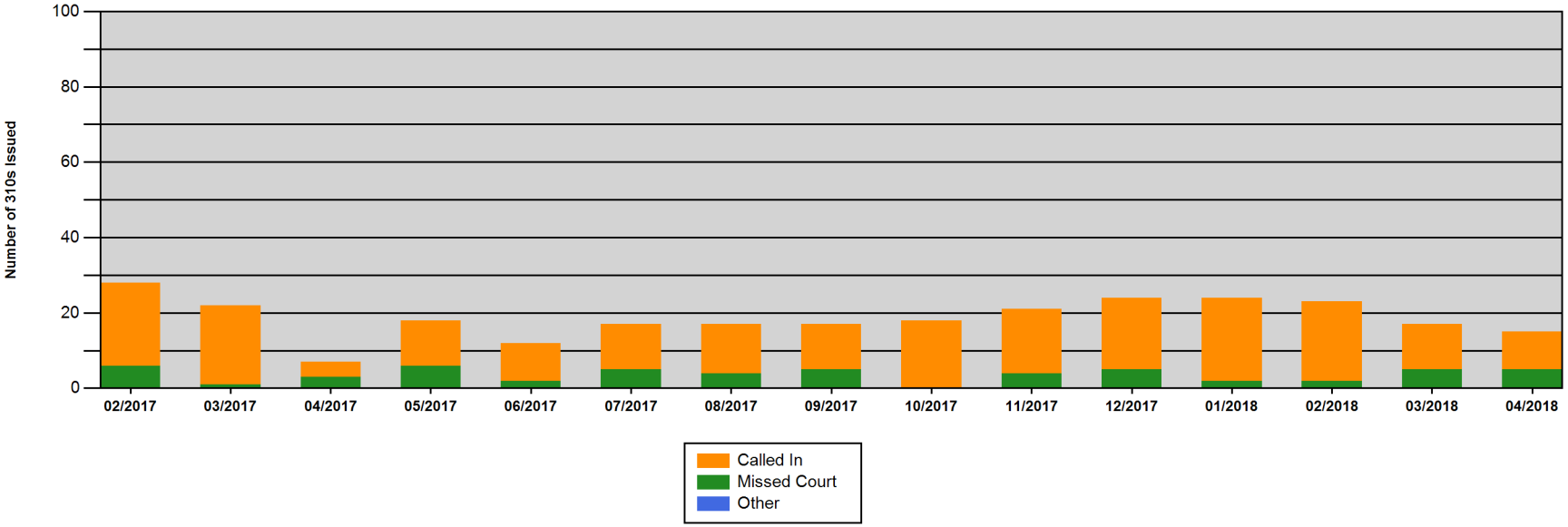

	02/2017	03/2017	04/2017	05/2017	06/2017	07/2017	08/2017	09/2017	10/2017	11/2017	12/2017	01/2018	02/2018	03/2018	04/2018
Called In	22	21	4	12	10	12	13	12	18	17	19	22	21	12	10
Missed Court	6	1	3	6	2	5	4	5	0	4	5	2	2	5	5
Other	0	0	0	0	0	0	0	0	0	0	0	0	0	0	0
Total	**28**	**22**	**7**	**18**	**12**	**17**	**17**	**17**	**18**	**21**	**24**	**24**	**23**	**17**	**15**

Report created on 6/6/2018 8:11:59 AM. MNPD Form 310 is a Notification of Violation of Court Appearance Procedures.

Violations include 'improperly dressed,' 'failed to appear,' 'clocked in, but didn't go to court,' 'late for court,' and 'called with excuse.'

Percentage of Incident Reports Included in CompStat Analysis

METROPOLITAN POLICE DEPARTMENT
of Nashville and Davidson County

Percentage of incident reports entered into ARMS by the following wednesday of each week.

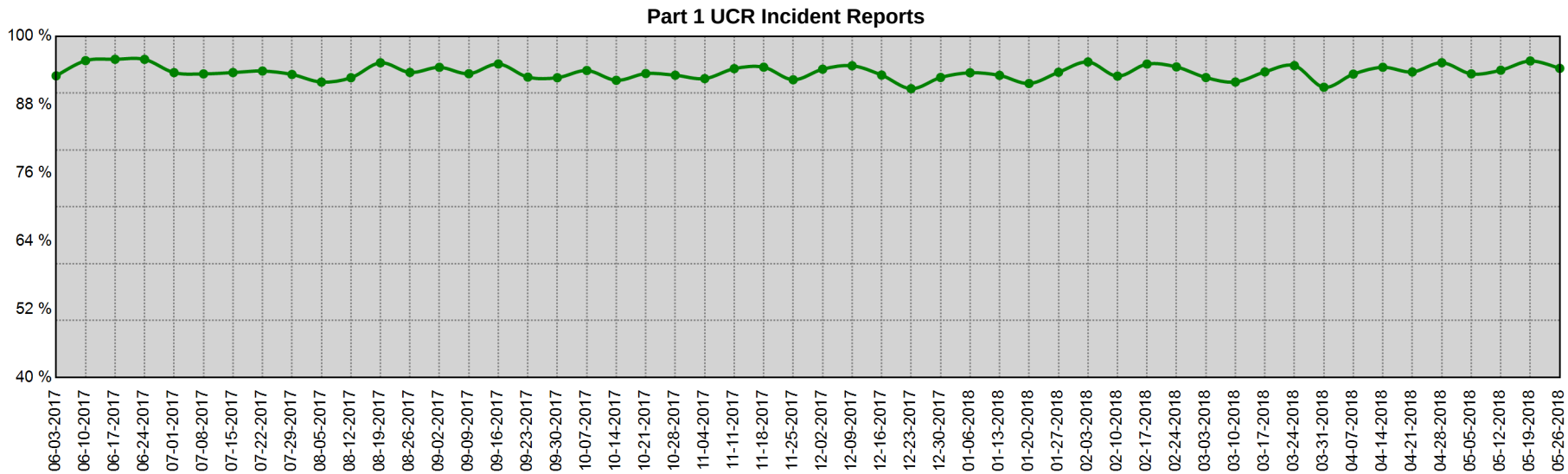

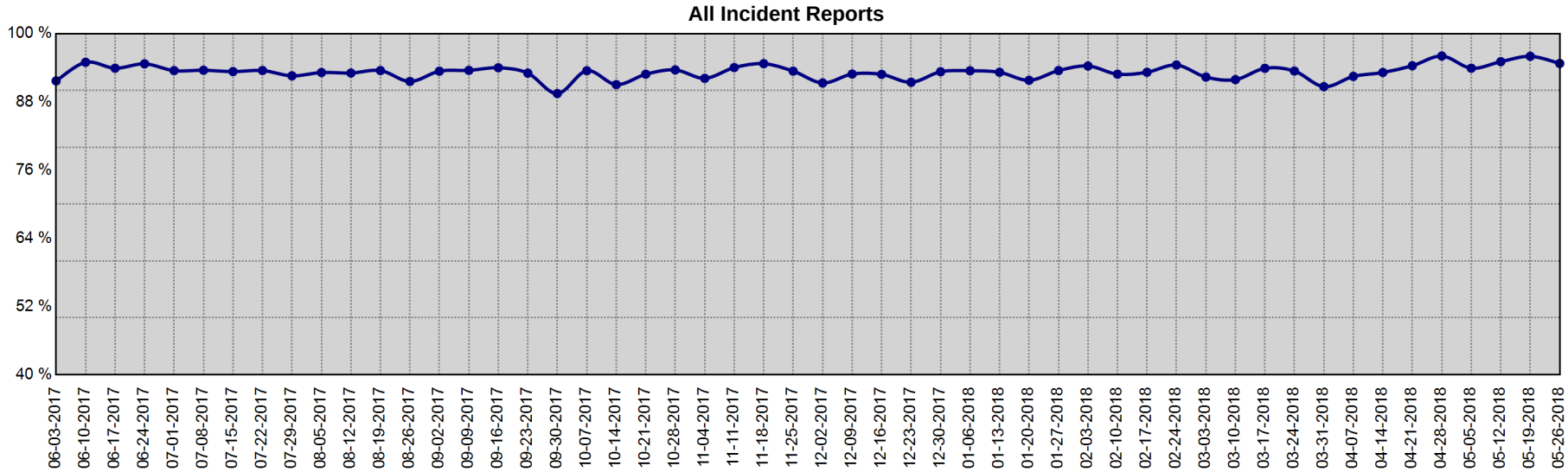

Date Range	Part I UCR Incident Reports			All Incident Reports		
	Min	Max	Mean	Min	Max	Mean
5-28-2017 to 5-26-2018	90.8 %	95.9 %	93.7 %	89.4 %	96.0 %	93.2 %

Information summarized for CompStat week ending 6/2/2018

Sourced from MNPD ARMS on 6/6/2018 8:11:59 AM. The figures above were sourced from incident reports using Uniform Crime Reporting definitions and reporting guidelines, based on the date when the crime was reported. This report is intended to be a management and planning tool and does not reflect the official UCR counts for the department.

Map Section

CompStat Weekly Analysis is provided by the Metropolitan Nashville Police Department Crime Analysis Section. This report is intended to be a management and planning tool and does not reflect the official UCR counts for the department.

"Far better is it to dare mighty things, to win glorious triumphs, even though checkered by failure... than to rank with those poor spirits who neither enjoy nor suffer much, because they live in a gray twilight that knows not victory nor defeat."
- Theodore Roosevelt

Begin Date: 05/27/2018
End Date: 06/02/2018
Week: 22

YTD Gunshot Victims - Countywide

Gunshot Homicides / Injuries

Zone	Prior YTD	YTD	Change	Percent Change
111	4	1	-3	-75.0%
113	1	0	-1	-100.0%
115	0	2	2	-
117	0	2	2	-
121	0	1	1	-
123	2	1	-1	-50.0%
125	1	0	-1	-100.0%
211	12	4	-8	-66.7%
213	1	0	-1	-100.0%
215	3	5	2	66.7%
217	2	0	-2	-100.0%
221	12	3	-9	-75.0%
223	6	9	3	50.0%
225	3	5	2	66.7%
227	1	5	4	400.0%
311	0	3	3	-
313	1	4	3	300.0%
315	4	2	-2	-50.0%
317	3	0	-3	-100.0%
321	4	5	1	25.0%
323	8	1	-7	-87.5%
325	4	9	5	125.0%
331	4	6	2	50.0%
333	2	6	4	200.0%
335	1	1	0	0.0%
411	0	0	0	-
413	2	1	-1	-50.0%
415	0	0	0	-
421	0	0	0	-
423	0	0	0	-
425	0	1	1	-
511	15	11	-4	-26.7%
513	2	0	-2	-100.0%

Zone	Prior YTD	YTD	Change	Percent Change
515	0	4	4	-
517	1	0	-1	-100.0%
521	4	0	-4	-100.0%
523	1	7	6	600.0%
525	0	1	1	-
531	2	1	-1	-50.0%
533	0	3	3	-
535	1	1	0	0.0%
611	6	7	1	16.7%
613	18	10	-8	-44.4%
615	8	11	3	37.5%
617	2	2	0	0.0%
621	4	5	1	25.0%
623	1	4	3	300.0%
625	4	4	0	0.0%
627	0	0	0	-
711	1	1	0	0.0%
713	1	0	-1	-100.0%
715	4	3	-1	-25.0%
721	4	4	0	0.0%
723	0	0	0	-
725	3	5	2	66.7%
727	0	0	0	-
811	4	4	0	0.0%
813	1	0	-1	-100.0%
815	0	0	0	-
821	2	0	-2	-100.0%
823	0	0	0	-
825	0	1	1	-
831	1	2	1	100.0%
833	0	1	1	-
835	2	2	0	0.0%
Total	**173**	**171**	**-2**	**-1.2%**

YTD, 76.0% of all gunshot homicides and injuries have occurred in 21 MNPD zones, an area that covers 27.8% of the total area of Davidson County.

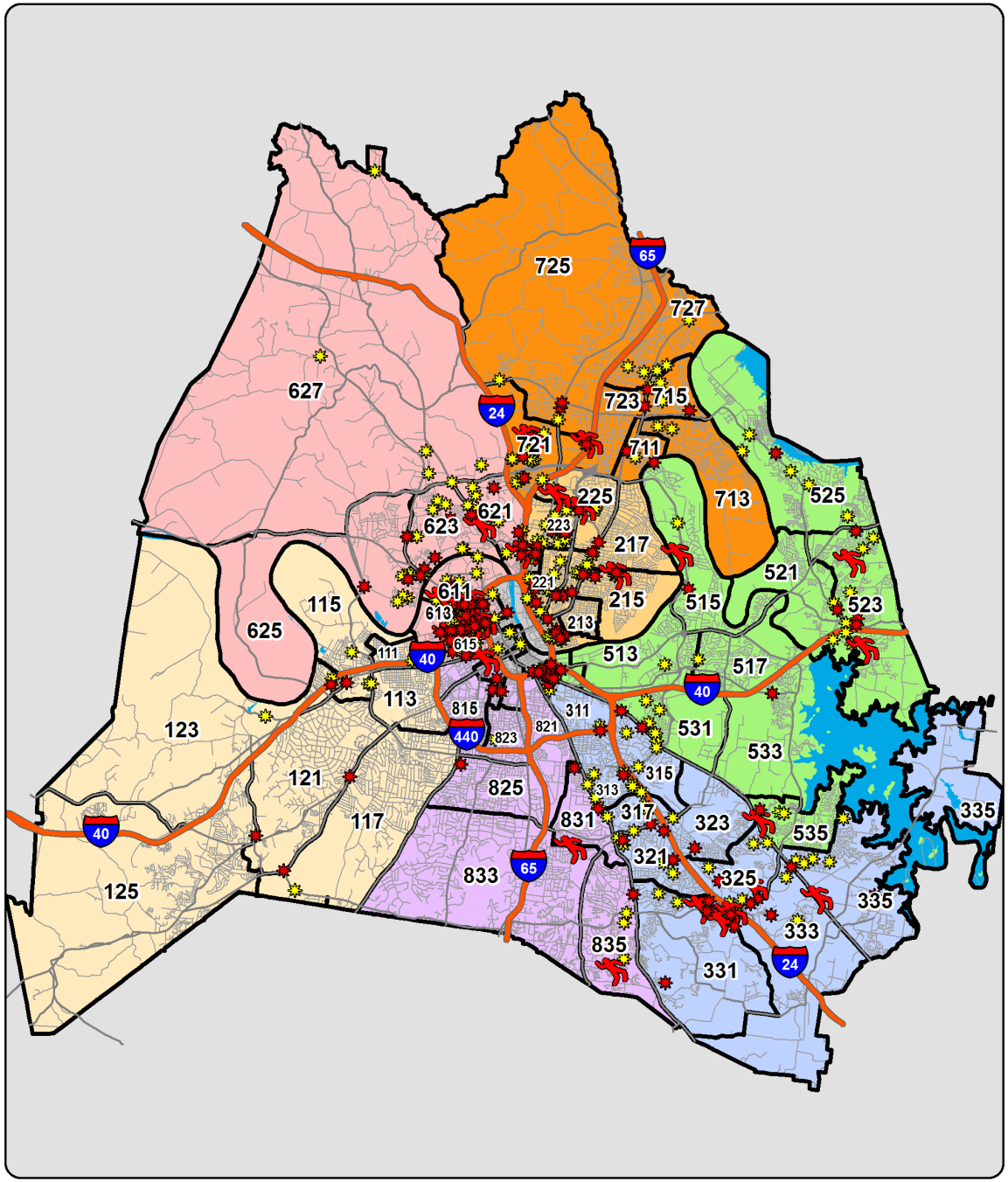

YTD Shootings Gunshot Homicide Gunshot Injury Property Damage Involving Firearm

Sourced from MNPD ARMS on 6/6/2018 8:12:00 AM. The information in this report is sourced from incident reports using UCR definitions and reporting guidelines, based on the date when the crime was reported, and aggregated by incident location. 'Gunshot Homicide / Injury' counts include only violent incidents (homicide, rape, robbery, and aggravated assault) in which one or more victims received a fatal or non-fatal gunshot wound. Suicides, suicide attempts, and accidental shootings are excluded. 'Property Damage' counts include all incidents that (1) include a 'Damage to Property' (NIBRS 290) offense, and (2) list a firearm in the Weapons/Tool' section of the incident report. Unfounded incidents are excluded from these counts. MNPD splits the geography of Davidson County into 1,500+ Reporting Areas (RPA's), ranging in size from 0.003 square miles to 14.9 square miles. The average RPA size is 0.34 square miles.

Gunshot Victims - Countywide (Homicides and Injuries)

Based on date when each incident was reported.

METROPOLITAN POLICE DEPARTMENT
of Nashville and Davidson County

Gunshot Victims (Homicides and Injuries), Annual Totals - Green Line Represents the Previous 14 Year Average

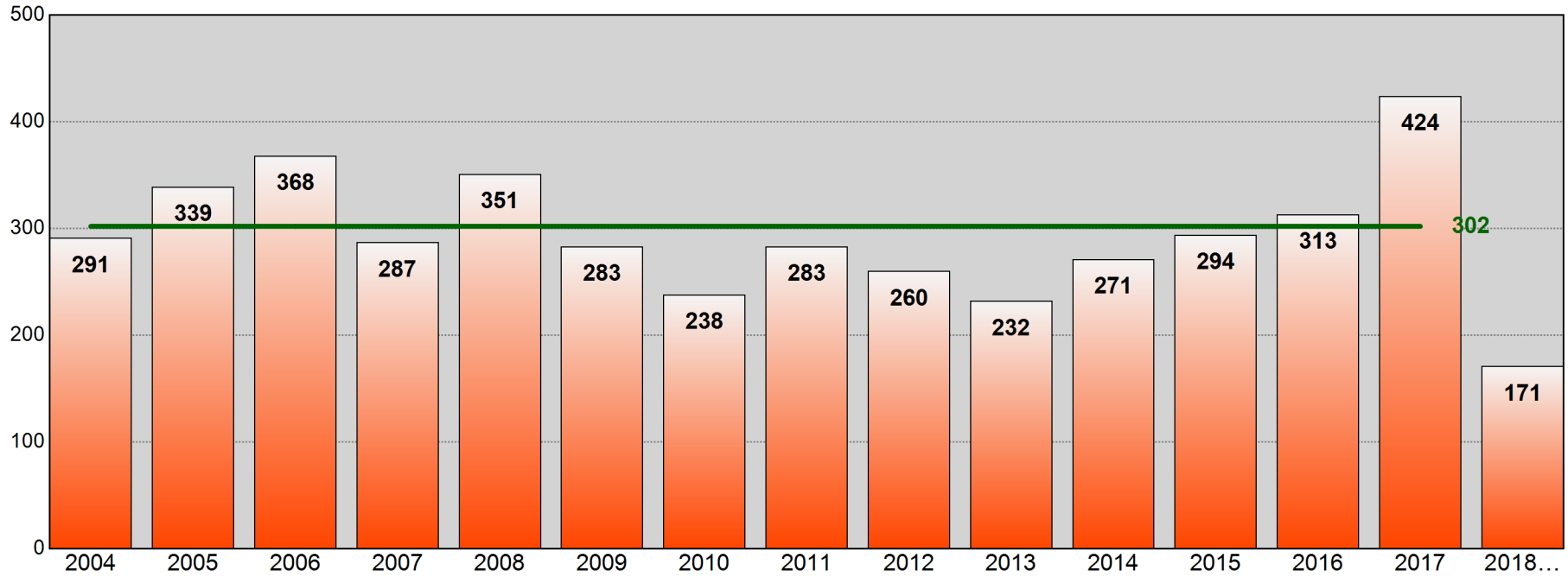

Age of Gunshot Victim
Annual Totals, Past 5 Years

Age	2013	Percent of Total	2014	Percent of Total	2015	Percent of Total	2016	Percent of Total	2017	Percent of Total
0-12	1	0.4%	2	0.7%	2	0.7%	3	1.0%	5	1.2%
13-17	18	7.8%	20	7.4%	32	10.9%	27	8.6%	49	11.6%
18-24	87	37.5%	99	36.5%	116	39.5%	96	30.7%	138	32.5%
25-34	82	35.3%	83	30.6%	82	27.9%	90	28.8%	127	30.0%
35-44	27	11.6%	39	14.4%	32	10.9%	51	16.3%	51	12.0%
45-54	12	5.2%	18	6.6%	14	4.8%	24	7.7%	30	7.1%
55-64	3	1.3%	1	0.4%	13	4.4%	12	3.8%	14	3.3%
65+	1	0.4%	3	1.1%	2	0.7%	6	1.9%	5	1.2%
Unk	1	0.4%	6	2.2%	1	0.3%	4	1.3%	5	1.2%

Age of Gunshot Victim
YTD Comparison

Age	Prior YTD	Percent of Total	YTD	Percent of Total	Change	Percent Change
0-12	2	1.1%	4	2.4%	2	100.0%
13-17	19	10.9%	20	11.8%	1	5.3%
18-24	55	31.6%	52	30.6%	-3	-5.5%
25-34	63	36.2%	55	32.4%	-8	-12.7%
35-44	17	9.8%	18	10.6%	1	5.9%
45-54	11	6.3%	16	9.4%	5	45.5%
55-64	4	2.3%	4	2.4%	0	0.0%
65+	1	0.6%	1	0.6%	0	0.0%
Unk	2	1.1%	0	0.0%	-2	-100.0%

Information summarized for CompStat week ending 06/02/2018.

Sourced from MNPD ARMS on 6/6/2018 8:12:01 AM. The information in this report is sourced from incident reports using UCR definitions and reporting guidelines, based on report date, aggregated by incident location. Only includes violent incidents (homicide, rape, robbery, and aggravated assault) in which one or more victims received a fatal or non-fatal gunshot wound. Suicides, suicide attempts, and accidental shootings are excluded.

Gunshot Victims (Homicides, Injuries, and Property Damage)

METROPOLITAN POLICE DEPARTMENT
of Nashville and Davidson County

Aggregated by precinct (incident location). Based on date when each incident was reported.

		Rolling Two Week				Rolling Eight Week				YTD				Rolling Twenty-Four Month			
		Prior Week	Last Week	Change	% Change	Prior 4 Weeks	Last 4 Weeks	Change	% Change	Prior YTD	YTD	Change	% Change	Prior 52 Weeks	Last 52 Weeks	Change	% Change
West	Gunshot Homicide	0	0	0	-	0	0	0	-	2	0	-2	-100.0%	5	1	-4	-80.0%
	Gunshot Injury	0	1	1	-	0	1	1	-	6	7	1	16.7%	18	13	-5	-27.8%
	Property Damage	0	0	0	-	1	1	0	0.0%	15	8	-7	-46.7%	27	30	3	11.1%
East	Gunshot Homicide	0	0	0	-	1	0	-1	-100.0%	10	3	-7	-70.0%	16	14	-2	-12.5%
	Gunshot Injury	0	3	3	-	9	7	-2	-22.2%	30	28	-2	-6.7%	53	49	-4	-7.5%
	Property Damage	0	0	0	-	12	1	-11	-91.7%	58	41	-17	-29.3%	119	85	-34	-28.6%
South	Gunshot Homicide	0	0	0	-	4	1	-3	-75.0%	7	10	3	42.9%	12	21	9	75.0%
	Gunshot Injury	0	1	1	-	5	4	-1	-20.0%	24	27	3	12.5%	54	59	5	9.3%
	Property Damage	1	1	0	0.0%	13	4	-9	-69.2%	70	43	-27	-38.6%	144	126	-18	-12.5%
Central	Gunshot Homicide	0	0	0	-	0	0	0	-	1	0	-1	-100.0%	3	0	-3	-100.0%
	Gunshot Injury	0	0	0	-	1	0	-1	-100.0%	2	2	0	0.0%	3	5	2	66.7%
	Property Damage	0	0	0	-	3	0	-3	-100.0%	3	4	1	33.3%	5	10	5	100.0%
Hermitage	Gunshot Homicide	0	0	0	-	2	0	-2	-100.0%	5	3	-2	-40.0%	12	11	-1	-8.3%
	Gunshot Injury	2	1	-1	-50.0%	4	7	3	75.0%	21	25	4	19.0%	51	54	3	5.9%
	Property Damage	3	1	-2	-66.7%	2	5	3	150.0%	38	35	-3	-7.9%	74	105	31	41.9%
North	Gunshot Homicide	1	0	-1	-100.0%	0	1	1	-	5	8	3	60.0%	19	22	3	15.8%
	Gunshot Injury	5	4	-1	-20.0%	7	9	2	28.6%	38	35	-3	-7.9%	78	96	18	23.1%
	Property Damage	2	3	1	50.0%	12	13	1	8.3%	63	68	5	7.9%	137	172	35	25.5%
Madison	Gunshot Homicide	0	0	0	-	0	0	0	-	2	2	0	0.0%	4	6	2	50.0%
	Gunshot Injury	0	0	0	-	0	1	1	-	11	11	0	0.0%	25	36	11	44.0%
	Property Damage	1	3	2	200.0%	4	8	4	100.0%	29	36	7	24.1%	64	78	14	21.9%
Midtown Hills	Gunshot Homicide	0	0	0	-	1	0	-1	-100.0%	1	3	2	200.0%	2	7	5	250.0%
	Gunshot Injury	0	2	2	-	1	2	1	100.0%	9	7	-2	-22.2%	19	25	6	31.6%
	Property Damage	0	0	0	-	2	2	0	0.0%	26	6	-20	-76.9%	43	29	-14	-32.6%
County	Gunshot Homicide	1	0	-1	-100.0%	8	2	-6	-75.0%	33	29	-4	-12.1%	73	82	9	12.3%
	Gunshot Injury	7	12	5	71.4%	27	31	4	14.8%	141	142	1	0.7%	301	337	36	12.0%
	Property Damage	7	8	1	14.3%	49	34	-15	-30.6%	302	241	-61	-20.2%	613	635	22	3.6%

Information summarized for CompStat week ending 06/02/2018.

Sourced from MNPD ARMS on 6/6/2018 8:12:01 AM. The information in this report is sourced from incident reports using UCR definitions and reporting guidelines, based on report date, aggregated by incident location. Only includes violent incidents (homicide, rape, robbery, and aggravated assault) in which one or more victims received a fatal or non-fatal gunshot wound. Suicides, suicide attempts, and accidental shootings are excluded.

YTD Gunshot Victims - West Precinct

Gunshot Homicides / Injuries				
Zone	Prior YTD	YTD	Change	Percent Change
111	4	1	-3	-75.0%
113	1	0	-1	-100.0%
115	0	2	2	-
117	0	2	2	-
121	0	1	1	-
123	2	1	-1	-50.0%
125	1	0	-1	-100.0%
Total	**8**	**7**	**-1**	**-12.5%**

Property Damage with Firearm				
Zone	Prior YTD	YTD	Change	Percent Change
111	5	2	-3	-60.0%
113	2	0	-2	-100.0%
115	3	3	0	0.0%
117	0	1	1	-
121	1	0	-1	-100.0%
123	2	2	0	0.0%
125	2	0	-2	-100.0%
Total	**15**	**8**	**-7**	**-46.7%**

Age of Victim - Gunshot Homicides / Injuries						
Age	Prior YTD	Percent of Total	YTD	Percent of Total	Change	Percent Change
0-12	0	0.0%	0	0.0%	0	-
13-17	0	0.0%	1	14.3%	1	-
18-24	5	62.5%	3	42.9%	-2	-40.0%
25-34	1	12.5%	2	28.6%	1	100.0%
35-44	1	12.5%	1	14.3%	0	0.0%
45-54	0	0.0%	0	0.0%	0	-
55-64	1	12.5%	0	0.0%	-1	-100.0%
65+	0	0.0%	0	0.0%	0	-

Annual Totals - Gunshot Homicides / Injuries

Green Line Represents the Previous 14 Year Average

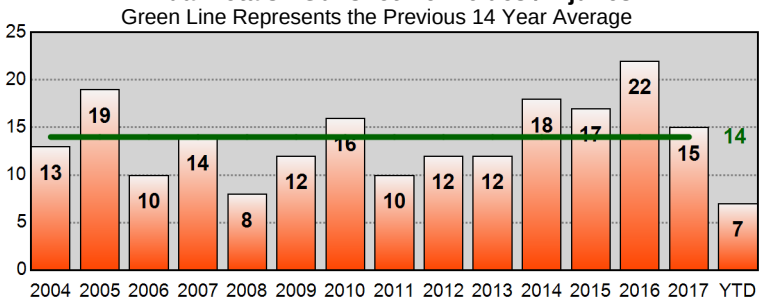

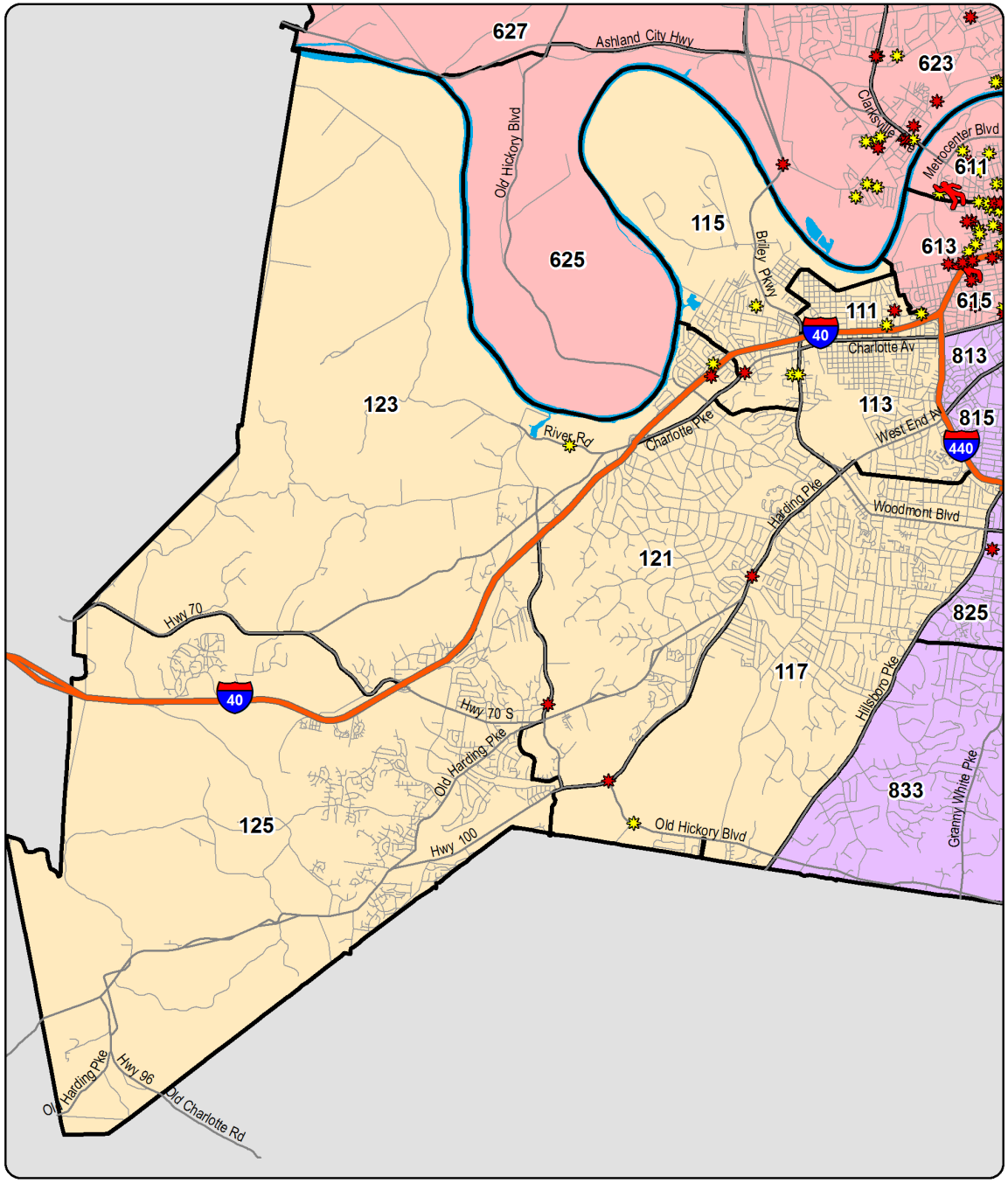

YTD Shootings Gunshot Homicide Gunshot Injury Property Damage Involving Firearm

Sourced from MNPD ARMS on 6/6/2018 8:12:01 AM. The information in this report is sourced from incident reports using UCR definitions and reporting guidelines, based on the date when the crime was reported, and aggregated by incident location. 'Gunshot Homicide / Injury' counts include only violent incidents (homicide, rape, robbery, and aggravated assault) in which one or more victims received a fatal or non-fatal gunshot wound. Suicides, suicide attempts, and accidental shootings are excluded. 'Property Damage' counts include all incidents that (1) include a 'Damage to Property' (NIBRS 290) offense, and (2) list a firearm in the Weapons/Tool' section of the incident report. Unfounded incidents are excluded from these counts.

YTD Gunshot Victims - East Precinct

Gunshot Homicides / Injuries				
Zone	Prior YTD	YTD	Change	Percent Change
211	12	4	-8	-66.7%
213	1	0	-1	-100.0%
215	3	5	2	66.7%
217	2	0	-2	-100.0%
221	12	3	-9	-75.0%
223	6	9	3	50.0%
225	3	5	2	66.7%
227	1	5	4	400.0%
Total	**40**	**31**	**-9**	**-22.5%**

Property Damage with Firearm				
Zone	Prior YTD	YTD	Change	Percent Change
211	13	6	-7	-53.8%
213	2	0	-2	-100.0%
215	3	5	2	66.7%
217	12	2	-10	-83.3%
221	13	10	-3	-23.1%
223	6	11	5	83.3%
225	7	4	-3	-42.9%
227	2	3	1	50.0%
Total	**58**	**41**	**-17**	**-29.3%**

Age of Victim - Gunshot Homicides / Injuries						
Age	Prior YTD	Percent of Total	YTD	Percent of Total	Change	Percent Change
0-12	0	0.0%	0	0.0%	0	-
13-17	5	12.5%	5	16.1%	0	0.0%
18-24	14	35.0%	12	38.7%	-2	-14.3%
25-34	14	35.0%	9	29.0%	-5	-35.7%
35-44	4	10.0%	3	9.7%	-1	-25.0%
45-54	1	2.5%	1	3.2%	0	0.0%
55-64	1	2.5%	1	3.2%	0	0.0%
65+	0	0.0%	0	0.0%	0	-
Unk	1	2.5%	0	0.0%	-1	-100.0%

Annual Totals - Gunshot Homicides / Injuries

Green Line Represents the Previous 14 Year Average

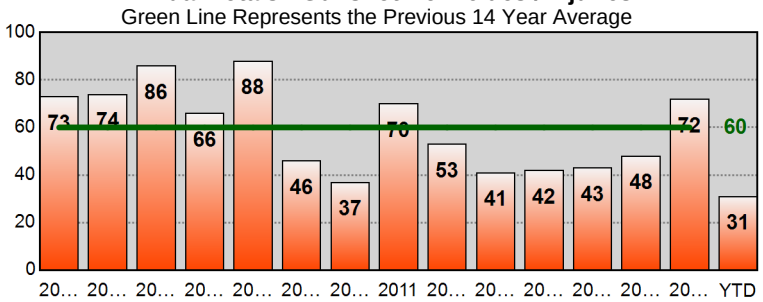

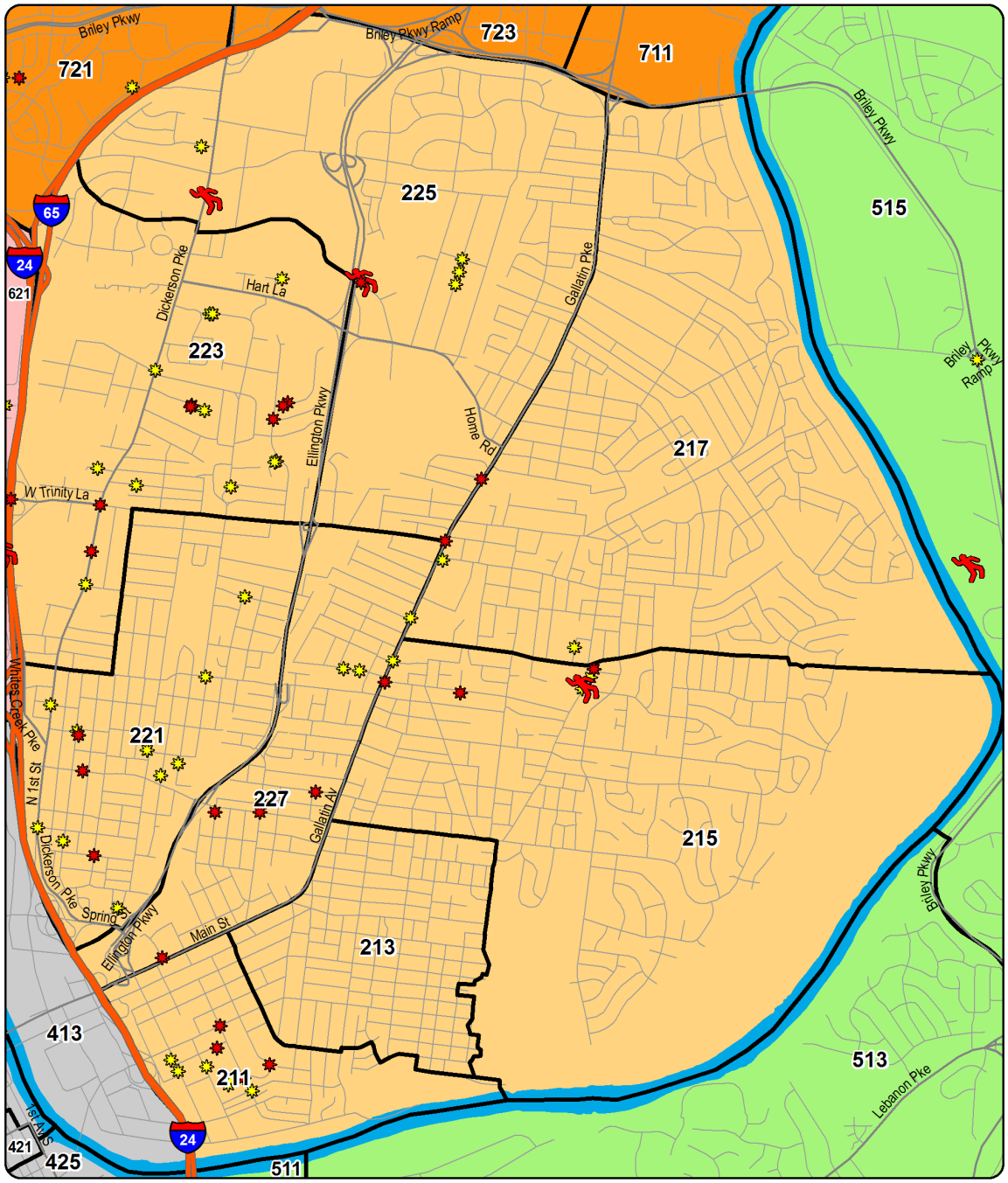

YTD Shootings Gunshot Homicide Gunshot Injury Property Damage Involving Firearm

Sourced from MNPD ARMS on 6/6/2018 8:12:02 AM. The information in this report is sourced from incident reports using UCR definitions and reporting guidelines, based on the date when the crime was reported, and aggregated by incident location. 'Gunshot Homicide / Injury' counts include only violent incidents (homicide, rape, robbery, and aggravated assault) in which one or more victims received a fatal or non-fatal gunshot wound. Suicides, suicide attempts, and accidental shootings are excluded. 'Property Damage' counts include all incidents that (1) include a 'Damage to Property' (NIBRS 290) offense, and (2) list a firearm in the Weapons/Tool' section of the incident report. Unfounded incidents are excluded from these counts.

YTD Gunshot Victims - South Precinct

Gunshot Homicides / Injuries				
Zone	Prior YTD	YTD	Change	Percent Change
311	0	3	3	-
313	1	4	3	300.0%
315	4	2	-2	-50.0%
317	3	0	-3	-100.0%
321	4	5	1	25.0%
323	8	1	-7	-87.5%
325	4	9	5	125.0%
331	4	6	2	50.0%
333	2	6	4	200.0%
335	1	1	0	0.0%
Total	**31**	**37**	**6**	**19.4%**

Property Damage with Firearm				
Zone	Prior YTD	YTD	Change	Percent Change
311	3	2	-1	-33.3%
313	2	7	5	250.0%
315	0	4	4	-
317	18	6	-12	-66.7%
321	12	5	-7	-58.3%
323	7	0	-7	-100.0%
325	8	9	1	12.5%
331	5	2	-3	-60.0%
333	6	3	-3	-50.0%
335	9	5	-4	-44.4%
Total	**70**	**43**	**-27**	**-38.6%**

Age of Victim - Gunshot Homicides / Injuries						
Age	Prior YTD	Percent of Total	YTD	Percent of Total	Change	Percent Change
0-12	2	6.5%	0	0.0%	-2	-100.0%
13-17	7	22.6%	3	8.1%	-4	-57.1%
18-24	9	29.0%	9	24.3%	0	0.0%
25-34	6	19.4%	16	43.2%	10	166.7%
35-44	5	16.1%	4	10.8%	-1	-20.0%
45-54	2	6.5%	5	13.5%	3	150.0%
55-64	0	0.0%	0	0.0%	0	-
65+	0	0.0%	0	0.0%	0	-

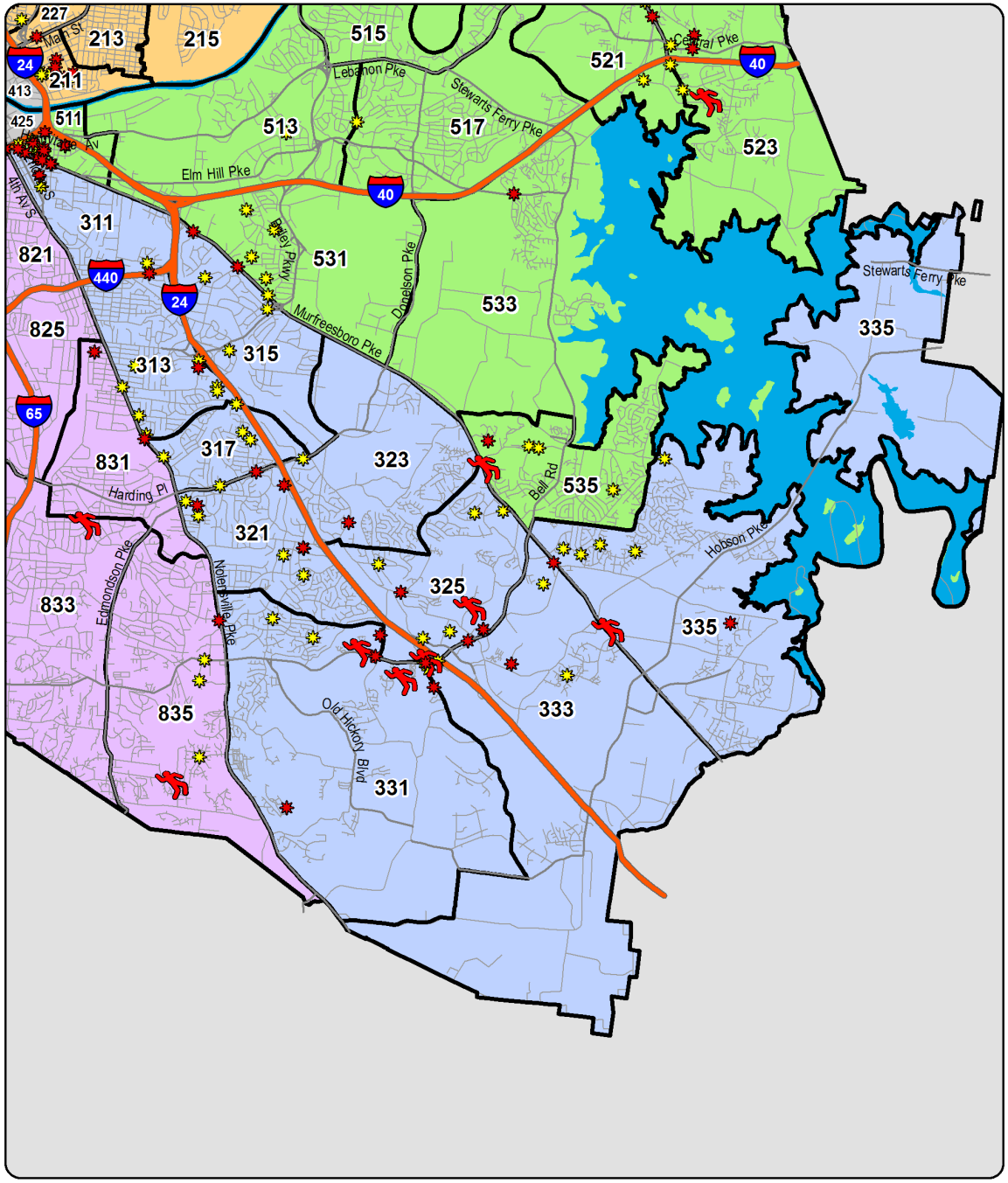

YTD Shootings Gunshot Homicide Gunshot Injury Property Damage Involving Firearm

Annual Totals - Gunshot Homicides / Injuries

Green Line Represents the Previous 14 Year Average

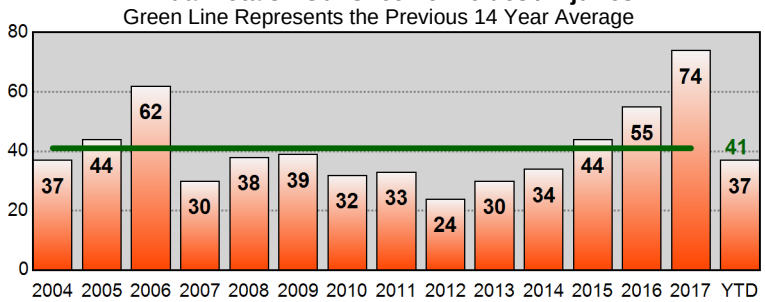

Sourced from MNPD ARMS on 6/6/2018 8:12:03 AM. The information in this report is sourced from incident reports using UCR definitions and reporting guidelines, based on the date when the crime was reported, and aggregated by incident location. 'Gunshot Homicide / Injury' counts include only violent incidents (homicide, rape, robbery, and aggravated assault) in which one or more victims received a fatal or non-fatal gunshot wound. Suicides, suicide attempts, and accidental shootings are excluded. 'Property Damage' counts include all incidents that (1) include a 'Damage to Property' (NIBRS 290) offense, and (2) list a firearm in the Weapons/Tool' section of the incident report. Unfounded incidents are excluded from these counts.

YTD Gunshot Victims - Central Precinct

Gunshot Homicides / Injuries				
Zone	Prior YTD	YTD	Change	Percent Change
411	0	0	0	-
413	2	1	-1	-50.0%
415	0	0	0	-
421	0	0	0	-
423	0	0	0	-
425	0	1	1	-
Total	**2**	**2**	**0**	**0.0%**

Property Damage with Firearm				
Zone	Prior YTD	YTD	Change	Percent Change
411	0	2	2	-
413	0	0	0	-
415	0	0	0	-
421	1	2	1	100.0%
423	1	0	-1	-100.0%
425	1	0	-1	-100.0%
Total	**3**	**4**	**1**	**33.3%**

Age of Victim - Gunshot Homicides / Injuries						
Age	Prior YTD	Percent of Total	YTD	Percent of Total	Change	Percent Change
0-12	0	0.0%	0	0.0%	0	-
13-17	0	0.0%	1	50.0%	1	-
18-24	1	33.3%	0	0.0%	-1	-100.0%
25-34	2	66.7%	0	0.0%	-2	-100.0%
35-44	0	0.0%	1	50.0%	1	-
45-54	0	0.0%	0	0.0%	0	-
55-64	0	0.0%	0	0.0%	0	-
65+	0	0.0%	0	0.0%	0	-

Annual Totals - Gunshot Homicides / Injuries

Green Line Represents the Previous 14 Year Average

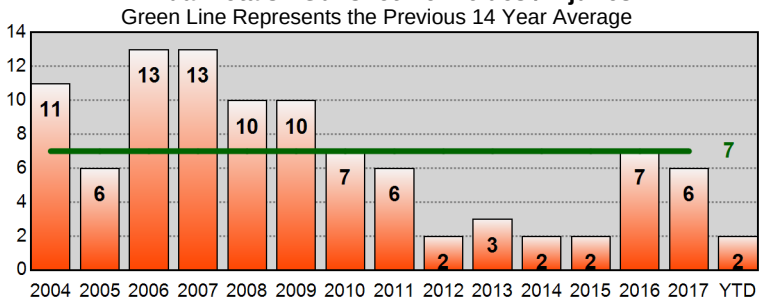

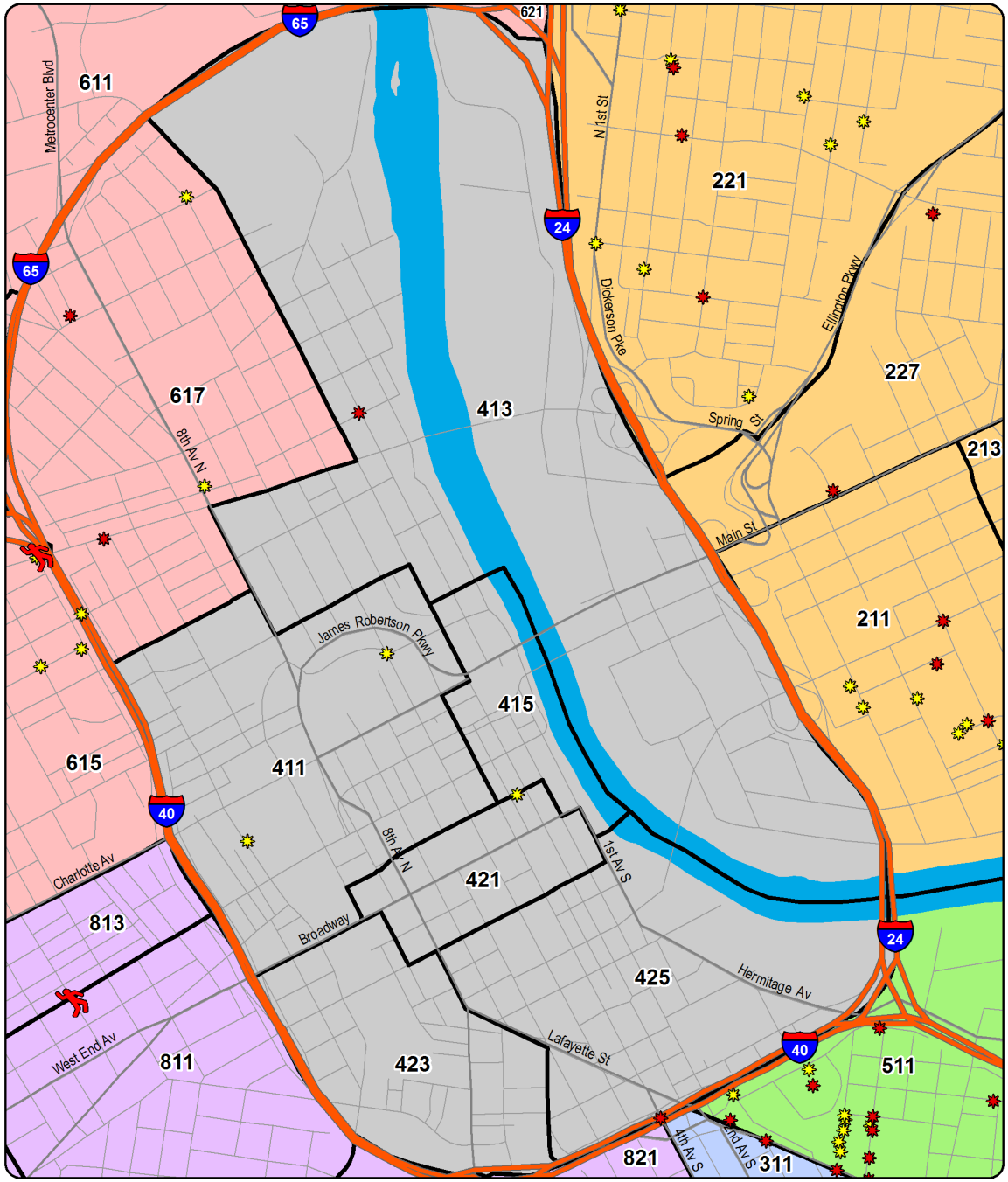

YTD Shootings Gunshot Homicide Gunshot Injury Property Damage Involving Firearm

Sourced from MNPD ARMS on 6/6/2018 8:12:04 AM. The information in this report is sourced from incident reports using UCR definitions and reporting guidelines, based on the date when the crime was reported, and aggregated by incident location. 'Gunshot Homicide / Injury' counts include only violent incidents (homicide, rape, robbery, and aggravated assault) in which one or more victims received a fatal or non-fatal gunshot wound. Suicides, suicide attempts, and accidental shootings are excluded. 'Property Damage' counts include all incidents that (1) include a 'Damage to Property' (NIBRS 290) offense, and (2) list a firearm in the Weapons/Tool' section of the incident report. Unfounded incidents are excluded from these counts.

YTD Gunshot Victims - Hermitage Precinct

Gunshot Homicides / Injuries				
Zone	Prior YTD	YTD	Change	Percent Change
511	15	11	-4	-26.7%
513	2	0	-2	-100.0%
515	0	4	4	-
517	1	0	-1	-100.0%
521	4	0	-4	-100.0%
523	1	7	6	600.0%
525	0	1	1	-
531	2	1	-1	-50.0%
533	0	3	3	-
535	1	1	0	0.0%
Total	**26**	**28**	**2**	**7.7%**

Property Damage with Firearm				
Zone	Prior YTD	YTD	Change	Percent Change
511	17	9	-8	-47.1%
513	1	2	1	100.0%
515	0	1	1	-
517	1	1	0	0.0%
521	2	3	1	50.0%
523	8	6	-2	-25.0%
525	3	5	2	66.7%
531	1	5	4	400.0%
533	1	0	-1	-100.0%
535	4	3	-1	-25.0%
Total	**38**	**35**	**-3**	**-7.9%**

Age of Victim - Gunshot Homicides / Injuries						
Age	Prior YTD	Percent of Total	YTD	Percent of Total	Change	Percent Change
0-12	0	0.0%	0	0.0%	0	-
13-17	2	7.7%	4	14.3%	2	100.0%
18-24	7	26.9%	16	57.1%	9	128.6%
25-34	11	42.3%	4	14.3%	-7	-63.6%
35-44	2	7.7%	1	3.6%	-1	-50.0%
45-54	2	7.7%	2	7.1%	0	0.0%
55-64	0	0.0%	1	3.6%	1	-
65+	1	3.8%	0	0.0%	-1	-100.0%
Unk	1	3.8%	0	0.0%	-1	-100.0%

Annual Totals - Gunshot Homicides / Injuries
Green Line Represents the Previous 14 Year Average

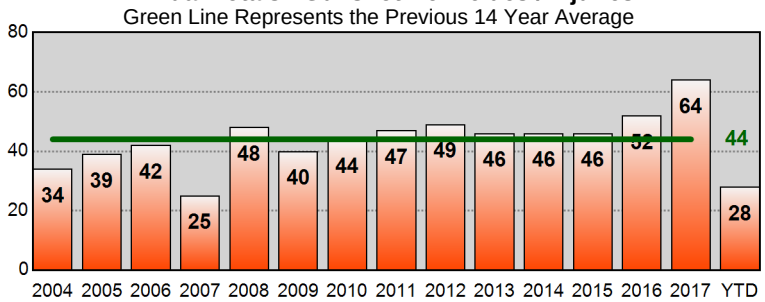

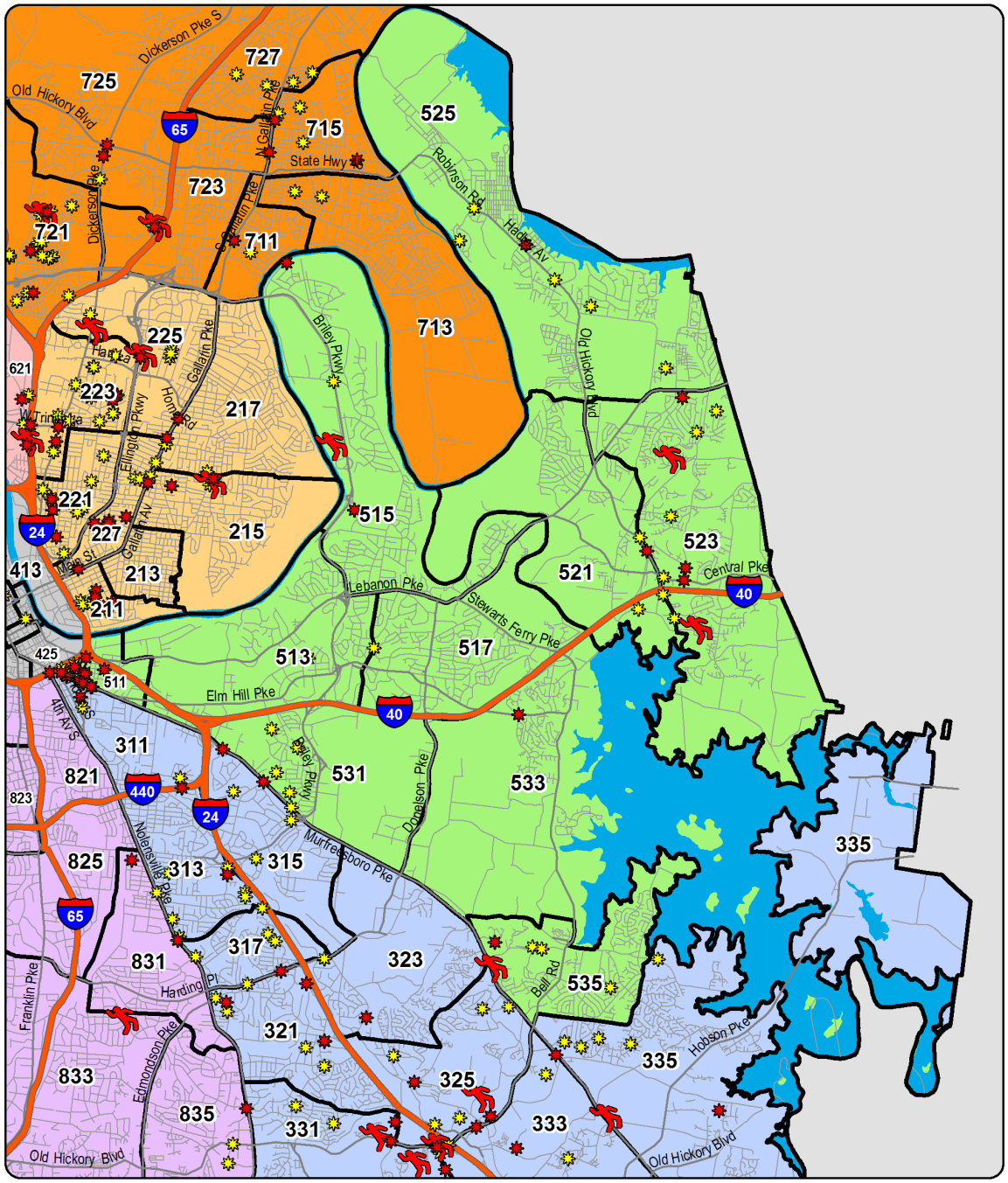

YTD Shootings Gunshot Homicide Gunshot Injury Property Damage Involving Firearm

Sourced from MNPD ARMS on 6/6/2018 8:12:05 AM. The information in this report is sourced from incident reports using UCR definitions and reporting guidelines, based on the date when the crime was reported, and aggregated by incident location. 'Gunshot Homicide / Injury' counts include only violent incidents (homicide, rape, robbery, and aggravated assault) in which one or more victims received a fatal or non-fatal gunshot wound. Suicides, suicide attempts, and accidental shootings are excluded. 'Property Damage' counts include all incidents that (1) include a 'Damage to Property' (NIBRS 290) offense, and (2) list a firearm in the Weapons/Tool' section of the incident report. Unfounded incidents are excluded from these counts.

YTD Gunshot Victims - North Precinct

Gunshot Homicides / Injuries				
Zone	Prior YTD	YTD	Change	Percent Change
611	6	7	1	16.7%
613	18	10	-8	-44.4%
615	8	11	3	37.5%
617	2	2	0	0.0%
621	4	5	1	25.0%
623	1	4	3	300.0%
625	4	4	0	0.0%
627	0	0	0	-
Total	**43**	**43**	**0**	**0.0%**

Property Damage with Firearm				
Zone	Prior YTD	YTD	Change	Percent Change
611	20	9	-11	-55.0%
613	11	16	5	45.5%
615	12	10	-2	-16.7%
617	4	2	-2	-50.0%
621	6	10	4	66.7%
623	8	9	1	12.5%
625	0	7	7	-
627	2	5	3	150.0%
Total	**63**	**68**	**5**	**7.9%**

Age of Victim - Gunshot Homicides / Injuries						
Age	Prior YTD	Percent of Total	YTD	Percent of Total	Change	Percent Change
0-12	0	0.0%	3	7.1%	3	-
13-17	2	4.7%	5	11.9%	3	150.0%
18-24	13	30.2%	7	16.7%	-6	-46.2%
25-34	19	44.2%	14	33.3%	-5	-26.3%
35-44	4	9.3%	5	11.9%	1	25.0%
45-54	3	7.0%	6	14.3%	3	100.0%
55-64	2	4.7%	1	2.4%	-1	-50.0%
65+	0	0.0%	1	2.4%	1	-

Annual Totals - Gunshot Homicides / Injuries

Green Line Represents the Previous 14 Year Average

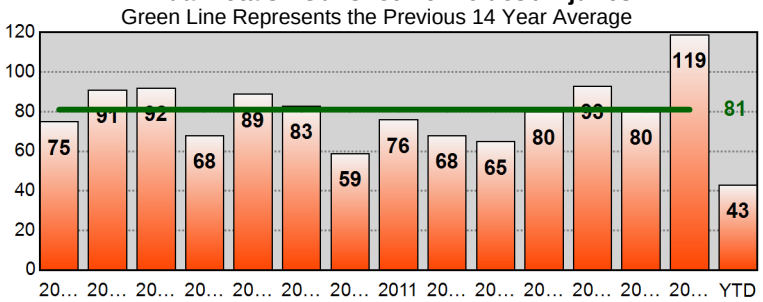

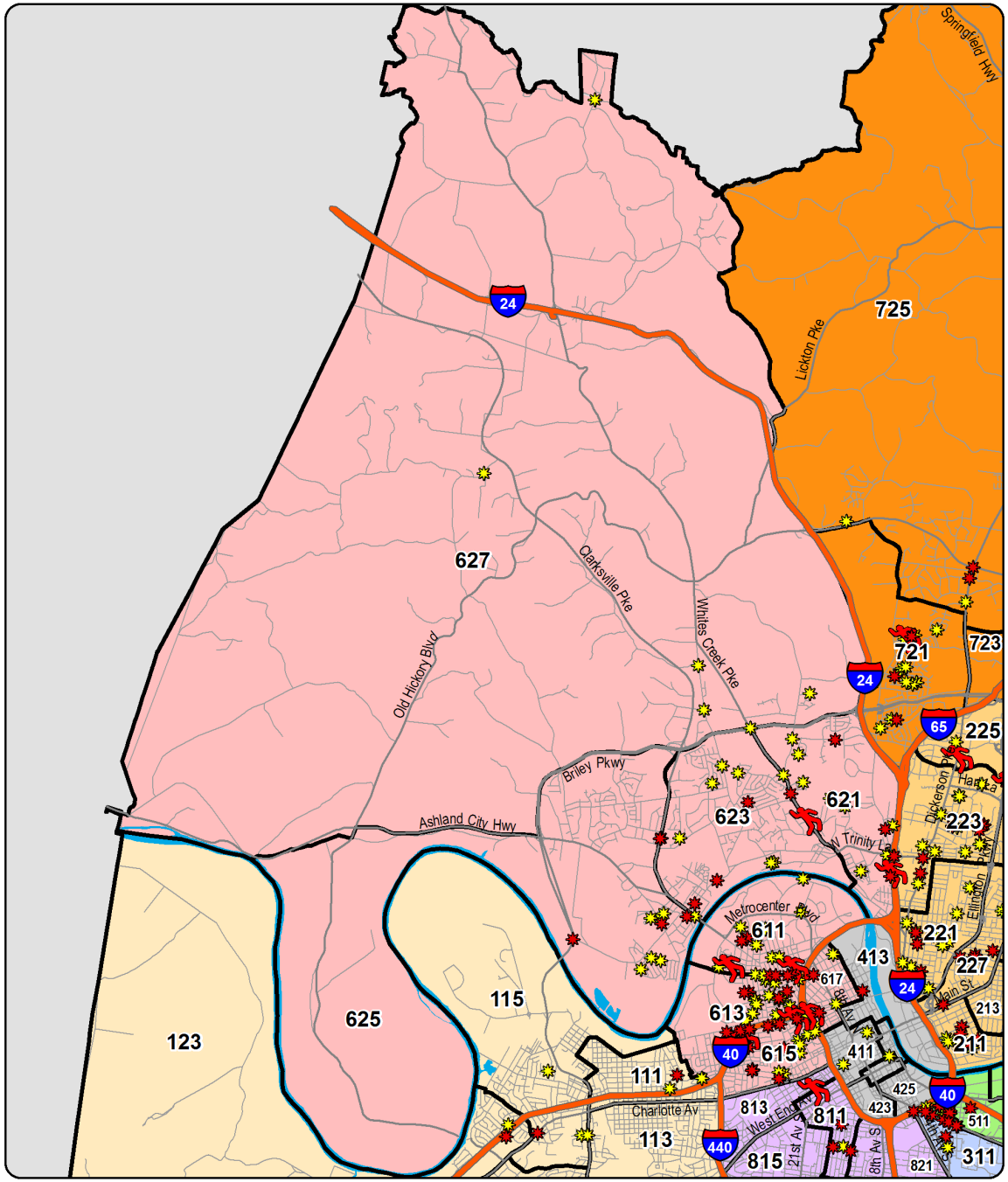

YTD Shootings Gunshot Homicide Gunshot Injury Property Damage Involving Firearm

Sourced from MNPD ARMS on 6/6/2018 8:12:05 AM. The information in this report is sourced from incident reports using UCR definitions and reporting guidelines, based on the date when the crime was reported, and aggregated by incident location. 'Gunshot Homicide / Injury' counts include only violent incidents (homicide, rape, robbery, and aggravated assault) in which one or more victims received a fatal or non-fatal gunshot wound. Suicides, suicide attempts, and accidental shootings are excluded. 'Property Damage' counts include all incidents that (1) include a 'Damage to Property' (NIBRS 290) offense, and (2) list a firearm in the Weapons/Tool' section of the incident report. Unfounded incidents are excluded from these counts.

YTD Gunshot Victims - Madison Precinct

Gunshot Homicides / Injuries

Zone	Prior YTD	YTD	Change	Percent Change
711	1	1	0	0.0%
713	1	0	-1	-100.0%
715	4	3	-1	-25.0%
721	4	4	0	0.0%
723	0	0	0	-
725	3	5	2	66.7%
727	0	0	0	-
Total	**13**	**13**	**0**	**0.0%**

Property Damage with Firearm

Zone	Prior YTD	YTD	Change	Percent Change
711	0	1	1	-
713	3	2	-1	-33.3%
715	4	4	0	0.0%
721	18	21	3	16.7%
723	1	1	0	0.0%
725	1	2	1	100.0%
727	2	5	3	150.0%
Total	**29**	**36**	**7**	**24.1%**

Age of Victim - Gunshot Homicides / Injuries

Age	Prior YTD	Percent of Total	YTD	Percent of Total	Change	Percent Change
0-12	0	0.0%	1	7.7%	1	-
13-17	1	7.7%	1	7.7%	0	0.0%
18-24	3	23.1%	1	7.7%	-2	-66.7%
25-34	6	46.2%	7	53.8%	1	16.7%
35-44	1	7.7%	1	7.7%	0	0.0%
45-54	2	15.4%	1	7.7%	-1	-50.0%
55-64	0	0.0%	1	7.7%	1	-
65+	0	0.0%	0	0.0%	0	-

Annual Totals - Gunshot Homicides / Injuries

Green Line Represents the Previous 14 Year Average

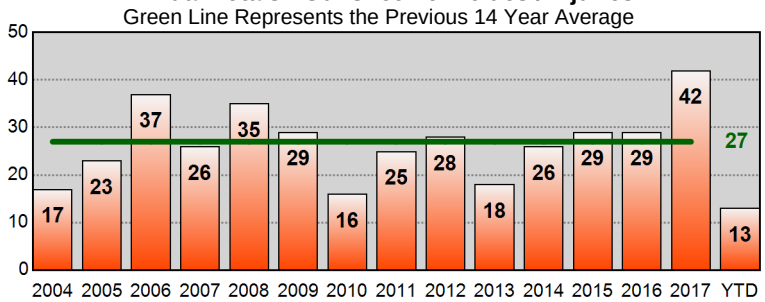

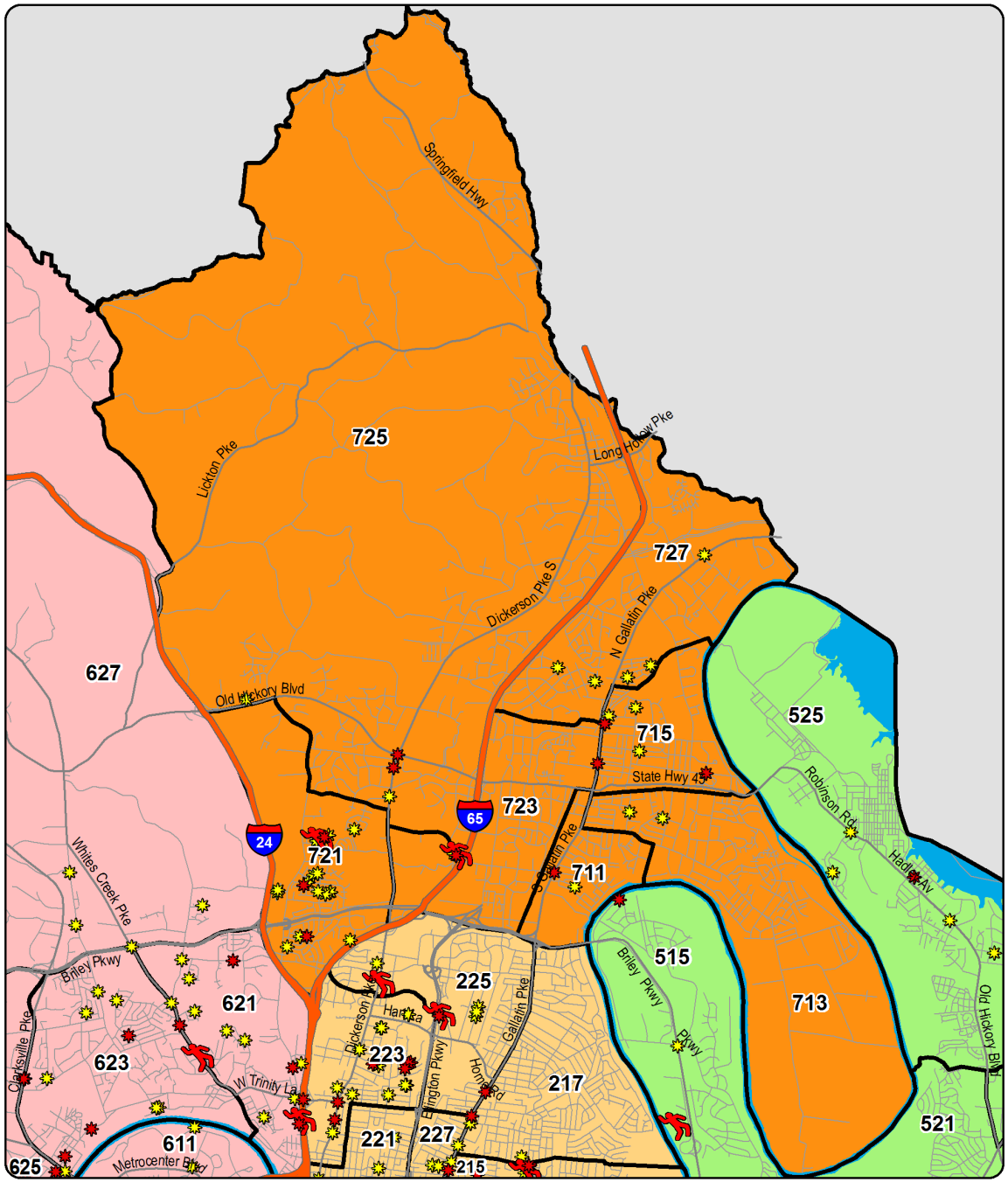

YTD Shootings Gunshot Homicide Gunshot Injury Property Damage Involving Firearm

Sourced from MNPD ARMS on 6/6/2018 8:12:06 AM. The information in this report is sourced from incident reports using UCR definitions and reporting guidelines, based on the date when the crime was reported, and aggregated by incident location. 'Gunshot Homicide / Injury' counts include only violent incidents (homicide, rape, robbery, and aggravated assault) in which one or more victims received a fatal or non-fatal gunshot wound. Suicides, suicide attempts, and accidental shootings are excluded. 'Property Damage' counts include all incidents that (1) include a 'Damage to Property' (NIBRS 290) offense, and (2) list a firearm in the Weapons/Tool' section of the incident report. Unfounded incidents are excluded from these counts.

YTD Gunshot Victims - Midtown Hills Precinct

Gunshot Homicides / Injuries				
Zone	Prior YTD	YTD	Change	Percent Change
811	4	4	0	0.0%
813	1	0	-1	-100.0%
815	0	0	0	-
821	2	0	-2	-100.0%
823	0	0	0	-
825	0	1	1	-
831	1	2	1	100.0%
833	0	1	1	-
835	2	2	0	0.0%
Total	**10**	**10**	**0**	**0.0%**

Property Damage with Firearm				
Zone	Prior YTD	YTD	Change	Percent Change
811	6	1	-5	-83.3%
813	1	0	-1	-100.0%
815	1	0	-1	-100.0%
821	2	0	-2	-100.0%
823	2	1	-1	-50.0%
825	1	0	-1	-100.0%
831	6	0	-6	-100.0%
833	0	0	0	-
835	7	4	-3	-42.9%
Total	**26**	**6**	**-20**	**-76.9%**

Age of Victim - Gunshot Homicides / Injuries						
Age	Prior YTD	Percent of Total	YTD	Percent of Total	Change	Percent Change
0-12	0	0.0%	0	0.0%	0	-
13-17	2	20.0%	0	0.0%	-2	-100.0%
18-24	3	30.0%	4	40.0%	1	33.3%
25-34	4	40.0%	3	30.0%	-1	-25.0%
35-44	0	0.0%	2	20.0%	2	-
45-54	1	10.0%	1	10.0%	0	0.0%
55-64	0	0.0%	0	0.0%	0	-
65+	0	0.0%	0	0.0%	0	-

Annual Totals - Gunshot Homicides / Injuries

Green Line Represents the Previous 14 Year Average

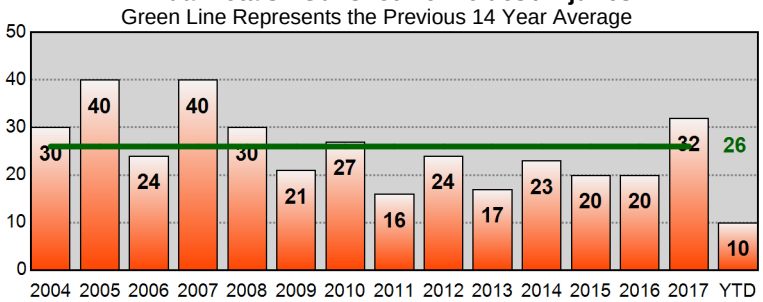

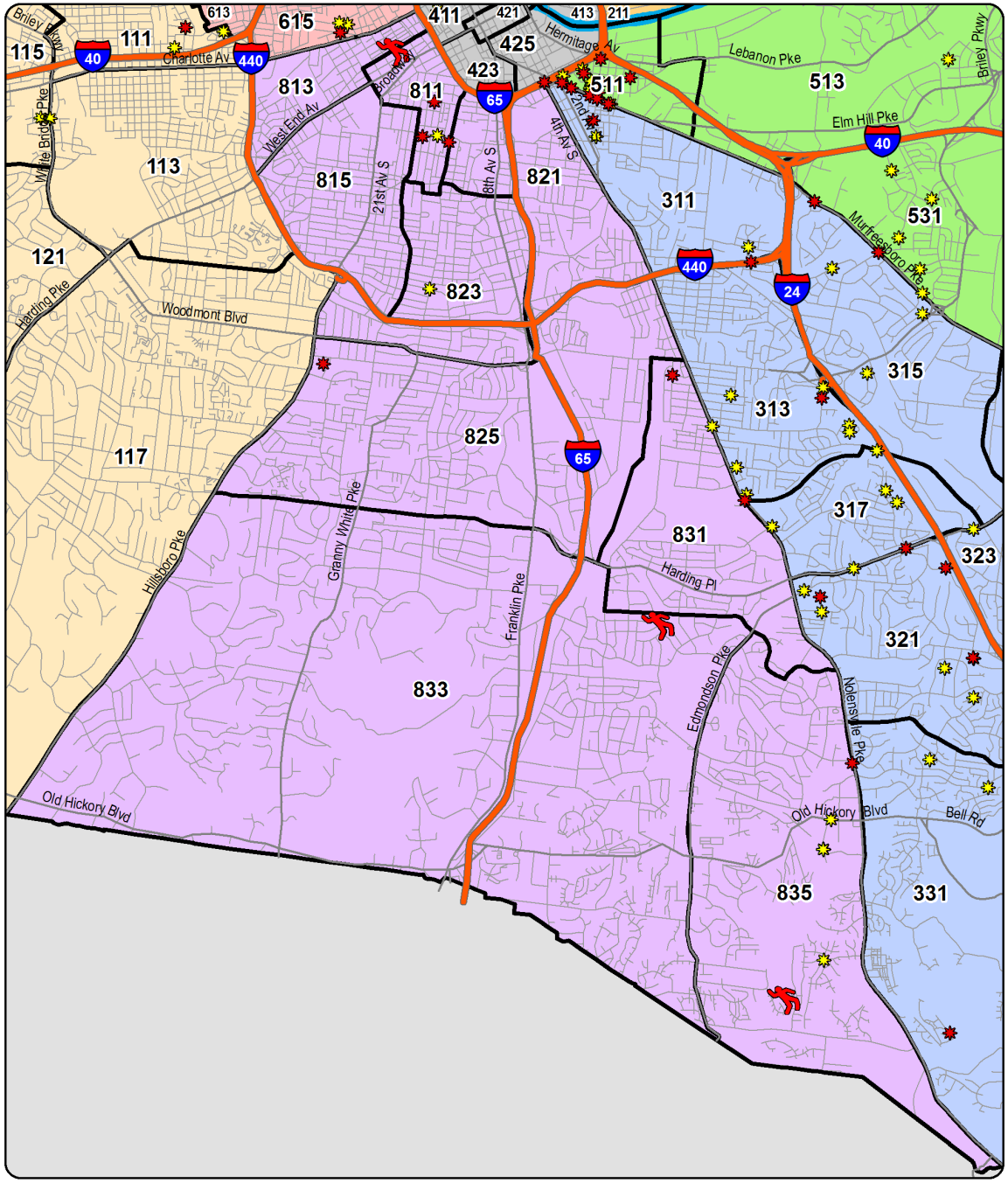

YTD Shootings Gunshot Homicide Gunshot Injury Property Damage Involving Firearm

Sourced from MNPD ARMS on 6/6/2018 8:12:07 AM. The information in this report is sourced from incident reports using UCR definitions and reporting guidelines, based on the date when the crime was reported, and aggregated by incident location. 'Gunshot Homicide / Injury' counts include only violent incidents (homicide, rape, robbery, and aggravated assault) in which one or more victims received a fatal or non-fatal gunshot wound. Suicides, suicide attempts, and accidental shootings are excluded. 'Property Damage' counts include all incidents that (1) include a 'Damage to Property' (NIBRS 290) offense, and (2) list a firearm in the Weapons/Tool' section of the incident report. Unfounded incidents are excluded from these counts.

West Precinct - Burglary and Theft from Vehicle Counts for the Past Two Weeks

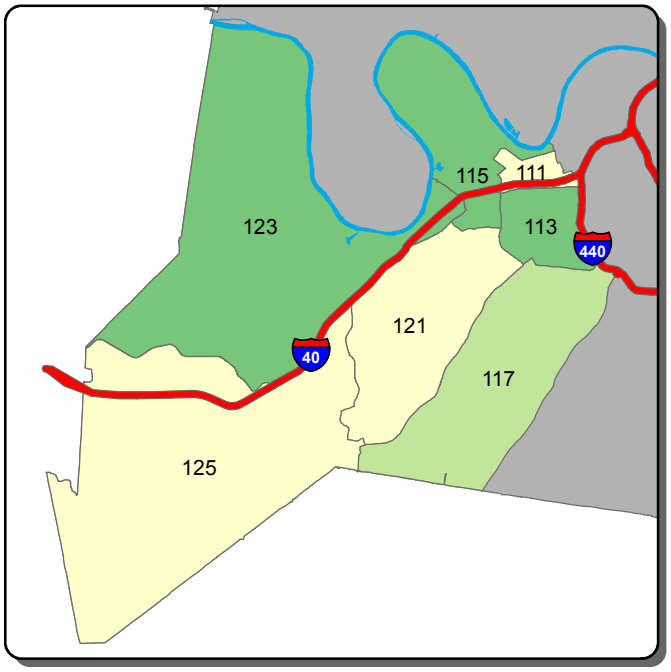

Burglary - A Shift

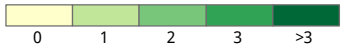

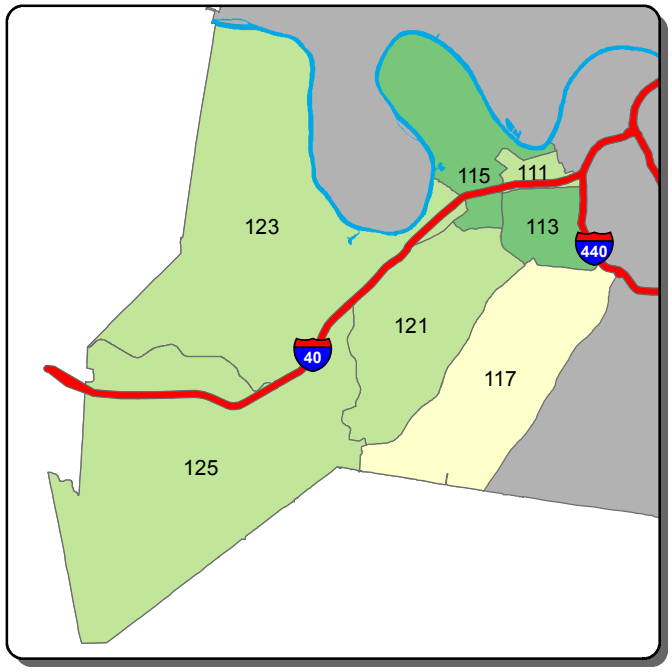

Burglary - B Shift

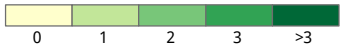

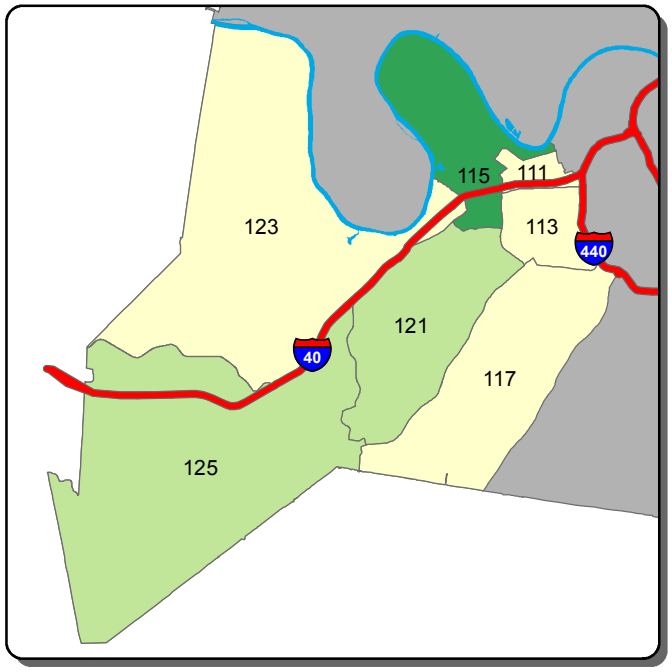

Burglary - C Shift

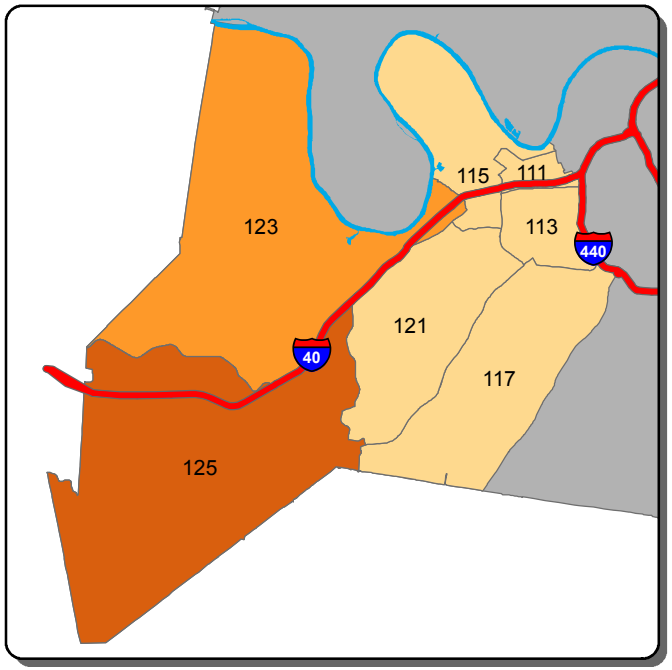

Theft from Vehicle - A Shift

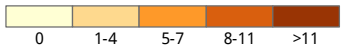

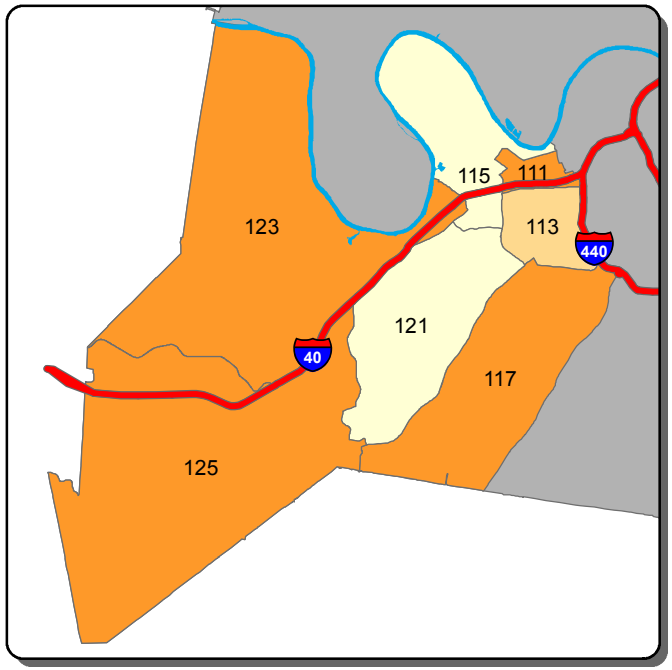

Theft from Vehicle - B Shift

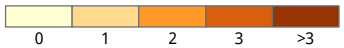

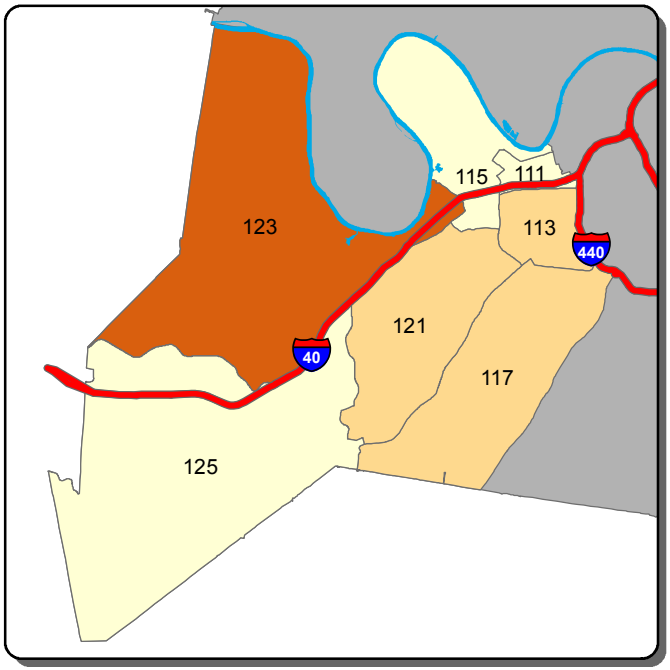

Theft from Vehicle - C Shift

Information summarized for CompStat week ending 6/2/2018

Sourced from MNPD ARMS on 6/6/2018. Data taken from incident reports using Uniform Crime Reporting definitions and guidelines, based on the date and time when the inicident was reported. 'A, B, and C Shift' refer to the following time periods: A Shift = 0700 - 1500; B Shift = 1500 - 2300; C Shift = 2300 - 0700.

West Precinct - Aggravated Assault and Self Initiated CAD Counts for the Past Two Weeks

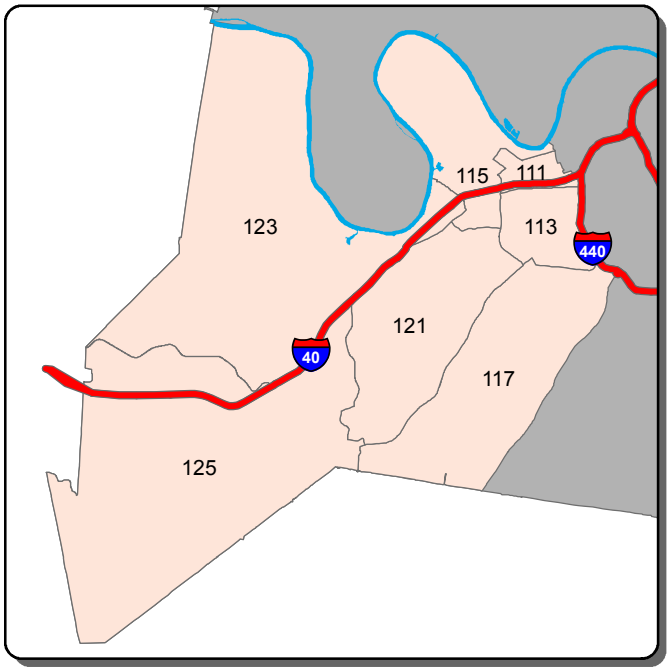

Aggravated Assault - A Shift

0 | >0

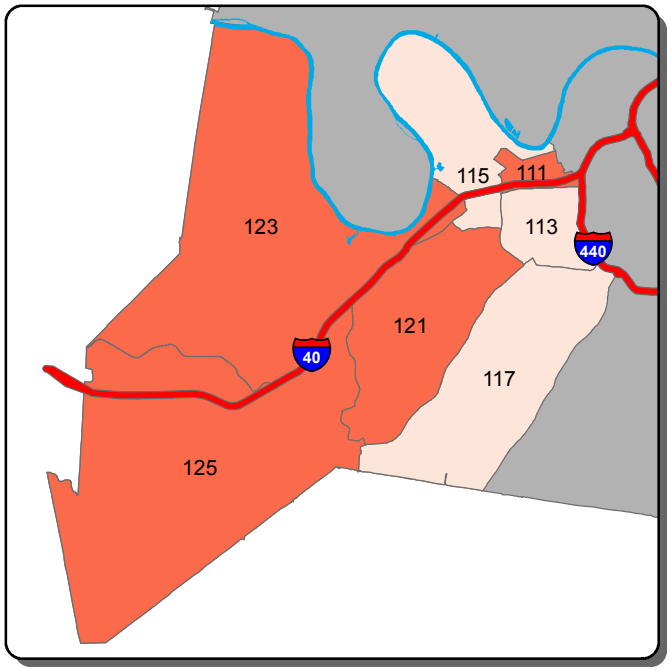

Aggravated Assault - B Shift

0-1 | 2 | 3 | >3

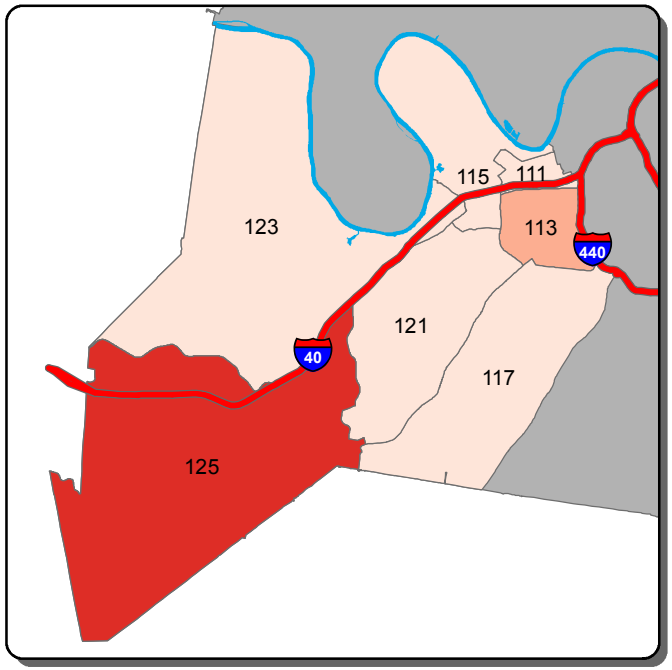

Aggravated Assault - C Shift

0 | 1 | 2 | 3 | >3

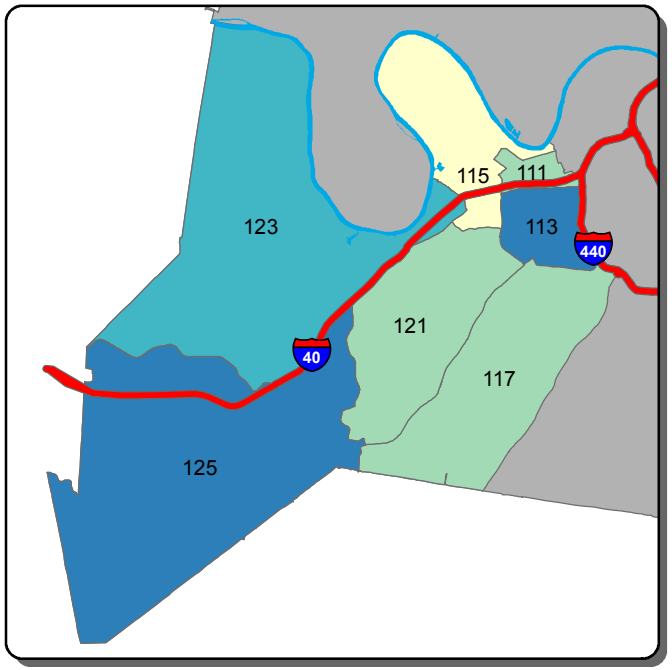

Self Initiated CAD - A Shift

0-117 | 118-190 | 191-263 | 264-337 | >337

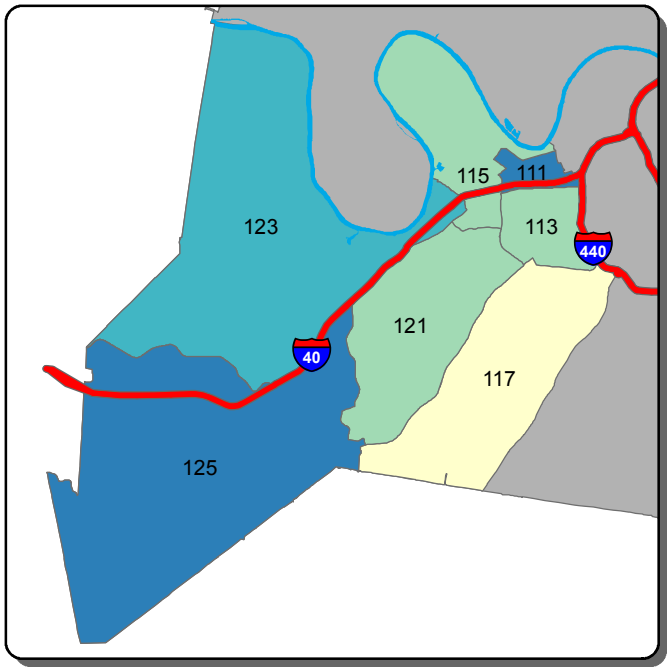

Self Initiated CAD - B Shift

0-72 | 73-161 | 162-251 | 252-340 | >340

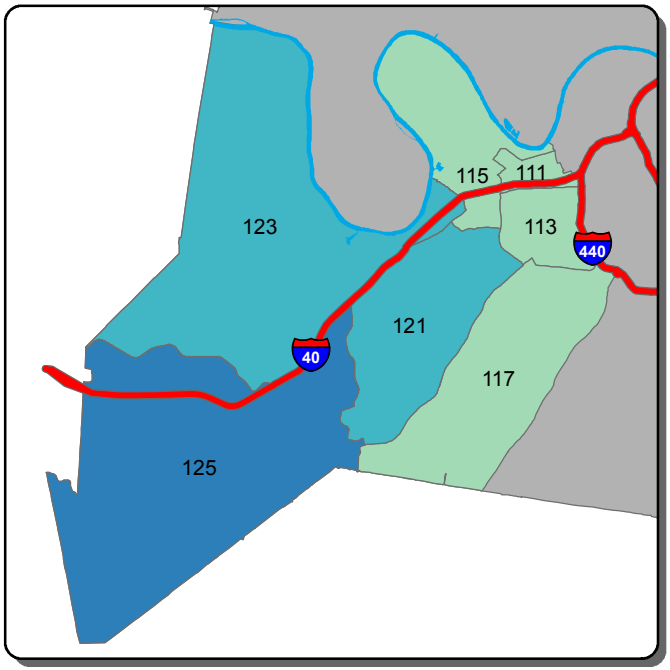

Self Initiated CAD - C Shift

0-44 | 45-208 | 209-372 | 373-536 | >536

Information summarized for CompStat week ending 6/2/2018

Sourced from MNPD ARMS on 6/6/2018. Data taken from incident reports using Uniform Crime Reporting definitions and guidelines, based on the date and time when the inicident was reported. 'A, B, and C Shift' refer to the following time periods: A Shift = 0700 - 1500; B Shift = 1500 - 2300; C Shift = 2300 - 0700.

East Precinct - Burglary and Theft from Vehicle Counts for the Past Two Weeks

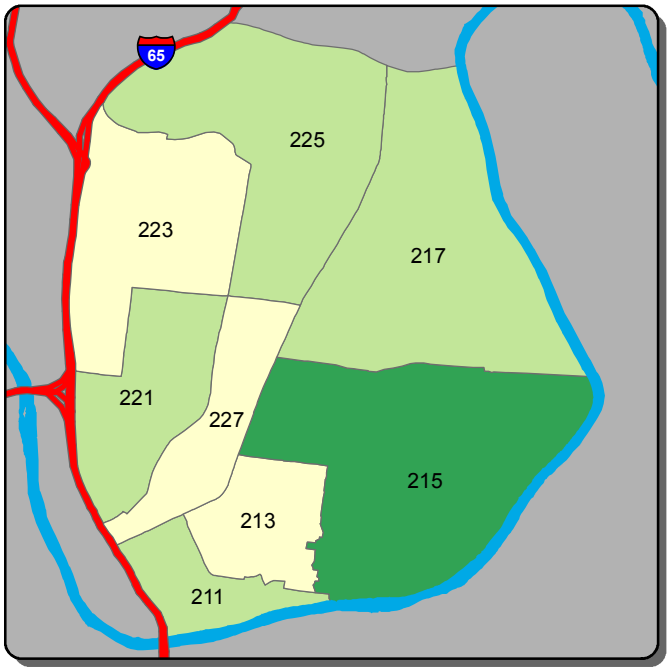

Burglary - A Shift

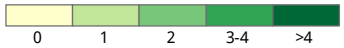

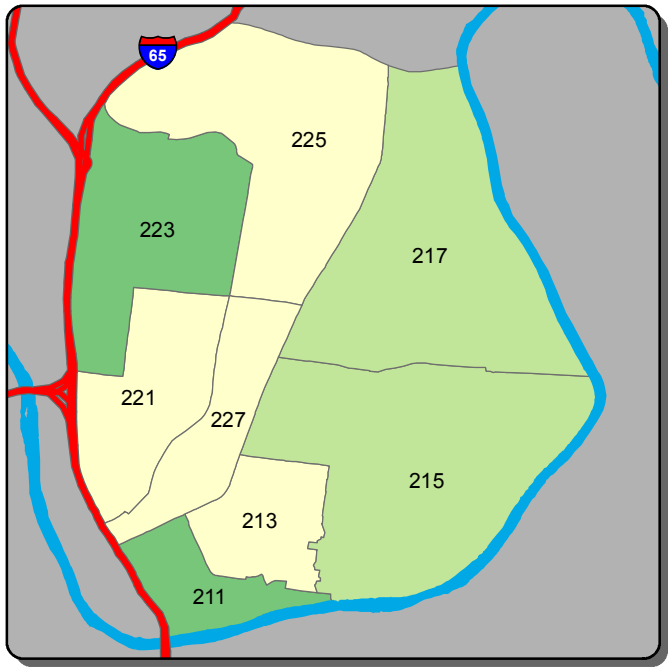

Burglary - B Shift

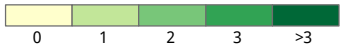

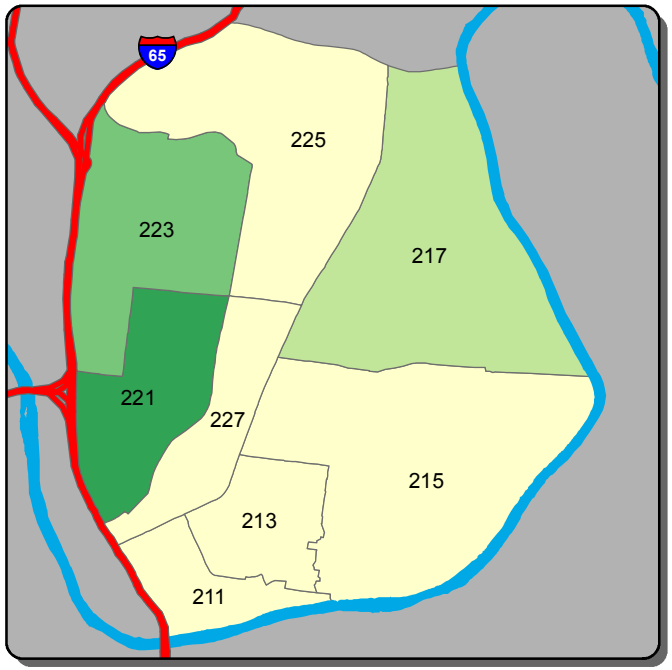

Burglary - C Shift

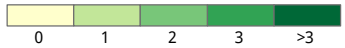

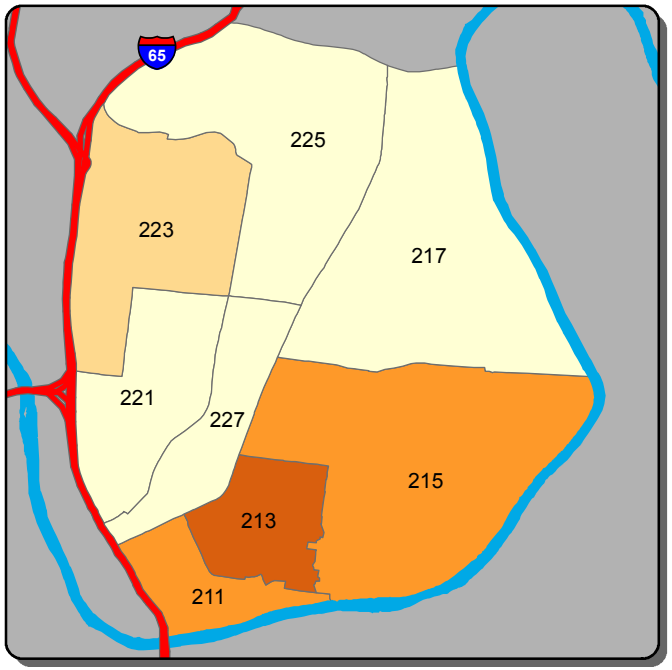

Theft from Vehicle - A Shift

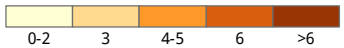

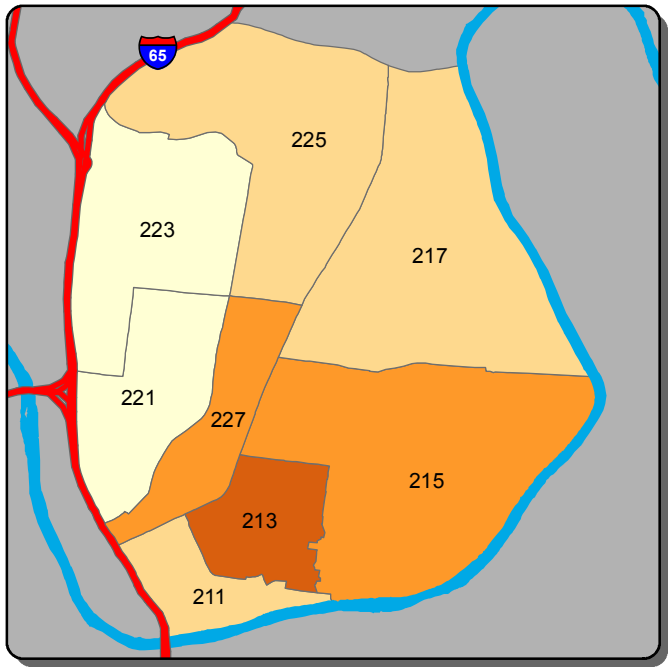

Theft from Vehicle - B Shift

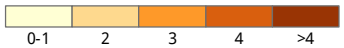

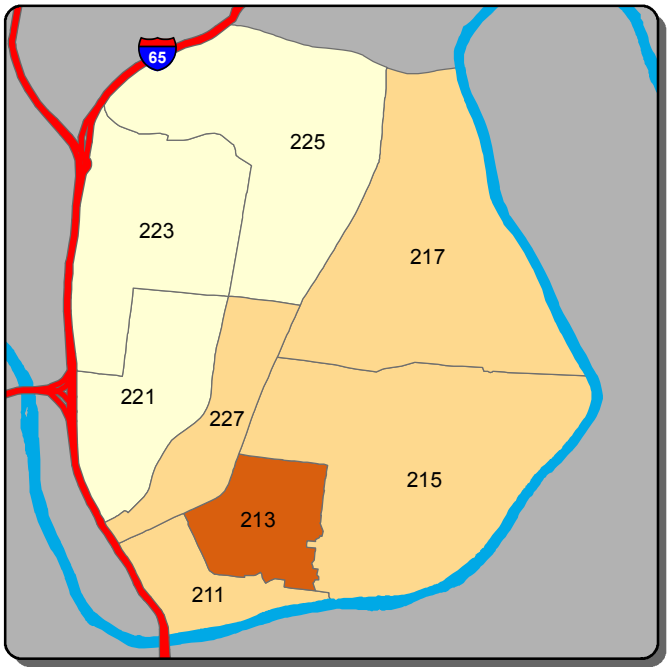

Theft from Vehicle - C Shift

Information summarized for CompStat week ending 6/2/2018

Sourced from MNPD ARMS on 6/6/2018. Data taken from incident reports using Uniform Crime Reporting definitions and guidelines, based on the date and time when the inicident was reported. 'A, B, and C Shift' refer to the following time periods: A Shift = 0700 - 1500; B Shift = 1500 - 2300; C Shift = 2300 - 0700.

East Precinct - Aggravated Assault and Self Initiated CAD Counts for the Past Two Weeks

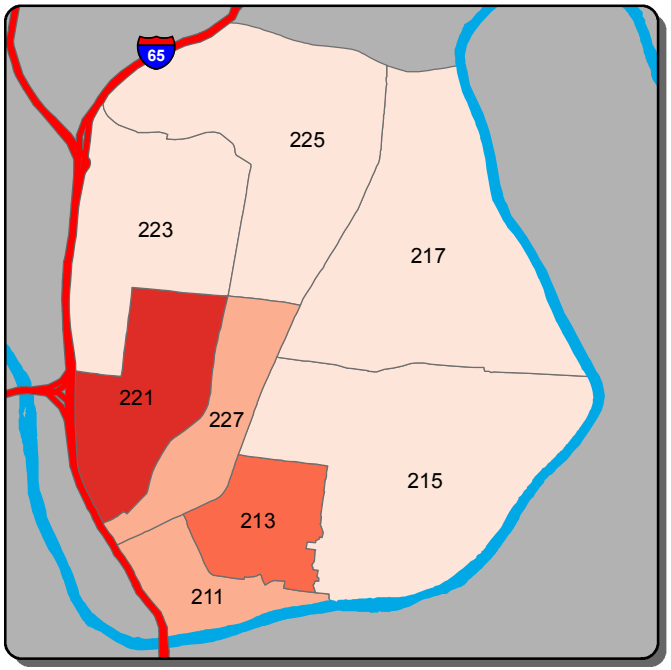

Aggravated Assault - A Shift

0	1	2	3-4	>4

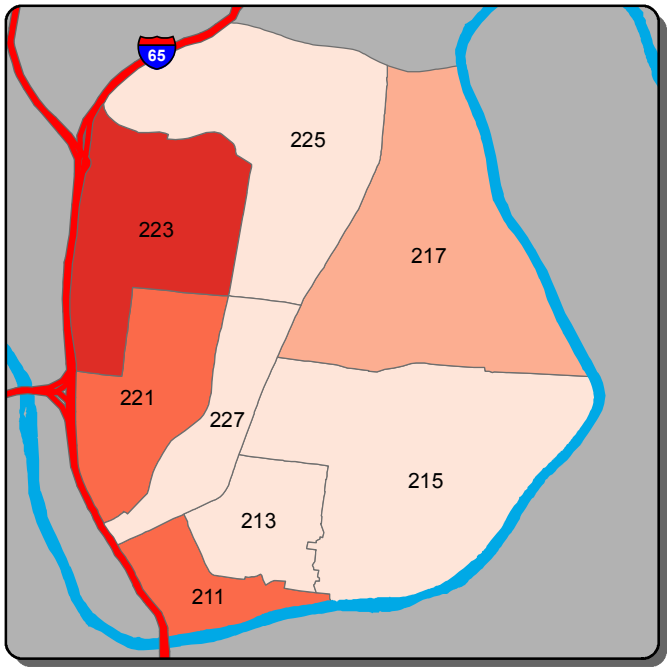

Aggravated Assault - B Shift

0	1	2	3	>3

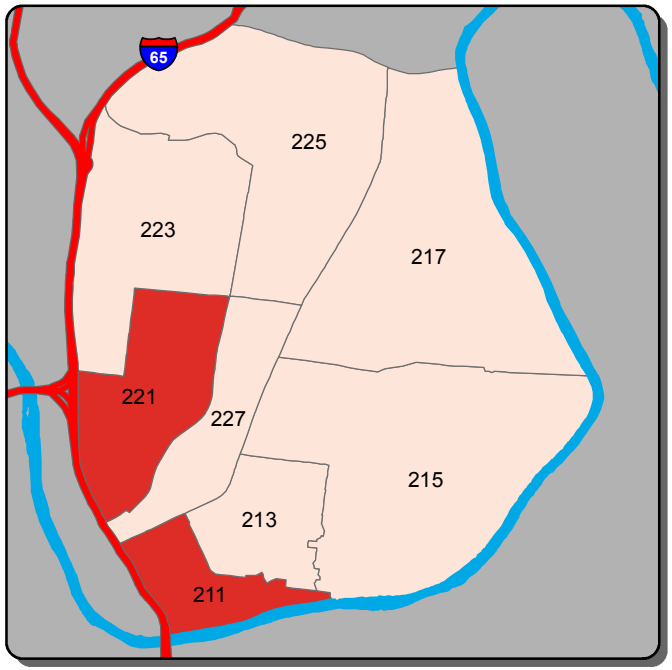

Aggravated Assault - C Shift

0	1	2-3	4-5	>5

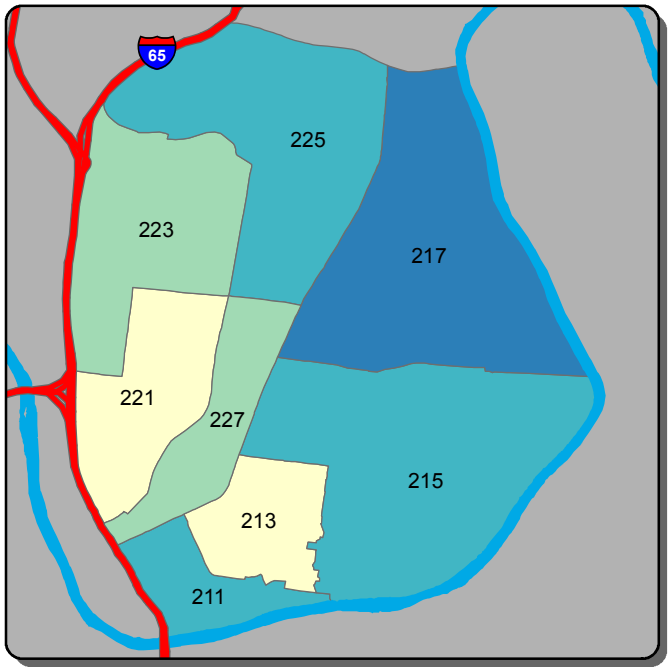

Self Initiated CAD - A Shift

0-54	55-84	85-114	115-143	>143

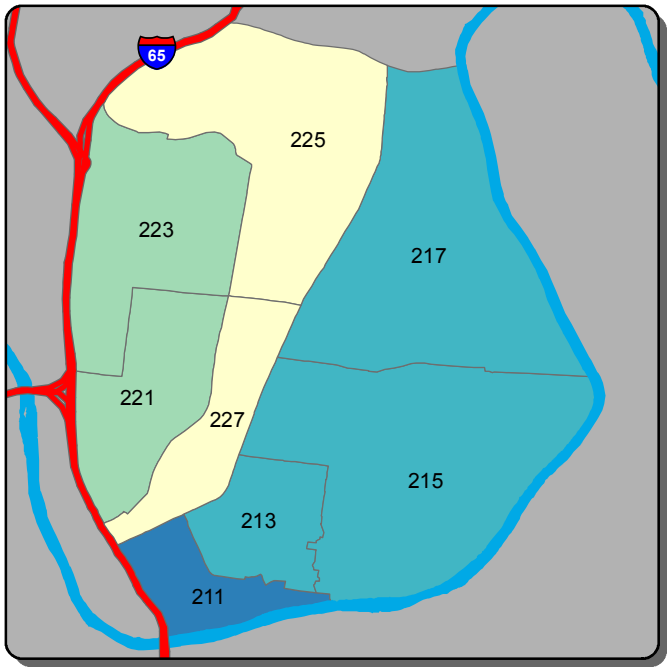

Self Initiated CAD - B Shift

0-82	83-121	122-160	161-199	>199

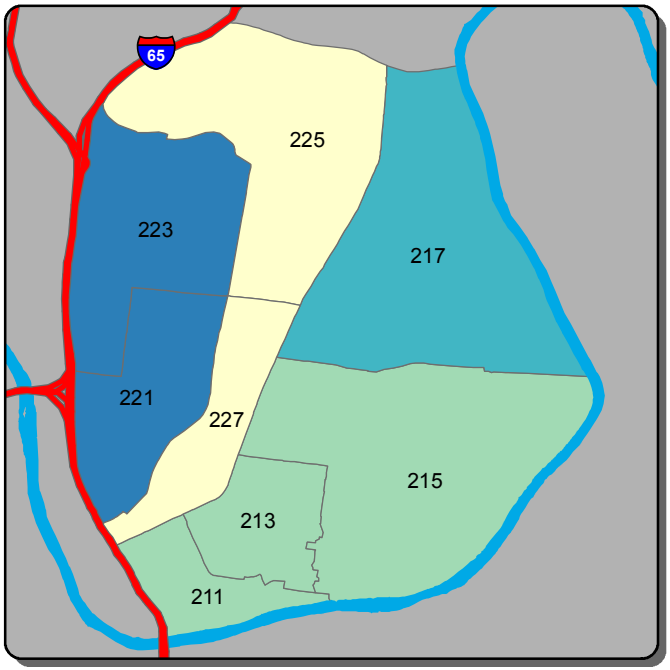

Self Initiated CAD - C Shift

0-105	106-136	137-167	168-199	>199

Information summarized for CompStat week ending 6/2/2018

Sourced from MNPD ARMS on 6/6/2018. Data taken from incident reports using Uniform Crime Reporting definitions and guidelines, based on the date and time when the inicident was reported. 'A, B, and C Shift' refer to the following time periods: A Shift = 0700 - 1500; B Shift = 1500 - 2300; C Shift = 2300 - 0700.

South Precinct - Burglary and Theft from Vehicle Counts for the Past Two Weeks

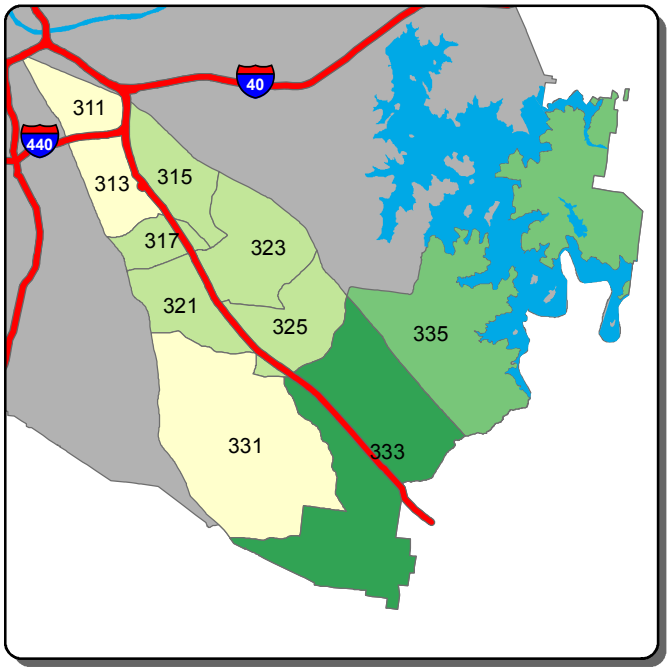

Burglary - A Shift

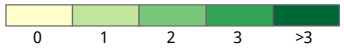

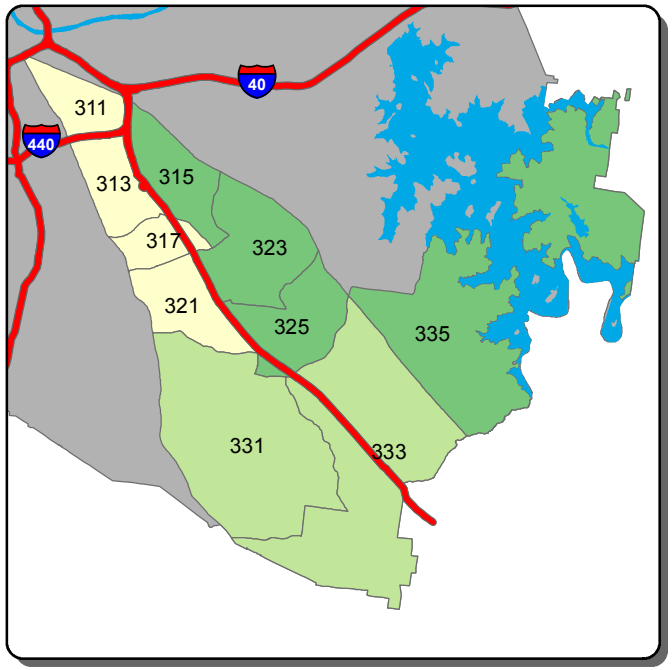

Burglary - B Shift

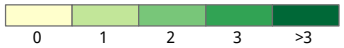

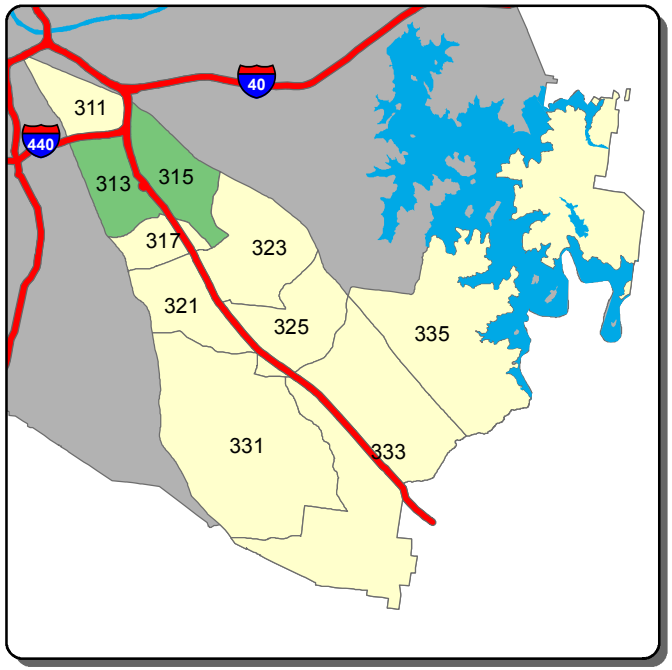

Burglary - C Shift

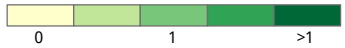

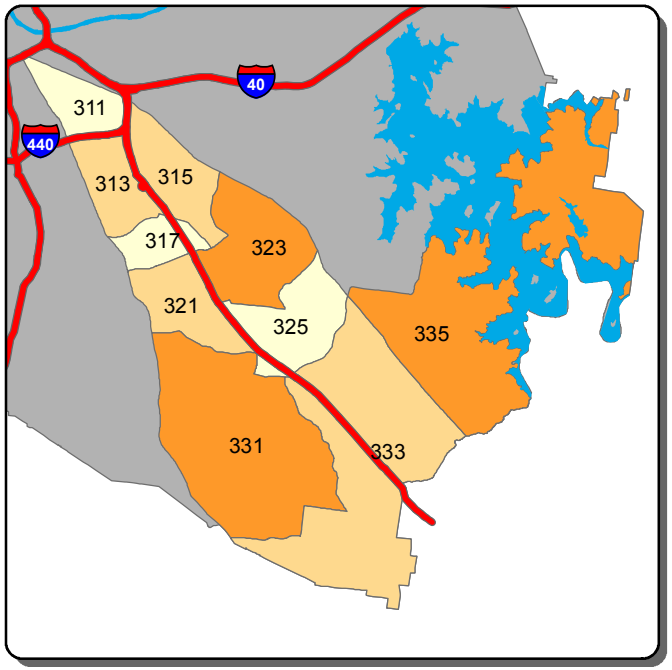

Theft from Vehicle - A Shift

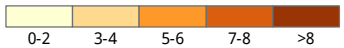

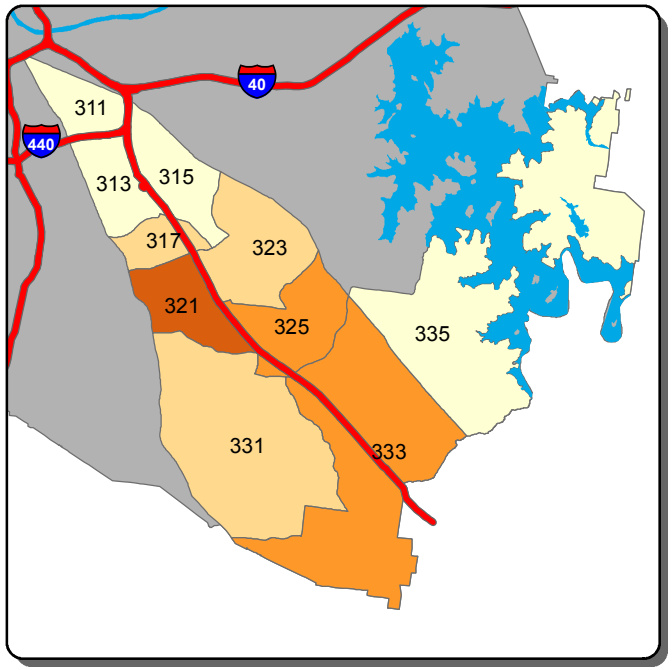

Theft from Vehicle - B Shift

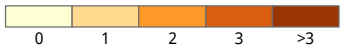

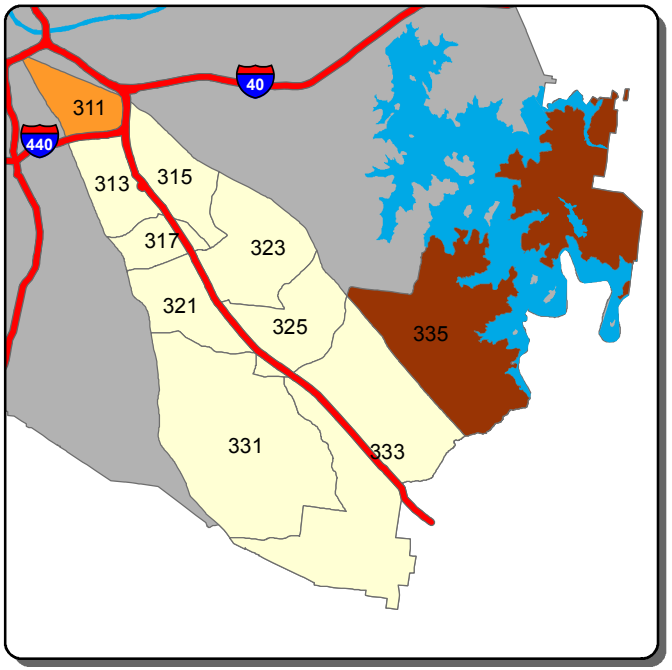

Theft from Vehicle - C Shift

Information summarized for CompStat week ending 6/2/2018

Sourced from MNPD ARMS on 6/6/2018. Data taken from incident reports using Uniform Crime Reporting definitions and guidelines, based on the date and time when the inicident was reported. 'A, B, and C Shift' refer to the following time periods: A Shift = 0700 - 1500; B Shift = 1500 - 2300; C Shift = 2300 - 0700.

South Precinct - Aggravated Assault and Self Initiated CAD Counts for the Past Two Weeks

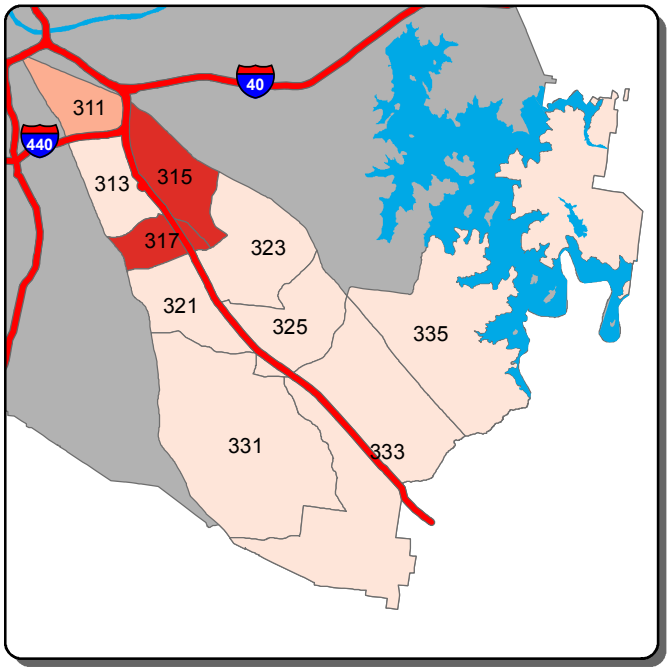

Aggravated Assault - A Shift

0 | 1 | 2 | >2

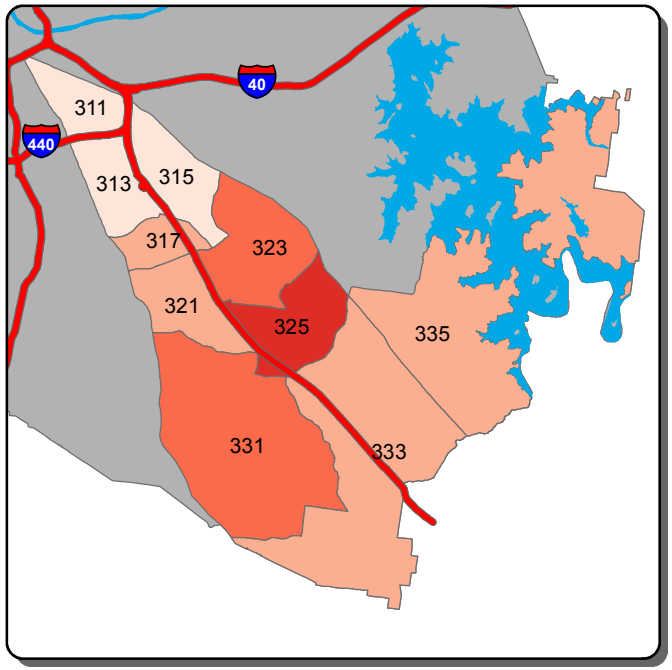

Aggravated Assault - B Shift

0 | 1-2 | 3-4 | 5 | >5

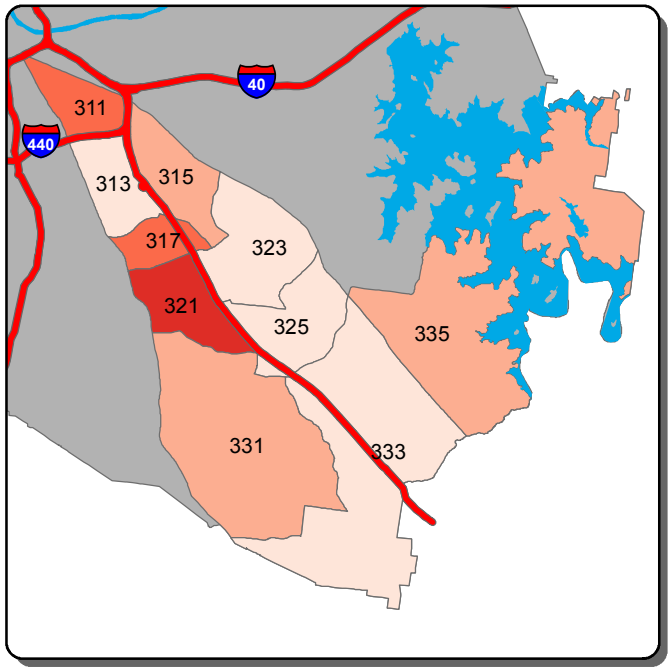

Aggravated Assault - C Shift

0 | 1 | 2-3 | 4 | >4

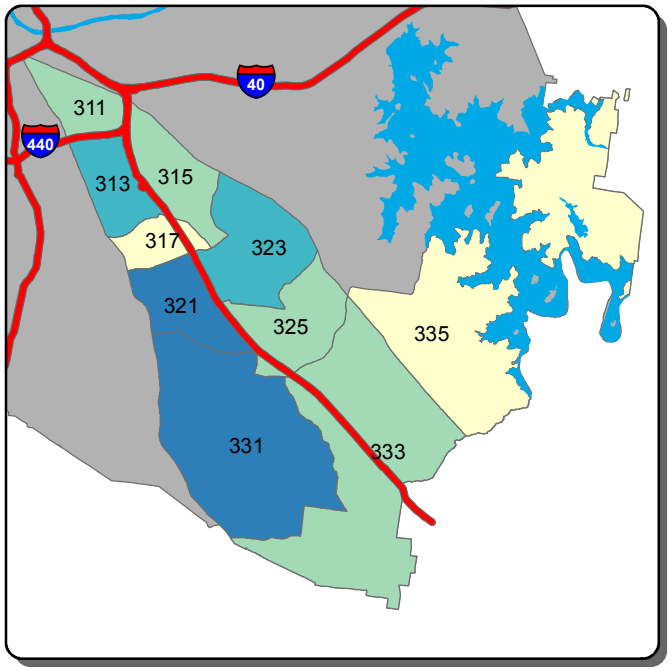

Self Initiated CAD - A Shift

0-50 | 51-71 | 72-92 | 93-113 | >113

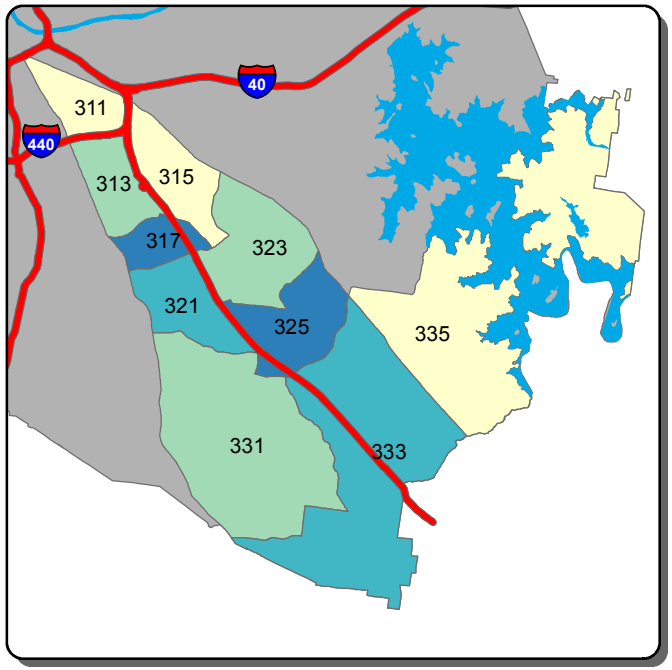

Self Initiated CAD - B Shift

0-63 | 64-96 | 97-128 | 129-161 | >161

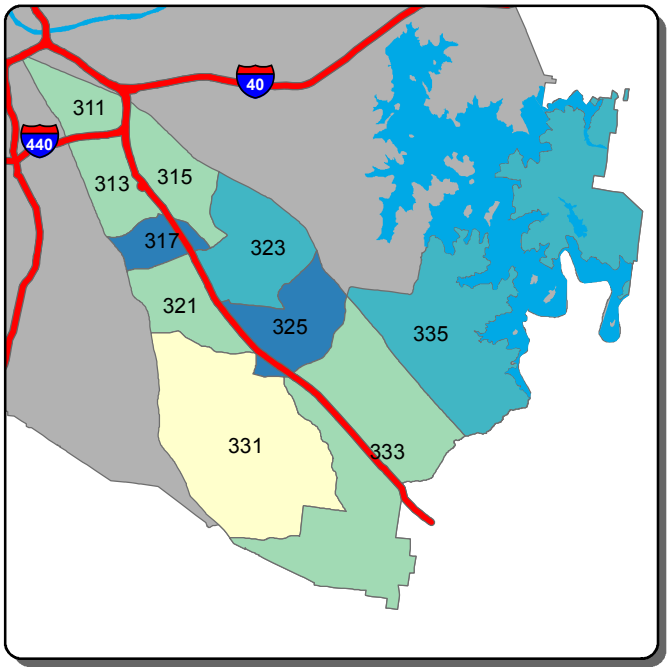

Self Initiated CAD - C Shift

0-33 | 34-51 | 52-70 | 71-88 | >88

Information summarized for CompStat week ending 6/2/2018

Sourced from MNPD ARMS on 6/6/2018. Data taken from incident reports using Uniform Crime Reporting definitions and guidelines, based on the date and time when the inicident was reported. 'A, B, and C Shift' refer to the following time periods: A Shift = 0700 - 1500; B Shift = 1500 - 2300; C Shift = 2300 - 0700.

Central Precinct - Burglary and Theft from Vehicle Counts for the Past Two Weeks

Burglary - A Shift

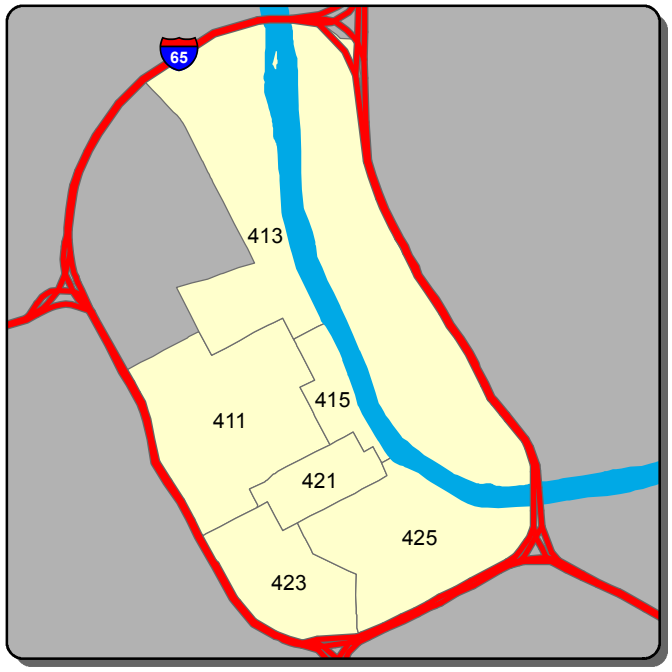

Burglary - B Shift

Burglary - C Shift

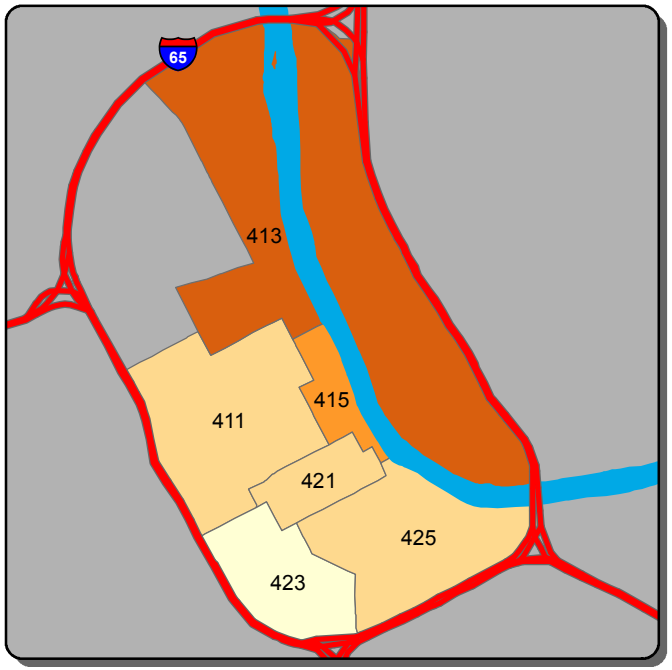

Theft from Vehicle - A Shift

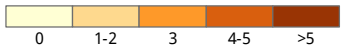

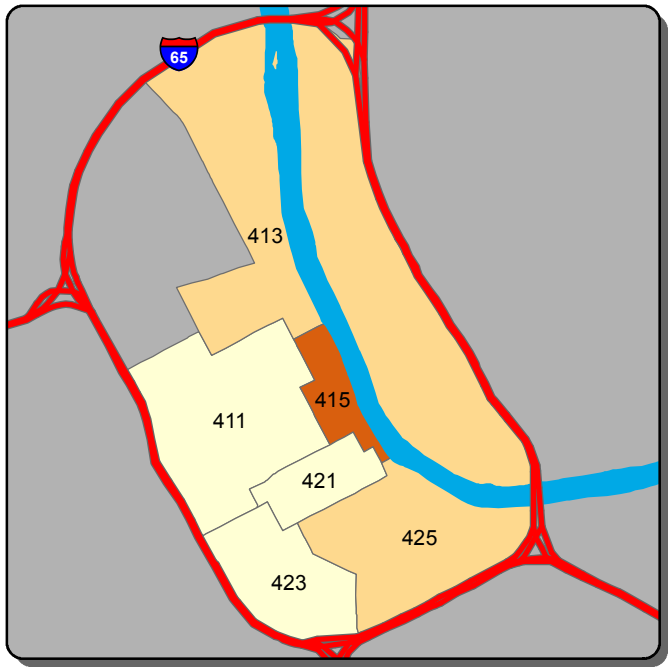

Theft from Vehicle - B Shift

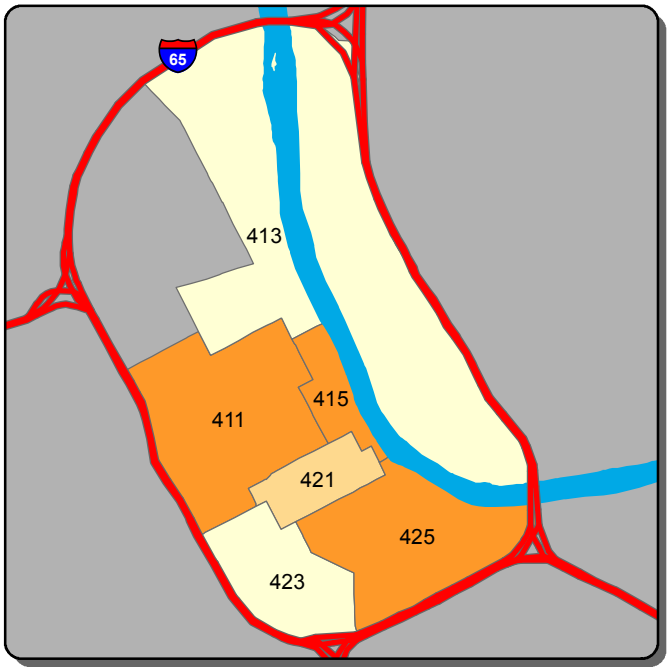

Theft from Vehicle - C Shift

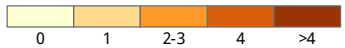

Information summarized for CompStat week ending 6/2/2018

Sourced from MNPD ARMS on 6/6/2018. Data taken from incident reports using Uniform Crime Reporting definitions and guidelines, based on the date and time when the inicident was reported. 'A, B, and C Shift' refer to the following time periods: A Shift = 0700 - 1500; B Shift = 1500 - 2300; C Shift = 2300 - 0700.

Central Precinct - Aggravated Assault and Self Initiated CAD Counts for the Past Two Weeks

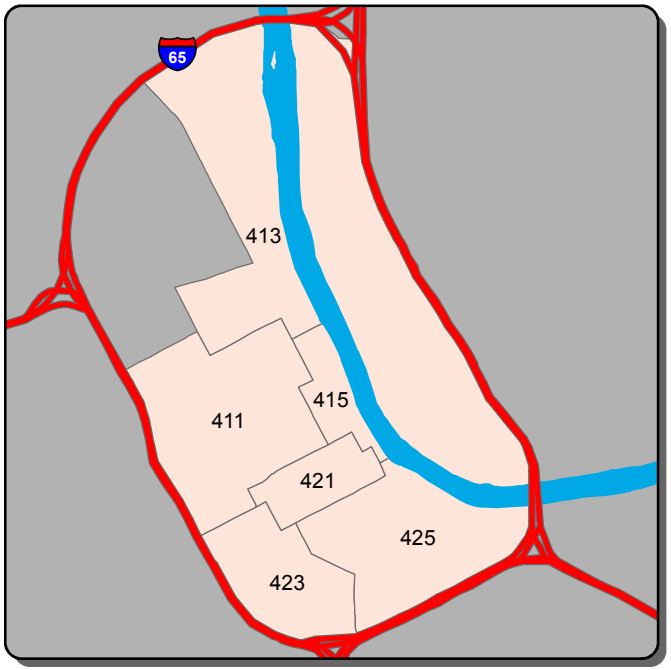

Aggravated Assault - A Shift

0 | >0

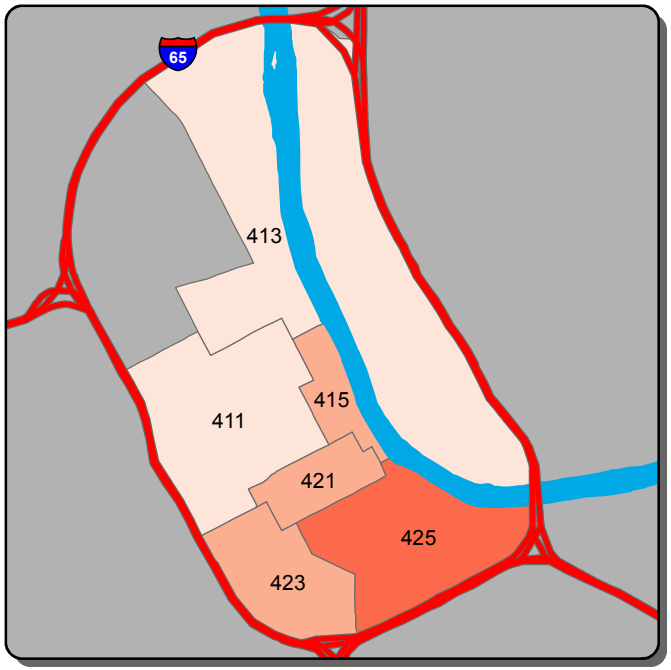

Aggravated Assault - B Shift

0 | 1 | 2 | >2

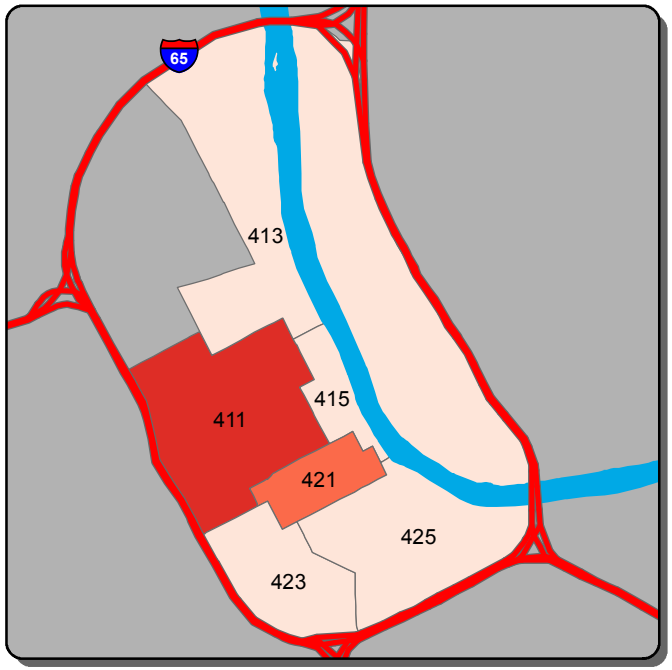

Aggravated Assault - C Shift

0 | 1 | 2 | 3 | >3

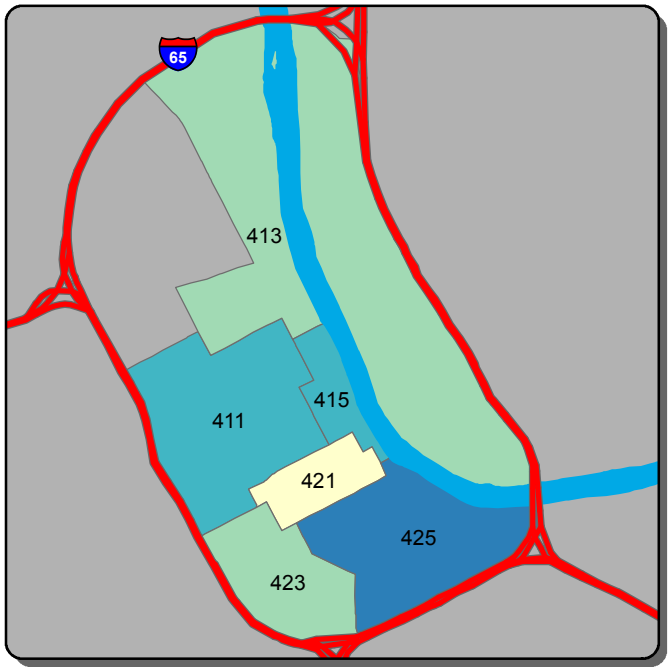

Self Initiated CAD - A Shift

0-78 | 79-102 | 103-126 | 127-150 | >150

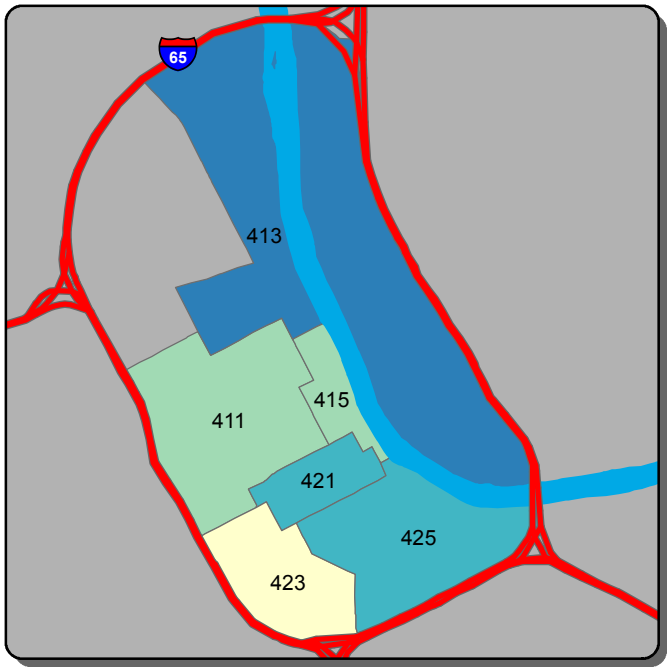

Self Initiated CAD - B Shift

0-109 | 110-174 | 175-239 | 240-304 | >304

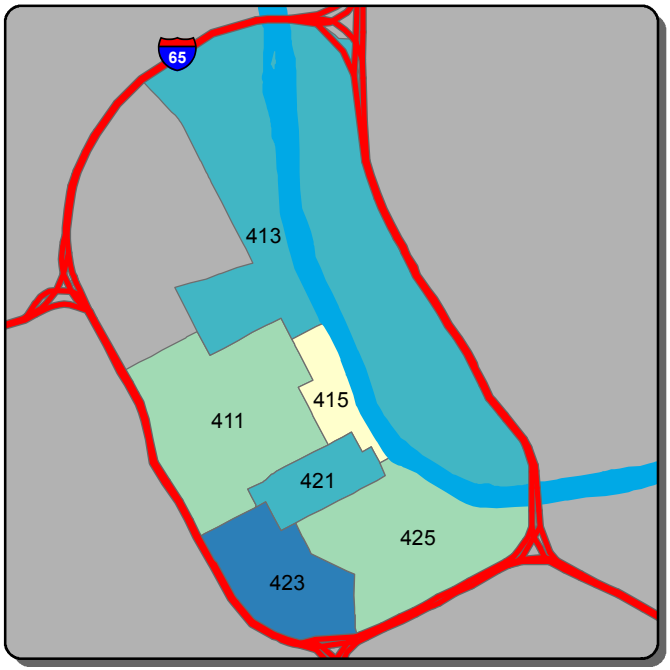

Self Initiated CAD - C Shift

0-112 | 113-159 | 160-206 | 207-253 | >253

Information summarized for CompStat week ending 6/2/2018

Sourced from MNPD ARMS on 6/6/2018. Data taken from incident reports using Uniform Crime Reporting definitions and guidelines, based on the date and time when the inicident was reported. 'A, B, and C Shift' refer to the following time periods: A Shift = 0700 - 1500; B Shift = 1500 - 2300; C Shift = 2300 - 0700.

Hermitage Precinct - Burglary and Theft from Vehicle Counts for the Past Two Weeks

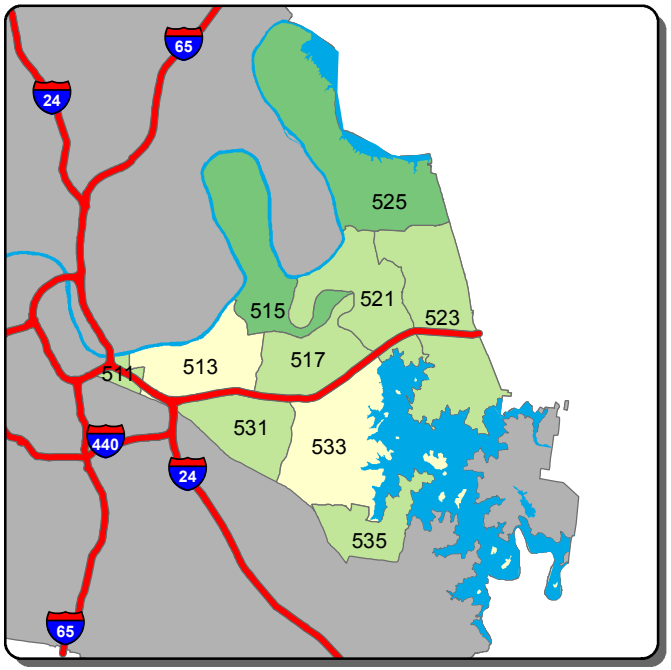

Burglary - A Shift

0 1 2 >2

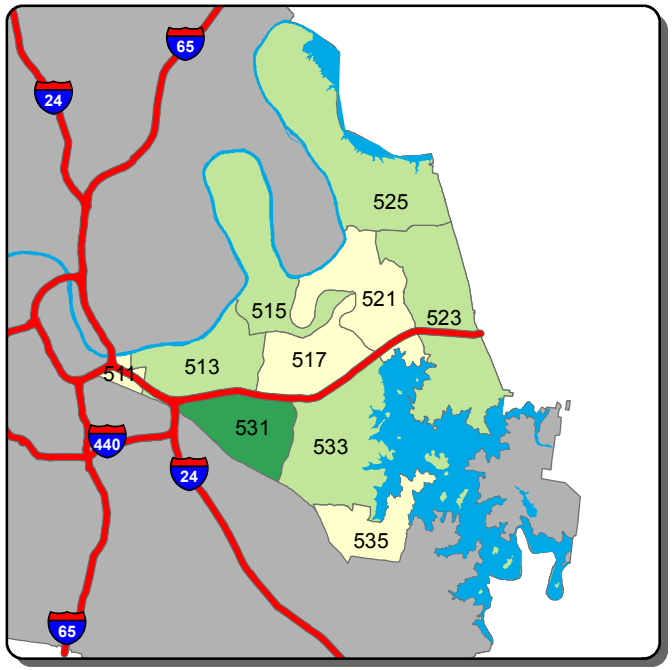

Burglary - B Shift

0 1 2 3 >3

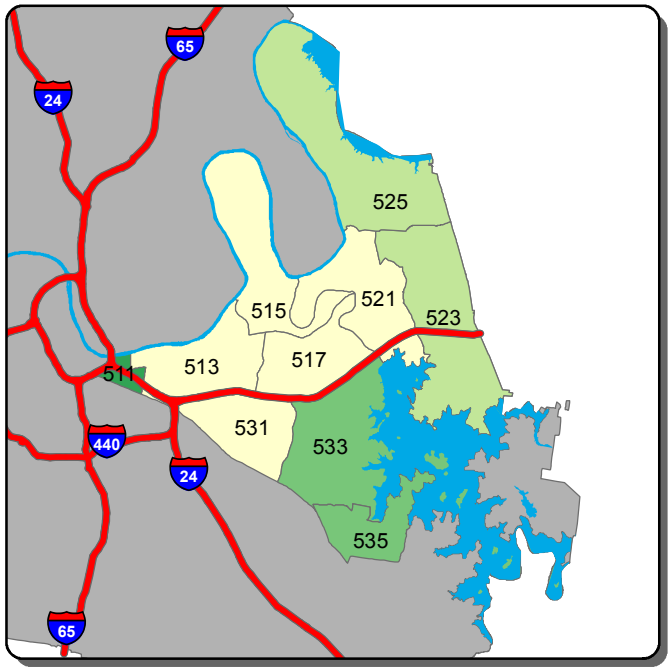

Burglary - C Shift

0 1 2 3 >3

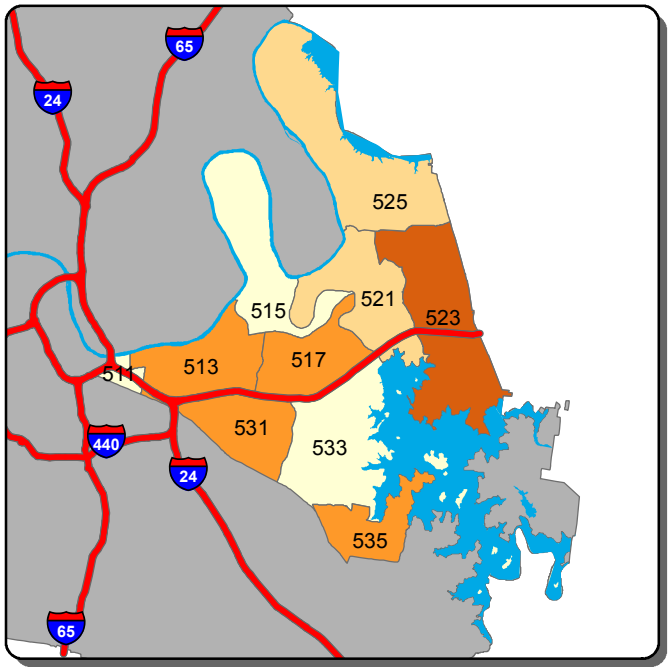

Theft from Vehicle - A Shift

0-1 2 3-4 5-6 >6

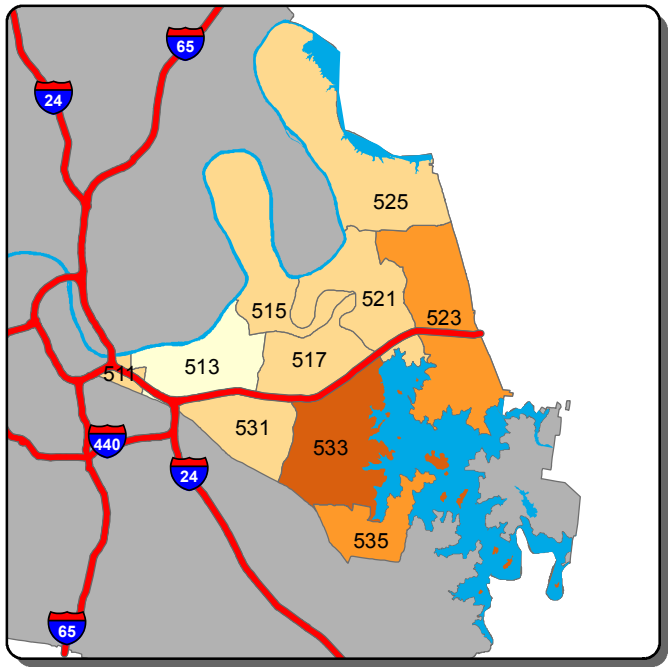

Theft from Vehicle - B Shift

0-1 2-4 5-7 8-10 >10

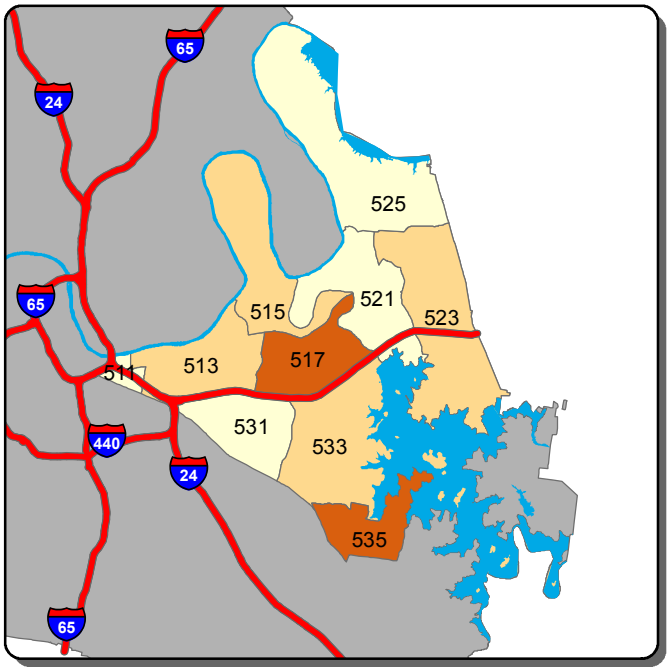

Theft from Vehicle - C Shift

0 1 2 3 >3

Information summarized for CompStat week ending 6/2/2018

Sourced from MNPD ARMS on 6/6/2018. Data taken from incident reports using Uniform Crime Reporting definitions and guidelines, based on the date and time when the inicident was reported. 'A, B, and C Shift' refer to the following time periods: A Shift = 0700 - 1500; B Shift = 1500 - 2300; C Shift = 2300 - 0700.

Hermitage Precinct - Aggravated Assault and Self Initiated CAD Counts for the Past Two Weeks

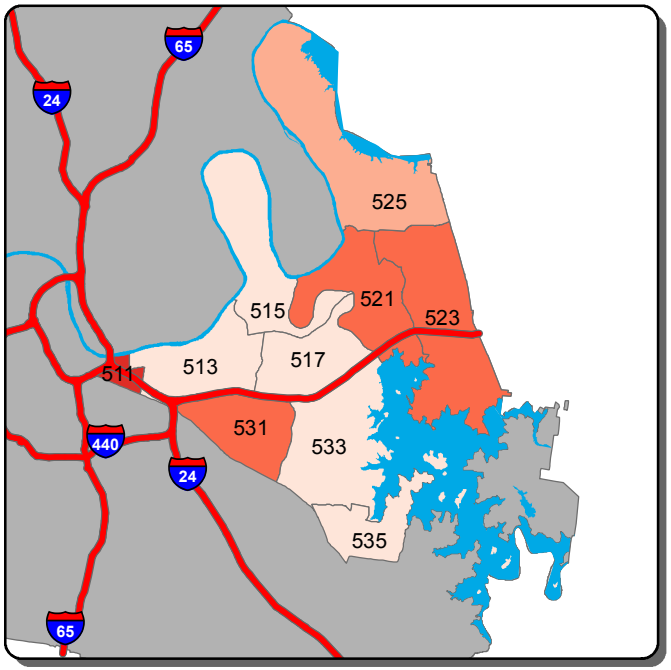

Aggravated Assault - A Shift

0	1	2	3	>3

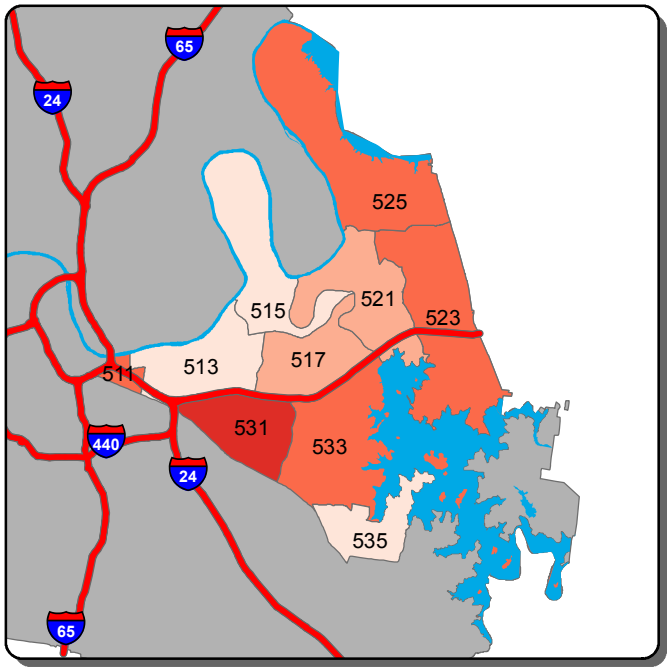

Aggravated Assault - B Shift

0	1	2-3	4	>4

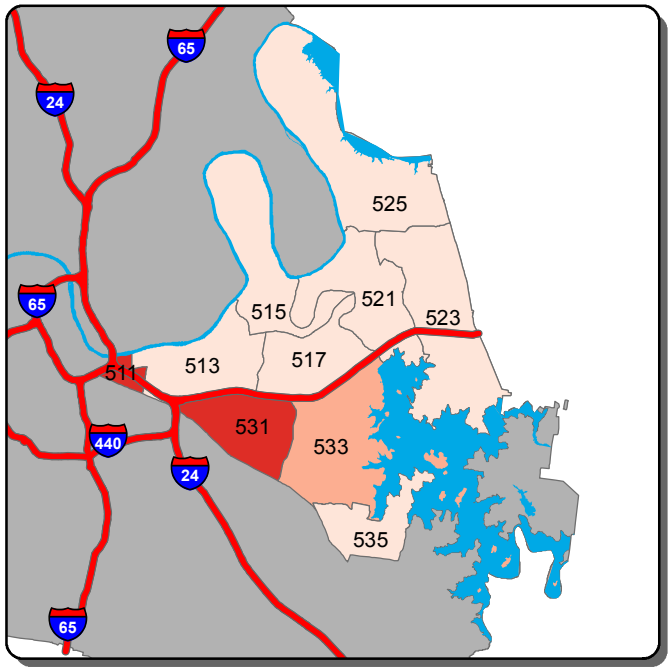

Aggravated Assault - C Shift

0	1	2	3-4	>4

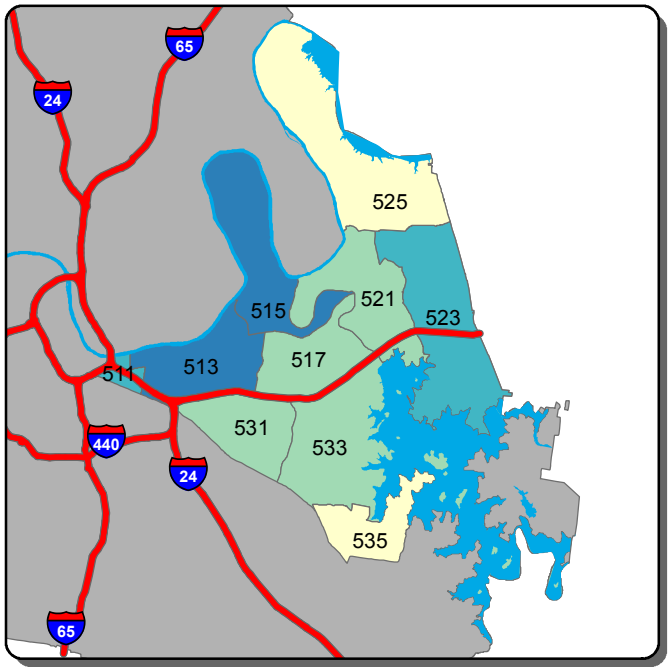

Self Initiated CAD - A Shift

0-64	65-99	100-135	136-170	>170

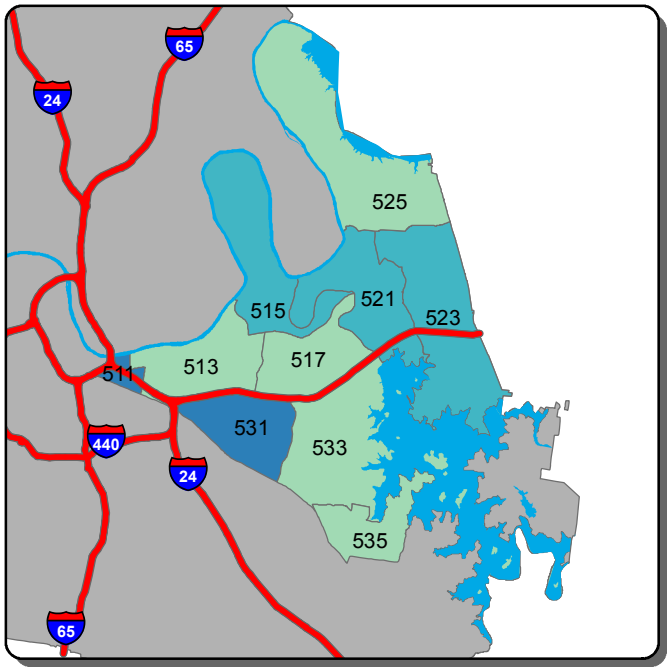

Self Initiated CAD - B Shift

0-80	81-138	139-197	198-255	>255

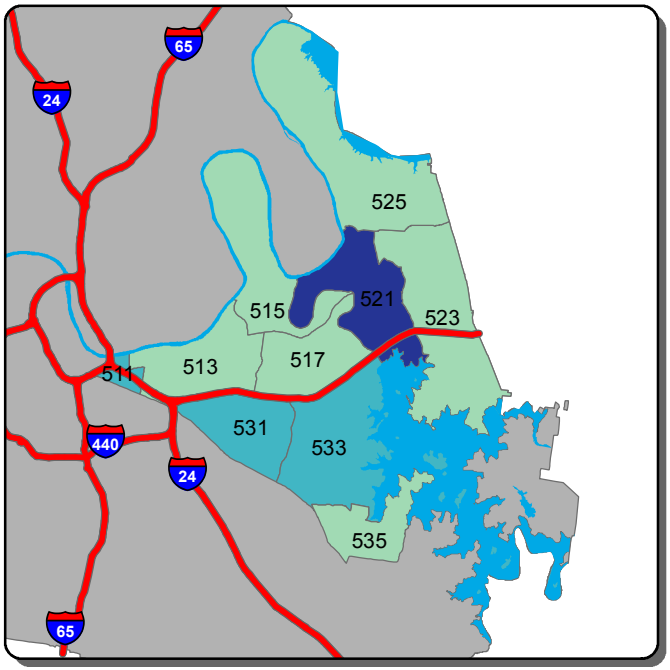

Self Initiated CAD - C Shift

0-51	52-86	87-121	122-156	>156

Information summarized for CompStat week ending 6/2/2018

Sourced from MNPD ARMS on 6/6/2018. Data taken from incident reports using Uniform Crime Reporting definitions and guidelines, based on the date and time when the inicident was reported. 'A, B, and C Shift' refer to the following time periods: A Shift = 0700 - 1500; B Shift = 1500 - 2300; C Shift = 2300 - 0700.

North Precinct - Burglary and Theft from Vehicle Counts for the Past Two Weeks

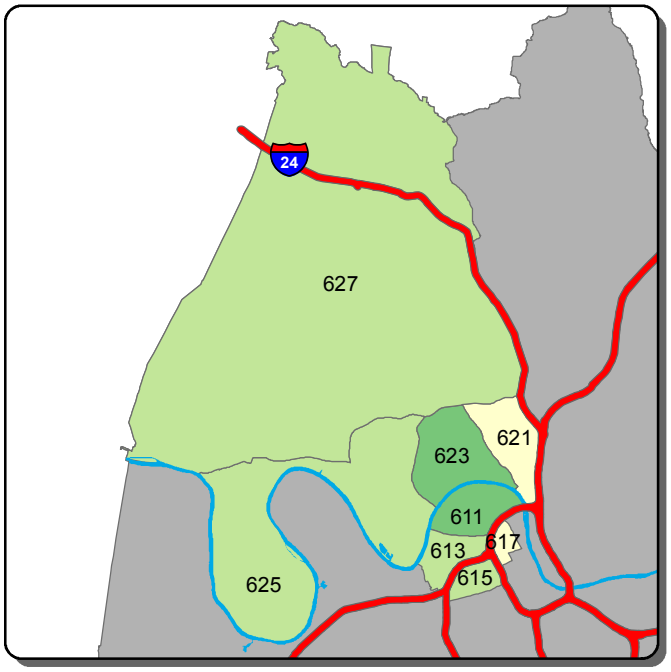

Burglary - A Shift

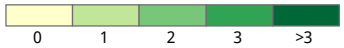

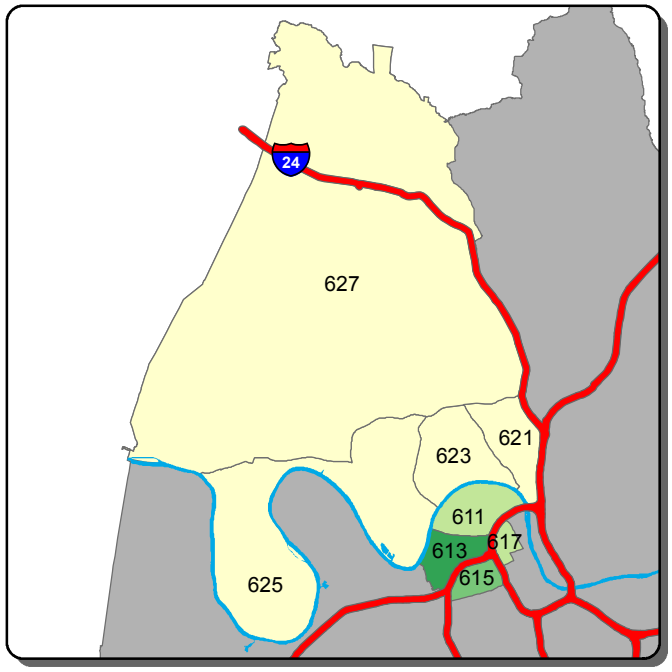

Burglary - B Shift

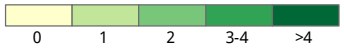

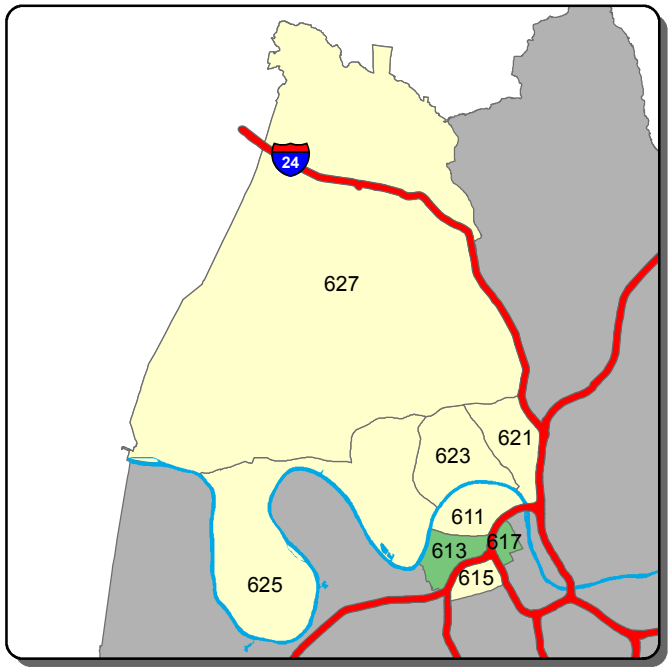

Burglary - C Shift

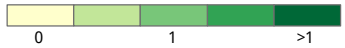

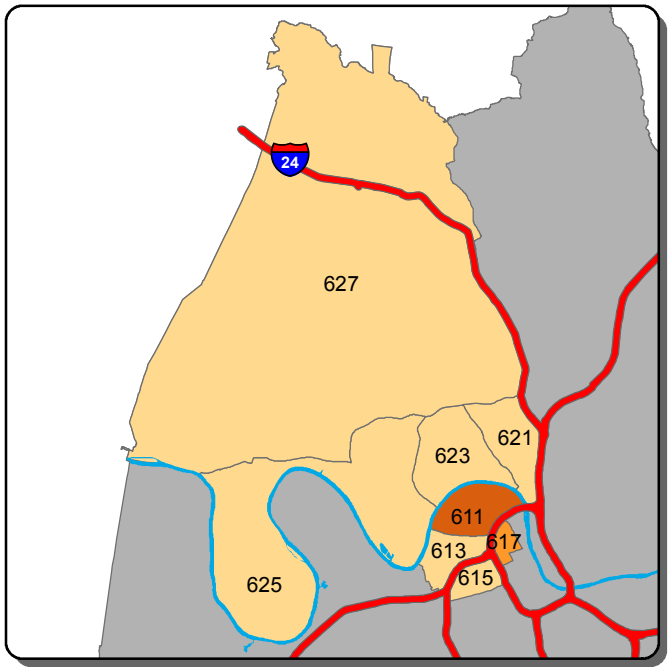

Theft from Vehicle - A Shift

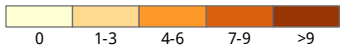

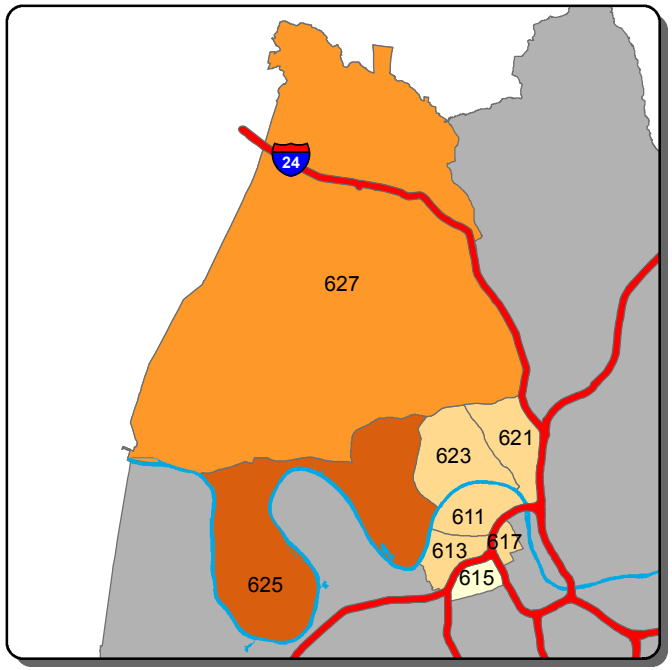

Theft from Vehicle - B Shift

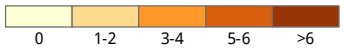

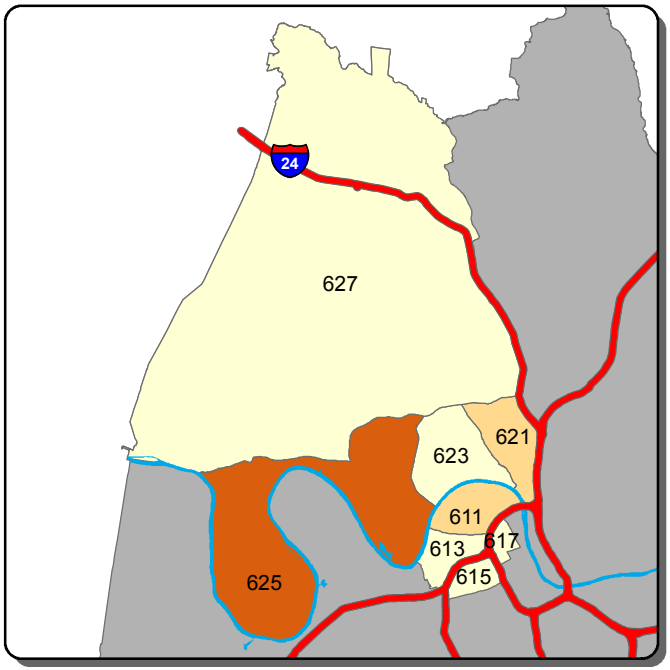

Theft from Vehicle - C Shift

Information summarized for CompStat week ending 6/2/2018

Sourced from MNPD ARMS on 6/6/2018. Data taken from incident reports using Uniform Crime Reporting definitions and guidelines, based on the date and time when the inicident was reported. 'A, B, and C Shift' refer to the following time periods: A Shift = 0700 - 1500; B Shift = 1500 - 2300; C Shift = 2300 - 0700.

North Precinct - Aggravated Assault and Self Initiated CAD Counts for the Past Two Weeks

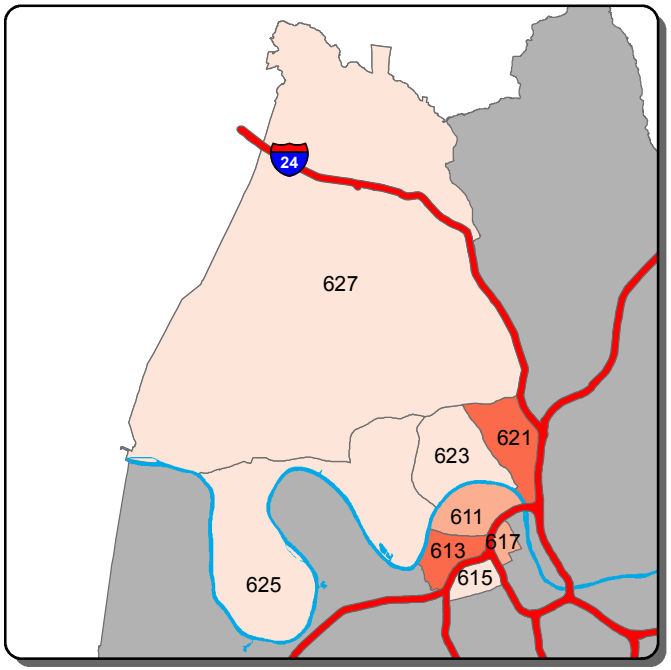

Aggravated Assault - A Shift

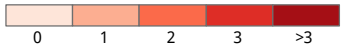

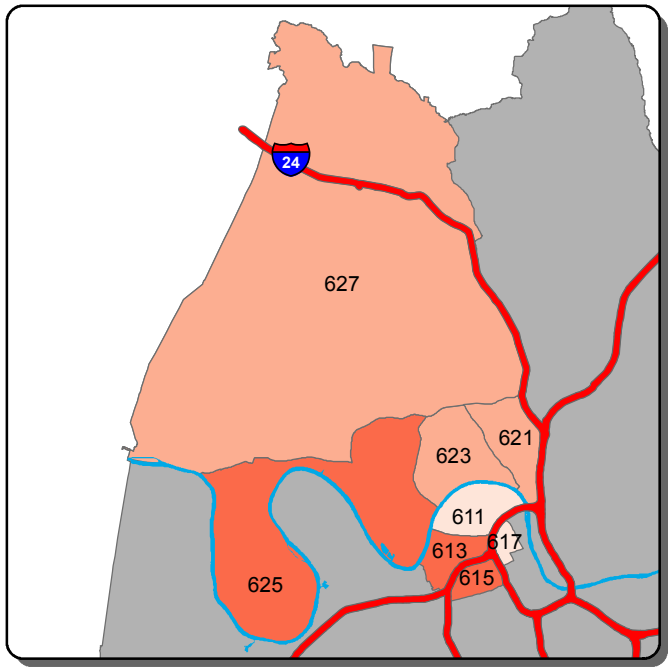

Aggravated Assault - B Shift

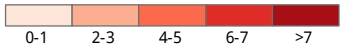

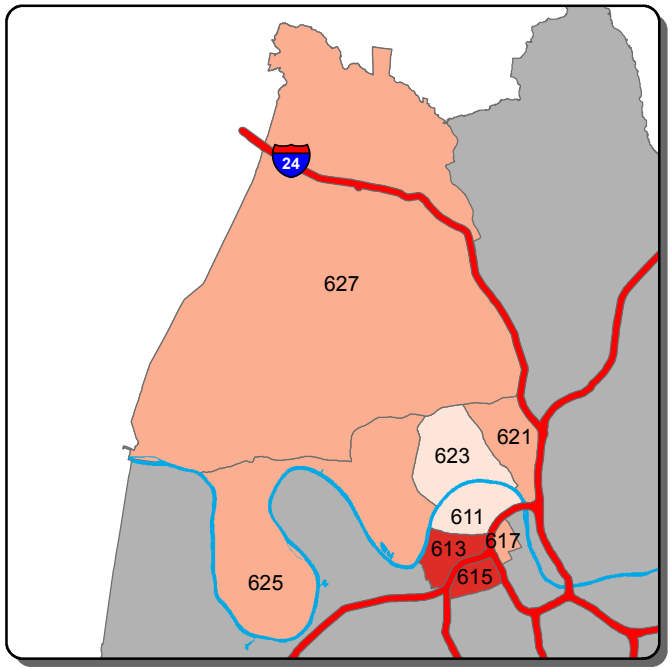

Aggravated Assault - C Shift

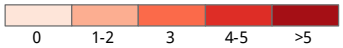

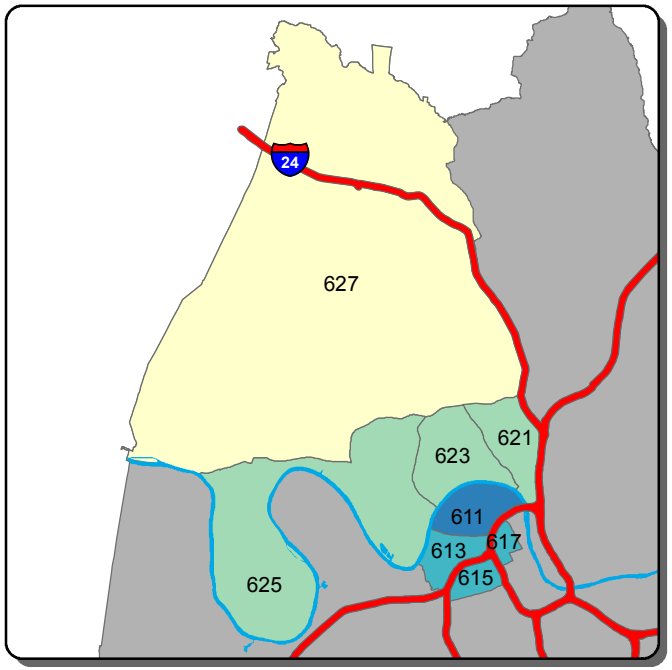

Self Initiated CAD - A Shift



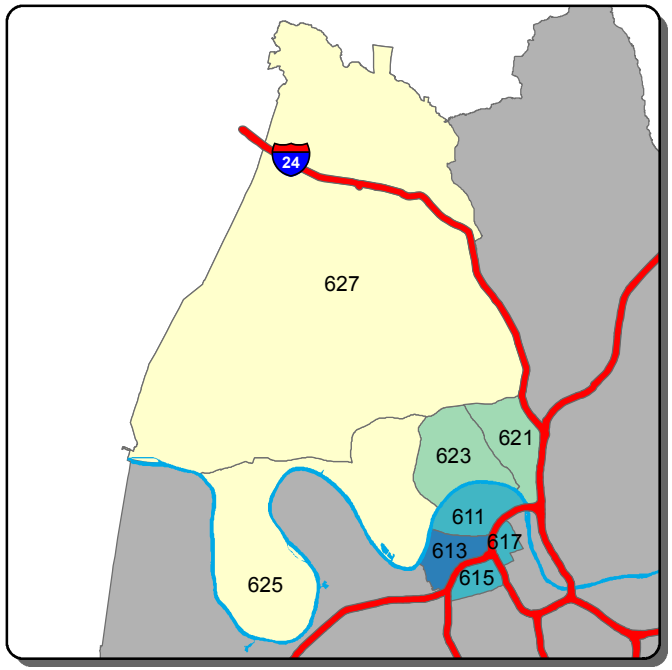

Self Initiated CAD - B Shift

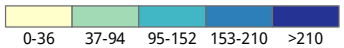

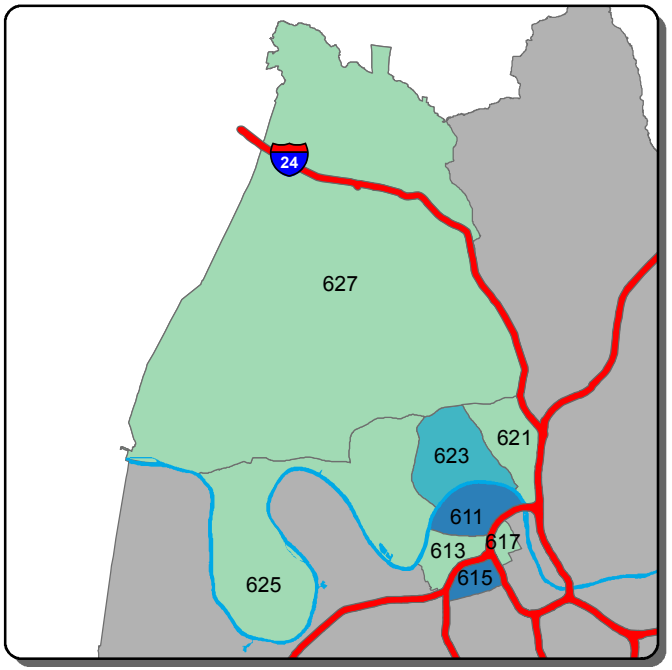

Self Initiated CAD - C Shift

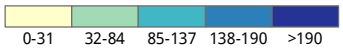

Information summarized for CompStat week ending 6/2/2018

Sourced from MNPD ARMS on 6/6/2018. Data taken from incident reports using Uniform Crime Reporting definitions and guidelines, based on the date and time when the inicident was reported. 'A, B, and C Shift' refer to the following time periods: A Shift = 0700 - 1500; B Shift = 1500 - 2300; C Shift = 2300 - 0700.

Madison Precinct - Burglary and Theft from Vehicle Counts for the Past Two Weeks

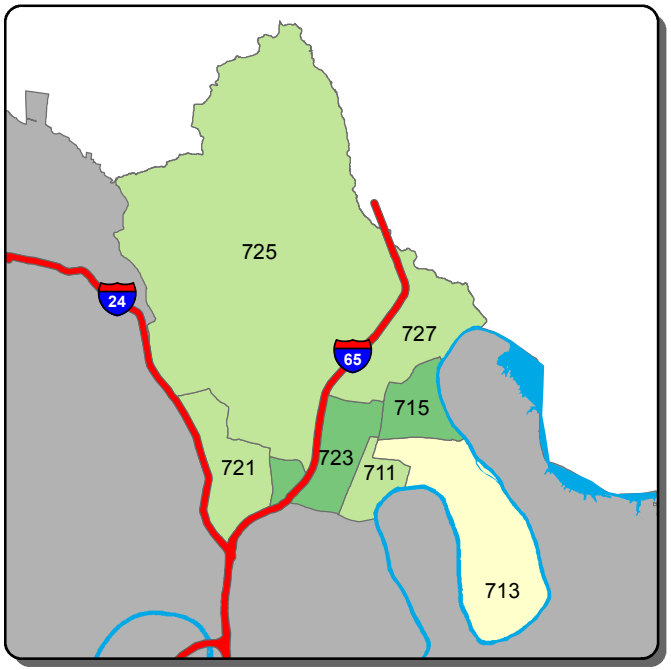

Burglary - A Shift

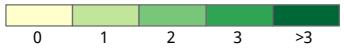

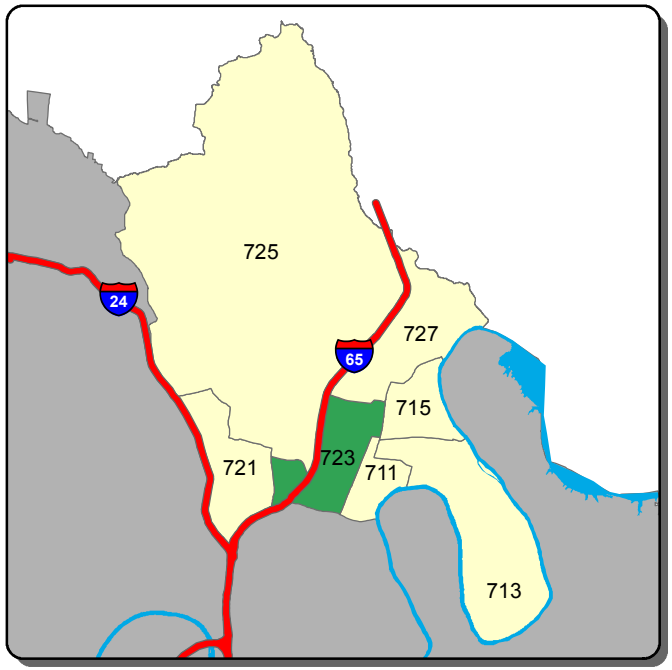

Burglary - B Shift

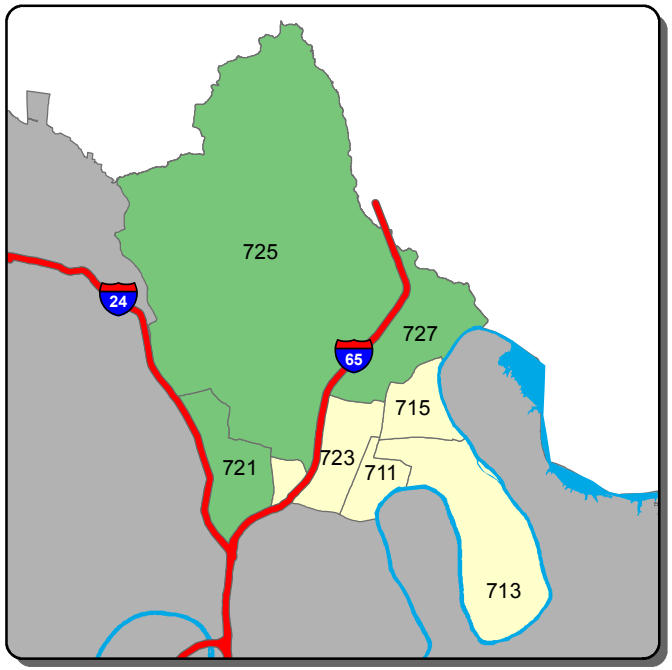

Burglary - C Shift

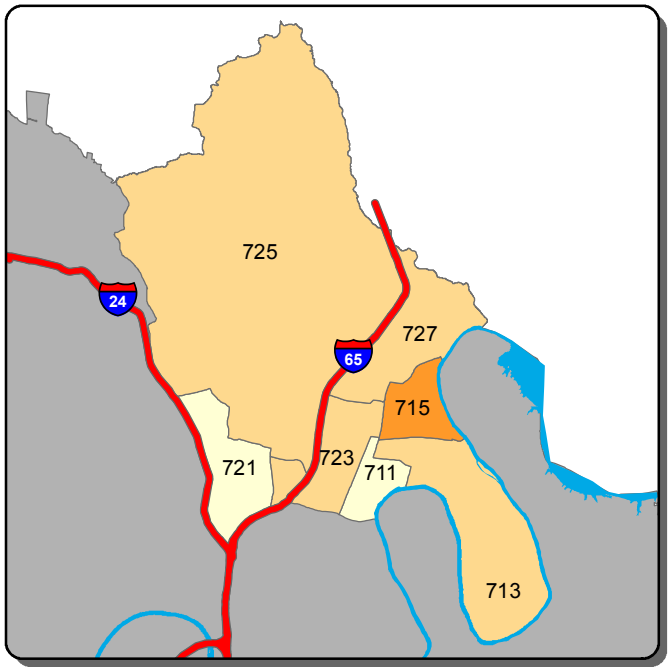

Theft from Vehicle - A Shift

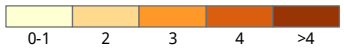

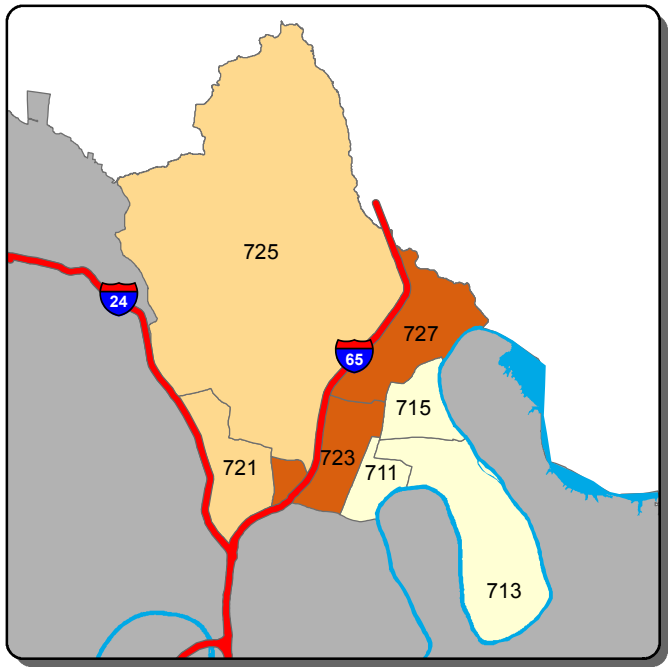

Theft from Vehicle - B Shift

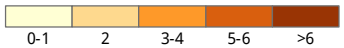

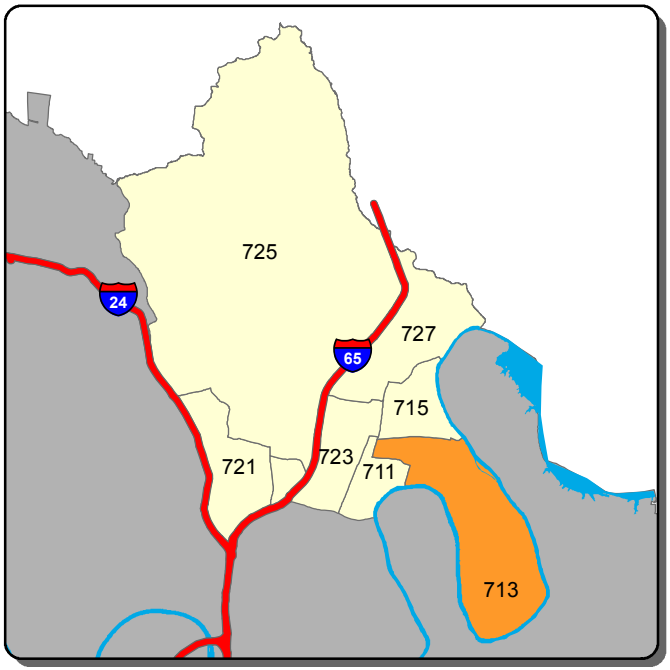

Theft from Vehicle - C Shift

Information summarized for CompStat week ending 6/2/2018

Sourced from MNPD ARMS on 6/6/2018. Data taken from incident reports using Uniform Crime Reporting definitions and guidelines, based on the date and time when the inicident was reported. 'A, B, and C Shift' refer to the following time periods: A Shift = 0700 - 1500; B Shift = 1500 - 2300; C Shift = 2300 - 0700.

Madison Precinct - Aggravated Assault and Self Initiated CAD Counts for the Past Two Weeks

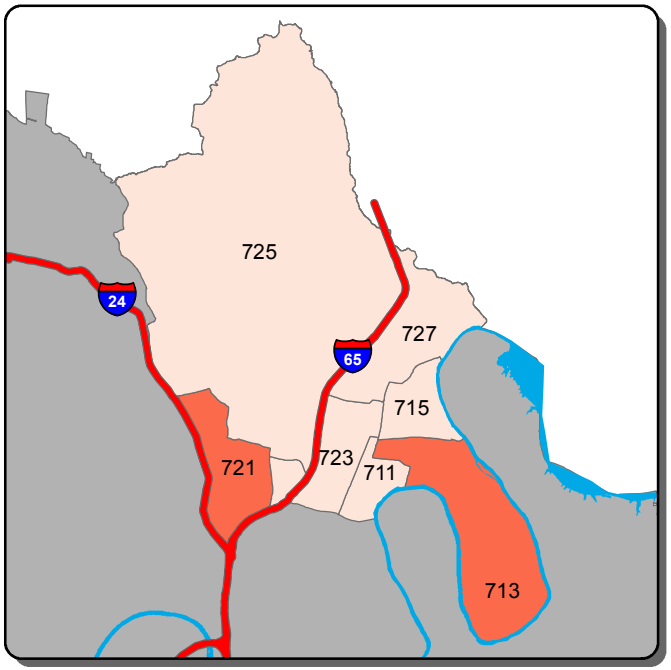

Aggravated Assault - A Shift

0 | 1 | >1

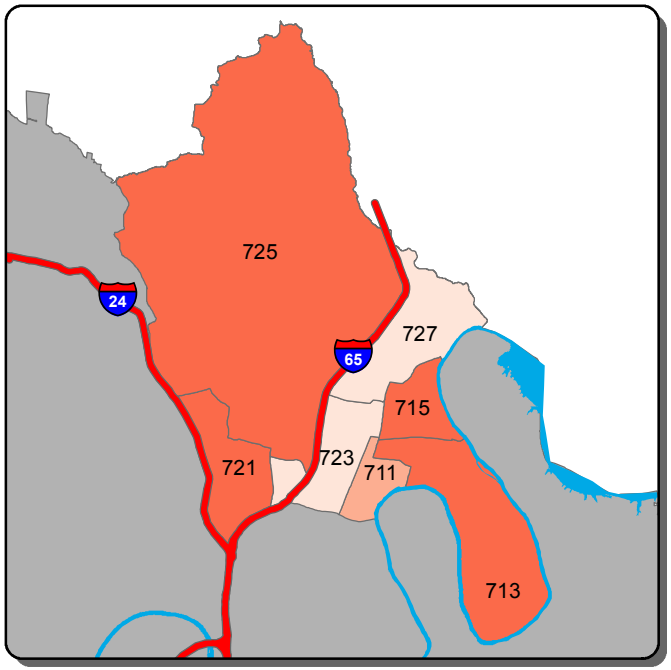

Aggravated Assault - B Shift

0 | 1 | 2-3 | 4 | >4

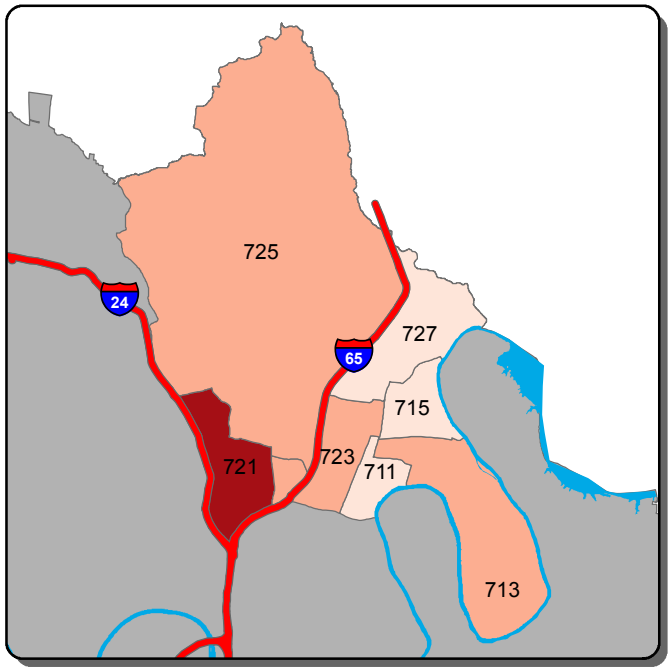

Aggravated Assault - C Shift

0 | 1-2 | 3-5 | 6-8 | >8

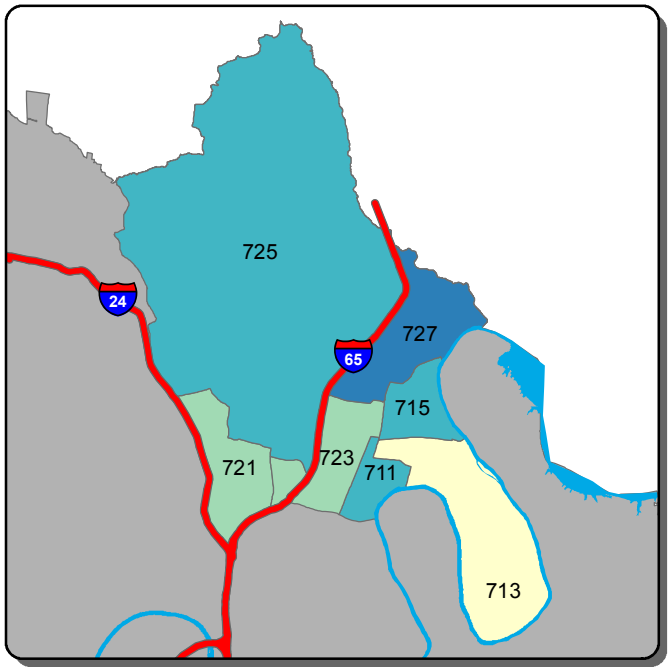

Self Initiated CAD - A Shift

0-41 | 42-91 | 92-142 | 143-192 | >192

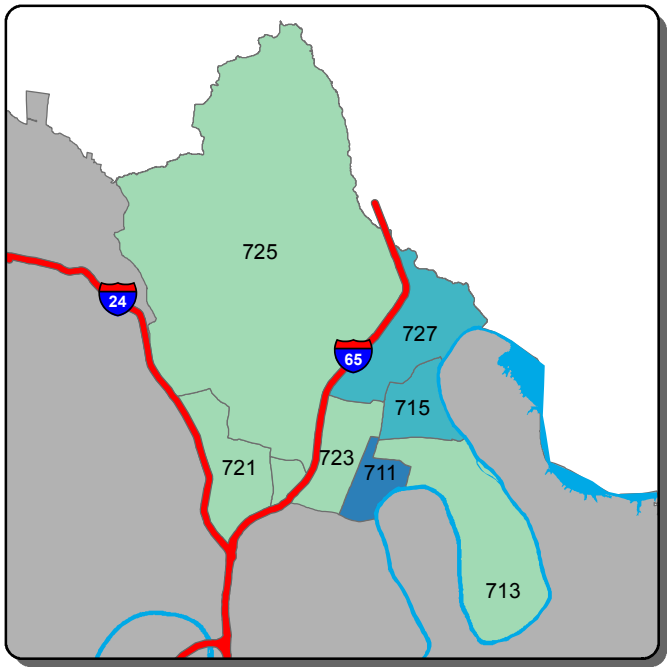

Self Initiated CAD - B Shift

0-37 | 38-75 | 76-112 | 113-150 | >150

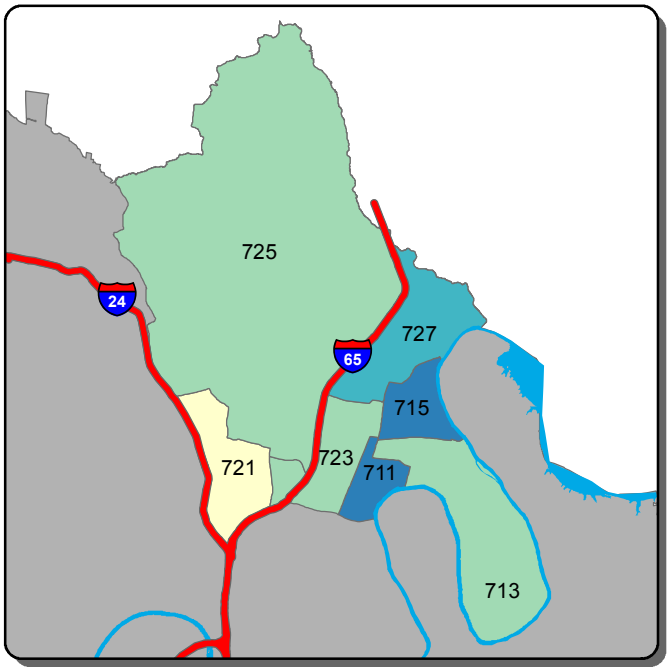

Self Initiated CAD - C Shift

0-97 | 98-123 | 124-149 | 150-175 | >175

Information summarized for CompStat week ending 6/2/2018

Sourced from MNPD ARMS on 6/6/2018. Data taken from incident reports using Uniform Crime Reporting definitions and guidelines, based on the date and time when the inicident was reported. 'A, B, and C Shift' refer to the following time periods: A Shift = 0700 - 1500; B Shift = 1500 - 2300; C Shift = 2300 - 0700.

Midtown Hills Precinct - Burglary and Theft from Vehicle Counts for the Past Two Weeks

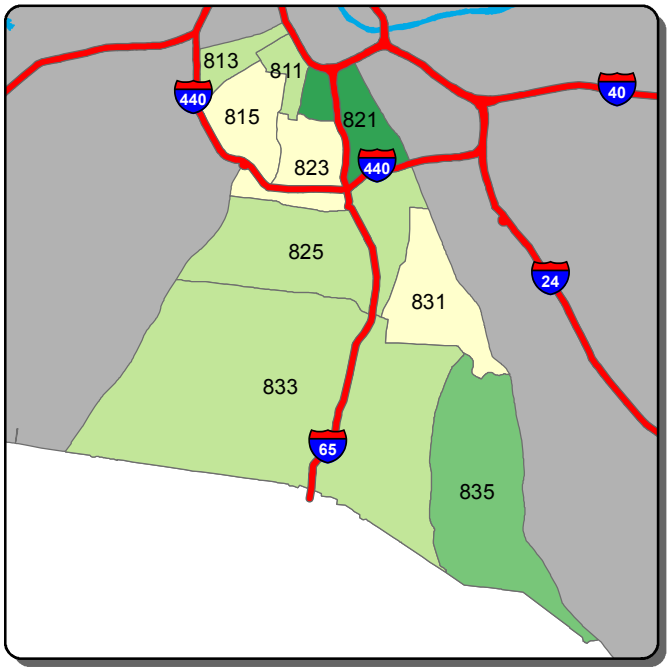

Burglary - A Shift

0 1 2 3 >3

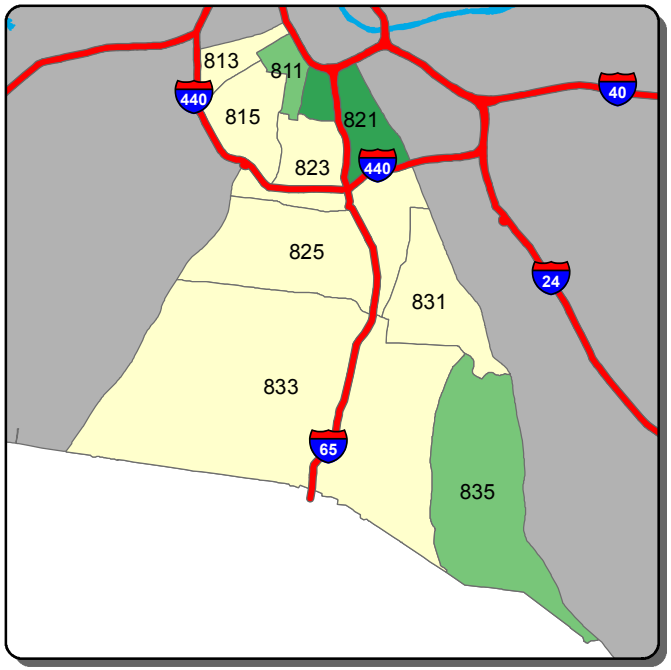

Burglary - B Shift

0 1 2 >2

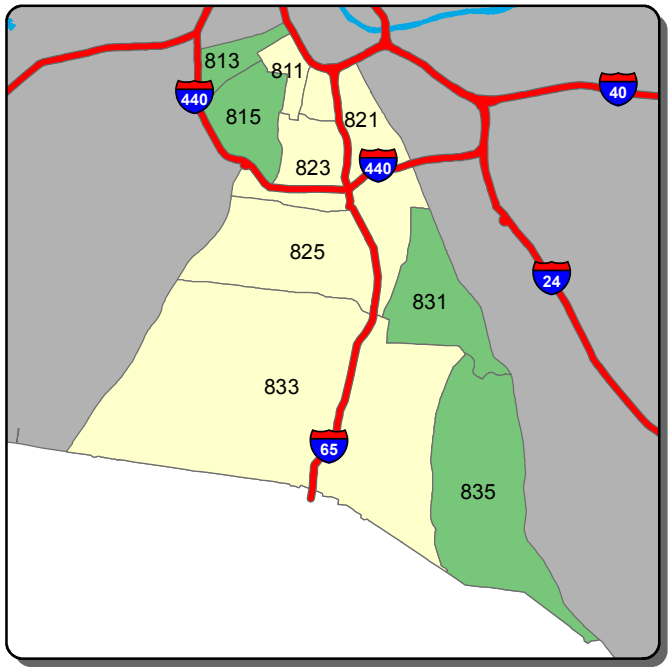

Burglary - C Shift

0 1 >1

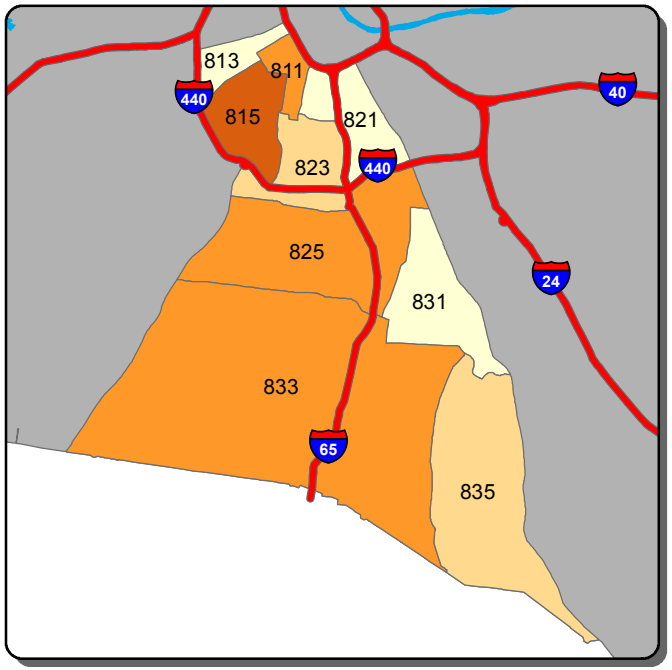

Theft from Vehicle - A Shift

0-1 2-3 4-5 6-7 >7

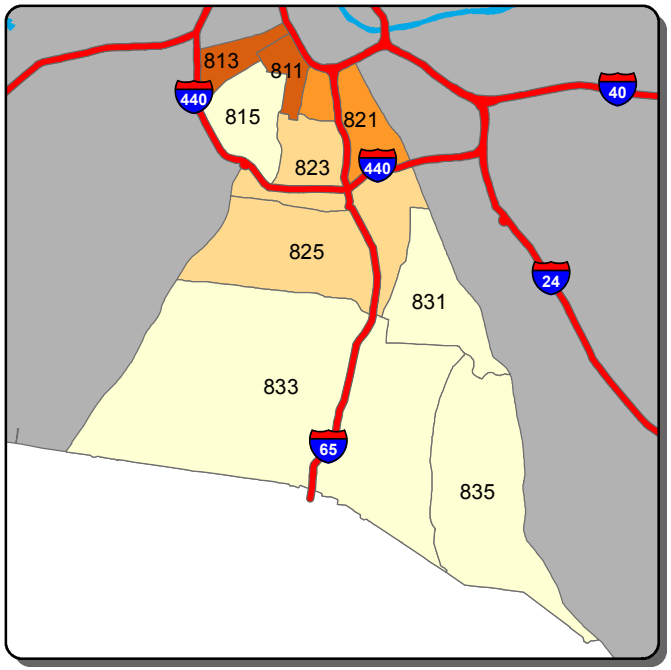

Theft from Vehicle - B Shift

0 1 2-3 4-5 >5

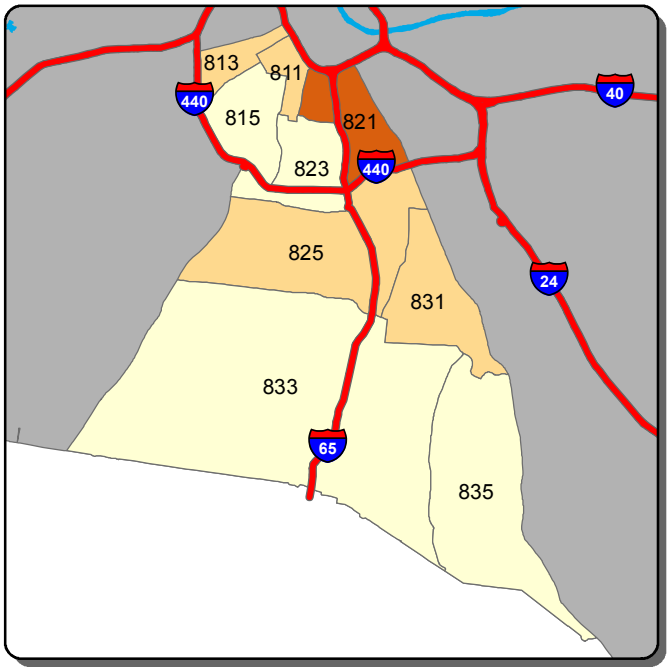

Theft from Vehicle - C Shift

0 1 2 >2

Information summarized for CompStat week ending 6/2/2018

Sourced from MNPD ARMS on 6/6/2018. Data taken from incident reports using Uniform Crime Reporting definitions and guidelines, based on the date and time when the inicident was reported. 'A, B, and C Shift' refer to the following time periods: A Shift = 0700 - 1500; B Shift = 1500 - 2300; C Shift = 2300 - 0700.

Midtown Hills Precinct - Aggravated Assault and Self Initiated CAD Counts for the Past Two Weeks

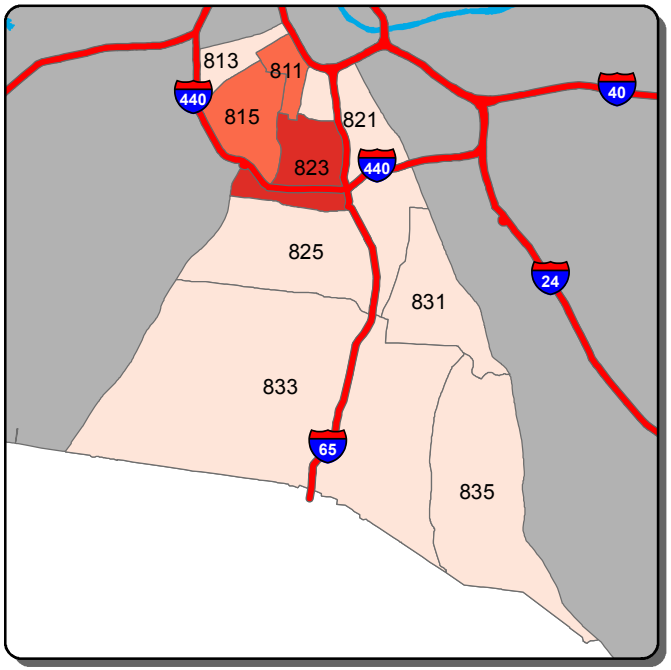

Aggravated Assault - A Shift

0 | 1 | 2 | >2

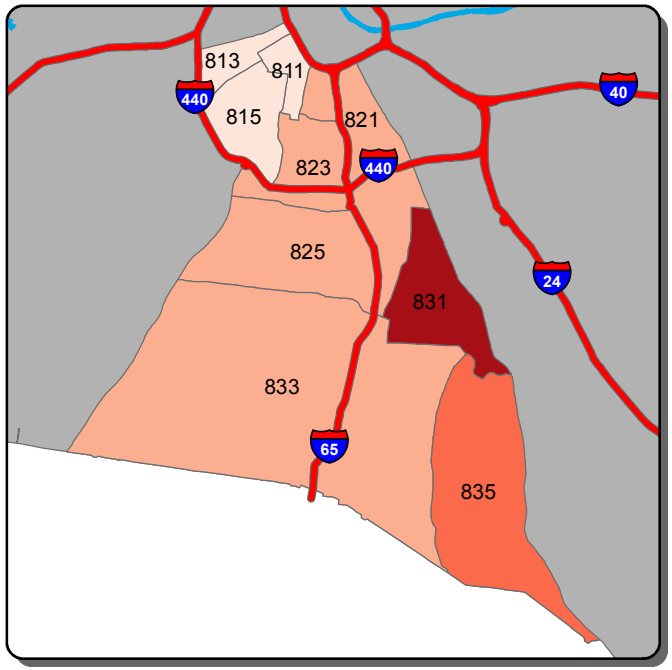

Aggravated Assault - B Shift

0 | 1 | 2-3 | 4 | >4

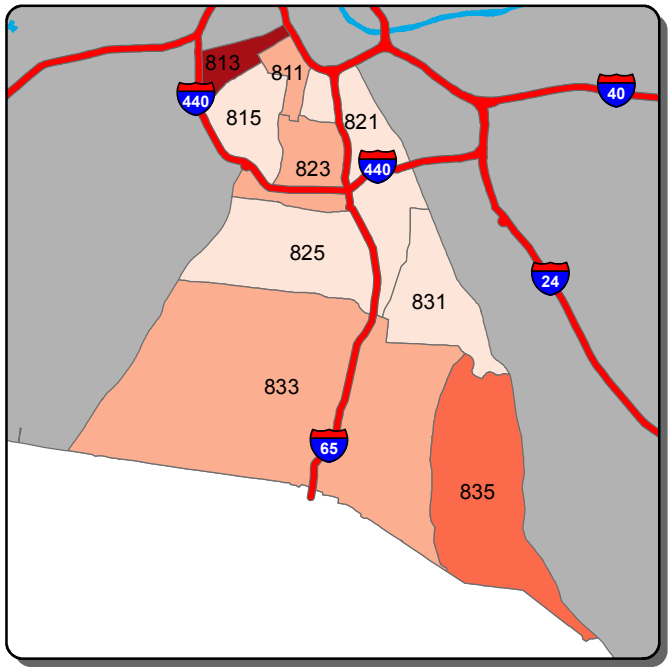

Aggravated Assault - C Shift

0 | 1 | 2-3 | 4 | >4

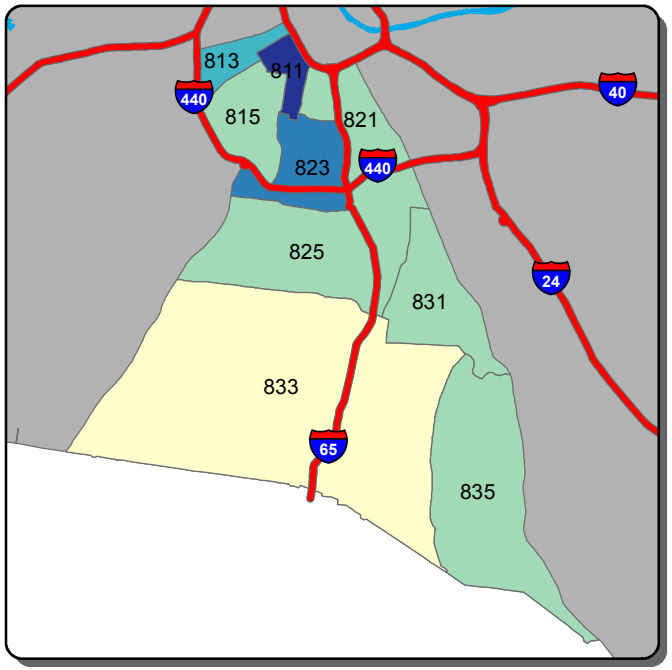

Self Initiated CAD - A Shift

0-54 | 55-79 | 80-104 | 105-129 | >129

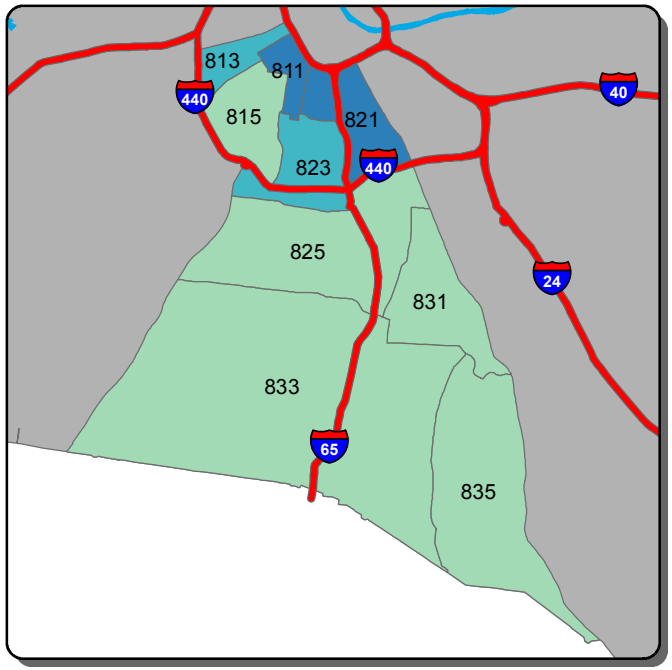

Self Initiated CAD - B Shift

0-25 | 26-124 | 125-222 | 223-321 | >321

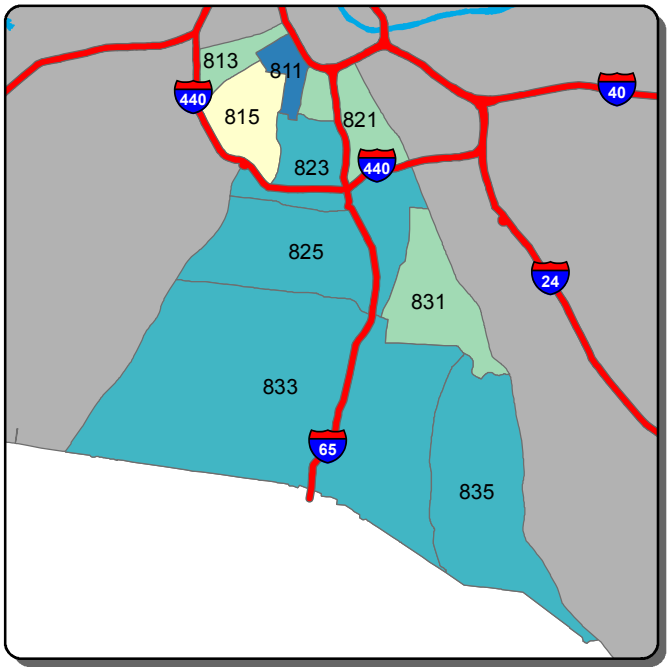

Self Initiated CAD - C Shift

0-75 | 76-119 | 120-163 | 164-207 | >207

Information summarized for CompStat week ending 6/2/2018

Sourced from MNPD ARMS on 6/6/2018. Data taken from incident reports using Uniform Crime Reporting definitions and guidelines, based on the date and time when the inicident was reported. 'A, B, and C Shift' refer to the following time periods: A Shift = 0700 - 1500; B Shift = 1500 - 2300; C Shift = 2300 - 0700.