CompStat Weekly Analysis

CompStat Weekly Analysis is provided by the Metropolitan Nashville Police Department Crime Analysis Section. This report is intended to be a management and planning tool and does not reflect the official UCR counts for the department.

"It is only through labor and painful effort, by grim energy and resolute courage, that we move on to better things."
- Theodore Roosevelt

Begin Date: 06/24/2018
End Date: 06/30/2018
Week: 26

Table of Contents

Incidents Section **1**
Rolling Two Week Analysis 2
Rolling Weekly Year-to-Year Analysis 3
Rolling Eight Week Analysis 4
Rolling Four Week Year-to-Year Analysis 5
Rolling Sixteen Week Analysis 6
Rolling Eight Week Year-to-Year 7
Year-to-Date Analysis 8
Rolling Twenty-Four Month 9
2 Week, 8 Week, 16 Week, YTD, and 24 Month Summary 10
Incident and Efficiency Report Summary* 11
UCR Incident Charts* 30
UCR Incidents - Annual Totals 39
UCR Incidents - YTD Comparisons: All Incidents 40
UCR Incidents - YTD Comparison Charts* 41
UCR Incidents - Calendar Year to Calendar Year Comparison 50
UCR Incidents - Annual Comparison Charts* 51
UCR Incidents - YTD Comparisons* 60
YTD Homicide Report 69
Year-to-Year Weekly Chart* 70

Arrests Section **79**
Physical and Citation Arrests - Adult 80
Arrests: Part I, Weapons Law, Drug-Related, DUI, and All Other 89
Outstanding Warrants: Served 91
Outstanding Warrants: Attempts / Served 92
Crooks With Guns / School Zone Report 97

Juvenile Section **98**
Juvenile Arrests 99
Juvenile Victims - Rolling Two Week Analysis 100
Juvenile Victims - Rolling Eight Week Analysis 101
Juvenile Victims - Year-to-Date Analysis 102
Juvenile Victims 103

Efficiencies Section **104**
Self-Initiated CAD 105
Dispatched Calls for Service 106
Vehicle Stop Analysis (Form 252) 107
Field Interview Report (Form 114) 108
Efficiency Charts* 109

High Crime Intersections and Hot Addresses Section **118**
High Crime Street Intersections* 119
County High Crime Street Intersections - Arrests 128
Hot Addresses* 129

Other Reports **138**
APR Data 139
Case Preparation Division - Case File Inventory 140
Court Attendance - 310s Issued by Month 141
Percentage of Incident Reports Included in CompStat Analysis 142

Map Section **143**
YTD Gunshot Victims - Countywide 144
Gunshot Victims - Countywide (Homicides and Injuries) 145
Gunshot Victims (Homicides, Injuries, and Property Damage) 146
YTD Gunshot Victims** 147
UCR Incident and Self-Initiated CAD Zone Maps** 155

* - Set of countywide and precinct reports
** - Set of precinct reports

Incidents Section

CompStat Weekly Analysis is provided by the Metropolitan Nashville Police Department Crime Analysis Section. This report is intended to be a management and planning tool and does not reflect the official UCR counts for the department.

"It is only through labor and painful effort, by grim energy and resolute courage, that we move on to better things."
- Theodore Roosevelt

Begin Date: 06/24/2018
End Date: 06/30/2018
Week: 26

Rolling Two Week Analysis

METROPOLITAN POLICE DEPARTMENT
of Nashville and Davidson County

Aggregated by precinct (incident location). Based on date when each incident was reported.

		Homicide	Rape	Commercial Robbery	Street Robbery	Total Robbery	Aggravated Assault	Commercial Burglary	Residential Burglary	Total Burglary	Larceny	Auto Theft	Violent Offenses	Property Offenses	Part I Offenses
West	Prior Week	0	1	0	0	0	4	4	8	12	59	9	5	80	85
	CompStat Week	0	1	0	2	2	13	1	6	7	38	2	16	47	63
	% Change	0.0 %	0.0 %	0.0 %	Infinity	Infinity	225.0 %	-75.0 %	-25.0 %	-41.7 %	-35.6 %	-77.8 %	220.0 %	-41.3 %	-25.9 %
East	Prior Week	0	0	1	3	4	15	5	3	8	55	9	19	72	91
	CompStat Week	0	2	0	5	5	13	1	3	4	32	6	20	42	62
	% Change	0.0 %	Infinity	-100.0 %	66.7 %	25.0 %	-13.3 %	-80.0 %	0.0 %	-50.0 %	-41.8 %	-33.3 %	5.3 %	-41.7 %	-31.9 %
South	Prior Week	0	2	1	10	11	23	2	10	12	54	9	36	75	111
	CompStat Week	0	1	1	13	14	22	2	13	15	62	16	37	93	130
	% Change	0.0 %	-50.0 %	0.0 %	30.0 %	27.3 %	-4.3 %	0.0 %	30.0 %	25.0 %	14.8 %	77.8 %	2.8 %	24.0 %	17.1 %
Central	Prior Week	0	0	0	4	4	8	0	2	2	23	5	12	30	42
	CompStat Week	0	1	0	3	3	8	2	0	2	34	1	12	37	49
	% Change	0.0 %	Infinity	0.0 %	-25.0 %	-25.0 %	0.0 %	Infinity	-100.0 %	0.0 %	47.8 %	-80.0 %	0.0 %	23.3 %	16.7 %
Hermitage	Prior Week	0	2	0	7	7	11	4	5	9	82	6	20	97	117
	CompStat Week	0	1	1	5	6	19	4	8	12	69	16	26	97	123
	% Change	0.0 %	-50.0 %	Infinity	-28.6 %	-14.3 %	72.7 %	0.0 %	60.0 %	33.3 %	-15.9 %	166.7 %	30.0 %	0.0 %	5.1 %
North	Prior Week	0	0	1	5	6	16	4	6	10	49	9	22	68	90
	CompStat Week	1	2	0	4	4	13	2	5	7	43	13	20	63	83
	% Change	Infinity	Infinity	-100.0 %	-20.0 %	-33.3 %	-18.8 %	-50.0 %	-16.7 %	-30.0 %	-12.2 %	44.4 %	-9.1 %	-7.4 %	-7.8 %
Madison	Prior Week	0	2	1	1	2	4	0	4	4	45	4	8	53	61
	CompStat Week	0	1	1	5	6	19	4	5	9	22	5	26	36	62
	% Change	0.0 %	-50.0 %	0.0 %	400.0 %	200.0 %	375.0 %	Infinity	25.0 %	125.0 %	-51.1 %	25.0 %	225.0 %	-32.1 %	1.6 %
Midtown Hills	Prior Week	0	1	0	1	1	7	4	9	13	59	2	9	74	83
	CompStat Week	1	2	0	3	3	2	2	6	8	41	6	8	55	63
	% Change	Infinity	100.0 %	0.0 %	200.0 %	200.0 %	-71.4 %	-50.0 %	-33.3 %	-38.5 %	-30.5 %	200.0 %	-11.1 %	-25.7 %	-24.1 %
Not Validated	Prior Week	0	0	0	0	0	0	0	0	0	0	0	0	0	0
	CompStat Week	0	1	0	0	0	0	0	0	0	0	0	1	0	1
	% Change	0.0 %	Infinity	0.0 %	0.0 %	0.0 %	0.0 %	0.0 %	0.0 %	0.0 %	0.0 %	0.0 %	Infinity	0.0 %	Infinity
County	Prior Week	0	8	4	31	35	88	23	47	70	426	53	131	549	680
	CompStat Week	2	12	3	40	43	109	18	46	64	341	65	166	470	636
	% Change	Infinity	50.0 %	-25.0 %	29.0 %	22.9 %	23.9 %	-21.7 %	-2.1 %	-8.6 %	-20.0 %	22.6 %	26.7 %	-14.4 %	-6.5 %

Prior Week	**Begin Date**	06/17/2018	**End Date**	06/23/2018
CompStat Week	**Begin Date**	06/24/2018	**End Date**	06/30/2018

Sourced from MNPD ARMS on 7/4/2018 12:57:29 PM. The figures above were sourced from incident reports using Uniform Crime Reporting definitions and reporting guidelines, based on the date when the crime was reported. This report is intended to be a management and planning tool and does not reflect the official UCR counts for the department. Incidents where a location is unknown or unspecified are included in the countywide totals. 'Unknown' refers to records in which the address is listed as 'Unknown' on the incident report. 'Not Validated' refers to records that were entered in with an invalid addresses.

Rolling Weekly Year-to-Year Analysis

METROPOLITAN POLICE DEPARTMENT
of Nashville and Davidson County

Aggregated by precinct (incident location). Based on date when each incident was reported.

		Homicide	Rape	Commercial Robbery	Street Robbery	Total Robbery	Aggravated Assault	Commercial Burglary	Residential Burglary	Total Burglary	Larceny	Auto Theft	Violent Offenses	Property Offenses	Part I Offenses
West	Prior Year	0	0	1	1	2	4	2	3	5	46	3	6	54	60
	Last Week	0	1	0	2	2	13	1	6	7	38	2	16	47	63
	% Change	0.0 %	Infinity	-100.0 %	100.0 %	0.0 %	225.0 %	-50.0 %	100.0 %	40.0 %	-17.4 %	-33.3 %	166.7 %	-13.0 %	5.0 %
East	Prior Year	0	0	3	2	5	19	2	5	7	37	10	24	54	78
	Last Week	0	2	0	5	5	13	1	3	4	32	6	20	42	62
	% Change	0.0 %	Infinity	-100.0 %	150.0 %	0.0 %	-31.6 %	-50.0 %	-40.0 %	-42.9 %	-13.5 %	-40.0 %	-16.7 %	-22.2 %	-20.5 %
South	Prior Year	0	0	0	10	10	13	1	14	15	47	10	23	72	95
	Last Week	0	1	1	13	14	22	2	13	15	62	16	37	93	130
	% Change	0.0 %	Infinity	Infinity	30.0 %	40.0 %	69.2 %	100.0 %	-7.1 %	0.0 %	31.9 %	60.0 %	60.9 %	29.2 %	36.8 %
Central	Prior Year	0	0	0	1	1	2	0	0	0	28	5	3	33	36
	Last Week	0	1	0	3	3	8	2	0	2	34	1	12	37	49
	% Change	0.0 %	Infinity	0.0 %	200.0 %	200.0 %	300.0 %	Infinity	0.0 %	Infinity	21.4 %	-80.0 %	300.0 %	12.1 %	36.1 %
Hermitage	Prior Year	3	0	2	4	6	16	6	9	15	57	8	25	80	105
	Last Week	0	1	1	5	6	19	4	8	12	69	16	26	97	123
	% Change	-100.0 %	Infinity	-50.0 %	25.0 %	0.0 %	18.8 %	-33.3 %	-11.1 %	-20.0 %	21.1 %	100.0 %	4.0 %	21.3 %	17.1 %
North	Prior Year	0	1	3	3	6	29	3	10	13	34	8	36	55	91
	Last Week	1	2	0	4	4	13	2	5	7	43	13	20	63	83
	% Change	Infinity	100.0 %	-100.0 %	33.3 %	-33.3 %	-55.2 %	-33.3 %	-50.0 %	-46.2 %	26.5 %	62.5 %	-44.4 %	14.5 %	-8.8 %
Madison	Prior Year	0	1	0	3	3	10	3	3	6	50	3	14	59	73
	Last Week	0	1	1	5	6	19	4	5	9	22	5	26	36	62
	% Change	0.0 %	0.0 %	Infinity	66.7 %	100.0 %	90.0 %	33.3 %	66.7 %	50.0 %	-56.0 %	66.7 %	85.7 %	-39.0 %	-15.1 %
Midtown Hills	Prior Year	0	0	0	0	0	9	6	7	13	46	10	9	69	78
	Last Week	1	2	0	3	3	2	2	6	8	41	6	8	55	63
	% Change	Infinity	Infinity	0.0 %	Infinity	Infinity	-77.8 %	-66.7 %	-14.3 %	-38.5 %	-10.9 %	-40.0 %	-11.1 %	-20.3 %	-19.2 %
Not Validated	Prior Year	0	0	0	0	0	0	0	0	0	0	0	0	0	0
	Last Week	0	1	0	0	0	0	0	0	0	0	0	1	0	1
	% Change	0.0 %	Infinity	0.0 %	0.0 %	0.0 %	0.0 %	0.0 %	0.0 %	0.0 %	0.0 %	0.0 %	Infinity	0.0 %	Infinity
County	Prior Year	3	2	9	24	33	102	23	51	74	345	57	140	476	616
	Last Week	2	12	3	40	43	109	18	46	64	341	65	166	470	636
	% Change	-33.3 %	500.0 %	-66.7 %	66.7 %	30.3 %	6.9 %	-21.7 %	-9.8 %	-13.5 %	-1.2 %	14.0 %	18.6 %	-1.3 %	3.2 %

Prior Year	**Begin Date**	06/25/2017	**End Date**	07/01/2017
Last Week	**Begin Date**	06/24/2018	**End Date**	06/30/2018

Sourced from MNPD ARMS on 7/4/2018 12:57:29 PM. The figures above were sourced from incident reports using Uniform Crime Reporting definitions and reporting guidelines, based on the date when the crime was reported. This report is intended to be a management and planning tool and does not reflect the official UCR counts for the department. Incidents where a location is unknown or unspecified are included in the countywide totals. 'Unknown' refers to records in which the address is listed as 'Unknown' on the incident report. 'Not Validated' refers to records that were entered in with an invalid addresses.

Rolling Eight Week Analysis

METROPOLITAN POLICE DEPARTMENT
of Nashville and Davidson County

Aggregated by precinct (incident location). Based on date when each incident was reported.

		Homicide	Rape	Commercial Robbery	Street Robbery	Total Robbery	Aggravated Assault	Commercial Burglary	Residential Burglary	Total Burglary	Larceny	Auto Theft	Violent Offenses	Property Offenses	Part I Offenses
West	Prior 4 Weeks	0	1	1	7	8	22	7	31	38	212	23	31	273	304
	Last 4 Weeks	1	3	0	3	3	33	8	34	42	206	26	40	274	314
	% Change	Infinity	200.0 %	-100.0 %	-57.1 %	-62.5 %	50.0 %	14.3 %	9.7 %	10.5 %	-2.8 %	13.0 %	29.0 %	0.4 %	3.3 %
East	Prior 4 Weeks	2	7	0	14	14	55	9	26	35	192	27	78	254	332
	Last 4 Weeks	0	3	1	15	16	51	10	22	32	197	26	70	255	325
	% Change	-100.0 %	-57.1 %	Infinity	7.1 %	14.3 %	-7.3 %	11.1 %	-15.4 %	-8.6 %	2.6 %	-3.7 %	-10.3 %	0.4 %	-2.1 %
South	Prior 4 Weeks	2	11	0	31	31	71	8	30	38	231	40	115	309	424
	Last 4 Weeks	1	7	3	44	47	91	11	38	49	223	44	146	316	462
	% Change	-50.0 %	-36.4 %	Infinity	41.9 %	51.6 %	28.2 %	37.5 %	26.7 %	28.9 %	-3.5 %	10.0 %	27.0 %	2.3 %	9.0 %
Central	Prior 4 Weeks	0	2	0	10	10	22	3	0	3	114	19	34	136	170
	Last 4 Weeks	0	2	0	12	12	24	3	3	6	111	14	38	131	169
	% Change	0.0 %	0.0 %	0.0 %	20.0 %	20.0 %	9.1 %	0.0 %	Infinity	100.0 %	-2.6 %	-26.3 %	11.8 %	-3.7 %	-0.6 %
Hermitage	Prior 4 Weeks	0	12	3	30	33	68	13	48	61	277	41	113	379	492
	Last 4 Weeks	0	7	5	24	29	68	16	41	57	308	52	104	417	521
	% Change	0.0 %	-41.7 %	66.7 %	-20.0 %	-12.1 %	0.0 %	23.1 %	-14.6 %	-6.6 %	11.2 %	26.8 %	-8.0 %	10.0 %	5.9 %
North	Prior 4 Weeks	1	12	2	21	23	85	7	32	39	181	42	121	262	383
	Last 4 Weeks	1	5	4	18	22	61	12	22	34	187	42	89	263	352
	% Change	0.0 %	-58.3 %	100.0 %	-14.3 %	-4.3 %	-28.2 %	71.4 %	-31.3 %	-12.8 %	3.3 %	0.0 %	-26.4 %	0.4 %	-8.1 %
Madison	Prior 4 Weeks	0	2	3	14	17	40	8	15	23	224	19	59	266	325
	Last 4 Weeks	2	3	3	14	17	51	6	19	25	178	18	73	221	294
	% Change	Infinity	50.0 %	0.0 %	0.0 %	0.0 %	27.5 %	-25.0 %	26.7 %	8.7 %	-20.5 %	-5.3 %	23.7 %	-16.9 %	-9.5 %
Midtown Hills	Prior 4 Weeks	0	6	0	9	9	45	12	33	45	226	24	60	295	355
	Last 4 Weeks	1	5	1	5	6	21	13	25	38	198	13	33	249	282
	% Change	Infinity	-16.7 %	Infinity	-44.4 %	-33.3 %	-53.3 %	8.3 %	-24.2 %	-15.6 %	-12.4 %	-45.8 %	-45.0 %	-15.6 %	-20.6 %
Not Validated	Prior 4 Weeks	0	0	0	0	0	0	0	0	0	2	0	0	2	2
	Last 4 Weeks	0	1	0	0	0	0	0	0	0	1	0	1	1	2
	% Change	0.0 %	Infinity	0.0 %	0.0 %	0.0 %	0.0 %	0.0 %	0.0 %	0.0 %	-50.0 %	0.0 %	Infinity	-50.0 %	0.0 %
County	Prior 4 Weeks	5	53	9	136	145	408	67	215	282	1,659	235	611	2,176	2,787
	Last 4 Weeks	6	36	17	135	152	400	79	204	283	1,609	235	594	2,127	2,721
	% Change	20.0 %	-32.1 %	88.9 %	-0.7 %	4.8 %	-2.0 %	17.9 %	-5.1 %	0.4 %	-3.0 %	0.0 %	-2.8 %	-2.3 %	-2.4 %

Prior 4 Weeks	**Begin Date**	05/06/2018	**End Date**	06/02/2018
Last 4 Weeks	**Begin Date**	06/03/2018	**End Date**	06/30/2018

Sourced from MNPD ARMS on 7/4/2018 12:57:29 PM. The figures above were sourced from incident reports using Uniform Crime Reporting definitions and reporting guidelines, based on the date when the crime was reported. This report is intended to be a management and planning tool and does not reflect the official UCR counts for the department. Incidents where a location is unknown or unspecified are included in the countywide totals. 'Unknown' refers to records in which the address is listed as 'Unknown' on the incident report. 'Not Validated' refers to records that were entered in with an invalid addresses.

Rolling Four Week Year-to-Year Analysis

METROPOLITAN POLICE DEPARTMENT
of Nashville and Davidson County

Aggregated by precinct (incident location). Based on date when each incident was reported.

		Homicide	Rape	Commercial Robbery	Street Robbery	Total Robbery	Aggravated Assault	Commercial Burglary	Residential Burglary	Total Burglary	Larceny	Auto Theft	Violent Offenses	Property Offenses	Part I Offenses
West	Prior Year	1	2	3	6	9	22	8	15	23	201	18	34	242	276
	Last 4 Weeks	1	3	0	3	3	33	8	34	42	206	26	40	274	314
	% Change	0.0 %	50.0 %	-100.0 %	-50.0 %	-66.7 %	50.0 %	0.0 %	126.7 %	82.6 %	2.5 %	44.4 %	17.6 %	13.2 %	13.8 %
East	Prior Year	2	6	6	12	18	78	12	29	41	161	32	104	234	338
	Last 4 Weeks	0	3	1	15	16	51	10	22	32	197	26	70	255	325
	% Change	-100.0 %	-50.0 %	-83.3 %	25.0 %	-11.1 %	-34.6 %	-16.7 %	-24.1 %	-22.0 %	22.4 %	-18.8 %	-32.7 %	9.0 %	-3.8 %
South	Prior Year	1	9	1	37	38	49	14	36	50	201	45	97	296	393
	Last 4 Weeks	1	7	3	44	47	91	11	38	49	223	44	146	316	462
	% Change	0.0 %	-22.2 %	200.0 %	18.9 %	23.7 %	85.7 %	-21.4 %	5.6 %	-2.0 %	10.9 %	-2.2 %	50.5 %	6.8 %	17.6 %
Central	Prior Year	0	3	0	13	13	25	9	0	9	89	8	41	106	147
	Last 4 Weeks	0	2	0	12	12	24	3	3	6	111	14	38	131	169
	% Change	0.0 %	-33.3 %	0.0 %	-7.7 %	-7.7 %	-4.0 %	-66.7 %	Infinity	-33.3 %	24.7 %	75.0 %	-7.3 %	23.6 %	15.0 %
Hermitage	Prior Year	8	3	4	22	26	91	11	34	45	251	55	128	351	479
	Last 4 Weeks	0	7	5	24	29	68	16	41	57	308	52	104	417	521
	% Change	-100.0 %	133.3 %	25.0 %	9.1 %	11.5 %	-25.3 %	45.5 %	20.6 %	26.7 %	22.7 %	-5.5 %	-18.8 %	18.8 %	8.8 %
North	Prior Year	2	7	5	19	24	97	14	55	69	169	34	130	272	402
	Last 4 Weeks	1	5	4	18	22	61	12	22	34	187	42	89	263	352
	% Change	-50.0 %	-28.6 %	-20.0 %	-5.3 %	-8.3 %	-37.1 %	-14.3 %	-60.0 %	-50.7 %	10.7 %	23.5 %	-31.5 %	-3.3 %	-12.4 %
Madison	Prior Year	0	5	0	9	9	57	15	19	34	199	21	71	254	325
	Last 4 Weeks	2	3	3	14	17	51	6	19	25	178	18	73	221	294
	% Change	Infinity	-40.0 %	Infinity	55.6 %	88.9 %	-10.5 %	-60.0 %	0.0 %	-26.5 %	-10.6 %	-14.3 %	2.8 %	-13.0 %	-9.5 %
Midtown Hills	Prior Year	0	5	1	11	12	30	31	27	58	199	24	47	281	328
	Last 4 Weeks	1	5	1	5	6	21	13	25	38	198	13	33	249	282
	% Change	Infinity	0.0 %	0.0 %	-54.5 %	-50.0 %	-30.0 %	-58.1 %	-7.4 %	-34.5 %	-0.5 %	-45.8 %	-29.8 %	-11.4 %	-14.0 %
Not Validated	Prior Year	0	0	0	0	0	0	0	0	0	0	0	0	0	0
	Last 4 Weeks	0	1	0	0	0	0	0	0	0	1	0	1	1	2
	% Change	0.0 %	Infinity	0.0 %	0.0 %	0.0 %	0.0 %	0.0 %	0.0 %	0.0 %	Infinity	0.0 %	Infinity	Infinity	Infinity
County	Prior Year	14	40	20	129	149	449	114	215	329	1,470	237	652	2,036	2,688
	Last 4 Weeks	6	36	17	135	152	400	79	204	283	1,609	235	594	2,127	2,721
	% Change	-57.1 %	-10.0 %	-15.0 %	4.7 %	2.0 %	-10.9 %	-30.7 %	-5.1 %	-14.0 %	9.5 %	-0.8 %	-8.9 %	4.5 %	1.2 %

Prior Year	**Begin Date**	06/04/2017	**End Date**	07/01/2017
Last 4 Weeks	**Begin Date**	06/03/2018	**End Date**	06/30/2018

Sourced from MNPD ARMS on 7/4/2018 12:57:29 PM. The figures above were sourced from incident reports using Uniform Crime Reporting definitions and reporting guidelines, based on the date when the crime was reported. This report is intended to be a management and planning tool and does not reflect the official UCR counts for the department. Incidents where a location is unknown or unspecified are included in the countywide totals. 'Unknown' refers to records in which the address is listed as 'Unknown' on the incident report. 'Not Validated' refers to records that were entered in with an invalid addresses.

Rolling Sixteen Week Analysis

METROPOLITAN POLICE DEPARTMENT
of Nashville and Davidson County

Aggregated by precinct (incident location). Based on date when each incident was reported.

		Homicide	Rape	Commercial Robbery	Street Robbery	Total Robbery	Aggravated Assault	Commercial Burglary	Residential Burglary	Total Burglary	Larceny	Auto Theft	Violent Offenses	Property Offenses	Part I Offenses
West	Prior 8 Weeks	0	4	5	3	8	29	13	65	78	391	32	41	501	542
	Last 8 Weeks	1	4	1	10	11	55	15	65	80	418	49	71	547	618
	% Change	Infinity	0.0 %	-80.0 %	233.3 %	37.5 %	89.7 %	15.4 %	0.0 %	2.6 %	6.9 %	53.1 %	73.2 %	9.2 %	14.0 %
East	Prior 8 Weeks	2	10	2	21	23	87	5	45	50	318	32	122	400	522
	Last 8 Weeks	2	10	1	29	30	106	19	48	67	389	53	148	509	657
	% Change	0.0 %	0.0 %	-50.0 %	38.1 %	30.4 %	21.8 %	280.0 %	6.7 %	34.0 %	22.3 %	65.6 %	21.3 %	27.3 %	25.9 %
South	Prior 8 Weeks	6	20	8	50	58	145	29	84	113	490	97	229	700	929
	Last 8 Weeks	3	18	3	75	78	162	19	68	87	454	84	261	625	886
	% Change	-50.0 %	-10.0 %	-62.5 %	50.0 %	34.5 %	11.7 %	-34.5 %	-19.0 %	-23.0 %	-7.3 %	-13.4 %	14.0 %	-10.7 %	-4.6 %
Central	Prior 8 Weeks	0	6	1	11	12	34	3	3	6	168	12	52	186	238
	Last 8 Weeks	0	4	0	22	22	46	6	3	9	225	33	72	267	339
	% Change	0.0 %	-33.3 %	-100.0 %	100.0 %	83.3 %	35.3 %	100.0 %	0.0 %	50.0 %	33.9 %	175.0 %	38.5 %	43.5 %	42.4 %
Hermitage	Prior 8 Weeks	2	28	8	46	54	130	16	57	73	483	83	214	639	853
	Last 8 Weeks	0	19	8	54	62	136	29	89	118	585	93	217	796	1,013
	% Change	-100.0 %	-32.1 %	0.0 %	17.4 %	14.8 %	4.6 %	81.3 %	56.1 %	61.6 %	21.1 %	12.0 %	1.4 %	24.6 %	18.8 %
North	Prior 8 Weeks	0	13	2	25	27	180	16	41	57	311	49	220	417	637
	Last 8 Weeks	2	17	6	39	45	146	19	54	73	368	84	210	525	735
	% Change	Infinity	30.8 %	200.0 %	56.0 %	66.7 %	-18.9 %	18.8 %	31.7 %	28.1 %	18.3 %	71.4 %	-4.5 %	25.9 %	15.4 %
Madison	Prior 8 Weeks	1	12	3	18	21	82	6	34	40	337	35	116	412	528
	Last 8 Weeks	2	5	6	28	34	91	14	34	48	402	37	132	487	619
	% Change	100.0 %	-58.3 %	100.0 %	55.6 %	61.9 %	11.0 %	133.3 %	0.0 %	20.0 %	19.3 %	5.7 %	13.8 %	18.2 %	17.2 %
Midtown Hills	Prior 8 Weeks	1	11	3	30	33	52	31	54	85	412	54	97	551	648
	Last 8 Weeks	1	11	1	14	15	66	25	58	83	424	37	93	544	637
	% Change	0.0 %	0.0 %	-66.7 %	-53.3 %	-54.5 %	26.9 %	-19.4 %	7.4 %	-2.4 %	2.9 %	-31.5 %	-4.1 %	-1.3 %	-1.7 %
Not Validated	Prior 8 Weeks	0	0	0	0	0	0	0	0	0	0	0	0	0	0
	Last 8 Weeks	0	1	0	0	0	0	0	0	0	3	0	1	3	4
	% Change	0.0 %	Infinity	0.0 %	0.0 %	0.0 %	0.0 %	0.0 %	0.0 %	0.0 %	Infinity	0.0 %	Infinity	Infinity	Infinity
County	Prior 8 Weeks	12	104	32	204	236	739	119	383	502	2,910	394	1,091	3,806	4,897
	Last 8 Weeks	11	89	26	271	297	808	146	419	565	3,268	470	1,205	4,303	5,508
	% Change	-8.3 %	-14.4 %	-18.8 %	32.8 %	25.8 %	9.3 %	22.7 %	9.4 %	12.5 %	12.3 %	19.3 %	10.4 %	13.1 %	12.5 %

Prior 8 Weeks	**Begin Date**	03/11/2018	**End Date**	05/05/2018
Last 8 Weeks	**Begin Date**	05/06/2018	**End Date**	06/30/2018

Sourced from MNPD ARMS on 7/4/2018 12:57:30 PM. The figures above were sourced from incident reports using Uniform Crime Reporting definitions and reporting guidelines, based on the date when the crime was reported. This report is intended to be a management and planning tool and does not reflect the official UCR counts for the department. Incidents where a location is unknown or unspecified are included in the countywide totals. 'Unknown' refers to records in which the address is listed as 'Unknown' on the incident report. 'Not Validated' refers to records that were entered in with an invalid addresses.

Rolling Eight Week Year-to-Year Analysis

METROPOLITAN POLICE DEPARTMENT
of Nashville and Davidson County

Aggregated by precinct (incident location). Based on date when each incident was reported.

		Homicide	Rape	Commercial Robbery	Street Robbery	Total Robbery	Aggravated Assault	Commercial Burglary	Residential Burglary	Total Burglary	Larceny	Auto Theft	Violent Offenses	Property Offenses	Part I Offenses
West	Prior Year	1	7	6	15	21	58	13	45	58	428	40	87	526	613
	Last 8 Weeks	1	4	1	10	11	55	15	65	80	418	49	71	547	618
	% Change	0.0 %	-42.9 %	-83.3 %	-33.3 %	-47.6 %	-5.2 %	15.4 %	44.4 %	37.9 %	-2.3 %	22.5 %	-18.4 %	4.0 %	0.8 %
East	Prior Year	7	10	10	36	46	155	19	53	72	304	57	218	433	651
	Last 8 Weeks	2	10	1	29	30	106	19	48	67	389	53	148	509	657
	% Change	-71.4 %	0.0 %	-90.0 %	-19.4 %	-34.8 %	-31.6 %	0.0 %	-9.4 %	-6.9 %	28.0 %	-7.0 %	-32.1 %	17.6 %	0.9 %
South	Prior Year	2	17	6	63	69	95	35	85	120	421	85	183	626	809
	Last 8 Weeks	3	18	3	75	78	162	19	68	87	454	84	261	625	886
	% Change	50.0 %	5.9 %	-50.0 %	19.0 %	13.0 %	70.5 %	-45.7 %	-20.0 %	-27.5 %	7.8 %	-1.2 %	42.6 %	-0.2 %	9.5 %
Central	Prior Year	0	5	0	22	22	54	17	0	17	180	23	81	220	301
	Last 8 Weeks	0	4	0	22	22	46	6	3	9	225	33	72	267	339
	% Change	0.0 %	-20.0 %	0.0 %	0.0 %	0.0 %	-14.8 %	-64.7 %	Infinity	-47.1 %	25.0 %	43.5 %	-11.1 %	21.4 %	12.6 %
Hermitage	Prior Year	10	16	13	56	69	163	24	77	101	521	102	258	724	982
	Last 8 Weeks	0	19	8	54	62	136	29	89	118	585	93	217	796	1,013
	% Change	-100.0 %	18.8 %	-38.5 %	-3.6 %	-10.1 %	-16.6 %	20.8 %	15.6 %	16.8 %	12.3 %	-8.8 %	-15.9 %	9.9 %	3.2 %
North	Prior Year	3	12	9	39	48	199	26	100	126	328	62	262	516	778
	Last 8 Weeks	2	17	6	39	45	146	19	54	73	368	84	210	525	735
	% Change	-33.3 %	41.7 %	-33.3 %	0.0 %	-6.3 %	-26.6 %	-26.9 %	-46.0 %	-42.1 %	12.2 %	35.5 %	-19.8 %	1.7 %	-5.5 %
Madison	Prior Year	0	8	4	28	32	115	24	45	69	433	38	155	540	695
	Last 8 Weeks	2	5	6	28	34	91	14	34	48	402	37	132	487	619
	% Change	Infinity	-37.5 %	50.0 %	0.0 %	6.3 %	-20.9 %	-41.7 %	-24.4 %	-30.4 %	-7.2 %	-2.6 %	-14.8 %	-9.8 %	-10.9 %
Midtown Hills	Prior Year	1	10	3	20	23	69	64	48	112	388	42	103	542	645
	Last 8 Weeks	1	11	1	14	15	66	25	58	83	424	37	93	544	637
	% Change	0.0 %	10.0 %	-66.7 %	-30.0 %	-34.8 %	-4.3 %	-60.9 %	20.8 %	-25.9 %	9.3 %	-11.9 %	-9.7 %	0.4 %	-1.2 %
Not Validated	Prior Year	0	0	0	0	0	0	0	0	0	0	0	0	0	0
	Last 8 Weeks	0	1	0	0	0	0	0	0	0	3	0	1	3	4
	% Change	0.0 %	Infinity	0.0 %	0.0 %	0.0 %	0.0 %	0.0 %	0.0 %	0.0 %	Infinity	0.0 %	Infinity	Infinity	Infinity
County	Prior Year	24	85	51	279	330	908	222	453	675	3,003	449	1,347	4,127	5,474
	Last 8 Weeks	11	89	26	271	297	808	146	419	565	3,268	470	1,205	4,303	5,508
	% Change	-54.2 %	4.7 %	-49.0 %	-2.9 %	-10.0 %	-11.0 %	-34.2 %	-7.5 %	-16.3 %	8.8 %	4.7 %	-10.5 %	4.3 %	0.6 %

Prior Year	**Begin Date**	05/07/2017	**End Date**	07/01/2017
Last 8 Weeks	**Begin Date**	05/06/2018	**End Date**	06/30/2018

Sourced from MNPD ARMS on 7/4/2018 12:57:30 PM. The figures above were sourced from incident reports using Uniform Crime Reporting definitions and reporting guidelines, based on the date when the crime was reported. This report is intended to be a management and planning tool and does not reflect the official UCR counts for the department. Incidents where a location is unknown or unspecified are included in the countywide totals. 'Unknown' refers to records in which the address is listed as 'Unknown' on the incident report. 'Not Validated' refers to records that were entered in with an invalid addresses.

Year-to-Date Analysis

METROPOLITAN POLICE DEPARTMENT
of Nashville and Davidson County

Aggregated by precinct (incident location). Based on date when each incident was reported.

		Homicide	Rape	Commercial Robbery	Street Robbery	Total Robbery	Aggravated Assault	Commercial Burglary	Residential Burglary	Total Burglary	Larceny	Auto Theft	Violent Offenses	Property Offenses	Part I Offenses
West	Prior YTD	4	22	9	39	48	148	45	152	197	1,340	122	222	1,659	1,881
	YTD	1	13	9	32	41	139	59	192	251	1,273	131	194	1,655	1,849
	% Change	-75.0 %	-40.9 %	0.0 %	-17.9 %	-14.6 %	-6.1 %	31.1 %	26.3 %	27.4 %	-5.0 %	7.4 %	-12.6 %	-0.2 %	-1.7 %
East	Prior YTD	13	31	20	89	109	392	55	179	234	887	157	545	1,278	1,823
	YTD	6	25	6	86	92	327	36	148	184	1,045	132	450	1,361	1,811
	% Change	-53.8 %	-19.4 %	-70.0 %	-3.4 %	-15.6 %	-16.6 %	-34.5 %	-17.3 %	-21.4 %	17.8 %	-15.9 %	-17.4 %	6.5 %	-0.7 %
South	Prior YTD	8	38	29	202	231	460	93	294	387	1,443	307	737	2,137	2,874
	YTD	12	54	17	224	241	488	83	233	316	1,527	300	795	2,143	2,938
	% Change	50.0 %	42.1 %	-41.4 %	10.9 %	4.3 %	6.1 %	-10.8 %	-20.7 %	-18.3 %	5.8 %	-2.3 %	7.9 %	0.3 %	2.2 %
Central	Prior YTD	1	21	3	63	66	127	28	5	33	560	67	215	660	875
	YTD	0	15	1	43	44	99	19	8	27	575	64	158	666	824
	% Change	-100.0 %	-28.6 %	-66.7 %	-31.7 %	-33.3 %	-22.0 %	-32.1 %	60.0 %	-18.2 %	2.7 %	-4.5 %	-26.5 %	0.9 %	-5.8 %
Hermitage	Prior YTD	14	67	36	183	219	442	76	258	334	1,636	266	742	2,236	2,978
	YTD	3	71	28	172	200	404	70	222	292	1,676	297	678	2,265	2,943
	% Change	-78.6 %	6.0 %	-22.2 %	-6.0 %	-8.7 %	-8.6 %	-7.9 %	-14.0 %	-12.6 %	2.4 %	11.7 %	-8.6 %	1.3 %	-1.2 %
North	Prior YTD	8	32	28	147	175	503	78	236	314	976	178	718	1,468	2,186
	YTD	9	44	15	118	133	504	47	153	200	1,092	251	690	1,543	2,233
	% Change	12.5 %	37.5 %	-46.4 %	-19.7 %	-24.0 %	0.2 %	-39.7 %	-35.2 %	-36.3 %	11.9 %	41.0 %	-3.9 %	5.1 %	2.2 %
Madison	Prior YTD	3	23	14	86	100	279	52	175	227	1,202	141	405	1,570	1,975
	YTD	5	25	17	68	85	323	34	116	150	1,146	140	438	1,436	1,874
	% Change	66.7 %	8.7 %	21.4 %	-20.9 %	-15.0 %	15.8 %	-34.6 %	-33.7 %	-33.9 %	-4.7 %	-0.7 %	8.1 %	-8.5 %	-5.1 %
Midtown Hills	Prior YTD	3	38	12	83	95	240	120	125	245	1,184	135	376	1,564	1,940
	YTD	4	35	7	89	96	201	92	168	260	1,299	169	336	1,728	2,064
	% Change	33.3 %	-7.9 %	-41.7 %	7.2 %	1.1 %	-16.3 %	-23.3 %	34.4 %	6.1 %	9.7 %	25.2 %	-10.6 %	10.5 %	6.4 %
Not Validated	Prior YTD	0	0	0	0	0	0	0	0	0	0	0	0	0	0
	YTD	0	1	0	0	0	0	0	1	1	3	0	1	4	5
	% Change	0.0 %	Infinity	0.0 %	0.0 %	0.0 %	0.0 %	0.0 %	Infinity	Infinity	Infinity	0.0 %	Infinity	Infinity	Infinity
County	Prior YTD	54	272	151	892	1,043	2,591	547	1,424	1,971	9,228	1,373	3,960	12,572	16,532
	YTD	40	283	100	832	932	2,485	440	1,241	1,681	9,636	1,484	3,740	12,801	16,541
	% Change	-25.9 %	4.0 %	-33.8 %	-6.7 %	-10.6 %	-4.1 %	-19.6 %	-12.9 %	-14.7 %	4.4 %	8.1 %	-5.6 %	1.8 %	0.1 %

Prior YTD	**Begin Date**	01/01/2017	**End Date**	06/30/2017
YTD	**Begin Date**	01/01/2018	**End Date**	06/30/2018

Sourced from MNPD ARMS on 7/4/2018 12:57:30 PM. The figures above were sourced from incident reports using Uniform Crime Reporting definitions and reporting guidelines, based on the date when the crime was reported. This report is intended to be a management and planning tool and does not reflect the official UCR counts for the department. Incidents where a location is unknown or unspecified are included in the countywide totals. 'Unknown' refers to records in which the address is listed as 'Unknown' on the incident report. 'Not Validated' refers to records that were entered in with an invalid addresses.

Rolling Twenty-Four Month Analysis

METROPOLITAN POLICE DEPARTMENT
of Nashville and Davidson County

Aggregated by precinct (incident location). Based on date when each incident was reported.

		Homicide	Rape	Commercial Robbery	Street Robbery	Total Robbery	Aggravated Assault	Commercial Burglary	Residential Burglary	Total Burglary	Larceny	Auto Theft	Violent Offenses	Property Offenses	Part I Offenses
West	Prior 52 Weeks	7	41	24	97	121	321	119	317	436	2,694	222	490	3,352	3,842
	Last 52 Weeks	2	31	19	73	92	297	171	320	491	2,488	232	422	3,211	3,633
	% Change	-71.4 %	-24.4 %	-20.8 %	-24.7 %	-24.0 %	-7.5 %	43.7 %	0.9 %	12.6 %	-7.6 %	4.5 %	-13.9 %	-4.2 %	-5.4 %
East	Prior 52 Weeks	20	61	40	177	217	727	111	382	493	1,852	294	1,025	2,639	3,664
	Last 52 Weeks	17	52	23	169	192	625	119	388	507	2,122	252	886	2,881	3,767
	% Change	-15.0 %	-14.8 %	-42.5 %	-4.5 %	-11.5 %	-14.0 %	7.2 %	1.6 %	2.8 %	14.6 %	-14.3 %	-13.6 %	9.2 %	2.8 %
South	Prior 52 Weeks	15	89	68	467	535	936	214	693	907	3,048	508	1,575	4,463	6,038
	Last 52 Weeks	24	121	40	462	502	938	227	545	772	3,166	589	1,585	4,527	6,112
	% Change	60.0 %	36.0 %	-41.2 %	-1.1 %	-6.2 %	0.2 %	6.1 %	-21.4 %	-14.9 %	3.9 %	15.9 %	0.6 %	1.4 %	1.2 %
Central	Prior 52 Weeks	2	45	3	140	143	241	45	16	61	1,193	123	431	1,377	1,808
	Last 52 Weeks	0	32	1	96	97	221	64	25	89	1,157	106	350	1,352	1,702
	% Change	-100.0 %	-28.9 %	-66.7 %	-31.4 %	-32.2 %	-8.3 %	42.2 %	56.3 %	45.9 %	-3.0 %	-13.8 %	-18.8 %	-1.8 %	-5.9 %
Hermitage	Prior 52 Weeks	26	121	62	362	424	872	167	511	678	3,442	443	1,443	4,563	6,006
	Last 52 Weeks	7	133	70	323	393	845	175	470	645	3,401	561	1,378	4,607	5,985
	% Change	-73.1 %	9.9 %	12.9 %	-10.8 %	-7.3 %	-3.1 %	4.8 %	-8.0 %	-4.9 %	-1.2 %	26.6 %	-4.5 %	1.0 %	-0.3 %
North	Prior 52 Weeks	20	77	46	300	346	924	147	492	639	1,925	327	1,367	2,891	4,258
	Last 52 Weeks	26	84	36	251	287	997	141	395	536	2,168	440	1,394	3,144	4,538
	% Change	30.0 %	9.1 %	-21.7 %	-16.3 %	-17.1 %	7.9 %	-4.1 %	-19.7 %	-16.1 %	12.6 %	34.6 %	2.0 %	8.8 %	6.6 %
Madison	Prior 52 Weeks	6	45	36	166	202	564	88	371	459	2,305	260	817	3,024	3,841
	Last 52 Weeks	11	58	48	149	197	602	80	246	326	2,366	235	868	2,927	3,795
	% Change	83.3 %	28.9 %	33.3 %	-10.2 %	-2.5 %	6.7 %	-9.1 %	-33.7 %	-29.0 %	2.6 %	-9.6 %	6.2 %	-3.2 %	-1.2 %
Midtown Hills	Prior 52 Weeks	4	62	40	144	184	423	236	293	529	2,403	214	673	3,146	3,819
	Last 52 Weeks	10	67	29	161	190	422	227	334	561	2,706	296	689	3,563	4,252
	% Change	150.0 %	8.1 %	-27.5 %	11.8 %	3.3 %	-0.2 %	-3.8 %	14.0 %	6.0 %	12.6 %	38.3 %	2.4 %	13.3 %	11.3 %
Not Validated	Prior 52 Weeks	0	0	0	0	0	0	0	0	0	1	0	0	1	1
	Last 52 Weeks	0	1	0	0	0	0	0	1	1	12	0	1	13	14
	% Change	0.0 %	Infinity	0.0 %	0.0 %	0.0 %	0.0 %	0.0 %	Infinity	Infinity	1,100.0 %	0.0 %	Infinity	1,200.0 %	1,300.0 %
County	Prior 52 Weeks	100	541	319	1,853	2,172	5,008	1,127	3,075	4,202	18,863	2,391	7,821	25,456	33,277
	Last 52 Weeks	97	579	266	1,684	1,950	4,947	1,204	2,724	3,928	19,586	2,711	7,573	26,225	33,798
	% Change	-3.0 %	7.0 %	-16.6 %	-9.1 %	-10.2 %	-1.2 %	6.8 %	-11.4 %	-6.5 %	3.8 %	13.4 %	-3.2 %	3.0 %	1.6 %

Prior 52 Weeks	**Begin Date**	07/03/2016	**End Date**	07/01/2017
Last 52 Weeks	**Begin Date**	07/02/2017	**End Date**	06/30/2018

Sourced from MNPD ARMS on 7/4/2018 12:57:30 PM. The figures above were sourced from incident reports using Uniform Crime Reporting definitions and reporting guidelines, based on the date when the crime was reported. This report is intended to be a management and planning tool and does not reflect the official UCR counts for the department. Incidents where a location is unknown or unspecified are included in the countywide totals. 'Unknown' refers to records in which the address is listed as 'Unknown' on the incident report. 'Not Validated' refers to records that were entered in with an invalid addresses.

2 Week, 8 Week, 16 Week, YTD, and 24 Month Summary

METROPOLITAN POLICE DEPARTMENT
of Nashville and Davidson County

Aggregated by precinct (incident location). Based on date when each incident was reported.

		Rolling Two Week			Rolling Eight Week			Rolling Sixteen Week			YTD			Rolling Twenty-Four Month		
		Last Week to Prior Week			Last 4 Weeks to Prior 4 Weeks			Last 8 Weeks to Prior 8 Weeks			Current YTD to Prior YTD			Last 52 Weeks to Prior 52 Weeks		
		Violent Offenses	Property Offenses	Part I Offenses	Violent Offenses	Property Offenses	Part I Offenses	Violent Offenses	Property Offenses	Part I Offenses	Violent Offenses	Property Offenses	Part I Offenses	Violent Offenses	Property Offenses	Part I Offenses
West	Prior	5	80	85	31	273	304	41	501	542	222	1,659	1,881	490	3,352	3,842
	Last	16	47	63	40	274	314	71	547	618	194	1,655	1,849	422	3,211	3,633
	% Change	220.0 %	-41.3 %	-25.9 %	29.0 %	0.4 %	3.3 %	73.2 %	9.2 %	14.0 %	-12.6 %	-0.2 %	-1.7 %	-13.9 %	-4.2 %	-5.4 %
East	Prior	19	72	91	78	254	332	122	400	522	545	1,278	1,823	1,025	2,639	3,664
	Last	20	42	62	70	255	325	148	509	657	450	1,361	1,811	886	2,881	3,767
	% Change	5.3 %	-41.7 %	-31.9 %	-10.3 %	0.4 %	-2.1 %	21.3 %	27.3 %	25.9 %	-17.4 %	6.5 %	-0.7 %	-13.6 %	9.2 %	2.8 %
South	Prior	36	75	111	115	309	424	229	700	929	737	2,137	2,874	1,575	4,463	6,038
	Last	37	93	130	146	316	462	261	625	886	795	2,143	2,938	1,585	4,527	6,112
	% Change	2.8 %	24.0 %	17.1 %	27.0 %	2.3 %	9.0 %	14.0 %	-10.7 %	-4.6 %	7.9 %	0.3 %	2.2 %	0.6 %	1.4 %	1.2 %
Central	Prior	12	30	42	34	136	170	52	186	238	215	660	875	431	1,377	1,808
	Last	12	37	49	38	131	169	72	267	339	158	666	824	350	1,352	1,702
	% Change	0.0 %	23.3 %	16.7 %	11.8 %	-3.7 %	-0.6 %	38.5 %	43.5 %	42.4 %	-26.5 %	0.9 %	-5.8 %	-18.8 %	-1.8 %	-5.9 %
Hermitage	Prior	20	97	117	113	379	492	214	639	853	742	2,236	2,978	1,443	4,563	6,006
	Last	26	97	123	104	417	521	217	796	1,013	678	2,265	2,943	1,378	4,607	5,985
	% Change	30.0 %	0.0 %	5.1 %	-8.0 %	10.0 %	5.9 %	1.4 %	24.6 %	18.8 %	-8.6 %	1.3 %	-1.2 %	-4.5 %	1.0 %	-0.3 %
North	Prior	22	68	90	121	262	383	220	417	637	718	1,468	2,186	1,367	2,891	4,258
	Last	20	63	83	89	263	352	210	525	735	690	1,543	2,233	1,394	3,144	4,538
	% Change	-9.1 %	-7.4 %	-7.8 %	-26.4 %	0.4 %	-8.1 %	-4.5 %	25.9 %	15.4 %	-3.9 %	5.1 %	2.2 %	2.0 %	8.8 %	6.6 %
Madison	Prior	8	53	61	59	266	325	116	412	528	405	1,570	1,975	817	3,024	3,841
	Last	26	36	62	73	221	294	132	487	619	438	1,436	1,874	868	2,927	3,795
	% Change	225.0 %	-32.1 %	1.6 %	23.7 %	-16.9 %	-9.5 %	13.8 %	18.2 %	17.2 %	8.1 %	-8.5 %	-5.1 %	6.2 %	-3.2 %	-1.2 %
Midtown Hills	Prior	9	74	83	60	295	355	97	551	648	376	1,564	1,940	673	3,146	3,819
	Last	8	55	63	33	249	282	93	544	637	336	1,728	2,064	689	3,563	4,252
	% Change	-11.1 %	-25.7 %	-24.1 %	-45.0 %	-15.6 %	-20.6 %	-4.1 %	-1.3 %	-1.7 %	-10.6 %	10.5 %	6.4 %	2.4 %	13.3 %	11.3 %
Not Validated	Prior	0	0	0	0	2	2	0	0	0	0	0	0	0	1	1
	Last	1	0	1	1	1	2	1	3	4	1	4	5	1	13	14
	% Change	Infinity	0.0 %	Infinity	Infinity	-50.0 %	0.0 %	Infinity	Infinity	Infinity	Infinity	Infinity	Infinity	Infinity	1,200.0 %	1,300.0 %
County	Prior	131	549	680	611	2,176	2,787	1,091	3,806	4,897	3,960	12,572	16,532	7,821	25,456	33,277
	Last	166	470	636	594	2,127	2,721	1,205	4,303	5,508	3,740	12,801	16,541	7,573	26,225	33,798
	% Change	26.7 %	-14.4 %	-6.5 %	-2.8 %	-2.3 %	-2.4 %	10.4 %	13.1 %	12.5 %	-5.6 %	1.8 %	0.1 %	-3.2 %	3.0 %	1.6 %

Information summarized for CompStat week ending 06/30/2018.

Sourced from MNPD ARMS on 7/4/2018 12:57:30 PM. The figures above were sourced from incident reports using Uniform Crime Reporting definitions and reporting guidelines, based on the date when the crime was reported. This report is intended to be a management and planning tool and does not reflect the official UCR counts for the department. Incidents where a location is unknown or unspecified are included in the countywide totals. 'Unknown' refers to records in which the address is listed as 'Unknown' on the incident report. 'Not Validated' refers to records that were entered in with an invalid addresses.

County Incident Report Summary

METROPOLITAN POLICE DEPARTMENT
of Nashville and Davidson County

Two Week, Eight Week, Sixteen Week, YTD, and 24 Month Analyses

Aggregated by precinct (incident location). Based on date when each incident was reported.

		Homicide	Rape	Commercial Robbery	Street Robbery	Total Robbery	Aggravated Assault	Commercial Burglary	Residential Burglary	Total Burglary	Larceny	Auto Theft	Violent Offenses	Property Offenses	Part I Offenses
Two Week	Prior Week	0	8	4	31	35	88	23	47	70	426	53	131	549	680
	Last Week	2	12	3	40	43	109	18	46	64	341	65	166	470	636
	% Change	-	50.0%	-25.0%	29.0%	22.9%	23.9%	-21.7%	-2.1%	-8.6%	-20.0%	22.6%	26.7%	-14.4%	-6.5%
Eight Week	Prior 4 Weeks	5	53	9	136	145	408	67	215	282	1,659	235	611	2,176	2,787
	Last 4 Weeks	6	36	17	135	152	400	79	204	283	1,609	235	594	2,127	2,721
	% Change	20.0%	-32.1%	88.9%	-0.7%	4.8%	-2.0%	17.9%	-5.1%	0.4%	-3.0%	0.0%	-2.8%	-2.3%	-2.4%
Sixteen Week	Prior 8 Weeks	12	104	32	204	236	739	119	383	502	2,910	394	1,091	3,806	4,897
	Last 8 Weeks	11	89	26	271	297	808	146	419	565	3,268	470	1,205	4,303	5,508
	% Change	-8.3%	-14.4%	-18.8%	32.8%	25.8%	9.3%	22.7%	9.4%	12.5%	12.3%	19.3%	10.4%	13.1%	12.5%
YTD 2017	2017 YTD	54	272	151	892	1,043	2,591	547	1,424	1,971	9,228	1,373	3,960	12,572	16,532
	2018 YTD	40	283	100	832	932	2,485	440	1,241	1,681	9,636	1,484	3,740	12,801	16,541
	% Change	-25.9%	4.0%	-33.8%	-6.7%	-10.6%	-4.1%	-19.6%	-12.9%	-14.7%	4.4%	8.1%	-5.6%	1.8%	0.1%
Rolling 24 Month	Prior 52 Weeks	100	541	319	1,853	2,172	5,008	1,127	3,075	4,202	18,863	2,391	7,821	25,456	33,277
	Last 52 Weeks	97	579	266	1,684	1,950	4,947	1,204	2,724	3,928	19,586	2,711	7,573	26,225	33,798
	% Change	-3.0%	7.0%	-16.6%	-9.1%	-10.2%	-1.2%	6.8%	-11.4%	-6.5%	3.8%	13.4%	-3.2%	3.0%	1.6%
YTD 2016	2016 YTD	35	297	137	735	872	2,489	377	1,964	2,341	9,105	722	3,693	12,168	15,861
	2018 YTD	40	283	100	832	932	2,485	440	1,241	1,681	9,636	1,484	3,740	12,801	16,541
	% Change	14.3%	-4.7%	-27.0%	13.2%	6.9%	-0.2%	16.7%	-36.8%	-28.2%	5.8%	105.5%	1.3%	5.2%	4.3%
YTD 2015	2015 YTD	31	285	118	695	813	2,358	367	1,930	2,297	8,557	653	3,487	11,507	14,994
	2018 YTD	40	283	100	832	932	2,485	440	1,241	1,681	9,636	1,484	3,740	12,801	16,541
	% Change	29.0%	-0.7%	-15.3%	19.7%	14.6%	5.4%	19.9%	-35.7%	-26.8%	12.6%	127.3%	7.3%	11.2%	10.3%
YTD 2014	2014 YTD	21	305	78	564	642	2,568	436	1,885	2,321	8,521	495	3,536	11,337	14,873
	2018 YTD	40	283	100	832	932	2,485	440	1,241	1,681	9,636	1,484	3,740	12,801	16,541
	% Change	90.5%	-7.2%	28.2%	47.5%	45.2%	-3.2%	0.9%	-34.2%	-27.6%	13.1%	199.8%	5.8%	12.9%	11.2%
YTD 2013	2013 YTD	21	260	107	705	812	2,413	418	2,352	2,770	9,317	597	3,506	12,684	16,190
	2018 YTD	40	283	100	832	932	2,485	440	1,241	1,681	9,636	1,484	3,740	12,801	16,541
	% Change	90.5%	8.8%	-6.5%	18.0%	14.8%	3.0%	5.3%	-47.2%	-39.3%	3.4%	148.6%	6.7%	0.9%	2.2%

Information summarized for CompStat week ending 06/30/2018.

Sourced from MNPD ARMS on 7/4/2018 12:57:30 PM. The figures above were sourced from incident reports using Uniform Crime Reporting definitions and reporting guidelines, based on the date when the crime was reported. This report is intended to be a management and planning tool and does not reflect the official UCR counts for the department. Incidents where a location is unknown or unspecified are included in the countywide totals.

County Incident Report Summary

METROPOLITAN POLICE DEPARTMENT
of Nashville and Davidson County

Additional YTD Analyses

Aggregated by precinct (incident location). Based on date when each incident was reported.

		Homicide	Rape	Commercial Robbery	Street Robbery	Total Robbery	Aggravated Assault	Commercial Burglary	Residential Burglary	Total Burglary	Larceny	Auto Theft	Violent Offenses	Property Offenses	Part I Offenses
YTD	2012 YTD	28	286	99	716	815	2,707	464	2,285	2,749	9,462	660	3,836	12,871	16,707
2012	2018 YTD	40	283	100	832	932	2,485	440	1,241	1,681	9,636	1,484	3,740	12,801	16,541
	% Change	42.9%	-1.0%	1.0%	16.2%	14.4%	-8.2%	-5.2%	-45.7%	-38.9%	1.8%	124.8%	-2.5%	-0.5%	-1.0%
YTD	2011 YTD	22	259	148	640	788	2,262	521	3,037	3,558	9,876	832	3,331	14,266	17,597
2011	2018 YTD	40	283	100	832	932	2,485	440	1,241	1,681	9,636	1,484	3,740	12,801	16,541
	% Change	81.8%	9.3%	-32.4%	30.0%	18.3%	9.9%	-15.5%	-59.1%	-52.8%	-2.4%	78.4%	12.3%	-10.3%	-6.0%
YTD	2010 YTD	27	268	136	705	841	2,225	550	2,743	3,293	10,207	749	3,361	14,249	17,610
2010	2018 YTD	40	283	100	832	932	2,485	440	1,241	1,681	9,636	1,484	3,740	12,801	16,541
	% Change	48.1%	5.6%	-26.5%	18.0%	10.8%	11.7%	-20.0%	-54.8%	-49.0%	-5.6%	98.1%	11.3%	-10.2%	-6.1%
YTD	2009 YTD	34	246	134	864	998	2,520	571	2,478	3,049	10,644	824	3,798	14,517	18,315
2009	2018 YTD	40	283	100	832	932	2,485	440	1,241	1,681	9,636	1,484	3,740	12,801	16,541
	% Change	17.6%	15.0%	-25.4%	-3.7%	-6.6%	-1.4%	-22.9%	-49.9%	-44.9%	-9.5%	80.1%	-1.5%	-11.8%	-9.7%
YTD	2008 YTD	37	254	157	904	1,061	2,947	562	2,227	2,789	11,572	1,112	4,299	15,473	19,772
2008	2018 YTD	40	283	100	832	932	2,485	440	1,241	1,681	9,636	1,484	3,740	12,801	16,541
	% Change	8.1%	11.4%	-36.3%	-8.0%	-12.2%	-15.7%	-21.7%	-44.3%	-39.7%	-16.7%	33.5%	-13.0%	-17.3%	-16.3%
YTD	2007 YTD	25	249	209	1,028	1,237	3,018	825	2,339	3,164	11,924	1,506	4,529	16,594	21,123
2007	2018 YTD	40	283	100	832	932	2,485	440	1,241	1,681	9,636	1,484	3,740	12,801	16,541
	% Change	60.0%	13.7%	-52.2%	-19.1%	-24.7%	-17.7%	-46.7%	-46.9%	-46.9%	-19.2%	-1.5%	-17.4%	-22.9%	-21.7%
YTD	2006 YTD	44	261	244	970	1,214	2,889	928	2,163	3,091	11,933	1,512	4,408	16,536	20,944
2006	2018 YTD	40	283	100	832	932	2,485	440	1,241	1,681	9,636	1,484	3,740	12,801	16,541
	% Change	-9.1%	8.4%	-59.0%	-14.2%	-23.2%	-14.0%	-52.6%	-42.6%	-45.6%	-19.2%	-1.9%	-15.2%	-22.6%	-21.0%
YTD	2005 YTD	39	279	230	879	1,109	3,108	937	2,228	3,165	13,050	1,778	4,535	17,993	22,528
2005	2018 YTD	40	283	100	832	932	2,485	440	1,241	1,681	9,636	1,484	3,740	12,801	16,541
	% Change	2.6%	1.4%	-56.5%	-5.3%	-16.0%	-20.0%	-53.0%	-44.3%	-46.9%	-26.2%	-16.5%	-17.5%	-28.9%	-26.6%
YTD	2004 YTD	27	265	165	766	931	3,025	812	2,506	3,318	12,802	2,186	4,248	18,306	22,554
2004	2018 YTD	40	283	100	832	932	2,485	440	1,241	1,681	9,636	1,484	3,740	12,801	16,541
	% Change	48.1%	6.8%	-39.4%	8.6%	0.1%	-17.9%	-45.8%	-50.5%	-49.3%	-24.7%	-32.1%	-12.0%	-30.1%	-26.7%
YTD	2003 YTD	32	244	128	872	1,000	2,948	804	2,484	3,288	12,630	2,309	4,224	18,227	22,451
2003	2018 YTD	40	283	100	832	932	2,485	440	1,241	1,681	9,636	1,484	3,740	12,801	16,541
	% Change	25.0%	16.0%	-21.9%	-4.6%	-6.8%	-15.7%	-45.3%	-50.0%	-48.9%	-23.7%	-35.7%	-11.5%	-29.8%	-26.3%

Information summarized for CompStat week ending 06/30/2018.

Sourced from MNPD ARMS on 7/4/2018 12:57:30 PM. The figures above were sourced from incident reports using Uniform Crime Reporting definitions and reporting guidelines, based on the date when the crime was reported. This report is intended to be a management and planning tool and does not reflect the official UCR counts for the department. Incidents where a location is unknown or unspecified are included in the countywide totals..

County Efficiency Report Summary

METROPOLITAN POLICE DEPARTMENT
of Nashville and Davidson County

Two Week, Eight Week, Sixteen Week, YTD, and 24 Month Analyses

Aggregated by component of arresting officer / officer making stop.

		Adults Only				Adults and Juveniles						
		Felony Arrests	Misdemeanor Arrests	Citation Arrests	Total Arrests	Part I Arrests	Weapons Law Violation Arrests	Drug-Related Arrests	DUI Arrests	Warrant Service Attempts	Warrants Served	Vehicle Stops
Two Week	Prior Week	155	410	397	962	169	18	105	29	604	510	3,897
	Last Week	190	443	359	992	133	10	109	30	762	613	4,305
	% Change	22.6%	8.0%	-9.6%	3.1%	-21.3%	-44.4%	3.8%	3.4%	26.2%	20.2%	10.5%
Eight Week	Prior 4 Weeks	636	1,717	1,993	4,346	604	66	587	131	2,378	2,141	16,146
	Last 4 Weeks	643	1,692	1,683	4,018	593	53	468	114	2,319	2,126	15,797
	% Change	1.1%	-1.5%	-15.6%	-7.5%	-1.8%	-19.7%	-20.3%	-13.0%	-2.5%	-0.7%	-2.2%
Sixteen Week	Prior 8 Weeks	1,421	3,400	4,849	9,670	1,229	149	1,551	253	6,507	4,752	39,062
	Last 8 Weeks	1,279	3,409	3,676	8,364	1,197	119	1,055	245	4,697	4,267	31,943
	% Change	-10.0%	0.3%	-24.2%	-13.5%	-2.6%	-20.1%	-32.0%	-3.2%	-27.8%	-10.2%	-18.2%
YTD	2017 YTD	4,676	11,572	16,661	32,909	4,120	430	5,270	1,013	20,496	14,087	129,206
	2018 YTD	4,356	10,880	14,940	30,176	3,928	452	4,697	824	18,904	13,942	124,707
	% Change	-6.8%	-6.0%	-10.3%	-8.3%	-4.7%	5.1%	-10.9%	-18.7%	-7.8%	-1.0%	-3.5%
Rolling 24 Month	Prior 52 Weeks	9,293	22,421	32,846	64,560	8,123	815	10,038	1,868	40,795	27,880	260,457
	Last 52 Weeks	8,789	21,787	30,568	61,144	7,914	905	9,552	1,638	36,424	27,406	240,429
	% Change	-5.4%	-2.8%	-6.9%	-5.3%	-2.6%	11.0%	-4.8%	-12.3%	-10.7%	-1.7%	-7.7%
YTD 2016	2016 YTD	5,133	12,268	19,187	36,588	4,256	388	6,087	1,023	23,720	14,436	165,030
	2018 YTD	4,356	10,880	14,940	30,176	3,928	452	4,697	824	18,904	13,942	124,707
	% Change	-15.1%	-11.3%	-22.1%	-17.5%	-7.7%	16.5%	-22.8%	-19.5%	-20.3%	-3.4%	-24.4%
YTD 2015	2015 YTD	5,069	12,859	20,317	38,245	4,109	378	5,594	1,155	28,772	13,759	198,882
	2018 YTD	4,356	10,880	14,940	30,176	3,928	452	4,697	824	18,904	13,942	124,707
	% Change	-14.1%	-15.4%	-26.5%	-21.1%	-4.4%	19.6%	-16.0%	-28.7%	-34.3%	1.3%	-37.3%
YTD 2014	2014 YTD	5,437	13,018	22,409	40,864	3,998	447	6,325	1,344	30,783	13,937	224,145
	2018 YTD	4,356	10,880	14,940	30,176	3,928	452	4,697	824	18,904	13,942	124,707
	% Change	-19.9%	-16.4%	-33.3%	-26.2%	-1.8%	1.1%	-25.7%	-38.7%	-38.6%	0.0%	-44.4%
YTD 2013	2013 YTD	6,069	12,526	23,235	41,830	4,040	495	6,709	1,592	33,147	13,730	219,990
	2018 YTD	4,356	10,880	14,940	30,176	3,928	452	4,697	824	18,904	13,942	124,707
	% Change	-28.2%	-13.1%	-35.7%	-27.9%	-2.8%	-8.7%	-30.0%	-48.2%	-43.0%	1.5%	-43.3%

Information summarized for CompStat week ending 06/30/2018.

Sourced from MNPD ARMS on 7/4/2018 12:57:30 PM. Arrest summaries are not a count of arrest charges. 1 arrest = 1 body. Warrant Service summary considers 1 count for each service attempt and 1 count for each outstanding warrant served. Vehicle Stop summary sources MNPD's Vehicle Stop (Form 252) Database. Vehicle stop totals count all reports electronically entered via AFR. Hardcopy reports not entered into ARMS will affect accuracy of totals.

West Precinct Incident Report Summary

METROPOLITAN POLICE DEPARTMENT
of Nashville and Davidson County

Two Week, Eight Week, Sixteen Week, YTD, and 24 Month Analyses

Aggregated by precinct (incident location). Based on date when each incident was reported.

		Homicide	Rape	Commercial Robbery	Street Robbery	Total Robbery	Aggravated Assault	Commercial Burglary	Residential Burglary	Total Burglary	Larceny	Auto Theft	Violent Offenses	Property Offenses	Part I Offenses
Two Week	Prior Week	0	1	0	0	0	4	4	8	12	59	9	5	80	85
	Last Week	0	1	0	2	2	13	1	6	7	38	2	16	47	63
	% Change	-	0.0%	-	-	-	225.0%	-75.0%	-25.0%	-41.7%	-35.6%	-77.8%	220.0%	-41.3%	-25.9%
Eight Week	Prior 4 Weeks	0	1	1	7	8	22	7	31	38	212	23	31	273	304
	Last 4 Weeks	1	3	0	3	3	33	8	34	42	206	26	40	274	314
	% Change	-	200.0%	-100.0%	-57.1%	-62.5%	50.0%	14.3%	9.7%	10.5%	-2.8%	13.0%	29.0%	0.4%	3.3%
Sixteen Week	Prior 8 Weeks	0	4	5	3	8	29	13	65	78	391	32	41	501	542
	Last 8 Weeks	1	4	1	10	11	55	15	65	80	418	49	71	547	618
	% Change	-	0.0%	-80.0%	233.3%	37.5%	89.7%	15.4%	0.0%	2.6%	6.9%	53.1%	73.2%	9.2%	14.0%
YTD 2017	2017 YTD	4	22	9	39	48	148	45	152	197	1,340	122	222	1,659	1,881
	2018 YTD	1	13	9	32	41	139	59	192	251	1,273	131	194	1,655	1,849
	% Change	-75.0%	-40.9%	0.0%	-17.9%	-14.6%	-6.1%	31.1%	26.3%	27.4%	-5.0%	7.4%	-12.6%	-0.2%	-1.7%
Rolling 24 Month	Prior 52 Weeks	7	41	24	97	121	321	119	317	436	2,694	222	490	3,352	3,842
	Last 52 Weeks	2	31	19	73	92	297	171	320	491	2,488	232	422	3,211	3,633
	% Change	-71.4%	-24.4%	-20.8%	-24.7%	-24.0%	-7.5%	43.7%	0.9%	12.6%	-7.6%	4.5%	-13.9%	-4.2%	-5.4%
YTD 2016	2016 YTD	3	15	10	26	36	166	44	198	242	1,214	61	220	1,517	1,737
	2018 YTD	1	13	9	32	41	139	59	192	251	1,273	131	194	1,655	1,849
	% Change	-66.7%	-13.3%	-10.0%	23.1%	13.9%	-16.3%	34.1%	-3.0%	3.7%	4.9%	114.8%	-11.8%	9.1%	6.4%
YTD 2015	2015 YTD	0	17	14	39	53	145	31	203	234	1,165	57	215	1,456	1,671
	2018 YTD	1	13	9	32	41	139	59	192	251	1,273	131	194	1,655	1,849
	% Change	-	-23.5%	-35.7%	-17.9%	-22.6%	-4.1%	90.3%	-5.4%	7.3%	9.3%	129.8%	-9.8%	13.7%	10.7%
YTD 2014	2014 YTD	1	36	8	26	34	150	48	177	225	1,222	51	221	1,498	1,719
	2018 YTD	1	13	9	32	41	139	59	192	251	1,273	131	194	1,655	1,849
	% Change	0.0%	-63.9%	12.5%	23.1%	20.6%	-7.3%	22.9%	8.5%	11.6%	4.2%	156.9%	-12.2%	10.5%	7.6%
YTD 2013	2013 YTD	2	27	12	34	46	181	69	249	318	1,499	54	256	1,871	2,127
	2018 YTD	1	13	9	32	41	139	59	192	251	1,273	131	194	1,655	1,849
	% Change	-50.0%	-51.9%	-25.0%	-5.9%	-10.9%	-23.2%	-14.5%	-22.9%	-21.1%	-15.1%	142.6%	-24.2%	-11.5%	-13.1%

Information summarized for CompStat week ending 06/30/2018.

Sourced from MNPD ARMS on 7/4/2018 12:57:30 PM. The figures above were sourced from incident reports using Uniform Crime Reporting definitions and reporting guidelines, based on the date when the crime was reported. This report is intended to be a management and planning tool and does not reflect the official UCR counts for the department. Incidents where a location is unknown or unspecified are included in the countywide totals.

West Precinct Efficiency Report Summary

METROPOLITAN POLICE DEPARTMENT
of Nashville and Davidson County

Two Week, Eight Week, Sixteen Week, YTD, and 24 Month Analyses

Aggregated by component of arresting officer / officer making stop.

		Adults Only				Adults and Juveniles						
		Felony Arrests	Misdemeanor Arrests	Citation Arrests	Total Arrests	Part I Arrests	Weapons Law Violation Arrests	Drug-Related Arrests	DUI Arrests	Warrant Service Attempts	Warrants Served	Vehicle Stops
Two Week	Prior Week	12	24	21	57	24	0	6	0	47	19	481
	Last Week	9	25	22	56	11	0	8	2	100	43	637
	% Change	-25.0%	4.2%	4.8%	-1.8%	-54.2%	-	33.3%	-	112.8%	126.3%	32.4%
Eight Week	Prior 4 Weeks	28	88	145	261	54	2	37	5	204	82	2,336
	Last 4 Weeks	30	85	85	200	49	1	31	2	263	120	2,135
	% Change	7.1%	-3.4%	-41.4%	-23.4%	-9.3%	-50.0%	-16.2%	-60.0%	28.9%	46.3%	-8.6%
Sixteen Week	Prior 8 Weeks	58	164	259	481	85	9	75	12	477	168	4,926
	Last 8 Weeks	58	173	230	461	103	3	68	7	467	202	4,471
	% Change	0.0%	5.5%	-11.2%	-4.2%	21.2%	-66.7%	-9.3%	-41.7%	-2.1%	20.2%	-9.2%
YTD	2017 YTD	274	589	1,104	1,967	465	32	349	53	2,341	679	16,197
	2018 YTD	201	544	812	1,557	343	21	264	37	1,570	574	15,425
	% Change	-26.6%	-7.6%	-26.4%	-20.8%	-26.2%	-34.4%	-24.4%	-30.2%	-32.9%	-15.5%	-4.8%
Rolling 24 Month	Prior 52 Weeks	549	1,043	2,234	3,826	908	57	660	91	4,457	1,362	31,372
	Last 52 Weeks	421	1,013	1,816	3,250	693	49	569	60	3,219	1,133	29,497
	% Change	-23.3%	-2.9%	-18.7%	-15.1%	-23.7%	-14.0%	-13.8%	-34.1%	-27.8%	-16.8%	-6.0%
YTD 2016	2016 YTD	275	606	1,423	2,304	470	21	437	74	2,362	699	20,727
	2018 YTD	201	544	812	1,557	343	21	264	37	1,570	574	15,425
	% Change	-26.9%	-10.2%	-42.9%	-32.4%	-27.0%	0.0%	-39.6%	-50.0%	-33.5%	-17.9%	-25.6%
YTD 2015	2015 YTD	284	719	1,842	2,845	547	19	438	65	2,749	749	23,887
	2018 YTD	201	544	812	1,557	343	21	264	37	1,570	574	15,425
	% Change	-29.2%	-24.3%	-55.9%	-45.3%	-37.3%	10.5%	-39.7%	-43.1%	-42.9%	-23.4%	-35.4%
YTD 2014	2014 YTD	505	1,291	2,784	4,580	564	33	853	147	4,145	1,095	34,405
	2018 YTD	201	544	812	1,557	343	21	264	37	1,570	574	15,425
	% Change	-60.2%	-57.9%	-70.8%	-66.0%	-39.2%	-36.4%	-69.1%	-74.8%	-62.1%	-47.6%	-55.2%
YTD 2013	2013 YTD	467	1,209	2,571	4,247	558	32	645	210	4,316	963	36,622
	2018 YTD	201	544	812	1,557	343	21	264	37	1,570	574	15,425
	% Change	-57.0%	-55.0%	-68.4%	-63.3%	-38.5%	-34.4%	-59.1%	-82.4%	-63.6%	-40.4%	-57.9%

Information summarized for CompStat week ending 06/30/2018.

Sourced from MNPD ARMS on 7/4/2018 12:57:30 PM. Arrest summaries are not a count of arrest charges. 1 arrest = 1 body. Warrant Service summary considers 1 count for each service attempt and 1 count for each outstanding warrant served. Vehicle Stop summary sources MNPD's Vehicle Stop (Form 252) Database. Vehicle stop totals count all reports electronically entered via AFR. Hardcopy reports not entered into ARMS will affect accuracy of totals.

East Precinct Incident Report Summary

METROPOLITAN POLICE DEPARTMENT
of Nashville and Davidson County

Two Week, Eight Week, Sixteen Week, YTD, and 24 Month Analyses

Aggregated by precinct (incident location). Based on date when each incident was reported.

		Homicide	Rape	Commercial Robbery	Street Robbery	Total Robbery	Aggravated Assault	Commercial Burglary	Residential Burglary	Total Burglary	Larceny	Auto Theft	Violent Offenses	Property Offenses	Part I Offenses
Two Week	Prior Week	0	0	1	3	4	15	5	3	8	55	9	19	72	91
	Last Week	0	2	0	5	5	13	1	3	4	32	6	20	42	62
	% Change	-	-	-100.0%	66.7%	25.0%	-13.3%	-80.0%	0.0%	-50.0%	-41.8%	-33.3%	5.3%	-41.7%	-31.9%
Eight Week	Prior 4 Weeks	2	7	0	14	14	55	9	26	35	192	27	78	254	332
	Last 4 Weeks	0	3	1	15	16	51	10	22	32	197	26	70	255	325
	% Change	-100.0%	-57.1%	-	7.1%	14.3%	-7.3%	11.1%	-15.4%	-8.6%	2.6%	-3.7%	-10.3%	0.4%	-2.1%
Sixteen Week	Prior 8 Weeks	2	10	2	21	23	87	5	45	50	318	32	122	400	522
	Last 8 Weeks	2	10	1	29	30	106	19	48	67	389	53	148	509	657
	% Change	0.0%	0.0%	-50.0%	38.1%	30.4%	21.8%	280.0%	6.7%	34.0%	22.3%	65.6%	21.3%	27.3%	25.9%
YTD 2017	2017 YTD	13	31	20	89	109	392	55	179	234	887	157	545	1,278	1,823
	2018 YTD	6	25	6	86	92	327	36	148	184	1,045	132	450	1,361	1,811
	% Change	-53.8%	-19.4%	-70.0%	-3.4%	-15.6%	-16.6%	-34.5%	-17.3%	-21.4%	17.8%	-15.9%	-17.4%	6.5%	-0.7%
Rolling 24 Month	Prior 52 Weeks	20	61	40	177	217	727	111	382	493	1,852	294	1,025	2,639	3,664
	Last 52 Weeks	17	52	23	169	192	625	119	388	507	2,122	252	886	2,881	3,767
	% Change	-15.0%	-14.8%	-42.5%	-4.5%	-11.5%	-14.0%	7.2%	1.6%	2.8%	14.6%	-14.3%	-13.6%	9.2%	2.8%
YTD 2016	2016 YTD	3	31	9	92	101	334	42	236	278	946	102	469	1,326	1,795
	2018 YTD	6	25	6	86	92	327	36	148	184	1,045	132	450	1,361	1,811
	% Change	100.0%	-19.4%	-33.3%	-6.5%	-8.9%	-2.1%	-14.3%	-37.3%	-33.8%	10.5%	29.4%	-4.1%	2.6%	0.9%
YTD 2015	2015 YTD	5	39	24	93	117	371	39	251	290	875	85	532	1,250	1,782
	2018 YTD	6	25	6	86	92	327	36	148	184	1,045	132	450	1,361	1,811
	% Change	20.0%	-35.9%	-75.0%	-7.5%	-21.4%	-11.9%	-7.7%	-41.0%	-36.6%	19.4%	55.3%	-15.4%	8.9%	1.6%
YTD 2014	2014 YTD	2	33	8	77	85	414	40	208	248	809	57	534	1,114	1,648
	2018 YTD	6	25	6	86	92	327	36	148	184	1,045	132	450	1,361	1,811
	% Change	200.0%	-24.2%	-25.0%	11.7%	8.2%	-21.0%	-10.0%	-28.8%	-25.8%	29.2%	131.6%	-15.7%	22.2%	9.9%
YTD 2013	2013 YTD	5	35	13	119	132	402	19	349	368	899	75	574	1,342	1,916
	2018 YTD	6	25	6	86	92	327	36	148	184	1,045	132	450	1,361	1,811
	% Change	20.0%	-28.6%	-53.8%	-27.7%	-30.3%	-18.7%	89.5%	-57.6%	-50.0%	16.2%	76.0%	-21.6%	1.4%	-5.5%

Information summarized for CompStat week ending 06/30/2018.

Sourced from MNPD ARMS on 7/4/2018 12:57:30 PM. The figures above were sourced from incident reports using Uniform Crime Reporting definitions and reporting guidelines, based on the date when the crime was reported. This report is intended to be a management and planning tool and does not reflect the official UCR counts for the department. Incidents where a location is unknown or unspecified are included in the countywide totals.

East Precinct Efficiency Report Summary

METROPOLITAN POLICE DEPARTMENT
of Nashville and Davidson County

Two Week, Eight Week, Sixteen Week, YTD, and 24 Month Analyses

Aggregated by component of arresting officer / officer making stop.

		Adults Only				Adults and Juveniles						
		Felony Arrests	Misdemeanor Arrests	Citation Arrests	Total Arrests	Part I Arrests	Weapons Law Violation Arrests	Drug-Related Arrests	DUI Arrests	Warrant Service Attempts	Warrants Served	Vehicle Stops
Two Week	Prior Week	25	47	43	115	21	2	16	1	116	56	415
	Last Week	14	38	57	109	10	1	11	4	133	33	575
	% Change	-44.0%	-19.1%	32.6%	-5.2%	-52.4%	-50.0%	-31.3%	300.0%	14.7%	-41.1%	38.6%
Eight Week	Prior 4 Weeks	72	206	239	517	74	10	82	8	410	228	2,197
	Last 4 Weeks	78	203	226	507	67	4	71	10	459	228	2,054
	% Change	8.3%	-1.5%	-5.4%	-1.9%	-9.5%	-60.0%	-13.4%	25.0%	12.0%	0.0%	-6.5%
Sixteen Week	Prior 8 Weeks	136	352	580	1,068	121	24	189	11	1,037	367	4,795
	Last 8 Weeks	150	409	465	1,024	141	14	153	18	869	456	4,251
	% Change	10.3%	16.2%	-19.8%	-4.1%	16.5%	-41.7%	-19.0%	63.6%	-16.2%	24.3%	-11.3%
YTD	2017 YTD	494	1,243	2,086	3,823	440	57	589	98	3,494	1,408	16,515
	2018 YTD	500	1,231	1,902	3,633	436	79	618	55	3,224	1,405	15,930
	% Change	1.2%	-1.0%	-8.8%	-5.0%	-0.9%	38.6%	4.9%	-43.9%	-7.7%	-0.2%	-3.5%
Rolling 24 Month	Prior 52 Weeks	1,067	2,379	4,080	7,526	886	127	1,247	191	6,867	2,939	31,799
	Last 52 Weeks	1,028	2,487	3,995	7,510	879	164	1,302	141	6,538	2,733	32,834
	% Change	-3.7%	4.5%	-2.1%	-0.2%	-0.8%	29.1%	4.4%	-26.2%	-4.8%	-7.0%	3.3%
YTD 2016	2016 YTD	640	1,339	2,258	4,237	408	78	783	111	4,162	1,532	17,760
	2018 YTD	500	1,231	1,902	3,633	436	79	618	55	3,224	1,405	15,930
	% Change	-21.9%	-8.1%	-15.8%	-14.3%	6.9%	1.3%	-21.1%	-50.5%	-22.5%	-8.3%	-10.3%
YTD 2015	2015 YTD	707	1,718	2,654	5,079	465	82	880	77	4,369	1,616	21,104
	2018 YTD	500	1,231	1,902	3,633	436	79	618	55	3,224	1,405	15,930
	% Change	-29.3%	-28.3%	-28.3%	-28.5%	-6.2%	-3.7%	-29.8%	-28.6%	-26.2%	-13.1%	-24.5%
YTD 2014	2014 YTD	752	1,688	2,898	5,338	426	77	963	108	4,687	1,638	27,974
	2018 YTD	500	1,231	1,902	3,633	436	79	618	55	3,224	1,405	15,930
	% Change	-33.5%	-27.1%	-34.4%	-31.9%	2.3%	2.6%	-35.8%	-49.1%	-31.2%	-14.2%	-43.1%
YTD 2013	2013 YTD	949	1,782	3,234	5,965	463	102	1,104	98	4,833	1,738	26,359
	2018 YTD	500	1,231	1,902	3,633	436	79	618	55	3,224	1,405	15,930
	% Change	-47.3%	-30.9%	-41.2%	-39.1%	-5.8%	-22.5%	-44.0%	-43.9%	-33.3%	-19.2%	-39.6%

Information summarized for CompStat week ending 06/30/2018.

Sourced from MNPD ARMS on 7/4/2018 12:57:31 PM. Arrest summaries are not a count of arrest charges. 1 arrest = 1 body. Warrant Service summary considers 1 count for each service attempt and 1 count for each outstanding warrant served. Vehicle Stop summary sources MNPD's Vehicle Stop (Form 252) Database. Vehicle stop totals count all reports electronically entered via AFR. Hardcopy reports not entered into ARMS will affect accuracy of totals.

South Precinct Incident Report Summary

METROPOLITAN POLICE DEPARTMENT
of Nashville and Davidson County

Two Week, Eight Week, Sixteen Week, YTD, and 24 Month Analyses

Aggregated by precinct (incident location). Based on date when each incident was reported.

		Homicide	Rape	Commercial Robbery	Street Robbery	Total Robbery	Aggravated Assault	Commercial Burglary	Residential Burglary	Total Burglary	Larceny	Auto Theft	Violent Offenses	Property Offenses	Part I Offenses
Two Week	Prior Week	0	2	1	10	11	23	2	10	12	54	9	36	75	111
	Last Week	0	1	1	13	14	22	2	13	15	62	16	37	93	130
	% Change	-	-50.0%	0.0%	30.0%	27.3%	-4.3%	0.0%	30.0%	25.0%	14.8%	77.8%	2.8%	24.0%	17.1%
Eight Week	Prior 4 Weeks	2	11	0	31	31	71	8	30	38	231	40	115	309	424
	Last 4 Weeks	1	7	3	44	47	91	11	38	49	223	44	146	316	462
	% Change	-50.0%	-36.4%	-	41.9%	51.6%	28.2%	37.5%	26.7%	28.9%	-3.5%	10.0%	27.0%	2.3%	9.0%
Sixteen Week	Prior 8 Weeks	6	20	8	50	58	145	29	84	113	490	97	229	700	929
	Last 8 Weeks	3	18	3	75	78	162	19	68	87	454	84	261	625	886
	% Change	-50.0%	-10.0%	-62.5%	50.0%	34.5%	11.7%	-34.5%	-19.0%	-23.0%	-7.3%	-13.4%	14.0%	-10.7%	-4.6%
YTD 2017	2017 YTD	8	38	29	202	231	460	93	294	387	1,443	307	737	2,137	2,874
	2018 YTD	12	54	17	224	241	488	83	233	316	1,527	300	795	2,143	2,938
	% Change	50.0%	42.1%	-41.4%	10.9%	4.3%	6.1%	-10.8%	-20.7%	-18.3%	5.8%	-2.3%	7.9%	0.3%	2.2%
Rolling 24 Month	Prior 52 Weeks	15	89	68	467	535	936	214	693	907	3,048	508	1,575	4,463	6,038
	Last 52 Weeks	24	121	40	462	502	938	227	545	772	3,166	589	1,585	4,527	6,112
	% Change	60.0%	36.0%	-41.2%	-1.1%	-6.2%	0.2%	6.1%	-21.4%	-14.9%	3.9%	15.9%	0.6%	1.4%	1.2%
YTD 2016	2016 YTD	11	51	29	184	213	481	59	523	582	1,591	169	756	2,342	3,098
	2018 YTD	12	54	17	224	241	488	83	233	316	1,527	300	795	2,143	2,938
	% Change	9.1%	5.9%	-41.4%	21.7%	13.1%	1.5%	40.7%	-55.4%	-45.7%	-4.0%	77.5%	5.2%	-8.5%	-5.2%
YTD 2015	2015 YTD	6	48	20	147	167	400	87	498	585	1,544	109	621	2,238	2,859
	2018 YTD	12	54	17	224	241	488	83	233	316	1,527	300	795	2,143	2,938
	% Change	100.0%	12.5%	-15.0%	52.4%	44.3%	22.0%	-4.6%	-53.2%	-46.0%	-1.1%	175.2%	28.0%	-4.2%	2.8%
YTD 2014	2014 YTD	2	53	25	121	146	477	80	401	481	1,572	94	678	2,147	2,825
	2018 YTD	12	54	17	224	241	488	83	233	316	1,527	300	795	2,143	2,938
	% Change	500.0%	1.9%	-32.0%	85.1%	65.1%	2.3%	3.8%	-41.9%	-34.3%	-2.9%	219.1%	17.3%	-0.2%	4.0%
YTD 2013	2013 YTD	2	42	13	164	177	443	111	496	607	1,534	116	664	2,257	2,921
	2018 YTD	12	54	17	224	241	488	83	233	316	1,527	300	795	2,143	2,938
	% Change	500.0%	28.6%	30.8%	36.6%	36.2%	10.2%	-25.2%	-53.0%	-47.9%	-0.5%	158.6%	19.7%	-5.1%	0.6%

Information summarized for CompStat week ending 06/30/2018.

Sourced from MNPD ARMS on 7/4/2018 12:57:31 PM. The figures above were sourced from incident reports using Uniform Crime Reporting definitions and reporting guidelines, based on the date when the crime was reported. This report is intended to be a management and planning tool and does not reflect the official UCR counts for the department. Incidents where a location is unknown or unspecified are included in the countywide totals.

South Precinct Efficiency Report Summary

METROPOLITAN POLICE DEPARTMENT
of Nashville and Davidson County

Two Week, Eight Week, Sixteen Week, YTD, and 24 Month Analyses

Aggregated by component of arresting officer / officer making stop.

		Adults Only				Adults and Juveniles						
		Felony Arrests	Misdemeanor Arrests	Citation Arrests	Total Arrests	Part I Arrests	Weapons Law Violation Arrests	Drug-Related Arrests	DUI Arrests	Warrant Service Attempts	Warrants Served	Vehicle Stops
Two Week	Prior Week	13	30	38	81	17	0	3	2	46	37	401
	Last Week	15	54	40	109	10	1	14	6	46	49	457
	% Change	15.4%	80.0%	5.3%	34.6%	-41.2%	-	366.7%	200.0%	0.0%	32.4%	14.0%
Eight Week	Prior 4 Weeks	56	141	290	487	66	7	88	12	139	178	1,621
	Last 4 Weeks	52	156	207	415	68	3	44	17	131	153	1,636
	% Change	-7.1%	10.6%	-28.6%	-14.8%	3.0%	-57.1%	-50.0%	41.7%	-5.8%	-14.0%	0.9%
Sixteen Week	Prior 8 Weeks	130	300	657	1,087	146	11	191	37	347	325	4,226
	Last 8 Weeks	108	297	497	902	134	10	132	29	270	331	3,257
	% Change	-16.9%	-1.0%	-24.4%	-17.0%	-8.2%	-9.1%	-30.9%	-21.6%	-22.2%	1.8%	-22.9%
YTD	2017 YTD	431	1,048	2,078	3,557	459	46	584	146	1,568	1,013	18,758
	2018 YTD	390	989	2,042	3,421	453	47	577	115	1,209	1,082	13,808
	% Change	-9.5%	-5.6%	-1.7%	-3.8%	-1.3%	2.2%	-1.2%	-21.2%	-22.9%	6.8%	-26.4%
Rolling 24 Month	Prior 52 Weeks	846	2,186	4,158	7,190	918	79	1,083	292	3,396	2,191	38,727
	Last 52 Weeks	852	2,143	4,124	7,119	995	90	1,177	239	2,838	2,238	28,902
	% Change	0.7%	-2.0%	-0.8%	-1.0%	8.4%	13.9%	8.7%	-18.2%	-16.4%	2.1%	-25.4%
YTD 2016	2016 YTD	496	1,319	2,522	4,337	617	45	649	158	1,887	1,187	25,485
	2018 YTD	390	989	2,042	3,421	453	47	577	115	1,209	1,082	13,808
	% Change	-21.4%	-25.0%	-19.0%	-21.1%	-26.6%	4.4%	-11.1%	-27.2%	-35.9%	-8.8%	-45.8%
YTD 2015	2015 YTD	425	1,152	2,137	3,714	501	48	423	102	2,957	1,048	27,613
	2018 YTD	390	989	2,042	3,421	453	47	577	115	1,209	1,082	13,808
	% Change	-8.2%	-14.1%	-4.4%	-7.9%	-9.6%	-2.1%	36.4%	12.7%	-59.1%	3.2%	-50.0%
YTD 2014	2014 YTD	552	1,419	3,721	5,692	829	72	711	116	3,103	1,264	43,448
	2018 YTD	390	989	2,042	3,421	453	47	577	115	1,209	1,082	13,808
	% Change	-29.3%	-30.3%	-45.1%	-39.9%	-45.4%	-34.7%	-18.8%	-0.9%	-61.0%	-14.4%	-68.2%
YTD 2013	2013 YTD	667	1,436	3,620	5,723	721	52	804	128	5,435	1,416	38,257
	2018 YTD	390	989	2,042	3,421	453	47	577	115	1,209	1,082	13,808
	% Change	-41.5%	-31.1%	-43.6%	-40.2%	-37.2%	-9.6%	-28.2%	-10.2%	-77.8%	-23.6%	-63.9%

Information summarized for CompStat week ending 06/30/2018.

Sourced from MNPD ARMS on 7/4/2018 12:57:31 PM. Arrest summaries are not a count of arrest charges. 1 arrest = 1 body. Warrant Service summary considers 1 count for each service attempt and 1 count for each outstanding warrant served. Vehicle Stop summary sources MNPD's Vehicle Stop (Form 252) Database. Vehicle stop totals count all reports electronically entered via AFR. Hardcopy reports not entered into ARMS will affect accuracy of totals.

Central Precinct Incident Report Summary

METROPOLITAN POLICE DEPARTMENT
of Nashville and Davidson County

Two Week, Eight Week, Sixteen Week, YTD, and 24 Month Analyses

Aggregated by precinct (incident location). Based on date when each incident was reported.

		Homicide	Rape	Commercial Robbery	Street Robbery	Total Robbery	Aggravated Assault	Commercial Burglary	Residential Burglary	Total Burglary	Larceny	Auto Theft	Violent Offenses	Property Offenses	Part I Offenses
Two Week	Prior Week	0	0	0	4	4	8	0	2	2	23	5	12	30	42
	Last Week	0	1	0	3	3	8	2	0	2	34	1	12	37	49
	% Change	-	-	-	-25.0%	-25.0%	0.0%	-	-100.0%	0.0%	47.8%	-80.0%	0.0%	23.3%	16.7%
Eight Week	Prior 4 Weeks	0	2	0	10	10	22	3	0	3	114	19	34	136	170
	Last 4 Weeks	0	2	0	12	12	24	3	3	6	111	14	38	131	169
	% Change	-	0.0%	-	20.0%	20.0%	9.1%	0.0%	-	100.0%	-2.6%	-26.3%	11.8%	-3.7%	-0.6%
Sixteen Week	Prior 8 Weeks	0	6	1	11	12	34	3	3	6	168	12	52	186	238
	Last 8 Weeks	0	4	0	22	22	46	6	3	9	225	33	72	267	339
	% Change	-	-33.3%	-100.0%	100.0%	83.3%	35.3%	100.0%	0.0%	50.0%	33.9%	175.0%	38.5%	43.5%	42.4%
YTD 2017	2017 YTD	1	21	3	63	66	127	28	5	33	560	67	215	660	875
	2018 YTD	0	15	1	43	44	99	19	8	27	575	64	158	666	824
	% Change	-100.0%	-28.6%	-66.7%	-31.7%	-33.3%	-22.0%	-32.1%	60.0%	-18.2%	2.7%	-4.5%	-26.5%	0.9%	-5.8%
Rolling 24 Month	Prior 52 Weeks	2	45	3	140	143	241	45	16	61	1,193	123	431	1,377	1,808
	Last 52 Weeks	0	32	1	96	97	221	64	25	89	1,157	106	350	1,352	1,702
	% Change	-100.0%	-28.9%	-66.7%	-31.4%	-32.2%	-8.3%	42.2%	56.3%	45.9%	-3.0%	-13.8%	-18.8%	-1.8%	-5.9%
YTD 2016	2016 YTD	1	30	1	52	53	93	13	8	21	460	31	177	512	689
	2018 YTD	0	15	1	43	44	99	19	8	27	575	64	158	666	824
	% Change	-100.0%	-50.0%	0.0%	-17.3%	-17.0%	6.5%	46.2%	0.0%	28.6%	25.0%	106.5%	-10.7%	30.1%	19.6%
YTD 2015	2015 YTD	0	32	0	40	40	92	24	7	31	446	21	164	498	662
	2018 YTD	0	15	1	43	44	99	19	8	27	575	64	158	666	824
	% Change	-	-53.1%	-	7.5%	10.0%	7.6%	-20.8%	14.3%	-12.9%	28.9%	204.8%	-3.7%	33.7%	24.5%
YTD 2014	2014 YTD	0	30	1	33	34	94	21	12	33	425	22	158	480	638
	2018 YTD	0	15	1	43	44	99	19	8	27	575	64	158	666	824
	% Change	-	-50.0%	0.0%	30.3%	29.4%	5.3%	-9.5%	-33.3%	-18.2%	35.3%	190.9%	0.0%	38.8%	29.2%
YTD 2013	2013 YTD	0	22	0	27	27	97	26	11	37	467	19	146	523	669
	2018 YTD	0	15	1	43	44	99	19	8	27	575	64	158	666	824
	% Change	-	-31.8%	-	59.3%	63.0%	2.1%	-26.9%	-27.3%	-27.0%	23.1%	236.8%	8.2%	27.3%	23.2%

Information summarized for CompStat week ending 06/30/2018.

Sourced from MNPD ARMS on 7/4/2018 12:57:31 PM. The figures above were sourced from incident reports using Uniform Crime Reporting definitions and reporting guidelines, based on the date when the crime was reported. This report is intended to be a management and planning tool and does not reflect the official UCR counts for the department. Incidents where a location is unknown or unspecified are included in the countywide totals.

Central Precinct Efficiency Report Summary

METROPOLITAN POLICE DEPARTMENT
of Nashville and Davidson County

Two Week, Eight Week, Sixteen Week, YTD, and 24 Month Analyses

Aggregated by component of arresting officer / officer making stop.

		Adults Only				Adults and Juveniles						
		Felony Arrests	Misdemeanor Arrests	Citation Arrests	Total Arrests	Part I Arrests	Weapons Law Violation Arrests	Drug-Related Arrests	DUI Arrests	Warrant Service Attempts	Warrants Served	Vehicle Stops
Two Week	Prior Week	10	57	37	104	11	1	14	1	24	31	226
	Last Week	14	69	35	118	13	0	11	1	69	35	268
	% Change	40.0%	21.1%	-5.4%	13.5%	18.2%	-100.0%	-21.4%	0.0%	187.5%	12.9%	18.6%
Eight Week	Prior 4 Weeks	36	283	248	567	38	3	43	6	340	162	1,075
	Last 4 Weeks	40	235	130	405	44	3	41	4	156	141	930
	% Change	11.1%	-17.0%	-47.6%	-28.6%	15.8%	0.0%	-4.7%	-33.3%	-54.1%	-13.0%	-13.5%
Sixteen Week	Prior 8 Weeks	84	537	601	1,222	72	10	117	9	797	278	3,418
	Last 8 Weeks	76	518	378	972	82	6	84	10	496	303	2,005
	% Change	-9.5%	-3.5%	-37.1%	-20.5%	13.9%	-40.0%	-28.2%	11.1%	-37.8%	9.0%	-41.3%
YTD	2017 YTD	269	1,949	2,310	4,528	236	28	519	33	1,748	941	11,122
	2018 YTD	259	1,699	1,635	3,593	234	20	336	32	2,092	924	9,863
	% Change	-3.7%	-12.8%	-29.2%	-20.6%	-0.8%	-28.6%	-35.3%	-3.0%	19.7%	-1.8%	-11.3%
Rolling 24 Month	Prior 52 Weeks	559	3,679	4,149	8,387	492	49	919	70	3,199	1,834	21,975
	Last 52 Weeks	545	3,434	3,711	7,690	474	45	755	57	3,443	1,929	20,577
	% Change	-2.5%	-6.7%	-10.6%	-8.3%	-3.7%	-8.2%	-17.8%	-18.6%	7.6%	5.2%	-6.4%
YTD 2016	2016 YTD	305	2,021	2,182	4,508	235	14	488	57	1,564	913	13,650
	2018 YTD	259	1,699	1,635	3,593	234	20	336	32	2,092	924	9,863
	% Change	-15.1%	-15.9%	-25.1%	-20.3%	-0.4%	42.9%	-31.1%	-43.9%	33.8%	1.2%	-27.7%
YTD 2015	2015 YTD	352	2,152	2,517	5,021	199	27	490	111	2,883	1,069	20,927
	2018 YTD	259	1,699	1,635	3,593	234	20	336	32	2,092	924	9,863
	% Change	-26.4%	-21.1%	-35.0%	-28.4%	17.6%	-25.9%	-31.4%	-71.2%	-27.4%	-13.6%	-52.9%
YTD 2014	2014 YTD	372	2,092	2,388	4,852	236	26	368	92	3,729	992	23,631
	2018 YTD	259	1,699	1,635	3,593	234	20	336	32	2,092	924	9,863
	% Change	-30.4%	-18.8%	-31.5%	-25.9%	-0.8%	-23.1%	-8.7%	-65.2%	-43.9%	-6.9%	-58.3%
YTD 2013	2013 YTD	406	2,195	2,352	4,953	250	31	454	71	4,268	964	22,007
	2018 YTD	259	1,699	1,635	3,593	234	20	336	32	2,092	924	9,863
	% Change	-36.2%	-22.6%	-30.5%	-27.5%	-6.4%	-35.5%	-26.0%	-54.9%	-51.0%	-4.1%	-55.2%

Information summarized for CompStat week ending 06/30/2018.

Sourced from MNPD ARMS on 7/4/2018 12:57:31 PM. Arrest summaries are not a count of arrest charges. 1 arrest = 1 body. Warrant Service summary considers 1 count for each service attempt and 1 count for each outstanding warrant served. Vehicle Stop summary sources MNPD's Vehicle Stop (Form 252) Database. Vehicle stop totals count all reports electronically entered via AFR. Hardcopy reports not entered into ARMS will affect accuracy of totals.

Hermitage Precinct Incident Report Summary

METROPOLITAN POLICE DEPARTMENT
of Nashville and Davidson County

Two Week, Eight Week, Sixteen Week, YTD, and 24 Month Analyses

Aggregated by precinct (incident location). Based on date when each incident was reported.

		Homicide	Rape	Commercial Robbery	Street Robbery	Total Robbery	Aggravated Assault	Commercial Burglary	Residential Burglary	Total Burglary	Larceny	Auto Theft	Violent Offenses	Property Offenses	Part I Offenses
Two Week	Prior Week	0	2	0	7	7	11	4	5	9	82	6	20	97	117
	Last Week	0	1	1	5	6	19	4	8	12	69	16	26	97	123
	% Change	-	-50.0%	-	-28.6%	-14.3%	72.7%	0.0%	60.0%	33.3%	-15.9%	166.7%	30.0%	0.0%	5.1%
Eight Week	Prior 4 Weeks	0	12	3	30	33	68	13	48	61	277	41	113	379	492
	Last 4 Weeks	0	7	5	24	29	68	16	41	57	308	52	104	417	521
	% Change	-	-41.7%	66.7%	-20.0%	-12.1%	0.0%	23.1%	-14.6%	-6.6%	11.2%	26.8%	-8.0%	10.0%	5.9%
Sixteen Week	Prior 8 Weeks	2	28	8	46	54	130	16	57	73	483	83	214	639	853
	Last 8 Weeks	0	19	8	54	62	136	29	89	118	585	93	217	796	1,013
	% Change	-100.0%	-32.1%	0.0%	17.4%	14.8%	4.6%	81.3%	56.1%	61.6%	21.1%	12.0%	1.4%	24.6%	18.8%
YTD 2017	2017 YTD	14	67	36	183	219	442	76	258	334	1,636	266	742	2,236	2,978
	2018 YTD	3	71	28	172	200	404	70	222	292	1,676	297	678	2,265	2,943
	% Change	-78.6%	6.0%	-22.2%	-6.0%	-8.7%	-8.6%	-7.9%	-14.0%	-12.6%	2.4%	11.7%	-8.6%	1.3%	-1.2%
Rolling 24 Month	Prior 52 Weeks	26	121	62	362	424	872	167	511	678	3,442	443	1,443	4,563	6,006
	Last 52 Weeks	7	133	70	323	393	845	175	470	645	3,401	561	1,378	4,607	5,985
	% Change	-73.1%	9.9%	12.9%	-10.8%	-7.3%	-3.1%	4.8%	-8.0%	-4.9%	-1.2%	26.6%	-4.5%	1.0%	-0.3%
YTD 2016	2016 YTD	5	53	42	126	168	458	73	316	389	1,779	114	684	2,282	2,966
	2018 YTD	3	71	28	172	200	404	70	222	292	1,676	297	678	2,265	2,943
	% Change	-40.0%	34.0%	-33.3%	36.5%	19.0%	-11.8%	-4.1%	-29.7%	-24.9%	-5.8%	160.5%	-0.9%	-0.7%	-0.8%
YTD 2015	2015 YTD	2	56	21	135	156	365	62	315	377	1,613	113	579	2,103	2,682
	2018 YTD	3	71	28	172	200	404	70	222	292	1,676	297	678	2,265	2,943
	% Change	50.0%	26.8%	33.3%	27.4%	28.2%	10.7%	12.9%	-29.5%	-22.5%	3.9%	162.8%	17.1%	7.7%	9.7%
YTD 2014	2014 YTD	3	39	15	117	132	416	90	372	462	1,629	89	590	2,180	2,770
	2018 YTD	3	71	28	172	200	404	70	222	292	1,676	297	678	2,265	2,943
	% Change	0.0%	82.1%	86.7%	47.0%	51.5%	-2.9%	-22.2%	-40.3%	-36.8%	2.9%	233.7%	14.9%	3.9%	6.2%
YTD 2013	2013 YTD	3	46	23	121	144	405	50	382	432	1,845	118	598	2,395	2,993
	2018 YTD	3	71	28	172	200	404	70	222	292	1,676	297	678	2,265	2,943
	% Change	0.0%	54.3%	21.7%	42.1%	38.9%	-0.2%	40.0%	-41.9%	-32.4%	-9.2%	151.7%	13.4%	-5.4%	-1.7%

Information summarized for CompStat week ending 06/30/2018.

Sourced from MNPD ARMS on 7/4/2018 12:57:31 PM. The figures above were sourced from incident reports using Uniform Crime Reporting definitions and reporting guidelines, based on the date when the crime was reported. This report is intended to be a management and planning tool and does not reflect the official UCR counts for the department. Incidents where a location is unknown or unspecified are included in the countywide totals.

Hermitage Precinct Efficiency Report Summary

METROPOLITAN POLICE DEPARTMENT
of Nashville and Davidson County

Two Week, Eight Week, Sixteen Week, YTD, and 24 Month Analyses

Aggregated by component of arresting officer / officer making stop.

		Adults Only				Adults and Juveniles						
		Felony Arrests	Misdemeanor Arrests	Citation Arrests	Total Arrests	Part I Arrests	Weapons Law Violation Arrests	Drug-Related Arrests	DUI Arrests	Warrant Service Attempts	Warrants Served	Vehicle Stops
Two Week	Prior Week	14	46	61	121	12	1	19	3	76	47	622
	Last Week	20	64	39	123	20	2	18	2	111	90	615
	% Change	42.9%	39.1%	-36.1%	1.7%	66.7%	100.0%	-5.3%	-33.3%	46.1%	91.5%	-1.1%
Eight Week	Prior 4 Weeks	81	182	201	464	77	4	61	14	309	229	2,164
	Last 4 Weeks	77	218	246	541	73	9	56	12	302	238	2,292
	% Change	-4.9%	19.8%	22.4%	16.6%	-5.2%	125.0%	-8.2%	-14.3%	-2.3%	3.9%	5.9%
Sixteen Week	Prior 8 Weeks	165	400	589	1,154	153	17	191	25	793	521	5,297
	Last 8 Weeks	158	400	447	1,005	150	13	117	26	611	467	4,456
	% Change	-4.2%	0.0%	-24.1%	-12.9%	-2.0%	-23.5%	-38.7%	4.0%	-23.0%	-10.4%	-15.9%
YTD	2017 YTD	568	1,317	2,207	4,092	560	52	724	108	2,970	1,627	17,941
	2018 YTD	513	1,339	1,893	3,745	545	59	567	96	2,471	1,549	18,302
	% Change	-9.7%	1.7%	-14.2%	-8.5%	-2.7%	13.5%	-21.7%	-11.1%	-16.8%	-4.8%	2.0%
Rolling 24 Month	Prior 52 Weeks	1,146	2,648	4,535	8,329	1,131	91	1,460	205	6,286	3,337	36,412
	Last 52 Weeks	962	2,616	3,856	7,434	1,087	98	1,125	166	4,980	3,208	34,506
	% Change	-16.1%	-1.2%	-15.0%	-10.7%	-3.9%	7.7%	-22.9%	-19.0%	-20.8%	-3.9%	-5.2%
YTD 2016	2016 YTD	655	1,427	2,985	5,067	629	50	1,014	127	4,171	1,736	25,485
	2018 YTD	513	1,339	1,893	3,745	545	59	567	96	2,471	1,549	18,302
	% Change	-21.7%	-6.2%	-36.6%	-26.1%	-13.4%	18.0%	-44.1%	-24.4%	-40.8%	-10.8%	-28.2%
YTD 2015	2015 YTD	590	1,318	2,990	4,898	531	35	908	77	4,945	1,497	28,501
	2018 YTD	513	1,339	1,893	3,745	545	59	567	96	2,471	1,549	18,302
	% Change	-13.1%	1.6%	-36.7%	-23.5%	2.6%	68.6%	-37.6%	24.7%	-50.0%	3.5%	-35.8%
YTD 2014	2014 YTD	685	1,640	3,743	6,068	534	69	1,173	112	5,629	1,728	33,494
	2018 YTD	513	1,339	1,893	3,745	545	59	567	96	2,471	1,549	18,302
	% Change	-25.1%	-18.4%	-49.4%	-38.3%	2.1%	-14.5%	-51.7%	-14.3%	-56.1%	-10.4%	-45.4%
YTD 2013	2013 YTD	694	1,372	3,808	5,874	648	84	1,325	125	4,702	1,440	28,948
	2018 YTD	513	1,339	1,893	3,745	545	59	567	96	2,471	1,549	18,302
	% Change	-26.1%	-2.4%	-50.3%	-36.2%	-15.9%	-29.8%	-57.2%	-23.2%	-47.4%	7.6%	-36.8%

Information summarized for CompStat week ending 06/30/2018.

Sourced from MNPD ARMS on 7/4/2018 12:57:31 PM. Arrest summaries are not a count of arrest charges. 1 arrest = 1 body. Warrant Service summary considers 1 count for each service attempt and 1 count for each outstanding warrant served. Vehicle Stop summary sources MNPD's Vehicle Stop (Form 252) Database. Vehicle stop totals count all reports electronically entered via AFR. Hardcopy reports not entered into ARMS will affect accuracy of totals.

North Precinct Incident Report Summary

METROPOLITAN POLICE DEPARTMENT
of Nashville and Davidson County

Two Week, Eight Week, Sixteen Week, YTD, and 24 Month Analyses

Aggregated by precinct (incident location). Based on date when each incident was reported.

		Homicide	Rape	Commercial Robbery	Street Robbery	Total Robbery	Aggravated Assault	Commercial Burglary	Residential Burglary	Total Burglary	Larceny	Auto Theft	Violent Offenses	Property Offenses	Part I Offenses
Two Week	Prior Week	0	0	1	5	6	16	4	6	10	49	9	22	68	90
	Last Week	1	2	0	4	4	13	2	5	7	43	13	20	63	83
	% Change	-	-	-100.0%	-20.0%	-33.3%	-18.8%	-50.0%	-16.7%	-30.0%	-12.2%	44.4%	-9.1%	-7.4%	-7.8%
Eight Week	Prior 4 Weeks	1	12	2	21	23	85	7	32	39	181	42	121	262	383
	Last 4 Weeks	1	5	4	18	22	61	12	22	34	187	42	89	263	352
	% Change	0.0%	-58.3%	100.0%	-14.3%	-4.3%	-28.2%	71.4%	-31.3%	-12.8%	3.3%	0.0%	-26.4%	0.4%	-8.1%
Sixteen Week	Prior 8 Weeks	0	13	2	25	27	180	16	41	57	311	49	220	417	637
	Last 8 Weeks	2	17	6	39	45	146	19	54	73	368	84	210	525	735
	% Change	-	30.8%	200.0%	56.0%	66.7%	-18.9%	18.8%	31.7%	28.1%	18.3%	71.4%	-4.5%	25.9%	15.4%
YTD 2017	2017 YTD	8	32	28	147	175	503	78	236	314	976	178	718	1,468	2,186
	2018 YTD	9	44	15	118	133	504	47	153	200	1,092	251	690	1,543	2,233
	% Change	12.5%	37.5%	-46.4%	-19.7%	-24.0%	0.2%	-39.7%	-35.2%	-36.3%	11.9%	41.0%	-3.9%	5.1%	2.2%
Rolling 24 Month	Prior 52 Weeks	20	77	46	300	346	924	147	492	639	1,925	327	1,367	2,891	4,258
	Last 52 Weeks	26	84	36	251	287	997	141	395	536	2,168	440	1,394	3,144	4,538
	% Change	30.0%	9.1%	-21.7%	-16.3%	-17.1%	7.9%	-4.1%	-19.7%	-16.1%	12.6%	34.6%	2.0%	8.8%	6.6%
YTD 2016	2016 YTD	7	39	11	119	130	461	50	235	285	936	115	637	1,336	1,973
	2018 YTD	9	44	15	118	133	504	47	153	200	1,092	251	690	1,543	2,233
	% Change	28.6%	12.8%	36.4%	-0.8%	2.3%	9.3%	-6.0%	-34.9%	-29.8%	16.7%	118.3%	8.3%	15.5%	13.2%
YTD 2015	2015 YTD	14	38	10	125	135	485	47	235	282	777	109	672	1,168	1,840
	2018 YTD	9	44	15	118	133	504	47	153	200	1,092	251	690	1,543	2,233
	% Change	-35.7%	15.8%	50.0%	-5.6%	-1.5%	3.9%	0.0%	-34.9%	-29.1%	40.5%	130.3%	2.7%	32.1%	21.4%
YTD 2014	2014 YTD	7	46	3	91	94	543	42	242	284	781	73	690	1,138	1,828
	2018 YTD	9	44	15	118	133	504	47	153	200	1,092	251	690	1,543	2,233
	% Change	28.6%	-4.3%	400.0%	29.7%	41.5%	-7.2%	11.9%	-36.8%	-29.6%	39.8%	243.8%	0.0%	35.6%	22.2%
YTD 2013	2013 YTD	6	24	11	123	134	431	42	359	401	876	80	595	1,357	1,952
	2018 YTD	9	44	15	118	133	504	47	153	200	1,092	251	690	1,543	2,233
	% Change	50.0%	83.3%	36.4%	-4.1%	-0.7%	16.9%	11.9%	-57.4%	-50.1%	24.7%	213.8%	16.0%	13.7%	14.4%

Information summarized for CompStat week ending 06/30/2018.

Sourced from MNPD ARMS on 7/4/2018 12:57:31 PM. The figures above were sourced from incident reports using Uniform Crime Reporting definitions and reporting guidelines, based on the date when the crime was reported. This report is intended to be a management and planning tool and does not reflect the official UCR counts for the department. Incidents where a location is unknown or unspecified are included in the countywide totals.

North Precinct Efficiency Report Summary

METROPOLITAN POLICE DEPARTMENT
of Nashville and Davidson County

Two Week, Eight Week, Sixteen Week, YTD, and 24 Month Analyses

Aggregated by component of arresting officer / officer making stop.

		Adults Only				Adults and Juveniles						
		Felony Arrests	Misdemeanor Arrests	Citation Arrests	Total Arrests	Part I Arrests	Weapons Law Violation Arrests	Drug-Related Arrests	DUI Arrests	Warrant Service Attempts	Warrants Served	Vehicle Stops
Two Week	Prior Week	21	34	42	97	25	4	11	0	87	56	308
	Last Week	24	39	15	78	22	1	5	0	84	69	295
	% Change	14.3%	14.7%	-64.3%	-19.6%	-12.0%	-75.0%	-54.5%	-	-3.4%	23.2%	-4.2%
Eight Week	Prior 4 Weeks	59	157	118	334	57	9	40	2	231	182	926
	Last 4 Weeks	89	161	124	374	83	9	50	3	269	224	1,089
	% Change	50.8%	2.5%	5.1%	12.0%	45.6%	0.0%	25.0%	50.0%	16.5%	23.1%	17.6%
Sixteen Week	Prior 8 Weeks	177	334	477	988	143	19	221	12	1,128	415	2,639
	Last 8 Weeks	148	318	242	708	140	18	90	5	500	406	2,015
	% Change	-16.4%	-4.8%	-49.3%	-28.3%	-2.1%	-5.3%	-59.3%	-58.3%	-55.7%	-2.2%	-23.6%
YTD	2017 YTD	541	1,197	1,804	3,542	478	69	760	29	3,171	1,601	9,091
	2018 YTD	535	1,042	1,460	3,037	470	64	595	25	2,631	1,353	8,539
	% Change	-1.1%	-12.9%	-19.1%	-14.3%	-1.7%	-7.2%	-21.7%	-13.8%	-17.0%	-15.5%	-6.1%
Rolling 24 Month	Prior 52 Weeks	1,137	2,468	3,887	7,492	947	146	1,576	70	6,315	3,028	20,989
	Last 52 Weeks	1,103	2,054	2,946	6,103	905	137	1,316	54	4,872	2,848	14,000
	% Change	-3.0%	-16.8%	-24.2%	-18.5%	-4.4%	-6.2%	-16.5%	-22.9%	-22.9%	-5.9%	-33.3%
YTD 2016	2016 YTD	663	1,327	1,915	3,905	488	66	845	63	3,659	1,538	12,081
	2018 YTD	535	1,042	1,460	3,037	470	64	595	25	2,631	1,353	8,539
	% Change	-19.3%	-21.5%	-23.8%	-22.2%	-3.7%	-3.0%	-29.6%	-60.3%	-28.1%	-12.0%	-29.3%
YTD 2015	2015 YTD	578	1,173	1,784	3,535	382	66	730	45	4,434	1,222	15,432
	2018 YTD	535	1,042	1,460	3,037	470	64	595	25	2,631	1,353	8,539
	% Change	-7.4%	-11.2%	-18.2%	-14.1%	23.0%	-3.0%	-18.5%	-44.4%	-40.7%	10.7%	-44.7%
YTD 2014	2014 YTD	692	1,215	2,663	4,570	354	63	825	45	4,149	1,448	21,478
	2018 YTD	535	1,042	1,460	3,037	470	64	595	25	2,631	1,353	8,539
	% Change	-22.7%	-14.2%	-45.2%	-33.5%	32.8%	1.6%	-27.9%	-44.4%	-36.6%	-6.6%	-60.2%
YTD 2013	2013 YTD	648	1,081	3,112	4,841	351	52	940	56	3,255	1,324	24,208
	2018 YTD	535	1,042	1,460	3,037	470	64	595	25	2,631	1,353	8,539
	% Change	-17.4%	-3.6%	-53.1%	-37.3%	33.9%	23.1%	-36.7%	-55.4%	-19.2%	2.2%	-64.7%

Information summarized for CompStat week ending 06/30/2018.

Sourced from MNPD ARMS on 7/4/2018 12:57:31 PM. Arrest summaries are not a count of arrest charges. 1 arrest = 1 body. Warrant Service summary considers 1 count for each service attempt and 1 count for each outstanding warrant served. Vehicle Stop summary sources MNPD's Vehicle Stop (Form 252) Database. Vehicle stop totals count all reports electronically entered via AFR. Hardcopy reports not entered into ARMS will affect accuracy of totals.

Madison Precinct Incident Report Summary

METROPOLITAN POLICE DEPARTMENT
of Nashville and Davidson County

Two Week, Eight Week, Sixteen Week, YTD, and 24 Month Analyses

Aggregated by precinct (incident location). Based on date when each incident was reported.

		Homicide	Rape	Commercial Robbery	Street Robbery	Total Robbery	Aggravated Assault	Commercial Burglary	Residential Burglary	Total Burglary	Larceny	Auto Theft	Violent Offenses	Property Offenses	Part I Offenses
Two Week	Prior Week	0	2	1	1	2	4	0	4	4	45	4	8	53	61
	Last Week	0	1	1	5	6	19	4	5	9	22	5	26	36	62
	% Change	-	-50.0%	0.0%	400.0%	200.0%	375.0%	-	25.0%	125.0%	-51.1%	25.0%	225.0%	-32.1%	1.6%
Eight Week	Prior 4 Weeks	0	2	3	14	17	40	8	15	23	224	19	59	266	325
	Last 4 Weeks	2	3	3	14	17	51	6	19	25	178	18	73	221	294
	% Change	-	50.0%	0.0%	0.0%	0.0%	27.5%	-25.0%	26.7%	8.7%	-20.5%	-5.3%	23.7%	-16.9%	-9.5%
Sixteen Week	Prior 8 Weeks	1	12	3	18	21	82	6	34	40	337	35	116	412	528
	Last 8 Weeks	2	5	6	28	34	91	14	34	48	402	37	132	487	619
	% Change	100.0%	-58.3%	100.0%	55.6%	61.9%	11.0%	133.3%	0.0%	20.0%	19.3%	5.7%	13.8%	18.2%	17.2%
YTD 2017	2017 YTD	3	23	14	86	100	279	52	175	227	1,202	141	405	1,570	1,975
	2018 YTD	5	25	17	68	85	323	34	116	150	1,146	140	438	1,436	1,874
	% Change	66.7%	8.7%	21.4%	-20.9%	-15.0%	15.8%	-34.6%	-33.7%	-33.9%	-4.7%	-0.7%	8.1%	-8.5%	-5.1%
Rolling 24 Month	Prior 52 Weeks	6	45	36	166	202	564	88	371	459	2,305	260	817	3,024	3,841
	Last 52 Weeks	11	58	48	149	197	602	80	246	326	2,366	235	868	2,927	3,795
	% Change	83.3%	28.9%	33.3%	-10.2%	-2.5%	6.7%	-9.1%	-33.7%	-29.0%	2.6%	-9.6%	6.2%	-3.2%	-1.2%
YTD 2016	2016 YTD	4	42	16	69	85	290	34	244	278	1,099	54	421	1,431	1,852
	2018 YTD	5	25	17	68	85	323	34	116	150	1,146	140	438	1,436	1,874
	% Change	25.0%	-40.5%	6.3%	-1.4%	0.0%	11.4%	0.0%	-52.5%	-46.0%	4.3%	159.3%	4.0%	0.3%	1.2%
YTD 2015	2015 YTD	2	21	17	65	82	294	25	248	273	1,057	104	399	1,434	1,833
	2018 YTD	5	25	17	68	85	323	34	116	150	1,146	140	438	1,436	1,874
	% Change	150.0%	19.0%	0.0%	4.6%	3.7%	9.9%	36.0%	-53.2%	-45.1%	8.4%	34.6%	9.8%	0.1%	2.2%
YTD 2014	2014 YTD	5	32	8	57	65	270	30	231	261	957	56	372	1,274	1,646
	2018 YTD	5	25	17	68	85	323	34	116	150	1,146	140	438	1,436	1,874
	% Change	0.0%	-21.9%	112.5%	19.3%	30.8%	19.6%	13.3%	-49.8%	-42.5%	19.7%	150.0%	17.7%	12.7%	13.9%
YTD 2013	2013 YTD	2	30	16	67	83	266	35	240	275	936	71	381	1,282	1,663
	2018 YTD	5	25	17	68	85	323	34	116	150	1,146	140	438	1,436	1,874
	% Change	150.0%	-16.7%	6.3%	1.5%	2.4%	21.4%	-2.9%	-51.7%	-45.5%	22.4%	97.2%	15.0%	12.0%	12.7%

Information summarized for CompStat week ending 06/30/2018.

Sourced from MNPD ARMS on 7/4/2018 12:57:31 PM. The figures above were sourced from incident reports using Uniform Crime Reporting definitions and reporting guidelines, based on the date when the crime was reported. This report is intended to be a management and planning tool and does not reflect the official UCR counts for the department. Incidents where a location is unknown or unspecified are included in the countywide totals.

Madison Precinct Efficiency Report Summary

METROPOLITAN POLICE DEPARTMENT
of Nashville and Davidson County

Two Week, Eight Week, Sixteen Week, YTD, and 24 Month Analyses

Aggregated by component of arresting officer / officer making stop.

		Adults Only				Adults and Juveniles						
		Felony Arrests	Misdemeanor Arrests	Citation Arrests	Total Arrests	Part I Arrests	Weapons Law Violation Arrests	Drug-Related Arrests	DUI Arrests	Warrant Service Attempts	Warrants Served	Vehicle Stops
Two Week	Prior Week	16	40	64	120	28	5	11	7	69	48	390
	Last Week	16	38	64	118	13	2	14	6	62	41	422
	% Change	0.0%	-5.0%	0.0%	-1.7%	-53.6%	-60.0%	27.3%	-14.3%	-10.1%	-14.6%	8.2%
Eight Week	Prior 4 Weeks	55	171	313	539	79	7	61	28	356	175	1,778
	Last 4 Weeks	58	168	280	506	94	9	45	20	275	180	1,736
	% Change	5.5%	-1.8%	-10.5%	-6.1%	19.0%	28.6%	-26.2%	-28.6%	-22.8%	2.9%	-2.4%
Sixteen Week	Prior 8 Weeks	136	329	547	1,012	186	17	129	42	747	430	3,607
	Last 8 Weeks	113	339	593	1,045	173	16	106	48	631	355	3,514
	% Change	-16.9%	3.0%	8.4%	3.3%	-7.0%	-5.9%	-17.8%	14.3%	-15.5%	-17.4%	-2.6%
YTD	2017 YTD	391	1,142	1,716	3,249	641	55	425	136	2,430	1,054	8,488
	2018 YTD	395	1,051	1,902	3,348	558	49	444	128	2,429	1,210	11,606
	% Change	1.0%	-8.0%	10.8%	3.0%	-12.9%	-10.9%	4.5%	-5.9%	0.0%	14.8%	36.7%
Rolling 24 Month	Prior 52 Weeks	808	2,176	3,427	6,411	1,197	90	759	232	4,891	2,109	16,705
	Last 52 Weeks	810	2,150	3,761	6,721	1,174	95	896	263	4,473	2,313	20,171
	% Change	0.2%	-1.2%	9.7%	4.8%	-1.9%	5.6%	18.1%	13.4%	-8.5%	9.7%	20.7%
YTD 2016	2016 YTD	393	1,097	2,100	3,590	595	35	490	80	2,497	1,091	10,950
	2018 YTD	395	1,051	1,902	3,348	558	49	444	128	2,429	1,210	11,606
	% Change	0.5%	-4.2%	-9.4%	-6.7%	-6.2%	40.0%	-9.4%	60.0%	-2.7%	10.9%	6.0%
YTD 2015	2015 YTD	439	1,066	2,383	3,888	713	35	499	102	2,917	1,108	13,998
	2018 YTD	395	1,051	1,902	3,348	558	49	444	128	2,429	1,210	11,606
	% Change	-10.0%	-1.4%	-20.2%	-13.9%	-21.7%	40.0%	-11.0%	25.5%	-16.7%	9.2%	-17.1%
YTD 2014	2014 YTD	444	1,154	2,455	4,053	555	54	729	85	2,682	1,090	15,349
	2018 YTD	395	1,051	1,902	3,348	558	49	444	128	2,429	1,210	11,606
	% Change	-11.0%	-8.9%	-22.5%	-17.4%	0.5%	-9.3%	-39.1%	50.6%	-9.4%	11.0%	-24.4%
YTD 2013	2013 YTD	498	898	2,505	3,901	583	42	718	70	3,315	1,029	15,069
	2018 YTD	395	1,051	1,902	3,348	558	49	444	128	2,429	1,210	11,606
	% Change	-20.7%	17.0%	-24.1%	-14.2%	-4.3%	16.7%	-38.2%	82.9%	-26.7%	17.6%	-23.0%

Information summarized for CompStat week ending 06/30/2018.

Sourced from MNPD ARMS on 7/4/2018 12:57:31 PM. Arrest summaries are not a count of arrest charges. 1 arrest = 1 body. Warrant Service summary considers 1 count for each service attempt and 1 count for each outstanding warrant served. Vehicle Stop summary sources MNPD's Vehicle Stop (Form 252) Database. Vehicle stop totals count all reports electronically entered via AFR. Hardcopy reports not entered into ARMS will affect accuracy of totals.

Midtown Hills Precinct Incident Report Summary

METROPOLITAN POLICE DEPARTMENT
of Nashville and Davidson County

Two Week, Eight Week, Sixteen Week, YTD, and 24 Month Analyses

Aggregated by precinct (incident location). Based on date when each incident was reported.

		Homicide	Rape	Commercial Robbery	Street Robbery	Total Robbery	Aggravated Assault	Commercial Burglary	Residential Burglary	Total Burglary	Larceny	Auto Theft	Violent Offenses	Property Offenses	Part I Offenses
Two Week	Prior Week	0	1	0	1	1	7	4	9	13	59	2	9	74	83
	Last Week	1	2	0	3	3	2	2	6	8	41	6	8	55	63
	% Change	-	100.0%	-	200.0%	200.0%	-71.4%	-50.0%	-33.3%	-38.5%	-30.5%	200.0%	-11.1%	-25.7%	-24.1%
Eight Week	Prior 4 Weeks	0	6	0	9	9	45	12	33	45	226	24	60	295	355
	Last 4 Weeks	1	5	1	5	6	21	13	25	38	198	13	33	249	282
	% Change	-	-16.7%	-	-44.4%	-33.3%	-53.3%	8.3%	-24.2%	-15.6%	-12.4%	-45.8%	-45.0%	-15.6%	-20.6%
Sixteen Week	Prior 8 Weeks	1	11	3	30	33	52	31	54	85	412	54	97	551	648
	Last 8 Weeks	1	11	1	14	15	66	25	58	83	424	37	93	544	637
	% Change	0.0%	0.0%	-66.7%	-53.3%	-54.5%	26.9%	-19.4%	7.4%	-2.4%	2.9%	-31.5%	-4.1%	-1.3%	-1.7%
YTD 2017	2017 YTD	3	38	12	83	95	240	120	125	245	1,184	135	376	1,564	1,940
	2018 YTD	4	35	7	89	96	201	92	168	260	1,299	169	336	1,728	2,064
	% Change	33.3%	-7.9%	-41.7%	7.2%	1.1%	-16.3%	-23.3%	34.4%	6.1%	9.7%	25.2%	-10.6%	10.5%	6.4%
Rolling 24 Month	Prior 52 Weeks	4	62	40	144	184	423	236	293	529	2,403	214	673	3,146	3,819
	Last 52 Weeks	10	67	29	161	190	422	227	334	561	2,706	296	689	3,563	4,252
	% Change	150.0%	8.1%	-27.5%	11.8%	3.3%	-0.2%	-3.8%	14.0%	6.0%	12.6%	38.3%	2.4%	13.3%	11.3%
YTD 2016	2016 YTD	1	36	19	67	86	205	62	204	266	1,080	76	328	1,422	1,750
	2018 YTD	4	35	7	89	96	201	92	168	260	1,299	169	336	1,728	2,064
	% Change	300.0%	-2.8%	-63.2%	32.8%	11.6%	-2.0%	48.4%	-17.6%	-2.3%	20.3%	122.4%	2.4%	21.5%	17.9%
YTD 2015	2015 YTD	2	34	12	51	63	205	52	173	225	1,076	55	304	1,356	1,660
	2018 YTD	4	35	7	89	96	201	92	168	260	1,299	169	336	1,728	2,064
	% Change	100.0%	2.9%	-41.7%	74.5%	52.4%	-2.0%	76.9%	-2.9%	15.6%	20.7%	207.3%	10.5%	27.4%	24.3%
YTD 2014	2014 YTD	1	36	10	42	52	204	85	242	327	1,126	53	293	1,506	1,799
	2018 YTD	4	35	7	89	96	201	92	168	260	1,299	169	336	1,728	2,064
	% Change	300.0%	-2.8%	-30.0%	111.9%	84.6%	-1.5%	8.2%	-30.6%	-20.5%	15.4%	218.9%	14.7%	14.7%	14.7%
YTD 2013	2013 YTD	1	34	19	50	69	188	66	266	332	1,260	64	292	1,656	1,948
	2018 YTD	4	35	7	89	96	201	92	168	260	1,299	169	336	1,728	2,064
	% Change	300.0%	2.9%	-63.2%	78.0%	39.1%	6.9%	39.4%	-36.8%	-21.7%	3.1%	164.1%	15.1%	4.3%	6.0%

Information summarized for CompStat week ending 06/30/2018.

Sourced from MNPD ARMS on 7/4/2018 12:57:31 PM. The figures above were sourced from incident reports using Uniform Crime Reporting definitions and reporting guidelines, based on the date when the crime was reported. This report is intended to be a management and planning tool and does not reflect the official UCR counts for the department. Incidents where a location is unknown or unspecified are included in the countywide totals.

Midtown Hills Precinct Efficiency Report Summary

METROPOLITAN POLICE DEPARTMENT
of Nashville and Davidson County

Two Week, Eight Week, Sixteen Week, YTD, and 24 Month Analyses

Aggregated by component of arresting officer / officer making stop.

		Adults Only				Adults and Juveniles						
		Felony Arrests	Misdemeanor Arrests	Citation Arrests	Total Arrests	Part I Arrests	Weapons Law Violation Arrests	Drug-Related Arrests	DUI Arrests	Warrant Service Attempts	Warrants Served	Vehicle Stops
Two Week	Prior Week	8	35	63	106	17	0	14	4	64	26	430
	Last Week	16	43	62	121	14	2	16	2	66	45	637
	% Change	100.0%	22.9%	-1.6%	14.2%	-17.6%	-	14.3%	-50.0%	3.1%	73.1%	48.1%
Eight Week	Prior 4 Weeks	55	135	247	437	59	11	86	13	231	119	1,692
	Last 4 Weeks	45	148	234	427	45	3	66	13	201	130	1,791
	% Change	-18.2%	9.6%	-5.3%	-2.3%	-23.7%	-72.7%	-23.3%	0.0%	-13.0%	9.2%	5.9%
Sixteen Week	Prior 8 Weeks	101	268	606	975	116	14	201	21	408	238	4,830
	Last 8 Weeks	100	283	481	864	104	14	152	26	432	249	3,483
	% Change	-1.0%	5.6%	-20.6%	-11.4%	-10.3%	0.0%	-24.4%	23.8%	5.9%	4.6%	-27.9%
YTD	2017 YTD	378	1,017	2,047	3,442	363	64	856	91	1,472	872	14,685
	2018 YTD	311	888	1,929	3,128	314	37	685	80	1,452	817	15,229
	% Change	-17.7%	-12.7%	-5.8%	-9.1%	-13.5%	-42.2%	-20.0%	-12.1%	-1.4%	-6.3%	3.7%
Rolling 24 Month	Prior 52 Weeks	669	1,863	3,764	6,296	674	97	1,436	166	2,606	1,568	28,800
	Last 52 Weeks	648	1,973	3,802	6,423	674	105	1,357	166	2,974	1,778	28,545
	% Change	-3.1%	5.9%	1.0%	2.0%	0.0%	8.2%	-5.5%	0.0%	14.1%	13.4%	-0.9%
YTD 2016	2016 YTD	323	939	2,184	3,446	285	34	807	82	1,466	786	18,394
	2018 YTD	311	888	1,929	3,128	314	37	685	80	1,452	817	15,229
	% Change	-3.7%	-5.4%	-11.7%	-9.2%	10.2%	8.8%	-15.1%	-2.4%	-1.0%	3.9%	-17.2%
YTD 2015	2015 YTD	297	1,224	2,436	3,957	280	25	632	97	1,773	769	24,539
	2018 YTD	311	888	1,929	3,128	314	37	685	80	1,452	817	15,229
	% Change	4.7%	-27.5%	-20.8%	-21.0%	12.1%	48.0%	8.4%	-17.5%	-18.1%	6.2%	-37.9%
YTD 2014	2014 YTD	0	0	0	0	0	0	0	0	0	0	0
	2018 YTD	311	888	1,929	3,128	314	37	685	80	1,452	817	15,229
	% Change	-	-	-	-	-	-	-	-	-	-	-
YTD 2013	2013 YTD	0	0	0	0	0	0	0	0	0	0	0
	2018 YTD	311	888	1,929	3,128	314	37	685	80	1,452	817	15,229
	% Change	-	-	-	-	-	-	-	-	-	-	-

Information summarized for CompStat week ending 06/30/2018.

Sourced from MNPD ARMS on 7/4/2018 12:57:31 PM. Arrest summaries are not a count of arrest charges. 1 arrest = 1 body. Warrant Service summary considers 1 count for each service attempt and 1 count for each outstanding warrant served. Vehicle Stop summary sources MNPD's Vehicle Stop (Form 252) Database. Vehicle stop totals count all reports electronically entered via AFR. Hardcopy reports not entered into ARMS will affect accuracy of totals.

County UCR Incident Charts

Aggregated by precinct (incident location).

Summarized by CompStat week for past eight weeks.

METROPOLITAN POLICE DEPARTMENT

of Nashville and Davidson County

All Part 1 Incidents - 52wk Avg: 649

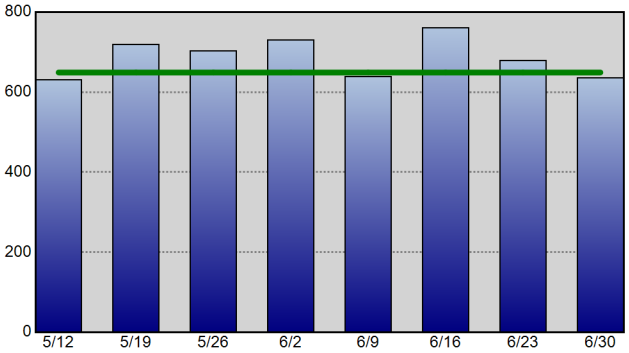

Violent Crime - 52wk Avg: 145

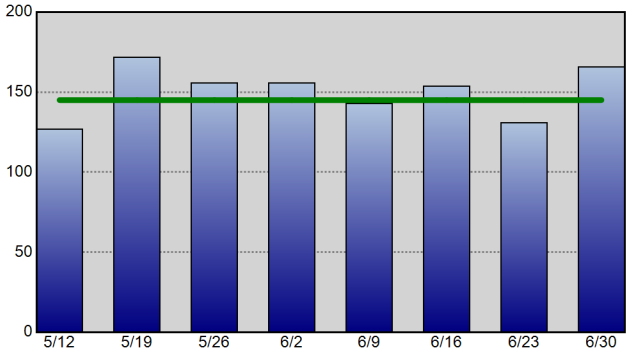

Property Crime - 52wk Avg: 504

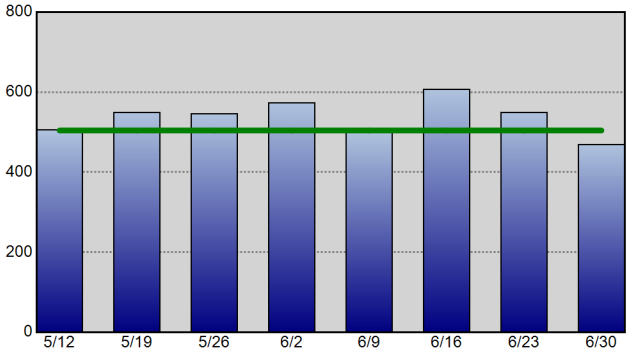

Robbery - 52wk Avg: 37

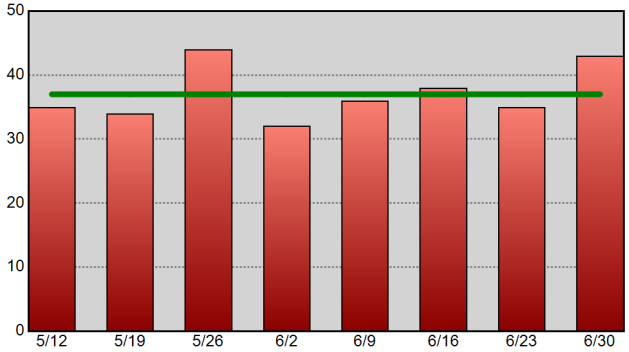

Commercial Burglary - 52wk Avg: 23

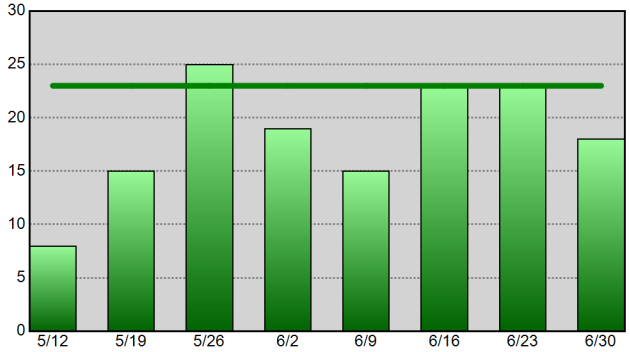

Residential Burglary - 52wk Avg: 52

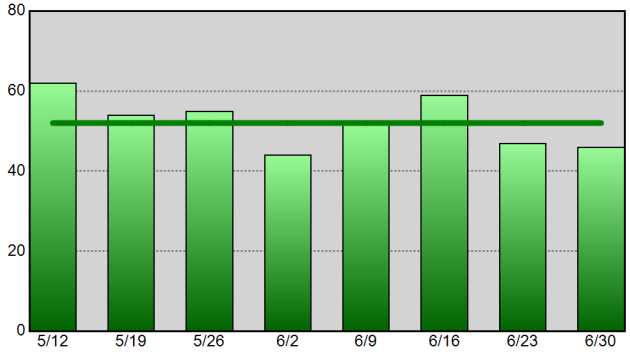

Aggravated Assault - 52wk Avg: 95

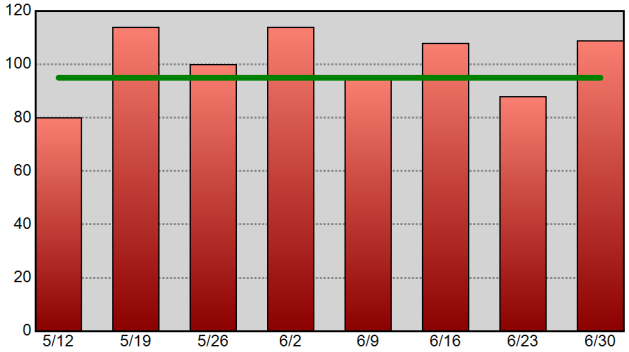

Theft From Vehicle - 52wk Avg: 118

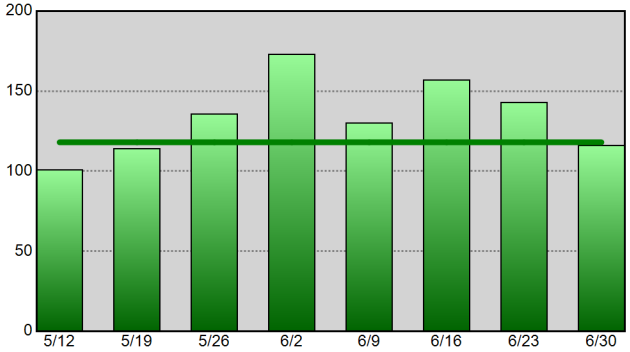

Vehicle Theft - 52wk Avg: 52

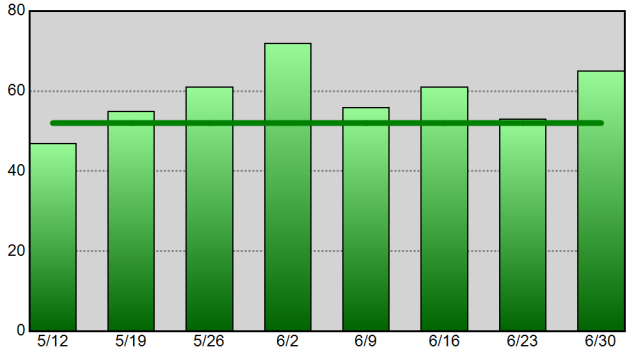

Information summarized for CompStat week ending 06-30-18.
The horizontal line on each chart represents the data set's 52-week weekly average.

Sourced from MNPD ARMS on 7/4/2018 12:57:32 PM. The figures above were sourced from incident reports using Uniform Crime Reporting definitions and reporting guidelines, based on the date when the crime was reported. This report is intended to be a management and planning tool and does not reflect the official UCR counts for the department. Incidents where a location is unknown or unspecified are included in the countywide totals.

West Precinct UCR Incident Charts

METROPOLITAN POLICE DEPARTMENT
of Nashville and Davidson County

Aggregated by precinct (incident location).
Summarized by CompStat week for past eight weeks.

All Part 1 Incidents - 52wk Avg: 69

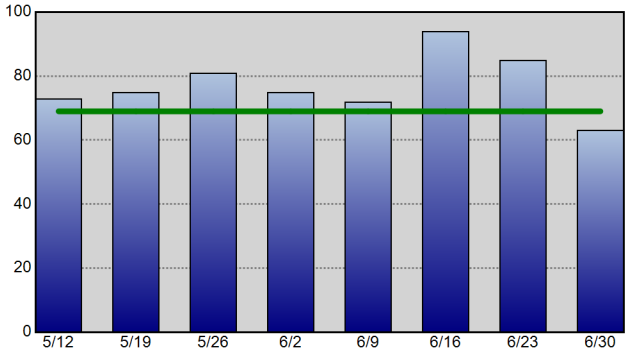

Violent Crime - 52wk Avg: 8

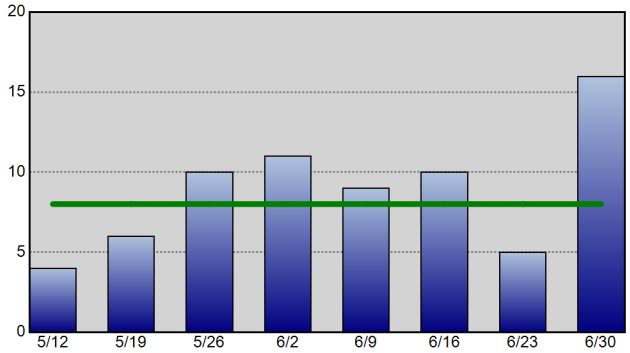

Property Crime - 52wk Avg: 61

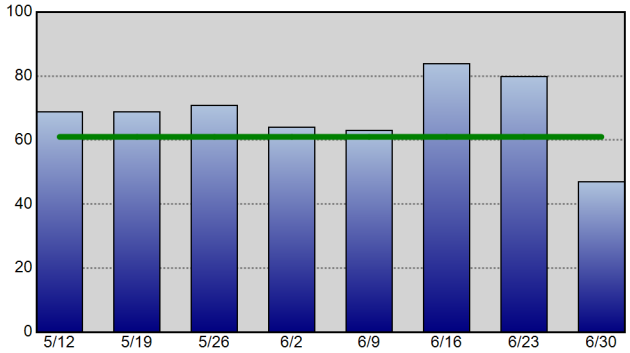

Robbery - 52wk Avg: 1

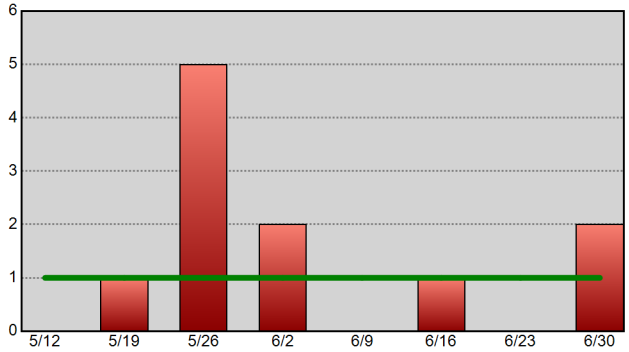

Commercial Burglary - 52wk Avg: 3

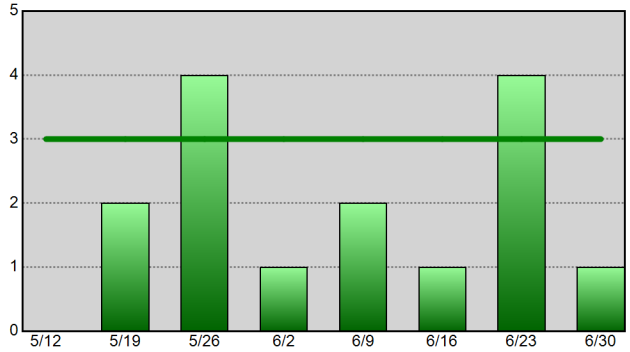

Residential Burglary - 52wk Avg: 6

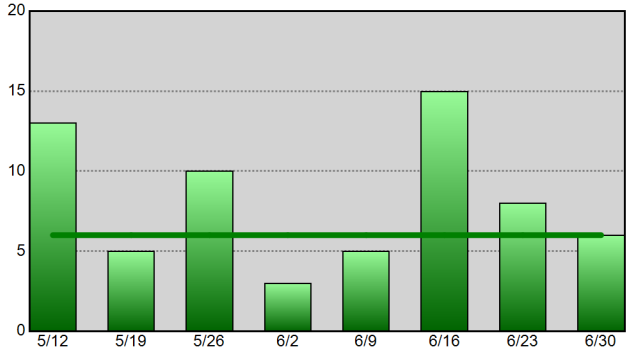

Aggravated Assault - 52wk Avg: 5

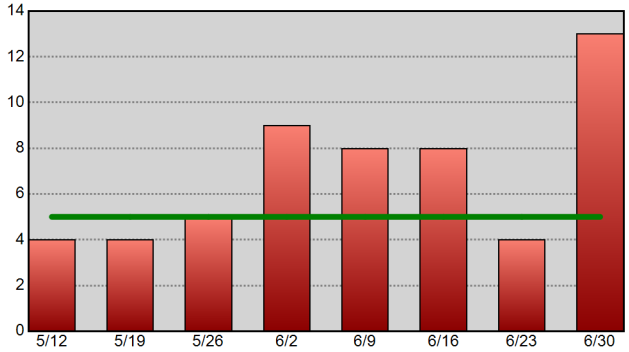

Theft From Vehicle - 52wk Avg: 15

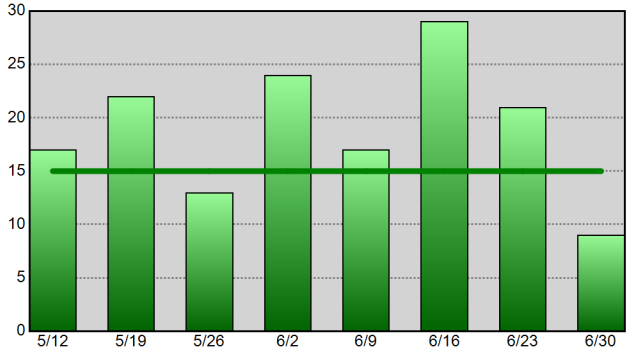

Vehicle Theft - 52wk Avg: 4

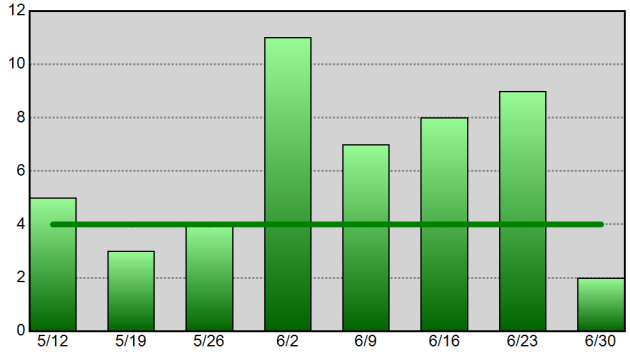

Information summarized for CompStat week ending 06-30-18.
The horizontal line on each chart represents the data set's 52-week weekly average.

Sourced from MNPD ARMS on 7/4/2018 12:57:32 PM. The figures above were sourced from incident reports using Uniform Crime Reporting definitions and reporting guidelines, based on the date when the crime was reported. This report is intended to be a management and planning tool and does not reflect the official UCR counts for the department. Incidents where a location is unknown or unspecified are included in the countywide totals.

East Precinct UCR Incident Charts

Aggregated by precinct (incident location).

Summarized by CompStat week for past eight weeks.

METROPOLITAN POLICE DEPARTMENT

of Nashville and Davidson County

All Part 1 Incidents - 52wk Avg: 72

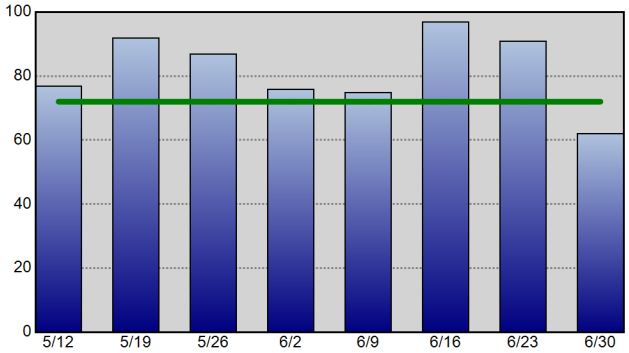

Violent Crime - 52wk Avg: 17

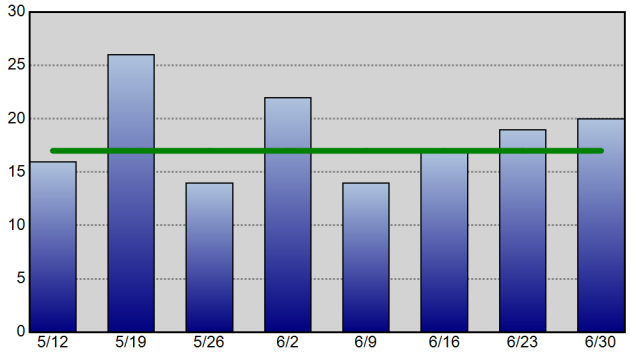

Property Crime - 52wk Avg: 55

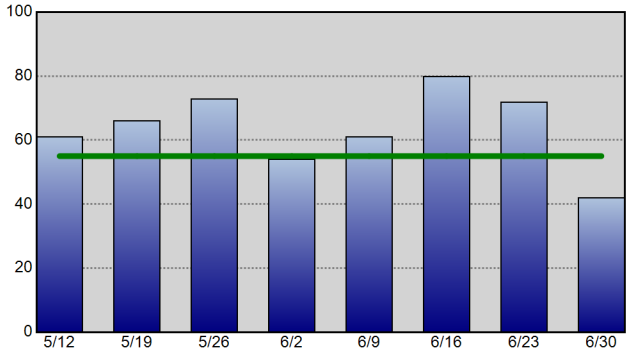

Robbery - 52wk Avg: 3

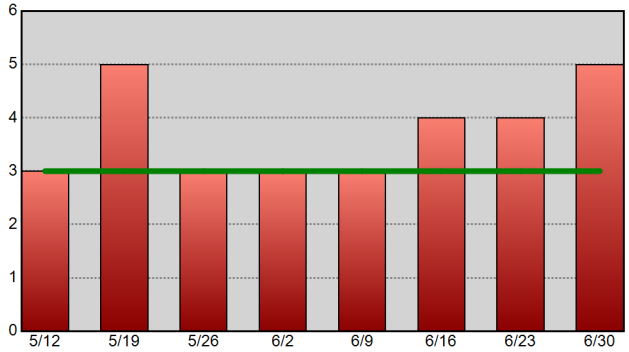

Commercial Burglary - 52wk Avg: 2

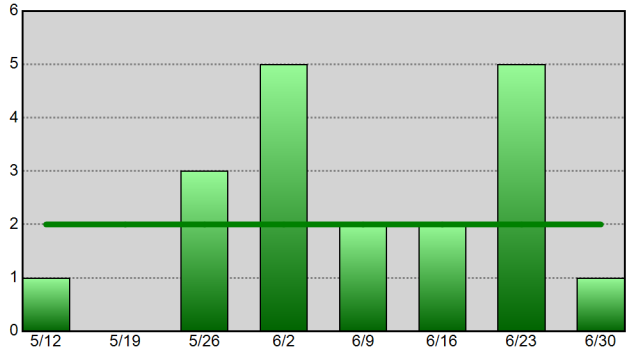

Residential Burglary - 52wk Avg: 7

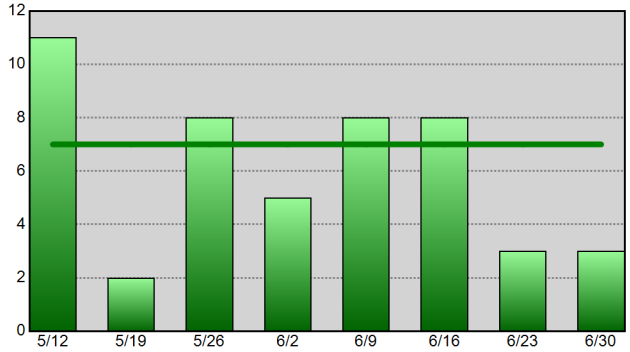

Aggravated Assault - 52wk Avg: 12

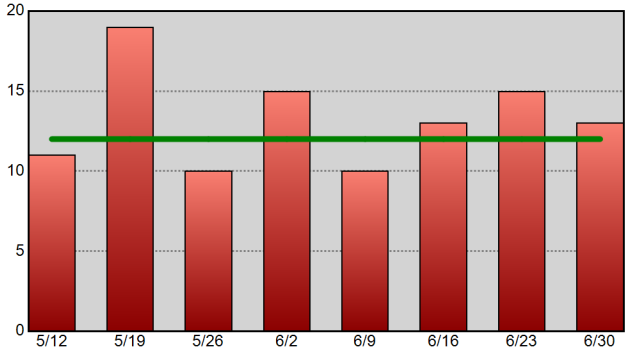

Theft From Vehicle - 52wk Avg: 16

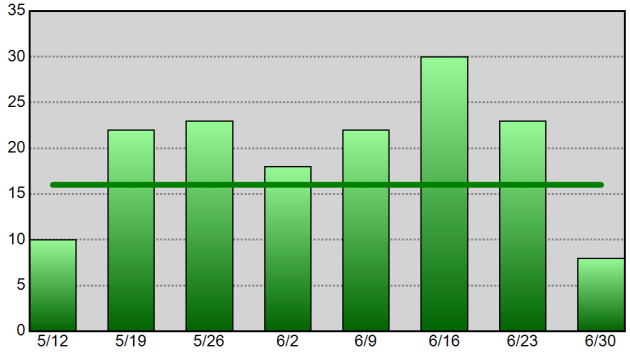

Vehicle Theft - 52wk Avg: 4

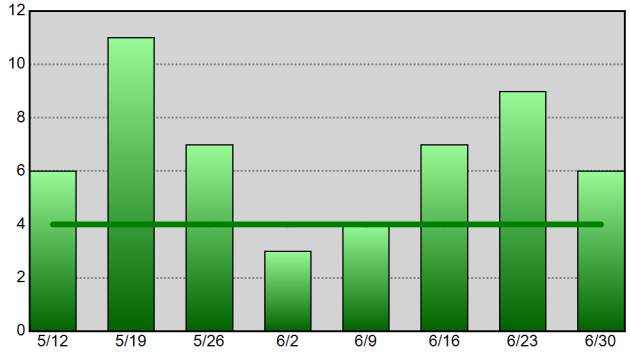

Information summarized for CompStat week ending 06-30-18.
The horizontal line on each chart represents the data set's 52-week weekly average.

Sourced from MNPD ARMS on 7/4/2018 12:57:33 PM. The figures above were sourced from incident reports using Uniform Crime Reporting definitions and reporting guidelines, based on the date when the crime was reported. This report is intended to be a management and planning tool and does not reflect the official UCR counts for the department. Incidents where a location is unknown or unspecified are included in the countywide totals.

South Precinct UCR Incident Charts

Aggregated by precinct (incident location).

Summarized by CompStat week for past eight weeks.

METROPOLITAN POLICE DEPARTMENT

of Nashville and Davidson County

All Part 1 Incidents - 52wk Avg: 117

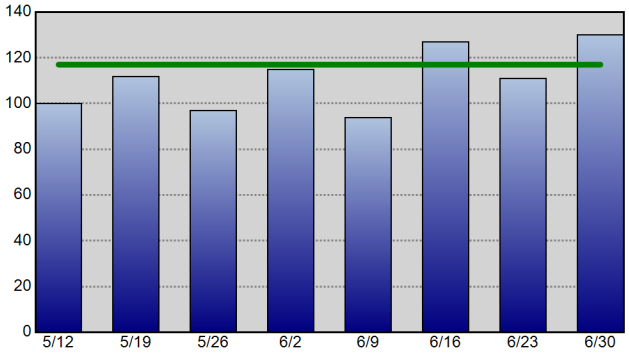

Violent Crime - 52wk Avg: 30

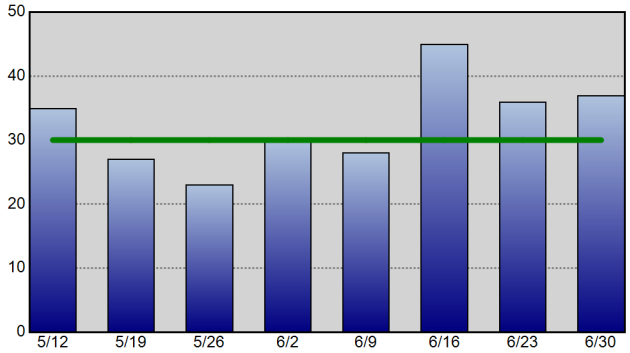

Property Crime - 52wk Avg: 87

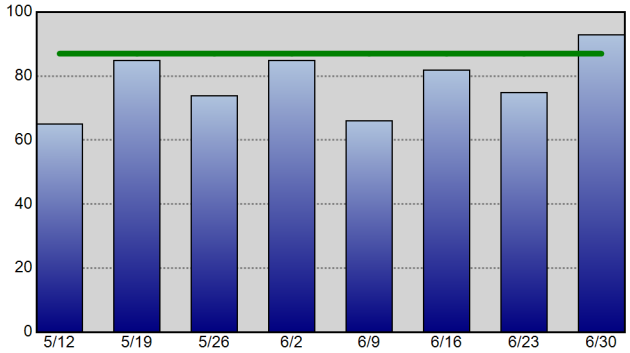

Robbery - 52wk Avg: 9

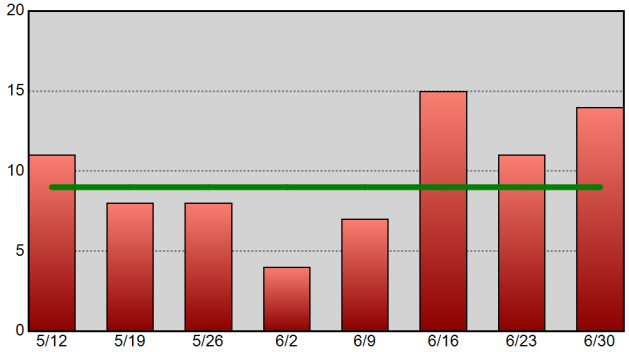

Commercial Burglary - 52wk Avg: 4

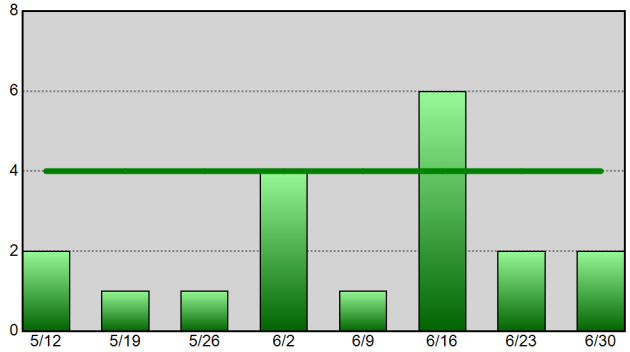

Residential Burglary - 52wk Avg: 10

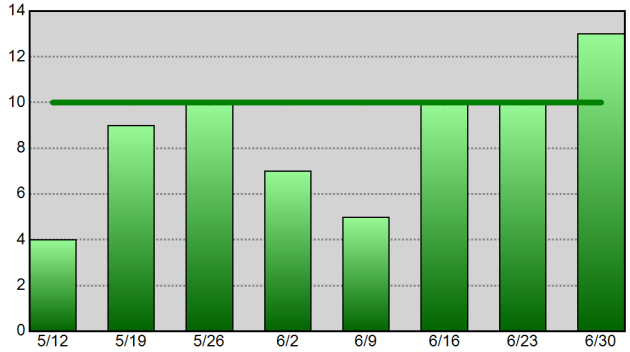

Aggravated Assault - 52wk Avg: 18

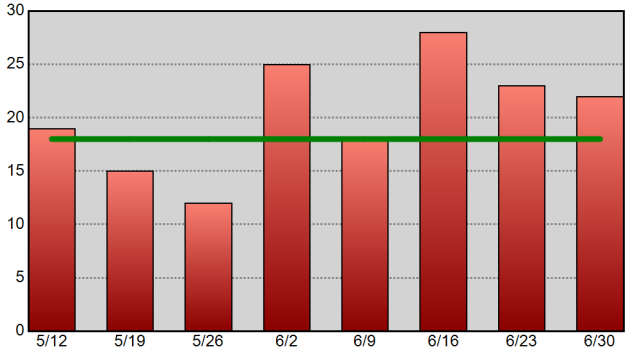

Theft From Vehicle - 52wk Avg: 20

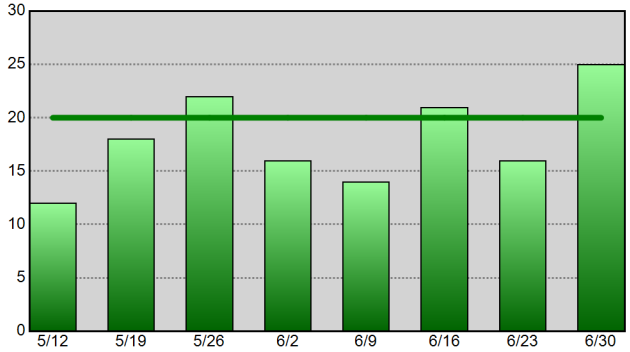

Vehicle Theft - 52wk Avg: 11

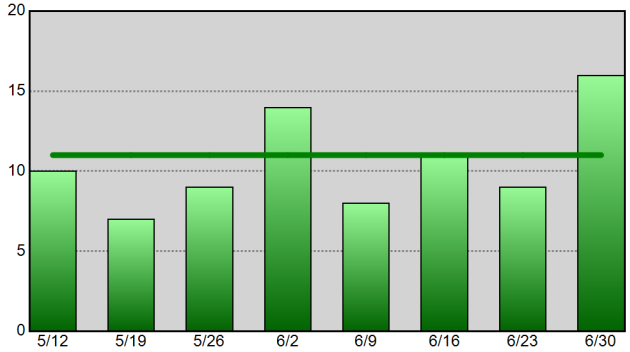

Information summarized for CompStat week ending 06-30-18.
The horizontal line on each chart represents the data set's 52-week weekly average.

Sourced from MNPD ARMS on 7/4/2018 12:57:34 PM. The figures above were sourced from incident reports using Uniform Crime Reporting definitions and reporting guidelines, based on the date when the crime was reported. This report is intended to be a management and planning tool and does not reflect the official UCR counts for the department. Incidents where a location is unknown or unspecified are included in the countywide totals.

Central Precinct UCR Incident Charts

METROPOLITAN POLICE DEPARTMENT
of Nashville and Davidson County

Aggregated by precinct (incident location).
Summarized by CompStat week for past eight weeks.

All Part 1 Incidents - 52wk Avg: 32

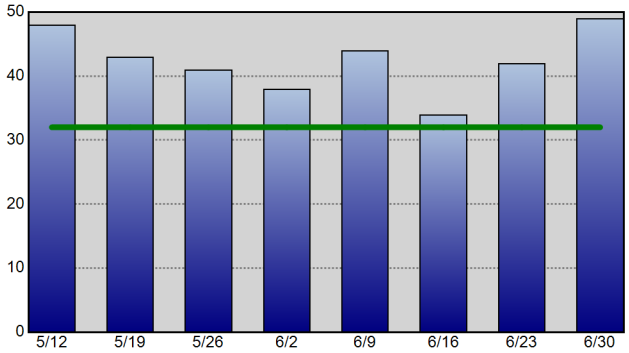

Violent Crime - 52wk Avg: 6

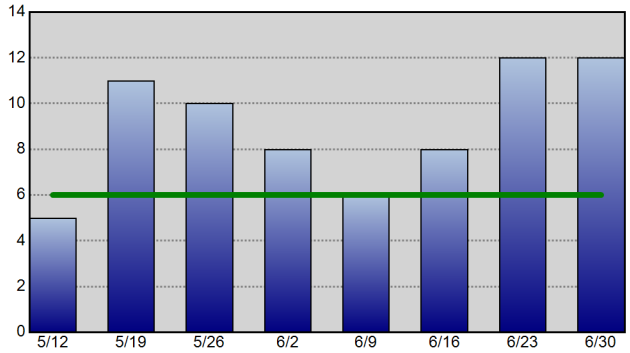

Property Crime - 52wk Avg: 26

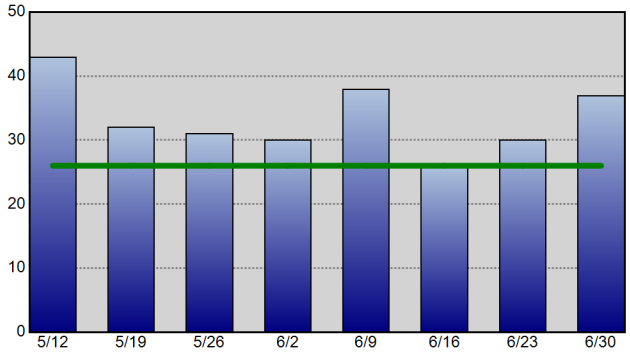

Robbery - 52wk Avg: 1

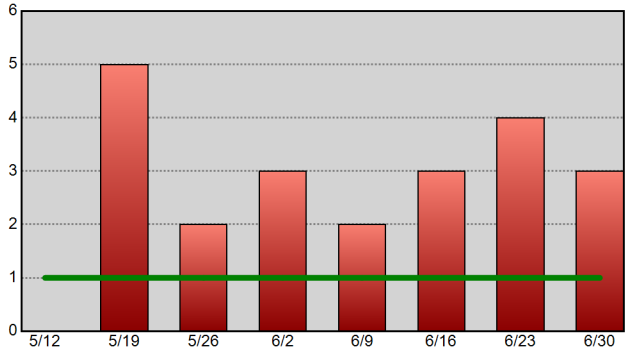

Commercial Burglary - 52wk Avg: 1

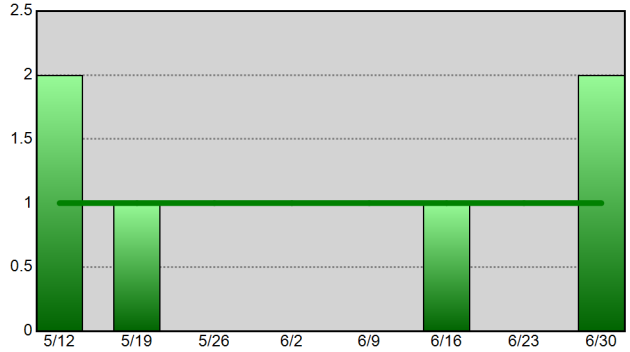

Residential Burglary - 52wk Avg: 0

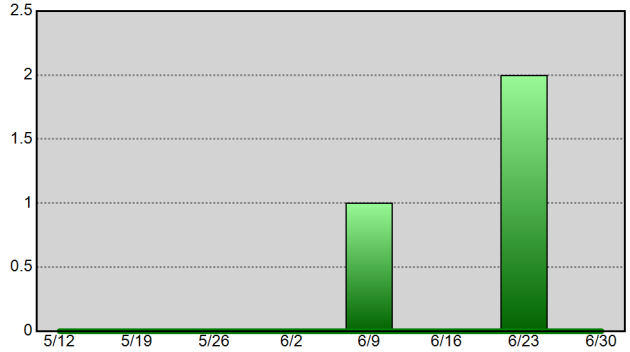

Aggravated Assault - 52wk Avg: 4

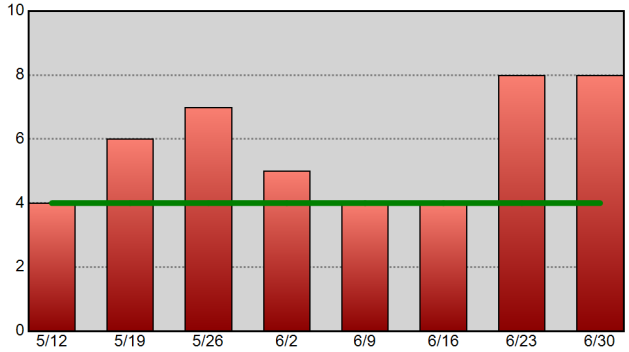

Theft From Vehicle - 52wk Avg: 7

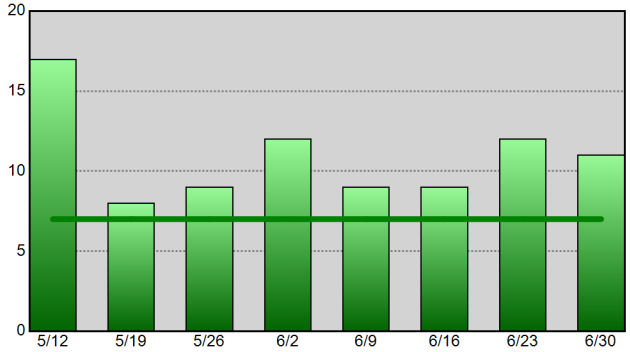

Vehicle Theft - 52wk Avg: 2

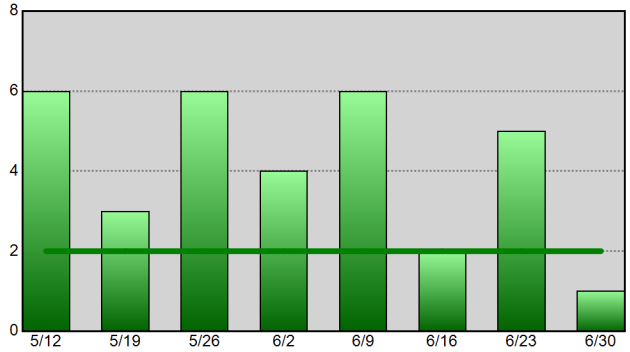

Information summarized for CompStat week ending 06-30-18.
The horizontal line on each chart represents the data set's 52-week weekly average.

Sourced from MNPD ARMS on 7/4/2018 12:57:34 PM. The figures above were sourced from incident reports using Uniform Crime Reporting definitions and reporting guidelines, based on the date when the crime was reported. This report is intended to be a management and planning tool and does not reflect the official UCR counts for the department. Incidents where a location is unknown or unspecified are included in the countywide totals.

Hermitage Precinct UCR Incident Charts

METROPOLITAN POLICE DEPARTMENT
of Nashville and Davidson County

Aggregated by precinct (incident location).
Summarized by CompStat week for past eight weeks.

All Part 1 Incidents - 52wk Avg: 114

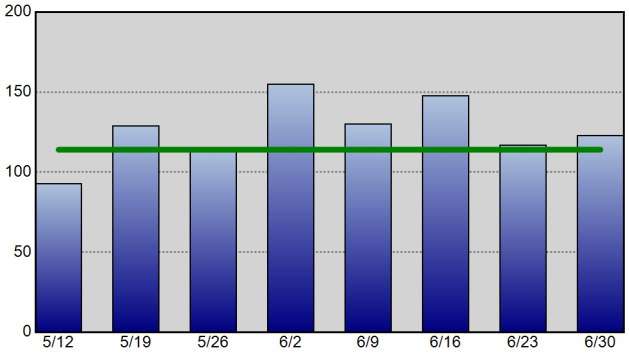

Violent Crime - 52wk Avg: 26

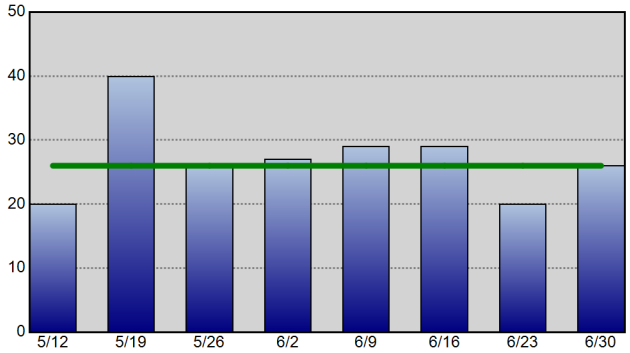

Property Crime - 52wk Avg: 88

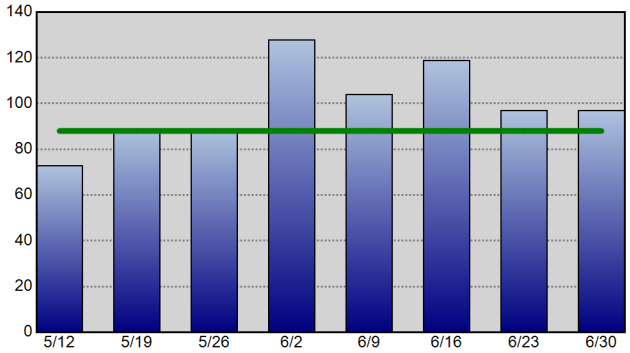

Robbery - 52wk Avg: 7

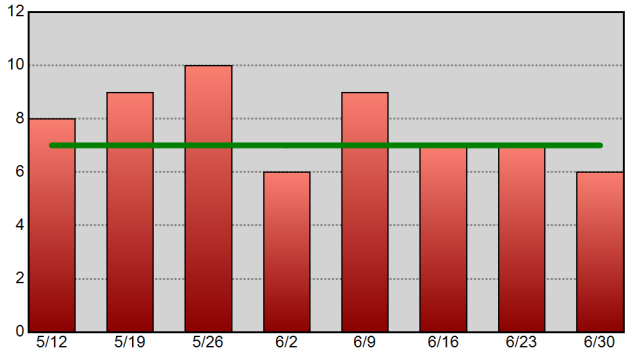

Commercial Burglary - 52wk Avg: 3

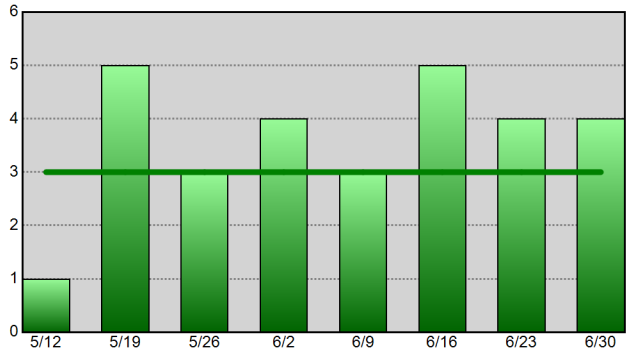

Residential Burglary - 52wk Avg: 9

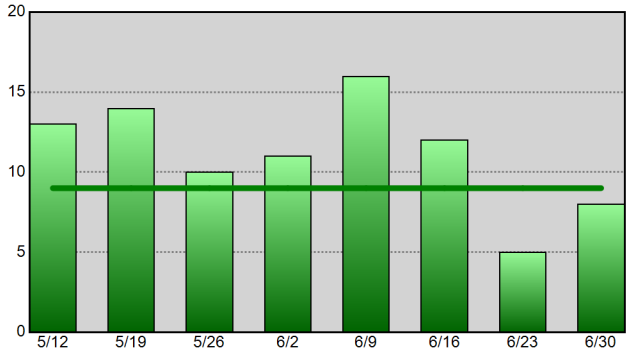

Aggravated Assault - 52wk Avg: 16

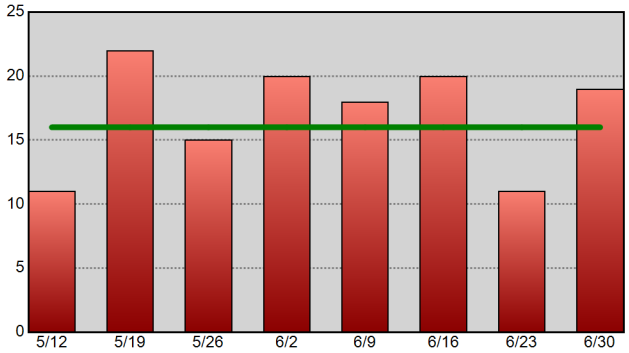

Theft From Vehicle - 52wk Avg: 19

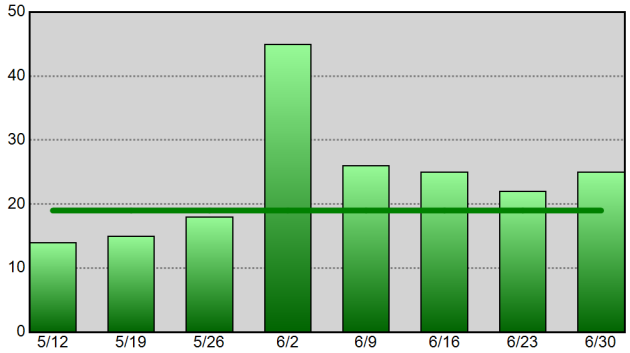

Vehicle Theft - 52wk Avg: 10

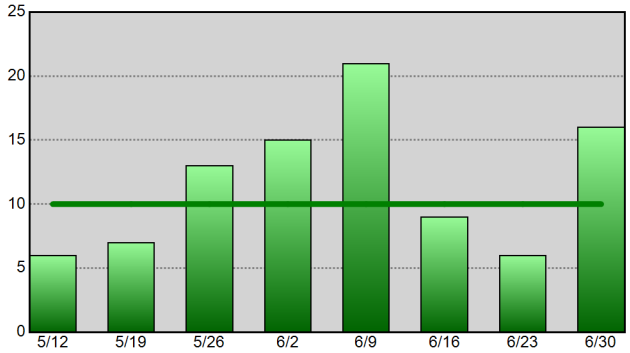

Information summarized for CompStat week ending 06-30-18.
The horizontal line on each chart represents the data set's 52-week weekly average.

Sourced from MNPD ARMS on 7/4/2018 12:57:35 PM. The figures above were sourced from incident reports using Uniform Crime Reporting definitions and reporting guidelines, based on the date when the crime was reported. This report is intended to be a management and planning tool and does not reflect the official UCR counts for the department. Incidents where a location is unknown or unspecified are included in the countywide totals.

North Precinct UCR Incident Charts

METROPOLITAN POLICE DEPARTMENT
of Nashville and Davidson County

Aggregated by precinct (incident location).
Summarized by CompStat week for past eight weeks.

All Part 1 Incidents - 52wk Avg: 87

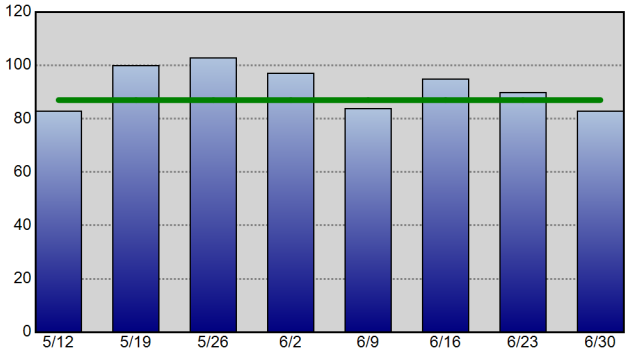

Violent Crime - 52wk Avg: 26

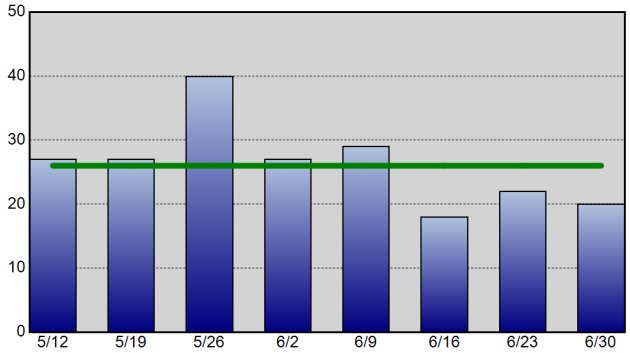

Property Crime - 52wk Avg: 60

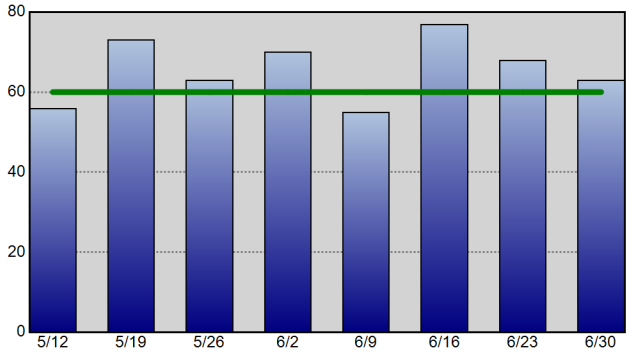

Robbery - 52wk Avg: 5

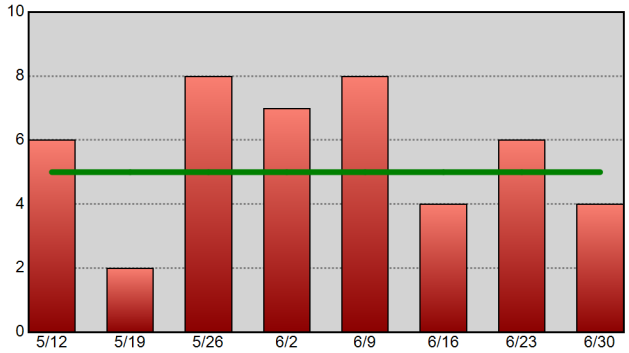

Commercial Burglary - 52wk Avg: 2

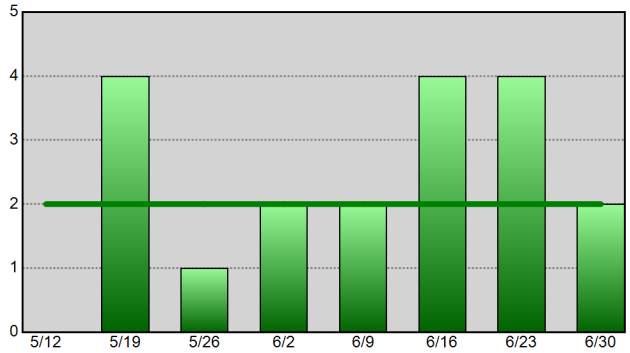

Residential Burglary - 52wk Avg: 7

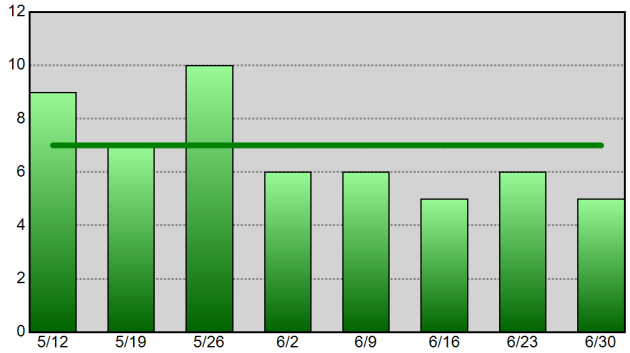

Aggravated Assault - 52wk Avg: 19

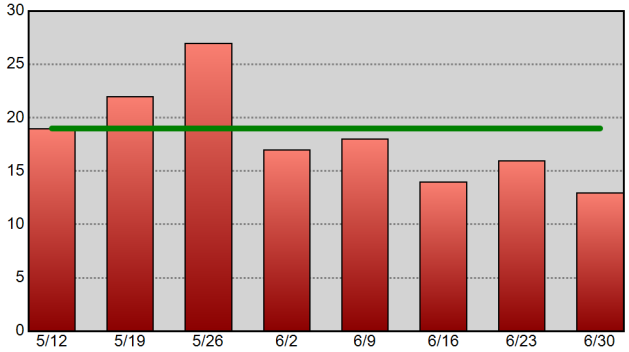

Theft From Vehicle - 52wk Avg: 12

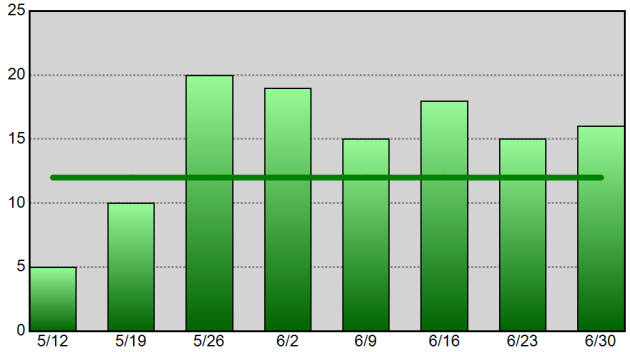

Vehicle Theft - 52wk Avg: 8

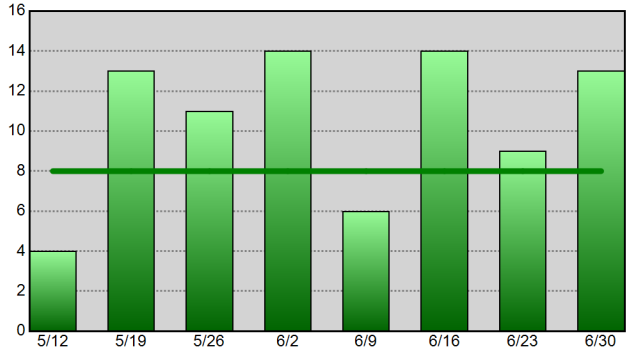

Information summarized for CompStat week ending 06-30-18.
The horizontal line on each chart represents the data set's 52-week weekly average.

Sourced from MNPD ARMS on 7/4/2018 12:57:36 PM. The figures above were sourced from incident reports using Uniform Crime Reporting definitions and reporting guidelines, based on the date when the crime was reported. This report is intended to be a management and planning tool and does not reflect the official UCR counts for the department. Incidents where a location is unknown or unspecified are included in the countywide totals.

Madison Precinct UCR Incident Charts

Aggregated by precinct (incident location).

Summarized by CompStat week for past eight weeks.

METROPOLITAN POLICE DEPARTMENT

of Nashville and Davidson County

All Part 1 Incidents - 52wk Avg: 72

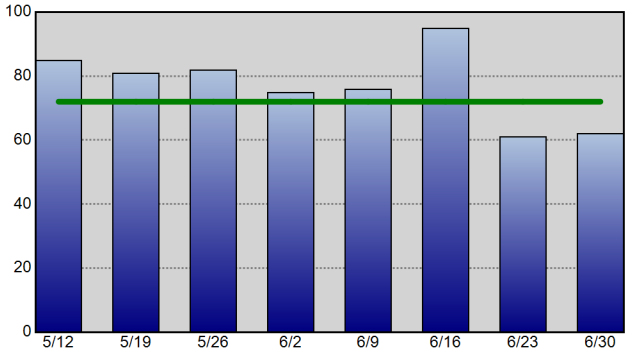

Violent Crime - 52wk Avg: 16

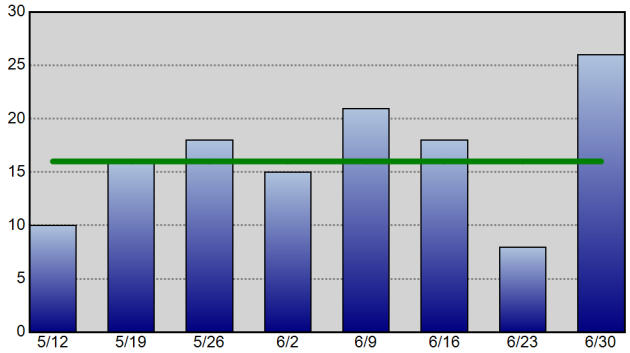

Property Crime - 52wk Avg: 56

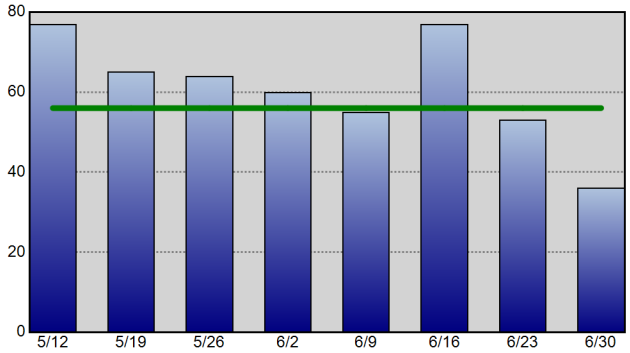

Robbery - 52wk Avg: 3

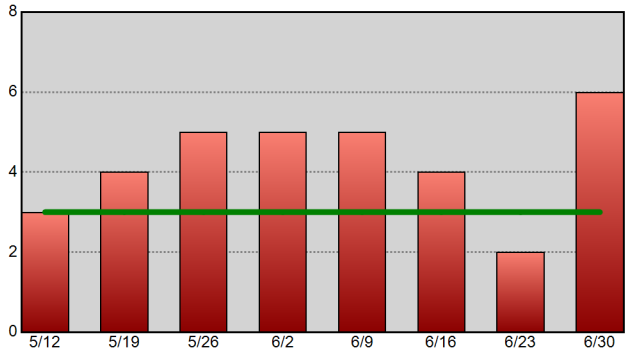

Commercial Burglary - 52wk Avg: 1

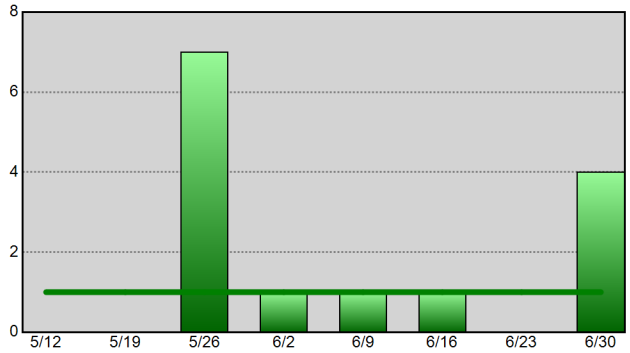

Residential Burglary - 52wk Avg: 4

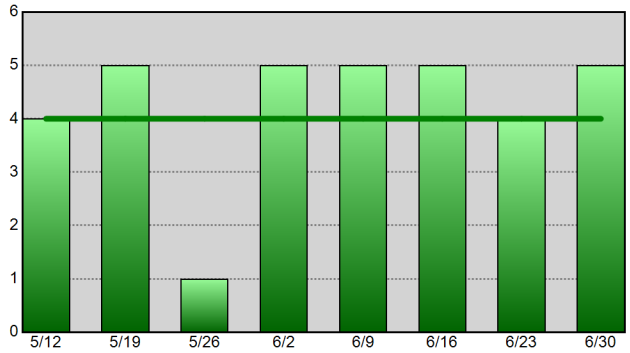

Aggravated Assault - 52wk Avg: 11

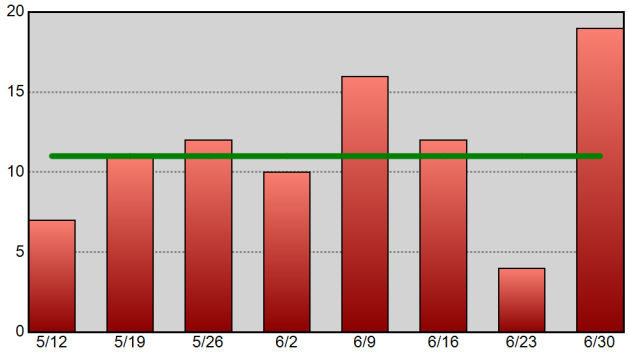

Theft From Vehicle - 52wk Avg: 8

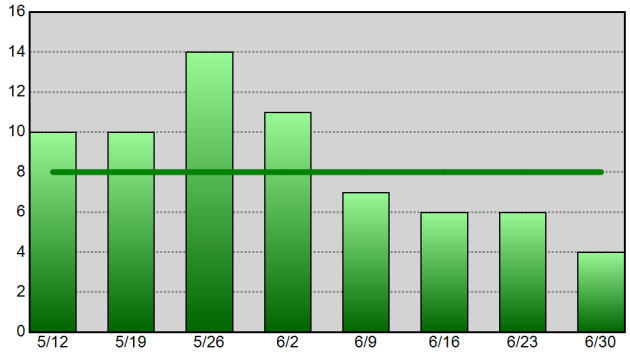

Vehicle Theft - 52wk Avg: 4

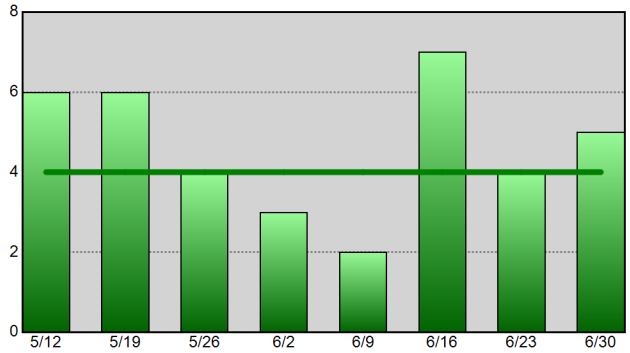

Information summarized for CompStat week ending 06-30-18.
The horizontal line on each chart represents the data set's 52-week weekly average.

Sourced from MNPD ARMS on 7/4/2018 12:57:36 PM. The figures above were sourced from incident reports using Uniform Crime Reporting definitions and reporting guidelines, based on the date when the crime was reported. This report is intended to be a management and planning tool and does not reflect the official UCR counts for the department. Incidents where a location is unknown or unspecified are included in the countywide totals.

Midtown Hills Precinct UCR Incident Charts

METROPOLITAN POLICE DEPARTMENT
of Nashville and Davidson County

Aggregated by precinct (incident location).
Summarized by CompStat week for past eight weeks.

All Part 1 Incidents - 52wk Avg: 81

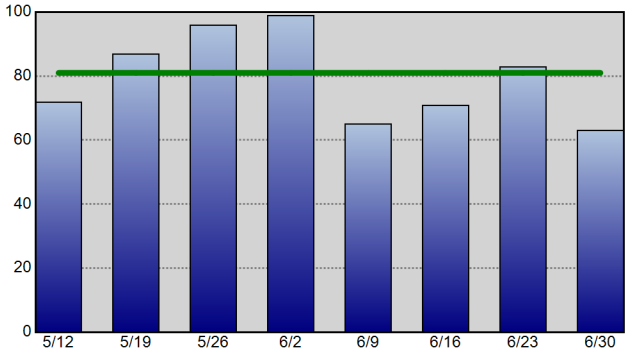

Violent Crime - 52wk Avg: 13

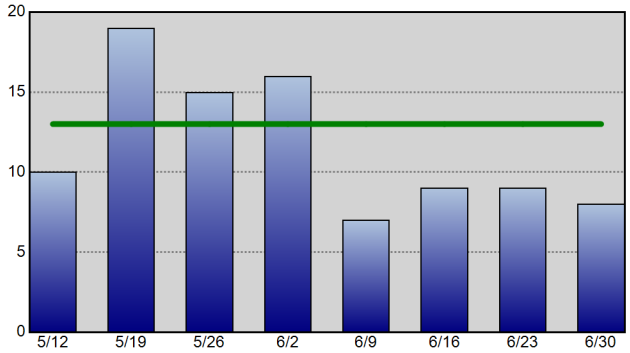

Property Crime - 52wk Avg: 68

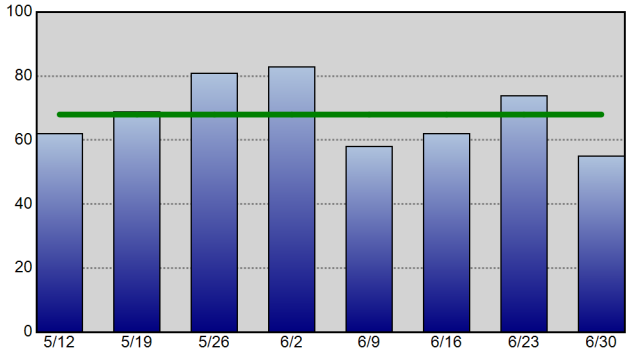

Robbery - 52wk Avg: 3

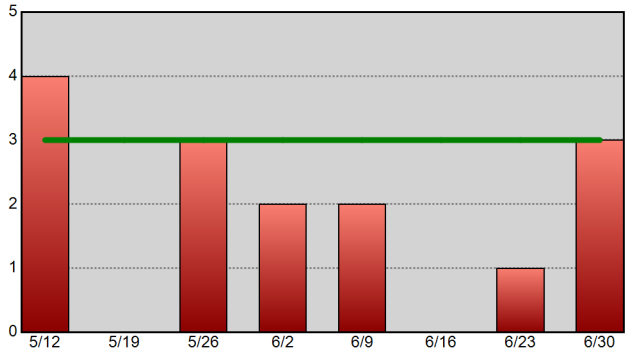

Commercial Burglary - 52wk Avg: 4

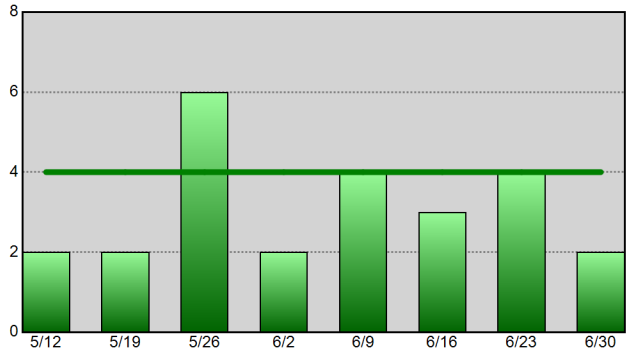

Residential Burglary - 52wk Avg: 6

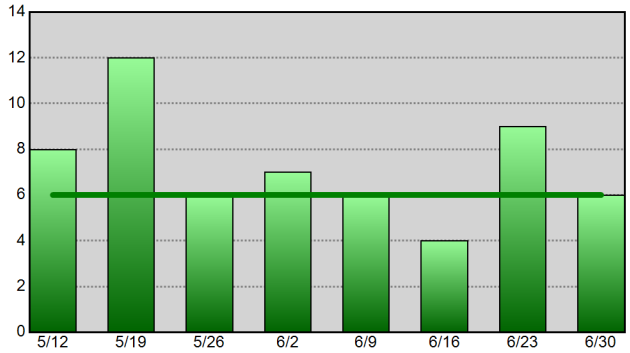

Aggravated Assault - 52wk Avg: 8

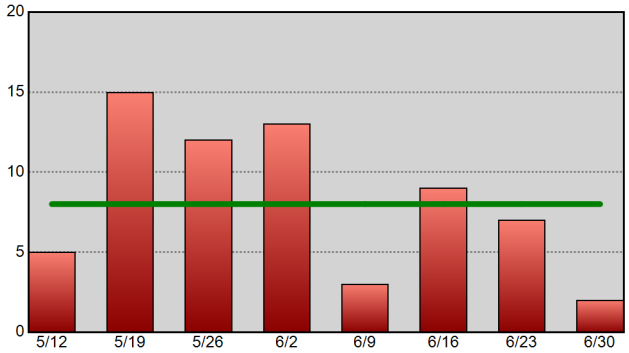

Theft From Vehicle - 52wk Avg: 18

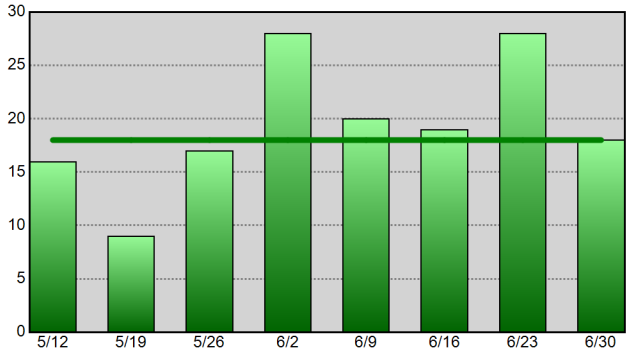

Vehicle Theft - 52wk Avg: 5

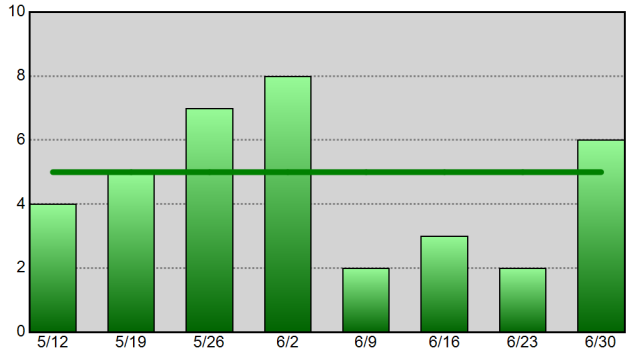

Information summarized for CompStat week ending 06-30-18.
The horizontal line on each chart represents the data set's 52-week weekly average.

Sourced from MNPD ARMS on 7/4/2018 12:57:37 PM. The figures above were sourced from incident reports using Uniform Crime Reporting definitions and reporting guidelines, based on the date when the crime was reported. This report is intended to be a management and planning tool and does not reflect the official UCR counts for the department. Incidents where a location is unknown or unspecified are included in the countywide totals.

UCR Incidents - Annual Totals

Based on date when each incident was reported.

METROPOLITAN POLICE DEPARTMENT

of Nashville and Davidson County

Year End Totals - All Part 1 Incidents (Prior 9 Year Annual Avg: 34,316)

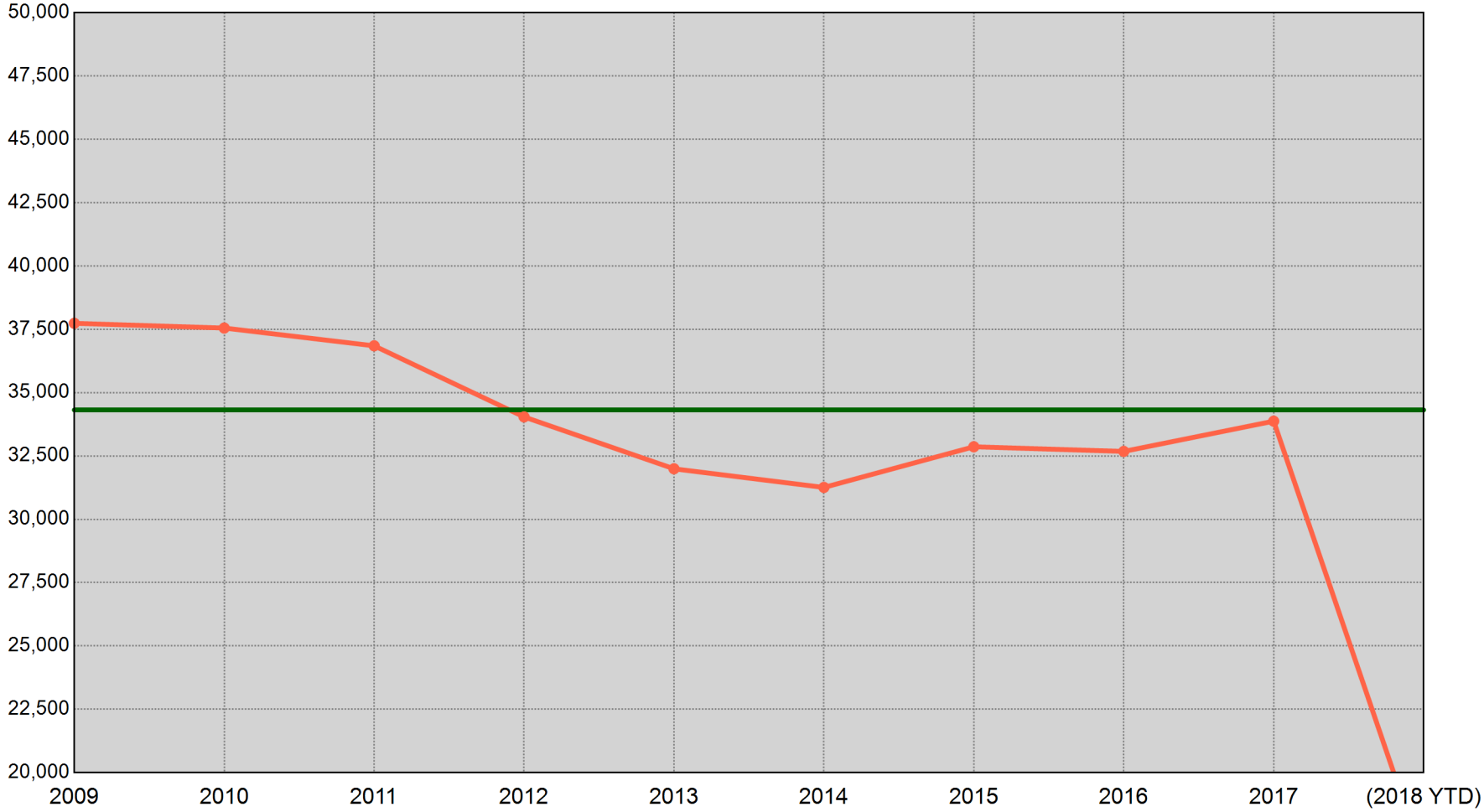

2009	2010	2011	2012	2013	2014	2015	2016	2017	(2018 YTD)
37,737 Incidents	37,550 Incidents	36,848 Incidents	34,042 Incidents	31,993 Incidents	31,257 Incidents	32,863 Incidents	32,679 Incidents	33,873 Incidents	16,541 Incidents

"(2018 YTD)" is a count of UCR incidents reported between 01/01/2018 and 06/30/2018. The green horizontal line represents the average of the nine prior annual totals.

Sourced from MNPD ARMS on 7/4/2018 12:57:38 PM. The figures above were sourced from incident reports using Uniform Crime Reporting definitions and reporting guidelines, based on the date when the crime was reported. This report is intended to be a management and planning tool and does not reflect the official UCR counts for the department. Incidents where a location is unknown or unspecified are included in the countywide totals.

UCR Incidents - YTD Comparisons: All Incidents

METROPOLITAN POLICE DEPARTMENT
of Nashville and Davidson County

Aggregated by precinct (incident location). Based on date when each incident was reported.

		2010 YTD to 2018 YTD	2011 YTD to 2018 YTD	2012 YTD to 2018 YTD	2013 YTD to 2018 YTD	2014 YTD to 2018 YTD	2015 YTD to 2018 YTD	2016 YTD to 2018 YTD	2017 YTD to 2018 YTD	8 YTD Avg to 2018 YTD	5 YTD Avg to 2018 YTD
West	Prior YTD	1,993	1,831	1,834	2,127	1,719	1,671	1,737	1,881	1,849	1,827
	YTD	1,849	1,849	1,849	1,849	1,849	1,849	1,849	1,849	1,849	1,849
	% Change	-7.2%	1.0%	0.8%	-13.1%	7.6%	10.7%	6.4%	-1.7%	0.0%	1.2%
East	Prior YTD	2,221	2,471	2,220	1,916	1,648	1,782	1,795	1,823	1,984	1,792
	YTD	1,811	1,811	1,811	1,811	1,811	1,811	1,811	1,811	1,811	1,811
	% Change	-18.5%	-26.7%	-18.4%	-5.5%	9.9%	1.6%	0.9%	-0.7%	-8.7%	1.1%
South	Prior YTD	3,154	3,356	2,835	2,921	2,825	2,859	3,098	2,874	2,990	2,915
	YTD	2,938	2,938	2,938	2,938	2,938	2,938	2,938	2,938	2,938	2,938
	% Change	-6.8%	-12.5%	3.6%	0.6%	4.0%	2.8%	-5.2%	2.2%	-1.7%	0.8%
Central	Prior YTD	725	815	839	669	638	662	689	875	739	706
	YTD	824	824	824	824	824	824	824	824	824	824
	% Change	13.7%	1.1%	-1.8%	23.2%	29.2%	24.5%	19.6%	-5.8%	11.5%	16.7%
Hermitage	Prior YTD	3,154	2,977	2,995	2,993	2,770	2,682	2,966	2,978	2,939	2,877
	YTD	2,943	2,943	2,943	2,943	2,943	2,943	2,943	2,943	2,943	2,943
	% Change	-6.7%	-1.1%	-1.7%	-1.7%	6.2%	9.7%	-0.8%	-1.2%	0.1%	2.3%
North	Prior YTD	1,987	2,010	1,958	1,952	1,828	1,840	1,973	2,186	1,966	1,955
	YTD	2,233	2,233	2,233	2,233	2,233	2,233	2,233	2,233	2,233	2,233
	% Change	12.4%	11.1%	14.0%	14.4%	22.2%	21.4%	13.2%	2.2%	13.6%	14.2%
Madison	Prior YTD	2,066	1,893	2,047	1,663	1,646	1,833	1,852	1,975	1,871	1,793
	YTD	1,874	1,874	1,874	1,874	1,874	1,874	1,874	1,874	1,874	1,874
	% Change	-9.3%	-1.0%	-8.5%	12.7%	13.9%	2.2%	1.2%	-5.1%	0.2%	4.5%
Midtown Hills	Prior YTD	2,288	2,243	1,977	1,948	1,799	1,660	1,750	1,940	1,950	1,819
	YTD	2,064	2,064	2,064	2,064	2,064	2,064	2,064	2,064	2,064	2,064
	% Change	-9.8%	-8.0%	4.4%	6.0%	14.7%	24.3%	17.9%	6.4%	5.8%	13.5%
Not Validated	Prior YTD	22	1	2	1	0	5	1	0	4	1
	YTD	5	5	5	5	5	5	5	5	5	5
	% Change	-77.3%	400.0%	150.0%	400.0%	-	0.0%	400.0%	-	25.0%	400.0%
County	Prior YTD	17,610	17,597	16,707	16,190	14,873	14,994	15,861	16,532	16,295	15,690
	YTD	16,541	16,541	16,541	16,541	16,541	16,541	16,541	16,541	16,541	16,541
	% Change	-6.1%	-6.0%	-1.0%	2.2%	11.2%	10.3%	4.3%	0.1%	1.5%	5.4%

Information summarized for CompStat week ending 06/30/2018.

Sourced from MNPD ARMS on 7/4/2018 12:57:38 PM. The figures above were sourced from incident reports using Uniform Crime Reporting definitions and reporting guidelines, based on the date when the crime was reported. This report is intended to be a management and planning tool and does not reflect the official UCR counts for the department. Incidents where a location is unknown or unspecified are included in the countywide totals. 'Unknown' refers to records in which the address is listed as 'Unknown' on the incident report. 'Not Validated' refers to records that were entered in with an invalid addresses.

County UCR Incidents - YTD Comparison Charts

Aggregated by precinct (incident location). Based on date when each incident was reported.

METROPOLITAN POLICE DEPARTMENT
of Nashville and Davidson County

All Part 1 Incidents - Annual YTD Avg: 16,522 (Bar Chart)

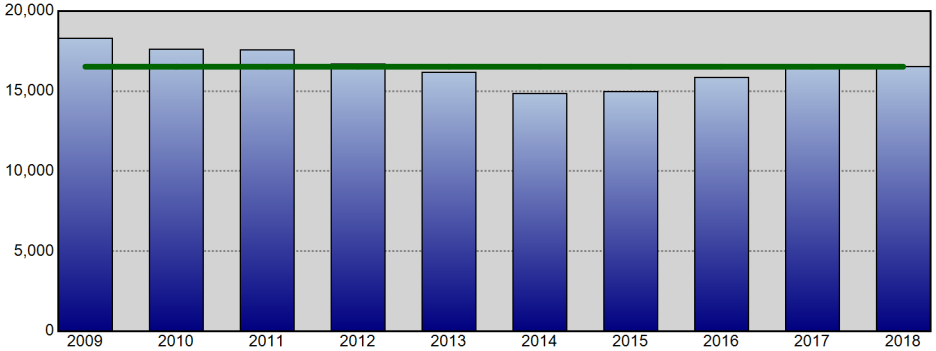

All Part 1 Incidents - Annual YTD Avg: 16,522 (Line Chart)

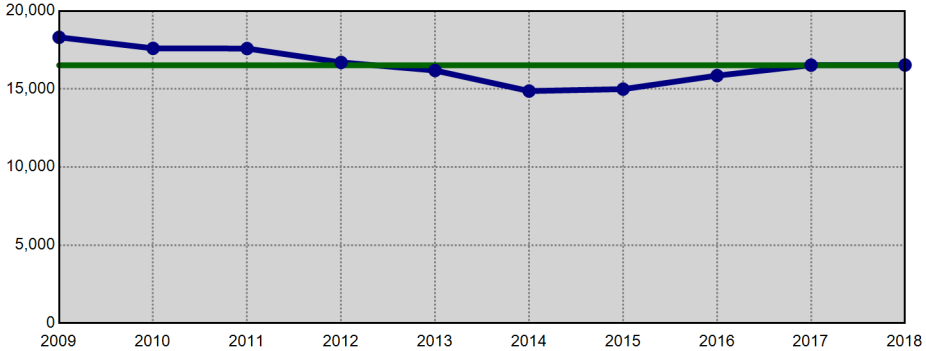

Violent Crime - Annual YTD Avg: 3,625 (Bar Chart)

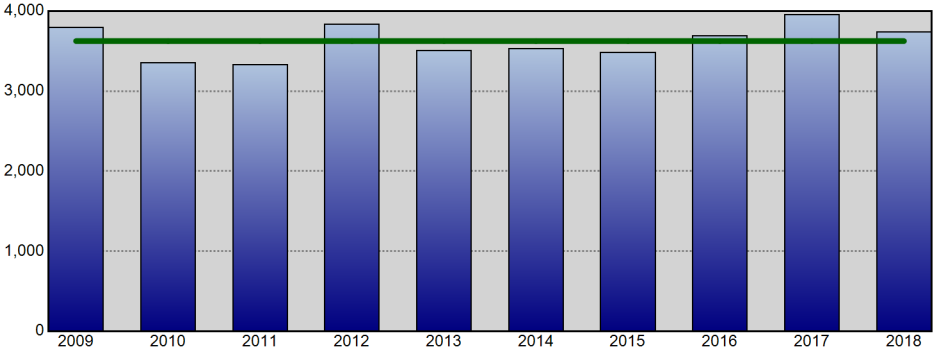

Violent Crime - Annual YTD Avg: 3,625 (Line Chart)

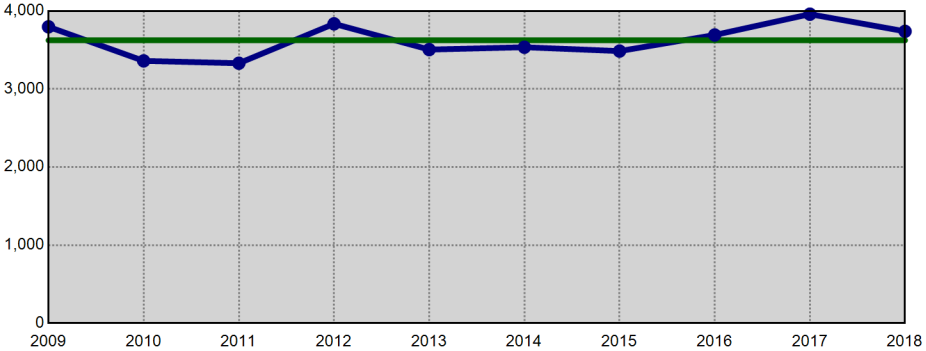

Property Crime - Annual YTD Avg: 12,897 (Bar Chart)

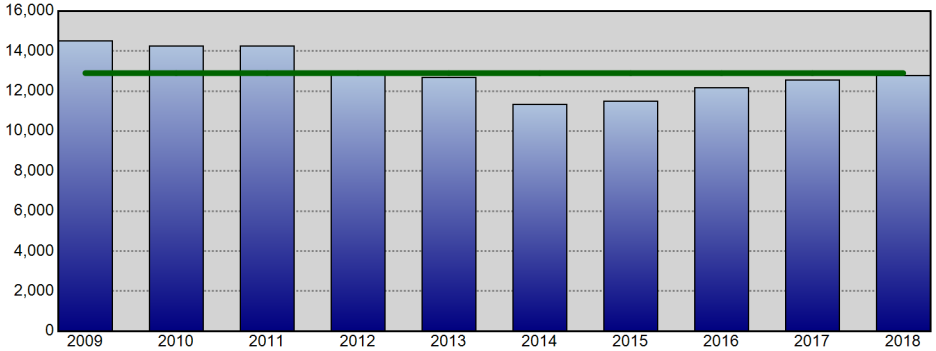

Property Crime - Annual YTD Avg: 12,897 (Line Chart)

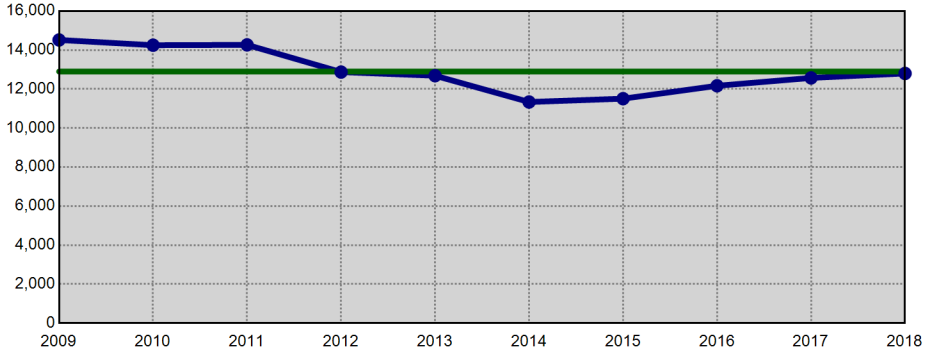

Information summarized for CompStat week ending 06/30/2018. The horizontal line on each chart represents the average of the prior 9 YTD offense totals.

Sourced from MNPD ARMS on 7/4/2018 12:57:38 PM. The figures above were sourced from incident reports using Uniform Crime Reporting definitions and reporting guidelines, based on the date when the crime was reported. This report is intended to be a management and planning tool and does not reflect the official UCR counts for the department. Incidents where a location is unknown or unspecified are included in the countywide totals.

West Precinct UCR Incidents - YTD Comparisons

Aggregated by precinct (incident location). Based on date when each incident was reported.

METROPOLITAN POLICE DEPARTMENT
of Nashville and Davidson County

All Part 1 Incidents - Annual YTD Avg: 1,853 (Bar Chart)

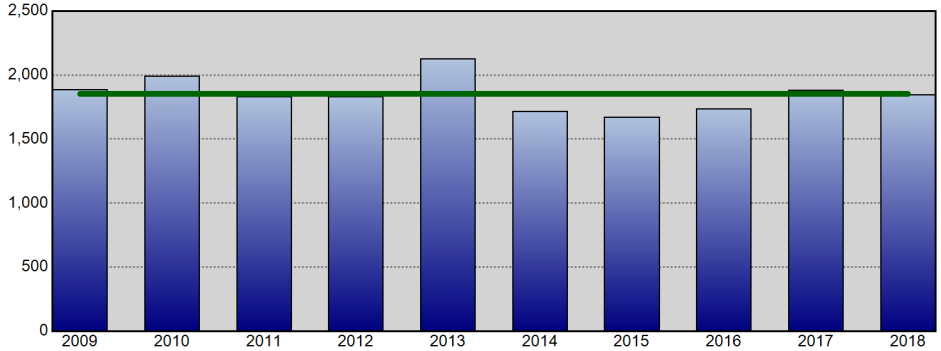

All Part 1 Incidents - Annual YTD Avg: 1,853 (Line Chart)

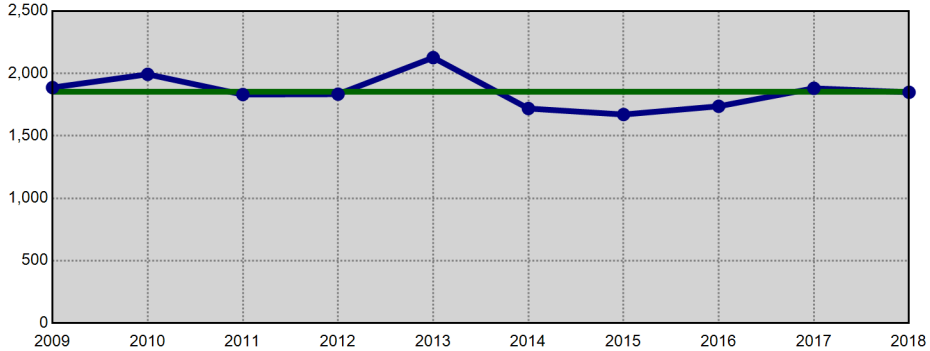

Violent Crime - Annual YTD Avg: 235 (Bar Chart)

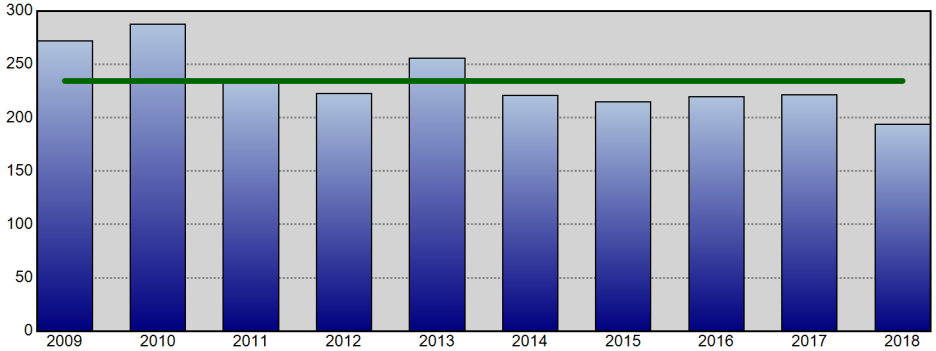

Violent Crime - Annual YTD Avg: 235 (Line Chart)

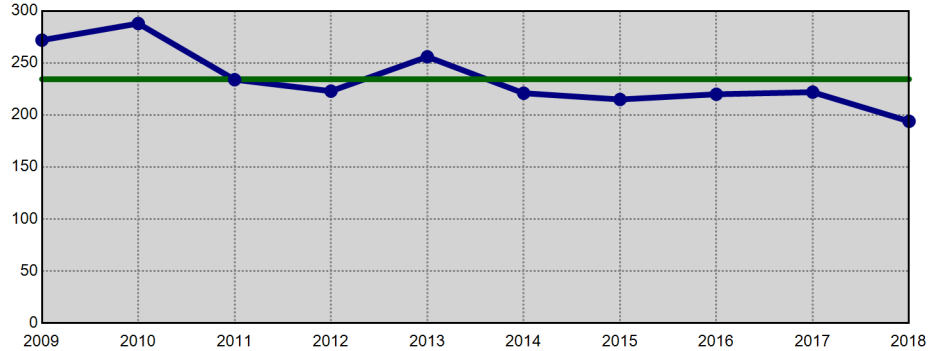

Property Crime - Annual YTD Avg: 1,618 (Bar Chart)

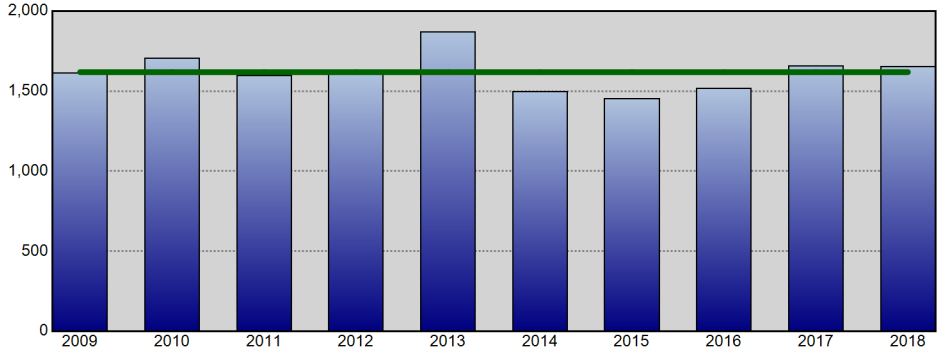

Property Crime - Annual YTD Avg: 1,618 (Line Chart)

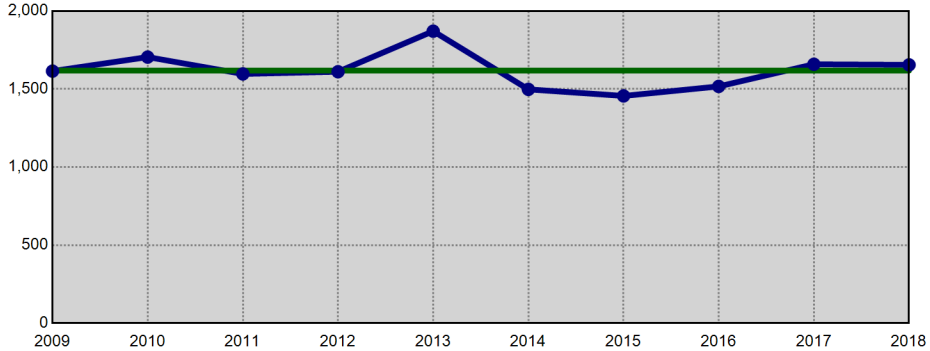

Information summarized for CompStat week ending 06/30/2018. The horizontal line on each chart represents the average of the prior 9 YTD offense totals.

Sourced from MNPD ARMS on 7/4/2018 12:57:39 PM. The figures above were sourced from incident reports using Uniform Crime Reporting definitions and reporting guidelines, based on the date when the crime was reported. This report is intended to be a management and planning tool and does not reflect the official UCR counts for the department. Incidents where a location is unknown or unspecified are included in the countywide totals.

East Precinct UCR Incidents - YTD Comparisons

Aggregated by precinct (incident location). Based on date when each incident was reported.

METROPOLITAN POLICE DEPARTMENT
of Nashville and Davidson County

All Part 1 Incidents - Annual YTD Avg: 2,000 (Bar Chart)

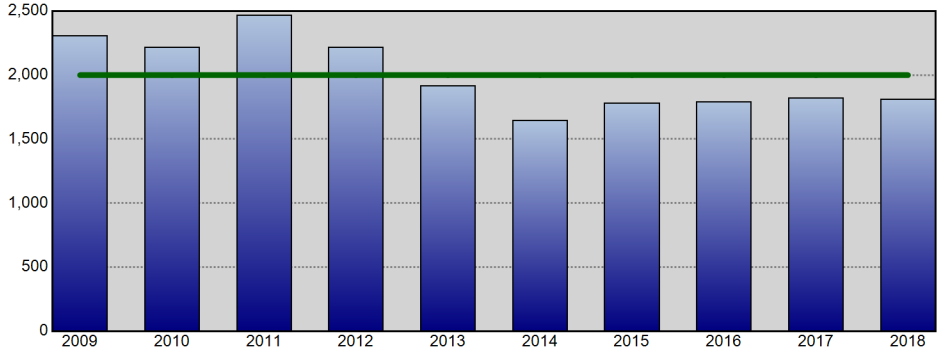

All Part 1 Incidents - Annual YTD Avg: 2,000 (Line Chart)

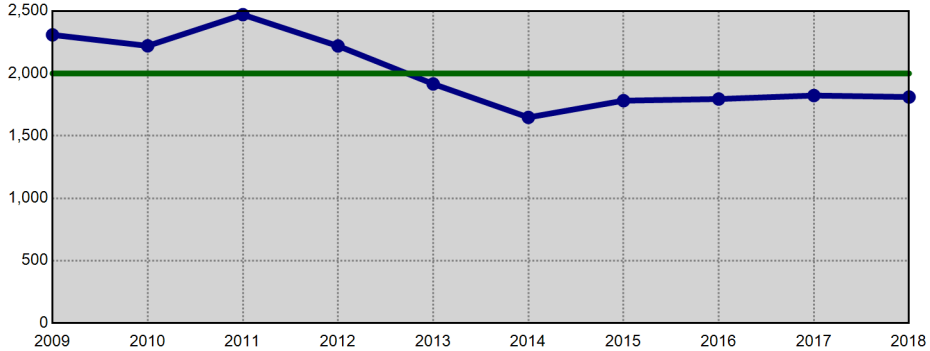

Violent Crime - Annual YTD Avg: 557 (Bar Chart)

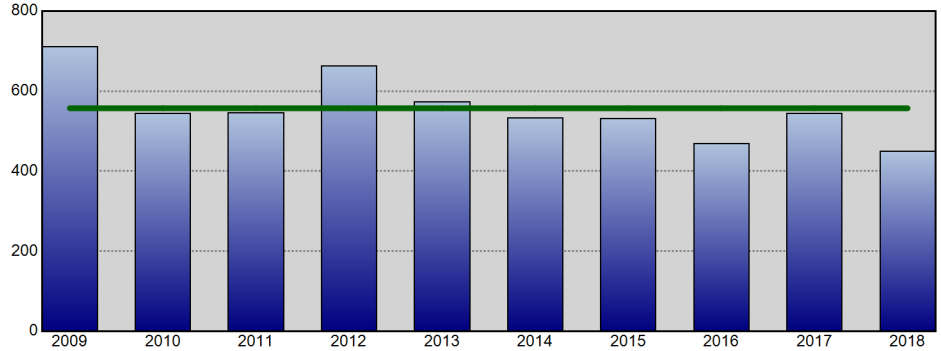

Violent Crime - Annual YTD Avg: 557 (Line Chart)

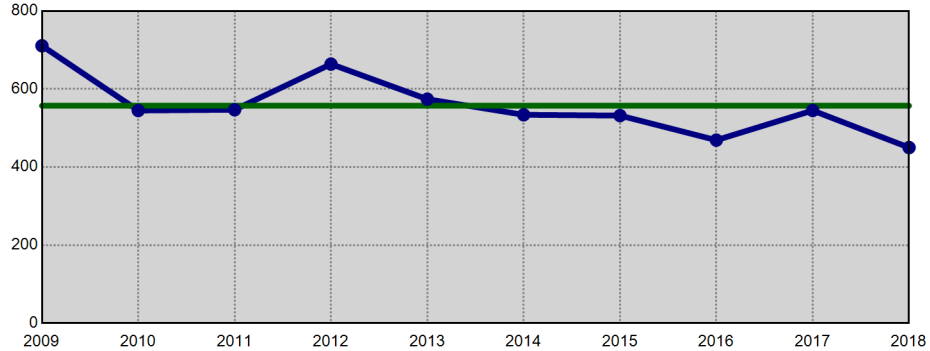

Property Crime - Annual YTD Avg: 1,443 (Bar Chart)

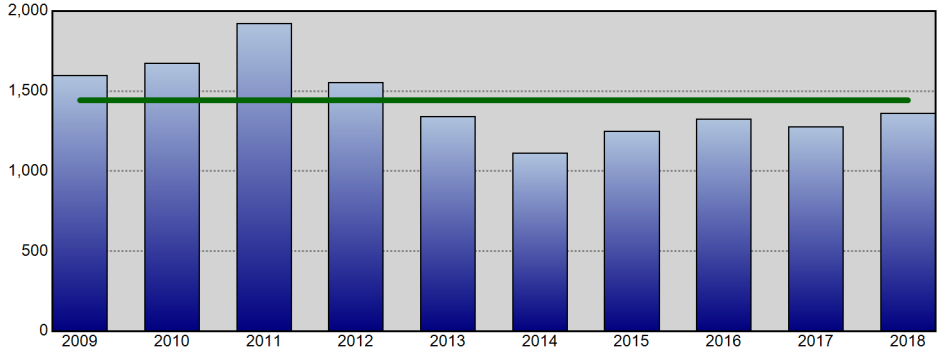

Property Crime - Annual YTD Avg: 1,443 (Line Chart)

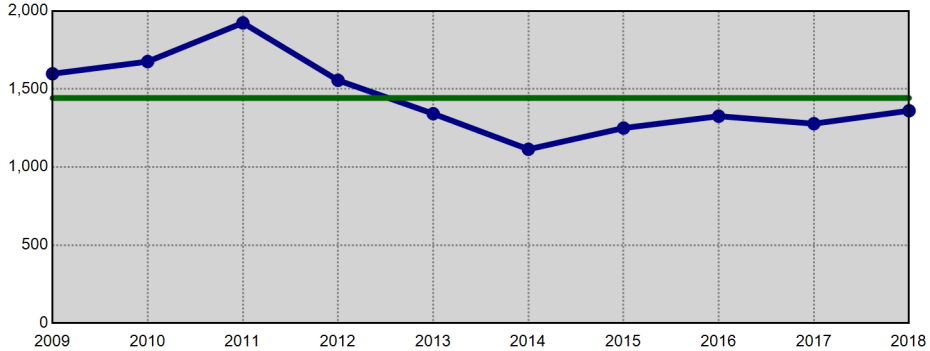

Information summarized for CompStat week ending 06/30/2018. The horizontal line on each chart represents the average of the prior 9 YTD offense totals.

Sourced from MNPD ARMS on 7/4/2018 12:57:40 PM. The figures above were sourced from incident reports using Uniform Crime Reporting definitions and reporting guidelines, based on the date when the crime was reported. This report is intended to be a management and planning tool and does not reflect the official UCR counts for the department. Incidents where a location is unknown or unspecified are included in the countywide totals.

South Precinct UCR Incidents - YTD Comparisons

Aggregated by precinct (incident location). Based on date when each incident was reported.

METROPOLITAN POLICE DEPARTMENT
of Nashville and Davidson County

All Part 1 Incidents - Annual YTD Avg: 3,020 (Bar Chart)

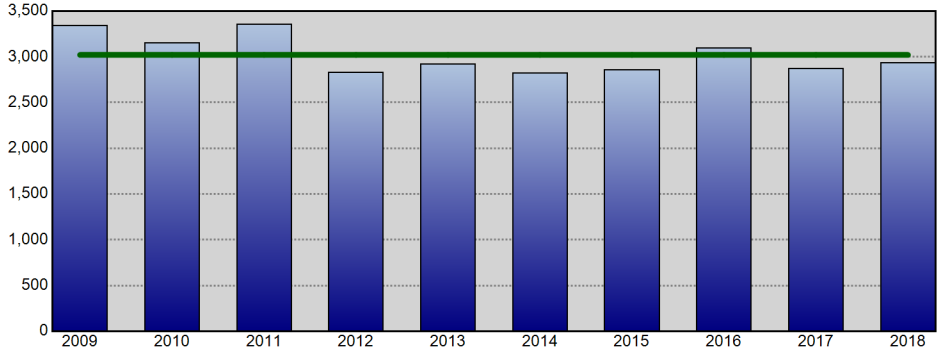

All Part 1 Incidents - Annual YTD Avg: 3,020 (Line Chart)

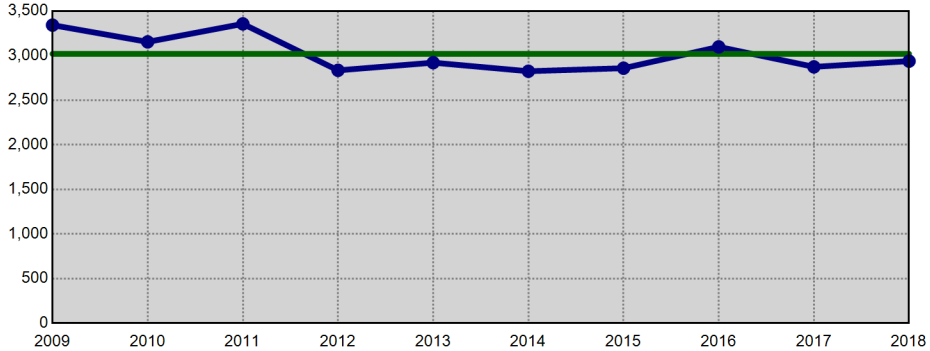

Violent Crime - Annual YTD Avg: 689 (Bar Chart)

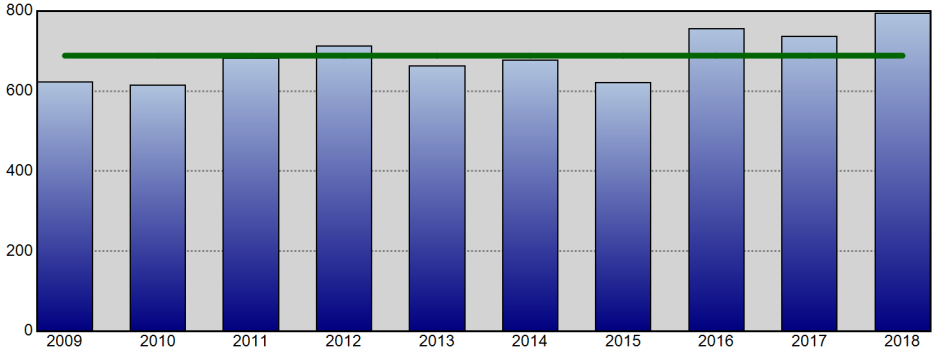

Violent Crime - Annual YTD Avg: 689 (Line Chart)

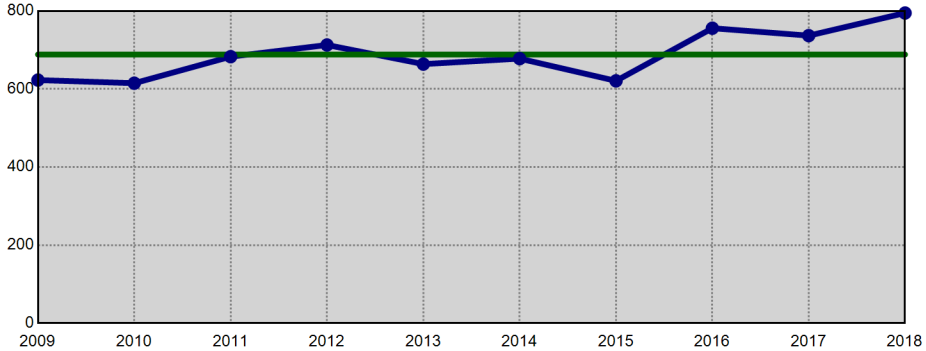

Property Crime - Annual YTD Avg: 2,332 (Bar Chart)

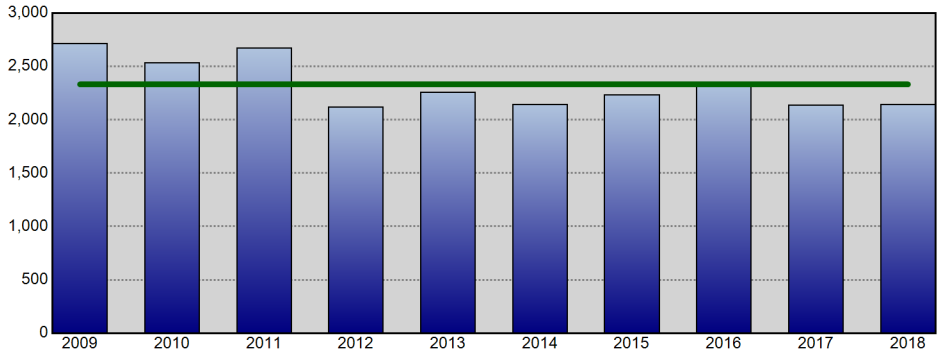

Property Crime - Annual YTD Avg: 2,332 (Line Chart)

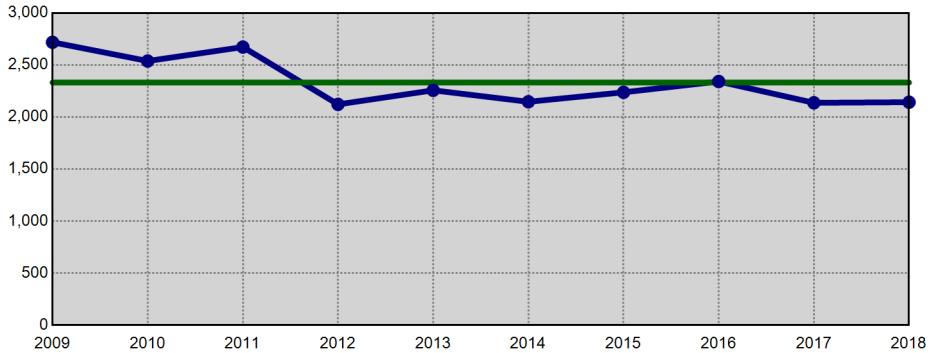

Information summarized for CompStat week ending 06/30/2018. The horizontal line on each chart represents the average of the prior 9 YTD offense totals.

Sourced from MNPD ARMS on 7/4/2018 12:57:40 PM. The figures above were sourced from incident reports using Uniform Crime Reporting definitions and reporting guidelines, based on the date when the crime was reported. This report is intended to be a management and planning tool and does not reflect the official UCR counts for the department. Incidents where a location is unknown or unspecified are included in the countywide totals.

Central Precinct UCR Incidents - YTD Comparisons

METROPOLITAN POLICE DEPARTMENT
of Nashville and Davidson County

Aggregated by precinct (incident location). Based on date when each incident was reported.

All Part 1 Incidents - Annual YTD Avg: 763 (Bar Chart)

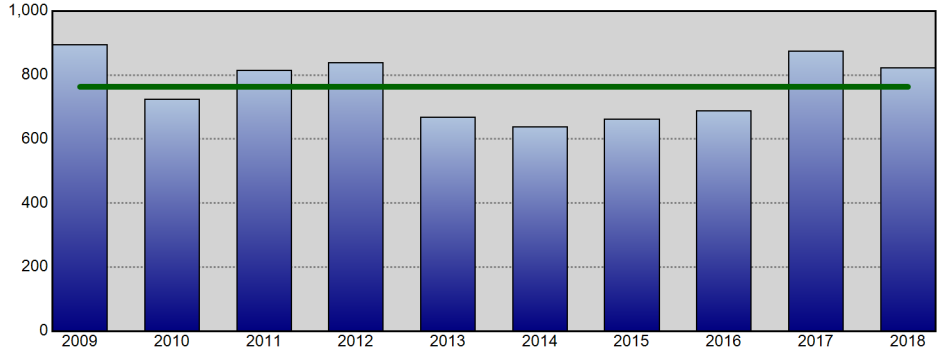

All Part 1 Incidents - Annual YTD Avg: 763 (Line Chart)

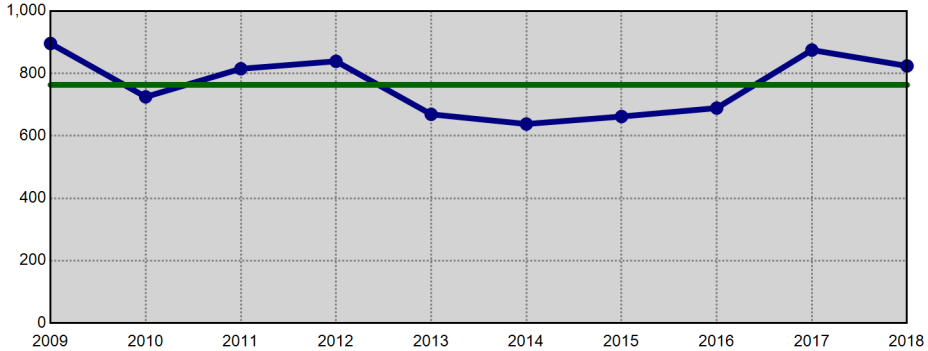

Violent Crime - Annual YTD Avg: 171 (Bar Chart)

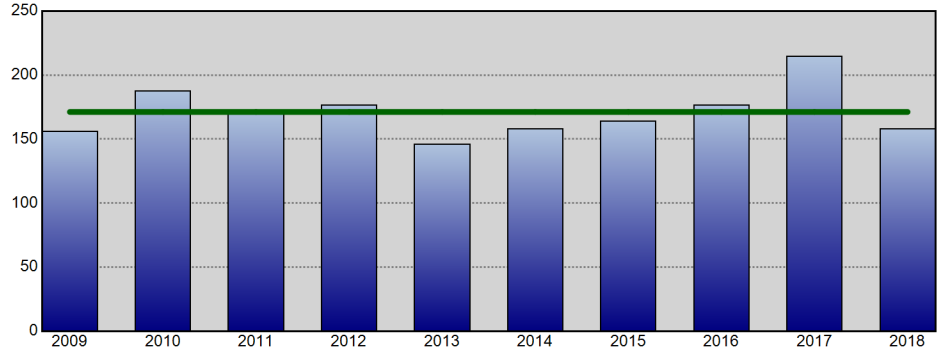

Violent Crime - Annual YTD Avg: 171 (Line Chart)

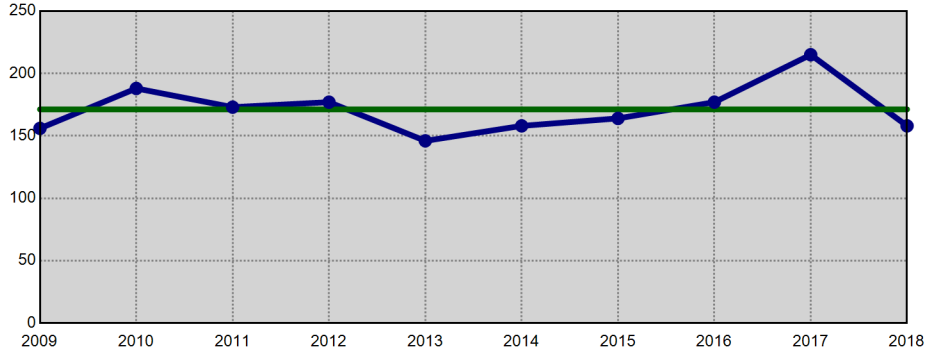

Property Crime - Annual YTD Avg: 592 (Bar Chart)

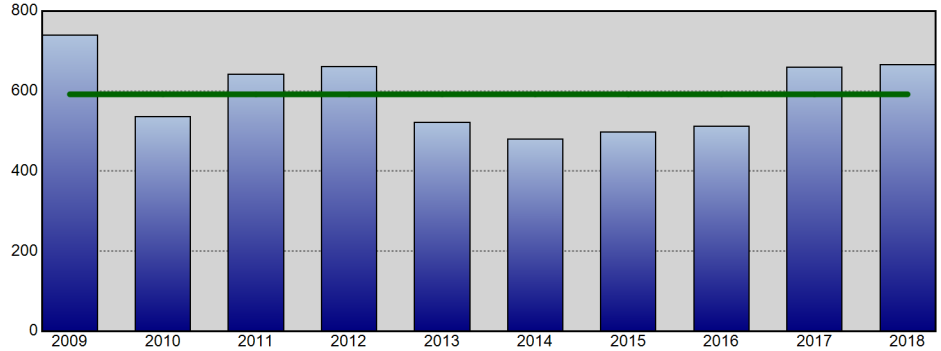

Property Crime - Annual YTD Avg: 592 (Line Chart)

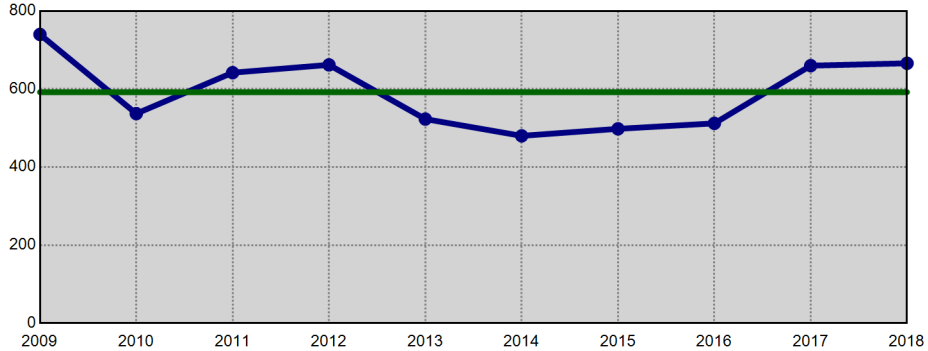

Information summarized for CompStat week ending 06/30/2018. The horizontal line on each chart represents the average of the prior 9 YTD offense totals.

Sourced from MNPD ARMS on 7/4/2018 12:57:41 PM. The figures above were sourced from incident reports using Uniform Crime Reporting definitions and reporting guidelines, based on the date when the crime was reported. This report is intended to be a management and planning tool and does not reflect the official UCR counts for the department. Incidents where a location is unknown or unspecified are included in the countywide totals.

Hermitage Precinct UCR Incidents - YTD Comparisons

METROPOLITAN POLICE DEPARTMENT
of Nashville and Davidson County

Aggregated by precinct (incident location). Based on date when each incident was reported.

All Part 1 Incidents - Annual YTD Avg: 2,956 (Bar Chart)

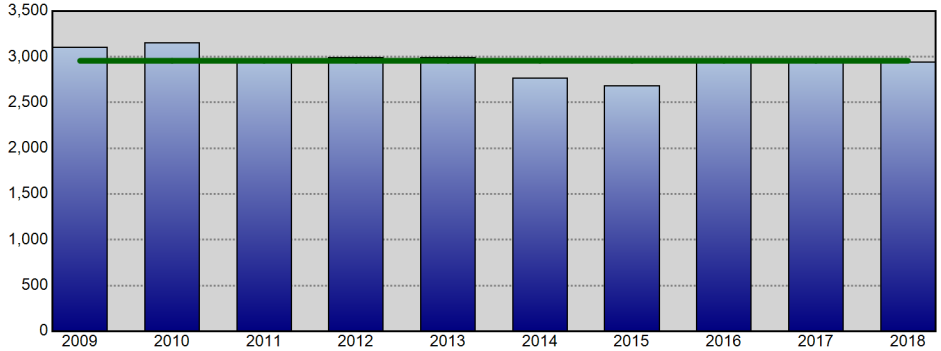

All Part 1 Incidents - Annual YTD Avg: 2,956 (Line Chart)

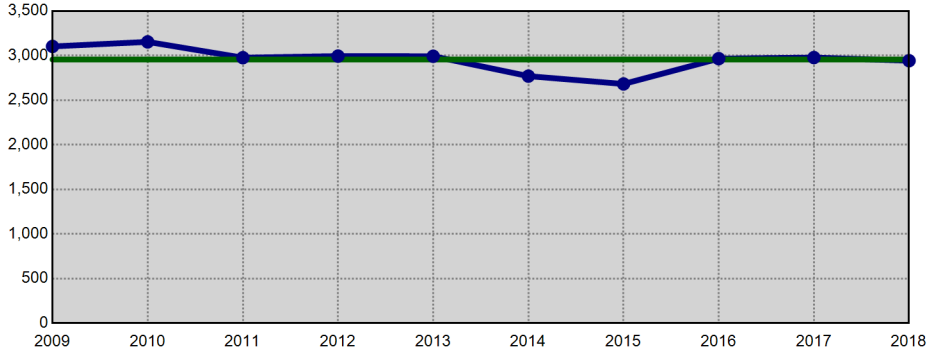

Violent Crime - Annual YTD Avg: 615 (Bar Chart)

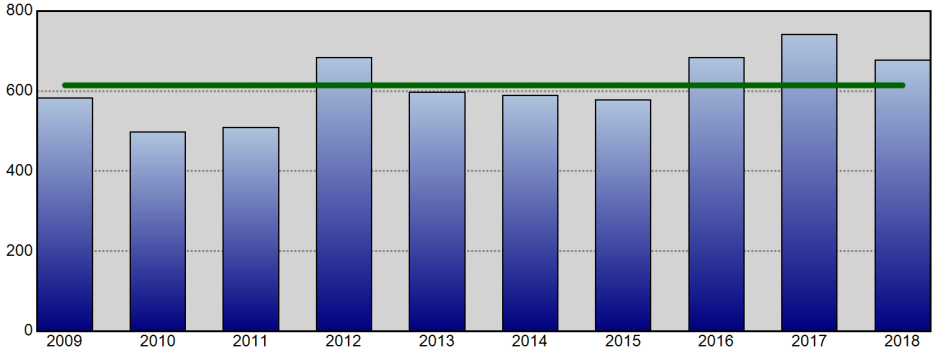

Violent Crime - Annual YTD Avg: 615 (Line Chart)

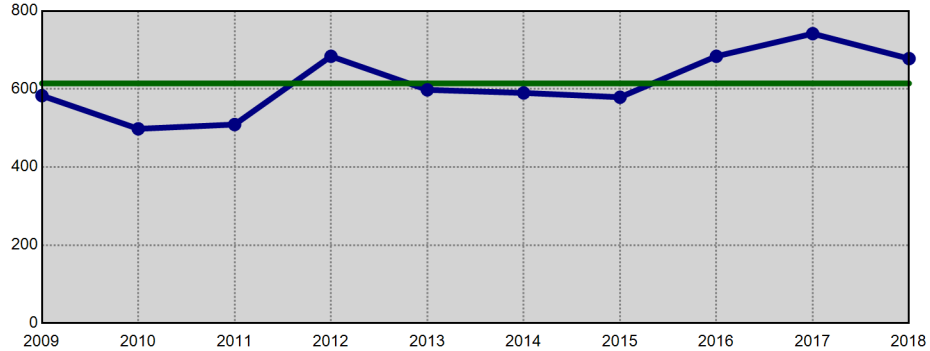

Property Crime - Annual YTD Avg: 2,342 (Bar Chart)

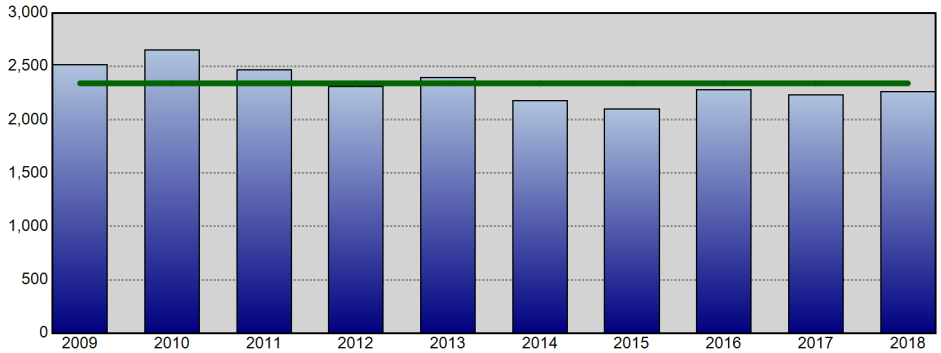

Property Crime - Annual YTD Avg: 2,342 (Line Chart)

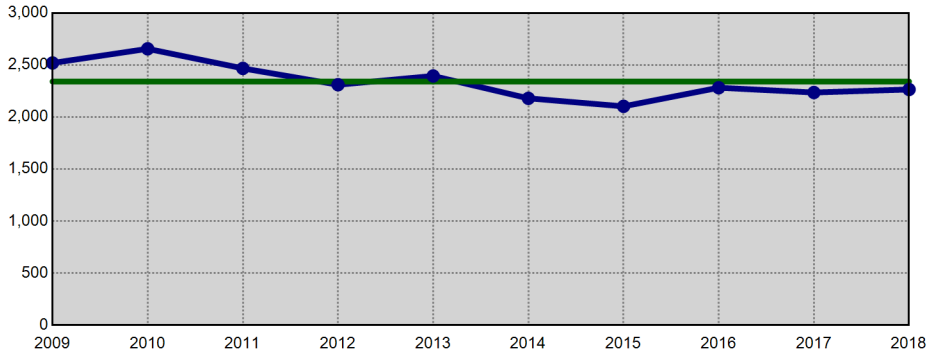

Information summarized for CompStat week ending 06/30/2018. The horizontal line on each chart represents the average of the prior 9 YTD offense totals.

Sourced from MNPD ARMS on 7/4/2018 12:57:42 PM. The figures above were sourced from incident reports using Uniform Crime Reporting definitions and reporting guidelines, based on the date when the crime was reported. This report is intended to be a management and planning tool and does not reflect the official UCR counts for the department. Incidents where a location is unknown or unspecified are included in the countywide totals.

North Precinct UCR Incidents - YTD Comparisons

METROPOLITAN POLICE DEPARTMENT
of Nashville and Davidson County

Aggregated by precinct (incident location). Based on date when each incident was reported.

All Part 1 Incidents - Annual YTD Avg: 2,013 (Bar Chart)

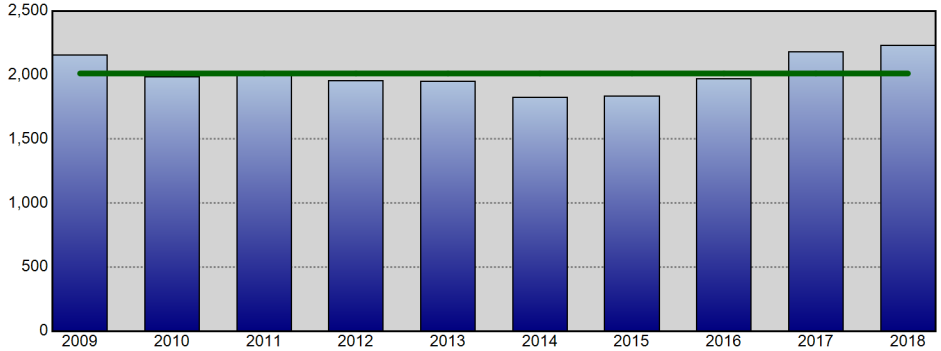

All Part 1 Incidents - Annual YTD Avg: 2,013 (Line Chart)

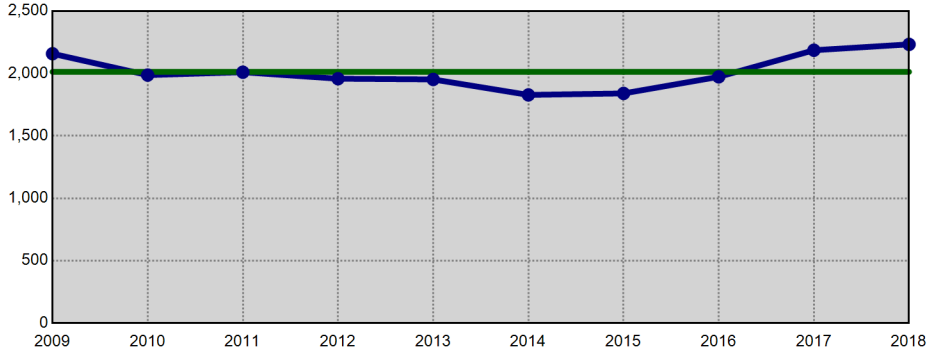

Violent Crime - Annual YTD Avg: 628 (Bar Chart)

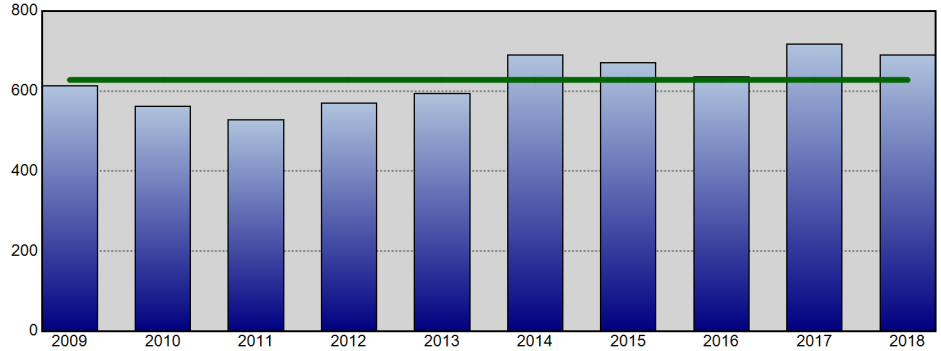

Violent Crime - Annual YTD Avg: 628 (Line Chart)

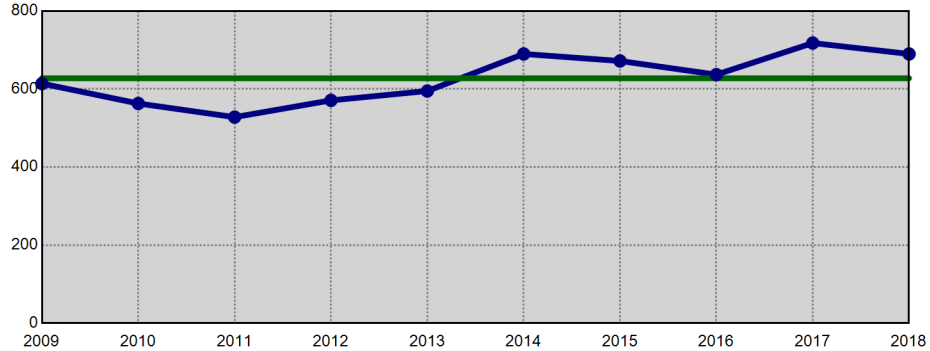

Property Crime - Annual YTD Avg: 1,385 (Bar Chart)

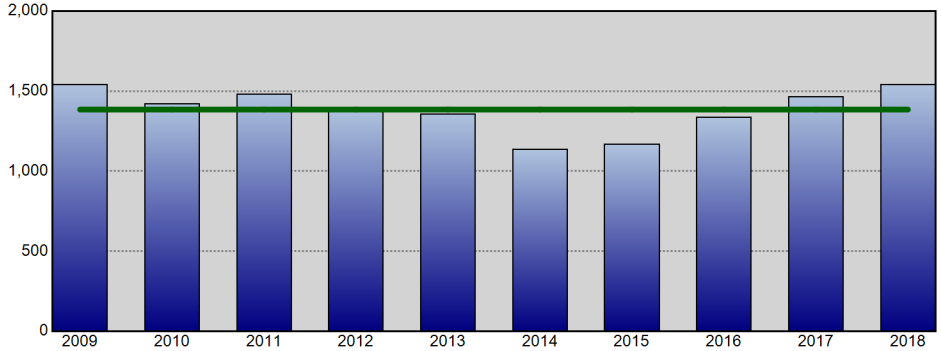

Property Crime - Annual YTD Avg: 1,385 (Line Chart)

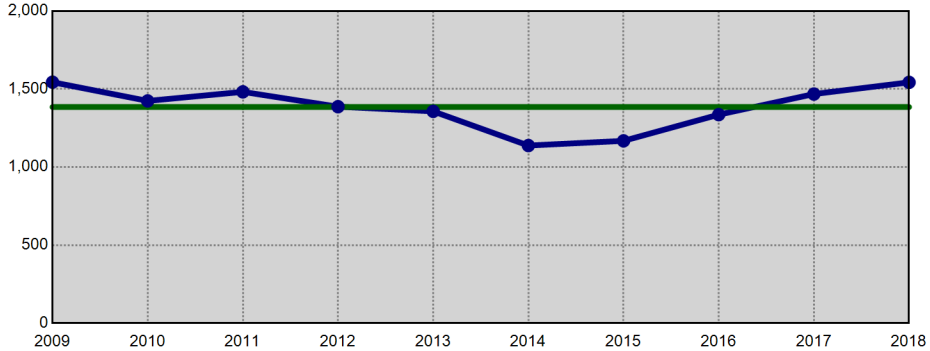

Information summarized for CompStat week ending 06/30/2018. The horizontal line on each chart represents the average of the prior 9 YTD offense totals.

Sourced from MNPD ARMS on 7/4/2018 12:57:43 PM. The figures above were sourced from incident reports using Uniform Crime Reporting definitions and reporting guidelines, based on the date when the crime was reported. This report is intended to be a management and planning tool and does not reflect the official UCR counts for the department. Incidents where a location is unknown or unspecified are included in the countywide totals.

Madison Precinct UCR Incidents - YTD Comparisons

Aggregated by precinct (incident location). Based on date when each incident was reported.

METROPOLITAN POLICE DEPARTMENT
of Nashville and Davidson County

All Part 1 Incidents - Annual YTD Avg: 1,898 (Bar Chart)

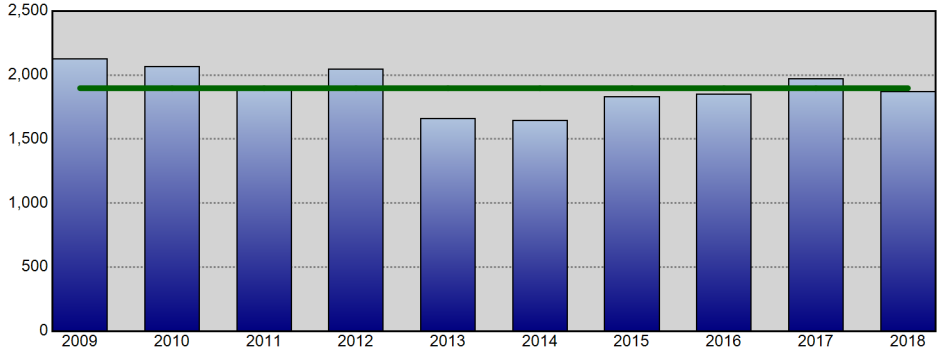

All Part 1 Incidents - Annual YTD Avg: 1,898 (Line Chart)

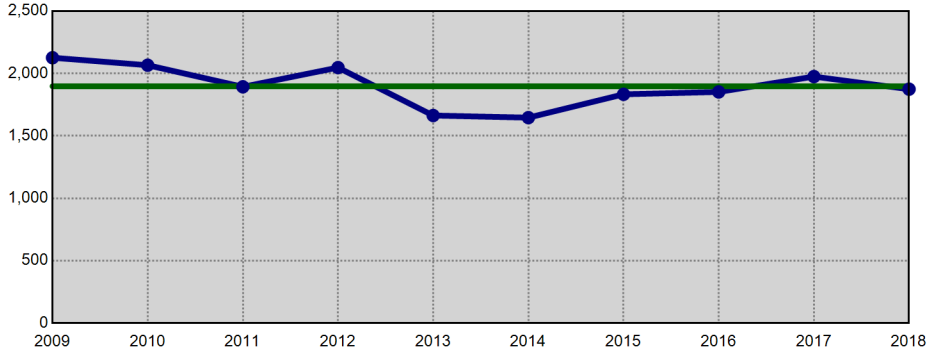

Violent Crime - Annual YTD Avg: 397 (Bar Chart)

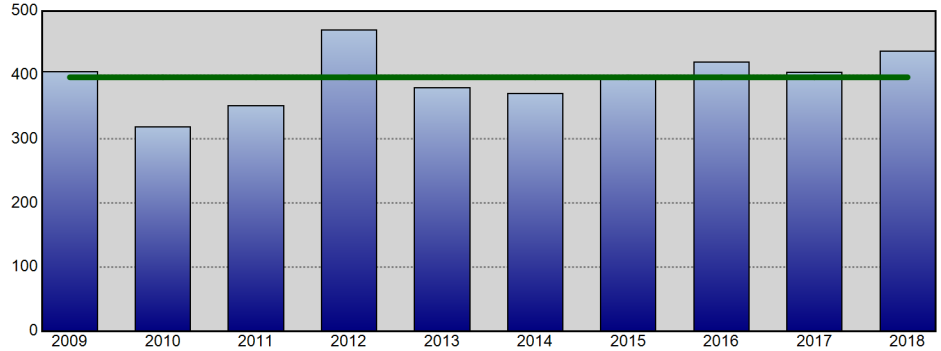

Violent Crime - Annual YTD Avg: 397 (Line Chart)

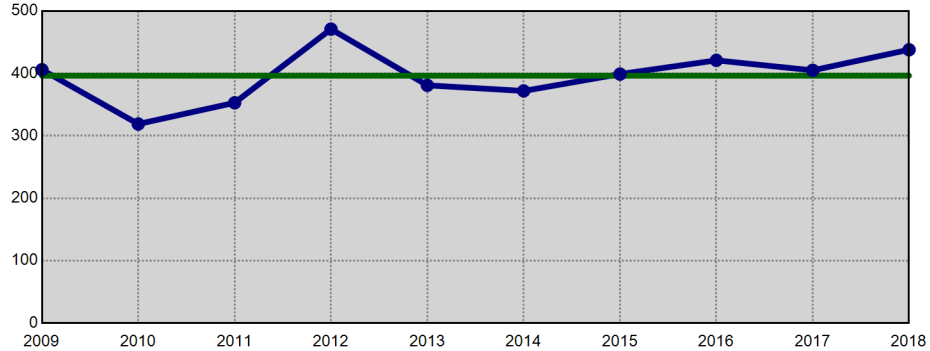

Property Crime - Annual YTD Avg: 1,501 (Bar Chart)

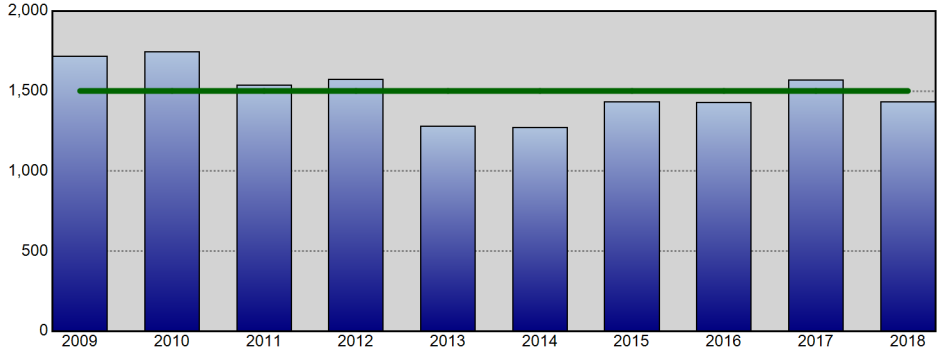

Property Crime - Annual YTD Avg: 1,501 (Line Chart)

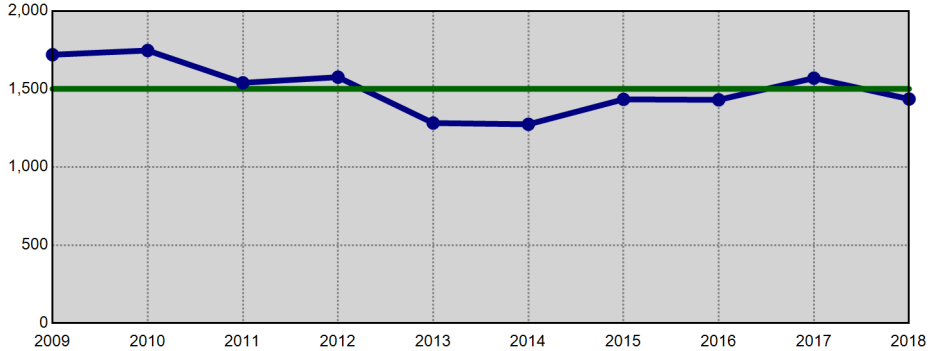

Information summarized for CompStat week ending 06/30/2018. The horizontal line on each chart represents the average of the prior 9 YTD offense totals.

Sourced from MNPD ARMS on 7/4/2018 12:57:43 PM. The figures above were sourced from incident reports using Uniform Crime Reporting definitions and reporting guidelines, based on the date when the crime was reported. This report is intended to be a management and planning tool and does not reflect the official UCR counts for the department. Incidents where a location is unknown or unspecified are included in the countywide totals.

Midtown Hills Precinct UCR Incidents - YTD Comparisons

Aggregated by precinct (incident location). Based on date when each incident was reported.

METROPOLITAN POLICE DEPARTMENT
of Nashville and Davidson County

All Part 1 Incidents - Annual YTD Avg: 2,005 (Bar Chart)

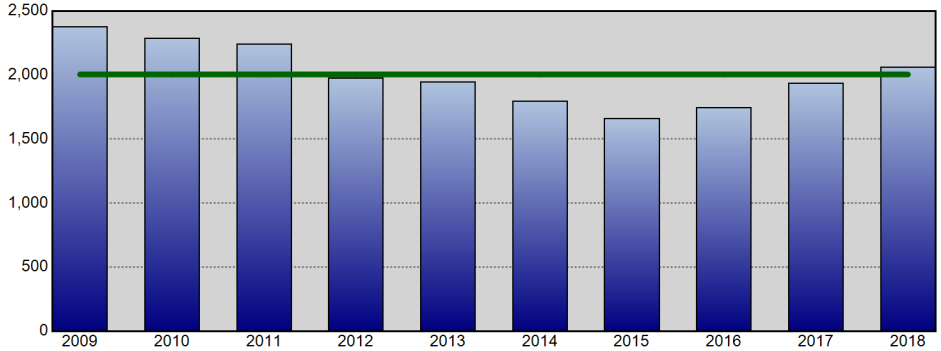

All Part 1 Incidents - Annual YTD Avg: 2,005 (Line Chart)

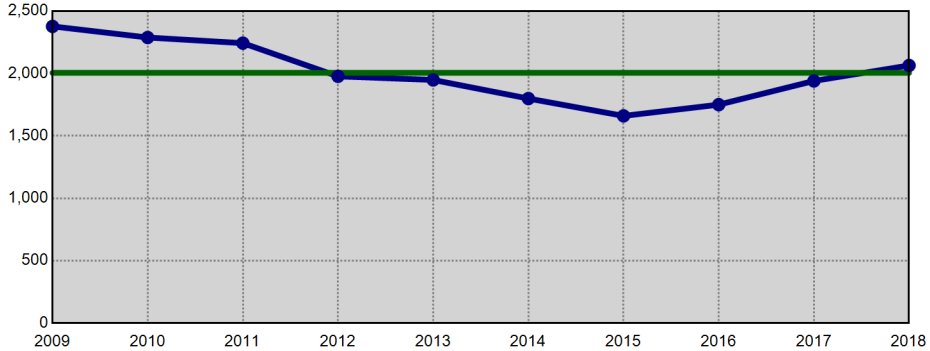

Violent Crime - Annual YTD Avg: 326 (Bar Chart)

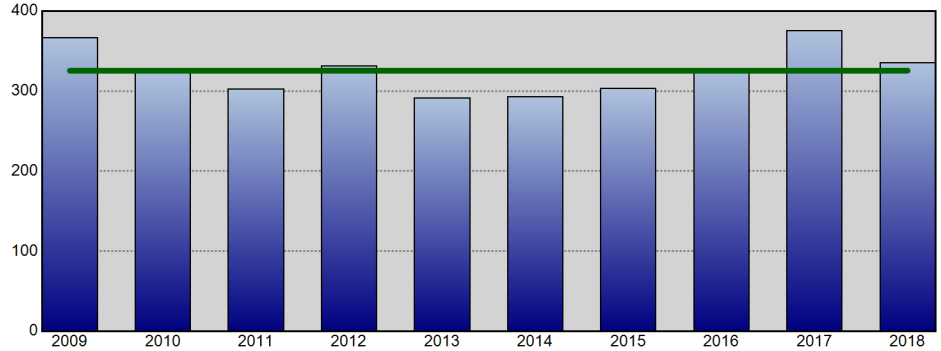

Violent Crime - Annual YTD Avg: 326 (Line Chart)

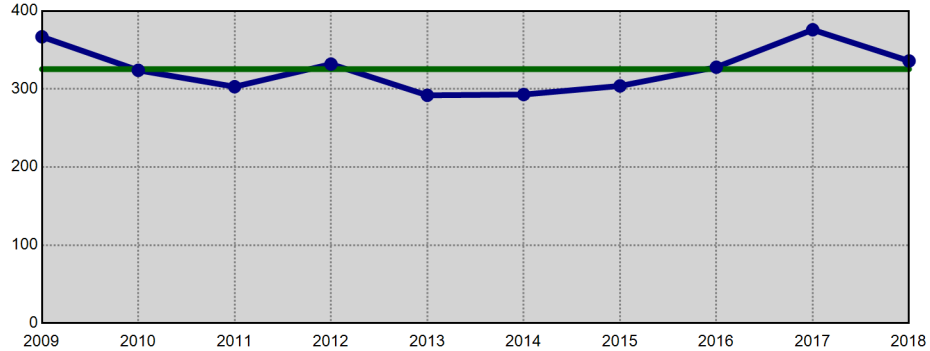

Property Crime - Annual YTD Avg: 1,679 (Bar Chart)

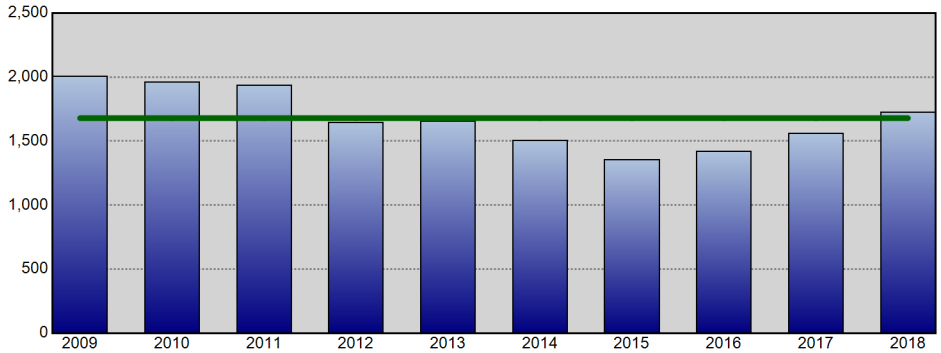

Property Crime - Annual YTD Avg: 1,679 (Line Chart)

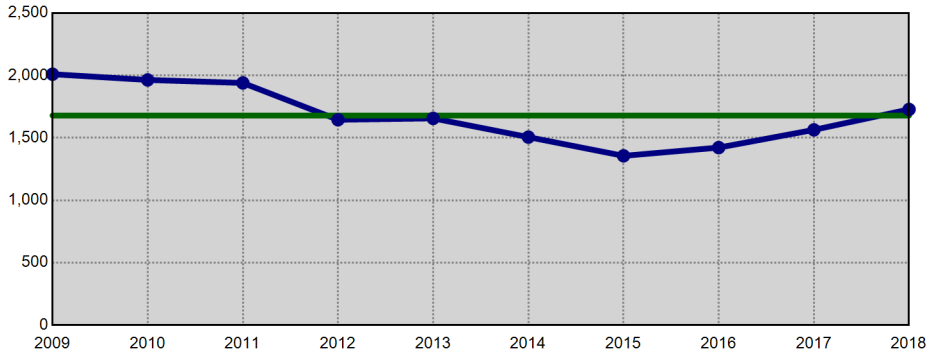

Information summarized for CompStat week ending 06/30/2018. The horizontal line on each chart represents the average of the prior 9 YTD offense totals.

Sourced from MNPD ARMS on 7/4/2018 12:57:44 PM. The figures above were sourced from incident reports using Uniform Crime Reporting definitions and reporting guidelines, based on the date when the crime was reported. This report is intended to be a management and planning tool and does not reflect the official UCR counts for the department. Incidents where a location is unknown or unspecified are included in the countywide totals.

County Calendar Year to Calendar Year Comparison

METROPOLITAN POLICE DEPARTMENT
of Nashville and Davidson County

Comparisons of Annual Totals for the Past Ten Years

Aggregated by precinct (incident location). Based on date when each incident was reported.

		Homicide	Forcible Rape	Commercial Robbery	Street Robbery	Total Robbery	Aggravated Assault	Commercial Burglary	Residential Burglary	Total Burglary	Larceny	Auto Theft	Violent Offenses	Property Offenses	Part I Offenses
2016 to	2016	81	568	305	1,703	2,008	4,911	960	3,630	4,590	18,777	1,744	7,568	25,111	32,679
2017	2017	111	568	321	1,746	2,067	5,071	1,312	2,911	4,223	19,228	2,605	7,817	26,056	33,873
	% Change	37.0%	0.0%	5.2%	2.5%	2.9%	3.3%	36.7%	-19.8%	-8.0%	2.4%	49.4%	3.3%	3.8%	3.7%
2015 to	2015	80	605	251	1,649	1,900	4,931	909	4,209	5,118	18,787	1,442	7,516	25,347	32,863
2017	2017	111	568	321	1,746	2,067	5,071	1,312	2,911	4,223	19,228	2,605	7,817	26,056	33,873
	% Change	38.8%	-6.1%	27.9%	5.9%	8.8%	2.8%	44.3%	-30.8%	-17.5%	2.3%	80.7%	4.0%	2.8%	3.1%
2014 to	2014	42	601	209	1,330	1,539	5,258	940	3,837	4,777	17,920	1,120	7,440	23,817	31,257
2017	2017	111	568	321	1,746	2,067	5,071	1,312	2,911	4,223	19,228	2,605	7,817	26,056	33,873
	% Change	164.3%	-5.5%	53.6%	31.3%	34.3%	-3.6%	39.6%	-24.1%	-11.6%	7.3%	132.6%	5.1%	9.4%	8.4%
2013 to	2013	42	528	225	1,409	1,634	4,806	890	4,788	5,678	18,102	1,203	7,010	24,983	31,993
2017	2017	111	568	321	1,746	2,067	5,071	1,312	2,911	4,223	19,228	2,605	7,817	26,056	33,873
	% Change	164.3%	7.6%	42.7%	23.9%	26.5%	5.5%	47.4%	-39.2%	-25.6%	6.2%	116.5%	11.5%	4.3%	5.9%
2012 to	2012	62	544	237	1,480	1,717	5,371	1,012	4,733	5,745	19,217	1,386	7,694	26,348	34,042
2017	2017	111	568	321	1,746	2,067	5,071	1,312	2,911	4,223	19,228	2,605	7,817	26,056	33,873
	% Change	79.0%	4.4%	35.4%	18.0%	20.4%	-5.6%	29.6%	-38.5%	-26.5%	0.1%	88.0%	1.6%	-1.1%	-0.5%
2011 to	2011	51	550	291	1,591	1,882	4,922	1,119	6,302	7,421	20,252	1,770	7,405	29,443	36,848
2017	2017	111	568	321	1,746	2,067	5,071	1,312	2,911	4,223	19,228	2,605	7,817	26,056	33,873
	% Change	117.6%	3.3%	10.3%	9.7%	9.8%	3.0%	17.2%	-53.8%	-43.1%	-5.1%	47.2%	5.6%	-11.5%	-8.1%
2010 to	2010	60	494	298	1,506	1,804	4,729	1,157	6,662	7,819	21,016	1,628	7,087	30,463	37,550
2017	2017	111	568	321	1,746	2,067	5,071	1,312	2,911	4,223	19,228	2,605	7,817	26,056	33,873
	% Change	85.0%	15.0%	7.7%	15.9%	14.6%	7.2%	13.4%	-56.3%	-46.0%	-8.5%	60.0%	10.3%	-14.5%	-9.8%
2009 to	2009	81	499	304	1,721	2,025	4,753	1,185	5,592	6,777	21,855	1,747	7,358	30,379	37,737
2017	2017	111	568	321	1,746	2,067	5,071	1,312	2,911	4,223	19,228	2,605	7,817	26,056	33,873
	% Change	37.0%	13.8%	5.6%	1.5%	2.1%	6.7%	10.7%	-47.9%	-37.7%	-12.0%	49.1%	6.2%	-14.2%	-10.2%
2008 to	2008	74	485	353	2,042	2,395	5,655	1,308	4,963	6,271	24,481	2,291	8,609	33,043	41,652
2017	2017	111	568	321	1,746	2,067	5,071	1,312	2,911	4,223	19,228	2,605	7,817	26,056	33,873
	% Change	50.0%	17.1%	-9.1%	-14.5%	-13.7%	-10.3%	0.3%	-41.3%	-32.7%	-21.5%	13.7%	-9.2%	-21.1%	-18.7%
2007 to	2007	72	523	456	2,145	2,601	5,883	1,551	4,680	6,231	24,539	2,806	9,079	33,576	42,655
2017	2017	111	568	321	1,746	2,067	5,071	1,312	2,911	4,223	19,228	2,605	7,817	26,056	33,873
	% Change	54.2%	8.6%	-29.6%	-18.6%	-20.5%	-13.8%	-15.4%	-37.8%	-32.2%	-21.6%	-7.2%	-13.9%	-22.4%	-20.6%

Information summarized for CompStat week ending 06/30/2018.

Sourced from MNPD ARMS on 7/4/2018 12:57:45 PM. The figures above were sourced from incident reports using Uniform Crime Reporting definitions and reporting guidelines, based on the date when the crime was reported. This report is intended to be a management and planning tool and does not reflect the official UCR counts for the department. Incidents where a location is unknown or unspecified are included in the countywide totals..

County UCR Incidents - Annual Comparison Charts

Aggregated by precinct (incident location). Based on date when each incident was reported.

METROPOLITAN POLICE DEPARTMENT
of Nashville and Davidson County

Year End Total Part 1 Incidents - Prior 9 Year Annual Avg: 34,316

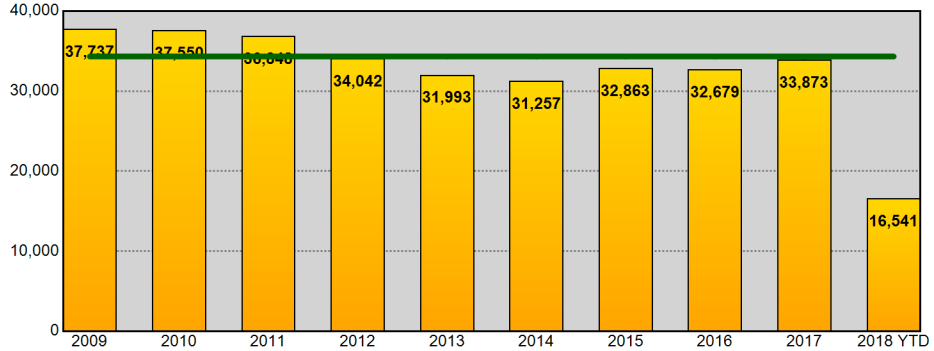

Year End Total Part 1 Incidents - Prior 9 Year Annual Avg: 34,316

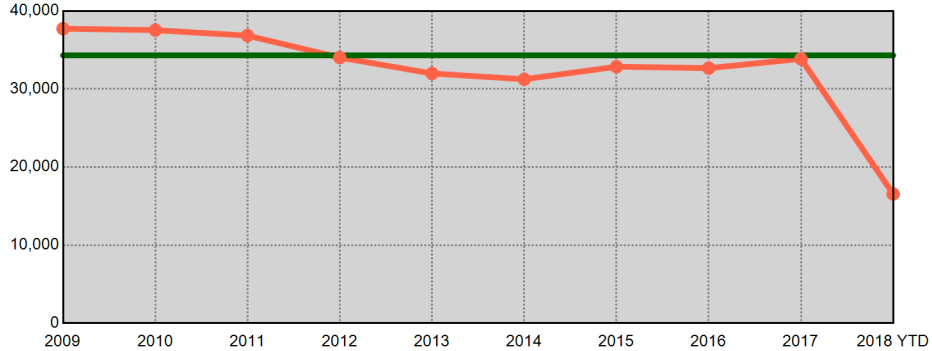

Year End Total Violent Part 1 Incidents - Prior 9 Year Annual Avg: 7,433

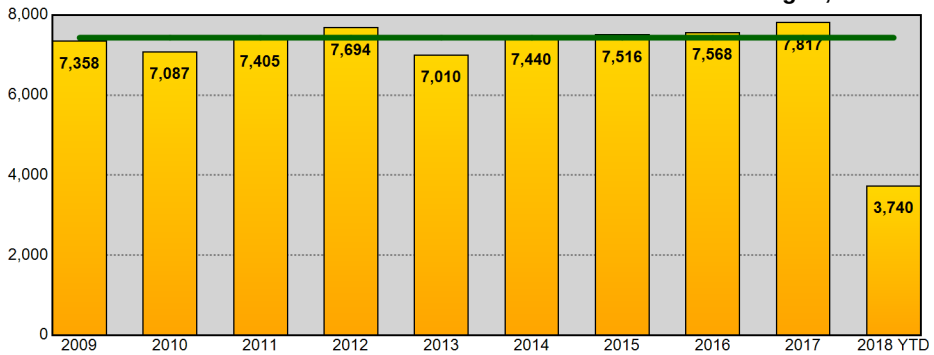

Year End Total Violent Part 1 Incidents - Prior 9 Year Annual Avg: 7,433

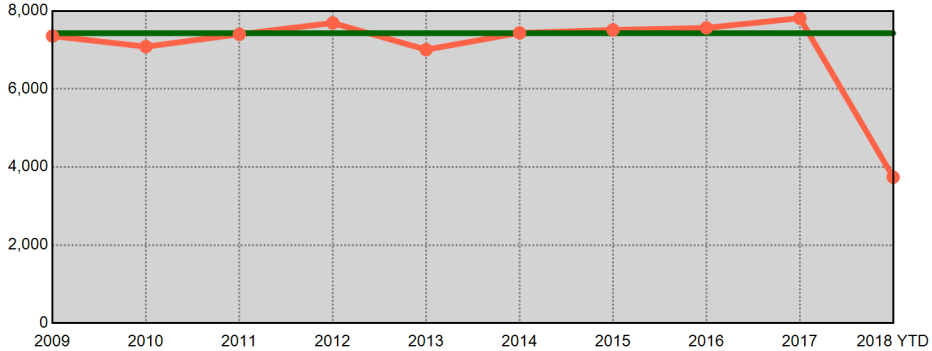

Year End Total Property Part 1 Incidents - Prior 9 Year Annual Avg: 26,883

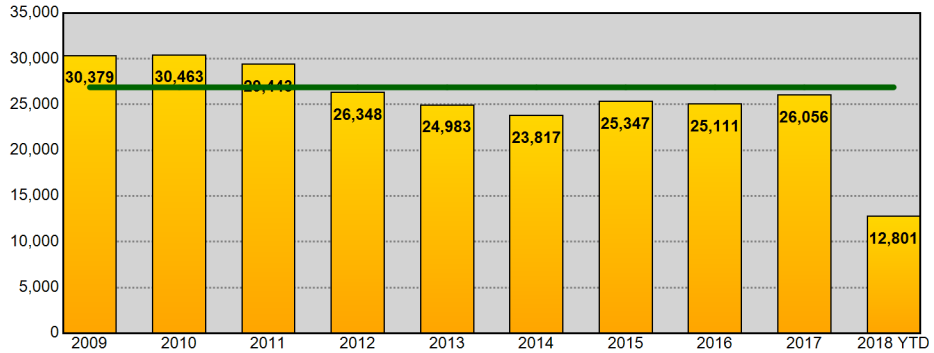

Year End Total Property Part 1 Incidents - Prior 9 Year Annual Avg: 26,883

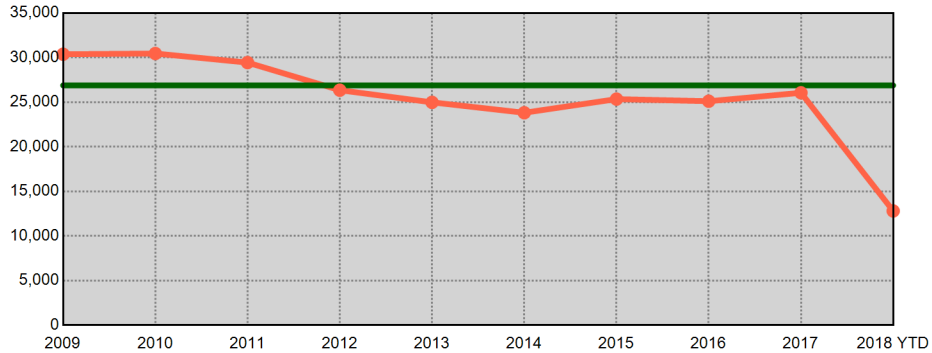

Information summarized for CompStat week ending 06/30/2018. Current year statistics are summarized for 2018 YTD. The horizontal line on each chart represents the average of the prior 9 year end offense totals.

Sourced from MNPD ARMS on 7/4/2018 12:57:45 PM. The figures above were sourced from incident reports using Uniform Crime Reporting definitions and reporting guidelines, based on the date when the crime was reported. This report is intended to be a management and planning tool and does not reflect the official UCR counts for the department. Incidents where a location is unknown or unspecified are included in the countywide totals.

West Precinct UCR Incidents - Annual Comparisons

Aggregated by precinct (incident location). Based on date when each incident was reported.

METROPOLITAN POLICE DEPARTMENT
of Nashville and Davidson County

Year End Total Part 1 Incidents - Prior 9 Year Annual Avg: 3,804

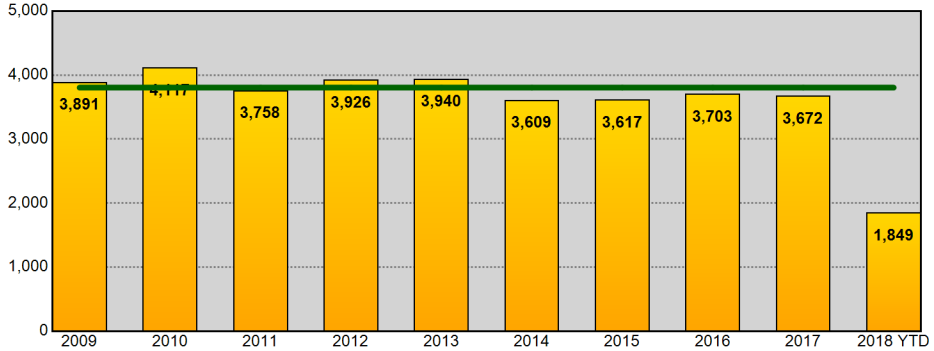

Year End Total Part 1 Incidents - Prior 9 Year Annual Avg: 3,804

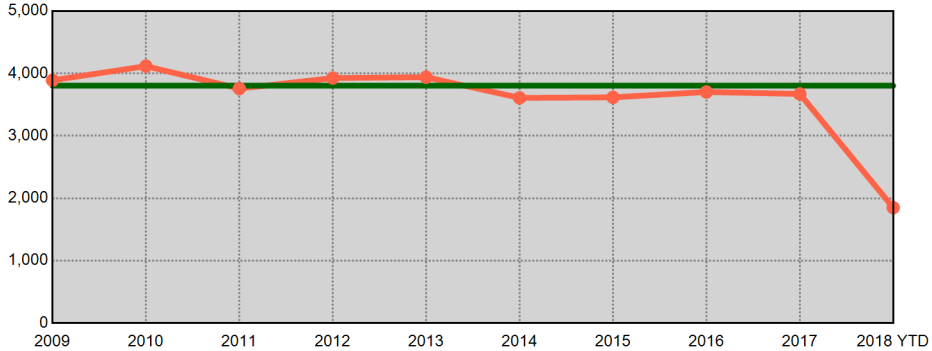

Year End Total Violent Part 1 Incidents - Prior 9 Year Annual Avg: 503

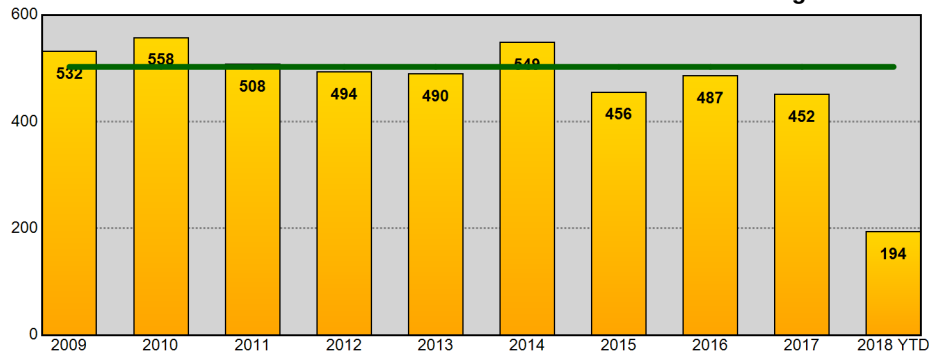

Year End Total Violent Part 1 Incidents - Prior 9 Year Annual Avg: 503

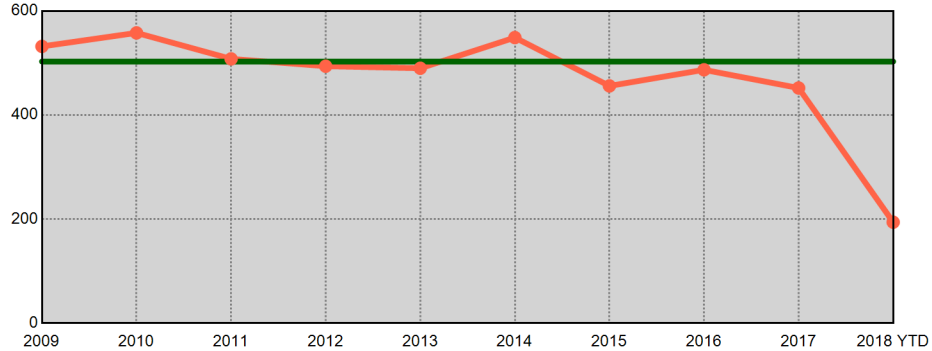

Year End Total Property Part 1 Incidents - Prior 9 Year Annual Avg: 3,301

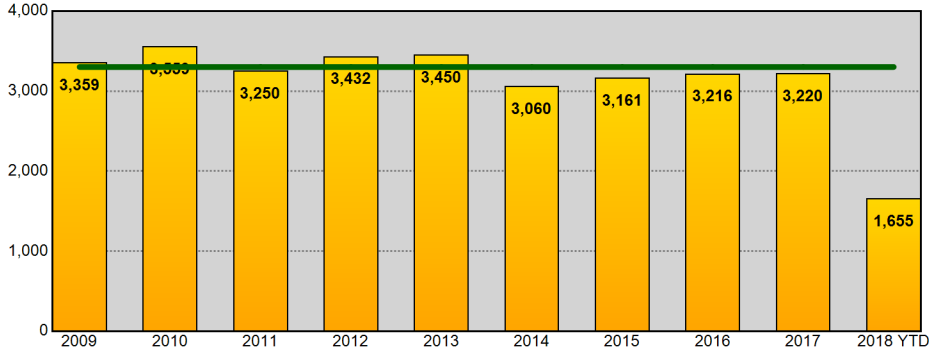

Year End Total Property Part 1 Incidents - Prior 9 Year Annual Avg: 3,301

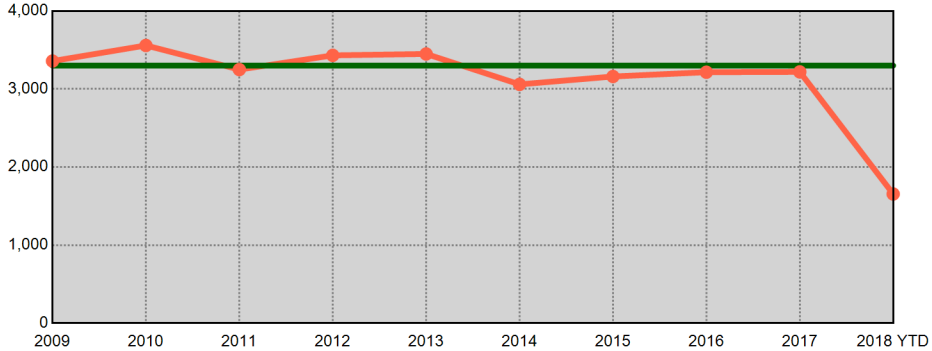

Information summarized for CompStat week ending 06/30/2018. Current year statistics are summarized for 2018 YTD. The horizontal line on each chart represents the average of the prior 9 year end offense totals.

Sourced from MNPD ARMS on 7/4/2018 12:57:46 PM. The figures above were sourced from incident reports using Uniform Crime Reporting definitions and reporting guidelines, based on the date when the crime was reported. This report is intended to be a management and planning tool and does not reflect the official UCR counts for the department. Incidents where a location is unknown or unspecified are included in the countywide totals.

East Precinct UCR Incidents - Annual Comparisons

Aggregated by precinct (incident location). Based on date when each incident was reported.

METROPOLITAN POLICE DEPARTMENT
of Nashville and Davidson County

Year End Total Part 1 Incidents - Prior 9 Year Annual Avg: 4,188

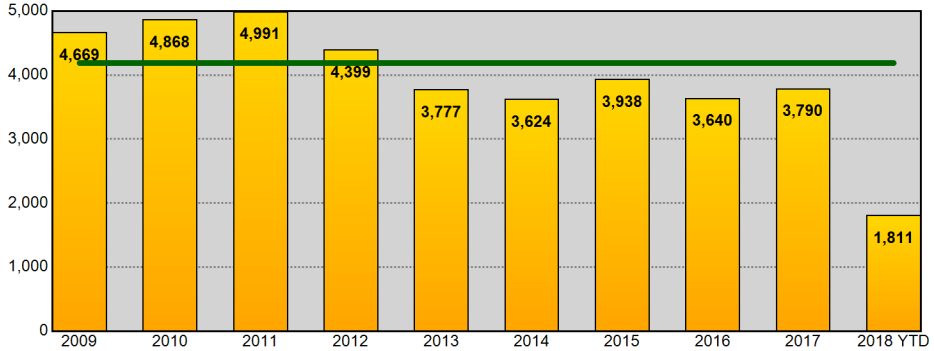

Year End Total Part 1 Incidents - Prior 9 Year Annual Avg: 4,188

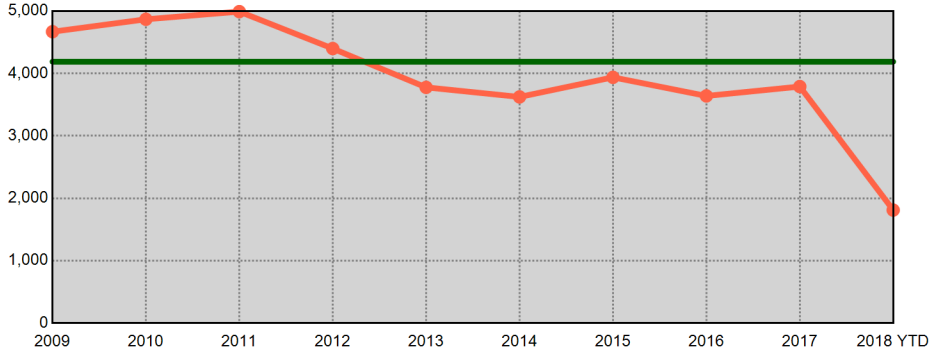

Year End Total Violent Part 1 Incidents - Prior 9 Year Annual Avg: 1,151

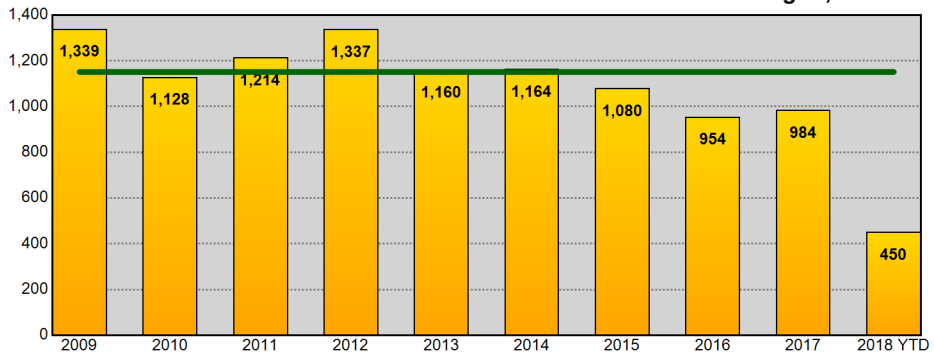

Year End Total Violent Part 1 Incidents - Prior 9 Year Annual Avg: 1,151

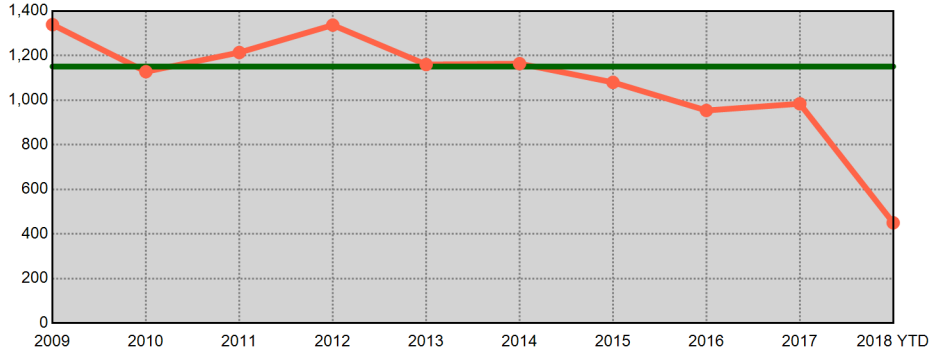

Year End Total Property Part 1 Incidents - Prior 9 Year Annual Avg: 3,037

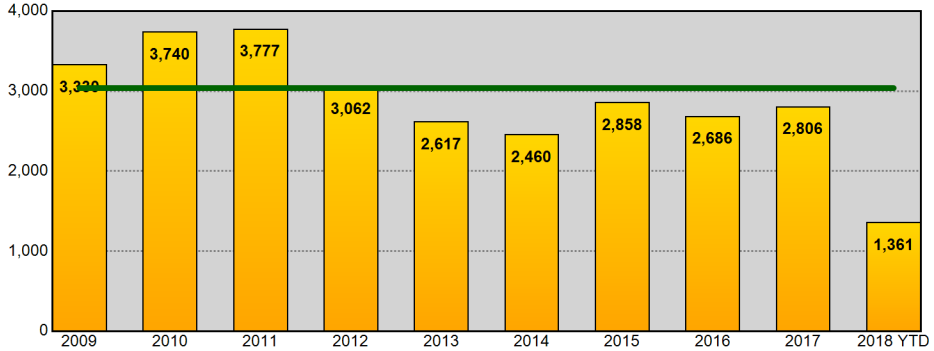

Year End Total Property Part 1 Incidents - Prior 9 Year Annual Avg: 3,037

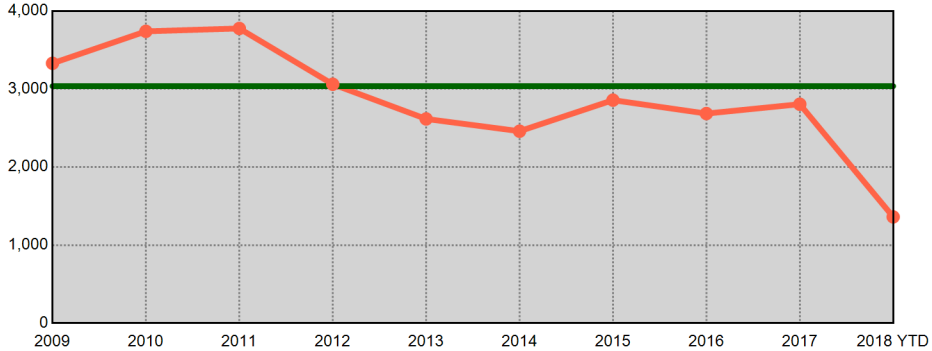

Information summarized for CompStat week ending 06/30/2018. Current year statistics are summarized for 2018 YTD. The horizontal line on each chart represents the average of the prior 9 year end offense totals.

Sourced from MNPD ARMS on 7/4/2018 12:57:46 PM. The figures above were sourced from incident reports using Uniform Crime Reporting definitions and reporting guidelines, based on the date when the crime was reported. This report is intended to be a management and planning tool and does not reflect the official UCR counts for the department. Incidents where a location is unknown or unspecified are included in the countywide totals.

South Precinct UCR Incidents - Annual Comparisons

Aggregated by precinct (incident location). Based on date when each incident was reported.

METROPOLITAN POLICE DEPARTMENT

of Nashville and Davidson County

Year End Total Part 1 Incidents - Prior 9 Year Annual Avg: 6,294

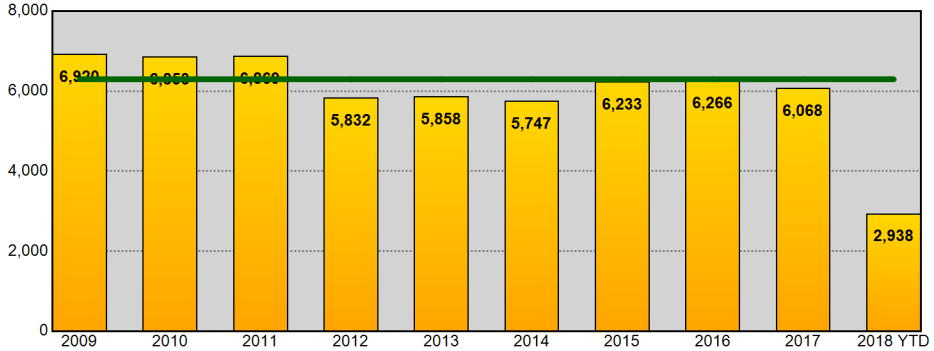

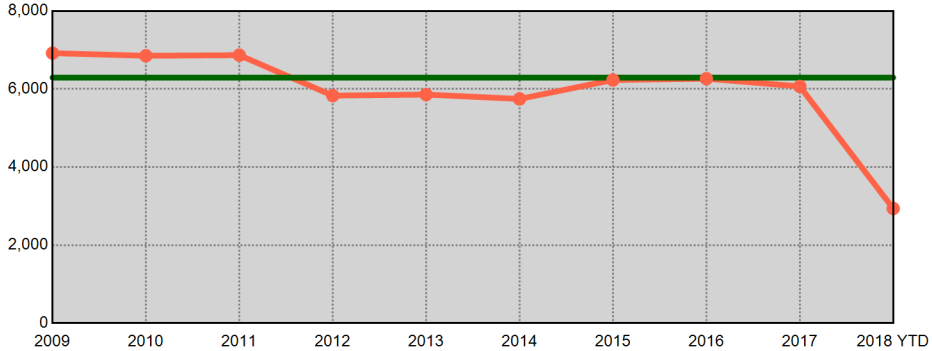

Year End Total Violent Part 1 Incidents - Prior 9 Year Annual Avg: 1,419

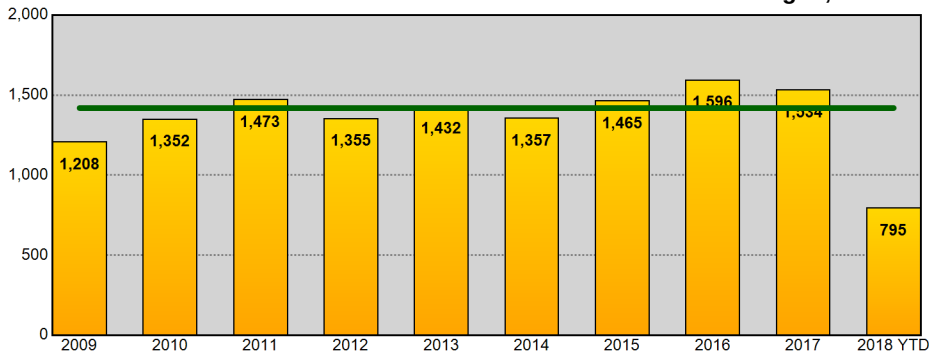

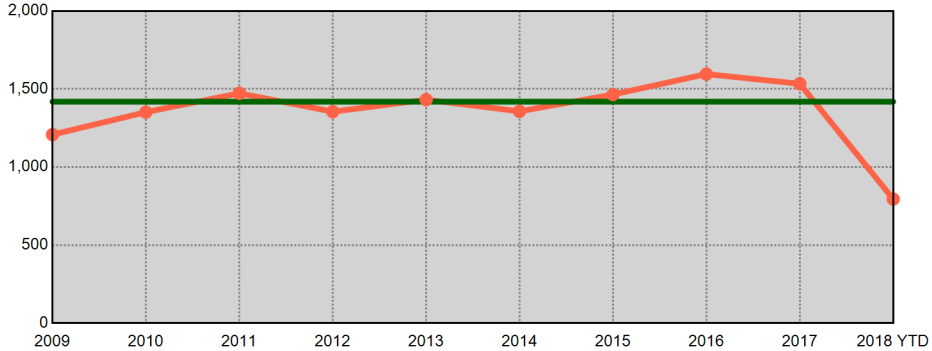

Year End Total Property Part 1 Incidents - Prior 9 Year Annual Avg: 4,875

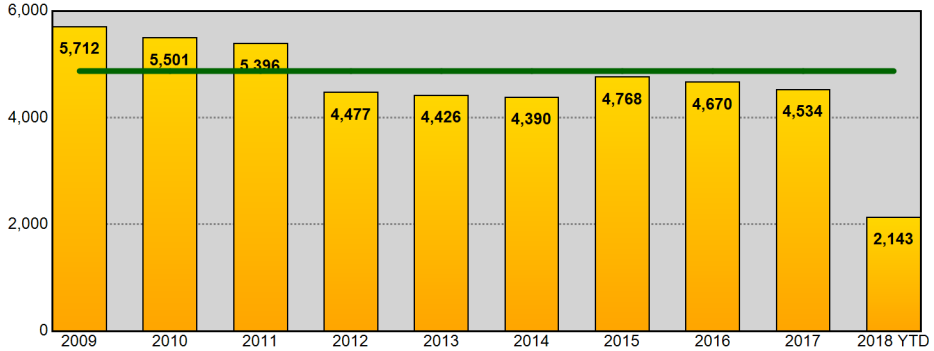

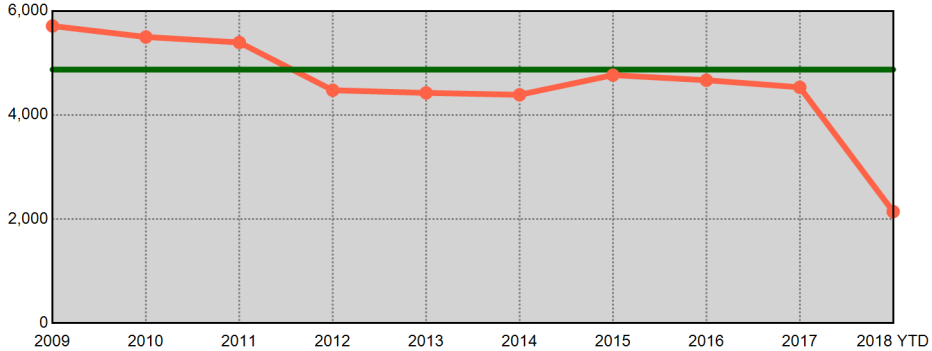

Information summarized for CompStat week ending 06/30/2018. Current year statistics are summarized for 2018 YTD. The horizontal line on each chart represents the average of the prior 9 year end offense totals.

Sourced from MNPD ARMS on 7/4/2018 12:57:47 PM. The figures above were sourced from incident reports using Uniform Crime Reporting definitions and reporting guidelines, based on the date when the crime was reported. This report is intended to be a management and planning tool and does not reflect the official UCR counts for the department. Incidents where a location is unknown or unspecified are included in the countywide totals.

Central Precinct UCR Incidents - Annual Comparisons

Aggregated by precinct (incident location). Based on date when each incident was reported.

METROPOLITAN POLICE DEPARTMENT
of Nashville and Davidson County

Year End Total Part 1 Incidents - Prior 9 Year Annual Avg: 1,595

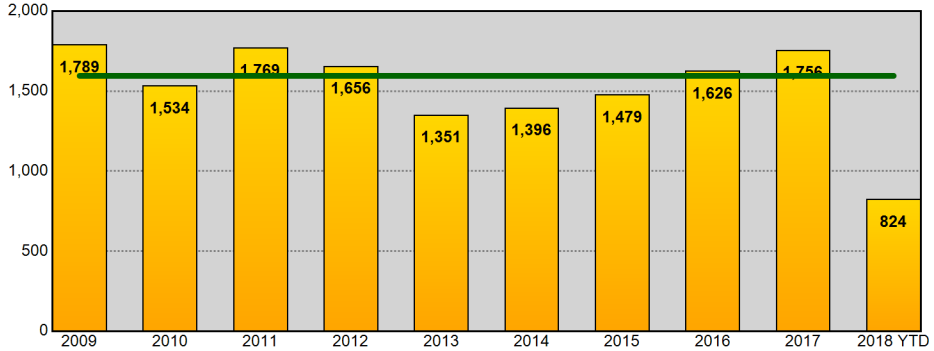

Year End Total Part 1 Incidents - Prior 9 Year Annual Avg: 1,595

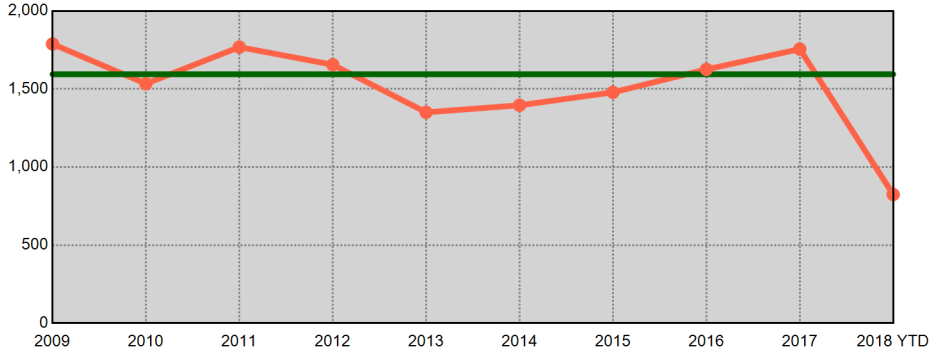

Year End Total Violent Part 1 Incidents - Prior 9 Year Annual Avg: 361

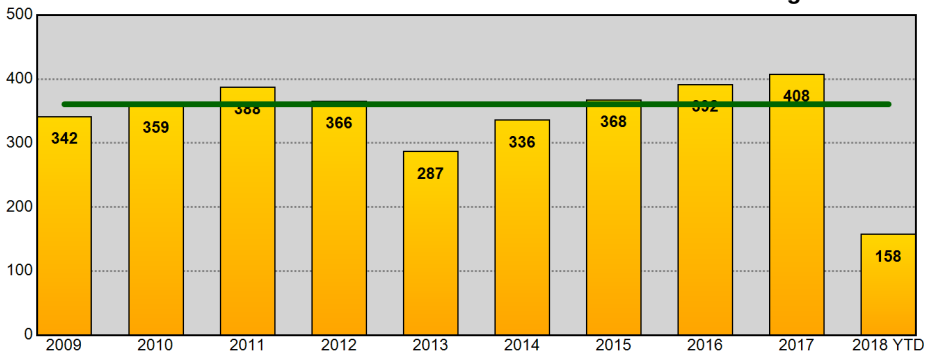

Year End Total Violent Part 1 Incidents - Prior 9 Year Annual Avg: 361

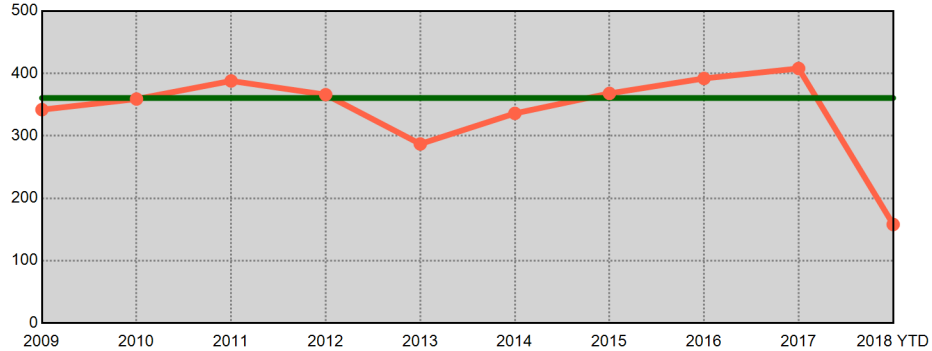

Year End Total Property Part 1 Incidents - Prior 9 Year Annual Avg: 1,234

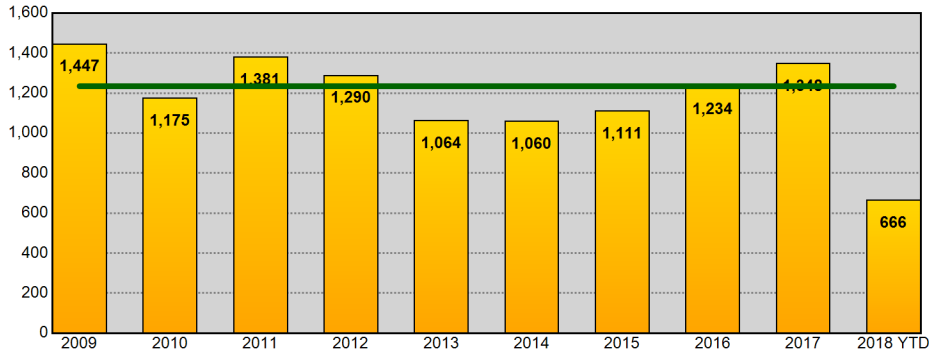

Year End Total Property Part 1 Incidents - Prior 9 Year Annual Avg: 1,234

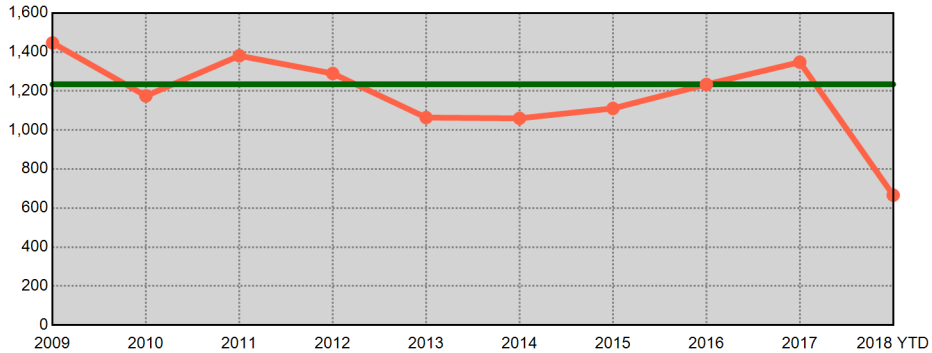

Information summarized for CompStat week ending 06/30/2018. Current year statistics are summarized for 2018 YTD. The horizontal line on each chart represents the average of the prior 9 year end offense totals.

Sourced from MNPD ARMS on 7/4/2018 12:57:48 PM. The figures above were sourced from incident reports using Uniform Crime Reporting definitions and reporting guidelines, based on the date when the crime was reported. This report is intended to be a management and planning tool and does not reflect the official UCR counts for the department. Incidents where a location is unknown or unspecified are included in the countywide totals.

Hermitage Precinct UCR Incidents - Annual Comparisons

METROPOLITAN POLICE DEPARTMENT
of Nashville and Davidson County

Aggregated by precinct (incident location). Based on date when each incident was reported.

Year End Total Part 1 Incidents - Prior 9 Year Annual Avg: 6,133

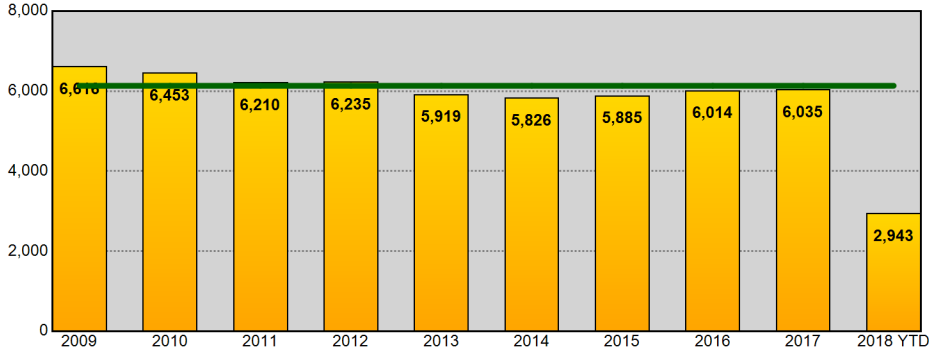

Year End Total Part 1 Incidents - Prior 9 Year Annual Avg: 6,133

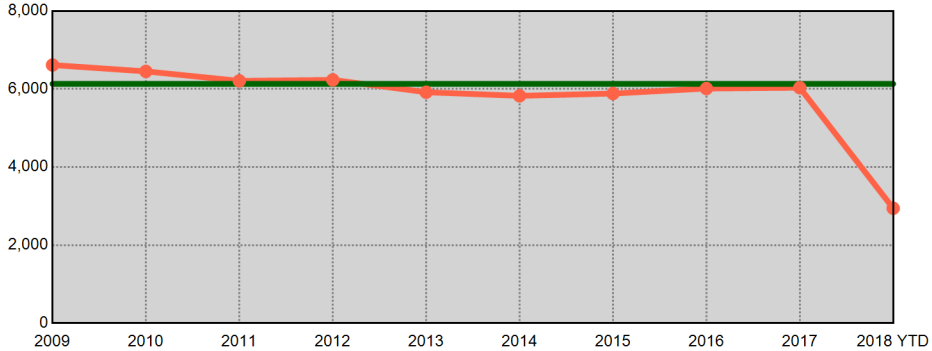

Year End Total Violent Part 1 Incidents - Prior 9 Year Annual Avg: 1,255

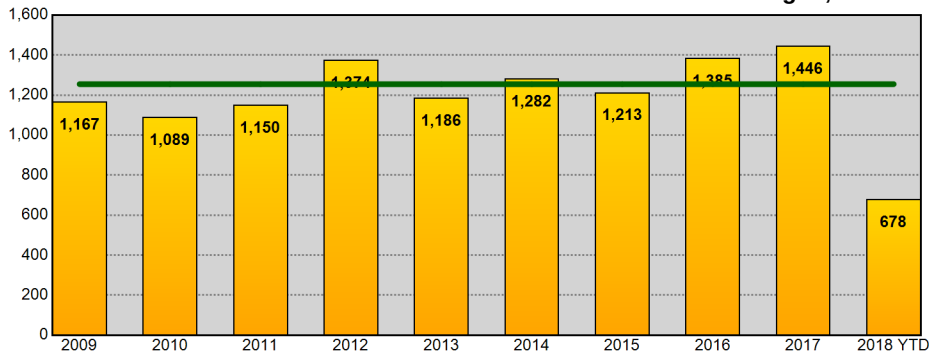

Year End Total Violent Part 1 Incidents - Prior 9 Year Annual Avg: 1,255

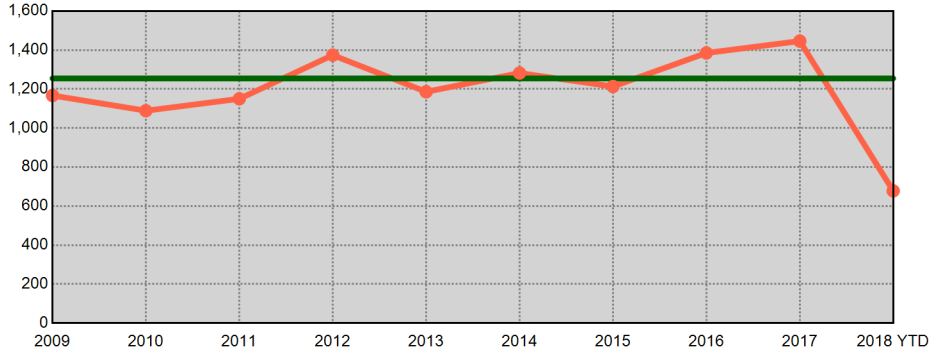

Year End Total Property Part 1 Incidents - Prior 9 Year Annual Avg: 4,878

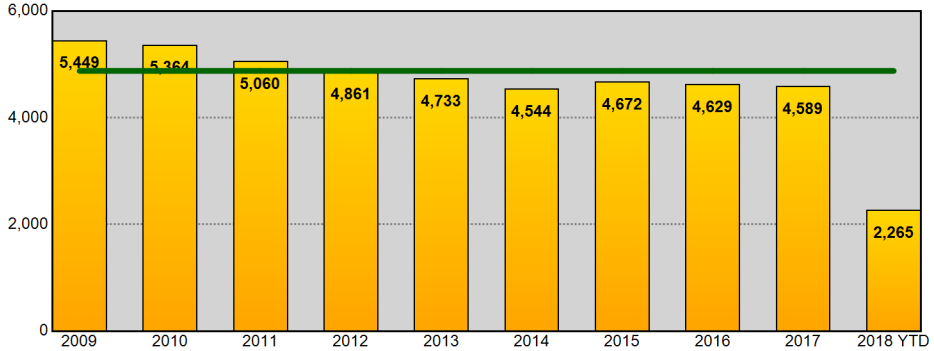

Year End Total Property Part 1 Incidents - Prior 9 Year Annual Avg: 4,878

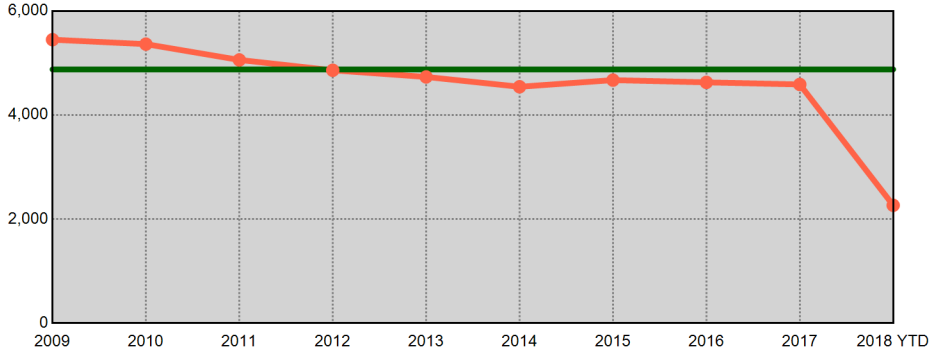

Information summarized for CompStat week ending 06/30/2018. Current year statistics are summarized for 2018 YTD. The horizontal line on each chart represents the average of the prior 9 year end offense totals.

Sourced from MNPD ARMS on 7/4/2018 12:57:49 PM. The figures above were sourced from incident reports using Uniform Crime Reporting definitions and reporting guidelines, based on the date when the crime was reported. This report is intended to be a management and planning tool and does not reflect the official UCR counts for the department. Incidents where a location is unknown or unspecified are included in the countywide totals.

North Precinct UCR Incidents - Annual Comparisons

Aggregated by precinct (incident location). Based on date when each incident was reported.

METROPOLITAN POLICE DEPARTMENT

of Nashville and Davidson County

Year End Total Part 1 Incidents - Prior 9 Year Annual Avg: 4,159

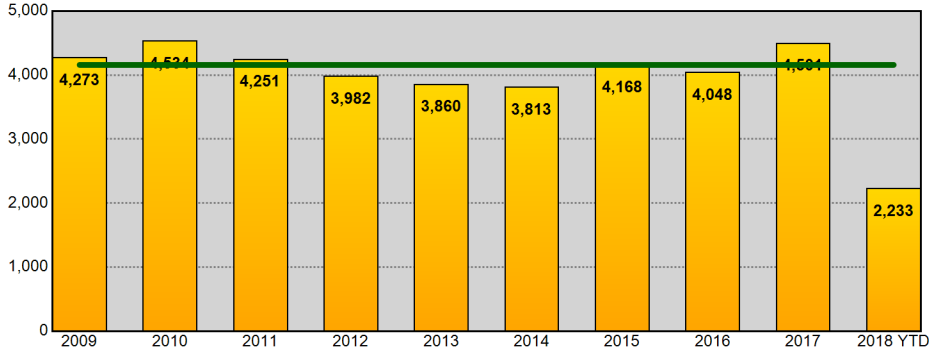

Year End Total Part 1 Incidents - Prior 9 Year Annual Avg: 4,159

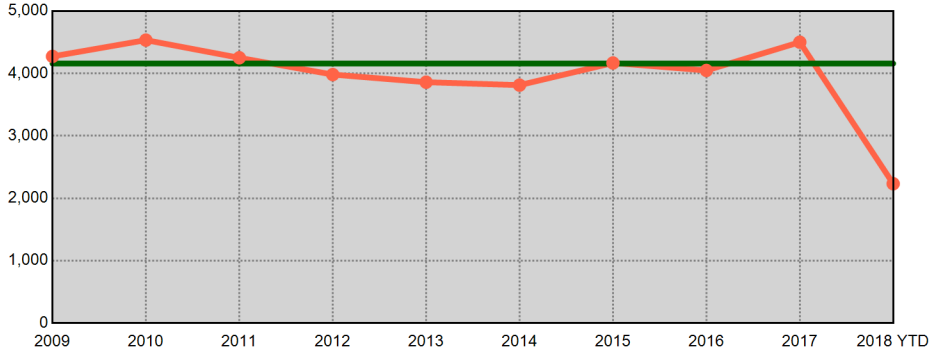

Year End Total Violent Part 1 Incidents - Prior 9 Year Annual Avg: 1,276

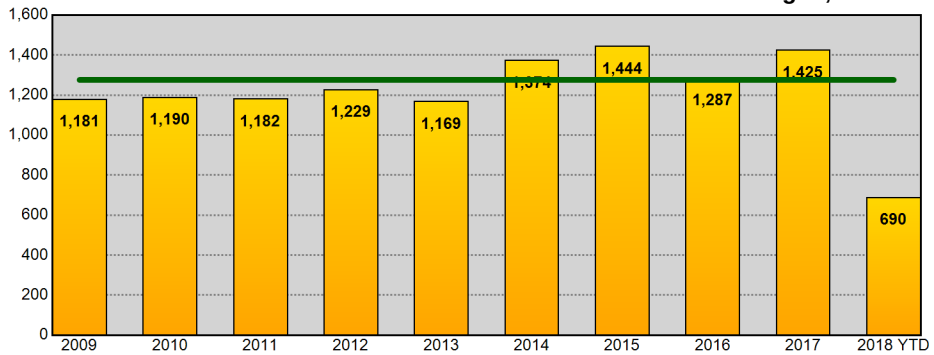

Year End Total Violent Part 1 Incidents - Prior 9 Year Annual Avg: 1,276

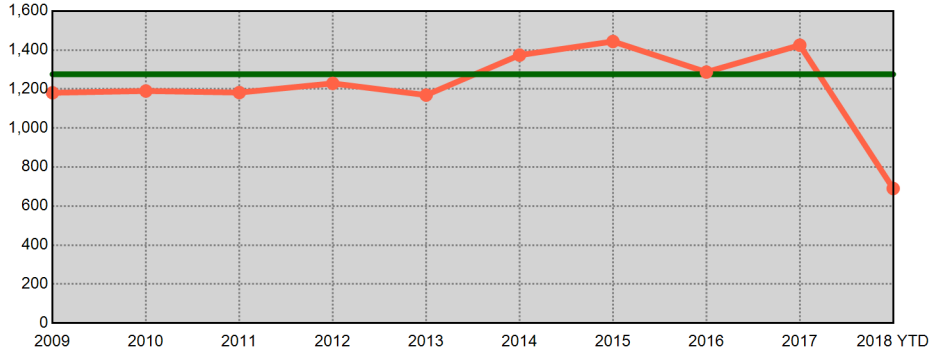

Year End Total Property Part 1 Incidents - Prior 9 Year Annual Avg: 2,883

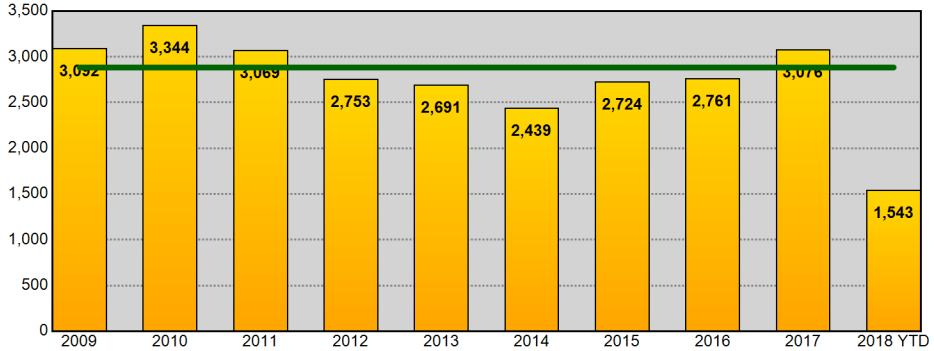

Year End Total Property Part 1 Incidents - Prior 9 Year Annual Avg: 2,883

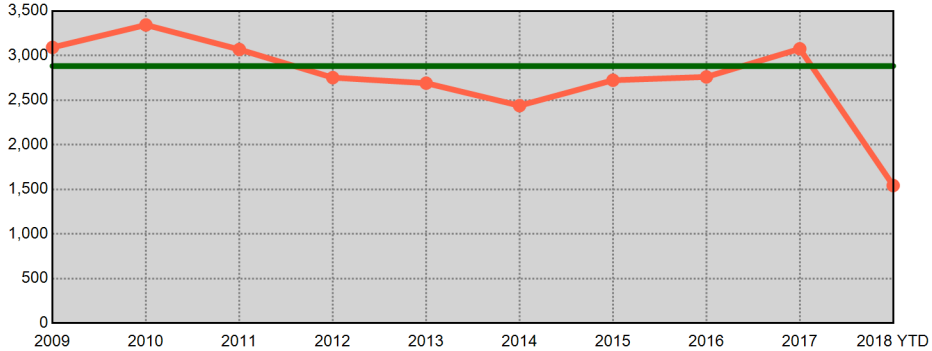

Information summarized for CompStat week ending 06/30/2018. Current year statistics are summarized for 2018 YTD. The horizontal line on each chart represents the average of the prior 9 year end offense totals.

Sourced from MNPD ARMS on 7/4/2018 12:57:49 PM. The figures above were sourced from incident reports using Uniform Crime Reporting definitions and reporting guidelines, based on the date when the crime was reported. This report is intended to be a management and planning tool and does not reflect the official UCR counts for the department. Incidents where a location is unknown or unspecified are included in the countywide totals.

Madison Precinct UCR Incidents - Annual Comparisons

Aggregated by precinct (incident location). Based on date when each incident was reported.

METROPOLITAN POLICE DEPARTMENT

of Nashville and Davidson County

Year End Total Part 1 Incidents - Prior 9 Year Annual Avg: 3,882

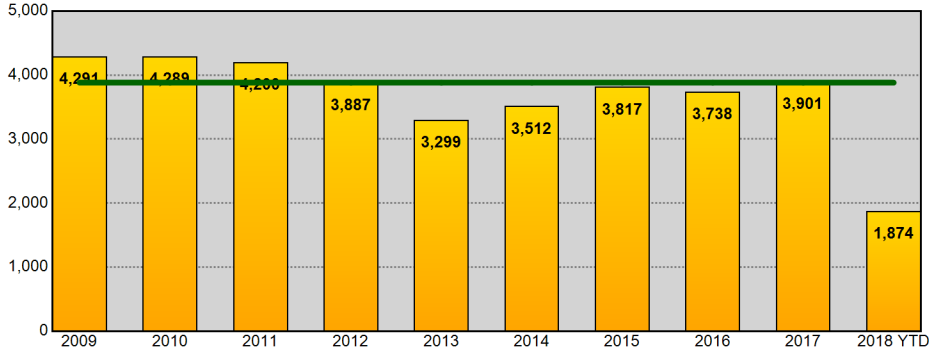

Year End Total Part 1 Incidents - Prior 9 Year Annual Avg: 3,882

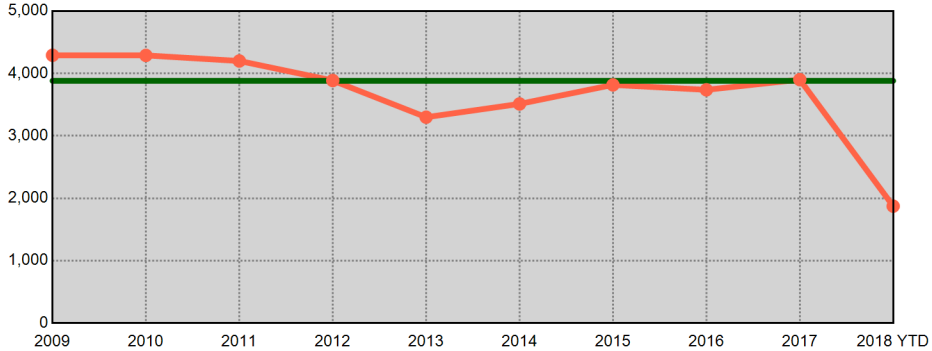

Year End Total Violent Part 1 Incidents - Prior 9 Year Annual Avg: 795

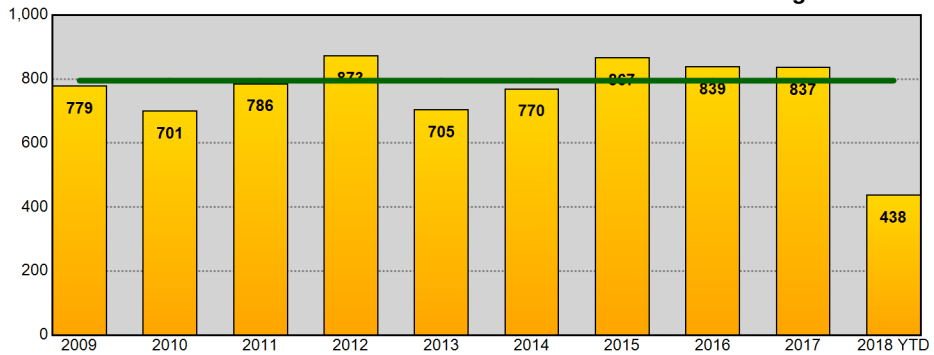

Year End Total Violent Part 1 Incidents - Prior 9 Year Annual Avg: 795

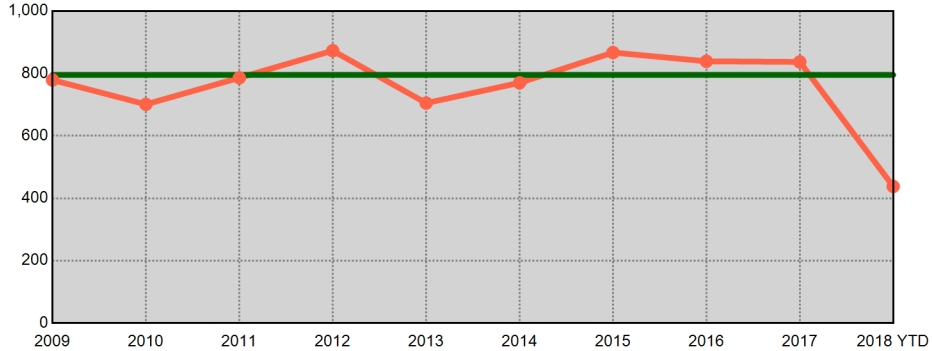

Year End Total Property Part 1 Incidents - Prior 9 Year Annual Avg: 3,086

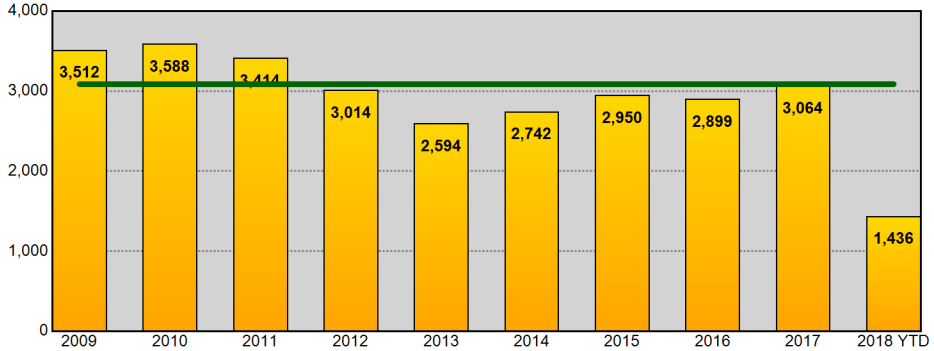

Year End Total Property Part 1 Incidents - Prior 9 Year Annual Avg: 3,086

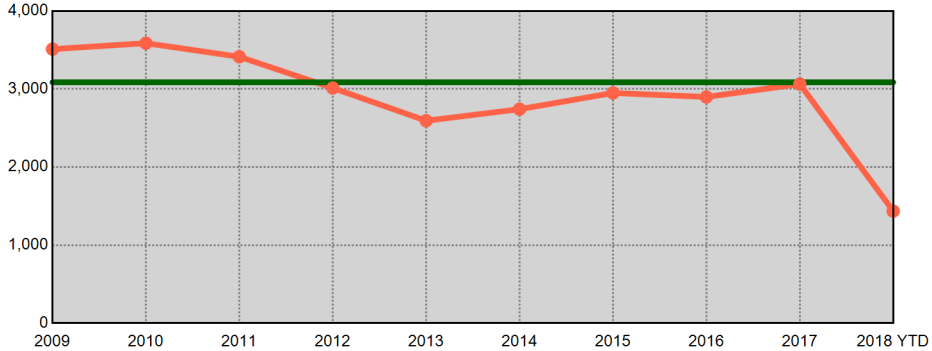

Information summarized for CompStat week ending 06/30/2018. Current year statistics are summarized for 2018 YTD. The horizontal line on each chart represents the average of the prior 9 year end offense totals.

Sourced from MNPD ARMS on 7/4/2018 12:57:50 PM. The figures above were sourced from incident reports using Uniform Crime Reporting definitions and reporting guidelines, based on the date when the crime was reported. This report is intended to be a management and planning tool and does not reflect the official UCR counts for the department. Incidents where a location is unknown or unspecified are included in the countywide totals.

Midtown Hills Precinct UCR Incidents - Annual Comparisons

METROPOLITAN POLICE DEPARTMENT
of Nashville and Davidson County

Aggregated by precinct (incident location). Based on date when each incident was reported.

Year End Total Part 1 Incidents - Prior 9 Year Annual Avg: 4,225

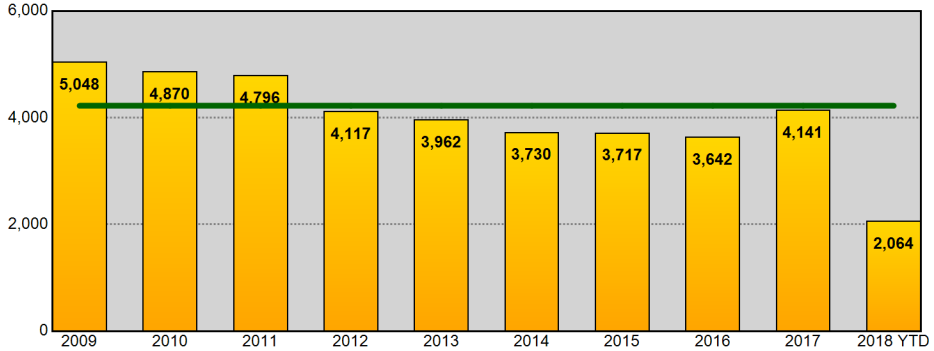

Year End Total Part 1 Incidents - Prior 9 Year Annual Avg: 4,225

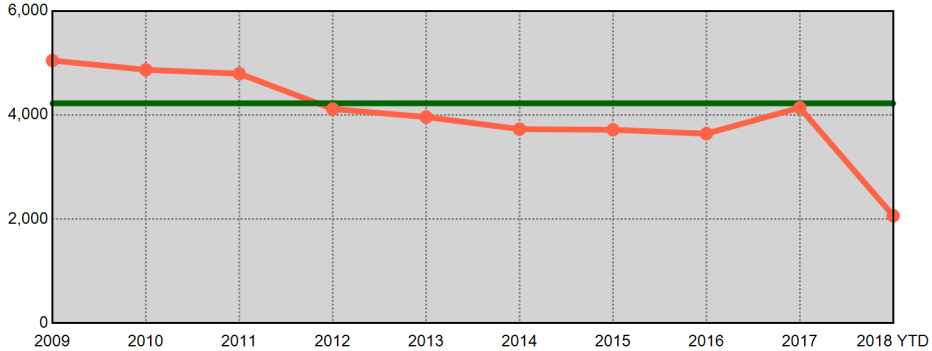

Year End Total Violent Part 1 Incidents - Prior 9 Year Annual Avg: 655

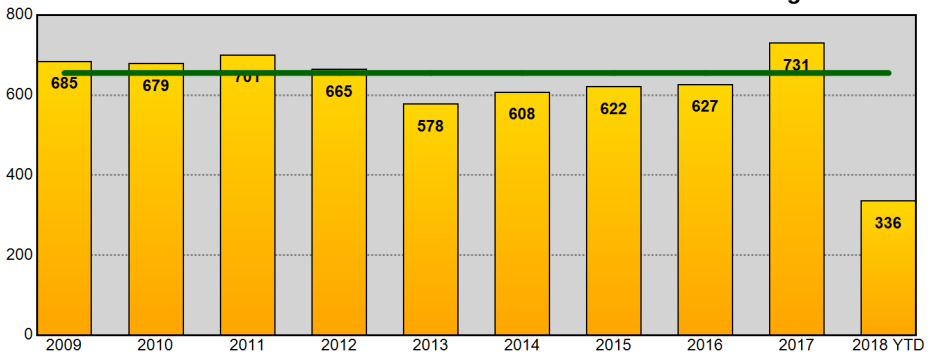

Year End Total Violent Part 1 Incidents - Prior 9 Year Annual Avg: 655

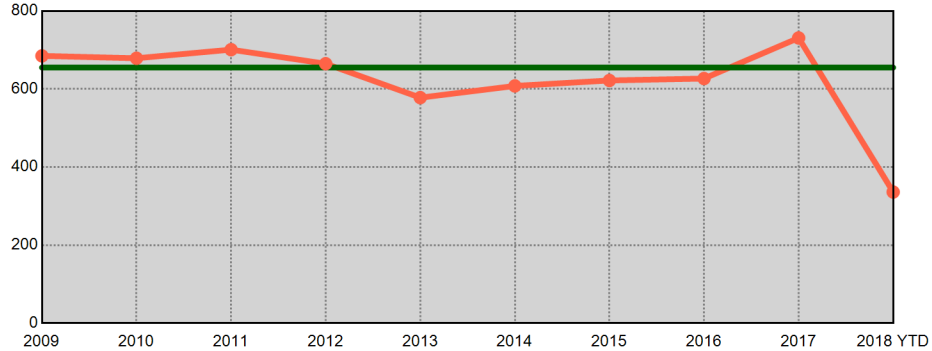

Year End Total Property Part 1 Incidents - Prior 9 Year Annual Avg: 3,570

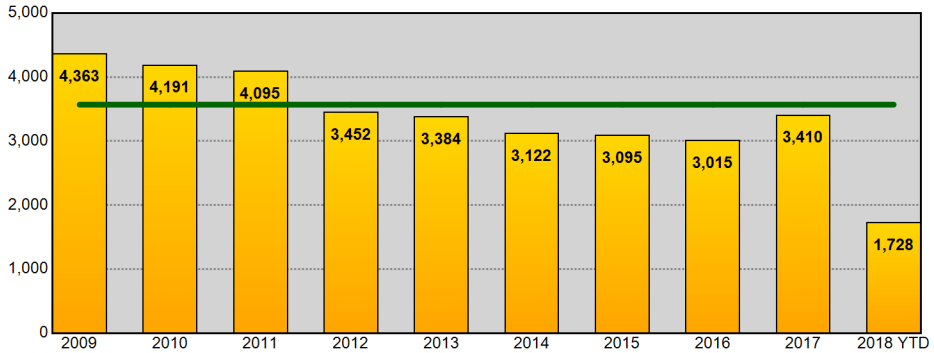

Year End Total Property Part 1 Incidents - Prior 9 Year Annual Avg: 3,570

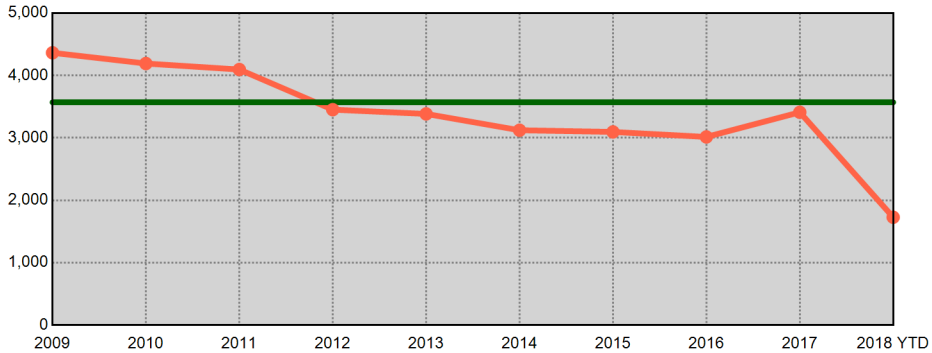

Information summarized for CompStat week ending 06/30/2018. Current year statistics are summarized for 2018 YTD. The horizontal line on each chart represents the average of the prior 9 year end offense totals.

Sourced from MNPD ARMS on 7/4/2018 12:57:51 PM. The figures above were sourced from incident reports using Uniform Crime Reporting definitions and reporting guidelines, based on the date when the crime was reported. This report is intended to be a management and planning tool and does not reflect the official UCR counts for the department. Incidents where a location is unknown or unspecified are included in the countywide totals.

County UCR Incidents - YTD Comparisons

METROPOLITAN POLICE DEPARTMENT
of Nashville and Davidson County

Aggregated by precinct (incident location). Based on date when each incident was reported.

	Homicide	Rape	Commercial Robbery	Street Robbery	Total Robbery	Aggravated Assault	Commercial Burglary	Residential Burglary	Total Burglary	Larceny	Auto Theft	Violent Offenses	Property Offenses	Part I Offenses
2017 YTD	54	272	151	892	1,043	2,591	547	1,424	1,971	9,228	1,373	3,960	12,572	16,532
2018 YTD	40	283	100	832	932	2,485	440	1,241	1,681	9,636	1,484	3,740	12,801	16,541
% Change	-25.9%	4.0%	-33.8%	-6.7%	-10.6%	-4.1%	-19.6%	-12.9%	-14.7%	4.4%	8.1%	-5.6%	1.8%	0.1%
2016 YTD	35	297	137	735	872	2,489	377	1,964	2,341	9,105	722	3,693	12,168	15,861
2018 YTD	40	283	100	832	932	2,485	440	1,241	1,681	9,636	1,484	3,740	12,801	16,541
% Change	14.3%	-4.7%	-27.0%	13.2%	6.9%	-0.2%	16.7%	-36.8%	-28.2%	5.8%	105.5%	1.3%	5.2%	4.3%
2015 YTD	31	285	118	695	813	2,358	367	1,930	2,297	8,557	653	3,487	11,507	14,994
2018 YTD	40	283	100	832	932	2,485	440	1,241	1,681	9,636	1,484	3,740	12,801	16,541
% Change	29.0%	-0.7%	-15.3%	19.7%	14.6%	5.4%	19.9%	-35.7%	-26.8%	12.6%	127.3%	7.3%	11.2%	10.3%
2014 YTD	21	305	78	564	642	2,568	436	1,885	2,321	8,521	495	3,536	11,337	14,873
2018 YTD	40	283	100	832	932	2,485	440	1,241	1,681	9,636	1,484	3,740	12,801	16,541
% Change	90.5%	-7.2%	28.2%	47.5%	45.2%	-3.2%	0.9%	-34.2%	-27.6%	13.1%	199.8%	5.8%	12.9%	11.2%
2013 YTD	21	260	107	705	812	2,413	418	2,352	2,770	9,317	597	3,506	12,684	16,190
2018 YTD	40	283	100	832	932	2,485	440	1,241	1,681	9,636	1,484	3,740	12,801	16,541
% Change	90.5%	8.8%	-6.5%	18.0%	14.8%	3.0%	5.3%	-47.2%	-39.3%	3.4%	148.6%	6.7%	0.9%	2.2%
2012 YTD	28	286	99	716	815	2,707	464	2,285	2,749	9,462	660	3,836	12,871	16,707
2018 YTD	40	283	100	832	932	2,485	440	1,241	1,681	9,636	1,484	3,740	12,801	16,541
% Change	42.9%	-1.0%	1.0%	16.2%	14.4%	-8.2%	-5.2%	-45.7%	-38.9%	1.8%	124.8%	-2.5%	-0.5%	-1.0%
2011 YTD	22	259	148	640	788	2,262	521	3,037	3,558	9,876	832	3,331	14,266	17,597
2018 YTD	40	283	100	832	932	2,485	440	1,241	1,681	9,636	1,484	3,740	12,801	16,541
% Change	81.8%	9.3%	-32.4%	30.0%	18.3%	9.9%	-15.5%	-59.1%	-52.8%	-2.4%	78.4%	12.3%	-10.3%	-6.0%
2010 YTD	27	268	136	705	841	2,225	550	2,743	3,293	10,207	749	3,361	14,249	17,610
2018 YTD	40	283	100	832	932	2,485	440	1,241	1,681	9,636	1,484	3,740	12,801	16,541
% Change	48.1%	5.6%	-26.5%	18.0%	10.8%	11.7%	-20.0%	-54.8%	-49.0%	-5.6%	98.1%	11.3%	-10.2%	-6.1%
8 YTD Avg	30	279	122	707	828	2,452	460	2,203	2,663	9,284	760	3,589	12,707	16,296
2018 YTD	40	283	100	832	932	2,485	440	1,241	1,681	9,636	1,484	3,740	12,801	16,541
% Change	33.3%	1.4%	-18.0%	17.7%	12.6%	1.3%	-4.3%	-43.7%	-36.9%	3.8%	95.3%	4.2%	0.7%	1.5%
5 YTD Avg	32	284	118	718	836	2,484	429	1,911	2,340	8,946	768	3,636	12,054	15,690
2018 YTD	40	283	100	832	932	2,485	440	1,241	1,681	9,636	1,484	3,740	12,801	16,541
% Change	25.0%	-0.4%	-15.3%	15.9%	11.5%	0.0%	2.6%	-35.1%	-28.2%	7.7%	93.2%	2.9%	6.2%	5.4%

Information summarized for CompStat week ending 06/30/2018.

'8 YTD Avg' refers to the computed 2010 - 2017 YTD average.
'5 YTD Avg' refers to the computed 2013 - 2017 YTD average.

Sourced from MNPD ARMS on 7/4/2018 12:57:51 PM. The figures above were sourced from incident reports using Uniform Crime Reporting definitions and reporting guidelines, based on the date when the crime was reported. This report is intended to be a management and planning tool and does not reflect the official UCR counts for the department. Incidents where a location is unknown or unspecified are included in the countywide totals. 'Unknown' refers to records in which the address is listed as 'Unknown' on the incident report. 'Not Validated' refers to records that were entered in with an invalid addresses.

West Precinct UCR Incidents - YTD Comparisons

METROPOLITAN POLICE DEPARTMENT
of Nashville and Davidson County

Aggregated by precinct (incident location). Based on date when each incident was reported.

	Homicide	Rape	Commercial Robbery	Street Robbery	Total Robbery	Aggravated Assault	Commercial Burglary	Residential Burglary	Total Burglary	Larceny	Auto Theft	Violent Offenses	Property Offenses	Part I Offenses
2017 YTD	4	22	9	39	48	148	45	152	197	1,340	122	222	1,659	1,881
2018 YTD	1	13	9	32	41	139	59	192	251	1,273	131	194	1,655	1,849
% Change	-75.0%	-40.9%	0.0%	-17.9%	-14.6%	-6.1%	31.1%	26.3%	27.4%	-5.0%	7.4%	-12.6%	-0.2%	-1.7%
2016 YTD	3	15	10	26	36	166	44	198	242	1,214	61	220	1,517	1,737
2018 YTD	1	13	9	32	41	139	59	192	251	1,273	131	194	1,655	1,849
% Change	-66.7%	-13.3%	-10.0%	23.1%	13.9%	-16.3%	34.1%	-3.0%	3.7%	4.9%	114.8%	-11.8%	9.1%	6.4%
2015 YTD	0	17	14	39	53	145	31	203	234	1,165	57	215	1,456	1,671
2018 YTD	1	13	9	32	41	139	59	192	251	1,273	131	194	1,655	1,849
% Change	-	-23.5%	-35.7%	-17.9%	-22.6%	-4.1%	90.3%	-5.4%	7.3%	9.3%	129.8%	-9.8%	13.7%	10.7%
2014 YTD	1	36	8	26	34	150	48	177	225	1,222	51	221	1,498	1,719
2018 YTD	1	13	9	32	41	139	59	192	251	1,273	131	194	1,655	1,849
% Change	0.0%	-63.9%	12.5%	23.1%	20.6%	-7.3%	22.9%	8.5%	11.6%	4.2%	156.9%	-12.2%	10.5%	7.6%
2013 YTD	2	27	12	34	46	181	69	249	318	1,499	54	256	1,871	2,127
2018 YTD	1	13	9	32	41	139	59	192	251	1,273	131	194	1,655	1,849
% Change	-50.0%	-51.9%	-25.0%	-5.9%	-10.9%	-23.2%	-14.5%	-22.9%	-21.1%	-15.1%	142.6%	-24.2%	-11.5%	-13.1%
2012 YTD	2	17	14	23	37	167	41	277	318	1,234	59	223	1,611	1,834
2018 YTD	1	13	9	32	41	139	59	192	251	1,273	131	194	1,655	1,849
% Change	-50.0%	-23.5%	-35.7%	39.1%	10.8%	-16.8%	43.9%	-30.7%	-21.1%	3.2%	122.0%	-13.0%	2.7%	0.8%
2011 YTD	1	20	13	38	51	162	54	297	351	1,192	54	234	1,597	1,831
2018 YTD	1	13	9	32	41	139	59	192	251	1,273	131	194	1,655	1,849
% Change	0.0%	-35.0%	-30.8%	-15.8%	-19.6%	-14.2%	9.3%	-35.4%	-28.5%	6.8%	142.6%	-17.1%	3.6%	1.0%
2010 YTD	3	21	20	61	81	183	72	268	340	1,299	66	288	1,705	1,993
2018 YTD	1	13	9	32	41	139	59	192	251	1,273	131	194	1,655	1,849
% Change	-66.7%	-38.1%	-55.0%	-47.5%	-49.4%	-24.0%	-18.1%	-28.4%	-26.2%	-2.0%	98.5%	-32.6%	-2.9%	-7.2%
8 YTD Avg	2	22	13	36	48	163	51	228	278	1,271	66	235	1,614	1,849
2018 YTD	1	13	9	32	41	139	59	192	251	1,273	131	194	1,655	1,849
% Change	-50.0%	-40.9%	-30.8%	-11.1%	-14.6%	-14.7%	15.7%	-15.8%	-9.7%	0.2%	98.5%	-17.4%	2.5%	0.0%
5 YTD Avg	2	23	11	33	43	158	47	196	243	1,288	69	227	1,600	1,827
2018 YTD	1	13	9	32	41	139	59	192	251	1,273	131	194	1,655	1,849
% Change	-50.0%	-43.5%	-18.2%	-3.0%	-4.7%	-12.0%	25.5%	-2.0%	3.3%	-1.2%	89.9%	-14.5%	3.4%	1.2%

Information summarized for CompStat week ending 06/30/2018.

'8 YTD Avg' refers to the computed 2010 - 2017 YTD average.
'5 YTD Avg' refers to the computed 2013 - 2017 YTD average.

Sourced from MNPD ARMS on 7/4/2018 12:57:52 PM. The figures above were sourced from incident reports using Uniform Crime Reporting definitions and reporting guidelines, based on the date when the crime was reported. This report is intended to be a management and planning tool and does not reflect the official UCR counts for the department. Incidents where a location is unknown or unspecified are included in the countywide totals. 'Unknown' refers to records in which the address is listed as 'Unknown' on the incident report. 'Not Validated' refers to records that were entered in with an invalid addresses.

East Precinct UCR Incidents - YTD Comparisons

METROPOLITAN POLICE DEPARTMENT
of Nashville and Davidson County

Aggregated by precinct (incident location). Based on date when each incident was reported.

	Homicide	Rape	Commercial Robbery	Street Robbery	Total Robbery	Aggravated Assault	Commercial Burglary	Residential Burglary	Total Burglary	Larceny	Auto Theft	Violent Offenses	Property Offenses	Part I Offenses
2017 YTD	13	31	20	89	109	392	55	179	234	887	157	545	1,278	1,823
2018 YTD	6	25	6	86	92	327	36	148	184	1,045	132	450	1,361	1,811
% Change	-53.8%	-19.4%	-70.0%	-3.4%	-15.6%	-16.6%	-34.5%	-17.3%	-21.4%	17.8%	-15.9%	-17.4%	6.5%	-0.7%
2016 YTD	3	31	9	92	101	334	42	236	278	946	102	469	1,326	1,795
2018 YTD	6	25	6	86	92	327	36	148	184	1,045	132	450	1,361	1,811
% Change	100.0%	-19.4%	-33.3%	-6.5%	-8.9%	-2.1%	-14.3%	-37.3%	-33.8%	10.5%	29.4%	-4.1%	2.6%	0.9%
2015 YTD	5	39	24	93	117	371	39	251	290	875	85	532	1,250	1,782
2018 YTD	6	25	6	86	92	327	36	148	184	1,045	132	450	1,361	1,811
% Change	20.0%	-35.9%	-75.0%	-7.5%	-21.4%	-11.9%	-7.7%	-41.0%	-36.6%	19.4%	55.3%	-15.4%	8.9%	1.6%
2014 YTD	2	33	8	77	85	414	40	208	248	809	57	534	1,114	1,648
2018 YTD	6	25	6	86	92	327	36	148	184	1,045	132	450	1,361	1,811
% Change	200.0%	-24.2%	-25.0%	11.7%	8.2%	-21.0%	-10.0%	-28.8%	-25.8%	29.2%	131.6%	-15.7%	22.2%	9.9%
2013 YTD	5	35	13	119	132	402	19	349	368	899	75	574	1,342	1,916
2018 YTD	6	25	6	86	92	327	36	148	184	1,045	132	450	1,361	1,811
% Change	20.0%	-28.6%	-53.8%	-27.7%	-30.3%	-18.7%	89.5%	-57.6%	-50.0%	16.2%	76.0%	-21.6%	1.4%	-5.5%
2012 YTD	3	38	13	131	144	479	51	345	396	1,079	81	664	1,556	2,220
2018 YTD	6	25	6	86	92	327	36	148	184	1,045	132	450	1,361	1,811
% Change	100.0%	-34.2%	-53.8%	-34.4%	-36.1%	-31.7%	-29.4%	-57.1%	-53.5%	-3.2%	63.0%	-32.2%	-12.5%	-18.4%
2011 YTD	1	35	21	115	136	375	56	549	605	1,200	119	547	1,924	2,471
2018 YTD	6	25	6	86	92	327	36	148	184	1,045	132	450	1,361	1,811
% Change	500.0%	-28.6%	-71.4%	-25.2%	-32.4%	-12.8%	-35.7%	-73.0%	-69.6%	-12.9%	10.9%	-17.7%	-29.3%	-26.7%
2010 YTD	5	35	11	106	117	388	54	474	528	1,035	113	545	1,676	2,221
2018 YTD	6	25	6	86	92	327	36	148	184	1,045	132	450	1,361	1,811
% Change	20.0%	-28.6%	-45.5%	-18.9%	-21.4%	-15.7%	-33.3%	-68.8%	-65.2%	1.0%	16.8%	-17.4%	-18.8%	-18.5%
8 YTD Avg	5	35	15	103	118	394	45	324	368	966	99	551	1,433	1,985
2018 YTD	6	25	6	86	92	327	36	148	184	1,045	132	450	1,361	1,811
% Change	20.0%	-28.6%	-60.0%	-16.5%	-22.0%	-17.0%	-20.0%	-54.3%	-50.0%	8.2%	33.3%	-18.3%	-5.0%	-8.8%
5 YTD Avg	6	34	15	94	109	383	39	245	284	883	95	531	1,262	1,793
2018 YTD	6	25	6	86	92	327	36	148	184	1,045	132	450	1,361	1,811
% Change	0.0%	-26.5%	-60.0%	-8.5%	-15.6%	-14.6%	-7.7%	-39.6%	-35.2%	18.3%	38.9%	-15.3%	7.8%	1.0%

Information summarized for CompStat week ending 06/30/2018.

'8 YTD Avg' refers to the computed 2010 - 2017 YTD average.
'5 YTD Avg' refers to the computed 2013 - 2017 YTD average.

Sourced from MNPD ARMS on 7/4/2018 12:57:52 PM. The figures above were sourced from incident reports using Uniform Crime Reporting definitions and reporting guidelines, based on the date when the crime was reported. This report is intended to be a management and planning tool and does not reflect the official UCR counts for the department. Incidents where a location is unknown or unspecified are included in the countywide totals. 'Unknown' refers to records in which the address is listed as 'Unknown' on the incident report. 'Not Validated' refers to records that were entered in with an invalid addresses.

South Precinct UCR Incidents - YTD Comparisons

METROPOLITAN POLICE DEPARTMENT
of Nashville and Davidson County

Aggregated by precinct (incident location). Based on date when each incident was reported.

	Homicide	Rape	Commercial Robbery	Street Robbery	Total Robbery	Aggravated Assault	Commercial Burglary	Residential Burglary	Total Burglary	Larceny	Auto Theft	Violent Offenses	Property Offenses	Part I Offenses
2017 YTD	8	38	29	202	231	460	93	294	387	1,443	307	737	2,137	2,874
2018 YTD	12	54	17	224	241	488	83	233	316	1,527	300	795	2,143	2,938
% Change	50.0%	42.1%	-41.4%	10.9%	4.3%	6.1%	-10.8%	-20.7%	-18.3%	5.8%	-2.3%	7.9%	0.3%	2.2%
2016 YTD	11	51	29	184	213	481	59	523	582	1,591	169	756	2,342	3,098
2018 YTD	12	54	17	224	241	488	83	233	316	1,527	300	795	2,143	2,938
% Change	9.1%	5.9%	-41.4%	21.7%	13.1%	1.5%	40.7%	-55.4%	-45.7%	-4.0%	77.5%	5.2%	-8.5%	-5.2%
2015 YTD	6	48	20	147	167	400	87	498	585	1,544	109	621	2,238	2,859
2018 YTD	12	54	17	224	241	488	83	233	316	1,527	300	795	2,143	2,938
% Change	100.0%	12.5%	-15.0%	52.4%	44.3%	22.0%	-4.6%	-53.2%	-46.0%	-1.1%	175.2%	28.0%	-4.2%	2.8%
2014 YTD	2	53	25	121	146	477	80	401	481	1,572	94	678	2,147	2,825
2018 YTD	12	54	17	224	241	488	83	233	316	1,527	300	795	2,143	2,938
% Change	500.0%	1.9%	-32.0%	85.1%	65.1%	2.3%	3.8%	-41.9%	-34.3%	-2.9%	219.1%	17.3%	-0.2%	4.0%
2013 YTD	2	42	13	164	177	443	111	496	607	1,534	116	664	2,257	2,921
2018 YTD	12	54	17	224	241	488	83	233	316	1,527	300	795	2,143	2,938
% Change	500.0%	28.6%	30.8%	36.6%	36.2%	10.2%	-25.2%	-53.0%	-47.9%	-0.5%	158.6%	19.7%	-5.1%	0.6%
2012 YTD	1	55	20	141	161	496	89	360	449	1,511	162	713	2,122	2,835
2018 YTD	12	54	17	224	241	488	83	233	316	1,527	300	795	2,143	2,938
% Change	>1,000%	-1.8%	-15.0%	58.9%	49.7%	-1.6%	-6.7%	-35.3%	-29.6%	1.1%	85.2%	11.5%	1.0%	3.6%
2011 YTD	4	54	36	145	181	444	86	667	753	1,725	195	683	2,673	3,356
2018 YTD	12	54	17	224	241	488	83	233	316	1,527	300	795	2,143	2,938
% Change	200.0%	0.0%	-52.8%	54.5%	33.1%	9.9%	-3.5%	-65.1%	-58.0%	-11.5%	53.8%	16.4%	-19.8%	-12.5%
2010 YTD	6	52	17	150	167	390	85	525	610	1,771	158	615	2,539	3,154
2018 YTD	12	54	17	224	241	488	83	233	316	1,527	300	795	2,143	2,938
% Change	100.0%	3.8%	0.0%	49.3%	44.3%	25.1%	-2.4%	-55.6%	-48.2%	-13.8%	89.9%	29.3%	-15.6%	-6.8%
8 YTD Avg	5	49	24	157	180	449	86	471	557	1,586	164	683	2,307	2,990
2018 YTD	12	54	17	224	241	488	83	233	316	1,527	300	795	2,143	2,938
% Change	140.0%	10.2%	-29.2%	42.7%	33.9%	8.7%	-3.5%	-50.5%	-43.3%	-3.7%	82.9%	16.4%	-7.1%	-1.7%
5 YTD Avg	6	46	23	164	187	452	86	442	528	1,537	159	691	2,224	2,915
2018 YTD	12	54	17	224	241	488	83	233	316	1,527	300	795	2,143	2,938
% Change	100.0%	17.4%	-26.1%	36.6%	28.9%	8.0%	-3.5%	-47.3%	-40.2%	-0.7%	88.7%	15.1%	-3.6%	0.8%

Information summarized for CompStat week ending 06/30/2018.

'8 YTD Avg' refers to the computed 2010 - 2017 YTD average.
'5 YTD Avg' refers to the computed 2013 - 2017 YTD average.

Sourced from MNPD ARMS on 7/4/2018 12:57:52 PM. The figures above were sourced from incident reports using Uniform Crime Reporting definitions and reporting guidelines, based on the date when the crime was reported. This report is intended to be a management and planning tool and does not reflect the official UCR counts for the department. Incidents where a location is unknown or unspecified are included in the countywide totals. 'Unknown' refers to records in which the address is listed as 'Unknown' on the incident report. 'Not Validated' refers to records that were entered in with an invalid addresses.

Central Precinct UCR Incidents - YTD Comparisons

METROPOLITAN POLICE DEPARTMENT
of Nashville and Davidson County

Aggregated by precinct (incident location). Based on date when each incident was reported.

	Homicide	Rape	Commercial Robbery	Street Robbery	Total Robbery	Aggravated Assault	Commercial Burglary	Residential Burglary	Total Burglary	Larceny	Auto Theft	Violent Offenses	Property Offenses	Part I Offenses
2017 YTD	1	21	3	63	66	127	28	5	33	560	67	215	660	875
2018 YTD	0	15	1	43	44	99	19	8	27	575	64	158	666	824
% Change	-100.0%	-28.6%	-66.7%	-31.7%	-33.3%	-22.0%	-32.1%	60.0%	-18.2%	2.7%	-4.5%	-26.5%	0.9%	-5.8%
2016 YTD	1	30	1	52	53	93	13	8	21	460	31	177	512	689
2018 YTD	0	15	1	43	44	99	19	8	27	575	64	158	666	824
% Change	-100.0%	-50.0%	0.0%	-17.3%	-17.0%	6.5%	46.2%	0.0%	28.6%	25.0%	106.5%	-10.7%	30.1%	19.6%
2015 YTD	0	32	0	40	40	92	24	7	31	446	21	164	498	662
2018 YTD	0	15	1	43	44	99	19	8	27	575	64	158	666	824
% Change	-	-53.1%	-	7.5%	10.0%	7.6%	-20.8%	14.3%	-12.9%	28.9%	204.8%	-3.7%	33.7%	24.5%
2014 YTD	0	30	1	33	34	94	21	12	33	425	22	158	480	638
2018 YTD	0	15	1	43	44	99	19	8	27	575	64	158	666	824
% Change	-	-50.0%	0.0%	30.3%	29.4%	5.3%	-9.5%	-33.3%	-18.2%	35.3%	190.9%	0.0%	38.8%	29.2%
2013 YTD	0	22	0	27	27	97	26	11	37	467	19	146	523	669
2018 YTD	0	15	1	43	44	99	19	8	27	575	64	158	666	824
% Change	-	-31.8%	-	59.3%	63.0%	2.1%	-26.9%	-27.3%	-27.0%	23.1%	236.8%	8.2%	27.3%	23.2%
2012 YTD	0	33	1	44	45	99	20	10	30	599	33	177	662	839
2018 YTD	0	15	1	43	44	99	19	8	27	575	64	158	666	824
% Change	-	-54.5%	0.0%	-2.3%	-2.2%	0.0%	-5.0%	-20.0%	-10.0%	-4.0%	93.9%	-10.7%	0.6%	-1.8%
2011 YTD	1	21	1	53	54	97	26	12	38	576	28	173	642	815
2018 YTD	0	15	1	43	44	99	19	8	27	575	64	158	666	824
% Change	-100.0%	-28.6%	0.0%	-18.9%	-18.5%	2.1%	-26.9%	-33.3%	-28.9%	-0.2%	128.6%	-8.7%	3.7%	1.1%
2010 YTD	1	17	7	50	57	113	20	8	28	480	29	188	537	725
2018 YTD	0	15	1	43	44	99	19	8	27	575	64	158	666	824
% Change	-100.0%	-11.8%	-85.7%	-14.0%	-22.8%	-12.4%	-5.0%	0.0%	-3.6%	19.8%	120.7%	-16.0%	24.0%	13.7%
8 YTD Avg	1	26	2	45	47	102	22	9	31	502	31	175	564	739
2018 YTD	0	15	1	43	44	99	19	8	27	575	64	158	666	824
% Change	-100.0%	-42.3%	-50.0%	-4.4%	-6.4%	-2.9%	-13.6%	-11.1%	-12.9%	14.5%	106.5%	-9.7%	18.1%	11.5%
5 YTD Avg	0	27	1	43	44	101	22	9	31	472	32	172	535	707
2018 YTD	0	15	1	43	44	99	19	8	27	575	64	158	666	824
% Change	-	-44.4%	0.0%	0.0%	0.0%	-2.0%	-13.6%	-11.1%	-12.9%	21.8%	100.0%	-8.1%	24.5%	16.5%

Information summarized for CompStat week ending 06/30/2018.

'8 YTD Avg' refers to the computed 2010 - 2017 YTD average.
'5 YTD Avg' refers to the computed 2013 - 2017 YTD average.

Sourced from MNPD ARMS on 7/4/2018 12:57:52 PM. The figures above were sourced from incident reports using Uniform Crime Reporting definitions and reporting guidelines, based on the date when the crime was reported. This report is intended to be a management and planning tool and does not reflect the official UCR counts for the department. Incidents where a location is unknown or unspecified are included in the countywide totals. 'Unknown' refers to records in which the address is listed as 'Unknown' on the incident report. 'Not Validated' refers to records that were entered in with an invalid addresses.

Hermitage Precinct UCR Incidents - YTD Comparisons

METROPOLITAN POLICE DEPARTMENT
of Nashville and Davidson County

Aggregated by precinct (incident location). Based on date when each incident was reported.

	Homicide	Rape	Commercial Robbery	Street Robbery	Total Robbery	Aggravated Assault	Commercial Burglary	Residential Burglary	Total Burglary	Larceny	Auto Theft	Violent Offenses	Property Offenses	Part I Offenses
2017 YTD	14	67	36	183	219	442	76	258	334	1,636	266	742	2,236	2,978
2018 YTD	3	71	28	172	200	404	70	222	292	1,676	297	678	2,265	2,943
% Change	-78.6%	6.0%	-22.2%	-6.0%	-8.7%	-8.6%	-7.9%	-14.0%	-12.6%	2.4%	11.7%	-8.6%	1.3%	-1.2%
2016 YTD	5	53	42	126	168	458	73	316	389	1,779	114	684	2,282	2,966
2018 YTD	3	71	28	172	200	404	70	222	292	1,676	297	678	2,265	2,943
% Change	-40.0%	34.0%	-33.3%	36.5%	19.0%	-11.8%	-4.1%	-29.7%	-24.9%	-5.8%	160.5%	-0.9%	-0.7%	-0.8%
2015 YTD	2	56	21	135	156	365	62	315	377	1,613	113	579	2,103	2,682
2018 YTD	3	71	28	172	200	404	70	222	292	1,676	297	678	2,265	2,943
% Change	50.0%	26.8%	33.3%	27.4%	28.2%	10.7%	12.9%	-29.5%	-22.5%	3.9%	162.8%	17.1%	7.7%	9.7%
2014 YTD	3	39	15	117	132	416	90	372	462	1,629	89	590	2,180	2,770
2018 YTD	3	71	28	172	200	404	70	222	292	1,676	297	678	2,265	2,943
% Change	0.0%	82.1%	86.7%	47.0%	51.5%	-2.9%	-22.2%	-40.3%	-36.8%	2.9%	233.7%	14.9%	3.9%	6.2%
2013 YTD	3	46	23	121	144	405	50	382	432	1,845	118	598	2,395	2,993
2018 YTD	3	71	28	172	200	404	70	222	292	1,676	297	678	2,265	2,943
% Change	0.0%	54.3%	21.7%	42.1%	38.9%	-0.2%	40.0%	-41.9%	-32.4%	-9.2%	151.7%	13.4%	-5.4%	-1.7%
2012 YTD	9	51	16	107	123	501	84	353	437	1,771	103	684	2,311	2,995
2018 YTD	3	71	28	172	200	404	70	222	292	1,676	297	678	2,265	2,943
% Change	-66.7%	39.2%	75.0%	60.7%	62.6%	-19.4%	-16.7%	-37.1%	-33.2%	-5.4%	188.3%	-0.9%	-2.0%	-1.7%
2011 YTD	5	42	25	85	110	352	84	457	541	1,818	109	509	2,468	2,977
2018 YTD	3	71	28	172	200	404	70	222	292	1,676	297	678	2,265	2,943
% Change	-40.0%	69.0%	12.0%	102.4%	81.8%	14.8%	-16.7%	-51.4%	-46.0%	-7.8%	172.5%	33.2%	-8.2%	-1.1%
2010 YTD	3	33	26	103	129	333	76	378	454	2,042	160	498	2,656	3,154
2018 YTD	3	71	28	172	200	404	70	222	292	1,676	297	678	2,265	2,943
% Change	0.0%	115.2%	7.7%	67.0%	55.0%	21.3%	-7.9%	-41.3%	-35.7%	-17.9%	85.6%	36.1%	-14.7%	-6.7%
8 YTD Avg	6	48	26	122	148	409	74	354	428	1,767	134	611	2,329	2,939
2018 YTD	3	71	28	172	200	404	70	222	292	1,676	297	678	2,265	2,943
% Change	-50.0%	47.9%	7.7%	41.0%	35.1%	-1.2%	-5.4%	-37.3%	-31.8%	-5.1%	121.6%	11.0%	-2.7%	0.1%
5 YTD Avg	5	52	27	136	164	417	70	329	399	1,700	140	639	2,239	2,878
2018 YTD	3	71	28	172	200	404	70	222	292	1,676	297	678	2,265	2,943
% Change	-40.0%	36.5%	3.7%	26.5%	22.0%	-3.1%	0.0%	-32.5%	-26.8%	-1.4%	112.1%	6.1%	1.2%	2.3%

Information summarized for CompStat week ending 06/30/2018.

'8 YTD Avg' refers to the computed 2010 - 2017 YTD average.
'5 YTD Avg' refers to the computed 2013 - 2017 YTD average.

Sourced from MNPD ARMS on 7/4/2018 12:57:52 PM. The figures above were sourced from incident reports using Uniform Crime Reporting definitions and reporting guidelines, based on the date when the crime was reported. This report is intended to be a management and planning tool and does not reflect the official UCR counts for the department. Incidents where a location is unknown or unspecified are included in the countywide totals. 'Unknown' refers to records in which the address is listed as 'Unknown' on the incident report. 'Not Validated' refers to records that were entered in with an invalid addresses.

North Precinct UCR Incidents - YTD Comparisons

METROPOLITAN POLICE DEPARTMENT
of Nashville and Davidson County

Aggregated by precinct (incident location). Based on date when each incident was reported.

	Homicide	Rape	Commercial Robbery	Street Robbery	Total Robbery	Aggravated Assault	Commercial Burglary	Residential Burglary	Total Burglary	Larceny	Auto Theft	Violent Offenses	Property Offenses	Part I Offenses
2017 YTD	8	32	28	147	175	503	78	236	314	976	178	718	1,468	2,186
2018 YTD	9	44	15	118	133	504	47	153	200	1,092	251	690	1,543	2,233
% Change	12.5%	37.5%	-46.4%	-19.7%	-24.0%	0.2%	-39.7%	-35.2%	-36.3%	11.9%	41.0%	-3.9%	5.1%	2.2%
2016 YTD	7	39	11	119	130	461	50	235	285	936	115	637	1,336	1,973
2018 YTD	9	44	15	118	133	504	47	153	200	1,092	251	690	1,543	2,233
% Change	28.6%	12.8%	36.4%	-0.8%	2.3%	9.3%	-6.0%	-34.9%	-29.8%	16.7%	118.3%	8.3%	15.5%	13.2%
2015 YTD	14	38	10	125	135	485	47	235	282	777	109	672	1,168	1,840
2018 YTD	9	44	15	118	133	504	47	153	200	1,092	251	690	1,543	2,233
% Change	-35.7%	15.8%	50.0%	-5.6%	-1.5%	3.9%	0.0%	-34.9%	-29.1%	40.5%	130.3%	2.7%	32.1%	21.4%
2014 YTD	7	46	3	91	94	543	42	242	284	781	73	690	1,138	1,828
2018 YTD	9	44	15	118	133	504	47	153	200	1,092	251	690	1,543	2,233
% Change	28.6%	-4.3%	400.0%	29.7%	41.5%	-7.2%	11.9%	-36.8%	-29.6%	39.8%	243.8%	0.0%	35.6%	22.2%
2013 YTD	6	24	11	123	134	431	42	359	401	876	80	595	1,357	1,952
2018 YTD	9	44	15	118	133	504	47	153	200	1,092	251	690	1,543	2,233
% Change	50.0%	83.3%	36.4%	-4.1%	-0.7%	16.9%	11.9%	-57.4%	-50.1%	24.7%	213.8%	16.0%	13.7%	14.4%
2012 YTD	5	35	6	113	119	412	47	337	384	921	82	571	1,387	1,958
2018 YTD	9	44	15	118	133	504	47	153	200	1,092	251	690	1,543	2,233
% Change	80.0%	25.7%	150.0%	4.4%	11.8%	22.3%	0.0%	-54.6%	-47.9%	18.6%	206.1%	20.8%	11.2%	14.0%
2011 YTD	5	27	18	88	106	390	90	390	480	897	105	528	1,482	2,010
2018 YTD	9	44	15	118	133	504	47	153	200	1,092	251	690	1,543	2,233
% Change	80.0%	63.0%	-16.7%	34.1%	25.5%	29.2%	-47.8%	-60.8%	-58.3%	21.7%	139.0%	30.7%	4.1%	11.1%
2010 YTD	6	40	21	102	123	394	62	376	438	905	81	563	1,424	1,987
2018 YTD	9	44	15	118	133	504	47	153	200	1,092	251	690	1,543	2,233
% Change	50.0%	10.0%	-28.6%	15.7%	8.1%	27.9%	-24.2%	-59.3%	-54.3%	20.7%	209.9%	22.6%	8.4%	12.4%
8 YTD Avg	7	35	14	114	127	452	57	301	359	884	103	622	1,345	1,967
2018 YTD	9	44	15	118	133	504	47	153	200	1,092	251	690	1,543	2,233
% Change	28.6%	25.7%	7.1%	3.5%	4.7%	11.5%	-17.5%	-49.2%	-44.3%	23.5%	143.7%	10.9%	14.7%	13.5%
5 YTD Avg	8	36	13	121	134	485	52	261	313	869	111	662	1,293	1,956
2018 YTD	9	44	15	118	133	504	47	153	200	1,092	251	690	1,543	2,233
% Change	12.5%	22.2%	15.4%	-2.5%	-0.7%	3.9%	-9.6%	-41.4%	-36.1%	25.7%	126.1%	4.2%	19.3%	14.2%

Information summarized for CompStat week ending 06/30/2018.

'8 YTD Avg' refers to the computed 2010 - 2017 YTD average.
'5 YTD Avg' refers to the computed 2013 - 2017 YTD average.

Sourced from MNPD ARMS on 7/4/2018 12:57:52 PM. The figures above were sourced from incident reports using Uniform Crime Reporting definitions and reporting guidelines, based on the date when the crime was reported. This report is intended to be a management and planning tool and does not reflect the official UCR counts for the department. Incidents where a location is unknown or unspecified are included in the countywide totals. 'Unknown' refers to records in which the address is listed as 'Unknown' on the incident report. 'Not Validated' refers to records that were entered in with an invalid addresses.

Madison Precinct UCR Incidents - YTD Comparisons

METROPOLITAN POLICE DEPARTMENT
of Nashville and Davidson County

Aggregated by precinct (incident location). Based on date when each incident was reported.

	Homicide	Rape	Commercial Robbery	Street Robbery	Total Robbery	Aggravated Assault	Commercial Burglary	Residential Burglary	Total Burglary	Larceny	Auto Theft	Violent Offenses	Property Offenses	Part I Offenses
2017 YTD	3	23	14	86	100	279	52	175	227	1,202	141	405	1,570	1,975
2018 YTD	5	25	17	68	85	323	34	116	150	1,146	140	438	1,436	1,874
% Change	66.7%	8.7%	21.4%	-20.9%	-15.0%	15.8%	-34.6%	-33.7%	-33.9%	-4.7%	-0.7%	8.1%	-8.5%	-5.1%
2016 YTD	4	42	16	69	85	290	34	244	278	1,099	54	421	1,431	1,852
2018 YTD	5	25	17	68	85	323	34	116	150	1,146	140	438	1,436	1,874
% Change	25.0%	-40.5%	6.3%	-1.4%	0.0%	11.4%	0.0%	-52.5%	-46.0%	4.3%	159.3%	4.0%	0.3%	1.2%
2015 YTD	2	21	17	65	82	294	25	248	273	1,057	104	399	1,434	1,833
2018 YTD	5	25	17	68	85	323	34	116	150	1,146	140	438	1,436	1,874
% Change	150.0%	19.0%	0.0%	4.6%	3.7%	9.9%	36.0%	-53.2%	-45.1%	8.4%	34.6%	9.8%	0.1%	2.2%
2014 YTD	5	32	8	57	65	270	30	231	261	957	56	372	1,274	1,646
2018 YTD	5	25	17	68	85	323	34	116	150	1,146	140	438	1,436	1,874
% Change	0.0%	-21.9%	112.5%	19.3%	30.8%	19.6%	13.3%	-49.8%	-42.5%	19.7%	150.0%	17.7%	12.7%	13.9%
2013 YTD	2	30	16	67	83	266	35	240	275	936	71	381	1,282	1,663
2018 YTD	5	25	17	68	85	323	34	116	150	1,146	140	438	1,436	1,874
% Change	150.0%	-16.7%	6.3%	1.5%	2.4%	21.4%	-2.9%	-51.7%	-45.5%	22.4%	97.2%	15.0%	12.0%	12.7%
2012 YTD	6	28	10	95	105	332	48	334	382	1,120	74	471	1,576	2,047
2018 YTD	5	25	17	68	85	323	34	116	150	1,146	140	438	1,436	1,874
% Change	-16.7%	-10.7%	70.0%	-28.4%	-19.0%	-2.7%	-29.2%	-65.3%	-60.7%	2.3%	89.2%	-7.0%	-8.9%	-8.5%
2011 YTD	3	31	17	53	70	249	40	283	323	1,104	113	353	1,540	1,893
2018 YTD	5	25	17	68	85	323	34	116	150	1,146	140	438	1,436	1,874
% Change	66.7%	-19.4%	0.0%	28.3%	21.4%	29.7%	-15.0%	-59.0%	-53.6%	3.8%	23.9%	24.1%	-6.8%	-1.0%
2010 YTD	1	21	10	66	76	221	47	393	440	1,235	72	319	1,747	2,066
2018 YTD	5	25	17	68	85	323	34	116	150	1,146	140	438	1,436	1,874
% Change	400.0%	19.0%	70.0%	3.0%	11.8%	46.2%	-27.7%	-70.5%	-65.9%	-7.2%	94.4%	37.3%	-17.8%	-9.3%
8 YTD Avg	3	29	14	70	83	275	39	269	307	1,089	86	390	1,482	1,872
2018 YTD	5	25	17	68	85	323	34	116	150	1,146	140	438	1,436	1,874
% Change	66.7%	-13.8%	21.4%	-2.9%	2.4%	17.5%	-12.8%	-56.9%	-51.1%	5.2%	62.8%	12.3%	-3.1%	0.1%
5 YTD Avg	3	30	14	69	83	280	35	228	263	1,050	85	396	1,398	1,794
2018 YTD	5	25	17	68	85	323	34	116	150	1,146	140	438	1,436	1,874
% Change	66.7%	-16.7%	21.4%	-1.4%	2.4%	15.4%	-2.9%	-49.1%	-43.0%	9.1%	64.7%	10.6%	2.7%	4.5%

Information summarized for CompStat week ending 06/30/2018.

'8 YTD Avg' refers to the computed 2010 - 2017 YTD average.
'5 YTD Avg' refers to the computed 2013 - 2017 YTD average.

Sourced from MNPD ARMS on 7/4/2018 12:57:52 PM. The figures above were sourced from incident reports using Uniform Crime Reporting definitions and reporting guidelines, based on the date when the crime was reported. This report is intended to be a management and planning tool and does not reflect the official UCR counts for the department. Incidents where a location is unknown or unspecified are included in the countywide totals. 'Unknown' refers to records in which the address is listed as 'Unknown' on the incident report. 'Not Validated' refers to records that were entered in with an invalid addresses.

Midtown Hills Precinct UCR Incidents - YTD Comparisons

METROPOLITAN POLICE DEPARTMENT
of Nashville and Davidson County

Aggregated by precinct (incident location). Based on date when each incident was reported.

	Homicide	Rape	Commercial Robbery	Street Robbery	Total Robbery	Aggravated Assault	Commercial Burglary	Residential Burglary	Total Burglary	Larceny	Auto Theft	Violent Offenses	Property Offenses	Part I Offenses
2017 YTD	3	38	12	83	95	240	120	125	245	1,184	135	376	1,564	1,940
2018 YTD	4	35	7	89	96	201	92	168	260	1,299	169	336	1,728	2,064
% Change	33.3%	-7.9%	-41.7%	7.2%	1.1%	-16.3%	-23.3%	34.4%	6.1%	9.7%	25.2%	-10.6%	10.5%	6.4%
2016 YTD	1	36	19	67	86	205	62	204	266	1,080	76	328	1,422	1,750
2018 YTD	4	35	7	89	96	201	92	168	260	1,299	169	336	1,728	2,064
% Change	300.0%	-2.8%	-63.2%	32.8%	11.6%	-2.0%	48.4%	-17.6%	-2.3%	20.3%	122.4%	2.4%	21.5%	17.9%
2015 YTD	2	34	12	51	63	205	52	173	225	1,076	55	304	1,356	1,660
2018 YTD	4	35	7	89	96	201	92	168	260	1,299	169	336	1,728	2,064
% Change	100.0%	2.9%	-41.7%	74.5%	52.4%	-2.0%	76.9%	-2.9%	15.6%	20.7%	207.3%	10.5%	27.4%	24.3%
2014 YTD	1	36	10	42	52	204	85	242	327	1,126	53	293	1,506	1,799
2018 YTD	4	35	7	89	96	201	92	168	260	1,299	169	336	1,728	2,064
% Change	300.0%	-2.8%	-30.0%	111.9%	84.6%	-1.5%	8.2%	-30.6%	-20.5%	15.4%	218.9%	14.7%	14.7%	14.7%
2013 YTD	1	34	19	50	69	188	66	266	332	1,260	64	292	1,656	1,948
2018 YTD	4	35	7	89	96	201	92	168	260	1,299	169	336	1,728	2,064
% Change	300.0%	2.9%	-63.2%	78.0%	39.1%	6.9%	39.4%	-36.8%	-21.7%	3.1%	164.1%	15.1%	4.3%	6.0%
2012 YTD	2	28	19	62	81	221	84	269	353	1,226	66	332	1,645	1,977
2018 YTD	4	35	7	89	96	201	92	168	260	1,299	169	336	1,728	2,064
% Change	100.0%	25.0%	-63.2%	43.5%	18.5%	-9.0%	9.5%	-37.5%	-26.3%	6.0%	156.1%	1.2%	5.0%	4.4%
2011 YTD	2	29	17	62	79	193	85	382	467	1,364	109	303	1,940	2,243
2018 YTD	4	35	7	89	96	201	92	168	260	1,299	169	336	1,728	2,064
% Change	100.0%	20.7%	-58.8%	43.5%	21.5%	4.1%	8.2%	-56.0%	-44.3%	-4.8%	55.0%	10.9%	-10.9%	-8.0%
2010 YTD	2	29	24	67	91	202	134	320	454	1,440	70	324	1,964	2,288
2018 YTD	4	35	7	89	96	201	92	168	260	1,299	169	336	1,728	2,064
% Change	100.0%	20.7%	-70.8%	32.8%	5.5%	-0.5%	-31.3%	-47.5%	-42.7%	-9.8%	141.4%	3.7%	-12.0%	-9.8%
8 YTD Avg	2	33	17	61	77	207	86	248	334	1,220	79	319	1,632	1,951
2018 YTD	4	35	7	89	96	201	92	168	260	1,299	169	336	1,728	2,064
% Change	100.0%	6.1%	-58.8%	45.9%	24.7%	-2.9%	7.0%	-32.3%	-22.2%	6.5%	113.9%	5.3%	5.9%	5.8%
5 YTD Avg	2	36	14	59	73	208	77	202	279	1,145	77	319	1,501	1,819
2018 YTD	4	35	7	89	96	201	92	168	260	1,299	169	336	1,728	2,064
% Change	100.0%	-2.8%	-50.0%	50.8%	31.5%	-3.4%	19.5%	-16.8%	-6.8%	13.4%	119.5%	5.3%	15.1%	13.5%

Information summarized for CompStat week ending 06/30/2018.

'8 YTD Avg' refers to the computed 2010 - 2017 YTD average.
'5 YTD Avg' refers to the computed 2013 - 2017 YTD average.

Sourced from MNPD ARMS on 7/4/2018 12:57:52 PM. The figures above were sourced from incident reports using Uniform Crime Reporting definitions and reporting guidelines, based on the date when the crime was reported. This report is intended to be a management and planning tool and does not reflect the official UCR counts for the department. Incidents where a location is unknown or unspecified are included in the countywide totals. 'Unknown' refers to records in which the address is listed as 'Unknown' on the incident report. 'Not Validated' refers to records that were entered in with an invalid addresses.

YTD Homicide Report

Demographic information for homicide incidents occurring during the current year.

METROPOLITAN POLICE DEPARTMENT
of Nashville and Davidson County

Race of Victim		
Black	28	70.0 %
White	12	30.0 %
Total	40	100.0 %

Ethnicity of Victim		
Non-Hispanic	37	92.5 %
Hispanic	3	7.5 %
Total	40	100.0 %

Age of Victim		
0 to 12	2	5.0 %
13 to 17	4	10.0 %
18 to 24	10	25.0 %
25 to 34	10	25.0 %
35 to 44	6	15.0 %
55 to 64	1	2.5 %
65+	1	2.5 %
Unk	6	15.0 %
Total	40	100.0 %

Race - Ethnicity - Gender of Victim		
Black Non-Hispanic Male	21	52.5 %
Black Non-Hispanic Female	7	17.5 %
White Non-Hispanic Male	7	17.5 %
White Hispanic Male	3	7.5 %
White Non-Hispanic Female	2	5.0 %
Total	40	100.0 %

Time of Incident		
12:00 am - 3:59 am	8	20.0 %
4:00 am - 7:59 am	4	10.0 %
8:00 am - 11:59 am	4	10.0 %
12:00 pm - 3:59 pm	10	25.0 %
4:00 pm - 7:59 pm	5	12.5 %
8:00 pm - 11:59 pm	9	22.5 %
Total	40	100.0 %

Gender of Victim		
Male	31	77.5 %
Female	9	22.5 %
Total	40	100.0 %

Domestic Related		
No	36	90.0 %
Yes	4	10.0 %
Total	40	100.0 %

Monthly Homicide Count (Year-to-Year Comparison)

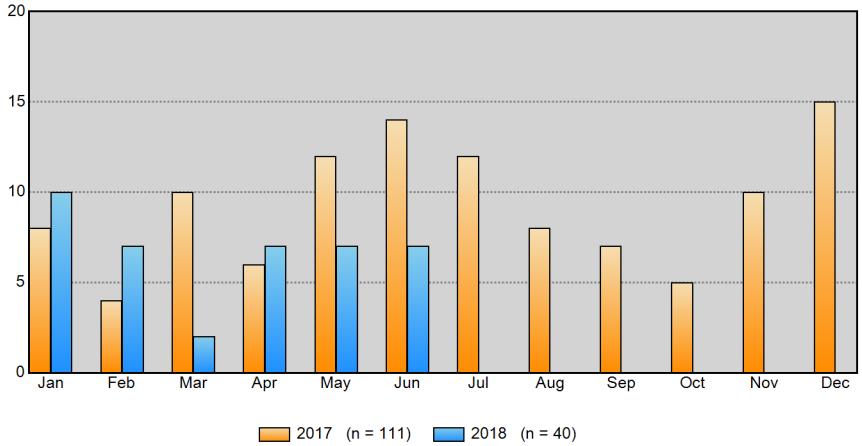

Monthly Homicide Cumulative Count (Year-to-Year Comparison)

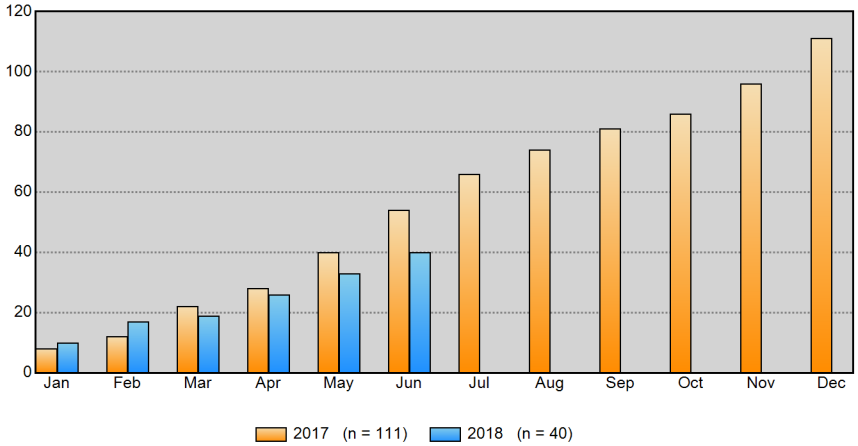

Information summarized for CompStat week ending 6/30/2018.

Sourced from MNPD ARMS on 7/4/2018 12:57:52 PM. The figures above were sourced from incident reports using Uniform Crime Reporting definitions and reporting guidelines, based on the date when the crime was reported. This report is intended to be a management and planning tool and does not reflect the official UCR counts for the department.

County Year-to-Year Weekly Chart

METROPOLITAN POLICE DEPARTMENT
of Nashville and Davidson County

	Homicide	Rape	Commercial Robbery	Street Robbery	Total Robbery	Aggravated Assault	Commercial Burglary	Residential Burglary	Total Burglary	Larceny	Auto Theft	Violent Offenses	Property Offenses	Part I Offenses
ending 07/15/2017 Next Week	0	6	6	24	30	105	27	57	84	360	33	141	477	618
ending 07/08/2017 Current Week	1	13	4	49	53	109	37	74	111	413	42	176	566	742
ending 07/01/2017	3	2	9	24	33	102	23	51	74	345	57	140	476	616
ending 06/30/2018	2	12	3	40	43	109	18	46	64	341	65	166	470	636
% Change	-33.3%	500.0%	-66.7%	66.7%	30.3%	6.9%	-21.7%	-9.8%	-13.5%	-1.2%	14.0%	18.6%	-1.3%	3.2%
ending 06/24/2017	6	8	2	33	35	102	25	57	82	362	63	151	507	658
ending 06/23/2018	0	8	4	31	35	88	23	47	70	426	53	131	549	680
% Change	-100.0%	0.0%	100.0%	-6.1%	0.0%	-13.7%	-8.0%	-17.5%	-14.6%	17.7%	-15.9%	-13.2%	8.3%	3.3%
ending 06/17/2017	3	22	3	40	43	113	35	55	90	389	55	181	534	715
ending 06/16/2018	3	5	7	31	38	108	23	59	82	465	61	154	608	762
% Change	0.0%	-77.3%	133.3%	-22.5%	-11.6%	-4.4%	-34.3%	7.3%	-8.9%	19.5%	10.9%	-14.9%	13.9%	6.6%

Part I Incidents - Year-to-Year Weekly Comparisons

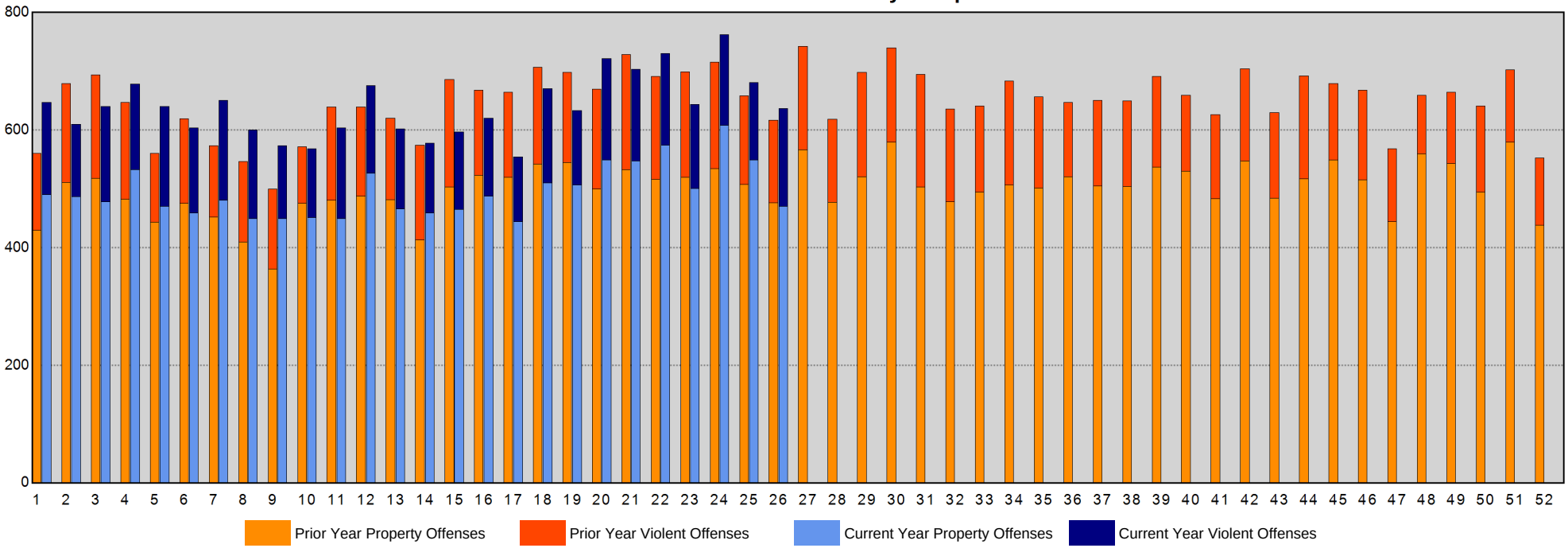

Sourced from MNPD ARMS on 7/4/2018 12:57:52 PM. The figures above were sourced from incident reports using Uniform Crime Reporting definitions and reporting guidelines, based on the date when the crime was reported. This report is intended to be a management and planning tool and does not reflect the official UCR counts for the department. Incidents where a location is unknown or unspecified are included in the countywide totals. 'Unknown' refers to records in which the address is listed as 'Unknown' on the incident report. 'Not Validated' refers to records that were entered in with an invalid addresses.

West Precinct Year-to-Year Weekly Chart

METROPOLITAN POLICE DEPARTMENT
of Nashville and Davidson County

	Homicide	Rape	Commercial Robbery	Street Robbery	Total Robbery	Aggravated Assault	Commercial Burglary	Residential Burglary	Total Burglary	Larceny	Auto Theft	Violent Offenses	Property Offenses	Part I Offenses
ending 07/15/2017 Next Week	0	2	0	3	3	9	2	0	2	37	0	14	39	53
ending 07/08/2017 Current Week	0	1	0	4	4	8	2	6	8	35	4	13	47	60
ending 07/01/2017	0	0	1	1	2	4	2	3	5	46	3	6	54	60
ending 06/30/2018	0	1	0	2	2	13	1	6	7	38	2	16	47	63
% Change	-	-	-100.0%	100.0%	0.0%	225.0%	-50.0%	100.0%	40.0%	-17.4%	-33.3%	166.7%	-13.0%	5.0%
ending 06/24/2017	1	0	0	0	0	4	1	4	5	40	4	5	49	54
ending 06/23/2018	0	1	0	0	0	4	4	8	12	59	9	5	80	85
% Change	-100.0%	-	-	-	-	0.0%	300.0%	100.0%	140.0%	47.5%	125.0%	0.0%	63.3%	57.4%
ending 06/17/2017	0	2	1	2	3	4	5	2	7	56	4	9	67	76
ending 06/16/2018	0	1	0	1	1	8	1	15	16	60	8	10	84	94
% Change	-	-50.0%	-100.0%	-50.0%	-66.7%	100.0%	-80.0%	650.0%	128.6%	7.1%	100.0%	11.1%	25.4%	23.7%

Part I Incidents - Year-to-Year Weekly Comparisons

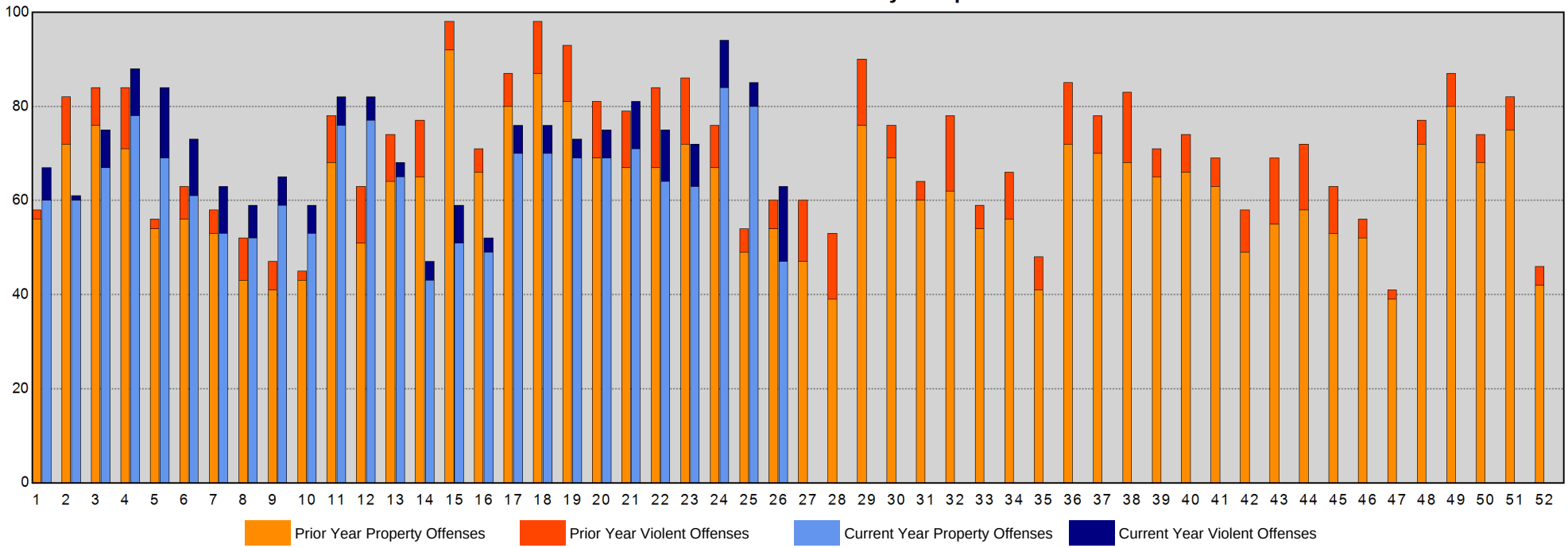

Sourced from MNPD ARMS on 7/4/2018 12:57:53 PM. The figures above were sourced from incident reports using Uniform Crime Reporting definitions and reporting guidelines, based on the date when the crime was reported. This report is intended to be a management and planning tool and does not reflect the official UCR counts for the department. Incidents where a location is unknown or unspecified are included in the countywide totals. 'Unknown' refers to records in which the address is listed as 'Unknown' on the incident report. 'Not Validated' refers to records that were entered in with an invalid addresses.

East Precinct Year-to-Year Weekly Chart

METROPOLITAN POLICE DEPARTMENT
of Nashville and Davidson County

	Homicide	Rape	Commercial Robbery	Street Robbery	Total Robbery	Aggravated Assault	Commercial Burglary	Residential Burglary	Total Burglary	Larceny	Auto Theft	Violent Offenses	Property Offenses	Part I Offenses
ending 07/15/2017 Next Week	0	0	1	4	5	18	4	14	18	42	6	23	66	89
ending 07/08/2017 Current Week	0	1	0	5	5	11	5	12	17	44	11	17	72	89
ending 07/01/2017	0	0	3	2	5	19	2	5	7	37	10	24	54	78
ending 06/30/2018	0	2	0	5	5	13	1	3	4	32	6	20	42	62
% Change	-	-	-100.0%	150.0%	0.0%	-31.6%	-50.0%	-40.0%	-42.9%	-13.5%	-40.0%	-16.7%	-22.2%	-20.5%
ending 06/24/2017	1	3	1	2	3	19	2	5	7	35	7	26	49	75
ending 06/23/2018	0	0	1	3	4	15	5	3	8	55	9	19	72	91
% Change	-100.0%	-100.0%	0.0%	50.0%	33.3%	-21.1%	150.0%	-40.0%	14.3%	57.1%	28.6%	-26.9%	46.9%	21.3%
ending 06/17/2017	1	3	1	2	3	14	5	11	16	43	8	21	67	88
ending 06/16/2018	0	0	0	4	4	13	2	8	10	63	7	17	80	97
% Change	-100.0%	-100.0%	-100.0%	100.0%	33.3%	-7.1%	-60.0%	-27.3%	-37.5%	46.5%	-12.5%	-19.0%	19.4%	10.2%

Part I Incidents - Year-to-Year Weekly Comparisons

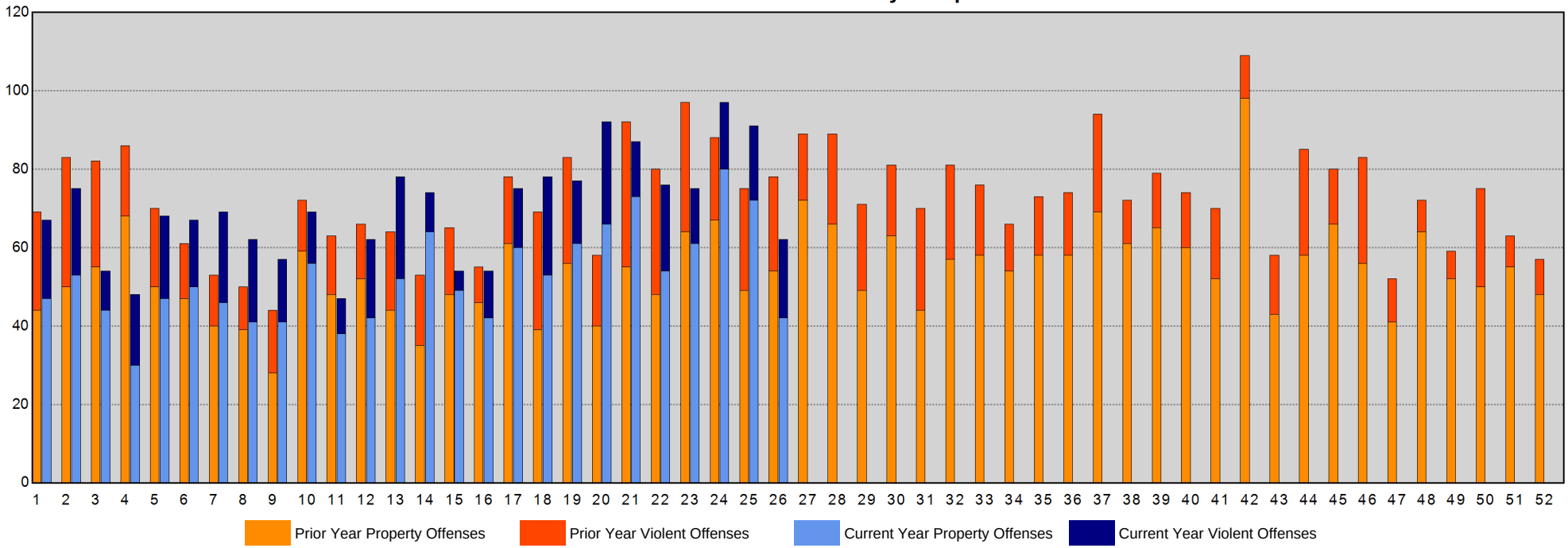

Sourced from MNPD ARMS on 7/4/2018 12:57:53 PM. The figures above were sourced from incident reports using Uniform Crime Reporting definitions and reporting guidelines, based on the date when the crime was reported. This report is intended to be a management and planning tool and does not reflect the official UCR counts for the department. Incidents where a location is unknown or unspecified are included in the countywide totals. 'Unknown' refers to records in which the address is listed as 'Unknown' on the incident report. 'Not Validated' refers to records that were entered in with an invalid addresses.

South Precinct Year-to-Year Weekly Chart

METROPOLITAN POLICE DEPARTMENT
of Nashville and Davidson County

	Homicide	Rape	Commercial Robbery	Street Robbery	Total Robbery	Aggravated Assault	Commercial Burglary	Residential Burglary	Total Burglary	Larceny	Auto Theft	Violent Offenses	Property Offenses	Part I Offenses
ending 07/15/2017 Next Week	0	0	0	5	5	13	2	16	18	61	7	18	86	104
ending 07/08/2017 Current Week	0	4	1	9	10	16	7	22	29	63	8	30	100	130
ending 07/01/2017	0	0	0	10	10	13	1	14	15	47	10	23	72	95
ending 06/30/2018	0	1	1	13	14	22	2	13	15	62	16	37	93	130
% Change	-	-	-	30.0%	40.0%	69.2%	100.0%	-7.1%	0.0%	31.9%	60.0%	60.9%	29.2%	36.8%
ending 06/24/2017	0	0	0	10	10	11	7	10	17	56	14	21	87	108
ending 06/23/2018	0	2	1	10	11	23	2	10	12	54	9	36	75	111
% Change	-	-	-	0.0%	10.0%	109.1%	-71.4%	0.0%	-29.4%	-3.6%	-35.7%	71.4%	-13.8%	2.8%
ending 06/17/2017	1	6	0	13	13	9	4	5	9	48	11	29	68	97
ending 06/16/2018	1	1	1	14	15	28	6	10	16	55	11	45	82	127
% Change	0.0%	-83.3%	-	7.7%	15.4%	211.1%	50.0%	100.0%	77.8%	14.6%	0.0%	55.2%	20.6%	30.9%

Part I Incidents - Year-to-Year Weekly Comparisons

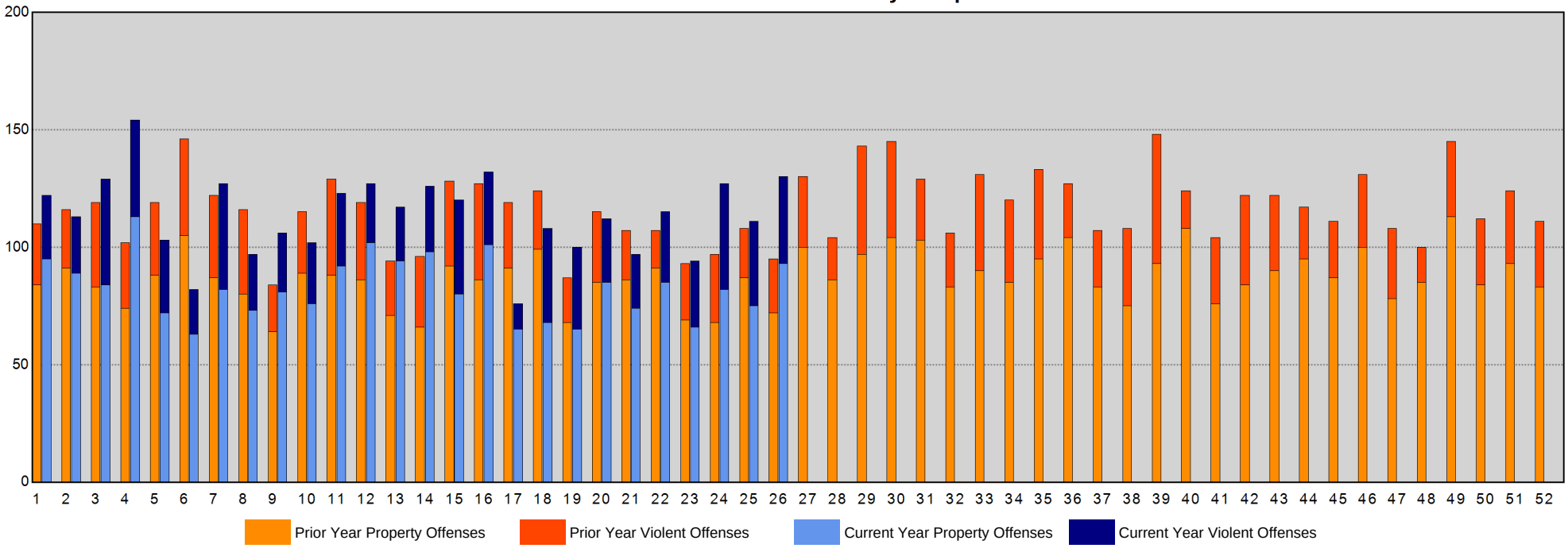

Sourced from MNPD ARMS on 7/4/2018 12:57:53 PM. The figures above were sourced from incident reports using Uniform Crime Reporting definitions and reporting guidelines, based on the date when the crime was reported. This report is intended to be a management and planning tool and does not reflect the official UCR counts for the department. Incidents where a location is unknown or unspecified are included in the countywide totals. 'Unknown' refers to records in which the address is listed as 'Unknown' on the incident report. 'Not Validated' refers to records that were entered in with an invalid addresses.

Central Precinct Year-to-Year Weekly Chart

METROPOLITAN POLICE DEPARTMENT
of Nashville and Davidson County

	Homicide	Rape	Commercial Robbery	Street Robbery	Total Robbery	Aggravated Assault	Commercial Burglary	Residential Burglary	Total Burglary	Larceny	Auto Theft	Violent Offenses	Property Offenses	Part I Offenses
ending 07/15/2017 Next Week	0	1	0	2	2	5	1	0	1	24	2	8	27	35
ending 07/08/2017 Current Week	0	0	0	4	4	8	1	2	3	28	3	12	34	46
ending 07/01/2017	0	0	0	1	1	2	0	0	0	28	5	3	33	36
ending 06/30/2018	0	1	0	3	3	8	2	0	2	34	1	12	37	49
% Change	-	-	-	200.0%	200.0%	300.0%	-	-	-	21.4%	-80.0%	300.0%	12.1%	36.1%
ending 06/24/2017	0	1	0	3	3	5	4	0	4	16	0	9	20	29
ending 06/23/2018	0	0	0	4	4	8	0	2	2	23	5	12	30	42
% Change	-	-100.0%	-	33.3%	33.3%	60.0%	-100.0%	-	-50.0%	43.8%	-	33.3%	50.0%	44.8%
ending 06/17/2017	0	0	0	4	4	9	2	0	2	23	1	13	26	39
ending 06/16/2018	0	1	0	3	3	4	1	0	1	23	2	8	26	34
% Change	-	-	-	-25.0%	-25.0%	-55.6%	-50.0%	-	-50.0%	0.0%	100.0%	-38.5%	0.0%	-12.8%

Part I Incidents - Year-to-Year Weekly Comparisons

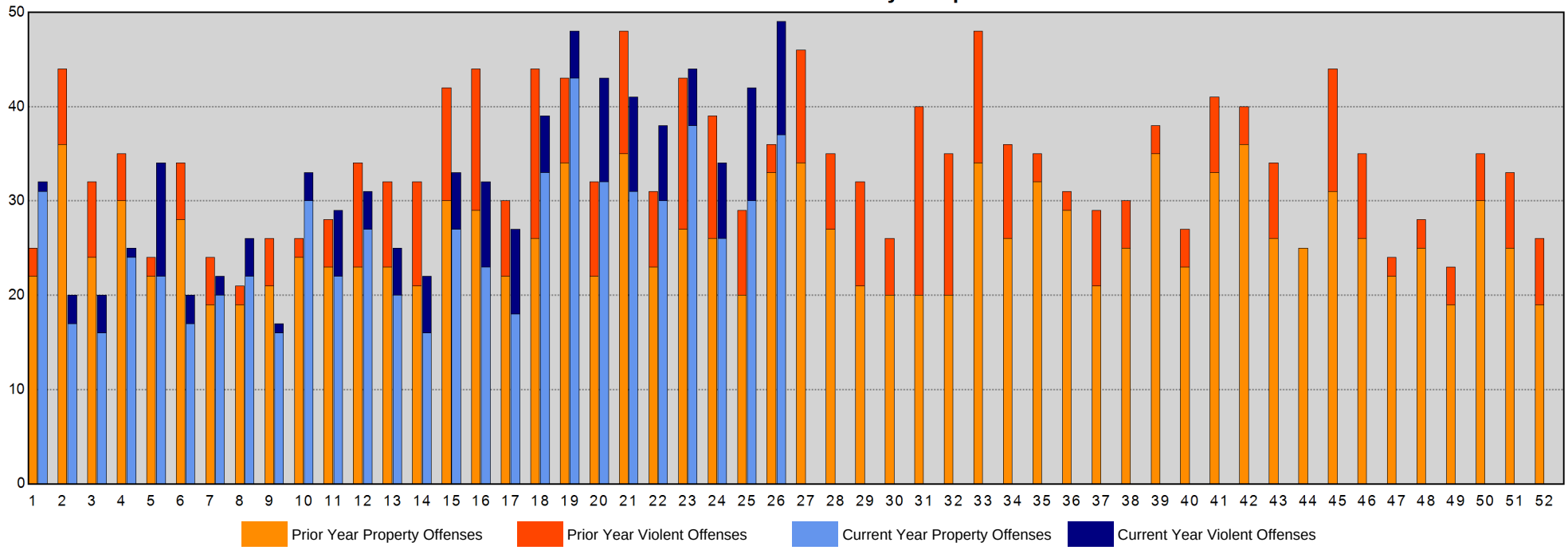

Sourced from MNPD ARMS on 7/4/2018 12:57:54 PM. The figures above were sourced from incident reports using Uniform Crime Reporting definitions and reporting guidelines, based on the date when the crime was reported. This report is intended to be a management and planning tool and does not reflect the official UCR counts for the department. Incidents where a location is unknown or unspecified are included in the countywide totals. 'Unknown' refers to records in which the address is listed as 'Unknown' on the incident report. 'Not Validated' refers to records that were entered in with an invalid addresses.

Hermitage Precinct Year-to-Year Weekly Chart

METROPOLITAN POLICE DEPARTMENT
of Nashville and Davidson County

	Homicide	Rape	Commercial Robbery	Street Robbery	Total Robbery	Aggravated Assault	Commercial Burglary	Residential Burglary	Total Burglary	Larceny	Auto Theft	Violent Offenses	Property Offenses	Part I Offenses
ending 07/15/2017 Next Week	0	0	1	4	5	15	4	11	15	71	10	20	96	116
ending 07/08/2017 Current Week	0	4	2	6	8	22	9	12	21	80	6	34	107	141
ending 07/01/2017	3	0	2	4	6	16	6	9	15	57	8	25	80	105
ending 06/30/2018	0	1	1	5	6	19	4	8	12	69	16	26	97	123
% Change	-100.0%	-	-50.0%	25.0%	0.0%	18.8%	-33.3%	-11.1%	-20.0%	21.1%	100.0%	4.0%	21.3%	17.1%
ending 06/24/2017	4	0	1	4	5	19	1	9	10	68	15	28	93	121
ending 06/23/2018	0	2	0	7	7	11	4	5	9	82	6	20	97	117
% Change	-100.0%	-	-100.0%	75.0%	40.0%	-42.1%	300.0%	-44.4%	-10.0%	20.6%	-60.0%	-28.6%	4.3%	-3.3%
ending 06/17/2017	1	1	0	8	8	37	2	6	8	59	18	47	85	132
ending 06/16/2018	0	2	2	5	7	20	5	12	17	93	9	29	119	148
% Change	-100.0%	100.0%	-	-37.5%	-12.5%	-45.9%	150.0%	100.0%	112.5%	57.6%	-50.0%	-38.3%	40.0%	12.1%

Part I Incidents - Year-to-Year Weekly Comparisons

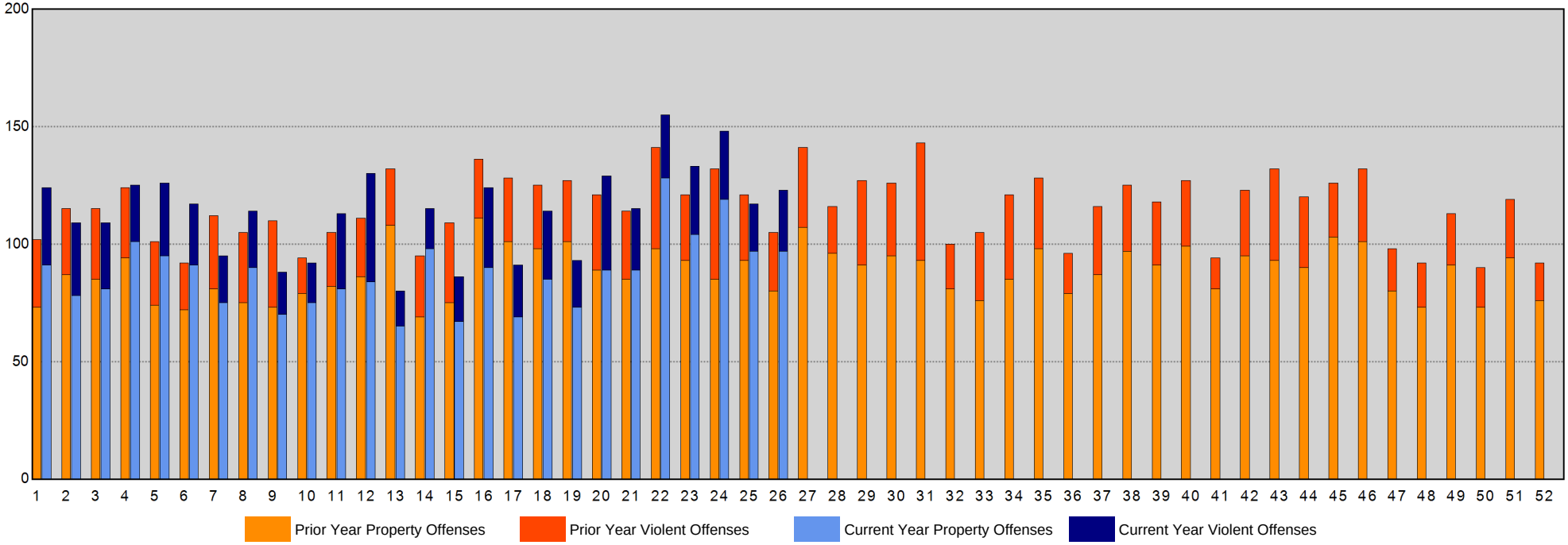

Sourced from MNPD ARMS on 7/4/2018 12:57:54 PM. The figures above were sourced from incident reports using Uniform Crime Reporting definitions and reporting guidelines, based on the date when the crime was reported. This report is intended to be a management and planning tool and does not reflect the official UCR counts for the department. Incidents where a location is unknown or unspecified are included in the countywide totals. 'Unknown' refers to records in which the address is listed as 'Unknown' on the incident report. 'Not Validated' refers to records that were entered in with an invalid addresses.

North Precinct Year-to-Year Weekly Chart

METROPOLITAN POLICE DEPARTMENT
of Nashville and Davidson County

	Homicide	Rape	Commercial Robbery	Street Robbery	Total Robbery	Aggravated Assault	Commercial Burglary	Residential Burglary	Total Burglary	Larceny	Auto Theft	Violent Offenses	Property Offenses	Part I Offenses
ending 07/15/2017 Next Week	0	3	4	3	7	24	4	8	12	41	3	34	56	90
ending 07/08/2017 Current Week	1	2	0	12	12	27	4	6	10	35	4	42	49	91
ending 07/01/2017	0	1	3	3	6	29	3	10	13	34	8	36	55	91
ending 06/30/2018	1	2	0	4	4	13	2	5	7	43	13	20	63	83
% Change	-	100.0%	-100.0%	33.3%	-33.3%	-55.2%	-33.3%	-50.0%	-46.2%	26.5%	62.5%	-44.4%	14.5%	-8.8%
ending 06/24/2017	0	2	0	5	5	27	1	15	16	44	9	34	69	103
ending 06/23/2018	0	0	1	5	6	16	4	6	10	49	9	22	68	90
% Change	-	-100.0%	-	0.0%	20.0%	-40.7%	300.0%	-60.0%	-37.5%	11.4%	0.0%	-35.3%	-1.4%	-12.6%
ending 06/17/2017	0	4	1	7	8	16	5	23	28	56	6	28	90	118
ending 06/16/2018	0	0	3	1	4	14	4	5	9	54	14	18	77	95
% Change	-	-100.0%	200.0%	-85.7%	-50.0%	-12.5%	-20.0%	-78.3%	-67.9%	-3.6%	133.3%	-35.7%	-14.4%	-19.5%

Part I Incidents - Year-to-Year Weekly Comparisons

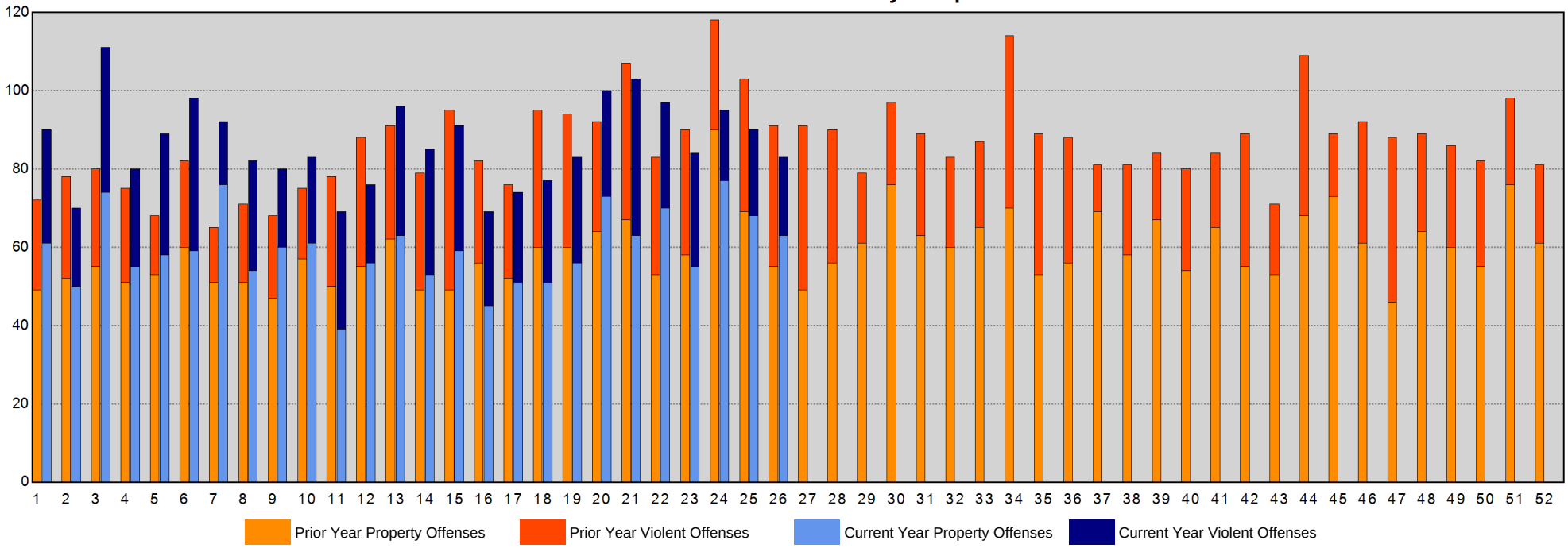

Sourced from MNPD ARMS on 7/4/2018 12:57:54 PM. The figures above were sourced from incident reports using Uniform Crime Reporting definitions and reporting guidelines, based on the date when the crime was reported. This report is intended to be a management and planning tool and does not reflect the official UCR counts for the department. Incidents where a location is unknown or unspecified are included in the countywide totals. 'Unknown' refers to records in which the address is listed as 'Unknown' on the incident report. 'Not Validated' refers to records that were entered in with an invalid addresses.

Madison Precinct Year-to-Year Weekly Chart

METROPOLITAN POLICE DEPARTMENT
of Nashville and Davidson County

	Homicide	Rape	Commercial Robbery	Street Robbery	Total Robbery	Aggravated Assault	Commercial Burglary	Residential Burglary	Total Burglary	Larceny	Auto Theft	Violent Offenses	Property Offenses	Part I Offenses
ending 07/15/2017 Next Week	0	0	0	3	3	8	1	3	4	40	4	11	48	59
ending 07/08/2017 Current Week	0	0	1	7	8	9	2	4	6	61	3	17	70	87
ending 07/01/2017	0	1	0	3	3	10	3	3	6	50	3	14	59	73
ending 06/30/2018	0	1	1	5	6	19	4	5	9	22	5	26	36	62
% Change	-	0.0%	-	66.7%	100.0%	90.0%	33.3%	66.7%	50.0%	-56.0%	66.7%	85.7%	-39.0%	-15.1%
ending 06/24/2017	0	0	0	3	3	11	1	5	6	49	10	14	65	79
ending 06/23/2018	0	2	1	1	2	4	0	4	4	45	4	8	53	61
% Change	-	-	-	-66.7%	-33.3%	-63.6%	-100.0%	-20.0%	-33.3%	-8.2%	-60.0%	-42.9%	-18.5%	-22.8%
ending 06/17/2017	0	4	0	1	1	15	4	5	9	53	4	20	66	86
ending 06/16/2018	2	0	1	3	4	12	1	5	6	64	7	18	77	95
% Change	-	-100.0%	-	200.0%	300.0%	-20.0%	-75.0%	0.0%	-33.3%	20.8%	75.0%	-10.0%	16.7%	10.5%

Part I Incidents - Year-to-Year Weekly Comparisons

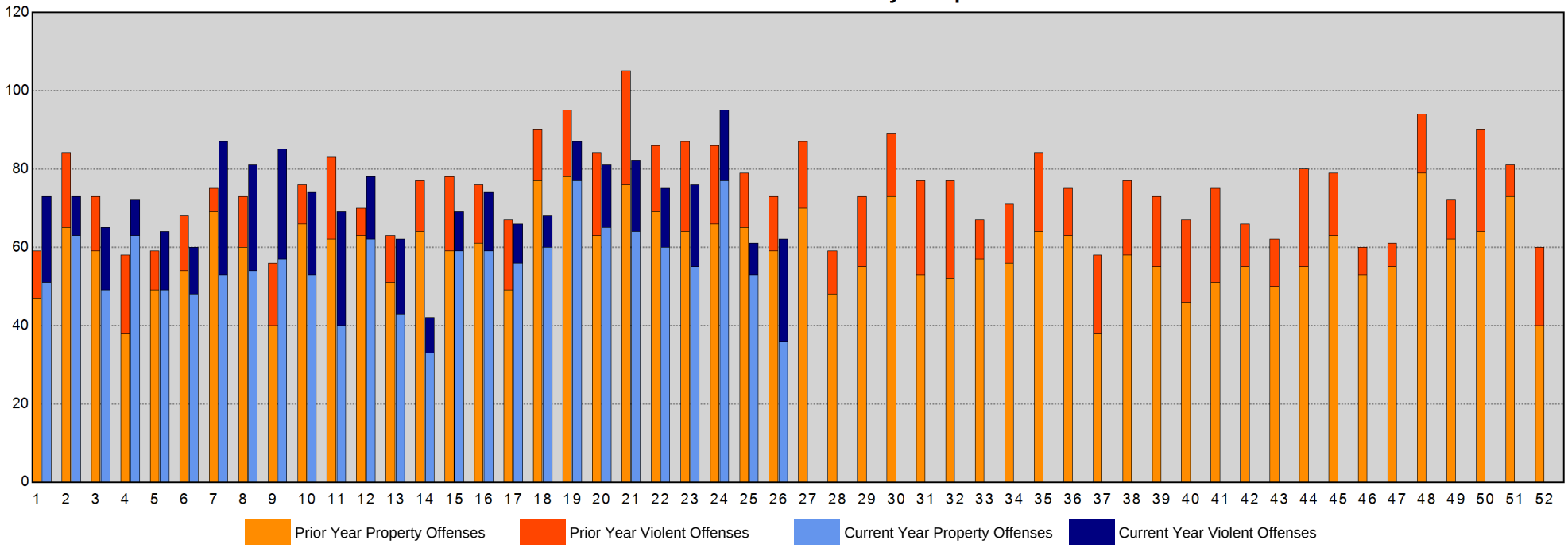

Sourced from MNPD ARMS on 7/4/2018 12:57:55 PM. The figures above were sourced from incident reports using Uniform Crime Reporting definitions and reporting guidelines, based on the date when the crime was reported. This report is intended to be a management and planning tool and does not reflect the official UCR counts for the department. Incidents where a location is unknown or unspecified are included in the countywide totals. 'Unknown' refers to records in which the address is listed as 'Unknown' on the incident report. 'Not Validated' refers to records that were entered in with an invalid addresses.

Midtown Hills Precinct Year-to-Year Weekly Chart

METROPOLITAN POLICE DEPARTMENT
of Nashville and Davidson County

	Homicide	Rape	Commercial Robbery	Street Robbery	Total Robbery	Aggravated Assault	Commercial Burglary	Residential Burglary	Total Burglary	Larceny	Auto Theft	Violent Offenses	Property Offenses	Part I Offenses
ending 07/15/2017 Next Week	0	0	0	0	0	13	9	5	14	44	1	13	59	72
ending 07/08/2017 Current Week	0	1	0	2	2	8	7	10	17	67	3	11	87	98
ending 07/01/2017	0	0	0	0	0	9	6	7	13	46	10	9	69	78
ending 06/30/2018	1	2	0	3	3	2	2	6	8	41	6	8	55	63
% Change	-	-	-	-	-	-77.8%	-66.7%	-14.3%	-38.5%	-10.9%	-40.0%	-11.1%	-20.3%	-19.2%
ending 06/24/2017	0	2	0	6	6	6	8	9	17	54	4	14	75	89
ending 06/23/2018	0	1	0	1	1	7	4	9	13	59	2	9	74	83
% Change	-	-50.0%	-	-83.3%	-83.3%	16.7%	-50.0%	0.0%	-23.5%	9.3%	-50.0%	-35.7%	-1.3%	-6.7%
ending 06/17/2017	0	2	0	3	3	9	8	3	11	51	3	14	65	79
ending 06/16/2018	0	0	0	0	0	9	3	4	7	52	3	9	62	71
% Change	-	-100.0%	-	-100.0%	-100.0%	0.0%	-62.5%	33.3%	-36.4%	2.0%	0.0%	-35.7%	-4.6%	-10.1%

Part I Incidents - Year-to-Year Weekly Comparisons

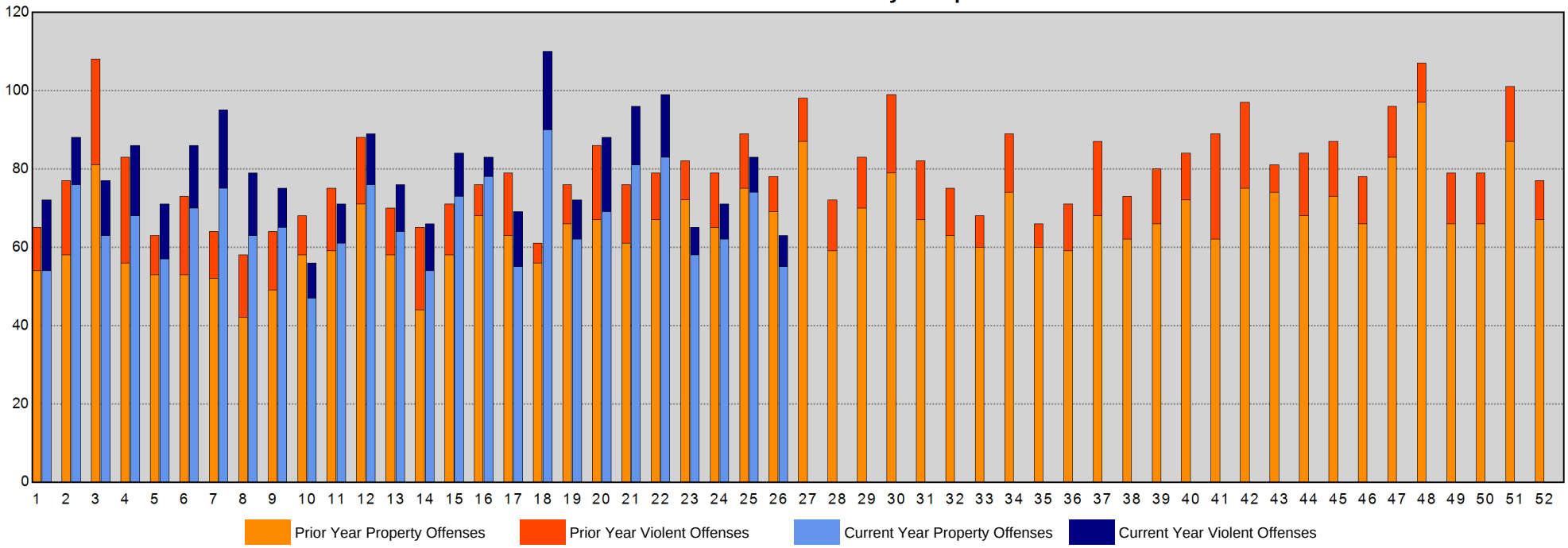

Sourced from MNPD ARMS on 7/4/2018 12:57:55 PM. The figures above were sourced from incident reports using Uniform Crime Reporting definitions and reporting guidelines, based on the date when the crime was reported. This report is intended to be a management and planning tool and does not reflect the official UCR counts for the department. Incidents where a location is unknown or unspecified are included in the countywide totals. 'Unknown' refers to records in which the address is listed as 'Unknown' on the incident report. 'Not Validated' refers to records that were entered in with an invalid addresses.

Arrests Section

CompStat Weekly Analysis is provided by the Metropolitan Nashville Police Department Crime Analysis Section. This report is intended to be a management and planning tool and does not reflect the official UCR counts for the department.

"It is only through labor and painful effort, by grim energy and resolute courage, that we move on to better things."
- Theodore Roosevelt

Begin Date: 06/24/2018
End Date: 06/30/2018
Week: 26

Physical and Citation Arrests - Adult

Aggregated by component of arresting officer.

METROPOLITAN POLICE DEPARTMENT
of Nashville and Davidson County

			Prior Week	Last Week	Change*	Prior 4Wks	Last 4Wks	Change*	Prior YTD	YTD	Change*	Prior 52Wks	Last 52Wks	Change*
West Precinct	Patrol A	Felony	0	0	-	1	2	100.0%	23	24	4.3%	61	53	-13.1%
		Misdemeanor	6	2	-66.7%	13	14	7.7%	74	84	13.5%	155	150	-3.2%
		Citation	1	7	600.0%	32	12	-62.5%	170	151	-11.2%	371	323	-12.9%
		Subtotal	7	9	28.6%	46	28	-39.1%	267	259	-3.0%	587	526	-10.4%
	Patrol B	Felony	4	1	-75.0%	11	9	-18.2%	75	51	-32.0%	130	100	-23.1%
		Misdemeanor	6	11	83.3%	38	31	-18.4%	196	211	7.7%	298	378	26.8%
		Citation	4	7	75.0%	49	29	-40.8%	266	238	-10.5%	478	450	-5.9%
		Subtotal	14	19	35.7%	98	69	-29.6%	537	500	-6.9%	906	928	2.4%
	Patrol C	Felony	1	3	200.0%	5	5	0.0%	35	40	14.3%	79	81	2.5%
		Misdemeanor	8	6	-25.0%	19	18	-5.3%	145	118	-18.6%	267	244	-8.6%
		Citation	9	2	-77.8%	8	13	62.5%	123	96	-22.0%	265	267	0.8%
		Subtotal	18	11	-38.9%	32	36	12.5%	303	254	-16.2%	611	592	-3.1%
	Flex A	Felony	1	1	0.0%	3	2	-33.3%	30	16	-46.7%	56	27	-51.8%
		Misdemeanor	0	2	-	5	7	40.0%	44	40	-9.1%	71	71	0.0%
		Citation	1	3	200.0%	8	7	-12.5%	159	56	-64.8%	309	156	-49.5%
		Subtotal	2	6	200.0%	16	16	0.0%	233	112	-51.9%	436	254	-41.7%
	Flex B	Felony	1	2	100.0%	1	3	200.0%	58	20	-65.5%	102	56	-45.1%
		Misdemeanor	1	0	-100.0%	7	6	-14.3%	64	41	-35.9%	121	65	-46.3%
		Citation	3	0	-100.0%	14	4	-71.4%	105	68	-35.2%	217	123	-43.3%
		Subtotal	5	2	-60.0%	22	13	-40.9%	227	129	-43.2%	440	244	-44.5%
	Flex C	Felony	3	0	-100.0%	1	3	200.0%	32	6	-81.3%	54	28	-48.1%
		Misdemeanor	2	0	-100.0%	1	2	100.0%	35	18	-48.6%	70	44	-37.1%
		Citation	3	3	0.0%	7	12	71.4%	134	68	-49.3%	258	195	-24.4%
		Subtotal	8	3	-62.5%	9	17	88.9%	201	92	-54.2%	382	267	-30.1%
	CSU	Felony	2	2	0.0%	6	6	0.0%	20	44	120.0%	65	76	16.9%
		Misdemeanor	1	4	300.0%	5	7	40.0%	29	32	10.3%	57	61	7.0%
		Citation	0	0	-	27	8	-70.4%	144	132	-8.3%	328	296	-9.8%
		Subtotal	3	6	100.0%	38	21	-44.7%	193	208	7.8%	450	433	-3.8%
	Other	Felony	0	0	-	0	0	-	1	0	-100.0%	2	0	-100.0%
		Misdemeanor	0	0	-	0	0	-	2	0	-100.0%	4	0	-100.0%
		Citation	0	0	-	0	0	-	3	3	0.0%	8	6	-25.0%
		Subtotal	0	0	-	0	0	-	6	3	-50.0%	14	6	-57.1%
Totals		Felony	12	9	-25.0%	28	30	7.1%	274	201	-26.6%	549	421	-23.3%
		Misdemeanor	24	25	4.2%	88	85	-3.4%	589	544	-7.6%	1,043	1,013	-2.9%
		Citation	21	22	4.8%	145	85	-41.4%	1,104	812	-26.4%	2,234	1,816	-18.7%
Precinct Total			57	56	-1.8%	261	200	-23.4%	1,967	1,557	-20.8%	3,826	3,250	-15.1%

Physical and Citation Arrests - Adult

Aggregated by component of arresting officer.

METROPOLITAN POLICE DEPARTMENT

of Nashville and Davidson County

			Prior Week	Last Week	Change*	Prior 4Wks	Last 4Wks	Change*	Prior YTD	YTD	Change*	Prior 52Wks	Last 52Wks	Change*
East Precinct	Patrol A	Felony	3	5	66.7%	16	16	0.0%	96	75	-21.9%	202	178	-11.9%
		Misdemeanor	8	4	-50.0%	35	30	-14.3%	237	203	-14.3%	420	446	6.2%
		Citation	9	14	55.6%	49	49	0.0%	566	285	-49.6%	914	763	-16.5%
		Subtotal	20	23	15.0%	100	95	-5.0%	899	563	-37.4%	1,536	1,387	-9.7%
	Patrol B	Felony	6	2	-66.7%	19	20	5.3%	81	128	58.0%	208	214	2.9%
		Misdemeanor	14	8	-42.9%	60	49	-18.3%	313	342	9.3%	563	609	8.2%
		Citation	10	12	20.0%	40	48	20.0%	278	413	48.6%	530	709	33.8%
		Subtotal	30	22	-26.7%	119	117	-1.7%	672	883	31.4%	1,301	1,532	17.8%
	Patrol C	Felony	6	1	-83.3%	24	15	-37.5%	122	121	-0.8%	251	223	-11.2%
		Misdemeanor	19	13	-31.6%	74	75	1.4%	415	427	2.9%	824	868	5.3%
		Citation	13	18	38.5%	59	72	22.0%	452	474	4.9%	1,054	937	-11.1%
		Subtotal	38	32	-15.8%	157	162	3.2%	989	1,022	3.3%	2,129	2,028	-4.7%
	Flex A	Felony	1	1	0.0%	3	3	0.0%	37	40	8.1%	87	104	19.5%
		Misdemeanor	1	3	200.0%	4	7	75.0%	87	63	-27.6%	193	154	-20.2%
		Citation	1	3	200.0%	7	8	14.3%	193	136	-29.5%	410	328	-20.0%
		Subtotal	3	7	133.3%	14	18	28.6%	317	239	-24.6%	690	586	-15.1%
	Flex B	Felony	1	0	-100.0%	1	5	400.0%	37	38	2.7%	87	66	-24.1%
		Misdemeanor	3	5	66.7%	5	19	280.0%	56	72	28.6%	125	114	-8.8%
		Citation	8	8	0.0%	37	32	-13.5%	86	250	190.7%	223	327	46.6%
		Subtotal	12	13	8.3%	43	56	30.2%	179	360	101.1%	435	507	16.6%
	Flex C	Felony	4	2	-50.0%	5	8	60.0%	45	47	4.4%	74	102	37.8%
		Misdemeanor	2	3	50.0%	11	14	27.3%	81	59	-27.2%	149	157	5.4%
		Citation	1	2	100.0%	30	8	-73.3%	322	196	-39.1%	535	612	14.4%
		Subtotal	7	7	0.0%	46	30	-34.8%	448	302	-32.6%	758	871	14.9%
	CSU	Felony	4	3	-25.0%	4	11	175.0%	74	50	-32.4%	154	135	-12.3%
		Misdemeanor	0	2	-	17	8	-52.9%	45	60	33.3%	94	127	35.1%
		Citation	1	0	-100.0%	17	9	-47.1%	185	141	-23.8%	403	307	-23.8%
		Subtotal	5	5	0.0%	38	28	-26.3%	304	251	-17.4%	651	569	-12.6%
	Other	Felony	0	0	-	0	0	-	2	1	-50.0%	4	6	50.0%
		Misdemeanor	0	0	-	0	1	-	9	5	-44.4%	11	12	9.1%
		Citation	0	0	-	0	0	-	4	7	75.0%	11	12	9.1%
		Subtotal	0	0	-	0	1	-	15	13	-13.3%	26	30	15.4%
Totals		Felony	25	14	-44.0%	72	78	8.3%	494	500	1.2%	1,067	1,028	-3.7%
		Misdemeanor	47	38	-19.1%	206	203	-1.5%	1,243	1,231	-1.0%	2,379	2,487	4.5%
		Citation	43	57	32.6%	239	226	-5.4%	2,086	1,902	-8.8%	4,080	3,995	-2.1%
Precinct Total			115	109	-5.2%	517	507	-1.9%	3,823	3,633	-5.0%	7,526	7,510	-0.2%

Physical and Citation Arrests - Adult

Aggregated by component of arresting officer.

METROPOLITAN POLICE DEPARTMENT

of Nashville and Davidson County

			Prior Week	Last Week	Change*	Prior 4Wks	Last 4Wks	Change*	Prior YTD	YTD	Change*	Prior 52Wks	Last 52Wks	Change*
South Precinct	Patrol A	Felony	4	3	-25.0%	14	11	-21.4%	85	87	2.4%	180	205	13.9%
		Misdemeanor	9	13	44.4%	36	38	5.6%	223	227	1.8%	453	501	10.6%
		Citation	9	5	-44.4%	56	39	-30.4%	448	425	-5.1%	956	940	-1.7%
		Subtotal	22	21	-4.5%	106	88	-17.0%	756	739	-2.2%	1,589	1,646	3.6%
	Patrol B	Felony	5	5	0.0%	11	22	100.0%	151	123	-18.5%	281	254	-9.6%
		Misdemeanor	10	22	120.0%	57	57	0.0%	302	389	28.8%	662	783	18.3%
		Citation	13	21	61.5%	117	81	-30.8%	620	718	15.8%	1,244	1,333	7.2%
		Subtotal	28	48	71.4%	185	160	-13.5%	1,073	1,230	14.6%	2,187	2,370	8.4%
	Patrol C	Felony	4	4	0.0%	18	11	-38.9%	98	83	-15.3%	205	184	-10.2%
		Misdemeanor	10	13	30.0%	34	46	35.3%	389	276	-29.0%	791	633	-20.0%
		Citation	5	7	40.0%	30	26	-13.3%	260	238	-8.5%	515	445	-13.6%
		Subtotal	19	24	26.3%	82	83	1.2%	747	597	-20.1%	1,511	1,262	-16.5%
	Flex A	Felony	0	0	-	1	0	-100.0%	12	6	-50.0%	15	13	-13.3%
		Misdemeanor	0	0	-	3	1	-66.7%	3	5	66.7%	17	12	-29.4%
		Citation	0	0	-	1	1	0.0%	12	13	8.3%	31	25	-19.4%
		Subtotal	0	0	-	5	2	-60.0%	27	24	-11.1%	63	50	-20.6%
	Flex B	Felony	0	0	-	2	2	0.0%	30	28	-6.7%	57	53	-7.0%
		Misdemeanor	0	0	-	1	2	100.0%	61	22	-63.9%	126	54	-57.1%
		Citation	2	0	-100.0%	3	6	100.0%	105	31	-70.5%	300	71	-76.3%
		Subtotal	2	0	-100.0%	6	10	66.7%	196	81	-58.7%	483	178	-63.1%
	Flex C	Felony	0	1	-	3	1	-66.7%	23	18	-21.7%	57	48	-15.8%
		Misdemeanor	1	6	500.0%	4	12	200.0%	46	44	-4.3%	101	96	-5.0%
		Citation	9	7	-22.2%	32	38	18.8%	298	277	-7.0%	510	557	9.2%
		Subtotal	10	14	40.0%	39	51	30.8%	367	339	-7.6%	668	701	4.9%
	CSU	Felony	0	2	-	6	5	-16.7%	31	43	38.7%	46	90	95.7%
		Misdemeanor	0	0	-	6	0	-100.0%	18	23	27.8%	26	54	107.7%
		Citation	0	0	-	48	16	-66.7%	298	316	6.0%	538	696	29.4%
		Subtotal	0	2	-	60	21	-65.0%	347	382	10.1%	610	840	37.7%
	Other	Felony	0	0	-	1	0	-100.0%	1	2	100.0%	5	5	0.0%
		Misdemeanor	0	0	-	0	0	-	6	3	-50.0%	10	10	0.0%
		Citation	0	0	-	3	0	-100.0%	37	24	-35.1%	64	57	-10.9%
		Subtotal	0	0	-	4	0	-100.0%	44	29	-34.1%	79	72	-8.9%
Totals		Felony	13	15	15.4%	56	52	-7.1%	431	390	-9.5%	846	852	0.7%
		Misdemeanor	30	54	80.0%	141	156	10.6%	1,048	989	-5.6%	2,186	2,143	-2.0%
		Citation	38	40	5.3%	290	207	-28.6%	2,078	2,042	-1.7%	4,158	4,124	-0.8%
Precinct Total			81	109	34.6%	487	415	-14.8%	3,557	3,421	-3.8%	7,190	7,119	-1.0%

Physical and Citation Arrests - Adult

Aggregated by component of arresting officer.

METROPOLITAN POLICE DEPARTMENT
of Nashville and Davidson County

			Prior Week	Last Week	Change*	Prior 4Wks	Last 4Wks	Change*	Prior YTD	YTD	Change*	Prior 52Wks	Last 52Wks	Change*
Central Precinct	**Patrol A**	Felony	2	2	0.0%	7	7	0.0%	64	32	-50.0%	141	112	-20.6%
		Misdemeanor	18	24	33.3%	71	64	-9.9%	500	371	-25.8%	871	920	5.6%
		Citation	2	3	50.0%	39	24	-38.5%	597	247	-58.6%	1,013	744	-26.6%
		Subtotal	22	29	31.8%	117	95	-18.8%	1,161	650	-44.0%	2,025	1,776	-12.3%
	Patrol B	Felony	3	2	-33.3%	5	9	80.0%	55	54	-1.8%	111	104	-6.3%
		Misdemeanor	9	10	11.1%	54	45	-16.7%	322	336	4.3%	639	566	-11.4%
		Citation	11	6	-45.5%	39	27	-30.8%	306	292	-4.6%	594	528	-11.1%
		Subtotal	23	18	-21.7%	98	81	-17.3%	683	682	-0.1%	1,344	1,198	-10.9%
	Patrol C	Felony	3	4	33.3%	5	10	100.0%	47	53	12.8%	100	108	8.0%
		Misdemeanor	17	16	-5.9%	73	60	-17.8%	388	402	3.6%	730	698	-4.4%
		Citation	6	13	116.7%	27	29	7.4%	189	254	34.4%	375	472	25.9%
		Subtotal	26	33	26.9%	105	99	-5.7%	624	709	13.6%	1,205	1,278	6.1%
	Flex A	Felony	0	3	-	9	6	-33.3%	38	50	31.6%	58	80	37.9%
		Misdemeanor	1	4	300.0%	12	10	-16.7%	224	119	-46.9%	372	294	-21.0%
		Citation	7	7	0.0%	37	16	-56.8%	470	231	-50.9%	777	602	-22.5%
		Subtotal	8	14	75.0%	58	32	-44.8%	732	400	-45.4%	1,207	976	-19.1%
	Flex B	Felony	2	2	0.0%	6	5	-16.7%	24	37	54.2%	56	64	14.3%
		Misdemeanor	8	9	12.5%	49	37	-24.5%	280	329	17.5%	629	569	-9.5%
		Citation	6	2	-66.7%	56	11	-80.4%	122	273	123.8%	251	486	93.6%
		Subtotal	16	13	-18.8%	111	53	-52.3%	426	639	50.0%	936	1,119	19.6%
	Flex C	Felony	0	0	-	2	0	-100.0%	26	11	-57.7%	52	34	-34.6%
		Misdemeanor	2	5	150.0%	16	13	-18.8%	177	97	-45.2%	322	273	-15.2%
		Citation	5	4	-20.0%	13	10	-23.1%	368	117	-68.2%	583	428	-26.6%
		Subtotal	7	9	28.6%	31	23	-25.8%	571	225	-60.6%	957	735	-23.2%
	CSU	Felony	0	1	-	2	3	50.0%	15	22	46.7%	41	43	4.9%
		Misdemeanor	2	1	-50.0%	8	6	-25.0%	58	45	-22.4%	116	113	-2.6%
		Citation	0	0	-	37	13	-64.9%	249	221	-11.2%	529	449	-15.1%
		Subtotal	2	2	0.0%	47	22	-53.2%	322	288	-10.6%	686	605	-11.8%
		Misdemeanor	0	0	-	0	0	-	0	0	-	0	1	-
		Citation	0	0	-	0	0	-	9	0	-100.0%	27	2	-92.6%
		Subtotal	0	0	-	0	0	-	9	0	-100.0%	27	3	-88.9%
Totals		Felony	10	14	40.0%	36	40	11.1%	269	259	-3.7%	559	545	-2.5%
		Misdemeanor	57	69	21.1%	283	235	-17.0%	1,949	1,699	-12.8%	3,679	3,434	-6.7%
		Citation	37	35	-5.4%	248	130	-47.6%	2,310	1,635	-29.2%	4,149	3,711	-10.6%
Precinct Total			104	118	13.5%	567	405	-28.6%	4,528	3,593	-20.6%	8,387	7,690	-8.3%

Physical and Citation Arrests - Adult

Aggregated by component of arresting officer.

METROPOLITAN POLICE DEPARTMENT

of Nashville and Davidson County

			Prior Week	Last Week	Change*	Prior 4Wks	Last 4Wks	Change*	Prior YTD	YTD	Change*	Prior 52Wks	Last 52Wks	Change*
Hermitage Precinct	**Patrol A**	Felony	4	7	75.0%	26	19	-26.9%	85	111	30.6%	180	212	17.8%
		Misdemeanor	6	11	83.3%	34	37	8.8%	191	253	32.5%	417	471	12.9%
		Citation	10	12	20.0%	56	62	10.7%	380	451	18.7%	706	811	14.9%
		Subtotal	20	30	50.0%	116	118	1.7%	656	815	24.2%	1,303	1,494	14.7%
	Patrol B	Felony	3	5	66.7%	17	21	23.5%	152	125	-17.8%	313	251	-19.8%
		Misdemeanor	12	13	8.3%	56	63	12.5%	435	367	-15.6%	890	810	-9.0%
		Citation	21	9	-57.1%	34	59	73.5%	407	316	-22.4%	889	697	-21.6%
		Subtotal	36	27	-25.0%	107	143	33.6%	994	808	-18.7%	2,092	1,758	-16.0%
	Patrol C	Felony	7	5	-28.6%	19	20	5.3%	114	135	18.4%	248	223	-10.1%
		Misdemeanor	16	22	37.5%	59	67	13.6%	341	424	24.3%	698	693	-0.7%
		Citation	6	14	133.3%	41	40	-2.4%	254	327	28.7%	553	596	7.8%
		Subtotal	29	41	41.4%	119	127	6.7%	709	886	25.0%	1,499	1,512	0.9%
	Flex A	Felony	0	1	-	2	4	100.0%	36	14	-61.1%	71	36	-49.3%
		Misdemeanor	0	1	-	3	3	0.0%	51	37	-27.5%	98	77	-21.4%
		Citation	2	4	100.0%	24	33	37.5%	344	232	-32.6%	717	489	-31.8%
		Subtotal	2	6	200.0%	29	40	37.9%	431	283	-34.3%	886	602	-32.1%
	Flex B	Felony	0	1	-	11	8	-27.3%	143	84	-41.3%	250	166	-33.6%
		Misdemeanor	9	11	22.2%	22	32	45.5%	231	199	-13.9%	427	447	4.7%
		Citation	3	0	-100.0%	4	12	200.0%	213	76	-64.3%	434	211	-51.4%
		Subtotal	12	12	0.0%	37	52	40.5%	587	359	-38.8%	1,111	824	-25.8%
	Flex C	Felony	0	1	-	2	4	100.0%	23	15	-34.8%	49	35	-28.6%
		Misdemeanor	3	3	0.0%	5	13	160.0%	61	46	-24.6%	108	97	-10.2%
		Citation	18	0	-100.0%	33	35	6.1%	355	277	-22.0%	748	581	-22.3%
		Subtotal	21	4	-81.0%	40	52	30.0%	439	338	-23.0%	905	713	-21.2%
	CSU	Felony	0	0	-	4	1	-75.0%	13	28	115.4%	30	38	26.7%
		Misdemeanor	0	2	-	0	2	-	1	2	100.0%	3	3	0.0%
		Citation	0	0	-	4	0	-100.0%	228	140	-38.6%	443	344	-22.3%
		Subtotal	0	2	-	8	3	-62.5%	242	170	-29.8%	476	385	-19.1%
	Other	Felony	0	0	-	0	0	-	2	1	-50.0%	5	1	-80.0%
		Misdemeanor	0	1	-	3	1	-66.7%	6	11	83.3%	7	18	157.1%
		Citation	1	0	-100.0%	5	5	0.0%	26	74	184.6%	45	127	182.2%
		Subtotal	1	1	0.0%	8	6	-25.0%	34	86	152.9%	57	146	156.1%
Totals		Felony	14	20	42.9%	81	77	-4.9%	568	513	-9.7%	1,146	962	-16.1%
		Misdemeanor	46	64	39.1%	182	218	19.8%	1,317	1,339	1.7%	2,648	2,616	-1.2%
		Citation	61	39	-36.1%	201	246	22.4%	2,207	1,893	-14.2%	4,535	3,856	-15.0%
Precinct Total			121	123	1.7%	464	541	16.6%	4,092	3,745	-8.5%	8,329	7,434	-10.7%

Physical and Citation Arrests - Adult

Aggregated by component of arresting officer.

METROPOLITAN POLICE DEPARTMENT

of Nashville and Davidson County

			Prior Week	Last Week	Change*	Prior 4Wks	Last 4Wks	Change*	Prior YTD	YTD	Change*	Prior 52Wks	Last 52Wks	Change*
North Precinct	Patrol A	Felony	5	4	-20.0%	11	16	45.5%	88	108	22.7%	195	216	10.8%
		Misdemeanor	6	11	83.3%	36	37	2.8%	275	233	-15.3%	513	423	-17.5%
		Citation	8	3	-62.5%	29	20	-31.0%	286	224	-21.7%	630	407	-35.4%
		Subtotal	19	18	-5.3%	76	73	-3.9%	649	565	-12.9%	1,338	1,046	-21.8%
	Patrol B	Felony	4	3	-25.0%	20	18	-10.0%	97	130	34.0%	214	260	21.5%
		Misdemeanor	12	9	-25.0%	47	47	0.0%	238	322	35.3%	616	639	3.7%
		Citation	8	4	-50.0%	31	23	-25.8%	326	390	19.6%	712	689	-3.2%
		Subtotal	24	16	-33.3%	98	88	-10.2%	661	842	27.4%	1,542	1,588	3.0%
	Patrol C	Felony	3	5	66.7%	18	21	16.7%	118	126	6.8%	234	241	3.0%
		Misdemeanor	9	11	22.2%	51	40	-21.6%	305	286	-6.2%	576	493	-14.4%
		Citation	10	0	-100.0%	17	15	-11.8%	107	188	75.7%	283	243	-14.1%
		Subtotal	22	16	-27.3%	86	76	-11.6%	530	600	13.2%	1,093	977	-10.6%
	Flex A	Felony	0	0	-	0	1	-	38	30	-21.1%	78	58	-25.6%
		Misdemeanor	0	0	-	0	1	-	57	25	-56.1%	124	70	-43.5%
		Citation	0	0	-	4	0	-100.0%	285	173	-39.3%	596	385	-35.4%
		Subtotal	0	0	-	4	2	-50.0%	380	228	-40.0%	798	513	-35.7%
	Flex B	Felony	3	3	0.0%	2	8	300.0%	98	33	-66.3%	218	121	-44.5%
		Misdemeanor	3	2	-33.3%	7	11	57.1%	160	66	-58.8%	335	194	-42.1%
		Citation	5	2	-60.0%	9	17	88.9%	295	139	-52.9%	721	461	-36.1%
		Subtotal	11	7	-36.4%	18	36	100.0%	553	238	-57.0%	1,274	776	-39.1%
	Flex C	Felony	6	6	0.0%	6	21	250.0%	59	74	25.4%	96	119	24.0%
		Misdemeanor	4	3	-25.0%	9	19	111.1%	130	86	-33.8%	229	177	-22.7%
		Citation	6	6	0.0%	8	33	312.5%	281	213	-24.2%	513	440	-14.2%
		Subtotal	16	15	-6.3%	23	73	217.4%	470	373	-20.6%	838	736	-12.2%
	CSU	Felony	0	2	-	2	3	50.0%	42	32	-23.8%	98	85	-13.3%
		Misdemeanor	0	3	-	5	6	20.0%	22	21	-4.5%	57	46	-19.3%
		Citation	5	0	-100.0%	20	16	-20.0%	216	127	-41.2%	415	309	-25.5%
		Subtotal	5	5	0.0%	27	25	-7.4%	280	180	-35.7%	570	440	-22.8%
	Other	Felony	0	1	-	0	1	-	1	2	100.0%	4	3	-25.0%
		Misdemeanor	0	0	-	2	0	-100.0%	10	3	-70.0%	18	12	-33.3%
		Citation	0	0	-	0	0	-	8	6	-25.0%	17	12	-29.4%
		Subtotal	0	1	-	2	1	-50.0%	19	11	-42.1%	39	27	-30.8%
Totals		Felony	21	24	14.3%	59	89	50.8%	541	535	-1.1%	1,137	1,103	-3.0%
		Misdemeanor	34	39	14.7%	157	161	2.5%	1,197	1,042	-12.9%	2,468	2,054	-16.8%
		Citation	42	15	-64.3%	118	124	5.1%	1,804	1,460	-19.1%	3,887	2,946	-24.2%
Precinct Total			97	78	-19.6%	334	374	12.0%	3,542	3,037	-14.3%	7,492	6,103	-18.5%

Physical and Citation Arrests - Adult

Aggregated by component of arresting officer.

METROPOLITAN POLICE DEPARTMENT
of Nashville and Davidson County

			Prior Week	Last Week	Change*	Prior 4Wks	Last 4Wks	Change*	Prior YTD	YTD	Change*	Prior 52Wks	Last 52Wks	Change*
Madison Precinct	Patrol A	Felony	4	4	0.0%	6	11	83.3%	53	59	11.3%	107	120	12.1%
		Misdemeanor	6	5	-16.7%	20	22	10.0%	125	104	-16.8%	263	233	-11.4%
		Citation	6	6	0.0%	40	34	-15.0%	254	174	-31.5%	477	484	1.5%
		Subtotal	16	15	-6.3%	66	67	1.5%	432	337	-22.0%	847	837	-1.2%
	Patrol B	Felony	4	2	-50.0%	12	14	16.7%	94	88	-6.4%	211	169	-19.9%
		Misdemeanor	9	5	-44.4%	38	40	5.3%	265	304	14.7%	508	522	2.8%
		Citation	11	17	54.5%	75	55	-26.7%	332	471	41.9%	666	774	16.2%
		Subtotal	24	24	0.0%	125	109	-12.8%	691	863	24.9%	1,385	1,465	5.8%
	Patrol C	Felony	4	5	25.0%	13	16	23.1%	120	90	-25.0%	198	194	-2.0%
		Misdemeanor	15	16	6.7%	73	59	-19.2%	518	388	-25.1%	835	844	1.1%
		Citation	13	18	38.5%	48	59	22.9%	385	290	-24.7%	640	597	-6.7%
		Subtotal	32	39	21.9%	134	134	0.0%	1,023	768	-24.9%	1,673	1,635	-2.3%
	Flex A	Felony	1	1	0.0%	1	4	300.0%	25	21	-16.0%	52	51	-1.9%
		Misdemeanor	1	3	200.0%	5	5	0.0%	30	32	6.7%	56	59	5.4%
		Citation	7	2	-71.4%	16	17	6.3%	140	97	-30.7%	190	224	17.9%
		Subtotal	9	6	-33.3%	22	26	18.2%	195	150	-23.1%	298	334	12.1%
	Flex B	Felony	3	2	-33.3%	8	7	-12.5%	43	52	20.9%	89	119	33.7%
		Misdemeanor	6	5	-16.7%	24	25	4.2%	99	122	23.2%	178	252	41.6%
		Citation	18	15	-16.7%	64	65	1.6%	284	397	39.8%	547	729	33.3%
		Subtotal	27	22	-18.5%	96	97	1.0%	426	571	34.0%	814	1,100	35.1%
	Flex C	Felony	0	1	-	6	5	-16.7%	33	47	42.4%	106	97	-8.5%
		Misdemeanor	3	4	33.3%	11	17	54.5%	91	95	4.4%	313	218	-30.4%
		Citation	9	6	-33.3%	66	45	-31.8%	208	403	93.8%	613	770	25.6%
		Subtotal	12	11	-8.3%	83	67	-19.3%	332	545	64.2%	1,032	1,085	5.1%
	CSU	Felony	0	0	-	9	0	-100.0%	22	37	68.2%	43	59	37.2%
		Misdemeanor	0	0	-	0	0	-	12	4	-66.7%	19	19	0.0%
		Citation	0	0	-	4	5	25.0%	111	65	-41.4%	291	171	-41.2%
		Subtotal	0	0	-	13	5	-61.5%	145	106	-26.9%	353	249	-29.5%
	Other	Felony	0	1	-	0	1	-	1	1	0.0%	2	1	-50.0%
		Misdemeanor	0	0	-	0	0	-	2	2	0.0%	4	3	-25.0%
		Citation	0	0	-	0	0	-	2	5	150.0%	3	12	300.0%
		Subtotal	0	1	-	0	1	-	5	8	60.0%	9	16	77.8%
Totals		Felony	16	16	0.0%	55	58	5.5%	391	395	1.0%	808	810	0.2%
		Misdemeanor	40	38	-5.0%	171	168	-1.8%	1,142	1,051	-8.0%	2,176	2,150	-1.2%
		Citation	64	64	0.0%	313	280	-10.5%	1,716	1,902	10.8%	3,427	3,761	9.7%
Precinct Total			120	118	-1.7%	539	506	-6.1%	3,249	3,348	3.0%	6,411	6,721	4.8%

Physical and Citation Arrests - Adult

Aggregated by component of arresting officer.

METROPOLITAN POLICE DEPARTMENT

of Nashville and Davidson County

			Prior Week	Last Week	Change*	Prior 4Wks	Last 4Wks	Change*	Prior YTD	YTD	Change*	Prior 52Wks	Last 52Wks	Change*
Midtown Hills Precinct	**Patrol A**	Felony	2	1	-50.0%	9	5	-44.4%	52	42	-19.2%	96	94	-2.1%
		Misdemeanor	5	8	60.0%	21	23	9.5%	141	122	-13.5%	240	307	27.9%
		Citation	14	14	0.0%	41	46	12.2%	300	390	30.0%	572	693	21.2%
		Subtotal	21	23	9.5%	71	74	4.2%	493	554	12.4%	908	1,094	20.5%
	Patrol B	Felony	3	4	33.3%	22	11	-50.0%	61	81	32.8%	116	136	17.2%
		Misdemeanor	12	18	50.0%	41	52	26.8%	273	280	2.6%	526	526	0.0%
		Citation	24	26	8.3%	74	81	9.5%	307	479	56.0%	606	741	22.3%
		Subtotal	39	48	23.1%	137	144	5.1%	641	840	31.0%	1,248	1,403	12.4%
	Patrol C	Felony	1	0	-100.0%	8	7	-12.5%	76	55	-27.6%	141	124	-12.1%
		Misdemeanor	8	10	25.0%	46	40	-13.0%	305	290	-4.9%	605	626	3.5%
		Citation	4	6	50.0%	20	21	5.0%	376	193	-48.7%	636	530	-16.7%
		Subtotal	13	16	23.1%	74	68	-8.1%	757	538	-28.9%	1,382	1,280	-7.4%
	Flex A	Felony	1	5	400.0%	4	9	125.0%	21	34	61.9%	33	56	69.7%
		Misdemeanor	4	1	-75.0%	10	14	40.0%	68	54	-20.6%	82	136	65.9%
		Citation	10	8	-20.0%	19	28	47.4%	123	193	56.9%	192	310	61.5%
		Subtotal	15	14	-6.7%	33	51	54.5%	212	281	32.5%	307	502	63.5%
	Flex B	Felony	0	3	-	1	6	500.0%	52	31	-40.4%	99	72	-27.3%
		Misdemeanor	1	3	200.0%	8	5	-37.5%	102	61	-40.2%	179	193	7.8%
		Citation	2	5	150.0%	25	20	-20.0%	291	250	-14.1%	547	574	4.9%
		Subtotal	3	11	266.7%	34	31	-8.8%	445	342	-23.1%	825	839	1.7%
	Flex C	Felony	0	1	-	3	4	33.3%	58	19	-67.2%	108	68	-37.0%
		Misdemeanor	2	3	50.0%	5	11	120.0%	88	61	-30.7%	168	134	-20.2%
		Citation	4	2	-50.0%	24	16	-33.3%	402	152	-62.2%	778	487	-37.4%
		Subtotal	6	6	0.0%	32	31	-3.1%	548	232	-57.7%	1,054	689	-34.6%
	CSU	Felony	1	1	0.0%	8	2	-75.0%	56	45	-19.6%	73	92	26.0%
		Misdemeanor	2	0	-100.0%	4	2	-50.0%	38	17	-55.3%	59	47	-20.3%
		Citation	5	0	-100.0%	44	20	-54.5%	241	267	10.8%	416	455	9.4%
		Subtotal	8	1	-87.5%	56	24	-57.1%	335	329	-1.8%	548	594	8.4%
	Other	Felony	0	1	-	0	1	-	2	4	100.0%	3	6	100.0%
		Misdemeanor	1	0	-100.0%	0	1	-	2	3	50.0%	4	4	0.0%
		Citation	0	1	-	0	2	-	7	5	-28.6%	17	12	-29.4%
		Subtotal	1	2	100.0%	0	4	-	11	12	9.1%	24	22	-8.3%
Totals		Felony	8	16	100.0%	55	45	-18.2%	378	311	-17.7%	669	648	-3.1%
		Misdemeanor	35	43	22.9%	135	148	9.6%	1,017	888	-12.7%	1,863	1,973	5.9%
		Citation	63	62	-1.6%	247	234	-5.3%	2,047	1,929	-5.8%	3,764	3,802	1.0%
Precinct Total			106	121	14.2%	437	427	-2.3%	3,442	3,128	-9.1%	6,296	6,423	2.0%

Physical and Citation Arrests - Adult

Aggregated by component of arresting officer.

METROPOLITAN POLICE DEPARTMENT
of Nashville and Davidson County

		Prior Week	Last Week	Change*	Prior 4Wks	Last 4Wks	Change*	Prior YTD	YTD	Change*	Prior 52Wks	Last 52Wks	Change*
SID	Felony	1	1	0.0%	6	3	-50.0%	88	62	-29.5%	180	140	-22.2%
	Misdemeanor	0	1	-	1	2	100.0%	36	20	-44.4%	73	53	-27.4%
	Citation	0	1	-	43	22	-48.8%	451	398	-11.8%	988	812	-17.8%
	Division Total	1	3	200.0%	50	27	-46.0%	575	480	-16.5%	1,241	1,005	-19.0%
SOD	Felony	0	0	-	5	1	-80.0%	24	27	12.5%	43	60	39.5%
(Excludes SRT)	Misdemeanor	17	8	-52.9%	48	49	2.1%	378	295	-22.0%	674	578	-14.2%
	Citation	13	10	-23.1%	67	62	-7.5%	623	431	-30.8%	1,179	926	-21.5%
	Division Total	30	18	-40.0%	120	112	-6.7%	1,025	753	-26.5%	1,896	1,564	-17.5%
SRT	Felony	0	2	-	2	3	50.0%	24	16	-33.3%	59	30	-49.2%
	Misdemeanor	0	0	-	1	0	-100.0%	4	1	-75.0%	9	2	-77.8%
	Citation	0	0	-	0	0	-	0	1	-	0	1	-
	Division Total	0	2	-	3	3	0.0%	28	18	-35.7%	68	33	-51.5%
Warrants	Felony	28	51	82.1%	163	144	-11.7%	1,164	1,033	-11.3%	2,170	2,048	-5.6%
	Misdemeanor	72	53	-26.4%	260	234	-10.0%	1,615	1,593	-1.4%	3,138	3,043	-3.0%
	Citation	0	1	-	3	4	33.3%	37	29	-21.6%	75	59	-21.3%
	Division Total	100	105	5.0%	426	382	-10.3%	2,816	2,655	-5.7%	5,383	5,150	-4.3%
Other	Felony	7	8	14.3%	18	23	27.8%	30	114	280.0%	60	142	136.7%
Components	Misdemeanor	8	11	37.5%	44	33	-25.0%	37	188	408.1%	85	241	183.5%
	Citation	15	13	-13.3%	79	63	-20.3%	198	506	155.6%	370	759	105.1%
	Division Total	30	32	6.7%	141	119	-15.6%	265	808	204.9%	515	1,142	121.7%
All	Felony	155	190	22.6%	636	643	1.1%	4,676	4,356	-6.8%	9,293	8,789	-5.4%
	Misdemeanor	410	443	8.0%	1,717	1,692	-1.5%	11,572	10,880	-6.0%	22,421	21,787	-2.8%
	Citation	397	359	-9.6%	1,993	1,683	-15.6%	16,661	14,940	-10.3%	32,846	30,568	-6.9%
Grand Total		962	992	3.1%	4,346	4,018	-7.5%	32,909	30,176	-8.3%	64,560	61,144	-5.3%

Information summarized for CompStat week ending 6/30/2018.

* Change for % Served is the difference in percents. Sourced from MNPD ARMS on 7/4/2018 12:57:56 PM. This report is not a count of arrest charges. 1 arrest = 1 body. Adult arrests only.

Arrests categorized by order of seriousness as follows: If an arrest citation is not issued, and any of the charges are felony charges, count the arrest as a felony arrest; if an arrest citation is not issued, and none of the charges are felony charges, count the arrest as a misdemeanor arrest; count all remaining arrests as a citation arrest. Shift / Detail totals are calculated based upon officer assignment for the date when the arrest was made (i.e. if the arresting officer's primary assignment is 'East CSU' for the date when the arrest was made, it will be counted as 1 'East CSU' arrest). Arrests made by officers working Mission 1 duties are counted toward their primary assignment.

Metro citations are not counted in this report, since they are issued for civil matters (i.e. violations of Davidson County Metropolitan Ordinances).

Arrests: Part I, Weapons Law, Drug-Related, DUI, and All Other

METROPOLITAN POLICE DEPARTMENT
of Nashville and Davidson County

Aggregated by component of arresting officer. Includes adult and juvenile arrests.

		Part I Arrests				Weapons Law Violation Arrests				Drug-Related Arrests				DUI Arrests			
		Week	4 Weeks	YTD	52 Weeks	Week	4 Weeks	YTD	52 Weeks	Week	4 Weeks	YTD	52 Weeks	Week	4 Weeks	YTD	52 Weeks
West	Prior	24	54	465	908	0	2	32	57	6	37	349	660	0	5	53	92
	Last	11	49	343	693	0	1	21	49	8	31	264	569	2	2	37	60
	% Change	-54.2 %	-9.3 %	-26.2 %	-23.7 %	0.0 %	-50.0 %	-34.4 %	-14.0 %	33.3 %	-16.2 %	-24.4 %	-13.8 %	Infinity	-60.0 %	-30.2 %	-34.8 %
East	Prior	21	74	440	886	2	10	57	127	16	82	589	1,247	1	9	99	192
	Last	10	67	436	879	1	4	79	164	11	71	618	1,302	4	11	58	146
	% Change	-52.4 %	-9.5 %	-0.9 %	-0.8 %	-50.0 %	-60.0 %	38.6 %	29.1 %	-31.3 %	-13.4 %	4.9 %	4.4 %	300.0 %	22.2 %	-41.4 %	-24.0 %
South	Prior	17	66	459	918	0	7	46	79	3	88	584	1,083	2	14	147	294
	Last	10	68	453	995	1	3	47	90	14	44	577	1,177	6	17	120	248
	% Change	-41.2 %	3.0 %	-1.3 %	8.4 %	Infinity	-57.1 %	2.2 %	13.9 %	366.7 %	-50.0 %	-1.2 %	8.7 %	200.0 %	21.4 %	-18.4 %	-15.6 %
Central	Prior	11	38	236	492	1	3	28	49	14	43	519	919	1	6	35	73
	Last	13	44	234	474	0	3	20	45	11	41	336	755	1	4	33	59
	% Change	18.2 %	15.8 %	-0.8 %	-3.7 %	-100.0 %	0.0 %	-28.6 %	-8.2 %	-21.4 %	-4.7 %	-35.3 %	-17.8 %	0.0 %	-33.3 %	-5.7 %	-19.2 %
Hermitage	Prior	12	77	560	1,131	1	4	52	91	19	61	724	1,460	3	14	112	212
	Last	20	73	545	1,087	2	9	59	98	18	56	567	1,125	2	12	100	173
	% Change	66.7 %	-5.2 %	-2.7 %	-3.9 %	100.0 %	125.0 %	13.5 %	7.7 %	-5.3 %	-8.2 %	-21.7 %	-22.9 %	-33.3 %	-14.3 %	-10.7 %	-18.4 %
North	Prior	25	57	478	947	4	9	69	146	11	40	760	1,576	0	2	32	74
	Last	22	83	470	905	1	9	64	137	5	50	595	1,316	1	4	26	56
	% Change	-12.0 %	45.6 %	-1.7 %	-4.4 %	-75.0 %	0.0 %	-7.2 %	-6.2 %	-54.5 %	25.0 %	-21.7 %	-16.5 %	Infinity	100.0 %	-18.8 %	-24.3 %
Madison	Prior	28	79	641	1,197	5	7	55	90	11	61	425	759	7	29	142	240
	Last	13	94	558	1,174	2	9	49	95	14	45	444	896	6	20	131	268
	% Change	-53.6 %	19.0 %	-12.9 %	-1.9 %	-60.0 %	28.6 %	-10.9 %	5.6 %	27.3 %	-26.2 %	4.5 %	18.1 %	-14.3 %	-31.0 %	-7.7 %	11.7 %
Midtown Hills	Prior	17	59	363	674	0	11	64	97	14	86	856	1,436	4	13	91	166
	Last	14	45	314	674	2	3	37	105	16	66	685	1,357	2	13	82	172
	% Change	-17.6 %	-23.7 %	-13.5 %	0.0 %	Infinity	-72.7 %	-42.2 %	8.2 %	14.3 %	-23.3 %	-20.0 %	-5.5 %	-50.0 %	0.0 %	-9.9 %	3.6 %
Other	Prior	14	100	478	970	5	13	27	79	11	89	464	898	11	44	322	558
	Last	20	70	575	1,033	1	12	76	122	12	64	611	1,055	7	33	261	502
	% Change	42.9 %	-30.0 %	20.3 %	6.5 %	-80.0 %	-7.7 %	181.5 %	54.4 %	9.1 %	-28.1 %	31.7 %	17.5 %	-36.4 %	-25.0 %	-18.9 %	-10.0 %
County	Prior	169	604	4,120	8,123	18	66	430	815	105	587	5,270	10,038	29	136	1,033	1,901
	Last	133	593	3,928	7,914	10	53	452	905	109	468	4,697	9,552	31	116	848	1,684
	% Change	-21.3 %	-1.8 %	-4.7 %	-2.6 %	-44.4 %	-19.7 %	5.1 %	11.0 %	3.8 %	-20.3 %	-10.9 %	-4.8 %	6.9 %	-14.7 %	-17.9 %	-11.4 %

Information summarized for CompStat week ending 06/30/2018.

Sourced from MNPD ARMS on 7/4/2018 12:57:56 PM. This report is not a count of arrest charges. 1 arrest = 1 body. Includes adult and juvenile arrests. Arrests categorized by order of seriousness as follows: if an arrest includes one or more Part I UCR charges, it is counted as a Part I arrest. If an arrest includes one or weapons law violation charges but no Part I charges, it is counted as a weapons law violation arrest. The same hierarchical categorization is applicable for the remaining arrest categories (drug, DUI, and all other arrests).

Arrests: Part I, Weapons Law, Drug-Related, DUI, and All Other

Aggregated by component of arresting officer. Includes adult and juvenile arrests.

METROPOLITAN POLICE DEPARTMENT

of Nashville and Davidson County

		All Other Arrests				Total Arrests			
		Week	4 Weeks	YTD	52 Weeks	Week	4 Weeks	YTD	52 Weeks
West	Prior	33	194	1,313	2,616	63	292	2,212	4,333
	Last	38	140	1,086	2,312	59	223	1,751	3,683
	% Change	15.2 %	-27.8 %	-17.3 %	-11.6 %	-6.3 %	-23.6 %	-20.8 %	-15.0 %
East	Prior	81	411	3,141	5,981	121	586	4,326	8,433
	Last	89	375	2,850	5,885	115	528	4,041	8,376
	% Change	9.9 %	-8.8 %	-9.3 %	-1.6 %	-5.0 %	-9.9 %	-6.6 %	-0.7 %
South	Prior	66	363	2,858	5,791	88	538	4,094	8,165
	Last	83	312	2,606	5,409	114	444	3,803	7,919
	% Change	25.8 %	-14.0 %	-8.8 %	-6.6 %	29.5 %	-17.5 %	-7.1 %	-3.0 %
Central	Prior	86	494	3,884	7,171	113	584	4,702	8,704
	Last	95	339	3,082	6,594	120	431	3,705	7,927
	% Change	10.5 %	-31.4 %	-20.6 %	-8.0 %	6.2 %	-26.2 %	-21.2 %	-8.9 %
Hermitage	Prior	92	358	3,055	6,203	127	514	4,503	9,097
	Last	97	425	2,856	5,724	139	575	4,127	8,207
	% Change	5.4 %	18.7 %	-6.5 %	-7.7 %	9.4 %	11.9 %	-8.3 %	-9.8 %
North	Prior	69	283	2,583	5,499	109	391	3,922	8,242
	Last	56	265	2,161	4,239	85	411	3,316	6,653
	% Change	-18.8 %	-6.4 %	-16.3 %	-22.9 %	-22.0 %	5.1 %	-15.5 %	-19.3 %
Madison	Prior	72	395	2,302	4,706	123	571	3,565	6,992
	Last	89	355	2,387	4,758	124	523	3,569	7,191
	% Change	23.6 %	-10.1 %	3.7 %	1.1 %	0.8 %	-8.4 %	0.1 %	2.8 %
Midtown Hills	Prior	76	315	2,369	4,470	111	484	3,743	6,843
	Last	94	327	2,317	4,713	128	454	3,435	7,021
	% Change	23.7 %	3.8 %	-2.2 %	5.4 %	15.3 %	-6.2 %	-8.2 %	2.6 %
Other	Prior	124	533	3,456	6,676	165	779	4,747	9,181
	Last	125	484	3,352	6,404	165	663	4,875	9,116
	% Change	0.8 %	-9.2 %	-3.0 %	-4.1 %	0.0 %	-14.9 %	2.7 %	-0.7 %
County	Prior	699	3,346	24,961	49,113	1,020	4,739	35,814	69,990
	Last	766	3,022	22,697	46,038	1,049	4,252	32,622	66,093
	% Change	9.6 %	-9.7 %	-9.1 %	-6.3 %	2.8 %	-10.3 %	-8.9 %	-5.6 %

Information summarized for CompStat week ending 06/30/2018.

Sourced from MNPD ARMS on 7/4/2018 12:57:56 PM. This report is not a count of arrest charges. 1 arrest = 1 body. Includes adult and juvenile arrests. Arrests categorized by order of seriousness as follows: if an arrest includes one or more Part I UCR charges, it is counted as a Part I arrest. If an arrest includes one or weapons law violation charges but no Part I charges, it is counted as a weapons law violation arrest. The same hierarchical categorization is applicable for the remaining arrest categories (drug, DUI, and all other arrests).

Outstanding Warrants: Served

Aggregated by component of arresting officer.

METROPOLITAN POLICE DEPARTMENT

of Nashville and Davidson County

		Rolling Two Week				Rolling Eight Week				YTD				Rolling Twenty-Four Month			
		Prior Week	Last Week	Change	% Change	Prior 4 Weeks	Last 4 Weeks	Change	% Change	Prior YTD	YTD	Change	% Change	Prior 52 Weeks	Last 52 Weeks	Change	% Change
West	Felony	3	10	7	233.3%	19	22	3	15.8%	176	148	-28	-15.9%	416	308	-108	-26.0%
	Misdemeanor	16	33	17	106.3%	63	98	35	55.6%	497	424	-73	-14.7%	932	820	-112	-12.0%
	Juvenile	0	0	0	-	0	0	0	-	6	2	-4	-66.7%	14	5	-9	-64.3%
	Subtotal	19	43	24	126.3%	82	120	38	46.3%	679	574	-105	-15.5%	1,362	1,133	-229	-16.8%
East	Felony	20	9	-11	-55.0%	68	66	-2	-2.9%	378	379	1	0.3%	861	694	-167	-19.4%
	Misdemeanor	36	24	-12	-33.3%	159	161	2	1.3%	1,017	1,014	-3	-0.3%	2,054	2,014	-40	-1.9%
	Juvenile	0	0	0	-	1	1	0	0.0%	13	12	-1	-7.7%	24	25	1	4.2%
	Subtotal	56	33	-23	-41.1%	228	228	0	0.0%	1,408	1,405	-3	-0.2%	2,939	2,733	-206	-7.0%
South	Felony	7	9	2	28.6%	86	36	-50	-58.1%	272	329	57	21.0%	584	615	31	5.3%
	Misdemeanor	29	40	11	37.9%	92	116	24	26.1%	725	751	26	3.6%	1,578	1,611	33	2.1%
	Juvenile	1	0	-1	-100.0%	0	1	1	-	16	2	-14	-87.5%	29	12	-17	-58.6%
	Subtotal	37	49	12	32.4%	178	153	-25	-14.0%	1,013	1,082	69	6.8%	2,191	2,238	47	2.1%
Central	Felony	5	9	4	80.0%	25	24	-1	-4.0%	161	209	48	29.8%	394	408	14	3.6%
	Misdemeanor	26	26	0	0.0%	137	117	-20	-14.6%	775	705	-70	-9.0%	1,424	1,508	84	5.9%
	Juvenile	0	0	0	-	0	0	0	-	5	10	5	100.0%	16	13	-3	-18.8%
	Subtotal	31	35	4	12.9%	162	141	-21	-13.0%	941	924	-17	-1.8%	1,834	1,929	95	5.2%
Hermitage	Felony	10	22	12	120.0%	57	52	-5	-8.8%	395	360	-35	-8.9%	866	733	-133	-15.4%
	Misdemeanor	37	68	31	83.8%	162	184	22	13.6%	1,220	1,173	-47	-3.9%	2,442	2,448	6	0.2%
	Juvenile	0	0	0	-	10	2	-8	-80.0%	12	16	4	33.3%	29	27	-2	-6.9%
	Subtotal	47	90	43	91.5%	229	238	9	3.9%	1,627	1,549	-78	-4.8%	3,337	3,208	-129	-3.9%
North	Felony	18	17	-1	-5.6%	46	67	21	45.7%	431	373	-58	-13.5%	840	840	0	0.0%
	Misdemeanor	38	52	14	36.8%	134	157	23	17.2%	1,147	976	-171	-14.9%	2,139	2,001	-138	-6.5%
	Juvenile	0	0	0	-	2	0	-2	-100.0%	20	4	-16	-80.0%	46	7	-39	-84.8%
	Subtotal	56	69	13	23.2%	182	224	42	23.1%	1,598	1,353	-245	-15.3%	3,025	2,848	-177	-5.9%
Madison	Felony	13	14	1	7.7%	28	39	11	39.3%	271	314	43	15.9%	601	599	-2	-0.3%
	Misdemeanor	35	27	-8	-22.9%	147	141	-6	-4.1%	774	888	114	14.7%	1,492	1,703	211	14.1%
	Juvenile	0	0	0	-	0	0	0	-	9	8	-1	-11.1%	16	11	-5	-31.3%
	Subtotal	48	41	-7	-14.6%	175	180	5	2.9%	1,054	1,210	156	14.8%	2,109	2,313	204	9.7%
Midtown Hills	Felony	7	10	3	42.9%	28	29	1	3.6%	294	216	-78	-26.5%	475	433	-42	-8.8%
	Misdemeanor	19	35	16	84.2%	91	101	10	11.0%	574	596	22	3.8%	1,083	1,335	252	23.3%
	Juvenile	0	0	0	-	0	0	0	-	4	5	1	25.0%	10	10	0	0.0%
	Subtotal	26	45	19	73.1%	119	130	11	9.2%	872	817	-55	-6.3%	1,568	1,778	210	13.4%
County	Felony	127	186	59	46.5%	610	574	-36	-5.9%	4,507	4,342	-165	-3.7%	9,027	8,259	-768	-8.5%
	Misdemeanor	382	427	45	11.8%	1,518	1,548	30	2.0%	9,485	9,526	41	0.4%	18,646	19,019	373	2.0%
	Juvenile	1	0	-1	-100.0%	13	4	-9	-69.2%	88	74	-14	-15.9%	200	128	-72	-36.0%
	Total	510	613	103	20.2%	2,141	2,126	-15	-0.7%	14,080	13,942	-138	-1.0%	27,873	27,406	-467	-1.7%

Information summarized for CompStat week ending 6/30/2018.

* Countywide totals include outstanding warrants served by all other divisions. Sourced from MNPD ARMS on 7/4/2018 12:57:56 PM.
Statistics provided above consider 1 count for each outstanding warrant served.

Outstanding Warrants: Attempts/Served

Aggregated by component of arresting officer.

METROPOLITAN POLICE DEPARTMENT
of Nashville and Davidson County

			Prior Week	Last Week	Change*	Prior 4Wks	Last 4Wks	Change*	Prior YTD	Current YTD	Change*	Prior 52Wks	Last 52Wks	Change*
West	Patrol-A	Served	2	2	0.0 %	1	33	3,200.0 %	67	85	26.9 %	183	169	-7.7 %
		Attempts	10	13	30.0 %	41	55	34.1 %	464	338	-27.2 %	980	622	-36.5 %
		% Served	20.0 %	15.4 %	-4.6 %	2.4 %	60.0 %	57.6 %	14.4 %	25.1 %	10.7 %	18.7 %	27.2 %	8.5 %
	Patrol-B	Served	3	14	366.7 %	32	27	-15.6 %	183	149	-18.6 %	326	279	-14.4 %
		Attempts	14	42	200.0 %	83	93	12.0 %	927	482	-48.0 %	1,528	905	-40.8 %
		% Served	21.4 %	33.3 %	11.9 %	38.6 %	29.0 %	-9.5 %	19.7 %	30.9 %	11.2 %	21.3 %	30.8 %	9.5 %
	Patrol-C	Served	6	14	133.3 %	14	21	50.0 %	92	87	-5.4 %	198	175	-11.6 %
		Attempts	9	30	233.3 %	18	42	133.3 %	157	130	-17.2 %	326	300	-8.0 %
		% Served	66.7 %	46.7 %	-20.0 %	77.8 %	50.0 %	-27.8 %	58.6 %	66.9 %	8.3 %	60.7 %	58.3 %	-2.4 %
	Other	Served	8	13	62.5 %	35	39	11.4 %	337	253	-24.9 %	655	510	-22.1 %
		Attempts	14	15	7.1 %	62	73	17.7 %	793	620	-21.8 %	1,623	1,392	-14.2 %
		% Served	57.1 %	86.7 %	29.5 %	56.5 %	53.4 %	-3.0 %	42.5 %	40.8 %	-1.7 %	40.4 %	36.6 %	-3.7 %
	Totals	**Served**	**19**	**43**	**126.3 %**	**82**	**120**	**46.3 %**	**679**	**574**	**-15.5 %**	**1,362**	**1,133**	**-16.8 %**
		Attempts	**47**	**100**	**112.8 %**	**204**	**263**	**28.9 %**	**2,341**	**1,570**	**-32.9 %**	**4,457**	**3,219**	**-27.8 %**
		% Served	**40.4 %**	**43.0 %**	**2.6 %**	**40.2 %**	**45.6 %**	**5.4 %**	**29.0 %**	**36.6 %**	**7.6 %**	**30.6 %**	**35.2 %**	**4.6 %**
East	Patrol-A	Served	13	7	-46.2 %	71	59	-16.9 %	346	284	-17.9 %	605	551	-8.9 %
		Attempts	37	57	54.1 %	210	211	0.5 %	1,325	1,147	-13.4 %	2,083	2,134	2.4 %
		% Served	35.1 %	12.3 %	-22.9 %	33.8 %	28.0 %	-5.8 %	26.1 %	24.8 %	-1.4 %	29.0 %	25.8 %	-3.2 %
	Patrol-B	Served	14	3	-78.6 %	53	40	-24.5 %	243	354	45.7 %	577	589	2.1 %
		Attempts	45	46	2.2 %	71	129	81.7 %	758	930	22.7 %	1,607	1,682	4.7 %
		% Served	31.1 %	6.5 %	-24.6 %	74.6 %	31.0 %	-43.6 %	32.1 %	38.1 %	6.0 %	35.9 %	35.0 %	-0.9 %
	Patrol-C	Served	22	7	-68.2 %	64	72	12.5 %	405	410	1.2 %	891	754	-15.4 %
		Attempts	17	20	17.6 %	82	63	-23.2 %	953	620	-34.9 %	2,149	1,700	-20.9 %
		% Served	129.4 %	35.0 %	-94.4 %	78.0 %	114.3 %	36.2 %	42.5 %	66.1 %	23.6 %	41.5 %	44.4 %	2.9 %
	Other	Served	7	16	128.6 %	40	57	42.5 %	414	357	-13.8 %	866	839	-3.1 %
		Attempts	17	10	-41.2 %	47	56	19.1 %	458	527	15.1 %	1,028	1,022	-0.6 %
		% Served	41.2 %	160.0 %	118.8 %	85.1 %	101.8 %	16.7 %	90.4 %	67.7 %	-22.7 %	84.2 %	82.1 %	-2.1 %
	Totals	**Served**	**56**	**33**	**-41.1 %**	**228**	**228**	**0.0 %**	**1,408**	**1,405**	**-0.2 %**	**2,939**	**2,733**	**-7.0 %**
		Attempts	**116**	**133**	**14.7 %**	**410**	**459**	**12.0 %**	**3,494**	**3,224**	**-7.7 %**	**6,867**	**6,538**	**-4.8 %**
		% Served	**48.3 %**	**24.8 %**	**-23.5 %**	**55.6 %**	**49.7 %**	**-5.9 %**	**40.3 %**	**43.6 %**	**3.3 %**	**42.8 %**	**41.8 %**	**-1.0 %**

Outstanding Warrants: Attempts/Served

Aggregated by component of arresting officer.

METROPOLITAN POLICE DEPARTMENT

of Nashville and Davidson County

			Prior Week	Last Week	Change*	Prior 4Wks	Last 4Wks	Change*	Prior YTD	Current YTD	Change*	Prior 52Wks	Last 52Wks	Change*
South	Patrol-A	Served	14	13	-7.1 %	95	42	-55.8 %	256	344	34.4 %	497	646	30.0 %
		Attempts	11	15	36.4 %	67	42	-37.3 %	567	474	-16.4 %	1,220	1,044	-14.4 %
		% Served	127.3 %	86.7 %	-40.6 %	141.8 %	100.0 %	-41.8 %	45.1 %	72.6 %	27.4 %	40.7 %	61.9 %	21.1 %
	Patrol-B	Served	13	10	-23.1 %	28	47	67.9 %	298	325	9.1 %	673	712	5.8 %
		Attempts	24	19	-20.8 %	40	49	22.5 %	459	451	-1.7 %	924	1,048	13.4 %
		% Served	54.2 %	52.6 %	-1.5 %	70.0 %	95.9 %	25.9 %	64.9 %	72.1 %	7.1 %	72.8 %	67.9 %	-4.9 %
	Patrol-C	Served	9	17	88.9 %	20	38	90.0 %	257	185	-28.0 %	557	399	-28.4 %
		Attempts	1	7	600.0 %	17	14	-17.6 %	318	138	-56.6 %	728	397	-45.5 %
		% Served	900.0 %	242.9 %	-657.1 %	117.6 %	271.4 %	153.8 %	80.8 %	134.1 %	53.2 %	76.5 %	100.5 %	24.0 %
	Other	Served	1	9	800.0 %	35	26	-25.7 %	202	228	12.9 %	464	481	3.7 %
		Attempts	10	5	-50.0 %	15	26	73.3 %	224	146	-34.8 %	524	349	-33.4 %
		% Served	10.0 %	180.0 %	170.0 %	233.3 %	100.0 %	-133.3 %	90.2 %	156.2 %	66.0 %	88.5 %	137.8 %	49.3 %
	Totals	**Served**	**37**	**49**	**32.4 %**	**178**	**153**	**-14.0 %**	**1,013**	**1,082**	**6.8 %**	**2,191**	**2,238**	**2.1 %**
		Attempts	**46**	**46**	**0.0 %**	**139**	**131**	**-5.8 %**	**1,568**	**1,209**	**-22.9 %**	**3,396**	**2,838**	**-16.4 %**
		% Served	**80.4 %**	**106.5 %**	**26.1 %**	**128.1 %**	**116.8 %**	**-11.3 %**	**64.6 %**	**89.5 %**	**24.9 %**	**64.5 %**	**78.9 %**	**14.3 %**
Central	Patrol-A	Served	8	8	0.0 %	34	35	2.9 %	245	142	-42.0 %	451	437	-3.1 %
		Attempts	2	5	150.0 %	17	19	11.8 %	293	104	-64.5 %	663	366	-44.8 %
		% Served	400.0 %	160.0 %	-240.0 %	200.0 %	184.2 %	-15.8 %	83.6 %	136.5 %	52.9 %	68.0 %	119.4 %	51.4 %
	Patrol-B	Served	3	5	66.7 %	36	26	-27.8 %	169	193	14.2 %	333	357	7.2 %
		Attempts	1	3	200.0 %	53	14	-73.6 %	166	153	-7.8 %	311	266	-14.5 %
		% Served	300.0 %	166.7 %	-133.3 %	67.9 %	185.7 %	117.8 %	101.8 %	126.1 %	24.3 %	107.1 %	134.2 %	27.1 %
	Patrol-C	Served	12	12	0.0 %	25	30	20.0 %	143	179	25.2 %	328	298	-9.1 %
		Attempts	3	42	1,300.0 %	193	53	-72.5 %	138	738	434.8 %	240	882	267.5 %
		% Served	400.0 %	28.6 %	-371.4 %	13.0 %	56.6 %	43.7 %	103.6 %	24.3 %	-79.4 %	136.7 %	33.8 %	-102.9 %
	Other	Served	8	10	25.0 %	67	50	-25.4 %	384	410	6.8 %	722	837	15.9 %
		Attempts	18	19	5.6 %	77	70	-9.1 %	1,151	1,097	-4.7 %	1,985	1,929	-2.8 %
		% Served	44.4 %	52.6 %	8.2 %	87.0 %	71.4 %	-15.6 %	33.4 %	37.4 %	4.0 %	36.4 %	43.4 %	7.0 %
	Totals	**Served**	**31**	**35**	**12.9 %**	**162**	**141**	**-13.0 %**	**941**	**924**	**-1.8 %**	**1,834**	**1,929**	**5.2 %**
		Attempts	**24**	**69**	**187.5 %**	**340**	**156**	**-54.1 %**	**1,748**	**2,092**	**19.7 %**	**3,199**	**3,443**	**7.6 %**
		% Served	**129.2 %**	**50.7 %**	**-78.4 %**	**47.6 %**	**90.4 %**	**42.7 %**	**53.8 %**	**44.2 %**	**-9.7 %**	**57.3 %**	**56.0 %**	**-1.3 %**

Outstanding Warrants: Attempts/Served

Aggregated by component of arresting officer.

METROPOLITAN POLICE DEPARTMENT

of Nashville and Davidson County

			Prior Week	Last Week	Change*	Prior 4Wks	Last 4Wks	Change*	Prior YTD	Current YTD	Change*	Prior 52Wks	Last 52Wks	Change*
Hermitage	Patrol-A	Served	11	27	145.5 %	50	53	6.0 %	204	289	41.7 %	476	543	14.1 %
		Attempts	13	24	84.6 %	84	61	-27.4 %	1,164	658	-43.5 %	2,169	1,410	-35.0 %
		% Served	84.6 %	112.5 %	27.9 %	59.5 %	86.9 %	27.4 %	17.5 %	43.9 %	26.4 %	21.9 %	38.5 %	16.6 %
	Patrol-B	Served	13	19	46.2 %	57	72	26.3 %	462	387	-16.2 %	998	918	-8.0 %
		Attempts	30	56	86.7 %	96	124	29.2 %	569	760	33.6 %	1,335	1,296	-2.9 %
		% Served	43.3 %	33.9 %	-9.4 %	59.4 %	58.1 %	-1.3 %	81.2 %	50.9 %	-30.3 %	74.8 %	70.8 %	-3.9 %
	Patrol-C	Served	10	15	50.0 %	45	50	11.1 %	293	358	22.2 %	622	608	-2.3 %
		Attempts	23	12	-47.8 %	84	71	-15.5 %	632	683	8.1 %	1,453	1,371	-5.6 %
		% Served	43.5 %	125.0 %	81.5 %	53.6 %	70.4 %	16.9 %	46.4 %	52.4 %	6.1 %	42.8 %	44.3 %	1.5 %
	Other	Served	13	29	123.1 %	77	63	-18.2 %	668	515	-22.9 %	1,241	1,139	-8.2 %
		Attempts	10	19	90.0 %	45	46	2.2 %	605	370	-38.8 %	1,329	903	-32.1 %
		% Served	130.0 %	152.6 %	22.6 %	171.1 %	137.0 %	-34.2 %	110.4 %	139.2 %	28.8 %	93.4 %	126.1 %	32.8 %
	Totals	**Served**	**47**	**90**	**91.5 %**	**229**	**238**	**3.9 %**	**1,627**	**1,549**	**-4.8 %**	**3,337**	**3,208**	**-3.9 %**
		Attempts	**76**	**111**	**46.1 %**	**309**	**302**	**-2.3 %**	**2,970**	**2,471**	**-16.8 %**	**6,286**	**4,980**	**-20.8 %**
		% Served	**61.8 %**	**81.1 %**	**19.2 %**	**74.1 %**	**78.8 %**	**4.7 %**	**54.8 %**	**62.7 %**	**7.9 %**	**53.1 %**	**64.4 %**	**11.3 %**
North	Patrol-A	Served	17	15	-11.8 %	39	45	15.4 %	306	302	-1.3 %	531	549	3.4 %
		Attempts	9	23	155.6 %	30	56	86.7 %	857	692	-19.3 %	1,554	1,230	-20.8 %
		% Served	188.9 %	65.2 %	-123.7 %	130.0 %	80.4 %	-49.6 %	35.7 %	43.6 %	7.9 %	34.2 %	44.6 %	10.5 %
	Patrol-B	Served	10	6	-40.0 %	52	33	-36.5 %	249	279	12.0 %	544	629	15.6 %
		Attempts	24	28	16.7 %	71	67	-5.6 %	946	842	-11.0 %	1,860	1,540	-17.2 %
		% Served	41.7 %	21.4 %	-20.2 %	73.2 %	49.3 %	-24.0 %	26.3 %	33.1 %	6.8 %	29.2 %	40.8 %	11.6 %
	Patrol-C	Served	14	19	35.7 %	58	65	12.1 %	362	357	-1.4 %	654	656	0.3 %
		Attempts	32	15	-53.1 %	60	78	30.0 %	508	542	6.7 %	1,027	849	-17.3 %
		% Served	43.8 %	126.7 %	82.9 %	96.7 %	83.3 %	-13.3 %	71.3 %	65.9 %	-5.4 %	63.7 %	77.3 %	13.6 %
	Other	Served	15	29	93.3 %	33	81	145.5 %	684	415	-39.3 %	1,299	1,014	-21.9 %
		Attempts	22	18	-18.2 %	70	68	-2.9 %	860	555	-35.5 %	1,874	1,253	-33.1 %
		% Served	68.2 %	161.1 %	92.9 %	47.1 %	119.1 %	72.0 %	79.5 %	74.8 %	-4.8 %	69.3 %	80.9 %	11.6 %
	Totals	**Served**	**56**	**69**	**23.2 %**	**182**	**224**	**23.1 %**	**1,601**	**1,353**	**-15.5 %**	**3,028**	**2,848**	**-5.9 %**
		Attempts	**87**	**84**	**-3.4 %**	**231**	**269**	**16.5 %**	**3,171**	**2,631**	**-17.0 %**	**6,315**	**4,872**	**-22.9 %**
		% Served	**64.4 %**	**82.1 %**	**17.8 %**	**78.8 %**	**83.3 %**	**4.5 %**	**50.5 %**	**51.4 %**	**0.9 %**	**47.9 %**	**58.5 %**	**10.5 %**

Outstanding Warrants: Attempts/Served

Aggregated by component of arresting officer.

METROPOLITAN POLICE DEPARTMENT

of Nashville and Davidson County

			Prior Week	Last Week	Change*	Prior 4Wks	Last 4Wks	Change*	Prior YTD	Current YTD	Change*	Prior 52Wks	Last 52Wks	Change*
Madison	Patrol-A	Served	13	7	-46.2 %	26	29	11.5 %	165	147	-10.9 %	317	299	-5.7 %
		Attempts	14	17	21.4 %	49	53	8.2 %	453	313	-30.9 %	794	689	-13.2 %
		% Served	92.9 %	41.2 %	-51.7 %	53.1 %	54.7 %	1.7 %	36.4 %	47.0 %	10.5 %	39.9 %	43.4 %	3.5 %
	Patrol-B	Served	7	0	-100.0 %	45	40	-11.1 %	209	358	71.3 %	411	534	29.9 %
		Attempts	3	1	-66.7 %	38	20	-47.4 %	239	614	156.9 %	407	725	78.1 %
		% Served	233.3 %	0.0 %	-233.3 %	118.4 %	200.0 %	81.6 %	87.4 %	58.3 %	-29.1 %	101.0 %	73.7 %	-27.3 %
	Patrol-C	Served	13	12	-7.7 %	57	45	-21.1 %	305	294	-3.6 %	530	615	16.0 %
		Attempts	38	33	-13.2 %	167	132	-21.0 %	1,094	940	-14.1 %	1,793	1,769	-1.3 %
		% Served	34.2 %	36.4 %	2.2 %	34.1 %	34.1 %	0.0 %	27.9 %	31.3 %	3.4 %	29.6 %	34.8 %	5.2 %
	Other	Served	15	22	46.7 %	47	66	40.4 %	375	411	9.6 %	851	865	1.6 %
		Attempts	14	11	-21.4 %	102	70	-31.4 %	644	562	-12.7 %	1,897	1,290	-32.0 %
		% Served	107.1 %	200.0 %	92.9 %	46.1 %	94.3 %	48.2 %	58.2 %	73.1 %	14.9 %	44.9 %	67.1 %	22.2 %
	Totals	**Served**	**48**	**41**	**-14.6 %**	**175**	**180**	**2.9 %**	**1,054**	**1,210**	**14.8 %**	**2,109**	**2,313**	**9.7 %**
		Attempts	**69**	**62**	**-10.1 %**	**356**	**275**	**-22.8 %**	**2,430**	**2,429**	**0.0 %**	**4,891**	**4,473**	**-8.5 %**
		% Served	**69.6 %**	**66.1 %**	**-3.4 %**	**49.2 %**	**65.5 %**	**16.3 %**	**43.4 %**	**49.8 %**	**6.4 %**	**43.1 %**	**51.7 %**	**8.6 %**
Midtown Hills	Patrol-A	Served	4	3	-25.0 %	18	16	-11.1 %	180	128	-28.9 %	292	292	0.0 %
		Attempts	6	3	-50.0 %	19	25	31.6 %	571	186	-67.4 %	857	634	-26.0 %
		% Served	66.7 %	100.0 %	33.3 %	94.7 %	64.0 %	-30.7 %	31.5 %	68.8 %	37.3 %	34.1 %	46.1 %	12.0 %
	Patrol-B	Served	12	21	75.0 %	36	53	47.2 %	150	223	48.7 %	274	399	45.6 %
		Attempts	15	20	33.3 %	38	51	34.2 %	246	231	-6.1 %	460	500	8.7 %
		% Served	80.0 %	105.0 %	25.0 %	94.7 %	103.9 %	9.2 %	61.0 %	96.5 %	35.6 %	59.6 %	79.8 %	20.2 %
	Patrol-C	Served	1	4	300.0 %	19	20	5.3 %	163	169	3.7 %	337	361	7.1 %
		Attempts	27	26	-3.7 %	79	71	-10.1 %	258	488	89.1 %	426	693	62.7 %
		% Served	3.7 %	15.4 %	11.7 %	24.1 %	28.2 %	4.1 %	63.2 %	34.6 %	-28.5 %	79.1 %	52.1 %	-27.0 %
	Other	Served	9	17	88.9 %	46	41	-10.9 %	379	297	-21.6 %	665	726	9.2 %
		Attempts	16	17	6.3 %	95	54	-43.2 %	397	547	37.8 %	863	1,147	32.9 %
		% Served	56.3 %	100.0 %	43.8 %	48.4 %	75.9 %	27.5 %	95.5 %	54.3 %	-41.2 %	77.1 %	63.3 %	-13.8 %
	Totals	**Served**	**26**	**45**	**73.1 %**	**119**	**130**	**9.2 %**	**872**	**817**	**-6.3 %**	**1,568**	**1,778**	**13.4 %**
		Attempts	**64**	**66**	**3.1 %**	**231**	**201**	**-13.0 %**	**1,472**	**1,452**	**-1.4 %**	**2,606**	**2,974**	**14.1 %**
		% Served	**40.6 %**	**68.2 %**	**27.6 %**	**51.5 %**	**64.7 %**	**13.2 %**	**59.2 %**	**56.3 %**	**-3.0 %**	**60.2 %**	**59.8 %**	**-0.4 %**

Outstanding Warrants: Attempts/Served

Aggregated by component of arresting officer.

METROPOLITAN POLICE DEPARTMENT

of Nashville and Davidson County

		Prior Week	Last Week	Change*	Prior 4Wks	Last 4Wks	Change*	Prior YTD	Current YTD	Change*	Prior 52Wks	Last 52Wks	Change*
SID	Served	2	3	50.0 %	7	6	-14.3 %	88	62	-29.5 %	199	145	-27.1 %
	Attempts	0	0	NaN	1	0	-100.0 %	24	219	812.5 %	96	245	155.2 %
	% Served	Infinity	Infinity	NaN	700.0 %	Infinity	Infinity	366.7 %	28.3 %	-338.4 %	207.3 %	59.2 %	-148.1 %
SOD	Served	6	0	-100.0 %	5	10	100.0 %	56	50	-10.7 %	112	86	-23.2 %
	Attempts	2	0	-100.0 %	1	6	500.0 %	25	37	48.0 %	38	69	81.6 %
	% Served	300.0 %	NaN	NaN	500.0 %	166.7 %	-333.3 %	224.0 %	135.1 %	-88.9 %	294.7 %	124.6 %	-170.1 %
SRT	Served	0	5	Infinity	3	6	100.0 %	102	52	-49.0 %	208	101	-51.4 %
	Attempts	0	14	Infinity	7	14	100.0 %	276	86	-68.8 %	519	175	-66.3 %
	% Served	NaN	35.7 %	NaN	42.9 %	42.9 %	0.0 %	37.0 %	60.5 %	23.5 %	40.1 %	57.7 %	17.6 %
Warrants	Served	167	179	7.2 %	722	633	-12.3 %	4,576	4,589	0.3 %	8,818	8,556	-3.0 %
	Attempts	47	51	8.5 %	53	148	179.2 %	749	939	25.4 %	1,646	1,661	0.9 %
	% Served	355.3 %	351.0 %	-4.3 %	1,362.3 %	427.7 %	-934.6 %	610.9 %	488.7 %	-122.2 %	535.7 %	515.1 %	-20.6 %
Other	Served	15	21	40.0 %	49	57	16.3 %	70	275	292.9 %	175	338	93.1 %
	Attempts	26	26	0.0 %	96	95	-1.0 %	228	545	139.0 %	479	937	95.6 %
	% Served	57.7 %	80.8 %	23.1 %	51.0 %	60.0 %	9.0 %	30.7 %	50.5 %	19.8 %	36.5 %	36.1 %	-0.5 %
County Total	**Served**	**510**	**613**	**20.2 %**	**2,141**	**2,126**	**-0.7 %**	**14,087**	**13,942**	**-1.0 %**	**27,880**	**27,406**	**-1.7 %**
	Attempts	**604**	**762**	**26.2 %**	**2,378**	**2,319**	**-2.5 %**	**20,496**	**18,904**	**-7.8 %**	**40,795**	**36,424**	**-10.7 %**
	% Served	**84.4 %**	**80.4 %**	**-4.0 %**	**90.0 %**	**91.7 %**	**1.6 %**	**68.7 %**	**73.8 %**	**5.0 %**	**68.3 %**	**75.2 %**	**6.9 %**

Information summarized for CompStat week ending 6/30/2018.

* Change for % Served is the difference in percents. Sourced from MNPD ARMS on 7/4/2018 12:57:56 PM. Statistics provided above consider 1 count for each outstanding warrant served.

Crooks With Guns / School Zone Report

Aggregated by component of arresting officer.

METROPOLITAN POLICE DEPARTMENT

of Nashville and Davidson County

		Crooks With Guns - Arrests				Drugs in School Zones - Arrests				Drugs in School Zones - Charges			
		YTD	52 Weeks	4 Weeks	Last 4 Wks to Same Period Last Year	YTD	52 Weeks	4 Weeks	Last 4 Wks to Same Period Last Year	YTD	52 Weeks	4 Weeks	Last 4 Wks to Same Period Last Year
West	Prior	16	27	0	3	0	3	0	0	0	3	0	0
	Last	6	24	0	0	4	7	0	0	9	12	0	0
	% Change	-62.5 %	-11.1 %	0.0 %	-100.0 %	Infinity	133.3 %	0.0 %	0.0 %	Infinity	300.0 %	0.0 %	0.0 %
East	Prior	21	50	6	4	11	24	0	2	13	33	0	3
	Last	34	72	3	3	4	21	1	1	9	34	3	3
	% Change	61.9 %	44.0 %	-50.0 %	-25.0 %	-63.6 %	-12.5 %	Infinity	-50.0 %	-30.8 %	3.0 %	Infinity	0.0 %
South	Prior	37	64	4	6	3	4	2	1	4	5	2	1
	Last	21	45	2	2	2	4	0	0	2	4	0	0
	% Change	-43.2 %	-29.7 %	-50.0 %	-66.7 %	-33.3 %	0.0 %	-100.0 %	-100.0 %	-50.0 %	-20.0 %	-100.0 %	-100.0 %
Central	Prior	2	6	0	2	1	2	0	0	1	3	0	0
	Last	2	10	0	0	0	1	0	0	0	1	0	0
	% Change	0.0 %	66.7 %	0.0 %	-100.0 %	-100.0 %	-50.0 %	0.0 %	0.0 %	-100.0 %	-66.7 %	0.0 %	0.0 %
Hermitage	Prior	30	47	3	7	12	16	1	0	14	18	1	0
	Last	27	49	8	8	3	5	0	0	3	6	0	0
	% Change	-10.0 %	4.3 %	166.7 %	14.3 %	-75.0 %	-68.8 %	-100.0 %	0.0 %	-78.6 %	-66.7 %	-100.0 %	0.0 %
North	Prior	32	63	1	3	7	16	0	1	9	22	0	1
	Last	26	58	5	5	6	13	1	1	8	15	1	1
	% Change	-18.8 %	-7.9 %	400.0 %	66.7 %	-14.3 %	-18.8 %	Infinity	0.0 %	-11.1 %	-31.8 %	Infinity	0.0 %
Madison	Prior	12	27	7	0	1	5	0	0	2	8	0	0
	Last	24	41	1	1	3	6	0	0	3	9	0	0
	% Change	100.0 %	51.9 %	-85.7 %	Infinity	200.0 %	20.0 %	0.0 %	0.0 %	50.0 %	12.5 %	0.0 %	0.0 %
Midtown Hills	Prior	18	32	6	3	6	8	7	0	8	10	7	0
	Last	15	44	1	1	11	17	1	1	12	22	1	1
	% Change	-16.7 %	37.5 %	-83.3 %	-66.7 %	83.3 %	112.5 %	-85.7 %	Infinity	50.0 %	120.0 %	-85.7 %	Infinity
Other	Prior	18	41	4	6	7	20	2	3	10	25	2	3
	Last	23	45	2	2	10	16	0	0	12	19	0	0
	% Change	27.8 %	9.8 %	-50.0 %	-66.7 %	42.9 %	-20.0 %	-100.0 %	-100.0 %	20.0 %	-24.0 %	-100.0 %	-100.0 %
County	Prior	186	357	31	34	48	98	12	7	61	127	12	8
	Last	178	388	22	22	43	90	3	3	58	122	5	5
	% Change	-4.3 %	8.7 %	-29.0 %	-35.3 %	-10.4 %	-8.2 %	-75.0 %	-57.1 %	-4.9 %	-3.9 %	-58.3 %	-37.5 %

Information summarized for CompStat week ending 06/30/2018.

Sourced from MNPD ARMS on 7/4/2018 12:57:57 PM. Arrest totals do not count charges. 1 arrest = 1 body.

Juvenile Section

CompStat Weekly Analysis is provided by the Metropolitan Nashville Police Department Crime Analysis Section. This report is intended to be a management and planning tool and does not reflect the official UCR counts for the department.

"It is only through labor and painful effort, by grim energy and resolute courage, that we move on to better things."
- Theodore Roosevelt

Begin Date: 06/24/2018
End Date: 06/30/2018
Week: 26

Juvenile Arrests

Aggregated by component of arresting officer.

METROPOLITAN POLICE DEPARTMENT

of Nashville and Davidson County

		Rolling 2 Weeks				Rolling 8 Weeks				YTD				Rolling 104 Weeks			
		Prior Week	Last Week	Change	Percent Change	Prior 4 Weeks	Last 4 Weeks	Change	Percent Change	Prior YTD	Current YTD	Change	Percent Change	Prior 52 Weeks	Last 52 Weeks	Change	Percent Change
West	Curfew	2	0	-2	-100.0 %	2	6	4	200.0 %	18	14	-4	-22.2 %	56	52	-4	-7.1 %
	Truancy	0	0	0	NaN	0	0	0	NaN	7	18	11	157.1 %	20	27	7	35.0 %
	Other	4	3	-1	-25.0 %	29	17	-12	-41.4 %	220	162	-58	-26.4 %	431	354	-77	-17.9 %
	Subtotal	**6**	**3**	**-3**	**-50.0 %**	**31**	**23**	**-8**	**-25.8 %**	**245**	**194**	**-51**	**-20.8 %**	**507**	**433**	**-74**	**-14.6 %**
East	Curfew	5	2	-3	-60.0 %	4	8	4	100.0 %	64	31	-33	-51.6 %	120	70	-50	-41.7 %
	Truancy	0	0	0	NaN	6	0	-6	-100.0 %	64	33	-31	-48.4 %	101	124	23	22.8 %
	Other	1	4	3	300.0 %	59	13	-46	-78.0 %	375	344	-31	-8.3 %	686	672	-14	-2.0 %
	Subtotal	**6**	**6**	**0**	**0.0 %**	**69**	**21**	**-48**	**-69.6 %**	**503**	**408**	**-95**	**-18.9 %**	**907**	**866**	**-41**	**-4.5 %**
South	Curfew	3	0	-3	-100.0 %	7	4	-3	-42.9 %	34	54	20	58.8 %	80	108	28	35.0 %
	Truancy	0	0	0	NaN	5	0	-5	-100.0 %	72	38	-34	-47.2 %	114	78	-36	-31.6 %
	Other	4	5	1	25.0 %	39	25	-14	-35.9 %	431	290	-141	-32.7 %	781	614	-167	-21.4 %
	Subtotal	**7**	**5**	**-2**	**-28.6 %**	**51**	**29**	**-22**	**-43.1 %**	**537**	**382**	**-155**	**-28.9 %**	**975**	**800**	**-175**	**-17.9 %**
Central	Curfew	6	2	-4	-66.7 %	3	15	12	400.0 %	22	24	2	9.1 %	41	43	2	4.9 %
	Truancy	0	0	0	NaN	0	0	0	NaN	23	1	-22	-95.7 %	29	11	-18	-62.1 %
	Other	3	0	-3	-100.0 %	14	11	-3	-21.4 %	129	87	-42	-32.6 %	247	183	-64	-25.9 %
	Subtotal	**9**	**2**	**-7**	**-77.8 %**	**17**	**26**	**9**	**52.9 %**	**174**	**112**	**-62**	**-35.6 %**	**317**	**237**	**-80**	**-25.2 %**
Hermitage	Curfew	2	13	11	550.0 %	9	18	9	100.0 %	46	56	10	21.7 %	82	108	26	31.7 %
	Truancy	0	0	0	NaN	6	0	-6	-100.0 %	28	23	-5	-17.9 %	58	48	-10	-17.2 %
	Other	4	3	-1	-25.0 %	35	16	-19	-54.3 %	337	303	-34	-10.1 %	628	617	-11	-1.8 %
	Subtotal	**6**	**16**	**10**	**166.7 %**	**50**	**34**	**-16**	**-32.0 %**	**411**	**382**	**-29**	**-7.1 %**	**768**	**773**	**5**	**0.7 %**
North	Curfew	0	0	0	NaN	1	1	0	0.0 %	15	4	-11	-73.3 %	52	9	-43	-82.7 %
	Truancy	0	0	0	NaN	15	0	-15	-100.0 %	33	22	-11	-33.3 %	43	28	-15	-34.9 %
	Other	12	7	-5	-41.7 %	41	36	-5	-12.2 %	332	253	-79	-23.8 %	655	513	-142	-21.7 %
	Subtotal	**12**	**7**	**-5**	**-41.7 %**	**57**	**37**	**-20**	**-35.1 %**	**380**	**279**	**-101**	**-26.6 %**	**750**	**550**	**-200**	**-26.7 %**
Madison	Curfew	0	0	0	NaN	6	1	-5	-83.3 %	37	16	-21	-56.8 %	95	60	-35	-36.8 %
	Truancy	0	0	0	NaN	2	0	-2	-100.0 %	11	10	-1	-9.1 %	21	20	-1	-4.8 %
	Other	3	6	3	100.0 %	24	16	-8	-33.3 %	268	195	-73	-27.2 %	465	390	-75	-16.1 %
	Subtotal	**3**	**6**	**3**	**100.0 %**	**32**	**17**	**-15**	**-46.9 %**	**316**	**221**	**-95**	**-30.1 %**	**581**	**470**	**-111**	**-19.1 %**
Midtown Hills	Curfew	4	2	-2	-50.0 %	6	9	3	50.0 %	21	29	8	38.1 %	47	63	16	34.0 %
	Truancy	0	0	0	NaN	3	0	-3	-100.0 %	12	59	47	391.7 %	19	80	61	321.1 %
	Other	1	5	4	400.0 %	38	18	-20	-52.6 %	268	219	-49	-18.3 %	481	455	-26	-5.4 %
	Subtotal	**5**	**7**	**2**	**40.0 %**	**47**	**27**	**-20**	**-42.6 %**	**301**	**307**	**6**	**2.0 %**	**547**	**598**	**51**	**9.3 %**
Youth Services	Other	0	0	0	NaN	0	0	0	NaN	0	0	0	NaN	0	1	1	Infinity
	Subtotal	**0**	**0**	**0**	**NaN**	**0**	**0**	**0**	**NaN**	**0**	**0**	**0**	**NaN**	**0**	**1**	**1**	**Infinity**
County*	Curfew	22	19	-3	-13.6 %	38	62	24	63.2 %	257	229	-28	-10.9 %	577	517	-60	-10.4 %
	Truancy	0	0	0	NaN	37	0	-37	-100.0 %	252	206	-46	-18.3 %	411	421	10	2.4 %
	Other	36	38	2	5.6 %	318	172	-146	-45.9 %	2,396	2,011	-385	-16.1 %	4,442	4,011	-431	-9.7 %
	Total	**58**	**57**	**-1**	**-1.7 %**	**393**	**234**	**-159**	**-40.5 %**	**2,905**	**2,446**	**-459**	**-15.8 %**	**5,430**	**4,949**	**-481**	**-8.9 %**

Information summarized for CompStat week ending 6/30/2018.

* Countywide totals include arrests made by all other divisions. Sourced from MNPD RMS on 7/4/2018 12:57:57 PM. This report does not take into account the number of charges. 1 arrest = 1 body. Curfew arrests include a violation of NCIC 0048 Juvenile, Curfew (TCA 11.28.210). Truancy arrests include a violation of NCIC 5327 Juvenile, Loitering During School Hours (TCA 11.28.080).

Juvenile Victims - Rolling Two Week Analysis

METROPOLITAN POLICE DEPARTMENT
of Nashville and Davidson County

Aggregated by precinct (incident location). Based on date when each incident was reported.

		Homicide	Rape	Robbery	Aggravated Assault	Burglary	Larceny	Motor Vehicle Theft	All Part I Offenses	Sexual Assault	Statuatory Rape	Simple Assault / Intimidation / Stalking	Other Offenses	All Part II Offenses	All Offenses
West	Prior Week	0	0	0	0	0	0	0	0	0	0	0	3	3	3
	CompStat Week	0	0	0	6	0	0	0	6	0	0	0	2	2	8
	% Change	0.0 %	0.0 %	0.0 %	Infinity	0.0 %	0.0 %	0.0 %	Infinity	0.0 %	0.0 %	0.0 %	-33.3 %	-33.3 %	166.7 %
East	Prior Week	0	0	1	2	0	2	0	5	0	0	0	1	1	6
	CompStat Week	0	1	0	1	0	0	0	2	0	0	3	1	4	6
	% Change	0.0 %	Infinity	-100.0 %	-50.0 %	0.0 %	-100.0 %	0.0 %	-60.0 %	0.0 %	0.0 %	Infinity	0.0 %	300.0 %	0.0 %
South	Prior Week	0	2	1	2	0	0	0	5	0	0	4	3	7	12
	CompStat Week	0	0	1	1	0	0	0	2	0	0	1	1	2	4
	% Change	0.0 %	-100.0 %	0.0 %	-50.0 %	0.0 %	0.0 %	0.0 %	-60.0 %	0.0 %	0.0 %	-75.0 %	-66.7 %	-71.4 %	-66.7 %
Central	Prior Week	0	0	0	0	0	1	0	1	0	0	1	0	1	2
	CompStat Week	0	0	0	0	0	0	0	0	0	0	0	1	1	1
	% Change	0.0 %	0.0 %	0.0 %	0.0 %	0.0 %	-100.0 %	0.0 %	-100.0 %	0.0 %	0.0 %	-100.0 %	Infinity	0.0 %	-50.0 %
Hermitage	Prior Week	0	0	0	2	0	1	0	3	1	1	4	4	10	13
	CompStat Week	0	0	0	5	0	2	0	7	1	0	2	3	6	13
	% Change	0.0 %	0.0 %	0.0 %	150.0 %	0.0 %	100.0 %	0.0 %	133.3 %	0.0 %	-100.0 %	-50.0 %	-25.0 %	-40.0 %	0.0 %
North	Prior Week	0	0	1	2	0	1	0	4	1	0	4	1	6	10
	CompStat Week	0	0	0	2	0	0	0	2	1	0	2	1	4	6
	% Change	0.0 %	0.0 %	-100.0 %	0.0 %	0.0 %	-100.0 %	0.0 %	-50.0 %	0.0 %	0.0 %	-50.0 %	0.0 %	-33.3 %	-40.0 %
Madison	Prior Week	0	0	0	0	0	0	0	0	0	0	1	3	4	4
	CompStat Week	0	1	1	6	0	0	0	8	1	0	3	1	5	13
	% Change	0.0 %	Infinity	Infinity	Infinity	0.0 %	0.0 %	0.0 %	Infinity	Infinity	0.0 %	200.0 %	-66.7 %	25.0 %	225.0 %
Midtown Hills	Prior Week	0	1	0	0	0	0	0	1	1	0	1	1	3	4
	CompStat Week	0	0	0	0	0	1	0	1	0	0	2	1	3	4
	% Change	0.0 %	-100.0 %	0.0 %	0.0 %	0.0 %	Infinity	0.0 %	0.0 %	-100.0 %	0.0 %	100.0 %	0.0 %	0.0 %	0.0 %
Not Validated	Prior Week	0	0	0	0	0	0	0	0	0	0	0	0	0	0
	CompStat Week	0	1	0	0	0	0	0	1	0	0	0	0	0	1
	% Change	0.0 %	Infinity	0.0 %	0.0 %	0.0 %	0.0 %	0.0 %	Infinity	0.0 %	0.0 %	0.0 %	0.0 %	0.0 %	Infinity
County	Prior Week	0	3	3	8	0	5	0	19	3	1	15	16	35	54
	CompStat Week	0	3	2	21	0	3	0	29	3	0	13	11	27	56
	% Change	0.0 %	0.0 %	-33.3 %	162.5 %	0.0 %	-40.0 %	0.0 %	52.6 %	0.0 %	-100.0 %	-13.3 %	-31.3 %	-22.9 %	3.7 %

Prior Week **Begin Date** 06/17/2018 **End Date** 06/23/2018

CompStat Week **Begin Date** 06/24/2018 **End Date** 06/30/2018

* Countywide totals include arrests made by all other divisions. Sourced from MNPD RMS on 7/4/2018 12:57:57 PM. This report does not take into account the number of charges. 1 arrest = 1 body. Curfew arrests include a violation of NCIC 0048 Juvenile, Curfew (TCA 11.28.210). Truancy arrests include a violation of NCIC 5327 Juvenile, Loitering During School Hours (TCA 11.28.080).

Juvenile Victims - Rolling Eight Week Analysis

METROPOLITAN POLICE DEPARTMENT
of Nashville and Davidson County

Aggregated by precinct (incident location). Based on date when each incident was reported.

		Homicide	Rape	Robbery	Aggravated Assault	Burglary	Larceny	Motor Vehicle Theft	All Part I Offenses	Sexual Assault	Statuatory Rape	Simple Assault / Intimidation / Stalking	Other Offenses	All Part II Offenses	All Offenses
West	Prior 4 Weeks	0	1	1	1	1	0	0	4	3	0	4	1	8	12
	Last 4 Weeks	0	0	0	8	0	3	0	11	0	0	2	7	9	20
	% Change	0.0 %	-100.0 %	-100.0 %	700.0 %	-100.0 %	Infinity	0.0 %	175.0 %	-100.0 %	0.0 %	-50.0 %	600.0 %	12.5 %	66.7 %
East	Prior 4 Weeks	0	1	3	15	0	2	0	21	0	0	20	6	26	47
	Last 4 Weeks	0	2	1	5	0	2	0	10	0	0	7	3	10	20
	% Change	0.0 %	100.0 %	-66.7 %	-66.7 %	0.0 %	0.0 %	0.0 %	-52.4 %	0.0 %	0.0 %	-65.0 %	-50.0 %	-61.5 %	-57.4 %
South	Prior 4 Weeks	0	6	6	6	3	7	0	28	7	0	31	9	47	75
	Last 4 Weeks	0	3	2	13	0	3	0	21	1	0	9	13	23	44
	% Change	0.0 %	-50.0 %	-66.7 %	116.7 %	-100.0 %	-57.1 %	0.0 %	-25.0 %	-85.7 %	0.0 %	-71.0 %	44.4 %	-51.1 %	-41.3 %
Central	Prior 4 Weeks	0	1	0	0	0	1	0	2	0	0	1	0	1	3
	Last 4 Weeks	0	0	0	0	2	4	0	6	0	0	2	1	3	9
	% Change	0.0 %	-100.0 %	0.0 %	0.0 %	Infinity	300.0 %	0.0 %	200.0 %	0.0 %	0.0 %	100.0 %	Infinity	200.0 %	200.0 %
Hermitage	Prior 4 Weeks	0	4	0	6	1	7	0	18	5	2	18	8	33	51
	Last 4 Weeks	0	0	0	13	0	11	0	24	4	2	19	14	39	63
	% Change	0.0 %	-100.0 %	0.0 %	116.7 %	-100.0 %	57.1 %	0.0 %	33.3 %	-20.0 %	0.0 %	5.6 %	75.0 %	18.2 %	23.5 %
North	Prior 4 Weeks	0	2	4	4	1	4	0	15	4	0	16	8	28	43
	Last 4 Weeks	0	0	5	6	0	1	0	12	4	0	17	4	25	37
	% Change	0.0 %	-100.0 %	25.0 %	50.0 %	-100.0 %	-75.0 %	0.0 %	-20.0 %	0.0 %	0.0 %	6.3 %	-50.0 %	-10.7 %	-14.0 %
Madison	Prior 4 Weeks	0	1	2	4	0	2	0	9	6	0	16	3	25	34
	Last 4 Weeks	1	1	1	6	1	1	0	11	3	1	10	6	20	31
	% Change	Infinity	0.0 %	-50.0 %	50.0 %	Infinity	-50.0 %	0.0 %	22.2 %	-50.0 %	Infinity	-37.5 %	100.0 %	-20.0 %	-8.8 %
Midtown Hills	Prior 4 Weeks	0	4	1	2	1	5	0	13	1	0	12	7	20	33
	Last 4 Weeks	0	2	0	1	0	3	0	6	1	0	5	3	9	15
	% Change	0.0 %	-50.0 %	-100.0 %	-50.0 %	-100.0 %	-40.0 %	0.0 %	-53.8 %	0.0 %	0.0 %	-58.3 %	-57.1 %	-55.0 %	-54.5 %
Not Validated	Prior 4 Weeks	0	0	0	0	0	0	0	0	0	0	0	0	0	0
	Last 4 Weeks	0	1	0	0	0	0	0	1	0	0	0	0	0	1
	% Change	0.0 %	Infinity	0.0 %	0.0 %	0.0 %	0.0 %	0.0 %	Infinity	0.0 %	0.0 %	0.0 %	0.0 %	0.0 %	Infinity
County	Prior 4 Weeks	0	20	17	38	7	28	0	110	26	2	118	42	188	298
	Last 4 Weeks	1	9	9	52	3	28	0	102	13	3	71	51	138	240
	% Change	Infinity	-55.0 %	-47.1 %	36.8 %	-57.1 %	0.0 %	0.0 %	-7.3 %	-50.0 %	50.0 %	-39.8 %	21.4 %	-26.6 %	-19.5 %

Prior 4 Weeks **Begin Date** 05/06/2018 **End Date** 06/02/2018

Last 4 Weeks **Begin Date** 06/03/2018 **End Date** 06/30/2018

* Countywide totals include arrests made by all other divisions. Sourced from MNPD RMS on 7/4/2018 12:57:57 PM. This report does not take into account the number of charges. 1 arrest = 1 body. Curfew arrests include a violation of NCIC 0048 Juvenile, Curfew (TCA 11.28.210). Truancy arrests include a violation of NCIC 5327 Juvenile, Loitering During School Hours (TCA 11.28.080).

Juvenile Victims - Year-to-Date Analysis

METROPOLITAN POLICE DEPARTMENT
of Nashville and Davidson County

Aggregated by precinct (incident location). Based on date when each incident was reported.

		Homicide	Rape	Robbery	Aggravated Assault	Burglary	Larceny	Motor Vehicle Theft	All Part I Offenses	Sexual Assault	Statuatory Rape	Simple Assault / Intimidation / Stalking	Other Offenses	All Part II Offenses	All Offenses
West	Prior YTD	0	9	9	16	4	20	0	58	11	0	54	22	87	145
	YTD	0	3	4	20	3	12	0	42	12	0	50	18	80	122
	% Change	0.0 %	-66.7 %	-55.6 %	25.0 %	-25.0 %	-40.0 %	0.0 %	-27.6 %	9.1 %	0.0 %	-7.4 %	-18.2 %	-8.0 %	-15.9 %
East	Prior YTD	0	4	4	59	4	31	5	107	10	3	149	35	197	304
	YTD	1	10	11	47	1	15	1	86	12	3	128	38	181	267
	% Change	Infinity	150.0 %	175.0 %	-20.3 %	-75.0 %	-51.6 %	-80.0 %	-19.6 %	20.0 %	0.0 %	-14.1 %	8.6 %	-8.1 %	-12.2 %
South	Prior YTD	3	14	17	66	16	69	1	186	25	1	200	48	274	460
	YTD	1	26	21	52	7	37	1	145	40	3	183	66	292	437
	% Change	-66.7 %	85.7 %	23.5 %	-21.2 %	-56.3 %	-46.4 %	0.0 %	-22.0 %	60.0 %	200.0 %	-8.5 %	37.5 %	6.6 %	-5.0 %
Central	Prior YTD	0	5	1	0	0	6	0	12	2	0	14	15	31	43
	YTD	0	2	1	6	2	7	0	18	1	0	17	3	21	39
	% Change	0.0 %	-60.0 %	0.0 %	Infinity	Infinity	16.7 %	0.0 %	50.0 %	-50.0 %	0.0 %	21.4 %	-80.0 %	-32.3 %	-9.3 %
Hermitage	Prior YTD	2	33	10	51	1	38	0	135	19	3	175	66	263	398
	YTD	0	24	10	49	6	33	0	122	33	7	145	62	247	369
	% Change	-100.0 %	-27.3 %	0.0 %	-3.9 %	500.0 %	-13.2 %	0.0 %	-9.6 %	73.7 %	133.3 %	-17.1 %	-6.1 %	-6.1 %	-7.3 %
North	Prior YTD	1	13	14	65	3	16	0	112	17	4	136	34	191	303
	YTD	2	11	14	67	13	22	0	129	14	2	118	44	178	307
	% Change	100.0 %	-15.4 %	0.0 %	3.1 %	333.3 %	37.5 %	0.0 %	15.2 %	-17.6 %	-50.0 %	-13.2 %	29.4 %	-6.8 %	1.3 %
Madison	Prior YTD	0	7	12	35	5	15	0	74	17	9	120	27	173	247
	YTD	2	14	12	56	2	11	0	97	31	1	125	38	195	292
	% Change	Infinity	100.0 %	0.0 %	60.0 %	-60.0 %	-26.7 %	0.0 %	31.1 %	82.4 %	-88.9 %	4.2 %	40.7 %	12.7 %	18.2 %
Midtown Hills	Prior YTD	1	4	9	25	2	31	0	72	16	4	89	25	134	206
	YTD	0	15	12	21	3	19	0	70	15	0	67	30	112	182
	% Change	-100.0 %	275.0 %	33.3 %	-16.0 %	50.0 %	-38.7 %	0.0 %	-2.8 %	-6.3 %	-100.0 %	-24.7 %	20.0 %	-16.4 %	-11.7 %
Not Validated	Prior YTD	0	0	0	0	0	0	0	0	0	0	1	0	1	1
	YTD	0	1	0	0	0	0	0	1	0	0	0	0	0	1
	% Change	0.0 %	Infinity	0.0 %	0.0 %	0.0 %	0.0 %	0.0 %	Infinity	0.0 %	0.0 %	-100.0 %	0.0 %	-100.0 %	0.0 %
County	Prior YTD	7	89	76	317	35	226	6	756	117	24	938	272	1,351	2,107
	YTD	6	106	85	318	37	156	2	710	158	16	833	299	1,306	2,016
	% Change	-14.3 %	19.1 %	11.8 %	0.3 %	5.7 %	-31.0 %	-66.7 %	-6.1 %	35.0 %	-33.3 %	-11.2 %	9.9 %	-3.3 %	-4.3 %

Prior YTD **Begin Date** 01/01/2017 **End Date** 06/30/2017

YTD **Begin Date** 01/01/2018 **End Date** 06/30/2018

* Countywide totals include arrests made by all other divisions. Sourced from MNPD RMS on 7/4/2018 12:57:57 PM. This report does not take into account the number of charges. 1 arrest = 1 body. Curfew arrests include a violation of NCIC 0048 Juvenile, Curfew (TCA 11.28.210). Truancy arrests include a violation of NCIC 5327 Juvenile, Loitering During School Hours (TCA 11.28.080).

Juvenile Victims

METROPOLITAN POLICE DEPARTMENT
of Nashville and Davidson County

Aggregated by precinct (incident location). Based on date when each incident was reported.

		Rolling 2 Weeks				Rolling 8 Weeks				YTD				Rolling 104 Weeks			
		Prior Week	Last Week	Change	Percent Change	Prior 4 Weeks	Last 4 Weeks	Change	Percent Change	Prior YTD	Current YTD	Change	Percent Change	Prior 52 Weeks	Last 52 Weeks	Change	Percent Change
West	Part I-Violent	0	6	6	Infinity	3	8	5	166.7 %	34	27	-7	-20.6 %	71	45	-26	-36.6 %
	Part I-Property	0	0	0	NaN	1	3	2	200.0 %	24	15	-9	-37.5 %	49	34	-15	-30.6 %
	Part II	3	2	-1	-33.3 %	8	9	1	12.5 %	87	80	-7	-8.0 %	179	164	-15	-8.4 %
	Subtotal	**3**	**8**	**5**	**166.7 %**	**12**	**20**	**8**	**66.7 %**	**145**	**122**	**-23**	**-15.9 %**	**299**	**243**	**-56**	**-18.7 %**
East	Part I-Violent	3	2	-1	-33.3 %	19	8	-11	-57.9 %	67	69	2	3.0 %	132	131	-1	-0.8 %
	Part I-Property	2	0	-2	-100.0 %	2	2	0	0.0 %	40	17	-23	-57.5 %	72	50	-22	-30.6 %
	Part II	1	4	3	300.0 %	26	10	-16	-61.5 %	197	181	-16	-8.1 %	370	369	-1	-0.3 %
	Subtotal	**6**	**6**	**0**	**0.0 %**	**47**	**20**	**-27**	**-57.4 %**	**304**	**267**	**-37**	**-12.2 %**	**574**	**550**	**-24**	**-4.2 %**
South	Part I-Violent	5	2	-3	-60.0 %	18	18	0	0.0 %	100	100	0	0.0 %	203	203	0	0.0 %
	Part I-Property	0	0	0	NaN	10	3	-7	-70.0 %	86	45	-41	-47.7 %	154	76	-78	-50.6 %
	Part II	7	2	-5	-71.4 %	47	23	-24	-51.1 %	274	292	18	6.6 %	528	534	6	1.1 %
	Subtotal	**12**	**4**	**-8**	**-66.7 %**	**75**	**44**	**-31**	**-41.3 %**	**460**	**437**	**-23**	**-5.0 %**	**885**	**813**	**-72**	**-8.1 %**
Central	Part I-Violent	0	0	0	NaN	1	0	-1	-100.0 %	6	9	3	50.0 %	19	17	-2	-10.5 %
	Part I-Property	1	0	-1	-100.0 %	1	6	5	500.0 %	6	9	3	50.0 %	31	18	-13	-41.9 %
	Part II	1	1	0	0.0 %	1	3	2	200.0 %	31	21	-10	-32.3 %	52	46	-6	-11.5 %
	Subtotal	**2**	**1**	**-1**	**-50.0 %**	**3**	**9**	**6**	**200.0 %**	**43**	**39**	**-4**	**-9.3 %**	**102**	**81**	**-21**	**-20.6 %**
Hermitage	Part I-Violent	2	5	3	150.0 %	10	13	3	30.0 %	96	83	-13	-13.5 %	189	146	-43	-22.8 %
	Part I-Property	1	2	1	100.0 %	8	11	3	37.5 %	39	39	0	0.0 %	79	78	-1	-1.3 %
	Part II	10	6	-4	-40.0 %	33	39	6	18.2 %	263	247	-16	-6.1 %	525	518	-7	-1.3 %
	Subtotal	**13**	**13**	**0**	**0.0 %**	**51**	**63**	**12**	**23.5 %**	**398**	**369**	**-29**	**-7.3 %**	**793**	**742**	**-51**	**-6.4 %**
North	Part I-Violent	3	2	-1	-33.3 %	10	11	1	10.0 %	93	94	1	1.1 %	178	167	-11	-6.2 %
	Part I-Property	1	0	-1	-100.0 %	5	1	-4	-80.0 %	19	35	16	84.2 %	49	53	4	8.2 %
	Part II	6	4	-2	-33.3 %	28	25	-3	-10.7 %	191	178	-13	-6.8 %	371	336	-35	-9.4 %
	Subtotal	**10**	**6**	**-4**	**-40.0 %**	**43**	**37**	**-6**	**-14.0 %**	**303**	**307**	**4**	**1.3 %**	**598**	**556**	**-42**	**-7.0 %**
Madison	Part I-Violent	0	8	8	Infinity	7	9	2	28.6 %	54	84	30	55.6 %	100	139	39	39.0 %
	Part I-Property	0	0	0	NaN	2	2	0	0.0 %	20	13	-7	-35.0 %	31	29	-2	-6.5 %
	Part II	4	5	1	25.0 %	25	20	-5	-20.0 %	173	195	22	12.7 %	345	354	9	2.6 %
	Subtotal	**4**	**13**	**9**	**225.0 %**	**34**	**31**	**-3**	**-8.8 %**	**247**	**292**	**45**	**18.2 %**	**476**	**522**	**46**	**9.7 %**
Midtown Hills	Part I-Violent	1	0	-1	-100.0 %	7	3	-4	-57.1 %	39	48	9	23.1 %	67	87	20	29.9 %
	Part I-Property	0	1	1	Infinity	6	3	-3	-50.0 %	33	22	-11	-33.3 %	65	52	-13	-20.0 %
	Part II	3	3	0	0.0 %	20	9	-11	-55.0 %	134	112	-22	-16.4 %	229	239	10	4.4 %
	Subtotal	**4**	**4**	**0**	**0.0 %**	**33**	**15**	**-18**	**-54.5 %**	**206**	**182**	**-24**	**-11.7 %**	**361**	**378**	**17**	**4.7 %**
County*	Part I-Violent	14	25	11	78.6 %	75	70	-5	-6.7 %	489	514	25	5.1 %	959	935	-24	-2.5 %
	Part I-Property	5	3	-2	-40.0 %	35	31	-4	-11.4 %	267	195	-72	-27.0 %	530	390	-140	-26.4 %
	Part II	35	27	-8	-22.9 %	188	138	-50	-26.6 %	1,350	1,306	-44	-3.3 %	2,599	2,560	-39	-1.5 %
	Total	**54**	**55**	**1**	**1.9 %**	**298**	**239**	**-59**	**-19.8 %**	**2,106**	**2,015**	**-91**	**-4.3 %**	**4,088**	**3,885**	**-203**	**-5.0 %**

Information summarized for CompStat week ending 06/30/2018.

Sourced from MNPD ARMS on 7/4/2018 12:57:57 PM. The figures above were sourced from incident reports using NIBRS definitions and reporting guidelines, based on the date when the crime was reported. This report is intended to be a management and planning tool and does not reflect the official NIBRS counts for the department. Incidents where a location is unknown or unspecified are included in the countywide totals. 'Unknown' refers to records in which the address is listed as 'Unknown' on the incident report. 'Not Validated' refers to records that were entered in with an invalid addresses.

Efficiencies Section

CompStat Weekly Analysis is provided by the Metropolitan Nashville Police Department Crime Analysis Section. This report is intended to be a management and planning tool and does not reflect the official UCR counts for the department.

"It is only through labor and painful effort, by grim energy and resolute courage, that we move on to better things."
- Theodore Roosevelt

Begin Date: 06/24/2018
End Date: 06/30/2018
Week: 26

Self Initiated CAD

Aggregated by component of officer initiating call.

METROPOLITAN POLICE DEPARTMENT

of Nashville and Davidson County

		Rolling Two Week				Rolling Eight Week				YTD				Rolling Twenty-Four Month			
		Prior Week	Last Week	Change	Percent Change	Prior 4 Weeks	Last 4 Weeks	Change	Percent Change	Prior YTD	Current YTD	Change	Percent Change	Prior 52 Weeks	Last 52 Weeks	Change	Percent Change
West	Vehicle Stop	427	468	41	9.6 %	1,842	1,713	-129	-7.0 %	14,919	12,029	-2,890	-19.4 %	28,553	24,810	-3,743	-13.1 %
	Business Check	1,002	963	-39	-3.9 %	3,686	4,016	330	9.0 %	25,164	24,653	-511	-2.0 %	44,230	50,039	5,809	13.1 %
	All Other SI	413	350	-63	-15.3 %	1,699	1,597	-102	-6.0 %	11,368	10,373	-995	-8.8 %	19,925	19,099	-826	-4.1 %
	Subtotal	**1,842**	**1,781**	**-61**	**-3.3 %**	**7,227**	**7,326**	**99**	**1.4 %**	**51,451**	**47,055**	**-4,396**	**-8.5 %**	**92,708**	**93,948**	**1,240**	**1.3 %**
East	Vehicle Stop	394	554	160	40.6 %	2,023	1,918	-105	-5.2 %	15,788	14,863	-925	-5.9 %	30,289	31,807	1,518	5.0 %
	Business Check	316	443	127	40.2 %	1,432	1,560	128	8.9 %	4,568	10,690	6,122	134.0 %	10,057	17,731	7,674	76.3 %
	All Other SI	288	358	70	24.3 %	1,220	1,327	107	8.8 %	7,245	8,164	919	12.7 %	14,425	16,670	2,245	15.6 %
	Subtotal	**998**	**1,355**	**357**	**35.8 %**	**4,675**	**4,805**	**130**	**2.8 %**	**27,601**	**33,717**	**6,116**	**22.2 %**	**54,771**	**66,208**	**11,437**	**20.9 %**
South	Vehicle Stop	330	425	95	28.8 %	1,345	1,370	25	1.9 %	16,327	11,213	-5,114	-31.3 %	34,566	24,298	-10,268	-29.7 %
	Business Check	228	246	18	7.9 %	801	914	113	14.1 %	7,847	6,948	-899	-11.5 %	15,850	13,028	-2,822	-17.8 %
	All Other SI	319	456	137	42.9 %	1,267	1,406	139	11.0 %	7,602	9,529	1,927	25.3 %	14,965	18,605	3,640	24.3 %
	Subtotal	**877**	**1,127**	**250**	**28.5 %**	**3,413**	**3,690**	**277**	**8.1 %**	**31,776**	**27,690**	**-4,086**	**-12.9 %**	**65,381**	**55,931**	**-9,450**	**-14.5 %**
Central	Vehicle Stop	177	217	40	22.6 %	715	665	-50	-7.0 %	11,121	7,018	-4,103	-36.9 %	21,438	16,545	-4,893	-22.8 %
	Business Check	687	791	104	15.1 %	2,439	2,546	107	4.4 %	20,835	18,537	-2,298	-11.0 %	41,356	39,210	-2,146	-5.2 %
	All Other SI	261	392	131	50.2 %	1,169	1,196	27	2.3 %	12,209	8,916	-3,293	-27.0 %	24,169	19,036	-5,133	-21.2 %
	Subtotal	**1,125**	**1,400**	**275**	**24.4 %**	**4,323**	**4,407**	**84**	**1.9 %**	**44,165**	**34,471**	**-9,694**	**-21.9 %**	**86,963**	**74,791**	**-12,172**	**-14.0 %**
Hermitage	Vehicle Stop	547	512	-35	-6.4 %	1,835	1,952	117	6.4 %	18,978	15,700	-3,278	-17.3 %	39,361	33,399	-5,962	-15.1 %
	Business Check	434	422	-12	-2.8 %	1,568	1,572	4	0.3 %	10,770	12,090	1,320	12.3 %	21,799	21,059	-740	-3.4 %
	All Other SI	437	427	-10	-2.3 %	1,522	1,519	-3	-0.2 %	9,564	10,255	691	7.2 %	18,618	19,729	1,111	6.0 %
	Subtotal	**1,418**	**1,361**	**-57**	**-4.0 %**	**4,925**	**5,043**	**118**	**2.4 %**	**39,312**	**38,045**	**-1,267**	**-3.2 %**	**79,778**	**74,187**	**-5,591**	**-7.0 %**
North	Vehicle Stop	239	236	-3	-1.3 %	655	850	195	29.8 %	9,178	7,171	-2,007	-21.9 %	21,042	12,978	-8,064	-38.3 %
	Business Check	413	460	47	11.4 %	1,508	1,676	168	11.1 %	9,623	11,822	2,199	22.9 %	20,855	22,566	1,711	8.2 %
	All Other SI	313	338	25	8.0 %	1,090	1,208	118	10.8 %	7,452	6,983	-469	-6.3 %	15,665	13,245	-2,420	-15.4 %
	Subtotal	**965**	**1,034**	**69**	**7.2 %**	**3,253**	**3,734**	**481**	**14.8 %**	**26,253**	**25,976**	**-277**	**-1.1 %**	**57,562**	**48,789**	**-8,773**	**-15.2 %**
Madison	Vehicle Stop	337	300	-37	-11.0 %	1,442	1,312	-130	-9.0 %	9,168	9,482	314	3.4 %	17,950	18,451	501	2.8 %
	Business Check	368	485	117	31.8 %	1,746	1,700	-46	-2.6 %	13,144	12,187	-957	-7.3 %	26,500	24,495	-2,005	-7.6 %
	All Other SI	180	156	-24	-13.3 %	912	729	-183	-20.1 %	4,908	5,580	672	13.7 %	10,161	10,284	123	1.2 %
	Subtotal	**885**	**941**	**56**	**6.3 %**	**4,100**	**3,741**	**-359**	**-8.8 %**	**27,220**	**27,249**	**29**	**0.1 %**	**54,611**	**53,230**	**-1,381**	**-2.5 %**
Midtown Hills	Vehicle Stop	337	504	167	49.6 %	1,483	1,452	-31	-2.1 %	13,927	12,543	-1,384	-9.9 %	27,301	25,019	-2,282	-8.4 %
	Business Check	591	686	95	16.1 %	1,862	2,205	343	18.4 %	15,986	16,485	499	3.1 %	28,488	34,370	5,882	20.6 %
	All Other SI	337	392	55	16.3 %	1,210	1,389	179	14.8 %	8,668	8,553	-115	-1.3 %	16,570	16,608	38	0.2 %
	Subtotal	**1,265**	**1,582**	**317**	**25.1 %**	**4,555**	**5,046**	**491**	**10.8 %**	**38,581**	**37,581**	**-1,000**	**-2.6 %**	**72,359**	**75,997**	**3,638**	**5.0 %**
County*	Vehicle Stop	3,272	3,545	273	8.3 %	12,952	12,845	-107	-0.8 %	118,676	102,320	-16,356	-13.8 %	239,406	208,470	-30,936	-12.9 %
	Business Check	4,187	4,713	526	12.6 %	15,830	16,969	1,139	7.2 %	111,209	119,644	8,435	7.6 %	215,336	232,832	17,496	8.1 %
	All Other SI	3,116	3,640	524	16.8 %	12,863	12,990	127	1.0 %	86,684	86,148	-536	-0.6 %	169,334	168,134	-1,200	-0.7 %
	Total	**10,575**	**11,898**	**1,323**	**12.5 %**	**41,645**	**42,804**	**1,159**	**2.8 %**	**316,569**	**308,112**	**-8,457**	**-2.7 %**	**624,076**	**609,436**	**-14,640**	**-2.3 %**

Information summarized for CompStat week ending 6/30/2018.

* Countywide totals include CFS with unknown locations. Sourced from MNPD ARMS on 7/4/2018 12:57:57 PM. 'Vehicle Stops' refer to 10-93 calls. 'Business Checks' refer to 10-96 calls. Only includes calls initiated by an officer (call type 2 or 3). Excludes CFS with a disposition code of 6 or 11.

Dispatched Calls for Service

Aggregated by component of officer responding to call.

METROPOLITAN POLICE DEPARTMENT

of Nashville and Davidson County

		Rolling 2 Weeks				Rolling 8 Weeks				YTD				Rolling 104 Weeks			
		Prior Week	Last Week	Change	Percent Change	Prior 4 Weeks	Last 4 Weeks	Change	Percent Change	Prior YTD	Current YTD	Change	Percent Change	Prior 52 Weeks	Last 52 Weeks	Change	Percent Change
West	Part I	157	149	-8	-5.1 %	603	612	9	1.5 %	3,261	3,436	175	5.4 %	6,515	6,806	291	4.5 %
	Vehicle Crash	48	49	1	2.1 %	235	205	-30	-12.8 %	1,387	1,390	3	0.2 %	2,906	2,844	-62	-2.1 %
	All Other CFS	310	298	-12	-3.9 %	1,100	1,241	141	12.8 %	6,090	6,644	554	9.1 %	12,156	12,620	464	3.8 %
	Subtotal	**515**	**496**	**-19**	**-3.7 %**	**1,938**	**2,058**	**120**	**6.2 %**	**10,738**	**11,470**	**732**	**6.8 %**	**21,577**	**22,270**	**693**	**3.2 %**
East	Part I	147	134	-13	-8.8 %	546	574	28	5.1 %	2,956	3,138	182	6.2 %	5,915	6,399	484	8.2 %
	Vehicle Crash	40	35	-5	-12.5 %	172	154	-18	-10.5 %	984	962	-22	-2.2 %	1,988	1,934	-54	-2.7 %
	All Other CFS	309	309	0	0.0 %	1,268	1,237	-31	-2.4 %	7,467	7,430	-37	-0.5 %	14,917	15,083	166	1.1 %
	Subtotal	**496**	**478**	**-18**	**-3.6 %**	**1,986**	**1,965**	**-21**	**-1.1 %**	**11,407**	**11,530**	**123**	**1.1 %**	**22,820**	**23,416**	**596**	**2.6 %**
South	Part I	217	242	25	11.5 %	829	855	26	3.1 %	4,950	5,146	196	4.0 %	10,145	10,526	381	3.8 %
	Vehicle Crash	93	119	26	28.0 %	402	387	-15	-3.7 %	2,672	2,670	-2	-0.1 %	5,649	5,462	-187	-3.3 %
	All Other CFS	477	507	30	6.3 %	2,089	1,946	-143	-6.8 %	11,665	11,820	155	1.3 %	23,338	23,330	-8	0.0 %
	Subtotal	**787**	**868**	**81**	**10.3 %**	**3,320**	**3,188**	**-132**	**-4.0 %**	**19,287**	**19,636**	**349**	**1.8 %**	**39,132**	**39,318**	**186**	**0.5 %**
Central	Part I	68	74	6	8.8 %	275	299	24	8.7 %	1,745	1,590	-155	-8.9 %	3,489	3,467	-22	-0.6 %
	Vehicle Crash	56	49	-7	-12.5 %	195	225	30	15.4 %	1,139	1,148	9	0.8 %	2,242	2,284	42	1.9 %
	All Other CFS	250	274	24	9.6 %	950	1,076	126	13.3 %	5,648	6,053	405	7.2 %	11,007	12,157	1,150	10.4 %
	Subtotal	**374**	**397**	**23**	**6.1 %**	**1,420**	**1,600**	**180**	**12.7 %**	**8,532**	**8,791**	**259**	**3.0 %**	**16,738**	**17,908**	**1,170**	**7.0 %**
Hermitage	Part I	212	227	15	7.1 %	802	836	34	4.2 %	4,574	4,492	-82	-1.8 %	9,030	8,944	-86	-1.0 %
	Vehicle Crash	82	75	-7	-8.5 %	323	312	-11	-3.4 %	2,121	2,034	-87	-4.1 %	4,517	4,347	-170	-3.8 %
	All Other CFS	480	469	-11	-2.3 %	1,888	1,975	87	4.6 %	11,194	11,093	-101	-0.9 %	22,726	22,527	-199	-0.9 %
	Subtotal	**774**	**771**	**-3**	**-0.4 %**	**3,013**	**3,123**	**110**	**3.7 %**	**17,889**	**17,619**	**-270**	**-1.5 %**	**36,273**	**35,818**	**-455**	**-1.3 %**
North	Part I	163	145	-18	-11.0 %	593	647	54	9.1 %	3,361	3,479	118	3.5 %	6,757	7,190	433	6.4 %
	Vehicle Crash	50	51	1	2.0 %	207	206	-1	-0.5 %	1,314	1,295	-19	-1.4 %	2,707	2,719	12	0.4 %
	All Other CFS	351	391	40	11.4 %	1,561	1,497	-64	-4.1 %	8,729	8,955	226	2.6 %	17,199	17,353	154	0.9 %
	Subtotal	**564**	**587**	**23**	**4.1 %**	**2,361**	**2,350**	**-11**	**-0.5 %**	**13,404**	**13,729**	**325**	**2.4 %**	**26,663**	**27,262**	**599**	**2.2 %**
Madison	Part I	111	101	-10	-9.0 %	543	468	-75	-13.8 %	2,638	2,783	145	5.5 %	5,379	5,515	136	2.5 %
	Vehicle Crash	49	39	-10	-20.4 %	187	158	-29	-15.5 %	986	1,075	89	9.0 %	2,101	2,073	-28	-1.3 %
	All Other CFS	299	266	-33	-11.0 %	1,132	1,135	3	0.3 %	6,371	6,604	233	3.7 %	13,199	12,949	-250	-1.9 %
	Subtotal	**459**	**406**	**-53**	**-11.5 %**	**1,862**	**1,761**	**-101**	**-5.4 %**	**9,995**	**10,462**	**467**	**4.7 %**	**20,679**	**20,537**	**-142**	**-0.7 %**
Midtown Hills	Part I	192	193	1	0.5 %	713	775	62	8.7 %	4,132	4,108	-24	-0.6 %	8,267	8,502	235	2.8 %
	Vehicle Crash	113	92	-21	-18.6 %	399	406	7	1.8 %	2,875	2,720	-155	-5.4 %	5,863	5,493	-370	-6.3 %
	All Other CFS	334	338	4	1.2 %	1,447	1,457	10	0.7 %	9,213	8,972	-241	-2.6 %	18,307	17,897	-410	-2.2 %
	Subtotal	**639**	**623**	**-16**	**-2.5 %**	**2,559**	**2,638**	**79**	**3.1 %**	**16,220**	**15,800**	**-420**	**-2.6 %**	**32,437**	**31,892**	**-545**	**-1.7 %**
County*	Part I	1,336	1,320	-16	-1.2 %	5,138	5,311	173	3.4 %	29,303	29,561	258	0.9 %	59,168	60,332	1,164	2.0 %
	Vehicle Crash	543	519	-24	-4.4 %	2,185	2,104	-81	-3.7 %	13,842	13,662	-180	-1.3 %	28,596	28,065	-531	-1.9 %
	All Other CFS	2,934	2,976	42	1.4 %	12,044	12,138	94	0.8 %	70,139	70,783	644	0.9 %	140,234	140,651	417	0.3 %
	Total	**4,813**	**4,815**	**2**	**0.0 %**	**19,367**	**19,553**	**186**	**1.0 %**	**113,284**	**114,006**	**722**	**0.6 %**	**227,998**	**229,048**	**1,050**	**0.5 %**

Information summarized for CompStat week ending 6/30/2018.

* Countywide totals include CFS with unknown locations. 'Part I CFS' refer to dispatched CAD calls with a ten code of 50, 51, 52, 53, 54, 57, 70, 71, 72, 67, or 1000. 'Vehicle Crash CFS' refer to dispatched CAD calls with a ten code of 45 or 46. Only includes calls initiated by the citizenry (call type 0 or 1). Report only includes CFS with ten codes 10 through 89 and all thousand codes. Excludes CFS with a disposition code of 6 or 11.

Vehicle Stop Analysis (Form 252)

Aggregated by component of officer making stop.

METROPOLITAN POLICE DEPARTMENT

of Nashville and Davidson County

		Rolling Two Week				Rolling Eight Week				YTD				Rolling Twenty-Four Month			
		Prior Week	Last Week	Change	% Change	Prior 4 Weeks	Last 4 Weeks	Change	% Change	Prior YTD	YTD	Change	% Change	Prior 52 Weeks	Last 52 Weeks	Change	% Change
West	Vehicle Stops	481	637	156	32.4%	2,336	2,135	-201	-8.6%	16,197	15,425	-772	-4.8%	31,372	29,497	-1,875	-6.0%
	Warnings Issued	94.0 %	92.2 %	-1.8 %		81.9 %	90.7 %	8.7 %		87.2 %	83.3 %	-3.9 %		86.4 %	85.1 %	-1.3 %	
	Arrests Made	18	19	1	5.6%	73	59	-14	-19.2%	638	505	-133	-20.8%	1,249	1,020	-229	-18.3%
East	Vehicle Stops	415	575	160	38.6%	2,197	2,054	-143	-6.5%	16,515	15,930	-585	-3.5%	31,799	32,834	1,035	3.3%
	Warnings Issued	86.0 %	84.7 %	-1.3 %		87.0 %	86.4 %	-0.7 %		82.8 %	85.8 %	3.0 %		83.0 %	84.7 %	1.7 %	
	Arrests Made	35	56	21	60.0%	177	177	0	0.0%	1,492	1,548	56	3.8%	2,964	2,993	29	1.0%
South	Vehicle Stops	401	457	56	14.0%	1,621	1,636	15	0.9%	18,758	13,808	-4,950	-26.4%	38,727	28,902	-9,825	-25.4%
	Warnings Issued	81.3 %	84.9 %	3.6 %		74.3 %	78.9 %	4.5 %		74.9 %	75.3 %	0.4 %		81.2 %	74.0 %	-7.2 %	
	Arrests Made	27	31	4	14.8%	123	115	-8	-6.5%	1,055	1,109	54	5.1%	2,182	1,976	-206	-9.4%
Central	Vehicle Stops	226	268	42	18.6%	1,075	930	-145	-13.5%	11,122	9,863	-1,259	-11.3%	21,975	20,577	-1,398	-6.4%
	Warnings Issued	58.4 %	64.2 %	5.8 %		48.1 %	59.8 %	11.7 %		62.4 %	55.5 %	-6.8 %		61.8 %	57.3 %	-4.5 %	
	Arrests Made	14	15	1	7.1%	67	57	-10	-14.9%	693	663	-30	-4.3%	1,317	1,326	9	0.7%
Hermitage	Vehicle Stops	622	615	-7	-1.1%	2,164	2,292	128	5.9%	17,941	18,302	361	2.0%	36,412	34,506	-1,906	-5.2%
	Warnings Issued	76.4 %	75.8 %	-0.6 %		78.6 %	76.6 %	-2.0 %		84.3 %	78.6 %	-5.8 %		86.2 %	80.9 %	-5.3 %	
	Arrests Made	51	50	-1	-2.0%	174	196	22	12.6%	1,365	1,397	32	2.3%	2,779	2,488	-291	-10.5%
North	Vehicle Stops	308	295	-13	-4.2%	926	1,089	163	17.6%	9,091	8,539	-552	-6.1%	20,989	14,000	-6,989	-33.3%
	Warnings Issued	76.9 %	77.6 %	0.7 %		75.8 %	76.9 %	1.0 %		75.3 %	76.5 %	1.3 %		76.6 %	75.0 %	-1.6 %	
	Arrests Made	31	25	-6	-19.4%	72	102	30	41.7%	954	1,009	55	5.8%	2,171	1,660	-511	-23.5%
Madison	Vehicle Stops	390	422	32	8.2%	1,778	1,736	-42	-2.4%	8,488	11,606	3,118	36.7%	16,705	20,171	3,466	20.7%
	Warnings Issued	76.9 %	62.8 %	-14.1 %		68.1 %	66.2 %	-1.9 %		79.1 %	69.5 %	-9.6 %		80.2 %	70.2 %	-10.0 %	
	Arrests Made	45	51	6	13.3%	263	219	-44	-16.7%	1,287	1,531	244	19.0%	2,456	2,818	362	14.7%
Midtown Hills	Vehicle Stops	430	637	207	48.1%	1,692	1,791	99	5.9%	14,685	15,229	544	3.7%	28,800	28,545	-255	-0.9%
	Warnings Issued	75.1 %	72.2 %	-2.9 %		71.2 %	72.8 %	1.7 %		80.6 %	73.8 %	-6.8 %		81.9 %	76.3 %	-5.6 %	
	Arrests Made	36	52	16	44.4%	137	146	9	6.6%	1,091	1,172	81	7.4%	2,088	2,231	143	6.8%
SOD	Vehicle Stops	491	239	-252	-51.3%	1,635	1,568	-67	-4.1%	13,236	11,088	-2,148	-16.2%	27,224	23,691	-3,533	-13.0%
	Warnings Issued	41.3 %	29.3 %	-12.1 %		45.3 %	37.9 %	-7.4 %		41.2 %	42.6 %	1.3 %		41.2 %	40.7 %	-0.5 %	
	Arrests Made	22	13	-9	-40.9%	58	68	10	17.2%	623	427	-196	-31.5%	1,169	869	-300	-25.7%
Other	Vehicle Stops	133	160	27	20.3%	722	566	-156	-21.6%	3,173	4,917	1,744	55.0%	6,454	7,706	1,252	19.4%
	Warnings Issued	70.7 %	81.9 %	11.2 %		81.7 %	79.0 %	-2.7 %		83.4 %	80.8 %	-2.6 %		86.6 %	81.9 %	-4.7 %	
	Arrests Made	25	24	-1	-4.0%	96	90	-6	-6.3%	380	698	318	83.7%	628	993	365	58.1%
Total	Vehicle Stops	3,897	4,305	408	10.5%	16,146	15,797	-349	-2.2%	129,206	124,707	-4,499	-3.5%	260,457	240,429	-20,028	-7.7%
	Warnings Issued	74.4 %	75.6 %	1.2 %		72.4 %	73.7 %	1.3 %		75.4 %	73.2 %	-2.2 %		76.7 %	73.4 %	-3.3 %	
	Arrests Made	304	336	32	10.5%	1,240	1,229	-11	-0.9%	9,578	10,059	481	5.0%	19,003	18,374	-629	-3.3%

Information summarized for CompStat week ending 06/30/2018.

Sourced from MNPD ARMS on 7/4/2018 12:57:57 PM. The figures above were sourced from MNPD's Vehicle Stop (Form 252) Database. Vehicle stop totals count all reports electronically entered via AFR. Hardcopy reports not entered into ARMS will affect accuracy of totals. This report is intended to be a management and planning tool and does not reflect the official vehicle stop counts for the department.

Field Interview Report (Form 114)

Aggregated by component of officer conducting interview.

METROPOLITAN POLICE DEPARTMENT
of Nashville and Davidson County

		Rolling Two Week				Rolling Eight Week				YTD				Rolling Twenty-Four Month			
		Prior Week	Last Week	Change	% Change	Prior 4 Weeks	Last 4 Weeks	Change	% Change	Prior YTD	YTD	Change	% Change	Prior 52 Weeks	Last 52 Weeks	Change	% Change
West	Field Interview	30	42	12	40.0%	114	115	1	0.9%	1,252	744	-508	-40.6%	2,236	1,653	-583	-26.1%
	Arrest Made	4	5	1	25.0%	17	16	-1	-5.9%	258	143	-115	-44.6%	459	322	-137	-29.8%
East	Field Interview	43	43	0	0.0%	219	176	-43	-19.6%	1,176	1,257	81	6.9%	2,251	2,467	216	9.6%
	Arrest Made	9	0	-9	-100.0%	42	23	-19	-45.2%	188	243	55	29.3%	369	442	73	19.8%
South	Field Interview	38	41	3	7.9%	149	165	16	10.7%	1,149	998	-151	-13.1%	2,283	2,041	-242	-10.6%
	Arrest Made	0	3	3	-	8	8	0	0.0%	92	109	17	18.5%	267	204	-63	-23.6%
Central	Field Interview	34	47	13	38.2%	234	130	-104	-44.4%	1,851	1,544	-307	-16.6%	3,103	3,364	261	8.4%
	Arrest Made	6	4	-2	-33.3%	72	19	-53	-73.6%	518	380	-138	-26.6%	801	860	59	7.4%
Hermitage	Field Interview	53	47	-6	-11.3%	234	181	-53	-22.6%	1,548	1,632	84	5.4%	2,859	3,336	477	16.7%
	Arrest Made	3	8	5	166.7%	22	27	5	22.7%	258	311	53	20.5%	483	550	67	13.9%
North	Field Interview	32	16	-16	-50.0%	92	82	-10	-10.9%	810	735	-75	-9.3%	1,647	1,271	-376	-22.8%
	Arrest Made	4	0	-4	-100.0%	7	5	-2	-28.6%	124	94	-30	-24.2%	277	170	-107	-38.6%
Madison	Field Interview	18	31	13	72.2%	177	108	-69	-39.0%	782	872	90	11.5%	1,458	1,516	58	4.0%
	Arrest Made	6	8	2	33.3%	36	28	-8	-22.2%	245	202	-43	-17.6%	420	358	-62	-14.8%
Midtown	Field Interview	39	56	17	43.6%	110	155	45	40.9%	1,089	1,007	-82	-7.5%	2,018	1,873	-145	-7.2%
Hills	Arrest Made	13	10	-3	-23.1%	13	30	17	130.8%	192	153	-39	-20.3%	355	309	-46	-13.0%
SID	Field Interview	2	9	7	350.0%	18	25	7	38.9%	167	137	-30	-18.0%	258	211	-47	-18.2%
	Arrest Made	0	0	0	-	2	5	3	150.0%	35	43	8	22.9%	73	68	-5	-6.8%
SOD	Field Interview	0	0	0	-	2	1	-1	-50.0%	5	13	8	160.0%	20	22	2	10.0%
	Arrest Made	0	0	0	-	0	0	0	-	2	5	3	150.0%	4	7	3	75.0%
Other	Field Interview	9	15	6	66.7%	39	42	3	7.7%	64	264	200	312.5%	142	341	199	140.1%
	Arrest Made	1	6	5	500.0%	13	11	-2	-15.4%	26	87	61	234.6%	52	127	75	144.2%
County	Field Interview	298	347	49	16.4%	1,388	1,180	-208	-15.0%	9,893	9,203	-690	-7.0%	18,275	18,095	-180	-1.0%
	Arrest Made	46	44	-2	-4.3%	232	172	-60	-25.9%	1,938	1,770	-168	-8.7%	3,560	3,417	-143	-4.0%

Information summarized for CompStat week ending 06/30/2018.

Sourced from MNPD ARMS on 7/4/2018 12:57:57 PM. The numbers above are sourced from MNPD's Field Interview (Form 114) Database. This report includes all FI types (field interviews, terry stops, and homeless welfare checks). "Arrest Made" indicates that an individual in the FI database was also arrested. For an arrest to be counted, the Form 114 complaint number must match a Form 106 Arrest Report, Form 106A State Misdemeanor Citation Report, or Form 219 Juvenile Citation incident number and the master name record must match in each as well. This report is intended to be a management and planning tool and does not reflect official counts for the department.

County Efficiency Charts

METROPOLITAN POLICE DEPARTMENT
of Nashville and Davidson County

Summarized by CompStat week for past eight weeks.
Aggregated by component of officer initiating call / arresting officer.

All Self-Initiated CAD - 52wk Avg: 11,714

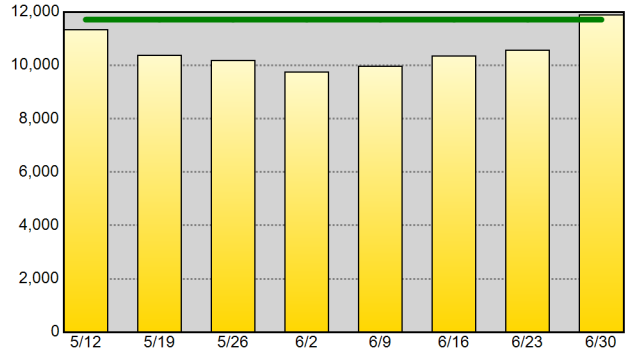

Self-Initiated Terry Stops - 52wk Avg: 310

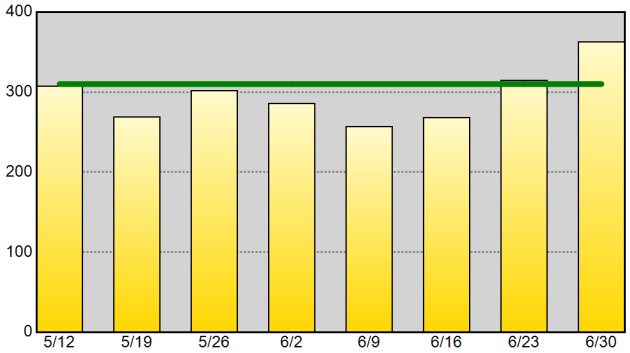

Self-Initiated Vehicle Stops (10-93) - 52wk Avg: 4,008

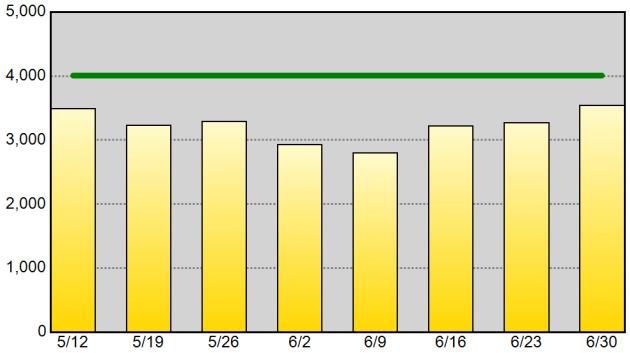

Self-Initiated Business Checks (10-96) - 52wk Avg: 4,476

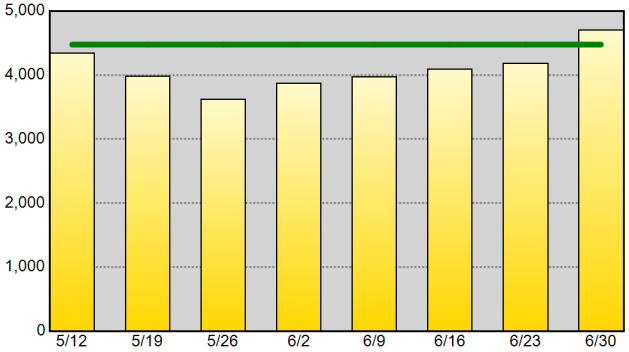

Self-Initiated Community Policing (10-15) - 52wk Avg: 920

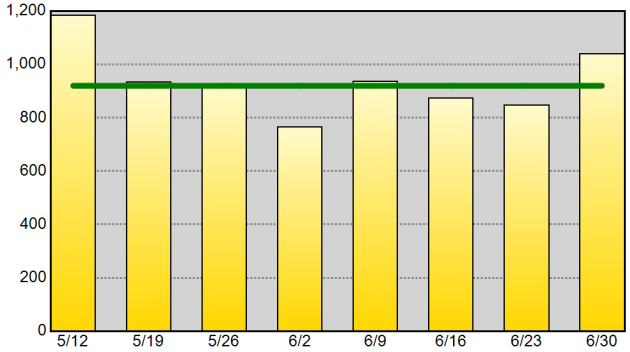

Self-Initiated Criminal Vice Activity (10-78) - 52wk Avg: 56

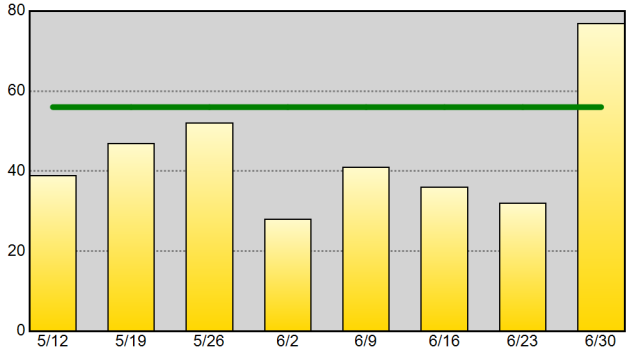

Part I Arrests - 52wk Avg: 152

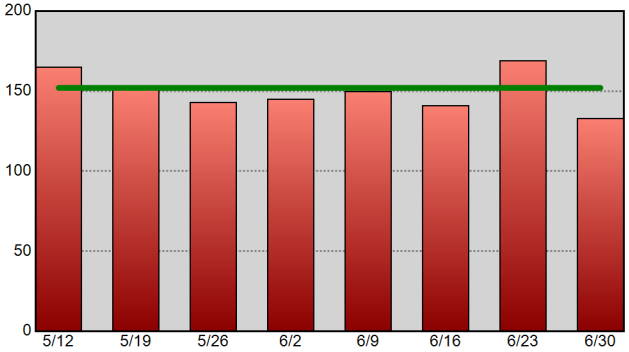

Drug-Related Arrests - 52wk Avg: 194

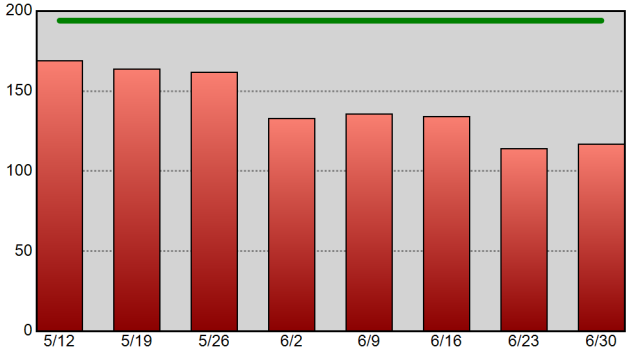

Warrants Served - 52wk Avg: 524

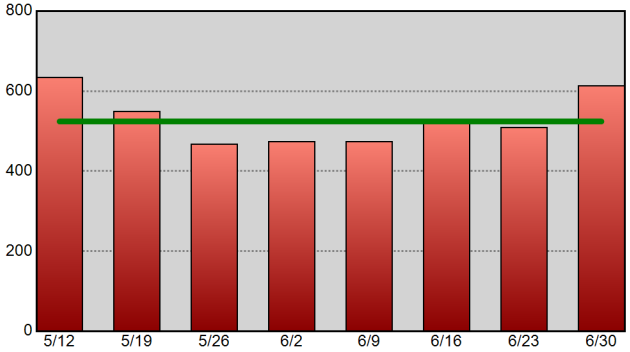

Information summarized for CompStat week ending 6/30/2018. The horizontal line on each chart represents the data set's 52-week weekly average.

Sourced from MNPD ARMS on 7/4/2018 12:57:57 PM. CAD reports only include calls initiated by an officer (call type 2 or 3). Excludes CFS with a disposition code of 6 or 11. Arrest reports do not take into account the number of charges. 1 arrest = 1 body.

West Precinct Precinct Efficiency Charts

METROPOLITAN POLICE DEPARTMENT
of Nashville and Davidson County

Summarized by CompStat week for past eight weeks.
Aggregated by component of officer initiating call / arresting officer.

All Self-Initiated CAD - 52wk Avg: 1,775

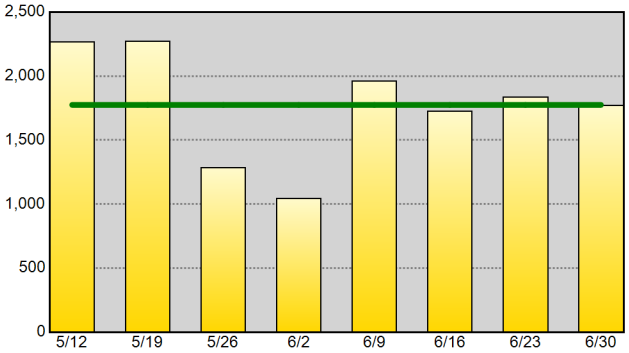

Self-Initiated Terry Stops - 52wk Avg: 19

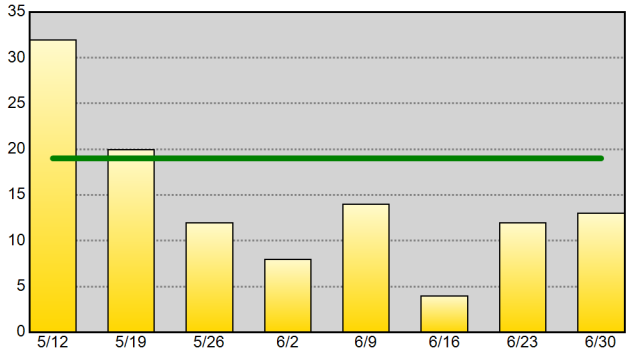

Self-Initiated Vehicle Stops (10-93) - 52wk Avg: 467

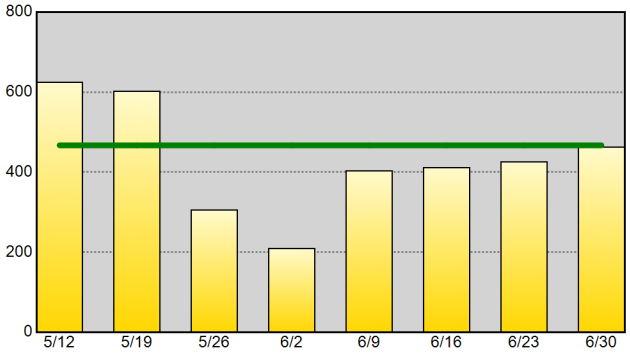

Self-Initiated Business Checks (10-96) - 52wk Avg: 947

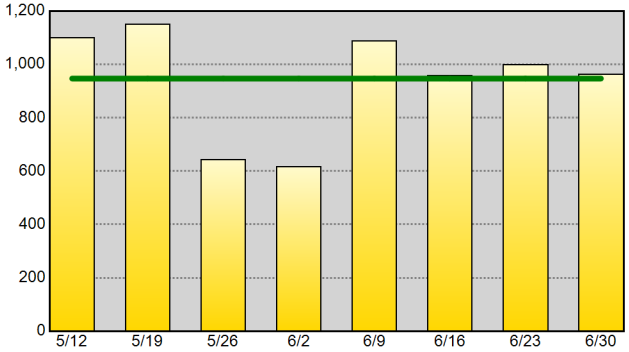

Self-Initiated Community Policing (10-15) - 52wk Avg: 246

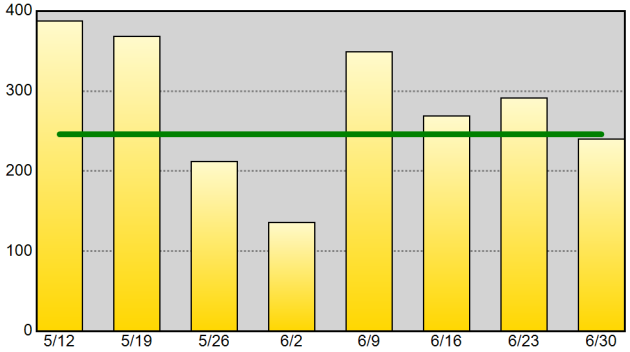

Self-Initiated Criminal Vice Activity (10-78) - 52wk Avg: 1

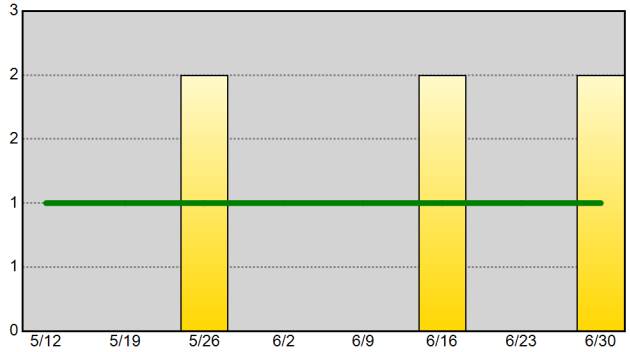

Part I Arrests - 52wk Avg: 13

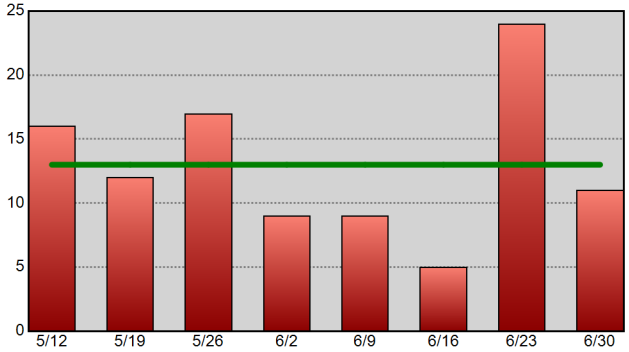

Drug-Related Arrests - 52wk Avg: 11

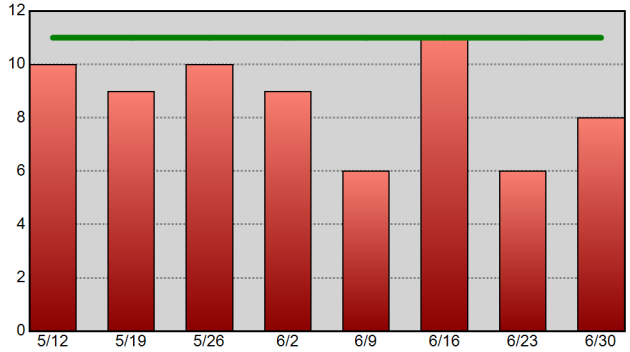

Warrants Served - 52wk Avg: 21

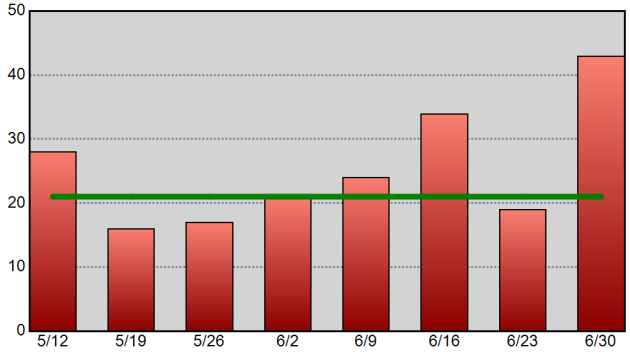

Information summarized for CompStat week ending 6/30/2018. The horizontal line on each chart represents the data set's 52-week weekly average.

Sourced from MNPD ARMS on 7/4/2018 12:57:58 PM. CAD reports only include calls initiated by an officer (call type 2 or 3). Excludes CFS with a disposition code of 6 or 11. Arrest reports do not take into account the number of charges. 1 arrest = 1 body.

East Precinct Precinct Efficiency Charts

METROPOLITAN POLICE DEPARTMENT
of Nashville and Davidson County

Summarized by CompStat week for past eight weeks.
Aggregated by component of officer initiating call / arresting officer.

All Self-Initiated CAD - 52wk Avg: 1,246

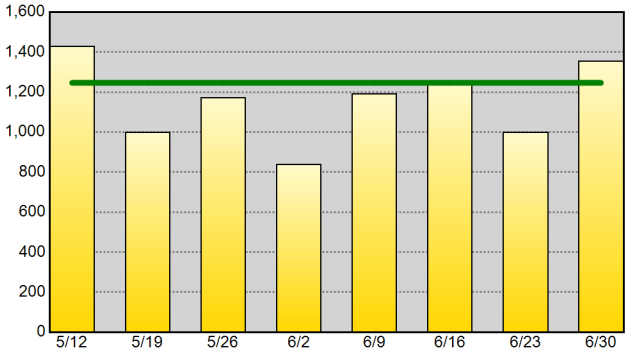

Self-Initiated Terry Stops - 52wk Avg: 38

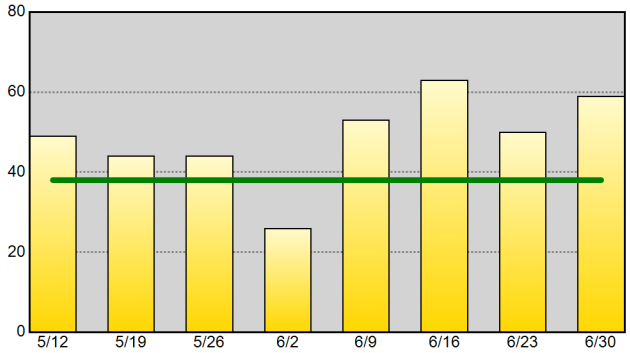

Self-Initiated Vehicle Stops (10-93) - 52wk Avg: 598

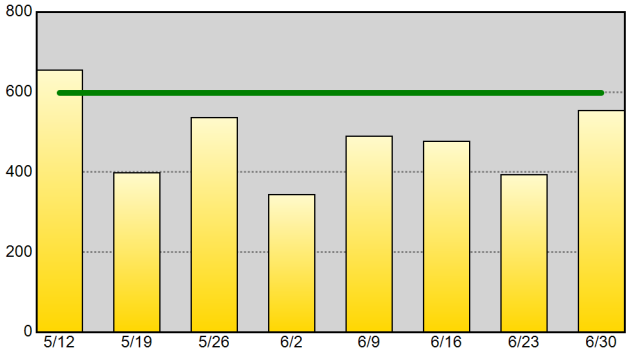

Self-Initiated Business Checks (10-96) - 52wk Avg: 334

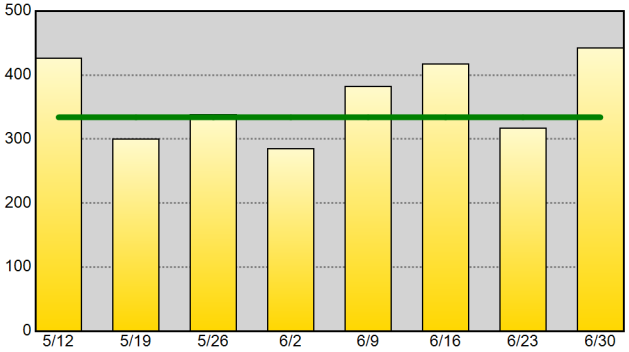

Self-Initiated Community Policing (10-15) - 52wk Avg: 75

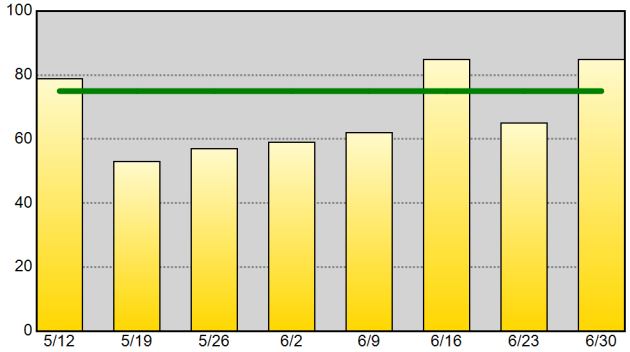

Self-Initiated Criminal Vice Activity (10-78) - 52wk Avg: 4

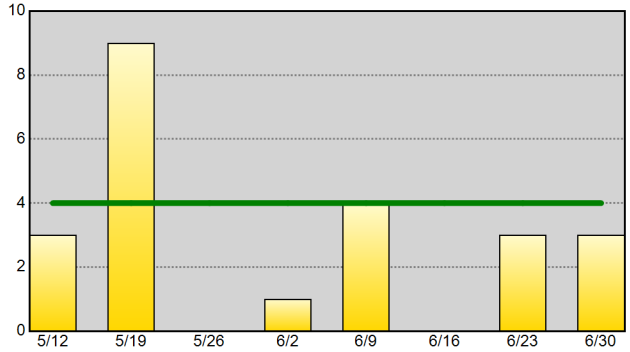

Part I Arrests - 52wk Avg: 16

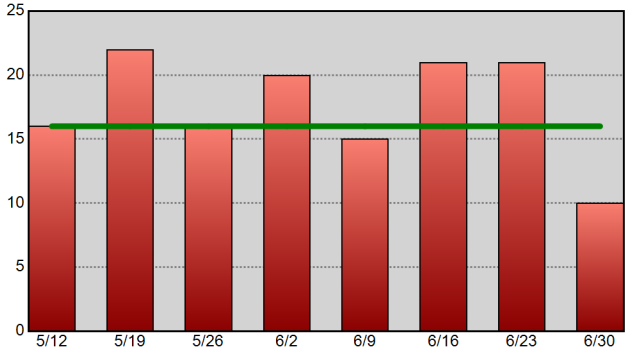

Drug-Related Arrests - 52wk Avg: 26

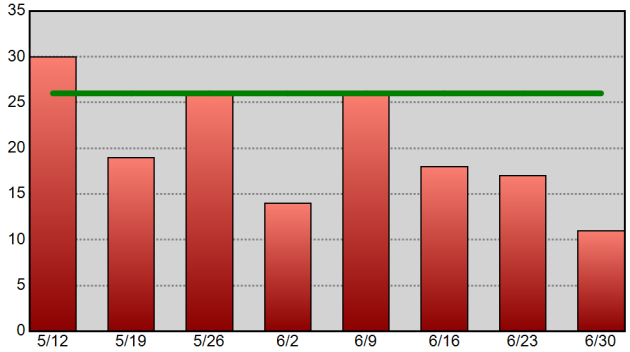

Warrants Served - 52wk Avg: 52

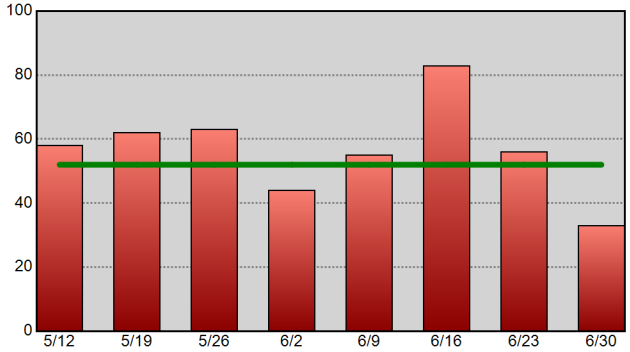

Information summarized for CompStat week ending 6/30/2018. The horizontal line on each chart represents the data set's 52-week weekly average.

Sourced from MNPD ARMS on 7/4/2018 12:57:59 PM. CAD reports only include calls initiated by an officer (call type 2 or 3). Excludes CFS with a disposition code of 6 or 11. Arrest reports do not take into account the number of charges. 1 arrest = 1 body.

South Precinct Precinct Efficiency Charts

METROPOLITAN POLICE DEPARTMENT
of Nashville and Davidson County

Summarized by CompStat week for past eight weeks.
Aggregated by component of officer initiating call / arresting officer.

All Self-Initiated CAD - 52wk Avg: 1,050

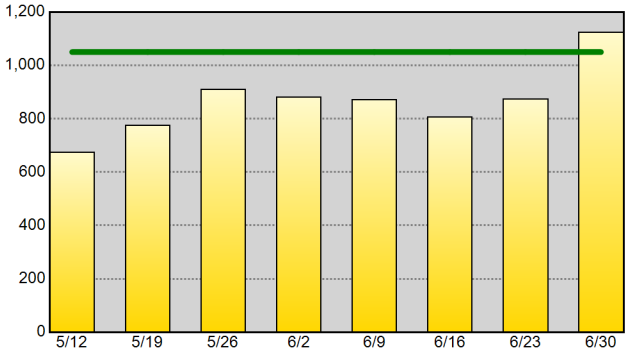

Self-Initiated Terry Stops - 52wk Avg: 29

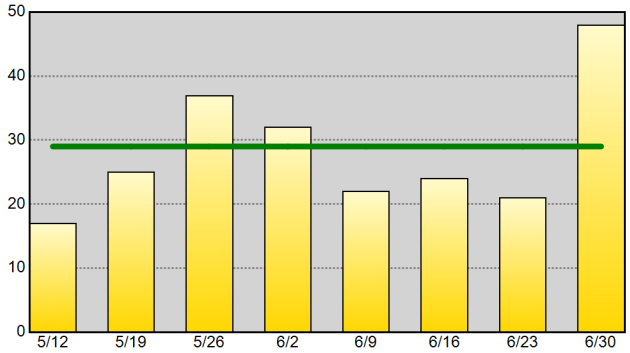

Self-Initiated Vehicle Stops (10-93) - 52wk Avg: 456

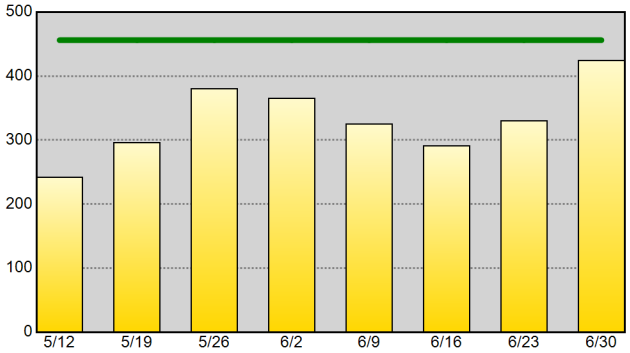

Self-Initiated Business Checks (10-96) - 52wk Avg: 246

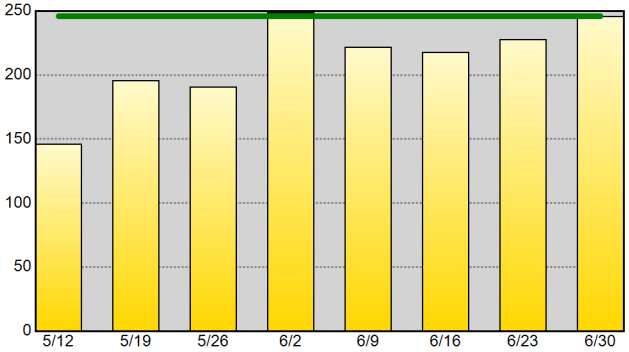

Self-Initiated Community Policing (10-15) - 52wk Avg: 29

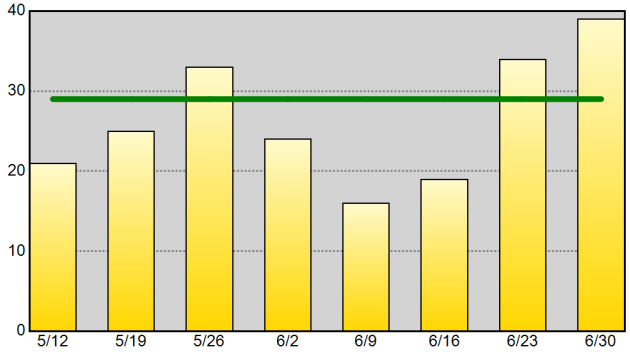

Self-Initiated Criminal Vice Activity (10-78) - 52wk Avg: 2

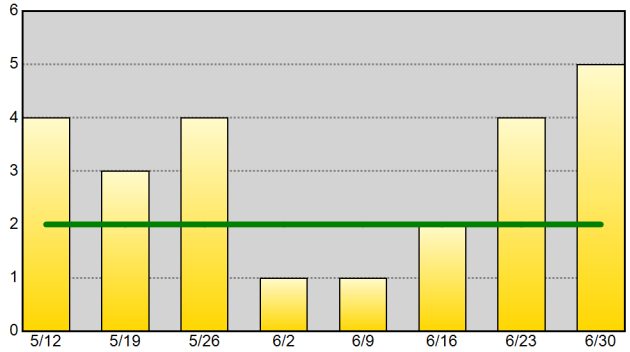

Part I Arrests - 52wk Avg: 19

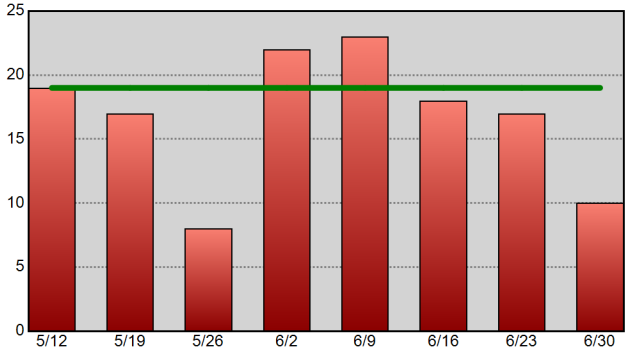

Drug-Related Arrests - 52wk Avg: 23

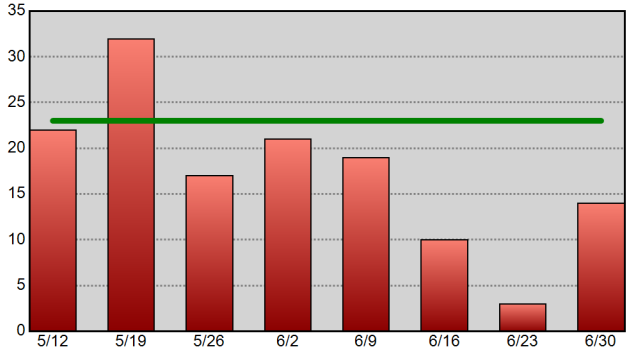

Warrants Served - 52wk Avg: 42

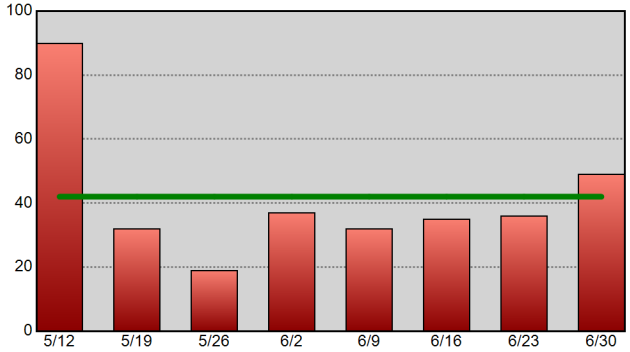

Information summarized for CompStat week ending 6/30/2018. The horizontal line on each chart represents the data set's 52-week weekly average.

Sourced from MNPD ARMS on 7/4/2018 12:58:00 PM. CAD reports only include calls initiated by an officer (call type 2 or 3). Excludes CFS with a disposition code of 6 or 11. Arrest reports do not take into account the number of charges. 1 arrest = 1 body.

Central Precinct Precinct Efficiency Charts

METROPOLITAN POLICE DEPARTMENT
of Nashville and Davidson County

Summarized by CompStat week for past eight weeks.
Aggregated by component of officer initiating call / arresting officer.

All Self-Initiated CAD - 52wk Avg: 1,406

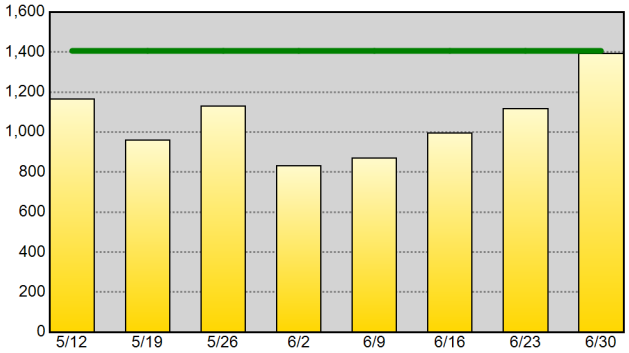

Self-Initiated Terry Stops - 52wk Avg: 91

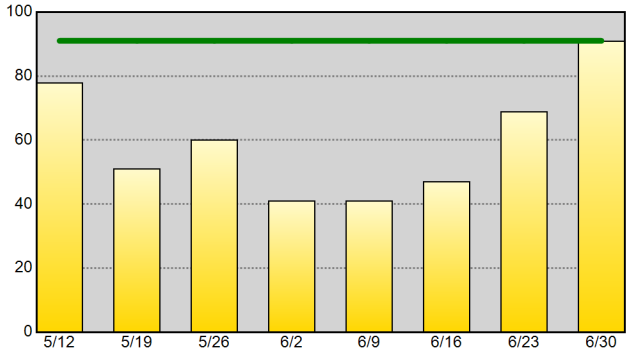

Self-Initiated Vehicle Stops (10-93) - 52wk Avg: 309

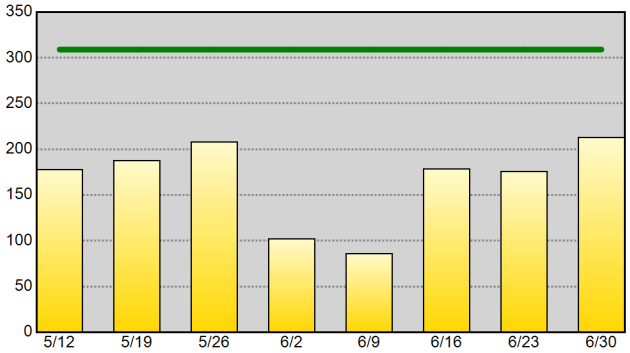

Self-Initiated Business Checks (10-96) - 52wk Avg: 739

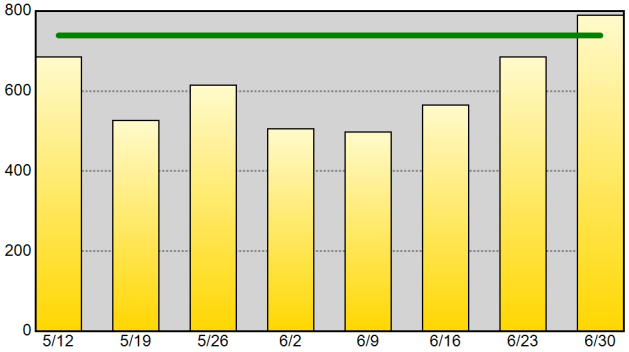

Self-Initiated Community Policing (10-15) - 52wk Avg: 47

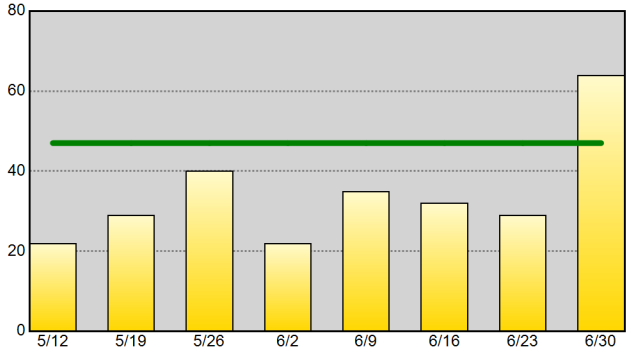

Self-Initiated Criminal Vice Activity (10-78) - 52wk Avg: 2

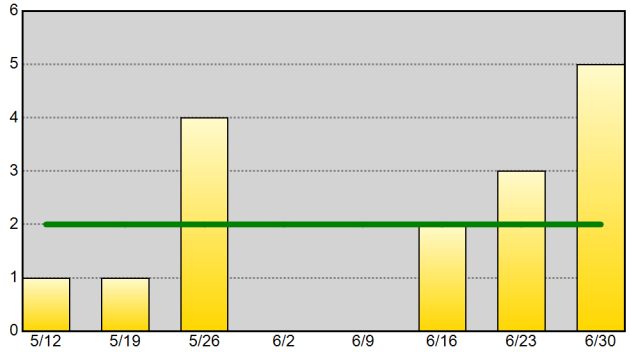

Part I Arrests - 52wk Avg: 9

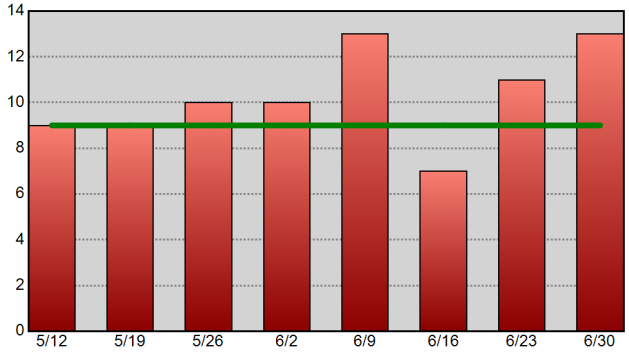

Drug-Related Arrests - 52wk Avg: 14

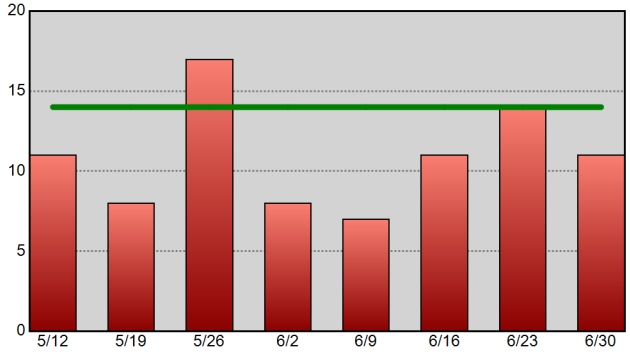

Warrants Served - 52wk Avg: 36

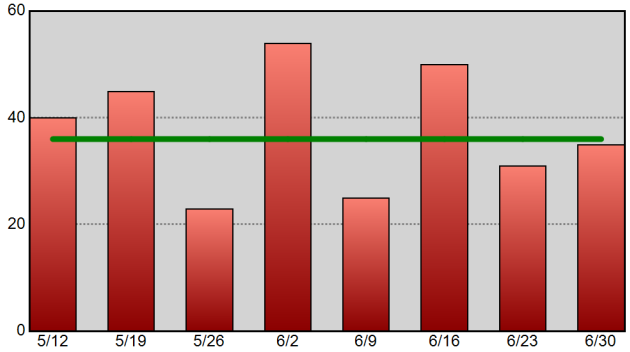

Information summarized for CompStat week ending 6/30/2018.
The horizontal line on each chart represents the data set's 52-week weekly average.

Sourced from MNPD ARMS on 7/4/2018 12:58:00 PM. CAD reports only include calls initiated by an officer (call type 2 or 3). Excludes CFS with a disposition code of 6 or 11. Arrest reports do not take into account the number of charges. 1 arrest = 1 body.

Hermitage Precinct Precinct Efficiency Charts

METROPOLITAN POLICE DEPARTMENT
of Nashville and Davidson County

Summarized by CompStat week for past eight weeks.

Aggregated by component of officer initiating call / arresting officer.

All Self-Initiated CAD - 52wk Avg: 1,398

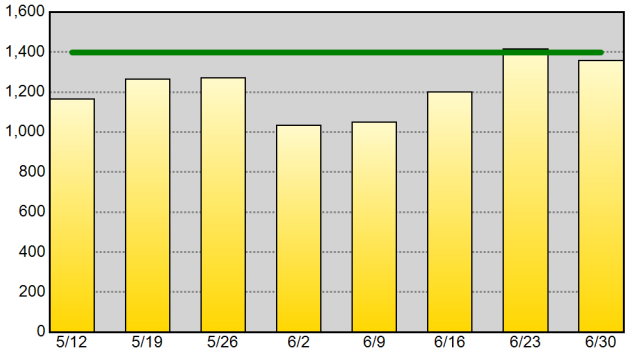

Self-Initiated Terry Stops - 52wk Avg: 34

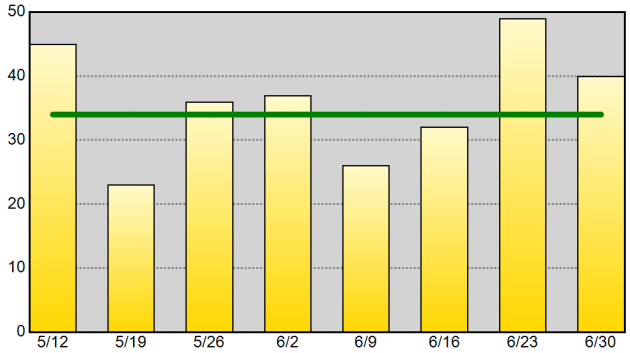

Self-Initiated Vehicle Stops (10-93) - 52wk Avg: 629

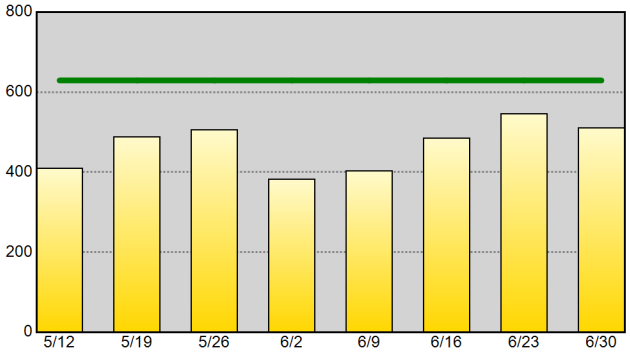

Self-Initiated Business Checks (10-96) - 52wk Avg: 397

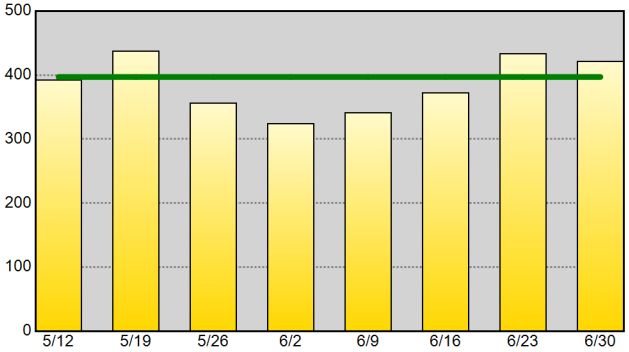

Self-Initiated Community Policing (10-15) - 52wk Avg: 43

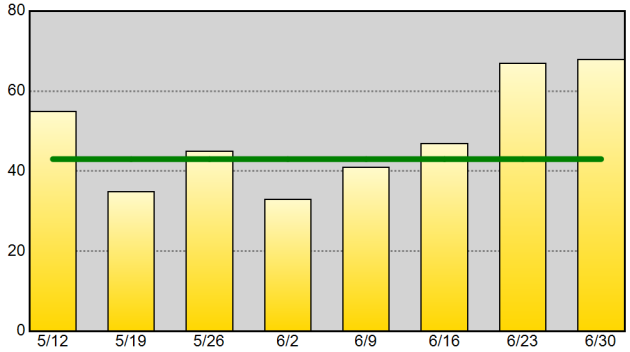

Self-Initiated Criminal Vice Activity (10-78) - 52wk Avg: 2

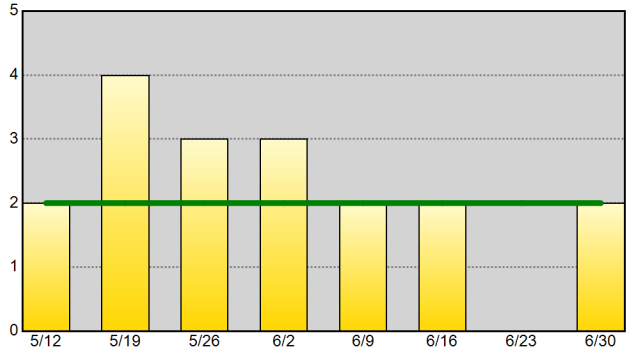

Part I Arrests - 52wk Avg: 20

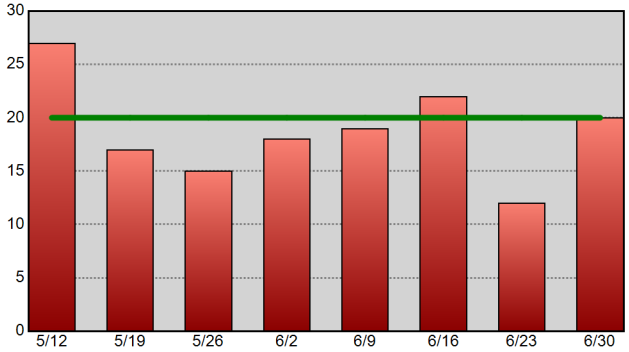

Drug-Related Arrests - 52wk Avg: 22

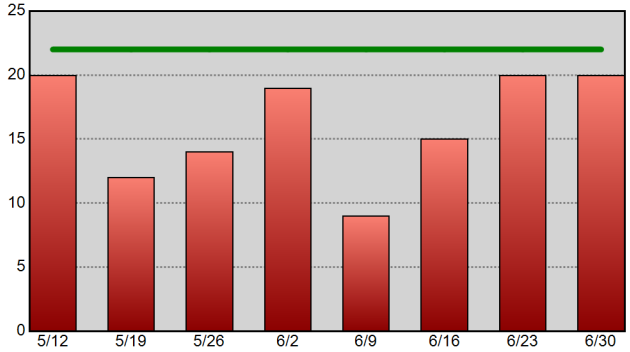

Warrants Served - 52wk Avg: 61

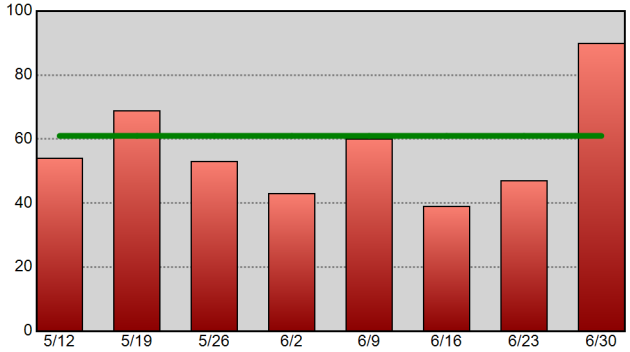

Information summarized for CompStat week ending 6/30/2018. The horizontal line on each chart represents the data set's 52-week weekly average.

Sourced from MNPD ARMS on 7/4/2018 12:58:01 PM. CAD reports only include calls initiated by an officer (call type 2 or 3). Excludes CFS with a disposition code of 6 or 11. Arrest reports do not take into account the number of charges. 1 arrest = 1 body.

North Precinct Precinct Efficiency Charts

METROPOLITAN POLICE DEPARTMENT
of Nashville and Davidson County

Summarized by CompStat week for past eight weeks.
Aggregated by component of officer initiating call / arresting officer.

All Self-Initiated CAD - 52wk Avg: 918

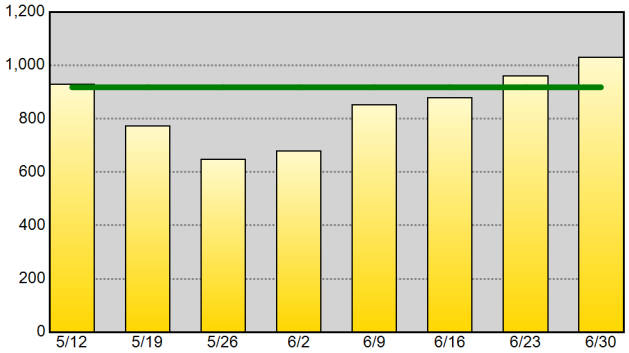

Self-Initiated Terry Stops - 52wk Avg: 30

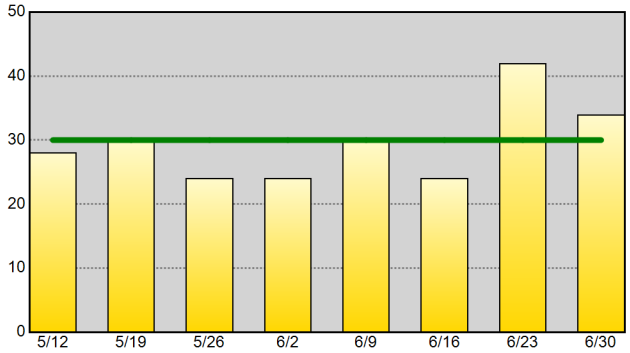

Self-Initiated Vehicle Stops (10-93) - 52wk Avg: 242

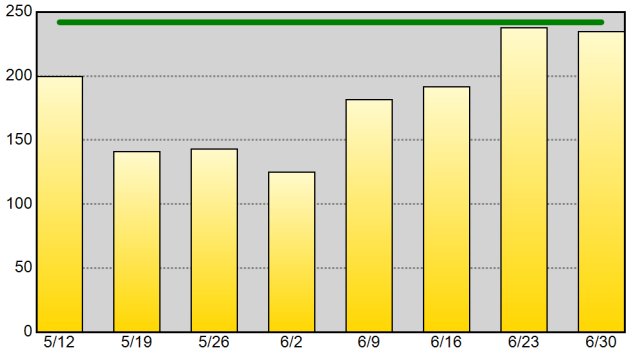

Self-Initiated Business Checks (10-96) - 52wk Avg: 425

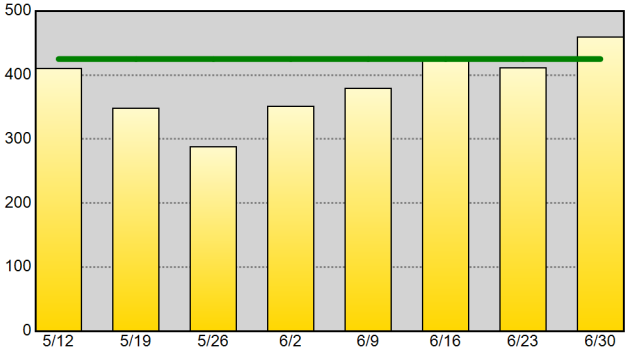

Self-Initiated Community Policing (10-15) - 52wk Avg: 32

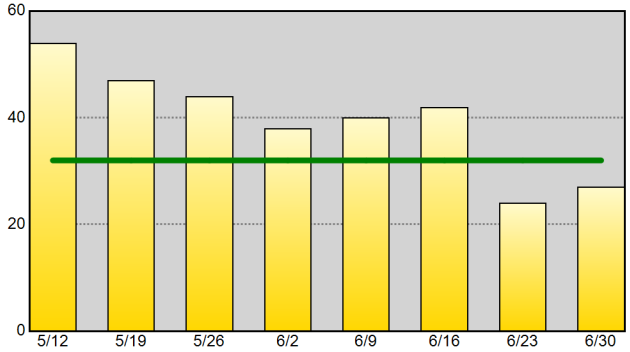

Self-Initiated Criminal Vice Activity (10-78) - 52wk Avg: 2

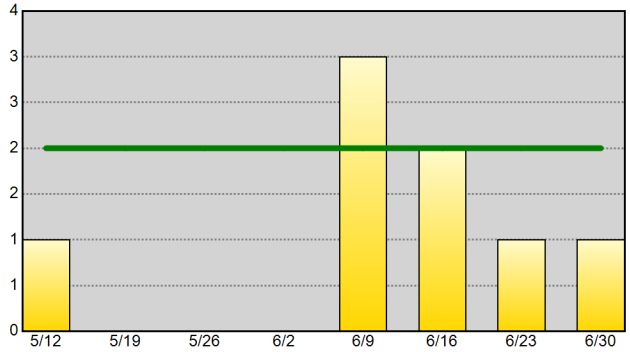

Part I Arrests - 52wk Avg: 17

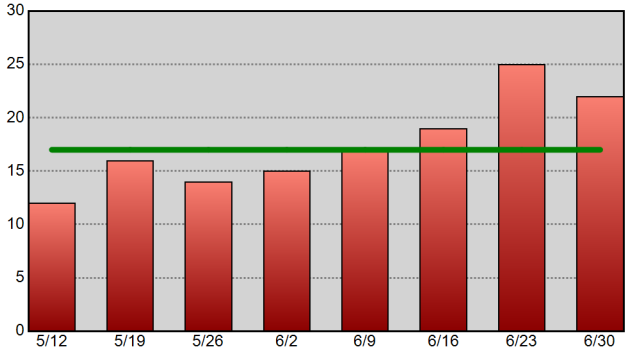

Drug-Related Arrests - 52wk Avg: 27

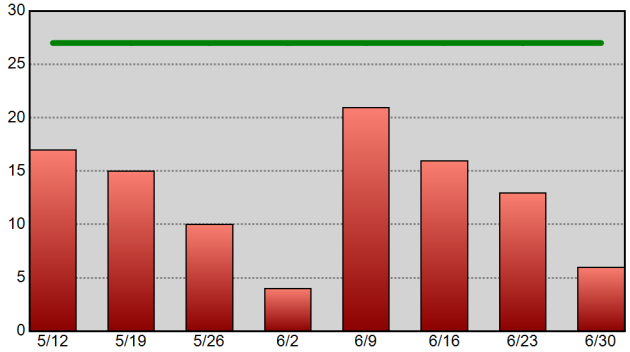

Warrants Served - 52wk Avg: 54

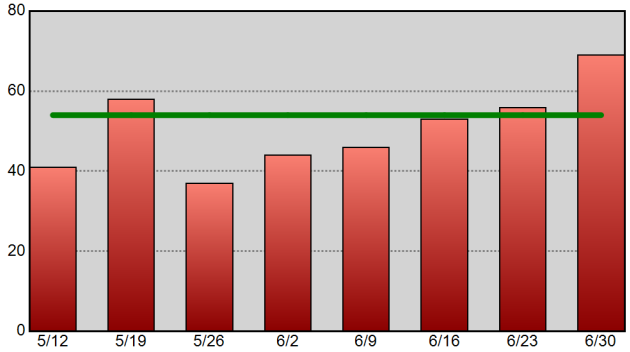

Information summarized for CompStat week ending 6/30/2018.
The horizontal line on each chart represents the data set's 52-week weekly average.

Sourced from MNPD ARMS on 7/4/2018 12:58:02 PM. CAD reports only include calls initiated by an officer (call type 2 or 3). Excludes CFS with a disposition code of 6 or 11. Arrest reports do not take into account the number of charges. 1 arrest = 1 body.

Madison Precinct Precinct Efficiency Charts

METROPOLITAN POLICE DEPARTMENT
of Nashville and Davidson County

Summarized by CompStat week for past eight weeks.
Aggregated by component of officer initiating call / arresting officer.

All Self-Initiated CAD - 52wk Avg: 1,000

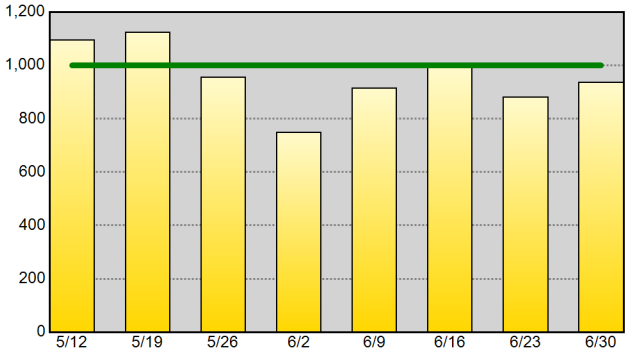

Self-Initiated Terry Stops - 52wk Avg: 18

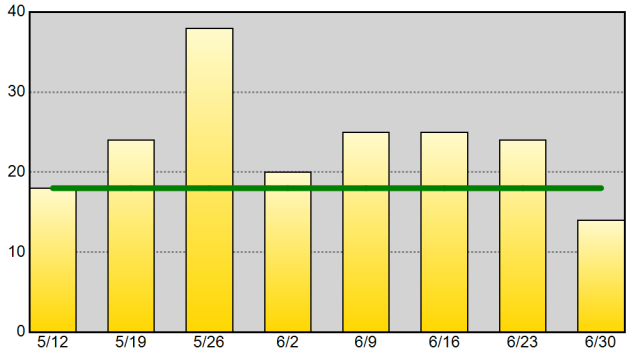

Self-Initiated Vehicle Stops (10-93) - 52wk Avg: 345

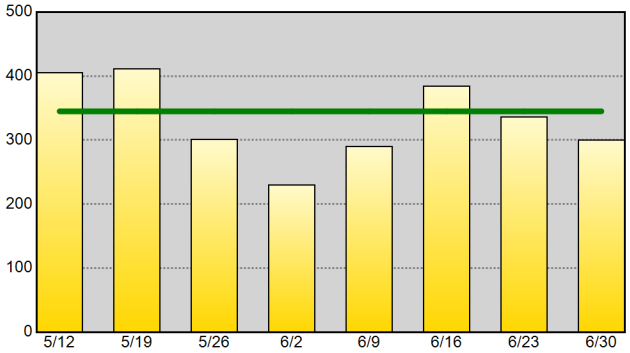

Self-Initiated Business Checks (10-96) - 52wk Avg: 462

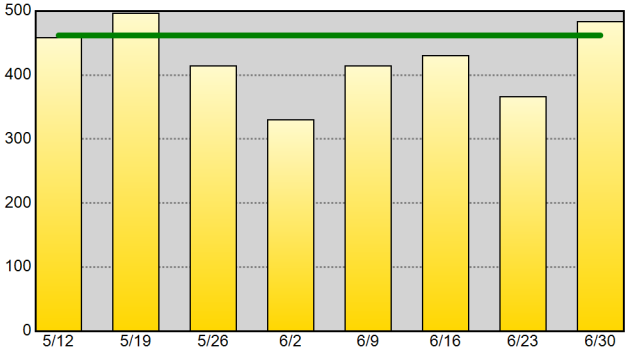

Self-Initiated Community Policing (10-15) - 52wk Avg: 31

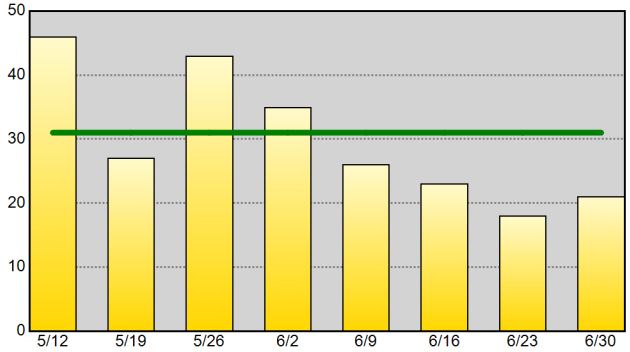

Self-Initiated Criminal Vice Activity (10-78) - 52wk Avg: 1

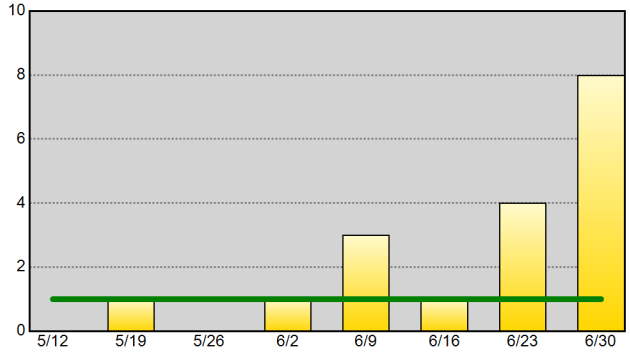

Part I Arrests - 52wk Avg: 22

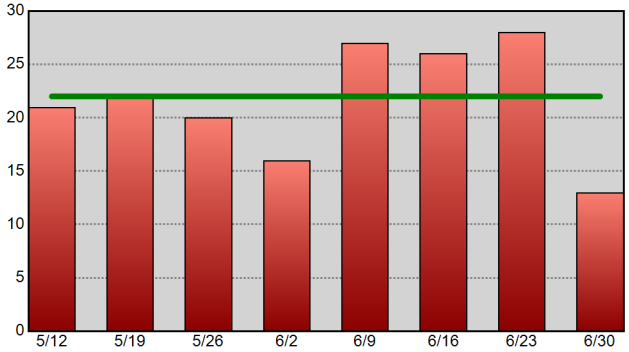

Drug-Related Arrests - 52wk Avg: 18

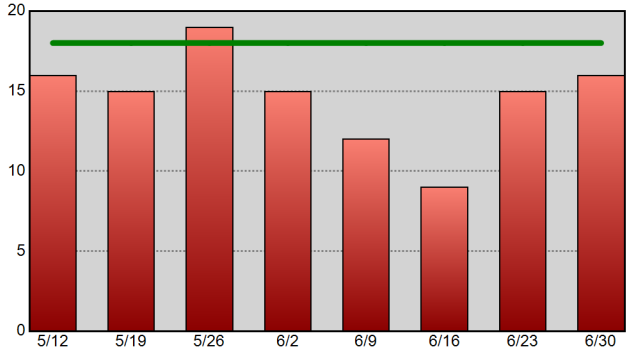

Warrants Served - 52wk Avg: 44

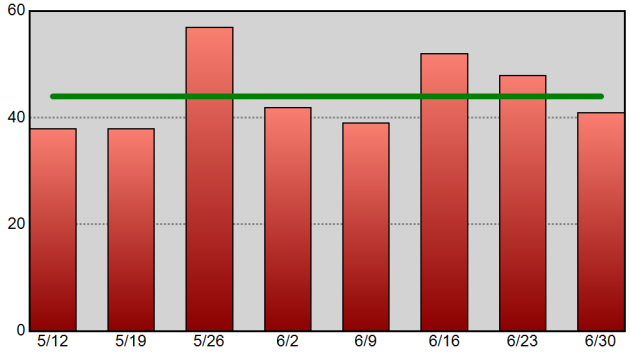

Information summarized for CompStat week ending 6/30/2018.
The horizontal line on each chart represents the data set's 52-week weekly average.

Sourced from MNPD ARMS on 7/4/2018 12:58:03 PM. CAD reports only include calls initiated by an officer (call type 2 or 3). Excludes CFS with a disposition code of 6 or 11. Arrest reports do not take into account the number of charges. 1 arrest = 1 body.

Midtown Hills Precinct Precinct Efficiency Charts

METROPOLITAN POLICE DEPARTMENT
of Nashville and Davidson County

Summarized by CompStat week for past eight weeks.
Aggregated by component of officer initiating call / arresting officer.

All Self-Initiated CAD - 52wk Avg: 1,429

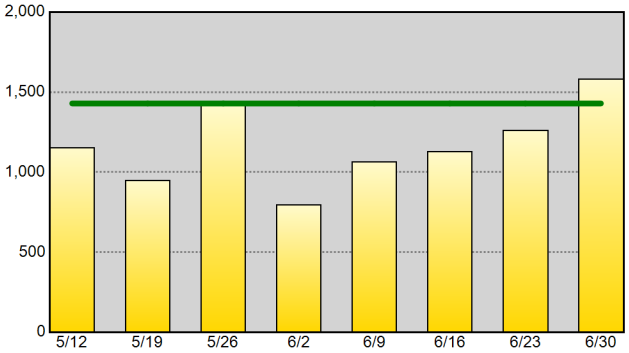

Self-Initiated Terry Stops - 52wk Avg: 31

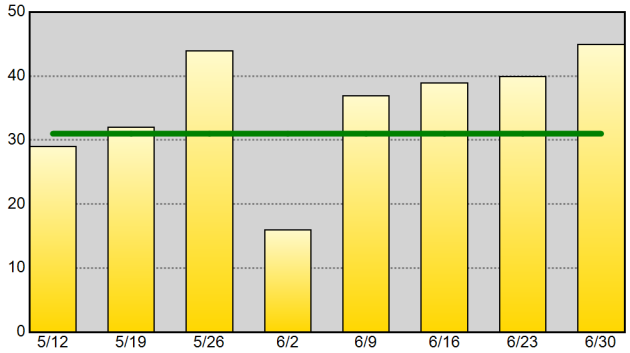

Self-Initiated Vehicle Stops (10-93) - 52wk Avg: 470

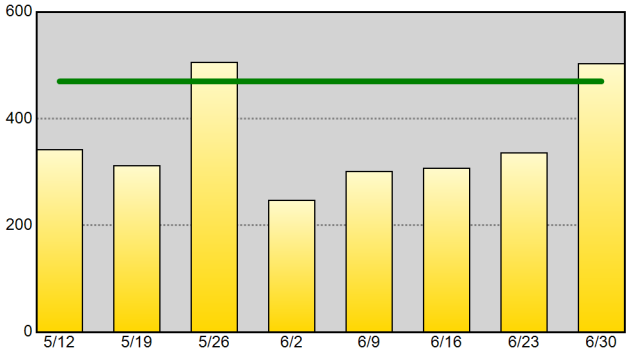

Self-Initiated Business Checks (10-96) - 52wk Avg: 648

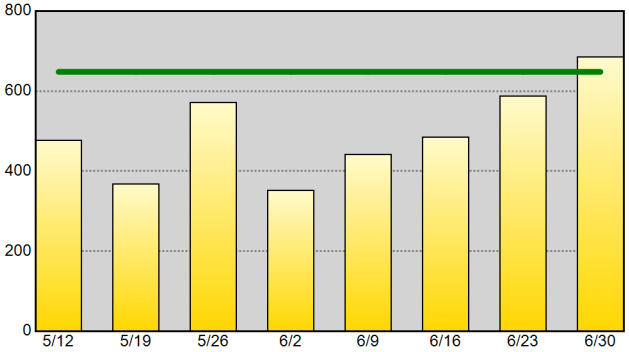

Self-Initiated Community Policing (10-15) - 52wk Avg: 63

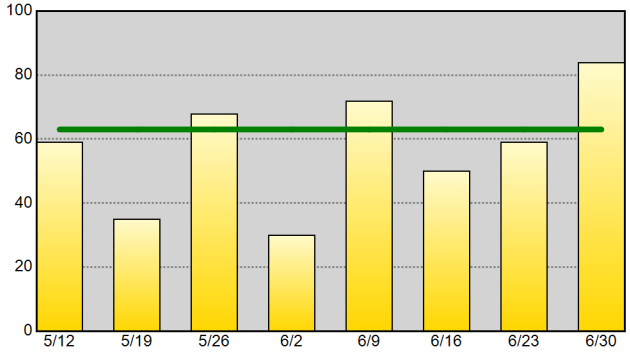

Self-Initiated Criminal Vice Activity (10-78) - 52wk Avg: 1

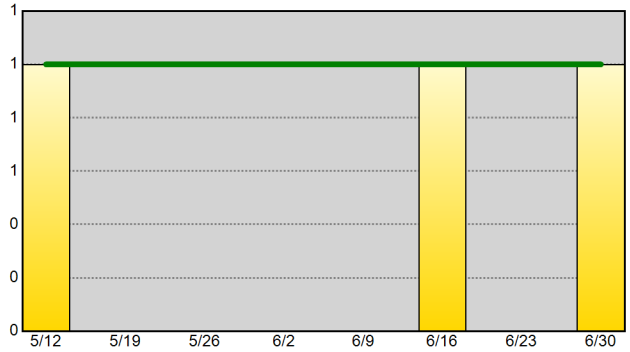

Part I Arrests - 52wk Avg: 12

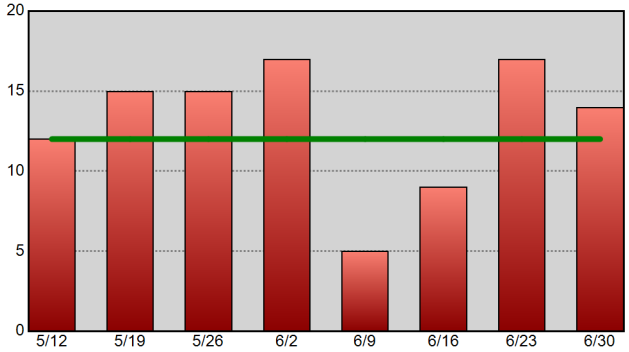

Drug-Related Arrests - 52wk Avg: 27

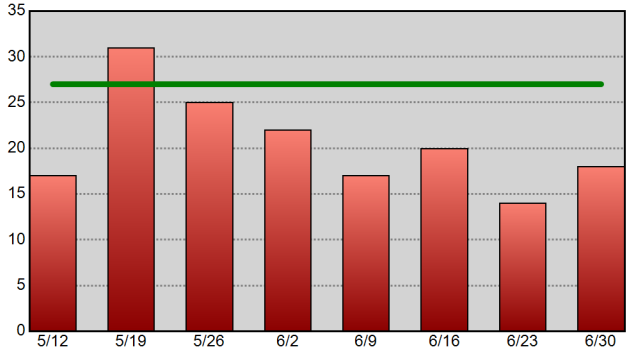

Warrants Served - 52wk Avg: 34

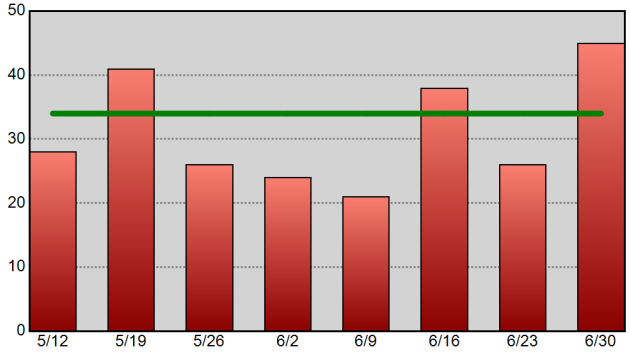

Information summarized for CompStat week ending 6/30/2018. The horizontal line on each chart represents the data set's 52-week weekly average.

Sourced from MNPD ARMS on 7/4/2018 12:58:03 PM. CAD reports only include calls initiated by an officer (call type 2 or 3). Excludes CFS with a disposition code of 6 or 11. Arrest reports do not take into account the number of charges. 1 arrest = 1 body.

High Crime Intersections and Hot Addresses Section

CompStat Weekly Analysis is provided by the Metropolitan Nashville Police Department Crime Analysis Section. This report is intended to be a management and planning tool and does not reflect the official UCR counts for the department.

"It is only through labor and painful effort, by grim energy and resolute courage, that we move on to better things."
- Theodore Roosevelt

Begin Date: 06/24/2018
End Date: 06/30/2018
Week: 26

County High Crime Intersections

Intersections with the highest concentrations of crime & traffic crashes - past 12 weeks.

METROPOLITAN POLICE DEPARTMENT
of Nashville and Davidson County

Violent Crime

Rank	Intersection	Precinct	ZIP	Count
1	2ND AV S & MCCANN ST	South	37210	14
2	MILLWOOD DR & MURFREESBORO PKE	Hermitage	37217	12
3	I24 E & I24 E ENT RAMP	South	37211	11
4	PLUS PARK BLVD & PAVILION BLVD	South	37217	10
4	I440 E & I24 E ENT RAMP	South	37210	10
4	I65 S & I65 S ENT RAMP	North	37207	10
7	WESTCHESTER DR &	Madison	37207	9
7	3RD AV S & BROADWAY	Central	37201	9
7	LONSWAY CT & OWENDALE DR	South	37013	9
10	EAST THOMPSON LN & MURFREESBORO PKE	South	37211	8
10	CANE RIDGE RD & BELL RD	South	37013	8
10	5TH AV S & ASH ST	Central	37203	8
10	FAIN ST & CHARLES E DAVIS BLVD	Hermitage	37210	8

Property Crime

Rank	Intersection	Precinct	ZIP	Count
1	OPRY MILLS DR & OPRYLAND DR	Hermitage	37214	122
2	SKYLINE MEMORIAL CT & DICKERSON PKE	Madison	37115	83
3	JOYCE LN & GRINSTEAD PL	East	37216	68
4	ALTA LOMA RD & N GALLATIN PKE	Madison	37115	61
5	NOLENSVILLE PKE & SWISS AV	Midtown	37211	54
6	CHARLOTTE PKE & RIVER RD	West	37209	48
7	WELCH RD & TRAVIS DR	South	37211	34
7	POWELL AV & BRANSFORD AV	Midtown	37204	34
9	BANDYWOOD DR & ABBOTT MARTIN RD	West	37215	28
10	CHARLOTTE PKE & OLD CHARLOTTE PKE	West	37209	27
10	N GALLATIN PKE & NORTHSIDE DR	Madison	37115	27
10	3RD AV S & BROADWAY	Central	37201	27
10	NOLENSVILLE PKE & HICKORYVIEW DR	South	37211	27

Traffic Crashes - Personal Injury

Rank	Intersection	Precinct	ZIP	Count
1	BELL RD & I24 E	South	37013	8
2	OLD HICKORY BLVD & NOLENSVILLE PKE	South	37211	6
2	THOMPSON LN & EAST THOMPSON LN	South	37211	6
4	I24 E EXIT RAMP & I24 E	South	37013	5
4	DICKERSON PKE & OLD HICKORY BLVD	Madison	37207	5
4	MURFREESBORO PKE & RANSOM PL	Hermitage	37217	5
7	BELL RD & MURFREESBORO PKE	South	37013	4
7	COLLINS PARK DR & BELL RD	South	37013	4
7	WHITES CREEK PKE & OLD CLARKSVILLE PKE	North	37189	4
7	I24 W & I24 W EXIT RAMP	South	37211	4
7	NOLENSVILLE PKE & CONCORD RD	Midtown	37027	4
7	HARDING PL & TROUSDALE DR	Midtown	37211	4
7	ALBION ST & DR D B TODD JR BLVD	North	37208	4

Traffic Crashes - Non-Injury

Rank	Intersection	Precinct	ZIP	Count
1	POWELL AV & POWELL PL	Midtown	37204	23
2	HARDING PL & METROPLEX DR	South	37211	20
3	I40 W & FESSLERS LN	Hermitage	37210	19
3	HARDING PL & TROUSDALE DR	Midtown	37211	19
5	MYATT DR & RIVERGATE PKWY	Madison	37115	18
5	ROSA L PARKS BLVD & DOMINICAN DR	North	37228	18
7	I24 W & I440 W ENT RAMP	South	37210	17
8	BELL RD & MURFREESBORO PKE	South	37013	16
8	I65 S & W TRINITY LN	North	37207	16
10	OLD HICKORY BLVD & FRANKLIN PKE	Midtown	37027	15
10	DONELSON PKE & MURFREESBORO PKE	South	37217	15
10	ANTIOCH PKE & HARDING PL	South	37211	15
13	HARDING PL & I24 W	South	37211	14

Information summarized for CompStat week ending 06-30-18. (past 12 weeks of data). For each report, point data were plotted in a GIS and assigned to the nearest street intersection. Summary counts were then calculated for each intersection.

Sourced from MNPD ARMS on 7/4/2018 12:58:04 PM. Violent and property crime information sourced from incident reports using Uniform Crime Reporting definitions and reporting guidelines, based on the date when the crime was reported. Personal injury traffic crashes (10-46) and non-injury traffic crashes (10-45) retrieved from MNPD's CAD database. Excludes CFS with a disposition code of 6 or 11. For each incident or CAD record, the incident or dispatch location was assigned to the nearest street intersection.

West Precinct High Crime Intersections

Intersections with the highest concentrations of crime & traffic crashes - past 12 weeks.

METROPOLITAN POLICE DEPARTMENT
of Nashville and Davidson County

Violent Crime

Rank	Intersection	Precinct	ZIP	Count
1	INDIANA AV & 40TH AV N	West	37209	6
2	OLD HICKORY BLVD & HIGHWAY 70 S	West	37221	4
2	HILLSBORO PKE & ABBOTT MARTIN RD	West	37215	4
4	CHARLOTTE PKE & OLD CHARLOTTE PKE	West	37209	3
4	PREMIER DR & WILCLAY DR	West	37209	3
4	39TH AV N & JOHN L DRIVER BLVD	West	37209	3
4	I40 W & HIGHWAY 70 S	West	37221	3
8	CABOT DR & CHARLOTTE PKE	West	37205	2
8	BROOKMEADE GRNWY & BROOKMEADE GRNWY	West	37209	2
8	JAMES CT & JAMES AV	West	37209	2
8	BASSWOOD AV & EDSEL DR	West	37209	2
8	ARBOR DR & REGENCY DR	West	37221	2
8	BELLE VALLEY DR &	West	37209	2

Property Crime

Rank	Intersection	Precinct	ZIP	Count
1	CHARLOTTE PKE & RIVER RD	West	37209	48
2	BANDYWOOD DR & ABBOTT MARTIN RD	West	37215	28
3	CHARLOTTE PKE & OLD CHARLOTTE PKE	West	37209	27
4	WHITE BRIDGE PKE & NES ACCESS RD	West	37205	15
5	CHARLOTTE PKE &	West	37205	14
6	OLD HICKORY BLVD & HIGHWAY 70 S	West	37221	12
7	CHARLOTTE PKE & BROOKMEADE GRNWY ACCESS RD	West	37209	10
8	CARRIAGE DR & HARROW DR	West	37221	9
9	LELLYETT ST & CHARLOTTE PKE	West	37209	8
9	OLD HICKORY BLVD & TIDWELL RD	West	37209	8
9	HILLSBORO PKE & ABBOTT MARTIN RD	West	37215	8
9	HILLSBORO PKE & GREEN HILLS VILLAGE DR	West	37215	8
9	ELMINGTON AV & WHITWORTH BLVD	West	37205	8

Traffic Crashes - Personal Injury

Rank	Intersection	Precinct	ZIP	Count
1	OLD HICKORY BLVD & HIGHWAY 70 S	West	37221	2
1	I40 E & I40 E EXIT RAMP	West	37205	2
1	CHARLOTTE PKE & BROOK HOLLOW RD	West	37205	2
1	CHARLOTTE PKE & WHITE BRIDGE PKE	West	37209	2
1	BOWLING AV & WOODLAWN DR	West	37205	2
1	HILLSBORO PKE & WOODMONT BLVD	West	37215	2
1	CABOT DR & CHARLOTTE PKE	West	37205	2
1	I40 W EXIT RAMP & I40 W	West	37209	2
1	CHARLOTTE PKE & I40 W	West	37209	2
10	CHARLOTTE PKE & OLD CHARLOTTE PKE	West	37209	1
10	CHARLOTTE PKE & OLD CHARLOTTE PKE	West	37209	1
10	CHARLOTTE PKE & RIVER RD	West	37209	1
10	RIVER ROAD PKE & CUB CREEK RD	West	37209	1

Traffic Crashes - Non-Injury

Rank	Intersection	Precinct	ZIP	Count
1	CHARLOTTE PKE & WHITE BRIDGE PKE	West	37209	14
2	HILLSBORO PKE & RICHARD JONES RD	West	37215	9
2	CABOT DR & CHARLOTTE PKE	West	37205	9
4	HARDING PKE & WHITE BRIDGE PKE	West	37205	8
4	OLD HICKORY BLVD & HIGHWAY 70 S	West	37221	8
6	ANNEX AV & CHARLOTTE PKE	West	37209	7
6	CHARLOTTE PKE & RUSSLEO DR	West	37209	7
6	HILLSBORO DR & HILLSBORO PKE	West	37215	7
6	BANDYWOOD DR & ABBOTT MARTIN RD	West	37215	7
6	I40 W & BRILEY PKWY N ENT RAMP	West	37209	7
11	HILLSBORO CIR & ABBOTT MARTIN RD	West	37215	6
11	HILLSBORO PKE & GREEN HILLS VILLAGE DR	West	37215	6
11	HILLSBORO PKE & WOODMONT BLVD	West	37215	6

Information summarized for CompStat week ending 06-30-18. (past 12 weeks of data). For each report, point data were plotted in a GIS and assigned to the nearest street intersection. Summary counts were then calculated for each intersection.

Sourced from MNPD ARMS on 7/4/2018 12:58:04 PM. Violent and property crime information sourced from incident reports using Uniform Crime Reporting definitions and reporting guidelines, based on the date when the crime was reported. Personal injury traffic crashes (10-46) and non-injury traffic crashes (10-45) retrieved from MNPD's CAD database. Excludes CFS with a disposition code of 6 or 11. For each incident or CAD record, the incident or dispatch location was assigned to the nearest street intersection.

East Precinct High Crime Intersections

Intersections with the highest concentrations of crime & traffic crashes - past 12 weeks.

METROPOLITAN POLICE DEPARTMENT
of Nashville and Davidson County

Violent Crime

Rank	Intersection	Precinct	ZIP	Count
1	MAIN ST & N 6TH ST	East	37206	7
1	N 6TH ST &	East	37207	7
3	RICHARDSON AV & STOCKELL ST	East	37207	5
3	I24 W & I24 W ENT RAMP	East	37206	5
5	S 7TH ST & SYLVAN ST	East	37206	4
5	N 2ND ST & MERIDIAN ST	East	37207	4
5	TRINITY LN & DICKERSON PKE	East	37207	4
8	GRACE ST & JOSEPH AV	East	37207	3
8	N 5TH ST & VERNON WINFREY AV	East	37207	3
8	DOUGLAS AV & N 5TH ST	East	37207	3
8	OAKWOOD AV & BETHWOOD DR	East	37207	3
8	S 8TH ST & S 8TH CT	East	37206	3
8	SYLVAN ST & S 5TH ST	East	37206	3

Property Crime

Rank	Intersection	Precinct	ZIP	Count
1	JOYCE LN & GRINSTEAD PL	East	37216	68
2	I65 N & W TRINITY LN	East	37207	13
3	HOME RD & GALLATIN PKE	East	37216	9
3	SHELBY AV & S 6TH ST	East	37206	9
5	STRATTON AV & GALLATIN AV	East	37206	8
6	DEW ST & S 7TH ST	East	37206	7
6	DAVIDSON ST & SHELBY BOTTOMS GRNWY	East	37206	7
8	LILLIAN ST & S 20TH ST	East	37206	6
8	S 8TH ST & SHELBY AV	East	37206	6
8	EMERSON ST & CHASE ST	East	37216	6
8	DICKERSON PKE & OAK VALLEY DR	East	37207	6
8	DICKERSON PKE & HANCOCK ST	East	37207	6
8	W EASTLAND AV & BAILEY ST	East	37206	6

Traffic Crashes - Personal Injury

Rank	Intersection	Precinct	ZIP	Count
1	DICKERSON PKE & DOUGLAS AV	East	37207	2
1	GALLATIN AV & CHESTER AV / MCCLURKAN AV	East	37206	2
1	GALLATIN AV & W EASTLAND AV	East	37206	2
1	DICKERSON PKE & MAPLEWOOD TRC	East	37207	2
1	HART LN & ELLINGTON PKWY	East	37207	2
1	W TRINITY LN & LUCAS LN	East	37207	2
1	S 5TH ST & SHELBY AV	East	37206	2
8	I24 W &	East	37213	1
8	STRATTON AV & N 14TH ST	East	37206	1
8	CRUTCHER ST & I24 W	East	37213	1
8	I24 W EXIT RAMP & I24 W	East	37213	1
8	S 5TH ST & SUMMER PL	East	37206	1
8	S 12TH ST & DAVIDSON ST	East	37206	1

Traffic Crashes - Non-Injury

Rank	Intersection	Precinct	ZIP	Count
1	I24 W EXIT RAMP & I24 W	East	37213	11
2	W TRINITY LN & LUCAS LN	East	37207	10
3	DICKERSON PKE & EWING DR	East	37207	9
3	I65 S EXIT RAMP & I65 S	East	37207	9
5	GALLATIN PKE & E TRINITY LN	East	37216	8
5	TRINITY LN & DICKERSON PKE	East	37207	8
7	I65 N & W TRINITY LN	East	37207	7
7	I24 W & SHELBY AV	East	37206	7
9	S 5TH ST & WOODLAND ST	East	37206	6
10	DICKERSON PKE & HART LN	East	37207	5
10	DICKERSON PKE & GRACE ST	East	37207	5
10	GALLATIN AV & DOUGLAS AV	East	37206	5
10	SPRING ST & DICKERSON PKE	East	37207	5

Information summarized for CompStat week ending 06-30-18. (past 12 weeks of data). For each report, point data were plotted in a GIS and assigned to the nearest street intersection. Summary counts were then calculated for each intersection.

Sourced from MNPD ARMS on 7/4/2018 12:58:04 PM. Violent and property crime information sourced from incident reports using Uniform Crime Reporting definitions and reporting guidelines, based on the date when the crime was reported. Personal injury traffic crashes (10-46) and non-injury traffic crashes (10-45) retrieved from MNPD's CAD database. Excludes CFS with a disposition code of 6 or 11. For each incident or CAD record, the incident or dispatch location was assigned to the nearest street intersection.

South Precinct High Crime Intersections

Intersections with the highest concentrations of crime & traffic crashes - past 12 weeks.

METROPOLITAN POLICE DEPARTMENT
of Nashville and Davidson County

Violent Crime

Rank	Intersection	Precinct	ZIP	Count
1	2ND AV S & MCCANN ST	South	37210	14
2	I24 E & I24 E ENT RAMP	South	37211	11
3	PLUS PARK BLVD & PAVILION BLVD	South	37217	10
3	I440 E & I24 E ENT RAMP	South	37210	10
5	LONSWAY CT & OWENDALE DR	South	37013	9
6	EAST THOMPSON LN & MURFREESBORO PKE	South	37211	8
6	CANE RIDGE RD & BELL RD	South	37013	8
8	RADER DR & BAKERTOWN RD	South	37013	7
8	I24 E EXIT RAMP & EAST THOMPSON LN	South	37210	7
10	WELCH RD & TRAVIS DR	South	37211	6
10	LEWIS ST & LAFAYETTE ST	South	37210	6
10	CLAIBORNE ST & LAFAYETTE ST	South	37210	6
13	MURFREESBORO PKE & PARRIS AV	South	37210	5

Property Crime

Rank	Intersection	Precinct	ZIP	Count
1	WELCH RD & TRAVIS DR	South	37211	34
2	NOLENSVILLE PKE & HICKORYVIEW DR	South	37211	27
3	MURFREESBORO PKE & HAMILTON CHURCH RD	South	37013	26
4	EAST THOMPSON LN & MURFREESBORO PKE	South	37211	15
4	NOLENSVILLE PKE & GLENROSE AV	South	37210	15
6	CANE RIDGE RD & BELL RD	South	37013	13
7	NOLENSVILLE PKE & ZOO RD	South	37211	12
8	THOMPSON LN &	South	37210	10
8	NOLENSVILLE PKE & EDMONDSON PKE	South	37211	10
10	APACHE TR & HAYWOOD LN	South	37211	9
10	BELL RD & MT VIEW RD	South	37013	9
12	CUMMINGS PARK DR & RICHARDS RD	South	37013	8
12	WALLACE RD & LINBAR DR	South	37211	8

Traffic Crashes - Personal Injury

Rank	Intersection	Precinct	ZIP	Count
1	BELL RD & I24 E	South	37013	8
2	OLD HICKORY BLVD & NOLENSVILLE PKE	South	37211	6
2	THOMPSON LN & EAST THOMPSON LN	South	37211	6
4	I24 E EXIT RAMP & I24 E	South	37013	5
5	I24 W & I24 W EXIT RAMP	South	37211	4
5	BELL RD & MURFREESBORO PKE	South	37013	4
5	COLLINS PARK DR & BELL RD	South	37013	4
8	I24 W & I24 W ENT RAMP	South	37210	3
8	EZELL RD & MELMACK DR	South	37211	3
8	HARDING PL & TAMPA DR	South	37211	3
8	PROVIDENCE PARK LN & GENEROSITY WAY	South	37211	3
8	I440 E & NOLENSVILLE PKE	South	37210	3
13	MURFREESBORO PKE & FESSLERS LN	South	37210	2

Traffic Crashes - Non-Injury

Rank	Intersection	Precinct	ZIP	Count
1	HARDING PL & METROPLEX DR	South	37211	20
2	I24 W & I440 W ENT RAMP	South	37210	17
3	BELL RD & MURFREESBORO PKE	South	37013	16
4	DONELSON PKE & MURFREESBORO PKE	South	37217	15
4	ANTIOCH PKE & HARDING PL	South	37211	15
6	HARDING PL & I24 W	South	37211	14
7	CANE RIDGE RD & BELL RD	South	37013	13
7	NOLENSVILLE PKE & EDMONDSON PKE	South	37211	13
9	HARDING PL & I24 E	South	37211	12
9	I24 E & I24 E ENT RAMP	South	37210	12
11	HARDING PL & NOLENSVILLE PKE	South	37211	11
11	OLD HICKORY BLVD & NOLENSVILLE PKE	South	37211	11
13	BELL RD & I24 E	South	37013	10

Information summarized for CompStat week ending 06-30-18. (past 12 weeks of data). For each report, point data were plotted in a GIS and assigned to the nearest street intersection. Summary counts were then calculated for each intersection.

Sourced from MNPD ARMS on 7/4/2018 12:58:04 PM. Violent and property crime information sourced from incident reports using Uniform Crime Reporting definitions and reporting guidelines, based on the date when the crime was reported. Personal injury traffic crashes (10-46) and non-injury traffic crashes (10-45) retrieved from MNPD's CAD database. Excludes CFS with a disposition code of 6 or 11. For each incident or CAD record, the incident or dispatch location was assigned to the nearest street intersection.

Central Precinct High Crime Intersections

Intersections with the highest concentrations of crime & traffic crashes - past 12 weeks.

METROPOLITAN POLICE DEPARTMENT
of Nashville and Davidson County

Violent Crime

Rank	Intersection	Precinct	ZIP	Count
1	3RD AV S & BROADWAY	Central	37201	9
2	5TH AV S & ASH ST	Central	37203	8
3	LAFAYETTE ST & LEA AV	Central	37203	5
4	4TH AV N & BROADWAY	Central	37219	4
4	DEMONBREUN ST & 3RD AV S	Central	37201	4
6	3RD AV S & SYMPHONY PL	Central	37201	3
6	GAY ST & 1ST AV N	Central	37201	3
6	5TH AV N & CHURCH ST	Central	37219	3
6	VICTORY AV & S 1ST ST	Central	37213	3
10	5TH AV N & THE ARCADE	Central	37219	2
10	CAPITOL BLVD & CHURCH ST	Central	37219	2
10	CHARLOTTE AV & 4TH AV N	Central	37219	2
10	JEFFERSON ST & 3RD AV N	Central	37208	2

Property Crime

Rank	Intersection	Precinct	ZIP	Count
1	3RD AV S & BROADWAY	Central	37201	27
2	4TH AV N & BROADWAY	Central	37219	23
3	3RD AV S & SYMPHONY PL	Central	37201	15
3	COMMERCE ST & 5TH AV N	Central	37219	15
3	VICTORY AV & S 1ST ST	Central	37213	15
6	HERMITAGE AV & PEABODY ST	Central	37201	13
7	ROSA L PARKS BLVD & JEFFERSON ST	Central	37208	12
8	CHURCH ST & ARCADE ALY	Central	37219	10
9	BROADWAY & OPRY PL	Central	37203	7
9	2ND AV N & COMMERCE ST	Central	37201	7
9	CHARLOTTE AV & 4TH AV N	Central	37219	7
12	4TH AV N & COMMERCE ST	Central	37219	6
12	9TH AV S & BROADWAY	Central	37203	6

Traffic Crashes - Personal Injury

Rank	Intersection	Precinct	ZIP	Count
1	DEMONBREUN ST & 11TH AV N	Central	37203	3
2	DEMONBREUN ST & 7TH AV S	Central	37203	2
2	UNION ST & 3RD AV N	Central	37201	2
2	YMCA WAY & CHARLOTTE AV	Central	37203	2
2	I40 W & I65 S ENT RAMP	Central	37203	2
2	I24 E ENT RAMP & I24 E	Central	37207	2
7	I24 E ENT RAMP & SPRING ST	Central	37207	1
7	SPRING ST & N 1ST ST	Central	37207	1
7	I24 E ENT RAMP & I65 N	Central	37207	1
7	DAVIDSON ST & I24 E	Central	37213	1
7	S 2ND ST & KOREAN VETERANS BLVD	Central	37213	1
7	S 3RD ST & CRUTCHER ST	Central	37213	1
7	VICTORY AV & TITANS WAY	Central	37213	1

Traffic Crashes - Non-Injury

Rank	Intersection	Precinct	ZIP	Count
1	2ND AV S & LINDSLEY AV	Central	37210	13
1	4TH AV N & BROADWAY	Central	37219	13
3	12TH AV N & BROADWAY	Central	37203	12
4	SHELBY AV & I24 E ENT RAMP	Central	37213	10
5	WOODLAND ST & INTERSTATE DR	Central	37213	9
5	INTERSTATE DR & JAMES ROBERTSON PKWY	Central	37213	9
5	SPRING ST & N 1ST ST	Central	37207	9
5	2ND AV S & ASH ST	Central	37210	9
5	LAFAYETTE ST & 4TH AV S	Central	37203	9
5	I65 N & ROSA L PARKS BLVD	Central	37208	9
11	I40 W ENT RAMP & BROADWAY	Central	37203	8
11	HERMITAGE AV & PEABODY ST	Central	37201	8
11	SPRING ST & COWAN ST	Central	37207	8

Information summarized for CompStat week ending 06-30-18. (past 12 weeks of data). For each report, point data were plotted in a GIS and assigned to the nearest street intersection. Summary counts were then calculated for each intersection.

Sourced from MNPD ARMS on 7/4/2018 12:58:04 PM. Violent and property crime information sourced from incident reports using Uniform Crime Reporting definitions and reporting guidelines, based on the date when the crime was reported. Personal injury traffic crashes (10-46) and non-injury traffic crashes (10-45) retrieved from MNPD's CAD database. Excludes CFS with a disposition code of 6 or 11. For each incident or CAD record, the incident or dispatch location was assigned to the nearest street intersection.

Hermitage Precinct High Crime Intersections

Intersections with the highest concentrations of crime & traffic crashes - past 12 weeks.

METROPOLITAN POLICE DEPARTMENT
of Nashville and Davidson County

Violent Crime

Rank	Intersection	Precinct	ZIP	Count
1	MILLWOOD DR & MURFREESBORO PKE	Hermitage	37217	12
2	FAIN ST & CHARLES E DAVIS BLVD	Hermitage	37210	8
3	UNIVERSITY CT &	Hermitage	37210	7
4	CARROLL ST & UNIVERSITY CT	Hermitage	37210	6
4	CHARLES E DAVIS BLVD & LAFAYETTE ST	Hermitage	37210	6
4	CHARLES E DAVIS BLVD & J C NAPIER CT	Hermitage	37210	6
4	CANNON ST & CLAIBORNE ST	Hermitage	37210	6
4	MURFREESBORO PKE & MURFREESBORO ENT RAMP	Hermitage	37217	6
9	GLASTONBURY RD & SOUTHWOOD PARK PL	Hermitage	37217	5
9	AIR LANE DR & ELM HILL PKE	Hermitage	37210	5
9	LARIMORE DR & WANDA DR	Hermitage	37214	5
12	ELM HILL PKE &	Hermitage	37210	4
12	OPRY MILLS DR & OPRYLAND DR	Hermitage	37214	4

Property Crime

Rank	Intersection	Precinct	ZIP	Count
1	OPRY MILLS DR & OPRYLAND DR	Hermitage	37214	122
2	SHUTE LN & LEBANON PKE	Hermitage	37076	22
3	CHARLES E DAVIS BLVD & J C NAPIER CT	Hermitage	37210	15
4	KOHLS PVT DR & STONES RIVER GRNWY	Hermitage	37214	13
4	MCGAVOCK PKE &	Hermitage	37214	13
4	BELL RD &	Hermitage	37214	13
7	MURFREESBORO PKE & UNA ANTIOCH PKE	Hermitage	37013	12
7	MURFREESBORO PKE & ARLINGTON AV	Hermitage	37210	12
9	LEBANON PKE & DOWNEYMEADE DR	Hermitage	37214	11
9	JUAREZ DR & OLD HICKORY BLVD	Hermitage	37076	11
11	JACKSON DOWNS BLVD & LEBANON PKE	Hermitage	37214	10
12	AIRPORT CENTER DR & ROYAL PKWY	Hermitage	37214	9
12	BELL RD & ARBOR LAKE BLVD	Hermitage	37076	9

Traffic Crashes - Personal Injury

Rank	Intersection	Precinct	ZIP	Count
1	MURFREESBORO PKE & RANSOM PL	Hermitage	37217	5
2	RURAL HILL RD & MURFREESBORO PKE	Hermitage	37217	3
2	STEWARTS FERRY PKE & I40 E	Hermitage	37214	3
2	ELM HILL PKE & FESSLERS LN	Hermitage	37210	3
2	PLUS PARK BLVD & MURFREESBORO PKE	Hermitage	37217	3
6	SPENCE LN & MURFREESBORO PKE	Hermitage	37210	2
6	I40 E & I40 E ENT RAMP	Hermitage	37210	2
6	I40 E ENT RAMP & MURFREESBORO PKE	Hermitage	37210	2
6	I24 W & I40 E	Hermitage	37210	2
6	I40 E & I40 E EXIT RAMP	Hermitage	37210	2
6	ELM HILL PKE & PATIO DR	Hermitage	37214	2
6	BELL RD &	Hermitage	37076	2
6	HARDING PL & MURFREESBORO PKE	Hermitage	37217	2

Traffic Crashes - Non-Injury

Rank	Intersection	Precinct	ZIP	Count
1	I40 W & FESSLERS LN	Hermitage	37210	19
2	CENTRAL PKE & OLD HICKORY BLVD	Hermitage	37076	13
3	I40 W & I40 W EXIT RAMP	Hermitage	37210	12
3	BLACKWOOD DR & BELL RD	Hermitage	37214	12
3	MURFREESBORO PKE & UNA ANTIOCH PKE	Hermitage	37013	12
3	ELM HILL PKE & FESSLERS LN	Hermitage	37210	12
7	OPRY MILLS DR & OPRYLAND DR	Hermitage	37214	11
8	I40 E & I40 E EXIT RAMP	Hermitage	37210	9
9	BELL RD & SMITH SPRINGS RD	Hermitage	37217	8
9	I40 E & STEWARTS FERRY PKE	Hermitage	37214	8
9	TERMINAL DR & BNA DR	Hermitage	37214	8
9	I40 W EXIT RAMP & I40 W	Hermitage	37210	8
13	I24 W & ARLINGTON AV	Hermitage	37210	7

Information summarized for CompStat week ending 06-30-18. (past 12 weeks of data). For each report, point data were plotted in a GIS and assigned to the nearest street intersection. Summary counts were then calculated for each intersection.

Sourced from MNPD ARMS on 7/4/2018 12:58:04 PM. Violent and property crime information sourced from incident reports using Uniform Crime Reporting definitions and reporting guidelines, based on the date when the crime was reported. Personal injury traffic crashes (10-46) and non-injury traffic crashes (10-45) retrieved from MNPD's CAD database. Excludes CFS with a disposition code of 6 or 11. For each incident or CAD record, the incident or dispatch location was assigned to the nearest street intersection.

North Precinct High Crime Intersections

METROPOLITAN POLICE DEPARTMENT
of Nashville and Davidson County

Intersections with the highest concentrations of crime & traffic crashes - past 12 weeks.

Violent Crime

Rank	Intersection	Precinct	ZIP	Count
1	I65 S & I65 S ENT RAMP	North	37207	10
2	16TH AV N & BUCHANAN ST	North	37208	7
3	CENTURY ST & 17TH AV N	North	37208	6
3	UNDERWOOD ST & DR D B TODD JR BLVD	North	37208	6
3	COCKRILL ST & 16TH AV N	North	37208	6
3	NASSAU ST & GARFIELD ST	North	37208	6
3	BUENA VISTA PKE & TRINITY LN	North	37218	6
8	BUCHANAN ST & DR D B TODD JR BLVD	North	37208	5
8	BUCHANAN ST & 16TH AV N	North	37208	5
10	ROSA L PARKS BLVD & MONROE ST	North	37208	4
10	5TH AV N & MADISON ST	North	37208	4
10	GREGGWOOD DR & EWINGWOOD DR	North	37207	4
10	ASHTON AV & JOHN MALLETTE DR	North	37218	4

Property Crime

Rank	Intersection	Precinct	ZIP	Count
1	17TH AV N & DR D B TODD JR BLVD	North	37208	25
2	JEFFERSON ST & WARREN ST	North	37208	24
3	S HAMILTON RD & BUENA VISTA PKE	North	37218	17
4	ROSA L PARKS BLVD & DOMINICAN DR	North	37228	14
5	ROSA L PARKS BLVD & MONROE ST	North	37208	13
5	SUMMITT AV & CLARKSVILLE PKE	North	37218	13
5	W TRINITY LN & LIBERIA ST	North	37207	13
5	FAIRVIEW DR & CLARKSVILLE PKE	North	37218	13
9	W TRINITY LN & MONTICELLO DR	North	37207	12
9	W TRINITY LN & SCRUGGS LN	North	37207	12
11	W TRINITY LN & HAMPTON ST	North	37207	11
12	BRICK CHURCH PKE & AVONDALE CIR	North	37207	8
13	BRICK CHURCH PKE & ARTIC AV	North	37207	7

Traffic Crashes - Personal Injury

Rank	Intersection	Precinct	ZIP	Count
1	ALBION ST & DR D B TODD JR BLVD	North	37208	4
1	WHITES CREEK PKE & OLD CLARKSVILLE PKE	North	37189	4
3	S HAMILTON RD & BUENA VISTA PKE	North	37218	3
3	W TRINITY LN & BRICK CHURCH PKE	North	37207	3
3	WHITES CREEK PKE & MOORMANS ARM RD	North	37207	3
6	BRILEY PKWY S & ASHLAND CITY HWY	North	37218	2
6	READ AV & BRICK CHURCH PKE	North	37207	2
6	CHARLOTTE AV & 28TH AV N	North	37209	2
6	I40 E EXIT RAMP & JEFFERSON ST	North	37208	2
10	CHARLOTTE AV & I440 W	North	37209	1
10	21ST AV N & HERMOSA ST	North	37208	1
10	JEFFERSON ST & I40 E	North	37208	1
10	DR DB TODD JR BLVD & JEFFERSON ST	North	37208	1

Traffic Crashes - Non-Injury

Rank	Intersection	Precinct	ZIP	Count
1	ROSA L PARKS BLVD & DOMINICAN DR	North	37228	18
2	I65 S & W TRINITY LN	North	37207	16
3	S HAMILTON RD & BUENA VISTA PKE	North	37218	9
4	READ AV & BRICK CHURCH PKE	North	37207	8
4	W TRINITY LN & BRICK CHURCH PKE	North	37207	8
4	I65 N ENT RAMP & I40 W	North	37208	8
7	VANTAGE WAY & FRENCH LANDING DR	North	37208	7
8	28TH AV N & JOHN A MERRITT BLVD	North	37209	6
8	I65 S & I24 E	North	37207	6
8	DR DB TODD JR BLVD & JEFFERSON ST	North	37208	6
11	CLAY LICK RD & CLAY LICK RD ACCESS RD	North	37189	5
11	I40 W & I40 W ENT RAMP	North	37209	5
11	ROSA L PARKS BLVD & CLARKSVILLE PKE	North	37208	5

Information summarized for CompStat week ending 06-30-18. (past 12 weeks of data). For each report, point data were plotted in a GIS and assigned to the nearest street intersection. Summary counts were then calculated for each intersection.

Sourced from MNPD ARMS on 7/4/2018 12:58:04 PM. Violent and property crime information sourced from incident reports using Uniform Crime Reporting definitions and reporting guidelines, based on the date when the crime was reported. Personal injury traffic crashes (10-46) and non-injury traffic crashes (10-45) retrieved from MNPD's CAD database. Excludes CFS with a disposition code of 6 or 11. For each incident or CAD record, the incident or dispatch location was assigned to the nearest street intersection.

Madison Precinct High Crime Intersections

Intersections with the highest concentrations of crime & traffic crashes - past 12 weeks.

METROPOLITAN POLICE DEPARTMENT
of Nashville and Davidson County

Violent Crime

Rank	Intersection	Precinct	ZIP	Count
1	WESTCHESTER DR &	Madison	37207	9
2	WESTCHESTER DR & BROOKWAY DR	Madison	37207	7
3	E PALESTINE AV & ARGLE AV	Madison	37115	6
4	BERKLEY DR & ARGLE AV	Madison	37115	5
4	CREEKWOOD DR &	Madison	37207	5
4	SKYLINE MEMORIAL CT & DICKERSON PKE	Madison	37115	5
7	FOREST PARK RD & COVENTRY WOODS DR	Madison	37115	4
7	MYATT DR & SPRING BRANCH DR	Madison	37115	4
9	N GALLATIN PKE & WELWORTH ST	Madison	37115	3
9	E OLD HICKORY BLVD & RIO VISTA DR	Madison	37115	3
9	SANDHURST DR & LONDON BRIDGE RD	Madison	37115	3
9	S GALLATIN PKE & MAPLE ST	Madison	37115	3
9	E MAPLE ST & FOREST PARK RD	Madison	37115	3

Property Crime

Rank	Intersection	Precinct	ZIP	Count
1	SKYLINE MEMORIAL CT & DICKERSON PKE	Madison	37115	83
2	ALTA LOMA RD & N GALLATIN PKE	Madison	37115	61
3	N GALLATIN PKE & NORTHSIDE DR	Madison	37115	27
4	TWIN HILLS DR & N GALLATIN PKE	Madison	37072	17
5	HICKORY HILLS BLVD & WESTCAP RD	Madison	37189	16
6	CONFERENCE DR & N GALLATIN PKE	Madison	37072	14
6	N GALLATIN PKE & LIBERTY LN	Madison	37072	14
6	N GALLATIN PKE & RIVERCHASE BLVD	Madison	37115	14
9	N GALLATIN PKE & ONE MILE PKWY	Madison	37115	10
9	OLD HICKORY BLVD W & GALLATIN PKE	Madison	37115	10
11	NEELYS BEND RD & S GALLATIN PKE	Madison	37115	9
11	DICKERSON PKE & DARBYTOWN DR	Madison	37207	9
13	S GALLATIN PKE & GALLATIN PKE	Madison	37216	8

Traffic Crashes - Personal Injury

Rank	Intersection	Precinct	ZIP	Count
1	DICKERSON PKE & OLD HICKORY BLVD	Madison	37207	5
2	I65 N & I65 N EXIT RAMP	Madison	37115	3
3	OLD HICKORY BLVD W & I65 N	Madison	37207	2
3	SHEPHERD HILLS DR & N GALLATIN PKE	Madison	37072	2
3	DULING AV & N GALLATIN PKE	Madison	37115	2
3	STATE RT 45 & MYATT DR	Madison	37115	2
3	E PALESTINE AV & S GALLATIN PKE	Madison	37115	2
3	BRILEY PKWY W EXT RAMP & BRICK CHURCH PKE	Madison	37207	2
3	BRILEY PKWY W & DICKERSON PKE	Madison	37207	2
3	TREBOR DR & CUNNIFF PKWY	Madison	37072	2
3	S GRAYCROFT AV & DUE WEST AV W	Madison	37115	2
12	E PALESTINE AV & E WEBSTER ST	Madison	37115	1
12	GREEN ACRES CT & GREEN ACRES DR	Madison	37072	1

Traffic Crashes - Non-Injury

Rank	Intersection	Precinct	ZIP	Count
1	MYATT DR & RIVERGATE PKWY	Madison	37115	18
2	N GALLATIN PKE & NORTHSIDE DR	Madison	37115	10
3	OLD HICKORY BLVD W & GALLATIN PKE	Madison	37115	9
3	DICKERSON PKE & OLD HICKORY BLVD	Madison	37207	9
5	SKYLINE MEMORIAL CT & DICKERSON PKE	Madison	37115	8
5	I65 N & I65 N EXIT RAMP	Madison	37115	8
5	E PALESTINE AV & S GALLATIN PKE	Madison	37115	8
8	CONFERENCE DR & N GALLATIN PKE	Madison	37072	7
8	S GALLATIN PKE & MAPLE ST	Madison	37115	7
8	BRILEY PKWY W & BRILEY PKWY W ENT RAMP	Madison	37207	7
11	I24 W & I24 W EXIT RAMP	Madison	37189	6
11	HEAD DR & OLD HICKORY BLVD W	Madison	37115	6
11	DUE WEST AV E & S GALLATIN PKE	Madison	37115	6

Information summarized for CompStat week ending 06-30-18. (past 12 weeks of data). For each report, point data were plotted in a GIS and assigned to the nearest street intersection. Summary counts were then calculated for each intersection.

Sourced from MNPD ARMS on 7/4/2018 12:58:04 PM. Violent and property crime information sourced from incident reports using Uniform Crime Reporting definitions and reporting guidelines, based on the date when the crime was reported. Personal injury traffic crashes (10-46) and non-injury traffic crashes (10-45) retrieved from MNPD's CAD database. Excludes CFS with a disposition code of 6 or 11. For each incident or CAD record, the incident or dispatch location was assigned to the nearest street intersection.

Midtown Hills Precinct High Crime Intersections

Intersections with the highest concentrations of crime & traffic crashes - past 12 weeks.

METROPOLITAN POLICE DEPARTMENT
of Nashville and Davidson County

Violent Crime

Rank	Intersection	Precinct	ZIP	Count
1	EDGEHILL AV & 12TH AV S	Midtown	37212	6
2	28TH AV N &	Midtown	37203	4
2	NOLENSVILLE PKE & BREWER DR	Midtown	37211	4
4	WHISPERING HILLS DR & BONERWOOD DR	Midtown	37211	3
4	CHARLOTTE AV &	Midtown	37203	3
4	14TH AV S & EDGEHILL AV	Midtown	37212	3
4	TANKSLEY AV & LOUISE DR	Midtown	37211	3
4	OLD HICKORY BLVD & HICKORY TRACE DR	Midtown	37211	3
4	I65 N & OLD HICKORY BLVD	Midtown	37027	3
10	NOLENSVILLE PKE & SWISS AV	Midtown	37211	2
10	OLD HICKORY BLVD & ZERMATT AV	Midtown	37211	2
10	ELYSIAN FIELDS RD & COVENTRY CT	Midtown	37211	2
10	12TH AV S & WADE AV	Midtown	37203	2

Property Crime

Rank	Intersection	Precinct	ZIP	Count
1	NOLENSVILLE PKE & SWISS AV	Midtown	37211	54
2	POWELL AV & BRANSFORD AV	Midtown	37204	34
3	OLD HICKORY BLVD & FRANKLIN PIKE CIR	Midtown	37027	21
4	WEST END AV & 17TH AV N	Midtown	37203	14
5	9TH AV S & MONTROSE AV	Midtown	37204	11
6	NOLENSVILLE PKE & TUSCULUM RD	Midtown	37211	10
7	8TH AV S & ROYCROFT PL	Midtown	37204	8
7	CHARLOTTE AV &	Midtown	37203	8
9	24TH AV N & PARMAN PL	Midtown	37203	7
9	BROADWAY & 17TH AV S	Midtown	37203	7
9	MURPHY RD & WEST END AV	Midtown	37203	7
12	20TH AV N & STATE ST	Midtown	37203	6
12	KEYSTONE AV & MCNALLY DR	Midtown	37211	6

Traffic Crashes - Personal Injury

Rank	Intersection	Precinct	ZIP	Count
1	HARDING PL & TROUSDALE DR	Midtown	37211	4
1	NOLENSVILLE PKE & CONCORD RD	Midtown	37027	4
3	BRENTWOOD EAST DR & OLD HICKORY BLVD	Midtown	37211	3
4	I65 N & OLD HICKORY BLVD	Midtown	37027	2
4	OLD HICKORY BLVD & FRANKLIN PIKE CIR	Midtown	37027	2
4	OLD HICKORY BLVD & HILL RD	Midtown	37027	2
4	OLD HICKORY BLVD & FRANKLIN PKE	Midtown	37027	2
4	I440 W &	Midtown	37203	2
4	20TH AV N & STATE ST	Midtown	37203	2
4	MURPHY AV & 23RD AV N	Midtown	37203	2
4	WEST END AV &	Midtown	37203	2
4	I40 E EXIT RAMP & BROADWAY	Midtown	37203	2
4	BLAKEMORE AV & 24TH AV S	Midtown	37212	2

Traffic Crashes - Non-Injury

Rank	Intersection	Precinct	ZIP	Count
1	POWELL AV & POWELL PL	Midtown	37204	23
2	HARDING PL & TROUSDALE DR	Midtown	37211	19
3	OLD HICKORY BLVD & FRANKLIN PKE	Midtown	37027	15
4	PIERCE AV & VANDERBILT HOSPITAL	Midtown	37240	14
5	OLD HICKORY BLVD & EDMONDSON PKE	Midtown	37211	13
6	WEDGEWOOD AV & 8TH AV S	Midtown	37203	12
6	HIGHLAND AV & 24TH AV S	Midtown	37212	12
8	CHURCH ST & I40 E ENT RAMP	Midtown	37203	11
8	CHARLOTTE AV &	Midtown	37203	11
10	OLD HICKORY BLVD & FRANKLIN PIKE CIR	Midtown	37027	10
11	BRENTWOOD EAST DR & OLD HICKORY BLVD	Midtown	37211	9
11	HARDING PL & I65 N ENT RAMP	Midtown	37204	9
11	THOMPSON LN & NOLENSVILLE PKE	Midtown	37211	9

Information summarized for CompStat week ending 06-30-18. (past 12 weeks of data). For each report, point data were plotted in a GIS and assigned to the nearest street intersection. Summary counts were then calculated for each intersection.

Sourced from MNPD ARMS on 7/4/2018 12:58:04 PM. Violent and property crime information sourced from incident reports using Uniform Crime Reporting definitions and reporting guidelines, based on the date when the crime was reported. Personal injury traffic crashes (10-46) and non-injury traffic crashes (10-45) retrieved from MNPD's CAD database. Excludes CFS with a disposition code of 6 or 11. For each incident or CAD record, the incident or dispatch location was assigned to the nearest street intersection.

County High Crime Intersections - Arrests

Intersections with the highest concentrations of arrests - past 12 weeks.

METROPOLITAN POLICE DEPARTMENT
of Nashville and Davidson County

DUI Arrests

Rank	Intersection	Precinct	ZIP	Count
1	MEDICAL CENTER DR & VANDERBILT HOSPITAL	Midtown	37212	7
2	EASTLAND AV & GALLATIN AV	East	37206	6
2	I40 E EXIT RAMP & OLD HICKORY BLVD	Hermitage	37076	6
4	ANTIOCH PKE & HARDING PL	South	37211	5
4	CAHAL AV & GALLATIN AV	East	37216	5
4	PETWAY AV & GALLATIN AV	East	37206	5
4	BRILEY PKWY E EXT RAMP & DICKERSON PKE	Madison	37207	5
4	NOLENSVILLE PKE & EDMONDSON PKE	South	37211	5
4	ALBION ST & DR D B TODD JR BLVD	North	37208	5
10	MCGAVOCK PKE EB ENT & BRILEY PKWY N	Hermitage	37214	4
11	14TH AV S & MCGAVOCK ST	Midtown	37203	3
11	GALLATIN AV & SEYMOUR AV	East	37206	3
11	GALLATIN AV & W EASTLAND AV	East	37206	3

Drug-Related Arrests

Rank	Intersection	Precinct	ZIP	Count
1	LINCOLN ST & LAFAYETTE ST	South	37210	22
2	MURFREESBORO PKE & PARRIS AV	South	37210	20
3	UNIVERSITY CT & 1ST AV S	Hermitage	37210	16
3	I65 S & I65 S ENT RAMP	North	37207	16
5	TRINITY LN & DICKERSON PKE	East	37207	13
5	LASALLE CT & LAFAYETTE CT	West	37205	13
7	3RD AV S & BROADWAY	Central	37201	12
8	11TH AV N & BROADWAY	Central	37203	10
8	3RD AV S & MCCANN ST	South	37210	10
8	W TRINITY LN & HAMPTON ST	North	37207	10
8	WALLACE RD & LINBAR DR	South	37211	10
12	FERN AV & BIRCH AV	North	37207	9
12	LEWIS ST & PERKINS ST	South	37210	9

Felony Arrests

Rank	Intersection	Precinct	ZIP	Count
1	2ND AV N & JAMES ROBERTSON PKWY	Central	37201	80
2	MURFREESBORO PKE & PAVILION BLVD	Hermitage	37217	16
3	COCKRILL BEND BLVD & COCKRILL BEND CIR	West	37209	15
3	ALBION ST & DR D B TODD JR BLVD	North	37208	15
3	HILL AV & BLANTON AV	South	37210	15
6	GAY ST & 2ND AV N	Central	37201	14
7	MURFREESBORO PKE & PARRIS AV	South	37210	13
8	I65 S & I65 S ENT RAMP	North	37207	12
8	LEA AV & 7TH AV S	Central	37203	12
10	BRILEY PKWY E EXT RAMP & DICKERSON PKE	Madison	37207	10
10	S 8TH ST & S 8TH CT	East	37206	10
10	MEDICAL CENTER DR & VANDERBILT HOSPITAL	Midtown	37212	10
13	CHARLES E DAVIS BLVD & J C NAPIER CT	Hermitage	37210	9

Weapons Law Violation Arrests

Rank	Intersection	Precinct	ZIP	Count
1	OPRY MILLS DR & OPRYLAND DR	Hermitage	37214	7
2	STEAMBOAT DR & PADDLEWHEEL CT	Hermitage	37214	6
3	DONELSON PKE & I40 W ENT RAMP	Hermitage	37214	4
3	HAYNES ST & GLADE ST	North	37207	4
5	GALLATIN AV & STRAIGHTWAY AV	East	37206	3
6	DICKERSON PKE & GRACE ST	East	37207	2
6	VAUGHN ST & STAINBACK AV	East	37207	2
6	BRILEY PKWY E EXT RAMP & DICKERSON PKE	Madison	37207	2
6	BELLSHIRE DR & BANBURY DR	Madison	37207	2
6	DICKERSON PKE & HUNTERS LN	Madison	37207	2
6	I65 S & I65 S ENT RAMP	North	37207	2
6	JEANS CT & SCOTT AV	East	37216	2
6	RIO VISTA DR & ANDERSON LN	Madison	37115	2

Information summarized for CompStat week ending 06-30-18. (past 12 weeks of data). For each report, point data were plotted in a GIS and assigned to the nearest street intersection. Summary counts were then calculated for each intersection.

Sourced from MNPD ARMS on 7/4/2018 12:58:04 PM. For each arrest, the arrest location was assigned to the nearest street intersection. This report does not take into account the number of charges. 1 arrest = 1 body.

County Hot Addresses
Multiple CFS / Arrests at the Same Location, Past 12 Weeks

METROPOLITAN POLICE DEPARTMENT
of Nashville and Davidson County

CFS Location / Nearby Business	Count	Counts - Top Ten Codes
709 5TH AV S ***Greyhound***	**163**	72 - Disorderly Person (10-44) 59 - Want Officer for Investigation / Assistance (10-43) 8 - Fight / Assault (10-57)
639 LAFAYETTE ST ***Nashville Rescue Mission***	**150**	68 - Want Officer for Investigation / Assistance (10-43) 51 - Disorderly Person (10-44) 11 - Suicidal Person (10-63)
5101 HARDING PL ***MNPD South Precinct***	**117**	41 - Want Officer for Investigation / Assistance (10-43) 23 - Domestic Disturbance (10-41) 20 - Theft (10-50)
3458 DICKERSON PIKE ***Walmart Supercenter***	**107**	41 - Transport Prisoner / Suspect (10-16) 19 - Want Officer for Investigation / Assistance (10-43) 12 - Theft (10-50)
4040 NOLENSVILLE PIKE ***Walmart***	**105**	26 - Want Officer for Investigation / Assistance (10-43) 21 - Theft (10-50) 17 - Disorderly Person (10-44)
1818 ALBION ST ***Nashville General Hospital School***	**101**	29 - Want Officer for Investigation / Assistance (10-43) 25 - Transport Prisoner / Suspect (10-16) 11 - Fight / Assault (10-57)
512 1ST AV N ***Criminal Justice Center Annex***	**101**	37 - Domestic Disturbance (10-41) 35 - Want Officer for Investigation / Assistance (10-43) 12 - Disorderly Person (10-44)
24 LAFAYETTE ST ***Z Mart***	**97**	56 - Disorderly Person (10-44) 11 - Criminal Vice Activity (10-78) 9 - Fight / Assault (10-57)
433 OPRY MILLS DR ***Opry Mills***	**88**	40 - Theft (10-50) 20 - Want Officer for Investigation / Assistance (10-43) 7 - Vehicle Accident - Property Damage (10-45)
391 WALLACE RD ***Southern Hills Medical Center***	**85**	24 - Transport Prisoner / Suspect (10-16) 17 - Want Officer for Investigation / Assistance (10-43) 10 - Domestic Disturbance (10-41)
5500 CHARLOTTE PIKE ***MNPD West Precinct***	**79**	39 - Want Officer for Investigation / Assistance (10-43) 12 - Theft (10-50) 9 - Disorderly Person (10-44)
800 MONROE ST ***Kroger***	**75**	33 - Disorderly Person (10-44) 13 - Want Officer for Investigation / Assistance (10-43) 8 - Transport Prisoner / Suspect (10-16)
2000 CHURCH ST ***Baptist Hospital***	**74**	17 - Want Officer for Investigation / Assistance (10-43) 9 - Fight / Assault (10-57) 8 - Transport Prisoner / Suspect (10-16)
5824 NOLENSVILLE PIKE ***Walmart***	**73**	33 - Theft (10-50) 13 - Transport Prisoner / Suspect (10-16) 9 - Disorderly Person (10-44)
936 E TRINITY LN ***MNPD East Precinct***	**71**	20 - Want Officer for Investigation / Assistance (10-43) 19 - Domestic Disturbance (10-41) 8 - Theft (10-50)

Arrest Location	Count	Counts - Top Charges
408 2ND AVE N	**279**	112 - Probation violation- misdemeanor 53 - Failure to appear- class b or c misd. 35 - Forfeiture - bond violation/increase
512 1ST AV N	**206**	59 - Failure to appear- class b or c misd. 46 - Probation violation- misdemeanor 27 - Failure to be booked (state citation)
512 1ST AVE N	**180**	71 - Failure to appear- class b or c misd. 42 - Probation violation- misdemeanor 21 - Probation violation- felony
512 1ST AVE NORTH	**90**	31 - Failure to appear- class b or c misd. 25 - Probation violation- misdemeanor 20 - Probation violation- felony
3458 DICKERSON PIKE	**81**	59 - Theft of merchandise- $1,000 or less 11 - Theft of property-$1,000 or less 8 - Criminal trespass
639 LAFAYETTE ST # 120	**62**	28 - Failure to be booked (state citation) 14 - Criminal trespass 9 - Public intoxication
400 CHARLOTTE AVE	**55**	13 - Criminal trespass 13 - Public intoxication 5 - Juvenile, runaway
117 W SMITH ST	**55**	35 - Failure to appear- class b or c misd. 16 - Probation violation- misdemeanor 11 - Failure to be booked (state citation)
3441 DICKERSON PIKE	**50**	9 - Failure to appear- class b or c misd. 7 - Poss. or casual exchange-cont.sub. 5 - Failure to be booked (state citation)
105 E HIGH ST	**49**	28 - Failure to appear- class b or c misd. 20 - Failure to be booked (state citation) 5 - Sexual battery- agg.- victim under 13
1417 MURFREESBORO PIKE	**46**	30 - Accident - failure to report 11 - Leaving scene of accident - damage $500 or less 10 - Driv. lic. - no d/l
7044 CHARLOTTE PIKE	**45**	29 - Theft of merchandise- $1,000 or less 9 - Criminal trespass 4 - Theft of property-$1,000 or less
BIRCH BUILDING	**43**	15 - Driv. lic. - no d/l 10 - Driving- suspended license 8 - Poss. or casual exchange-cont.sub.
24 LAFAYETTE ST	**41**	11 - Poss. or casual exchange-cont.sub. 9 - Drug paraphernalia- unlawful use 8 - Failure to be booked (state citation)
130 W TRINITY LN	**38**	9 - Public intoxication 6 - Theft of merchandise- $1,000 or less 5 - Criminal trespass

Sourced from MNPD ARMS on 7/4/2018 12:58:04 PM. CAD calls retrieved from Metropolitan Emergency Communications Center's Computer Aided Dispatch system. Includes only calls where an officer response was made. Disposition codes 6 (Backup) and 11 (Signal 9) are excluded. Self-initiated calls are excluded. Calls dispatched to interstate RPAs and intersections are excluded. Teleserve calls are excluded. Arrest information retrieved from the MNPD RMS warrants / arrests database. 1 arrest = 1 body. Includes adult and juvenile arrests. 'Nearby Business' refers to a business establishment in close proximity of the address listed, and is provided for informational purposes only. There is no guarantee that all calls were dispatched to the business listed, because in some cases, multiple business establishments have the same address (e.g. a discount store that also contains a pharmacy). Due to the unique nature of apartment-based reporting, individual unit numbers and the address of the main office for a complex may sometimes both appear in this report.

West Precinct Hot Addresses
Multiple CFS / Arrests at the Same Location, Past 12 Weeks

METROPOLITAN POLICE DEPARTMENT
of Nashville and Davidson County

CFS Location / Nearby Business	Count	Counts - Top Ten Codes
5500 CHARLOTTE PIKE ***MNPD West Precinct***	**79**	39 - Want Officer for Investigation / Assistance (10-43) 12 - Theft (10-50) 9 - Disorderly Person (10-44)
7044 CHARLOTTE PIKE ***Walmart Supercenter***	**70**	21 - Want Officer for Investigation / Assistance (10-43) 16 - Theft (10-50) 9 - Disorderly Person (10-44)
4304 HARDING PIKE	**27**	27 - Investigate 911 Hang-Up Call (10-88)
2126 ABBOTT MARTIN RD ***Green Hills Mall***	**27**	8 - Vehicle Accident - Property Damage (10-45) 5 - Disorderly Person (10-44) 5 - Theft (10-50)
4220 HARDING PIKE ***St Thomas Hospital***	**26**	9 - Want Officer for Investigation / Assistance (10-43) 4 - Transport Prisoner / Suspect (10-16) 3 - Vehicle Accident - Property Damage (10-45)
6814 CHARLOTTE PIKE ***Target***	**26**	8 - Transport Prisoner / Suspect (10-16) 5 - Vehicle Accident - Property Damage (10-45) 4 - Want Officer for Investigation / Assistance (10-43)
7087 HIGHWAY 70 S ***Kroger***	**25**	7 - Want Officer for Investigation / Assistance (10-43) 6 - Disorderly Person (10-44) 3 - Vehicle Accident - Property Damage (10-45)
26 WHITE BRIDGE PIKE ***Target***	**19**	7 - Theft (10-50) 5 - Want Officer for Investigation / Assistance (10-43) 2 - Suspicious Person (10-40)
6670 CHARLOTTE PIKE	**18**	11 - Burglary - Non-Residence (10-71) 2 - Disorderly Person (10-44) 2 - Suspicious Person (10-40)
7102 CHARLOTTE PIKE ***Thorntons Gas Station***	**16**	3 - Vehicle Accident - Property Damage (10-45) 3 - Disorderly Person (10-44) 3 - Want Officer for Investigation / Assistance (10-43)
7312 HIGHWAY 70 S	**14**	14 - Want Officer for Investigation / Assistance (10-43)
2131 ABBOTT MARTIN RD ***Kroger***	**14**	4 - Disorderly Person (10-44) 4 - Theft (10-50) 3 - Vehicle Accident - Property Damage (10-45)
4021 HILLSBORO PIKE	**13**	5 - Want Officer for Investigation / Assistance (10-43) 4 - Theft (10-50) 2 - Disorderly Person (10-44)
6311 CENTENNIAL BLVD ***West Nashville Wrecker Service***	**13**	9 - Theft (10-50) 4 - Want Officer for Investigation / Assistance (10-43)
615 40TH AV N #C	**13**	5 - Disorderly Person (10-44) 3 - Domestic Disturbance (10-41) 2 - Suicidal Person (10-63)

Arrest Location	Count	Counts - Top Charges
7044 CHARLOTTE PIKE	**45**	29 - Theft of merchandise- $1,000 or less 9 - Criminal trespass 4 - Theft of property-$1,000 or less
7574 COCKRILL BEND BLVD	**19**	8 - Probation violation- community corrections viol. 4 - Sexual battery- agg.- victim under 13 4 - Rape of a child
408 CENTURY CT	**17**	8 - Failure to appear- class b or c misd. 6 - Probation violation- misdemeanor 5 - Probation violation- felony
6814 CHARLOTTE PIKE	**15**	12 - Theft of merchandise- $1,000 or less 2 - Theft of property-$1,000 or less 1 - Theft of services-$1,000 or less
40TH AVE N & CLIFTON AVE	**14**	7 - Poss. or casual exchange-cont.sub. 3 - Juvenile, loitering during school hours 1 - Juvenile, runaway
5200 DELAWARE AVE	**10**	2 - Criminal trespass 2 - Disorderly conduct 2 - Assault, aggravated - deadly weapon - int/kn
40TH AVE N & CHARLOTTE AVE	**9**	4 - Juvenile, curfew 2 - Driving- revoked license 1 - Driving- suspended license
2582 OLD HICKORY BLVD	**9**	7 - Public intoxication 2 - Disorderly conduct 2 - Alcohol- under 21, possession
39TH AVE N & CLIFTON AVE	**8**	5 - Driving- revoked license 3 - Poss. or casual exchange-cont.sub. 1 - Plates, switch
5500 CHARLOTTE PIKE	**8**	4 - Theft of merchandise- $1,000 or less 2 - Interference with agriculture 1 - Leaving scene of accident - damage over $500
CABOT DR & CHARLOTTE PIKE	**8**	4 - Driving- suspended license 1 - Driv. lic. - no d/l 1 - Failure to appear- class b or c misd.
5800 MAUDINA AVE	**7**	1 - Driving- revoked license 1 - Burglary 1 - Assault, domestic offensive/provocative conduct
26 WHITE BRIDGE PIKE	**7**	9 - Theft of merchandise- $1,000 or less 2 - Poss. or casual exchange-cont.sub. 1 - Resisting stop, frisk, halt, arrest, or search
2140 ABBOTT MARTIN RD	**6**	5 - Theft of merchandise- $1,000 or less 1 - Theft of property-$1,000 or less 1 - Merchandise theft tool - possession
51ST AVE N & CENTENNIAL BLVD	**6**	2 - Drug paraphernalia- unlawful use 2 - Poss. or casual exchange-cont.sub. 1 - Public intoxication

Sourced from MNPD ARMS on 7/4/2018 12:58:04 PM. CAD calls retrieved from Metropolitan Emergency Communications Center's Computer Aided Dispatch system. Includes only calls where an officer response was made. Disposition codes 6 (Backup) and 11 (Signal 9) are excluded. Self-initiated calls are excluded. Calls dispatched to interstate RPAs and intersections are excluded. Teleserve calls are excluded. Arrest information retrieved from the MNPD RMS warrants / arrests database. 1 arrest = 1 body. Includes adult and juvenile arrests. 'Nearby Business' refers to a business establishment in close proximity of the address listed, and is provided for informational purposes only. There is no guarantee that all calls were dispatched to the business listed, because in some cases, multiple business establishments have the same address (e.g. a discount store that also contains a pharmacy). Due to the unique nature of apartment-based reporting, individual unit numbers and the address of the main office for a complex may sometimes both appear in this report.

East Precinct Hot Addresses
Multiple CFS / Arrests at the Same Location, Past 12 Weeks

METROPOLITAN POLICE DEPARTMENT
of Nashville and Davidson County

CFS Location / Nearby Business	Count	Counts - Top Ten Codes
936 E TRINITY LN ***MNPD East Precinct***	**71**	20 - Want Officer for Investigation / Assistance (10-43) 19 - Domestic Disturbance (10-41) 8 - Theft (10-50)
130 W TRINITY LN ***Love's Truck Stop***	**62**	21 - Disorderly Person (10-44) 12 - Want Officer for Investigation / Assistance (10-43) 9 - Vehicle Accident - Property Damage (10-45)
803 DICKERSON PIKE ***Z Mart***	**48**	43 - Disorderly Person (10-44) 1 - Want Officer for Investigation / Assistance (10-43) 1 - Fight / Assault (10-57)
500 MAIN ST ***Citgo***	**42**	25 - Disorderly Person (10-44) 5 - Want Officer for Investigation / Assistance (10-43) 5 - Fight / Assault (10-57)
1015 JOYCE LN ***Home Depot***	**40**	28 - Theft (10-50) 3 - Transport Prisoner / Suspect (10-16) 3 - Disorderly Person (10-44)
3410 GALLATIN PIKE ***Kroger***	**30**	6 - Disorderly Person (10-44) 6 - Want Officer for Investigation / Assistance (10-43) 5 - Theft (10-50)
600 SHELBY AV ***Family Dollar***	**23**	7 - Disorderly Person (10-44) 6 - Theft (10-50) 3 - Fight / Assault (10-57)
701 DICKERSON PIKE ***Gas Station***	**23**	16 - Disorderly Person (10-44) 3 - Want Officer for Investigation / Assistance (10-43) 2 - Domestic Disturbance (10-41)
711 GALLATIN AV ***Kroger***	**18**	8 - Disorderly Person (10-44) 3 - Want Officer for Investigation / Assistance (10-43) 3 - Theft (10-50)
620 S 9TH ST	**16**	7 - Disorderly Person (10-44) 4 - Suspicious Person (10-40) 3 - Theft (10-50)
3049 DICKERSON PIKE ***Family Dollar***	**16**	7 - Want Officer for Investigation / Assistance (10-43) 2 - Disorderly Person (10-44) 2 - Intoxicated Person (10-42)
315 S 5TH ST	**14**	6 - Disorderly Person (10-44) 4 - Want Officer for Investigation / Assistance (10-43) 2 - Person with Weapon (10-54)
1900 DAVIDSON ST	**14**	4 - Want Officer for Investigation / Assistance (10-43) 3 - Suspicious Person (10-40) 3 - Theft (10-50)
2600 GALLATIN PIKE ***Speedway Gas Station***	**13**	5 - Disorderly Person (10-44) 3 - Want Officer for Investigation / Assistance (10-43) 1 - Domestic Disturbance (10-41)
1001 SHELBY AV ***Star Mart***	**13**	8 - Disorderly Person (10-44) 3 - Theft (10-50) 1 - Domestic Disturbance (10-41)

Arrest Location	Count	Counts - Top Charges
130 W TRINITY LN	**38**	9 - Public intoxication 6 - Theft of merchandise- $1,000 or less 5 - Criminal trespass
401 WALTON LN	**35**	26 - Disorderly conduct 3 - Assault 3 - Juvenile, loitering during school hours
500 MAIN ST	**22**	7 - Obstructing a passageway 5 - Public intoxication 4 - Poss. or casual exchange-cont.sub.
S 5TH ST & SHELBY AVE	**19**	5 - Driving- revoked license 5 - Driv. lic. - no d/l 3 - Driving- suspended license
510 WOODLAND ST	**18**	8 - Public intoxication 7 - Obstructing a passageway 4 - Criminal trespass
701 DICKERSON PIKE	**15**	8 - Criminal trespass 5 - Probation violation- community corrections viol. 2 - Public intoxication
DICKERSON PIKE & HART LN	**15**	3 - Driving- suspended license 3 - Burglary 3 - Driving- revoked license
EASTLAND AVE & GALLATIN AVE	**15**	6 - Driving under the influence 5 - Driving- suspended license 2 - Implied consent - civil
DICKERSON PIKE & W TRINITY LN	**14**	7 - Failure to appear- class b or c misd. 5 - Driving- revoked license 4 - Drug paraphernalia- unlawful use
1500 PORTER RD	**14**	2 - Poss. or casual exchange-cont.sub. 2 - Driving- revoked license 2 - Driv. lic. - no d/l
1015 JOYCE LN	**14**	9 - Theft of merchandise- $1,000 or less 3 - Drug paraphernalia- unlawful use 2 - Failure to be booked (state citation)
S 7TH ST & SHELBY AVE	**13**	5 - Driving- suspended license 3 - Drug paraphernalia- unlawful use 3 - Poss. or casual exchange-cont.sub.
S 8TH ST & SHELBY AVE	**13**	7 - Driving- revoked license 3 - Poss. or casual exchange-cont.sub. 2 - Drug paraphernalia- unlawful use
S 5TH ST & MAIN ST	**12**	3 - Driving- suspended license 2 - Driving- revoked license, 2nd offense 2 - Driving- revoked license
ELLINGTON PKWY N & SPRING ST	**12**	3 - Driving- revoked license 2 - Driving- suspended license 2 - Failure to be booked (state citation)

Sourced from MNPD ARMS on 7/4/2018 12:58:04 PM. CAD calls retrieved from Metropolitan Emergency Communications Center's Computer Aided Dispatch system. Includes only calls where an officer response was made. Disposition codes 6 (Backup) and 11 (Signal 9) are excluded. Self-initiated calls are excluded. Calls dispatched to interstate RPAs and intersections are excluded. Teleserve calls are excluded. Arrest information retrieved from the MNPD RMS warrants / arrests database. 1 arrest = 1 body. Includes adult and juvenile arrests. 'Nearby Business' refers to a business establishment in close proximity of the address listed, and is provided for informational purposes only. There is no guarantee that all calls were dispatched to the business listed, because in some cases, multiple business establishments have the same address (e.g. a discount store that also contains a pharmacy). Due to the unique nature of apartment-based reporting, individual unit numbers and the address of the main office for a complex may sometimes both appear in this report.

South Precinct Hot Addresses
Multiple CFS / Arrests at the Same Location, Past 12 Weeks

METROPOLITAN POLICE DEPARTMENT
of Nashville and Davidson County

CFS Location / Nearby Business	Count	Counts - Top Ten Codes
5101 HARDING PL ***MNPD South Precinct***	**117**	41 - Want Officer for Investigation / Assistance (10-43) 23 - Domestic Disturbance (10-41) 20 - Theft (10-50)
4040 NOLENSVILLE PIKE ***Walmart***	**105**	26 - Want Officer for Investigation / Assistance (10-43) 21 - Theft (10-50) 17 - Disorderly Person (10-44)
391 WALLACE RD ***Southern Hills Medical Center***	**85**	24 - Transport Prisoner / Suspect (10-16) 17 - Want Officer for Investigation / Assistance (10-43) 10 - Domestic Disturbance (10-41)
5824 NOLENSVILLE PIKE ***Walmart***	**73**	33 - Theft (10-50) 13 - Transport Prisoner / Suspect (10-16) 9 - Disorderly Person (10-44)
3035 HAMILTON CHURCH RD ***Walmart***	**68**	21 - Disorderly Person (10-44) 13 - Want Officer for Investigation / Assistance (10-43) 10 - Theft (10-50)
5520 NOLENSVILLE PIKE	**34**	19 - Theft (10-50) 5 - Want Officer for Investigation / Assistance (10-43) 3 - Vehicle Accident - Property Damage (10-45)
5319 MT VIEW RD ***Kroger***	**29**	9 - Want Officer for Investigation / Assistance (10-43) 7 - Theft (10-50) 5 - Disorderly Person (10-44)
340 HARDING PL ***Exxon***	**28**	9 - Disorderly Person (10-44) 5 - Theft (10-50) 4 - Vehicle Accident - Property Damage (10-45)
2200 NOLENSVILLE PIKE ***Circle K***	**28**	15 - Theft (10-50) 5 - Disorderly Person (10-44) 3 - Want Officer for Investigation / Assistance (10-43)
13011 OLD HICKORY BLVD ***BP***	**24**	8 - Want Officer for Investigation / Assistance (10-43) 4 - Domestic Disturbance (10-41) 3 - Disorderly Person (10-44)
411 MURFREESBORO PIKE ***Mercury Courts***	**23**	6 - Want Officer for Investigation / Assistance (10-43) 4 - Criminal Vice Activity (10-78) 3 - Disorderly Person (10-44)
15007 OLD HICKORY BLVD	**22**	6 - Want Officer for Investigation / Assistance (10-43) 4 - Disorderly Person (10-44) 4 - Suspicious Person (10-40)
198 HAYWOOD LN	**22**	6 - Theft (10-50) 5 - Vehicle Accident - Property Damage (10-45) 3 - Investigate 911 Hang-Up Call (10-88)
30 HARDING MALL DR	**22**	20 - Disorderly Person (10-44) 2 - Want Officer for Investigation / Assistance (10-43)
1400 EAGLE VIEW BLVD ***Thorntons***	**21**	7 - Want Officer for Investigation / Assistance (10-43) 5 - Disorderly Person (10-44) 3 - Theft (10-50)

Arrest Location	Count	Counts - Top Charges
1417 MURFREESBORO PIKE	**46**	30 - Accident - failure to report 11 - Leaving scene of accident - damage $500 or less 10 - Driv. lic. - no d/l
117 W SMITH ST	**36**	25 - Failure to appear- class b or c misd. 11 - Probation violation- misdemeanor 7 - Failure to be booked (state citation)
4040 NOLENSVILLE PIKE	**36**	20 - Theft of merchandise- $1,000 or less 6 - Failure to appear- class b or c misd. 5 - Criminal trespass
1200 2ND AVE S	**31**	30 - Disorderly conduct 7 - Resisting stop, frisk, halt, arrest, or search 3 - Vandalism- $1,000 or less
5824 NOLENSVILLE PIKE	**27**	20 - Theft of merchandise- $1,000 or less 5 - Criminal trespass 2 - Public intoxication
391 WALLACE RD	**19**	6 - Failure to appear- class b or c misd. 4 - Probation violation- felony 3 - Criminal trespass
2ND AVE S & LAFAYETTE ST	**19**	6 - Criminal trespass 4 - Driving- revoked license 3 - Failure to be booked (state citation)
BELL RD & MURFREESBORO PIKE	**18**	5 - Driving- suspended license 4 - Driving- revoked license 4 - Driv. lic. - no d/l
220 BLANTON AVE	**17**	15 - Probation violation- felony 2 - Probation violation- misdemeanor 1 - Assault, aggravated - deadly weapon - reckless
HARDING PL & NOLENSVILLE PIKE	**16**	5 - Driv. lic. - no d/l 3 - Public intoxication 3 - Pedestrian sol. ride or business
LAFAYETTE ST & LINCOLN ST	**15**	8 - Drug paraphernalia- unlawful use 4 - Failure to appear- class b or c misd. 2 - Failure to be booked (state citation)
3035 HAMILTON CHURCH RD	**15**	9 - Theft of merchandise- $1,000 or less 3 - Criminal trespass 2 - Disorderly conduct
411 MURFREESBORO PIKE	**15**	4 - Drug paraphernalia- unlawful use 3 - Poss. or casual exchange-cont.sub. 2 - Failure to appear- class b or c misd.
5209 LINBAR DR	**14**	11 - Driv. lic. - no d/l 2 - Driving- suspended license 1 - Driving- revoked license
212 PAVILION BLVD	**14**	11 - Parole violation 5 - Failure to appear- class b or c misd. 3 - Probation violation- felony

Sourced from MNPD ARMS on 7/4/2018 12:58:04 PM. CAD calls retrieved from Metropolitan Emergency Communications Center's Computer Aided Dispatch system. Includes only calls where an officer response was made. Disposition codes 6 (Backup) and 11 (Signal 9) are excluded. Self-initiated calls are excluded. Calls dispatched to interstate RPAs and intersections are excluded. Teleserve calls are excluded. Arrest information retrieved from the MNPD RMS warrants / arrests database. 1 arrest = 1 body. Includes adult and juvenile arrests. 'Nearby Business' refers to a business establishment in close proximity of the address listed, and is provided for informational purposes only. There is no guarantee that all calls were dispatched to the business listed, because in some cases, multiple business establishments have the same address (e.g. a discount store that also contains a pharmacy). Due to the unique nature of apartment-based reporting, individual unit numbers and the address of the main office for a complex may sometimes both appear in this report.

Central Precinct Hot Addresses
Multiple CFS / Arrests at the Same Location, Past 12 Weeks

METROPOLITAN POLICE DEPARTMENT
of Nashville and Davidson County

CFS Location / Nearby Business	Count	Counts - Top Ten Codes
709 5TH AV S ***Greyhound***	**163**	72 - Disorderly Person (10-44) 59 - Want Officer for Investigation / Assistance (10-43) 8 - Fight / Assault (10-57)
639 LAFAYETTE ST ***Nashville Rescue Mission***	**150**	68 - Want Officer for Investigation / Assistance (10-43) 51 - Disorderly Person (10-44) 11 - Suicidal Person (10-63)
512 1ST AV N ***Criminal Justice Center Annex***	**101**	37 - Domestic Disturbance (10-41) 35 - Want Officer for Investigation / Assistance (10-43) 12 - Disorderly Person (10-44)
705 DREXEL ST ***Room In the Inn***	**68**	33 - Want Officer for Investigation / Assistance (10-43) 17 - Disorderly Person (10-44) 3 - Person Indecently Exposed (10-59)
601 KOREAN VETERANS BLVD ***MNPD Central Precinct***	**65**	47 - Want Officer for Investigation / Assistance (10-43) 5 - Domestic Disturbance (10-41) 4 - Theft (10-50)
400 CHARLOTTE AV ***Tennessee Public Transportation Association***	**54**	22 - Want Officer for Investigation / Assistance (10-43) 18 - Disorderly Person (10-44) 4 - Fight / Assault (10-57)
227 SHELBY AV ***Exxon***	**48**	15 - Disorderly Person (10-44) 9 - Vehicle Accident - Property Damage (10-45) 7 - Theft (10-50)
111 N 1ST ST ***Travel Centers of America***	**46**	12 - Want Officer for Investigation / Assistance (10-43) 11 - Disorderly Person (10-44) 5 - Vehicle Accident - Property Damage (10-45)
329 BROADWAY ***Honkey Tonk Central***	**45**	15 - Disorderly Person (10-44) 9 - Fight / Assault (10-57) 7 - Want Officer for Investigation / Assistance (10-43)
1101 BROADWAY ***Exxon***	**44**	24 - Disorderly Person (10-44) 7 - Want Officer for Investigation / Assistance (10-43) 6 - Vehicle Accident - Property Damage (10-45)
9 HERMITAGE AV ***Gas Station***	**43**	21 - Disorderly Person (10-44) 10 - Theft (10-50) 6 - Want Officer for Investigation / Assistance (10-43)
1201 BROADWAY ***McDonalds***	**34**	11 - Disorderly Person (10-44) 9 - Want Officer for Investigation / Assistance (10-43) 4 - Theft (10-50)
100 WOODLAND ST ***Davidson County Juvenile Detention***	**33**	10 - Want Officer for Investigation / Assistance (10-43) 8 - Transport Prisoner / Suspect (10-16) 4 - Missing Person (10-75)
121 4TH AV S ***Hilton Nashville Downtown***	**31**	12 - Want Officer for Investigation / Assistance (10-43) 10 - Disorderly Person (10-44) 3 - Intoxicated Person (10-42)
123 2ND AV S	**27**	8 - Disorderly Person (10-44) 3 - Want Officer for Investigation / Assistance (10-43) 3 - Fight / Assault (10-57)

Arrest Location	Count	Counts - Top Charges
408 2ND AVE N	**279**	112 - Probation violation- misdemeanor 53 - Failure to appear- class b or c misd. 35 - Forfeiture - bond violation/increase
512 1ST AVE N	**180**	71 - Failure to appear- class b or c misd. 42 - Probation violation- misdemeanor 21 - Probation violation- felony
639 LAFAYETTE ST # 120	**62**	28 - Failure to be booked (state citation) 14 - Criminal trespass 9 - Public intoxication
400 CHARLOTTE AVE	**55**	13 - Criminal trespass 13 - Public intoxication 5 - Juvenile, runaway
BIRCH BUILDING	**43**	15 - Driv. lic. - no d/l 10 - Driving- suspended license 8 - Poss. or casual exchange-cont.sub.
1101 BROADWAY	**36**	11 - Criminal trespass 10 - Poss. or casual exchange-cont.sub. 8 - Public intoxication
310 1ST AVE S	**35**	14 - Criminal trespass 11 - Public intoxication 6 - Failure to be booked (state citation)
1 TITANS WAY	**32**	12 - Alcohol- under 21, consumption 5 - Criminal trespass 4 - Failure to be booked (state citation)
709 5TH AVE S	**31**	14 - Criminal trespass 7 - Public intoxication 2 - Probation violation- community corrections viol.
200 BROADWAY	**27**	13 - Criminal trespass 5 - Failure to be booked (state citation) 5 - Failure to appear- class b or c misd.
448 2ND AVE N	**27**	9 - Driving- suspended license 7 - Driving- revoked license 4 - Criminal contempt-violation of order of protection
506 2ND AVE N	**25**	7 - Failure to appear- class b or c misd. 6 - Probation violation- felony 3 - Drug paraphernalia- unlawful use
5TH AVE N & GAY ST	**21**	21 - Obstructing a passageway 1 - Resisting stop, frisk, halt, arrest, or search
7TH AVE N & CHARLOTTE AVE	**20**	20 - Obstructing a passageway
329 BROADWAY	**19**	11 - Public intoxication 5 - Poss. or casual exchange-cont.sub. 3 - Assault

Sourced from MNPD ARMS on 7/4/2018 12:58:04 PM. CAD calls retrieved from Metropolitan Emergency Communications Center's Computer Aided Dispatch system. Includes only calls where an officer response was made. Disposition codes 6 (Backup) and 11 (Signal 9) are excluded. Self-initiated calls are excluded. Calls dispatched to interstate RPAs and intersections are excluded. Teleserve calls are excluded. Arrest information retrieved from the MNPD RMS warrants / arrests database. 1 arrest = 1 body. Includes adult and juvenile arrests. 'Nearby Business' refers to a business establishment in close proximity of the address listed, and is provided for informational purposes only. There is no guarantee that all calls were dispatched to the business listed, because in some cases, multiple business establishments have the same address (e.g. a discount store that also contains a pharmacy). Due to the unique nature of apartment-based reporting, individual unit numbers and the address of the main office for a complex may sometimes both appear in this report.

Hermitage Precinct Hot Addresses
Multiple CFS / Arrests at the Same Location, Past 12 Weeks

METROPOLITAN POLICE DEPARTMENT
of Nashville and Davidson County

CFS Location / Nearby Business	Count	Counts - Top Ten Codes
24 LAFAYETTE ST ***Z Mart***	**97**	56 - Disorderly Person (10-44) 11 - Criminal Vice Activity (10-78) 9 - Fight / Assault (10-57)
433 OPRY MILLS DR ***Opry Mills***	**88**	40 - Theft (10-50) 20 - Want Officer for Investigation / Assistance (10-43) 7 - Vehicle Accident - Property Damage (10-45)
3701 JAMES KAY LN ***MNPD Hermitage Precinct***	**65**	35 - Want Officer for Investigation / Assistance (10-43) 12 - Theft (10-50) 11 - Domestic Disturbance (10-41)
5655 FRIST BLVD ***Summit Medical Center***	**64**	25 - Transport Prisoner / Suspect (10-16) 13 - Want Officer for Investigation / Assistance (10-43) 7 - Disorderly Person (10-44)
4424 LEBANON PIKE ***Walmart Supercenter***	**47**	18 - Want Officer for Investigation / Assistance (10-43) 10 - Theft (10-50) 5 - Transport Prisoner / Suspect (10-16)
5544 OLD HICKORY BLVD ***Kroger***	**43**	16 - Want Officer for Investigation / Assistance (10-43) 8 - Theft (10-50) 6 - Disorderly Person (10-44)
2284 MURFREESBORO PIKE ***Kroger***	**42**	17 - Disorderly Person (10-44) 13 - Want Officer for Investigation / Assistance (10-43) 3 - Suspicious Person (10-40)
82 LAFAYETTE ST ***Dollar General***	**35**	15 - Disorderly Person (10-44) 13 - Theft (10-50) 3 - Domestic Disturbance (10-41)
710 MURFREESBORO PIKE ***Speedway***	**25**	13 - Theft (10-50) 5 - Disorderly Person (10-44) 2 - Domestic Disturbance (10-41)
570 MURFREESBORO PIKE	**25**	24 - Burglary - Non-Residence (10-71) 1 - Theft (10-50)
619 MILLWOOD DR ***Convenience Store***	**23**	16 - Disorderly Person (10-44) 3 - Fight / Assault (10-57) 2 - Want Officer for Investigation / Assistance (10-43)
2800 OPRYLAND DR ***Gaylord Opryland Resort and Convention Center***	**23**	5 - Want Officer for Investigation / Assistance (10-43) 4 - Fight / Assault (10-57) 4 - Theft (10-50)
1 TERMINAL DR ***Nashville International Airport***	**22**	7 - Investigate 911 Hang-Up Call (10-88) 6 - Vehicle Accident - Property Damage (10-45) 3 - Disorderly Person (10-44)
990 MURFREESBORO PIKE ***Taco Bell***	**21**	7 - Want Officer for Investigation / Assistance (10-43) 5 - Disorderly Person (10-44) 2 - Fight / Assault (10-57)
3150 MCGAVOCK PIKE ***McGavock High School***	**21**	9 - Theft (10-50) 7 - Want Officer for Investigation / Assistance (10-43) 2 - Suspicious Person (10-40)

Arrest Location	Count	Counts - Top Charges
24 LAFAYETTE ST	**41**	11 - Poss. or casual exchange-cont.sub. 9 - Drug paraphernalia- unlawful use 8 - Failure to be booked (state citation)
433 OPRY MILLS DR	**26**	10 - Theft of merchandise- $1,000 or less 6 - Juvenile, handgun possession - 1st offense 5 - Juvenile, loitering during school hours
4424 LEBANON PIKE	**25**	8 - Theft of property-$1,000 or less 6 - Theft of merchandise- $1,000 or less 2 - Theft of vehicle-2,500 or > but<$10,000
20 LAFAYETTE ST	**23**	13 - Criminal trespass 4 - Failure to be booked (state citation) 1 - Fugitive from justice- with warrant
MILLWOOD DR & MURFREESBORO PIKE	**21**	10 - Driv. lic. - no d/l 3 - Drug paraphernalia- unlawful use 3 - Driving- suspended license
BRILEY PKWY N & LEBANON PIKE	**19**	8 - Driving- suspended license 3 - Driv. lic. - no d/l 3 - Driving- revoked license
5655 FRIST BLVD	**18**	6 - Poss. or casual exchange-cont.sub. 4 - Failure to be booked (state citation) 4 - Drug paraphernalia- unlawful use
2330 JACKSON DOWNS BLVD	**17**	13 - Theft of merchandise- $1,000 or less 3 - Poss. or casual exchange-cont.sub. 3 - Failure to appear- class b or c misd.
BRILEY PKWY N & MCGAVOCK PIKE	**17**	7 - Driving- suspended license 4 - Driving under the influence 3 - Driving- revoked license
LAFAYETTE ST & LINCOLN ST	**17**	7 - Drug paraphernalia- unlawful use 3 - Poss. or casual exchange-cont.sub. 2 - Prostitution
MURFREESBORO PIKE & SPENCE LN	**14**	4 - Driving- suspended license 3 - Poss. or casual exchange-cont.sub. 2 - Drug paraphernalia- unlawful use
LAFAYETTE ST & LEWIS ST	**13**	3 - Failure to be booked (state citation) 3 - Driving- revoked license 2 - Probation violation- misdemeanor
2425 ATRIUM WAY	**13**	6 - Drug paraphernalia- unlawful use 6 - Poss. or casual exchange-cont.sub. 4 - Poss.w/int-cont.sub.- sch. ii
3150 MCGAVOCK PIKE	**13**	2 - Reckless driving 2 - Driv. lic. - no d/l 2 - Assault
BRILEY PKWY N & OPRY MILLS DR	**12**	4 - Driving- suspended license 4 - Driving- revoked license 3 - Driv. lic. - no d/l

Sourced from MNPD ARMS on 7/4/2018 12:58:04 PM. CAD calls retrieved from Metropolitan Emergency Communications Center's Computer Aided Dispatch system. Includes only calls where an officer response was made. Disposition codes 6 (Backup) and 11 (Signal 9) are excluded. Self-initiated calls are excluded. Calls dispatched to interstate RPAs and intersections are excluded. Teleserve calls are excluded. Arrest information retrieved from the MNPD RMS warrants / arrests database. 1 arrest = 1 body. Includes adult and juvenile arrests. 'Nearby Business' refers to a business establishment in close proximity of the address listed, and is provided for informational purposes only. There is no guarantee that all calls were dispatched to the business listed, because in some cases, multiple business establishments have the same address (e.g. a discount store that also contains a pharmacy). Due to the unique nature of apartment-based reporting, individual unit numbers and the address of the main office for a complex may sometimes both appear in this report.

North Precinct Hot Addresses
Multiple CFS / Arrests at the Same Location, Past 12 Weeks

METROPOLITAN POLICE DEPARTMENT
of Nashville and Davidson County

CFS Location / Nearby Business	Count	Counts - Top Ten Codes
1818 ALBION ST ***Nashville General Hospital School***	**101**	29 - Want Officer for Investigation / Assistance (10-43) 25 - Transport Prisoner / Suspect (10-16) 11 - Fight / Assault (10-57)
800 MONROE ST ***Kroger***	**75**	33 - Disorderly Person (10-44) 13 - Want Officer for Investigation / Assistance (10-43) 8 - Transport Prisoner / Suspect (10-16)
801 JEFFERSON ST ***Mapco***	**62**	31 - Disorderly Person (10-44) 14 - Want Officer for Investigation / Assistance (10-43) 10 - Theft (10-50)
1716 ROSA L PARKS BLVD ***Nashville Rescue Mission***	**50**	30 - Want Officer for Investigation / Assistance (10-43) 11 - Disorderly Person (10-44) 3 - Theft (10-50)
1755 DR D B TODD JR BLVD ***Dollar General***	**48**	20 - Theft (10-50) 16 - Disorderly Person (10-44) 7 - Want Officer for Investigation / Assistance (10-43)
1800 JEFFERSON ST ***Pauls Market***	**44**	37 - Disorderly Person (10-44) 6 - Want Officer for Investigation / Assistance (10-43) 1 - Domestic Disturbance (10-41)
2231 26TH AV N ***MNPD North Precinct***	**43**	22 - Want Officer for Investigation / Assistance (10-43) 6 - Domestic Disturbance (10-41) 6 - Theft (10-50)
2801 JOHN A MERRITT BLVD ***BP***	**39**	28 - Disorderly Person (10-44) 6 - Burglary - Non-Residence (10-71) 3 - Want Officer for Investigation / Assistance (10-43)
3200 CLARKSVILLE PIKE	**38**	15 - Theft (10-50) 12 - Disorderly Person (10-44) 6 - Want Officer for Investigation / Assistance (10-43)
2200 BRICK CHURCH PIKE ***Exxon***	**37**	14 - Disorderly Person (10-44) 9 - Want Officer for Investigation / Assistance (10-43) 4 - Fight / Assault (10-57)
1015 JEFFERSON ST ***Family Dollar Store***	**34**	21 - Theft (10-50) 6 - Want Officer for Investigation / Assistance (10-43) 4 - Disorderly Person (10-44)
2022 ROSA L PARKS BLVD ***Exxon***	**30**	8 - Theft (10-50) 7 - Disorderly Person (10-44) 5 - Want Officer for Investigation / Assistance (10-43)
1037 28TH AV N ***Hadley Recreation Center***	**29**	9 - Burglary - Non-Residence (10-71) 8 - Want Officer for Investigation / Assistance (10-43) 3 - Disorderly Person (10-44)
2700 WHITES CREEK PIKE	**28**	12 - Burglary - Non-Residence (10-71) 6 - Disorderly Person (10-44) 2 - Fight / Assault (10-57)
275 CUMBERLAND BND #237 ***Mental Health Cooperative***	**26**	9 - Transport Prisoner / Suspect (10-16) 5 - Suicidal Person (10-63) 5 - Investigate 911 Hang-Up Call (10-88)

Arrest Location	Count	Counts - Top Charges
1360 BRICK CHURCH PIKE	**34**	12 - Drug paraphernalia- unlawful use 11 - Poss. or casual exchange-cont.sub. 10 - Failure to appear- class b or c misd.
1818 ALBION ST	**30**	5 - Driving- revoked license 5 - Poss. or casual exchange-cont.sub. 5 - Resisting stop, frisk, halt, arrest, or search
800 MONROE ST	**27**	18 - Theft of merchandise- $1,000 or less 8 - Criminal trespass 2 - Driving- revoked license
7277 OLD HICKORY BLVD	**21**	15 - Disorderly conduct 2 - Intimidation 2 - Poss. or casual exchange-cont.sub.
940 NEW SALEM RD	**16**	10 - Failure to appear- class b or c misd. 3 - Failure to be booked (state citation) 2 - Criminal trespass
16TH AVE N & COCKRILL ST	**13**	4 - Drug paraphernalia- unlawful use 4 - Poss. or casual exchange-cont.sub. 2 - Failure to appear- class b or c misd.
GARFIELD ST & ROSA L PARKS BLVD	**13**	5 - Poss. or casual exchange-cont.sub. 3 - Driv. lic. - no d/l 2 - Driving- revoked license
DR D B TODD JR BLVD & JEFFERSON ST	**11**	4 - Poss. or casual exchange-cont.sub. 4 - Driving- revoked license 3 - Driving- suspended license
512 31ST AVE N	**11**	9 - Failure to appear- class b or c misd. 2 - Burglary- aggravated 2 - Probation violation- felony
2715 WHITES CREEK PIKE	**10**	4 - Poss. or casual exchange-cont.sub. 4 - Theft of merchandise- >$1,000 but < $2,500 3 - Juvenile, runaway
2801 JOHN A MERRITT BLVD	**10**	5 - Criminal trespass 2 - Poss. or casual exchange-cont.sub. 2 - Probation violation- misdemeanor
2200 BRICK CHURCH PIKE	**10**	2 - Driving- revoked license 2 - Failure to be booked (state citation) 1 - Fugitive from justice- with warrant
2311 BRICK CHURCH PIKE	**10**	6 - Probation violation- felony 4 - Poss.w/int-cont.sub.- cocaine .5 gr. or more 3 - Drug paraphernalia- unlawful use
BUCHANAN ST & DR D B TODD JR BLVD	**10**	4 - Driving- revoked license 2 - Assault- simple - bodily injury 1 - Assault
I 65 S & W TRINITY LN	**10**	6 - Driving- suspended license 2 - Driving- revoked license 2 - Driv. lic. - no d/l

Sourced from MNPD ARMS on 7/4/2018 12:58:04 PM. CAD calls retrieved from Metropolitan Emergency Communications Center's Computer Aided Dispatch system. Includes only calls where an officer response was made. Disposition codes 6 (Backup) and 11 (Signal 9) are excluded. Self-initiated calls are excluded. Calls dispatched to interstate RPAs and intersections are excluded. Teleserve calls are excluded. Arrest information retrieved from the MNPD RMS warrants / arrests database. 1 arrest = 1 body. Includes adult and juvenile arrests. 'Nearby Business' refers to a business establishment in close proximity of the address listed, and is provided for informational purposes only. There is no guarantee that all calls were dispatched to the business listed, because in some cases, multiple business establishments have the same address (e.g. a discount store that also contains a pharmacy). Due to the unique nature of apartment-based reporting, individual unit numbers and the address of the main office for a complex may sometimes both appear in this report.

Madison Precinct Hot Addresses
Multiple CFS / Arrests at the Same Location, Past 12 Weeks

METROPOLITAN POLICE DEPARTMENT
of Nashville and Davidson County

CFS Location / Nearby Business	Count	Counts - Top Ten Codes
3458 DICKERSON PIKE ***Walmart Supercenter***	**107**	41 - Transport Prisoner / Suspect (10-16) 19 - Want Officer for Investigation / Assistance (10-43) 12 - Theft (10-50)
400 MYATT DR ***Madison Police Precinct***	**70**	29 - Want Officer for Investigation / Assistance (10-43) 17 - Domestic Disturbance (10-41) 8 - Theft (10-50)
2232 GALLATIN PIKE N ***Walmart***	**65**	18 - Disorderly Person (10-44) 12 - Want Officer for Investigation / Assistance (10-43) 11 - Transport Prisoner / Suspect (10-16)
3441 DICKERSON PIKE ***Skyline Medical Center***	**59**	14 - Want Officer for Investigation / Assistance (10-43) 10 - Fight / Assault (10-57) 9 - Domestic Disturbance (10-41)
1516 GALLATIN PIKE S	**23**	7 - Suspicious Person (10-40) 6 - Theft (10-50) 4 - Want Officer for Investigation / Assistance (10-43)
200 GALLATIN PIKE S ***Kroger***	**23**	5 - Disorderly Person (10-44) 5 - Want Officer for Investigation / Assistance (10-43) 3 - Domestic Disturbance (10-41)
101 GALLATIN PIKE N ***Gas Station***	**22**	10 - Disorderly Person (10-44) 4 - Want Officer for Investigation / Assistance (10-43) 3 - Suspicious Person (10-40)
109 GALLATIN PIKE N ***Walmart Neighborhood Market***	**21**	5 - Want Officer for Investigation / Assistance (10-43) 4 - Disorderly Person (10-44) 4 - Transport Prisoner / Suspect (10-16)
1584 GALLATIN PIKE N ***Home Depot***	**20**	10 - Theft (10-50) 4 - Want Officer for Investigation / Assistance (10-43) 2 - Vehicle Accident - Property Damage (10-45)
627 GALLATIN PIKE S ***Walgreens***	**20**	6 - Want Officer for Investigation / Assistance (10-43) 5 - Disorderly Person (10-44) 3 - Criminal Vice Activity (10-78)
819 GALLATIN PIKE S ***Exxon***	**20**	6 - Disorderly Person (10-44) 5 - Want Officer for Investigation / Assistance (10-43) 5 - Theft (10-50)
860 OLD HICKORY BLVD W ***Cedar Hill Park Maintenance***	**20**	6 - Want Officer for Investigation / Assistance (10-43) 6 - Disorderly Person (10-44) 3 - Suspicious Person (10-40)
665 MYATT DR ***Crestwood Suites***	**19**	6 - Investigate 911 Hang-Up Call (10-88) 5 - Disorderly Person (10-44) 4 - Want Officer for Investigation / Assistance (10-43)
501 HICKORY HILLS BLVD	**19**	5 - Suspicious Person (10-40) 4 - Child Abuse (10-80) 4 - Want Officer for Investigation / Assistance (10-43)
1627 GALLATIN PIKE N	**18**	15 - Theft (10-50) 2 - Disorderly Person (10-44) 1 - Burglary - Non-Residence (10-71)

Arrest Location	Count	Counts - Top Charges
3458 DICKERSON PIKE	**81**	59 - Theft of merchandise- $1,000 or less 11 - Theft of property-$1,000 or less 8 - Criminal trespass
3441 DICKERSON PIKE	**50**	9 - Failure to appear- class b or c misd. 7 - Poss. or casual exchange-cont.sub. 5 - Failure to be booked (state citation)
2232 N GALLATIN PIKE	**27**	16 - Theft of merchandise- $1,000 or less 9 - Criminal trespass 3 - Poss. or casual exchange-cont.sub.
1000 RIVERGATE PKWY	**22**	19 - Failure to appear- class b or c misd. 5 - Failure to be booked (state citation) 4 - Probation violation- misdemeanor
117 W SMITH ST	**16**	8 - Failure to appear- class b or c misd. 5 - Probation violation- misdemeanor 3 - Failure to be booked (state citation)
333 RIO VISTA DR	**15**	5 - Poss. or casual exchange-cont.sub. 4 - Driving- suspended license 4 - Probation violation- misdemeanor
DICKERSON PIKE & DOVERSIDE DR	**14**	4 - Driv. lic. - no d/l 4 - Driving- revoked license 3 - Driving- suspended license
2050 N GALLATIN PIKE	**12**	11 - Theft of merchandise- $1,000 or less 1 - Poss. or casual exchange-cont.sub. 1 - Criminal trespass
314 WILLIAMS AVE	**11**	5 - Drug paraphernalia- unlawful use 4 - Poss. or casual exchange-cont.sub. 2 - Forgery-$1,000 or less
3301 CREEKWOOD DR	**11**	4 - Assault, domestic bodily injury 2 - Probation violation- felony 1 - Sex offender registration violation - 3rd offense or
E OLD HICKORY BLVD & S GALLATIN PIKE	**10**	4 - Poss. or casual exchange-cont.sub. 3 - Drug paraphernalia- unlawful use 2 - Driving- revoked license
819 S GALLATIN PIKE	**10**	4 - Driving- revoked license 3 - Driv. lic. - no d/l 2 - Driving- suspended license
HWY 45 & N GALLATIN PIKE	**10**	4 - Driv. lic. - no d/l 4 - Driving- suspended license 1 - Poss. or casual exchange-cont.sub.
S GALLATIN PIKE & EMMITT AVE	**9**	3 - Drug paraphernalia- unlawful use 3 - Driv. lic. - no d/l 1 - Driving- revoked license
DUE WEST AVE W & SAUNDERS AVE	**9**	2 - Driving- revoked license, 2nd offense 2 - Driving- suspended license 1 - Driving- suspended license, 2nd offense

Sourced from MNPD ARMS on 7/4/2018 12:58:04 PM. CAD calls retrieved from Metropolitan Emergency Communications Center's Computer Aided Dispatch system. Includes only calls where an officer response was made. Disposition codes 6 (Backup) and 11 (Signal 9) are excluded. Self-initiated calls are excluded. Calls dispatched to interstate RPAs and intersections are excluded. Teleserve calls are excluded. Arrest information retrieved from the MNPD RMS warrants / arrests database. 1 arrest = 1 body. Includes adult and juvenile arrests. 'Nearby Business' refers to a business establishment in close proximity of the address listed, and is provided for informational purposes only. There is no guarantee that all calls were dispatched to the business listed, because in some cases, multiple business establishments have the same address (e.g. a discount store that also contains a pharmacy). Due to the unique nature of apartment-based reporting, individual unit numbers and the address of the main office for a complex may sometimes both appear in this report.

Midtown Hills Precinct Hot Addresses
Multiple CFS / Arrests at the Same Location, Past 12 Weeks

METROPOLITAN POLICE DEPARTMENT
of Nashville and Davidson County

CFS Location / Nearby Business	Count	Counts - Top Ten Codes
2000 CHURCH ST ***Baptist Hospital***	**74**	17 - Want Officer for Investigation / Assistance (10-43) 9 - Fight / Assault (10-57) 8 - Transport Prisoner / Suspect (10-16)
2300 PATTERSON ST ***Centennial Medical Center***	**70**	30 - Transport Prisoner / Suspect (10-16) 13 - Want Officer for Investigation / Assistance (10-43) 11 - Fight / Assault (10-57)
1401 CHARLOTTE AV ***Exxon***	**53**	19 - Disorderly Person (10-44) 11 - Vehicle Accident - Property Damage (10-45) 9 - Want Officer for Investigation / Assistance (10-43)
2500 WEST END AV ***Centennial Park***	**46**	17 - Want Officer for Investigation / Assistance (10-43) 10 - Disorderly Person (10-44) 3 - Intoxicated Person (10-42)
2421 POWELL AV ***Walmart***	**44**	10 - Transport Prisoner / Suspect (10-16) 10 - Want Officer for Investigation / Assistance (10-43) 9 - Disorderly Person (10-44)
1702 WEST END AV ***Shell Gas Station***	**42**	27 - Disorderly Person (10-44) 7 - Theft (10-50) 4 - Want Officer for Investigation / Assistance (10-43)
1211 MEDICAL CENTER DR ***Vanderbilt University Medical Center***	**40**	12 - Want Officer for Investigation / Assistance (10-43) 8 - Shooting (10-52) 5 - Fight / Assault (10-57)
1441 12TH AV S ***Midtown Hills Police Precinct***	**35**	17 - Want Officer for Investigation / Assistance (10-43) 6 - Missing Person (10-75) 4 - Domestic Disturbance (10-41)
2001 8TH AV S ***Exxon***	**20**	8 - Disorderly Person (10-44) 4 - Want Officer for Investigation / Assistance (10-43) 3 - Vehicle Accident - Property Damage (10-45)
780 OLD HICKORY BLVD ***Target***	**20**	11 - Theft (10-50) 6 - Transport Prisoner / Suspect (10-16) 1 - Vehicle Accident - Personal Injury (10-46)
719 THOMPSON LN ***100 Oaks***	**18**	3 - Vehicle Accident - Property Damage (10-45) 3 - Dangerous / Injured Animal (10-65) 2 - Investigate 911 Hang-Up Call (10-88)
4041 NOLENSVILLE PIKE ***McDonald's***	**18**	11 - Disorderly Person (10-44) 2 - Want Officer for Investigation / Assistance (10-43) 2 - Fight / Assault (10-57)
5204 EDMONDSON PIKE	**18**	15 - Burglary - Non-Residence (10-71) 1 - Shots Fired (10-83) 1 - Suicidal Person (10-63)
5771 NOLENSVILLE PIKE ***Kroger***	**18**	4 - Theft (10-50) 4 - Vehicle Accident - Property Damage (10-45) 2 - Disorderly Person (10-44)
3400 WEST END AV ***Exxon***	**18**	7 - Theft (10-50) 4 - Disorderly Person (10-44) 2 - Vehicle Accident - Property Damage (10-45)

Arrest Location	Count	Counts - Top Charges
1211 MEDICAL CENTER DR	**27**	7 - Driving under the influence 5 - Probation violation- misdemeanor 4 - Poss. or casual exchange-cont.sub.
2421 POWELL AVE	**24**	23 - Theft of merchandise- $1,000 or less 4 - Criminal trespass 2 - Drug paraphernalia- unlawful use
3812 HILLSBORO PIKE	**23**	5 - Disorderly conduct 4 - Poss. or casual exchange-cont.sub. 3 - Criminal trespass
2300 PATTERSON ST	**17**	4 - Criminal trespass 3 - Driv. lic. - no d/l 3 - Poss. or casual exchange-cont.sub.
2000 CHURCH ST	**16**	4 - Public intoxication 3 - Criminal trespass 2 - Disorderly conduct
8TH AVE S & WEDGEWOOD AVE	**16**	6 - Driving- suspended license 3 - Driving- revoked license 3 - Driv. lic. - no d/l
1702 WEST END AVE	**14**	8 - Criminal trespass 3 - Public intoxication 2 - Theft of merchandise- $1,000 or less
2500 WEST END AVE	**14**	8 - Poss. or casual exchange-cont.sub. 4 - Criminal trespass 3 - Drug paraphernalia- unlawful use
600 WHISPERING HILLS DR	**11**	4 - Failure to appear- class b or c misd. 2 - Drug paraphernalia- unlawful use 2 - Poss. or casual exchange-cont.sub.
EDMONDSON PIKE & OLD HICKORY BLVD	**10**	6 - Driv. lic. - no d/l 2 - Driving- revoked license 1 - Driving- suspended license
1401 CHARLOTTE AVE	**10**	3 - Public intoxication 3 - Theft of merchandise- $1,000 or less 3 - Intimidation
I 65 N & WEDGEWOOD AVE	**9**	3 - Driving- suspended license 2 - Driving- revoked license 2 - Driv. lic. - no d/l
NOLENSVILLE PIKE & PARAGON MILLS RD	**8**	6 - Driv. lic. - no d/l 1 - Drug paraphernalia- unlawful use 1 - Failure to be booked (state citation)
CHESTNUT ST & FORT NEGLEY BLVD	**8**	3 - Driving- revoked license 2 - Drug paraphernalia- unlawful use 2 - Poss. or casual exchange-cont.sub.
8TH AVE S & EDGEHILL AVE	**8**	4 - Driving- suspended license 1 - Driv. lic. - no d/l 1 - Poss. or casual exchange-cont.sub.

Sourced from MNPD ARMS on 7/4/2018 12:58:04 PM. CAD calls retrieved from Metropolitan Emergency Communications Center's Computer Aided Dispatch system. Includes only calls where an officer response was made. Disposition codes 6 (Backup) and 11 (Signal 9) are excluded. Self-initiated calls are excluded. Calls dispatched to interstate RPAs and intersections are excluded. Teleserve calls are excluded. Arrest information retrieved from the MNPD RMS warrants / arrests database. 1 arrest = 1 body. Includes adult and juvenile arrests. 'Nearby Business' refers to a business establishment in close proximity of the address listed, and is provided for informational purposes only. There is no guarantee that all calls were dispatched to the business listed, because in some cases, multiple business establishments have the same address (e.g. a discount store that also contains a pharmacy). Due to the unique nature of apartment-based reporting, individual unit numbers and the address of the main office for a complex may sometimes both appear in this report.

Other Reports

CompStat Weekly Analysis is provided by the Metropolitan Nashville Police Department Crime Analysis Section. This report is intended to be a management and planning tool and does not reflect the official UCR counts for the department.

"It is only through labor and painful effort, by grim energy and resolute courage, that we move on to better things."
- Theodore Roosevelt

Begin Date: 06/24/2018
End Date: 06/30/2018
Week: 26

APR Data

Precinct Assignment	YTD	Last Week
West	0	0
East	293	19
South	482	14
Central	158	7
Hermitage	611	32
North	1	0
Madison	37	0
Midtown Hills	87	0
County	**1,669**	**72**

APR Initiated by	YTD	Last Week
Dispatched	1,079	47
Self Initiated	97	5
Referred by Field Supervisor	6	1
Walk In	487	19

Criteria	YTD	Last Week
Pending Over 30 Minutes	100	5
Met APR Criteria	1,537	60
Pending Less Than 30 Minutes	32	7

Result	YTD	Last Week
No Answer at Call Back	32	2
Requested Officer Respond	39	2
Complainant Gone	43	3
Reviewed Text of Call With Complainant	1,218	48
Complainant Waiting	337	17

Action Taken	YTD	Last Week
Extra Patrol Broadcast Sent	7	0
Incident Report Completed	1,345	57
No Police Action Required	228	11
Sent Back to Pending	89	4

Percent of CFS by Precinct Assignment (YTD)

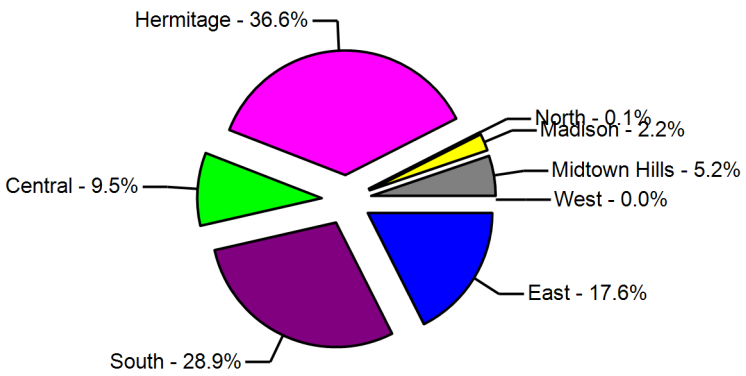

Action Taken (YTD)

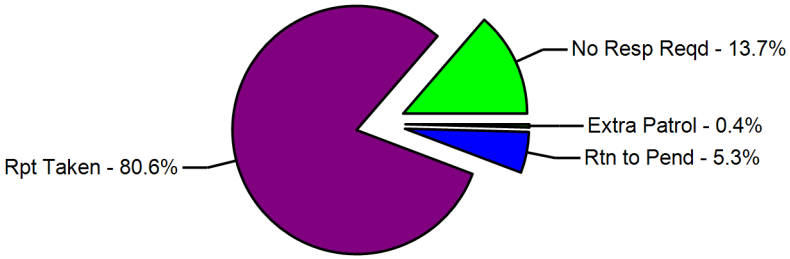

Sourced from data entered at each precinct.

Case Preparation Section - Case File Inventory

METROPOLITAN POLICE DEPARTMENT
of Nashville and Davidson County

Status	Prior Week	Compstat Week	Change	Same Week Last Year	Compstat Week	Change
Case Backlog	63		-Infinity	137		-100.0 %
Average Number of Days to Complete	12		-12	16		-16

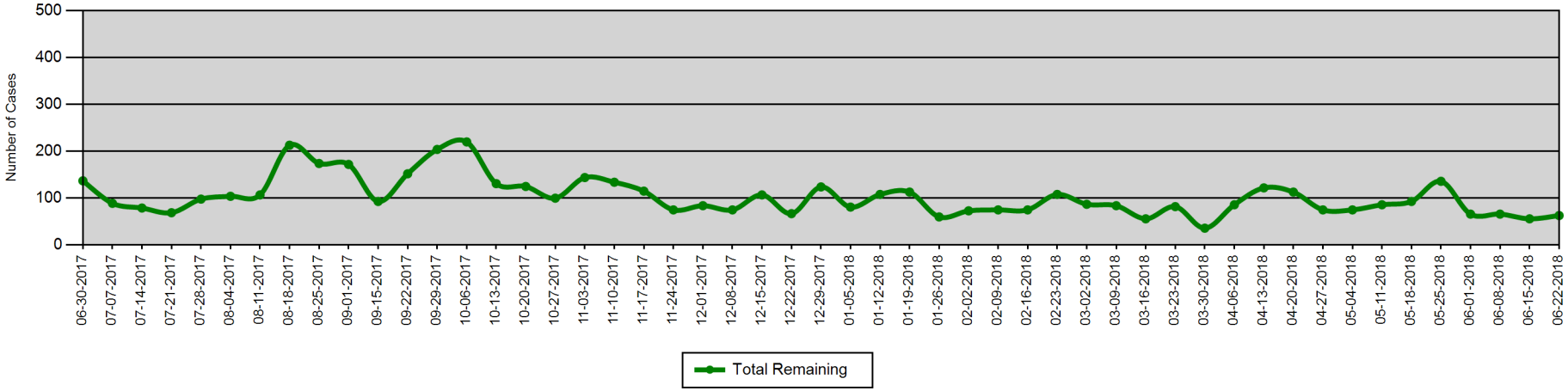

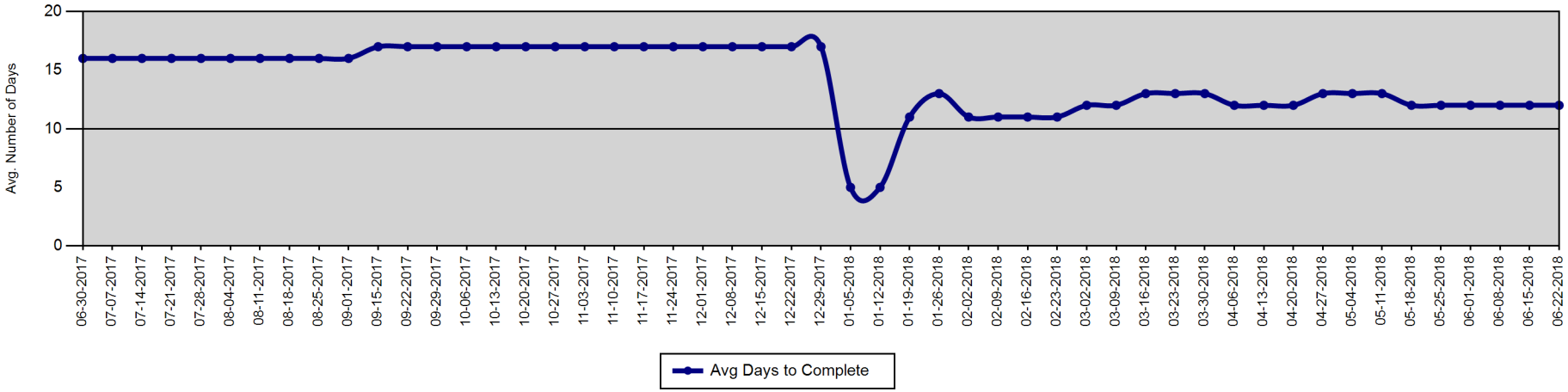

Report created on 7/4/2018 12:58:05 PM. Sources information provided by Case Preparation Division. This report is intended to be a management and planning tool and is not an exact representation of workload.

Court Attendance - 310s Issued by Month

METROPOLITAN POLICE DEPARTMENT
of Nashville and Davidson County

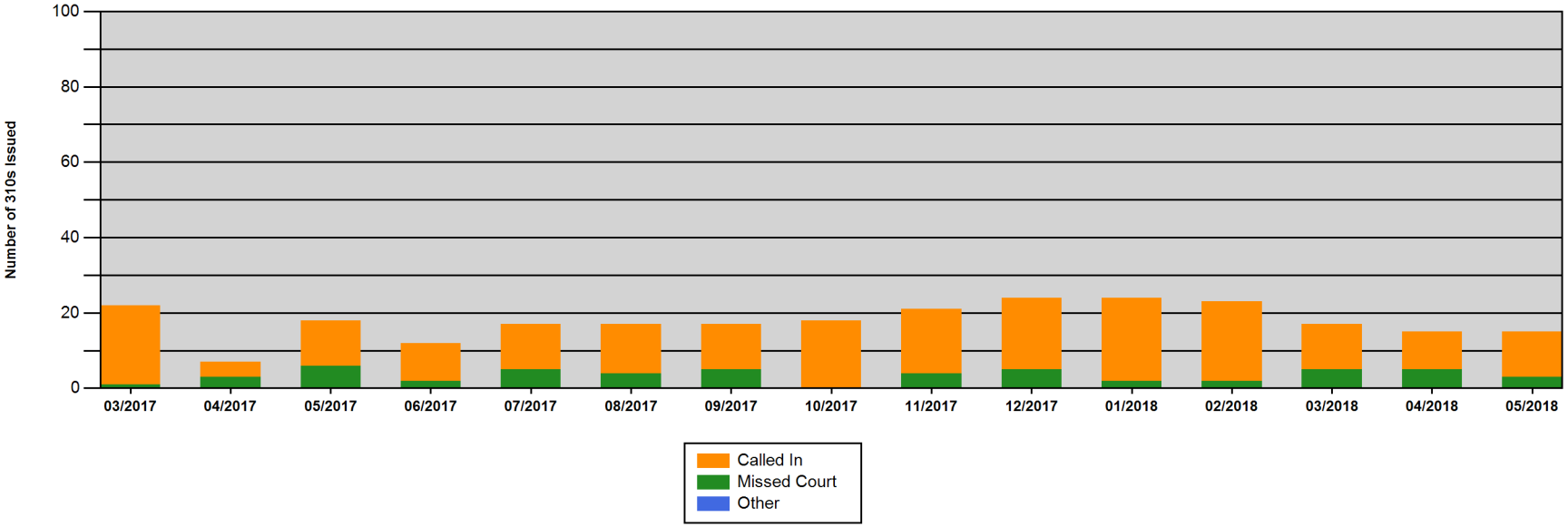

	03/2017	04/2017	05/2017	06/2017	07/2017	08/2017	09/2017	10/2017	11/2017	12/2017	01/2018	02/2018	03/2018	04/2018	05/2018
Called In	21	4	12	10	12	13	12	18	17	19	22	21	12	10	12
Missed Court	1	3	6	2	5	4	5	0	4	5	2	2	5	5	3
Other	0	0	0	0	0	0	0	0	0	0	0	0	0	0	0
Total	**22**	**7**	**18**	**12**	**17**	**17**	**17**	**18**	**21**	**24**	**24**	**23**	**17**	**15**	**15**

Report created on 7/4/2018 12:58:06 PM. MNPD Form 310 is a Notification of Violation of Court Appearance Procedures.

Violations include 'improperly dressed,' 'failed to appear,' 'clocked in, but didn't go to court,' 'late for court,' and 'called with excuse.'

Percentage of Incident Reports Included in CompStat Analysis

METROPOLITAN POLICE DEPARTMENT
of Nashville and Davidson County

Percentage of incident reports entered into ARMS by the following wednesday of each week.

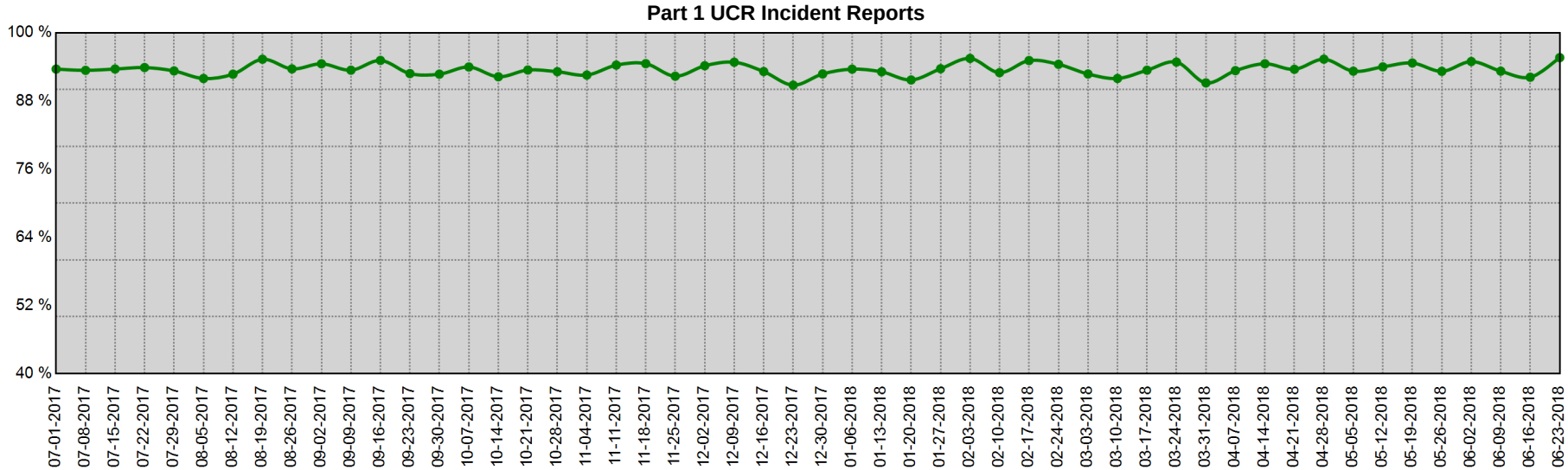

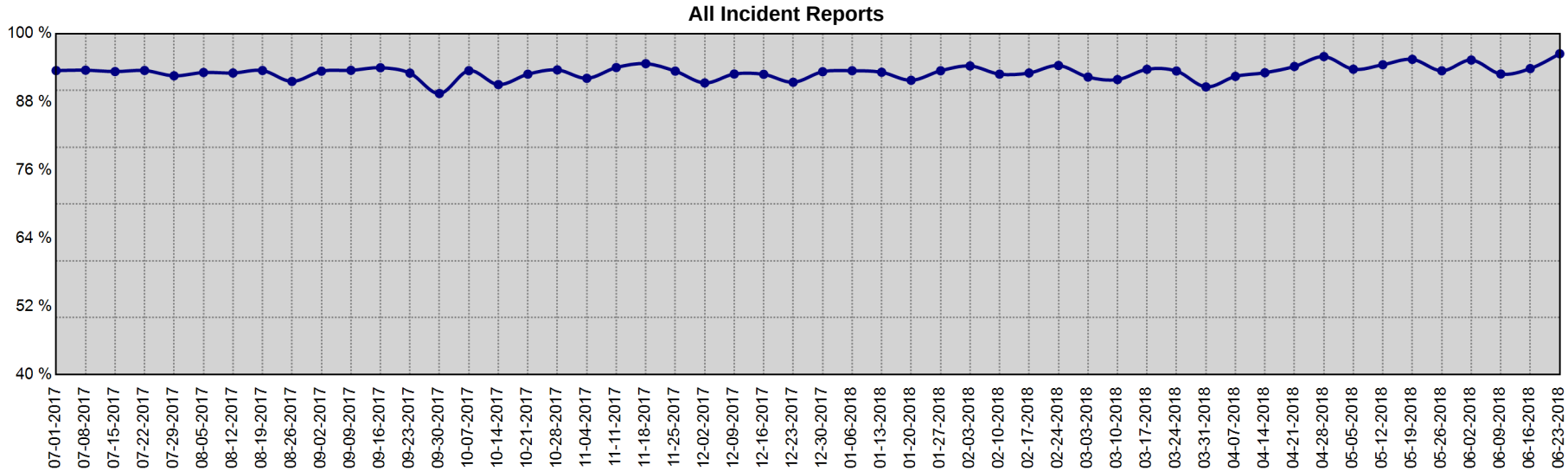

Date Range	Part I UCR Incident Reports			All Incident Reports		
	Min	Max	Mean	Min	Max	Mean
6-25-2017 to 6-23-2018	90.8 %	95.6 %	93.5 %	89.4 %	96.4 %	93.2 %

Information summarized for CompStat week ending 6/30/2018

Sourced from MNPD ARMS on 7/4/2018 12:58:06 PM. The figures above were sourced from incident reports using Uniform Crime Reporting definitions and reporting guidelines, based on the date when the crime was reported. This report is intended to be a management and planning tool and does not reflect the official UCR counts for the department.

Map Section

CompStat Weekly Analysis is provided by the Metropolitan Nashville Police Department Crime Analysis Section. This report is intended to be a management and planning tool and does not reflect the official UCR counts for the department.

"It is only through labor and painful effort, by grim energy and resolute courage, that we move on to better things."
- Theodore Roosevelt

Begin Date: 06/24/2018
End Date: 06/30/2018
Week: 26

YTD Gunshot Victims - Countywide

Gunshot Homicides / Injuries

Zone	Prior YTD	YTD	Change	Percent Change
111	5	1	-4	-80.0%
113	1	0	-1	-100.0%
115	0	3	3	-
117	0	2	2	-
121	1	1	0	0.0%
123	2	1	-1	-50.0%
125	1	0	-1	-100.0%
211	12	5	-7	-58.3%
213	2	0	-2	-100.0%
215	3	5	2	66.7%
217	2	0	-2	-100.0%
221	14	4	-10	-71.4%
223	7	12	5	71.4%
225	3	5	2	66.7%
227	1	5	4	400.0%
311	0	3	3	-
313	1	6	5	500.0%
315	4	2	-2	-50.0%
317	3	0	-3	-100.0%
321	4	5	1	25.0%
323	8	1	-7	-87.5%
325	6	9	3	50.0%
331	4	7	3	75.0%
333	2	7	5	250.0%
335	1	2	1	100.0%
411	0	0	0	-
413	2	1	-1	-50.0%
415	0	0	0	-
421	0	0	0	-
423	0	0	0	-
425	0	1	1	-
511	20	18	-2	-10.0%
513	2	1	-1	-50.0%

Zone	Prior YTD	YTD	Change	Percent Change
515	0	4	4	-
517	1	0	-1	-100.0%
521	4	0	-4	-100.0%
523	1	9	8	800.0%
525	2	1	-1	-50.0%
531	5	2	-3	-60.0%
533	0	3	3	-
535	2	2	0	0.0%
611	7	9	2	28.6%
613	22	14	-8	-36.4%
615	9	12	3	33.3%
617	3	2	-1	-33.3%
621	4	7	3	75.0%
623	1	5	4	400.0%
625	6	4	-2	-33.3%
627	0	0	0	-
711	1	1	0	0.0%
713	1	0	-1	-100.0%
715	5	3	-2	-40.0%
721	8	5	-3	-37.5%
723	2	0	-2	-100.0%
725	3	6	3	100.0%
727	0	2	2	-
811	4	4	0	0.0%
813	2	1	-1	-50.0%
815	0	1	1	-
821	2	2	0	0.0%
823	0	0	0	-
825	1	2	1	100.0%
831	1	2	1	100.0%
833	0	1	1	-
835	2	1	-1	-50.0%
Total	**210**	**212**	**2**	**1.0%**

YTD, 76.9% of all gunshot homicides and injuries have occurred in 22 MNPD zones, an area that covers 29.6% of the total area of Davidson County.

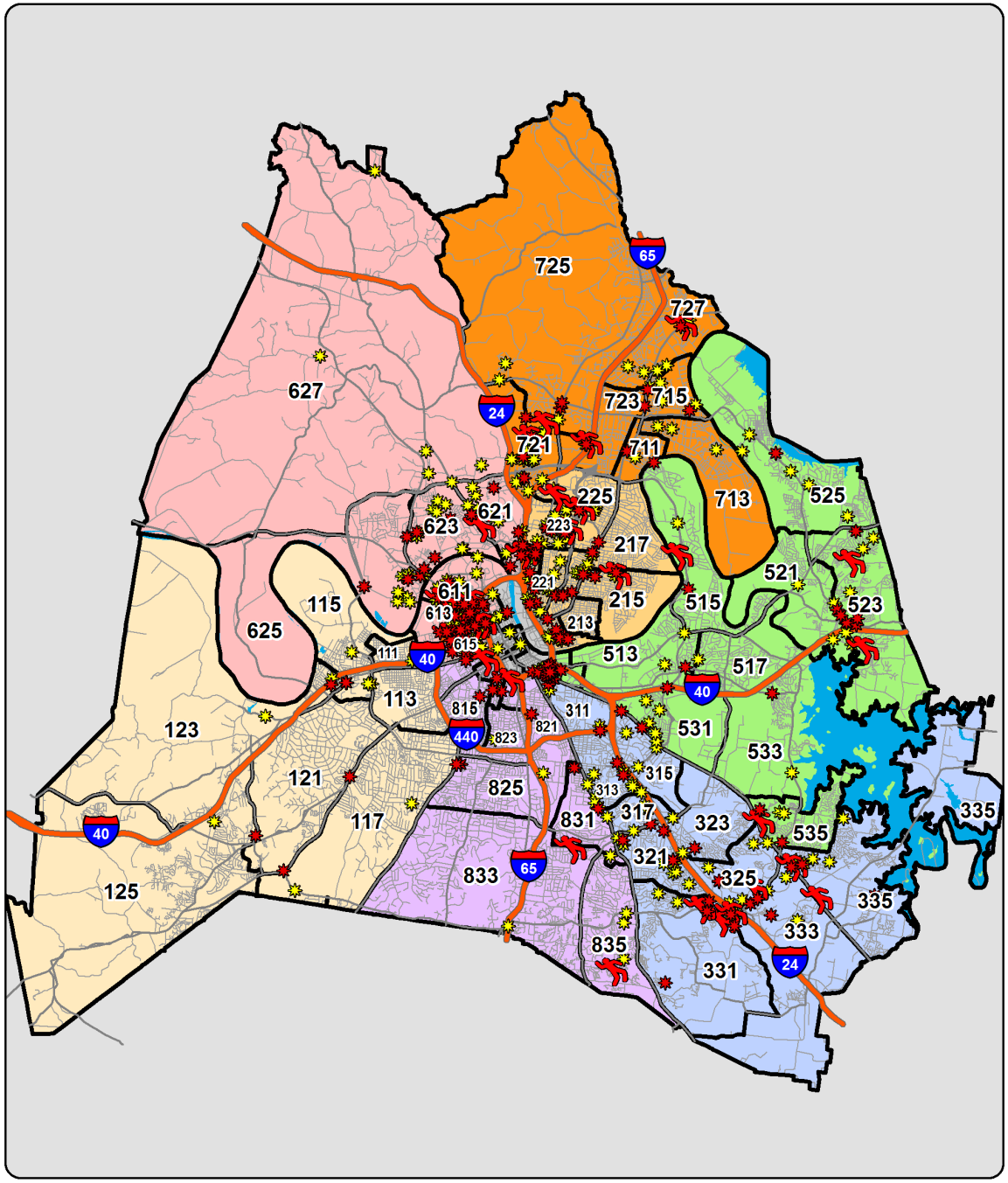

YTD Shootings Gunshot Homicide Gunshot Injury Property Damage Involving Firearm

Sourced from MNPD ARMS on 7/4/2018 12:58:06 PM. The information in this report is sourced from incident reports using UCR definitions and reporting guidelines, based on the date when the crime was reported, and aggregated by incident location. 'Gunshot Homicide / Injury' counts include only violent incidents (homicide, rape, robbery, and aggravated assault) in which one or more victims received a fatal or non-fatal gunshot wound. Suicides, suicide attempts, and accidental shootings are excluded. 'Property Damage' counts include all incidents that (1) include a 'Damage to Property' (NIBRS 290) offense, and (2) list a firearm in the Weapons/Tool' section of the incident report. Unfounded incidents are excluded from these counts. MNPD splits the geography of Davidson County into 1,500+ Reporting Areas (RPA's), ranging in size from 0.003 square miles to 14.9 square miles. The average RPA size is 0.34 square miles.

Gunshot Victims - Countywide (Homicides and Injuries)

Based on date when each incident was reported.

METROPOLITAN POLICE DEPARTMENT
of Nashville and Davidson County

Gunshot Victims (Homicides and Injuries), Annual Totals - Green Line Represents the Previous 14 Year Average

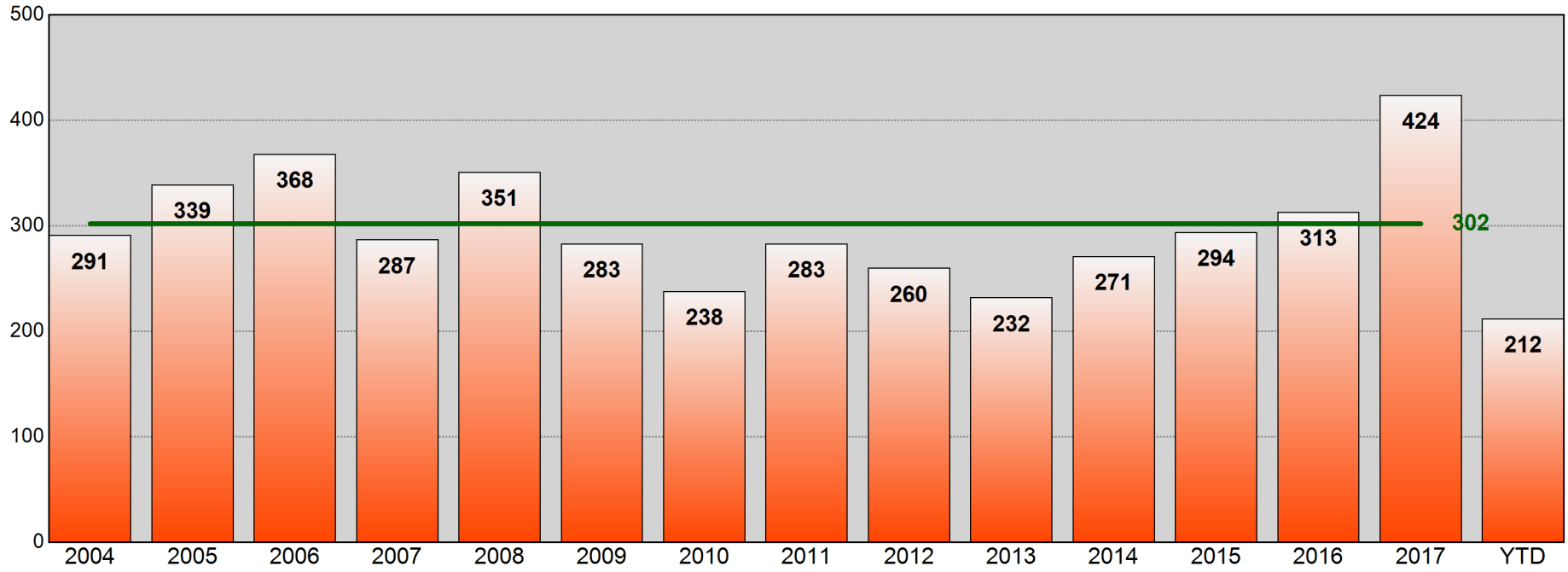

Age of Gunshot Victim
Annual Totals, Past 5 Years

Age	2013	Percent of Total	2014	Percent of Total	2015	Percent of Total	2016	Percent of Total	2017	Percent of Total
0-12	1	0.4%	2	0.7%	2	0.7%	3	1.0%	5	1.2%
13-17	18	7.8%	20	7.4%	32	10.9%	27	8.6%	49	11.6%
18-24	87	37.5%	99	36.5%	116	39.5%	96	30.7%	138	32.5%
25-34	82	35.3%	83	30.6%	82	27.9%	90	28.8%	127	30.0%
35-44	27	11.6%	39	14.4%	32	10.9%	51	16.3%	52	12.3%
45-54	12	5.2%	18	6.6%	14	4.8%	24	7.7%	29	6.8%
55-64	3	1.3%	1	0.4%	13	4.4%	12	3.8%	14	3.3%
65+	1	0.4%	3	1.1%	2	0.7%	6	1.9%	5	1.2%
Unk	1	0.4%	6	2.2%	1	0.3%	4	1.3%	5	1.2%

Age of Gunshot Victim
YTD Comparison

Age	Prior YTD	Percent of Total	YTD	Percent of Total	Change	Percent Change
0-12	2	0.9%	4	1.9%	2	100.0%
13-17	24	11.4%	25	11.8%	1	4.2%
18-24	70	33.2%	66	31.1%	-4	-5.7%
25-34	71	33.6%	64	30.2%	-7	-9.9%
35-44	23	10.9%	24	11.3%	1	4.3%
45-54	13	6.2%	20	9.4%	7	53.8%
55-64	4	1.9%	7	3.3%	3	75.0%
65+	1	0.5%	1	0.5%	0	0.0%
Unk	3	1.4%	1	0.5%	-2	-66.7%

Information summarized for CompStat week ending 06/30/2018.

Sourced from MNPD ARMS on 7/4/2018 12:58:07 PM. The information in this report is sourced from incident reports using UCR definitions and reporting guidelines, based on report date, aggregated by incident location. Only includes violent incidents (homicide, rape, robbery, and aggravated assault) in which one or more victims received a fatal or non-fatal gunshot wound. Suicides, suicide attempts, and accidental shootings are excluded.

Gunshot Victims (Homicides, Injuries, and Property Damage)

METROPOLITAN POLICE DEPARTMENT
of Nashville and Davidson County

Aggregated by precinct (incident location). Based on date when each incident was reported.

		Rolling Two Week				Rolling Eight Week				YTD				Rolling Twenty-Four Month			
		Prior Week	Last Week	Change	% Change	Prior 4 Weeks	Last 4 Weeks	Change	% Change	Prior YTD	YTD	Change	% Change	Prior 52 Weeks	Last 52 Weeks	Change	% Change
West	Gunshot Homicide	0	0	0	-	0	0	0	-	3	0	-3	-100.0%	5	0	-5	-100.0%
	Gunshot Injury	0	0	0	-	1	1	0	0.0%	7	8	1	14.3%	16	13	-3	-18.8%
	Property Damage	0	0	0	-	1	2	1	100.0%	18	10	-8	-44.4%	27	29	2	7.4%
East	Gunshot Homicide	0	0	0	-	1	0	-1	-100.0%	11	4	-7	-63.6%	17	14	-3	-17.6%
	Gunshot Injury	0	2	2	-	7	4	-3	-42.9%	33	32	-1	-3.0%	52	50	-2	-3.8%
	Property Damage	0	0	0	-	1	1	0	0.0%	68	42	-26	-38.2%	120	76	-44	-36.7%
South	Gunshot Homicide	0	0	0	-	1	1	0	0.0%	7	11	4	57.1%	12	22	10	83.3%
	Gunshot Injury	0	0	0	-	4	4	0	0.0%	26	31	5	19.2%	54	61	7	13.0%
	Property Damage	2	2	0	0.0%	4	8	4	100.0%	82	51	-31	-37.8%	142	123	-19	-13.4%
Central	Gunshot Homicide	0	0	0	-	0	0	0	-	1	0	-1	-100.0%	2	0	-2	-100.0%
	Gunshot Injury	0	0	0	-	0	0	0	-	2	2	0	0.0%	3	5	2	66.7%
	Property Damage	0	0	0	-	0	0	0	-	3	4	1	33.3%	5	10	5	100.0%
Hermitage	Gunshot Homicide	0	0	0	-	0	0	0	-	10	3	-7	-70.0%	17	6	-11	-64.7%
	Gunshot Injury	2	4	2	100.0%	8	11	3	37.5%	27	37	10	37.0%	55	61	6	10.9%
	Property Damage	3	0	-3	-100.0%	5	7	2	40.0%	52	42	-10	-19.2%	82	98	16	19.5%
North	Gunshot Homicide	0	1	1	-	1	1	0	0.0%	7	9	2	28.6%	19	21	2	10.5%
	Gunshot Injury	2	1	-1	-50.0%	10	8	-2	-20.0%	45	44	-1	-2.2%	82	99	17	20.7%
	Property Damage	4	3	-1	-25.0%	13	12	-1	-7.7%	79	80	1	1.3%	139	168	29	20.9%
Madison	Gunshot Homicide	0	0	0	-	0	2	2	-	2	4	2	100.0%	3	8	5	166.7%
	Gunshot Injury	0	1	1	-	1	2	1	100.0%	18	13	-5	-27.8%	29	31	2	6.9%
	Property Damage	3	3	0	0.0%	8	10	2	25.0%	41	47	6	14.6%	68	78	10	14.7%
Midtown Hills	Gunshot Homicide	0	1	1	-	0	1	1	-	1	4	3	300.0%	2	8	6	300.0%
	Gunshot Injury	1	1	0	0.0%	1	4	3	300.0%	11	10	-1	-9.1%	21	26	5	23.8%
	Property Damage	1	0	-1	-100.0%	2	3	1	50.0%	30	9	-21	-70.0%	46	28	-18	-39.1%
County	Gunshot Homicide	0	2	2	-	3	5	2	66.7%	42	35	-7	-16.7%	77	79	2	2.6%
	Gunshot Injury	5	9	4	80.0%	32	34	2	6.3%	169	177	8	4.7%	312	346	34	10.9%
	Property Damage	13	8	-5	-38.5%	34	43	9	26.5%	373	285	-88	-23.6%	629	610	-19	-3.0%

Information summarized for CompStat week ending 06/30/2018.

Sourced from MNPD ARMS on 7/4/2018 12:58:07 PM. The information in this report is sourced from incident reports using UCR definitions and reporting guidelines, based on report date, aggregated by incident location. Only includes violent incidents (homicide, rape, robbery, and aggravated assault) in which one or more victims received a fatal or non-fatal gunshot wound. Suicides, suicide attempts, and accidental shootings are excluded.

YTD Gunshot Victims - West Precinct

Gunshot Homicides / Injuries				
Zone	Prior YTD	YTD	Change	Percent Change
111	5	1	-4	-80.0%
113	1	0	-1	-100.0%
115	0	3	3	-
117	0	2	2	-
121	1	1	0	0.0%
123	2	1	-1	-50.0%
125	1	0	-1	-100.0%
Total	**10**	**8**	**-2**	**-20.0%**

Property Damage with Firearm				
Zone	Prior YTD	YTD	Change	Percent Change
111	7	2	-5	-71.4%
113	2	0	-2	-100.0%
115	3	3	0	0.0%
117	0	2	2	-
121	2	0	-2	-100.0%
123	2	2	0	0.0%
125	2	1	-1	-50.0%
Total	**18**	**10**	**-8**	**-44.4%**

Age of Victim - Gunshot Homicides / Injuries						
Age	Prior YTD	Percent of Total	YTD	Percent of Total	Change	Percent Change
0-12	0	0.0%	0	0.0%	0	-
13-17	0	0.0%	2	25.0%	2	-
18-24	6	60.0%	3	37.5%	-3	-50.0%
25-34	1	10.0%	2	25.0%	1	100.0%
35-44	2	20.0%	1	12.5%	-1	-50.0%
45-54	0	0.0%	0	0.0%	0	-
55-64	1	10.0%	0	0.0%	-1	-100.0%
65+	0	0.0%	0	0.0%	0	-

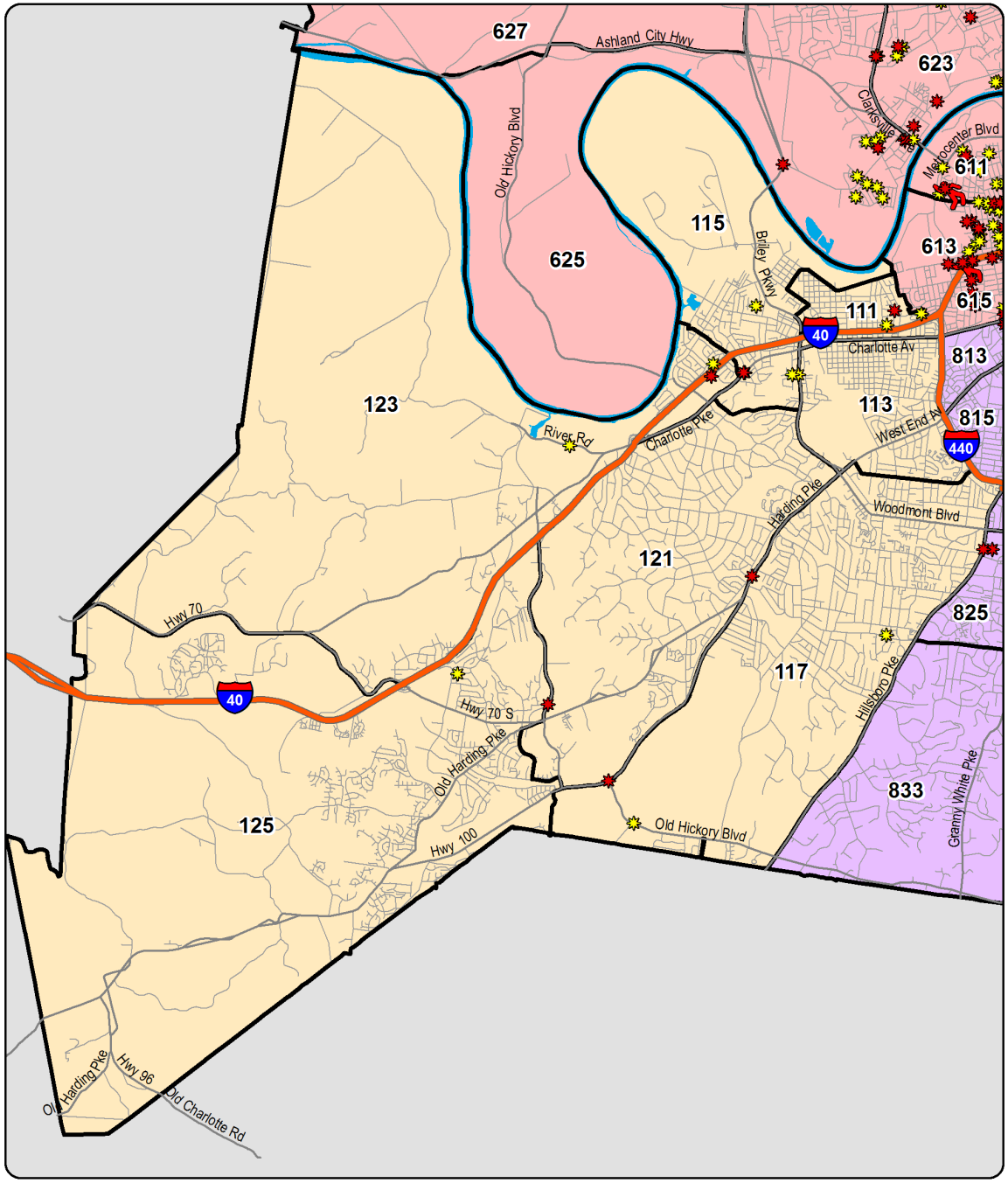

YTD Shootings Gunshot Homicide Gunshot Injury Property Damage Involving Firearm

Annual Totals - Gunshot Homicides / Injuries

Green Line Represents the Previous 14 Year Average

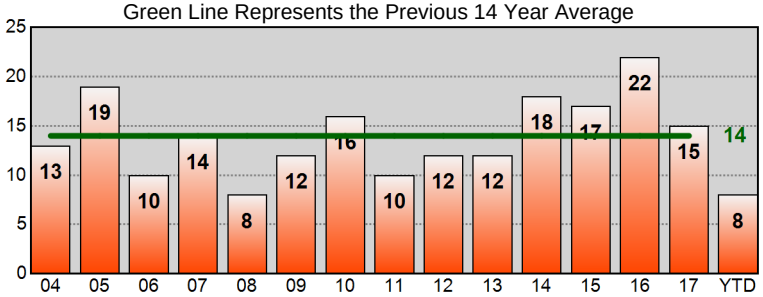

Sourced from MNPD ARMS on 7/4/2018 12:58:08 PM. The information in this report is sourced from incident reports using UCR definitions and reporting guidelines, based on the date when the crime was reported, and aggregated by incident location. 'Gunshot Homicide / Injury' counts include only violent incidents (homicide, rape, robbery, and aggravated assault) in which one or more victims received a fatal or non-fatal gunshot wound. Suicides, suicide attempts, and accidental shootings are excluded. 'Property Damage' counts include all incidents that (1) include a 'Damage to Property' (NIBRS 290) offense, and (2) list a firearm in the Weapons/Tool' section of the incident report. Unfounded incidents are excluded from these counts.

YTD Gunshot Victims - East Precinct

Gunshot Homicides / Injuries				
Zone	Prior YTD	YTD	Change	Percent Change
211	12	5	-7	-58.3%
213	2	0	-2	-100.0%
215	3	5	2	66.7%
217	2	0	-2	-100.0%
221	14	4	-10	-71.4%
223	7	12	5	71.4%
225	3	5	2	66.7%
227	1	5	4	400.0%
Total	**44**	**36**	**-8**	**-18.2%**

Property Damage with Firearm				
Zone	Prior YTD	YTD	Change	Percent Change
211	16	6	-10	-62.5%
213	2	0	-2	-100.0%
215	3	5	2	66.7%
217	12	2	-10	-83.3%
221	15	10	-5	-33.3%
223	7	12	5	71.4%
225	8	4	-4	-50.0%
227	5	3	-2	-40.0%
Total	**68**	**42**	**-26**	**-38.2%**

Age of Victim - Gunshot Homicides / Injuries						
Age	Prior YTD	Percent of Total	YTD	Percent of Total	Change	Percent Change
0-12	0	0.0%	0	0.0%	0	-
13-17	6	13.6%	5	13.9%	-1	-16.7%
18-24	14	31.8%	15	41.7%	1	7.1%
25-34	15	34.1%	9	25.0%	-6	-40.0%
35-44	6	13.6%	4	11.1%	-2	-33.3%
45-54	1	2.3%	2	5.6%	1	100.0%
55-64	1	2.3%	1	2.8%	0	0.0%
65+	0	0.0%	0	0.0%	0	-
Unk	1	2.3%	0	0.0%	-1	-100.0%

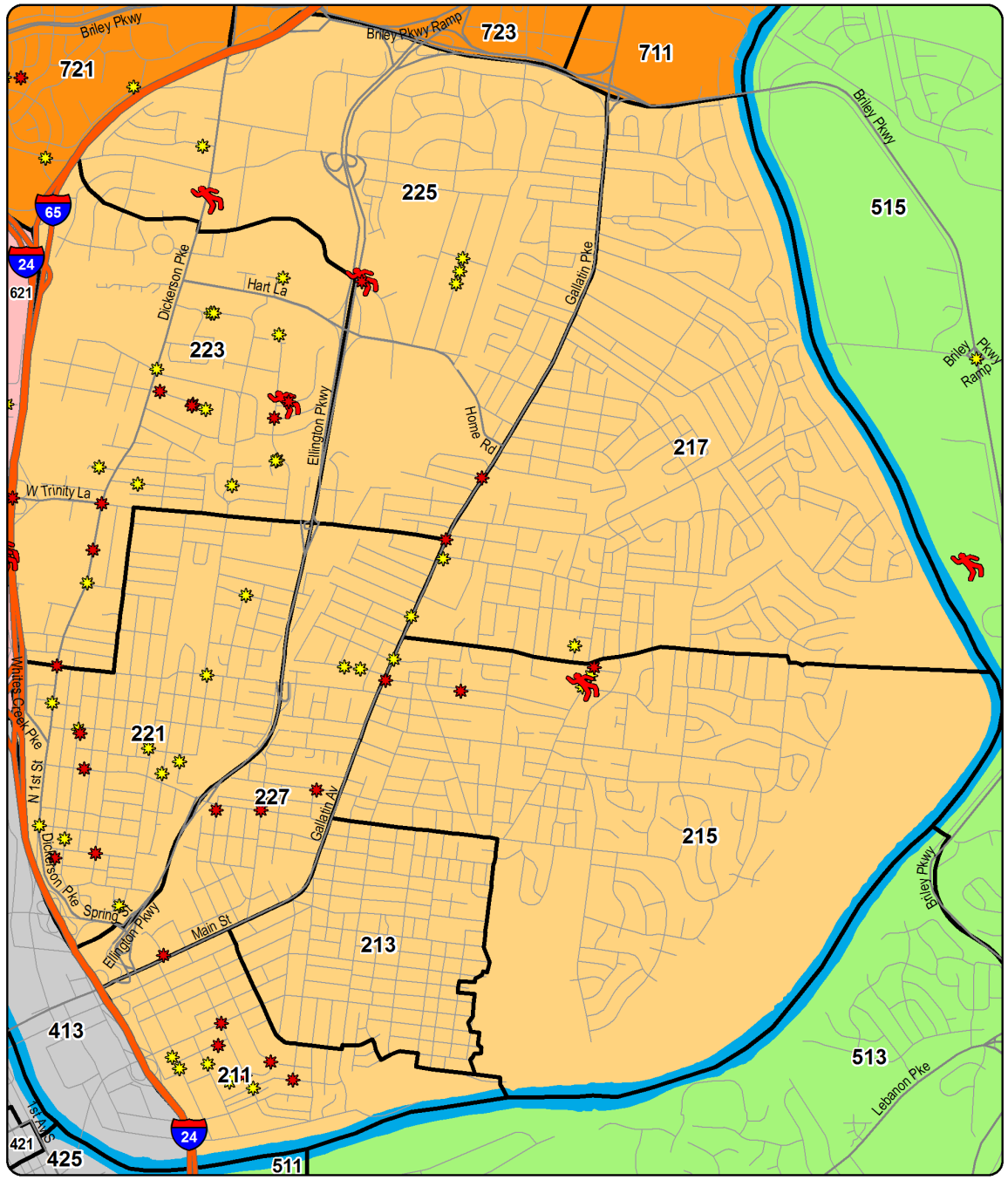

Annual Totals - Gunshot Homicides / Injuries

Green Line Represents the Previous 14 Year Average

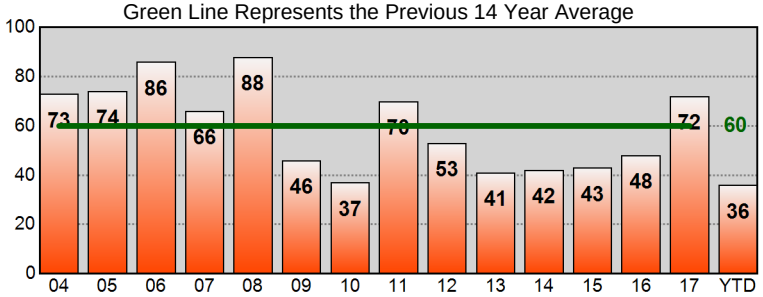

Sourced from MNPD ARMS on 7/4/2018 12:58:08 PM. The information in this report is sourced from incident reports using UCR definitions and reporting guidelines, based on the date when the crime was reported, and aggregated by incident location. 'Gunshot Homicide / Injury' counts include only violent incidents (homicide, rape, robbery, and aggravated assault) in which one or more victims received a fatal or non-fatal gunshot wound. Suicides, suicide attempts, and accidental shootings are excluded. 'Property Damage' counts include all incidents that (1) include a 'Damage to Property' (NIBRS 290) offense, and (2) list a firearm in the Weapons/Tool' section of the incident report. Unfounded incidents are excluded from these counts.

YTD Gunshot Victims - South Precinct

Gunshot Homicides / Injuries				
Zone	Prior YTD	YTD	Change	Percent Change
311	0	3	3	-
313	1	6	5	500.0%
315	4	2	-2	-50.0%
317	3	0	-3	-100.0%
321	4	5	1	25.0%
323	8	1	-7	-87.5%
325	6	9	3	50.0%
331	4	7	3	75.0%
333	2	7	5	250.0%
335	1	2	1	100.0%
Total	**33**	**42**	**9**	**27.3%**

Property Damage with Firearm				
Zone	Prior YTD	YTD	Change	Percent Change
311	4	2	-2	-50.0%
313	3	8	5	166.7%
315	1	4	3	300.0%
317	18	6	-12	-66.7%
321	12	8	-4	-33.3%
323	8	1	-7	-87.5%
325	10	11	1	10.0%
331	6	2	-4	-66.7%
333	7	4	-3	-42.9%
335	13	5	-8	-61.5%
Total	**82**	**51**	**-31**	**-37.8%**

Age of Victim - Gunshot Homicides / Injuries						
Age	Prior YTD	Percent of Total	YTD	Percent of Total	Change	Percent Change
0-12	2	6.1%	0	0.0%	-2	-100.0%
13-17	7	21.2%	3	7.1%	-4	-57.1%
18-24	11	33.3%	11	26.2%	0	0.0%
25-34	6	18.2%	18	42.9%	12	200.0%
35-44	5	15.2%	4	9.5%	-1	-20.0%
45-54	2	6.1%	5	11.9%	3	150.0%
55-64	0	0.0%	1	2.4%	1	-
65+	0	0.0%	0	0.0%	0	-

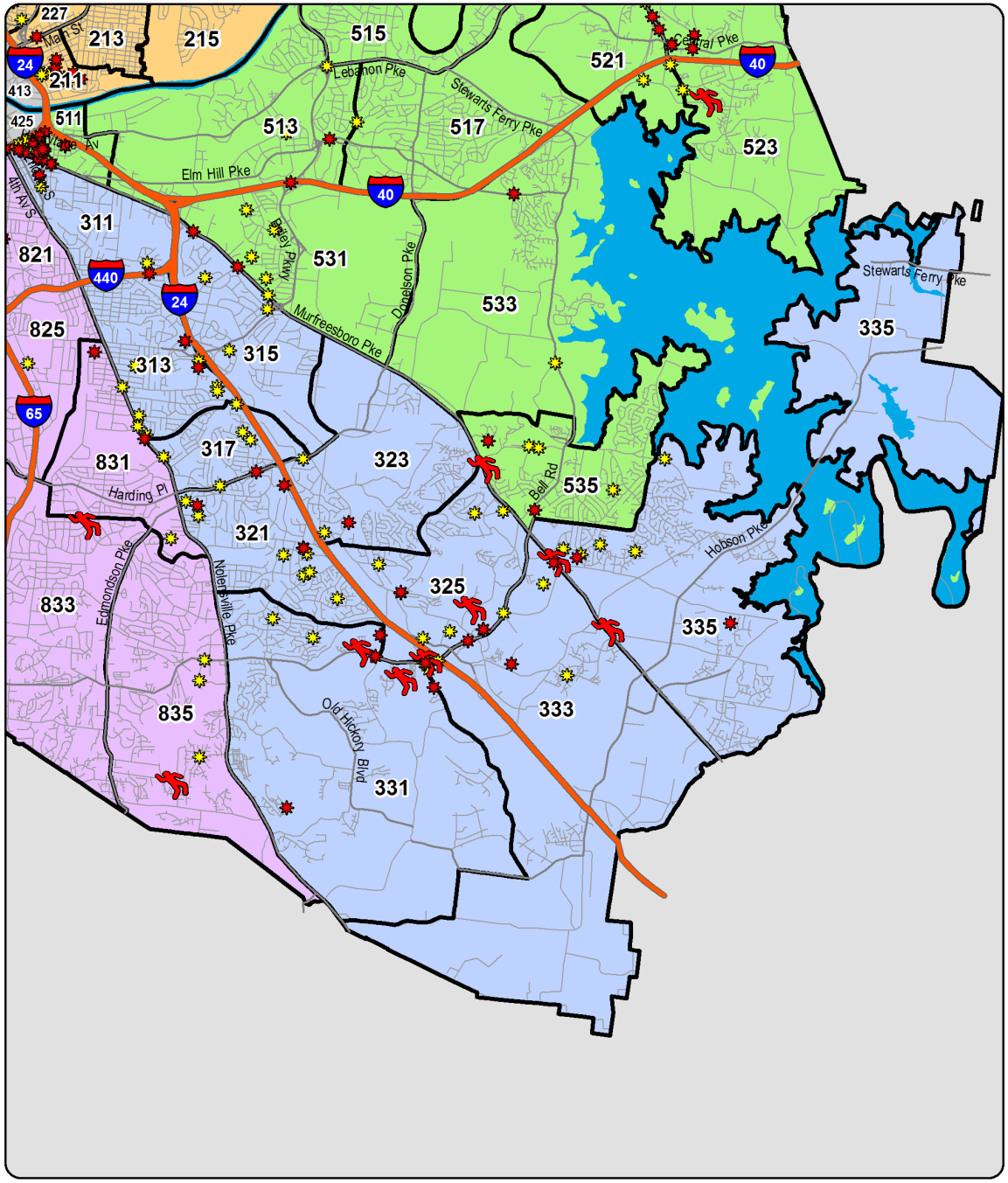

YTD Shootings Gunshot Homicide Gunshot Injury Property Damage Involving Firearm

Annual Totals - Gunshot Homicides / Injuries

Green Line Represents the Previous 14 Year Average

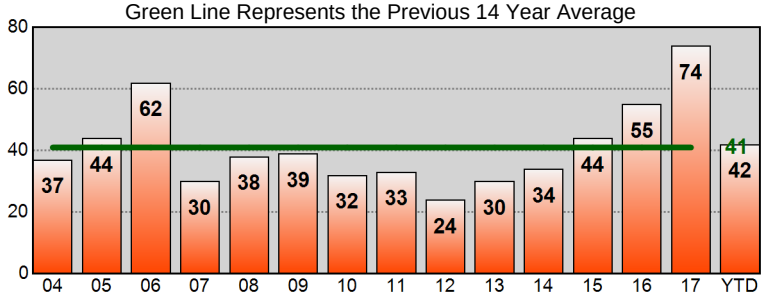

Sourced from MNPD ARMS on 7/4/2018 12:58:09 PM. The information in this report is sourced from incident reports using UCR definitions and reporting guidelines, based on the date when the crime was reported, and aggregated by incident location. 'Gunshot Homicide / Injury' counts include only violent incidents (homicide, rape, robbery, and aggravated assault) in which one or more victims received a fatal or non-fatal gunshot wound. Suicides, suicide attempts, and accidental shootings are excluded. 'Property Damage' counts include all incidents that (1) include a 'Damage to Property' (NIBRS 290) offense, and (2) list a firearm in the Weapons/Tool' section of the incident report. Unfounded incidents are excluded from these counts.

YTD Gunshot Victims - Central Precinct

Gunshot Homicides / Injuries				
Zone	Prior YTD	YTD	Change	Percent Change
411	0	0	0	-
413	2	1	-1	-50.0%
415	0	0	0	-
421	0	0	0	-
423	0	0	0	-
425	0	1	1	-
Total	**2**	**2**	**0**	**0.0%**

Property Damage with Firearm				
Zone	Prior YTD	YTD	Change	Percent Change
411	0	2	2	-
413	0	0	0	-
415	0	0	0	-
421	1	2	1	100.0%
423	1	0	-1	-100.0%
425	1	0	-1	-100.0%
Total	**3**	**4**	**1**	**33.3%**

Age of Victim - Gunshot Homicides / Injuries						
Age	Prior YTD	Percent of Total	YTD	Percent of Total	Change	Percent Change
0-12	0	0.0%	0	0.0%	0	-
13-17	0	0.0%	1	50.0%	1	-
18-24	1	33.3%	0	0.0%	-1	-100.0%
25-34	2	66.7%	0	0.0%	-2	-100.0%
35-44	0	0.0%	1	50.0%	1	-
45-54	0	0.0%	0	0.0%	0	-
55-64	0	0.0%	0	0.0%	0	-
65+	0	0.0%	0	0.0%	0	-

Annual Totals - Gunshot Homicides / Injuries

Green Line Represents the Previous 14 Year Average

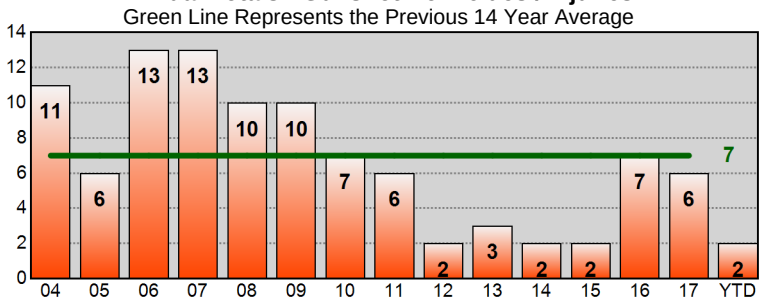

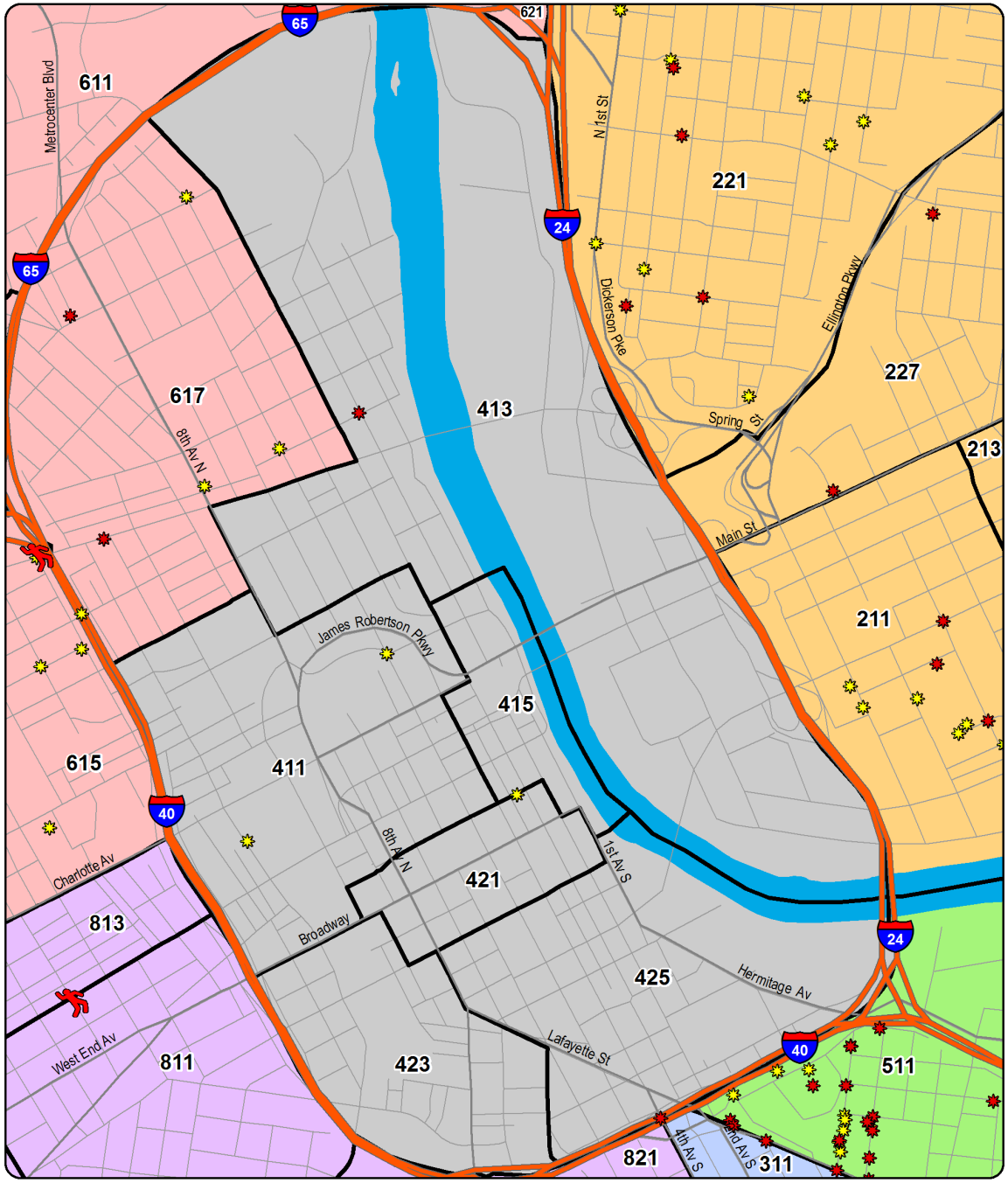

YTD Shootings Gunshot Homicide Gunshot Injury Property Damage Involving Firearm

Sourced from MNPD ARMS on 7/4/2018 12:58:10 PM. The information in this report is sourced from incident reports using UCR definitions and reporting guidelines, based on the date when the crime was reported, and aggregated by incident location. 'Gunshot Homicide / Injury' counts include only violent incidents (homicide, rape, robbery, and aggravated assault) in which one or more victims received a fatal or non-fatal gunshot wound. Suicides, suicide attempts, and accidental shootings are excluded. 'Property Damage' counts include all incidents that (1) include a 'Damage to Property' (NIBRS 290) offense, and (2) list a firearm in the Weapons/Tool' section of the incident report. Unfounded incidents are excluded from these counts.

YTD Gunshot Victims - Hermitage Precinct

Gunshot Homicides / Injuries

Zone	Prior YTD	YTD	Change	Percent Change
511	20	18	-2	-10.0%
513	2	1	-1	-50.0%
515	0	4	4	-
517	1	0	-1	-100.0%
521	4	0	-4	-100.0%
523	1	9	8	800.0%
525	2	1	-1	-50.0%
531	5	2	-3	-60.0%
533	0	3	3	-
535	2	2	0	0.0%
Total	**37**	**40**	**3**	**8.1%**

Property Damage with Firearm

Zone	Prior YTD	YTD	Change	Percent Change
511	22	11	-11	-50.0%
513	1	3	2	200.0%
515	1	1	0	0.0%
517	1	1	0	0.0%
521	4	4	0	0.0%
523	8	8	0	0.0%
525	5	5	0	0.0%
531	1	5	4	400.0%
533	3	1	-2	-66.7%
535	6	3	-3	-50.0%
Total	**52**	**42**	**-10**	**-19.2%**

Age of Victim - Gunshot Homicides / Injuries

Age	Prior YTD	Percent of Total	YTD	Percent of Total	Change	Percent Change
0-12	0	0.0%	0	0.0%	0	-
13-17	4	10.8%	5	12.5%	1	25.0%
18-24	12	32.4%	21	52.5%	9	75.0%
25-34	14	37.8%	8	20.0%	-6	-42.9%
35-44	2	5.4%	1	2.5%	-1	-50.0%
45-54	2	5.4%	3	7.5%	1	50.0%
55-64	0	0.0%	2	5.0%	2	-
65+	1	2.7%	0	0.0%	-1	-100.0%
Unk	2	5.4%	0	0.0%	-2	-100.0%

Annual Totals - Gunshot Homicides / Injuries

Green Line Represents the Previous 14 Year Average

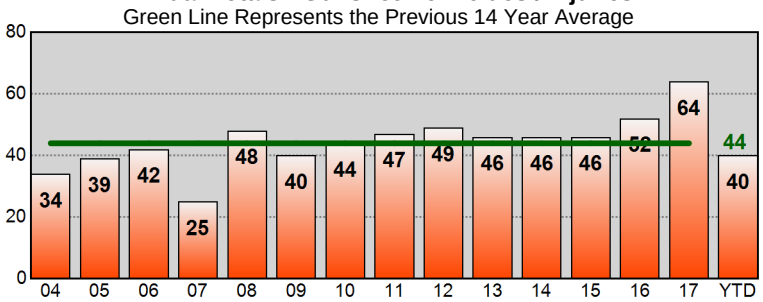

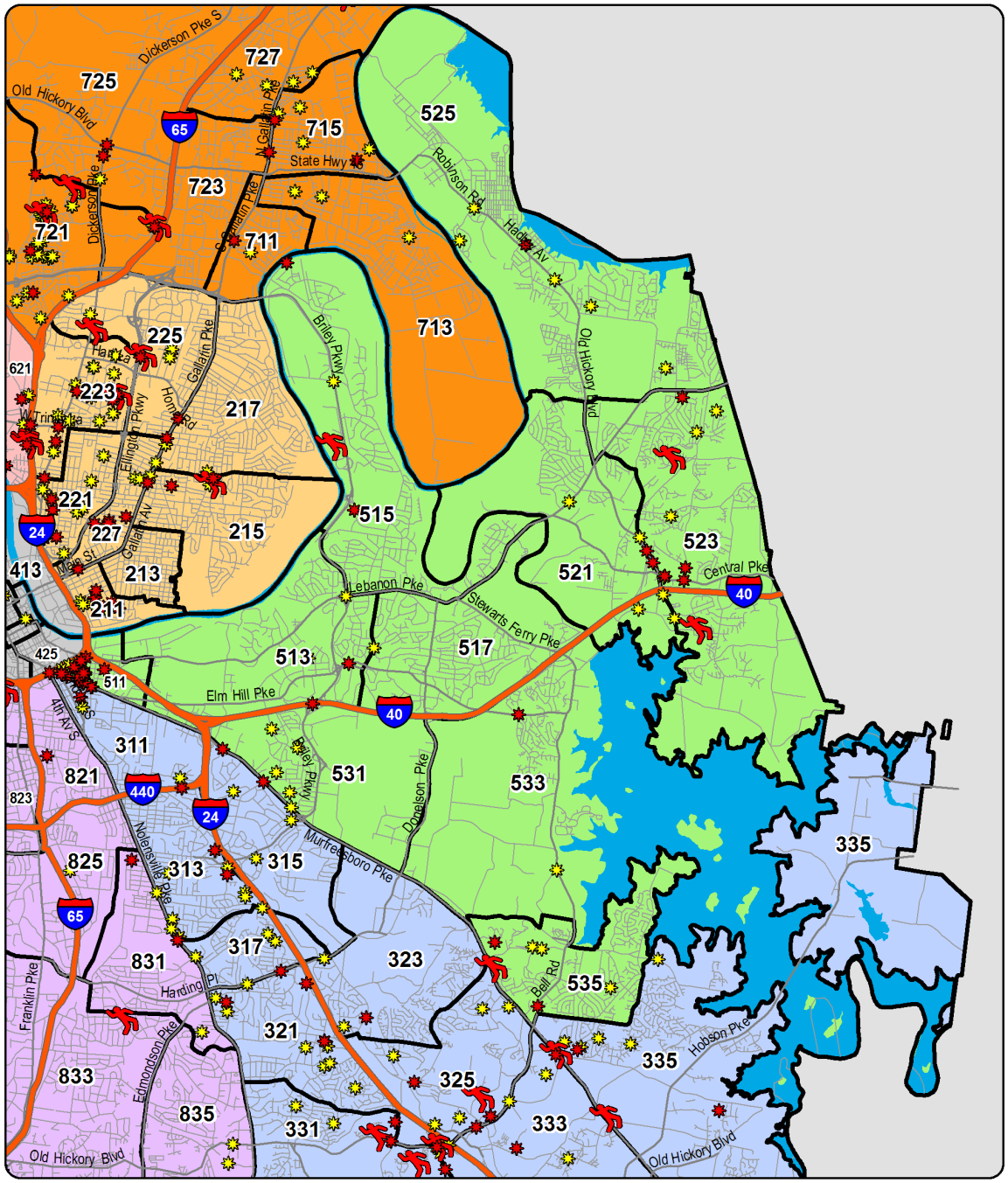

YTD Shootings Gunshot Homicide Gunshot Injury Property Damage Involving Firearm

Sourced from MNPD ARMS on 7/4/2018 12:58:11 PM. The information in this report is sourced from incident reports using UCR definitions and reporting guidelines, based on the date when the crime was reported, and aggregated by incident location. 'Gunshot Homicide / Injury' counts include only violent incidents (homicide, rape, robbery, and aggravated assault) in which one or more victims received a fatal or non-fatal gunshot wound. Suicides, suicide attempts, and accidental shootings are excluded. 'Property Damage' counts include all incidents that (1) include a 'Damage to Property' (NIBRS 290) offense, and (2) list a firearm in the Weapons/Tool' section of the incident report. Unfounded incidents are excluded from these counts.

YTD Gunshot Victims - North Precinct

Gunshot Homicides / Injuries				
Zone	Prior YTD	YTD	Change	Percent Change
611	7	9	2	28.6%
613	22	14	-8	-36.4%
615	9	12	3	33.3%
617	3	2	-1	-33.3%
621	4	7	3	75.0%
623	1	5	4	400.0%
625	6	4	-2	-33.3%
627	0	0	0	-
Total	**52**	**53**	**1**	**1.9%**

Property Damage with Firearm				
Zone	Prior YTD	YTD	Change	Percent Change
611	20	11	-9	-45.0%
613	13	20	7	53.8%
615	16	11	-5	-31.3%
617	4	3	-1	-25.0%
621	8	10	2	25.0%
623	13	11	-2	-15.4%
625	2	9	7	350.0%
627	3	5	2	66.7%
Total	**79**	**80**	**1**	**1.3%**

Age of Victim - Gunshot Homicides / Injuries						
Age	Prior YTD	Percent of Total	YTD	Percent of Total	Change	Percent Change
0-12	0	0.0%	3	5.7%	3	-
13-17	3	5.8%	7	13.2%	4	133.3%
18-24	16	30.8%	10	18.9%	-6	-37.5%
25-34	22	42.3%	15	28.3%	-7	-31.8%
35-44	5	9.6%	9	17.0%	4	80.0%
45-54	4	7.7%	6	11.3%	2	50.0%
55-64	2	3.8%	2	3.8%	0	0.0%
65+	0	0.0%	1	1.9%	1	-

Annual Totals - Gunshot Homicides / Injuries

Green Line Represents the Previous 14 Year Average

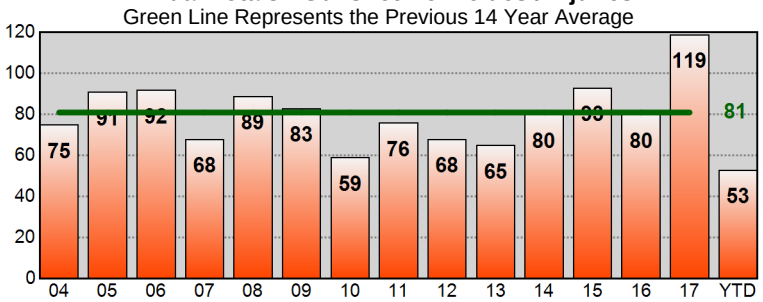

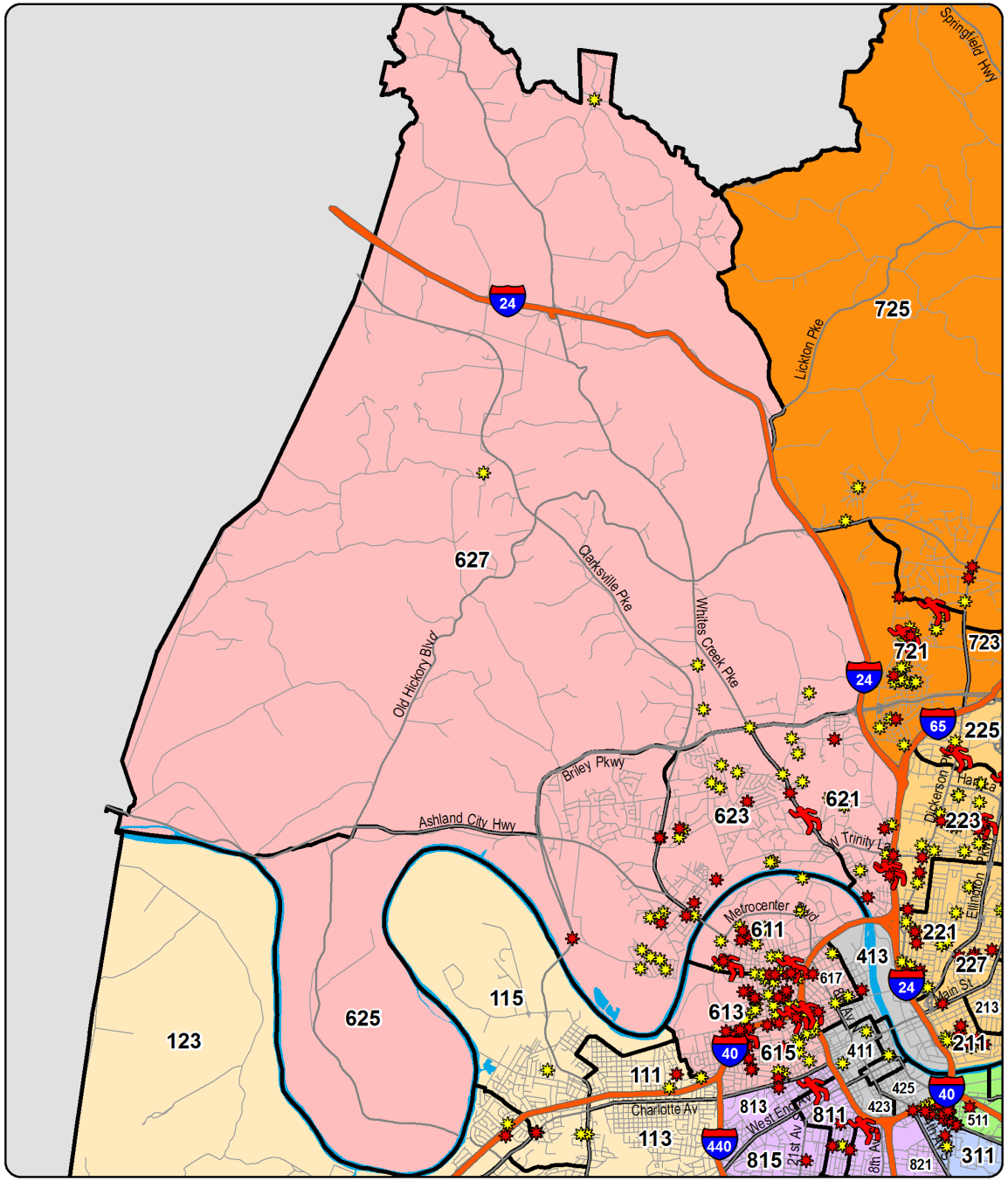

YTD Shootings Gunshot Homicide Gunshot Injury Property Damage Involving Firearm

Sourced from MNPD ARMS on 7/4/2018 12:58:11 PM. The information in this report is sourced from incident reports using UCR definitions and reporting guidelines, based on the date when the crime was reported, and aggregated by incident location. 'Gunshot Homicide / Injury' counts include only violent incidents (homicide, rape, robbery, and aggravated assault) in which one or more victims received a fatal or non-fatal gunshot wound. Suicides, suicide attempts, and accidental shootings are excluded. 'Property Damage' counts include all incidents that (1) include a 'Damage to Property' (NIBRS 290) offense, and (2) list a firearm in the Weapons/Tool' section of the incident report. Unfounded incidents are excluded from these counts.

YTD Gunshot Victims - Madison Precinct

Gunshot Homicides / Injuries				
Zone	Prior YTD	YTD	Change	Percent Change
711	1	1	0	0.0%
713	1	0	-1	-100.0%
715	5	3	-2	-40.0%
721	8	5	-3	-37.5%
723	2	0	-2	-100.0%
725	3	6	3	100.0%
727	0	2	2	-
Total	**20**	**17**	**-3**	**-15.0%**

Property Damage with Firearm				
Zone	Prior YTD	YTD	Change	Percent Change
711	0	1	1	-
713	3	3	0	0.0%
715	6	5	-1	-16.7%
721	24	29	5	20.8%
723	1	1	0	0.0%
725	5	3	-2	-40.0%
727	2	5	3	150.0%
Total	**41**	**47**	**6**	**14.6%**

Age of Victim - Gunshot Homicides / Injuries						
Age	Prior YTD	Percent of Total	YTD	Percent of Total	Change	Percent Change
0-12	0	0.0%	1	5.9%	1	-
13-17	2	10.0%	2	11.8%	0	0.0%
18-24	6	30.0%	1	5.9%	-5	-83.3%
25-34	7	35.0%	8	47.1%	1	14.3%
35-44	2	10.0%	2	11.8%	0	0.0%
45-54	3	15.0%	1	5.9%	-2	-66.7%
55-64	0	0.0%	1	5.9%	1	-
65+	0	0.0%	0	0.0%	0	-
Unk	0	0.0%	1	5.9%	1	-

Annual Totals - Gunshot Homicides / Injuries

Green Line Represents the Previous 14 Year Average

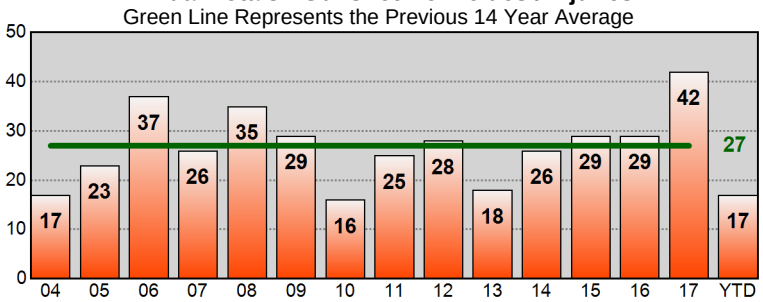

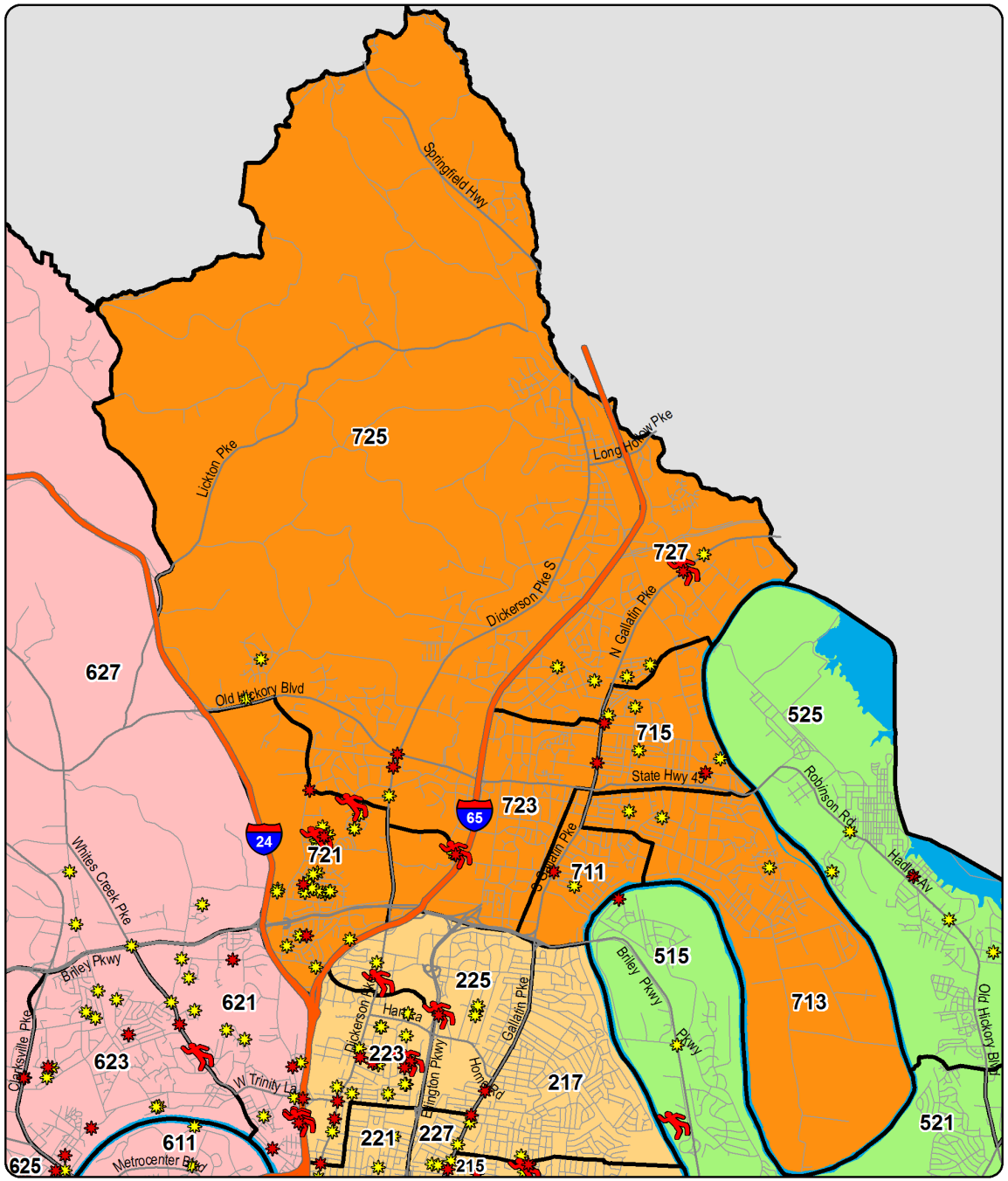

YTD Shootings Gunshot Homicide Gunshot Injury Property Damage Involving Firearm

Sourced from MNPD ARMS on 7/4/2018 12:58:13 PM. The information in this report is sourced from incident reports using UCR definitions and reporting guidelines, based on the date when the crime was reported, and aggregated by incident location. 'Gunshot Homicide / Injury' counts include only violent incidents (homicide, rape, robbery, and aggravated assault) in which one or more victims received a fatal or non-fatal gunshot wound. Suicides, suicide attempts, and accidental shootings are excluded. 'Property Damage' counts include all incidents that (1) include a 'Damage to Property' (NIBRS 290) offense, and (2) list a firearm in the Weapons/Tool' section of the incident report. Unfounded incidents are excluded from these counts.

YTD Gunshot Victims - Midtown Hills Precinct

Gunshot Homicides / Injuries				
Zone	Prior YTD	YTD	Change	Percent Change
811	4	4	0	0.0%
813	2	1	-1	-50.0%
815	0	1	1	-
821	2	2	0	0.0%
823	0	0	0	-
825	1	2	1	100.0%
831	1	2	1	100.0%
833	0	1	1	-
835	2	1	-1	-50.0%
Total	**12**	**14**	**2**	**16.7%**

Property Damage with Firearm				
Zone	Prior YTD	YTD	Change	Percent Change
811	8	1	-7	-87.5%
813	2	0	-2	-100.0%
815	1	0	-1	-100.0%
821	2	0	-2	-100.0%
823	2	1	-1	-50.0%
825	1	1	0	0.0%
831	6	1	-5	-83.3%
833	0	1	1	-
835	8	4	-4	-50.0%
Total	**30**	**9**	**-21**	**-70.0%**

Age of Victim - Gunshot Homicides / Injuries						
Age	Prior YTD	Percent of Total	YTD	Percent of Total	Change	Percent Change
0-12	0	0.0%	0	0.0%	0	-
13-17	2	16.7%	0	0.0%	-2	-100.0%
18-24	4	33.3%	5	35.7%	1	25.0%
25-34	4	33.3%	4	28.6%	0	0.0%
35-44	1	8.3%	2	14.3%	1	100.0%
45-54	1	8.3%	3	21.4%	2	200.0%
55-64	0	0.0%	0	0.0%	0	-
65+	0	0.0%	0	0.0%	0	-

Annual Totals - Gunshot Homicides / Injuries

Green Line Represents the Previous 14 Year Average

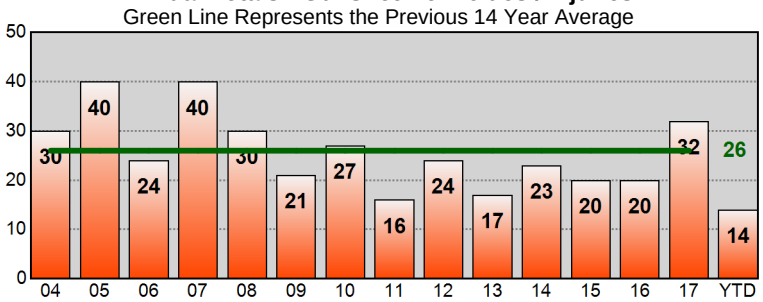

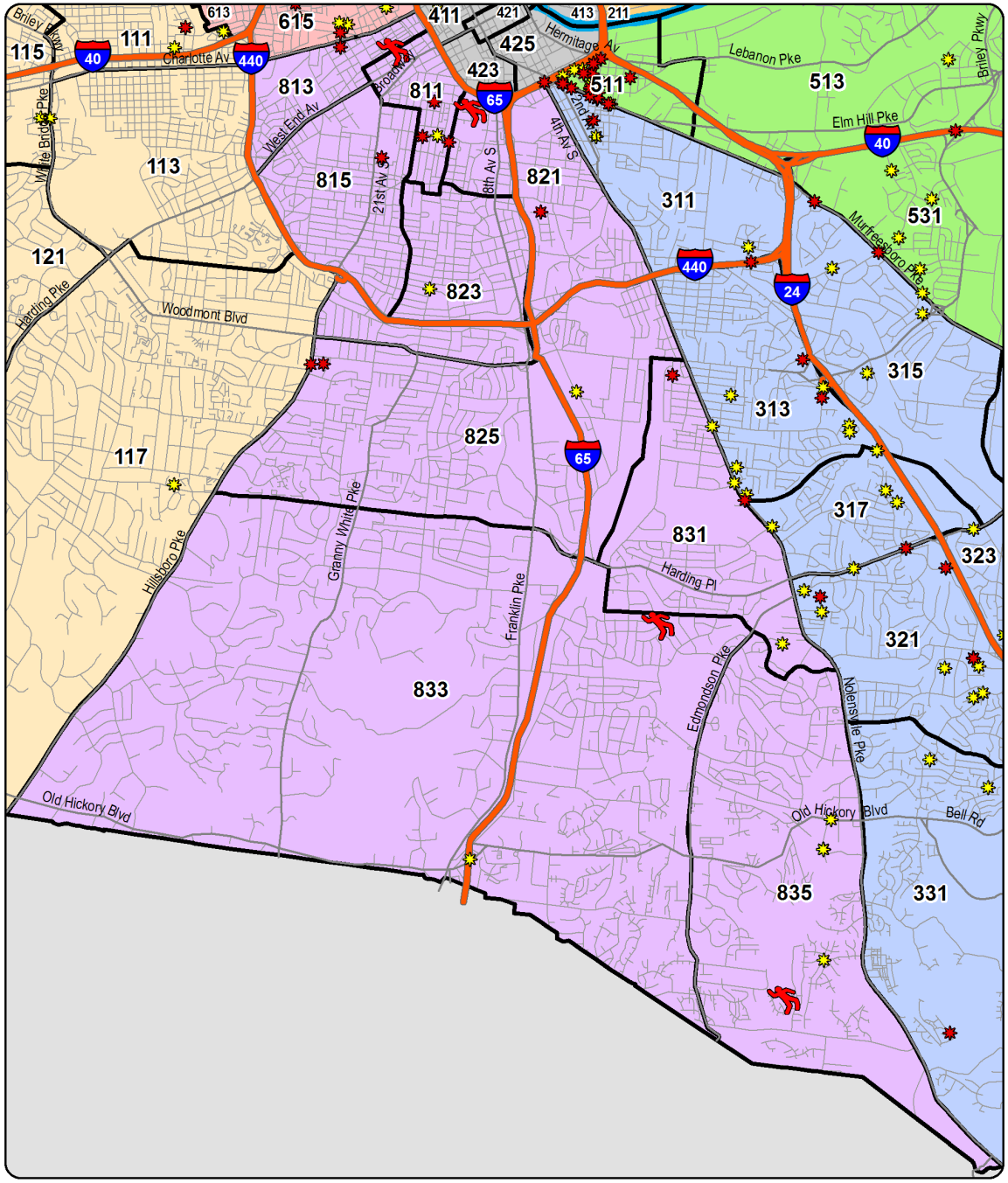

YTD Shootings Gunshot Homicide Gunshot Injury Property Damage Involving Firearm

Sourced from MNPD ARMS on 7/4/2018 12:58:13 PM. The information in this report is sourced from incident reports using UCR definitions and reporting guidelines, based on the date when the crime was reported, and aggregated by incident location. 'Gunshot Homicide / Injury' counts include only violent incidents (homicide, rape, robbery, and aggravated assault) in which one or more victims received a fatal or non-fatal gunshot wound. Suicides, suicide attempts, and accidental shootings are excluded. 'Property Damage' counts include all incidents that (1) include a 'Damage to Property' (NIBRS 290) offense, and (2) list a firearm in the Weapons/Tool' section of the incident report. Unfounded incidents are excluded from these counts.

West Precinct - Burglary and Theft from Vehicle Counts for the Past Two Weeks

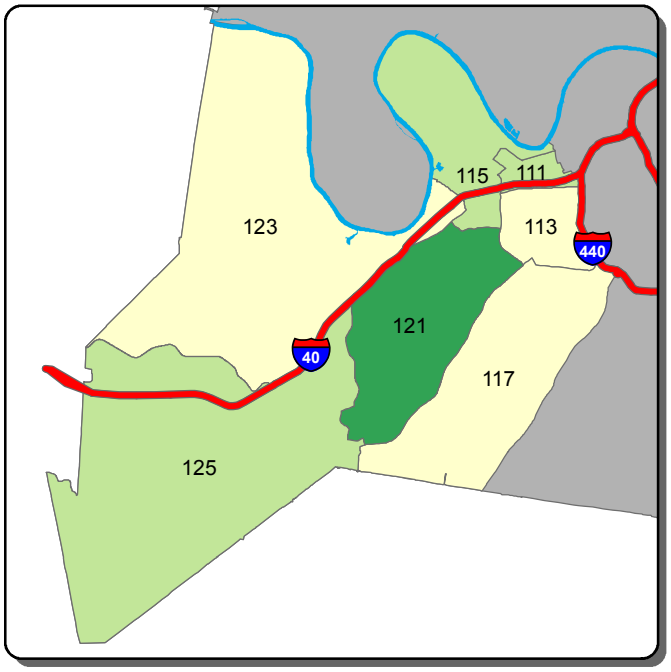

Burglary - A Shift

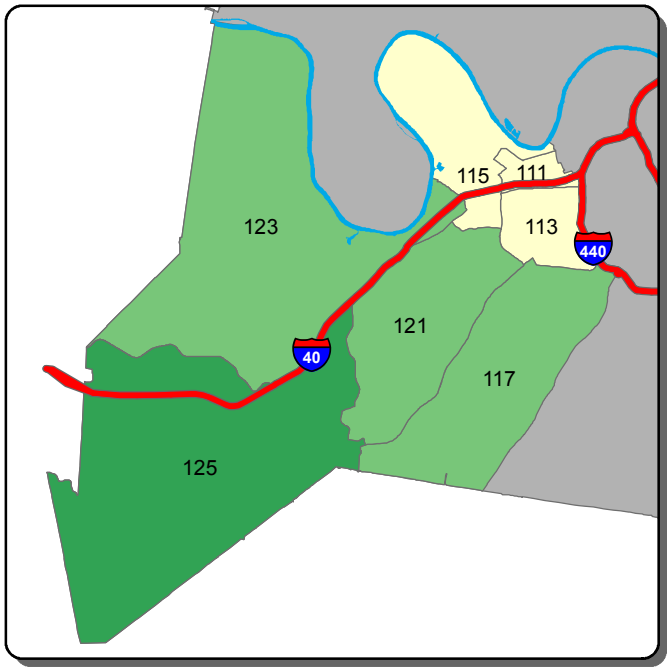

Burglary - B Shift

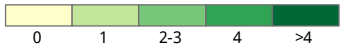

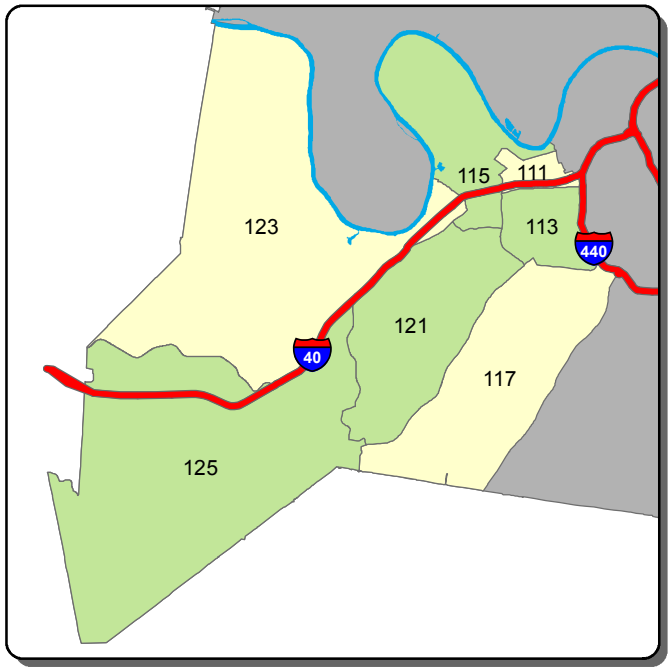

Burglary - C Shift

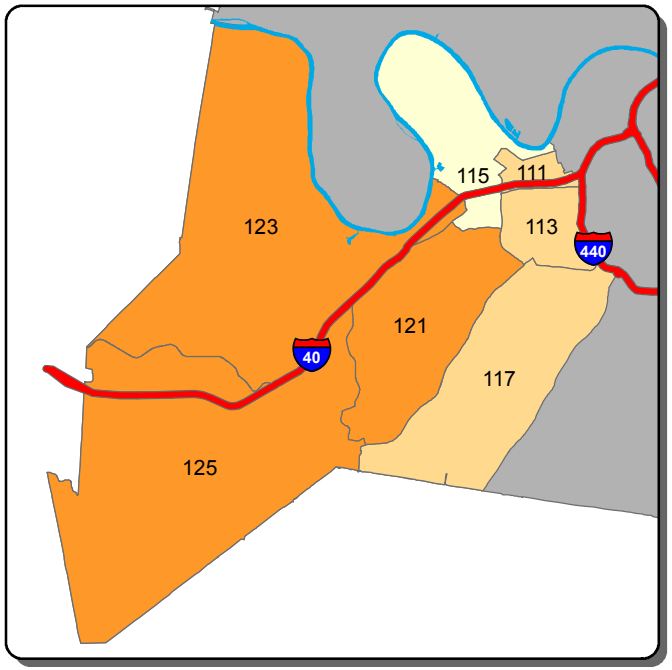

Theft from Vehicle - A Shift

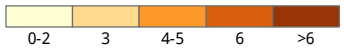

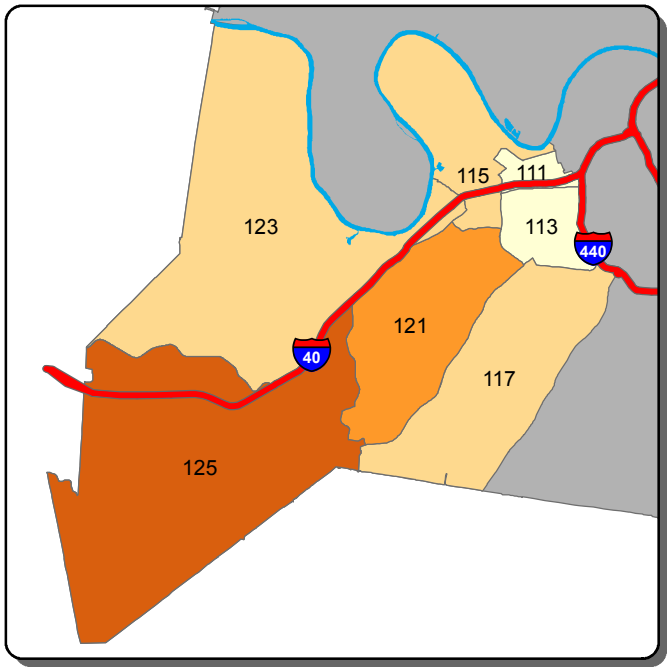

Theft from Vehicle - B Shift

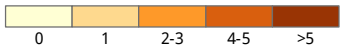

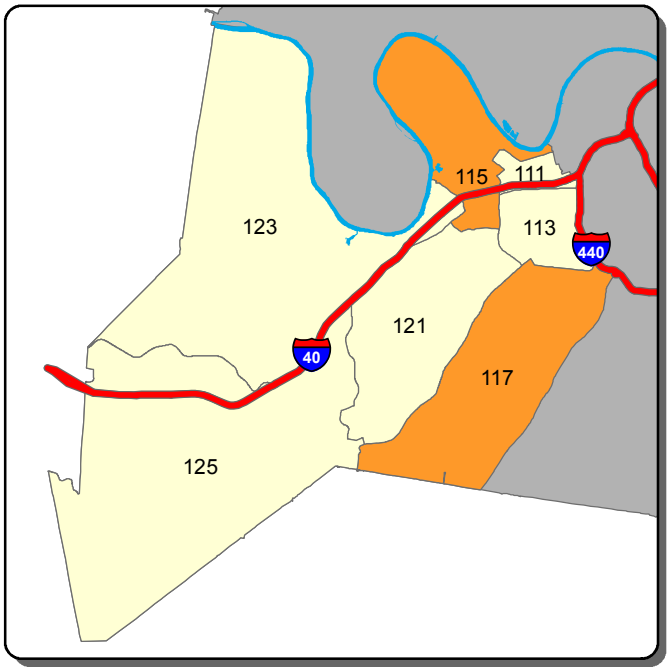

Theft from Vehicle - C Shift

Information summarized for CompStat week ending 6/30/2018

Sourced from MNPD ARMS on 7/4/2018. Data taken from incident reports using Uniform Crime Reporting definitions and guidelines, based on the date and time when the inicident was reported. 'A, B, and C Shift' refer to the following time periods: A Shift = 0700 - 1500; B Shift = 1500 - 2300; C Shift = 2300 - 0700.

West Precinct - Aggravated Assault and Self Initiated CAD Counts for the Past Two Weeks

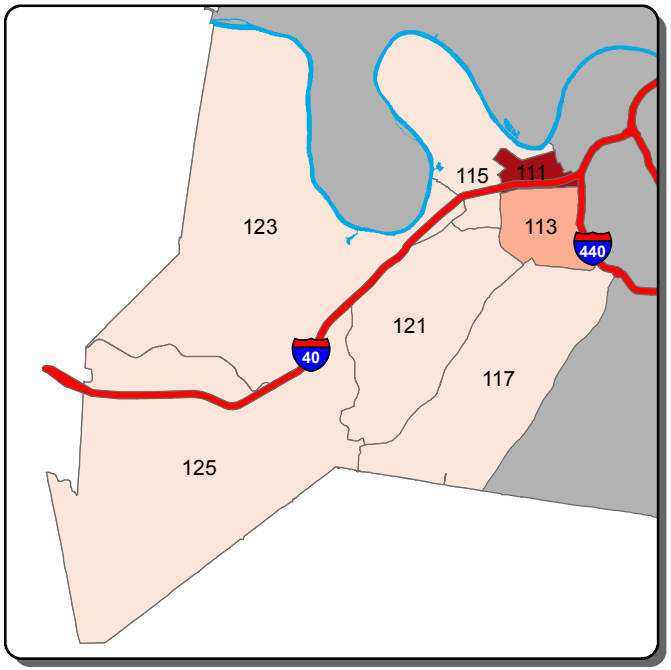

Aggravated Assault - A Shift

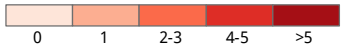

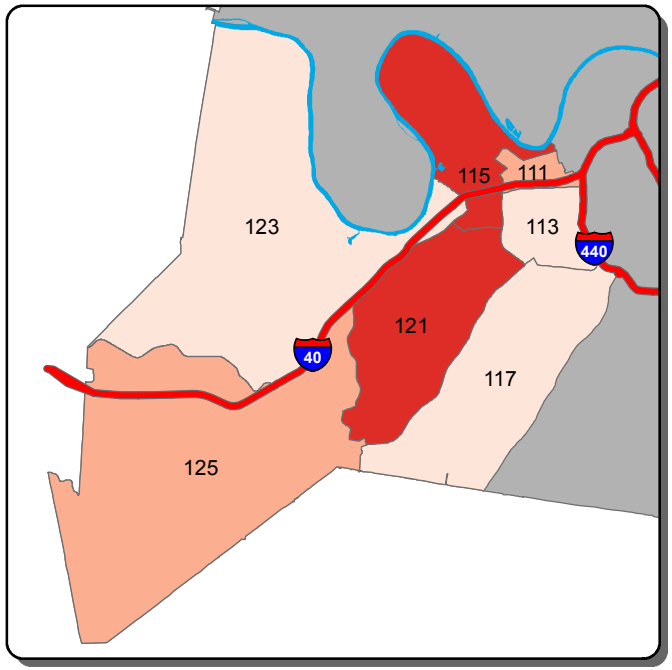

Aggravated Assault - B Shift

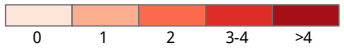

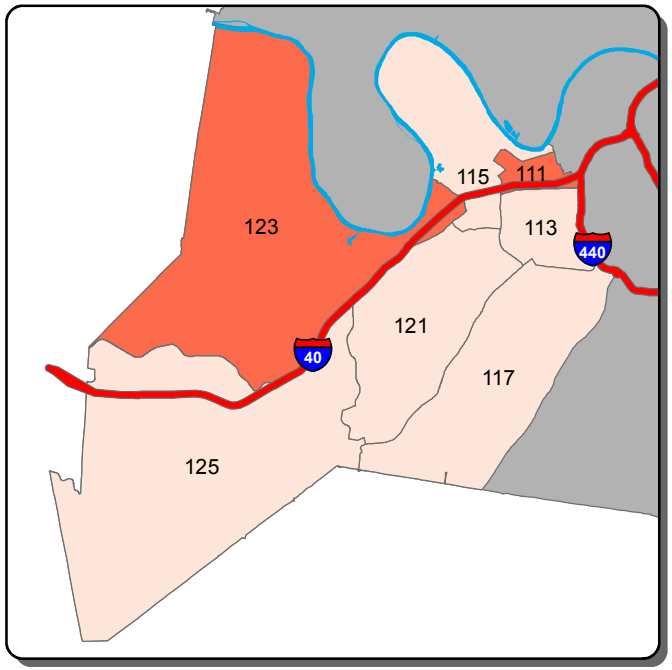

Aggravated Assault - C Shift

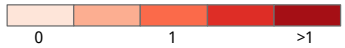

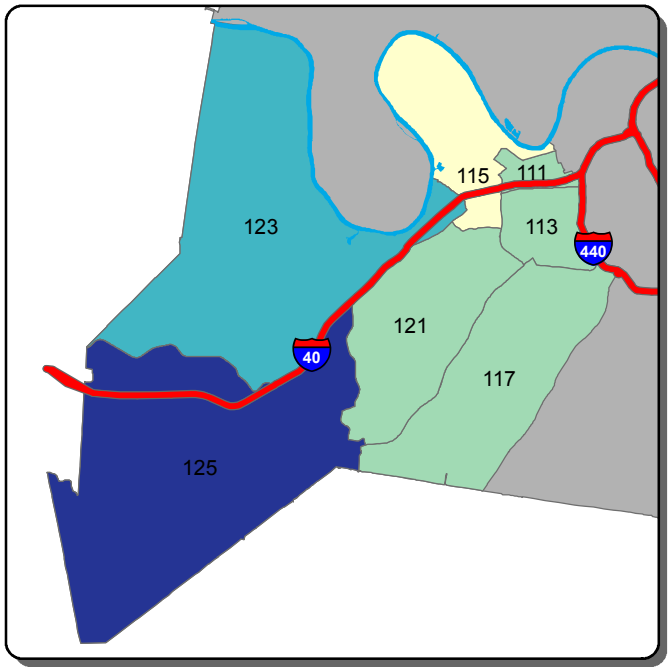

Self Initiated CAD - A Shift

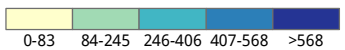

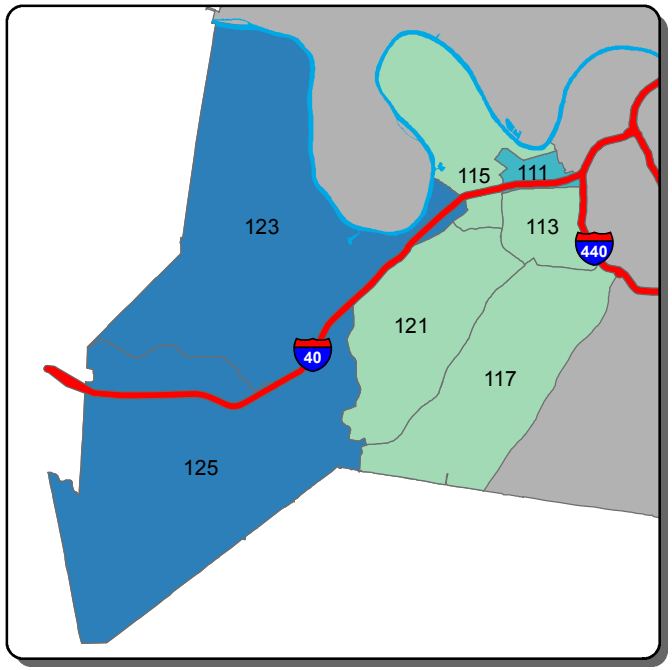

Self Initiated CAD - B Shift

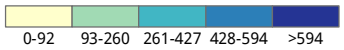

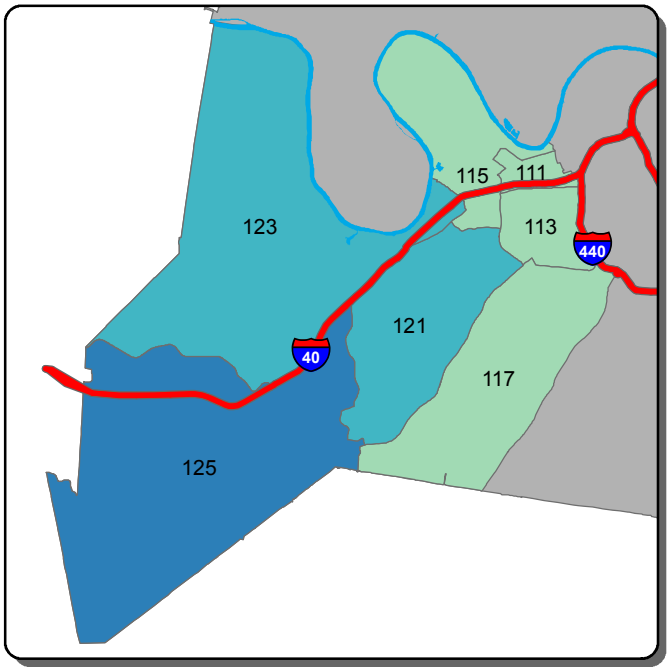

Self Initiated CAD - C Shift

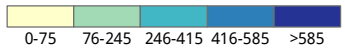

Information summarized for CompStat week ending 6/30/2018

Sourced from MNPD ARMS on 7/4/2018. Data taken from incident reports using Uniform Crime Reporting definitions and guidelines, based on the date and time when the inicident was reported. 'A, B, and C Shift' refer to the following time periods: A Shift = 0700 - 1500; B Shift = 1500 - 2300; C Shift = 2300 - 0700.

East Precinct - Burglary and Theft from Vehicle Counts for the Past Two Weeks

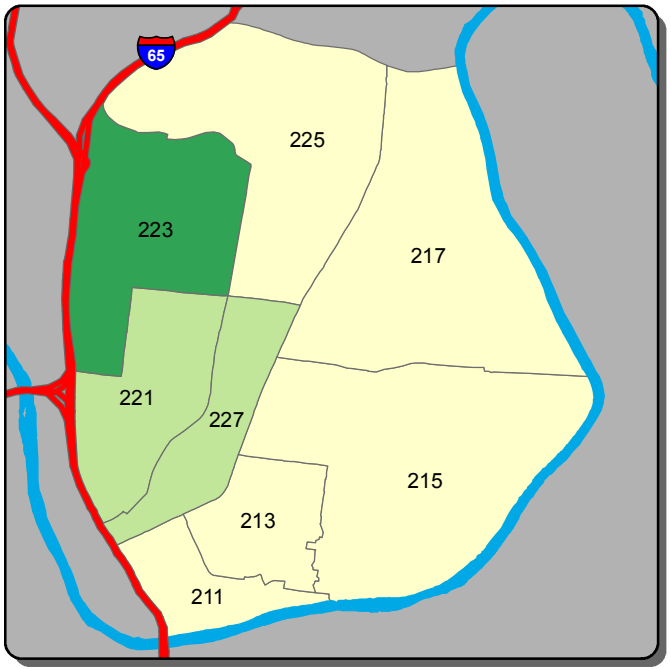

Burglary - A Shift

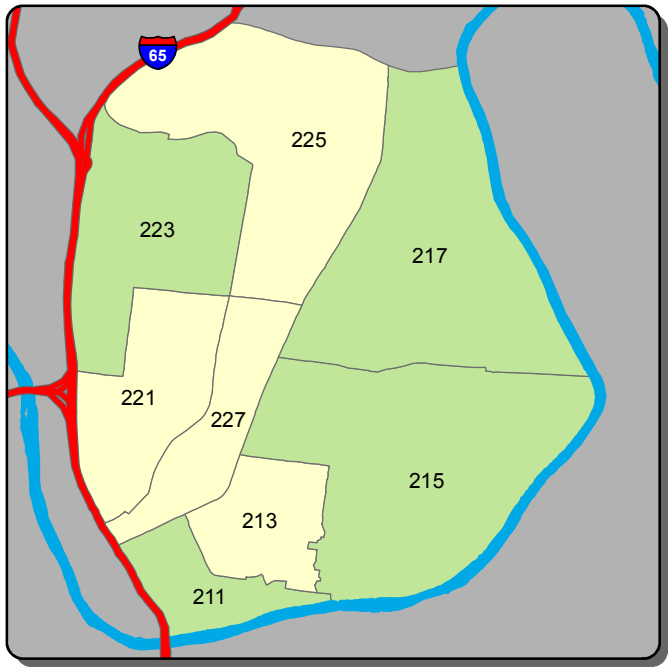

Burglary - B Shift

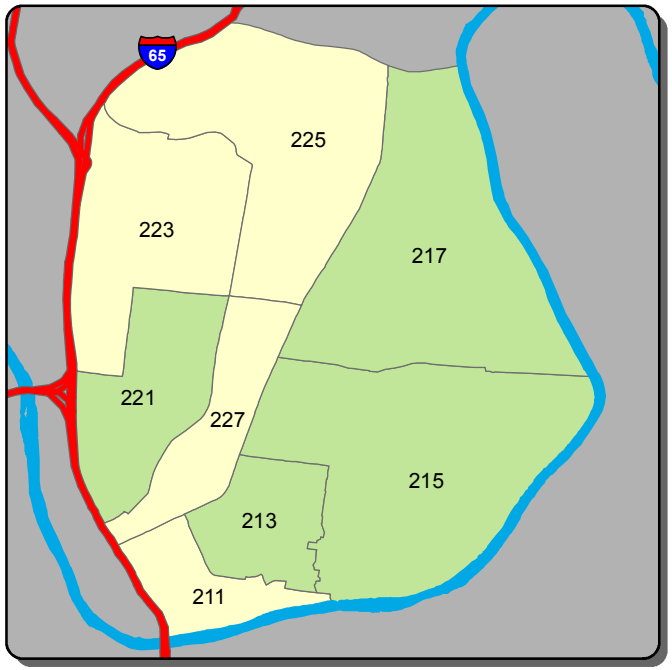

Burglary - C Shift

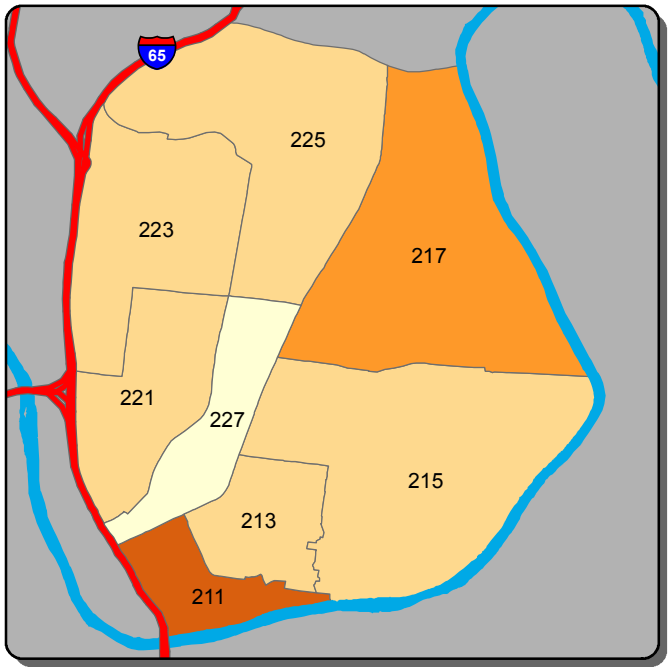

Theft from Vehicle - A Shift

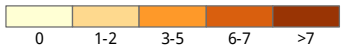

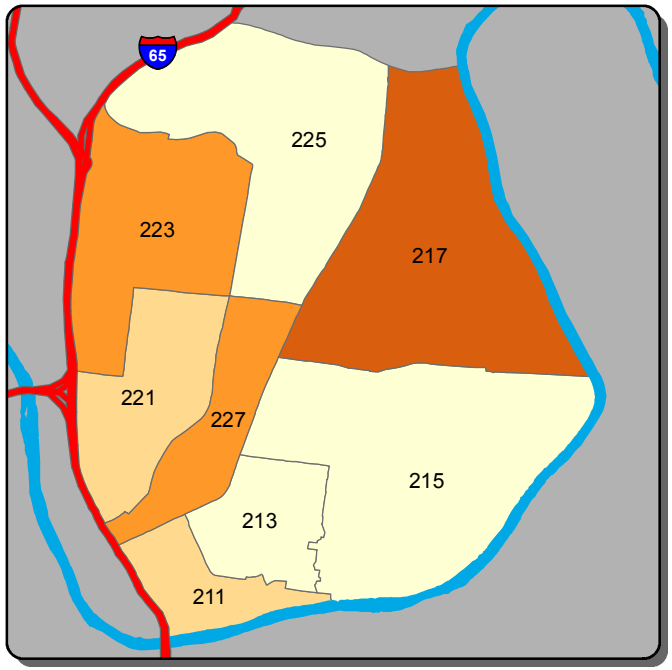

Theft from Vehicle - B Shift

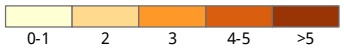

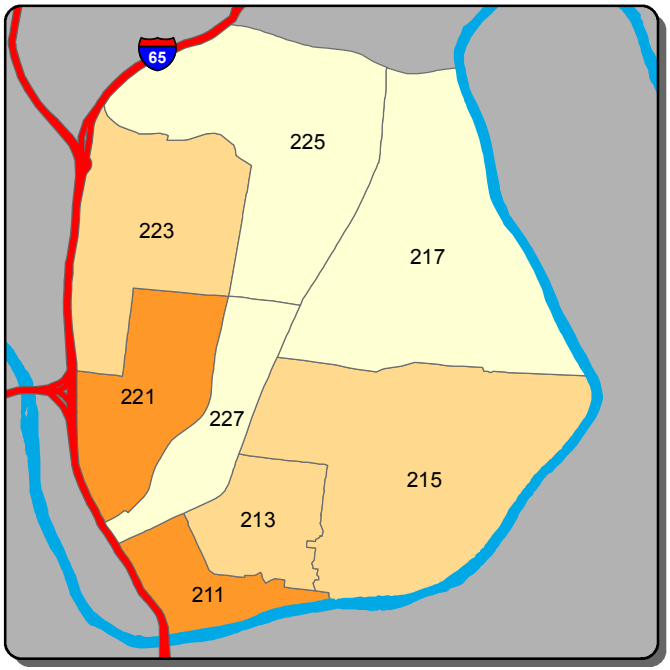

Theft from Vehicle - C Shift

Information summarized for CompStat week ending 6/30/2018

Sourced from MNPD ARMS on 7/4/2018. Data taken from incident reports using Uniform Crime Reporting definitions and guidelines, based on the date and time when the inicident was reported. 'A, B, and C Shift' refer to the following time periods: A Shift = 0700 - 1500; B Shift = 1500 - 2300; C Shift = 2300 - 0700.

East Precinct - Aggravated Assault and Self Initiated CAD Counts for the Past Two Weeks

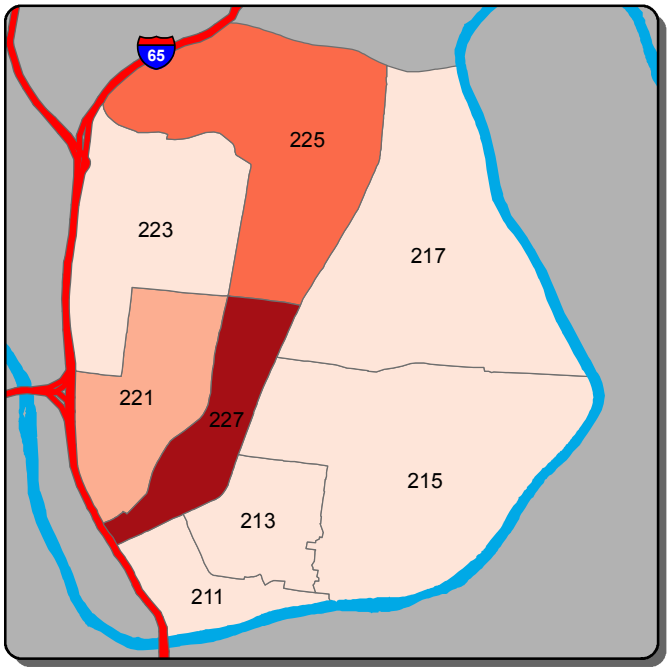

Aggravated Assault - A Shift

0	1-2	3-4	5-7	>7

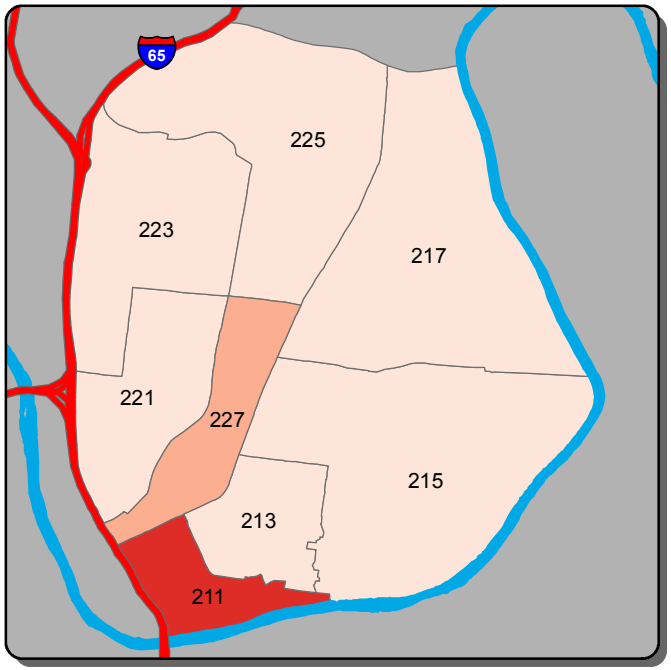

Aggravated Assault - B Shift

0	1	2	3	>3

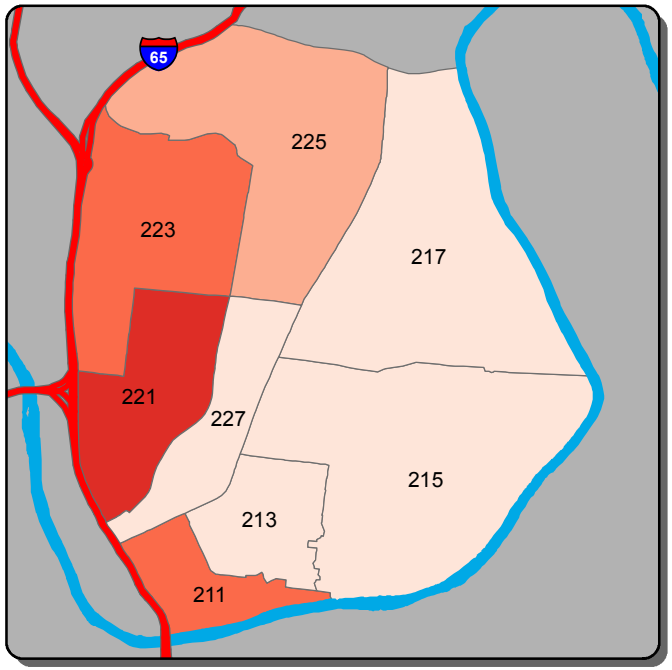

Aggravated Assault - C Shift

0	1	2-3	4-6	>6

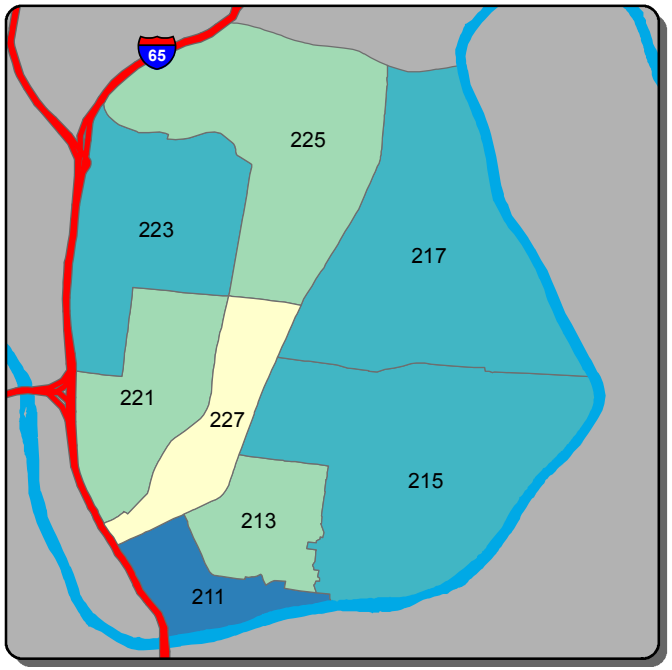

Self Initiated CAD - A Shift

0-54	55-79	80-103	104-128	>128

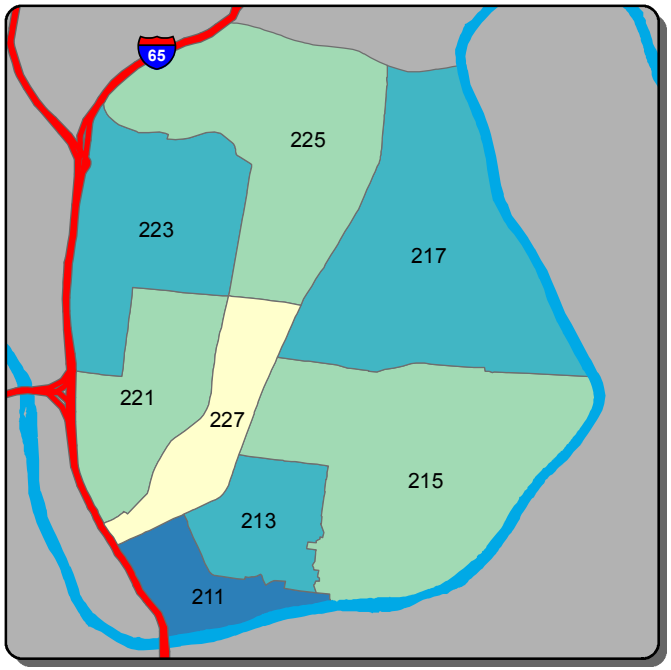

Self Initiated CAD - B Shift

0-104	105-138	139-171	172-205	>205

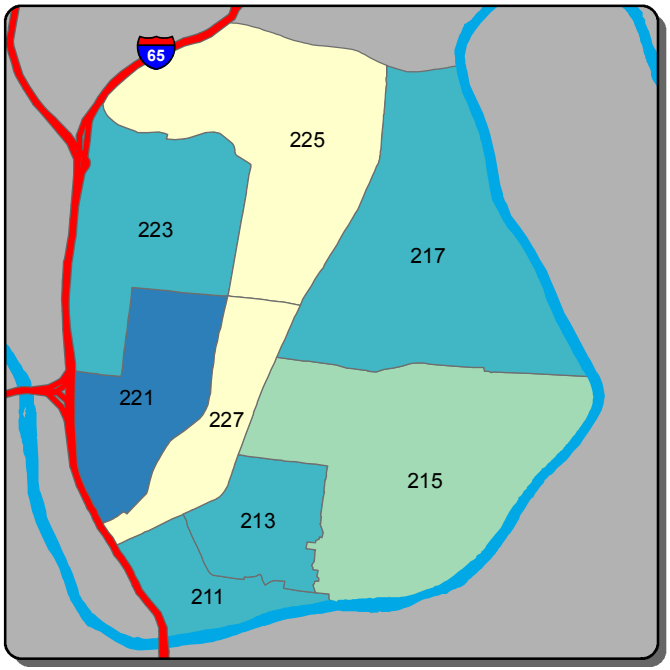

Self Initiated CAD - C Shift

0-97	98-129	130-161	162-193	>193

Information summarized for CompStat week ending 6/30/2018

Sourced from MNPD ARMS on 7/4/2018. Data taken from incident reports using Uniform Crime Reporting definitions and guidelines, based on the date and time when the inicident was reported. 'A, B, and C Shift' refer to the following time periods: A Shift = 0700 - 1500; B Shift = 1500 - 2300; C Shift = 2300 - 0700.

South Precinct - Burglary and Theft from Vehicle Counts for the Past Two Weeks

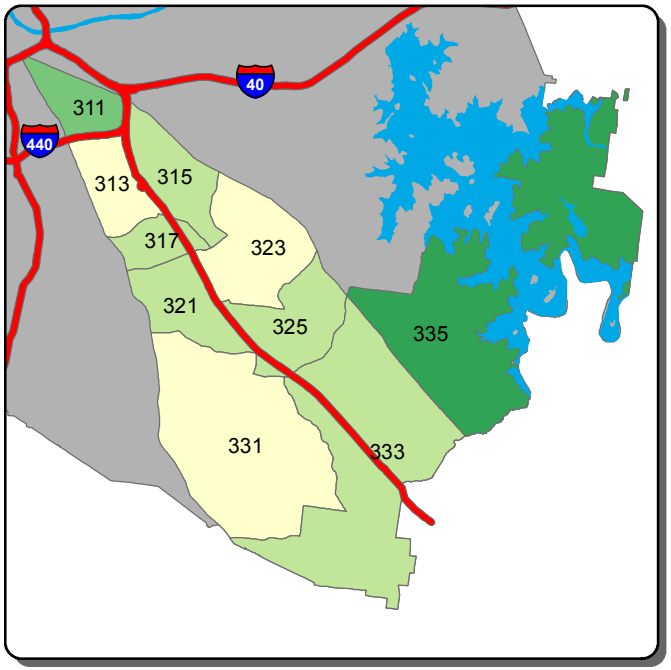

Burglary - A Shift

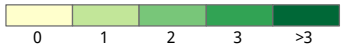

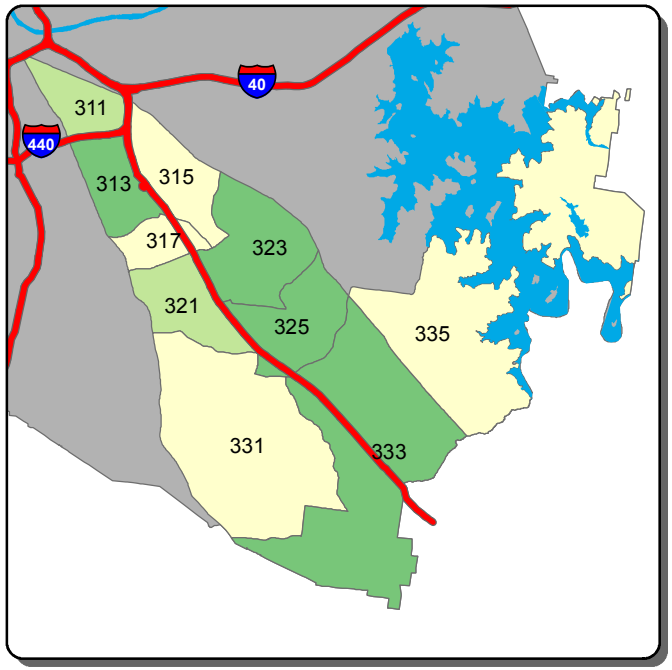

Burglary - B Shift

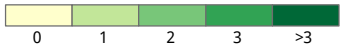

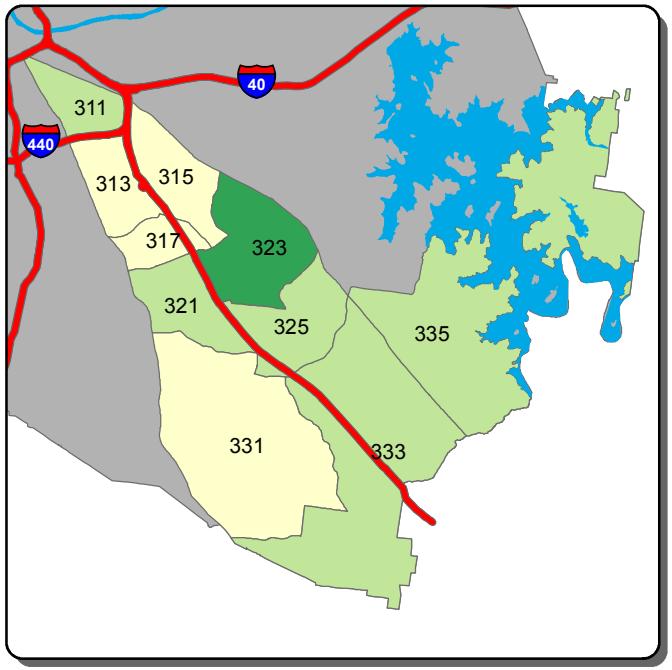

Burglary - C Shift

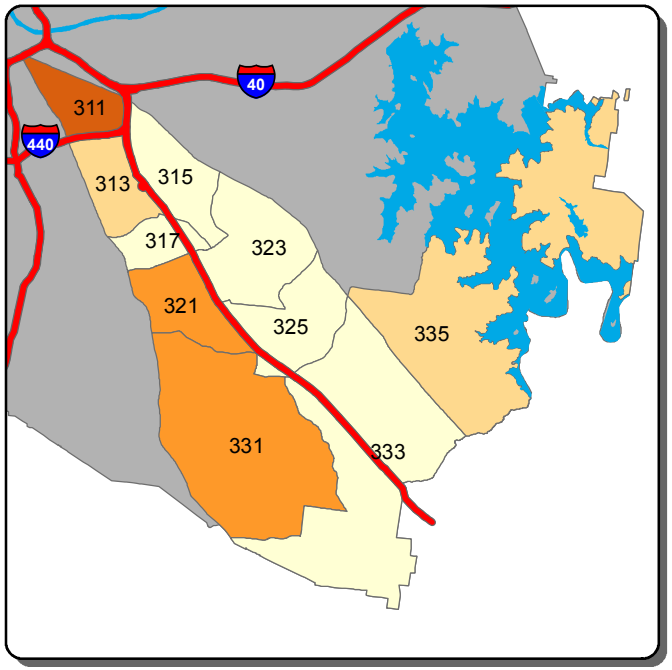

Theft from Vehicle - A Shift

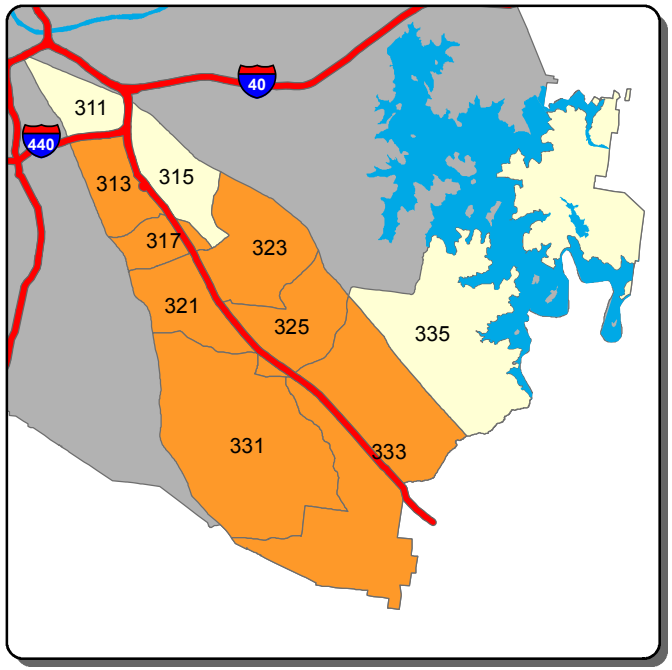

Theft from Vehicle - B Shift

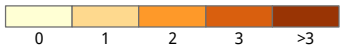

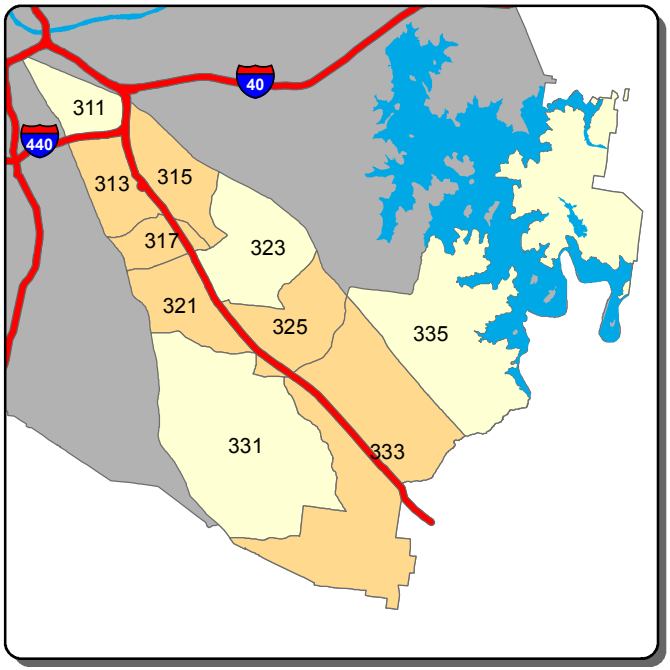

Theft from Vehicle - C Shift

Information summarized for CompStat week ending 6/30/2018

Sourced from MNPD ARMS on 7/4/2018. Data taken from incident reports using Uniform Crime Reporting definitions and guidelines, based on the date and time when the inicident was reported. 'A, B, and C Shift' refer to the following time periods: A Shift = 0700 - 1500; B Shift = 1500 - 2300; C Shift = 2300 - 0700.

South Precinct - Aggravated Assault and Self Initiated CAD Counts for the Past Two Weeks

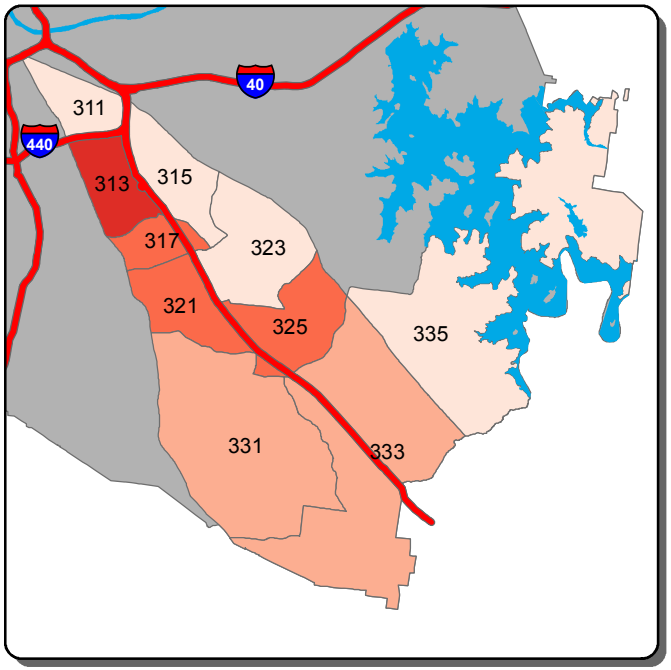

Aggravated Assault - A Shift

0 | 1 | 2-3 | 4-5 | >5

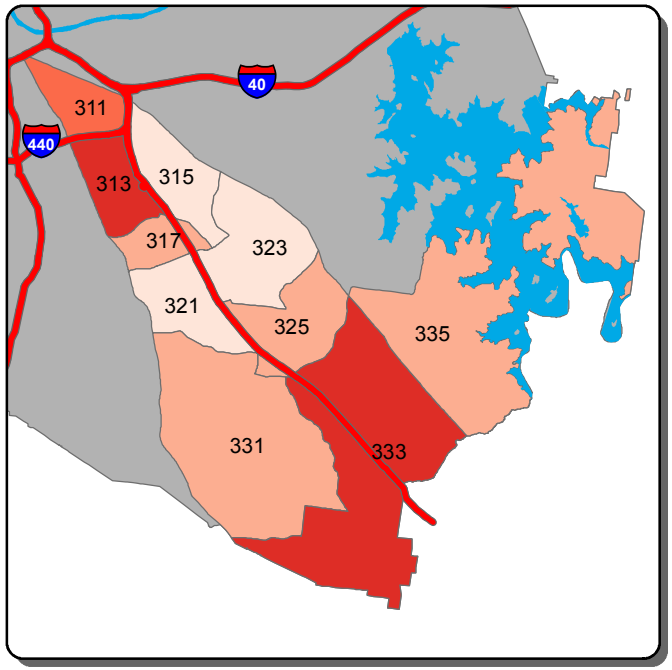

Aggravated Assault - B Shift

0 | 1-2 | 3 | 4-5 | >5

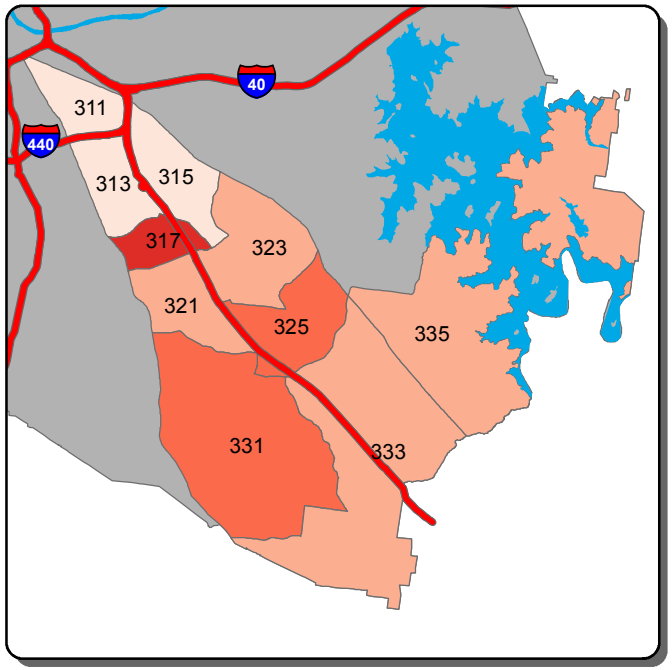

Aggravated Assault - C Shift

0 | 1-2 | 3 | 4 | >4

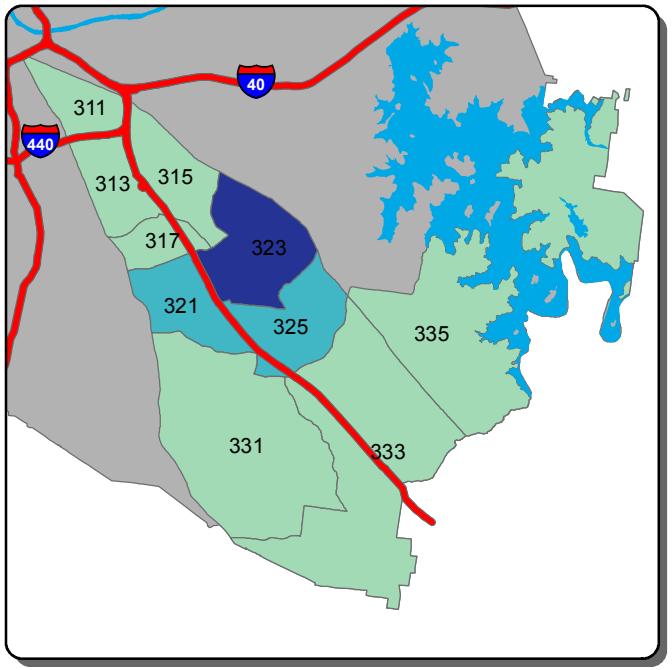

Self Initiated CAD - A Shift

0-39 | 40-72 | 73-105 | 106-139 | >139

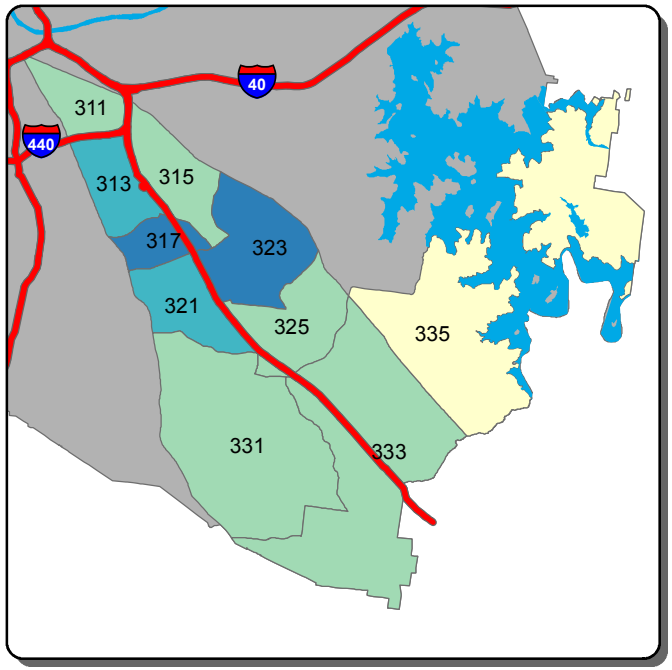

Self Initiated CAD - B Shift

0-55 | 56-101 | 102-148 | 149-194 | >194

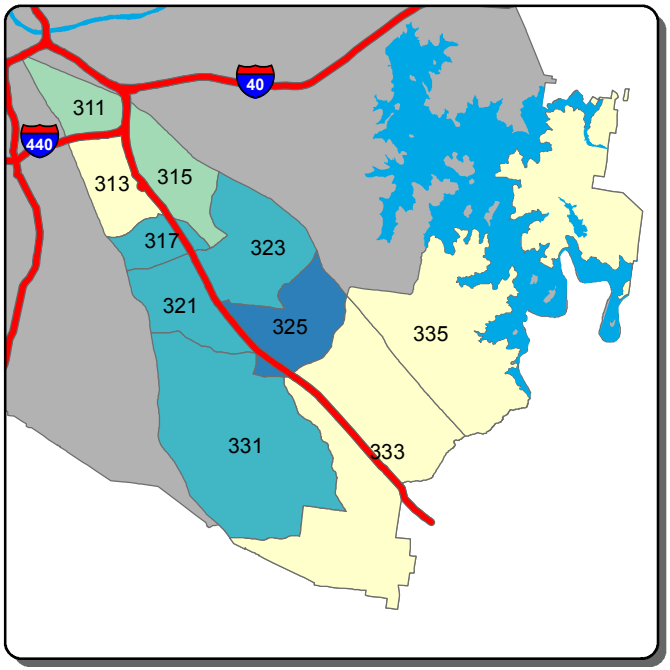

Self Initiated CAD - C Shift

0-32 | 33-56 | 57-80 | 81-105 | >105

Information summarized for CompStat week ending 6/30/2018

Sourced from MNPD ARMS on 7/4/2018. Data taken from incident reports using Uniform Crime Reporting definitions and guidelines, based on the date and time when the inicident was reported. 'A, B, and C Shift' refer to the following time periods: A Shift = 0700 - 1500; B Shift = 1500 - 2300; C Shift = 2300 - 0700.

Central Precinct - Burglary and Theft from Vehicle Counts for the Past Two Weeks

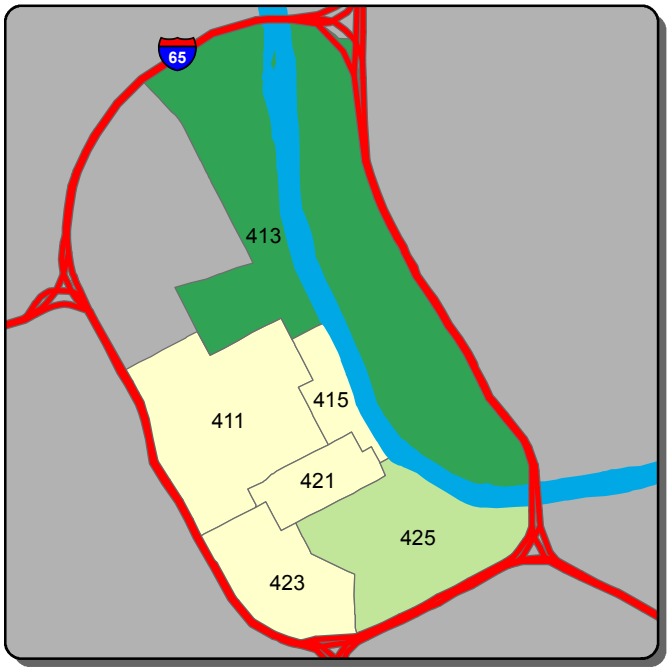

Burglary - A Shift

Burglary - B Shift

Burglary - C Shift

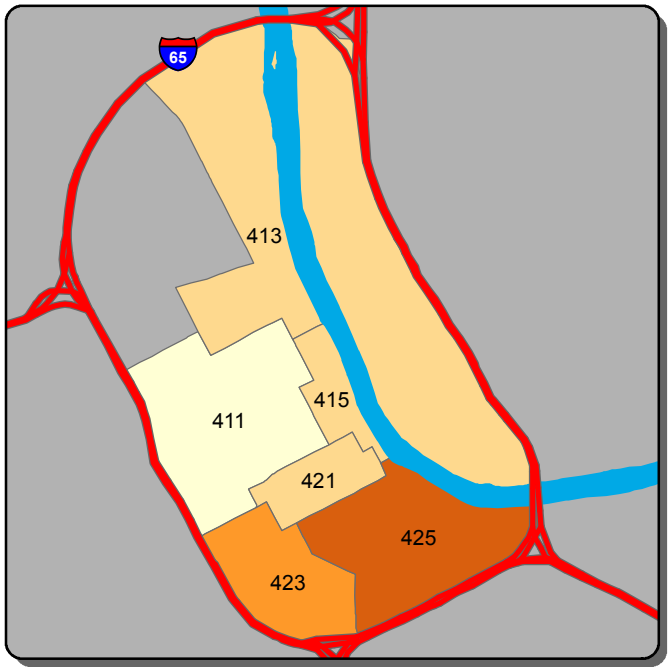

Theft from Vehicle - A Shift

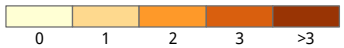

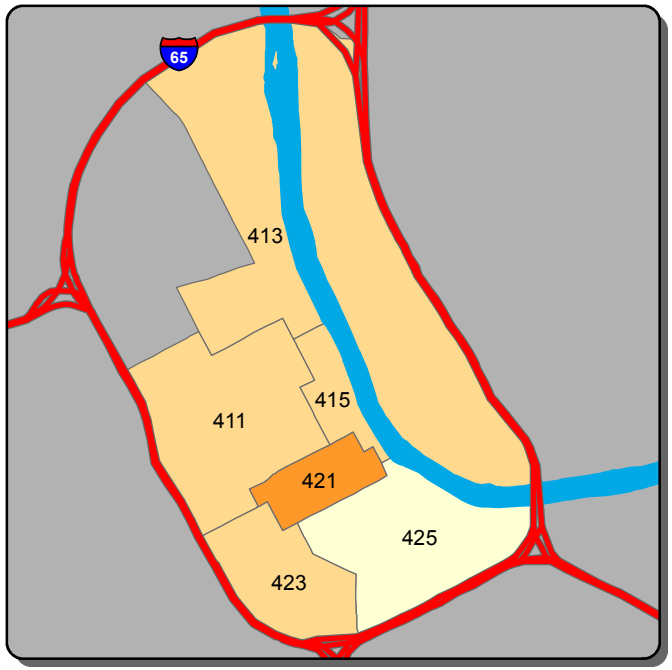

Theft from Vehicle - B Shift

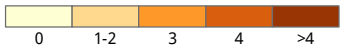

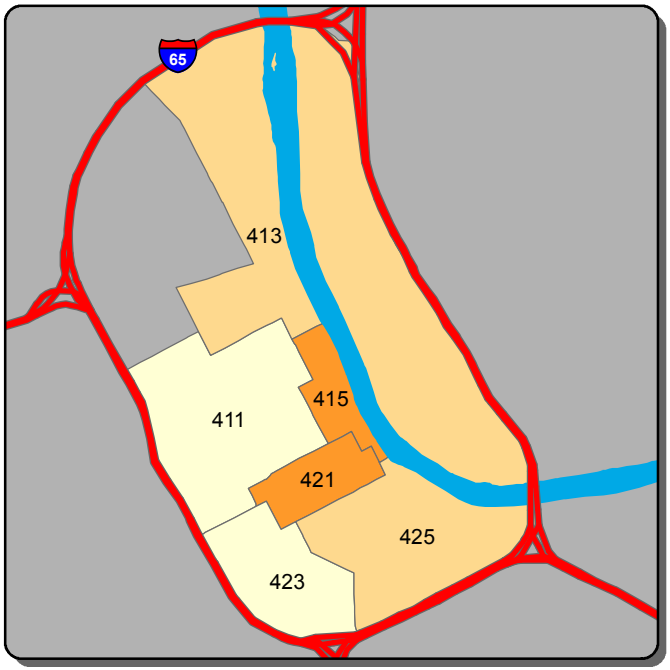

Theft from Vehicle - C Shift

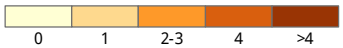

Information summarized for CompStat week ending 6/30/2018

Sourced from MNPD ARMS on 7/4/2018. Data taken from incident reports using Uniform Crime Reporting definitions and guidelines, based on the date and time when the inicident was reported. 'A, B, and C Shift' refer to the following time periods: A Shift = 0700 - 1500; B Shift = 1500 - 2300; C Shift = 2300 - 0700.

Central Precinct - Aggravated Assault and Self Initiated CAD Counts for the Past Two Weeks

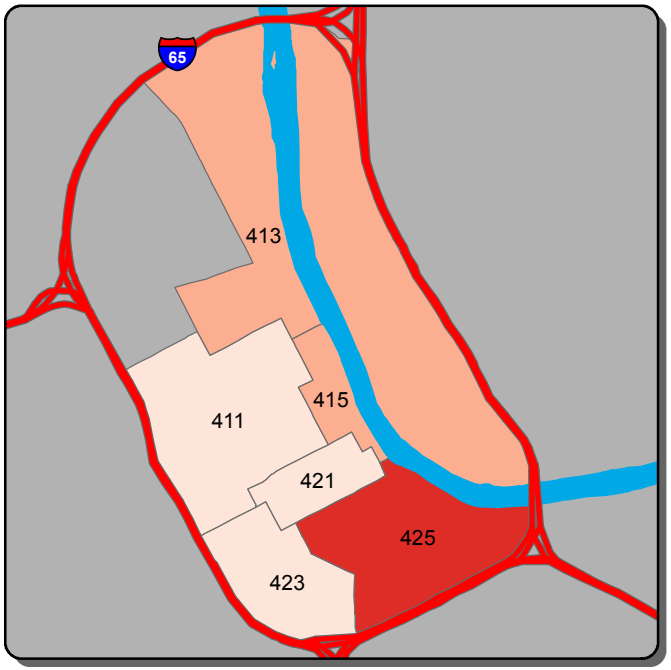

Aggravated Assault - A Shift

0	1	2-3	4	>4

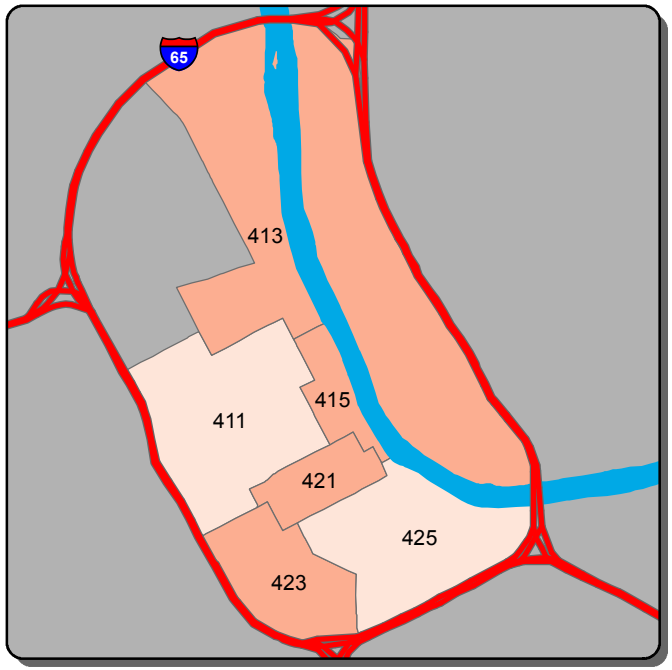

Aggravated Assault - B Shift

0	1	2	>2

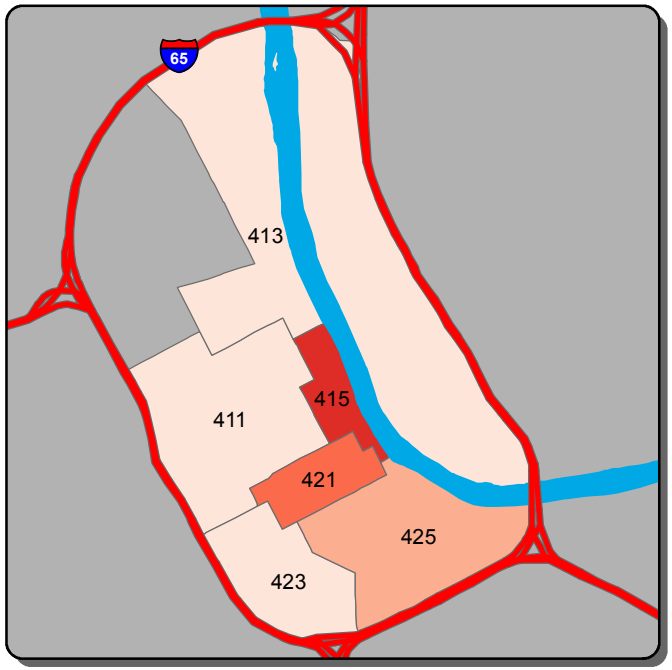

Aggravated Assault - C Shift

0	1	2	3-4	>4

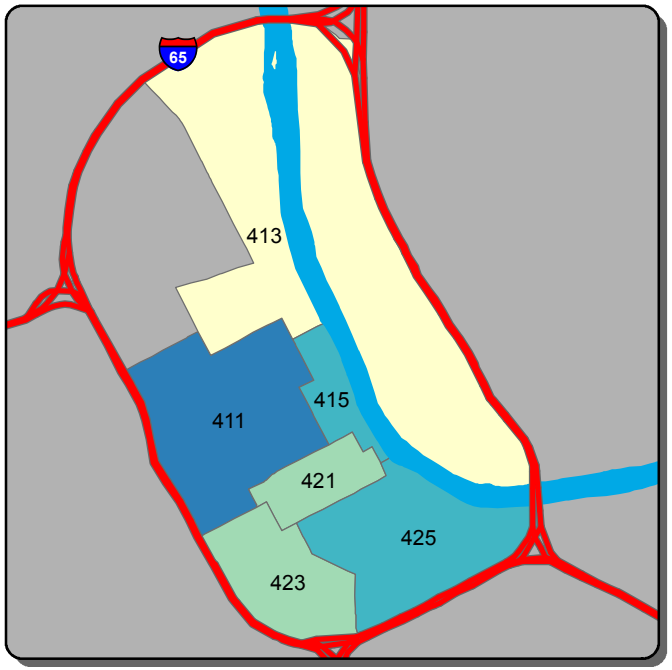

Self Initiated CAD - A Shift

0-72	73-106	107-139	140-173	>173

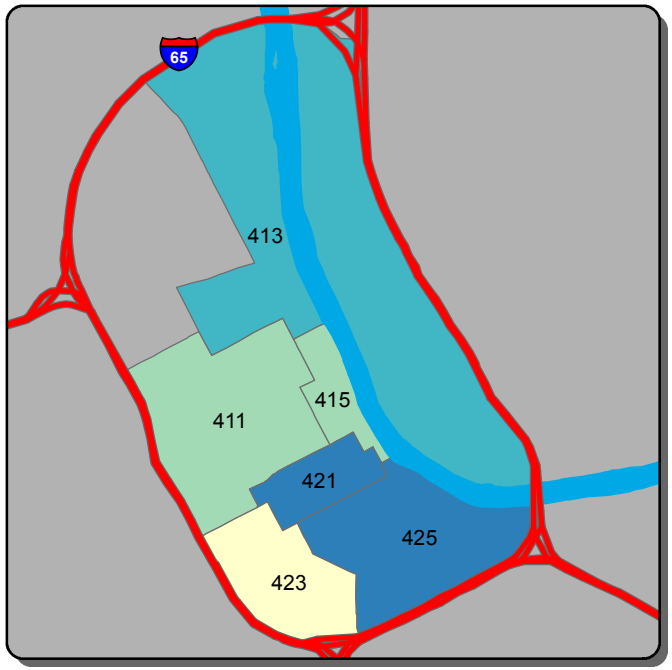

Self Initiated CAD - B Shift

0-124	125-222	223-320	321-418	>418

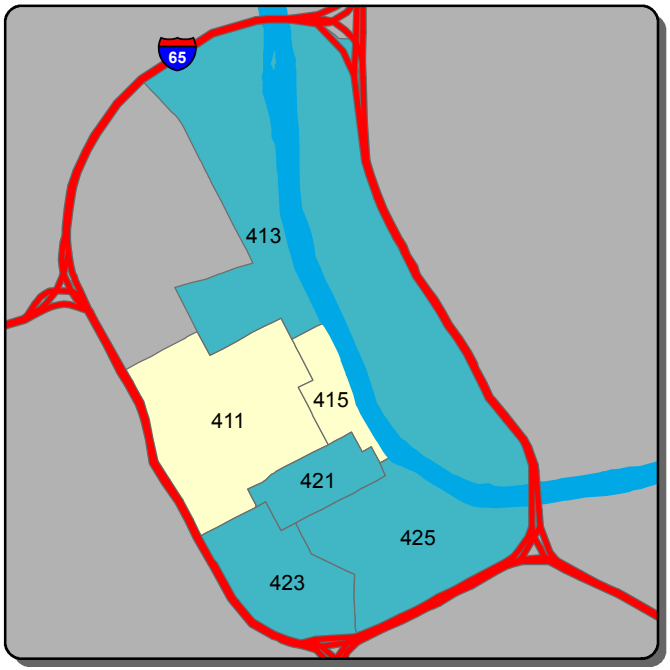

Self Initiated CAD - C Shift

0-137	138-180	181-223	224-266	>266

Information summarized for CompStat week ending 6/30/2018

Sourced from MNPD ARMS on 7/4/2018. Data taken from incident reports using Uniform Crime Reporting definitions and guidelines, based on the date and time when the inicident was reported. 'A, B, and C Shift' refer to the following time periods: A Shift = 0700 - 1500; B Shift = 1500 - 2300; C Shift = 2300 - 0700.

Hermitage Precinct - Burglary and Theft from Vehicle Counts for the Past Two Weeks

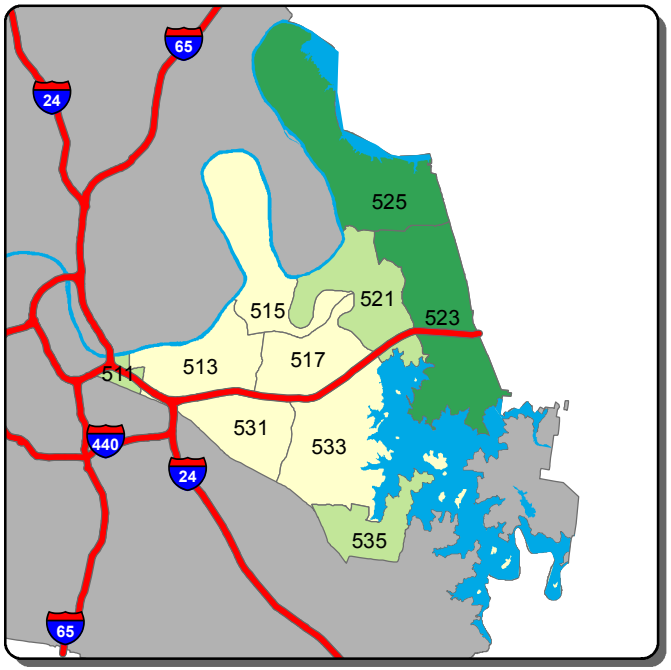

Burglary - A Shift

0 | 1 | 2-3 | 4 | >4

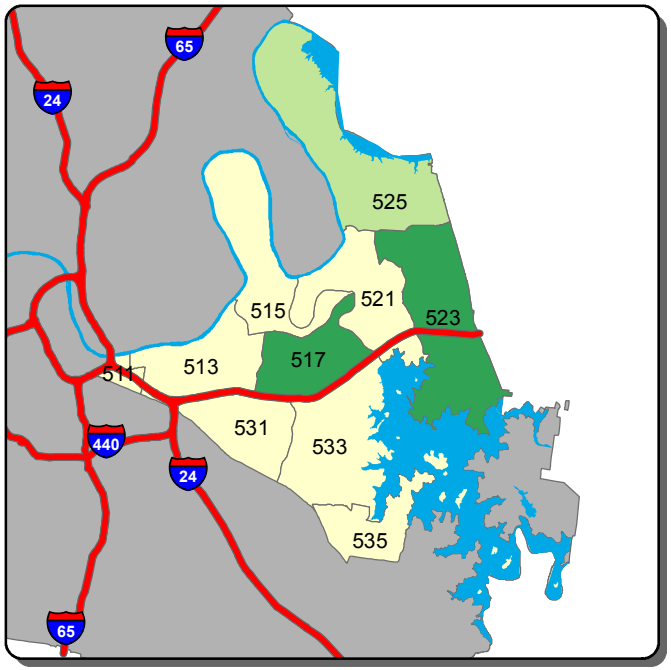

Burglary - B Shift

0 | 1 | 2 | >2

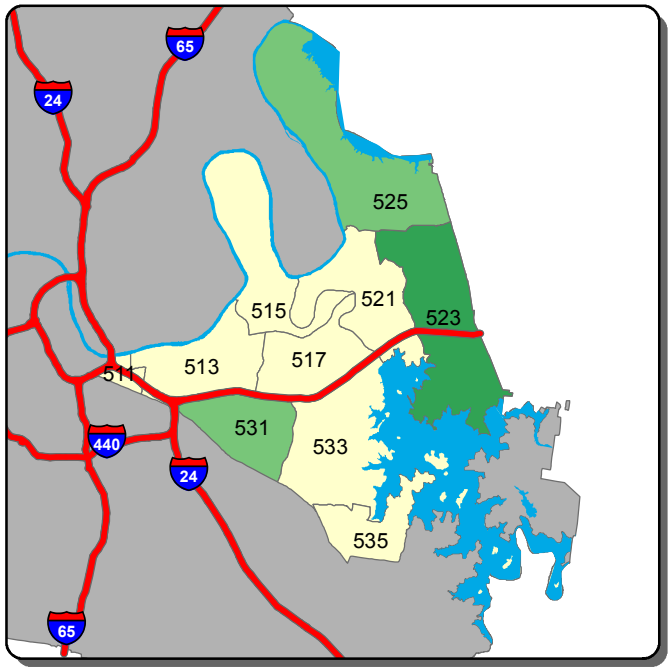

Burglary - C Shift

0 | 1 | 2 | >2

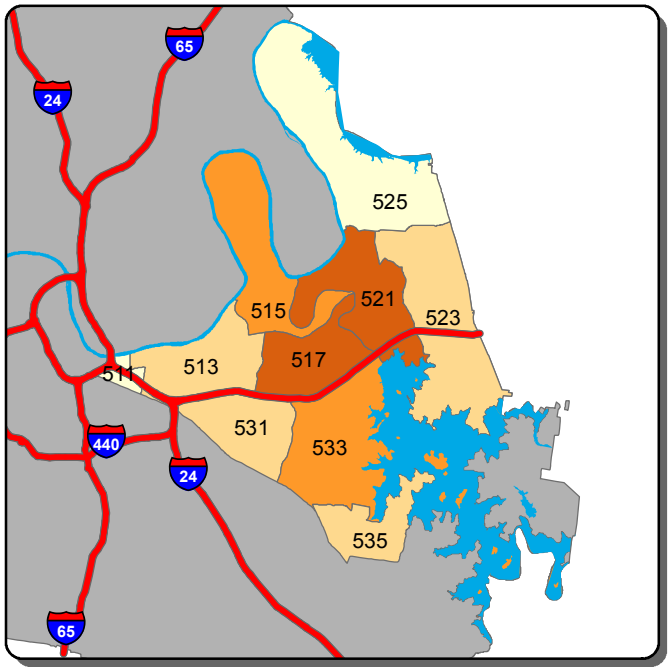

Theft from Vehicle - A Shift

0 | 1-3 | 4-5 | 6-8 | >8

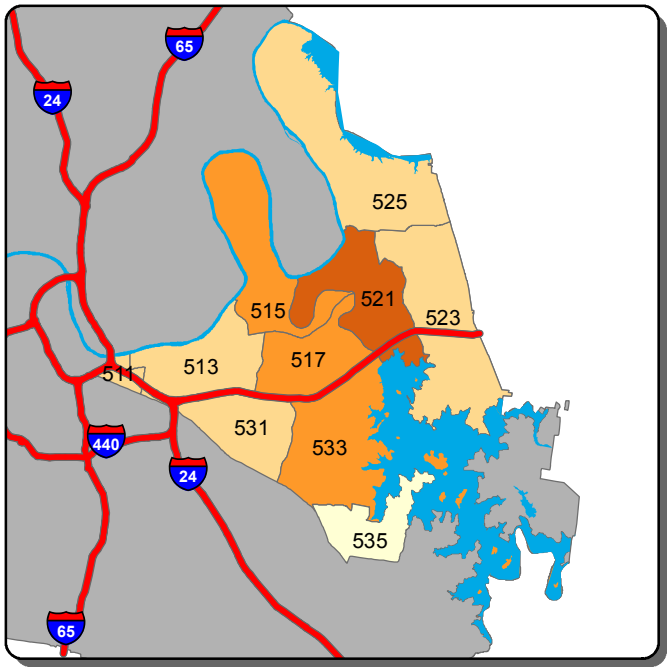

Theft from Vehicle - B Shift

0 | 1-3 | 4-5 | 6-7 | >7

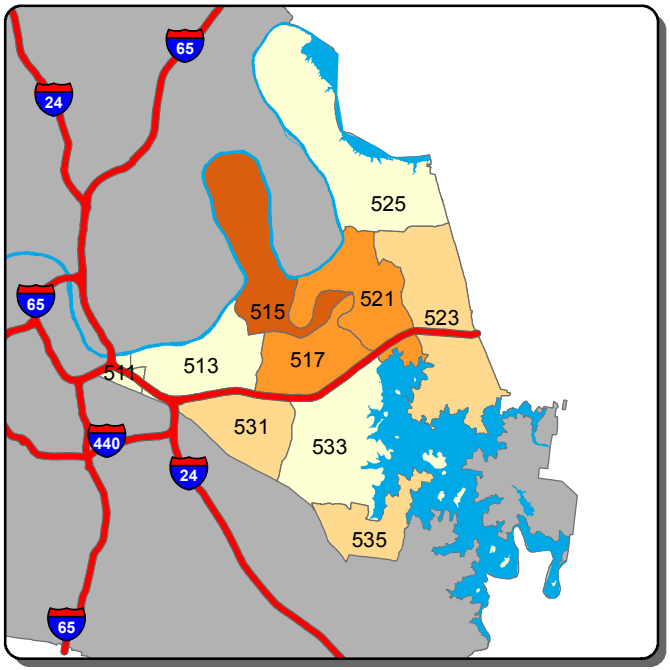

Theft from Vehicle - C Shift

0 | 1 | 2 | 3 | >3

Information summarized for CompStat week ending 6/30/2018

Sourced from MNPD ARMS on 7/4/2018. Data taken from incident reports using Uniform Crime Reporting definitions and guidelines, based on the date and time when the inicident was reported. 'A, B, and C Shift' refer to the following time periods: A Shift = 0700 - 1500; B Shift = 1500 - 2300; C Shift = 2300 - 0700.

Hermitage Precinct - Aggravated Assault and Self Initiated CAD Counts for the Past Two Weeks

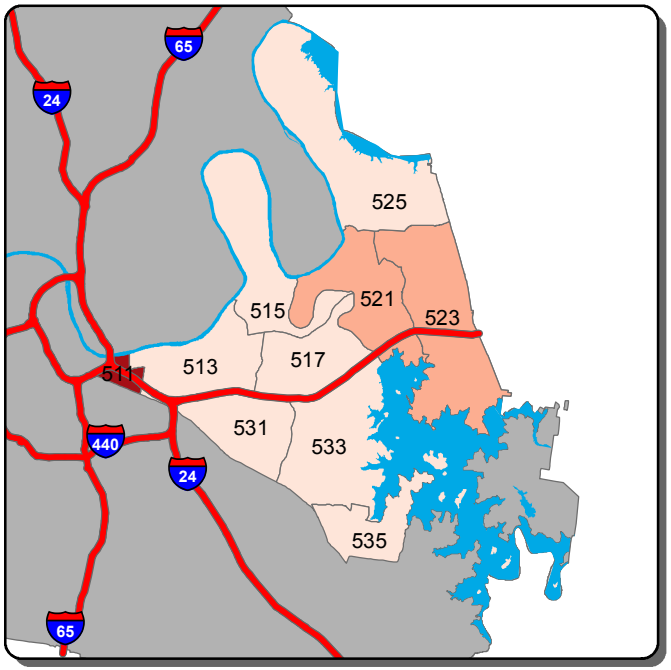

Aggravated Assault - A Shift

0	1	2	3	>3

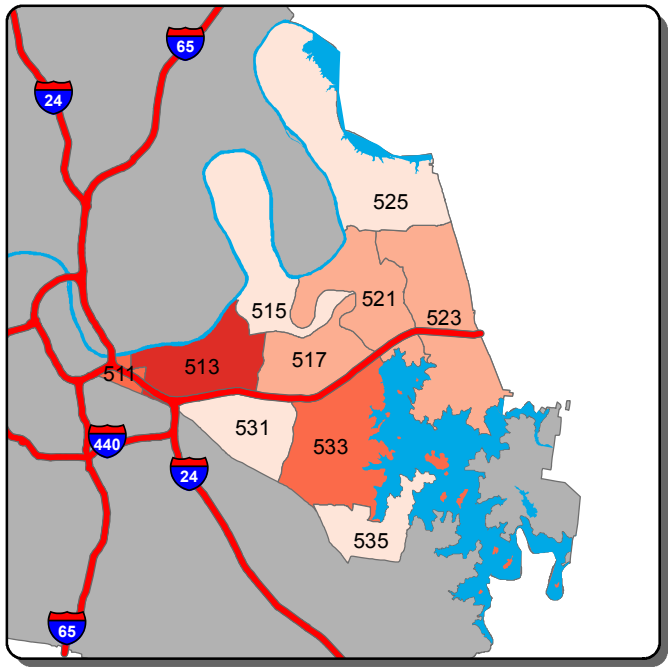

Aggravated Assault - B Shift

0	1	2-3	4-5	>5

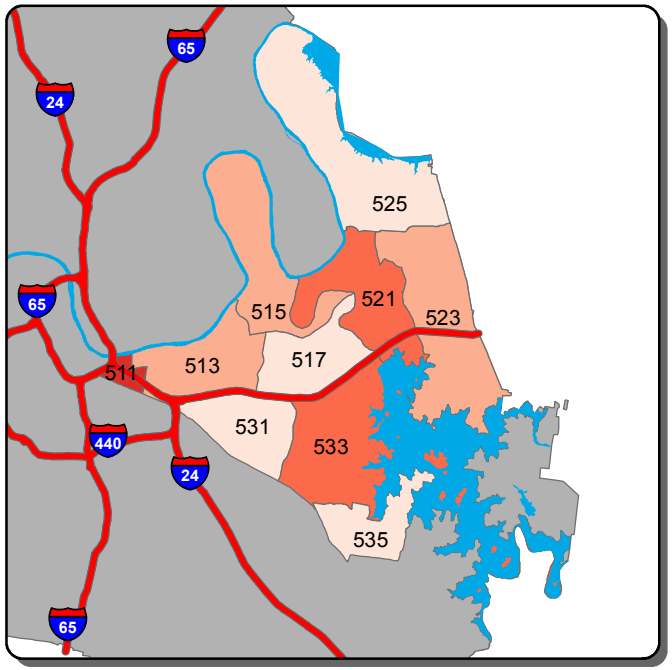

Aggravated Assault - C Shift

0	1	2	3-4	>4

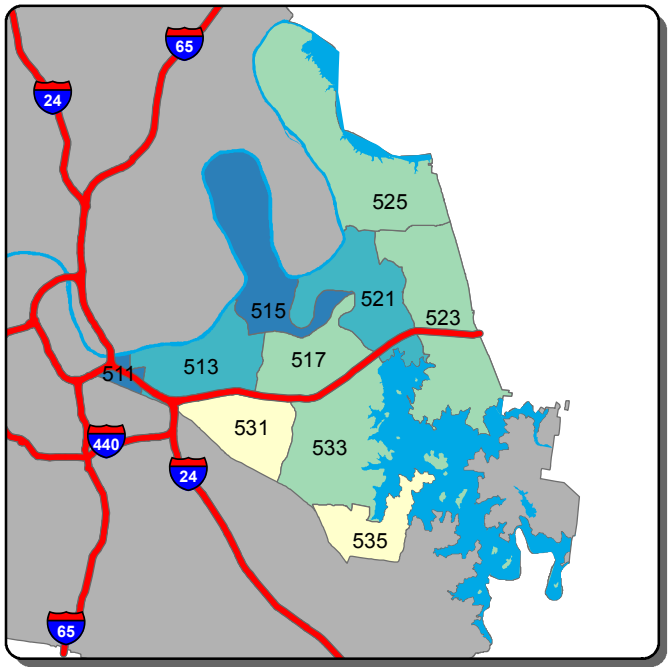

Self Initiated CAD - A Shift

0-42	43-110	111-177	178-245	>245

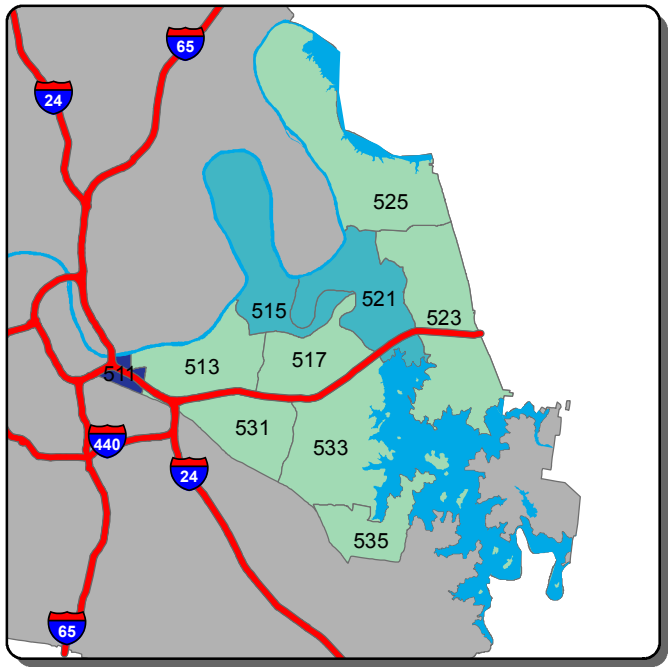

Self Initiated CAD - B Shift

0-53	54-145	146-237	238-329	>329

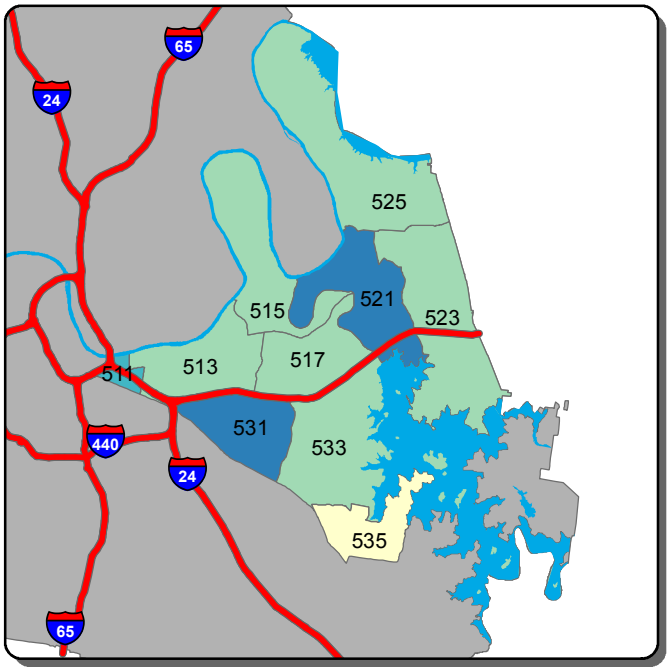

Self Initiated CAD - C Shift

0-55	56-95	96-135	136-175	>175

Information summarized for CompStat week ending 6/30/2018

Sourced from MNPD ARMS on 7/4/2018. Data taken from incident reports using Uniform Crime Reporting definitions and guidelines, based on the date and time when the inicident was reported. 'A, B, and C Shift' refer to the following time periods: A Shift = 0700 - 1500; B Shift = 1500 - 2300; C Shift = 2300 - 0700.

North Precinct - Burglary and Theft from Vehicle Counts for the Past Two Weeks

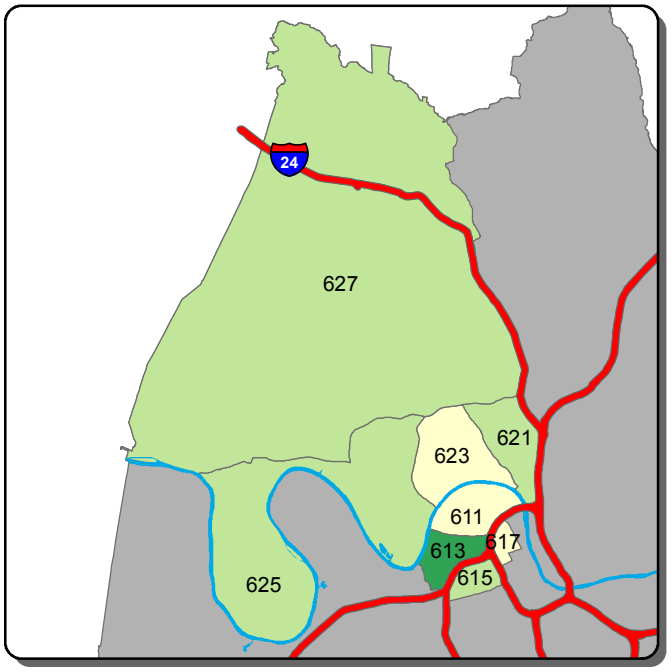

Burglary - A Shift

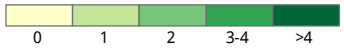

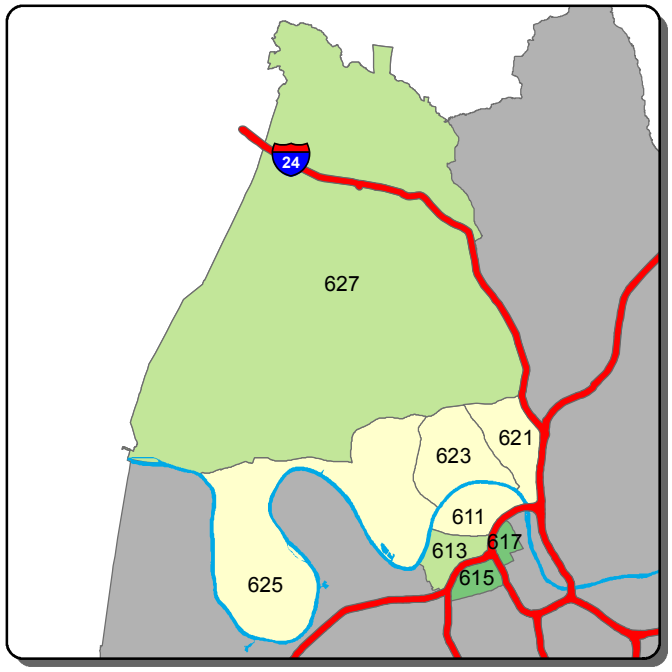

Burglary - B Shift

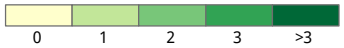

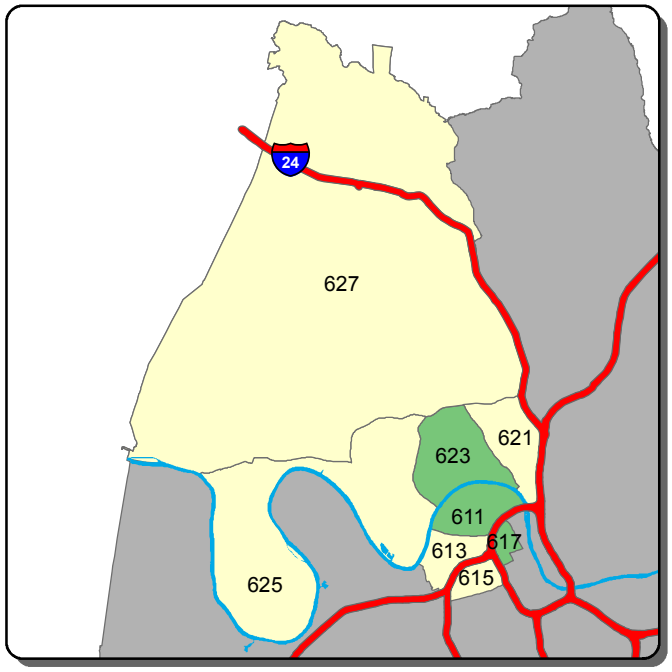

Burglary - C Shift

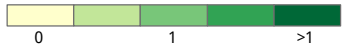

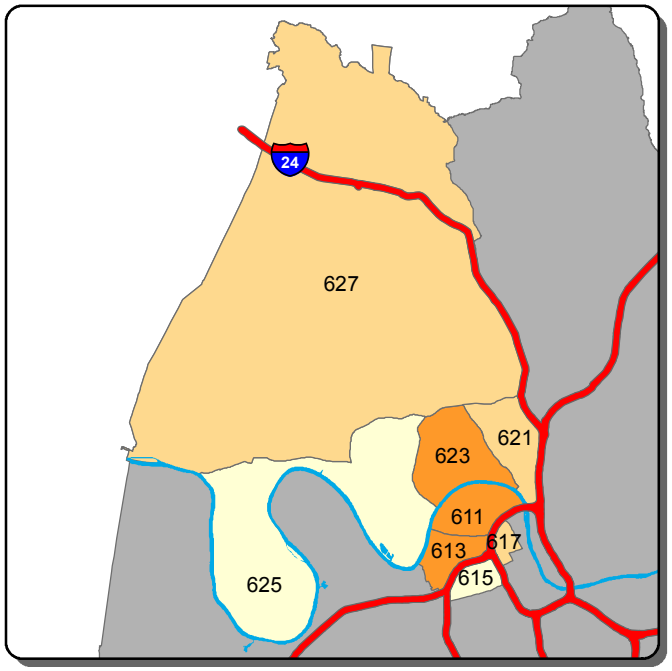

Theft from Vehicle - A Shift

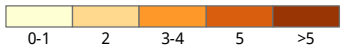

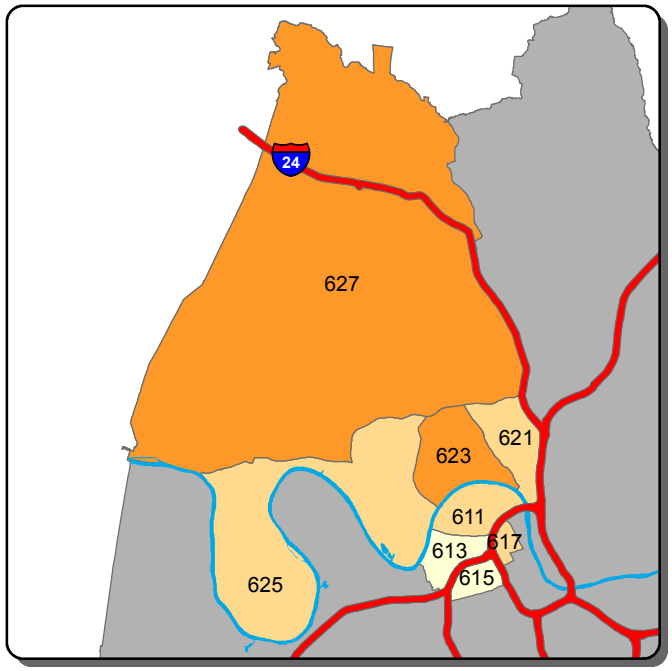

Theft from Vehicle - B Shift

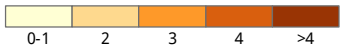

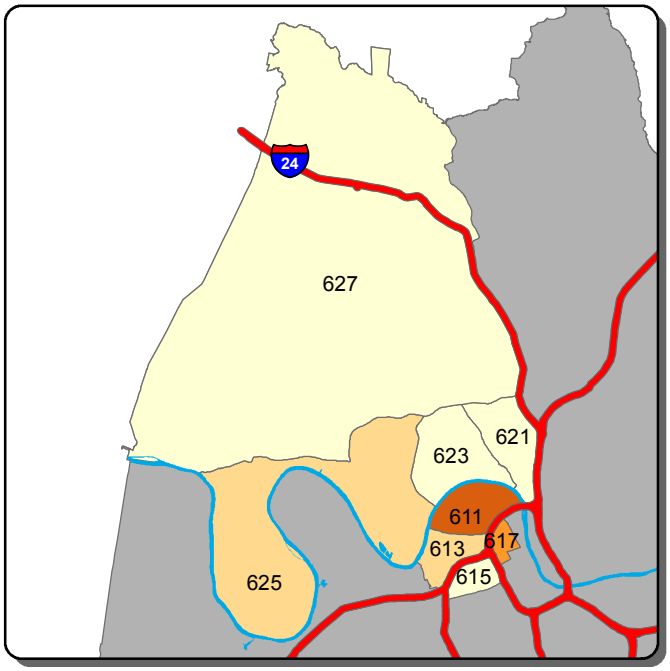

Theft from Vehicle - C Shift

Information summarized for CompStat week ending 6/30/2018

Sourced from MNPD ARMS on 7/4/2018. Data taken from incident reports using Uniform Crime Reporting definitions and guidelines, based on the date and time when the inicident was reported. 'A, B, and C Shift' refer to the following time periods: A Shift = 0700 - 1500; B Shift = 1500 - 2300; C Shift = 2300 - 0700.

North Precinct - Aggravated Assault and Self Initiated CAD Counts for the Past Two Weeks

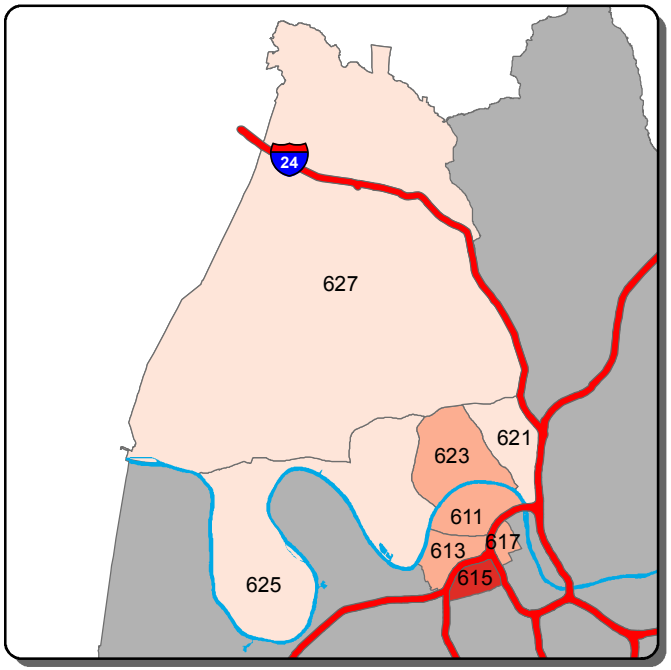

Aggravated Assault - A Shift

0	1	2	3	>3

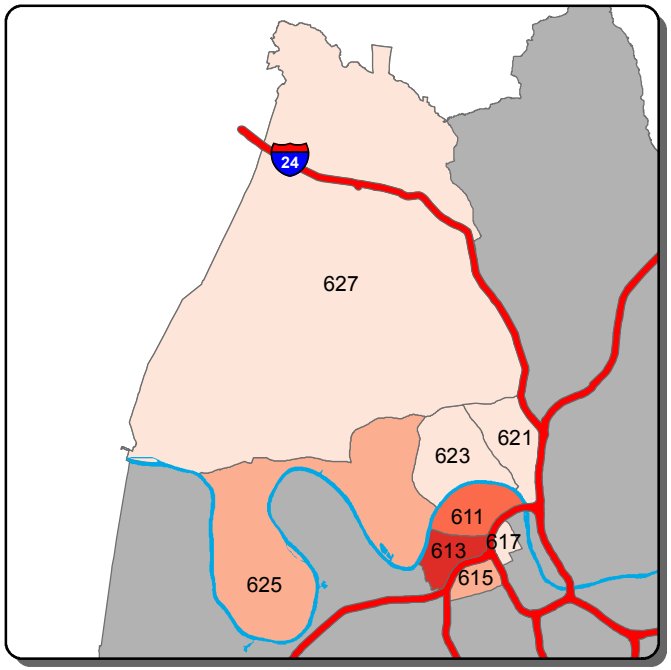

Aggravated Assault - B Shift

0	1-2	3-4	5-6	>6

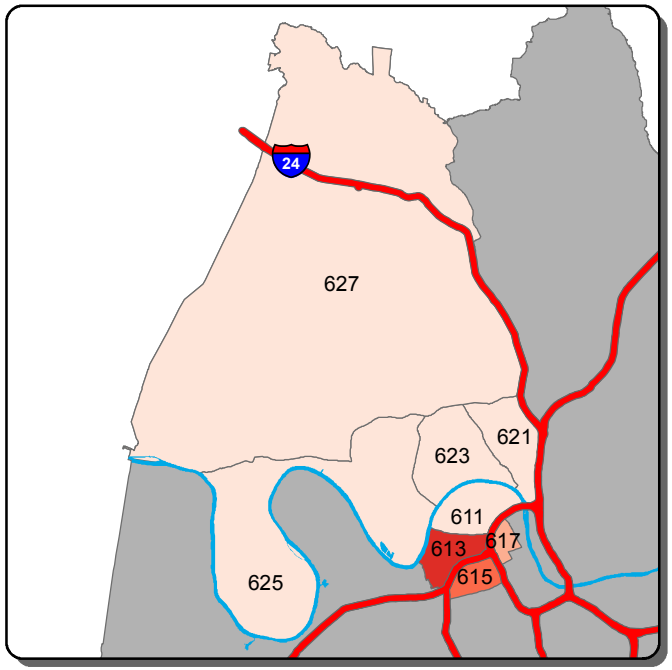

Aggravated Assault - C Shift

0	1	2-3	4	>4

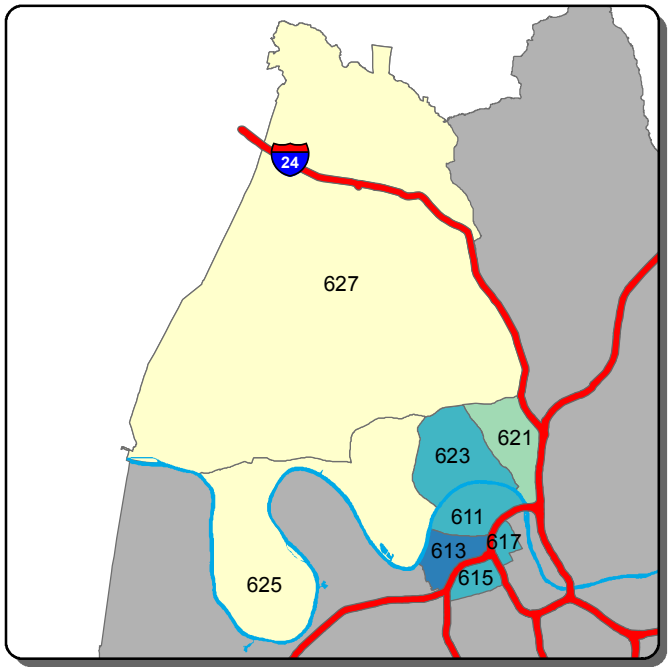

Self Initiated CAD - A Shift

0-48	49-87	88-126	127-165	>165

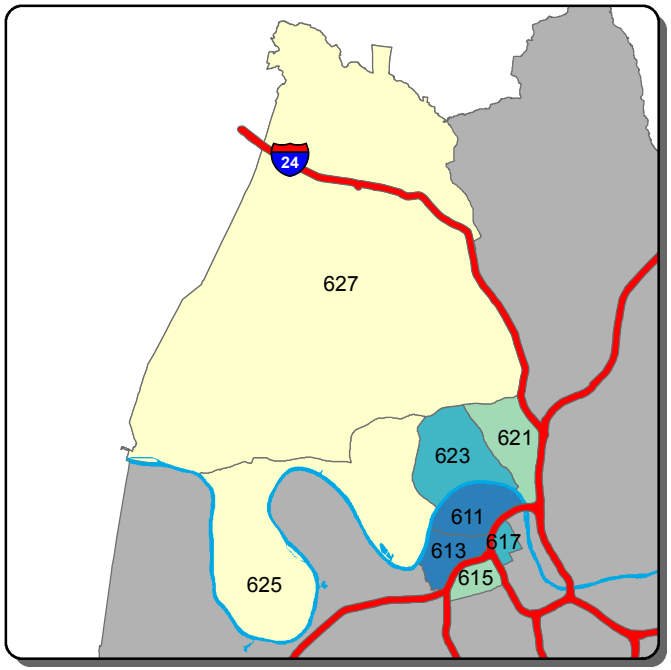

Self Initiated CAD - B Shift

0-53	54-109	110-165	166-221	>221

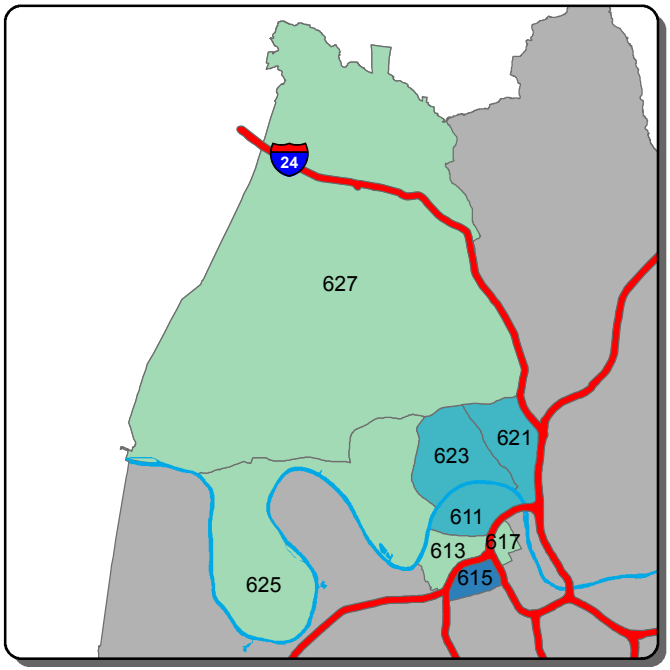

Self Initiated CAD - C Shift

0-63	64-126	127-188	189-251	>251

Information summarized for CompStat week ending 6/30/2018

Sourced from MNPD ARMS on 7/4/2018. Data taken from incident reports using Uniform Crime Reporting definitions and guidelines, based on the date and time when the inicident was reported. 'A, B, and C Shift' refer to the following time periods: A Shift = 0700 - 1500; B Shift = 1500 - 2300; C Shift = 2300 - 0700.

Madison Precinct - Burglary and Theft from Vehicle Counts for the Past Two Weeks

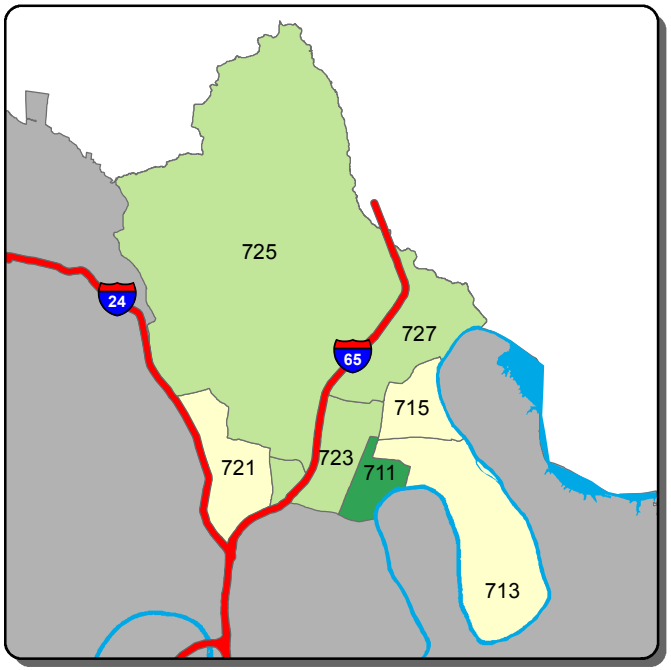

Burglary - A Shift

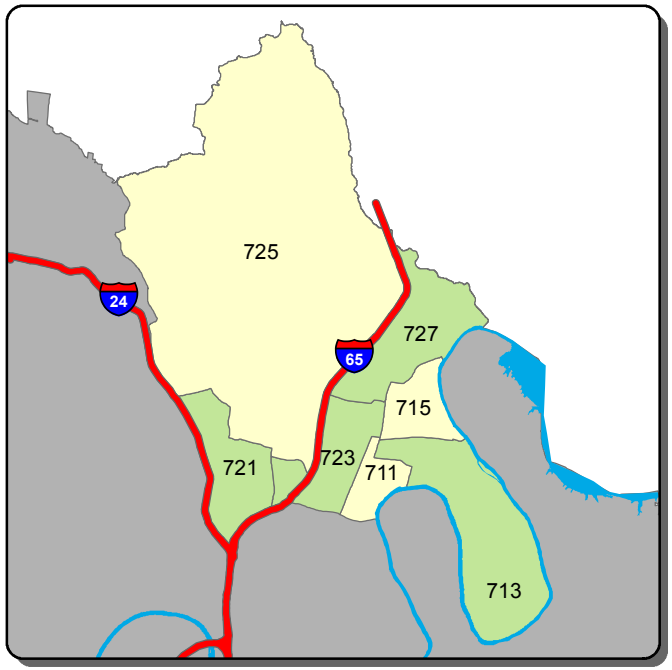

Burglary - B Shift

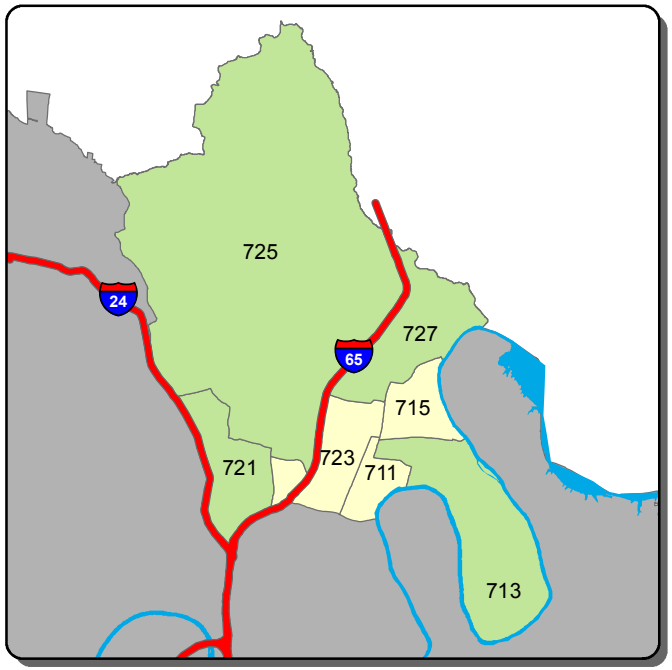

Burglary - C Shift

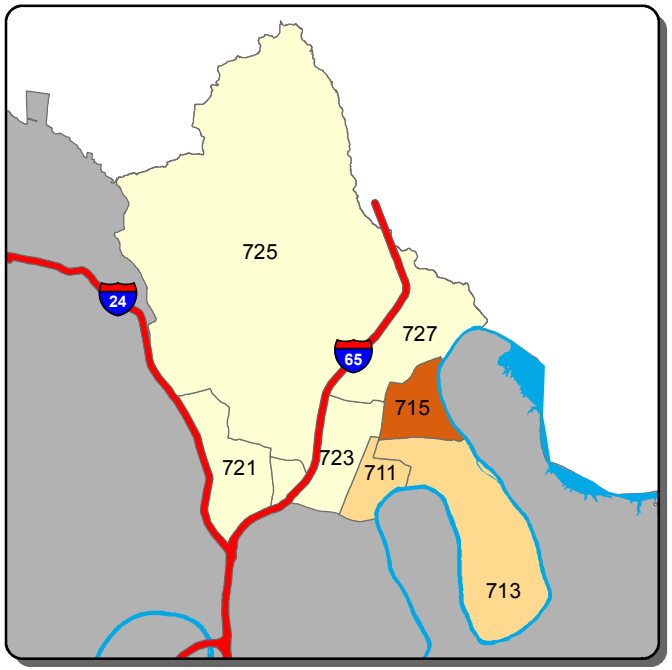

Theft from Vehicle - A Shift

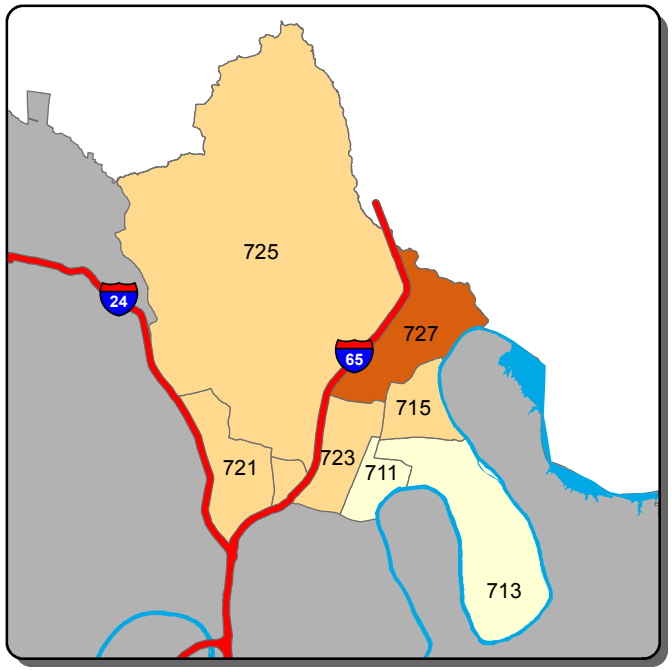

Theft from Vehicle - B Shift

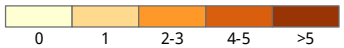

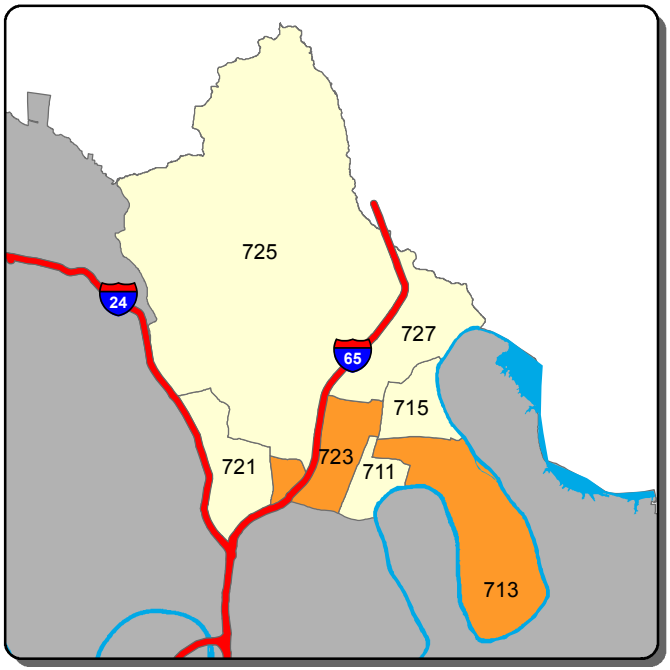

Theft from Vehicle - C Shift

Information summarized for CompStat week ending 6/30/2018

Sourced from MNPD ARMS on 7/4/2018. Data taken from incident reports using Uniform Crime Reporting definitions and guidelines, based on the date and time when the inicident was reported. 'A, B, and C Shift' refer to the following time periods: A Shift = 0700 - 1500; B Shift = 1500 - 2300; C Shift = 2300 - 0700.

Madison Precinct - Aggravated Assault and Self Initiated CAD Counts for the Past Two Weeks

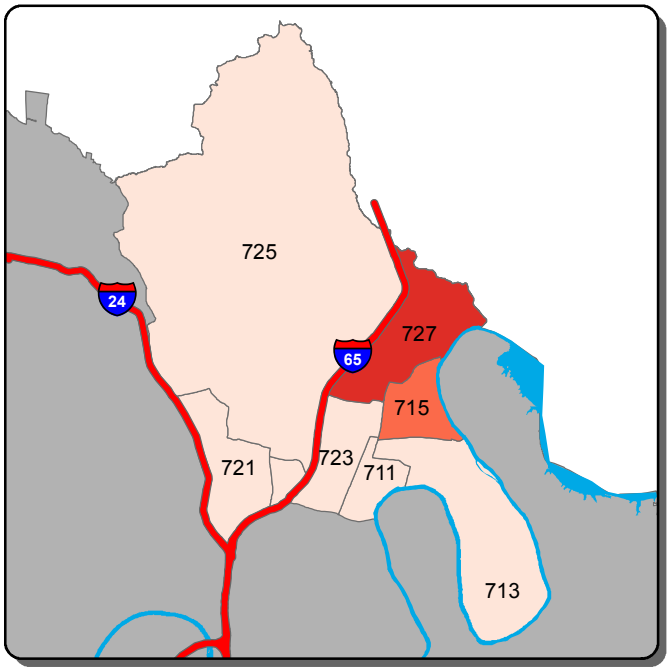

Aggravated Assault - A Shift

0 | 1 | 2 | >2

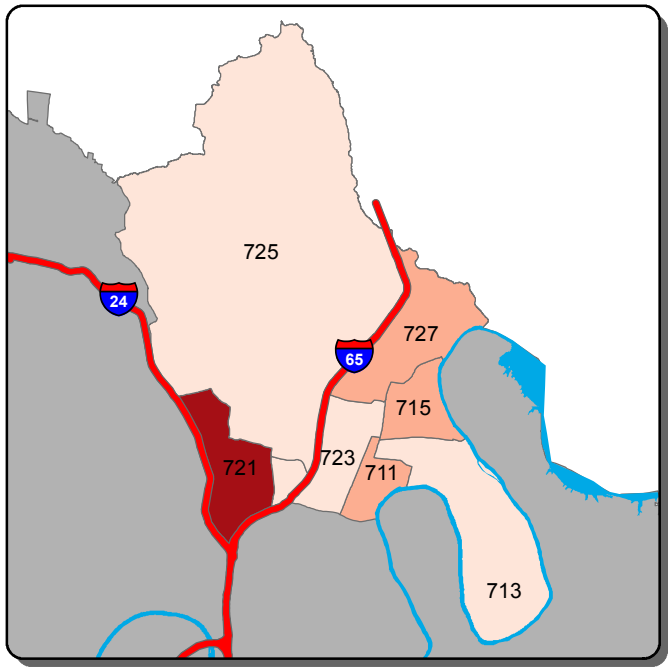

Aggravated Assault - B Shift

0 | 1-2 | 3-5 | 6-8 | >8

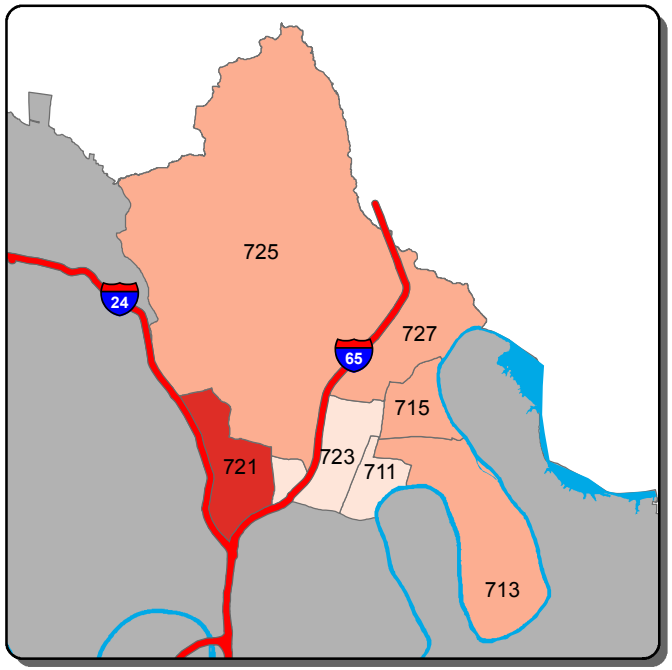

Aggravated Assault - C Shift

0 | 1 | 2 | 3 | >3

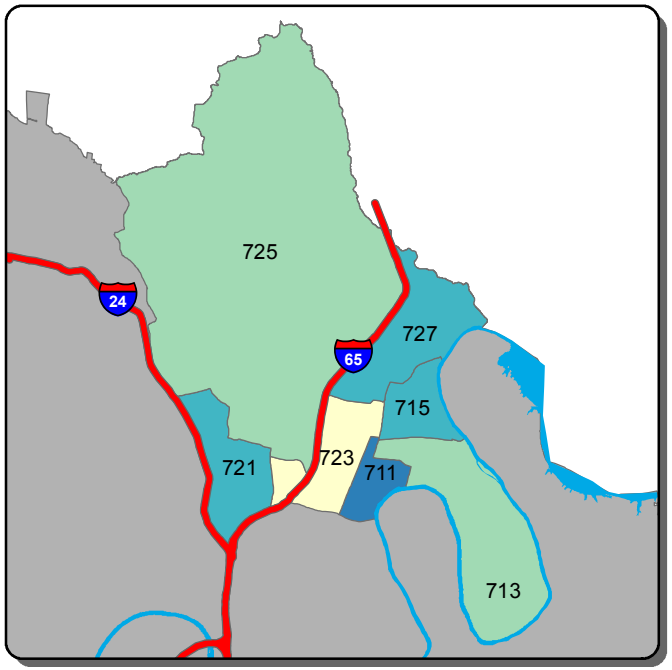

Self Initiated CAD - A Shift

0-81 | 82-104 | 105-127 | 128-150 | >150

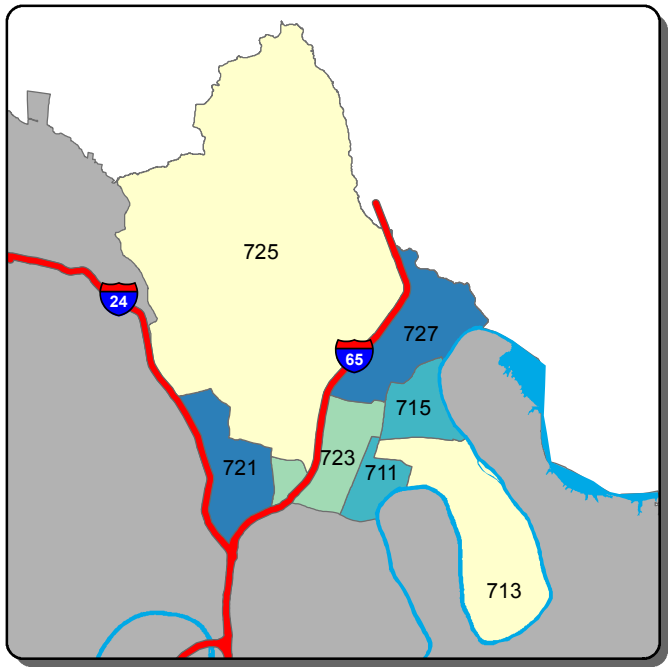

Self Initiated CAD - B Shift

0-47 | 48-75 | 76-104 | 105-132 | >132

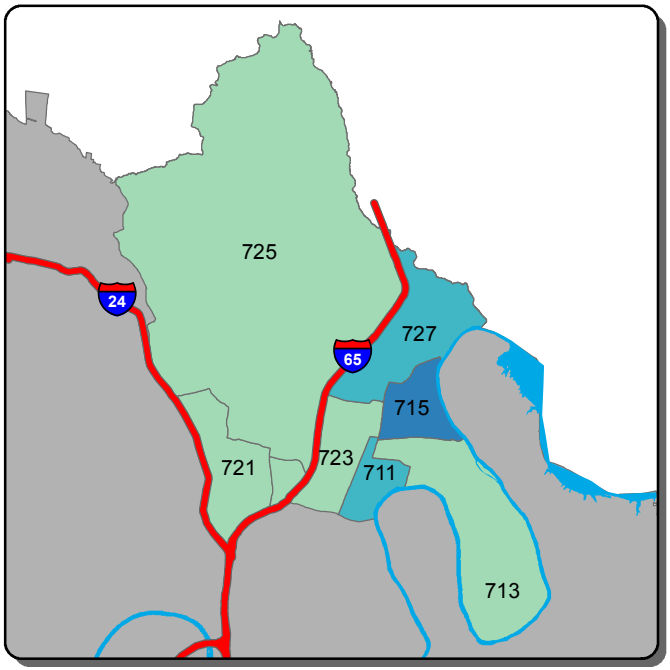

Self Initiated CAD - C Shift

0-72 | 73-106 | 107-140 | 141-174 | >174

Information summarized for CompStat week ending 6/30/2018

Sourced from MNPD ARMS on 7/4/2018. Data taken from incident reports using Uniform Crime Reporting definitions and guidelines, based on the date and time when the inicident was reported. 'A, B, and C Shift' refer to the following time periods: A Shift = 0700 - 1500; B Shift = 1500 - 2300; C Shift = 2300 - 0700.

Midtown Hills Precinct - Burglary and Theft from Vehicle Counts for the Past Two Weeks

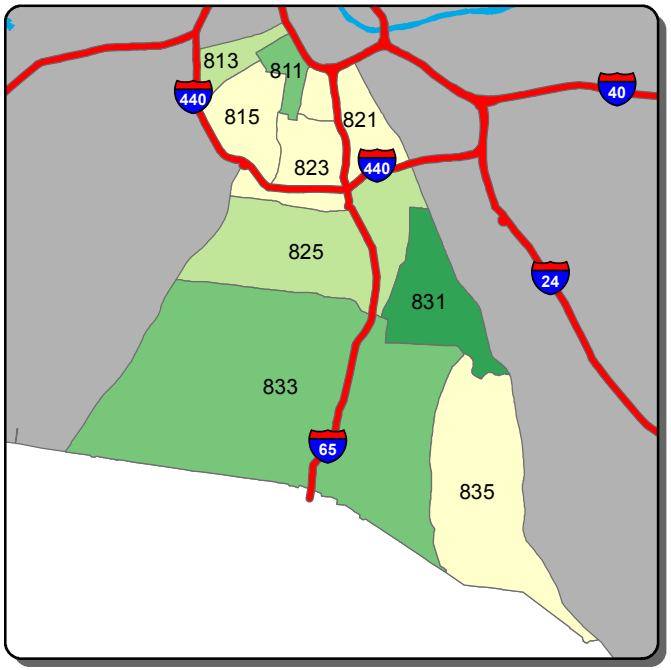

Burglary - A Shift

0 | 1 | 2-3 | 4 | >4

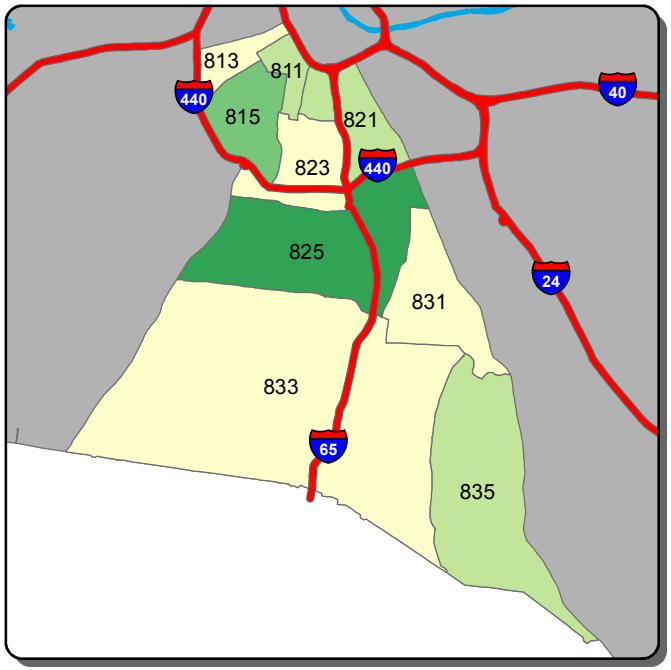

Burglary - B Shift

0 | 1 | 2 | 3 | >3

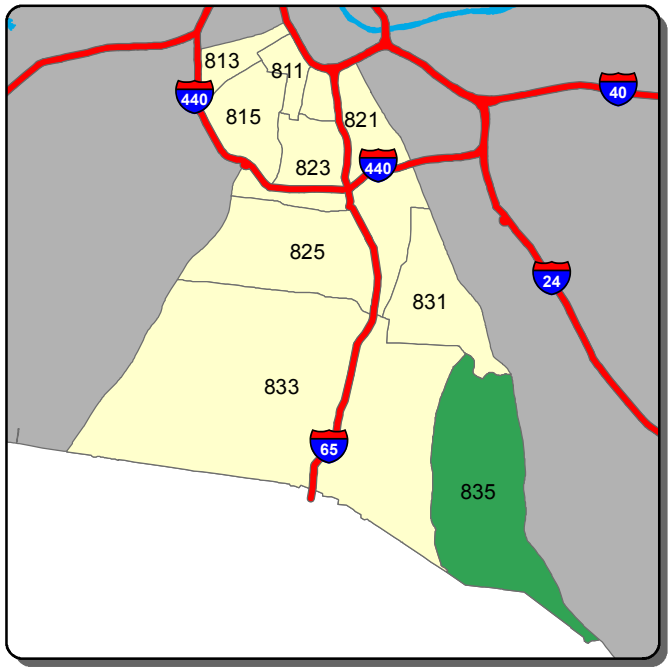

Burglary - C Shift

0 | 1 | >1

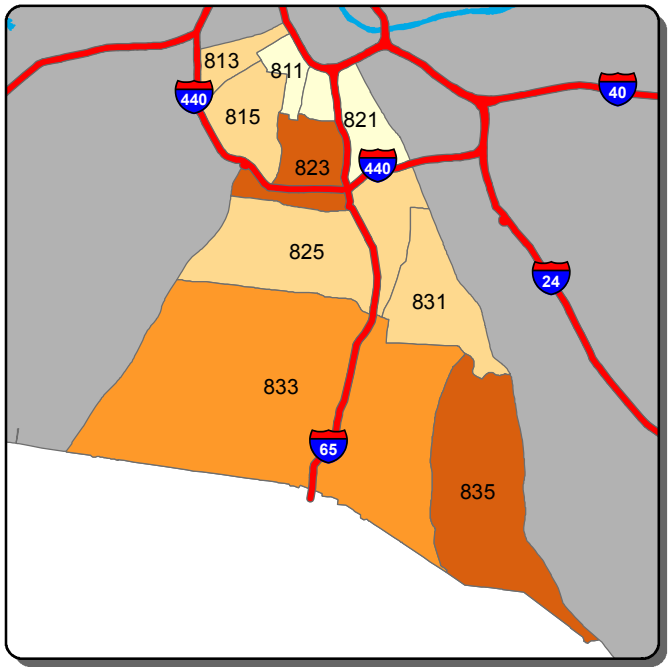

Theft from Vehicle - A Shift

0-1 | 2-3 | 4-5 | 6-8 | >8

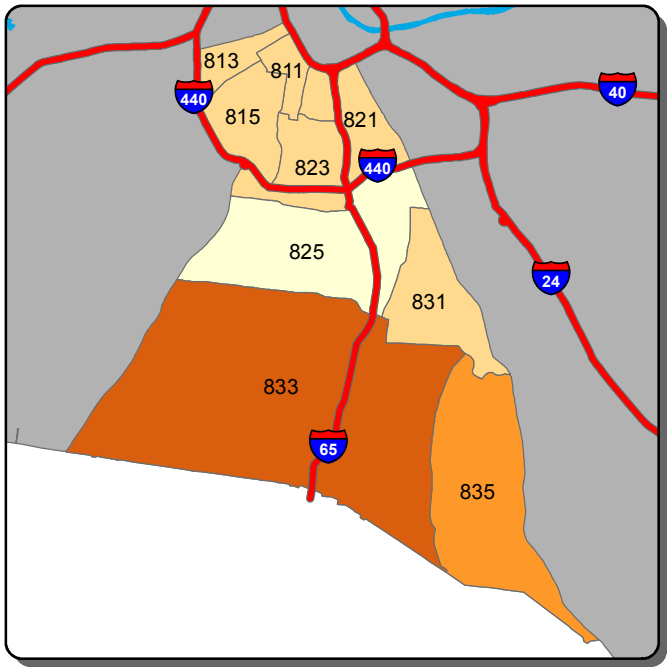

Theft from Vehicle - B Shift

0 | 1-2 | 3 | 4 | >4

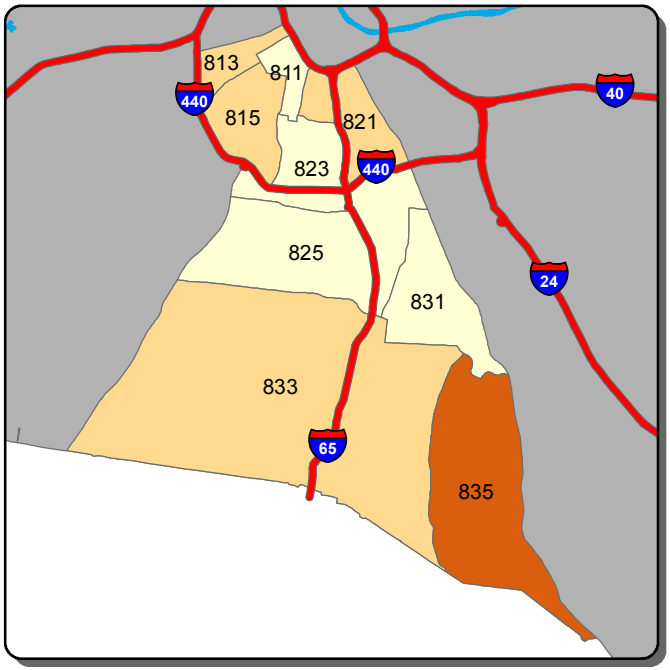

Theft from Vehicle - C Shift

0 | 1 | 2 | 3 | >3

Information summarized for CompStat week ending 6/30/2018

Sourced from MNPD ARMS on 7/4/2018. Data taken from incident reports using Uniform Crime Reporting definitions and guidelines, based on the date and time when the inicident was reported. 'A, B, and C Shift' refer to the following time periods: A Shift = 0700 - 1500; B Shift = 1500 - 2300; C Shift = 2300 - 0700.

Midtown Hills Precinct - Aggravated Assault and Self Initiated CAD Counts for the Past Two Weeks

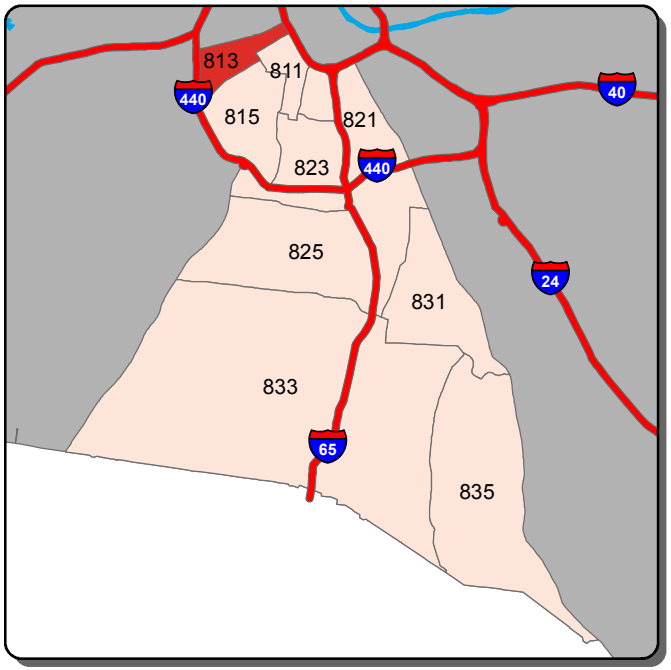

Aggravated Assault - A Shift

0 | 1 | >1

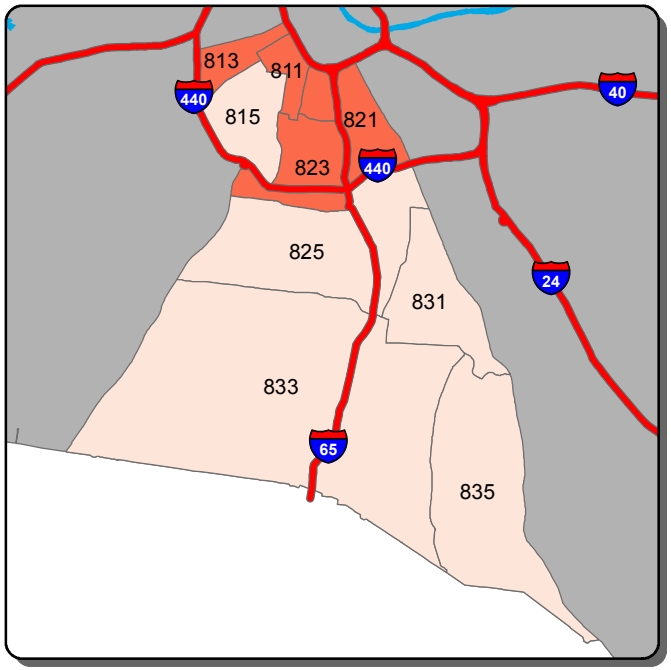

Aggravated Assault - B Shift

0 | 1 | >1

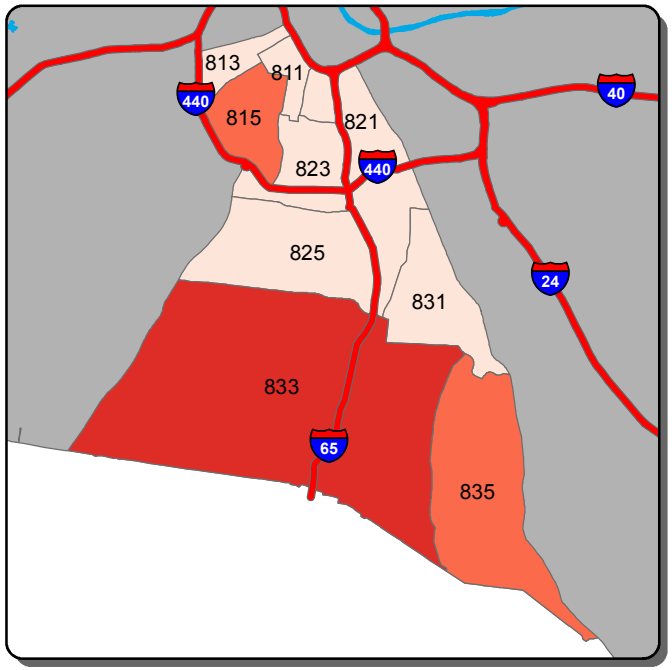

Aggravated Assault - C Shift

0 | 1 | 2 | >2

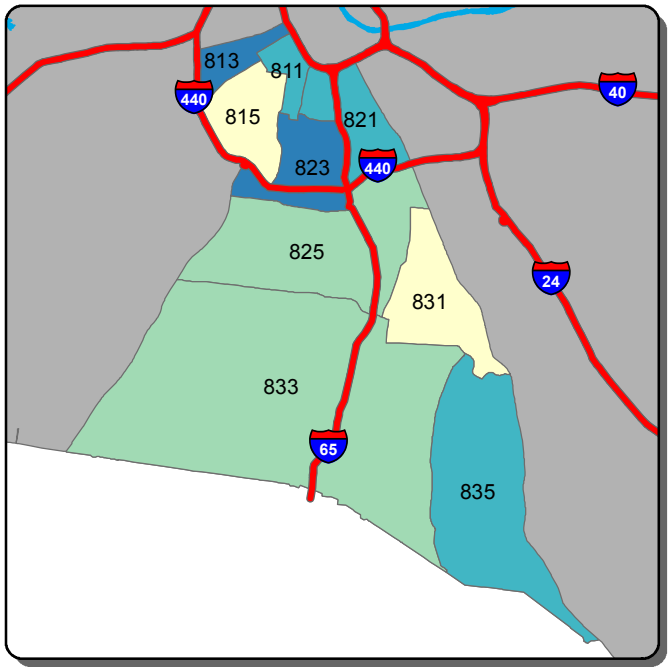

Self Initiated CAD - A Shift

0-82 | 83-113 | 114-144 | 145-174 | >174

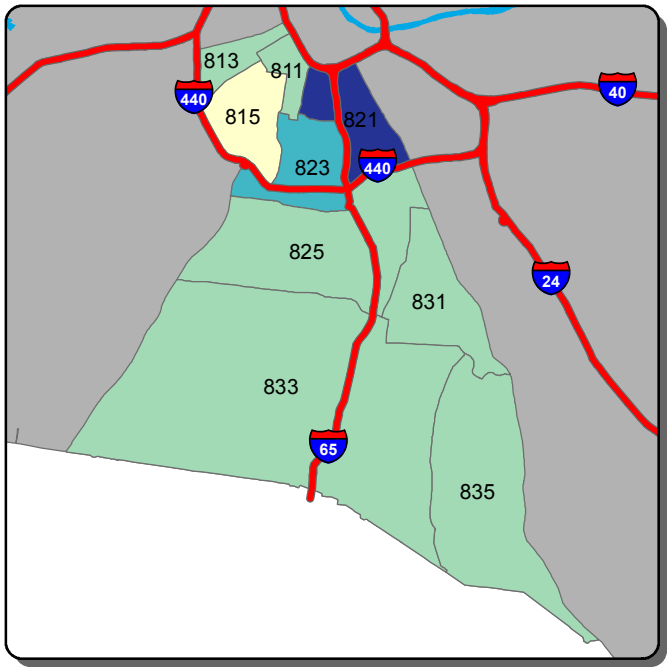

Self Initiated CAD - B Shift

0-58 | 59-138 | 139-218 | 219-297 | >297

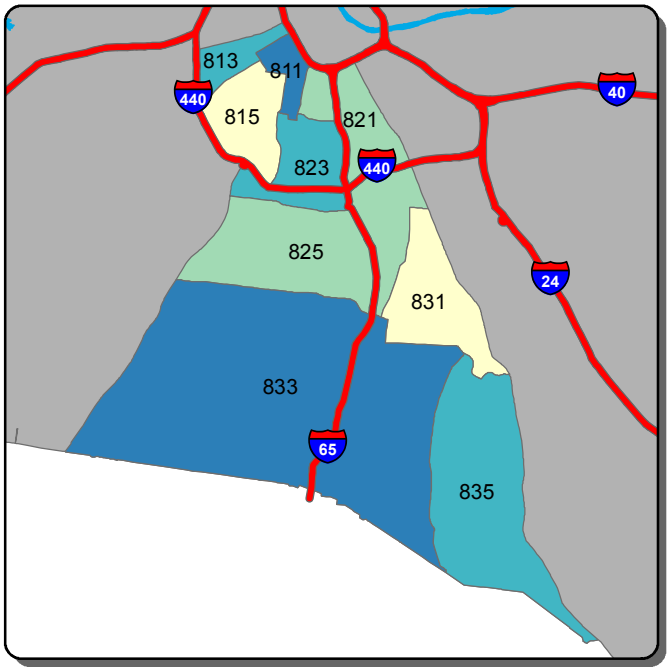

Self Initiated CAD - C Shift

0-74 | 75-112 | 113-149 | 150-186 | >186

Information summarized for CompStat week ending 6/30/2018

Sourced from MNPD ARMS on 7/4/2018. Data taken from incident reports using Uniform Crime Reporting definitions and guidelines, based on the date and time when the inicident was reported. 'A, B, and C Shift' refer to the following time periods: A Shift = 0700 - 1500; B Shift = 1500 - 2300; C Shift = 2300 - 0700.