CompStat Weekly Analysis

CompStat Weekly Analysis is provided by the Metropolitan Nashville Police Department Crime Analysis Section. This report is intended to be a management and planning tool and does not reflect the official UCR counts for the department.

"The most important single ingredient in the formula of success is knowing how to get along with people."
- Theodore Roosevelt

Begin Date: 07/15/2018
End Date: 07/21/2018
Week: 29

Table of Contents

Incidents Section **1**
Rolling Two Week Analysis 2
Rolling Weekly Year-to-Year Analysis 3
Rolling Eight Week Analysis 4
Rolling Four Week Year-to-Year Analysis 5
Rolling Sixteen Week Analysis 6
Rolling Eight Week Year-to-Year 7
Year-to-Date Analysis 8
Rolling Twenty-Four Month 9
2 Week, 8 Week, 16 Week, YTD, and 24 Month Summary 10
Incident and Efficiency Report Summary* 11
UCR Incident Charts* 30
UCR Incidents - Annual Totals 39
UCR Incidents - YTD Comparisons: All Incidents 40
UCR Incidents - YTD Comparison Charts* 41
UCR Incidents - Calendar Year to Calendar Year Comparison 50
UCR Incidents - Annual Comparison Charts* 51
UCR Incidents - YTD Comparisons* 60
YTD Homicide Report 69
Year-to-Year Weekly Chart* 70

Arrests Section **79**
Physical and Citation Arrests - Adult 80
Arrests: Part I, Weapons Law, Drug-Related, DUI, and All Other 89
Outstanding Warrants: Served 91
Outstanding Warrants: Attempts / Served 92
Crooks With Guns / School Zone Report 97

Juvenile Section **98**
Juvenile Arrests 99
Juvenile Victims - Rolling Two Week Analysis 100
Juvenile Victims - Rolling Eight Week Analysis 101
Juvenile Victims - Year-to-Date Analysis 102
Juvenile Victims 103

Efficiencies Section **104**
Self-Initiated CAD 105
Dispatched Calls for Service 106
Vehicle Stop Analysis (Form 252) 107
Field Interview Report (Form 114) 108
Efficiency Charts* 109

High Crime Intersections and Hot Addresses Section **118**
High Crime Street Intersections* 119
County High Crime Street Intersections - Arrests 128
Hot Addresses* 129

Other Reports **138**
APR Data 139
Case Preparation Division - Case File Inventory 140
Court Attendance - 310s Issued by Month 141
Percentage of Incident Reports Included in CompStat Analysis 142

Map Section **143**
YTD Gunshot Victims - Countywide 144
Gunshot Victims - Countywide (Homicides and Injuries) 145
Gunshot Victims (Homicides, Injuries, and Property Damage) 146
YTD Gunshot Victims** 147
UCR Incident and Self-Initiated CAD Zone Maps** 155

* - Set of countywide and precinct reports
** - Set of precinct reports

Incidents Section

CompStat Weekly Analysis is provided by the Metropolitan Nashville Police Department Crime Analysis Section. This report is intended to be a management and planning tool and does not reflect the official UCR counts for the department.

"The most important single ingredient in the formula of success is knowing how to get along with people."
- Theodore Roosevelt

Begin Date: 07/15/2018
End Date: 07/21/2018
Week: 29

Rolling Two Week Analysis

METROPOLITAN POLICE DEPARTMENT
of Nashville and Davidson County

Aggregated by precinct (incident location). Based on date when each incident was reported.

		Homicide	Rape	Commercial Robbery	Street Robbery	Total Robbery	Aggravated Assault	Commercial Burglary	Residential Burglary	Total Burglary	Larceny	Auto Theft	Violent Offenses	Property Offenses	Part I Offenses
West	Prior Week	0	0	0	1	1	3	3	5	8	59	9	4	76	80
	CompStat Week	0	1	1	2	3	3	4	1	5	70	3	7	78	85
	% Change	0.0 %	Infinity	Infinity	100.0 %	200.0 %	0.0 %	33.3 %	-80.0 %	-37.5 %	18.6 %	-66.7 %	75.0 %	2.6 %	6.3 %
East	Prior Week	2	1	0	6	6	9	3	10	13	49	6	18	68	86
	CompStat Week	1	1	1	3	4	8	2	4	6	53	6	14	65	79
	% Change	-50.0 %	0.0 %	Infinity	-50.0 %	-33.3 %	-11.1 %	-33.3 %	-60.0 %	-53.8 %	8.2 %	0.0 %	-22.2 %	-4.4 %	-8.1 %
South	Prior Week	0	1	0	10	10	19	5	3	8	79	12	30	99	129
	CompStat Week	0	3	3	7	10	25	11	7	18	71	9	38	98	136
	% Change	0.0 %	200.0 %	Infinity	-30.0 %	0.0 %	31.6 %	120.0 %	133.3 %	125.0 %	-10.1 %	-25.0 %	26.7 %	-1.0 %	5.4 %
Central	Prior Week	0	0	0	4	4	4	1	1	2	36	3	8	41	49
	CompStat Week	0	0	0	2	2	3	1	0	1	41	1	5	43	48
	% Change	0.0 %	0.0 %	0.0 %	-50.0 %	-50.0 %	-25.0 %	0.0 %	-100.0 %	-50.0 %	13.9 %	-66.7 %	-37.5 %	4.9 %	-2.0 %
Hermitage	Prior Week	0	5	2	9	11	18	6	13	19	69	8	34	96	130
	CompStat Week	0	3	0	7	7	13	3	6	9	58	5	23	72	95
	% Change	0.0 %	-40.0 %	-100.0 %	-22.2 %	-36.4 %	-27.8 %	-50.0 %	-53.8 %	-52.6 %	-15.9 %	-37.5 %	-32.4 %	-25.0 %	-26.9 %
North	Prior Week	1	5	1	4	5	24	3	6	9	65	9	35	83	118
	CompStat Week	2	2	0	6	6	16	3	3	6	43	6	26	55	81
	% Change	100.0 %	-60.0 %	-100.0 %	50.0 %	20.0 %	-33.3 %	0.0 %	-50.0 %	-33.3 %	-33.8 %	-33.3 %	-25.7 %	-33.7 %	-31.4 %
Madison	Prior Week	1	1	0	5	5	17	5	2	7	39	13	24	59	83
	CompStat Week	0	0	2	2	4	11	2	3	5	38	11	15	54	69
	% Change	-100.0 %	-100.0 %	Infinity	-60.0 %	-20.0 %	-35.3 %	-60.0 %	50.0 %	-28.6 %	-2.6 %	-15.4 %	-37.5 %	-8.5 %	-16.9 %
Midtown Hills	Prior Week	0	2	1	3	4	7	4	7	11	50	6	13	67	80
	CompStat Week	0	1	2	5	7	5	4	8	12	64	4	13	80	93
	% Change	0.0 %	-50.0 %	100.0 %	66.7 %	75.0 %	-28.6 %	0.0 %	14.3 %	9.1 %	28.0 %	-33.3 %	0.0 %	19.4 %	16.3 %
Not Validated	Prior Week	0	0	0	0	0	2	0	0	0	0	0	2	0	2
	CompStat Week	0	0	0	0	0	0	1	0	1	2	0	0	3	3
	% Change	0.0 %	0.0 %	0.0 %	0.0 %	0.0 %	-100.0 %	Infinity	0.0 %	Infinity	Infinity	0.0 %	-100.0 %	Infinity	50.0 %
County	Prior Week	4	15	4	42	46	103	30	47	77	446	66	168	589	757
	CompStat Week	3	11	9	34	43	84	31	32	63	440	45	141	548	689
	% Change	-25.0 %	-26.7 %	125.0 %	-19.0 %	-6.5 %	-18.4 %	3.3 %	-31.9 %	-18.2 %	-1.3 %	-31.8 %	-16.1 %	-7.0 %	-9.0 %

Prior Week	**Begin Date**	07/08/2018	**End Date**	07/14/2018
CompStat Week	**Begin Date**	07/15/2018	**End Date**	07/21/2018

Sourced from MNPD ARMS on 7/25/2018 7:53:30 AM. The figures above were sourced from incident reports using Uniform Crime Reporting definitions and reporting guidelines, based on the date when the crime was reported. This report is intended to be a management and planning tool and does not reflect the official UCR counts for the department. Incidents where a location is unknown or unspecified are included in the countywide totals. 'Unknown' refers to records in which the address is listed as 'Unknown' on the incident report. 'Not Validated' refers to records that were entered in with an invalid addresses.

Rolling Weekly Year-to-Year Analysis

METROPOLITAN POLICE DEPARTMENT
of Nashville and Davidson County

Aggregated by precinct (incident location). Based on date when each incident was reported.

		Homicide	Rape	Commercial Robbery	Street Robbery	Total Robbery	Aggravated Assault	Commercial Burglary	Residential Burglary	Total Burglary	Larceny	Auto Theft	Violent Offenses	Property Offenses	Part I Offenses
West	Prior Year	0	0	0	2	2	12	3	5	8	58	10	14	76	90
	Last Week	0	1	1	2	3	3	4	1	5	70	3	7	78	85
	% Change	0.0 %	Infinity	Infinity	0.0 %	50.0 %	-75.0 %	33.3 %	-80.0 %	-37.5 %	20.7 %	-70.0 %	-50.0 %	2.6 %	-5.6 %
East	Prior Year	0	1	1	6	7	14	4	9	13	32	4	22	49	71
	Last Week	1	1	1	3	4	8	2	4	6	53	6	14	65	79
	% Change	Infinity	0.0 %	0.0 %	-50.0 %	-42.9 %	-42.9 %	-50.0 %	-55.6 %	-53.8 %	65.6 %	50.0 %	-36.4 %	32.7 %	11.3 %
South	Prior Year	0	1	0	12	12	33	9	15	24	59	14	46	97	143
	Last Week	0	3	3	7	10	25	11	7	18	71	9	38	98	136
	% Change	0.0 %	200.0 %	Infinity	-41.7 %	-16.7 %	-24.2 %	22.2 %	-53.3 %	-25.0 %	20.3 %	-35.7 %	-17.4 %	1.0 %	-4.9 %
Central	Prior Year	0	2	0	1	1	8	3	2	5	16	0	11	21	32
	Last Week	0	0	0	2	2	3	1	0	1	41	1	5	43	48
	% Change	0.0 %	-100.0 %	0.0 %	100.0 %	100.0 %	-62.5 %	-66.7 %	-100.0 %	-80.0 %	156.3 %	Infinity	-54.5 %	104.8 %	50.0 %
Hermitage	Prior Year	0	6	5	8	13	17	1	16	17	68	6	36	91	127
	Last Week	0	3	0	7	7	13	3	6	9	58	5	23	72	95
	% Change	0.0 %	-50.0 %	-100.0 %	-12.5 %	-46.2 %	-23.5 %	200.0 %	-62.5 %	-47.1 %	-14.7 %	-16.7 %	-36.1 %	-20.9 %	-25.2 %
North	Prior Year	0	1	1	3	4	13	3	18	21	30	10	18	61	79
	Last Week	2	2	0	6	6	16	3	3	6	43	6	26	55	81
	% Change	Infinity	100.0 %	-100.0 %	100.0 %	50.0 %	23.1 %	0.0 %	-83.3 %	-71.4 %	43.3 %	-40.0 %	44.4 %	-9.8 %	2.5 %
Madison	Prior Year	0	1	1	3	4	13	0	2	2	51	2	18	55	73
	Last Week	0	0	2	2	4	11	2	3	5	38	11	15	54	69
	% Change	0.0 %	-100.0 %	100.0 %	-33.3 %	0.0 %	-15.4 %	Infinity	50.0 %	150.0 %	-25.5 %	450.0 %	-16.7 %	-1.8 %	-5.5 %
Midtown Hills	Prior Year	1	1	0	3	3	8	9	6	15	47	8	13	70	83
	Last Week	0	1	2	5	7	5	4	8	12	64	4	13	80	93
	% Change	-100.0 %	0.0 %	Infinity	66.7 %	133.3 %	-37.5 %	-55.6 %	33.3 %	-20.0 %	36.2 %	-50.0 %	0.0 %	14.3 %	12.0 %
Not Validated	Prior Year	0	0	0	0	0	0	0	0	0	0	0	0	0	0
	Last Week	0	0	0	0	0	0	1	0	1	2	0	0	3	3
	% Change	0.0 %	0.0 %	0.0 %	0.0 %	0.0 %	0.0 %	Infinity	0.0 %	Infinity	Infinity	0.0 %	0.0 %	Infinity	Infinity
County	Prior Year	1	13	8	38	46	118	32	73	105	361	54	178	520	698
	Last Week	3	11	9	34	43	84	31	32	63	440	45	141	548	689
	% Change	200.0 %	-15.4 %	12.5 %	-10.5 %	-6.5 %	-28.8 %	-3.1 %	-56.2 %	-40.0 %	21.9 %	-16.7 %	-20.8 %	5.4 %	-1.3 %

Prior Year	**Begin Date**	07/16/2017	**End Date**	07/22/2017
Last Week	**Begin Date**	07/15/2018	**End Date**	07/21/2018

Sourced from MNPD ARMS on 7/25/2018 7:53:30 AM. The figures above were sourced from incident reports using Uniform Crime Reporting definitions and reporting guidelines, based on the date when the crime was reported. This report is intended to be a management and planning tool and does not reflect the official UCR counts for the department. Incidents where a location is unknown or unspecified are included in the countywide totals. 'Unknown' refers to records in which the address is listed as 'Unknown' on the incident report. 'Not Validated' refers to records that were entered in with an invalid addresses.

Rolling Eight Week Analysis

METROPOLITAN POLICE DEPARTMENT
of Nashville and Davidson County

Aggregated by precinct (incident location). Based on date when each incident was reported.

		Homicide	Rape	Commercial Robbery	Street Robbery	Total Robbery	Aggravated Assault	Commercial Burglary	Residential Burglary	Total Burglary	Larceny	Auto Theft	Violent Offenses	Property Offenses	Part I Offenses
West	Prior 4 Weeks	1	2	0	3	3	27	8	31	39	217	35	33	291	324
	Last 4 Weeks	0	2	1	9	10	23	10	19	29	214	17	35	260	295
	% Change	-100.0 %	0.0 %	Infinity	200.0 %	233.3 %	-14.8 %	25.0 %	-38.7 %	-25.6 %	-1.4 %	-51.4 %	6.1 %	-10.7 %	-9.0 %
East	Prior 4 Weeks	2	3	1	13	14	51	14	24	38	206	23	70	267	337
	Last 4 Weeks	3	6	2	22	24	42	6	20	26	171	25	75	222	297
	% Change	50.0 %	100.0 %	100.0 %	69.2 %	71.4 %	-17.6 %	-57.1 %	-16.7 %	-31.6 %	-17.0 %	8.7 %	7.1 %	-16.9 %	-11.9 %
South	Prior 4 Weeks	1	7	2	36	38	96	13	32	45	223	42	142	310	452
	Last 4 Weeks	0	6	6	46	52	81	20	34	54	260	50	139	364	503
	% Change	-100.0 %	-14.3 %	200.0 %	27.8 %	36.8 %	-15.6 %	53.8 %	6.3 %	20.0 %	16.6 %	19.0 %	-2.1 %	17.4 %	11.3 %
Central	Prior 4 Weeks	0	1	0	12	12	20	1	3	4	104	17	33	125	158
	Last 4 Weeks	0	2	0	14	14	32	8	1	9	142	5	48	156	204
	% Change	0.0 %	100.0 %	0.0 %	16.7 %	16.7 %	60.0 %	700.0 %	-66.7 %	125.0 %	36.5 %	-70.6 %	45.5 %	24.8 %	29.1 %
Hermitage	Prior 4 Weeks	0	7	5	24	29	69	16	45	61	337	52	105	450	555
	Last 4 Weeks	0	10	3	31	34	66	19	34	53	283	41	110	377	487
	% Change	0.0 %	42.9 %	-40.0 %	29.2 %	17.2 %	-4.3 %	18.8 %	-24.4 %	-13.1 %	-16.0 %	-21.2 %	4.8 %	-16.2 %	-12.3 %
North	Prior 4 Weeks	0	6	5	21	26	65	12	24	36	193	44	97	273	370
	Last 4 Weeks	4	12	3	20	23	80	14	25	39	220	41	119	300	419
	% Change	Infinity	100.0 %	-40.0 %	-4.8 %	-11.5 %	23.1 %	16.7 %	4.2 %	8.3 %	14.0 %	-6.8 %	22.7 %	9.9 %	13.2 %
Madison	Prior 4 Weeks	2	2	4	12	16	42	3	19	22	208	16	62	246	308
	Last 4 Weeks	1	2	3	17	20	73	15	13	28	135	36	96	199	295
	% Change	-50.0 %	0.0 %	-25.0 %	41.7 %	25.0 %	73.8 %	400.0 %	-31.6 %	27.3 %	-35.1 %	125.0 %	54.8 %	-19.1 %	-4.2 %
Midtown Hills	Prior 4 Weeks	0	4	1	4	5	32	13	24	37	226	16	41	279	320
	Last 4 Weeks	1	5	3	16	19	22	15	30	45	213	22	47	280	327
	% Change	Infinity	25.0 %	200.0 %	300.0 %	280.0 %	-31.3 %	15.4 %	25.0 %	21.6 %	-5.8 %	37.5 %	14.6 %	0.4 %	2.2 %
Not Validated	Prior 4 Weeks	0	0	0	0	0	0	0	0	0	1	0	0	1	1
	Last 4 Weeks	0	0	0	0	0	2	1	0	1	2	0	2	3	5
	% Change	0.0 %	0.0 %	0.0 %	0.0 %	0.0 %	Infinity	Infinity	0.0 %	Infinity	100.0 %	0.0 %	Infinity	200.0 %	400.0 %
County	Prior 4 Weeks	6	32	18	125	143	402	80	202	282	1,715	245	583	2,242	2,825
	Last 4 Weeks	9	45	21	175	196	421	108	176	284	1,640	237	671	2,161	2,832
	% Change	50.0 %	40.6 %	16.7 %	40.0 %	37.1 %	4.7 %	35.0 %	-12.9 %	0.7 %	-4.4 %	-3.3 %	15.1 %	-3.6 %	0.2 %

Prior 4 Weeks	**Begin Date**	05/27/2018	**End Date**	06/23/2018
Last 4 Weeks	**Begin Date**	06/24/2018	**End Date**	07/21/2018

Sourced from MNPD ARMS on 7/25/2018 7:53:30 AM. The figures above were sourced from incident reports using Uniform Crime Reporting definitions and reporting guidelines, based on the date when the crime was reported. This report is intended to be a management and planning tool and does not reflect the official UCR counts for the department. Incidents where a location is unknown or unspecified are included in the countywide totals. 'Unknown' refers to records in which the address is listed as 'Unknown' on the incident report. 'Not Validated' refers to records that were entered in with an invalid addresses.

Rolling Four Week Year-to-Year Analysis

METROPOLITAN POLICE DEPARTMENT
of Nashville and Davidson County

Aggregated by precinct (incident location). Based on date when each incident was reported.

		Homicide	Rape	Commercial Robbery	Street Robbery	Total Robbery	Aggravated Assault	Commercial Burglary	Residential Burglary	Total Burglary	Larceny	Auto Theft	Violent Offenses	Property Offenses	Part I Offenses
West	Prior Year	0	3	1	10	11	33	9	14	23	176	17	47	216	263
	Last 4 Weeks	0	2	1	9	10	23	10	19	29	214	17	35	260	295
	% Change	0.0 %	-33.3 %	0.0 %	-10.0 %	-9.1 %	-30.3 %	11.1 %	35.7 %	26.1 %	21.6 %	0.0 %	-25.5 %	20.4 %	12.2 %
East	Prior Year	0	2	5	17	22	62	15	40	55	155	31	86	241	327
	Last 4 Weeks	3	6	2	22	24	42	6	20	26	171	25	75	222	297
	% Change	Infinity	200.0 %	-60.0 %	29.4 %	9.1 %	-32.3 %	-60.0 %	-50.0 %	-52.7 %	10.3 %	-19.4 %	-12.8 %	-7.9 %	-9.2 %
South	Prior Year	0	5	1	36	37	75	19	67	86	230	39	117	355	472
	Last 4 Weeks	0	6	6	46	52	81	20	34	54	260	50	139	364	503
	% Change	0.0 %	20.0 %	500.0 %	27.8 %	40.5 %	8.0 %	5.3 %	-49.3 %	-37.2 %	13.0 %	28.2 %	18.8 %	2.5 %	6.6 %
Central	Prior Year	0	3	0	8	8	23	5	4	9	96	10	34	115	149
	Last 4 Weeks	0	2	0	14	14	32	8	1	9	142	5	48	156	204
	% Change	0.0 %	-33.3 %	0.0 %	75.0 %	75.0 %	39.1 %	60.0 %	-75.0 %	0.0 %	47.9 %	-50.0 %	41.2 %	35.7 %	36.9 %
Hermitage	Prior Year	3	10	10	22	32	70	20	48	68	276	30	115	374	489
	Last 4 Weeks	0	10	3	31	34	66	19	34	53	283	41	110	377	487
	% Change	-100.0 %	0.0 %	-70.0 %	40.9 %	6.3 %	-5.7 %	-5.0 %	-29.2 %	-22.1 %	2.5 %	36.7 %	-4.3 %	0.8 %	-0.4 %
North	Prior Year	1	7	8	21	29	93	14	42	56	140	25	130	221	351
	Last 4 Weeks	4	12	3	20	23	80	14	25	39	220	41	119	300	419
	% Change	300.0 %	71.4 %	-62.5 %	-4.8 %	-20.7 %	-14.0 %	0.0 %	-40.5 %	-30.4 %	57.1 %	64.0 %	-8.5 %	35.7 %	19.4 %
Madison	Prior Year	0	2	2	16	18	40	6	12	18	202	12	60	232	292
	Last 4 Weeks	1	2	3	17	20	73	15	13	28	135	36	96	199	295
	% Change	Infinity	0.0 %	50.0 %	6.3 %	11.1 %	82.5 %	150.0 %	8.3 %	55.6 %	-33.2 %	200.0 %	60.0 %	-14.2 %	1.0 %
Midtown Hills	Prior Year	1	2	0	5	5	38	31	28	59	204	22	46	285	331
	Last 4 Weeks	1	5	3	16	19	22	15	30	45	213	22	47	280	327
	% Change	0.0 %	150.0 %	Infinity	220.0 %	280.0 %	-42.1 %	-51.6 %	7.1 %	-23.7 %	4.4 %	0.0 %	2.2 %	-1.8 %	-1.2 %
Not Validated	Prior Year	0	0	0	0	0	0	0	0	0	0	0	0	0	0
	Last 4 Weeks	0	0	0	0	0	2	1	0	1	2	0	2	3	5
	% Change	0.0 %	0.0 %	0.0 %	0.0 %	0.0 %	Infinity	Infinity	0.0 %	Infinity	Infinity	0.0 %	Infinity	Infinity	Infinity
County	Prior Year	5	34	27	135	162	434	119	255	374	1,479	186	635	2,039	2,674
	Last 4 Weeks	9	45	21	175	196	421	108	176	284	1,640	237	671	2,161	2,832
	% Change	80.0 %	32.4 %	-22.2 %	29.6 %	21.0 %	-3.0 %	-9.2 %	-31.0 %	-24.1 %	10.9 %	27.4 %	5.7 %	6.0 %	5.9 %

Prior Year	**Begin Date**	06/25/2017	**End Date**	07/22/2017
Last 4 Weeks	**Begin Date**	06/24/2018	**End Date**	07/21/2018

Sourced from MNPD ARMS on 7/25/2018 7:53:30 AM. The figures above were sourced from incident reports using Uniform Crime Reporting definitions and reporting guidelines, based on the date when the crime was reported. This report is intended to be a management and planning tool and does not reflect the official UCR counts for the department. Incidents where a location is unknown or unspecified are included in the countywide totals. 'Unknown' refers to records in which the address is listed as 'Unknown' on the incident report. 'Not Validated' refers to records that were entered in with an invalid addresses.

Rolling Sixteen Week Analysis

METROPOLITAN POLICE DEPARTMENT
of Nashville and Davidson County

Aggregated by precinct (incident location). Based on date when each incident was reported.

		Homicide	Rape	Commercial Robbery	Street Robbery	Total Robbery	Aggravated Assault	Commercial Burglary	Residential Burglary	Total Burglary	Larceny	Auto Theft	Violent Offenses	Property Offenses	Part I Offenses
West	Prior 8 Weeks	0	4	4	8	12	31	12	73	85	383	25	47	493	540
	Last 8 Weeks	1	4	1	12	13	50	18	50	68	431	52	68	551	619
	% Change	Infinity	0.0 %	-75.0 %	50.0 %	8.3 %	61.3 %	50.0 %	-31.5 %	-20.0 %	12.5 %	108.0 %	44.7 %	11.8 %	14.6 %
East	Prior 8 Weeks	2	12	2	26	28	81	6	53	59	359	51	123	469	592
	Last 8 Weeks	5	9	3	35	38	93	20	44	64	377	48	145	489	634
	% Change	150.0 %	-25.0 %	50.0 %	34.6 %	35.7 %	14.8 %	233.3 %	-17.0 %	8.5 %	5.0 %	-5.9 %	17.9 %	4.3 %	7.1 %
South	Prior 8 Weeks	6	24	6	56	62	142	21	69	90	462	84	234	636	870
	Last 8 Weeks	1	13	8	82	90	177	33	66	99	483	92	281	674	955
	% Change	-83.3 %	-45.8 %	33.3 %	46.4 %	45.2 %	24.6 %	57.1 %	-4.3 %	10.0 %	4.5 %	9.5 %	20.1 %	6.0 %	9.8 %
Central	Prior 8 Weeks	0	4	1	15	16	41	4	2	6	195	22	61	223	284
	Last 8 Weeks	0	3	0	26	26	52	9	4	13	246	22	81	281	362
	% Change	0.0 %	-25.0 %	-100.0 %	73.3 %	62.5 %	26.8 %	125.0 %	100.0 %	116.7 %	26.2 %	0.0 %	32.8 %	26.0 %	27.5 %
Hermitage	Prior 8 Weeks	2	28	8	56	64	114	22	70	92	491	78	208	661	869
	Last 8 Weeks	0	17	8	55	63	135	35	79	114	620	93	215	827	1,042
	% Change	-100.0 %	-39.3 %	0.0 %	-1.8 %	-1.6 %	18.4 %	59.1 %	12.9 %	23.9 %	26.3 %	19.2 %	3.4 %	25.1 %	19.9 %
North	Prior 8 Weeks	1	14	3	27	30	186	18	58	76	318	56	231	450	681
	Last 8 Weeks	4	18	8	41	49	145	26	49	75	413	85	216	573	789
	% Change	300.0 %	28.6 %	166.7 %	51.9 %	63.3 %	-22.0 %	44.4 %	-15.5 %	-1.3 %	29.9 %	51.8 %	-6.5 %	27.3 %	15.9 %
Madison	Prior 8 Weeks	1	7	3	21	24	65	13	35	48	388	37	97	473	570
	Last 8 Weeks	3	4	7	29	36	115	18	32	50	343	52	158	445	603
	% Change	200.0 %	-42.9 %	133.3 %	38.1 %	50.0 %	76.9 %	38.5 %	-8.6 %	4.2 %	-11.6 %	40.5 %	62.9 %	-5.9 %	5.8 %
Midtown Hills	Prior 8 Weeks	1	11	3	26	29	65	28	69	97	418	48	106	563	669
	Last 8 Weeks	1	9	4	20	24	54	28	54	82	439	38	88	559	647
	% Change	0.0 %	-18.2 %	33.3 %	-23.1 %	-17.2 %	-16.9 %	0.0 %	-21.7 %	-15.5 %	5.0 %	-20.8 %	-17.0 %	-0.7 %	-3.3 %
Not Validated	Prior 8 Weeks	0	0	0	0	0	0	0	0	0	2	0	0	2	2
	Last 8 Weeks	0	0	0	0	0	2	1	0	1	3	0	2	4	6
	% Change	0.0 %	0.0 %	0.0 %	0.0 %	0.0 %	Infinity	Infinity	0.0 %	Infinity	50.0 %	0.0 %	Infinity	100.0 %	200.0 %
County	Prior 8 Weeks	13	104	30	235	265	725	124	429	553	3,016	401	1,107	3,970	5,077
	Last 8 Weeks	15	77	39	300	339	823	188	378	566	3,355	482	1,254	4,403	5,657
	% Change	15.4 %	-26.0 %	30.0 %	27.7 %	27.9 %	13.5 %	51.6 %	-11.9 %	2.4 %	11.2 %	20.2 %	13.3 %	10.9 %	11.4 %

Prior 8 Weeks	**Begin Date**	04/01/2018	**End Date**	05/26/2018
Last 8 Weeks	**Begin Date**	05/27/2018	**End Date**	07/21/2018

Sourced from MNPD ARMS on 7/25/2018 7:53:30 AM. The figures above were sourced from incident reports using Uniform Crime Reporting definitions and reporting guidelines, based on the date when the crime was reported. This report is intended to be a management and planning tool and does not reflect the official UCR counts for the department. Incidents where a location is unknown or unspecified are included in the countywide totals. 'Unknown' refers to records in which the address is listed as 'Unknown' on the incident report. 'Not Validated' refers to records that were entered in with an invalid addresses.

Rolling Eight Week Year-to-Year Analysis

METROPOLITAN POLICE DEPARTMENT
of Nashville and Davidson County

Aggregated by precinct (incident location). Based on date when each incident was reported.

		Homicide	Rape	Commercial Robbery	Street Robbery	Total Robbery	Aggravated Assault	Commercial Burglary	Residential Burglary	Total Burglary	Larceny	Auto Theft	Violent Offenses	Property Offenses	Part I Offenses
West	Prior Year	1	4	4	20	24	62	19	27	46	389	36	91	471	562
	Last 8 Weeks	1	4	1	12	13	50	18	50	68	431	52	68	551	619
	% Change	0.0 %	0.0 %	-75.0 %	-40.0 %	-45.8 %	-19.4 %	-5.3 %	85.2 %	47.8 %	10.8 %	44.4 %	-25.3 %	17.0 %	10.1 %
East	Prior Year	2	11	10	33	43	142	28	67	95	316	58	198	469	667
	Last 8 Weeks	5	9	3	35	38	93	20	44	64	377	48	145	489	634
	% Change	150.0 %	-18.2 %	-70.0 %	6.1 %	-11.6 %	-34.5 %	-28.6 %	-34.3 %	-32.6 %	19.3 %	-17.2 %	-26.8 %	4.3 %	-4.9 %
South	Prior Year	2	16	2	67	69	120	36	107	143	441	86	207	670	877
	Last 8 Weeks	1	13	8	82	90	177	33	66	99	483	92	281	674	955
	% Change	-50.0 %	-18.8 %	300.0 %	22.4 %	30.4 %	47.5 %	-8.3 %	-38.3 %	-30.8 %	9.5 %	7.0 %	35.7 %	0.6 %	8.9 %
Central	Prior Year	0	7	0	21	21	52	15	4	19	175	17	80	211	291
	Last 8 Weeks	0	3	0	26	26	52	9	4	13	246	22	81	281	362
	% Change	0.0 %	-57.1 %	0.0 %	23.8 %	23.8 %	0.0 %	-40.0 %	0.0 %	-31.6 %	40.6 %	29.4 %	1.3 %	33.2 %	24.4 %
Hermitage	Prior Year	10	18	15	49	64	169	31	84	115	539	89	261	743	1,004
	Last 8 Weeks	0	17	8	55	63	135	35	79	114	620	93	215	827	1,042
	% Change	-100.0 %	-5.6 %	-46.7 %	12.2 %	-1.6 %	-20.1 %	12.9 %	-6.0 %	-0.9 %	15.0 %	4.5 %	-17.6 %	11.3 %	3.8 %
North	Prior Year	3	14	12	40	52	185	29	91	120	311	60	254	491	745
	Last 8 Weeks	4	18	8	41	49	145	26	49	75	413	85	216	573	789
	% Change	33.3 %	28.6 %	-33.3 %	2.5 %	-5.8 %	-21.6 %	-10.3 %	-46.2 %	-37.5 %	32.8 %	41.7 %	-15.0 %	16.7 %	5.9 %
Madison	Prior Year	0	6	3	29	32	96	19	34	53	404	39	134	496	630
	Last 8 Weeks	3	4	7	29	36	115	18	32	50	343	52	158	445	603
	% Change	Infinity	-33.3 %	133.3 %	0.0 %	12.5 %	19.8 %	-5.3 %	-5.9 %	-5.7 %	-15.1 %	33.3 %	17.9 %	-10.3 %	-4.3 %
Midtown Hills	Prior Year	1	7	1	19	20	68	68	52	120	404	40	96	564	660
	Last 8 Weeks	1	9	4	20	24	54	28	54	82	439	38	88	559	647
	% Change	0.0 %	28.6 %	300.0 %	5.3 %	20.0 %	-20.6 %	-58.8 %	3.8 %	-31.7 %	8.7 %	-5.0 %	-8.3 %	-0.9 %	-2.0 %
Not Validated	Prior Year	0	0	0	0	0	0	0	0	0	0	0	0	0	0
	Last 8 Weeks	0	0	0	0	0	2	1	0	1	3	0	2	4	6
	% Change	0.0 %	0.0 %	0.0 %	0.0 %	0.0 %	Infinity	Infinity	0.0 %	Infinity	Infinity	0.0 %	Infinity	Infinity	Infinity
County	Prior Year	19	83	47	278	325	894	245	466	711	2,979	425	1,321	4,115	5,436
	Last 8 Weeks	15	77	39	300	339	823	188	378	566	3,355	482	1,254	4,403	5,657
	% Change	-21.1 %	-7.2 %	-17.0 %	7.9 %	4.3 %	-7.9 %	-23.3 %	-18.9 %	-20.4 %	12.6 %	13.4 %	-5.1 %	7.0 %	4.1 %

Prior Year	**Begin Date**	05/28/2017	**End Date**	07/22/2017
Last 8 Weeks	**Begin Date**	05/27/2018	**End Date**	07/21/2018

Sourced from MNPD ARMS on 7/25/2018 7:53:30 AM. The figures above were sourced from incident reports using Uniform Crime Reporting definitions and reporting guidelines, based on the date when the crime was reported. This report is intended to be a management and planning tool and does not reflect the official UCR counts for the department. Incidents where a location is unknown or unspecified are included in the countywide totals. 'Unknown' refers to records in which the address is listed as 'Unknown' on the incident report. 'Not Validated' refers to records that were entered in with an invalid addresses.

Year-to-Date Analysis

METROPOLITAN POLICE DEPARTMENT
of Nashville and Davidson County

Aggregated by precinct (incident location). Based on date when each incident was reported.

		Homicide	Rape	Commercial Robbery	Street Robbery	Total Robbery	Aggravated Assault	Commercial Burglary	Residential Burglary	Total Burglary	Larceny	Auto Theft	Violent Offenses	Property Offenses	Part I Offenses
West	Prior YTD	4	24	10	48	58	177	52	162	214	1,465	135	263	1,814	2,077
	YTD	1	14	10	39	49	147	68	206	274	1,449	146	211	1,869	2,080
	% Change	-75.0 %	-41.7 %	0.0 %	-18.8 %	-15.5 %	-16.9 %	30.8 %	27.2 %	28.0 %	-1.1 %	8.1 %	-19.8 %	3.0 %	0.1 %
East	Prior YTD	13	33	23	104	127	436	67	213	280	1,007	179	609	1,466	2,075
	YTD	9	29	8	103	111	354	41	165	206	1,185	151	503	1,542	2,045
	% Change	-30.8 %	-12.1 %	-65.2 %	-1.0 %	-12.6 %	-18.8 %	-38.8 %	-22.5 %	-26.4 %	17.7 %	-15.6 %	-17.4 %	5.2 %	-1.4 %
South	Prior YTD	8	43	30	229	259	523	111	347	458	1,629	337	833	2,424	3,257
	YTD	12	59	22	257	279	549	101	254	355	1,727	334	899	2,416	3,315
	% Change	50.0 %	37.2 %	-26.7 %	12.2 %	7.7 %	5.0 %	-9.0 %	-26.8 %	-22.5 %	6.0 %	-0.9 %	7.9 %	-0.3 %	1.8 %
Central	Prior YTD	1	24	3	70	73	147	33	8	41	627	72	245	740	985
	YTD	0	16	1	54	55	121	25	9	34	684	68	192	786	978
	% Change	-100.0 %	-33.3 %	-66.7 %	-22.9 %	-24.7 %	-17.7 %	-24.2 %	12.5 %	-17.1 %	9.1 %	-5.6 %	-21.6 %	6.2 %	-0.7 %
Hermitage	Prior YTD	14	77	45	201	246	499	90	296	386	1,857	289	836	2,532	3,368
	YTD	3	80	30	199	229	451	85	250	335	1,890	323	763	2,548	3,311
	% Change	-78.6 %	3.9 %	-33.3 %	-1.0 %	-6.9 %	-9.6 %	-5.6 %	-15.5 %	-13.2 %	1.8 %	11.8 %	-8.7 %	0.6 %	-1.7 %
North	Prior YTD	9	38	34	164	198	567	89	264	353	1,086	192	812	1,631	2,443
	YTD	12	54	19	134	153	571	59	174	233	1,270	279	790	1,782	2,572
	% Change	33.3 %	42.1 %	-44.1 %	-18.3 %	-22.7 %	0.7 %	-33.7 %	-34.1 %	-34.0 %	16.9 %	45.3 %	-2.7 %	9.3 %	5.3 %
Madison	Prior YTD	3	24	16	99	115	309	55	184	239	1,348	150	451	1,737	2,188
	YTD	6	26	19	81	100	377	45	124	169	1,260	171	509	1,600	2,109
	% Change	100.0 %	8.3 %	18.8 %	-18.2 %	-13.0 %	22.0 %	-18.2 %	-32.6 %	-29.3 %	-6.5 %	14.0 %	12.9 %	-7.9 %	-3.6 %
Midtown Hills	Prior YTD	4	40	12	88	100	270	145	144	289	1,343	147	414	1,779	2,193
	YTD	4	38	10	102	112	220	105	191	296	1,474	186	374	1,956	2,330
	% Change	0.0 %	-5.0 %	-16.7 %	15.9 %	12.0 %	-18.5 %	-27.6 %	32.6 %	2.4 %	9.8 %	26.5 %	-9.7 %	9.9 %	6.2 %
Not Validated	Prior YTD	0	0	0	0	0	0	0	0	0	0	0	0	0	0
	YTD	0	0	0	0	0	2	1	1	2	5	0	2	7	9
	% Change	0.0 %	0.0 %	0.0 %	0.0 %	0.0 %	Infinity	Infinity	Infinity	Infinity	Infinity	0.0 %	Infinity	Infinity	Infinity
County	Prior YTD	56	303	173	1,003	1,176	2,928	642	1,618	2,260	10,362	1,501	4,463	14,123	18,586
	YTD	47	316	119	969	1,088	2,792	530	1,374	1,904	10,944	1,658	4,243	14,506	18,749
	% Change	-16.1 %	4.3 %	-31.2 %	-3.4 %	-7.5 %	-4.6 %	-17.4 %	-15.1 %	-15.8 %	5.6 %	10.5 %	-4.9 %	2.7 %	0.9 %

Prior YTD	**Begin Date**	01/01/2017	**End Date**	07/21/2017
YTD	**Begin Date**	01/01/2018	**End Date**	07/21/2018

Sourced from MNPD ARMS on 7/25/2018 7:53:30 AM. The figures above were sourced from incident reports using Uniform Crime Reporting definitions and reporting guidelines, based on the date when the crime was reported. This report is intended to be a management and planning tool and does not reflect the official UCR counts for the department. Incidents where a location is unknown or unspecified are included in the countywide totals. 'Unknown' refers to records in which the address is listed as 'Unknown' on the incident report. 'Not Validated' refers to records that were entered in with an invalid addresses.

Rolling Twenty-Four Month Analysis

METROPOLITAN POLICE DEPARTMENT
of Nashville and Davidson County

Aggregated by precinct (incident location). Based on date when each incident was reported.

		Homicide	Rape	Commercial Robbery	Street Robbery	Total Robbery	Aggravated Assault	Commercial Burglary	Residential Burglary	Total Burglary	Larceny	Auto Theft	Violent Offenses	Property Offenses	Part I Offenses
West	Prior 52 Weeks	6	42	24	97	121	330	116	298	414	2,666	228	499	3,308	3,807
	Last 52 Weeks	3	29	20	71	91	276	173	323	496	2,534	233	399	3,263	3,662
	% Change	-50.0 %	-31.0 %	-16.7 %	-26.8 %	-24.8 %	-16.4 %	49.1 %	8.4 %	19.8 %	-5.0 %	2.2 %	-20.0 %	-1.4 %	-3.8 %
East	Prior 52 Weeks	19	61	41	185	226	740	119	396	515	1,857	307	1,046	2,679	3,725
	Last 52 Weeks	20	54	23	171	194	609	111	370	481	2,144	250	877	2,875	3,752
	% Change	5.3 %	-11.5 %	-43.9 %	-7.6 %	-14.2 %	-17.7 %	-6.7 %	-6.6 %	-6.6 %	15.5 %	-18.6 %	-16.2 %	7.3 %	0.7 %
South	Prior 52 Weeks	15	89	67	470	537	946	222	707	929	3,053	521	1,587	4,503	6,090
	Last 52 Weeks	24	121	44	469	513	937	227	513	740	3,183	594	1,595	4,517	6,112
	% Change	60.0 %	36.0 %	-34.3 %	-0.2 %	-4.5 %	-1.0 %	2.3 %	-27.4 %	-20.3 %	4.3 %	14.0 %	0.5 %	0.3 %	0.4 %
Central	Prior 52 Weeks	2	46	3	136	139	255	49	20	69	1,199	125	442	1,393	1,835
	Last 52 Weeks	0	30	1	100	101	222	65	22	87	1,198	105	353	1,390	1,743
	% Change	-100.0 %	-34.8 %	-66.7 %	-26.5 %	-27.3 %	-12.9 %	32.7 %	10.0 %	26.1 %	-0.1 %	-16.0 %	-20.1 %	-0.2 %	-5.0 %
Hermitage	Prior 52 Weeks	21	124	70	362	432	877	173	528	701	3,441	450	1,454	4,592	6,046
	Last 52 Weeks	7	132	64	332	396	838	176	459	635	3,396	565	1,373	4,596	5,969
	% Change	-66.7 %	6.5 %	-8.6 %	-8.3 %	-8.3 %	-4.4 %	1.7 %	-13.1 %	-9.4 %	-1.3 %	25.6 %	-5.6 %	0.1 %	-1.3 %
North	Prior 52 Weeks	21	76	47	299	346	928	150	492	642	1,932	336	1,371	2,910	4,281
	Last 52 Weeks	28	88	35	249	284	1,000	142	384	526	2,240	451	1,400	3,217	4,617
	% Change	33.3 %	15.8 %	-25.5 %	-16.7 %	-17.9 %	7.8 %	-5.3 %	-22.0 %	-18.1 %	15.9 %	34.2 %	2.1 %	10.5 %	7.8 %
Madison	Prior 52 Weeks	5	43	34	174	208	550	88	362	450	2,348	260	806	3,058	3,864
	Last 52 Weeks	12	58	48	149	197	626	88	245	333	2,328	257	893	2,918	3,811
	% Change	140.0 %	34.9 %	41.2 %	-14.4 %	-5.3 %	13.8 %	0.0 %	-32.3 %	-26.0 %	-0.9 %	-1.2 %	10.8 %	-4.6 %	-1.4 %
Midtown Hills	Prior 52 Weeks	5	62	37	144	181	435	251	290	541	2,427	221	683	3,189	3,872
	Last 52 Weeks	10	68	32	169	201	412	215	336	551	2,723	301	691	3,575	4,266
	% Change	100.0 %	9.7 %	-13.5 %	17.4 %	11.0 %	-5.3 %	-14.3 %	15.9 %	1.8 %	12.2 %	36.2 %	1.2 %	12.1 %	10.2 %
Not Validated	Prior 52 Weeks	0	0	0	0	0	0	0	0	0	1	0	0	1	1
	Last 52 Weeks	0	0	0	0	0	2	1	1	2	11	0	2	13	15
	% Change	0.0 %	0.0 %	0.0 %	0.0 %	0.0 %	Infinity	Infinity	Infinity	Infinity	1,000.0 %	0.0 %	Infinity	1,200.0 %	1,400.0 %
County	Prior 52 Weeks	94	543	323	1,867	2,190	5,061	1,168	3,093	4,261	18,924	2,448	7,888	25,633	33,521
	Last 52 Weeks	104	580	267	1,710	1,977	4,922	1,198	2,653	3,851	19,757	2,756	7,583	26,364	33,947
	% Change	10.6 %	6.8 %	-17.3 %	-8.4 %	-9.7 %	-2.7 %	2.6 %	-14.2 %	-9.6 %	4.4 %	12.6 %	-3.9 %	2.9 %	1.3 %

Prior 52 Weeks	**Begin Date**	07/24/2016	**End Date**	07/22/2017
Last 52 Weeks	**Begin Date**	07/23/2017	**End Date**	07/21/2018

Sourced from MNPD ARMS on 7/25/2018 7:53:30 AM. The figures above were sourced from incident reports using Uniform Crime Reporting definitions and reporting guidelines, based on the date when the crime was reported. This report is intended to be a management and planning tool and does not reflect the official UCR counts for the department. Incidents where a location is unknown or unspecified are included in the countywide totals. 'Unknown' refers to records in which the address is listed as 'Unknown' on the incident report. 'Not Validated' refers to records that were entered in with an invalid addresses.

2 Week, 8 Week, 16 Week, YTD, and 24 Month Summary

METROPOLITAN POLICE DEPARTMENT
of Nashville and Davidson County

Aggregated by precinct (incident location). Based on date when each incident was reported.

		Rolling Two Week			Rolling Eight Week			Rolling Sixteen Week			YTD			Rolling Twenty-Four Month		
		Last Week to Prior Week			Last 4 Weeks to Prior 4 Weeks			Last 8 Weeks to Prior 8 Weeks			Current YTD to Prior YTD			Last 52 Weeks to Prior 52 Weeks		
		Violent Offenses	Property Offenses	Part I Offenses	Violent Offenses	Property Offenses	Part I Offenses	Violent Offenses	Property Offenses	Part I Offenses	Violent Offenses	Property Offenses	Part I Offenses	Violent Offenses	Property Offenses	Part I Offenses
West	Prior	4	76	80	33	291	324	47	493	540	263	1,814	2,077	499	3,308	3,807
	Last	7	78	85	35	260	295	68	551	619	211	1,869	2,080	399	3,263	3,662
	% Change	75.0 %	2.6 %	6.3 %	6.1 %	-10.7 %	-9.0 %	44.7 %	11.8 %	14.6 %	-19.8 %	3.0 %	0.1 %	-20.0 %	-1.4 %	-3.8 %
East	Prior	18	68	86	70	267	337	123	469	592	609	1,466	2,075	1,046	2,679	3,725
	Last	14	65	79	75	222	297	145	489	634	503	1,542	2,045	877	2,875	3,752
	% Change	-22.2 %	-4.4 %	-8.1 %	7.1 %	-16.9 %	-11.9 %	17.9 %	4.3 %	7.1 %	-17.4 %	5.2 %	-1.4 %	-16.2 %	7.3 %	0.7 %
South	Prior	30	99	129	142	310	452	234	636	870	833	2,424	3,257	1,587	4,503	6,090
	Last	38	98	136	139	364	503	281	674	955	899	2,416	3,315	1,595	4,517	6,112
	% Change	26.7 %	-1.0 %	5.4 %	-2.1 %	17.4 %	11.3 %	20.1 %	6.0 %	9.8 %	7.9 %	-0.3 %	1.8 %	0.5 %	0.3 %	0.4 %
Central	Prior	8	41	49	33	125	158	61	223	284	245	740	985	442	1,393	1,835
	Last	5	43	48	48	156	204	81	281	362	192	786	978	353	1,390	1,743
	% Change	-37.5 %	4.9 %	-2.0 %	45.5 %	24.8 %	29.1 %	32.8 %	26.0 %	27.5 %	-21.6 %	6.2 %	-0.7 %	-20.1 %	-0.2 %	-5.0 %
Hermitage	Prior	34	96	130	105	450	555	208	661	869	836	2,532	3,368	1,454	4,592	6,046
	Last	23	72	95	110	377	487	215	827	1,042	763	2,548	3,311	1,373	4,596	5,969
	% Change	-32.4 %	-25.0 %	-26.9 %	4.8 %	-16.2 %	-12.3 %	3.4 %	25.1 %	19.9 %	-8.7 %	0.6 %	-1.7 %	-5.6 %	0.1 %	-1.3 %
North	Prior	35	83	118	97	273	370	231	450	681	812	1,631	2,443	1,371	2,910	4,281
	Last	26	55	81	119	300	419	216	573	789	790	1,782	2,572	1,400	3,217	4,617
	% Change	-25.7 %	-33.7 %	-31.4 %	22.7 %	9.9 %	13.2 %	-6.5 %	27.3 %	15.9 %	-2.7 %	9.3 %	5.3 %	2.1 %	10.5 %	7.8 %
Madison	Prior	24	59	83	62	246	308	97	473	570	451	1,737	2,188	806	3,058	3,864
	Last	15	54	69	96	199	295	158	445	603	509	1,600	2,109	893	2,918	3,811
	% Change	-37.5 %	-8.5 %	-16.9 %	54.8 %	-19.1 %	-4.2 %	62.9 %	-5.9 %	5.8 %	12.9 %	-7.9 %	-3.6 %	10.8 %	-4.6 %	-1.4 %
Midtown Hills	Prior	13	67	80	41	279	320	106	563	669	414	1,779	2,193	683	3,189	3,872
	Last	13	80	93	47	280	327	88	559	647	374	1,956	2,330	691	3,575	4,266
	% Change	0.0 %	19.4 %	16.3 %	14.6 %	0.4 %	2.2 %	-17.0 %	-0.7 %	-3.3 %	-9.7 %	9.9 %	6.2 %	1.2 %	12.1 %	10.2 %
Not Validated	Prior	2	0	2	0	1	1	0	2	2	0	0	0	0	1	1
	Last	0	3	3	2	3	5	2	4	6	2	7	9	2	13	15
	% Change	-100.0 %	Infinity	50.0 %	Infinity	200.0 %	400.0 %	Infinity	100.0 %	200.0 %	Infinity	Infinity	Infinity	Infinity	1,200.0 %	1,400.0 %
County	Prior	168	589	757	583	2,242	2,825	1,107	3,970	5,077	4,463	14,123	18,586	7,888	25,633	33,521
	Last	141	548	689	671	2,161	2,832	1,254	4,403	5,657	4,243	14,506	18,749	7,583	26,364	33,947
	% Change	-16.1 %	-7.0 %	-9.0 %	15.1 %	-3.6 %	0.2 %	13.3 %	10.9 %	11.4 %	-4.9 %	2.7 %	0.9 %	-3.9 %	2.9 %	1.3 %

Information summarized for CompStat week ending 07/21/2018.

Sourced from MNPD ARMS on 7/25/2018 7:53:30 AM. The figures above were sourced from incident reports using Uniform Crime Reporting definitions and reporting guidelines, based on the date when the crime was reported. This report is intended to be a management and planning tool and does not reflect the official UCR counts for the department. Incidents where a location is unknown or unspecified are included in the countywide totals. 'Unknown' refers to records in which the address is listed as 'Unknown' on the incident report. 'Not Validated' refers to records that were entered in with an invalid addresses.

County Incident Report Summary

METROPOLITAN POLICE DEPARTMENT
of Nashville and Davidson County

Two Week, Eight Week, Sixteen Week, YTD, and 24 Month Analyses

Aggregated by precinct (incident location). Based on date when each incident was reported.

		Homicide	Rape	Commercial Robbery	Street Robbery	Total Robbery	Aggravated Assault	Commercial Burglary	Residential Burglary	Total Burglary	Larceny	Auto Theft	Violent Offenses	Property Offenses	Part I Offenses
Two Week	Prior Week	4	15	4	42	46	103	30	47	77	446	66	168	589	757
	Last Week	3	11	9	34	43	84	31	32	63	440	45	141	548	689
	% Change	-25.0%	-26.7%	125.0%	-19.0%	-6.5%	-18.4%	3.3%	-31.9%	-18.2%	-1.3%	-31.8%	-16.1%	-7.0%	-9.0%
Eight Week	Prior 4 Weeks	6	32	18	125	143	402	80	202	282	1,715	245	583	2,242	2,825
	Last 4 Weeks	9	45	21	175	196	421	108	176	284	1,640	237	671	2,161	2,832
	% Change	50.0%	40.6%	16.7%	40.0%	37.1%	4.7%	35.0%	-12.9%	0.7%	-4.4%	-3.3%	15.1%	-3.6%	0.2%
Sixteen Week	Prior 8 Weeks	13	104	30	235	265	725	124	429	553	3,016	401	1,107	3,970	5,077
	Last 8 Weeks	15	77	39	300	339	823	188	378	566	3,355	482	1,254	4,403	5,657
	% Change	15.4%	-26.0%	30.0%	27.7%	27.9%	13.5%	51.6%	-11.9%	2.4%	11.2%	20.2%	13.3%	10.9%	11.4%
YTD 2017	2017 YTD	56	303	173	1,003	1,176	2,928	642	1,618	2,260	10,362	1,501	4,463	14,123	18,586
	2018 YTD	47	316	119	969	1,088	2,792	530	1,374	1,904	10,944	1,658	4,243	14,506	18,749
	% Change	-16.1%	4.3%	-31.2%	-3.4%	-7.5%	-4.6%	-17.4%	-15.1%	-15.8%	5.6%	10.5%	-4.9%	2.7%	0.9%
Rolling 24 Month	Prior 52 Weeks	94	543	323	1,867	2,190	5,061	1,168	3,093	4,261	18,924	2,448	7,888	25,633	33,521
	Last 52 Weeks	104	580	267	1,710	1,977	4,922	1,198	2,653	3,851	19,757	2,756	7,583	26,364	33,947
	% Change	10.6%	6.8%	-17.3%	-8.4%	-9.7%	-2.7%	2.6%	-14.2%	-9.6%	4.4%	12.6%	-3.9%	2.9%	1.3%
YTD 2016	2016 YTD	42	327	153	827	980	2,754	431	2,149	2,580	10,144	791	4,103	13,515	17,618
	2018 YTD	47	316	119	969	1,088	2,792	530	1,374	1,904	10,944	1,658	4,243	14,506	18,749
	% Change	11.9%	-3.4%	-22.2%	17.2%	11.0%	1.4%	23.0%	-36.1%	-26.2%	7.9%	109.6%	3.4%	7.3%	6.4%
YTD 2015	2015 YTD	37	329	131	813	944	2,712	419	2,148	2,567	9,781	746	4,022	13,094	17,116
	2018 YTD	47	316	119	969	1,088	2,792	530	1,374	1,904	10,944	1,658	4,243	14,506	18,749
	% Change	27.0%	-4.0%	-9.2%	19.2%	15.3%	2.9%	26.5%	-36.0%	-25.8%	11.9%	122.3%	5.5%	10.8%	9.5%
YTD 2014	2014 YTD	22	334	83	643	726	2,934	494	2,137	2,631	9,593	551	4,016	12,775	16,791
	2018 YTD	47	316	119	969	1,088	2,792	530	1,374	1,904	10,944	1,658	4,243	14,506	18,749
	% Change	113.6%	-5.4%	43.4%	50.7%	49.9%	-4.8%	7.3%	-35.7%	-27.6%	14.1%	200.9%	5.7%	13.5%	11.7%
YTD 2013	2013 YTD	23	285	123	785	908	2,775	467	2,658	3,125	10,437	684	3,991	14,246	18,237
	2018 YTD	47	316	119	969	1,088	2,792	530	1,374	1,904	10,944	1,658	4,243	14,506	18,749
	% Change	104.3%	10.9%	-3.3%	23.4%	19.8%	0.6%	13.5%	-48.3%	-39.1%	4.9%	142.4%	6.3%	1.8%	2.8%

Information summarized for CompStat week ending 07/21/2018.

Sourced from MNPD ARMS on 7/25/2018 7:53:30 AM. The figures above were sourced from incident reports using Uniform Crime Reporting definitions and reporting guidelines, based on the date when the crime was reported. This report is intended to be a management and planning tool and does not reflect the official UCR counts for the department. Incidents where a location is unknown or unspecified are included in the countywide totals.

County Incident Report Summary

METROPOLITAN POLICE DEPARTMENT
of Nashville and Davidson County

Additional YTD Analyses

Aggregated by precinct (incident location). Based on date when each incident was reported.

		Homicide	Rape	Commercial Robbery	Street Robbery	Total Robbery	Aggravated Assault	Commercial Burglary	Residential Burglary	Total Burglary	Larceny	Auto Theft	Violent Offenses	Property Offenses	Part I Offenses
YTD	2012 YTD	32	315	116	809	925	3,004	534	2,562	3,096	10,521	754	4,276	14,371	18,647
2012	2018 YTD	47	316	119	969	1,088	2,792	530	1,374	1,904	10,944	1,658	4,243	14,506	18,749
	% Change	46.9%	0.3%	2.6%	19.8%	17.6%	-7.1%	-0.7%	-46.4%	-38.5%	4.0%	119.9%	-0.8%	0.9%	0.5%
YTD	2011 YTD	28	297	158	729	887	2,595	592	3,404	3,996	11,094	943	3,807	16,033	19,840
2011	2018 YTD	47	316	119	969	1,088	2,792	530	1,374	1,904	10,944	1,658	4,243	14,506	18,749
	% Change	67.9%	6.4%	-24.7%	32.9%	22.7%	7.6%	-10.5%	-59.6%	-52.4%	-1.4%	75.8%	11.5%	-9.5%	-5.5%
YTD	2010 YTD	32	291	144	800	944	2,545	618	3,157	3,775	11,612	844	3,812	16,231	20,043
2010	2018 YTD	47	316	119	969	1,088	2,792	530	1,374	1,904	10,944	1,658	4,243	14,506	18,749
	% Change	46.9%	8.6%	-17.4%	21.1%	15.3%	9.7%	-14.2%	-56.5%	-49.6%	-5.8%	96.4%	11.3%	-10.6%	-6.5%
YTD	2009 YTD	44	274	142	977	1,119	2,839	622	2,787	3,409	11,960	919	4,276	16,288	20,564
2009	2018 YTD	47	316	119	969	1,088	2,792	530	1,374	1,904	10,944	1,658	4,243	14,506	18,749
	% Change	6.8%	15.3%	-16.2%	-0.8%	-2.8%	-1.7%	-14.8%	-50.7%	-44.1%	-8.5%	80.4%	-0.8%	-10.9%	-8.8%
YTD	2008 YTD	40	288	184	1,033	1,217	3,321	632	2,543	3,175	13,097	1,258	4,866	17,530	22,396
2008	2018 YTD	47	316	119	969	1,088	2,792	530	1,374	1,904	10,944	1,658	4,243	14,506	18,749
	% Change	17.5%	9.7%	-35.3%	-6.2%	-10.6%	-15.9%	-16.1%	-46.0%	-40.0%	-16.4%	31.8%	-12.8%	-17.3%	-16.3%
YTD	2007 YTD	31	281	226	1,176	1,402	3,419	909	2,587	3,496	13,423	1,689	5,133	18,608	23,741
2007	2018 YTD	47	316	119	969	1,088	2,792	530	1,374	1,904	10,944	1,658	4,243	14,506	18,749
	% Change	51.6%	12.5%	-47.3%	-17.6%	-22.4%	-18.3%	-41.7%	-46.9%	-45.5%	-18.5%	-1.8%	-17.3%	-22.0%	-21.0%
YTD	2006 YTD	46	287	266	1,091	1,357	3,251	1,034	2,468	3,502	13,612	1,721	4,941	18,835	23,776
2006	2018 YTD	47	316	119	969	1,088	2,792	530	1,374	1,904	10,944	1,658	4,243	14,506	18,749
	% Change	2.2%	10.1%	-55.3%	-11.2%	-19.8%	-14.1%	-48.7%	-44.3%	-45.6%	-19.6%	-3.7%	-14.1%	-23.0%	-21.1%
YTD	2005 YTD	47	311	260	983	1,243	3,528	1,039	2,512	3,551	14,534	1,973	5,129	20,058	25,187
2005	2018 YTD	47	316	119	969	1,088	2,792	530	1,374	1,904	10,944	1,658	4,243	14,506	18,749
	% Change	0.0%	1.6%	-54.2%	-1.4%	-12.5%	-20.9%	-49.0%	-45.3%	-46.4%	-24.7%	-16.0%	-17.3%	-27.7%	-25.6%
YTD	2004 YTD	33	295	190	870	1,060	3,403	938	2,841	3,779	14,447	2,429	4,791	20,655	25,446
2004	2018 YTD	47	316	119	969	1,088	2,792	530	1,374	1,904	10,944	1,658	4,243	14,506	18,749
	% Change	42.4%	7.1%	-37.4%	11.4%	2.6%	-18.0%	-43.5%	-51.6%	-49.6%	-24.2%	-31.7%	-11.4%	-29.8%	-26.3%
YTD	2003 YTD	35	270	147	961	1,108	3,319	920	2,814	3,734	14,285	2,596	4,732	20,615	25,347
2003	2018 YTD	47	316	119	969	1,088	2,792	530	1,374	1,904	10,944	1,658	4,243	14,506	18,749
	% Change	34.3%	17.0%	-19.0%	0.8%	-1.8%	-15.9%	-42.4%	-51.2%	-49.0%	-23.4%	-36.1%	-10.3%	-29.6%	-26.0%

Information summarized for CompStat week ending 07/21/2018.

Sourced from MNPD ARMS on 7/25/2018 7:53:31 AM. The figures above were sourced from incident reports using Uniform Crime Reporting definitions and reporting guidelines, based on the date when the crime was reported. This report is intended to be a management and planning tool and does not reflect the official UCR counts for the department. Incidents where a location is unknown or unspecified are included in the countywide totals..

County Efficiency Report Summary

METROPOLITAN POLICE DEPARTMENT
of Nashville and Davidson County

Two Week, Eight Week, Sixteen Week, YTD, and 24 Month Analyses

Aggregated by component of arresting officer / officer making stop.

		Adults Only				Adults and Juveniles						
		Felony Arrests	Misdemeanor Arrests	Citation Arrests	Total Arrests	Part I Arrests	Weapons Law Violation Arrests	Drug-Related Arrests	DUI Arrests	Warrant Service Attempts	Warrants Served	Vehicle Stops
Two Week	Prior Week	195	419	352	966	155	21	97	20	626	607	3,701
	Last Week	175	420	217	812	133	13	94	22	675	501	4,094
	% Change	-10.3%	0.2%	-38.4%	-15.9%	-14.2%	-38.1%	-3.1%	10.0%	7.8%	-17.5%	10.6%
Eight Week	Prior 4 Weeks	614	1,637	1,857	4,108	608	63	507	115	2,077	1,993	14,980
	Last 4 Weeks	702	1,686	1,478	3,866	566	59	482	104	2,695	2,235	16,084
	% Change	14.3%	3.0%	-20.4%	-5.9%	-6.9%	-6.3%	-4.9%	-9.6%	29.8%	12.1%	7.4%
Sixteen Week	Prior 8 Weeks	1,368	3,454	4,587	9,409	1,222	140	1,434	259	5,195	4,470	36,751
	Last 8 Weeks	1,316	3,323	3,335	7,974	1,174	122	989	219	4,772	4,228	31,064
	% Change	-3.8%	-3.8%	-27.3%	-15.3%	-3.9%	-12.9%	-31.0%	-15.4%	-8.1%	-5.4%	-15.5%
YTD	2017 YTD	5,201	13,005	18,729	36,935	4,621	486	5,888	1,118	22,855	15,704	144,879
	2018 YTD	4,868	12,123	16,159	33,150	4,364	505	5,096	898	20,837	15,585	136,507
	% Change	-6.4%	-6.8%	-13.7%	-10.2%	-5.6%	3.9%	-13.5%	-19.7%	-8.8%	-0.8%	-5.8%
Rolling 24 Month	Prior 52 Weeks	9,322	22,559	32,899	64,780	8,244	839	10,081	1,859	40,818	27,985	259,368
	Last 52 Weeks	8,780	21,597	29,727	60,104	7,865	897	9,340	1,613	35,996	27,446	236,537
	% Change	-5.8%	-4.3%	-9.6%	-7.2%	-4.6%	6.9%	-7.4%	-13.2%	-11.8%	-1.9%	-8.8%
YTD 2016	2016 YTD	5,627	13,584	21,280	40,491	4,624	430	6,666	1,127	26,064	15,923	182,311
	2018 YTD	4,868	12,123	16,159	33,150	4,364	505	5,096	898	20,837	15,585	136,507
	% Change	-13.5%	-10.8%	-24.1%	-18.1%	-5.6%	17.4%	-23.6%	-20.3%	-20.1%	-2.1%	-25.1%
YTD 2015	2015 YTD	5,616	14,341	22,434	42,391	4,589	412	6,178	1,254	31,605	15,305	218,550
	2018 YTD	4,868	12,123	16,159	33,150	4,364	505	5,096	898	20,837	15,585	136,507
	% Change	-13.3%	-15.5%	-28.0%	-21.8%	-4.9%	22.6%	-17.5%	-28.4%	-34.1%	1.8%	-37.5%
YTD 2014	2014 YTD	6,011	14,495	24,516	45,022	4,497	487	6,875	1,479	33,503	15,451	244,483
	2018 YTD	4,868	12,123	16,159	33,150	4,364	505	5,096	898	20,837	15,585	136,507
	% Change	-19.0%	-16.4%	-34.1%	-26.4%	-3.0%	3.7%	-25.9%	-39.3%	-37.8%	0.9%	-44.2%
YTD 2013	2013 YTD	6,720	14,006	25,878	46,604	4,541	543	7,424	1,743	36,615	15,252	243,352
	2018 YTD	4,868	12,123	16,159	33,150	4,364	505	5,096	898	20,837	15,585	136,507
	% Change	-27.6%	-13.4%	-37.6%	-28.9%	-3.9%	-7.0%	-31.4%	-48.5%	-43.1%	2.2%	-43.9%

Information summarized for CompStat week ending 07/21/2018.

Sourced from MNPD ARMS on 7/25/2018 7:53:31 AM. Arrest summaries are not a count of arrest charges. 1 arrest = 1 body. Warrant Service summary considers 1 count for each service attempt and 1 count for each outstanding warrant served. Vehicle Stop summary sources MNPD's Vehicle Stop (Form 252) Database. Vehicle stop totals count all reports electronically entered via AFR. Hardcopy reports not entered into ARMS will affect accuracy of totals.

West Precinct Incident Report Summary

METROPOLITAN POLICE DEPARTMENT
of Nashville and Davidson County

Two Week, Eight Week, Sixteen Week, YTD, and 24 Month Analyses

Aggregated by precinct (incident location). Based on date when each incident was reported.

		Homicide	Rape	Commercial Robbery	Street Robbery	Total Robbery	Aggravated Assault	Commercial Burglary	Residential Burglary	Total Burglary	Larceny	Auto Theft	Violent Offenses	Property Offenses	Part I Offenses
Two Week	Prior Week	0	0	0	1	1	3	3	5	8	59	9	4	76	80
	Last Week	0	1	1	2	3	3	4	1	5	70	3	7	78	85
	% Change	-	-	-	100.0%	200.0%	0.0%	33.3%	-80.0%	-37.5%	18.6%	-66.7%	75.0%	2.6%	6.3%
Eight Week	Prior 4 Weeks	1	2	0	3	3	27	8	31	39	217	35	33	291	324
	Last 4 Weeks	0	2	1	9	10	23	10	19	29	214	17	35	260	295
	% Change	-100.0%	0.0%	-	200.0%	233.3%	-14.8%	25.0%	-38.7%	-25.6%	-1.4%	-51.4%	6.1%	-10.7%	-9.0%
Sixteen Week	Prior 8 Weeks	0	4	4	8	12	31	12	73	85	383	25	47	493	540
	Last 8 Weeks	1	4	1	12	13	50	18	50	68	431	52	68	551	619
	% Change	-	0.0%	-75.0%	50.0%	8.3%	61.3%	50.0%	-31.5%	-20.0%	12.5%	108.0%	44.7%	11.8%	14.6%
YTD 2017	2017 YTD	4	24	10	48	58	177	52	162	214	1,465	135	263	1,814	2,077
	2018 YTD	1	14	10	39	49	147	68	206	274	1,449	146	211	1,869	2,080
	% Change	-75.0%	-41.7%	0.0%	-18.8%	-15.5%	-16.9%	30.8%	27.2%	28.0%	-1.1%	8.1%	-19.8%	3.0%	0.1%
Rolling 24 Month	Prior 52 Weeks	6	42	24	97	121	330	116	298	414	2,666	228	499	3,308	3,807
	Last 52 Weeks	3	29	20	71	91	276	173	323	496	2,534	233	399	3,263	3,662
	% Change	-50.0%	-31.0%	-16.7%	-26.8%	-24.8%	-16.4%	49.1%	8.4%	19.8%	-5.0%	2.2%	-20.0%	-1.4%	-3.8%
YTD 2016	2016 YTD	3	16	10	33	43	180	53	224	277	1,370	69	242	1,716	1,958
	2018 YTD	1	14	10	39	49	147	68	206	274	1,449	146	211	1,869	2,080
	% Change	-66.7%	-12.5%	0.0%	18.2%	14.0%	-18.3%	28.3%	-8.0%	-1.1%	5.8%	111.6%	-12.8%	8.9%	6.2%
YTD 2015	2015 YTD	0	19	15	48	63	160	42	217	259	1,322	63	242	1,644	1,886
	2018 YTD	1	14	10	39	49	147	68	206	274	1,449	146	211	1,869	2,080
	% Change	-	-26.3%	-33.3%	-18.8%	-22.2%	-8.1%	61.9%	-5.1%	5.8%	9.6%	131.7%	-12.8%	13.7%	10.3%
YTD 2014	2014 YTD	1	38	9	32	41	203	53	202	255	1,337	58	283	1,650	1,933
	2018 YTD	1	14	10	39	49	147	68	206	274	1,449	146	211	1,869	2,080
	% Change	0.0%	-63.2%	11.1%	21.9%	19.5%	-27.6%	28.3%	2.0%	7.5%	8.4%	151.7%	-25.4%	13.3%	7.6%
YTD 2013	2013 YTD	2	32	14	38	52	201	73	271	344	1,686	66	287	2,096	2,383
	2018 YTD	1	14	10	39	49	147	68	206	274	1,449	146	211	1,869	2,080
	% Change	-50.0%	-56.3%	-28.6%	2.6%	-5.8%	-26.9%	-6.8%	-24.0%	-20.3%	-14.1%	121.2%	-26.5%	-10.8%	-12.7%

Information summarized for CompStat week ending 07/21/2018.

Sourced from MNPD ARMS on 7/25/2018 7:53:31 AM. The figures above were sourced from incident reports using Uniform Crime Reporting definitions and reporting guidelines, based on the date when the crime was reported. This report is intended to be a management and planning tool and does not reflect the official UCR counts for the department. Incidents where a location is unknown or unspecified are included in the countywide totals.

West Precinct Efficiency Report Summary

METROPOLITAN POLICE DEPARTMENT
of Nashville and Davidson County

Two Week, Eight Week, Sixteen Week, YTD, and 24 Month Analyses

Aggregated by component of arresting officer / officer making stop.

		Adults Only				Adults and Juveniles						
		Felony Arrests	Misdemeanor Arrests	Citation Arrests	Total Arrests	Part I Arrests	Weapons Law Violation Arrests	Drug-Related Arrests	DUI Arrests	Warrant Service Attempts	Warrants Served	Vehicle Stops
Two Week	Prior Week	11	14	36	61	14	0	7	1	72	21	524
	Last Week	7	27	25	59	6	0	11	3	65	15	698
	% Change	-36.4%	92.9%	-30.6%	-3.3%	-57.1%	-	57.1%	200.0%	-9.7%	-28.6%	33.2%
Eight Week	Prior 4 Weeks	31	83	104	218	47	1	37	1	229	100	1,854
	Last 4 Weeks	38	95	125	258	50	1	35	9	316	117	2,489
	% Change	22.6%	14.5%	20.2%	18.3%	6.4%	0.0%	-5.4%	800.0%	38.0%	17.0%	34.3%
Sixteen Week	Prior 8 Weeks	55	169	296	520	98	11	70	9	408	170	5,147
	Last 8 Weeks	69	178	229	476	97	2	72	10	545	217	4,343
	% Change	25.5%	5.3%	-22.6%	-8.5%	-1.0%	-81.8%	2.9%	11.1%	33.6%	27.6%	-15.6%
YTD	2017 YTD	296	653	1,228	2,177	510	36	381	56	2,564	759	17,928
	2018 YTD	230	614	930	1,774	382	22	296	44	1,786	650	17,283
	% Change	-22.3%	-6.0%	-24.3%	-18.5%	-25.1%	-38.9%	-22.3%	-21.4%	-30.3%	-14.4%	-3.6%
Rolling 24 Month	Prior 52 Weeks	540	1,051	2,224	3,815	914	61	647	90	4,529	1,374	31,185
	Last 52 Weeks	430	1,019	1,811	3,260	691	46	569	64	3,214	1,131	29,636
	% Change	-20.4%	-3.0%	-18.6%	-14.5%	-24.4%	-24.6%	-12.1%	-28.9%	-29.0%	-17.7%	-5.0%
YTD 2016	2016 YTD	303	661	1,556	2,520	504	21	480	79	2,521	768	22,668
	2018 YTD	230	614	930	1,774	382	22	296	44	1,786	650	17,283
	% Change	-24.1%	-7.1%	-40.2%	-29.6%	-24.2%	4.8%	-38.3%	-44.3%	-29.2%	-15.4%	-23.8%
YTD 2015	2015 YTD	313	811	2,031	3,155	601	21	479	73	2,981	837	26,315
	2018 YTD	230	614	930	1,774	382	22	296	44	1,786	650	17,283
	% Change	-26.5%	-24.3%	-54.2%	-43.8%	-36.4%	4.8%	-38.2%	-39.7%	-40.1%	-22.3%	-34.3%
YTD 2014	2014 YTD	560	1,474	3,098	5,132	634	38	959	165	4,500	1,226	37,403
	2018 YTD	230	614	930	1,774	382	22	296	44	1,786	650	17,283
	% Change	-58.9%	-58.3%	-70.0%	-65.4%	-39.7%	-42.1%	-69.1%	-73.3%	-60.3%	-47.0%	-53.8%
YTD 2013	2013 YTD	533	1,350	2,879	4,762	631	36	731	241	4,878	1,065	40,604
	2018 YTD	230	614	930	1,774	382	22	296	44	1,786	650	17,283
	% Change	-56.8%	-54.5%	-67.7%	-62.7%	-39.5%	-38.9%	-59.5%	-81.7%	-63.4%	-39.0%	-57.4%

Information summarized for CompStat week ending 07/21/2018.

Sourced from MNPD ARMS on 7/25/2018 7:53:31 AM. Arrest summaries are not a count of arrest charges. 1 arrest = 1 body. Warrant Service summary considers 1 count for each service attempt and 1 count for each outstanding warrant served. Vehicle Stop summary sources MNPD's Vehicle Stop (Form 252) Database. Vehicle stop totals count all reports electronically entered via AFR. Hardcopy reports not entered into ARMS will affect accuracy of totals.

East Precinct Incident Report Summary

METROPOLITAN POLICE DEPARTMENT
of Nashville and Davidson County

Two Week, Eight Week, Sixteen Week, YTD, and 24 Month Analyses

Aggregated by precinct (incident location). Based on date when each incident was reported.

		Homicide	Rape	Commercial Robbery	Street Robbery	Total Robbery	Aggravated Assault	Commercial Burglary	Residential Burglary	Total Burglary	Larceny	Auto Theft	Violent Offenses	Property Offenses	Part I Offenses
Two Week	Prior Week	2	1	0	6	6	9	3	10	13	49	6	18	68	86
	Last Week	1	1	1	3	4	8	2	4	6	53	6	14	65	79
	% Change	-50.0%	0.0%	-	-50.0%	-33.3%	-11.1%	-33.3%	-60.0%	-53.8%	8.2%	0.0%	-22.2%	-4.4%	-8.1%
Eight Week	Prior 4 Weeks	2	3	1	13	14	51	14	24	38	206	23	70	267	337
	Last 4 Weeks	3	6	2	22	24	42	6	20	26	171	25	75	222	297
	% Change	50.0%	100.0%	100.0%	69.2%	71.4%	-17.6%	-57.1%	-16.7%	-31.6%	-17.0%	8.7%	7.1%	-16.9%	-11.9%
Sixteen Week	Prior 8 Weeks	2	12	2	26	28	81	6	53	59	359	51	123	469	592
	Last 8 Weeks	5	9	3	35	38	93	20	44	64	377	48	145	489	634
	% Change	150.0%	-25.0%	50.0%	34.6%	35.7%	14.8%	233.3%	-17.0%	8.5%	5.0%	-5.9%	17.9%	4.3%	7.1%
YTD 2017	2017 YTD	13	33	23	104	127	436	67	213	280	1,007	179	609	1,466	2,075
	2018 YTD	9	29	8	103	111	354	41	165	206	1,185	151	503	1,542	2,045
	% Change	-30.8%	-12.1%	-65.2%	-1.0%	-12.6%	-18.8%	-38.8%	-22.5%	-26.4%	17.7%	-15.6%	-17.4%	5.2%	-1.4%
Rolling 24 Month	Prior 52 Weeks	19	61	41	185	226	740	119	396	515	1,857	307	1,046	2,679	3,725
	Last 52 Weeks	20	54	23	171	194	609	111	370	481	2,144	250	877	2,875	3,752
	% Change	5.3%	-11.5%	-43.9%	-7.6%	-14.2%	-17.7%	-6.7%	-6.6%	-6.6%	15.5%	-18.6%	-16.2%	7.3%	0.7%
YTD 2016	2016 YTD	4	33	11	100	111	365	45	255	300	1,048	110	513	1,458	1,971
	2018 YTD	9	29	8	103	111	354	41	165	206	1,185	151	503	1,542	2,045
	% Change	125.0%	-12.1%	-27.3%	3.0%	0.0%	-3.0%	-8.9%	-35.3%	-31.3%	13.1%	37.3%	-1.9%	5.8%	3.8%
YTD 2015	2015 YTD	6	48	26	104	130	421	44	286	330	1,015	98	605	1,443	2,048
	2018 YTD	9	29	8	103	111	354	41	165	206	1,185	151	503	1,542	2,045
	% Change	50.0%	-39.6%	-69.2%	-1.0%	-14.6%	-15.9%	-6.8%	-42.3%	-37.6%	16.7%	54.1%	-16.9%	6.9%	-0.1%
YTD 2014	2014 YTD	2	39	8	84	92	469	45	243	288	902	62	602	1,252	1,854
	2018 YTD	9	29	8	103	111	354	41	165	206	1,185	151	503	1,542	2,045
	% Change	350.0%	-25.6%	0.0%	22.6%	20.7%	-24.5%	-8.9%	-32.1%	-28.5%	31.4%	143.5%	-16.4%	23.2%	10.3%
YTD 2013	2013 YTD	5	38	14	132	146	466	21	407	428	998	79	655	1,505	2,160
	2018 YTD	9	29	8	103	111	354	41	165	206	1,185	151	503	1,542	2,045
	% Change	80.0%	-23.7%	-42.9%	-22.0%	-24.0%	-24.0%	95.2%	-59.5%	-51.9%	18.7%	91.1%	-23.2%	2.5%	-5.3%

Information summarized for CompStat week ending 07/21/2018.

Sourced from MNPD ARMS on 7/25/2018 7:53:31 AM. The figures above were sourced from incident reports using Uniform Crime Reporting definitions and reporting guidelines, based on the date when the crime was reported. This report is intended to be a management and planning tool and does not reflect the official UCR counts for the department. Incidents where a location is unknown or unspecified are included in the countywide totals.

East Precinct Efficiency Report Summary

METROPOLITAN POLICE DEPARTMENT
of Nashville and Davidson County

Two Week, Eight Week, Sixteen Week, YTD, and 24 Month Analyses

Aggregated by component of arresting officer / officer making stop.

		Adults Only				Adults and Juveniles						
		Felony Arrests	Misdemeanor Arrests	Citation Arrests	Total Arrests	Part I Arrests	Weapons Law Violation Arrests	Drug-Related Arrests	DUI Arrests	Warrant Service Attempts	Warrants Served	Vehicle Stops
Two Week	Prior Week	15	51	58	124	11	1	20	2	149	68	608
	Last Week	20	56	32	108	15	1	14	2	129	51	613
	% Change	33.3%	9.8%	-44.8%	-12.9%	36.4%	0.0%	-30.0%	0.0%	-13.4%	-25.0%	0.8%
Eight Week	Prior 4 Weeks	82	204	222	508	77	5	75	7	390	239	1,948
	Last 4 Weeks	67	191	215	473	49	9	68	13	529	211	2,492
	% Change	-18.3%	-6.4%	-3.2%	-6.9%	-36.4%	80.0%	-9.3%	85.7%	35.6%	-11.7%	27.9%
Sixteen Week	Prior 8 Weeks	144	385	574	1,103	131	20	193	13	961	422	4,894
	Last 8 Weeks	149	395	437	981	126	14	143	20	919	450	4,440
	% Change	3.5%	2.6%	-23.9%	-11.1%	-3.8%	-30.0%	-25.9%	53.8%	-4.4%	6.6%	-9.3%
YTD	2017 YTD	570	1,419	2,353	4,342	514	61	668	107	3,880	1,597	18,581
	2018 YTD	553	1,384	2,072	4,009	475	87	679	64	3,620	1,583	17,856
	% Change	-3.0%	-2.5%	-11.9%	-7.7%	-7.6%	42.6%	1.6%	-40.2%	-6.7%	-0.9%	-3.9%
Rolling 24 Month	Prior 52 Weeks	1,075	2,406	4,122	7,603	912	123	1,246	188	6,779	2,921	32,268
	Last 52 Weeks	1,009	2,463	3,899	7,371	849	168	1,285	142	6,542	2,721	32,710
	% Change	-6.1%	2.4%	-5.4%	-3.1%	-6.9%	36.6%	3.1%	-24.5%	-3.5%	-6.8%	1.4%
YTD 2016	2016 YTD	711	1,495	2,493	4,699	458	88	858	123	4,655	1,737	19,443
	2018 YTD	553	1,384	2,072	4,009	475	87	679	64	3,620	1,583	17,856
	% Change	-22.2%	-7.4%	-16.9%	-14.7%	3.7%	-1.1%	-20.9%	-48.0%	-22.2%	-8.9%	-8.2%
YTD 2015	2015 YTD	793	1,916	2,919	5,628	512	88	971	91	4,823	1,819	23,213
	2018 YTD	553	1,384	2,072	4,009	475	87	679	64	3,620	1,583	17,856
	% Change	-30.3%	-27.8%	-29.0%	-28.8%	-7.2%	-1.1%	-30.1%	-29.7%	-24.9%	-13.0%	-23.1%
YTD 2014	2014 YTD	850	1,876	3,153	5,879	475	83	1,053	119	5,183	1,844	30,773
	2018 YTD	553	1,384	2,072	4,009	475	87	679	64	3,620	1,583	17,856
	% Change	-34.9%	-26.2%	-34.3%	-31.8%	0.0%	4.8%	-35.5%	-46.2%	-30.2%	-14.2%	-42.0%
YTD 2013	2013 YTD	1,064	2,034	3,626	6,724	523	109	1,221	110	5,416	1,977	29,668
	2018 YTD	553	1,384	2,072	4,009	475	87	679	64	3,620	1,583	17,856
	% Change	-48.0%	-32.0%	-42.9%	-40.4%	-9.2%	-20.2%	-44.4%	-41.8%	-33.2%	-19.9%	-39.8%

Information summarized for CompStat week ending 07/21/2018.

Sourced from MNPD ARMS on 7/25/2018 7:53:31 AM. Arrest summaries are not a count of arrest charges. 1 arrest = 1 body. Warrant Service summary considers 1 count for each service attempt and 1 count for each outstanding warrant served. Vehicle Stop summary sources MNPD's Vehicle Stop (Form 252) Database. Vehicle stop totals count all reports electronically entered via AFR. Hardcopy reports not entered into ARMS will affect accuracy of totals.

South Precinct Incident Report Summary

METROPOLITAN POLICE DEPARTMENT
of Nashville and Davidson County

Two Week, Eight Week, Sixteen Week, YTD, and 24 Month Analyses

Aggregated by precinct (incident location). Based on date when each incident was reported.

		Homicide	Rape	Commercial Robbery	Street Robbery	Total Robbery	Aggravated Assault	Commercial Burglary	Residential Burglary	Total Burglary	Larceny	Auto Theft	Violent Offenses	Property Offenses	Part I Offenses
Two Week	Prior Week	0	1	0	10	10	19	5	3	8	79	12	30	99	129
	Last Week	0	3	3	7	10	25	11	7	18	71	9	38	98	136
	% Change	-	200.0%	-	-30.0%	0.0%	31.6%	120.0%	133.3%	125.0%	-10.1%	-25.0%	26.7%	-1.0%	5.4%
Eight Week	Prior 4 Weeks	1	7	2	36	38	96	13	32	45	223	42	142	310	452
	Last 4 Weeks	0	6	6	46	52	81	20	34	54	260	50	139	364	503
	% Change	-100.0%	-14.3%	200.0%	27.8%	36.8%	-15.6%	53.8%	6.3%	20.0%	16.6%	19.0%	-2.1%	17.4%	11.3%
Sixteen Week	Prior 8 Weeks	6	24	6	56	62	142	21	69	90	462	84	234	636	870
	Last 8 Weeks	1	13	8	82	90	177	33	66	99	483	92	281	674	955
	% Change	-83.3%	-45.8%	33.3%	46.4%	45.2%	24.6%	57.1%	-4.3%	10.0%	4.5%	9.5%	20.1%	6.0%	9.8%
YTD 2017	2017 YTD	8	43	30	229	259	523	111	347	458	1,629	337	833	2,424	3,257
	2018 YTD	12	59	22	257	279	549	101	254	355	1,727	334	899	2,416	3,315
	% Change	50.0%	37.2%	-26.7%	12.2%	7.7%	5.0%	-9.0%	-26.8%	-22.5%	6.0%	-0.9%	7.9%	-0.3%	1.8%
Rolling 24 Month	Prior 52 Weeks	15	89	67	470	537	946	222	707	929	3,053	521	1,587	4,503	6,090
	Last 52 Weeks	24	121	44	469	513	937	227	513	740	3,183	594	1,595	4,517	6,112
	% Change	60.0%	36.0%	-34.3%	-0.2%	-4.5%	-1.0%	2.3%	-27.4%	-20.3%	4.3%	14.0%	0.5%	0.3%	0.4%
YTD 2016	2016 YTD	11	57	32	203	235	532	71	557	628	1,765	183	835	2,576	3,411
	2018 YTD	12	59	22	257	279	549	101	254	355	1,727	334	899	2,416	3,315
	% Change	9.1%	3.5%	-31.3%	26.6%	18.7%	3.2%	42.3%	-54.4%	-43.5%	-2.2%	82.5%	7.7%	-6.2%	-2.8%
YTD 2015	2015 YTD	8	64	22	181	203	468	92	553	645	1,727	129	743	2,501	3,244
	2018 YTD	12	59	22	257	279	549	101	254	355	1,727	334	899	2,416	3,315
	% Change	50.0%	-7.8%	0.0%	42.0%	37.4%	17.3%	9.8%	-54.1%	-45.0%	0.0%	158.9%	21.0%	-3.4%	2.2%
YTD 2014	2014 YTD	3	61	26	141	167	526	86	446	532	1,747	108	757	2,387	3,144
	2018 YTD	12	59	22	257	279	549	101	254	355	1,727	334	899	2,416	3,315
	% Change	300.0%	-3.3%	-15.4%	82.3%	67.1%	4.4%	17.4%	-43.0%	-33.3%	-1.1%	209.3%	18.8%	1.2%	5.4%
YTD 2013	2013 YTD	3	44	13	188	201	524	124	561	685	1,725	134	772	2,544	3,316
	2018 YTD	12	59	22	257	279	549	101	254	355	1,727	334	899	2,416	3,315
	% Change	300.0%	34.1%	69.2%	36.7%	38.8%	4.8%	-18.5%	-54.7%	-48.2%	0.1%	149.3%	16.5%	-5.0%	0.0%

Information summarized for CompStat week ending 07/21/2018.

Sourced from MNPD ARMS on 7/25/2018 7:53:31 AM. The figures above were sourced from incident reports using Uniform Crime Reporting definitions and reporting guidelines, based on the date when the crime was reported. This report is intended to be a management and planning tool and does not reflect the official UCR counts for the department. Incidents where a location is unknown or unspecified are included in the countywide totals.

South Precinct Efficiency Report Summary

METROPOLITAN POLICE DEPARTMENT
of Nashville and Davidson County

Two Week, Eight Week, Sixteen Week, YTD, and 24 Month Analyses

Aggregated by component of arresting officer / officer making stop.

		Adults Only				Adults and Juveniles						
		Felony Arrests	Misdemeanor Arrests	Citation Arrests	Total Arrests	Part I Arrests	Weapons Law Violation Arrests	Drug-Related Arrests	DUI Arrests	Warrant Service Attempts	Warrants Served	Vehicle Stops
Two Week	Prior Week	19	39	65	123	25	2	11	5	41	68	481
	Last Week	18	35	23	76	11	1	8	5	27	40	357
	% Change	-5.3%	-10.3%	-64.6%	-38.2%	-56.0%	-50.0%	-27.3%	0.0%	-34.1%	-41.2%	-25.8%
Eight Week	Prior 4 Weeks	54	144	237	435	81	4	50	14	110	142	1,642
	Last 4 Weeks	60	163	218	441	55	5	74	20	178	180	1,612
	% Change	11.1%	13.2%	-8.0%	1.4%	-32.1%	25.0%	48.0%	42.9%	61.8%	26.8%	-1.8%
Sixteen Week	Prior 8 Weeks	113	278	618	1,009	132	11	191	30	332	344	3,720
	Last 8 Weeks	114	307	455	876	136	9	124	34	288	322	3,254
	% Change	0.9%	10.4%	-26.4%	-13.2%	3.0%	-18.2%	-35.1%	13.3%	-13.3%	-6.4%	-12.5%
YTD	2017 YTD	474	1,176	2,319	3,969	509	47	657	163	1,789	1,148	21,027
	2018 YTD	435	1,098	2,225	3,758	499	51	637	129	1,341	1,214	14,964
	% Change	-8.2%	-6.6%	-4.1%	-5.3%	-2.0%	8.5%	-3.0%	-20.9%	-25.0%	5.7%	-28.8%
Rolling 24 Month	Prior 52 Weeks	842	2,187	4,098	7,127	914	75	1,085	290	3,412	2,211	38,212
	Last 52 Weeks	849	2,127	4,070	7,046	992	93	1,165	238	2,736	2,228	27,750
	% Change	0.8%	-2.7%	-0.7%	-1.1%	8.5%	24.0%	7.4%	-17.9%	-19.8%	0.8%	-27.4%
YTD 2016	2016 YTD	546	1,439	2,832	4,817	669	50	733	172	2,098	1,306	28,393
	2018 YTD	435	1,098	2,225	3,758	499	51	637	129	1,341	1,214	14,964
	% Change	-20.3%	-23.7%	-21.4%	-22.0%	-25.4%	2.0%	-13.1%	-25.0%	-36.1%	-7.0%	-47.3%
YTD 2015	2015 YTD	478	1,273	2,386	4,137	574	58	455	112	3,134	1,145	30,683
	2018 YTD	435	1,098	2,225	3,758	499	51	637	129	1,341	1,214	14,964
	% Change	-9.0%	-13.7%	-6.7%	-9.2%	-13.1%	-12.1%	40.0%	15.2%	-57.2%	6.0%	-51.2%
YTD 2014	2014 YTD	614	1,587	4,034	6,235	930	76	762	138	3,389	1,399	47,428
	2018 YTD	435	1,098	2,225	3,758	499	51	637	129	1,341	1,214	14,964
	% Change	-29.2%	-30.8%	-44.8%	-39.7%	-46.3%	-32.9%	-16.4%	-6.5%	-60.4%	-13.2%	-68.4%
YTD 2013	2013 YTD	729	1,601	4,035	6,365	812	57	892	135	5,936	1,554	42,000
	2018 YTD	435	1,098	2,225	3,758	499	51	637	129	1,341	1,214	14,964
	% Change	-40.3%	-31.4%	-44.9%	-41.0%	-38.5%	-10.5%	-28.6%	-4.4%	-77.4%	-21.9%	-64.4%

Information summarized for CompStat week ending 07/21/2018.

Sourced from MNPD ARMS on 7/25/2018 7:53:31 AM. Arrest summaries are not a count of arrest charges. 1 arrest = 1 body. Warrant Service summary considers 1 count for each service attempt and 1 count for each outstanding warrant served. Vehicle Stop summary sources MNPD's Vehicle Stop (Form 252) Database. Vehicle stop totals count all reports electronically entered via AFR. Hardcopy reports not entered into ARMS will affect accuracy of totals.

Central Precinct Incident Report Summary

METROPOLITAN POLICE DEPARTMENT
of Nashville and Davidson County

Two Week, Eight Week, Sixteen Week, YTD, and 24 Month Analyses

Aggregated by precinct (incident location). Based on date when each incident was reported.

		Homicide	Rape	Commercial Robbery	Street Robbery	Total Robbery	Aggravated Assault	Commercial Burglary	Residential Burglary	Total Burglary	Larceny	Auto Theft	Violent Offenses	Property Offenses	Part I Offenses
Two Week	Prior Week	0	0	0	4	4	4	1	1	2	36	3	8	41	49
	Last Week	0	0	0	2	2	3	1	0	1	41	1	5	43	48
	% Change	-	-	-	-50.0%	-50.0%	-25.0%	0.0%	-100.0%	-50.0%	13.9%	-66.7%	-37.5%	4.9%	-2.0%
Eight Week	Prior 4 Weeks	0	1	0	12	12	20	1	3	4	104	17	33	125	158
	Last 4 Weeks	0	2	0	14	14	32	8	1	9	142	5	48	156	204
	% Change	-	100.0%	-	16.7%	16.7%	60.0%	700.0%	-66.7%	125.0%	36.5%	-70.6%	45.5%	24.8%	29.1%
Sixteen Week	Prior 8 Weeks	0	4	1	15	16	41	4	2	6	195	22	61	223	284
	Last 8 Weeks	0	3	0	26	26	52	9	4	13	246	22	81	281	362
	% Change	-	-25.0%	-100.0%	73.3%	62.5%	26.8%	125.0%	100.0%	116.7%	26.2%	0.0%	32.8%	26.0%	27.5%
YTD 2017	2017 YTD	1	24	3	70	73	147	33	8	41	627	72	245	740	985
	2018 YTD	0	16	1	54	55	121	25	9	34	684	68	192	786	978
	% Change	-100.0%	-33.3%	-66.7%	-22.9%	-24.7%	-17.7%	-24.2%	12.5%	-17.1%	9.1%	-5.6%	-21.6%	6.2%	-0.7%
Rolling 24 Month	Prior 52 Weeks	2	46	3	136	139	255	49	20	69	1,199	125	442	1,393	1,835
	Last 52 Weeks	0	30	1	100	101	222	65	22	87	1,198	105	353	1,390	1,743
	% Change	-100.0%	-34.8%	-66.7%	-26.5%	-27.3%	-12.9%	32.7%	10.0%	26.1%	-0.1%	-16.0%	-20.1%	-0.2%	-5.0%
YTD 2016	2016 YTD	1	32	1	63	64	99	14	8	22	512	35	196	569	765
	2018 YTD	0	16	1	54	55	121	25	9	34	684	68	192	786	978
	% Change	-100.0%	-50.0%	0.0%	-14.3%	-14.1%	22.2%	78.6%	12.5%	54.5%	33.6%	94.3%	-2.0%	38.1%	27.8%
YTD 2015	2015 YTD	0	38	0	45	45	107	28	10	38	505	23	190	566	756
	2018 YTD	0	16	1	54	55	121	25	9	34	684	68	192	786	978
	% Change	-	-57.9%	-	20.0%	22.2%	13.1%	-10.7%	-10.0%	-10.5%	35.4%	195.7%	1.1%	38.9%	29.4%
YTD 2014	2014 YTD	0	32	1	33	34	107	21	12	33	493	23	173	549	722
	2018 YTD	0	16	1	54	55	121	25	9	34	684	68	192	786	978
	% Change	-	-50.0%	0.0%	63.6%	61.8%	13.1%	19.0%	-25.0%	3.0%	38.7%	195.7%	11.0%	43.2%	35.5%
YTD 2013	2013 YTD	0	25	1	31	32	108	29	13	42	540	22	165	604	769
	2018 YTD	0	16	1	54	55	121	25	9	34	684	68	192	786	978
	% Change	-	-36.0%	0.0%	74.2%	71.9%	12.0%	-13.8%	-30.8%	-19.0%	26.7%	209.1%	16.4%	30.1%	27.2%

Information summarized for CompStat week ending 07/21/2018.

Sourced from MNPD ARMS on 7/25/2018 7:53:31 AM. The figures above were sourced from incident reports using Uniform Crime Reporting definitions and reporting guidelines, based on the date when the crime was reported. This report is intended to be a management and planning tool and does not reflect the official UCR counts for the department. Incidents where a location is unknown or unspecified are included in the countywide totals.

Central Precinct Efficiency Report Summary

METROPOLITAN POLICE DEPARTMENT
of Nashville and Davidson County

Two Week, Eight Week, Sixteen Week, YTD, and 24 Month Analyses

Aggregated by component of arresting officer / officer making stop.

		Adults Only				Adults and Juveniles						
		Felony Arrests	Misdemeanor Arrests	Citation Arrests	Total Arrests	Part I Arrests	Weapons Law Violation Arrests	Drug-Related Arrests	DUI Arrests	Warrant Service Attempts	Warrants Served	Vehicle Stops
Two Week	Prior Week	13	76	49	138	13	1	10	1	50	43	362
	Last Week	20	75	32	127	17	2	12	1	64	41	314
	% Change	53.8%	-1.3%	-34.7%	-8.0%	30.8%	100.0%	20.0%	0.0%	28.0%	-4.7%	-13.3%
Eight Week	Prior 4 Weeks	39	242	173	454	42	4	39	5	168	162	875
	Last 4 Weeks	63	274	168	505	61	4	42	5	223	169	1,221
	% Change	61.5%	13.2%	-2.9%	11.2%	45.2%	0.0%	7.7%	0.0%	32.7%	4.3%	39.5%
Sixteen Week	Prior 8 Weeks	80	542	542	1,164	72	10	115	9	568	289	2,940
	Last 8 Weeks	102	516	341	959	103	8	81	10	391	331	2,096
	% Change	27.5%	-4.8%	-37.1%	-17.6%	43.1%	-20.0%	-29.6%	11.1%	-31.2%	14.5%	-28.7%
YTD	2017 YTD	308	2,190	2,683	5,181	268	32	593	35	1,983	1,061	12,492
	2018 YTD	308	1,904	1,776	3,988	283	24	368	36	2,246	1,067	10,816
	% Change	0.0%	-13.1%	-33.8%	-23.0%	5.6%	-25.0%	-37.9%	2.9%	13.3%	0.6%	-13.4%
Rolling 24 Month	Prior 52 Weeks	574	3,692	4,267	8,533	498	51	929	64	3,321	1,863	22,162
	Last 52 Weeks	555	3,391	3,480	7,426	492	45	713	59	3,371	1,946	20,145
	% Change	-3.3%	-8.2%	-18.4%	-13.0%	-1.2%	-11.8%	-23.3%	-7.8%	1.5%	4.5%	-9.1%
YTD 2016	2016 YTD	328	2,266	2,445	5,039	260	16	550	65	1,658	1,008	14,925
	2018 YTD	308	1,904	1,776	3,988	283	24	368	36	2,246	1,067	10,816
	% Change	-6.1%	-16.0%	-27.4%	-20.9%	8.8%	50.0%	-33.1%	-44.6%	35.5%	5.9%	-27.5%
YTD 2015	2015 YTD	390	2,447	2,785	5,622	223	27	535	117	3,143	1,192	22,884
	2018 YTD	308	1,904	1,776	3,988	283	24	368	36	2,246	1,067	10,816
	% Change	-21.0%	-22.2%	-36.2%	-29.1%	26.9%	-11.1%	-31.2%	-69.2%	-28.5%	-10.5%	-52.7%
YTD 2014	2014 YTD	419	2,351	2,622	5,392	260	27	413	98	4,022	1,133	26,010
	2018 YTD	308	1,904	1,776	3,988	283	24	368	36	2,246	1,067	10,816
	% Change	-26.5%	-19.0%	-32.3%	-26.0%	8.8%	-11.1%	-10.9%	-63.3%	-44.2%	-5.8%	-58.4%
YTD 2013	2013 YTD	451	2,485	2,703	5,639	289	35	514	82	4,737	1,069	24,843
	2018 YTD	308	1,904	1,776	3,988	283	24	368	36	2,246	1,067	10,816
	% Change	-31.7%	-23.4%	-34.3%	-29.3%	-2.1%	-31.4%	-28.4%	-56.1%	-52.6%	-0.2%	-56.5%

Information summarized for CompStat week ending 07/21/2018.

Sourced from MNPD ARMS on 7/25/2018 7:53:31 AM. Arrest summaries are not a count of arrest charges. 1 arrest = 1 body. Warrant Service summary considers 1 count for each service attempt and 1 count for each outstanding warrant served. Vehicle Stop summary sources MNPD's Vehicle Stop (Form 252) Database. Vehicle stop totals count all reports electronically entered via AFR. Hardcopy reports not entered into ARMS will affect accuracy of totals.

Hermitage Precinct Incident Report Summary

METROPOLITAN POLICE DEPARTMENT
of Nashville and Davidson County

Two Week, Eight Week, Sixteen Week, YTD, and 24 Month Analyses

Aggregated by precinct (incident location). Based on date when each incident was reported.

		Homicide	Rape	Commercial Robbery	Street Robbery	Total Robbery	Aggravated Assault	Commercial Burglary	Residential Burglary	Total Burglary	Larceny	Auto Theft	Violent Offenses	Property Offenses	Part I Offenses
Two Week	Prior Week	0	5	2	9	11	18	6	13	19	69	8	34	96	130
	Last Week	0	3	0	7	7	13	3	6	9	58	5	23	72	95
	% Change	-	-40.0%	-100.0%	-22.2%	-36.4%	-27.8%	-50.0%	-53.8%	-52.6%	-15.9%	-37.5%	-32.4%	-25.0%	-26.9%
Eight Week	Prior 4 Weeks	0	7	5	24	29	69	16	45	61	337	52	105	450	555
	Last 4 Weeks	0	10	3	31	34	66	19	34	53	283	41	110	377	487
	% Change	-	42.9%	-40.0%	29.2%	17.2%	-4.3%	18.8%	-24.4%	-13.1%	-16.0%	-21.2%	4.8%	-16.2%	-12.3%
Sixteen Week	Prior 8 Weeks	2	28	8	56	64	114	22	70	92	491	78	208	661	869
	Last 8 Weeks	0	17	8	55	63	135	35	79	114	620	93	215	827	1,042
	% Change	-100.0%	-39.3%	0.0%	-1.8%	-1.6%	18.4%	59.1%	12.9%	23.9%	26.3%	19.2%	3.4%	25.1%	19.9%
YTD 2017	2017 YTD	14	77	45	201	246	499	90	296	386	1,857	289	836	2,532	3,368
	2018 YTD	3	80	30	199	229	451	85	250	335	1,890	323	763	2,548	3,311
	% Change	-78.6%	3.9%	-33.3%	-1.0%	-6.9%	-9.6%	-5.6%	-15.5%	-13.2%	1.8%	11.8%	-8.7%	0.6%	-1.7%
Rolling 24 Month	Prior 52 Weeks	21	124	70	362	432	877	173	528	701	3,441	450	1,454	4,592	6,046
	Last 52 Weeks	7	132	64	332	396	838	176	459	635	3,396	565	1,373	4,596	5,969
	% Change	-66.7%	6.5%	-8.6%	-8.3%	-8.3%	-4.4%	1.7%	-13.1%	-9.4%	-1.3%	25.6%	-5.6%	0.1%	-1.3%
YTD 2016	2016 YTD	10	61	44	143	187	503	82	341	423	1,995	127	761	2,545	3,306
	2018 YTD	3	80	30	199	229	451	85	250	335	1,890	323	763	2,548	3,311
	% Change	-70.0%	31.1%	-31.8%	39.2%	22.5%	-10.3%	3.7%	-26.7%	-20.8%	-5.3%	154.3%	0.3%	0.1%	0.2%
YTD 2015	2015 YTD	4	60	24	151	175	439	69	341	410	1,875	129	678	2,414	3,092
	2018 YTD	3	80	30	199	229	451	85	250	335	1,890	323	763	2,548	3,311
	% Change	-25.0%	33.3%	25.0%	31.8%	30.9%	2.7%	23.2%	-26.7%	-18.3%	0.8%	150.4%	12.5%	5.6%	7.1%
YTD 2014	2014 YTD	3	41	18	131	149	494	106	419	525	1,878	95	687	2,498	3,185
	2018 YTD	3	80	30	199	229	451	85	250	335	1,890	323	763	2,548	3,311
	% Change	0.0%	95.1%	66.7%	51.9%	53.7%	-8.7%	-19.8%	-40.3%	-36.2%	0.6%	240.0%	11.1%	2.0%	4.0%
YTD 2013	2013 YTD	3	49	31	134	165	464	56	439	495	2,062	135	681	2,692	3,373
	2018 YTD	3	80	30	199	229	451	85	250	335	1,890	323	763	2,548	3,311
	% Change	0.0%	63.3%	-3.2%	48.5%	38.8%	-2.8%	51.8%	-43.1%	-32.3%	-8.3%	139.3%	12.0%	-5.3%	-1.8%

Information summarized for CompStat week ending 07/21/2018.

Sourced from MNPD ARMS on 7/25/2018 7:53:31 AM. The figures above were sourced from incident reports using Uniform Crime Reporting definitions and reporting guidelines, based on the date when the crime was reported. This report is intended to be a management and planning tool and does not reflect the official UCR counts for the department. Incidents where a location is unknown or unspecified are included in the countywide totals.

Hermitage Precinct Efficiency Report Summary

METROPOLITAN POLICE DEPARTMENT
of Nashville and Davidson County

Two Week, Eight Week, Sixteen Week, YTD, and 24 Month Analyses

Aggregated by component of arresting officer / officer making stop.

		Adults Only				Adults and Juveniles						
		Felony Arrests	Misdemeanor Arrests	Citation Arrests	Total Arrests	Part I Arrests	Weapons Law Violation Arrests	Drug-Related Arrests	DUI Arrests	Warrant Service Attempts	Warrants Served	Vehicle Stops
Two Week	Prior Week	14	57	26	97	19	2	13	1	51	58	322
	Last Week	16	43	22	81	11	2	12	1	84	49	483
	% Change	14.3%	-24.6%	-15.4%	-16.5%	-42.1%	0.0%	-7.7%	0.0%	64.7%	-15.5%	50.0%
Eight Week	Prior 4 Weeks	77	197	262	536	71	7	59	16	247	191	2,166
	Last 4 Weeks	64	219	159	442	69	7	65	5	316	257	1,836
	% Change	-16.9%	11.2%	-39.3%	-17.5%	-2.8%	0.0%	10.2%	-68.8%	27.9%	34.6%	-15.2%
Sixteen Week	Prior 8 Weeks	164	377	528	1,069	158	17	164	22	710	509	4,780
	Last 8 Weeks	141	416	421	978	140	14	124	21	563	448	4,002
	% Change	-14.0%	10.3%	-20.3%	-8.5%	-11.4%	-17.6%	-24.4%	-4.5%	-20.7%	-12.0%	-16.3%
YTD	2017 YTD	630	1,488	2,444	4,562	618	56	787	117	3,331	1,850	20,341
	2018 YTD	557	1,494	2,017	4,068	594	64	616	99	2,676	1,717	19,523
	% Change	-11.6%	0.4%	-17.5%	-10.8%	-3.9%	14.3%	-21.7%	-15.4%	-19.7%	-7.2%	-4.0%
Rolling 24 Month	Prior 52 Weeks	1,140	2,662	4,529	8,331	1,142	91	1,450	190	6,278	3,384	36,420
	Last 52 Weeks	947	2,603	3,741	7,291	1,077	99	1,112	163	4,833	3,166	33,313
	% Change	-16.9%	-2.2%	-17.4%	-12.5%	-5.7%	8.8%	-23.3%	-14.2%	-23.0%	-6.4%	-8.5%
YTD 2016	2016 YTD	720	1,584	3,231	5,535	674	55	1,087	149	4,522	1,902	27,906
	2018 YTD	557	1,494	2,017	4,068	594	64	616	99	2,676	1,717	19,523
	% Change	-22.6%	-5.7%	-37.6%	-26.5%	-11.9%	16.4%	-43.3%	-33.6%	-40.8%	-9.7%	-30.0%
YTD 2015	2015 YTD	646	1,483	3,310	5,439	603	38	998	85	5,495	1,674	31,419
	2018 YTD	557	1,494	2,017	4,068	594	64	616	99	2,676	1,717	19,523
	% Change	-13.8%	0.7%	-39.1%	-25.2%	-1.5%	68.4%	-38.3%	16.5%	-51.3%	2.6%	-37.9%
YTD 2014	2014 YTD	754	1,817	4,058	6,629	617	76	1,275	124	6,211	1,909	36,382
	2018 YTD	557	1,494	2,017	4,068	594	64	616	99	2,676	1,717	19,523
	% Change	-26.1%	-17.8%	-50.3%	-38.6%	-3.7%	-15.8%	-51.7%	-20.2%	-56.9%	-10.1%	-46.3%
YTD 2013	2013 YTD	752	1,537	4,215	6,504	722	93	1,422	130	5,210	1,622	32,258
	2018 YTD	557	1,494	2,017	4,068	594	64	616	99	2,676	1,717	19,523
	% Change	-25.9%	-2.8%	-52.1%	-37.5%	-17.7%	-31.2%	-56.7%	-23.8%	-48.6%	5.9%	-39.5%

Information summarized for CompStat week ending 07/21/2018.

Sourced from MNPD ARMS on 7/25/2018 7:53:31 AM. Arrest summaries are not a count of arrest charges. 1 arrest = 1 body. Warrant Service summary considers 1 count for each service attempt and 1 count for each outstanding warrant served. Vehicle Stop summary sources MNPD's Vehicle Stop (Form 252) Database. Vehicle stop totals count all reports electronically entered via AFR. Hardcopy reports not entered into ARMS will affect accuracy of totals.

North Precinct Incident Report Summary

METROPOLITAN POLICE DEPARTMENT
of Nashville and Davidson County

Two Week, Eight Week, Sixteen Week, YTD, and 24 Month Analyses

Aggregated by precinct (incident location). Based on date when each incident was reported.

		Homicide	Rape	Commercial Robbery	Street Robbery	Total Robbery	Aggravated Assault	Commercial Burglary	Residential Burglary	Total Burglary	Larceny	Auto Theft	Violent Offenses	Property Offenses	Part I Offenses
Two Week	Prior Week	1	5	1	4	5	24	3	6	9	65	9	35	83	118
	Last Week	2	2	0	6	6	16	3	3	6	43	6	26	55	81
	% Change	100.0%	-60.0%	-100.0%	50.0%	20.0%	-33.3%	0.0%	-50.0%	-33.3%	-33.8%	-33.3%	-25.7%	-33.7%	-31.4%
Eight Week	Prior 4 Weeks	0	6	5	21	26	65	12	24	36	193	44	97	273	370
	Last 4 Weeks	4	12	3	20	23	80	14	25	39	220	41	119	300	419
	% Change	-	100.0%	-40.0%	-4.8%	-11.5%	23.1%	16.7%	4.2%	8.3%	14.0%	-6.8%	22.7%	9.9%	13.2%
Sixteen Week	Prior 8 Weeks	1	14	3	27	30	186	18	58	76	318	56	231	450	681
	Last 8 Weeks	4	18	8	41	49	145	26	49	75	413	85	216	573	789
	% Change	300.0%	28.6%	166.7%	51.9%	63.3%	-22.0%	44.4%	-15.5%	-1.3%	29.9%	51.8%	-6.5%	27.3%	15.9%
YTD 2017	2017 YTD	9	38	34	164	198	567	89	264	353	1,086	192	812	1,631	2,443
	2018 YTD	12	54	19	134	153	571	59	174	233	1,270	279	790	1,782	2,572
	% Change	33.3%	42.1%	-44.1%	-18.3%	-22.7%	0.7%	-33.7%	-34.1%	-34.0%	16.9%	45.3%	-2.7%	9.3%	5.3%
Rolling 24 Month	Prior 52 Weeks	21	76	47	299	346	928	150	492	642	1,932	336	1,371	2,910	4,281
	Last 52 Weeks	28	88	35	249	284	1,000	142	384	526	2,240	451	1,400	3,217	4,617
	% Change	33.3%	15.8%	-25.5%	-16.7%	-17.9%	7.8%	-5.3%	-22.0%	-18.1%	15.9%	34.2%	2.1%	10.5%	7.8%
YTD 2016	2016 YTD	7	46	14	136	150	512	58	267	325	1,033	122	715	1,480	2,195
	2018 YTD	12	54	19	134	153	571	59	174	233	1,270	279	790	1,782	2,572
	% Change	71.4%	17.4%	35.7%	-1.5%	2.0%	11.5%	1.7%	-34.8%	-28.3%	22.9%	128.7%	10.5%	20.4%	17.2%
YTD 2015	2015 YTD	15	41	10	149	159	552	51	264	315	907	127	767	1,349	2,116
	2018 YTD	12	54	19	134	153	571	59	174	233	1,270	279	790	1,782	2,572
	% Change	-20.0%	31.7%	90.0%	-10.1%	-3.8%	3.4%	15.7%	-34.1%	-26.0%	40.0%	119.7%	3.0%	32.1%	21.6%
YTD 2014	2014 YTD	7	49	3	106	109	592	44	284	328	889	89	757	1,306	2,063
	2018 YTD	12	54	19	134	153	571	59	174	233	1,270	279	790	1,782	2,572
	% Change	71.4%	10.2%	533.3%	26.4%	40.4%	-3.5%	34.1%	-38.7%	-29.0%	42.9%	213.5%	4.4%	36.4%	24.7%
YTD 2013	2013 YTD	7	30	13	137	150	479	50	402	452	974	92	666	1,518	2,184
	2018 YTD	12	54	19	134	153	571	59	174	233	1,270	279	790	1,782	2,572
	% Change	71.4%	80.0%	46.2%	-2.2%	2.0%	19.2%	18.0%	-56.7%	-48.5%	30.4%	203.3%	18.6%	17.4%	17.8%

Information summarized for CompStat week ending 07/21/2018.

Sourced from MNPD ARMS on 7/25/2018 7:53:31 AM. The figures above were sourced from incident reports using Uniform Crime Reporting definitions and reporting guidelines, based on the date when the crime was reported. This report is intended to be a management and planning tool and does not reflect the official UCR counts for the department. Incidents where a location is unknown or unspecified are included in the countywide totals.

North Precinct Efficiency Report Summary

METROPOLITAN POLICE DEPARTMENT
of Nashville and Davidson County

Two Week, Eight Week, Sixteen Week, YTD, and 24 Month Analyses

Aggregated by component of arresting officer / officer making stop.

		Adults Only				Adults and Juveniles						
		Felony Arrests	Misdemeanor Arrests	Citation Arrests	Total Arrests	Part I Arrests	Weapons Law Violation Arrests	Drug-Related Arrests	DUI Arrests	Warrant Service Attempts	Warrants Served	Vehicle Stops
Two Week	Prior Week	14	40	16	70	10	6	7	1	42	45	245
	Last Week	18	47	11	76	16	0	8	0	76	68	278
	% Change	28.6%	17.5%	-31.3%	8.6%	60.0%	-100.0%	14.3%	-100.0%	81.0%	51.1%	13.5%
Eight Week	Prior 4 Weeks	75	156	146	377	76	9	51	3	238	199	1,009
	Last 4 Weeks	74	154	80	308	68	9	26	1	281	240	1,012
	% Change	-1.3%	-1.3%	-45.2%	-18.3%	-10.5%	0.0%	-49.0%	-66.7%	18.1%	20.6%	0.3%
Sixteen Week	Prior 8 Weeks	146	325	350	821	132	16	159	12	557	409	2,202
	Last 8 Weeks	149	310	226	685	144	18	77	4	519	439	2,021
	% Change	2.1%	-4.6%	-35.4%	-16.6%	9.1%	12.5%	-51.6%	-66.7%	-6.8%	7.3%	-8.2%
YTD	2017 YTD	601	1,335	1,966	3,902	526	83	838	31	3,472	1,752	9,846
	2018 YTD	585	1,157	1,531	3,273	516	72	618	26	2,828	1,525	9,256
	% Change	-2.7%	-13.3%	-22.1%	-16.1%	-1.9%	-13.3%	-26.3%	-16.1%	-18.5%	-13.0%	-6.0%
Rolling 24 Month	Prior 52 Weeks	1,128	2,473	3,811	7,412	948	152	1,565	63	6,252	3,029	20,438
	Last 52 Weeks	1,090	2,028	2,858	5,976	905	129	1,261	53	4,758	2,869	13,964
	% Change	-3.4%	-18.0%	-25.0%	-19.4%	-4.5%	-15.1%	-19.4%	-15.9%	-23.9%	-5.3%	-31.7%
YTD 2016	2016 YTD	733	1,468	2,171	4,372	531	78	934	68	4,032	1,688	13,512
	2018 YTD	585	1,157	1,531	3,273	516	72	618	26	2,828	1,525	9,256
	% Change	-20.2%	-21.2%	-29.5%	-25.1%	-2.8%	-7.7%	-33.8%	-61.8%	-29.9%	-9.7%	-31.5%
YTD 2015	2015 YTD	631	1,294	1,934	3,859	431	69	810	49	4,784	1,341	16,599
	2018 YTD	585	1,157	1,531	3,273	516	72	618	26	2,828	1,525	9,256
	% Change	-7.3%	-10.6%	-20.8%	-15.2%	19.7%	4.3%	-23.7%	-46.9%	-40.9%	13.7%	-44.2%
YTD 2014	2014 YTD	749	1,337	2,889	4,975	403	66	875	47	4,510	1,593	23,057
	2018 YTD	585	1,157	1,531	3,273	516	72	618	26	2,828	1,525	9,256
	% Change	-21.9%	-13.5%	-47.0%	-34.2%	28.0%	9.1%	-29.4%	-44.7%	-37.3%	-4.3%	-59.9%
YTD 2013	2013 YTD	732	1,213	3,429	5,374	412	58	1,023	61	3,609	1,466	26,238
	2018 YTD	585	1,157	1,531	3,273	516	72	618	26	2,828	1,525	9,256
	% Change	-20.1%	-4.6%	-55.4%	-39.1%	25.2%	24.1%	-39.6%	-57.4%	-21.6%	4.0%	-64.7%

Information summarized for CompStat week ending 07/21/2018.

Sourced from MNPD ARMS on 7/25/2018 7:53:31 AM. Arrest summaries are not a count of arrest charges. 1 arrest = 1 body. Warrant Service summary considers 1 count for each service attempt and 1 count for each outstanding warrant served. Vehicle Stop summary sources MNPD's Vehicle Stop (Form 252) Database. Vehicle stop totals count all reports electronically entered via AFR. Hardcopy reports not entered into ARMS will affect accuracy of totals.

Madison Precinct Incident Report Summary

METROPOLITAN POLICE DEPARTMENT
of Nashville and Davidson County

Two Week, Eight Week, Sixteen Week, YTD, and 24 Month Analyses

Aggregated by precinct (incident location). Based on date when each incident was reported.

		Homicide	Rape	Commercial Robbery	Street Robbery	Total Robbery	Aggravated Assault	Commercial Burglary	Residential Burglary	Total Burglary	Larceny	Auto Theft	Violent Offenses	Property Offenses	Part I Offenses
Two Week	Prior Week	1	1	0	5	5	17	5	2	7	39	13	24	59	83
	Last Week	0	0	2	2	4	11	2	3	5	38	11	15	54	69
	% Change	-100.0%	-100.0%	-	-60.0%	-20.0%	-35.3%	-60.0%	50.0%	-28.6%	-2.6%	-15.4%	-37.5%	-8.5%	-16.9%
Eight Week	Prior 4 Weeks	2	2	4	12	16	42	3	19	22	208	16	62	246	308
	Last 4 Weeks	1	2	3	17	20	73	15	13	28	135	36	96	199	295
	% Change	-50.0%	0.0%	-25.0%	41.7%	25.0%	73.8%	400.0%	-31.6%	27.3%	-35.1%	125.0%	54.8%	-19.1%	-4.2%
Sixteen Week	Prior 8 Weeks	1	7	3	21	24	65	13	35	48	388	37	97	473	570
	Last 8 Weeks	3	4	7	29	36	115	18	32	50	343	52	158	445	603
	% Change	200.0%	-42.9%	133.3%	38.1%	50.0%	76.9%	38.5%	-8.6%	4.2%	-11.6%	40.5%	62.9%	-5.9%	5.8%
YTD 2017	2017 YTD	3	24	16	99	115	309	55	184	239	1,348	150	451	1,737	2,188
	2018 YTD	6	26	19	81	100	377	45	124	169	1,260	171	509	1,600	2,109
	% Change	100.0%	8.3%	18.8%	-18.2%	-13.0%	22.0%	-18.2%	-32.6%	-29.3%	-6.5%	14.0%	12.9%	-7.9%	-3.6%
Rolling 24 Month	Prior 52 Weeks	5	43	34	174	208	550	88	362	450	2,348	260	806	3,058	3,864
	Last 52 Weeks	12	58	48	149	197	626	88	245	333	2,328	257	893	2,918	3,811
	% Change	140.0%	34.9%	41.2%	-14.4%	-5.3%	13.8%	0.0%	-32.3%	-26.0%	-0.9%	-1.2%	10.8%	-4.6%	-1.4%
YTD 2016	2016 YTD	5	44	20	77	97	337	37	264	301	1,208	62	483	1,571	2,054
	2018 YTD	6	26	19	81	100	377	45	124	169	1,260	171	509	1,600	2,109
	% Change	20.0%	-40.9%	-5.0%	5.2%	3.1%	11.9%	21.6%	-53.0%	-43.9%	4.3%	175.8%	5.4%	1.8%	2.7%
YTD 2015	2015 YTD	2	24	18	74	92	338	31	284	315	1,192	115	456	1,622	2,078
	2018 YTD	6	26	19	81	100	377	45	124	169	1,260	171	509	1,600	2,109
	% Change	200.0%	8.3%	5.6%	9.5%	8.7%	11.5%	45.2%	-56.3%	-46.3%	5.7%	48.7%	11.6%	-1.4%	1.5%
YTD 2014	2014 YTD	5	34	8	65	73	297	35	258	293	1,089	61	409	1,443	1,852
	2018 YTD	6	26	19	81	100	377	45	124	169	1,260	171	509	1,600	2,109
	% Change	20.0%	-23.5%	137.5%	24.6%	37.0%	26.9%	28.6%	-51.9%	-42.3%	15.7%	180.3%	24.4%	10.9%	13.9%
YTD 2013	2013 YTD	2	31	18	70	88	311	38	261	299	1,049	80	432	1,428	1,860
	2018 YTD	6	26	19	81	100	377	45	124	169	1,260	171	509	1,600	2,109
	% Change	200.0%	-16.1%	5.6%	15.7%	13.6%	21.2%	18.4%	-52.5%	-43.5%	20.1%	113.8%	17.8%	12.0%	13.4%

Information summarized for CompStat week ending 07/21/2018.

Sourced from MNPD ARMS on 7/25/2018 7:53:31 AM. The figures above were sourced from incident reports using Uniform Crime Reporting definitions and reporting guidelines, based on the date when the crime was reported. This report is intended to be a management and planning tool and does not reflect the official UCR counts for the department. Incidents where a location is unknown or unspecified are included in the countywide totals.

Madison Precinct Efficiency Report Summary

METROPOLITAN POLICE DEPARTMENT
of Nashville and Davidson County

Two Week, Eight Week, Sixteen Week, YTD, and 24 Month Analyses

Aggregated by component of arresting officer / officer making stop.

		Adults Only				Adults and Juveniles						
		Felony Arrests	Misdemeanor Arrests	Citation Arrests	Total Arrests	Part I Arrests	Weapons Law Violation Arrests	Drug-Related Arrests	DUI Arrests	Warrant Service Attempts	Warrants Served	Vehicle Stops
Two Week	Prior Week	14	26	43	83	15	0	7	4	64	30	325
	Last Week	15	32	23	70	12	0	9	1	72	35	383
	% Change	7.1%	23.1%	-46.5%	-15.7%	-20.0%	-	28.6%	-75.0%	12.5%	16.7%	17.8%
Eight Week	Prior 4 Weeks	55	167	280	502	97	7	47	17	307	181	1,701
	Last 4 Weeks	62	134	196	392	60	2	56	14	276	142	1,471
	% Change	12.7%	-19.8%	-30.0%	-21.9%	-38.1%	-71.4%	19.1%	-17.6%	-10.1%	-21.5%	-13.5%
Sixteen Week	Prior 8 Weeks	131	346	606	1,083	183	20	125	53	701	403	3,674
	Last 8 Weeks	117	301	476	894	157	9	103	31	583	323	3,172
	% Change	-10.7%	-13.0%	-21.5%	-17.5%	-14.2%	-55.0%	-17.6%	-41.5%	-16.8%	-19.9%	-13.7%
YTD	2017 YTD	434	1,292	1,959	3,685	721	60	496	151	2,674	1,190	9,517
	2018 YTD	441	1,147	2,040	3,628	605	49	487	136	2,643	1,315	12,655
	% Change	1.6%	-11.2%	4.1%	-1.5%	-16.1%	-18.3%	-1.8%	-9.9%	-1.2%	10.5%	33.0%
Rolling 24 Month	Prior 52 Weeks	811	2,220	3,476	6,507	1,235	96	796	244	4,835	2,130	16,649
	Last 52 Weeks	814	2,096	3,653	6,563	1,141	88	871	255	4,446	2,287	20,190
	% Change	0.4%	-5.6%	5.1%	0.9%	-7.6%	-8.3%	9.4%	4.5%	-8.0%	7.4%	21.3%
YTD 2016	2016 YTD	431	1,206	2,295	3,932	640	36	524	85	2,796	1,206	12,053
	2018 YTD	441	1,147	2,040	3,628	605	49	487	136	2,643	1,315	12,655
	% Change	2.3%	-4.9%	-11.1%	-7.7%	-5.5%	36.1%	-7.1%	60.0%	-5.5%	9.0%	5.0%
YTD 2015	2015 YTD	487	1,201	2,659	4,347	786	39	580	113	3,227	1,231	15,368
	2018 YTD	441	1,147	2,040	3,628	605	49	487	136	2,643	1,315	12,655
	% Change	-9.4%	-4.5%	-23.3%	-16.5%	-23.0%	25.6%	-16.0%	20.4%	-18.1%	6.8%	-17.7%
YTD 2014	2014 YTD	487	1,284	2,745	4,516	638	59	784	96	2,888	1,204	16,867
	2018 YTD	441	1,147	2,040	3,628	605	49	487	136	2,643	1,315	12,655
	% Change	-9.4%	-10.7%	-25.7%	-19.7%	-5.2%	-16.9%	-37.9%	41.7%	-8.5%	9.2%	-25.0%
YTD 2013	2013 YTD	547	994	2,747	4,288	628	47	806	76	3,654	1,143	16,380
	2018 YTD	441	1,147	2,040	3,628	605	49	487	136	2,643	1,315	12,655
	% Change	-19.4%	15.4%	-25.7%	-15.4%	-3.7%	4.3%	-39.6%	78.9%	-27.7%	15.0%	-22.7%

Information summarized for CompStat week ending 07/21/2018.

Sourced from MNPD ARMS on 7/25/2018 7:53:31 AM. Arrest summaries are not a count of arrest charges. 1 arrest = 1 body. Warrant Service summary considers 1 count for each service attempt and 1 count for each outstanding warrant served. Vehicle Stop summary sources MNPD's Vehicle Stop (Form 252) Database. Vehicle stop totals count all reports electronically entered via AFR. Hardcopy reports not entered into ARMS will affect accuracy of totals.

Midtown Hills Precinct Incident Report Summary

METROPOLITAN POLICE DEPARTMENT
of Nashville and Davidson County

Two Week, Eight Week, Sixteen Week, YTD, and 24 Month Analyses

Aggregated by precinct (incident location). Based on date when each incident was reported.

		Homicide	Rape	Commercial Robbery	Street Robbery	Total Robbery	Aggravated Assault	Commercial Burglary	Residential Burglary	Total Burglary	Larceny	Auto Theft	Violent Offenses	Property Offenses	Part I Offenses
Two Week	Prior Week	0	2	1	3	4	7	4	7	11	50	6	13	67	80
	Last Week	0	1	2	5	7	5	4	8	12	64	4	13	80	93
	% Change	-	-50.0%	100.0%	66.7%	75.0%	-28.6%	0.0%	14.3%	9.1%	28.0%	-33.3%	0.0%	19.4%	16.3%
Eight Week	Prior 4 Weeks	0	4	1	4	5	32	13	24	37	226	16	41	279	320
	Last 4 Weeks	1	5	3	16	19	22	15	30	45	213	22	47	280	327
	% Change	-	25.0%	200.0%	300.0%	280.0%	-31.3%	15.4%	25.0%	21.6%	-5.8%	37.5%	14.6%	0.4%	2.2%
Sixteen Week	Prior 8 Weeks	1	11	3	26	29	65	28	69	97	418	48	106	563	669
	Last 8 Weeks	1	9	4	20	24	54	28	54	82	439	38	88	559	647
	% Change	0.0%	-18.2%	33.3%	-23.1%	-17.2%	-16.9%	0.0%	-21.7%	-15.5%	5.0%	-20.8%	-17.0%	-0.7%	-3.3%
YTD 2017	2017 YTD	4	40	12	88	100	270	145	144	289	1,343	147	414	1,779	2,193
	2018 YTD	4	38	10	102	112	220	105	191	296	1,474	186	374	1,956	2,330
	% Change	0.0%	-5.0%	-16.7%	15.9%	12.0%	-18.5%	-27.6%	32.6%	2.4%	9.8%	26.5%	-9.7%	9.9%	6.2%
Rolling 24 Month	Prior 52 Weeks	5	62	37	144	181	435	251	290	541	2,427	221	683	3,189	3,872
	Last 52 Weeks	10	68	32	169	201	412	215	336	551	2,723	301	691	3,575	4,266
	% Change	100.0%	9.7%	-13.5%	17.4%	11.0%	-5.3%	-14.3%	15.9%	1.8%	12.2%	36.2%	1.2%	12.1%	10.2%
YTD 2016	2016 YTD	1	38	21	72	93	225	71	233	304	1,213	83	357	1,600	1,957
	2018 YTD	4	38	10	102	112	220	105	191	296	1,474	186	374	1,956	2,330
	% Change	300.0%	0.0%	-52.4%	41.7%	20.4%	-2.2%	47.9%	-18.0%	-2.6%	21.5%	124.1%	4.8%	22.3%	19.1%
YTD 2015	2015 YTD	2	35	16	61	77	226	62	193	255	1,234	62	340	1,551	1,891
	2018 YTD	4	38	10	102	112	220	105	191	296	1,474	186	374	1,956	2,330
	% Change	100.0%	8.6%	-37.5%	67.2%	45.5%	-2.7%	69.4%	-1.0%	16.1%	19.4%	200.0%	10.0%	26.1%	23.2%
YTD 2014	2014 YTD	1	40	10	51	61	246	104	273	377	1,258	55	348	1,690	2,038
	2018 YTD	4	38	10	102	112	220	105	191	296	1,474	186	374	1,956	2,330
	% Change	300.0%	-5.0%	0.0%	100.0%	83.6%	-10.6%	1.0%	-30.0%	-21.5%	17.2%	238.2%	7.5%	15.7%	14.3%
YTD 2013	2013 YTD	1	36	19	55	74	222	76	304	380	1,402	76	333	1,858	2,191
	2018 YTD	4	38	10	102	112	220	105	191	296	1,474	186	374	1,956	2,330
	% Change	300.0%	5.6%	-47.4%	85.5%	51.4%	-0.9%	38.2%	-37.2%	-22.1%	5.1%	144.7%	12.3%	5.3%	6.3%

Information summarized for CompStat week ending 07/21/2018.

Sourced from MNPD ARMS on 7/25/2018 7:53:31 AM. The figures above were sourced from incident reports using Uniform Crime Reporting definitions and reporting guidelines, based on the date when the crime was reported. This report is intended to be a management and planning tool and does not reflect the official UCR counts for the department. Incidents where a location is unknown or unspecified are included in the countywide totals.

Midtown Hills Precinct Efficiency Report Summary

METROPOLITAN POLICE DEPARTMENT
of Nashville and Davidson County

Two Week, Eight Week, Sixteen Week, YTD, and 24 Month Analyses

Aggregated by component of arresting officer / officer making stop.

		Adults Only				Adults and Juveniles						
		Felony Arrests	Misdemeanor Arrests	Citation Arrests	Total Arrests	Part I Arrests	Weapons Law Violation Arrests	Drug-Related Arrests	DUI Arrests	Warrant Service Attempts	Warrants Served	Vehicle Stops
Two Week	Prior Week	11	30	43	84	12	0	11	1	62	32	482
	Last Week	15	28	33	76	16	2	7	1	52	32	454
	% Change	36.4%	-6.7%	-23.3%	-9.5%	33.3%	-	-36.4%	0.0%	-16.1%	0.0%	-5.8%
Eight Week	Prior 4 Weeks	48	132	237	417	49	10	70	17	185	109	1,524
	Last 4 Weeks	47	142	204	393	56	5	54	5	251	133	2,073
	% Change	-2.1%	7.6%	-13.9%	-5.8%	14.3%	-50.0%	-22.9%	-70.6%	35.7%	22.0%	36.0%
Sixteen Week	Prior 8 Weeks	108	288	594	990	118	14	199	23	431	269	4,402
	Last 8 Weeks	95	274	441	810	105	15	124	22	436	242	3,597
	% Change	-12.0%	-4.9%	-25.8%	-18.2%	-11.0%	7.1%	-37.7%	-4.3%	1.2%	-10.0%	-18.3%
YTD	2017 YTD	419	1,181	2,308	3,908	419	75	938	104	1,676	979	16,591
	2018 YTD	342	987	2,083	3,412	357	42	727	83	1,637	908	16,665
	% Change	-18.4%	-16.4%	-9.7%	-12.7%	-14.8%	-44.0%	-22.5%	-20.2%	-2.3%	-7.3%	0.4%
Rolling 24 Month	Prior 52 Weeks	684	1,924	3,794	6,402	702	106	1,452	167	2,640	1,596	28,538
	Last 52 Weeks	638	1,911	3,695	6,244	662	98	1,319	157	2,950	1,763	28,072
	% Change	-6.7%	-0.7%	-2.6%	-2.5%	-5.7%	-7.5%	-9.2%	-6.0%	11.7%	10.5%	-1.6%
YTD 2016	2016 YTD	347	1,046	2,425	3,818	312	36	868	92	1,651	857	20,576
	2018 YTD	342	987	2,083	3,412	357	42	727	83	1,637	908	16,665
	% Change	-1.4%	-5.6%	-14.1%	-10.6%	14.4%	16.7%	-16.2%	-9.8%	-0.8%	6.0%	-19.0%
YTD 2015	2015 YTD	337	1,337	2,684	4,358	308	26	709	106	2,015	872	27,063
	2018 YTD	342	987	2,083	3,412	357	42	727	83	1,637	908	16,665
	% Change	1.5%	-26.2%	-22.4%	-21.7%	15.9%	61.5%	2.5%	-21.7%	-18.8%	4.1%	-38.4%
YTD 2014	2014 YTD	0	0	0	0	0	0	0	0	0	0	0
	2018 YTD	342	987	2,083	3,412	357	42	727	83	1,637	908	16,665
	% Change	-	-	-	-	-	-	-	-	-	-	-
YTD 2013	2013 YTD	0	0	0	0	0	0	0	0	0	0	0
	2018 YTD	342	987	2,083	3,412	357	42	727	83	1,637	908	16,665
	% Change	-	-	-	-	-	-	-	-	-	-	-

Information summarized for CompStat week ending 07/21/2018.

Sourced from MNPD ARMS on 7/25/2018 7:53:32 AM. Arrest summaries are not a count of arrest charges. 1 arrest = 1 body. Warrant Service summary considers 1 count for each service attempt and 1 count for each outstanding warrant served. Vehicle Stop summary sources MNPD's Vehicle Stop (Form 252) Database. Vehicle stop totals count all reports electronically entered via AFR. Hardcopy reports not entered into ARMS will affect accuracy of totals.

County UCR Incident Charts

Aggregated by precinct (incident location).

Summarized by CompStat week for past eight weeks.

METROPOLITAN POLICE DEPARTMENT

of Nashville and Davidson County

All Part 1 Incidents - 52wk Avg: 652

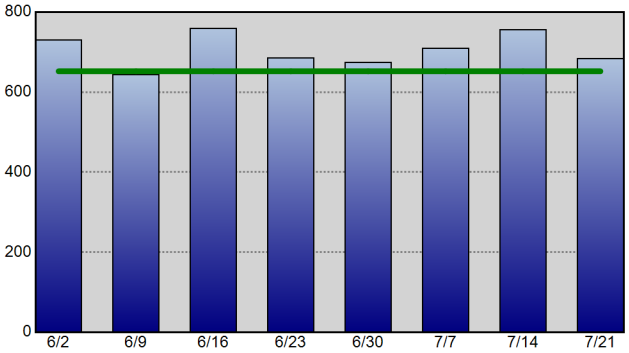

Violent Crime - 52wk Avg: 145

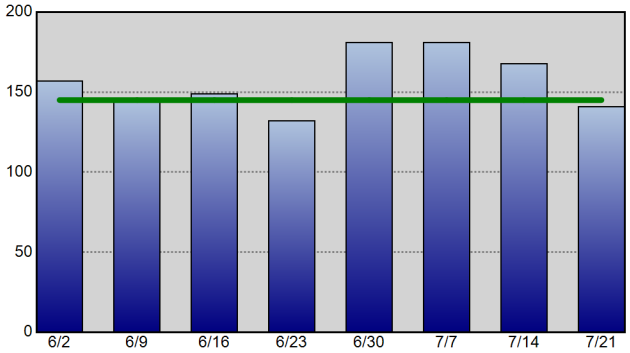

Property Crime - 52wk Avg: 507

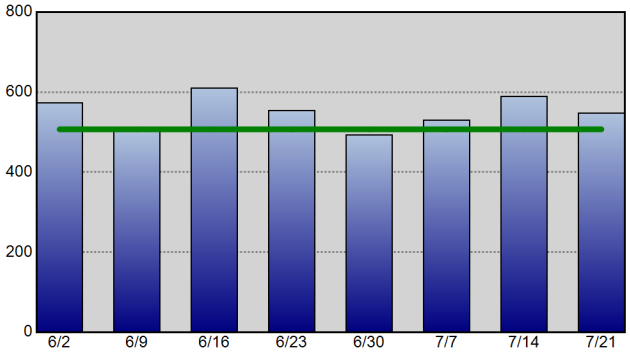

Robbery - 52wk Avg: 38

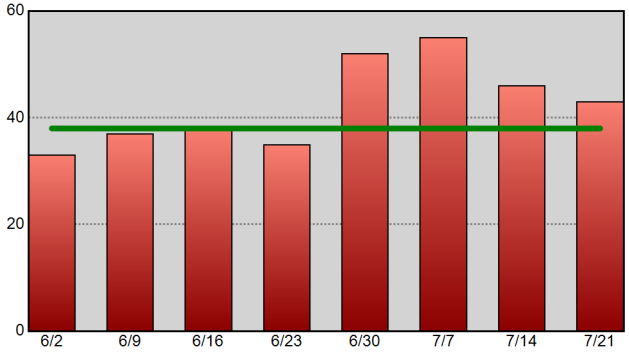

Commercial Burglary - 52wk Avg: 23

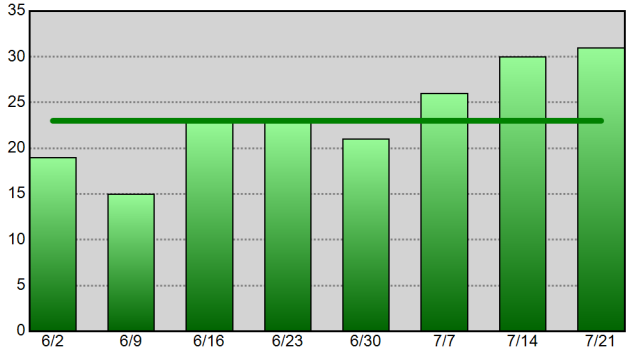

Residential Burglary - 52wk Avg: 51

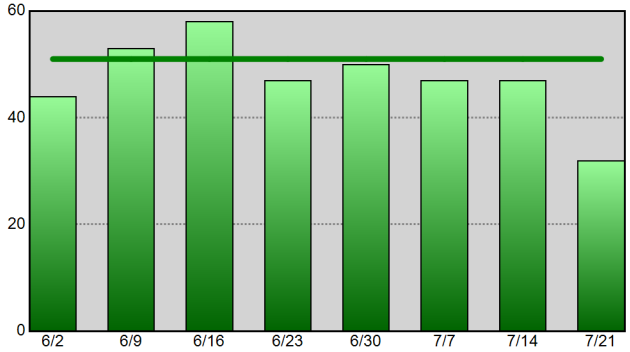

Aggravated Assault - 52wk Avg: 94

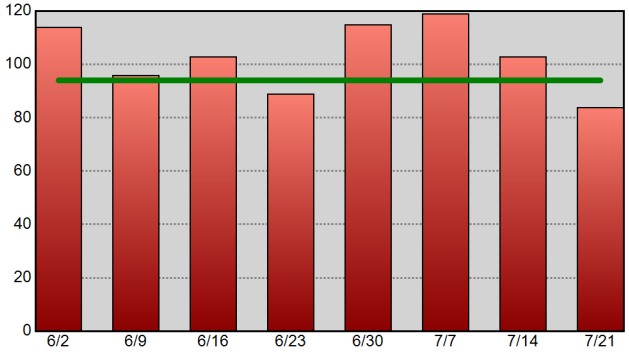

Theft From Vehicle - 52wk Avg: 120

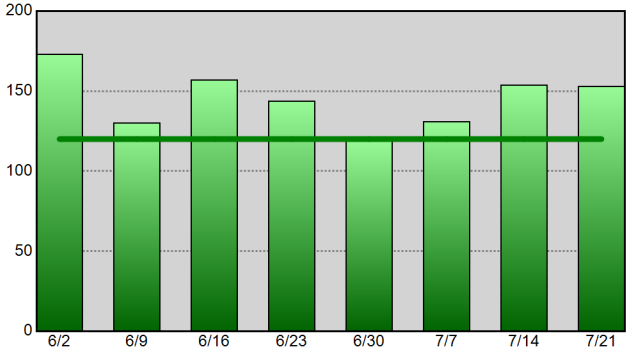

Vehicle Theft - 52wk Avg: 53

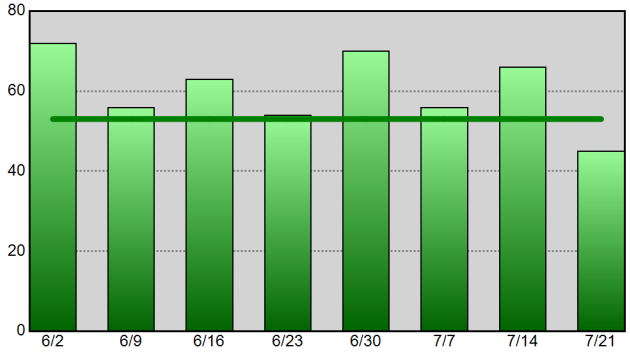

Information summarized for CompStat week ending 07-21-18.
The horizontal line on each chart represents the data set's 52-week weekly average.

Sourced from MNPD ARMS on 7/25/2018 7:53:32 AM. The figures above were sourced from incident reports using Uniform Crime Reporting definitions and reporting guidelines, based on the date when the crime was reported. This report is intended to be a management and planning tool and does not reflect the official UCR counts for the department. Incidents where a location is unknown or unspecified are included in the countywide totals.

West Precinct UCR Incident Charts

Aggregated by precinct (incident location).

Summarized by CompStat week for past eight weeks.

METROPOLITAN POLICE DEPARTMENT

of Nashville and Davidson County

All Part 1 Incidents - 52wk Avg: 70

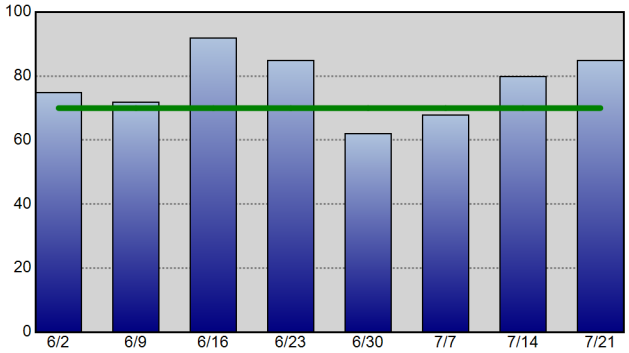

Violent Crime - 52wk Avg: 7

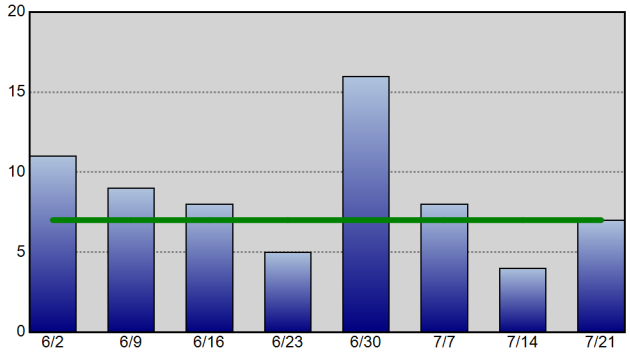

Property Crime - 52wk Avg: 62

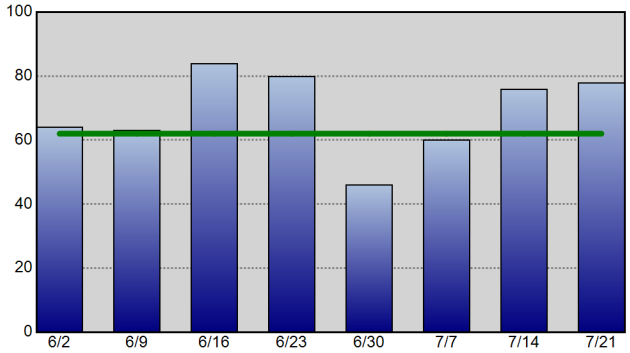

Robbery - 52wk Avg: 1

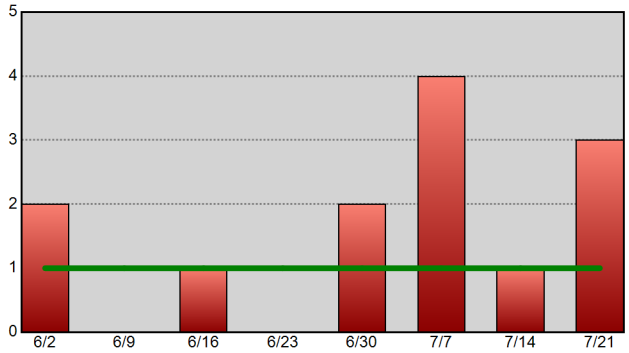

Commercial Burglary - 52wk Avg: 3

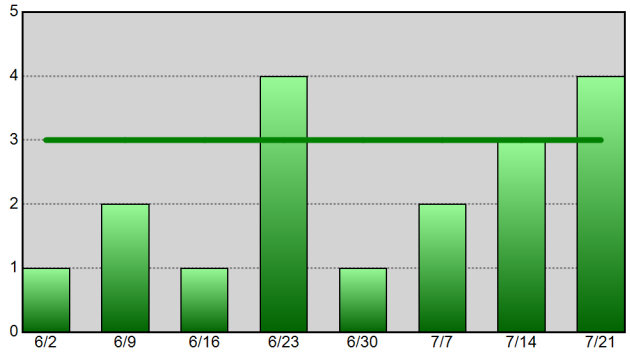

Residential Burglary - 52wk Avg: 6

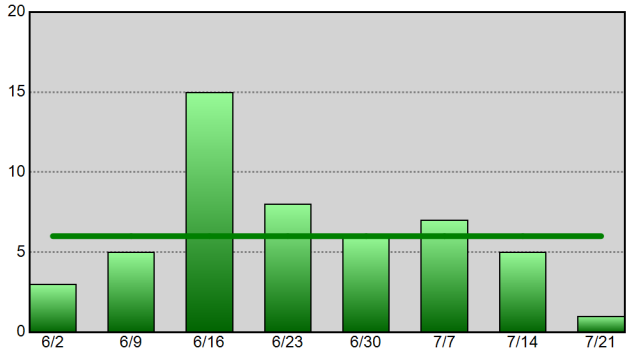

Aggravated Assault - 52wk Avg: 5

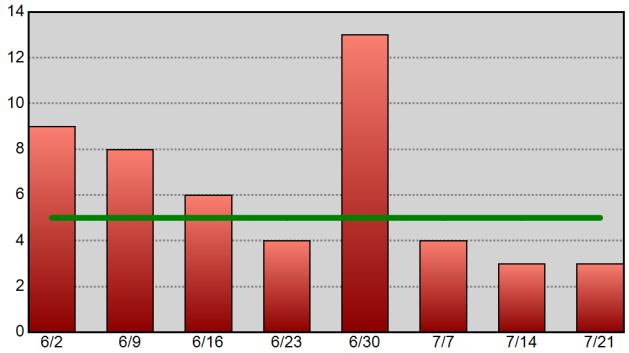

Theft From Vehicle - 52wk Avg: 15

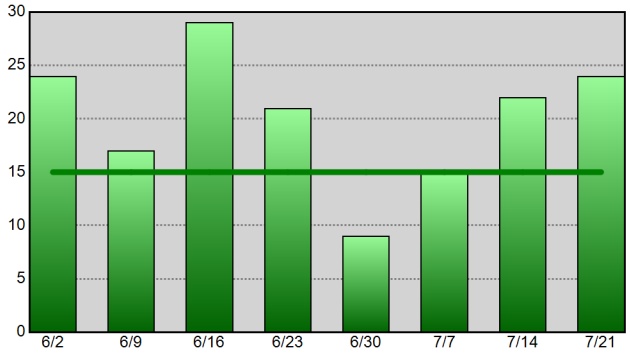

Vehicle Theft - 52wk Avg: 4

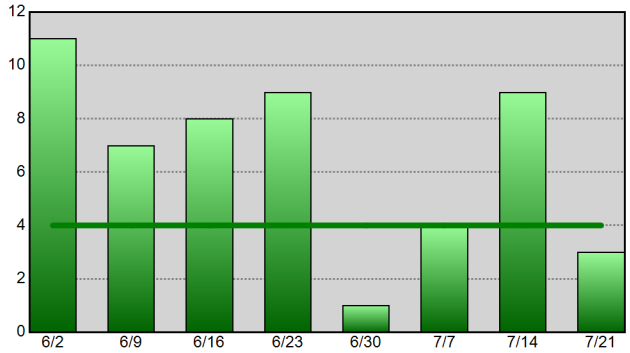

Information summarized for CompStat week ending 07-21-18.
The horizontal line on each chart represents the data set's 52-week weekly average.

Sourced from MNPD ARMS on 7/25/2018 7:53:33 AM. The figures above were sourced from incident reports using Uniform Crime Reporting definitions and reporting guidelines, based on the date when the crime was reported. This report is intended to be a management and planning tool and does not reflect the official UCR counts for the department. Incidents where a location is unknown or unspecified are included in the countywide totals.

East Precinct UCR Incident Charts

Aggregated by precinct (incident location).

Summarized by CompStat week for past eight weeks.

METROPOLITAN POLICE DEPARTMENT

of Nashville and Davidson County

All Part 1 Incidents - 52wk Avg: 72

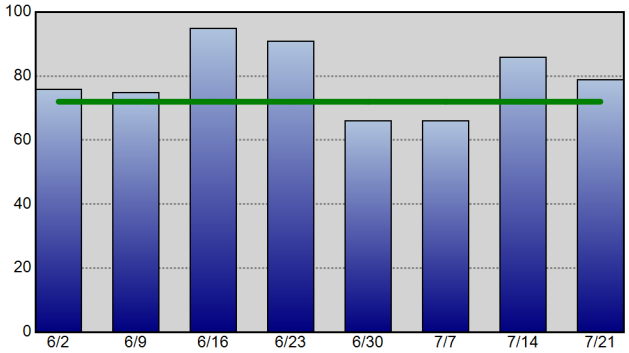

Violent Crime - 52wk Avg: 16

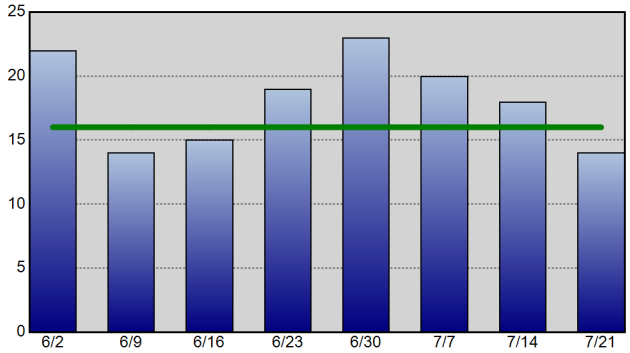

Property Crime - 52wk Avg: 55

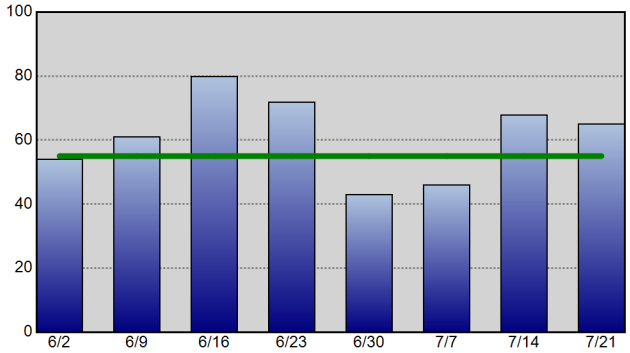

Robbery - 52wk Avg: 3

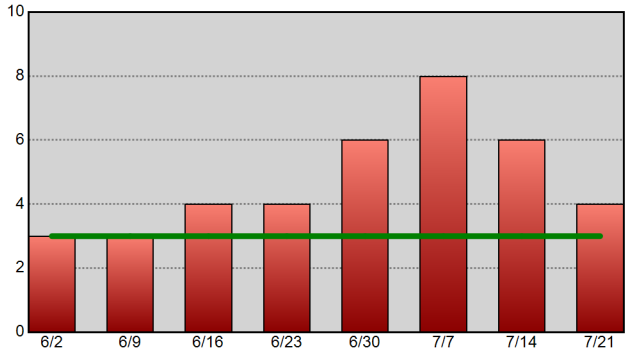

Commercial Burglary - 52wk Avg: 2

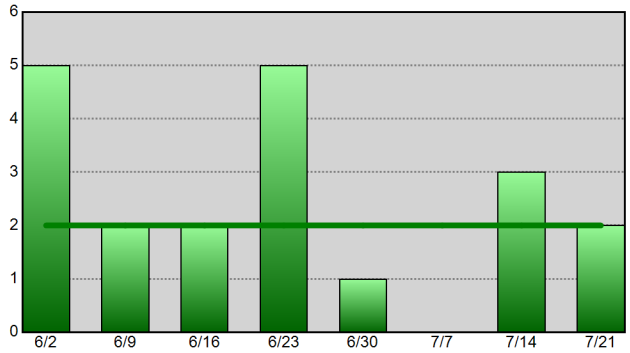

Residential Burglary - 52wk Avg: 7

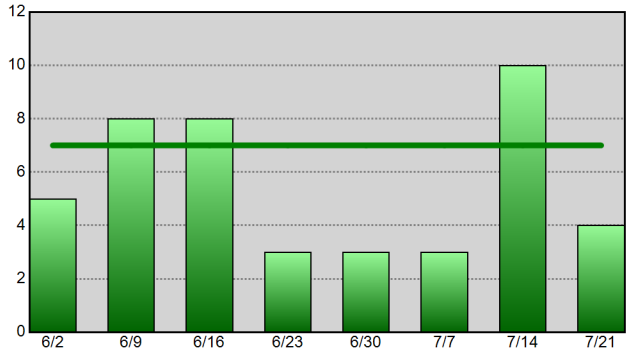

Aggravated Assault - 52wk Avg: 11

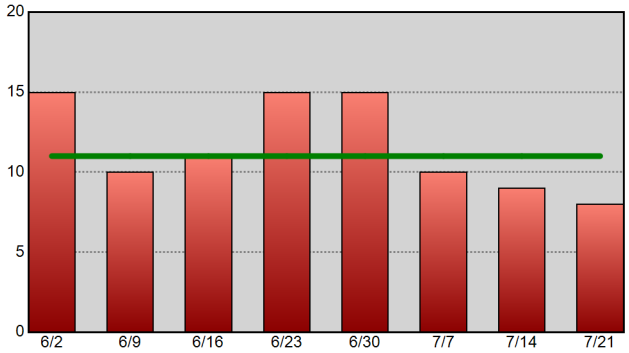

Theft From Vehicle - 52wk Avg: 16

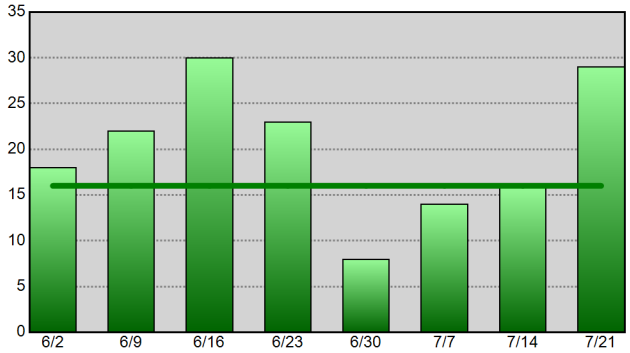

Vehicle Theft - 52wk Avg: 4

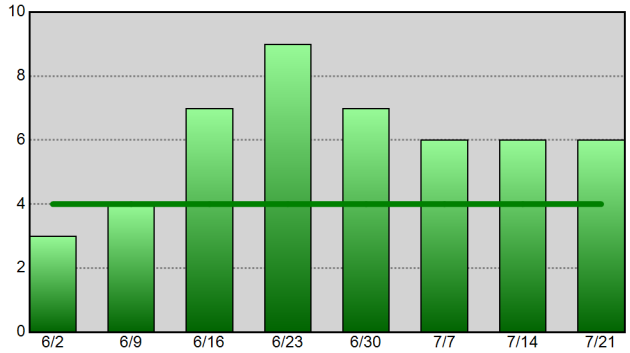

Information summarized for CompStat week ending 07-21-18. The horizontal line on each chart represents the data set's 52-week weekly average.

Sourced from MNPD ARMS on 7/25/2018 7:53:33 AM. The figures above were sourced from incident reports using Uniform Crime Reporting definitions and reporting guidelines, based on the date when the crime was reported. This report is intended to be a management and planning tool and does not reflect the official UCR counts for the department. Incidents where a location is unknown or unspecified are included in the countywide totals.

South Precinct UCR Incident Charts

Aggregated by precinct (incident location).

Summarized by CompStat week for past eight weeks.

METROPOLITAN POLICE DEPARTMENT

of Nashville and Davidson County

All Part 1 Incidents - 52wk Avg: 117

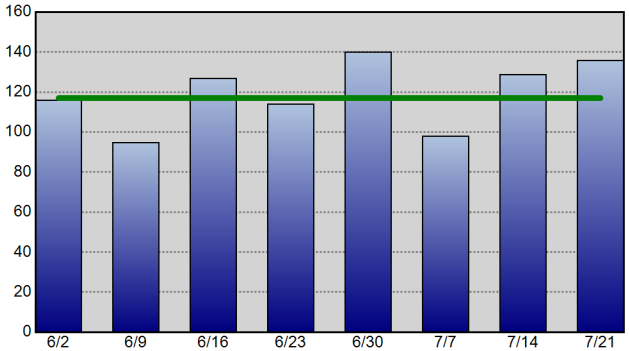

Violent Crime - 52wk Avg: 30

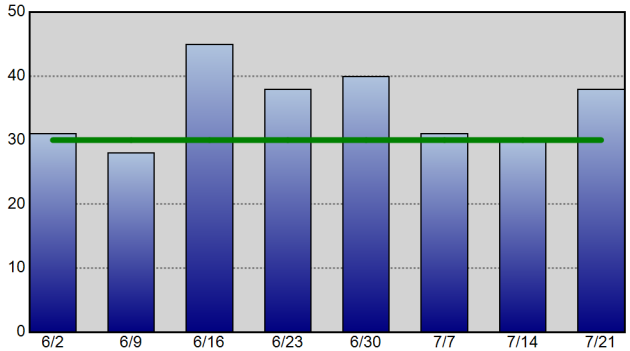

Property Crime - 52wk Avg: 86

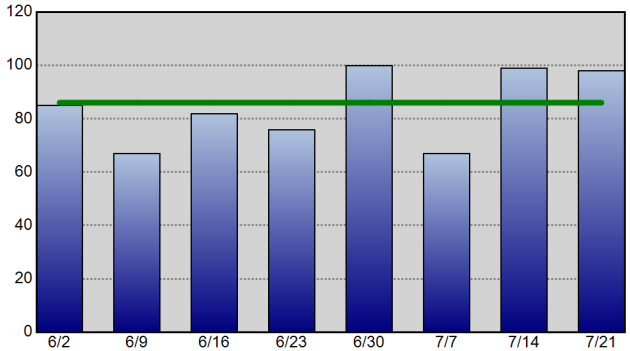

Robbery - 52wk Avg: 9

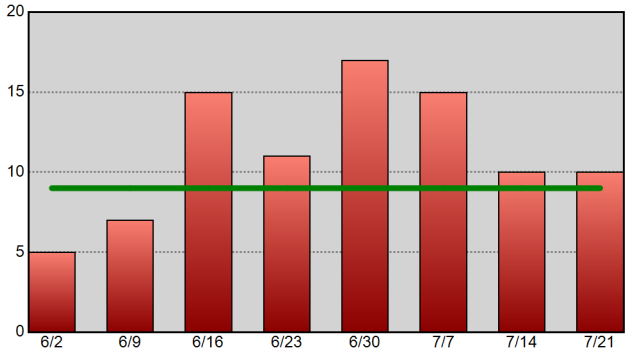

Commercial Burglary - 52wk Avg: 4

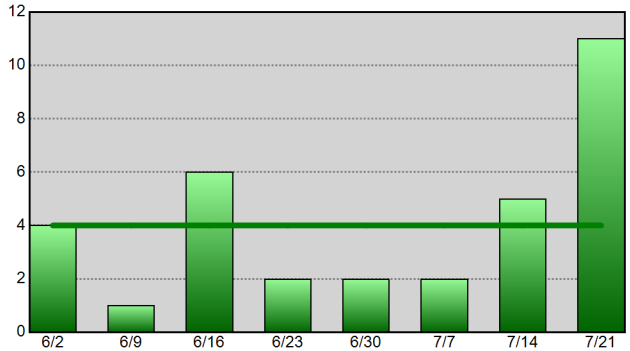

Residential Burglary - 52wk Avg: 9

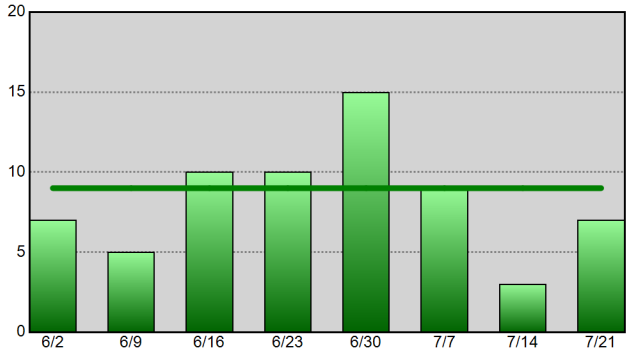

Aggravated Assault - 52wk Avg: 18

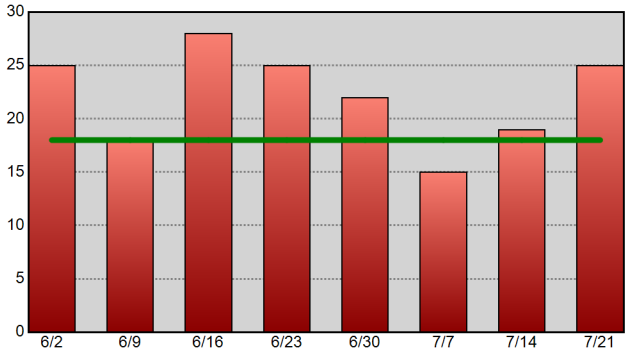

Theft From Vehicle - 52wk Avg: 20

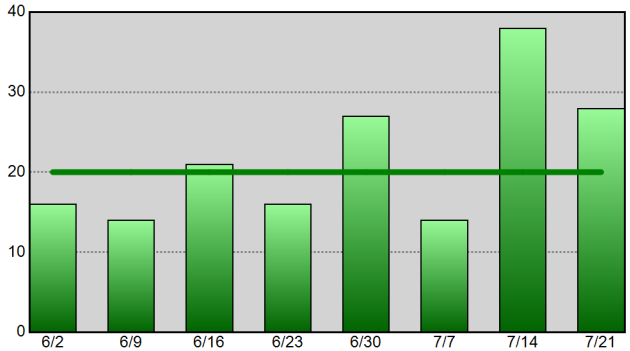

Vehicle Theft - 52wk Avg: 11

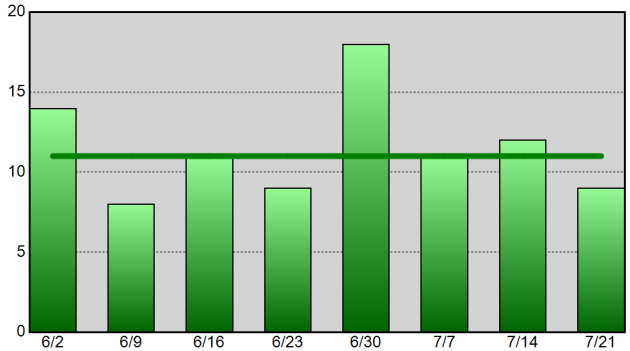

Information summarized for CompStat week ending 07-21-18.
The horizontal line on each chart represents the data set's 52-week weekly average.

Sourced from MNPD ARMS on 7/25/2018 7:53:34 AM. The figures above were sourced from incident reports using Uniform Crime Reporting definitions and reporting guidelines, based on the date when the crime was reported. This report is intended to be a management and planning tool and does not reflect the official UCR counts for the department. Incidents where a location is unknown or unspecified are included in the countywide totals.

Central Precinct UCR Incident Charts

METROPOLITAN POLICE DEPARTMENT
of Nashville and Davidson County

Aggregated by precinct (incident location).
Summarized by CompStat week for past eight weeks.

All Part 1 Incidents - 52wk Avg: 33

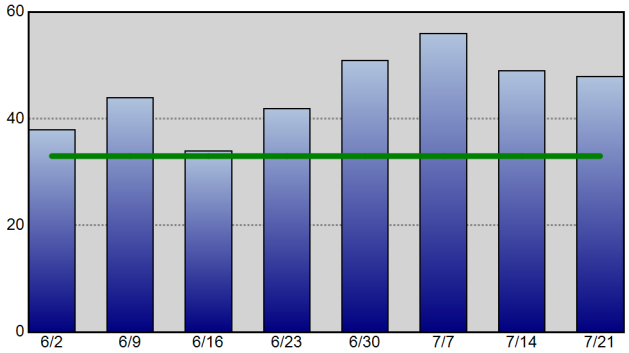

Violent Crime - 52wk Avg: 6

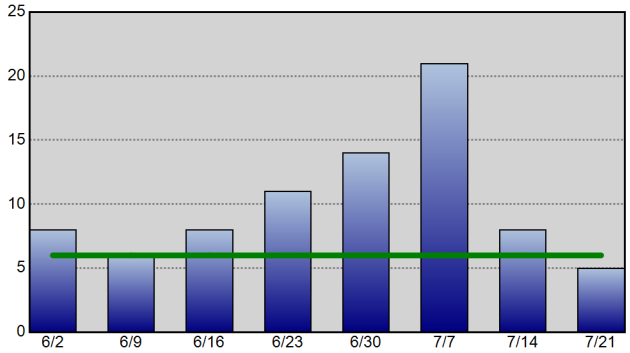

Property Crime - 52wk Avg: 26

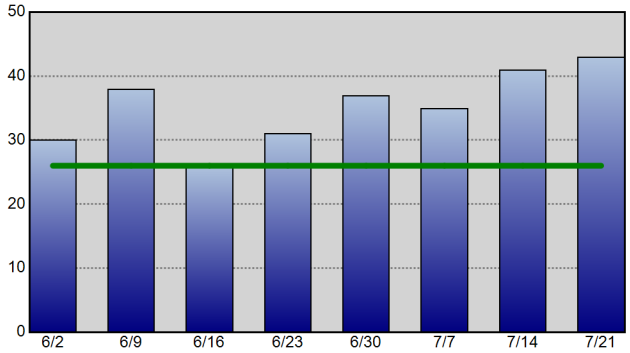

Robbery - 52wk Avg: 1

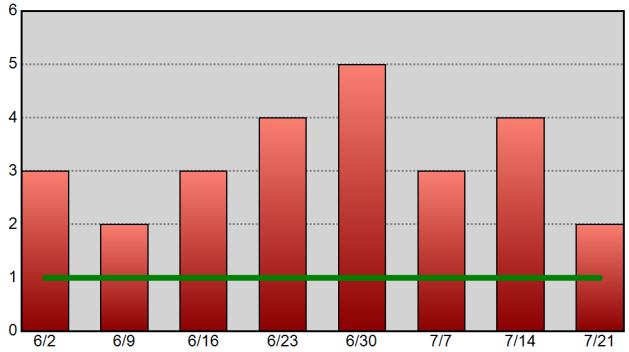

Commercial Burglary - 52wk Avg: 1

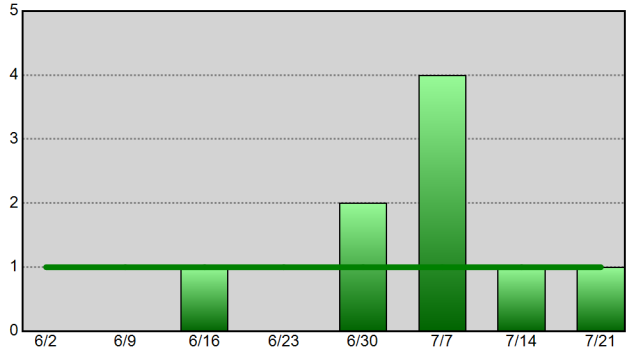

Residential Burglary - 52wk Avg: 0

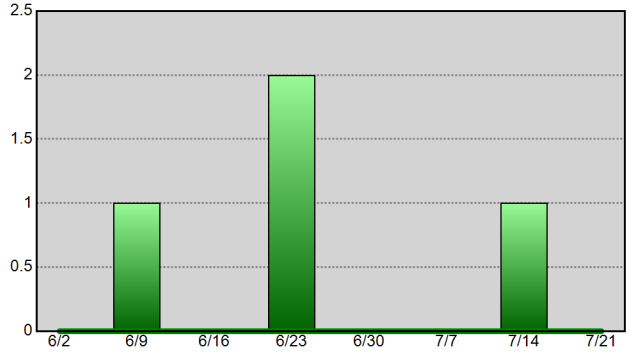

Aggravated Assault - 52wk Avg: 4

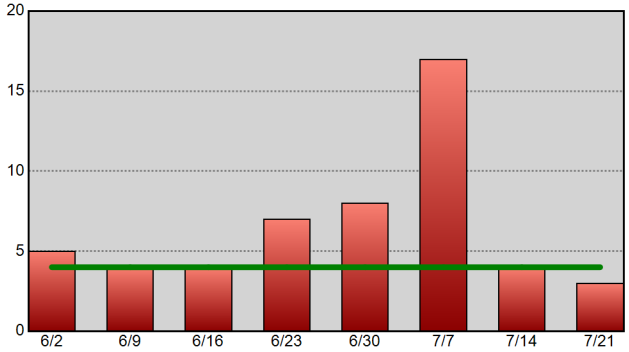

Theft From Vehicle - 52wk Avg: 7

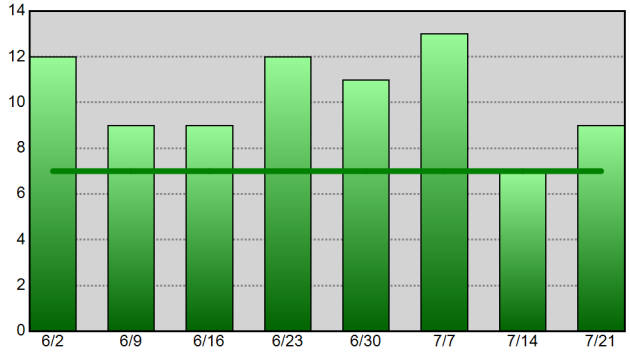

Vehicle Theft - 52wk Avg: 2

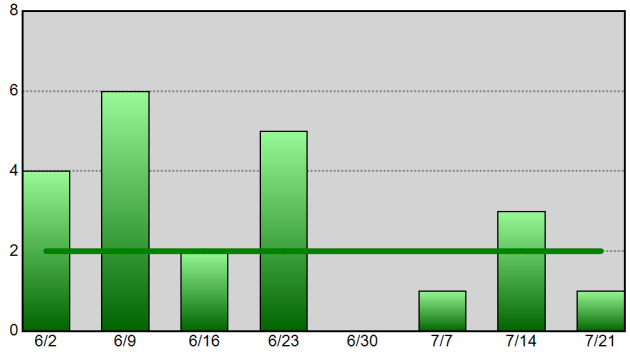

Information summarized for CompStat week ending 07-21-18.
The horizontal line on each chart represents the data set's 52-week weekly average.

Sourced from MNPD ARMS on 7/25/2018 7:53:35 AM. The figures above were sourced from incident reports using Uniform Crime Reporting definitions and reporting guidelines, based on the date when the crime was reported. This report is intended to be a management and planning tool and does not reflect the official UCR counts for the department. Incidents where a location is unknown or unspecified are included in the countywide totals.

Hermitage Precinct UCR Incident Charts

METROPOLITAN POLICE DEPARTMENT
of Nashville and Davidson County

Aggregated by precinct (incident location).
Summarized by CompStat week for past eight weeks.

All Part 1 Incidents - 52wk Avg: 114

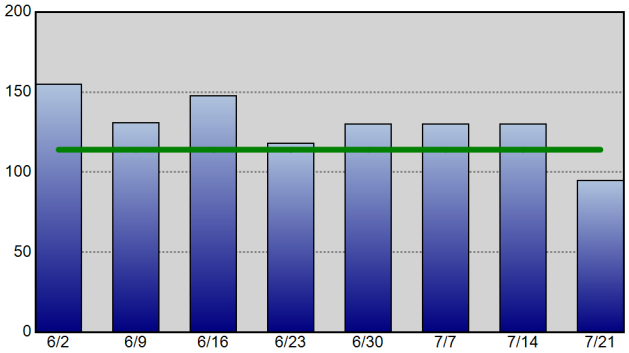

Violent Crime - 52wk Avg: 26

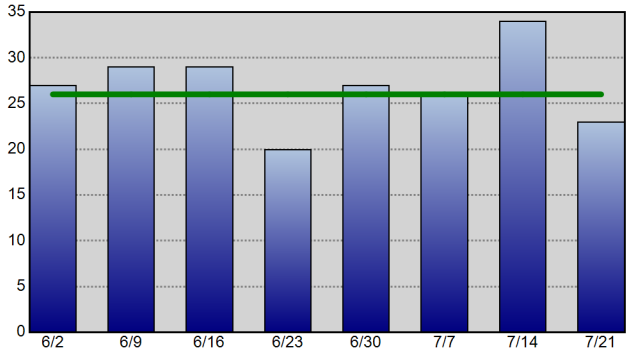

Property Crime - 52wk Avg: 88

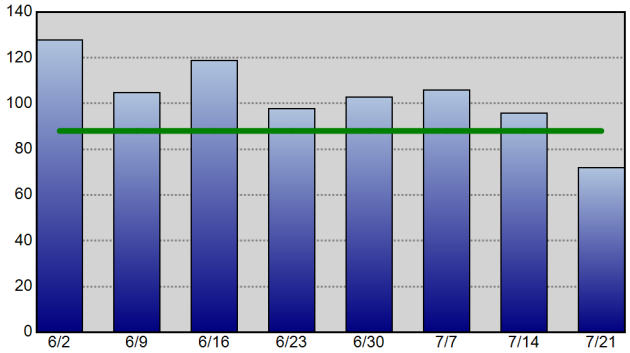

Robbery - 52wk Avg: 7

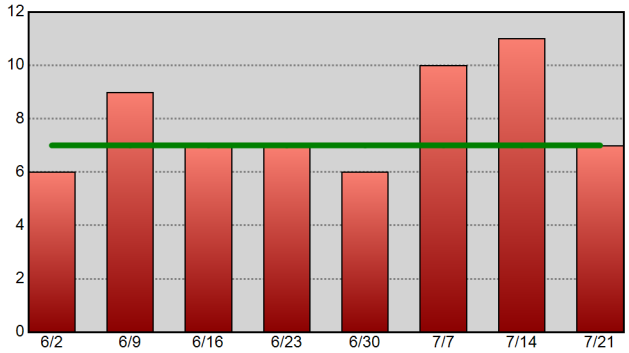

Commercial Burglary - 52wk Avg: 3

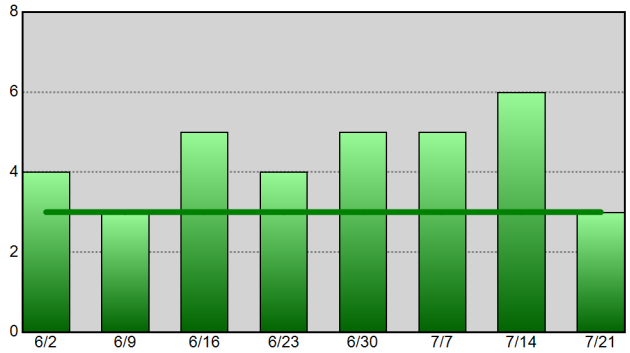

Residential Burglary - 52wk Avg: 8

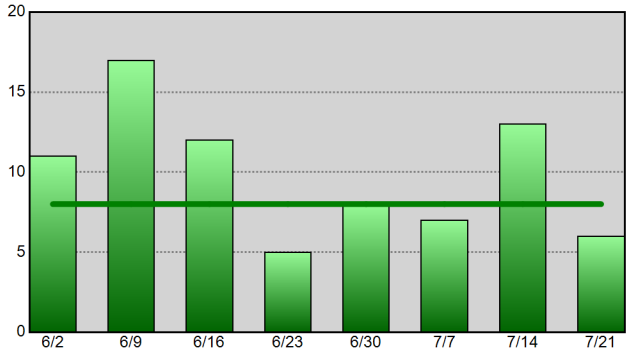

Aggravated Assault - 52wk Avg: 16

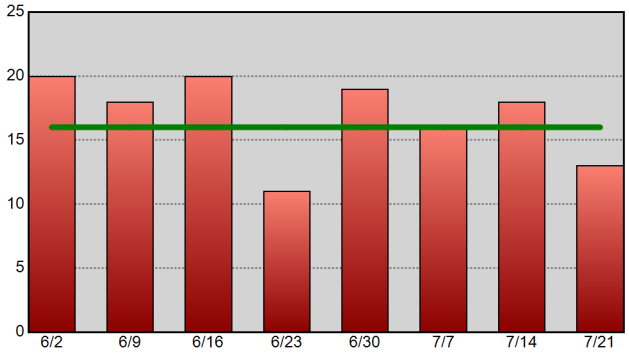

Theft From Vehicle - 52wk Avg: 19

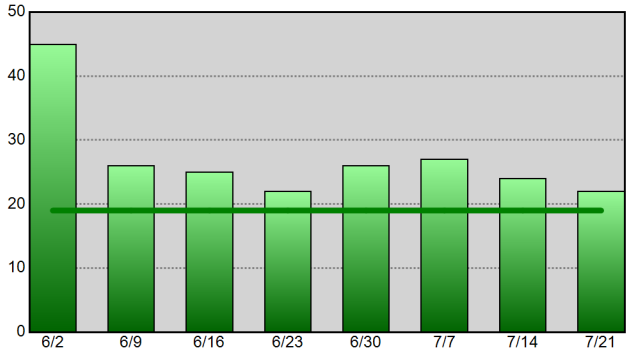

Vehicle Theft - 52wk Avg: 10

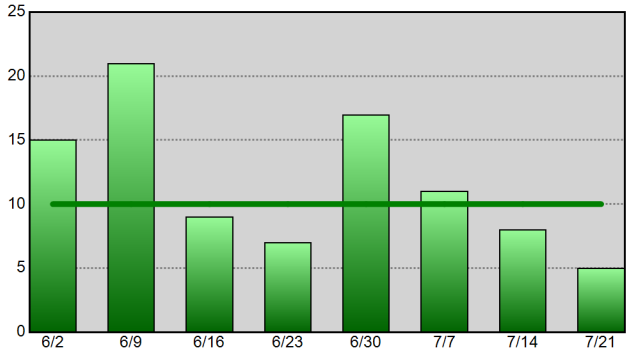

Information summarized for CompStat week ending 07-21-18.
The horizontal line on each chart represents the data set's 52-week weekly average.

Sourced from MNPD ARMS on 7/25/2018 7:53:35 AM. The figures above were sourced from incident reports using Uniform Crime Reporting definitions and reporting guidelines, based on the date when the crime was reported. This report is intended to be a management and planning tool and does not reflect the official UCR counts for the department. Incidents where a location is unknown or unspecified are included in the countywide totals.

North Precinct UCR Incident Charts

METROPOLITAN POLICE DEPARTMENT
of Nashville and Davidson County

Aggregated by precinct (incident location).
Summarized by CompStat week for past eight weeks.

All Part 1 Incidents - 52wk Avg: 88

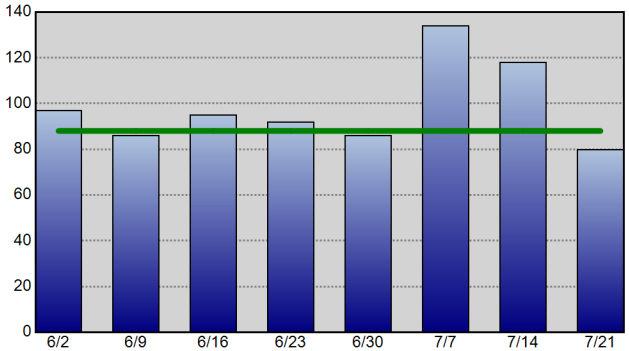

Violent Crime - 52wk Avg: 26

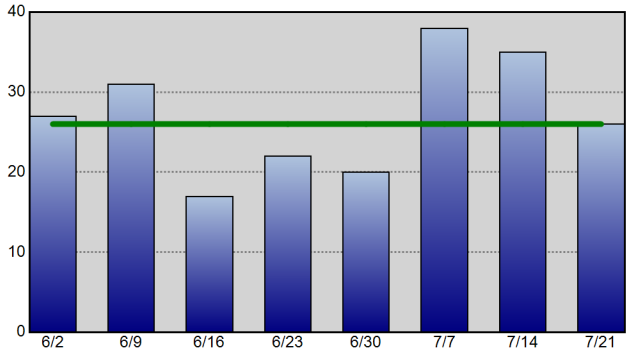

Property Crime - 52wk Avg: 61

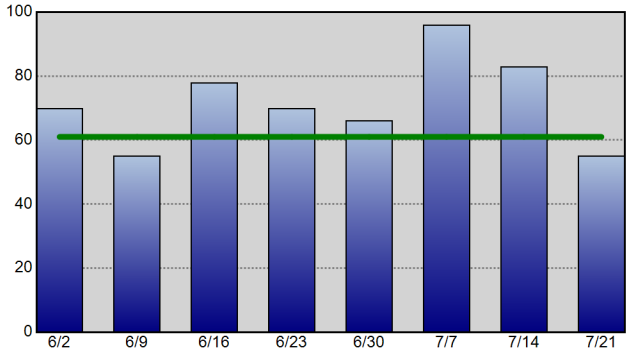

Robbery - 52wk Avg: 5

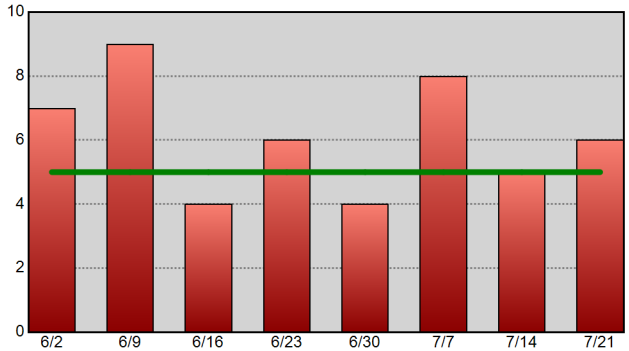

Commercial Burglary - 52wk Avg: 2

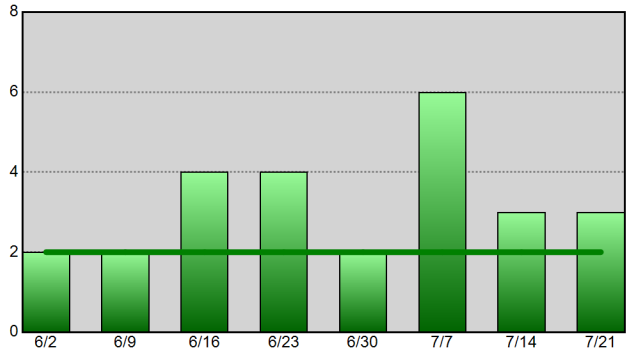

Residential Burglary - 52wk Avg: 7

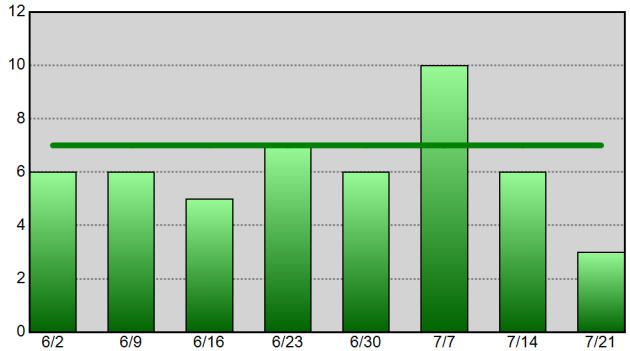

Aggravated Assault - 52wk Avg: 19

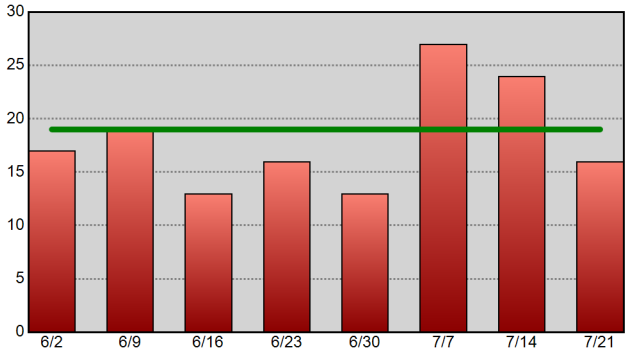

Theft From Vehicle - 52wk Avg: 12

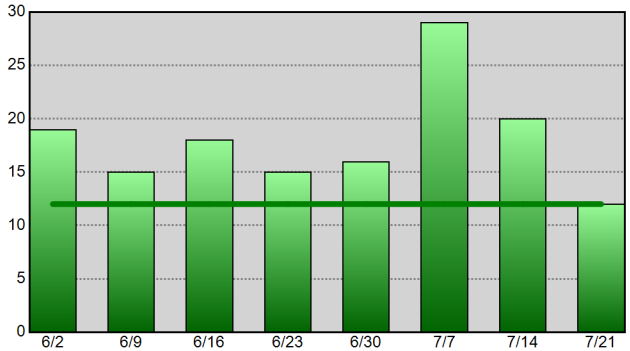

Vehicle Theft - 52wk Avg: 8

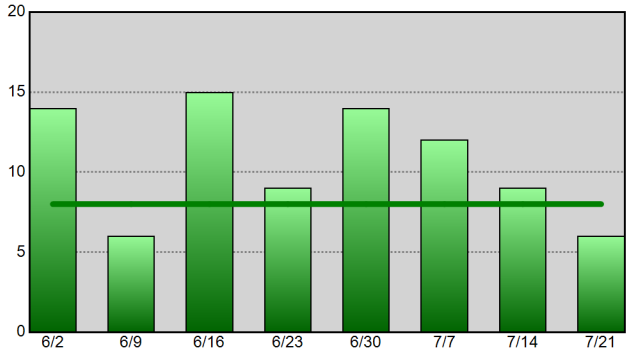

Information summarized for CompStat week ending 07-21-18.
The horizontal line on each chart represents the data set's 52-week weekly average.

Sourced from MNPD ARMS on 7/25/2018 7:53:36 AM. The figures above were sourced from incident reports using Uniform Crime Reporting definitions and reporting guidelines, based on the date when the crime was reported. This report is intended to be a management and planning tool and does not reflect the official UCR counts for the department. Incidents where a location is unknown or unspecified are included in the countywide totals.

Madison Precinct UCR Incident Charts

Aggregated by precinct (incident location).

Summarized by CompStat week for past eight weeks.

METROPOLITAN POLICE DEPARTMENT

of Nashville and Davidson County

All Part 1 Incidents - 52wk Avg: 73

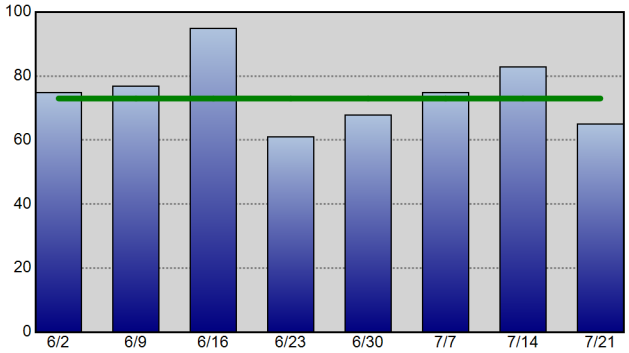

Violent Crime - 52wk Avg: 17

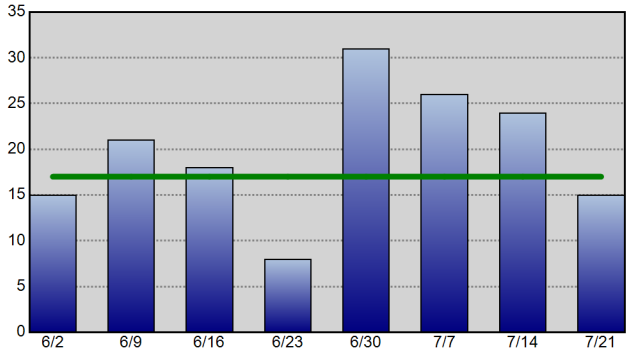

Property Crime - 52wk Avg: 56

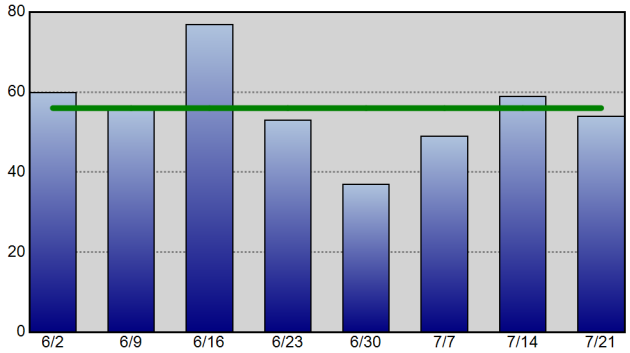

Robbery - 52wk Avg: 3

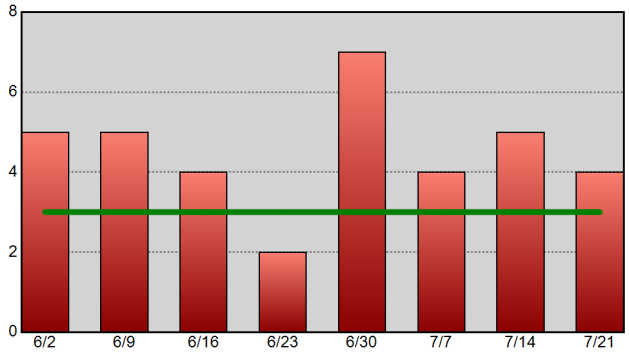

Commercial Burglary - 52wk Avg: 1

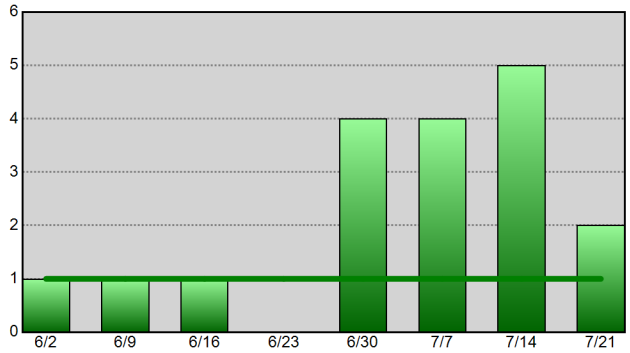

Residential Burglary - 52wk Avg: 4

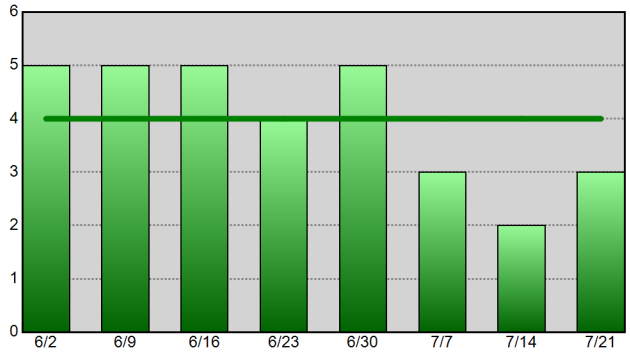

Aggravated Assault - 52wk Avg: 12

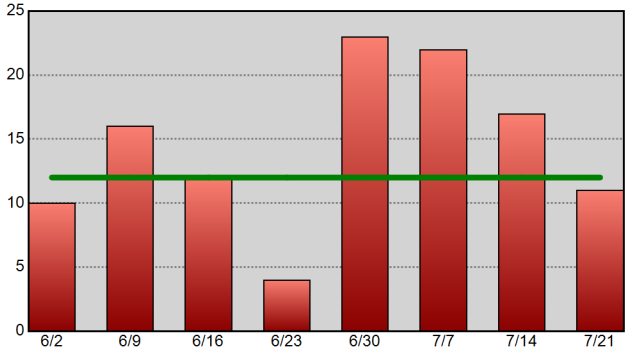

Theft From Vehicle - 52wk Avg: 8

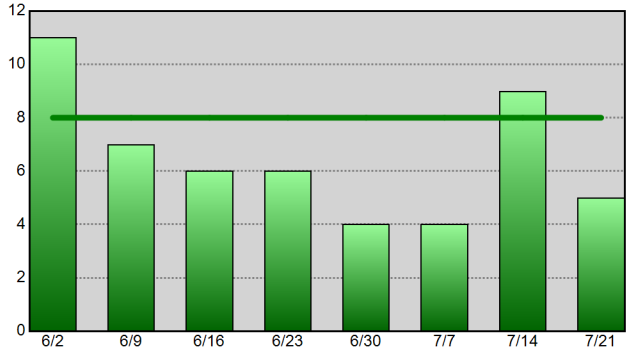

Vehicle Theft - 52wk Avg: 4

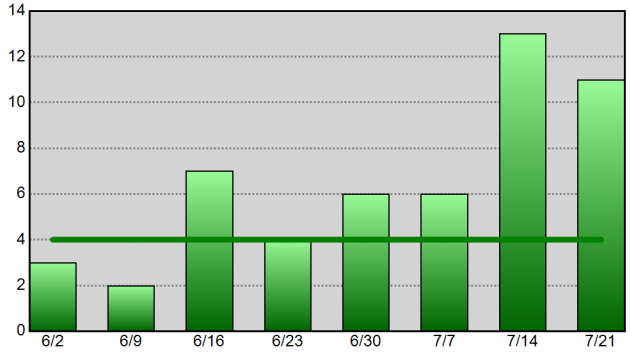

Information summarized for CompStat week ending 07-21-18.
The horizontal line on each chart represents the data set's 52-week weekly average.

Sourced from MNPD ARMS on 7/25/2018 7:53:37 AM. The figures above were sourced from incident reports using Uniform Crime Reporting definitions and reporting guidelines, based on the date when the crime was reported. This report is intended to be a management and planning tool and does not reflect the official UCR counts for the department. Incidents where a location is unknown or unspecified are included in the countywide totals.

Midtown Hills Precinct UCR Incident Charts

METROPOLITAN POLICE DEPARTMENT
of Nashville and Davidson County

Aggregated by precinct (incident location).
Summarized by CompStat week for past eight weeks.

All Part 1 Incidents - 52wk Avg: 82

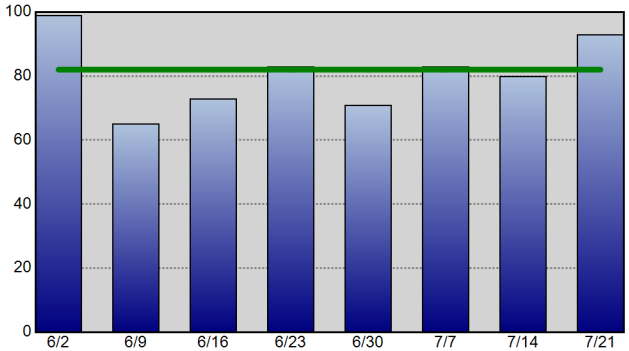

Violent Crime - 52wk Avg: 13

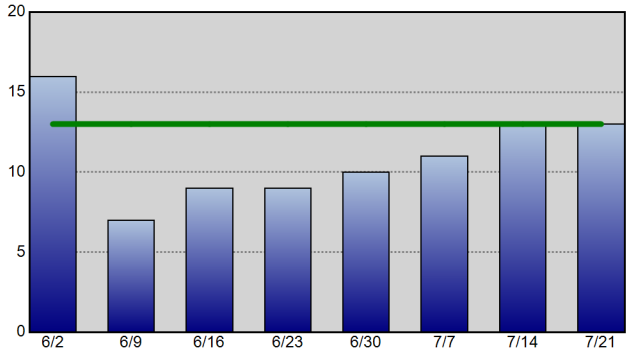

Property Crime - 52wk Avg: 68

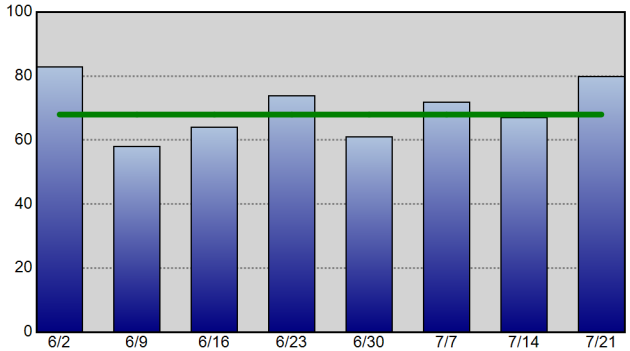

Robbery - 52wk Avg: 3

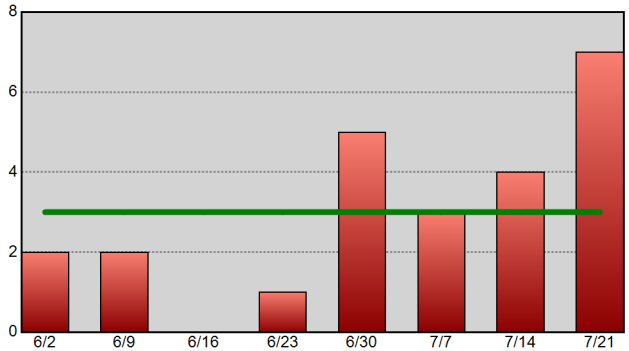

Commercial Burglary - 52wk Avg: 4

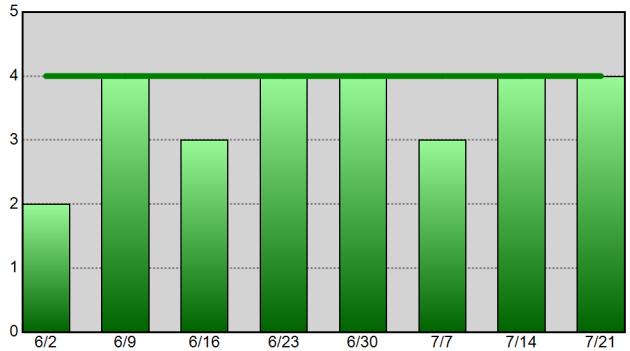

Residential Burglary - 52wk Avg: 6

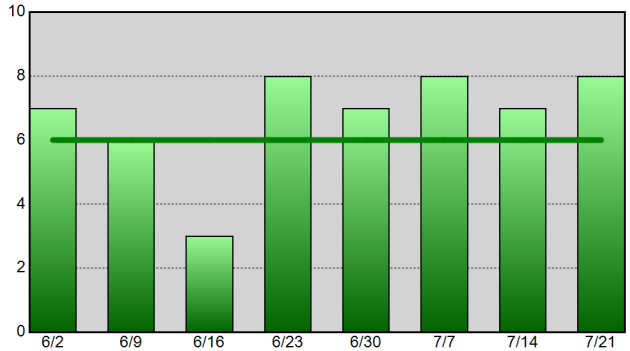

Aggravated Assault - 52wk Avg: 7

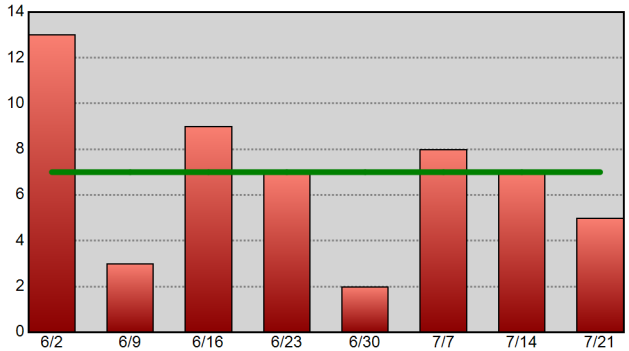

Theft From Vehicle - 52wk Avg: 18

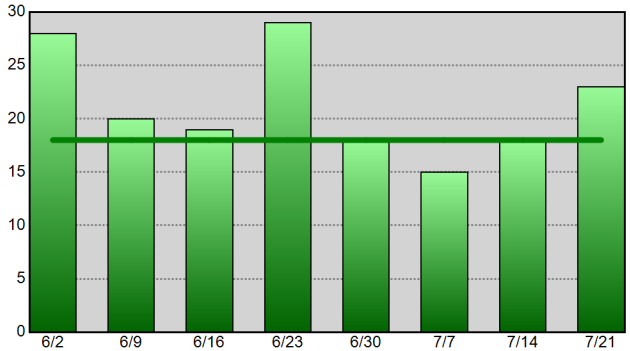

Vehicle Theft - 52wk Avg: 5

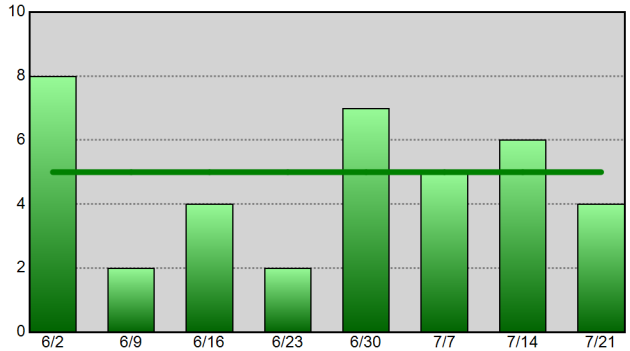

Information summarized for CompStat week ending 07-21-18.
The horizontal line on each chart represents the data set's 52-week weekly average.

Sourced from MNPD ARMS on 7/25/2018 7:53:37 AM. The figures above were sourced from incident reports using Uniform Crime Reporting definitions and reporting guidelines, based on the date when the crime was reported. This report is intended to be a management and planning tool and does not reflect the official UCR counts for the department. Incidents where a location is unknown or unspecified are included in the countywide totals.

UCR Incidents - Annual Totals

Based on date when each incident was reported.

METROPOLITAN POLICE DEPARTMENT

of Nashville and Davidson County

Year End Totals - All Part 1 Incidents (Prior 9 Year Annual Avg: 34,316)

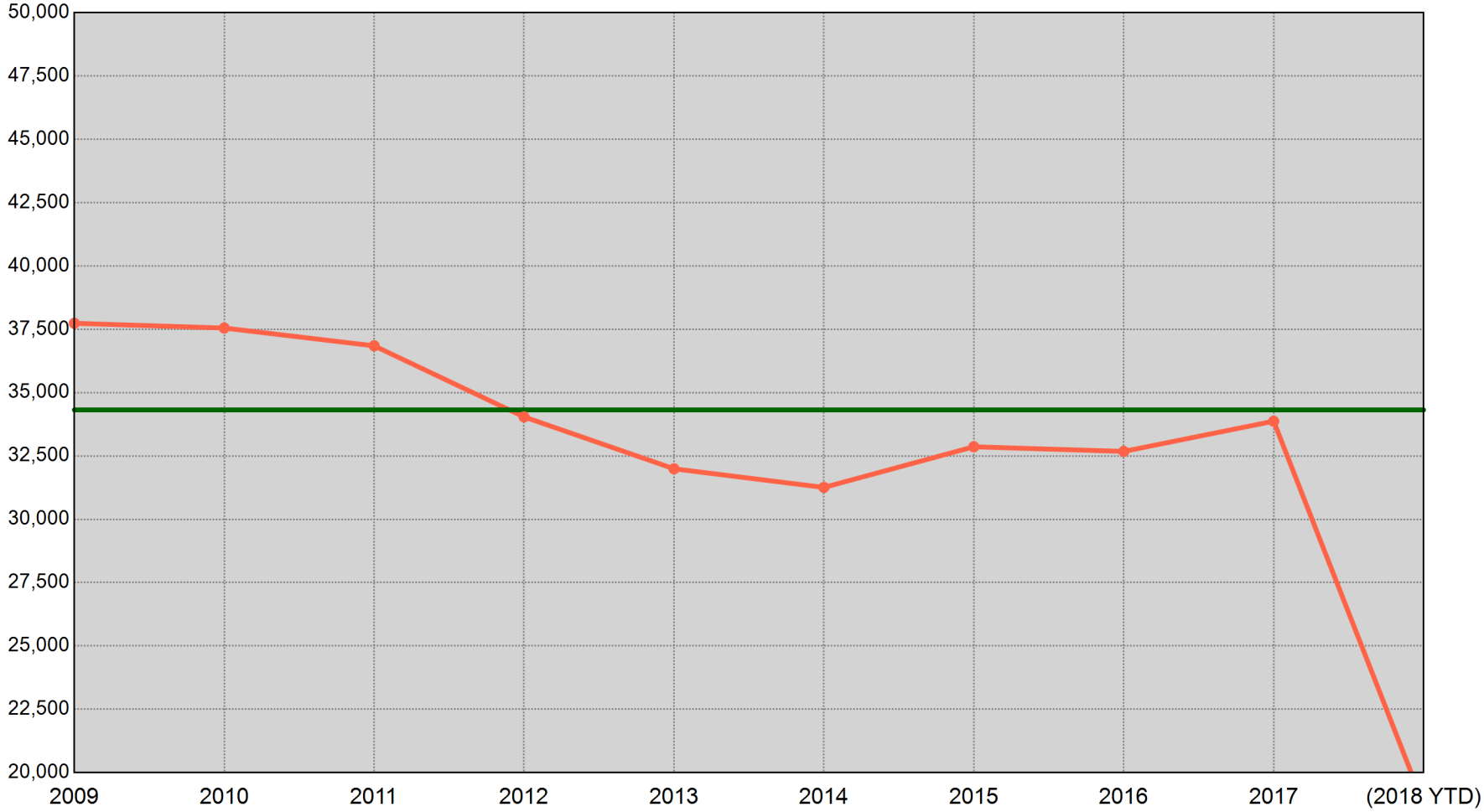

2009	2010	2011	2012	2013	2014	2015	2016	2017	(2018 YTD)
37,737 Incidents	37,550 Incidents	36,848 Incidents	34,042 Incidents	31,993 Incidents	31,257 Incidents	32,863 Incidents	32,679 Incidents	33,871 Incidents	18,749 Incidents

"(2018 YTD)" is a count of UCR incidents reported between 01/01/2018 and 07/21/2018. The green horizontal line represents the average of the nine prior annual totals.

Sourced from MNPD ARMS on 7/25/2018 7:53:38 AM. The figures above were sourced from incident reports using Uniform Crime Reporting definitions and reporting guidelines, based on the date when the crime was reported. This report is intended to be a management and planning tool and does not reflect the official UCR counts for the department. Incidents where a location is unknown or unspecified are included in the countywide totals.

UCR Incidents - YTD Comparisons: All Incidents

METROPOLITAN POLICE DEPARTMENT
of Nashville and Davidson County

Aggregated by precinct (incident location). Based on date when each incident was reported.

		2010 YTD to 2018 YTD	2011 YTD to 2018 YTD	2012 YTD to 2018 YTD	2013 YTD to 2018 YTD	2014 YTD to 2018 YTD	2015 YTD to 2018 YTD	2016 YTD to 2018 YTD	2017 YTD to 2018 YTD	8 YTD Avg to 2018 YTD	5 YTD Avg to 2018 YTD
West	Prior YTD	2,258	2,025	2,054	2,383	1,933	1,886	1,958	2,077	2,071	2,047
	YTD	2,080	2,080	2,080	2,080	2,080	2,080	2,080	2,080	2,080	2,080
	% Change	-7.9%	2.7%	1.3%	-12.7%	7.6%	10.3%	6.2%	0.1%	0.4%	1.6%
East	Prior YTD	2,494	2,772	2,478	2,160	1,854	2,048	1,971	2,075	2,231	2,021
	YTD	2,045	2,045	2,045	2,045	2,045	2,045	2,045	2,045	2,045	2,045
	% Change	-18.0%	-26.2%	-17.5%	-5.3%	10.3%	-0.1%	3.8%	-1.4%	-8.3%	1.2%
South	Prior YTD	3,601	3,762	3,197	3,316	3,144	3,244	3,411	3,257	3,366	3,274
	YTD	3,315	3,315	3,315	3,315	3,315	3,315	3,315	3,315	3,315	3,315
	% Change	-7.9%	-11.9%	3.7%	0.0%	5.4%	2.2%	-2.8%	1.8%	-1.5%	1.3%
Central	Prior YTD	823	917	938	769	722	756	765	985	834	799
	YTD	978	978	978	978	978	978	978	978	978	978
	% Change	18.8%	6.7%	4.3%	27.2%	35.5%	29.4%	27.8%	-0.7%	17.3%	22.4%
Hermitage	Prior YTD	3,599	3,367	3,355	3,373	3,185	3,092	3,306	3,368	3,330	3,264
	YTD	3,311	3,311	3,311	3,311	3,311	3,311	3,311	3,311	3,311	3,311
	% Change	-8.0%	-1.7%	-1.3%	-1.8%	4.0%	7.1%	0.2%	-1.7%	-0.6%	1.4%
North	Prior YTD	2,293	2,272	2,162	2,184	2,063	2,116	2,195	2,443	2,216	2,200
	YTD	2,572	2,572	2,572	2,572	2,572	2,572	2,572	2,572	2,572	2,572
	% Change	12.2%	13.2%	19.0%	17.8%	24.7%	21.6%	17.2%	5.3%	16.1%	16.9%
Madison	Prior YTD	2,352	2,173	2,250	1,860	1,852	2,078	2,054	2,188	2,100	2,006
	YTD	2,109	2,109	2,109	2,109	2,109	2,109	2,109	2,109	2,109	2,109
	% Change	-10.3%	-2.9%	-6.3%	13.4%	13.9%	1.5%	2.7%	-3.6%	0.4%	5.1%
Midtown Hills	Prior YTD	2,600	2,551	2,211	2,191	2,038	1,891	1,957	2,193	2,204	2,054
	YTD	2,330	2,330	2,330	2,330	2,330	2,330	2,330	2,330	2,330	2,330
	% Change	-10.4%	-8.7%	5.4%	6.3%	14.3%	23.2%	19.1%	6.2%	5.7%	13.4%
Not Validated	Prior YTD	23	1	2	1	0	5	1	0	4	1
	YTD	9	9	9	9	9	9	9	9	9	9
	% Change	-60.9%	800.0%	350.0%	800.0%	-	80.0%	800.0%	-	125.0%	800.0%
County	Prior YTD	20,043	19,840	18,647	18,237	16,791	17,116	17,618	18,586	18,359	17,669
	YTD	18,749	18,749	18,749	18,749	18,749	18,749	18,749	18,749	18,749	18,749
	% Change	-6.5%	-5.5%	0.5%	2.8%	11.7%	9.5%	6.4%	0.9%	2.1%	6.1%

Information summarized for CompStat week ending 07/21/2018.

Sourced from MNPD ARMS on 7/25/2018 7:53:39 AM. The figures above were sourced from incident reports using Uniform Crime Reporting definitions and reporting guidelines, based on the date when the crime was reported. This report is intended to be a management and planning tool and does not reflect the official UCR counts for the department. Incidents where a location is unknown or unspecified are included in the countywide totals. 'Unknown' refers to records in which the address is listed as 'Unknown' on the incident report. 'Not Validated' refers to records that were entered in with an invalid addresses.

County UCR Incidents - YTD Comparison Charts

Aggregated by precinct (incident location). Based on date when each incident was reported.

METROPOLITAN POLICE DEPARTMENT
of Nashville and Davidson County

All Part 1 Incidents - Annual YTD Avg: 18,619 (Bar Chart)

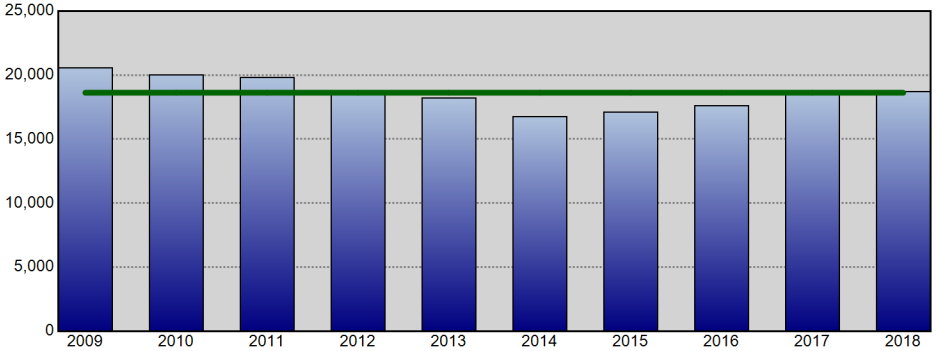

All Part 1 Incidents - Annual YTD Avg: 18,619 (Line Chart)

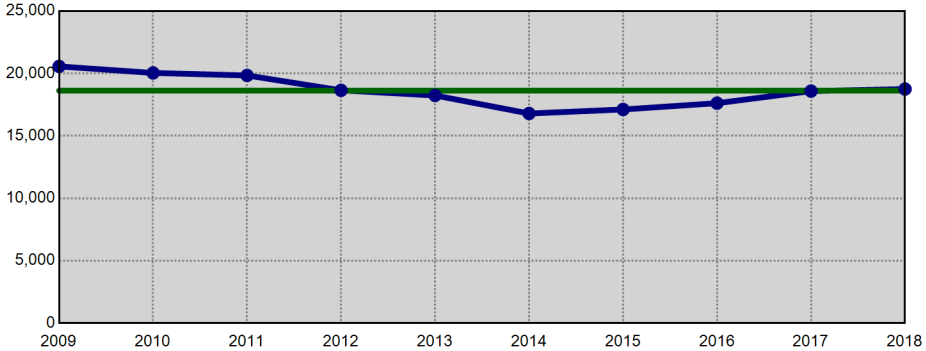

Violent Crime - Annual YTD Avg: 4,101 (Bar Chart)

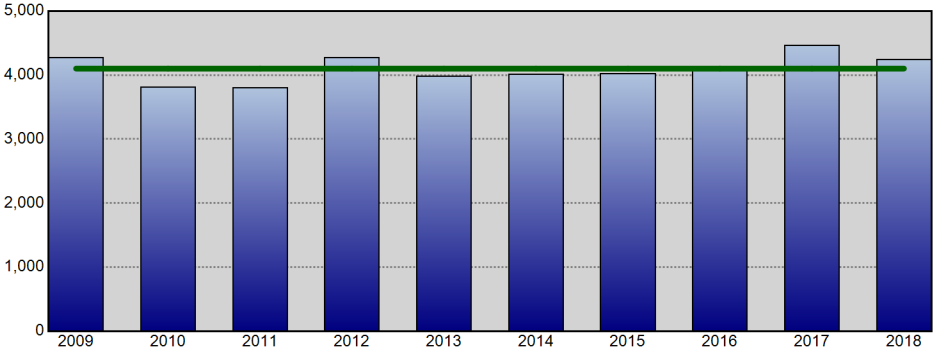

Violent Crime - Annual YTD Avg: 4,101 (Line Chart)

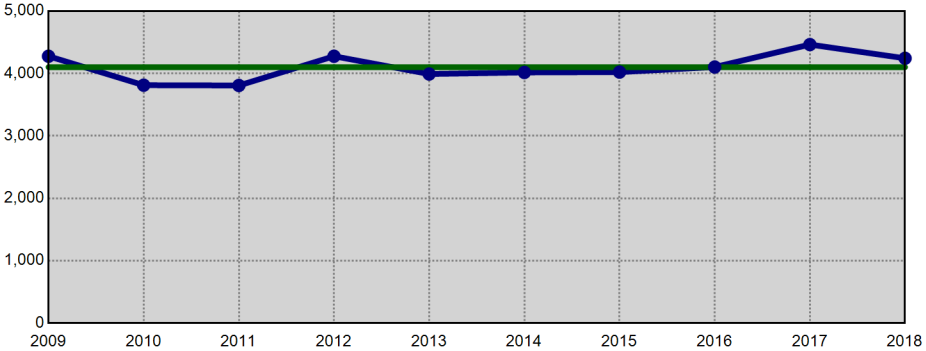

Property Crime - Annual YTD Avg: 14,518 (Bar Chart)

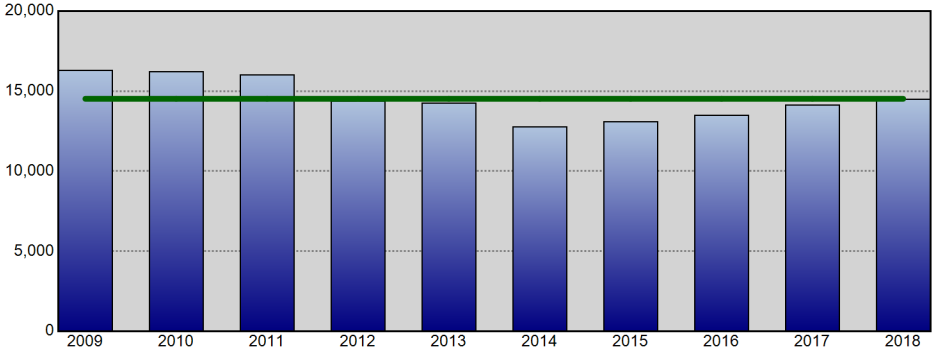

Property Crime - Annual YTD Avg: 14,518 (Line Chart)

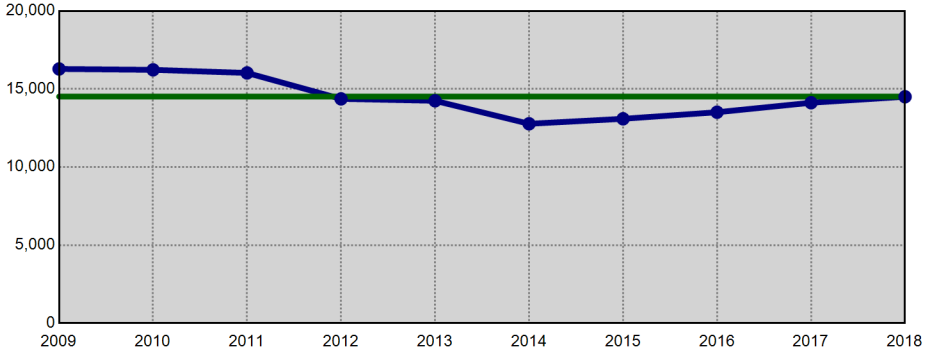

Information summarized for CompStat week ending 07/21/2018. The horizontal line on each chart represents the average of the prior 9 YTD offense totals.

Sourced from MNPD ARMS on 7/25/2018 7:53:39 AM. The figures above were sourced from incident reports using Uniform Crime Reporting definitions and reporting guidelines, based on the date when the crime was reported. This report is intended to be a management and planning tool and does not reflect the official UCR counts for the department. Incidents where a location is unknown or unspecified are included in the countywide totals.

West Precinct UCR Incidents - YTD Comparisons

METROPOLITAN POLICE DEPARTMENT
of Nashville and Davidson County

Aggregated by precinct (incident location). Based on date when each incident was reported.

All Part 1 Incidents - Annual YTD Avg: 2,077 (Bar Chart)

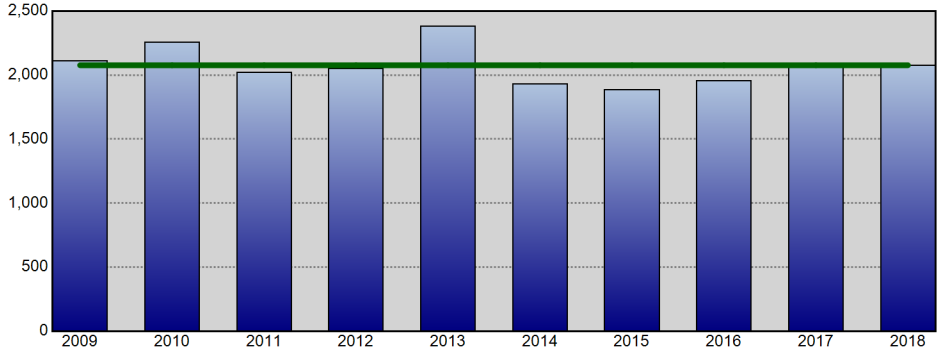

All Part 1 Incidents - Annual YTD Avg: 2,077 (Line Chart)

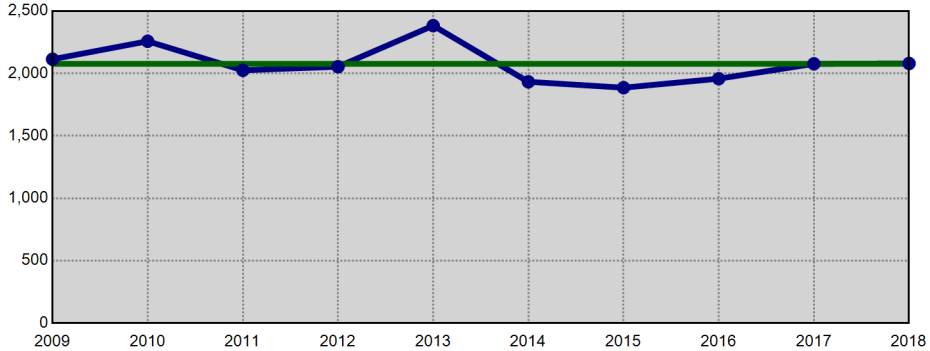

Violent Crime - Annual YTD Avg: 265 (Bar Chart)

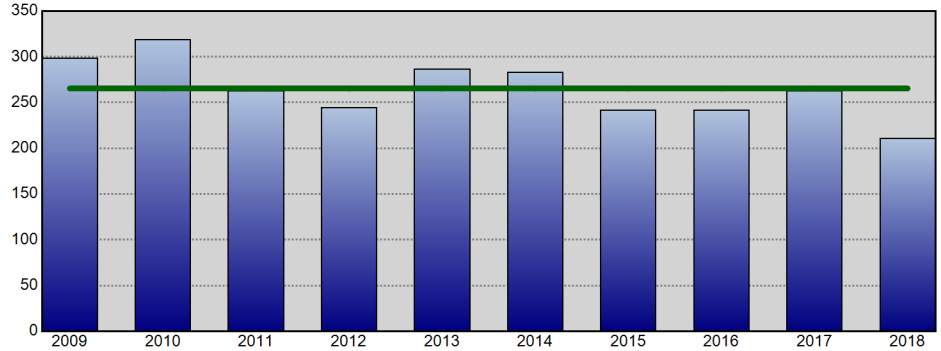

Violent Crime - Annual YTD Avg: 265 (Line Chart)

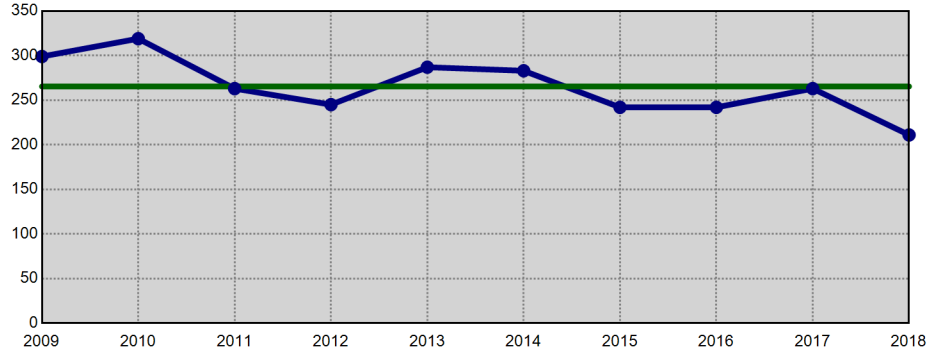

Property Crime - Annual YTD Avg: 1,811 (Bar Chart)

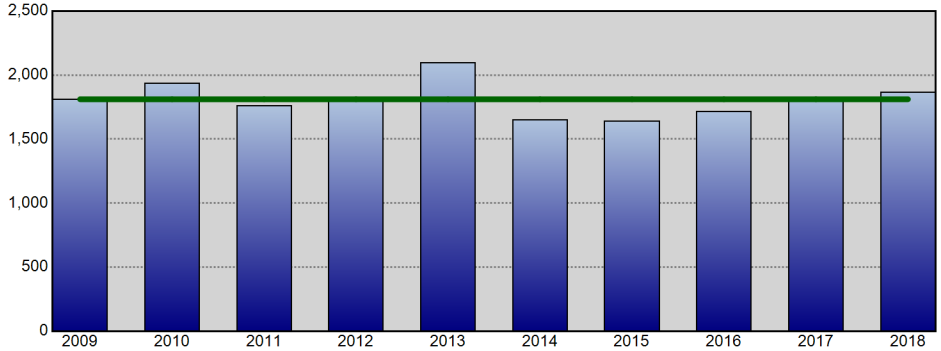

Property Crime - Annual YTD Avg: 1,811 (Line Chart)

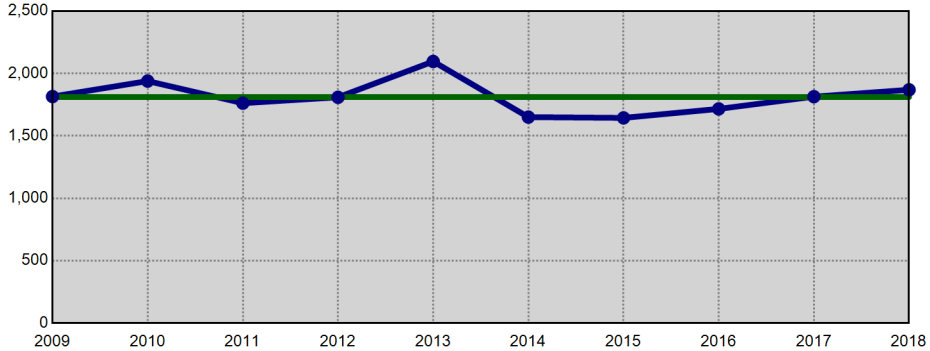

Information summarized for CompStat week ending 07/21/2018. The horizontal line on each chart represents the average of the prior 9 YTD offense totals.

Sourced from MNPD ARMS on 7/25/2018 7:53:39 AM. The figures above were sourced from incident reports using Uniform Crime Reporting definitions and reporting guidelines, based on the date when the crime was reported. This report is intended to be a management and planning tool and does not reflect the official UCR counts for the department. Incidents where a location is unknown or unspecified are included in the countywide totals.

East Precinct UCR Incidents - YTD Comparisons

Aggregated by precinct (incident location). Based on date when each incident was reported.

METROPOLITAN POLICE DEPARTMENT
of Nashville and Davidson County

All Part 1 Incidents - Annual YTD Avg: 2,249 (Bar Chart)

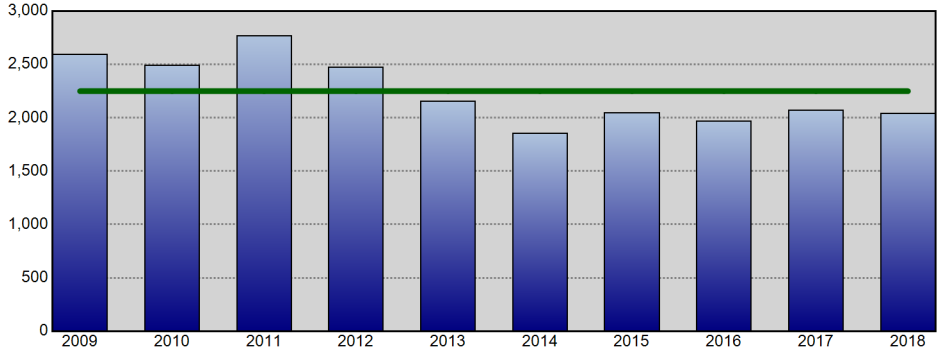

All Part 1 Incidents - Annual YTD Avg: 2,249 (Line Chart)

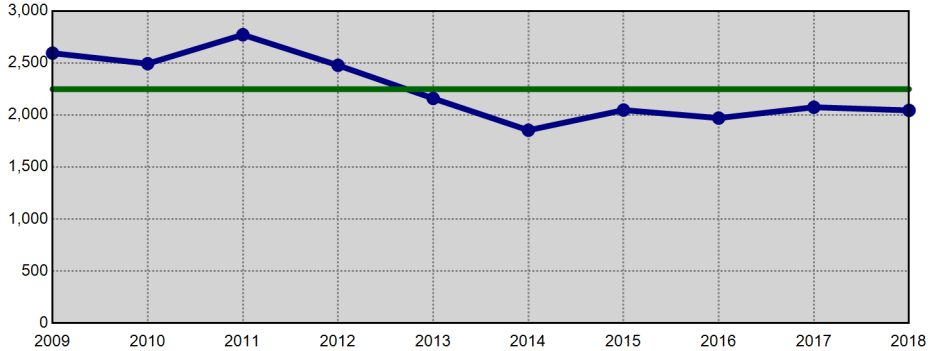

Violent Crime - Annual YTD Avg: 628 (Bar Chart)

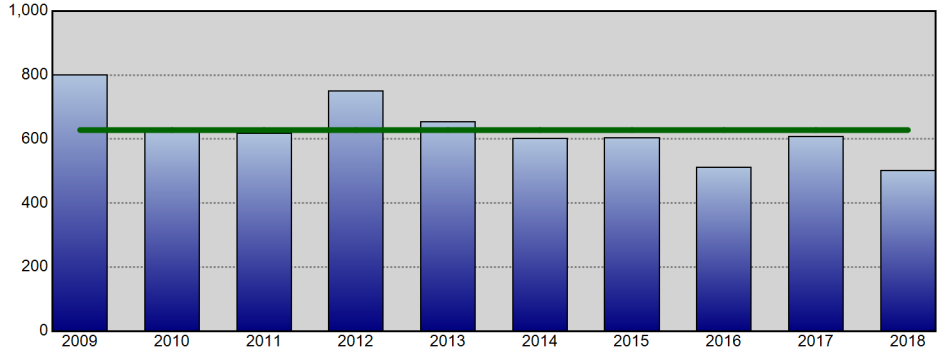

Violent Crime - Annual YTD Avg: 628 (Line Chart)

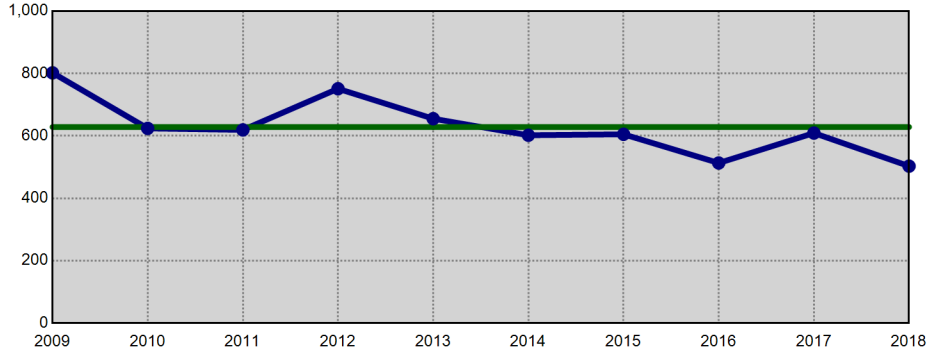

Property Crime - Annual YTD Avg: 1,621 (Bar Chart)

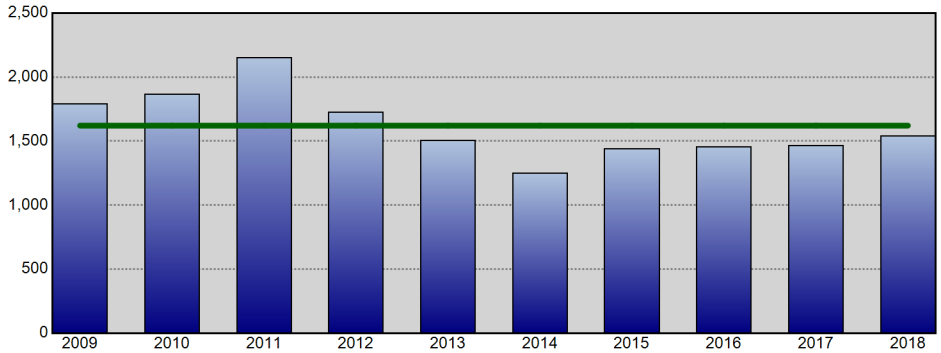

Property Crime - Annual YTD Avg: 1,621 (Line Chart)

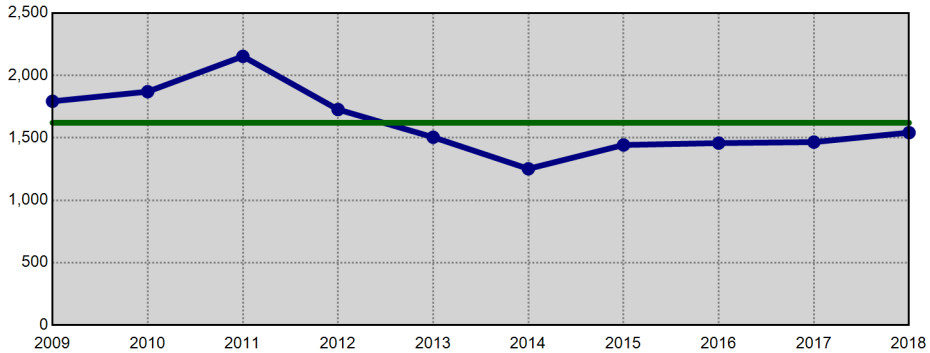

Information summarized for CompStat week ending 07/21/2018. The horizontal line on each chart represents the average of the prior 9 YTD offense totals.

Sourced from MNPD ARMS on 7/25/2018 7:53:40 AM. The figures above were sourced from incident reports using Uniform Crime Reporting definitions and reporting guidelines, based on the date when the crime was reported. This report is intended to be a management and planning tool and does not reflect the official UCR counts for the department. Incidents where a location is unknown or unspecified are included in the countywide totals.

South Precinct UCR Incidents - YTD Comparisons

Aggregated by precinct (incident location). Based on date when each incident was reported.

METROPOLITAN POLICE DEPARTMENT
of Nashville and Davidson County

All Part 1 Incidents - Annual YTD Avg: 3,405 (Bar Chart)

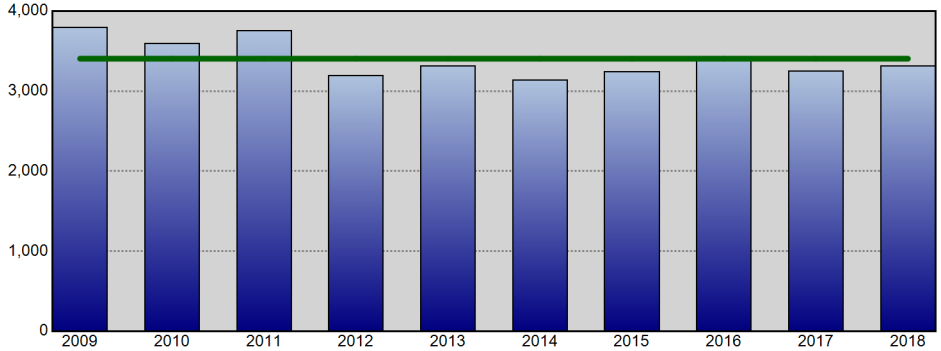

All Part 1 Incidents - Annual YTD Avg: 3,405 (Line Chart)

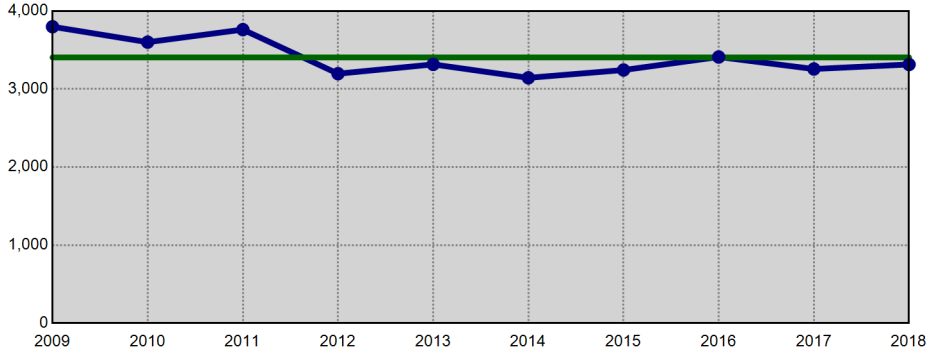

Violent Crime - Annual YTD Avg: 780 (Bar Chart)

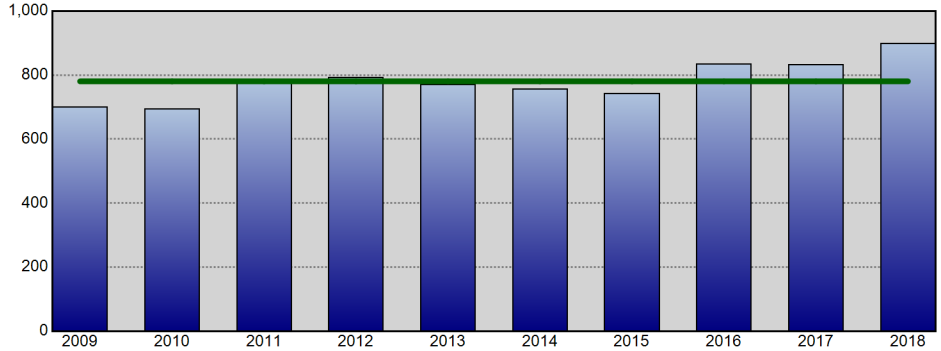

Violent Crime - Annual YTD Avg: 780 (Line Chart)

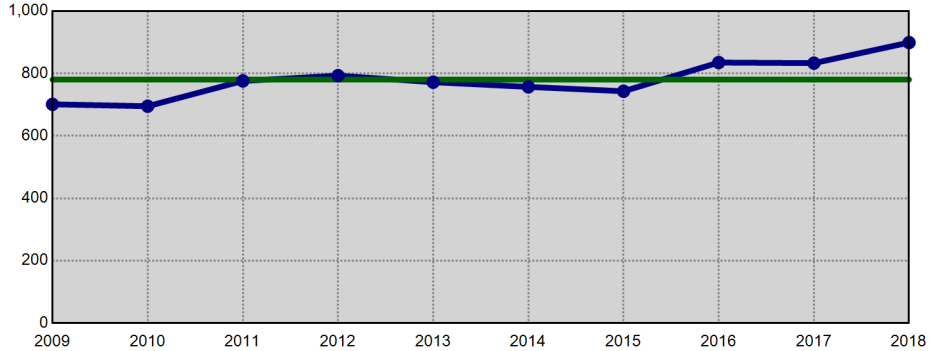

Property Crime - Annual YTD Avg: 2,624 (Bar Chart)

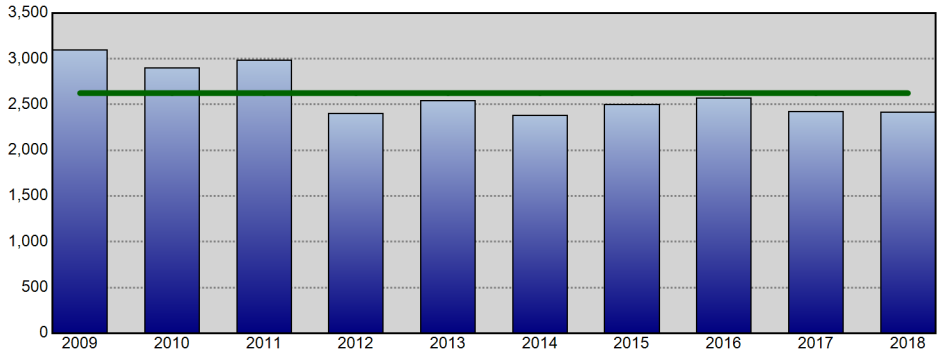

Property Crime - Annual YTD Avg: 2,624 (Line Chart)

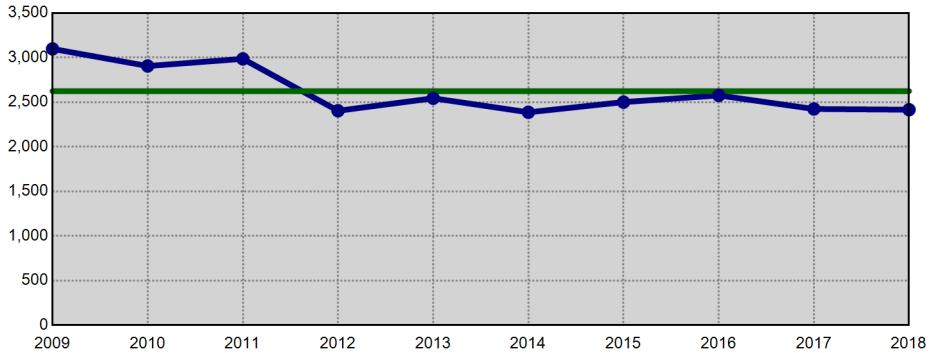

Information summarized for CompStat week ending 07/21/2018. The horizontal line on each chart represents the average of the prior 9 YTD offense totals.

Sourced from MNPD ARMS on 7/25/2018 7:53:41 AM. The figures above were sourced from incident reports using Uniform Crime Reporting definitions and reporting guidelines, based on the date when the crime was reported. This report is intended to be a management and planning tool and does not reflect the official UCR counts for the department. Incidents where a location is unknown or unspecified are included in the countywide totals.

Central Precinct UCR Incidents - YTD Comparisons

Aggregated by precinct (incident location). Based on date when each incident was reported.

METROPOLITAN POLICE DEPARTMENT
of Nashville and Davidson County

All Part 1 Incidents - Annual YTD Avg: 864 (Bar Chart)

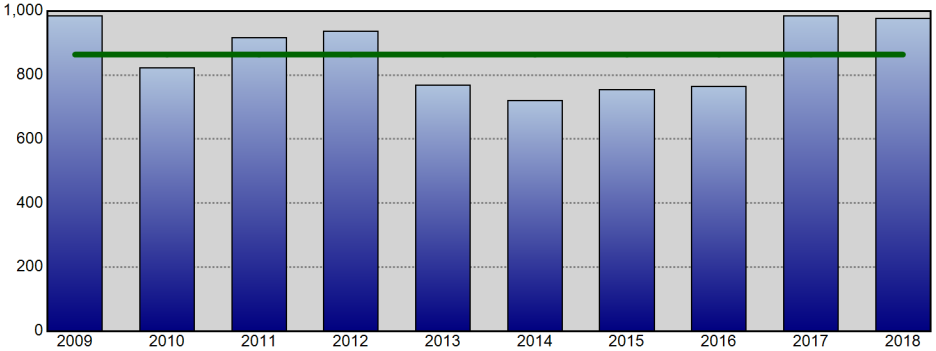

All Part 1 Incidents - Annual YTD Avg: 864 (Line Chart)

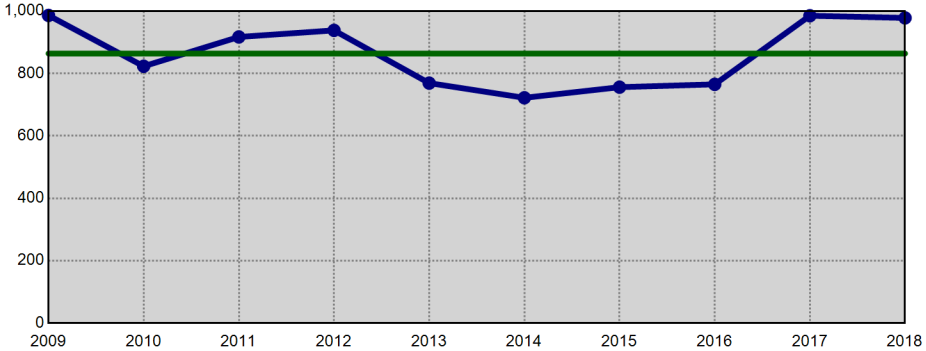

Violent Crime - Annual YTD Avg: 195 (Bar Chart)

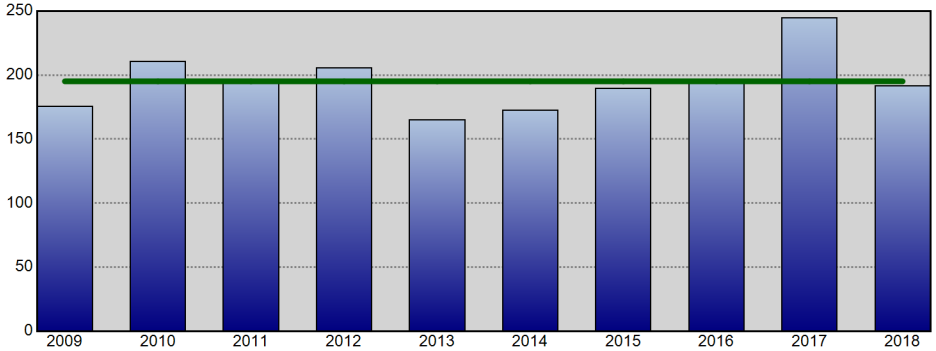

Violent Crime - Annual YTD Avg: 195 (Line Chart)

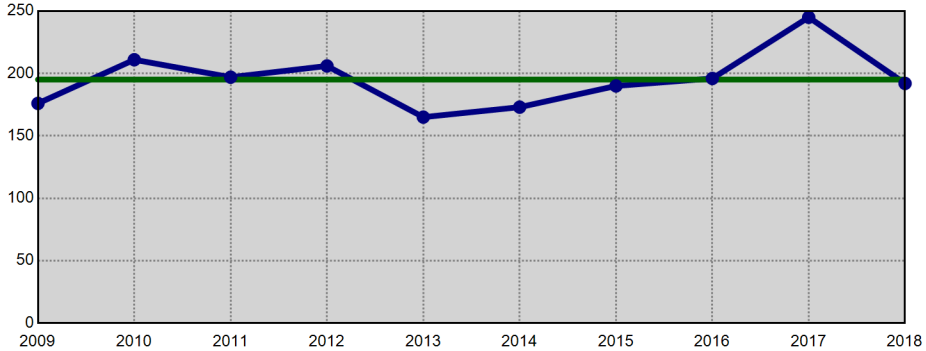

Property Crime - Annual YTD Avg: 669 (Bar Chart)

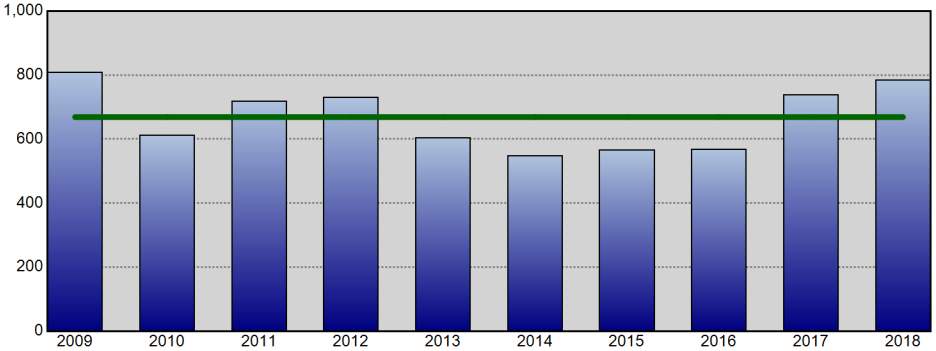

Property Crime - Annual YTD Avg: 669 (Line Chart)

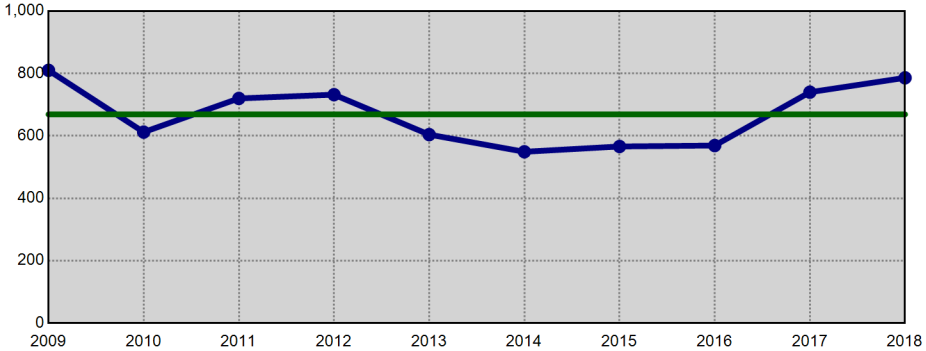

Information summarized for CompStat week ending 07/21/2018. The horizontal line on each chart represents the average of the prior 9 YTD offense totals.

Sourced from MNPD ARMS on 7/25/2018 7:53:42 AM. The figures above were sourced from incident reports using Uniform Crime Reporting definitions and reporting guidelines, based on the date when the crime was reported. This report is intended to be a management and planning tool and does not reflect the official UCR counts for the department. Incidents where a location is unknown or unspecified are included in the countywide totals.

Hermitage Precinct UCR Incidents - YTD Comparisons

METROPOLITAN POLICE DEPARTMENT
of Nashville and Davidson County

Aggregated by precinct (incident location). Based on date when each incident was reported.

All Part 1 Incidents - Annual YTD Avg: 3,344 (Bar Chart)

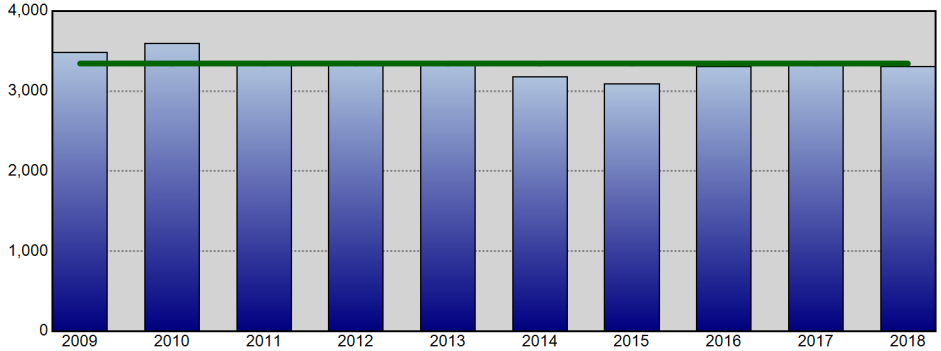

All Part 1 Incidents - Annual YTD Avg: 3,344 (Line Chart)

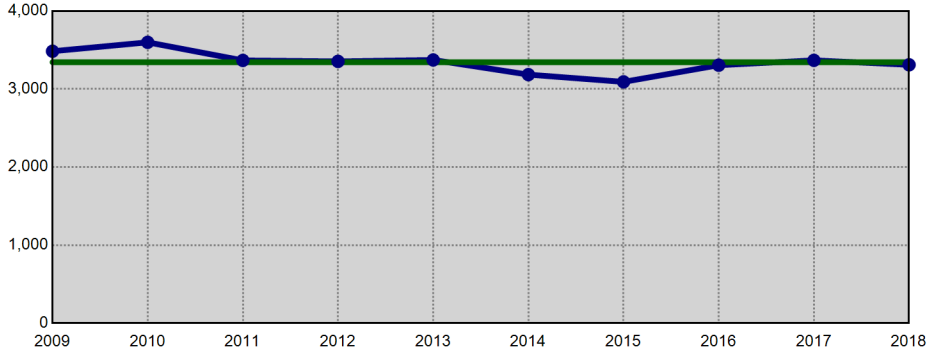

Violent Crime - Annual YTD Avg: 695 (Bar Chart)

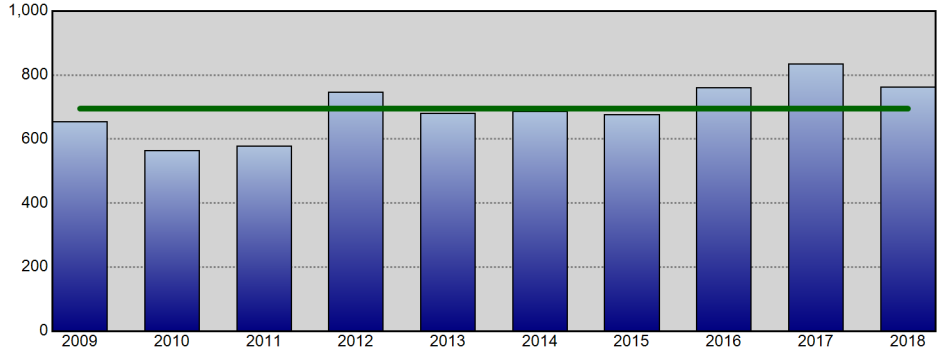

Violent Crime - Annual YTD Avg: 695 (Line Chart)

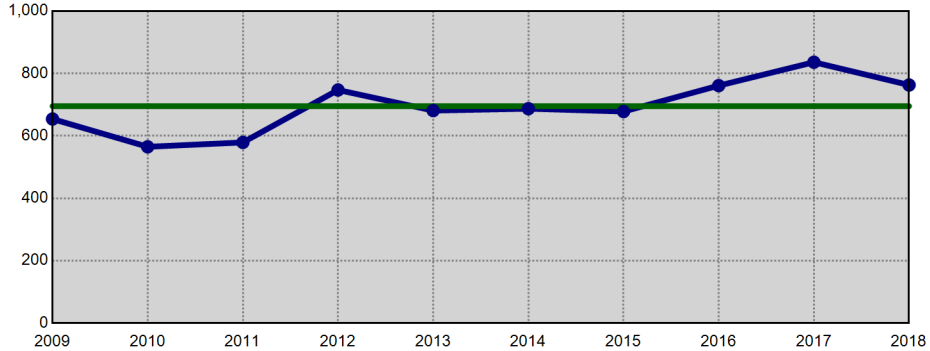

Property Crime - Annual YTD Avg: 2,649 (Bar Chart)

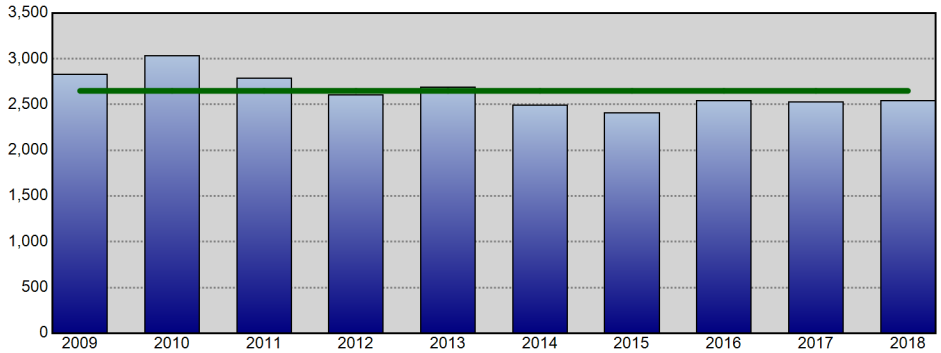

Property Crime - Annual YTD Avg: 2,649 (Line Chart)

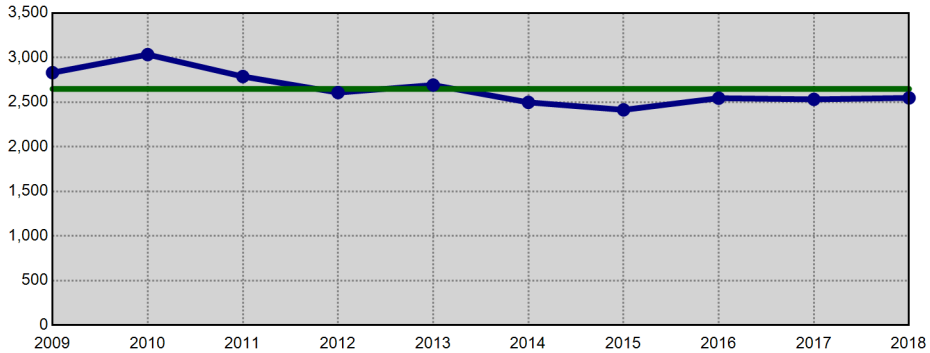

Information summarized for CompStat week ending 07/21/2018. The horizontal line on each chart represents the average of the prior 9 YTD offense totals.

Sourced from MNPD ARMS on 7/25/2018 7:53:42 AM. The figures above were sourced from incident reports using Uniform Crime Reporting definitions and reporting guidelines, based on the date when the crime was reported. This report is intended to be a management and planning tool and does not reflect the official UCR counts for the department. Incidents where a location is unknown or unspecified are included in the countywide totals.

North Precinct UCR Incidents - YTD Comparisons

Aggregated by precinct (incident location). Based on date when each incident was reported.

METROPOLITAN POLICE DEPARTMENT
of Nashville and Davidson County

All Part 1 Incidents - Annual YTD Avg: 2,271 (Bar Chart)

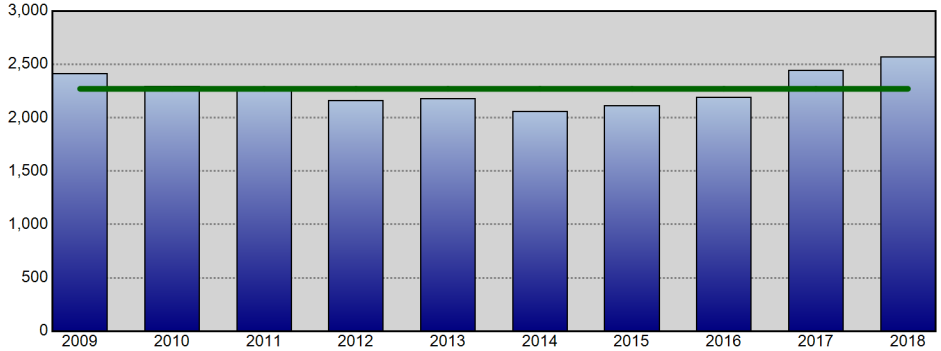

All Part 1 Incidents - Annual YTD Avg: 2,271 (Line Chart)

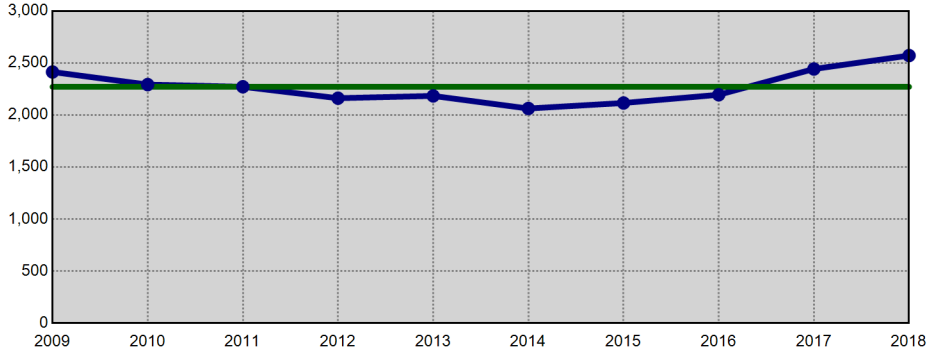

Violent Crime - Annual YTD Avg: 711 (Bar Chart)

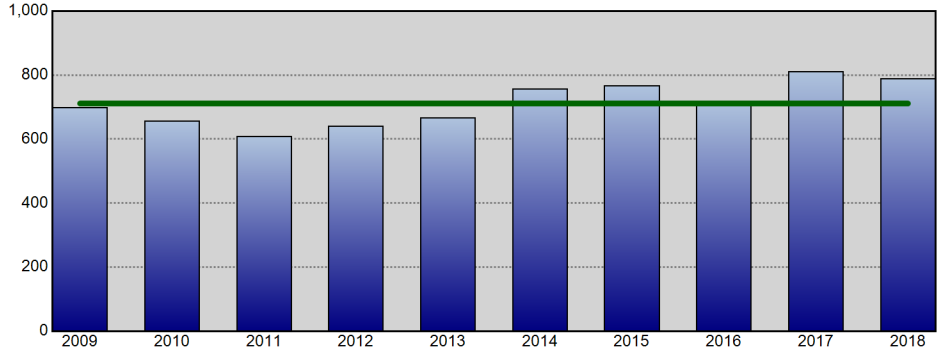

Violent Crime - Annual YTD Avg: 711 (Line Chart)

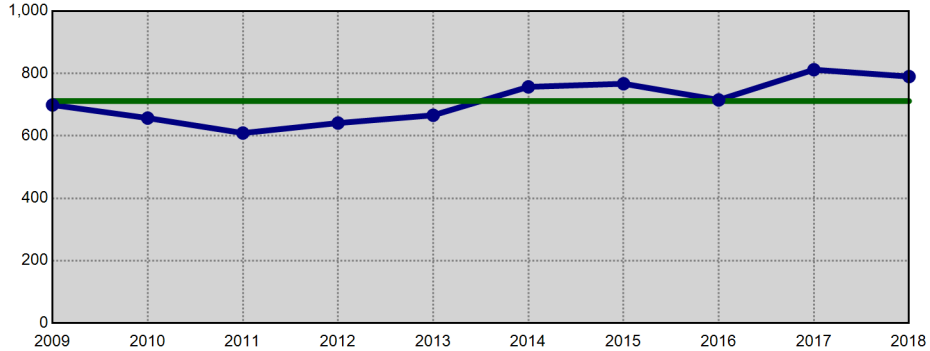

Property Crime - Annual YTD Avg: 1,560 (Bar Chart)

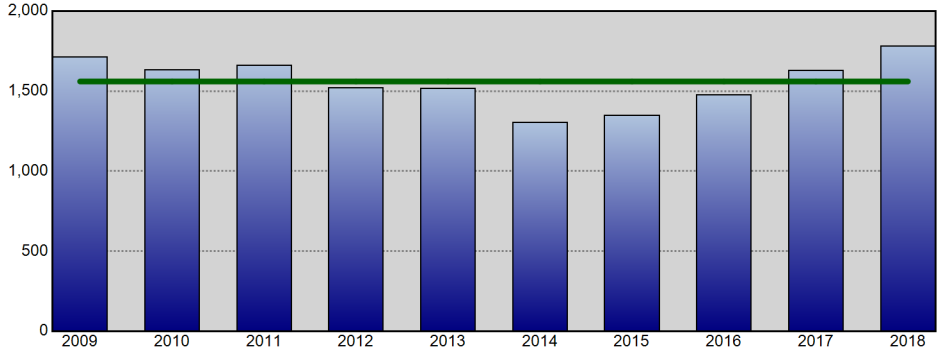

Property Crime - Annual YTD Avg: 1,560 (Line Chart)

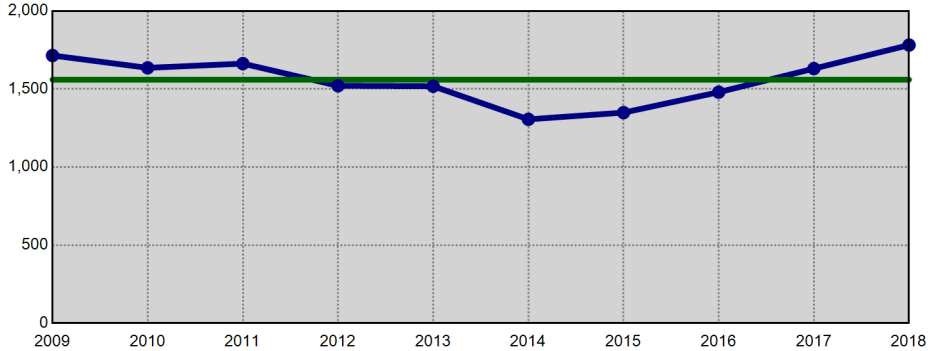

Information summarized for CompStat week ending 07/21/2018. The horizontal line on each chart represents the average of the prior 9 YTD offense totals.

Sourced from MNPD ARMS on 7/25/2018 7:53:43 AM. The figures above were sourced from incident reports using Uniform Crime Reporting definitions and reporting guidelines, based on the date when the crime was reported. This report is intended to be a management and planning tool and does not reflect the official UCR counts for the department. Incidents where a location is unknown or unspecified are included in the countywide totals.

Madison Precinct UCR Incidents - YTD Comparisons

Aggregated by precinct (incident location). Based on date when each incident was reported.

METROPOLITAN POLICE DEPARTMENT
of Nashville and Davidson County

All Part 1 Incidents - Annual YTD Avg: 2,130 (Bar Chart)

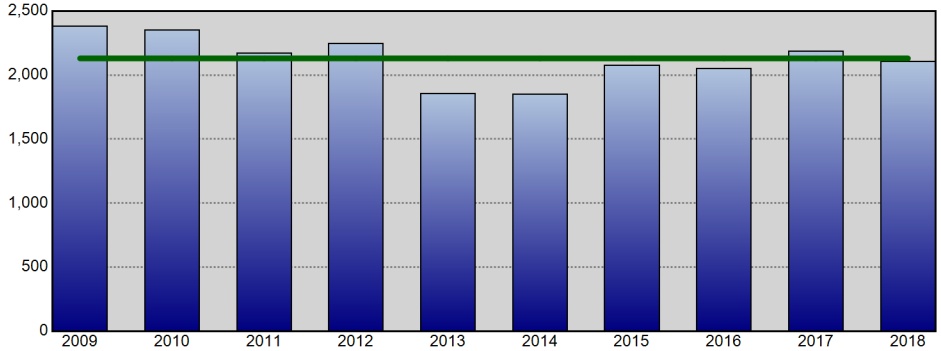

All Part 1 Incidents - Annual YTD Avg: 2,130 (Line Chart)

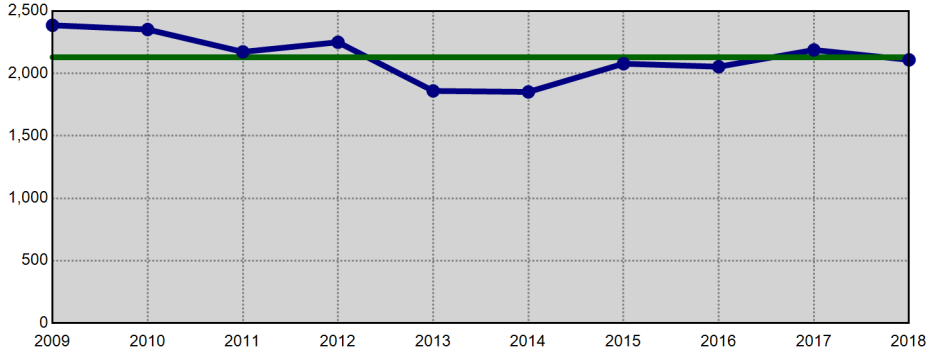

Violent Crime - Annual YTD Avg: 449 (Bar Chart)

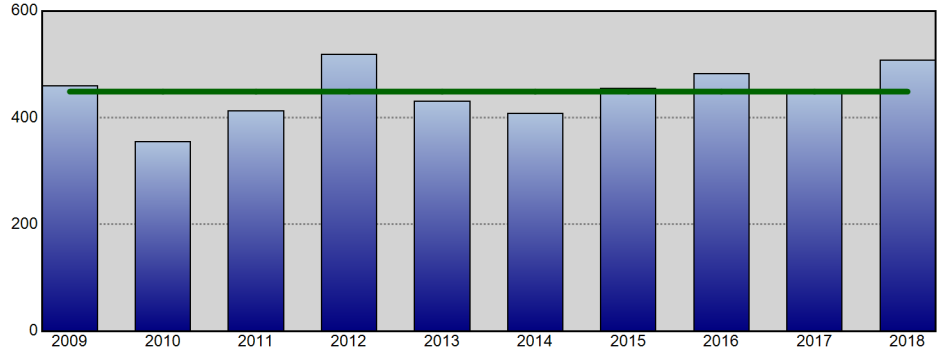

Violent Crime - Annual YTD Avg: 449 (Line Chart)

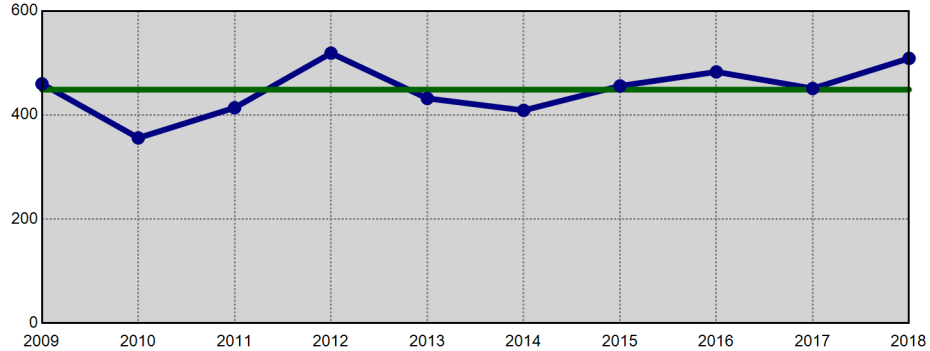

Property Crime - Annual YTD Avg: 1,681 (Bar Chart)

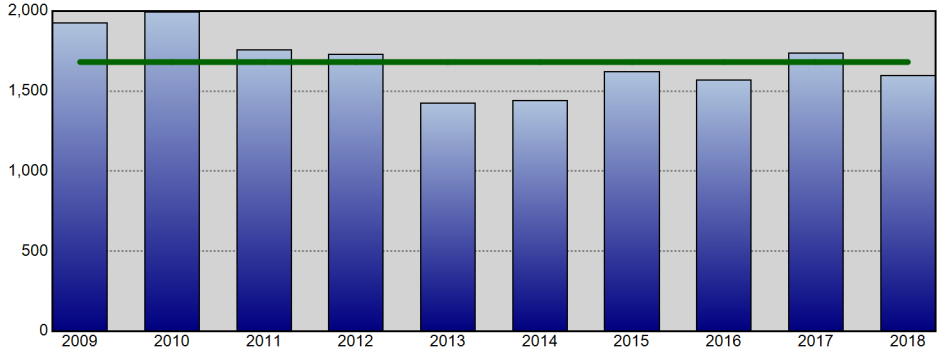

Property Crime - Annual YTD Avg: 1,681 (Line Chart)

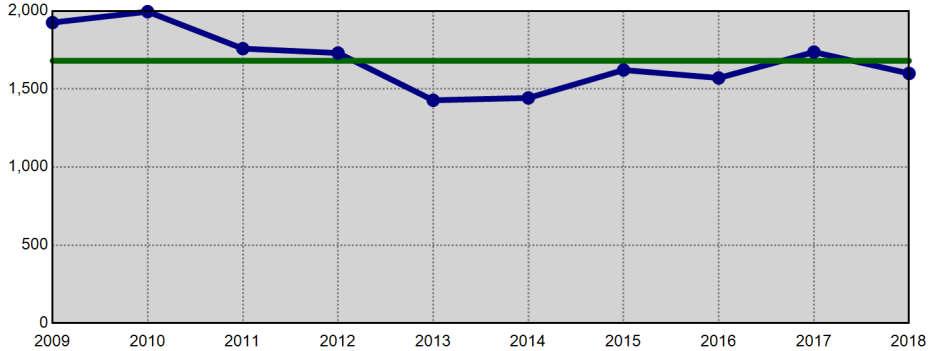

Information summarized for CompStat week ending 07/21/2018. The horizontal line on each chart represents the average of the prior 9 YTD offense totals.

Sourced from MNPD ARMS on 7/25/2018 7:53:44 AM. The figures above were sourced from incident reports using Uniform Crime Reporting definitions and reporting guidelines, based on the date when the crime was reported. This report is intended to be a management and planning tool and does not reflect the official UCR counts for the department. Incidents where a location is unknown or unspecified are included in the countywide totals.

Midtown Hills Precinct UCR Incidents - YTD Comparisons

METROPOLITAN POLICE DEPARTMENT
of Nashville and Davidson County

Aggregated by precinct (incident location). Based on date when each incident was reported.

All Part 1 Incidents - Annual YTD Avg: 2,262 (Bar Chart)

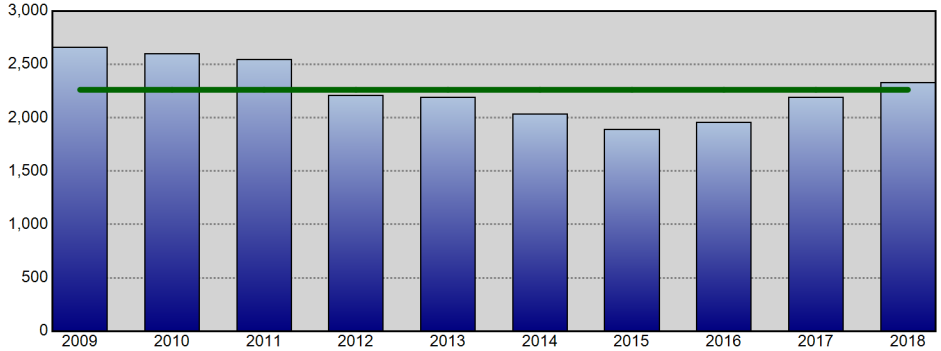

All Part 1 Incidents - Annual YTD Avg: 2,262 (Line Chart)

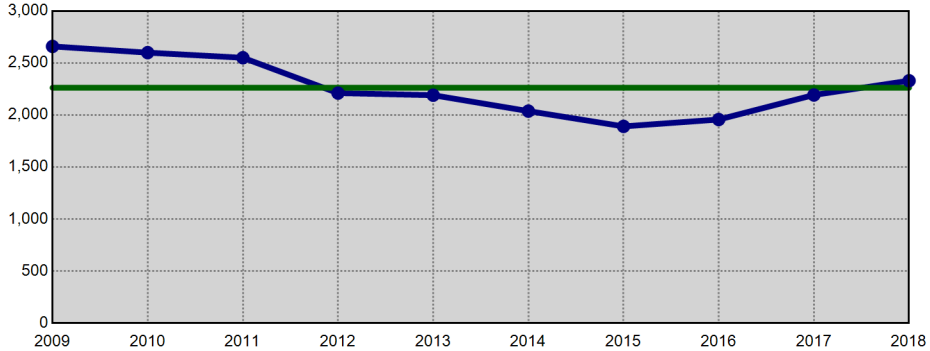

Violent Crime - Annual YTD Avg: 367 (Bar Chart)

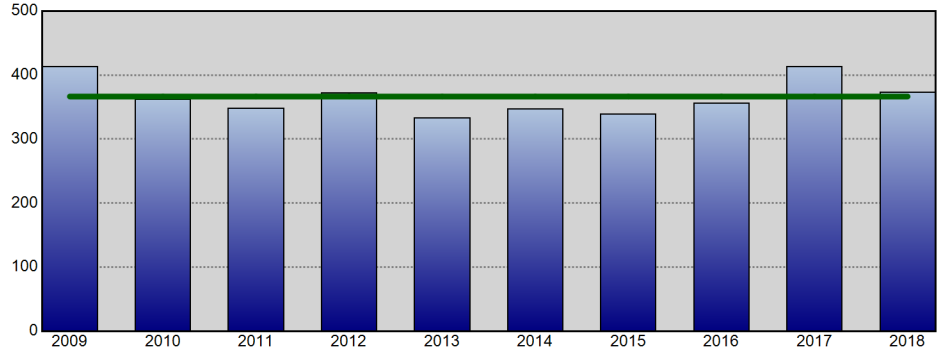

Violent Crime - Annual YTD Avg: 367 (Line Chart)

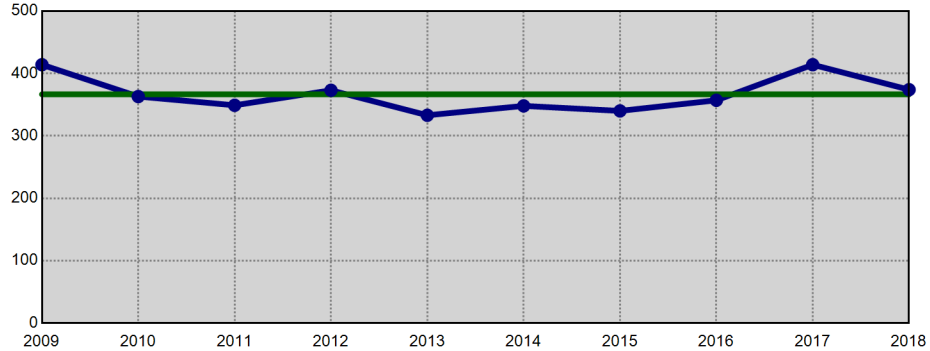

Property Crime - Annual YTD Avg: 1,896 (Bar Chart)

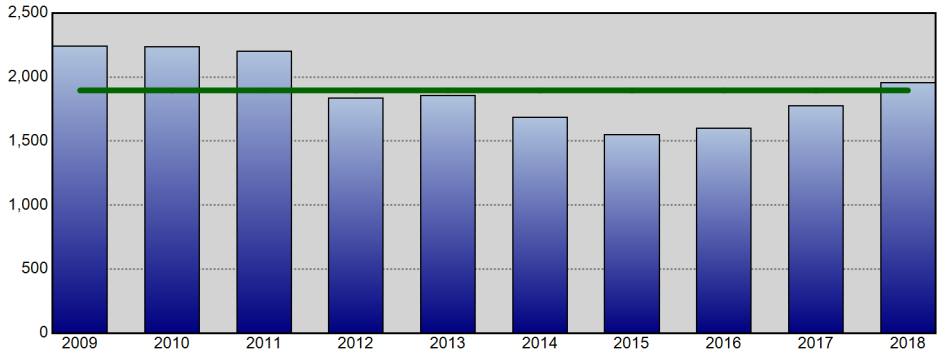

Property Crime - Annual YTD Avg: 1,896 (Line Chart)

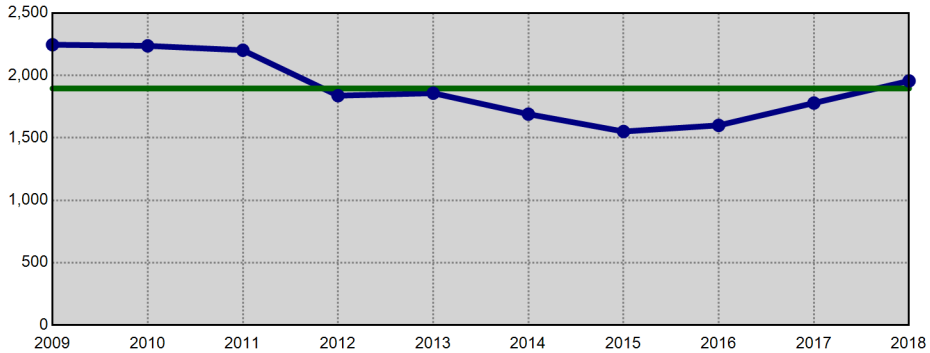

Information summarized for CompStat week ending 07/21/2018. The horizontal line on each chart represents the average of the prior 9 YTD offense totals.

Sourced from MNPD ARMS on 7/25/2018 7:53:44 AM. The figures above were sourced from incident reports using Uniform Crime Reporting definitions and reporting guidelines, based on the date when the crime was reported. This report is intended to be a management and planning tool and does not reflect the official UCR counts for the department. Incidents where a location is unknown or unspecified are included in the countywide totals.

County Calendar Year to Calendar Year Comparison

METROPOLITAN POLICE DEPARTMENT
of Nashville and Davidson County

Comparisons of Annual Totals for the Past Ten Years

Aggregated by precinct (incident location). Based on date when each incident was reported.

		Homicide	Forcible Rape	Commercial Robbery	Street Robbery	Total Robbery	Aggravated Assault	Commercial Burglary	Residential Burglary	Total Burglary	Larceny	Auto Theft	Violent Offenses	Property Offenses	Part I Offenses
2016 to	2016	81	568	305	1,703	2,008	4,911	960	3,630	4,590	18,777	1,744	7,568	25,111	32,679
2017	2017	113	567	321	1,746	2,067	5,071	1,312	2,911	4,223	19,225	2,605	7,818	26,053	33,871
	% Change	39.5%	-0.2%	5.2%	2.5%	2.9%	3.3%	36.7%	-19.8%	-8.0%	2.4%	49.4%	3.3%	3.8%	3.6%
2015 to	2015	80	605	251	1,649	1,900	4,931	909	4,209	5,118	18,787	1,442	7,516	25,347	32,863
2017	2017	113	567	321	1,746	2,067	5,071	1,312	2,911	4,223	19,225	2,605	7,818	26,053	33,871
	% Change	41.3%	-6.3%	27.9%	5.9%	8.8%	2.8%	44.3%	-30.8%	-17.5%	2.3%	80.7%	4.0%	2.8%	3.1%
2014 to	2014	42	601	209	1,330	1,539	5,258	940	3,837	4,777	17,920	1,120	7,440	23,817	31,257
2017	2017	113	567	321	1,746	2,067	5,071	1,312	2,911	4,223	19,225	2,605	7,818	26,053	33,871
	% Change	169.0%	-5.7%	53.6%	31.3%	34.3%	-3.6%	39.6%	-24.1%	-11.6%	7.3%	132.6%	5.1%	9.4%	8.4%
2013 to	2013	42	528	225	1,409	1,634	4,806	890	4,788	5,678	18,102	1,203	7,010	24,983	31,993
2017	2017	113	567	321	1,746	2,067	5,071	1,312	2,911	4,223	19,225	2,605	7,818	26,053	33,871
	% Change	169.0%	7.4%	42.7%	23.9%	26.5%	5.5%	47.4%	-39.2%	-25.6%	6.2%	116.5%	11.5%	4.3%	5.9%
2012 to	2012	62	544	237	1,480	1,717	5,371	1,012	4,733	5,745	19,217	1,386	7,694	26,348	34,042
2017	2017	113	567	321	1,746	2,067	5,071	1,312	2,911	4,223	19,225	2,605	7,818	26,053	33,871
	% Change	82.3%	4.2%	35.4%	18.0%	20.4%	-5.6%	29.6%	-38.5%	-26.5%	0.0%	88.0%	1.6%	-1.1%	-0.5%
2011 to	2011	51	550	291	1,591	1,882	4,922	1,119	6,302	7,421	20,252	1,770	7,405	29,443	36,848
2017	2017	113	567	321	1,746	2,067	5,071	1,312	2,911	4,223	19,225	2,605	7,818	26,053	33,871
	% Change	121.6%	3.1%	10.3%	9.7%	9.8%	3.0%	17.2%	-53.8%	-43.1%	-5.1%	47.2%	5.6%	-11.5%	-8.1%
2010 to	2010	60	494	298	1,506	1,804	4,729	1,157	6,662	7,819	21,016	1,628	7,087	30,463	37,550
2017	2017	113	567	321	1,746	2,067	5,071	1,312	2,911	4,223	19,225	2,605	7,818	26,053	33,871
	% Change	88.3%	14.8%	7.7%	15.9%	14.6%	7.2%	13.4%	-56.3%	-46.0%	-8.5%	60.0%	10.3%	-14.5%	-9.8%
2009 to	2009	81	499	304	1,721	2,025	4,753	1,185	5,592	6,777	21,855	1,747	7,358	30,379	37,737
2017	2017	113	567	321	1,746	2,067	5,071	1,312	2,911	4,223	19,225	2,605	7,818	26,053	33,871
	% Change	39.5%	13.6%	5.6%	1.5%	2.1%	6.7%	10.7%	-47.9%	-37.7%	-12.0%	49.1%	6.3%	-14.2%	-10.2%
2008 to	2008	74	485	353	2,042	2,395	5,655	1,308	4,963	6,271	24,481	2,291	8,609	33,043	41,652
2017	2017	113	567	321	1,746	2,067	5,071	1,312	2,911	4,223	19,225	2,605	7,818	26,053	33,871
	% Change	52.7%	16.9%	-9.1%	-14.5%	-13.7%	-10.3%	0.3%	-41.3%	-32.7%	-21.5%	13.7%	-9.2%	-21.2%	-18.7%
2007 to	2007	72	523	456	2,145	2,601	5,883	1,551	4,680	6,231	24,539	2,806	9,079	33,576	42,655
2017	2017	113	567	321	1,746	2,067	5,071	1,312	2,911	4,223	19,225	2,605	7,818	26,053	33,871
	% Change	56.9%	8.4%	-29.6%	-18.6%	-20.5%	-13.8%	-15.4%	-37.8%	-32.2%	-21.7%	-7.2%	-13.9%	-22.4%	-20.6%

Information summarized for CompStat week ending 07/21/2018.

Sourced from MNPD ARMS on 7/25/2018 7:53:45 AM. The figures above were sourced from incident reports using Uniform Crime Reporting definitions and reporting guidelines, based on the date when the crime was reported. This report is intended to be a management and planning tool and does not reflect the official UCR counts for the department. Incidents where a location is unknown or unspecified are included in the countywide totals..

County UCR Incidents - Annual Comparison Charts

Aggregated by precinct (incident location). Based on date when each incident was reported.

METROPOLITAN POLICE DEPARTMENT

of Nashville and Davidson County

Year End Total Part 1 Incidents - Prior 9 Year Annual Avg: 34,316

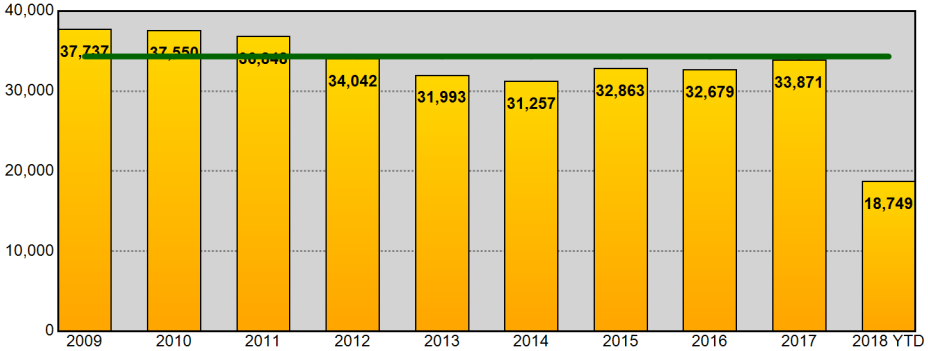

Year End Total Part 1 Incidents - Prior 9 Year Annual Avg: 34,316

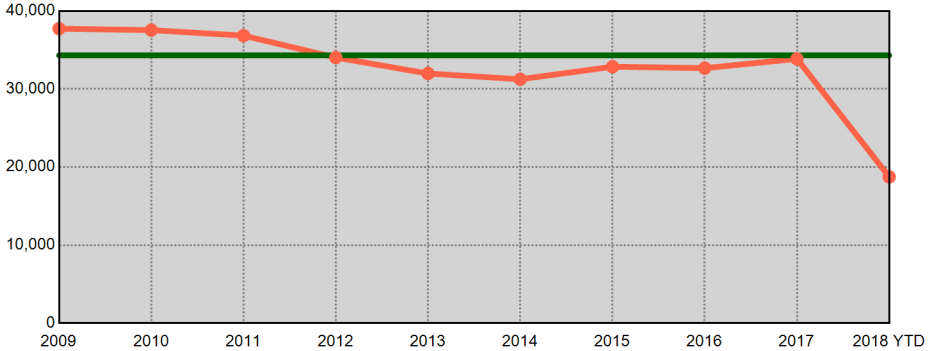

Year End Total Violent Part 1 Incidents - Prior 9 Year Annual Avg: 7,433

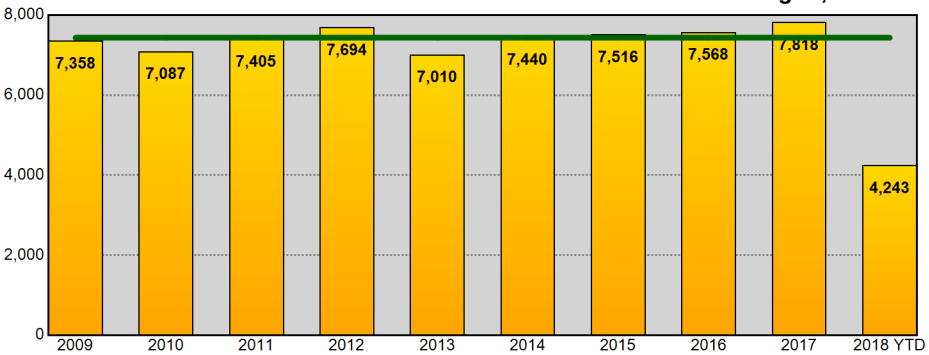

Year End Total Violent Part 1 Incidents - Prior 9 Year Annual Avg: 7,433

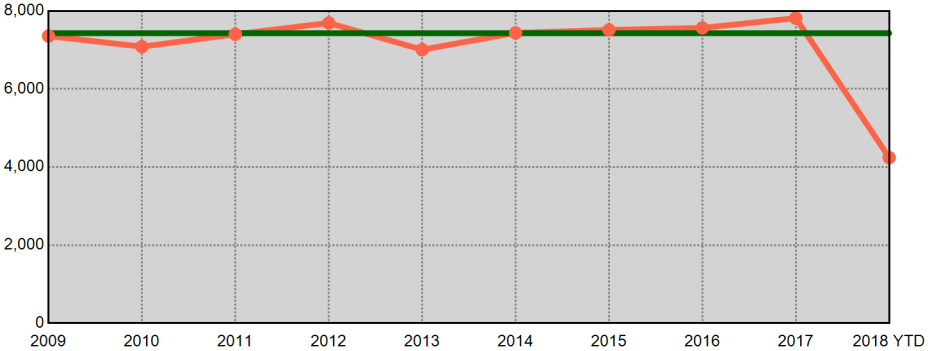

Year End Total Property Part 1 Incidents - Prior 9 Year Annual Avg: 26,883

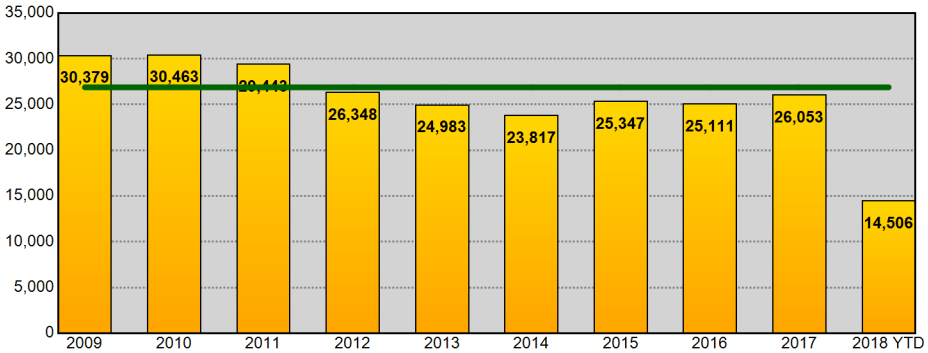

Year End Total Property Part 1 Incidents - Prior 9 Year Annual Avg: 26,883

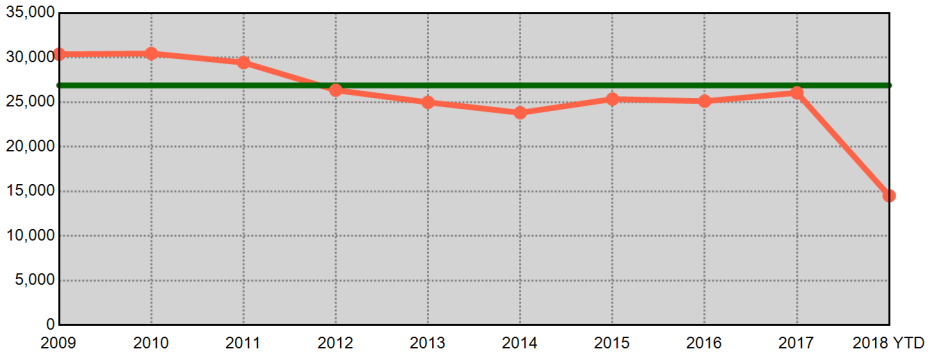

Information summarized for CompStat week ending 07/21/2018. Current year statistics are summarized for 2018 YTD. The horizontal line on each chart represents the average of the prior 9 year end offense totals.

Sourced from MNPD ARMS on 7/25/2018 7:53:45 AM. The figures above were sourced from incident reports using Uniform Crime Reporting definitions and reporting guidelines, based on the date when the crime was reported. This report is intended to be a management and planning tool and does not reflect the official UCR counts for the department. Incidents where a location is unknown or unspecified are included in the countywide totals.

West Precinct UCR Incidents - Annual Comparisons

Aggregated by precinct (incident location). Based on date when each incident was reported.

METROPOLITAN POLICE DEPARTMENT
of Nashville and Davidson County

Year End Total Part 1 Incidents - Prior 9 Year Annual Avg: 3,804

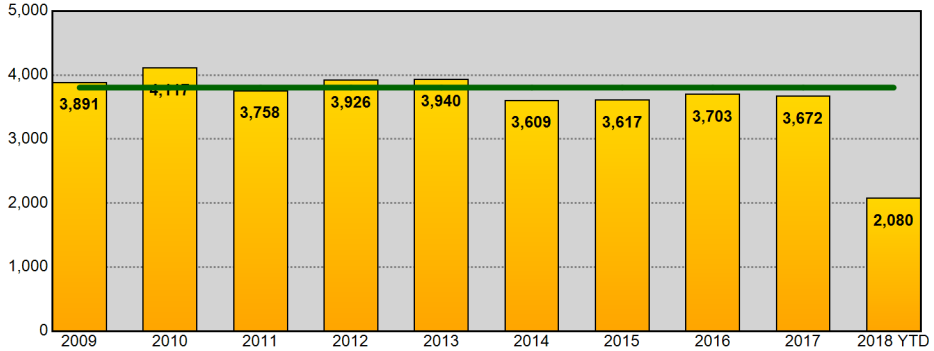

Year End Total Part 1 Incidents - Prior 9 Year Annual Avg: 3,804

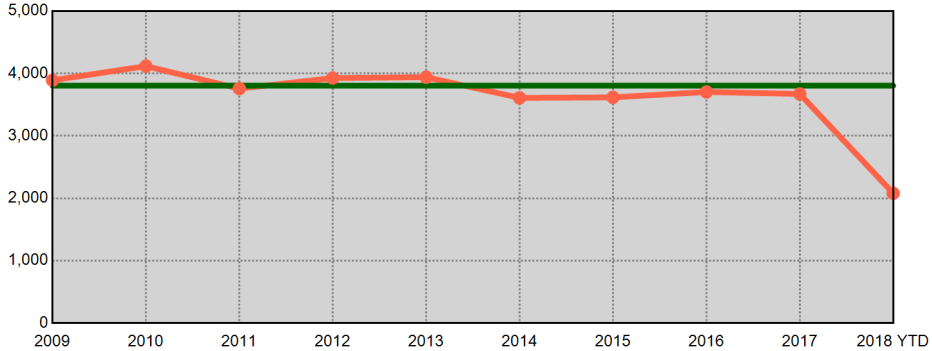

Year End Total Violent Part 1 Incidents - Prior 9 Year Annual Avg: 503

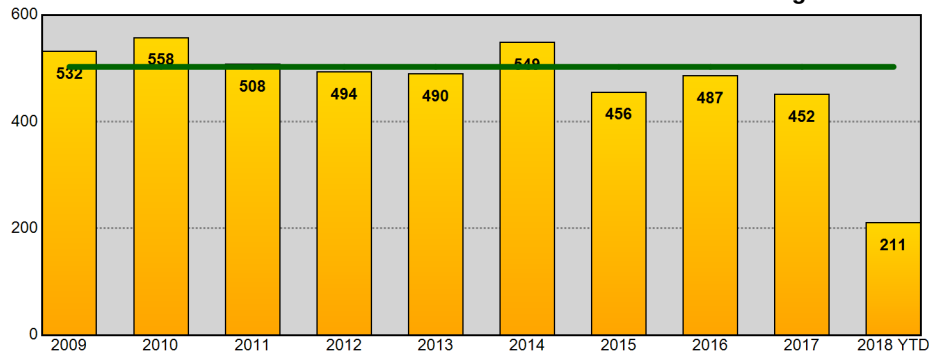

Year End Total Violent Part 1 Incidents - Prior 9 Year Annual Avg: 503

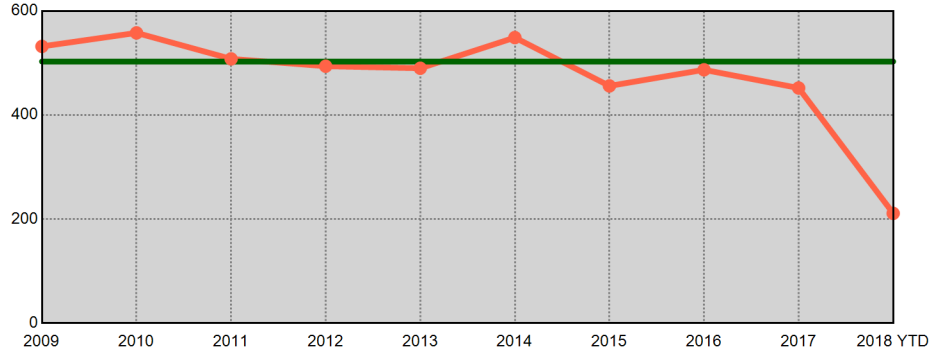

Year End Total Property Part 1 Incidents - Prior 9 Year Annual Avg: 3,301

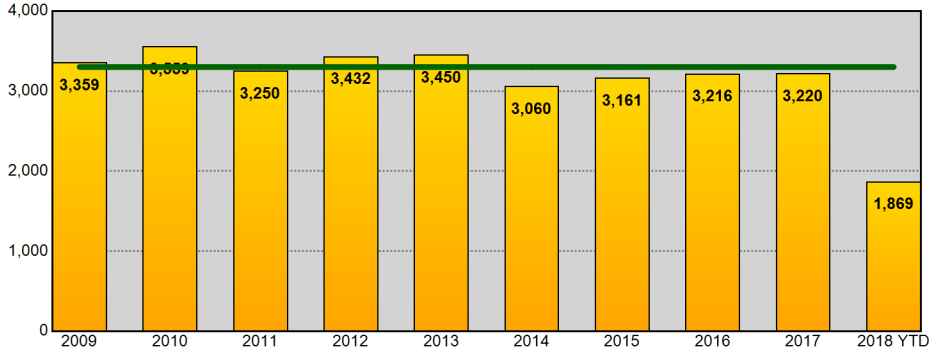

Year End Total Property Part 1 Incidents - Prior 9 Year Annual Avg: 3,301

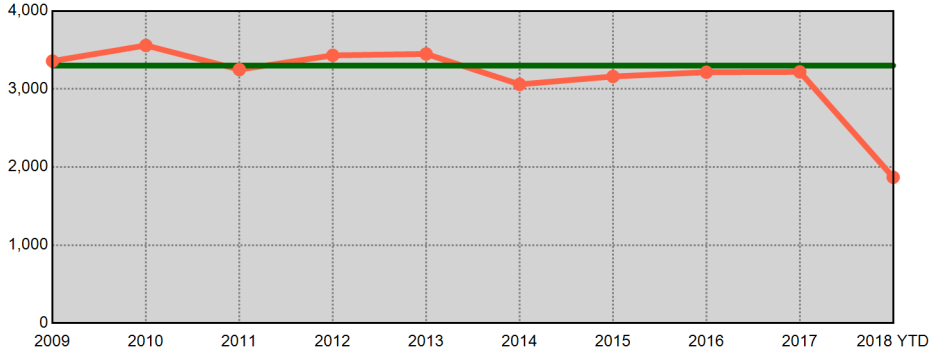

Information summarized for CompStat week ending 07/21/2018. Current year statistics are summarized for 2018 YTD. The horizontal line on each chart represents the average of the prior 9 year end offense totals.

Sourced from MNPD ARMS on 7/25/2018 7:53:46 AM. The figures above were sourced from incident reports using Uniform Crime Reporting definitions and reporting guidelines, based on the date when the crime was reported. This report is intended to be a management and planning tool and does not reflect the official UCR counts for the department. Incidents where a location is unknown or unspecified are included in the countywide totals.

East Precinct UCR Incidents - Annual Comparisons

Aggregated by precinct (incident location). Based on date when each incident was reported.

METROPOLITAN POLICE DEPARTMENT
of Nashville and Davidson County

Year End Total Part 1 Incidents - Prior 9 Year Annual Avg: 4,188

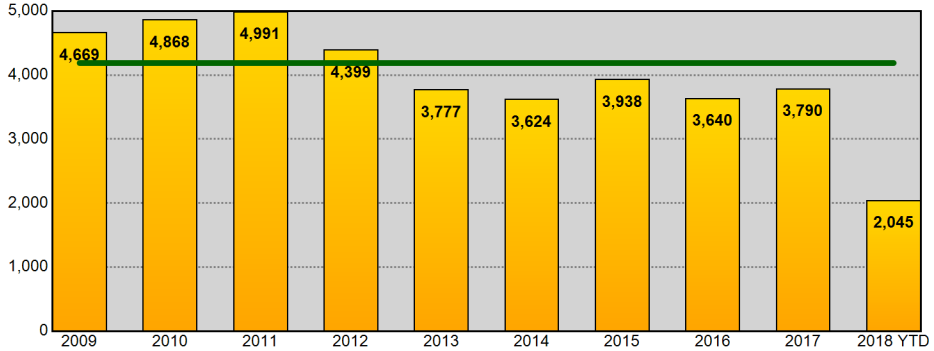

Year End Total Part 1 Incidents - Prior 9 Year Annual Avg: 4,188

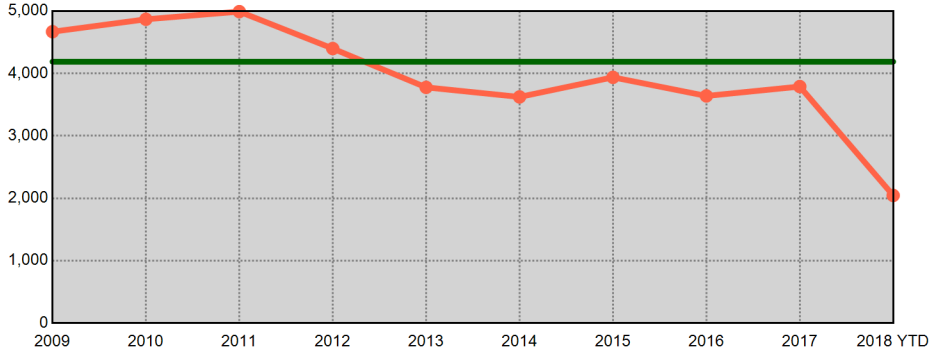

Year End Total Violent Part 1 Incidents - Prior 9 Year Annual Avg: 1,151

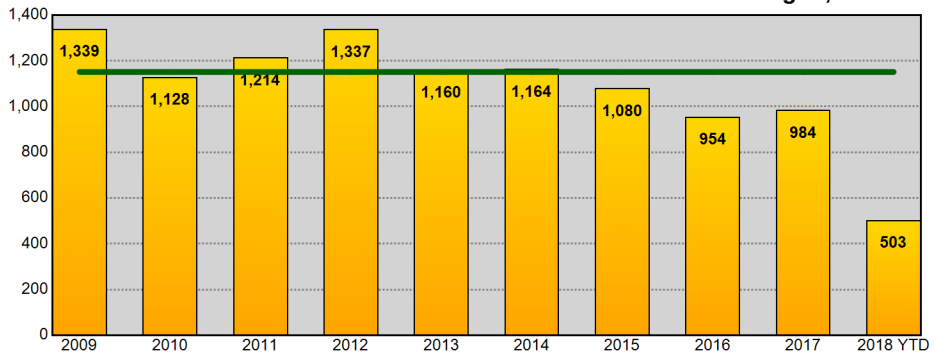

Year End Total Violent Part 1 Incidents - Prior 9 Year Annual Avg: 1,151

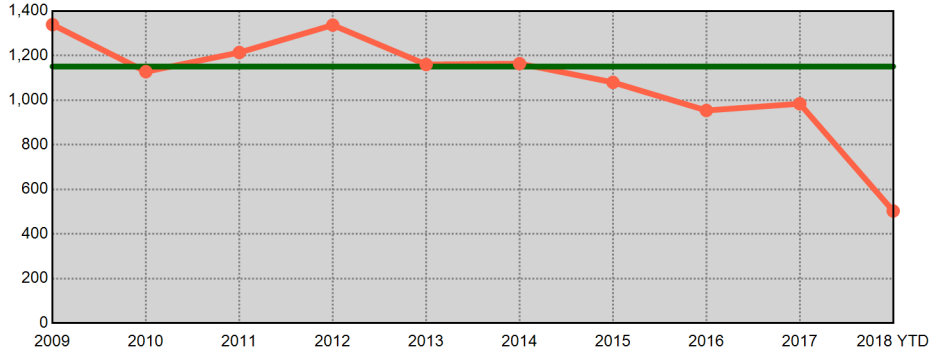

Year End Total Property Part 1 Incidents - Prior 9 Year Annual Avg: 3,037

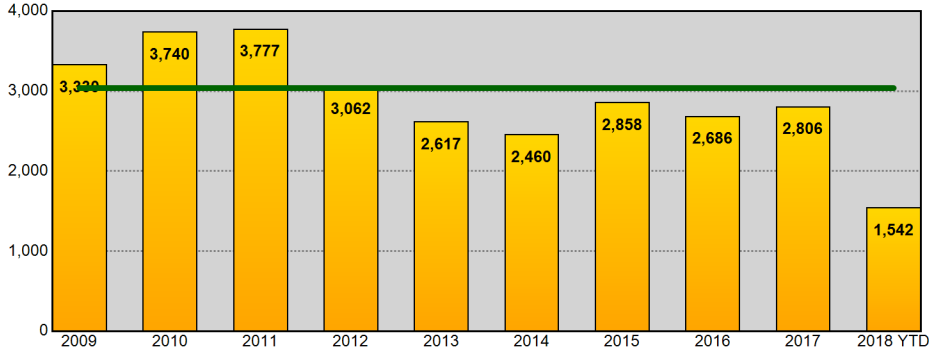

Year End Total Property Part 1 Incidents - Prior 9 Year Annual Avg: 3,037

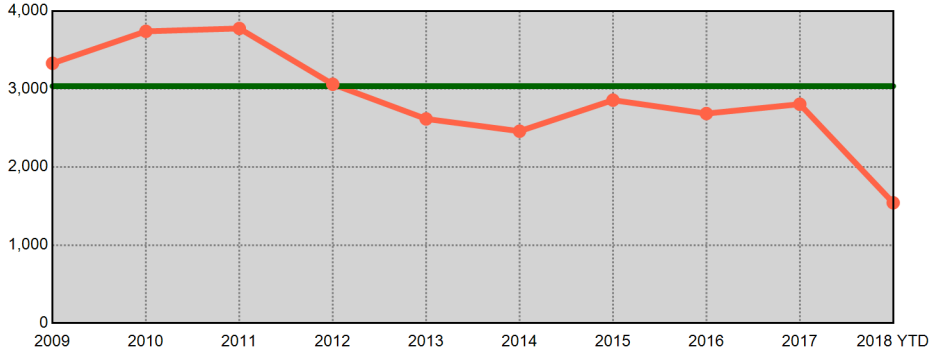

Information summarized for CompStat week ending 07/21/2018. Current year statistics are summarized for 2018 YTD. The horizontal line on each chart represents the average of the prior 9 year end offense totals.

Sourced from MNPD ARMS on 7/25/2018 7:53:46 AM. The figures above were sourced from incident reports using Uniform Crime Reporting definitions and reporting guidelines, based on the date when the crime was reported. This report is intended to be a management and planning tool and does not reflect the official UCR counts for the department. Incidents where a location is unknown or unspecified are included in the countywide totals.

South Precinct UCR Incidents - Annual Comparisons

Aggregated by precinct (incident location). Based on date when each incident was reported.

METROPOLITAN POLICE DEPARTMENT

of Nashville and Davidson County

Year End Total Part 1 Incidents - Prior 9 Year Annual Avg: 6,294

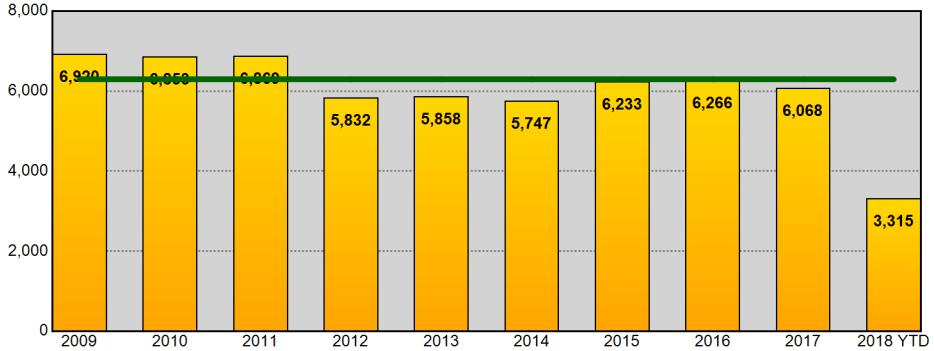

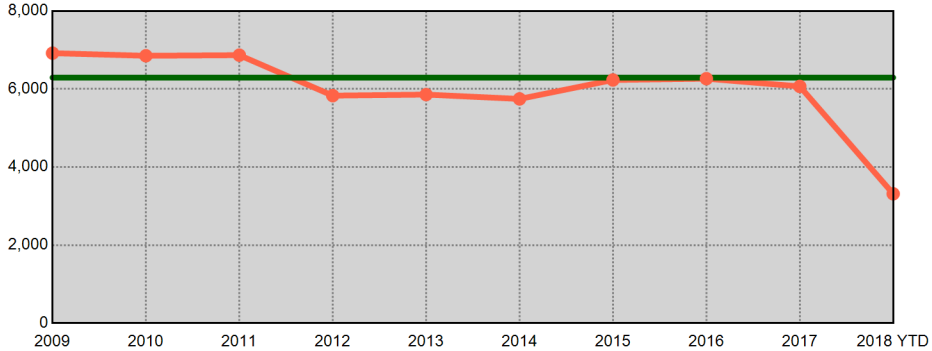

Year End Total Violent Part 1 Incidents - Prior 9 Year Annual Avg: 1,419

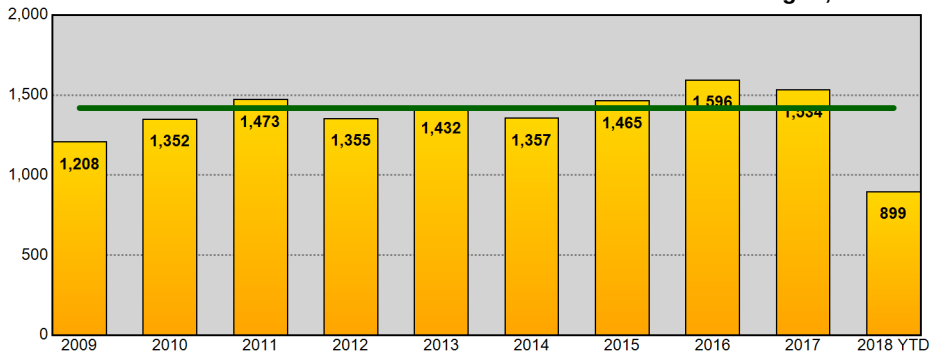

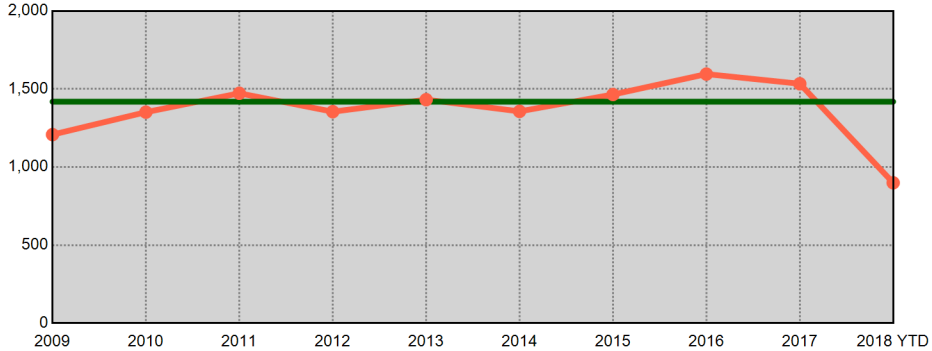

Year End Total Property Part 1 Incidents - Prior 9 Year Annual Avg: 4,875

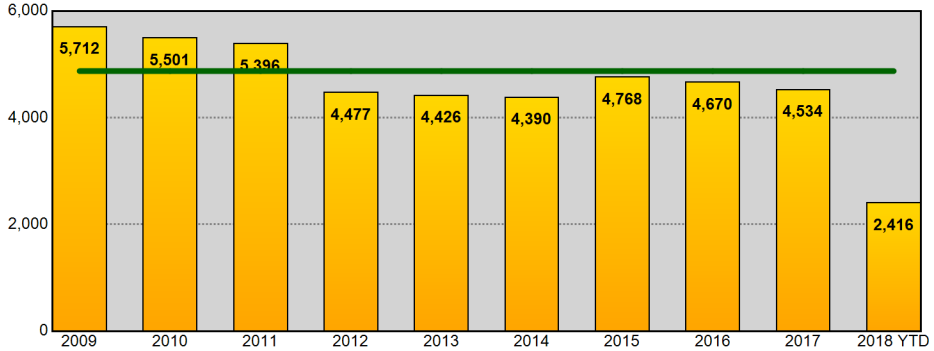

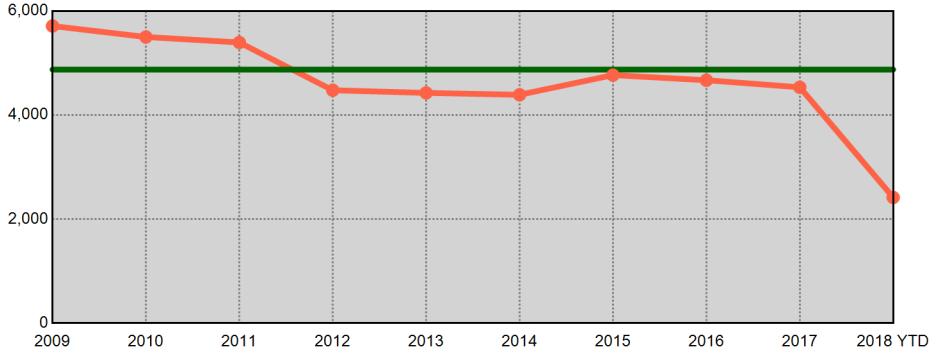

Information summarized for CompStat week ending 07/21/2018. Current year statistics are summarized for 2018 YTD. The horizontal line on each chart represents the average of the prior 9 year end offense totals.

Sourced from MNPD ARMS on 7/25/2018 7:53:47 AM. The figures above were sourced from incident reports using Uniform Crime Reporting definitions and reporting guidelines, based on the date when the crime was reported. This report is intended to be a management and planning tool and does not reflect the official UCR counts for the department. Incidents where a location is unknown or unspecified are included in the countywide totals.

Central Precinct UCR Incidents - Annual Comparisons

Aggregated by precinct (incident location). Based on date when each incident was reported.

METROPOLITAN POLICE DEPARTMENT
of Nashville and Davidson County

Year End Total Part 1 Incidents - Prior 9 Year Annual Avg: 1,595

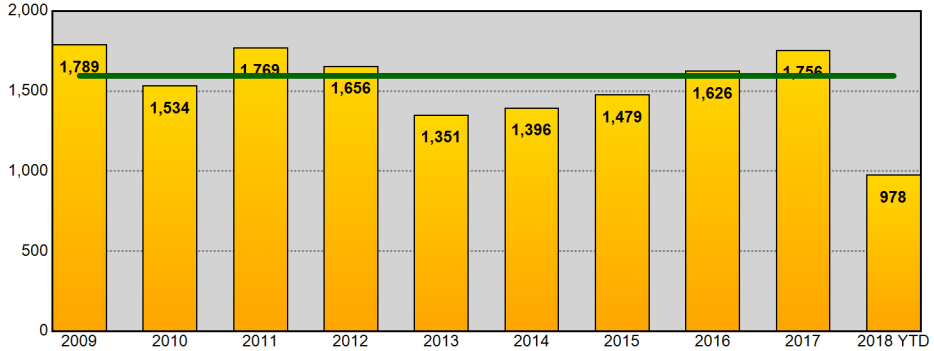

Year End Total Part 1 Incidents - Prior 9 Year Annual Avg: 1,595

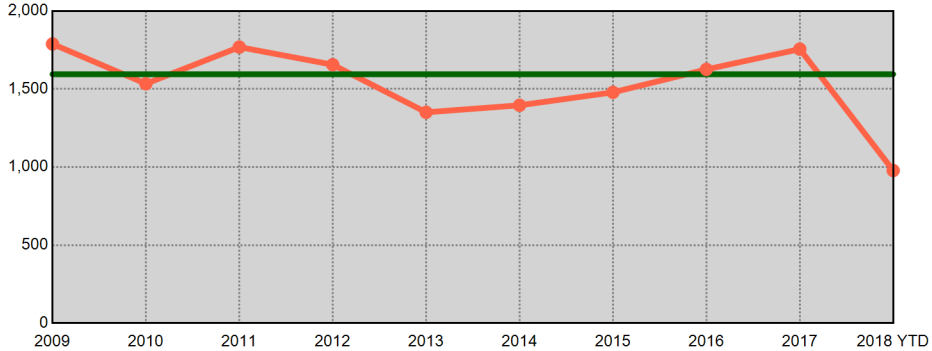

Year End Total Violent Part 1 Incidents - Prior 9 Year Annual Avg: 361

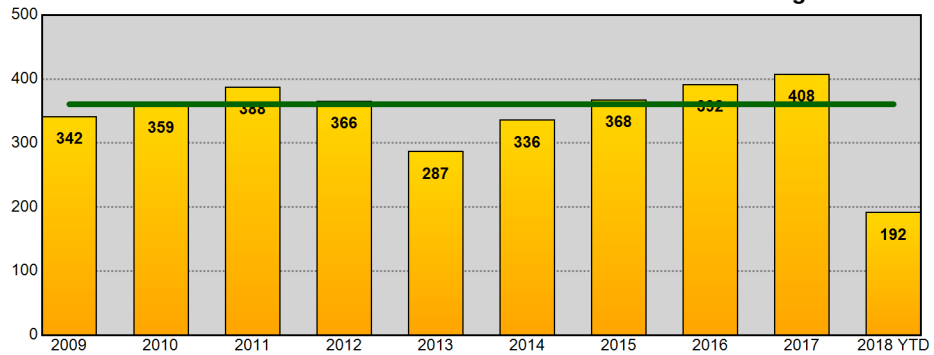

Year End Total Violent Part 1 Incidents - Prior 9 Year Annual Avg: 361

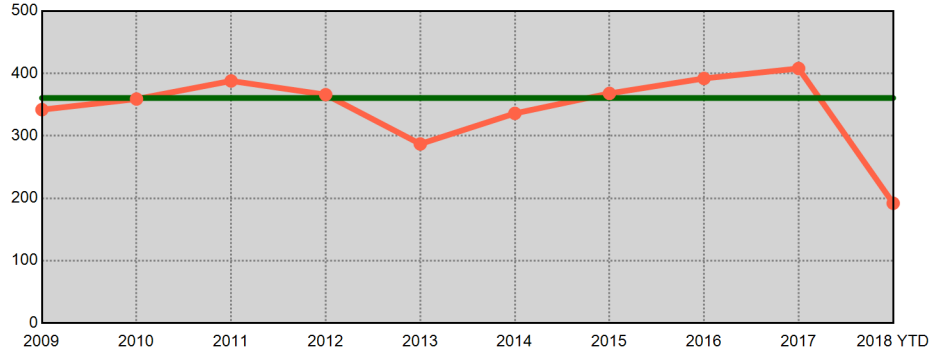

Year End Total Property Part 1 Incidents - Prior 9 Year Annual Avg: 1,234

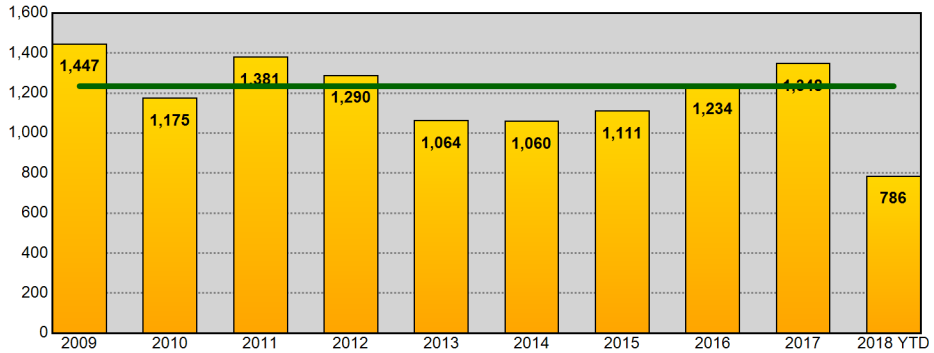

Year End Total Property Part 1 Incidents - Prior 9 Year Annual Avg: 1,234

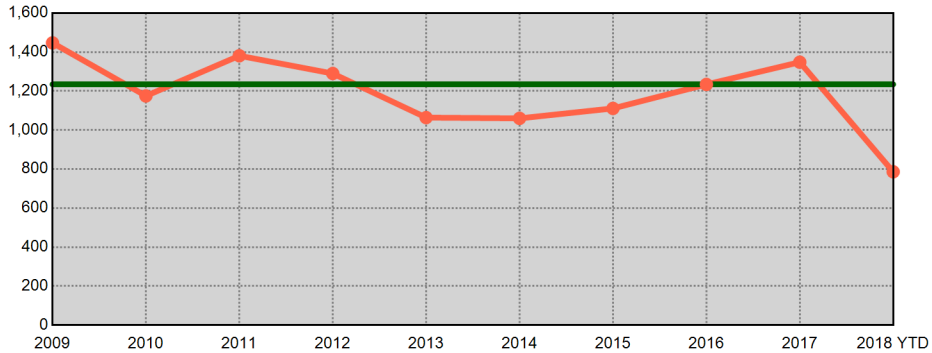

Information summarized for CompStat week ending 07/21/2018. Current year statistics are summarized for 2018 YTD. The horizontal line on each chart represents the average of the prior 9 year end offense totals.

Sourced from MNPD ARMS on 7/25/2018 7:53:48 AM. The figures above were sourced from incident reports using Uniform Crime Reporting definitions and reporting guidelines, based on the date when the crime was reported. This report is intended to be a management and planning tool and does not reflect the official UCR counts for the department. Incidents where a location is unknown or unspecified are included in the countywide totals.

Hermitage Precinct UCR Incidents - Annual Comparisons

METROPOLITAN POLICE DEPARTMENT
of Nashville and Davidson County

Aggregated by precinct (incident location). Based on date when each incident was reported.

Year End Total Part 1 Incidents - Prior 9 Year Annual Avg: 6,133

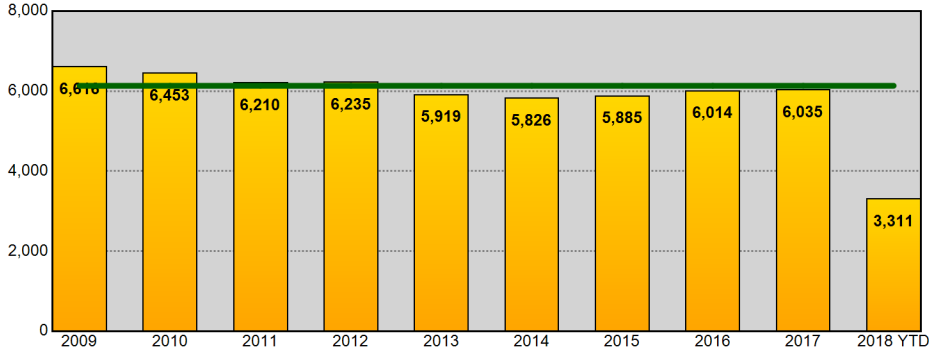

Year End Total Part 1 Incidents - Prior 9 Year Annual Avg: 6,133

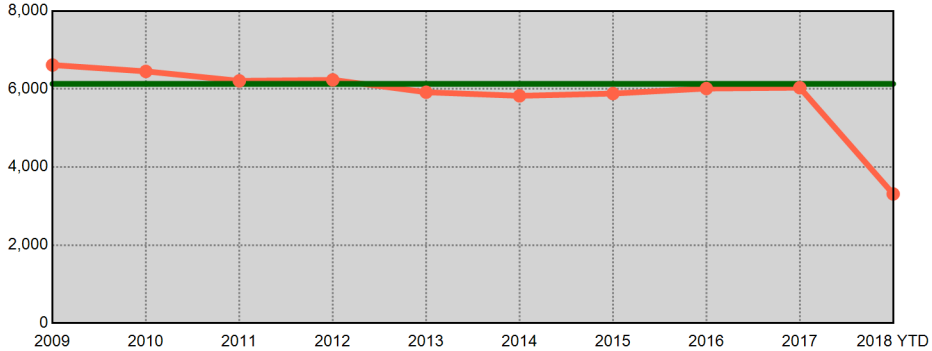

Year End Total Violent Part 1 Incidents - Prior 9 Year Annual Avg: 1,255

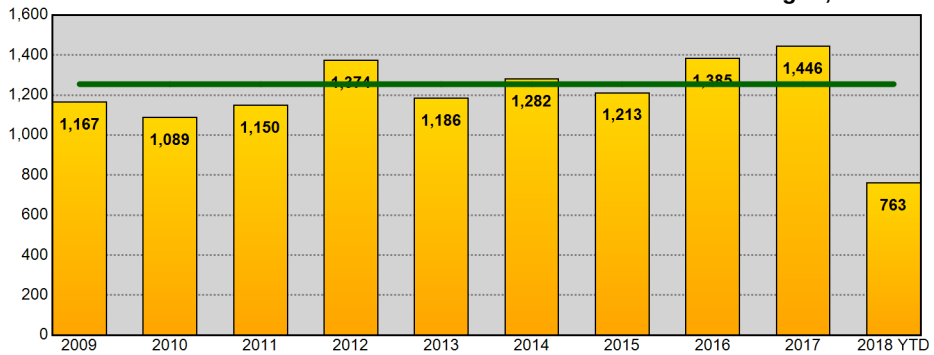

Year End Total Violent Part 1 Incidents - Prior 9 Year Annual Avg: 1,255

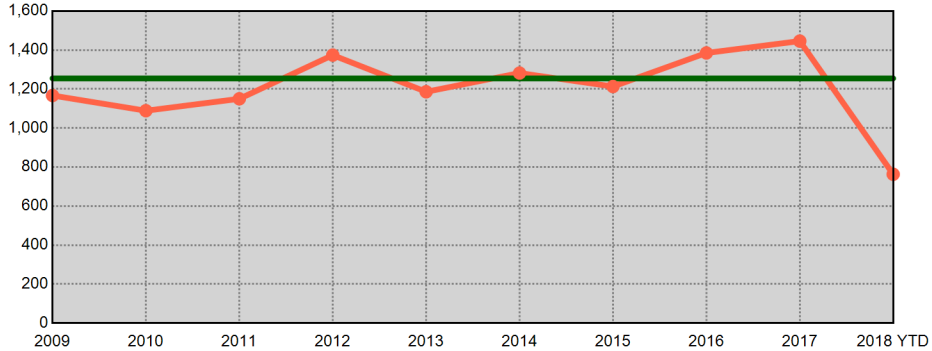

Year End Total Property Part 1 Incidents - Prior 9 Year Annual Avg: 4,878

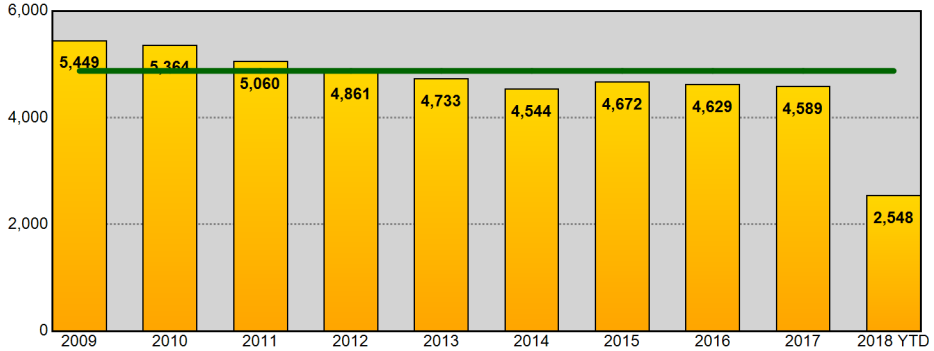

Year End Total Property Part 1 Incidents - Prior 9 Year Annual Avg: 4,878

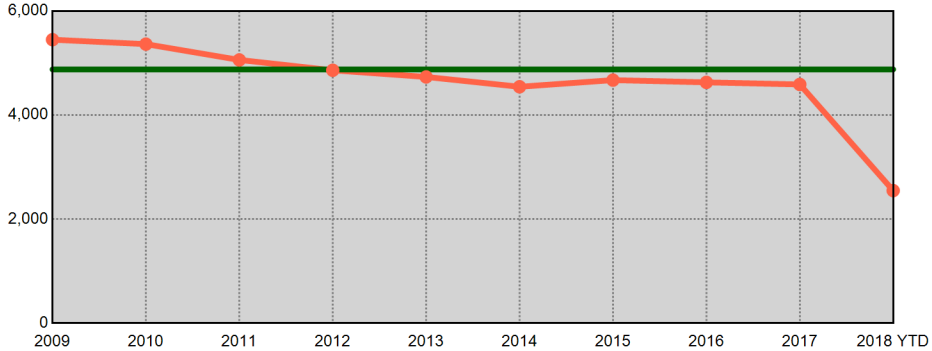

Information summarized for CompStat week ending 07/21/2018. Current year statistics are summarized for 2018 YTD. The horizontal line on each chart represents the average of the prior 9 year end offense totals.

Sourced from MNPD ARMS on 7/25/2018 7:53:49 AM. The figures above were sourced from incident reports using Uniform Crime Reporting definitions and reporting guidelines, based on the date when the crime was reported. This report is intended to be a management and planning tool and does not reflect the official UCR counts for the department. Incidents where a location is unknown or unspecified are included in the countywide totals.

North Precinct UCR Incidents - Annual Comparisons

Aggregated by precinct (incident location). Based on date when each incident was reported.

METROPOLITAN POLICE DEPARTMENT

of Nashville and Davidson County

Year End Total Part 1 Incidents - Prior 9 Year Annual Avg: 4,159

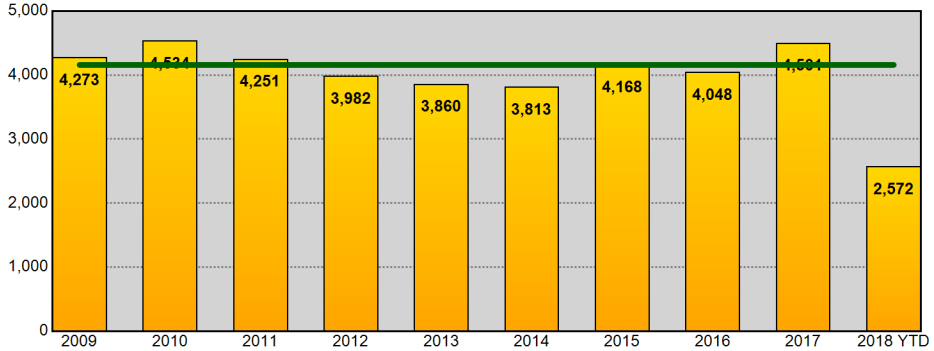

Year End Total Part 1 Incidents - Prior 9 Year Annual Avg: 4,159

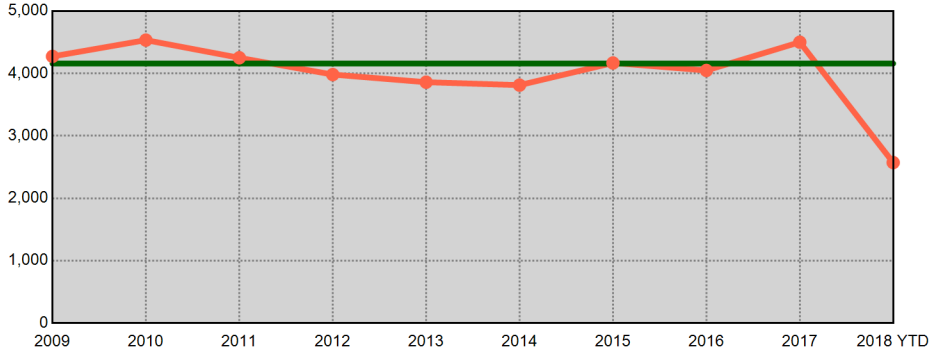

Year End Total Violent Part 1 Incidents - Prior 9 Year Annual Avg: 1,276

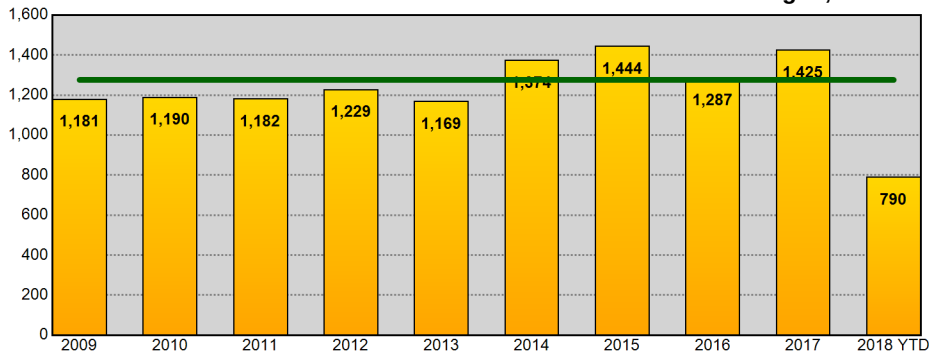

Year End Total Violent Part 1 Incidents - Prior 9 Year Annual Avg: 1,276

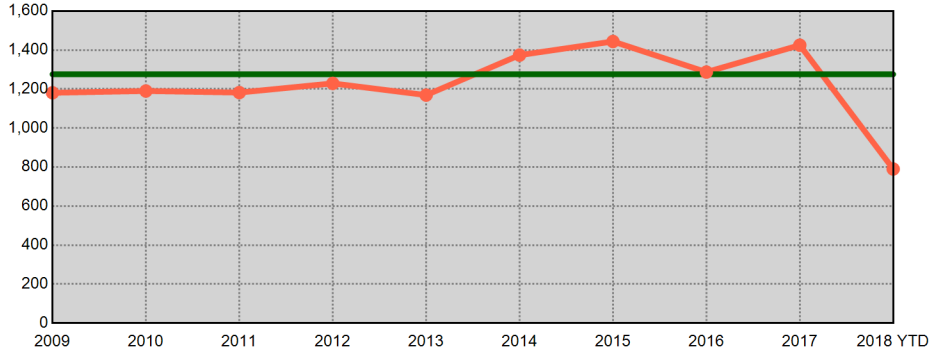

Year End Total Property Part 1 Incidents - Prior 9 Year Annual Avg: 2,883

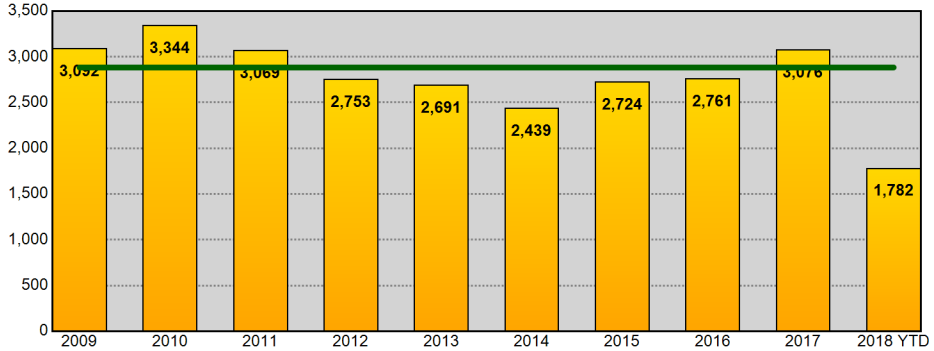

Year End Total Property Part 1 Incidents - Prior 9 Year Annual Avg: 2,883

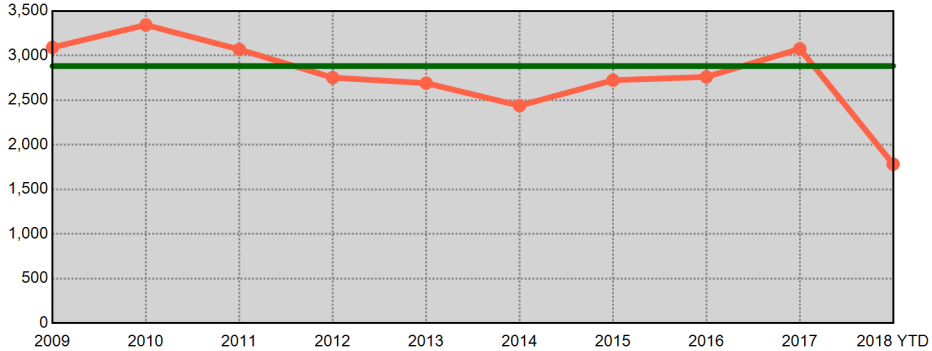

Information summarized for CompStat week ending 07/21/2018. Current year statistics are summarized for 2018 YTD. The horizontal line on each chart represents the average of the prior 9 year end offense totals.

Sourced from MNPD ARMS on 7/25/2018 7:53:49 AM. The figures above were sourced from incident reports using Uniform Crime Reporting definitions and reporting guidelines, based on the date when the crime was reported. This report is intended to be a management and planning tool and does not reflect the official UCR counts for the department. Incidents where a location is unknown or unspecified are included in the countywide totals.

Madison Precinct UCR Incidents - Annual Comparisons

Aggregated by precinct (incident location). Based on date when each incident was reported.

METROPOLITAN POLICE DEPARTMENT
of Nashville and Davidson County

Year End Total Part 1 Incidents - Prior 9 Year Annual Avg: 3,882

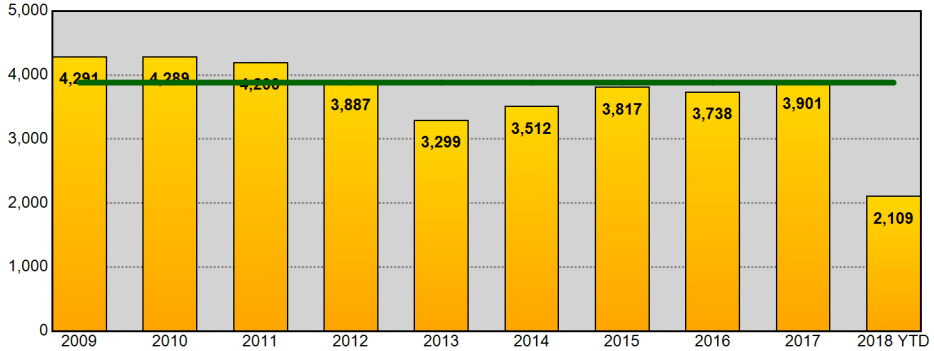

Year End Total Part 1 Incidents - Prior 9 Year Annual Avg: 3,882

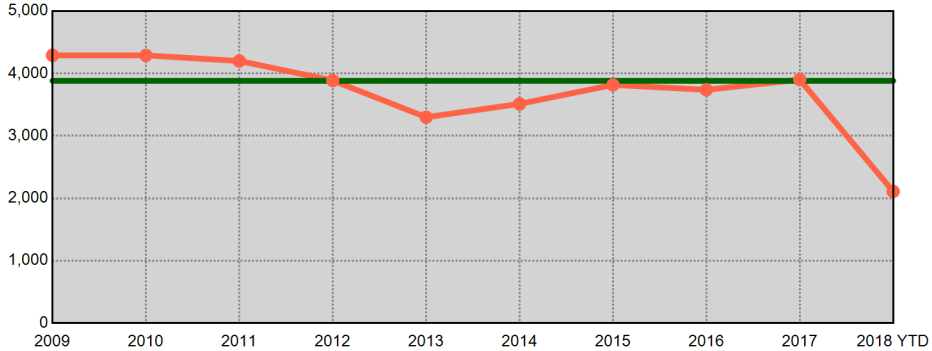

Year End Total Violent Part 1 Incidents - Prior 9 Year Annual Avg: 795

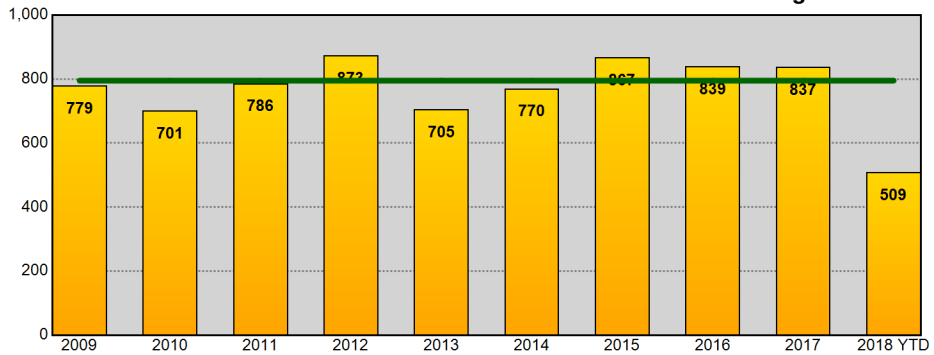

Year End Total Violent Part 1 Incidents - Prior 9 Year Annual Avg: 795

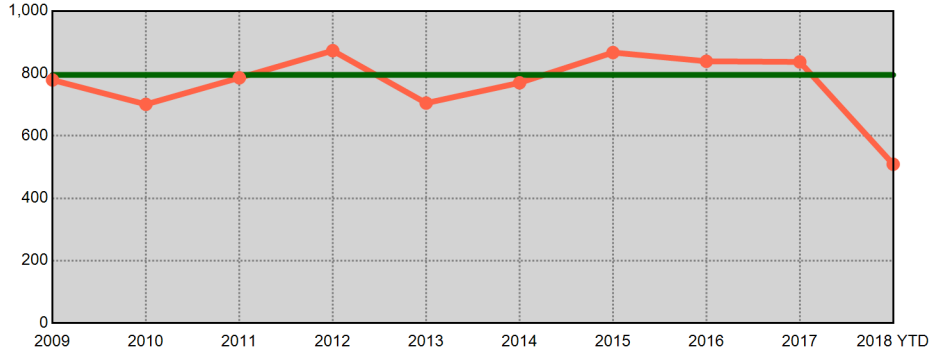

Year End Total Property Part 1 Incidents - Prior 9 Year Annual Avg: 3,086

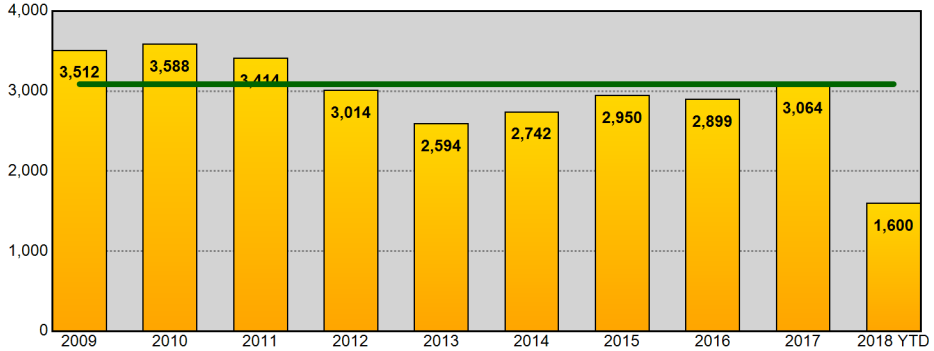

Year End Total Property Part 1 Incidents - Prior 9 Year Annual Avg: 3,086

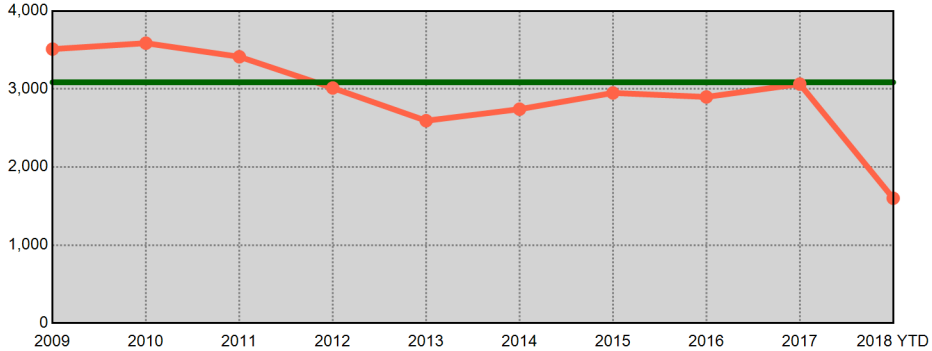

Information summarized for CompStat week ending 07/21/2018. Current year statistics are summarized for 2018 YTD. The horizontal line on each chart represents the average of the prior 9 year end offense totals.

Sourced from MNPD ARMS on 7/25/2018 7:53:50 AM. The figures above were sourced from incident reports using Uniform Crime Reporting definitions and reporting guidelines, based on the date when the crime was reported. This report is intended to be a management and planning tool and does not reflect the official UCR counts for the department. Incidents where a location is unknown or unspecified are included in the countywide totals.

Midtown Hills Precinct UCR Incidents - Annual Comparisons

METROPOLITAN POLICE DEPARTMENT
of Nashville and Davidson County

Aggregated by precinct (incident location). Based on date when each incident was reported.

Year End Total Part 1 Incidents - Prior 9 Year Annual Avg: 4,225

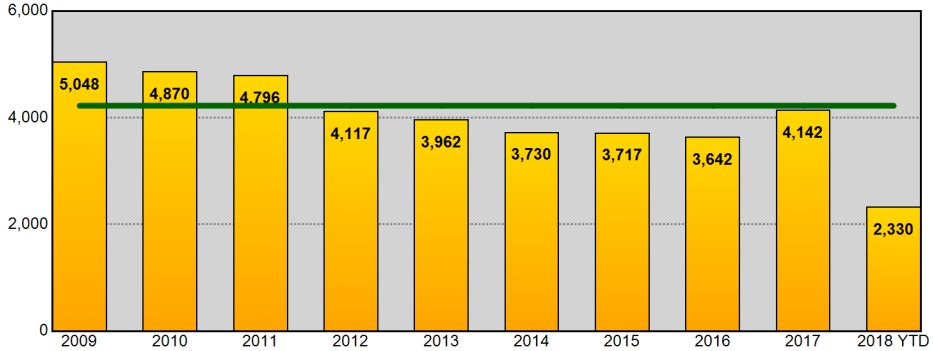

Year End Total Part 1 Incidents - Prior 9 Year Annual Avg: 4,225

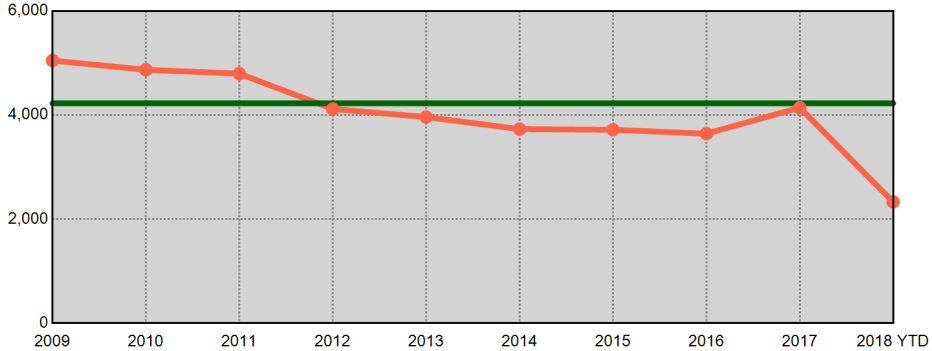

Year End Total Violent Part 1 Incidents - Prior 9 Year Annual Avg: 655

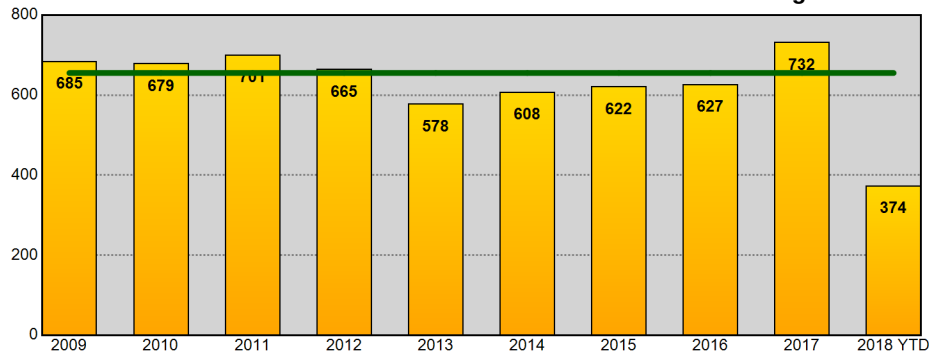

Year End Total Violent Part 1 Incidents - Prior 9 Year Annual Avg: 655

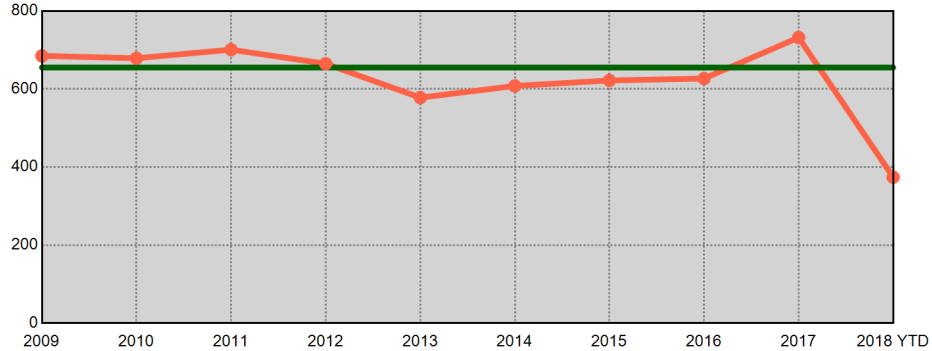

Year End Total Property Part 1 Incidents - Prior 9 Year Annual Avg: 3,570

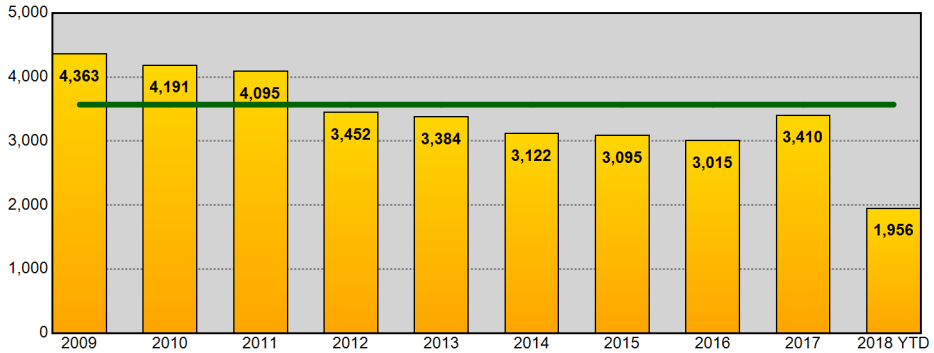

Year End Total Property Part 1 Incidents - Prior 9 Year Annual Avg: 3,570

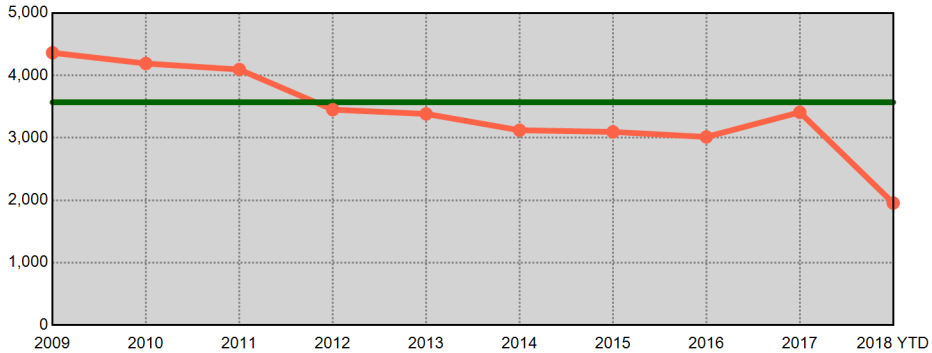

Information summarized for CompStat week ending 07/21/2018. Current year statistics are summarized for 2018 YTD. The horizontal line on each chart represents the average of the prior 9 year end offense totals.

Sourced from MNPD ARMS on 7/25/2018 7:53:51 AM. The figures above were sourced from incident reports using Uniform Crime Reporting definitions and reporting guidelines, based on the date when the crime was reported. This report is intended to be a management and planning tool and does not reflect the official UCR counts for the department. Incidents where a location is unknown or unspecified are included in the countywide totals.

County UCR Incidents - YTD Comparisons

METROPOLITAN POLICE DEPARTMENT
of Nashville and Davidson County

Aggregated by precinct (incident location). Based on date when each incident was reported.

	Homicide	Rape	Commercial Robbery	Street Robbery	Total Robbery	Aggravated Assault	Commercial Burglary	Residential Burglary	Total Burglary	Larceny	Auto Theft	Violent Offenses	Property Offenses	Part I Offenses
2017 YTD	56	303	173	1,003	1,176	2,928	642	1,618	2,260	10,362	1,501	4,463	14,123	18,586
2018 YTD	47	316	119	969	1,088	2,792	530	1,374	1,904	10,944	1,658	4,243	14,506	18,749
% Change	-16.1%	4.3%	-31.2%	-3.4%	-7.5%	-4.6%	-17.4%	-15.1%	-15.8%	5.6%	10.5%	-4.9%	2.7%	0.9%
2016 YTD	42	327	153	827	980	2,754	431	2,149	2,580	10,144	791	4,103	13,515	17,618
2018 YTD	47	316	119	969	1,088	2,792	530	1,374	1,904	10,944	1,658	4,243	14,506	18,749
% Change	11.9%	-3.4%	-22.2%	17.2%	11.0%	1.4%	23.0%	-36.1%	-26.2%	7.9%	109.6%	3.4%	7.3%	6.4%
2015 YTD	37	329	131	813	944	2,712	419	2,148	2,567	9,781	746	4,022	13,094	17,116
2018 YTD	47	316	119	969	1,088	2,792	530	1,374	1,904	10,944	1,658	4,243	14,506	18,749
% Change	27.0%	-4.0%	-9.2%	19.2%	15.3%	2.9%	26.5%	-36.0%	-25.8%	11.9%	122.3%	5.5%	10.8%	9.5%
2014 YTD	22	334	83	643	726	2,934	494	2,137	2,631	9,593	551	4,016	12,775	16,791
2018 YTD	47	316	119	969	1,088	2,792	530	1,374	1,904	10,944	1,658	4,243	14,506	18,749
% Change	113.6%	-5.4%	43.4%	50.7%	49.9%	-4.8%	7.3%	-35.7%	-27.6%	14.1%	200.9%	5.7%	13.5%	11.7%
2013 YTD	23	285	123	785	908	2,775	467	2,658	3,125	10,437	684	3,991	14,246	18,237
2018 YTD	47	316	119	969	1,088	2,792	530	1,374	1,904	10,944	1,658	4,243	14,506	18,749
% Change	104.3%	10.9%	-3.3%	23.4%	19.8%	0.6%	13.5%	-48.3%	-39.1%	4.9%	142.4%	6.3%	1.8%	2.8%
2012 YTD	32	315	116	809	925	3,004	534	2,562	3,096	10,521	754	4,276	14,371	18,647
2018 YTD	47	316	119	969	1,088	2,792	530	1,374	1,904	10,944	1,658	4,243	14,506	18,749
% Change	46.9%	0.3%	2.6%	19.8%	17.6%	-7.1%	-0.7%	-46.4%	-38.5%	4.0%	119.9%	-0.8%	0.9%	0.5%
2011 YTD	28	297	158	729	887	2,595	592	3,404	3,996	11,094	943	3,807	16,033	19,840
2018 YTD	47	316	119	969	1,088	2,792	530	1,374	1,904	10,944	1,658	4,243	14,506	18,749
% Change	67.9%	6.4%	-24.7%	32.9%	22.7%	7.6%	-10.5%	-59.6%	-52.4%	-1.4%	75.8%	11.5%	-9.5%	-5.5%
2010 YTD	32	291	144	800	944	2,545	618	3,157	3,775	11,612	844	3,812	16,231	20,043
2018 YTD	47	316	119	969	1,088	2,792	530	1,374	1,904	10,944	1,658	4,243	14,506	18,749
% Change	46.9%	8.6%	-17.4%	21.1%	15.3%	9.7%	-14.2%	-56.5%	-49.6%	-5.8%	96.4%	11.3%	-10.6%	-6.5%
8 YTD Avg	34	310	135	801	936	2,781	525	2,479	3,004	10,443	852	4,061	14,299	18,360
2018 YTD	47	316	119	969	1,088	2,792	530	1,374	1,904	10,944	1,658	4,243	14,506	18,749
% Change	38.2%	1.9%	-11.9%	21.0%	16.2%	0.4%	1.0%	-44.6%	-36.6%	4.8%	94.6%	4.5%	1.4%	2.1%
5 YTD Avg	36	316	133	814	947	2,821	491	2,142	2,633	10,063	855	4,119	13,551	17,670
2018 YTD	47	316	119	969	1,088	2,792	530	1,374	1,904	10,944	1,658	4,243	14,506	18,749
% Change	30.6%	0.0%	-10.5%	19.0%	14.9%	-1.0%	7.9%	-35.9%	-27.7%	8.8%	93.9%	3.0%	7.0%	6.1%

Information summarized for CompStat week ending 07/21/2018.

'8 YTD Avg' refers to the computed 2010 - 2017 YTD average.
'5 YTD Avg' refers to the computed 2013 - 2017 YTD average.

Sourced from MNPD ARMS on 7/25/2018 7:53:52 AM. The figures above were sourced from incident reports using Uniform Crime Reporting definitions and reporting guidelines, based on the date when the crime was reported. This report is intended to be a management and planning tool and does not reflect the official UCR counts for the department. Incidents where a location is unknown or unspecified are included in the countywide totals. 'Unknown' refers to records in which the address is listed as 'Unknown' on the incident report. 'Not Validated' refers to records that were entered in with an invalid addresses.

West Precinct UCR Incidents - YTD Comparisons

METROPOLITAN POLICE DEPARTMENT
of Nashville and Davidson County

Aggregated by precinct (incident location). Based on date when each incident was reported.

	Homicide	Rape	Commercial Robbery	Street Robbery	Total Robbery	Aggravated Assault	Commercial Burglary	Residential Burglary	Total Burglary	Larceny	Auto Theft	Violent Offenses	Property Offenses	Part I Offenses
2017 YTD	4	24	10	48	58	177	52	162	214	1,465	135	263	1,814	2,077
2018 YTD	1	14	10	39	49	147	68	206	274	1,449	146	211	1,869	2,080
% Change	-75.0%	-41.7%	0.0%	-18.8%	-15.5%	-16.9%	30.8%	27.2%	28.0%	-1.1%	8.1%	-19.8%	3.0%	0.1%
2016 YTD	3	16	10	33	43	180	53	224	277	1,370	69	242	1,716	1,958
2018 YTD	1	14	10	39	49	147	68	206	274	1,449	146	211	1,869	2,080
% Change	-66.7%	-12.5%	0.0%	18.2%	14.0%	-18.3%	28.3%	-8.0%	-1.1%	5.8%	111.6%	-12.8%	8.9%	6.2%
2015 YTD	0	19	15	48	63	160	42	217	259	1,322	63	242	1,644	1,886
2018 YTD	1	14	10	39	49	147	68	206	274	1,449	146	211	1,869	2,080
% Change	-	-26.3%	-33.3%	-18.8%	-22.2%	-8.1%	61.9%	-5.1%	5.8%	9.6%	131.7%	-12.8%	13.7%	10.3%
2014 YTD	1	38	9	32	41	203	53	202	255	1,337	58	283	1,650	1,933
2018 YTD	1	14	10	39	49	147	68	206	274	1,449	146	211	1,869	2,080
% Change	0.0%	-63.2%	11.1%	21.9%	19.5%	-27.6%	28.3%	2.0%	7.5%	8.4%	151.7%	-25.4%	13.3%	7.6%
2013 YTD	2	32	14	38	52	201	73	271	344	1,686	66	287	2,096	2,383
2018 YTD	1	14	10	39	49	147	68	206	274	1,449	146	211	1,869	2,080
% Change	-50.0%	-56.3%	-28.6%	2.6%	-5.8%	-26.9%	-6.8%	-24.0%	-20.3%	-14.1%	121.2%	-26.5%	-10.8%	-12.7%
2012 YTD	3	20	15	30	45	177	48	307	355	1,386	68	245	1,809	2,054
2018 YTD	1	14	10	39	49	147	68	206	274	1,449	146	211	1,869	2,080
% Change	-66.7%	-30.0%	-33.3%	30.0%	8.9%	-16.9%	41.7%	-32.9%	-22.8%	4.5%	114.7%	-13.9%	3.3%	1.3%
2011 YTD	1	22	15	47	62	178	59	339	398	1,304	60	263	1,762	2,025
2018 YTD	1	14	10	39	49	147	68	206	274	1,449	146	211	1,869	2,080
% Change	0.0%	-36.4%	-33.3%	-17.0%	-21.0%	-17.4%	15.3%	-39.2%	-31.2%	11.1%	143.3%	-19.8%	6.1%	2.7%
2010 YTD	3	25	20	65	85	206	77	315	392	1,474	73	319	1,939	2,258
2018 YTD	1	14	10	39	49	147	68	206	274	1,449	146	211	1,869	2,080
% Change	-66.7%	-44.0%	-50.0%	-40.0%	-42.4%	-28.6%	-11.7%	-34.6%	-30.1%	-1.7%	100.0%	-33.9%	-3.6%	-7.9%
8 YTD Avg	2	25	14	43	56	185	57	255	312	1,418	74	268	1,804	2,072
2018 YTD	1	14	10	39	49	147	68	206	274	1,449	146	211	1,869	2,080
% Change	-50.0%	-44.0%	-28.6%	-9.3%	-12.5%	-20.5%	19.3%	-19.2%	-12.2%	2.2%	97.3%	-21.3%	3.6%	0.4%
5 YTD Avg	2	26	12	40	51	184	55	215	270	1,436	78	263	1,784	2,047
2018 YTD	1	14	10	39	49	147	68	206	274	1,449	146	211	1,869	2,080
% Change	-50.0%	-46.2%	-16.7%	-2.5%	-3.9%	-20.1%	23.6%	-4.2%	1.5%	0.9%	87.2%	-19.8%	4.8%	1.6%

Information summarized for CompStat week ending 07/21/2018.

'8 YTD Avg' refers to the computed 2010 - 2017 YTD average.
'5 YTD Avg' refers to the computed 2013 - 2017 YTD average.

Sourced from MNPD ARMS on 7/25/2018 7:53:52 AM. The figures above were sourced from incident reports using Uniform Crime Reporting definitions and reporting guidelines, based on the date when the crime was reported. This report is intended to be a management and planning tool and does not reflect the official UCR counts for the department. Incidents where a location is unknown or unspecified are included in the countywide totals. 'Unknown' refers to records in which the address is listed as 'Unknown' on the incident report. 'Not Validated' refers to records that were entered in with an invalid addresses.

East Precinct UCR Incidents - YTD Comparisons

METROPOLITAN POLICE DEPARTMENT
of Nashville and Davidson County

Aggregated by precinct (incident location). Based on date when each incident was reported.

	Homicide	Rape	Commercial Robbery	Street Robbery	Total Robbery	Aggravated Assault	Commercial Burglary	Residential Burglary	Total Burglary	Larceny	Auto Theft	Violent Offenses	Property Offenses	Part I Offenses
2017 YTD	13	33	23	104	127	436	67	213	280	1,007	179	609	1,466	2,075
2018 YTD	9	29	8	103	111	354	41	165	206	1,185	151	503	1,542	2,045
% Change	-30.8%	-12.1%	-65.2%	-1.0%	-12.6%	-18.8%	-38.8%	-22.5%	-26.4%	17.7%	-15.6%	-17.4%	5.2%	-1.4%
2016 YTD	4	33	11	100	111	365	45	255	300	1,048	110	513	1,458	1,971
2018 YTD	9	29	8	103	111	354	41	165	206	1,185	151	503	1,542	2,045
% Change	125.0%	-12.1%	-27.3%	3.0%	0.0%	-3.0%	-8.9%	-35.3%	-31.3%	13.1%	37.3%	-1.9%	5.8%	3.8%
2015 YTD	6	48	26	104	130	421	44	286	330	1,015	98	605	1,443	2,048
2018 YTD	9	29	8	103	111	354	41	165	206	1,185	151	503	1,542	2,045
% Change	50.0%	-39.6%	-69.2%	-1.0%	-14.6%	-15.9%	-6.8%	-42.3%	-37.6%	16.7%	54.1%	-16.9%	6.9%	-0.1%
2014 YTD	2	39	8	84	92	469	45	243	288	902	62	602	1,252	1,854
2018 YTD	9	29	8	103	111	354	41	165	206	1,185	151	503	1,542	2,045
% Change	350.0%	-25.6%	0.0%	22.6%	20.7%	-24.5%	-8.9%	-32.1%	-28.5%	31.4%	143.5%	-16.4%	23.2%	10.3%
2013 YTD	5	38	14	132	146	466	21	407	428	998	79	655	1,505	2,160
2018 YTD	9	29	8	103	111	354	41	165	206	1,185	151	503	1,542	2,045
% Change	80.0%	-23.7%	-42.9%	-22.0%	-24.0%	-24.0%	95.2%	-59.5%	-51.9%	18.7%	91.1%	-23.2%	2.5%	-5.3%
2012 YTD	3	40	15	150	165	543	64	388	452	1,184	91	751	1,727	2,478
2018 YTD	9	29	8	103	111	354	41	165	206	1,185	151	503	1,542	2,045
% Change	200.0%	-27.5%	-46.7%	-31.3%	-32.7%	-34.8%	-35.9%	-57.5%	-54.4%	0.1%	65.9%	-33.0%	-10.7%	-17.5%
2011 YTD	1	41	24	127	151	426	66	615	681	1,342	130	619	2,153	2,772
2018 YTD	9	29	8	103	111	354	41	165	206	1,185	151	503	1,542	2,045
% Change	800.0%	-29.3%	-66.7%	-18.9%	-26.5%	-16.9%	-37.9%	-73.2%	-69.8%	-11.7%	16.2%	-18.7%	-28.4%	-26.2%
2010 YTD	6	36	11	124	135	447	56	532	588	1,159	123	624	1,870	2,494
2018 YTD	9	29	8	103	111	354	41	165	206	1,185	151	503	1,542	2,045
% Change	50.0%	-19.4%	-27.3%	-16.9%	-17.8%	-20.8%	-26.8%	-69.0%	-65.0%	2.2%	22.8%	-19.4%	-17.5%	-18.0%
8 YTD Avg	5	39	17	116	132	447	51	367	418	1,082	109	622	1,609	2,232
2018 YTD	9	29	8	103	111	354	41	165	206	1,185	151	503	1,542	2,045
% Change	80.0%	-25.6%	-52.9%	-11.2%	-15.9%	-20.8%	-19.6%	-55.0%	-50.7%	9.5%	38.5%	-19.1%	-4.2%	-8.4%
5 YTD Avg	6	38	16	105	121	431	44	281	325	994	106	597	1,425	2,022
2018 YTD	9	29	8	103	111	354	41	165	206	1,185	151	503	1,542	2,045
% Change	50.0%	-23.7%	-50.0%	-1.9%	-8.3%	-17.9%	-6.8%	-41.3%	-36.6%	19.2%	42.5%	-15.7%	8.2%	1.1%

Information summarized for CompStat week ending 07/21/2018.

'8 YTD Avg' refers to the computed 2010 - 2017 YTD average.
'5 YTD Avg' refers to the computed 2013 - 2017 YTD average.

Sourced from MNPD ARMS on 7/25/2018 7:53:52 AM. The figures above were sourced from incident reports using Uniform Crime Reporting definitions and reporting guidelines, based on the date when the crime was reported. This report is intended to be a management and planning tool and does not reflect the official UCR counts for the department. Incidents where a location is unknown or unspecified are included in the countywide totals. 'Unknown' refers to records in which the address is listed as 'Unknown' on the incident report. 'Not Validated' refers to records that were entered in with an invalid addresses.

South Precinct UCR Incidents - YTD Comparisons

METROPOLITAN POLICE DEPARTMENT
of Nashville and Davidson County

Aggregated by precinct (incident location). Based on date when each incident was reported.

	Homicide	Rape	Commercial Robbery	Street Robbery	Total Robbery	Aggravated Assault	Commercial Burglary	Residential Burglary	Total Burglary	Larceny	Auto Theft	Violent Offenses	Property Offenses	Part I Offenses
2017 YTD	8	43	30	229	259	523	111	347	458	1,629	337	833	2,424	3,257
2018 YTD	12	59	22	257	279	549	101	254	355	1,727	334	899	2,416	3,315
% Change	50.0%	37.2%	-26.7%	12.2%	7.7%	5.0%	-9.0%	-26.8%	-22.5%	6.0%	-0.9%	7.9%	-0.3%	1.8%
2016 YTD	11	57	32	203	235	532	71	557	628	1,765	183	835	2,576	3,411
2018 YTD	12	59	22	257	279	549	101	254	355	1,727	334	899	2,416	3,315
% Change	9.1%	3.5%	-31.3%	26.6%	18.7%	3.2%	42.3%	-54.4%	-43.5%	-2.2%	82.5%	7.7%	-6.2%	-2.8%
2015 YTD	8	64	22	181	203	468	92	553	645	1,727	129	743	2,501	3,244
2018 YTD	12	59	22	257	279	549	101	254	355	1,727	334	899	2,416	3,315
% Change	50.0%	-7.8%	0.0%	42.0%	37.4%	17.3%	9.8%	-54.1%	-45.0%	0.0%	158.9%	21.0%	-3.4%	2.2%
2014 YTD	3	61	26	141	167	526	86	446	532	1,747	108	757	2,387	3,144
2018 YTD	12	59	22	257	279	549	101	254	355	1,727	334	899	2,416	3,315
% Change	300.0%	-3.3%	-15.4%	82.3%	67.1%	4.4%	17.4%	-43.0%	-33.3%	-1.1%	209.3%	18.8%	1.2%	5.4%
2013 YTD	3	44	13	188	201	524	124	561	685	1,725	134	772	2,544	3,316
2018 YTD	12	59	22	257	279	549	101	254	355	1,727	334	899	2,416	3,315
% Change	300.0%	34.1%	69.2%	36.7%	38.8%	4.8%	-18.5%	-54.7%	-48.2%	0.1%	149.3%	16.5%	-5.0%	0.0%
2012 YTD	2	59	22	161	183	549	102	417	519	1,707	178	793	2,404	3,197
2018 YTD	12	59	22	257	279	549	101	254	355	1,727	334	899	2,416	3,315
% Change	500.0%	0.0%	0.0%	59.6%	52.5%	0.0%	-1.0%	-39.1%	-31.6%	1.2%	87.6%	13.4%	0.5%	3.7%
2011 YTD	4	59	39	174	213	500	100	730	830	1,939	217	776	2,986	3,762
2018 YTD	12	59	22	257	279	549	101	254	355	1,727	334	899	2,416	3,315
% Change	200.0%	0.0%	-43.6%	47.7%	31.0%	9.8%	1.0%	-65.2%	-57.2%	-10.9%	53.9%	15.9%	-19.1%	-11.9%
2010 YTD	6	54	17	174	191	444	102	595	697	2,035	174	695	2,906	3,601
2018 YTD	12	59	22	257	279	549	101	254	355	1,727	334	899	2,416	3,315
% Change	100.0%	9.3%	29.4%	47.7%	46.1%	23.6%	-1.0%	-57.3%	-49.1%	-15.1%	92.0%	29.4%	-16.9%	-7.9%
8 YTD Avg	6	55	25	181	207	508	99	526	624	1,784	183	776	2,591	3,367
2018 YTD	12	59	22	257	279	549	101	254	355	1,727	334	899	2,416	3,315
% Change	100.0%	7.3%	-12.0%	42.0%	34.8%	8.1%	2.0%	-51.7%	-43.1%	-3.2%	82.5%	15.9%	-6.8%	-1.5%
5 YTD Avg	7	54	25	188	213	515	97	493	590	1,719	178	788	2,486	3,274
2018 YTD	12	59	22	257	279	549	101	254	355	1,727	334	899	2,416	3,315
% Change	71.4%	9.3%	-12.0%	36.7%	31.0%	6.6%	4.1%	-48.5%	-39.8%	0.5%	87.6%	14.1%	-2.8%	1.3%

Information summarized for CompStat week ending 07/21/2018.

'8 YTD Avg' refers to the computed 2010 - 2017 YTD average.
'5 YTD Avg' refers to the computed 2013 - 2017 YTD average.

Sourced from MNPD ARMS on 7/25/2018 7:53:52 AM. The figures above were sourced from incident reports using Uniform Crime Reporting definitions and reporting guidelines, based on the date when the crime was reported. This report is intended to be a management and planning tool and does not reflect the official UCR counts for the department. Incidents where a location is unknown or unspecified are included in the countywide totals. 'Unknown' refers to records in which the address is listed as 'Unknown' on the incident report. 'Not Validated' refers to records that were entered in with an invalid addresses.

Central Precinct UCR Incidents - YTD Comparisons

METROPOLITAN POLICE DEPARTMENT
of Nashville and Davidson County

Aggregated by precinct (incident location). Based on date when each incident was reported.

	Homicide	Rape	Commercial Robbery	Street Robbery	Total Robbery	Aggravated Assault	Commercial Burglary	Residential Burglary	Total Burglary	Larceny	Auto Theft	Violent Offenses	Property Offenses	Part I Offenses
2017 YTD	1	24	3	70	73	147	33	8	41	627	72	245	740	985
2018 YTD	0	16	1	54	55	121	25	9	34	684	68	192	786	978
% Change	-100.0%	-33.3%	-66.7%	-22.9%	-24.7%	-17.7%	-24.2%	12.5%	-17.1%	9.1%	-5.6%	-21.6%	6.2%	-0.7%
2016 YTD	1	32	1	63	64	99	14	8	22	512	35	196	569	765
2018 YTD	0	16	1	54	55	121	25	9	34	684	68	192	786	978
% Change	-100.0%	-50.0%	0.0%	-14.3%	-14.1%	22.2%	78.6%	12.5%	54.5%	33.6%	94.3%	-2.0%	38.1%	27.8%
2015 YTD	0	38	0	45	45	107	28	10	38	505	23	190	566	756
2018 YTD	0	16	1	54	55	121	25	9	34	684	68	192	786	978
% Change	-	-57.9%	-	20.0%	22.2%	13.1%	-10.7%	-10.0%	-10.5%	35.4%	195.7%	1.1%	38.9%	29.4%
2014 YTD	0	32	1	33	34	107	21	12	33	493	23	173	549	722
2018 YTD	0	16	1	54	55	121	25	9	34	684	68	192	786	978
% Change	-	-50.0%	0.0%	63.6%	61.8%	13.1%	19.0%	-25.0%	3.0%	38.7%	195.7%	11.0%	43.2%	35.5%
2013 YTD	0	25	1	31	32	108	29	13	42	540	22	165	604	769
2018 YTD	0	16	1	54	55	121	25	9	34	684	68	192	786	978
% Change	-	-36.0%	0.0%	74.2%	71.9%	12.0%	-13.8%	-30.8%	-19.0%	26.7%	209.1%	16.4%	30.1%	27.2%
2012 YTD	0	36	1	51	52	118	23	11	34	660	38	206	732	938
2018 YTD	0	16	1	54	55	121	25	9	34	684	68	192	786	978
% Change	-	-55.6%	0.0%	5.9%	5.8%	2.5%	8.7%	-18.2%	0.0%	3.6%	78.9%	-6.8%	7.4%	4.3%
2011 YTD	1	22	1	58	59	115	31	13	44	642	34	197	720	917
2018 YTD	0	16	1	54	55	121	25	9	34	684	68	192	786	978
% Change	-100.0%	-27.3%	0.0%	-6.9%	-6.8%	5.2%	-19.4%	-30.8%	-22.7%	6.5%	100.0%	-2.5%	9.2%	6.7%
2010 YTD	1	19	7	62	69	122	24	10	34	547	31	211	612	823
2018 YTD	0	16	1	54	55	121	25	9	34	684	68	192	786	978
% Change	-100.0%	-15.8%	-85.7%	-12.9%	-20.3%	-0.8%	4.2%	-10.0%	0.0%	25.0%	119.4%	-9.0%	28.4%	18.8%
8 YTD Avg	1	29	2	52	54	115	25	11	36	566	35	198	637	834
2018 YTD	0	16	1	54	55	121	25	9	34	684	68	192	786	978
% Change	-100.0%	-44.8%	-50.0%	3.8%	1.9%	5.2%	0.0%	-18.2%	-5.6%	20.8%	94.3%	-3.0%	23.4%	17.3%
5 YTD Avg	0	30	1	48	50	114	25	10	35	535	35	194	606	799
2018 YTD	0	16	1	54	55	121	25	9	34	684	68	192	786	978
% Change	-	-46.7%	0.0%	12.5%	10.0%	6.1%	0.0%	-10.0%	-2.9%	27.9%	94.3%	-1.0%	29.7%	22.4%

Information summarized for CompStat week ending 07/21/2018.

'8 YTD Avg' refers to the computed 2010 - 2017 YTD average.
'5 YTD Avg' refers to the computed 2013 - 2017 YTD average.

Sourced from MNPD ARMS on 7/25/2018 7:53:52 AM. The figures above were sourced from incident reports using Uniform Crime Reporting definitions and reporting guidelines, based on the date when the crime was reported. This report is intended to be a management and planning tool and does not reflect the official UCR counts for the department. Incidents where a location is unknown or unspecified are included in the countywide totals. 'Unknown' refers to records in which the address is listed as 'Unknown' on the incident report. 'Not Validated' refers to records that were entered in with an invalid addresses.

Hermitage Precinct UCR Incidents - YTD Comparisons

METROPOLITAN POLICE DEPARTMENT
of Nashville and Davidson County

Aggregated by precinct (incident location). Based on date when each incident was reported.

	Homicide	Rape	Commercial Robbery	Street Robbery	Total Robbery	Aggravated Assault	Commercial Burglary	Residential Burglary	Total Burglary	Larceny	Auto Theft	Violent Offenses	Property Offenses	Part I Offenses
2017 YTD	14	77	45	201	246	499	90	296	386	1,857	289	836	2,532	3,368
2018 YTD	3	80	30	199	229	451	85	250	335	1,890	323	763	2,548	3,311
% Change	-78.6%	3.9%	-33.3%	-1.0%	-6.9%	-9.6%	-5.6%	-15.5%	-13.2%	1.8%	11.8%	-8.7%	0.6%	-1.7%
2016 YTD	10	61	44	143	187	503	82	341	423	1,995	127	761	2,545	3,306
2018 YTD	3	80	30	199	229	451	85	250	335	1,890	323	763	2,548	3,311
% Change	-70.0%	31.1%	-31.8%	39.2%	22.5%	-10.3%	3.7%	-26.7%	-20.8%	-5.3%	154.3%	0.3%	0.1%	0.2%
2015 YTD	4	60	24	151	175	439	69	341	410	1,875	129	678	2,414	3,092
2018 YTD	3	80	30	199	229	451	85	250	335	1,890	323	763	2,548	3,311
% Change	-25.0%	33.3%	25.0%	31.8%	30.9%	2.7%	23.2%	-26.7%	-18.3%	0.8%	150.4%	12.5%	5.6%	7.1%
2014 YTD	3	41	18	131	149	494	106	419	525	1,878	95	687	2,498	3,185
2018 YTD	3	80	30	199	229	451	85	250	335	1,890	323	763	2,548	3,311
% Change	0.0%	95.1%	66.7%	51.9%	53.7%	-8.7%	-19.8%	-40.3%	-36.2%	0.6%	240.0%	11.1%	2.0%	4.0%
2013 YTD	3	49	31	134	165	464	56	439	495	2,062	135	681	2,692	3,373
2018 YTD	3	80	30	199	229	451	85	250	335	1,890	323	763	2,548	3,311
% Change	0.0%	63.3%	-3.2%	48.5%	38.8%	-2.8%	51.8%	-43.1%	-32.3%	-8.3%	139.3%	12.0%	-5.3%	-1.8%
2012 YTD	10	57	16	120	136	544	96	397	493	1,998	117	747	2,608	3,355
2018 YTD	3	80	30	199	229	451	85	250	335	1,890	323	763	2,548	3,311
% Change	-70.0%	40.4%	87.5%	65.8%	68.4%	-17.1%	-11.5%	-37.0%	-32.0%	-5.4%	176.1%	2.1%	-2.3%	-1.3%
2011 YTD	5	50	25	95	120	404	92	503	595	2,068	125	579	2,788	3,367
2018 YTD	3	80	30	199	229	451	85	250	335	1,890	323	763	2,548	3,311
% Change	-40.0%	60.0%	20.0%	109.5%	90.8%	11.6%	-7.6%	-50.3%	-43.7%	-8.6%	158.4%	31.8%	-8.6%	-1.7%
2010 YTD	3	36	26	115	141	385	88	434	522	2,334	178	565	3,034	3,599
2018 YTD	3	80	30	199	229	451	85	250	335	1,890	323	763	2,548	3,311
% Change	0.0%	122.2%	15.4%	73.0%	62.4%	17.1%	-3.4%	-42.4%	-35.8%	-19.0%	81.5%	35.0%	-16.0%	-8.0%
8 YTD Avg	7	54	29	136	165	467	85	396	481	2,008	149	692	2,639	3,331
2018 YTD	3	80	30	199	229	451	85	250	335	1,890	323	763	2,548	3,311
% Change	-57.1%	48.1%	3.4%	46.3%	38.8%	-3.4%	0.0%	-36.9%	-30.4%	-5.9%	116.8%	10.3%	-3.4%	-0.6%
5 YTD Avg	7	58	32	152	184	480	81	367	448	1,933	155	729	2,536	3,265
2018 YTD	3	80	30	199	229	451	85	250	335	1,890	323	763	2,548	3,311
% Change	-57.1%	37.9%	-6.3%	30.9%	24.5%	-6.0%	4.9%	-31.9%	-25.2%	-2.2%	108.4%	4.7%	0.5%	1.4%

Information summarized for CompStat week ending 07/21/2018.

'8 YTD Avg' refers to the computed 2010 - 2017 YTD average.
'5 YTD Avg' refers to the computed 2013 - 2017 YTD average.

Sourced from MNPD ARMS on 7/25/2018 7:53:52 AM. The figures above were sourced from incident reports using Uniform Crime Reporting definitions and reporting guidelines, based on the date when the crime was reported. This report is intended to be a management and planning tool and does not reflect the official UCR counts for the department. Incidents where a location is unknown or unspecified are included in the countywide totals. 'Unknown' refers to records in which the address is listed as 'Unknown' on the incident report. 'Not Validated' refers to records that were entered in with an invalid addresses.

North Precinct UCR Incidents - YTD Comparisons

METROPOLITAN POLICE DEPARTMENT
of Nashville and Davidson County

Aggregated by precinct (incident location). Based on date when each incident was reported.

	Homicide	Rape	Commercial Robbery	Street Robbery	Total Robbery	Aggravated Assault	Commercial Burglary	Residential Burglary	Total Burglary	Larceny	Auto Theft	Violent Offenses	Property Offenses	Part I Offenses
2017 YTD	9	38	34	164	198	567	89	264	353	1,086	192	812	1,631	2,443
2018 YTD	12	54	19	134	153	571	59	174	233	1,270	279	790	1,782	2,572
% Change	33.3%	42.1%	-44.1%	-18.3%	-22.7%	0.7%	-33.7%	-34.1%	-34.0%	16.9%	45.3%	-2.7%	9.3%	5.3%
2016 YTD	7	46	14	136	150	512	58	267	325	1,033	122	715	1,480	2,195
2018 YTD	12	54	19	134	153	571	59	174	233	1,270	279	790	1,782	2,572
% Change	71.4%	17.4%	35.7%	-1.5%	2.0%	11.5%	1.7%	-34.8%	-28.3%	22.9%	128.7%	10.5%	20.4%	17.2%
2015 YTD	15	41	10	149	159	552	51	264	315	907	127	767	1,349	2,116
2018 YTD	12	54	19	134	153	571	59	174	233	1,270	279	790	1,782	2,572
% Change	-20.0%	31.7%	90.0%	-10.1%	-3.8%	3.4%	15.7%	-34.1%	-26.0%	40.0%	119.7%	3.0%	32.1%	21.6%
2014 YTD	7	49	3	106	109	592	44	284	328	889	89	757	1,306	2,063
2018 YTD	12	54	19	134	153	571	59	174	233	1,270	279	790	1,782	2,572
% Change	71.4%	10.2%	533.3%	26.4%	40.4%	-3.5%	34.1%	-38.7%	-29.0%	42.9%	213.5%	4.4%	36.4%	24.7%
2013 YTD	7	30	13	137	150	479	50	402	452	974	92	666	1,518	2,184
2018 YTD	12	54	19	134	153	571	59	174	233	1,270	279	790	1,782	2,572
% Change	71.4%	80.0%	46.2%	-2.2%	2.0%	19.2%	18.0%	-56.7%	-48.5%	30.4%	203.3%	18.6%	17.4%	17.8%
2012 YTD	5	41	9	125	134	461	55	370	425	1,003	93	641	1,521	2,162
2018 YTD	12	54	19	134	153	571	59	174	233	1,270	279	790	1,782	2,572
% Change	140.0%	31.7%	111.1%	7.2%	14.2%	23.9%	7.3%	-53.0%	-45.2%	26.6%	200.0%	23.2%	17.2%	19.0%
2011 YTD	8	31	20	95	115	455	99	447	546	1,006	111	609	1,663	2,272
2018 YTD	12	54	19	134	153	571	59	174	233	1,270	279	790	1,782	2,572
% Change	50.0%	74.2%	-5.0%	41.1%	33.0%	25.5%	-40.4%	-61.1%	-57.3%	26.2%	151.4%	29.7%	7.2%	13.2%
2010 YTD	9	46	26	115	141	461	70	442	512	1,027	97	657	1,636	2,293
2018 YTD	12	54	19	134	153	571	59	174	233	1,270	279	790	1,782	2,572
% Change	33.3%	17.4%	-26.9%	16.5%	8.5%	23.9%	-15.7%	-60.6%	-54.5%	23.7%	187.6%	20.2%	8.9%	12.2%
8 YTD Avg	8	40	16	128	145	510	65	343	407	991	115	703	1,513	2,216
2018 YTD	12	54	19	134	153	571	59	174	233	1,270	279	790	1,782	2,572
% Change	50.0%	35.0%	18.8%	4.7%	5.5%	12.0%	-9.2%	-49.3%	-42.8%	28.2%	142.6%	12.4%	17.8%	16.1%
5 YTD Avg	9	41	15	138	153	540	58	296	355	978	124	743	1,457	2,200
2018 YTD	12	54	19	134	153	571	59	174	233	1,270	279	790	1,782	2,572
% Change	33.3%	31.7%	26.7%	-2.9%	0.0%	5.7%	1.7%	-41.2%	-34.4%	29.9%	125.0%	6.3%	22.3%	16.9%

Information summarized for CompStat week ending 07/21/2018.

'8 YTD Avg' refers to the computed 2010 - 2017 YTD average.
'5 YTD Avg' refers to the computed 2013 - 2017 YTD average.

Sourced from MNPD ARMS on 7/25/2018 7:53:52 AM. The figures above were sourced from incident reports using Uniform Crime Reporting definitions and reporting guidelines, based on the date when the crime was reported. This report is intended to be a management and planning tool and does not reflect the official UCR counts for the department. Incidents where a location is unknown or unspecified are included in the countywide totals. 'Unknown' refers to records in which the address is listed as 'Unknown' on the incident report. 'Not Validated' refers to records that were entered in with an invalid addresses.

Madison Precinct UCR Incidents - YTD Comparisons

METROPOLITAN POLICE DEPARTMENT
of Nashville and Davidson County

Aggregated by precinct (incident location). Based on date when each incident was reported.

	Homicide	Rape	Commercial Robbery	Street Robbery	Total Robbery	Aggravated Assault	Commercial Burglary	Residential Burglary	Total Burglary	Larceny	Auto Theft	Violent Offenses	Property Offenses	Part I Offenses
2017 YTD	3	24	16	99	115	309	55	184	239	1,348	150	451	1,737	2,188
2018 YTD	6	26	19	81	100	377	45	124	169	1,260	171	509	1,600	2,109
% Change	100.0%	8.3%	18.8%	-18.2%	-13.0%	22.0%	-18.2%	-32.6%	-29.3%	-6.5%	14.0%	12.9%	-7.9%	-3.6%
2016 YTD	5	44	20	77	97	337	37	264	301	1,208	62	483	1,571	2,054
2018 YTD	6	26	19	81	100	377	45	124	169	1,260	171	509	1,600	2,109
% Change	20.0%	-40.9%	-5.0%	5.2%	3.1%	11.9%	21.6%	-53.0%	-43.9%	4.3%	175.8%	5.4%	1.8%	2.7%
2015 YTD	2	24	18	74	92	338	31	284	315	1,192	115	456	1,622	2,078
2018 YTD	6	26	19	81	100	377	45	124	169	1,260	171	509	1,600	2,109
% Change	200.0%	8.3%	5.6%	9.5%	8.7%	11.5%	45.2%	-56.3%	-46.3%	5.7%	48.7%	11.6%	-1.4%	1.5%
2014 YTD	5	34	8	65	73	297	35	258	293	1,089	61	409	1,443	1,852
2018 YTD	6	26	19	81	100	377	45	124	169	1,260	171	509	1,600	2,109
% Change	20.0%	-23.5%	137.5%	24.6%	37.0%	26.9%	28.6%	-51.9%	-42.3%	15.7%	180.3%	24.4%	10.9%	13.9%
2013 YTD	2	31	18	70	88	311	38	261	299	1,049	80	432	1,428	1,860
2018 YTD	6	26	19	81	100	377	45	124	169	1,260	171	509	1,600	2,109
% Change	200.0%	-16.1%	5.6%	15.7%	13.6%	21.2%	18.4%	-52.5%	-43.5%	20.1%	113.8%	17.8%	12.0%	13.4%
2012 YTD	7	31	13	103	116	365	54	361	415	1,232	84	519	1,731	2,250
2018 YTD	6	26	19	81	100	377	45	124	169	1,260	171	509	1,600	2,109
% Change	-14.3%	-16.1%	46.2%	-21.4%	-13.8%	3.3%	-16.7%	-65.7%	-59.3%	2.3%	103.6%	-1.9%	-7.6%	-6.3%
2011 YTD	5	39	17	61	78	292	49	322	371	1,252	136	414	1,759	2,173
2018 YTD	6	26	19	81	100	377	45	124	169	1,260	171	509	1,600	2,109
% Change	20.0%	-33.3%	11.8%	32.8%	28.2%	29.1%	-8.2%	-61.5%	-54.4%	0.6%	25.7%	22.9%	-9.0%	-2.9%
2010 YTD	1	25	12	71	83	247	56	456	512	1,400	84	356	1,996	2,352
2018 YTD	6	26	19	81	100	377	45	124	169	1,260	171	509	1,600	2,109
% Change	500.0%	4.0%	58.3%	14.1%	20.5%	52.6%	-19.6%	-72.8%	-67.0%	-10.0%	103.6%	43.0%	-19.8%	-10.3%
8 YTD Avg	4	32	15	78	93	312	44	299	343	1,221	97	440	1,661	2,101
2018 YTD	6	26	19	81	100	377	45	124	169	1,260	171	509	1,600	2,109
% Change	50.0%	-18.8%	26.7%	3.8%	7.5%	20.8%	2.3%	-58.5%	-50.7%	3.2%	76.3%	15.7%	-3.7%	0.4%
5 YTD Avg	3	31	16	77	93	318	39	250	289	1,177	94	446	1,560	2,006
2018 YTD	6	26	19	81	100	377	45	124	169	1,260	171	509	1,600	2,109
% Change	100.0%	-16.1%	18.8%	5.2%	7.5%	18.6%	15.4%	-50.4%	-41.5%	7.1%	81.9%	14.1%	2.6%	5.1%

Information summarized for CompStat week ending 07/21/2018.

'8 YTD Avg' refers to the computed 2010 - 2017 YTD average.
'5 YTD Avg' refers to the computed 2013 - 2017 YTD average.

Sourced from MNPD ARMS on 7/25/2018 7:53:52 AM. The figures above were sourced from incident reports using Uniform Crime Reporting definitions and reporting guidelines, based on the date when the crime was reported. This report is intended to be a management and planning tool and does not reflect the official UCR counts for the department. Incidents where a location is unknown or unspecified are included in the countywide totals. 'Unknown' refers to records in which the address is listed as 'Unknown' on the incident report. 'Not Validated' refers to records that were entered in with an invalid addresses.

Midtown Hills Precinct UCR Incidents - YTD Comparisons

METROPOLITAN POLICE DEPARTMENT
of Nashville and Davidson County

Aggregated by precinct (incident location). Based on date when each incident was reported.

	Homicide	Rape	Commercial Robbery	Street Robbery	Total Robbery	Aggravated Assault	Commercial Burglary	Residential Burglary	Total Burglary	Larceny	Auto Theft	Violent Offenses	Property Offenses	Part I Offenses
2017 YTD	4	40	12	88	100	270	145	144	289	1,343	147	414	1,779	2,193
2018 YTD	4	38	10	102	112	220	105	191	296	1,474	186	374	1,956	2,330
% Change	0.0%	-5.0%	-16.7%	15.9%	12.0%	-18.5%	-27.6%	32.6%	2.4%	9.8%	26.5%	-9.7%	9.9%	6.2%
2016 YTD	1	38	21	72	93	225	71	233	304	1,213	83	357	1,600	1,957
2018 YTD	4	38	10	102	112	220	105	191	296	1,474	186	374	1,956	2,330
% Change	300.0%	0.0%	-52.4%	41.7%	20.4%	-2.2%	47.9%	-18.0%	-2.6%	21.5%	124.1%	4.8%	22.3%	19.1%
2015 YTD	2	35	16	61	77	226	62	193	255	1,234	62	340	1,551	1,891
2018 YTD	4	38	10	102	112	220	105	191	296	1,474	186	374	1,956	2,330
% Change	100.0%	8.6%	-37.5%	67.2%	45.5%	-2.7%	69.4%	-1.0%	16.1%	19.4%	200.0%	10.0%	26.1%	23.2%
2014 YTD	1	40	10	51	61	246	104	273	377	1,258	55	348	1,690	2,038
2018 YTD	4	38	10	102	112	220	105	191	296	1,474	186	374	1,956	2,330
% Change	300.0%	-5.0%	0.0%	100.0%	83.6%	-10.6%	1.0%	-30.0%	-21.5%	17.2%	238.2%	7.5%	15.7%	14.3%
2013 YTD	1	36	19	55	74	222	76	304	380	1,402	76	333	1,858	2,191
2018 YTD	4	38	10	102	112	220	105	191	296	1,474	186	374	1,956	2,330
% Change	300.0%	5.6%	-47.4%	85.5%	51.4%	-0.9%	38.2%	-37.2%	-22.1%	5.1%	144.7%	12.3%	5.3%	6.3%
2012 YTD	2	30	25	69	94	247	92	311	403	1,350	85	373	1,838	2,211
2018 YTD	4	38	10	102	112	220	105	191	296	1,474	186	374	1,956	2,330
% Change	100.0%	26.7%	-60.0%	47.8%	19.1%	-10.9%	14.1%	-38.6%	-26.6%	9.2%	118.8%	0.3%	6.4%	5.4%
2011 YTD	3	33	17	71	88	225	96	435	531	1,541	130	349	2,202	2,551
2018 YTD	4	38	10	102	112	220	105	191	296	1,474	186	374	1,956	2,330
% Change	33.3%	15.2%	-41.2%	43.7%	27.3%	-2.2%	9.4%	-56.1%	-44.3%	-4.3%	43.1%	7.2%	-11.2%	-8.7%
2010 YTD	3	29	25	74	99	232	145	372	517	1,636	84	363	2,237	2,600
2018 YTD	4	38	10	102	112	220	105	191	296	1,474	186	374	1,956	2,330
% Change	33.3%	31.0%	-60.0%	37.8%	13.1%	-5.2%	-27.6%	-48.7%	-42.7%	-9.9%	121.4%	3.0%	-12.6%	-10.4%
8 YTD Avg	2	35	18	68	86	237	99	283	382	1,372	90	360	1,844	2,204
2018 YTD	4	38	10	102	112	220	105	191	296	1,474	186	374	1,956	2,330
% Change	100.0%	8.6%	-44.4%	50.0%	30.2%	-7.2%	6.1%	-32.5%	-22.5%	7.4%	106.7%	3.9%	6.1%	5.7%
5 YTD Avg	2	38	16	65	81	238	92	229	321	1,290	85	358	1,696	2,054
2018 YTD	4	38	10	102	112	220	105	191	296	1,474	186	374	1,956	2,330
% Change	100.0%	0.0%	-37.5%	56.9%	38.3%	-7.6%	14.1%	-16.6%	-7.8%	14.3%	118.8%	4.5%	15.3%	13.4%

Information summarized for CompStat week ending 07/21/2018.

'8 YTD Avg' refers to the computed 2010 - 2017 YTD average.
'5 YTD Avg' refers to the computed 2013 - 2017 YTD average.

Sourced from MNPD ARMS on 7/25/2018 7:53:52 AM. The figures above were sourced from incident reports using Uniform Crime Reporting definitions and reporting guidelines, based on the date when the crime was reported. This report is intended to be a management and planning tool and does not reflect the official UCR counts for the department. Incidents where a location is unknown or unspecified are included in the countywide totals. 'Unknown' refers to records in which the address is listed as 'Unknown' on the incident report. 'Not Validated' refers to records that were entered in with an invalid addresses.

YTD Homicide Report

Demographic information for homicide incidents occurring during the current year.

METROPOLITAN POLICE DEPARTMENT
of Nashville and Davidson County

Race of Victim		
Black	35	74.5 %
White	12	25.5 %
Total	47	100.0 %

Ethnicity of Victim		
Non-Hispanic	44	93.6 %
Hispanic	3	6.4 %
Total	47	100.0 %

Age of Victim		
0 to 12	2	4.3 %
13 to 17	4	8.5 %
18 to 24	12	25.5 %
25 to 34	12	25.5 %
35 to 44	7	14.9 %
55 to 64	1	2.1 %
65+	2	4.3 %
Unk	7	14.9 %
Total	47	100.0 %

Race - Ethnicity - Gender of Victim		
Black Non-Hispanic Male	27	57.4 %
Black Non-Hispanic Female	8	17.0 %
White Non-Hispanic Male	7	14.9 %
White Hispanic Male	3	6.4 %
White Non-Hispanic Female	2	4.3 %
Total	47	100.0 %

Time of Incident		
12:00 am - 3:59 am	9	19.1 %
4:00 am - 7:59 am	5	10.6 %
8:00 am - 11:59 am	5	10.6 %
12:00 pm - 3:59 pm	10	21.3 %
4:00 pm - 7:59 pm	5	10.6 %
8:00 pm - 11:59 pm	13	27.7 %
Total	47	100.0 %

Gender of Victim		
Male	37	78.7 %
Female	10	21.3 %
Total	47	100.0 %

Domestic Related		
No	42	89.4 %
Yes	5	10.6 %
Total	47	100.0 %

Monthly Homicide Count (Year-to-Year Comparison)

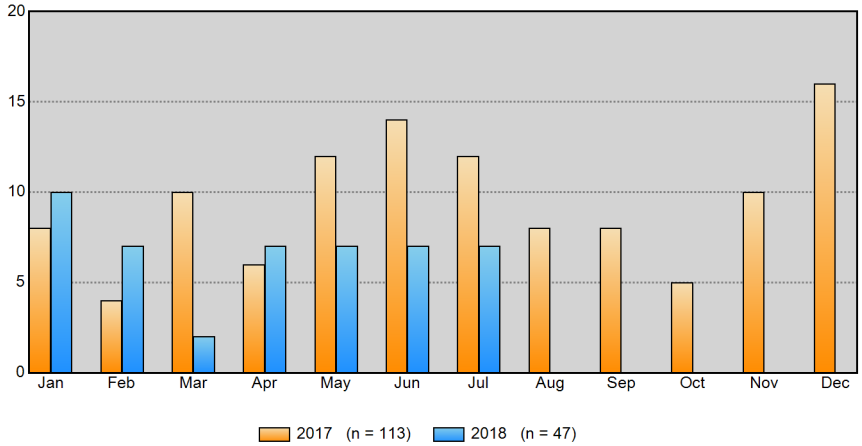

Monthly Homicide Cumulative Count (Year-to-Year Comparison)

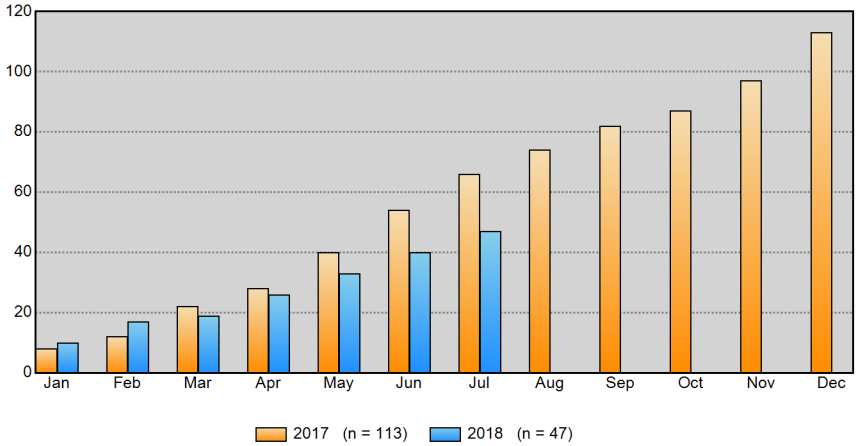

Information summarized for CompStat week ending 7/21/2018.

Sourced from MNPD ARMS on 7/25/2018 7:53:52 AM. The figures above were sourced from incident reports using Uniform Crime Reporting definitions and reporting guidelines, based on the date when the crime was reported. This report is intended to be a management and planning tool and does not reflect the official UCR counts for the department.

County Year-to-Year Weekly Chart

METROPOLITAN POLICE DEPARTMENT
of Nashville and Davidson County

	Homicide	Rape	Commercial Robbery	Street Robbery	Total Robbery	Aggravated Assault	Commercial Burglary	Residential Burglary	Total Burglary	Larceny	Auto Theft	Violent Offenses	Property Offenses	Part I Offenses
ending 08/05/2017 Next Week	4	14	8	28	36	137	41	66	107	360	36	191	503	694
ending 07/29/2017 Current Week	7	11	6	26	32	110	37	73	110	416	53	160	579	739
ending 07/22/2017	1	13	8	38	46	118	32	73	105	361	54	178	520	698
ending 07/21/2018	3	11	9	34	43	84	31	32	63	440	45	141	548	689
% Change	200.0%	-15.4%	12.5%	-10.5%	-6.5%	-28.8%	-3.1%	-56.2%	-40.0%	21.9%	-16.7%	-20.8%	5.4%	-1.3%
ending 07/15/2017	0	6	6	24	30	105	27	57	84	360	33	141	477	618
ending 07/14/2018	4	15	4	42	46	103	30	47	77	446	66	168	589	757
% Change	-	150.0%	-33.3%	75.0%	53.3%	-1.9%	11.1%	-17.5%	-8.3%	23.9%	100.0%	19.1%	23.5%	22.5%
ending 07/08/2017	1	13	4	49	53	109	37	74	111	413	42	176	566	742
ending 07/07/2018	0	7	4	51	55	119	26	47	73	402	56	181	531	712
% Change	-100.0%	-46.2%	0.0%	4.1%	3.8%	9.2%	-29.7%	-36.5%	-34.2%	-2.7%	33.3%	2.8%	-6.2%	-4.0%

Part I Incidents - Year-to-Year Weekly Comparisons

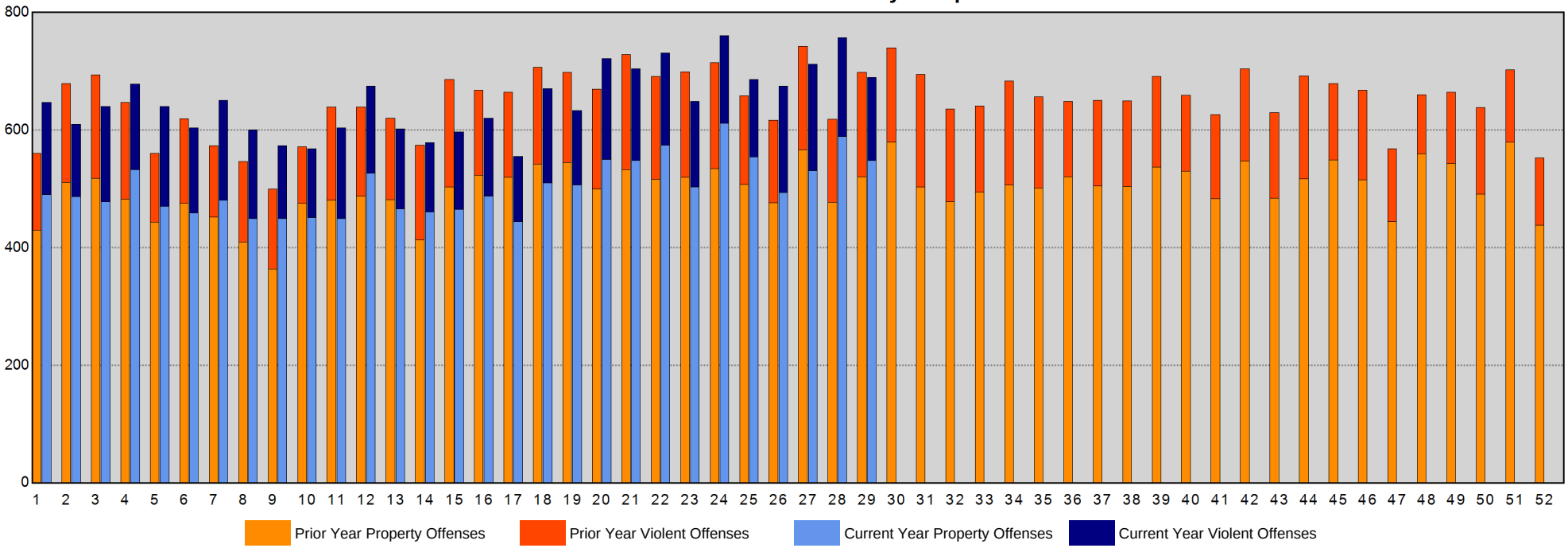

Sourced from MNPD ARMS on 7/25/2018 7:53:53 AM. The figures above were sourced from incident reports using Uniform Crime Reporting definitions and reporting guidelines, based on the date when the crime was reported. This report is intended to be a management and planning tool and does not reflect the official UCR counts for the department. Incidents where a location is unknown or unspecified are included in the countywide totals. 'Unknown' refers to records in which the address is listed as 'Unknown' on the incident report. 'Not Validated' refers to records that were entered in with an invalid addresses.

West Precinct Year-to-Year Weekly Chart

METROPOLITAN POLICE DEPARTMENT
of Nashville and Davidson County

	Homicide	Rape	Commercial Robbery	Street Robbery	Total Robbery	Aggravated Assault	Commercial Burglary	Residential Burglary	Total Burglary	Larceny	Auto Theft	Violent Offenses	Property Offenses	Part I Offenses
ending 08/05/2017 Next Week	0	1	0	1	1	2	6	11	17	41	2	4	60	64
ending 07/29/2017 Current Week	0	0	0	1	1	6	2	8	10	49	10	7	69	76
ending 07/22/2017	0	0	0	2	2	12	3	5	8	58	10	14	76	90
ending 07/21/2018	0	1	1	2	3	3	4	1	5	70	3	7	78	85
% Change	-	-	-	0.0%	50.0%	-75.0%	33.3%	-80.0%	-37.5%	20.7%	-70.0%	-50.0%	2.6%	-5.6%
ending 07/15/2017	0	2	0	3	3	9	2	0	2	37	0	14	39	53
ending 07/14/2018	0	0	0	1	1	3	3	5	8	59	9	4	76	80
% Change	-	-100.0%	-	-66.7%	-66.7%	-66.7%	50.0%	-	300.0%	59.5%	-	-71.4%	94.9%	50.9%
ending 07/08/2017	0	1	0	4	4	8	2	6	8	35	4	13	47	60
ending 07/07/2018	0	0	0	4	4	4	2	7	9	47	4	8	60	68
% Change	-	-100.0%	-	0.0%	0.0%	-50.0%	0.0%	16.7%	12.5%	34.3%	0.0%	-38.5%	27.7%	13.3%

Part I Incidents - Year-to-Year Weekly Comparisons

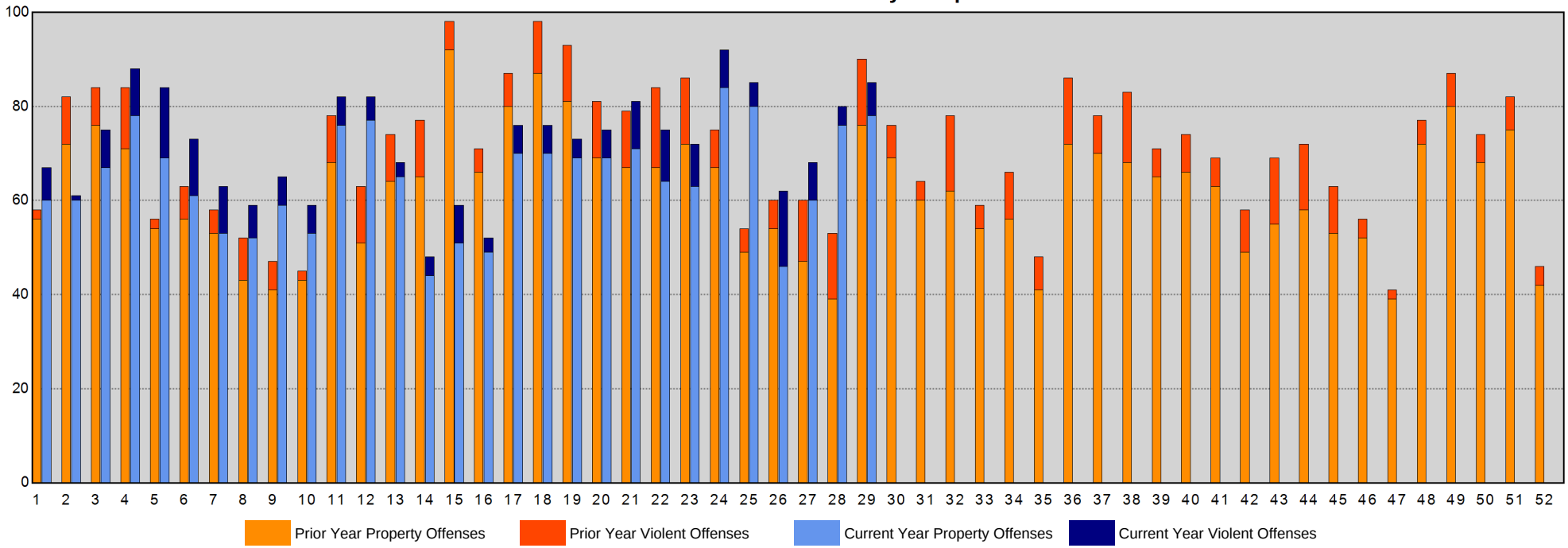

Sourced from MNPD ARMS on 7/25/2018 7:53:53 AM. The figures above were sourced from incident reports using Uniform Crime Reporting definitions and reporting guidelines, based on the date when the crime was reported. This report is intended to be a management and planning tool and does not reflect the official UCR counts for the department. Incidents where a location is unknown or unspecified are included in the countywide totals. 'Unknown' refers to records in which the address is listed as 'Unknown' on the incident report. 'Not Validated' refers to records that were entered in with an invalid addresses.

East Precinct Year-to-Year Weekly Chart

METROPOLITAN POLICE DEPARTMENT
of Nashville and Davidson County

	Homicide	Rape	Commercial Robbery	Street Robbery	Total Robbery	Aggravated Assault	Commercial Burglary	Residential Burglary	Total Burglary	Larceny	Auto Theft	Violent Offenses	Property Offenses	Part I Offenses
ending 08/05/2017 Next Week	0	0	1	4	5	21	3	11	14	28	2	26	44	70
ending 07/29/2017 Current Week	1	3	1	2	3	11	9	9	18	42	3	18	63	81
ending 07/22/2017	0	1	1	6	7	14	4	9	13	32	4	22	49	71
ending 07/21/2018	1	1	1	3	4	8	2	4	6	53	6	14	65	79
% Change	-	0.0%	0.0%	-50.0%	-42.9%	-42.9%	-50.0%	-55.6%	-53.8%	65.6%	50.0%	-36.4%	32.7%	11.3%
ending 07/15/2017	0	0	1	4	5	18	4	14	18	42	6	23	66	89
ending 07/14/2018	2	1	0	6	6	9	3	10	13	49	6	18	68	86
% Change	-	-	-100.0%	50.0%	20.0%	-50.0%	-25.0%	-28.6%	-27.8%	16.7%	0.0%	-21.7%	3.0%	-3.4%
ending 07/08/2017	0	1	0	5	5	11	5	12	17	44	11	17	72	89
ending 07/07/2018	0	2	1	7	8	10	0	3	3	37	6	20	46	66
% Change	-	100.0%	-	40.0%	60.0%	-9.1%	-100.0%	-75.0%	-82.4%	-15.9%	-45.5%	17.6%	-36.1%	-25.8%

Part I Incidents - Year-to-Year Weekly Comparisons

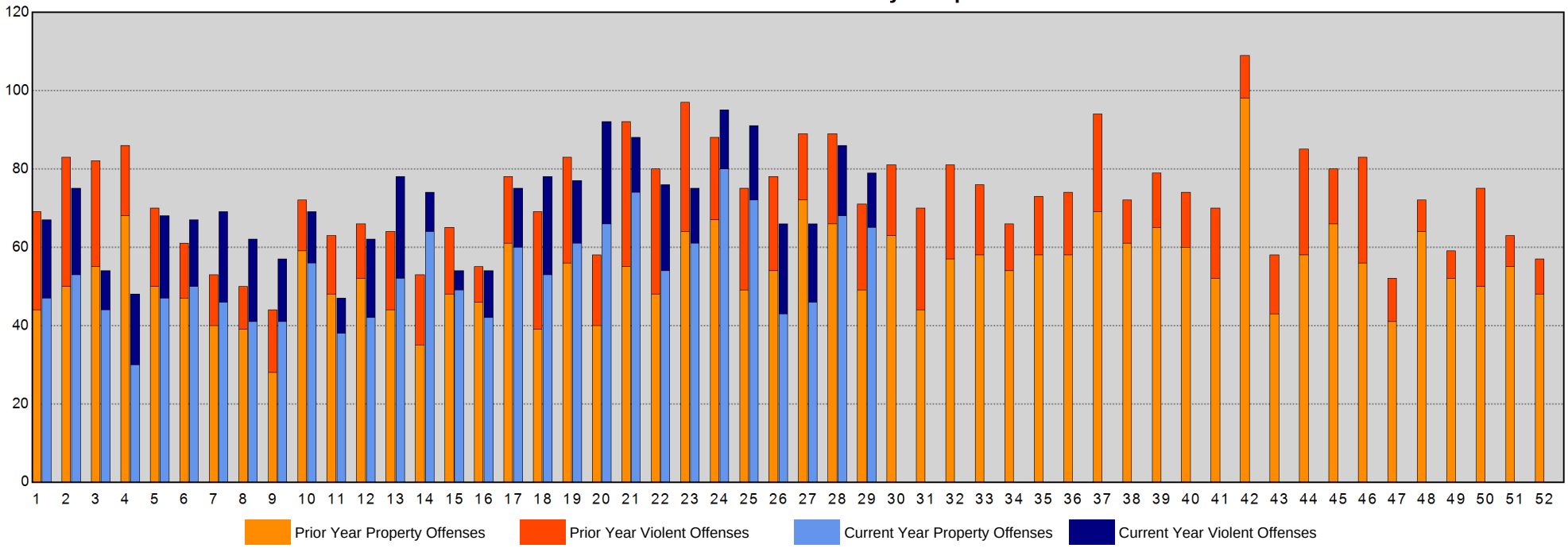

Sourced from MNPD ARMS on 7/25/2018 7:53:53 AM. The figures above were sourced from incident reports using Uniform Crime Reporting definitions and reporting guidelines, based on the date when the crime was reported. This report is intended to be a management and planning tool and does not reflect the official UCR counts for the department. Incidents where a location is unknown or unspecified are included in the countywide totals. 'Unknown' refers to records in which the address is listed as 'Unknown' on the incident report. 'Not Validated' refers to records that were entered in with an invalid addresses.

South Precinct Year-to-Year Weekly Chart

METROPOLITAN POLICE DEPARTMENT
of Nashville and Davidson County

	Homicide	Rape	Commercial Robbery	Street Robbery	Total Robbery	Aggravated Assault	Commercial Burglary	Residential Burglary	Total Burglary	Larceny	Auto Theft	Violent Offenses	Property Offenses	Part I Offenses
ending 08/05/2017 Next Week	0	3	0	7	7	16	9	12	21	71	11	26	103	129
ending 07/29/2017 Current Week	0	2	0	7	7	32	8	15	23	70	11	41	104	145
ending 07/22/2017	0	1	0	12	12	33	9	15	24	59	14	46	97	143
ending 07/21/2018	0	3	3	7	10	25	11	7	18	71	9	38	98	136
% Change	-	200.0%	-	-41.7%	-16.7%	-24.2%	22.2%	-53.3%	-25.0%	20.3%	-35.7%	-17.4%	1.0%	-4.9%
ending 07/15/2017	0	0	0	5	5	13	2	16	18	61	7	18	86	104
ending 07/14/2018	0	1	0	10	10	19	5	3	8	79	12	30	99	129
% Change	-	-	-	100.0%	100.0%	46.2%	150.0%	-81.3%	-55.6%	29.5%	71.4%	66.7%	15.1%	24.0%
ending 07/08/2017	0	4	1	9	10	16	7	22	29	63	8	30	100	130
ending 07/07/2018	0	1	1	14	15	15	2	9	11	45	11	31	67	98
% Change	-	-75.0%	0.0%	55.6%	50.0%	-6.3%	-71.4%	-59.1%	-62.1%	-28.6%	37.5%	3.3%	-33.0%	-24.6%

Part I Incidents - Year-to-Year Weekly Comparisons

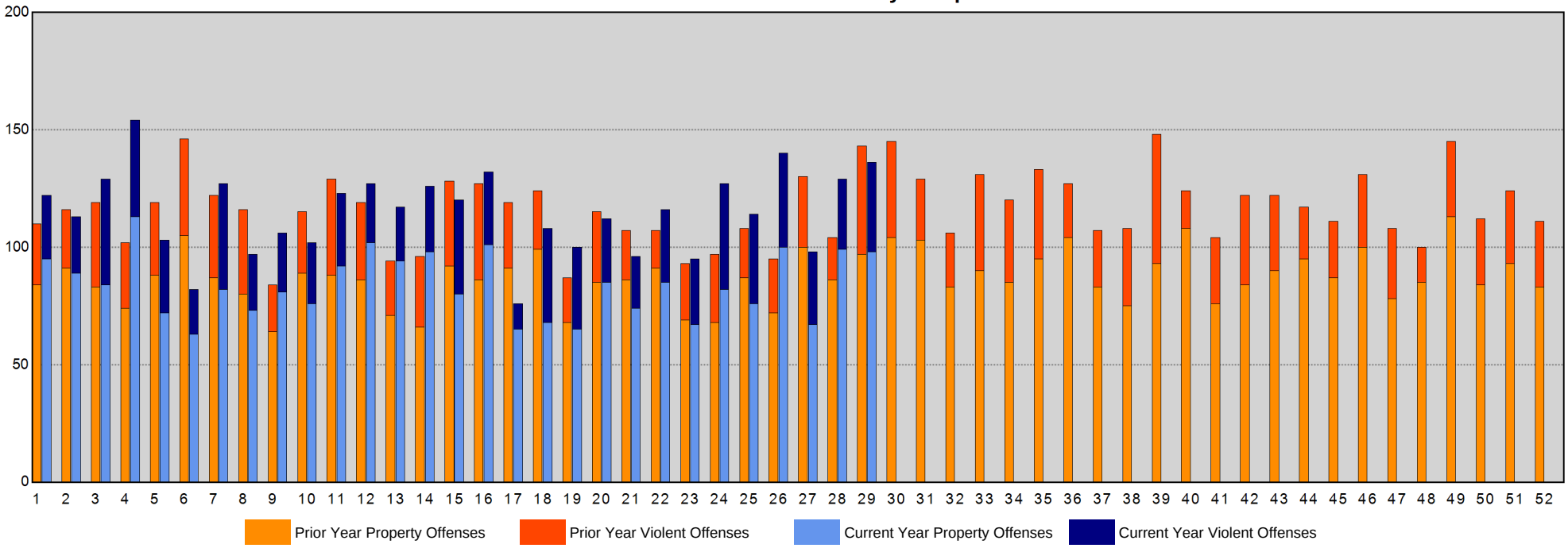

Sourced from MNPD ARMS on 7/25/2018 7:53:54 AM. The figures above were sourced from incident reports using Uniform Crime Reporting definitions and reporting guidelines, based on the date when the crime was reported. This report is intended to be a management and planning tool and does not reflect the official UCR counts for the department. Incidents where a location is unknown or unspecified are included in the countywide totals. 'Unknown' refers to records in which the address is listed as 'Unknown' on the incident report. 'Not Validated' refers to records that were entered in with an invalid addresses.

Central Precinct Year-to-Year Weekly Chart

METROPOLITAN POLICE DEPARTMENT
of Nashville and Davidson County

	Homicide	Rape	Commercial Robbery	Street Robbery	Total Robbery	Aggravated Assault	Commercial Burglary	Residential Burglary	Total Burglary	Larceny	Auto Theft	Violent Offenses	Property Offenses	Part I Offenses
ending 08/05/2017 Next Week	0	2	0	5	5	13	3	1	4	15	1	20	20	40
ending 07/29/2017 Current Week	0	0	0	3	3	3	2	0	2	16	2	6	20	26
ending 07/22/2017	0	2	0	1	1	8	3	2	5	16	0	11	21	32
ending 07/21/2018	0	0	0	2	2	3	1	0	1	41	1	5	43	48
% Change	-	-100.0%	-	100.0%	100.0%	-62.5%	-66.7%	-100.0%	-80.0%	156.3%	-	-54.5%	104.8%	50.0%
ending 07/15/2017	0	1	0	2	2	5	1	0	1	24	2	8	27	35
ending 07/14/2018	0	0	0	4	4	4	1	1	2	36	3	8	41	49
% Change	-	-100.0%	-	100.0%	100.0%	-20.0%	0.0%	-	100.0%	50.0%	50.0%	0.0%	51.9%	40.0%
ending 07/08/2017	0	0	0	4	4	8	1	2	3	28	3	12	34	46
ending 07/07/2018	0	1	0	3	3	17	4	0	4	30	1	21	35	56
% Change	-	-	-	-25.0%	-25.0%	112.5%	300.0%	-100.0%	33.3%	7.1%	-66.7%	75.0%	2.9%	21.7%

Part I Incidents - Year-to-Year Weekly Comparisons

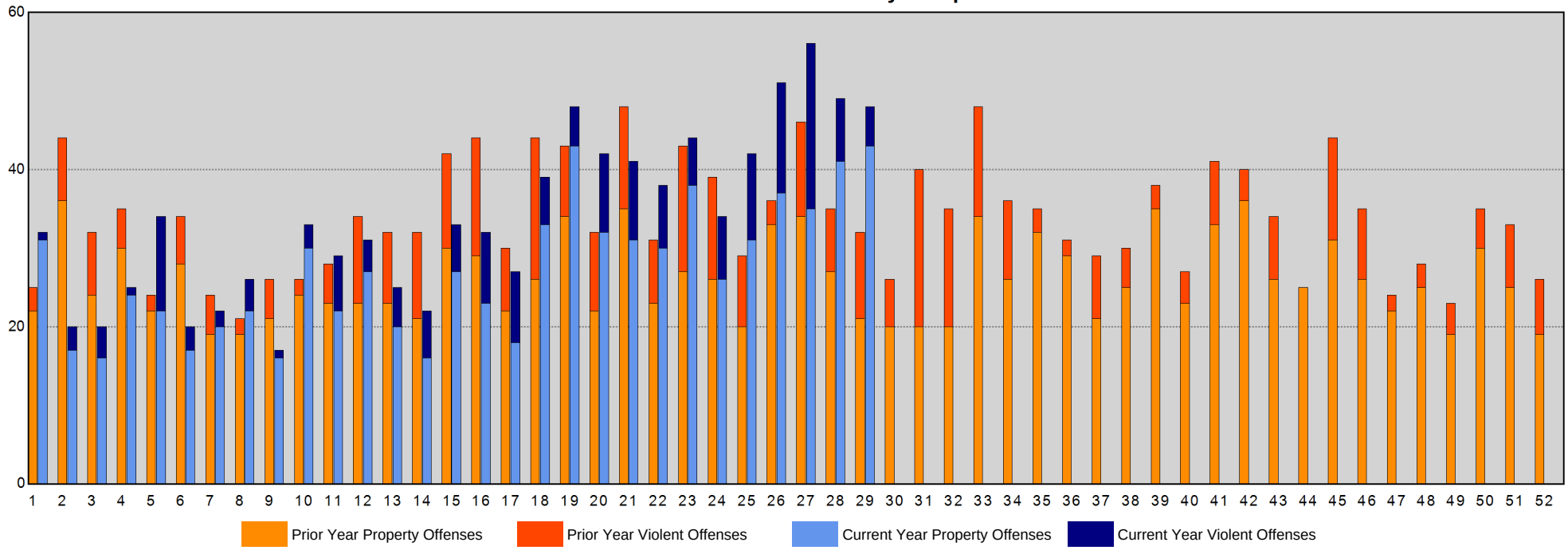

Sourced from MNPD ARMS on 7/25/2018 7:53:55 AM. The figures above were sourced from incident reports using Uniform Crime Reporting definitions and reporting guidelines, based on the date when the crime was reported. This report is intended to be a management and planning tool and does not reflect the official UCR counts for the department. Incidents where a location is unknown or unspecified are included in the countywide totals. 'Unknown' refers to records in which the address is listed as 'Unknown' on the incident report. 'Not Validated' refers to records that were entered in with an invalid addresses.

Hermitage Precinct Year-to-Year Weekly Chart

METROPOLITAN POLICE DEPARTMENT
of Nashville and Davidson County

	Homicide	Rape	Commercial Robbery	Street Robbery	Total Robbery	Aggravated Assault	Commercial Burglary	Residential Burglary	Total Burglary	Larceny	Auto Theft	Violent Offenses	Property Offenses	Part I Offenses
ending 08/05/2017 Next Week	0	4	4	5	9	37	7	9	16	68	9	50	93	143
ending 07/29/2017 Current Week	1	3	1	2	3	24	4	11	15	69	11	31	95	126
ending 07/22/2017	0	6	5	8	13	17	1	16	17	68	6	36	91	127
ending 07/21/2018	0	3	0	7	7	13	3	6	9	58	5	23	72	95
% Change	-	-50.0%	-100.0%	-12.5%	-46.2%	-23.5%	200.0%	-62.5%	-47.1%	-14.7%	-16.7%	-36.1%	-20.9%	-25.2%
ending 07/15/2017	0	0	1	4	5	15	4	11	15	71	10	20	96	116
ending 07/14/2018	0	5	2	9	11	18	6	13	19	69	8	34	96	130
% Change	-	-	100.0%	125.0%	120.0%	20.0%	50.0%	18.2%	26.7%	-2.8%	-20.0%	70.0%	0.0%	12.1%
ending 07/08/2017	0	4	2	6	8	22	9	12	21	80	6	34	107	141
ending 07/07/2018	0	0	0	10	10	16	5	7	12	83	11	26	106	132
% Change	-	-100.0%	-100.0%	66.7%	25.0%	-27.3%	-44.4%	-41.7%	-42.9%	3.8%	83.3%	-23.5%	-0.9%	-6.4%

Part I Incidents - Year-to-Year Weekly Comparisons

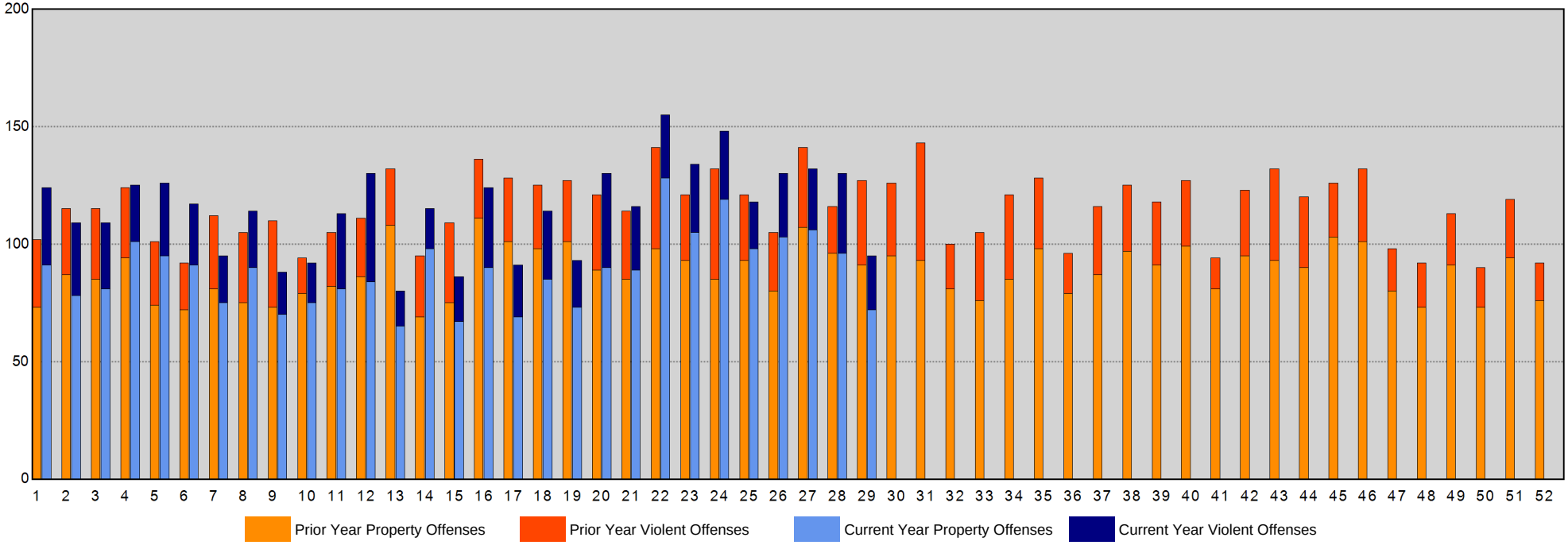

Sourced from MNPD ARMS on 7/25/2018 7:53:55 AM. The figures above were sourced from incident reports using Uniform Crime Reporting definitions and reporting guidelines, based on the date when the crime was reported. This report is intended to be a management and planning tool and does not reflect the official UCR counts for the department. Incidents where a location is unknown or unspecified are included in the countywide totals. 'Unknown' refers to records in which the address is listed as 'Unknown' on the incident report. 'Not Validated' refers to records that were entered in with an invalid addresses.

North Precinct Year-to-Year Weekly Chart

METROPOLITAN POLICE DEPARTMENT
of Nashville and Davidson County

	Homicide	Rape	Commercial Robbery	Street Robbery	Total Robbery	Aggravated Assault	Commercial Burglary	Residential Burglary	Total Burglary	Larceny	Auto Theft	Violent Offenses	Property Offenses	Part I Offenses
ending 08/05/2017 Next Week	1	2	1	1	2	21	5	12	17	40	6	26	63	89
ending 07/29/2017 Current Week	2	1	2	4	6	12	7	8	15	52	9	21	76	97
ending 07/22/2017	0	1	1	3	4	13	3	18	21	30	10	18	61	79
ending 07/21/2018	2	2	0	6	6	16	3	3	6	43	6	26	55	81
% Change	-	100.0%	-100.0%	100.0%	50.0%	23.1%	0.0%	-83.3%	-71.4%	43.3%	-40.0%	44.4%	-9.8%	2.5%
ending 07/15/2017	0	3	4	3	7	24	4	8	12	41	3	34	56	90
ending 07/14/2018	1	5	1	4	5	24	3	6	9	65	9	35	83	118
% Change	-	66.7%	-75.0%	33.3%	-28.6%	0.0%	-25.0%	-25.0%	-25.0%	58.5%	200.0%	2.9%	48.2%	31.1%
ending 07/08/2017	1	2	0	12	12	27	4	6	10	35	4	42	49	91
ending 07/07/2018	0	3	2	6	8	27	6	10	16	68	12	38	96	134
% Change	-100.0%	50.0%	-	-50.0%	-33.3%	0.0%	50.0%	66.7%	60.0%	94.3%	200.0%	-9.5%	95.9%	47.3%

Part I Incidents - Year-to-Year Weekly Comparisons

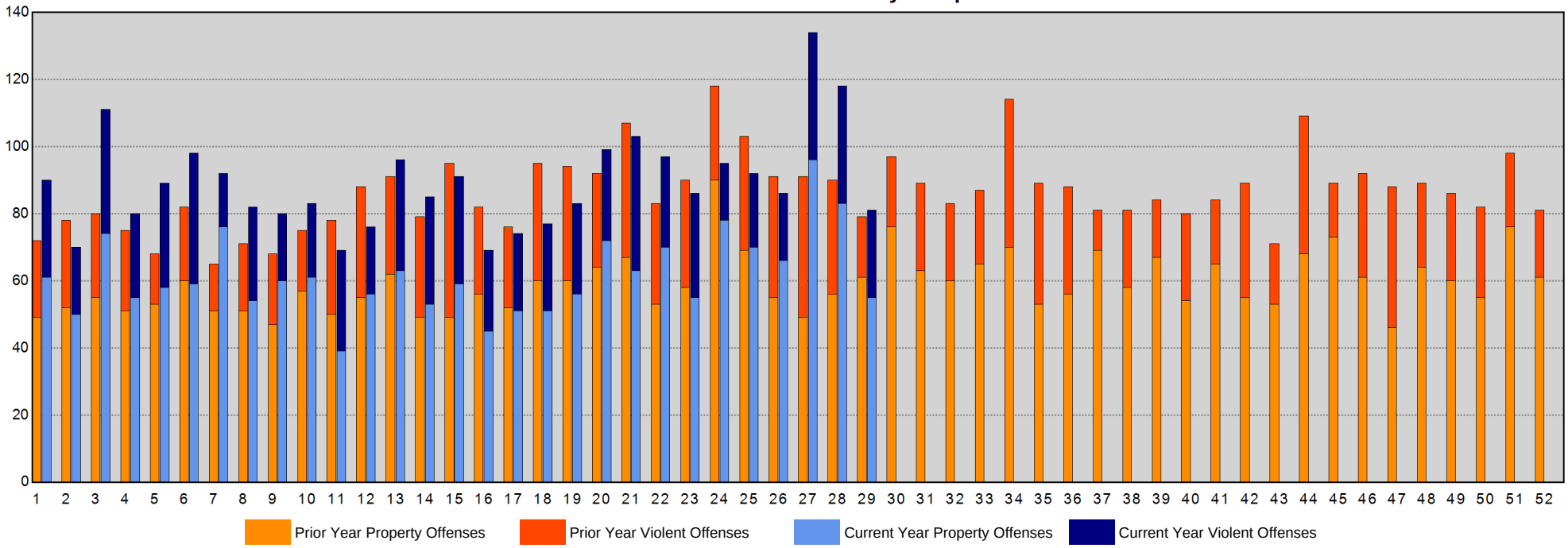

Sourced from MNPD ARMS on 7/25/2018 7:53:55 AM. The figures above were sourced from incident reports using Uniform Crime Reporting definitions and reporting guidelines, based on the date when the crime was reported. This report is intended to be a management and planning tool and does not reflect the official UCR counts for the department. Incidents where a location is unknown or unspecified are included in the countywide totals. 'Unknown' refers to records in which the address is listed as 'Unknown' on the incident report. 'Not Validated' refers to records that were entered in with an invalid addresses.

Madison Precinct Year-to-Year Weekly Chart

METROPOLITAN POLICE DEPARTMENT
of Nashville and Davidson County

	Homicide	Rape	Commercial Robbery	Street Robbery	Total Robbery	Aggravated Assault	Commercial Burglary	Residential Burglary	Total Burglary	Larceny	Auto Theft	Violent Offenses	Property Offenses	Part I Offenses
ending 08/05/2017 Next Week	2	0	2	2	4	18	2	4	6	44	3	24	53	77
ending 07/29/2017 Current Week	1	1	2	4	6	8	0	12	12	60	1	16	73	89
ending 07/22/2017	0	1	1	3	4	13	0	2	2	51	2	18	55	73
ending 07/21/2018	0	0	2	2	4	11	2	3	5	38	11	15	54	69
% Change	-	-100.0%	100.0%	-33.3%	0.0%	-15.4%	-	50.0%	150.0%	-25.5%	450.0%	-16.7%	-1.8%	-5.5%
ending 07/15/2017	0	0	0	3	3	8	1	3	4	40	4	11	48	59
ending 07/14/2018	1	1	0	5	5	17	5	2	7	39	13	24	59	83
% Change	-	-	-	66.7%	66.7%	112.5%	400.0%	-33.3%	75.0%	-2.5%	225.0%	118.2%	22.9%	40.7%
ending 07/08/2017	0	0	1	7	8	9	2	4	6	61	3	17	70	87
ending 07/07/2018	0	0	0	4	4	22	4	3	7	36	6	26	49	75
% Change	-	-	-100.0%	-42.9%	-50.0%	144.4%	100.0%	-25.0%	16.7%	-41.0%	100.0%	52.9%	-30.0%	-13.8%

Part I Incidents - Year-to-Year Weekly Comparisons

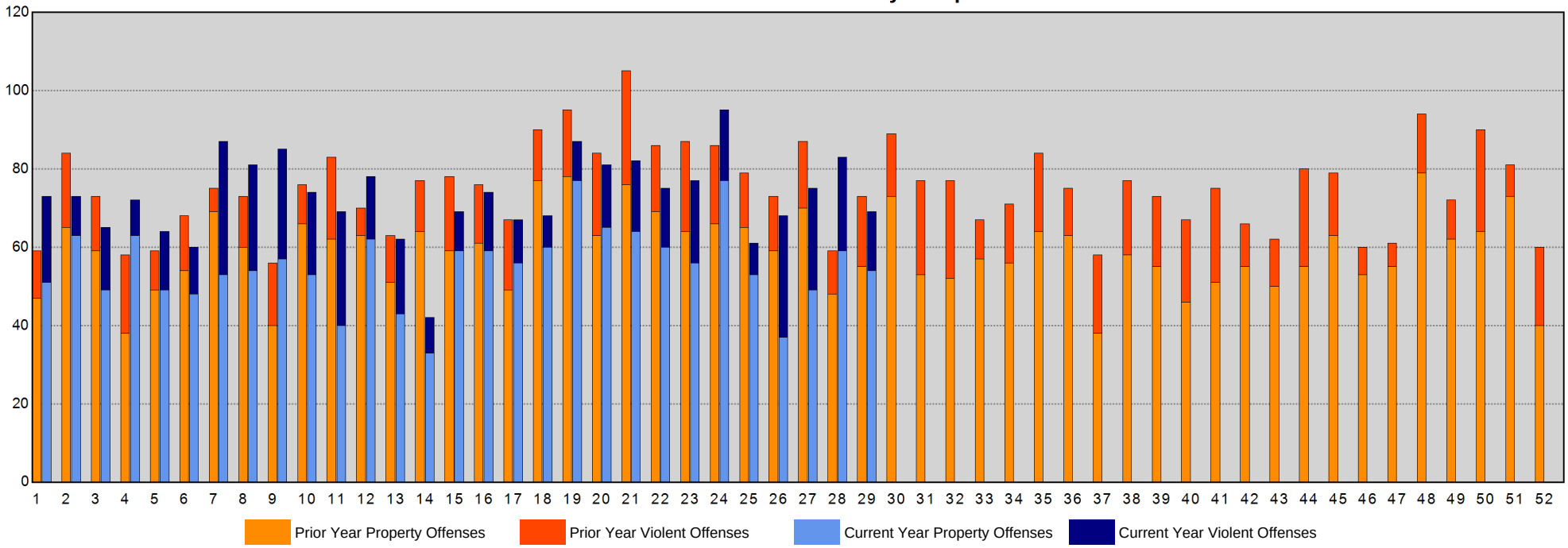

Sourced from MNPD ARMS on 7/25/2018 7:53:56 AM. The figures above were sourced from incident reports using Uniform Crime Reporting definitions and reporting guidelines, based on the date when the crime was reported. This report is intended to be a management and planning tool and does not reflect the official UCR counts for the department. Incidents where a location is unknown or unspecified are included in the countywide totals. 'Unknown' refers to records in which the address is listed as 'Unknown' on the incident report. 'Not Validated' refers to records that were entered in with an invalid addresses.

Midtown Hills Precinct Year-to-Year Weekly Chart

METROPOLITAN POLICE DEPARTMENT
of Nashville and Davidson County

	Homicide	Rape	Commercial Robbery	Street Robbery	Total Robbery	Aggravated Assault	Commercial Burglary	Residential Burglary	Total Burglary	Larceny	Auto Theft	Violent Offenses	Property Offenses	Part I Offenses
ending 08/05/2017 Next Week	1	2	0	3	3	9	6	6	12	53	2	15	67	82
ending 07/29/2017 Current Week	2	1	0	3	3	14	5	10	15	58	6	20	79	99
ending 07/22/2017	1	1	0	3	3	8	9	6	15	47	8	13	70	83
ending 07/21/2018	0	1	2	5	7	5	4	8	12	64	4	13	80	93
% Change	-100.0%	0.0%	-	66.7%	133.3%	-37.5%	-55.6%	33.3%	-20.0%	36.2%	-50.0%	0.0%	14.3%	12.0%
ending 07/15/2017	0	0	0	0	0	13	9	5	14	44	1	13	59	72
ending 07/14/2018	0	2	1	3	4	7	4	7	11	50	6	13	67	80
% Change	-	-	-	-	-	-46.2%	-55.6%	40.0%	-21.4%	13.6%	500.0%	0.0%	13.6%	11.1%
ending 07/08/2017	0	1	0	2	2	8	7	10	17	67	3	11	87	98
ending 07/07/2018	0	0	0	3	3	8	3	8	11	56	5	11	72	83
% Change	-	-100.0%	-	50.0%	50.0%	0.0%	-57.1%	-20.0%	-35.3%	-16.4%	66.7%	0.0%	-17.2%	-15.3%

Part I Incidents - Year-to-Year Weekly Comparisons

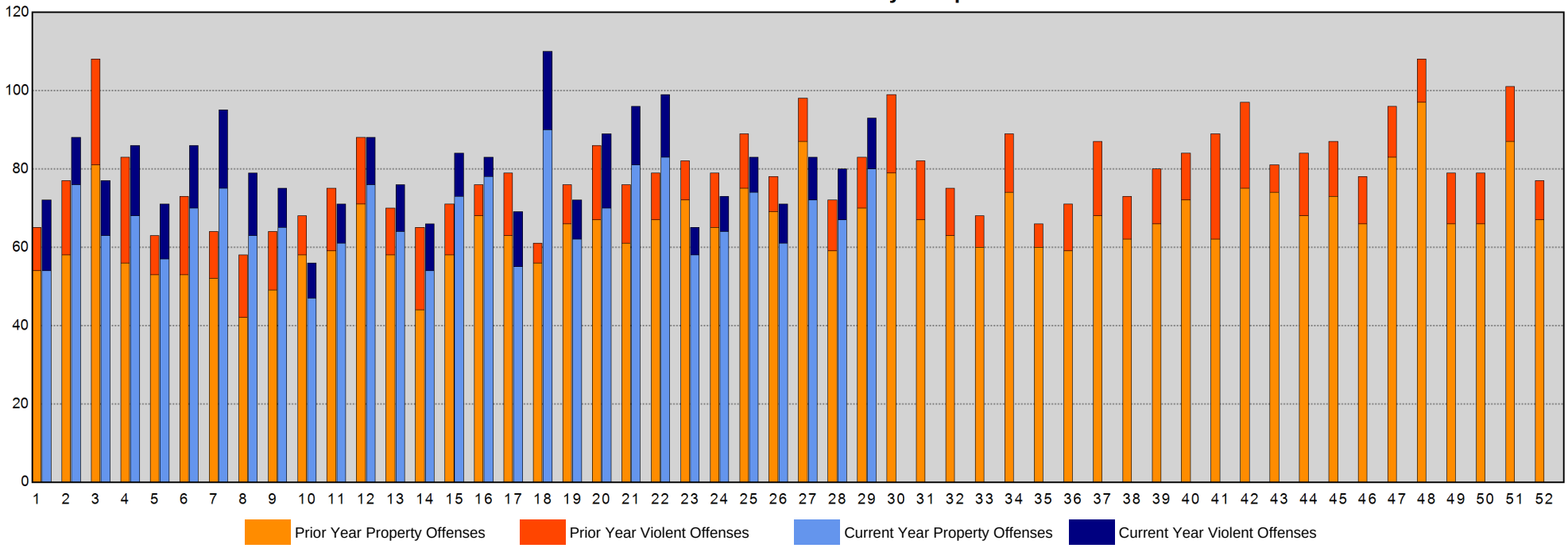

Sourced from MNPD ARMS on 7/25/2018 7:53:56 AM. The figures above were sourced from incident reports using Uniform Crime Reporting definitions and reporting guidelines, based on the date when the crime was reported. This report is intended to be a management and planning tool and does not reflect the official UCR counts for the department. Incidents where a location is unknown or unspecified are included in the countywide totals. 'Unknown' refers to records in which the address is listed as 'Unknown' on the incident report. 'Not Validated' refers to records that were entered in with an invalid addresses.

Arrests Section

CompStat Weekly Analysis is provided by the Metropolitan Nashville Police Department Crime Analysis Section. This report is intended to be a management and planning tool and does not reflect the official UCR counts for the department.

"The most important single ingredient in the formula of success is knowing how to get along with people."
- Theodore Roosevelt

Begin Date: 07/15/2018
End Date: 07/21/2018
Week: 29

Physical and Citation Arrests - Adult

Aggregated by component of arresting officer.

METROPOLITAN POLICE DEPARTMENT

of Nashville and Davidson County

			Prior Week	Last Week	Change*	Prior 4Wks	Last 4Wks	Change*	Prior YTD	YTD	Change*	Prior 52Wks	Last 52Wks	Change*
West Precinct	Patrol A	Felony	2	0	-100.0%	3	4	33.3%	26	28	7.7%	63	54	-14.3%
		Misdemeanor	1	4	300.0%	14	11	-21.4%	84	93	10.7%	157	150	-4.5%
		Citation	11	4	-63.6%	12	37	208.3%	193	183	-5.2%	372	332	-10.8%
		Subtotal	14	8	-42.9%	29	52	79.3%	303	304	0.3%	592	536	-9.5%
	Patrol B	Felony	5	1	-80.0%	12	8	-33.3%	78	58	-25.6%	125	104	-16.8%
		Misdemeanor	7	14	100.0%	31	42	35.5%	221	242	9.5%	310	383	23.5%
		Citation	14	6	-57.1%	36	41	13.9%	291	276	-5.2%	486	463	-4.7%
		Subtotal	26	21	-19.2%	79	91	15.2%	590	576	-2.4%	921	950	3.1%
	Patrol C	Felony	3	2	-33.3%	5	9	80.0%	42	46	9.5%	79	82	3.8%
		Misdemeanor	3	4	33.3%	20	22	10.0%	163	134	-17.8%	268	243	-9.3%
		Citation	6	10	66.7%	14	21	50.0%	148	115	-22.3%	274	262	-4.4%
		Subtotal	12	16	33.3%	39	52	33.3%	353	295	-16.4%	621	587	-5.5%
	Flex A	Felony	0	0	-	1	2	100.0%	32	17	-46.9%	58	26	-55.2%
		Misdemeanor	1	0	-100.0%	5	4	-20.0%	47	42	-10.6%	72	69	-4.2%
		Citation	1	0	-100.0%	5	6	20.0%	168	60	-64.3%	298	151	-49.3%
		Subtotal	2	0	-100.0%	11	12	9.1%	247	119	-51.8%	428	246	-42.5%
	Flex B	Felony	1	4	300.0%	1	8	700.0%	59	26	-55.9%	99	61	-38.4%
		Misdemeanor	1	3	200.0%	7	7	0.0%	69	48	-30.4%	117	67	-42.7%
		Citation	3	2	-33.3%	7	6	-14.3%	112	74	-33.9%	212	122	-42.5%
		Subtotal	5	9	80.0%	15	21	40.0%	240	148	-38.3%	428	250	-41.6%
	Flex C	Felony	0	0	-	4	0	-100.0%	27	6	-77.8%	46	22	-52.2%
		Misdemeanor	1	2	100.0%	2	3	50.0%	30	21	-30.0%	52	42	-19.2%
		Citation	1	3	200.0%	11	9	-18.2%	134	74	-44.8%	227	166	-26.9%
		Subtotal	2	5	150.0%	17	12	-29.4%	191	101	-47.1%	325	230	-29.2%
	CSU	Felony	0	0	-	5	6	20.0%	31	48	54.8%	68	80	17.6%
		Misdemeanor	0	0	-	4	6	50.0%	37	34	-8.1%	72	65	-9.7%
		Citation	0	0	-	19	5	-73.7%	179	145	-19.0%	347	309	-11.0%
		Subtotal	0	0	-	28	17	-39.3%	247	227	-8.1%	487	454	-6.8%
	Other	Felony	0	0	-	0	1	-	1	1	0.0%	2	1	-50.0%
		Misdemeanor	0	0	-	0	0	-	2	0	-100.0%	3	0	-100.0%
		Citation	0	0	-	0	0	-	3	3	0.0%	8	6	-25.0%
		Subtotal	0	0	-	0	1	-	6	4	-33.3%	13	7	-46.2%
Totals		Felony	11	7	-36.4%	31	38	22.6%	296	230	-22.3%	540	430	-20.4%
		Misdemeanor	14	27	92.9%	83	95	14.5%	653	614	-6.0%	1,051	1,019	-3.0%
		Citation	36	25	-30.6%	104	125	20.2%	1,228	930	-24.3%	2,224	1,811	-18.6%
Precinct Total			61	59	-3.3%	218	258	18.3%	2,177	1,774	-18.5%	3,815	3,260	-14.5%

Physical and Citation Arrests - Adult

Aggregated by component of arresting officer.

METROPOLITAN POLICE DEPARTMENT
of Nashville and Davidson County

			Prior Week	Last Week	Change*	Prior 4Wks	Last 4Wks	Change*	Prior YTD	YTD	Change*	Prior 52Wks	Last 52Wks	Change*
East Precinct	Patrol A	Felony	1	2	100.0%	14	11	-21.4%	114	81	-28.9%	202	167	-17.3%
		Misdemeanor	5	10	100.0%	30	24	-20.0%	270	223	-17.4%	432	432	0.0%
		Citation	9	4	-55.6%	51	36	-29.4%	622	309	-50.3%	949	732	-22.9%
		Subtotal	15	16	6.7%	95	71	-25.3%	1,006	613	-39.1%	1,583	1,331	-15.9%
	Patrol B	Felony	5	4	-20.0%	24	17	-29.2%	91	143	57.1%	203	220	8.4%
		Misdemeanor	13	13	0.0%	55	50	-9.1%	354	384	8.5%	581	611	5.2%
		Citation	12	7	-41.7%	44	44	0.0%	323	447	38.4%	551	700	27.0%
		Subtotal	30	24	-20.0%	123	111	-9.8%	768	974	26.8%	1,335	1,531	14.7%
	Patrol C	Felony	4	7	75.0%	21	17	-19.0%	132	137	3.8%	239	231	-3.3%
		Misdemeanor	16	20	25.0%	80	63	-21.3%	475	477	0.4%	824	856	3.9%
		Citation	15	13	-13.3%	67	54	-19.4%	515	510	-1.0%	1,053	906	-14.0%
		Subtotal	35	40	14.3%	168	134	-20.2%	1,122	1,124	0.2%	2,116	1,993	-5.8%
	Flex A	Felony	0	3	-	2	5	150.0%	44	44	0.0%	92	101	9.8%
		Misdemeanor	6	5	-16.7%	4	16	300.0%	102	76	-25.5%	193	152	-21.2%
		Citation	12	1	-91.7%	6	31	416.7%	204	164	-19.6%	387	345	-10.9%
		Subtotal	18	9	-50.0%	12	52	333.3%	350	284	-18.9%	672	598	-11.0%
	Flex B	Felony	3	1	-66.7%	5	5	0.0%	42	43	2.4%	89	66	-25.8%
		Misdemeanor	5	5	0.0%	14	17	21.4%	59	84	42.4%	116	123	6.0%
		Citation	8	7	-12.5%	30	31	3.3%	100	277	177.0%	210	340	61.9%
		Subtotal	16	13	-18.8%	49	53	8.2%	201	404	101.0%	415	529	27.5%
	Flex C	Felony	1	0	-100.0%	6	5	-16.7%	52	50	-3.8%	79	98	24.1%
		Misdemeanor	4	0	-100.0%	11	12	9.1%	97	68	-29.9%	156	151	-3.2%
		Citation	2	0	-100.0%	8	8	0.0%	378	203	-46.3%	564	565	0.2%
		Subtotal	7	0	-100.0%	25	25	0.0%	527	321	-39.1%	799	814	1.9%
	CSU	Felony	1	3	200.0%	10	7	-30.0%	89	54	-39.3%	164	124	-24.4%
		Misdemeanor	2	3	50.0%	9	9	0.0%	51	67	31.4%	92	128	39.1%
		Citation	0	0	-	16	11	-31.3%	205	155	-24.4%	395	301	-23.8%
		Subtotal	3	6	100.0%	35	27	-22.9%	345	276	-20.0%	651	553	-15.1%
	Other	Felony	0	0	-	0	0	-	6	1	-83.3%	7	2	-71.4%
		Misdemeanor	0	0	-	1	0	-100.0%	11	5	-54.5%	12	10	-16.7%
		Citation	0	0	-	0	0	-	6	7	16.7%	13	10	-23.1%
		Subtotal	0	0	-	1	0	-100.0%	23	13	-43.5%	32	22	-31.3%
Totals		Felony	15	20	33.3%	82	67	-18.3%	570	553	-3.0%	1,075	1,009	-6.1%
		Misdemeanor	51	56	9.8%	204	191	-6.4%	1,419	1,384	-2.5%	2,406	2,463	2.4%
		Citation	58	32	-44.8%	222	215	-3.2%	2,353	2,072	-11.9%	4,122	3,899	-5.4%
Precinct Total			124	108	-12.9%	508	473	-6.9%	4,342	4,009	-7.7%	7,603	7,371	-3.1%

Physical and Citation Arrests - Adult

Aggregated by component of arresting officer.

METROPOLITAN POLICE DEPARTMENT
of Nashville and Davidson County

			Prior Week	Last Week	Change*	Prior 4Wks	Last 4Wks	Change*	Prior YTD	YTD	Change*	Prior 52Wks	Last 52Wks	Change*
South Precinct	Patrol A	Felony	2	1	-50.0%	9	8	-11.1%	94	92	-2.1%	182	197	8.2%
		Misdemeanor	7	6	-14.3%	35	31	-11.4%	252	245	-2.8%	464	489	5.4%
		Citation	14	8	-42.9%	49	38	-22.4%	496	460	-7.3%	937	930	-0.7%
		Subtotal	23	15	-34.8%	93	77	-17.2%	842	797	-5.3%	1,583	1,616	2.1%
	Patrol B	Felony	9	8	-11.1%	22	26	18.2%	167	144	-13.8%	280	259	-7.5%
		Misdemeanor	18	17	-5.6%	53	68	28.3%	340	435	27.9%	650	795	22.3%
		Citation	29	4	-86.2%	89	88	-1.1%	711	788	10.8%	1,254	1,313	4.7%
		Subtotal	56	29	-48.2%	164	182	11.0%	1,218	1,367	12.2%	2,184	2,367	8.4%
	Patrol C	Felony	6	5	-16.7%	14	17	21.4%	105	96	-8.6%	197	189	-4.1%
		Misdemeanor	9	9	0.0%	44	44	0.0%	434	307	-29.3%	797	619	-22.3%
		Citation	7	6	-14.3%	30	32	6.7%	286	263	-8.0%	510	444	-12.9%
		Subtotal	22	20	-9.1%	88	93	5.7%	825	666	-19.3%	1,504	1,252	-16.8%
	Flex A	Felony	0	0	-	0	0	-	14	6	-57.1%	17	11	-35.3%
		Misdemeanor	0	0	-	3	1	-66.7%	3	6	100.0%	17	13	-23.5%
		Citation	0	1	-	1	1	0.0%	12	14	16.7%	28	26	-7.1%
		Subtotal	0	1	-	4	2	-50.0%	29	26	-10.3%	62	50	-19.4%
	Flex B	Felony	2	3	50.0%	3	5	66.7%	32	33	3.1%	56	56	0.0%
		Misdemeanor	2	1	-50.0%	2	3	50.0%	64	25	-60.9%	120	54	-55.0%
		Citation	0	0	-	7	0	-100.0%	107	31	-71.0%	262	69	-73.7%
		Subtotal	4	4	0.0%	12	8	-33.3%	203	89	-56.2%	438	179	-59.1%
	Flex C	Felony	0	0	-	1	1	0.0%	24	18	-25.0%	54	47	-13.0%
		Misdemeanor	1	1	0.0%	6	8	33.3%	52	46	-11.5%	97	92	-5.2%
		Citation	15	4	-73.3%	37	33	-10.8%	324	303	-6.5%	486	557	14.6%
		Subtotal	16	5	-68.8%	44	42	-4.5%	400	367	-8.3%	637	696	9.3%
	CSU	Felony	0	1	-	4	3	-25.0%	37	44	18.9%	51	85	66.7%
		Misdemeanor	2	1	-50.0%	1	8	700.0%	23	31	34.8%	30	57	90.0%
		Citation	0	0	-	24	25	4.2%	343	341	-0.6%	557	676	21.4%
		Subtotal	2	2	0.0%	29	36	24.1%	403	416	3.2%	638	818	28.2%
	Other	Felony	0	0	-	1	0	-100.0%	1	2	100.0%	5	5	0.0%
		Misdemeanor	0	0	-	0	0	-	8	3	-62.5%	12	8	-33.3%
		Citation	0	0	-	0	1	-	40	25	-37.5%	64	55	-14.1%
		Subtotal	0	0	-	1	1	0.0%	49	30	-38.8%	81	68	-16.0%
Totals		Felony	19	18	-5.3%	54	60	11.1%	474	435	-8.2%	842	849	0.8%
		Misdemeanor	39	35	-10.3%	144	163	13.2%	1,176	1,098	-6.6%	2,187	2,127	-2.7%
		Citation	65	23	-64.6%	237	218	-8.0%	2,319	2,225	-4.1%	4,098	4,070	-0.7%
Precinct Total			123	76	-38.2%	435	441	1.4%	3,969	3,758	-5.3%	7,127	7,046	-1.1%

Physical and Citation Arrests - Adult

Aggregated by component of arresting officer.

METROPOLITAN POLICE DEPARTMENT
of Nashville and Davidson County

			Prior Week	Last Week	Change*	Prior 4Wks	Last 4Wks	Change*	Prior YTD	YTD	Change*	Prior 52Wks	Last 52Wks	Change*
Central Precinct	**Patrol A**	Felony	4	5	25.0%	8	11	37.5%	76	41	-46.1%	147	109	-25.9%
		Misdemeanor	24	26	8.3%	62	92	48.4%	560	439	-21.6%	886	925	4.4%
		Citation	2	7	250.0%	33	19	-42.4%	674	266	-60.5%	1,044	686	-34.3%
		Subtotal	30	38	26.7%	103	122	18.4%	1,310	746	-43.1%	2,077	1,720	-17.2%
	Patrol B	Felony	2	5	150.0%	9	13	44.4%	61	65	6.6%	114	110	-3.5%
		Misdemeanor	17	16	-5.9%	48	51	6.3%	344	377	9.6%	633	584	-7.7%
		Citation	7	3	-57.1%	28	20	-28.6%	346	306	-11.6%	595	502	-15.6%
		Subtotal	26	24	-7.7%	85	84	-1.2%	751	748	-0.4%	1,342	1,196	-10.9%
	Patrol C	Felony	1	4	300.0%	7	15	114.3%	52	64	23.1%	100	113	13.0%
		Misdemeanor	21	11	-47.6%	65	58	-10.8%	424	444	4.7%	713	704	-1.3%
		Citation	8	5	-37.5%	24	40	66.7%	208	282	35.6%	376	480	27.7%
		Subtotal	30	20	-33.3%	96	113	17.7%	684	790	15.5%	1,189	1,297	9.1%
	Flex A	Felony	5	3	-40.0%	6	12	100.0%	39	59	51.3%	56	88	57.1%
		Misdemeanor	2	6	200.0%	7	12	71.4%	245	127	-48.2%	381	281	-26.2%
		Citation	22	3	-86.4%	29	42	44.8%	561	266	-52.6%	839	546	-34.9%
		Subtotal	29	12	-58.6%	42	66	57.1%	845	452	-46.5%	1,276	915	-28.3%
	Flex B	Felony	1	0	-100.0%	7	7	0.0%	29	42	44.8%	58	64	10.3%
		Misdemeanor	10	9	-10.0%	39	37	-5.1%	342	357	4.4%	636	532	-16.4%
		Citation	4	4	0.0%	24	17	-29.2%	188	288	53.2%	292	437	49.7%
		Subtotal	15	13	-13.3%	70	61	-12.9%	559	687	22.9%	986	1,033	4.8%
	Flex C	Felony	0	2	-	0	2	-	31	13	-58.1%	54	31	-42.6%
		Misdemeanor	2	5	150.0%	14	20	42.9%	209	112	-46.4%	327	256	-21.7%
		Citation	6	7	16.7%	13	19	46.2%	416	133	-68.0%	591	396	-33.0%
		Subtotal	8	14	75.0%	27	41	51.9%	656	258	-60.7%	972	683	-29.7%
	CSU	Felony	0	1	-	2	3	50.0%	20	24	20.0%	45	40	-11.1%
		Misdemeanor	0	2	-	7	4	-42.9%	66	48	-27.3%	116	108	-6.9%
		Citation	0	3	-	21	11	-47.6%	281	234	-16.7%	503	430	-14.5%
		Subtotal	0	6	-	30	18	-40.0%	367	306	-16.6%	664	578	-13.0%
		Misdemeanor	0	0	-	0	0	-	0	0	-	0	1	-
		Citation	0	0	-	1	0	-100.0%	9	1	-88.9%	27	3	-88.9%
		Subtotal	0	0	-	1	0	-100.0%	9	1	-88.9%	27	4	-85.2%
Totals		Felony	13	20	53.8%	39	63	61.5%	308	308	0.0%	574	555	-3.3%
		Misdemeanor	76	75	-1.3%	242	274	13.2%	2,190	1,904	-13.1%	3,692	3,391	-8.2%
		Citation	49	32	-34.7%	173	168	-2.9%	2,683	1,776	-33.8%	4,267	3,480	-18.4%
Precinct Total			138	127	-8.0%	454	505	11.2%	5,181	3,988	-23.0%	8,533	7,426	-13.0%

Physical and Citation Arrests - Adult

Aggregated by component of arresting officer.

METROPOLITAN POLICE DEPARTMENT
of Nashville and Davidson County

			Prior Week	Last Week	Change*	Prior 4Wks	Last 4Wks	Change*	Prior YTD	YTD	Change*	Prior 52Wks	Last 52Wks	Change*
Hermitage Precinct	**Patrol A**	Felony	2	5	150.0%	17	16	-5.9%	95	120	26.3%	177	211	19.2%
		Misdemeanor	13	8	-38.5%	33	48	45.5%	215	290	34.9%	420	483	15.0%
		Citation	6	3	-50.0%	66	35	-47.0%	423	477	12.8%	704	797	13.2%
		Subtotal	21	16	-23.8%	116	99	-14.7%	733	887	21.0%	1,301	1,491	14.6%
	Patrol B	Felony	5	6	20.0%	17	19	11.8%	174	139	-20.1%	316	245	-22.5%
		Misdemeanor	20	14	-30.0%	66	64	-3.0%	491	418	-14.9%	888	807	-9.1%
		Citation	9	9	0.0%	62	33	-46.8%	468	340	-27.4%	901	657	-27.1%
		Subtotal	34	29	-14.7%	145	116	-20.0%	1,133	897	-20.8%	2,105	1,709	-18.8%
	Patrol C	Felony	5	3	-40.0%	23	16	-30.4%	123	146	18.7%	243	226	-7.0%
		Misdemeanor	15	15	0.0%	60	66	10.0%	375	468	24.8%	687	705	2.6%
		Citation	6	4	-33.3%	41	43	4.9%	280	356	27.1%	545	597	9.5%
		Subtotal	26	22	-15.4%	124	125	0.8%	778	970	24.7%	1,475	1,528	3.6%
	Flex A	Felony	0	0	-	3	1	-66.7%	38	14	-63.2%	70	34	-51.4%
		Misdemeanor	0	2	-	2	3	50.0%	57	39	-31.6%	99	73	-26.3%
		Citation	3	2	-33.3%	32	18	-43.8%	362	246	-32.0%	705	485	-31.2%
		Subtotal	3	4	33.3%	37	22	-40.5%	457	299	-34.6%	874	592	-32.3%
	Flex B	Felony	1	0	-100.0%	12	4	-66.7%	157	87	-44.6%	252	155	-38.5%
		Misdemeanor	6	2	-66.7%	24	27	12.5%	267	215	-19.5%	446	427	-4.3%
		Citation	2	1	-50.0%	13	5	-61.5%	236	81	-65.7%	432	193	-55.3%
		Subtotal	9	3	-66.7%	49	36	-26.5%	660	383	-42.0%	1,130	775	-31.4%
	Flex C	Felony	1	0	-100.0%	3	2	-33.3%	26	16	-38.5%	51	33	-35.3%
		Misdemeanor	3	2	-33.3%	11	8	-27.3%	73	51	-30.1%	110	90	-18.2%
		Citation	0	3	-	41	14	-65.9%	390	291	-25.4%	748	560	-25.1%
		Subtotal	4	5	25.0%	55	24	-56.4%	489	358	-26.8%	909	683	-24.9%
	CSU	Felony	0	2	-	2	6	200.0%	15	34	126.7%	28	42	50.0%
		Misdemeanor	0	0	-	0	2	-	1	2	100.0%	2	3	50.0%
		Citation	0	0	-	1	7	600.0%	250	148	-40.8%	444	330	-25.7%
		Subtotal	0	2	-	3	15	400.0%	266	184	-30.8%	474	375	-20.9%
	Other	Felony	0	0	-	0	0	-	2	1	-50.0%	3	1	-66.7%
		Misdemeanor	0	0	-	1	1	0.0%	9	11	22.2%	10	15	50.0%
		Citation	0	0	-	6	4	-33.3%	35	78	122.9%	50	122	144.0%
		Subtotal	0	0	-	7	5	-28.6%	46	90	95.7%	63	138	119.0%
Totals		Felony	14	16	14.3%	77	64	-16.9%	630	557	-11.6%	1,140	947	-16.9%
		Misdemeanor	57	43	-24.6%	197	219	11.2%	1,488	1,494	0.4%	2,662	2,603	-2.2%
		Citation	26	22	-15.4%	262	159	-39.3%	2,444	2,017	-17.5%	4,529	3,741	-17.4%
Precinct Total			97	81	-16.5%	536	442	-17.5%	4,562	4,068	-10.8%	8,331	7,291	-12.5%

Physical and Citation Arrests - Adult

Aggregated by component of arresting officer.

METROPOLITAN POLICE DEPARTMENT

of Nashville and Davidson County

			Prior Week	Last Week	Change*	Prior 4Wks	Last 4Wks	Change*	Prior YTD	YTD	Change*	Prior 52Wks	Last 52Wks	Change*
North Precinct	**Patrol A**	Felony	4	2	-50.0%	12	14	16.7%	96	118	22.9%	188	219	16.5%
		Misdemeanor	7	5	-28.6%	31	27	-12.9%	305	249	-18.4%	510	409	-19.8%
		Citation	6	3	-50.0%	26	13	-50.0%	316	235	-25.6%	608	389	-36.0%
		Subtotal	17	10	-41.2%	69	54	-21.7%	717	602	-16.0%	1,306	1,017	-22.1%
	Patrol B	Felony	2	6	200.0%	21	15	-28.6%	107	142	32.7%	208	259	24.5%
		Misdemeanor	12	21	75.0%	49	48	-2.0%	281	361	28.5%	619	634	2.4%
		Citation	3	1	-66.7%	32	22	-31.3%	354	411	16.1%	718	684	-4.7%
		Subtotal	17	28	64.7%	102	85	-16.7%	742	914	23.2%	1,545	1,577	2.1%
	Patrol C	Felony	3	4	33.3%	18	14	-22.2%	131	135	3.1%	231	236	2.2%
		Misdemeanor	10	11	10.0%	43	40	-7.0%	329	315	-4.3%	576	496	-13.9%
		Citation	1	1	0.0%	20	8	-60.0%	115	196	70.4%	257	244	-5.1%
		Subtotal	14	16	14.3%	81	62	-23.5%	575	646	12.3%	1,064	976	-8.3%
	Flex A	Felony	0	0	-	1	1	0.0%	44	31	-29.5%	78	53	-32.1%
		Misdemeanor	1	1	0.0%	1	2	100.0%	64	27	-57.8%	128	65	-49.2%
		Citation	0	1	-	0	1	-	315	174	-44.8%	586	356	-39.2%
		Subtotal	1	2	100.0%	2	4	100.0%	423	232	-45.2%	792	474	-40.2%
	Flex B	Felony	2	3	50.0%	5	11	120.0%	109	41	-62.4%	217	118	-45.6%
		Misdemeanor	2	4	100.0%	9	8	-11.1%	179	72	-59.8%	337	181	-46.3%
		Citation	0	2	-	18	9	-50.0%	321	146	-54.5%	707	442	-37.5%
		Subtotal	4	9	125.0%	32	28	-12.5%	609	259	-57.5%	1,261	741	-41.2%
	Flex C	Felony	3	1	-66.7%	17	13	-23.5%	64	81	26.6%	101	121	19.8%
		Misdemeanor	7	3	-57.1%	17	18	5.9%	140	101	-27.9%	228	182	-20.2%
		Citation	6	0	-100.0%	29	20	-31.0%	300	227	-24.3%	507	434	-14.4%
		Subtotal	16	4	-75.0%	63	51	-19.0%	504	409	-18.8%	836	737	-11.8%
	CSU	Felony	0	1	-	1	3	200.0%	49	33	-32.7%	102	79	-22.5%
		Misdemeanor	1	1	0.0%	5	8	60.0%	24	26	8.3%	56	49	-12.5%
		Citation	0	3	-	21	7	-66.7%	237	136	-42.6%	413	297	-28.1%
		Subtotal	1	5	400.0%	27	18	-33.3%	310	195	-37.1%	571	425	-25.6%
	Other	Felony	0	1	-	0	3	-	1	4	300.0%	3	5	66.7%
		Misdemeanor	0	1	-	1	3	200.0%	13	6	-53.8%	19	12	-36.8%
		Citation	0	0	-	0	0	-	8	6	-25.0%	15	12	-20.0%
		Subtotal	0	2	-	1	6	500.0%	22	16	-27.3%	37	29	-21.6%
Totals		Felony	14	18	28.6%	75	74	-1.3%	601	585	-2.7%	1,128	1,090	-3.4%
		Misdemeanor	40	47	17.5%	156	154	-1.3%	1,335	1,157	-13.3%	2,473	2,028	-18.0%
		Citation	16	11	-31.3%	146	80	-45.2%	1,966	1,531	-22.1%	3,811	2,858	-25.0%
Precinct Total			70	76	8.6%	377	308	-18.3%	3,902	3,273	-16.1%	7,412	5,976	-19.4%

Physical and Citation Arrests - Adult

Aggregated by component of arresting officer.

METROPOLITAN POLICE DEPARTMENT
of Nashville and Davidson County

			Prior Week	Last Week	Change*	Prior 4Wks	Last 4Wks	Change*	Prior YTD	YTD	Change*	Prior 52Wks	Last 52Wks	Change*
Madison Precinct	Patrol A	Felony	4	1	-75.0%	9	14	55.6%	60	69	15.0%	106	124	17.0%
		Misdemeanor	1	6	500.0%	23	17	-26.1%	148	116	-21.6%	268	222	-17.2%
		Citation	3	3	0.0%	43	17	-60.5%	289	187	-35.3%	495	462	-6.7%
		Subtotal	8	10	25.0%	75	48	-36.0%	497	372	-25.2%	869	808	-7.0%
	Patrol B	Felony	3	5	66.7%	13	11	-15.4%	103	97	-5.8%	207	169	-18.4%
		Misdemeanor	5	10	100.0%	42	31	-26.2%	300	330	10.0%	524	511	-2.5%
		Citation	10	6	-40.0%	53	47	-11.3%	380	502	32.1%	682	755	10.7%
		Subtotal	18	21	16.7%	108	89	-17.6%	783	929	18.6%	1,413	1,435	1.6%
	Patrol C	Felony	3	6	100.0%	16	18	12.5%	132	103	-22.0%	203	194	-4.4%
		Misdemeanor	10	9	-10.0%	60	47	-21.7%	573	419	-26.9%	841	821	-2.4%
		Citation	7	2	-71.4%	56	40	-28.6%	434	313	-27.9%	653	572	-12.4%
		Subtotal	20	17	-15.0%	132	105	-20.5%	1,139	835	-26.7%	1,697	1,587	-6.5%
	Flex A	Felony	2	2	0.0%	3	7	133.3%	26	27	3.8%	51	56	9.8%
		Misdemeanor	1	0	-100.0%	2	4	100.0%	35	33	-5.7%	59	55	-6.8%
		Citation	4	0	-100.0%	17	10	-41.2%	166	105	-36.7%	216	206	-4.6%
		Subtotal	7	2	-71.4%	22	21	-4.5%	227	165	-27.3%	326	317	-2.8%
	Flex B	Felony	0	0	-	6	5	-16.7%	51	55	7.8%	95	114	20.0%
		Misdemeanor	5	3	-40.0%	24	17	-29.2%	119	134	12.6%	191	245	28.3%
		Citation	11	8	-27.3%	58	47	-19.0%	329	431	31.0%	553	718	29.8%
		Subtotal	16	11	-31.3%	88	69	-21.6%	499	620	24.2%	839	1,077	28.4%
	Flex C	Felony	2	1	-50.0%	5	6	20.0%	37	52	40.5%	106	99	-6.6%
		Misdemeanor	4	4	0.0%	16	17	6.3%	103	108	4.9%	316	219	-30.7%
		Citation	8	4	-50.0%	48	27	-43.8%	231	424	83.5%	603	766	27.0%
		Subtotal	14	9	-35.7%	69	50	-27.5%	371	584	57.4%	1,025	1,084	5.8%
	CSU	Felony	0	0	-	3	0	-100.0%	24	37	54.2%	42	57	35.7%
		Misdemeanor	0	0	-	0	0	-	12	4	-66.7%	18	19	5.6%
		Citation	0	0	-	5	8	60.0%	128	73	-43.0%	271	162	-40.2%
		Subtotal	0	0	-	8	8	0.0%	164	114	-30.5%	331	238	-28.1%
	Other	Felony	0	0	-	0	1	-	1	1	0.0%	1	1	0.0%
		Misdemeanor	0	0	-	0	1	-	2	3	50.0%	3	4	33.3%
		Citation	0	0	-	0	0	-	2	5	150.0%	3	12	300.0%
		Subtotal	0	0	-	0	2	-	5	9	80.0%	7	17	142.9%
Totals		Felony	14	15	7.1%	55	62	12.7%	434	441	1.6%	811	814	0.4%
		Misdemeanor	26	32	23.1%	167	134	-19.8%	1,292	1,147	-11.2%	2,220	2,096	-5.6%
		Citation	43	23	-46.5%	280	196	-30.0%	1,959	2,040	4.1%	3,476	3,653	5.1%
Precinct Total			83	70	-15.7%	502	392	-21.9%	3,685	3,628	-1.5%	6,507	6,563	0.9%

Physical and Citation Arrests - Adult

Aggregated by component of arresting officer.

METROPOLITAN POLICE DEPARTMENT
of Nashville and Davidson County

			Prior Week	Last Week	Change*	Prior 4Wks	Last 4Wks	Change*	Prior YTD	YTD	Change*	Prior 52Wks	Last 52Wks	Change*
Midtown Hills Precinct	**Patrol A**	Felony	2	1	-50.0%	6	5	-16.7%	56	46	-17.9%	92	94	2.2%
		Misdemeanor	5	4	-20.0%	18	24	33.3%	166	138	-16.9%	250	299	19.6%
		Citation	9	3	-66.7%	52	38	-26.9%	332	417	25.6%	561	687	22.5%
		Subtotal	16	8	-50.0%	76	67	-11.8%	554	601	8.5%	903	1,080	19.6%
	Patrol B	Felony	4	2	-50.0%	15	10	-33.3%	68	87	27.9%	119	134	12.6%
		Misdemeanor	11	7	-36.4%	45	54	20.0%	313	316	1.0%	544	522	-4.0%
		Citation	14	11	-21.4%	71	72	1.4%	347	525	51.3%	609	747	22.7%
		Subtotal	29	20	-31.0%	131	136	3.8%	728	928	27.5%	1,272	1,403	10.3%
	Patrol C	Felony	3	5	66.7%	9	11	22.2%	83	66	-20.5%	144	129	-10.4%
		Misdemeanor	7	7	0.0%	42	35	-16.7%	361	315	-12.7%	629	595	-5.4%
		Citation	4	5	25.0%	21	23	9.5%	418	210	-49.8%	652	500	-23.3%
		Subtotal	14	17	21.4%	72	69	-4.2%	862	591	-31.4%	1,425	1,224	-14.1%
	Flex A	Felony	0	2	-	4	7	75.0%	26	36	38.5%	37	53	43.2%
		Misdemeanor	2	2	0.0%	14	6	-57.1%	78	59	-24.4%	88	131	48.9%
		Citation	3	8	166.7%	27	23	-14.8%	143	210	46.9%	198	307	55.1%
		Subtotal	5	12	140.0%	45	36	-20.0%	247	305	23.5%	323	491	52.0%
	Flex B	Felony	1	3	200.0%	3	7	133.3%	60	35	-41.7%	107	68	-36.4%
		Misdemeanor	2	7	250.0%	2	14	600.0%	117	72	-38.5%	183	189	3.3%
		Citation	9	3	-66.7%	15	23	53.3%	335	268	-20.0%	560	548	-2.1%
		Subtotal	12	13	8.3%	20	44	120.0%	512	375	-26.8%	850	805	-5.3%
	Flex C	Felony	0	0	-	5	2	-60.0%	64	20	-68.8%	106	63	-40.6%
		Misdemeanor	1	0	-100.0%	8	5	-37.5%	101	63	-37.6%	163	125	-23.3%
		Citation	4	3	-25.0%	17	10	-41.2%	451	160	-64.5%	763	446	-41.5%
		Subtotal	5	3	-40.0%	30	17	-43.3%	616	243	-60.6%	1,032	634	-38.6%
	CSU	Felony	1	2	100.0%	6	4	-33.3%	60	48	-20.0%	76	91	19.7%
		Misdemeanor	2	1	-50.0%	2	3	50.0%	43	20	-53.5%	63	45	-28.6%
		Citation	0	0	-	33	13	-60.6%	274	287	4.7%	433	448	3.5%
		Subtotal	3	3	0.0%	41	20	-51.2%	377	355	-5.8%	572	584	2.1%
	Other	Felony	0	0	-	0	1	-	2	4	100.0%	3	6	100.0%
		Misdemeanor	0	0	-	1	1	0.0%	2	4	100.0%	4	5	25.0%
		Citation	0	0	-	1	2	100.0%	8	6	-25.0%	18	12	-33.3%
		Subtotal	0	0	-	2	4	100.0%	12	14	16.7%	25	23	-8.0%
Totals		Felony	11	15	36.4%	48	47	-2.1%	419	342	-18.4%	684	638	-6.7%
		Misdemeanor	30	28	-6.7%	132	142	7.6%	1,181	987	-16.4%	1,924	1,911	-0.7%
		Citation	43	33	-23.3%	237	204	-13.9%	2,308	2,083	-9.7%	3,794	3,695	-2.6%
Precinct Total			84	76	-9.5%	417	393	-5.8%	3,908	3,412	-12.7%	6,402	6,244	-2.5%

Physical and Citation Arrests - Adult

Aggregated by component of arresting officer.

METROPOLITAN POLICE DEPARTMENT
of Nashville and Davidson County

		Prior Week	Last Week	Change*	Prior 4Wks	Last 4Wks	Change*	Prior YTD	YTD	Change*	Prior 52Wks	Last 52Wks	Change*
SID	Felony	6	1	-83.3%	3	9	200.0%	100	70	-30.0%	188	136	-27.7%
	Misdemeanor	0	1	-	2	2	0.0%	43	21	-51.2%	79	47	-40.5%
	Citation	0	1	-	49	18	-63.3%	518	433	-16.4%	984	782	-20.5%
	Division Total	6	3	-50.0%	54	29	-46.3%	661	524	-20.7%	1,251	965	-22.9%
SOD	Felony	2	0	-100.0%	2	3	50.0%	25	30	20.0%	42	62	47.6%
(Excludes SRT)	Misdemeanor	5	9	80.0%	48	37	-22.9%	422	324	-23.2%	686	563	-17.9%
	Citation	7	3	-57.1%	76	42	-44.7%	683	473	-30.7%	1,154	909	-21.2%
	Division Total	14	12	-14.3%	126	82	-34.9%	1,130	827	-26.8%	1,882	1,534	-18.5%
SRT	Felony	1	0	-100.0%	1	3	200.0%	28	17	-39.3%	60	27	-55.0%
	Misdemeanor	0	0	-	0	0	-	5	1	-80.0%	10	1	-90.0%
	Citation	0	0	-	0	0	-	0	1	-	0	1	-
	Division Total	1	0	-100.0%	1	3	200.0%	33	19	-42.4%	70	29	-58.6%
Warrants	Felony	64	37	-42.2%	129	182	41.1%	1,285	1,164	-9.4%	2,183	2,060	-5.6%
	Misdemeanor	76	54	-28.9%	229	241	5.2%	1,759	1,781	1.3%	3,088	3,089	0.0%
	Citation	0	2	-	3	3	0.0%	40	32	-20.0%	66	59	-10.6%
	Division Total	140	93	-33.6%	361	426	18.0%	3,084	2,977	-3.5%	5,337	5,208	-2.4%
Other	Felony	11	8	-27.3%	18	30	66.7%	31	136	338.7%	55	163	196.4%
Components	Misdemeanor	5	13	160.0%	33	34	3.0%	42	211	402.4%	81	259	219.8%
	Citation	9	10	11.1%	68	50	-26.5%	228	546	139.5%	374	769	105.6%
	Division Total	25	31	24.0%	119	114	-4.2%	301	893	196.7%	510	1,191	133.5%
All	Felony	195	175	-10.3%	614	702	14.3%	5,201	4,868	-6.4%	9,322	8,780	-5.8%
	Misdemeanor	419	420	0.2%	1,637	1,686	3.0%	13,005	12,123	-6.8%	22,559	21,597	-4.3%
	Citation	352	217	-38.4%	1,857	1,478	-20.4%	18,729	16,159	-13.7%	32,899	29,727	-9.6%
Grand Total		966	812	-15.9%	4,108	3,866	-5.9%	36,935	33,150	-10.2%	64,780	60,104	-7.2%

Information summarized for CompStat week ending 7/21/2018.

* Change for % Served is the difference in percents. Sourced from MNPD ARMS on 7/25/2018 7:53:56 AM. This report is not a count of arrest charges. 1 arrest = 1 body. Adult arrests only.

Arrests categorized by order of seriousness as follows: If an arrest citation is not issued, and any of the charges are felony charges, count the arrest as a felony arrest; if an arrest citation is not issued, and none of the charges are felony charges, count the arrest as a misdemeanor arrest; count all remaining arrests as a citation arrest. Shift / Detail totals are calculated based upon officer assignment for the date when the arrest was made (i.e. if the arresting officer's primary assignment is 'East CSU' for the date when the arrest was made, it will be counted as 1 'East CSU' arrest). Arrests made by officers working Mission 1 duties are counted toward their primary assignment.

Metro citations are not counted in this report, since they are issued for civil matters (i.e. violations of Davidson County Metropolitan Ordinances).

Arrests: Part I, Weapons Law, Drug-Related, DUI, and All Other

METROPOLITAN POLICE DEPARTMENT
of Nashville and Davidson County

Aggregated by component of arresting officer. Includes adult and juvenile arrests.

		Part I Arrests				Weapons Law Violation Arrests				Drug-Related Arrests				DUI Arrests			
		Week	4 Weeks	YTD	52 Weeks	Week	4 Weeks	YTD	52 Weeks	Week	4 Weeks	YTD	52 Weeks	Week	4 Weeks	YTD	52 Weeks
West	Prior	14	47	510	914	0	1	36	61	7	37	381	647	1	1	56	91
	Last	6	50	382	691	0	1	22	46	11	35	296	569	3	9	44	64
	% Change	-57.1 %	6.4 %	-25.1 %	-24.4 %	0.0 %	0.0 %	-38.9 %	-24.6 %	57.1 %	-5.4 %	-22.3 %	-12.1 %	200.0 %	800.0 %	-21.4 %	-29.7 %
East	Prior	11	77	514	912	1	5	61	123	20	75	668	1,246	2	8	108	189
	Last	15	49	475	849	1	9	87	168	14	68	679	1,285	2	13	67	147
	% Change	36.4 %	-36.4 %	-7.6 %	-6.9 %	0.0 %	80.0 %	42.6 %	36.6 %	-30.0 %	-9.3 %	1.6 %	3.1 %	0.0 %	62.5 %	-38.0 %	-22.2 %
South	Prior	25	81	509	914	2	4	47	75	11	50	657	1,085	5	14	164	292
	Last	11	55	499	992	1	5	51	93	8	74	637	1,165	6	21	135	248
	% Change	-56.0 %	-32.1 %	-2.0 %	8.5 %	-50.0 %	25.0 %	8.5 %	24.0 %	-27.3 %	48.0 %	-3.0 %	7.4 %	20.0 %	50.0 %	-17.7 %	-15.1 %
Central	Prior	13	42	268	498	1	4	32	51	10	39	593	929	1	5	38	68
	Last	17	61	283	492	2	4	24	45	12	42	368	713	1	5	37	60
	% Change	30.8 %	45.2 %	5.6 %	-1.2 %	100.0 %	0.0 %	-25.0 %	-11.8 %	20.0 %	7.7 %	-37.9 %	-23.3 %	0.0 %	0.0 %	-2.6 %	-11.8 %
Hermitage	Prior	19	71	618	1,142	2	7	56	91	13	59	787	1,450	1	16	122	198
	Last	11	69	594	1,077	2	7	64	99	12	65	616	1,112	1	5	103	169
	% Change	-42.1 %	-2.8 %	-3.9 %	-5.7 %	0.0 %	0.0 %	14.3 %	8.8 %	-7.7 %	10.2 %	-21.7 %	-23.3 %	0.0 %	-68.8 %	-15.6 %	-14.6 %
North	Prior	10	76	526	948	6	9	83	152	7	51	838	1,565	1	3	34	67
	Last	16	68	516	905	0	9	72	129	8	26	618	1,261	0	2	27	55
	% Change	60.0 %	-10.5 %	-1.9 %	-4.5 %	-100.0 %	0.0 %	-13.3 %	-15.1 %	14.3 %	-49.0 %	-26.3 %	-19.4 %	-100.0 %	-33.3 %	-20.6 %	-17.9 %
Madison	Prior	15	97	721	1,235	0	7	60	96	7	47	496	796	4	18	157	252
	Last	12	60	605	1,141	0	2	49	88	9	56	487	871	1	15	140	261
	% Change	-20.0 %	-38.1 %	-16.1 %	-7.6 %	0.0 %	-71.4 %	-18.3 %	-8.3 %	28.6 %	19.1 %	-1.8 %	9.4 %	-75.0 %	-16.7 %	-10.8 %	3.6 %
Midtown Hills	Prior	12	49	419	702	0	10	75	106	11	70	938	1,452	1	17	104	168
	Last	16	56	357	662	2	5	42	98	7	54	727	1,319	1	5	85	162
	% Change	33.3 %	14.3 %	-14.8 %	-5.7 %	Infinity	-50.0 %	-44.0 %	-7.5 %	-36.4 %	-22.9 %	-22.5 %	-9.2 %	0.0 %	-70.6 %	-18.3 %	-3.6 %
Other	Prior	36	68	536	979	9	16	36	84	11	79	530	911	4	35	358	571
	Last	29	98	653	1,056	5	17	94	131	13	62	668	1,045	8	32	286	491
	% Change	-19.4 %	44.1 %	21.8 %	7.9 %	-44.4 %	6.3 %	161.1 %	56.0 %	18.2 %	-21.5 %	26.0 %	14.7 %	100.0 %	-8.6 %	-20.1 %	-14.0 %
County	Prior	155	608	4,621	8,244	21	63	486	839	97	507	5,888	10,081	20	117	1,141	1,896
	Last	133	566	4,364	7,865	13	59	505	897	94	482	5,096	9,340	23	107	924	1,657
	% Change	-14.2 %	-6.9 %	-5.6 %	-4.6 %	-38.1 %	-6.3 %	3.9 %	6.9 %	-3.1 %	-4.9 %	-13.5 %	-7.4 %	15.0 %	-8.5 %	-19.0 %	-12.6 %

Information summarized for CompStat week ending 07/21/2018.

Sourced from MNPD ARMS on 7/25/2018 7:53:57 AM. This report is not a count of arrest charges. 1 arrest = 1 body. Includes adult and juvenile arrests. Arrests categorized by order of seriousness as follows: if an arrest includes one or more Part I UCR charges, it is counted as a Part I arrest. If an arrest includes one or weapons law violation charges but no Part I charges, it is counted as a weapons law violation arrest. The same hierarchical categorization is applicable for the remaining arrest categories (drug, DUI, and all other arrests).

Arrests: Part I, Weapons Law, Drug-Related, DUI, and All Other

Aggregated by component of arresting officer. Includes adult and juvenile arrests.

METROPOLITAN POLICE DEPARTMENT

of Nashville and Davidson County

		All Other Arrests				Total Arrests			
		Week	4 Weeks	YTD	52 Weeks	Week	4 Weeks	YTD	52 Weeks
West	Prior	44	159	1,450	2,592	66	245	2,433	4,305
	Last	41	177	1,235	2,326	61	272	1,979	3,696
	% Change	-6.8 %	11.3 %	-14.8 %	-10.3 %	-7.6 %	11.0 %	-18.7 %	-14.1 %
East	Prior	95	369	3,531	6,053	129	534	4,882	8,523
	Last	85	366	3,135	5,780	117	505	4,443	8,229
	% Change	-10.5 %	-0.8 %	-11.2 %	-4.5 %	-9.3 %	-5.4 %	-9.0 %	-3.4 %
South	Prior	88	318	3,163	5,745	131	467	4,540	8,111
	Last	57	312	2,839	5,336	83	467	4,161	7,834
	% Change	-35.2 %	-1.9 %	-10.2 %	-7.1 %	-36.6 %	0.0 %	-8.3 %	-3.4 %
Central	Prior	116	392	4,438	7,310	141	482	5,369	8,856
	Last	103	409	3,402	6,353	135	521	4,114	7,663
	% Change	-11.2 %	4.3 %	-23.3 %	-13.1 %	-4.3 %	8.1 %	-23.4 %	-13.5 %
Hermitage	Prior	78	410	3,430	6,235	113	563	5,013	9,116
	Last	70	356	3,117	5,611	96	502	4,494	8,068
	% Change	-10.3 %	-13.2 %	-9.1 %	-10.0 %	-15.0 %	-10.8 %	-10.4 %	-11.5 %
North	Prior	49	275	2,830	5,421	73	414	4,311	8,153
	Last	55	222	2,331	4,158	79	327	3,564	6,508
	% Change	12.2 %	-19.3 %	-17.6 %	-23.3 %	8.2 %	-21.0 %	-17.3 %	-20.2 %
Madison	Prior	63	356	2,596	4,709	89	525	4,030	7,088
	Last	53	281	2,584	4,662	75	414	3,865	7,023
	% Change	-15.9 %	-21.1 %	-0.5 %	-1.0 %	-15.7 %	-21.1 %	-4.1 %	-0.9 %
Midtown Hills	Prior	64	298	2,707	4,536	88	444	4,243	6,964
	Last	52	290	2,518	4,577	78	410	3,729	6,818
	% Change	-18.8 %	-2.7 %	-7.0 %	0.9 %	-11.4 %	-7.7 %	-12.1 %	-2.1 %
Other	Prior	136	481	3,798	6,592	196	679	5,258	9,137
	Last	91	476	3,726	6,441	146	685	5,427	9,164
	% Change	-33.1 %	-1.0 %	-1.9 %	-2.3 %	-25.5 %	0.9 %	3.2 %	0.3 %
County	Prior	733	3,058	27,943	49,193	1,026	4,353	40,079	70,253
	Last	607	2,889	24,887	45,244	870	4,103	35,776	65,003
	% Change	-17.2 %	-5.5 %	-10.9 %	-8.0 %	-15.2 %	-5.7 %	-10.7 %	-7.5 %

Information summarized for CompStat week ending 07/21/2018.

Sourced from MNPD ARMS on 7/25/2018 7:53:57 AM. This report is not a count of arrest charges. 1 arrest = 1 body. Includes adult and juvenile arrests. Arrests categorized by order of seriousness as follows: if an arrest includes one or more Part I UCR charges, it is counted as a Part I arrest. If an arrest includes one or weapons law violation charges but no Part I charges, it is counted as a weapons law violation arrest. The same hierarchical categorization is applicable for the remaining arrest categories (drug, DUI, and all other arrests).

Outstanding Warrants: Served

Aggregated by component of arresting officer.

METROPOLITAN POLICE DEPARTMENT

of Nashville and Davidson County

		Rolling Two Week				Rolling Eight Week				YTD				Rolling Twenty-Four Month			
		Prior Week	Last Week	Change	% Change	Prior 4 Weeks	Last 4 Weeks	Change	% Change	Prior YTD	YTD	Change	% Change	Prior 52 Weeks	Last 52 Weeks	Change	% Change
West	Felony	9	1	-8	-88.9%	16	33	17	106.3%	212	171	-41	-19.3%	432	297	-135	-31.3%
	Misdemeanor	12	14	2	16.7%	84	84	0	0.0%	541	477	-64	-11.8%	928	829	-99	-10.7%
	Juvenile	0	0	0	-	0	0	0	-	6	2	-4	-66.7%	14	5	-9	-64.3%
	Subtotal	21	15	-6	-28.6%	100	117	17	17.0%	759	650	-109	-14.4%	1,374	1,131	-243	-17.7%
East	Felony	24	12	-12	-50.0%	76	73	-3	-3.9%	430	443	13	3.0%	840	707	-133	-15.8%
	Misdemeanor	44	39	-5	-11.4%	162	138	-24	-14.8%	1,154	1,128	-26	-2.3%	2,059	1,989	-70	-3.4%
	Juvenile	0	0	0	-	1	0	-1	-100.0%	13	12	-1	-7.7%	22	25	3	13.6%
	Subtotal	68	51	-17	-25.0%	239	211	-28	-11.7%	1,597	1,583	-14	-0.9%	2,921	2,721	-200	-6.8%
South	Felony	24	12	-12	-50.0%	36	49	13	36.1%	301	369	68	22.6%	583	623	40	6.9%
	Misdemeanor	44	28	-16	-36.4%	105	131	26	24.8%	828	843	15	1.8%	1,600	1,596	-4	-0.3%
	Juvenile	0	0	0	-	1	0	-1	-100.0%	19	2	-17	-89.5%	28	9	-19	-67.9%
	Subtotal	68	40	-28	-41.2%	142	180	38	26.8%	1,148	1,214	66	5.7%	2,211	2,228	17	0.8%
Central	Felony	9	14	5	55.6%	27	43	16	59.3%	188	243	55	29.3%	405	414	9	2.2%
	Misdemeanor	34	26	-8	-23.5%	135	125	-10	-7.4%	868	813	-55	-6.3%	1,445	1,518	73	5.1%
	Juvenile	0	1	1	-	0	1	1	-	5	11	6	120.0%	13	14	1	7.7%
	Subtotal	43	41	-2	-4.7%	162	169	7	4.3%	1,061	1,067	6	0.6%	1,863	1,946	83	4.5%
Hermitage	Felony	12	10	-2	-16.7%	43	55	12	27.9%	452	393	-59	-13.1%	869	714	-155	-17.8%
	Misdemeanor	46	39	-7	-15.2%	146	202	56	38.4%	1,386	1,308	-78	-5.6%	2,492	2,425	-67	-2.7%
	Juvenile	0	0	0	-	2	0	-2	-100.0%	12	16	4	33.3%	23	27	4	17.4%
	Subtotal	58	49	-9	-15.5%	191	257	66	34.6%	1,850	1,717	-133	-7.2%	3,384	3,166	-218	-6.4%
North	Felony	8	19	11	137.5%	57	63	6	10.5%	481	419	-62	-12.9%	838	835	-3	-0.4%
	Misdemeanor	37	49	12	32.4%	142	177	35	24.6%	1,247	1,102	-145	-11.6%	2,144	2,028	-116	-5.4%
	Juvenile	0	0	0	-	0	0	0	-	21	4	-17	-81.0%	44	6	-38	-86.4%
	Subtotal	45	68	23	51.1%	199	240	41	20.6%	1,749	1,525	-224	-12.8%	3,026	2,869	-157	-5.2%
Madison	Felony	9	9	0	0.0%	33	45	12	36.4%	296	345	49	16.6%	593	606	13	2.2%
	Misdemeanor	21	26	5	23.8%	148	96	-52	-35.1%	884	961	77	8.7%	1,523	1,669	146	9.6%
	Juvenile	0	0	0	-	0	1	1	-	10	9	-1	-10.0%	14	12	-2	-14.3%
	Subtotal	30	35	5	16.7%	181	142	-39	-21.5%	1,190	1,315	125	10.5%	2,130	2,287	157	7.4%
Midtown Hills	Felony	4	5	1	25.0%	28	22	-6	-21.4%	320	228	-92	-28.8%	487	419	-68	-14.0%
	Misdemeanor	28	27	-1	-3.6%	81	111	30	37.0%	654	675	21	3.2%	1,101	1,335	234	21.3%
	Juvenile	0	0	0	-	0	0	0	-	5	5	0	0.0%	8	9	1	12.5%
	Subtotal	32	32	0	0.0%	109	133	24	22.0%	979	908	-71	-7.3%	1,596	1,763	167	10.5%
County	Felony	201	146	-55	-27.4%	515	696	181	35.1%	5,004	4,852	-152	-3.0%	9,057	8,278	-779	-8.6%
	Misdemeanor	405	353	-52	-12.8%	1,474	1,535	61	4.1%	10,599	10,655	56	0.5%	18,739	19,041	302	1.6%
	Juvenile	1	2	1	100.0%	4	4	0	0.0%	94	78	-16	-17.0%	182	127	-55	-30.2%
	Total	607	501	-106	-17.5%	1,993	2,235	242	12.1%	15,697	15,585	-112	-0.7%	27,978	27,446	-532	-1.9%

Information summarized for CompStat week ending 7/21/2018.

* Countywide totals include outstanding warrants served by all other divisions. Sourced from MNPD ARMS on 7/25/2018 7:53:57 AM.
Statistics provided above consider 1 count for each outstanding warrant served.

Outstanding Warrants: Attempts/Served

Aggregated by component of arresting officer.

METROPOLITAN POLICE DEPARTMENT
of Nashville and Davidson County

			Prior Week	Last Week	Change*	Prior 4Wks	Last 4Wks	Change*	Prior YTD	Current YTD	Change*	Prior 52Wks	Last 52Wks	Change*
West	Patrol-A	Served	3	4	33.3 %	31	16	-48.4 %	78	99	26.9 %	188	172	-8.5 %
		Attempts	12	5	-58.3 %	51	36	-29.4 %	509	361	-29.1 %	975	600	-38.5 %
		% Served	25.0 %	80.0 %	55.0 %	60.8 %	44.4 %	-16.3 %	15.3 %	27.4 %	12.1 %	19.3 %	28.7 %	9.4 %
	Patrol-B	Served	9	5	-44.4 %	25	29	16.0 %	199	165	-17.1 %	329	279	-15.2 %
		Attempts	23	35	52.2 %	83	136	63.9 %	999	576	-42.3 %	1,565	928	-40.7 %
		% Served	39.1 %	14.3 %	-24.8 %	30.1 %	21.3 %	-8.8 %	19.9 %	28.6 %	8.7 %	21.0 %	30.1 %	9.0 %
	Patrol-C	Served	6	1	-83.3 %	12	34	183.3 %	103	107	3.9 %	192	186	-3.1 %
		Attempts	15	7	-53.3 %	20	71	255.0 %	164	171	4.3 %	320	335	4.7 %
		% Served	40.0 %	14.3 %	-25.7 %	60.0 %	47.9 %	-12.1 %	62.8 %	62.6 %	-0.2 %	60.0 %	55.5 %	-4.5 %
	Other	Served	3	5	66.7 %	32	38	18.8 %	379	279	-26.4 %	665	494	-25.7 %
		Attempts	22	18	-18.2 %	75	73	-2.7 %	892	678	-24.0 %	1,669	1,351	-19.1 %
		% Served	13.6 %	27.8 %	14.1 %	42.7 %	52.1 %	9.4 %	42.5 %	41.2 %	-1.3 %	39.8 %	36.6 %	-3.3 %
	Totals	**Served**	**21**	**15**	**-28.6 %**	**100**	**117**	**17.0 %**	**759**	**650**	**-14.4 %**	**1,374**	**1,131**	**-17.7 %**
		Attempts	**72**	**65**	**-9.7 %**	**229**	**316**	**38.0 %**	**2,564**	**1,786**	**-30.3 %**	**4,529**	**3,214**	**-29.0 %**
		% Served	**29.2 %**	**23.1 %**	**-6.1 %**	**43.7 %**	**37.0 %**	**-6.6 %**	**29.6 %**	**36.4 %**	**6.8 %**	**30.3 %**	**35.2 %**	**4.9 %**
East	Patrol-A	Served	5	5	0.0 %	60	23	-61.7 %	391	300	-23.3 %	608	522	-14.1 %
		Attempts	91	36	-60.4 %	190	213	12.1 %	1,473	1,303	-11.5 %	2,095	2,150	2.6 %
		% Served	5.5 %	13.9 %	8.4 %	31.6 %	10.8 %	-20.8 %	26.5 %	23.0 %	-3.5 %	29.0 %	24.3 %	-4.7 %
	Patrol-B	Served	9	12	33.3 %	44	54	22.7 %	264	405	53.4 %	547	619	13.2 %
		Attempts	34	44	29.4 %	92	169	83.7 %	834	1,053	26.3 %	1,572	1,719	9.4 %
		% Served	26.5 %	27.3 %	0.8 %	47.8 %	32.0 %	-15.9 %	31.7 %	38.5 %	6.8 %	34.8 %	36.0 %	1.2 %
	Patrol-C	Served	28	14	-50.0 %	87	61	-29.9 %	446	464	4.0 %	870	764	-12.2 %
		Attempts	6	17	183.3 %	61	57	-6.6 %	1,067	657	-38.4 %	2,103	1,618	-23.1 %
		% Served	466.7 %	82.4 %	-384.3 %	142.6 %	107.0 %	-35.6 %	41.8 %	70.6 %	28.8 %	41.4 %	47.2 %	5.8 %
	Other	Served	26	20	-23.1 %	48	73	52.1 %	496	414	-16.5 %	896	816	-8.9 %
		Attempts	18	32	77.8 %	47	90	91.5 %	506	607	20.0 %	1,009	1,055	4.6 %
		% Served	144.4 %	62.5 %	-81.9 %	102.1 %	81.1 %	-21.0 %	98.0 %	68.2 %	-29.8 %	88.8 %	77.3 %	-11.5 %
	Totals	**Served**	**68**	**51**	**-25.0 %**	**239**	**211**	**-11.7 %**	**1,597**	**1,583**	**-0.9 %**	**2,921**	**2,721**	**-6.8 %**
		Attempts	**149**	**129**	**-13.4 %**	**390**	**529**	**35.6 %**	**3,880**	**3,620**	**-6.7 %**	**6,779**	**6,542**	**-3.5 %**
		% Served	**45.6 %**	**39.5 %**	**-6.1 %**	**61.3 %**	**39.9 %**	**-21.4 %**	**41.2 %**	**43.7 %**	**2.6 %**	**43.1 %**	**41.6 %**	**-1.5 %**

Outstanding Warrants: Attempts/Served

Aggregated by component of arresting officer.

METROPOLITAN POLICE DEPARTMENT

of Nashville and Davidson County

			Prior Week	Last Week	Change*	Prior 4Wks	Last 4Wks	Change*	Prior YTD	Current YTD	Change*	Prior 52Wks	Last 52Wks	Change*
South	Patrol-A	Served	6	1	-83.3 %	36	23	-36.1 %	284	355	25.0 %	518	620	19.7 %
		Attempts	5	7	40.0 %	42	63	50.0 %	655	522	-20.3 %	1,246	1,002	-19.6 %
		% Served	120.0 %	14.3 %	-105.7 %	85.7 %	36.5 %	-49.2 %	43.4 %	68.0 %	24.6 %	41.6 %	61.9 %	20.3 %
	Patrol-B	Served	31	23	-25.8 %	52	80	53.8 %	354	395	11.6 %	680	729	7.2 %
		Attempts	29	10	-65.5 %	35	80	128.6 %	547	512	-6.4 %	942	1,011	7.3 %
		% Served	106.9 %	230.0 %	123.1 %	148.6 %	100.0 %	-48.6 %	64.7 %	77.1 %	12.4 %	72.2 %	72.1 %	-0.1 %
	Patrol-C	Served	12	9	-25.0 %	29	40	37.9 %	274	208	-24.1 %	543	404	-25.6 %
		Attempts	5	5	0.0 %	10	23	130.0 %	336	154	-54.2 %	690	394	-42.9 %
		% Served	240.0 %	180.0 %	-60.0 %	290.0 %	173.9 %	-116.1 %	81.5 %	135.1 %	53.5 %	78.7 %	102.5 %	23.8 %
	Other	Served	19	7	-63.2 %	25	37	48.0 %	236	256	8.5 %	470	475	1.1 %
		Attempts	2	5	150.0 %	23	12	-47.8 %	251	153	-39.0 %	534	329	-38.4 %
		% Served	950.0 %	140.0 %	-810.0 %	108.7 %	308.3 %	199.6 %	94.0 %	167.3 %	73.3 %	88.0 %	144.4 %	56.4 %
	Totals	**Served**	**68**	**40**	**-41.2 %**	**142**	**180**	**26.8 %**	**1,148**	**1,214**	**5.7 %**	**2,211**	**2,228**	**0.8 %**
		Attempts	**41**	**27**	**-34.1 %**	**110**	**178**	**61.8 %**	**1,789**	**1,341**	**-25.0 %**	**3,412**	**2,736**	**-19.8 %**
		% Served	**165.9 %**	**148.1 %**	**-17.7 %**	**129.1 %**	**101.1 %**	**-28.0 %**	**64.2 %**	**90.5 %**	**26.4 %**	**64.8 %**	**81.4 %**	**16.6 %**
Central	Patrol-A	Served	11	11	0.0 %	39	42	7.7 %	268	176	-34.3 %	455	446	-2.0 %
		Attempts	3	5	66.7 %	17	27	58.8 %	336	126	-62.5 %	704	343	-51.3 %
		% Served	366.7 %	220.0 %	-146.7 %	229.4 %	155.6 %	-73.9 %	79.8 %	139.7 %	59.9 %	64.6 %	130.0 %	65.4 %
	Patrol-B	Served	11	11	0.0 %	31	42	35.5 %	188	232	23.4 %	341	376	10.3 %
		Attempts	6	17	183.3 %	30	39	30.0 %	202	189	-6.4 %	324	279	-13.9 %
		% Served	183.3 %	64.7 %	-118.6 %	103.3 %	107.7 %	4.4 %	93.1 %	122.8 %	29.7 %	105.2 %	134.8 %	29.5 %
	Patrol-C	Served	7	5	-28.6 %	27	33	22.2 %	164	201	22.6 %	334	299	-10.5 %
		Attempts	6	15	150.0 %	60	70	16.7 %	150	766	410.7 %	247	898	263.6 %
		% Served	116.7 %	33.3 %	-83.3 %	45.0 %	47.1 %	2.1 %	109.3 %	26.2 %	-83.1 %	135.2 %	33.3 %	-101.9 %
	Other	Served	14	14	0.0 %	65	52	-20.0 %	441	458	3.9 %	733	825	12.6 %
		Attempts	35	27	-22.9 %	61	87	42.6 %	1,295	1,165	-10.0 %	2,046	1,851	-9.5 %
		% Served	40.0 %	51.9 %	11.9 %	106.6 %	59.8 %	-46.8 %	34.1 %	39.3 %	5.3 %	35.8 %	44.6 %	8.7 %
	Totals	**Served**	**43**	**41**	**-4.7 %**	**162**	**169**	**4.3 %**	**1,061**	**1,067**	**0.6 %**	**1,863**	**1,946**	**4.5 %**
		Attempts	**50**	**64**	**28.0 %**	**168**	**223**	**32.7 %**	**1,983**	**2,246**	**13.3 %**	**3,321**	**3,371**	**1.5 %**
		% Served	**86.0 %**	**64.1 %**	**-21.9 %**	**96.4 %**	**75.8 %**	**-20.6 %**	**53.5 %**	**47.5 %**	**-6.0 %**	**56.1 %**	**57.7 %**	**1.6 %**

Outstanding Warrants: Attempts/Served

Aggregated by component of arresting officer.

METROPOLITAN POLICE DEPARTMENT

of Nashville and Davidson County

			Prior Week	Last Week	Change*	Prior 4Wks	Last 4Wks	Change*	Prior YTD	Current YTD	Change*	Prior 52Wks	Last 52Wks	Change*
Hermitage	Patrol-A	Served	12	11	-8.3 %	28	63	125.0 %	233	325	39.5 %	481	550	14.3 %
		Attempts	6	6	0.0 %	55	49	-10.9 %	1,297	683	-47.3 %	2,216	1,300	-41.3 %
		% Served	200.0 %	183.3 %	-16.7 %	50.9 %	128.6 %	77.7 %	18.0 %	47.6 %	29.6 %	21.7 %	42.3 %	20.6 %
	Patrol-B	Served	21	16	-23.8 %	64	75	17.2 %	542	444	-18.1 %	1,016	906	-10.8 %
		Attempts	25	32	28.0 %	92	140	52.2 %	638	844	32.3 %	1,299	1,322	1.8 %
		% Served	84.0 %	50.0 %	-34.0 %	69.6 %	53.6 %	-16.0 %	85.0 %	52.6 %	-32.3 %	78.2 %	68.5 %	-9.7 %
	Patrol-C	Served	12	16	33.3 %	53	53	0.0 %	318	396	24.5 %	619	622	0.5 %
		Attempts	11	34	209.1 %	69	80	15.9 %	720	751	4.3 %	1,463	1,351	-7.7 %
		% Served	109.1 %	47.1 %	-62.0 %	76.8 %	66.3 %	-10.6 %	44.2 %	52.7 %	8.6 %	42.3 %	46.0 %	3.7 %
	Other	Served	13	6	-53.8 %	46	66	43.5 %	757	552	-27.1 %	1,268	1,088	-14.2 %
		Attempts	9	12	33.3 %	31	47	51.6 %	676	398	-41.1 %	1,300	860	-33.8 %
		% Served	144.4 %	50.0 %	-94.4 %	148.4 %	140.4 %	-8.0 %	112.0 %	138.7 %	26.7 %	97.5 %	126.5 %	29.0 %
	Totals	**Served**	**58**	**49**	**-15.5 %**	**191**	**257**	**34.6 %**	**1,850**	**1,717**	**-7.2 %**	**3,384**	**3,166**	**-6.4 %**
		Attempts	**51**	**84**	**64.7 %**	**247**	**316**	**27.9 %**	**3,331**	**2,676**	**-19.7 %**	**6,278**	**4,833**	**-23.0 %**
		% Served	**113.7 %**	**58.3 %**	**-55.4 %**	**77.3 %**	**81.3 %**	**4.0 %**	**55.5 %**	**64.2 %**	**8.6 %**	**53.9 %**	**65.5 %**	**11.6 %**
North	Patrol-A	Served	7	6	-14.3 %	32	37	15.6 %	329	324	-1.5 %	527	548	4.0 %
		Attempts	4	15	275.0 %	40	46	15.0 %	940	715	-23.9 %	1,576	1,172	-25.6 %
		% Served	175.0 %	40.0 %	-135.0 %	80.0 %	80.4 %	0.4 %	35.0 %	45.3 %	10.3 %	33.4 %	46.8 %	13.3 %
	Patrol-B	Served	10	23	130.0 %	49	47	-4.1 %	282	320	13.5 %	544	639	17.5 %
		Attempts	6	41	583.3 %	71	102	43.7 %	1,039	916	-11.8 %	1,825	1,512	-17.2 %
		% Served	166.7 %	56.1 %	-110.6 %	69.0 %	46.1 %	-22.9 %	27.1 %	34.9 %	7.8 %	29.8 %	42.3 %	12.5 %
	Patrol-C	Served	10	15	50.0 %	60	54	-10.0 %	382	392	2.6 %	648	669	3.2 %
		Attempts	16	10	-37.5 %	73	66	-9.6 %	528	593	12.3 %	1,014	877	-13.5 %
		% Served	62.5 %	150.0 %	87.5 %	82.2 %	81.8 %	-0.4 %	72.3 %	66.1 %	-6.2 %	63.9 %	76.3 %	12.4 %
	Other	Served	18	24	33.3 %	58	102	75.9 %	759	489	-35.6 %	1,310	1,013	-22.7 %
		Attempts	16	10	-37.5 %	54	67	24.1 %	965	604	-37.4 %	1,837	1,197	-34.8 %
		% Served	112.5 %	240.0 %	127.5 %	107.4 %	152.2 %	44.8 %	78.7 %	81.0 %	2.3 %	71.3 %	84.6 %	13.3 %
	Totals	**Served**	**45**	**68**	**51.1 %**	**199**	**240**	**20.6 %**	**1,752**	**1,525**	**-13.0 %**	**3,029**	**2,869**	**-5.3 %**
		Attempts	**42**	**76**	**81.0 %**	**238**	**281**	**18.1 %**	**3,472**	**2,828**	**-18.5 %**	**6,252**	**4,758**	**-23.9 %**
		% Served	**107.1 %**	**89.5 %**	**-17.7 %**	**83.6 %**	**85.4 %**	**1.8 %**	**50.5 %**	**53.9 %**	**3.5 %**	**48.4 %**	**60.3 %**	**11.8 %**

Outstanding Warrants: Attempts/Served

Aggregated by component of arresting officer.

METROPOLITAN POLICE DEPARTMENT

of Nashville and Davidson County

			Prior Week	Last Week	Change*	Prior 4Wks	Last 4Wks	Change*	Prior YTD	Current YTD	Change*	Prior 52Wks	Last 52Wks	Change*
Madison	Patrol-A	Served	6	2	-66.7 %	29	24	-17.2 %	192	164	-14.6 %	314	292	-7.0 %
		Attempts	12	12	0.0 %	54	49	-9.3 %	488	345	-29.3 %	763	688	-9.8 %
		% Served	50.0 %	16.7 %	-33.3 %	53.7 %	49.0 %	-4.7 %	39.3 %	47.5 %	8.2 %	41.2 %	42.4 %	1.3 %
	Patrol-B	Served	6	10	66.7 %	51	20	-60.8 %	232	380	63.8 %	417	533	27.8 %
		Attempts	6	5	-16.7 %	28	18	-35.7 %	258	631	144.6 %	402	723	79.9 %
		% Served	100.0 %	200.0 %	100.0 %	182.1 %	111.1 %	-71.0 %	89.9 %	60.2 %	-29.7 %	103.7 %	73.7 %	-30.0 %
	Patrol-C	Served	7	14	100.0 %	52	40	-23.1 %	348	324	-6.9 %	541	603	11.5 %
		Attempts	23	32	39.1 %	149	120	-19.5 %	1,187	1,027	-13.5 %	1,787	1,763	-1.3 %
		% Served	30.4 %	43.8 %	13.3 %	34.9 %	33.3 %	-1.6 %	29.3 %	31.5 %	2.2 %	30.3 %	34.2 %	3.9 %
	Other	Served	11	9	-18.2 %	49	58	18.4 %	418	447	6.9 %	858	859	0.1 %
		Attempts	23	23	0.0 %	76	89	17.1 %	741	640	-13.6 %	1,883	1,272	-32.4 %
		% Served	47.8 %	39.1 %	-8.7 %	64.5 %	65.2 %	0.7 %	56.4 %	69.8 %	13.4 %	45.6 %	67.5 %	22.0 %
	Totals	**Served**	**30**	**35**	**16.7 %**	**181**	**142**	**-21.5 %**	**1,190**	**1,315**	**10.5 %**	**2,130**	**2,287**	**7.4 %**
		Attempts	**64**	**72**	**12.5 %**	**307**	**276**	**-10.1 %**	**2,674**	**2,643**	**-1.2 %**	**4,835**	**4,446**	**-8.0 %**
		% Served	**46.9 %**	**48.6 %**	**1.7 %**	**59.0 %**	**51.4 %**	**-7.5 %**	**44.5 %**	**49.8 %**	**5.3 %**	**44.1 %**	**51.4 %**	**7.4 %**
Midtown Hills	Patrol-A	Served	5	2	-60.0 %	17	18	5.9 %	191	144	-24.6 %	287	296	3.1 %
		Attempts	6	13	116.7 %	29	29	0.0 %	627	212	-66.2 %	865	601	-30.5 %
		% Served	83.3 %	15.4 %	-67.9 %	58.6 %	62.1 %	3.4 %	30.5 %	67.9 %	37.5 %	33.2 %	49.3 %	16.1 %
	Patrol-B	Served	8	3	-62.5 %	42	36	-14.3 %	173	239	38.2 %	289	394	36.3 %
		Attempts	14	2	-85.7 %	43	52	20.9 %	310	263	-15.2 %	491	466	-5.1 %
		% Served	57.1 %	150.0 %	92.9 %	97.7 %	69.2 %	-28.4 %	55.8 %	90.9 %	35.1 %	58.9 %	84.5 %	25.7 %
	Patrol-C	Served	12	11	-8.3 %	20	33	65.0 %	183	198	8.2 %	348	370	6.3 %
		Attempts	30	23	-23.3 %	61	105	72.1 %	271	567	109.2 %	425	759	78.6 %
		% Served	40.0 %	47.8 %	7.8 %	32.8 %	31.4 %	-1.4 %	67.5 %	34.9 %	-32.6 %	81.9 %	48.7 %	-33.1 %
	Other	Served	7	16	128.6 %	30	46	53.3 %	432	327	-24.3 %	672	703	4.6 %
		Attempts	12	14	16.7 %	52	65	25.0 %	468	595	27.1 %	859	1,124	30.8 %
		% Served	58.3 %	114.3 %	56.0 %	57.7 %	70.8 %	13.1 %	92.3 %	55.0 %	-37.3 %	78.2 %	62.5 %	-15.7 %
	Totals	**Served**	**32**	**32**	**0.0 %**	**109**	**133**	**22.0 %**	**979**	**908**	**-7.3 %**	**1,596**	**1,763**	**10.5 %**
		Attempts	**62**	**52**	**-16.1 %**	**185**	**251**	**35.7 %**	**1,676**	**1,637**	**-2.3 %**	**2,640**	**2,950**	**11.7 %**
		% Served	**51.6 %**	**61.5 %**	**9.9 %**	**58.9 %**	**53.0 %**	**-5.9 %**	**58.4 %**	**55.5 %**	**-2.9 %**	**60.5 %**	**59.8 %**	**-0.7 %**

Outstanding Warrants: Attempts/Served

Aggregated by component of arresting officer.

METROPOLITAN POLICE DEPARTMENT

of Nashville and Davidson County

		Prior Week	Last Week	Change*	Prior 4Wks	Last 4Wks	Change*	Prior YTD	Current YTD	Change*	Prior 52Wks	Last 52Wks	Change*
SID	Served	6	1	-83.3 %	8	12	50.0 %	113	71	-37.2 %	222	129	-41.9 %
	Attempts	0	0	NaN	0	0	NaN	27	219	711.1 %	91	242	165.9 %
	% Served	Infinity	Infinity	NaN	Infinity	Infinity	NaN	418.5 %	32.4 %	-386.1 %	244.0 %	53.3 %	-190.7 %
SOD	Served	1	1	0.0 %	11	3	-72.7 %	64	53	-17.2 %	113	81	-28.3 %
	Attempts	2	0	-100.0 %	6	2	-66.7 %	32	39	21.9 %	43	64	48.8 %
	% Served	50.0 %	Infinity	Infinity	183.3 %	150.0 %	-33.3 %	200.0 %	135.9 %	-64.1 %	262.8 %	126.6 %	-136.2 %
SRT	Served	3	0	-100.0 %	1	8	700.0 %	125	55	-56.0 %	225	81	-64.0 %
	Attempts	0	0	NaN	0	14	Infinity	307	86	-72.0 %	528	144	-72.7 %
	% Served	Infinity	NaN	NaN	Infinity	57.1 %	-Infinity	40.7 %	64.0 %	23.2 %	42.6 %	56.3 %	13.6 %
Warrants	Served	221	152	-31.2 %	600	706	17.7 %	4,992	5,116	2.5 %	8,758	8,674	-1.0 %
	Attempts	79	83	5.1 %	105	238	126.7 %	845	1,126	33.3 %	1,615	1,761	9.0 %
	% Served	279.7 %	183.1 %	-96.6 %	571.4 %	296.6 %	-274.8 %	590.8 %	454.4 %	-136.4 %	542.3 %	492.6 %	-49.7 %
Other	Served	11	16	45.5 %	50	57	14.0 %	74	311	320.3 %	159	370	132.7 %
	Attempts	14	23	64.3 %	92	71	-22.8 %	275	590	114.5 %	495	935	88.9 %
	% Served	78.6 %	69.6 %	-9.0 %	54.3 %	80.3 %	25.9 %	26.9 %	52.7 %	25.8 %	32.1 %	39.6 %	7.5 %
County Total	**Served**	**607**	**501**	**-17.5 %**	**1,993**	**2,235**	**12.1 %**	**15,704**	**15,585**	**-0.8 %**	**27,985**	**27,446**	**-1.9 %**
	Attempts	**626**	**675**	**7.8 %**	**2,077**	**2,695**	**29.8 %**	**22,855**	**20,837**	**-8.8 %**	**40,818**	**35,996**	**-11.8 %**
	% Served	**97.0 %**	**74.2 %**	**-22.7 %**	**96.0 %**	**82.9 %**	**-13.0 %**	**68.7 %**	**74.8 %**	**6.1 %**	**68.6 %**	**76.2 %**	**7.7 %**

Information summarized for CompStat week ending 7/21/2018.

* Change for % Served is the difference in percents. Sourced from MNPD ARMS on 7/25/2018 7:53:57 AM. Statistics provided above consider 1 count for each outstanding warrant served.

Crooks With Guns / School Zone Report

Aggregated by component of arresting officer.

METROPOLITAN POLICE DEPARTMENT

of Nashville and Davidson County

		Crooks With Guns - Arrests				Drugs in School Zones - Arrests				Drugs in School Zones - Charges			
		YTD	52 Weeks	4 Weeks	Last 4 Wks to Same Period Last Year	YTD	52 Weeks	4 Weeks	Last 4 Wks to Same Period Last Year	YTD	52 Weeks	4 Weeks	Last 4 Wks to Same Period Last Year
West	Prior	20	31	0	4	2	5	0	2	2	5	0	2
	Last	6	20	0	0	4	5	0	0	9	10	0	0
	% Change	-70.0 %	-35.5 %	0.0 %	-100.0 %	100.0 %	0.0 %	0.0 %	-100.0 %	350.0 %	100.0 %	0.0 %	-100.0 %
East	Prior	27	54	3	8	16	29	1	5	21	41	3	8
	Last	37	69	4	4	4	16	0	0	9	26	0	0
	% Change	37.0 %	27.8 %	33.3 %	-50.0 %	-75.0 %	-44.8 %	-100.0 %	-100.0 %	-57.1 %	-36.6 %	-100.0 %	-100.0 %
South	Prior	38	62	3	3	3	4	1	0	4	5	1	0
	Last	22	45	1	1	2	4	0	0	2	4	0	0
	% Change	-42.1 %	-27.4 %	-66.7 %	-66.7 %	-33.3 %	0.0 %	-100.0 %	0.0 %	-50.0 %	-20.0 %	-100.0 %	0.0 %
Central	Prior	5	9	0	3	1	2	0	0	1	3	0	0
	Last	2	8	0	0	0	1	0	0	0	1	0	0
	% Change	-60.0 %	-11.1 %	0.0 %	-100.0 %	-100.0 %	-50.0 %	0.0 %	0.0 %	-100.0 %	-66.7 %	0.0 %	0.0 %
Hermitage	Prior	32	47	6	5	12	16	0	0	14	18	0	0
	Last	33	53	8	8	3	5	0	0	3	6	0	0
	% Change	3.1 %	12.8 %	33.3 %	60.0 %	-75.0 %	-68.8 %	0.0 %	0.0 %	-78.6 %	-66.7 %	0.0 %	0.0 %
North	Prior	35	64	5	6	8	17	1	1	10	23	1	1
	Last	30	57	4	4	6	12	0	0	8	14	0	0
	% Change	-14.3 %	-10.9 %	-20.0 %	-33.3 %	-25.0 %	-29.4 %	-100.0 %	-100.0 %	-20.0 %	-39.1 %	-100.0 %	-100.0 %
Madison	Prior	13	28	0	1	1	4	0	0	2	6	0	0
	Last	24	40	1	1	3	6	0	0	3	9	0	0
	% Change	84.6 %	42.9 %	Infinity	0.0 %	200.0 %	50.0 %	0.0 %	0.0 %	50.0 %	50.0 %	0.0 %	0.0 %
Midtown Hills	Prior	19	32	5	1	7	9	4	1	9	11	4	1
	Last	17	45	3	3	11	16	1	1	12	21	1	1
	% Change	-10.5 %	40.6 %	-40.0 %	200.0 %	57.1 %	77.8 %	-75.0 %	0.0 %	33.3 %	90.9 %	-75.0 %	0.0 %
Other	Prior	21	42	2	4	8	17	0	3	11	22	0	3
	Last	29	48	7	7	11	16	1	1	13	19	1	1
	% Change	38.1 %	14.3 %	250.0 %	75.0 %	37.5 %	-5.9 %	Infinity	-66.7 %	18.2 %	-13.6 %	Infinity	-66.7 %
County	Prior	210	369	24	35	58	103	7	12	74	134	9	15
	Last	200	385	28	28	44	81	2	2	59	110	2	2
	% Change	-4.8 %	4.3 %	16.7 %	-20.0 %	-24.1 %	-21.4 %	-71.4 %	-83.3 %	-20.3 %	-17.9 %	-77.8 %	-86.7 %

Information summarized for CompStat week ending 07/21/2018.

Sourced from MNPD ARMS on 7/25/2018 7:53:57 AM. Arrest totals do not count charges. 1 arrest = 1 body.

Juvenile Section

CompStat Weekly Analysis is provided by the Metropolitan Nashville Police Department Crime Analysis Section. This report is intended to be a management and planning tool and does not reflect the official UCR counts for the department.

"The most important single ingredient in the formula of success is knowing how to get along with people."
- Theodore Roosevelt

Begin Date: 07/15/2018
End Date: 07/21/2018
Week: 29

Juvenile Arrests

Aggregated by component of arresting officer.

METROPOLITAN POLICE DEPARTMENT

of Nashville and Davidson County

		Rolling 2 Weeks				Rolling 8 Weeks				YTD				Rolling 104 Weeks			
		Prior Week	Last Week	Change	Percent Change	Prior 4 Weeks	Last 4 Weeks	Change	Percent Change	Prior YTD	Current YTD	Change	Percent Change	Prior 52 Weeks	Last 52 Weeks	Change	Percent Change
West	Curfew	2	0	-2	-100.0 %	8	2	-6	-75.0 %	19	16	-3	-15.8 %	40	53	13	32.5 %
	Truancy	0	0	0	NaN	0	0	0	NaN	7	18	11	157.1 %	20	27	7	35.0 %
	Other	3	2	-1	-33.3 %	19	12	-7	-36.8 %	230	171	-59	-25.7 %	430	356	-74	-17.2 %
	Subtotal	**5**	**2**	**-3**	**-60.0 %**	**27**	**14**	**-13**	**-48.1 %**	**256**	**205**	**-51**	**-19.9 %**	**490**	**436**	**-54**	**-11.0 %**
East	Curfew	0	0	0	NaN	7	6	-1	-14.3 %	67	35	-32	-47.8 %	115	72	-43	-37.4 %
	Truancy	0	0	0	NaN	0	0	0	NaN	64	33	-31	-48.4 %	101	124	23	22.8 %
	Other	5	9	4	80.0 %	19	26	7	36.8 %	409	366	-43	-10.5 %	704	662	-42	-6.0 %
	Subtotal	**5**	**9**	**4**	**80.0 %**	**26**	**32**	**6**	**23.1 %**	**540**	**434**	**-106**	**-19.6 %**	**920**	**858**	**-62**	**-6.7 %**
South	Curfew	0	0	0	NaN	4	1	-3	-75.0 %	44	55	11	25.0 %	86	99	13	15.1 %
	Truancy	0	0	0	NaN	0	0	0	NaN	72	38	-34	-47.2 %	114	78	-36	-31.6 %
	Other	8	7	-1	-12.5 %	28	25	-3	-10.7 %	455	310	-145	-31.9 %	784	611	-173	-22.1 %
	Subtotal	**8**	**7**	**-1**	**-12.5 %**	**32**	**26**	**-6**	**-18.8 %**	**571**	**403**	**-168**	**-29.4 %**	**984**	**788**	**-196**	**-19.9 %**
Central	Curfew	0	7	7	Infinity	15	9	-6	-40.0 %	27	31	4	14.8 %	44	45	1	2.3 %
	Truancy	0	0	0	NaN	0	0	0	NaN	23	1	-22	-95.7 %	29	11	-18	-62.1 %
	Other	3	1	-2	-66.7 %	13	7	-6	-46.2 %	138	94	-44	-31.9 %	250	181	-69	-27.6 %
	Subtotal	**3**	**8**	**5**	**166.7 %**	**28**	**16**	**-12**	**-42.9 %**	**188**	**126**	**-62**	**-33.0 %**	**323**	**237**	**-86**	**-26.6 %**
Hermitage	Curfew	5	1	-4	-80.0 %	7	23	16	228.6 %	60	66	6	10.0 %	93	104	11	11.8 %
	Truancy	0	0	0	NaN	0	0	0	NaN	28	23	-5	-17.9 %	58	48	-10	-17.2 %
	Other	11	14	3	27.3 %	20	37	17	85.0 %	363	337	-26	-7.2 %	634	625	-9	-1.4 %
	Subtotal	**16**	**15**	**-1**	**-6.3 %**	**27**	**60**	**33**	**122.2 %**	**451**	**426**	**-25**	**-5.5 %**	**785**	**777**	**-8**	**-1.0 %**
North	Curfew	1	0	-1	-100.0 %	1	1	0	0.0 %	15	5	-10	-66.7 %	40	10	-30	-75.0 %
	Truancy	0	0	0	NaN	0	0	0	NaN	33	22	-11	-33.3 %	43	28	-15	-34.9 %
	Other	2	3	1	50.0 %	36	18	-18	-50.0 %	361	264	-97	-26.9 %	658	494	-164	-24.9 %
	Subtotal	**3**	**3**	**0**	**0.0 %**	**37**	**19**	**-18**	**-48.6 %**	**409**	**291**	**-118**	**-28.9 %**	**741**	**532**	**-209**	**-28.2 %**
Madison	Curfew	0	0	0	NaN	6	1	-5	-83.3 %	43	17	-26	-60.5 %	88	55	-33	-37.5 %
	Truancy	0	0	0	NaN	0	0	0	NaN	11	10	-1	-9.1 %	21	20	-1	-4.8 %
	Other	6	5	-1	-16.7 %	17	21	4	23.5 %	291	210	-81	-27.8 %	472	385	-87	-18.4 %
	Subtotal	**6**	**5**	**-1**	**-16.7 %**	**23**	**22**	**-1**	**-4.3 %**	**345**	**237**	**-108**	**-31.3 %**	**581**	**460**	**-121**	**-20.8 %**
Midtown Hills	Curfew	0	1	1	Infinity	8	5	-3	-37.5 %	30	32	2	6.7 %	52	57	5	9.6 %
	Truancy	0	0	0	NaN	0	0	0	NaN	12	59	47	391.7 %	19	80	61	321.1 %
	Other	4	1	-3	-75.0 %	19	12	-7	-36.8 %	293	226	-67	-22.9 %	491	437	-54	-11.0 %
	Subtotal	**4**	**2**	**-2**	**-50.0 %**	**27**	**17**	**-10**	**-37.0 %**	**335**	**317**	**-18**	**-5.4 %**	**562**	**574**	**12**	**2.1 %**
Youth Services	Other	0	0	0	NaN	0	0	0	NaN	1	0	-1	-100.0 %	1	0	-1	-100.0 %
	Subtotal	**0**	**0**	**0**	**NaN**	**0**	**0**	**0**	**NaN**	**1**	**0**	**-1**	**-100.0 %**	**1**	**0**	**-1**	**-100.0 %**
County*	Curfew	8	9	1	12.5 %	56	48	-8	-14.3 %	306	258	-48	-15.7 %	563	498	-65	-11.5 %
	Truancy	0	0	0	NaN	0	0	0	NaN	252	206	-46	-18.3 %	411	421	10	2.4 %
	Other	52	49	-3	-5.8 %	189	189	0	0.0 %	2,586	2,162	-424	-16.4 %	4,499	3,980	-519	-11.5 %
	Total	**60**	**58**	**-2**	**-3.3 %**	**245**	**237**	**-8**	**-3.3 %**	**3,144**	**2,626**	**-518**	**-16.5 %**	**5,473**	**4,899**	**-574**	**-10.5 %**

Information summarized for CompStat week ending 7/21/2018.

* Countywide totals include arrests made by all other divisions. Sourced from MNPD RMS on 7/25/2018 7:53:57 AM. This report does not take into account the number of charges. 1 arrest = 1 body. Curfew arrests include a violation of NCIC 0048 Juvenile, Curfew (TCA 11.28.210). Truancy arrests include a violation of NCIC 5327 Juvenile, Loitering During School Hours (TCA 11.28.080).

Juvenile Victims - Rolling Two Week Analysis

METROPOLITAN POLICE DEPARTMENT
of Nashville and Davidson County

Aggregated by precinct (incident location). Based on date when each incident was reported.

		Homicide	Rape	Robbery	Aggravated Assault	Burglary	Larceny	Motor Vehicle Theft	All Part I Offenses	Sexual Assault	Statuatory Rape	Simple Assault / Intimidation / Stalking	Other Offenses	All Part II Offenses	All Offenses
West	Prior Week	0	0	1	0	1	0	0	2	0	0	0	3	3	5
	CompStat Week	0	0	1	0	0	0	1	2	0	0	1	1	2	4
	% Change	0.0 %	0.0 %	0.0 %	0.0 %	-100.0 %	0.0 %	Infinity	0.0 %	0.0 %	0.0 %	Infinity	-66.7 %	-33.3 %	-20.0 %
East	Prior Week	0	1	1	1	0	2	0	5	0	0	1	1	2	7
	CompStat Week	0	1	0	1	3	0	0	5	0	0	2	2	4	9
	% Change	0.0 %	0.0 %	-100.0 %	0.0 %	Infinity	-100.0 %	0.0 %	0.0 %	0.0 %	0.0 %	100.0 %	100.0 %	100.0 %	28.6 %
South	Prior Week	0	0	1	4	0	3	0	8	0	0	4	1	5	13
	CompStat Week	0	0	1	2	0	0	0	3	2	0	2	2	6	9
	% Change	0.0 %	0.0 %	0.0 %	-50.0 %	0.0 %	-100.0 %	0.0 %	-62.5 %	Infinity	0.0 %	-50.0 %	100.0 %	20.0 %	-30.8 %
Central	Prior Week	0	0	0	0	0	0	0	0	0	0	0	0	0	0
	CompStat Week	0	0	0	0	0	0	0	0	0	0	1	0	1	1
	% Change	0.0 %	0.0 %	0.0 %	0.0 %	0.0 %	0.0 %	0.0 %	0.0 %	0.0 %	0.0 %	Infinity	0.0 %	Infinity	Infinity
Hermitage	Prior Week	0	4	1	1	0	2	0	8	1	0	6	3	10	18
	CompStat Week	0	2	0	1	0	1	0	4	0	0	0	2	2	6
	% Change	0.0 %	-50.0 %	-100.0 %	0.0 %	0.0 %	-50.0 %	0.0 %	-50.0 %	-100.0 %	0.0 %	-100.0 %	-33.3 %	-80.0 %	-66.7 %
North	Prior Week	0	1	0	6	0	0	0	7	0	0	3	2	5	12
	CompStat Week	0	1	2	4	0	0	0	7	3	0	6	3	12	19
	% Change	0.0 %	0.0 %	Infinity	-33.3 %	0.0 %	0.0 %	0.0 %	0.0 %	Infinity	0.0 %	100.0 %	50.0 %	140.0 %	58.3 %
Madison	Prior Week	0	1	0	2	0	0	0	3	1	0	2	6	9	12
	CompStat Week	0	0	0	3	0	0	0	3	0	0	7	6	13	16
	% Change	0.0 %	-100.0 %	0.0 %	50.0 %	0.0 %	0.0 %	0.0 %	0.0 %	-100.0 %	0.0 %	250.0 %	0.0 %	44.4 %	33.3 %
Midtown Hills	Prior Week	0	0	0	1	0	0	0	1	0	0	1	0	1	2
	CompStat Week	0	0	0	0	0	0	0	0	0	0	1	2	3	3
	% Change	0.0 %	0.0 %	0.0 %	-100.0 %	0.0 %	0.0 %	0.0 %	-100.0 %	0.0 %	0.0 %	0.0 %	Infinity	200.0 %	50.0 %
Not Validated	Prior Week	0	0	0	1	0	0	0	1	0	0	0	0	0	1
	CompStat Week	0	0	0	0	0	0	0	0	0	0	0	0	0	0
	% Change	0.0 %	0.0 %	0.0 %	-100.0 %	0.0 %	0.0 %	0.0 %	-100.0 %	0.0 %	0.0 %	0.0 %	0.0 %	0.0 %	-100.0 %
County	Prior Week	0	7	4	16	1	7	0	35	2	0	17	16	35	70
	CompStat Week	0	4	4	11	3	1	1	24	5	0	20	18	43	67
	% Change	0.0 %	-42.9 %	0.0 %	-31.3 %	200.0 %	-85.7 %	Infinity	-31.4 %	150.0 %	0.0 %	17.6 %	12.5 %	22.9 %	-4.3 %

Prior Week **Begin Date** 07/08/2018 **End Date** 07/14/2018

CompStat Week **Begin Date** 07/15/2018 **End Date** 07/21/2018

* Countywide totals include arrests made by all other divisions. Sourced from MNPD RMS on 7/25/2018 7:53:57 AM. This report does not take into account the number of charges. 1 arrest = 1 body. Curfew arrests include a violation of NCIC 0048 Juvenile, Curfew (TCA 11.28.210). Truancy arrests include a violation of NCIC 5327 Juvenile, Loitering During School Hours (TCA 11.28.080).

Juvenile Victims - Rolling Eight Week Analysis

METROPOLITAN POLICE DEPARTMENT
of Nashville and Davidson County

Aggregated by precinct (incident location). Based on date when each incident was reported.

		Homicide	Rape	Robbery	Aggravated Assault	Burglary	Larceny	Motor Vehicle Theft	All Part I Offenses	Sexual Assault	Statuatory Rape	Simple Assault / Intimidation / Stalking	Other Offenses	All Part II Offenses	All Offenses
West	Prior 4 Weeks	0	0	1	3	0	3	0	7	0	0	3	4	7	14
	Last 4 Weeks	0	0	2	6	1	0	1	10	1	0	1	7	9	19
	% Change	0.0 %	0.0 %	100.0 %	100.0 %	Infinity	-100.0 %	Infinity	42.9 %	Infinity	0.0 %	-66.7 %	75.0 %	28.6 %	35.7 %
East	Prior 4 Weeks	0	1	1	4	0	2	0	8	0	0	5	3	8	16
	Last 4 Weeks	0	5	1	5	3	2	0	16	1	0	9	6	16	32
	% Change	0.0 %	400.0 %	0.0 %	25.0 %	Infinity	0.0 %	0.0 %	100.0 %	Infinity	0.0 %	80.0 %	100.0 %	100.0 %	100.0 %
South	Prior 4 Weeks	0	3	2	12	3	8	0	28	1	0	15	14	30	58
	Last 4 Weeks	0	0	3	10	0	4	0	17	2	0	12	6	20	37
	% Change	0.0 %	-100.0 %	50.0 %	-16.7 %	-100.0 %	-50.0 %	0.0 %	-39.3 %	100.0 %	0.0 %	-20.0 %	-57.1 %	-33.3 %	-36.2 %
Central	Prior 4 Weeks	0	0	0	0	2	4	0	6	0	0	2	0	2	8
	Last 4 Weeks	0	0	0	1	0	0	0	1	0	0	1	1	2	3
	% Change	0.0 %	0.0 %	0.0 %	Infinity	-100.0 %	-100.0 %	0.0 %	-83.3 %	0.0 %	0.0 %	-50.0 %	Infinity	0.0 %	-62.5 %
Hermitage	Prior 4 Weeks	0	0	0	8	0	10	0	18	2	2	18	10	32	50
	Last 4 Weeks	0	7	1	8	0	6	0	22	2	0	13	11	26	48
	% Change	0.0 %	Infinity	Infinity	0.0 %	0.0 %	-40.0 %	0.0 %	22.2 %	0.0 %	-100.0 %	-27.8 %	10.0 %	-18.8 %	-4.0 %
North	Prior 4 Weeks	0	0	8	3	0	1	0	12	3	0	17	4	24	36
	Last 4 Weeks	0	2	2	18	0	2	0	24	4	0	14	8	26	50
	% Change	0.0 %	Infinity	-75.0 %	500.0 %	0.0 %	100.0 %	0.0 %	100.0 %	33.3 %	0.0 %	-17.6 %	100.0 %	8.3 %	38.9 %
Madison	Prior 4 Weeks	1	0	2	3	1	2	0	9	2	1	10	6	19	28
	Last 4 Weeks	0	2	2	21	0	0	0	25	3	0	13	13	29	54
	% Change	-100.0 %	Infinity	0.0 %	600.0 %	-100.0 %	-100.0 %	0.0 %	177.8 %	50.0 %	-100.0 %	30.0 %	116.7 %	52.6 %	92.9 %
Midtown Hills	Prior 4 Weeks	0	3	0	3	0	2	0	8	1	0	6	3	10	18
	Last 4 Weeks	0	0	0	1	0	1	0	2	1	0	4	3	8	10
	% Change	0.0 %	-100.0 %	0.0 %	-66.7 %	0.0 %	-50.0 %	0.0 %	-75.0 %	0.0 %	0.0 %	-33.3 %	0.0 %	-20.0 %	-44.4 %
Not Validated	Prior 4 Weeks	0	0	0	0	0	0	0	0	0	0	0	0	0	0
	Last 4 Weeks	0	0	0	1	0	0	0	1	0	0	0	0	0	1
	% Change	0.0 %	0.0 %	0.0 %	Infinity	0.0 %	0.0 %	0.0 %	Infinity	0.0 %	0.0 %	0.0 %	0.0 %	0.0 %	Infinity
County	Prior 4 Weeks	1	7	14	36	6	32	0	96	9	3	76	44	132	228
	Last 4 Weeks	0	16	11	71	4	15	1	118	14	0	67	55	136	254
	% Change	-100.0 %	128.6 %	-21.4 %	97.2 %	-33.3 %	-53.1 %	Infinity	22.9 %	55.6 %	-100.0 %	-11.8 %	25.0 %	3.0 %	11.4 %

Prior 4 Weeks **Begin Date** 05/27/2018 **End Date** 06/23/2018

Last 4 Weeks **Begin Date** 06/24/2018 **End Date** 07/21/2018

* Countywide totals include arrests made by all other divisions. Sourced from MNPD RMS on 7/25/2018 7:53:58 AM. This report does not take into account the number of charges. 1 arrest = 1 body. Curfew arrests include a violation of NCIC 0048 Juvenile, Curfew (TCA 11.28.210). Truancy arrests include a violation of NCIC 5327 Juvenile, Loitering During School Hours (TCA 11.28.080).

Juvenile Victims - Year-to-Date Analysis

METROPOLITAN POLICE DEPARTMENT
of Nashville and Davidson County

Aggregated by precinct (incident location). Based on date when each incident was reported.

		Homicide	Rape	Robbery	Aggravated Assault	Burglary	Larceny	Motor Vehicle Theft	All Part I Offenses	Sexual Assault	Statuatory Rape	Simple Assault / Intimidation / Stalking	Other Offenses	All Part II Offenses	All Offenses
West	Prior YTD	0	8	10	17	4	21	0	60	11	1	58	25	95	155
	YTD	0	3	6	20	4	12	1	46	13	0	51	21	85	131
	% Change	0.0 %	-62.5 %	-40.0 %	17.6 %	0.0 %	-42.9 %	Infinity	-23.3 %	18.2 %	-100.0 %	-12.1 %	-16.0 %	-10.5 %	-15.5 %
East	Prior YTD	0	4	6	65	5	35	5	120	13	4	167	41	225	345
	YTD	1	14	12	51	4	17	1	100	13	3	132	43	191	291
	% Change	Infinity	250.0 %	100.0 %	-21.5 %	-20.0 %	-51.4 %	-80.0 %	-16.7 %	0.0 %	-25.0 %	-21.0 %	4.9 %	-15.1 %	-15.7 %
South	Prior YTD	3	14	18	75	17	73	1	201	27	1	208	53	289	490
	YTD	1	26	23	61	7	41	1	160	42	3	193	70	308	468
	% Change	-66.7 %	85.7 %	27.8 %	-18.7 %	-58.8 %	-43.8 %	0.0 %	-20.4 %	55.6 %	200.0 %	-7.2 %	32.1 %	6.6 %	-4.5 %
Central	Prior YTD	0	5	1	1	1	6	0	14	2	0	16	18	36	50
	YTD	0	2	1	7	2	7	0	19	1	0	18	3	22	41
	% Change	0.0 %	-60.0 %	0.0 %	600.0 %	100.0 %	16.7 %	0.0 %	35.7 %	-50.0 %	0.0 %	12.5 %	-83.3 %	-38.9 %	-18.0 %
Hermitage	Prior YTD	2	39	10	54	4	42	0	151	20	4	195	73	292	443
	YTD	0	31	11	52	6	37	0	137	33	7	156	66	262	399
	% Change	-100.0 %	-20.5 %	10.0 %	-3.7 %	50.0 %	-11.9 %	0.0 %	-9.3 %	65.0 %	75.0 %	-20.0 %	-9.6 %	-10.3 %	-9.9 %
North	Prior YTD	1	16	17	71	7	16	0	128	20	4	149	40	213	341
	YTD	2	13	16	82	13	24	0	150	17	2	127	48	194	344
	% Change	100.0 %	-18.8 %	-5.9 %	15.5 %	85.7 %	50.0 %	0.0 %	17.2 %	-15.0 %	-50.0 %	-14.8 %	20.0 %	-8.9 %	0.9 %
Madison	Prior YTD	0	7	13	39	5	16	0	80	20	9	128	29	186	266
	YTD	2	15	13	71	2	11	0	114	32	1	135	50	218	332
	% Change	Infinity	114.3 %	0.0 %	82.1 %	-60.0 %	-31.3 %	0.0 %	42.5 %	60.0 %	-88.9 %	5.5 %	72.4 %	17.2 %	24.8 %
Midtown Hills	Prior YTD	1	5	9	25	2	34	0	76	18	4	97	28	147	223
	YTD	0	15	12	22	3	19	0	71	16	0	69	32	117	188
	% Change	-100.0 %	200.0 %	33.3 %	-12.0 %	50.0 %	-44.1 %	0.0 %	-6.6 %	-11.1 %	-100.0 %	-28.9 %	14.3 %	-20.4 %	-15.7 %
Not Validated	Prior YTD	0	0	0	0	0	0	0	0	0	0	1	0	1	1
	YTD	0	0	0	1	0	0	0	1	0	0	0	0	0	1
	% Change	0.0 %	0.0 %	0.0 %	Infinity	0.0 %	0.0 %	0.0 %	Infinity	0.0 %	0.0 %	-100.0 %	0.0 %	-100.0 %	0.0 %
County	Prior YTD	7	98	84	347	45	243	6	830	131	27	1,019	307	1,484	2,314
	YTD	6	119	94	367	41	168	3	798	167	16	881	333	1,397	2,195
	% Change	-14.3 %	21.4 %	11.9 %	5.8 %	-8.9 %	-30.9 %	-50.0 %	-3.9 %	27.5 %	-40.7 %	-13.5 %	8.5 %	-5.9 %	-5.1 %

Prior YTD **Begin Date** 01/01/2017 **End Date** 07/21/2017

YTD **Begin Date** 01/01/2018 **End Date** 07/21/2018

* Countywide totals include arrests made by all other divisions. Sourced from MNPD RMS on 7/25/2018 7:53:58 AM. This report does not take into account the number of charges. 1 arrest = 1 body. Curfew arrests include a violation of NCIC 0048 Juvenile, Curfew (TCA 11.28.210). Truancy arrests include a violation of NCIC 5327 Juvenile, Loitering During School Hours (TCA 11.28.080).

Juvenile Victims

METROPOLITAN POLICE DEPARTMENT
of Nashville and Davidson County

Aggregated by precinct (incident location). Based on date when each incident was reported.

		Rolling 2 Weeks				Rolling 8 Weeks				YTD				Rolling 104 Weeks			
		Prior Week	Last Week	Change	Percent Change	Prior 4 Weeks	Last 4 Weeks	Change	Percent Change	Prior YTD	Current YTD	Change	Percent Change	Prior 52 Weeks	Last 52 Weeks	Change	Percent Change
West	Part I-Violent	1	1	0	0.0 %	4	8	4	100.0 %	35	29	-6	-17.1 %	70	45	-25	-35.7 %
	Part I-Property	1	1	0	0.0 %	3	2	-1	-33.3 %	25	17	-8	-32.0 %	48	35	-13	-27.1 %
	Part II	3	2	-1	-33.3 %	7	9	2	28.6 %	95	85	-10	-10.5 %	169	162	-7	-4.1 %
	Subtotal	**5**	**4**	**-1**	**-20.0 %**	**14**	**19**	**5**	**35.7 %**	**155**	**131**	**-24**	**-15.5 %**	**287**	**242**	**-45**	**-15.7 %**
East	Part I-Violent	3	2	-1	-33.3 %	6	11	5	83.3 %	75	78	3	4.0 %	133	132	-1	-0.8 %
	Part I-Property	2	3	1	50.0 %	2	5	3	150.0 %	45	22	-23	-51.1 %	77	50	-27	-35.1 %
	Part II	2	4	2	100.0 %	8	16	8	100.0 %	225	191	-34	-15.1 %	386	350	-36	-9.3 %
	Subtotal	**7**	**9**	**2**	**28.6 %**	**16**	**32**	**16**	**100.0 %**	**345**	**291**	**-54**	**-15.7 %**	**596**	**532**	**-64**	**-10.7 %**
South	Part I-Violent	5	3	-2	-40.0 %	17	13	-4	-23.5 %	110	111	1	0.9 %	206	205	-1	-0.5 %
	Part I-Property	3	0	-3	-100.0 %	11	4	-7	-63.6 %	91	49	-42	-46.2 %	155	76	-79	-51.0 %
	Part II	5	6	1	20.0 %	30	20	-10	-33.3 %	289	308	19	6.6 %	522	536	14	2.7 %
	Subtotal	**13**	**9**	**-4**	**-30.8 %**	**58**	**37**	**-21**	**-36.2 %**	**490**	**468**	**-22**	**-4.5 %**	**883**	**817**	**-66**	**-7.5 %**
Central	Part I-Violent	0	0	0	NaN	0	1	1	Infinity	7	10	3	42.9 %	20	17	-3	-15.0 %
	Part I-Property	0	0	0	NaN	6	0	-6	-100.0 %	7	9	2	28.6 %	30	17	-13	-43.3 %
	Part II	0	1	1	Infinity	2	2	0	0.0 %	36	22	-14	-38.9 %	55	42	-13	-23.6 %
	Subtotal	**0**	**1**	**1**	**Infinity**	**8**	**3**	**-5**	**-62.5 %**	**50**	**41**	**-9**	**-18.0 %**	**105**	**76**	**-29**	**-27.6 %**
Hermitage	Part I-Violent	6	3	-3	-50.0 %	8	16	8	100.0 %	105	94	-11	-10.5 %	190	149	-41	-21.6 %
	Part I-Property	2	1	-1	-50.0 %	10	6	-4	-40.0 %	46	43	-3	-6.5 %	79	75	-4	-5.1 %
	Part II	10	2	-8	-80.0 %	32	26	-6	-18.8 %	292	262	-30	-10.3 %	523	502	-21	-4.0 %
	Subtotal	**18**	**6**	**-12**	**-66.7 %**	**50**	**48**	**-2**	**-4.0 %**	**443**	**399**	**-44**	**-9.9 %**	**792**	**726**	**-66**	**-8.3 %**
North	Part I-Violent	7	7	0	0.0 %	11	22	11	100.0 %	105	113	8	7.6 %	180	174	-6	-3.3 %
	Part I-Property	0	0	0	NaN	1	2	1	100.0 %	23	37	14	60.9 %	53	51	-2	-3.8 %
	Part II	5	12	7	140.0 %	24	26	2	8.3 %	213	194	-19	-8.9 %	364	330	-34	-9.3 %
	Subtotal	**12**	**19**	**7**	**58.3 %**	**36**	**50**	**14**	**38.9 %**	**341**	**344**	**3**	**0.9 %**	**597**	**555**	**-42**	**-7.0 %**
Madison	Part I-Violent	3	3	0	0.0 %	6	25	19	316.7 %	59	101	42	71.2 %	100	151	51	51.0 %
	Part I-Property	0	0	0	NaN	3	0	-3	-100.0 %	21	13	-8	-38.1 %	31	28	-3	-9.7 %
	Part II	9	13	4	44.4 %	19	29	10	52.6 %	186	218	32	17.2 %	351	364	13	3.7 %
	Subtotal	**12**	**16**	**4**	**33.3 %**	**28**	**54**	**26**	**92.9 %**	**266**	**332**	**66**	**24.8 %**	**482**	**543**	**61**	**12.7 %**
Midtown Hills	Part I-Violent	1	0	-1	-100.0 %	6	1	-5	-83.3 %	40	49	9	22.5 %	67	87	20	29.9 %
	Part I-Property	0	0	0	NaN	2	1	-1	-50.0 %	36	22	-14	-38.9 %	62	49	-13	-21.0 %
	Part II	1	3	2	200.0 %	10	8	-2	-20.0 %	147	117	-30	-20.4 %	238	231	-7	-2.9 %
	Subtotal	**2**	**3**	**1**	**50.0 %**	**18**	**10**	**-8**	**-44.4 %**	**223**	**188**	**-35**	**-15.7 %**	**367**	**367**	**0**	**0.0 %**
County*	Part I-Violent	26	19	-7	-26.9 %	58	97	39	67.2 %	536	585	49	9.1 %	966	960	-6	-0.6 %
	Part I-Property	8	5	-3	-37.5 %	38	20	-18	-47.4 %	294	212	-82	-27.9 %	535	381	-154	-28.8 %
	Part II	35	43	8	22.9 %	132	136	4	3.0 %	1,483	1,397	-86	-5.8 %	2,608	2,517	-91	-3.5 %
	Total	**69**	**67**	**-2**	**-2.9 %**	**228**	**253**	**25**	**11.0 %**	**2,313**	**2,194**	**-119**	**-5.1 %**	**4,109**	**3,858**	**-251**	**-6.1 %**

Information summarized for CompStat week ending 07/21/2018.

Sourced from MNPD ARMS on 7/25/2018 7:53:58 AM. The figures above were sourced from incident reports using NIBRS definitions and reporting guidelines, based on the date when the crime was reported. This report is intended to be a management and planning tool and does not reflect the official NIBRS counts for the department. Incidents where a location is unknown or unspecified are included in the countywide totals. 'Unknown' refers to records in which the address is listed as 'Unknown' on the incident report. 'Not Validated' refers to records that were entered in with an invalid addresses.

Efficiencies Section

CompStat Weekly Analysis is provided by the Metropolitan Nashville Police Department Crime Analysis Section. This report is intended to be a management and planning tool and does not reflect the official UCR counts for the department.

"The most important single ingredient in the formula of success is knowing how to get along with people."
- Theodore Roosevelt

Begin Date: 07/15/2018
End Date: 07/21/2018
Week: 29

Self Initiated CAD

Aggregated by component of officer initiating call.

METROPOLITAN POLICE DEPARTMENT

of Nashville and Davidson County

		Rolling Two Week				Rolling Eight Week				YTD				Rolling Twenty-Four Month			
		Prior Week	Last Week	Change	Percent Change	Prior 4 Weeks	Last 4 Weeks	Change	Percent Change	Prior YTD	Current YTD	Change	Percent Change	Prior 52 Weeks	Last 52 Weeks	Change	Percent Change
West	Vehicle Stop	507	594	87	17.2 %	1,549	2,068	519	33.5 %	16,469	13,629	-2,840	-17.2 %	28,487	24,859	-3,628	-12.7 %
	Business Check	830	836	6	0.7 %	3,844	3,447	-397	-10.3 %	28,160	27,137	-1,023	-3.6 %	45,363	49,569	4,206	9.3 %
	All Other SI	410	415	5	1.2 %	1,546	1,565	19	1.2 %	12,391	11,588	-803	-6.5 %	19,825	19,295	-530	-2.7 %
	Subtotal	**1,747**	**1,845**	**98**	**5.6 %**	**6,939**	**7,080**	**141**	**2.0 %**	**57,020**	**52,354**	**-4,666**	**-8.2 %**	**93,675**	**93,723**	**48**	**0.1 %**
East	Vehicle Stop	555	581	26	4.7 %	1,795	2,307	512	28.5 %	17,786	16,616	-1,170	-6.6 %	30,702	31,586	884	2.9 %
	Business Check	354	284	-70	-19.8 %	1,482	1,442	-40	-2.7 %	5,031	11,689	6,658	132.3 %	9,907	18,278	8,371	84.5 %
	All Other SI	342	277	-65	-19.0 %	1,236	1,292	56	4.5 %	8,235	9,098	863	10.5 %	14,585	16,605	2,020	13.8 %
	Subtotal	**1,251**	**1,142**	**-109**	**-8.7 %**	**4,513**	**5,041**	**528**	**11.7 %**	**31,052**	**37,403**	**6,351**	**20.5 %**	**55,194**	**66,469**	**11,275**	**20.4 %**
South	Vehicle Stop	403	341	-62	-15.4 %	1,370	1,440	70	5.1 %	18,169	12,228	-5,941	-32.7 %	33,829	23,436	-10,393	-30.7 %
	Business Check	256	214	-42	-16.4 %	935	918	-17	-1.8 %	8,643	7,620	-1,023	-11.8 %	15,389	12,891	-2,498	-16.2 %
	All Other SI	342	279	-63	-18.4 %	1,298	1,385	87	6.7 %	8,665	10,456	1,791	20.7 %	15,064	18,442	3,378	22.4 %
	Subtotal	**1,001**	**834**	**-167**	**-16.7 %**	**3,603**	**3,743**	**140**	**3.9 %**	**35,477**	**30,304**	**-5,173**	**-14.6 %**	**64,282**	**54,769**	**-9,513**	**-14.8 %**
Central	Vehicle Stop	268	271	3	1.1 %	586	924	338	57.7 %	12,396	7,725	-4,671	-37.7 %	21,513	15,960	-5,553	-25.8 %
	Business Check	700	731	31	4.4 %	2,358	2,877	519	22.0 %	23,008	20,623	-2,385	-10.4 %	41,597	39,119	-2,478	-6.0 %
	All Other SI	361	349	-12	-3.3 %	1,106	1,407	301	27.2 %	13,558	9,931	-3,627	-26.8 %	24,150	18,696	-5,454	-22.6 %
	Subtotal	**1,329**	**1,351**	**22**	**1.7 %**	**4,050**	**5,208**	**1,158**	**28.6 %**	**48,962**	**38,279**	**-10,683**	**-21.8 %**	**87,260**	**73,775**	**-13,485**	**-15.5 %**
Hermitage	Vehicle Stop	286	461	175	61.2 %	1,867	1,627	-240	-12.9 %	21,438	16,815	-4,623	-21.6 %	39,225	32,044	-7,181	-18.3 %
	Business Check	251	347	96	38.2 %	1,527	1,271	-256	-16.8 %	11,866	12,939	1,073	9.0 %	21,592	20,823	-769	-3.6 %
	All Other SI	299	357	58	19.4 %	1,494	1,421	-73	-4.9 %	10,770	11,251	481	4.5 %	18,799	19,529	730	3.9 %
	Subtotal	**836**	**1,165**	**329**	**39.4 %**	**4,888**	**4,319**	**-569**	**-11.6 %**	**44,074**	**41,005**	**-3,069**	**-7.0 %**	**79,616**	**72,396**	**-7,220**	**-9.1 %**
North	Vehicle Stop	158	191	33	20.9 %	785	757	-28	-3.6 %	9,917	7,692	-2,225	-22.4 %	20,481	12,763	-7,718	-37.7 %
	Business Check	338	388	50	14.8 %	1,673	1,572	-101	-6.0 %	10,955	12,934	1,979	18.1 %	20,966	22,325	1,359	6.5 %
	All Other SI	270	282	12	4.4 %	1,134	1,169	35	3.1 %	8,158	7,814	-344	-4.2 %	15,463	13,376	-2,087	-13.5 %
	Subtotal	**766**	**861**	**95**	**12.4 %**	**3,592**	**3,498**	**-94**	**-2.6 %**	**29,030**	**28,440**	**-590**	**-2.0 %**	**56,910**	**48,464**	**-8,446**	**-14.8 %**
Madison	Vehicle Stop	216	279	63	29.2 %	1,336	1,054	-282	-21.1 %	10,268	10,236	-32	-0.3 %	17,886	18,102	216	1.2 %
	Business Check	271	273	2	0.7 %	1,590	1,456	-134	-8.4 %	14,600	13,158	-1,442	-9.9 %	26,373	24,021	-2,352	-8.9 %
	All Other SI	161	189	28	17.4 %	798	675	-123	-15.4 %	5,521	6,099	578	10.5 %	10,070	10,185	115	1.1 %
	Subtotal	**648**	**741**	**93**	**14.4 %**	**3,724**	**3,185**	**-539**	**-14.5 %**	**30,389**	**29,493**	**-896**	**-2.9 %**	**54,329**	**52,308**	**-2,021**	**-3.7 %**
Midtown Hills	Vehicle Stop	340	366	26	7.6 %	1,266	1,660	394	31.1 %	15,718	13,699	-2,019	-12.8 %	27,055	24,389	-2,666	-9.9 %
	Business Check	436	546	110	25.2 %	1,956	2,157	201	10.3 %	18,808	17,952	-856	-4.6 %	29,883	33,064	3,181	10.6 %
	All Other SI	311	288	-23	-7.4 %	1,255	1,323	68	5.4 %	9,841	9,484	-357	-3.6 %	16,624	16,379	-245	-1.5 %
	Subtotal	**1,087**	**1,200**	**113**	**10.4 %**	**4,477**	**5,140**	**663**	**14.8 %**	**44,367**	**41,135**	**-3,232**	**-7.3 %**	**73,562**	**73,832**	**270**	**0.4 %**
County*	Vehicle Stop	2,965	3,511	546	18.4 %	12,227	13,300	1,073	8.8 %	132,734	112,075	-20,659	-15.6 %	238,210	204,145	-34,065	-14.3 %
	Business Check	3,647	3,837	190	5.2 %	16,125	15,998	-127	-0.8 %	124,693	130,929	6,236	5.0 %	217,206	230,727	13,521	6.2 %
	All Other SI	3,040	3,134	94	3.1 %	12,286	12,970	684	5.6 %	96,710	95,478	-1,232	-1.3 %	169,398	167,434	-1,964	-1.2 %
	Total	**9,652**	**10,482**	**830**	**8.6 %**	**40,638**	**42,268**	**1,630**	**4.0 %**	**354,137**	**338,482**	**-15,655**	**-4.4 %**	**624,814**	**602,306**	**-22,508**	**-3.6 %**

Information summarized for CompStat week ending 7/21/2018.

* Countywide totals include CFS with unknown locations. Sourced from MNPD ARMS on 7/25/2018 7:53:58 AM. 'Vehicle Stops' refer to 10-93 calls. 'Business Checks' refer to 10-96 calls. Only includes calls initiated by an officer (call type 2 or 3). Excludes CFS with a disposition code of 6 or 11.

Dispatched Calls for Service

Aggregated by component of officer responding to call.

METROPOLITAN POLICE DEPARTMENT

of Nashville and Davidson County

		Rolling 2 Weeks				Rolling 8 Weeks				YTD				Rolling 104 Weeks			
		Prior Week	Last Week	Change	Percent Change	Prior 4 Weeks	Last 4 Weeks	Change	Percent Change	Prior YTD	Current YTD	Change	Percent Change	Prior 52 Weeks	Last 52 Weeks	Change	Percent Change
West	Part I	166	167	1	0.6 %	629	650	21	3.3 %	3,664	3,937	273	7.5 %	6,501	6,893	392	6.0 %
	Vehicle Crash	46	44	-2	-4.3 %	219	185	-34	-15.5 %	1,522	1,526	4	0.3 %	2,886	2,844	-42	-1.5 %
	All Other CFS	251	261	10	4.0 %	1,227	1,128	-99	-8.1 %	6,872	7,474	602	8.8 %	12,131	12,683	552	4.6 %
	Subtotal	**463**	**472**	**9**	**1.9 %**	**2,075**	**1,963**	**-112**	**-5.4 %**	**12,058**	**12,937**	**879**	**7.3 %**	**21,518**	**22,420**	**902**	**4.2 %**
East	Part I	148	138	-10	-6.8 %	582	538	-44	-7.6 %	3,361	3,542	181	5.4 %	5,963	6,398	435	7.3 %
	Vehicle Crash	37	38	1	2.7 %	159	149	-10	-6.3 %	1,097	1,076	-21	-1.9 %	1,976	1,940	-36	-1.8 %
	All Other CFS	325	275	-50	-15.4 %	1,234	1,256	22	1.8 %	8,481	8,377	-104	-1.2 %	14,977	15,014	37	0.2 %
	Subtotal	**510**	**451**	**-59**	**-11.6 %**	**1,975**	**1,943**	**-32**	**-1.6 %**	**12,939**	**12,995**	**56**	**0.4 %**	**22,916**	**23,352**	**436**	**1.9 %**
South	Part I	223	214	-9	-4.0 %	826	899	73	8.8 %	5,578	5,803	225	4.0 %	10,212	10,566	354	3.5 %
	Vehicle Crash	81	99	18	22.2 %	355	400	45	12.7 %	3,003	2,951	-52	-1.7 %	5,721	5,418	-303	-5.3 %
	All Other CFS	515	492	-23	-4.5 %	1,912	2,001	89	4.7 %	13,046	13,314	268	2.1 %	23,349	23,439	90	0.4 %
	Subtotal	**819**	**805**	**-14**	**-1.7 %**	**3,093**	**3,300**	**207**	**6.7 %**	**21,627**	**22,068**	**441**	**2.0 %**	**39,282**	**39,423**	**141**	**0.4 %**
Central	Part I	100	98	-2	-2.0 %	282	348	66	23.4 %	1,980	1,864	-116	-5.9 %	3,509	3,505	-4	-0.1 %
	Vehicle Crash	43	55	12	27.9 %	217	182	-35	-16.1 %	1,262	1,281	19	1.5 %	2,244	2,293	49	2.2 %
	All Other CFS	278	263	-15	-5.4 %	1,036	1,097	61	5.9 %	6,441	6,876	435	6.8 %	11,165	12,194	1,029	9.2 %
	Subtotal	**421**	**416**	**-5**	**-1.2 %**	**1,535**	**1,627**	**92**	**6.0 %**	**9,683**	**10,021**	**338**	**3.5 %**	**16,918**	**17,992**	**1,074**	**6.3 %**
Hermitage	Part I	219	187	-32	-14.6 %	829	840	11	1.3 %	5,085	5,105	20	0.4 %	9,021	9,053	32	0.4 %
	Vehicle Crash	88	86	-2	-2.3 %	293	321	28	9.6 %	2,341	2,280	-61	-2.6 %	4,503	4,373	-130	-2.9 %
	All Other CFS	474	487	13	2.7 %	1,990	1,917	-73	-3.7 %	12,674	12,541	-133	-1.0 %	22,825	22,492	-333	-1.5 %
	Subtotal	**781**	**760**	**-21**	**-2.7 %**	**3,112**	**3,078**	**-34**	**-1.1 %**	**20,100**	**19,926**	**-174**	**-0.9 %**	**36,349**	**35,918**	**-431**	**-1.2 %**
North	Part I	173	144	-29	-16.8 %	673	664	-9	-1.3 %	3,792	3,998	206	5.4 %	6,781	7,283	502	7.4 %
	Vehicle Crash	62	49	-13	-21.0 %	208	208	0	0.0 %	1,453	1,452	-1	-0.1 %	2,716	2,737	21	0.8 %
	All Other CFS	394	435	41	10.4 %	1,467	1,640	173	11.8 %	9,849	10,204	355	3.6 %	17,232	17,492	260	1.5 %
	Subtotal	**629**	**628**	**-1**	**-0.2 %**	**2,348**	**2,512**	**164**	**7.0 %**	**15,094**	**15,654**	**560**	**3.7 %**	**26,729**	**27,512**	**783**	**2.9 %**
Madison	Part I	121	104	-17	-14.0 %	477	451	-26	-5.5 %	2,945	3,133	188	6.4 %	5,377	5,560	183	3.4 %
	Vehicle Crash	37	31	-6	-16.2 %	150	143	-7	-4.7 %	1,094	1,179	85	7.8 %	2,097	2,073	-24	-1.1 %
	All Other CFS	277	244	-33	-11.9 %	1,141	1,067	-74	-6.5 %	7,176	7,405	229	3.2 %	13,150	12,948	-202	-1.5 %
	Subtotal	**435**	**379**	**-56**	**-12.9 %**	**1,768**	**1,661**	**-107**	**-6.1 %**	**11,215**	**11,717**	**502**	**4.5 %**	**20,624**	**20,581**	**-43**	**-0.2 %**
Midtown Hills	Part I	178	201	23	12.9 %	759	798	39	5.1 %	4,674	4,713	39	0.8 %	8,270	8,567	297	3.6 %
	Vehicle Crash	90	89	-1	-1.1 %	400	347	-53	-13.3 %	3,133	2,975	-158	-5.0 %	5,804	5,481	-323	-5.6 %
	All Other CFS	367	398	31	8.4 %	1,471	1,461	-10	-0.7 %	10,346	10,095	-251	-2.4 %	18,379	17,880	-499	-2.7 %
	Subtotal	**635**	**688**	**53**	**8.3 %**	**2,630**	**2,606**	**-24**	**-0.9 %**	**18,153**	**17,783**	**-370**	**-2.0 %**	**32,453**	**31,928**	**-525**	**-1.6 %**
County*	Part I	1,398	1,361	-37	-2.6 %	5,318	5,494	176	3.3 %	32,928	33,735	807	2.5 %	59,179	60,898	1,719	2.9 %
	Vehicle Crash	492	496	4	0.8 %	2,053	1,968	-85	-4.1 %	15,312	15,111	-201	-1.3 %	28,587	28,050	-537	-1.9 %
	All Other CFS	3,042	3,020	-22	-0.7 %	12,073	12,153	80	0.7 %	79,054	79,960	906	1.1 %	140,537	140,938	401	0.3 %
	Total	**4,932**	**4,877**	**-55**	**-1.1 %**	**19,444**	**19,615**	**171**	**0.9 %**	**127,294**	**128,806**	**1,512**	**1.2 %**	**228,303**	**229,886**	**1,583**	**0.7 %**

Information summarized for CompStat week ending 7/21/2018.

* Countywide totals include CFS with unknown locations. 'Part I CFS' refer to dispatched CAD calls with a ten code of 50, 51, 52, 53, 54, 57, 70, 71, 72, 67, or 1000. 'Vehicle Crash CFS' refer to dispatched CAD calls with a ten code of 45 or 46. Only includes calls initiated by the citizenry (call type 0 or 1). Report only includes CFS with ten codes 10 through 89 and all thousand codes. Excludes CFS with a disposition code of 6 or 11.

Vehicle Stop Analysis (Form 252)

Aggregated by component of officer making stop.

METROPOLITAN POLICE DEPARTMENT

of Nashville and Davidson County

		Rolling Two Week				Rolling Eight Week				YTD				Rolling Twenty-Four Month			
		Prior Week	Last Week	Change	% Change	Prior 4 Weeks	Last 4 Weeks	Change	% Change	Prior YTD	YTD	Change	% Change	Prior 52 Weeks	Last 52 Weeks	Change	% Change
West	Vehicle Stops	524	698	174	33.2%	1,854	2,489	635	34.3%	17,928	17,283	-645	-3.6%	31,185	29,636	-1,549	-5.0%
	Warnings Issued	93.7 %	92.1 %	-1.6 %		90.0 %	92.9 %	2.9 %		87.0 %	84.4 %	-2.6 %		86.5 %	85.6 %	-1.0 %	
	Arrests Made	28	36	8	28.6%	58	102	44	75.9%	704	588	-116	-16.5%	1,241	1,039	-202	-16.3%
East	Vehicle Stops	608	613	5	0.8%	1,948	2,492	544	27.9%	18,581	17,856	-725	-3.9%	32,268	32,710	442	1.4%
	Warnings Issued	86.0 %	87.8 %	1.7 %		86.8 %	86.2 %	-0.6 %		82.8 %	85.9 %	3.1 %		82.8 %	85.0 %	2.2 %	
	Arrests Made	53	50	-3	-5.7%	152	215	63	41.4%	1,678	1,707	29	1.7%	3,004	2,969	-35	-1.2%
South	Vehicle Stops	481	357	-124	-25.8%	1,642	1,612	-30	-1.8%	21,027	14,964	-6,063	-28.8%	38,212	27,750	-10,462	-27.4%
	Warnings Issued	76.5 %	80.7 %	4.2 %		78.2 %	80.1 %	1.9 %		74.6 %	75.6 %	0.9 %		80.1 %	74.3 %	-5.8 %	
	Arrests Made	38	29	-9	-23.7%	112	119	7	6.3%	1,144	1,197	53	4.6%	2,106	1,971	-135	-6.4%
Central	Vehicle Stops	362	314	-48	-13.3%	875	1,221	346	39.5%	12,492	10,816	-1,676	-13.4%	22,162	20,145	-2,017	-9.1%
	Warnings Issued	59.9 %	62.4 %	2.5 %		57.1 %	60.5 %	3.4 %		62.1 %	55.9 %	-6.2 %		61.8 %	57.2 %	-4.6 %	
	Arrests Made	18	23	5	27.8%	58	82	24	41.4%	774	730	-44	-5.7%	1,329	1,310	-19	-1.4%
Hermitage	Vehicle Stops	322	483	161	50.0%	2,166	1,836	-330	-15.2%	20,341	19,523	-818	-4.0%	36,420	33,313	-3,107	-8.5%
	Warnings Issued	82.6 %	85.9 %	3.3 %		78.1 %	79.8 %	1.8 %		84.4 %	78.8 %	-5.6 %		86.0 %	80.7 %	-5.3 %	
	Arrests Made	35	40	5	14.3%	187	169	-18	-9.6%	1,496	1,516	20	1.3%	2,740	2,475	-265	-9.7%
North	Vehicle Stops	245	278	33	13.5%	1,009	1,012	3	0.3%	9,846	9,256	-590	-6.0%	20,438	13,964	-6,474	-31.7%
	Warnings Issued	78.4 %	82.4 %	4.0 %		78.2 %	80.1 %	1.9 %		75.3 %	76.9 %	1.6 %		76.5 %	75.3 %	-1.2 %	
	Arrests Made	19	14	-5	-26.3%	92	77	-15	-16.3%	1,032	1,061	29	2.8%	2,120	1,635	-485	-22.9%
Madison	Vehicle Stops	325	383	58	17.8%	1,701	1,471	-230	-13.5%	9,517	12,655	3,138	33.0%	16,649	20,190	3,541	21.3%
	Warnings Issued	55.7 %	66.1 %	10.4 %		69.0 %	61.2 %	-7.8 %		78.4 %	68.7 %	-9.7 %		79.5 %	69.6 %	-9.9 %	
	Arrests Made	36	46	10	27.8%	220	180	-40	-18.2%	1,432	1,660	228	15.9%	2,473	2,801	328	13.3%
Midtown Hills	Vehicle Stops	482	454	-28	-5.8%	1,524	2,073	549	36.0%	16,591	16,665	74	0.4%	28,538	28,072	-466	-1.6%
	Warnings Issued	77.6 %	72.5 %	-5.1 %		72.1 %	74.7 %	2.6 %		80.6 %	74.0 %	-6.6 %		81.6 %	76.0 %	-5.6 %	
	Arrests Made	31	40	9	29.0%	122	155	33	27.0%	1,245	1,275	30	2.4%	2,105	2,173	68	3.2%
SOD	Vehicle Stops	234	383	149	63.7%	1,674	1,307	-367	-21.9%	14,933	12,159	-2,774	-18.6%	26,983	23,073	-3,910	-14.5%
	Warnings Issued	54.3 %	37.3 %	-16.9 %		42.5 %	40.4 %	-2.1 %		41.4 %	42.6 %	1.1 %		41.3 %	40.7 %	-0.6 %	
	Arrests Made	11	15	4	36.4%	65	53	-12	-18.5%	692	467	-225	-32.5%	1,151	842	-309	-26.8%
Other	Vehicle Stops	118	131	13	11.0%	587	571	-16	-2.7%	3,623	5,330	1,707	47.1%	6,513	7,684	1,171	18.0%
	Warnings Issued	79.7 %	74.0 %	-5.6 %		79.4 %	79.2 %	-0.2 %		83.6 %	80.6 %	-3.0 %		86.1 %	81.5 %	-4.6 %	
	Arrests Made	18	23	5	27.8%	92	90	-2	-2.2%	423	764	341	80.6%	653	1,024	371	56.8%
Total	Vehicle Stops	3,701	4,094	393	10.6%	14,980	16,084	1,104	7.4%	144,879	136,507	-8,372	-5.8%	259,368	236,537	-22,831	-8.8%
	Warnings Issued	76.5 %	76.5 %	-0.1 %		73.9 %	75.8 %	1.9 %		75.3 %	73.5 %	-1.8 %		76.4 %	73.4 %	-3.0 %	
	Arrests Made	287	316	29	10.1%	1,158	1,242	84	7.3%	10,620	10,965	345	3.2%	18,922	18,239	-683	-3.6%

Information summarized for CompStat week ending 07/21/2018.

Sourced from MNPD ARMS on 7/25/2018 7:53:58 AM. The figures above were sourced from MNPD's Vehicle Stop (Form 252) Database. Vehicle stop totals count all reports electronically entered via AFR. Hardcopy reports not entered into ARMS will affect accuracy of totals. This report is intended to be a management and planning tool and does not reflect the official vehicle stop counts for the department.

Field Interview Report (Form 114)

Aggregated by component of officer conducting interview.

METROPOLITAN POLICE DEPARTMENT
of Nashville and Davidson County

		Rolling Two Week				Rolling Eight Week				YTD				Rolling Twenty-Four Month			
		Prior Week	Last Week	Change	% Change	Prior 4 Weeks	Last 4 Weeks	Change	% Change	Prior YTD	YTD	Change	% Change	Prior 52 Weeks	Last 52 Weeks	Change	% Change
West	Field Interview	32	28	-4	-12.5%	93	119	26	28.0%	1,393	821	-572	-41.1%	2,235	1,589	-646	-28.9%
	Arrest Made	6	1	-5	-83.3%	17	16	-1	-5.9%	284	157	-127	-44.7%	456	311	-145	-31.8%
East	Field Interview	44	40	-4	-9.1%	199	161	-38	-19.1%	1,403	1,375	-28	-2.0%	2,354	2,361	7	0.3%
	Arrest Made	4	7	3	75.0%	37	14	-23	-62.2%	233	262	29	12.4%	391	418	27	6.9%
South	Field Interview	29	37	8	27.6%	170	139	-31	-18.2%	1,272	1,096	-176	-13.8%	2,283	2,011	-272	-11.9%
	Arrest Made	2	2	0	0.0%	9	10	1	11.1%	99	117	18	18.2%	252	206	-46	-18.3%
Central	Field Interview	64	64	0	0.0%	136	216	80	58.8%	2,213	1,713	-500	-22.6%	3,349	3,170	-179	-5.3%
	Arrest Made	12	6	-6	-50.0%	41	32	-9	-22.0%	632	411	-221	-35.0%	883	776	-107	-12.1%
Hermitage	Field Interview	39	43	4	10.3%	189	159	-30	-15.9%	1,782	1,744	-38	-2.1%	2,926	3,214	288	9.8%
	Arrest Made	6	6	0	0.0%	27	23	-4	-14.8%	281	330	49	17.4%	479	546	67	14.0%
North	Field Interview	26	36	10	38.5%	82	93	11	13.4%	889	812	-77	-8.7%	1,621	1,265	-356	-22.0%
	Arrest Made	2	4	2	100.0%	5	9	4	80.0%	141	103	-38	-27.0%	272	161	-111	-40.8%
Madison	Field Interview	21	33	12	57.1%	118	112	-6	-5.1%	867	953	86	9.9%	1,455	1,512	57	3.9%
	Arrest Made	0	2	2	-	29	19	-10	-34.5%	269	218	-51	-19.0%	428	350	-78	-18.2%
Midtown	Field Interview	25	36	11	44.0%	115	148	33	28.7%	1,203	1,099	-104	-8.6%	1,998	1,850	-148	-7.4%
Hills	Arrest Made	1	3	2	200.0%	23	19	-4	-17.4%	217	165	-52	-24.0%	357	297	-60	-16.8%
SID	Field Interview	2	7	5	250.0%	27	21	-6	-22.2%	183	149	-34	-18.6%	269	206	-63	-23.4%
	Arrest Made	0	2	2	-	8	3	-5	-62.5%	43	49	6	14.0%	78	66	-12	-15.4%
SOD	Field Interview	0	0	0	-	2	0	-2	-100.0%	7	13	6	85.7%	19	20	1	5.3%
	Arrest Made	0	0	0	-	0	0	0	-	2	5	3	150.0%	4	7	3	75.0%
Other	Field Interview	12	12	0	0.0%	34	40	6	17.6%	70	289	219	312.9%	128	361	233	182.0%
	Arrest Made	3	4	1	33.3%	6	15	9	150.0%	30	97	67	223.3%	49	133	84	171.4%
County	Field Interview	294	336	42	14.3%	1,165	1,208	43	3.7%	11,282	10,064	-1,218	-10.8%	18,637	17,559	-1,078	-5.8%
	Arrest Made	36	37	1	2.8%	202	160	-42	-20.8%	2,231	1,914	-317	-14.2%	3,649	3,271	-378	-10.4%

Information summarized for CompStat week ending 07/21/2018.

Sourced from MNPD ARMS on 7/25/2018 7:53:58 AM. The numbers above are sourced from MNPD's Field Interview (Form 114) Database. This report includes all FI types (field interviews, terry stops, and homeless welfare checks). "Arrest Made" indicates that an individual in the FI database was also arrested. For an arrest to be counted, the Form 114 complaint number must match a Form 106 Arrest Report, Form 106A State Misdemeanor Citation Report, or Form 219 Juvenile Citation incident number and the master name record must match in each as well. This report is intended to be a management and planning tool and does not reflect official counts for the department.

County Efficiency Charts

METROPOLITAN POLICE DEPARTMENT
of Nashville and Davidson County

Summarized by CompStat week for past eight weeks.
Aggregated by component of officer initiating call / arresting officer.

All Self-Initiated CAD - 52wk Avg: 11,577

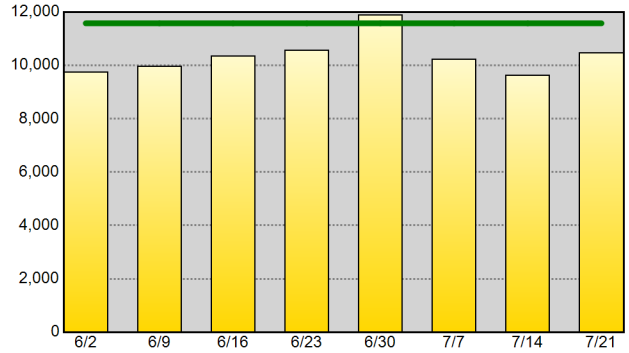

Self-Initiated Terry Stops - 52wk Avg: 300

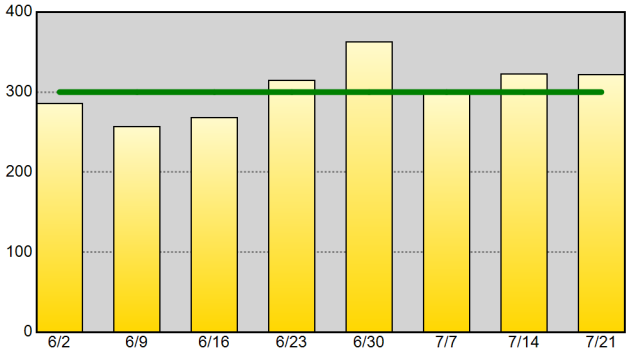

Self-Initiated Vehicle Stops (10-93) - 52wk Avg: 3,925

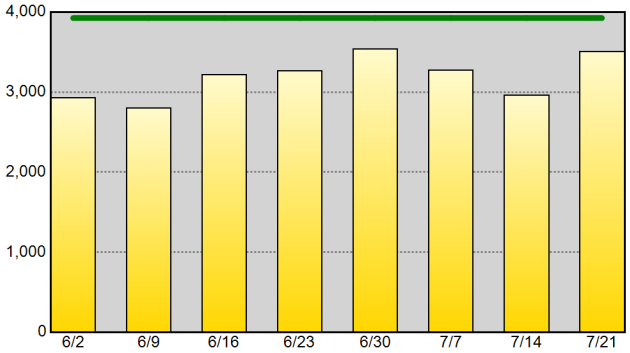

Self-Initiated Business Checks (10-96) - 52wk Avg: 4,435

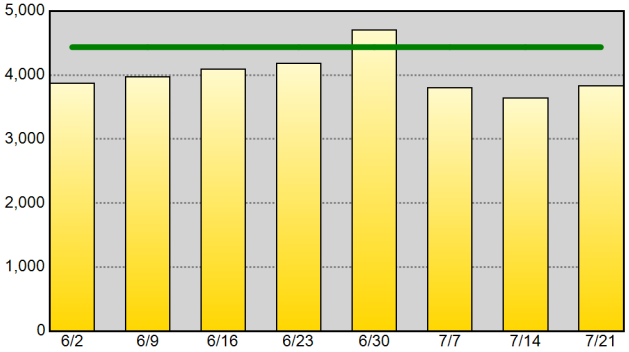

Self-Initiated Community Policing (10-15) - 52wk Avg: 921

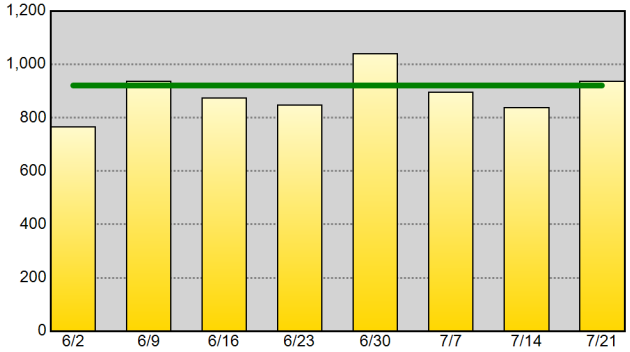

Self-Initiated Criminal Vice Activity (10-78) - 52wk Avg: 55

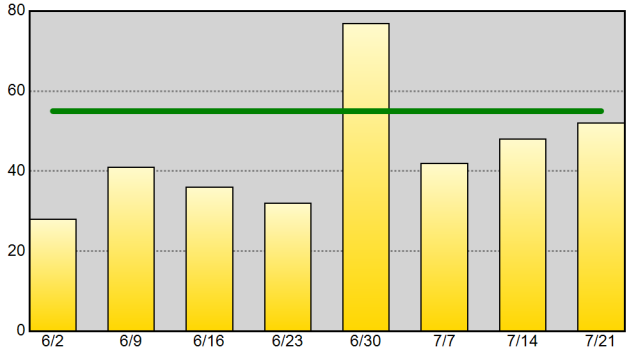

Part I Arrests - 52wk Avg: 151

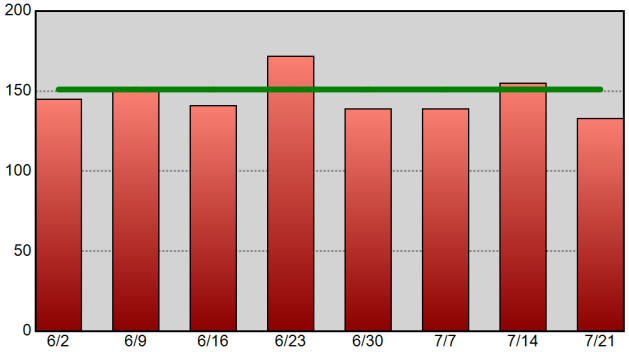

Drug-Related Arrests - 52wk Avg: 190

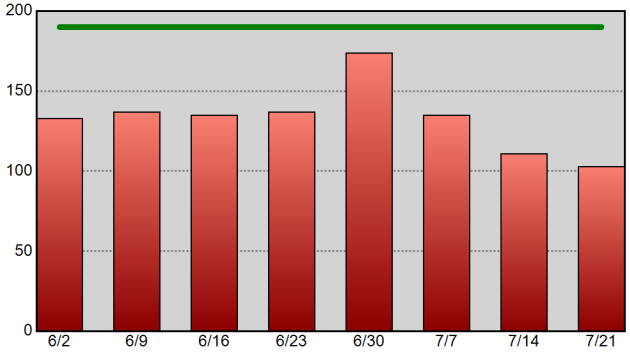

Warrants Served - 52wk Avg: 525

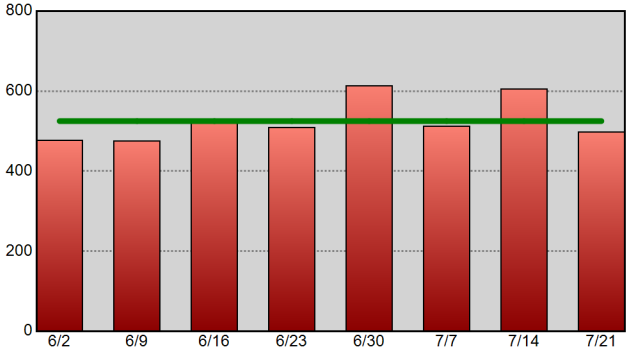

Information summarized for CompStat week ending 7/21/2018.
The horizontal line on each chart represents the data set's 52-week weekly average.

Sourced from MNPD ARMS on 7/25/2018 7:53:58 AM. CAD reports only include calls initiated by an officer (call type 2 or 3). Excludes CFS with a disposition code of 6 or 11. Arrest reports do not take into account the number of charges. 1 arrest = 1 body.

West Precinct Precinct Efficiency Charts

METROPOLITAN POLICE DEPARTMENT
of Nashville and Davidson County

Summarized by CompStat week for past eight weeks.
Aggregated by component of officer initiating call / arresting officer.

All Self-Initiated CAD - 52wk Avg: 1,771

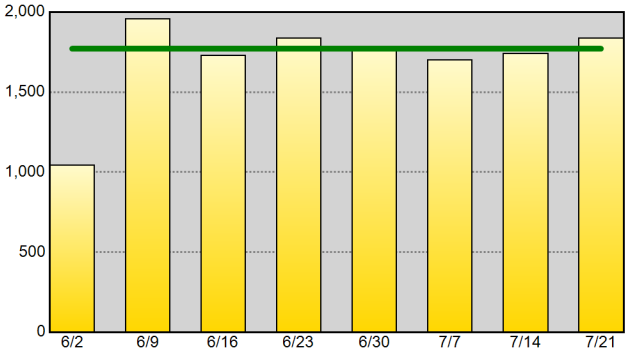

Self-Initiated Terry Stops - 52wk Avg: 18

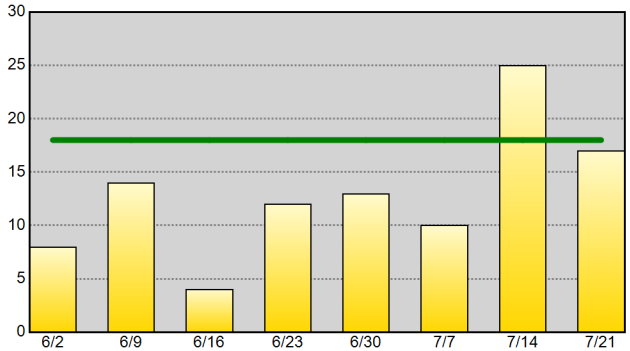

Self-Initiated Vehicle Stops (10-93) - 52wk Avg: 468

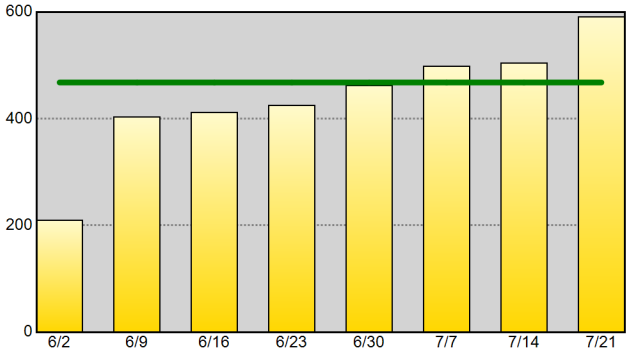

Self-Initiated Business Checks (10-96) - 52wk Avg: 939

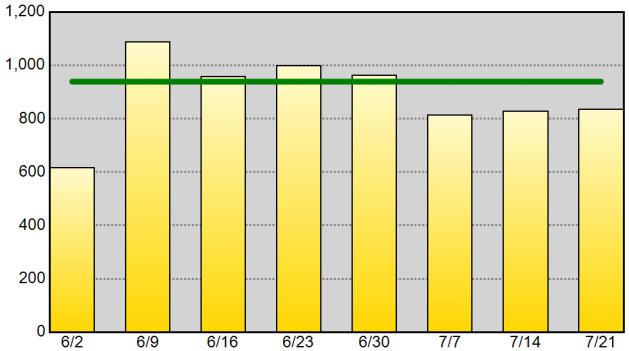

Self-Initiated Community Policing (10-15) - 52wk Avg: 249

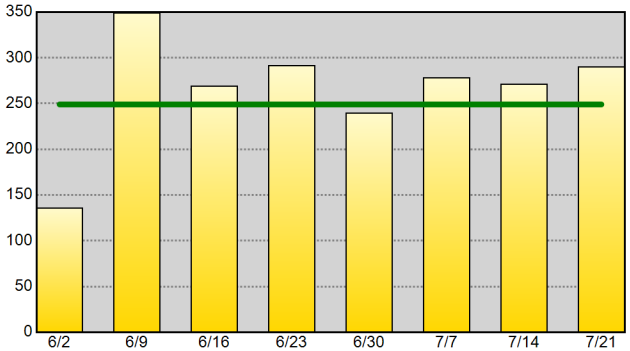

Self-Initiated Criminal Vice Activity (10-78) - 52wk Avg: 1

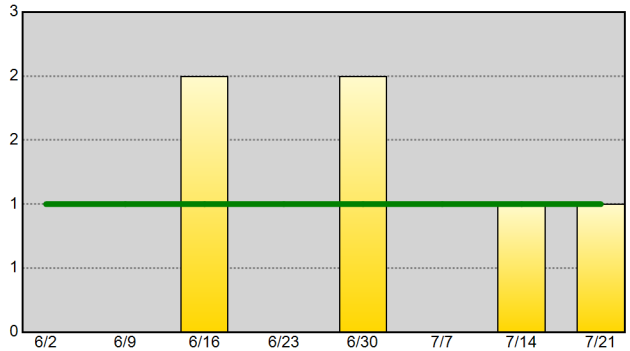

Part I Arrests - 52wk Avg: 13

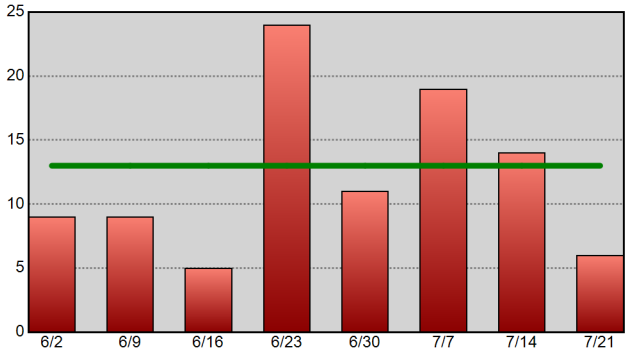

Drug-Related Arrests - 52wk Avg: 11

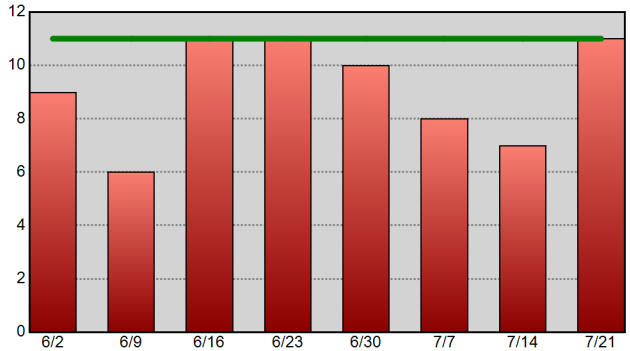

Warrants Served - 52wk Avg: 21

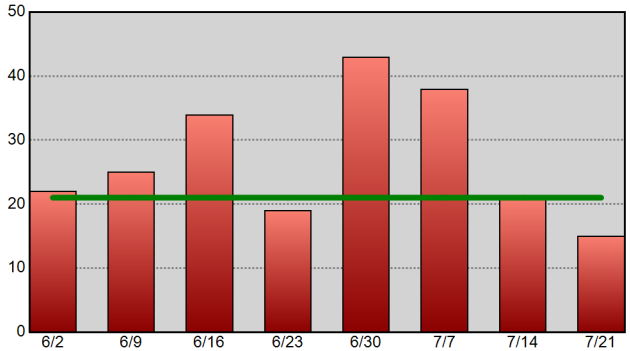

Information summarized for CompStat week ending 7/21/2018. The horizontal line on each chart represents the data set's 52-week weekly average.

Sourced from MNPD ARMS on 7/25/2018 7:53:59 AM. CAD reports only include calls initiated by an officer (call type 2 or 3). Excludes CFS with a disposition code of 6 or 11. Arrest reports do not take into account the number of charges. 1 arrest = 1 body.

East Precinct Precinct Efficiency Charts

METROPOLITAN POLICE DEPARTMENT
of Nashville and Davidson County

Summarized by CompStat week for past eight weeks.
Aggregated by component of officer initiating call / arresting officer.

All Self-Initiated CAD - 52wk Avg: 1,251

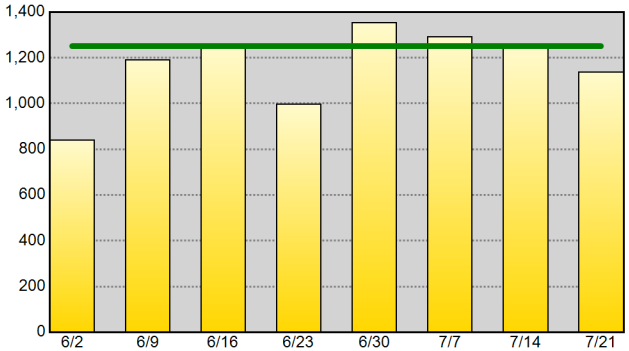

Self-Initiated Terry Stops - 52wk Avg: 38

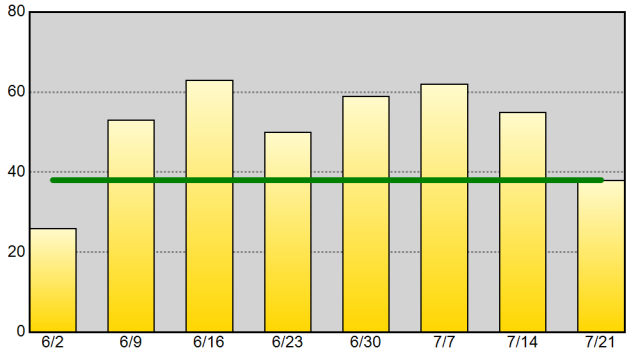

Self-Initiated Vehicle Stops (10-93) - 52wk Avg: 594

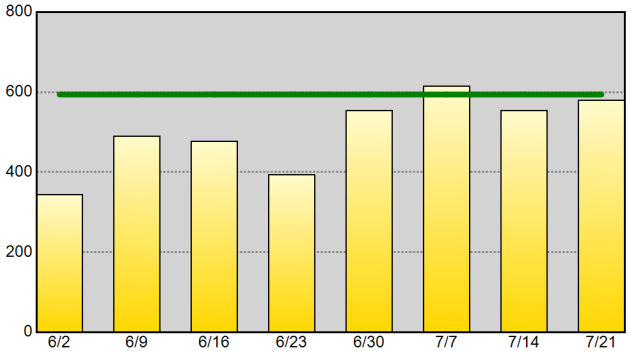

Self-Initiated Business Checks (10-96) - 52wk Avg: 344

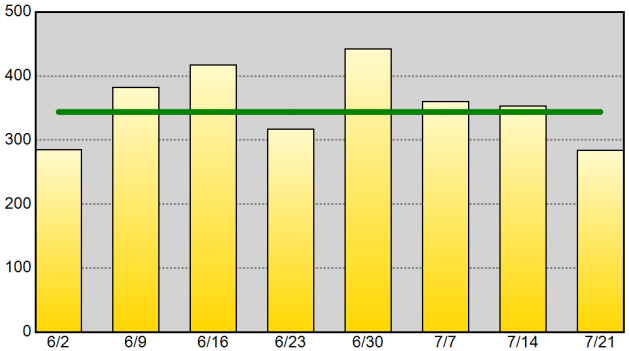

Self-Initiated Community Policing (10-15) - 52wk Avg: 74

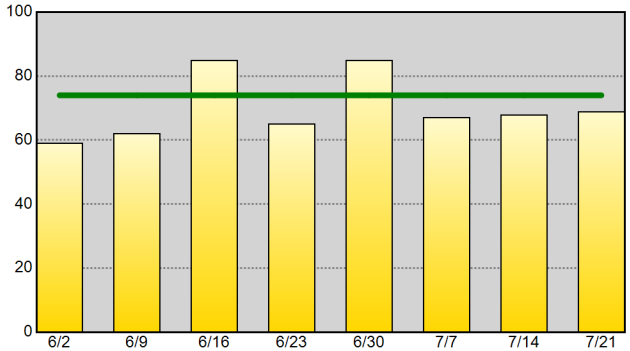

Self-Initiated Criminal Vice Activity (10-78) - 52wk Avg: 4

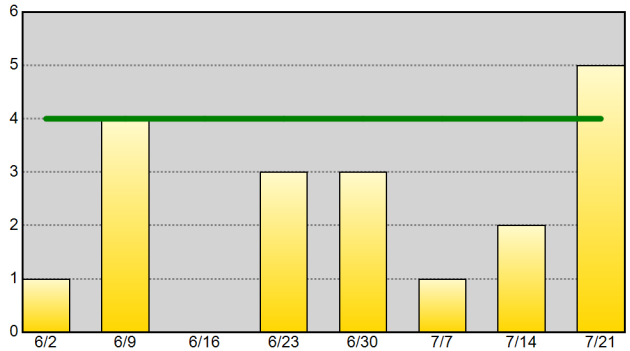

Part I Arrests - 52wk Avg: 16

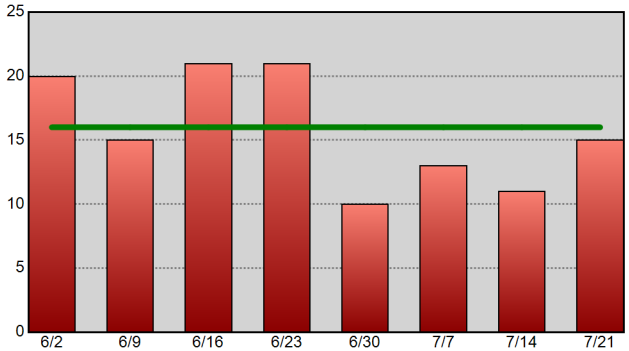

Drug-Related Arrests - 52wk Avg: 26

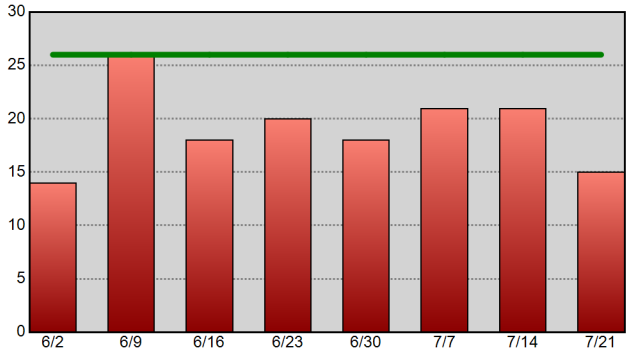

Warrants Served - 52wk Avg: 51

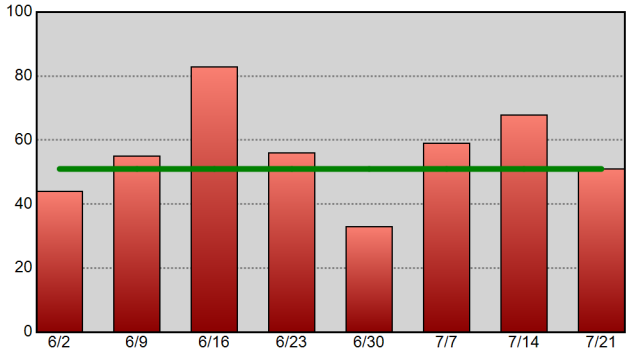

Information summarized for CompStat week ending 7/21/2018. The horizontal line on each chart represents the data set's 52-week weekly average.

Sourced from MNPD ARMS on 7/25/2018 7:54:00 AM. CAD reports only include calls initiated by an officer (call type 2 or 3). Excludes CFS with a disposition code of 6 or 11. Arrest reports do not take into account the number of charges. 1 arrest = 1 body.

South Precinct Precinct Efficiency Charts

METROPOLITAN POLICE DEPARTMENT
of Nashville and Davidson County

Summarized by CompStat week for past eight weeks.
Aggregated by component of officer initiating call / arresting officer.

All Self-Initiated CAD - 52wk Avg: 1,028

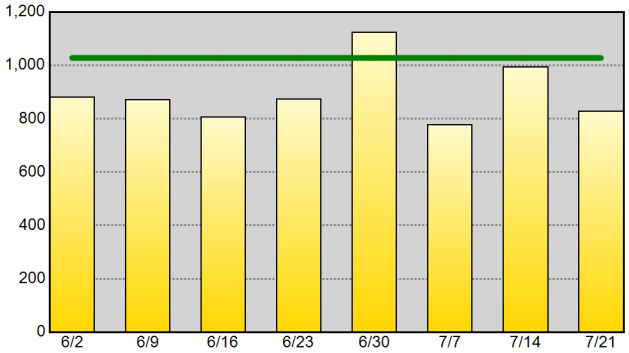

Self-Initiated Terry Stops - 52wk Avg: 27

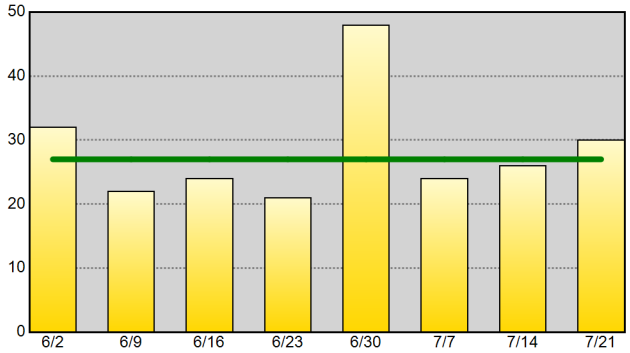

Self-Initiated Vehicle Stops (10-93) - 52wk Avg: 439

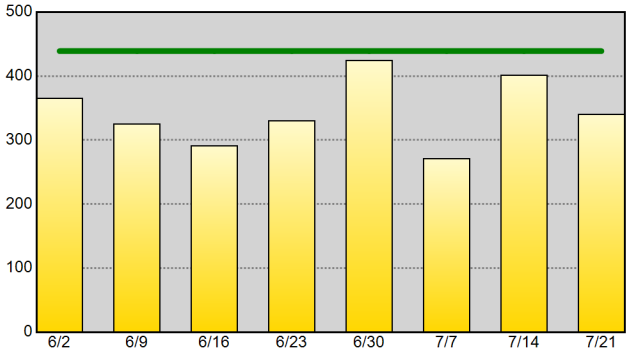

Self-Initiated Business Checks (10-96) - 52wk Avg: 243

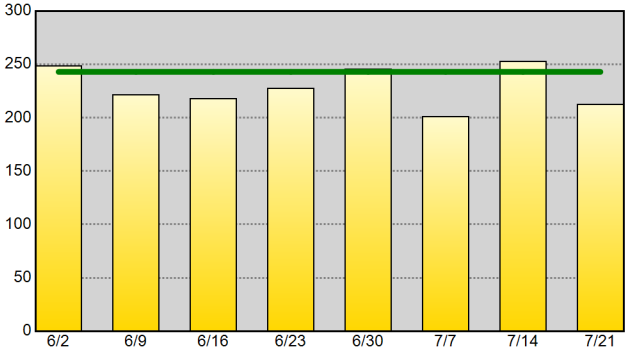

Self-Initiated Community Policing (10-15) - 52wk Avg: 28

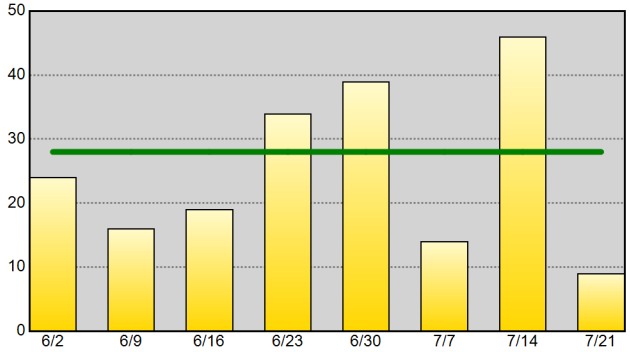

Self-Initiated Criminal Vice Activity (10-78) - 52wk Avg: 2

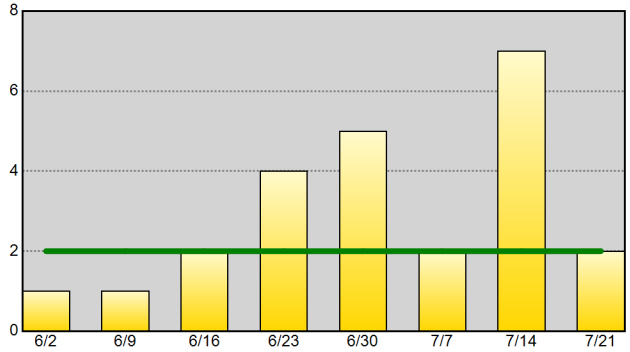

Part I Arrests - 52wk Avg: 19

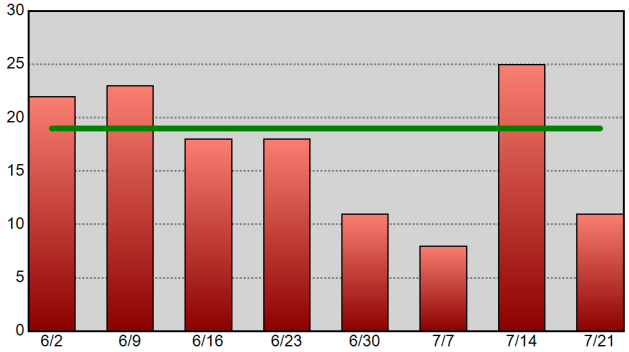

Drug-Related Arrests - 52wk Avg: 23

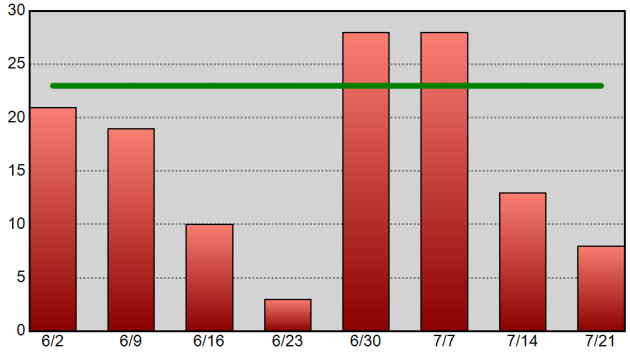

Warrants Served - 52wk Avg: 42

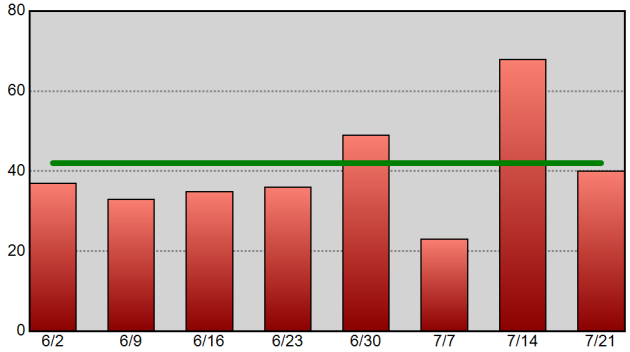

Information summarized for CompStat week ending 7/21/2018. The horizontal line on each chart represents the data set's 52-week weekly average.

Sourced from MNPD ARMS on 7/25/2018 7:54:00 AM. CAD reports only include calls initiated by an officer (call type 2 or 3). Excludes CFS with a disposition code of 6 or 11. Arrest reports do not take into account the number of charges. 1 arrest = 1 body.

Central Precinct Precinct Efficiency Charts

METROPOLITAN POLICE DEPARTMENT
of Nashville and Davidson County

Summarized by CompStat week for past eight weeks.
Aggregated by component of officer initiating call / arresting officer.

All Self-Initiated CAD - 52wk Avg: 1,387

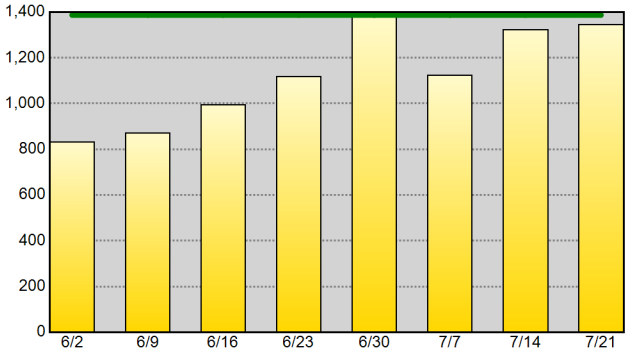

Self-Initiated Terry Stops - 52wk Avg: 87

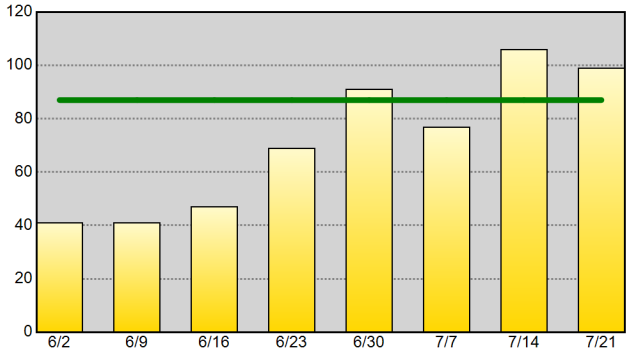

Self-Initiated Vehicle Stops (10-93) - 52wk Avg: 298

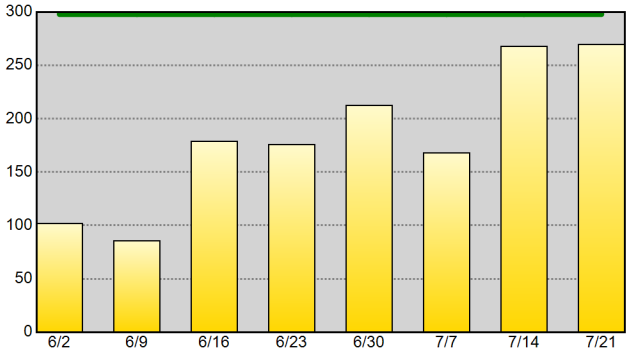

Self-Initiated Business Checks (10-96) - 52wk Avg: 737

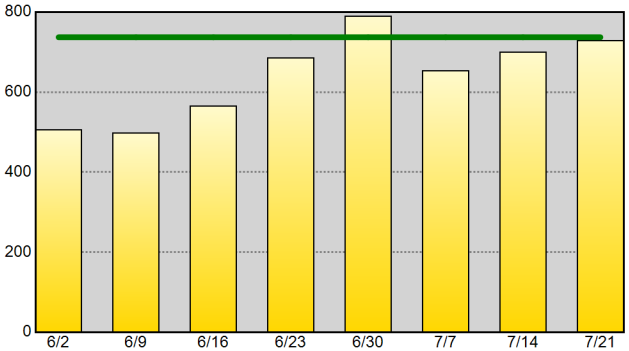

Self-Initiated Community Policing (10-15) - 52wk Avg: 46

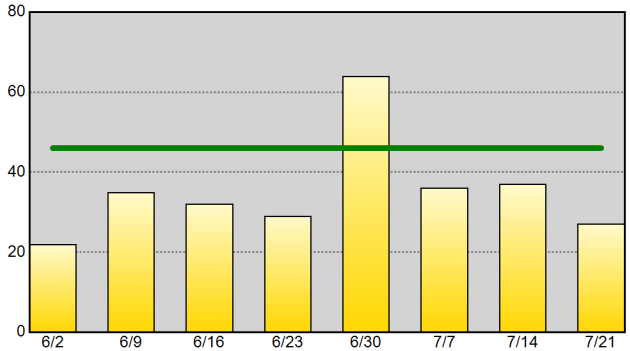

Self-Initiated Criminal Vice Activity (10-78) - 52wk Avg: 1

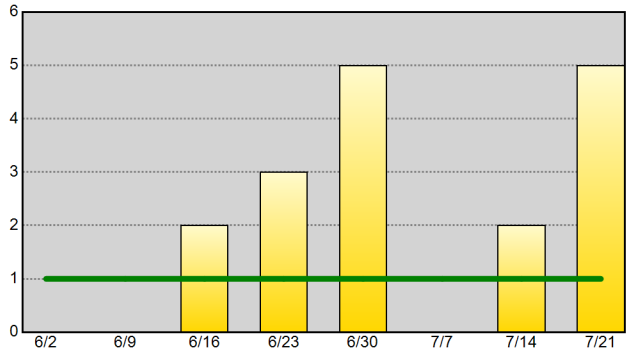

Part I Arrests - 52wk Avg: 9

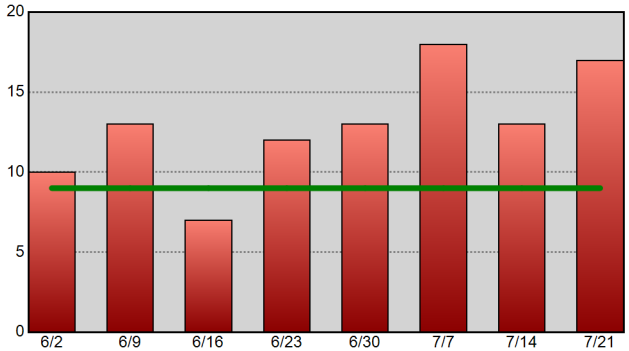

Drug-Related Arrests - 52wk Avg: 14

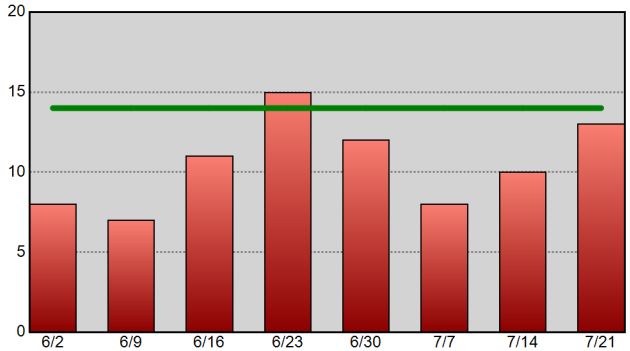

Warrants Served - 52wk Avg: 37

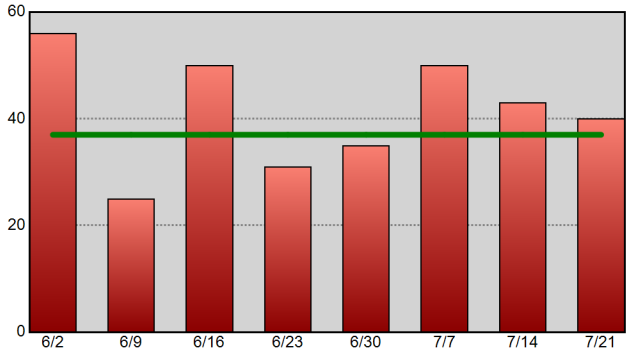

Information summarized for CompStat week ending 7/21/2018. The horizontal line on each chart represents the data set's 52-week weekly average.

Sourced from MNPD ARMS on 7/25/2018 7:54:01 AM. CAD reports only include calls initiated by an officer (call type 2 or 3). Excludes CFS with a disposition code of 6 or 11. Arrest reports do not take into account the number of charges. 1 arrest = 1 body.

Hermitage Precinct Precinct Efficiency Charts

METROPOLITAN POLICE DEPARTMENT
of Nashville and Davidson County

Summarized by CompStat week for past eight weeks.

Aggregated by component of officer initiating call / arresting officer.

All Self-Initiated CAD - 52wk Avg: 1,363

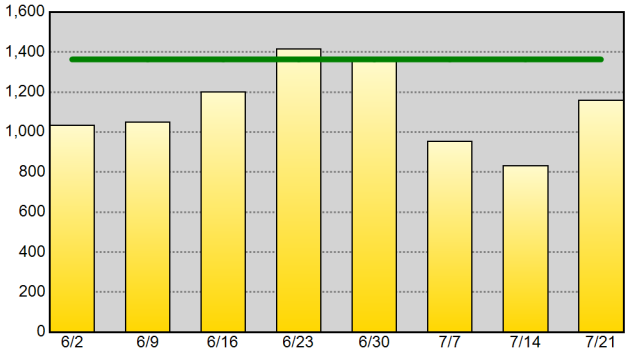

Self-Initiated Terry Stops - 52wk Avg: 33

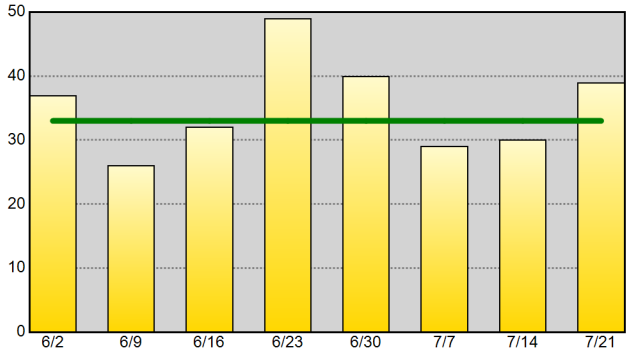

Self-Initiated Vehicle Stops (10-93) - 52wk Avg: 603

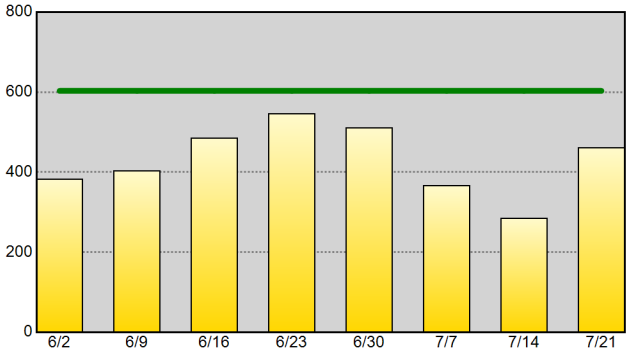

Self-Initiated Business Checks (10-96) - 52wk Avg: 392

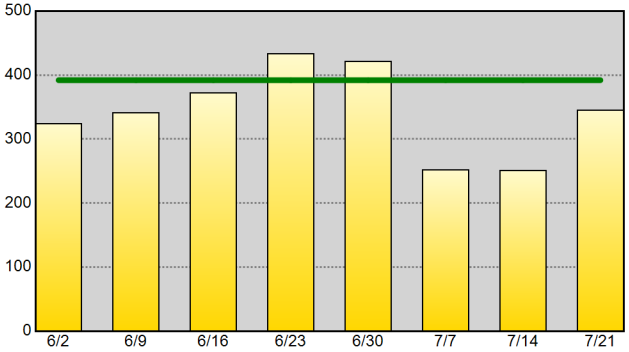

Self-Initiated Community Policing (10-15) - 52wk Avg: 42

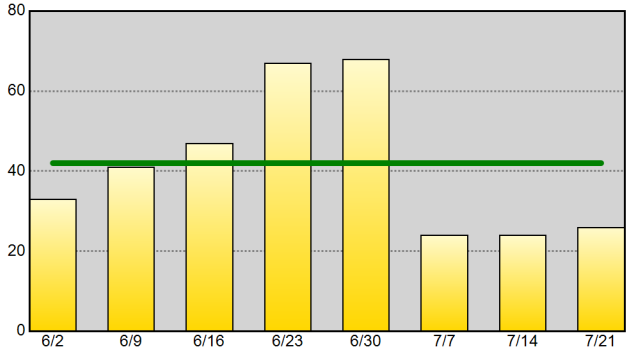

Self-Initiated Criminal Vice Activity (10-78) - 52wk Avg: 2

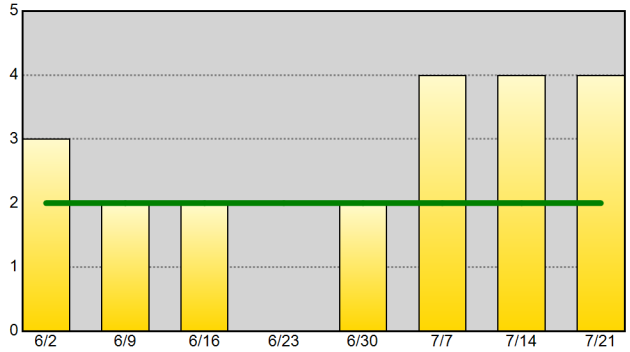

Part I Arrests - 52wk Avg: 20

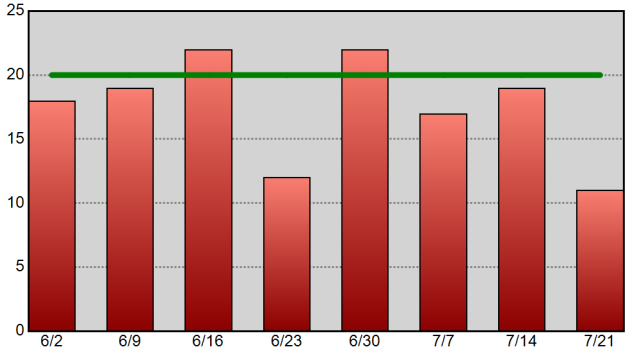

Drug-Related Arrests - 52wk Avg: 22

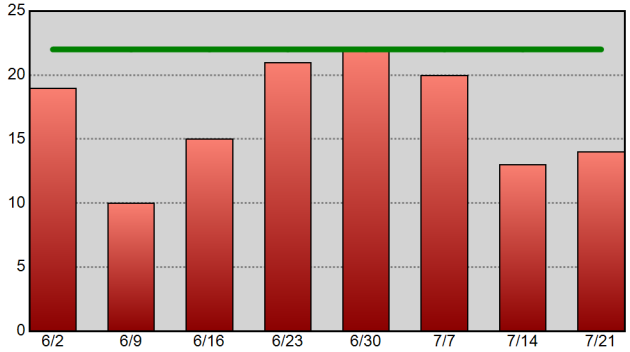

Warrants Served - 52wk Avg: 60

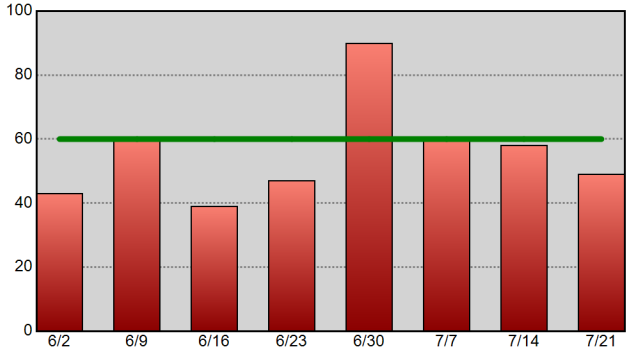

Information summarized for CompStat week ending 7/21/2018. The horizontal line on each chart represents the data set's 52-week weekly average.

Sourced from MNPD ARMS on 7/25/2018 7:54:02 AM. CAD reports only include calls initiated by an officer (call type 2 or 3). Excludes CFS with a disposition code of 6 or 11. Arrest reports do not take into account the number of charges. 1 arrest = 1 body.

North Precinct Precinct Efficiency Charts

METROPOLITAN POLICE DEPARTMENT
of Nashville and Davidson County

Summarized by CompStat week for past eight weeks.
Aggregated by component of officer initiating call / arresting officer.

All Self-Initiated CAD - 52wk Avg: 912

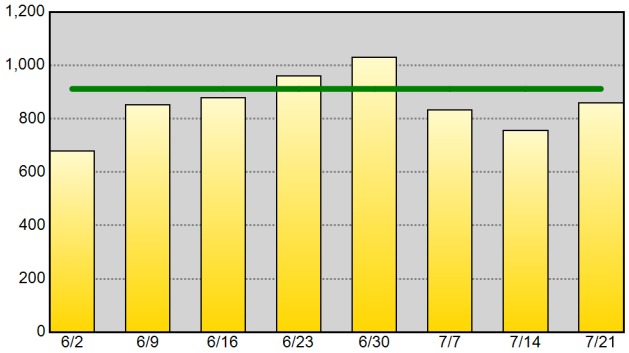

Self-Initiated Terry Stops - 52wk Avg: 29

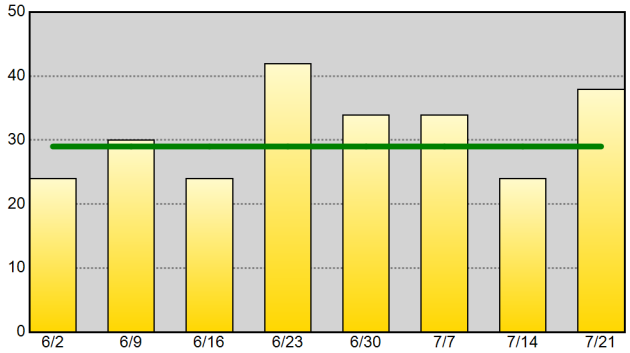

Self-Initiated Vehicle Stops (10-93) - 52wk Avg: 238

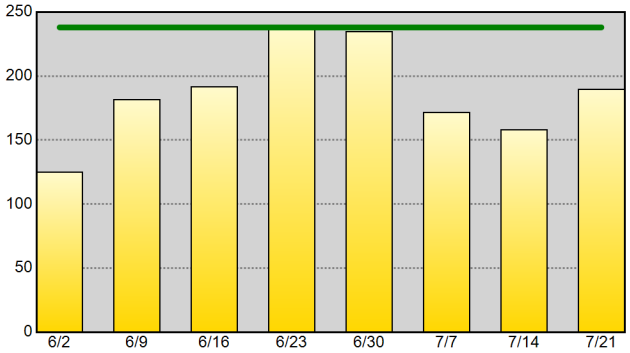

Self-Initiated Business Checks (10-96) - 52wk Avg: 421

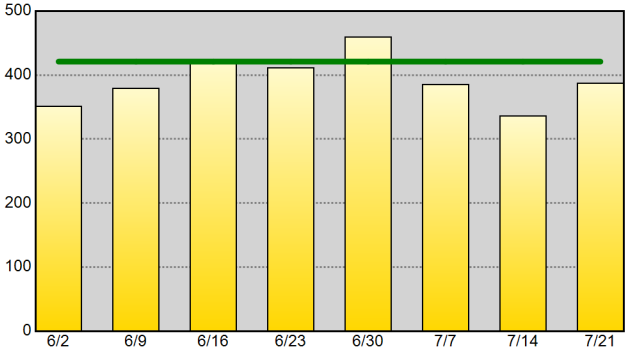

Self-Initiated Community Policing (10-15) - 52wk Avg: 33

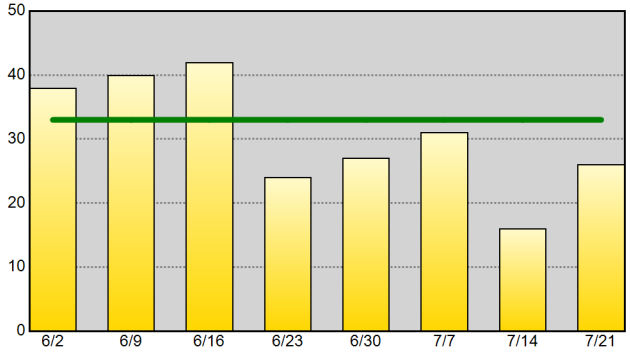

Self-Initiated Criminal Vice Activity (10-78) - 52wk Avg: 2

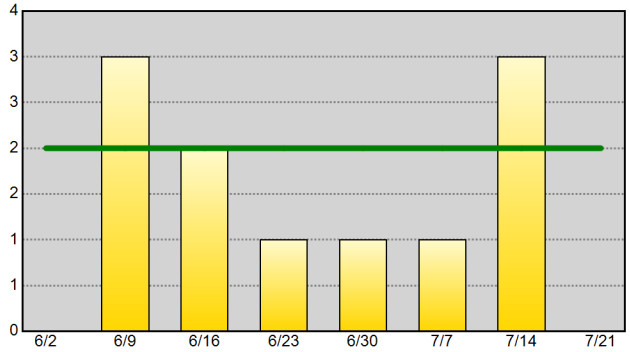

Part I Arrests - 52wk Avg: 17

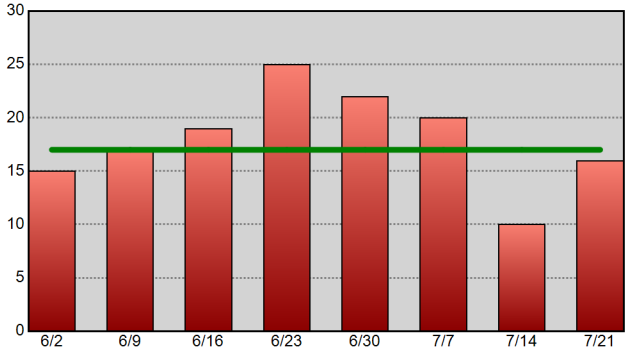

Drug-Related Arrests - 52wk Avg: 25

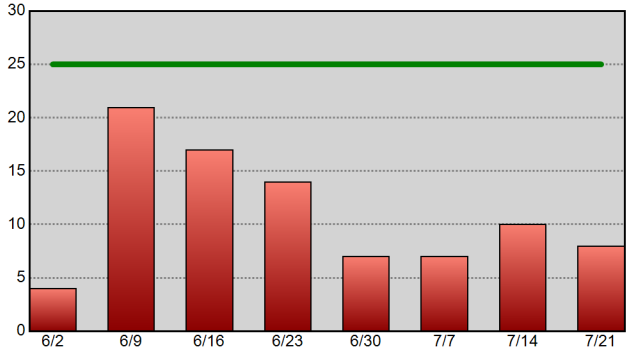

Warrants Served - 52wk Avg: 55

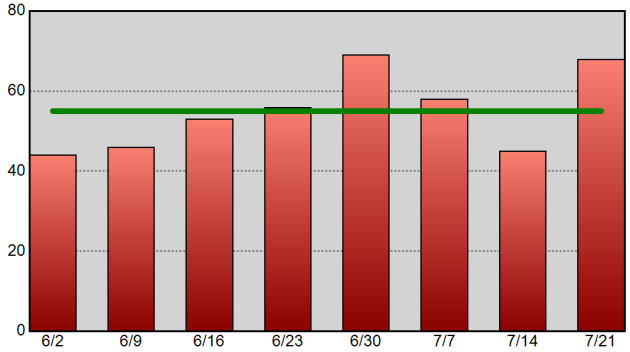

Information summarized for CompStat week ending 7/21/2018.
The horizontal line on each chart represents the data set's 52-week weekly average.

Sourced from MNPD ARMS on 7/25/2018 7:54:03 AM. CAD reports only include calls initiated by an officer (call type 2 or 3). Excludes CFS with a disposition code of 6 or 11. Arrest reports do not take into account the number of charges. 1 arrest = 1 body.

Madison Precinct Precinct Efficiency Charts

METROPOLITAN POLICE DEPARTMENT
of Nashville and Davidson County

Summarized by CompStat week for past eight weeks.
Aggregated by component of officer initiating call / arresting officer.

All Self-Initiated CAD - 52wk Avg: 983

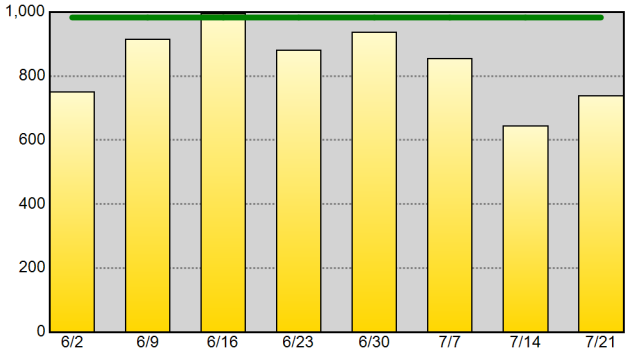

Self-Initiated Terry Stops - 52wk Avg: 17

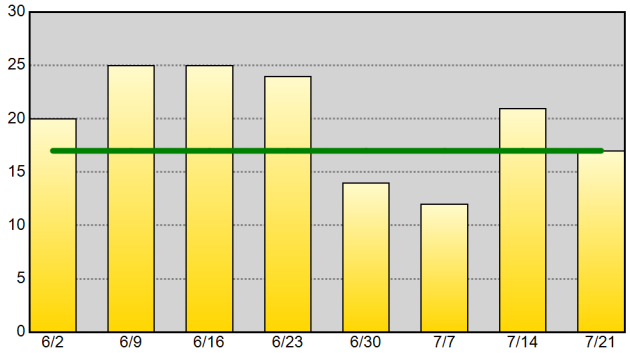

Self-Initiated Vehicle Stops (10-93) - 52wk Avg: 339

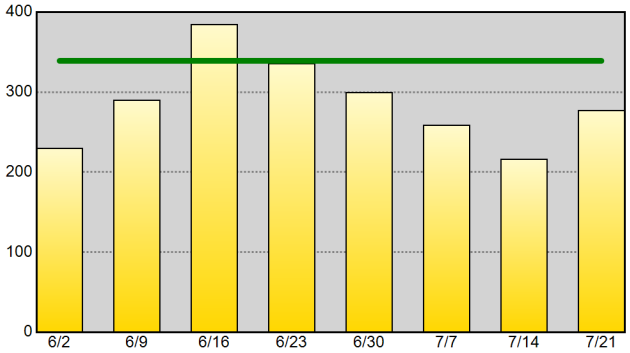

Self-Initiated Business Checks (10-96) - 52wk Avg: 453

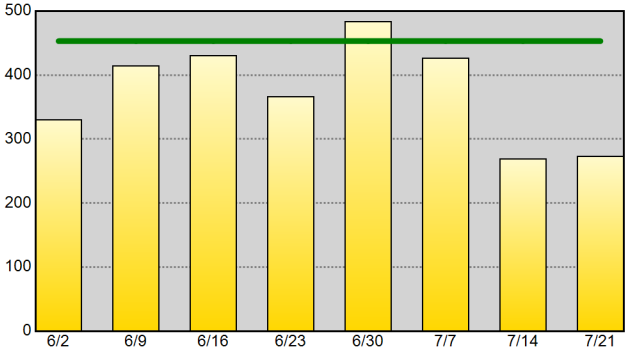

Self-Initiated Community Policing (10-15) - 52wk Avg: 30

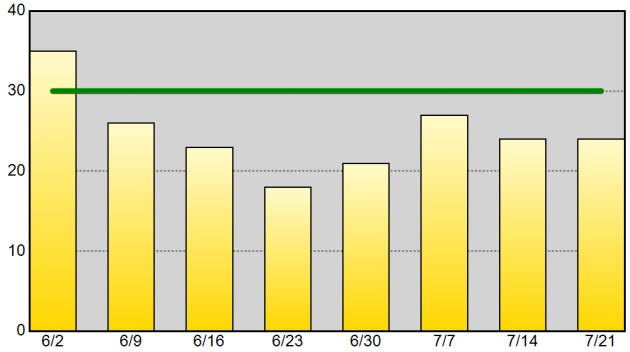

Self-Initiated Criminal Vice Activity (10-78) - 52wk Avg: 1

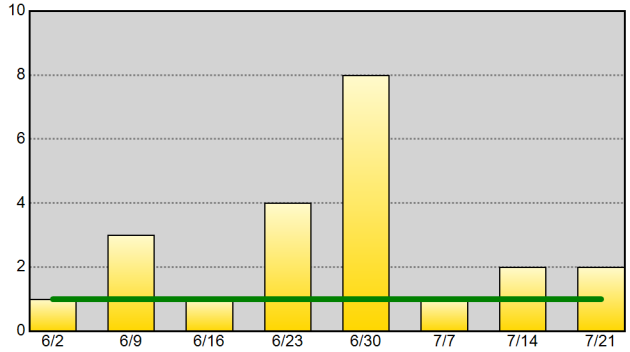

Part I Arrests - 52wk Avg: 21

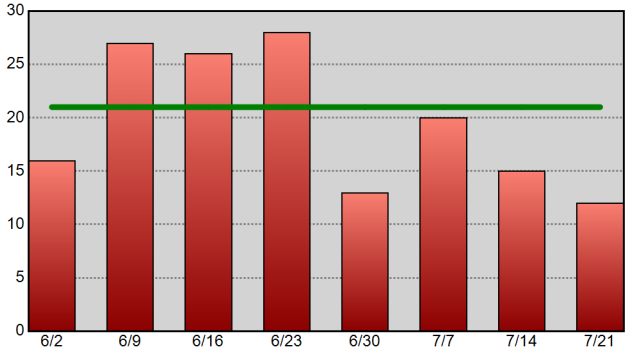

Drug-Related Arrests - 52wk Avg: 17

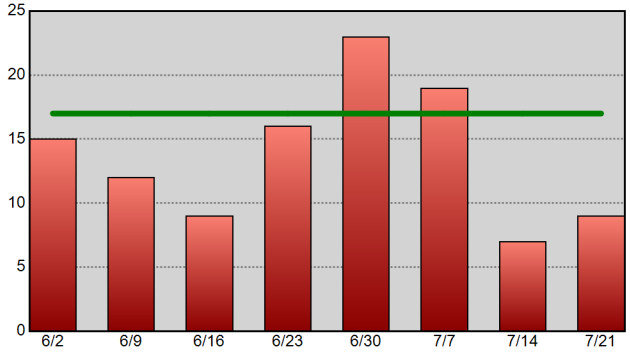

Warrants Served - 52wk Avg: 43

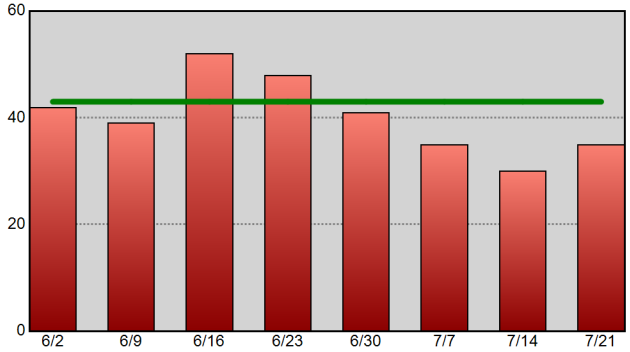

Information summarized for CompStat week ending 7/21/2018. The horizontal line on each chart represents the data set's 52-week weekly average.

Sourced from MNPD ARMS on 7/25/2018 7:54:03 AM. CAD reports only include calls initiated by an officer (call type 2 or 3). Excludes CFS with a disposition code of 6 or 11. Arrest reports do not take into account the number of charges. 1 arrest = 1 body.

Midtown Hills Precinct Precinct Efficiency Charts

METROPOLITAN POLICE DEPARTMENT
of Nashville and Davidson County

Summarized by CompStat week for past eight weeks.
Aggregated by component of officer initiating call / arresting officer.

All Self-Initiated CAD - 52wk Avg: 1,388

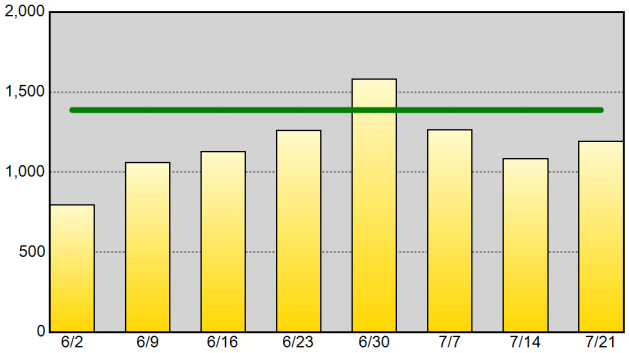

Self-Initiated Terry Stops - 52wk Avg: 30

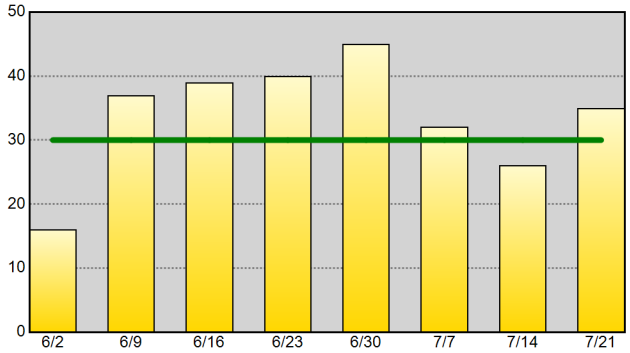

Self-Initiated Vehicle Stops (10-93) - 52wk Avg: 458

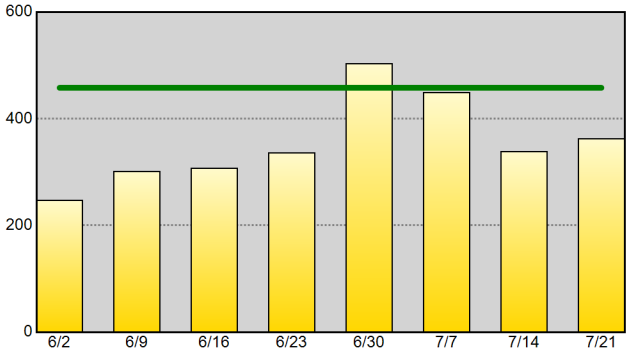

Self-Initiated Business Checks (10-96) - 52wk Avg: 623

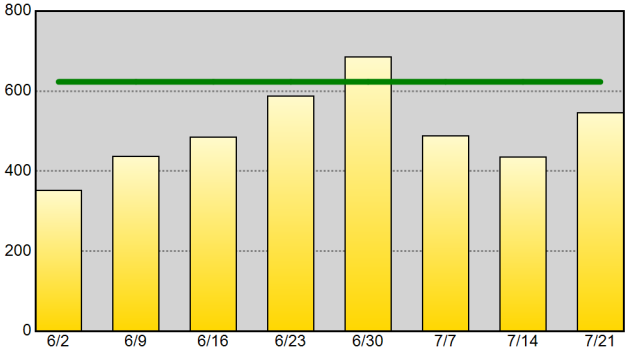

Self-Initiated Community Policing (10-15) - 52wk Avg: 62

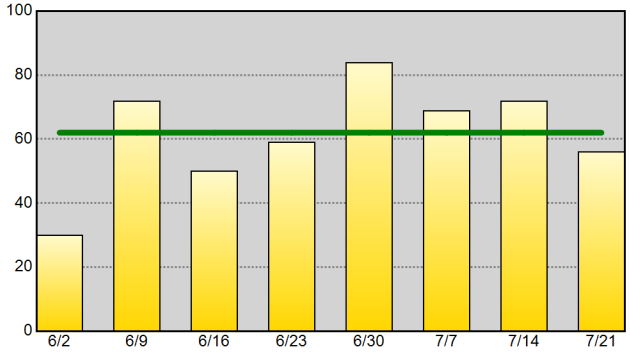

Self-Initiated Criminal Vice Activity (10-78) - 52wk Avg: 1

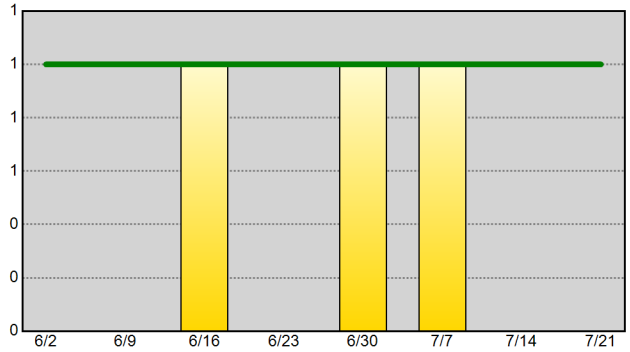

Part I Arrests - 52wk Avg: 12

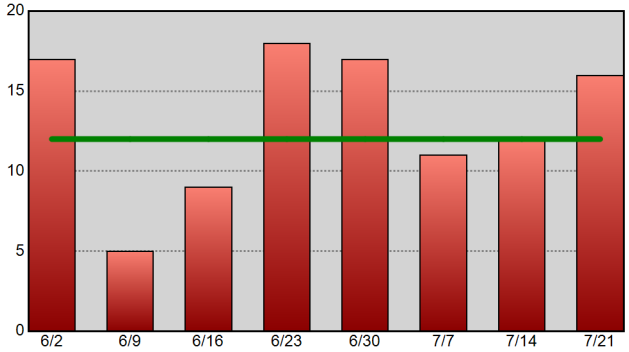

Drug-Related Arrests - 52wk Avg: 26

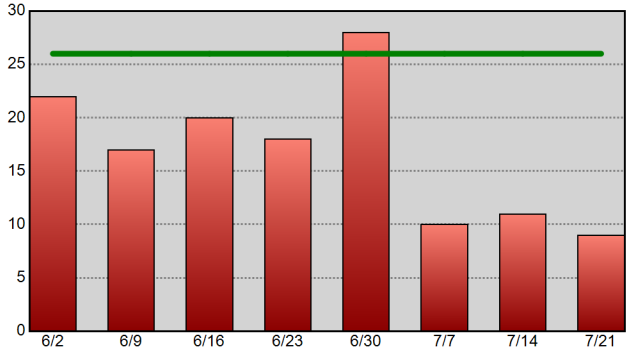

Warrants Served - 52wk Avg: 33

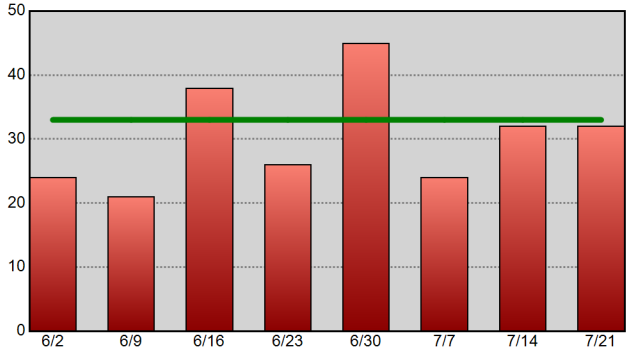

Information summarized for CompStat week ending 7/21/2018. The horizontal line on each chart represents the data set's 52-week weekly average.

Sourced from MNPD ARMS on 7/25/2018 7:54:04 AM. CAD reports only include calls initiated by an officer (call type 2 or 3). Excludes CFS with a disposition code of 6 or 11. Arrest reports do not take into account the number of charges. 1 arrest = 1 body.

High Crime Intersections and Hot Addresses Section

CompStat Weekly Analysis is provided by the Metropolitan Nashville Police Department Crime Analysis Section. This report is intended to be a management and planning tool and does not reflect the official UCR counts for the department.

"The most important single ingredient in the formula of success is knowing how to get along with people."
- Theodore Roosevelt

Begin Date: 07/15/2018
End Date: 07/21/2018
Week: 29

County High Crime Intersections

Intersections with the highest concentrations of crime & traffic crashes - past 12 weeks.

METROPOLITAN POLICE DEPARTMENT
of Nashville and Davidson County

Violent Crime

Rank	Intersection	Precinct	ZIP	Count
1	I24 E & I24 E ENT RAMP	South	37211	14
2	MILLWOOD DR & MURFREESBORO PKE	Hermitage	37217	13
3	EAST THOMPSON LN & MURFREESBORO PKE	South	37211	12
3	CREEKWOOD DR &	Madison	37207	12
3	2ND AV S & MCCANN ST	South	37210	12
6	5TH AV S & ASH ST	Central	37203	10
6	CANE RIDGE RD & BELL RD	South	37013	10
8	LONSWAY CT & OWENDALE DR	South	37013	9
8	3RD AV S & BROADWAY	Central	37201	9
8	WESTCHESTER DR & BROOKWAY DR	Madison	37207	9
8	WESTCHESTER DR &	Madison	37207	9
12	UNDERWOOD ST & DR D B TODD JR BLVD	North	37208	8
12	FAIN ST & CHARLES E DAVIS BLVD	Hermitage	37210	8

Property Crime

Rank	Intersection	Precinct	ZIP	Count
1	OPRY MILLS DR & OPRYLAND DR	Hermitage	37214	129
2	SKYLINE MEMORIAL CT & DICKERSON PKE	Madison	37115	85
3	JOYCE LN & GRINSTEAD PL	East	37216	67
4	ALTA LOMA RD & N GALLATIN PKE	Madison	37115	61
5	CHARLOTTE PKE & RIVER RD	West	37209	55
6	NOLENSVILLE PKE & SWISS AV	Midtown	37211	46
7	POWELL AV & BRANSFORD AV	Midtown	37204	38
8	CHARLOTTE PKE & OLD CHARLOTTE PKE	West	37209	32
9	BANDYWOOD DR & ABBOTT MARTIN RD	West	37215	31
10	WELCH RD & TRAVIS DR	South	37211	30
10	17TH AV N & DR D B TODD JR BLVD	North	37208	30
10	N GALLATIN PKE & NORTHSIDE DR	Madison	37115	30
13	3RD AV S & BROADWAY	Central	37201	29

Traffic Crashes - Personal Injury

Rank	Intersection	Precinct	ZIP	Count
1	BELL RD & I24 E	South	37013	7
2	THOMPSON LN & EAST THOMPSON LN	South	37211	6
3	OLD HICKORY BLVD & NOLENSVILLE PKE	South	37211	5
3	DICKERSON PKE & OLD HICKORY BLVD	Madison	37207	5
5	I24 E EXIT RAMP & I24 E	South	37013	4
5	NOLENSVILLE PKE & CONCORD RD	Midtown	37027	4
5	I440 E & NOLENSVILLE PKE	South	37210	4
5	ALBION ST & DR D B TODD JR BLVD	North	37208	4
5	MURFREESBORO PKE & RANSOM PL	Hermitage	37217	4
10	EAST THOMPSON LN & MURFREESBORO PKE	South	37211	3
10	I40 E ENT RAMP & MURFREESBORO PKE	Hermitage	37210	3
10	I40 E & I40 E ENT RAMP	Hermitage	37210	3
10	I24 W & I24 W EXIT RAMP	South	37211	3

Traffic Crashes - Non-Injury

Rank	Intersection	Precinct	ZIP	Count
1	HARDING PL & TROUSDALE DR	Midtown	37211	24
2	POWELL AV & POWELL PL	Midtown	37204	21
3	ROSA L PARKS BLVD & DOMINICAN DR	North	37228	19
4	HARDING PL & METROPLEX DR	South	37211	18
5	CANE RIDGE RD & BELL RD	South	37013	17
5	BELL RD & MURFREESBORO PKE	South	37013	17
7	I24 W & I440 W ENT RAMP	South	37210	15
7	I65 S & W TRINITY LN	North	37207	15
7	2ND AV S & LINDSLEY AV	Central	37210	15
7	MYATT DR & RIVERGATE PKWY	Madison	37115	15
11	ANTIOCH PKE & HARDING PL	South	37211	14
11	NOLENSVILLE PKE & EDMONDSON PKE	South	37211	14
11	I40 W & FESSLERS LN	Hermitage	37210	14

Information summarized for CompStat week ending 07-21-18. (past 12 weeks of data). For each report, point data were plotted in a GIS and assigned to the nearest street intersection. Summary counts were then calculated for each intersection.

Sourced from MNPD ARMS on 7/25/2018 7:54:05 AM. Violent and property crime information sourced from incident reports using Uniform Crime Reporting definitions and reporting guidelines, based on the date when the crime was reported. Personal injury traffic crashes (10-46) and non-injury traffic crashes (10-45) retrieved from MNPD's CAD database. Excludes CFS with a disposition code of 6 or 11. For each incident or CAD record, the incident or dispatch location was assigned to the nearest street intersection.

West Precinct High Crime Intersections

Intersections with the highest concentrations of crime & traffic crashes - past 12 weeks.

METROPOLITAN POLICE DEPARTMENT
of Nashville and Davidson County

Violent Crime

Rank	Intersection	Precinct	ZIP	Count
1	INDIANA AV & 40TH AV N	West	37209	6
2	BROOKMEADE GRNWY & BROOKMEADE GRNWY	West	37209	5
3	OLD HICKORY BLVD & HIGHWAY 70 S	West	37221	4
4	I40 W & HIGHWAY 70 S	West	37221	3
4	HILLSBORO PKE & ABBOTT MARTIN RD	West	37215	3
4	39TH AV N & JOHN L DRIVER BLVD	West	37209	3
7	CALIFORNIA AV & 60TH AV N	West	37209	2
7	CABOT DR & CHARLOTTE PKE	West	37205	2
7	JAMES CT & JAMES AV	West	37209	2
7	BASSWOOD AV & EDSEL DR	West	37209	2
7	INDIANA AV & 41ST AV N	West	37209	2
7	BELLE VALLEY DR &	West	37209	2
7	ARBOR DR & REGENCY DR	West	37221	2

Property Crime

Rank	Intersection	Precinct	ZIP	Count
1	CHARLOTTE PKE & RIVER RD	West	37209	55
2	CHARLOTTE PKE & OLD CHARLOTTE PKE	West	37209	32
3	BANDYWOOD DR & ABBOTT MARTIN RD	West	37215	31
4	WHITE BRIDGE PKE & NES ACCESS RD	West	37205	16
5	CHARLOTTE PKE &	West	37205	14
6	HILLSBORO PKE & WARFIELD DR	West	37215	11
7	CHARLOTTE PKE & OCEOLA AV	West	37209	10
8	HARDING PKE & WOODLAWN DR	West	37205	9
9	LELLYETT ST & CHARLOTTE PKE	West	37209	8
9	OLD HICKORY BLVD & HIGHWAY 70 S	West	37221	8
9	CABOT DR & CHARLOTTE PKE	West	37205	8
9	OLD HICKORY BLVD & TIDWELL RD	West	37209	8
9	HILLSBORO PKE & ABBOTT MARTIN RD	West	37215	8

Traffic Crashes - Personal Injury

Rank	Intersection	Precinct	ZIP	Count
1	CHARLOTTE PKE & WHITE BRIDGE PKE	West	37209	3
2	HARDING PKE & WOODLAWN DR	West	37205	2
2	I40 E & I40 E EXIT RAMP	West	37205	2
2	45TH AV N & ALABAMA AV	West	37209	2
2	BOWLING AV & WOODLAWN DR	West	37205	2
2	HILLSBORO PKE & WOODMONT BLVD	West	37215	2
2	HEADY DR & HIGHWAY 100	West	37205	2
2	VAUGHNS GAP RD & HIGHWAY 100	West	37221	2
2	CHARLOTTE PKE & I40 W	West	37209	2
10	OLD CHARLOTTE PKE & CHARLOTTE PKE	West	37209	1
10	CHARLOTTE PKE & OLD CHARLOTTE PKE	West	37209	1
10	I40 W & MCCRORY LN	West	37221	1
10	I40 W ENT RAMP & I40 W	West	37209	1

Traffic Crashes - Non-Injury

Rank	Intersection	Precinct	ZIP	Count
1	CHARLOTTE PKE & WHITE BRIDGE PKE	West	37209	13
2	HARDING PKE & WHITE BRIDGE PKE	West	37205	11
2	OLD HICKORY BLVD & HIGHWAY 70 S	West	37221	11
4	HARDING PKE & WOODLAWN DR	West	37205	9
4	ANNEX AV & CHARLOTTE PKE	West	37209	9
4	HILLSBORO PKE & RICHARD JONES RD	West	37215	9
7	HILLSBORO PKE & ABBOTT MARTIN RD	West	37215	8
7	HILLSBORO PKE & WOODMONT BLVD	West	37215	8
9	HILLSBORO PKE & SHARONDALE DR / LOMBARDY AV	West	37215	6
9	BANDYWOOD DR & ABBOTT MARTIN RD	West	37215	6
9	OLD HICKORY BLVD &	West	37221	6
9	CABOT DR & CHARLOTTE PKE	West	37205	6
13	CHARLOTTE PKE & RIVER RD	West	37209	5

Information summarized for CompStat week ending 07-21-18. (past 12 weeks of data). For each report, point data were plotted in a GIS and assigned to the nearest street intersection. Summary counts were then calculated for each intersection.

Sourced from MNPD ARMS on 7/25/2018 7:54:05 AM. Violent and property crime information sourced from incident reports using Uniform Crime Reporting definitions and reporting guidelines, based on the date when the crime was reported. Personal injury traffic crashes (10-46) and non-injury traffic crashes (10-45) retrieved from MNPD's CAD database. Excludes CFS with a disposition code of 6 or 11. For each incident or CAD record, the incident or dispatch location was assigned to the nearest street intersection.

East Precinct High Crime Intersections

Intersections with the highest concentrations of crime & traffic crashes - past 12 weeks.

METROPOLITAN POLICE DEPARTMENT
of Nashville and Davidson County

Violent Crime

Rank	Intersection	Precinct	ZIP	Count
1	MAIN ST & N 6TH ST	East	37206	7
1	N 6TH ST &	East	37207	7
3	RICHARDSON AV & STOCKELL ST	East	37207	5
3	TRINITY LN & DICKERSON PKE	East	37207	5
3	I24 W & I24 W ENT RAMP	East	37206	5
6	SYLVAN ST & S 5TH ST	East	37206	4
6	SYLVAN ST & S 6TH ST	East	37206	4
6	DICKERSON PKE & HANCOCK ST	East	37207	4
6	N 2ND ST & MERIDIAN ST	East	37207	4
10	N 2ND ST & BERRY ST	East	37207	3
10	N 5TH ST & VERNON WINFREY AV	East	37207	3
10	GRACE ST & JOSEPH AV	East	37207	3
10	OAKWOOD AV & BETHWOOD DR	East	37207	3

Property Crime

Rank	Intersection	Precinct	ZIP	Count
1	JOYCE LN & GRINSTEAD PL	East	37216	67
2	HOME RD & GALLATIN PKE	East	37216	10
3	I65 N & W TRINITY LN	East	37207	9
4	S 8TH ST & SHELBY AV	East	37206	8
5	DAVIDSON ST & SHELBY BOTTOMS GRNWY	East	37206	7
5	GALLATIN AV & CHICAMAUGA AV	East	37206	7
5	DICKERSON PKE & HILLHURST DR	East	37207	7
5	DICKERSON PKE & OAK VALLEY DR	East	37207	7
5	NORTON AV & JONES AV	East	37207	7
10	DEW ST & S 7TH ST	East	37206	6
10	EMERSON ST & CHASE ST	East	37216	6
10	N 8TH ST & RAMSEY ST	East	37206	6
10	STRATTON AV & GALLATIN AV	East	37206	6

Traffic Crashes - Personal Injury

Rank	Intersection	Precinct	ZIP	Count
1	HART LN & ELLINGTON PKWY	East	37207	3
1	S 5TH ST & SHELBY AV	East	37206	3
1	S 5TH ST & WOODLAND ST	East	37206	3
4	W TRINITY LN & LUCAS LN	East	37207	2
4	GALLATIN AV & SEYMOUR AV	East	37206	2
4	GALLATIN AV & W EASTLAND AV	East	37206	2
4	GALLATIN AV & CHESTER AV / MCCLURKAN AV	East	37206	2
4	I65 S EXIT RAMP & I65 S	East	37207	2
4	I65 S & I65 S ENT RAMP	East	37207	2
10	MERIDIAN ST & MARIE ST	East	37207	1
10	ELLINGTON PKWY & I65 S EXIT RAMP	East	37216	1
10	GALLATIN PKE & BURCHWOOD AV	East	37216	1
10	ELLINGTON PKWY & E TRINITY LN	East	37207	1

Traffic Crashes - Non-Injury

Rank	Intersection	Precinct	ZIP	Count
1	DICKERSON PKE & EWING DR	East	37207	11
1	I24 W EXIT RAMP & I24 W	East	37213	11
3	W TRINITY LN & LUCAS LN	East	37207	10
4	I65 N & W TRINITY LN	East	37207	8
5	GALLATIN PKE & E TRINITY LN	East	37216	7
5	TRINITY LN & DICKERSON PKE	East	37207	7
5	I24 W & SHELBY AV	East	37206	7
5	I65 S EXIT RAMP & I65 S	East	37207	7
9	I65 S & I65 S ENT RAMP	East	37207	6
10	S 5TH ST & WOODLAND ST	East	37206	5
10	I65 N & W TRINITY LN	East	37207	5
10	DICKERSON PKE & MAPLEWOOD TRC	East	37207	5
10	HART LN & ELLINGTON PKWY	East	37207	5

Information summarized for CompStat week ending 07-21-18. (past 12 weeks of data). For each report, point data were plotted in a GIS and assigned to the nearest street intersection. Summary counts were then calculated for each intersection.

Sourced from MNPD ARMS on 7/25/2018 7:54:05 AM. Violent and property crime information sourced from incident reports using Uniform Crime Reporting definitions and reporting guidelines, based on the date when the crime was reported. Personal injury traffic crashes (10-46) and non-injury traffic crashes (10-45) retrieved from MNPD's CAD database. Excludes CFS with a disposition code of 6 or 11. For each incident or CAD record, the incident or dispatch location was assigned to the nearest street intersection.

South Precinct High Crime Intersections

Intersections with the highest concentrations of crime & traffic crashes - past 12 weeks.

METROPOLITAN POLICE DEPARTMENT
of Nashville and Davidson County

Violent Crime

Rank	Intersection	Precinct	ZIP	Count
1	I24 E & I24 E ENT RAMP	South	37211	14
2	EAST THOMPSON LN & MURFREESBORO PKE	South	37211	12
2	2ND AV S & MCCANN ST	South	37210	12
4	CANE RIDGE RD & BELL RD	South	37013	10
5	LONSWAY CT & OWENDALE DR	South	37013	9
6	LEWIS ST & LAFAYETTE ST	South	37210	8
7	CLAIBORNE ST & LAFAYETTE ST	South	37210	7
7	MURFREESBORO PKE & PARRIS AV	South	37210	7
7	I24 E EXIT RAMP & EAST THOMPSON LN	South	37210	7
7	RADER DR & BAKERTOWN RD	South	37013	7
7	PLUS PARK BLVD & PAVILION BLVD	South	37217	7
12	BELL RD & MT VIEW RD	South	37013	6
12	HICKORY HOLLOW PL &	South	37013	6

Property Crime

Rank	Intersection	Precinct	ZIP	Count
1	WELCH RD & TRAVIS DR	South	37211	30
2	MURFREESBORO PKE & HAMILTON CHURCH RD	South	37013	26
3	NOLENSVILLE PKE & HICKORYVIEW DR	South	37211	23
4	NOLENSVILLE PKE & GLENROSE AV	South	37210	16
5	THOMPSON LN &	South	37210	13
5	EAST THOMPSON LN & MURFREESBORO PKE	South	37211	13
7	NOLENSVILLE PKE & EDMONDSON PKE	South	37211	12
8	NOLENSVILLE PKE & ZOO RD	South	37211	10
9	OLD HICKORY BLVD & NOLENSVILLE PKE	South	37211	9
9	BELL RD & MT VIEW RD	South	37013	9
11	BELL RD & BELL FORGE LN E	South	37013	8
11	CUMMINGS PARK DR & RICHARDS RD	South	37013	8
11	MOUNTAIN SPRINGS RD & MURFREESBORO PKE	South	37013	8

Traffic Crashes - Personal Injury

Rank	Intersection	Precinct	ZIP	Count
1	BELL RD & I24 E	South	37013	7
2	THOMPSON LN & EAST THOMPSON LN	South	37211	6
3	OLD HICKORY BLVD & NOLENSVILLE PKE	South	37211	5
4	I24 E EXIT RAMP & I24 E	South	37013	4
4	I440 E & NOLENSVILLE PKE	South	37210	4
6	I24 E EXIT RAMP & EAST THOMPSON LN	South	37210	3
6	HARDING PL & TAMPA DR	South	37211	3
6	BELL RD & BLUE HOLE RD	South	37013	3
6	I24 W & I24 W EXIT RAMP	South	37211	3
6	EAST THOMPSON LN & MURFREESBORO PKE	South	37211	3
11	LOGISTICS WAY & OLD HICKORY BLVD	South	37013	2
11	COLLINS PARK DR & BELL RD	South	37013	2
11	EDGE O LAKE DR & PEBBLE CREEK DR	South	37013	2

Traffic Crashes - Non-Injury

Rank	Intersection	Precinct	ZIP	Count
1	HARDING PL & METROPLEX DR	South	37211	18
2	CANE RIDGE RD & BELL RD	South	37013	17
2	BELL RD & MURFREESBORO PKE	South	37013	17
4	I24 W & I440 W ENT RAMP	South	37210	15
5	ANTIOCH PKE & HARDING PL	South	37211	14
5	NOLENSVILLE PKE & EDMONDSON PKE	South	37211	14
7	OLD HICKORY BLVD & NOLENSVILLE PKE	South	37211	13
7	DONELSON PKE & MURFREESBORO PKE	South	37217	13
7	I24 E & I24 E ENT RAMP	South	37210	13
10	HARDING PL & I24 E	South	37211	11
11	HARDING PL & NOLENSVILLE PKE	South	37211	10
11	THOMPSON LN & EAST THOMPSON LN	South	37211	10
11	I24 W & I24 W ENT RAMP	South	37210	10

Information summarized for CompStat week ending 07-21-18. (past 12 weeks of data). For each report, point data were plotted in a GIS and assigned to the nearest street intersection. Summary counts were then calculated for each intersection.

Sourced from MNPD ARMS on 7/25/2018 7:54:05 AM. Violent and property crime information sourced from incident reports using Uniform Crime Reporting definitions and reporting guidelines, based on the date when the crime was reported. Personal injury traffic crashes (10-46) and non-injury traffic crashes (10-45) retrieved from MNPD's CAD database. Excludes CFS with a disposition code of 6 or 11. For each incident or CAD record, the incident or dispatch location was assigned to the nearest street intersection.

Central Precinct High Crime Intersections

Intersections with the highest concentrations of crime & traffic crashes - past 12 weeks.

METROPOLITAN POLICE DEPARTMENT
of Nashville and Davidson County

Violent Crime

Rank	Intersection	Precinct	ZIP	Count
1	5TH AV S & ASH ST	Central	37203	10
2	3RD AV S & BROADWAY	Central	37201	9
3	LAFAYETTE ST & LEA AV	Central	37203	7
4	I24 E & SHELBY AV	Central	37213	4
5	VICTORY AV & TITANS WAY	Central	37213	3
5	VICTORY AV & S 1ST ST	Central	37213	3
5	3RD AV S & KOREAN VETERANS BLVD	Central	37201	3
5	2ND AV N & COMMERCE ST	Central	37201	3
5	DEMONBREUN ST & 3RD AV S	Central	37201	3
5	GAY ST & 1ST AV N	Central	37201	3
5	4TH AV N & BROADWAY	Central	37219	3
5	4TH AV N & COMMERCE ST	Central	37219	3
5	3RD AV S & SYMPHONY PL	Central	37201	3

Property Crime

Rank	Intersection	Precinct	ZIP	Count
1	3RD AV S & BROADWAY	Central	37201	29
2	4TH AV N & BROADWAY	Central	37219	27
3	COMMERCE ST & 5TH AV N	Central	37219	19
4	VICTORY AV & S 1ST ST	Central	37213	17
5	3RD AV S & SYMPHONY PL	Central	37201	13
5	2ND AV N & COMMERCE ST	Central	37201	13
7	2ND AV N & BROADWAY	Central	37201	11
7	HERMITAGE AV & PEABODY ST	Central	37201	11
9	CHURCH ST & ARCADE ALY	Central	37219	10
9	ROSA L PARKS BLVD & JEFFERSON ST	Central	37208	10
11	BROADWAY & OPRY PL	Central	37203	8
12	CHARLOTTE AV & 4TH AV N	Central	37219	7
12	SHELBY AV & INTERSTATE DR	Central	37213	7

Traffic Crashes - Personal Injury

Rank	Intersection	Precinct	ZIP	Count
1	LEA AV & 7TH AV S	Central	37203	3
1	DEMONBREUN ST & 11TH AV N	Central	37203	3
3	1ST AV S & KOREAN VETERANS BLVD	Central	37201	2
3	I40 W & I65 S ENT RAMP	Central	37203	2
3	YMCA WAY & CHARLOTTE AV	Central	37203	2
3	UNION ST & 3RD AV N	Central	37201	2
3	JO JOHNSTON AV & 2ND AV N	Central	37201	2
3	I24 E ENT RAMP & I24 E	Central	37207	2
3	I24 E ENT RAMP & I65 N	Central	37207	2
10	N 1ST ST & OLDHAM ST	Central	37213	1
10	I24 E ENT RAMP & SPRING ST	Central	37207	1
10	SPRING ST & N 1ST ST	Central	37207	1
10	VICTORY AV & TITANS WAY	Central	37213	1

Traffic Crashes - Non-Injury

Rank	Intersection	Precinct	ZIP	Count
1	2ND AV S & LINDSLEY AV	Central	37210	15
2	12TH AV N & BROADWAY	Central	37203	12
3	I65 N & ROSA L PARKS BLVD	Central	37208	11
3	INTERSTATE DR & JAMES ROBERTSON PKWY	Central	37213	11
5	SPRING ST & N 1ST ST	Central	37207	10
5	3RD AV S & BROADWAY	Central	37201	10
5	4TH AV N & BROADWAY	Central	37219	10
5	1ST AV S & KOREAN VETERANS BLVD	Central	37201	10
9	LAFAYETTE ST & 4TH AV S	Central	37203	9
9	SPRING ST & COWAN ST	Central	37207	9
11	SHELBY AV & I24 E ENT RAMP	Central	37213	8
11	2ND AV S & ASH ST	Central	37210	8
11	COMMERCE ST & 5TH AV N	Central	37219	8

Information summarized for CompStat week ending 07-21-18. (past 12 weeks of data). For each report, point data were plotted in a GIS and assigned to the nearest street intersection. Summary counts were then calculated for each intersection.

Sourced from MNPD ARMS on 7/25/2018 7:54:05 AM. Violent and property crime information sourced from incident reports using Uniform Crime Reporting definitions and reporting guidelines, based on the date when the crime was reported. Personal injury traffic crashes (10-46) and non-injury traffic crashes (10-45) retrieved from MNPD's CAD database. Excludes CFS with a disposition code of 6 or 11. For each incident or CAD record, the incident or dispatch location was assigned to the nearest street intersection.

Hermitage Precinct High Crime Intersections

Intersections with the highest concentrations of crime & traffic crashes - past 12 weeks.

METROPOLITAN POLICE DEPARTMENT
of Nashville and Davidson County

Violent Crime

Rank	Intersection	Precinct	ZIP	Count
1	MILLWOOD DR & MURFREESBORO PKE	Hermitage	37217	13
2	FAIN ST & CHARLES E DAVIS BLVD	Hermitage	37210	8
3	UNIVERSITY CT &	Hermitage	37210	7
4	CARROLL ST & UNIVERSITY CT	Hermitage	37210	6
4	CHARLES E DAVIS BLVD & J C NAPIER CT	Hermitage	37210	6
6	AIR LANE DR & ELM HILL PKE	Hermitage	37210	5
6	LARIMORE DR & WANDA DR	Hermitage	37214	5
8	OPRY MILLS DR & OPRYLAND DR	Hermitage	37214	4
8	OLD HICKORY BLVD & HERMITAGE WOODS DR	Hermitage	37076	4
8	BURNING TREE DR & CENTRAL PKE	Hermitage	37076	4
8	SHUTE LN & LEBANON PKE	Hermitage	37076	4
8	GLASTONBURY RD & SOUTHWOOD PARK PL	Hermitage	37217	4
8	MURFREESBORO PKE & MURFREESBORO ENT RAMP	Hermitage	37217	4

Property Crime

Rank	Intersection	Precinct	ZIP	Count
1	OPRY MILLS DR & OPRYLAND DR	Hermitage	37214	129
2	SHUTE LN & LEBANON PKE	Hermitage	37076	22
3	BELL RD &	Hermitage	37214	17
4	CHARLES E DAVIS BLVD & J C NAPIER CT	Hermitage	37210	15
5	MURFREESBORO PKE & ARLINGTON AV	Hermitage	37210	14
5	BURNING TREE DR & CENTRAL PKE	Hermitage	37076	14
7	KOHLS PVT DR & STONES RIVER GRNWY	Hermitage	37214	12
7	OPRY MILLS DR & OPRY MILLS	Hermitage	37214	12
9	MURFREESBORO PKE & UNA ANTIOCH PKE	Hermitage	37013	11
9	BLACKWOOD DR & BELL RD	Hermitage	37214	11
9	AIRPORT CENTER DR & ROYAL PKWY	Hermitage	37214	11
12	JACKSON DOWNS BLVD & LEBANON PKE	Hermitage	37214	10
12	JUAREZ DR & OLD HICKORY BLVD	Hermitage	37076	10

Traffic Crashes - Personal Injury

Rank	Intersection	Precinct	ZIP	Count
1	MURFREESBORO PKE & RANSOM PL	Hermitage	37217	4
2	I40 E & I40 E ENT RAMP	Hermitage	37210	3
2	I40 E ENT RAMP & MURFREESBORO PKE	Hermitage	37210	3
2	DONELSON PKE & I40 W ENT RAMP	Hermitage	37214	3
2	I40 E & I40 E EXIT RAMP	Hermitage	37210	3
2	ELM HILL PKE & FESSLERS LN	Hermitage	37210	3
2	I40 E &	Hermitage	37210	3
8	ROYAL PKWY & DONELSON PKE	Hermitage	37214	2
8	ELM HILL PKE & ELM TREE DR	Hermitage	37210	2
8	ELM HILL PKE & DONELSON PKE	Hermitage	37214	2
8	PLUS PARK BLVD & MURFREESBORO PKE	Hermitage	37217	2
8	RURAL HILL RD & MURFREESBORO PKE	Hermitage	37217	2
8	BELL RD & SMITH SPRINGS RD	Hermitage	37217	2

Traffic Crashes - Non-Injury

Rank	Intersection	Precinct	ZIP	Count
1	I40 W & FESSLERS LN	Hermitage	37210	14
1	CENTRAL PKE & OLD HICKORY BLVD	Hermitage	37076	14
3	MURFREESBORO PKE & UNA ANTIOCH PKE	Hermitage	37013	12
3	BLACKWOOD DR & BELL RD	Hermitage	37214	12
5	I40 W & I40 W EXIT RAMP	Hermitage	37210	11
5	ELM HILL PKE & FESSLERS LN	Hermitage	37210	11
7	OPRY MILLS DR & OPRYLAND DR	Hermitage	37214	10
8	DONELSON PKE & I40 W ENT RAMP	Hermitage	37214	9
9	DODSON CHAPEL RD & OLD HICKORY BLVD	Hermitage	37076	8
9	I40 W & SPENCE LN	Hermitage	37210	8
9	TERMINAL DR & BNA DR	Hermitage	37214	8
9	BELL RD & SMITH SPRINGS RD	Hermitage	37217	8
9	SPENCE LN & MURFREESBORO PKE	Hermitage	37210	8

Information summarized for CompStat week ending 07-21-18. (past 12 weeks of data). For each report, point data were plotted in a GIS and assigned to the nearest street intersection. Summary counts were then calculated for each intersection.

Sourced from MNPD ARMS on 7/25/2018 7:54:05 AM. Violent and property crime information sourced from incident reports using Uniform Crime Reporting definitions and reporting guidelines, based on the date when the crime was reported. Personal injury traffic crashes (10-46) and non-injury traffic crashes (10-45) retrieved from MNPD's CAD database. Excludes CFS with a disposition code of 6 or 11. For each incident or CAD record, the incident or dispatch location was assigned to the nearest street intersection.

North Precinct High Crime Intersections

METROPOLITAN POLICE DEPARTMENT
of Nashville and Davidson County

Intersections with the highest concentrations of crime & traffic crashes - past 12 weeks.

Violent Crime

Rank	Intersection	Precinct	ZIP	Count
1	UNDERWOOD ST & DR D B TODD JR BLVD	North	37208	8
2	I65 S & I65 S ENT RAMP	North	37207	7
3	CROWE DR & SNELL BLVD	North	37218	6
3	NASSAU ST & GARFIELD ST	North	37208	6
5	BUCHANAN ST & 16TH AV N	North	37208	5
5	CHRIS ST & OLD MATTHEWS RD	North	37207	5
5	33RD AV N & CLIFTON AV	North	37209	5
8	16TH AV N & HERMAN ST	North	37208	4
8	MILL STATION DR & MILL STATION CT	North	37207	4
8	GREGGWOOD DR & EWINGWOOD DR	North	37207	4
8	PHIPPS DR & PUTNAM DR	North	37218	4
8	FAIRVIEW DR & CLARKSVILLE PKE	North	37218	4
8	W TRINITY LN & HAMPTON ST	North	37207	4

Property Crime

Rank	Intersection	Precinct	ZIP	Count
1	17TH AV N & DR D B TODD JR BLVD	North	37208	30
2	JEFFERSON ST & WARREN ST	North	37208	18
3	ROSA L PARKS BLVD & DOMINICAN DR	North	37228	17
3	FAIRVIEW DR & CLARKSVILLE PKE	North	37218	17
3	S HAMILTON RD & BUENA VISTA PKE	North	37218	17
6	ROSA L PARKS BLVD & MONROE ST	North	37208	15
6	W TRINITY LN & HAMPTON ST	North	37207	15
8	W TRINITY LN & MONTICELLO DR	North	37207	13
9	W TRINITY LN & LIBERIA ST	North	37207	12
9	W TRINITY LN & SCRUGGS LN	North	37207	12
11	BRICK CHURCH PKE & AVONDALE CIR	North	37207	11
11	SUMMITT AV & CLARKSVILLE PKE	North	37218	11
13	BRICK CHURCH PKE & ARTIC AV	North	37207	7

Traffic Crashes - Personal Injury

Rank	Intersection	Precinct	ZIP	Count
1	ALBION ST & DR D B TODD JR BLVD	North	37208	4
2	READ AV & BRICK CHURCH PKE	North	37207	3
2	WHITES CREEK PKE & MOORMANS ARM RD	North	37207	3
2	S HAMILTON RD & BUENA VISTA PKE	North	37218	3
2	WHITES CREEK PKE & OLD CLARKSVILLE PKE	North	37189	3
6	I24 E & I24 E EXIT RAMP	North	37189	2
6	I24 E &	North	37189	2
6	BRILEY PKWY S & ASHLAND CITY HWY	North	37218	2
6	W HAMILTON AV & CLARKSVILLE PKE	North	37218	2
6	W TRINITY LN & BRICK CHURCH PKE	North	37207	2
6	I40 E EXIT RAMP & JEFFERSON ST	North	37208	2
12	CHARLOTTE AV & 28TH AV N	North	37209	1
12	DR DB TODD JR BLVD & JEFFERSON ST	North	37208	1

Traffic Crashes - Non-Injury

Rank	Intersection	Precinct	ZIP	Count
1	ROSA L PARKS BLVD & DOMINICAN DR	North	37228	19
2	I65 S & W TRINITY LN	North	37207	15
3	W TRINITY LN & BRICK CHURCH PKE	North	37207	12
4	I65 N ENT RAMP & I40 W	North	37208	9
5	VANTAGE WAY & FRENCH LANDING DR	North	37208	8
5	S HAMILTON RD & BUENA VISTA PKE	North	37218	8
7	READ AV & BRICK CHURCH PKE	North	37207	7
8	VANTAGE WAY & ROSA L PARKS BLVD	North	37208	6
9	ROSA L PARKS BLVD & MONROE ST	North	37208	5
9	I65 N EXIT RAMP & I65 N	North	37208	5
9	ROSA L PARKS BLVD & CLARKSVILLE PKE	North	37208	5
9	W TRINITY LN & SCRUGGS LN	North	37207	5
9	DR DB TODD JR BLVD & JEFFERSON ST	North	37208	5

Information summarized for CompStat week ending 07-21-18. (past 12 weeks of data). For each report, point data were plotted in a GIS and assigned to the nearest street intersection. Summary counts were then calculated for each intersection.

Sourced from MNPD ARMS on 7/25/2018 7:54:05 AM. Violent and property crime information sourced from incident reports using Uniform Crime Reporting definitions and reporting guidelines, based on the date when the crime was reported. Personal injury traffic crashes (10-46) and non-injury traffic crashes (10-45) retrieved from MNPD's CAD database. Excludes CFS with a disposition code of 6 or 11. For each incident or CAD record, the incident or dispatch location was assigned to the nearest street intersection.

Madison Precinct High Crime Intersections

Intersections with the highest concentrations of crime & traffic crashes - past 12 weeks.

METROPOLITAN POLICE DEPARTMENT
of Nashville and Davidson County

Violent Crime

Rank	Intersection	Precinct	ZIP	Count
1	CREEKWOOD DR &	Madison	37207	12
2	WESTCHESTER DR & BROOKWAY DR	Madison	37207	9
2	WESTCHESTER DR &	Madison	37207	9
4	MYATT DR & SPRING BRANCH DR	Madison	37115	5
4	BERKLEY DR & ARGLE AV	Madison	37115	5
6	ARCHWOOD DR & ROOSEVELT AV	Madison	37115	4
6	SKYLINE MEMORIAL CT & DICKERSON PKE	Madison	37115	4
8	CREEKWOOD DR & PARK CREEK DR	Madison	37207	3
8	MOOREWOOD DR & FAWNWOOD PL	Madison	37207	3
8	TUCKAHOE DR & PINEVIEW DR	Madison	37207	3
8	TUCKAHOE DR & TEMPANY CT	Madison	37207	3
8	BRICK CHURCH PKE & FINNLAND DR	Madison	37207	3
8	N GALLATIN PKE & WELWORTH ST	Madison	37115	3

Property Crime

Rank	Intersection	Precinct	ZIP	Count
1	SKYLINE MEMORIAL CT & DICKERSON PKE	Madison	37115	85
2	ALTA LOMA RD & N GALLATIN PKE	Madison	37115	61
3	N GALLATIN PKE & NORTHSIDE DR	Madison	37115	30
4	N GALLATIN PKE & RIVERCHASE BLVD	Madison	37115	16
5	N GALLATIN PKE & LIBERTY LN	Madison	37072	14
6	HICKORY HILLS BLVD & WESTCAP RD	Madison	37189	13
7	DICKERSON PKE & DARBYTOWN DR	Madison	37207	11
7	CONFERENCE DR & N GALLATIN PKE	Madison	37072	11
7	TWIN HILLS DR & N GALLATIN PKE	Madison	37072	11
7	N GALLATIN PKE & ONE MILE PKWY	Madison	37115	11
11	DULING AV & N GALLATIN PKE	Madison	37115	10
12	OLD HICKORY BLVD W & GALLATIN PKE	Madison	37115	9
12	BELL GRIMES LN & DICKERSON PKE	Madison	37207	9

Traffic Crashes - Personal Injury

Rank	Intersection	Precinct	ZIP	Count
1	DICKERSON PKE & OLD HICKORY BLVD	Madison	37207	5
2	E PALESTINE AV & S GALLATIN PKE	Madison	37115	3
2	OLD HICKORY BLVD W & I65 N	Madison	37207	3
4	SHEPHERD HILLS DR & N GALLATIN PKE	Madison	37072	2
4	I65 N & I65 N EXIT RAMP	Madison	37115	2
4	CONFERENCE DR & N GALLATIN PKE	Madison	37072	2
4	SUNVALLEY DR & HAMBLEN DR	Madison	37115	2
4	DULING AV & N GALLATIN PKE	Madison	37115	2
4	STATE RT 45 & MYATT DR	Madison	37115	2
4	I65 N & VIETNAM VETERANS BLVD N	Madison	37072	2
4	I24 W ENT RAMP & BRILEY PKWY W	Madison	37207	2
4	OLD HICKORY BLVD W & GALLATIN PKE	Madison	37115	2
4	S GRAYCROFT AV & DUE WEST AV W	Madison	37115	2

Traffic Crashes - Non-Injury

Rank	Intersection	Precinct	ZIP	Count
1	MYATT DR & RIVERGATE PKWY	Madison	37115	15
2	OLD HICKORY BLVD W & GALLATIN PKE	Madison	37115	9
2	E PALESTINE AV & S GALLATIN PKE	Madison	37115	9
2	S GALLATIN PKE & MAPLE ST	Madison	37115	9
5	I65 N & I65 N EXIT RAMP	Madison	37115	8
5	OLD HICKORY BLVD W & I65 N	Madison	37207	8
5	CONFERENCE DR & N GALLATIN PKE	Madison	37072	8
5	N GALLATIN PKE & NORTHSIDE DR	Madison	37115	8
5	DICKERSON PKE & OLD HICKORY BLVD	Madison	37207	8
10	SKYLINE MEMORIAL CT & DICKERSON PKE	Madison	37115	7
11	BRILEY PKWY W & BRILEY PKWY W ENT RAMP	Madison	37207	6
11	I24 W & I24 W EXIT RAMP	Madison	37189	6
11	MYATT DR & ANDERSON LN	Madison	37115	6

Information summarized for CompStat week ending 07-21-18. (past 12 weeks of data). For each report, point data were plotted in a GIS and assigned to the nearest street intersection. Summary counts were then calculated for each intersection.

Sourced from MNPD ARMS on 7/25/2018 7:54:05 AM. Violent and property crime information sourced from incident reports using Uniform Crime Reporting definitions and reporting guidelines, based on the date when the crime was reported. Personal injury traffic crashes (10-46) and non-injury traffic crashes (10-45) retrieved from MNPD's CAD database. Excludes CFS with a disposition code of 6 or 11. For each incident or CAD record, the incident or dispatch location was assigned to the nearest street intersection.

Midtown Hills Precinct High Crime Intersections

Intersections with the highest concentrations of crime & traffic crashes - past 12 weeks.

METROPOLITAN POLICE DEPARTMENT
of Nashville and Davidson County

Violent Crime

Rank	Intersection	Precinct	ZIP	Count
1	EDGEHILL AV & 12TH AV S	Midtown	37212	4
1	28TH AV N &	Midtown	37203	4
1	NOLENSVILLE PKE & BREWER DR	Midtown	37211	4
4	WHISPERING HILLS DR & BONERWOOD DR	Midtown	37211	3
4	CHARLOTTE AV &	Midtown	37203	3
4	BENTON AV & THURMAN ST	Midtown	37204	3
4	LYLE AV & DIVISION ST	Midtown	37203	3
4	TANKSLEY AV & LOUISE DR	Midtown	37211	3
4	I65 N & OLD HICKORY BLVD	Midtown	37027	3
10	NOLENSVILLE PKE & SWISS AV	Midtown	37211	2
10	ELYSIAN FIELDS RD & COVENTRY CT	Midtown	37211	2
10	14TH AV S & EDGEHILL AV	Midtown	37212	2
10	I65 N & I65 N EXIT RAMP	Midtown	37204	2

Property Crime

Rank	Intersection	Precinct	ZIP	Count
1	NOLENSVILLE PKE & SWISS AV	Midtown	37211	46
2	POWELL AV & BRANSFORD AV	Midtown	37204	38
3	WEST END AV & 17TH AV N	Midtown	37203	21
4	OLD HICKORY BLVD & FRANKLIN PIKE CIR	Midtown	37027	20
5	9TH AV S & MONTROSE AV	Midtown	37204	10
5	CHARLOTTE AV &	Midtown	37203	10
7	8TH AV S & ROYCROFT PL	Midtown	37204	9
8	TANKSLEY AV & NOLENSVILLE PKE	Midtown	37211	8
9	BROADWAY & 17TH AV S	Midtown	37203	7
10	MURPHY RD & WEST END AV	Midtown	37203	6
10	24TH AV N & PARMAN PL	Midtown	37203	6
10	ORIOLE PL & RICHARD JONES RD	Midtown	37215	6
10	BELMONT BLVD & BERNARD AV	Midtown	37212	6

Traffic Crashes - Personal Injury

Rank	Intersection	Precinct	ZIP	Count
1	NOLENSVILLE PKE & CONCORD RD	Midtown	37027	4
2	BRENTWOOD EAST DR & OLD HICKORY BLVD	Midtown	37211	3
2	OLD HICKORY BLVD & FRANKLIN PKE	Midtown	37027	3
2	I440 E & I440 ENT RAMP	Midtown	37204	3
2	FRANKLIN PKE & HARDING PL	Midtown	37204	3
6	I65 S EXIT RAMP &	Midtown	37204	2
6	NOLENSVILLE PKE & MELROSE AV / PEACHTREE ST	Midtown	37211	2
6	HARDING PL & TROUSDALE DR	Midtown	37211	2
6	OLD HICKORY BLVD & FRANKLIN PIKE CIR	Midtown	37027	2
6	I65 N & OLD HICKORY BLVD	Midtown	37027	2
6	HARDING PL & I65 N ENT RAMP	Midtown	37204	2
6	OLD HICKORY BLVD & HILL RD	Midtown	37027	2
6	OLD HICKORY BLVD & EDMONDSON PKE	Midtown	37211	2

Traffic Crashes - Non-Injury

Rank	Intersection	Precinct	ZIP	Count
1	HARDING PL & TROUSDALE DR	Midtown	37211	24
2	POWELL AV & POWELL PL	Midtown	37204	21
3	OLD HICKORY BLVD & FRANKLIN PIKE CIR	Midtown	37027	13
4	OLD HICKORY BLVD & EDMONDSON PKE	Midtown	37211	12
4	CHURCH ST & I40 E ENT RAMP	Midtown	37203	12
4	CHARLOTTE AV &	Midtown	37203	12
4	PIERCE AV & VANDERBILT HOSPITAL	Midtown	37240	12
8	HIGHLAND AV & 24TH AV S	Midtown	37212	10
8	OLD HICKORY BLVD & FRANKLIN PKE	Midtown	37027	10
10	WEDGEWOOD AV & 8TH AV S	Midtown	37203	9
10	HARDING PL & I65 N ENT RAMP	Midtown	37204	9
12	BRENTWOOD EAST DR & OLD HICKORY BLVD	Midtown	37211	8
12	THOMPSON LN & NOLENSVILLE PKE	Midtown	37211	8

Information summarized for CompStat week ending 07-21-18. (past 12 weeks of data). For each report, point data were plotted in a GIS and assigned to the nearest street intersection. Summary counts were then calculated for each intersection.

Sourced from MNPD ARMS on 7/25/2018 7:54:05 AM. Violent and property crime information sourced from incident reports using Uniform Crime Reporting definitions and reporting guidelines, based on the date when the crime was reported. Personal injury traffic crashes (10-46) and non-injury traffic crashes (10-45) retrieved from MNPD's CAD database. Excludes CFS with a disposition code of 6 or 11. For each incident or CAD record, the incident or dispatch location was assigned to the nearest street intersection.

County High Crime Intersections - Arrests

Intersections with the highest concentrations of arrests - past 12 weeks.

METROPOLITAN POLICE DEPARTMENT
of Nashville and Davidson County

DUI Arrests

Rank	Intersection	Precinct	ZIP	Count
1	EASTLAND AV & GALLATIN AV	East	37206	8
1	MEDICAL CENTER DR & VANDERBILT HOSPITAL	Midtown	37212	8
3	NOLENSVILLE PKE & EDMONDSON PKE	South	37211	6
3	PETWAY AV & GALLATIN AV	East	37206	6
3	I40 E EXIT RAMP & OLD HICKORY BLVD	Hermitage	37076	6
6	BRILEY PKWY E EXT RAMP & DICKERSON PKE	Madison	37207	5
7	CAHAL AV & GALLATIN AV	East	37216	4
7	MCGAVOCK PKE EB ENT & BRILEY PKWY N	Hermitage	37214	4
9	MYATT DR & RIVERGATE PKWY	Madison	37115	3
9	N GALLATIN PKE & NORTHSIDE DR	Madison	37115	3
9	GALLATIN AV & CHICAMAUGA AV	East	37206	3
9	GRANADA AV & GALLATIN AV	East	37206	3
9	DONELSON PKE & MURFREESBORO PKE	South	37217	3

Drug-Related Arrests

Rank	Intersection	Precinct	ZIP	Count
1	LINCOLN ST & LAFAYETTE ST	South	37210	16
2	MURFREESBORO PKE & PARRIS AV	South	37210	15
3	W TRINITY LN & HAMPTON ST	North	37207	14
4	LASALLE CT & LAFAYETTE CT	West	37205	13
4	GAY ST & 2ND AV N	Central	37201	13
6	3RD AV S & BROADWAY	Central	37201	12
7	UNIVERSITY CT & 1ST AV S	Hermitage	37210	11
7	I65 S & I65 S ENT RAMP	North	37207	11
7	MAIN ST & S 5TH ST	East	37207	11
7	TRINITY LN & DICKERSON PKE	East	37207	11
11	CLAIBORNE ST & LAFAYETTE ST	South	37210	10
12	PERKINS ST & LINCOLN ST	South	37210	9
12	HIGHWAY 70 S & WINDSOR TERRACE DR	West	37221	9

Felony Arrests

Rank	Intersection	Precinct	ZIP	Count
1	2ND AV N & JAMES ROBERTSON PKWY	Central	37201	74
2	MURFREESBORO PKE & PAVILION BLVD	Hermitage	37217	23
3	ALBION ST & DR D B TODD JR BLVD	North	37208	15
3	MURFREESBORO PKE & PARRIS AV	South	37210	15
5	GAY ST & 2ND AV N	Central	37201	14
6	HILL AV & BLANTON AV	South	37210	12
6	I65 S & I65 S ENT RAMP	North	37207	12
6	OPRY MILLS DR & OPRYLAND DR	Hermitage	37214	12
9	LEA AV & 7TH AV S	Central	37203	11
10	20TH AV N & CHURCH ST	Midtown	37203	10
10	MEDICAL CENTER DR & VANDERBILT HOSPITAL	Midtown	37212	10
12	CHARLES E DAVIS BLVD & J C NAPIER CT	Hermitage	37210	8
12	W TRINITY LN & HAMPTON ST	North	37207	8

Weapons Law Violation Arrests

Rank	Intersection	Precinct	ZIP	Count
1	OPRY MILLS DR & OPRYLAND DR	Hermitage	37214	8
2	STEAMBOAT DR & PADDLEWHEEL CT	Hermitage	37214	6
2	BURNING TREE DR & CENTRAL PKE	Hermitage	37076	6
4	DONELSON PKE & I40 W ENT RAMP	Hermitage	37214	4
4	HAYNES ST & GLADE ST	North	37207	4
6	LEBANON PKE & OLD HICKORY BLVD	Hermitage	37076	3
7	BATON ROUGE DR & HIGHLAND VIEW CT	Hermitage	37076	2
7	HARDING PL & HARDING IND DR	South	37211	2
7	I65 S & I65 S ENT RAMP	North	37207	2
7	I65 S & W TRINITY LN	North	37207	2
7	DICKERSON PKE & HUNTERS LN	Madison	37207	2
7	W TRINITY LN & HAMPTON ST	North	37207	2
7	BRILEY PKWY E EXT RAMP & DICKERSON PKE	Madison	37207	2

Information summarized for CompStat week ending 07-21-18. (past 12 weeks of data). For each report, point data were plotted in a GIS and assigned to the nearest street intersection. Summary counts were then calculated for each intersection.

Sourced from MNPD ARMS on 7/25/2018 7:54:05 AM. For each arrest, the arrest location was assigned to the nearest street intersection. This report does not take into account the number of charges. 1 arrest = 1 body.

County Hot Addresses
Multiple CFS / Arrests at the Same Location, Past 12 Weeks

METROPOLITAN POLICE DEPARTMENT
of Nashville and Davidson County

CFS Location / Nearby Business	Count	Counts - Top Ten Codes
709 5TH AV S ***Greyhound***	**158**	68 - Disorderly Person (10-44) 57 - Want Officer for Investigation / Assistance (10-43) 8 - Fight / Assault (10-57)
639 LAFAYETTE ST ***Nashville Rescue Mission***	**145**	66 - Want Officer for Investigation / Assistance (10-43) 45 - Disorderly Person (10-44) 12 - Suicidal Person (10-63)
5101 HARDING PL ***MNPD South Precinct***	**124**	46 - Want Officer for Investigation / Assistance (10-43) 25 - Theft (10-50) 23 - Domestic Disturbance (10-41)
1818 ALBION ST ***Nashville General Hospital School***	**111**	29 - Want Officer for Investigation / Assistance (10-43) 27 - Transport Prisoner / Suspect (10-16) 11 - Rape (10-67)
4040 NOLENSVILLE PIKE ***Walmart***	**102**	25 - Want Officer for Investigation / Assistance (10-43) 18 - Theft (10-50) 15 - Disorderly Person (10-44)
512 1ST AV N ***Criminal Justice Center Annex***	**102**	39 - Want Officer for Investigation / Assistance (10-43) 36 - Domestic Disturbance (10-41) 9 - Disorderly Person (10-44)
433 OPRY MILLS DR ***Opry Mills***	**97**	48 - Theft (10-50) 18 - Want Officer for Investigation / Assistance (10-43) 7 - Disorderly Person (10-44)
3458 DICKERSON PIKE ***Walmart Supercenter***	**97**	38 - Transport Prisoner / Suspect (10-16) 15 - Want Officer for Investigation / Assistance (10-43) 12 - Theft (10-50)
24 LAFAYETTE ST ***Z Mart***	**92**	49 - Disorderly Person (10-44) 10 - Fight / Assault (10-57) 10 - Criminal Vice Activity (10-78)
391 WALLACE RD ***Southern Hills Medical Center***	**90**	31 - Transport Prisoner / Suspect (10-16) 15 - Want Officer for Investigation / Assistance (10-43) 10 - Fight / Assault (10-57)
7044 CHARLOTTE PIKE ***Walmart Supercenter***	**78**	19 - Want Officer for Investigation / Assistance (10-43) 19 - Theft (10-50) 12 - Disorderly Person (10-44)
800 MONROE ST ***Kroger***	**77**	28 - Disorderly Person (10-44) 18 - Want Officer for Investigation / Assistance (10-43) 8 - Transport Prisoner / Suspect (10-16)
400 MYATT DR ***Madison Police Precinct***	**74**	31 - Want Officer for Investigation / Assistance (10-43) 20 - Domestic Disturbance (10-41) 9 - Theft (10-50)
3701 JAMES KAY LN ***MNPD Hermitage Precinct***	**73**	32 - Want Officer for Investigation / Assistance (10-43) 17 - Theft (10-50) 12 - Domestic Disturbance (10-41)
2000 CHURCH ST ***Baptist Hospital***	**73**	15 - Want Officer for Investigation / Assistance (10-43) 12 - Fight / Assault (10-57) 7 - Transport Prisoner / Suspect (10-16)

Arrest Location	Count	Counts - Top Charges
408 2ND AVE N	**278**	107 - Probation violation- misdemeanor 49 - Failure to appear- class b or c misd. 32 - Forfeiture - bond violation/increase
512 1ST AV N	**195**	51 - Probation violation- misdemeanor 49 - Failure to appear- class b or c misd. 24 - Failure to be booked (state citation)
512 1ST AVE N	**172**	66 - Failure to appear- class b or c misd. 29 - Probation violation- misdemeanor 21 - Probation violation- felony
512 1ST AVE NORTH	**100**	30 - Failure to appear- class b or c misd. 25 - Probation violation- misdemeanor 21 - Probation violation- felony
3458 DICKERSON PIKE	**75**	55 - Theft of merchandise- $1,000 or less 9 - Theft of property-$1,000 or less 7 - Failure to appear- class b or c misd.
117 W SMITH ST	**65**	32 - Failure to appear- class b or c misd. 22 - Failure to be booked (state citation) 16 - Probation violation- misdemeanor
7044 CHARLOTTE PIKE	**56**	38 - Theft of merchandise- $1,000 or less 11 - Criminal trespass 5 - Theft of property-$1,000 or less
3441 DICKERSON PIKE	**50**	8 - Assault, domestic bodily injury 8 - Failure to appear- class b or c misd. 5 - Failure to be booked (state citation)
639 LAFAYETTE ST # 120	**45**	22 - Failure to be booked (state citation) 7 - Criminal trespass 5 - Public intoxication
400 CHARLOTTE AVE	**45**	11 - Criminal trespass 11 - Public intoxication 5 - Juvenile, runaway
310 1ST AVE S	**39**	16 - Criminal trespass 15 - Public intoxication 7 - Failure to be booked (state citation)
24 LAFAYETTE ST	**39**	9 - Poss. or casual exchange-cont.sub. 8 - Failure to be booked (state citation) 4 - Drug paraphernalia- unlawful use
1417 MURFREESBORO PIKE	**36**	24 - Accident - failure to report 9 - Leaving scene of accident - damage $500 or less 5 - Driv. lic. - no d/l
1 TITANS WAY	**35**	12 - Alcohol- under 21, consumption 7 - Criminal trespass 4 - Failure to be booked (state citation)
105 E HIGH ST	**34**	19 - Failure to appear- class b or c misd. 13 - Failure to be booked (state citation) 5 - Probation violation- felony

Sourced from MNPD ARMS on 7/25/2018 7:54:05 AM. CAD calls retrieved from Metropolitan Emergency Communications Center's Computer Aided Dispatch system. Includes only calls where an officer response was made. Disposition codes 6 (Backup) and 11 (Signal 9) are excluded. Self-initiated calls are excluded. Calls dispatched to interstate RPAs and intersections are excluded. Teleserve calls are excluded. Arrest information retrieved from the MNPD RMS warrants / arrests database. 1 arrest = 1 body. Includes adult and juvenile arrests. 'Nearby Business' refers to a business establishment in close proximity of the address listed, and is provided for informational purposes only. There is no guarantee that all calls were dispatched to the business listed, because in some cases, multiple business establishments have the same address (e.g. a discount store that also contains a pharmacy). Due to the unique nature of apartment-based reporting, individual unit numbers and the address of the main office for a complex may sometimes both appear in this report.

West Precinct Hot Addresses
Multiple CFS / Arrests at the Same Location, Past 12 Weeks

METROPOLITAN POLICE DEPARTMENT
of Nashville and Davidson County

CFS Location / Nearby Business	Count	Counts - Top Ten Codes
7044 CHARLOTTE PIKE ***Walmart Supercenter***	**78**	19 - Want Officer for Investigation / Assistance (10-43) 19 - Theft (10-50) 12 - Disorderly Person (10-44)
5500 CHARLOTTE PIKE ***MNPD West Precinct***	**73**	37 - Want Officer for Investigation / Assistance (10-43) 10 - Theft (10-50) 7 - Domestic Disturbance (10-41)
4220 HARDING PIKE ***St Thomas Hospital***	**32**	10 - Want Officer for Investigation / Assistance (10-43) 5 - Theft (10-50) 4 - Transport Prisoner / Suspect (10-16)
4304 HARDING PIKE	**32**	32 - Investigate 911 Hang-Up Call (10-88)
2126 ABBOTT MARTIN RD ***Green Hills Mall***	**32**	9 - Theft (10-50) 7 - Vehicle Accident - Property Damage (10-45) 6 - Disorderly Person (10-44)
7087 HIGHWAY 70 S ***Kroger***	**30**	10 - Disorderly Person (10-44) 6 - Want Officer for Investigation / Assistance (10-43) 4 - Vehicle Accident - Property Damage (10-45)
6814 CHARLOTTE PIKE ***Target***	**22**	8 - Transport Prisoner / Suspect (10-16) 3 - Want Officer for Investigation / Assistance (10-43) 3 - Vehicle Accident - Property Damage (10-45)
6670 CHARLOTTE PIKE	**21**	9 - Burglary - Non-Residence (10-71) 4 - Disorderly Person (10-44) 2 - Suspicious Person (10-40)
26 WHITE BRIDGE PIKE ***Target***	**21**	8 - Theft (10-50) 6 - Want Officer for Investigation / Assistance (10-43) 3 - Transport Prisoner / Suspect (10-16)
7312 HIGHWAY 70 S	**17**	17 - Want Officer for Investigation / Assistance (10-43)
4560 HARDING PIKE	**16**	4 - Burglary - Non-Residence (10-71) 4 - Vehicle Accident - Property Damage (10-45) 2 - Disorderly Person (10-44)
4021 HILLSBORO PIKE	**14**	5 - Theft (10-50) 5 - Want Officer for Investigation / Assistance (10-43) 3 - Disorderly Person (10-44)
993 WINDROWE DR	**14**	9 - Domestic Disturbance (10-41) 2 - Want Officer for Investigation / Assistance (10-43) 2 - Investigate 911 Hang-Up Call (10-88)
7102 CHARLOTTE PIKE ***Thorntons Gas Station***	**13**	3 - Vehicle Accident - Property Damage (10-45) 3 - Disorderly Person (10-44) 2 - Want Officer for Investigation / Assistance (10-43)
7311 HIGHWAY 100	**13**	5 - Burglary - Non-Residence (10-71) 2 - Vehicle Accident - Property Damage (10-45) 2 - Want Officer for Investigation / Assistance (10-43)

Arrest Location	Count	Counts - Top Charges
7044 CHARLOTTE PIKE	**56**	38 - Theft of merchandise- $1,000 or less 11 - Criminal trespass 5 - Theft of property-$1,000 or less
408 CENTURY CT	**24**	11 - Failure to appear- class b or c misd. 8 - Probation violation- misdemeanor 5 - Probation violation- felony
6814 CHARLOTTE PIKE	**19**	16 - Theft of merchandise- $1,000 or less 1 - Theft of property-$1,000 or less 1 - Theft of services-$1,000 or less
2582 OLD HICKORY BLVD	**9**	7 - Public intoxication 2 - Disorderly conduct 2 - Alcohol- under 21, possession
26 WHITE BRIDGE PIKE	**8**	9 - Theft of merchandise- $1,000 or less 2 - Poss. or casual exchange-cont.sub. 1 - Theft of property-$1,000 or less
40TH AVE N & CHARLOTTE AVE	**8**	4 - Juvenile, curfew 2 - Driving- revoked license 1 - Driv. lic. - violation of conditions
5200 DELAWARE AVE	**8**	2 - Assault, aggravated - deadly weapon - int/kn 2 - Robbery- agg.- weapon or object 1 - Resisting stop, frisk, halt, arrest, or search
I 40 E & WHITE BRIDGE PIKE	**8**	3 - Driving- suspended license 2 - Failure to be booked (state citation) 2 - Driv. lic. - no d/l
40TH AVE N & CLIFTON AVE	**7**	4 - Poss. or casual exchange-cont.sub. 1 - Juvenile, runaway 1 - Legend drug poss. w/out prescription
39TH AVE N & CLIFTON AVE	**7**	3 - Poss. or casual exchange-cont.sub. 3 - Driving- revoked license 1 - Driv. lic. - no d/l
2140 ABBOTT MARTIN RD	**7**	6 - Theft of merchandise- $1,000 or less 1 - Theft of property-$1,000 or less 1 - Merchandise theft tool - possession
5500 CHARLOTTE PIKE	**6**	4 - Theft of merchandise- $1,000 or less 1 - Theft of property-$1,000 or less 1 - Probation violation- misdemeanor
5800 MAUDINA AVE	**6**	1 - Driving- revoked license 1 - Burglary 1 - Assault, aggravated - deadly weapon - int/kn
7034 CHARLOTTE PIKE	**6**	10 - Failure to appear- class b or c misd. 8 - Theft of merchandise- $1,000 or less 4 - Poss. or casual exchange-cont.sub.
CHARLOTTE PIKE & WHITE BRIDGE PIKE	**6**	2 - Poss. or casual exchange-cont.sub. 2 - Driving- revoked license 1 - Driv. lic. - no d/l

Sourced from MNPD ARMS on 7/25/2018 7:54:05 AM. CAD calls retrieved from Metropolitan Emergency Communications Center's Computer Aided Dispatch system. Includes only calls where an officer response was made. Disposition codes 6 (Backup) and 11 (Signal 9) are excluded. Self-initiated calls are excluded. Calls dispatched to interstate RPAs and intersections are excluded. Teleserve calls are excluded. Arrest information retrieved from the MNPD RMS warrants / arrests database. 1 arrest = 1 body. Includes adult and juvenile arrests. 'Nearby Business' refers to a business establishment in close proximity of the address listed, and is provided for informational purposes only. There is no guarantee that all calls were dispatched to the business listed, because in some cases, multiple business establishments have the same address (e.g. a discount store that also contains a pharmacy). Due to the unique nature of apartment-based reporting, individual unit numbers and the address of the main office for a complex may sometimes both appear in this report.

East Precinct Hot Addresses
Multiple CFS / Arrests at the Same Location, Past 12 Weeks

METROPOLITAN POLICE DEPARTMENT
of Nashville and Davidson County

CFS Location / Nearby Business	Count	Counts - Top Ten Codes
936 E TRINITY LN ***MNPD East Precinct***	**73**	23 - Want Officer for Investigation / Assistance (10-43) 18 - Domestic Disturbance (10-41) 9 - Theft (10-50)
130 W TRINITY LN ***Love's Truck Stop***	**55**	20 - Disorderly Person (10-44) 10 - Want Officer for Investigation / Assistance (10-43) 8 - Vehicle Accident - Property Damage (10-45)
500 MAIN ST ***Citgo***	**45**	30 - Disorderly Person (10-44) 4 - Want Officer for Investigation / Assistance (10-43) 4 - Vehicle Accident - Property Damage (10-45)
803 DICKERSON PIKE ***Z Mart***	**41**	35 - Disorderly Person (10-44) 2 - Want Officer for Investigation / Assistance (10-43) 1 - Suspicious Person (10-40)
1015 JOYCE LN ***Home Depot***	**41**	29 - Theft (10-50) 3 - Disorderly Person (10-44) 2 - Want Officer for Investigation / Assistance (10-43)
3410 GALLATIN PIKE ***Kroger***	**31**	7 - Theft (10-50) 7 - Disorderly Person (10-44) 7 - Want Officer for Investigation / Assistance (10-43)
600 SHELBY AV ***Family Dollar***	**24**	7 - Disorderly Person (10-44) 6 - Want Officer for Investigation / Assistance (10-43) 3 - Fight / Assault (10-57)
701 DICKERSON PIKE ***Gas Station***	**24**	17 - Disorderly Person (10-44) 3 - Want Officer for Investigation / Assistance (10-43) 2 - Domestic Disturbance (10-41)
711 GALLATIN AV ***Kroger***	**21**	8 - Disorderly Person (10-44) 3 - Want Officer for Investigation / Assistance (10-43) 3 - Theft (10-50)
2600 GALLATIN PIKE ***Speedway Gas Station***	**21**	8 - Disorderly Person (10-44) 7 - Want Officer for Investigation / Assistance (10-43) 1 - Domestic Disturbance (10-41)
712 MAIN ST ***Mapco Convenience***	**17**	10 - Disorderly Person (10-44) 2 - Want Officer for Investigation / Assistance (10-43) 2 - Theft (10-50)
620 S 9TH ST	**14**	5 - Disorderly Person (10-44) 3 - Suspicious Person (10-40) 3 - Theft (10-50)
605 LISCHEY AV	**14**	5 - Want Officer for Investigation / Assistance (10-43) 3 - Disorderly Person (10-44) 3 - Domestic Disturbance (10-41)
315 S 5TH ST	**14**	5 - Disorderly Person (10-44) 4 - Want Officer for Investigation / Assistance (10-43) 2 - Domestic Disturbance (10-41)
3041 DICKERSON PIKE ***Domino's Pizza***	**13**	7 - Want Officer for Investigation / Assistance (10-43) 3 - Theft (10-50) 1 - Vehicle Accident - Property Damage (10-45)

Arrest Location	Count	Counts - Top Charges
130 W TRINITY LN	**32**	7 - Public intoxication 5 - Theft of merchandise- $1,000 or less 5 - Poss. or casual exchange-cont.sub.
500 MAIN ST	**30**	8 - Poss. or casual exchange-cont.sub. 7 - Obstructing a passageway 7 - Public intoxication
S 5TH ST & SHELBY AVE	**17**	6 - Driving- suspended license 3 - Driving- revoked license 3 - Driv. lic. - no d/l
EASTLAND AVE & GALLATIN AVE	**16**	8 - Driving under the influence 4 - Driving- suspended license 4 - Implied consent - civil
401 WALTON LN	**14**	6 - Disorderly conduct 3 - Juvenile, loitering during school hours 2 - Resisting stop, frisk, halt, arrest, or search
DICKERSON PIKE & HART LN	**13**	3 - Driving- revoked license 3 - Burglary 3 - Driving- suspended license
DICKERSON PIKE & W TRINITY LN	**12**	7 - Failure to appear- class b or c misd. 4 - Drug paraphernalia- unlawful use 4 - Poss. or casual exchange-cont.sub.
701 DICKERSON PIKE	**12**	5 - Probation violation- community corrections viol. 4 - Criminal trespass 2 - Probation violation- misdemeanor
1500 PORTER RD	**11**	2 - Driv. lic. - no d/l 1 - Assault, domestic offensive/provocative conduct 1 - Driving- revoked license
DICKERSON PIKE & GRACE ST	**11**	3 - Driving- revoked license 2 - Drug paraphernalia- unlawful use 2 - Driving- suspended license
MAIN ST & SPRING ST	**10**	5 - Driving- revoked license 1 - Child abuse - child 9-17 1 - Driv. lic. - no d/l
S 10TH ST & SHELBY AVE	**10**	4 - Burglary- motor vehicle 3 - Juvenile, curfew 1 - Failure to appear- class b or c misd.
501 BEN ALLEN RD	**10**	4 - Drug paraphernalia- unlawful use 3 - Criminal trespass 2 - Criminal contempt-violation of order of protection
803 DICKERSON PIKE	**10**	7 - Criminal trespass 2 - Driving- revoked license 2 - Drug paraphernalia- unlawful use
BROADMOOR DR & DICKERSON PIKE	**10**	3 - Driv. lic. - no d/l 2 - Driving- revoked license 1 - Assault, agg serious bodily injury- int/kn

Sourced from MNPD ARMS on 7/25/2018 7:54:05 AM. CAD calls retrieved from Metropolitan Emergency Communications Center's Computer Aided Dispatch system. Includes only calls where an officer response was made. Disposition codes 6 (Backup) and 11 (Signal 9) are excluded. Self-initiated calls are excluded. Calls dispatched to interstate RPAs and intersections are excluded. Teleserve calls are excluded. Arrest information retrieved from the MNPD RMS warrants / arrests database. 1 arrest = 1 body. Includes adult and juvenile arrests. 'Nearby Business' refers to a business establishment in close proximity of the address listed, and is provided for informational purposes only. There is no guarantee that all calls were dispatched to the business listed, because in some cases, multiple business establishments have the same address (e.g. a discount store that also contains a pharmacy). Due to the unique nature of apartment-based reporting, individual unit numbers and the address of the main office for a complex may sometimes both appear in this report.

South Precinct Hot Addresses
Multiple CFS / Arrests at the Same Location, Past 12 Weeks

METROPOLITAN POLICE DEPARTMENT
of Nashville and Davidson County

CFS Location / Nearby Business	Count	Counts - Top Ten Codes
5101 HARDING PL ***MNPD South Precinct***	**124**	46 - Want Officer for Investigation / Assistance (10-43) 25 - Theft (10-50) 23 - Domestic Disturbance (10-41)
4040 NOLENSVILLE PIKE ***Walmart***	**102**	25 - Want Officer for Investigation / Assistance (10-43) 18 - Theft (10-50) 15 - Disorderly Person (10-44)
391 WALLACE RD ***Southern Hills Medical Center***	**90**	31 - Transport Prisoner / Suspect (10-16) 15 - Want Officer for Investigation / Assistance (10-43) 10 - Fight / Assault (10-57)
5824 NOLENSVILLE PIKE ***Walmart***	**64**	27 - Theft (10-50) 12 - Transport Prisoner / Suspect (10-16) 8 - Disorderly Person (10-44)
3035 HAMILTON CHURCH RD ***Walmart***	**58**	16 - Disorderly Person (10-44) 11 - Transport Prisoner / Suspect (10-16) 9 - Theft (10-50)
5520 NOLENSVILLE PIKE	**34**	15 - Theft (10-50) 7 - Want Officer for Investigation / Assistance (10-43) 3 - Disorderly Person (10-44)
5319 MT VIEW RD ***Kroger***	**33**	9 - Disorderly Person (10-44) 9 - Want Officer for Investigation / Assistance (10-43) 7 - Theft (10-50)
2200 NOLENSVILLE PIKE ***Circle K***	**33**	20 - Theft (10-50) 4 - Disorderly Person (10-44) 4 - Want Officer for Investigation / Assistance (10-43)
149 HICKORY HOLLOW TER	**28**	26 - Burglary - Non-Residence (10-71) 1 - Fight / Assault (10-57) 1 - Want Officer for Investigation / Assistance (10-43)
13011 OLD HICKORY BLVD ***BP***	**24**	10 - Want Officer for Investigation / Assistance (10-43) 3 - Domestic Disturbance (10-41) 3 - Vehicle Accident - Property Damage (10-45)
340 HARDING PL ***Exxon***	**23**	6 - Disorderly Person (10-44) 5 - Want Officer for Investigation / Assistance (10-43) 4 - Vehicle Accident - Property Damage (10-45)
61 EAST THOMPSON LN ***Kroger***	**22**	5 - Theft (10-50) 5 - Want Officer for Investigation / Assistance (10-43) 3 - Disorderly Person (10-44)
270 TAMPA DR	**22**	5 - Want Officer for Investigation / Assistance (10-43) 3 - Disorderly Person (10-44) 3 - Domestic Disturbance (10-41)
1300 ANTIOCH PIKE	**21**	6 - Theft (10-50) 5 - Vehicle Accident - Property Damage (10-45) 3 - Disorderly Person (10-44)
411 MURFREESBORO PIKE ***Mercury Courts***	**20**	4 - Disorderly Person (10-44) 4 - Want Officer for Investigation / Assistance (10-43) 4 - Criminal Vice Activity (10-78)

Arrest Location	Count	Counts - Top Charges
117 W SMITH ST	**56**	28 - Failure to appear- class b or c misd. 20 - Failure to be booked (state citation) 13 - Probation violation- misdemeanor
1417 MURFREESBORO PIKE	**36**	24 - Accident - failure to report 9 - Leaving scene of accident - damage $500 or less 5 - Driv. lic. - no d/l
4040 NOLENSVILLE PIKE	**34**	19 - Theft of merchandise- $1,000 or less 5 - Failure to appear- class b or c misd. 4 - Criminal trespass
391 WALLACE RD	**20**	7 - Failure to appear- class b or c misd. 4 - Driving under the influence 3 - Probation violation- misdemeanor
5824 NOLENSVILLE PIKE	**20**	15 - Theft of merchandise- $1,000 or less 5 - Criminal trespass 1 - Assault of officer - fear of bodily injury
3035 HAMILTON CHURCH RD	**20**	14 - Theft of merchandise- $1,000 or less 3 - Theft of property-$1,000 or less 2 - Drug paraphernalia- unlawful use
212 PAVILION BLVD	**18**	14 - Parole violation 5 - Failure to appear- class b or c misd. 2 - Community superv. viol. by felony off.
CHARLES E DAVIS BLVD & LAFAYETTE ST	**17**	5 - Poss. or casual exchange-cont.sub. 3 - Driving- suspended license 3 - Probation violation- felony
HARDING PL & NOLENSVILLE PIKE	**17**	6 - Driv. lic. - no d/l 3 - Driving- suspended license 3 - Pedestrian sol. ride or business
2ND AVE S & LAFAYETTE ST	**16**	4 - Failure to be booked (state citation) 3 - Poss. or casual exchange-cont.sub. 3 - Criminal trespass
220 BLANTON AVE	**15**	11 - Probation violation- felony 3 - Probation violation- misdemeanor 1 - Assault, aggravated - deadly weapon - reckless
BELL RD & MURFREESBORO PIKE	**13**	4 - Driving- revoked license 4 - Driving- suspended license 2 - Driv. lic. - no d/l
5209 LINBAR DR	**12**	8 - Driv. lic. - no d/l 3 - Driving- suspended license 1 - Driving- revoked license
CLAIBORNE ST & LAFAYETTE ST	**12**	3 - Failure to be booked (state citation) 3 - Drug paraphernalia- unlawful use 2 - Poss. or casual exchange-cont.sub.
I 24 W & HARDING PL	**11**	5 - Driv. lic. - no d/l 3 - Poss. or casual exchange-cont.sub. 2 - Driving- suspended license

Sourced from MNPD ARMS on 7/25/2018 7:54:05 AM. CAD calls retrieved from Metropolitan Emergency Communications Center's Computer Aided Dispatch system. Includes only calls where an officer response was made. Disposition codes 6 (Backup) and 11 (Signal 9) are excluded. Self-initiated calls are excluded. Calls dispatched to interstate RPAs and intersections are excluded. Teleserve calls are excluded. Arrest information retrieved from the MNPD RMS warrants / arrests database. 1 arrest = 1 body. Includes adult and juvenile arrests. 'Nearby Business' refers to a business establishment in close proximity of the address listed, and is provided for informational purposes only. There is no guarantee that all calls were dispatched to the business listed, because in some cases, multiple business establishments have the same address (e.g. a discount store that also contains a pharmacy). Due to the unique nature of apartment-based reporting, individual unit numbers and the address of the main office for a complex may sometimes both appear in this report.

Central Precinct Hot Addresses
Multiple CFS / Arrests at the Same Location, Past 12 Weeks

METROPOLITAN POLICE DEPARTMENT
of Nashville and Davidson County

CFS Location / Nearby Business	Count	Counts - Top Ten Codes
709 5TH AV S ***Greyhound***	**158**	68 - Disorderly Person (10-44) 57 - Want Officer for Investigation / Assistance (10-43) 8 - Fight / Assault (10-57)
639 LAFAYETTE ST ***Nashville Rescue Mission***	**145**	66 - Want Officer for Investigation / Assistance (10-43) 45 - Disorderly Person (10-44) 12 - Suicidal Person (10-63)
512 1ST AV N ***Criminal Justice Center Annex***	**102**	39 - Want Officer for Investigation / Assistance (10-43) 36 - Domestic Disturbance (10-41) 9 - Disorderly Person (10-44)
705 DREXEL ST ***Room In the Inn***	**61**	26 - Want Officer for Investigation / Assistance (10-43) 21 - Disorderly Person (10-44) 3 - Person Indecently Exposed (10-59)
601 KOREAN VETERANS BLVD ***MNPD Central Precinct***	**56**	40 - Want Officer for Investigation / Assistance (10-43) 4 - Domestic Disturbance (10-41) 4 - Theft (10-50)
227 SHELBY AV ***Exxon***	**56**	18 - Disorderly Person (10-44) 9 - Theft (10-50) 7 - Vehicle Accident - Property Damage (10-45)
400 CHARLOTTE AV ***Tennessee Public Transportation Association***	**53**	20 - Want Officer for Investigation / Assistance (10-43) 17 - Disorderly Person (10-44) 4 - Theft (10-50)
111 N 1ST ST ***Travel Centers of America***	**51**	14 - Disorderly Person (10-44) 12 - Want Officer for Investigation / Assistance (10-43) 8 - Domestic Disturbance (10-41)
9 HERMITAGE AV ***Gas Station***	**47**	26 - Disorderly Person (10-44) 7 - Want Officer for Investigation / Assistance (10-43) 7 - Theft (10-50)
1101 BROADWAY ***Exxon***	**42**	22 - Disorderly Person (10-44) 8 - Want Officer for Investigation / Assistance (10-43) 6 - Vehicle Accident - Property Damage (10-45)
329 BROADWAY ***Honkey Tonk Central***	**41**	14 - Disorderly Person (10-44) 8 - Want Officer for Investigation / Assistance (10-43) 6 - Fight / Assault (10-57)
1201 BROADWAY ***McDonalds***	**35**	16 - Disorderly Person (10-44) 7 - Want Officer for Investigation / Assistance (10-43) 4 - Theft (10-50)
121 4TH AV S ***Hilton Nashville Downtown***	**32**	10 - Want Officer for Investigation / Assistance (10-43) 10 - Disorderly Person (10-44) 5 - Intoxicated Person (10-42)
123 2ND AV S	**28**	7 - Disorderly Person (10-44) 5 - Want Officer for Investigation / Assistance (10-43) 4 - Fight / Assault (10-57)
401 COMMERCE ST ***401 Commerce Street***	**27**	9 - Disorderly Person (10-44) 9 - Want Officer for Investigation / Assistance (10-43) 2 - Burglary - Non-Residence (10-71)

Arrest Location	Count	Counts - Top Charges
408 2ND AVE N	**278**	107 - Probation violation- misdemeanor 49 - Failure to appear- class b or c misd. 32 - Forfeiture - bond violation/increase
512 1ST AVE N	**171**	65 - Failure to appear- class b or c misd. 29 - Probation violation- misdemeanor 21 - Probation violation- felony
400 CHARLOTTE AVE	**45**	11 - Criminal trespass 11 - Public intoxication 5 - Juvenile, runaway
639 LAFAYETTE ST # 120	**45**	22 - Failure to be booked (state citation) 7 - Criminal trespass 5 - Public intoxication
310 1ST AVE S	**39**	16 - Criminal trespass 15 - Public intoxication 7 - Failure to be booked (state citation)
1 TITANS WAY	**35**	12 - Alcohol- under 21, consumption 7 - Criminal trespass 4 - Failure to be booked (state citation)
448 2ND AVE N	**34**	8 - Driving- revoked license 7 - Driv. lic. - no d/l 6 - Driving- suspended license
709 5TH AVE S	**34**	18 - Criminal trespass 5 - Public intoxication 3 - Disorderly conduct
1101 BROADWAY	**32**	12 - Criminal trespass 6 - Poss. or casual exchange-cont.sub. 5 - Public intoxication
506 2ND AVE N	**28**	6 - Failure to appear- class b or c misd. 6 - Probation violation- felony 5 - Drug paraphernalia- unlawful use
BIRCH BUILDING	**28**	7 - Driv. lic. - no d/l 7 - Driving- suspended license 5 - Poss. or casual exchange-cont.sub.
5TH AVE N & GAY ST	**22**	21 - Obstructing a passageway 1 - Public intoxication 1 - Resisting stop, frisk, halt, arrest, or search
7TH AVE N & CHARLOTTE AVE	**20**	20 - Obstructing a passageway
200 BROADWAY	**19**	6 - Failure to be booked (state citation) 5 - Criminal trespass 5 - Failure to appear- class b or c misd.
660 LAFAYETTE ST	**16**	12 - Criminal trespass 3 - Failure to be booked (state citation) 1 - Public intoxication

Sourced from MNPD ARMS on 7/25/2018 7:54:05 AM. CAD calls retrieved from Metropolitan Emergency Communications Center's Computer Aided Dispatch system. Includes only calls where an officer response was made. Disposition codes 6 (Backup) and 11 (Signal 9) are excluded. Self-initiated calls are excluded. Calls dispatched to interstate RPAs and intersections are excluded. Teleserve calls are excluded. Arrest information retrieved from the MNPD RMS warrants / arrests database. 1 arrest = 1 body. Includes adult and juvenile arrests. 'Nearby Business' refers to a business establishment in close proximity of the address listed, and is provided for informational purposes only. There is no guarantee that all calls were dispatched to the business listed, because in some cases, multiple business establishments have the same address (e.g. a discount store that also contains a pharmacy). Due to the unique nature of apartment-based reporting, individual unit numbers and the address of the main office for a complex may sometimes both appear in this report.

Hermitage Precinct Hot Addresses
Multiple CFS / Arrests at the Same Location, Past 12 Weeks

METROPOLITAN POLICE DEPARTMENT
of Nashville and Davidson County

CFS Location / Nearby Business	Count	Counts - Top Ten Codes
433 OPRY MILLS DR ***Opry Mills***	**97**	48 - Theft (10-50) 18 - Want Officer for Investigation / Assistance (10-43) 7 - Disorderly Person (10-44)
24 LAFAYETTE ST ***Z Mart***	**92**	49 - Disorderly Person (10-44) 10 - Fight / Assault (10-57) 10 - Criminal Vice Activity (10-78)
3701 JAMES KAY LN ***MNPD Hermitage Precinct***	**73**	32 - Want Officer for Investigation / Assistance (10-43) 17 - Theft (10-50) 12 - Domestic Disturbance (10-41)
5655 FRIST BLVD ***Summit Medical Center***	**64**	30 - Transport Prisoner / Suspect (10-16) 9 - Want Officer for Investigation / Assistance (10-43) 5 - Disorderly Person (10-44)
4424 LEBANON PIKE ***Walmart Supercenter***	**44**	14 - Want Officer for Investigation / Assistance (10-43) 8 - Theft (10-50) 5 - Transport Prisoner / Suspect (10-16)
5544 OLD HICKORY BLVD ***Kroger***	**43**	15 - Want Officer for Investigation / Assistance (10-43) 7 - Disorderly Person (10-44) 7 - Theft (10-50)
82 LAFAYETTE ST ***Dollar General***	**42**	20 - Disorderly Person (10-44) 16 - Theft (10-50) 3 - Domestic Disturbance (10-41)
2284 MURFREESBORO PIKE ***Kroger***	**42**	18 - Disorderly Person (10-44) 13 - Want Officer for Investigation / Assistance (10-43) 3 - Theft (10-50)
710 MURFREESBORO PIKE ***Speedway***	**31**	13 - Theft (10-50) 12 - Disorderly Person (10-44) 2 - Domestic Disturbance (10-41)
570 MURFREESBORO PIKE	**27**	27 - Burglary - Non-Residence (10-71)
990 MURFREESBORO PIKE ***Taco Bell***	**23**	7 - Want Officer for Investigation / Assistance (10-43) 6 - Disorderly Person (10-44) 2 - Fight / Assault (10-57)
1 TERMINAL DR ***Nashville International Airport***	**22**	7 - Investigate 911 Hang-Up Call (10-88) 6 - Vehicle Accident - Property Damage (10-45) 3 - Disorderly Person (10-44)
619 MILLWOOD DR ***Convenience Store***	**21**	12 - Disorderly Person (10-44) 3 - Want Officer for Investigation / Assistance (10-43) 3 - Fight / Assault (10-57)
4001 CENTRAL PIKE	**21**	8 - Want Officer for Investigation / Assistance (10-43) 7 - Theft (10-50) 3 - Disorderly Person (10-44)
3150 MCGAVOCK PIKE ***McGavock High School***	**21**	9 - Want Officer for Investigation / Assistance (10-43) 7 - Theft (10-50) 1 - Suspicious Person (10-40)

Arrest Location	Count	Counts - Top Charges
24 LAFAYETTE ST	**39**	9 - Poss. or casual exchange-cont.sub. 8 - Failure to be booked (state citation) 4 - Joyriding - unauthorized use of vehicle
433 OPRY MILLS DR	**29**	7 - Theft of merchandise- $1,000 or less 7 - Juvenile, handgun possession - 1st offense 7 - Criminal trespass
4424 LEBANON PIKE	**24**	11 - Theft of merchandise- $1,000 or less 4 - Theft of property-$1,000 or less 3 - Failure to appear- class b or c misd.
LAFAYETTE ST & LINCOLN ST	**20**	7 - Drug paraphernalia- unlawful use 5 - Failure to be booked (state citation) 3 - Poss. or casual exchange-cont.sub.
5655 FRIST BLVD	**19**	6 - Poss. or casual exchange-cont.sub. 4 - Drug paraphernalia- unlawful use 4 - Failure to be booked (state citation)
BRILEY PKWY N & LEBANON PIKE	**18**	6 - Driving- suspended license 4 - Driving- revoked license 3 - Driv. lic. - no d/l
2330 JACKSON DOWNS BLVD	**17**	13 - Theft of merchandise- $1,000 or less 3 - Poss. or casual exchange-cont.sub. 3 - Failure to appear- class b or c misd.
BRILEY PKWY N & MCGAVOCK PIKE	**16**	5 - Driving- suspended license 5 - Driv. lic. - no d/l 3 - Driving- revoked license
DELL PKWY & MURFREESBORO PIKE	**15**	6 - Driv. lic. - no d/l 4 - Driving- suspended license 2 - Driving under the influence
20 LAFAYETTE ST	**14**	7 - Criminal trespass 3 - Failure to be booked (state citation) 2 - Failure to appear- class b or c misd.
2425 ATRIUM WAY	**13**	6 - Drug paraphernalia- unlawful use 6 - Poss. or casual exchange-cont.sub. 4 - Poss.w/int-cont.sub.- sch. ii
LAFAYETTE ST & LEWIS ST	**13**	3 - Failure to be booked (state citation) 2 - Failure to appear - felony or class a misd. 2 - Probation violation- misdemeanor
MILLWOOD DR & MURFREESBORO PIKE	**13**	3 - Driving- suspended license 3 - Drug paraphernalia- unlawful use 3 - Driv. lic. - no d/l
MURFREESBORO PIKE & SPENCE LN	**13**	3 - Poss. or casual exchange-cont.sub. 3 - Driving- revoked license 3 - Driving- suspended license
DONELSON PIKE & MURFREESBORO PIKE	**11**	3 - Driv. lic. - no d/l 3 - Driving- revoked license 2 - Assault, aggravated - deadly weapon - reckless

Sourced from MNPD ARMS on 7/25/2018 7:54:05 AM. CAD calls retrieved from Metropolitan Emergency Communications Center's Computer Aided Dispatch system. Includes only calls where an officer response was made. Disposition codes 6 (Backup) and 11 (Signal 9) are excluded. Self-initiated calls are excluded. Calls dispatched to interstate RPAs and intersections are excluded. Teleserve calls are excluded. Arrest information retrieved from the MNPD RMS warrants / arrests database. 1 arrest = 1 body. Includes adult and juvenile arrests. 'Nearby Business' refers to a business establishment in close proximity of the address listed, and is provided for informational purposes only. There is no guarantee that all calls were dispatched to the business listed, because in some cases, multiple business establishments have the same address (e.g. a discount store that also contains a pharmacy). Due to the unique nature of apartment-based reporting, individual unit numbers and the address of the main office for a complex may sometimes both appear in this report.

North Precinct Hot Addresses
Multiple CFS / Arrests at the Same Location, Past 12 Weeks

METROPOLITAN POLICE DEPARTMENT
of Nashville and Davidson County

CFS Location / Nearby Business	Count	Counts - Top Ten Codes
1818 ALBION ST ***Nashville General Hospital School***	**111**	29 - Want Officer for Investigation / Assistance (10-43) 27 - Transport Prisoner / Suspect (10-16) 11 - Rape (10-67)
800 MONROE ST ***Kroger***	**77**	28 - Disorderly Person (10-44) 18 - Want Officer for Investigation / Assistance (10-43) 8 - Transport Prisoner / Suspect (10-16)
1716 ROSA L PARKS BLVD ***Nashville Rescue Mission***	**57**	33 - Want Officer for Investigation / Assistance (10-43) 14 - Disorderly Person (10-44) 6 - Theft (10-50)
1755 DR D B TODD JR BLVD ***Dollar General***	**53**	22 - Disorderly Person (10-44) 22 - Theft (10-50) 5 - Want Officer for Investigation / Assistance (10-43)
1800 JEFFERSON ST ***Pauls Market***	**46**	39 - Disorderly Person (10-44) 6 - Want Officer for Investigation / Assistance (10-43) 1 - Domestic Disturbance (10-41)
801 JEFFERSON ST ***Mapco***	**46**	27 - Disorderly Person (10-44) 9 - Want Officer for Investigation / Assistance (10-43) 5 - Theft (10-50)
2231 26TH AV N ***MNPD North Precinct***	**44**	21 - Want Officer for Investigation / Assistance (10-43) 8 - Domestic Disturbance (10-41) 5 - Theft (10-50)
2801 JOHN A MERRITT BLVD ***BP***	**38**	27 - Disorderly Person (10-44) 5 - Burglary - Non-Residence (10-71) 3 - Want Officer for Investigation / Assistance (10-43)
2200 BRICK CHURCH PIKE ***Exxon***	**34**	13 - Disorderly Person (10-44) 9 - Want Officer for Investigation / Assistance (10-43) 4 - Theft (10-50)
3200 CLARKSVILLE PIKE	**31**	17 - Theft (10-50) 6 - Want Officer for Investigation / Assistance (10-43) 3 - Disorderly Person (10-44)
2022 ROSA L PARKS BLVD ***Exxon***	**30**	9 - Theft (10-50) 6 - Disorderly Person (10-44) 4 - Want Officer for Investigation / Assistance (10-43)
2700 WHITES CREEK PIKE	**30**	14 - Burglary - Non-Residence (10-71) 5 - Disorderly Person (10-44) 2 - Fight / Assault (10-57)
1037 28TH AV N ***Hadley Recreation Center***	**29**	10 - Burglary - Non-Residence (10-71) 6 - Want Officer for Investigation / Assistance (10-43) 3 - Fight / Assault (10-57)
1015 JEFFERSON ST ***Family Dollar Store***	**24**	14 - Theft (10-50) 4 - Disorderly Person (10-44) 4 - Want Officer for Investigation / Assistance (10-43)
2311 BRICK CHURCH PIKE	**23**	18 - Disorderly Person (10-44) 2 - Domestic Disturbance (10-41) 1 - Want Officer for Investigation / Assistance (10-43)

Arrest Location	Count	Counts - Top Charges
1360 BRICK CHURCH PIKE	**31**	10 - Failure to appear- class b or c misd. 9 - Drug paraphernalia- unlawful use 8 - Poss. or casual exchange-cont.sub.
1818 ALBION ST	**29**	6 - Evading arrest- misdemeaner 5 - Poss. or casual exchange-cont.sub. 5 - Resisting stop, frisk, halt, arrest, or search
800 MONROE ST	**26**	18 - Theft of merchandise- $1,000 or less 8 - Criminal trespass 2 - Criminal impersonation
7277 OLD HICKORY BLVD	**17**	10 - Disorderly conduct 2 - Intimidation 2 - Poss. or casual exchange-cont.sub.
940 NEW SALEM RD	**14**	7 - Failure to appear- class b or c misd. 2 - Failure to be booked (state citation) 2 - Probation violation- felony
16TH AVE N & COCKRILL ST	**14**	6 - Poss. or casual exchange-cont.sub. 5 - Drug paraphernalia- unlawful use 3 - Driving- revoked license
I 65 S & W TRINITY LN	**14**	7 - Driving- suspended license 4 - Driv. lic. - no d/l 2 - Driving- revoked license
234 W TRINITY LN	**13**	10 - Failure to appear- class b or c misd. 4 - Failure to be booked (state citation) 2 - Failure to appear - felony or class a misd.
512 31ST AVE N	**12**	10 - Failure to appear- class b or c misd. 2 - Burglary- aggravated 1 - Assault, aggravated - serious bodily injury - reckless
GARFIELD ST & ROSA L PARKS BLVD	**12**	5 - Poss. or casual exchange-cont.sub. 3 - Driving- suspended license 2 - Driv. lic. - no d/l
I 65 N & ROSA L PARKS BLVD	**10**	3 - Driving- suspended license 2 - Driving- revoked license, 2nd offense 1 - Drug paraphernalia- unlawful use
1613 BUCHANAN ST	**9**	2 - Drug paraphernalia- unlawful use 2 - Failure to be booked (state citation) 2 - Vandalism- $1,000 or less
1716 ROSA L PARKS BLVD	**8**	3 - Criminal trespass 2 - Public intoxication 1 - Resisting stop, frisk, halt, arrest, or search
2200 BRICK CHURCH PIKE	**8**	3 - Failure to be booked (state citation) 2 - Driving- revoked license 1 - Assault, agg serious bodily injury- int/kn
BUCHANAN ST & DR D B TODD JR BLVD	**8**	3 - Driving- revoked license 1 - Assault- simple - bodily injury 1 - Assault

Sourced from MNPD ARMS on 7/25/2018 7:54:05 AM. CAD calls retrieved from Metropolitan Emergency Communications Center's Computer Aided Dispatch system. Includes only calls where an officer response was made. Disposition codes 6 (Backup) and 11 (Signal 9) are excluded. Self-initiated calls are excluded. Calls dispatched to interstate RPAs and intersections are excluded. Teleserve calls are excluded. Arrest information retrieved from the MNPD RMS warrants / arrests database. 1 arrest = 1 body. Includes adult and juvenile arrests. 'Nearby Business' refers to a business establishment in close proximity of the address listed, and is provided for informational purposes only. There is no guarantee that all calls were dispatched to the business listed, because in some cases, multiple business establishments have the same address (e.g. a discount store that also contains a pharmacy). Due to the unique nature of apartment-based reporting, individual unit numbers and the address of the main office for a complex may sometimes both appear in this report.

Madison Precinct Hot Addresses
Multiple CFS / Arrests at the Same Location, Past 12 Weeks

METROPOLITAN POLICE DEPARTMENT
of Nashville and Davidson County

CFS Location / Nearby Business	Count	Counts - Top Ten Codes
3458 DICKERSON PIKE ***Walmart Supercenter***	**97**	38 - Transport Prisoner / Suspect (10-16) 15 - Want Officer for Investigation / Assistance (10-43) 12 - Theft (10-50)
400 MYATT DR ***Madison Police Precinct***	**74**	31 - Want Officer for Investigation / Assistance (10-43) 20 - Domestic Disturbance (10-41) 9 - Theft (10-50)
3441 DICKERSON PIKE ***Skyline Medical Center***	**64**	16 - Want Officer for Investigation / Assistance (10-43) 10 - Domestic Disturbance (10-41) 8 - Fight / Assault (10-57)
2232 GALLATIN PIKE N ***Walmart***	**64**	17 - Disorderly Person (10-44) 11 - Transport Prisoner / Suspect (10-16) 9 - Theft (10-50)
1627 GALLATIN PIKE N	**26**	20 - Theft (10-50) 5 - Disorderly Person (10-44) 1 - Burglary - Non-Residence (10-71)
200 GALLATIN PIKE S ***Kroger***	**25**	6 - Want Officer for Investigation / Assistance (10-43) 5 - Vehicle Accident - Property Damage (10-45) 3 - Domestic Disturbance (10-41)
627 GALLATIN PIKE S ***Walgreens***	**23**	7 - Disorderly Person (10-44) 7 - Want Officer for Investigation / Assistance (10-43) 3 - Criminal Vice Activity (10-78)
1584 GALLATIN PIKE N ***Home Depot***	**21**	7 - Theft (10-50) 4 - Vehicle Accident - Property Damage (10-45) 3 - Want Officer for Investigation / Assistance (10-43)
2050 GALLATIN PIKE N ***Target***	**20**	9 - Disorderly Person (10-44) 3 - Transport Prisoner / Suspect (10-16) 3 - Theft (10-50)
860 OLD HICKORY BLVD W ***Cedar Hill Park Maintenance***	**20**	8 - Want Officer for Investigation / Assistance (10-43) 7 - Disorderly Person (10-44) 2 - Theft (10-50)
665 MYATT DR ***Crestwood Suites***	**19**	5 - Investigate 911 Hang-Up Call (10-88) 5 - Want Officer for Investigation / Assistance (10-43) 4 - Disorderly Person (10-44)
101 GALLATIN PIKE N ***Gas Station***	**19**	8 - Disorderly Person (10-44) 3 - Vehicle Accident - Property Damage (10-45) 3 - Want Officer for Investigation / Assistance (10-43)
3460 DICKERSON PIKE ***Lowe's***	**18**	10 - Theft (10-50) 3 - Want Officer for Investigation / Assistance (10-43) 1 - Suspicious Person (10-40)
501 HICKORY HILLS BLVD	**18**	4 - Want Officer for Investigation / Assistance (10-43) 4 - Child Abuse (10-80) 3 - Theft (10-50)
819 GALLATIN PIKE S ***Exxon***	**18**	5 - Disorderly Person (10-44) 4 - Want Officer for Investigation / Assistance (10-43) 4 - Theft (10-50)

Arrest Location	Count	Counts - Top Charges
3458 DICKERSON PIKE	**75**	55 - Theft of merchandise- $1,000 or less 9 - Theft of property-$1,000 or less 7 - Failure to appear- class b or c misd.
3441 DICKERSON PIKE	**50**	8 - Failure to appear- class b or c misd. 8 - Assault, domestic bodily injury 5 - Failure to be booked (state citation)
2232 N GALLATIN PIKE	**28**	18 - Theft of merchandise- $1,000 or less 9 - Criminal trespass 3 - Poss. or casual exchange-cont.sub.
1000 RIVERGATE PKWY	**22**	19 - Failure to appear- class b or c misd. 5 - Failure to be booked (state citation) 4 - Probation violation- misdemeanor
314 WILLIAMS AVE	**14**	6 - Drug paraphernalia- unlawful use 5 - Poss. or casual exchange-cont.sub. 2 - Forgery-$1,000 or less
333 RIO VISTA DR	**13**	5 - Poss. or casual exchange-cont.sub. 4 - Probation violation- misdemeanor 2 - Theft of property-$1,000 or less
DICKERSON PIKE & DOVERSIDE DR	**12**	4 - Driving- revoked license 3 - Driving- suspended license 2 - Driv. lic. - no d/l
3301 CREEKWOOD DR	**11**	3 - Assault, domestic bodily injury 3 - Theft of property-$1,000 or less 2 - Probation violation- felony
S GALLATIN PIKE & EMMITT AVE	**11**	3 - Driv. lic. - no d/l 3 - Driving- suspended license 3 - Drug paraphernalia- unlawful use
E OLD HICKORY BLVD & S GALLATIN PIKE	**10**	4 - Poss. or casual exchange-cont.sub. 3 - Drug paraphernalia- unlawful use 2 - Driving- suspended license
610 S GALLATIN PIKE	**10**	4 - Criminal trespass 2 - Probation violation- misdemeanor 1 - Public intoxication
BRICK CHURCH PIKE & EWING DR	**9**	3 - Driv. lic. - no d/l 2 - Driving- revoked license 2 - Driving- revoked license, 2nd offense
E OLD HICKORY BLVD & LARKIN SPRINGS RD	**9**	2 - Poss. or casual exchange-cont.sub. 2 - Driving- suspended license 2 - Driv. lic. - no d/l
EWING DR & RICHMOND HILL DR	**8**	3 - Poss. or casual exchange-cont.sub. 2 - Failure to be booked (state citation) 2 - Driving- suspended license
I 65 N & OLD HICKORY BLVD W	**8**	2 - Weapon- possession while under influence 1 - Unl. removal of plate decal 1 - Public intoxication

Sourced from MNPD ARMS on 7/25/2018 7:54:05 AM. CAD calls retrieved from Metropolitan Emergency Communications Center's Computer Aided Dispatch system. Includes only calls where an officer response was made. Disposition codes 6 (Backup) and 11 (Signal 9) are excluded. Self-initiated calls are excluded. Calls dispatched to interstate RPAs and intersections are excluded. Teleserve calls are excluded. Arrest information retrieved from the MNPD RMS warrants / arrests database. 1 arrest = 1 body. Includes adult and juvenile arrests. 'Nearby Business' refers to a business establishment in close proximity of the address listed, and is provided for informational purposes only. There is no guarantee that all calls were dispatched to the business listed, because in some cases, multiple business establishments have the same address (e.g. a discount store that also contains a pharmacy). Due to the unique nature of apartment-based reporting, individual unit numbers and the address of the main office for a complex may sometimes both appear in this report.

Midtown Hills Precinct Hot Addresses
Multiple CFS / Arrests at the Same Location, Past 12 Weeks

METROPOLITAN POLICE DEPARTMENT
of Nashville and Davidson County

CFS Location / Nearby Business	Count	Counts - Top Ten Codes
2000 CHURCH ST ***Baptist Hospital***	**73**	15 - Want Officer for Investigation / Assistance (10-43) 12 - Fight / Assault (10-57) 7 - Transport Prisoner / Suspect (10-16)
2300 PATTERSON ST ***Centennial Medical Center***	**70**	25 - Transport Prisoner / Suspect (10-16) 15 - Want Officer for Investigation / Assistance (10-43) 9 - Fight / Assault (10-57)
1401 CHARLOTTE AV ***Exxon***	**55**	19 - Disorderly Person (10-44) 12 - Vehicle Accident - Property Damage (10-45) 9 - Want Officer for Investigation / Assistance (10-43)
2500 WEST END AV ***Centennial Park***	**52**	17 - Want Officer for Investigation / Assistance (10-43) 13 - Disorderly Person (10-44) 3 - Suspicious Person (10-40)
1211 MEDICAL CENTER DR ***Vanderbilt University Medical Center***	**51**	15 - Want Officer for Investigation / Assistance (10-43) 9 - Shooting (10-52) 8 - Fight / Assault (10-57)
1702 WEST END AV ***Shell Gas Station***	**47**	28 - Disorderly Person (10-44) 10 - Theft (10-50) 3 - Want Officer for Investigation / Assistance (10-43)
2421 POWELL AV ***Walmart***	**47**	10 - Transport Prisoner / Suspect (10-16) 10 - Want Officer for Investigation / Assistance (10-43) 9 - Theft (10-50)
1441 12TH AV S ***Midtown Hills Police Precinct***	**33**	14 - Want Officer for Investigation / Assistance (10-43) 5 - Domestic Disturbance (10-41) 5 - Disorderly Person (10-44)
5303 NOLENSVILLE PIKE	**26**	20 - Burglary - Non-Residence (10-71) 2 - Vehicle Accident - Property Damage (10-45) 2 - Disorderly Person (10-44)
2001 8TH AV S ***Exxon***	**24**	9 - Disorderly Person (10-44) 5 - Want Officer for Investigation / Assistance (10-43) 4 - Theft (10-50)
780 OLD HICKORY BLVD ***Target***	**21**	11 - Theft (10-50) 6 - Transport Prisoner / Suspect (10-16) 1 - Vehicle Accident - Personal Injury (10-46)
2535 POWELL AV ***Home Depot***	**20**	5 - Theft (10-50) 4 - Vehicle Accident - Property Damage (10-45) 4 - Want Officer for Investigation / Assistance (10-43)
5204 EDMONDSON PIKE	**19**	16 - Burglary - Non-Residence (10-71) 1 - Shots Fired (10-83) 1 - Suicidal Person (10-63)
3400 WEST END AV ***Exxon***	**19**	7 - Theft (10-50) 5 - Disorderly Person (10-44) 3 - Want Officer for Investigation / Assistance (10-43)
4041 NOLENSVILLE PIKE ***McDonald's***	**18**	10 - Disorderly Person (10-44) 3 - Fight / Assault (10-57) 2 - Want Officer for Investigation / Assistance (10-43)

Arrest Location	Count	Counts - Top Charges
2421 POWELL AVE	**31**	30 - Theft of merchandise- $1,000 or less 5 - Criminal trespass 3 - Failure to appear- class b or c misd.
1211 MEDICAL CENTER DR	**26**	8 - Driving under the influence 6 - Probation violation- misdemeanor 4 - Failure to appear- class b or c misd.
2000 CHURCH ST	**23**	5 - Criminal trespass 4 - Poss. or casual exchange-cont.sub. 3 - Public intoxication
8TH AVE S & WEDGEWOOD AVE	**21**	7 - Driving- suspended license 4 - Driv. lic. - no d/l 3 - Driving- revoked license
2300 PATTERSON ST	**17**	4 - Criminal trespass 4 - Public intoxication 3 - Poss. or casual exchange-cont.sub.
1702 WEST END AVE	**15**	9 - Criminal trespass 6 - Theft of merchandise- $1,000 or less 2 - Public intoxication
NOLENSVILLE PIKE & OLD HICKORY BLVD	**10**	4 - Driv. lic. - no d/l 2 - Public intoxication 2 - Poss. or casual exchange-cont.sub.
2500 WEST END AVE	**9**	4 - Criminal trespass 3 - Drug paraphernalia- unlawful use 3 - Poss. or casual exchange-cont.sub.
1401 CHARLOTTE AVE	**8**	3 - Public intoxication 3 - Theft of merchandise- $1,000 or less 3 - Criminal trespass
600 WHISPERING HILLS DR	**8**	2 - Failure to appear- class b or c misd. 2 - Assault, aggravated - deadly weapon - int/kn 1 - Alcohol- under 21, consumption
1441 12TH AVE S	**7**	2 - Poss. or casual exchange-cont.sub. 1 - Fugitive from justice- with warrant 1 - Drug free sch.zone-cont.sub.-sch. i
NOLENSVILLE PIKE & PARAGON MILLS RD	**7**	5 - Driv. lic. - no d/l 1 - Driving- revoked license 1 - Failure to be booked (state citation)
NOLENSVILLE PIKE & ZOO RD	**7**	3 - Driv. lic. - no d/l 2 - Driving- revoked license 1 - Driving- suspended license
1641 PATTERSON ST	**6**	3 - Criminal trespass 1 - Drug paraphernalia- unlawful use 1 - Burglary- motor vehicle
11TH AVE S & EDGEHILL AVE	**6**	2 - Driving- suspended license 1 - Driving- revoked license 1 - Driv. lic. - no d/l

Sourced from MNPD ARMS on 7/25/2018 7:54:05 AM. CAD calls retrieved from Metropolitan Emergency Communications Center's Computer Aided Dispatch system. Includes only calls where an officer response was made. Disposition codes 6 (Backup) and 11 (Signal 9) are excluded. Self-initiated calls are excluded. Calls dispatched to interstate RPAs and intersections are excluded. Teleserve calls are excluded. Arrest information retrieved from the MNPD RMS warrants / arrests database. 1 arrest = 1 body. Includes adult and juvenile arrests. 'Nearby Business' refers to a business establishment in close proximity of the address listed, and is provided for informational purposes only. There is no guarantee that all calls were dispatched to the business listed, because in some cases, multiple business establishments have the same address (e.g. a discount store that also contains a pharmacy). Due to the unique nature of apartment-based reporting, individual unit numbers and the address of the main office for a complex may sometimes both appear in this report.

Other Reports

CompStat Weekly Analysis is provided by the Metropolitan Nashville Police Department Crime Analysis Section. This report is intended to be a management and planning tool and does not reflect the official UCR counts for the department.

"The most important single ingredient in the formula of success is knowing how to get along with people."
- Theodore Roosevelt

Begin Date: 07/15/2018
End Date: 07/21/2018
Week: 29

APR Data

Precinct Assignment	YTD	Last Week
West	32	24
East	347	13
South	515	14
Central	160	0
Hermitage	736	46
North	1	0
Madison	37	0
Midtown Hills	87	0
County	**1,915**	**97**

APR Initiated by	YTD	Last Week
Referred by Field Supervisor	8	0
Dispatched	1,256	63
Walk In	540	26
Self Initiated	111	8

Criteria	YTD	Last Week
Pending Over 30 Minutes	123	10
Met APR Criteria	1,736	80
Pending Less Than 30 Minutes	56	7

Result	YTD	Last Week
Requested Officer Respond	44	4
Complainant Waiting	420	30
No Answer at Call Back	37	1
Complainant Gone	46	1
Reviewed Text of Call With Complainant	1,368	61

Action Taken	YTD	Last Week
Extra Patrol Broadcast Sent	7	0
Sent Back to Pending	99	5
No Police Action Required	256	11
Incident Report Completed	1,553	81

Percent of CFS by Precinct Assignment (YTD)

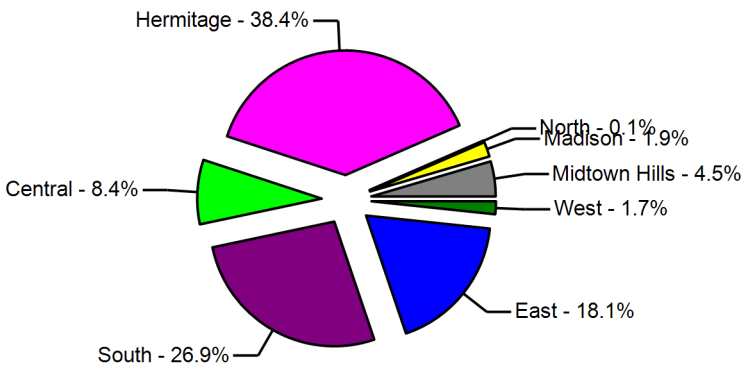

Action Taken (YTD)

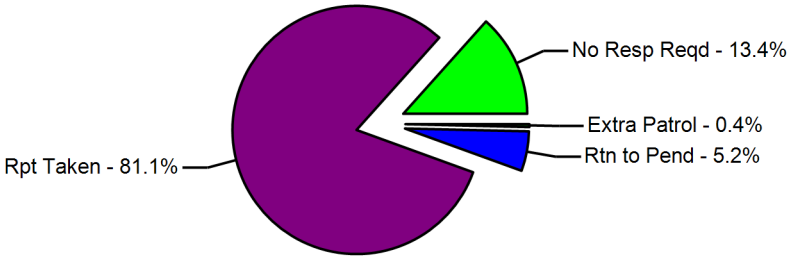

Sourced from data entered at each precinct.

Case Preparation Section - Case File Inventory

METROPOLITAN POLICE DEPARTMENT
of Nashville and Davidson County

Status	Prior Week	Compstat Week	Change	Same Week Last Year	Compstat Week	Change
Case Backlog	33		-Infinity	69		-100.0 %
Average Number of Days to Complete	12		-12	16		-16

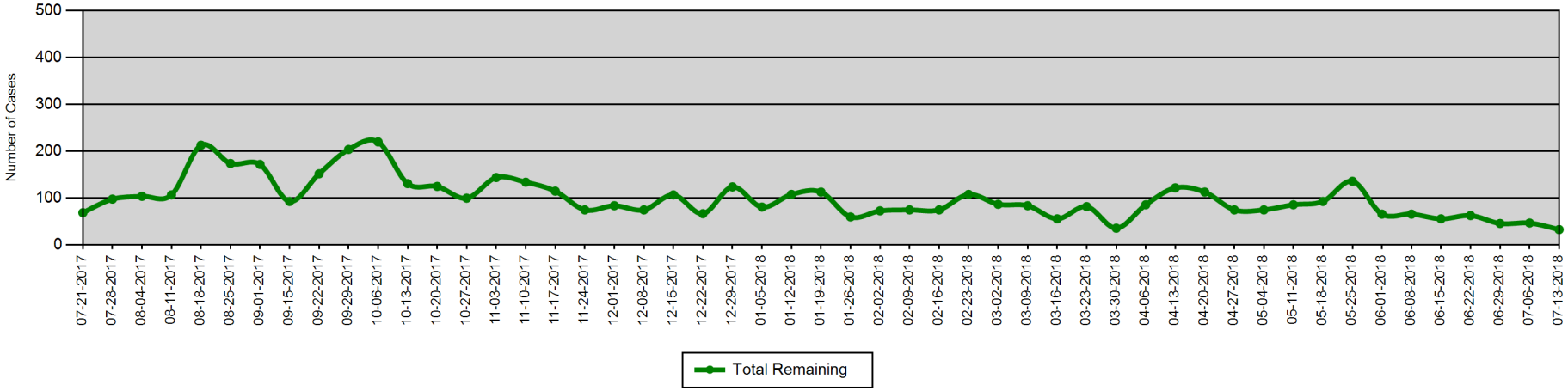

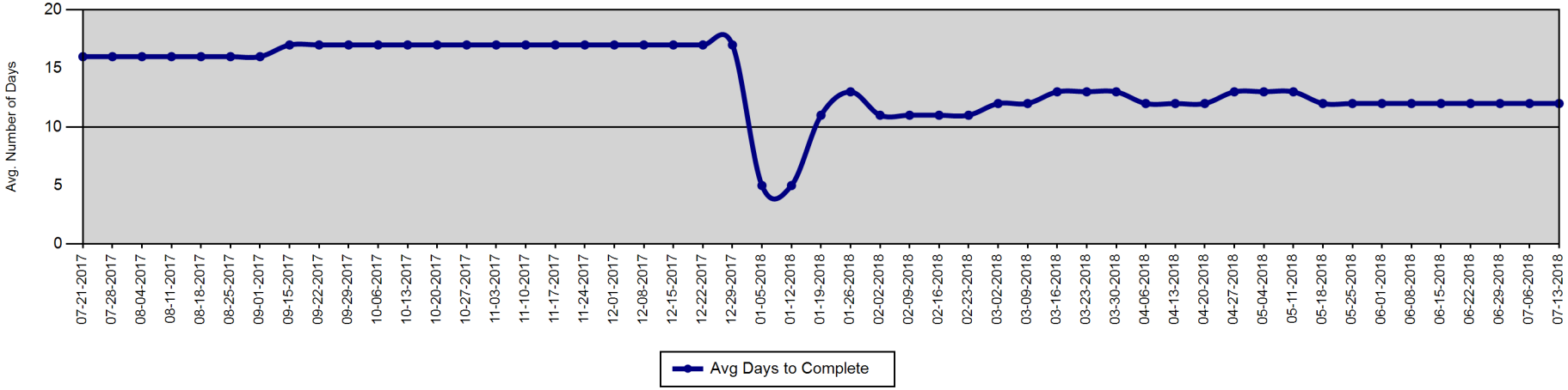

Report created on 7/25/2018 7:54:06 AM. Sources information provided by Case Preparation Division. This report is intended to be a management and planning tool and is not an exact representation of workload.

Court Attendance - 310s Issued by Month

METROPOLITAN POLICE DEPARTMENT

of Nashville and Davidson County

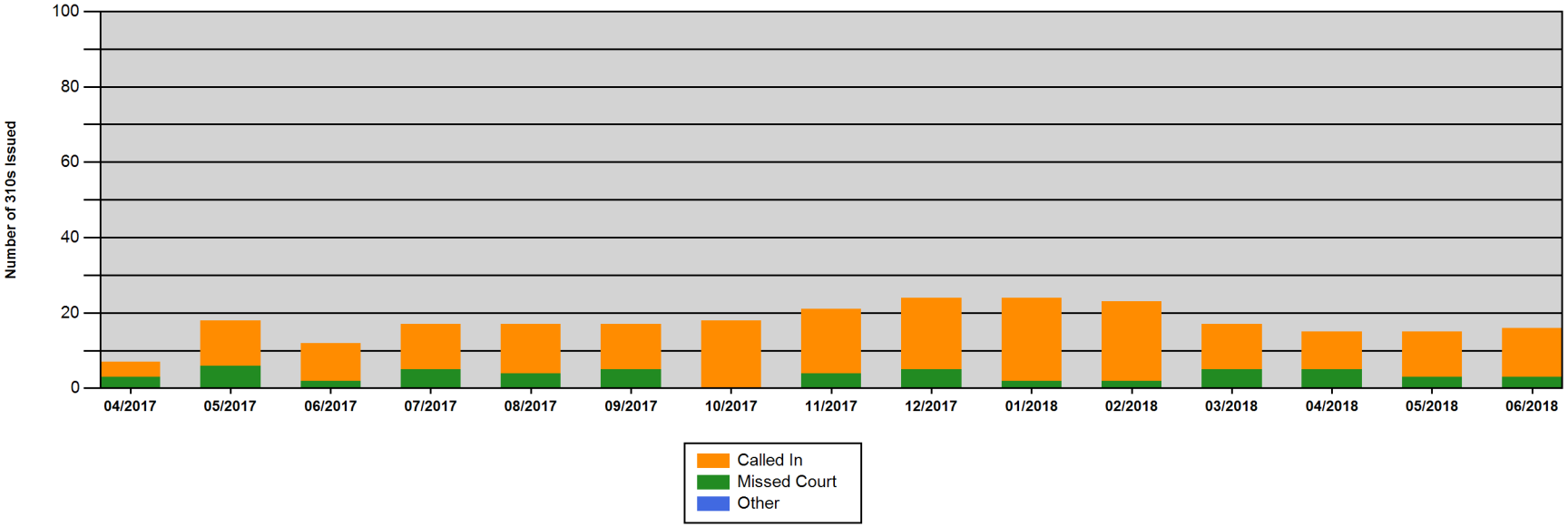

	04/2017	05/2017	06/2017	07/2017	08/2017	09/2017	10/2017	11/2017	12/2017	01/2018	02/2018	03/2018	04/2018	05/2018	06/2018
Called In	4	12	10	12	13	12	18	17	19	22	21	12	10	12	13
Missed Court	3	6	2	5	4	5	0	4	5	2	2	5	5	3	3
Other	0	0	0	0	0	0	0	0	0	0	0	0	0	0	0
Total	**7**	**18**	**12**	**17**	**17**	**17**	**18**	**21**	**24**	**24**	**23**	**17**	**15**	**15**	**16**

Report created on 7/25/2018 7:54:07 AM. MNPD Form 310 is a Notification of Violation of Court Appearance Procedures.

Violations include 'improperly dressed,' 'failed to appear,' 'clocked in, but didn't go to court,' 'late for court,' and 'called with excuse.'

Percentage of Incident Reports Included in CompStat Analysis

METROPOLITAN POLICE DEPARTMENT
of Nashville and Davidson County

Percentage of incident reports entered into ARMS by the following wednesday of each week.

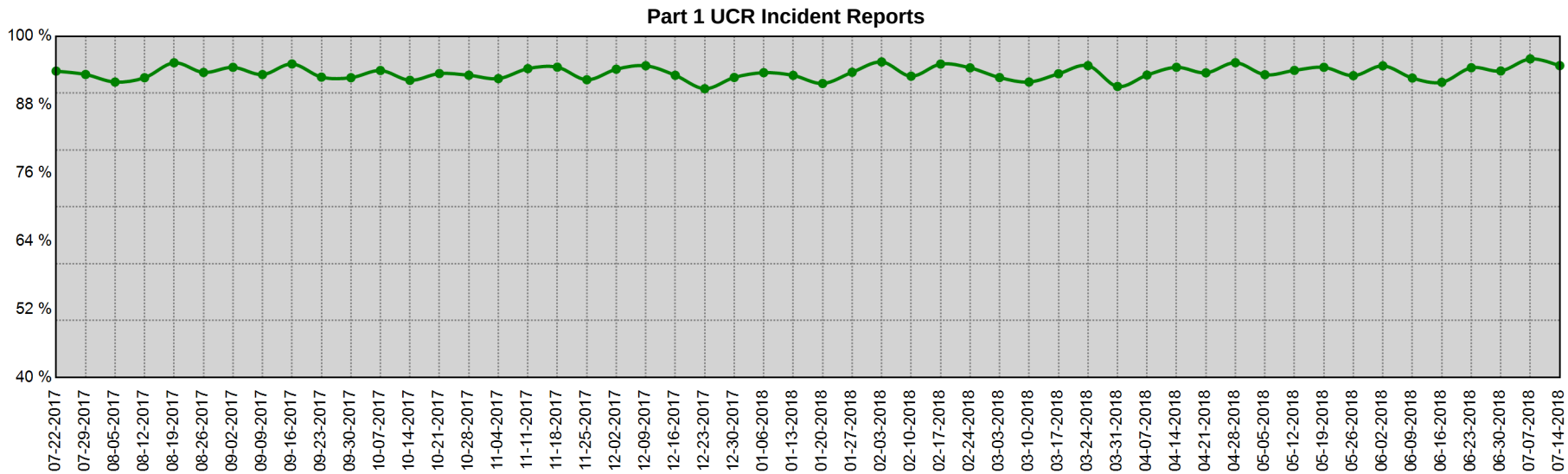

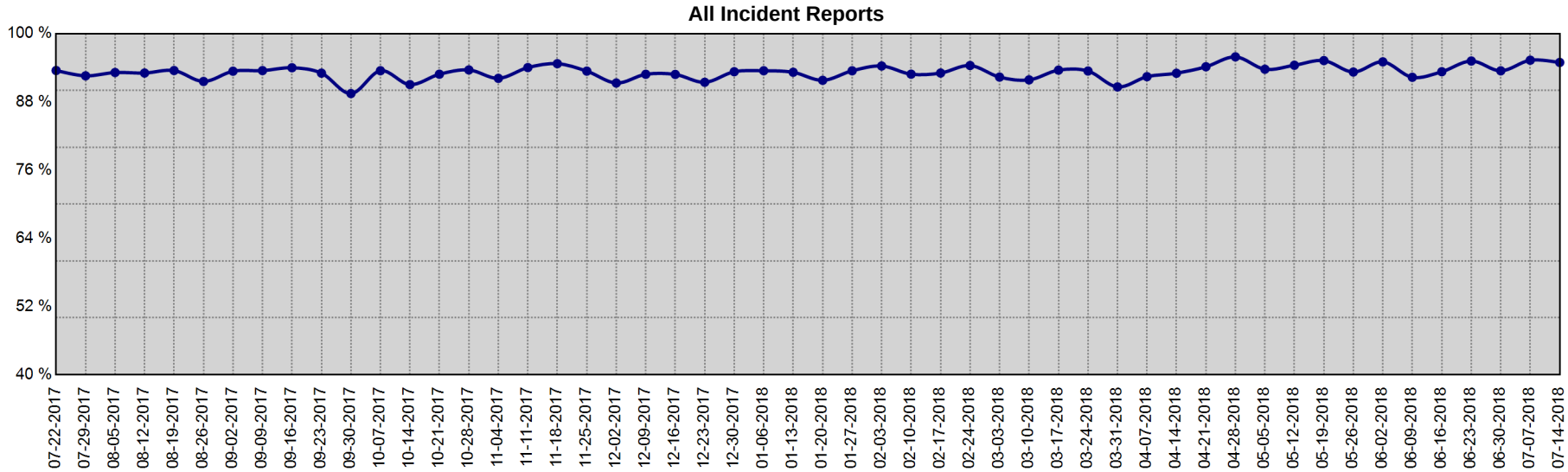

Date Range	Part I UCR Incident Reports			All Incident Reports		
	Min	Max	Mean	Min	Max	Mean
7-16-2017 to 7-14-2018	90.8 %	96.0 %	93.6 %	89.4 %	95.9 %	93.2 %

Information summarized for CompStat week ending 7/21/2018

Sourced from MNPD ARMS on 7/25/2018 7:54:07 AM. The figures above were sourced from incident reports using Uniform Crime Reporting definitions and reporting guidelines, based on the date when the crime was reported. This report is intended to be a management and planning tool and does not reflect the official UCR counts for the department.

Map Section

CompStat Weekly Analysis is provided by the Metropolitan Nashville Police Department Crime Analysis Section. This report is intended to be a management and planning tool and does not reflect the official UCR counts for the department.

"The most important single ingredient in the formula of success is knowing how to get along with people."
- Theodore Roosevelt

Begin Date: 07/15/2018
End Date: 07/21/2018
Week: 29

YTD Gunshot Victims - Countywide

Gunshot Homicides / Injuries

Zone	Prior YTD	YTD	Change	Percent Change
111	5	1	-4	-80.0%
113	1	0	-1	-100.0%
115	0	3	3	-
117	0	2	2	-
121	1	1	0	0.0%
123	2	1	-1	-50.0%
125	1	0	-1	-100.0%
211	12	5	-7	-58.3%
213	2	0	-2	-100.0%
215	3	5	2	66.7%
217	2	0	-2	-100.0%
221	14	6	-8	-57.1%
223	7	14	7	100.0%
225	3	6	3	100.0%
227	1	5	4	400.0%
311	0	3	3	-
313	1	6	5	500.0%
315	5	2	-3	-60.0%
317	4	0	-4	-100.0%
321	5	5	0	0.0%
323	8	1	-7	-87.5%
325	7	11	4	57.1%
331	5	7	2	40.0%
333	3	8	5	166.7%
335	4	3	-1	-25.0%
411	0	0	0	-
413	2	1	-1	-50.0%
415	0	0	0	-
421	0	0	0	-
423	0	0	0	-
425	1	1	0	0.0%
511	20	24	4	20.0%
513	2	1	-1	-50.0%

Zone	Prior YTD	YTD	Change	Percent Change
515	0	4	4	-
517	1	0	-1	-100.0%
521	5	0	-5	-100.0%
523	1	9	8	800.0%
525	3	1	-2	-66.7%
531	5	2	-3	-60.0%
533	0	3	3	-
535	2	2	0	0.0%
611	8	9	1	12.5%
613	26	18	-8	-30.8%
615	11	14	3	27.3%
617	4	2	-2	-50.0%
621	5	7	2	40.0%
623	1	5	4	400.0%
625	6	5	-1	-16.7%
627	0	0	0	-
711	2	1	-1	-50.0%
713	1	0	-1	-100.0%
715	5	5	0	0.0%
721	8	10	2	25.0%
723	2	0	-2	-100.0%
725	3	7	4	133.3%
727	0	4	4	-
811	4	6	2	50.0%
813	4	1	-3	-75.0%
815	1	1	0	0.0%
821	2	3	1	50.0%
823	0	0	0	-
825	1	2	1	100.0%
831	1	3	2	200.0%
833	0	1	1	-
835	2	1	-1	-50.0%
Total	**235**	**248**	**13**	**5.5%**

YTD, 75.4% of all gunshot homicides and injuries have occurred in 21 MNPD zones, an area that covers 23.9% of the total area of Davidson County.

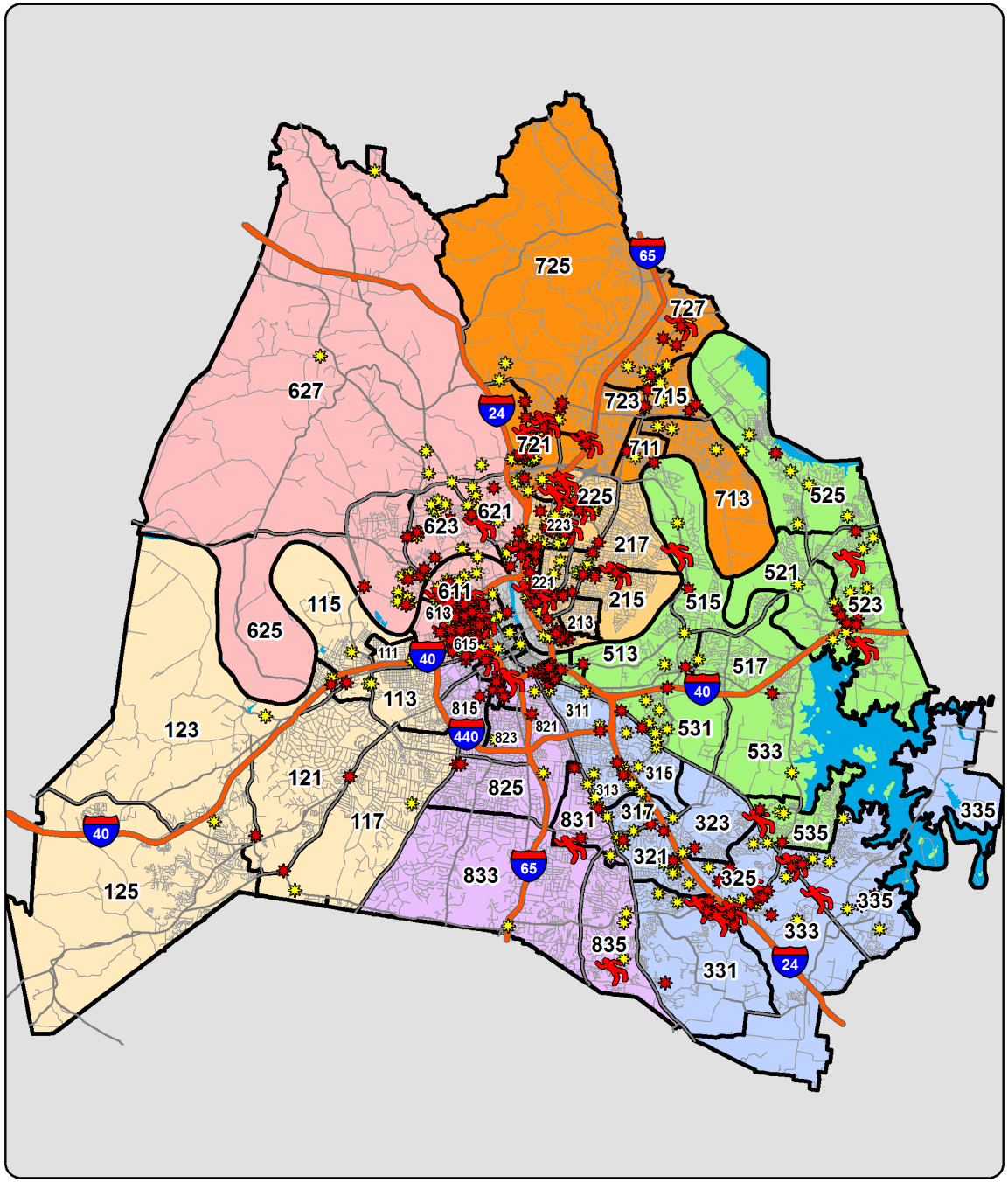

YTD Shootings Gunshot Homicide Gunshot Injury Property Damage Involving Firearm

Sourced from MNPD ARMS on 7/25/2018 7:54:07 AM. The information in this report is sourced from incident reports using UCR definitions and reporting guidelines, based on the date when the crime was reported, and aggregated by incident location. 'Gunshot Homicide / Injury' counts include only violent incidents (homicide, rape, robbery, and aggravated assault) in which one or more victims received a fatal or non-fatal gunshot wound. Suicides, suicide attempts, and accidental shootings are excluded. 'Property Damage' counts include all incidents that (1) include a 'Damage to Property' (NIBRS 290) offense, and (2) list a firearm in the Weapons/Tool' section of the incident report. Unfounded incidents are excluded from these counts. MNPD splits the geography of Davidson County into 1,500+ Reporting Areas (RPA's), ranging in size from 0.003 square miles to 14.9 square miles. The average RPA size is 0.34 square miles.

Gunshot Victims - Countywide (Homicides and Injuries)

Based on date when each incident was reported.

METROPOLITAN POLICE DEPARTMENT
of Nashville and Davidson County

Gunshot Victims (Homicides and Injuries), Annual Totals - Green Line Represents the Previous 14 Year Average

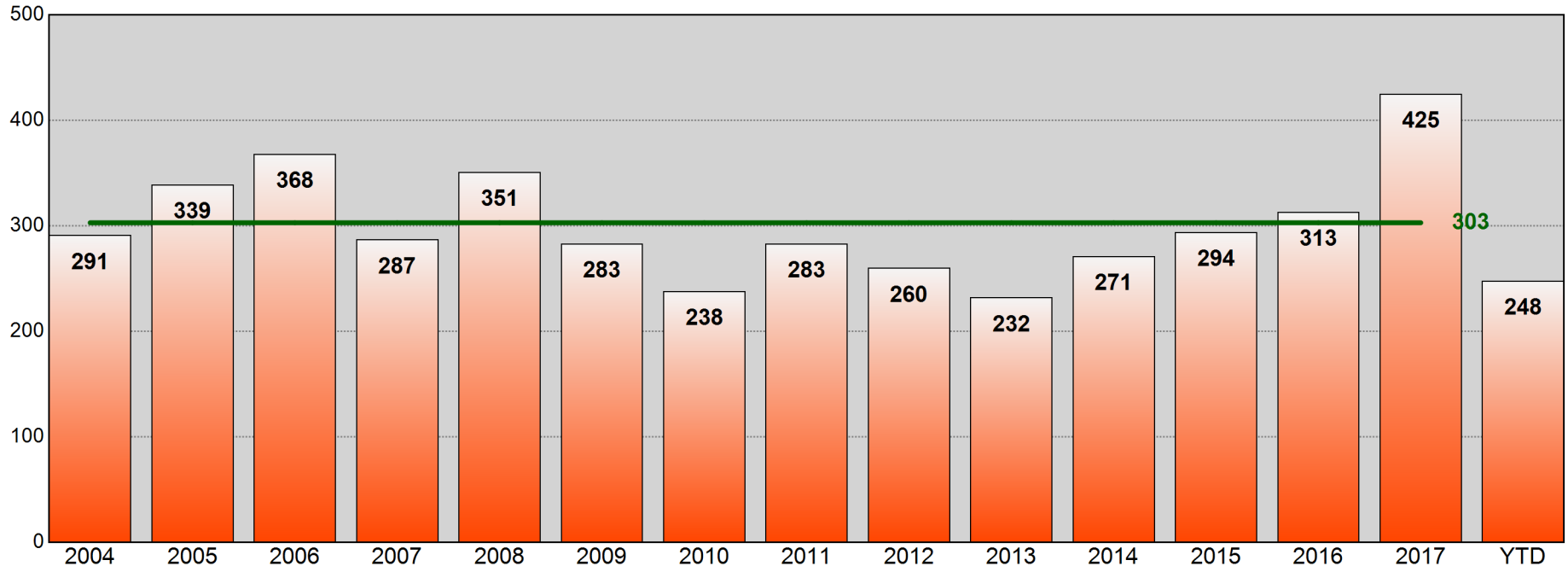

Age of Gunshot Victim
Annual Totals, Past 5 Years

Age	2013	Percent of Total	2014	Percent of Total	2015	Percent of Total	2016	Percent of Total	2017	Percent of Total
0-12	1	0.4%	2	0.7%	2	0.7%	3	1.0%	5	1.2%
13-17	18	7.8%	20	7.4%	32	10.9%	27	8.6%	49	11.5%
18-24	87	37.5%	99	36.5%	116	39.5%	96	30.7%	137	32.2%
25-34	82	35.3%	83	30.6%	82	27.9%	90	28.8%	129	30.4%
35-44	27	11.6%	39	14.4%	32	10.9%	51	16.3%	52	12.2%
45-54	12	5.2%	18	6.6%	14	4.8%	24	7.7%	29	6.8%
55-64	3	1.3%	1	0.4%	13	4.4%	12	3.8%	14	3.3%
65+	1	0.4%	3	1.1%	2	0.7%	6	1.9%	5	1.2%
Unk	1	0.4%	6	2.2%	1	0.3%	4	1.3%	5	1.2%

Age of Gunshot Victim
YTD Comparison

Age	Prior YTD	Percent of Total	YTD	Percent of Total	Change	Percent Change
0-12	3	1.3%	4	1.6%	1	33.3%
13-17	24	10.2%	27	10.9%	3	12.5%
18-24	78	33.1%	77	31.0%	-1	-1.3%
25-34	78	33.1%	76	30.6%	-2	-2.6%
35-44	26	11.0%	31	12.5%	5	19.2%
45-54	15	6.4%	23	9.3%	8	53.3%
55-64	7	3.0%	7	2.8%	0	0.0%
65+	2	0.8%	2	0.8%	0	0.0%
Unk	3	1.3%	1	0.4%	-2	-66.7%

Information summarized for CompStat week ending 07/21/2018.

Sourced from MNPD ARMS on 7/25/2018 7:54:08 AM. The information in this report is sourced from incident reports using UCR definitions and reporting guidelines, based on report date, aggregated by incident location. Only includes violent incidents (homicide, rape, robbery, and aggravated assault) in which one or more victims received a fatal or non-fatal gunshot wound. Suicides, suicide attempts, and accidental shootings are excluded.

Gunshot Victims (Homicides, Injuries, and Property Damage)

METROPOLITAN POLICE DEPARTMENT
of Nashville and Davidson County

Aggregated by precinct (incident location). Based on date when each incident was reported.

		Rolling Two Week				Rolling Eight Week				YTD				Rolling Twenty-Four Month			
		Prior Week	Last Week	Change	% Change	Prior 4 Weeks	Last 4 Weeks	Change	% Change	Prior YTD	YTD	Change	% Change	Prior 52 Weeks	Last 52 Weeks	Change	% Change
West	Gunshot Homicide	0	0	0	-	0	0	0	-	3	0	-3	-100.0%	4	1	-3	-75.0%
	Gunshot Injury	0	0	0	-	2	0	-2	-100.0%	7	8	1	14.3%	16	13	-3	-18.8%
	Property Damage	0	0	0	-	2	0	-2	-100.0%	21	10	-11	-52.4%	30	26	-4	-13.3%
East	Gunshot Homicide	2	1	-1	-50.0%	1	3	2	200.0%	11	7	-4	-36.4%	16	17	1	6.3%
	Gunshot Injury	0	2	2	-	5	4	-1	-20.0%	33	34	1	3.0%	52	52	0	0.0%
	Property Damage	2	0	-2	-100.0%	1	4	3	300.0%	77	46	-31	-40.3%	121	71	-50	-41.3%
South	Gunshot Homicide	0	0	0	-	1	0	-1	-100.0%	7	11	4	57.1%	12	22	10	83.3%
	Gunshot Injury	1	1	0	0.0%	6	3	-3	-50.0%	35	35	0	0.0%	60	56	-4	-6.7%
	Property Damage	2	3	1	50.0%	8	7	-1	-12.5%	96	57	-39	-40.6%	146	114	-32	-21.9%
Central	Gunshot Homicide	0	0	0	-	0	0	0	-	1	0	-1	-100.0%	2	0	-2	-100.0%
	Gunshot Injury	0	0	0	-	0	0	0	-	3	2	-1	-33.3%	4	4	0	0.0%
	Property Damage	0	0	0	-	0	1	1	-	4	5	1	25.0%	6	10	4	66.7%
Hermitage	Gunshot Homicide	0	0	0	-	0	0	0	-	10	3	-7	-70.0%	16	6	-10	-62.5%
	Gunshot Injury	3	2	-1	-33.3%	9	10	1	11.1%	29	43	14	48.3%	55	65	10	18.2%
	Property Damage	0	2	2	-	8	3	-5	-62.5%	64	45	-19	-29.7%	94	89	-5	-5.3%
North	Gunshot Homicide	0	2	2	-	0	3	3	-	8	11	3	37.5%	20	22	2	10.0%
	Gunshot Injury	1	2	1	100.0%	11	6	-5	-45.5%	53	49	-4	-7.5%	86	95	9	10.5%
	Property Damage	4	1	-3	-75.0%	12	14	2	16.7%	96	91	-5	-5.2%	150	162	12	8.0%
Madison	Gunshot Homicide	1	0	-1	-100.0%	2	1	-1	-50.0%	2	5	3	150.0%	2	9	7	350.0%
	Gunshot Injury	6	1	-5	-83.3%	1	10	9	900.0%	19	22	3	15.8%	28	39	11	39.3%
	Property Damage	2	0	-2	-100.0%	10	8	-2	-20.0%	45	52	7	15.6%	67	79	12	17.9%
Midtown Hills	Gunshot Homicide	0	0	0	-	0	1	1	-	2	4	2	100.0%	3	7	4	133.3%
	Gunshot Injury	0	2	2	-	4	5	1	25.0%	13	14	1	7.7%	22	28	6	27.3%
	Property Damage	1	0	-1	-100.0%	3	1	-2	-66.7%	33	10	-23	-69.7%	47	26	-21	-44.7%
County	Gunshot Homicide	3	3	0	0.0%	4	8	4	100.0%	44	41	-3	-6.8%	75	84	9	12.0%
	Gunshot Injury	11	10	-1	-9.1%	38	38	0	0.0%	192	207	15	7.8%	323	352	29	9.0%
	Property Damage	11	6	-5	-45.5%	44	38	-6	-13.6%	436	316	-120	-27.5%	661	577	-84	-12.7%

Information summarized for CompStat week ending 07/21/2018.

Sourced from MNPD ARMS on 7/25/2018 7:54:08 AM. The information in this report is sourced from incident reports using UCR definitions and reporting guidelines, based on report date, aggregated by incident location. Only includes violent incidents (homicide, rape, robbery, and aggravated assault) in which one or more victims received a fatal or non-fatal gunshot wound. Suicides, suicide attempts, and accidental shootings are excluded.

YTD Gunshot Victims - West Precinct

Gunshot Homicides / Injuries				
Zone	Prior YTD	YTD	Change	Percent Change
111	5	1	-4	-80.0%
113	1	0	-1	-100.0%
115	0	3	3	-
117	0	2	2	-
121	1	1	0	0.0%
123	2	1	-1	-50.0%
125	1	0	-1	-100.0%
Total	**10**	**8**	**-2**	**-20.0%**

Property Damage with Firearm				
Zone	Prior YTD	YTD	Change	Percent Change
111	7	2	-5	-71.4%
113	3	0	-3	-100.0%
115	4	3	-1	-25.0%
117	0	2	2	-
121	2	0	-2	-100.0%
123	2	2	0	0.0%
125	3	1	-2	-66.7%
Total	**21**	**10**	**-11**	**-52.4%**

Age of Victim - Gunshot Homicides / Injuries						
Age	Prior YTD	Percent of Total	YTD	Percent of Total	Change	Percent Change
0-12	0	0.0%	0	0.0%	0	-
13-17	0	0.0%	2	25.0%	2	-
18-24	6	60.0%	3	37.5%	-3	-50.0%
25-34	1	10.0%	2	25.0%	1	100.0%
35-44	2	20.0%	1	12.5%	-1	-50.0%
45-54	0	0.0%	0	0.0%	0	-
55-64	1	10.0%	0	0.0%	-1	-100.0%
65+	0	0.0%	0	0.0%	0	-

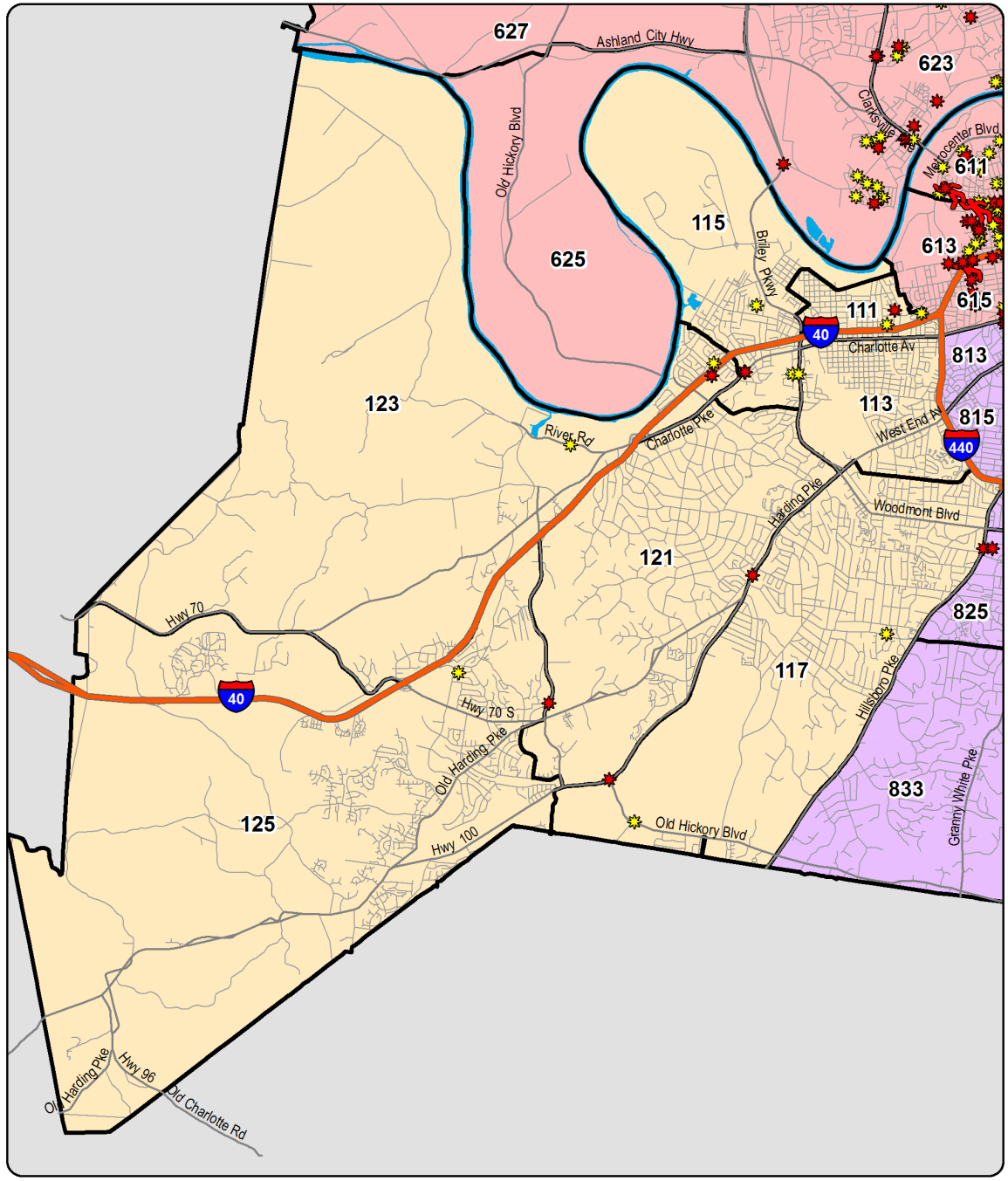

YTD Shootings Gunshot Homicide Gunshot Injury Property Damage Involving Firearm

Annual Totals - Gunshot Homicides / Injuries

Green Line Represents the Previous 14 Year Average

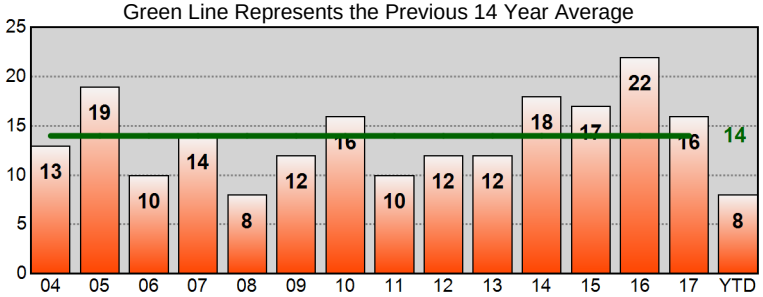

Sourced from MNPD ARMS on 7/25/2018 7:54:09 AM. The information in this report is sourced from incident reports using UCR definitions and reporting guidelines, based on the date when the crime was reported, and aggregated by incident location. 'Gunshot Homicide / Injury' counts include only violent incidents (homicide, rape, robbery, and aggravated assault) in which one or more victims received a fatal or non-fatal gunshot wound. Suicides, suicide attempts, and accidental shootings are excluded. 'Property Damage' counts include all incidents that (1) include a 'Damage to Property' (NIBRS 290) offense, and (2) list a firearm in the Weapons/Tool' section of the incident report. Unfounded incidents are excluded from these counts.

YTD Gunshot Victims - East Precinct

Gunshot Homicides / Injuries				
Zone	Prior YTD	YTD	Change	Percent Change
211	12	5	-7	-58.3%
213	2	0	-2	-100.0%
215	3	5	2	66.7%
217	2	0	-2	-100.0%
221	14	6	-8	-57.1%
223	7	14	7	100.0%
225	3	6	3	100.0%
227	1	5	4	400.0%
Total	**44**	**41**	**-3**	**-6.8%**

Property Damage with Firearm				
Zone	Prior YTD	YTD	Change	Percent Change
211	19	8	-11	-57.9%
213	2	0	-2	-100.0%
215	3	5	2	66.7%
217	12	2	-10	-83.3%
221	16	10	-6	-37.5%
223	8	13	5	62.5%
225	9	5	-4	-44.4%
227	8	3	-5	-62.5%
Total	**77**	**46**	**-31**	**-40.3%**

Age of Victim - Gunshot Homicides / Injuries						
Age	Prior YTD	Percent of Total	YTD	Percent of Total	Change	Percent Change
0-12	0	0.0%	0	0.0%	0	-
13-17	6	13.6%	5	12.2%	-1	-16.7%
18-24	14	31.8%	18	43.9%	4	28.6%
25-34	15	34.1%	11	26.8%	-4	-26.7%
35-44	6	13.6%	4	9.8%	-2	-33.3%
45-54	1	2.3%	2	4.9%	1	100.0%
55-64	1	2.3%	1	2.4%	0	0.0%
65+	0	0.0%	0	0.0%	0	-
Unk	1	2.3%	0	0.0%	-1	-100.0%

Annual Totals - Gunshot Homicides / Injuries

Green Line Represents the Previous 14 Year Average

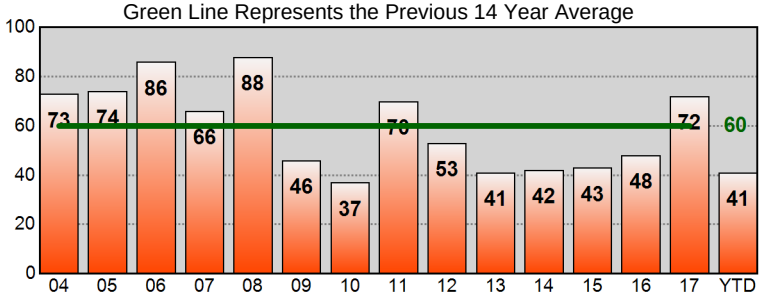

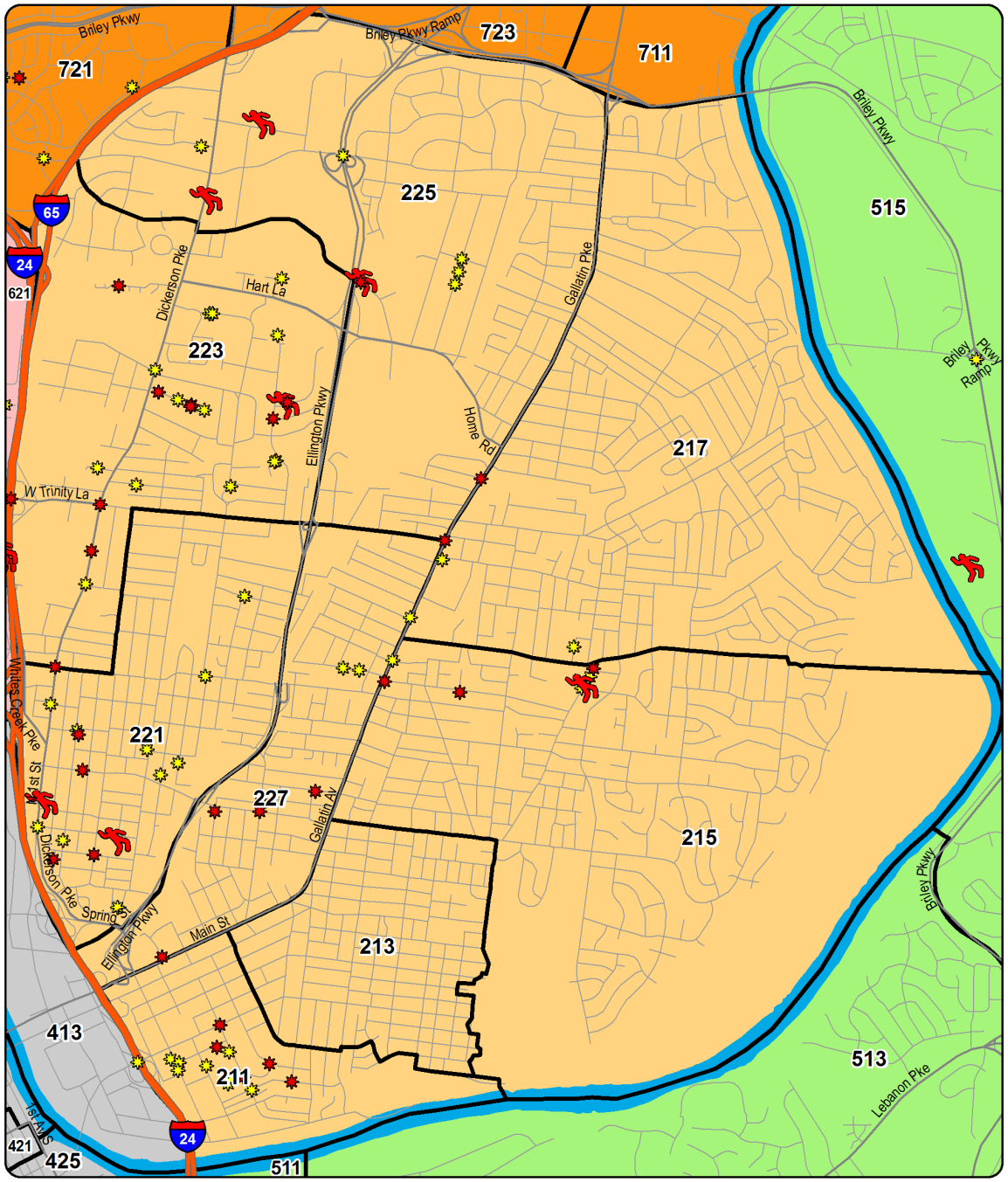

YTD Shootings Gunshot Homicide Gunshot Injury Property Damage Involving Firearm

Sourced from MNPD ARMS on 7/25/2018 7:54:10 AM. The information in this report is sourced from incident reports using UCR definitions and reporting guidelines, based on the date when the crime was reported, and aggregated by incident location. 'Gunshot Homicide / Injury' counts include only violent incidents (homicide, rape, robbery, and aggravated assault) in which one or more victims received a fatal or non-fatal gunshot wound. Suicides, suicide attempts, and accidental shootings are excluded. 'Property Damage' counts include all incidents that (1) include a 'Damage to Property' (NIBRS 290) offense, and (2) list a firearm in the Weapons/Tool' section of the incident report. Unfounded incidents are excluded from these counts.

YTD Gunshot Victims - South Precinct

Gunshot Homicides / Injuries				
Zone	Prior YTD	YTD	Change	Percent Change
311	0	3	3	-
313	1	6	5	500.0%
315	5	2	-3	-60.0%
317	4	0	-4	-100.0%
321	5	5	0	0.0%
323	8	1	-7	-87.5%
325	7	11	4	57.1%
331	5	7	2	40.0%
333	3	8	5	166.7%
335	4	3	-1	-25.0%
Total	**42**	**46**	**4**	**9.5%**

Property Damage with Firearm				
Zone	Prior YTD	YTD	Change	Percent Change
311	4	3	-1	-25.0%
313	3	9	6	200.0%
315	1	5	4	400.0%
317	21	6	-15	-71.4%
321	14	8	-6	-42.9%
323	10	1	-9	-90.0%
325	11	11	0	0.0%
331	8	2	-6	-75.0%
333	8	5	-3	-37.5%
335	16	7	-9	-56.3%
Total	**96**	**57**	**-39**	**-40.6%**

Age of Victim - Gunshot Homicides / Injuries

Age	Prior YTD	Percent of Total	YTD	Percent of Total	Change	Percent Change
0-12	3	7.1%	0	0.0%	-3	-100.0%
13-17	7	16.7%	3	6.5%	-4	-57.1%
18-24	13	31.0%	13	28.3%	0	0.0%
25-34	9	21.4%	19	41.3%	10	111.1%
35-44	6	14.3%	5	10.9%	-1	-16.7%
45-54	3	7.1%	5	10.9%	2	66.7%
55-64	0	0.0%	1	2.2%	1	-
65+	1	2.4%	0	0.0%	-1	-100.0%

Annual Totals - Gunshot Homicides / Injuries

Green Line Represents the Previous 14 Year Average

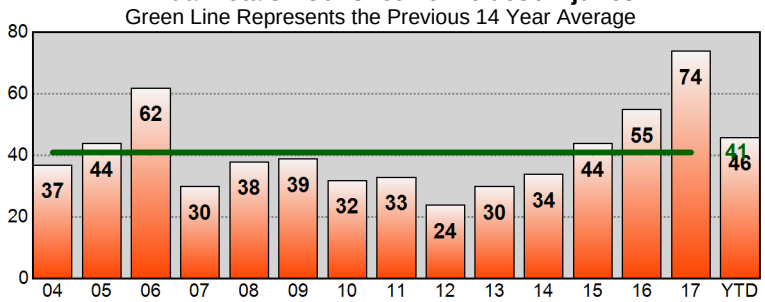

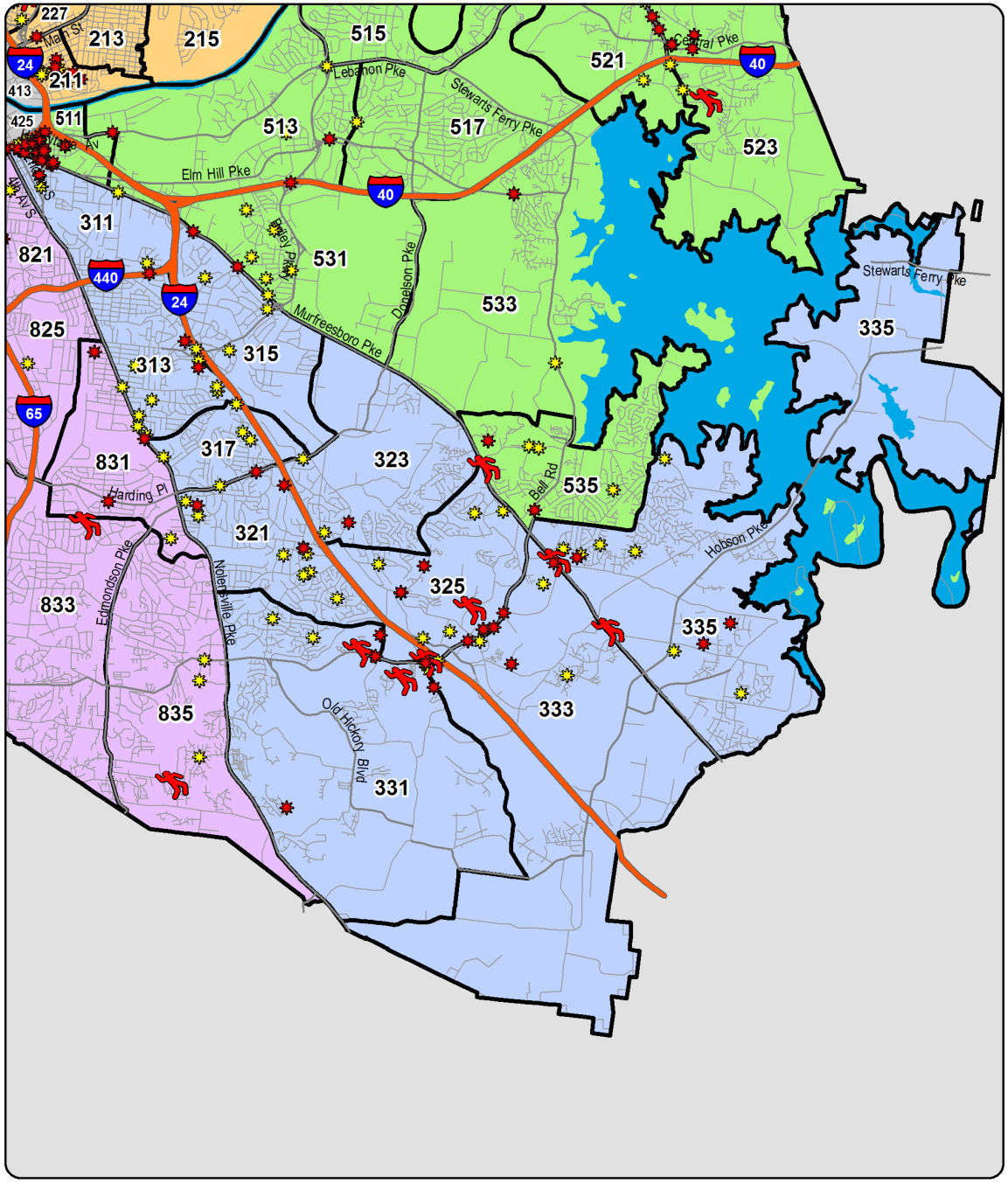

YTD Shootings Gunshot Homicide Gunshot Injury Property Damage Involving Firearm

Sourced from MNPD ARMS on 7/25/2018 7:54:11 AM. The information in this report is sourced from incident reports using UCR definitions and reporting guidelines, based on the date when the crime was reported, and aggregated by incident location. 'Gunshot Homicide / Injury' counts include only violent incidents (homicide, rape, robbery, and aggravated assault) in which one or more victims received a fatal or non-fatal gunshot wound. Suicides, suicide attempts, and accidental shootings are excluded. 'Property Damage' counts include all incidents that (1) include a 'Damage to Property' (NIBRS 290) offense, and (2) list a firearm in the Weapons/Tool' section of the incident report. Unfounded incidents are excluded from these counts.

YTD Gunshot Victims - Central Precinct

Gunshot Homicides / Injuries				
Zone	Prior YTD	YTD	Change	Percent Change
411	0	0	0	-
413	2	1	-1	-50.0%
415	0	0	0	-
421	0	0	0	-
423	0	0	0	-
425	1	1	0	0.0%
Total	**3**	**2**	**-1**	**-33.3%**

Property Damage with Firearm				
Zone	Prior YTD	YTD	Change	Percent Change
411	0	2	2	-
413	0	1	1	-
415	0	0	0	-
421	1	2	1	100.0%
423	1	0	-1	-100.0%
425	2	0	-2	-100.0%
Total	**4**	**5**	**1**	**25.0%**

Age of Victim - Gunshot Homicides / Injuries						
Age	Prior YTD	Percent of Total	YTD	Percent of Total	Change	Percent Change
0-12	0	0.0%	0	0.0%	0	-
13-17	0	0.0%	1	50.0%	1	-
18-24	2	50.0%	0	0.0%	-2	-100.0%
25-34	2	50.0%	0	0.0%	-2	-100.0%
35-44	0	0.0%	1	50.0%	1	-
45-54	0	0.0%	0	0.0%	0	-
55-64	0	0.0%	0	0.0%	0	-
65+	0	0.0%	0	0.0%	0	-

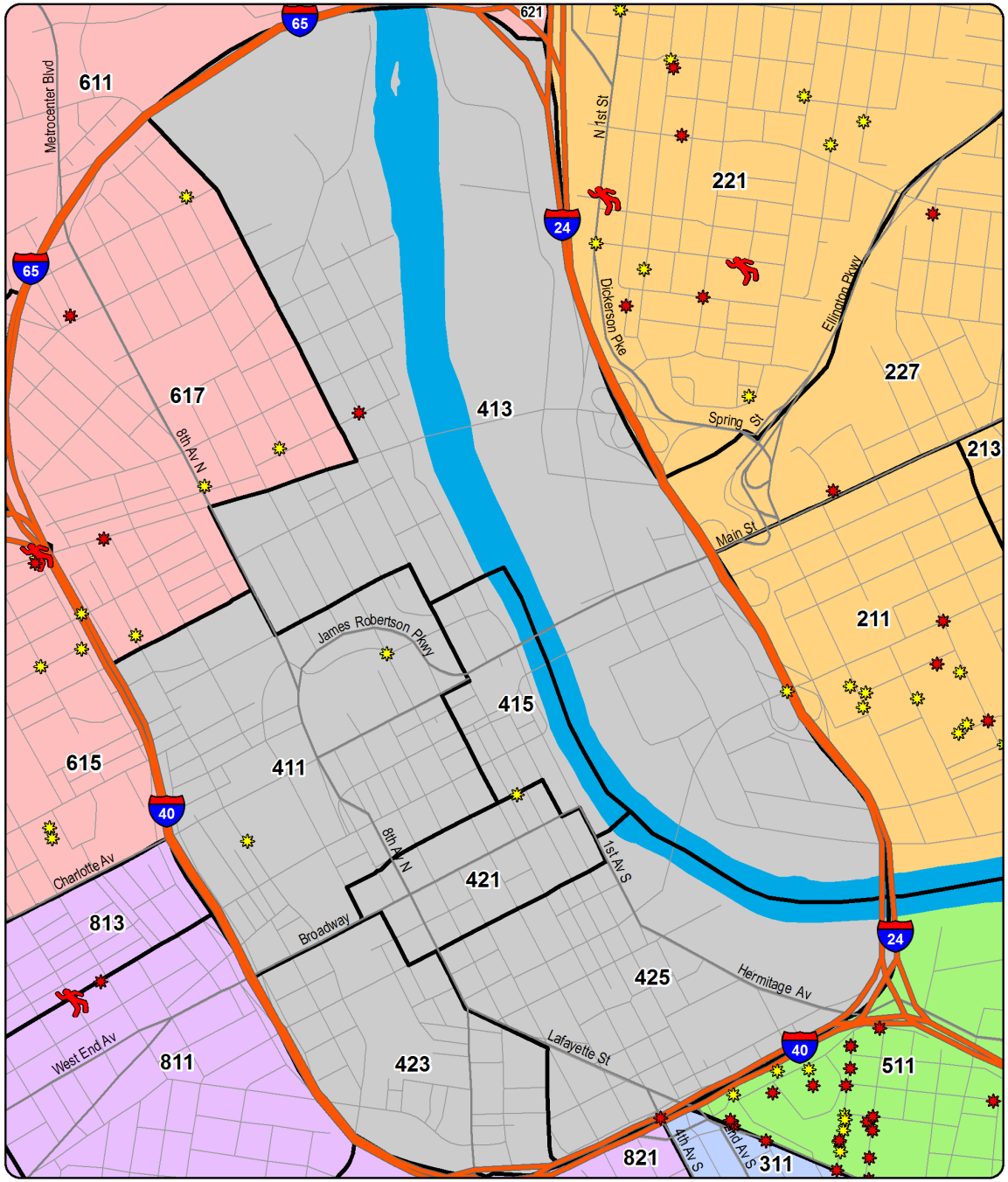

YTD Shootings Gunshot Homicide Gunshot Injury Property Damage Involving Firearm

Annual Totals - Gunshot Homicides / Injuries

Green Line Represents the Previous 14 Year Average

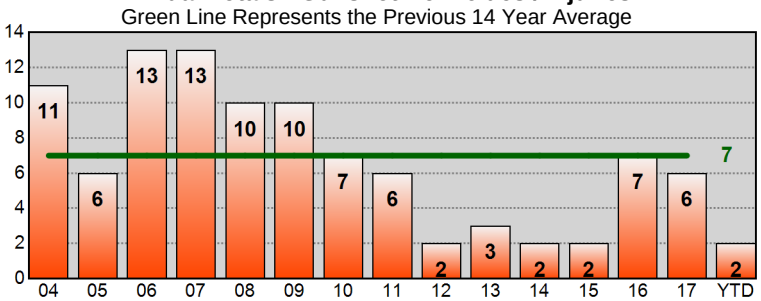

Sourced from MNPD ARMS on 7/25/2018 7:54:11 AM. The information in this report is sourced from incident reports using UCR definitions and reporting guidelines, based on the date when the crime was reported, and aggregated by incident location. 'Gunshot Homicide / Injury' counts include only violent incidents (homicide, rape, robbery, and aggravated assault) in which one or more victims received a fatal or non-fatal gunshot wound. Suicides, suicide attempts, and accidental shootings are excluded. 'Property Damage' counts include all incidents that (1) include a 'Damage to Property' (NIBRS 290) offense, and (2) list a firearm in the Weapons/Tool' section of the incident report. Unfounded incidents are excluded from these counts.

YTD Gunshot Victims - Hermitage Precinct

Gunshot Homicides / Injuries				
Zone	Prior YTD	YTD	Change	Percent Change
511	20	24	4	20.0%
513	2	1	-1	-50.0%
515	0	4	4	-
517	1	0	-1	-100.0%
521	5	0	-5	-100.0%
523	1	9	8	800.0%
525	3	1	-2	-66.7%
531	5	2	-3	-60.0%
533	0	3	3	-
535	2	2	0	0.0%
Total	**39**	**46**	**7**	**17.9%**

Property Damage with Firearm				
Zone	Prior YTD	YTD	Change	Percent Change
511	24	11	-13	-54.2%
513	1	3	2	200.0%
515	1	1	0	0.0%
517	1	1	0	0.0%
521	4	4	0	0.0%
523	12	9	-3	-25.0%
525	9	6	-3	-33.3%
531	2	6	4	200.0%
533	3	1	-2	-66.7%
535	7	3	-4	-57.1%
Total	**64**	**45**	**-19**	**-29.7%**

Age of Victim - Gunshot Homicides / Injuries						
Age	Prior YTD	Percent of Total	YTD	Percent of Total	Change	Percent Change
0-12	0	0.0%	0	0.0%	0	-
13-17	4	10.3%	5	10.9%	1	25.0%
18-24	13	33.3%	22	47.8%	9	69.2%
25-34	14	35.9%	10	21.7%	-4	-28.6%
35-44	3	7.7%	3	6.5%	0	0.0%
45-54	2	5.1%	4	8.7%	2	100.0%
55-64	0	0.0%	2	4.3%	2	-
65+	1	2.6%	0	0.0%	-1	-100.0%
Unk	2	5.1%	0	0.0%	-2	-100.0%

Annual Totals - Gunshot Homicides / Injuries

Green Line Represents the Previous 14 Year Average

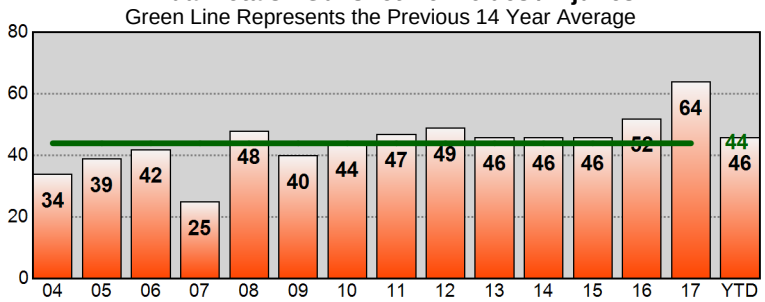

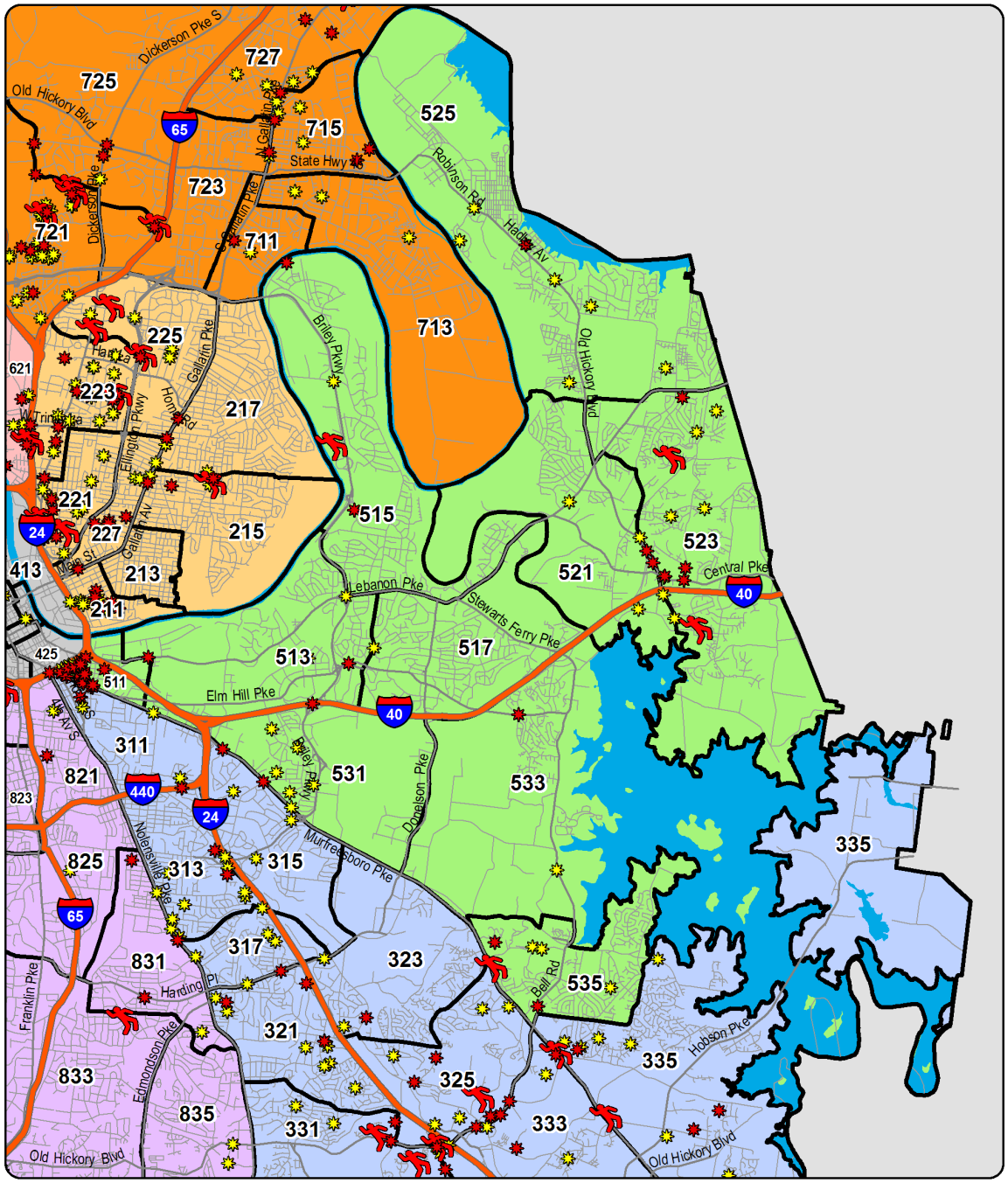

YTD Shootings Gunshot Homicide Gunshot Injury Property Damage Involving Firearm

Sourced from MNPD ARMS on 7/25/2018 7:54:12 AM. The information in this report is sourced from incident reports using UCR definitions and reporting guidelines, based on the date when the crime was reported, and aggregated by incident location. 'Gunshot Homicide / Injury' counts include only violent incidents (homicide, rape, robbery, and aggravated assault) in which one or more victims received a fatal or non-fatal gunshot wound. Suicides, suicide attempts, and accidental shootings are excluded. 'Property Damage' counts include all incidents that (1) include a 'Damage to Property' (NIBRS 290) offense, and (2) list a firearm in the Weapons/Tool' section of the incident report. Unfounded incidents are excluded from these counts.

YTD Gunshot Victims - North Precinct

Gunshot Homicides / Injuries				
Zone	Prior YTD	YTD	Change	Percent Change
611	8	9	1	12.5%
613	26	18	-8	-30.8%
615	11	14	3	27.3%
617	4	2	-2	-50.0%
621	5	7	2	40.0%
623	1	5	4	400.0%
625	6	5	-1	-16.7%
627	0	0	0	-
Total	**61**	**60**	**-1**	**-1.6%**

Property Damage with Firearm				
Zone	Prior YTD	YTD	Change	Percent Change
611	26	14	-12	-46.2%
613	14	21	7	50.0%
615	16	12	-4	-25.0%
617	5	4	-1	-20.0%
621	11	11	0	0.0%
623	18	13	-5	-27.8%
625	2	10	8	400.0%
627	4	6	2	50.0%
Total	**96**	**91**	**-5**	**-5.2%**

Age of Victim - Gunshot Homicides / Injuries						
Age	Prior YTD	Percent of Total	YTD	Percent of Total	Change	Percent Change
0-12	0	0.0%	3	5.0%	3	-
13-17	3	4.9%	7	11.7%	4	133.3%
18-24	18	29.5%	11	18.3%	-7	-38.9%
25-34	26	42.6%	16	26.7%	-10	-38.5%
35-44	5	8.2%	12	20.0%	7	140.0%
45-54	5	8.2%	7	11.7%	2	40.0%
55-64	4	6.6%	2	3.3%	-2	-50.0%
65+	0	0.0%	2	3.3%	2	-

Annual Totals - Gunshot Homicides / Injuries

Green Line Represents the Previous 14 Year Average

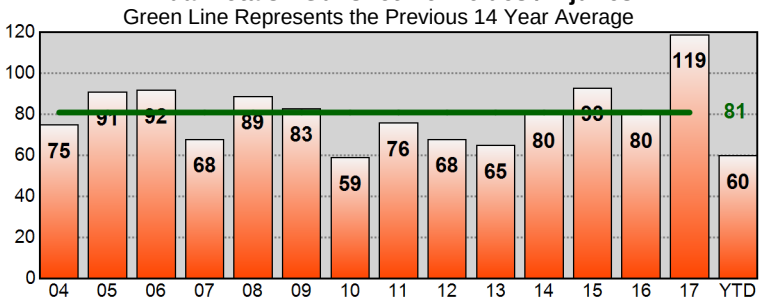

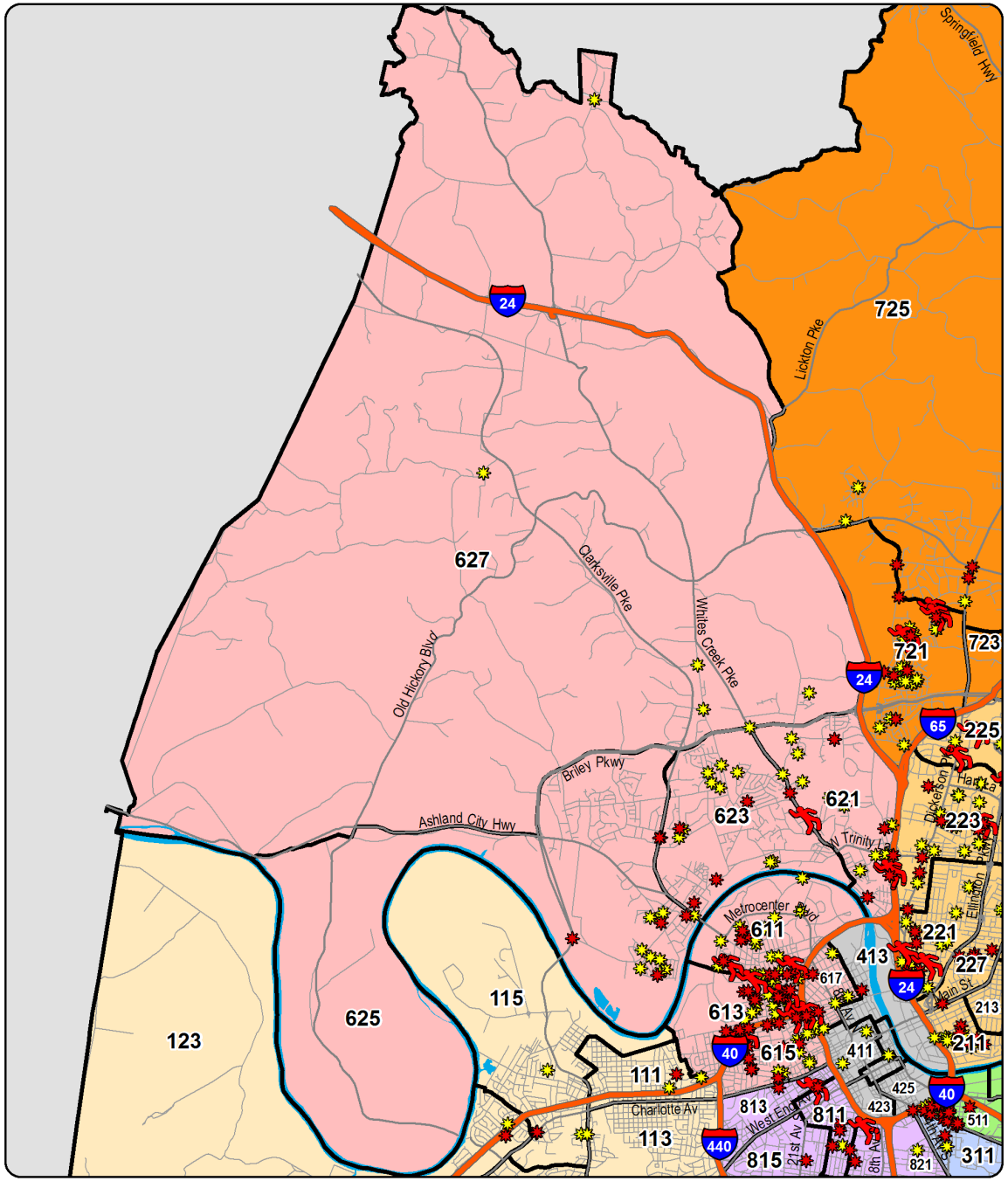

YTD Shootings Gunshot Homicide Gunshot Injury Property Damage Involving Firearm

Sourced from MNPD ARMS on 7/25/2018 7:54:12 AM. The information in this report is sourced from incident reports using UCR definitions and reporting guidelines, based on the date when the crime was reported, and aggregated by incident location. 'Gunshot Homicide / Injury' counts include only violent incidents (homicide, rape, robbery, and aggravated assault) in which one or more victims received a fatal or non-fatal gunshot wound. Suicides, suicide attempts, and accidental shootings are excluded. 'Property Damage' counts include all incidents that (1) include a 'Damage to Property' (NIBRS 290) offense, and (2) list a firearm in the Weapons/Tool' section of the incident report. Unfounded incidents are excluded from these counts.

YTD Gunshot Victims - Madison Precinct

Gunshot Homicides / Injuries				
Zone	Prior YTD	YTD	Change	Percent Change
711	2	1	-1	-50.0%
713	1	0	-1	-100.0%
715	5	5	0	0.0%
721	8	10	2	25.0%
723	2	0	-2	-100.0%
725	3	7	4	133.3%
727	0	4	4	-
Total	**21**	**27**	**6**	**28.6%**

Property Damage with Firearm				
Zone	Prior YTD	YTD	Change	Percent Change
711	0	1	1	-
713	4	3	-1	-25.0%
715	7	7	0	0.0%
721	25	32	7	28.0%
723	2	1	-1	-50.0%
725	5	3	-2	-40.0%
727	2	5	3	150.0%
Total	**45**	**52**	**7**	**15.6%**

Age of Victim - Gunshot Homicides / Injuries						
Age	Prior YTD	Percent of Total	YTD	Percent of Total	Change	Percent Change
0-12	0	0.0%	1	3.7%	1	-
13-17	2	9.5%	4	14.8%	2	100.0%
18-24	7	33.3%	4	14.8%	-3	-42.9%
25-34	7	33.3%	13	48.1%	6	85.7%
35-44	2	9.5%	2	7.4%	0	0.0%
45-54	3	14.3%	1	3.7%	-2	-66.7%
55-64	0	0.0%	1	3.7%	1	-
65+	0	0.0%	0	0.0%	0	-
Unk	0	0.0%	1	3.7%	1	-

Annual Totals - Gunshot Homicides / Injuries

Green Line Represents the Previous 14 Year Average

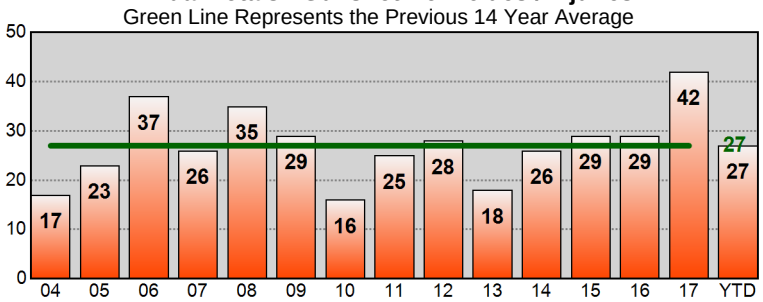

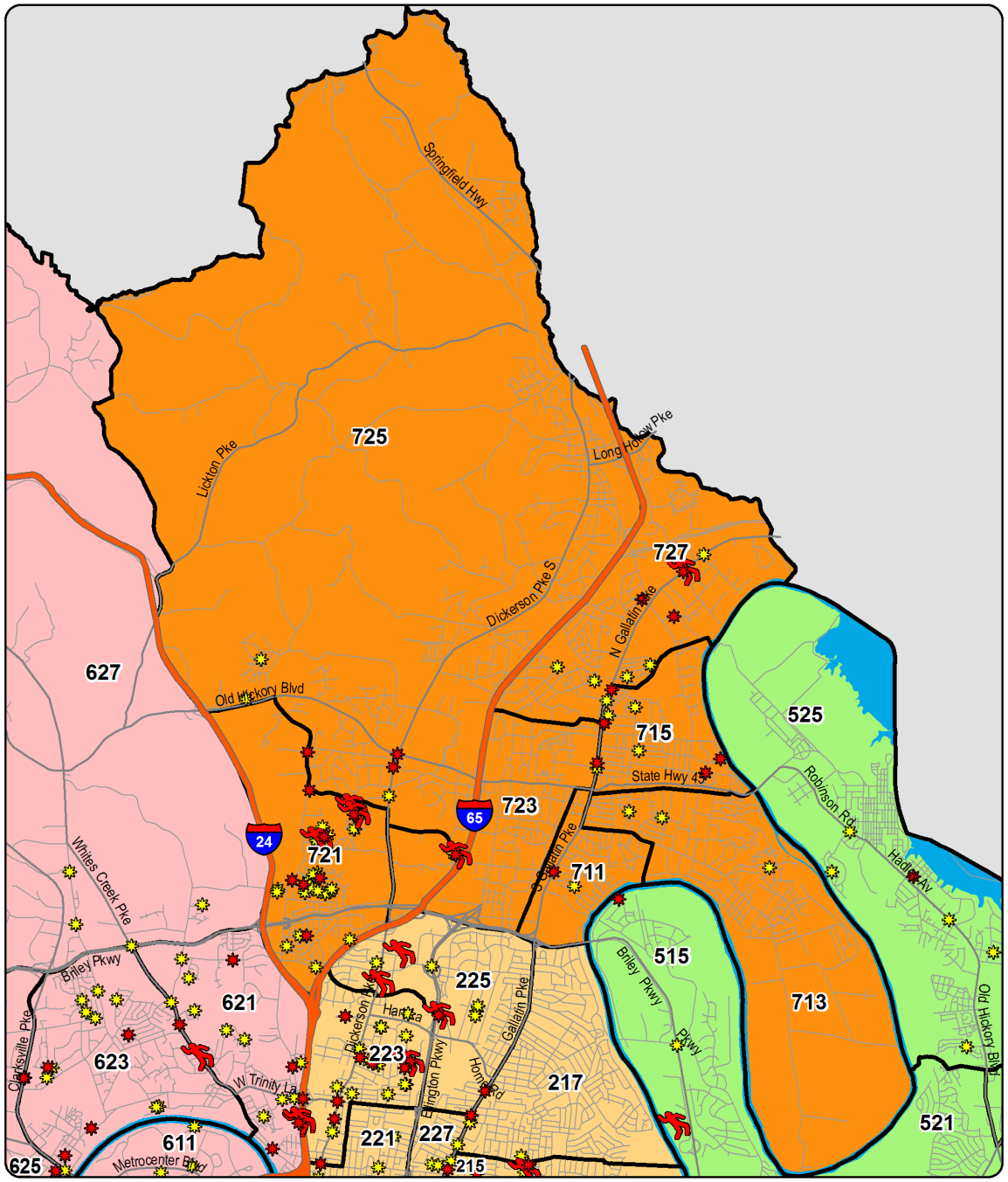

YTD Shootings Gunshot Homicide Gunshot Injury Property Damage Involving Firearm

Sourced from MNPD ARMS on 7/25/2018 7:54:14 AM. The information in this report is sourced from incident reports using UCR definitions and reporting guidelines, based on the date when the crime was reported, and aggregated by incident location. 'Gunshot Homicide / Injury' counts include only violent incidents (homicide, rape, robbery, and aggravated assault) in which one or more victims received a fatal or non-fatal gunshot wound. Suicides, suicide attempts, and accidental shootings are excluded. 'Property Damage' counts include all incidents that (1) include a 'Damage to Property' (NIBRS 290) offense, and (2) list a firearm in the Weapons/Tool' section of the incident report. Unfounded incidents are excluded from these counts.

YTD Gunshot Victims - Midtown Hills Precinct

Gunshot Homicides / Injuries				
Zone	Prior YTD	YTD	Change	Percent Change
811	4	6	2	50.0%
813	4	1	-3	-75.0%
815	1	1	0	0.0%
821	2	3	1	50.0%
823	0	0	0	-
825	1	2	1	100.0%
831	1	3	2	200.0%
833	0	1	1	-
835	2	1	-1	-50.0%
Total	**15**	**18**	**3**	**20.0%**

Property Damage with Firearm				
Zone	Prior YTD	YTD	Change	Percent Change
811	8	1	-7	-87.5%
813	2	0	-2	-100.0%
815	1	0	-1	-100.0%
821	3	1	-2	-66.7%
823	2	1	-1	-50.0%
825	3	1	-2	-66.7%
831	6	1	-5	-83.3%
833	0	1	1	-
835	8	4	-4	-50.0%
Total	**33**	**10**	**-23**	**-69.7%**

Age of Victim - Gunshot Homicides / Injuries						
Age	Prior YTD	Percent of Total	YTD	Percent of Total	Change	Percent Change
0-12	0	0.0%	0	0.0%	0	-
13-17	2	13.3%	0	0.0%	-2	-100.0%
18-24	5	33.3%	6	33.3%	1	20.0%
25-34	4	26.7%	5	27.8%	1	25.0%
35-44	2	13.3%	3	16.7%	1	50.0%
45-54	1	6.7%	4	22.2%	3	300.0%
55-64	1	6.7%	0	0.0%	-1	-100.0%
65+	0	0.0%	0	0.0%	0	-

Annual Totals - Gunshot Homicides / Injuries

Green Line Represents the Previous 14 Year Average

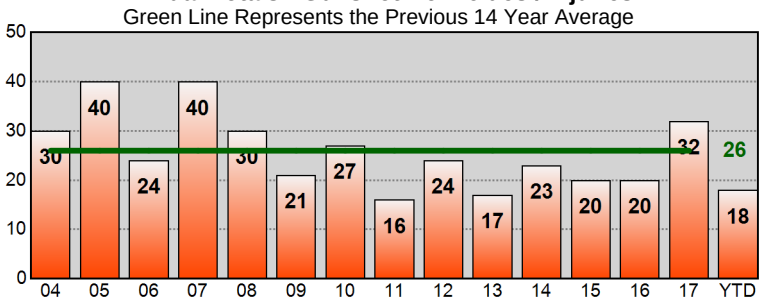

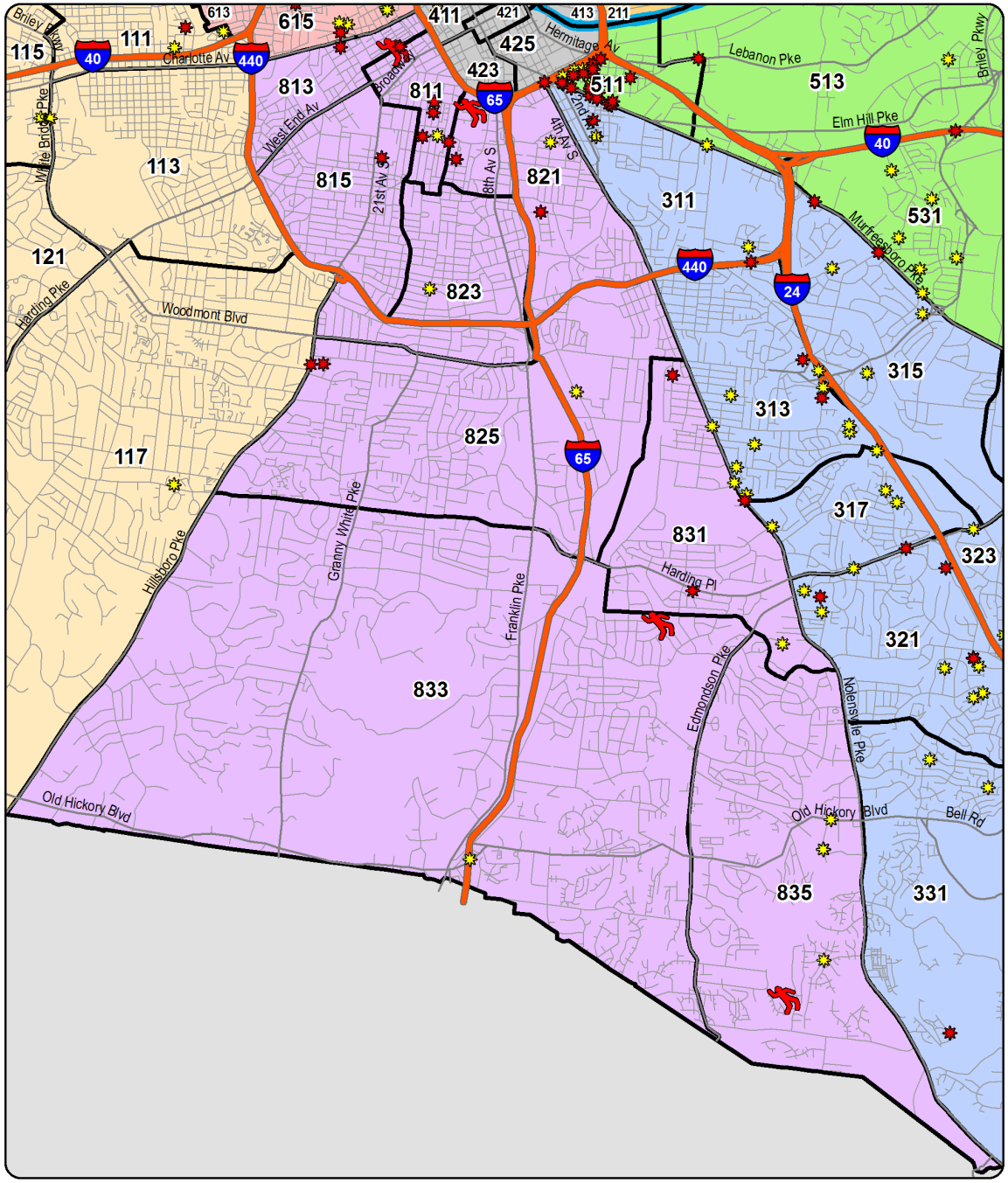

YTD Shootings Gunshot Homicide Gunshot Injury Property Damage Involving Firearm

Sourced from MNPD ARMS on 7/25/2018 7:54:15 AM. The information in this report is sourced from incident reports using UCR definitions and reporting guidelines, based on the date when the crime was reported, and aggregated by incident location. 'Gunshot Homicide / Injury' counts include only violent incidents (homicide, rape, robbery, and aggravated assault) in which one or more victims received a fatal or non-fatal gunshot wound. Suicides, suicide attempts, and accidental shootings are excluded. 'Property Damage' counts include all incidents that (1) include a 'Damage to Property' (NIBRS 290) offense, and (2) list a firearm in the Weapons/Tool' section of the incident report. Unfounded incidents are excluded from these counts.

West Precinct - Burglary and Theft from Vehicle Counts for the Past Two Weeks

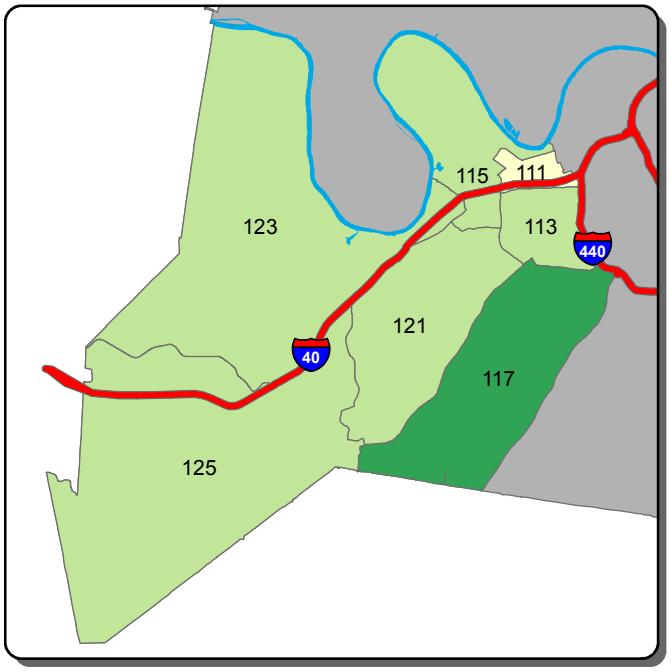

Burglary - A Shift

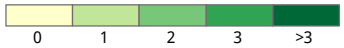

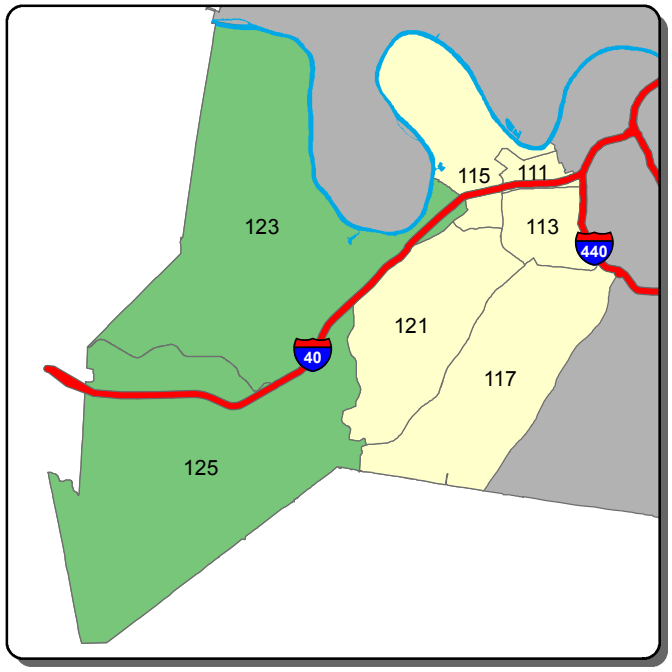

Burglary - B Shift

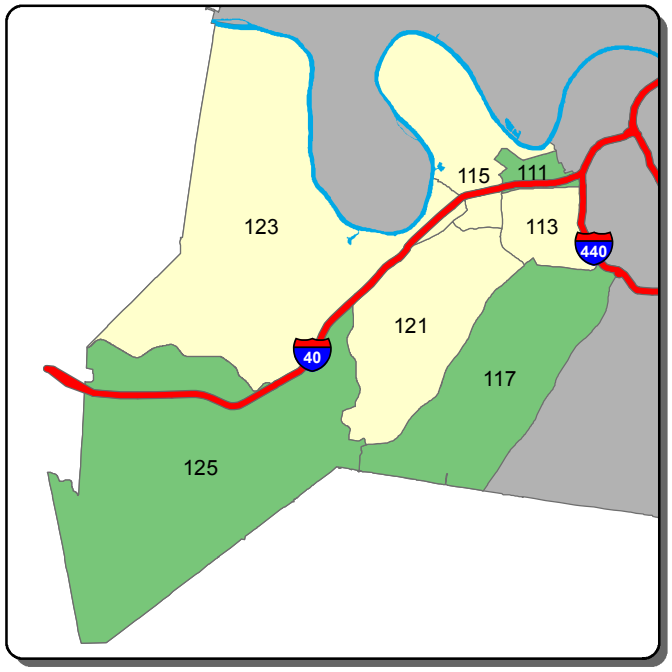

Burglary - C Shift

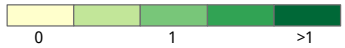

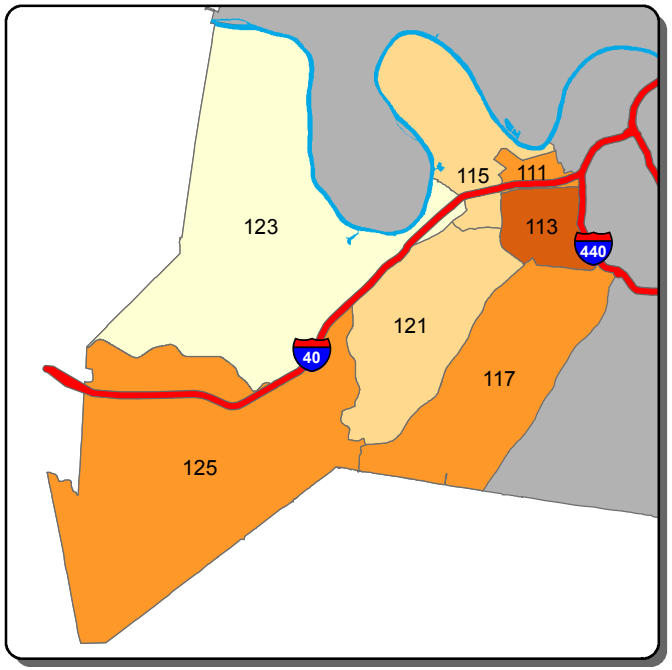

Theft from Vehicle - A Shift

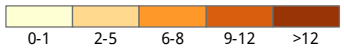

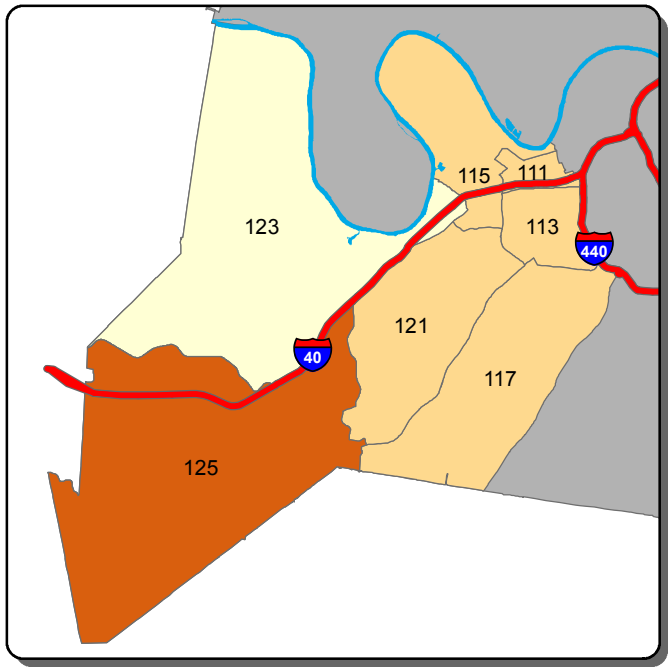

Theft from Vehicle - B Shift

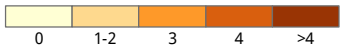

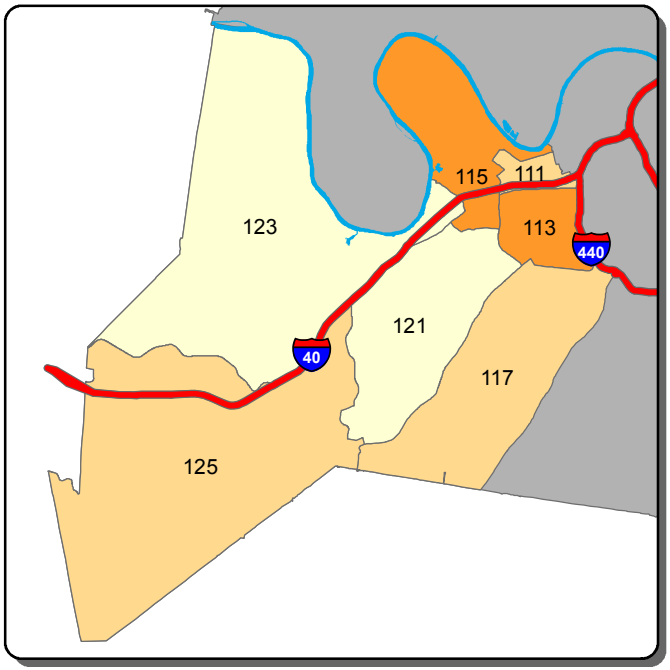

Theft from Vehicle - C Shift

Information summarized for CompStat week ending 7/21/2018

Sourced from MNPD ARMS on 7/25/2018. Data taken from incident reports using Uniform Crime Reporting definitions and guidelines, based on the date and time when the inicident was reported. 'A, B, and C Shift' refer to the following time periods: A Shift = 0700 - 1500; B Shift = 1500 - 2300; C Shift = 2300 - 0700.

West Precinct - Aggravated Assault and Self Initiated CAD Counts for the Past Two Weeks

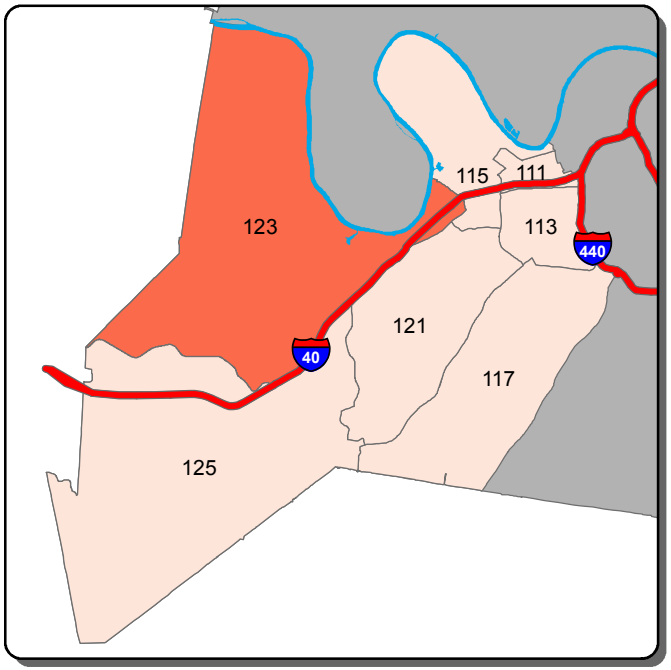

Aggravated Assault - A Shift

0 | 1 | >1

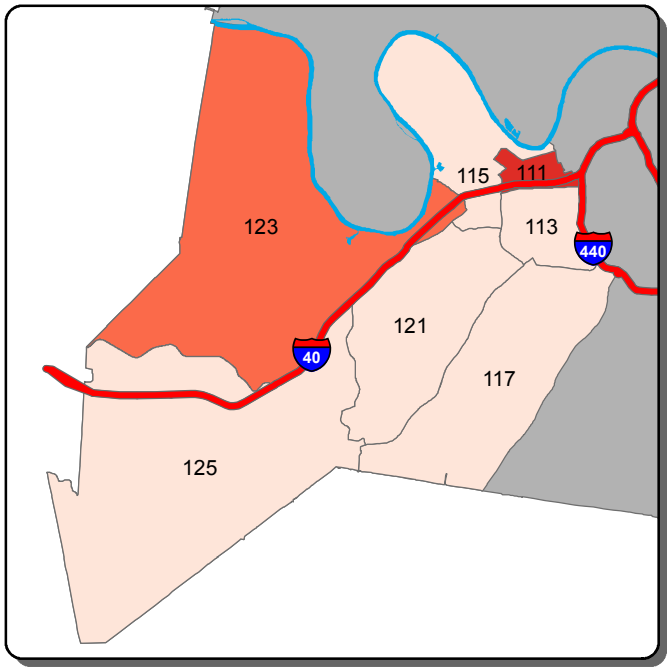

Aggravated Assault - B Shift

0 | 1 | 2 | >2

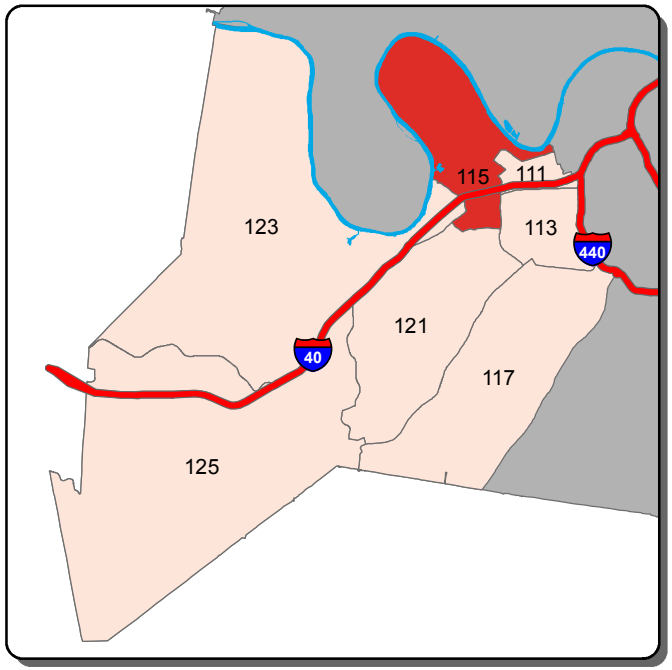

Aggravated Assault - C Shift

0 | 1 | 2 | >2

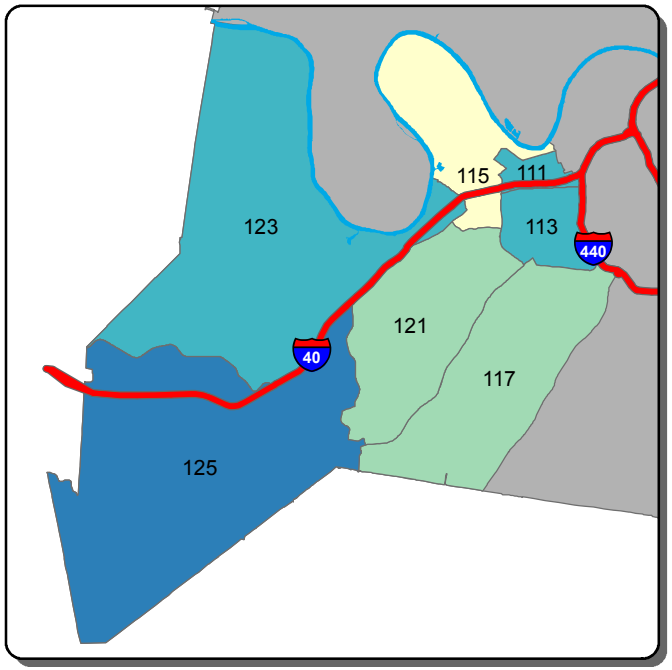

Self Initiated CAD - A Shift

0-149 | 150-272 | 273-394 | 395-516 | >516

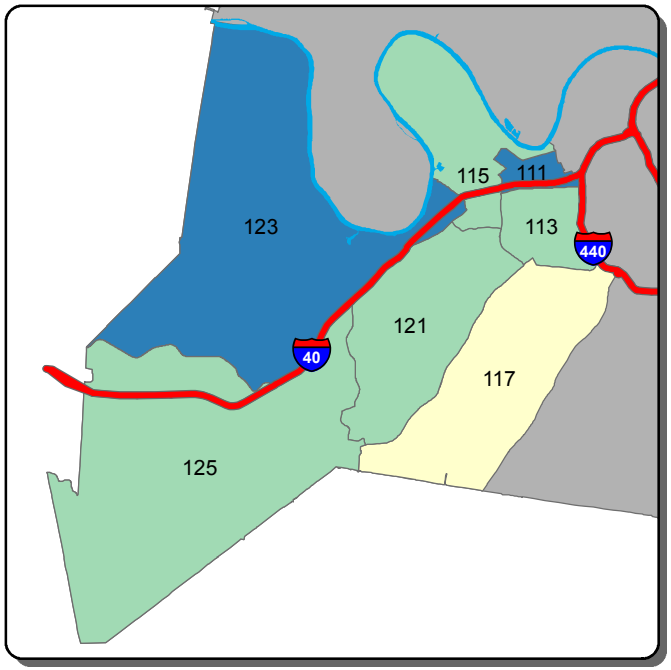

Self Initiated CAD - B Shift

0-90 | 91-180 | 181-269 | 270-359 | >359

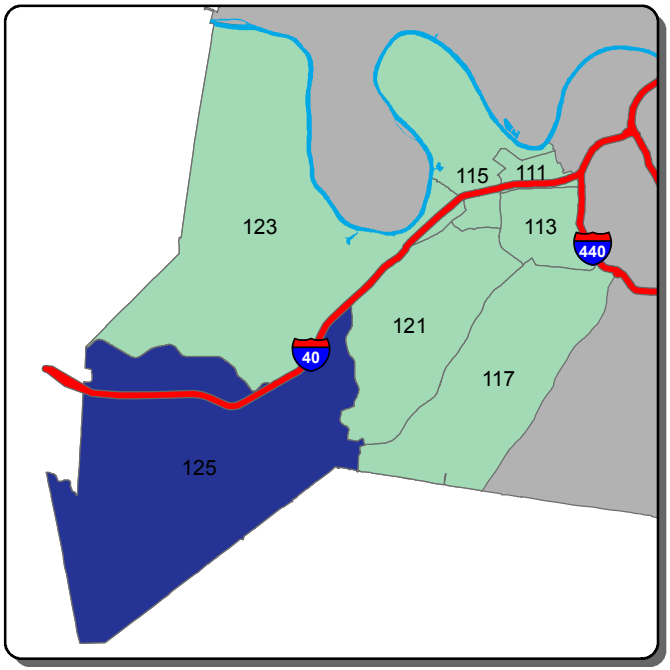

Self Initiated CAD - C Shift

0-35 | 36-261 | 262-488 | 489-714 | >714

Information summarized for CompStat week ending 7/21/2018

Sourced from MNPD ARMS on 7/25/2018. Data taken from incident reports using Uniform Crime Reporting definitions and guidelines, based on the date and time when the inicident was reported. 'A, B, and C Shift' refer to the following time periods: A Shift = 0700 - 1500; B Shift = 1500 - 2300; C Shift = 2300 - 0700.

East Precinct - Burglary and Theft from Vehicle Counts for the Past Two Weeks

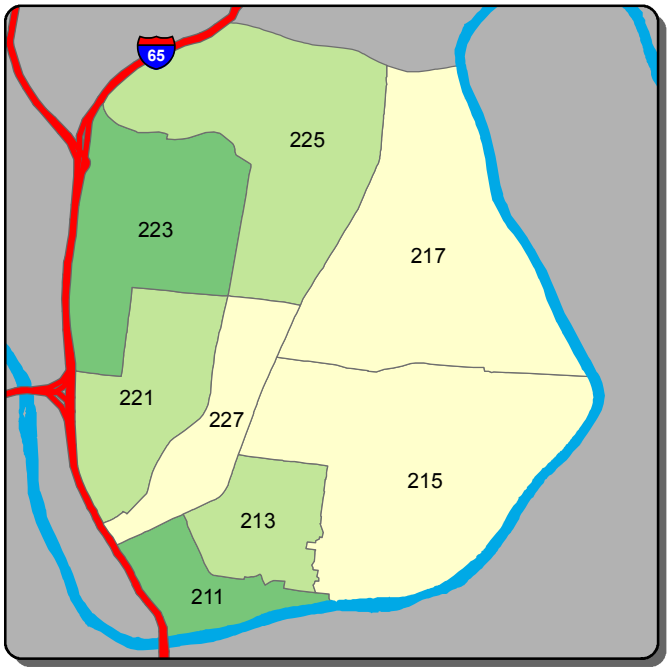

Burglary - A Shift

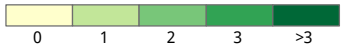

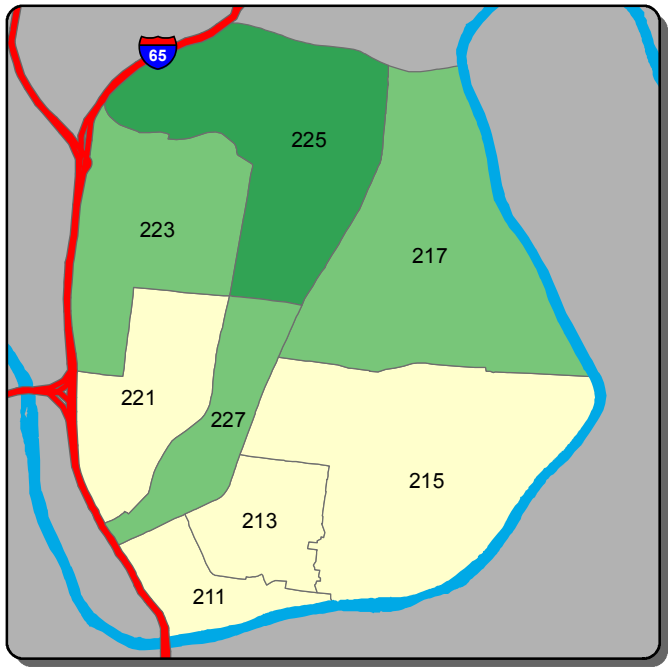

Burglary - B Shift

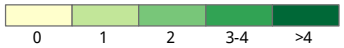

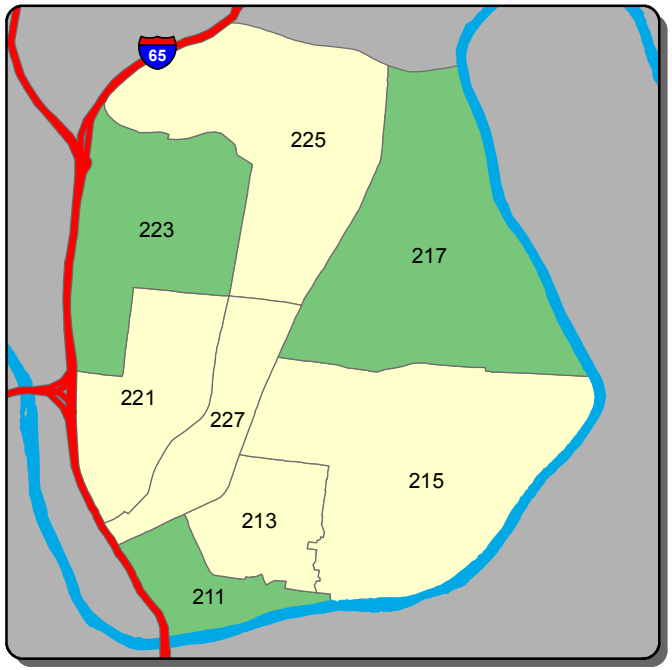

Burglary - C Shift

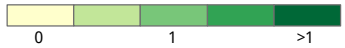

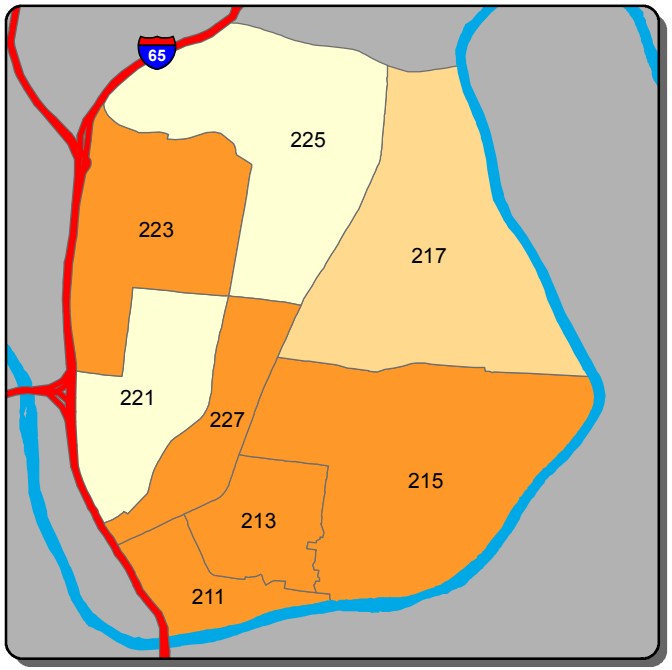

Theft from Vehicle - A Shift

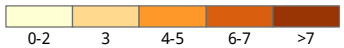

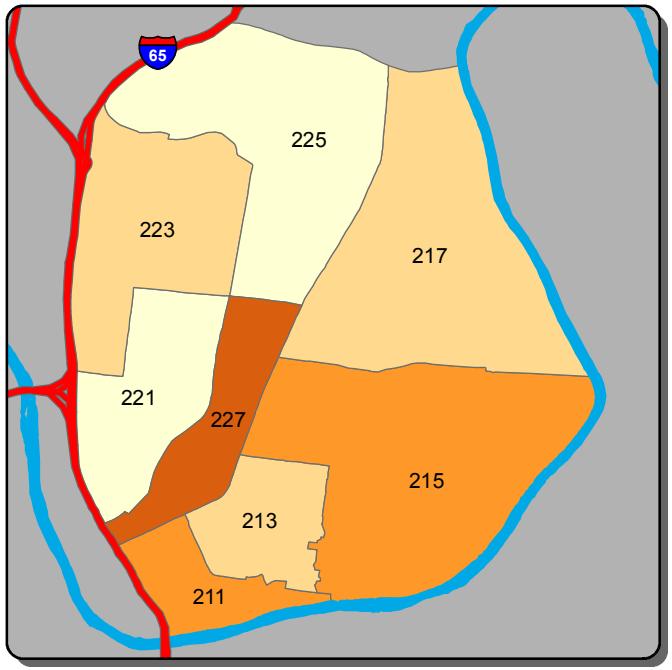

Theft from Vehicle - B Shift

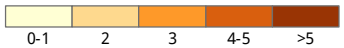

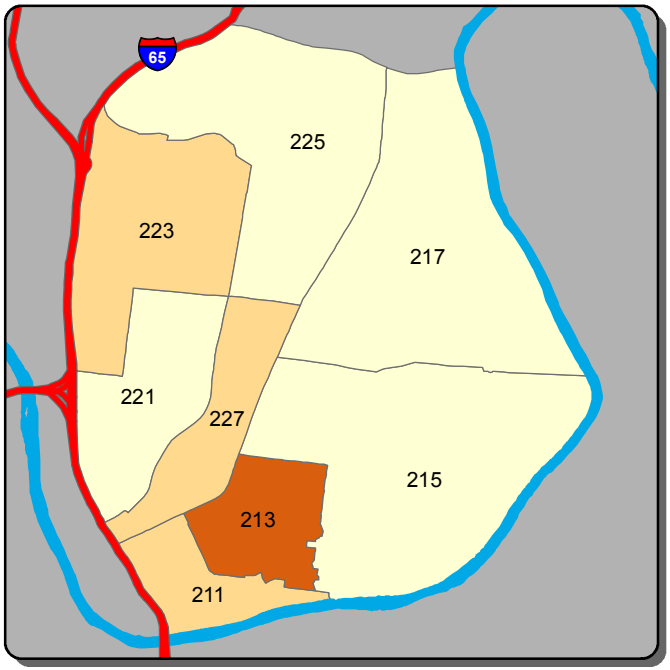

Theft from Vehicle - C Shift

Information summarized for CompStat week ending 7/21/2018

Sourced from MNPD ARMS on 7/25/2018. Data taken from incident reports using Uniform Crime Reporting definitions and guidelines, based on the date and time when the inicident was reported. 'A, B, and C Shift' refer to the following time periods: A Shift = 0700 - 1500; B Shift = 1500 - 2300; C Shift = 2300 - 0700.

East Precinct - Aggravated Assault and Self Initiated CAD Counts for the Past Two Weeks

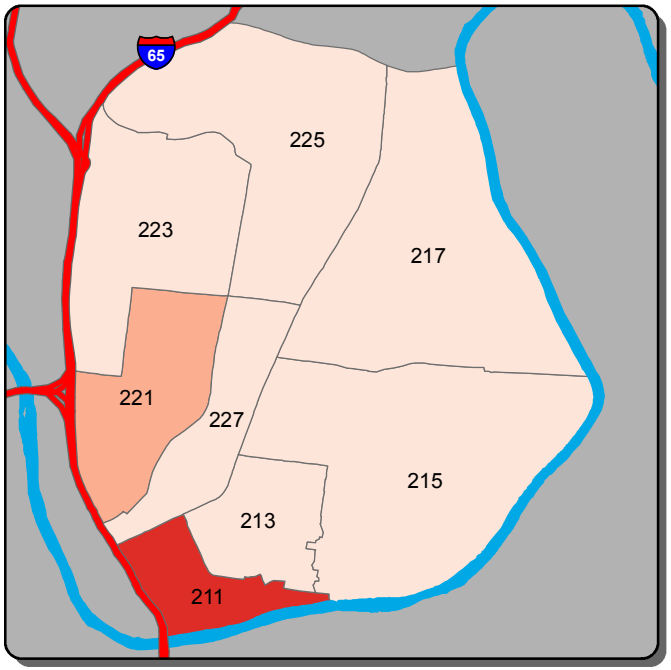

Aggravated Assault - A Shift

0 1 2 3 >3

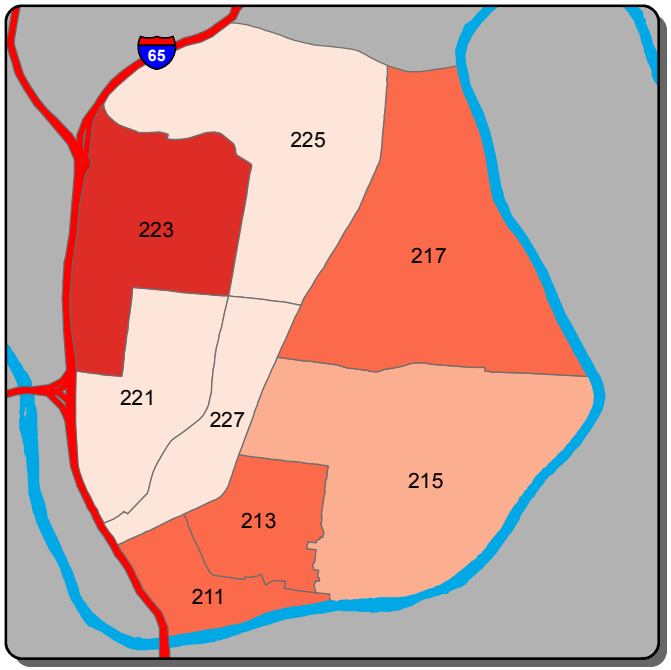

Aggravated Assault - B Shift

0 1 2 3-4 >4

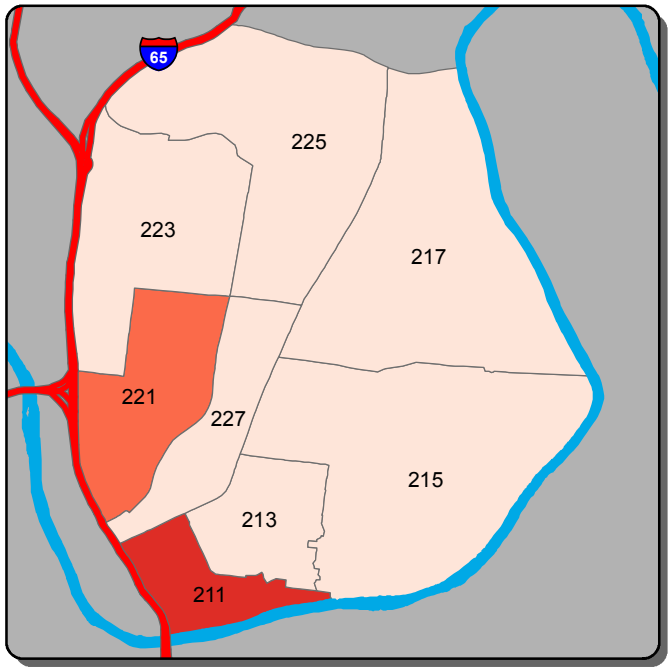

Aggravated Assault - C Shift

0 1 2 >2

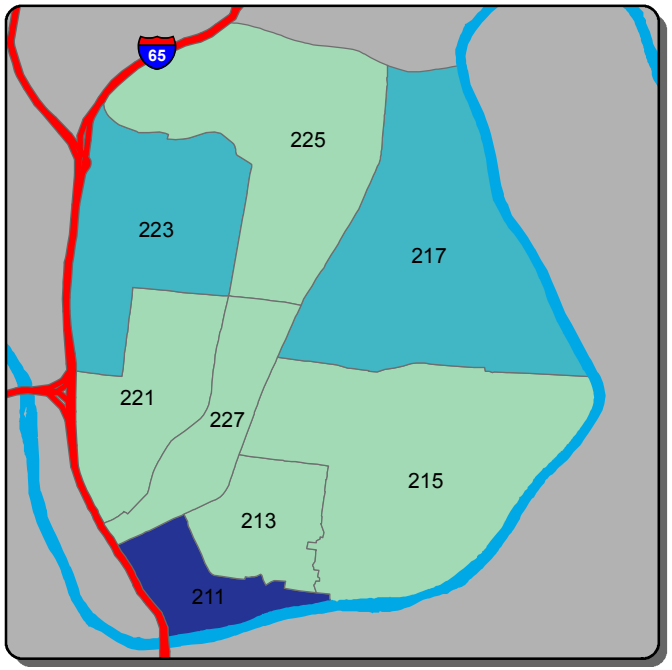

Self Initiated CAD - A Shift

0-49 50-87 88-124 125-162 >162

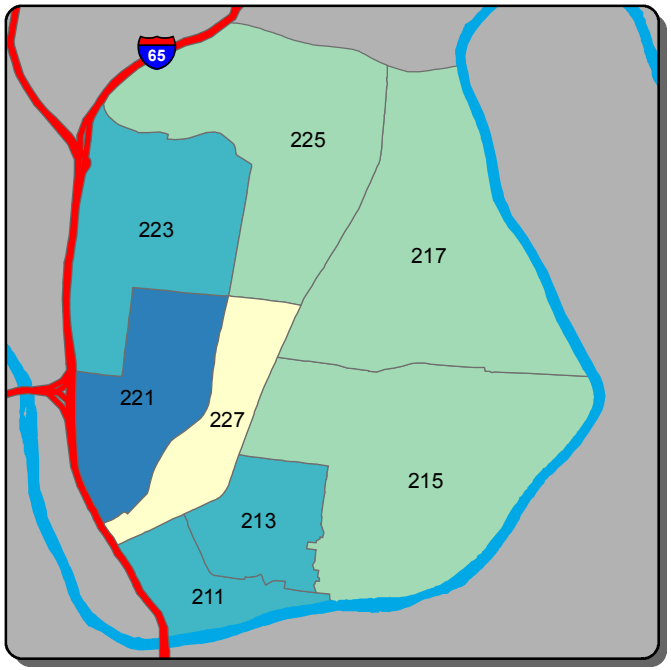

Self Initiated CAD - B Shift

0-83 84-129 130-176 177-223 >223

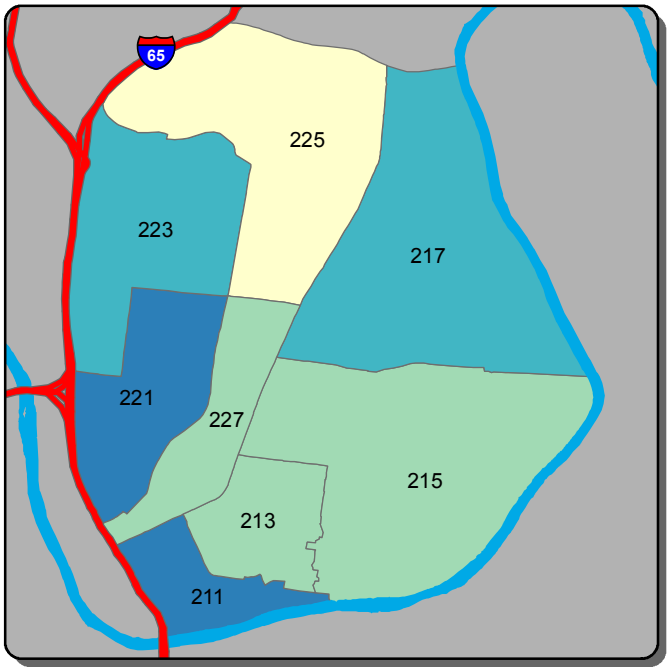

Self Initiated CAD - C Shift

0-86 87-121 122-155 156-189 >189

Information summarized for CompStat week ending 7/21/2018

Sourced from MNPD ARMS on 7/25/2018. Data taken from incident reports using Uniform Crime Reporting definitions and guidelines, based on the date and time when the inicident was reported. 'A, B, and C Shift' refer to the following time periods: A Shift = 0700 - 1500; B Shift = 1500 - 2300; C Shift = 2300 - 0700.

South Precinct - Burglary and Theft from Vehicle Counts for the Past Two Weeks

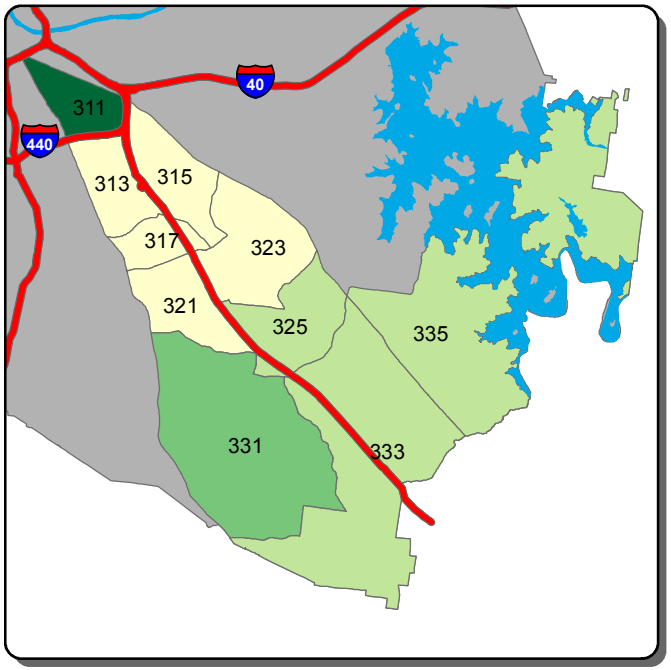

Burglary - A Shift

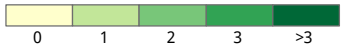

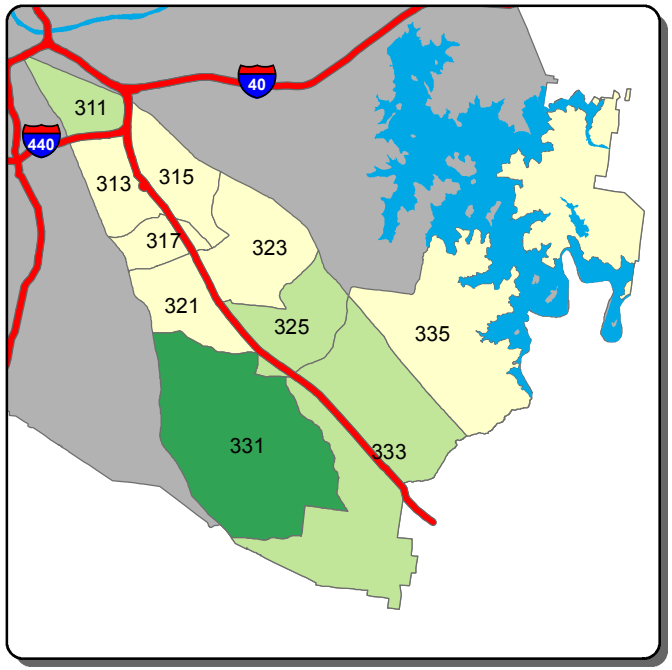

Burglary - B Shift

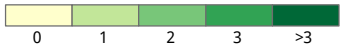

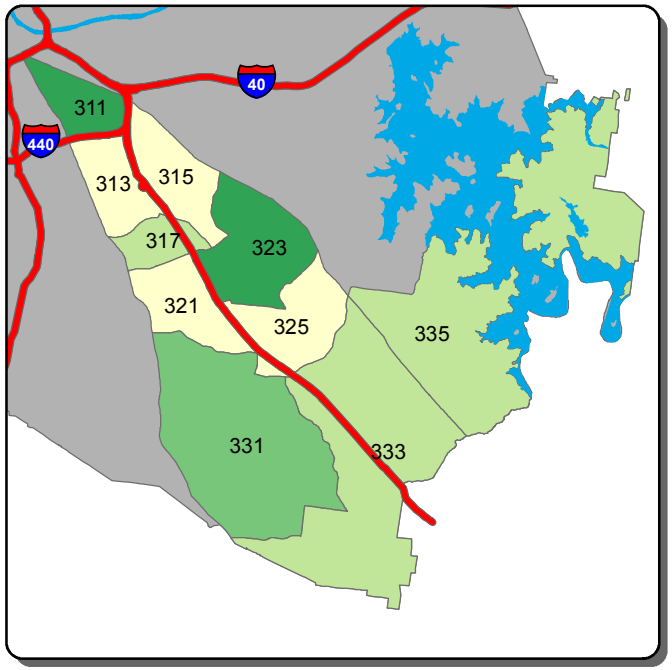

Burglary - C Shift

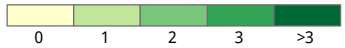

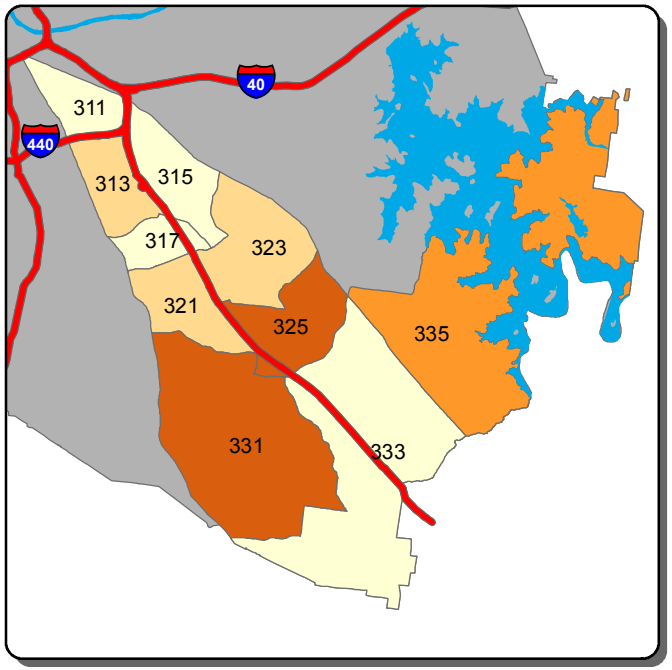

Theft from Vehicle - A Shift

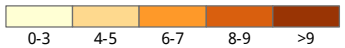

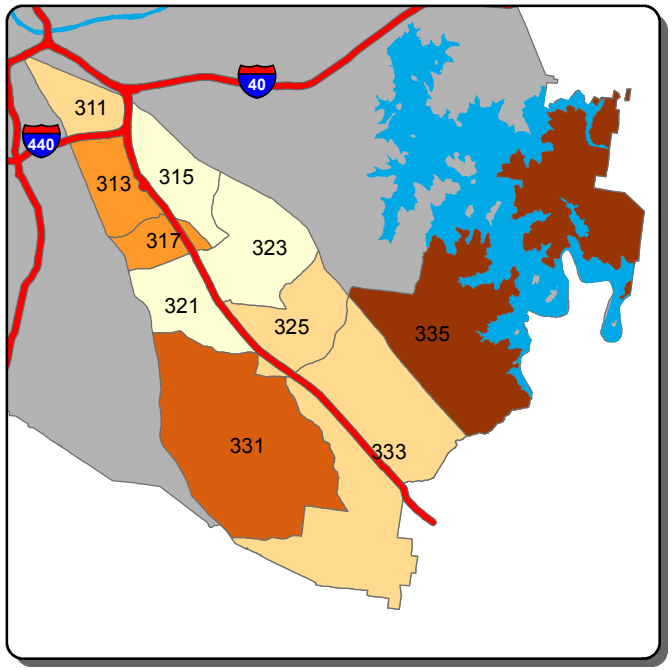

Theft from Vehicle - B Shift

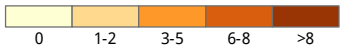

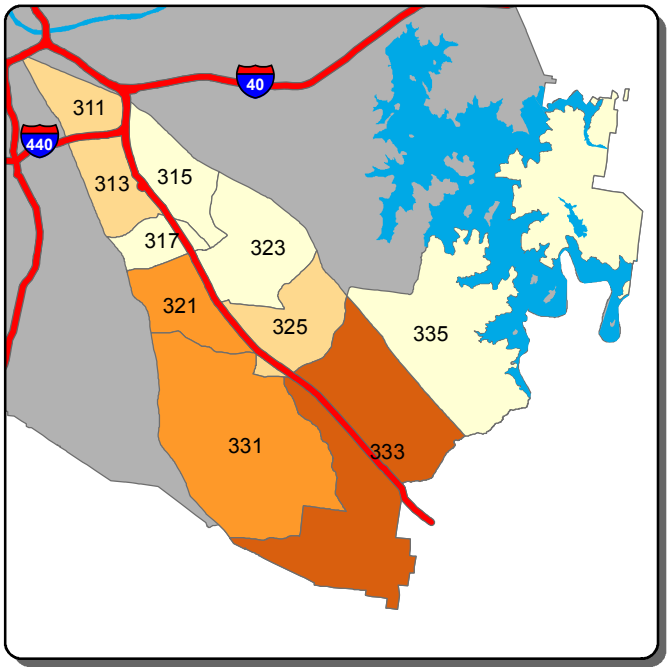

Theft from Vehicle - C Shift

Information summarized for CompStat week ending 7/21/2018

Sourced from MNPD ARMS on 7/25/2018. Data taken from incident reports using Uniform Crime Reporting definitions and guidelines, based on the date and time when the inicident was reported. 'A, B, and C Shift' refer to the following time periods: A Shift = 0700 - 1500; B Shift = 1500 - 2300; C Shift = 2300 - 0700.

South Precinct - Aggravated Assault and Self Initiated CAD Counts for the Past Two Weeks

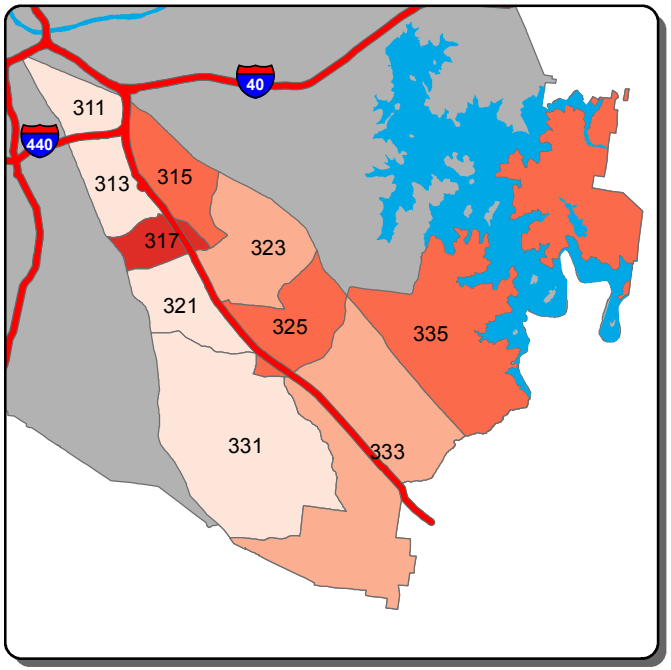

Aggravated Assault - A Shift

0 | 1 | 2-3 | 4 | >4

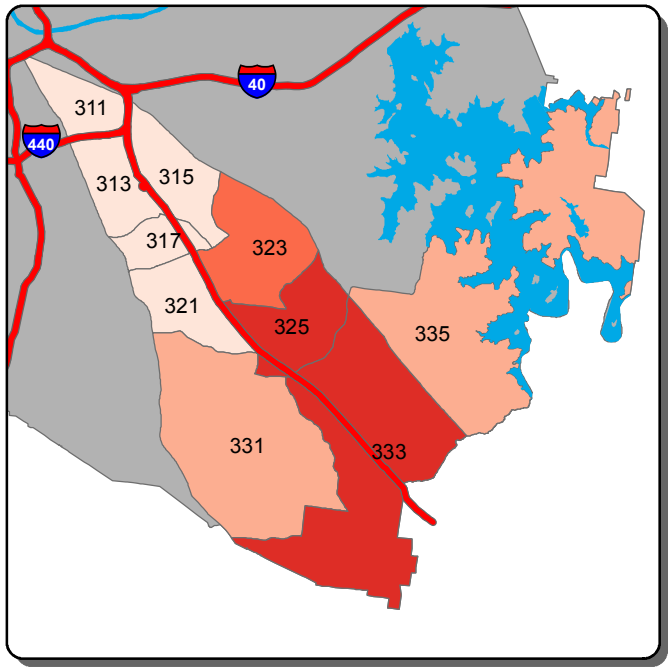

Aggravated Assault - B Shift

0 | 1-2 | 3 | 4-5 | >5

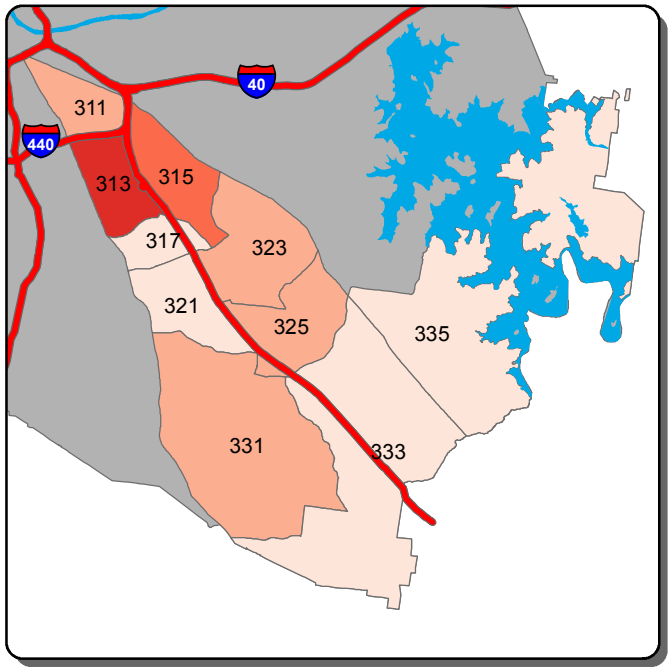

Aggravated Assault - C Shift

0 | 1-2 | 3-4 | 5-6 | >6

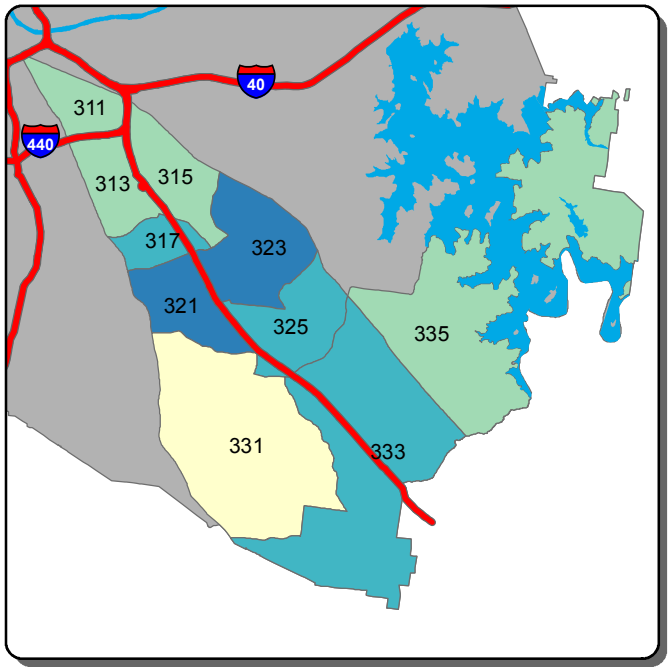

Self Initiated CAD - A Shift

0-57 | 58-76 | 77-96 | 97-115 | >115

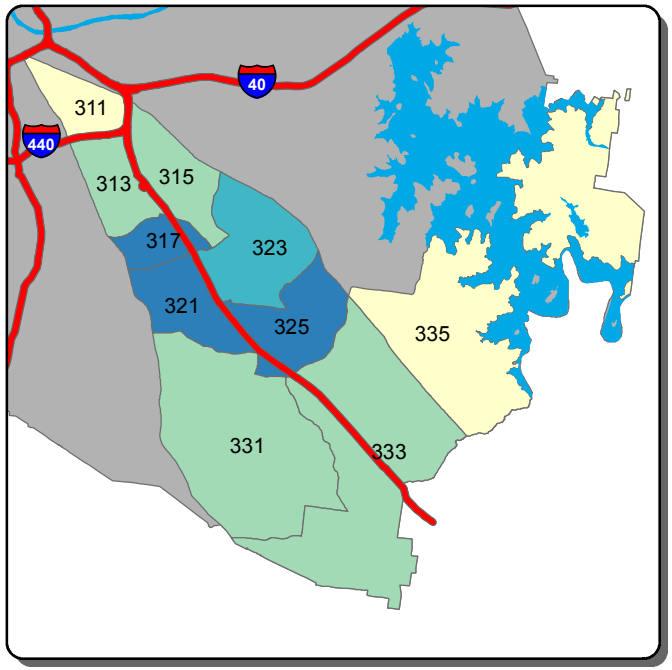

Self Initiated CAD - B Shift

0-46 | 47-71 | 72-96 | 97-122 | >122

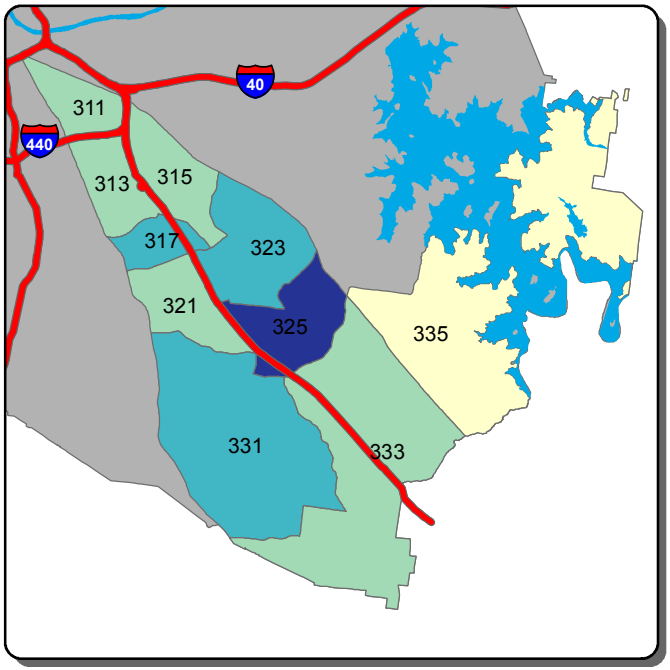

Self Initiated CAD - C Shift

0-29 | 30-58 | 59-87 | 88-116 | >116

Information summarized for CompStat week ending 7/21/2018

Sourced from MNPD ARMS on 7/25/2018. Data taken from incident reports using Uniform Crime Reporting definitions and guidelines, based on the date and time when the inicident was reported. 'A, B, and C Shift' refer to the following time periods: A Shift = 0700 - 1500; B Shift = 1500 - 2300; C Shift = 2300 - 0700.

Central Precinct - Burglary and Theft from Vehicle Counts for the Past Two Weeks

Burglary - A Shift

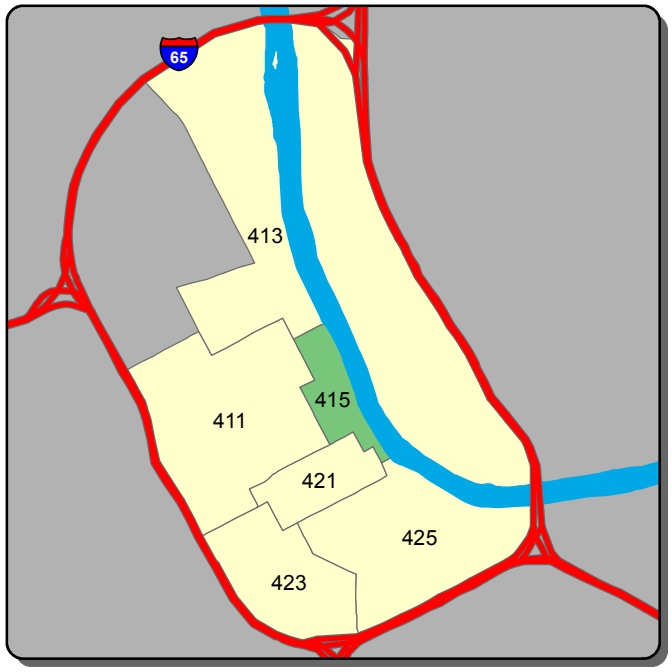

Burglary - B Shift

Burglary - C Shift

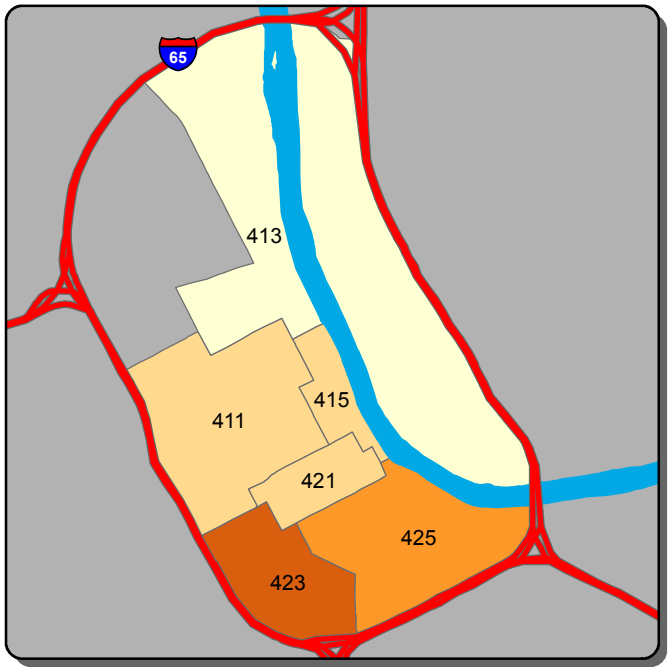

Theft from Vehicle - A Shift

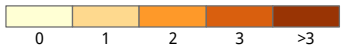

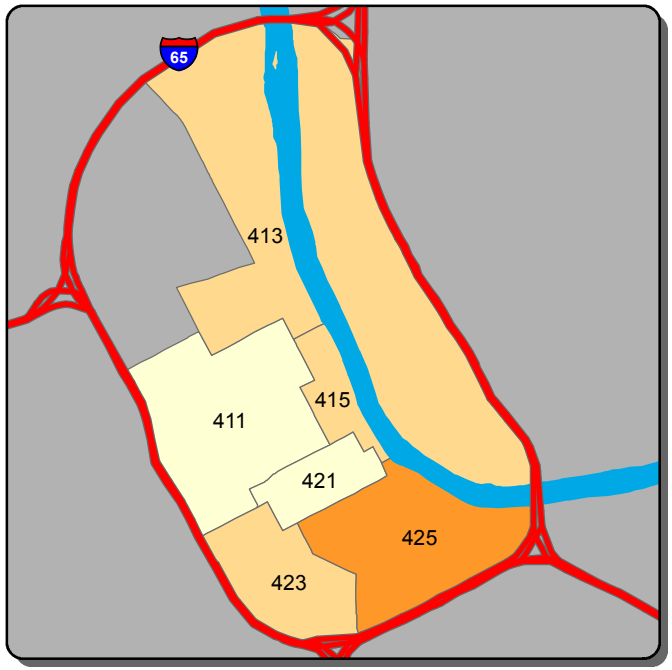

Theft from Vehicle - B Shift

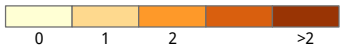

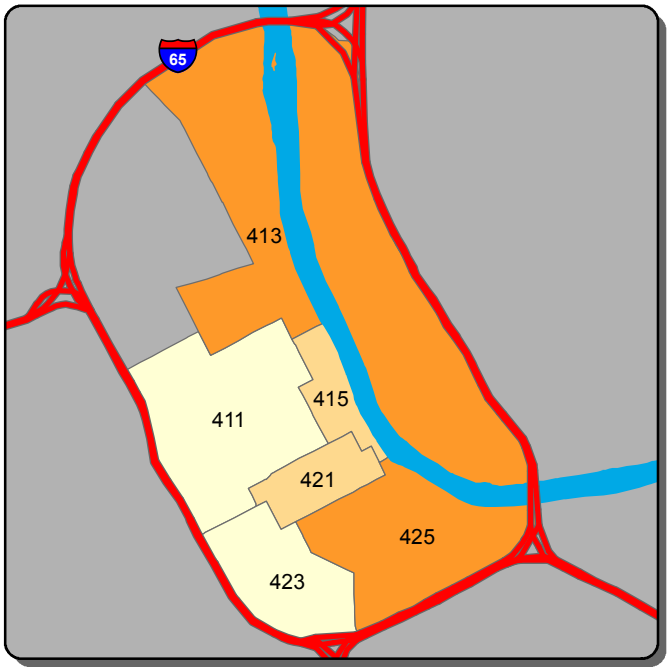

Theft from Vehicle - C Shift

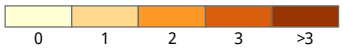

Information summarized for CompStat week ending 7/21/2018

Sourced from MNPD ARMS on 7/25/2018. Data taken from incident reports using Uniform Crime Reporting definitions and guidelines, based on the date and time when the inicident was reported. 'A, B, and C Shift' refer to the following time periods: A Shift = 0700 - 1500; B Shift = 1500 - 2300; C Shift = 2300 - 0700.

Central Precinct - Aggravated Assault and Self Initiated CAD Counts for the Past Two Weeks

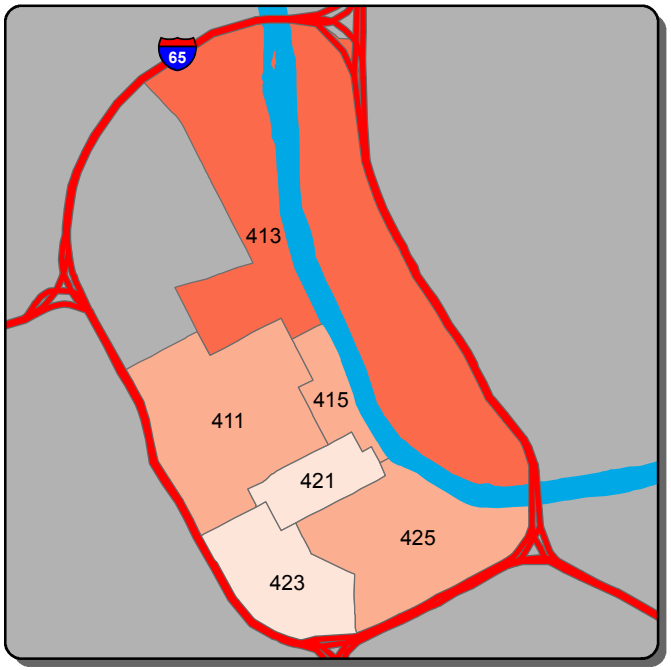

Aggravated Assault - A Shift

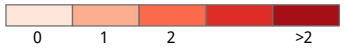

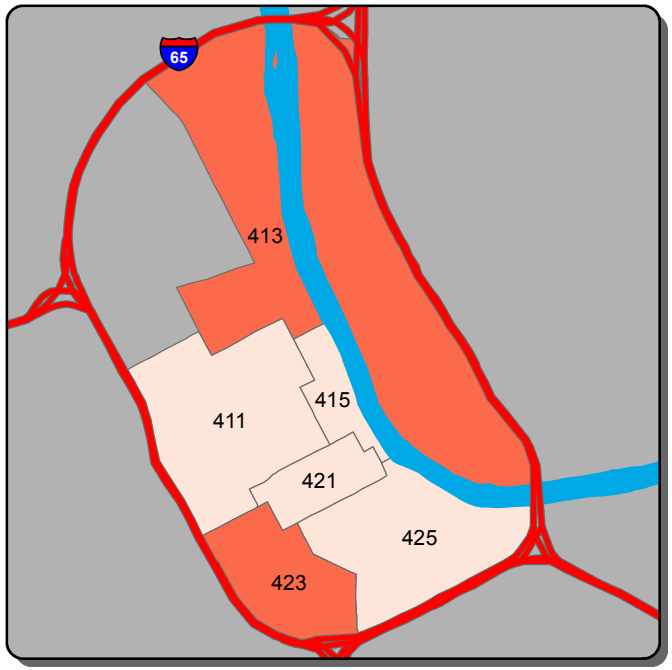

Aggravated Assault - B Shift

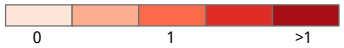

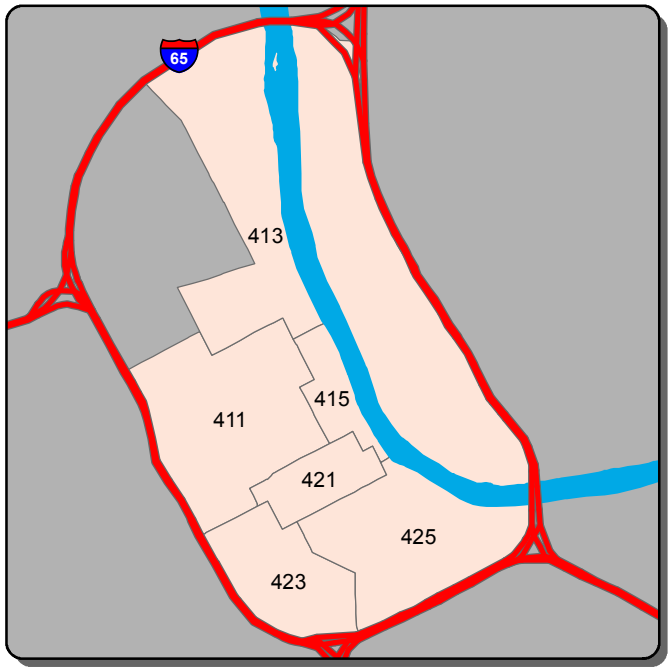

Aggravated Assault - C Shift

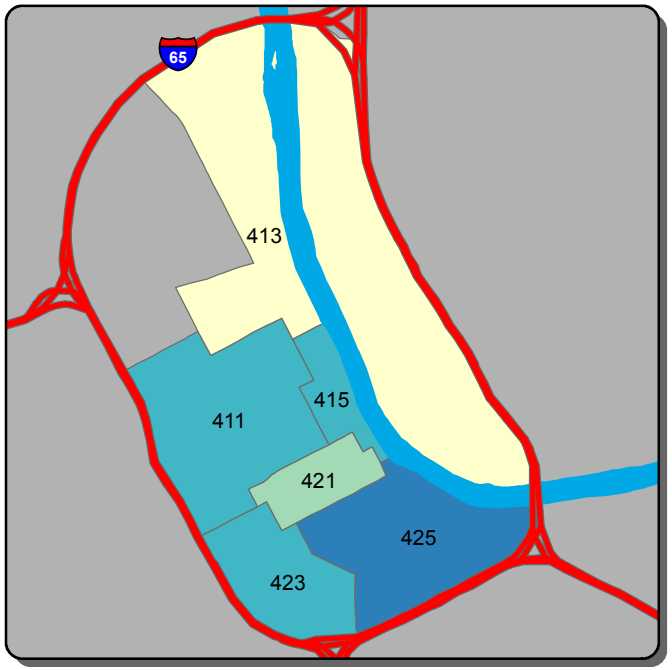

Self Initiated CAD - A Shift

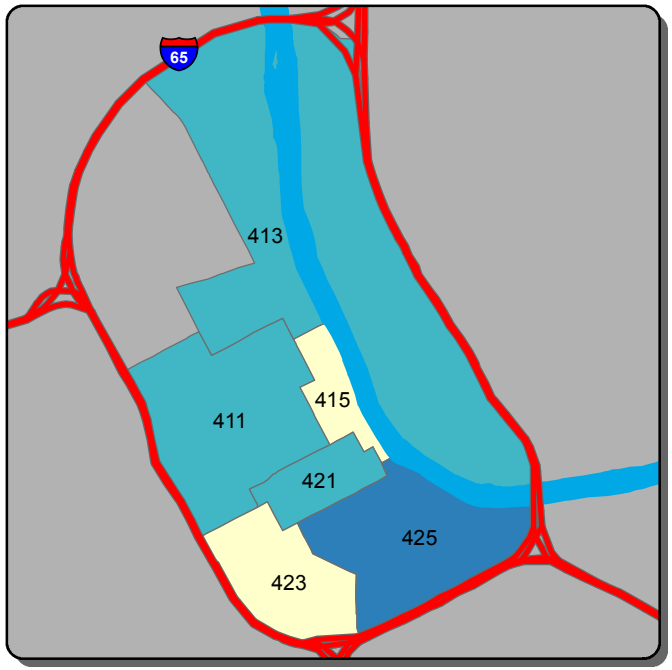

Self Initiated CAD - B Shift

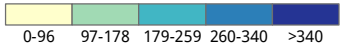

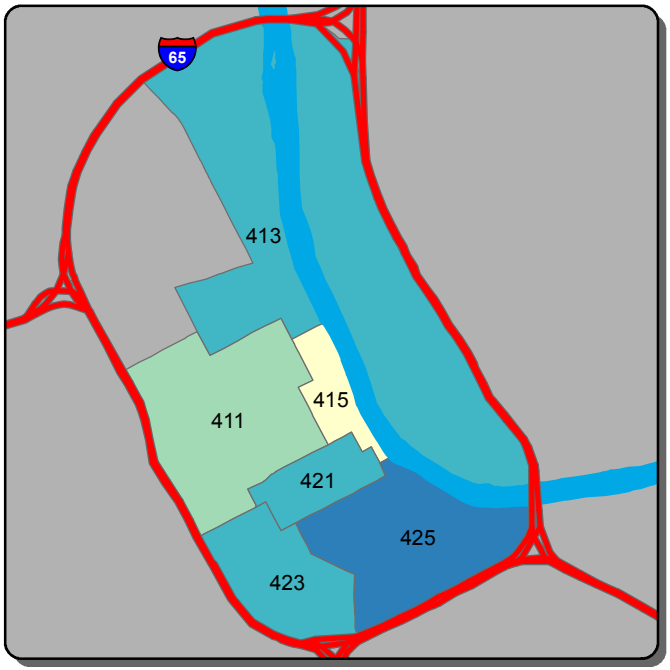

Self Initiated CAD - C Shift

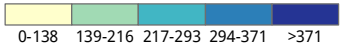

Information summarized for CompStat week ending 7/21/2018

Sourced from MNPD ARMS on 7/25/2018. Data taken from incident reports using Uniform Crime Reporting definitions and guidelines, based on the date and time when the inicident was reported. 'A, B, and C Shift' refer to the following time periods: A Shift = 0700 - 1500; B Shift = 1500 - 2300; C Shift = 2300 - 0700.

Hermitage Precinct - Burglary and Theft from Vehicle Counts for the Past Two Weeks

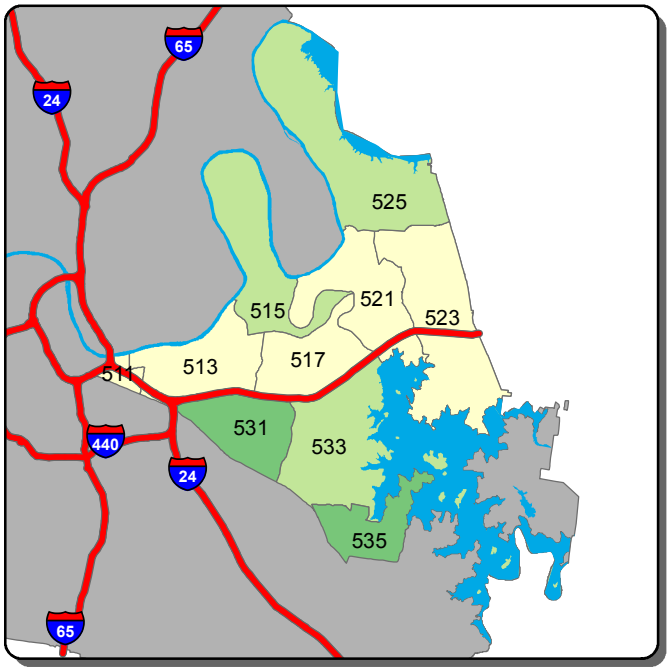

Burglary - A Shift

0 1 2 >2

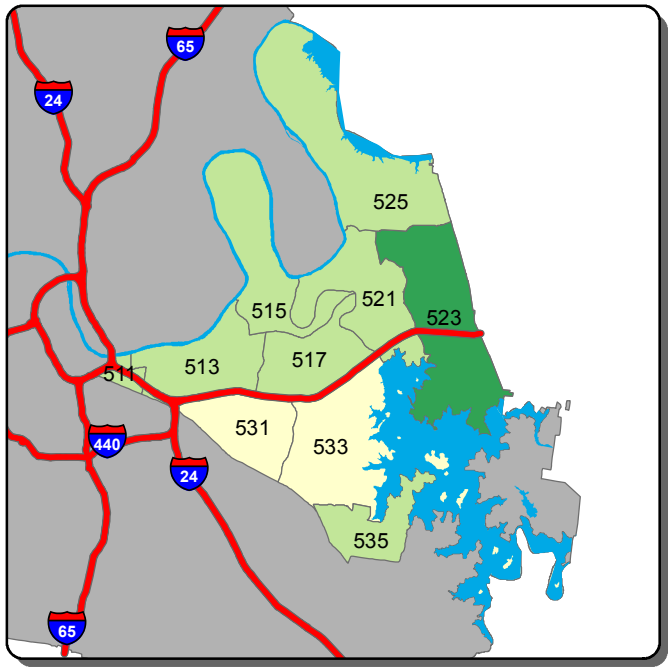

Burglary - B Shift

0 1 2 3 >3

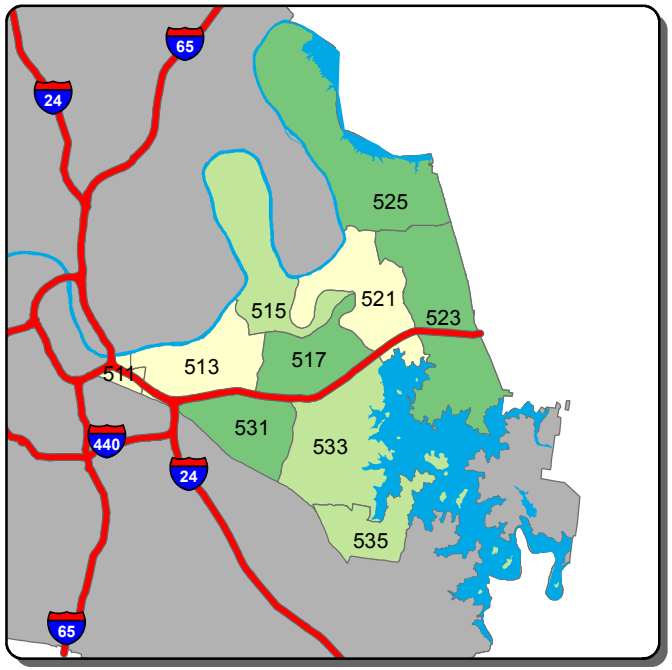

Burglary - C Shift

0 1 2 3 >3

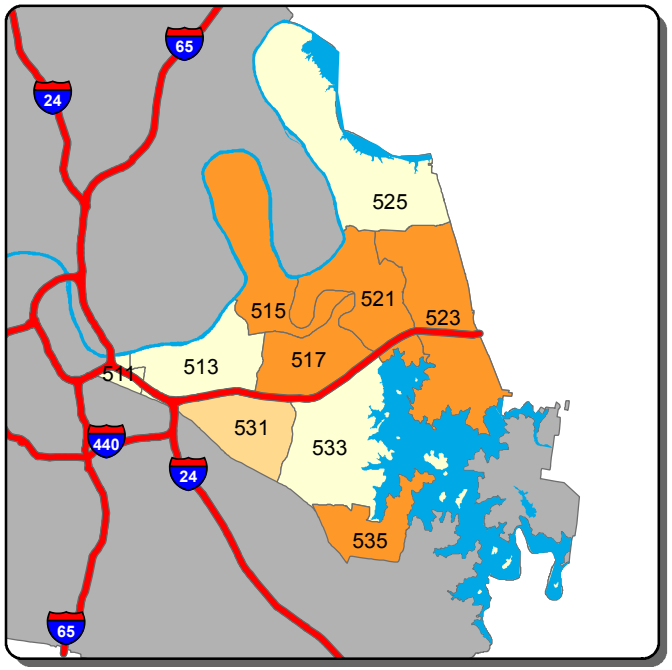

Theft from Vehicle - A Shift

0-1 2 3-4 5 >5

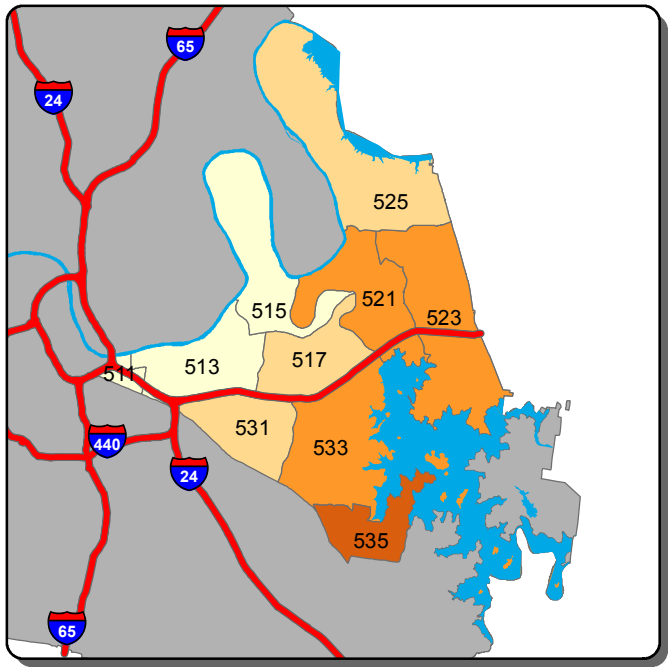

Theft from Vehicle - B Shift

0-1 2 3-4 5 >5

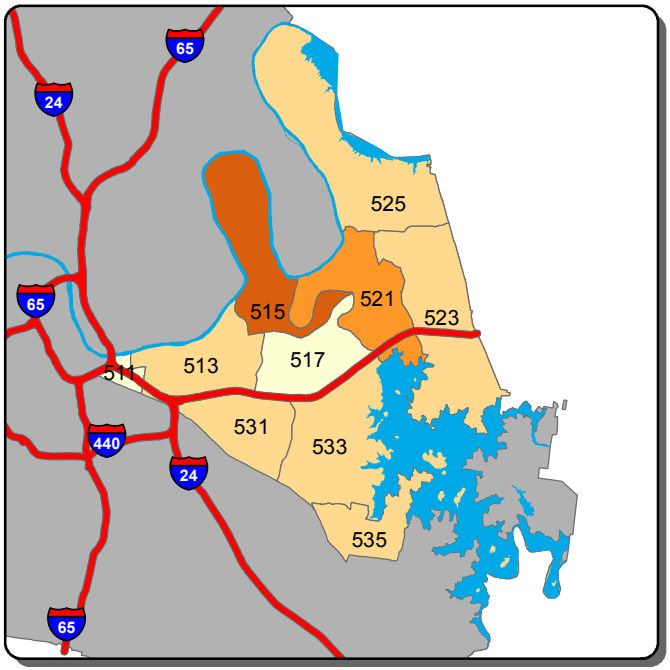

Theft from Vehicle - C Shift

0 1 2 3 >3

Information summarized for CompStat week ending 7/21/2018

Sourced from MNPD ARMS on 7/25/2018. Data taken from incident reports using Uniform Crime Reporting definitions and guidelines, based on the date and time when the inicident was reported. 'A, B, and C Shift' refer to the following time periods: A Shift = 0700 - 1500; B Shift = 1500 - 2300; C Shift = 2300 - 0700.

Hermitage Precinct - Aggravated Assault and Self Initiated CAD Counts for the Past Two Weeks

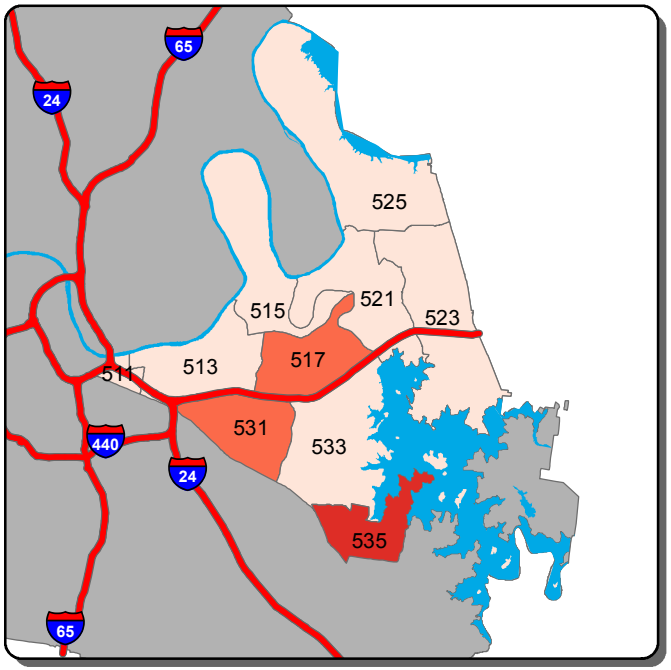

Aggravated Assault - A Shift

0 | 1 | 2 | >2

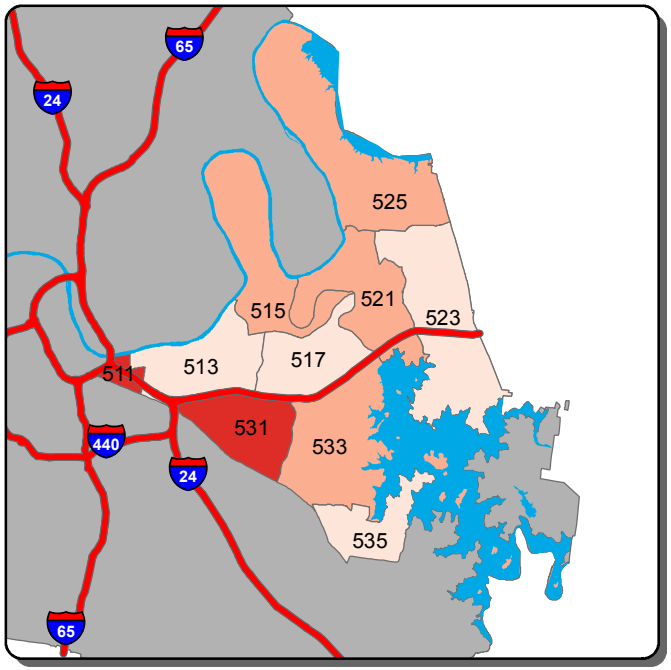

Aggravated Assault - B Shift

0 | 1-2 | 3 | 4-5 | >5

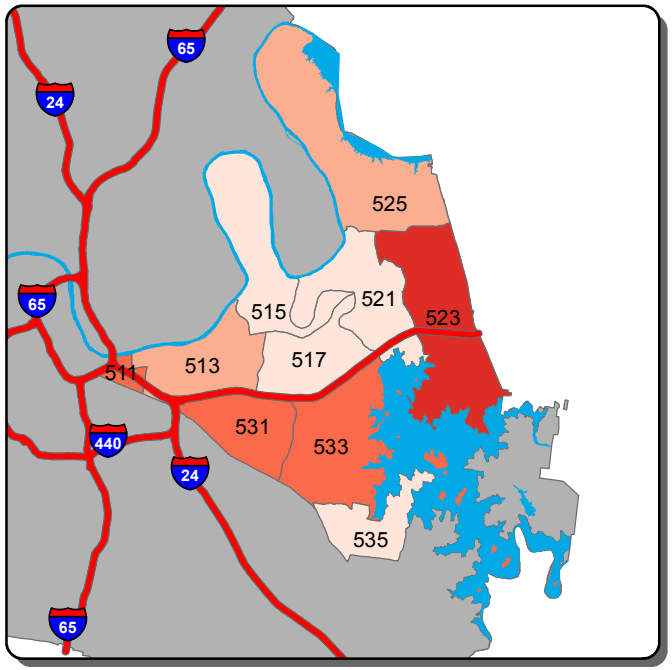

Aggravated Assault - C Shift

0 | 1 | 2 | 3 | >3

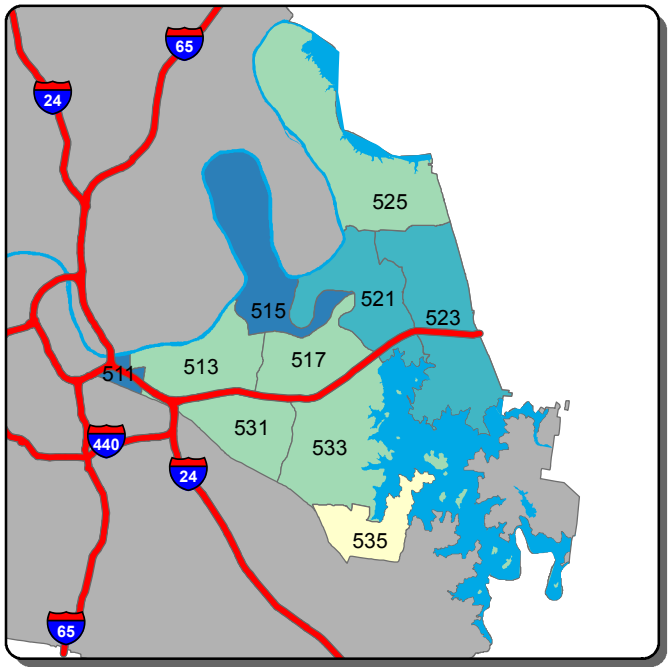

Self Initiated CAD - A Shift

0-35 | 36-84 | 85-132 | 133-181 | >181

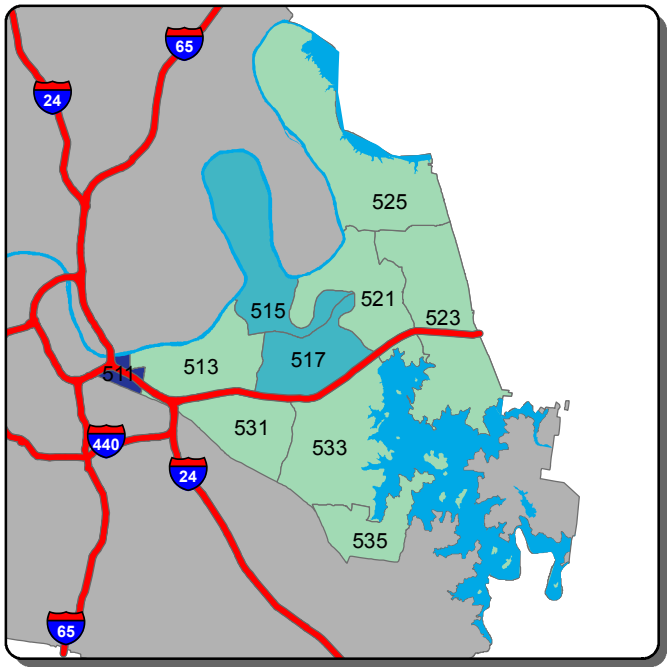

Self Initiated CAD - B Shift

0-38 | 39-116 | 117-194 | 195-271 | >271

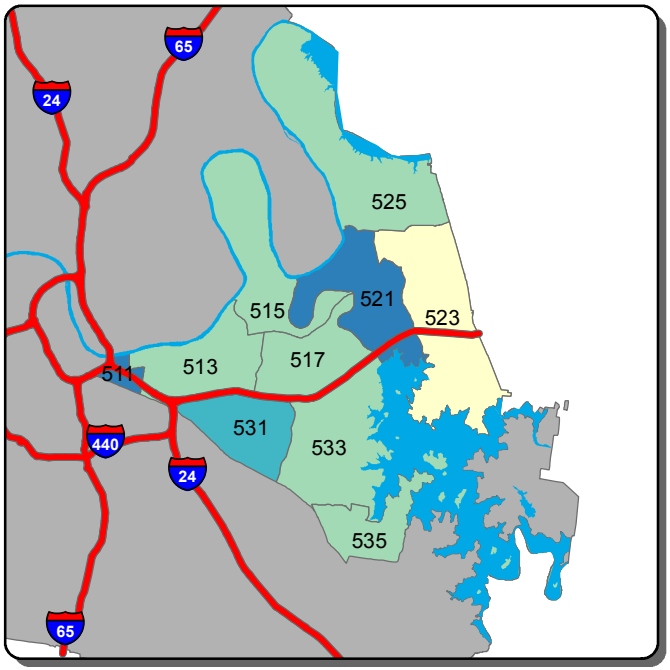

Self Initiated CAD - C Shift

0-55 | 56-86 | 87-116 | 117-146 | >146

Information summarized for CompStat week ending 7/21/2018

Sourced from MNPD ARMS on 7/25/2018. Data taken from incident reports using Uniform Crime Reporting definitions and guidelines, based on the date and time when the inicident was reported. 'A, B, and C Shift' refer to the following time periods: A Shift = 0700 - 1500; B Shift = 1500 - 2300; C Shift = 2300 - 0700.

North Precinct - Burglary and Theft from Vehicle Counts for the Past Two Weeks

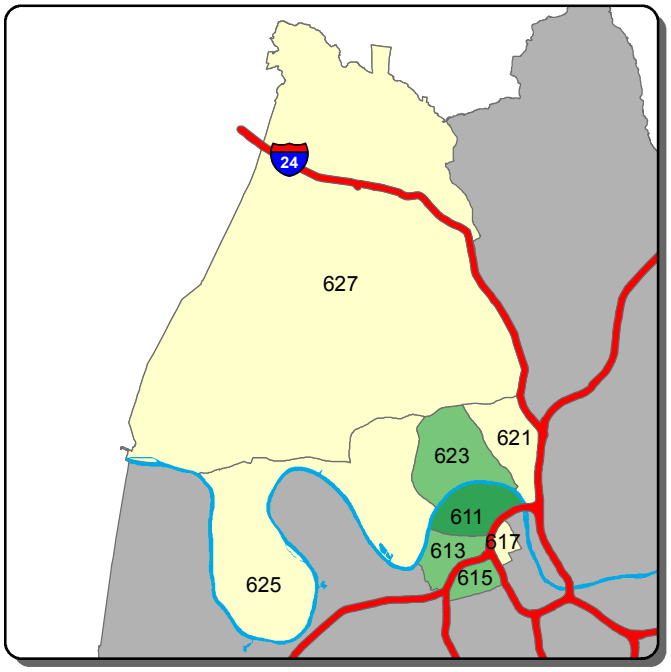

Burglary - A Shift



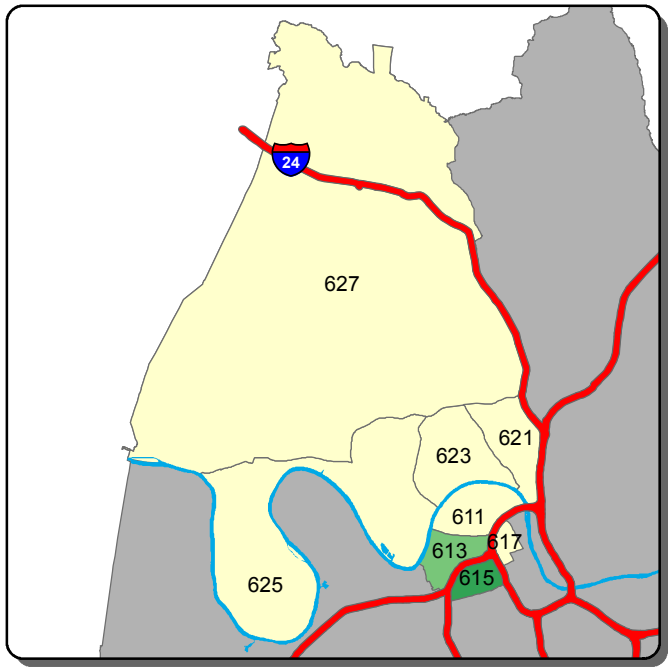

Burglary - B Shift

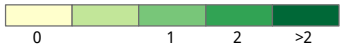

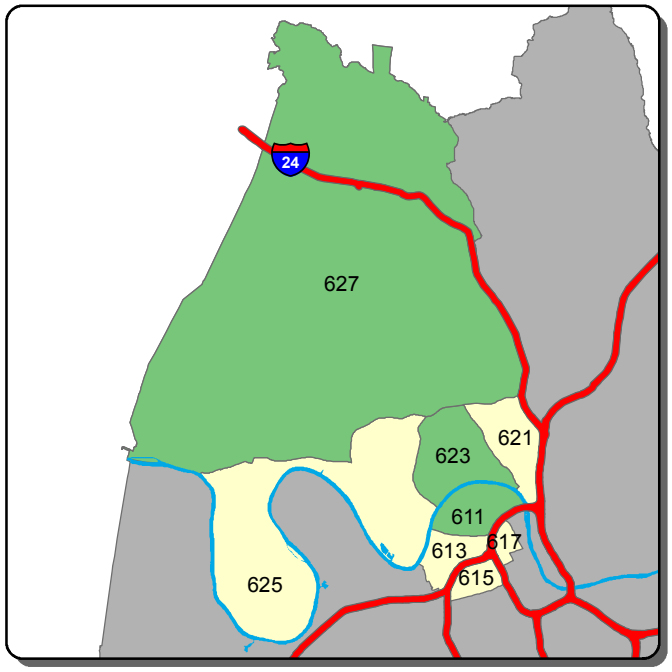

Burglary - C Shift

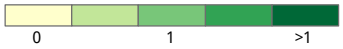

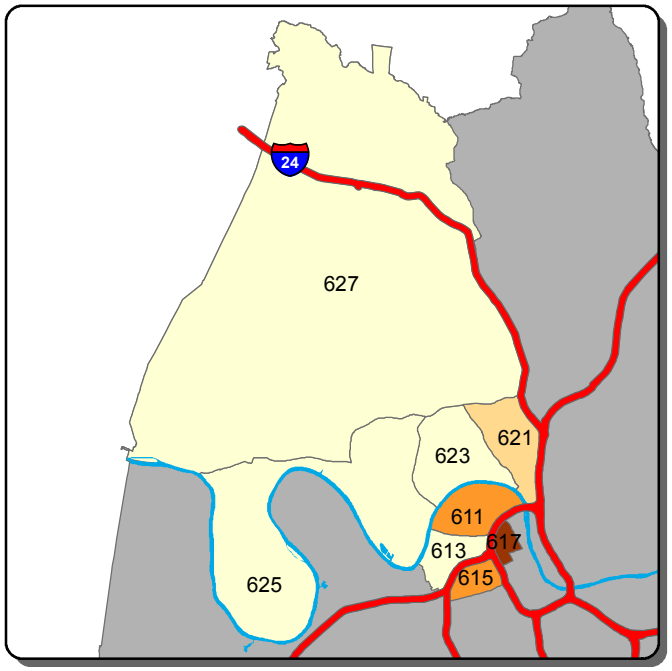

Theft from Vehicle - A Shift

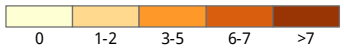

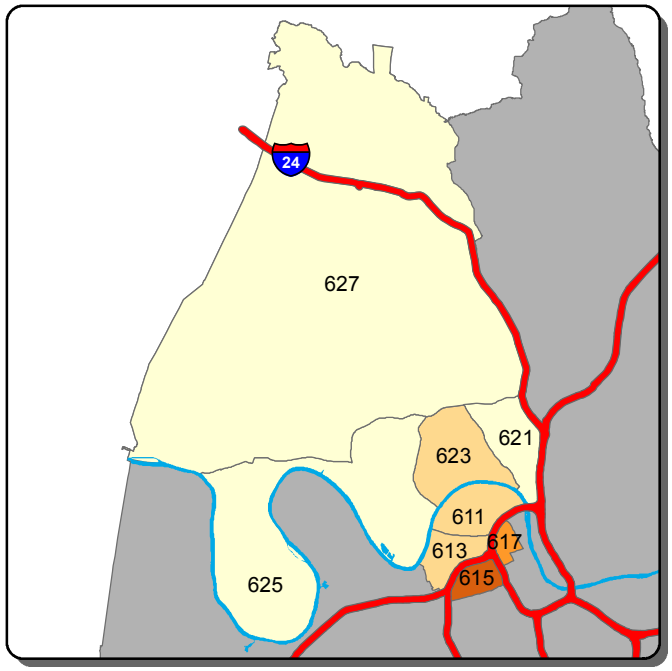

Theft from Vehicle - B Shift

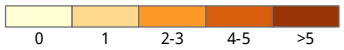

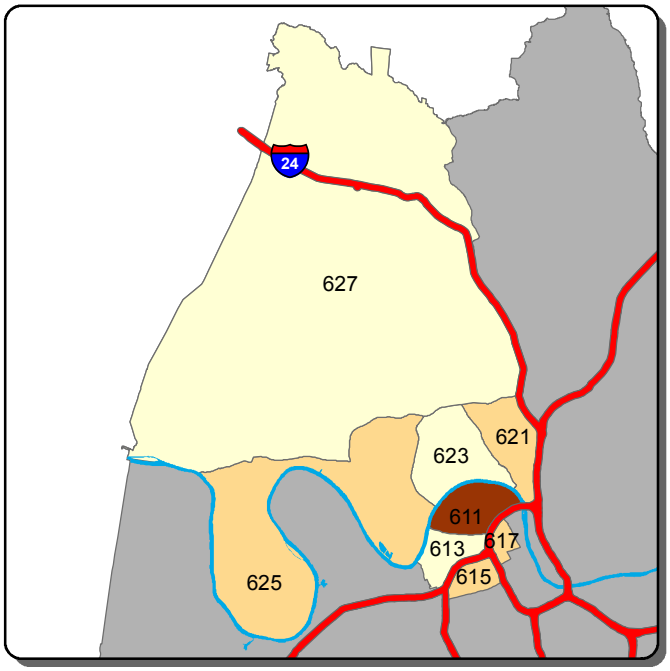

Theft from Vehicle - C Shift

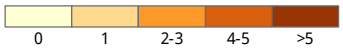

Information summarized for CompStat week ending 7/21/2018

Sourced from MNPD ARMS on 7/25/2018. Data taken from incident reports using Uniform Crime Reporting definitions and guidelines, based on the date and time when the inicident was reported. 'A, B, and C Shift' refer to the following time periods: A Shift = 0700 - 1500; B Shift = 1500 - 2300; C Shift = 2300 - 0700.

North Precinct - Aggravated Assault and Self Initiated CAD Counts for the Past Two Weeks

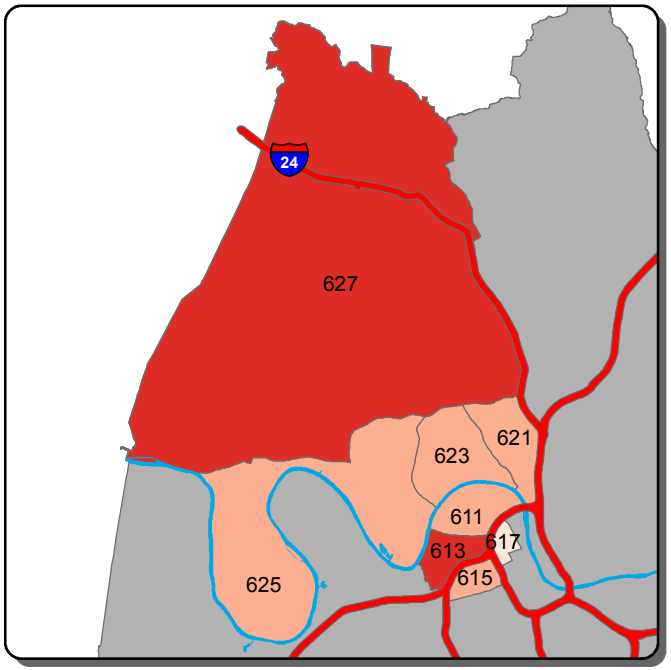

Aggravated Assault - A Shift

0 | 1 | 2 | 3 | >3

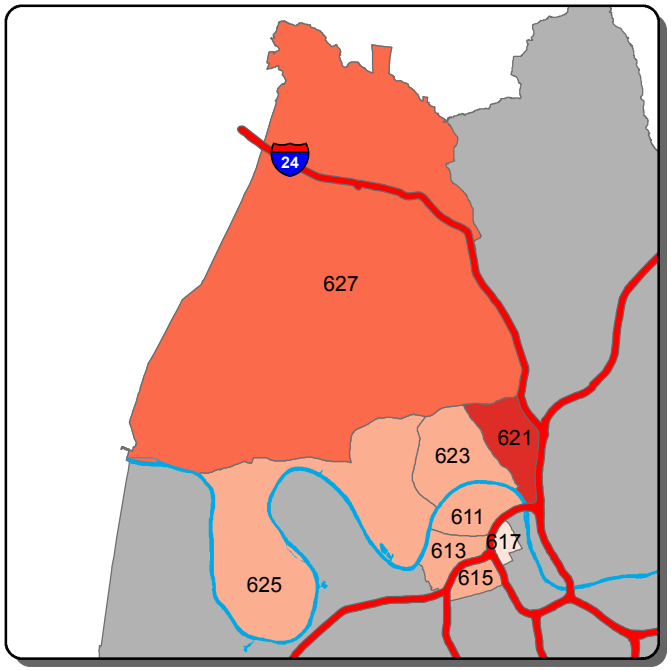

Aggravated Assault - B Shift

0 | 1-2 | 3-4 | 5-6 | >6

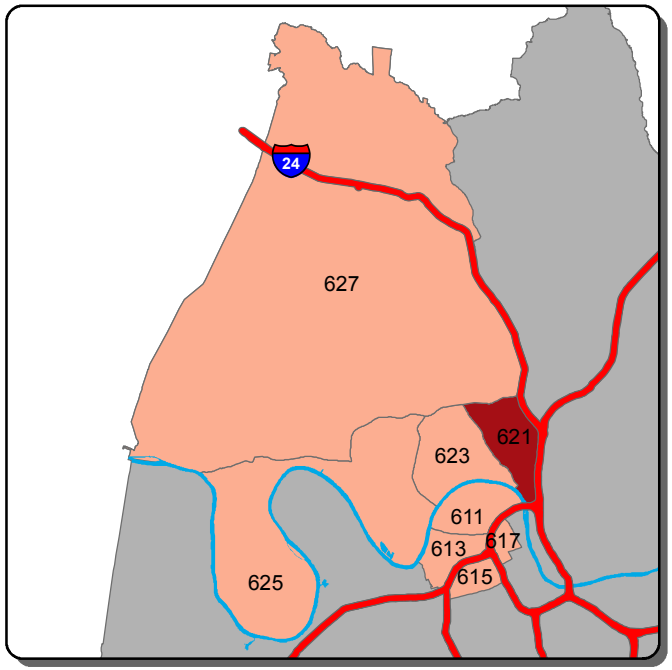

Aggravated Assault - C Shift

0 | 1-2 | 3 | 4 | >4

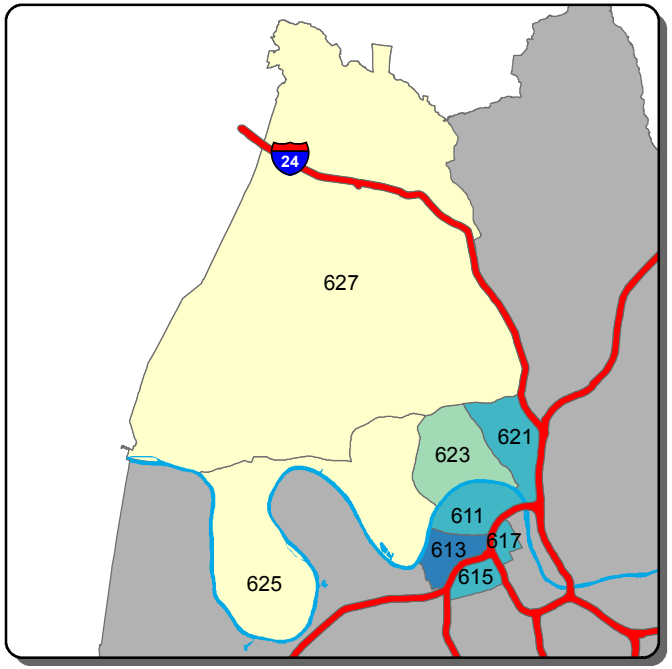

Self Initiated CAD - A Shift

0-38 | 39-67 | 68-95 | 96-123 | >123

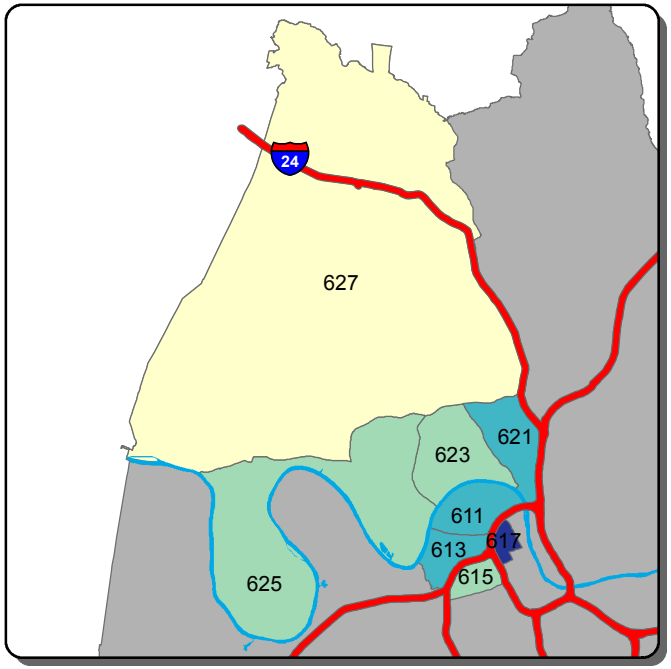

Self Initiated CAD - B Shift

0-28 | 29-79 | 80-129 | 130-180 | >180

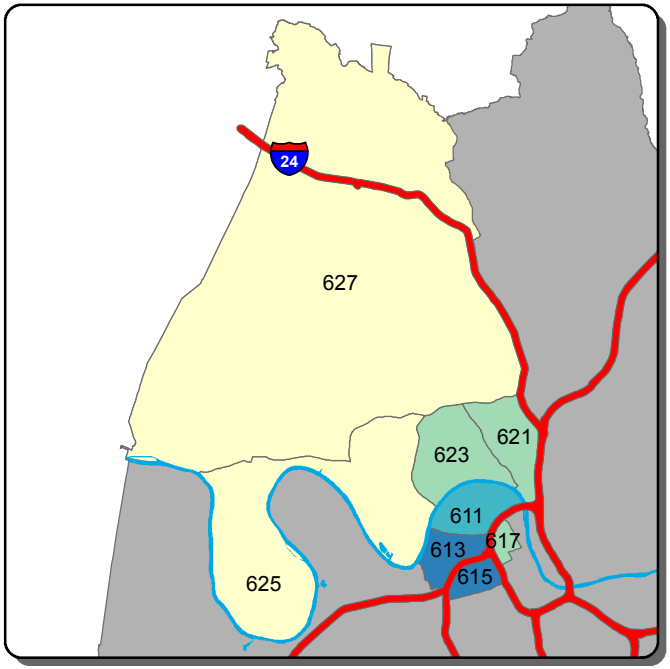

Self Initiated CAD - C Shift

0-59 | 60-121 | 122-183 | 184-246 | >246

Information summarized for CompStat week ending 7/21/2018

Sourced from MNPD ARMS on 7/25/2018. Data taken from incident reports using Uniform Crime Reporting definitions and guidelines, based on the date and time when the inicident was reported. 'A, B, and C Shift' refer to the following time periods: A Shift = 0700 - 1500; B Shift = 1500 - 2300; C Shift = 2300 - 0700.

Madison Precinct - Burglary and Theft from Vehicle Counts for the Past Two Weeks

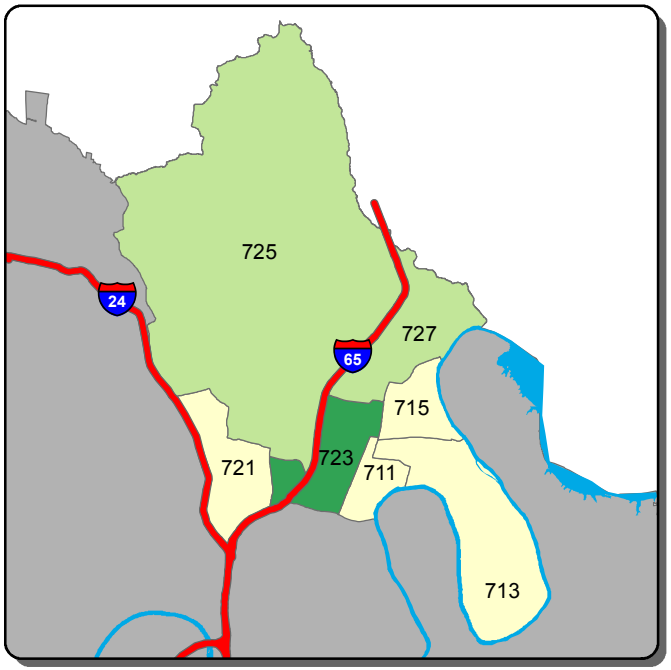

Burglary - A Shift

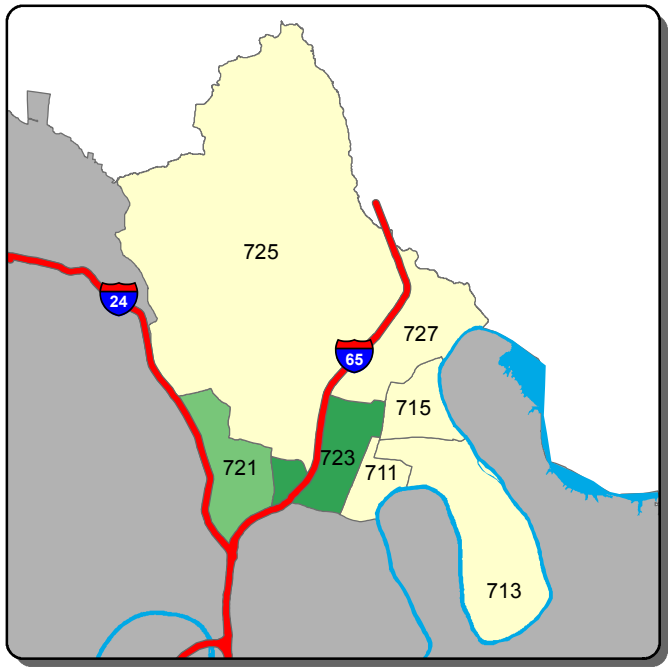

Burglary - B Shift

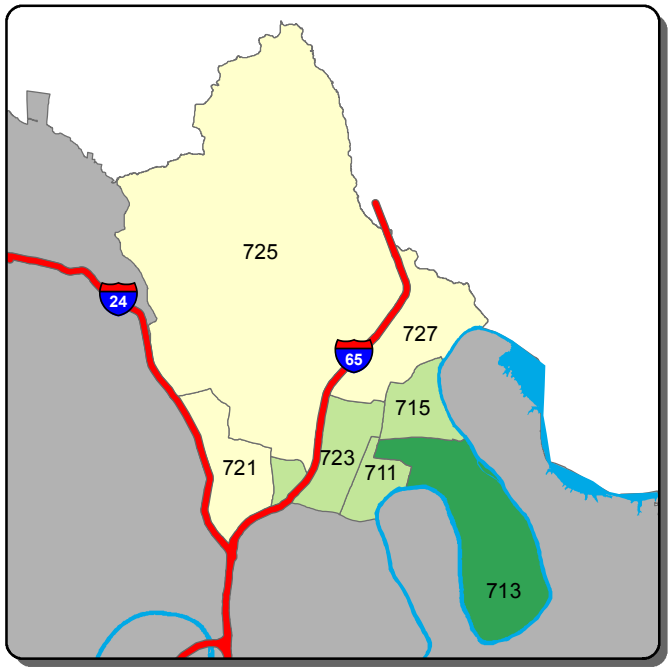

Burglary - C Shift

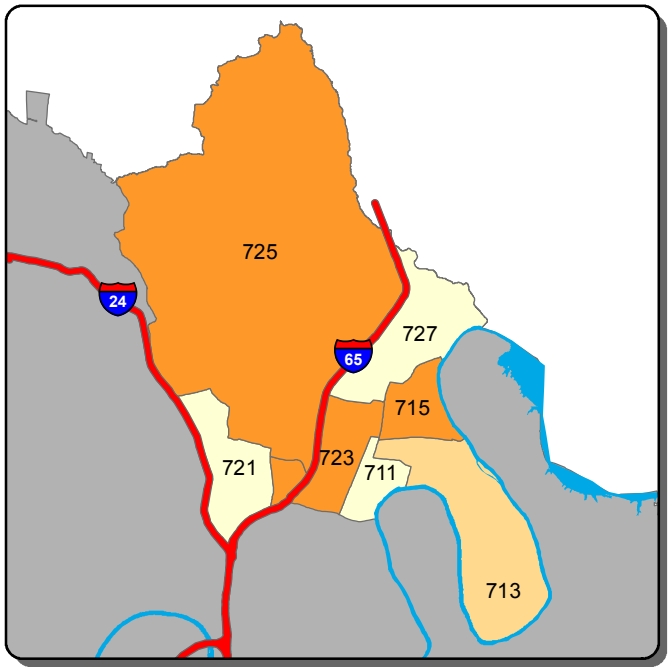

Theft from Vehicle - A Shift

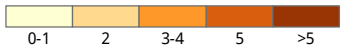

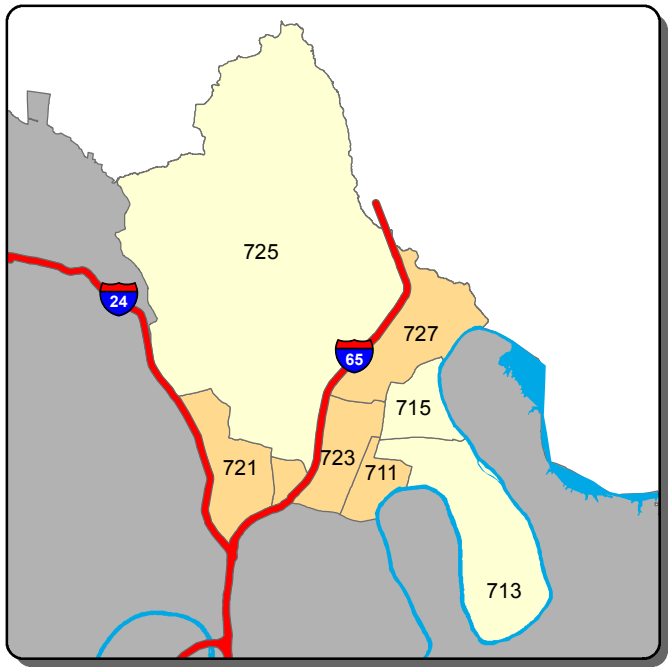

Theft from Vehicle - B Shift

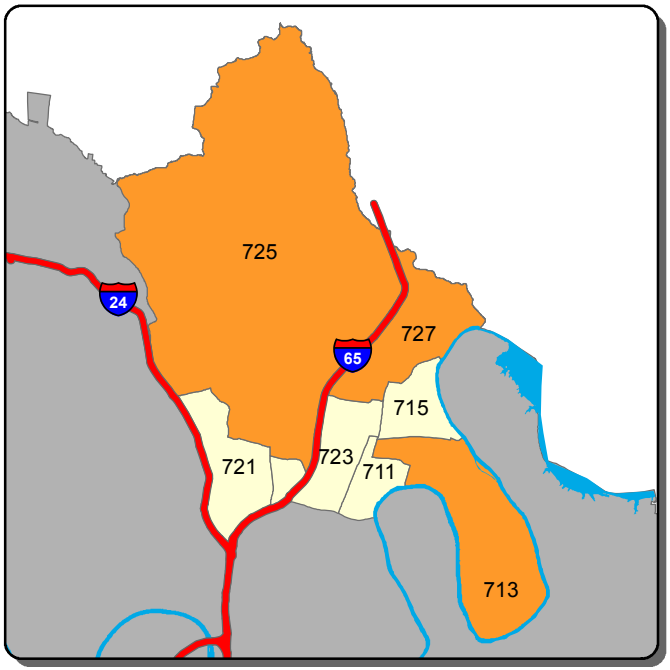

Theft from Vehicle - C Shift

Information summarized for CompStat week ending 7/21/2018

Sourced from MNPD ARMS on 7/25/2018. Data taken from incident reports using Uniform Crime Reporting definitions and guidelines, based on the date and time when the inicident was reported. 'A, B, and C Shift' refer to the following time periods: A Shift = 0700 - 1500; B Shift = 1500 - 2300; C Shift = 2300 - 0700.

Madison Precinct - Aggravated Assault and Self Initiated CAD Counts for the Past Two Weeks

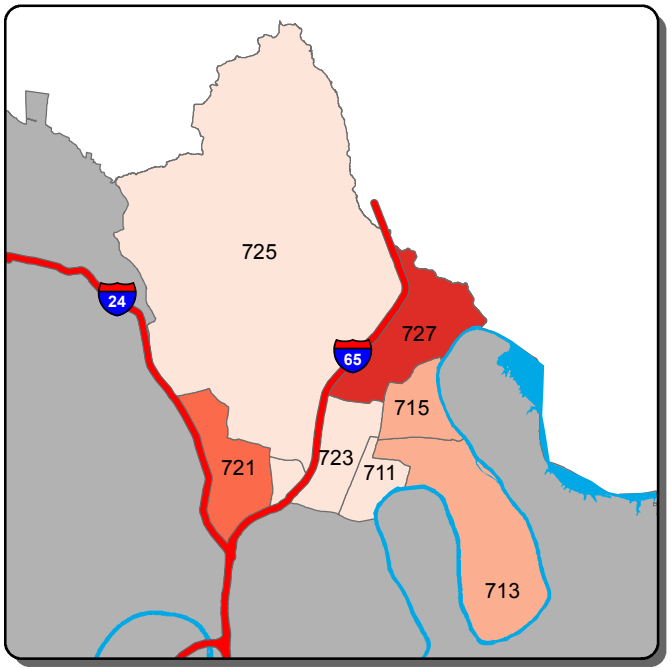

Aggravated Assault - A Shift

0	1	2-3	4	>4

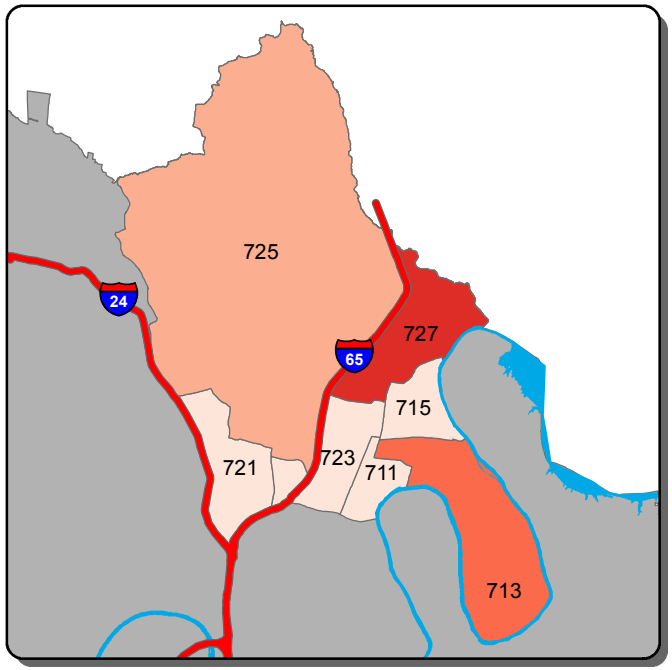

Aggravated Assault - B Shift

0	1	2	3	>3

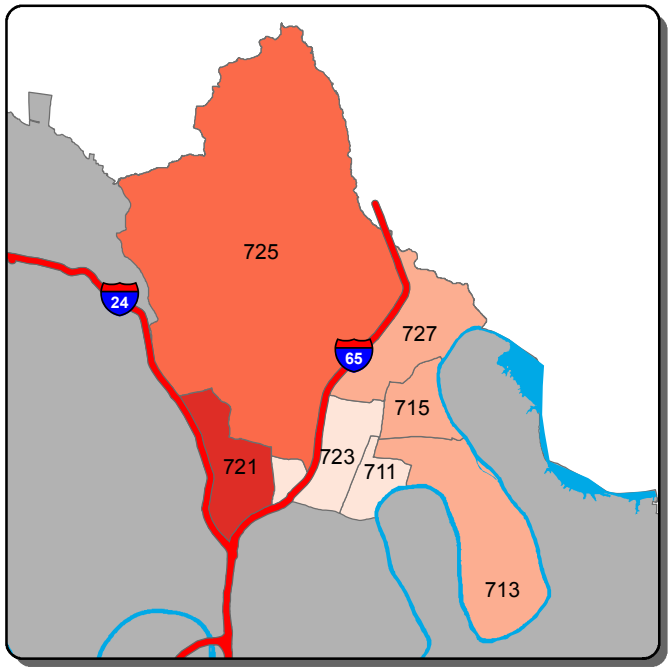

Aggravated Assault - C Shift

0	1-2	3-4	5	>5

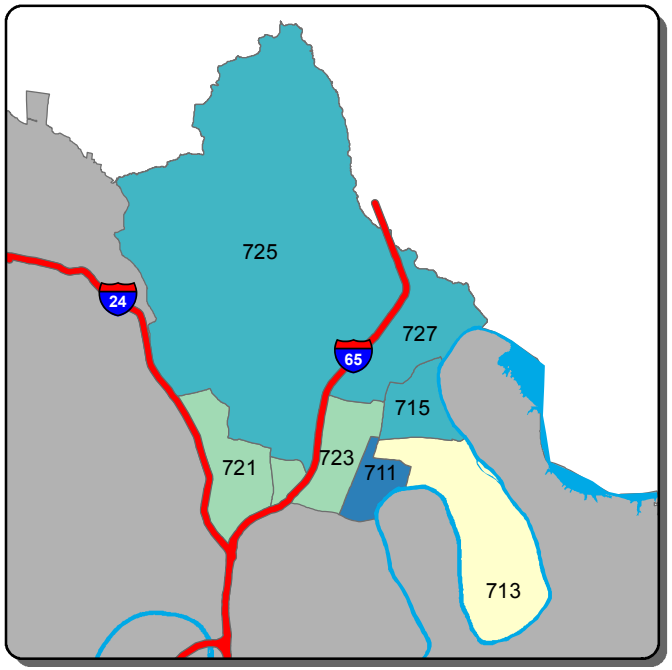

Self Initiated CAD - A Shift

0-43	44-69	70-95	96-121	>121

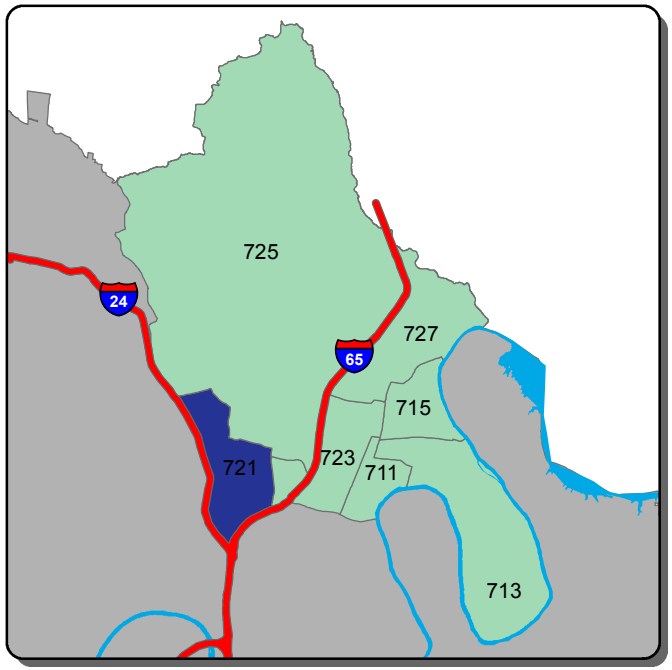

Self Initiated CAD - B Shift

0-20	21-69	70-118	119-166	>166

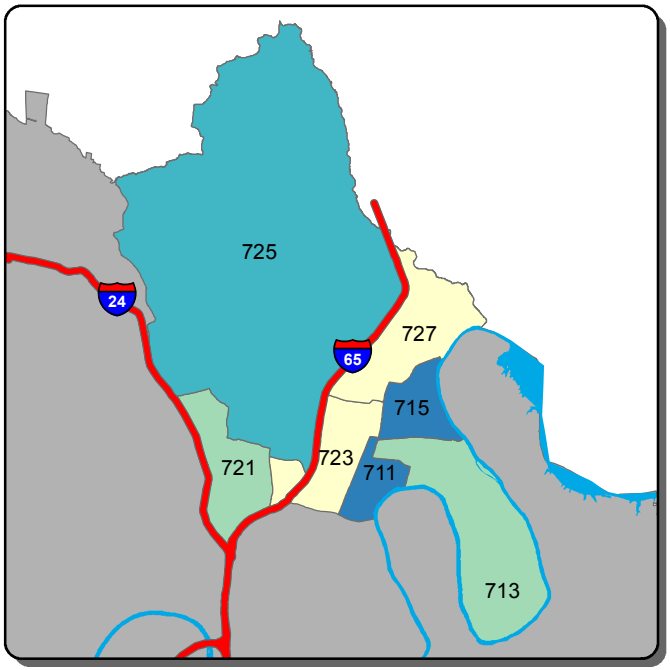

Self Initiated CAD - C Shift

0-60	61-78	79-95	96-113	>113

Information summarized for CompStat week ending 7/21/2018

Sourced from MNPD ARMS on 7/25/2018. Data taken from incident reports using Uniform Crime Reporting definitions and guidelines, based on the date and time when the inicident was reported. 'A, B, and C Shift' refer to the following time periods: A Shift = 0700 - 1500; B Shift = 1500 - 2300; C Shift = 2300 - 0700.

Midtown Hills Precinct - Burglary and Theft from Vehicle Counts for the Past Two Weeks

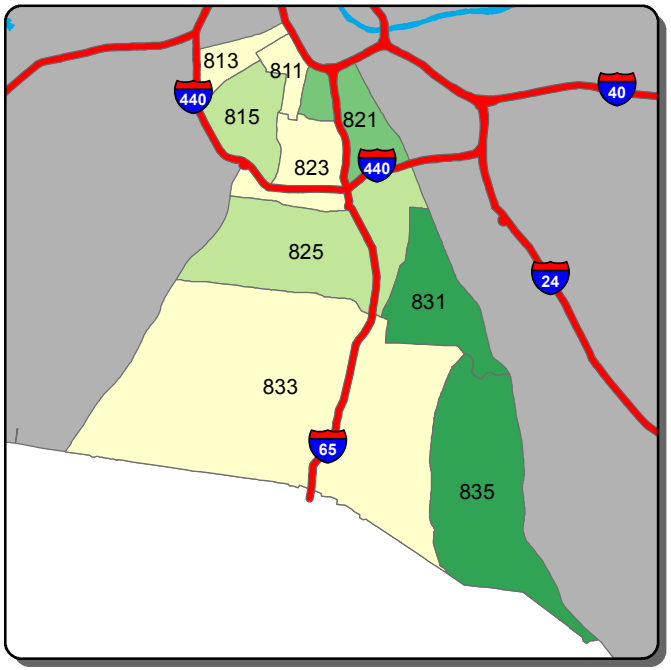

Burglary - A Shift

0 1 2 3-4 >4

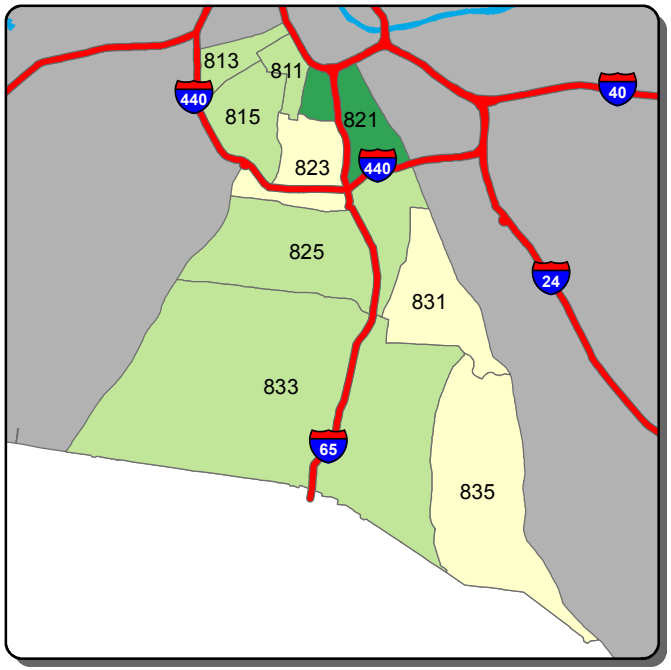

Burglary - B Shift

0 1 2 >2

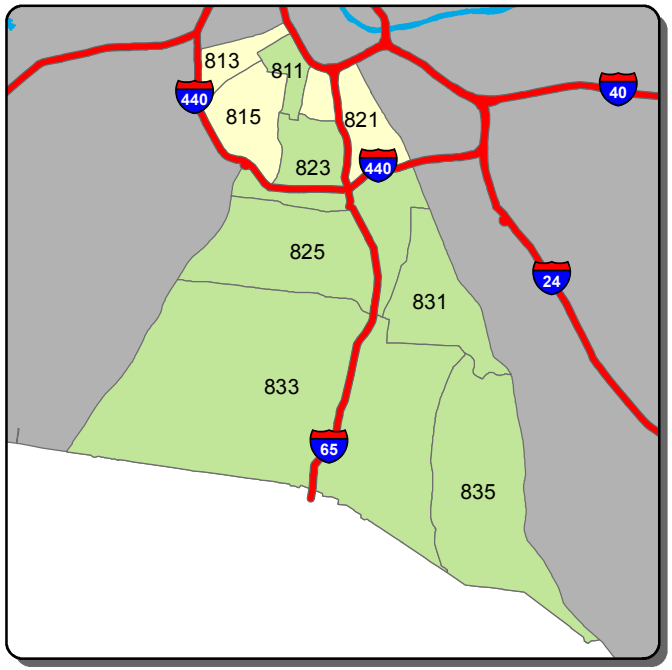

Burglary - C Shift

0 1 2 >2

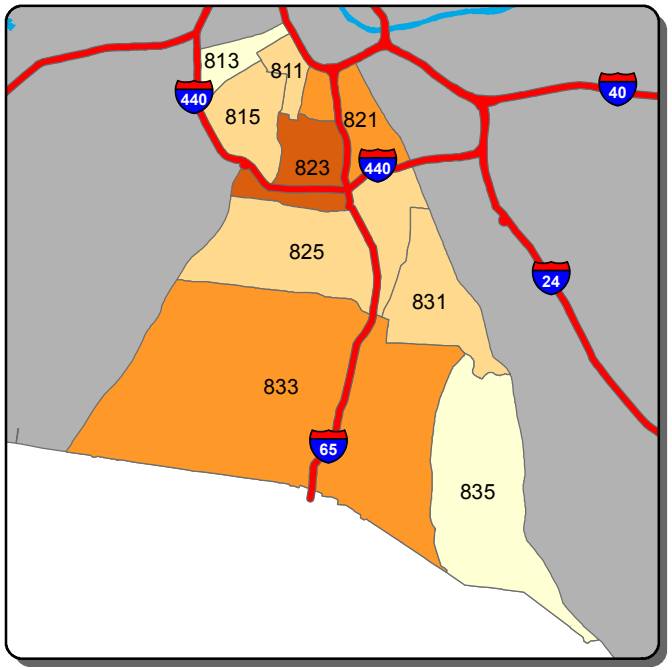

Theft from Vehicle - A Shift

0-1 2-3 4-6 7-9 >9

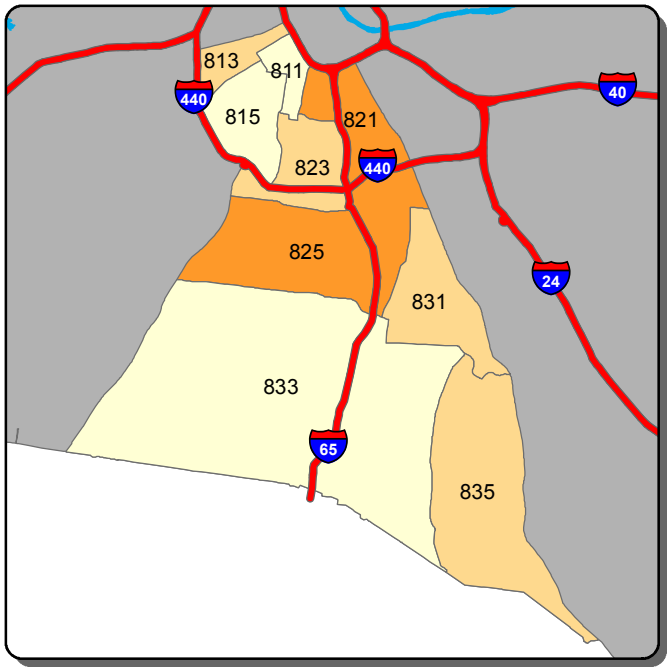

Theft from Vehicle - B Shift

0-1 2 3 4 >4

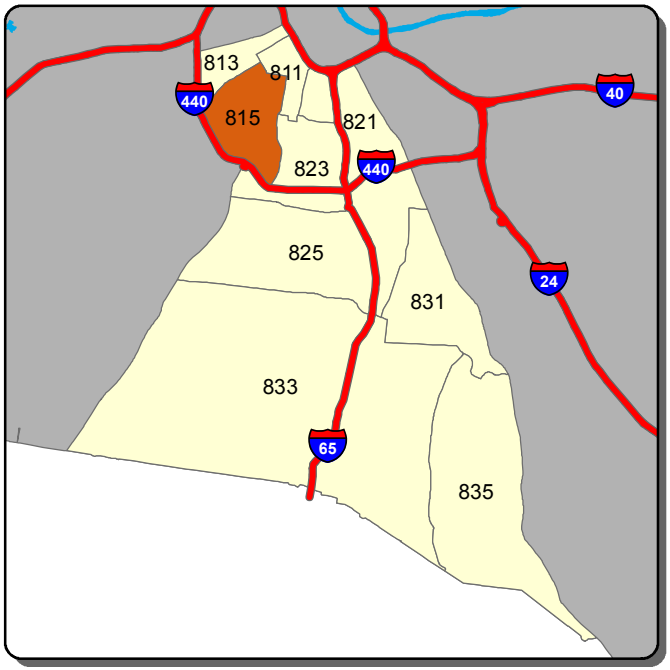

Theft from Vehicle - C Shift

0 1 >1

Information summarized for CompStat week ending 7/21/2018

Sourced from MNPD ARMS on 7/25/2018. Data taken from incident reports using Uniform Crime Reporting definitions and guidelines, based on the date and time when the inicident was reported. 'A, B, and C Shift' refer to the following time periods: A Shift = 0700 - 1500; B Shift = 1500 - 2300; C Shift = 2300 - 0700.

Midtown Hills Precinct - Aggravated Assault and Self Initiated CAD Counts for the Past Two Weeks

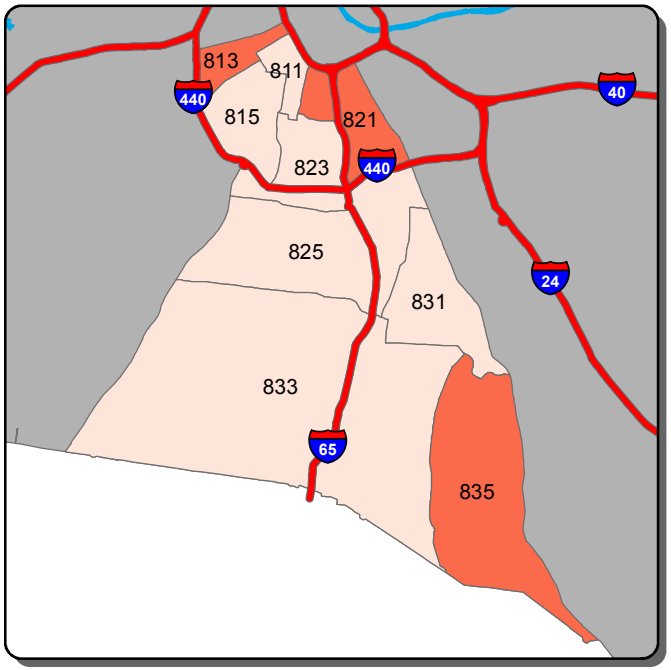

Aggravated Assault - A Shift

0 | 1 | >1

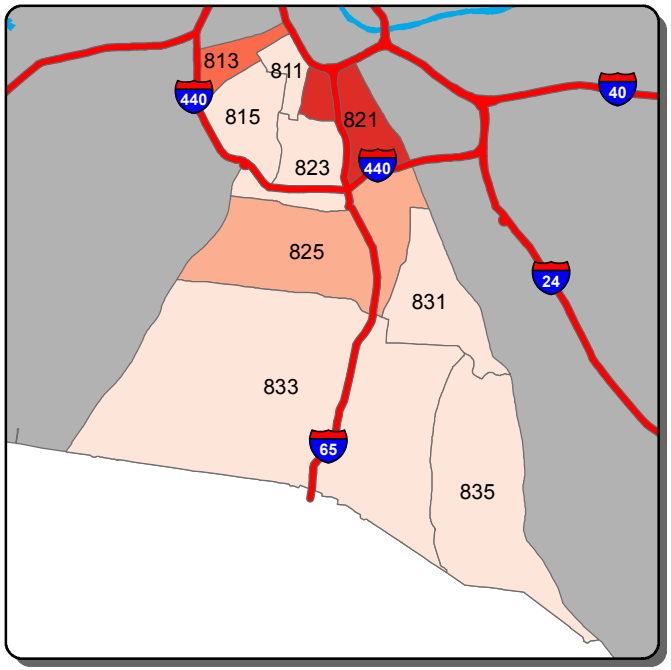

Aggravated Assault - B Shift

0 | 1 | 2 | 3 | >3

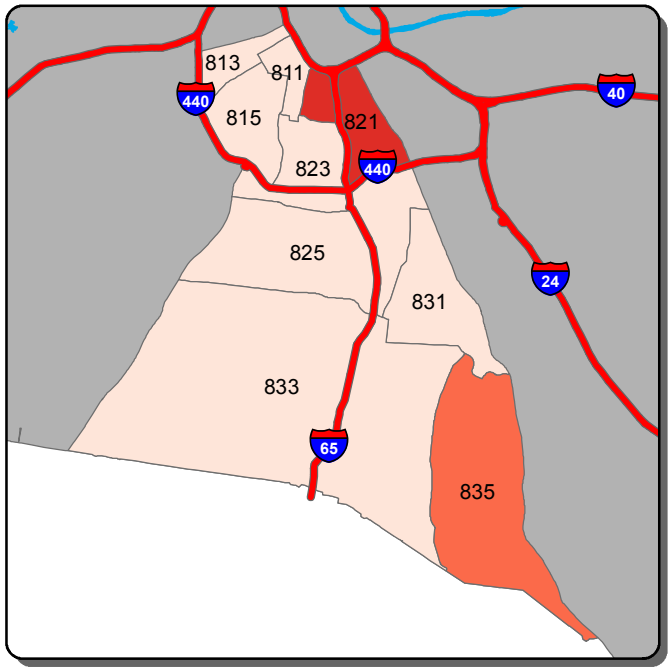

Aggravated Assault - C Shift

0 | 1 | 2 | >2

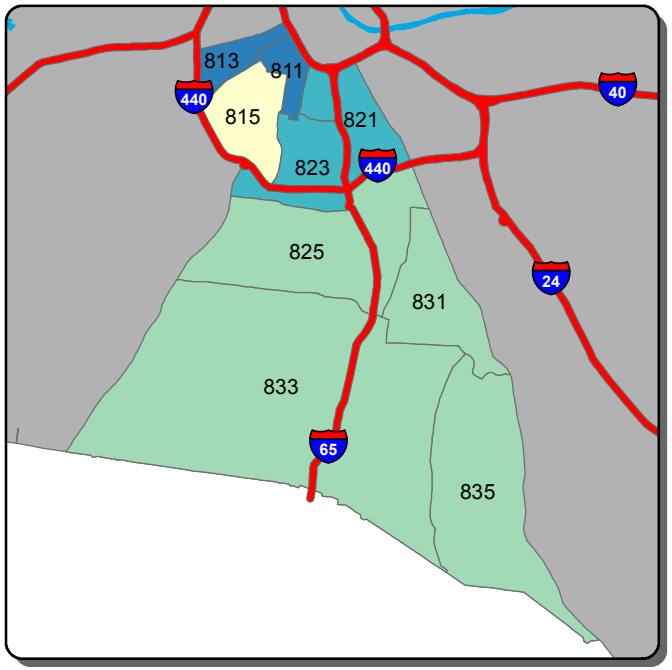

Self Initiated CAD - A Shift

0-63 | 64-86 | 87-109 | 110-131 | >131

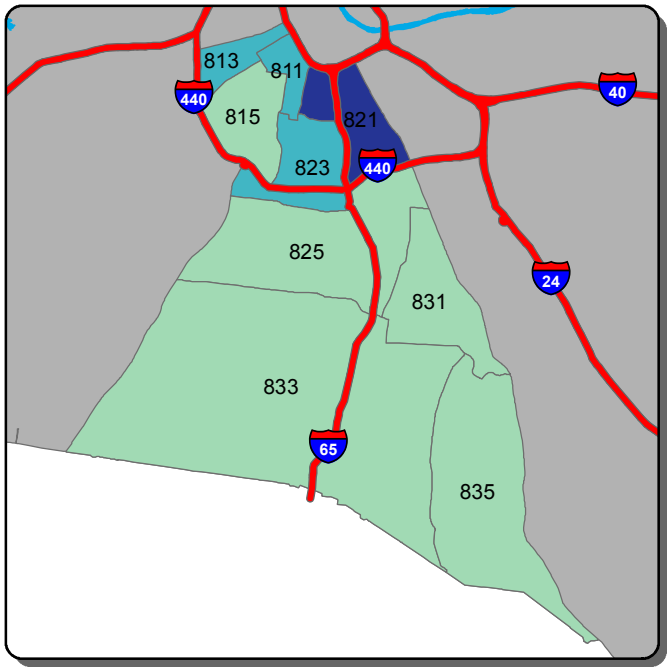

Self Initiated CAD - B Shift

0-55 | 56-114 | 115-172 | 173-230 | >230

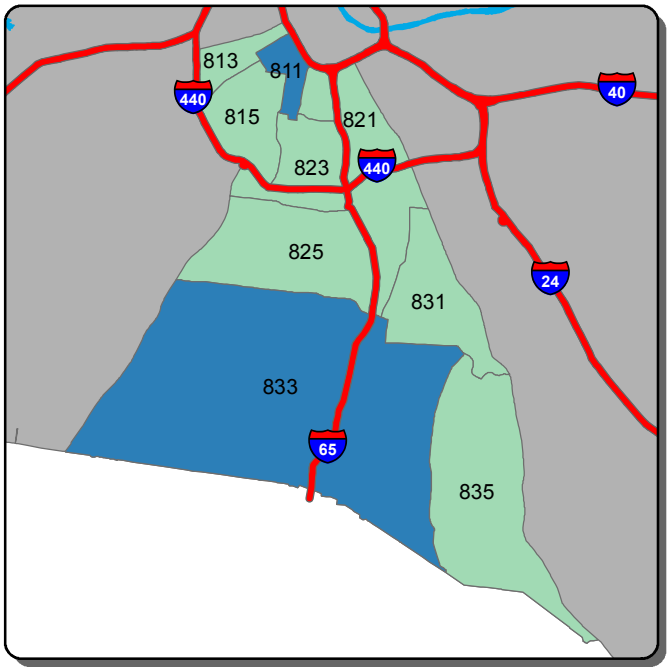

Self Initiated CAD - C Shift

0-68 | 69-106 | 107-144 | 145-182 | >182

Information summarized for CompStat week ending 7/21/2018

Sourced from MNPD ARMS on 7/25/2018. Data taken from incident reports using Uniform Crime Reporting definitions and guidelines, based on the date and time when the inicident was reported. 'A, B, and C Shift' refer to the following time periods: A Shift = 0700 - 1500; B Shift = 1500 - 2300; C Shift = 2300 - 0700.