CompStat Weekly Analysis

CompStat Weekly Analysis is provided by the Metropolitan Nashville Police Department Crime Analysis Section. This report is intended to be a management and planning tool and does not reflect the official UCR counts for the department.

"It behooves every man to remember that the work of the critic is of altogether secondary importance, and that, in the end, progress is accomplished by the man who does things."
- Theodore Roosevelt

Begin Date: 08/05/2018
End Date: 08/11/2018
Week: 32

Table of Contents

Incidents Section **1**
Rolling Two Week Analysis 2
Rolling Weekly Year-to-Year Analysis 3
Rolling Eight Week Analysis 4
Rolling Four Week Year-to-Year Analysis 5
Rolling Sixteen Week Analysis 6
Rolling Eight Week Year-to-Year 7
Year-to-Date Analysis 8
Rolling Twenty-Four Month 9
2 Week, 8 Week, 16 Week, YTD, and 24 Month Summary 10
Incident and Efficiency Report Summary* 11
UCR Incident Charts* 30
UCR Incidents - Annual Totals 39
UCR Incidents - YTD Comparisons: All Incidents 40
UCR Incidents - YTD Comparison Charts* 41
UCR Incidents - Calendar Year to Calendar Year Comparison 50
UCR Incidents - Annual Comparison Charts* 51
UCR Incidents - YTD Comparisons* 60
YTD Homicide Report 69
Year-to-Year Weekly Chart* 70

Arrests Section **79**
Physical and Citation Arrests - Adult 80
Arrests: Part I, Weapons Law, Drug-Related, DUI, and All Other 89
Outstanding Warrants: Served 91
Outstanding Warrants: Attempts / Served 92
Crooks With Guns / School Zone Report 97

Juvenile Section **98**
Juvenile Arrests 99
Juvenile Victims - Rolling Two Week Analysis 100
Juvenile Victims - Rolling Eight Week Analysis 101
Juvenile Victims - Year-to-Date Analysis 102
Juvenile Victims 103

Efficiencies Section **104**
Self-Initiated CAD 105
Dispatched Calls for Service 106
Vehicle Stop Analysis (Form 252) 107
Field Interview Report (Form 114) 108
Efficiency Charts* 109

High Crime Intersections and Hot Addresses Section **118**
High Crime Street Intersections* 119
County High Crime Street Intersections - Arrests 128
Hot Addresses* 129

Other Reports **138**
APR Data 139
Case Preparation Division - Case File Inventory 140
Court Attendance - 310s Issued by Month 141
Percentage of Incident Reports Included in CompStat Analysis 142

Map Section **143**
YTD Gunshot Victims - Countywide 144
Gunshot Victims - Countywide (Homicides and Injuries) 145
Gunshot Victims (Homicides, Injuries, and Property Damage) 146
YTD Gunshot Victims** 147
UCR Incident and Self-Initiated CAD Zone Maps** 155

* - Set of countywide and precinct reports
** - Set of precinct reports

Incidents Section

CompStat Weekly Analysis is provided by the Metropolitan Nashville Police Department Crime Analysis Section. This report is intended to be a management and planning tool and does not reflect the official UCR counts for the department.

"It behooves every man to remember that the work of the critic is of altogether secondary importance, and that, in the end, progress is accomplished by the man who does things."
- Theodore Roosevelt

Begin Date: 08/05/2018
End Date: 08/11/2018
Week: 32

Rolling Two Week Analysis

METROPOLITAN POLICE DEPARTMENT
of Nashville and Davidson County

Aggregated by precinct (incident location). Based on date when each incident was reported.

		Homicide	Rape	Commercial Robbery	Street Robbery	Total Robbery	Aggravated Assault	Commercial Burglary	Residential Burglary	Total Burglary	Larceny	Auto Theft	Violent Offenses	Property Offenses	Part I Offenses
West	Prior Week	0	0	2	3	5	12	6	2	8	59	7	17	74	91
	CompStat Week	0	0	1	4	5	0	1	5	6	65	1	5	72	77
	% Change	0.0 %	0.0 %	-50.0 %	33.3 %	0.0 %	-100.0 %	-83.3 %	150.0 %	-25.0 %	10.2 %	-85.7 %	-70.6 %	-2.7 %	-15.4 %
East	Prior Week	0	4	0	5	5	8	1	5	6	73	5	17	84	101
	CompStat Week	0	0	0	1	1	8	4	8	12	39	8	9	59	68
	% Change	0.0 %	-100.0 %	0.0 %	-80.0 %	-80.0 %	0.0 %	300.0 %	60.0 %	100.0 %	-46.6 %	60.0 %	-47.1 %	-29.8 %	-32.7 %
South	Prior Week	0	3	0	10	10	31	10	9	19	101	11	44	131	175
	CompStat Week	1	1	0	10	10	18	3	4	7	56	6	30	69	99
	% Change	Infinity	-66.7 %	0.0 %	0.0 %	0.0 %	-41.9 %	-70.0 %	-55.6 %	-63.2 %	-44.6 %	-45.5 %	-31.8 %	-47.3 %	-43.4 %
Central	Prior Week	0	1	0	3	3	3	2	1	3	33	5	7	41	48
	CompStat Week	0	0	0	4	4	7	0	0	0	24	6	11	30	41
	% Change	0.0 %	-100.0 %	0.0 %	33.3 %	33.3 %	133.3 %	-100.0 %	-100.0 %	-100.0 %	-27.3 %	20.0 %	57.1 %	-26.8 %	-14.6 %
Hermitage	Prior Week	0	2	2	5	7	20	4	9	13	97	10	29	120	149
	CompStat Week	0	4	2	7	9	15	3	8	11	73	13	28	97	125
	% Change	0.0 %	100.0 %	0.0 %	40.0 %	28.6 %	-25.0 %	-25.0 %	-11.1 %	-15.4 %	-24.7 %	30.0 %	-3.4 %	-19.2 %	-16.1 %
North	Prior Week	0	1	0	6	6	21	2	8	10	56	5	28	71	99
	CompStat Week	1	4	0	6	6	19	2	6	8	50	7	30	65	95
	% Change	Infinity	300.0 %	0.0 %	0.0 %	0.0 %	-9.5 %	0.0 %	-25.0 %	-20.0 %	-10.7 %	40.0 %	7.1 %	-8.5 %	-4.0 %
Madison	Prior Week	0	1	0	4	4	9	1	7	8	49	6	14	63	77
	CompStat Week	0	0	0	0	0	18	0	5	5	41	5	18	51	69
	% Change	0.0 %	-100.0 %	0.0 %	-100.0 %	-100.0 %	100.0 %	-100.0 %	-28.6 %	-37.5 %	-16.3 %	-16.7 %	28.6 %	-19.0 %	-10.4 %
Midtown Hills	Prior Week	0	0	2	1	3	4	4	3	7	63	13	7	83	90
	CompStat Week	0	0	2	3	5	4	5	6	11	46	3	9	60	69
	% Change	0.0 %	0.0 %	0.0 %	200.0 %	66.7 %	0.0 %	25.0 %	100.0 %	57.1 %	-27.0 %	-76.9 %	28.6 %	-27.7 %	-23.3 %
Not Validated	Prior Week	0	0	0	0	0	0	0	0	0	1	1	0	2	2
	CompStat Week	0	0	0	0	0	0	1	0	1	2	0	0	3	3
	% Change	0.0 %	0.0 %	0.0 %	0.0 %	0.0 %	0.0 %	Infinity	0.0 %	Infinity	100.0 %	-100.0 %	0.0 %	50.0 %	50.0 %
County	Prior Week	0	12	6	37	43	108	30	44	74	532	63	163	669	832
	CompStat Week	2	9	5	35	40	89	19	42	61	396	49	140	506	646
	% Change	Infinity	-25.0 %	-16.7 %	-5.4 %	-7.0 %	-17.6 %	-36.7 %	-4.5 %	-17.6 %	-25.6 %	-22.2 %	-14.1 %	-24.4 %	-22.4 %

Prior Week	**Begin Date**	07/29/2018	**End Date**	08/04/2018
CompStat Week	**Begin Date**	08/05/2018	**End Date**	08/11/2018

Sourced from MNPD ARMS on 8/15/2018 8:57:35 AM. The figures above were sourced from incident reports using Uniform Crime Reporting definitions and reporting guidelines, based on the date when the crime was reported. This report is intended to be a management and planning tool and does not reflect the official UCR counts for the department. Incidents where a location is unknown or unspecified are included in the countywide totals. 'Unknown' refers to records in which the address is listed as 'Unknown' on the incident report. 'Not Validated' refers to records that were entered in with an invalid addresses.

Rolling Weekly Year-to-Year Analysis

METROPOLITAN POLICE DEPARTMENT
of Nashville and Davidson County

Aggregated by precinct (incident location). Based on date when each incident was reported.

		Homicide	Rape	Commercial Robbery	Street Robbery	Total Robbery	Aggravated Assault	Commercial Burglary	Residential Burglary	Total Burglary	Larceny	Auto Theft	Violent Offenses	Property Offenses	Part I Offenses
West	Prior Year	0	1	0	3	3	12	2	11	13	46	3	16	62	78
	Last Week	0	0	1	4	5	0	1	5	6	65	1	5	72	77
	% Change	0.0 %	-100.0 %	Infinity	33.3 %	66.7 %	-100.0 %	-50.0 %	-54.5 %	-53.8 %	41.3 %	-66.7 %	-68.8 %	16.1 %	-1.3 %
East	Prior Year	0	1	1	2	3	20	6	8	14	40	3	24	57	81
	Last Week	0	0	0	1	1	8	4	8	12	39	8	9	59	68
	% Change	0.0 %	-100.0 %	-100.0 %	-50.0 %	-66.7 %	-60.0 %	-33.3 %	0.0 %	-14.3 %	-2.5 %	166.7 %	-62.5 %	3.5 %	-16.0 %
South	Prior Year	1	1	3	6	9	12	5	20	25	51	7	23	83	106
	Last Week	1	1	0	10	10	18	3	4	7	56	6	30	69	99
	% Change	0.0 %	0.0 %	-100.0 %	66.7 %	11.1 %	50.0 %	-40.0 %	-80.0 %	-72.0 %	9.8 %	-14.3 %	30.4 %	-16.9 %	-6.6 %
Central	Prior Year	0	1	0	4	4	10	0	0	0	20	0	15	20	35
	Last Week	0	0	0	4	4	7	0	0	0	24	6	11	30	41
	% Change	0.0 %	-100.0 %	0.0 %	0.0 %	0.0 %	-30.0 %	0.0 %	0.0 %	0.0 %	20.0 %	Infinity	-26.7 %	50.0 %	17.1 %
Hermitage	Prior Year	0	2	1	6	7	10	4	8	12	60	9	19	81	100
	Last Week	0	4	2	7	9	15	3	8	11	73	13	28	97	125
	% Change	0.0 %	100.0 %	100.0 %	16.7 %	28.6 %	50.0 %	-25.0 %	0.0 %	-8.3 %	21.7 %	44.4 %	47.4 %	19.8 %	25.0 %
North	Prior Year	1	0	2	5	7	15	5	8	13	45	2	23	60	83
	Last Week	1	4	0	6	6	19	2	6	8	50	7	30	65	95
	% Change	0.0 %	Infinity	-100.0 %	20.0 %	-14.3 %	26.7 %	-60.0 %	-25.0 %	-38.5 %	11.1 %	250.0 %	30.4 %	8.3 %	14.5 %
Madison	Prior Year	1	1	3	3	6	17	1	7	8	37	7	25	52	77
	Last Week	0	0	0	0	0	18	0	5	5	41	5	18	51	69
	% Change	-100.0 %	-100.0 %	-100.0 %	-100.0 %	-100.0 %	5.9 %	-100.0 %	-28.6 %	-37.5 %	10.8 %	-28.6 %	-28.0 %	-1.9 %	-10.4 %
Midtown Hills	Prior Year	0	0	0	3	3	9	2	5	7	48	8	12	63	75
	Last Week	0	0	2	3	5	4	5	6	11	46	3	9	60	69
	% Change	0.0 %	0.0 %	Infinity	0.0 %	66.7 %	-55.6 %	150.0 %	20.0 %	57.1 %	-4.2 %	-62.5 %	-25.0 %	-4.8 %	-8.0 %
Not Validated	Prior Year	0	0	0	0	0	0	0	0	0	0	0	0	0	0
	Last Week	0	0	0	0	0	0	1	0	1	2	0	0	3	3
	% Change	0.0 %	0.0 %	0.0 %	0.0 %	0.0 %	0.0 %	Infinity	0.0 %	Infinity	Infinity	0.0 %	0.0 %	Infinity	Infinity
County	Prior Year	3	7	10	32	42	105	25	67	92	347	39	157	478	635
	Last Week	2	9	5	35	40	89	19	42	61	396	49	140	506	646
	% Change	-33.3 %	28.6 %	-50.0 %	9.4 %	-4.8 %	-15.2 %	-24.0 %	-37.3 %	-33.7 %	14.1 %	25.6 %	-10.8 %	5.9 %	1.7 %

Prior Year	**Begin Date**	08/06/2017	**End Date**	08/12/2017
Last Week	**Begin Date**	08/05/2018	**End Date**	08/11/2018

Sourced from MNPD ARMS on 8/15/2018 8:57:35 AM. The figures above were sourced from incident reports using Uniform Crime Reporting definitions and reporting guidelines, based on the date when the crime was reported. This report is intended to be a management and planning tool and does not reflect the official UCR counts for the department. Incidents where a location is unknown or unspecified are included in the countywide totals. 'Unknown' refers to records in which the address is listed as 'Unknown' on the incident report. 'Not Validated' refers to records that were entered in with an invalid addresses.

Rolling Eight Week Analysis

METROPOLITAN POLICE DEPARTMENT
of Nashville and Davidson County

Aggregated by precinct (incident location). Based on date when each incident was reported.

		Homicide	Rape	Commercial Robbery	Street Robbery	Total Robbery	Aggravated Assault	Commercial Burglary	Residential Burglary	Total Burglary	Larceny	Auto Theft	Violent Offenses	Property Offenses	Part I Offenses
West	Prior 4 Weeks	0	2	0	7	7	24	10	26	36	205	23	33	264	297
	Last 4 Weeks	0	2	4	14	18	19	11	11	22	262	16	39	300	339
	% Change	0.0 %	0.0 %	Infinity	100.0 %	157.1 %	-20.8 %	10.0 %	-57.7 %	-38.9 %	27.8 %	-30.4 %	18.2 %	13.6 %	14.1 %
East	Prior 4 Weeks	2	5	2	22	24	50	9	19	28	175	28	81	231	312
	Last 4 Weeks	1	7	1	11	12	38	7	27	34	208	26	58	268	326
	% Change	-50.0 %	40.0 %	-50.0 %	-50.0 %	-50.0 %	-24.0 %	-22.2 %	42.1 %	21.4 %	18.9 %	-7.1 %	-28.4 %	16.0 %	4.5 %
South	Prior 4 Weeks	0	5	4	48	52	81	11	37	48	245	50	138	343	481
	Last 4 Weeks	1	8	5	35	40	110	33	38	71	308	43	159	422	581
	% Change	Infinity	60.0 %	25.0 %	-27.1 %	-23.1 %	35.8 %	200.0 %	2.7 %	47.9 %	25.7 %	-14.0 %	15.2 %	23.0 %	20.8 %
Central	Prior 4 Weeks	0	2	0	16	16	36	7	3	10	126	9	54	145	199
	Last 4 Weeks	0	2	1	10	11	19	4	1	5	141	14	32	160	192
	% Change	0.0 %	0.0 %	Infinity	-37.5 %	-31.3 %	-47.2 %	-42.9 %	-66.7 %	-50.0 %	11.9 %	55.6 %	-40.7 %	10.3 %	-3.5 %
Hermitage	Prior 4 Weeks	0	9	3	33	36	65	20	33	53	307	43	110	403	513
	Last 4 Weeks	0	11	4	27	31	63	18	33	51	313	34	105	398	503
	% Change	0.0 %	22.2 %	33.3 %	-18.2 %	-13.9 %	-3.1 %	-10.0 %	0.0 %	-3.8 %	2.0 %	-20.9 %	-4.5 %	-1.2 %	-1.9 %
North	Prior 4 Weeks	2	11	4	21	25	86	16	30	46	223	44	124	313	437
	Last 4 Weeks	3	11	0	23	23	80	10	20	30	201	27	117	258	375
	% Change	50.0 %	0.0 %	-100.0 %	9.5 %	-8.0 %	-7.0 %	-37.5 %	-33.3 %	-34.8 %	-9.9 %	-38.6 %	-5.6 %	-17.6 %	-14.2 %
Madison	Prior 4 Weeks	1	4	2	16	18	68	13	14	27	144	29	91	200	291
	Last 4 Weeks	0	1	2	10	12	42	8	19	27	188	25	55	240	295
	% Change	-100.0 %	-75.0 %	0.0 %	-37.5 %	-33.3 %	-38.2 %	-38.5 %	35.7 %	0.0 %	30.6 %	-13.8 %	-39.6 %	20.0 %	1.4 %
Midtown Hills	Prior 4 Weeks	1	5	1	12	13	24	15	30	45	210	20	43	275	318
	Last 4 Weeks	0	2	9	12	21	26	19	28	47	260	27	49	334	383
	% Change	-100.0 %	-60.0 %	800.0 %	0.0 %	61.5 %	8.3 %	26.7 %	-6.7 %	4.4 %	23.8 %	35.0 %	14.0 %	21.5 %	20.4 %
Not Validated	Prior 4 Weeks	0	0	0	0	0	2	0	0	0	0	0	2	0	2
	Last 4 Weeks	0	0	0	0	0	0	2	0	2	6	1	0	9	9
	% Change	0.0 %	0.0 %	0.0 %	0.0 %	0.0 %	-100.0 %	Infinity	0.0 %	Infinity	Infinity	Infinity	-100.0 %	Infinity	350.0 %
County	Prior 4 Weeks	6	43	16	175	191	436	101	192	293	1,635	246	676	2,174	2,850
	Last 4 Weeks	5	44	26	142	168	397	112	177	289	1,887	213	614	2,389	3,003
	% Change	-16.7 %	2.3 %	62.5 %	-18.9 %	-12.0 %	-8.9 %	10.9 %	-7.8 %	-1.4 %	15.4 %	-13.4 %	-9.2 %	9.9 %	5.4 %

Prior 4 Weeks	**Begin Date**	06/17/2018	**End Date**	07/14/2018
Last 4 Weeks	**Begin Date**	07/15/2018	**End Date**	08/11/2018

Sourced from MNPD ARMS on 8/15/2018 8:57:35 AM. The figures above were sourced from incident reports using Uniform Crime Reporting definitions and reporting guidelines, based on the date when the crime was reported. This report is intended to be a management and planning tool and does not reflect the official UCR counts for the department. Incidents where a location is unknown or unspecified are included in the countywide totals. 'Unknown' refers to records in which the address is listed as 'Unknown' on the incident report. 'Not Validated' refers to records that were entered in with an invalid addresses.

Rolling Four Week Year-to-Year Analysis

METROPOLITAN POLICE DEPARTMENT
of Nashville and Davidson County

Aggregated by precinct (incident location). Based on date when each incident was reported.

		Homicide	Rape	Commercial Robbery	Street Robbery	Total Robbery	Aggravated Assault	Commercial Burglary	Residential Burglary	Total Burglary	Larceny	Auto Theft	Violent Offenses	Property Offenses	Part I Offenses
West	Prior Year	0	2	0	7	7	32	13	35	48	194	25	41	267	308
	Last 4 Weeks	0	2	4	14	18	19	11	11	22	262	16	39	300	339
	% Change	0.0 %	0.0 %	Infinity	100.0 %	157.1 %	-40.6 %	-15.4 %	-68.6 %	-54.2 %	35.1 %	-36.0 %	-4.9 %	12.4 %	10.1 %
East	Prior Year	1	5	4	14	18	66	22	37	59	142	12	90	213	303
	Last 4 Weeks	1	7	1	11	12	38	7	27	34	208	26	58	268	326
	% Change	0.0 %	40.0 %	-75.0 %	-21.4 %	-33.3 %	-42.4 %	-68.2 %	-27.0 %	-42.4 %	46.5 %	116.7 %	-35.6 %	25.8 %	7.6 %
South	Prior Year	1	7	3	32	35	93	31	62	93	251	43	136	387	523
	Last 4 Weeks	1	8	5	35	40	110	33	38	71	308	43	159	422	581
	% Change	0.0 %	14.3 %	66.7 %	9.4 %	14.3 %	18.3 %	6.5 %	-38.7 %	-23.7 %	22.7 %	0.0 %	16.9 %	9.0 %	11.1 %
Central	Prior Year	0	5	0	13	13	34	8	3	11	67	3	52	81	133
	Last 4 Weeks	0	2	1	10	11	19	4	1	5	141	14	32	160	192
	% Change	0.0 %	-60.0 %	Infinity	-23.1 %	-15.4 %	-44.1 %	-50.0 %	-66.7 %	-54.5 %	110.4 %	366.7 %	-38.5 %	97.5 %	44.4 %
Hermitage	Prior Year	1	15	11	21	32	88	16	44	60	265	35	136	360	496
	Last 4 Weeks	0	11	4	27	31	63	18	33	51	313	34	105	398	503
	% Change	-100.0 %	-26.7 %	-63.6 %	28.6 %	-3.1 %	-28.4 %	12.5 %	-25.0 %	-15.0 %	18.1 %	-2.9 %	-22.8 %	10.6 %	1.4 %
North	Prior Year	4	4	6	13	19	61	20	46	66	167	27	88	260	348
	Last 4 Weeks	3	11	0	23	23	80	10	20	30	201	27	117	258	375
	% Change	-25.0 %	175.0 %	-100.0 %	76.9 %	21.1 %	31.1 %	-50.0 %	-56.5 %	-54.5 %	20.4 %	0.0 %	33.0 %	-0.8 %	7.8 %
Madison	Prior Year	4	3	8	12	20	56	3	25	28	192	13	83	233	316
	Last 4 Weeks	0	1	2	10	12	42	8	19	27	188	25	55	240	295
	% Change	-100.0 %	-66.7 %	-75.0 %	-16.7 %	-40.0 %	-25.0 %	166.7 %	-24.0 %	-3.6 %	-2.1 %	92.3 %	-33.7 %	3.0 %	-6.6 %
Midtown Hills	Prior Year	4	4	0	12	12	40	22	27	49	206	24	60	279	339
	Last 4 Weeks	0	2	9	12	21	26	19	28	47	260	27	49	334	383
	% Change	-100.0 %	-50.0 %	Infinity	0.0 %	75.0 %	-35.0 %	-13.6 %	3.7 %	-4.1 %	26.2 %	12.5 %	-18.3 %	19.7 %	13.0 %
Not Validated	Prior Year	0	0	0	0	0	0	0	0	0	0	0	0	0	0
	Last 4 Weeks	0	0	0	0	0	0	2	0	2	6	1	0	9	9
	% Change	0.0 %	0.0 %	0.0 %	0.0 %	0.0 %	0.0 %	Infinity	0.0 %	Infinity	Infinity	Infinity	0.0 %	Infinity	Infinity
County	Prior Year	15	45	32	124	156	470	135	279	414	1,484	182	686	2,080	2,766
	Last 4 Weeks	5	44	26	142	168	397	112	177	289	1,887	213	614	2,389	3,003
	% Change	-66.7 %	-2.2 %	-18.8 %	14.5 %	7.7 %	-15.5 %	-17.0 %	-36.6 %	-30.2 %	27.2 %	17.0 %	-10.5 %	14.9 %	8.6 %

Prior Year	**Begin Date**	07/16/2017	**End Date**	08/12/2017
Last 4 Weeks	**Begin Date**	07/15/2018	**End Date**	08/11/2018

Sourced from MNPD ARMS on 8/15/2018 8:57:35 AM. The figures above were sourced from incident reports using Uniform Crime Reporting definitions and reporting guidelines, based on the date when the crime was reported. This report is intended to be a management and planning tool and does not reflect the official UCR counts for the department. Incidents where a location is unknown or unspecified are included in the countywide totals. 'Unknown' refers to records in which the address is listed as 'Unknown' on the incident report. 'Not Validated' refers to records that were entered in with an invalid addresses.

Rolling Sixteen Week Analysis

METROPOLITAN POLICE DEPARTMENT
of Nashville and Davidson County

Aggregated by precinct (incident location). Based on date when each incident was reported.

		Homicide	Rape	Commercial Robbery	Street Robbery	Total Robbery	Aggravated Assault	Commercial Burglary	Residential Burglary	Total Burglary	Larceny	Auto Theft	Violent Offenses	Property Offenses	Part I Offenses
West	Prior 8 Weeks	1	2	1	8	9	48	11	69	80	432	48	60	560	620
	Last 8 Weeks	0	4	4	21	25	43	21	37	58	467	39	72	564	636
	% Change	-100.0 %	100.0 %	300.0 %	162.5 %	177.8 %	-10.4 %	90.9 %	-46.4 %	-27.5 %	8.1 %	-18.8 %	20.0 %	0.7 %	2.6 %
East	Prior 8 Weeks	4	11	0	28	28	104	14	60	74	388	46	147	508	655
	Last 8 Weeks	3	12	3	33	36	88	16	46	62	383	54	139	499	638
	% Change	-25.0 %	9.1 %	Infinity	17.9 %	28.6 %	-15.4 %	14.3 %	-23.3 %	-16.2 %	-1.3 %	17.4 %	-5.4 %	-1.8 %	-2.6 %
South	Prior 8 Weeks	8	17	3	59	62	144	21	64	85	433	73	231	591	822
	Last 8 Weeks	1	13	9	83	92	191	44	75	119	553	93	297	765	1,062
	% Change	-87.5 %	-23.5 %	200.0 %	40.7 %	48.4 %	32.6 %	109.5 %	17.2 %	40.0 %	27.7 %	27.4 %	28.6 %	29.4 %	29.2 %
Central	Prior 8 Weeks	0	3	0	20	20	39	4	2	6	213	32	62	251	313
	Last 8 Weeks	0	4	1	26	27	55	11	4	15	267	23	86	305	391
	% Change	0.0 %	33.3 %	Infinity	30.0 %	35.0 %	41.0 %	175.0 %	100.0 %	150.0 %	25.4 %	-28.1 %	38.7 %	21.5 %	24.9 %
Hermitage	Prior 8 Weeks	1	25	9	51	60	137	24	89	113	559	86	223	758	981
	Last 8 Weeks	0	20	7	60	67	128	38	66	104	620	77	215	801	1,016
	% Change	-100.0 %	-20.0 %	-22.2 %	17.6 %	11.7 %	-6.6 %	58.3 %	-25.8 %	-8.0 %	10.9 %	-10.5 %	-3.6 %	5.7 %	3.6 %
North	Prior 8 Weeks	1	17	6	35	41	161	20	52	72	355	71	220	498	718
	Last 8 Weeks	5	22	4	44	48	166	26	50	76	424	71	241	571	812
	% Change	400.0 %	29.4 %	-33.3 %	25.7 %	17.1 %	3.1 %	30.0 %	-3.8 %	5.6 %	19.4 %	0.0 %	9.5 %	14.7 %	13.1 %
Madison	Prior 8 Weeks	2	2	4	28	32	79	15	35	50	426	37	115	513	628
	Last 8 Weeks	1	5	4	26	30	110	21	33	54	332	54	146	440	586
	% Change	-50.0 %	150.0 %	0.0 %	-7.1 %	-6.3 %	39.2 %	40.0 %	-5.7 %	8.0 %	-22.1 %	45.9 %	27.0 %	-14.2 %	-6.7 %
Midtown Hills	Prior 8 Weeks	1	11	2	19	21	76	29	65	94	426	44	109	564	673
	Last 8 Weeks	1	7	10	24	34	50	34	58	92	470	47	92	609	701
	% Change	0.0 %	-36.4 %	400.0 %	26.3 %	61.9 %	-34.2 %	17.2 %	-10.8 %	-2.1 %	10.3 %	6.8 %	-15.6 %	8.0 %	4.2 %
Not Validated	Prior 8 Weeks	0	0	0	0	0	0	0	0	0	3	0	0	3	3
	Last 8 Weeks	0	0	0	0	0	2	2	0	2	6	1	2	9	11
	% Change	0.0 %	0.0 %	0.0 %	0.0 %	0.0 %	Infinity	Infinity	0.0 %	Infinity	100.0 %	Infinity	Infinity	200.0 %	266.7 %
County	Prior 8 Weeks	18	88	25	248	273	788	138	436	574	3,235	437	1,167	4,246	5,413
	Last 8 Weeks	11	87	42	317	359	833	213	369	582	3,522	459	1,290	4,563	5,853
	% Change	-38.9 %	-1.1 %	68.0 %	27.8 %	31.5 %	5.7 %	54.3 %	-15.4 %	1.4 %	8.9 %	5.0 %	10.5 %	7.5 %	8.1 %

Prior 8 Weeks	**Begin Date**	04/22/2018	**End Date**	06/16/2018
Last 8 Weeks	**Begin Date**	06/17/2018	**End Date**	08/11/2018

Sourced from MNPD ARMS on 8/15/2018 8:57:35 AM. The figures above were sourced from incident reports using Uniform Crime Reporting definitions and reporting guidelines, based on the date when the crime was reported. This report is intended to be a management and planning tool and does not reflect the official UCR counts for the department. Incidents where a location is unknown or unspecified are included in the countywide totals. 'Unknown' refers to records in which the address is listed as 'Unknown' on the incident report. 'Not Validated' refers to records that were entered in with an invalid addresses.

Rolling Eight Week Year-to-Year Analysis

METROPOLITAN POLICE DEPARTMENT
of Nashville and Davidson County

Aggregated by precinct (incident location). Based on date when each incident was reported.

		Homicide	Rape	Commercial Robbery	Street Robbery	Total Robbery	Aggravated Assault	Commercial Burglary	Residential Burglary	Total Burglary	Larceny	Auto Theft	Violent Offenses	Property Offenses	Part I Offenses
West	Prior Year	1	5	1	15	16	57	20	48	68	352	36	79	456	535
	Last 8 Weeks	0	4	4	21	25	43	21	37	58	467	39	72	564	636
	% Change	-100.0 %	-20.0 %	300.0 %	40.0 %	56.3 %	-24.6 %	5.0 %	-22.9 %	-14.7 %	32.7 %	8.3 %	-8.9 %	23.7 %	18.9 %
East	Prior Year	2	9	9	27	36	133	35	73	108	300	46	180	454	634
	Last 8 Weeks	3	12	3	33	36	88	16	46	62	383	54	139	499	638
	% Change	50.0 %	33.3 %	-66.7 %	22.2 %	0.0 %	-33.8 %	-54.3 %	-37.0 %	-42.6 %	27.7 %	17.4 %	-22.8 %	9.9 %	0.6 %
South	Prior Year	1	11	4	66	70	146	48	124	172	478	82	228	732	960
	Last 8 Weeks	1	13	9	83	92	191	44	75	119	553	93	297	765	1,062
	% Change	0.0 %	18.2 %	125.0 %	25.8 %	31.4 %	30.8 %	-8.3 %	-39.5 %	-30.8 %	15.7 %	13.4 %	30.3 %	4.5 %	10.6 %
Central	Prior Year	0	7	0	23	23	54	14	5	19	163	13	84	195	279
	Last 8 Weeks	0	4	1	26	27	55	11	4	15	267	23	86	305	391
	% Change	0.0 %	-42.9 %	Infinity	13.0 %	17.4 %	1.9 %	-21.4 %	-20.0 %	-21.1 %	63.8 %	76.9 %	2.4 %	56.4 %	40.1 %
Hermitage	Prior Year	8	19	17	39	56	160	36	85	121	541	74	243	736	979
	Last 8 Weeks	0	20	7	60	67	128	38	66	104	620	77	215	801	1,016
	% Change	-100.0 %	5.3 %	-58.8 %	53.8 %	19.6 %	-20.0 %	5.6 %	-22.4 %	-14.0 %	14.6 %	4.1 %	-11.5 %	8.8 %	3.8 %
North	Prior Year	5	12	13	36	49	168	32	85	117	321	51	234	489	723
	Last 8 Weeks	5	22	4	44	48	166	26	50	76	424	71	241	571	812
	% Change	0.0 %	83.3 %	-69.2 %	22.2 %	-2.0 %	-1.2 %	-18.8 %	-41.2 %	-35.0 %	32.1 %	39.2 %	3.0 %	16.8 %	12.3 %
Madison	Prior Year	4	4	9	28	37	94	10	40	50	392	33	139	475	614
	Last 8 Weeks	1	5	4	26	30	110	21	33	54	332	54	146	440	586
	% Change	-75.0 %	25.0 %	-55.6 %	-7.1 %	-18.9 %	17.0 %	110.0 %	-17.5 %	8.0 %	-15.3 %	63.6 %	5.0 %	-7.4 %	-4.6 %
Midtown Hills	Prior Year	4	7	0	20	20	76	52	58	110	417	42	107	569	676
	Last 8 Weeks	1	7	10	24	34	50	34	58	92	470	47	92	609	701
	% Change	-75.0 %	0.0 %	Infinity	20.0 %	70.0 %	-34.2 %	-34.6 %	0.0 %	-16.4 %	12.7 %	11.9 %	-14.0 %	7.0 %	3.7 %
Not Validated	Prior Year	0	0	0	0	0	0	0	0	0	0	0	0	0	0
	Last 8 Weeks	0	0	0	0	0	2	2	0	2	6	1	2	9	11
	% Change	0.0 %	0.0 %	0.0 %	0.0 %	0.0 %	Infinity	Infinity	0.0 %	Infinity	Infinity	Infinity	Infinity	Infinity	Infinity
County	Prior Year	25	74	53	254	307	888	247	518	765	2,964	377	1,294	4,106	5,400
	Last 8 Weeks	11	87	42	317	359	833	213	369	582	3,522	459	1,290	4,563	5,853
	% Change	-56.0 %	17.6 %	-20.8 %	24.8 %	16.9 %	-6.2 %	-13.8 %	-28.8 %	-23.9 %	18.8 %	21.8 %	-0.3 %	11.1 %	8.4 %

Prior Year	**Begin Date**	06/18/2017	**End Date**	08/12/2017
Last 8 Weeks	**Begin Date**	06/17/2018	**End Date**	08/11/2018

Sourced from MNPD ARMS on 8/15/2018 8:57:35 AM. The figures above were sourced from incident reports using Uniform Crime Reporting definitions and reporting guidelines, based on the date when the crime was reported. This report is intended to be a management and planning tool and does not reflect the official UCR counts for the department. Incidents where a location is unknown or unspecified are included in the countywide totals. 'Unknown' refers to records in which the address is listed as 'Unknown' on the incident report. 'Not Validated' refers to records that were entered in with an invalid addresses.

Year-to-Date Analysis

METROPOLITAN POLICE DEPARTMENT
of Nashville and Davidson County

Aggregated by precinct (incident location). Based on date when each incident was reported.

		Homicide	Rape	Commercial Robbery	Street Robbery	Total Robbery	Aggravated Assault	Commercial Burglary	Residential Burglary	Total Burglary	Larceny	Auto Theft	Violent Offenses	Property Offenses	Part I Offenses
West	Prior YTD	4	26	10	53	63	195	61	191	252	1,607	149	288	2,008	2,296
	YTD	1	15	13	51	64	164	75	216	291	1,643	159	244	2,093	2,337
	% Change	-75.0 %	-42.3 %	30.0 %	-3.8 %	1.6 %	-15.9 %	23.0 %	13.1 %	15.5 %	2.2 %	6.7 %	-15.3 %	4.2 %	1.8 %
East	Prior YTD	14	37	26	112	138	488	86	240	326	1,110	187	677	1,623	2,300
	YTD	9	35	8	111	119	385	46	188	234	1,341	171	548	1,746	2,294
	% Change	-35.7 %	-5.4 %	-69.2 %	-0.9 %	-13.8 %	-21.1 %	-46.5 %	-21.7 %	-28.2 %	20.8 %	-8.6 %	-19.1 %	7.6 %	-0.3 %
South	Prior YTD	9	49	32	250	282	583	133	397	530	1,822	366	923	2,718	3,641
	YTD	14	64	24	284	308	625	123	285	408	1,965	366	1,011	2,739	3,750
	% Change	55.6 %	30.6 %	-25.0 %	13.6 %	9.2 %	7.2 %	-7.5 %	-28.2 %	-23.0 %	7.8 %	0.0 %	9.5 %	0.8 %	3.0 %
Central	Prior YTD	1	27	3	82	85	170	38	10	48	677	75	283	800	1,083
	YTD	0	18	2	62	64	137	28	10	38	786	81	219	905	1,124
	% Change	-100.0 %	-33.3 %	-33.3 %	-24.4 %	-24.7 %	-19.4 %	-26.3 %	0.0 %	-20.8 %	16.1 %	8.0 %	-22.6 %	13.1 %	3.8 %
Hermitage	Prior YTD	15	86	51	213	264	570	104	326	430	2,054	315	935	2,799	3,734
	YTD	3	88	34	221	255	502	100	277	377	2,145	352	848	2,874	3,722
	% Change	-80.0 %	2.3 %	-33.3 %	3.8 %	-3.4 %	-11.9 %	-3.8 %	-15.0 %	-12.3 %	4.4 %	11.7 %	-9.3 %	2.7 %	-0.3 %
North	Prior YTD	12	41	39	173	212	615	106	295	401	1,220	213	880	1,834	2,714
	YTD	13	65	19	154	173	640	68	192	260	1,424	301	891	1,985	2,876
	% Change	8.3 %	58.5 %	-51.3 %	-11.0 %	-18.4 %	4.1 %	-35.8 %	-34.9 %	-35.2 %	16.7 %	41.3 %	1.3 %	8.2 %	6.0 %
Madison	Prior YTD	7	26	23	108	131	348	58	206	264	1,494	158	512	1,916	2,428
	YTD	6	27	19	89	108	408	51	139	190	1,411	185	549	1,786	2,335
	% Change	-14.3 %	3.8 %	-17.4 %	-17.6 %	-17.6 %	17.2 %	-12.1 %	-32.5 %	-28.0 %	-5.6 %	17.1 %	7.2 %	-6.8 %	-3.8 %
Midtown Hills	Prior YTD	7	43	12	97	109	302	159	167	326	1,504	163	461	1,993	2,454
	YTD	4	38	17	109	126	241	120	211	331	1,672	208	409	2,211	2,620
	% Change	-42.9 %	-11.6 %	41.7 %	12.4 %	15.6 %	-20.2 %	-24.5 %	26.3 %	1.5 %	11.2 %	27.6 %	-11.3 %	10.9 %	6.8 %
Not Validated	Prior YTD	0	0	0	0	0	0	0	0	0	0	0	0	0	0
	YTD	0	0	0	0	0	2	2	1	3	9	1	2	13	15
	% Change	0.0 %	0.0 %	0.0 %	0.0 %	0.0 %	Infinity	Infinity	Infinity	Infinity	Infinity	Infinity	Infinity	Infinity	Infinity
County	Prior YTD	69	335	196	1,088	1,284	3,271	745	1,832	2,577	11,488	1,626	4,959	15,691	20,650
	YTD	50	350	136	1,081	1,217	3,104	613	1,519	2,132	12,396	1,824	4,721	16,352	21,073
	% Change	-27.5 %	4.5 %	-30.6 %	-0.6 %	-5.2 %	-5.1 %	-17.7 %	-17.1 %	-17.3 %	7.9 %	12.2 %	-4.8 %	4.2 %	2.0 %

Prior YTD	**Begin Date**	01/01/2017	**End Date**	08/11/2017
YTD	**Begin Date**	01/01/2018	**End Date**	08/11/2018

Sourced from MNPD ARMS on 8/15/2018 8:57:35 AM. The figures above were sourced from incident reports using Uniform Crime Reporting definitions and reporting guidelines, based on the date when the crime was reported. This report is intended to be a management and planning tool and does not reflect the official UCR counts for the department. Incidents where a location is unknown or unspecified are included in the countywide totals. 'Unknown' refers to records in which the address is listed as 'Unknown' on the incident report. 'Not Validated' refers to records that were entered in with an invalid addresses.

Rolling Twenty-Four Month Analysis

METROPOLITAN POLICE DEPARTMENT
of Nashville and Davidson County

Aggregated by precinct (incident location). Based on date when each incident was reported.

		Homicide	Rape	Commercial Robbery	Street Robbery	Total Robbery	Aggravated Assault	Commercial Burglary	Residential Burglary	Total Burglary	Larceny	Auto Theft	Violent Offenses	Property Offenses	Part I Offenses
West	Prior 52 Weeks	6	42	22	95	117	340	118	314	432	2,650	229	505	3,311	3,816
	Last 52 Weeks	3	28	23	78	101	273	170	303	473	2,592	231	405	3,296	3,701
	% Change	-50.0 %	-33.3 %	4.5 %	-17.9 %	-13.7 %	-19.7 %	44.1 %	-3.5 %	9.5 %	-2.2 %	0.9 %	-19.8 %	-0.5 %	-3.0 %
East	Prior 52 Weeks	19	61	43	184	227	746	134	399	533	1,863	310	1,053	2,706	3,759
	Last 52 Weeks	19	56	20	171	191	588	98	365	463	2,190	262	854	2,915	3,769
	% Change	0.0 %	-8.2 %	-53.5 %	-7.1 %	-15.9 %	-21.2 %	-26.9 %	-8.5 %	-13.1 %	17.6 %	-15.5 %	-18.9 %	7.7 %	0.3 %
South	Prior 52 Weeks	14	88	67	459	526	950	230	704	934	3,036	527	1,578	4,497	6,075
	Last 52 Weeks	25	120	43	476	519	953	227	497	724	3,229	597	1,617	4,550	6,167
	% Change	78.6 %	36.4 %	-35.8 %	3.7 %	-1.3 %	0.3 %	-1.3 %	-29.4 %	-22.5 %	6.4 %	13.3 %	2.5 %	1.2 %	1.5 %
Central	Prior 52 Weeks	2	46	3	146	149	267	52	19	71	1,182	123	464	1,376	1,840
	Last 52 Weeks	0	29	2	96	98	212	63	22	85	1,249	115	339	1,449	1,788
	% Change	-100.0 %	-37.0 %	-33.3 %	-34.2 %	-34.2 %	-20.6 %	21.2 %	15.8 %	19.7 %	5.7 %	-6.5 %	-26.9 %	5.3 %	-2.8 %
Hermitage	Prior 52 Weeks	22	130	73	353	426	886	178	519	697	3,410	460	1,464	4,567	6,031
	Last 52 Weeks	6	131	62	341	403	820	176	458	634	3,454	565	1,360	4,653	6,013
	% Change	-72.7 %	0.8 %	-15.1 %	-3.4 %	-5.4 %	-7.4 %	-1.1 %	-11.8 %	-9.0 %	1.3 %	22.8 %	-7.1 %	1.9 %	-0.3 %
North	Prior 52 Weeks	25	73	51	298	349	935	159	492	651	1,963	341	1,382	2,955	4,337
	Last 52 Weeks	25	96	30	259	289	1,021	134	374	508	2,257	456	1,431	3,221	4,652
	% Change	0.0 %	31.5 %	-41.2 %	-13.1 %	-17.2 %	9.2 %	-15.7 %	-24.0 %	-22.0 %	15.0 %	33.7 %	3.5 %	9.0 %	7.3 %
Madison	Prior 52 Weeks	9	45	40	174	214	559	89	369	458	2,359	261	827	3,078	3,905
	Last 52 Weeks	8	57	41	148	189	614	91	237	328	2,338	260	868	2,926	3,794
	% Change	-11.1 %	26.7 %	2.5 %	-14.9 %	-11.7 %	9.8 %	2.2 %	-35.8 %	-28.4 %	-0.9 %	-0.4 %	5.0 %	-4.9 %	-2.8 %
Midtown Hills	Prior 52 Weeks	8	63	35	147	182	436	250	288	538	2,403	230	689	3,171	3,860
	Last 52 Weeks	7	65	39	167	206	401	217	335	552	2,762	307	679	3,621	4,300
	% Change	-12.5 %	3.2 %	11.4 %	13.6 %	13.2 %	-8.0 %	-13.2 %	16.3 %	2.6 %	14.9 %	33.5 %	-1.5 %	14.2 %	11.4 %
Not Validated	Prior 52 Weeks	0	0	0	0	0	0	0	0	0	1	0	0	1	1
	Last 52 Weeks	0	0	0	0	0	2	2	1	3	15	1	2	19	21
	% Change	0.0 %	0.0 %	0.0 %	0.0 %	0.0 %	Infinity	Infinity	Infinity	Infinity	1,400.0 %	Infinity	Infinity	1,800.0 %	2,000.0 %
County	Prior 52 Weeks	105	548	334	1,856	2,190	5,119	1,210	3,104	4,314	18,867	2,481	7,962	25,662	33,624
	Last 52 Weeks	93	582	260	1,736	1,996	4,884	1,178	2,592	3,770	20,086	2,794	7,555	26,650	34,205
	% Change	-11.4 %	6.2 %	-22.2 %	-6.5 %	-8.9 %	-4.6 %	-2.6 %	-16.5 %	-12.6 %	6.5 %	12.6 %	-5.1 %	3.9 %	1.7 %

Prior 52 Weeks	**Begin Date**	08/14/2016	**End Date**	08/12/2017
Last 52 Weeks	**Begin Date**	08/13/2017	**End Date**	08/11/2018

Sourced from MNPD ARMS on 8/15/2018 8:57:35 AM. The figures above were sourced from incident reports using Uniform Crime Reporting definitions and reporting guidelines, based on the date when the crime was reported. This report is intended to be a management and planning tool and does not reflect the official UCR counts for the department. Incidents where a location is unknown or unspecified are included in the countywide totals. 'Unknown' refers to records in which the address is listed as 'Unknown' on the incident report. 'Not Validated' refers to records that were entered in with an invalid addresses.

2 Week, 8 Week, 16 Week, YTD, and 24 Month Summary

METROPOLITAN POLICE DEPARTMENT
of Nashville and Davidson County

Aggregated by precinct (incident location). Based on date when each incident was reported.

		Rolling Two Week			Rolling Eight Week			Rolling Sixteen Week			YTD			Rolling Twenty-Four Month		
		Last Week to Prior Week			Last 4 Weeks to Prior 4 Weeks			Last 8 Weeks to Prior 8 Weeks			Current YTD to Prior YTD			Last 52 Weeks to Prior 52 Weeks		
		Violent Offenses	Property Offenses	Part I Offenses	Violent Offenses	Property Offenses	Part I Offenses	Violent Offenses	Property Offenses	Part I Offenses	Violent Offenses	Property Offenses	Part I Offenses	Violent Offenses	Property Offenses	Part I Offenses
West	Prior	17	74	91	33	264	297	60	560	620	288	2,008	2,296	505	3,311	3,816
	Last	5	72	77	39	300	339	72	564	636	244	2,093	2,337	405	3,296	3,701
	% Change	-70.6 %	-2.7 %	-15.4 %	18.2 %	13.6 %	14.1 %	20.0 %	0.7 %	2.6 %	-15.3 %	4.2 %	1.8 %	-19.8 %	-0.5 %	-3.0 %
East	Prior	17	84	101	81	231	312	147	508	655	677	1,623	2,300	1,053	2,706	3,759
	Last	9	59	68	58	268	326	139	499	638	548	1,746	2,294	854	2,915	3,769
	% Change	-47.1 %	-29.8 %	-32.7 %	-28.4 %	16.0 %	4.5 %	-5.4 %	-1.8 %	-2.6 %	-19.1 %	7.6 %	-0.3 %	-18.9 %	7.7 %	0.3 %
South	Prior	44	131	175	138	343	481	231	591	822	923	2,718	3,641	1,578	4,497	6,075
	Last	30	69	99	159	422	581	297	765	1,062	1,011	2,739	3,750	1,617	4,550	6,167
	% Change	-31.8 %	-47.3 %	-43.4 %	15.2 %	23.0 %	20.8 %	28.6 %	29.4 %	29.2 %	9.5 %	0.8 %	3.0 %	2.5 %	1.2 %	1.5 %
Central	Prior	7	41	48	54	145	199	62	251	313	283	800	1,083	464	1,376	1,840
	Last	11	30	41	32	160	192	86	305	391	219	905	1,124	339	1,449	1,788
	% Change	57.1 %	-26.8 %	-14.6 %	-40.7 %	10.3 %	-3.5 %	38.7 %	21.5 %	24.9 %	-22.6 %	13.1 %	3.8 %	-26.9 %	5.3 %	-2.8 %
Hermitage	Prior	29	120	149	110	403	513	223	758	981	935	2,799	3,734	1,464	4,567	6,031
	Last	28	97	125	105	398	503	215	801	1,016	848	2,874	3,722	1,360	4,653	6,013
	% Change	-3.4 %	-19.2 %	-16.1 %	-4.5 %	-1.2 %	-1.9 %	-3.6 %	5.7 %	3.6 %	-9.3 %	2.7 %	-0.3 %	-7.1 %	1.9 %	-0.3 %
North	Prior	28	71	99	124	313	437	220	498	718	880	1,834	2,714	1,382	2,955	4,337
	Last	30	65	95	117	258	375	241	571	812	891	1,985	2,876	1,431	3,221	4,652
	% Change	7.1 %	-8.5 %	-4.0 %	-5.6 %	-17.6 %	-14.2 %	9.5 %	14.7 %	13.1 %	1.3 %	8.2 %	6.0 %	3.5 %	9.0 %	7.3 %
Madison	Prior	14	63	77	91	200	291	115	513	628	512	1,916	2,428	827	3,078	3,905
	Last	18	51	69	55	240	295	146	440	586	549	1,786	2,335	868	2,926	3,794
	% Change	28.6 %	-19.0 %	-10.4 %	-39.6 %	20.0 %	1.4 %	27.0 %	-14.2 %	-6.7 %	7.2 %	-6.8 %	-3.8 %	5.0 %	-4.9 %	-2.8 %
Midtown Hills	Prior	7	83	90	43	275	318	109	564	673	461	1,993	2,454	689	3,171	3,860
	Last	9	60	69	49	334	383	92	609	701	409	2,211	2,620	679	3,621	4,300
	% Change	28.6 %	-27.7 %	-23.3 %	14.0 %	21.5 %	20.4 %	-15.6 %	8.0 %	4.2 %	-11.3 %	10.9 %	6.8 %	-1.5 %	14.2 %	11.4 %
Not Validated	Prior	0	2	2	2	0	2	0	3	3	0	0	0	0	1	1
	Last	0	3	3	0	9	9	2	9	11	2	13	15	2	19	21
	% Change	0.0 %	50.0 %	50.0 %	-100.0 %	Infinity	350.0 %	Infinity	200.0 %	266.7 %	Infinity	Infinity	Infinity	Infinity	1,800.0 %	2,000.0 %
County	Prior	163	669	832	676	2,174	2,850	1,167	4,246	5,413	4,959	15,691	20,650	7,962	25,662	33,624
	Last	140	506	646	614	2,389	3,003	1,290	4,563	5,853	4,721	16,352	21,073	7,555	26,650	34,205
	% Change	-14.1 %	-24.4 %	-22.4 %	-9.2 %	9.9 %	5.4 %	10.5 %	7.5 %	8.1 %	-4.8 %	4.2 %	2.0 %	-5.1 %	3.9 %	1.7 %

Information summarized for CompStat week ending 08/11/2018.

Sourced from MNPD ARMS on 8/15/2018 8:57:35 AM. The figures above were sourced from incident reports using Uniform Crime Reporting definitions and reporting guidelines, based on the date when the crime was reported. This report is intended to be a management and planning tool and does not reflect the official UCR counts for the department. Incidents where a location is unknown or unspecified are included in the countywide totals. 'Unknown' refers to records in which the address is listed as 'Unknown' on the incident report. 'Not Validated' refers to records that were entered in with an invalid addresses.

County Incident Report Summary

METROPOLITAN POLICE DEPARTMENT
of Nashville and Davidson County

Two Week, Eight Week, Sixteen Week, YTD, and 24 Month Analyses

Aggregated by precinct (incident location). Based on date when each incident was reported.

		Homicide	Rape	Commercial Robbery	Street Robbery	Total Robbery	Aggravated Assault	Commercial Burglary	Residential Burglary	Total Burglary	Larceny	Auto Theft	Violent Offenses	Property Offenses	Part I Offenses
Two Week	Prior Week	0	12	6	37	43	108	30	44	74	532	63	163	669	832
	Last Week	2	9	5	35	40	89	19	42	61	396	49	140	506	646
	% Change	-	-25.0%	-16.7%	-5.4%	-7.0%	-17.6%	-36.7%	-4.5%	-17.6%	-25.6%	-22.2%	-14.1%	-24.4%	-22.4%
Eight Week	Prior 4 Weeks	6	43	16	175	191	436	101	192	293	1,635	246	676	2,174	2,850
	Last 4 Weeks	5	44	26	142	168	397	112	177	289	1,887	213	614	2,389	3,003
	% Change	-16.7%	2.3%	62.5%	-18.9%	-12.0%	-8.9%	10.9%	-7.8%	-1.4%	15.4%	-13.4%	-9.2%	9.9%	5.4%
Sixteen Week	Prior 8 Weeks	18	88	25	248	273	788	138	436	574	3,235	437	1,167	4,246	5,413
	Last 8 Weeks	11	87	42	317	359	833	213	369	582	3,522	459	1,290	4,563	5,853
	% Change	-38.9%	-1.1%	68.0%	27.8%	31.5%	5.7%	54.3%	-15.4%	1.4%	8.9%	5.0%	10.5%	7.5%	8.1%
YTD 2017	2017 YTD	69	335	196	1,088	1,284	3,271	745	1,832	2,577	11,488	1,626	4,959	15,691	20,650
	2018 YTD	50	350	136	1,081	1,217	3,104	613	1,519	2,132	12,396	1,824	4,721	16,352	21,073
	% Change	-27.5%	4.5%	-30.6%	-0.6%	-5.2%	-5.1%	-17.7%	-17.1%	-17.3%	7.9%	12.2%	-4.8%	4.2%	2.0%
Rolling 24 Month	Prior 52 Weeks	105	548	334	1,856	2,190	5,119	1,210	3,104	4,314	18,867	2,481	7,962	25,662	33,624
	Last 52 Weeks	93	582	260	1,736	1,996	4,884	1,178	2,592	3,770	20,086	2,794	7,555	26,650	34,205
	% Change	-11.4%	6.2%	-22.2%	-6.5%	-8.9%	-4.6%	-2.6%	-16.5%	-12.6%	6.5%	12.6%	-5.1%	3.9%	1.7%
YTD 2016	2016 YTD	46	355	167	933	1,100	3,054	490	2,349	2,839	11,337	891	4,555	15,067	19,622
	2018 YTD	50	350	136	1,081	1,217	3,104	613	1,519	2,132	12,396	1,824	4,721	16,352	21,073
	% Change	8.7%	-1.4%	-18.6%	15.9%	10.6%	1.6%	25.1%	-35.3%	-24.9%	9.3%	104.7%	3.6%	8.5%	7.4%
YTD 2015	2015 YTD	40	367	143	935	1,078	3,046	493	2,427	2,920	11,012	840	4,531	14,772	19,303
	2018 YTD	50	350	136	1,081	1,217	3,104	613	1,519	2,132	12,396	1,824	4,721	16,352	21,073
	% Change	25.0%	-4.6%	-4.9%	15.6%	12.9%	1.9%	24.3%	-37.4%	-27.0%	12.6%	117.1%	4.2%	10.7%	9.2%
YTD 2014	2014 YTD	24	372	92	728	820	3,279	548	2,404	2,952	10,727	631	4,495	14,310	18,805
	2018 YTD	50	350	136	1,081	1,217	3,104	613	1,519	2,132	12,396	1,824	4,721	16,352	21,073
	% Change	108.3%	-5.9%	47.8%	48.5%	48.4%	-5.3%	11.9%	-36.8%	-27.8%	15.6%	189.1%	5.0%	14.3%	12.1%
YTD 2013	2013 YTD	28	318	140	896	1,036	3,110	532	2,971	3,503	11,545	748	4,492	15,796	20,288
	2018 YTD	50	350	136	1,081	1,217	3,104	613	1,519	2,132	12,396	1,824	4,721	16,352	21,073
	% Change	78.6%	10.1%	-2.9%	20.6%	17.5%	-0.2%	15.2%	-48.9%	-39.1%	7.4%	143.9%	5.1%	3.5%	3.9%

Information summarized for CompStat week ending 08/11/2018.

Sourced from MNPD ARMS on 8/15/2018 8:57:36 AM. The figures above were sourced from incident reports using Uniform Crime Reporting definitions and reporting guidelines, based on the date when the crime was reported. This report is intended to be a management and planning tool and does not reflect the official UCR counts for the department. Incidents where a location is unknown or unspecified are included in the countywide totals.

County Incident Report Summary

METROPOLITAN POLICE DEPARTMENT
of Nashville and Davidson County

Additional YTD Analyses

Aggregated by precinct (incident location). Based on date when each incident was reported.

		Homicide	Rape	Commercial Robbery	Street Robbery	Total Robbery	Aggravated Assault	Commercial Burglary	Residential Burglary	Total Burglary	Larceny	Auto Theft	Violent Offenses	Property Offenses	Part I Offenses
YTD	2012 YTD	33	348	132	906	1,038	3,392	613	2,873	3,486	11,677	840	4,811	16,003	20,814
2012	2018 YTD	50	350	136	1,081	1,217	3,104	613	1,519	2,132	12,396	1,824	4,721	16,352	21,073
	% Change	51.5%	0.6%	3.0%	19.3%	17.2%	-8.5%	0.0%	-47.1%	-38.8%	6.2%	117.1%	-1.9%	2.2%	1.2%
YTD	2011 YTD	32	331	172	859	1,031	2,910	640	3,769	4,409	12,406	1,062	4,304	17,877	22,181
2011	2018 YTD	50	350	136	1,081	1,217	3,104	613	1,519	2,132	12,396	1,824	4,721	16,352	21,073
	% Change	56.3%	5.7%	-20.9%	25.8%	18.0%	6.7%	-4.2%	-59.7%	-51.6%	-0.1%	71.8%	9.7%	-8.5%	-5.0%
YTD	2010 YTD	37	323	159	893	1,052	2,860	683	3,560	4,243	12,807	941	4,272	17,991	22,263
2010	2018 YTD	50	350	136	1,081	1,217	3,104	613	1,519	2,132	12,396	1,824	4,721	16,352	21,073
	% Change	35.1%	8.4%	-14.5%	21.1%	15.7%	8.5%	-10.2%	-57.3%	-49.8%	-3.2%	93.8%	10.5%	-9.1%	-5.3%
YTD	2009 YTD	51	299	156	1,091	1,247	3,125	672	3,126	3,798	13,284	1,028	4,722	18,110	22,832
2009	2018 YTD	50	350	136	1,081	1,217	3,104	613	1,519	2,132	12,396	1,824	4,721	16,352	21,073
	% Change	-2.0%	17.1%	-12.8%	-0.9%	-2.4%	-0.7%	-8.8%	-51.4%	-43.9%	-6.7%	77.4%	0.0%	-9.7%	-7.7%
YTD	2008 YTD	45	323	196	1,160	1,356	3,664	695	2,819	3,514	14,710	1,399	5,388	19,623	25,011
2008	2018 YTD	50	350	136	1,081	1,217	3,104	613	1,519	2,132	12,396	1,824	4,721	16,352	21,073
	% Change	11.1%	8.4%	-30.6%	-6.8%	-10.3%	-15.3%	-11.8%	-46.1%	-39.3%	-15.7%	30.4%	-12.4%	-16.7%	-15.7%
YTD	2007 YTD	36	314	268	1,308	1,576	3,798	986	2,851	3,837	14,990	1,858	5,724	20,685	26,409
2007	2018 YTD	50	350	136	1,081	1,217	3,104	613	1,519	2,132	12,396	1,824	4,721	16,352	21,073
	% Change	38.9%	11.5%	-49.3%	-17.4%	-22.8%	-18.3%	-37.8%	-46.7%	-44.4%	-17.3%	-1.8%	-17.5%	-20.9%	-20.2%
YTD	2006 YTD	54	317	290	1,199	1,489	3,649	1,188	2,776	3,964	15,158	1,941	5,509	21,063	26,572
2006	2018 YTD	50	350	136	1,081	1,217	3,104	613	1,519	2,132	12,396	1,824	4,721	16,352	21,073
	% Change	-7.4%	10.4%	-53.1%	-9.8%	-18.3%	-14.9%	-48.4%	-45.3%	-46.2%	-18.2%	-6.0%	-14.3%	-22.4%	-20.7%
YTD	2005 YTD	55	337	298	1,099	1,397	3,917	1,123	2,796	3,919	16,017	2,170	5,706	22,106	27,812
2005	2018 YTD	50	350	136	1,081	1,217	3,104	613	1,519	2,132	12,396	1,824	4,721	16,352	21,073
	% Change	-9.1%	3.9%	-54.4%	-1.6%	-12.9%	-20.8%	-45.4%	-45.7%	-45.6%	-22.6%	-15.9%	-17.3%	-26.0%	-24.2%
YTD	2004 YTD	38	326	223	970	1,193	3,784	1,044	3,180	4,224	16,009	2,683	5,341	22,916	28,257
2004	2018 YTD	50	350	136	1,081	1,217	3,104	613	1,519	2,132	12,396	1,824	4,721	16,352	21,073
	% Change	31.6%	7.4%	-39.0%	11.4%	2.0%	-18.0%	-41.3%	-52.2%	-49.5%	-22.6%	-32.0%	-11.6%	-28.6%	-25.4%
YTD	2003 YTD	41	299	161	1,066	1,227	3,675	1,047	3,199	4,246	16,119	2,912	5,242	23,277	28,519
2003	2018 YTD	50	350	136	1,081	1,217	3,104	613	1,519	2,132	12,396	1,824	4,721	16,352	21,073
	% Change	22.0%	17.1%	-15.5%	1.4%	-0.8%	-15.5%	-41.5%	-52.5%	-49.8%	-23.1%	-37.4%	-9.9%	-29.8%	-26.1%

Information summarized for CompStat week ending 08/11/2018.

Sourced from MNPD ARMS on 8/15/2018 8:57:36 AM. The figures above were sourced from incident reports using Uniform Crime Reporting definitions and reporting guidelines, based on the date when the crime was reported. This report is intended to be a management and planning tool and does not reflect the official UCR counts for the department. Incidents where a location is unknown or unspecified are included in the countywide totals..

County Efficiency Report Summary

METROPOLITAN POLICE DEPARTMENT
of Nashville and Davidson County

Two Week, Eight Week, Sixteen Week, YTD, and 24 Month Analyses

Aggregated by component of arresting officer / officer making stop.

		Adults Only				Adults and Juveniles						
		Felony Arrests	Misdemeanor Arrests	Citation Arrests	Total Arrests	Part I Arrests	Weapons Law Violation Arrests	Drug-Related Arrests	DUI Arrests	Warrant Service Attempts	Warrants Served	Vehicle Stops
Two Week	Prior Week	179	415	403	997	152	18	110	26	689	527	4,255
	Last Week	153	413	327	893	118	11	68	26	639	518	3,575
	% Change	-14.5%	-0.5%	-18.9%	-10.4%	-22.4%	-38.9%	-38.2%	0.0%	-7.3%	-1.7%	-16.0%
Eight Week	Prior 4 Weeks	682	1,676	2,006	4,364	613	67	599	111	2,624	2,256	15,956
	Last 4 Weeks	671	1,639	1,722	4,032	564	53	504	105	2,666	2,105	15,974
	% Change	-1.6%	-2.2%	-14.2%	-7.6%	-8.0%	-20.9%	-15.9%	-5.4%	1.6%	-6.7%	0.1%
Sixteen Week	Prior 8 Weeks	1,288	3,361	4,063	8,712	1,185	128	1,216	244	4,634	4,260	31,852
	Last 8 Weeks	1,353	3,315	3,728	8,396	1,177	120	1,103	216	5,290	4,361	31,930
	% Change	5.0%	-1.4%	-8.2%	-3.6%	-0.7%	-6.3%	-9.3%	-11.5%	14.2%	2.4%	0.2%
YTD	2017 YTD	5,790	14,366	20,636	40,792	5,087	539	6,459	1,196	25,466	17,389	159,924
	2018 YTD	5,365	13,341	17,940	36,646	4,805	546	5,589	980	22,828	17,203	148,446
	% Change	-7.3%	-7.1%	-13.1%	-10.2%	-5.5%	1.3%	-13.5%	-18.1%	-10.4%	-1.1%	-7.2%
Rolling 24 Month	Prior 52 Weeks	9,372	22,539	32,847	64,758	8,298	844	10,107	1,857	40,860	27,925	257,522
	Last 52 Weeks	8,692	21,454	29,592	59,738	7,834	890	9,255	1,613	35,416	27,384	233,441
	% Change	-7.3%	-4.8%	-9.9%	-7.8%	-5.6%	5.5%	-8.4%	-13.1%	-13.3%	-1.9%	-9.4%
YTD 2016	2016 YTD	6,159	14,956	23,235	44,350	5,039	471	7,203	1,221	28,673	17,672	199,136
	2018 YTD	5,365	13,341	17,940	36,646	4,805	546	5,589	980	22,828	17,203	148,446
	% Change	-12.9%	-10.8%	-22.8%	-17.4%	-4.6%	15.9%	-22.4%	-19.7%	-20.4%	-2.7%	-25.5%
YTD 2015	2015 YTD	6,196	15,816	24,376	46,388	5,031	458	6,736	1,353	34,251	16,961	237,047
	2018 YTD	5,365	13,341	17,940	36,646	4,805	546	5,589	980	22,828	17,203	148,446
	% Change	-13.4%	-15.6%	-26.4%	-21.0%	-4.5%	19.2%	-17.0%	-27.6%	-33.4%	1.4%	-37.4%
YTD 2014	2014 YTD	6,571	15,817	26,569	48,957	4,958	526	7,426	1,626	35,721	16,875	263,985
	2018 YTD	5,365	13,341	17,940	36,646	4,805	546	5,589	980	22,828	17,203	148,446
	% Change	-18.4%	-15.7%	-32.5%	-25.1%	-3.1%	3.8%	-24.7%	-39.7%	-36.1%	1.9%	-43.8%
YTD 2013	2013 YTD	7,391	15,560	28,374	51,325	5,022	611	8,135	1,908	40,141	16,946	265,588
	2018 YTD	5,365	13,341	17,940	36,646	4,805	546	5,589	980	22,828	17,203	148,446
	% Change	-27.4%	-14.3%	-36.8%	-28.6%	-4.3%	-10.6%	-31.3%	-48.6%	-43.1%	1.5%	-44.1%

Information summarized for CompStat week ending 08/11/2018.

Sourced from MNPD ARMS on 8/15/2018 8:57:36 AM. Arrest summaries are not a count of arrest charges. 1 arrest = 1 body. Warrant Service summary considers 1 count for each service attempt and 1 count for each outstanding warrant served. Vehicle Stop summary sources MNPD's Vehicle Stop (Form 252) Database. Vehicle stop totals count all reports electronically entered via AFR. Hardcopy reports not entered into ARMS will affect accuracy of totals.

West Precinct Incident Report Summary

METROPOLITAN POLICE DEPARTMENT
of Nashville and Davidson County

Two Week, Eight Week, Sixteen Week, YTD, and 24 Month Analyses

Aggregated by precinct (incident location). Based on date when each incident was reported.

		Homicide	Rape	Commercial Robbery	Street Robbery	Total Robbery	Aggravated Assault	Commercial Burglary	Residential Burglary	Total Burglary	Larceny	Auto Theft	Violent Offenses	Property Offenses	Part I Offenses
Two Week	Prior Week	0	0	2	3	5	12	6	2	8	59	7	17	74	91
	Last Week	0	0	1	4	5	0	1	5	6	65	1	5	72	77
	% Change	-	-	-50.0%	33.3%	0.0%	-100.0%	-83.3%	150.0%	-25.0%	10.2%	-85.7%	-70.6%	-2.7%	-15.4%
Eight Week	Prior 4 Weeks	0	2	0	7	7	24	10	26	36	205	23	33	264	297
	Last 4 Weeks	0	2	4	14	18	19	11	11	22	262	16	39	300	339
	% Change	-	0.0%	-	100.0%	157.1%	-20.8%	10.0%	-57.7%	-38.9%	27.8%	-30.4%	18.2%	13.6%	14.1%
Sixteen Week	Prior 8 Weeks	1	2	1	8	9	48	11	69	80	432	48	60	560	620
	Last 8 Weeks	0	4	4	21	25	43	21	37	58	467	39	72	564	636
	% Change	-100.0%	100.0%	300.0%	162.5%	177.8%	-10.4%	90.9%	-46.4%	-27.5%	8.1%	-18.8%	20.0%	0.7%	2.6%
YTD 2017	2017 YTD	4	26	10	53	63	195	61	191	252	1,607	149	288	2,008	2,296
	2018 YTD	1	15	13	51	64	164	75	216	291	1,643	159	244	2,093	2,337
	% Change	-75.0%	-42.3%	30.0%	-3.8%	1.6%	-15.9%	23.0%	13.1%	15.5%	2.2%	6.7%	-15.3%	4.2%	1.8%
Rolling 24 Month	Prior 52 Weeks	6	42	22	95	117	340	118	314	432	2,650	229	505	3,311	3,816
	Last 52 Weeks	3	28	23	78	101	273	170	303	473	2,592	231	405	3,296	3,701
	% Change	-50.0%	-33.3%	4.5%	-17.9%	-13.7%	-19.7%	44.1%	-3.5%	9.5%	-2.2%	0.9%	-19.8%	-0.5%	-3.0%
YTD 2016	2016 YTD	4	18	11	42	53	196	62	240	302	1,518	83	271	1,903	2,174
	2018 YTD	1	15	13	51	64	164	75	216	291	1,643	159	244	2,093	2,337
	% Change	-75.0%	-16.7%	18.2%	21.4%	20.8%	-16.3%	21.0%	-10.0%	-3.6%	8.2%	91.6%	-10.0%	10.0%	7.5%
YTD 2015	2015 YTD	0	21	16	50	66	172	52	228	280	1,485	71	259	1,836	2,095
	2018 YTD	1	15	13	51	64	164	75	216	291	1,643	159	244	2,093	2,337
	% Change	-	-28.6%	-18.8%	2.0%	-3.0%	-4.7%	44.2%	-5.3%	3.9%	10.6%	123.9%	-5.8%	14.0%	11.6%
YTD 2014	2014 YTD	1	40	10	34	44	218	58	232	290	1,501	68	303	1,859	2,162
	2018 YTD	1	15	13	51	64	164	75	216	291	1,643	159	244	2,093	2,337
	% Change	0.0%	-62.5%	30.0%	50.0%	45.5%	-24.8%	29.3%	-6.9%	0.3%	9.5%	133.8%	-19.5%	12.6%	8.1%
YTD 2013	2013 YTD	2	36	17	44	61	218	80	306	386	1,842	74	317	2,302	2,619
	2018 YTD	1	15	13	51	64	164	75	216	291	1,643	159	244	2,093	2,337
	% Change	-50.0%	-58.3%	-23.5%	15.9%	4.9%	-24.8%	-6.3%	-29.4%	-24.6%	-10.8%	114.9%	-23.0%	-9.1%	-10.8%

Information summarized for CompStat week ending 08/11/2018.

Sourced from MNPD ARMS on 8/15/2018 8:57:36 AM. The figures above were sourced from incident reports using Uniform Crime Reporting definitions and reporting guidelines, based on the date when the crime was reported. This report is intended to be a management and planning tool and does not reflect the official UCR counts for the department. Incidents where a location is unknown or unspecified are included in the countywide totals.

West Precinct Efficiency Report Summary

METROPOLITAN POLICE DEPARTMENT
of Nashville and Davidson County

Two Week, Eight Week, Sixteen Week, YTD, and 24 Month Analyses

Aggregated by component of arresting officer / officer making stop.

		Adults Only				Adults and Juveniles						
		Felony Arrests	Misdemeanor Arrests	Citation Arrests	Total Arrests	Part I Arrests	Weapons Law Violation Arrests	Drug-Related Arrests	DUI Arrests	Warrant Service Attempts	Warrants Served	Vehicle Stops
Two Week	Prior Week	11	20	30	61	19	1	6	1	87	22	628
	Last Week	7	22	35	64	11	1	3	1	88	18	630
	% Change	-36.4%	10.0%	16.7%	4.9%	-42.1%	0.0%	-50.0%	0.0%	1.1%	-18.2%	0.3%
Eight Week	Prior 4 Weeks	43	92	150	285	68	1	38	6	298	122	2,277
	Last 4 Weeks	35	89	147	271	48	2	31	6	300	83	2,565
	% Change	-18.6%	-3.3%	-2.0%	-4.9%	-29.4%	100.0%	-18.4%	0.0%	0.7%	-32.0%	12.6%
Sixteen Week	Prior 8 Weeks	56	174	262	492	90	9	71	6	440	197	4,451
	Last 8 Weeks	78	181	297	556	116	3	69	12	598	205	4,842
	% Change	39.3%	4.0%	13.4%	13.0%	28.9%	-66.7%	-2.8%	100.0%	35.9%	4.1%	8.8%
YTD	2017 YTD	334	712	1,358	2,404	550	39	427	60	2,858	850	19,792
	2018 YTD	258	676	1,068	2,002	424	24	319	47	2,021	720	19,150
	% Change	-22.8%	-5.1%	-21.4%	-16.7%	-22.9%	-38.5%	-25.3%	-21.7%	-29.3%	-15.3%	-3.2%
Rolling 24 Month	Prior 52 Weeks	547	1,048	2,225	3,820	912	62	663	92	4,476	1,372	30,857
	Last 52 Weeks	419	1,023	1,815	3,257	693	45	543	63	3,145	1,110	29,634
	% Change	-23.4%	-2.4%	-18.4%	-14.7%	-24.0%	-27.4%	-18.1%	-31.5%	-29.7%	-19.1%	-4.0%
YTD 2016	2016 YTD	332	721	1,690	2,743	544	22	514	81	2,871	856	24,802
	2018 YTD	258	676	1,068	2,002	424	24	319	47	2,021	720	19,150
	% Change	-22.3%	-6.2%	-36.8%	-27.0%	-22.1%	9.1%	-37.9%	-42.0%	-29.6%	-15.9%	-22.8%
YTD 2015	2015 YTD	354	884	2,219	3,457	661	25	511	81	3,229	923	28,554
	2018 YTD	258	676	1,068	2,002	424	24	319	47	2,021	720	19,150
	% Change	-27.1%	-23.5%	-51.9%	-42.1%	-35.9%	-4.0%	-37.6%	-42.0%	-37.4%	-22.0%	-32.9%
YTD 2014	2014 YTD	599	1,610	3,345	5,554	689	40	1,013	177	4,754	1,319	40,196
	2018 YTD	258	676	1,068	2,002	424	24	319	47	2,021	720	19,150
	% Change	-56.9%	-58.0%	-68.1%	-64.0%	-38.5%	-40.0%	-68.5%	-73.4%	-57.5%	-45.4%	-52.4%
YTD 2013	2013 YTD	592	1,502	3,192	5,286	706	39	790	270	5,279	1,201	44,644
	2018 YTD	258	676	1,068	2,002	424	24	319	47	2,021	720	19,150
	% Change	-56.4%	-55.0%	-66.5%	-62.1%	-39.9%	-38.5%	-59.6%	-82.6%	-61.7%	-40.0%	-57.1%

Information summarized for CompStat week ending 08/11/2018.

Sourced from MNPD ARMS on 8/15/2018 8:57:36 AM. Arrest summaries are not a count of arrest charges. 1 arrest = 1 body. Warrant Service summary considers 1 count for each service attempt and 1 count for each outstanding warrant served. Vehicle Stop summary sources MNPD's Vehicle Stop (Form 252) Database. Vehicle stop totals count all reports electronically entered via AFR. Hardcopy reports not entered into ARMS will affect accuracy of totals.

East Precinct Incident Report Summary

METROPOLITAN POLICE DEPARTMENT
of Nashville and Davidson County

Two Week, Eight Week, Sixteen Week, YTD, and 24 Month Analyses

Aggregated by precinct (incident location). Based on date when each incident was reported.

		Homicide	Rape	Commercial Robbery	Street Robbery	Total Robbery	Aggravated Assault	Commercial Burglary	Residential Burglary	Total Burglary	Larceny	Auto Theft	Violent Offenses	Property Offenses	Part I Offenses
Two Week	Prior Week	0	4	0	5	5	8	1	5	6	73	5	17	84	101
	Last Week	0	0	0	1	1	8	4	8	12	39	8	9	59	68
	% Change	-	-100.0%	-	-80.0%	-80.0%	0.0%	300.0%	60.0%	100.0%	-46.6%	60.0%	-47.1%	-29.8%	-32.7%
Eight Week	Prior 4 Weeks	2	5	2	22	24	50	9	19	28	175	28	81	231	312
	Last 4 Weeks	1	7	1	11	12	38	7	27	34	208	26	58	268	326
	% Change	-50.0%	40.0%	-50.0%	-50.0%	-50.0%	-24.0%	-22.2%	42.1%	21.4%	18.9%	-7.1%	-28.4%	16.0%	4.5%
Sixteen Week	Prior 8 Weeks	4	11	0	28	28	104	14	60	74	388	46	147	508	655
	Last 8 Weeks	3	12	3	33	36	88	16	46	62	383	54	139	499	638
	% Change	-25.0%	9.1%	-	17.9%	28.6%	-15.4%	14.3%	-23.3%	-16.2%	-1.3%	17.4%	-5.4%	-1.8%	-2.6%
YTD 2017	2017 YTD	14	37	26	112	138	488	86	240	326	1,110	187	677	1,623	2,300
	2018 YTD	9	35	8	111	119	385	46	188	234	1,341	171	548	1,746	2,294
	% Change	-35.7%	-5.4%	-69.2%	-0.9%	-13.8%	-21.1%	-46.5%	-21.7%	-28.2%	20.8%	-8.6%	-19.1%	7.6%	-0.3%
Rolling 24 Month	Prior 52 Weeks	19	61	43	184	227	746	134	399	533	1,863	310	1,053	2,706	3,759
	Last 52 Weeks	19	56	20	171	191	588	98	365	463	2,190	262	854	2,915	3,769
	% Change	0.0%	-8.2%	-53.5%	-7.1%	-15.9%	-21.2%	-26.9%	-8.5%	-13.1%	17.6%	-15.5%	-18.9%	7.7%	0.3%
YTD 2016	2016 YTD	5	37	12	108	120	412	50	283	333	1,161	115	574	1,609	2,183
	2018 YTD	9	35	8	111	119	385	46	188	234	1,341	171	548	1,746	2,294
	% Change	80.0%	-5.4%	-33.3%	2.8%	-0.8%	-6.6%	-8.0%	-33.6%	-29.7%	15.5%	48.7%	-4.5%	8.5%	5.1%
YTD 2015	2015 YTD	6	51	26	118	144	470	47	326	373	1,167	114	671	1,654	2,325
	2018 YTD	9	35	8	111	119	385	46	188	234	1,341	171	548	1,746	2,294
	% Change	50.0%	-31.4%	-69.2%	-5.9%	-17.4%	-18.1%	-2.1%	-42.3%	-37.3%	14.9%	50.0%	-18.3%	5.6%	-1.3%
YTD 2014	2014 YTD	2	47	8	100	108	527	53	269	322	989	74	684	1,385	2,069
	2018 YTD	9	35	8	111	119	385	46	188	234	1,341	171	548	1,746	2,294
	% Change	350.0%	-25.5%	0.0%	11.0%	10.2%	-26.9%	-13.2%	-30.1%	-27.3%	35.6%	131.1%	-19.9%	26.1%	10.9%
YTD 2013	2013 YTD	6	43	14	149	163	521	26	449	475	1,113	87	733	1,675	2,408
	2018 YTD	9	35	8	111	119	385	46	188	234	1,341	171	548	1,746	2,294
	% Change	50.0%	-18.6%	-42.9%	-25.5%	-27.0%	-26.1%	76.9%	-58.1%	-50.7%	20.5%	96.6%	-25.2%	4.2%	-4.7%

Information summarized for CompStat week ending 08/11/2018.

Sourced from MNPD ARMS on 8/15/2018 8:57:36 AM. The figures above were sourced from incident reports using Uniform Crime Reporting definitions and reporting guidelines, based on the date when the crime was reported. This report is intended to be a management and planning tool and does not reflect the official UCR counts for the department. Incidents where a location is unknown or unspecified are included in the countywide totals.

East Precinct Efficiency Report Summary

METROPOLITAN POLICE DEPARTMENT
of Nashville and Davidson County

Two Week, Eight Week, Sixteen Week, YTD, and 24 Month Analyses

Aggregated by component of arresting officer / officer making stop.

		Adults Only				Adults and Juveniles						
		Felony Arrests	Misdemeanor Arrests	Citation Arrests	Total Arrests	Part I Arrests	Weapons Law Violation Arrests	Drug-Related Arrests	DUI Arrests	Warrant Service Attempts	Warrants Served	Vehicle Stops
Two Week	Prior Week	18	50	65	133	21	2	15	4	139	39	610
	Last Week	14	44	46	104	9	1	7	2	101	31	565
	% Change	-22.2%	-12.0%	-29.2%	-21.8%	-57.1%	-50.0%	-53.3%	-50.0%	-27.3%	-20.5%	-7.4%
Eight Week	Prior 4 Weeks	72	182	247	501	56	10	80	12	516	217	2,300
	Last 4 Weeks	77	194	246	517	65	6	77	9	515	166	2,365
	% Change	6.9%	6.6%	-0.4%	3.2%	16.1%	-40.0%	-3.8%	-25.0%	-0.2%	-23.5%	2.8%
Sixteen Week	Prior 8 Weeks	148	402	505	1,055	142	18	166	16	865	471	4,336
	Last 8 Weeks	149	376	493	1,018	121	16	157	21	1,031	383	4,665
	% Change	0.7%	-6.5%	-2.4%	-3.5%	-14.8%	-11.1%	-5.4%	31.3%	19.2%	-18.7%	7.6%
YTD	2017 YTD	628	1,569	2,573	4,770	557	70	734	111	4,315	1,718	20,648
	2018 YTD	610	1,522	2,298	4,430	526	92	749	71	4,006	1,699	19,608
	% Change	-2.9%	-3.0%	-10.7%	-7.1%	-5.6%	31.4%	2.0%	-36.0%	-7.2%	-1.1%	-5.0%
Rolling 24 Month	Prior 52 Weeks	1,062	2,427	4,091	7,580	916	120	1,231	185	6,784	2,839	32,374
	Last 52 Weeks	1,009	2,451	3,902	7,362	853	164	1,286	143	6,506	2,719	32,353
	% Change	-5.0%	1.0%	-4.6%	-2.9%	-6.9%	36.7%	4.5%	-22.7%	-4.1%	-4.2%	-0.1%
YTD 2016	2016 YTD	775	1,630	2,746	5,151	500	100	935	133	5,061	1,948	21,422
	2018 YTD	610	1,522	2,298	4,430	526	92	749	71	4,006	1,699	19,608
	% Change	-21.3%	-6.6%	-16.3%	-14.0%	5.2%	-8.0%	-19.9%	-46.6%	-20.8%	-12.8%	-8.5%
YTD 2015	2015 YTD	872	2,110	3,209	6,191	560	97	1,112	112	5,274	2,012	25,212
	2018 YTD	610	1,522	2,298	4,430	526	92	749	71	4,006	1,699	19,608
	% Change	-30.0%	-27.9%	-28.4%	-28.4%	-6.1%	-5.2%	-32.6%	-36.6%	-24.0%	-15.6%	-22.2%
YTD 2014	2014 YTD	915	2,051	3,351	6,317	519	87	1,119	128	5,614	1,971	33,439
	2018 YTD	610	1,522	2,298	4,430	526	92	749	71	4,006	1,699	19,608
	% Change	-33.3%	-25.8%	-31.4%	-29.9%	1.3%	5.7%	-33.1%	-44.5%	-28.6%	-13.8%	-41.4%
YTD 2013	2013 YTD	1,148	2,243	3,949	7,340	578	119	1,339	123	5,860	2,132	32,504
	2018 YTD	610	1,522	2,298	4,430	526	92	749	71	4,006	1,699	19,608
	% Change	-46.9%	-32.1%	-41.8%	-39.6%	-9.0%	-22.7%	-44.1%	-42.3%	-31.6%	-20.3%	-39.7%

Information summarized for CompStat week ending 08/11/2018.

Sourced from MNPD ARMS on 8/15/2018 8:57:36 AM. Arrest summaries are not a count of arrest charges. 1 arrest = 1 body. Warrant Service summary considers 1 count for each service attempt and 1 count for each outstanding warrant served. Vehicle Stop summary sources MNPD's Vehicle Stop (Form 252) Database. Vehicle stop totals count all reports electronically entered via AFR. Hardcopy reports not entered into ARMS will affect accuracy of totals.

South Precinct Incident Report Summary

METROPOLITAN POLICE DEPARTMENT
of Nashville and Davidson County

Two Week, Eight Week, Sixteen Week, YTD, and 24 Month Analyses

Aggregated by precinct (incident location). Based on date when each incident was reported.

		Homicide	Rape	Commercial Robbery	Street Robbery	Total Robbery	Aggravated Assault	Commercial Burglary	Residential Burglary	Total Burglary	Larceny	Auto Theft	Violent Offenses	Property Offenses	Part I Offenses
Two Week	Prior Week	0	3	0	10	10	31	10	9	19	101	11	44	131	175
	Last Week	1	1	0	10	10	18	3	4	7	56	6	30	69	99
	% Change	-	-66.7%	-	0.0%	0.0%	-41.9%	-70.0%	-55.6%	-63.2%	-44.6%	-45.5%	-31.8%	-47.3%	-43.4%
Eight Week	Prior 4 Weeks	0	5	4	48	52	81	11	37	48	245	50	138	343	481
	Last 4 Weeks	1	8	5	35	40	110	33	38	71	308	43	159	422	581
	% Change	-	60.0%	25.0%	-27.1%	-23.1%	35.8%	200.0%	2.7%	47.9%	25.7%	-14.0%	15.2%	23.0%	20.8%
Sixteen Week	Prior 8 Weeks	8	17	3	59	62	144	21	64	85	433	73	231	591	822
	Last 8 Weeks	1	13	9	83	92	191	44	75	119	553	93	297	765	1,062
	% Change	-87.5%	-23.5%	200.0%	40.7%	48.4%	32.6%	109.5%	17.2%	40.0%	27.7%	27.4%	28.6%	29.4%	29.2%
YTD 2017	2017 YTD	9	49	32	250	282	583	133	397	530	1,822	366	923	2,718	3,641
	2018 YTD	14	64	24	284	308	625	123	285	408	1,965	366	1,011	2,739	3,750
	% Change	55.6%	30.6%	-25.0%	13.6%	9.2%	7.2%	-7.5%	-28.2%	-23.0%	7.8%	0.0%	9.5%	0.8%	3.0%
Rolling 24 Month	Prior 52 Weeks	14	88	67	459	526	950	230	704	934	3,036	527	1,578	4,497	6,075
	Last 52 Weeks	25	120	43	476	519	953	227	497	724	3,229	597	1,617	4,550	6,167
	% Change	78.6%	36.4%	-35.8%	3.7%	-1.3%	0.3%	-1.3%	-29.4%	-22.5%	6.4%	13.3%	2.5%	1.2%	1.5%
YTD 2016	2016 YTD	13	64	35	238	273	586	81	609	690	1,974	207	936	2,871	3,807
	2018 YTD	14	64	24	284	308	625	123	285	408	1,965	366	1,011	2,739	3,750
	% Change	7.7%	0.0%	-31.4%	19.3%	12.8%	6.7%	51.9%	-53.2%	-40.9%	-0.5%	76.8%	8.0%	-4.6%	-1.5%
YTD 2015	2015 YTD	10	71	28	209	237	546	102	629	731	1,909	139	864	2,779	3,643
	2018 YTD	14	64	24	284	308	625	123	285	408	1,965	366	1,011	2,739	3,750
	% Change	40.0%	-9.9%	-14.3%	35.9%	30.0%	14.5%	20.6%	-54.7%	-44.2%	2.9%	163.3%	17.0%	-1.4%	2.9%
YTD 2014	2014 YTD	3	67	28	163	191	602	103	500	603	1,946	118	863	2,667	3,530
	2018 YTD	14	64	24	284	308	625	123	285	408	1,965	366	1,011	2,739	3,750
	% Change	366.7%	-4.5%	-14.3%	74.2%	61.3%	3.8%	19.4%	-43.0%	-32.3%	1.0%	210.2%	17.1%	2.7%	6.2%
YTD 2013	2013 YTD	4	53	16	214	230	609	142	620	762	1,913	147	896	2,822	3,718
	2018 YTD	14	64	24	284	308	625	123	285	408	1,965	366	1,011	2,739	3,750
	% Change	250.0%	20.8%	50.0%	32.7%	33.9%	2.6%	-13.4%	-54.0%	-46.5%	2.7%	149.0%	12.8%	-2.9%	0.9%

Information summarized for CompStat week ending 08/11/2018.

Sourced from MNPD ARMS on 8/15/2018 8:57:36 AM. The figures above were sourced from incident reports using Uniform Crime Reporting definitions and reporting guidelines, based on the date when the crime was reported. This report is intended to be a management and planning tool and does not reflect the official UCR counts for the department. Incidents where a location is unknown or unspecified are included in the countywide totals.

South Precinct Efficiency Report Summary

METROPOLITAN POLICE DEPARTMENT
of Nashville and Davidson County

Two Week, Eight Week, Sixteen Week, YTD, and 24 Month Analyses

Aggregated by component of arresting officer / officer making stop.

		Adults Only				Adults and Juveniles						
		Felony Arrests	Misdemeanor Arrests	Citation Arrests	Total Arrests	Part I Arrests	Weapons Law Violation Arrests	Drug-Related Arrests	DUI Arrests	Warrant Service Attempts	Warrants Served	Vehicle Stops
Two Week	Prior Week	22	36	81	139	27	3	7	4	87	54	566
	Last Week	12	53	56	121	15	3	9	8	56	50	444
	% Change	-45.5%	47.2%	-30.9%	-12.9%	-44.4%	0.0%	28.6%	100.0%	-35.6%	-7.4%	-21.6%
Eight Week	Prior 4 Weeks	55	158	276	489	63	4	83	17	197	177	1,671
	Last 4 Weeks	70	176	283	529	90	8	68	22	229	211	1,825
	% Change	27.3%	11.4%	2.5%	8.2%	42.9%	100.0%	-18.1%	29.4%	16.2%	19.2%	9.2%
Sixteen Week	Prior 8 Weeks	107	283	569	959	130	11	167	26	274	341	3,328
	Last 8 Weeks	125	334	559	1,018	153	12	151	39	426	388	3,496
	% Change	16.8%	18.0%	-1.8%	6.2%	17.7%	9.1%	-9.6%	50.0%	55.5%	13.8%	5.0%
YTD	2017 YTD	541	1,313	2,553	4,407	567	51	732	176	1,990	1,319	22,978
	2018 YTD	487	1,239	2,523	4,249	579	58	711	146	1,543	1,385	16,447
	% Change	-10.0%	-5.6%	-1.2%	-3.6%	2.1%	13.7%	-2.9%	-17.0%	-22.5%	5.0%	-28.4%
Rolling 24 Month	Prior 52 Weeks	873	2,163	4,064	7,100	927	74	1,113	283	3,353	2,228	37,533
	Last 52 Weeks	835	2,129	4,133	7,097	1,013	96	1,164	240	2,762	2,242	27,338
	% Change	-4.4%	-1.6%	1.7%	0.0%	9.3%	29.7%	4.6%	-15.2%	-17.6%	0.6%	-27.2%
YTD 2016	2016 YTD	582	1,600	3,109	5,291	715	54	777	195	2,346	1,445	30,985
	2018 YTD	487	1,239	2,523	4,249	579	58	711	146	1,543	1,385	16,447
	% Change	-16.3%	-22.6%	-18.8%	-19.7%	-19.0%	7.4%	-8.5%	-25.1%	-34.2%	-4.2%	-46.9%
YTD 2015	2015 YTD	529	1,404	2,594	4,527	632	60	485	119	3,306	1,273	33,220
	2018 YTD	487	1,239	2,523	4,249	579	58	711	146	1,543	1,385	16,447
	% Change	-7.9%	-11.8%	-2.7%	-6.1%	-8.4%	-3.3%	46.6%	22.7%	-53.3%	8.8%	-50.5%
YTD 2014	2014 YTD	668	1,706	4,307	6,681	1,006	77	816	155	3,594	1,480	50,863
	2018 YTD	487	1,239	2,523	4,249	579	58	711	146	1,543	1,385	16,447
	% Change	-27.1%	-27.4%	-41.4%	-36.4%	-42.4%	-24.7%	-12.9%	-5.8%	-57.1%	-6.4%	-67.7%
YTD 2013	2013 YTD	809	1,757	4,384	6,950	893	63	963	148	6,428	1,738	45,648
	2018 YTD	487	1,239	2,523	4,249	579	58	711	146	1,543	1,385	16,447
	% Change	-39.8%	-29.5%	-42.4%	-38.9%	-35.2%	-7.9%	-26.2%	-1.4%	-76.0%	-20.3%	-64.0%

Information summarized for CompStat week ending 08/11/2018.

Sourced from MNPD ARMS on 8/15/2018 8:57:36 AM. Arrest summaries are not a count of arrest charges. 1 arrest = 1 body. Warrant Service summary considers 1 count for each service attempt and 1 count for each outstanding warrant served. Vehicle Stop summary sources MNPD's Vehicle Stop (Form 252) Database. Vehicle stop totals count all reports electronically entered via AFR. Hardcopy reports not entered into ARMS will affect accuracy of totals.

Central Precinct Incident Report Summary

METROPOLITAN POLICE DEPARTMENT
of Nashville and Davidson County

Two Week, Eight Week, Sixteen Week, YTD, and 24 Month Analyses

Aggregated by precinct (incident location). Based on date when each incident was reported.

		Homicide	Rape	Commercial Robbery	Street Robbery	Total Robbery	Aggravated Assault	Commercial Burglary	Residential Burglary	Total Burglary	Larceny	Auto Theft	Violent Offenses	Property Offenses	Part I Offenses
Two Week	Prior Week	0	1	0	3	3	3	2	1	3	33	5	7	41	48
	Last Week	0	0	0	4	4	7	0	0	0	24	6	11	30	41
	% Change	-	-100.0%	-	33.3%	33.3%	133.3%	-100.0%	-100.0%	-100.0%	-27.3%	20.0%	57.1%	-26.8%	-14.6%
Eight Week	Prior 4 Weeks	0	2	0	16	16	36	7	3	10	126	9	54	145	199
	Last 4 Weeks	0	2	1	10	11	19	4	1	5	141	14	32	160	192
	% Change	-	0.0%	-	-37.5%	-31.3%	-47.2%	-42.9%	-66.7%	-50.0%	11.9%	55.6%	-40.7%	10.3%	-3.5%
Sixteen Week	Prior 8 Weeks	0	3	0	20	20	39	4	2	6	213	32	62	251	313
	Last 8 Weeks	0	4	1	26	27	55	11	4	15	267	23	86	305	391
	% Change	-	33.3%	-	30.0%	35.0%	41.0%	175.0%	100.0%	150.0%	25.4%	-28.1%	38.7%	21.5%	24.9%
YTD 2017	2017 YTD	1	27	3	82	85	170	38	10	48	677	75	283	800	1,083
	2018 YTD	0	18	2	62	64	137	28	10	38	786	81	219	905	1,124
	% Change	-100.0%	-33.3%	-33.3%	-24.4%	-24.7%	-19.4%	-26.3%	0.0%	-20.8%	16.1%	8.0%	-22.6%	13.1%	3.8%
Rolling 24 Month	Prior 52 Weeks	2	46	3	146	149	267	52	19	71	1,182	123	464	1,376	1,840
	Last 52 Weeks	0	29	2	96	98	212	63	22	85	1,249	115	339	1,449	1,788
	% Change	-100.0%	-37.0%	-33.3%	-34.2%	-34.2%	-20.6%	21.2%	15.8%	19.7%	5.7%	-6.5%	-26.9%	5.3%	-2.8%
YTD 2016	2016 YTD	1	35	1	65	66	111	15	10	25	590	40	213	655	868
	2018 YTD	0	18	2	62	64	137	28	10	38	786	81	219	905	1,124
	% Change	-100.0%	-48.6%	100.0%	-4.6%	-3.0%	23.4%	86.7%	0.0%	52.0%	33.2%	102.5%	2.8%	38.2%	29.5%
YTD 2015	2015 YTD	0	41	0	58	58	123	32	11	43	560	24	222	627	849
	2018 YTD	0	18	2	62	64	137	28	10	38	786	81	219	905	1,124
	% Change	-	-56.1%	-	6.9%	10.3%	11.4%	-12.5%	-9.1%	-11.6%	40.4%	237.5%	-1.4%	44.3%	32.4%
YTD 2014	2014 YTD	0	35	1	35	36	125	21	16	37	565	27	196	629	825
	2018 YTD	0	18	2	62	64	137	28	10	38	786	81	219	905	1,124
	% Change	-	-48.6%	100.0%	77.1%	77.8%	9.6%	33.3%	-37.5%	2.7%	39.1%	200.0%	11.7%	43.9%	36.2%
YTD 2013	2013 YTD	0	26	1	35	36	121	31	15	46	600	22	183	668	851
	2018 YTD	0	18	2	62	64	137	28	10	38	786	81	219	905	1,124
	% Change	-	-30.8%	100.0%	77.1%	77.8%	13.2%	-9.7%	-33.3%	-17.4%	31.0%	268.2%	19.7%	35.5%	32.1%

Information summarized for CompStat week ending 08/11/2018.

Sourced from MNPD ARMS on 8/15/2018 8:57:36 AM. The figures above were sourced from incident reports using Uniform Crime Reporting definitions and reporting guidelines, based on the date when the crime was reported. This report is intended to be a management and planning tool and does not reflect the official UCR counts for the department. Incidents where a location is unknown or unspecified are included in the countywide totals.

Central Precinct Efficiency Report Summary

METROPOLITAN POLICE DEPARTMENT
of Nashville and Davidson County

Two Week, Eight Week, Sixteen Week, YTD, and 24 Month Analyses

Aggregated by component of arresting officer / officer making stop.

		Adults Only				Adults and Juveniles						
		Felony Arrests	Misdemeanor Arrests	Citation Arrests	Total Arrests	Part I Arrests	Weapons Law Violation Arrests	Drug-Related Arrests	DUI Arrests	Warrant Service Attempts	Warrants Served	Vehicle Stops
Two Week	Prior Week	20	82	37	139	12	0	8	1	64	46	300
	Last Week	14	77	42	133	9	1	7	1	91	41	311
	% Change	-30.0%	-6.1%	13.5%	-4.3%	-25.0%	-	-12.5%	0.0%	42.2%	-10.9%	3.7%
Eight Week	Prior 4 Weeks	53	256	229	538	57	3	50	5	183	162	1,159
	Last 4 Weeks	69	295	215	579	53	5	49	5	282	159	1,188
	% Change	30.2%	15.2%	-6.1%	7.6%	-7.0%	66.7%	-2.0%	0.0%	54.1%	-1.9%	2.5%
Sixteen Week	Prior 8 Weeks	74	521	442	1,037	77	5	88	8	535	321	2,162
	Last 8 Weeks	122	551	444	1,117	110	8	99	10	465	321	2,347
	% Change	64.9%	5.8%	0.5%	7.7%	42.9%	60.0%	12.5%	25.0%	-13.1%	0.0%	8.6%
YTD	2017 YTD	352	2,438	2,951	5,741	304	34	647	36	2,230	1,202	13,824
	2018 YTD	357	2,124	2,010	4,491	320	27	410	40	2,464	1,188	11,717
	% Change	1.4%	-12.9%	-31.9%	-21.8%	5.3%	-20.6%	-36.6%	11.1%	10.5%	-1.2%	-15.2%
Rolling 24 Month	Prior 52 Weeks	583	3,677	4,307	8,567	507	50	933	61	3,386	1,892	22,177
	Last 52 Weeks	560	3,362	3,448	7,370	493	46	699	62	3,341	1,924	19,709
	% Change	-3.9%	-8.6%	-19.9%	-14.0%	-2.8%	-8.0%	-25.1%	1.6%	-1.3%	1.7%	-11.1%
YTD 2016	2016 YTD	364	2,522	2,667	5,553	285	19	604	69	1,854	1,123	16,214
	2018 YTD	357	2,124	2,010	4,491	320	27	410	40	2,464	1,188	11,717
	% Change	-1.9%	-15.8%	-24.6%	-19.1%	12.3%	42.1%	-32.1%	-42.0%	32.9%	5.8%	-27.7%
YTD 2015	2015 YTD	443	2,754	3,015	6,212	253	35	581	123	3,365	1,338	24,912
	2018 YTD	357	2,124	2,010	4,491	320	27	410	40	2,464	1,188	11,717
	% Change	-19.4%	-22.9%	-33.3%	-27.7%	26.5%	-22.9%	-29.4%	-67.5%	-26.8%	-11.2%	-53.0%
YTD 2014	2014 YTD	478	2,604	2,883	5,965	299	29	456	117	4,346	1,296	28,156
	2018 YTD	357	2,124	2,010	4,491	320	27	410	40	2,464	1,188	11,717
	% Change	-25.3%	-18.4%	-30.3%	-24.7%	7.0%	-6.9%	-10.1%	-65.8%	-43.3%	-8.3%	-58.4%
YTD 2013	2013 YTD	516	2,797	2,998	6,311	327	38	566	89	5,125	1,210	27,264
	2018 YTD	357	2,124	2,010	4,491	320	27	410	40	2,464	1,188	11,717
	% Change	-30.8%	-24.1%	-33.0%	-28.8%	-2.1%	-28.9%	-27.6%	-55.1%	-51.9%	-1.8%	-57.0%

Information summarized for CompStat week ending 08/11/2018.

Sourced from MNPD ARMS on 8/15/2018 8:57:36 AM. Arrest summaries are not a count of arrest charges. 1 arrest = 1 body. Warrant Service summary considers 1 count for each service attempt and 1 count for each outstanding warrant served. Vehicle Stop summary sources MNPD's Vehicle Stop (Form 252) Database. Vehicle stop totals count all reports electronically entered via AFR. Hardcopy reports not entered into ARMS will affect accuracy of totals.

Hermitage Precinct Incident Report Summary

METROPOLITAN POLICE DEPARTMENT
of Nashville and Davidson County

Two Week, Eight Week, Sixteen Week, YTD, and 24 Month Analyses

Aggregated by precinct (incident location). Based on date when each incident was reported.

		Homicide	Rape	Commercial Robbery	Street Robbery	Total Robbery	Aggravated Assault	Commercial Burglary	Residential Burglary	Total Burglary	Larceny	Auto Theft	Violent Offenses	Property Offenses	Part I Offenses
Two Week	Prior Week	0	2	2	5	7	20	4	9	13	97	10	29	120	149
	Last Week	0	4	2	7	9	15	3	8	11	73	13	28	97	125
	% Change	-	100.0%	0.0%	40.0%	28.6%	-25.0%	-25.0%	-11.1%	-15.4%	-24.7%	30.0%	-3.4%	-19.2%	-16.1%
Eight Week	Prior 4 Weeks	0	9	3	33	36	65	20	33	53	307	43	110	403	513
	Last 4 Weeks	0	11	4	27	31	63	18	33	51	313	34	105	398	503
	% Change	-	22.2%	33.3%	-18.2%	-13.9%	-3.1%	-10.0%	0.0%	-3.8%	2.0%	-20.9%	-4.5%	-1.2%	-1.9%
Sixteen Week	Prior 8 Weeks	1	25	9	51	60	137	24	89	113	559	86	223	758	981
	Last 8 Weeks	0	20	7	60	67	128	38	66	104	620	77	215	801	1,016
	% Change	-100.0%	-20.0%	-22.2%	17.6%	11.7%	-6.6%	58.3%	-25.8%	-8.0%	10.9%	-10.5%	-3.6%	5.7%	3.6%
YTD 2017	2017 YTD	15	86	51	213	264	570	104	326	430	2,054	315	935	2,799	3,734
	2018 YTD	3	88	34	221	255	502	100	277	377	2,145	352	848	2,874	3,722
	% Change	-80.0%	2.3%	-33.3%	3.8%	-3.4%	-11.9%	-3.8%	-15.0%	-12.3%	4.4%	11.7%	-9.3%	2.7%	-0.3%
Rolling 24 Month	Prior 52 Weeks	22	130	73	353	426	886	178	519	697	3,410	460	1,464	4,567	6,031
	Last 52 Weeks	6	131	62	341	403	820	176	458	634	3,454	565	1,360	4,653	6,013
	% Change	-72.7%	0.8%	-15.1%	-3.4%	-5.4%	-7.4%	-1.1%	-11.8%	-9.0%	1.3%	22.8%	-7.1%	1.9%	-0.3%
YTD 2016	2016 YTD	10	64	47	167	214	562	90	374	464	2,230	148	850	2,842	3,692
	2018 YTD	3	88	34	221	255	502	100	277	377	2,145	352	848	2,874	3,722
	% Change	-70.0%	37.5%	-27.7%	32.3%	19.2%	-10.7%	11.1%	-25.9%	-18.8%	-3.8%	137.8%	-0.2%	1.1%	0.8%
YTD 2015	2015 YTD	4	66	25	166	191	478	79	391	470	2,111	141	739	2,722	3,461
	2018 YTD	3	88	34	221	255	502	100	277	377	2,145	352	848	2,874	3,722
	% Change	-25.0%	33.3%	36.0%	33.1%	33.5%	5.0%	26.6%	-29.2%	-19.8%	1.6%	149.6%	14.7%	5.6%	7.5%
YTD 2014	2014 YTD	4	44	20	150	170	560	113	464	577	2,088	107	778	2,772	3,550
	2018 YTD	3	88	34	221	255	502	100	277	377	2,145	352	848	2,874	3,722
	% Change	-25.0%	100.0%	70.0%	47.3%	50.0%	-10.4%	-11.5%	-40.3%	-34.7%	2.7%	229.0%	9.0%	3.7%	4.8%
YTD 2013	2013 YTD	3	51	38	153	191	514	64	488	552	2,285	152	759	2,989	3,748
	2018 YTD	3	88	34	221	255	502	100	277	377	2,145	352	848	2,874	3,722
	% Change	0.0%	72.5%	-10.5%	44.4%	33.5%	-2.3%	56.3%	-43.2%	-31.7%	-6.1%	131.6%	11.7%	-3.8%	-0.7%

Information summarized for CompStat week ending 08/11/2018.

Sourced from MNPD ARMS on 8/15/2018 8:57:36 AM. The figures above were sourced from incident reports using Uniform Crime Reporting definitions and reporting guidelines, based on the date when the crime was reported. This report is intended to be a management and planning tool and does not reflect the official UCR counts for the department. Incidents where a location is unknown or unspecified are included in the countywide totals.

Hermitage Precinct Efficiency Report Summary

METROPOLITAN POLICE DEPARTMENT
of Nashville and Davidson County

Two Week, Eight Week, Sixteen Week, YTD, and 24 Month Analyses

Aggregated by component of arresting officer / officer making stop.

		Adults Only				Adults and Juveniles						
		Felony Arrests	Misdemeanor Arrests	Citation Arrests	Total Arrests	Part I Arrests	Weapons Law Violation Arrests	Drug-Related Arrests	DUI Arrests	Warrant Service Attempts	Warrants Served	Vehicle Stops
Two Week	Prior Week	19	47	42	108	16	1	15	2	57	67	523
	Last Week	18	40	23	81	22	0	8	2	67	49	420
	% Change	-5.3%	-14.9%	-45.2%	-25.0%	37.5%	-100.0%	-46.7%	0.0%	17.5%	-26.9%	-19.7%
Eight Week	Prior 4 Weeks	62	222	251	535	73	6	83	7	308	259	1,975
	Last 4 Weeks	74	181	175	430	60	5	63	12	275	230	2,078
	% Change	19.4%	-18.5%	-30.3%	-19.6%	-17.8%	-16.7%	-24.1%	71.4%	-10.7%	-11.2%	5.2%
Sixteen Week	Prior 8 Weeks	170	369	487	1,026	155	19	129	25	606	455	4,305
	Last 8 Weeks	136	403	426	965	133	11	146	19	583	489	4,053
	% Change	-20.0%	9.2%	-12.5%	-5.9%	-14.2%	-42.1%	13.2%	-24.0%	-3.8%	7.5%	-5.9%
YTD	2017 YTD	685	1,635	2,686	5,006	677	62	856	126	3,727	2,026	22,556
	2018 YTD	615	1,632	2,221	4,468	647	67	677	110	2,867	1,902	21,118
	% Change	-10.2%	-0.2%	-17.3%	-10.7%	-4.4%	8.1%	-20.9%	-12.7%	-23.1%	-6.1%	-6.4%
Rolling 24 Month	Prior 52 Weeks	1,126	2,663	4,453	8,242	1,132	91	1,432	190	6,271	3,375	36,151
	Last 52 Weeks	948	2,591	3,702	7,241	1,071	96	1,102	164	4,630	3,169	32,707
	% Change	-15.8%	-2.7%	-16.9%	-12.1%	-5.4%	5.5%	-23.0%	-13.7%	-26.2%	-6.1%	-9.5%
YTD 2016	2016 YTD	794	1,735	3,550	6,079	746	61	1,178	158	4,951	2,095	30,461
	2018 YTD	615	1,632	2,221	4,468	647	67	677	110	2,867	1,902	21,118
	% Change	-22.5%	-5.9%	-37.4%	-26.5%	-13.3%	9.8%	-42.5%	-30.4%	-42.1%	-9.2%	-30.7%
YTD 2015	2015 YTD	716	1,618	3,573	5,907	658	42	1,088	90	6,011	1,825	34,020
	2018 YTD	615	1,632	2,221	4,468	647	67	677	110	2,867	1,902	21,118
	% Change	-14.1%	0.9%	-37.8%	-24.4%	-1.7%	59.5%	-37.8%	22.2%	-52.3%	4.2%	-37.9%
YTD 2014	2014 YTD	838	1,978	4,387	7,203	702	82	1,391	139	6,522	2,091	39,067
	2018 YTD	615	1,632	2,221	4,468	647	67	677	110	2,867	1,902	21,118
	% Change	-26.6%	-17.5%	-49.4%	-38.0%	-7.8%	-18.3%	-51.3%	-20.9%	-56.0%	-9.0%	-45.9%
YTD 2013	2013 YTD	831	1,688	4,596	7,115	793	99	1,547	140	5,818	1,827	34,835
	2018 YTD	615	1,632	2,221	4,468	647	67	677	110	2,867	1,902	21,118
	% Change	-26.0%	-3.3%	-51.7%	-37.2%	-18.4%	-32.3%	-56.2%	-21.4%	-50.7%	4.1%	-39.4%

Information summarized for CompStat week ending 08/11/2018.

Sourced from MNPD ARMS on 8/15/2018 8:57:36 AM. Arrest summaries are not a count of arrest charges. 1 arrest = 1 body. Warrant Service summary considers 1 count for each service attempt and 1 count for each outstanding warrant served. Vehicle Stop summary sources MNPD's Vehicle Stop (Form 252) Database. Vehicle stop totals count all reports electronically entered via AFR. Hardcopy reports not entered into ARMS will affect accuracy of totals.

North Precinct Incident Report Summary

METROPOLITAN POLICE DEPARTMENT
of Nashville and Davidson County

Two Week, Eight Week, Sixteen Week, YTD, and 24 Month Analyses

Aggregated by precinct (incident location). Based on date when each incident was reported.

		Homicide	Rape	Commercial Robbery	Street Robbery	Total Robbery	Aggravated Assault	Commercial Burglary	Residential Burglary	Total Burglary	Larceny	Auto Theft	Violent Offenses	Property Offenses	Part I Offenses
Two Week	Prior Week	0	1	0	6	6	21	2	8	10	56	5	28	71	99
	Last Week	1	4	0	6	6	19	2	6	8	50	7	30	65	95
	% Change	-	300.0%	-	0.0%	0.0%	-9.5%	0.0%	-25.0%	-20.0%	-10.7%	40.0%	7.1%	-8.5%	-4.0%
Eight Week	Prior 4 Weeks	2	11	4	21	25	86	16	30	46	223	44	124	313	437
	Last 4 Weeks	3	11	0	23	23	80	10	20	30	201	27	117	258	375
	% Change	50.0%	0.0%	-100.0%	9.5%	-8.0%	-7.0%	-37.5%	-33.3%	-34.8%	-9.9%	-38.6%	-5.6%	-17.6%	-14.2%
Sixteen Week	Prior 8 Weeks	1	17	6	35	41	161	20	52	72	355	71	220	498	718
	Last 8 Weeks	5	22	4	44	48	166	26	50	76	424	71	241	571	812
	% Change	400.0%	29.4%	-33.3%	25.7%	17.1%	3.1%	30.0%	-3.8%	5.6%	19.4%	0.0%	9.5%	14.7%	13.1%
YTD 2017	2017 YTD	12	41	39	173	212	615	106	295	401	1,220	213	880	1,834	2,714
	2018 YTD	13	65	19	154	173	640	68	192	260	1,424	301	891	1,985	2,876
	% Change	8.3%	58.5%	-51.3%	-11.0%	-18.4%	4.1%	-35.8%	-34.9%	-35.2%	16.7%	41.3%	1.3%	8.2%	6.0%
Rolling 24 Month	Prior 52 Weeks	25	73	51	298	349	935	159	492	651	1,963	341	1,382	2,955	4,337
	Last 52 Weeks	25	96	30	259	289	1,021	134	374	508	2,257	456	1,431	3,221	4,652
	% Change	0.0%	31.5%	-41.2%	-13.1%	-17.2%	9.2%	-15.7%	-24.0%	-22.0%	15.0%	33.7%	3.5%	9.0%	7.3%
YTD 2016	2016 YTD	7	52	16	150	166	560	66	297	363	1,139	134	785	1,636	2,421
	2018 YTD	13	65	19	154	173	640	68	192	260	1,424	301	891	1,985	2,876
	% Change	85.7%	25.0%	18.8%	2.7%	4.2%	14.3%	3.0%	-35.4%	-28.4%	25.0%	124.6%	13.5%	21.3%	18.8%
YTD 2015	2015 YTD	16	48	11	176	187	624	64	301	365	1,043	149	875	1,557	2,432
	2018 YTD	13	65	19	154	173	640	68	192	260	1,424	301	891	1,985	2,876
	% Change	-18.8%	35.4%	72.7%	-12.5%	-7.5%	2.6%	6.3%	-36.2%	-28.8%	36.5%	102.0%	1.8%	27.5%	18.3%
YTD 2014	2014 YTD	8	56	5	116	121	651	52	305	357	988	109	836	1,454	2,290
	2018 YTD	13	65	19	154	173	640	68	192	260	1,424	301	891	1,985	2,876
	% Change	62.5%	16.1%	280.0%	32.8%	43.0%	-1.7%	30.8%	-37.0%	-27.2%	44.1%	176.1%	6.6%	36.5%	25.6%
YTD 2013	2013 YTD	9	33	16	153	169	531	57	455	512	1,086	104	742	1,702	2,444
	2018 YTD	13	65	19	154	173	640	68	192	260	1,424	301	891	1,985	2,876
	% Change	44.4%	97.0%	18.8%	0.7%	2.4%	20.5%	19.3%	-57.8%	-49.2%	31.1%	189.4%	20.1%	16.6%	17.7%

Information summarized for CompStat week ending 08/11/2018.

Sourced from MNPD ARMS on 8/15/2018 8:57:36 AM. The figures above were sourced from incident reports using Uniform Crime Reporting definitions and reporting guidelines, based on the date when the crime was reported. This report is intended to be a management and planning tool and does not reflect the official UCR counts for the department. Incidents where a location is unknown or unspecified are included in the countywide totals.

North Precinct Efficiency Report Summary

METROPOLITAN POLICE DEPARTMENT
of Nashville and Davidson County

Two Week, Eight Week, Sixteen Week, YTD, and 24 Month Analyses

Aggregated by component of arresting officer / officer making stop.

		Adults Only				Adults and Juveniles						
		Felony Arrests	Misdemeanor Arrests	Citation Arrests	Total Arrests	Part I Arrests	Weapons Law Violation Arrests	Drug-Related Arrests	DUI Arrests	Warrant Service Attempts	Warrants Served	Vehicle Stops
Two Week	Prior Week	14	37	20	71	12	1	10	1	73	49	342
	Last Week	15	35	33	83	11	2	7	0	68	49	258
	% Change	7.1%	-5.4%	65.0%	16.9%	-8.3%	100.0%	-30.0%	-100.0%	-6.8%	0.0%	-24.6%
Eight Week	Prior 4 Weeks	77	141	136	354	77	14	40	1	292	228	1,042
	Last 4 Weeks	59	149	117	325	53	5	42	4	315	207	1,151
	% Change	-23.4%	5.7%	-14.0%	-8.2%	-31.2%	-64.3%	5.0%	300.0%	7.9%	-9.2%	10.5%
Sixteen Week	Prior 8 Weeks	143	319	282	744	120	16	125	9	439	376	1,815
	Last 8 Weeks	136	290	253	679	130	19	82	5	607	435	2,193
	% Change	-4.9%	-9.1%	-10.3%	-8.7%	8.3%	18.8%	-34.4%	-44.4%	38.3%	15.7%	20.8%
YTD	2017 YTD	675	1,458	2,195	4,328	583	92	939	33	3,850	1,942	10,695
	2018 YTD	626	1,259	1,659	3,544	553	78	662	30	3,067	1,664	10,129
	% Change	-7.3%	-13.6%	-24.4%	-18.1%	-5.1%	-15.2%	-29.5%	-9.1%	-20.3%	-14.3%	-5.3%
Rolling 24 Month	Prior 52 Weeks	1,135	2,432	3,842	7,409	960	153	1,578	61	6,241	3,047	19,855
	Last 52 Weeks	1,062	2,010	2,754	5,826	886	128	1,203	54	4,633	2,820	13,994
	% Change	-6.4%	-17.4%	-28.3%	-21.4%	-7.7%	-16.3%	-23.8%	-11.5%	-25.8%	-7.4%	-29.5%
YTD 2016	2016 YTD	797	1,626	2,365	4,788	578	84	1,025	78	4,441	1,856	14,856
	2018 YTD	626	1,259	1,659	3,544	553	78	662	30	3,067	1,664	10,129
	% Change	-21.5%	-22.6%	-29.9%	-26.0%	-4.3%	-7.1%	-35.4%	-61.5%	-30.9%	-10.3%	-31.8%
YTD 2015	2015 YTD	690	1,421	2,061	4,172	476	76	859	53	5,211	1,515	17,755
	2018 YTD	626	1,259	1,659	3,544	553	78	662	30	3,067	1,664	10,129
	% Change	-9.3%	-11.4%	-19.5%	-15.1%	16.2%	2.6%	-22.9%	-43.4%	-41.1%	9.8%	-43.0%
YTD 2014	2014 YTD	816	1,457	3,089	5,362	434	76	943	49	4,830	1,743	24,813
	2018 YTD	626	1,259	1,659	3,544	553	78	662	30	3,067	1,664	10,129
	% Change	-23.3%	-13.6%	-46.3%	-33.9%	27.4%	2.6%	-29.8%	-38.8%	-36.5%	-4.5%	-59.2%
YTD 2013	2013 YTD	818	1,366	3,772	5,956	456	82	1,116	67	4,041	1,666	28,818
	2018 YTD	626	1,259	1,659	3,544	553	78	662	30	3,067	1,664	10,129
	% Change	-23.5%	-7.8%	-56.0%	-40.5%	21.3%	-4.9%	-40.7%	-55.2%	-24.1%	-0.1%	-64.9%

Information summarized for CompStat week ending 08/11/2018.

Sourced from MNPD ARMS on 8/15/2018 8:57:36 AM. Arrest summaries are not a count of arrest charges. 1 arrest = 1 body. Warrant Service summary considers 1 count for each service attempt and 1 count for each outstanding warrant served. Vehicle Stop summary sources MNPD's Vehicle Stop (Form 252) Database. Vehicle stop totals count all reports electronically entered via AFR. Hardcopy reports not entered into ARMS will affect accuracy of totals.

Madison Precinct Incident Report Summary

METROPOLITAN POLICE DEPARTMENT
of Nashville and Davidson County

Two Week, Eight Week, Sixteen Week, YTD, and 24 Month Analyses

Aggregated by precinct (incident location). Based on date when each incident was reported.

		Homicide	Rape	Commercial Robbery	Street Robbery	Total Robbery	Aggravated Assault	Commercial Burglary	Residential Burglary	Total Burglary	Larceny	Auto Theft	Violent Offenses	Property Offenses	Part I Offenses
Two Week	Prior Week	0	1	0	4	4	9	1	7	8	49	6	14	63	77
	Last Week	0	0	0	0	0	18	0	5	5	41	5	18	51	69
	% Change	-	-100.0%	-	-100.0%	-100.0%	100.0%	-100.0%	-28.6%	-37.5%	-16.3%	-16.7%	28.6%	-19.0%	-10.4%
Eight Week	Prior 4 Weeks	1	4	2	16	18	68	13	14	27	144	29	91	200	291
	Last 4 Weeks	0	1	2	10	12	42	8	19	27	188	25	55	240	295
	% Change	-100.0%	-75.0%	0.0%	-37.5%	-33.3%	-38.2%	-38.5%	35.7%	0.0%	30.6%	-13.8%	-39.6%	20.0%	1.4%
Sixteen Week	Prior 8 Weeks	2	2	4	28	32	79	15	35	50	426	37	115	513	628
	Last 8 Weeks	1	5	4	26	30	110	21	33	54	332	54	146	440	586
	% Change	-50.0%	150.0%	0.0%	-7.1%	-6.3%	39.2%	40.0%	-5.7%	8.0%	-22.1%	45.9%	27.0%	-14.2%	-6.7%
YTD 2017	2017 YTD	7	26	23	108	131	348	58	206	264	1,494	158	512	1,916	2,428
	2018 YTD	6	27	19	89	108	408	51	139	190	1,411	185	549	1,786	2,335
	% Change	-14.3%	3.8%	-17.4%	-17.6%	-17.6%	17.2%	-12.1%	-32.5%	-28.0%	-5.6%	17.1%	7.2%	-6.8%	-3.8%
Rolling 24 Month	Prior 52 Weeks	9	45	40	174	214	559	89	369	458	2,359	261	827	3,078	3,905
	Last 52 Weeks	8	57	41	148	189	614	91	237	328	2,338	260	868	2,926	3,794
	% Change	-11.1%	26.7%	2.5%	-14.9%	-11.7%	9.8%	2.2%	-35.8%	-28.4%	-0.9%	-0.4%	5.0%	-4.9%	-2.8%
YTD 2016	2016 YTD	5	45	21	85	106	371	39	280	319	1,337	74	527	1,730	2,257
	2018 YTD	6	27	19	89	108	408	51	139	190	1,411	185	549	1,786	2,335
	% Change	20.0%	-40.0%	-9.5%	4.7%	1.9%	10.0%	30.8%	-50.4%	-40.4%	5.5%	150.0%	4.2%	3.2%	3.5%
YTD 2015	2015 YTD	2	29	20	83	103	380	39	321	360	1,333	132	514	1,825	2,339
	2018 YTD	6	27	19	89	108	408	51	139	190	1,411	185	549	1,786	2,335
	% Change	200.0%	-6.9%	-5.0%	7.2%	4.9%	7.4%	30.8%	-56.7%	-47.2%	5.9%	40.2%	6.8%	-2.1%	-0.2%
YTD 2014	2014 YTD	5	36	9	71	80	325	38	291	329	1,231	67	446	1,627	2,073
	2018 YTD	6	27	19	89	108	408	51	139	190	1,411	185	549	1,786	2,335
	% Change	20.0%	-25.0%	111.1%	25.4%	35.0%	25.5%	34.2%	-52.2%	-42.2%	14.6%	176.1%	23.1%	9.8%	12.6%
YTD 2013	2013 YTD	3	33	19	82	101	343	44	294	338	1,167	82	480	1,587	2,067
	2018 YTD	6	27	19	89	108	408	51	139	190	1,411	185	549	1,786	2,335
	% Change	100.0%	-18.2%	0.0%	8.5%	6.9%	19.0%	15.9%	-52.7%	-43.8%	20.9%	125.6%	14.4%	12.5%	13.0%

Information summarized for CompStat week ending 08/11/2018.

Sourced from MNPD ARMS on 8/15/2018 8:57:36 AM. The figures above were sourced from incident reports using Uniform Crime Reporting definitions and reporting guidelines, based on the date when the crime was reported. This report is intended to be a management and planning tool and does not reflect the official UCR counts for the department. Incidents where a location is unknown or unspecified are included in the countywide totals.

Madison Precinct Efficiency Report Summary

METROPOLITAN POLICE DEPARTMENT
of Nashville and Davidson County

Two Week, Eight Week, Sixteen Week, YTD, and 24 Month Analyses

Aggregated by component of arresting officer / officer making stop.

		Adults Only				Adults and Juveniles						
		Felony Arrests	Misdemeanor Arrests	Citation Arrests	Total Arrests	Part I Arrests	Weapons Law Violation Arrests	Drug-Related Arrests	DUI Arrests	Warrant Service Attempts	Warrants Served	Vehicle Stops
Two Week	Prior Week	16	32	45	93	14	1	17	1	79	46	253
	Last Week	10	25	35	70	9	1	6	1	54	37	262
	% Change	-37.5%	-21.9%	-22.2%	-24.7%	-35.7%	0.0%	-64.7%	0.0%	-31.6%	-19.6%	3.6%
Eight Week	Prior 4 Weeks	63	142	256	461	76	7	63	20	273	155	1,479
	Last 4 Weeks	55	116	176	347	49	2	42	5	261	171	1,190
	% Change	-12.7%	-18.3%	-31.3%	-24.7%	-35.5%	-71.4%	-33.3%	-75.0%	-4.4%	10.3%	-19.5%
Sixteen Week	Prior 8 Weeks	114	337	602	1,053	186	10	112	45	631	346	3,524
	Last 8 Weeks	118	258	432	808	125	9	105	25	534	326	2,669
	% Change	3.5%	-23.4%	-28.2%	-23.3%	-32.8%	-10.0%	-6.3%	-44.4%	-15.4%	-5.8%	-24.3%
YTD	2017 YTD	492	1,434	2,164	4,090	797	68	538	168	2,958	1,312	10,579
	2018 YTD	482	1,230	2,208	3,920	643	51	524	139	2,832	1,451	13,463
	% Change	-2.0%	-14.2%	2.0%	-4.2%	-19.3%	-25.0%	-2.6%	-17.3%	-4.3%	10.6%	27.3%
Rolling 24 Month	Prior 52 Weeks	826	2,235	3,494	6,555	1,245	102	807	254	4,823	2,109	16,810
	Last 52 Weeks	798	2,036	3,615	6,449	1,103	84	865	242	4,349	2,296	19,926
	% Change	-3.4%	-8.9%	3.5%	-1.6%	-11.4%	-17.6%	7.2%	-4.7%	-9.8%	8.9%	18.5%
YTD 2016	2016 YTD	473	1,328	2,485	4,286	701	36	552	91	3,094	1,349	13,000
	2018 YTD	482	1,230	2,208	3,920	643	51	524	139	2,832	1,451	13,463
	% Change	1.9%	-7.4%	-11.1%	-8.5%	-8.3%	41.7%	-5.1%	52.7%	-8.5%	7.6%	3.6%
YTD 2015	2015 YTD	535	1,313	2,902	4,750	848	43	631	123	3,525	1,364	16,675
	2018 YTD	482	1,230	2,208	3,920	643	51	524	139	2,832	1,451	13,463
	% Change	-9.9%	-6.3%	-23.9%	-17.5%	-24.2%	18.6%	-17.0%	13.0%	-19.7%	6.4%	-19.3%
YTD 2014	2014 YTD	537	1,390	3,082	5,009	717	62	863	106	3,072	1,314	18,406
	2018 YTD	482	1,230	2,208	3,920	643	51	524	139	2,832	1,451	13,463
	% Change	-10.2%	-11.5%	-28.4%	-21.7%	-10.3%	-17.7%	-39.3%	31.1%	-7.8%	10.4%	-26.9%
YTD 2013	2013 YTD	591	1,130	3,000	4,721	682	53	896	82	4,049	1,298	17,755
	2018 YTD	482	1,230	2,208	3,920	643	51	524	139	2,832	1,451	13,463
	% Change	-18.4%	8.8%	-26.4%	-17.0%	-5.7%	-3.8%	-41.5%	69.5%	-30.1%	11.8%	-24.2%

Information summarized for CompStat week ending 08/11/2018.

Sourced from MNPD ARMS on 8/15/2018 8:57:36 AM. Arrest summaries are not a count of arrest charges. 1 arrest = 1 body. Warrant Service summary considers 1 count for each service attempt and 1 count for each outstanding warrant served. Vehicle Stop summary sources MNPD's Vehicle Stop (Form 252) Database. Vehicle stop totals count all reports electronically entered via AFR. Hardcopy reports not entered into ARMS will affect accuracy of totals.

Midtown Hills Precinct Incident Report Summary

METROPOLITAN POLICE DEPARTMENT
of Nashville and Davidson County

Two Week, Eight Week, Sixteen Week, YTD, and 24 Month Analyses

Aggregated by precinct (incident location). Based on date when each incident was reported.

		Homicide	Rape	Commercial Robbery	Street Robbery	Total Robbery	Aggravated Assault	Commercial Burglary	Residential Burglary	Total Burglary	Larceny	Auto Theft	Violent Offenses	Property Offenses	Part I Offenses
Two Week	Prior Week	0	0	2	1	3	4	4	3	7	63	13	7	83	90
	Last Week	0	0	2	3	5	4	5	6	11	46	3	9	60	69
	% Change	-	-	0.0%	200.0%	66.7%	0.0%	25.0%	100.0%	57.1%	-27.0%	-76.9%	28.6%	-27.7%	-23.3%
Eight Week	Prior 4 Weeks	1	5	1	12	13	24	15	30	45	210	20	43	275	318
	Last 4 Weeks	0	2	9	12	21	26	19	28	47	260	27	49	334	383
	% Change	-100.0%	-60.0%	800.0%	0.0%	61.5%	8.3%	26.7%	-6.7%	4.4%	23.8%	35.0%	14.0%	21.5%	20.4%
Sixteen Week	Prior 8 Weeks	1	11	2	19	21	76	29	65	94	426	44	109	564	673
	Last 8 Weeks	1	7	10	24	34	50	34	58	92	470	47	92	609	701
	% Change	0.0%	-36.4%	400.0%	26.3%	61.9%	-34.2%	17.2%	-10.8%	-2.1%	10.3%	6.8%	-15.6%	8.0%	4.2%
YTD 2017	2017 YTD	7	43	12	97	109	302	159	167	326	1,504	163	461	1,993	2,454
	2018 YTD	4	38	17	109	126	241	120	211	331	1,672	208	409	2,211	2,620
	% Change	-42.9%	-11.6%	41.7%	12.4%	15.6%	-20.2%	-24.5%	26.3%	1.5%	11.2%	27.6%	-11.3%	10.9%	6.8%
Rolling 24 Month	Prior 52 Weeks	8	63	35	147	182	436	250	288	538	2,403	230	689	3,171	3,860
	Last 52 Weeks	7	65	39	167	206	401	217	335	552	2,762	307	679	3,621	4,300
	% Change	-12.5%	3.2%	11.4%	13.6%	13.2%	-8.0%	-13.2%	16.3%	2.6%	14.9%	33.5%	-1.5%	14.2%	11.4%
YTD 2016	2016 YTD	1	40	24	78	102	255	87	256	343	1,388	90	398	1,821	2,219
	2018 YTD	4	38	17	109	126	241	120	211	331	1,672	208	409	2,211	2,620
	% Change	300.0%	-5.0%	-29.2%	39.7%	23.5%	-5.5%	37.9%	-17.6%	-3.5%	20.5%	131.1%	2.8%	21.4%	18.1%
YTD 2015	2015 YTD	2	40	17	75	92	252	78	220	298	1,400	70	386	1,768	2,154
	2018 YTD	4	38	17	109	126	241	120	211	331	1,672	208	409	2,211	2,620
	% Change	100.0%	-5.0%	0.0%	45.3%	37.0%	-4.4%	53.8%	-4.1%	11.1%	19.4%	197.1%	6.0%	25.1%	21.6%
YTD 2014	2014 YTD	1	47	11	59	70	271	110	327	437	1,419	61	389	1,917	2,306
	2018 YTD	4	38	17	109	126	241	120	211	331	1,672	208	409	2,211	2,620
	% Change	300.0%	-19.1%	54.5%	84.7%	80.0%	-11.1%	9.1%	-35.5%	-24.3%	17.8%	241.0%	5.1%	15.3%	13.6%
YTD 2013	2013 YTD	1	43	19	66	85	253	88	344	432	1,537	80	382	2,049	2,431
	2018 YTD	4	38	17	109	126	241	120	211	331	1,672	208	409	2,211	2,620
	% Change	300.0%	-11.6%	-10.5%	65.2%	48.2%	-4.7%	36.4%	-38.7%	-23.4%	8.8%	160.0%	7.1%	7.9%	7.8%

Information summarized for CompStat week ending 08/11/2018.

Sourced from MNPD ARMS on 8/15/2018 8:57:36 AM. The figures above were sourced from incident reports using Uniform Crime Reporting definitions and reporting guidelines, based on the date when the crime was reported. This report is intended to be a management and planning tool and does not reflect the official UCR counts for the department. Incidents where a location is unknown or unspecified are included in the countywide totals.

Midtown Hills Precinct Efficiency Report Summary

METROPOLITAN POLICE DEPARTMENT
of Nashville and Davidson County

Two Week, Eight Week, Sixteen Week, YTD, and 24 Month Analyses

Aggregated by component of arresting officer / officer making stop.

		Adults Only				Adults and Juveniles						
		Felony Arrests	Misdemeanor Arrests	Citation Arrests	Total Arrests	Part I Arrests	Weapons Law Violation Arrests	Drug-Related Arrests	DUI Arrests	Warrant Service Attempts	Warrants Served	Vehicle Stops
Two Week	Prior Week	17	34	60	111	12	2	18	2	55	27	428
	Last Week	8	39	42	89	12	0	11	4	32	31	300
	% Change	-52.9%	14.7%	-30.0%	-19.8%	0.0%	-100.0%	-38.9%	100.0%	-41.8%	14.8%	-29.9%
Eight Week	Prior 4 Weeks	40	149	266	455	59	5	76	8	263	129	2,061
	Last 4 Weeks	47	134	221	402	54	4	57	8	178	138	1,626
	% Change	17.5%	-10.1%	-16.9%	-11.6%	-8.5%	-20.0%	-25.0%	0.0%	-32.3%	7.0%	-21.1%
Sixteen Week	Prior 8 Weeks	102	267	502	871	98	16	173	25	385	232	3,411
	Last 8 Weeks	87	283	487	857	113	9	133	16	441	267	3,687
	% Change	-14.7%	6.0%	-3.0%	-1.6%	15.3%	-43.8%	-23.1%	-36.0%	14.5%	15.1%	8.1%
YTD	2017 YTD	454	1,330	2,552	4,336	458	84	1,014	115	1,858	1,071	18,274
	2018 YTD	374	1,093	2,292	3,759	396	44	788	90	1,763	1,016	17,849
	% Change	-17.6%	-17.8%	-10.2%	-13.3%	-13.5%	-47.6%	-22.3%	-21.7%	-5.1%	-5.1%	-2.3%
Rolling 24 Month	Prior 52 Weeks	692	1,969	3,809	6,470	713	112	1,447	173	2,736	1,616	28,337
	Last 52 Weeks	635	1,870	3,667	6,172	662	92	1,308	153	2,893	1,777	27,559
	% Change	-8.2%	-5.0%	-3.7%	-4.6%	-7.2%	-17.9%	-9.6%	-11.6%	5.7%	10.0%	-2.7%
YTD 2016	2016 YTD	377	1,146	2,645	4,168	342	38	945	100	1,746	933	22,539
	2018 YTD	374	1,093	2,292	3,759	396	44	788	90	1,763	1,016	17,849
	% Change	-0.8%	-4.6%	-13.3%	-9.8%	15.8%	15.8%	-16.6%	-10.0%	1.0%	8.9%	-20.8%
YTD 2015	2015 YTD	368	1,486	2,945	4,799	342	29	778	116	2,190	977	29,368
	2018 YTD	374	1,093	2,292	3,759	396	44	788	90	1,763	1,016	17,849
	% Change	1.6%	-26.4%	-22.2%	-21.7%	15.8%	51.7%	1.3%	-22.4%	-19.5%	4.0%	-39.2%
YTD 2014	2014 YTD	0	0	0	0	0	0	0	0	0	0	0
	2018 YTD	374	1,093	2,292	3,759	396	44	788	90	1,763	1,016	17,849
	% Change	-	-	-	-	-	-	-	-	-	-	-
YTD 2013	2013 YTD	0	0	0	0	0	0	0	0	0	0	0
	2018 YTD	374	1,093	2,292	3,759	396	44	788	90	1,763	1,016	17,849
	% Change	-	-	-	-	-	-	-	-	-	-	-

Information summarized for CompStat week ending 08/11/2018.

Sourced from MNPD ARMS on 8/15/2018 8:57:36 AM. Arrest summaries are not a count of arrest charges. 1 arrest = 1 body. Warrant Service summary considers 1 count for each service attempt and 1 count for each outstanding warrant served. Vehicle Stop summary sources MNPD's Vehicle Stop (Form 252) Database. Vehicle stop totals count all reports electronically entered via AFR. Hardcopy reports not entered into ARMS will affect accuracy of totals.

County UCR Incident Charts

Aggregated by precinct (incident location).

Summarized by CompStat week for past eight weeks.

METROPOLITAN POLICE DEPARTMENT

of Nashville and Davidson County

All Part 1 Incidents - 52wk Avg: 657

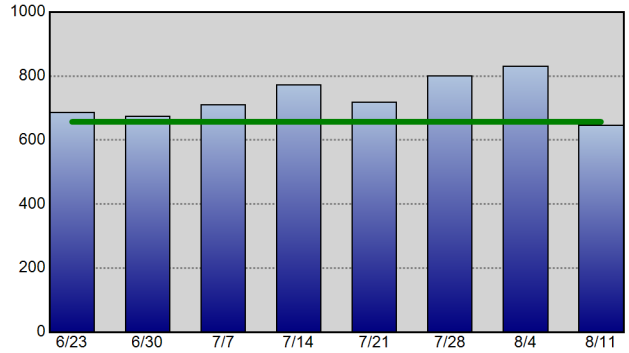

Violent Crime - 52wk Avg: 145

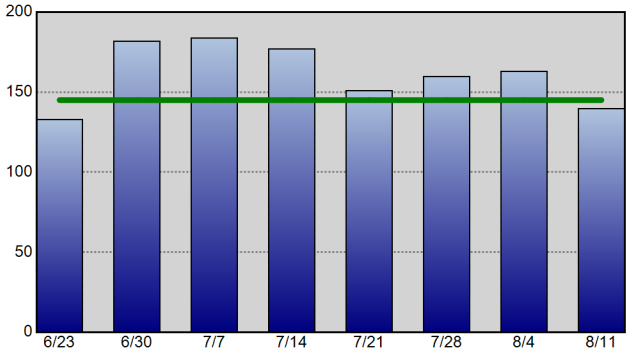

Property Crime - 52wk Avg: 512

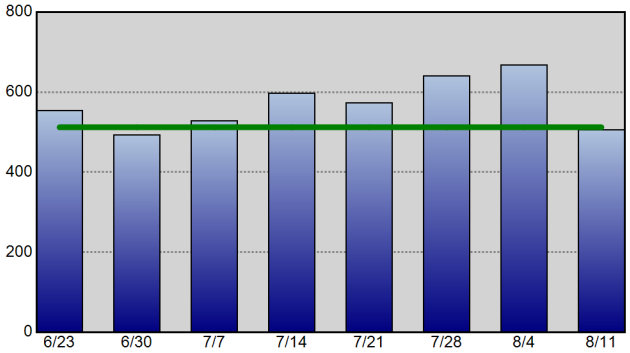

Robbery - 52wk Avg: 38

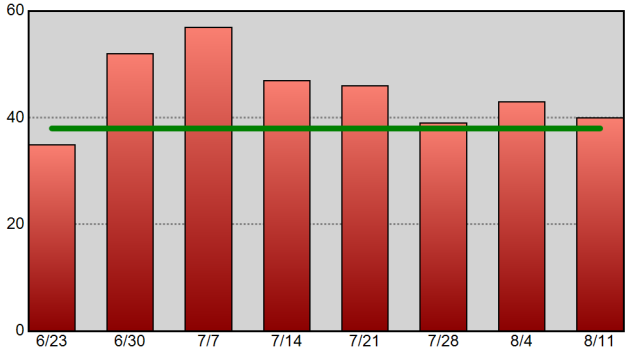

Commercial Burglary - 52wk Avg: 22

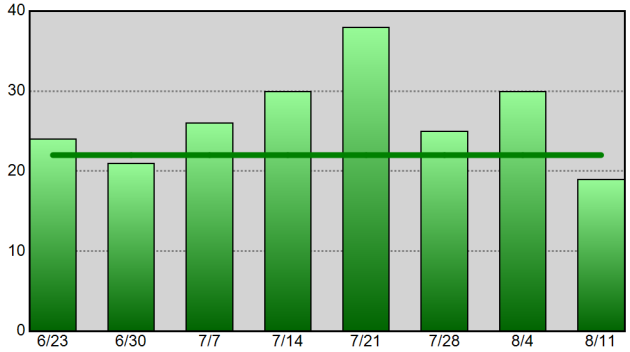

Residential Burglary - 52wk Avg: 49

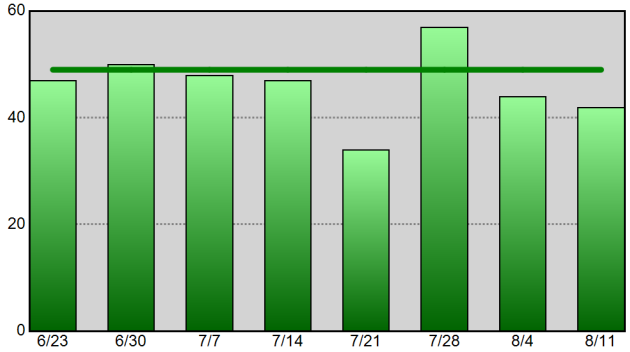

Aggravated Assault - 52wk Avg: 93

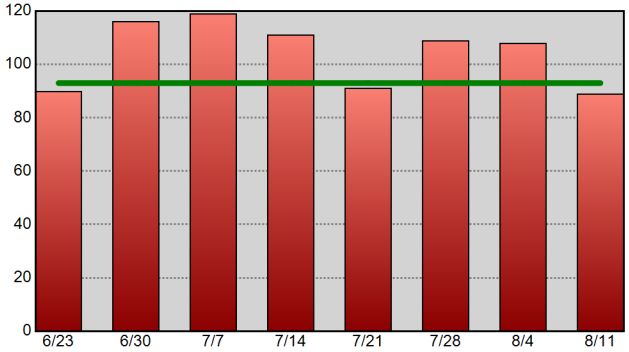

Theft From Vehicle - 52wk Avg: 124

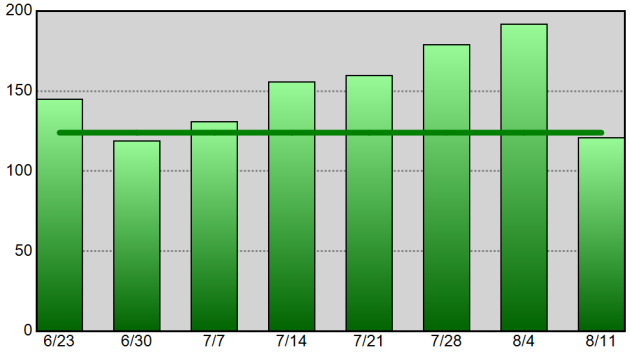

Vehicle Theft - 52wk Avg: 53

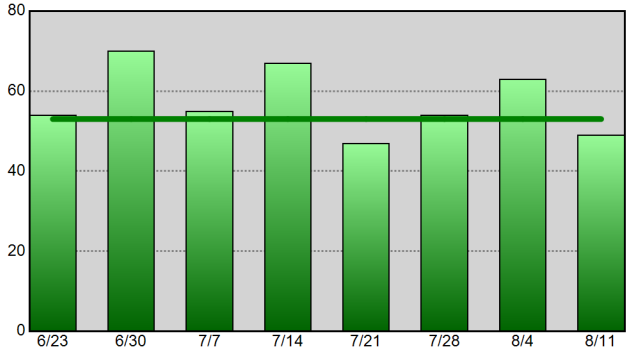

Information summarized for CompStat week ending 08-11-18.
The horizontal line on each chart represents the data set's 52-week weekly average.

Sourced from MNPD ARMS on 8/15/2018 8:57:36 AM. The figures above were sourced from incident reports using Uniform Crime Reporting definitions and reporting guidelines, based on the date when the crime was reported. This report is intended to be a management and planning tool and does not reflect the official UCR counts for the department. Incidents where a location is unknown or unspecified are included in the countywide totals.

West Precinct UCR Incident Charts

Aggregated by precinct (incident location).

Summarized by CompStat week for past eight weeks.

METROPOLITAN POLICE DEPARTMENT

of Nashville and Davidson County

All Part 1 Incidents - 52wk Avg: 71

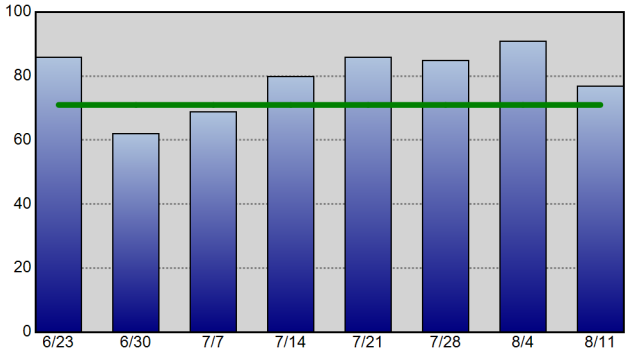

Violent Crime - 52wk Avg: 7

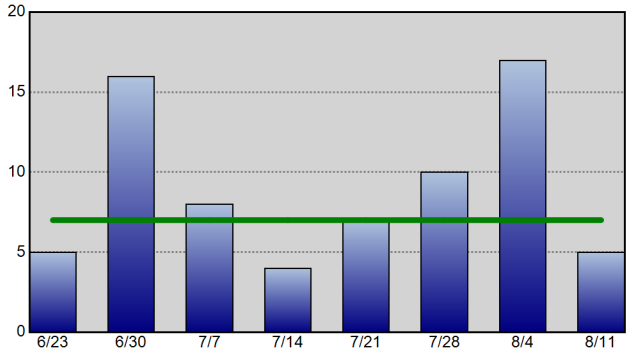

Property Crime - 52wk Avg: 63

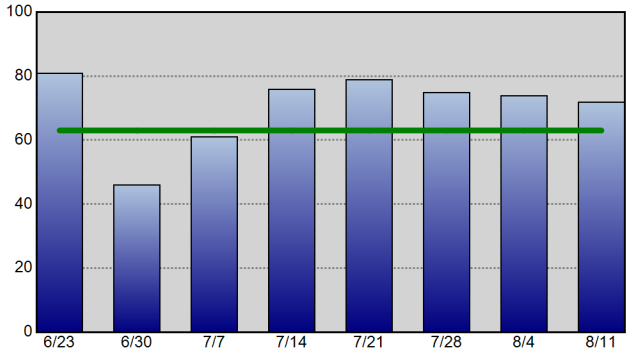

Robbery - 52wk Avg: 1

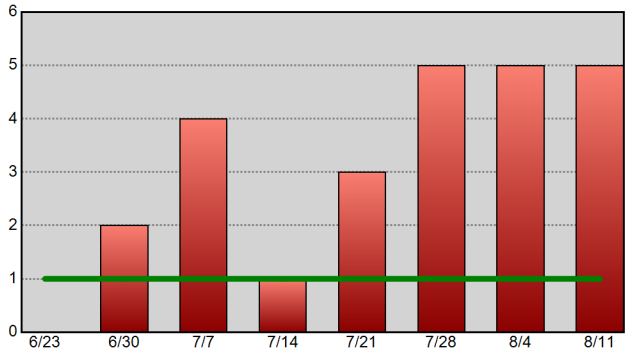

Commercial Burglary - 52wk Avg: 3

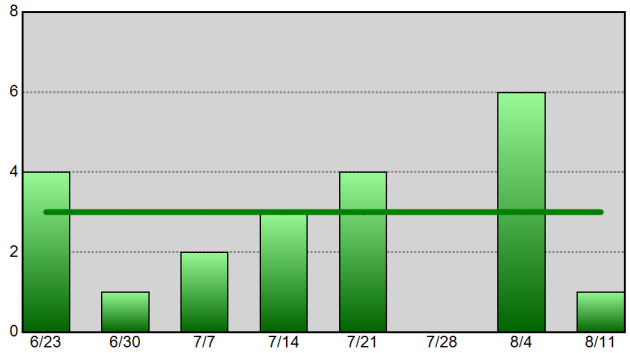

Residential Burglary - 52wk Avg: 5

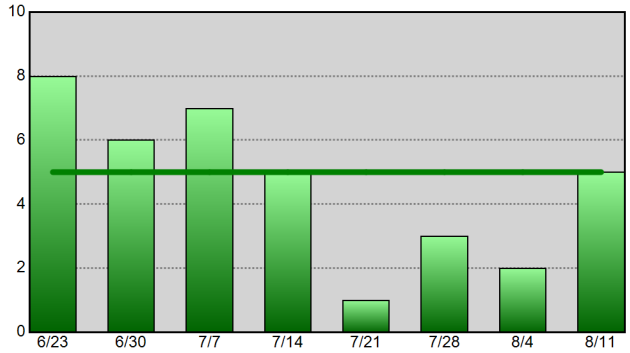

Aggravated Assault - 52wk Avg: 5

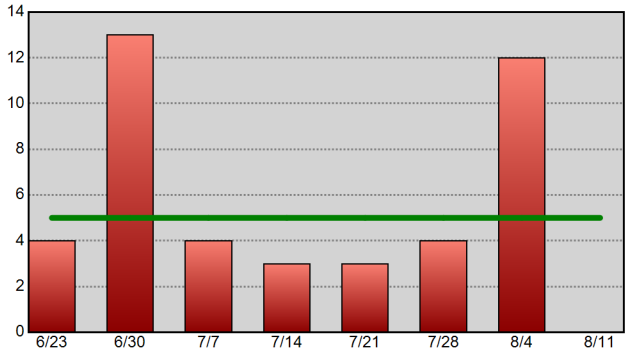

Theft From Vehicle - 52wk Avg: 16

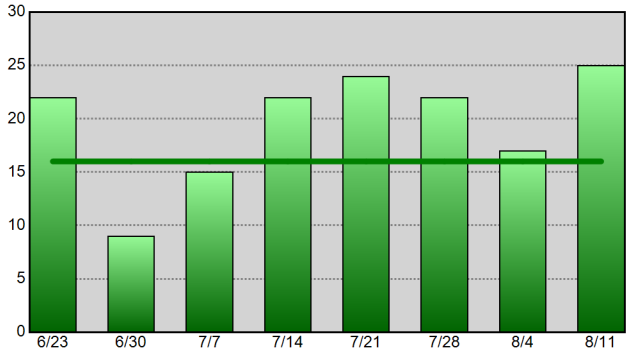

Vehicle Theft - 52wk Avg: 4

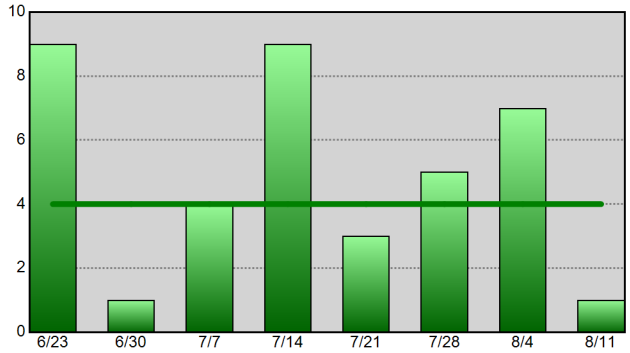

Information summarized for CompStat week ending 08-11-18.
The horizontal line on each chart represents the data set's 52-week weekly average.

Sourced from MNPD ARMS on 8/15/2018 8:57:38 AM. The figures above were sourced from incident reports using Uniform Crime Reporting definitions and reporting guidelines, based on the date when the crime was reported. This report is intended to be a management and planning tool and does not reflect the official UCR counts for the department. Incidents where a location is unknown or unspecified are included in the countywide totals.

East Precinct UCR Incident Charts

Aggregated by precinct (incident location).

Summarized by CompStat week for past eight weeks.

METROPOLITAN POLICE DEPARTMENT

of Nashville and Davidson County

All Part 1 Incidents - 52wk Avg: 72

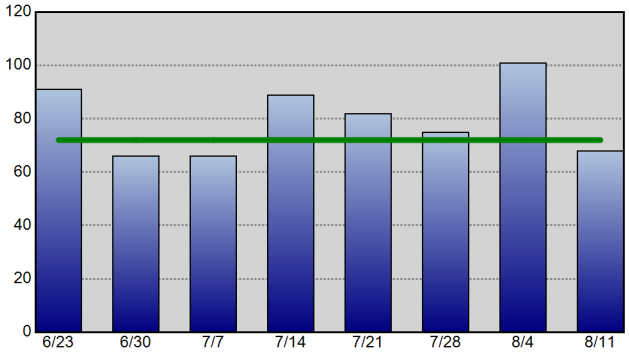

Violent Crime - 52wk Avg: 16

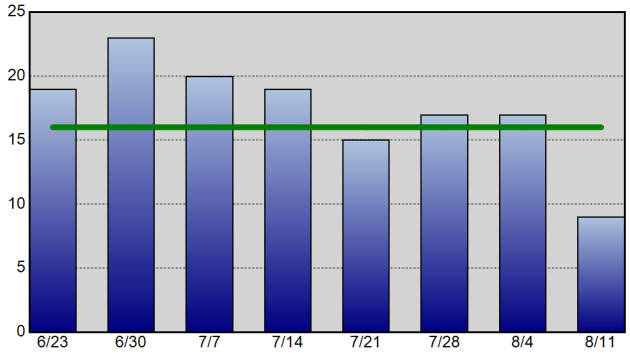

Property Crime - 52wk Avg: 56

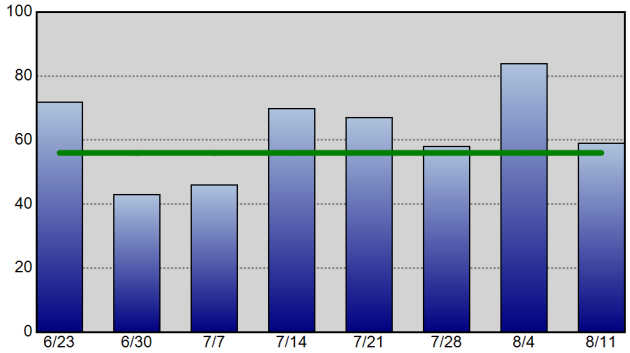

Robbery - 52wk Avg: 3

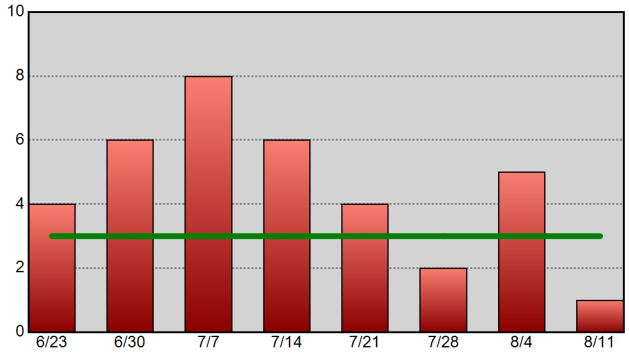

Commercial Burglary - 52wk Avg: 1

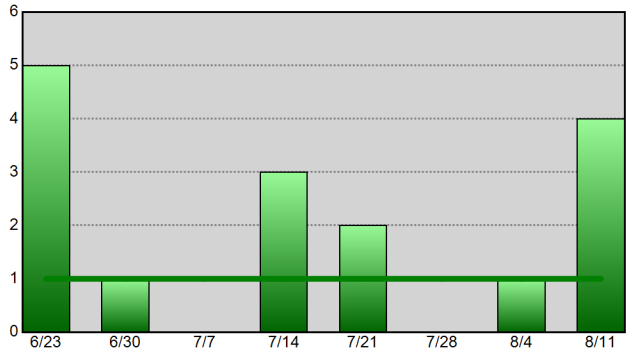

Residential Burglary - 52wk Avg: 7

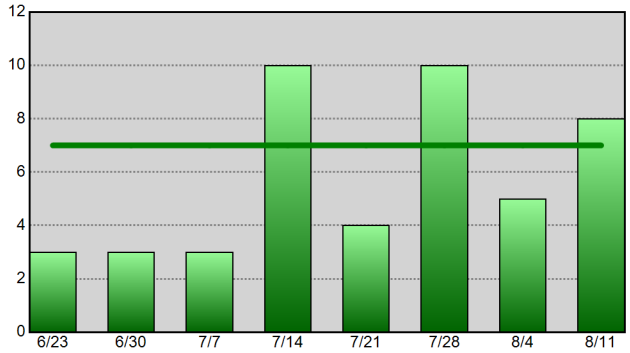

Aggravated Assault - 52wk Avg: 11

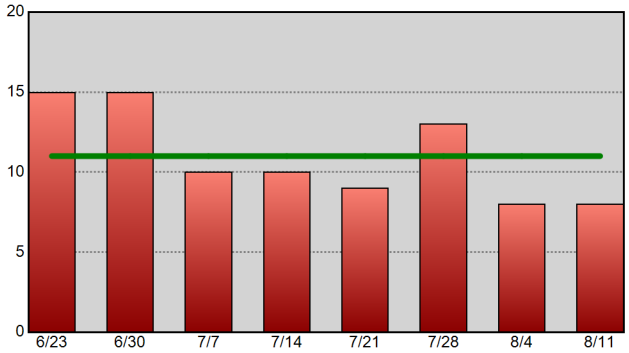

Theft From Vehicle - 52wk Avg: 17

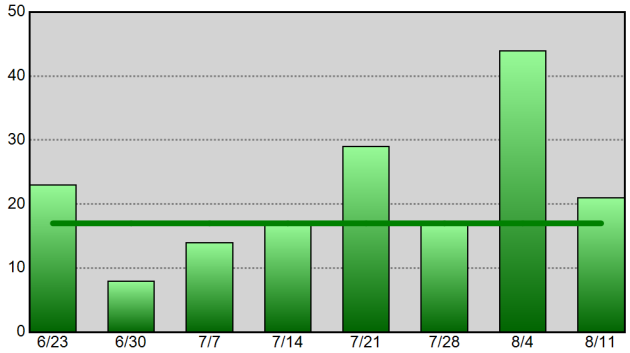

Vehicle Theft - 52wk Avg: 5

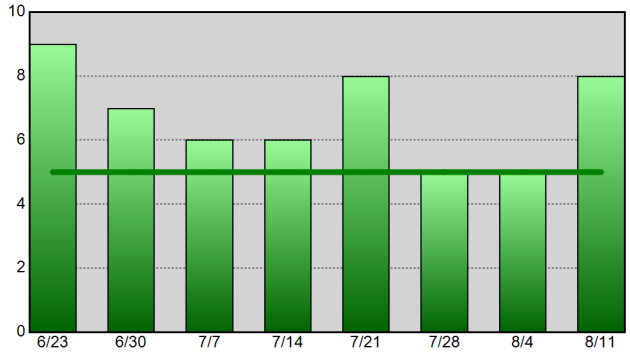

Information summarized for CompStat week ending 08-11-18.
The horizontal line on each chart represents the data set's 52-week weekly average.

Sourced from MNPD ARMS on 8/15/2018 8:57:39 AM. The figures above were sourced from incident reports using Uniform Crime Reporting definitions and reporting guidelines, based on the date when the crime was reported. This report is intended to be a management and planning tool and does not reflect the official UCR counts for the department. Incidents where a location is unknown or unspecified are included in the countywide totals.

South Precinct UCR Incident Charts

Aggregated by precinct (incident location).

Summarized by CompStat week for past eight weeks.

METROPOLITAN POLICE DEPARTMENT

of Nashville and Davidson County

All Part 1 Incidents - 52wk Avg: 118

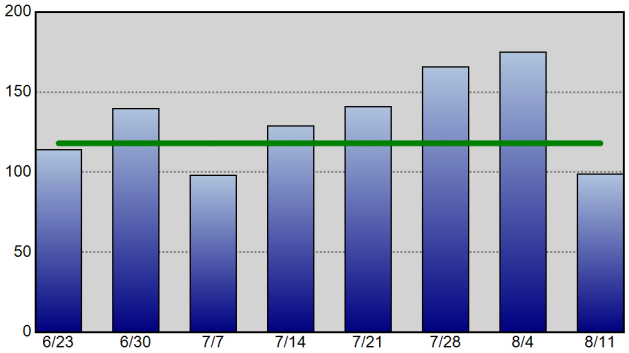

Violent Crime - 52wk Avg: 31

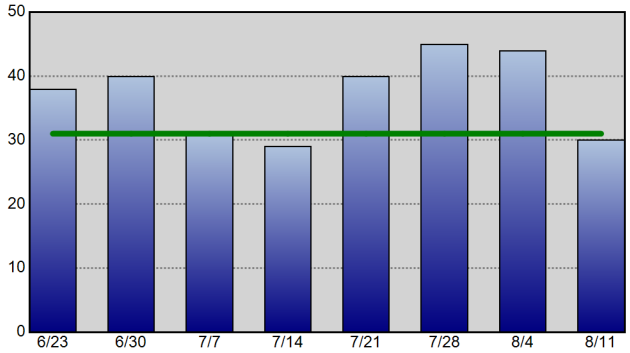

Property Crime - 52wk Avg: 87

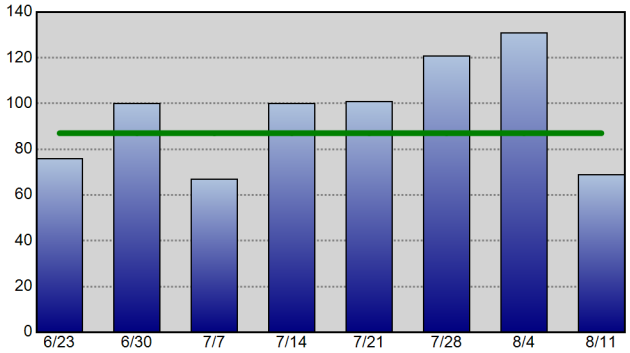

Robbery - 52wk Avg: 9

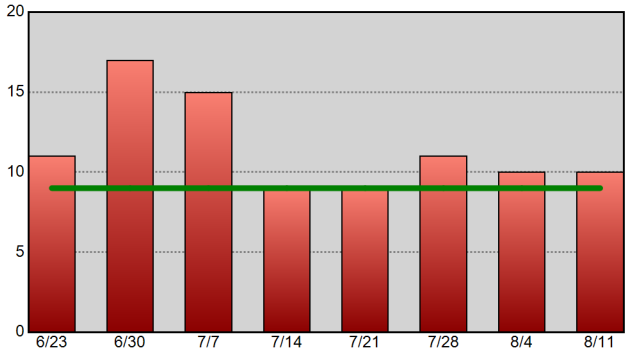

Commercial Burglary - 52wk Avg: 4

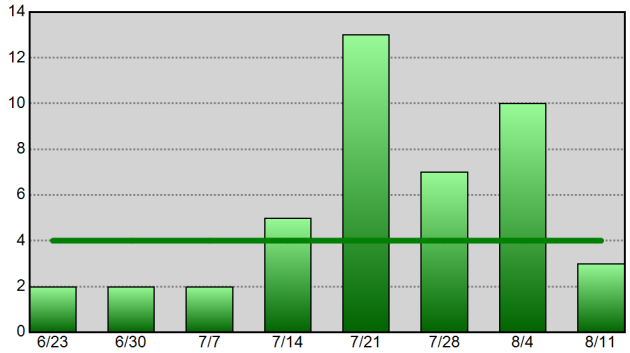

Residential Burglary - 52wk Avg: 9

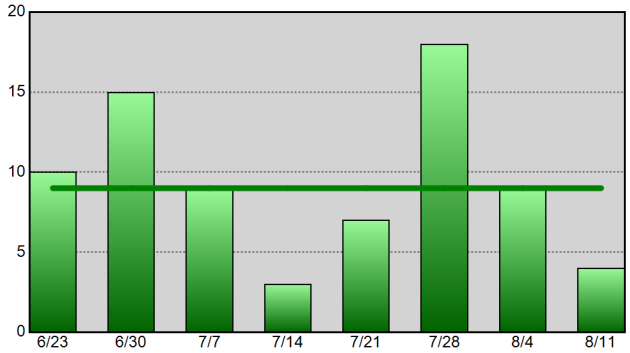

Aggravated Assault - 52wk Avg: 18

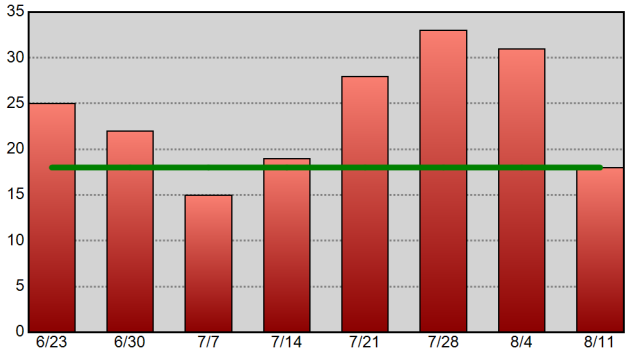

Theft From Vehicle - 52wk Avg: 20

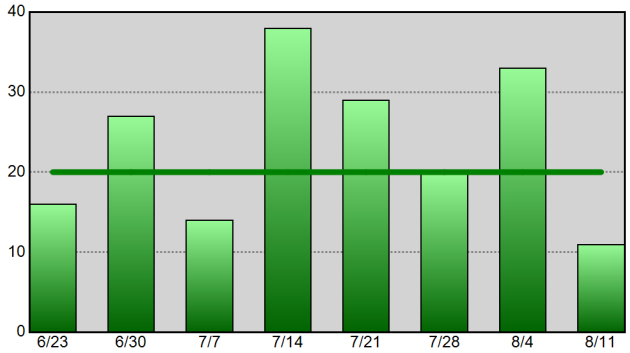

Vehicle Theft - 52wk Avg: 11

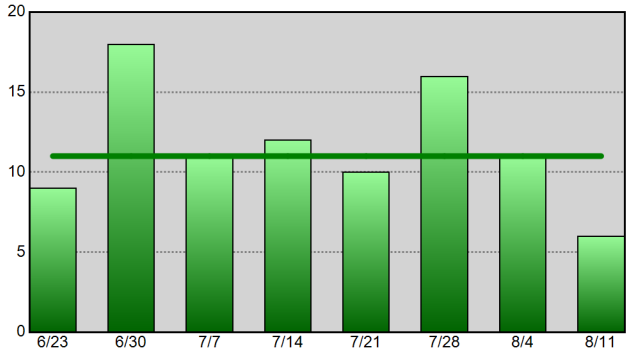

Information summarized for CompStat week ending 08-11-18.
The horizontal line on each chart represents the data set's 52-week weekly average.

Sourced from MNPD ARMS on 8/15/2018 8:57:39 AM. The figures above were sourced from incident reports using Uniform Crime Reporting definitions and reporting guidelines, based on the date when the crime was reported. This report is intended to be a management and planning tool and does not reflect the official UCR counts for the department. Incidents where a location is unknown or unspecified are included in the countywide totals.

Central Precinct UCR Incident Charts

METROPOLITAN POLICE DEPARTMENT
of Nashville and Davidson County

Aggregated by precinct (incident location).
Summarized by CompStat week for past eight weeks.

All Part 1 Incidents - 52wk Avg: 34

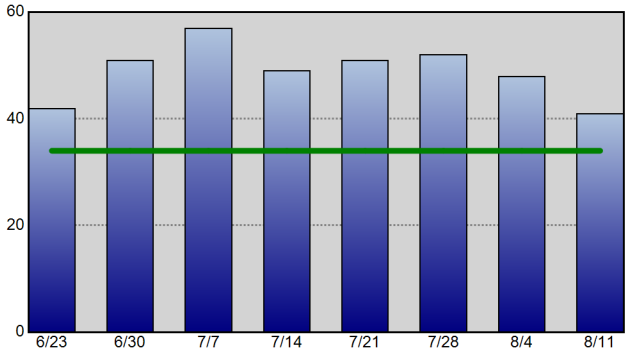

Violent Crime - 52wk Avg: 6

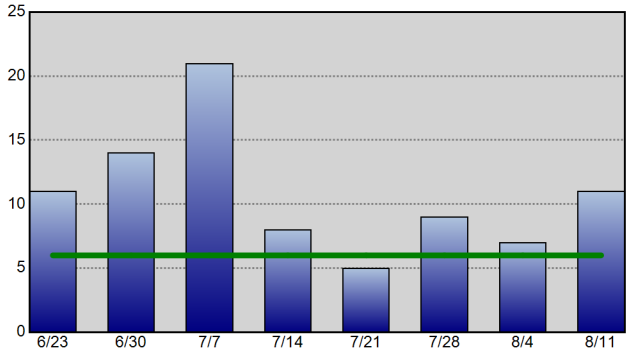

Property Crime - 52wk Avg: 27

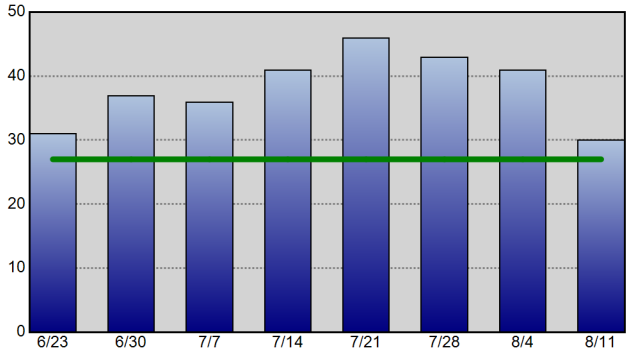

Robbery - 52wk Avg: 1

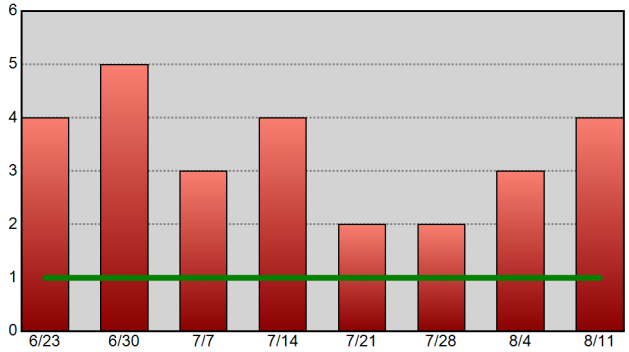

Commercial Burglary - 52wk Avg: 1

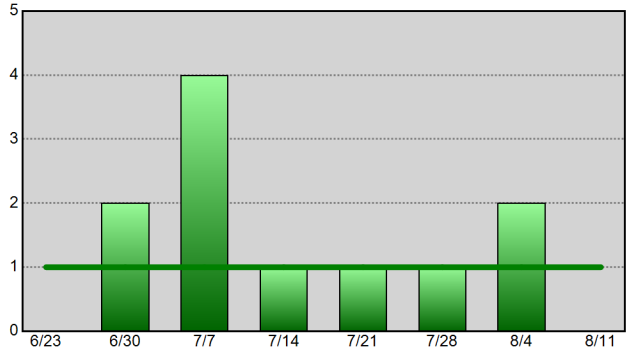

Residential Burglary - 52wk Avg: 0

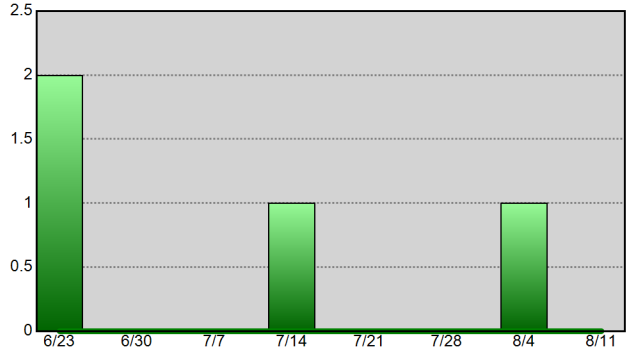

Aggravated Assault - 52wk Avg: 4

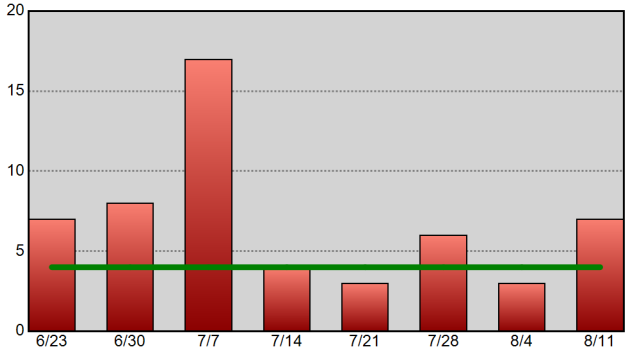

Theft From Vehicle - 52wk Avg: 8

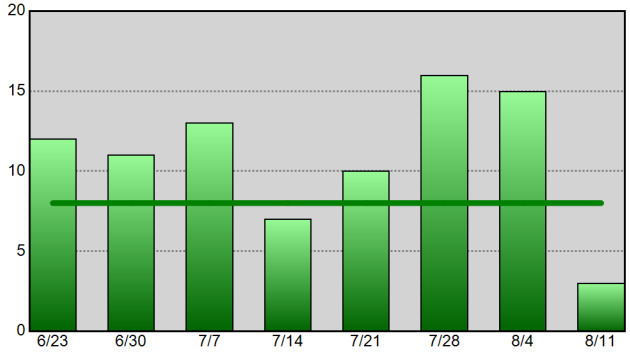

Vehicle Theft - 52wk Avg: 2

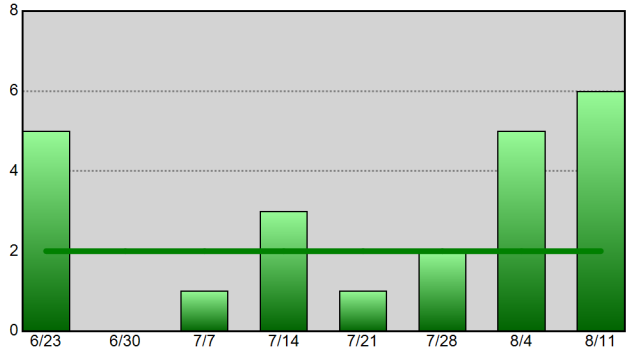

Information summarized for CompStat week ending 08-11-18.
The horizontal line on each chart represents the data set's 52-week weekly average.

Sourced from MNPD ARMS on 8/15/2018 8:57:40 AM. The figures above were sourced from incident reports using Uniform Crime Reporting definitions and reporting guidelines, based on the date when the crime was reported. This report is intended to be a management and planning tool and does not reflect the official UCR counts for the department. Incidents where a location is unknown or unspecified are included in the countywide totals.

Hermitage Precinct UCR Incident Charts

METROPOLITAN POLICE DEPARTMENT
of Nashville and Davidson County

Aggregated by precinct (incident location).
Summarized by CompStat week for past eight weeks.

All Part 1 Incidents - 52wk Avg: 115

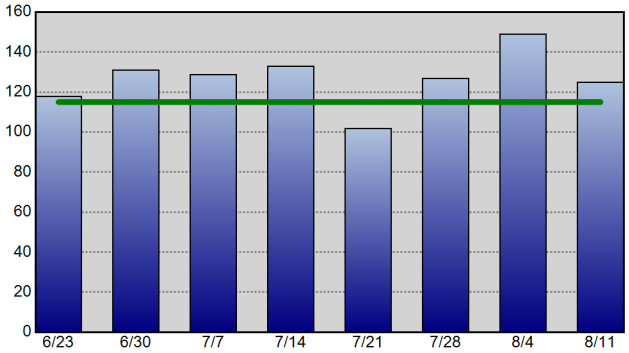

Violent Crime - 52wk Avg: 26

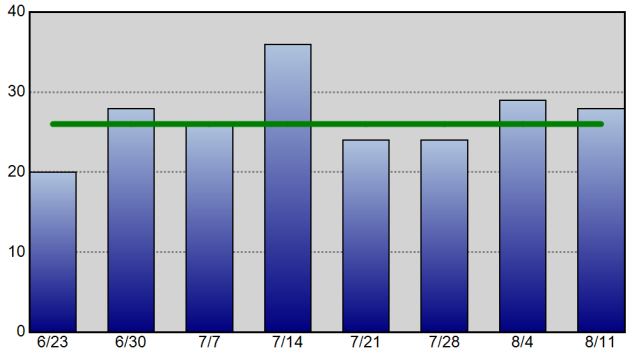

Property Crime - 52wk Avg: 89

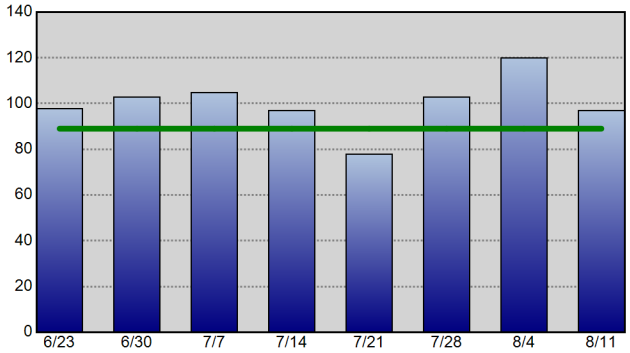

Robbery - 52wk Avg: 7

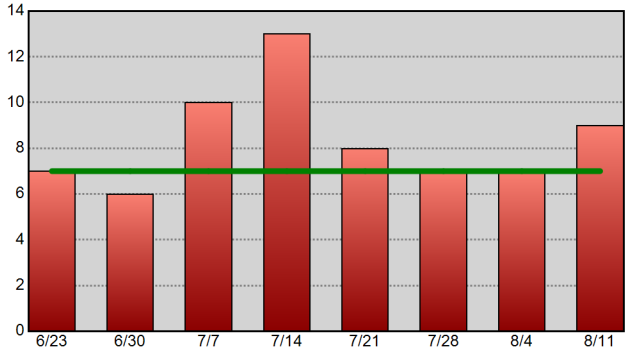

Commercial Burglary - 52wk Avg: 3

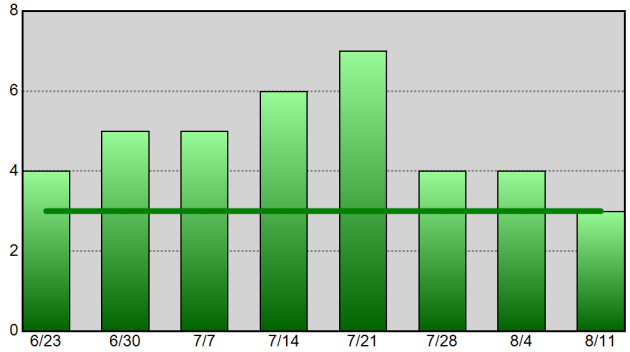

Residential Burglary - 52wk Avg: 8

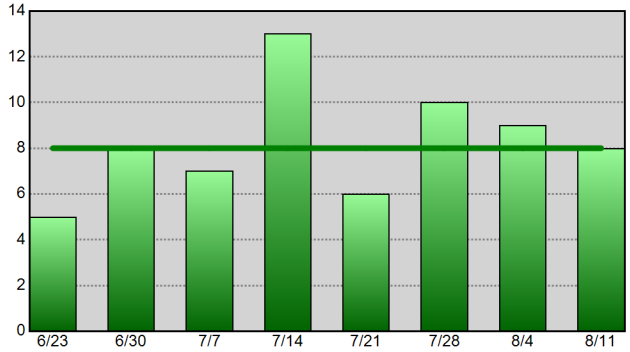

Aggravated Assault - 52wk Avg: 15

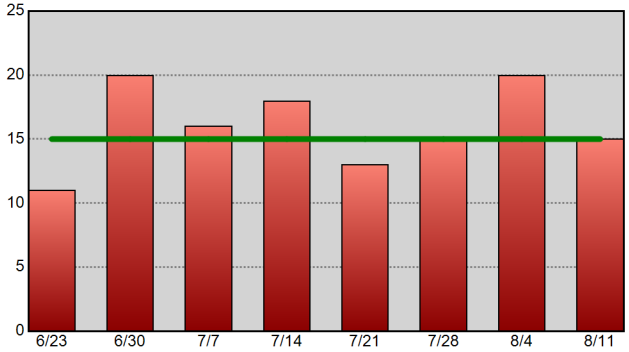

Theft From Vehicle - 52wk Avg: 19

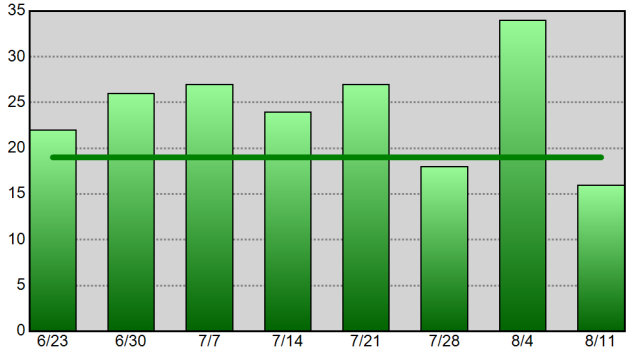

Vehicle Theft - 52wk Avg: 10

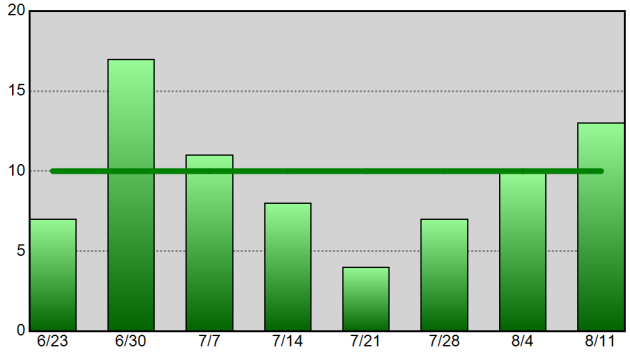

Information summarized for CompStat week ending 08-11-18.
The horizontal line on each chart represents the data set's 52-week weekly average.

Sourced from MNPD ARMS on 8/15/2018 8:57:41 AM. The figures above were sourced from incident reports using Uniform Crime Reporting definitions and reporting guidelines, based on the date when the crime was reported. This report is intended to be a management and planning tool and does not reflect the official UCR counts for the department. Incidents where a location is unknown or unspecified are included in the countywide totals.

North Precinct UCR Incident Charts

Aggregated by precinct (incident location).

Summarized by CompStat week for past eight weeks.

METROPOLITAN POLICE DEPARTMENT

of Nashville and Davidson County

All Part 1 Incidents - 52wk Avg: 89

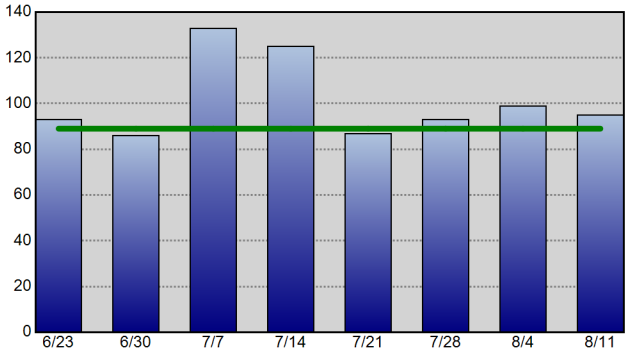

Violent Crime - 52wk Avg: 27

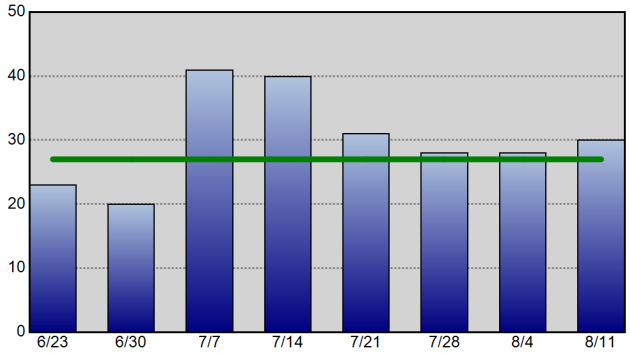

Property Crime - 52wk Avg: 61

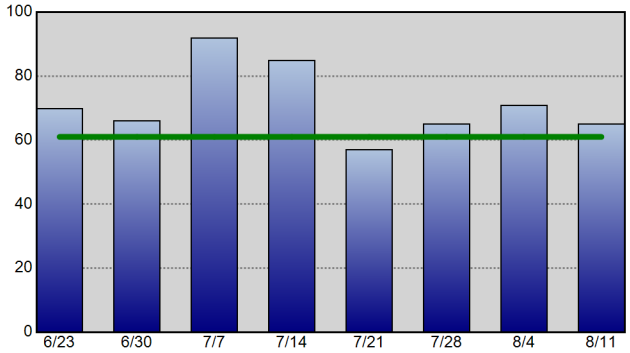

Robbery - 52wk Avg: 5

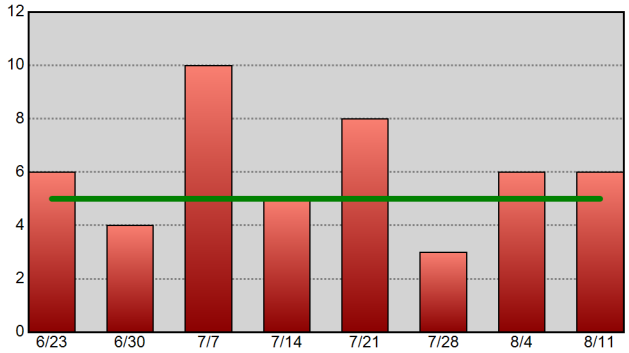

Commercial Burglary - 52wk Avg: 2

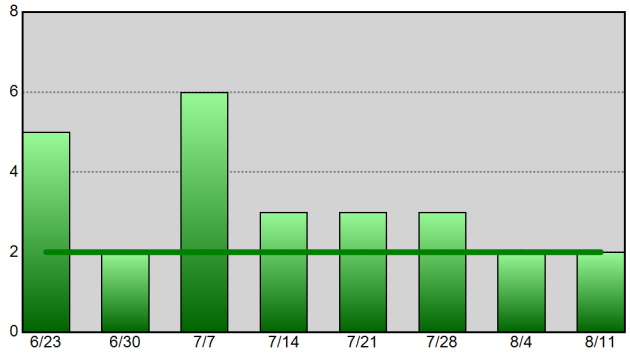

Residential Burglary - 52wk Avg: 7

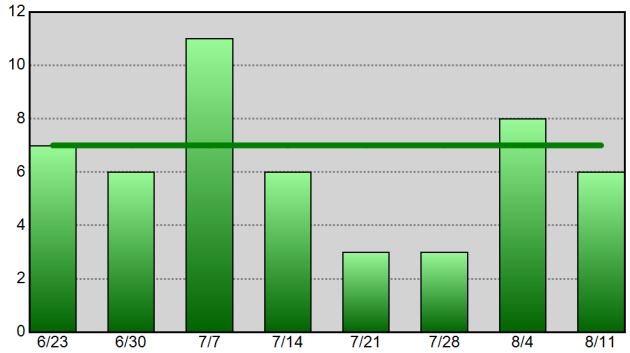

Aggravated Assault - 52wk Avg: 19

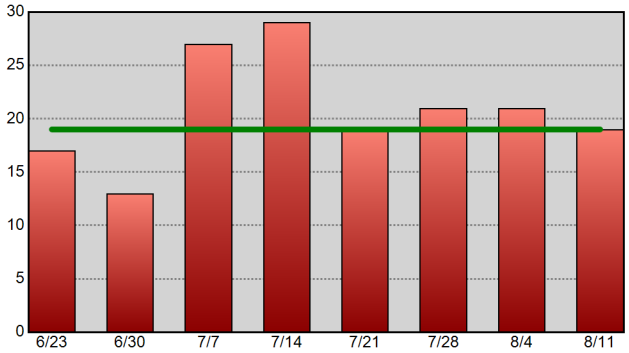

Theft From Vehicle - 52wk Avg: 13

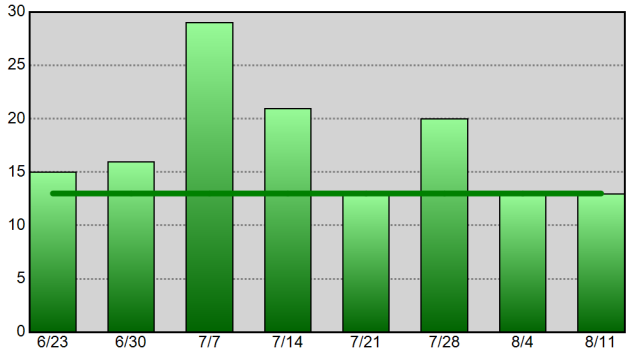

Vehicle Theft - 52wk Avg: 8

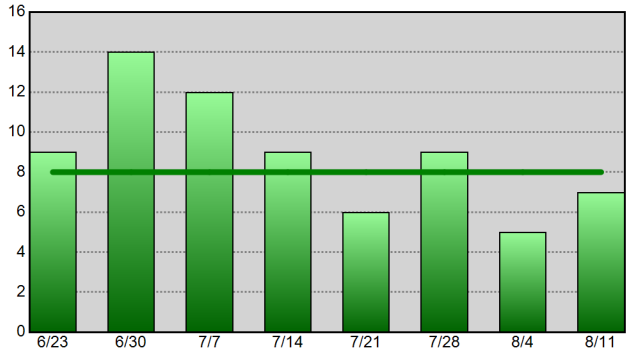

Information summarized for CompStat week ending 08-11-18.
The horizontal line on each chart represents the data set's 52-week weekly average.

Sourced from MNPD ARMS on 8/15/2018 8:57:41 AM. The figures above were sourced from incident reports using Uniform Crime Reporting definitions and reporting guidelines, based on the date when the crime was reported. This report is intended to be a management and planning tool and does not reflect the official UCR counts for the department. Incidents where a location is unknown or unspecified are included in the countywide totals.

Madison Precinct UCR Incident Charts

Aggregated by precinct (incident location).

Summarized by CompStat week for past eight weeks.

METROPOLITAN POLICE DEPARTMENT

of Nashville and Davidson County

All Part 1 Incidents - 52wk Avg: 72

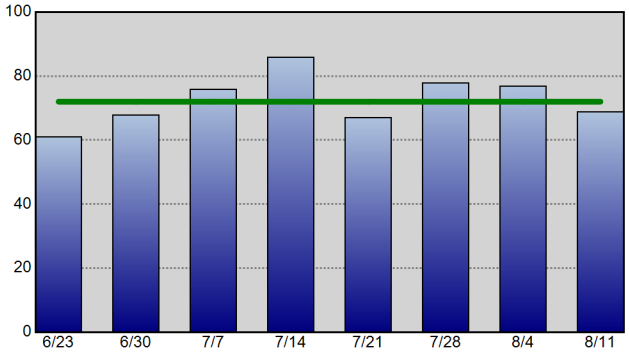

Violent Crime - 52wk Avg: 16

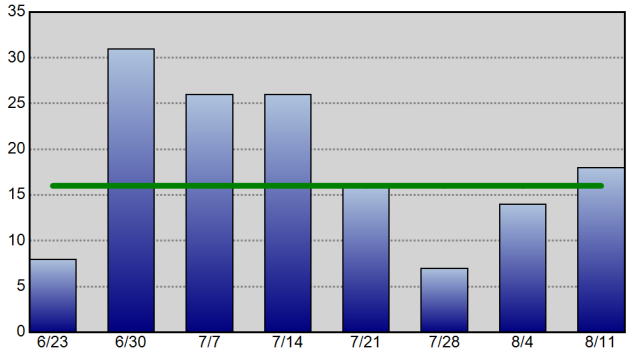

Property Crime - 52wk Avg: 56

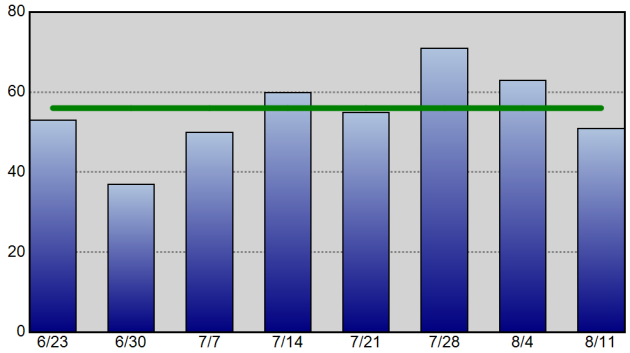

Robbery - 52wk Avg: 3

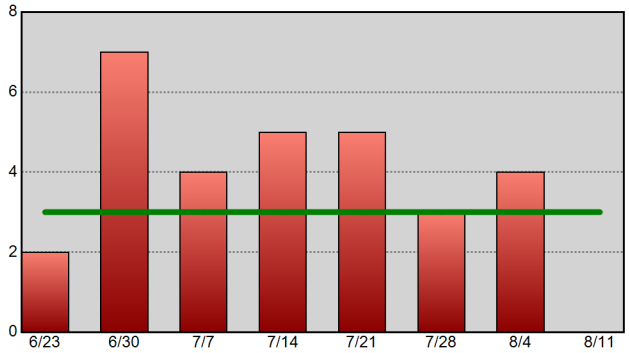

Commercial Burglary - 52wk Avg: 1

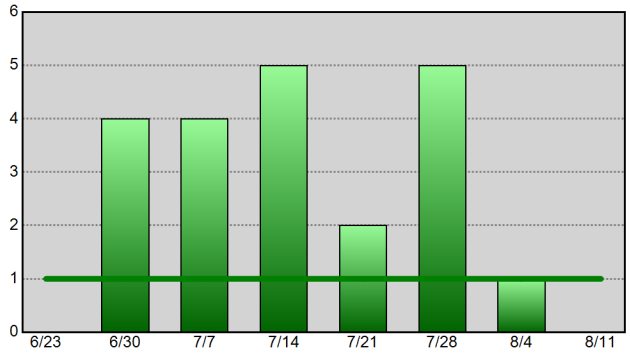

Residential Burglary - 52wk Avg: 4

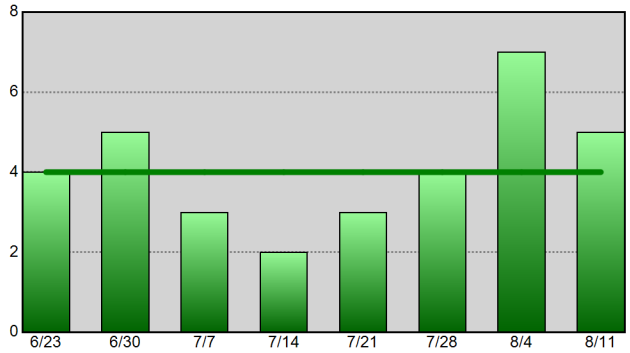

Aggravated Assault - 52wk Avg: 11

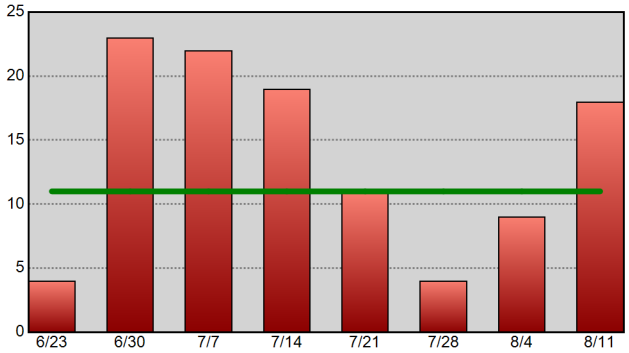

Theft From Vehicle - 52wk Avg: 8

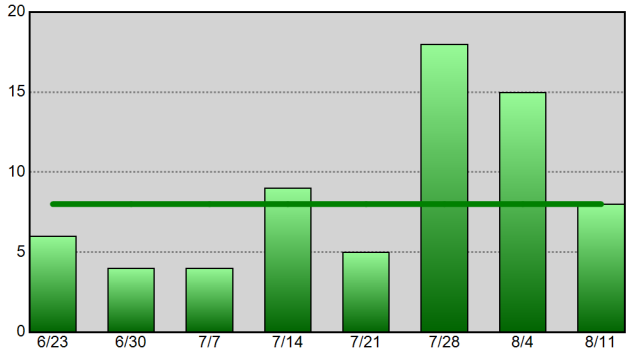

Vehicle Theft - 52wk Avg: 5

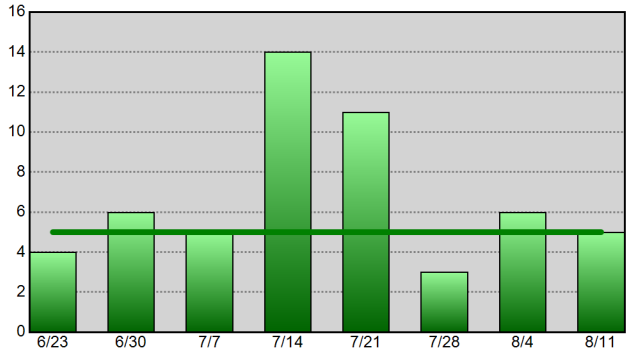

Information summarized for CompStat week ending 08-11-18.
The horizontal line on each chart represents the data set's 52-week weekly average.

Sourced from MNPD ARMS on 8/15/2018 8:57:42 AM. The figures above were sourced from incident reports using Uniform Crime Reporting definitions and reporting guidelines, based on the date when the crime was reported. This report is intended to be a management and planning tool and does not reflect the official UCR counts for the department. Incidents where a location is unknown or unspecified are included in the countywide totals.

Midtown Hills Precinct UCR Incident Charts

METROPOLITAN POLICE DEPARTMENT
of Nashville and Davidson County

Aggregated by precinct (incident location).
Summarized by CompStat week for past eight weeks.

All Part 1 Incidents - 52wk Avg: 82

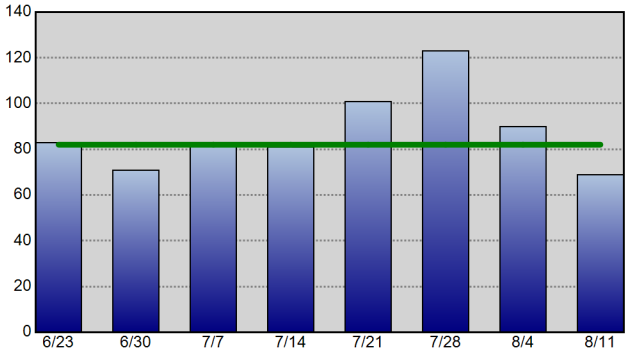

Violent Crime - 52wk Avg: 13

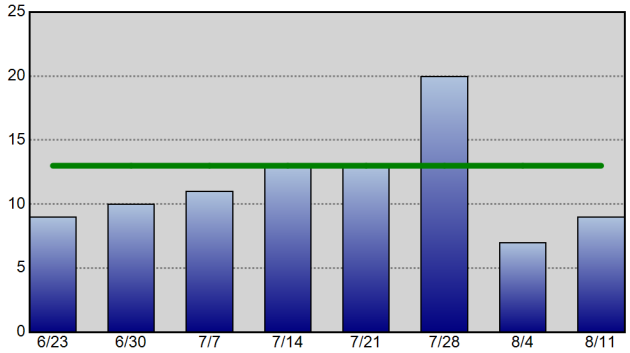

Property Crime - 52wk Avg: 69

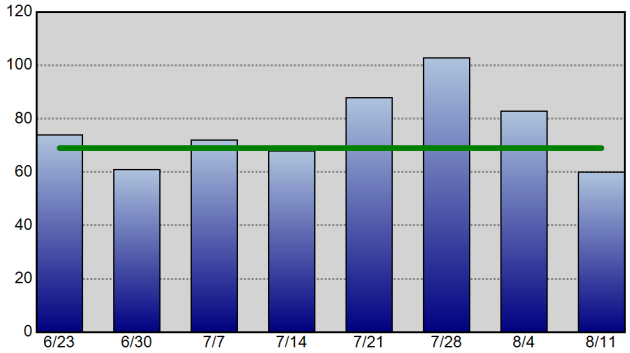

Robbery - 52wk Avg: 3

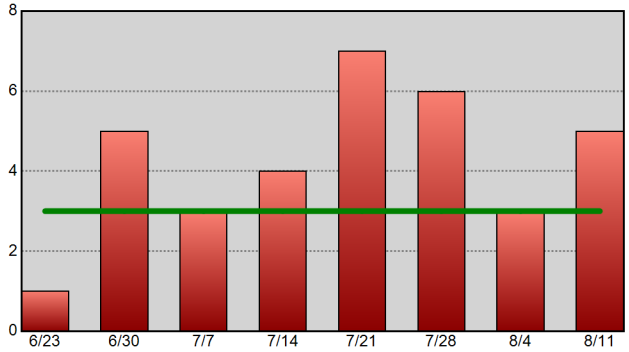

Commercial Burglary - 52wk Avg: 4

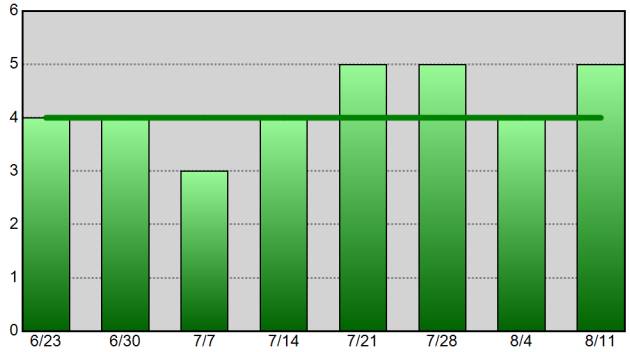

Residential Burglary - 52wk Avg: 6

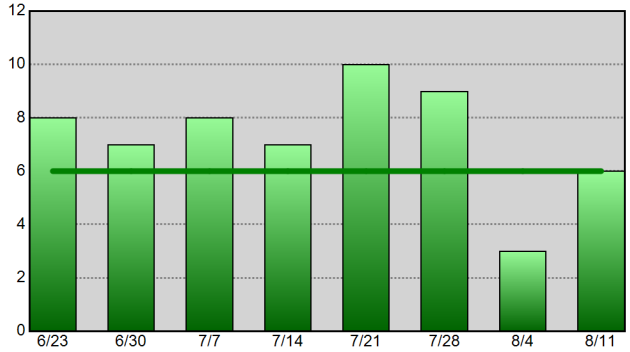

Aggravated Assault - 52wk Avg: 7

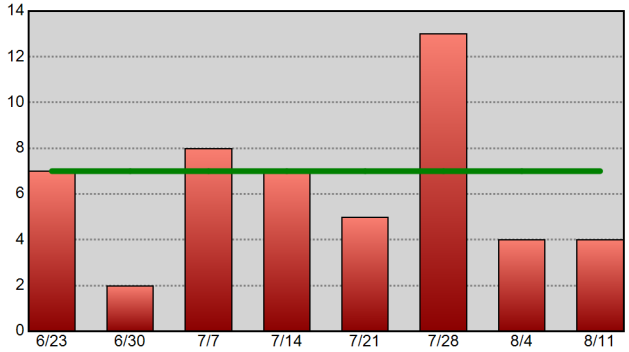

Theft From Vehicle - 52wk Avg: 19

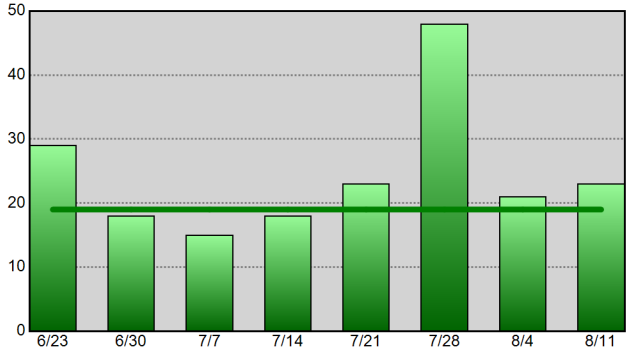

Vehicle Theft - 52wk Avg: 5

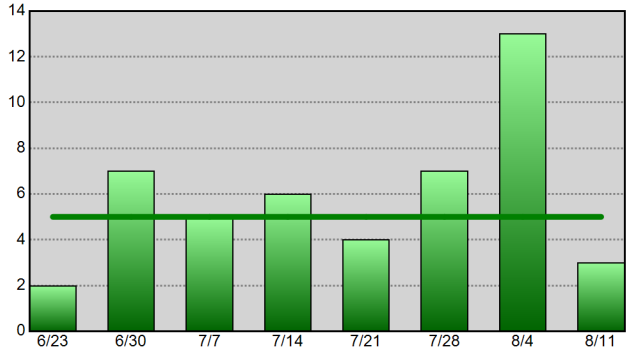

Information summarized for CompStat week ending 08-11-18.
The horizontal line on each chart represents the data set's 52-week weekly average.

Sourced from MNPD ARMS on 8/15/2018 8:57:43 AM. The figures above were sourced from incident reports using Uniform Crime Reporting definitions and reporting guidelines, based on the date when the crime was reported. This report is intended to be a management and planning tool and does not reflect the official UCR counts for the department. Incidents where a location is unknown or unspecified are included in the countywide totals.

UCR Incidents - Annual Totals

Based on date when each incident was reported.

METROPOLITAN POLICE DEPARTMENT

of Nashville and Davidson County

Year End Totals - All Part 1 Incidents (Prior 9 Year Annual Avg: 34,316)

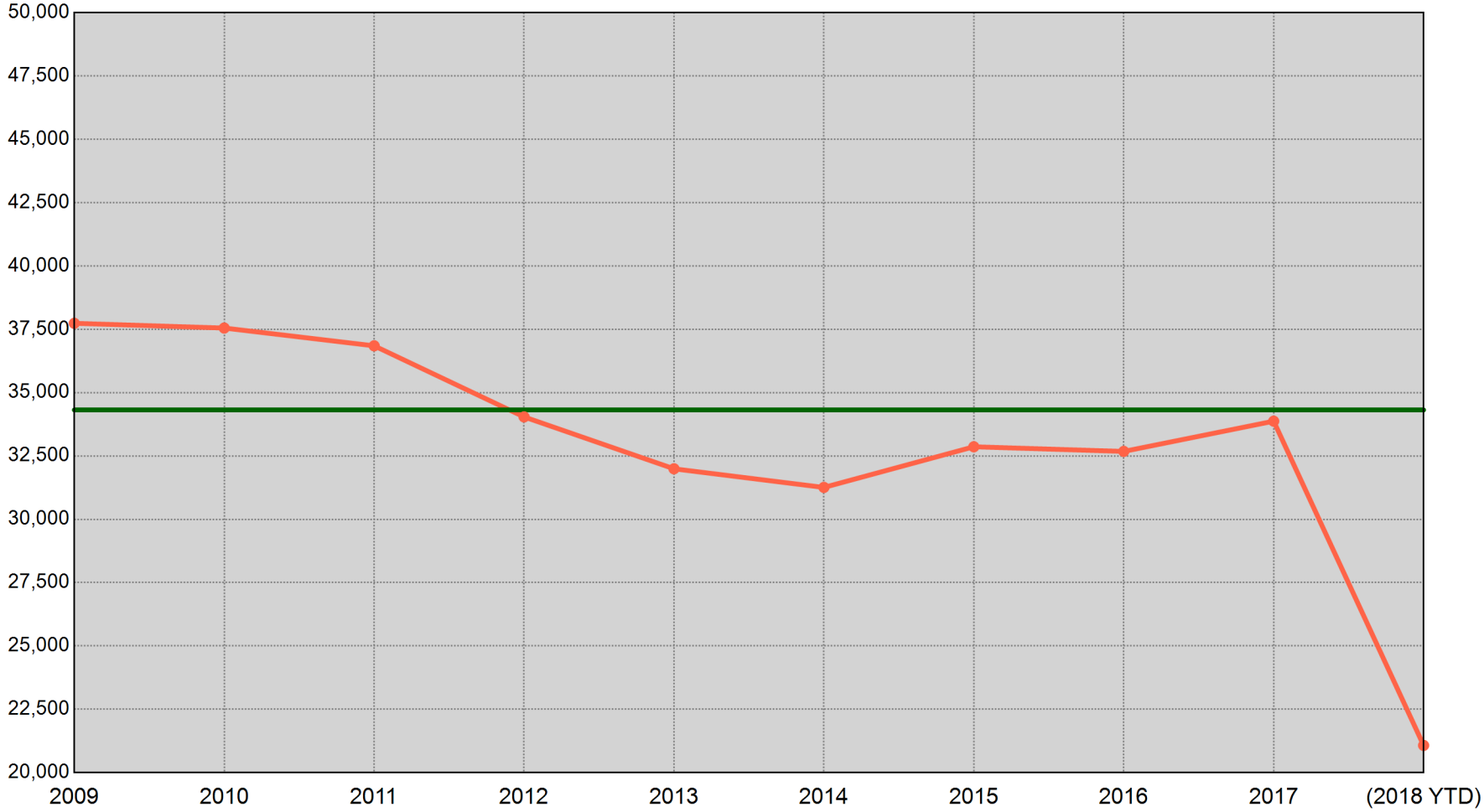

2009	2010	2011	2012	2013	2014	2015	2016	2017	(2018 YTD)
37,737 Incidents	37,550 Incidents	36,848 Incidents	34,042 Incidents	31,993 Incidents	31,257 Incidents	32,863 Incidents	32,679 Incidents	33,873 Incidents	21,073 Incidents

"(2018 YTD)" is a count of UCR incidents reported between 01/01/2018 and 08/11/2018. The green horizontal line represents the average of the nine prior annual totals.

Sourced from MNPD ARMS on 8/15/2018 8:57:43 AM. The figures above were sourced from incident reports using Uniform Crime Reporting definitions and reporting guidelines, based on the date when the crime was reported. This report is intended to be a management and planning tool and does not reflect the official UCR counts for the department. Incidents where a location is unknown or unspecified are included in the countywide totals.

UCR Incidents - YTD Comparisons: All Incidents

METROPOLITAN POLICE DEPARTMENT
of Nashville and Davidson County

Aggregated by precinct (incident location). Based on date when each incident was reported.

		2010 YTD to 2018 YTD	2011 YTD to 2018 YTD	2012 YTD to 2018 YTD	2013 YTD to 2018 YTD	2014 YTD to 2018 YTD	2015 YTD to 2018 YTD	2016 YTD to 2018 YTD	2017 YTD to 2018 YTD	8 YTD Avg to 2018 YTD	5 YTD Avg to 2018 YTD
West	Prior YTD	2,505	2,262	2,318	2,619	2,162	2,095	2,174	2,296	2,303	2,269
	YTD	2,337	2,337	2,337	2,337	2,337	2,337	2,337	2,337	2,337	2,337
	% Change	-6.7%	3.3%	0.8%	-10.8%	8.1%	11.6%	7.5%	1.8%	1.5%	3.0%
East	Prior YTD	2,785	3,057	2,739	2,408	2,069	2,325	2,183	2,300	2,483	2,257
	YTD	2,294	2,294	2,294	2,294	2,294	2,294	2,294	2,294	2,294	2,294
	% Change	-17.6%	-25.0%	-16.2%	-4.7%	10.9%	-1.3%	5.1%	-0.3%	-7.6%	1.6%
South	Prior YTD	4,033	4,151	3,588	3,718	3,530	3,643	3,807	3,641	3,763	3,667
	YTD	3,750	3,750	3,750	3,750	3,750	3,750	3,750	3,750	3,750	3,750
	% Change	-7.0%	-9.7%	4.5%	0.9%	6.2%	2.9%	-1.5%	3.0%	-0.3%	2.3%
Central	Prior YTD	908	1,038	1,053	851	825	849	868	1,083	934	895
	YTD	1,124	1,124	1,124	1,124	1,124	1,124	1,124	1,124	1,124	1,124
	% Change	23.8%	8.3%	6.7%	32.1%	36.2%	32.4%	29.5%	3.8%	20.3%	25.6%
Hermitage	Prior YTD	3,951	3,822	3,769	3,748	3,550	3,461	3,692	3,734	3,715	3,637
	YTD	3,722	3,722	3,722	3,722	3,722	3,722	3,722	3,722	3,722	3,722
	% Change	-5.8%	-2.6%	-1.2%	-0.7%	4.8%	7.5%	0.8%	-0.3%	0.2%	2.3%
North	Prior YTD	2,563	2,548	2,421	2,444	2,290	2,432	2,421	2,714	2,479	2,460
	YTD	2,876	2,876	2,876	2,876	2,876	2,876	2,876	2,876	2,876	2,876
	% Change	12.2%	12.9%	18.8%	17.7%	25.6%	18.3%	18.8%	6.0%	16.0%	16.9%
Madison	Prior YTD	2,587	2,454	2,453	2,067	2,073	2,339	2,257	2,428	2,332	2,232
	YTD	2,335	2,335	2,335	2,335	2,335	2,335	2,335	2,335	2,335	2,335
	% Change	-9.7%	-4.8%	-4.8%	13.0%	12.6%	-0.2%	3.5%	-3.8%	0.1%	4.6%
Midtown Hills	Prior YTD	2,904	2,848	2,471	2,431	2,306	2,154	2,219	2,454	2,473	2,312
	YTD	2,620	2,620	2,620	2,620	2,620	2,620	2,620	2,620	2,620	2,620
	% Change	-9.8%	-8.0%	6.0%	7.8%	13.6%	21.6%	18.1%	6.8%	5.9%	13.3%
Not Validated	Prior YTD	27	1	2	2	0	5	1	0	4	1
	YTD	15	15	15	15	15	15	15	15	15	15
	% Change	-44.4%	>1,000%	650.0%	650.0%	-	200.0%	>1,000%	-	275.0%	>1,000%
County	Prior YTD	22,263	22,181	20,814	20,288	18,805	19,303	19,622	20,650	20,490	19,733
	YTD	21,073	21,073	21,073	21,073	21,073	21,073	21,073	21,073	21,073	21,073
	% Change	-5.3%	-5.0%	1.2%	3.9%	12.1%	9.2%	7.4%	2.0%	2.8%	6.8%

Information summarized for CompStat week ending 08/11/2018.

Sourced from MNPD ARMS on 8/15/2018 8:57:44 AM. The figures above were sourced from incident reports using Uniform Crime Reporting definitions and reporting guidelines, based on the date when the crime was reported. This report is intended to be a management and planning tool and does not reflect the official UCR counts for the department. Incidents where a location is unknown or unspecified are included in the countywide totals. 'Unknown' refers to records in which the address is listed as 'Unknown' on the incident report. 'Not Validated' refers to records that were entered in with an invalid addresses.

County UCR Incidents - YTD Comparison Charts

Aggregated by precinct (incident location). Based on date when each incident was reported.

METROPOLITAN POLICE DEPARTMENT
of Nashville and Davidson County

All Part 1 Incidents - Annual YTD Avg: 20,783 (Bar Chart)

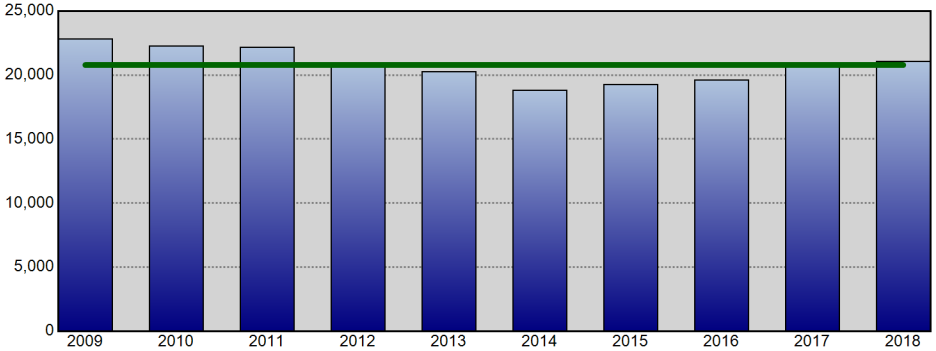

All Part 1 Incidents - Annual YTD Avg: 20,783 (Line Chart)

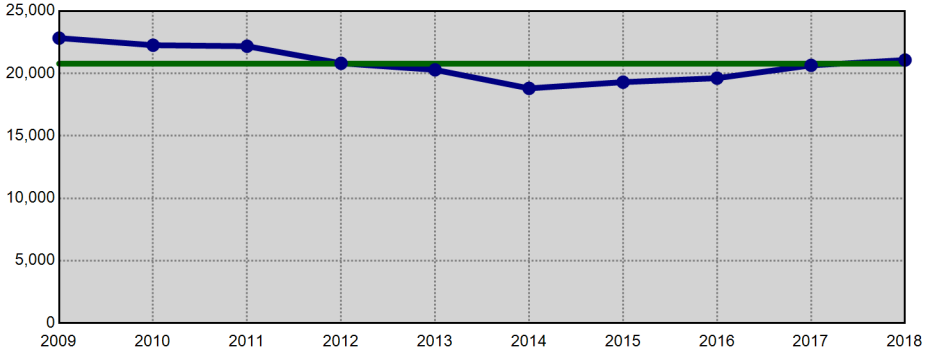

Violent Crime - Annual YTD Avg: 4,586 (Bar Chart)

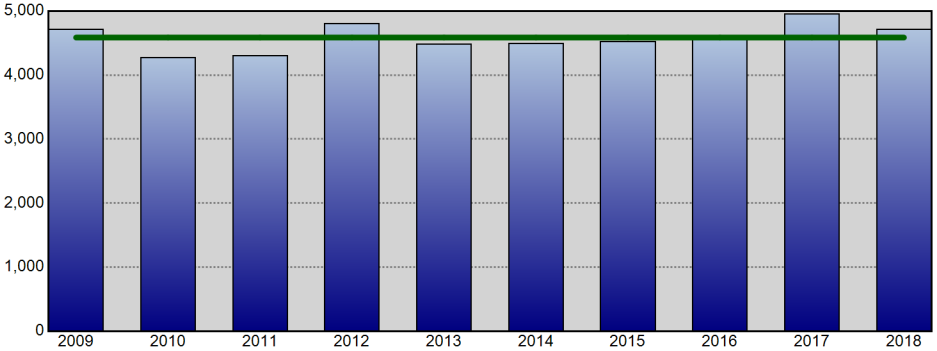

Violent Crime - Annual YTD Avg: 4,586 (Line Chart)

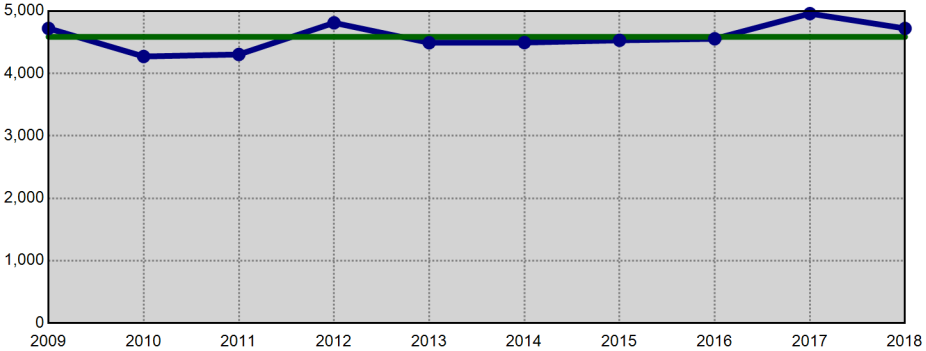

Property Crime - Annual YTD Avg: 16,197 (Bar Chart)

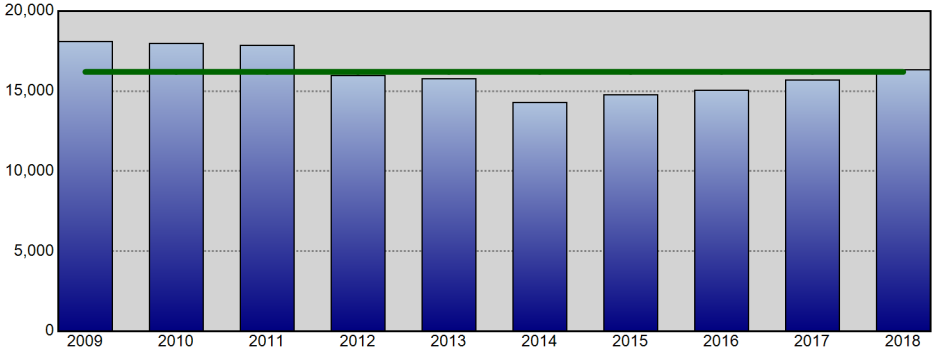

Property Crime - Annual YTD Avg: 16,197 (Line Chart)

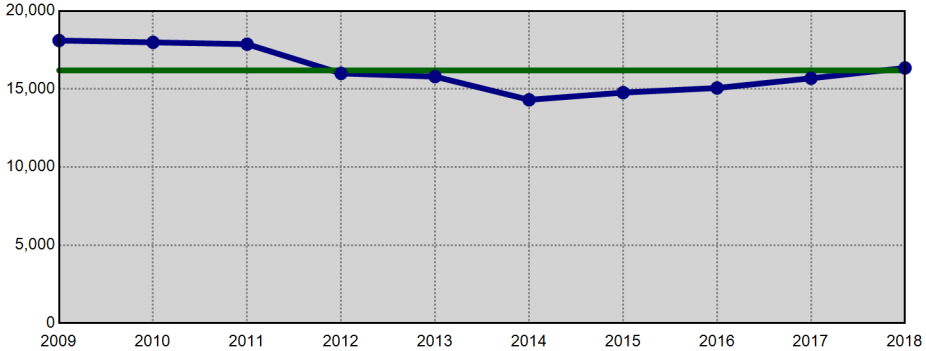

Information summarized for CompStat week ending 08/11/2018. The horizontal line on each chart represents the average of the prior 9 YTD offense totals.

Sourced from MNPD ARMS on 8/15/2018 8:57:44 AM. The figures above were sourced from incident reports using Uniform Crime Reporting definitions and reporting guidelines, based on the date when the crime was reported. This report is intended to be a management and planning tool and does not reflect the official UCR counts for the department. Incidents where a location is unknown or unspecified are included in the countywide totals.

West Precinct UCR Incidents - YTD Comparisons

Aggregated by precinct (incident location). Based on date when each incident was reported.

METROPOLITAN POLICE DEPARTMENT
of Nashville and Davidson County

All Part 1 Incidents - Annual YTD Avg: 2,310 (Bar Chart)

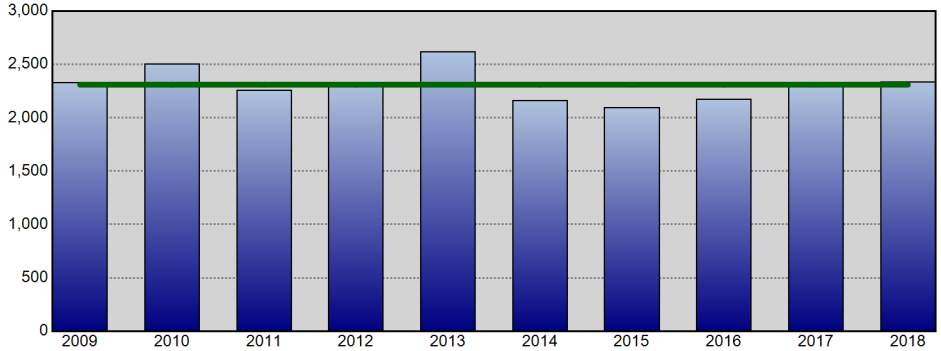

All Part 1 Incidents - Annual YTD Avg: 2,310 (Line Chart)

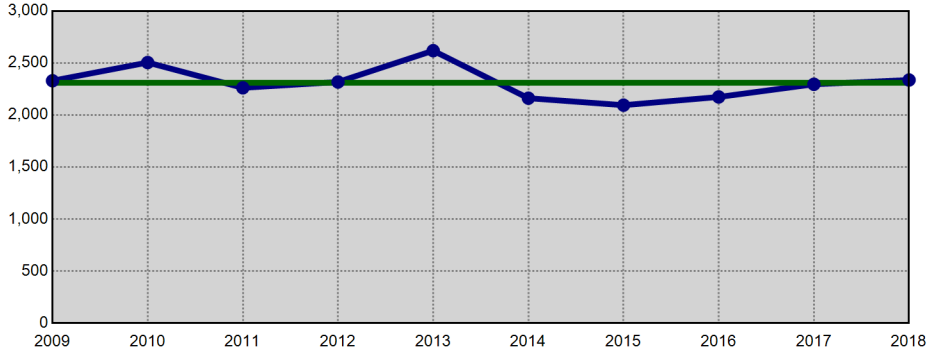

Violent Crime - Annual YTD Avg: 294 (Bar Chart)

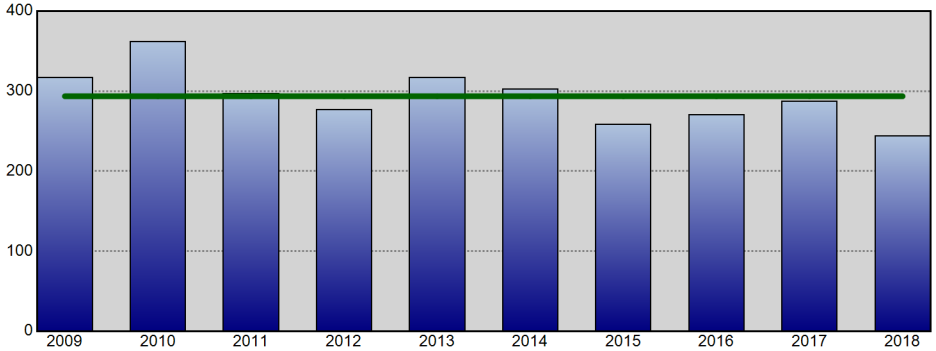

Violent Crime - Annual YTD Avg: 294 (Line Chart)

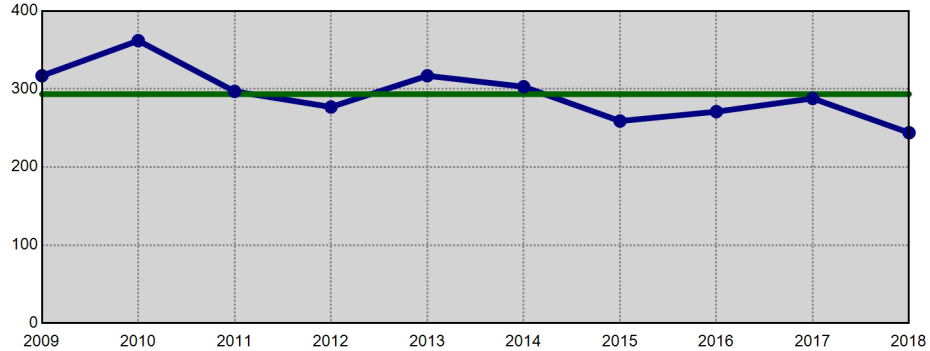

Property Crime - Annual YTD Avg: 2,016 (Bar Chart)

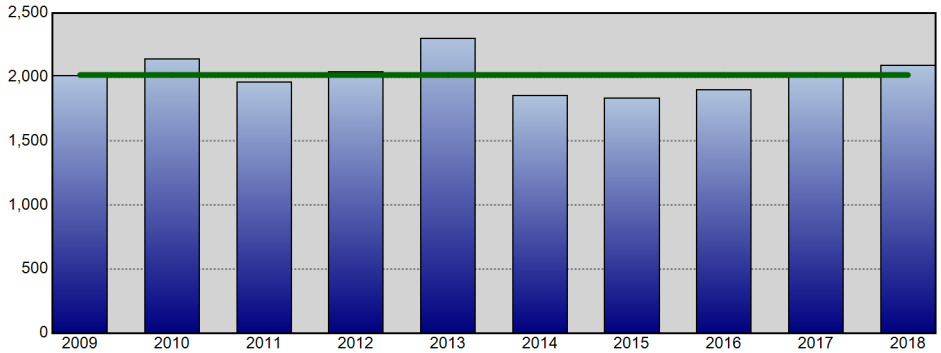

Property Crime - Annual YTD Avg: 2,016 (Line Chart)

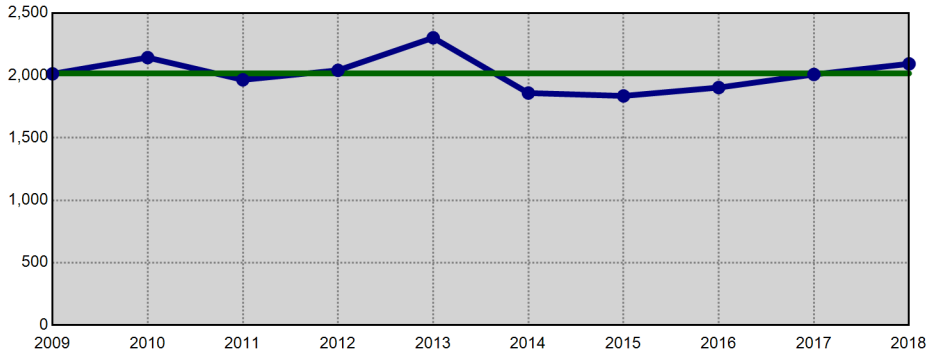

Information summarized for CompStat week ending 08/11/2018. The horizontal line on each chart represents the average of the prior 9 YTD offense totals.

Sourced from MNPD ARMS on 8/15/2018 8:57:45 AM. The figures above were sourced from incident reports using Uniform Crime Reporting definitions and reporting guidelines, based on the date when the crime was reported. This report is intended to be a management and planning tool and does not reflect the official UCR counts for the department. Incidents where a location is unknown or unspecified are included in the countywide totals.

East Precinct UCR Incidents - YTD Comparisons

Aggregated by precinct (incident location). Based on date when each incident was reported.

METROPOLITAN POLICE DEPARTMENT
of Nashville and Davidson County

All Part 1 Incidents - Annual YTD Avg: 2,506 (Bar Chart)

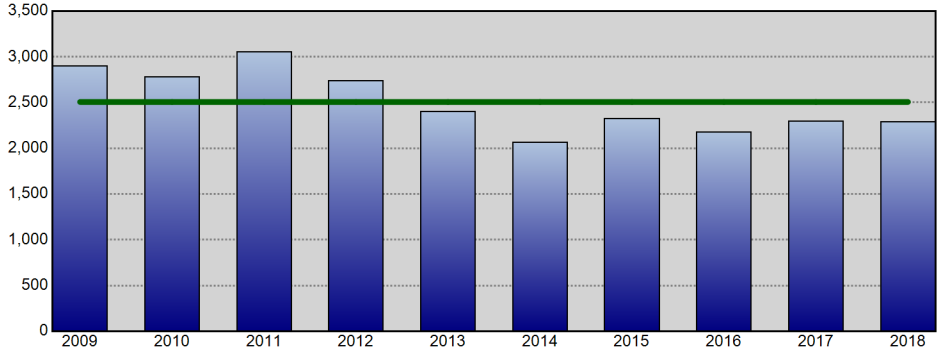

All Part 1 Incidents - Annual YTD Avg: 2,506 (Line Chart)

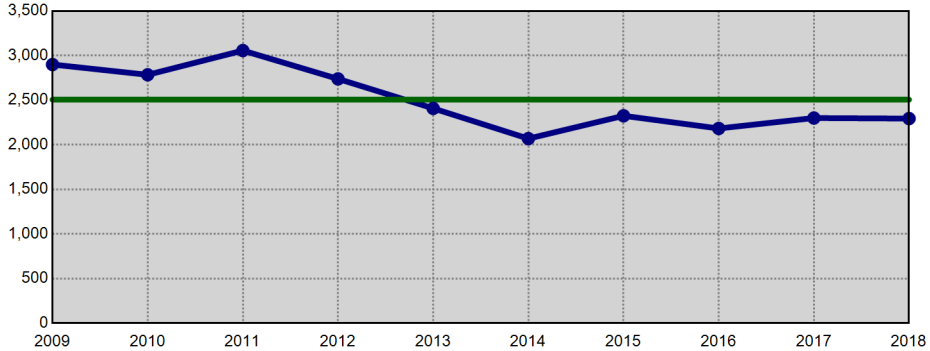

Violent Crime - Annual YTD Avg: 700 (Bar Chart)

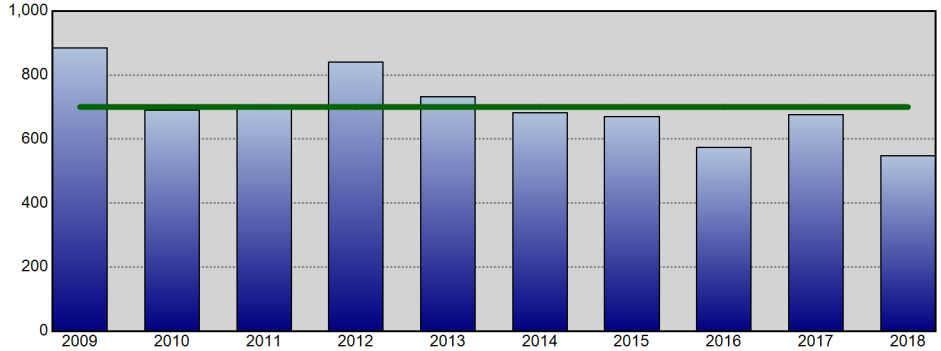

Violent Crime - Annual YTD Avg: 700 (Line Chart)

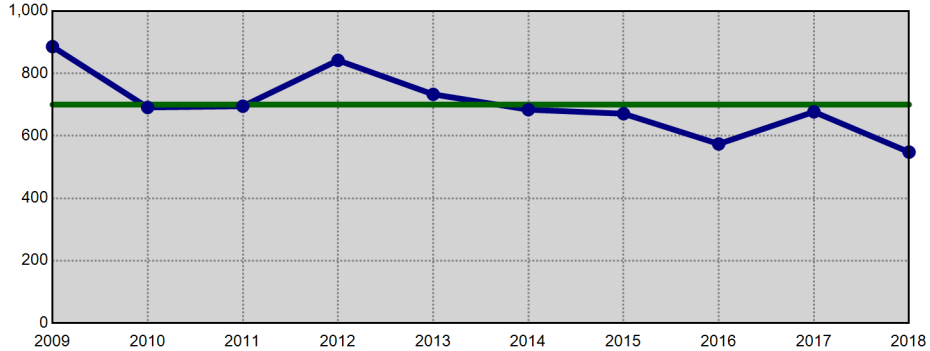

Property Crime - Annual YTD Avg: 1,806 (Bar Chart)

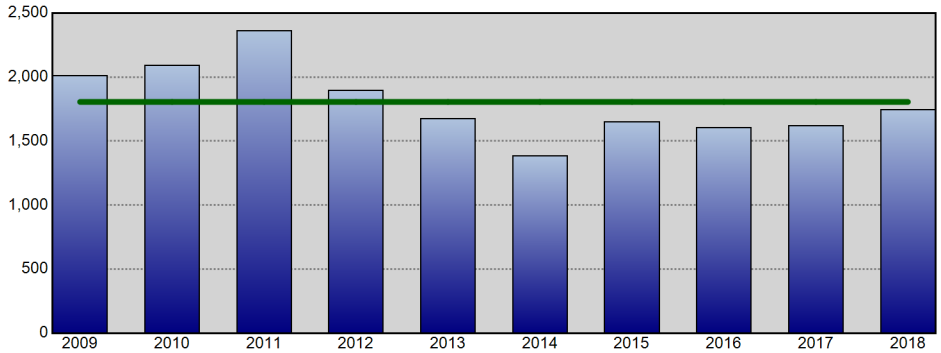

Property Crime - Annual YTD Avg: 1,806 (Line Chart)

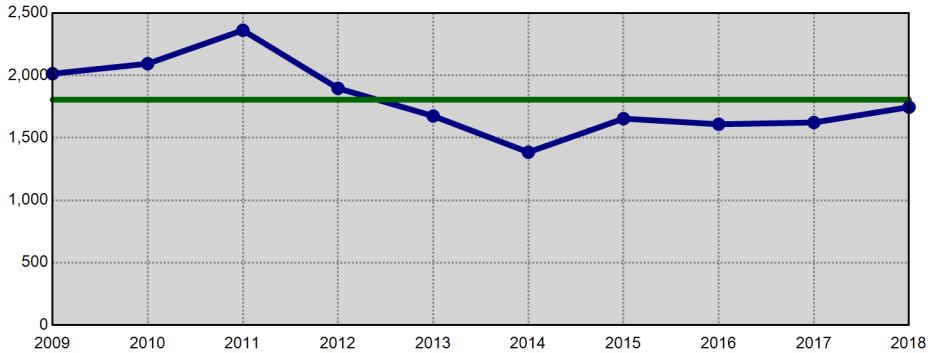

Information summarized for CompStat week ending 08/11/2018. The horizontal line on each chart represents the average of the prior 9 YTD offense totals.

Sourced from MNPD ARMS on 8/15/2018 8:57:45 AM. The figures above were sourced from incident reports using Uniform Crime Reporting definitions and reporting guidelines, based on the date when the crime was reported. This report is intended to be a management and planning tool and does not reflect the official UCR counts for the department. Incidents where a location is unknown or unspecified are included in the countywide totals.

South Precinct UCR Incidents - YTD Comparisons

Aggregated by precinct (incident location). Based on date when each incident was reported.

METROPOLITAN POLICE DEPARTMENT
of Nashville and Davidson County

All Part 1 Incidents - Annual YTD Avg: 3,807 (Bar Chart)

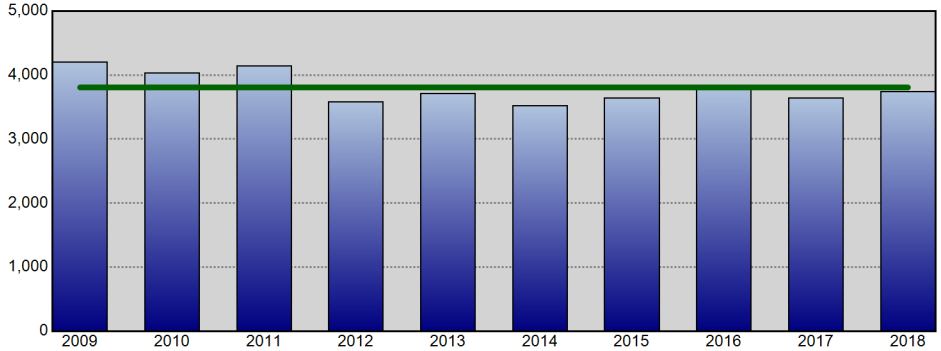

All Part 1 Incidents - Annual YTD Avg: 3,807 (Line Chart)

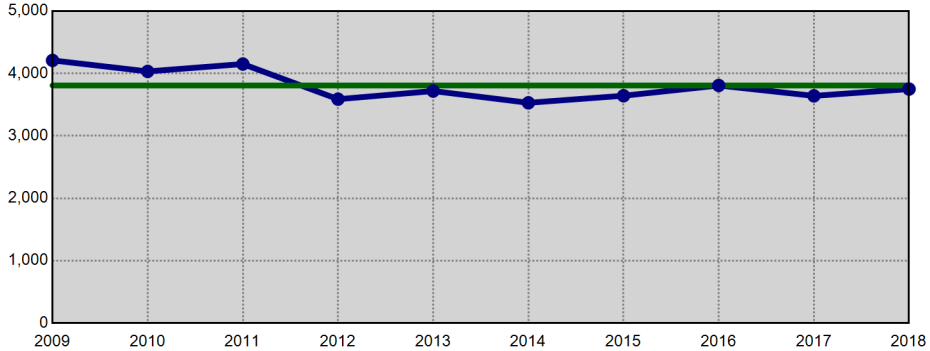

Violent Crime - Annual YTD Avg: 880 (Bar Chart)

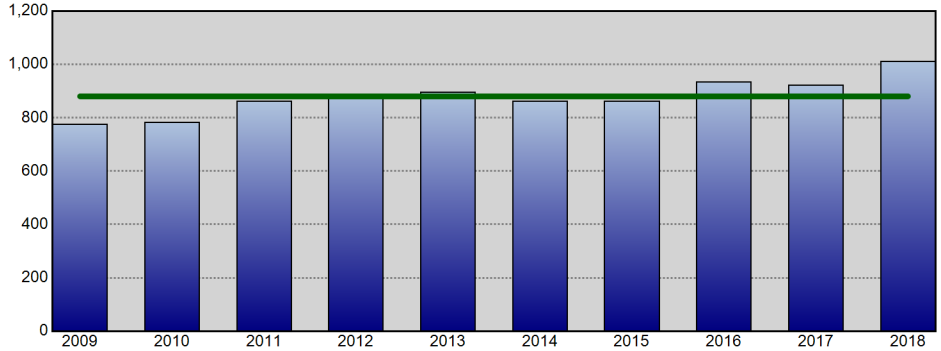

Violent Crime - Annual YTD Avg: 880 (Line Chart)

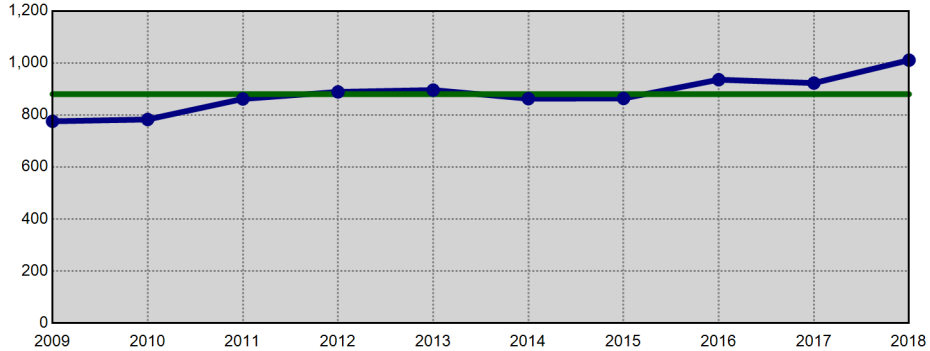

Property Crime - Annual YTD Avg: 2,927 (Bar Chart)

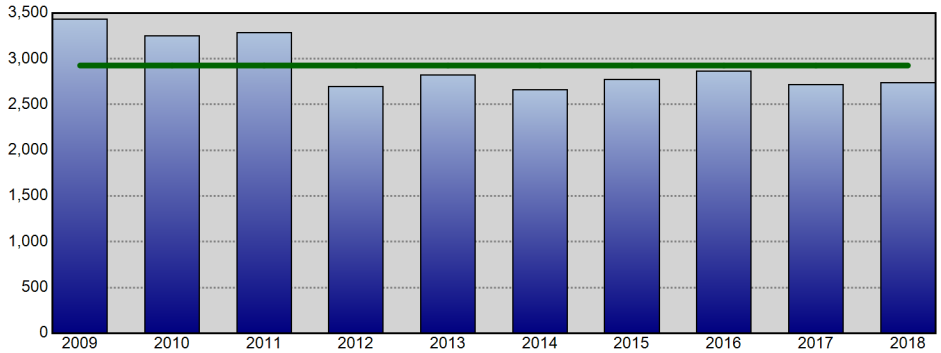

Property Crime - Annual YTD Avg: 2,927 (Line Chart)

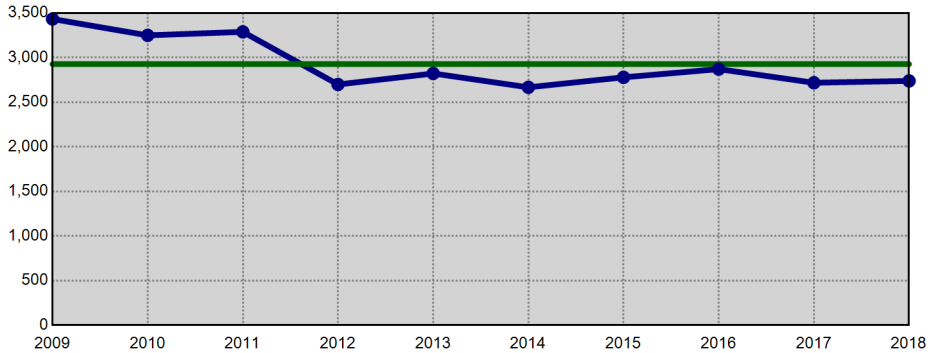

Information summarized for CompStat week ending 08/11/2018. The horizontal line on each chart represents the average of the prior 9 YTD offense totals.

Sourced from MNPD ARMS on 8/15/2018 8:57:46 AM. The figures above were sourced from incident reports using Uniform Crime Reporting definitions and reporting guidelines, based on the date when the crime was reported. This report is intended to be a management and planning tool and does not reflect the official UCR counts for the department. Incidents where a location is unknown or unspecified are included in the countywide totals.

Central Precinct UCR Incidents - YTD Comparisons

Aggregated by precinct (incident location). Based on date when each incident was reported.

METROPOLITAN POLICE DEPARTMENT
of Nashville and Davidson County

All Part 1 Incidents - Annual YTD Avg: 967 (Bar Chart)

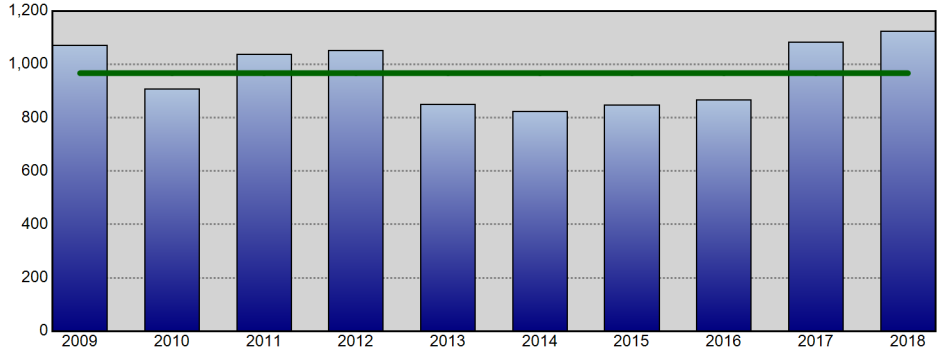

All Part 1 Incidents - Annual YTD Avg: 967 (Line Chart)

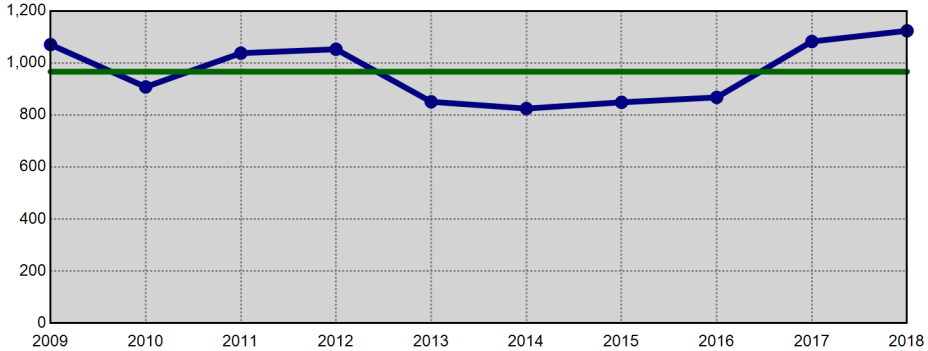

Violent Crime - Annual YTD Avg: 220 (Bar Chart)

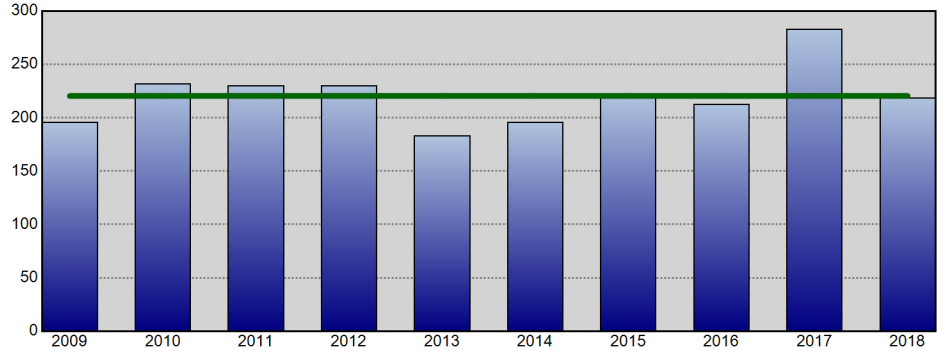

Violent Crime - Annual YTD Avg: 220 (Line Chart)

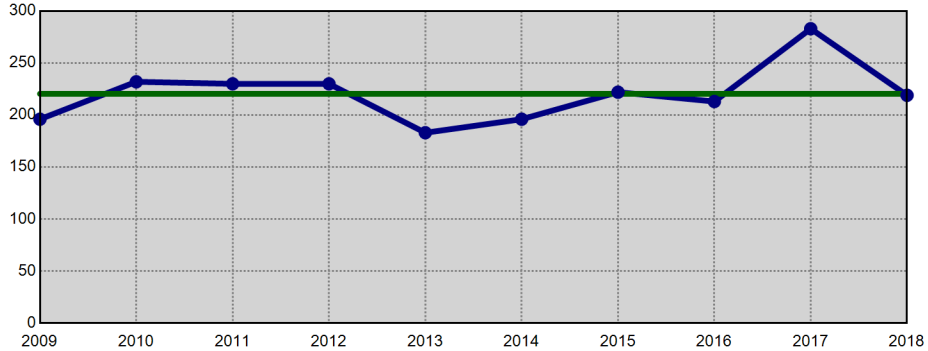

Property Crime - Annual YTD Avg: 747 (Bar Chart)

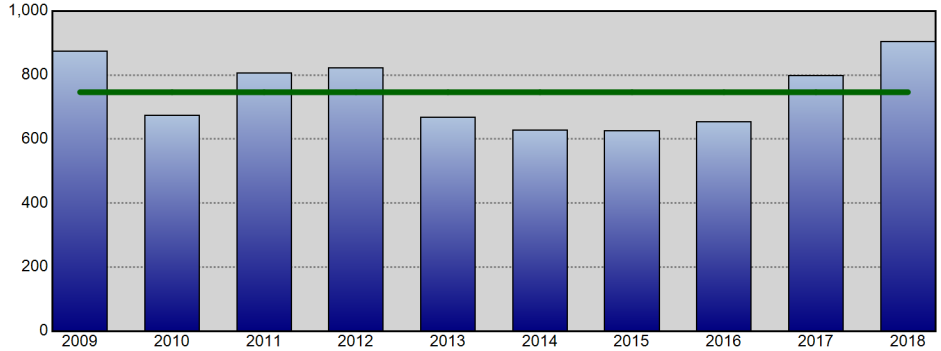

Property Crime - Annual YTD Avg: 747 (Line Chart)

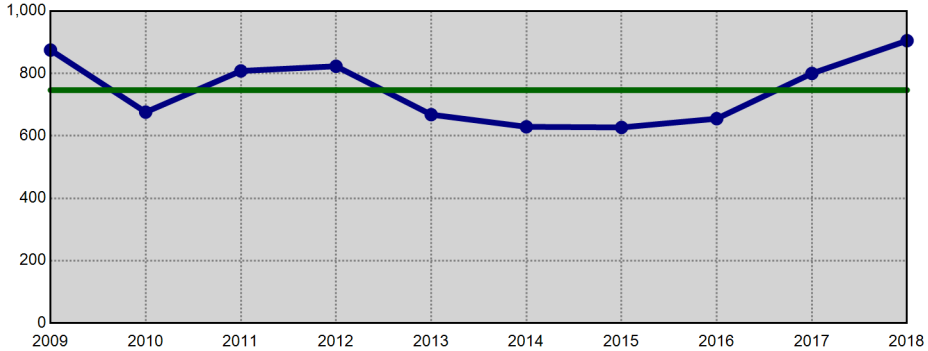

Information summarized for CompStat week ending 08/11/2018. The horizontal line on each chart represents the average of the prior 9 YTD offense totals.

Sourced from MNPD ARMS on 8/15/2018 8:57:47 AM. The figures above were sourced from incident reports using Uniform Crime Reporting definitions and reporting guidelines, based on the date when the crime was reported. This report is intended to be a management and planning tool and does not reflect the official UCR counts for the department. Incidents where a location is unknown or unspecified are included in the countywide totals.

Hermitage Precinct UCR Incidents - YTD Comparisons

METROPOLITAN POLICE DEPARTMENT
of Nashville and Davidson County

Aggregated by precinct (incident location). Based on date when each incident was reported.

All Part 1 Incidents - Annual YTD Avg: 3,736 (Bar Chart)

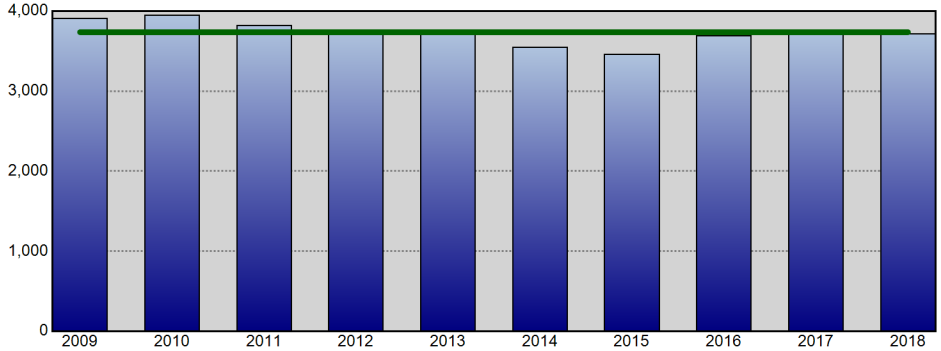

All Part 1 Incidents - Annual YTD Avg: 3,736 (Line Chart)

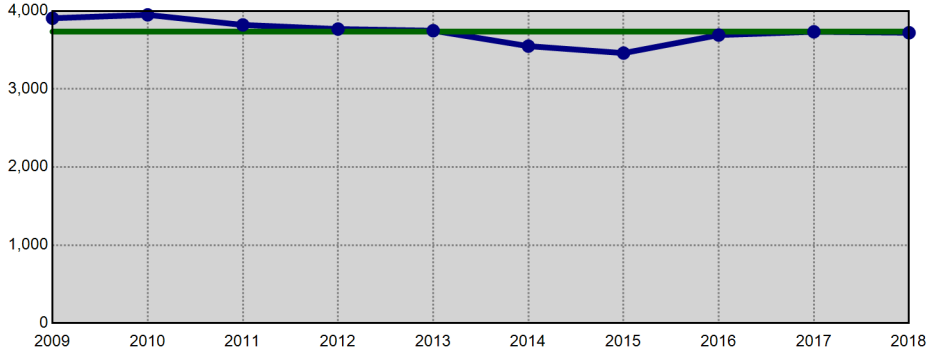

Violent Crime - Annual YTD Avg: 779 (Bar Chart)

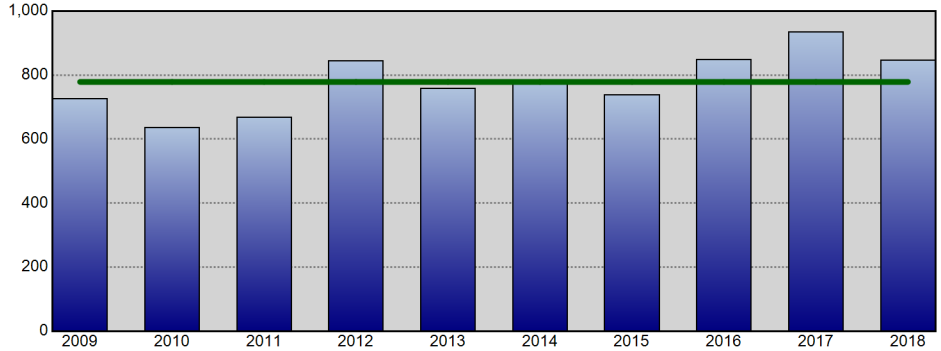

Violent Crime - Annual YTD Avg: 779 (Line Chart)

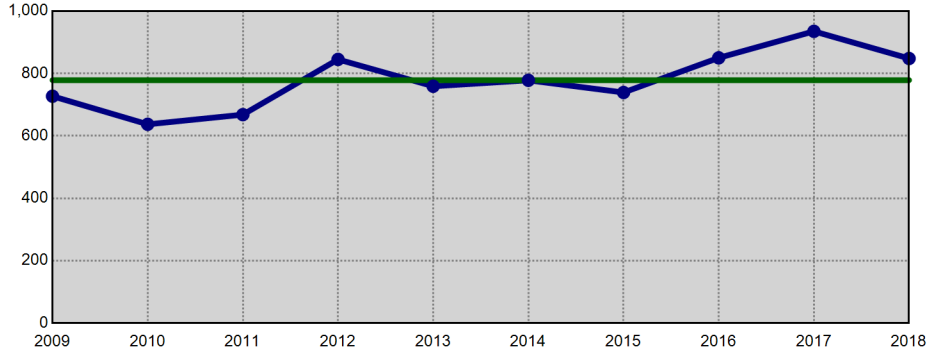

Property Crime - Annual YTD Avg: 2,957 (Bar Chart)

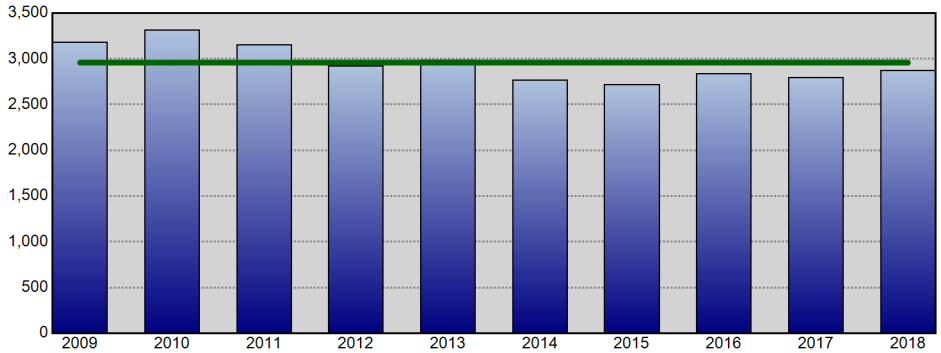

Property Crime - Annual YTD Avg: 2,957 (Line Chart)

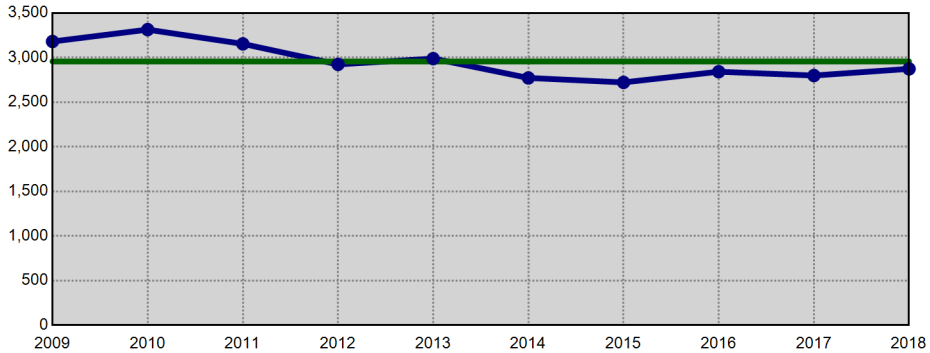

Information summarized for CompStat week ending 08/11/2018. The horizontal line on each chart represents the average of the prior 9 YTD offense totals.

Sourced from MNPD ARMS on 8/15/2018 8:57:47 AM. The figures above were sourced from incident reports using Uniform Crime Reporting definitions and reporting guidelines, based on the date when the crime was reported. This report is intended to be a management and planning tool and does not reflect the official UCR counts for the department. Incidents where a location is unknown or unspecified are included in the countywide totals.

North Precinct UCR Incidents - YTD Comparisons

METROPOLITAN POLICE DEPARTMENT
of Nashville and Davidson County

Aggregated by precinct (incident location). Based on date when each incident was reported.

All Part 1 Incidents - Annual YTD Avg: 2,537 (Bar Chart)

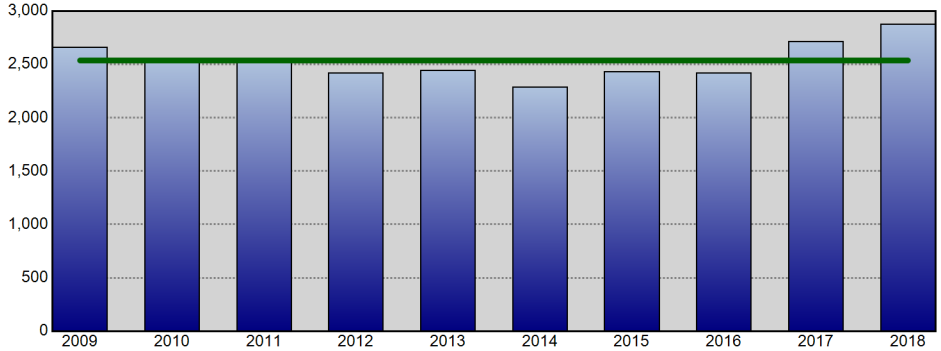

All Part 1 Incidents - Annual YTD Avg: 2,537 (Line Chart)

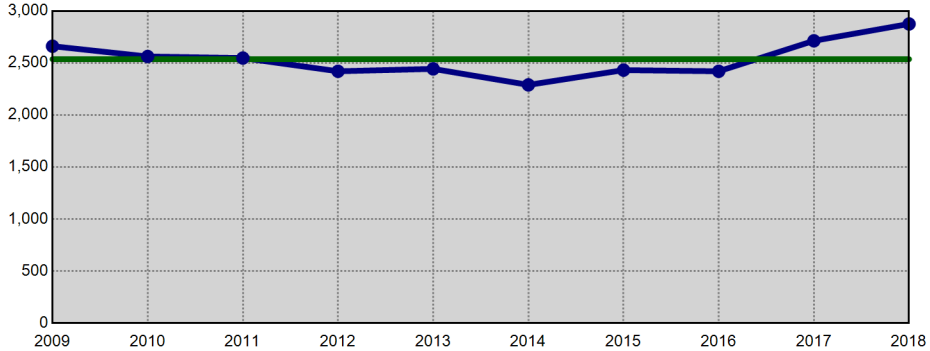

Violent Crime - Annual YTD Avg: 793 (Bar Chart)

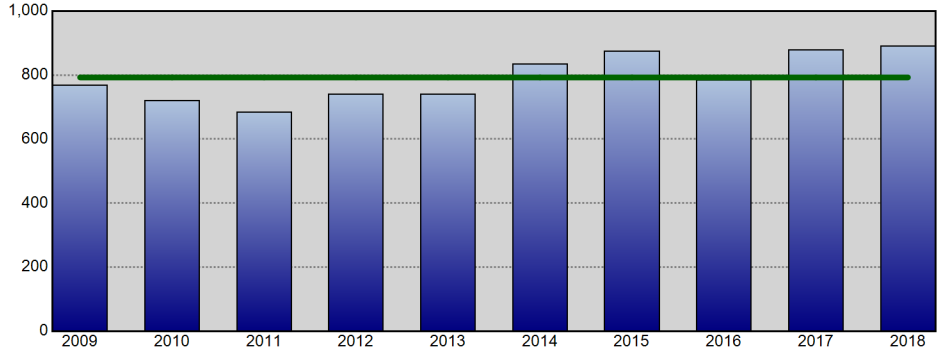

Violent Crime - Annual YTD Avg: 793 (Line Chart)

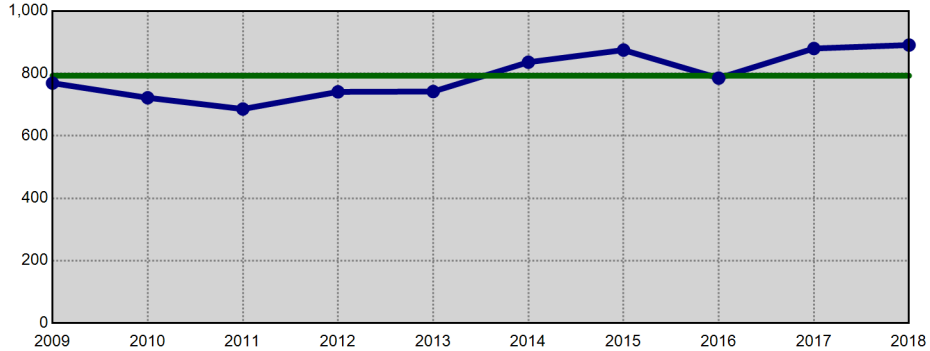

Property Crime - Annual YTD Avg: 1,744 (Bar Chart)

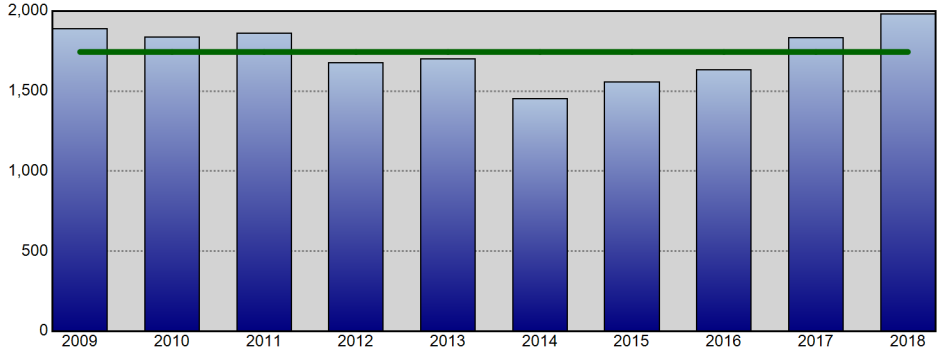

Property Crime - Annual YTD Avg: 1,744 (Line Chart)

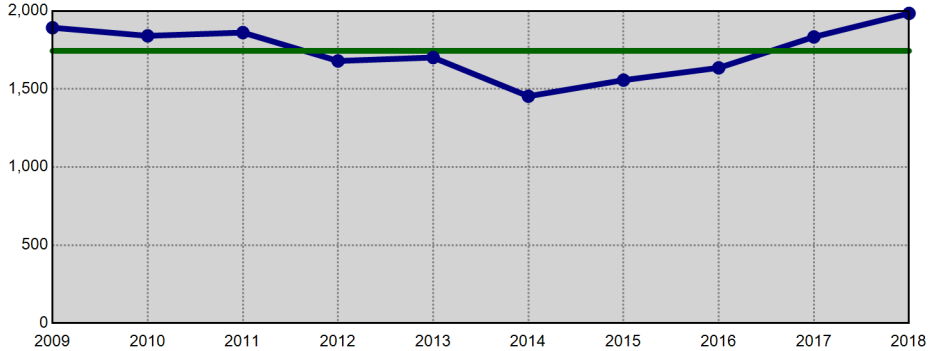

Information summarized for CompStat week ending 08/11/2018. The horizontal line on each chart represents the average of the prior 9 YTD offense totals.

Sourced from MNPD ARMS on 8/15/2018 8:57:48 AM. The figures above were sourced from incident reports using Uniform Crime Reporting definitions and reporting guidelines, based on the date when the crime was reported. This report is intended to be a management and planning tool and does not reflect the official UCR counts for the department. Incidents where a location is unknown or unspecified are included in the countywide totals.

Madison Precinct UCR Incidents - YTD Comparisons

METROPOLITAN POLICE DEPARTMENT
of Nashville and Davidson County

Aggregated by precinct (incident location). Based on date when each incident was reported.

All Part 1 Incidents - Annual YTD Avg: 2,365 (Bar Chart)

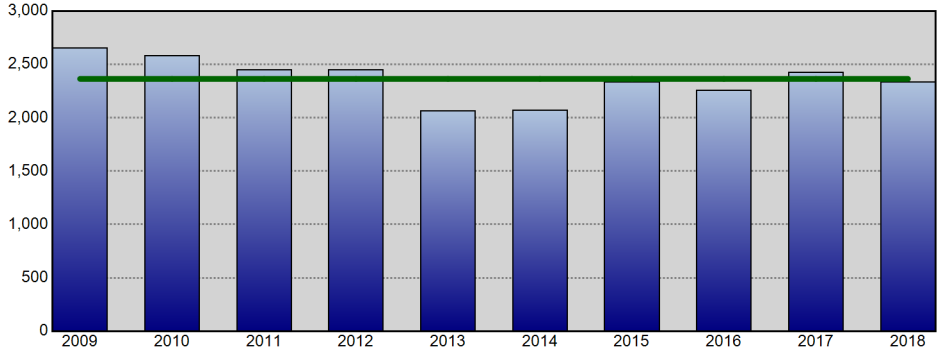

All Part 1 Incidents - Annual YTD Avg: 2,365 (Line Chart)

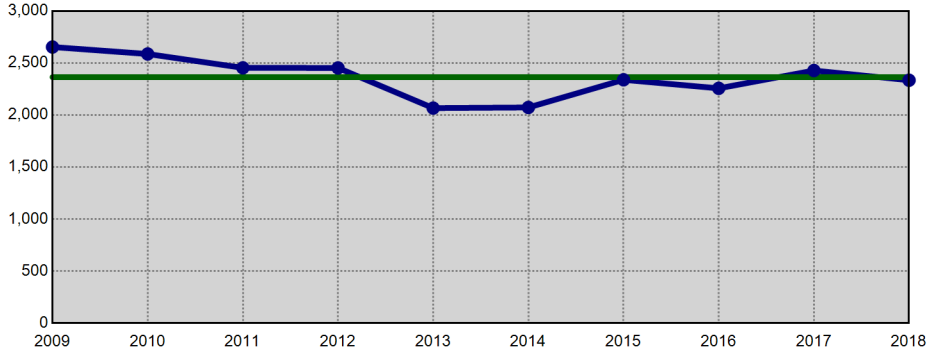

Violent Crime - Annual YTD Avg: 500 (Bar Chart)

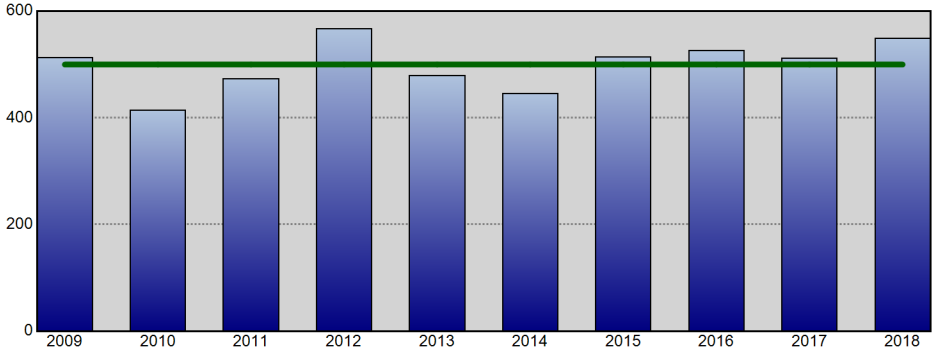

Violent Crime - Annual YTD Avg: 500 (Line Chart)

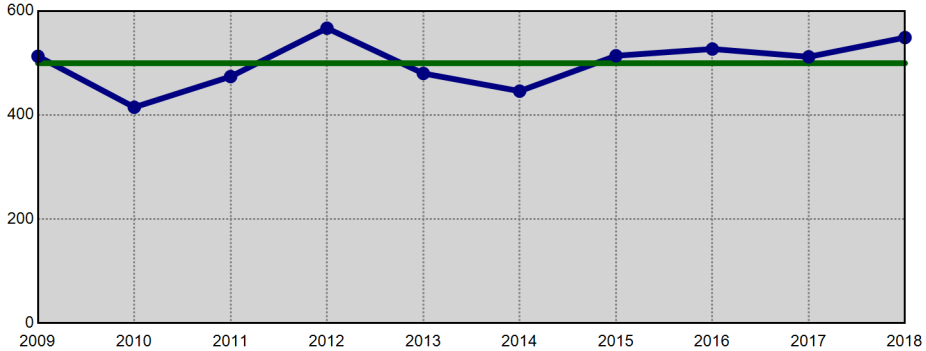

Property Crime - Annual YTD Avg: 1,865 (Bar Chart)

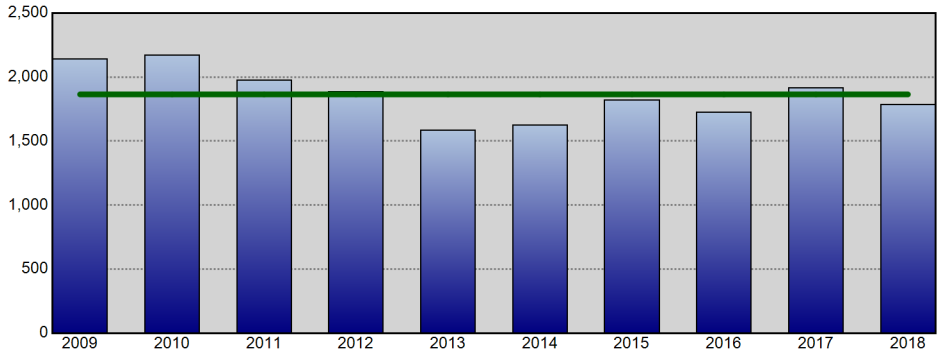

Property Crime - Annual YTD Avg: 1,865 (Line Chart)

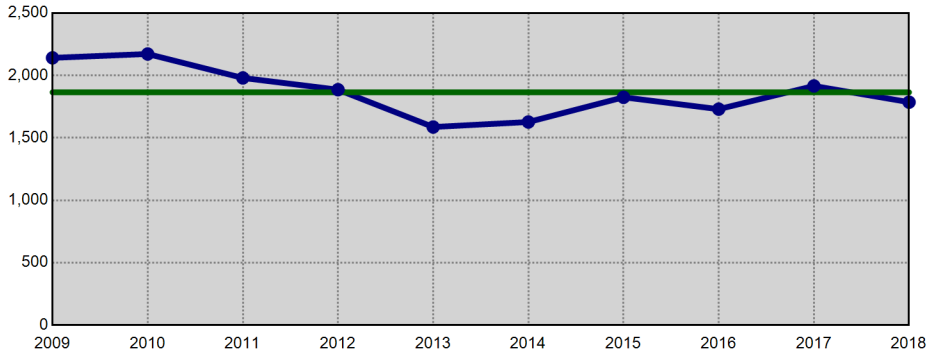

Information summarized for CompStat week ending 08/11/2018. The horizontal line on each chart represents the average of the prior 9 YTD offense totals.

Sourced from MNPD ARMS on 8/15/2018 8:57:49 AM. The figures above were sourced from incident reports using Uniform Crime Reporting definitions and reporting guidelines, based on the date when the crime was reported. This report is intended to be a management and planning tool and does not reflect the official UCR counts for the department. Incidents where a location is unknown or unspecified are included in the countywide totals.

Midtown Hills Precinct UCR Incidents - YTD Comparisons

Aggregated by precinct (incident location). Based on date when each incident was reported.

METROPOLITAN POLICE DEPARTMENT
of Nashville and Davidson County

All Part 1 Incidents - Annual YTD Avg: 2,537 (Bar Chart)

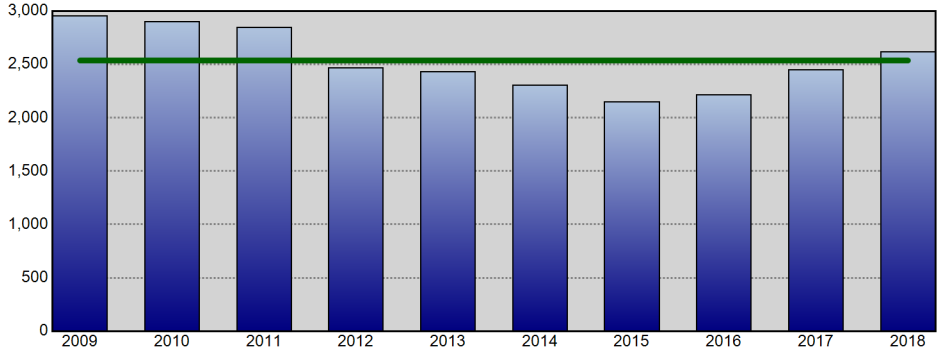

All Part 1 Incidents - Annual YTD Avg: 2,537 (Line Chart)

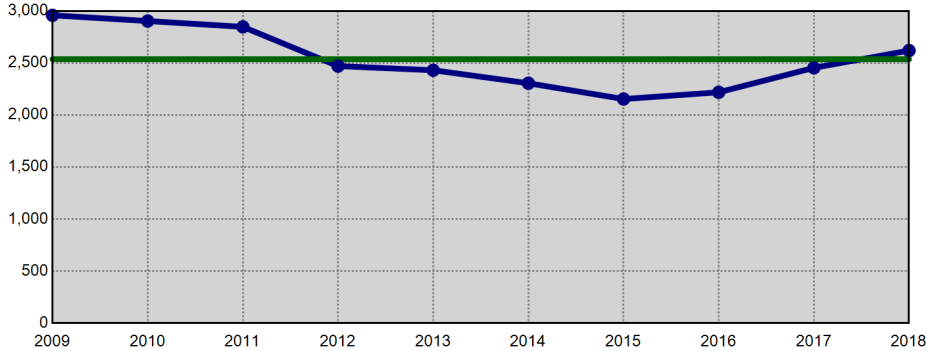

Violent Crime - Annual YTD Avg: 410 (Bar Chart)

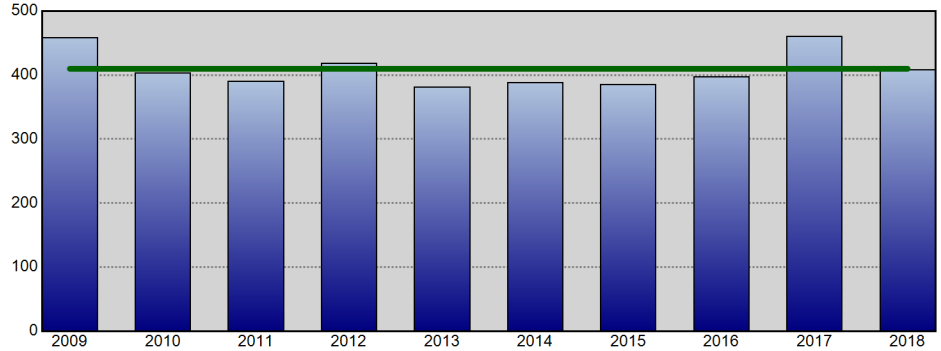

Violent Crime - Annual YTD Avg: 410 (Line Chart)

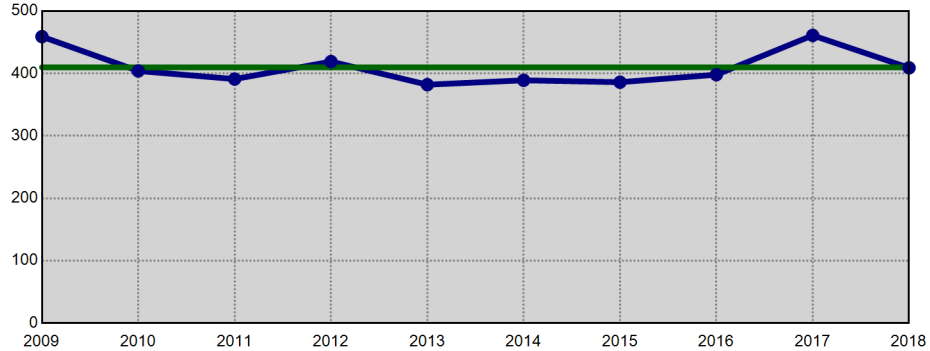

Property Crime - Annual YTD Avg: 2,127 (Bar Chart)

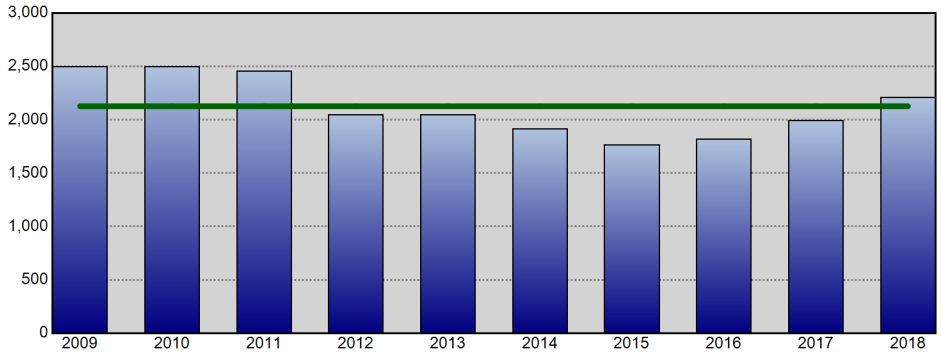

Property Crime - Annual YTD Avg: 2,127 (Line Chart)

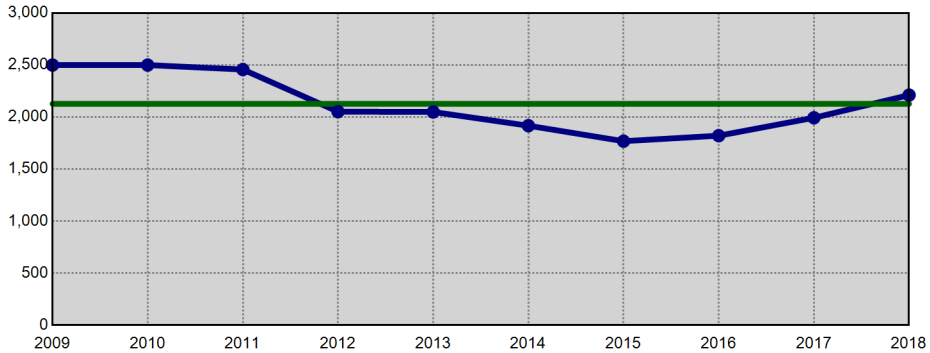

Information summarized for CompStat week ending 08/11/2018. The horizontal line on each chart represents the average of the prior 9 YTD offense totals.

Sourced from MNPD ARMS on 8/15/2018 8:57:49 AM. The figures above were sourced from incident reports using Uniform Crime Reporting definitions and reporting guidelines, based on the date when the crime was reported. This report is intended to be a management and planning tool and does not reflect the official UCR counts for the department. Incidents where a location is unknown or unspecified are included in the countywide totals.

County Calendar Year to Calendar Year Comparison

METROPOLITAN POLICE DEPARTMENT
of Nashville and Davidson County

Comparisons of Annual Totals for the Past Ten Years

Aggregated by precinct (incident location). Based on date when each incident was reported.

		Homicide	Forcible Rape	Commercial Robbery	Street Robbery	Total Robbery	Aggravated Assault	Commercial Burglary	Residential Burglary	Total Burglary	Larceny	Auto Theft	Violent Offenses	Property Offenses	Part I Offenses
2016 to	2016	81	568	305	1,703	2,008	4,911	960	3,630	4,590	18,777	1,744	7,568	25,111	32,679
2017	2017	113	567	321	1,746	2,067	5,073	1,312	2,911	4,223	19,225	2,605	7,820	26,053	33,873
	% Change	39.5%	-0.2%	5.2%	2.5%	2.9%	3.3%	36.7%	-19.8%	-8.0%	2.4%	49.4%	3.3%	3.8%	3.7%
2015 to	2015	80	605	251	1,649	1,900	4,931	909	4,209	5,118	18,787	1,442	7,516	25,347	32,863
2017	2017	113	567	321	1,746	2,067	5,073	1,312	2,911	4,223	19,225	2,605	7,820	26,053	33,873
	% Change	41.3%	-6.3%	27.9%	5.9%	8.8%	2.9%	44.3%	-30.8%	-17.5%	2.3%	80.7%	4.0%	2.8%	3.1%
2014 to	2014	42	601	209	1,330	1,539	5,258	940	3,837	4,777	17,920	1,120	7,440	23,817	31,257
2017	2017	113	567	321	1,746	2,067	5,073	1,312	2,911	4,223	19,225	2,605	7,820	26,053	33,873
	% Change	169.0%	-5.7%	53.6%	31.3%	34.3%	-3.5%	39.6%	-24.1%	-11.6%	7.3%	132.6%	5.1%	9.4%	8.4%
2013 to	2013	42	528	225	1,409	1,634	4,806	890	4,788	5,678	18,102	1,203	7,010	24,983	31,993
2017	2017	113	567	321	1,746	2,067	5,073	1,312	2,911	4,223	19,225	2,605	7,820	26,053	33,873
	% Change	169.0%	7.4%	42.7%	23.9%	26.5%	5.6%	47.4%	-39.2%	-25.6%	6.2%	116.5%	11.6%	4.3%	5.9%
2012 to	2012	62	544	237	1,480	1,717	5,371	1,012	4,733	5,745	19,217	1,386	7,694	26,348	34,042
2017	2017	113	567	321	1,746	2,067	5,073	1,312	2,911	4,223	19,225	2,605	7,820	26,053	33,873
	% Change	82.3%	4.2%	35.4%	18.0%	20.4%	-5.5%	29.6%	-38.5%	-26.5%	0.0%	88.0%	1.6%	-1.1%	-0.5%
2011 to	2011	51	550	291	1,591	1,882	4,922	1,119	6,302	7,421	20,252	1,770	7,405	29,443	36,848
2017	2017	113	567	321	1,746	2,067	5,073	1,312	2,911	4,223	19,225	2,605	7,820	26,053	33,873
	% Change	121.6%	3.1%	10.3%	9.7%	9.8%	3.1%	17.2%	-53.8%	-43.1%	-5.1%	47.2%	5.6%	-11.5%	-8.1%
2010 to	2010	60	494	298	1,506	1,804	4,729	1,157	6,662	7,819	21,016	1,628	7,087	30,463	37,550
2017	2017	113	567	321	1,746	2,067	5,073	1,312	2,911	4,223	19,225	2,605	7,820	26,053	33,873
	% Change	88.3%	14.8%	7.7%	15.9%	14.6%	7.3%	13.4%	-56.3%	-46.0%	-8.5%	60.0%	10.3%	-14.5%	-9.8%
2009 to	2009	81	499	304	1,721	2,025	4,753	1,185	5,592	6,777	21,855	1,747	7,358	30,379	37,737
2017	2017	113	567	321	1,746	2,067	5,073	1,312	2,911	4,223	19,225	2,605	7,820	26,053	33,873
	% Change	39.5%	13.6%	5.6%	1.5%	2.1%	6.7%	10.7%	-47.9%	-37.7%	-12.0%	49.1%	6.3%	-14.2%	-10.2%
2008 to	2008	74	485	353	2,042	2,395	5,655	1,308	4,963	6,271	24,481	2,291	8,609	33,043	41,652
2017	2017	113	567	321	1,746	2,067	5,073	1,312	2,911	4,223	19,225	2,605	7,820	26,053	33,873
	% Change	52.7%	16.9%	-9.1%	-14.5%	-13.7%	-10.3%	0.3%	-41.3%	-32.7%	-21.5%	13.7%	-9.2%	-21.2%	-18.7%
2007 to	2007	72	523	456	2,145	2,601	5,883	1,551	4,680	6,231	24,539	2,806	9,079	33,576	42,655
2017	2017	113	567	321	1,746	2,067	5,073	1,312	2,911	4,223	19,225	2,605	7,820	26,053	33,873
	% Change	56.9%	8.4%	-29.6%	-18.6%	-20.5%	-13.8%	-15.4%	-37.8%	-32.2%	-21.7%	-7.2%	-13.9%	-22.4%	-20.6%

Information summarized for CompStat week ending 08/11/2018.

Sourced from MNPD ARMS on 8/15/2018 8:57:50 AM. The figures above were sourced from incident reports using Uniform Crime Reporting definitions and reporting guidelines, based on the date when the crime was reported. This report is intended to be a management and planning tool and does not reflect the official UCR counts for the department. Incidents where a location is unknown or unspecified are included in the countywide totals..

County UCR Incidents - Annual Comparison Charts

Aggregated by precinct (incident location). Based on date when each incident was reported.

METROPOLITAN POLICE DEPARTMENT

of Nashville and Davidson County

Year End Total Part 1 Incidents - Prior 9 Year Annual Avg: 34,316

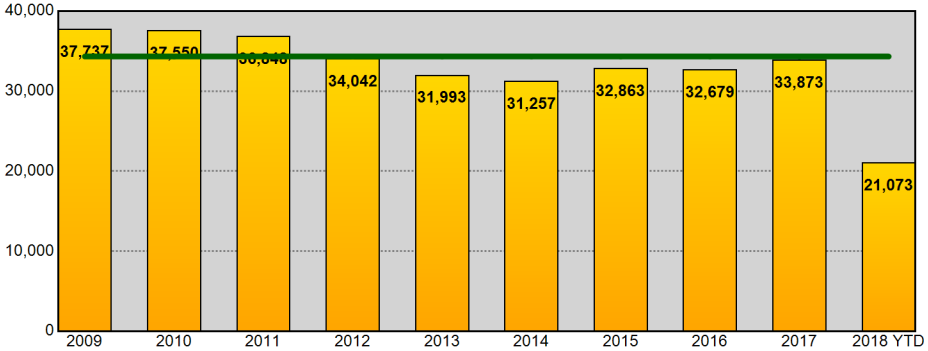

Year End Total Part 1 Incidents - Prior 9 Year Annual Avg: 34,316

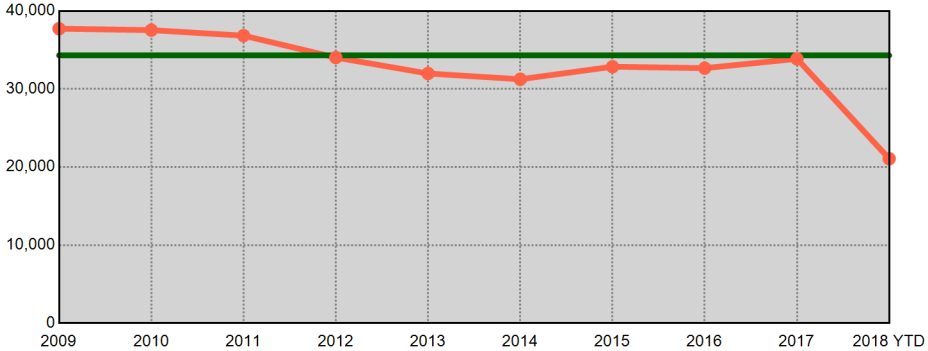

Year End Total Violent Part 1 Incidents - Prior 9 Year Annual Avg: 7,433

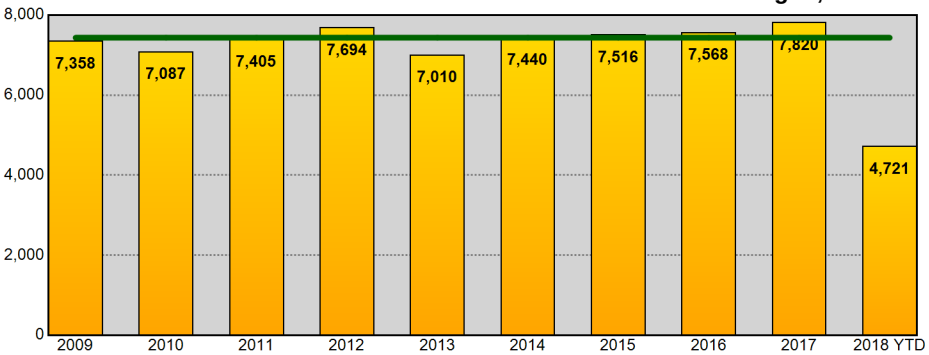

Year End Total Violent Part 1 Incidents - Prior 9 Year Annual Avg: 7,433

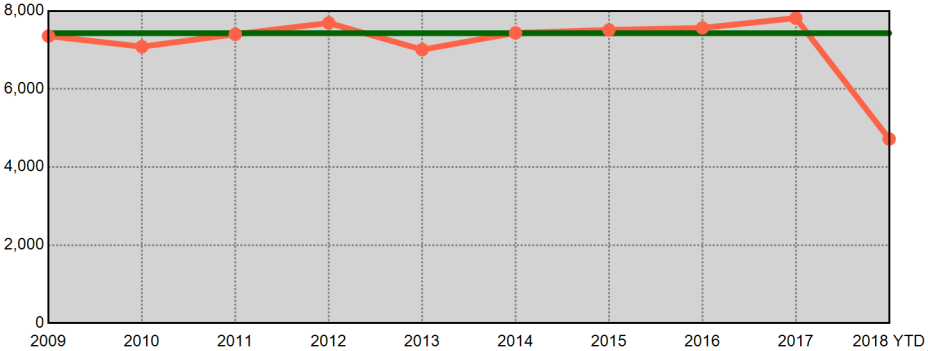

Year End Total Property Part 1 Incidents - Prior 9 Year Annual Avg: 26,883

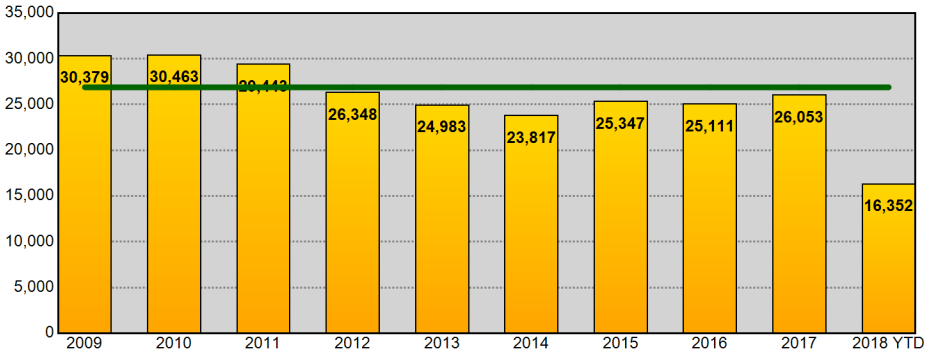

Year End Total Property Part 1 Incidents - Prior 9 Year Annual Avg: 26,883

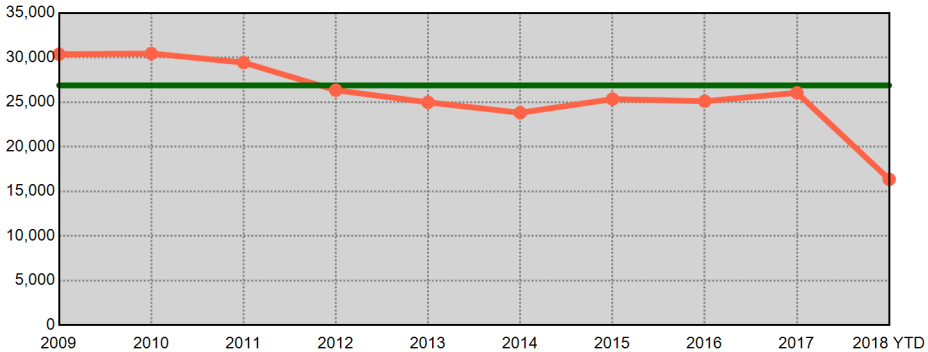

Information summarized for CompStat week ending 08/11/2018. Current year statistics are summarized for 2018 YTD. The horizontal line on each chart represents the average of the prior 9 year end offense totals.

Sourced from MNPD ARMS on 8/15/2018 8:57:50 AM. The figures above were sourced from incident reports using Uniform Crime Reporting definitions and reporting guidelines, based on the date when the crime was reported. This report is intended to be a management and planning tool and does not reflect the official UCR counts for the department. Incidents where a location is unknown or unspecified are included in the countywide totals.

West Precinct UCR Incidents - Annual Comparisons

Aggregated by precinct (incident location). Based on date when each incident was reported.

METROPOLITAN POLICE DEPARTMENT
of Nashville and Davidson County

Year End Total Part 1 Incidents - Prior 9 Year Annual Avg: 3,804

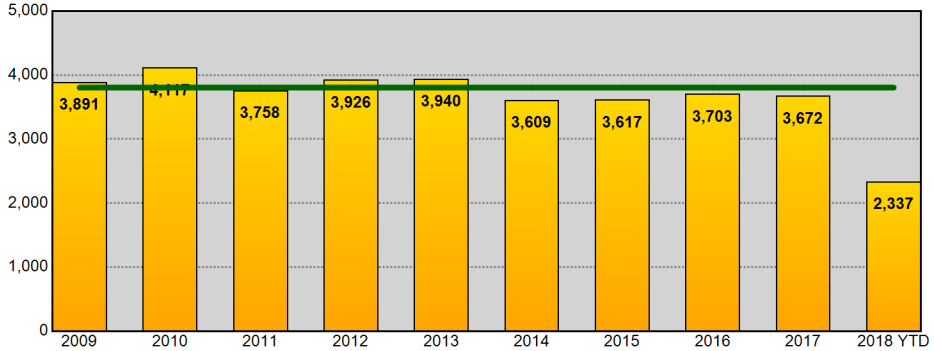

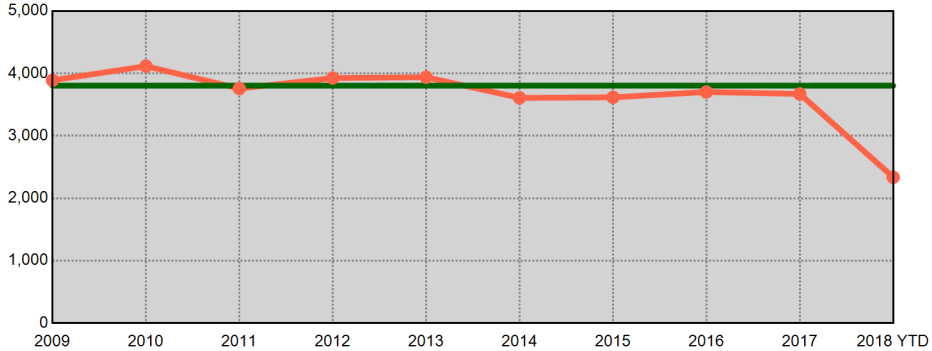

Year End Total Violent Part 1 Incidents - Prior 9 Year Annual Avg: 503

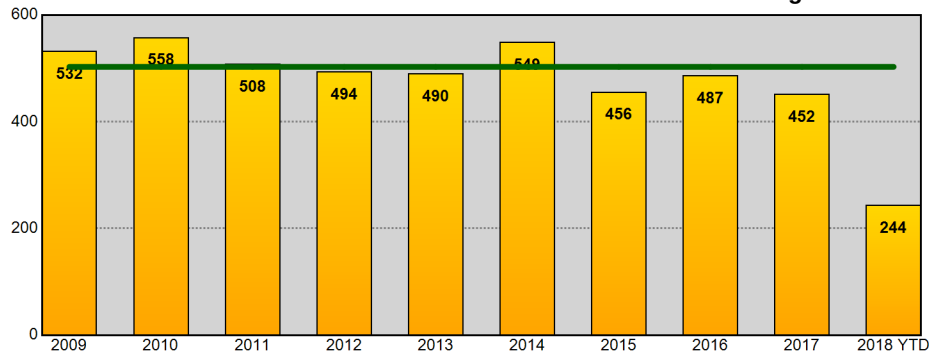

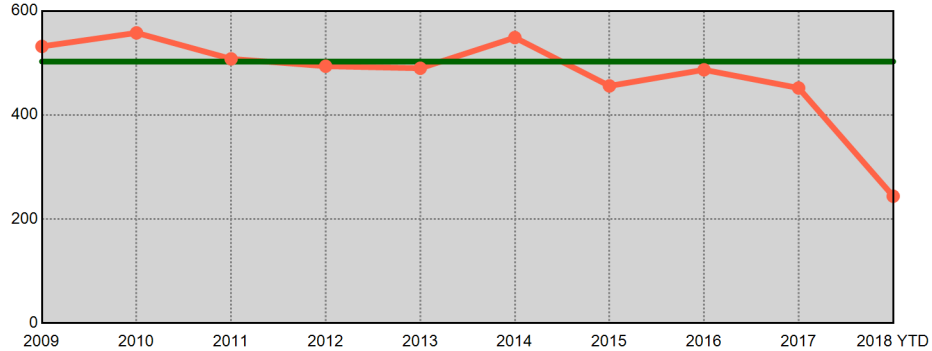

Year End Total Property Part 1 Incidents - Prior 9 Year Annual Avg: 3,301

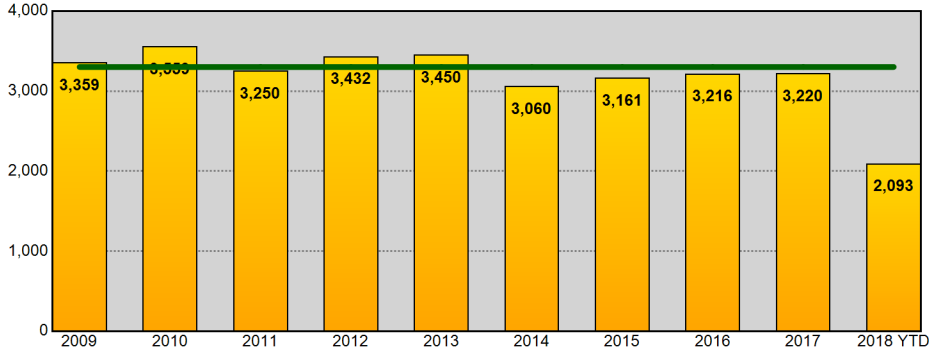

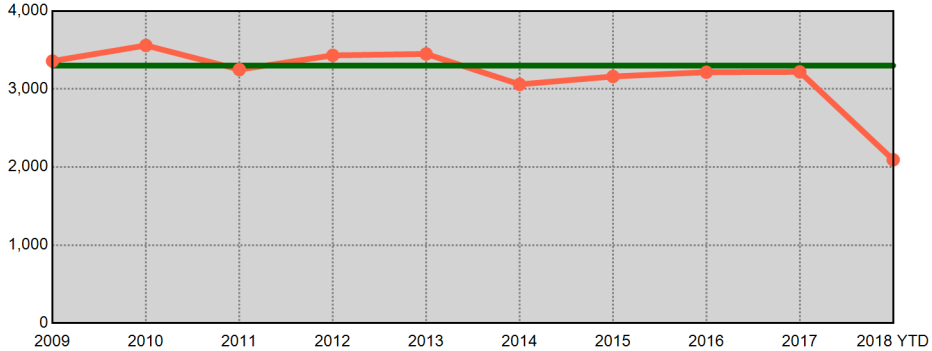

Information summarized for CompStat week ending 08/11/2018. Current year statistics are summarized for 2018 YTD. The horizontal line on each chart represents the average of the prior 9 year end offense totals.

Sourced from MNPD ARMS on 8/15/2018 8:57:51 AM. The figures above were sourced from incident reports using Uniform Crime Reporting definitions and reporting guidelines, based on the date when the crime was reported. This report is intended to be a management and planning tool and does not reflect the official UCR counts for the department. Incidents where a location is unknown or unspecified are included in the countywide totals.

East Precinct UCR Incidents - Annual Comparisons

Aggregated by precinct (incident location). Based on date when each incident was reported.

METROPOLITAN POLICE DEPARTMENT

of Nashville and Davidson County

Year End Total Part 1 Incidents - Prior 9 Year Annual Avg: 4,188

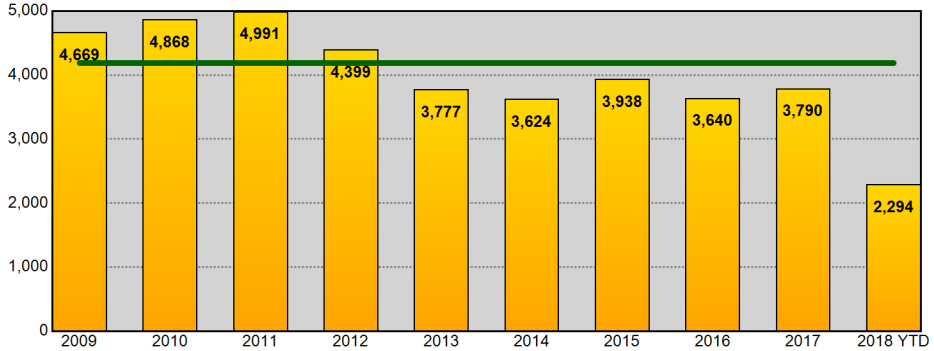

Year End Total Part 1 Incidents - Prior 9 Year Annual Avg: 4,188

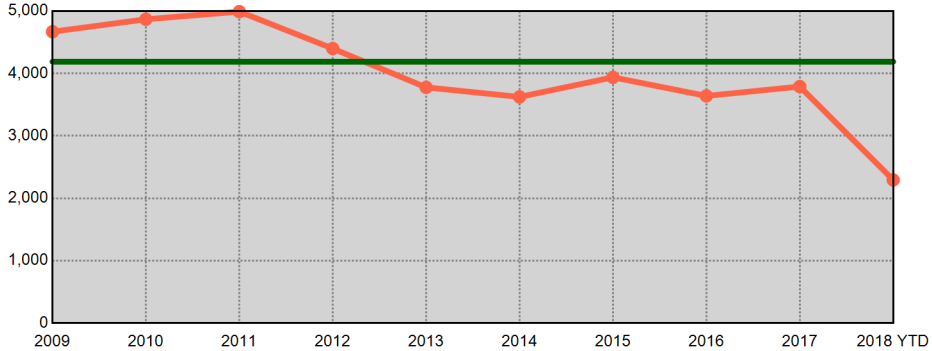

Year End Total Violent Part 1 Incidents - Prior 9 Year Annual Avg: 1,151

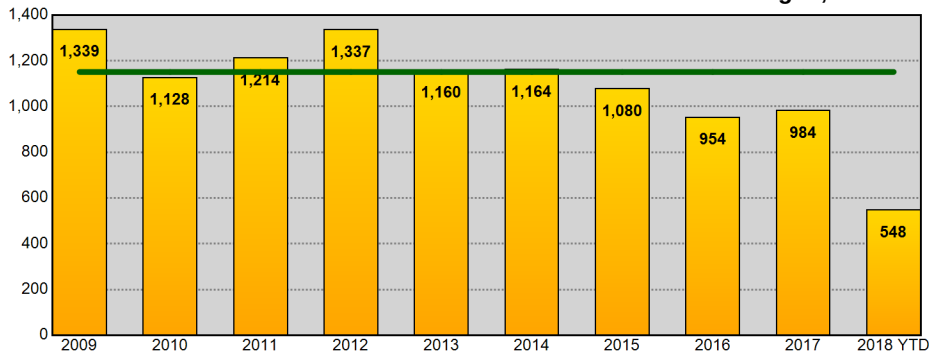

Year End Total Violent Part 1 Incidents - Prior 9 Year Annual Avg: 1,151

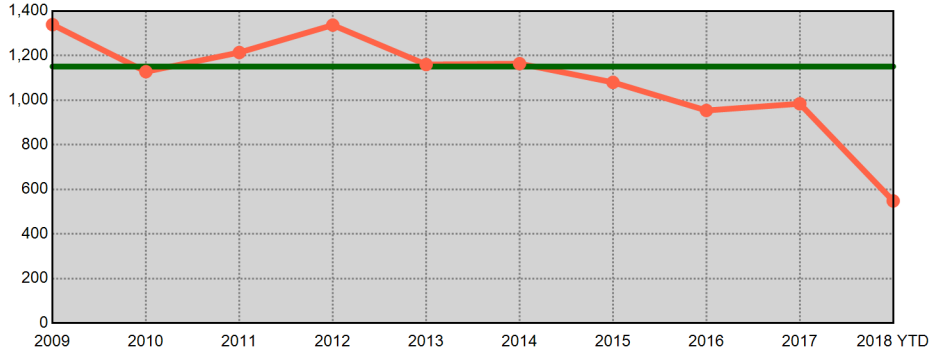

Year End Total Property Part 1 Incidents - Prior 9 Year Annual Avg: 3,037

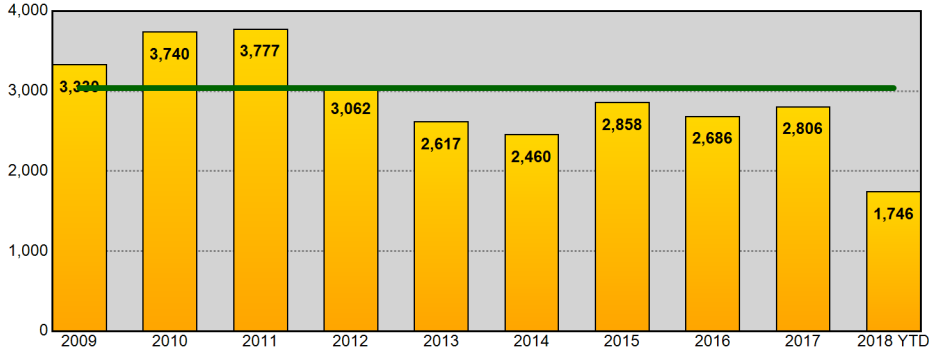

Year End Total Property Part 1 Incidents - Prior 9 Year Annual Avg: 3,037

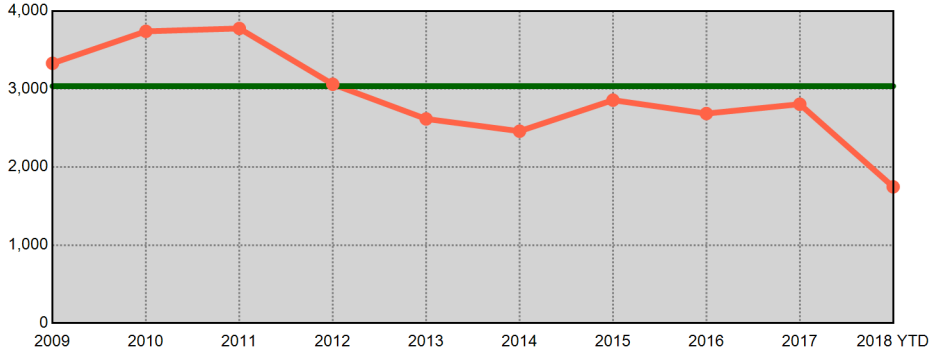

Information summarized for CompStat week ending 08/11/2018. Current year statistics are summarized for 2018 YTD. The horizontal line on each chart represents the average of the prior 9 year end offense totals.

Sourced from MNPD ARMS on 8/15/2018 8:57:51 AM. The figures above were sourced from incident reports using Uniform Crime Reporting definitions and reporting guidelines, based on the date when the crime was reported. This report is intended to be a management and planning tool and does not reflect the official UCR counts for the department. Incidents where a location is unknown or unspecified are included in the countywide totals.

South Precinct UCR Incidents - Annual Comparisons

Aggregated by precinct (incident location). Based on date when each incident was reported.

METROPOLITAN POLICE DEPARTMENT
of Nashville and Davidson County

Year End Total Part 1 Incidents - Prior 9 Year Annual Avg: 6,294

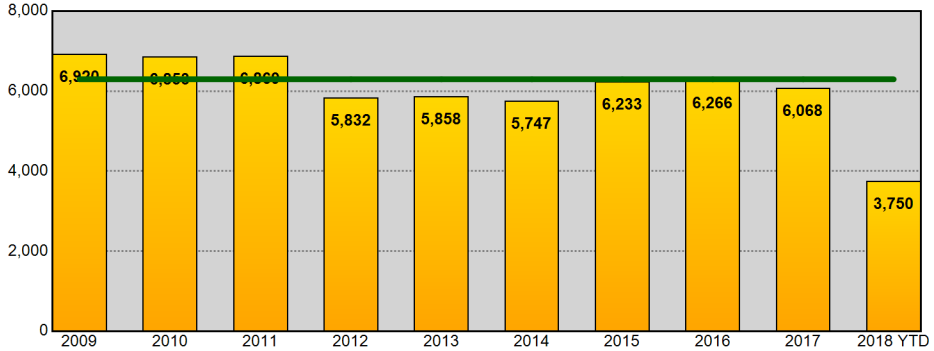

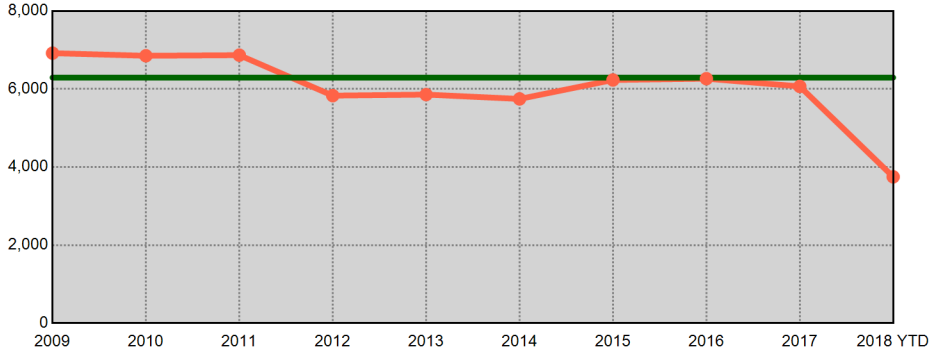

Year End Total Violent Part 1 Incidents - Prior 9 Year Annual Avg: 1,419

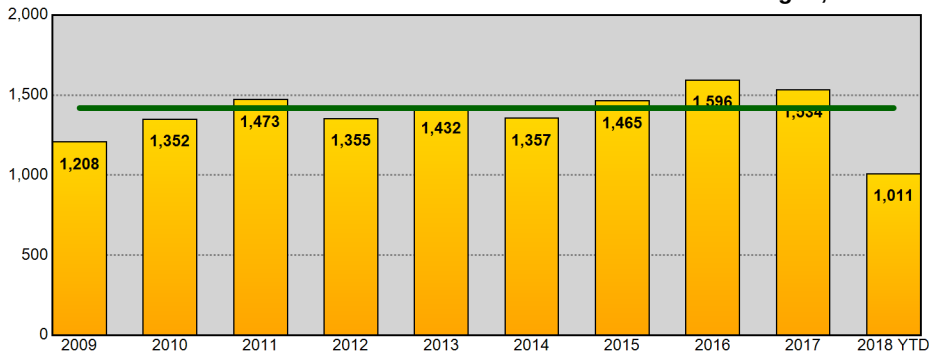

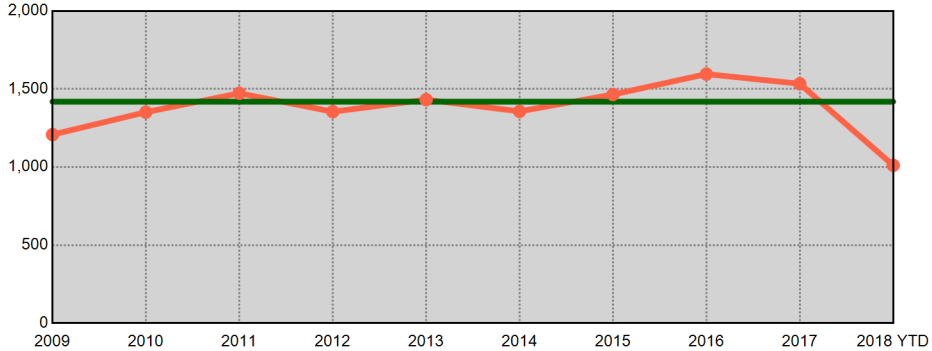

Year End Total Property Part 1 Incidents - Prior 9 Year Annual Avg: 4,875

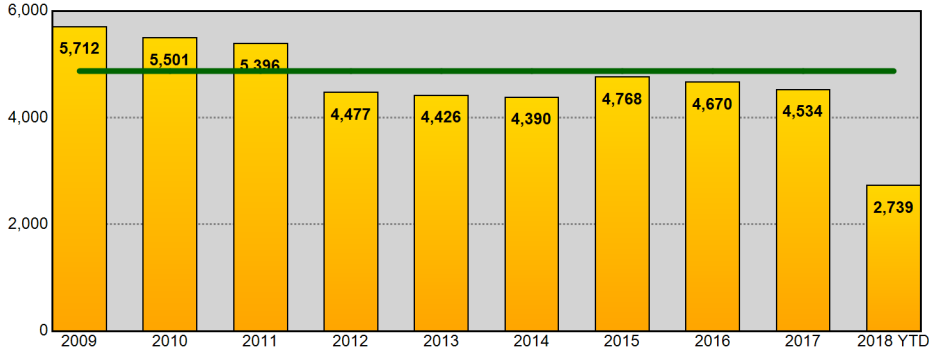

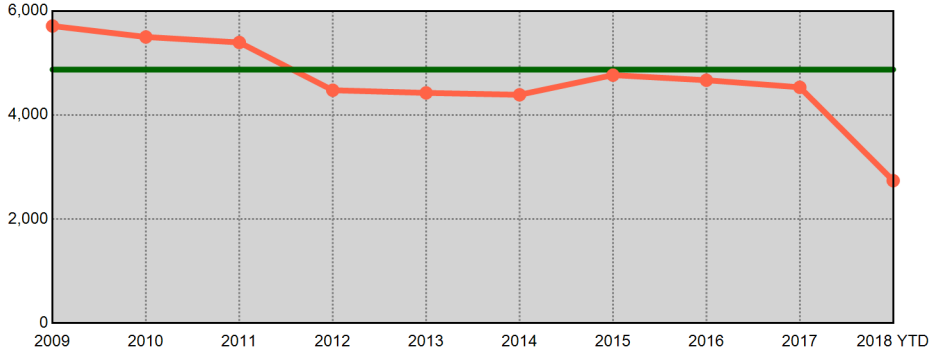

Information summarized for CompStat week ending 08/11/2018. Current year statistics are summarized for 2018 YTD. The horizontal line on each chart represents the average of the prior 9 year end offense totals.

Sourced from MNPD ARMS on 8/15/2018 8:57:52 AM. The figures above were sourced from incident reports using Uniform Crime Reporting definitions and reporting guidelines, based on the date when the crime was reported. This report is intended to be a management and planning tool and does not reflect the official UCR counts for the department. Incidents where a location is unknown or unspecified are included in the countywide totals.

Central Precinct UCR Incidents - Annual Comparisons

METROPOLITAN POLICE DEPARTMENT
of Nashville and Davidson County

Aggregated by precinct (incident location). Based on date when each incident was reported.

Year End Total Part 1 Incidents - Prior 9 Year Annual Avg: 1,595

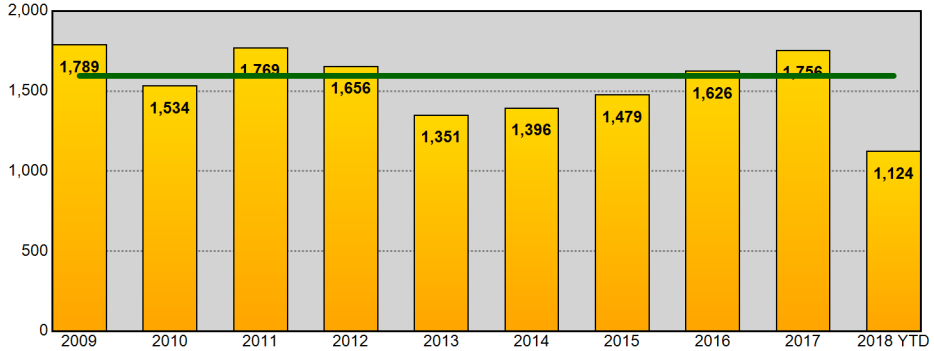

Year End Total Part 1 Incidents - Prior 9 Year Annual Avg: 1,595

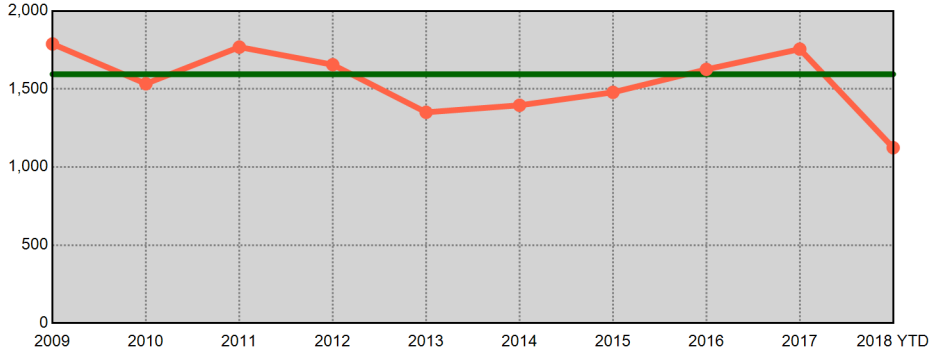

Year End Total Violent Part 1 Incidents - Prior 9 Year Annual Avg: 361

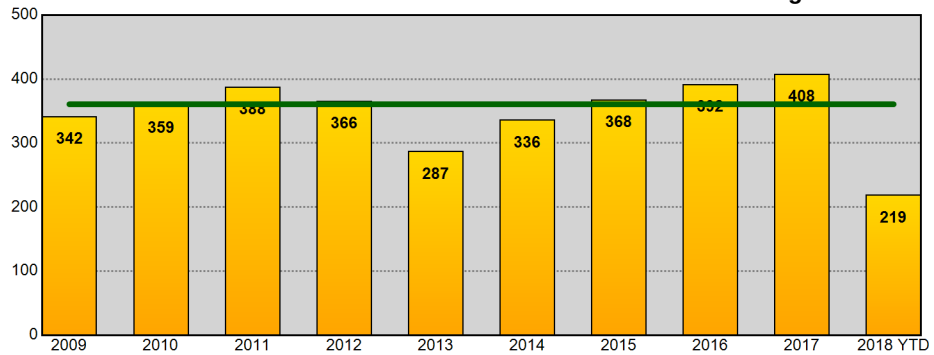

Year End Total Violent Part 1 Incidents - Prior 9 Year Annual Avg: 361

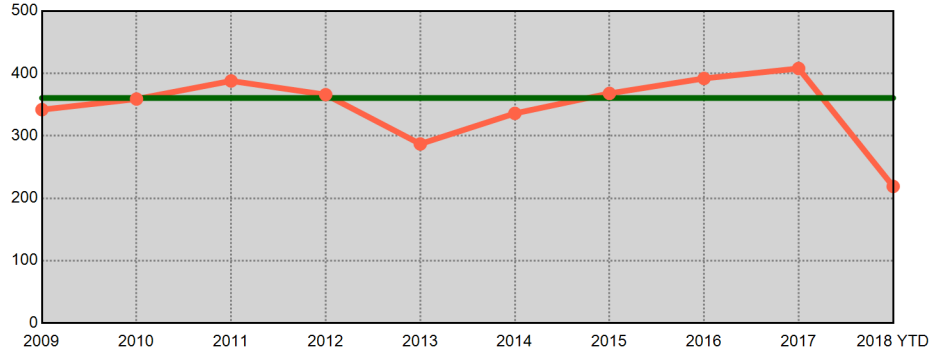

Year End Total Property Part 1 Incidents - Prior 9 Year Annual Avg: 1,234

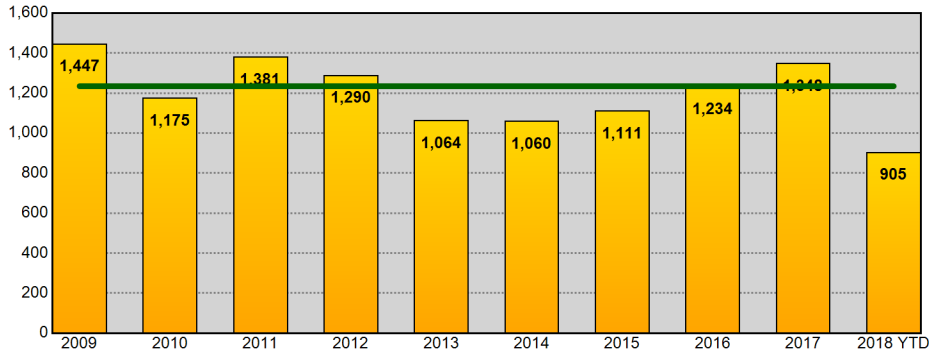

Year End Total Property Part 1 Incidents - Prior 9 Year Annual Avg: 1,234

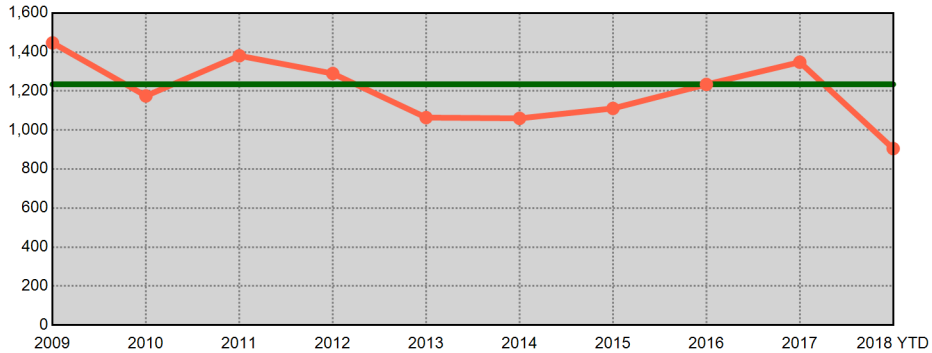

Information summarized for CompStat week ending 08/11/2018. Current year statistics are summarized for 2018 YTD. The horizontal line on each chart represents the average of the prior 9 year end offense totals.

Sourced from MNPD ARMS on 8/15/2018 8:57:53 AM. The figures above were sourced from incident reports using Uniform Crime Reporting definitions and reporting guidelines, based on the date when the crime was reported. This report is intended to be a management and planning tool and does not reflect the official UCR counts for the department. Incidents where a location is unknown or unspecified are included in the countywide totals.

Hermitage Precinct UCR Incidents - Annual Comparisons

METROPOLITAN POLICE DEPARTMENT
of Nashville and Davidson County

Aggregated by precinct (incident location). Based on date when each incident was reported.

Year End Total Part 1 Incidents - Prior 9 Year Annual Avg: 6,133

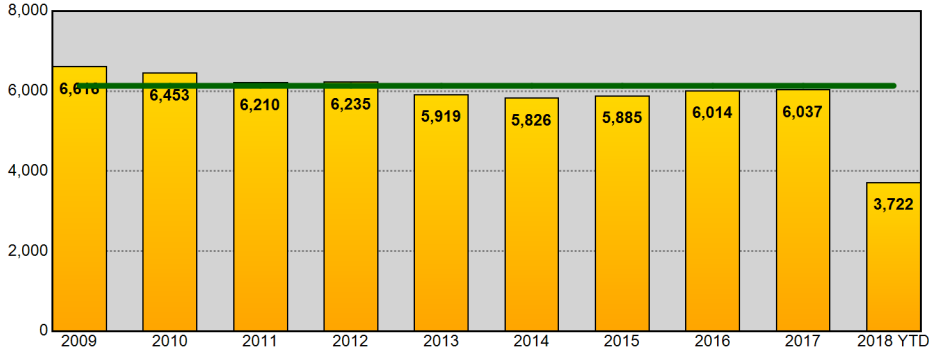

Year End Total Part 1 Incidents - Prior 9 Year Annual Avg: 6,133

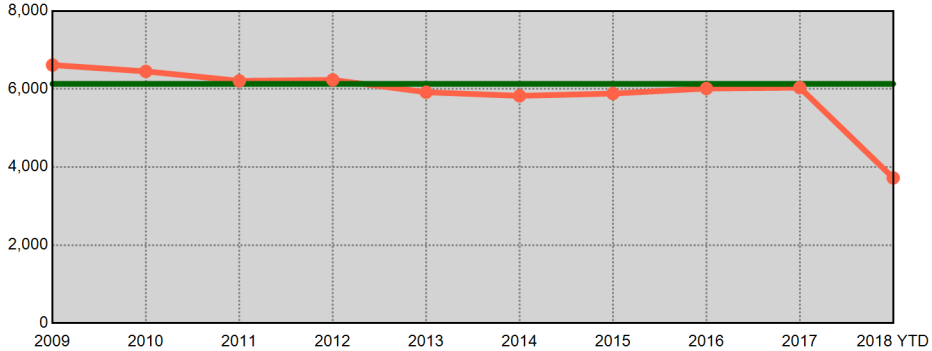

Year End Total Violent Part 1 Incidents - Prior 9 Year Annual Avg: 1,255

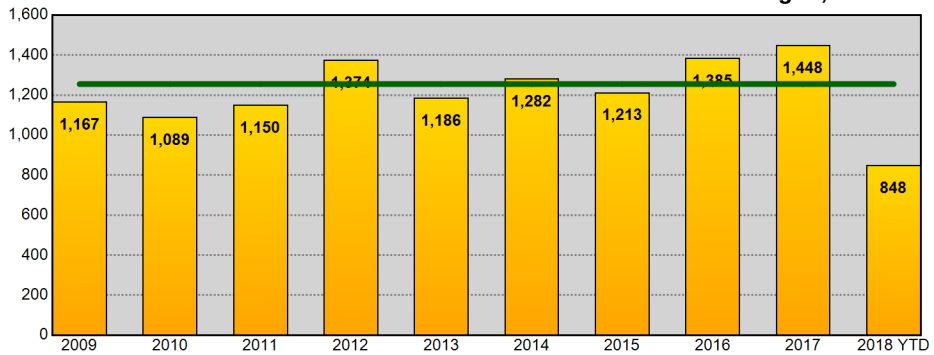

Year End Total Violent Part 1 Incidents - Prior 9 Year Annual Avg: 1,255

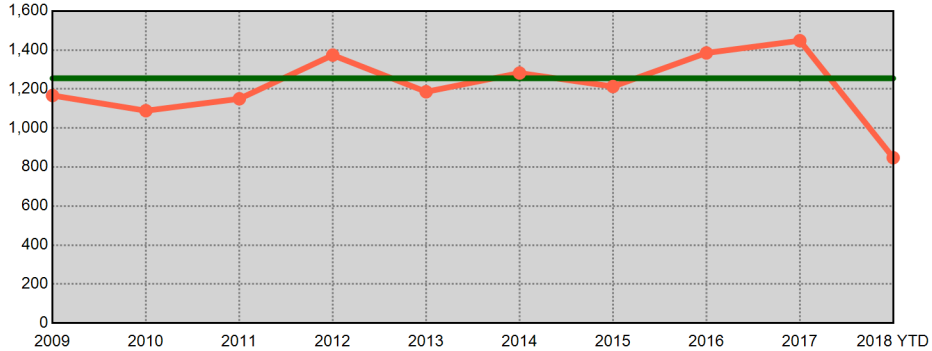

Year End Total Property Part 1 Incidents - Prior 9 Year Annual Avg: 4,878

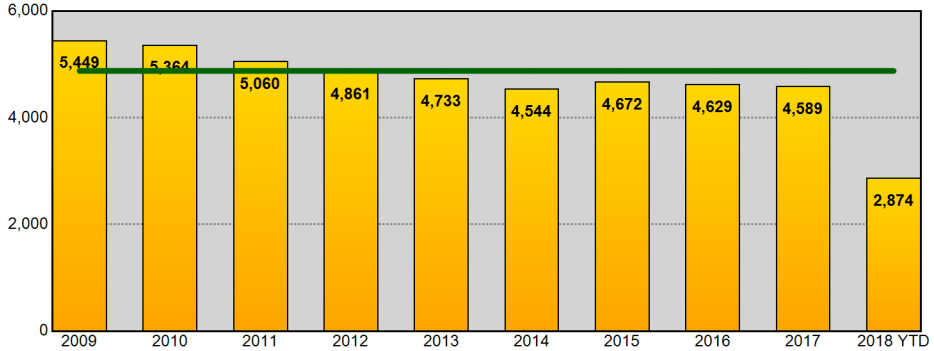

Year End Total Property Part 1 Incidents - Prior 9 Year Annual Avg: 4,878

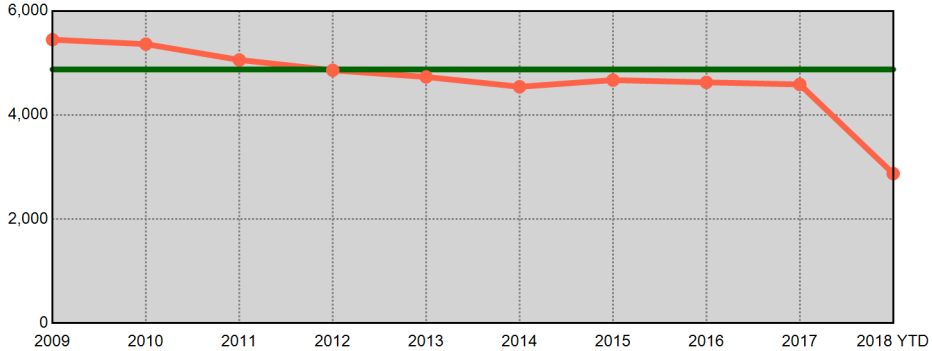

Information summarized for CompStat week ending 08/11/2018. Current year statistics are summarized for 2018 YTD. The horizontal line on each chart represents the average of the prior 9 year end offense totals.

Sourced from MNPD ARMS on 8/15/2018 8:57:53 AM. The figures above were sourced from incident reports using Uniform Crime Reporting definitions and reporting guidelines, based on the date when the crime was reported. This report is intended to be a management and planning tool and does not reflect the official UCR counts for the department. Incidents where a location is unknown or unspecified are included in the countywide totals.

North Precinct UCR Incidents - Annual Comparisons

Aggregated by precinct (incident location). Based on date when each incident was reported.

METROPOLITAN POLICE DEPARTMENT
of Nashville and Davidson County

Year End Total Part 1 Incidents - Prior 9 Year Annual Avg: 4,159

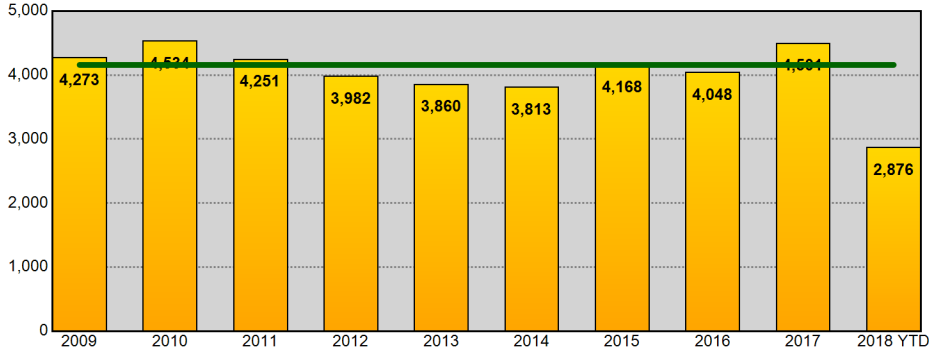

Year End Total Part 1 Incidents - Prior 9 Year Annual Avg: 4,159

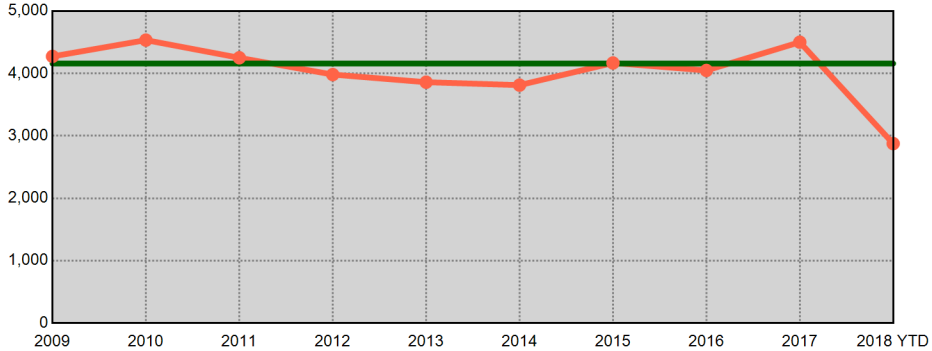

Year End Total Violent Part 1 Incidents - Prior 9 Year Annual Avg: 1,276

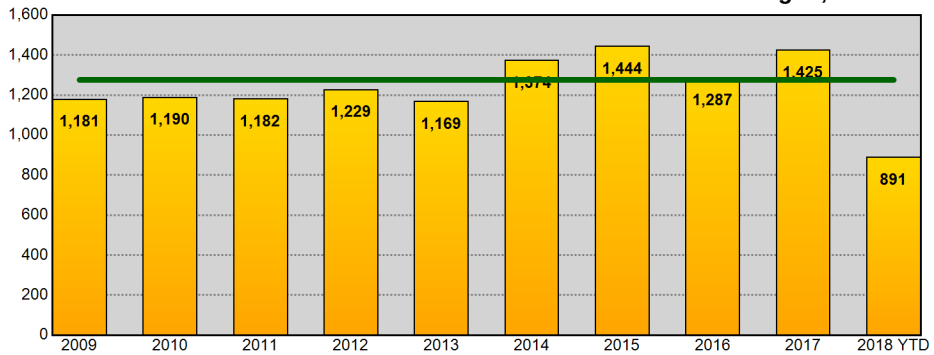

Year End Total Violent Part 1 Incidents - Prior 9 Year Annual Avg: 1,276

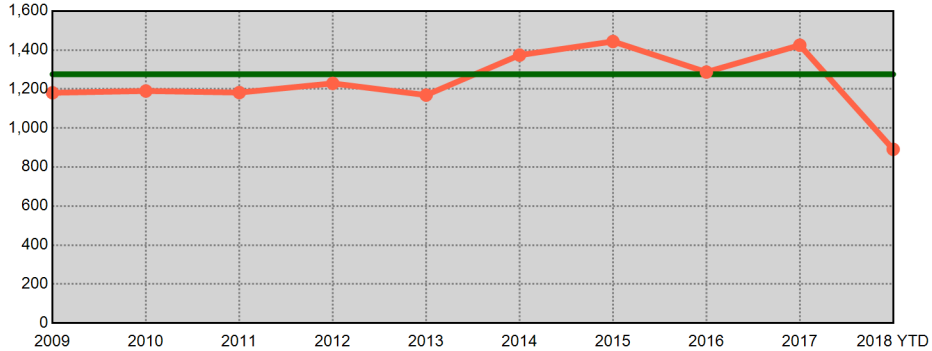

Year End Total Property Part 1 Incidents - Prior 9 Year Annual Avg: 2,883

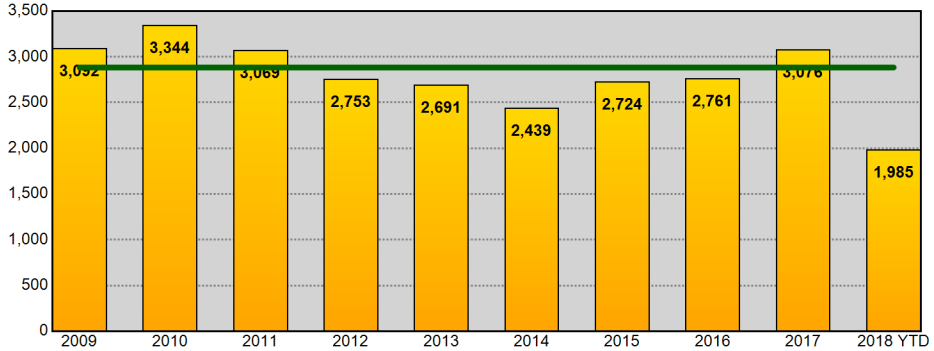

Year End Total Property Part 1 Incidents - Prior 9 Year Annual Avg: 2,883

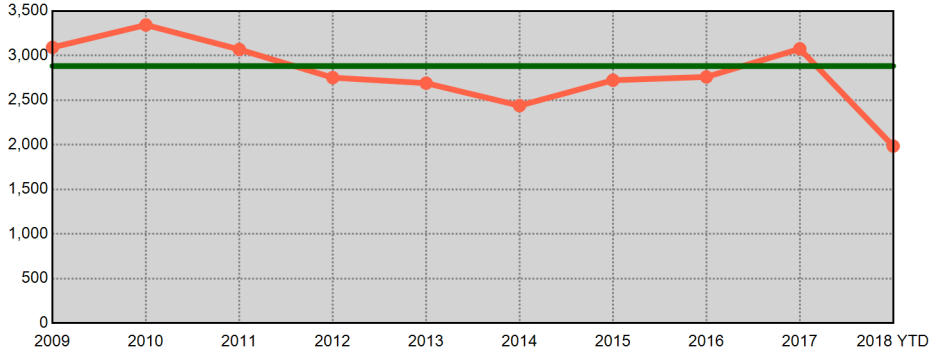

Information summarized for CompStat week ending 08/11/2018. Current year statistics are summarized for 2018 YTD. The horizontal line on each chart represents the average of the prior 9 year end offense totals.

Sourced from MNPD ARMS on 8/15/2018 8:57:54 AM. The figures above were sourced from incident reports using Uniform Crime Reporting definitions and reporting guidelines, based on the date when the crime was reported. This report is intended to be a management and planning tool and does not reflect the official UCR counts for the department. Incidents where a location is unknown or unspecified are included in the countywide totals.

Madison Precinct UCR Incidents - Annual Comparisons

Aggregated by precinct (incident location). Based on date when each incident was reported.

METROPOLITAN POLICE DEPARTMENT
of Nashville and Davidson County

Year End Total Part 1 Incidents - Prior 9 Year Annual Avg: 3,882

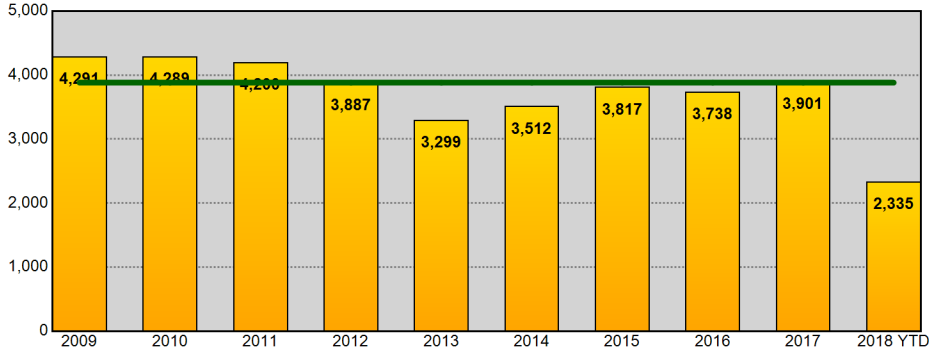

Year End Total Part 1 Incidents - Prior 9 Year Annual Avg: 3,882

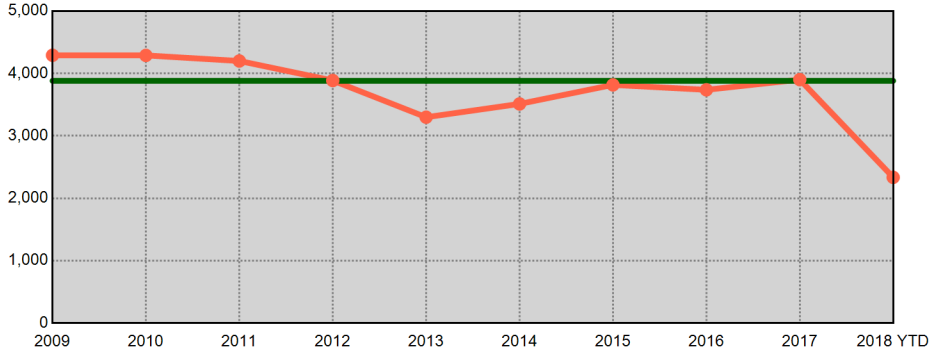

Year End Total Violent Part 1 Incidents - Prior 9 Year Annual Avg: 795

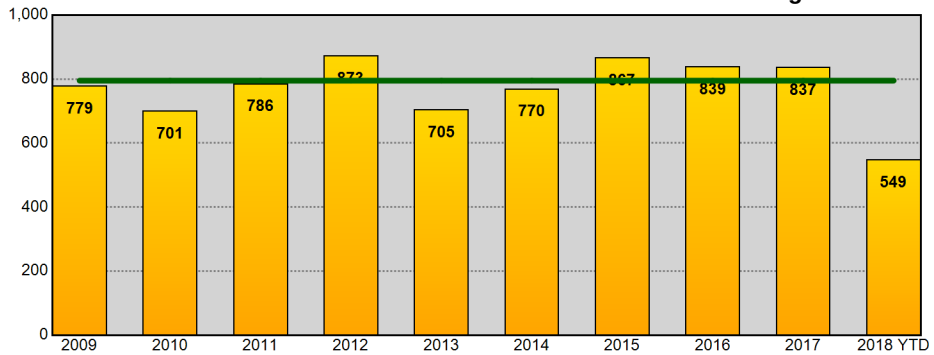

Year End Total Violent Part 1 Incidents - Prior 9 Year Annual Avg: 795

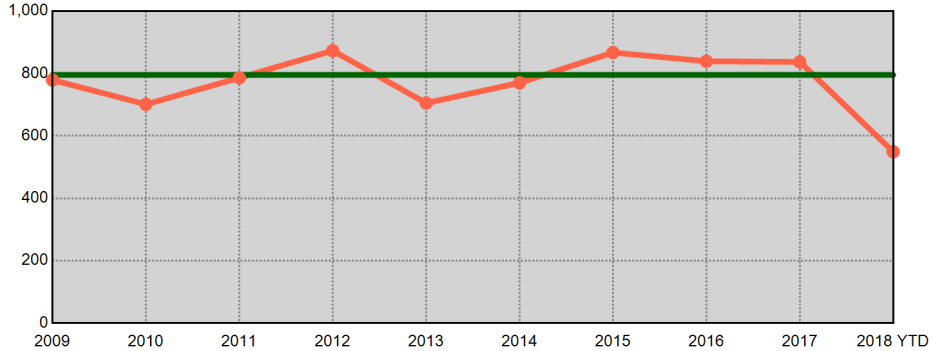

Year End Total Property Part 1 Incidents - Prior 9 Year Annual Avg: 3,086

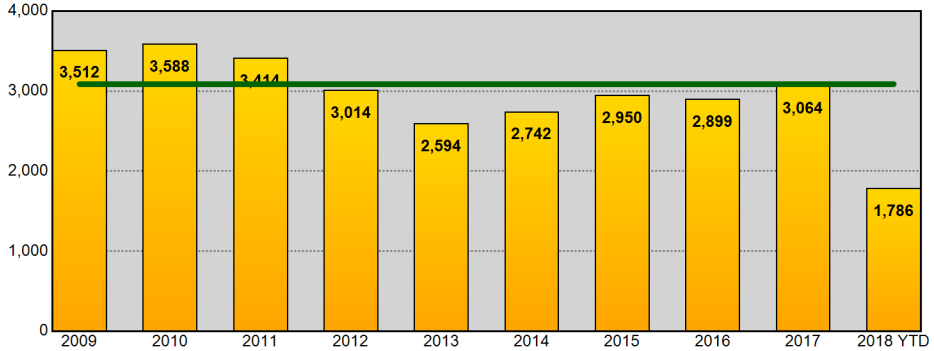

Year End Total Property Part 1 Incidents - Prior 9 Year Annual Avg: 3,086

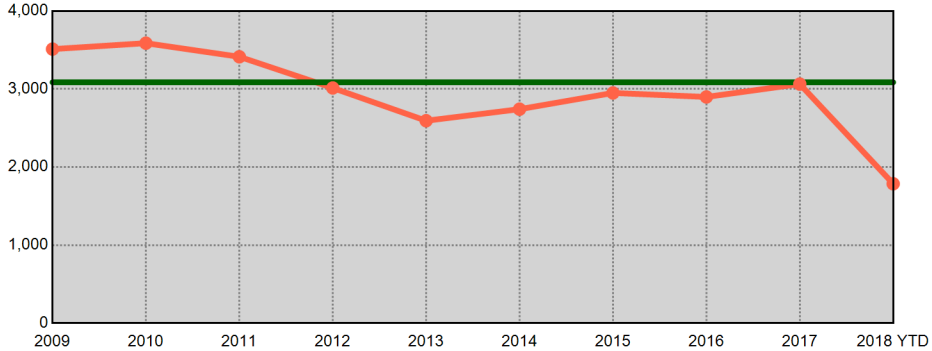

Information summarized for CompStat week ending 08/11/2018. Current year statistics are summarized for 2018 YTD. The horizontal line on each chart represents the average of the prior 9 year end offense totals.

Sourced from MNPD ARMS on 8/15/2018 8:57:55 AM. The figures above were sourced from incident reports using Uniform Crime Reporting definitions and reporting guidelines, based on the date when the crime was reported. This report is intended to be a management and planning tool and does not reflect the official UCR counts for the department. Incidents where a location is unknown or unspecified are included in the countywide totals.

Midtown Hills Precinct UCR Incidents - Annual Comparisons

METROPOLITAN POLICE DEPARTMENT
of Nashville and Davidson County

Aggregated by precinct (incident location). Based on date when each incident was reported.

Year End Total Part 1 Incidents - Prior 9 Year Annual Avg: 4,225

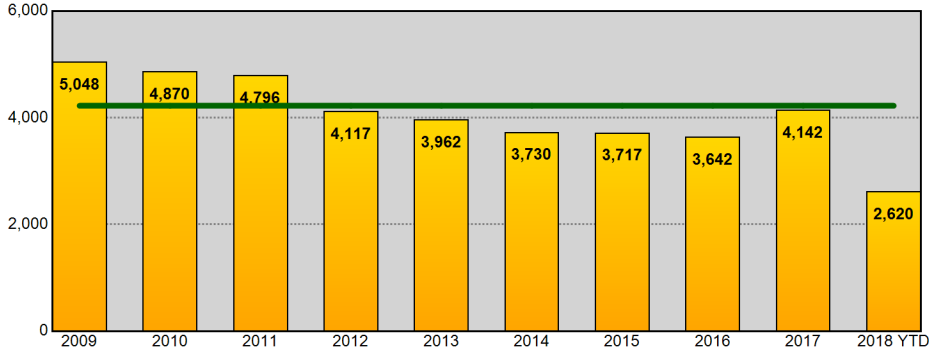

Year End Total Part 1 Incidents - Prior 9 Year Annual Avg: 4,225

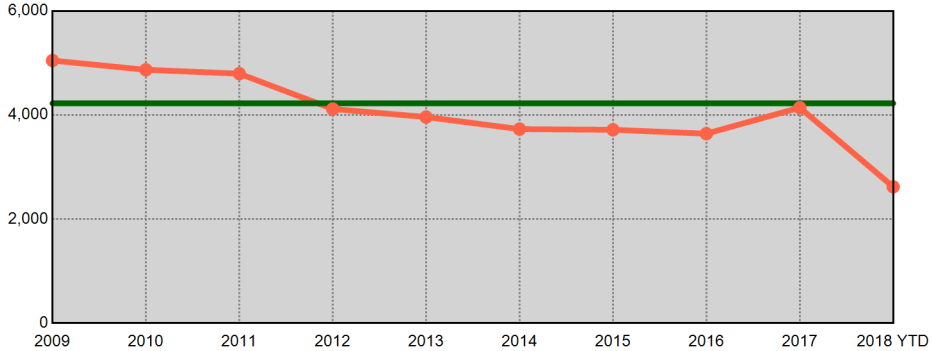

Year End Total Violent Part 1 Incidents - Prior 9 Year Annual Avg: 655

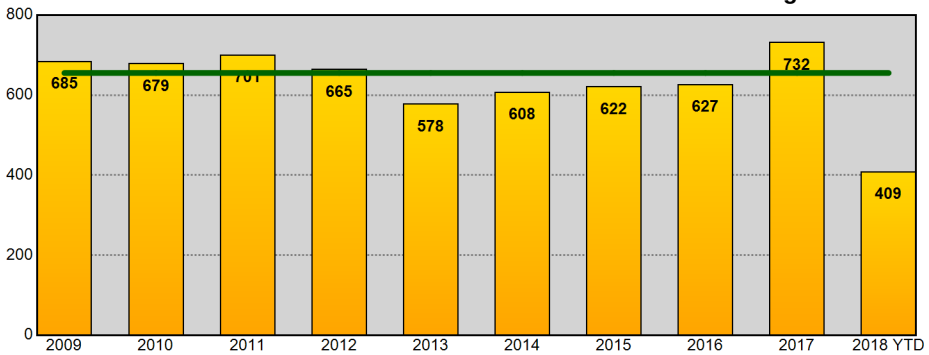

Year End Total Violent Part 1 Incidents - Prior 9 Year Annual Avg: 655

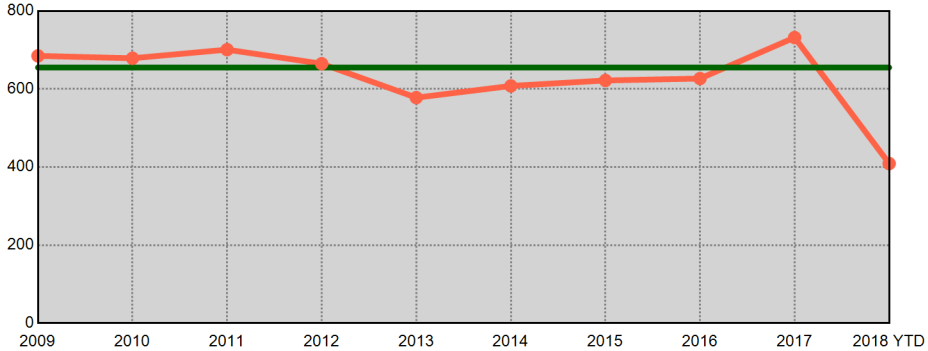

Year End Total Property Part 1 Incidents - Prior 9 Year Annual Avg: 3,570

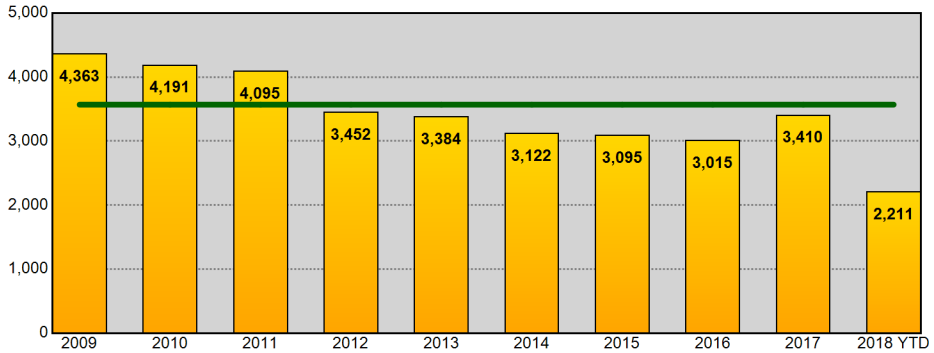

Year End Total Property Part 1 Incidents - Prior 9 Year Annual Avg: 3,570

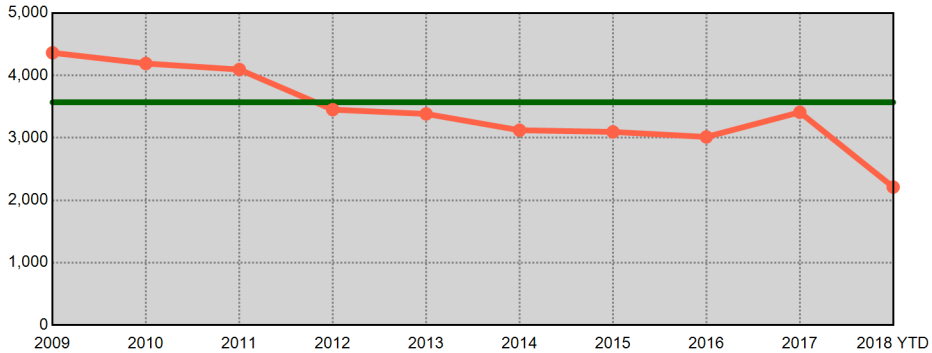

Information summarized for CompStat week ending 08/11/2018. Current year statistics are summarized for 2018 YTD. The horizontal line on each chart represents the average of the prior 9 year end offense totals.

Sourced from MNPD ARMS on 8/15/2018 8:57:55 AM. The figures above were sourced from incident reports using Uniform Crime Reporting definitions and reporting guidelines, based on the date when the crime was reported. This report is intended to be a management and planning tool and does not reflect the official UCR counts for the department. Incidents where a location is unknown or unspecified are included in the countywide totals.

County UCR Incidents - YTD Comparisons

METROPOLITAN POLICE DEPARTMENT
of Nashville and Davidson County

Aggregated by precinct (incident location). Based on date when each incident was reported.

	Homicide	Rape	Commercial Robbery	Street Robbery	Total Robbery	Aggravated Assault	Commercial Burglary	Residential Burglary	Total Burglary	Larceny	Auto Theft	Violent Offenses	Property Offenses	Part I Offenses
2017 YTD	69	335	196	1,088	1,284	3,271	745	1,832	2,577	11,488	1,626	4,959	15,691	20,650
2018 YTD	50	350	136	1,081	1,217	3,104	613	1,519	2,132	12,396	1,824	4,721	16,352	21,073
% Change	-27.5%	4.5%	-30.6%	-0.6%	-5.2%	-5.1%	-17.7%	-17.1%	-17.3%	7.9%	12.2%	-4.8%	4.2%	2.0%
2016 YTD	46	355	167	933	1,100	3,054	490	2,349	2,839	11,337	891	4,555	15,067	19,622
2018 YTD	50	350	136	1,081	1,217	3,104	613	1,519	2,132	12,396	1,824	4,721	16,352	21,073
% Change	8.7%	-1.4%	-18.6%	15.9%	10.6%	1.6%	25.1%	-35.3%	-24.9%	9.3%	104.7%	3.6%	8.5%	7.4%
2015 YTD	40	367	143	935	1,078	3,046	493	2,427	2,920	11,012	840	4,531	14,772	19,303
2018 YTD	50	350	136	1,081	1,217	3,104	613	1,519	2,132	12,396	1,824	4,721	16,352	21,073
% Change	25.0%	-4.6%	-4.9%	15.6%	12.9%	1.9%	24.3%	-37.4%	-27.0%	12.6%	117.1%	4.2%	10.7%	9.2%
2014 YTD	24	372	92	728	820	3,279	548	2,404	2,952	10,727	631	4,495	14,310	18,805
2018 YTD	50	350	136	1,081	1,217	3,104	613	1,519	2,132	12,396	1,824	4,721	16,352	21,073
% Change	108.3%	-5.9%	47.8%	48.5%	48.4%	-5.3%	11.9%	-36.8%	-27.8%	15.6%	189.1%	5.0%	14.3%	12.1%
2013 YTD	28	318	140	896	1,036	3,110	532	2,971	3,503	11,545	748	4,492	15,796	20,288
2018 YTD	50	350	136	1,081	1,217	3,104	613	1,519	2,132	12,396	1,824	4,721	16,352	21,073
% Change	78.6%	10.1%	-2.9%	20.6%	17.5%	-0.2%	15.2%	-48.9%	-39.1%	7.4%	143.9%	5.1%	3.5%	3.9%
2012 YTD	33	348	132	906	1,038	3,392	613	2,873	3,486	11,677	840	4,811	16,003	20,814
2018 YTD	50	350	136	1,081	1,217	3,104	613	1,519	2,132	12,396	1,824	4,721	16,352	21,073
% Change	51.5%	0.6%	3.0%	19.3%	17.2%	-8.5%	0.0%	-47.1%	-38.8%	6.2%	117.1%	-1.9%	2.2%	1.2%
2011 YTD	32	331	172	859	1,031	2,910	640	3,769	4,409	12,406	1,062	4,304	17,877	22,181
2018 YTD	50	350	136	1,081	1,217	3,104	613	1,519	2,132	12,396	1,824	4,721	16,352	21,073
% Change	56.3%	5.7%	-20.9%	25.8%	18.0%	6.7%	-4.2%	-59.7%	-51.6%	-0.1%	71.8%	9.7%	-8.5%	-5.0%
2010 YTD	37	323	159	893	1,052	2,860	683	3,560	4,243	12,807	941	4,272	17,991	22,263
2018 YTD	50	350	136	1,081	1,217	3,104	613	1,519	2,132	12,396	1,824	4,721	16,352	21,073
% Change	35.1%	8.4%	-14.5%	21.1%	15.7%	8.5%	-10.2%	-57.3%	-49.8%	-3.2%	93.8%	10.5%	-9.1%	-5.3%
8 YTD Avg	39	344	150	905	1,055	3,115	593	2,773	3,366	11,625	947	4,552	15,938	20,491
2018 YTD	50	350	136	1,081	1,217	3,104	613	1,519	2,132	12,396	1,824	4,721	16,352	21,073
% Change	28.2%	1.7%	-9.3%	19.4%	15.4%	-0.4%	3.4%	-45.2%	-36.7%	6.6%	92.6%	3.7%	2.6%	2.8%
5 YTD Avg	41	349	148	916	1,064	3,152	562	2,397	2,958	11,222	947	4,606	15,127	19,734
2018 YTD	50	350	136	1,081	1,217	3,104	613	1,519	2,132	12,396	1,824	4,721	16,352	21,073
% Change	22.0%	0.3%	-8.1%	18.0%	14.4%	-1.5%	9.1%	-36.6%	-27.9%	10.5%	92.6%	2.5%	8.1%	6.8%

Information summarized for CompStat week ending 08/11/2018.

'8 YTD Avg' refers to the computed 2010 - 2017 YTD average.
'5 YTD Avg' refers to the computed 2013 - 2017 YTD average.

Sourced from MNPD ARMS on 8/15/2018 8:57:56 AM. The figures above were sourced from incident reports using Uniform Crime Reporting definitions and reporting guidelines, based on the date when the crime was reported. This report is intended to be a management and planning tool and does not reflect the official UCR counts for the department. Incidents where a location is unknown or unspecified are included in the countywide totals. 'Unknown' refers to records in which the address is listed as 'Unknown' on the incident report. 'Not Validated' refers to records that were entered in with an invalid addresses.

West Precinct UCR Incidents - YTD Comparisons

METROPOLITAN POLICE DEPARTMENT
of Nashville and Davidson County

Aggregated by precinct (incident location). Based on date when each incident was reported.

	Homicide	Rape	Commercial Robbery	Street Robbery	Total Robbery	Aggravated Assault	Commercial Burglary	Residential Burglary	Total Burglary	Larceny	Auto Theft	Violent Offenses	Property Offenses	Part I Offenses
2017 YTD	4	26	10	53	63	195	61	191	252	1,607	149	288	2,008	2,296
2018 YTD	1	15	13	51	64	164	75	216	291	1,643	159	244	2,093	2,337
% Change	-75.0%	-42.3%	30.0%	-3.8%	1.6%	-15.9%	23.0%	13.1%	15.5%	2.2%	6.7%	-15.3%	4.2%	1.8%
2016 YTD	4	18	11	42	53	196	62	240	302	1,518	83	271	1,903	2,174
2018 YTD	1	15	13	51	64	164	75	216	291	1,643	159	244	2,093	2,337
% Change	-75.0%	-16.7%	18.2%	21.4%	20.8%	-16.3%	21.0%	-10.0%	-3.6%	8.2%	91.6%	-10.0%	10.0%	7.5%
2015 YTD	0	21	16	50	66	172	52	228	280	1,485	71	259	1,836	2,095
2018 YTD	1	15	13	51	64	164	75	216	291	1,643	159	244	2,093	2,337
% Change	-	-28.6%	-18.8%	2.0%	-3.0%	-4.7%	44.2%	-5.3%	3.9%	10.6%	123.9%	-5.8%	14.0%	11.6%
2014 YTD	1	40	10	34	44	218	58	232	290	1,501	68	303	1,859	2,162
2018 YTD	1	15	13	51	64	164	75	216	291	1,643	159	244	2,093	2,337
% Change	0.0%	-62.5%	30.0%	50.0%	45.5%	-24.8%	29.3%	-6.9%	0.3%	9.5%	133.8%	-19.5%	12.6%	8.1%
2013 YTD	2	36	17	44	61	218	80	306	386	1,842	74	317	2,302	2,619
2018 YTD	1	15	13	51	64	164	75	216	291	1,643	159	244	2,093	2,337
% Change	-50.0%	-58.3%	-23.5%	15.9%	4.9%	-24.8%	-6.3%	-29.4%	-24.6%	-10.8%	114.9%	-23.0%	-9.1%	-10.8%
2012 YTD	3	21	19	35	54	199	58	342	400	1,558	83	277	2,041	2,318
2018 YTD	1	15	13	51	64	164	75	216	291	1,643	159	244	2,093	2,337
% Change	-66.7%	-28.6%	-31.6%	45.7%	18.5%	-17.6%	29.3%	-36.8%	-27.3%	5.5%	91.6%	-11.9%	2.5%	0.8%
2011 YTD	2	23	17	55	72	200	62	378	440	1,456	69	297	1,965	2,262
2018 YTD	1	15	13	51	64	164	75	216	291	1,643	159	244	2,093	2,337
% Change	-50.0%	-34.8%	-23.5%	-7.3%	-11.1%	-18.0%	21.0%	-42.9%	-33.9%	12.8%	130.4%	-17.8%	6.5%	3.3%
2010 YTD	4	29	24	67	91	238	80	353	433	1,624	86	362	2,143	2,505
2018 YTD	1	15	13	51	64	164	75	216	291	1,643	159	244	2,093	2,337
% Change	-75.0%	-48.3%	-45.8%	-23.9%	-29.7%	-31.1%	-6.3%	-38.8%	-32.8%	1.2%	84.9%	-32.6%	-2.3%	-6.7%
8 YTD Avg	3	27	16	48	63	205	64	284	348	1,574	85	297	2,007	2,304
2018 YTD	1	15	13	51	64	164	75	216	291	1,643	159	244	2,093	2,337
% Change	-66.7%	-44.4%	-18.8%	6.3%	1.6%	-20.0%	17.2%	-23.9%	-16.4%	4.4%	87.1%	-17.8%	4.3%	1.4%
5 YTD Avg	2	28	13	45	57	200	63	239	302	1,591	89	288	1,982	2,269
2018 YTD	1	15	13	51	64	164	75	216	291	1,643	159	244	2,093	2,337
% Change	-50.0%	-46.4%	0.0%	13.3%	12.3%	-18.0%	19.0%	-9.6%	-3.6%	3.3%	78.7%	-15.3%	5.6%	3.0%

Information summarized for CompStat week ending 08/11/2018.

'8 YTD Avg' refers to the computed 2010 - 2017 YTD average.
'5 YTD Avg' refers to the computed 2013 - 2017 YTD average.

Sourced from MNPD ARMS on 8/15/2018 8:57:56 AM. The figures above were sourced from incident reports using Uniform Crime Reporting definitions and reporting guidelines, based on the date when the crime was reported. This report is intended to be a management and planning tool and does not reflect the official UCR counts for the department. Incidents where a location is unknown or unspecified are included in the countywide totals. 'Unknown' refers to records in which the address is listed as 'Unknown' on the incident report. 'Not Validated' refers to records that were entered in with an invalid addresses.

East Precinct UCR Incidents - YTD Comparisons

METROPOLITAN POLICE DEPARTMENT
of Nashville and Davidson County

Aggregated by precinct (incident location). Based on date when each incident was reported.

	Homicide	Rape	Commercial Robbery	Street Robbery	Total Robbery	Aggravated Assault	Commercial Burglary	Residential Burglary	Total Burglary	Larceny	Auto Theft	Violent Offenses	Property Offenses	Part I Offenses
2017 YTD	14	37	26	112	138	488	86	240	326	1,110	187	677	1,623	2,300
2018 YTD	9	35	8	111	119	385	46	188	234	1,341	171	548	1,746	2,294
% Change	-35.7%	-5.4%	-69.2%	-0.9%	-13.8%	-21.1%	-46.5%	-21.7%	-28.2%	20.8%	-8.6%	-19.1%	7.6%	-0.3%
2016 YTD	5	37	12	108	120	412	50	283	333	1,161	115	574	1,609	2,183
2018 YTD	9	35	8	111	119	385	46	188	234	1,341	171	548	1,746	2,294
% Change	80.0%	-5.4%	-33.3%	2.8%	-0.8%	-6.6%	-8.0%	-33.6%	-29.7%	15.5%	48.7%	-4.5%	8.5%	5.1%
2015 YTD	6	51	26	118	144	470	47	326	373	1,167	114	671	1,654	2,325
2018 YTD	9	35	8	111	119	385	46	188	234	1,341	171	548	1,746	2,294
% Change	50.0%	-31.4%	-69.2%	-5.9%	-17.4%	-18.1%	-2.1%	-42.3%	-37.3%	14.9%	50.0%	-18.3%	5.6%	-1.3%
2014 YTD	2	47	8	100	108	527	53	269	322	989	74	684	1,385	2,069
2018 YTD	9	35	8	111	119	385	46	188	234	1,341	171	548	1,746	2,294
% Change	350.0%	-25.5%	0.0%	11.0%	10.2%	-26.9%	-13.2%	-30.1%	-27.3%	35.6%	131.1%	-19.9%	26.1%	10.9%
2013 YTD	6	43	14	149	163	521	26	449	475	1,113	87	733	1,675	2,408
2018 YTD	9	35	8	111	119	385	46	188	234	1,341	171	548	1,746	2,294
% Change	50.0%	-18.6%	-42.9%	-25.5%	-27.0%	-26.1%	76.9%	-58.1%	-50.7%	20.5%	96.6%	-25.2%	4.2%	-4.7%
2012 YTD	3	44	16	161	177	618	66	437	503	1,296	98	842	1,897	2,739
2018 YTD	9	35	8	111	119	385	46	188	234	1,341	171	548	1,746	2,294
% Change	200.0%	-20.5%	-50.0%	-31.1%	-32.8%	-37.7%	-30.3%	-57.0%	-53.5%	3.5%	74.5%	-34.9%	-8.0%	-16.2%
2011 YTD	1	45	28	145	173	476	72	664	736	1,486	140	695	2,362	3,057
2018 YTD	9	35	8	111	119	385	46	188	234	1,341	171	548	1,746	2,294
% Change	800.0%	-22.2%	-71.4%	-23.4%	-31.2%	-19.1%	-36.1%	-71.7%	-68.2%	-9.8%	22.1%	-21.2%	-26.1%	-25.0%
2010 YTD	7	42	13	136	149	493	69	602	671	1,286	137	691	2,094	2,785
2018 YTD	9	35	8	111	119	385	46	188	234	1,341	171	548	1,746	2,294
% Change	28.6%	-16.7%	-38.5%	-18.4%	-20.1%	-21.9%	-33.3%	-68.8%	-65.1%	4.3%	24.8%	-20.7%	-16.6%	-17.6%
8 YTD Avg	6	43	18	129	147	501	59	409	467	1,201	119	696	1,787	2,483
2018 YTD	9	35	8	111	119	385	46	188	234	1,341	171	548	1,746	2,294
% Change	50.0%	-18.6%	-55.6%	-14.0%	-19.0%	-23.2%	-22.0%	-54.0%	-49.9%	11.7%	43.7%	-21.3%	-2.3%	-7.6%
5 YTD Avg	7	43	17	117	135	484	52	313	366	1,108	115	668	1,589	2,257
2018 YTD	9	35	8	111	119	385	46	188	234	1,341	171	548	1,746	2,294
% Change	28.6%	-18.6%	-52.9%	-5.1%	-11.9%	-20.5%	-11.5%	-39.9%	-36.1%	21.0%	48.7%	-18.0%	9.9%	1.6%

Information summarized for CompStat week ending 08/11/2018.

'8 YTD Avg' refers to the computed 2010 - 2017 YTD average.
'5 YTD Avg' refers to the computed 2013 - 2017 YTD average.

Sourced from MNPD ARMS on 8/15/2018 8:57:56 AM. The figures above were sourced from incident reports using Uniform Crime Reporting definitions and reporting guidelines, based on the date when the crime was reported. This report is intended to be a management and planning tool and does not reflect the official UCR counts for the department. Incidents where a location is unknown or unspecified are included in the countywide totals. 'Unknown' refers to records in which the address is listed as 'Unknown' on the incident report. 'Not Validated' refers to records that were entered in with an invalid addresses.

South Precinct UCR Incidents - YTD Comparisons

METROPOLITAN POLICE DEPARTMENT
of Nashville and Davidson County

Aggregated by precinct (incident location). Based on date when each incident was reported.

	Homicide	Rape	Commercial Robbery	Street Robbery	Total Robbery	Aggravated Assault	Commercial Burglary	Residential Burglary	Total Burglary	Larceny	Auto Theft	Violent Offenses	Property Offenses	Part I Offenses
2017 YTD	9	49	32	250	282	583	133	397	530	1,822	366	923	2,718	3,641
2018 YTD	14	64	24	284	308	625	123	285	408	1,965	366	1,011	2,739	3,750
% Change	55.6%	30.6%	-25.0%	13.6%	9.2%	7.2%	-7.5%	-28.2%	-23.0%	7.8%	0.0%	9.5%	0.8%	3.0%
2016 YTD	13	64	35	238	273	586	81	609	690	1,974	207	936	2,871	3,807
2018 YTD	14	64	24	284	308	625	123	285	408	1,965	366	1,011	2,739	3,750
% Change	7.7%	0.0%	-31.4%	19.3%	12.8%	6.7%	51.9%	-53.2%	-40.9%	-0.5%	76.8%	8.0%	-4.6%	-1.5%
2015 YTD	10	71	28	209	237	546	102	629	731	1,909	139	864	2,779	3,643
2018 YTD	14	64	24	284	308	625	123	285	408	1,965	366	1,011	2,739	3,750
% Change	40.0%	-9.9%	-14.3%	35.9%	30.0%	14.5%	20.6%	-54.7%	-44.2%	2.9%	163.3%	17.0%	-1.4%	2.9%
2014 YTD	3	67	28	163	191	602	103	500	603	1,946	118	863	2,667	3,530
2018 YTD	14	64	24	284	308	625	123	285	408	1,965	366	1,011	2,739	3,750
% Change	366.7%	-4.5%	-14.3%	74.2%	61.3%	3.8%	19.4%	-43.0%	-32.3%	1.0%	210.2%	17.1%	2.7%	6.2%
2013 YTD	4	53	16	214	230	609	142	620	762	1,913	147	896	2,822	3,718
2018 YTD	14	64	24	284	308	625	123	285	408	1,965	366	1,011	2,739	3,750
% Change	250.0%	20.8%	50.0%	32.7%	33.9%	2.6%	-13.4%	-54.0%	-46.5%	2.7%	149.0%	12.8%	-2.9%	0.9%
2012 YTD	2	65	25	185	210	612	125	486	611	1,891	197	889	2,699	3,588
2018 YTD	14	64	24	284	308	625	123	285	408	1,965	366	1,011	2,739	3,750
% Change	600.0%	-1.5%	-4.0%	53.5%	46.7%	2.1%	-1.6%	-41.4%	-33.2%	3.9%	85.8%	13.7%	1.5%	4.5%
2011 YTD	5	63	43	198	241	553	108	791	899	2,145	245	862	3,289	4,151
2018 YTD	14	64	24	284	308	625	123	285	408	1,965	366	1,011	2,739	3,750
% Change	180.0%	1.6%	-44.2%	43.4%	27.8%	13.0%	13.9%	-64.0%	-54.6%	-8.4%	49.4%	17.3%	-16.7%	-9.7%
2010 YTD	6	62	19	204	223	492	113	692	805	2,252	193	783	3,250	4,033
2018 YTD	14	64	24	284	308	625	123	285	408	1,965	366	1,011	2,739	3,750
% Change	133.3%	3.2%	26.3%	39.2%	38.1%	27.0%	8.8%	-58.8%	-49.3%	-12.7%	89.6%	29.1%	-15.7%	-7.0%
8 YTD Avg	7	62	28	208	236	573	113	591	704	1,982	202	877	2,887	3,764
2018 YTD	14	64	24	284	308	625	123	285	408	1,965	366	1,011	2,739	3,750
% Change	100.0%	3.2%	-14.3%	36.5%	30.5%	9.1%	8.8%	-51.8%	-42.0%	-0.9%	81.2%	15.3%	-5.1%	-0.4%
5 YTD Avg	8	61	28	215	243	585	112	551	663	1,913	195	896	2,771	3,668
2018 YTD	14	64	24	284	308	625	123	285	408	1,965	366	1,011	2,739	3,750
% Change	75.0%	4.9%	-14.3%	32.1%	26.7%	6.8%	9.8%	-48.3%	-38.5%	2.7%	87.7%	12.8%	-1.2%	2.2%

Information summarized for CompStat week ending 08/11/2018.

'8 YTD Avg' refers to the computed 2010 - 2017 YTD average.
'5 YTD Avg' refers to the computed 2013 - 2017 YTD average.

Sourced from MNPD ARMS on 8/15/2018 8:57:56 AM. The figures above were sourced from incident reports using Uniform Crime Reporting definitions and reporting guidelines, based on the date when the crime was reported. This report is intended to be a management and planning tool and does not reflect the official UCR counts for the department. Incidents where a location is unknown or unspecified are included in the countywide totals. 'Unknown' refers to records in which the address is listed as 'Unknown' on the incident report. 'Not Validated' refers to records that were entered in with an invalid addresses.

Central Precinct UCR Incidents - YTD Comparisons

METROPOLITAN POLICE DEPARTMENT
of Nashville and Davidson County

Aggregated by precinct (incident location). Based on date when each incident was reported.

	Homicide	Rape	Commercial Robbery	Street Robbery	Total Robbery	Aggravated Assault	Commercial Burglary	Residential Burglary	Total Burglary	Larceny	Auto Theft	Violent Offenses	Property Offenses	Part I Offenses
2017 YTD	1	27	3	82	85	170	38	10	48	677	75	283	800	1,083
2018 YTD	0	18	2	62	64	137	28	10	38	786	81	219	905	1,124
% Change	-100.0%	-33.3%	-33.3%	-24.4%	-24.7%	-19.4%	-26.3%	0.0%	-20.8%	16.1%	8.0%	-22.6%	13.1%	3.8%
2016 YTD	1	35	1	65	66	111	15	10	25	590	40	213	655	868
2018 YTD	0	18	2	62	64	137	28	10	38	786	81	219	905	1,124
% Change	-100.0%	-48.6%	100.0%	-4.6%	-3.0%	23.4%	86.7%	0.0%	52.0%	33.2%	102.5%	2.8%	38.2%	29.5%
2015 YTD	0	41	0	58	58	123	32	11	43	560	24	222	627	849
2018 YTD	0	18	2	62	64	137	28	10	38	786	81	219	905	1,124
% Change	-	-56.1%	-	6.9%	10.3%	11.4%	-12.5%	-9.1%	-11.6%	40.4%	237.5%	-1.4%	44.3%	32.4%
2014 YTD	0	35	1	35	36	125	21	16	37	565	27	196	629	825
2018 YTD	0	18	2	62	64	137	28	10	38	786	81	219	905	1,124
% Change	-	-48.6%	100.0%	77.1%	77.8%	9.6%	33.3%	-37.5%	2.7%	39.1%	200.0%	11.7%	43.9%	36.2%
2013 YTD	0	26	1	35	36	121	31	15	46	600	22	183	668	851
2018 YTD	0	18	2	62	64	137	28	10	38	786	81	219	905	1,124
% Change	-	-30.8%	100.0%	77.1%	77.8%	13.2%	-9.7%	-33.3%	-17.4%	31.0%	268.2%	19.7%	35.5%	32.1%
2012 YTD	0	38	1	58	59	133	31	14	45	738	40	230	823	1,053
2018 YTD	0	18	2	62	64	137	28	10	38	786	81	219	905	1,124
% Change	-	-52.6%	100.0%	6.9%	8.5%	3.0%	-9.7%	-28.6%	-15.6%	6.5%	102.5%	-4.8%	10.0%	6.7%
2011 YTD	1	25	1	68	69	135	33	14	47	719	42	230	808	1,038
2018 YTD	0	18	2	62	64	137	28	10	38	786	81	219	905	1,124
% Change	-100.0%	-28.0%	100.0%	-8.8%	-7.2%	1.5%	-15.2%	-28.6%	-19.1%	9.3%	92.9%	-4.8%	12.0%	8.3%
2010 YTD	1	19	7	67	74	138	25	11	36	604	36	232	676	908
2018 YTD	0	18	2	62	64	137	28	10	38	786	81	219	905	1,124
% Change	-100.0%	-5.3%	-71.4%	-7.5%	-13.5%	-0.7%	12.0%	-9.1%	5.6%	30.1%	125.0%	-5.6%	33.9%	23.8%
8 YTD Avg	1	31	2	59	60	132	28	13	41	632	38	224	711	934
2018 YTD	0	18	2	62	64	137	28	10	38	786	81	219	905	1,124
% Change	-100.0%	-41.9%	0.0%	5.1%	6.7%	3.8%	0.0%	-23.1%	-7.3%	24.4%	113.2%	-2.2%	27.3%	20.3%
5 YTD Avg	0	33	1	55	56	130	27	12	40	598	38	219	676	895
2018 YTD	0	18	2	62	64	137	28	10	38	786	81	219	905	1,124
% Change	-	-45.5%	100.0%	12.7%	14.3%	5.4%	3.7%	-16.7%	-5.0%	31.4%	113.2%	0.0%	33.9%	25.6%

Information summarized for CompStat week ending 08/11/2018.

'8 YTD Avg' refers to the computed 2010 - 2017 YTD average.
'5 YTD Avg' refers to the computed 2013 - 2017 YTD average.

Sourced from MNPD ARMS on 8/15/2018 8:57:56 AM. The figures above were sourced from incident reports using Uniform Crime Reporting definitions and reporting guidelines, based on the date when the crime was reported. This report is intended to be a management and planning tool and does not reflect the official UCR counts for the department. Incidents where a location is unknown or unspecified are included in the countywide totals. 'Unknown' refers to records in which the address is listed as 'Unknown' on the incident report. 'Not Validated' refers to records that were entered in with an invalid addresses.

Hermitage Precinct UCR Incidents - YTD Comparisons

METROPOLITAN POLICE DEPARTMENT
of Nashville and Davidson County

Aggregated by precinct (incident location). Based on date when each incident was reported.

	Homicide	Rape	Commercial Robbery	Street Robbery	Total Robbery	Aggravated Assault	Commercial Burglary	Residential Burglary	Total Burglary	Larceny	Auto Theft	Violent Offenses	Property Offenses	Part I Offenses
2017 YTD	15	86	51	213	264	570	104	326	430	2,054	315	935	2,799	3,734
2018 YTD	3	88	34	221	255	502	100	277	377	2,145	352	848	2,874	3,722
% Change	-80.0%	2.3%	-33.3%	3.8%	-3.4%	-11.9%	-3.8%	-15.0%	-12.3%	4.4%	11.7%	-9.3%	2.7%	-0.3%
2016 YTD	10	64	47	167	214	562	90	374	464	2,230	148	850	2,842	3,692
2018 YTD	3	88	34	221	255	502	100	277	377	2,145	352	848	2,874	3,722
% Change	-70.0%	37.5%	-27.7%	32.3%	19.2%	-10.7%	11.1%	-25.9%	-18.8%	-3.8%	137.8%	-0.2%	1.1%	0.8%
2015 YTD	4	66	25	166	191	478	79	391	470	2,111	141	739	2,722	3,461
2018 YTD	3	88	34	221	255	502	100	277	377	2,145	352	848	2,874	3,722
% Change	-25.0%	33.3%	36.0%	33.1%	33.5%	5.0%	26.6%	-29.2%	-19.8%	1.6%	149.6%	14.7%	5.6%	7.5%
2014 YTD	4	44	20	150	170	560	113	464	577	2,088	107	778	2,772	3,550
2018 YTD	3	88	34	221	255	502	100	277	377	2,145	352	848	2,874	3,722
% Change	-25.0%	100.0%	70.0%	47.3%	50.0%	-10.4%	-11.5%	-40.3%	-34.7%	2.7%	229.0%	9.0%	3.7%	4.8%
2013 YTD	3	51	38	153	191	514	64	488	552	2,285	152	759	2,989	3,748
2018 YTD	3	88	34	221	255	502	100	277	377	2,145	352	848	2,874	3,722
% Change	0.0%	72.5%	-10.5%	44.4%	33.5%	-2.3%	56.3%	-43.2%	-31.7%	-6.1%	131.6%	11.7%	-3.8%	-0.7%
2012 YTD	10	62	21	132	153	620	114	450	564	2,229	131	845	2,924	3,769
2018 YTD	3	88	34	221	255	502	100	277	377	2,145	352	848	2,874	3,722
% Change	-70.0%	41.9%	61.9%	67.4%	66.7%	-19.0%	-12.3%	-38.4%	-33.2%	-3.8%	168.7%	0.4%	-1.7%	-1.2%
2011 YTD	5	59	27	122	149	455	106	580	686	2,323	145	668	3,154	3,822
2018 YTD	3	88	34	221	255	502	100	277	377	2,145	352	848	2,874	3,722
% Change	-40.0%	49.2%	25.9%	81.1%	71.1%	10.3%	-5.7%	-52.2%	-45.0%	-7.7%	142.8%	26.9%	-8.9%	-2.6%
2010 YTD	3	38	30	131	161	435	96	482	578	2,547	189	637	3,314	3,951
2018 YTD	3	88	34	221	255	502	100	277	377	2,145	352	848	2,874	3,722
% Change	0.0%	131.6%	13.3%	68.7%	58.4%	15.4%	4.2%	-42.5%	-34.8%	-15.8%	86.2%	33.1%	-13.3%	-5.8%
8 YTD Avg	7	59	32	154	187	524	96	444	540	2,233	166	776	2,940	3,716
2018 YTD	3	88	34	221	255	502	100	277	377	2,145	352	848	2,874	3,722
% Change	-57.1%	49.2%	6.3%	43.5%	36.4%	-4.2%	4.2%	-37.6%	-30.2%	-3.9%	112.0%	9.3%	-2.2%	0.2%
5 YTD Avg	7	62	36	170	206	537	90	409	499	2,154	173	812	2,825	3,637
2018 YTD	3	88	34	221	255	502	100	277	377	2,145	352	848	2,874	3,722
% Change	-57.1%	41.9%	-5.6%	30.0%	23.8%	-6.5%	11.1%	-32.3%	-24.4%	-0.4%	103.5%	4.4%	1.7%	2.3%

Information summarized for CompStat week ending 08/11/2018.

'8 YTD Avg' refers to the computed 2010 - 2017 YTD average.
'5 YTD Avg' refers to the computed 2013 - 2017 YTD average.

Sourced from MNPD ARMS on 8/15/2018 8:57:56 AM. The figures above were sourced from incident reports using Uniform Crime Reporting definitions and reporting guidelines, based on the date when the crime was reported. This report is intended to be a management and planning tool and does not reflect the official UCR counts for the department. Incidents where a location is unknown or unspecified are included in the countywide totals. 'Unknown' refers to records in which the address is listed as 'Unknown' on the incident report. 'Not Validated' refers to records that were entered in with an invalid addresses.

North Precinct UCR Incidents - YTD Comparisons

METROPOLITAN POLICE DEPARTMENT
of Nashville and Davidson County

Aggregated by precinct (incident location). Based on date when each incident was reported.

	Homicide	Rape	Commercial Robbery	Street Robbery	Total Robbery	Aggravated Assault	Commercial Burglary	Residential Burglary	Total Burglary	Larceny	Auto Theft	Violent Offenses	Property Offenses	Part I Offenses
2017 YTD	12	41	39	173	212	615	106	295	401	1,220	213	880	1,834	2,714
2018 YTD	13	65	19	154	173	640	68	192	260	1,424	301	891	1,985	2,876
% Change	8.3%	58.5%	-51.3%	-11.0%	-18.4%	4.1%	-35.8%	-34.9%	-35.2%	16.7%	41.3%	1.3%	8.2%	6.0%
2016 YTD	7	52	16	150	166	560	66	297	363	1,139	134	785	1,636	2,421
2018 YTD	13	65	19	154	173	640	68	192	260	1,424	301	891	1,985	2,876
% Change	85.7%	25.0%	18.8%	2.7%	4.2%	14.3%	3.0%	-35.4%	-28.4%	25.0%	124.6%	13.5%	21.3%	18.8%
2015 YTD	16	48	11	176	187	624	64	301	365	1,043	149	875	1,557	2,432
2018 YTD	13	65	19	154	173	640	68	192	260	1,424	301	891	1,985	2,876
% Change	-18.8%	35.4%	72.7%	-12.5%	-7.5%	2.6%	6.3%	-36.2%	-28.8%	36.5%	102.0%	1.8%	27.5%	18.3%
2014 YTD	8	56	5	116	121	651	52	305	357	988	109	836	1,454	2,290
2018 YTD	13	65	19	154	173	640	68	192	260	1,424	301	891	1,985	2,876
% Change	62.5%	16.1%	280.0%	32.8%	43.0%	-1.7%	30.8%	-37.0%	-27.2%	44.1%	176.1%	6.6%	36.5%	25.6%
2013 YTD	9	33	16	153	169	531	57	455	512	1,086	104	742	1,702	2,444
2018 YTD	13	65	19	154	173	640	68	192	260	1,424	301	891	1,985	2,876
% Change	44.4%	97.0%	18.8%	0.7%	2.4%	20.5%	19.3%	-57.8%	-49.2%	31.1%	189.4%	20.1%	16.6%	17.7%
2012 YTD	5	48	10	145	155	533	59	400	459	1,119	102	741	1,680	2,421
2018 YTD	13	65	19	154	173	640	68	192	260	1,424	301	891	1,985	2,876
% Change	160.0%	35.4%	90.0%	6.2%	11.6%	20.1%	15.3%	-52.0%	-43.4%	27.3%	195.1%	20.2%	18.2%	18.8%
2011 YTD	8	34	21	112	133	511	108	493	601	1,138	123	686	1,862	2,548
2018 YTD	13	65	19	154	173	640	68	192	260	1,424	301	891	1,985	2,876
% Change	62.5%	91.2%	-9.5%	37.5%	30.1%	25.2%	-37.0%	-61.1%	-56.7%	25.1%	144.7%	29.9%	6.6%	12.9%
2010 YTD	9	49	26	125	151	513	82	505	587	1,143	111	722	1,841	2,563
2018 YTD	13	65	19	154	173	640	68	192	260	1,424	301	891	1,985	2,876
% Change	44.4%	32.7%	-26.9%	23.2%	14.6%	24.8%	-17.1%	-62.0%	-55.7%	24.6%	171.2%	23.4%	7.8%	12.2%
8 YTD Avg	9	45	18	144	162	567	74	381	456	1,110	131	783	1,696	2,479
2018 YTD	13	65	19	154	173	640	68	192	260	1,424	301	891	1,985	2,876
% Change	44.4%	44.4%	5.6%	6.9%	6.8%	12.9%	-8.1%	-49.6%	-43.0%	28.3%	129.8%	13.8%	17.0%	16.0%
5 YTD Avg	10	46	17	154	171	596	69	331	400	1,095	142	824	1,637	2,460
2018 YTD	13	65	19	154	173	640	68	192	260	1,424	301	891	1,985	2,876
% Change	30.0%	41.3%	11.8%	0.0%	1.2%	7.4%	-1.4%	-42.0%	-35.0%	30.0%	112.0%	8.1%	21.3%	16.9%

Information summarized for CompStat week ending 08/11/2018.

'8 YTD Avg' refers to the computed 2010 - 2017 YTD average.
'5 YTD Avg' refers to the computed 2013 - 2017 YTD average.

Sourced from MNPD ARMS on 8/15/2018 8:57:56 AM. The figures above were sourced from incident reports using Uniform Crime Reporting definitions and reporting guidelines, based on the date when the crime was reported. This report is intended to be a management and planning tool and does not reflect the official UCR counts for the department. Incidents where a location is unknown or unspecified are included in the countywide totals. 'Unknown' refers to records in which the address is listed as 'Unknown' on the incident report. 'Not Validated' refers to records that were entered in with an invalid addresses.

Madison Precinct UCR Incidents - YTD Comparisons

METROPOLITAN POLICE DEPARTMENT
of Nashville and Davidson County

Aggregated by precinct (incident location). Based on date when each incident was reported.

	Homicide	Rape	Commercial Robbery	Street Robbery	Total Robbery	Aggravated Assault	Commercial Burglary	Residential Burglary	Total Burglary	Larceny	Auto Theft	Violent Offenses	Property Offenses	Part I Offenses
2017 YTD	7	26	23	108	131	348	58	206	264	1,494	158	512	1,916	2,428
2018 YTD	6	27	19	89	108	408	51	139	190	1,411	185	549	1,786	2,335
% Change	-14.3%	3.8%	-17.4%	-17.6%	-17.6%	17.2%	-12.1%	-32.5%	-28.0%	-5.6%	17.1%	7.2%	-6.8%	-3.8%
2016 YTD	5	45	21	85	106	371	39	280	319	1,337	74	527	1,730	2,257
2018 YTD	6	27	19	89	108	408	51	139	190	1,411	185	549	1,786	2,335
% Change	20.0%	-40.0%	-9.5%	4.7%	1.9%	10.0%	30.8%	-50.4%	-40.4%	5.5%	150.0%	4.2%	3.2%	3.5%
2015 YTD	2	29	20	83	103	380	39	321	360	1,333	132	514	1,825	2,339
2018 YTD	6	27	19	89	108	408	51	139	190	1,411	185	549	1,786	2,335
% Change	200.0%	-6.9%	-5.0%	7.2%	4.9%	7.4%	30.8%	-56.7%	-47.2%	5.9%	40.2%	6.8%	-2.1%	-0.2%
2014 YTD	5	36	9	71	80	325	38	291	329	1,231	67	446	1,627	2,073
2018 YTD	6	27	19	89	108	408	51	139	190	1,411	185	549	1,786	2,335
% Change	20.0%	-25.0%	111.1%	25.4%	35.0%	25.5%	34.2%	-52.2%	-42.2%	14.6%	176.1%	23.1%	9.8%	12.6%
2013 YTD	3	33	19	82	101	343	44	294	338	1,167	82	480	1,587	2,067
2018 YTD	6	27	19	89	108	408	51	139	190	1,411	185	549	1,786	2,335
% Change	100.0%	-18.2%	0.0%	8.5%	6.9%	19.0%	15.9%	-52.7%	-43.8%	20.9%	125.6%	14.4%	12.5%	13.0%
2012 YTD	7	34	14	114	128	398	57	400	457	1,339	90	567	1,886	2,453
2018 YTD	6	27	19	89	108	408	51	139	190	1,411	185	549	1,786	2,335
% Change	-14.3%	-20.6%	35.7%	-21.9%	-15.6%	2.5%	-10.5%	-65.3%	-58.4%	5.4%	105.6%	-3.2%	-5.3%	-4.8%
2011 YTD	6	42	17	76	93	333	49	376	425	1,396	159	474	1,980	2,454
2018 YTD	6	27	19	89	108	408	51	139	190	1,411	185	549	1,786	2,335
% Change	0.0%	-35.7%	11.8%	17.1%	16.1%	22.5%	4.1%	-63.0%	-55.3%	1.1%	16.4%	15.8%	-9.8%	-4.8%
2010 YTD	2	29	14	78	92	292	58	497	555	1,525	92	415	2,172	2,587
2018 YTD	6	27	19	89	108	408	51	139	190	1,411	185	549	1,786	2,335
% Change	200.0%	-6.9%	35.7%	14.1%	17.4%	39.7%	-12.1%	-72.0%	-65.8%	-7.5%	101.1%	32.3%	-17.8%	-9.7%
8 YTD Avg	5	34	17	87	104	349	48	333	381	1,353	107	492	1,840	2,332
2018 YTD	6	27	19	89	108	408	51	139	190	1,411	185	549	1,786	2,335
% Change	20.0%	-20.6%	11.8%	2.3%	3.8%	16.9%	6.3%	-58.3%	-50.1%	4.3%	72.9%	11.6%	-2.9%	0.1%
5 YTD Avg	4	34	18	86	104	353	44	278	322	1,312	103	496	1,737	2,233
2018 YTD	6	27	19	89	108	408	51	139	190	1,411	185	549	1,786	2,335
% Change	50.0%	-20.6%	5.6%	3.5%	3.8%	15.6%	15.9%	-50.0%	-41.0%	7.5%	79.6%	10.7%	2.8%	4.6%

Information summarized for CompStat week ending 08/11/2018.

'8 YTD Avg' refers to the computed 2010 - 2017 YTD average.
'5 YTD Avg' refers to the computed 2013 - 2017 YTD average.

Sourced from MNPD ARMS on 8/15/2018 8:57:56 AM. The figures above were sourced from incident reports using Uniform Crime Reporting definitions and reporting guidelines, based on the date when the crime was reported. This report is intended to be a management and planning tool and does not reflect the official UCR counts for the department. Incidents where a location is unknown or unspecified are included in the countywide totals. 'Unknown' refers to records in which the address is listed as 'Unknown' on the incident report. 'Not Validated' refers to records that were entered in with an invalid addresses.

Midtown Hills Precinct UCR Incidents - YTD Comparisons

METROPOLITAN POLICE DEPARTMENT
of Nashville and Davidson County

Aggregated by precinct (incident location). Based on date when each incident was reported.

	Homicide	Rape	Commercial Robbery	Street Robbery	Total Robbery	Aggravated Assault	Commercial Burglary	Residential Burglary	Total Burglary	Larceny	Auto Theft	Violent Offenses	Property Offenses	Part I Offenses
2017 YTD	7	43	12	97	109	302	159	167	326	1,504	163	461	1,993	2,454
2018 YTD	4	38	17	109	126	241	120	211	331	1,672	208	409	2,211	2,620
% Change	-42.9%	-11.6%	41.7%	12.4%	15.6%	-20.2%	-24.5%	26.3%	1.5%	11.2%	27.6%	-11.3%	10.9%	6.8%
2016 YTD	1	40	24	78	102	255	87	256	343	1,388	90	398	1,821	2,219
2018 YTD	4	38	17	109	126	241	120	211	331	1,672	208	409	2,211	2,620
% Change	300.0%	-5.0%	-29.2%	39.7%	23.5%	-5.5%	37.9%	-17.6%	-3.5%	20.5%	131.1%	2.8%	21.4%	18.1%
2015 YTD	2	40	17	75	92	252	78	220	298	1,400	70	386	1,768	2,154
2018 YTD	4	38	17	109	126	241	120	211	331	1,672	208	409	2,211	2,620
% Change	100.0%	-5.0%	0.0%	45.3%	37.0%	-4.4%	53.8%	-4.1%	11.1%	19.4%	197.1%	6.0%	25.1%	21.6%
2014 YTD	1	47	11	59	70	271	110	327	437	1,419	61	389	1,917	2,306
2018 YTD	4	38	17	109	126	241	120	211	331	1,672	208	409	2,211	2,620
% Change	300.0%	-19.1%	54.5%	84.7%	80.0%	-11.1%	9.1%	-35.5%	-24.3%	17.8%	241.0%	5.1%	15.3%	13.6%
2013 YTD	1	43	19	66	85	253	88	344	432	1,537	80	382	2,049	2,431
2018 YTD	4	38	17	109	126	241	120	211	331	1,672	208	409	2,211	2,620
% Change	300.0%	-11.6%	-10.5%	65.2%	48.2%	-4.7%	36.4%	-38.7%	-23.4%	8.8%	160.0%	7.1%	7.9%	7.8%
2012 YTD	3	35	26	76	102	279	103	344	447	1,506	99	419	2,052	2,471
2018 YTD	4	38	17	109	126	241	120	211	331	1,672	208	409	2,211	2,620
% Change	33.3%	8.6%	-34.6%	43.4%	23.5%	-13.6%	16.5%	-38.7%	-26.0%	11.0%	110.1%	-2.4%	7.7%	6.0%
2011 YTD	4	40	18	82	100	247	102	473	575	1,743	139	391	2,457	2,848
2018 YTD	4	38	17	109	126	241	120	211	331	1,672	208	409	2,211	2,620
% Change	0.0%	-5.0%	-5.6%	32.9%	26.0%	-2.4%	17.6%	-55.4%	-42.4%	-4.1%	49.6%	4.6%	-10.0%	-8.0%
2010 YTD	5	30	26	85	111	258	160	417	577	1,826	97	404	2,500	2,904
2018 YTD	4	38	17	109	126	241	120	211	331	1,672	208	409	2,211	2,620
% Change	-20.0%	26.7%	-34.6%	28.2%	13.5%	-6.6%	-25.0%	-49.4%	-42.6%	-8.4%	114.4%	1.2%	-11.6%	-9.8%
8 YTD Avg	3	40	19	77	96	265	111	319	429	1,540	100	404	2,070	2,473
2018 YTD	4	38	17	109	126	241	120	211	331	1,672	208	409	2,211	2,620
% Change	33.3%	-5.0%	-10.5%	41.6%	31.3%	-9.1%	8.1%	-33.9%	-22.8%	8.6%	108.0%	1.2%	6.8%	5.9%
5 YTD Avg	2	43	17	75	92	267	104	263	367	1,450	93	403	1,910	2,313
2018 YTD	4	38	17	109	126	241	120	211	331	1,672	208	409	2,211	2,620
% Change	100.0%	-11.6%	0.0%	45.3%	37.0%	-9.7%	15.4%	-19.8%	-9.8%	15.3%	123.7%	1.5%	15.8%	13.3%

Information summarized for CompStat week ending 08/11/2018.

'8 YTD Avg' refers to the computed 2010 - 2017 YTD average.
'5 YTD Avg' refers to the computed 2013 - 2017 YTD average.

Sourced from MNPD ARMS on 8/15/2018 8:57:56 AM. The figures above were sourced from incident reports using Uniform Crime Reporting definitions and reporting guidelines, based on the date when the crime was reported. This report is intended to be a management and planning tool and does not reflect the official UCR counts for the department. Incidents where a location is unknown or unspecified are included in the countywide totals. 'Unknown' refers to records in which the address is listed as 'Unknown' on the incident report. 'Not Validated' refers to records that were entered in with an invalid addresses.

YTD Homicide Report

Demographic information for homicide incidents occurring during the current year.

METROPOLITAN POLICE DEPARTMENT
of Nashville and Davidson County

Race of Victim		
Black	38	76.0 %
White	12	24.0 %
Total	50	100.0 %

Ethnicity of Victim		
Non-Hispanic	47	94.0 %
Hispanic	3	6.0 %
Total	50	100.0 %

Age of Victim		
0 to 12	2	4.0 %
13 to 17	4	8.0 %
18 to 24	14	28.0 %
25 to 34	12	24.0 %
35 to 44	7	14.0 %
55 to 64	2	4.0 %
65+	2	4.0 %
Unk	7	14.0 %
Total	50	100.0 %

Race - Ethnicity - Gender of Victim		
Black Non-Hispanic Male	29	58.0 %
Black Non-Hispanic Female	9	18.0 %
White Non-Hispanic Male	7	14.0 %
White Hispanic Male	3	6.0 %
White Non-Hispanic Female	2	4.0 %
Total	50	100.0 %

Time of Incident		
12:00 am - 3:59 am	10	20.0 %
4:00 am - 7:59 am	5	10.0 %
8:00 am - 11:59 am	6	12.0 %
12:00 pm - 3:59 pm	10	20.0 %
4:00 pm - 7:59 pm	5	10.0 %
8:00 pm - 11:59 pm	14	28.0 %
Total	50	100.0 %

Gender of Victim		
Male	39	78.0 %
Female	11	22.0 %
Total	50	100.0 %

Domestic Related		
No	45	90.0 %
Yes	5	10.0 %
Total	50	100.0 %

Monthly Homicide Count (Year-to-Year Comparison)

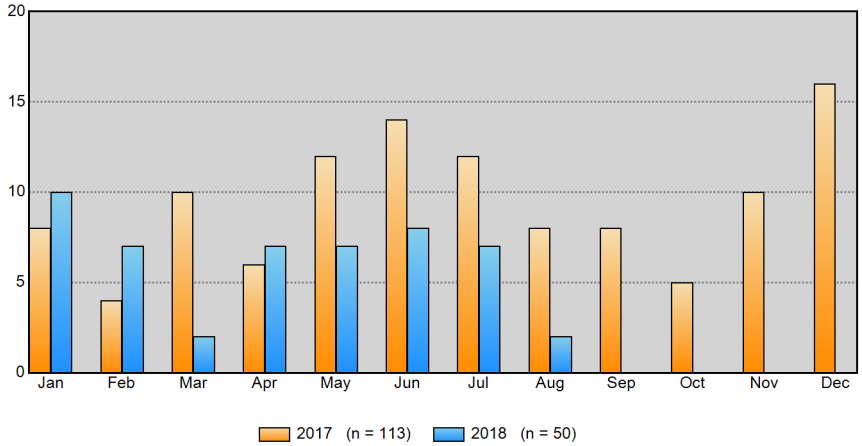

Monthly Homicide Cumulative Count (Year-to-Year Comparison)

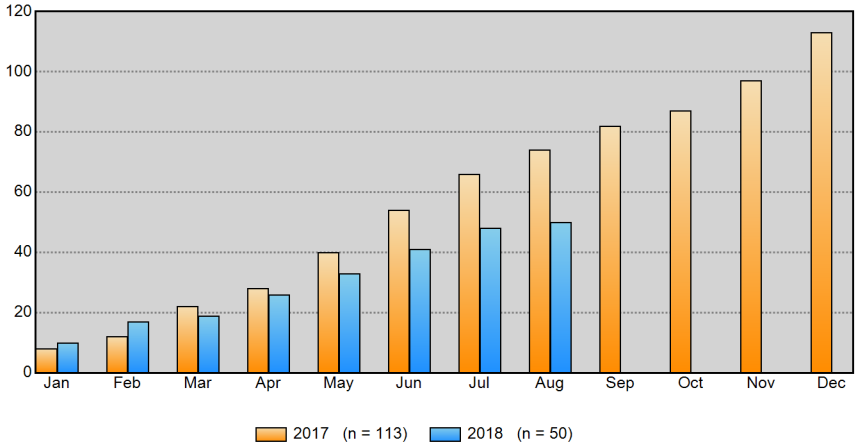

Information summarized for CompStat week ending 8/11/2018.

Sourced from MNPD ARMS on 8/15/2018 8:57:56 AM. The figures above were sourced from incident reports using Uniform Crime Reporting definitions and reporting guidelines, based on the date when the crime was reported. This report is intended to be a management and planning tool and does not reflect the official UCR counts for the department.

County Year-to-Year Weekly Chart

METROPOLITAN POLICE DEPARTMENT
of Nashville and Davidson County

	Homicide	Rape	Commercial Robbery	Street Robbery	Total Robbery	Aggravated Assault	Commercial Burglary	Residential Burglary	Total Burglary	Larceny	Auto Theft	Violent Offenses	Property Offenses	Part I Offenses
ending 08/26/2017 Next Week	0	16	9	33	42	119	40	58	98	369	39	177	506	683
ending 08/19/2017 Current Week	1	10	4	39	43	93	24	44	68	389	37	147	494	641
ending 08/12/2017	3	7	10	32	42	105	25	67	92	347	39	157	478	635
ending 08/11/2018	2	9	5	35	40	89	19	42	61	396	49	140	506	646
% Change	-33.3%	28.6%	-50.0%	9.4%	-4.8%	-15.2%	-24.0%	-37.3%	-33.7%	14.1%	25.6%	-10.8%	5.9%	1.7%
ending 08/05/2017	4	14	8	28	36	137	41	66	107	360	36	191	503	694
ending 08/04/2018	0	12	6	37	43	108	30	44	74	532	63	163	669	832
% Change	-100.0%	-14.3%	-25.0%	32.1%	19.4%	-21.2%	-26.8%	-33.3%	-30.8%	47.8%	75.0%	-14.7%	33.0%	19.9%
ending 07/29/2017	7	11	6	26	32	110	37	73	110	416	53	160	579	739
ending 07/28/2018	0	12	6	33	39	109	25	57	82	505	54	160	641	801
% Change	-100.0%	9.1%	0.0%	26.9%	21.9%	-0.9%	-32.4%	-21.9%	-25.5%	21.4%	1.9%	0.0%	10.7%	8.4%

Part I Incidents - Year-to-Year Weekly Comparisons

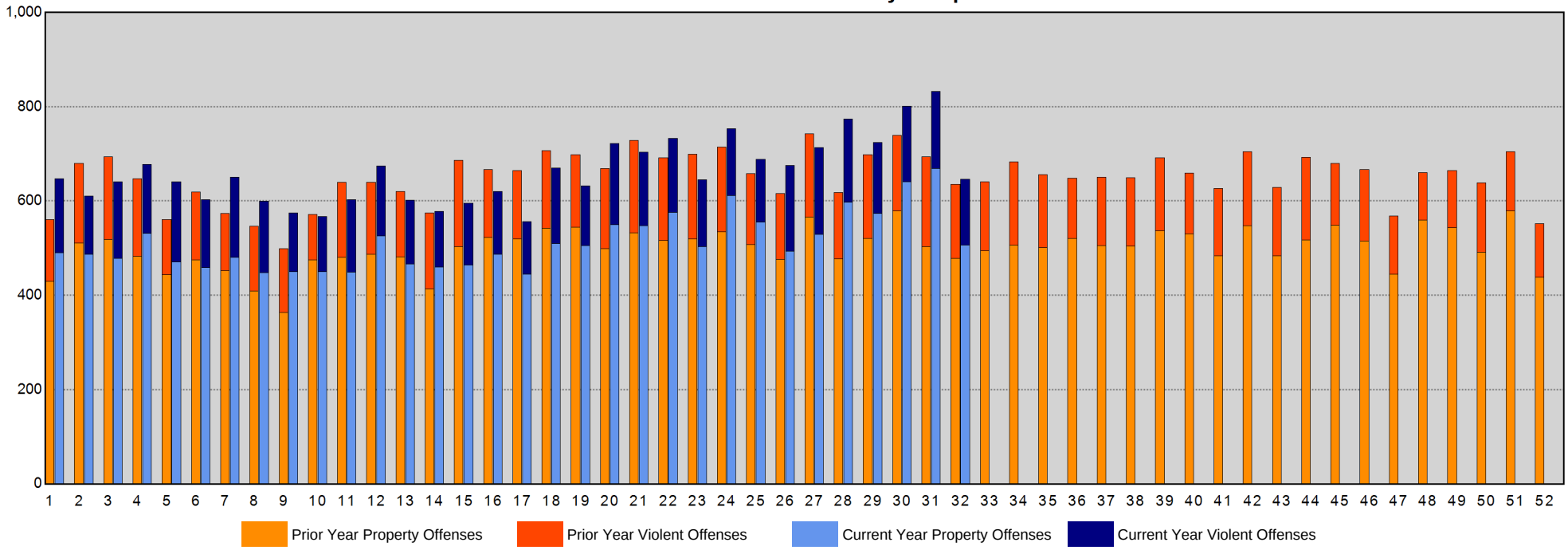

Sourced from MNPD ARMS on 8/15/2018 8:57:57 AM. The figures above were sourced from incident reports using Uniform Crime Reporting definitions and reporting guidelines, based on the date when the crime was reported. This report is intended to be a management and planning tool and does not reflect the official UCR counts for the department. Incidents where a location is unknown or unspecified are included in the countywide totals. 'Unknown' refers to records in which the address is listed as 'Unknown' on the incident report. 'Not Validated' refers to records that were entered in with an invalid addresses.

West Precinct Year-to-Year Weekly Chart

METROPOLITAN POLICE DEPARTMENT
of Nashville and Davidson County

	Homicide	Rape	Commercial Robbery	Street Robbery	Total Robbery	Aggravated Assault	Commercial Burglary	Residential Burglary	Total Burglary	Larceny	Auto Theft	Violent Offenses	Property Offenses	Part I Offenses
ending 08/26/2017 Next Week	0	1	0	1	1	8	8	5	13	41	2	10	56	66
ending 08/19/2017 Current Week	0	0	0	0	0	5	7	5	12	38	4	5	54	59
ending 08/12/2017	0	1	0	3	3	12	2	11	13	46	3	16	62	78
ending 08/11/2018	0	0	1	4	5	0	1	5	6	65	1	5	72	77
% Change	-	-100.0%	-	33.3%	66.7%	-100.0%	-50.0%	-54.5%	-53.8%	41.3%	-66.7%	-68.8%	16.1%	-1.3%
ending 08/05/2017	0	1	0	1	1	2	6	11	17	41	2	4	60	64
ending 08/04/2018	0	0	2	3	5	12	6	2	8	59	7	17	74	91
% Change	-	-100.0%	-	200.0%	400.0%	500.0%	0.0%	-81.8%	-52.9%	43.9%	250.0%	325.0%	23.3%	42.2%
ending 07/29/2017	0	0	0	1	1	6	2	8	10	49	10	7	69	76
ending 07/28/2018	0	1	0	5	5	4	0	3	3	67	5	10	75	85
% Change	-	-	-	400.0%	400.0%	-33.3%	-100.0%	-62.5%	-70.0%	36.7%	-50.0%	42.9%	8.7%	11.8%

Part I Incidents - Year-to-Year Weekly Comparisons

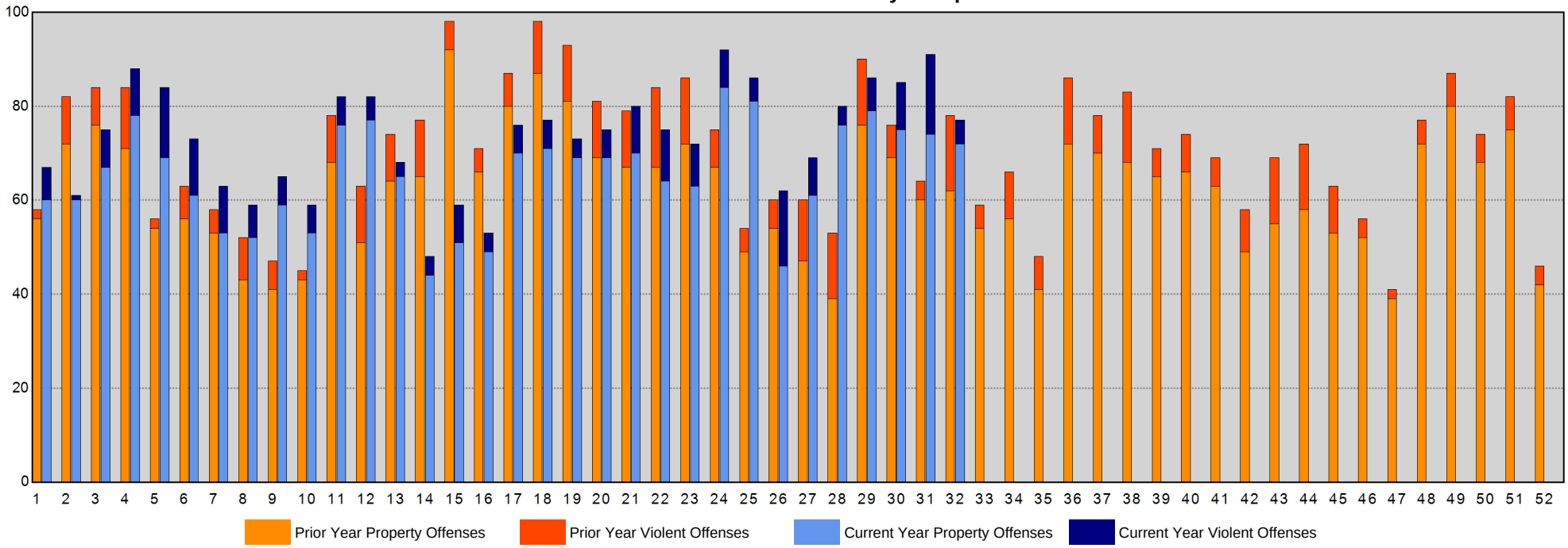

Sourced from MNPD ARMS on 8/15/2018 8:57:57 AM. The figures above were sourced from incident reports using Uniform Crime Reporting definitions and reporting guidelines, based on the date when the crime was reported. This report is intended to be a management and planning tool and does not reflect the official UCR counts for the department. Incidents where a location is unknown or unspecified are included in the countywide totals. 'Unknown' refers to records in which the address is listed as 'Unknown' on the incident report. 'Not Validated' refers to records that were entered in with an invalid addresses.

East Precinct Year-to-Year Weekly Chart

METROPOLITAN POLICE DEPARTMENT
of Nashville and Davidson County

	Homicide	Rape	Commercial Robbery	Street Robbery	Total Robbery	Aggravated Assault	Commercial Burglary	Residential Burglary	Total Burglary	Larceny	Auto Theft	Violent Offenses	Property Offenses	Part I Offenses
ending 08/26/2017 Next Week	0	1	2	1	3	8	5	12	17	33	4	12	54	66
ending 08/19/2017 Current Week	1	3	1	5	6	8	2	7	9	44	5	18	58	76
ending 08/12/2017	0	1	1	2	3	20	6	8	14	40	3	24	57	81
ending 08/11/2018	0	0	0	1	1	8	4	8	12	39	8	9	59	68
% Change	-	-100.0%	-100.0%	-50.0%	-66.7%	-60.0%	-33.3%	0.0%	-14.3%	-2.5%	166.7%	-62.5%	3.5%	-16.0%
ending 08/05/2017	0	0	1	4	5	21	3	11	14	28	2	26	44	70
ending 08/04/2018	0	4	0	5	5	8	1	5	6	73	5	17	84	101
% Change	-	-	-100.0%	25.0%	0.0%	-61.9%	-66.7%	-54.5%	-57.1%	160.7%	150.0%	-34.6%	90.9%	44.3%
ending 07/29/2017	1	3	1	2	3	11	9	9	18	42	3	18	63	81
ending 07/28/2018	0	2	0	2	2	13	0	10	10	43	5	17	58	75
% Change	-100.0%	-33.3%	-100.0%	0.0%	-33.3%	18.2%	-100.0%	11.1%	-44.4%	2.4%	66.7%	-5.6%	-7.9%	-7.4%

Part I Incidents - Year-to-Year Weekly Comparisons

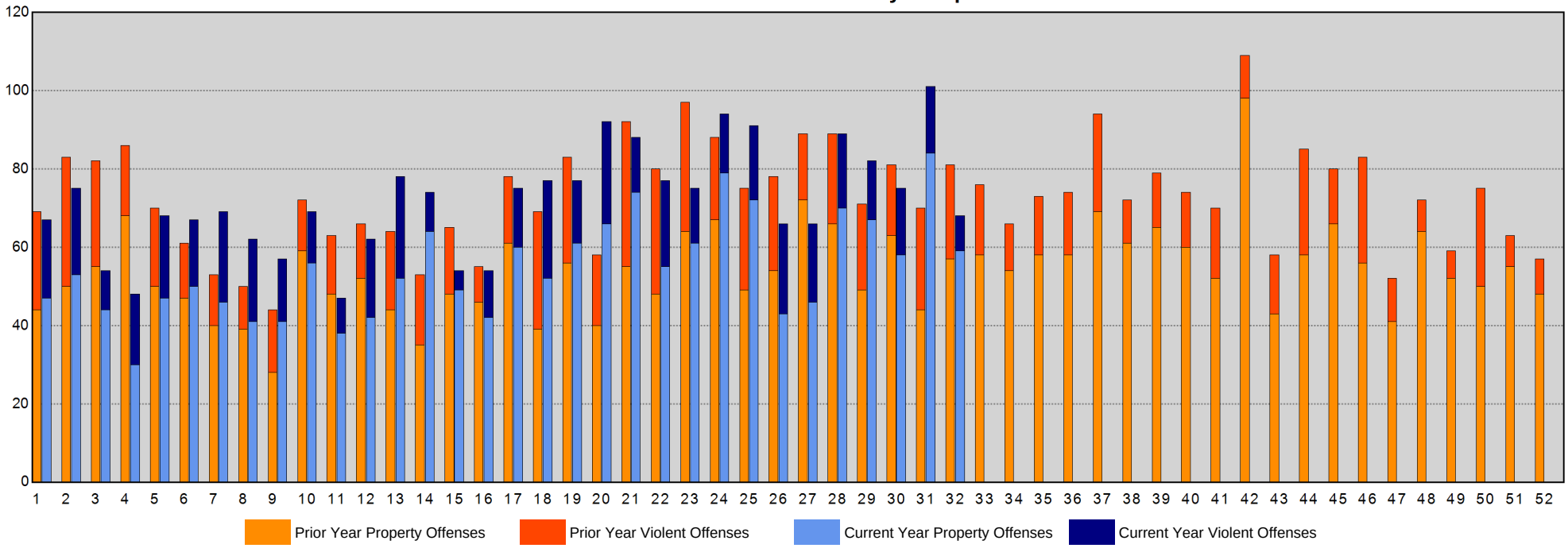

Sourced from MNPD ARMS on 8/15/2018 8:57:58 AM. The figures above were sourced from incident reports using Uniform Crime Reporting definitions and reporting guidelines, based on the date when the crime was reported. This report is intended to be a management and planning tool and does not reflect the official UCR counts for the department. Incidents where a location is unknown or unspecified are included in the countywide totals. 'Unknown' refers to records in which the address is listed as 'Unknown' on the incident report. 'Not Validated' refers to records that were entered in with an invalid addresses.

South Precinct Year-to-Year Weekly Chart

METROPOLITAN POLICE DEPARTMENT
of Nashville and Davidson County

	Homicide	Rape	Commercial Robbery	Street Robbery	Total Robbery	Aggravated Assault	Commercial Burglary	Residential Burglary	Total Burglary	Larceny	Auto Theft	Violent Offenses	Property Offenses	Part I Offenses
ending 08/26/2017 Next Week	0	3	2	12	14	18	4	12	16	65	4	35	85	120
ending 08/19/2017 Current Week	0	2	0	12	12	27	3	8	11	73	6	41	90	131
ending 08/12/2017	1	1	3	6	9	12	5	20	25	51	7	23	83	106
ending 08/11/2018	1	1	0	10	10	18	3	4	7	56	6	30	69	99
% Change	0.0%	0.0%	-100.0%	66.7%	11.1%	50.0%	-40.0%	-80.0%	-72.0%	9.8%	-14.3%	30.4%	-16.9%	-6.6%
ending 08/05/2017	0	3	0	7	7	16	9	12	21	71	11	26	103	129
ending 08/04/2018	0	3	0	10	10	31	10	9	19	101	11	44	131	175
% Change	-	0.0%	-	42.9%	42.9%	93.8%	11.1%	-25.0%	-9.5%	42.3%	0.0%	69.2%	27.2%	35.7%
ending 07/29/2017	0	2	0	7	7	32	8	15	23	70	11	41	104	145
ending 07/28/2018	0	1	2	9	11	33	7	18	25	80	16	45	121	166
% Change	-	-50.0%	-	28.6%	57.1%	3.1%	-12.5%	20.0%	8.7%	14.3%	45.5%	9.8%	16.3%	14.5%

Part I Incidents - Year-to-Year Weekly Comparisons

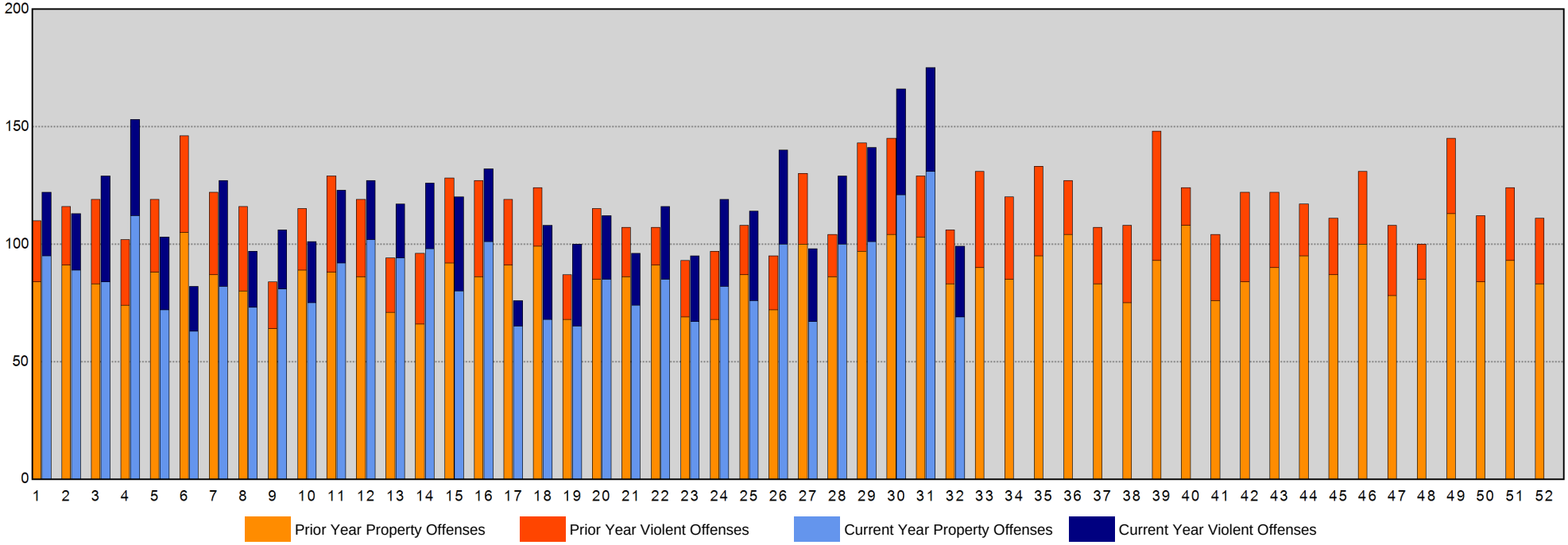

Sourced from MNPD ARMS on 8/15/2018 8:57:58 AM. The figures above were sourced from incident reports using Uniform Crime Reporting definitions and reporting guidelines, based on the date when the crime was reported. This report is intended to be a management and planning tool and does not reflect the official UCR counts for the department. Incidents where a location is unknown or unspecified are included in the countywide totals. 'Unknown' refers to records in which the address is listed as 'Unknown' on the incident report. 'Not Validated' refers to records that were entered in with an invalid addresses.

Central Precinct Year-to-Year Weekly Chart

METROPOLITAN POLICE DEPARTMENT
of Nashville and Davidson County

	Homicide	Rape	Commercial Robbery	Street Robbery	Total Robbery	Aggravated Assault	Commercial Burglary	Residential Burglary	Total Burglary	Larceny	Auto Theft	Violent Offenses	Property Offenses	Part I Offenses
ending 08/26/2017 Next Week	0	0	0	2	2	8	1	0	1	23	2	10	26	36
ending 08/19/2017 Current Week	0	1	0	6	6	7	0	1	1	28	5	14	34	48
ending 08/12/2017	0	1	0	4	4	10	0	0	0	20	0	15	20	35
ending 08/11/2018	0	0	0	4	4	7	0	0	0	24	6	11	30	41
% Change	-	-100.0%	-	0.0%	0.0%	-30.0%	-	-	-	20.0%	-	-26.7%	50.0%	17.1%
ending 08/05/2017	0	2	0	5	5	13	3	1	4	15	1	20	20	40
ending 08/04/2018	0	1	0	3	3	3	2	1	3	33	5	7	41	48
% Change	-	-50.0%	-	-40.0%	-40.0%	-76.9%	-33.3%	0.0%	-25.0%	120.0%	400.0%	-65.0%	105.0%	20.0%
ending 07/29/2017	0	0	0	3	3	3	2	0	2	16	2	6	20	26
ending 07/28/2018	0	1	1	1	2	6	1	0	1	40	2	9	43	52
% Change	-	-	-	-66.7%	-33.3%	100.0%	-50.0%	-	-50.0%	150.0%	0.0%	50.0%	115.0%	100.0%

Part I Incidents - Year-to-Year Weekly Comparisons

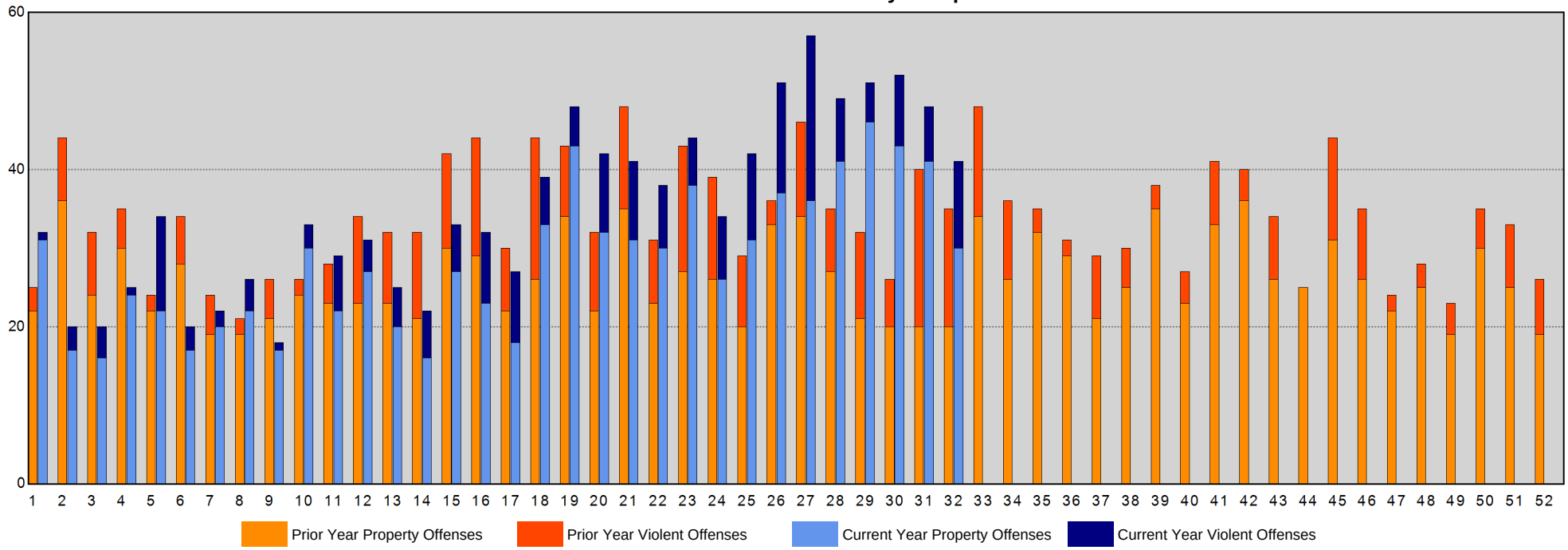

Sourced from MNPD ARMS on 8/15/2018 8:57:58 AM. The figures above were sourced from incident reports using Uniform Crime Reporting definitions and reporting guidelines, based on the date when the crime was reported. This report is intended to be a management and planning tool and does not reflect the official UCR counts for the department. Incidents where a location is unknown or unspecified are included in the countywide totals. 'Unknown' refers to records in which the address is listed as 'Unknown' on the incident report. 'Not Validated' refers to records that were entered in with an invalid addresses.

Hermitage Precinct Year-to-Year Weekly Chart

METROPOLITAN POLICE DEPARTMENT
of Nashville and Davidson County

	Homicide	Rape	Commercial Robbery	Street Robbery	Total Robbery	Aggravated Assault	Commercial Burglary	Residential Burglary	Total Burglary	Larceny	Auto Theft	Violent Offenses	Property Offenses	Part I Offenses
ending 08/26/2017 Next Week	0	4	0	5	5	27	11	5	16	61	8	36	85	121
ending 08/19/2017 Current Week	0	2	2	6	8	19	2	9	11	61	4	29	76	105
ending 08/12/2017	0	2	1	6	7	10	4	8	12	60	9	19	81	100
ending 08/11/2018	0	4	2	7	9	15	3	8	11	73	13	28	97	125
% Change	-	100.0%	100.0%	16.7%	28.6%	50.0%	-25.0%	0.0%	-8.3%	21.7%	44.4%	47.4%	19.8%	25.0%
ending 08/05/2017	0	4	4	5	9	37	7	9	16	68	9	50	93	143
ending 08/04/2018	0	2	2	5	7	20	4	9	13	97	10	29	120	149
% Change	-	-50.0%	-50.0%	0.0%	-22.2%	-45.9%	-42.9%	0.0%	-18.8%	42.6%	11.1%	-42.0%	29.0%	4.2%
ending 07/29/2017	1	3	1	2	3	24	4	11	15	69	11	31	95	126
ending 07/28/2018	0	2	0	7	7	15	4	10	14	82	7	24	103	127
% Change	-100.0%	-33.3%	-100.0%	250.0%	133.3%	-37.5%	0.0%	-9.1%	-6.7%	18.8%	-36.4%	-22.6%	8.4%	0.8%

Part I Incidents - Year-to-Year Weekly Comparisons

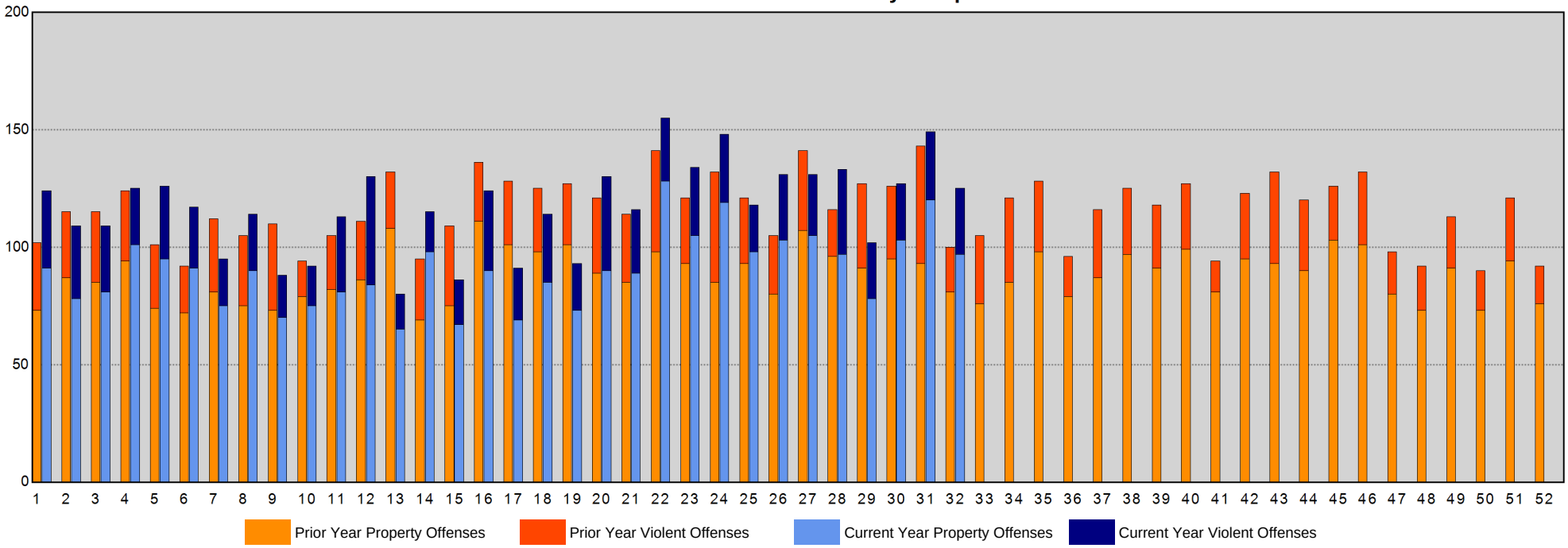

Sourced from MNPD ARMS on 8/15/2018 8:57:58 AM. The figures above were sourced from incident reports using Uniform Crime Reporting definitions and reporting guidelines, based on the date when the crime was reported. This report is intended to be a management and planning tool and does not reflect the official UCR counts for the department. Incidents where a location is unknown or unspecified are included in the countywide totals. 'Unknown' refers to records in which the address is listed as 'Unknown' on the incident report. 'Not Validated' refers to records that were entered in with an invalid addresses.

North Precinct Year-to-Year Weekly Chart

METROPOLITAN POLICE DEPARTMENT
of Nashville and Davidson County

	Homicide	Rape	Commercial Robbery	Street Robbery	Total Robbery	Aggravated Assault	Commercial Burglary	Residential Burglary	Total Burglary	Larceny	Auto Theft	Violent Offenses	Property Offenses	Part I Offenses
ending 08/26/2017 Next Week	0	2	2	7	9	33	2	12	14	48	8	44	70	114
ending 08/19/2017 Current Week	0	1	1	5	6	15	0	7	7	52	6	22	65	87
ending 08/12/2017	1	0	2	5	7	15	5	8	13	45	2	23	60	83
ending 08/11/2018	1	4	0	6	6	19	2	6	8	50	7	30	65	95
% Change	0.0%	-	-100.0%	20.0%	-14.3%	26.7%	-60.0%	-25.0%	-38.5%	11.1%	250.0%	30.4%	8.3%	14.5%
ending 08/05/2017	1	2	1	1	2	21	5	12	17	40	6	26	63	89
ending 08/04/2018	0	1	0	6	6	21	2	8	10	56	5	28	71	99
% Change	-100.0%	-50.0%	-100.0%	500.0%	200.0%	0.0%	-60.0%	-33.3%	-41.2%	40.0%	-16.7%	7.7%	12.7%	11.2%
ending 07/29/2017	2	1	2	4	6	12	7	8	15	52	9	21	76	97
ending 07/28/2018	0	4	0	3	3	21	3	3	6	50	9	28	65	93
% Change	-100.0%	300.0%	-100.0%	-25.0%	-50.0%	75.0%	-57.1%	-62.5%	-60.0%	-3.8%	0.0%	33.3%	-14.5%	-4.1%

Part I Incidents - Year-to-Year Weekly Comparisons

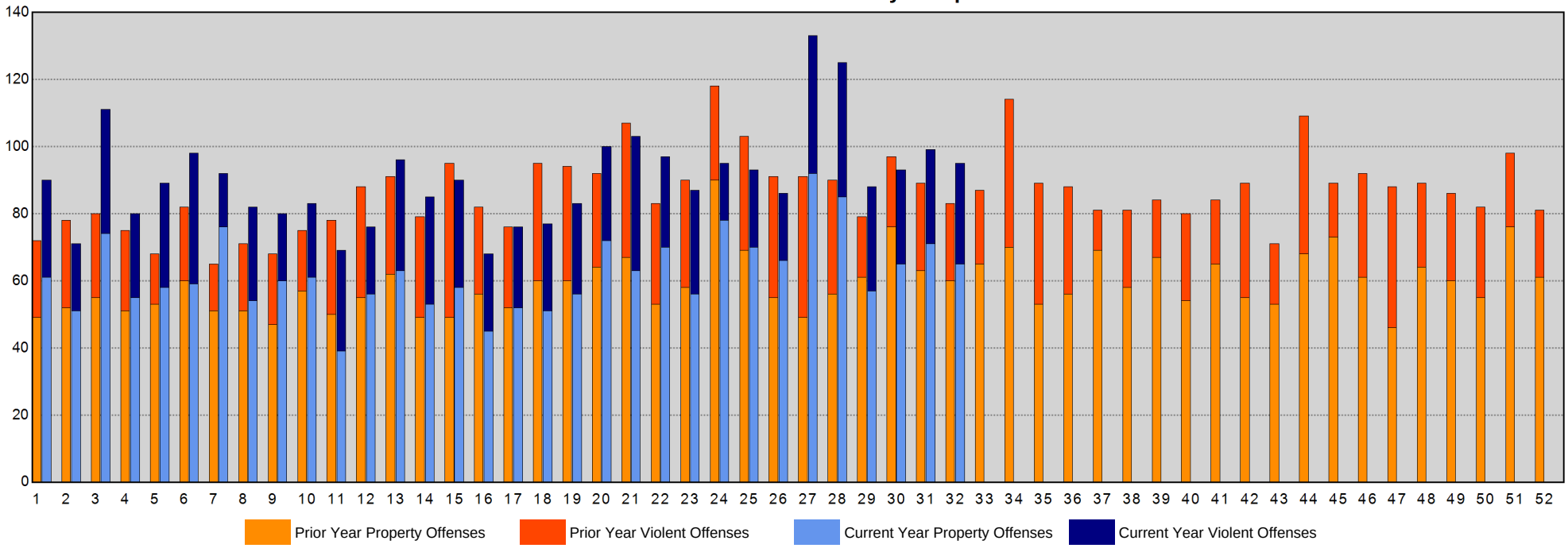

Sourced from MNPD ARMS on 8/15/2018 8:57:59 AM. The figures above were sourced from incident reports using Uniform Crime Reporting definitions and reporting guidelines, based on the date when the crime was reported. This report is intended to be a management and planning tool and does not reflect the official UCR counts for the department. Incidents where a location is unknown or unspecified are included in the countywide totals. 'Unknown' refers to records in which the address is listed as 'Unknown' on the incident report. 'Not Validated' refers to records that were entered in with an invalid addresses.

Madison Precinct Year-to-Year Weekly Chart

METROPOLITAN POLICE DEPARTMENT
of Nashville and Davidson County

	Homicide	Rape	Commercial Robbery	Street Robbery	Total Robbery	Aggravated Assault	Commercial Burglary	Residential Burglary	Total Burglary	Larceny	Auto Theft	Violent Offenses	Property Offenses	Part I Offenses
ending 08/26/2017 Next Week	0	4	2	3	5	6	0	5	5	46	5	15	56	71
ending 08/19/2017 Current Week	0	0	0	2	2	8	3	5	8	45	4	10	57	67
ending 08/12/2017	1	1	3	3	6	17	1	7	8	37	7	25	52	77
ending 08/11/2018	0	0	0	0	0	18	0	5	5	41	5	18	51	69
% Change	-100.0%	-100.0%	-100.0%	-100.0%	-100.0%	5.9%	-100.0%	-28.6%	-37.5%	10.8%	-28.6%	-28.0%	-1.9%	-10.4%
ending 08/05/2017	2	0	2	2	4	18	2	4	6	44	3	24	53	77
ending 08/04/2018	0	1	0	4	4	9	1	7	8	49	6	14	63	77
% Change	-100.0%	-	-100.0%	100.0%	0.0%	-50.0%	-50.0%	75.0%	33.3%	11.4%	100.0%	-41.7%	18.9%	0.0%
ending 07/29/2017	1	1	2	4	6	8	0	12	12	60	1	16	73	89
ending 07/28/2018	0	0	0	3	3	4	5	4	9	59	3	7	71	78
% Change	-100.0%	-100.0%	-100.0%	-25.0%	-50.0%	-50.0%	-	-66.7%	-25.0%	-1.7%	200.0%	-56.3%	-2.7%	-12.4%

Part I Incidents - Year-to-Year Weekly Comparisons

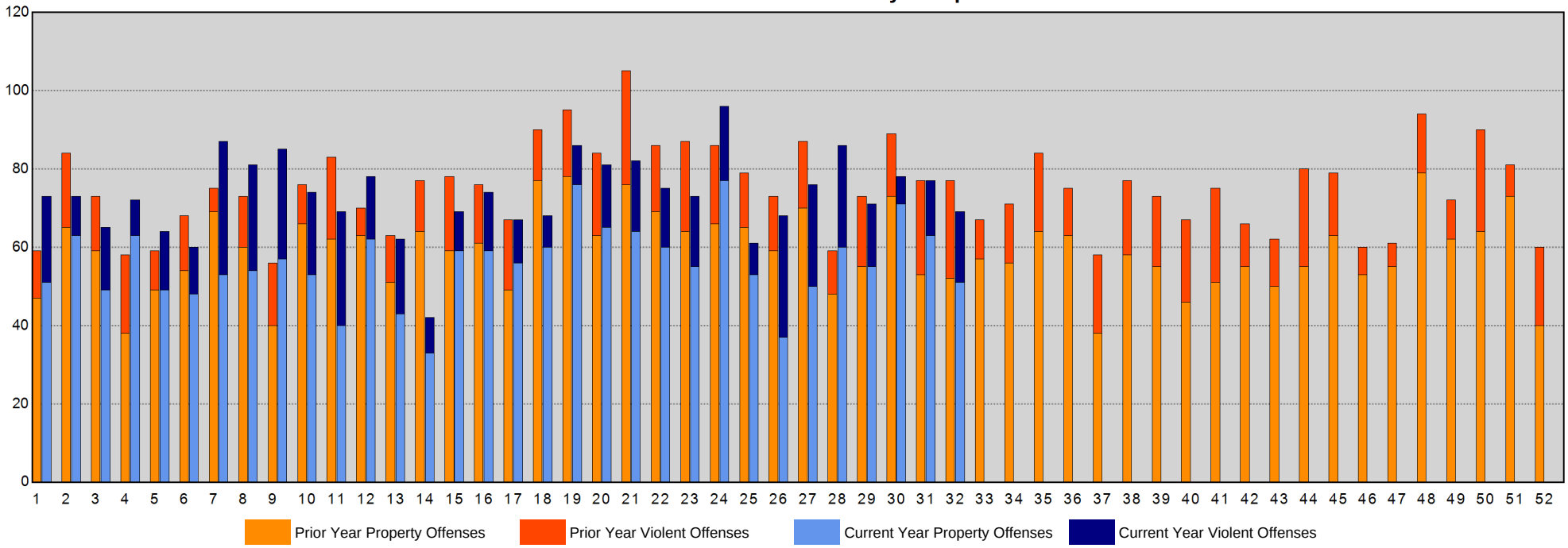

Sourced from MNPD ARMS on 8/15/2018 8:58:00 AM. The figures above were sourced from incident reports using Uniform Crime Reporting definitions and reporting guidelines, based on the date when the crime was reported. This report is intended to be a management and planning tool and does not reflect the official UCR counts for the department. Incidents where a location is unknown or unspecified are included in the countywide totals. 'Unknown' refers to records in which the address is listed as 'Unknown' on the incident report. 'Not Validated' refers to records that were entered in with an invalid addresses.

Midtown Hills Precinct Year-to-Year Weekly Chart

METROPOLITAN POLICE DEPARTMENT
of Nashville and Davidson County

	Homicide	Rape	Commercial Robbery	Street Robbery	Total Robbery	Aggravated Assault	Commercial Burglary	Residential Burglary	Total Burglary	Larceny	Auto Theft	Violent Offenses	Property Offenses	Part I Offenses
ending 08/26/2017 Next Week	0	1	1	2	3	11	9	7	16	52	6	15	74	89
ending 08/19/2017 Current Week	0	1	0	3	3	4	7	2	9	48	3	8	60	68
ending 08/12/2017	0	0	0	3	3	9	2	5	7	48	8	12	63	75
ending 08/11/2018	0	0	2	3	5	4	5	6	11	46	3	9	60	69
% Change	-	-	-	0.0%	66.7%	-55.6%	150.0%	20.0%	57.1%	-4.2%	-62.5%	-25.0%	-4.8%	-8.0%
ending 08/05/2017	1	2	0	3	3	9	6	6	12	53	2	15	67	82
ending 08/04/2018	0	0	2	1	3	4	4	3	7	63	13	7	83	90
% Change	-100.0%	-100.0%	-	-66.7%	0.0%	-55.6%	-33.3%	-50.0%	-41.7%	18.9%	550.0%	-53.3%	23.9%	9.8%
ending 07/29/2017	2	1	0	3	3	14	5	10	15	58	6	20	79	99
ending 07/28/2018	0	1	3	3	6	13	5	9	14	82	7	20	103	123
% Change	-100.0%	0.0%	-	0.0%	100.0%	-7.1%	0.0%	-10.0%	-6.7%	41.4%	16.7%	0.0%	30.4%	24.2%

Part I Incidents - Year-to-Year Weekly Comparisons

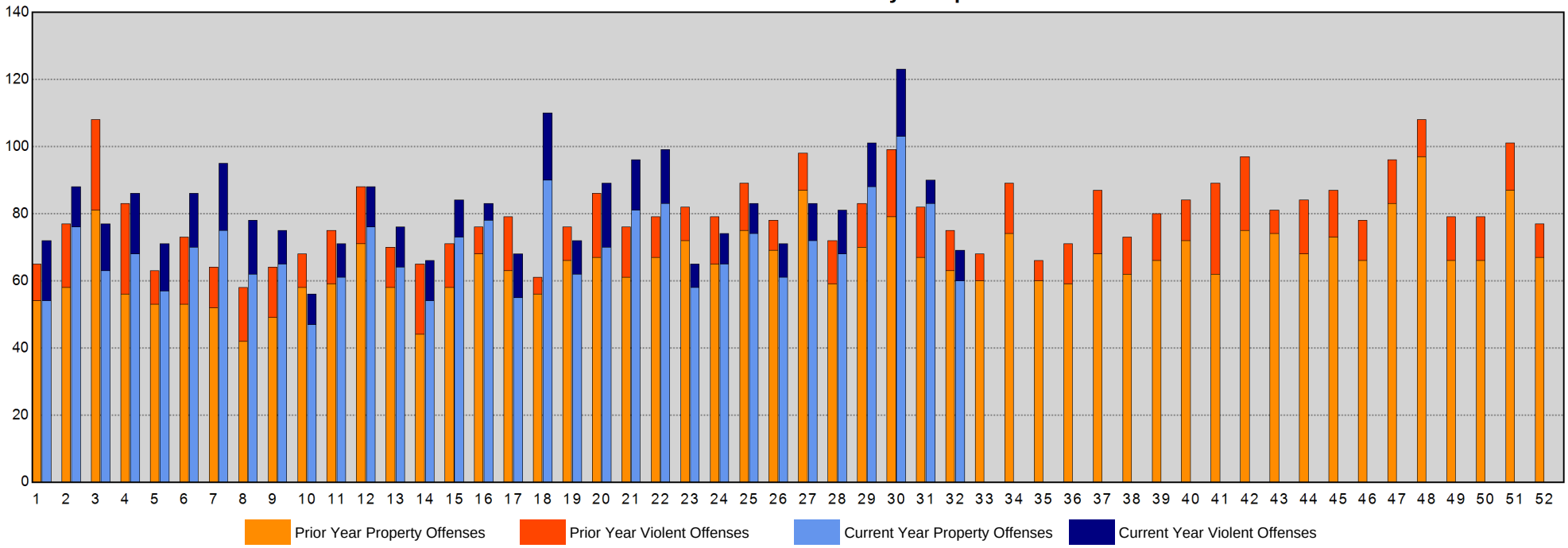

Sourced from MNPD ARMS on 8/15/2018 8:58:00 AM. The figures above were sourced from incident reports using Uniform Crime Reporting definitions and reporting guidelines, based on the date when the crime was reported. This report is intended to be a management and planning tool and does not reflect the official UCR counts for the department. Incidents where a location is unknown or unspecified are included in the countywide totals. 'Unknown' refers to records in which the address is listed as 'Unknown' on the incident report. 'Not Validated' refers to records that were entered in with an invalid addresses.

Arrests Section

CompStat Weekly Analysis is provided by the Metropolitan Nashville Police Department Crime Analysis Section. This report is intended to be a management and planning tool and does not reflect the official UCR counts for the department.

"It behooves every man to remember that the work of the critic is of altogether secondary importance, and that, in the end, progress is accomplished by the man who does things."
- Theodore Roosevelt

Begin Date: 08/05/2018
End Date: 08/11/2018
Week: 32

Physical and Citation Arrests - Adult

Aggregated by component of arresting officer.

METROPOLITAN POLICE DEPARTMENT

of Nashville and Davidson County

			Prior Week	Last Week	Change*	Prior 4Wks	Last 4Wks	Change*	Prior YTD	YTD	Change*	Prior 52Wks	Last 52Wks	Change*
West Precinct	Patrol A	Felony	0	0	-	4	2	-50.0%	30	30	0.0%	65	52	-20.0%
		Misdemeanor	1	3	200.0%	13	14	7.7%	91	103	13.2%	153	153	0.0%
		Citation	9	5	-44.4%	36	27	-25.0%	211	206	-2.4%	368	338	-8.2%
		Subtotal	10	8	-20.0%	53	43	-18.9%	332	339	2.1%	586	543	-7.3%
	Patrol B	Felony	3	0	-100.0%	11	7	-36.4%	87	64	-26.4%	131	100	-23.7%
		Misdemeanor	9	9	0.0%	34	39	14.7%	247	267	8.1%	321	383	19.3%
		Citation	10	4	-60.0%	42	33	-21.4%	320	303	-5.3%	484	460	-5.0%
		Subtotal	22	13	-40.9%	87	79	-9.2%	654	634	-3.1%	936	943	0.7%
	Patrol C	Felony	1	0	-100.0%	8	4	-50.0%	51	48	-5.9%	81	75	-7.4%
		Misdemeanor	9	2	-77.8%	26	21	-19.2%	172	151	-12.2%	258	250	-3.1%
		Citation	5	12	140.0%	20	36	80.0%	163	141	-13.5%	271	270	-0.4%
		Subtotal	15	14	-6.7%	54	61	13.0%	386	340	-11.9%	610	595	-2.5%
	Flex A	Felony	0	1	-	3	3	0.0%	35	20	-42.9%	57	26	-54.4%
		Misdemeanor	1	3	200.0%	4	5	25.0%	50	47	-6.0%	71	72	1.4%
		Citation	1	6	500.0%	10	14	40.0%	181	77	-57.5%	296	155	-47.6%
		Subtotal	2	10	400.0%	17	22	29.4%	266	144	-45.9%	424	253	-40.3%
	Flex B	Felony	3	3	0.0%	5	10	100.0%	63	32	-49.2%	96	63	-34.4%
		Misdemeanor	0	3	-	5	6	20.0%	70	51	-27.1%	113	69	-38.9%
		Citation	5	8	60.0%	7	17	142.9%	114	89	-21.9%	205	135	-34.1%
		Subtotal	8	14	75.0%	17	33	94.1%	247	172	-30.4%	414	267	-35.5%
	Flex C	Felony	0	0	-	3	0	-100.0%	32	6	-81.3%	48	17	-64.6%
		Misdemeanor	0	0	-	3	2	-33.3%	35	21	-40.0%	55	37	-32.7%
		Citation	0	0	-	9	11	22.2%	158	82	-48.1%	241	149	-38.2%
		Subtotal	0	0	-	15	13	-13.3%	225	109	-51.6%	344	203	-41.0%
	CSU	Felony	4	3	-25.0%	8	9	12.5%	35	57	62.9%	67	85	26.9%
		Misdemeanor	0	2	-	7	2	-71.4%	45	36	-20.0%	74	59	-20.3%
		Citation	0	0	-	26	9	-65.4%	208	167	-19.7%	352	302	-14.2%
		Subtotal	4	5	25.0%	41	20	-51.2%	288	260	-9.7%	493	446	-9.5%
	Other	Felony	0	0	-	1	0	-100.0%	1	1	0.0%	2	1	-50.0%
		Misdemeanor	0	0	-	0	0	-	2	0	-100.0%	3	0	-100.0%
		Citation	0	0	-	0	0	-	3	3	0.0%	8	6	-25.0%
		Subtotal	0	0	-	1	0	-100.0%	6	4	-33.3%	13	7	-46.2%
Totals		Felony	11	7	-36.4%	43	35	-18.6%	334	258	-22.8%	547	419	-23.4%
		Misdemeanor	20	22	10.0%	92	89	-3.3%	712	676	-5.1%	1,048	1,023	-2.4%
		Citation	30	35	16.7%	150	147	-2.0%	1,358	1,068	-21.4%	2,225	1,815	-18.4%
Precinct Total			61	64	4.9%	285	271	-4.9%	2,404	2,002	-16.7%	3,820	3,257	-14.7%

Physical and Citation Arrests - Adult

Aggregated by component of arresting officer.

METROPOLITAN POLICE DEPARTMENT

of Nashville and Davidson County

			Prior Week	Last Week	Change*	Prior 4Wks	Last 4Wks	Change*	Prior YTD	YTD	Change*	Prior 52Wks	Last 52Wks	Change*
East Precinct	Patrol A	Felony	2	2	0.0%	12	13	8.3%	129	92	-28.7%	203	163	-19.7%
		Misdemeanor	5	7	40.0%	22	26	18.2%	302	239	-20.9%	440	417	-5.2%
		Citation	4	11	175.0%	44	29	-34.1%	664	336	-49.4%	940	714	-24.0%
		Subtotal	11	20	81.8%	78	68	-12.8%	1,095	667	-39.1%	1,583	1,294	-18.3%
	Patrol B	Felony	4	4	0.0%	19	22	15.8%	99	161	62.6%	201	230	14.4%
		Misdemeanor	14	16	14.3%	51	57	11.8%	383	428	11.7%	588	623	6.0%
		Citation	14	10	-28.6%	49	40	-18.4%	352	481	36.6%	548	705	28.6%
		Subtotal	32	30	-6.3%	119	119	0.0%	834	1,070	28.3%	1,337	1,558	16.5%
	Patrol C	Felony	7	3	-57.1%	16	20	25.0%	147	150	2.0%	237	229	-3.4%
		Misdemeanor	14	13	-7.1%	62	64	3.2%	531	521	-1.9%	839	847	1.0%
		Citation	18	17	-5.6%	54	69	27.8%	568	566	-0.4%	1,051	909	-13.5%
		Subtotal	39	33	-15.4%	132	153	15.9%	1,246	1,237	-0.7%	2,127	1,985	-6.7%
	Flex A	Felony	4	1	-75.0%	3	8	166.7%	51	49	-3.9%	92	99	7.6%
		Misdemeanor	8	3	-62.5%	12	18	50.0%	114	89	-21.9%	189	153	-19.0%
		Citation	9	2	-77.8%	31	34	9.7%	220	197	-10.5%	375	362	-3.5%
		Subtotal	21	6	-71.4%	46	60	30.4%	385	335	-13.0%	656	614	-6.4%
	Flex B	Felony	1	2	100.0%	5	6	20.0%	49	48	-2.0%	84	64	-23.8%
		Misdemeanor	5	4	-20.0%	15	18	20.0%	62	97	56.5%	109	133	22.0%
		Citation	13	6	-53.8%	36	50	38.9%	111	320	188.3%	195	372	90.8%
		Subtotal	19	12	-36.8%	56	74	32.1%	222	465	109.5%	388	569	46.6%
	Flex C	Felony	0	0	-	9	0	-100.0%	54	50	-7.4%	80	97	21.3%
		Misdemeanor	0	0	-	14	0	-100.0%	105	68	-35.2%	156	142	-9.0%
		Citation	0	0	-	11	0	-100.0%	423	204	-51.8%	578	521	-9.9%
		Subtotal	0	0	-	34	0	-100.0%	582	322	-44.7%	814	760	-6.6%
	CSU	Felony	0	2	-	8	8	0.0%	93	59	-36.6%	158	125	-20.9%
		Misdemeanor	4	1	-75.0%	6	10	66.7%	60	74	23.3%	93	126	35.5%
		Citation	7	0	-100.0%	22	24	9.1%	229	187	-18.3%	392	309	-21.2%
		Subtotal	11	3	-72.7%	36	42	16.7%	382	320	-16.2%	643	560	-12.9%
	Other	Felony	0	0	-	0	0	-	6	1	-83.3%	7	2	-71.4%
		Misdemeanor	0	0	-	0	1	-	12	6	-50.0%	13	10	-23.1%
		Citation	0	0	-	0	0	-	6	7	16.7%	12	10	-16.7%
		Subtotal	0	0	-	0	1	-	24	14	-41.7%	32	22	-31.3%
Totals		Felony	18	14	-22.2%	72	77	6.9%	628	610	-2.9%	1,062	1,009	-5.0%
		Misdemeanor	50	44	-12.0%	182	194	6.6%	1,569	1,522	-3.0%	2,427	2,451	1.0%
		Citation	65	46	-29.2%	247	246	-0.4%	2,573	2,298	-10.7%	4,091	3,902	-4.6%
Precinct Total			133	104	-21.8%	501	517	3.2%	4,770	4,430	-7.1%	7,580	7,362	-2.9%

Physical and Citation Arrests - Adult

Aggregated by component of arresting officer.

METROPOLITAN POLICE DEPARTMENT

of Nashville and Davidson County

			Prior Week	Last Week	Change*	Prior 4Wks	Last 4Wks	Change*	Prior YTD	YTD	Change*	Prior 52Wks	Last 52Wks	Change*
South Precinct	Patrol A	Felony	6	3	-50.0%	11	14	27.3%	117	105	-10.3%	190	190	0.0%
		Misdemeanor	3	10	233.3%	34	29	-14.7%	287	268	-6.6%	470	477	1.5%
		Citation	11	7	-36.4%	46	49	6.5%	550	506	-8.0%	943	924	-2.0%
		Subtotal	20	20	0.0%	91	92	1.1%	954	879	-7.9%	1,603	1,591	-0.7%
	Patrol B	Felony	5	3	-40.0%	23	26	13.0%	181	162	-10.5%	287	260	-9.4%
		Misdemeanor	19	23	21.1%	61	76	24.6%	381	494	29.7%	630	812	28.9%
		Citation	33	28	-15.2%	114	98	-14.0%	763	896	17.4%	1,215	1,369	12.7%
		Subtotal	57	54	-5.3%	198	200	1.0%	1,325	1,552	17.1%	2,132	2,441	14.5%
	Patrol C	Felony	6	3	-50.0%	16	17	6.3%	122	108	-11.5%	206	185	-10.2%
		Misdemeanor	13	18	38.5%	45	57	26.7%	479	355	-25.9%	790	621	-21.4%
		Citation	14	5	-64.3%	32	28	-12.5%	311	286	-8.0%	516	441	-14.5%
		Subtotal	33	26	-21.2%	93	102	9.7%	912	749	-17.9%	1,512	1,247	-17.5%
	Flex A	Felony	0	0	-	0	0	-	17	6	-64.7%	20	8	-60.0%
		Misdemeanor	0	0	-	1	0	-100.0%	3	6	100.0%	17	13	-23.5%
		Citation	2	0	-100.0%	0	5	-	14	18	28.6%	24	28	16.7%
		Subtotal	2	0	-100.0%	1	5	400.0%	34	30	-11.8%	61	49	-19.7%
	Flex B	Felony	1	0	-100.0%	2	5	150.0%	36	35	-2.8%	58	54	-6.9%
		Misdemeanor	0	1	-	2	3	50.0%	67	27	-59.7%	115	53	-53.9%
		Citation	1	0	-100.0%	2	3	50.0%	115	34	-70.4%	239	64	-73.2%
		Subtotal	2	1	-50.0%	6	11	83.3%	218	96	-56.0%	412	171	-58.5%
	Flex C	Felony	1	1	0.0%	1	2	100.0%	26	20	-23.1%	53	47	-11.3%
		Misdemeanor	0	1	-	8	4	-50.0%	61	49	-19.7%	98	86	-12.2%
		Citation	15	16	6.7%	39	54	38.5%	355	354	-0.3%	498	577	15.9%
		Subtotal	16	18	12.5%	48	60	25.0%	442	423	-4.3%	649	710	9.4%
	CSU	Felony	3	2	-33.3%	2	6	200.0%	41	49	19.5%	55	86	56.4%
		Misdemeanor	1	0	-100.0%	7	7	0.0%	26	37	42.3%	31	60	93.5%
		Citation	5	0	-100.0%	41	45	9.8%	402	402	0.0%	561	677	20.7%
		Subtotal	9	2	-77.8%	50	58	16.0%	469	488	4.1%	647	823	27.2%
	Other	Felony	0	0	-	0	0	-	1	2	100.0%	4	5	25.0%
		Misdemeanor	0	0	-	0	0	-	9	3	-66.7%	12	7	-41.7%
		Citation	0	0	-	2	1	-50.0%	43	27	-37.2%	68	53	-22.1%
		Subtotal	0	0	-	2	1	-50.0%	53	32	-39.6%	84	65	-22.6%
Totals		Felony	22	12	-45.5%	55	70	27.3%	541	487	-10.0%	873	835	-4.4%
		Misdemeanor	36	53	47.2%	158	176	11.4%	1,313	1,239	-5.6%	2,163	2,129	-1.6%
		Citation	81	56	-30.9%	276	283	2.5%	2,553	2,523	-1.2%	4,064	4,133	1.7%
Precinct Total			139	121	-12.9%	489	529	8.2%	4,407	4,249	-3.6%	7,100	7,097	0.0%

Physical and Citation Arrests - Adult

Aggregated by component of arresting officer.

METROPOLITAN POLICE DEPARTMENT

of Nashville and Davidson County

			Prior Week	Last Week	Change*	Prior 4Wks	Last 4Wks	Change*	Prior YTD	YTD	Change*	Prior 52Wks	Last 52Wks	Change*
Central Precinct	**Patrol A**	Felony	4	2	-50.0%	8	15	87.5%	88	51	-42.0%	152	106	-30.3%
		Misdemeanor	14	16	14.3%	84	73	-13.1%	639	486	-23.9%	906	895	-1.2%
		Citation	6	6	0.0%	25	43	72.0%	731	312	-57.3%	1,060	673	-36.5%
		Subtotal	24	24	0.0%	117	131	12.0%	1,458	849	-41.8%	2,118	1,674	-21.0%
	Patrol B	Felony	3	2	-33.3%	11	10	-9.1%	65	70	7.7%	113	111	-1.8%
		Misdemeanor	22	13	-40.9%	44	62	40.9%	375	423	12.8%	619	598	-3.4%
		Citation	9	4	-55.6%	39	28	-28.2%	374	342	-8.6%	594	510	-14.1%
		Subtotal	34	19	-44.1%	94	100	6.4%	814	835	2.6%	1,326	1,219	-8.1%
	Patrol C	Felony	4	2	-50.0%	14	12	-14.3%	62	72	16.1%	105	111	5.7%
		Misdemeanor	26	16	-38.5%	64	72	12.5%	458	505	10.3%	705	730	3.5%
		Citation	7	6	-14.3%	49	27	-44.9%	236	311	31.8%	368	483	31.3%
		Subtotal	37	24	-35.1%	127	111	-12.6%	756	888	17.5%	1,178	1,324	12.4%
	Flex A	Felony	5	4	-20.0%	9	17	88.9%	44	73	65.9%	58	97	67.2%
		Misdemeanor	13	17	30.8%	7	40	471.4%	272	161	-40.8%	392	288	-26.5%
		Citation	9	10	11.1%	46	36	-21.7%	619	299	-51.7%	868	521	-40.0%
		Subtotal	27	31	14.8%	62	93	50.0%	935	533	-43.0%	1,318	906	-31.3%
	Flex B	Felony	2	0	-100.0%	9	2	-77.8%	32	44	37.5%	55	64	16.4%
		Misdemeanor	5	9	80.0%	36	29	-19.4%	384	377	-1.8%	611	511	-16.4%
		Citation	4	10	150.0%	20	34	70.0%	217	319	47.0%	290	442	52.4%
		Subtotal	11	19	72.7%	65	65	0.0%	633	740	16.9%	956	1,017	6.4%
	Flex C	Felony	0	3	-	0	8	-	35	19	-45.7%	54	33	-38.9%
		Misdemeanor	1	3	200.0%	17	11	-35.3%	227	118	-48.0%	320	242	-24.4%
		Citation	1	6	500.0%	25	27	8.0%	459	160	-65.1%	614	379	-38.3%
		Subtotal	2	12	500.0%	42	46	9.5%	721	297	-58.8%	988	654	-33.8%
	CSU	Felony	2	1	-50.0%	2	5	150.0%	26	28	7.7%	46	38	-17.4%
		Misdemeanor	1	2	100.0%	4	7	75.0%	83	53	-36.1%	124	96	-22.6%
		Citation	1	0	-100.0%	25	20	-20.0%	306	266	-13.1%	491	437	-11.0%
		Subtotal	4	3	-25.0%	31	32	3.2%	415	347	-16.4%	661	571	-13.6%
		Misdemeanor	0	1	-	0	1	-	0	1	-	0	2	-
		Citation	0	0	-	0	0	-	9	1	-88.9%	22	3	-86.4%
		Subtotal	0	1	-	0	1	-	9	2	-77.8%	22	5	-77.3%
Totals		Felony	20	14	-30.0%	53	69	30.2%	352	357	1.4%	583	560	-3.9%
		Misdemeanor	82	77	-6.1%	256	295	15.2%	2,438	2,124	-12.9%	3,677	3,362	-8.6%
		Citation	37	42	13.5%	229	215	-6.1%	2,951	2,010	-31.9%	4,307	3,448	-19.9%
Precinct Total			139	133	-4.3%	538	579	7.6%	5,741	4,491	-21.8%	8,567	7,370	-14.0%

Physical and Citation Arrests - Adult

Aggregated by component of arresting officer.

METROPOLITAN POLICE DEPARTMENT
of Nashville and Davidson County

			Prior Week	Last Week	Change*	Prior 4Wks	Last 4Wks	Change*	Prior YTD	YTD	Change*	Prior 52Wks	Last 52Wks	Change*
Hermitage Precinct	**Patrol A**	Felony	8	1	-87.5%	15	20	33.3%	113	135	19.5%	183	207	13.1%
		Misdemeanor	7	13	85.7%	46	31	-32.6%	238	313	31.5%	417	482	15.6%
		Citation	5	2	-60.0%	57	21	-63.2%	466	508	9.0%	701	783	11.7%
		Subtotal	20	16	-20.0%	118	72	-39.0%	817	956	17.0%	1,301	1,472	13.1%
	Patrol B	Felony	3	6	100.0%	16	21	31.3%	189	154	-18.5%	316	245	-22.5%
		Misdemeanor	15	10	-33.3%	62	53	-14.5%	548	457	-16.6%	891	788	-11.6%
		Citation	6	8	33.3%	45	46	2.2%	522	377	-27.8%	894	641	-28.3%
		Subtotal	24	24	0.0%	123	120	-2.4%	1,259	988	-21.5%	2,101	1,674	-20.3%
	Patrol C	Felony	3	5	66.7%	20	15	-25.0%	132	158	19.7%	229	228	-0.4%
		Misdemeanor	12	10	-16.7%	67	61	-9.0%	409	514	25.7%	689	717	4.1%
		Citation	7	4	-42.9%	46	23	-50.0%	312	376	20.5%	534	585	9.6%
		Subtotal	22	19	-13.6%	133	99	-25.6%	853	1,048	22.9%	1,452	1,530	5.4%
	Flex A	Felony	2	0	-100.0%	1	2	100.0%	39	16	-59.0%	65	35	-46.2%
		Misdemeanor	2	1	-50.0%	1	8	700.0%	62	45	-27.4%	97	74	-23.7%
		Citation	16	2	-87.5%	19	40	110.5%	389	285	-26.7%	680	497	-26.9%
		Subtotal	20	3	-85.0%	21	50	138.1%	490	346	-29.4%	842	606	-28.0%
	Flex B	Felony	2	6	200.0%	4	11	175.0%	164	98	-40.2%	253	159	-37.2%
		Misdemeanor	6	6	0.0%	34	18	-47.1%	286	231	-19.2%	441	424	-3.9%
		Citation	1	4	300.0%	7	7	0.0%	249	87	-65.1%	427	186	-56.4%
		Subtotal	9	16	77.8%	45	36	-20.0%	699	416	-40.5%	1,121	769	-31.4%
	Flex C	Felony	0	0	-	2	2	0.0%	28	18	-35.7%	49	33	-32.7%
		Misdemeanor	3	0	-100.0%	9	8	-11.1%	80	57	-28.8%	115	88	-23.5%
		Citation	4	3	-25.0%	53	27	-49.1%	429	339	-21.0%	728	569	-21.8%
		Subtotal	7	3	-57.1%	64	37	-42.2%	537	414	-22.9%	892	690	-22.6%
	CSU	Felony	1	0	-100.0%	4	3	-25.0%	18	35	94.4%	28	40	42.9%
		Misdemeanor	2	0	-100.0%	2	2	0.0%	1	4	300.0%	1	5	400.0%
		Citation	3	0	-100.0%	16	10	-37.5%	281	167	-40.6%	447	318	-28.9%
		Subtotal	6	0	-100.0%	22	15	-31.8%	300	206	-31.3%	476	363	-23.7%
	Other	Felony	0	0	-	0	0	-	2	1	-50.0%	3	1	-66.7%
		Misdemeanor	0	0	-	1	0	-100.0%	11	11	0.0%	12	13	8.3%
		Citation	0	0	-	8	1	-87.5%	38	82	115.8%	42	123	192.9%
		Subtotal	0	0	-	9	1	-88.9%	51	94	84.3%	57	137	140.4%
Totals		Felony	19	18	-5.3%	62	74	19.4%	685	615	-10.2%	1,126	948	-15.8%
		Misdemeanor	47	40	-14.9%	222	181	-18.5%	1,635	1,632	-0.2%	2,663	2,591	-2.7%
		Citation	42	23	-45.2%	251	175	-30.3%	2,686	2,221	-17.3%	4,453	3,702	-16.9%
Precinct Total			108	81	-25.0%	535	430	-19.6%	5,006	4,468	-10.7%	8,242	7,241	-12.1%

Physical and Citation Arrests - Adult

Aggregated by component of arresting officer.

METROPOLITAN POLICE DEPARTMENT

of Nashville and Davidson County

			Prior Week	Last Week	Change*	Prior 4Wks	Last 4Wks	Change*	Prior YTD	YTD	Change*	Prior 52Wks	Last 52Wks	Change*
North Precinct	**Patrol A**	Felony	2	3	50.0%	17	11	-35.3%	112	127	13.4%	196	212	8.2%
		Misdemeanor	8	8	0.0%	28	26	-7.1%	329	270	-17.9%	520	405	-22.1%
		Citation	6	7	16.7%	19	25	31.6%	346	258	-25.4%	600	380	-36.7%
		Subtotal	16	18	12.5%	64	62	-3.1%	787	655	-16.8%	1,316	997	-24.2%
	Patrol B	Felony	4	5	25.0%	13	18	38.5%	124	154	24.2%	213	257	20.7%
		Misdemeanor	8	13	62.5%	39	52	33.3%	311	392	26.0%	601	636	5.8%
		Citation	3	9	200.0%	33	27	-18.2%	400	440	10.0%	732	666	-9.0%
		Subtotal	15	27	80.0%	85	97	14.1%	835	986	18.1%	1,546	1,559	0.8%
	Patrol C	Felony	0	3	-	13	8	-38.5%	150	139	-7.3%	237	224	-5.5%
		Misdemeanor	10	8	-20.0%	38	40	5.3%	362	344	-5.0%	564	495	-12.2%
		Citation	1	3	200.0%	20	12	-40.0%	125	210	68.0%	239	247	3.3%
		Subtotal	11	14	27.3%	71	60	-15.5%	637	693	8.8%	1,040	966	-7.1%
	Flex A	Felony	0	0	-	1	0	-100.0%	45	31	-31.1%	73	52	-28.8%
		Misdemeanor	1	0	-100.0%	1	2	100.0%	68	28	-58.8%	122	62	-49.2%
		Citation	3	1	-66.7%	0	7	-	343	180	-47.5%	582	334	-42.6%
		Subtotal	4	1	-75.0%	2	9	350.0%	456	239	-47.6%	777	448	-42.3%
	Flex B	Felony	1	1	0.0%	11	7	-36.4%	121	45	-62.8%	214	110	-48.6%
		Misdemeanor	3	1	-66.7%	7	10	42.9%	198	78	-60.6%	328	168	-48.8%
		Citation	5	8	60.0%	12	24	100.0%	372	168	-54.8%	723	413	-42.9%
		Subtotal	9	10	11.1%	30	41	36.7%	691	291	-57.9%	1,265	691	-45.4%
	Flex C	Felony	5	1	-80.0%	18	8	-55.6%	68	88	29.4%	101	123	21.8%
		Misdemeanor	6	4	-33.3%	19	13	-31.6%	150	111	-26.0%	226	182	-19.5%
		Citation	2	5	150.0%	26	8	-69.2%	338	235	-30.5%	523	405	-22.6%
		Subtotal	13	10	-23.1%	63	29	-54.0%	556	434	-21.9%	850	710	-16.5%
	CSU	Felony	2	2	0.0%	2	6	200.0%	54	38	-29.6%	98	79	-19.4%
		Misdemeanor	1	1	0.0%	7	5	-28.6%	27	30	11.1%	52	50	-3.8%
		Citation	0	0	-	26	14	-46.2%	262	162	-38.2%	427	298	-30.2%
		Subtotal	3	3	0.0%	35	25	-28.6%	343	230	-32.9%	577	427	-26.0%
	Other	Felony	0	0	-	2	1	-50.0%	1	4	300.0%	3	5	66.7%
		Misdemeanor	0	0	-	2	1	-50.0%	13	6	-53.8%	19	12	-36.8%
		Citation	0	0	-	0	0	-	9	6	-33.3%	16	11	-31.3%
		Subtotal	0	0	-	4	2	-50.0%	23	16	-30.4%	38	28	-26.3%
Totals		Felony	14	15	7.1%	77	59	-23.4%	675	626	-7.3%	1,135	1,062	-6.4%
		Misdemeanor	37	35	-5.4%	141	149	5.7%	1,458	1,259	-13.6%	2,432	2,010	-17.4%
		Citation	20	33	65.0%	136	117	-14.0%	2,195	1,659	-24.4%	3,842	2,754	-28.3%
Precinct Total			71	83	16.9%	354	325	-8.2%	4,328	3,544	-18.1%	7,409	5,826	-21.4%

Physical and Citation Arrests - Adult

Aggregated by component of arresting officer.

METROPOLITAN POLICE DEPARTMENT

of Nashville and Davidson County

			Prior Week	Last Week	Change*	Prior 4Wks	Last 4Wks	Change*	Prior YTD	YTD	Change*	Prior 52Wks	Last 52Wks	Change*
Madison Precinct	**Patrol A**	Felony	1	2	100.0%	17	7	-58.8%	68	75	10.3%	110	121	10.0%
		Misdemeanor	6	5	-16.7%	17	20	17.6%	162	130	-19.8%	267	222	-16.9%
		Citation	6	4	-33.3%	27	26	-3.7%	337	216	-35.9%	523	441	-15.7%
		Subtotal	13	11	-15.4%	61	53	-13.1%	567	421	-25.7%	900	784	-12.9%
	Patrol B	Felony	3	3	0.0%	10	17	70.0%	111	110	-0.9%	199	175	-12.1%
		Misdemeanor	11	10	-9.1%	30	39	30.0%	335	358	6.9%	529	505	-4.5%
		Citation	8	11	37.5%	54	43	-20.4%	417	540	29.5%	682	757	11.0%
		Subtotal	22	24	9.1%	94	99	5.3%	863	1,008	16.8%	1,410	1,437	1.9%
	Patrol C	Felony	3	2	-33.3%	16	14	-12.5%	149	111	-25.5%	213	186	-12.7%
		Misdemeanor	9	7	-22.2%	53	32	-39.6%	632	442	-30.1%	864	783	-9.4%
		Citation	7	2	-71.4%	51	12	-76.5%	471	323	-31.4%	665	545	-18.0%
		Subtotal	19	11	-42.1%	120	58	-51.7%	1,252	876	-30.0%	1,742	1,514	-13.1%
	Flex A	Felony	3	0	-100.0%	6	5	-16.7%	32	30	-6.3%	53	53	0.0%
		Misdemeanor	1	1	0.0%	5	5	0.0%	38	38	0.0%	57	57	0.0%
		Citation	2	2	0.0%	17	9	-47.1%	178	114	-36.0%	227	203	-10.6%
		Subtotal	6	3	-50.0%	28	19	-32.1%	248	182	-26.6%	337	313	-7.1%
	Flex B	Felony	5	1	-80.0%	8	8	0.0%	62	63	1.6%	99	111	12.1%
		Misdemeanor	3	1	-66.7%	20	13	-35.0%	141	144	2.1%	198	233	17.7%
		Citation	18	13	-27.8%	62	70	12.9%	358	496	38.5%	532	753	41.5%
		Subtotal	26	15	-42.3%	90	91	1.1%	561	703	25.3%	829	1,097	32.3%
	Flex C	Felony	1	0	-100.0%	5	2	-60.0%	44	53	20.5%	108	93	-13.9%
		Misdemeanor	2	0	-100.0%	16	6	-62.5%	111	110	-0.9%	298	213	-28.5%
		Citation	2	3	50.0%	32	12	-62.5%	266	432	62.4%	597	740	24.0%
		Subtotal	5	3	-40.0%	53	20	-62.3%	421	595	41.3%	1,003	1,046	4.3%
	CSU	Felony	0	2	-	0	2	-	25	39	56.0%	43	58	34.9%
		Misdemeanor	0	1	-	0	1	-	13	5	-61.5%	19	19	0.0%
		Citation	2	0	-100.0%	13	4	-69.2%	135	82	-39.3%	265	164	-38.1%
		Subtotal	2	3	50.0%	13	7	-46.2%	173	126	-27.2%	327	241	-26.3%
	Other	Felony	0	0	-	1	0	-100.0%	1	1	0.0%	1	1	0.0%
		Misdemeanor	0	0	-	1	0	-100.0%	2	3	50.0%	3	4	33.3%
		Citation	0	0	-	0	0	-	2	5	150.0%	3	12	300.0%
		Subtotal	0	0	-	2	0	-100.0%	5	9	80.0%	7	17	142.9%
Totals		Felony	16	10	-37.5%	63	55	-12.7%	492	482	-2.0%	826	798	-3.4%
		Misdemeanor	32	25	-21.9%	142	116	-18.3%	1,434	1,230	-14.2%	2,235	2,036	-8.9%
		Citation	45	35	-22.2%	256	176	-31.3%	2,164	2,208	2.0%	3,494	3,615	3.5%
Precinct Total			93	70	-24.7%	461	347	-24.7%	4,090	3,920	-4.2%	6,555	6,449	-1.6%

Physical and Citation Arrests - Adult

Aggregated by component of arresting officer.

METROPOLITAN POLICE DEPARTMENT

of Nashville and Davidson County

			Prior Week	Last Week	Change*	Prior 4Wks	Last 4Wks	Change*	Prior YTD	YTD	Change*	Prior 52Wks	Last 52Wks	Change*
Midtown Hills Precinct	**Patrol A**	Felony	1	1	0.0%	6	4	-33.3%	56	49	-12.5%	87	97	11.5%
		Misdemeanor	5	7	40.0%	25	20	-20.0%	197	154	-21.8%	262	286	9.2%
		Citation	5	7	40.0%	54	25	-53.7%	362	441	21.8%	549	683	24.4%
		Subtotal	11	15	36.4%	85	49	-42.4%	615	644	4.7%	898	1,066	18.7%
	Patrol B	Felony	5	2	-60.0%	11	9	-18.2%	80	94	17.5%	124	130	4.8%
		Misdemeanor	12	10	-16.7%	59	39	-33.9%	345	348	0.9%	550	524	-4.7%
		Citation	13	17	30.8%	86	66	-23.3%	381	581	52.5%	612	769	25.7%
		Subtotal	30	29	-3.3%	156	114	-26.9%	806	1,023	26.9%	1,286	1,423	10.7%
	Patrol C	Felony	2	2	0.0%	7	14	100.0%	90	75	-16.7%	142	131	-7.7%
		Misdemeanor	5	12	140.0%	36	31	-13.9%	420	339	-19.3%	648	560	-13.6%
		Citation	4	4	0.0%	23	21	-8.7%	470	227	-51.7%	668	471	-29.5%
		Subtotal	11	18	63.6%	66	66	0.0%	980	641	-34.6%	1,458	1,162	-20.3%
	Flex A	Felony	2	2	0.0%	6	7	16.7%	27	41	51.9%	38	57	50.0%
		Misdemeanor	3	3	0.0%	8	13	62.5%	88	70	-20.5%	97	132	36.1%
		Citation	13	3	-76.9%	27	33	22.2%	153	236	54.2%	195	323	65.6%
		Subtotal	18	8	-55.6%	41	53	29.3%	268	347	29.5%	330	512	55.2%
	Flex B	Felony	1	0	-100.0%	4	4	0.0%	66	36	-45.5%	112	63	-43.8%
		Misdemeanor	3	4	33.3%	8	20	150.0%	126	85	-32.5%	185	192	3.8%
		Citation	21	9	-57.1%	23	57	147.8%	374	323	-13.6%	565	563	-0.4%
		Subtotal	25	13	-48.0%	35	81	131.4%	566	444	-21.6%	862	818	-5.1%
	Flex C	Felony	3	1	-66.7%	2	4	100.0%	68	24	-64.7%	107	62	-42.1%
		Misdemeanor	5	1	-80.0%	7	6	-14.3%	108	69	-36.1%	160	123	-23.1%
		Citation	3	2	-33.3%	11	10	-9.1%	498	167	-66.5%	767	406	-47.1%
		Subtotal	11	4	-63.6%	20	20	0.0%	674	260	-61.4%	1,034	591	-42.8%
	CSU	Felony	3	0	-100.0%	3	5	66.7%	64	51	-20.3%	78	90	15.4%
		Misdemeanor	1	2	100.0%	4	5	25.0%	44	24	-45.5%	64	48	-25.0%
		Citation	1	0	-100.0%	39	9	-76.9%	305	310	1.6%	435	440	1.1%
		Subtotal	5	2	-60.0%	46	19	-58.7%	413	385	-6.8%	577	578	0.2%
	Other	Felony	0	0	-	1	0	-100.0%	3	4	33.3%	4	5	25.0%
		Misdemeanor	0	0	-	2	0	-100.0%	2	4	100.0%	3	5	66.7%
		Citation	0	0	-	3	0	-100.0%	9	7	-22.2%	18	12	-33.3%
		Subtotal	0	0	-	6	0	-100.0%	14	15	7.1%	25	22	-12.0%
Totals		Felony	17	8	-52.9%	40	47	17.5%	454	374	-17.6%	692	635	-8.2%
		Misdemeanor	34	39	14.7%	149	134	-10.1%	1,330	1,093	-17.8%	1,969	1,870	-5.0%
		Citation	60	42	-30.0%	266	221	-16.9%	2,552	2,292	-10.2%	3,809	3,667	-3.7%
Precinct Total			111	89	-19.8%	455	402	-11.6%	4,336	3,759	-13.3%	6,470	6,172	-4.6%

Physical and Citation Arrests - Adult

Aggregated by component of arresting officer.

METROPOLITAN POLICE DEPARTMENT

of Nashville and Davidson County

		Prior Week	Last Week	Change*	Prior 4Wks	Last 4Wks	Change*	Prior YTD	YTD	Change*	Prior 52Wks	Last 52Wks	Change*
SID	Felony	1	0	-100.0%	9	3	-66.7%	105	72	-31.4%	176	133	-24.4%
	Misdemeanor	1	0	-100.0%	1	2	100.0%	47	22	-53.2%	78	44	-43.6%
	Citation	1	0	-100.0%	55	33	-40.0%	557	491	-11.8%	945	799	-15.4%
	Division Total	3	0	-100.0%	65	38	-41.5%	709	585	-17.5%	1,199	976	-18.6%
SOD	Felony	1	1	0.0%	3	2	-33.3%	29	32	10.3%	44	59	34.1%
(Excludes SRT)	Misdemeanor	11	11	0.0%	45	40	-11.1%	446	355	-20.4%	688	571	-17.0%
	Citation	10	8	-20.0%	74	45	-39.2%	758	531	-29.9%	1,175	892	-24.1%
	Division Total	22	20	-9.1%	122	87	-28.7%	1,233	918	-25.5%	1,907	1,522	-20.2%
SRT	Felony	0	1	-	3	1	-66.7%	28	18	-35.7%	59	28	-52.5%
	Misdemeanor	0	0	-	0	0	-	5	1	-80.0%	10	1	-90.0%
	Citation	0	0	-	0	0	-	0	1	-	0	1	-
	Division Total	0	1	-	3	1	-66.7%	33	20	-39.4%	69	30	-56.5%
Warrants	Felony	37	41	10.8%	173	153	-11.6%	1,433	1,280	-10.7%	2,193	2,028	-7.5%
	Misdemeanor	58	57	-1.7%	259	232	-10.4%	1,933	1,959	1.3%	3,069	3,093	0.8%
	Citation	0	2	-	3	6	100.0%	42	38	-9.5%	65	63	-3.1%
	Division Total	95	100	5.3%	435	391	-10.1%	3,408	3,277	-3.8%	5,327	5,184	-2.7%
Other	Felony	3	12	300.0%	29	26	-10.3%	34	154	352.9%	56	178	217.9%
Components	Misdemeanor	7	10	42.9%	29	31	6.9%	46	229	397.8%	80	273	241.3%
	Citation	12	5	-58.3%	63	58	-7.9%	247	600	142.9%	377	801	112.5%
	Division Total	22	27	22.7%	121	115	-5.0%	327	983	200.6%	513	1,252	144.1%
All	Felony	179	153	-14.5%	682	671	-1.6%	5,790	5,365	-7.3%	9,372	8,692	-7.3%
	Misdemeanor	415	413	-0.5%	1,676	1,639	-2.2%	14,366	13,341	-7.1%	22,539	21,454	-4.8%
	Citation	403	327	-18.9%	2,006	1,722	-14.2%	20,636	17,940	-13.1%	32,847	29,592	-9.9%
Grand Total		997	893	-10.4%	4,364	4,032	-7.6%	40,792	36,646	-10.2%	64,758	59,738	-7.8%

Information summarized for CompStat week ending 8/11/2018.

* Change for % Served is the difference in percents. Sourced from MNPD ARMS on 8/15/2018 8:58:01 AM. This report is not a count of arrest charges. 1 arrest = 1 body. Adult arrests only.

Arrests categorized by order of seriousness as follows: If an arrest citation is not issued, and any of the charges are felony charges, count the arrest as a felony arrest; if an arrest citation is not issued, and none of the charges are felony charges, count the arrest as a misdemeanor arrest; count all remaining arrests as a citation arrest. Shift / Detail totals are calculated based upon officer assignment for the date when the arrest was made (i.e. if the arresting officer's primary assignment is 'East CSU' for the date when the arrest was made, it will be counted as 1 'East CSU' arrest). Arrests made by officers working Mission 1 duties are counted toward their primary assignment.

Metro citations are not counted in this report, since they are issued for civil matters (i.e. violations of Davidson County Metropolitan Ordinances).

Arrests: Part I, Weapons Law, Drug-Related, DUI, and All Other

METROPOLITAN POLICE DEPARTMENT
of Nashville and Davidson County

Aggregated by component of arresting officer. Includes adult and juvenile arrests.

		Part I Arrests				Weapons Law Violation Arrests				Drug-Related Arrests				DUI Arrests			
		Week	4 Weeks	YTD	52 Weeks	Week	4 Weeks	YTD	52 Weeks	Week	4 Weeks	YTD	52 Weeks	Week	4 Weeks	YTD	52 Weeks
West	Prior	19	68	550	912	1	1	39	62	6	38	427	663	1	6	60	93
	Last	11	48	424	693	1	2	24	45	3	31	319	543	1	6	47	63
	% Change	-42.1 %	-29.4 %	-22.9 %	-24.0 %	0.0 %	100.0 %	-38.5 %	-27.4 %	-50.0 %	-18.4 %	-25.3 %	-18.1 %	0.0 %	0.0 %	-21.7 %	-32.3 %
East	Prior	21	56	557	916	2	10	70	120	15	80	734	1,231	4	12	112	186
	Last	9	65	526	853	1	6	92	164	7	77	749	1,286	2	9	74	148
	% Change	-57.1 %	16.1 %	-5.6 %	-6.9 %	-50.0 %	-40.0 %	31.4 %	36.7 %	-53.3 %	-3.8 %	2.0 %	4.5 %	-50.0 %	-25.0 %	-33.9 %	-20.4 %
South	Prior	27	63	567	927	3	4	51	74	7	83	732	1,113	4	17	177	286
	Last	15	90	579	1,013	3	8	58	96	9	68	711	1,164	8	23	152	249
	% Change	-44.4 %	42.9 %	2.1 %	9.3 %	0.0 %	100.0 %	13.7 %	29.7 %	28.6 %	-18.1 %	-2.9 %	4.6 %	100.0 %	35.3 %	-14.1 %	-12.9 %
Central	Prior	12	57	304	507	0	3	34	50	8	50	647	933	1	5	39	65
	Last	9	53	320	493	1	5	27	46	7	49	410	699	1	5	41	63
	% Change	-25.0 %	-7.0 %	5.3 %	-2.8 %	Infinity	66.7 %	-20.6 %	-8.0 %	-12.5 %	-2.0 %	-36.6 %	-25.1 %	0.0 %	0.0 %	5.1 %	-3.1 %
Hermitage	Prior	16	73	677	1,132	1	6	62	91	15	83	856	1,432	2	7	131	198
	Last	22	60	647	1,071	0	5	67	96	8	63	677	1,102	2	12	113	169
	% Change	37.5 %	-17.8 %	-4.4 %	-5.4 %	-100.0 %	-16.7 %	8.1 %	5.5 %	-46.7 %	-24.1 %	-20.9 %	-23.0 %	0.0 %	71.4 %	-13.7 %	-14.6 %
North	Prior	12	77	583	960	1	14	92	153	10	40	939	1,578	1	2	36	65
	Last	11	53	553	886	2	5	78	128	7	42	662	1,203	0	4	31	56
	% Change	-8.3 %	-31.2 %	-5.1 %	-7.7 %	100.0 %	-64.3 %	-15.2 %	-16.3 %	-30.0 %	5.0 %	-29.5 %	-23.8 %	-100.0 %	100.0 %	-13.9 %	-13.8 %
Madison	Prior	14	76	797	1,245	1	7	68	102	17	63	538	807	1	21	174	261
	Last	9	49	643	1,103	1	2	51	84	6	42	524	865	2	6	144	249
	% Change	-35.7 %	-35.5 %	-19.3 %	-11.4 %	0.0 %	-71.4 %	-25.0 %	-17.6 %	-64.7 %	-33.3 %	-2.6 %	7.2 %	100.0 %	-71.4 %	-17.2 %	-4.6 %
Midtown Hills	Prior	12	59	458	713	2	5	84	112	18	76	1,014	1,447	2	8	116	174
	Last	12	54	396	662	0	4	44	92	11	57	788	1,308	4	8	92	158
	% Change	0.0 %	-8.5 %	-13.5 %	-7.2 %	-100.0 %	-20.0 %	-47.6 %	-17.9 %	-38.9 %	-25.0 %	-22.3 %	-9.6 %	100.0 %	0.0 %	-20.7 %	-9.2 %
Other	Prior	19	84	594	986	7	17	39	80	14	86	572	903	10	35	376	567
	Last	20	92	717	1,060	2	16	105	139	10	75	749	1,085	7	34	312	500
	% Change	5.3 %	9.5 %	20.7 %	7.5 %	-71.4 %	-5.9 %	169.2 %	73.8 %	-28.6 %	-12.8 %	30.9 %	20.2 %	-30.0 %	-2.9 %	-17.0 %	-11.8 %
County	Prior	152	613	5,087	8,298	18	67	539	844	110	599	6,459	10,107	26	113	1,221	1,895
	Last	118	564	4,805	7,834	11	53	546	890	68	504	5,589	9,255	27	107	1,006	1,655
	% Change	-22.4 %	-8.0 %	-5.5 %	-5.6 %	-38.9 %	-20.9 %	1.3 %	5.5 %	-38.2 %	-15.9 %	-13.5 %	-8.4 %	3.8 %	-5.3 %	-17.6 %	-12.7 %

Information summarized for CompStat week ending 08/11/2018.

Sourced from MNPD ARMS on 8/15/2018 8:58:01 AM. This report is not a count of arrest charges. 1 arrest = 1 body. Includes adult and juvenile arrests. Arrests categorized by order of seriousness as follows: if an arrest includes one or more Part I UCR charges, it is counted as a Part I arrest. If an arrest includes one or weapons law violation charges but no Part I charges, it is counted as a weapons law violation arrest. The same hierarchical categorization is applicable for the remaining arrest categories (drug, DUI, and all other arrests).

Arrests: Part I, Weapons Law, Drug-Related, DUI, and All Other

Aggregated by component of arresting officer. Includes adult and juvenile arrests.

METROPOLITAN POLICE DEPARTMENT

of Nashville and Davidson County

		All Other Arrests				Total Arrests			
		Week	4 Weeks	YTD	52 Weeks	Week	4 Weeks	YTD	52 Weeks
West	Prior	**47**	**190**	**1,615**	**2,586**	**74**	**303**	**2,691**	**4,316**
	Last	**52**	**208**	**1,415**	**2,340**	**68**	**295**	**2,229**	**3,684**
	% Change	**10.6 %**	**9.5 %**	**-12.4 %**	**-9.5 %**	**-8.1 %**	**-2.6 %**	**-17.2 %**	**-14.6 %**
East	Prior	**100**	**372**	**3,875**	**6,065**	**142**	**530**	**5,348**	**8,518**
	Last	**91**	**393**	**3,447**	**5,750**	**110**	**550**	**4,888**	**8,201**
	% Change	**-9.0 %**	**5.6 %**	**-11.0 %**	**-5.2 %**	**-22.5 %**	**3.8 %**	**-8.6 %**	**-3.7 %**
South	Prior	**109**	**348**	**3,487**	**5,674**	**150**	**515**	**5,014**	**8,074**
	Last	**95**	**375**	**3,180**	**5,354**	**130**	**564**	**4,680**	**7,876**
	% Change	**-12.8 %**	**7.8 %**	**-8.8 %**	**-5.6 %**	**-13.3 %**	**9.5 %**	**-6.7 %**	**-2.5 %**
Central	Prior	**119**	**440**	**4,917**	**7,336**	**140**	**555**	**5,941**	**8,891**
	Last	**121**	**486**	**3,830**	**6,305**	**139**	**598**	**4,628**	**7,606**
	% Change	**1.7 %**	**10.5 %**	**-22.1 %**	**-14.1 %**	**-0.7 %**	**7.7 %**	**-22.1 %**	**-14.5 %**
Hermitage	Prior	**79**	**417**	**3,760**	**6,164**	**113**	**586**	**5,486**	**9,017**
	Last	**58**	**324**	**3,409**	**5,571**	**90**	**464**	**4,913**	**8,009**
	% Change	**-26.6 %**	**-22.3 %**	**-9.3 %**	**-9.6 %**	**-20.4 %**	**-20.8 %**	**-10.4 %**	**-11.2 %**
North	Prior	**54**	**249**	**3,112**	**5,368**	**78**	**382**	**4,762**	**8,124**
	Last	**72**	**243**	**2,530**	**4,080**	**92**	**347**	**3,854**	**6,353**
	% Change	**33.3 %**	**-2.4 %**	**-18.7 %**	**-24.0 %**	**17.9 %**	**-9.2 %**	**-19.1 %**	**-21.8 %**
Madison	Prior	**65**	**314**	**2,886**	**4,727**	**98**	**481**	**4,463**	**7,142**
	Last	**56**	**264**	**2,806**	**4,585**	**74**	**363**	**4,168**	**6,886**
	% Change	**-13.8 %**	**-15.9 %**	**-2.8 %**	**-3.0 %**	**-24.5 %**	**-24.5 %**	**-6.6 %**	**-3.6 %**
Midtown Hills	Prior	**82**	**327**	**3,032**	**4,594**	**116**	**475**	**4,704**	**7,040**
	Last	**68**	**297**	**2,772**	**4,509**	**95**	**420**	**4,092**	**6,729**
	% Change	**-17.1 %**	**-9.2 %**	**-8.6 %**	**-1.9 %**	**-18.1 %**	**-11.6 %**	**-13.0 %**	**-4.4 %**
Other	Prior	**100**	**552**	**4,193**	**6,578**	**150**	**774**	**5,774**	**9,114**
	Last	**122**	**446**	**4,111**	**6,427**	**161**	**663**	**5,994**	**9,211**
	% Change	**22.0 %**	**-19.2 %**	**-2.0 %**	**-2.3 %**	**7.3 %**	**-14.3 %**	**3.8 %**	**1.1 %**
County	Prior	**755**	**3,209**	**30,877**	**49,092**	**1,061**	**4,601**	**44,183**	**70,236**
	Last	**735**	**3,036**	**27,500**	**44,921**	**959**	**4,264**	**39,446**	**64,555**
	% Change	**-2.6 %**	**-5.4 %**	**-10.9 %**	**-8.5 %**	**-9.6 %**	**-7.3 %**	**-10.7 %**	**-8.1 %**

Information summarized for CompStat week ending 08/11/2018.

Sourced from MNPD ARMS on 8/15/2018 8:58:01 AM. This report is not a count of arrest charges. 1 arrest = 1 body. Includes adult and juvenile arrests. Arrests categorized by order of seriousness as follows: if an arrest includes one or more Part I UCR charges, it is counted as a Part I arrest. If an arrest includes one or weapons law violation charges but no Part I charges, it is counted as a weapons law violation arrest. The same hierarchical categorization is applicable for the remaining arrest categories (drug, DUI, and all other arrests).

Outstanding Warrants: Served

Aggregated by component of arresting officer.

METROPOLITAN POLICE DEPARTMENT

of Nashville and Davidson County

		Rolling Two Week				Rolling Eight Week				YTD				Rolling Twenty-Four Month			
		Prior Week	Last Week	Change	% Change	Prior 4 Weeks	Last 4 Weeks	Change	% Change	Prior YTD	YTD	Change	% Change	Prior 52 Weeks	Last 52 Weeks	Change	% Change
West	Felony	6	7	1	16.7%	35	21	-14	-40.0%	229	191	-38	-16.6%	418	300	-118	-28.2%
	Misdemeanor	16	11	-5	-31.3%	87	62	-25	-28.7%	612	527	-85	-13.9%	938	808	-130	-13.9%
	Juvenile	0	0	0	-	0	0	0	-	9	2	-7	-77.8%	16	2	-14	-87.5%
	Subtotal	22	18	-4	-18.2%	122	83	-39	-32.0%	850	720	-130	-15.3%	1,372	1,110	-262	-19.1%
East	Felony	15	12	-3	-20.0%	81	51	-30	-37.0%	457	482	25	5.5%	814	719	-95	-11.7%
	Misdemeanor	24	19	-5	-20.8%	136	115	-21	-15.4%	1,248	1,205	-43	-3.4%	2,005	1,975	-30	-1.5%
	Juvenile	0	0	0	-	0	0	0	-	13	12	-1	-7.7%	20	25	5	25.0%
	Subtotal	39	31	-8	-20.5%	217	166	-51	-23.5%	1,718	1,699	-19	-1.1%	2,839	2,719	-120	-4.2%
South	Felony	17	7	-10	-58.8%	44	52	8	18.2%	341	409	68	19.9%	596	624	28	4.7%
	Misdemeanor	37	41	4	10.8%	132	157	25	18.9%	959	972	13	1.4%	1,606	1,607	1	0.1%
	Juvenile	0	2	2	-	1	2	1	100.0%	19	4	-15	-78.9%	26	11	-15	-57.7%
	Subtotal	54	50	-4	-7.4%	177	211	34	19.2%	1,319	1,385	66	5.0%	2,228	2,242	14	0.6%
Central	Felony	16	8	-8	-50.0%	34	51	17	50.0%	218	280	62	28.4%	411	421	10	2.4%
	Misdemeanor	30	33	3	10.0%	128	107	-21	-16.4%	978	897	-81	-8.3%	1,467	1,490	23	1.6%
	Juvenile	0	0	0	-	0	1	1	-	6	11	5	83.3%	14	13	-1	-7.1%
	Subtotal	46	41	-5	-10.9%	162	159	-3	-1.9%	1,202	1,188	-14	-1.2%	1,892	1,924	32	1.7%
Hermitage	Felony	11	12	1	9.1%	55	46	-9	-16.4%	502	429	-73	-14.5%	878	698	-180	-20.5%
	Misdemeanor	56	35	-21	-37.5%	204	181	-23	-11.3%	1,512	1,454	-58	-3.8%	2,475	2,441	-34	-1.4%
	Juvenile	0	2	2	-	0	3	3	-	12	19	7	58.3%	22	30	8	36.4%
	Subtotal	67	49	-18	-26.9%	259	230	-29	-11.2%	2,026	1,902	-124	-6.1%	3,375	3,169	-206	-6.1%
North	Felony	10	18	8	80.0%	62	59	-3	-4.8%	552	459	-93	-16.8%	867	808	-59	-6.8%
	Misdemeanor	39	31	-8	-20.5%	166	148	-18	-10.8%	1,366	1,201	-165	-12.1%	2,138	2,006	-132	-6.2%
	Juvenile	0	0	0	-	0	0	0	-	21	4	-17	-81.0%	39	6	-33	-84.6%
	Subtotal	49	49	0	0.0%	228	207	-21	-9.2%	1,939	1,664	-275	-14.2%	3,044	2,820	-224	-7.4%
Madison	Felony	13	9	-4	-30.8%	49	44	-5	-10.2%	336	380	44	13.1%	590	603	13	2.2%
	Misdemeanor	33	28	-5	-15.2%	105	127	22	21.0%	966	1,062	96	9.9%	1,505	1,681	176	11.7%
	Juvenile	0	0	0	-	1	0	-1	-100.0%	10	9	-1	-10.0%	14	12	-2	-14.3%
	Subtotal	46	37	-9	-19.6%	155	171	16	10.3%	1,312	1,451	139	10.6%	2,109	2,296	187	8.9%
Midtown Hills	Felony	10	5	-5	-50.0%	24	27	3	12.5%	343	250	-93	-27.1%	498	417	-81	-16.3%
	Misdemeanor	17	26	9	52.9%	105	111	6	5.7%	723	761	38	5.3%	1,112	1,351	239	21.5%
	Juvenile	0	0	0	-	0	0	0	-	5	5	0	0.0%	6	9	3	50.0%
	Subtotal	27	31	4	14.8%	129	138	9	7.0%	1,071	1,016	-55	-5.1%	1,616	1,777	161	10.0%
County	Felony	158	167	9	5.7%	677	627	-50	-7.4%	5,571	5,333	-238	-4.3%	9,078	8,196	-882	-9.7%
	Misdemeanor	365	340	-25	-6.8%	1,576	1,460	-116	-7.4%	11,712	11,776	64	0.5%	18,666	19,050	384	2.1%
	Juvenile	4	11	7	175.0%	3	18	15	500.0%	99	94	-5	-5.1%	174	138	-36	-20.7%
	Total	527	518	-9	-1.7%	2,256	2,105	-151	-6.7%	17,382	17,203	-179	-1.0%	27,918	27,384	-534	-1.9%

Information summarized for CompStat week ending 8/11/2018.

* Countywide totals include outstanding warrants served by all other divisions. Sourced from MNPD ARMS on 8/15/2018 8:58:01 AM.
Statistics provided above consider 1 count for each outstanding warrant served.

Outstanding Warrants: Attempts/Served

Aggregated by component of arresting officer.

METROPOLITAN POLICE DEPARTMENT

of Nashville and Davidson County

			Prior Week	Last Week	Change*	Prior 4Wks	Last 4Wks	Change*	Prior YTD	Current YTD	Change*	Prior 52Wks	Last 52Wks	Change*
West	Patrol-A	Served	2	1	-50.0 %	14	18	28.6 %	95	113	18.9 %	192	169	-12.0 %
		Attempts	7	10	42.9 %	41	32	-22.0 %	540	388	-28.1 %	946	591	-37.5 %
		% Served	28.6 %	10.0 %	-18.6 %	34.1 %	56.3 %	22.1 %	17.6 %	29.1 %	11.5 %	20.3 %	28.6 %	8.3 %
	Patrol-B	Served	7	3	-57.1 %	27	21	-22.2 %	229	181	-21.0 %	347	265	-23.6 %
		Attempts	20	26	30.0 %	115	106	-7.8 %	1,107	647	-41.6 %	1,573	886	-43.7 %
		% Served	35.0 %	11.5 %	-23.5 %	23.5 %	19.8 %	-3.7 %	20.7 %	28.0 %	7.3 %	22.1 %	29.9 %	7.8 %
	Patrol-C	Served	7	1	-85.7 %	39	16	-59.0 %	114	122	7.0 %	187	190	1.6 %
		Attempts	12	10	-16.7 %	73	32	-56.2 %	200	196	-2.0 %	320	324	1.3 %
		% Served	58.3 %	10.0 %	-48.3 %	53.4 %	50.0 %	-3.4 %	57.0 %	62.2 %	5.2 %	58.4 %	58.6 %	0.2 %
	Other	Served	6	13	116.7 %	42	28	-33.3 %	412	304	-26.2 %	646	486	-24.8 %
		Attempts	48	42	-12.5 %	69	130	88.4 %	1,011	790	-21.9 %	1,637	1,344	-17.9 %
		% Served	12.5 %	31.0 %	18.5 %	60.9 %	21.5 %	-39.3 %	40.8 %	38.5 %	-2.3 %	39.5 %	36.2 %	-3.3 %
	Totals	**Served**	**22**	**18**	**-18.2 %**	**122**	**83**	**-32.0 %**	**850**	**720**	**-15.3 %**	**1,372**	**1,110**	**-19.1 %**
		Attempts	**87**	**88**	**1.1 %**	**298**	**300**	**0.7 %**	**2,858**	**2,021**	**-29.3 %**	**4,476**	**3,145**	**-29.7 %**
		% Served	**25.3 %**	**20.5 %**	**-4.8 %**	**40.9 %**	**27.7 %**	**-13.3 %**	**29.7 %**	**35.6 %**	**5.9 %**	**30.7 %**	**35.3 %**	**4.6 %**
East	Patrol-A	Served	2	4	100.0 %	31	16	-48.4 %	422	311	-26.3 %	594	503	-15.3 %
		Attempts	28	41	46.4 %	214	125	-41.6 %	1,592	1,392	-12.6 %	2,126	2,117	-0.4 %
		% Served	7.1 %	9.8 %	2.6 %	14.5 %	12.8 %	-1.7 %	26.5 %	22.3 %	-4.2 %	27.9 %	23.8 %	-4.2 %
	Patrol-B	Served	11	9	-18.2 %	56	55	-1.8 %	281	448	59.4 %	526	643	22.2 %
		Attempts	39	24	-38.5 %	170	166	-2.4 %	954	1,175	23.2 %	1,541	1,733	12.5 %
		% Served	28.2 %	37.5 %	9.3 %	32.9 %	33.1 %	0.2 %	29.5 %	38.1 %	8.7 %	34.1 %	37.1 %	3.0 %
	Patrol-C	Served	13	12	-7.7 %	69	50	-27.5 %	475	500	5.3 %	834	775	-7.1 %
		Attempts	30	22	-26.7 %	57	123	115.8 %	1,199	763	-36.4 %	2,102	1,596	-24.1 %
		% Served	43.3 %	54.5 %	11.2 %	121.1 %	40.7 %	-80.4 %	39.6 %	65.5 %	25.9 %	39.7 %	48.6 %	8.9 %
	Other	Served	13	6	-53.8 %	61	45	-26.2 %	540	440	-18.5 %	885	798	-9.8 %
		Attempts	42	14	-66.7 %	75	101	34.7 %	570	676	18.6 %	1,015	1,060	4.4 %
		% Served	31.0 %	42.9 %	11.9 %	81.3 %	44.6 %	-36.8 %	94.7 %	65.1 %	-29.6 %	87.2 %	75.3 %	-11.9 %
	Totals	**Served**	**39**	**31**	**-20.5 %**	**217**	**166**	**-23.5 %**	**1,718**	**1,699**	**-1.1 %**	**2,839**	**2,719**	**-4.2 %**
		Attempts	**139**	**101**	**-27.3 %**	**516**	**515**	**-0.2 %**	**4,315**	**4,006**	**-7.2 %**	**6,784**	**6,506**	**-4.1 %**
		% Served	**28.1 %**	**30.7 %**	**2.6 %**	**42.1 %**	**32.2 %**	**-9.8 %**	**39.8 %**	**42.4 %**	**2.6 %**	**41.8 %**	**41.8 %**	**-0.1 %**

Outstanding Warrants: Attempts/Served

Aggregated by component of arresting officer.

METROPOLITAN POLICE DEPARTMENT

of Nashville and Davidson County

			Prior Week	Last Week	Change*	Prior 4Wks	Last 4Wks	Change*	Prior YTD	Current YTD	Change*	Prior 52Wks	Last 52Wks	Change*
South	Patrol-A	Served	21	13	-38.1 %	36	50	38.9 %	341	404	18.5 %	543	621	14.4 %
		Attempts	40	28	-30.0 %	67	86	28.4 %	718	601	-16.3 %	1,226	1,032	-15.8 %
		% Served	52.5 %	46.4 %	-6.1 %	53.7 %	58.1 %	4.4 %	47.5 %	67.2 %	19.7 %	44.3 %	60.2 %	15.9 %
	Patrol-B	Served	18	20	11.1 %	70	90	28.6 %	410	462	12.7 %	691	743	7.5 %
		Attempts	39	8	-79.5 %	94	88	-6.4 %	630	590	-6.3 %	936	1,016	8.5 %
		% Served	46.2 %	250.0 %	203.8 %	74.5 %	102.3 %	27.8 %	65.1 %	78.3 %	13.2 %	73.8 %	73.1 %	-0.7 %
	Patrol-C	Served	8	12	50.0 %	40	34	-15.0 %	303	233	-23.1 %	533	401	-24.8 %
		Attempts	1	5	400.0 %	19	12	-36.8 %	371	161	-56.6 %	693	367	-47.0 %
		% Served	800.0 %	240.0 %	-560.0 %	210.5 %	283.3 %	72.8 %	81.7 %	144.7 %	63.0 %	76.9 %	109.3 %	32.4 %
	Other	Served	7	5	-28.6 %	31	37	19.4 %	265	286	7.9 %	461	477	3.5 %
		Attempts	7	15	114.3 %	17	43	152.9 %	271	191	-29.5 %	498	347	-30.3 %
		% Served	100.0 %	33.3 %	-66.7 %	182.4 %	86.0 %	-96.3 %	97.8 %	149.7 %	52.0 %	92.6 %	137.5 %	44.9 %
	Totals	**Served**	**54**	**50**	**-7.4 %**	**177**	**211**	**19.2 %**	**1,319**	**1,385**	**5.0 %**	**2,228**	**2,242**	**0.6 %**
		Attempts	**87**	**56**	**-35.6 %**	**197**	**229**	**16.2 %**	**1,990**	**1,543**	**-22.5 %**	**3,353**	**2,762**	**-17.6 %**
		% Served	**62.1 %**	**89.3 %**	**27.2 %**	**89.8 %**	**92.1 %**	**2.3 %**	**66.3 %**	**89.8 %**	**23.5 %**	**66.4 %**	**81.2 %**	**14.7 %**
Central	Patrol-A	Served	6	10	66.7 %	39	34	-12.8 %	309	199	-35.6 %	479	427	-10.9 %
		Attempts	2	7	250.0 %	24	17	-29.2 %	374	138	-63.1 %	664	317	-52.3 %
		% Served	300.0 %	142.9 %	-157.1 %	162.5 %	200.0 %	37.5 %	82.6 %	144.2 %	61.6 %	72.1 %	134.7 %	62.6 %
	Patrol-B	Served	12	7	-41.7 %	34	33	-2.9 %	202	254	25.7 %	336	381	13.4 %
		Attempts	8	7	-12.5 %	23	38	65.2 %	207	210	1.4 %	325	292	-10.2 %
		% Served	150.0 %	100.0 %	-50.0 %	147.8 %	86.8 %	-61.0 %	97.6 %	121.0 %	23.4 %	103.4 %	130.5 %	27.1 %
	Patrol-C	Served	7	4	-42.9 %	43	19	-55.8 %	179	218	21.8 %	331	301	-9.1 %
		Attempts	22	36	63.6 %	58	78	34.5 %	168	829	393.5 %	255	943	269.8 %
		% Served	31.8 %	11.1 %	-20.7 %	74.1 %	24.4 %	-49.8 %	106.5 %	26.3 %	-80.3 %	129.8 %	31.9 %	-97.9 %
	Other	Served	21	20	-4.8 %	46	73	58.7 %	512	517	1.0 %	746	815	9.2 %
		Attempts	32	41	28.1 %	78	149	91.0 %	1,481	1,287	-13.1 %	2,142	1,789	-16.5 %
		% Served	65.6 %	48.8 %	-16.8 %	59.0 %	49.0 %	-10.0 %	34.6 %	40.2 %	5.6 %	34.8 %	45.6 %	10.7 %
	Totals	**Served**	**46**	**41**	**-10.9 %**	**162**	**159**	**-1.9 %**	**1,202**	**1,188**	**-1.2 %**	**1,892**	**1,924**	**1.7 %**
		Attempts	**64**	**91**	**42.2 %**	**183**	**282**	**54.1 %**	**2,230**	**2,464**	**10.5 %**	**3,386**	**3,341**	**-1.3 %**
		% Served	**71.9 %**	**45.1 %**	**-26.8 %**	**88.5 %**	**56.4 %**	**-32.1 %**	**53.9 %**	**48.2 %**	**-5.7 %**	**55.9 %**	**57.6 %**	**1.7 %**

Outstanding Warrants: Attempts/Served

Aggregated by component of arresting officer.

METROPOLITAN POLICE DEPARTMENT
of Nashville and Davidson County

			Prior Week	Last Week	Change*	Prior 4Wks	Last 4Wks	Change*	Prior YTD	Current YTD	Change*	Prior 52Wks	Last 52Wks	Change*
Hermitage	Patrol-A	Served	13	4	-69.2 %	63	31	-50.8 %	263	345	31.2 %	471	539	14.4 %
		Attempts	17	20	17.6 %	56	53	-5.4 %	1,450	730	-49.7 %	2,272	1,196	-47.4 %
		% Served	76.5 %	20.0 %	-56.5 %	112.5 %	58.5 %	-54.0 %	18.1 %	47.3 %	29.1 %	20.7 %	45.1 %	24.3 %
	Patrol-B	Served	21	18	-14.3 %	72	77	6.9 %	603	505	-16.3 %	1,031	904	-12.3 %
		Attempts	22	27	22.7 %	138	108	-21.7 %	695	920	32.4 %	1,234	1,341	8.7 %
		% Served	95.5 %	66.7 %	-28.8 %	52.2 %	71.3 %	19.1 %	86.8 %	54.9 %	-31.9 %	83.5 %	67.4 %	-16.1 %
	Patrol-C	Served	11	14	27.3 %	47	61	29.8 %	350	441	26.0 %	616	632	2.6 %
		Attempts	10	11	10.0 %	69	78	13.0 %	856	795	-7.1 %	1,507	1,259	-16.5 %
		% Served	110.0 %	127.3 %	17.3 %	68.1 %	78.2 %	10.1 %	40.9 %	55.5 %	14.6 %	40.9 %	50.2 %	9.3 %
	Other	Served	22	13	-40.9 %	77	61	-20.8 %	810	611	-24.6 %	1,257	1,094	-13.0 %
		Attempts	8	9	12.5 %	45	36	-20.0 %	726	422	-41.9 %	1,258	834	-33.7 %
		% Served	275.0 %	144.4 %	-130.6 %	171.1 %	169.4 %	-1.7 %	111.6 %	144.8 %	33.2 %	99.9 %	131.2 %	31.3 %
	Totals	**Served**	**67**	**49**	**-26.9 %**	**259**	**230**	**-11.2 %**	**2,026**	**1,902**	**-6.1 %**	**3,375**	**3,169**	**-6.1 %**
		Attempts	**57**	**67**	**17.5 %**	**308**	**275**	**-10.7 %**	**3,727**	**2,867**	**-23.1 %**	**6,271**	**4,630**	**-26.2 %**
		% Served	**117.5 %**	**73.1 %**	**-44.4 %**	**84.1 %**	**83.6 %**	**-0.5 %**	**54.4 %**	**66.3 %**	**12.0 %**	**53.8 %**	**68.4 %**	**14.6 %**
North	Patrol-A	Served	7	6	-14.3 %	48	24	-50.0 %	368	342	-7.1 %	553	528	-4.5 %
		Attempts	8	7	-12.5 %	40	51	27.5 %	1,018	751	-26.2 %	1,593	1,127	-29.3 %
		% Served	87.5 %	85.7 %	-1.8 %	120.0 %	47.1 %	-72.9 %	36.1 %	45.5 %	9.4 %	34.7 %	46.9 %	12.1 %
	Patrol-B	Served	14	12	-14.3 %	34	65	91.2 %	319	362	13.5 %	561	641	14.3 %
		Attempts	33	36	9.1 %	85	139	63.5 %	1,178	1,014	-13.9 %	1,826	1,485	-18.7 %
		% Served	42.4 %	33.3 %	-9.1 %	40.0 %	46.8 %	6.8 %	27.1 %	35.7 %	8.6 %	30.7 %	43.2 %	12.4 %
	Patrol-C	Served	6	9	50.0 %	53	39	-26.4 %	416	416	0.0 %	636	663	4.2 %
		Attempts	4	3	-25.0 %	88	46	-47.7 %	563	629	11.7 %	985	881	-10.6 %
		% Served	150.0 %	300.0 %	150.0 %	60.2 %	84.8 %	24.6 %	73.9 %	66.1 %	-7.8 %	64.6 %	75.3 %	10.7 %
	Other	Served	22	22	0.0 %	93	79	-15.1 %	839	544	-35.2 %	1,297	988	-23.8 %
		Attempts	28	22	-21.4 %	79	79	0.0 %	1,091	673	-38.3 %	1,837	1,140	-37.9 %
		% Served	78.6 %	100.0 %	21.4 %	117.7 %	100.0 %	-17.7 %	76.9 %	80.8 %	3.9 %	70.6 %	86.7 %	16.1 %
	Totals	**Served**	**49**	**49**	**0.0 %**	**228**	**207**	**-9.2 %**	**1,942**	**1,664**	**-14.3 %**	**3,047**	**2,820**	**-7.4 %**
		Attempts	**73**	**68**	**-6.8 %**	**292**	**315**	**7.9 %**	**3,850**	**3,067**	**-20.3 %**	**6,241**	**4,633**	**-25.8 %**
		% Served	**67.1 %**	**72.1 %**	**4.9 %**	**78.1 %**	**65.7 %**	**-12.4 %**	**50.4 %**	**54.3 %**	**3.8 %**	**48.8 %**	**60.9 %**	**12.0 %**

Outstanding Warrants: Attempts/Served

Aggregated by component of arresting officer.

METROPOLITAN POLICE DEPARTMENT

of Nashville and Davidson County

			Prior Week	Last Week	Change*	Prior 4Wks	Last 4Wks	Change*	Prior YTD	Current YTD	Change*	Prior 52Wks	Last 52Wks	Change*
Madison	Patrol-A	Served	5	8	60.0 %	35	20	-42.9 %	207	182	-12.1 %	308	295	-4.2 %
		Attempts	10	10	0.0 %	51	51	0.0 %	574	384	-33.1 %	813	641	-21.2 %
		% Served	50.0 %	80.0 %	30.0 %	68.6 %	39.2 %	-29.4 %	36.1 %	47.4 %	11.3 %	37.9 %	46.0 %	8.1 %
	Patrol-B	Served	17	14	-17.6 %	17	65	282.4 %	259	435	68.0 %	415	560	34.9 %
		Attempts	9	11	22.2 %	16	32	100.0 %	276	658	138.4 %	403	731	81.4 %
		% Served	188.9 %	127.3 %	-61.6 %	106.3 %	203.1 %	96.9 %	93.8 %	66.1 %	-27.7 %	103.0 %	76.6 %	-26.4 %
	Patrol-C	Served	13	7	-46.2 %	39	45	15.4 %	369	355	-3.8 %	536	608	13.4 %
		Attempts	43	18	-58.1 %	126	118	-6.3 %	1,287	1,113	-13.5 %	1,811	1,748	-3.5 %
		% Served	30.2 %	38.9 %	8.7 %	31.0 %	38.1 %	7.2 %	28.7 %	31.9 %	3.2 %	29.6 %	34.8 %	5.2 %
	Other	Served	11	8	-27.3 %	64	41	-35.9 %	477	479	0.4 %	850	833	-2.0 %
		Attempts	17	15	-11.8 %	80	60	-25.0 %	821	677	-17.5 %	1,796	1,229	-31.6 %
		% Served	64.7 %	53.3 %	-11.4 %	80.0 %	68.3 %	-11.7 %	58.1 %	70.8 %	12.7 %	47.3 %	67.8 %	20.5 %
	Totals	**Served**	**46**	**37**	**-19.6 %**	**155**	**171**	**10.3 %**	**1,312**	**1,451**	**10.6 %**	**2,109**	**2,296**	**8.9 %**
		Attempts	**79**	**54**	**-31.6 %**	**273**	**261**	**-4.4 %**	**2,958**	**2,832**	**-4.3 %**	**4,823**	**4,349**	**-9.8 %**
		% Served	**58.2 %**	**68.5 %**	**10.3 %**	**56.8 %**	**65.5 %**	**8.7 %**	**44.4 %**	**51.2 %**	**6.9 %**	**43.7 %**	**52.8 %**	**9.1 %**
Midtown Hills	Patrol-A	Served	4	4	0.0 %	20	17	-15.0 %	210	159	-24.3 %	289	293	1.4 %
		Attempts	4	9	125.0 %	22	30	36.4 %	698	229	-67.2 %	918	549	-40.2 %
		% Served	100.0 %	44.4 %	-55.6 %	90.9 %	56.7 %	-34.2 %	30.1 %	69.4 %	39.3 %	31.5 %	53.4 %	21.9 %
	Patrol-B	Served	7	3	-57.1 %	46	19	-58.7 %	193	256	32.6 %	299	389	30.1 %
		Attempts	17	4	-76.5 %	65	25	-61.5 %	343	286	-16.6 %	495	453	-8.5 %
		% Served	41.2 %	75.0 %	33.8 %	70.8 %	76.0 %	5.2 %	56.3 %	89.5 %	33.2 %	60.4 %	85.9 %	25.5 %
	Patrol-C	Served	5	12	140.0 %	23	45	95.7 %	209	232	11.0 %	359	378	5.3 %
		Attempts	16	3	-81.3 %	109	59	-45.9 %	310	603	94.5 %	451	756	67.6 %
		% Served	31.3 %	400.0 %	368.8 %	21.1 %	76.3 %	55.2 %	67.4 %	38.5 %	-28.9 %	79.6 %	50.0 %	-29.6 %
	Other	Served	11	12	9.1 %	40	57	42.5 %	459	369	-19.6 %	669	717	7.2 %
		Attempts	18	16	-11.1 %	67	64	-4.5 %	507	645	27.2 %	872	1,135	30.2 %
		% Served	61.1 %	75.0 %	13.9 %	59.7 %	89.1 %	29.4 %	90.5 %	57.2 %	-33.3 %	76.7 %	63.2 %	-13.5 %
	Totals	**Served**	**27**	**31**	**14.8 %**	**129**	**138**	**7.0 %**	**1,071**	**1,016**	**-5.1 %**	**1,616**	**1,777**	**10.0 %**
		Attempts	**55**	**32**	**-41.8 %**	**263**	**178**	**-32.3 %**	**1,858**	**1,763**	**-5.1 %**	**2,736**	**2,893**	**5.7 %**
		% Served	**49.1 %**	**96.9 %**	**47.8 %**	**49.0 %**	**77.5 %**	**28.5 %**	**57.6 %**	**57.6 %**	**0.0 %**	**59.1 %**	**61.4 %**	**2.4 %**

Outstanding Warrants: Attempts/Served

Aggregated by component of arresting officer.

METROPOLITAN POLICE DEPARTMENT

of Nashville and Davidson County

		Prior Week	Last Week	Change*	Prior 4Wks	Last 4Wks	Change*	Prior YTD	Current YTD	Change*	Prior 52Wks	Last 52Wks	Change*
SID	Served	2	0	-100.0 %	14	3	-78.6 %	119	75	-37.0 %	212	127	-40.1 %
	Attempts	0	0	NaN	0	0	NaN	27	219	711.1 %	64	242	278.1 %
	% Served	Infinity	NaN	NaN	Infinity	Infinity	NaN	440.7 %	34.2 %	-406.5 %	331.3 %	52.5 %	-278.8 %
SOD	Served	0	3	Infinity	8	4	-50.0 %	71	56	-21.1 %	118	74	-37.3 %
	Attempts	1	0	-100.0 %	4	1	-75.0 %	36	40	11.1 %	48	59	22.9 %
	% Served	0.0 %	Infinity	Infinity	200.0 %	400.0 %	200.0 %	197.2 %	140.0 %	-57.2 %	245.8 %	125.4 %	-120.4 %
SRT	Served	0	3	Infinity	8	3	-62.5 %	125	58	-53.6 %	224	84	-62.5 %
	Attempts	0	0	NaN	14	0	-100.0 %	328	86	-73.8 %	528	123	-76.7 %
	% Served	NaN	Infinity	NaN	57.1 %	Infinity	Infinity	38.1 %	67.4 %	29.3 %	42.4 %	68.3 %	25.9 %
Warrants	Served	155	158	1.9 %	721	638	-11.5 %	5,555	5,602	0.8 %	8,741	8,601	-1.6 %
	Attempts	35	67	91.4 %	202	226	11.9 %	953	1,269	33.2 %	1,623	1,798	10.8 %
	% Served	442.9 %	235.8 %	-207.0 %	356.9 %	282.3 %	-74.6 %	582.9 %	441.4 %	-141.4 %	538.6 %	478.4 %	-60.2 %
Other	Served	20	48	140.0 %	56	92	64.3 %	79	387	389.9 %	152	441	190.1 %
	Attempts	12	15	25.0 %	74	84	13.5 %	336	651	93.8 %	527	935	77.4 %
	% Served	166.7 %	320.0 %	153.3 %	75.7 %	109.5 %	33.8 %	23.5 %	59.4 %	35.9 %	28.8 %	47.2 %	18.3 %
County Total	**Served**	**527**	**518**	**-1.7 %**	**2,256**	**2,105**	**-6.7 %**	**17,389**	**17,203**	**-1.1 %**	**27,925**	**27,384**	**-1.9 %**
	Attempts	**689**	**639**	**-7.3 %**	**2,624**	**2,666**	**1.6 %**	**25,466**	**22,828**	**-10.4 %**	**40,860**	**35,416**	**-13.3 %**
	% Served	**76.5 %**	**81.1 %**	**4.6 %**	**86.0 %**	**79.0 %**	**-7.0 %**	**68.3 %**	**75.4 %**	**7.1 %**	**68.3 %**	**77.3 %**	**9.0 %**

Information summarized for CompStat week ending 8/11/2018.

* Change for % Served is the difference in percents. Sourced from MNPD ARMS on 8/15/2018 8:58:01 AM. Statistics provided above consider 1 count for each outstanding warrant served.

Crooks With Guns / School Zone Report

Aggregated by component of arresting officer.

METROPOLITAN POLICE DEPARTMENT
of Nashville and Davidson County

		Crooks With Guns - Arrests				Drugs in School Zones - Arrests				Drugs in School Zones - Charges			
		YTD	52 Weeks	4 Weeks	Last 4 Wks to Same Period Last Year	YTD	52 Weeks	4 Weeks	Last 4 Wks to Same Period Last Year	YTD	52 Weeks	4 Weeks	Last 4 Wks to Same Period Last Year
West	Prior	21	31	0	4	2	4	0	2	2	4	0	2
	Last	7	20	1	1	7	8	3	3	13	14	4	4
	% Change	-66.7 %	-35.5 %	Infinity	-75.0 %	250.0 %	100.0 %	Infinity	50.0 %	550.0 %	250.0 %	Infinity	100.0 %
East	Prior	32	51	2	4	19	30	1	8	24	41	3	11
	Last	38	66	3	3	4	13	0	0	9	23	0	0
	% Change	18.8 %	29.4 %	50.0 %	-25.0 %	-78.9 %	-56.7 %	-100.0 %	-100.0 %	-62.5 %	-43.9 %	-100.0 %	-100.0 %
South	Prior	39	62	1	1	4	5	0	1	5	6	0	1
	Last	29	50	6	6	2	3	0	0	2	3	0	0
	% Change	-25.6 %	-19.4 %	500.0 %	500.0 %	-50.0 %	-40.0 %	0.0 %	-100.0 %	-60.0 %	-50.0 %	0.0 %	-100.0 %
Central	Prior	5	9	0	0	1	2	0	0	1	3	0	0
	Last	2	8	0	0	0	1	0	0	0	1	0	0
	% Change	-60.0 %	-11.1 %	0.0 %	0.0 %	-100.0 %	-50.0 %	0.0 %	0.0 %	-100.0 %	-66.7 %	0.0 %	0.0 %
Hermitage	Prior	34	44	10	3	12	16	0	0	14	18	0	0
	Last	33	51	0	0	3	5	0	0	3	6	0	0
	% Change	-2.9 %	15.9 %	-100.0 %	-100.0 %	-75.0 %	-68.8 %	0.0 %	0.0 %	-78.6 %	-66.7 %	0.0 %	0.0 %
North	Prior	42	66	4	7	9	16	0	2	11	21	0	2
	Last	34	56	3	3	6	10	0	0	8	12	0	0
	% Change	-19.0 %	-15.2 %	-25.0 %	-57.1 %	-33.3 %	-37.5 %	0.0 %	-100.0 %	-27.3 %	-42.9 %	0.0 %	-100.0 %
Madison	Prior	16	31	1	3	2	5	0	1	4	8	0	2
	Last	24	37	0	0	3	5	0	0	3	7	0	0
	% Change	50.0 %	19.4 %	-100.0 %	-100.0 %	50.0 %	0.0 %	0.0 %	-100.0 %	-25.0 %	-12.5 %	0.0 %	-100.0 %
Midtown Hills	Prior	22	31	1	4	7	9	1	0	9	11	1	0
	Last	19	43	4	4	11	16	0	0	12	21	0	0
	% Change	-13.6 %	38.7 %	300.0 %	0.0 %	57.1 %	77.8 %	-100.0 %	0.0 %	33.3 %	90.9 %	-100.0 %	0.0 %
Other	Prior	25	44	7	6	8	17	0	1	11	22	0	1
	Last	31	46	3	3	11	16	1	1	13	19	1	1
	% Change	24.0 %	4.5 %	-57.1 %	-50.0 %	37.5 %	-5.9 %	Infinity	0.0 %	18.2 %	-13.6 %	Infinity	0.0 %
County	Prior	236	369	26	32	64	104	2	15	81	134	4	19
	Last	217	377	20	20	47	77	4	4	63	106	5	5
	% Change	-8.1 %	2.2 %	-23.1 %	-37.5 %	-26.6 %	-26.0 %	100.0 %	-73.3 %	-22.2 %	-20.9 %	25.0 %	-73.7 %

Information summarized for CompStat week ending 08/11/2018.

Sourced from MNPD ARMS on 8/15/2018 8:58:01 AM. Arrest totals do not count charges. 1 arrest = 1 body.

Juvenile Section

CompStat Weekly Analysis is provided by the Metropolitan Nashville Police Department Crime Analysis Section. This report is intended to be a management and planning tool and does not reflect the official UCR counts for the department.

"It behooves every man to remember that the work of the critic is of altogether secondary importance, and that, in the end, progress is accomplished by the man who does things."
- Theodore Roosevelt

Begin Date: 08/05/2018
End Date: 08/11/2018
Week: 32

Juvenile Arrests

Aggregated by component of arresting officer.

METROPOLITAN POLICE DEPARTMENT

of Nashville and Davidson County

		Rolling 2 Weeks				Rolling 8 Weeks				YTD				Rolling 104 Weeks			
		Prior Week	Last Week	Change	Percent Change	Prior 4 Weeks	Last 4 Weeks	Change	Percent Change	Prior YTD	Current YTD	Change	Percent Change	Prior 52 Weeks	Last 52 Weeks	Change	Percent Change
West	Curfew	3	4	1	33.3 %	4	7	3	75.0 %	30	23	-7	-23.3 %	50	49	-1	-2.0 %
	Truancy	0	0	0	NaN	0	0	0	NaN	7	18	11	157.1 %	19	27	8	42.1 %
	Other	10	0	-10	-100.0 %	14	17	3	21.4 %	250	186	-64	-25.6 %	427	351	-76	-17.8 %
	Subtotal	**13**	**4**	**-9**	**-69.2 %**	**18**	**24**	**6**	**33.3 %**	**287**	**227**	**-60**	**-20.9 %**	**496**	**427**	**-69**	**-13.9 %**
East	Curfew	3	0	-3	-100.0 %	11	3	-8	-72.7 %	74	38	-36	-48.6 %	117	68	-49	-41.9 %
	Truancy	0	1	1	Infinity	0	1	1	Infinity	65	34	-31	-47.7 %	101	124	23	22.8 %
	Other	6	5	-1	-16.7 %	18	29	11	61.1 %	439	386	-53	-12.1 %	720	647	-73	-10.1 %
	Subtotal	**9**	**6**	**-3**	**-33.3 %**	**29**	**33**	**4**	**13.8 %**	**578**	**458**	**-120**	**-20.8 %**	**938**	**839**	**-99**	**-10.6 %**
South	Curfew	7	4	-3	-42.9 %	4	11	7	175.0 %	50	66	16	32.0 %	80	104	24	30.0 %
	Truancy	0	0	0	NaN	0	0	0	NaN	73	38	-35	-47.9 %	114	77	-37	-32.5 %
	Other	4	5	1	25.0 %	22	24	2	9.1 %	484	327	-157	-32.4 %	780	598	-182	-23.3 %
	Subtotal	**11**	**9**	**-2**	**-18.2 %**	**26**	**35**	**9**	**34.6 %**	**607**	**431**	**-176**	**-29.0 %**	**974**	**779**	**-195**	**-20.0 %**
Central	Curfew	0	0	0	NaN	8	7	-1	-12.5 %	30	31	1	3.3 %	45	42	-3	-6.7 %
	Truancy	0	0	0	NaN	0	0	0	NaN	23	1	-22	-95.7 %	29	11	-18	-62.1 %
	Other	1	6	5	500.0 %	9	12	3	33.3 %	147	105	-42	-28.6 %	250	183	-67	-26.8 %
	Subtotal	**1**	**6**	**5**	**500.0 %**	**17**	**19**	**2**	**11.8 %**	**200**	**137**	**-63**	**-31.5 %**	**324**	**236**	**-88**	**-27.2 %**
Hermitage	Curfew	1	2	1	100.0 %	24	6	-18	-75.0 %	66	71	5	7.6 %	94	103	9	9.6 %
	Truancy	0	3	3	Infinity	0	3	3	Infinity	29	26	-3	-10.3 %	58	50	-8	-13.8 %
	Other	4	4	0	0.0 %	27	25	-2	-7.4 %	385	348	-37	-9.6 %	623	615	-8	-1.3 %
	Subtotal	**5**	**9**	**4**	**80.0 %**	**51**	**34**	**-17**	**-33.3 %**	**480**	**445**	**-35**	**-7.3 %**	**775**	**768**	**-7**	**-0.9 %**
North	Curfew	2	1	-1	-50.0 %	1	4	3	300.0 %	16	9	-7	-43.8 %	39	13	-26	-66.7 %
	Truancy	0	0	0	NaN	0	0	0	NaN	33	22	-11	-33.3 %	42	28	-14	-33.3 %
	Other	5	8	3	60.0 %	27	18	-9	-33.3 %	385	279	-106	-27.5 %	634	486	-148	-23.3 %
	Subtotal	**7**	**9**	**2**	**28.6 %**	**28**	**22**	**-6**	**-21.4 %**	**434**	**310**	**-124**	**-28.6 %**	**715**	**527**	**-188**	**-26.3 %**
Madison	Curfew	0	0	0	NaN	1	0	-1	-100.0 %	57	17	-40	-70.2 %	95	42	-53	-55.8 %
	Truancy	0	0	0	NaN	0	0	0	NaN	13	10	-3	-23.1 %	23	18	-5	-21.7 %
	Other	5	4	-1	-20.0 %	19	16	-3	-15.8 %	303	221	-82	-27.1 %	469	377	-92	-19.6 %
	Subtotal	**5**	**4**	**-1**	**-20.0 %**	**20**	**16**	**-4**	**-20.0 %**	**373**	**248**	**-125**	**-33.5 %**	**587**	**437**	**-150**	**-25.6 %**
Midtown Hills	Curfew	1	2	1	100.0 %	8	4	-4	-50.0 %	32	35	3	9.4 %	48	58	10	20.8 %
	Truancy	0	0	0	NaN	0	0	0	NaN	12	59	47	391.7 %	19	80	61	321.1 %
	Other	4	4	0	0.0 %	12	14	2	16.7 %	324	239	-85	-26.2 %	503	419	-84	-16.7 %
	Subtotal	**5**	**6**	**1**	**20.0 %**	**20**	**18**	**-2**	**-10.0 %**	**368**	**333**	**-35**	**-9.5 %**	**570**	**557**	**-13**	**-2.3 %**
Youth Services	Other	0	1	1	Infinity	0	1	1	Infinity	1	1	0	0.0 %	1	1	0	0.0 %
	Subtotal	**0**	**1**	**1**	**Infinity**	**0**	**1**	**1**	**Infinity**	**1**	**1**	**0**	**0.0 %**	**1**	**1**	**0**	**0.0 %**
County*	Curfew	17	13	-4	-23.5 %	61	42	-19	-31.1 %	357	291	-66	-18.5 %	574	481	-93	-16.2 %
	Truancy	0	4	4	Infinity	0	4	4	Infinity	258	210	-48	-18.6 %	412	419	7	1.7 %
	Other	47	49	2	4.3 %	176	186	10	5.7 %	2,776	2,299	-477	-17.2 %	4,492	3,917	-575	-12.8 %
	Total	**64**	**66**	**2**	**3.1 %**	**237**	**232**	**-5**	**-2.1 %**	**3,391**	**2,800**	**-591**	**-17.4 %**	**5,478**	**4,817**	**-661**	**-12.1 %**

Information summarized for CompStat week ending 8/11/2018.

* Countywide totals include arrests made by all other divisions. Sourced from MNPD RMS on 8/15/2018 8:58:02 AM. This report does not take into account the number of charges. 1 arrest = 1 body. Curfew arrests include a violation of NCIC 0048 Juvenile, Curfew (TCA 11.28.210). Truancy arrests include a violation of NCIC 5327 Juvenile, Loitering During School Hours (TCA 11.28.080).

Juvenile Victims - Rolling Two Week Analysis

METROPOLITAN POLICE DEPARTMENT
of Nashville and Davidson County

Aggregated by precinct (incident location). Based on date when each incident was reported.

		Homicide	Rape	Robbery	Aggravated Assault	Burglary	Larceny	Motor Vehicle Theft	All Part I Offenses	Sexual Assault	Statuatory Rape	Simple Assault / Intimidation / Stalking	Other Offenses	All Part II Offenses	All Offenses
West	Prior Week	0	0	0	3	0	0	0	3	1	0	2	1	4	7
	CompStat Week	0	0	0	0	0	0	0	0	0	0	1	0	1	1
	% Change	0.0 %	0.0 %	0.0 %	-100.0 %	0.0 %	0.0 %	0.0 %	-100.0 %	-100.0 %	0.0 %	-50.0 %	-100.0 %	-75.0 %	-85.7 %
East	Prior Week	0	1	0	0	0	0	0	1	1	0	1	0	2	3
	CompStat Week	0	0	0	0	0	0	0	0	0	0	3	0	3	3
	% Change	0.0 %	-100.0 %	0.0 %	0.0 %	0.0 %	0.0 %	0.0 %	-100.0 %	-100.0 %	0.0 %	200.0 %	0.0 %	50.0 %	0.0 %
South	Prior Week	0	1	5	6	0	2	0	14	1	0	0	4	5	19
	CompStat Week	0	1	0	0	0	0	0	1	1	0	4	3	8	9
	% Change	0.0 %	0.0 %	-100.0 %	-100.0 %	0.0 %	-100.0 %	0.0 %	-92.9 %	0.0 %	0.0 %	Infinity	-25.0 %	60.0 %	-52.6 %
Central	Prior Week	0	0	0	0	0	0	0	0	0	0	5	1	6	6
	CompStat Week	0	0	0	0	0	1	0	1	0	0	1	1	2	3
	% Change	0.0 %	0.0 %	0.0 %	0.0 %	0.0 %	Infinity	0.0 %	Infinity	0.0 %	0.0 %	-80.0 %	0.0 %	-66.7 %	-50.0 %
Hermitage	Prior Week	0	0	0	3	0	1	0	4	0	0	2	0	2	6
	CompStat Week	0	2	0	1	0	0	0	3	4	0	1	5	10	13
	% Change	0.0 %	Infinity	0.0 %	-66.7 %	0.0 %	-100.0 %	0.0 %	-25.0 %	Infinity	0.0 %	-50.0 %	Infinity	400.0 %	116.7 %
North	Prior Week	0	0	0	6	0	0	0	6	0	0	3	0	3	9
	CompStat Week	0	0	0	3	0	3	0	6	0	0	4	1	5	11
	% Change	0.0 %	0.0 %	0.0 %	-50.0 %	0.0 %	Infinity	0.0 %	0.0 %	0.0 %	0.0 %	33.3 %	Infinity	66.7 %	22.2 %
Madison	Prior Week	0	0	0	0	0	1	0	1	1	0	4	1	6	7
	CompStat Week	0	0	0	2	0	0	0	2	3	0	2	1	6	8
	% Change	0.0 %	0.0 %	0.0 %	Infinity	0.0 %	-100.0 %	0.0 %	100.0 %	200.0 %	0.0 %	-50.0 %	0.0 %	0.0 %	14.3 %
Midtown Hills	Prior Week	0	0	0	0	0	1	0	1	1	0	1	1	3	4
	CompStat Week	0	0	0	0	0	0	0	0	0	0	1	4	5	5
	% Change	0.0 %	0.0 %	0.0 %	0.0 %	0.0 %	-100.0 %	0.0 %	-100.0 %	-100.0 %	0.0 %	0.0 %	300.0 %	66.7 %	25.0 %
County	Prior Week	0	2	5	18	0	5	0	30	5	0	18	8	31	61
	CompStat Week	0	3	0	6	0	4	0	13	8	0	17	15	40	53
	% Change	0.0 %	50.0 %	-100.0 %	-66.7 %	0.0 %	-20.0 %	0.0 %	-56.7 %	60.0 %	0.0 %	-5.6 %	87.5 %	29.0 %	-13.1 %

Prior Week **Begin Date** 07/29/2018 **End Date** 08/04/2018

CompStat Week **Begin Date** 08/05/2018 **End Date** 08/11/2018

* Countywide totals include arrests made by all other divisions. Sourced from MNPD RMS on 8/15/2018 8:58:02 AM. This report does not take into account the number of charges. 1 arrest = 1 body. Curfew arrests include a violation of NCIC 0048 Juvenile, Curfew (TCA 11.28.210). Truancy arrests include a violation of NCIC 5327 Juvenile, Loitering During School Hours (TCA 11.28.080).

Juvenile Victims - Rolling Eight Week Analysis

METROPOLITAN POLICE DEPARTMENT
of Nashville and Davidson County

Aggregated by precinct (incident location). Based on date when each incident was reported.

		Homicide	Rape	Robbery	Aggravated Assault	Burglary	Larceny	Motor Vehicle Theft	All Part I Offenses	Sexual Assault	Statuatory Rape	Simple Assault / Intimidation / Stalking	Other Offenses	All Part II Offenses	All Offenses
West	Prior 4 Weeks	0	0	1	6	1	0	0	8	1	0	0	5	6	14
	Last 4 Weeks	0	0	1	3	0	1	1	6	1	0	8	3	12	18
	% Change	0.0 %	0.0 %	0.0 %	-50.0 %	-100.0 %	Infinity	Infinity	-25.0 %	0.0 %	0.0 %	Infinity	-40.0 %	100.0 %	28.6 %
East	Prior 4 Weeks	0	4	2	6	0	2	0	14	1	0	6	5	12	26
	Last 4 Weeks	0	3	0	4	3	1	0	11	1	0	7	3	11	22
	% Change	0.0 %	-25.0 %	-100.0 %	-33.3 %	Infinity	-50.0 %	0.0 %	-21.4 %	0.0 %	0.0 %	16.7 %	-40.0 %	-8.3 %	-15.4 %
South	Prior 4 Weeks	0	2	3	10	0	4	0	19	0	0	14	4	18	37
	Last 4 Weeks	0	3	6	12	0	3	0	24	4	0	9	10	23	47
	% Change	0.0 %	50.0 %	100.0 %	20.0 %	0.0 %	-25.0 %	0.0 %	26.3 %	Infinity	0.0 %	-35.7 %	150.0 %	27.8 %	27.0 %
Central	Prior 4 Weeks	0	0	0	1	0	1	0	2	0	0	1	0	1	3
	Last 4 Weeks	0	0	0	0	0	1	0	1	0	0	8	2	10	11
	% Change	0.0 %	0.0 %	0.0 %	-100.0 %	0.0 %	0.0 %	0.0 %	-50.0 %	0.0 %	0.0 %	700.0 %	Infinity	900.0 %	266.7 %
Hermitage	Prior 4 Weeks	0	5	1	9	0	6	0	21	3	1	16	12	32	53
	Last 4 Weeks	0	4	0	7	1	2	0	14	4	0	4	7	15	29
	% Change	0.0 %	-20.0 %	-100.0 %	-22.2 %	Infinity	-66.7 %	0.0 %	-33.3 %	33.3 %	-100.0 %	-75.0 %	-41.7 %	-53.1 %	-45.3 %
North	Prior 4 Weeks	0	1	1	18	0	3	0	23	2	0	12	6	20	43
	Last 4 Weeks	0	1	2	14	0	5	0	22	3	0	18	3	24	46
	% Change	0.0 %	0.0 %	100.0 %	-22.2 %	0.0 %	66.7 %	0.0 %	-4.3 %	50.0 %	0.0 %	50.0 %	-50.0 %	20.0 %	7.0 %
Madison	Prior 4 Weeks	0	2	2	18	0	1	0	23	3	0	7	9	19	42
	Last 4 Weeks	0	0	0	5	0	1	0	6	5	0	20	3	28	34
	% Change	0.0 %	-100.0 %	-100.0 %	-72.2 %	0.0 %	0.0 %	0.0 %	-73.9 %	66.7 %	0.0 %	185.7 %	-66.7 %	47.4 %	-19.0 %
Midtown Hills	Prior 4 Weeks	0	1	0	1	0	1	0	3	1	0	3	2	6	9
	Last 4 Weeks	0	0	1	0	0	1	0	2	1	0	5	8	14	16
	% Change	0.0 %	-100.0 %	Infinity	-100.0 %	0.0 %	0.0 %	0.0 %	-33.3 %	0.0 %	0.0 %	66.7 %	300.0 %	133.3 %	77.8 %
Not Validated	Prior 4 Weeks	0	0	0	1	0	0	0	1	0	0	0	0	0	1
	Last 4 Weeks	0	0	0	0	0	0	0	0	0	0	0	0	0	0
	% Change	0.0 %	0.0 %	0.0 %	-100.0 %	0.0 %	0.0 %	0.0 %	-100.0 %	0.0 %	0.0 %	0.0 %	0.0 %	0.0 %	-100.0 %
County	Prior 4 Weeks	0	15	10	70	1	18	0	114	11	1	59	43	114	228
	Last 4 Weeks	0	11	10	45	4	15	1	86	19	0	79	39	137	223
	% Change	0.0 %	-26.7 %	0.0 %	-35.7 %	300.0 %	-16.7 %	Infinity	-24.6 %	72.7 %	-100.0 %	33.9 %	-9.3 %	20.2 %	-2.2 %

Prior 4 Weeks **Begin Date** 06/17/2018 **End Date** 07/14/2018

Last 4 Weeks **Begin Date** 07/15/2018 **End Date** 08/11/2018

* Countywide totals include arrests made by all other divisions. Sourced from MNPD RMS on 8/15/2018 8:58:02 AM. This report does not take into account the number of charges. 1 arrest = 1 body. Curfew arrests include a violation of NCIC 0048 Juvenile, Curfew (TCA 11.28.210). Truancy arrests include a violation of NCIC 5327 Juvenile, Loitering During School Hours (TCA 11.28.080).

Juvenile Victims - Year-to-Date Analysis

METROPOLITAN POLICE DEPARTMENT
of Nashville and Davidson County

Aggregated by precinct (incident location). Based on date when each incident was reported.

		Homicide	Rape	Robbery	Aggravated Assault	Burglary	Larceny	Motor Vehicle Theft	All Part I Offenses	Sexual Assault	Statuatory Rape	Simple Assault / Intimidation / Stalking	Other Offenses	All Part II Offenses	All Offenses
West	Prior YTD	0	8	10	19	4	22	0	63	11	1	65	27	104	167
	YTD	0	3	6	23	4	13	1	50	14	0	58	20	92	142
	% Change	0.0 %	-62.5 %	-40.0 %	21.1 %	0.0 %	-40.9 %	Infinity	-20.6 %	27.3 %	-100.0 %	-10.8 %	-25.9 %	-11.5 %	-15.0 %
East	Prior YTD	0	6	6	69	5	37	5	128	13	4	179	44	240	368
	YTD	1	16	12	54	4	16	1	104	14	3	135	44	196	300
	% Change	Infinity	166.7 %	100.0 %	-21.7 %	-20.0 %	-56.8 %	-80.0 %	-18.8 %	7.7 %	-25.0 %	-24.6 %	0.0 %	-18.3 %	-18.5 %
South	Prior YTD	4	15	20	85	19	74	1	218	27	1	214	58	300	518
	YTD	1	29	28	71	7	44	1	181	43	3	200	75	321	502
	% Change	-75.0 %	93.3 %	40.0 %	-16.5 %	-63.2 %	-40.5 %	0.0 %	-17.0 %	59.3 %	200.0 %	-6.5 %	29.3 %	7.0 %	-3.1 %
Central	Prior YTD	0	6	2	1	1	7	0	17	2	0	17	18	37	54
	YTD	0	2	1	7	2	8	0	20	1	0	25	4	30	50
	% Change	0.0 %	-66.7 %	-50.0 %	600.0 %	100.0 %	14.3 %	0.0 %	17.6 %	-50.0 %	0.0 %	47.1 %	-77.8 %	-18.9 %	-7.4 %
Hermitage	Prior YTD	3	40	10	62	5	47	1	168	23	8	202	87	320	488
	YTD	0	33	11	58	7	38	0	147	37	7	159	70	273	420
	% Change	-100.0 %	-17.5 %	10.0 %	-6.5 %	40.0 %	-19.1 %	-100.0 %	-12.5 %	60.9 %	-12.5 %	-21.3 %	-19.5 %	-14.7 %	-13.9 %
North	Prior YTD	1	17	17	71	7	17	0	130	21	4	157	44	226	356
	YTD	2	14	16	94	13	29	0	168	16	2	137	48	203	371
	% Change	100.0 %	-17.6 %	-5.9 %	32.4 %	85.7 %	70.6 %	0.0 %	29.2 %	-23.8 %	-50.0 %	-12.7 %	9.1 %	-10.2 %	4.2 %
Madison	Prior YTD	1	7	14	41	5	17	0	85	20	9	142	32	203	288
	YTD	2	15	13	73	2	13	0	118	37	1	147	45	230	348
	% Change	100.0 %	114.3 %	-7.1 %	78.0 %	-60.0 %	-23.5 %	0.0 %	38.8 %	85.0 %	-88.9 %	3.5 %	40.6 %	13.3 %	20.8 %
Midtown Hills	Prior YTD	2	7	9	31	2	35	0	86	19	4	104	29	156	242
	YTD	0	14	13	22	3	20	0	72	16	0	72	36	124	196
	% Change	-100.0 %	100.0 %	44.4 %	-29.0 %	50.0 %	-42.9 %	0.0 %	-16.3 %	-15.8 %	-100.0 %	-30.8 %	24.1 %	-20.5 %	-19.0 %
Not Validated	Prior YTD	0	0	0	0	0	0	0	0	0	0	1	0	1	1
	YTD	0	0	0	1	0	0	0	1	0	0	0	0	0	1
	% Change	0.0 %	0.0 %	0.0 %	Infinity	0.0 %	0.0 %	0.0 %	Infinity	0.0 %	0.0 %	-100.0 %	0.0 %	-100.0 %	0.0 %
County	Prior YTD	11	106	88	379	48	256	7	895	136	31	1,081	339	1,587	2,482
	YTD	6	126	100	403	42	181	3	861	178	16	933	342	1,469	2,330
	% Change	-45.5 %	18.9 %	13.6 %	6.3 %	-12.5 %	-29.3 %	-57.1 %	-3.8 %	30.9 %	-48.4 %	-13.7 %	0.9 %	-7.4 %	-6.1 %

Prior YTD **Begin Date** 01/01/2017 **End Date** 08/11/2017

YTD **Begin Date** 01/01/2018 **End Date** 08/11/2018

* Countywide totals include arrests made by all other divisions. Sourced from MNPD RMS on 8/15/2018 8:58:02 AM. This report does not take into account the number of charges. 1 arrest = 1 body. Curfew arrests include a violation of NCIC 0048 Juvenile, Curfew (TCA 11.28.210). Truancy arrests include a violation of NCIC 5327 Juvenile, Loitering During School Hours (TCA 11.28.080).

Juvenile Victims

METROPOLITAN POLICE DEPARTMENT
of Nashville and Davidson County

Aggregated by precinct (incident location). Based on date when each incident was reported.

		Rolling 2 Weeks				Rolling 8 Weeks				YTD				Rolling 104 Weeks			
		Prior Week	Last Week	Change	Percent Change	Prior 4 Weeks	Last 4 Weeks	Change	Percent Change	Prior YTD	Current YTD	Change	Percent Change	Prior 52 Weeks	Last 52 Weeks	Change	Percent Change
West	Part I-Violent	3	0	-3	-100.0 %	7	4	-3	-42.9 %	37	32	-5	-13.5 %	71	46	-25	-35.2 %
	Part I-Property	0	0	0	NaN	1	2	1	100.0 %	26	18	-8	-30.8 %	47	34	-13	-27.7 %
	Part II	4	1	-3	-75.0 %	6	12	6	100.0 %	104	92	-12	-11.5 %	171	160	-11	-6.4 %
	Subtotal	**7**	**1**	**-6**	**-85.7 %**	**14**	**18**	**4**	**28.6 %**	**167**	**142**	**-25**	**-15.0 %**	**289**	**240**	**-49**	**-17.0 %**
East	Part I-Violent	1	0	-1	-100.0 %	12	7	-5	-41.7 %	81	83	2	2.5 %	132	130	-2	-1.5 %
	Part I-Property	0	0	0	NaN	2	4	2	100.0 %	47	21	-26	-55.3 %	75	47	-28	-37.3 %
	Part II	2	3	1	50.0 %	12	11	-1	-8.3 %	240	196	-44	-18.3 %	376	339	-37	-9.8 %
	Subtotal	**3**	**3**	**0**	**0.0 %**	**26**	**22**	**-4**	**-15.4 %**	**368**	**300**	**-68**	**-18.5 %**	**583**	**516**	**-67**	**-11.5 %**
South	Part I-Violent	12	1	-11	-91.7 %	15	21	6	40.0 %	124	129	5	4.0 %	210	208	-2	-1.0 %
	Part I-Property	2	0	-2	-100.0 %	4	3	-1	-25.0 %	94	52	-42	-44.7 %	154	76	-78	-50.6 %
	Part II	5	8	3	60.0 %	18	23	5	27.8 %	300	321	21	7.0 %	510	537	27	5.3 %
	Subtotal	**19**	**9**	**-10**	**-52.6 %**	**37**	**47**	**10**	**27.0 %**	**518**	**502**	**-16**	**-3.1 %**	**874**	**821**	**-53**	**-6.1 %**
Central	Part I-Violent	0	0	0	NaN	1	0	-1	-100.0 %	9	10	1	11.1 %	19	15	-4	-21.1 %
	Part I-Property	0	1	1	Infinity	1	1	0	0.0 %	8	10	2	25.0 %	30	17	-13	-43.3 %
	Part II	6	2	-4	-66.7 %	1	10	9	900.0 %	37	30	-7	-18.9 %	53	49	-4	-7.5 %
	Subtotal	**6**	**3**	**-3**	**-50.0 %**	**3**	**11**	**8**	**266.7 %**	**54**	**50**	**-4**	**-7.4 %**	**102**	**81**	**-21**	**-20.6 %**
Hermitage	Part I-Violent	3	3	0	0.0 %	15	11	-4	-26.7 %	115	102	-13	-11.3 %	186	147	-39	-21.0 %
	Part I-Property	1	0	-1	-100.0 %	6	3	-3	-50.0 %	53	45	-8	-15.1 %	85	70	-15	-17.6 %
	Part II	2	10	8	400.0 %	32	15	-17	-53.1 %	320	273	-47	-14.7 %	530	487	-43	-8.1 %
	Subtotal	**6**	**13**	**7**	**116.7 %**	**53**	**29**	**-24**	**-45.3 %**	**488**	**420**	**-68**	**-13.9 %**	**801**	**704**	**-97**	**-12.1 %**
North	Part I-Violent	6	3	-3	-50.0 %	20	17	-3	-15.0 %	106	126	20	18.9 %	176	186	10	5.7 %
	Part I-Property	0	3	3	Infinity	3	5	2	66.7 %	24	42	18	75.0 %	52	54	2	3.8 %
	Part II	3	5	2	66.7 %	20	24	4	20.0 %	226	203	-23	-10.2 %	363	326	-37	-10.2 %
	Subtotal	**9**	**11**	**2**	**22.2 %**	**43**	**46**	**3**	**7.0 %**	**356**	**371**	**15**	**4.2 %**	**591**	**566**	**-25**	**-4.2 %**
Madison	Part I-Violent	0	2	2	Infinity	22	5	-17	-77.3 %	63	103	40	63.5 %	100	149	49	49.0 %
	Part I-Property	1	0	-1	-100.0 %	1	1	0	0.0 %	22	15	-7	-31.8 %	32	29	-3	-9.4 %
	Part II	6	6	0	0.0 %	19	28	9	47.4 %	203	230	27	13.3 %	336	360	24	7.1 %
	Subtotal	**7**	**8**	**1**	**14.3 %**	**42**	**34**	**-8**	**-19.0 %**	**288**	**348**	**60**	**20.8 %**	**468**	**538**	**70**	**15.0 %**
Midtown Hills	Part I-Violent	0	0	0	NaN	2	1	-1	-50.0 %	49	49	0	0.0 %	68	78	10	14.7 %
	Part I-Property	1	0	-1	-100.0 %	1	1	0	0.0 %	37	23	-14	-37.8 %	56	49	-7	-12.5 %
	Part II	3	5	2	66.7 %	6	14	8	133.3 %	156	124	-32	-20.5 %	230	228	-2	-0.9 %
	Subtotal	**4**	**5**	**1**	**25.0 %**	**9**	**16**	**7**	**77.8 %**	**242**	**196**	**-46**	**-19.0 %**	**354**	**355**	**1**	**0.3 %**
County*	Part I-Violent	25	9	-16	-64.0 %	94	66	-28	-29.8 %	584	634	50	8.6 %	962	959	-3	-0.3 %
	Part I-Property	5	4	-1	-20.0 %	19	20	1	5.3 %	311	226	-85	-27.3 %	531	376	-155	-29.2 %
	Part II	31	40	9	29.0 %	114	137	23	20.2 %	1,586	1,469	-117	-7.4 %	2,569	2,486	-83	-3.2 %
	Total	**61**	**53**	**-8**	**-13.1 %**	**227**	**223**	**-4**	**-1.8 %**	**2,481**	**2,329**	**-152**	**-6.1 %**	**4,062**	**3,821**	**-241**	**-5.9 %**

Information summarized for CompStat week ending 08/11/2018.

Sourced from MNPD ARMS on 8/15/2018 8:58:02 AM. The figures above were sourced from incident reports using NIBRS definitions and reporting guidelines, based on the date when the crime was reported. This report is intended to be a management and planning tool and does not reflect the official NIBRS counts for the department. Incidents where a location is unknown or unspecified are included in the countywide totals. 'Unknown' refers to records in which the address is listed as 'Unknown' on the incident report. 'Not Validated' refers to records that were entered in with an invalid addresses.

Efficiencies Section

CompStat Weekly Analysis is provided by the Metropolitan Nashville Police Department Crime Analysis Section. This report is intended to be a management and planning tool and does not reflect the official UCR counts for the department.

"It behooves every man to remember that the work of the critic is of altogether secondary importance, and that, in the end, progress is accomplished by the man who does things."
- Theodore Roosevelt

Begin Date: 08/05/2018
End Date: 08/11/2018
Week: 32

Self Initiated CAD

Aggregated by component of officer initiating call.

METROPOLITAN POLICE DEPARTMENT

of Nashville and Davidson County

		Rolling Two Week				Rolling Eight Week				YTD				Rolling Twenty-Four Month			
		Prior Week	Last Week	Change	Percent Change	Prior 4 Weeks	Last 4 Weeks	Change	Percent Change	Prior YTD	Current YTD	Change	Percent Change	Prior 52 Weeks	Last 52 Weeks	Change	Percent Change
West	Vehicle Stop	503	485	-18	-3.6 %	1,901	2,189	288	15.1 %	18,146	15,224	-2,922	-16.1 %	28,134	24,780	-3,354	-11.9 %
	Business Check	786	793	7	0.9 %	3,613	3,342	-271	-7.5 %	31,113	29,643	-1,470	-4.7 %	46,114	49,064	2,950	6.4 %
	All Other SI	351	355	4	1.1 %	1,563	1,584	21	1.3 %	13,416	12,757	-659	-4.9 %	19,782	19,426	-356	-1.8 %
	Subtotal	**1,640**	**1,633**	**-7**	**-0.4 %**	**7,077**	**7,115**	**38**	**0.5 %**	**62,675**	**57,624**	**-5,051**	**-8.1 %**	**94,030**	**93,270**	**-760**	**-0.8 %**
East	Vehicle Stop	570	515	-55	-9.6 %	2,120	2,197	77	3.6 %	19,883	18,232	-1,651	-8.3 %	31,005	31,054	49	0.2 %
	Business Check	299	333	34	11.4 %	1,474	1,151	-323	-21.9 %	5,499	12,556	7,057	128.3 %	9,876	18,661	8,785	89.0 %
	All Other SI	287	275	-12	-4.2 %	1,303	1,109	-194	-14.9 %	9,231	9,930	699	7.6 %	14,789	16,438	1,649	11.2 %
	Subtotal	**1,156**	**1,123**	**-33**	**-2.9 %**	**4,897**	**4,457**	**-440**	**-9.0 %**	**34,613**	**40,718**	**6,105**	**17.6 %**	**55,670**	**66,153**	**10,483**	**18.8 %**
South	Vehicle Stop	480	381	-99	-20.6 %	1,429	1,528	99	6.9 %	19,852	13,415	-6,437	-32.4 %	33,152	22,998	-10,154	-30.6 %
	Business Check	303	197	-106	-35.0 %	932	980	48	5.2 %	9,531	8,386	-1,145	-12.0 %	15,287	12,757	-2,530	-16.6 %
	All Other SI	447	376	-71	-15.9 %	1,425	1,451	26	1.8 %	9,641	11,628	1,987	20.6 %	14,986	18,675	3,689	24.6 %
	Subtotal	**1,230**	**954**	**-276**	**-22.4 %**	**3,786**	**3,959**	**173**	**4.6 %**	**39,024**	**33,429**	**-5,595**	**-14.3 %**	**63,425**	**54,430**	**-8,995**	**-14.2 %**
Central	Vehicle Stop	242	256	14	5.8 %	830	961	131	15.8 %	13,598	8,415	-5,183	-38.1 %	21,457	15,455	-6,002	-28.0 %
	Business Check	634	625	-9	-1.4 %	2,833	2,590	-243	-8.6 %	25,262	22,482	-2,780	-11.0 %	41,899	38,719	-3,180	-7.6 %
	All Other SI	327	324	-3	-0.9 %	1,319	1,274	-45	-3.4 %	14,888	10,856	-4,032	-27.1 %	24,145	18,275	-5,870	-24.3 %
	Subtotal	**1,203**	**1,205**	**2**	**0.2 %**	**4,982**	**4,825**	**-157**	**-3.2 %**	**53,748**	**41,753**	**-11,995**	**-22.3 %**	**87,501**	**72,449**	**-15,052**	**-17.2 %**
Hermitage	Vehicle Stop	462	376	-86	-18.6 %	1,713	1,863	150	8.8 %	23,822	18,217	-5,605	-23.5 %	38,894	31,069	-7,825	-20.1 %
	Business Check	351	348	-3	-0.9 %	1,358	1,386	28	2.1 %	12,759	13,978	1,219	9.6 %	21,120	20,960	-160	-0.8 %
	All Other SI	272	361	89	32.7 %	1,501	1,349	-152	-10.1 %	11,990	12,243	253	2.1 %	18,876	19,316	440	2.3 %
	Subtotal	**1,085**	**1,085**	**0**	**0.0 %**	**4,572**	**4,598**	**26**	**0.6 %**	**48,571**	**44,438**	**-4,133**	**-8.5 %**	**78,890**	**71,345**	**-7,545**	**-9.6 %**
North	Vehicle Stop	264	197	-67	-25.4 %	805	876	71	8.8 %	10,825	8,377	-2,448	-22.6 %	20,044	12,542	-7,502	-37.4 %
	Business Check	344	279	-65	-18.9 %	1,597	1,486	-111	-7.0 %	12,457	14,032	1,575	12.6 %	21,045	21,919	874	4.2 %
	All Other SI	282	275	-7	-2.5 %	1,200	1,176	-24	-2.0 %	8,984	8,708	-276	-3.1 %	15,312	13,437	-1,875	-12.2 %
	Subtotal	**890**	**751**	**-139**	**-15.6 %**	**3,602**	**3,538**	**-64**	**-1.8 %**	**32,266**	**31,117**	**-1,149**	**-3.6 %**	**56,401**	**47,898**	**-8,503**	**-15.1 %**
Madison	Vehicle Stop	232	253	21	9.1 %	1,112	1,007	-105	-9.4 %	11,446	10,964	-482	-4.2 %	18,094	17,639	-455	-2.5 %
	Business Check	275	336	61	22.2 %	1,551	1,108	-443	-28.6 %	16,110	13,993	-2,117	-13.1 %	26,590	23,351	-3,239	-12.2 %
	All Other SI	161	175	14	8.7 %	666	685	19	2.9 %	6,154	6,595	441	7.2 %	10,096	10,056	-40	-0.4 %
	Subtotal	**668**	**764**	**96**	**14.4 %**	**3,329**	**2,800**	**-529**	**-15.9 %**	**33,710**	**31,552**	**-2,158**	**-6.4 %**	**54,780**	**51,046**	**-3,734**	**-6.8 %**
Midtown Hills	Vehicle Stop	359	268	-91	-25.3 %	1,631	1,395	-236	-14.5 %	17,297	14,728	-2,569	-14.9 %	26,812	23,822	-2,990	-11.2 %
	Business Check	415	359	-56	-13.5 %	2,202	1,769	-433	-19.7 %	20,942	19,175	-1,767	-8.4 %	30,662	32,180	1,518	5.0 %
	All Other SI	310	290	-20	-6.5 %	1,372	1,184	-188	-13.7 %	10,854	10,380	-474	-4.4 %	16,708	16,265	-443	-2.7 %
	Subtotal	**1,084**	**917**	**-167**	**-15.4 %**	**5,205**	**4,348**	**-857**	**-16.5 %**	**49,093**	**44,283**	**-4,810**	**-9.8 %**	**74,182**	**72,267**	**-1,915**	**-2.6 %**
County*	Vehicle Stop	3,500	3,063	-437	-12.5 %	13,061	13,520	459	3.5 %	146,497	122,084	-24,413	-16.7 %	236,534	200,393	-36,141	-15.3 %
	Business Check	3,609	3,454	-155	-4.3 %	16,348	14,584	-1,764	-10.8 %	137,683	141,676	3,993	2.9 %	218,790	228,385	9,595	4.4 %
	All Other SI	3,130	3,238	108	3.5 %	12,952	12,550	-402	-3.1 %	106,808	104,894	-1,914	-1.8 %	169,502	166,720	-2,782	-1.6 %
	Total	**10,239**	**9,755**	**-484**	**-4.7 %**	**42,361**	**40,654**	**-1,707**	**-4.0 %**	**390,988**	**368,654**	**-22,334**	**-5.7 %**	**624,826**	**595,498**	**-29,328**	**-4.7 %**

Information summarized for CompStat week ending 8/11/2018.

* Countywide totals include CFS with unknown locations. Sourced from MNPD ARMS on 8/15/2018 8:58:02 AM. 'Vehicle Stops' refer to 10-93 calls. 'Business Checks' refer to 10-96 calls. Only includes calls initiated by an officer (call type 2 or 3). Excludes CFS with a disposition code of 6 or 11.

Dispatched Calls for Service

Aggregated by component of officer responding to call.

METROPOLITAN POLICE DEPARTMENT

of Nashville and Davidson County

		Rolling 2 Weeks				Rolling 8 Weeks				YTD				Rolling 104 Weeks			
		Prior Week	Last Week	Change	Percent Change	Prior 4 Weeks	Last 4 Weeks	Change	Percent Change	Prior YTD	Current YTD	Change	Percent Change	Prior 52 Weeks	Last 52 Weeks	Change	Percent Change
West	Part I	142	149	7	4.9 %	640	619	-21	-3.3 %	4,073	4,389	316	7.8 %	6,550	6,948	398	6.1 %
	Vehicle Crash	54	48	-6	-11.1 %	189	180	-9	-4.8 %	1,673	1,662	-11	-0.7 %	2,866	2,828	-38	-1.3 %
	All Other CFS	271	265	-6	-2.2 %	1,177	1,085	-92	-7.8 %	7,637	8,298	661	8.7 %	12,264	12,738	474	3.9 %
	Subtotal	**467**	**462**	**-5**	**-1.1 %**	**2,006**	**1,884**	**-122**	**-6.1 %**	**13,383**	**14,349**	**966**	**7.2 %**	**21,680**	**22,514**	**834**	**3.8 %**
East	Part I	142	145	3	2.1 %	547	566	19	3.5 %	3,737	3,970	233	6.2 %	6,033	6,444	411	6.8 %
	Vehicle Crash	28	35	7	25.0 %	151	136	-15	-9.9 %	1,236	1,174	-62	-5.0 %	2,000	1,894	-106	-5.3 %
	All Other CFS	310	295	-15	-4.8 %	1,290	1,201	-89	-6.9 %	9,383	9,303	-80	-0.9 %	14,997	15,040	43	0.3 %
	Subtotal	**480**	**475**	**-5**	**-1.0 %**	**1,988**	**1,903**	**-85**	**-4.3 %**	**14,356**	**14,447**	**91**	**0.6 %**	**23,030**	**23,378**	**348**	**1.5 %**
South	Part I	252	218	-34	-13.5 %	902	926	24	2.7 %	6,192	6,515	323	5.2 %	10,236	10,662	426	4.2 %
	Vehicle Crash	106	116	10	9.4 %	394	421	27	6.9 %	3,282	3,273	-9	-0.3 %	5,656	5,465	-191	-3.4 %
	All Other CFS	495	508	13	2.6 %	1,986	1,969	-17	-0.9 %	14,361	14,791	430	3.0 %	23,326	23,607	281	1.2 %
	Subtotal	**853**	**842**	**-11**	**-1.3 %**	**3,282**	**3,316**	**34**	**1.0 %**	**23,835**	**24,579**	**744**	**3.1 %**	**39,218**	**39,734**	**516**	**1.3 %**
Central	Part I	100	63	-37	-37.0 %	318	368	50	15.7 %	2,208	2,134	-74	-3.4 %	3,517	3,550	33	0.9 %
	Vehicle Crash	44	55	11	25.0 %	183	196	13	7.1 %	1,384	1,422	38	2.7 %	2,226	2,314	88	4.0 %
	All Other CFS	256	262	6	2.3 %	1,084	1,053	-31	-2.9 %	7,160	7,666	506	7.1 %	11,206	12,265	1,059	9.5 %
	Subtotal	**400**	**380**	**-20**	**-5.0 %**	**1,585**	**1,617**	**32**	**2.0 %**	**10,752**	**11,222**	**470**	**4.4 %**	**16,949**	**18,129**	**1,180**	**7.0 %**
Hermitage	Part I	193	187	-6	-3.1 %	865	742	-123	-14.2 %	5,603	5,660	57	1.0 %	9,017	9,085	68	0.8 %
	Vehicle Crash	70	104	34	48.6 %	317	351	34	10.7 %	2,600	2,545	-55	-2.1 %	4,473	4,377	-96	-2.1 %
	All Other CFS	437	431	-6	-1.4 %	1,910	1,822	-88	-4.6 %	14,029	13,876	-153	-1.1 %	22,837	22,469	-368	-1.6 %
	Subtotal	**700**	**722**	**22**	**3.1 %**	**3,092**	**2,915**	**-177**	**-5.7 %**	**22,232**	**22,081**	**-151**	**-0.7 %**	**36,327**	**35,931**	**-396**	**-1.1 %**
North	Part I	143	191	48	33.6 %	683	642	-41	-6.0 %	4,232	4,496	264	6.2 %	6,814	7,347	533	7.8 %
	Vehicle Crash	43	65	22	51.2 %	209	201	-8	-3.8 %	1,608	1,604	-4	-0.2 %	2,700	2,735	35	1.3 %
	All Other CFS	385	347	-38	-9.9 %	1,556	1,543	-13	-0.8 %	10,805	11,312	507	4.7 %	17,256	17,648	392	2.3 %
	Subtotal	**571**	**603**	**32**	**5.6 %**	**2,448**	**2,386**	**-62**	**-2.5 %**	**16,645**	**17,412**	**767**	**4.6 %**	**26,770**	**27,730**	**960**	**3.6 %**
Madison	Part I	123	107	-16	-13.0 %	458	469	11	2.4 %	3,250	3,498	248	7.6 %	5,367	5,630	263	4.9 %
	Vehicle Crash	44	36	-8	-18.2 %	161	151	-10	-6.2 %	1,195	1,299	104	8.7 %	2,059	2,092	33	1.6 %
	All Other CFS	263	248	-15	-5.7 %	1,122	1,087	-35	-3.1 %	7,908	8,248	340	4.3 %	13,034	13,054	20	0.2 %
	Subtotal	**430**	**391**	**-39**	**-9.1 %**	**1,741**	**1,707**	**-34**	**-2.0 %**	**12,353**	**13,045**	**692**	**5.6 %**	**20,460**	**20,776**	**316**	**1.5 %**
Midtown Hills	Part I	203	182	-21	-10.3 %	789	770	-19	-2.4 %	5,152	5,282	130	2.5 %	8,226	8,667	441	5.4 %
	Vehicle Crash	105	134	29	27.6 %	371	423	52	14.0 %	3,492	3,309	-183	-5.2 %	5,850	5,463	-387	-6.6 %
	All Other CFS	350	383	33	9.4 %	1,397	1,500	103	7.4 %	11,402	11,197	-205	-1.8 %	18,448	17,931	-517	-2.8 %
	Subtotal	**658**	**699**	**41**	**6.2 %**	**2,557**	**2,693**	**136**	**5.3 %**	**20,046**	**19,788**	**-258**	**-1.3 %**	**32,524**	**32,061**	**-463**	**-1.4 %**
County*	Part I	1,382	1,310	-72	-5.2 %	5,469	5,424	-45	-0.8 %	36,468	37,798	1,330	3.6 %	59,201	61,443	2,242	3.8 %
	Vehicle Crash	501	601	100	20.0 %	2,015	2,083	68	3.4 %	16,915	16,698	-217	-1.3 %	28,474	28,041	-433	-1.5 %
	All Other CFS	2,905	2,885	-20	-0.7 %	12,067	11,836	-231	-1.9 %	87,236	88,776	1,540	1.8 %	140,647	141,571	924	0.7 %
	Total	**4,788**	**4,796**	**8**	**0.2 %**	**19,551**	**19,343**	**-208**	**-1.1 %**	**140,619**	**143,272**	**2,653**	**1.9 %**	**228,322**	**231,055**	**2,733**	**1.2 %**

Information summarized for CompStat week ending 8/11/2018.

* Countywide totals include CFS with unknown locations. 'Part I CFS' refer to dispatched CAD calls with a ten code of 50, 51, 52, 53, 54, 57, 70, 71, 72, 67, or 1000. 'Vehicle Crash CFS' refer to dispatched CAD calls with a ten code of 45 or 46. Only includes calls initiated by the citizenry (call type 0 or 1). Report only includes CFS with ten codes 10 through 89 and all thousand codes. Excludes CFS with a disposition code of 6 or 11.

Vehicle Stop Analysis (Form 252)

Aggregated by component of officer making stop.

METROPOLITAN POLICE DEPARTMENT

of Nashville and Davidson County

		Rolling Two Week				Rolling Eight Week				YTD				Rolling Twenty-Four Month			
		Prior Week	Last Week	Change	% Change	Prior 4 Weeks	Last 4 Weeks	Change	% Change	Prior YTD	YTD	Change	% Change	Prior 52 Weeks	Last 52 Weeks	Change	% Change
West	Vehicle Stops	628	630	2	0.3%	2,277	2,565	288	12.6%	19,792	19,150	-642	-3.2%	30,857	29,634	-1,223	-4.0%
	Warnings Issued	93.5 %	89.7 %	-3.8 %		93.4 %	92.2 %	-1.2 %		86.9 %	85.1 %	-1.7 %		86.3 %	86.0 %	-0.3 %	
	Arrests Made	20	34	14	70.0%	84	115	31	36.9%	781	667	-114	-14.6%	1,230	1,037	-193	-15.7%
East	Vehicle Stops	610	565	-45	-7.4%	2,300	2,365	65	2.8%	20,648	19,608	-1,040	-5.0%	32,374	32,353	-21	-0.1%
	Warnings Issued	87.5 %	87.8 %	0.2 %		85.7 %	87.0 %	1.3 %		83.1 %	86.0 %	2.9 %		82.9 %	85.0 %	2.1 %	
	Arrests Made	51	51	0	0.0%	200	200	0	0.0%	1,843	1,857	14	0.8%	2,969	2,953	-16	-0.5%
South	Vehicle Stops	566	444	-122	-21.6%	1,671	1,825	154	9.2%	22,978	16,447	-6,531	-28.4%	37,533	27,338	-10,195	-27.2%
	Warnings Issued	71.9 %	76.4 %	4.4 %		80.3 %	73.4 %	-6.9 %		74.5 %	75.2 %	0.7 %		79.1 %	74.2 %	-4.9 %	
	Arrests Made	62	49	-13	-21.0%	118	183	65	55.1%	1,265	1,352	87	6.9%	2,090	2,006	-84	-4.0%
Central	Vehicle Stops	300	311	11	3.7%	1,159	1,188	29	2.5%	13,824	11,717	-2,107	-15.2%	22,177	19,709	-2,468	-11.1%
	Warnings Issued	57.3 %	58.8 %	1.5 %		59.6 %	60.7 %	1.1 %		61.7 %	56.2 %	-5.5 %		61.6 %	57.3 %	-4.3 %	
	Arrests Made	14	18	4	28.6%	73	71	-2	-2.7%	859	778	-81	-9.4%	1,336	1,276	-60	-4.5%
Hermitage	Vehicle Stops	523	420	-103	-19.7%	1,975	2,078	103	5.2%	22,556	21,118	-1,438	-6.4%	36,151	32,707	-3,444	-9.5%
	Warnings Issued	79.3 %	81.9 %	2.6 %		77.3 %	82.6 %	5.4 %		84.4 %	79.0 %	-5.4 %		85.8 %	80.5 %	-5.4 %	
	Arrests Made	40	33	-7	-17.5%	180	161	-19	-10.6%	1,632	1,637	5	0.3%	2,686	2,460	-226	-8.4%
North	Vehicle Stops	342	258	-84	-24.6%	1,042	1,151	109	10.5%	10,695	10,129	-566	-5.3%	19,855	13,994	-5,861	-29.5%
	Warnings Issued	79.2 %	83.7 %	4.5 %		78.6 %	82.8 %	4.2 %		75.1 %	77.4 %	2.3 %		76.1 %	75.9 %	-0.2 %	
	Arrests Made	25	22	-3	-12.0%	94	79	-15	-16.0%	1,141	1,126	-15	-1.3%	2,101	1,592	-509	-24.2%
Madison	Vehicle Stops	253	262	9	3.6%	1,479	1,190	-289	-19.5%	10,579	13,463	2,884	27.3%	16,810	19,926	3,116	18.5%
	Warnings Issued	78.7 %	84.4 %	5.7 %		64.1 %	74.5 %	10.4 %		77.7 %	69.3 %	-8.4 %		78.9 %	69.8 %	-9.0 %	
	Arrests Made	33	27	-6	-18.2%	179	134	-45	-25.1%	1,583	1,748	165	10.4%	2,495	2,736	241	9.7%
Midtown Hills	Vehicle Stops	428	300	-128	-29.9%	2,061	1,626	-435	-21.1%	18,274	17,849	-425	-2.3%	28,337	27,559	-778	-2.7%
	Warnings Issued	74.3 %	73.3 %	-1.0 %		75.4 %	74.7 %	-0.8 %		80.6 %	74.1 %	-6.5 %		81.3 %	75.7 %	-5.6 %	
	Arrests Made	38	24	-14	-36.8%	151	130	-21	-13.9%	1,386	1,365	-21	-1.5%	2,099	2,128	29	1.4%
SOD	Vehicle Stops	419	295	-124	-29.6%	1,417	1,432	15	1.1%	16,555	13,210	-3,345	-20.2%	27,034	22,493	-4,541	-16.8%
	Warnings Issued	47.5 %	42.0 %	-5.5 %		41.6 %	39.9 %	-1.7 %		40.9 %	42.5 %	1.6 %		40.8 %	41.1 %	0.2 %	
	Arrests Made	12	10	-2	-16.7%	60	57	-3	-5.0%	749	509	-240	-32.0%	1,159	826	-333	-28.7%
Other	Vehicle Stops	186	90	-96	-51.6%	575	554	-21	-3.7%	4,023	5,755	1,732	43.1%	6,394	7,728	1,334	20.9%
	Warnings Issued	88.7 %	83.3 %	-5.4 %		78.3 %	82.9 %	4.6 %		84.1 %	80.9 %	-3.2 %		85.6 %	81.4 %	-4.2 %	
	Arrests Made	18	9	-9	-50.0%	93	63	-30	-32.3%	444	805	361	81.3%	649	1,041	392	60.4%
Total	Vehicle Stops	4,255	3,575	-680	-16.0%	15,956	15,974	18	0.1%	159,924	148,446	-11,478	-7.2%	257,522	233,441	-24,081	-9.4%
	Warnings Issued	76.8 %	77.8 %	1.1 %		75.3 %	76.9 %	1.6 %		75.2 %	73.7 %	-1.4 %		76.0 %	73.6 %	-2.4 %	
	Arrests Made	313	277	-36	-11.5%	1,232	1,193	-39	-3.2%	11,683	11,844	161	1.4%	18,814	18,055	-759	-4.0%

Information summarized for CompStat week ending 08/11/2018.

Sourced from MNPD ARMS on 8/15/2018 8:58:02 AM. The figures above were sourced from MNPD's Vehicle Stop (Form 252) Database. Vehicle stop totals count all reports electronically entered via AFR. Hardcopy reports not entered into ARMS will affect accuracy of totals. This report is intended to be a management and planning tool and does not reflect the official vehicle stop counts for the department.

Field Interview Report (Form 114)

Aggregated by component of officer conducting interview.

METROPOLITAN POLICE DEPARTMENT

of Nashville and Davidson County

		Rolling Two Week				Rolling Eight Week				YTD				Rolling Twenty-Four Month			
		Prior Week	Last Week	Change	% Change	Prior 4 Weeks	Last 4 Weeks	Change	% Change	Prior YTD	YTD	Change	% Change	Prior 52 Weeks	Last 52 Weeks	Change	% Change
West	Field Interview	37	37	0	0.0%	121	144	23	19.0%	1,504	937	-567	-37.7%	2,201	1,591	-610	-27.7%
	Arrest Made	10	1	-9	-90.0%	21	21	0	0.0%	315	178	-137	-43.5%	463	302	-161	-34.8%
East	Field Interview	50	51	1	2.0%	164	184	20	12.2%	1,555	1,519	-36	-2.3%	2,413	2,348	-65	-2.7%
	Arrest Made	6	6	0	0.0%	16	27	11	68.8%	257	282	25	9.7%	405	412	7	1.7%
South	Field Interview	38	59	21	55.3%	140	184	44	31.4%	1,421	1,243	-178	-12.5%	2,251	2,015	-236	-10.5%
	Arrest Made	3	0	-3	-100.0%	8	10	2	25.0%	110	125	15	13.6%	234	202	-32	-13.7%
Central	Field Interview	31	39	8	25.8%	186	174	-12	-6.5%	2,466	1,823	-643	-26.1%	3,470	3,031	-439	-12.7%
	Arrest Made	9	4	-5	-55.6%	36	31	-5	-13.9%	707	442	-265	-37.5%	923	734	-189	-20.5%
Hermitage	Field Interview	41	53	12	29.3%	169	193	24	14.2%	2,025	1,894	-131	-6.5%	3,013	3,123	110	3.7%
	Arrest Made	4	11	7	175.0%	24	25	1	4.2%	316	351	35	11.1%	488	530	42	8.6%
North	Field Interview	19	12	-7	-36.8%	89	99	10	11.2%	969	875	-94	-9.7%	1,586	1,252	-334	-21.1%
	Arrest Made	0	2	2	-	10	9	-1	-10.0%	150	109	-41	-27.3%	264	159	-105	-39.8%
Madison	Field Interview	17	30	13	76.5%	97	113	16	16.5%	943	1,033	90	9.5%	1,459	1,514	55	3.8%
	Arrest Made	4	2	-2	-50.0%	27	17	-10	-37.0%	291	235	-56	-19.2%	424	344	-80	-18.9%
Midtown	Field Interview	22	27	5	22.7%	151	110	-41	-27.2%	1,278	1,173	-105	-8.2%	1,942	1,848	-94	-4.8%
Hills	Arrest Made	2	3	1	50.0%	30	14	-16	-53.3%	226	176	-50	-22.1%	338	298	-40	-11.8%
SID	Field Interview	1	2	1	100.0%	16	15	-1	-6.3%	191	157	-34	-17.8%	265	207	-58	-21.9%
	Arrest Made	0	0	0	-	3	3	0	0.0%	45	51	6	13.3%	76	66	-10	-13.2%
SOD	Field Interview	0	0	0	-	0	0	0	-	7	13	6	85.7%	18	20	2	11.1%
	Arrest Made	0	0	0	-	0	0	0	-	2	5	3	150.0%	3	7	4	133.3%
Other	Field Interview	22	14	-8	-36.4%	37	54	17	45.9%	81	331	250	308.6%	129	392	263	203.9%
	Arrest Made	7	1	-6	-85.7%	12	13	1	8.3%	32	106	74	231.3%	46	140	94	204.3%
County	Field Interview	278	324	46	16.5%	1,170	1,270	100	8.5%	12,440	10,998	-1,442	-11.6%	18,747	17,341	-1,406	-7.5%
	Arrest Made	45	30	-15	-33.3%	187	170	-17	-9.1%	2,451	2,060	-391	-16.0%	3,664	3,194	-470	-12.8%

Information summarized for CompStat week ending 08/11/2018.

Sourced from MNPD ARMS on 8/15/2018 8:58:02 AM. The numbers above are sourced from MNPD's Field Interview (Form 114) Database. This report includes all FI types (field interviews, terry stops, and homeless welfare checks). "Arrest Made" indicates that an individual in the FI database was also arrested. For an arrest to be counted, the Form 114 complaint number must match a Form 106 Arrest Report, Form 106A State Misdemeanor Citation Report, or Form 219 Juvenile Citation incident number and the master name record must match in each as well. This report is intended to be a management and planning tool and does not reflect official counts for the department.

County Efficiency Charts

METROPOLITAN POLICE DEPARTMENT
of Nashville and Davidson County

Summarized by CompStat week for past eight weeks.
Aggregated by component of officer initiating call / arresting officer.

All Self-Initiated CAD - 52wk Avg: 11,447

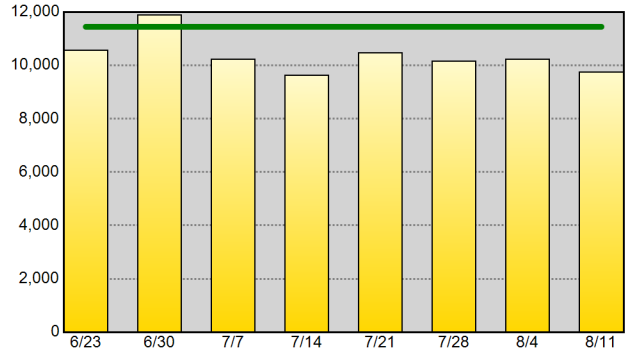

Self-Initiated Terry Stops - 52wk Avg: 294

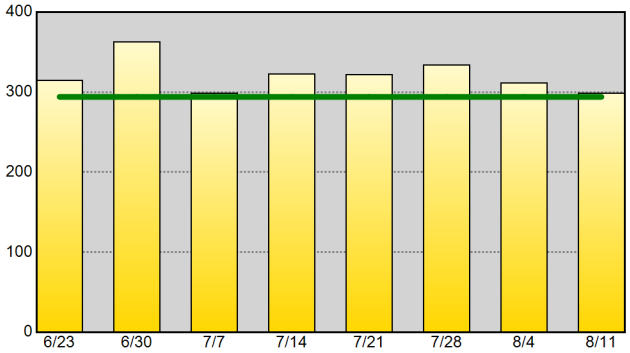

Self-Initiated Vehicle Stops (10-93) - 52wk Avg: 3,853

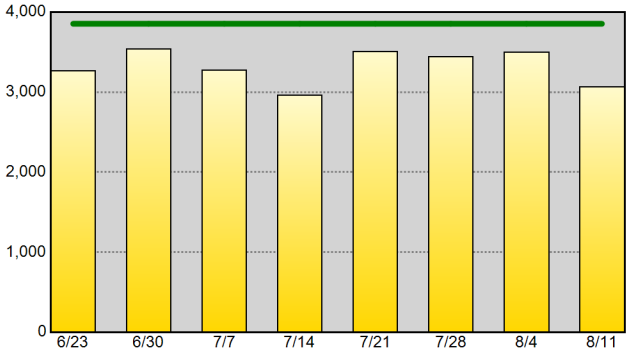

Self-Initiated Business Checks (10-96) - 52wk Avg: 4,390

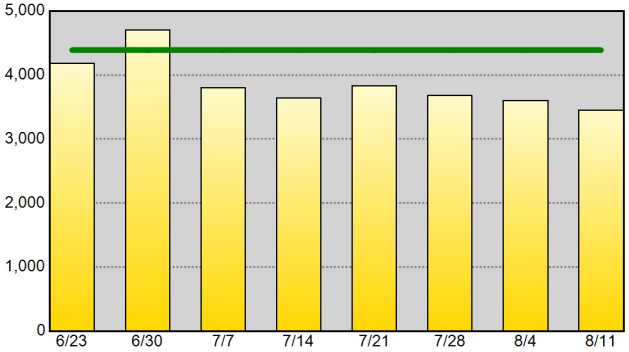

Self-Initiated Community Policing (10-15) - 52wk Avg: 917

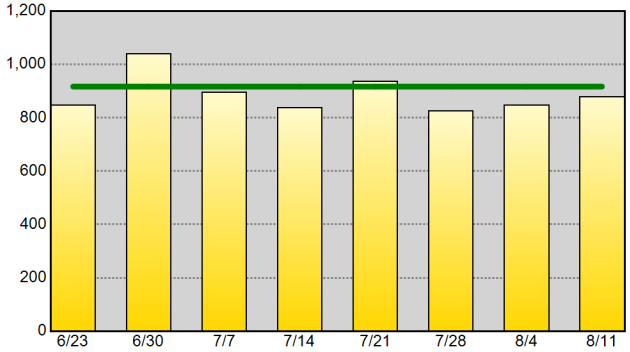

Self-Initiated Criminal Vice Activity (10-78) - 52wk Avg: 54

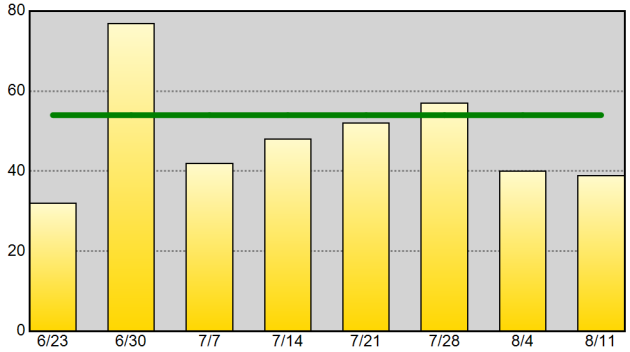

Part I Arrests - 52wk Avg: 150

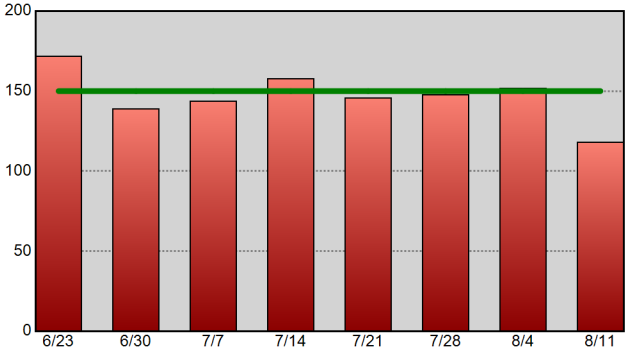

Drug-Related Arrests - 52wk Avg: 188

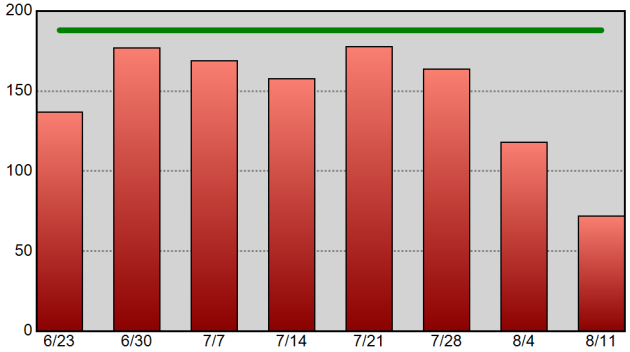

Warrants Served - 52wk Avg: 523

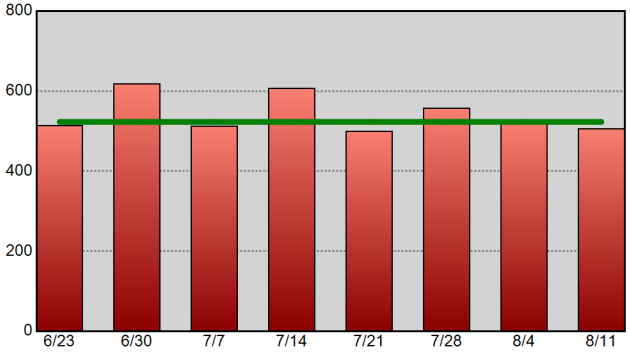

Information summarized for CompStat week ending 8/11/2018. The horizontal line on each chart represents the data set's 52-week weekly average.

Sourced from MNPD ARMS on 8/15/2018 8:58:02 AM. CAD reports only include calls initiated by an officer (call type 2 or 3). Excludes CFS with a disposition code of 6 or 11. Arrest reports do not take into account the number of charges. 1 arrest = 1 body.

West Precinct Precinct Efficiency Charts

METROPOLITAN POLICE DEPARTMENT
of Nashville and Davidson County

Summarized by CompStat week for past eight weeks.
Aggregated by component of officer initiating call / arresting officer.

All Self-Initiated CAD - 52wk Avg: 1,763

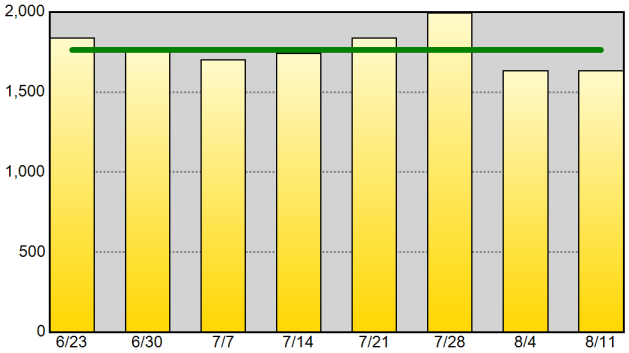

Self-Initiated Terry Stops - 52wk Avg: 18

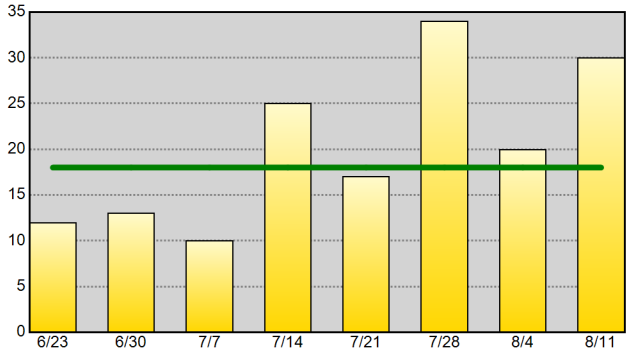

Self-Initiated Vehicle Stops (10-93) - 52wk Avg: 467

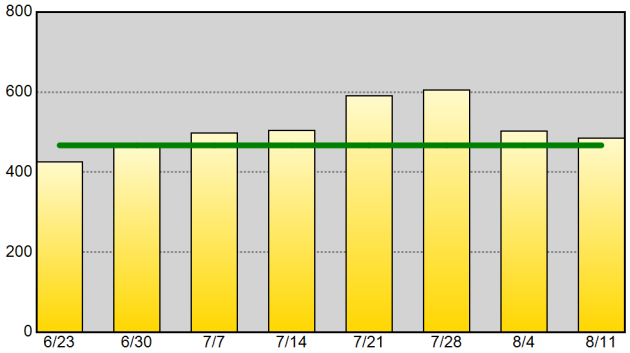

Self-Initiated Business Checks (10-96) - 52wk Avg: 929

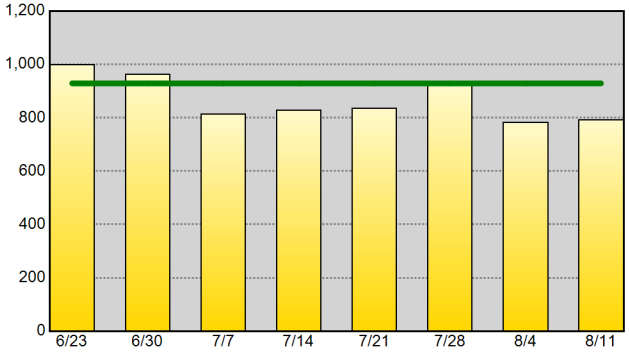

Self-Initiated Community Policing (10-15) - 52wk Avg: 252

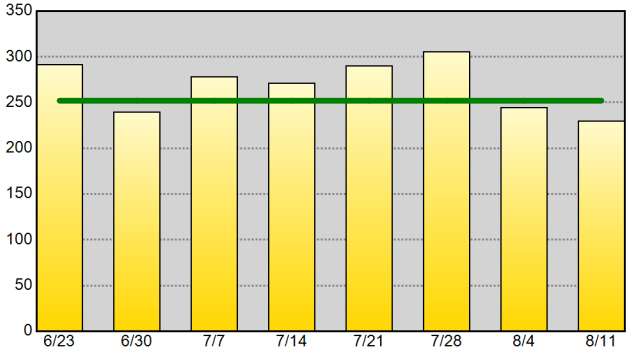

Self-Initiated Criminal Vice Activity (10-78) - 52wk Avg: 1

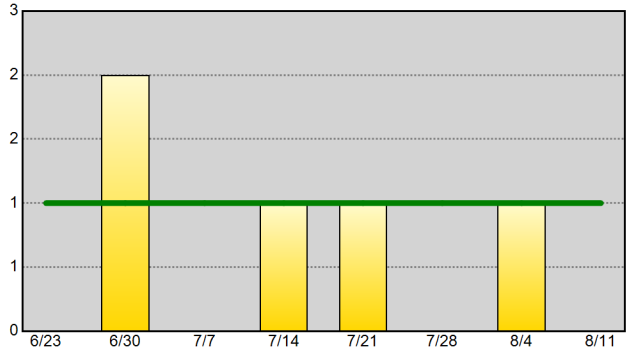

Part I Arrests - 52wk Avg: 13

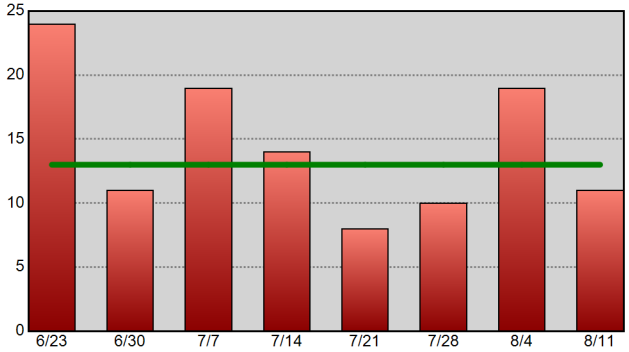

Drug-Related Arrests - 52wk Avg: 11

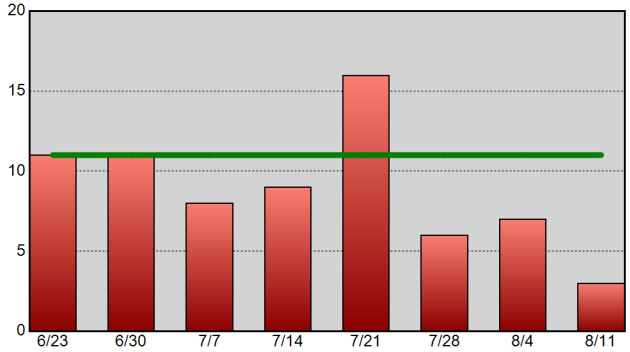

Warrants Served - 52wk Avg: 21

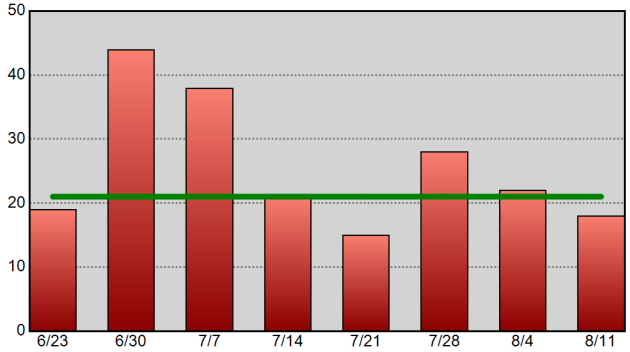

Information summarized for CompStat week ending 8/11/2018. The horizontal line on each chart represents the data set's 52-week weekly average.

Sourced from MNPD ARMS on 8/15/2018 8:58:03 AM. CAD reports only include calls initiated by an officer (call type 2 or 3). Excludes CFS with a disposition code of 6 or 11. Arrest reports do not take into account the number of charges. 1 arrest = 1 body.

East Precinct Precinct Efficiency Charts

METROPOLITAN POLICE DEPARTMENT
of Nashville and Davidson County

Summarized by CompStat week for past eight weeks.
Aggregated by component of officer initiating call / arresting officer.

All Self-Initiated CAD - 52wk Avg: 1,246

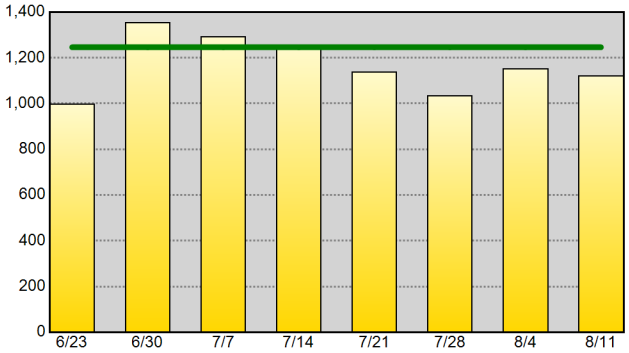

Self-Initiated Terry Stops - 52wk Avg: 39

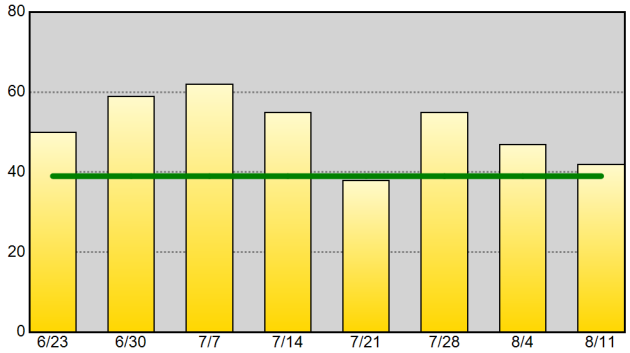

Self-Initiated Vehicle Stops (10-93) - 52wk Avg: 584

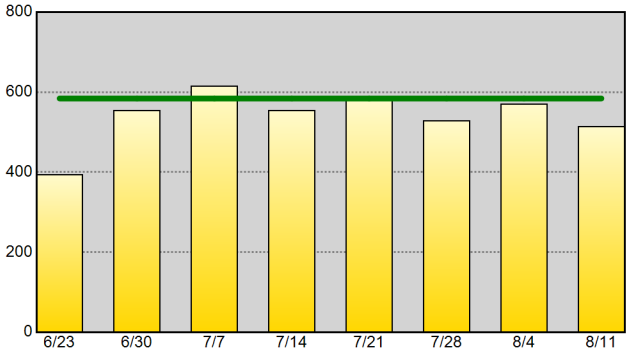

Self-Initiated Business Checks (10-96) - 52wk Avg: 351

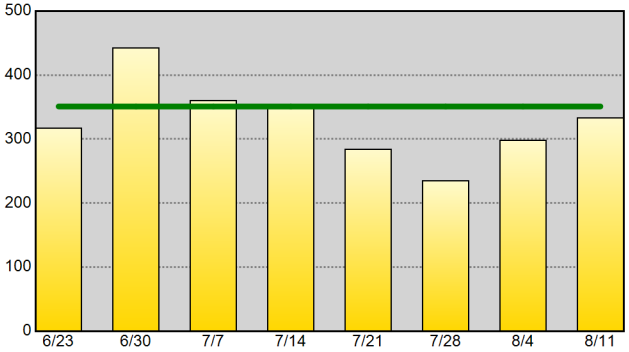

Self-Initiated Community Policing (10-15) - 52wk Avg: 73

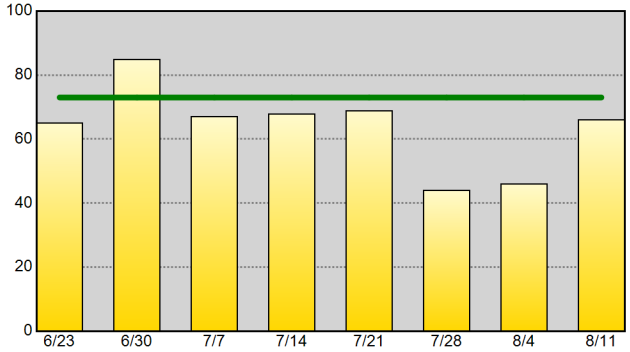

Self-Initiated Criminal Vice Activity (10-78) - 52wk Avg: 4

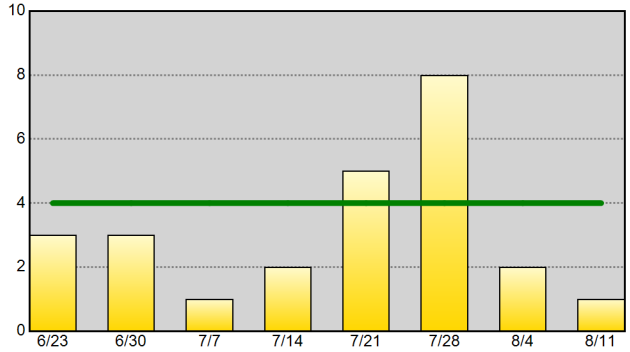

Part I Arrests - 52wk Avg: 16

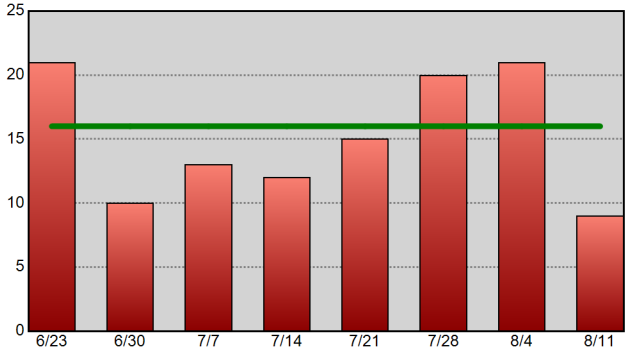

Drug-Related Arrests - 52wk Avg: 26

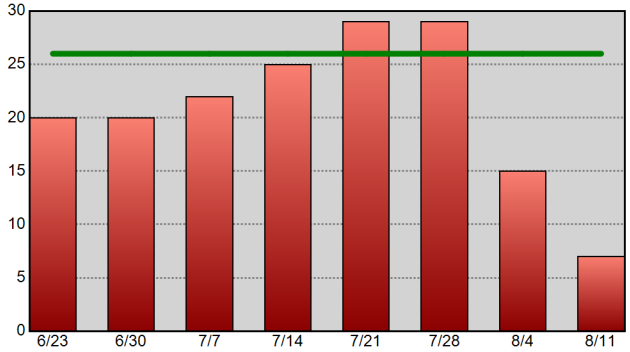

Warrants Served - 52wk Avg: 51

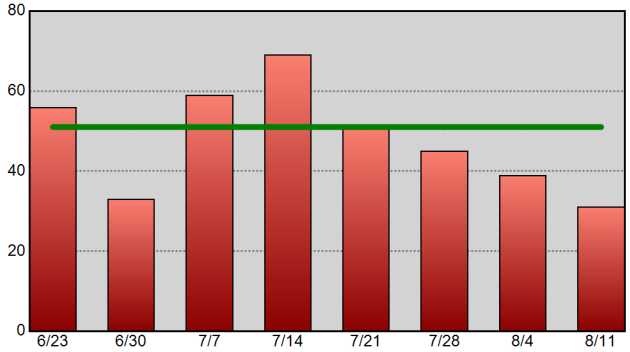

Information summarized for CompStat week ending 8/11/2018. The horizontal line on each chart represents the data set's 52-week weekly average.

Sourced from MNPD ARMS on 8/15/2018 8:58:04 AM. CAD reports only include calls initiated by an officer (call type 2 or 3). Excludes CFS with a disposition code of 6 or 11. Arrest reports do not take into account the number of charges. 1 arrest = 1 body.

South Precinct Precinct Efficiency Charts

METROPOLITAN POLICE DEPARTMENT
of Nashville and Davidson County

Summarized by CompStat week for past eight weeks.
Aggregated by component of officer initiating call / arresting officer.

All Self-Initiated CAD - 52wk Avg: 1,022

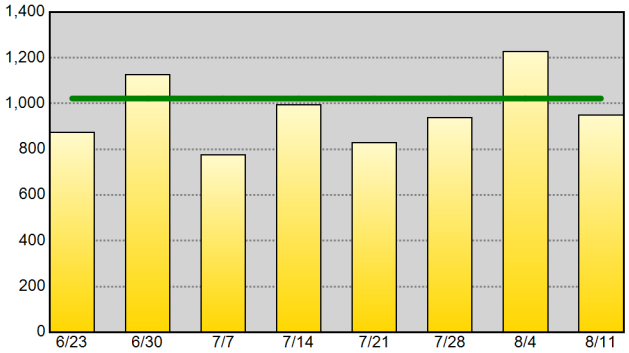

Self-Initiated Terry Stops - 52wk Avg: 27

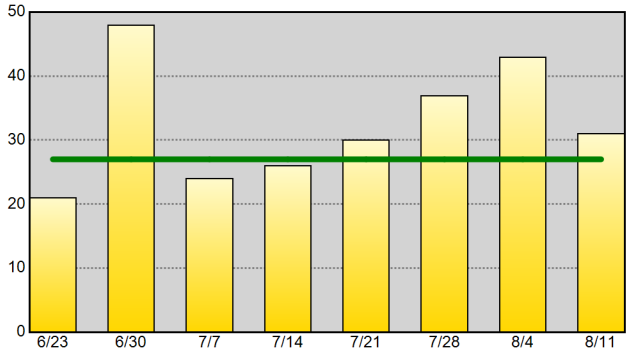

Self-Initiated Vehicle Stops (10-93) - 52wk Avg: 431

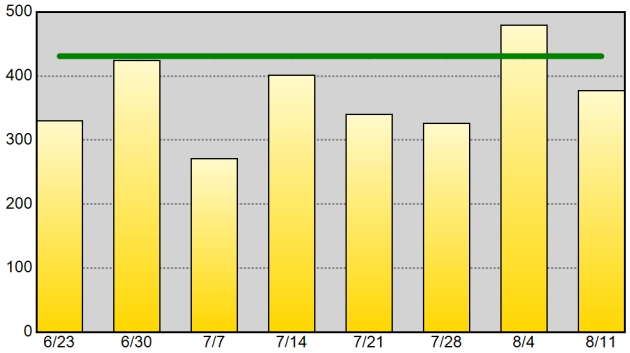

Self-Initiated Business Checks (10-96) - 52wk Avg: 241

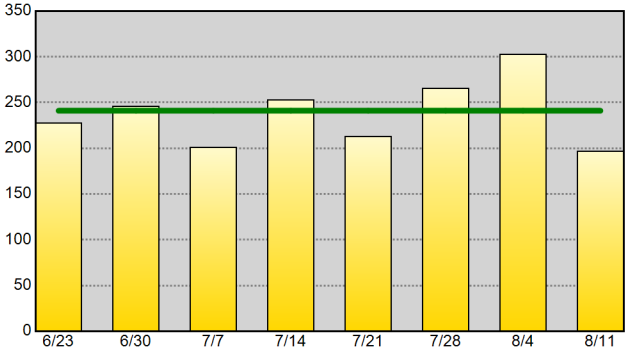

Self-Initiated Community Policing (10-15) - 52wk Avg: 28

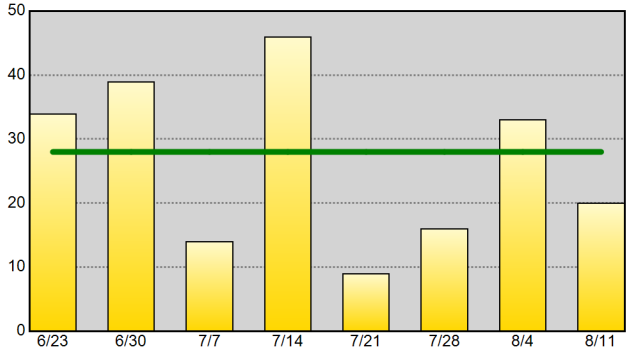

Self-Initiated Criminal Vice Activity (10-78) - 52wk Avg: 2

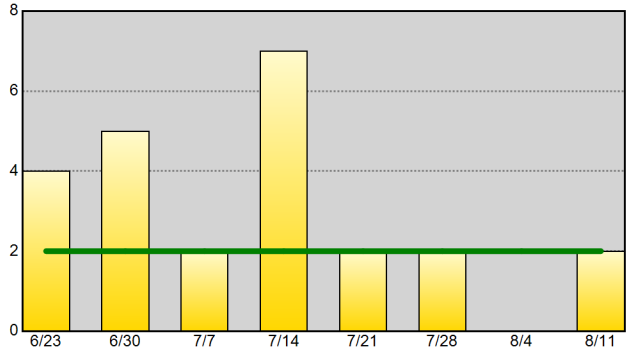

Part I Arrests - 52wk Avg: 19

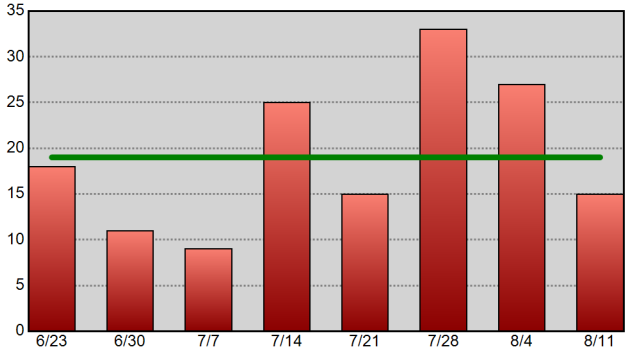

Drug-Related Arrests - 52wk Avg: 23

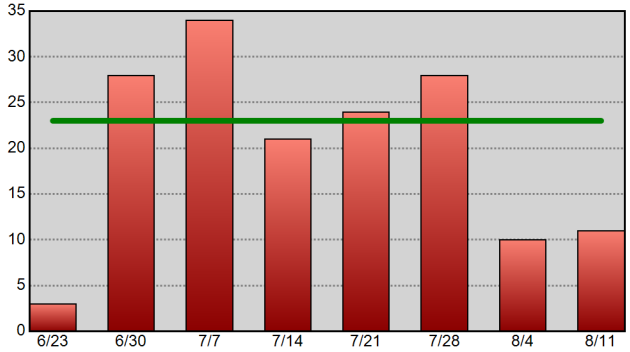

Warrants Served - 52wk Avg: 42

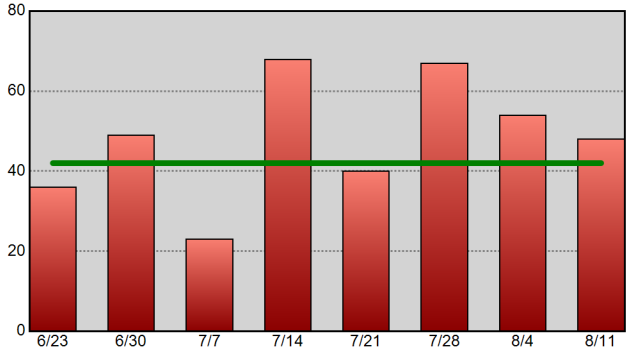

Information summarized for CompStat week ending 8/11/2018. The horizontal line on each chart represents the data set's 52-week weekly average.

Sourced from MNPD ARMS on 8/15/2018 8:58:05 AM. CAD reports only include calls initiated by an officer (call type 2 or 3). Excludes CFS with a disposition code of 6 or 11. Arrest reports do not take into account the number of charges. 1 arrest = 1 body.

Central Precinct Precinct Efficiency Charts

METROPOLITAN POLICE DEPARTMENT
of Nashville and Davidson County

Summarized by CompStat week for past eight weeks.
Aggregated by component of officer initiating call / arresting officer.

All Self-Initiated CAD - 52wk Avg: 1,362

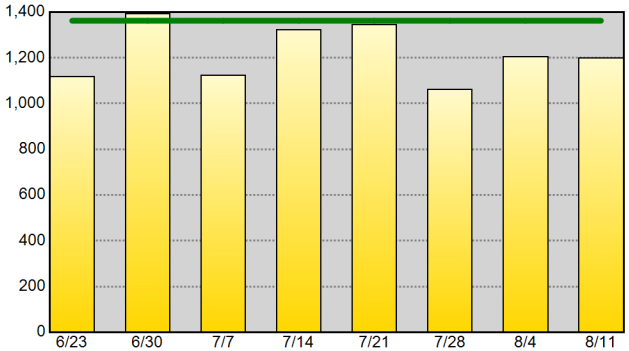

Self-Initiated Terry Stops - 52wk Avg: 82

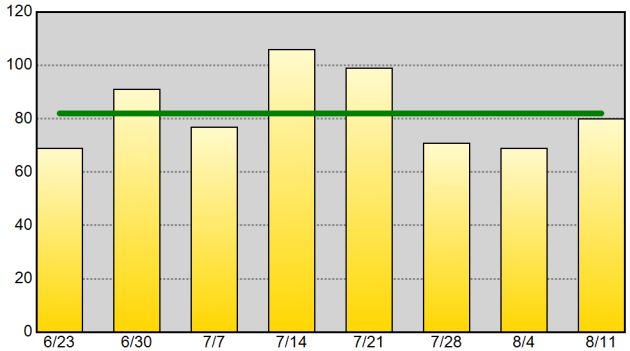

Self-Initiated Vehicle Stops (10-93) - 52wk Avg: 289

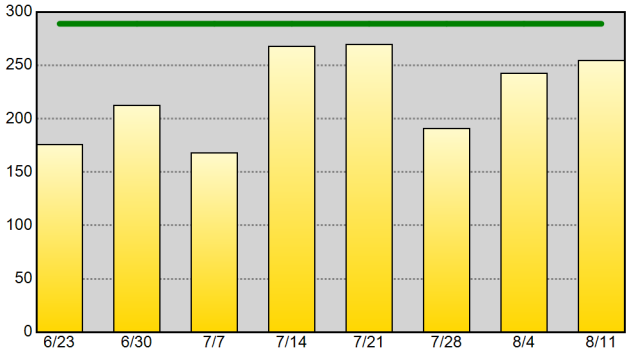

Self-Initiated Business Checks (10-96) - 52wk Avg: 730

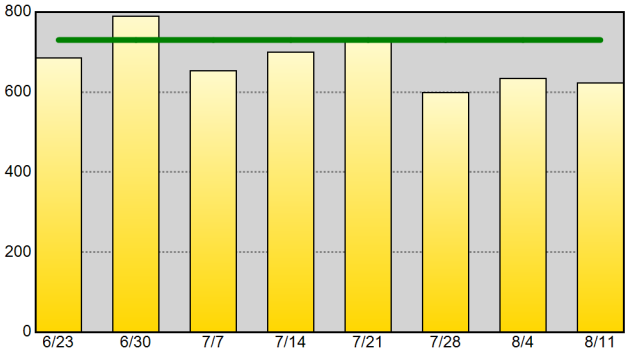

Self-Initiated Community Policing (10-15) - 52wk Avg: 44

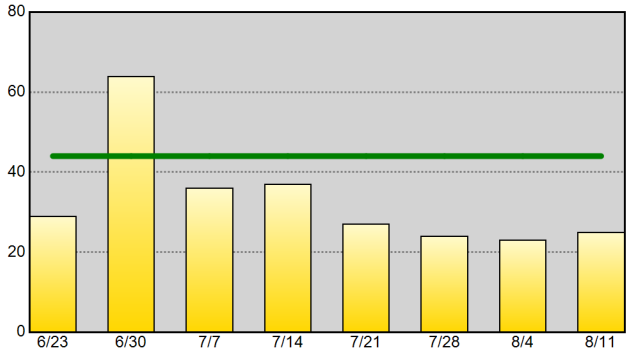

Self-Initiated Criminal Vice Activity (10-78) - 52wk Avg: 2

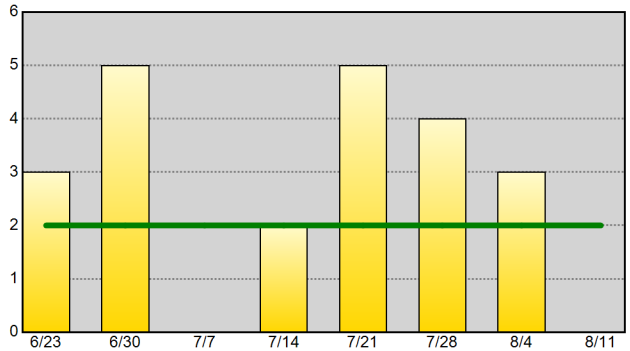

Part I Arrests - 52wk Avg: 9

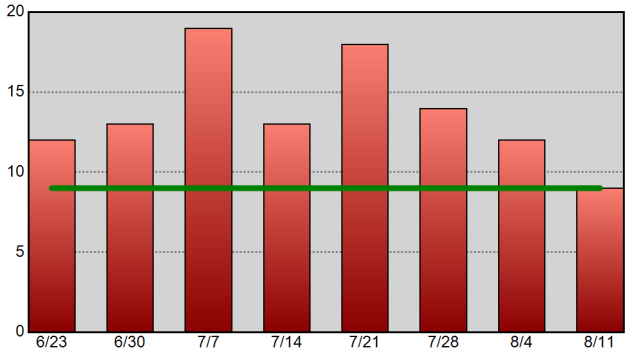

Drug-Related Arrests - 52wk Avg: 13

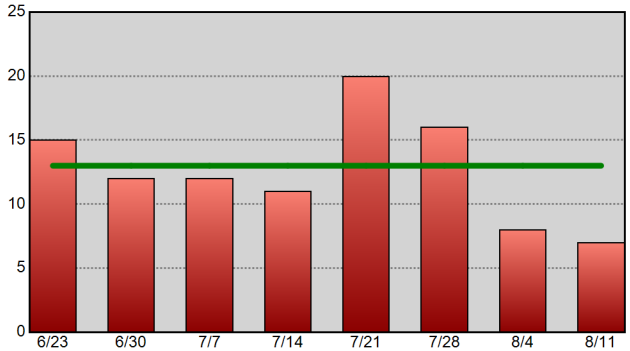

Warrants Served - 52wk Avg: 36

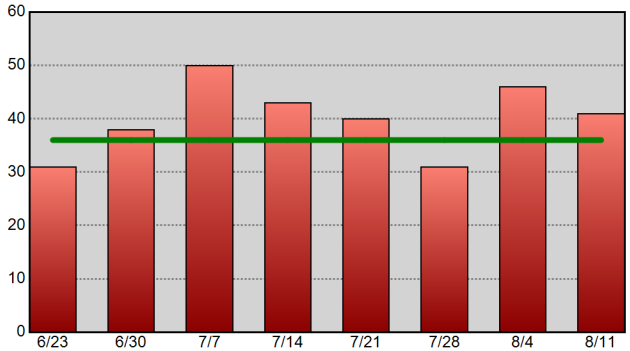

Information summarized for CompStat week ending 8/11/2018. The horizontal line on each chart represents the data set's 52-week weekly average.

Sourced from MNPD ARMS on 8/15/2018 8:58:05 AM. CAD reports only include calls initiated by an officer (call type 2 or 3). Excludes CFS with a disposition code of 6 or 11. Arrest reports do not take into account the number of charges. 1 arrest = 1 body.

Hermitage Precinct Precinct Efficiency Charts

METROPOLITAN POLICE DEPARTMENT
of Nashville and Davidson County

Summarized by CompStat week for past eight weeks.
Aggregated by component of officer initiating call / arresting officer.

All Self-Initiated CAD - 52wk Avg: 1,344

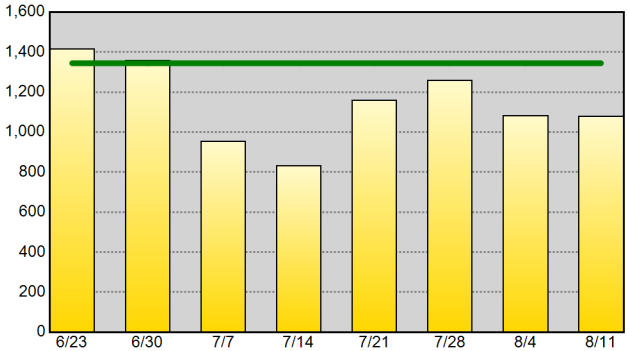

Self-Initiated Terry Stops - 52wk Avg: 32

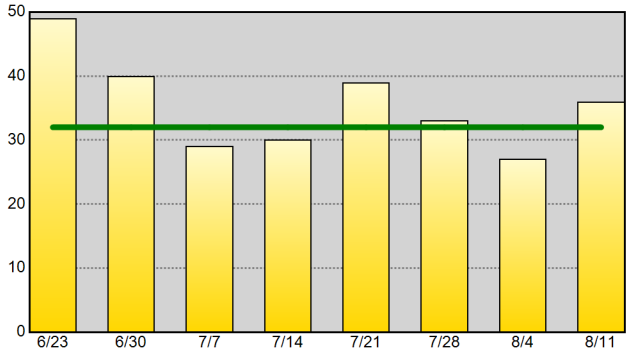

Self-Initiated Vehicle Stops (10-93) - 52wk Avg: 585

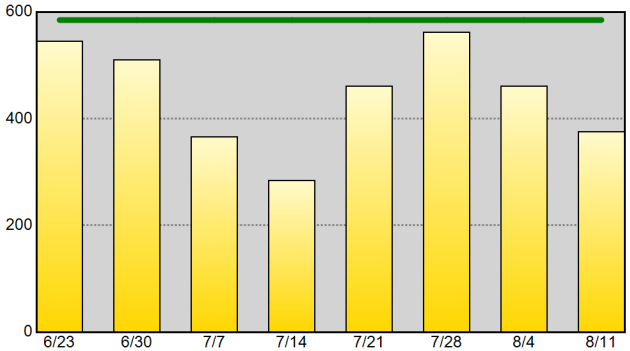

Self-Initiated Business Checks (10-96) - 52wk Avg: 395

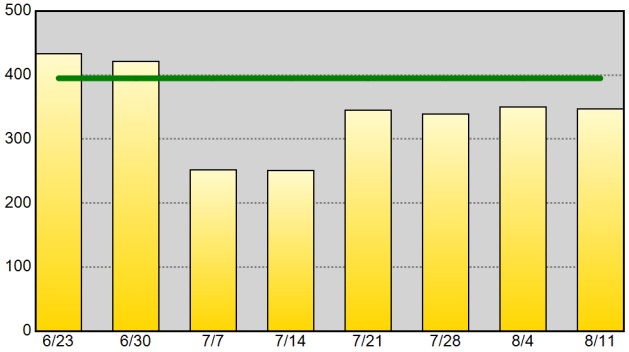

Self-Initiated Community Policing (10-15) - 52wk Avg: 42

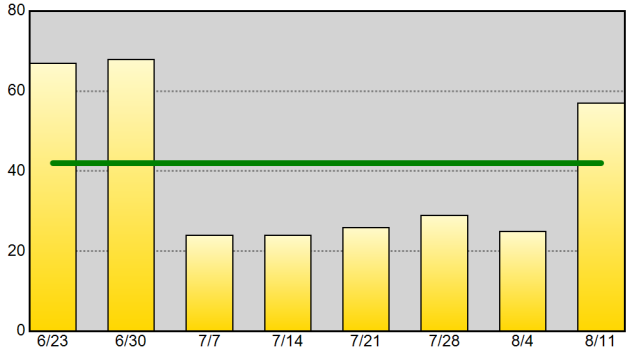

Self-Initiated Criminal Vice Activity (10-78) - 52wk Avg: 2

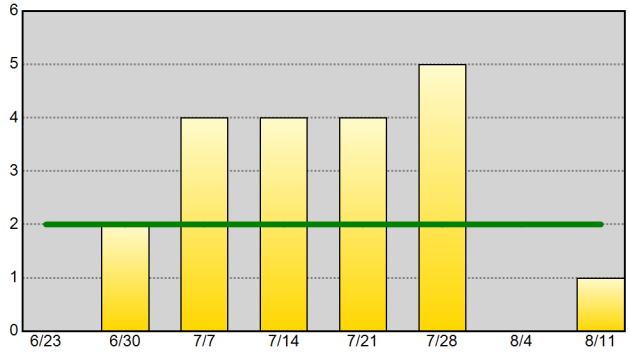

Part I Arrests - 52wk Avg: 20

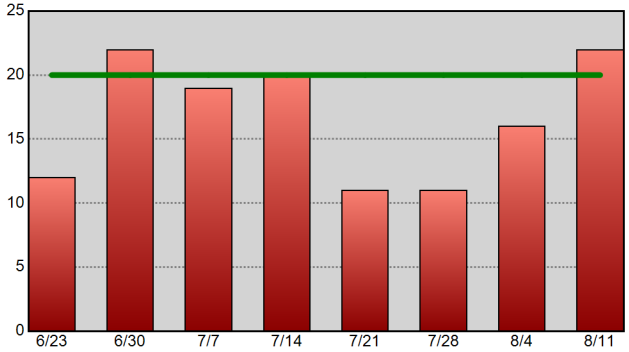

Drug-Related Arrests - 52wk Avg: 22

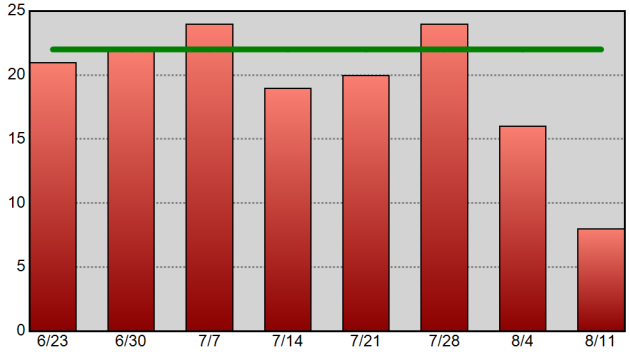

Warrants Served - 52wk Avg: 60

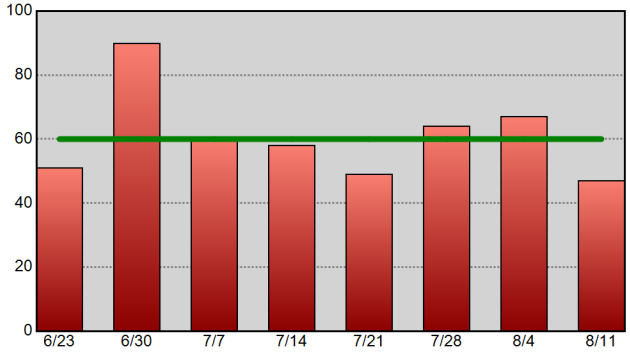

Information summarized for CompStat week ending 8/11/2018. The horizontal line on each chart represents the data set's 52-week weekly average.

Sourced from MNPD ARMS on 8/15/2018 8:58:06 AM. CAD reports only include calls initiated by an officer (call type 2 or 3). Excludes CFS with a disposition code of 6 or 11. Arrest reports do not take into account the number of charges. 1 arrest = 1 body.

North Precinct Precinct Efficiency Charts

METROPOLITAN POLICE DEPARTMENT
of Nashville and Davidson County

Summarized by CompStat week for past eight weeks.
Aggregated by component of officer initiating call / arresting officer.

All Self-Initiated CAD - 52wk Avg: 901

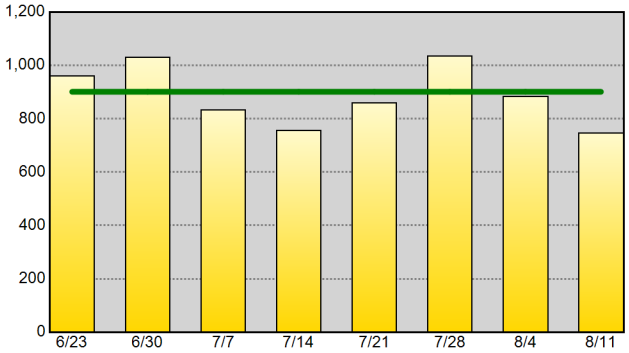

Self-Initiated Terry Stops - 52wk Avg: 29

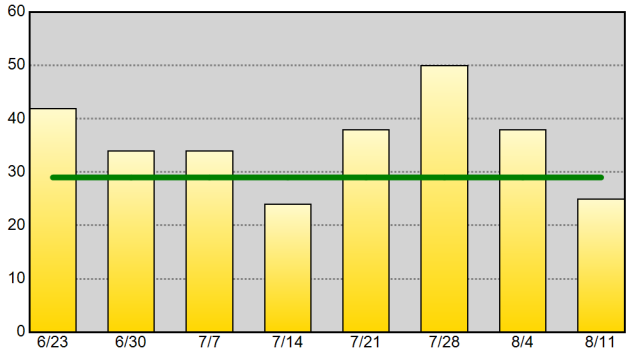

Self-Initiated Vehicle Stops (10-93) - 52wk Avg: 234

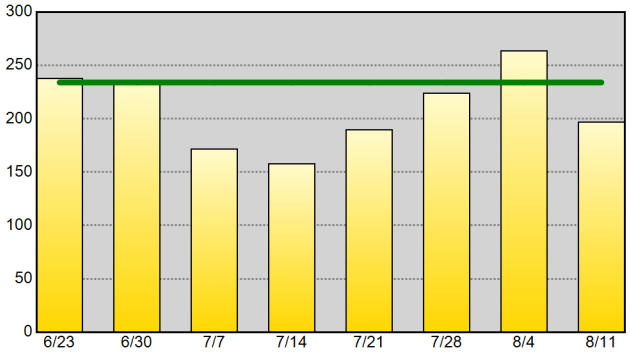

Self-Initiated Business Checks (10-96) - 52wk Avg: 413

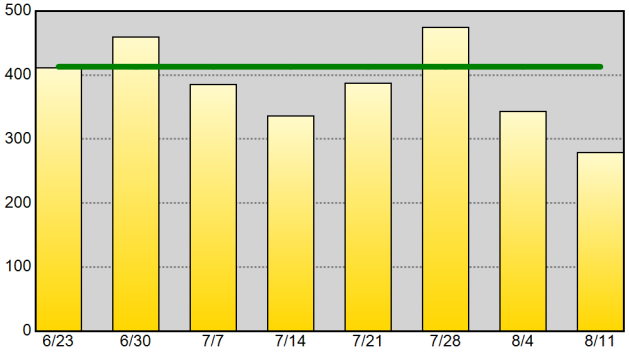

Self-Initiated Community Policing (10-15) - 52wk Avg: 33

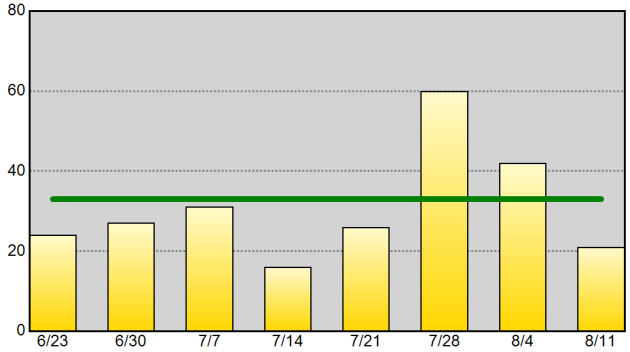

Self-Initiated Criminal Vice Activity (10-78) - 52wk Avg: 2

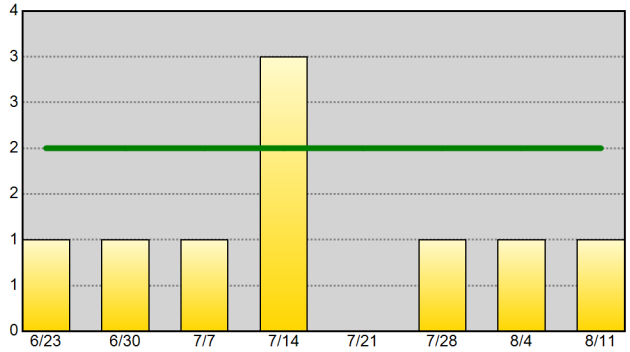

Part I Arrests - 52wk Avg: 17

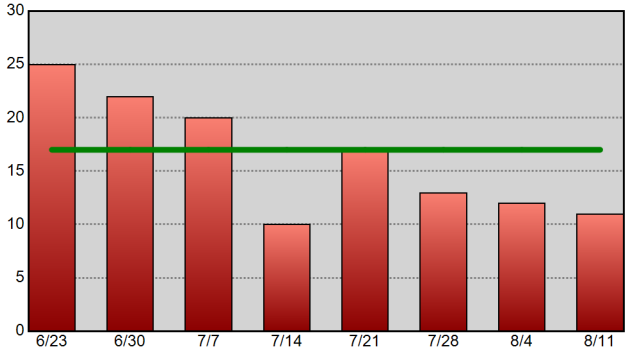

Drug-Related Arrests - 52wk Avg: 24

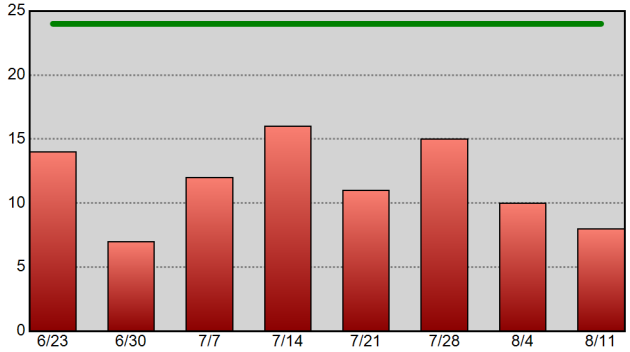

Warrants Served - 52wk Avg: 54

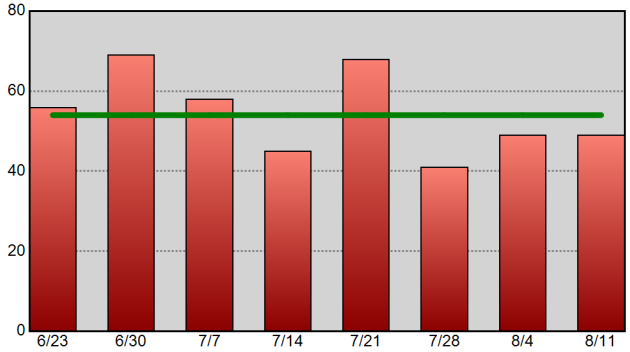

Information summarized for CompStat week ending 8/11/2018. The horizontal line on each chart represents the data set's 52-week weekly average.

Sourced from MNPD ARMS on 8/15/2018 8:58:07 AM. CAD reports only include calls initiated by an officer (call type 2 or 3). Excludes CFS with a disposition code of 6 or 11. Arrest reports do not take into account the number of charges. 1 arrest = 1 body.

Madison Precinct Precinct Efficiency Charts

METROPOLITAN POLICE DEPARTMENT
of Nashville and Davidson County

Summarized by CompStat week for past eight weeks.
Aggregated by component of officer initiating call / arresting officer.

All Self-Initiated CAD - 52wk Avg: 959

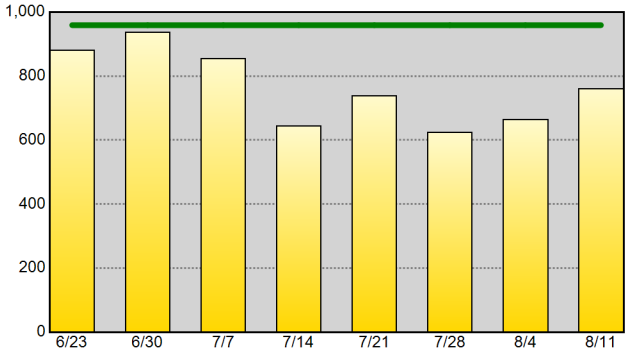

Self-Initiated Terry Stops - 52wk Avg: 17

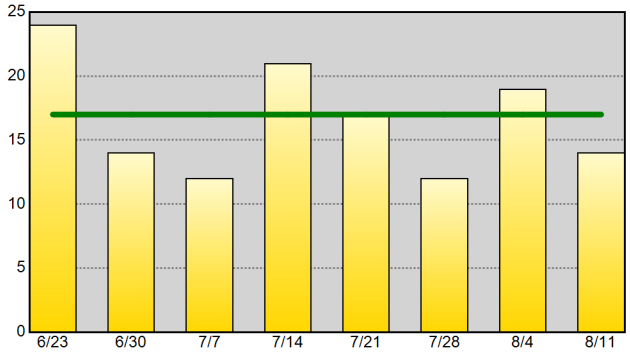

Self-Initiated Vehicle Stops (10-93) - 52wk Avg: 330

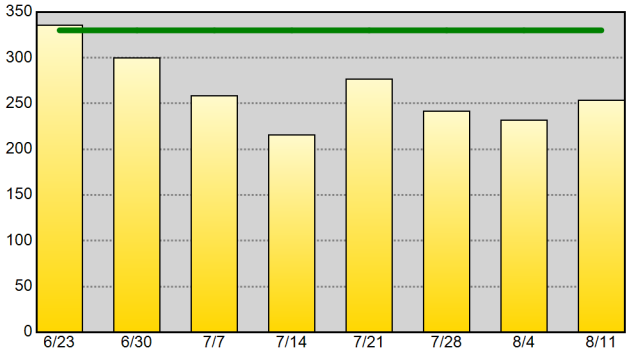

Self-Initiated Business Checks (10-96) - 52wk Avg: 441

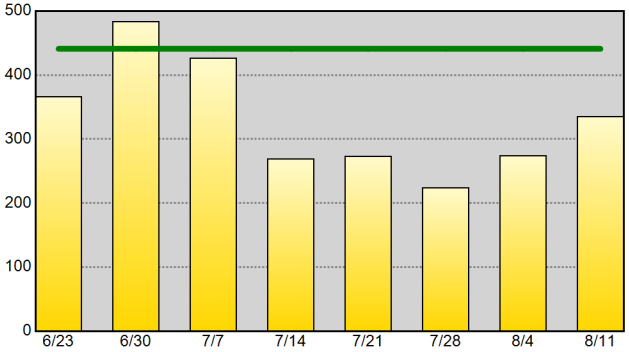

Self-Initiated Community Policing (10-15) - 52wk Avg: 30

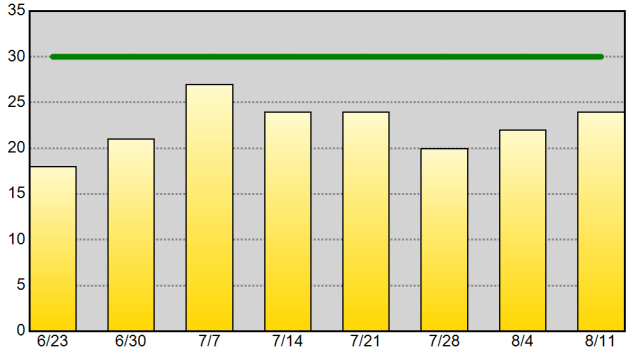

Self-Initiated Criminal Vice Activity (10-78) - 52wk Avg: 1

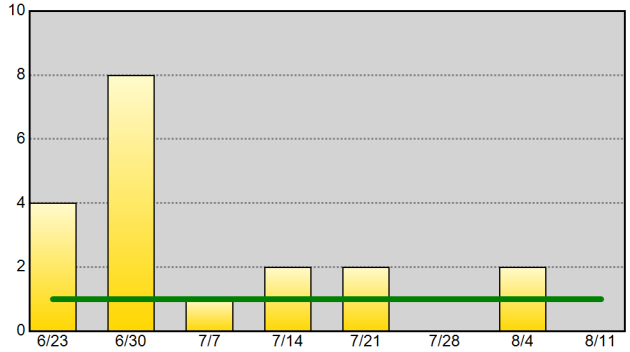

Part I Arrests - 52wk Avg: 21

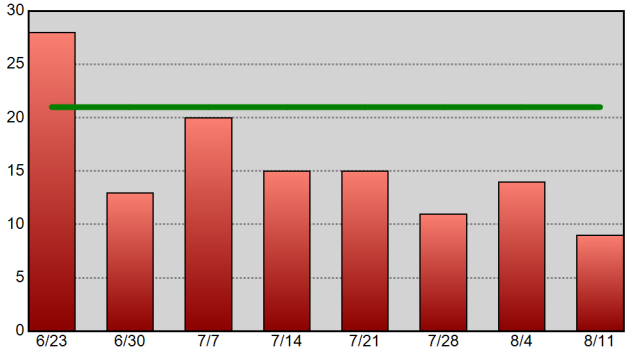

Drug-Related Arrests - 52wk Avg: 17

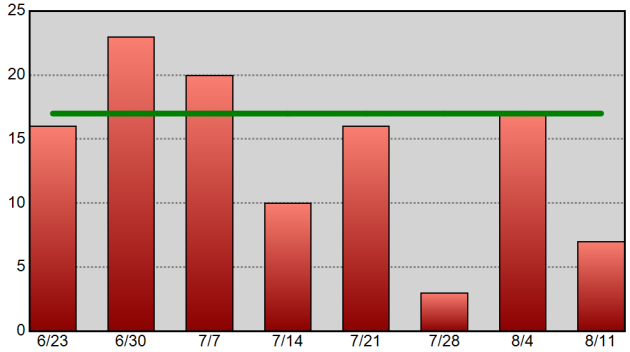

Warrants Served - 52wk Avg: 43

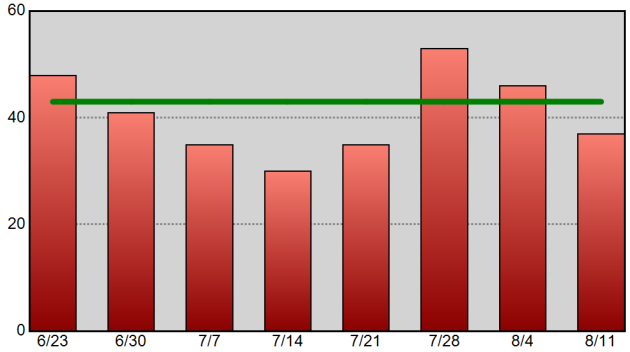

Information summarized for CompStat week ending 8/11/2018. The horizontal line on each chart represents the data set's 52-week weekly average.

Sourced from MNPD ARMS on 8/15/2018 8:58:08 AM. CAD reports only include calls initiated by an officer (call type 2 or 3). Excludes CFS with a disposition code of 6 or 11. Arrest reports do not take into account the number of charges. 1 arrest = 1 body.

Midtown Hills Precinct Precinct Efficiency Charts

METROPOLITAN POLICE DEPARTMENT
of Nashville and Davidson County

Summarized by CompStat week for past eight weeks.
Aggregated by component of officer initiating call / arresting officer.

All Self-Initiated CAD - 52wk Avg: 1,359

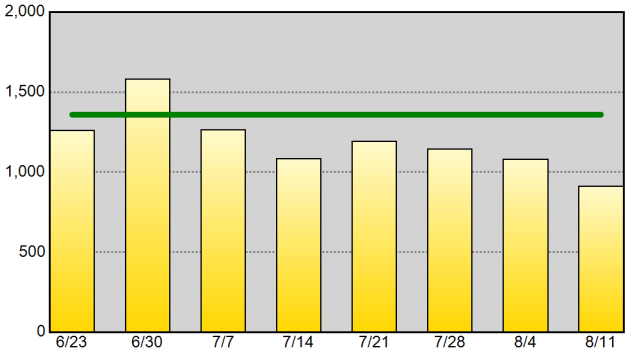

Self-Initiated Terry Stops - 52wk Avg: 29

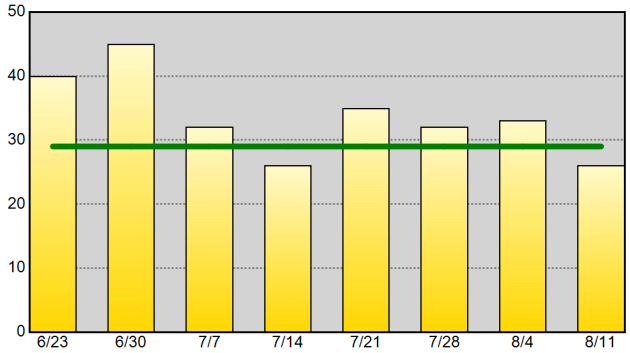

Self-Initiated Vehicle Stops (10-93) - 52wk Avg: 447

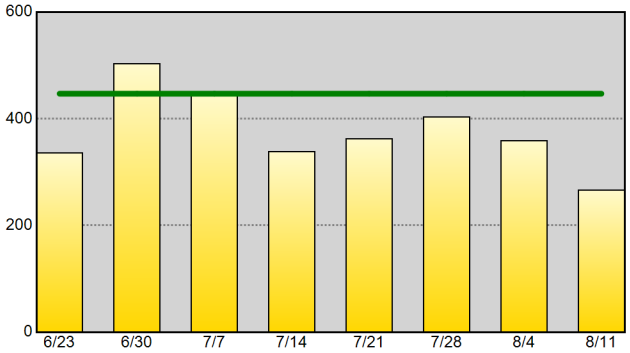

Self-Initiated Business Checks (10-96) - 52wk Avg: 606

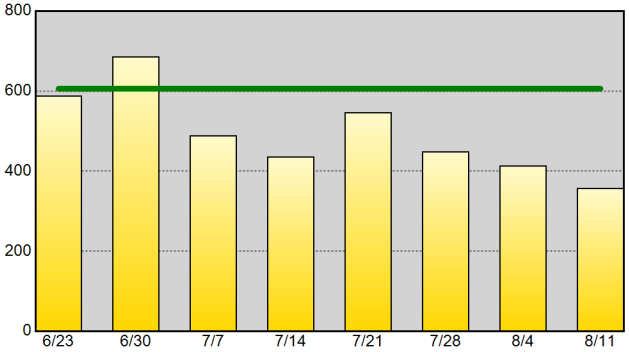

Self-Initiated Community Policing (10-15) - 52wk Avg: 62

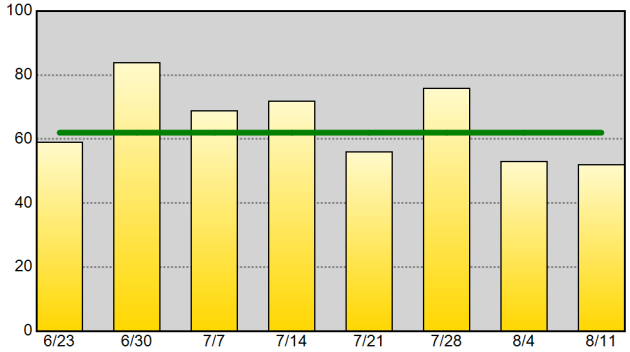

Self-Initiated Criminal Vice Activity (10-78) - 52wk Avg: 1

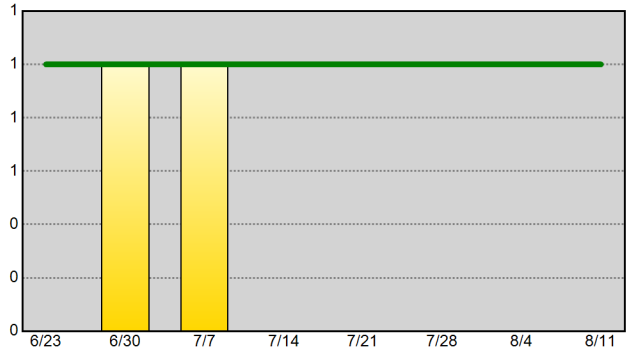

Part I Arrests - 52wk Avg: 12

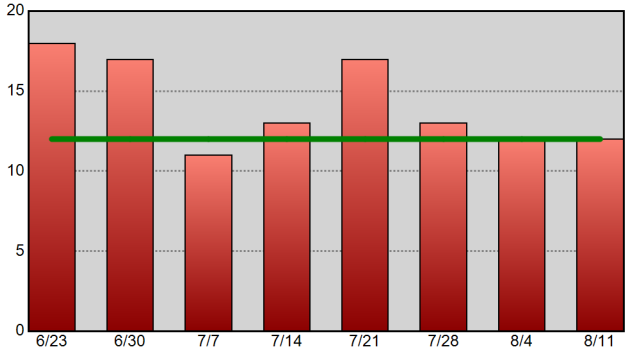

Drug-Related Arrests - 52wk Avg: 26

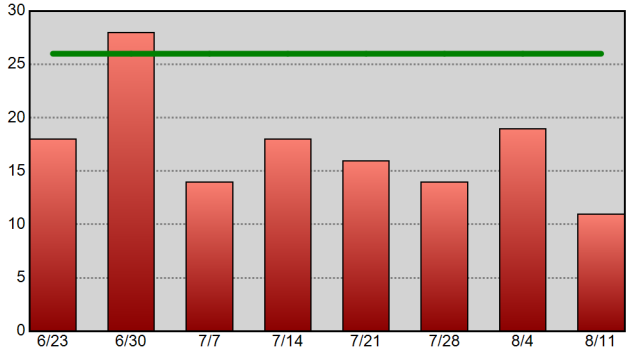

Warrants Served - 52wk Avg: 34

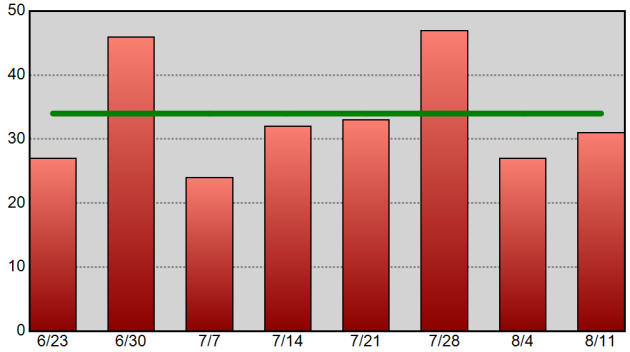

Information summarized for CompStat week ending 8/11/2018. The horizontal line on each chart represents the data set's 52-week weekly average.

Sourced from MNPD ARMS on 8/15/2018 8:58:08 AM. CAD reports only include calls initiated by an officer (call type 2 or 3). Excludes CFS with a disposition code of 6 or 11. Arrest reports do not take into account the number of charges. 1 arrest = 1 body.

High Crime Intersections and Hot Addresses Section

CompStat Weekly Analysis is provided by the Metropolitan Nashville Police Department Crime Analysis Section. This report is intended to be a management and planning tool and does not reflect the official UCR counts for the department.

"It behooves every man to remember that the work of the critic is of altogether secondary importance, and that, in the end, progress is accomplished by the man who does things."
- Theodore Roosevelt

Begin Date: 08/05/2018
End Date: 08/11/2018
Week: 32

County High Crime Intersections

Intersections with the highest concentrations of crime & traffic crashes - past 12 weeks.

METROPOLITAN POLICE DEPARTMENT
of Nashville and Davidson County

Violent Crime

Rank	Intersection	Precinct	ZIP	Count
1	MILLWOOD DR & MURFREESBORO PKE	Hermitage	37217	15
2	I24 E & I24 E ENT RAMP	South	37211	12
2	EAST THOMPSON LN & MURFREESBORO PKE	South	37211	12
2	2ND AV S & MCCANN ST	South	37210	12
5	FAIN ST & CHARLES E DAVIS BLVD	Hermitage	37210	11
5	CREEKWOOD DR &	Madison	37207	11
7	LEWIS ST & LAFAYETTE ST	South	37210	10
7	ANTIOCH PKE & PERIMETER HILL DR	South	37211	10
9	WESTCHESTER DR & BROOKWAY DR	Madison	37207	9
9	WESTCHESTER DR &	Madison	37207	9
9	UNDERWOOD ST & DR D B TODD JR BLVD	North	37208	9
12	5TH AV S & ASH ST	Central	37203	8
12	MURFREESBORO PKE & PARRIS AV	South	37210	8

Property Crime

Rank	Intersection	Precinct	ZIP	Count
1	OPRY MILLS DR & OPRYLAND DR	Hermitage	37214	144
2	SKYLINE MEMORIAL CT & DICKERSON PKE	Madison	37115	72
3	CHARLOTTE PKE & RIVER RD	West	37209	55
4	JOYCE LN & GRINSTEAD PL	East	37216	53
5	ALTA LOMA RD & N GALLATIN PKE	Madison	37115	48
6	WELCH RD & TRAVIS DR	South	37211	47
7	NOLENSVILLE PKE & SWISS AV	Midtown	37211	42
8	3RD AV S & BROADWAY	Central	37201	39
9	BANDYWOOD DR & ABBOTT MARTIN RD	West	37215	37
10	17TH AV N & DR D B TODD JR BLVD	North	37208	36
11	POWELL AV & BRANSFORD AV	Midtown	37204	35
12	N GALLATIN PKE & NORTHSIDE DR	Madison	37115	32
13	MURFREESBORO PKE & HAMILTON CHURCH RD	South	37013	29

Traffic Crashes - Personal Injury

Rank	Intersection	Precinct	ZIP	Count
1	DICKERSON PKE & OLD HICKORY BLVD	Madison	37207	5
1	BELL RD & I24 E	South	37013	5
1	I24 E EXIT RAMP & I24 E	South	37013	5
4	OLD HICKORY BLVD & NOLENSVILLE PKE	South	37211	4
4	I24 E & I24 E EXIT RAMP	South	37013	4
4	NOLENSVILLE PKE & CONCORD RD	Midtown	37027	4
4	I40 E &	Hermitage	37210	4
4	THOMPSON LN & EAST THOMPSON LN	South	37211	4
4	HARDING PL & NOLENSVILLE PKE	South	37211	4
4	CHARLOTTE PKE & WHITE BRIDGE PKE	West	37209	4
4	SKYLINE MEMORIAL CT & DICKERSON PKE	Madison	37115	4
4	E PALESTINE AV & S GALLATIN PKE	Madison	37115	4
4	S HAMILTON RD & BUENA VISTA PKE	North	37218	4

Traffic Crashes - Non-Injury

Rank	Intersection	Precinct	ZIP	Count
1	HARDING PL & TROUSDALE DR	Midtown	37211	26
2	CANE RIDGE RD & BELL RD	South	37013	20
3	POWELL AV & POWELL PL	Midtown	37204	19
3	ROSA L PARKS BLVD & DOMINICAN DR	North	37228	19
5	I65 S & W TRINITY LN	North	37207	18
6	W TRINITY LN & BRICK CHURCH PKE	North	37207	17
7	2ND AV S & LINDSLEY AV	Central	37210	15
7	I24 E & I24 E ENT RAMP	South	37210	15
7	CHARLOTTE PKE & WHITE BRIDGE PKE	West	37209	15
7	HARDING PL & METROPLEX DR	South	37211	15
7	CENTRAL PKE & OLD HICKORY BLVD	Hermitage	37076	15
12	ANTIOCH PKE & HARDING PL	South	37211	14
12	BELL RD & MURFREESBORO PKE	South	37013	14

Information summarized for CompStat week ending 08-11-18. (past 12 weeks of data). For each report, point data were plotted in a GIS and assigned to the nearest street intersection. Summary counts were then calculated for each intersection.

Sourced from MNPD ARMS on 8/15/2018 8:58:09 AM. Violent and property crime information sourced from incident reports using Uniform Crime Reporting definitions and reporting guidelines, based on the date when the crime was reported. Personal injury traffic crashes (10-46) and non-injury traffic crashes (10-45) retrieved from MNPD's CAD database. Excludes CFS with a disposition code of 6 or 11. For each incident or CAD record, the incident or dispatch location was assigned to the nearest street intersection.

West Precinct High Crime Intersections

Intersections with the highest concentrations of crime & traffic crashes - past 12 weeks.

METROPOLITAN POLICE DEPARTMENT
of Nashville and Davidson County

Violent Crime

Rank	Intersection	Precinct	ZIP	Count
1	INDIANA AV & 40TH AV N	West	37209	6
2	CHARLOTTE PKE & OLD CHARLOTTE PKE	West	37209	4
2	38TH AV N & SENTINEL DR	West	37209	4
4	I40 W & HIGHWAY 70 S	West	37221	3
4	BROOKMEADE GRNWY & BROOKMEADE GRNWY	West	37209	3
4	INDIANA AV & 48TH AV N	West	37209	3
4	39TH AV N & JOHN L DRIVER BLVD	West	37209	3
8	INDIANA AV & 41ST AV N	West	37209	2
8	GEORGIA CT & ELIZABETH JORDAN ST	West	37209	2
8	CALIFORNIA AV & 60TH AV N	West	37209	2
8	BASSWOOD AV & EDSEL DR	West	37209	2
8	CABOT DR & CHARLOTTE PKE	West	37205	2
8	PREMIER DR & WILCLAY DR	West	37209	2

Property Crime

Rank	Intersection	Precinct	ZIP	Count
1	CHARLOTTE PKE & RIVER RD	West	37209	55
2	BANDYWOOD DR & ABBOTT MARTIN RD	West	37215	37
3	CHARLOTTE PKE & OLD CHARLOTTE PKE	West	37209	28
4	CHARLOTTE PKE &	West	37205	14
5	CHARLOTTE PKE & OCEOLA AV	West	37209	11
6	WHITE BRIDGE PKE & NES ACCESS RD	West	37205	10
7	HARDING PKE & WOODLAWN DR	West	37205	9
7	HILLSBORO PKE & WARFIELD DR	West	37215	9
9	HILLSBORO PKE & GREEN HILLS VILLAGE DR	West	37215	8
9	HARDING PKE & RIDGEFIELD WAY	West	37205	8
9	CARRIAGE DR & HARROW DR	West	37221	8
9	OLD HICKORY BLVD & TIDWELL RD	West	37209	8
13	CABOT DR & CHARLOTTE PKE	West	37205	7

Traffic Crashes - Personal Injury

Rank	Intersection	Precinct	ZIP	Count
1	CHARLOTTE PKE & WHITE BRIDGE PKE	West	37209	4
2	HARDING PKE & WOODLAWN DR	West	37205	3
3	I40 E & I40 E EXIT RAMP	West	37205	2
3	45TH AV N & ALABAMA AV	West	37209	2
3	BOWLING AV & WOODLAWN DR	West	37205	2
3	HEADY DR & HIGHWAY 100	West	37205	2
3	VAUGHNS GAP RD & HIGHWAY 100	West	37221	2
3	BRILEY PKWY N & BRILEY PKWY N ENT RAMP	West	37209	2
9	TENNESSEE AV & 50TH AV N	West	37209	1
9	BRILEY PKWY S & BRILEY PKWY S EXT RAMP	West	37209	1
9	CENTENNIAL BLVD & 51ST AV N	West	37209	1
9	BRILEY PKWY N & BRILEY PKWY N EXT RAMP	West	37209	1
9	RIVER ROAD PKE & CUB CREEK RD	West	37209	1

Traffic Crashes - Non-Injury

Rank	Intersection	Precinct	ZIP	Count
1	CHARLOTTE PKE & WHITE BRIDGE PKE	West	37209	15
2	HARDING PKE & WHITE BRIDGE PKE	West	37205	12
3	OLD HICKORY BLVD & HIGHWAY 70 S	West	37221	11
4	ANNEX AV & CHARLOTTE PKE	West	37209	10
5	HILLSBORO PKE & RICHARD JONES RD	West	37215	9
5	HILLSBORO PKE & WOODMONT BLVD	West	37215	9
7	HARDING PKE & WOODLAWN DR	West	37205	8
7	CABOT DR & CHARLOTTE PKE	West	37205	8
9	CHARLOTTE AV & 53RD AV N	West	37209	7
9	I40 E & I440 E ENT RAMP	West	37209	7
11	POST RD & WHITE BRIDGE PKE	West	37205	6
11	BANDYWOOD DR & ABBOTT MARTIN RD	West	37215	6
11	HILLSBORO PKE & ABBOTT MARTIN RD	West	37215	6

Information summarized for CompStat week ending 08-11-18. (past 12 weeks of data). For each report, point data were plotted in a GIS and assigned to the nearest street intersection. Summary counts were then calculated for each intersection.

Sourced from MNPD ARMS on 8/15/2018 8:58:09 AM. Violent and property crime information sourced from incident reports using Uniform Crime Reporting definitions and reporting guidelines, based on the date when the crime was reported. Personal injury traffic crashes (10-46) and non-injury traffic crashes (10-45) retrieved from MNPD's CAD database. Excludes CFS with a disposition code of 6 or 11. For each incident or CAD record, the incident or dispatch location was assigned to the nearest street intersection.

East Precinct High Crime Intersections

Intersections with the highest concentrations of crime & traffic crashes - past 12 weeks.

METROPOLITAN POLICE DEPARTMENT
of Nashville and Davidson County

Violent Crime

Rank	Intersection	Precinct	ZIP	Count
1	MAIN ST & N 6TH ST	East	37206	7
2	S 7TH ST & SYLVAN ST	East	37206	6
3	RICHARDSON AV & STOCKELL ST	East	37207	5
4	DICKERSON PKE & HANCOCK ST	East	37207	4
4	N 2ND ST & MERIDIAN ST	East	37207	4
4	SYLVAN ST & S 6TH ST	East	37206	4
7	SYLVAN ST & S 5TH ST	East	37206	3
7	S 8TH ST & S 8TH CT	East	37206	3
7	S 5TH ST & WOODLAND ST	East	37206	3
7	MCFERRIN AV & MAIN ST	East	37206	3
7	MAIN ST & S 5TH ST	East	37207	3
7	LISCHEY AV & EVANSTON AV	East	37207	3
7	N 5TH ST & VERNON WINFREY AV	East	37207	3

Property Crime

Rank	Intersection	Precinct	ZIP	Count
1	JOYCE LN & GRINSTEAD PL	East	37216	53
2	DICKERSON PKE & HILLHURST DR	East	37207	10
3	HOME RD & GALLATIN PKE	East	37216	9
4	DICKERSON PKE & OAK VALLEY DR	East	37207	8
4	I65 N & W TRINITY LN	East	37207	8
4	S 8TH ST & SHELBY AV	East	37206	8
7	DAVIDSON ST & SHELBY BOTTOMS GRNWY	East	37206	7
7	N 8TH ST & RAMSEY ST	East	37206	7
9	GALLATIN AV & CHICAMAUGA AV	East	37206	6
9	EMERSON ST & CHASE ST	East	37216	6
9	HUTSON AV & HART LN	East	37216	6
9	NORTON AV & JONES AV	East	37207	6
13	DICKERSON PKE & LORRAINE AV	East	37207	5

Traffic Crashes - Personal Injury

Rank	Intersection	Precinct	ZIP	Count
1	HART LN & ELLINGTON PKWY	East	37207	3
2	W TRINITY LN & LUCAS LN	East	37207	2
2	TRINITY LN & DICKERSON PKE	East	37207	2
2	GALLATIN AV & CHESTER AV / MCCLURKAN AV	East	37206	2
2	GALLATIN AV & SEYMOUR AV	East	37206	2
2	GALLATIN AV & W EASTLAND AV	East	37206	2
2	CLEVELAND ST & DICKERSON PKE	East	37207	2
2	I65 S & I65 S ENT RAMP	East	37207	2
2	S 5TH ST & SHELBY AV	East	37206	2
2	S 5TH ST & WOODLAND ST	East	37206	2
11	WOODLAND ST & S 10TH ST	East	37206	1
11	GALLATIN AV & CHICAMAUGA AV	East	37206	1
11	STRATTON AV & N 14TH ST	East	37206	1

Traffic Crashes - Non-Injury

Rank	Intersection	Precinct	ZIP	Count
1	DICKERSON PKE & EWING DR	East	37207	11
1	I24 W EXIT RAMP & I24 W	East	37213	11
3	GALLATIN PKE & E TRINITY LN	East	37216	8
3	TRINITY LN & DICKERSON PKE	East	37207	8
5	W TRINITY LN & LUCAS LN	East	37207	7
5	MAIN ST & S 5TH ST	East	37207	7
7	DICKERSON PKE & GRACE ST	East	37207	6
7	HART LN & ELLINGTON PKWY	East	37207	6
7	S 5TH ST & WOODLAND ST	East	37206	6
7	I65 S & I65 S ENT RAMP	East	37207	6
11	I65 S EXIT RAMP & I65 S	East	37207	5
11	I24 W & SHELBY AV	East	37206	5
11	SHELBY AV & S 6TH ST	East	37206	5

Information summarized for CompStat week ending 08-11-18. (past 12 weeks of data). For each report, point data were plotted in a GIS and assigned to the nearest street intersection. Summary counts were then calculated for each intersection.

Sourced from MNPD ARMS on 8/15/2018 8:58:09 AM. Violent and property crime information sourced from incident reports using Uniform Crime Reporting definitions and reporting guidelines, based on the date when the crime was reported. Personal injury traffic crashes (10-46) and non-injury traffic crashes (10-45) retrieved from MNPD's CAD database. Excludes CFS with a disposition code of 6 or 11. For each incident or CAD record, the incident or dispatch location was assigned to the nearest street intersection.

South Precinct High Crime Intersections

Intersections with the highest concentrations of crime & traffic crashes - past 12 weeks.

METROPOLITAN POLICE DEPARTMENT
of Nashville and Davidson County

Violent Crime

Rank	Intersection	Precinct	ZIP	Count
1	2ND AV S & MCCANN ST	South	37210	12
1	I24 E & I24 E ENT RAMP	South	37211	12
1	EAST THOMPSON LN & MURFREESBORO PKE	South	37211	12
4	ANTIOCH PKE & PERIMETER HILL DR	South	37211	10
4	LEWIS ST & LAFAYETTE ST	South	37210	10
6	MURFREESBORO PKE & PARRIS AV	South	37210	8
7	I24 E EXIT RAMP & EAST THOMPSON LN	South	37210	7
8	RADER DR & BAKERTOWN RD	South	37013	6
8	BELL RD & MT VIEW RD	South	37013	6
8	CANE RIDGE RD & BELL RD	South	37013	6
8	HICKORY HOLLOW PL &	South	37013	6
12	SHALLOWBROOK TR S & PRESERVE BLVD	South	37013	5
12	GILLESPIE DR & GILLESPIE CT	South	37013	5

Property Crime

Rank	Intersection	Precinct	ZIP	Count
1	WELCH RD & TRAVIS DR	South	37211	47
2	MURFREESBORO PKE & HAMILTON CHURCH RD	South	37013	29
3	NOLENSVILLE PKE & HICKORYVIEW DR	South	37211	23
4	NOLENSVILLE PKE & GLENROSE AV	South	37210	18
5	EAST THOMPSON LN & MURFREESBORO PKE	South	37211	15
6	NOLENSVILLE PKE & EDMONDSON PKE	South	37211	13
7	BELL RD & BELL FORGE LN E	South	37013	11
7	ARBOR PL & ARBOR RIDGE DR	South	37013	11
7	THOMPSON LN &	South	37210	11
10	CUMMINGS PARK DR & RICHARDS RD	South	37013	10
10	CANE RIDGE RD & BELL RD	South	37013	10
10	CHIMNEYTOP DR & CANE RIDGE RD	South	37013	10
13	OLD HICKORY BLVD & NOLENSVILLE PKE	South	37211	9

Traffic Crashes - Personal Injury

Rank	Intersection	Precinct	ZIP	Count
1	I24 E EXIT RAMP & I24 E	South	37013	5
1	BELL RD & I24 E	South	37013	5
3	OLD HICKORY BLVD & NOLENSVILLE PKE	South	37211	4
3	I24 E & I24 E EXIT RAMP	South	37013	4
3	THOMPSON LN & EAST THOMPSON LN	South	37211	4
3	HARDING PL & NOLENSVILLE PKE	South	37211	4
7	I24 E EXIT RAMP & EAST THOMPSON LN	South	37210	3
7	I24 E &	South	37211	3
7	I24 W & I24 W EXIT RAMP	South	37211	3
10	HARDING PL & METROPLEX DR	South	37211	2
10	EAST THOMPSON LN & MURFREESBORO PKE	South	37211	2
10	BELL RD & MURFREESBORO PKE	South	37013	2
10	FOREST VIEW DR & MURFREESBORO PKE	South	37013	2

Traffic Crashes - Non-Injury

Rank	Intersection	Precinct	ZIP	Count
1	CANE RIDGE RD & BELL RD	South	37013	20
2	HARDING PL & METROPLEX DR	South	37211	15
2	I24 E & I24 E ENT RAMP	South	37210	15
4	ANTIOCH PKE & HARDING PL	South	37211	14
4	BELL RD & MURFREESBORO PKE	South	37013	14
6	I24 W & I440 W ENT RAMP	South	37210	12
6	HARDING PL & NOLENSVILLE PKE	South	37211	12
8	THOMPSON LN & EAST THOMPSON LN	South	37211	11
8	NOLENSVILLE PKE & EDMONDSON PKE	South	37211	11
8	OLD HICKORY BLVD & NOLENSVILLE PKE	South	37211	11
11	OLD HICKORY BLVD & I24 E	South	37013	10
11	I24 W & I24 W ENT RAMP	South	37210	10
11	BELL RD & MT VIEW RD	South	37013	10

Information summarized for CompStat week ending 08-11-18. (past 12 weeks of data). For each report, point data were plotted in a GIS and assigned to the nearest street intersection. Summary counts were then calculated for each intersection.

Sourced from MNPD ARMS on 8/15/2018 8:58:09 AM. Violent and property crime information sourced from incident reports using Uniform Crime Reporting definitions and reporting guidelines, based on the date when the crime was reported. Personal injury traffic crashes (10-46) and non-injury traffic crashes (10-45) retrieved from MNPD's CAD database. Excludes CFS with a disposition code of 6 or 11. For each incident or CAD record, the incident or dispatch location was assigned to the nearest street intersection.

Central Precinct High Crime Intersections

Intersections with the highest concentrations of crime & traffic crashes - past 12 weeks.

METROPOLITAN POLICE DEPARTMENT
of Nashville and Davidson County

Violent Crime

Rank	Intersection	Precinct	ZIP	Count
1	5TH AV S & ASH ST	Central	37203	8
2	LAFAYETTE ST & LEA AV	Central	37203	7
3	2ND AV N & COMMERCE ST	Central	37201	6
4	3RD AV S & BROADWAY	Central	37201	5
5	GAY ST & 1ST AV N	Central	37201	4
5	5TH AV N & CHURCH ST	Central	37219	4
5	3RD AV S & SYMPHONY PL	Central	37201	4
5	1ST AV N &	Central	37201	4
5	I24 E & SHELBY AV	Central	37213	4
10	4TH AV N & BROADWAY	Central	37219	3
10	4TH AV N & COMMERCE ST	Central	37219	3
10	3RD AV S & KOREAN VETERANS BLVD	Central	37201	3
13	1ST AV S & MOLLOY ST	Central	37201	2

Property Crime

Rank	Intersection	Precinct	ZIP	Count
1	3RD AV S & BROADWAY	Central	37201	39
2	4TH AV N & BROADWAY	Central	37219	24
3	COMMERCE ST & 5TH AV N	Central	37219	16
4	3RD AV S & SYMPHONY PL	Central	37201	15
5	2ND AV N & BROADWAY	Central	37201	14
6	2ND AV N & COMMERCE ST	Central	37201	13
6	VICTORY AV & S 1ST ST	Central	37213	13
8	CHURCH ST & ARCADE ALY	Central	37219	9
9	10TH AV N & CHURCH ST	Central	37203	8
9	ROSA L PARKS BLVD & JEFFERSON ST	Central	37208	8
9	HERMITAGE AV & PEABODY ST	Central	37201	8
9	SHELBY AV & INTERSTATE DR	Central	37213	8
13	DEMONBREUN ST & 3RD AV S	Central	37201	7

Traffic Crashes - Personal Injury

Rank	Intersection	Precinct	ZIP	Count
1	LEA AV & 7TH AV S	Central	37203	3
2	I40 W & I65 S ENT RAMP	Central	37203	2
2	1ST AV S & KOREAN VETERANS BLVD	Central	37201	2
2	LAFAYETTE ST & 4TH AV S	Central	37203	2
2	UNION ST & 3RD AV N	Central	37201	2
2	JO JOHNSTON AV & 2ND AV N	Central	37201	2
2	I24 E & I24 E ENT RAMP	Central	37206	2
2	I24 E ENT RAMP & I24 E	Central	37207	2
2	SPRING ST & N 1ST ST	Central	37207	2
10	I24 E ENT RAMP & I65 N	Central	37207	1
10	INTERSTATE DR & HOWERTON AV	Central	37213	1
10	N 1ST ST & OLDHAM ST	Central	37213	1
10	I24 E ENT RAMP & SPRING ST	Central	37207	1

Traffic Crashes - Non-Injury

Rank	Intersection	Precinct	ZIP	Count
1	2ND AV S & LINDSLEY AV	Central	37210	15
2	I65 N & ROSA L PARKS BLVD	Central	37208	14
3	3RD AV S & BROADWAY	Central	37201	12
4	1ST AV S & KOREAN VETERANS BLVD	Central	37201	11
4	SPRING ST & N 1ST ST	Central	37207	11
6	4TH AV N & BROADWAY	Central	37219	10
7	COMMERCE ST & 5TH AV N	Central	37219	9
7	12TH AV N & BROADWAY	Central	37203	9
7	2ND AV S & ASH ST	Central	37210	9
10	INTERSTATE DR & JAMES ROBERTSON PKWY	Central	37213	8
11	I24 E & I24 E EXIT RAMP	Central	37213	7
11	JAMES ROBERTSON PKWY & 3RD AV N	Central	37201	7
13	11TH AV N & CHARLOTTE AV	Central	37203	6

Information summarized for CompStat week ending 08-11-18. (past 12 weeks of data). For each report, point data were plotted in a GIS and assigned to the nearest street intersection. Summary counts were then calculated for each intersection.

Sourced from MNPD ARMS on 8/15/2018 8:58:09 AM. Violent and property crime information sourced from incident reports using Uniform Crime Reporting definitions and reporting guidelines, based on the date when the crime was reported. Personal injury traffic crashes (10-46) and non-injury traffic crashes (10-45) retrieved from MNPD's CAD database. Excludes CFS with a disposition code of 6 or 11. For each incident or CAD record, the incident or dispatch location was assigned to the nearest street intersection.

Hermitage Precinct High Crime Intersections

Intersections with the highest concentrations of crime & traffic crashes - past 12 weeks.

METROPOLITAN POLICE DEPARTMENT
of Nashville and Davidson County

Violent Crime

Rank	Intersection	Precinct	ZIP	Count
1	MILLWOOD DR & MURFREESBORO PKE	Hermitage	37217	15
2	FAIN ST & CHARLES E DAVIS BLVD	Hermitage	37210	11
3	CARROLL ST & UNIVERSITY CT	Hermitage	37210	6
3	MURFREESBORO PKE & MURFREESBORO ENT RAMP	Hermitage	37217	6
5	PATRICIA DR & THOMPSON PL	Hermitage	37217	5
5	AIR LANE DR & ELM HILL PKE	Hermitage	37210	5
5	OLD HICKORY BLVD & HERMITAGE WOODS DR	Hermitage	37076	5
5	CHARLES E DAVIS BLVD & J C NAPIER CT	Hermitage	37210	5
9	OLD HICKORY BLVD & PRINCETON PL	Hermitage	37076	4
9	SPENCE LN & LEBANON PKE	Hermitage	37210	4
9	GLASTONBURY RD & SOUTHWOOD PARK PL	Hermitage	37217	4
9	BLACKWOOD DR & BELL RD	Hermitage	37214	4
13	LINCOYA CREEK DR & LINCOYA BAY DR	Hermitage	37214	3

Property Crime

Rank	Intersection	Precinct	ZIP	Count
1	OPRY MILLS DR & OPRYLAND DR	Hermitage	37214	144
2	SHUTE LN & LEBANON PKE	Hermitage	37076	22
3	BELL RD &	Hermitage	37214	15
4	KOHLS PVT DR & STONES RIVER GRNWY	Hermitage	37214	14
4	BELL RD & ARBOR LAKE BLVD	Hermitage	37076	14
4	CHARLES E DAVIS BLVD & J C NAPIER CT	Hermitage	37210	14
7	MURFREESBORO PKE & ARLINGTON AV	Hermitage	37210	13
7	JUAREZ DR & OLD HICKORY BLVD	Hermitage	37076	13
9	AIRPORT CENTER DR & ROYAL PKWY	Hermitage	37214	12
9	MURFREESBORO PKE & UNA ANTIOCH PKE	Hermitage	37013	12
11	OPRY MILLS DR & OPRY MILLS	Hermitage	37214	11
11	BURNING TREE DR & CENTRAL PKE	Hermitage	37076	11
11	DODSON CHAPEL RD & OLD HICKORY BLVD	Hermitage	37076	11

Traffic Crashes - Personal Injury

Rank	Intersection	Precinct	ZIP	Count
1	I40 E &	Hermitage	37210	4
1	MURFREESBORO PKE & RANSOM PL	Hermitage	37217	4
3	I40 E ENT RAMP & MURFREESBORO PKE	Hermitage	37210	3
3	SPENCE LN & LEBANON PKE	Hermitage	37210	3
3	DONELSON PKE & I40 W ENT RAMP	Hermitage	37214	3
3	I40 E & I40 E EXIT RAMP	Hermitage	37210	3
3	I40 E & I40 E ENT RAMP	Hermitage	37210	3
8	PLUS PARK BLVD & MURFREESBORO PKE	Hermitage	37217	2
8	ELM HILL PKE & FESSLERS LN	Hermitage	37210	2
8	I40 W & SPENCE LN	Hermitage	37210	2
8	SPENCE LN & ELM HILL PKE	Hermitage	37210	2
8	OPRY MILLS DR & OPRYLAND DR	Hermitage	37214	2
8	I40 W & DONELSON PKE	Hermitage	37214	2

Traffic Crashes - Non-Injury

Rank	Intersection	Precinct	ZIP	Count
1	CENTRAL PKE & OLD HICKORY BLVD	Hermitage	37076	15
2	DODSON CHAPEL RD & OLD HICKORY BLVD	Hermitage	37076	13
3	BLACKWOOD DR & BELL RD	Hermitage	37214	11
4	I40 W & I40 W EXIT RAMP	Hermitage	37210	10
4	I40 W & SPENCE LN	Hermitage	37210	10
4	MURFREESBORO PKE & UNA ANTIOCH PKE	Hermitage	37013	10
4	SPENCE LN & MURFREESBORO PKE	Hermitage	37210	10
8	I40 W & FESSLERS LN	Hermitage	37210	9
8	I40 E & I40 E EXIT RAMP	Hermitage	37210	9
10	ELM HILL PKE & FESSLERS LN	Hermitage	37210	8
10	I40 W EXIT RAMP & I40 W	Hermitage	37210	8
10	DONELSON PKE & I40 W ENT RAMP	Hermitage	37214	8
10	BELL RD & SMITH SPRINGS RD	Hermitage	37217	8

Information summarized for CompStat week ending 08-11-18. (past 12 weeks of data). For each report, point data were plotted in a GIS and assigned to the nearest street intersection. Summary counts were then calculated for each intersection.

Sourced from MNPD ARMS on 8/15/2018 8:58:09 AM. Violent and property crime information sourced from incident reports using Uniform Crime Reporting definitions and reporting guidelines, based on the date when the crime was reported. Personal injury traffic crashes (10-46) and non-injury traffic crashes (10-45) retrieved from MNPD's CAD database. Excludes CFS with a disposition code of 6 or 11. For each incident or CAD record, the incident or dispatch location was assigned to the nearest street intersection.

North Precinct High Crime Intersections

METROPOLITAN POLICE DEPARTMENT
of Nashville and Davidson County

Intersections with the highest concentrations of crime & traffic crashes - past 12 weeks.

Violent Crime

Rank	Intersection	Precinct	ZIP	Count
1	UNDERWOOD ST & DR D B TODD JR BLVD	North	37208	9
2	YOUNGS LN & ALICE ST	North	37207	7
2	CHRIS ST & OLD MATTHEWS RD	North	37207	7
4	CROWE DR & SNELL BLVD	North	37218	6
4	W TRINITY LN & HAMPTON ST	North	37207	6
6	17TH AV N & DR D B TODD JR BLVD	North	37208	5
6	BUCHANAN ST & 16TH AV N	North	37208	5
6	23RD AV N & FORMOSA ST	North	37208	5
6	33RD AV N & CLIFTON AV	North	37209	5
10	16TH AV N & HERMAN ST	North	37208	4
10	DR DB TODD JR BLVD & JEFFERSON ST	North	37208	4
10	COCKRILL ST & 16TH AV N	North	37208	4
10	JEFFERSON ST & WARREN ST	North	37208	4

Property Crime

Rank	Intersection	Precinct	ZIP	Count
1	17TH AV N & DR D B TODD JR BLVD	North	37208	36
2	JEFFERSON ST & WARREN ST	North	37208	18
3	W TRINITY LN & LIBERIA ST	North	37207	17
4	S HAMILTON RD & BUENA VISTA PKE	North	37218	15
5	FAIRVIEW DR & CLARKSVILLE PKE	North	37218	13
5	ROSA L PARKS BLVD & MONROE ST	North	37208	13
5	W TRINITY LN & HAMPTON ST	North	37207	13
8	W TRINITY LN & MONTICELLO DR	North	37207	12
8	W TRINITY LN & SCRUGGS LN	North	37207	12
8	ROSA L PARKS BLVD & DOMINICAN DR	North	37228	12
11	SUMMITT AV & CLARKSVILLE PKE	North	37218	11
12	BRICK CHURCH PKE & ARTIC AV	North	37207	9
13	VANTAGE WAY & FRENCH LANDING DR	North	37208	8

Traffic Crashes - Personal Injury

Rank	Intersection	Precinct	ZIP	Count
1	S HAMILTON RD & BUENA VISTA PKE	North	37218	4
2	READ AV & BRICK CHURCH PKE	North	37207	3
2	WHITES CREEK PKE & MOORMANS ARM RD	North	37207	3
4	W HAMILTON AV & CLARKSVILLE PKE	North	37218	2
4	ASHTON AV & CLARKSVILLE PKE	North	37218	2
4	HOLLAND LN & SNELL BLVD	North	37218	2
4	I24 E &	North	37189	2
4	I24 E & I24 E EXIT RAMP	North	37189	2
4	WHITES CREEK PKE & I24 E	North	37080	2
4	WHITES CREEK PKE & OLD CLARKSVILLE PKE	North	37189	2
4	21ST AV N & JEFFERSON ST	North	37208	2
4	ALBION ST & DR D B TODD JR BLVD	North	37208	2
13	CHARLOTTE AV & 28TH AV N	North	37209	1

Traffic Crashes - Non-Injury

Rank	Intersection	Precinct	ZIP	Count
1	ROSA L PARKS BLVD & DOMINICAN DR	North	37228	19
2	I65 S & W TRINITY LN	North	37207	18
3	W TRINITY LN & BRICK CHURCH PKE	North	37207	17
4	S HAMILTON RD & BUENA VISTA PKE	North	37218	9
4	I65 N ENT RAMP & I40 W	North	37208	9
6	VANTAGE WAY & FRENCH LANDING DR	North	37208	7
7	VANTAGE WAY & ROSA L PARKS BLVD	North	37208	6
8	ROSA L PARKS BLVD & MONROE ST	North	37208	5
8	I65 S & I24 E	North	37207	5
8	W TRINITY LN & SCRUGGS LN	North	37207	5
8	I24 E & CLAY LICK CT	North	37189	5
8	DR DB TODD JR BLVD & JEFFERSON ST	North	37208	5
13	16TH AV N & HERMAN ST	North	37208	4

Information summarized for CompStat week ending 08-11-18. (past 12 weeks of data). For each report, point data were plotted in a GIS and assigned to the nearest street intersection. Summary counts were then calculated for each intersection.

Sourced from MNPD ARMS on 8/15/2018 8:58:09 AM. Violent and property crime information sourced from incident reports using Uniform Crime Reporting definitions and reporting guidelines, based on the date when the crime was reported. Personal injury traffic crashes (10-46) and non-injury traffic crashes (10-45) retrieved from MNPD's CAD database. Excludes CFS with a disposition code of 6 or 11. For each incident or CAD record, the incident or dispatch location was assigned to the nearest street intersection.

Madison Precinct High Crime Intersections

Intersections with the highest concentrations of crime & traffic crashes - past 12 weeks.

METROPOLITAN POLICE DEPARTMENT
of Nashville and Davidson County

Violent Crime

Rank	Intersection	Precinct	ZIP	Count
1	CREEKWOOD DR &	Madison	37207	11
2	WESTCHESTER DR & BROOKWAY DR	Madison	37207	9
2	WESTCHESTER DR &	Madison	37207	9
4	SKYLINE MEMORIAL CT & DICKERSON PKE	Madison	37115	6
4	MYATT DR & SPRING BRANCH DR	Madison	37115	6
6	ARCHWOOD DR & ROOSEVELT AV	Madison	37115	4
6	BERKLEY DR & ARGLE AV	Madison	37115	4
6	PALLAS DR & AIDEEN PL	Madison	37115	4
9	N GALLATIN PKE & WELWORTH ST	Madison	37115	3
9	OLD HICKORY BLVD W & GALLATIN PKE	Madison	37115	3
9	BRICK CHURCH PKE & FINNLAND DR	Madison	37207	3
9	MOOREWOOD DR & FAWNWOOD PL	Madison	37207	3
9	TUCKAHOE DR & TEMPANY CT	Madison	37207	3

Property Crime

Rank	Intersection	Precinct	ZIP	Count
1	SKYLINE MEMORIAL CT & DICKERSON PKE	Madison	37115	72
2	ALTA LOMA RD & N GALLATIN PKE	Madison	37115	48
3	N GALLATIN PKE & NORTHSIDE DR	Madison	37115	32
4	N GALLATIN PKE & RIVERCHASE BLVD	Madison	37115	16
5	N GALLATIN PKE & LIBERTY LN	Madison	37072	14
6	DULING AV & N GALLATIN PKE	Madison	37115	13
6	OLD HICKORY BLVD W & GALLATIN PKE	Madison	37115	13
6	HICKORY HILLS BLVD & WESTCAP RD	Madison	37189	13
9	CONFERENCE DR & N GALLATIN PKE	Madison	37072	12
10	N GALLATIN PKE & ONE MILE PKWY	Madison	37115	11
10	DICKERSON PKE & DARBYTOWN DR	Madison	37207	11
12	DUPONT AV & N GALLATIN PKE	Madison	37115	8
13	E OLD HICKORY BLVD & S GALLATIN PKE	Madison	37115	7

Traffic Crashes - Personal Injury

Rank	Intersection	Precinct	ZIP	Count
1	DICKERSON PKE & OLD HICKORY BLVD	Madison	37207	5
2	SKYLINE MEMORIAL CT & DICKERSON PKE	Madison	37115	4
2	E PALESTINE AV & S GALLATIN PKE	Madison	37115	4
4	STATE RT 45 & MYATT DR	Madison	37115	3
4	I65 N & DUE WEST AV W	Madison	37115	3
6	I65 N & OLD HICKORY BLVD W	Madison	37115	2
6	S GRAYCROFT AV & DUE WEST AV W	Madison	37115	2
6	OLD HICKORY BLVD W & I65 N	Madison	37207	2
6	SHEPHERD HILLS DR & N GALLATIN PKE	Madison	37072	2
6	CONFERENCE DR & N GALLATIN PKE	Madison	37072	2
6	SUNVALLEY DR & HAMBLEN DR	Madison	37115	2
6	NEELYS BEND RD & S GALLATIN PKE	Madison	37115	2
6	STATE RT 45 & RIO VISTA DR	Madison	37115	2

Traffic Crashes - Non-Injury

Rank	Intersection	Precinct	ZIP	Count
1	MYATT DR & RIVERGATE PKWY	Madison	37115	11
1	CONFERENCE DR & N GALLATIN PKE	Madison	37072	11
3	OLD HICKORY BLVD W & I65 N	Madison	37207	10
3	S GALLATIN PKE & MAPLE ST	Madison	37115	10
5	SKYLINE MEMORIAL CT & DICKERSON PKE	Madison	37115	9
6	N GALLATIN PKE & NORTHSIDE DR	Madison	37115	8
6	E PALESTINE AV & S GALLATIN PKE	Madison	37115	8
8	I65 N &	Madison	37072	7
8	DICKERSON PKE & OLD HICKORY BLVD	Madison	37207	7
8	OLD HICKORY BLVD W & N GRAYCROFT AV	Madison	37115	7
11	DUE WEST AV E & S GALLATIN PKE	Madison	37115	6
11	MYATT DR & ANDERSON LN	Madison	37115	6
11	I65 N & I65 N EXIT RAMP	Madison	37115	6

Information summarized for CompStat week ending 08-11-18. (past 12 weeks of data). For each report, point data were plotted in a GIS and assigned to the nearest street intersection. Summary counts were then calculated for each intersection.

Sourced from MNPD ARMS on 8/15/2018 8:58:09 AM. Violent and property crime information sourced from incident reports using Uniform Crime Reporting definitions and reporting guidelines, based on the date when the crime was reported. Personal injury traffic crashes (10-46) and non-injury traffic crashes (10-45) retrieved from MNPD's CAD database. Excludes CFS with a disposition code of 6 or 11. For each incident or CAD record, the incident or dispatch location was assigned to the nearest street intersection.

Midtown Hills Precinct High Crime Intersections

METROPOLITAN POLICE DEPARTMENT
of Nashville and Davidson County

Intersections with the highest concentrations of crime & traffic crashes - past 12 weeks.

Violent Crime

Rank	Intersection	Precinct	ZIP	Count
1	28TH AV N &	Midtown	37203	5
2	WEST END AV & 23RD AV N	Midtown	37203	4
2	CHARLOTTE AV & FISK ST	Midtown	37203	4
2	BENTON AV & THURMAN ST	Midtown	37204	4
5	EDGEHILL AV & 12TH AV S	Midtown	37212	3
5	TANKSLEY AV & LOUISE DR	Midtown	37211	3
5	I65 N & OLD HICKORY BLVD	Midtown	37027	3
5	NOLENSVILLE PKE & BREWER DR	Midtown	37211	3
5	CHURCH ST & I40 E ENT RAMP	Midtown	37203	3
5	ELLISTON PL & 23RD AV N	Midtown	37203	3
11	19TH AV S & 19TH AV N	Midtown	37203	2
11	CHILDRENS WAY & MEDICAL CENTER DR	Midtown	37212	2
11	ELLINGTON CIR & EDMONSON CIR	Midtown	37211	2

Property Crime

Rank	Intersection	Precinct	ZIP	Count
1	NOLENSVILLE PKE & SWISS AV	Midtown	37211	42
2	POWELL AV & BRANSFORD AV	Midtown	37204	35
3	OLD HICKORY BLVD & FRANKLIN PIKE CIR	Midtown	37027	20
3	WEST END AV & 17TH AV N	Midtown	37203	20
5	CHARLOTTE AV &	Midtown	37203	11
5	NOLENSVILLE PKE & TUSCULUM RD	Midtown	37211	11
7	TANKSLEY AV & NOLENSVILLE PKE	Midtown	37211	10
7	9TH AV S & MONTROSE AV	Midtown	37204	10
9	8TH AV S & ROYCROFT PL	Midtown	37204	9
10	BELMONT BLVD & BERNARD AV	Midtown	37212	8
11	RICHARD JONES RD & HILLMONT DR	Midtown	37215	7
11	20TH AV N & STATE ST	Midtown	37203	7
11	TIMBERHILL DR & TROUSDALE DR	Midtown	37211	7

Traffic Crashes - Personal Injury

Rank	Intersection	Precinct	ZIP	Count
1	NOLENSVILLE PKE & CONCORD RD	Midtown	37027	4
2	I65 N & OLD HICKORY BLVD	Midtown	37027	3
2	OLD HICKORY BLVD & EDMONDSON PKE	Midtown	37211	3
2	FRANKLIN PKE & HARDING PL	Midtown	37204	3
2	DIVISION ST &	Midtown	37203	3
6	WEDGEWOOD AV & 16TH AV S	Midtown	37212	2
6	GRANNY WHITE PKE & OLD HICKORY BLVD	Midtown	37027	2
6	I40 E & I65 S ENT RAMP	Midtown	37203	2
6	WEDGEWOOD AV & 8TH AV S	Midtown	37203	2
6	BLAKEMORE AV & 24TH AV S	Midtown	37212	2
6	I440 W &	Midtown	37203	2
6	I40 E EXIT RAMP & CHARLOTTE AV	Midtown	37203	2
6	19TH AV S & BROADWAY	Midtown	37203	2

Traffic Crashes - Non-Injury

Rank	Intersection	Precinct	ZIP	Count
1	HARDING PL & TROUSDALE DR	Midtown	37211	26
2	POWELL AV & POWELL PL	Midtown	37204	19
3	OLD HICKORY BLVD & FRANKLIN PIKE CIR	Midtown	37027	14
4	CHURCH ST & I40 E ENT RAMP	Midtown	37203	13
4	PIERCE AV & VANDERBILT HOSPITAL	Midtown	37240	13
6	HARDING PL & I65 N ENT RAMP	Midtown	37204	12
6	OLD HICKORY BLVD & FRANKLIN PKE	Midtown	37027	12
8	MEDICAL CENTER DR & VANDERBILT HOSPITAL	Midtown	37212	11
9	HIGHLAND AV & 24TH AV S	Midtown	37212	10
9	CHARLOTTE AV &	Midtown	37203	10
9	I440 E & I440 ENT RAMP	Midtown	37204	10
9	OLD HICKORY BLVD & EDMONDSON PKE	Midtown	37211	10
13	BRENTWOOD EAST DR & OLD HICKORY BLVD	Midtown	37211	9

Information summarized for CompStat week ending 08-11-18. (past 12 weeks of data). For each report, point data were plotted in a GIS and assigned to the nearest street intersection. Summary counts were then calculated for each intersection.

Sourced from MNPD ARMS on 8/15/2018 8:58:09 AM. Violent and property crime information sourced from incident reports using Uniform Crime Reporting definitions and reporting guidelines, based on the date when the crime was reported. Personal injury traffic crashes (10-46) and non-injury traffic crashes (10-45) retrieved from MNPD's CAD database. Excludes CFS with a disposition code of 6 or 11. For each incident or CAD record, the incident or dispatch location was assigned to the nearest street intersection.

County High Crime Intersections - Arrests

Intersections with the highest concentrations of arrests - past 12 weeks.

METROPOLITAN POLICE DEPARTMENT
of Nashville and Davidson County

DUI Arrests

Rank	Intersection	Precinct	ZIP	Count
1	EASTLAND AV & GALLATIN AV	East	37206	7
2	MEDICAL CENTER DR & VANDERBILT HOSPITAL	Midtown	37212	6
2	NOLENSVILLE PKE & EDMONDSON PKE	South	37211	6
2	I40 E EXIT RAMP & OLD HICKORY BLVD	Hermitage	37076	6
5	DONELSON PKE & MURFREESBORO PKE	South	37217	4
6	ANTIOCH PKE & HARDING PL	South	37211	3
6	ALBION ST & DR D B TODD JR BLVD	North	37208	3
6	GALLATIN AV & CHICAMAUGA AV	East	37206	3
6	GALLATIN AV & SHARPE AV	East	37206	3
6	W EASTLAND AV & BAILEY ST	East	37206	3
6	BRILEY PKWY E EXT RAMP & DICKERSON PKE	Madison	37207	3
12	DICKERSON PKE & DUE WEST AV N	Madison	37207	2
12	CLEVELAND ST &	East	37207	2

Drug-Related Arrests

Rank	Intersection	Precinct	ZIP	Count
1	MURFREESBORO PKE & PARRIS AV	South	37210	19
2	W TRINITY LN & HAMPTON ST	North	37207	18
3	CLAIBORNE ST & LAFAYETTE ST	South	37210	15
4	3RD AV S & MCCANN ST	South	37210	11
4	PERKINS ST & LINCOLN ST	South	37210	11
4	LINCOLN ST & LAFAYETTE ST	South	37210	11
4	I65 S & I65 S ENT RAMP	North	37207	11
8	3RD AV S & BROADWAY	Central	37201	10
8	NOLENSVILLE PKE & WELSHWOOD DR	South	37211	10
10	UNIVERSITY CT & 1ST AV S	Hermitage	37210	9
10	EWING AV & MIDDLETON ST	Central	37203	9
10	MAIN ST & S 5TH ST	East	37207	9
10	WILLIAMS AV &	Madison	37115	9

Felony Arrests

Rank	Intersection	Precinct	ZIP	Count
1	2ND AV N & JAMES ROBERTSON PKWY	Central	37201	86
2	MURFREESBORO PKE & PAVILION BLVD	Hermitage	37217	24
3	GAY ST & 2ND AV N	Central	37201	16
4	ALBION ST & DR D B TODD JR BLVD	North	37208	14
5	MURFREESBORO PKE & PARRIS AV	South	37210	13
5	HILL AV & BLANTON AV	South	37210	13
7	LEA AV & 7TH AV S	Central	37203	12
8	I65 S & I65 S ENT RAMP	North	37207	11
8	MEDICAL CENTER DR & VANDERBILT HOSPITAL	Midtown	37212	11
10	20TH AV N & CHURCH ST	Midtown	37203	9
10	W TRINITY LN & HAMPTON ST	North	37207	9
12	5TH AV N & UNION ST	Central	37219	8
13	1ST AV S & LINDSLEY AV	Central	37210	7

Weapons Law Violation Arrests

Rank	Intersection	Precinct	ZIP	Count
1	BURNING TREE DR & CENTRAL PKE	Hermitage	37076	5
2	DONELSON PKE & I40 W ENT RAMP	Hermitage	37214	4
2	HAYNES ST & GLADE ST	North	37207	4
4	17TH AV N &	North	37203	3
4	ARBOR PL & ARBOR RIDGE DR	South	37013	3
4	LEBANON PKE & OLD HICKORY BLVD	Hermitage	37076	3
7	BELL RD & THE OVERLOOK PVT DR	South	37013	2
7	HARDING PL & HARDING IND DR	South	37211	2
7	FRANKLIN PKE &	Midtown	37204	2
7	ROBERTSON ST & LEWIS ST	Hermitage	37210	2
7	HARDING PL & NOLENSVILLE PKE	South	37211	2
7	BEASLEY ST & ED TEMPLE BLVD	North	37209	2
7	RICHMOND HILL DR & BRICK CHURCH PKE	Madison	37207	2

Information summarized for CompStat week ending 08-11-18. (past 12 weeks of data). For each report, point data were plotted in a GIS and assigned to the nearest street intersection. Summary counts were then calculated for each intersection.

Sourced from MNPD ARMS on 8/15/2018 8:58:09 AM. For each arrest, the arrest location was assigned to the nearest street intersection. This report does not take into account the number of charges. 1 arrest = 1 body.

County Hot Addresses
Multiple CFS / Arrests at the Same Location, Past 12 Weeks

METROPOLITAN POLICE DEPARTMENT
of Nashville and Davidson County

CFS Location / Nearby Business	Count	Counts - Top Ten Codes
709 5TH AV S ***Greyhound***	**158**	71 - Disorderly Person (10-44) 51 - Want Officer for Investigation / Assistance (10-43) 8 - Fight / Assault (10-57)
639 LAFAYETTE ST ***Nashville Rescue Mission***	**140**	65 - Want Officer for Investigation / Assistance (10-43) 36 - Disorderly Person (10-44) 12 - Suicidal Person (10-63)
5101 HARDING PL ***MNPD South Precinct***	**133**	42 - Want Officer for Investigation / Assistance (10-43) 27 - Domestic Disturbance (10-41) 27 - Theft (10-50)
4040 NOLENSVILLE PIKE ***Walmart***	**116**	27 - Want Officer for Investigation / Assistance (10-43) 24 - Transport Prisoner / Suspect (10-16) 22 - Theft (10-50)
433 OPRY MILLS DR ***Opry Mills***	**112**	59 - Theft (10-50) 20 - Want Officer for Investigation / Assistance (10-43) 11 - Disorderly Person (10-44)
512 1ST AV N ***Criminal Justice Center Annex***	**109**	44 - Want Officer for Investigation / Assistance (10-43) 37 - Domestic Disturbance (10-41) 12 - Disorderly Person (10-44)
1818 ALBION ST ***Nashville General Hospital School***	**92**	23 - Transport Prisoner / Suspect (10-16) 19 - Want Officer for Investigation / Assistance (10-43) 13 - Rape (10-67)
3458 DICKERSON PIKE ***Walmart Supercenter***	**89**	32 - Transport Prisoner / Suspect (10-16) 16 - Want Officer for Investigation / Assistance (10-43) 11 - Theft (10-50)
2300 PATTERSON ST ***Centennial Medical Center***	**87**	32 - Transport Prisoner / Suspect (10-16) 16 - Want Officer for Investigation / Assistance (10-43) 9 - Disorderly Person (10-44)
391 WALLACE RD ***Southern Hills Medical Center***	**85**	24 - Transport Prisoner / Suspect (10-16) 16 - Want Officer for Investigation / Assistance (10-43) 11 - Fight / Assault (10-57)
400 MYATT DR ***Madison Police Precinct***	**79**	32 - Want Officer for Investigation / Assistance (10-43) 20 - Domestic Disturbance (10-41) 11 - Theft (10-50)
2000 CHURCH ST ***Baptist Hospital***	**77**	17 - Want Officer for Investigation / Assistance (10-43) 12 - Fight / Assault (10-57) 8 - Transport Prisoner / Suspect (10-16)
5500 CHARLOTTE PIKE ***MNPD West Precinct***	**75**	33 - Want Officer for Investigation / Assistance (10-43) 12 - Theft (10-50) 10 - Domestic Disturbance (10-41)
936 E TRINITY LN ***MNPD East Precinct***	**74**	24 - Want Officer for Investigation / Assistance (10-43) 16 - Domestic Disturbance (10-41) 8 - Theft (10-50)
7044 CHARLOTTE PIKE ***Walmart Supercenter***	**73**	17 - Want Officer for Investigation / Assistance (10-43) 16 - Theft (10-50) 12 - Disorderly Person (10-44)

Arrest Location	Count	Counts - Top Charges
408 2ND AVE N	**280**	103 - Probation violation- misdemeanor 47 - Failure to appear- class b or c misd. 43 - Probation violation- felony
512 1ST AV N	**190**	50 - Failure to appear- class b or c misd. 48 - Probation violation- misdemeanor 26 - Probation violation- community corrections viol.
512 1ST AVE N	**161**	58 - Failure to appear- class b or c misd. 30 - Probation violation- misdemeanor 17 - Probation violation- felony
512 1ST AVE NORTH	**88**	31 - Failure to appear- class b or c misd. 20 - Probation violation- misdemeanor 20 - Probation violation- felony
3458 DICKERSON PIKE	**62**	40 - Theft of merchandise- $1,000 or less 7 - Theft of property-$1,000 or less 7 - Failure to appear- class b or c misd.
4040 NOLENSVILLE PIKE	**61**	27 - Theft of merchandise- $1,000 or less 8 - Theft of property-$1,000 or less 7 - Criminal trespass
117 W SMITH ST	**59**	28 - Failure to appear- class b or c misd. 20 - Failure to be booked (state citation) 12 - Probation violation- misdemeanor
7044 CHARLOTTE PIKE	**56**	36 - Theft of merchandise- $1,000 or less 11 - Criminal trespass 4 - Driving- revoked license
310 1ST AVE S	**49**	18 - Public intoxication 18 - Criminal trespass 6 - Failure to be booked (state citation)
3441 DICKERSON PIKE	**42**	7 - Assault, domestic bodily injury 6 - Poss. or casual exchange-cont.sub. 5 - Failure to be booked (state citation)
105 E HIGH ST	**42**	13 - Failure to be booked (state citation) 13 - Failure to appear- class b or c misd. 8 - Probation violation- felony
1 TITANS WAY	**41**	13 - Criminal trespass 12 - Alcohol- under 21, consumption 7 - Public intoxication
400 CHARLOTTE AVE	**37**	11 - Public intoxication 9 - Criminal trespass 4 - Assault, domestic bodily injury
709 5TH AVE S	**34**	18 - Criminal trespass 6 - Public intoxication 4 - Disorderly conduct
2421 POWELL AVE	**34**	32 - Theft of merchandise- $1,000 or less 4 - Criminal trespass 3 - Failure to appear- class b or c misd.

Sourced from MNPD ARMS on 8/15/2018 8:58:09 AM. CAD calls retrieved from Metropolitan Emergency Communications Center's Computer Aided Dispatch system. Includes only calls where an officer response was made. Disposition codes 6 (Backup) and 11 (Signal 9) are excluded. Self-initiated calls are excluded. Calls dispatched to interstate RPAs and intersections are excluded. Teleserve calls are excluded. Arrest information retrieved from the MNPD RMS warrants / arrests database. 1 arrest = 1 body. Includes adult and juvenile arrests. 'Nearby Business' refers to a business establishment in close proximity of the address listed, and is provided for informational purposes only. There is no guarantee that all calls were dispatched to the business listed, because in some cases, multiple business establishments have the same address (e.g. a discount store that also contains a pharmacy). Due to the unique nature of apartment-based reporting, individual unit numbers and the address of the main office for a complex may sometimes both appear in this report.

West Precinct Hot Addresses
Multiple CFS / Arrests at the Same Location, Past 12 Weeks

METROPOLITAN POLICE DEPARTMENT
of Nashville and Davidson County

CFS Location / Nearby Business	Count	Counts - Top Ten Codes
5500 CHARLOTTE PIKE ***MNPD West Precinct***	**75**	33 - Want Officer for Investigation / Assistance (10-43) 12 - Theft (10-50) 10 - Domestic Disturbance (10-41)
7044 CHARLOTTE PIKE ***Walmart Supercenter***	**73**	17 - Want Officer for Investigation / Assistance (10-43) 16 - Theft (10-50) 12 - Disorderly Person (10-44)
4304 HARDING PIKE	**38**	38 - Investigate 911 Hang-Up Call (10-88)
2126 ABBOTT MARTIN RD ***Green Hills Mall***	**37**	11 - Theft (10-50) 7 - Vehicle Accident - Property Damage (10-45) 5 - Disorderly Person (10-44)
4220 HARDING PIKE ***St Thomas Hospital***	**28**	9 - Want Officer for Investigation / Assistance (10-43) 6 - Theft (10-50) 3 - Disorderly Person (10-44)
7087 HIGHWAY 70 S ***Kroger***	**26**	9 - Disorderly Person (10-44) 6 - Want Officer for Investigation / Assistance (10-43) 2 - Domestic Disturbance (10-41)
6670 CHARLOTTE PIKE	**20**	9 - Burglary - Non-Residence (10-71) 4 - Disorderly Person (10-44) 3 - Want Officer for Investigation / Assistance (10-43)
5705 CHARLOTTE PIKE ***Kroger***	**18**	5 - Theft (10-50) 5 - Want Officer for Investigation / Assistance (10-43) 4 - Disorderly Person (10-44)
7312 HIGHWAY 70 S	**17**	17 - Want Officer for Investigation / Assistance (10-43)
6814 CHARLOTTE PIKE ***Target***	**16**	6 - Transport Prisoner / Suspect (10-16) 3 - Disorderly Person (10-44) 2 - Suspicious Person (10-40)
26 WHITE BRIDGE PIKE ***Target***	**16**	5 - Theft (10-50) 4 - Want Officer for Investigation / Assistance (10-43) 2 - Holdup / Robbery (10-53)
2131 ABBOTT MARTIN RD ***Kroger***	**15**	5 - Theft (10-50) 4 - Disorderly Person (10-44) 2 - Suspicious Person (10-40)
6311 CENTENNIAL BLVD ***West Nashville Wrecker Service***	**15**	9 - Theft (10-50) 4 - Want Officer for Investigation / Assistance (10-43) 2 - Disorderly Person (10-44)
4560 HARDING PIKE	**15**	3 - Burglary - Non-Residence (10-71) 3 - Vehicle Accident - Property Damage (10-45) 2 - Disorderly Person (10-44)
7337 CAVALIER CT	**14**	13 - Want Officer for Investigation / Assistance (10-43) 1 - Disorderly Person (10-44)

Arrest Location	Count	Counts - Top Charges
7044 CHARLOTTE PIKE	**56**	36 - Theft of merchandise- $1,000 or less 11 - Criminal trespass 4 - Driving- revoked license
408 CENTURY CT	**27**	18 - Failure to appear- class b or c misd. 8 - Probation violation- misdemeanor 6 - Failure to be booked (state citation)
6814 CHARLOTTE PIKE	**21**	19 - Theft of merchandise- $1,000 or less 1 - Theft of services-$1,000 or less 1 - Poss. or casual exchange-cont.sub.
40TH AVE N & CHARLOTTE AVE	**9**	4 - Juvenile, curfew 2 - Driving- suspended license 1 - Driv. lic. - violation of conditions
CHARLOTTE PIKE & WHITE BRIDGE PIKE	**9**	2 - Poss. or casual exchange-cont.sub. 2 - Driving- revoked license 2 - Driv. lic. - no d/l
I 40 E & WHITE BRIDGE PIKE	**8**	3 - Driving- suspended license 2 - Failure to be booked (state citation) 2 - Driv. lic. - no d/l
40TH AVE N & CLIFTON AVE	**8**	4 - Failure to appear- class b or c misd. 3 - Driving- revoked license 2 - Assault, domestic bodily injury
2140 ABBOTT MARTIN RD	**7**	6 - Theft of merchandise- $1,000 or less 1 - Theft of property-$1,000 or less 1 - Failure to appear- class b or c misd.
42ND AVE N & CHARLOTTE AVE	**6**	2 - Driv. lic. - no d/l 1 - Driving- revoked license 1 - Evading arrest- misdemeaner
7034 CHARLOTTE PIKE	**6**	8 - Theft of merchandise- $1,000 or less 8 - Failure to appear- class b or c misd. 4 - Poss. or casual exchange-cont.sub.
HWY 70 S & OLD HICKORY BLVD	**6**	2 - Driving- suspended license 1 - Drug paraphernalia- unlawful use 1 - Driving- revoked license
HWY 70 S & SAWYER BROWN RD	**6**	3 - Juvenile, tobacco product- purchase by minor 3 - Driving- suspended license 3 - Juvenile, curfew
8020 MCCRORY LN	**5**	2 - Credit card, fraudulent use - $1,000 or less 2 - Identity theft 2 - Poss.w/int-cont.sub.- sch. ii
810 BELLEVUE RD	**5**	4 - Poss.w/int-cont.sub.- sch. ii 1 - Poss.w/int-cont.sub.- sch. i 1 - Probation violation- misdemeanor
6942 HWY 70 S	**5**	5 - Poss.w/int-cont.sub.- marijuana 14.175-4,535 gr. 1 - Juvenile, runaway 1 - Contributing - delinquency of a minor

Sourced from MNPD ARMS on 8/15/2018 8:58:09 AM. CAD calls retrieved from Metropolitan Emergency Communications Center's Computer Aided Dispatch system. Includes only calls where an officer response was made. Disposition codes 6 (Backup) and 11 (Signal 9) are excluded. Self-initiated calls are excluded. Calls dispatched to interstate RPAs and intersections are excluded. Teleserve calls are excluded. Arrest information retrieved from the MNPD RMS warrants / arrests database. 1 arrest = 1 body. Includes adult and juvenile arrests. 'Nearby Business' refers to a business establishment in close proximity of the address listed, and is provided for informational purposes only. There is no guarantee that all calls were dispatched to the business listed, because in some cases, multiple business establishments have the same address (e.g. a discount store that also contains a pharmacy). Due to the unique nature of apartment-based reporting, individual unit numbers and the address of the main office for a complex may sometimes both appear in this report.

East Precinct Hot Addresses
Multiple CFS / Arrests at the Same Location, Past 12 Weeks

METROPOLITAN POLICE DEPARTMENT
of Nashville and Davidson County

CFS Location / Nearby Business	Count	Counts - Top Ten Codes
936 E TRINITY LN ***MNPD East Precinct***	**74**	24 - Want Officer for Investigation / Assistance (10-43) 16 - Domestic Disturbance (10-41) 8 - Theft (10-50)
130 W TRINITY LN ***Love's Truck Stop***	**52**	21 - Disorderly Person (10-44) 12 - Want Officer for Investigation / Assistance (10-43) 5 - Vehicle Accident - Property Damage (10-45)
500 MAIN ST ***Citgo***	**42**	25 - Disorderly Person (10-44) 5 - Vehicle Accident - Property Damage (10-45) 4 - Want Officer for Investigation / Assistance (10-43)
1015 JOYCE LN ***Home Depot***	**34**	26 - Theft (10-50) 2 - Burglary - Non-Residence (10-71) 2 - Disorderly Person (10-44)
3410 GALLATIN PIKE ***Kroger***	**34**	13 - Disorderly Person (10-44) 9 - Want Officer for Investigation / Assistance (10-43) 4 - Theft (10-50)
803 DICKERSON PIKE ***Z Mart***	**32**	28 - Disorderly Person (10-44) 1 - Suspicious Person (10-40) 1 - Want Officer for Investigation / Assistance (10-43)
2600 GALLATIN PIKE ***Speedway Gas Station***	**26**	9 - Disorderly Person (10-44) 9 - Want Officer for Investigation / Assistance (10-43) 3 - Theft (10-50)
701 DICKERSON PIKE ***Gas Station***	**25**	20 - Disorderly Person (10-44) 2 - Want Officer for Investigation / Assistance (10-43) 1 - Domestic Disturbance (10-41)
600 SHELBY AV ***Family Dollar***	**24**	6 - Want Officer for Investigation / Assistance (10-43) 5 - Disorderly Person (10-44) 3 - Fight / Assault (10-57)
711 GALLATIN AV ***Kroger***	**22**	6 - Disorderly Person (10-44) 3 - Want Officer for Investigation / Assistance (10-43) 3 - Theft (10-50)
712 MAIN ST ***Mapco Convenience***	**17**	11 - Disorderly Person (10-44) 2 - Want Officer for Investigation / Assistance (10-43) 2 - Theft (10-50)
701 WOODLAND ST	**16**	4 - Burglary - Non-Residence (10-71) 4 - Disorderly Person (10-44) 3 - Theft (10-50)
SHELBY PARK	**14**	3 - Disorderly Person (10-44) 2 - Want Officer for Investigation / Assistance (10-43) 2 - Shots Fired (10-83)
315 S 5TH ST	**14**	6 - Disorderly Person (10-44) 3 - Domestic Disturbance (10-41) 2 - Want Officer for Investigation / Assistance (10-43)
1500 PORTER RD ***Berkshire Place Apartments***	**14**	3 - Theft (10-50) 2 - Shots Fired (10-83) 2 - Burglary - Non-Residence (10-71)

Arrest Location	Count	Counts - Top Charges
500 MAIN ST	**30**	9 - Public intoxication 7 - Poss. or casual exchange-cont.sub. 4 - Driving- suspended license
130 W TRINITY LN	**26**	5 - Criminal trespass 5 - Theft of merchandise- $1,000 or less 5 - Poss. or casual exchange-cont.sub.
S 5TH ST & SHELBY AVE	**18**	5 - Driv. lic. - no d/l 5 - Driving- suspended license 2 - Driving- revoked license
DICKERSON PIKE & W TRINITY LN	**13**	8 - Failure to appear- class b or c misd. 3 - Failure to be booked (state citation) 3 - Drug paraphernalia- unlawful use
EASTLAND AVE & GALLATIN AVE	**13**	6 - Driving under the influence 3 - Driving- suspended license 3 - Implied consent - civil
701 DICKERSON PIKE	**13**	5 - Criminal trespass 5 - Probation violation- community corrections viol. 2 - Driving- suspended license
DICKERSON PIKE & GRACE ST	**13**	4 - Driving- revoked license 3 - Driving- suspended license 3 - Poss. or casual exchange-cont.sub.
1500 PORTER RD	**12**	3 - Driv. lic. - no d/l 2 - Driving- revoked license 1 - Driving under the influence
S 10TH ST & SHELBY AVE	**12**	4 - Burglary- motor vehicle 3 - Driv. lic. - no d/l 3 - Juvenile, curfew
DOUGLAS AVE & ELLINGTON PKWY N	**11**	4 - Driving- suspended license 3 - Robbery- agg.- weapon or object 2 - Driving- revoked license, 2nd offense
DICKERSON PIKE & HART LN	**11**	3 - Burglary 2 - Driving- revoked license 2 - Driving- suspended license
BROADMOOR DR & DICKERSON PIKE	**11**	3 - Driv. lic. - no d/l 2 - Drug paraphernalia- unlawful use 1 - Driving- suspended license
BRILEY PKWY E & GALLATIN PIKE	**10**	4 - Driv. lic. - no d/l 2 - Driving- suspended license 2 - Failure to be booked (state citation)
936 E TRINITY LN	**10**	3 - Assault, aggravated - deadly weapon - int/kn 2 - Homicide- criminal 1 - Forgery-$1,000 or less
MAIN ST & SPRING ST	**10**	5 - Driving- revoked license 2 - Driving- suspended license 1 - Child abuse - child 9-17

Sourced from MNPD ARMS on 8/15/2018 8:58:09 AM. CAD calls retrieved from Metropolitan Emergency Communications Center's Computer Aided Dispatch system. Includes only calls where an officer response was made. Disposition codes 6 (Backup) and 11 (Signal 9) are excluded. Self-initiated calls are excluded. Calls dispatched to interstate RPAs and intersections are excluded. Teleserve calls are excluded. Arrest information retrieved from the MNPD RMS warrants / arrests database. 1 arrest = 1 body. Includes adult and juvenile arrests. 'Nearby Business' refers to a business establishment in close proximity of the address listed, and is provided for informational purposes only. There is no guarantee that all calls were dispatched to the business listed, because in some cases, multiple business establishments have the same address (e.g. a discount store that also contains a pharmacy). Due to the unique nature of apartment-based reporting, individual unit numbers and the address of the main office for a complex may sometimes both appear in this report.

South Precinct Hot Addresses
Multiple CFS / Arrests at the Same Location, Past 12 Weeks

METROPOLITAN POLICE DEPARTMENT
of Nashville and Davidson County

CFS Location / Nearby Business	Count	Counts - Top Ten Codes
5101 HARDING PL ***MNPD South Precinct***	**133**	42 - Want Officer for Investigation / Assistance (10-43) 27 - Domestic Disturbance (10-41) 27 - Theft (10-50)
4040 NOLENSVILLE PIKE ***Walmart***	**116**	27 - Want Officer for Investigation / Assistance (10-43) 24 - Transport Prisoner / Suspect (10-16) 22 - Theft (10-50)
391 WALLACE RD ***Southern Hills Medical Center***	**85**	24 - Transport Prisoner / Suspect (10-16) 16 - Want Officer for Investigation / Assistance (10-43) 11 - Fight / Assault (10-57)
3035 HAMILTON CHURCH RD ***Walmart***	**65**	14 - Disorderly Person (10-44) 13 - Transport Prisoner / Suspect (10-16) 13 - Theft (10-50)
5824 NOLENSVILLE PIKE ***Walmart***	**58**	26 - Theft (10-50) 10 - Disorderly Person (10-44) 9 - Transport Prisoner / Suspect (10-16)
149 HICKORY HOLLOW TER	**44**	38 - Burglary - Non-Residence (10-71) 2 - Burglary - Residence (10-70) 1 - Disorderly Person (10-44)
5520 NOLENSVILLE PIKE	**41**	19 - Theft (10-50) 8 - Want Officer for Investigation / Assistance (10-43) 5 - Disorderly Person (10-44)
2200 NOLENSVILLE PIKE ***Circle K***	**32**	17 - Theft (10-50) 4 - Vehicle Accident - Property Damage (10-45) 4 - Want Officer for Investigation / Assistance (10-43)
5319 MT VIEW RD ***Kroger***	**31**	10 - Want Officer for Investigation / Assistance (10-43) 10 - Disorderly Person (10-44) 3 - Vehicle Accident - Property Damage (10-45)
61 EAST THOMPSON LN ***Kroger***	**27**	10 - Theft (10-50) 5 - Disorderly Person (10-44) 4 - Want Officer for Investigation / Assistance (10-43)
13011 OLD HICKORY BLVD ***BP***	**26**	8 - Want Officer for Investigation / Assistance (10-43) 4 - Domestic Disturbance (10-41) 4 - Vehicle Accident - Property Damage (10-45)
270 TAMPA DR	**24**	5 - Want Officer for Investigation / Assistance (10-43) 4 - Disorderly Person (10-44) 3 - Domestic Disturbance (10-41)
340 HARDING PL ***Exxon***	**22**	6 - Disorderly Person (10-44) 5 - Want Officer for Investigation / Assistance (10-43) 5 - Vehicle Accident - Property Damage (10-45)
1400 EAGLE VIEW BLVD ***Thorntons***	**20**	11 - Disorderly Person (10-44) 4 - Want Officer for Investigation / Assistance (10-43) 2 - Suspicious Person (10-40)
765 BELL RD	**20**	9 - Disorderly Person (10-44) 5 - Want Officer for Investigation / Assistance (10-43) 3 - Theft (10-50)

Arrest Location	Count	Counts - Top Charges
4040 NOLENSVILLE PIKE	**61**	27 - Theft of merchandise- $1,000 or less 8 - Theft of property-$1,000 or less 7 - Failure to appear- class b or c misd.
117 W SMITH ST	**59**	28 - Failure to appear- class b or c misd. 20 - Failure to be booked (state citation) 12 - Probation violation- misdemeanor
1417 MURFREESBORO PIKE	**33**	23 - Accident - failure to report 8 - Leaving scene of accident - damage $500 or less 4 - Driving- revoked license
3035 HAMILTON CHURCH RD	**26**	16 - Theft of merchandise- $1,000 or less 3 - Theft of property-$1,000 or less 3 - Drug paraphernalia- unlawful use
5824 NOLENSVILLE PIKE	**23**	16 - Theft of merchandise- $1,000 or less 9 - Criminal trespass 3 - Public intoxication
212 PAVILION BLVD	**22**	16 - Parole violation 3 - Community superv. viol. by felony off. 2 - Failure to be booked (state citation)
HARDING PL & NOLENSVILLE PIKE	**21**	6 - Driv. lic. - no d/l 4 - Driving- suspended license 4 - Public intoxication
CLAIBORNE ST & LAFAYETTE ST	**19**	5 - Poss. or casual exchange-cont.sub. 4 - Failure to be booked (state citation) 4 - Drug paraphernalia- unlawful use
391 WALLACE RD	**19**	8 - Failure to appear- class b or c misd. 4 - Driving under the influence 3 - Public intoxication
CHARLES E DAVIS BLVD & LAFAYETTE ST	**18**	3 - Driving- suspended license 3 - Probation violation- felony 2 - Vandalism- $1,000 or less
MURFREESBORO PIKE & THOMPSON PL	**16**	8 - Driv. lic. - no d/l 3 - Driving- suspended license 2 - Failure to appear- class b or c misd.
220 BLANTON AVE	**16**	11 - Probation violation- felony 3 - Probation violation- misdemeanor 1 - Assault, aggravated - deadly weapon - reckless
2ND AVE S & LAFAYETTE ST	**15**	5 - Poss. or casual exchange-cont.sub. 3 - Driv. lic. - no d/l 3 - Driving- revoked license
MURFREESBORO PIKE & PARRIS AVE	**14**	6 - Drug paraphernalia- unlawful use 3 - Probation violation- misdemeanor 2 - Probation violation- community corrections viol.
3RD AVE S & MCCANN ST	**13**	7 - Drug paraphernalia- unlawful use 3 - Poss. or casual exchange-cont.sub. 1 - Gambling

Sourced from MNPD ARMS on 8/15/2018 8:58:09 AM. CAD calls retrieved from Metropolitan Emergency Communications Center's Computer Aided Dispatch system. Includes only calls where an officer response was made. Disposition codes 6 (Backup) and 11 (Signal 9) are excluded. Self-initiated calls are excluded. Calls dispatched to interstate RPAs and intersections are excluded. Teleserve calls are excluded. Arrest information retrieved from the MNPD RMS warrants / arrests database. 1 arrest = 1 body. Includes adult and juvenile arrests. 'Nearby Business' refers to a business establishment in close proximity of the address listed, and is provided for informational purposes only. There is no guarantee that all calls were dispatched to the business listed, because in some cases, multiple business establishments have the same address (e.g. a discount store that also contains a pharmacy). Due to the unique nature of apartment-based reporting, individual unit numbers and the address of the main office for a complex may sometimes both appear in this report.

Central Precinct Hot Addresses
Multiple CFS / Arrests at the Same Location, Past 12 Weeks

METROPOLITAN POLICE DEPARTMENT
of Nashville and Davidson County

CFS Location / Nearby Business	Count	Counts - Top Ten Codes
709 5TH AV S ***Greyhound***	**158**	71 - Disorderly Person (10-44) 51 - Want Officer for Investigation / Assistance (10-43) 8 - Fight / Assault (10-57)
639 LAFAYETTE ST ***Nashville Rescue Mission***	**140**	65 - Want Officer for Investigation / Assistance (10-43) 36 - Disorderly Person (10-44) 12 - Suicidal Person (10-63)
512 1ST AV N ***Criminal Justice Center Annex***	**109**	44 - Want Officer for Investigation / Assistance (10-43) 37 - Domestic Disturbance (10-41) 12 - Disorderly Person (10-44)
9 HERMITAGE AV ***Gas Station***	**65**	43 - Disorderly Person (10-44) 11 - Want Officer for Investigation / Assistance (10-43) 6 - Theft (10-50)
227 SHELBY AV ***Exxon***	**65**	21 - Disorderly Person (10-44) 12 - Theft (10-50) 8 - Want Officer for Investigation / Assistance (10-43)
705 DREXEL ST ***Room In the Inn***	**61**	25 - Disorderly Person (10-44) 23 - Want Officer for Investigation / Assistance (10-43) 4 - Person Indecently Exposed (10-59)
601 KOREAN VETERANS BLVD ***MNPD Central Precinct***	**56**	38 - Want Officer for Investigation / Assistance (10-43) 7 - Theft (10-50) 3 - Domestic Disturbance (10-41)
111 N 1ST ST ***Travel Centers of America***	**48**	12 - Want Officer for Investigation / Assistance (10-43) 11 - Disorderly Person (10-44) 6 - Vehicle Accident - Property Damage (10-45)
400 CHARLOTTE AV ***Tennessee Public Transportation Association***	**47**	21 - Want Officer for Investigation / Assistance (10-43) 11 - Disorderly Person (10-44) 4 - Theft (10-50)
1101 BROADWAY ***Exxon***	**45**	19 - Disorderly Person (10-44) 10 - Want Officer for Investigation / Assistance (10-43) 6 - Vehicle Accident - Property Damage (10-45)
329 BROADWAY ***Honkey Tonk Central***	**40**	16 - Disorderly Person (10-44) 8 - Want Officer for Investigation / Assistance (10-43) 6 - Fight / Assault (10-57)
1201 BROADWAY ***McDonalds***	**39**	21 - Disorderly Person (10-44) 8 - Want Officer for Investigation / Assistance (10-43) 4 - Theft (10-50)
305 BROADWAY ***Cadillac Ranch***	**34**	11 - Want Officer for Investigation / Assistance (10-43) 9 - Disorderly Person (10-44) 6 - Fight / Assault (10-57)
121 4TH AV S ***Hilton Nashville Downtown***	**32**	11 - Disorderly Person (10-44) 8 - Want Officer for Investigation / Assistance (10-43) 4 - Theft (10-50)
408 2ND AV N ***Davidson County Community Corrections***	**27**	9 - Want Officer for Investigation / Assistance (10-43) 5 - Disorderly Person (10-44) 3 - Theft (10-50)

Arrest Location	Count	Counts - Top Charges
408 2ND AVE N	**280**	103 - Probation violation- misdemeanor 47 - Failure to appear- class b or c misd. 43 - Probation violation- felony
512 1ST AVE N	**160**	57 - Failure to appear- class b or c misd. 30 - Probation violation- misdemeanor 17 - Probation violation- felony
310 1ST AVE S	**49**	18 - Public intoxication 18 - Criminal trespass 6 - Failure to be booked (state citation)
1 TITANS WAY	**41**	13 - Criminal trespass 12 - Alcohol- under 21, consumption 7 - Public intoxication
400 CHARLOTTE AVE	**37**	11 - Public intoxication 9 - Criminal trespass 4 - Assault, domestic bodily injury
709 5TH AVE S	**34**	18 - Criminal trespass 6 - Public intoxication 4 - Disorderly conduct
448 2ND AVE N	**32**	10 - Driv. lic. - no d/l 7 - Driving- revoked license 5 - Driving- suspended license
1101 BROADWAY	**30**	11 - Criminal trespass 5 - Public intoxication 5 - Poss. or casual exchange-cont.sub.
506 2ND AVE N	**26**	6 - Probation violation- felony 6 - Failure to appear- class b or c misd. 5 - Probation violation- misdemeanor
5TH AVE N & GAY ST	**24**	21 - Obstructing a passageway 2 - Failure to be booked (state citation) 1 - Public intoxication
639 LAFAYETTE ST # 120	**23**	9 - Failure to be booked (state citation) 4 - Criminal trespass 4 - Public intoxication
660 LAFAYETTE ST	**22**	19 - Criminal trespass 2 - Failure to be booked (state citation) 1 - Public intoxication
9 HERMITAGE AVE	**22**	7 - Public intoxication 6 - Criminal trespass 5 - Failure to appear- class b or c misd.
7TH AVE N & CHARLOTTE AVE	**20**	20 - Obstructing a passageway
617 MIDDLETON ST	**19**	9 - Criminal trespass 6 - Poss. or casual exchange-cont.sub. 2 - Failure to appear- class b or c misd.

Sourced from MNPD ARMS on 8/15/2018 8:58:09 AM. CAD calls retrieved from Metropolitan Emergency Communications Center's Computer Aided Dispatch system. Includes only calls where an officer response was made. Disposition codes 6 (Backup) and 11 (Signal 9) are excluded. Self-initiated calls are excluded. Calls dispatched to interstate RPAs and intersections are excluded. Teleserve calls are excluded. Arrest information retrieved from the MNPD RMS warrants / arrests database. 1 arrest = 1 body. Includes adult and juvenile arrests. 'Nearby Business' refers to a business establishment in close proximity of the address listed, and is provided for informational purposes only. There is no guarantee that all calls were dispatched to the business listed, because in some cases, multiple business establishments have the same address (e.g. a discount store that also contains a pharmacy). Due to the unique nature of apartment-based reporting, individual unit numbers and the address of the main office for a complex may sometimes both appear in this report.

Hermitage Precinct Hot Addresses
Multiple CFS / Arrests at the Same Location, Past 12 Weeks

METROPOLITAN POLICE DEPARTMENT
of Nashville and Davidson County

CFS Location / Nearby Business	Count	Counts - Top Ten Codes
433 OPRY MILLS DR ***Opry Mills***	**112**	59 - Theft (10-50) 20 - Want Officer for Investigation / Assistance (10-43) 11 - Disorderly Person (10-44)
5655 FRIST BLVD ***Summit Medical Center***	**69**	33 - Transport Prisoner / Suspect (10-16) 10 - Want Officer for Investigation / Assistance (10-43) 7 - Fight / Assault (10-57)
3701 JAMES KAY LN ***MNPD Hermitage Precinct***	**66**	27 - Want Officer for Investigation / Assistance (10-43) 13 - Theft (10-50) 12 - Domestic Disturbance (10-41)
24 LAFAYETTE ST ***Z Mart***	**65**	36 - Disorderly Person (10-44) 6 - Holdup / Robbery (10-53) 5 - Fight / Assault (10-57)
5544 OLD HICKORY BLVD ***Kroger***	**44**	13 - Want Officer for Investigation / Assistance (10-43) 8 - Theft (10-50) 7 - Disorderly Person (10-44)
82 LAFAYETTE ST ***Dollar General***	**43**	22 - Disorderly Person (10-44) 14 - Theft (10-50) 3 - Want Officer for Investigation / Assistance (10-43)
2284 MURFREESBORO PIKE ***Kroger***	**43**	18 - Disorderly Person (10-44) 11 - Want Officer for Investigation / Assistance (10-43) 4 - Theft (10-50)
4424 LEBANON PIKE ***Walmart Supercenter***	**42**	13 - Want Officer for Investigation / Assistance (10-43) 7 - Theft (10-50) 4 - Transport Prisoner / Suspect (10-16)
710 MURFREESBORO PIKE ***Speedway***	**32**	13 - Theft (10-50) 11 - Disorderly Person (10-44) 2 - Domestic Disturbance (10-41)
2800 OPRYLAND DR ***Gaylord Opryland Resort and Convention Center***	**28**	9 - Theft (10-50) 8 - Want Officer for Investigation / Assistance (10-43) 5 - Disorderly Person (10-44)
1 TERMINAL DR ***Nashville International Airport***	**28**	12 - Investigate 911 Hang-Up Call (10-88) 6 - Vehicle Accident - Property Damage (10-45) 4 - Disorderly Person (10-44)
4001 BELL RD ***Nashville Shores***	**26**	6 - Disorderly Person (10-44) 5 - Want Officer for Investigation / Assistance (10-43) 4 - Theft (10-50)
3150 MCGAVOCK PIKE ***McGavock High School***	**23**	8 - Want Officer for Investigation / Assistance (10-43) 8 - Theft (10-50) 2 - Disorderly Person (10-44)
5800 OLD HICKORY BLVD ***Gas Station***	**23**	7 - Disorderly Person (10-44) 5 - Want Officer for Investigation / Assistance (10-43) 4 - Vehicle Accident - Property Damage (10-45)
2324 LEBANON PIKE	**23**	7 - Burglary - Non-Residence (10-71) 7 - Want Officer for Investigation / Assistance (10-43) 4 - Disorderly Person (10-44)

Arrest Location	Count	Counts - Top Charges
24 LAFAYETTE ST	**30**	8 - Failure to be booked (state citation) 7 - Poss. or casual exchange-cont.sub. 4 - Drug paraphernalia- unlawful use
4424 LEBANON PIKE	**25**	11 - Theft of merchandise- $1,000 or less 5 - Theft of property-$1,000 or less 3 - Failure to appear- class b or c misd.
LAFAYETTE ST & LINCOLN ST	**24**	7 - Drug paraphernalia- unlawful use 6 - Failure to be booked (state citation) 3 - Poss. or casual exchange-cont.sub.
433 OPRY MILLS DR	**19**	5 - Theft of merchandise- $1,000 or less 5 - Criminal trespass 2 - Evading arrest- misdemeaner
5655 FRIST BLVD	**17**	3 - Driving under the influence 3 - Failure to appear- class b or c misd. 3 - Poss. or casual exchange-cont.sub.
DELL PKWY & MURFREESBORO PIKE	**17**	6 - Driv. lic. - no d/l 5 - Driving- suspended license 3 - Driving- revoked license
MURFREESBORO PIKE & SPENCE LN	**16**	4 - Driving- revoked license 3 - Driving- suspended license 3 - Poss. or casual exchange-cont.sub.
BRILEY PKWY N & MCGAVOCK PIKE	**15**	5 - Driv. lic. - no d/l 5 - Driving- revoked license 3 - Driving- suspended license
BRILEY PKWY N & LEBANON PIKE	**14**	4 - Driving- suspended license 4 - Driving- revoked license 3 - Driv. lic. - no d/l
432 MURFREESBORO PIKE	**14**	8 - Criminal trespass 3 - Failure to be booked (state citation) 2 - Drug paraphernalia- unlawful use
CANNON ST & CHARLES E DAVIS BLVD	**12**	4 - Poss. or casual exchange-cont.sub. 3 - Evading arrest- misdemeaner 3 - Criminal trespass
FAIRFIELD AVE & LAFAYETTE ST	**12**	3 - Failure to be booked (state citation) 2 - Drug paraphernalia- unlawful use 2 - Driving- suspended license
LAFAYETTE ST & LEWIS ST	**12**	2 - Failure to appear - felony or class a misd. 2 - Failure to be booked (state citation) 1 - Failure to give information/render aid
LEBANON PIKE & OLD HICKORY BLVD	**11**	4 - Poss. or casual exchange-cont.sub. 3 - Drug paraphernalia- unlawful use 3 - Driving- suspended license
CENTRAL PIKE & OLD HICKORY BLVD	**11**	4 - Failure to appear- class b or c misd. 3 - Driving- suspended license 3 - Driv. lic. - no d/l

Sourced from MNPD ARMS on 8/15/2018 8:58:09 AM. CAD calls retrieved from Metropolitan Emergency Communications Center's Computer Aided Dispatch system. Includes only calls where an officer response was made. Disposition codes 6 (Backup) and 11 (Signal 9) are excluded. Self-initiated calls are excluded. Calls dispatched to interstate RPAs and intersections are excluded. Teleserve calls are excluded. Arrest information retrieved from the MNPD RMS warrants / arrests database. 1 arrest = 1 body. Includes adult and juvenile arrests. 'Nearby Business' refers to a business establishment in close proximity of the address listed, and is provided for informational purposes only. There is no guarantee that all calls were dispatched to the business listed, because in some cases, multiple business establishments have the same address (e.g. a discount store that also contains a pharmacy). Due to the unique nature of apartment-based reporting, individual unit numbers and the address of the main office for a complex may sometimes both appear in this report.

North Precinct Hot Addresses
Multiple CFS / Arrests at the Same Location, Past 12 Weeks

METROPOLITAN POLICE DEPARTMENT
of Nashville and Davidson County

CFS Location / Nearby Business	Count	Counts - Top Ten Codes
1818 ALBION ST ***Nashville General Hospital School***	**92**	23 - Transport Prisoner / Suspect (10-16) 19 - Want Officer for Investigation / Assistance (10-43) 13 - Rape (10-67)
800 MONROE ST ***Kroger***	**70**	25 - Disorderly Person (10-44) 15 - Want Officer for Investigation / Assistance (10-43) 7 - Transport Prisoner / Suspect (10-16)
1716 ROSA L PARKS BLVD ***Nashville Rescue Mission***	**57**	31 - Want Officer for Investigation / Assistance (10-43) 15 - Disorderly Person (10-44) 5 - Theft (10-50)
2231 26TH AV N ***MNPD North Precinct***	**55**	21 - Want Officer for Investigation / Assistance (10-43) 12 - Domestic Disturbance (10-41) 8 - Theft (10-50)
1755 DR D B TODD JR BLVD ***Dollar General***	**53**	32 - Theft (10-50) 16 - Disorderly Person (10-44) 2 - Fight / Assault (10-57)
1800 JEFFERSON ST ***Pauls Market***	**40**	36 - Disorderly Person (10-44) 2 - Want Officer for Investigation / Assistance (10-43) 1 - Domestic Disturbance (10-41)
2801 JOHN A MERRITT BLVD ***BP***	**40**	29 - Disorderly Person (10-44) 5 - Burglary - Non-Residence (10-71) 3 - Theft (10-50)
1037 28TH AV N ***Hadley Recreation Center***	**32**	13 - Burglary - Non-Residence (10-71) 5 - Want Officer for Investigation / Assistance (10-43) 3 - Fight / Assault (10-57)
2022 ROSA L PARKS BLVD ***Exxon***	**30**	11 - Theft (10-50) 7 - Disorderly Person (10-44) 5 - Want Officer for Investigation / Assistance (10-43)
801 JEFFERSON ST ***Mapco***	**30**	14 - Disorderly Person (10-44) 9 - Want Officer for Investigation / Assistance (10-43) 3 - Fight / Assault (10-57)
2311 BRICK CHURCH PIKE	**27**	21 - Disorderly Person (10-44) 2 - Theft (10-50) 1 - Vehicle Blocking Right of Way (10-49)
3200 CLARKSVILLE PIKE	**26**	16 - Theft (10-50) 5 - Disorderly Person (10-44) 2 - Want Officer for Investigation / Assistance (10-43)
2700 WHITES CREEK PIKE	**26**	19 - Burglary - Non-Residence (10-71) 1 - Vehicle Accident - Personal Injury (10-46) 1 - Fight / Assault (10-57)
1705 JENKINS ST	**26**	19 - Disorderly Person (10-44) 3 - Theft (10-50) 1 - Burglary - Non-Residence (10-71)
1104 ROSA L PARKS BLVD ***Rite Aid***	**25**	15 - Disorderly Person (10-44) 2 - Want Officer for Investigation / Assistance (10-43) 2 - Suspicious Person (10-40)

Arrest Location	Count	Counts - Top Charges
1818 ALBION ST	**31**	6 - Poss. or casual exchange-cont.sub. 6 - Evading arrest- misdemeaner 6 - Resisting stop, frisk, halt, arrest, or search
1360 BRICK CHURCH PIKE	**27**	9 - Drug paraphernalia- unlawful use 8 - Failure to appear- class b or c misd. 8 - Poss. or casual exchange-cont.sub.
800 MONROE ST	**23**	14 - Theft of merchandise- $1,000 or less 9 - Criminal trespass 2 - Theft of vehicle-2,500 or > but<$10,000
940 NEW SALEM RD	**17**	9 - Failure to appear- class b or c misd. 5 - Probation violation- felony 3 - Failure to be booked (state citation)
16TH AVE N & COCKRILL ST	**15**	6 - Drug paraphernalia- unlawful use 6 - Poss. or casual exchange-cont.sub. 3 - Probation violation- misdemeanor
512 31ST AVE N	**12**	8 - Failure to appear- class b or c misd. 1 - Drug paraphernalia- unlawful use 1 - Interference w/emergency call
GARFIELD ST & ROSA L PARKS BLVD	**11**	4 - Poss. or casual exchange-cont.sub. 3 - Driving- revoked license 2 - Driving- suspended license
I 65 S & W TRINITY LN	**10**	5 - Driving- suspended license 2 - Driv. lic. - no d/l 1 - Driving- revoked license
2715 WHITES CREEK PIKE	**10**	5 - Poss. or casual exchange-cont.sub. 3 - Juvenile, runaway 2 - Probation violation- felony
1504 HAMPTON ST	**10**	4 - Poss. or casual exchange-cont.sub. 2 - Failure to appear- class b or c misd. 2 - Criminal trespass
234 W TRINITY LN	**10**	6 - Failure to appear- class b or c misd. 2 - Failure to be booked (state citation) 2 - Poss. or casual exchange-cont.sub.
1613 BUCHANAN ST	**9**	2 - Failure to be booked (state citation) 2 - Drug paraphernalia- unlawful use 2 - Assault, domestic bodily injury
I 65 N & ROSA L PARKS BLVD	**9**	3 - Driving- suspended license 2 - Driving- revoked license, 2nd offense 1 - Driving under the influence
W TRINITY LN & YOUNGS LN	**9**	4 - Drug paraphernalia- unlawful use 3 - Driving- suspended license 2 - Failure to be booked (state citation)
2801 JOHN A MERRITT BLVD	**8**	5 - Poss. or casual exchange-cont.sub. 2 - Criminal trespass 1 - Disorderly conduct

Sourced from MNPD ARMS on 8/15/2018 8:58:09 AM. CAD calls retrieved from Metropolitan Emergency Communications Center's Computer Aided Dispatch system. Includes only calls where an officer response was made. Disposition codes 6 (Backup) and 11 (Signal 9) are excluded. Self-initiated calls are excluded. Calls dispatched to interstate RPAs and intersections are excluded. Teleserve calls are excluded. Arrest information retrieved from the MNPD RMS warrants / arrests database. 1 arrest = 1 body. Includes adult and juvenile arrests. 'Nearby Business' refers to a business establishment in close proximity of the address listed, and is provided for informational purposes only. There is no guarantee that all calls were dispatched to the business listed, because in some cases, multiple business establishments have the same address (e.g. a discount store that also contains a pharmacy). Due to the unique nature of apartment-based reporting, individual unit numbers and the address of the main office for a complex may sometimes both appear in this report.

Madison Precinct Hot Addresses
Multiple CFS / Arrests at the Same Location, Past 12 Weeks

METROPOLITAN POLICE DEPARTMENT
of Nashville and Davidson County

CFS Location / Nearby Business	Count	Counts - Top Ten Codes
3458 DICKERSON PIKE ***Walmart Supercenter***	**89**	32 - Transport Prisoner / Suspect (10-16) 16 - Want Officer for Investigation / Assistance (10-43) 11 - Theft (10-50)
400 MYATT DR ***Madison Police Precinct***	**79**	32 - Want Officer for Investigation / Assistance (10-43) 20 - Domestic Disturbance (10-41) 11 - Theft (10-50)
3441 DICKERSON PIKE ***Skyline Medical Center***	**60**	20 - Want Officer for Investigation / Assistance (10-43) 7 - Domestic Disturbance (10-41) 6 - Fight / Assault (10-57)
2232 GALLATIN PIKE N ***Walmart***	**56**	16 - Disorderly Person (10-44) 9 - Transport Prisoner / Suspect (10-16) 9 - Theft (10-50)
1627 GALLATIN PIKE N	**31**	20 - Theft (10-50) 11 - Disorderly Person (10-44)
200 GALLATIN PIKE S ***Kroger***	**27**	7 - Vehicle Accident - Property Damage (10-45) 6 - Want Officer for Investigation / Assistance (10-43) 4 - Theft (10-50)
109 GALLATIN PIKE N ***Walmart Neighborhood Market***	**27**	8 - Disorderly Person (10-44) 7 - Theft (10-50) 5 - Want Officer for Investigation / Assistance (10-43)
819 GALLATIN PIKE S ***Exxon***	**24**	8 - Theft (10-50) 7 - Disorderly Person (10-44) 5 - Want Officer for Investigation / Assistance (10-43)
860 OLD HICKORY BLVD W ***Cedar Hill Park Maintenance***	**21**	8 - Want Officer for Investigation / Assistance (10-43) 6 - Disorderly Person (10-44) 3 - Theft (10-50)
501 HICKORY HILLS BLVD	**21**	6 - Theft (10-50) 5 - Want Officer for Investigation / Assistance (10-43) 3 - Child Abuse (10-80)
627 GALLATIN PIKE S ***Walgreens***	**20**	7 - Disorderly Person (10-44) 6 - Want Officer for Investigation / Assistance (10-43) 3 - Vehicle Accident - Property Damage (10-45)
665 MYATT DR ***Crestwood Suites***	**20**	8 - Want Officer for Investigation / Assistance (10-43) 4 - Disorderly Person (10-44) 3 - Investigate 911 Hang-Up Call (10-88)
101 GALLATIN PIKE N ***Gas Station***	**19**	7 - Disorderly Person (10-44) 4 - Vehicle Accident - Property Damage (10-45) 3 - Theft (10-50)
2190 GALLATIN PIKE N	**18**	10 - Theft (10-50) 4 - Disorderly Person (10-44) 2 - Want Officer for Investigation / Assistance (10-43)
333 RIO VISTA DR ***Charter Village Apartments***	**17**	4 - Want Officer for Investigation / Assistance (10-43) 3 - Disorderly Person (10-44) 2 - Domestic Disturbance (10-41)

Arrest Location	Count	Counts - Top Charges
3458 DICKERSON PIKE	**62**	40 - Theft of merchandise- $1,000 or less 7 - Failure to appear- class b or c misd. 7 - Theft of property-$1,000 or less
3441 DICKERSON PIKE	**42**	7 - Assault, domestic bodily injury 6 - Poss. or casual exchange-cont.sub. 5 - Failure to be booked (state citation)
2232 N GALLATIN PIKE	**25**	19 - Theft of merchandise- $1,000 or less 9 - Criminal trespass 3 - Poss. or casual exchange-cont.sub.
DICKERSON PIKE & DOVERSIDE DR	**19**	4 - Drug paraphernalia- unlawful use 4 - Driving- suspended license 3 - Driving- revoked license
314 WILLIAMS AVE	**14**	6 - Drug paraphernalia- unlawful use 5 - Poss. or casual exchange-cont.sub. 3 - Failure to be booked (state citation)
BRICK CHURCH PIKE & BRILEY PKWY W	**13**	5 - Poss. or casual exchange-cont.sub. 4 - Driv. lic. - no d/l 3 - Driving- suspended license
S GALLATIN PIKE & DUE WEST AVE E	**11**	3 - Driv. lic. - no d/l 2 - Failure to appear- class b or c misd. 2 - Probation violation- felony
EWING DR & RICHMOND HILL DR	**10**	5 - Driving- suspended license 3 - Poss. or casual exchange-cont.sub. 2 - Failure to be booked (state citation)
DICKERSON PIKE & OLD HICKORY BLVD	**10**	4 - Driving- revoked license 1 - Driving- suspended license 1 - Driv. lic. - no d/l
610 S GALLATIN PIKE	**10**	5 - Criminal trespass 2 - Probation violation- misdemeanor 2 - Public intoxication
BRICK CHURCH PIKE & EWING DR	**9**	3 - Driving- suspended license 2 - Driving- revoked license, 2nd offense 2 - Driving- revoked license
333 RIO VISTA DR	**9**	4 - Probation violation- misdemeanor 4 - Vandalism- $1,000 or less 2 - Resisting stop, frisk, halt, arrest, or search
3301 CREEKWOOD DR	**8**	3 - Assault, domestic bodily injury 3 - Theft of property-$1,000 or less 2 - Weapon - felon in poss of a handgun
1514 OCOEE TRL	**8**	13 - Poss. or casual exchange-cont.sub. 5 - Drug paraphernalia- unlawful use 2 - Poss.w/int-cont.sub.- sch. iv
819 S GALLATIN PIKE	**8**	4 - Driving- revoked license 2 - Driving- suspended license 1 - Driv. lic. - no d/l

Sourced from MNPD ARMS on 8/15/2018 8:58:09 AM. CAD calls retrieved from Metropolitan Emergency Communications Center's Computer Aided Dispatch system. Includes only calls where an officer response was made. Disposition codes 6 (Backup) and 11 (Signal 9) are excluded. Self-initiated calls are excluded. Calls dispatched to interstate RPAs and intersections are excluded. Teleserve calls are excluded. Arrest information retrieved from the MNPD RMS warrants / arrests database. 1 arrest = 1 body. Includes adult and juvenile arrests. 'Nearby Business' refers to a business establishment in close proximity of the address listed, and is provided for informational purposes only. There is no guarantee that all calls were dispatched to the business listed, because in some cases, multiple business establishments have the same address (e.g. a discount store that also contains a pharmacy). Due to the unique nature of apartment-based reporting, individual unit numbers and the address of the main office for a complex may sometimes both appear in this report.

Midtown Hills Precinct Hot Addresses
Multiple CFS / Arrests at the Same Location, Past 12 Weeks

METROPOLITAN POLICE DEPARTMENT
of Nashville and Davidson County

CFS Location / Nearby Business	Count	Counts - Top Ten Codes
2300 PATTERSON ST ***Centennial Medical Center***	**87**	32 - Transport Prisoner / Suspect (10-16) 16 - Want Officer for Investigation / Assistance (10-43) 9 - Disorderly Person (10-44)
2000 CHURCH ST ***Baptist Hospital***	**77**	17 - Want Officer for Investigation / Assistance (10-43) 12 - Fight / Assault (10-57) 8 - Transport Prisoner / Suspect (10-16)
2500 WEST END AV ***Centennial Park***	**53**	20 - Want Officer for Investigation / Assistance (10-43) 12 - Disorderly Person (10-44) 3 - Domestic Disturbance (10-41)
1211 MEDICAL CENTER DR ***Vanderbilt University Medical Center***	**51**	14 - Want Officer for Investigation / Assistance (10-43) 9 - Shooting (10-52) 7 - Fight / Assault (10-57)
1702 WEST END AV ***Shell Gas Station***	**51**	35 - Disorderly Person (10-44) 10 - Theft (10-50) 2 - Vehicle Accident - Property Damage (10-45)
1401 CHARLOTTE AV ***Exxon***	**50**	20 - Disorderly Person (10-44) 10 - Vehicle Accident - Property Damage (10-45) 8 - Theft (10-50)
2421 POWELL AV ***Walmart***	**44**	10 - Transport Prisoner / Suspect (10-16) 9 - Theft (10-50) 9 - Want Officer for Investigation / Assistance (10-43)
5303 NOLENSVILLE PIKE	**30**	25 - Burglary - Non-Residence (10-71) 3 - Vehicle Accident - Property Damage (10-45) 1 - Disorderly Person (10-44)
1441 12TH AV S ***Midtown Hills Police Precinct***	**29**	10 - Want Officer for Investigation / Assistance (10-43) 6 - Domestic Disturbance (10-41) 5 - Disorderly Person (10-44)
2001 8TH AV S ***Exxon***	**28**	12 - Disorderly Person (10-44) 5 - Want Officer for Investigation / Assistance (10-43) 3 - Theft (10-50)
780 OLD HICKORY BLVD ***Target***	**23**	8 - Transport Prisoner / Suspect (10-16) 7 - Theft (10-50) 2 - Vehicle Accident - Property Damage (10-45)
5204 EDMONDSON PIKE	**20**	17 - Burglary - Non-Residence (10-71) 1 - Shots Fired (10-83) 1 - Suicidal Person (10-63)
2700 WEST END AV ***McDonald's***	**19**	12 - Disorderly Person (10-44) 3 - Want Officer for Investigation / Assistance (10-43) 1 - Vehicle Accident - Property Damage (10-45)
1516 DEMONBREUN ST ***Tin Roof***	**19**	10 - Burglary - Non-Residence (10-71) 3 - Disorderly Person (10-44) 3 - Want Officer for Investigation / Assistance (10-43)
3400 WEST END AV ***Exxon***	**18**	4 - Theft (10-50) 4 - Vehicle Accident - Property Damage (10-45) 4 - Want Officer for Investigation / Assistance (10-43)

Arrest Location	Count	Counts - Top Charges
2421 POWELL AVE	**34**	32 - Theft of merchandise- $1,000 or less 4 - Criminal trespass 3 - Theft of property-$1,000 or less
2000 CHURCH ST	**27**	6 - Criminal trespass 3 - Driving- revoked license 3 - Public intoxication
1211 MEDICAL CENTER DR	**26**	6 - Driving under the influence 4 - Failure to appear- class b or c misd. 4 - Probation violation- misdemeanor
8TH AVE S & WEDGEWOOD AVE	**26**	10 - Driving- suspended license 3 - Driving- revoked license 3 - Driv. lic. - no d/l
10 BURTON HILLS BLVD	**20**	20 - Criminal trespass 1 - Disorderly conduct 1 - Failure to be booked (state citation)
2300 PATTERSON ST	**19**	5 - Criminal trespass 3 - Public intoxication 2 - Failure to appear- class b or c misd.
1702 WEST END AVE	**16**	7 - Criminal trespass 6 - Theft of merchandise- $1,000 or less 3 - Public intoxication
600 WHISPERING HILLS DR	**12**	3 - Assault, domestic bodily injury 2 - Assault, aggravated - deadly weapon - int/kn 2 - Driv. lic. - no d/l
780 OLD HICKORY BLVD	**9**	8 - Theft of merchandise- $1,000 or less 2 - Drug paraphernalia- unlawful use 1 - Assault, domestic bodily injury
1641 PATTERSON ST	**9**	4 - Criminal trespass 3 - Failure to appear- class b or c misd. 2 - Resisting stop, frisk, halt, arrest, or search
2500 WEST END AVE	**9**	4 - Criminal trespass 3 - Drug paraphernalia- unlawful use 3 - Poss. or casual exchange-cont.sub.
2001 8TH AVE S	**8**	3 - Driving- suspended license 2 - Criminal trespass 1 - Driving- revoked license
14TH AVE N & CHURCH ST	**8**	4 - Driving- suspended license 2 - Failure to appear- class b or c misd. 1 - Failure to be booked (state citation)
CHESTNUT ST & FORT NEGLEY BLVD	**8**	5 - Driving- revoked license 1 - Drug paraphernalia- unlawful use 1 - Driv. lic. - no d/l
NOLENSVILLE PIKE & OLD HICKORY BLVD	**8**	3 - Driv. lic. - no d/l 2 - Public intoxication 2 - Juvenile, curfew

Sourced from MNPD ARMS on 8/15/2018 8:58:09 AM. CAD calls retrieved from Metropolitan Emergency Communications Center's Computer Aided Dispatch system. Includes only calls where an officer response was made. Disposition codes 6 (Backup) and 11 (Signal 9) are excluded. Self-initiated calls are excluded. Calls dispatched to interstate RPAs and intersections are excluded. Teleserve calls are excluded. Arrest information retrieved from the MNPD RMS warrants / arrests database. 1 arrest = 1 body. Includes adult and juvenile arrests. 'Nearby Business' refers to a business establishment in close proximity of the address listed, and is provided for informational purposes only. There is no guarantee that all calls were dispatched to the business listed, because in some cases, multiple business establishments have the same address (e.g. a discount store that also contains a pharmacy). Due to the unique nature of apartment-based reporting, individual unit numbers and the address of the main office for a complex may sometimes both appear in this report.

Other Reports

CompStat Weekly Analysis is provided by the Metropolitan Nashville Police Department Crime Analysis Section. This report is intended to be a management and planning tool and does not reflect the official UCR counts for the department.

"It behooves every man to remember that the work of the critic is of altogether secondary importance, and that, in the end, progress is accomplished by the man who does things."
- Theodore Roosevelt

Begin Date: 08/05/2018
End Date: 08/11/2018
Week: 32

APR Data

Precinct Assignment	YTD	Last Week
West	96	15
East	401	10
South	533	7
Central	169	0
Hermitage	809	28
North	1	0
Madison	37	0
Midtown Hills	102	11
County	**2,148**	**71**

APR Initiated by	YTD	Last Week
Dispatched	1,409	43
Referred by Field Supervisor	10	0
Walk In	606	22
Self Initiated	123	6

Criteria	YTD	Last Week
Pending Over 30 Minutes	142	6
Met APR Criteria	1,928	60
Pending Less Than 30 Minutes	78	5

Result	YTD	Last Week
Requested Officer Respond	47	0
No Answer at Call Back	39	0
Complainant Waiting	444	2
Complainant Gone	63	15
Reviewed Text of Call With Complainant	1,555	54

Action Taken	YTD	Last Week
Extra Patrol Broadcast Sent	8	0
No Police Action Required	273	2
Incident Report Completed	1,763	69
Sent Back to Pending	104	0

Percent of CFS by Precinct Assignment (YTD)

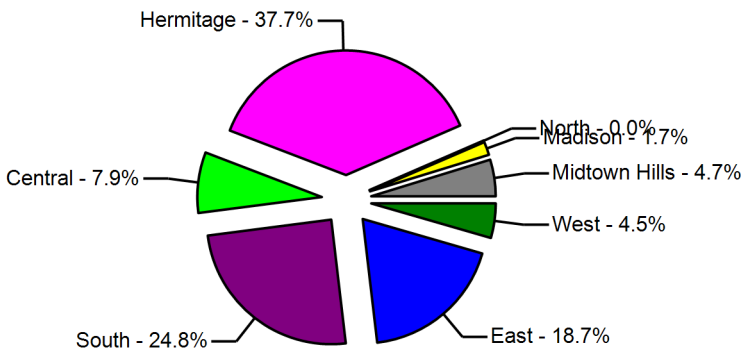

Action Taken (YTD)

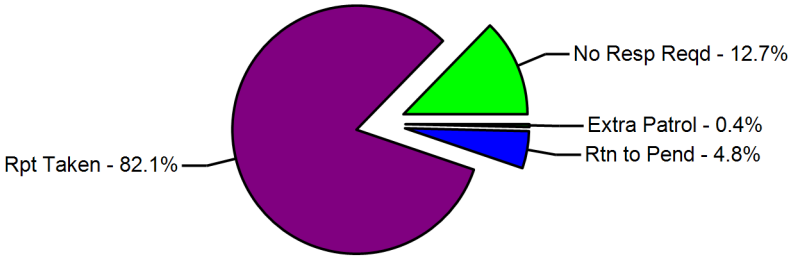

Sourced from data entered at each precinct.

Case Preparation Section - Case File Inventory

METROPOLITAN POLICE DEPARTMENT
of Nashville and Davidson County

Status	Prior Week	Compstat Week	Change	Same Week Last Year	Compstat Week	Change
Case Backlog	72		-Infinity	107		-100.0 %
Average Number of Days to Complete	12		-12	16		-16

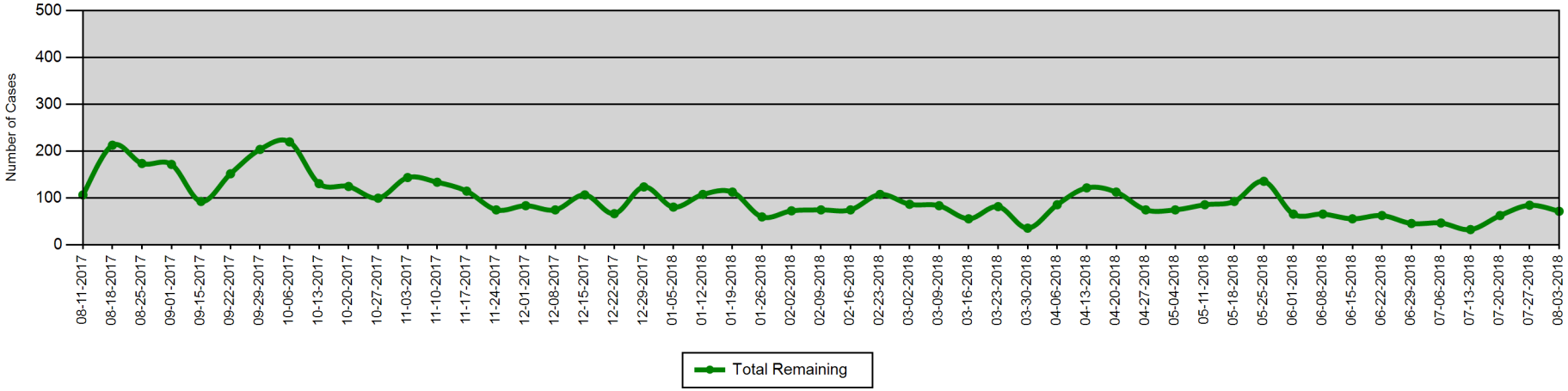

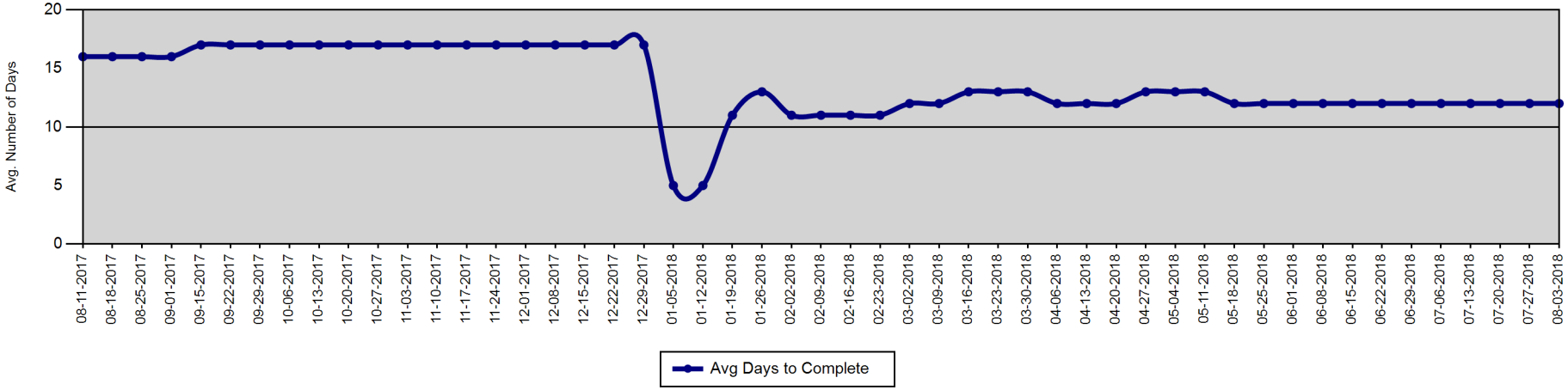

Report created on 8/15/2018 8:58:10 AM. Sources information provided by Case Preparation Division. This report is intended to be a management and planning tool and is not an exact representation of workload.

Court Attendance - 310s Issued by Month

METROPOLITAN POLICE DEPARTMENT

of Nashville and Davidson County

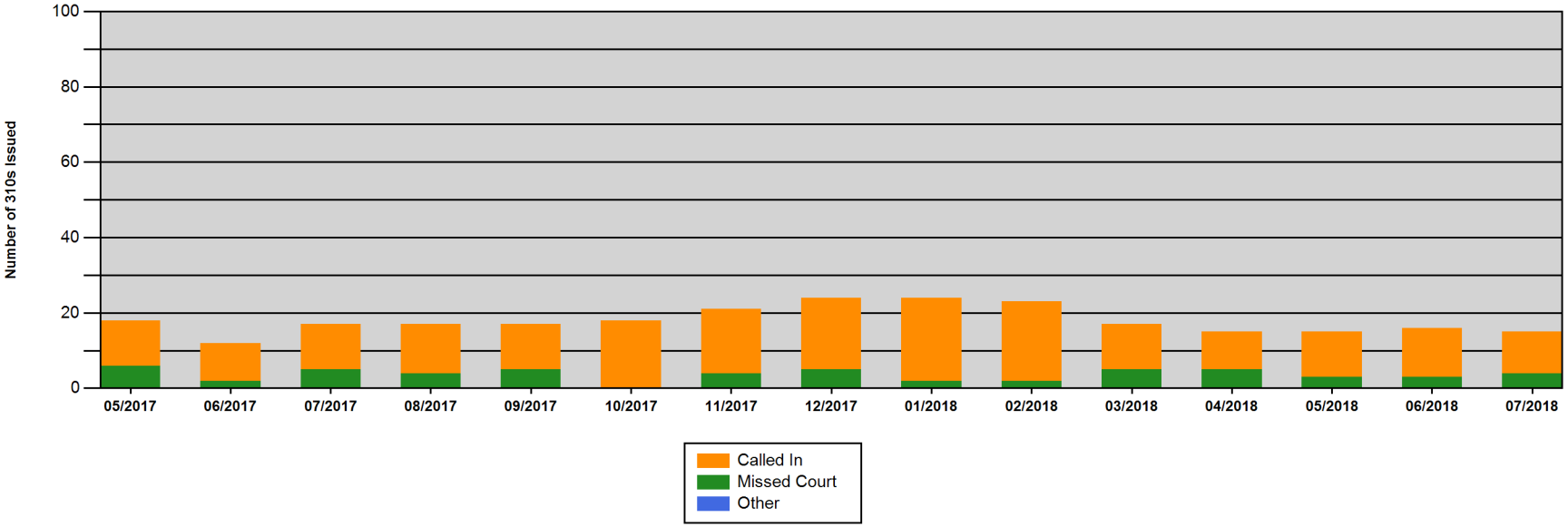

	05/2017	06/2017	07/2017	08/2017	09/2017	10/2017	11/2017	12/2017	01/2018	02/2018	03/2018	04/2018	05/2018	06/2018	07/2018
Called In	12	10	12	13	12	18	17	19	22	21	12	10	12	13	11
Missed Court	6	2	5	4	5	0	4	5	2	2	5	5	3	3	4
Other	0	0	0	0	0	0	0	0	0	0	0	0	0	0	0
Total	**18**	**12**	**17**	**17**	**17**	**18**	**21**	**24**	**24**	**23**	**17**	**15**	**15**	**16**	**15**

Report created on 8/15/2018 8:58:10 AM. MNPD Form 310 is a Notification of Violation of Court Appearance Procedures.

Violations include 'improperly dressed,' 'failed to appear,' 'clocked in, but didn't go to court,' 'late for court,' and 'called with excuse.'

Percentage of Incident Reports Included in CompStat Analysis

METROPOLITAN POLICE DEPARTMENT
of Nashville and Davidson County

Percentage of incident reports entered into ARMS by the following wednesday of each week.

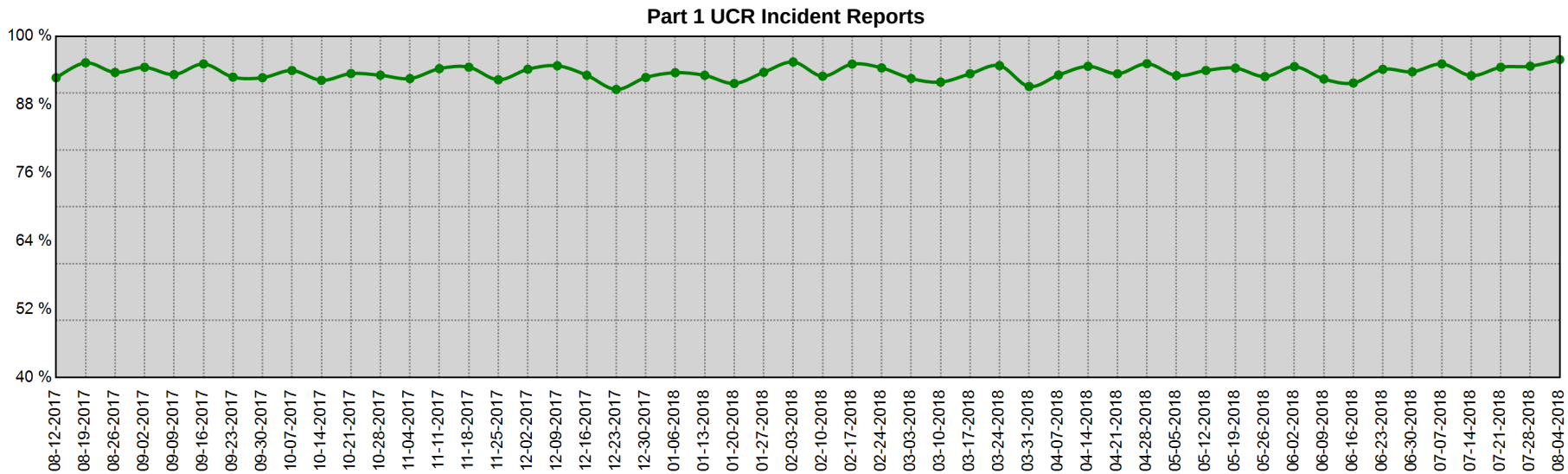

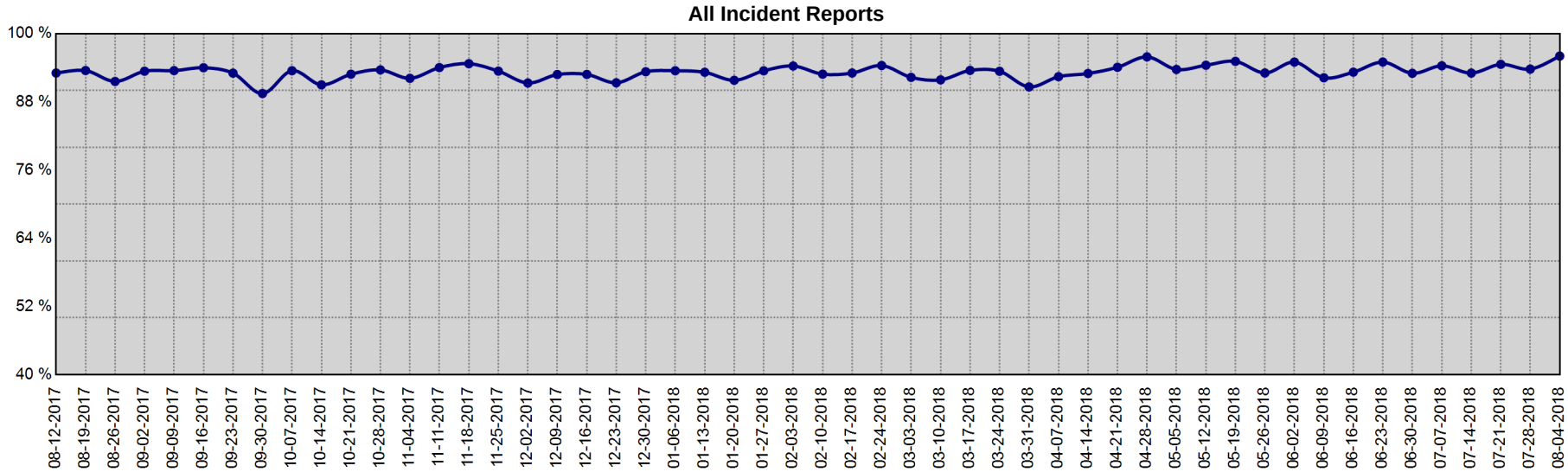

Date Range	Part I UCR Incident Reports			All Incident Reports		
	Min	Max	Mean	Min	Max	Mean
8-6-2017 to 8-4-2018	90.6 %	95.9 %	93.6 %	89.4 %	96.0 %	93.2 %

Information summarized for CompStat week ending 8/11/2018

Sourced from MNPD ARMS on 8/15/2018 8:58:11 AM. The figures above were sourced from incident reports using Uniform Crime Reporting definitions and reporting guidelines, based on the date when the crime was reported. This report is intended to be a management and planning tool and does not reflect the official UCR counts for the department.

Map Section

CompStat Weekly Analysis is provided by the Metropolitan Nashville Police Department Crime Analysis Section. This report is intended to be a management and planning tool and does not reflect the official UCR counts for the department.

"It behooves every man to remember that the work of the critic is of altogether secondary importance, and that, in the end, progress is accomplished by the man who does things."
- Theodore Roosevelt

Begin Date: 08/05/2018
End Date: 08/11/2018
Week: 32

YTD Gunshot Victims - Countywide

Gunshot Homicides / Injuries

Zone	Prior YTD	YTD	Change	Percent Change
111	6	1	-5	-83.3%
113	1	0	-1	-100.0%
115	0	3	3	-
117	0	2	2	-
121	1	1	0	0.0%
123	2	1	-1	-50.0%
125	1	0	-1	-100.0%
211	13	5	-8	-61.5%
213	3	0	-3	-100.0%
215	3	5	2	66.7%
217	2	1	-1	-50.0%
221	15	6	-9	-60.0%
223	7	14	7	100.0%
225	3	6	3	100.0%
227	1	5	4	400.0%
311	0	4	4	-
313	1	6	5	500.0%
315	5	2	-3	-60.0%
317	4	0	-4	-100.0%
321	5	6	1	20.0%
323	8	2	-6	-75.0%
325	8	12	4	50.0%
331	5	7	2	40.0%
333	3	8	5	166.7%
335	4	3	-1	-25.0%
411	0	0	0	-
413	2	1	-1	-50.0%
415	0	0	0	-
421	0	0	0	-
423	0	0	0	-
425	1	1	0	0.0%
511	24	25	1	4.2%
513	2	1	-1	-50.0%

Zone	Prior YTD	YTD	Change	Percent Change
515	0	4	4	-
517	1	0	-1	-100.0%
521	5	0	-5	-100.0%
523	2	9	7	350.0%
525	3	1	-2	-66.7%
531	5	2	-3	-60.0%
533	0	4	4	-
535	2	2	0	0.0%
611	8	9	1	12.5%
613	29	21	-8	-27.6%
615	13	14	1	7.7%
617	5	2	-3	-60.0%
621	5	7	2	40.0%
623	2	5	3	150.0%
625	7	5	-2	-28.6%
627	0	2	2	-
711	2	1	-1	-50.0%
713	1	0	-1	-100.0%
715	5	5	0	0.0%
721	11	11	0	0.0%
723	2	0	-2	-100.0%
725	3	7	4	133.3%
727	0	4	4	-
811	5	6	1	20.0%
813	4	1	-3	-75.0%
815	1	1	0	0.0%
821	4	5	1	25.0%
823	0	0	0	-
825	1	2	1	100.0%
831	1	3	2	200.0%
833	0	1	1	-
835	2	1	-1	-50.0%
Total	**259**	**263**	**4**	**1.5%**

YTD, 75.7% of all gunshot homicides and injuries have occurred in 22 MNPD zones, an area that covers 24.4% of the total area of Davidson County.

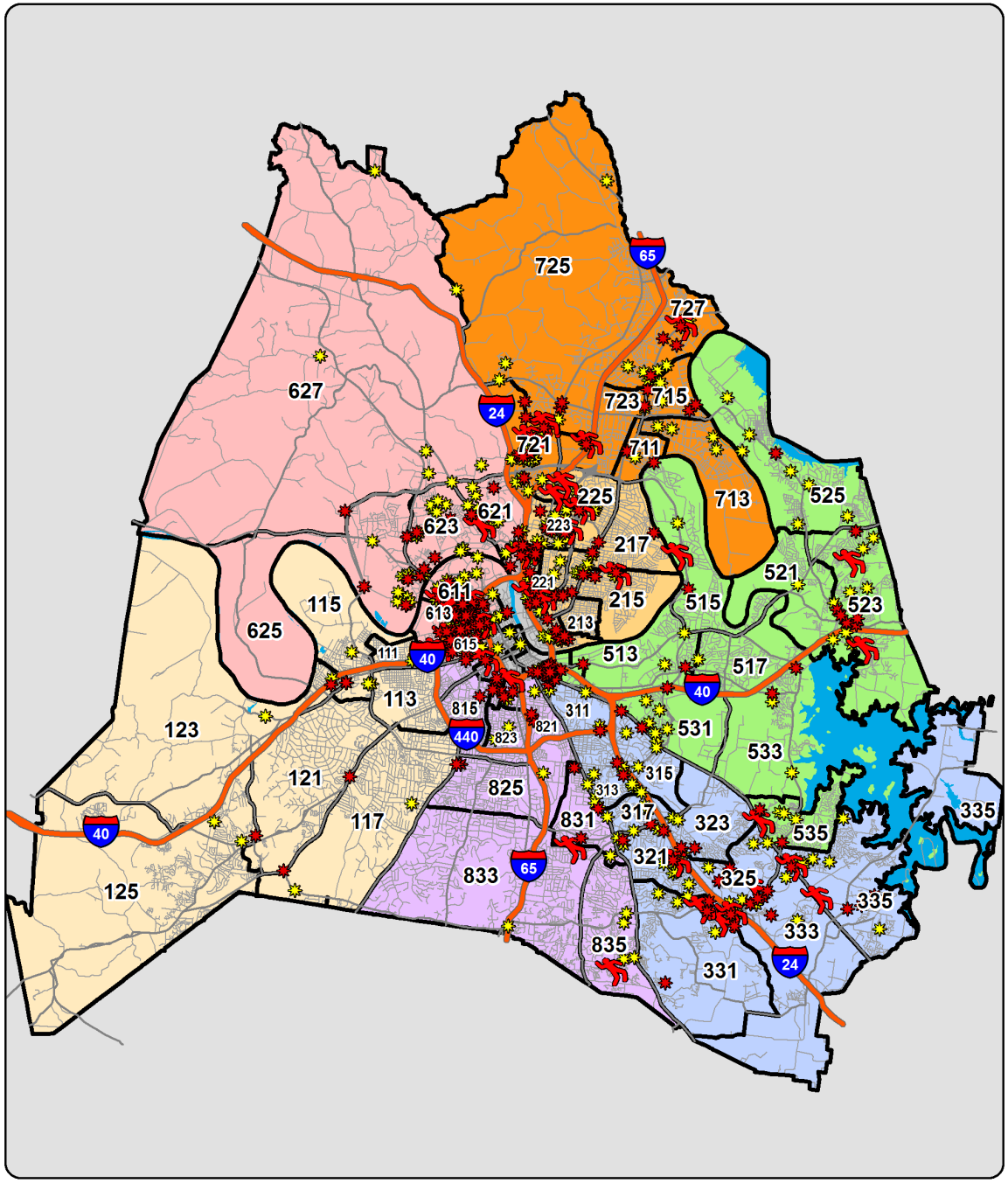

YTD Shootings Gunshot Homicide Gunshot Injury Property Damage Involving Firearm

Sourced from MNPD ARMS on 8/15/2018 8:58:11 AM. The information in this report is sourced from incident reports using UCR definitions and reporting guidelines, based on the date when the crime was reported, and aggregated by incident location. 'Gunshot Homicide / Injury' counts include only violent incidents (homicide, rape, robbery, and aggravated assault) in which one or more victims received a fatal or non-fatal gunshot wound. Suicides, suicide attempts, and accidental shootings are excluded. 'Property Damage' counts include all incidents that (1) include a 'Damage to Property' (NIBRS 290) offense, and (2) list a firearm in the Weapons/Tool' section of the incident report. Unfounded incidents are excluded from these counts. MNPD splits the geography of Davidson County into 1,500+ Reporting Areas (RPA's), ranging in size from 0.003 square miles to 14.9 square miles. The average RPA size is 0.34 square miles.

Gunshot Victims - Countywide (Homicides and Injuries)

Based on date when each incident was reported.

METROPOLITAN POLICE DEPARTMENT
of Nashville and Davidson County

Gunshot Victims (Homicides and Injuries), Annual Totals - Green Line Represents the Previous 14 Year Average

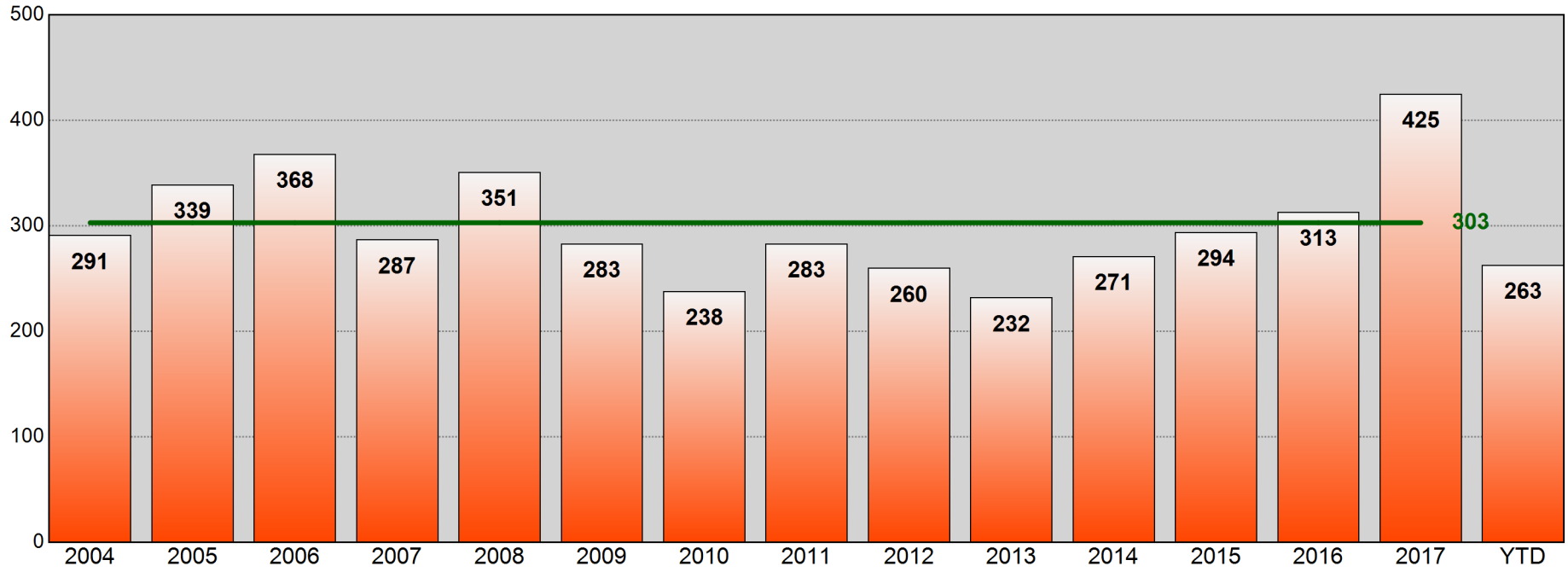

Age of Gunshot Victim
Annual Totals, Past 5 Years

Age	2013	Percent of Total	2014	Percent of Total	2015	Percent of Total	2016	Percent of Total	2017	Percent of Total
0-12	1	0.4%	2	0.7%	2	0.7%	3	1.0%	5	1.2%
13-17	18	7.8%	20	7.4%	32	10.9%	27	8.6%	49	11.5%
18-24	87	37.5%	99	36.5%	116	39.5%	96	30.7%	137	32.2%
25-34	82	35.3%	83	30.6%	82	27.9%	90	28.8%	129	30.4%
35-44	27	11.6%	39	14.4%	32	10.9%	51	16.3%	52	12.2%
45-54	12	5.2%	18	6.6%	14	4.8%	24	7.7%	29	6.8%
55-64	3	1.3%	1	0.4%	13	4.4%	12	3.8%	14	3.3%
65+	1	0.4%	3	1.1%	2	0.7%	6	1.9%	5	1.2%
Unk	1	0.4%	6	2.2%	1	0.3%	4	1.3%	5	1.2%

Age of Gunshot Victim
YTD Comparison

Age	Prior YTD	Percent of Total	YTD	Percent of Total	Change	Percent Change
0-12	3	1.2%	4	1.5%	1	33.3%
13-17	26	10.0%	30	11.4%	4	15.4%
18-24	88	33.8%	81	30.8%	-7	-8.0%
25-34	82	31.5%	81	30.8%	-1	-1.2%
35-44	30	11.5%	35	13.3%	5	16.7%
45-54	17	6.5%	23	8.7%	6	35.3%
55-64	8	3.1%	6	2.3%	-2	-25.0%
65+	3	1.2%	2	0.8%	-1	-33.3%
Unk	3	1.2%	1	0.4%	-2	-66.7%

Information summarized for CompStat week ending 08/11/2018.

Sourced from MNPD ARMS on 8/15/2018 8:58:12 AM. The information in this report is sourced from incident reports using UCR definitions and reporting guidelines, based on report date, aggregated by incident location. Only includes violent incidents (homicide, rape, robbery, and aggravated assault) in which one or more victims received a fatal or non-fatal gunshot wound. Suicides, suicide attempts, and accidental shootings are excluded.

Gunshot Victims (Homicides, Injuries, and Property Damage)

METROPOLITAN POLICE DEPARTMENT
of Nashville and Davidson County

Aggregated by precinct (incident location). Based on date when each incident was reported.

		Rolling Two Week				Rolling Eight Week				YTD				Rolling Twenty-Four Month			
		Prior Week	Last Week	Change	% Change	Prior 4 Weeks	Last 4 Weeks	Change	% Change	Prior YTD	YTD	Change	% Change	Prior 52 Weeks	Last 52 Weeks	Change	% Change
West	Gunshot Homicide	0	0	0	-	0	0	0	-	3	0	-3	-100.0%	4	1	-3	-75.0%
	Gunshot Injury	0	0	0	-	0	0	0	-	8	8	0	0.0%	16	12	-4	-25.0%
	Property Damage	0	1	1	-	0	1	1	-	23	11	-12	-52.2%	32	25	-7	-21.9%
East	Gunshot Homicide	0	0	0	-	2	1	-1	-50.0%	12	7	-5	-41.7%	17	16	-1	-5.9%
	Gunshot Injury	0	1	1	-	2	3	1	50.0%	35	35	0	0.0%	53	50	-3	-5.7%
	Property Damage	0	0	0	-	4	0	-4	-100.0%	80	46	-34	-42.5%	119	68	-51	-42.9%
South	Gunshot Homicide	0	1	1	-	0	1	1	-	7	12	5	71.4%	11	23	12	109.1%
	Gunshot Injury	2	1	-1	-50.0%	3	5	2	66.7%	36	38	2	5.6%	57	58	1	1.8%
	Property Damage	4	2	-2	-50.0%	7	10	3	42.9%	104	65	-39	-37.5%	149	115	-34	-22.8%
Central	Gunshot Homicide	0	0	0	-	0	0	0	-	1	0	-1	-100.0%	2	0	-2	-100.0%
	Gunshot Injury	0	0	0	-	0	0	0	-	3	2	-1	-33.3%	4	4	0	0.0%
	Property Damage	0	0	0	-	1	0	-1	-100.0%	4	5	1	25.0%	6	10	4	66.7%
Hermitage	Gunshot Homicide	0	0	0	-	0	0	0	-	11	3	-8	-72.7%	17	5	-12	-70.6%
	Gunshot Injury	0	1	1	-	10	4	-6	-60.0%	33	45	12	36.4%	57	63	6	10.5%
	Property Damage	2	0	-2	-100.0%	4	6	2	50.0%	71	49	-22	-31.0%	96	86	-10	-10.4%
North	Gunshot Homicide	0	1	1	-	1	3	2	200.0%	10	12	2	20.0%	23	20	-3	-13.0%
	Gunshot Injury	1	2	1	100.0%	6	6	0	0.0%	59	53	-6	-10.2%	89	93	4	4.5%
	Property Damage	4	5	1	25.0%	19	13	-6	-31.6%	101	105	4	4.0%	152	170	18	11.8%
Madison	Gunshot Homicide	0	0	0	-	1	0	-1	-100.0%	4	5	1	25.0%	4	7	3	75.0%
	Gunshot Injury	0	0	0	-	9	2	-7	-77.8%	20	23	3	15.0%	30	37	7	23.3%
	Property Damage	0	2	2	-	11	2	-9	-81.8%	48	54	6	12.5%	65	78	13	20.0%
Midtown Hills	Gunshot Homicide	0	0	0	-	1	0	-1	-100.0%	4	4	0	0.0%	5	5	0	0.0%
	Gunshot Injury	0	0	0	-	4	4	0	0.0%	14	16	2	14.3%	22	28	6	27.3%
	Property Damage	0	0	0	-	2	3	1	50.0%	33	13	-20	-60.6%	45	29	-16	-35.6%
Unknown	Gunshot Homicide	0	0	0	-	0	0	0	-	0	0	0	-	0	0	0	-
	Gunshot Injury	0	0	0	-	0	0	0	-	0	0	0	-	0	0	0	-
	Property Damage	0	1	1	-	0	1	1	-	0	1	1	-	0	1	1	-
County	Gunshot Homicide	0	2	2	-	5	5	0	0.0%	52	43	-9	-17.3%	83	77	-6	-7.2%
	Gunshot Injury	3	5	2	66.7%	34	24	-10	-29.4%	208	220	12	5.8%	328	345	17	5.2%
	Property Damage	10	11	1	10.0%	48	36	-12	-25.0%	464	349	-115	-24.8%	664	582	-82	-12.3%

Information summarized for CompStat week ending 08/11/2018.

Sourced from MNPD ARMS on 8/15/2018 8:58:12 AM. The information in this report is sourced from incident reports using UCR definitions and reporting guidelines, based on report date, aggregated by incident location. Only includes violent incidents (homicide, rape, robbery, and aggravated assault) in which one or more victims received a fatal or non-fatal gunshot wound. Suicides, suicide attempts, and accidental shootings are excluded.

YTD Gunshot Victims - West Precinct

Gunshot Homicides / Injuries				
Zone	Prior YTD	YTD	Change	Percent Change
111	6	1	-5	-83.3%
113	1	0	-1	-100.0%
115	0	3	3	-
117	0	2	2	-
121	1	1	0	0.0%
123	2	1	-1	-50.0%
125	1	0	-1	-100.0%
Total	**11**	**8**	**-3**	**-27.3%**

Property Damage with Firearm				
Zone	Prior YTD	YTD	Change	Percent Change
111	8	2	-6	-75.0%
113	3	0	-3	-100.0%
115	4	3	-1	-25.0%
117	0	2	2	-
121	2	0	-2	-100.0%
123	3	2	-1	-33.3%
125	3	2	-1	-33.3%
Total	**23**	**11**	**-12**	**-52.2%**

Age of Victim - Gunshot Homicides / Injuries						
Age	Prior YTD	Percent of Total	YTD	Percent of Total	Change	Percent Change
0-12	0	0.0%	0	0.0%	0	-
13-17	1	9.1%	2	25.0%	1	100.0%
18-24	6	54.5%	3	37.5%	-3	-50.0%
25-34	1	9.1%	2	25.0%	1	100.0%
35-44	2	18.2%	1	12.5%	-1	-50.0%
45-54	0	0.0%	0	0.0%	0	-
55-64	1	9.1%	0	0.0%	-1	-100.0%
65+	0	0.0%	0	0.0%	0	-

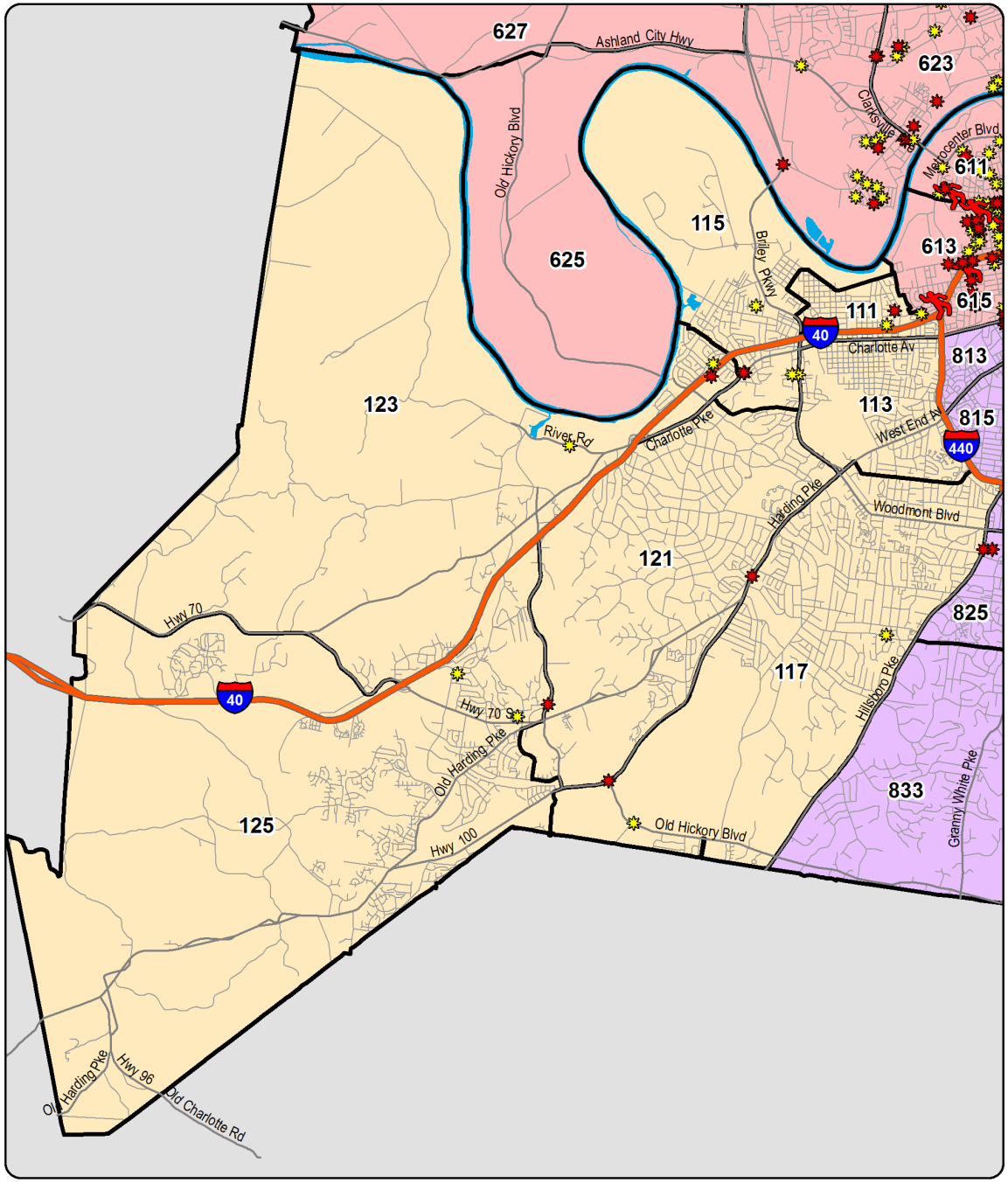

YTD Shootings Gunshot Homicide Gunshot Injury Property Damage Involving Firearm

Annual Totals - Gunshot Homicides / Injuries
Green Line Represents the Previous 14 Year Average

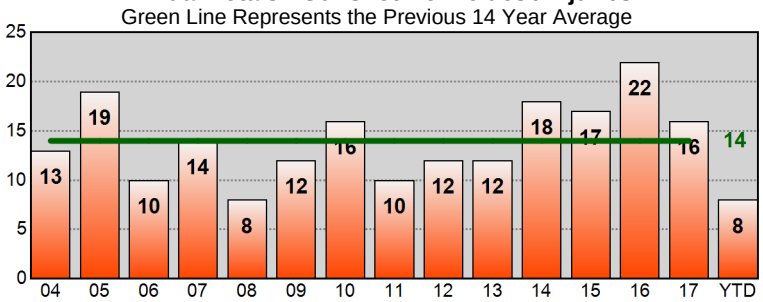

Sourced from MNPD ARMS on 8/15/2018 8:58:13 AM. The information in this report is sourced from incident reports using UCR definitions and reporting guidelines, based on the date when the crime was reported, and aggregated by incident location. 'Gunshot Homicide / Injury' counts include only violent incidents (homicide, rape, robbery, and aggravated assault) in which one or more victims received a fatal or non-fatal gunshot wound. Suicides, suicide attempts, and accidental shootings are excluded. 'Property Damage' counts include all incidents that (1) include a 'Damage to Property' (NIBRS 290) offense, and (2) list a firearm in the Weapons/Tool' section of the incident report. Unfounded incidents are excluded from these counts.

YTD Gunshot Victims - East Precinct

Gunshot Homicides / Injuries				
Zone	Prior YTD	YTD	Change	Percent Change
211	13	5	-8	-61.5%
213	3	0	-3	-100.0%
215	3	5	2	66.7%
217	2	1	-1	-50.0%
221	15	6	-9	-60.0%
223	7	14	7	100.0%
225	3	6	3	100.0%
227	1	5	4	400.0%
Total	**47**	**42**	**-5**	**-10.6%**

Property Damage with Firearm				
Zone	Prior YTD	YTD	Change	Percent Change
211	21	8	-13	-61.9%
213	2	0	-2	-100.0%
215	3	5	2	66.7%
217	12	2	-10	-83.3%
221	16	10	-6	-37.5%
223	8	13	5	62.5%
225	9	5	-4	-44.4%
227	9	3	-6	-66.7%
Total	**80**	**46**	**-34**	**-42.5%**

Age of Victim - Gunshot Homicides / Injuries						
Age	Prior YTD	Percent of Total	YTD	Percent of Total	Change	Percent Change
0-12	0	0.0%	0	0.0%	0	-
13-17	6	12.8%	5	11.9%	-1	-16.7%
18-24	16	34.0%	18	42.9%	2	12.5%
25-34	15	31.9%	11	26.2%	-4	-26.7%
35-44	7	14.9%	5	11.9%	-2	-28.6%
45-54	1	2.1%	2	4.8%	1	100.0%
55-64	1	2.1%	1	2.4%	0	0.0%
65+	0	0.0%	0	0.0%	0	-
Unk	1	2.1%	0	0.0%	-1	-100.0%

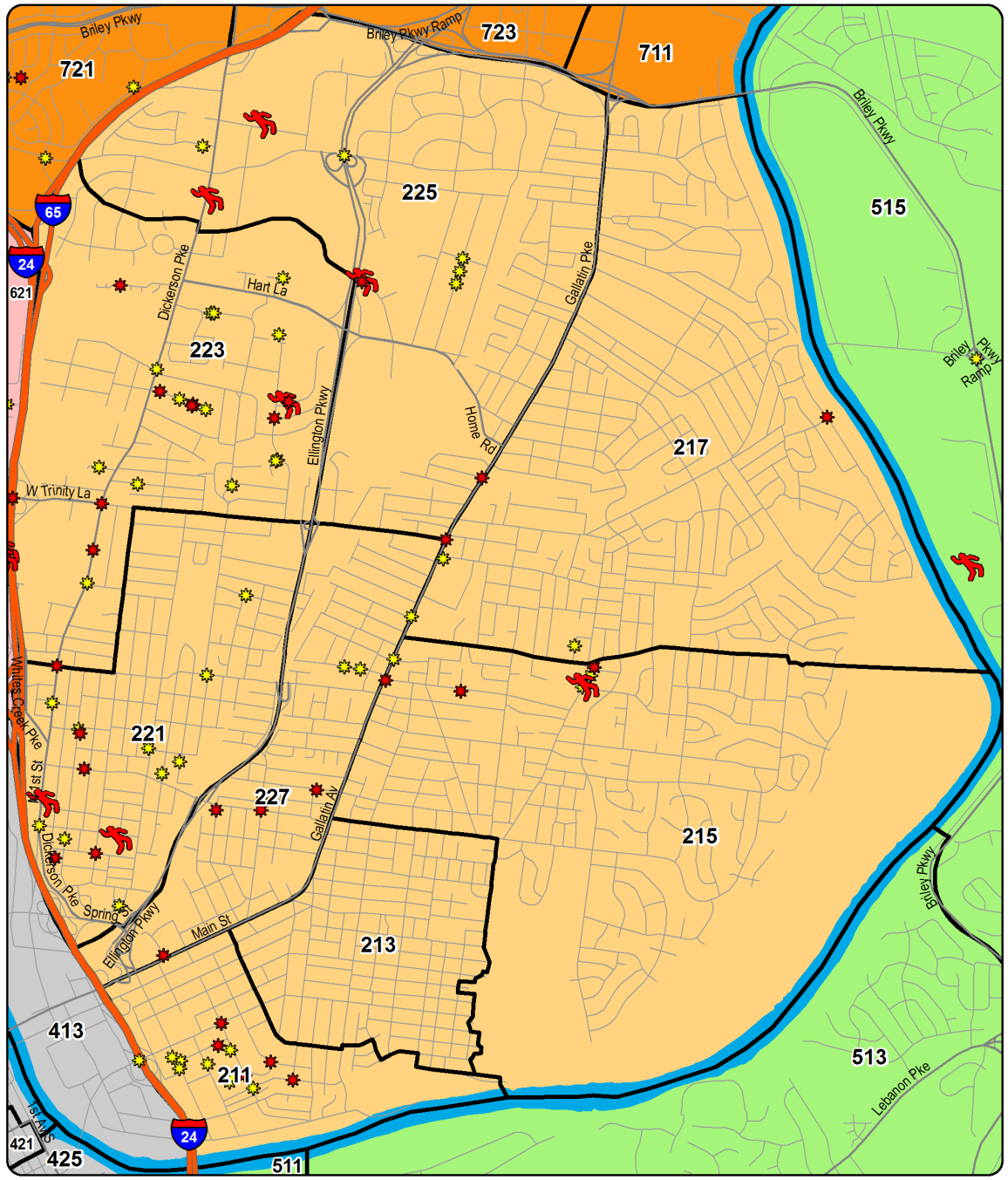

YTD Shootings Gunshot Homicide Gunshot Injury Property Damage Involving Firearm

Annual Totals - Gunshot Homicides / Injuries

Green Line Represents the Previous 14 Year Average

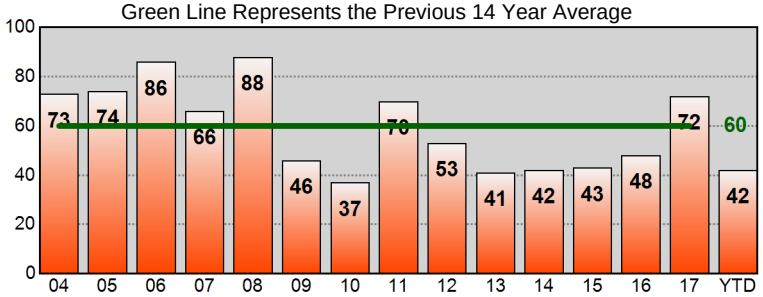

Sourced from MNPD ARMS on 8/15/2018 8:58:13 AM. The information in this report is sourced from incident reports using UCR definitions and reporting guidelines, based on the date when the crime was reported, and aggregated by incident location. 'Gunshot Homicide / Injury' counts include only violent incidents (homicide, rape, robbery, and aggravated assault) in which one or more victims received a fatal or non-fatal gunshot wound. Suicides, suicide attempts, and accidental shootings are excluded. 'Property Damage' counts include all incidents that (1) include a 'Damage to Property' (NIBRS 290) offense, and (2) list a firearm in the Weapons/Tool' section of the incident report. Unfounded incidents are excluded from these counts.

YTD Gunshot Victims - South Precinct

Gunshot Homicides / Injuries				
Zone	Prior YTD	YTD	Change	Percent Change
311	0	4	4	-
313	1	6	5	500.0%
315	5	2	-3	-60.0%
317	4	0	-4	-100.0%
321	5	6	1	20.0%
323	8	2	-6	-75.0%
325	8	12	4	50.0%
331	5	7	2	40.0%
333	3	8	5	166.7%
335	4	3	-1	-25.0%
Total	**43**	**50**	**7**	**16.3%**

Property Damage with Firearm				
Zone	Prior YTD	YTD	Change	Percent Change
311	5	3	-2	-40.0%
313	4	9	5	125.0%
315	1	6	5	500.0%
317	21	6	-15	-71.4%
321	15	9	-6	-40.0%
323	13	2	-11	-84.6%
325	12	13	1	8.3%
331	8	4	-4	-50.0%
333	8	5	-3	-37.5%
335	17	8	-9	-52.9%
Total	**104**	**65**	**-39**	**-37.5%**

Age of Victim - Gunshot Homicides / Injuries						
Age	Prior YTD	Percent of Total	YTD	Percent of Total	Change	Percent Change
0-12	3	7.0%	0	0.0%	-3	-100.0%
13-17	7	16.3%	4	8.0%	-3	-42.9%
18-24	14	32.6%	14	28.0%	0	0.0%
25-34	9	20.9%	21	42.0%	12	133.3%
35-44	6	14.0%	6	12.0%	0	0.0%
45-54	3	7.0%	5	10.0%	2	66.7%
55-64	0	0.0%	0	0.0%	0	-
65+	1	2.3%	0	0.0%	-1	-100.0%

Annual Totals - Gunshot Homicides / Injuries

Green Line Represents the Previous 14 Year Average

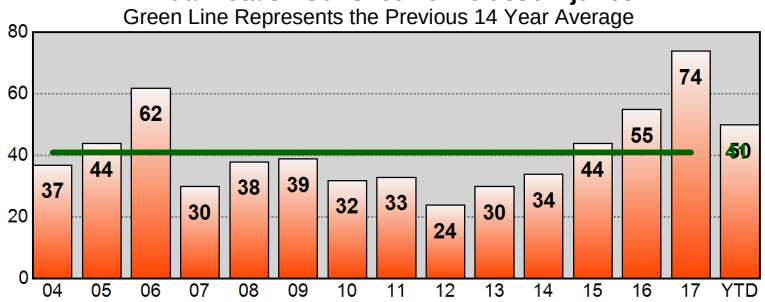

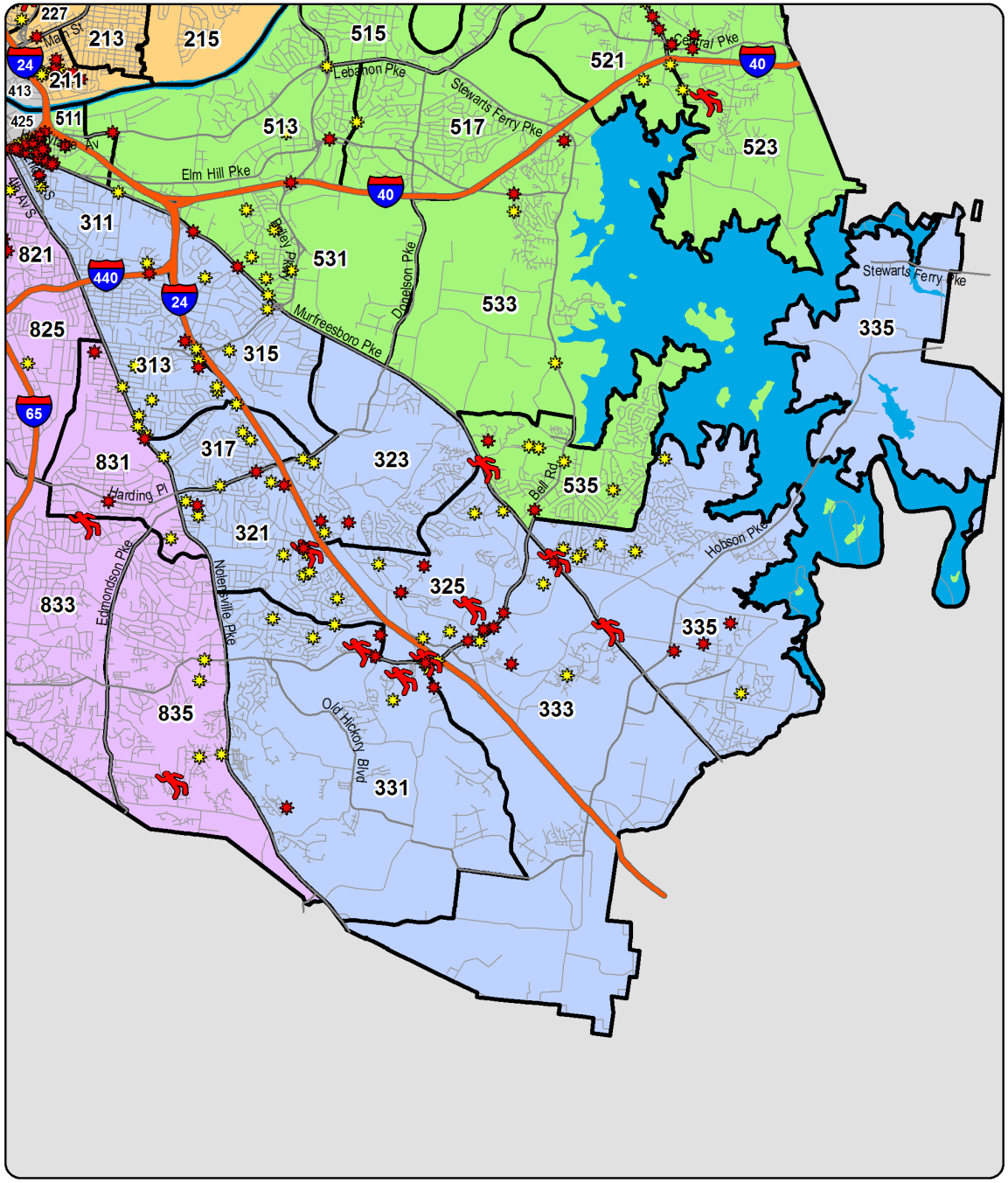

YTD Shootings Gunshot Homicide Gunshot Injury Property Damage Involving Firearm

Sourced from MNPD ARMS on 8/15/2018 8:58:14 AM. The information in this report is sourced from incident reports using UCR definitions and reporting guidelines, based on the date when the crime was reported, and aggregated by incident location. 'Gunshot Homicide / Injury' counts include only violent incidents (homicide, rape, robbery, and aggravated assault) in which one or more victims received a fatal or non-fatal gunshot wound. Suicides, suicide attempts, and accidental shootings are excluded. 'Property Damage' counts include all incidents that (1) include a 'Damage to Property' (NIBRS 290) offense, and (2) list a firearm in the Weapons/Tool' section of the incident report. Unfounded incidents are excluded from these counts.

YTD Gunshot Victims - Central Precinct

Gunshot Homicides / Injuries				
Zone	Prior YTD	YTD	Change	Percent Change
411	0	0	0	-
413	2	1	-1	-50.0%
415	0	0	0	-
421	0	0	0	-
423	0	0	0	-
425	1	1	0	0.0%
Total	**3**	**2**	**-1**	**-33.3%**

Property Damage with Firearm				
Zone	Prior YTD	YTD	Change	Percent Change
411	0	2	2	-
413	0	1	1	-
415	0	0	0	-
421	1	2	1	100.0%
423	1	0	-1	-100.0%
425	2	0	-2	-100.0%
Total	**4**	**5**	**1**	**25.0%**

Age of Victim - Gunshot Homicides / Injuries						
Age	Prior YTD	Percent of Total	YTD	Percent of Total	Change	Percent Change
0-12	0	0.0%	0	0.0%	0	-
13-17	0	0.0%	1	50.0%	1	-
18-24	2	50.0%	0	0.0%	-2	-100.0%
25-34	2	50.0%	0	0.0%	-2	-100.0%
35-44	0	0.0%	1	50.0%	1	-
45-54	0	0.0%	0	0.0%	0	-
55-64	0	0.0%	0	0.0%	0	-
65+	0	0.0%	0	0.0%	0	-

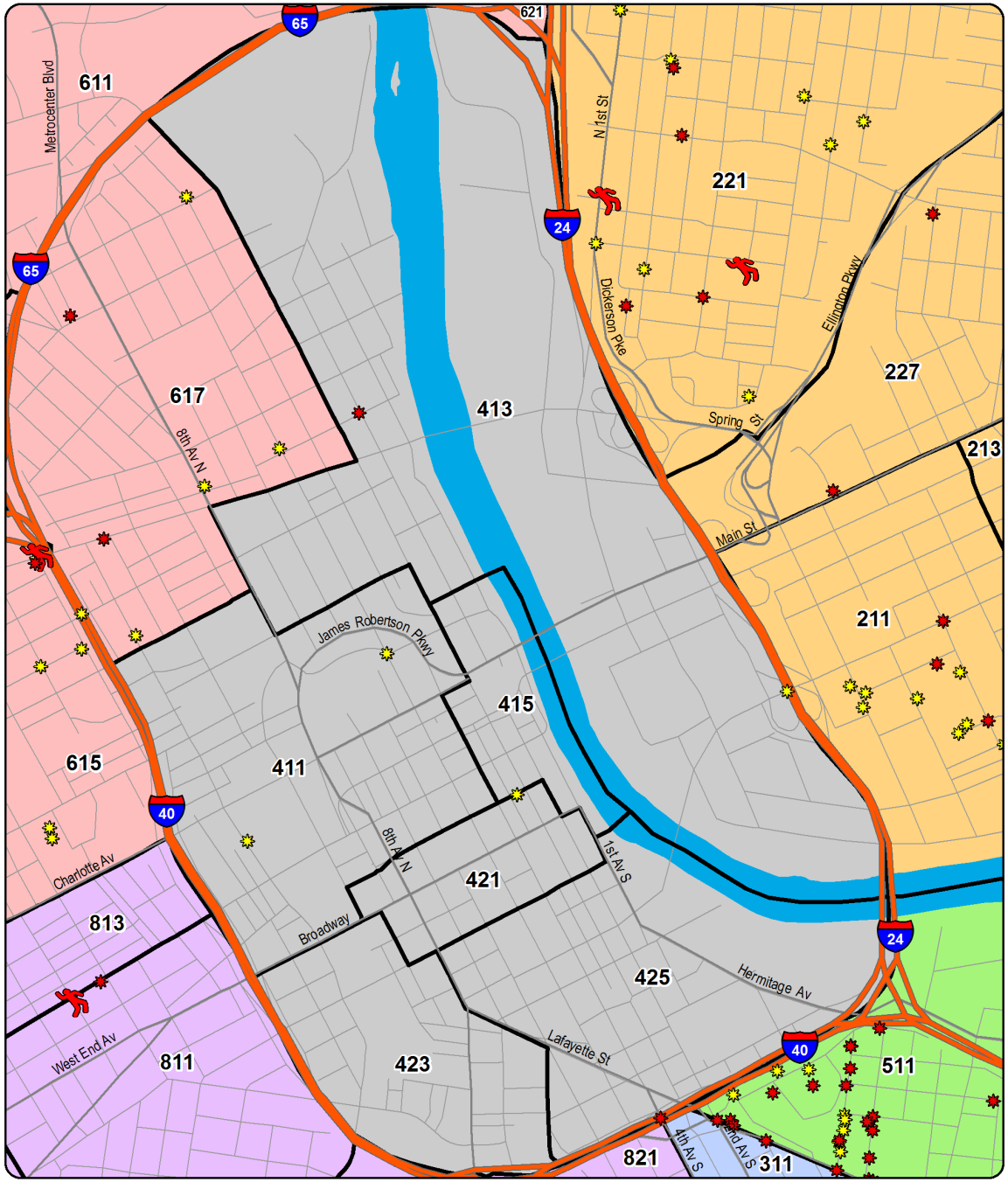

YTD Shootings Gunshot Homicide Gunshot Injury Property Damage Involving Firearm

Annual Totals - Gunshot Homicides / Injuries

Green Line Represents the Previous 14 Year Average

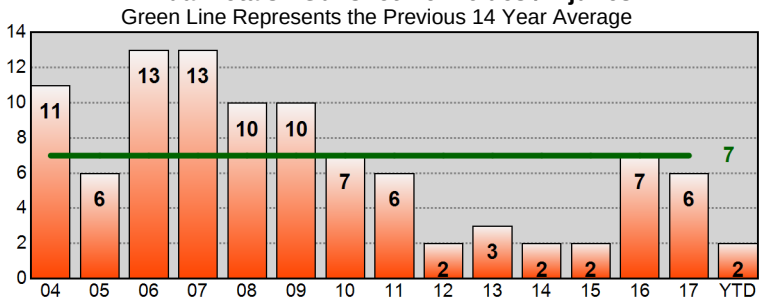

Sourced from MNPD ARMS on 8/15/2018 8:58:15 AM. The information in this report is sourced from incident reports using UCR definitions and reporting guidelines, based on the date when the crime was reported, and aggregated by incident location. 'Gunshot Homicide / Injury' counts include only violent incidents (homicide, rape, robbery, and aggravated assault) in which one or more victims received a fatal or non-fatal gunshot wound. Suicides, suicide attempts, and accidental shootings are excluded. 'Property Damage' counts include all incidents that (1) include a 'Damage to Property' (NIBRS 290) offense, and (2) list a firearm in the Weapons/Tool' section of the incident report. Unfounded incidents are excluded from these counts.

YTD Gunshot Victims - Hermitage Precinct

Gunshot Homicides / Injuries				
Zone	Prior YTD	YTD	Change	Percent Change
511	24	25	1	4.2%
513	2	1	-1	-50.0%
515	0	4	4	-
517	1	0	-1	-100.0%
521	5	0	-5	-100.0%
523	2	9	7	350.0%
525	3	1	-2	-66.7%
531	5	2	-3	-60.0%
533	0	4	4	-
535	2	2	0	0.0%
Total	**44**	**48**	**4**	**9.1%**

Property Damage with Firearm				
Zone	Prior YTD	YTD	Change	Percent Change
511	29	12	-17	-58.6%
513	1	3	2	200.0%
515	1	1	0	0.0%
517	1	1	0	0.0%
521	4	4	0	0.0%
523	12	9	-3	-25.0%
525	9	7	-2	-22.2%
531	2	6	4	200.0%
533	4	2	-2	-50.0%
535	8	4	-4	-50.0%
Total	**71**	**49**	**-22**	**-31.0%**

Age of Victim - Gunshot Homicides / Injuries						
Age	Prior YTD	Percent of Total	YTD	Percent of Total	Change	Percent Change
0-12	0	0.0%	0	0.0%	0	-
13-17	5	11.4%	5	10.4%	0	0.0%
18-24	14	31.8%	22	45.8%	8	57.1%
25-34	15	34.1%	10	20.8%	-5	-33.3%
35-44	4	9.1%	5	10.4%	1	25.0%
45-54	2	4.5%	4	8.3%	2	100.0%
55-64	1	2.3%	2	4.2%	1	100.0%
65+	1	2.3%	0	0.0%	-1	-100.0%
Unk	2	4.5%	0	0.0%	-2	-100.0%

Annual Totals - Gunshot Homicides / Injuries
Green Line Represents the Previous 14 Year Average

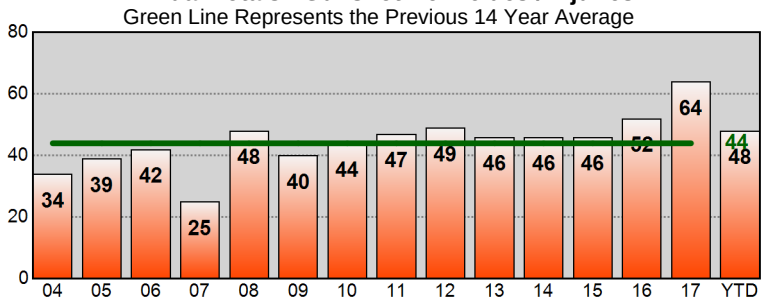

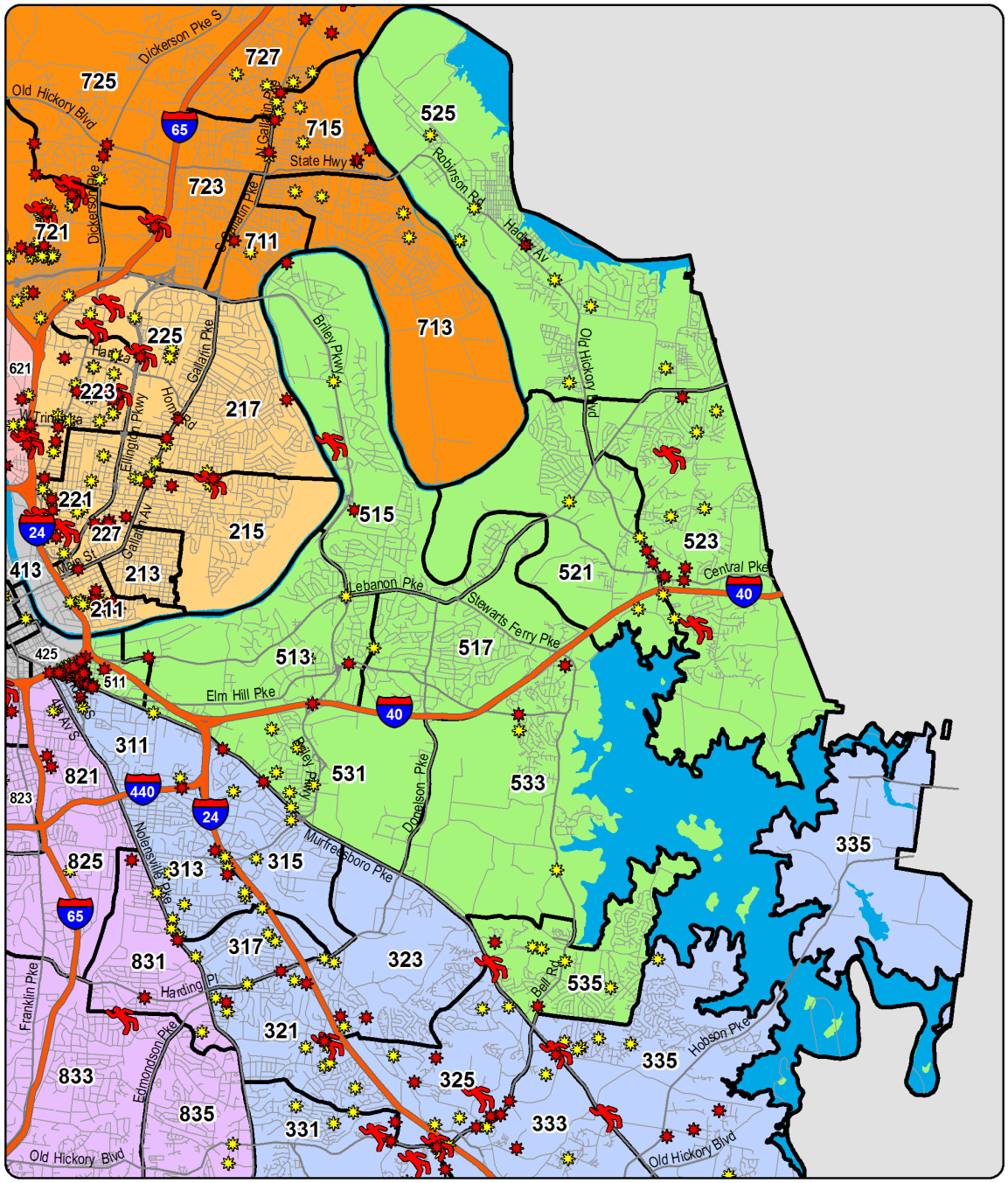

YTD Shootings Gunshot Homicide Gunshot Injury Property Damage Involving Firearm

Sourced from MNPD ARMS on 8/15/2018 8:58:16 AM. The information in this report is sourced from incident reports using UCR definitions and reporting guidelines, based on the date when the crime was reported, and aggregated by incident location. 'Gunshot Homicide / Injury' counts include only violent incidents (homicide, rape, robbery, and aggravated assault) in which one or more victims received a fatal or non-fatal gunshot wound. Suicides, suicide attempts, and accidental shootings are excluded. 'Property Damage' counts include all incidents that (1) include a 'Damage to Property' (NIBRS 290) offense, and (2) list a firearm in the Weapons/Tool' section of the incident report. Unfounded incidents are excluded from these counts.

YTD Gunshot Victims - North Precinct

Gunshot Homicides / Injuries				
Zone	Prior YTD	YTD	Change	Percent Change
611	8	9	1	12.5%
613	29	21	-8	-27.6%
615	13	14	1	7.7%
617	5	2	-3	-60.0%
621	5	7	2	40.0%
623	2	5	3	150.0%
625	7	5	-2	-28.6%
627	0	2	2	-
Total	**69**	**65**	**-4**	**-5.8%**

Property Damage with Firearm				
Zone	Prior YTD	YTD	Change	Percent Change
611	27	15	-12	-44.4%
613	14	24	10	71.4%
615	16	15	-1	-6.3%
617	5	4	-1	-20.0%
621	12	14	2	16.7%
623	20	15	-5	-25.0%
625	2	11	9	450.0%
627	5	7	2	40.0%
Total	**101**	**105**	**4**	**4.0%**

Age of Victim - Gunshot Homicides / Injuries						
Age	Prior YTD	Percent of Total	YTD	Percent of Total	Change	Percent Change
0-12	0	0.0%	3	4.6%	3	-
13-17	3	4.3%	9	13.8%	6	200.0%
18-24	21	30.4%	13	20.0%	-8	-38.1%
25-34	27	39.1%	17	26.2%	-10	-37.0%
35-44	6	8.7%	12	18.5%	6	100.0%
45-54	7	10.1%	7	10.8%	0	0.0%
55-64	4	5.8%	2	3.1%	-2	-50.0%
65+	1	1.4%	2	3.1%	1	100.0%

Annual Totals - Gunshot Homicides / Injuries

Green Line Represents the Previous 14 Year Average

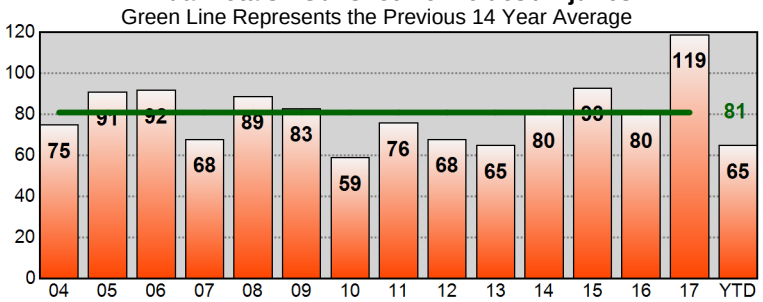

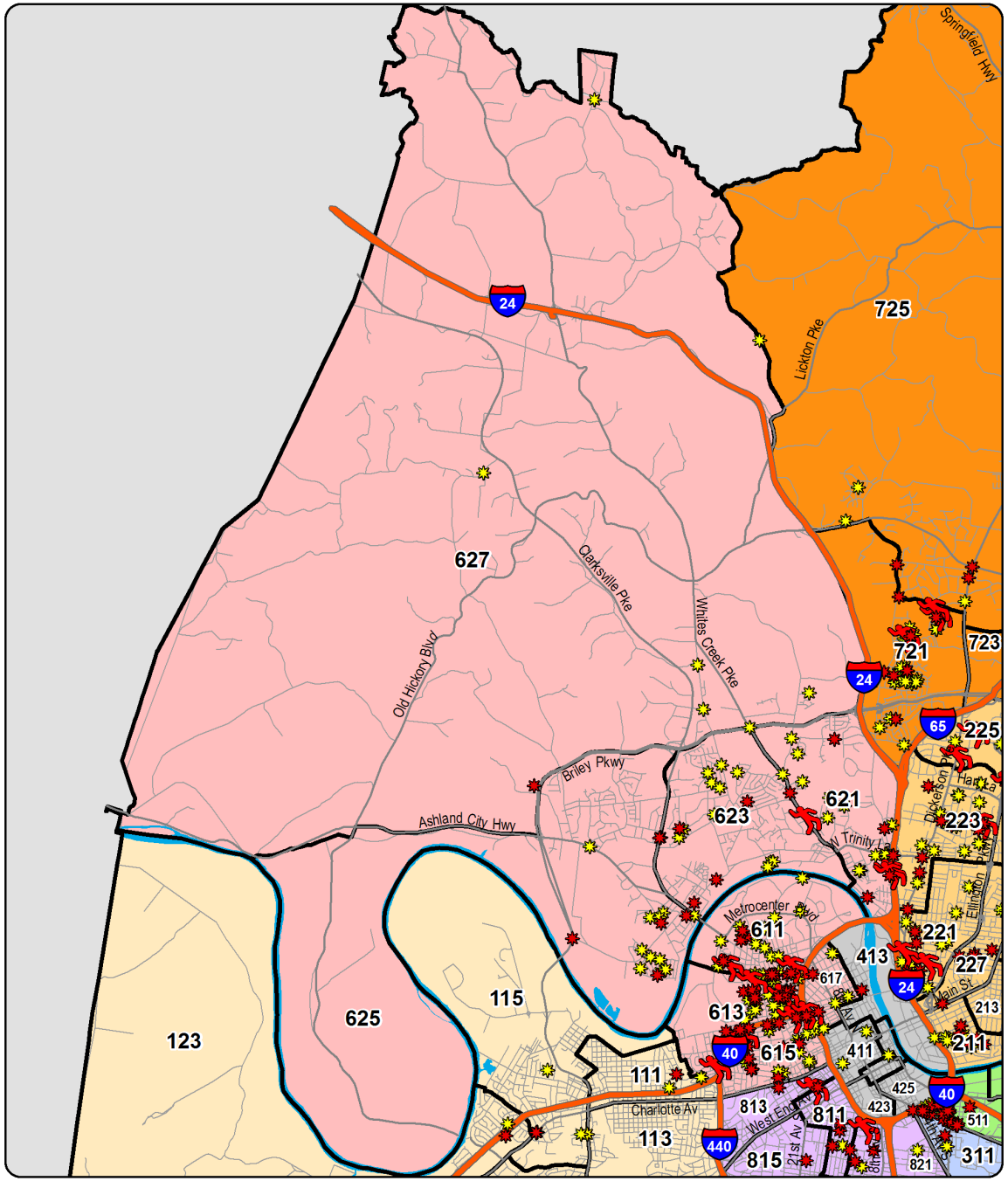

YTD Shootings Gunshot Homicide Gunshot Injury Property Damage Involving Firearm

Sourced from MNPD ARMS on 8/15/2018 8:58:16 AM. The information in this report is sourced from incident reports using UCR definitions and reporting guidelines, based on the date when the crime was reported, and aggregated by incident location. 'Gunshot Homicide / Injury' counts include only violent incidents (homicide, rape, robbery, and aggravated assault) in which one or more victims received a fatal or non-fatal gunshot wound. Suicides, suicide attempts, and accidental shootings are excluded. 'Property Damage' counts include all incidents that (1) include a 'Damage to Property' (NIBRS 290) offense, and (2) list a firearm in the Weapons/Tool' section of the incident report. Unfounded incidents are excluded from these counts.

YTD Gunshot Victims - Madison Precinct

Gunshot Homicides / Injuries				
Zone	Prior YTD	YTD	Change	Percent Change
711	2	1	-1	-50.0%
713	1	0	-1	-100.0%
715	5	5	0	0.0%
721	11	11	0	0.0%
723	2	0	-2	-100.0%
725	3	7	4	133.3%
727	0	4	4	-
Total	**24**	**28**	**4**	**16.7%**

Property Damage with Firearm				
Zone	Prior YTD	YTD	Change	Percent Change
711	0	1	1	-
713	5	4	-1	-20.0%
715	7	7	0	0.0%
721	27	32	5	18.5%
723	2	1	-1	-50.0%
725	5	4	-1	-20.0%
727	2	5	3	150.0%
Total	**48**	**54**	**6**	**12.5%**

Age of Victim - Gunshot Homicides / Injuries						
Age	Prior YTD	Percent of Total	YTD	Percent of Total	Change	Percent Change
0-12	0	0.0%	1	3.6%	1	-
13-17	2	8.3%	4	14.3%	2	100.0%
18-24	8	33.3%	5	17.9%	-3	-37.5%
25-34	9	37.5%	13	46.4%	4	44.4%
35-44	2	8.3%	2	7.1%	0	0.0%
45-54	3	12.5%	1	3.6%	-2	-66.7%
55-64	0	0.0%	1	3.6%	1	-
65+	0	0.0%	0	0.0%	0	-
Unk	0	0.0%	1	3.6%	1	-

Annual Totals - Gunshot Homicides / Injuries

Green Line Represents the Previous 14 Year Average

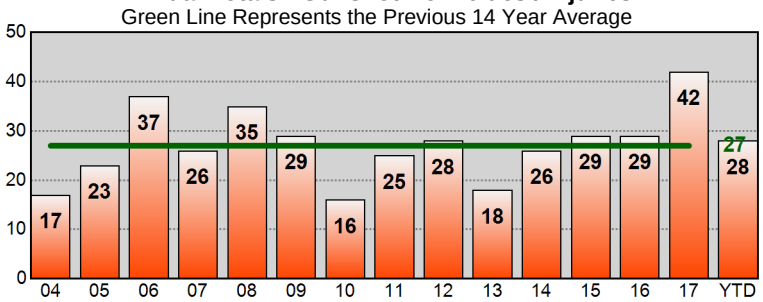

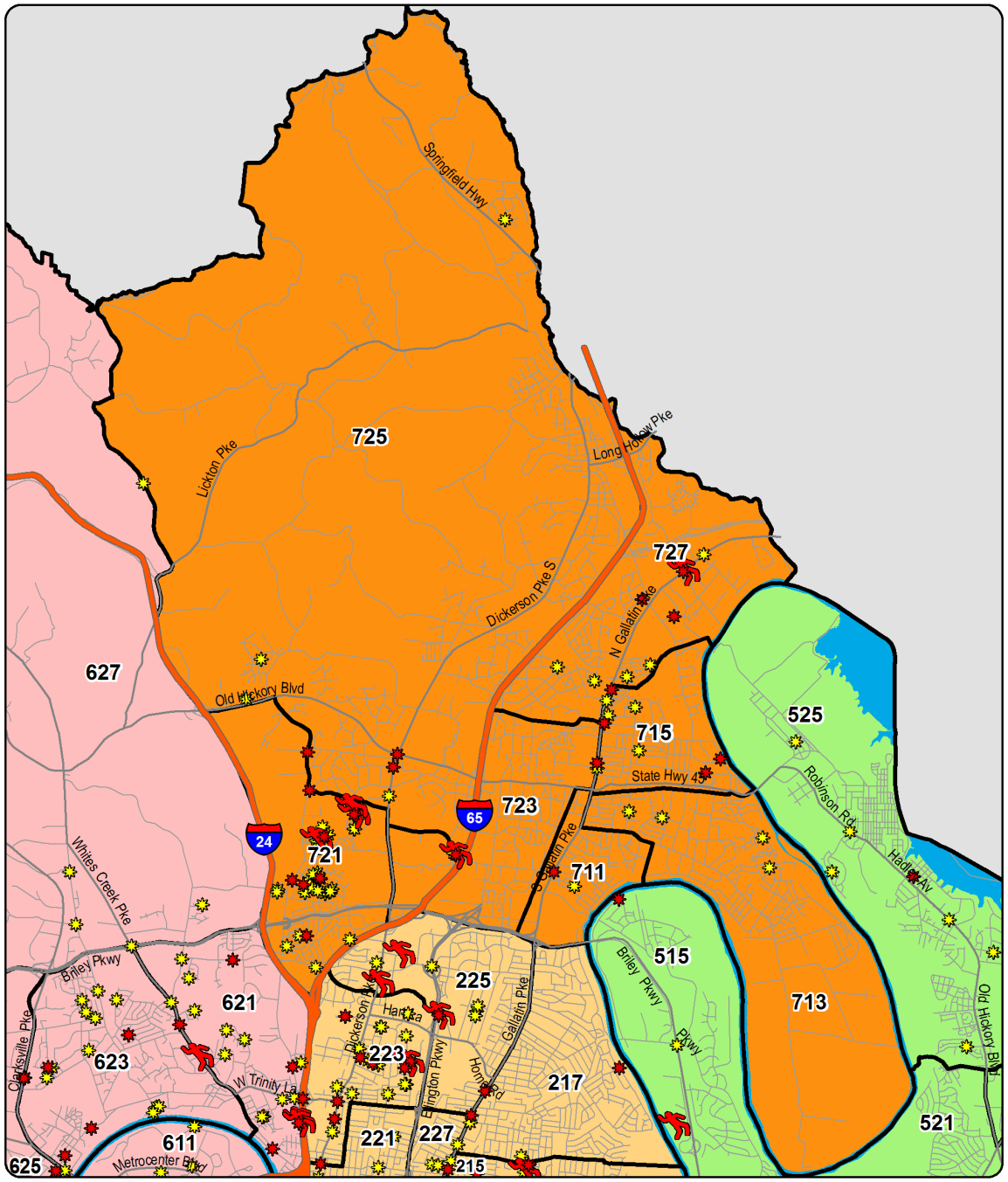

YTD Shootings Gunshot Homicide Gunshot Injury Property Damage Involving Firearm

Sourced from MNPD ARMS on 8/15/2018 8:58:18 AM. The information in this report is sourced from incident reports using UCR definitions and reporting guidelines, based on the date when the crime was reported, and aggregated by incident location. 'Gunshot Homicide / Injury' counts include only violent incidents (homicide, rape, robbery, and aggravated assault) in which one or more victims received a fatal or non-fatal gunshot wound. Suicides, suicide attempts, and accidental shootings are excluded. 'Property Damage' counts include all incidents that (1) include a 'Damage to Property' (NIBRS 290) offense, and (2) list a firearm in the Weapons/Tool' section of the incident report. Unfounded incidents are excluded from these counts.

YTD Gunshot Victims - Midtown Hills Precinct

Gunshot Homicides / Injuries				
Zone	Prior YTD	YTD	Change	Percent Change
811	5	6	1	20.0%
813	4	1	-3	-75.0%
815	1	1	0	0.0%
821	4	5	1	25.0%
823	0	0	0	-
825	1	2	1	100.0%
831	1	3	2	200.0%
833	0	1	1	-
835	2	1	-1	-50.0%
Total	**18**	**20**	**2**	**11.1%**

Property Damage with Firearm				
Zone	Prior YTD	YTD	Change	Percent Change
811	8	1	-7	-87.5%
813	2	0	-2	-100.0%
815	1	0	-1	-100.0%
821	3	2	-1	-33.3%
823	2	2	0	0.0%
825	3	1	-2	-66.7%
831	6	1	-5	-83.3%
833	0	1	1	-
835	8	5	-3	-37.5%
Total	**33**	**13**	**-20**	**-60.6%**

Age of Victim - Gunshot Homicides / Injuries						
Age	Prior YTD	Percent of Total	YTD	Percent of Total	Change	Percent Change
0-12	0	0.0%	0	0.0%	0	-
13-17	2	11.1%	0	0.0%	-2	-100.0%
18-24	7	38.9%	6	30.0%	-1	-14.3%
25-34	4	22.2%	7	35.0%	3	75.0%
35-44	3	16.7%	3	15.0%	0	0.0%
45-54	1	5.6%	4	20.0%	3	300.0%
55-64	1	5.6%	0	0.0%	-1	-100.0%
65+	0	0.0%	0	0.0%	0	-

Annual Totals - Gunshot Homicides / Injuries

Green Line Represents the Previous 14 Year Average

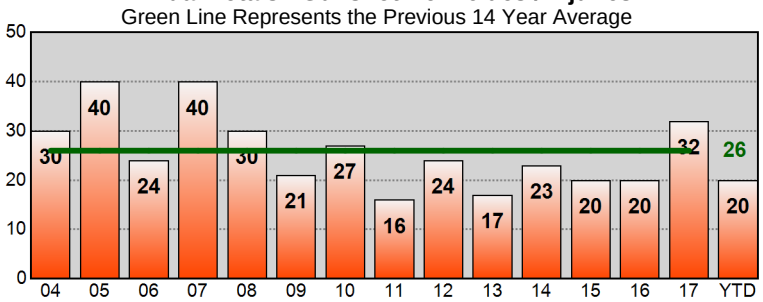

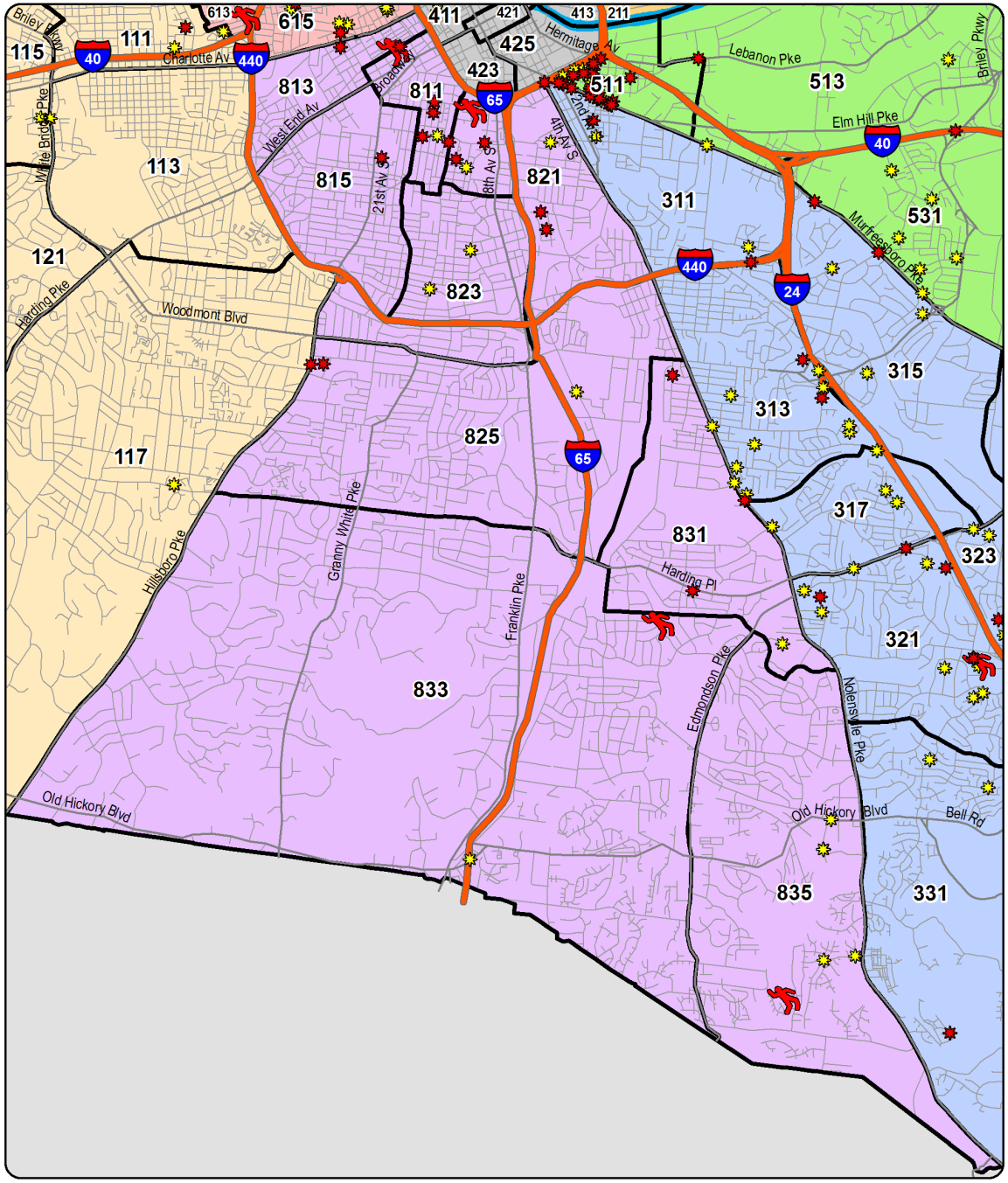

YTD Shootings Gunshot Homicide Gunshot Injury Property Damage Involving Firearm

Sourced from MNPD ARMS on 8/15/2018 8:58:18 AM. The information in this report is sourced from incident reports using UCR definitions and reporting guidelines, based on the date when the crime was reported, and aggregated by incident location. 'Gunshot Homicide / Injury' counts include only violent incidents (homicide, rape, robbery, and aggravated assault) in which one or more victims received a fatal or non-fatal gunshot wound. Suicides, suicide attempts, and accidental shootings are excluded. 'Property Damage' counts include all incidents that (1) include a 'Damage to Property' (NIBRS 290) offense, and (2) list a firearm in the Weapons/Tool' section of the incident report. Unfounded incidents are excluded from these counts.

West Precinct - Burglary and Theft from Vehicle Counts for the Past Two Weeks

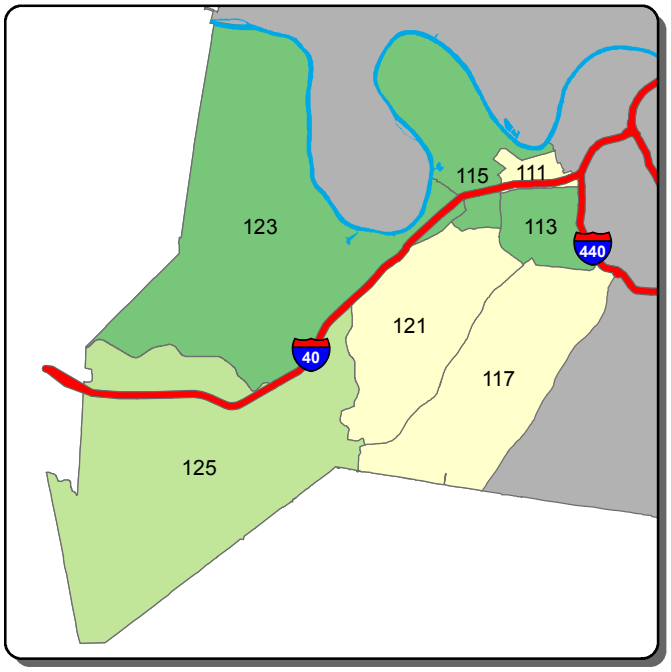

Burglary - A Shift

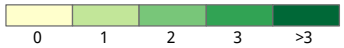

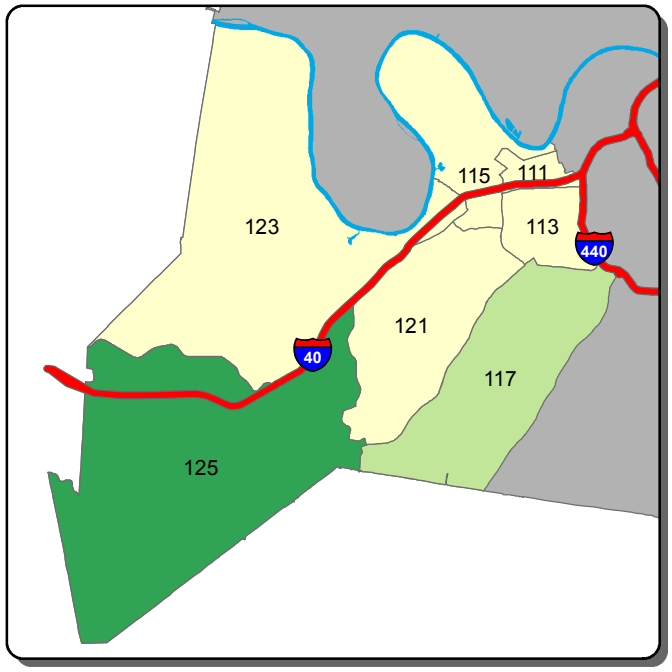

Burglary - B Shift

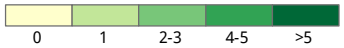

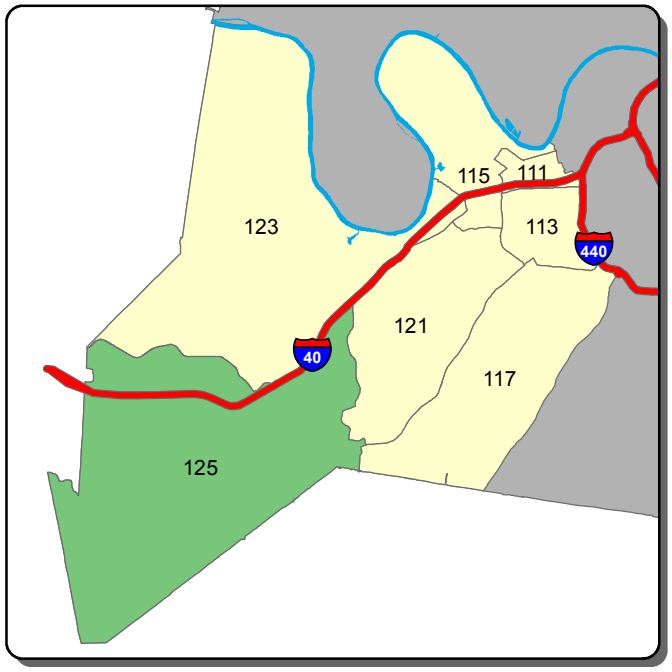

Burglary - C Shift

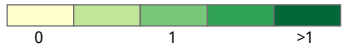

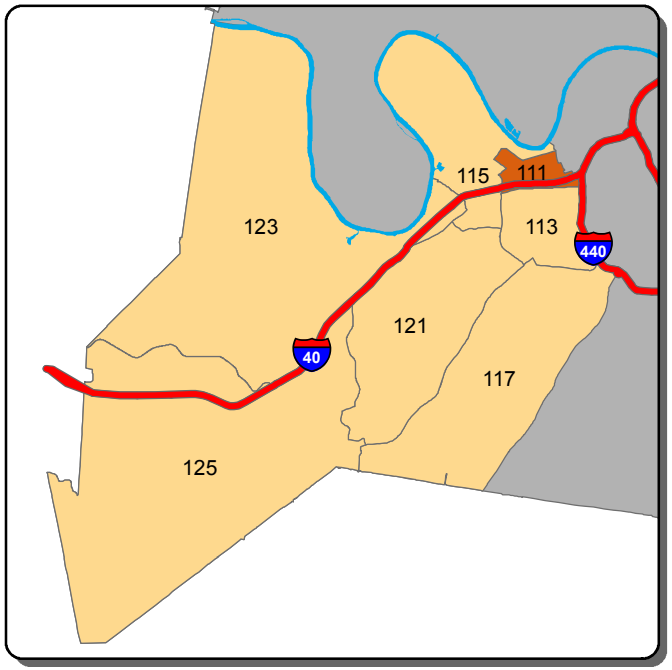

Theft from Vehicle - A Shift

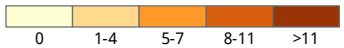

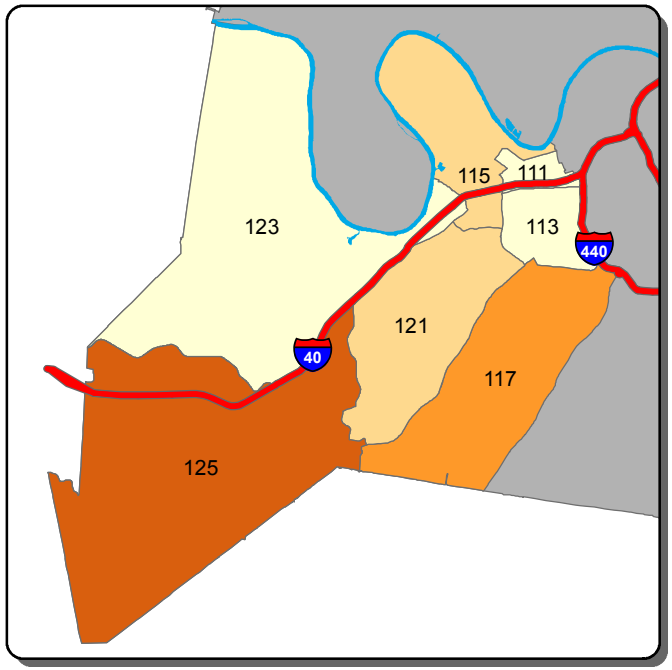

Theft from Vehicle - B Shift

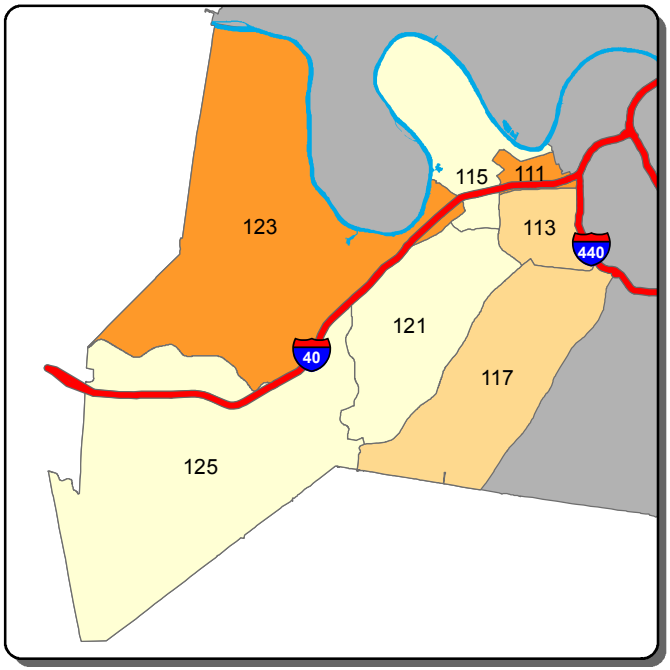

Theft from Vehicle - C Shift

Information summarized for CompStat week ending 8/11/2018

Sourced from MNPD ARMS on 8/15/2018. Data taken from incident reports using Uniform Crime Reporting definitions and guidelines, based on the date and time when the inicident was reported. 'A, B, and C Shift' refer to the following time periods: A Shift = 0700 - 1500; B Shift = 1500 - 2300; C Shift = 2300 - 0700.

West Precinct - Aggravated Assault and Self Initiated CAD Counts for the Past Two Weeks

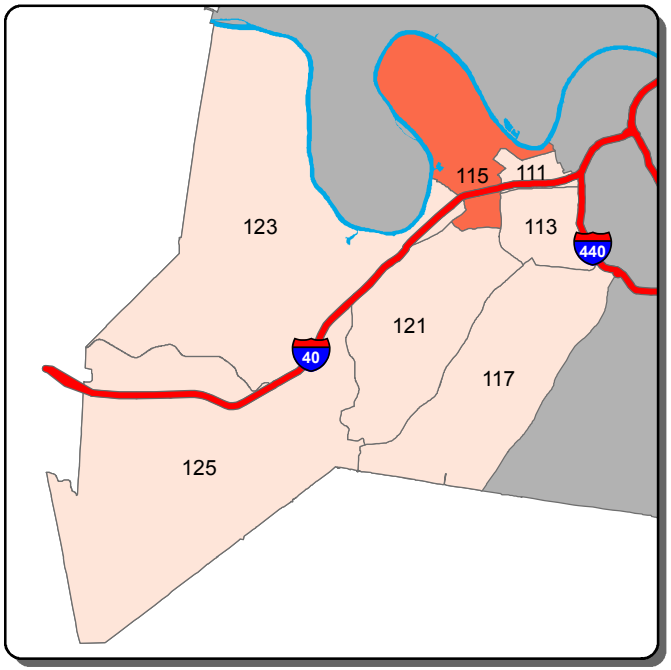

Aggravated Assault - A Shift

0 | 1 | >1

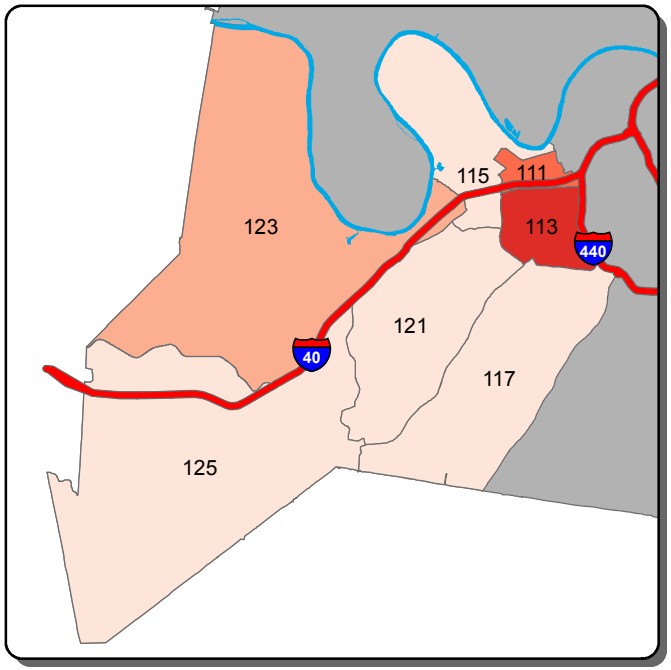

Aggravated Assault - B Shift

0 | 1 | 2-3 | 4 | >4

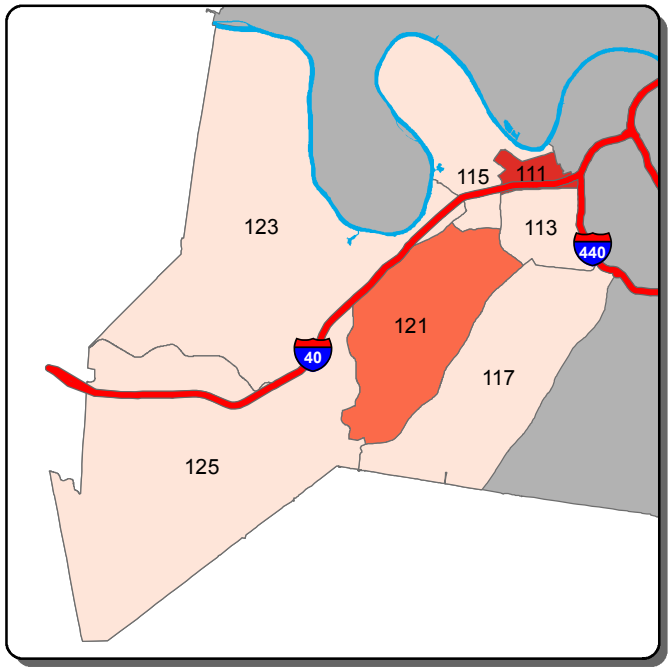

Aggravated Assault - C Shift

0 | 1 | 2 | >2

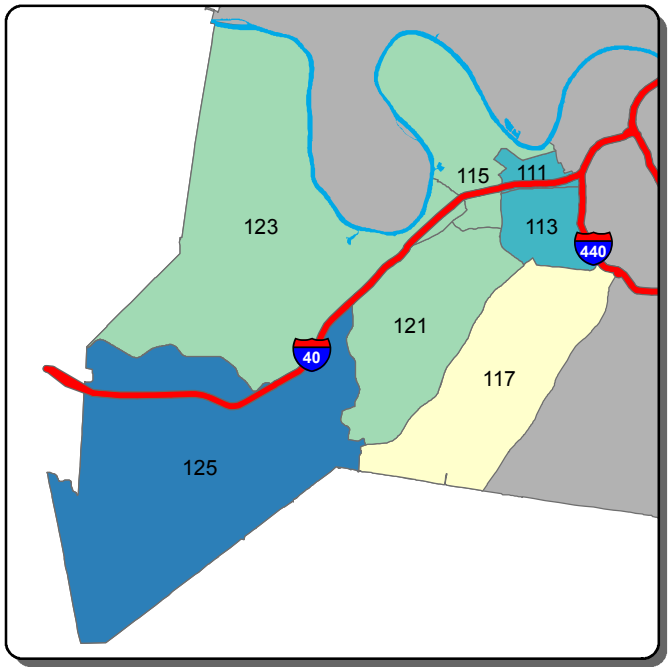

Self Initiated CAD - A Shift

0-103 | 104-234 | 235-366 | 367-497 | >497

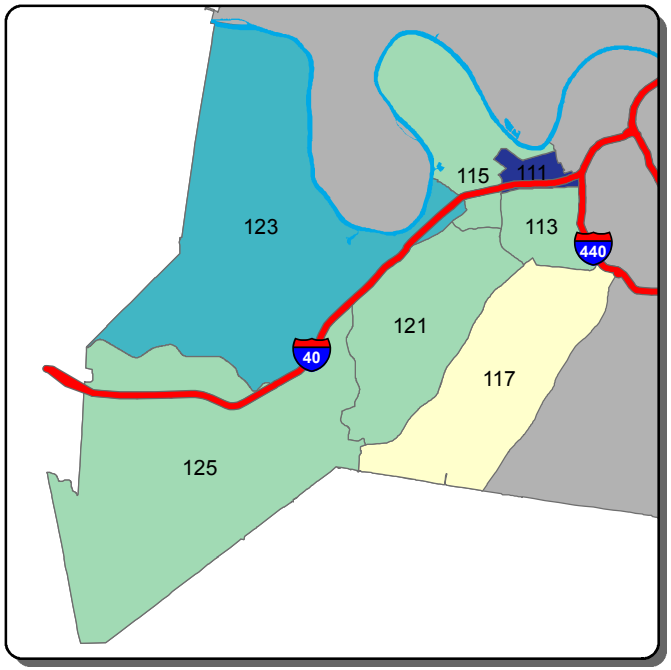

Self Initiated CAD - B Shift

0-68 | 69-150 | 151-231 | 232-313 | >313

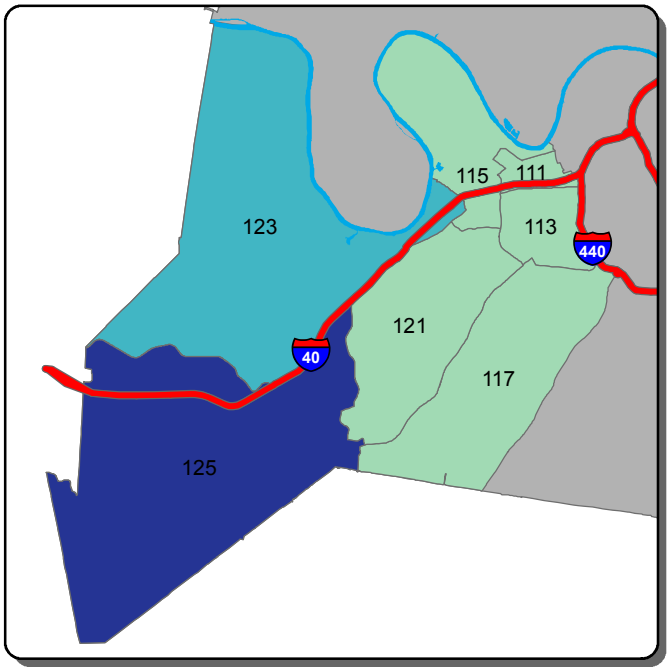

Self Initiated CAD - C Shift

0-81 | 82-263 | 264-445 | 446-628 | >628

Information summarized for CompStat week ending 8/11/2018

Sourced from MNPD ARMS on 8/15/2018. Data taken from incident reports using Uniform Crime Reporting definitions and guidelines, based on the date and time when the inicident was reported. 'A, B, and C Shift' refer to the following time periods: A Shift = 0700 - 1500; B Shift = 1500 - 2300; C Shift = 2300 - 0700.

East Precinct - Burglary and Theft from Vehicle Counts for the Past Two Weeks

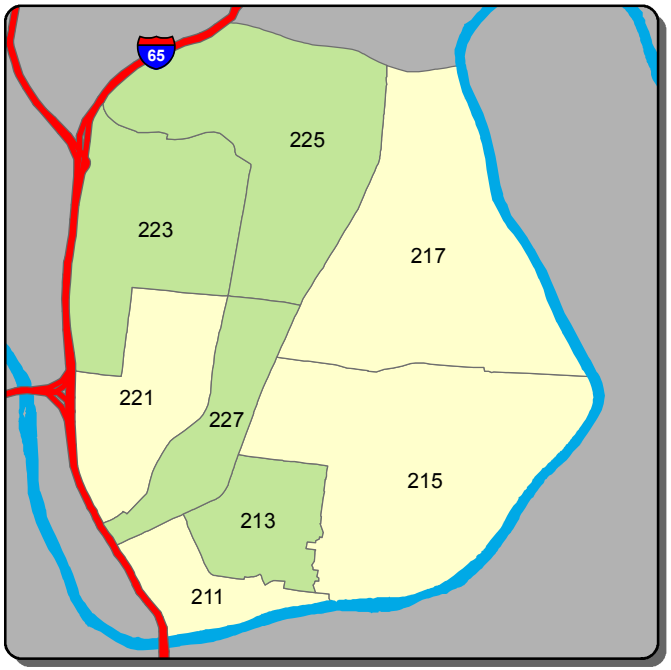

Burglary - A Shift

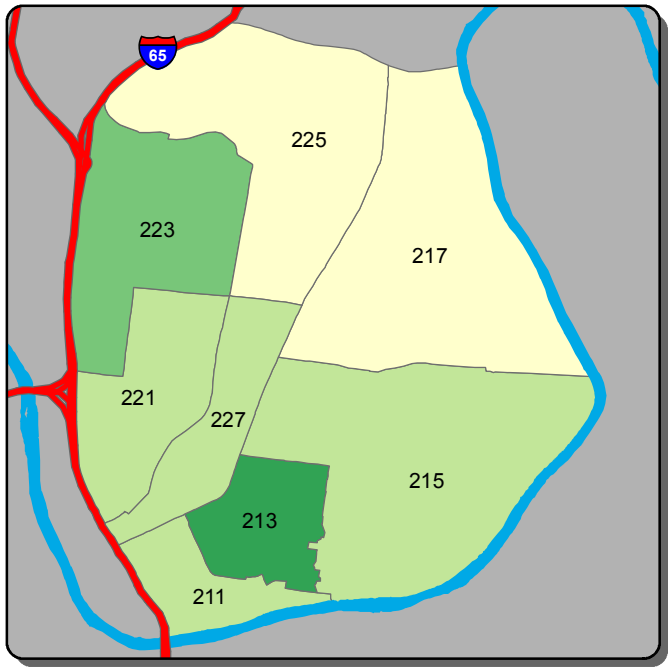

Burglary - B Shift

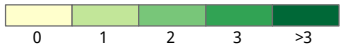

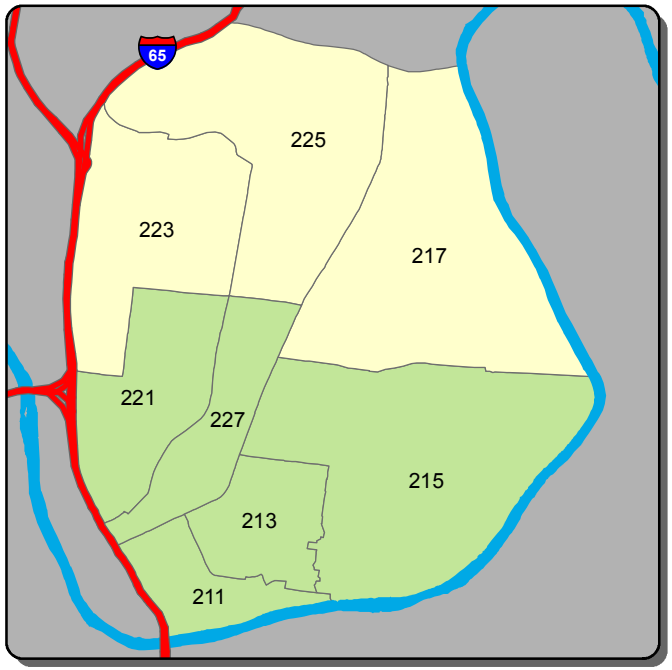

Burglary - C Shift

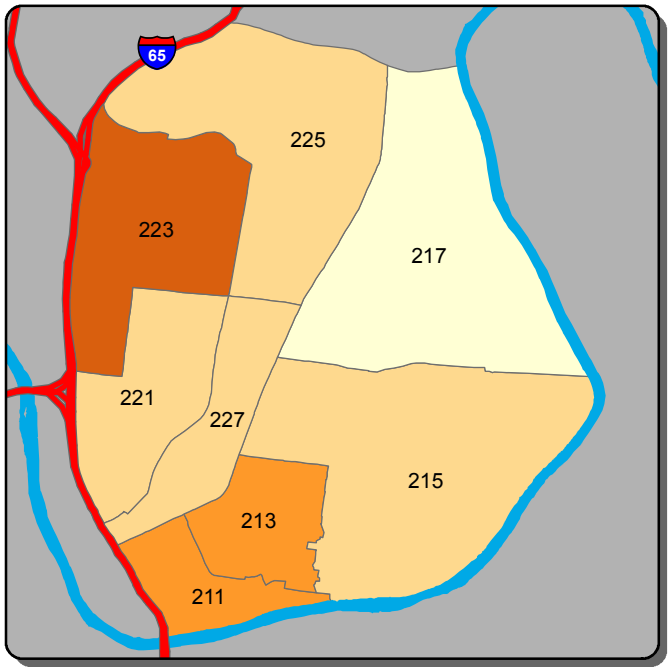

Theft from Vehicle - A Shift

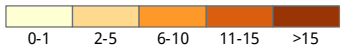

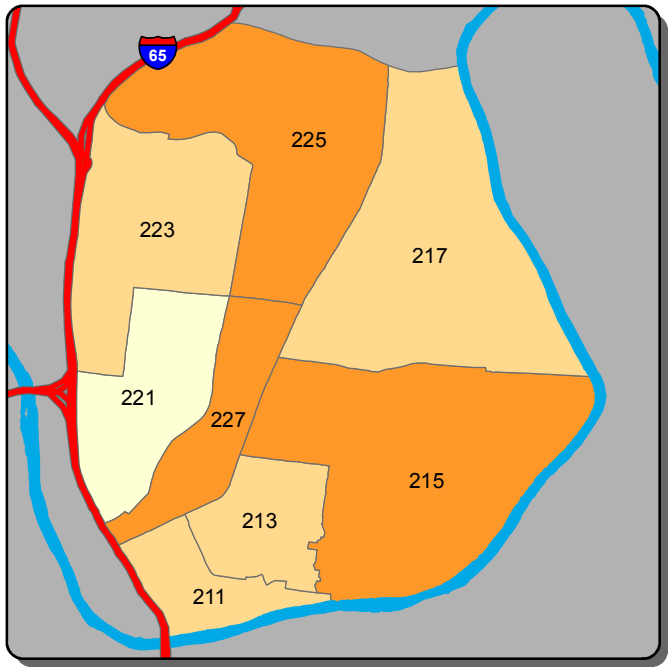

Theft from Vehicle - B Shift

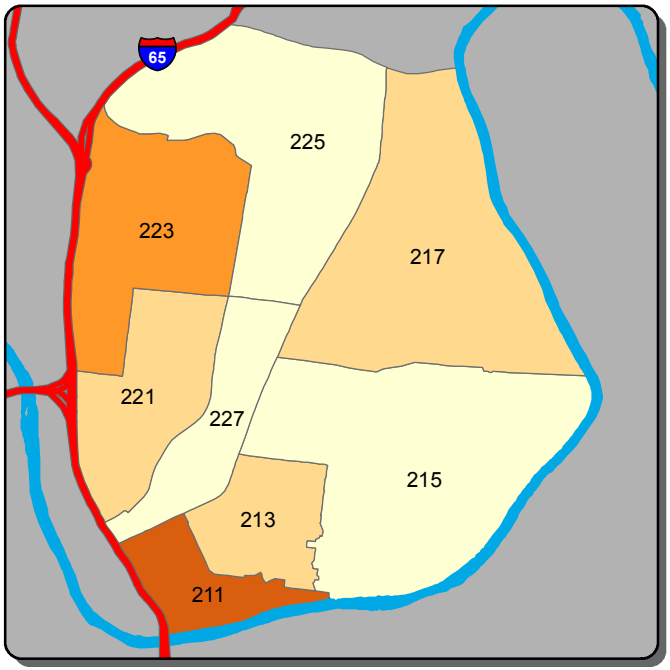

Theft from Vehicle - C Shift

Information summarized for CompStat week ending 8/11/2018

Sourced from MNPD ARMS on 8/15/2018. Data taken from incident reports using Uniform Crime Reporting definitions and guidelines, based on the date and time when the inicident was reported. 'A, B, and C Shift' refer to the following time periods: A Shift = 0700 - 1500; B Shift = 1500 - 2300; C Shift = 2300 - 0700.

East Precinct - Aggravated Assault and Self Initiated CAD Counts for the Past Two Weeks

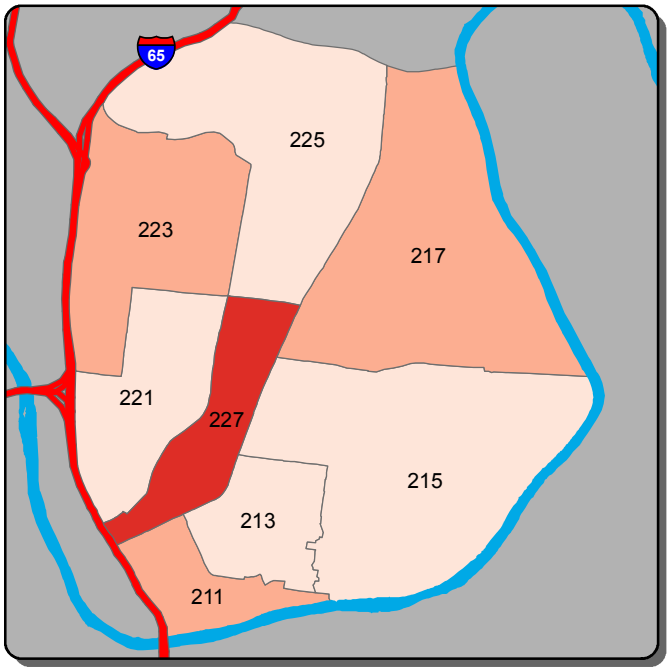

Aggravated Assault - A Shift

0 1 2 3 >3

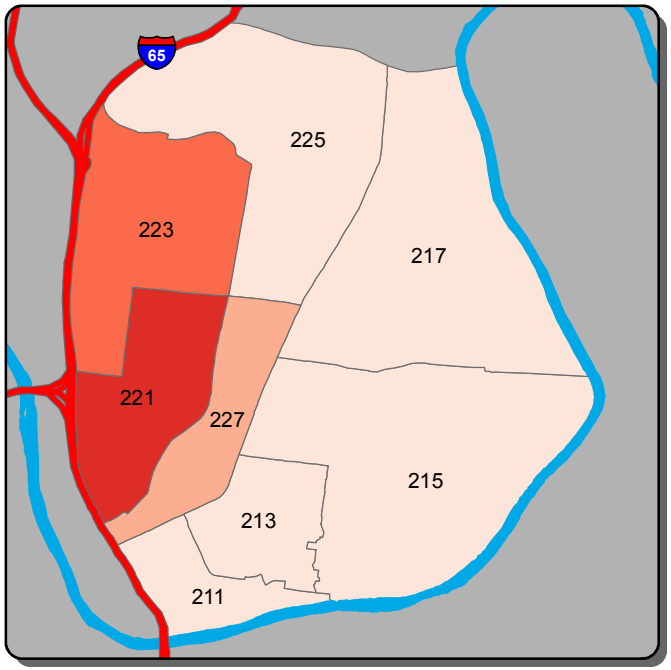

Aggravated Assault - B Shift

0 1 2 3 >3

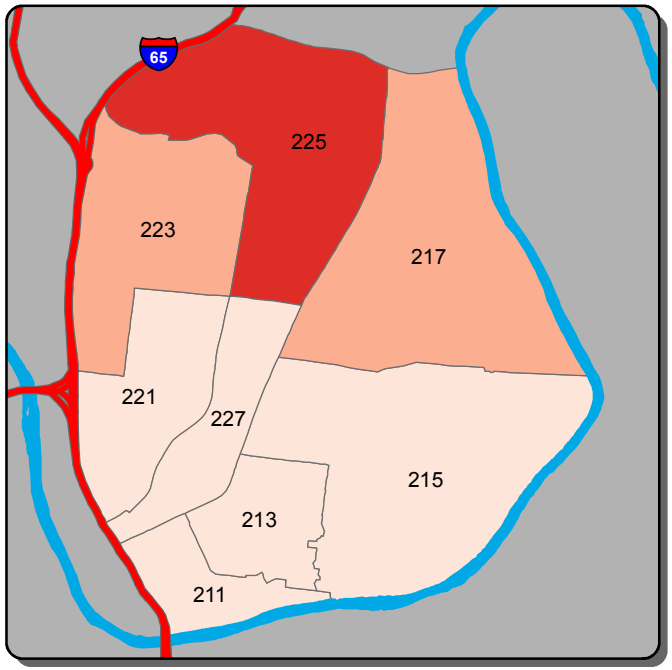

Aggravated Assault - C Shift

0 1 2 >2

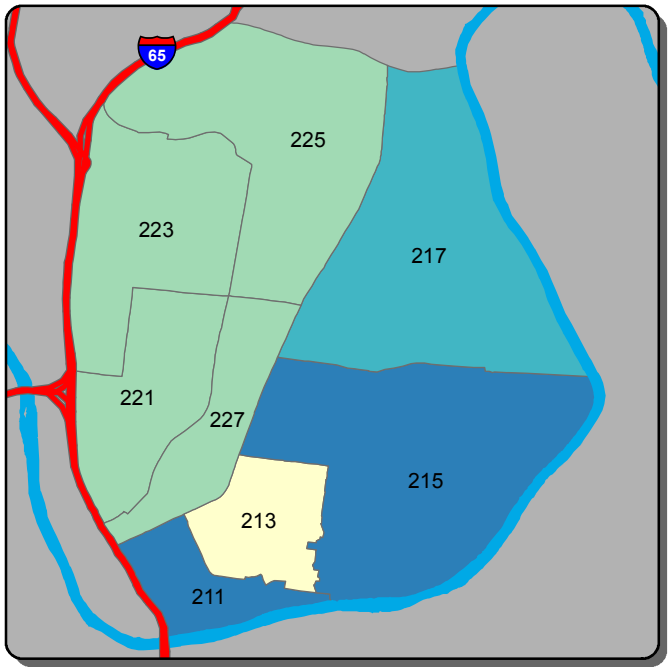

Self Initiated CAD - A Shift

0-54 55-84 85-114 115-143 >143

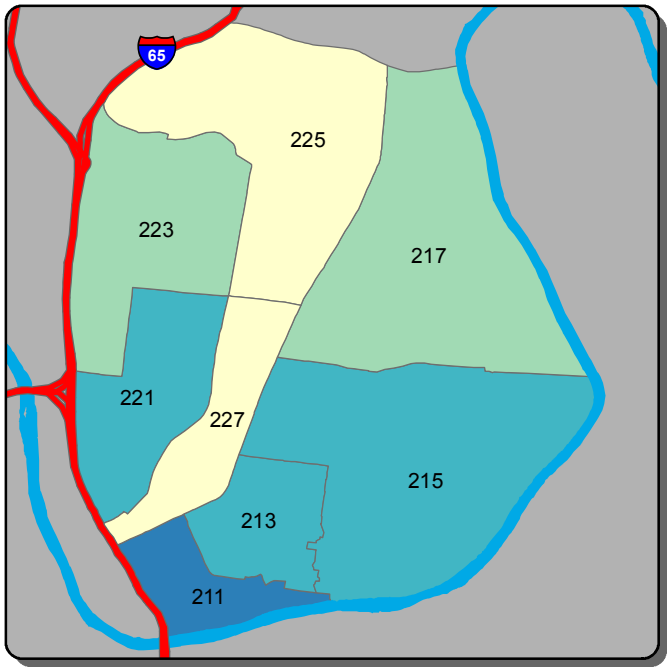

Self Initiated CAD - B Shift

0-108 109-150 151-192 193-233 >233

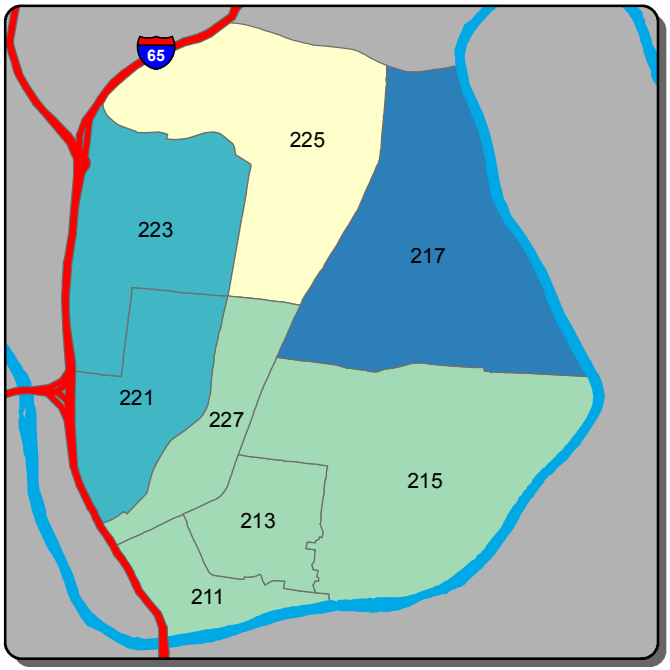

Self Initiated CAD - C Shift

0-69 70-105 106-141 142-177 >177

Information summarized for CompStat week ending 8/11/2018

Sourced from MNPD ARMS on 8/15/2018. Data taken from incident reports using Uniform Crime Reporting definitions and guidelines, based on the date and time when the inicident was reported. 'A, B, and C Shift' refer to the following time periods: A Shift = 0700 - 1500; B Shift = 1500 - 2300; C Shift = 2300 - 0700.

South Precinct - Burglary and Theft from Vehicle Counts for the Past Two Weeks

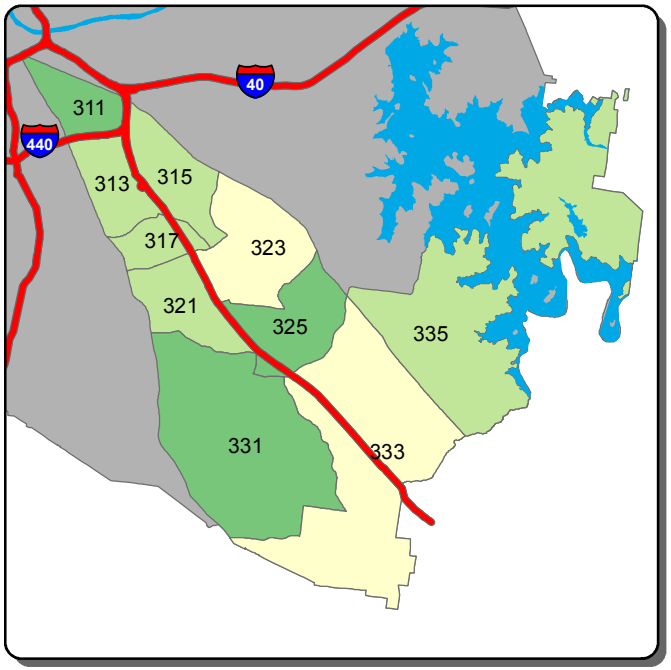

Burglary - A Shift

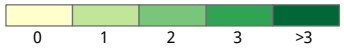

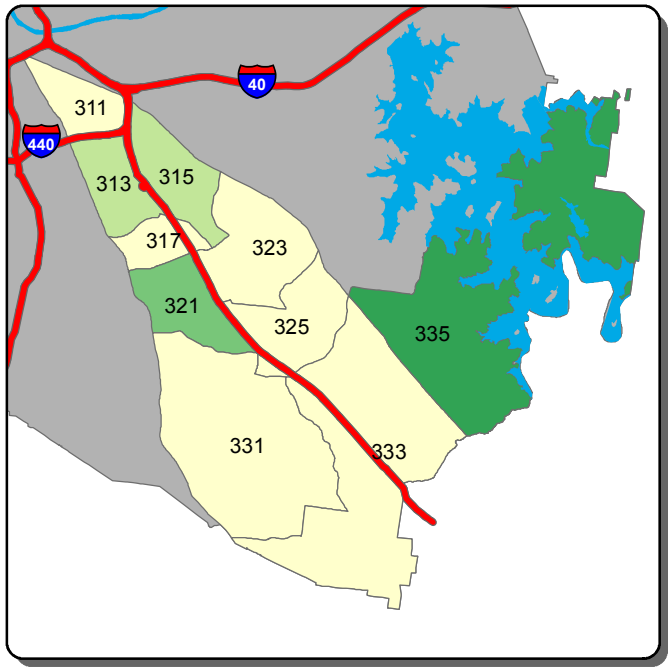

Burglary - B Shift

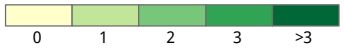

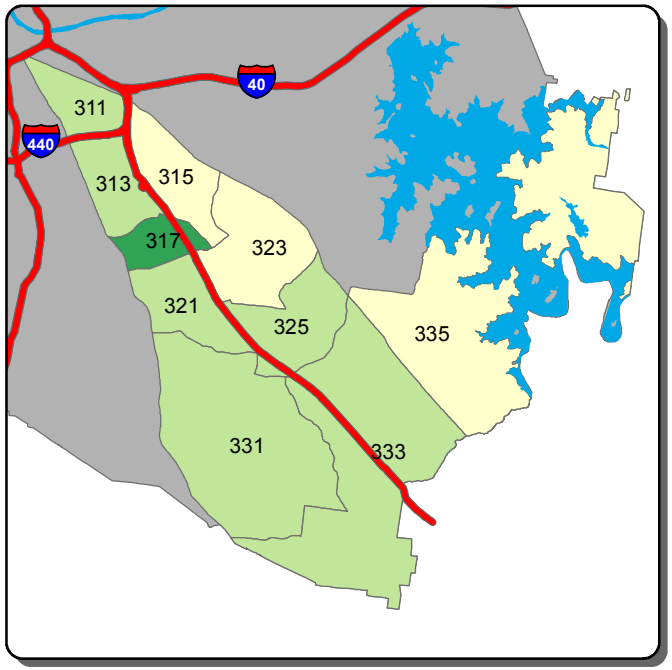

Burglary - C Shift

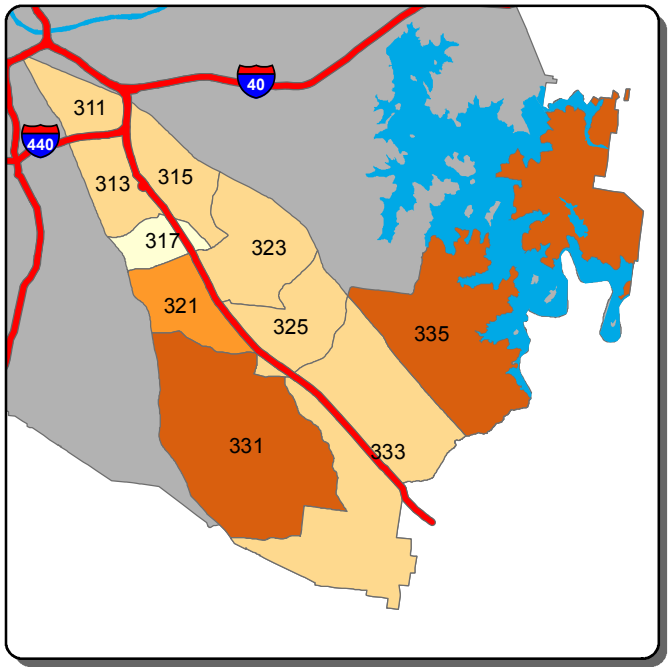

Theft from Vehicle - A Shift

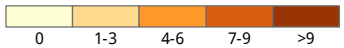

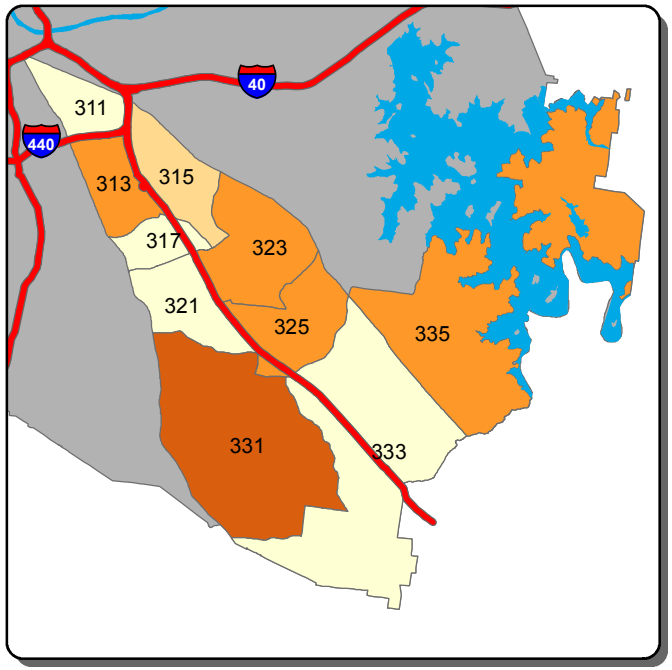

Theft from Vehicle - B Shift

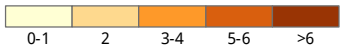

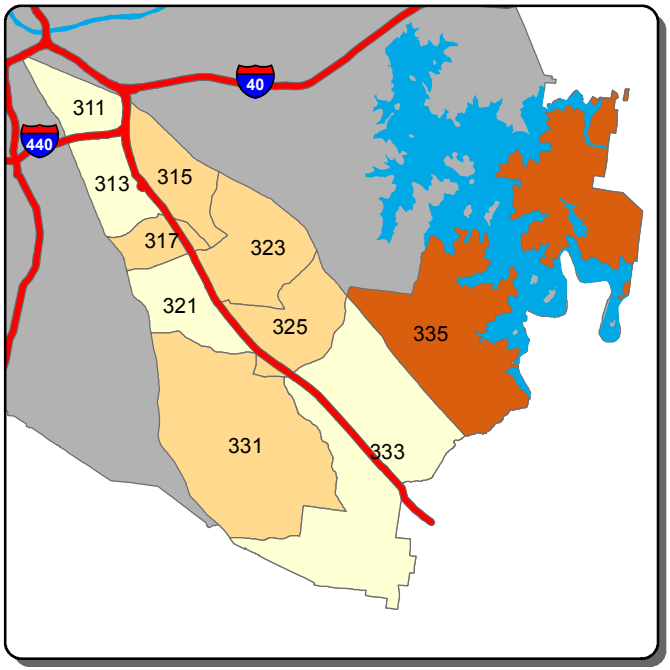

Theft from Vehicle - C Shift

Information summarized for CompStat week ending 8/11/2018

Sourced from MNPD ARMS on 8/15/2018. Data taken from incident reports using Uniform Crime Reporting definitions and guidelines, based on the date and time when the inicident was reported. 'A, B, and C Shift' refer to the following time periods: A Shift = 0700 - 1500; B Shift = 1500 - 2300; C Shift = 2300 - 0700.

South Precinct - Aggravated Assault and Self Initiated CAD Counts for the Past Two Weeks

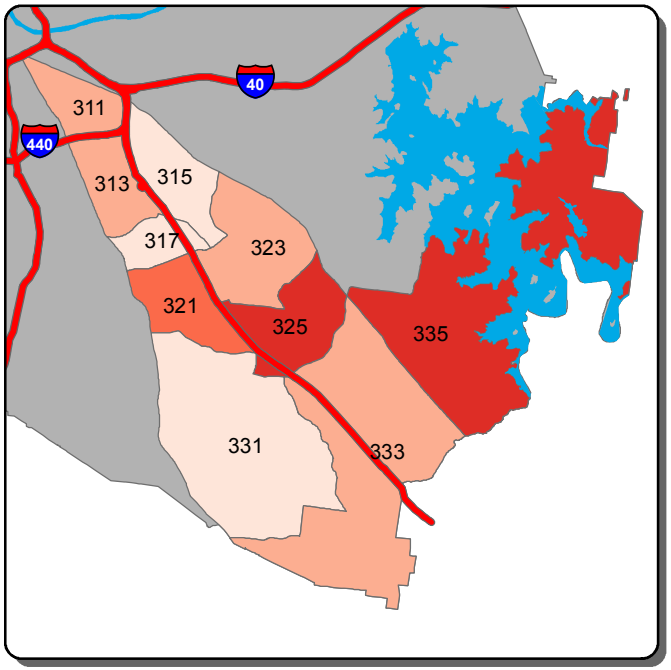

Aggravated Assault - A Shift

0 | 1-2 | 3 | 4-5 | >5

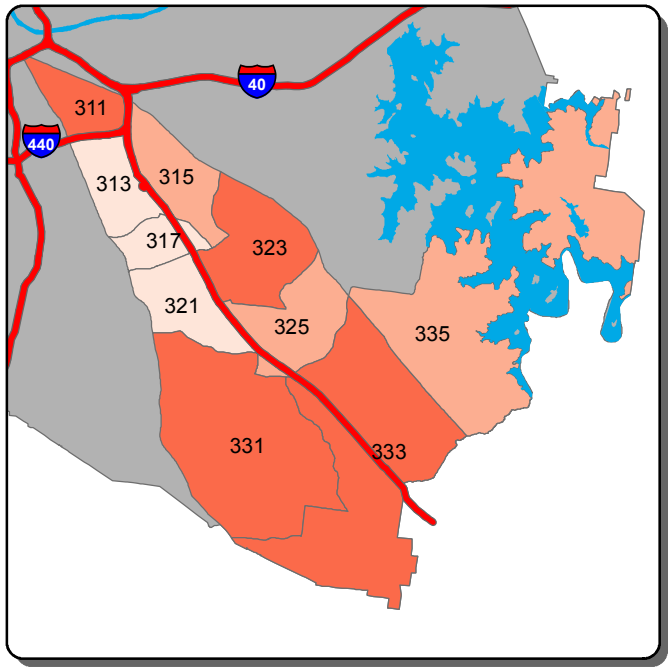

Aggravated Assault - B Shift

0 | 1 | 2 | 3 | >3

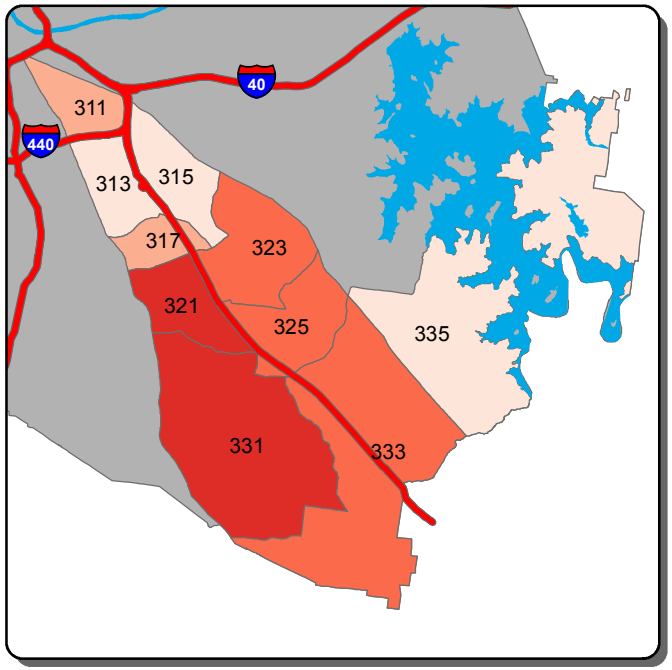

Aggravated Assault - C Shift

0 | 1-2 | 3-4 | 5-7 | >7

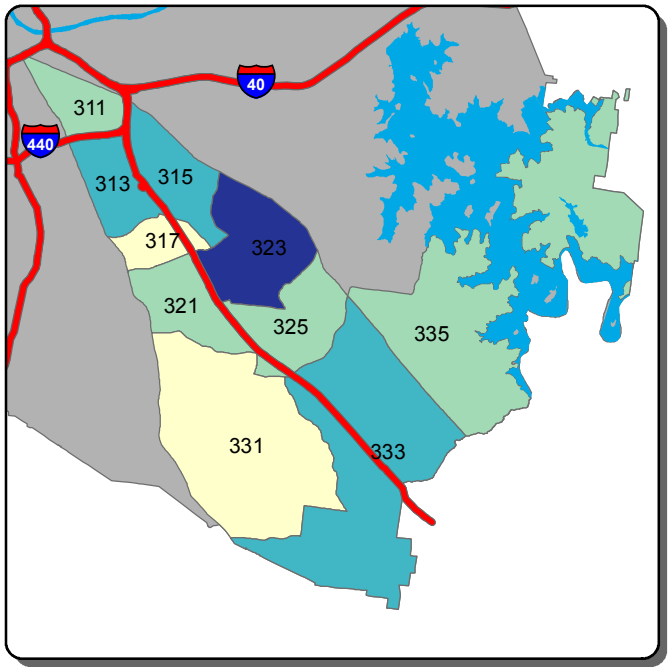

Self Initiated CAD - A Shift

0-54 | 55-73 | 74-93 | 94-113 | >113

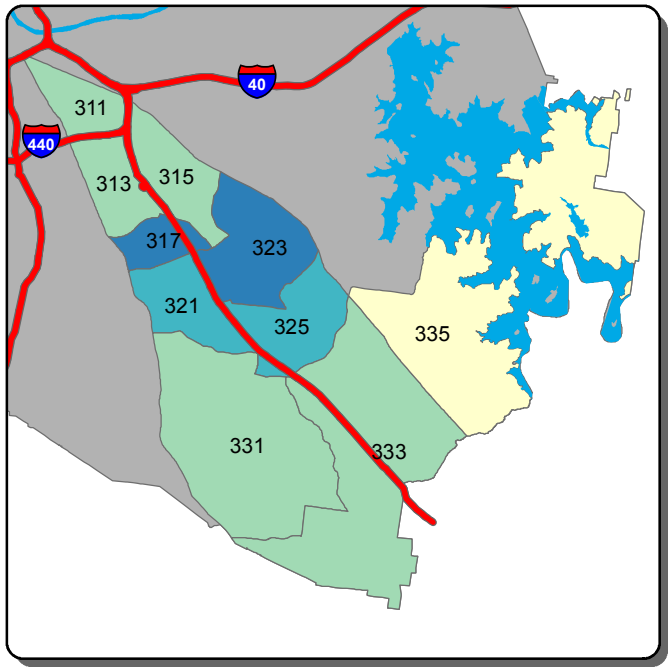

Self Initiated CAD - B Shift

0-66 | 67-116 | 117-165 | 166-215 | >215

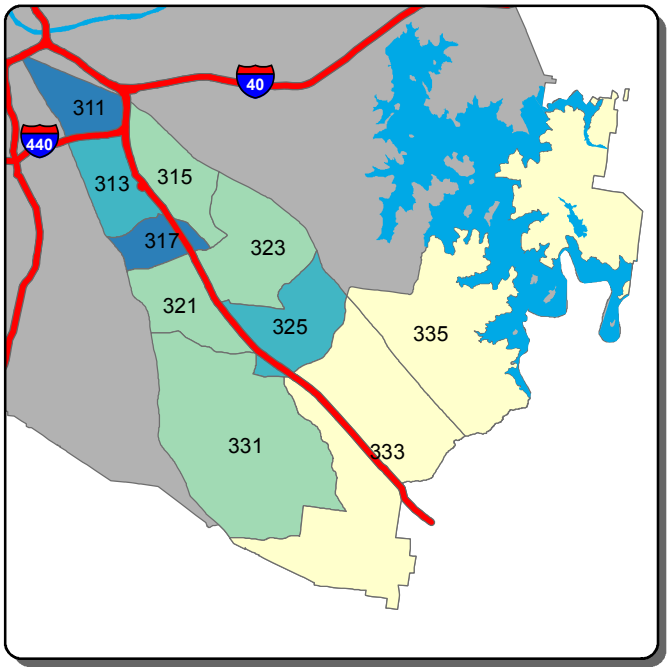

Self Initiated CAD - C Shift

0-39 | 40-68 | 69-97 | 98-126 | >126

Information summarized for CompStat week ending 8/11/2018

Sourced from MNPD ARMS on 8/15/2018. Data taken from incident reports using Uniform Crime Reporting definitions and guidelines, based on the date and time when the inicident was reported. 'A, B, and C Shift' refer to the following time periods: A Shift = 0700 - 1500; B Shift = 1500 - 2300; C Shift = 2300 - 0700.

Central Precinct - Burglary and Theft from Vehicle Counts for the Past Two Weeks

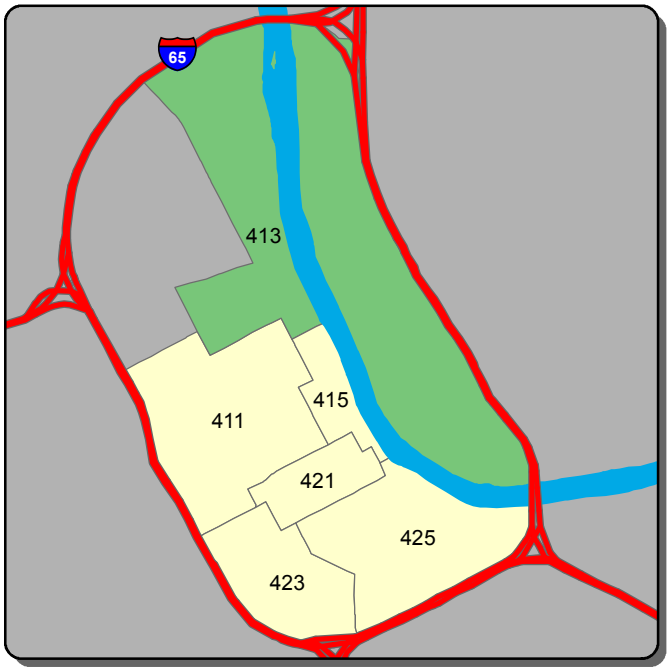

Burglary - A Shift

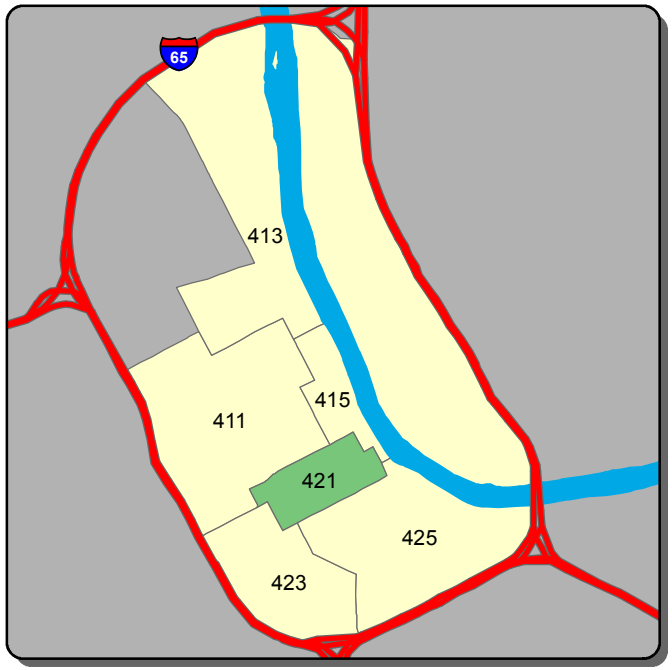

Burglary - B Shift

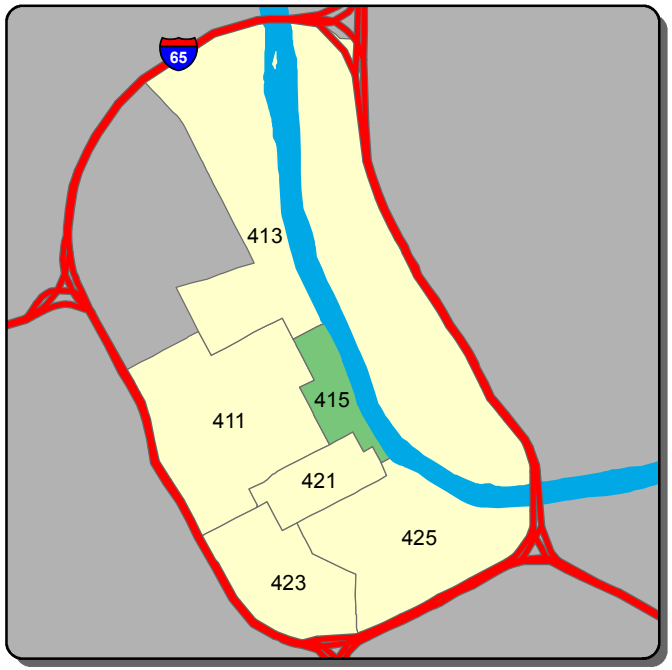

Burglary - C Shift

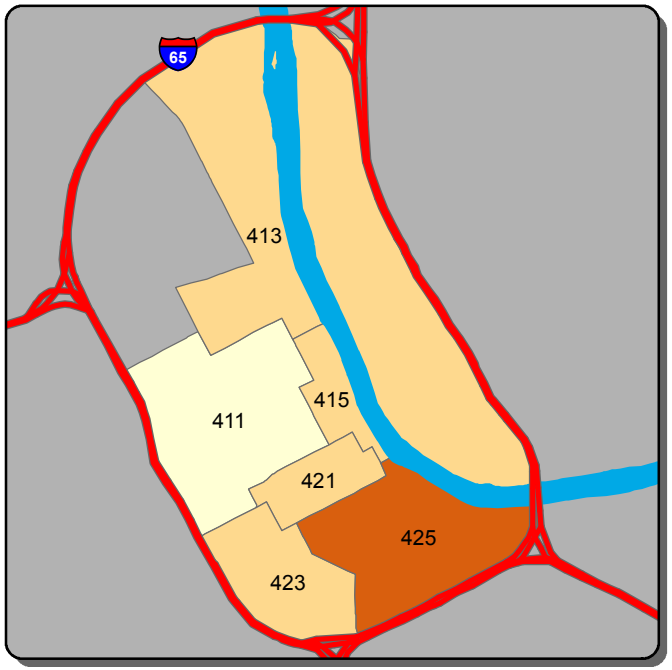

Theft from Vehicle - A Shift

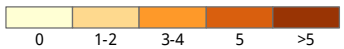

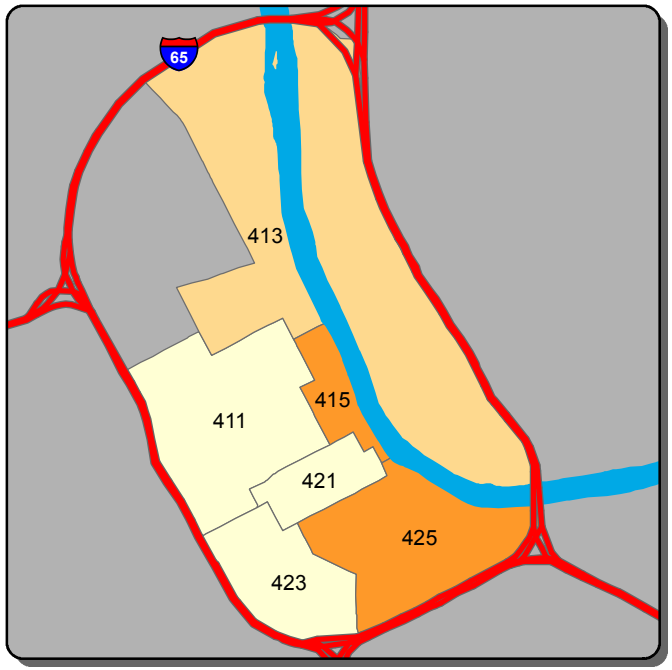

Theft from Vehicle - B Shift

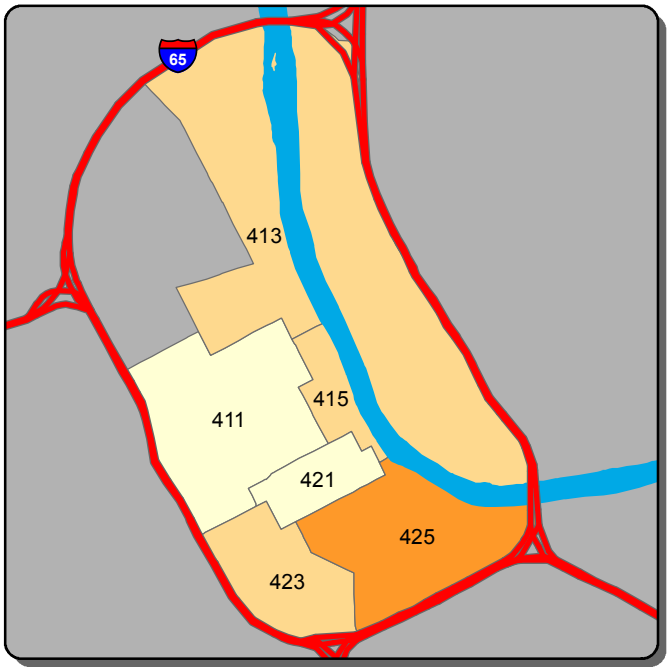

Theft from Vehicle - C Shift

Information summarized for CompStat week ending 8/11/2018

Sourced from MNPD ARMS on 8/15/2018. Data taken from incident reports using Uniform Crime Reporting definitions and guidelines, based on the date and time when the inicident was reported. 'A, B, and C Shift' refer to the following time periods: A Shift = 0700 - 1500; B Shift = 1500 - 2300; C Shift = 2300 - 0700.

Central Precinct - Aggravated Assault and Self Initiated CAD Counts for the Past Two Weeks

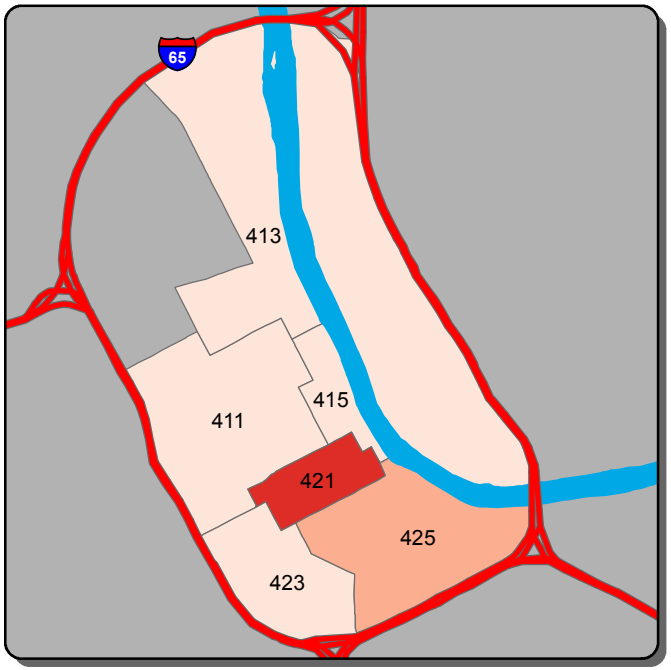

Aggravated Assault - A Shift

0 1 2 >2

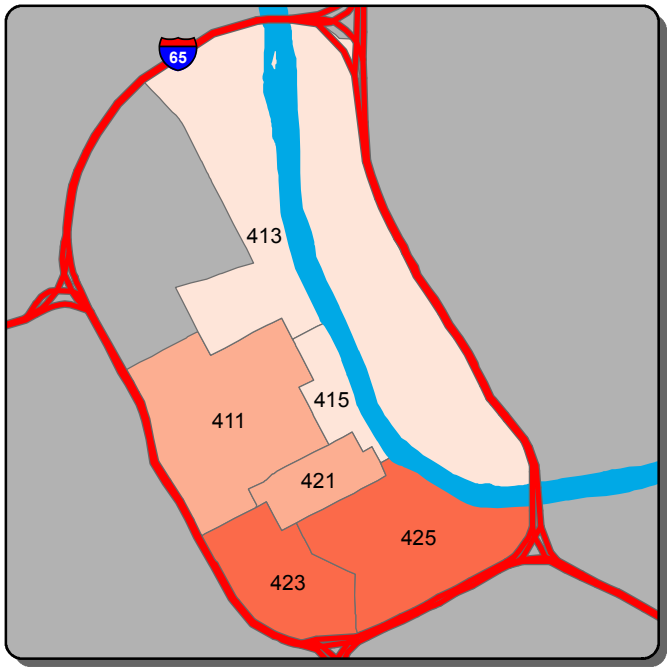

Aggravated Assault - B Shift

0 1 2 3 >3

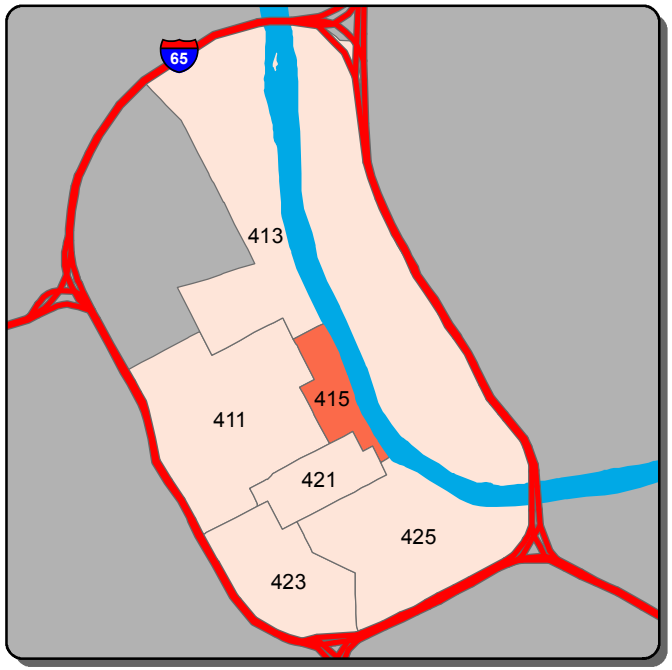

Aggravated Assault - C Shift

0 1 >1

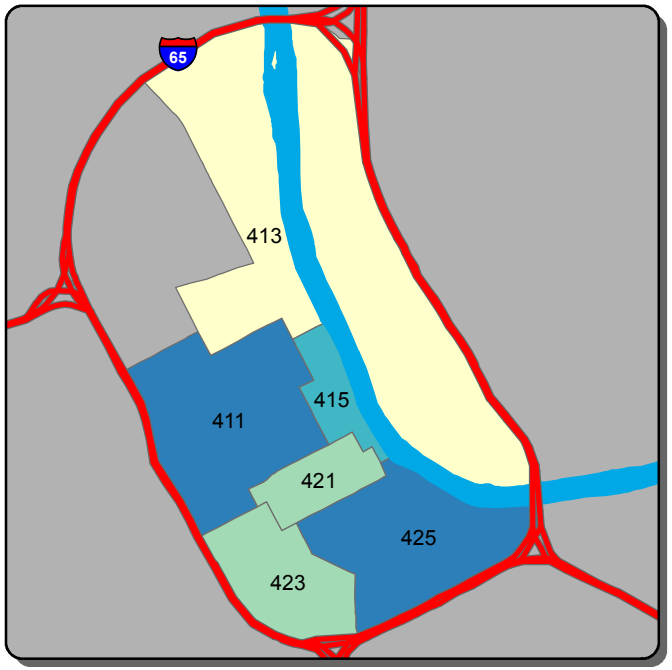

Self Initiated CAD - A Shift

0-100 101-129 130-157 158-185 >185

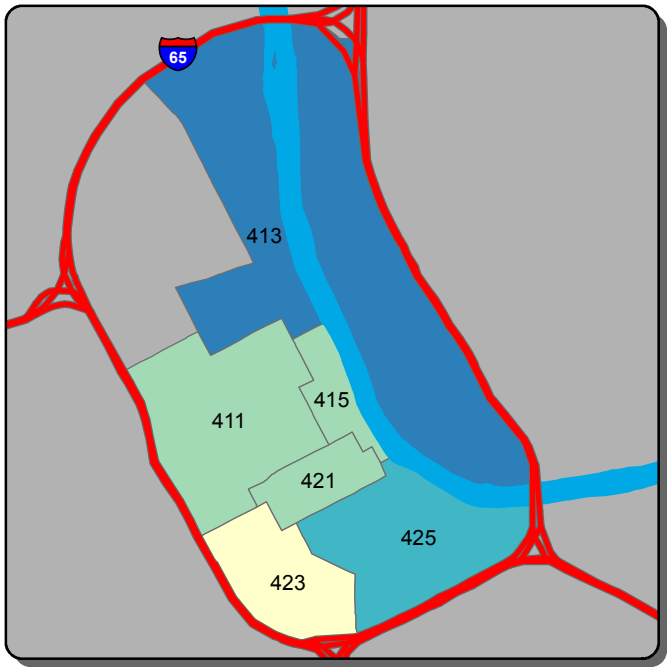

Self Initiated CAD - B Shift

0-106 107-176 177-246 247-317 >317

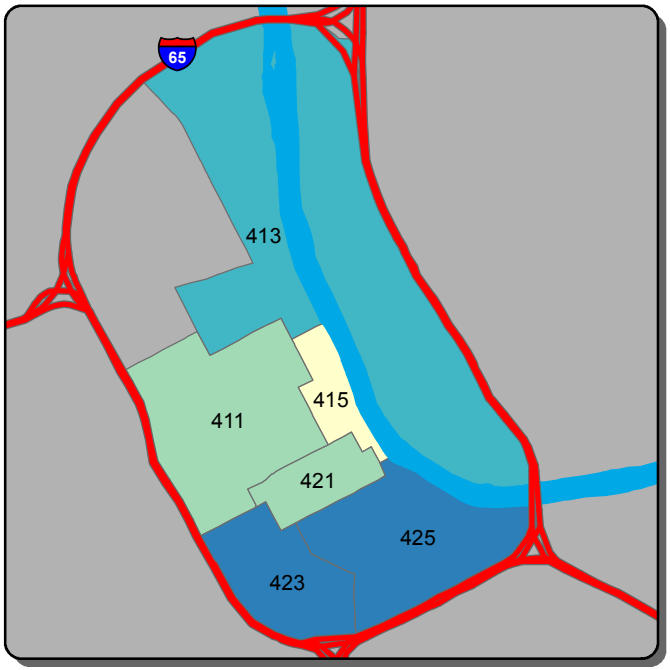

Self Initiated CAD - C Shift

0-107 108-174 175-241 242-309 >309

Information summarized for CompStat week ending 8/11/2018

Sourced from MNPD ARMS on 8/15/2018. Data taken from incident reports using Uniform Crime Reporting definitions and guidelines, based on the date and time when the inicident was reported. 'A, B, and C Shift' refer to the following time periods: A Shift = 0700 - 1500; B Shift = 1500 - 2300; C Shift = 2300 - 0700.

Hermitage Precinct - Burglary and Theft from Vehicle Counts for the Past Two Weeks

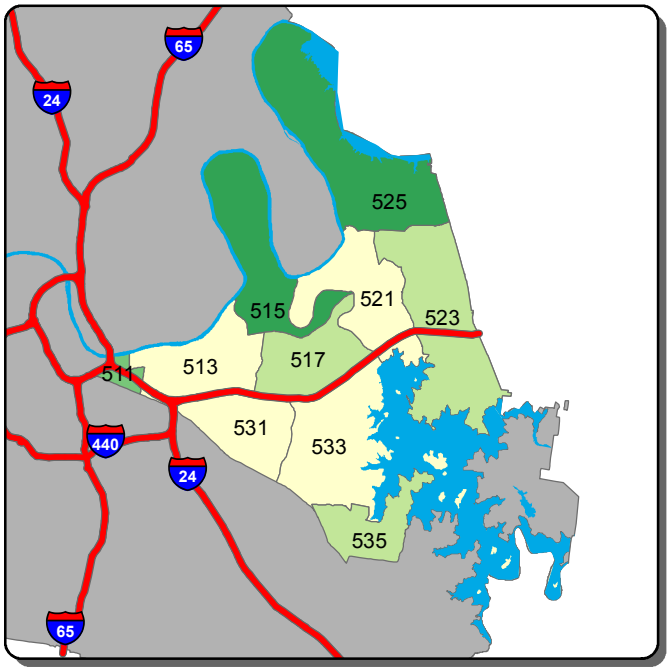

Burglary - A Shift

0 1 2 3 >3

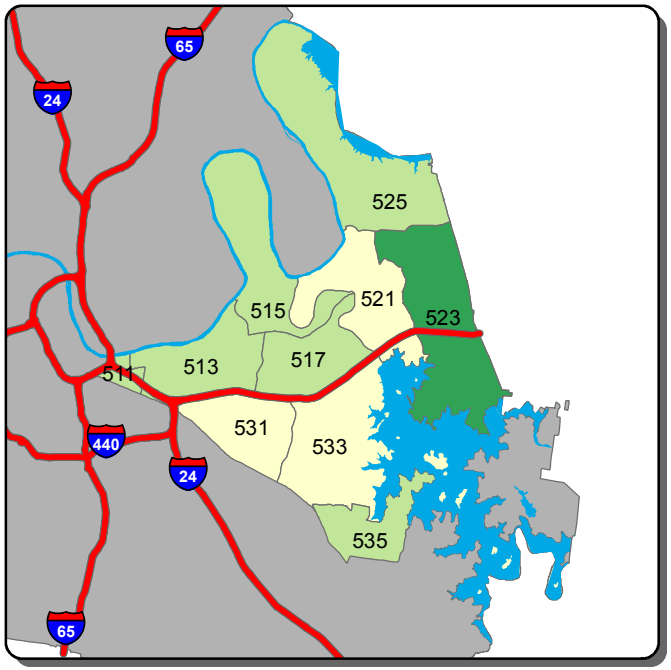

Burglary - B Shift

0 1 2 >2

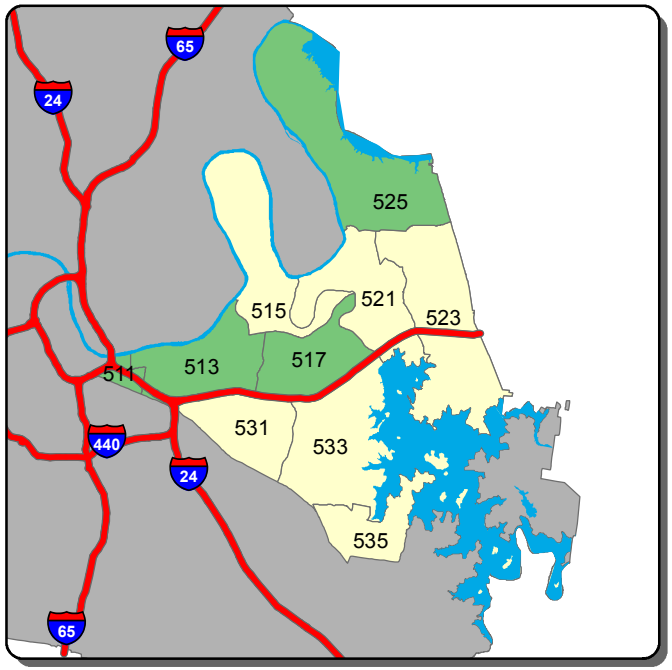

Burglary - C Shift

0 1 >1

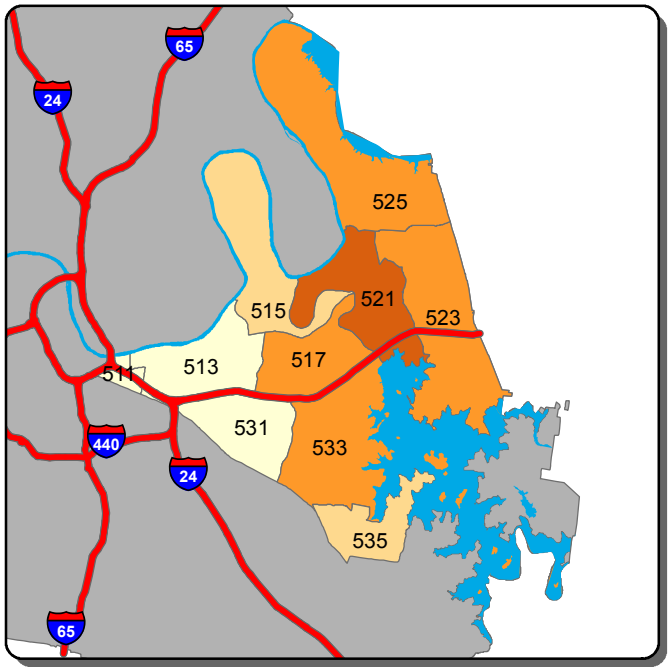

Theft from Vehicle - A Shift

0-1 2-3 4-5 6-7 >7

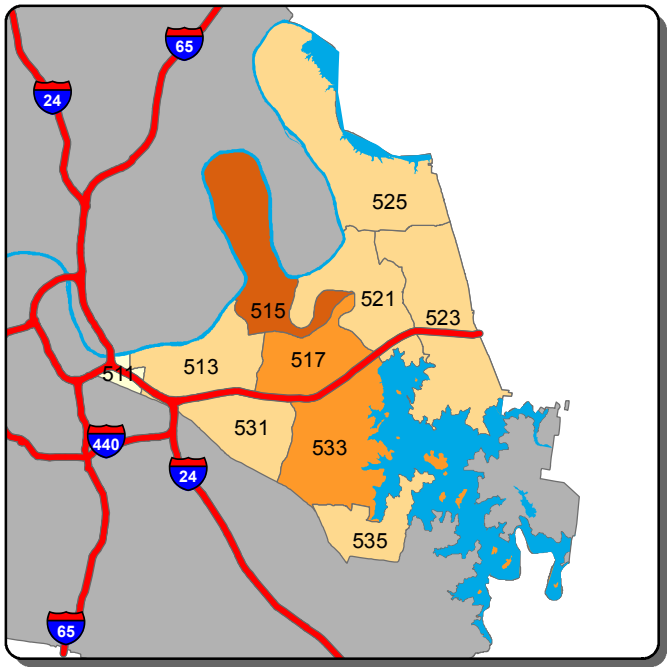

Theft from Vehicle - B Shift

0 1-2 3-4 5-6 >6

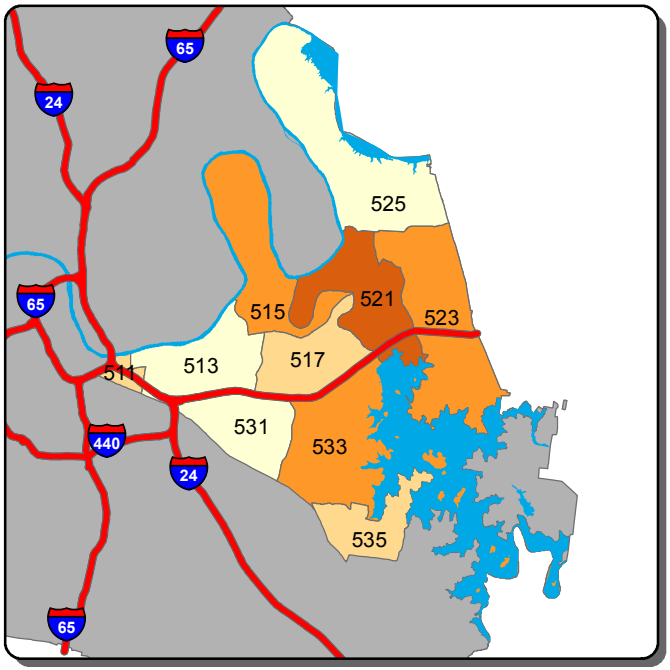

Theft from Vehicle - C Shift

0 1 2-3 4 >4

Information summarized for CompStat week ending 8/11/2018

Sourced from MNPD ARMS on 8/15/2018. Data taken from incident reports using Uniform Crime Reporting definitions and guidelines, based on the date and time when the inicident was reported. 'A, B, and C Shift' refer to the following time periods: A Shift = 0700 - 1500; B Shift = 1500 - 2300; C Shift = 2300 - 0700.

Hermitage Precinct - Aggravated Assault and Self Initiated CAD Counts for the Past Two Weeks

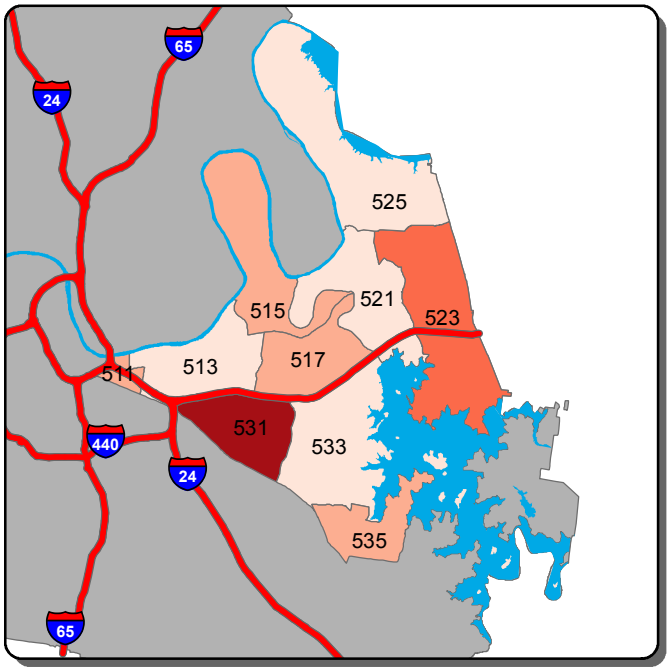

Aggravated Assault - A Shift

0 | 1 | 2-3 | 4-5 | >5

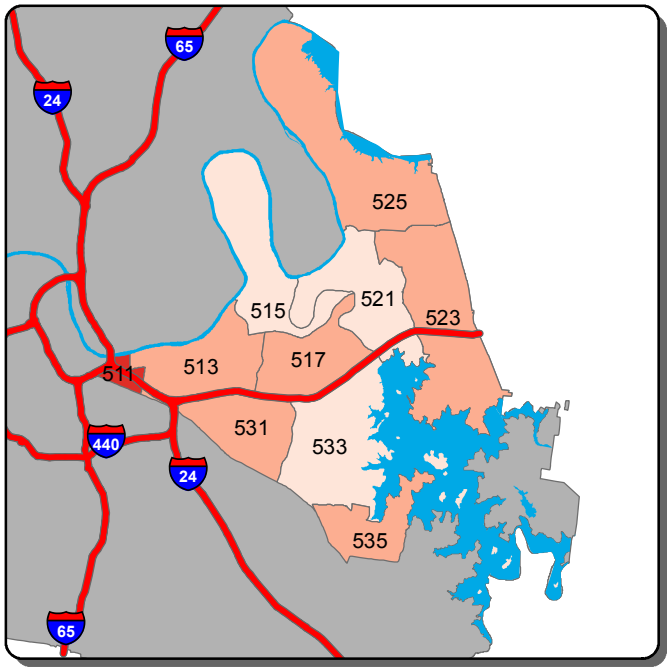

Aggravated Assault - B Shift

0 | 1-2 | 3 | 4 | >4

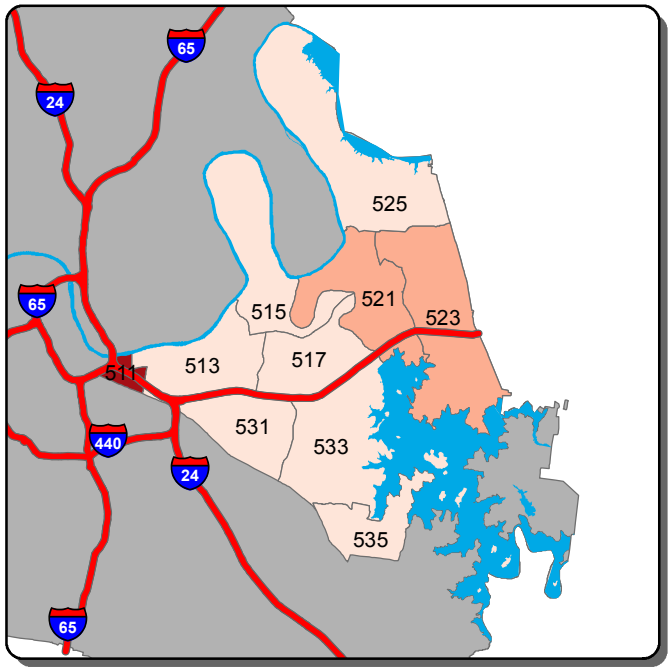

Aggravated Assault - C Shift

0 | 1 | 2 | 3-4 | >4

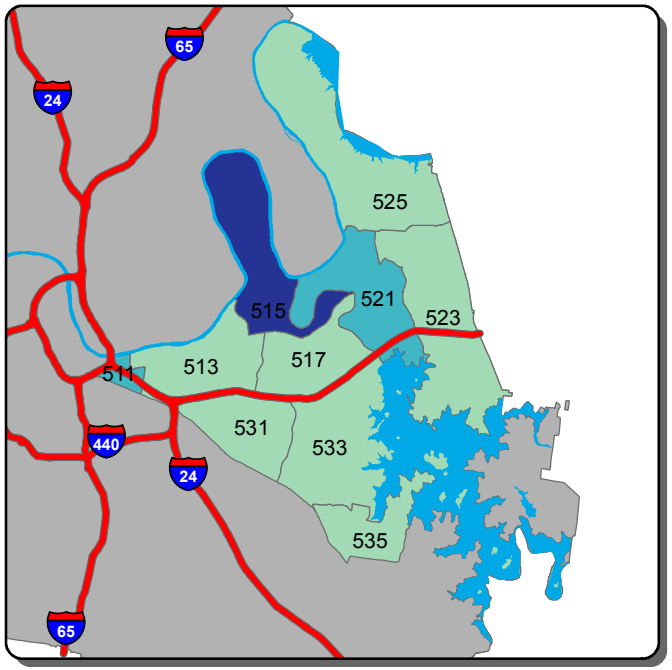

Self Initiated CAD - A Shift

0-17 | 18-91 | 92-166 | 167-241 | >241

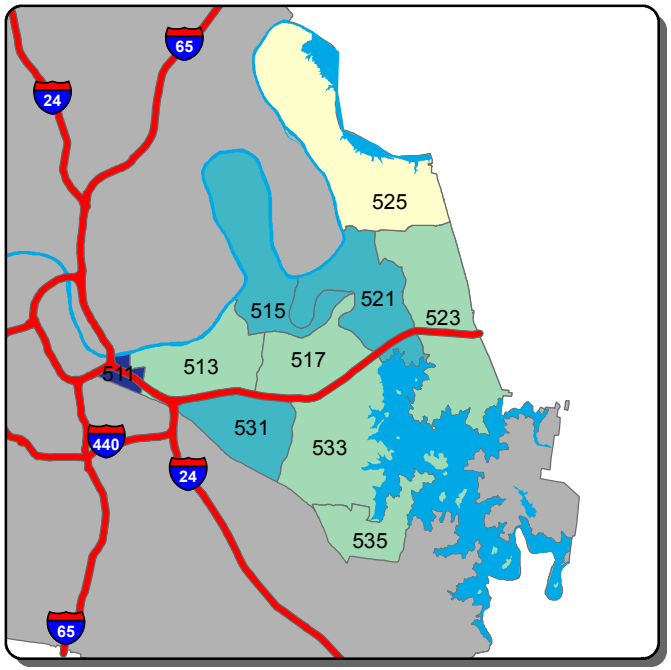

Self Initiated CAD - B Shift

0-50 | 51-115 | 116-181 | 182-247 | >247

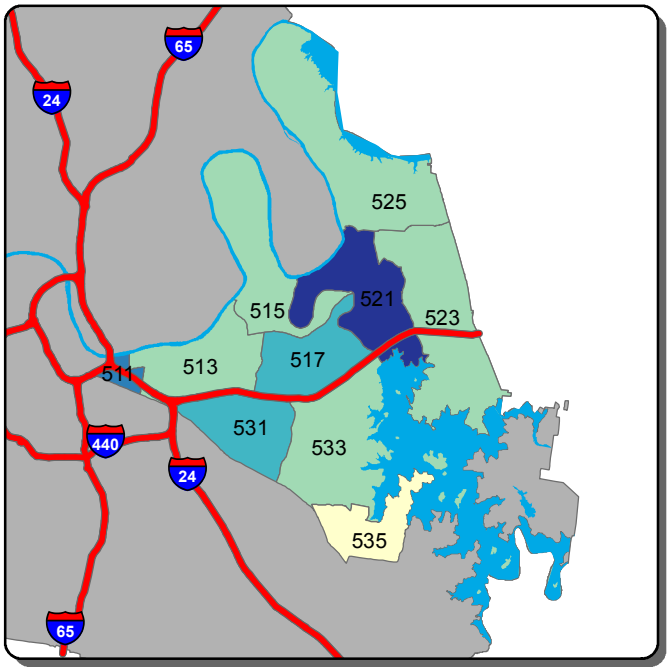

Self Initiated CAD - C Shift

0-42 | 43-86 | 87-130 | 131-173 | >173

Information summarized for CompStat week ending 8/11/2018

Sourced from MNPD ARMS on 8/15/2018. Data taken from incident reports using Uniform Crime Reporting definitions and guidelines, based on the date and time when the inicident was reported. 'A, B, and C Shift' refer to the following time periods: A Shift = 0700 - 1500; B Shift = 1500 - 2300; C Shift = 2300 - 0700.

North Precinct - Burglary and Theft from Vehicle Counts for the Past Two Weeks

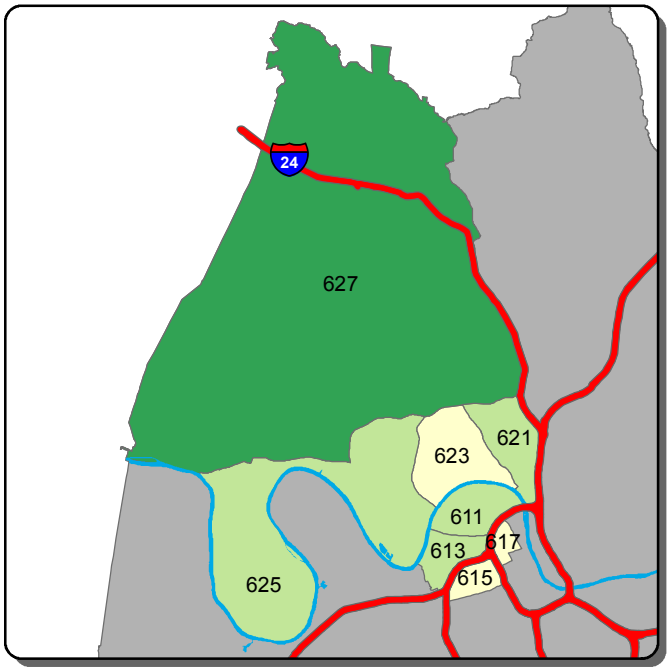

Burglary - A Shift

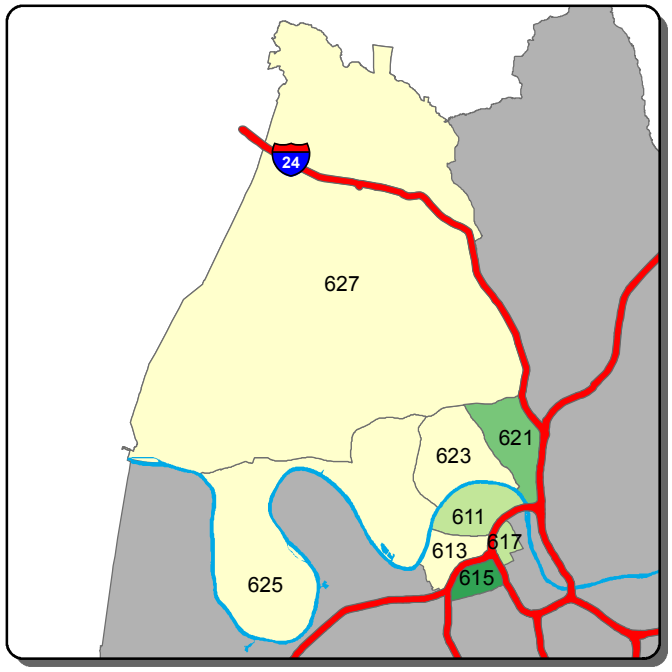

Burglary - B Shift

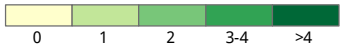

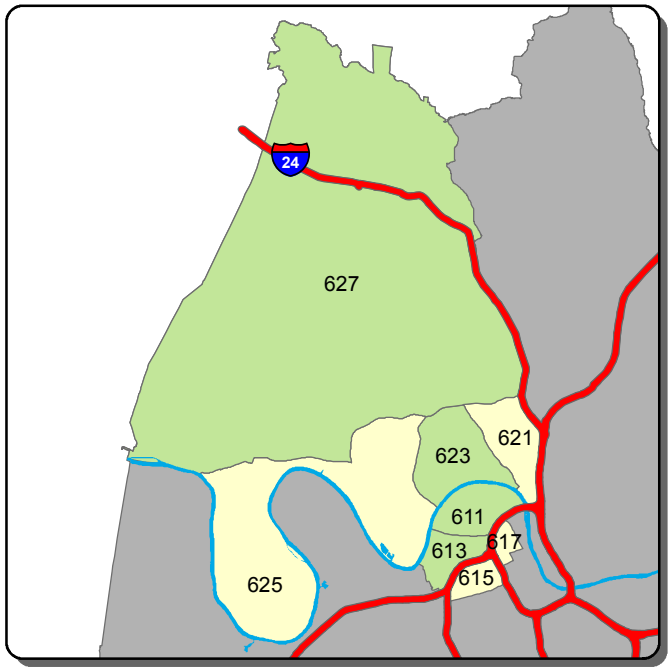

Burglary - C Shift

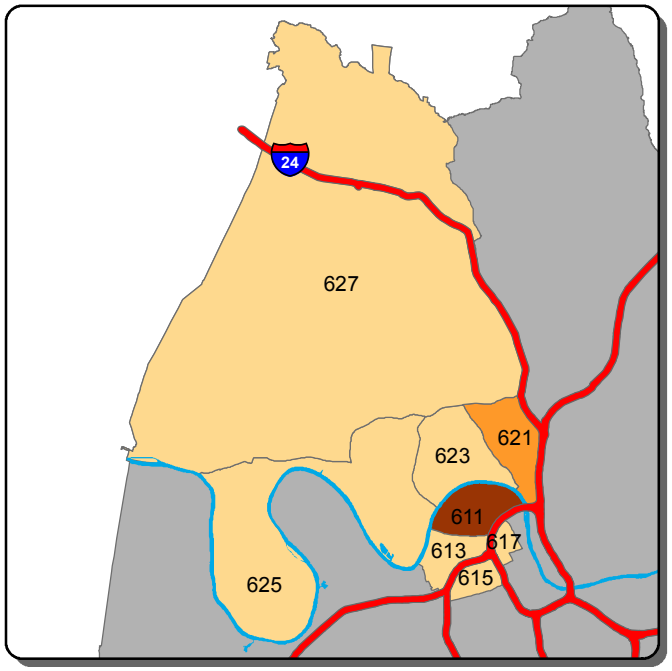

Theft from Vehicle - A Shift

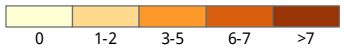

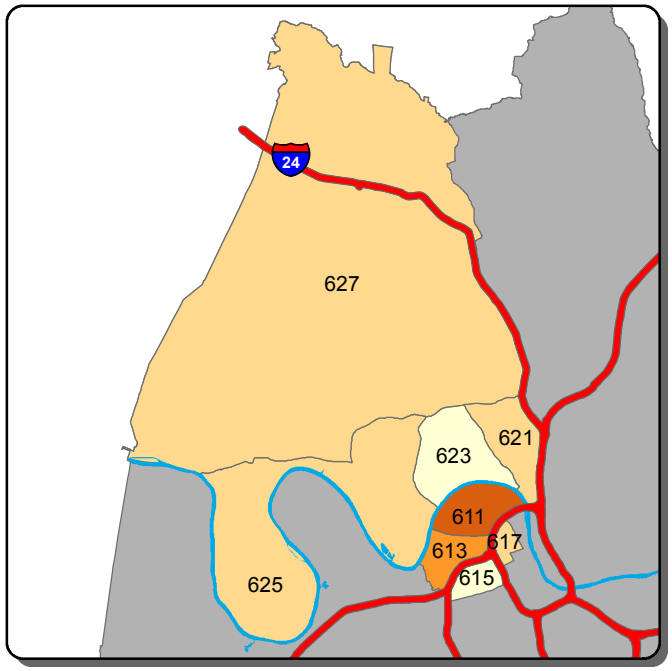

Theft from Vehicle - B Shift

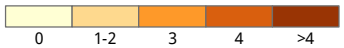

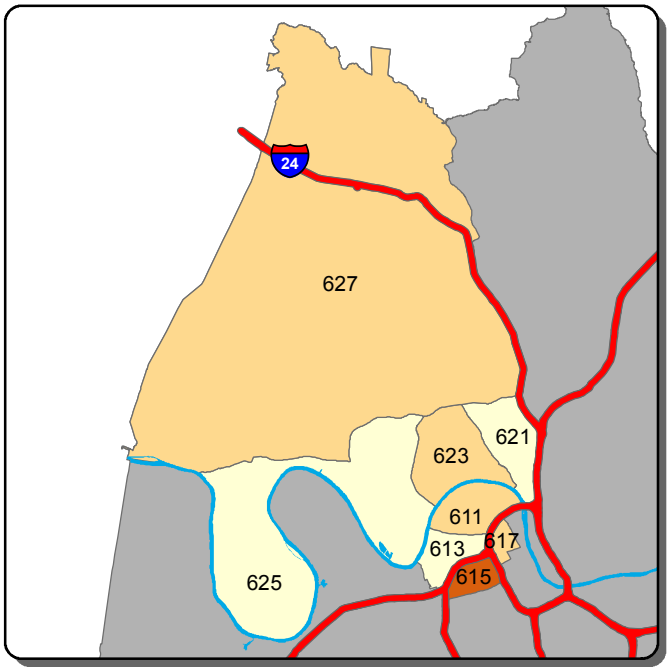

Theft from Vehicle - C Shift

Information summarized for CompStat week ending 8/11/2018

Sourced from MNPD ARMS on 8/15/2018. Data taken from incident reports using Uniform Crime Reporting definitions and guidelines, based on the date and time when the inicident was reported. 'A, B, and C Shift' refer to the following time periods: A Shift = 0700 - 1500; B Shift = 1500 - 2300; C Shift = 2300 - 0700.

North Precinct - Aggravated Assault and Self Initiated CAD Counts for the Past Two Weeks

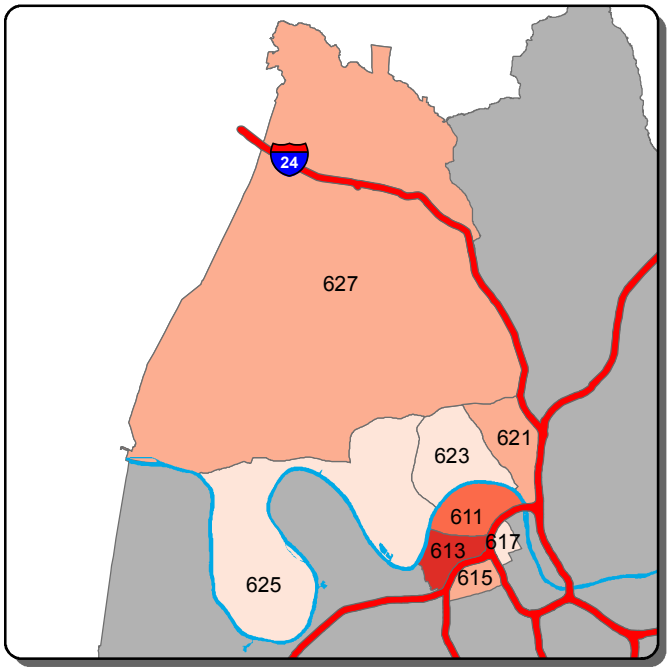

Aggravated Assault - A Shift

0	1-2	3-4	5-6	>6

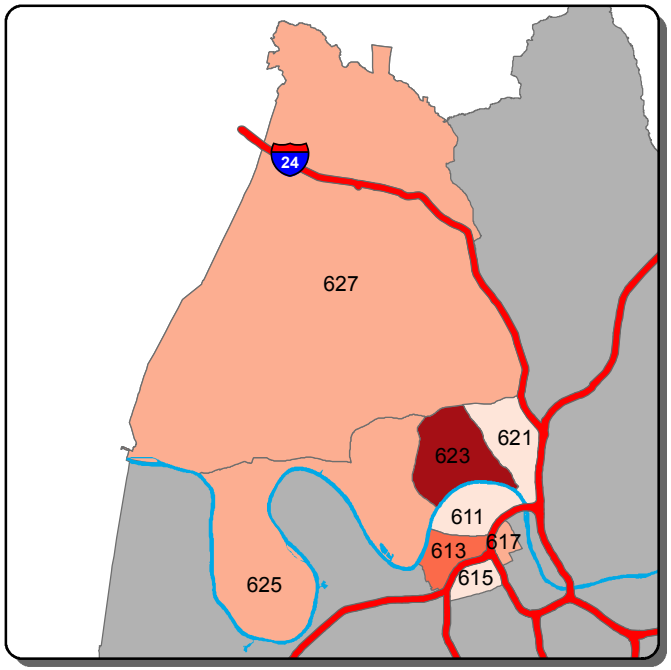

Aggravated Assault - B Shift

0	1-2	3-5	6-8	>8

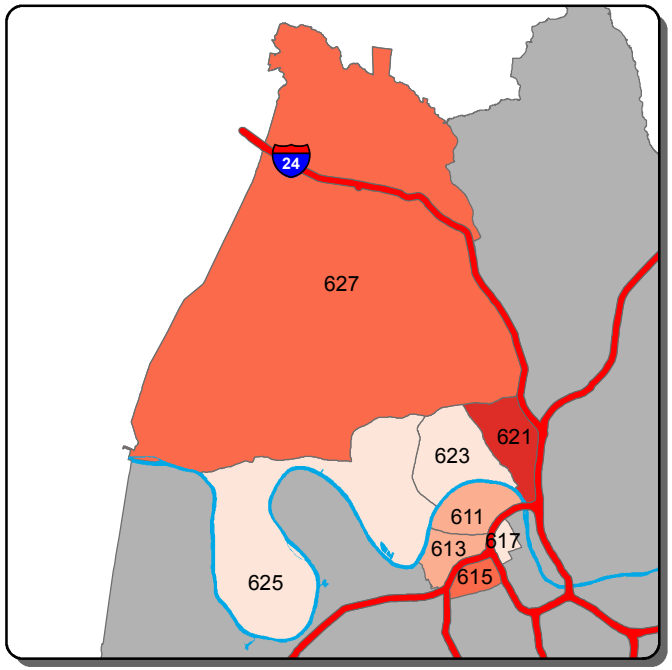

Aggravated Assault - C Shift

0	1	2-3	4	>4

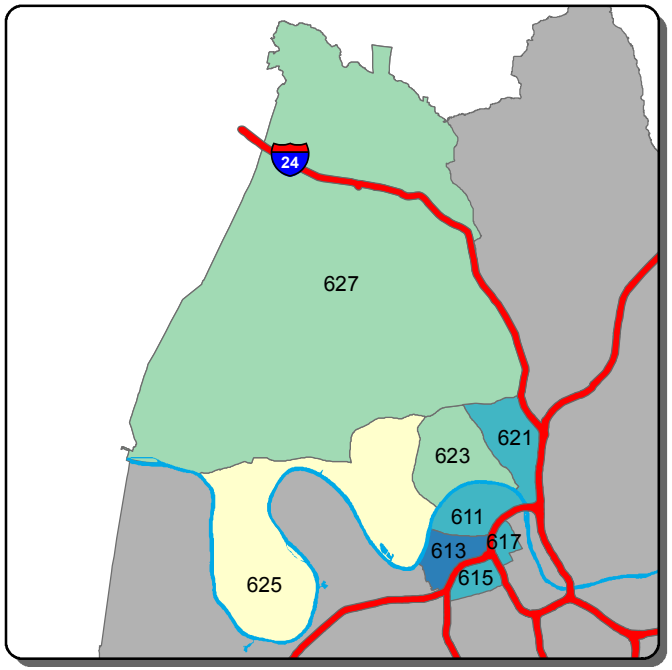

Self Initiated CAD - A Shift

0-44	45-73	74-101	102-129	>129

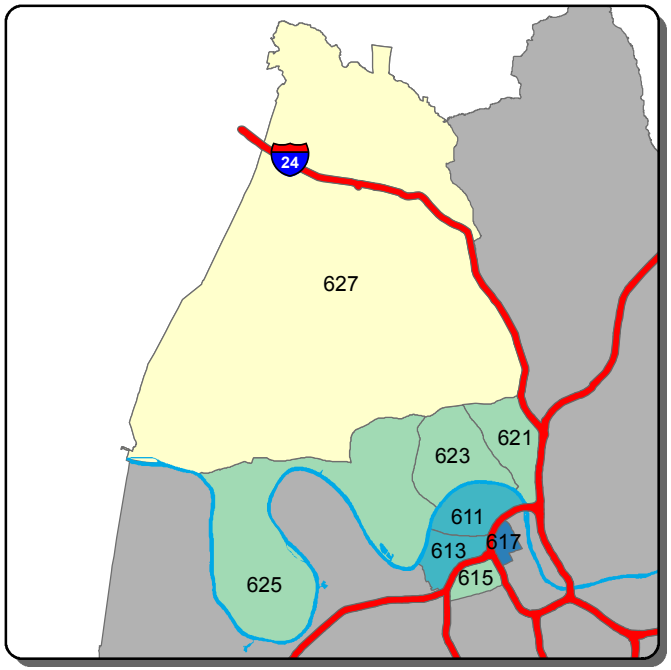

Self Initiated CAD - B Shift

0-36	37-95	96-153	154-212	>212

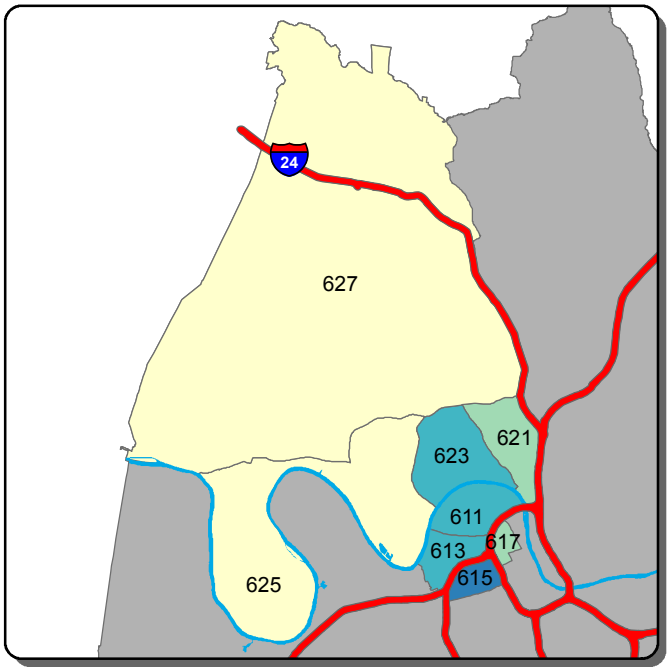

Self Initiated CAD - C Shift

0-52	53-107	108-162	163-217	>217

Information summarized for CompStat week ending 8/11/2018

Sourced from MNPD ARMS on 8/15/2018. Data taken from incident reports using Uniform Crime Reporting definitions and guidelines, based on the date and time when the inicident was reported. 'A, B, and C Shift' refer to the following time periods: A Shift = 0700 - 1500; B Shift = 1500 - 2300; C Shift = 2300 - 0700.

Madison Precinct - Burglary and Theft from Vehicle Counts for the Past Two Weeks

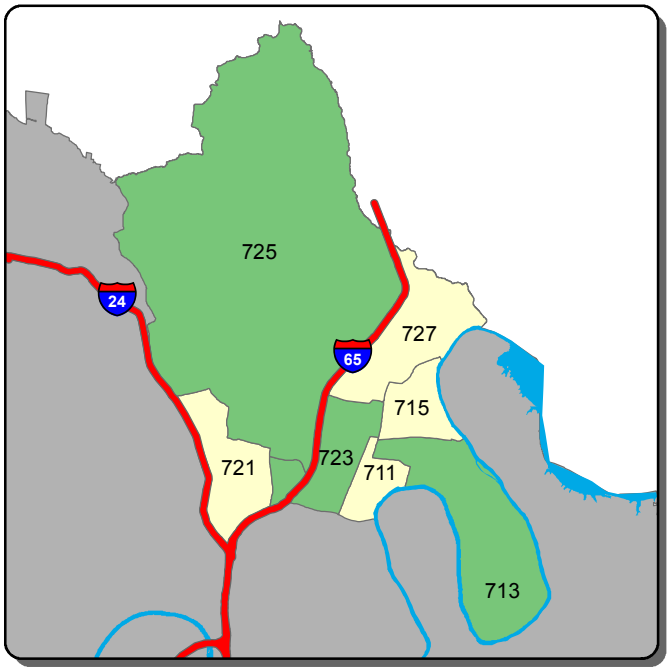

Burglary - A Shift

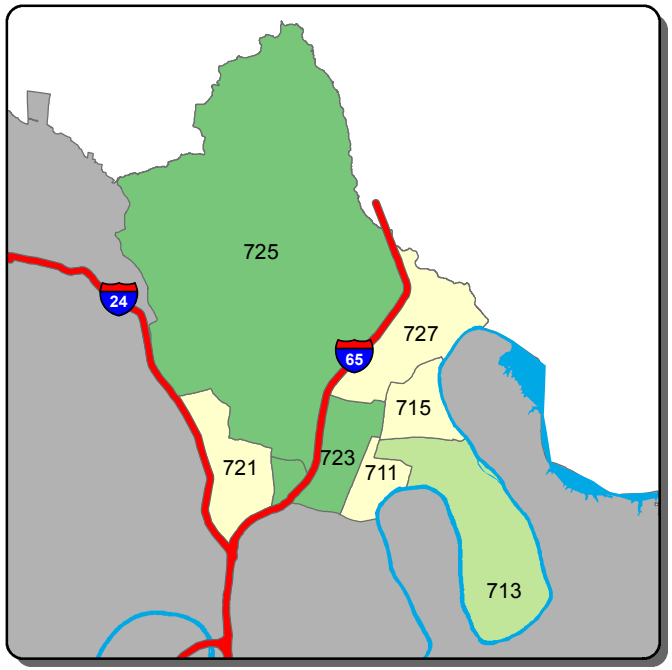

Burglary - B Shift

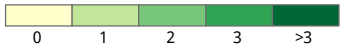

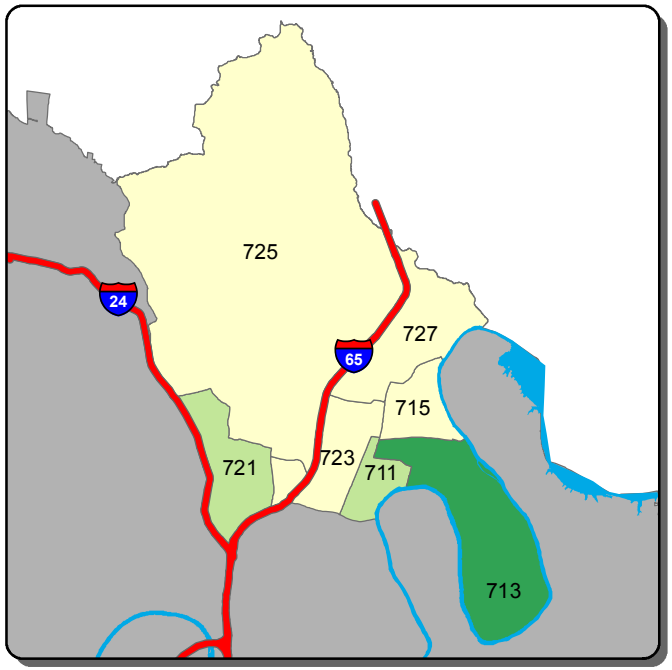

Burglary - C Shift

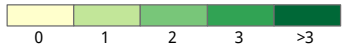

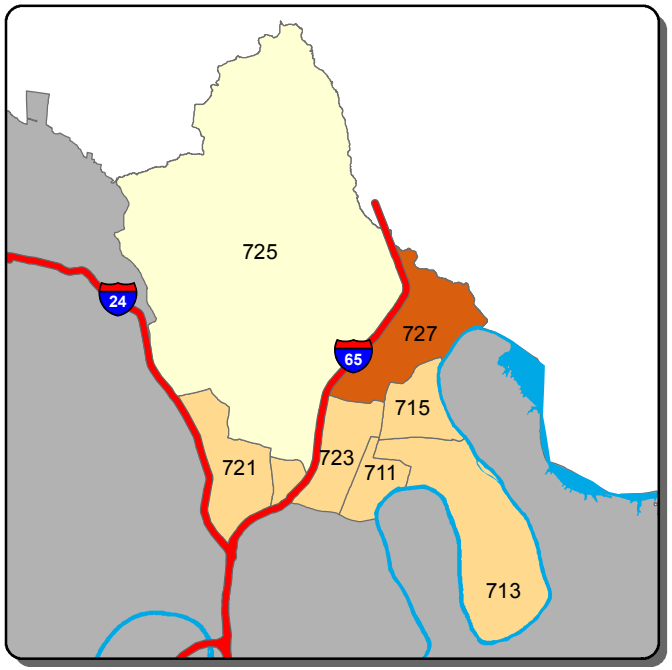

Theft from Vehicle - A Shift

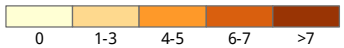

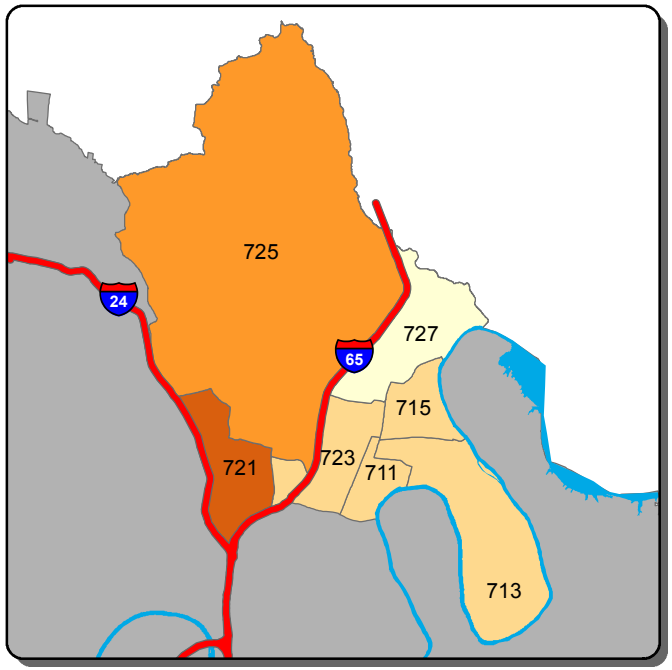

Theft from Vehicle - B Shift

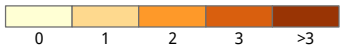

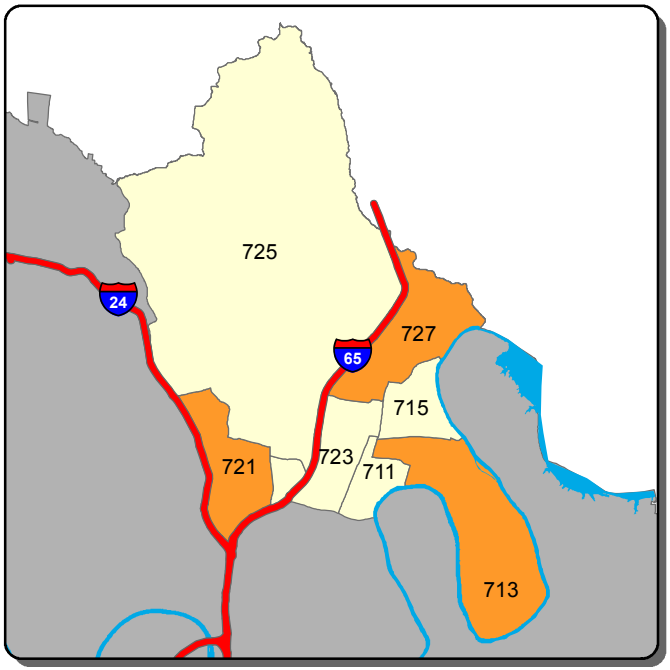

Theft from Vehicle - C Shift

Information summarized for CompStat week ending 8/11/2018

Sourced from MNPD ARMS on 8/15/2018. Data taken from incident reports using Uniform Crime Reporting definitions and guidelines, based on the date and time when the inicident was reported. 'A, B, and C Shift' refer to the following time periods: A Shift = 0700 - 1500; B Shift = 1500 - 2300; C Shift = 2300 - 0700.

Madison Precinct - Aggravated Assault and Self Initiated CAD Counts for the Past Two Weeks

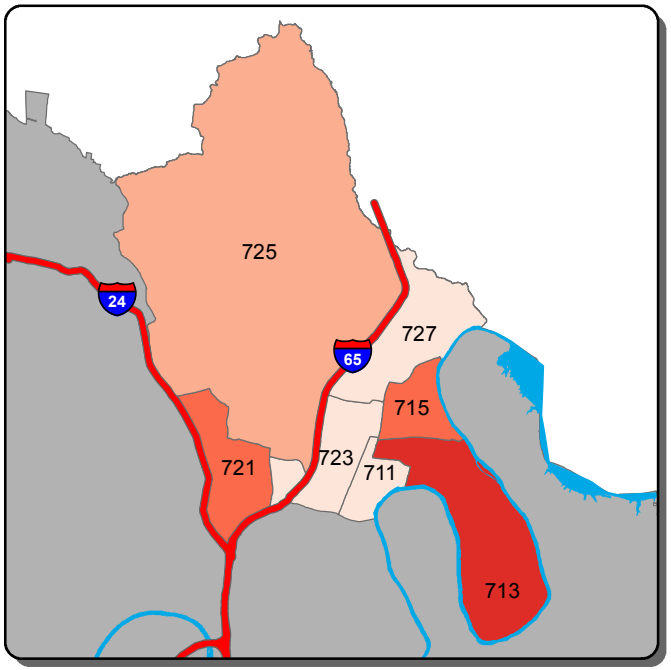

Aggravated Assault - A Shift

0	1	2-3	4	>4

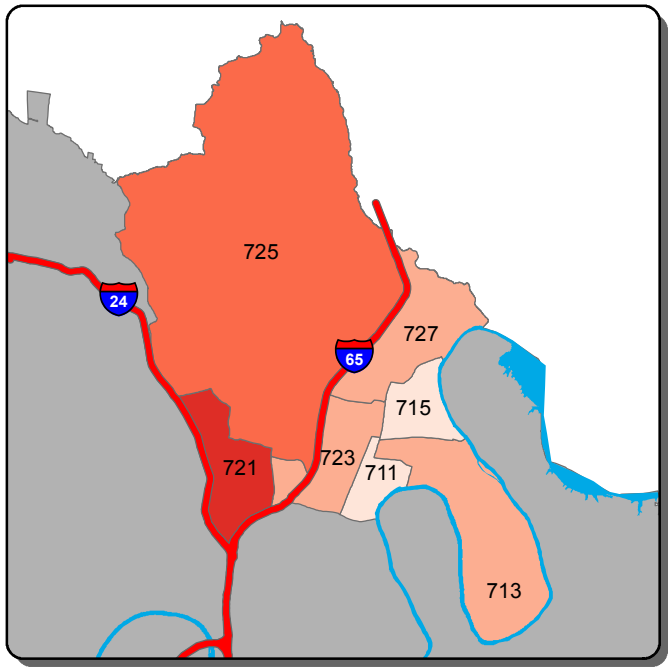

Aggravated Assault - B Shift

0	1-2	3-4	5-6	>6

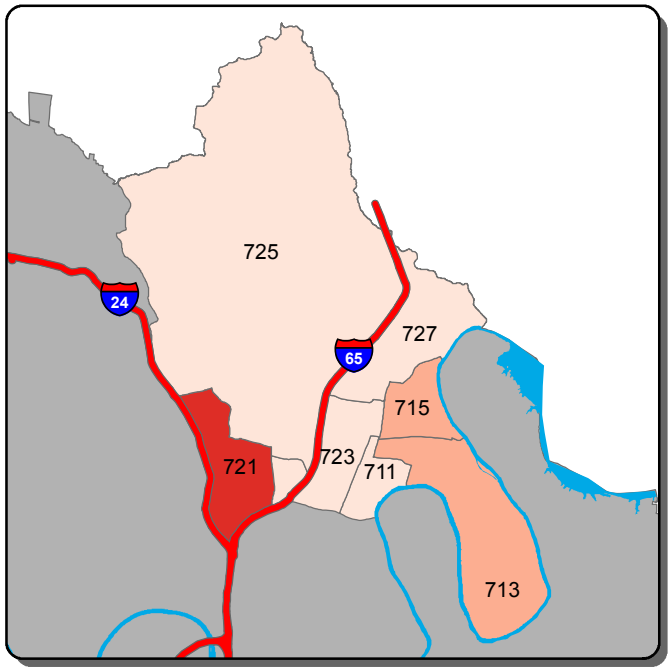

Aggravated Assault - C Shift

0	1	2	3	>3

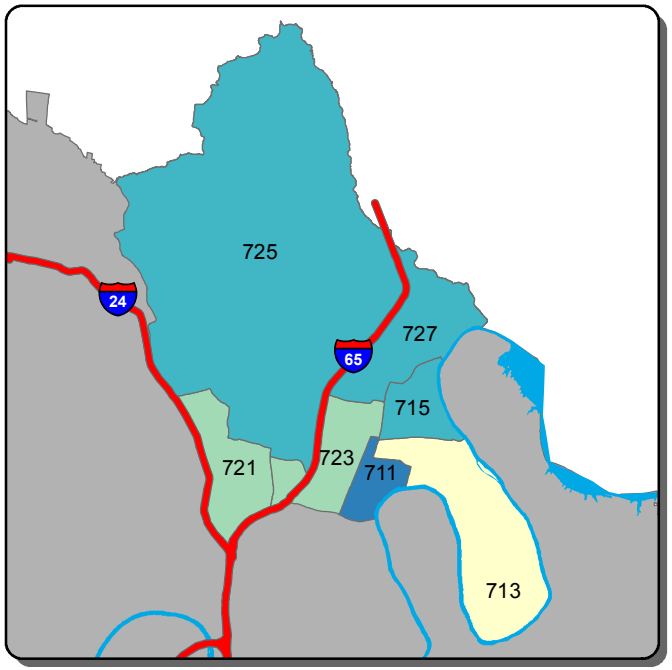

Self Initiated CAD - A Shift

0-38	39-60	61-82	83-104	>104

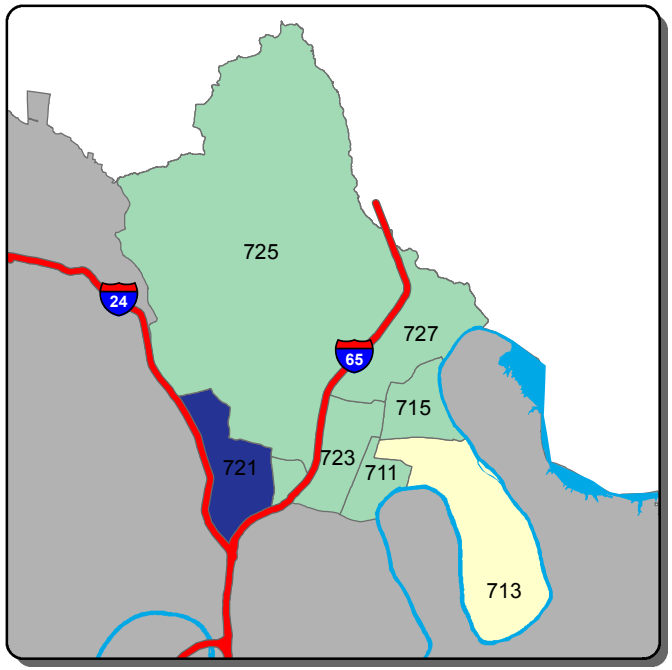

Self Initiated CAD - B Shift

0-23	24-82	83-140	141-198	>198

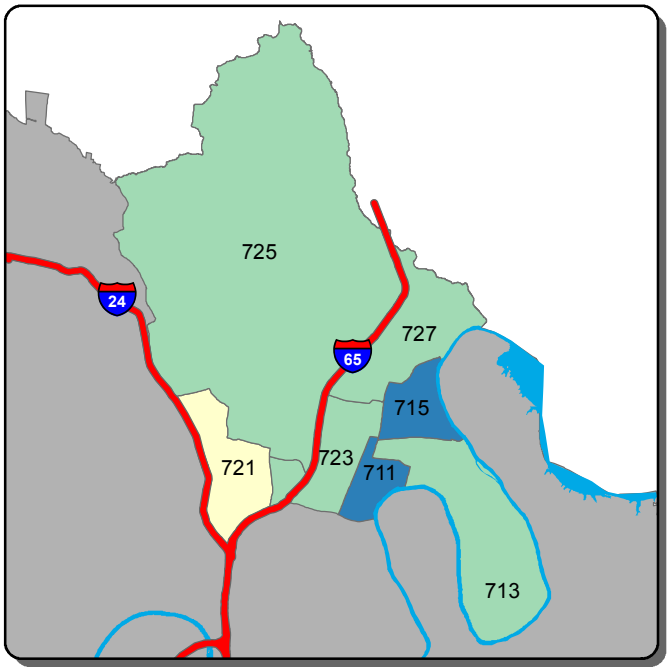

Self Initiated CAD - C Shift

0-48	49-82	83-115	116-148	>148

Information summarized for CompStat week ending 8/11/2018

Sourced from MNPD ARMS on 8/15/2018. Data taken from incident reports using Uniform Crime Reporting definitions and guidelines, based on the date and time when the inicident was reported. 'A, B, and C Shift' refer to the following time periods: A Shift = 0700 - 1500; B Shift = 1500 - 2300; C Shift = 2300 - 0700.

Midtown Hills Precinct - Burglary and Theft from Vehicle Counts for the Past Two Weeks

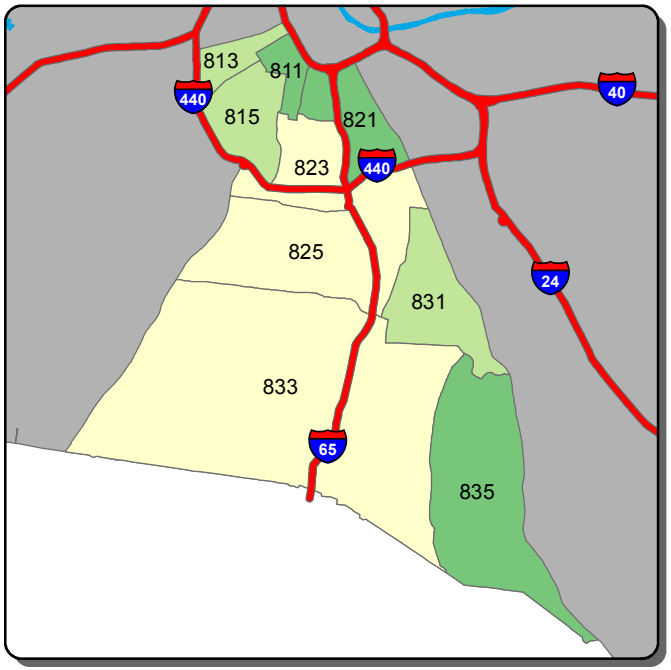

Burglary - A Shift

0 1 2 3 >3

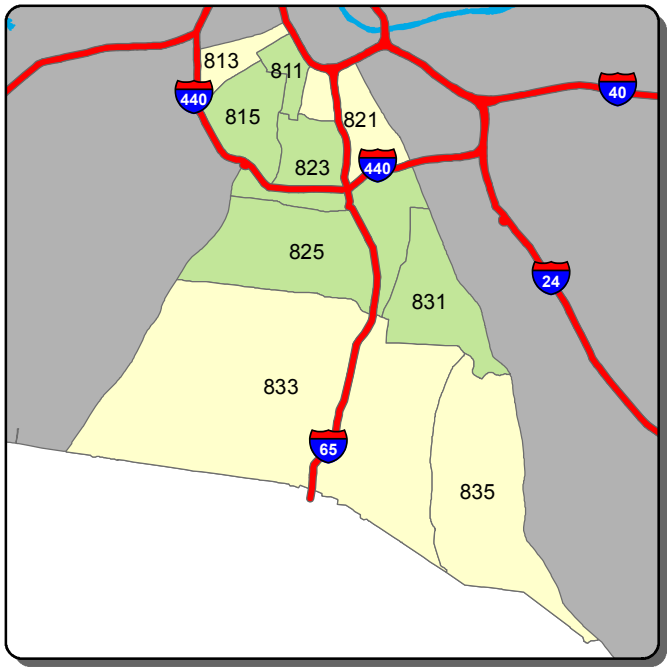

Burglary - B Shift

0 1 2 >2

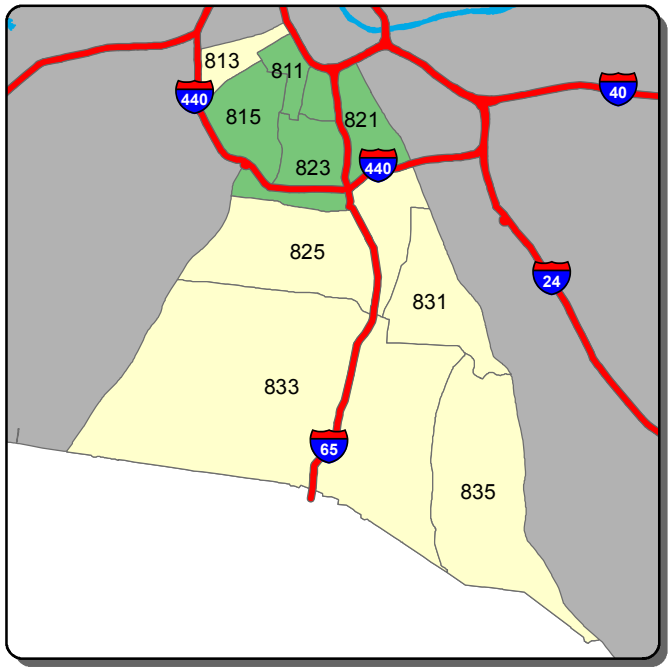

Burglary - C Shift

0 1 >1

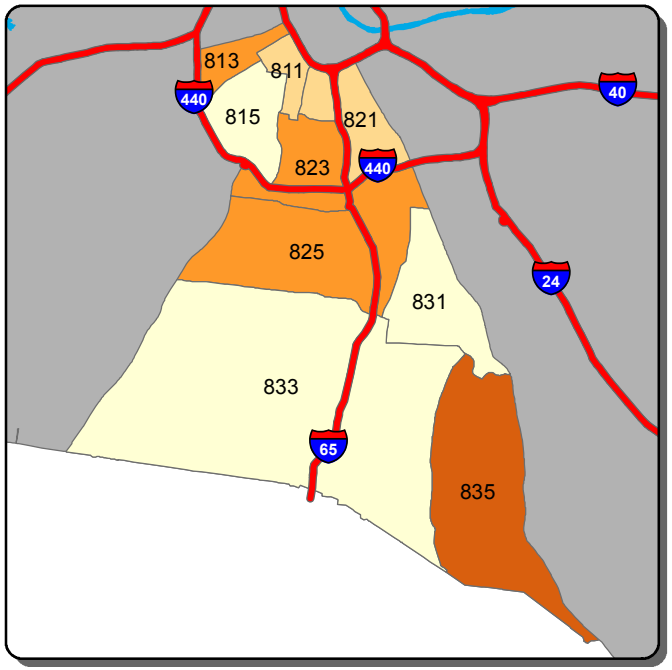

Theft from Vehicle - A Shift

0-1 2-3 4-5 6-7 >7

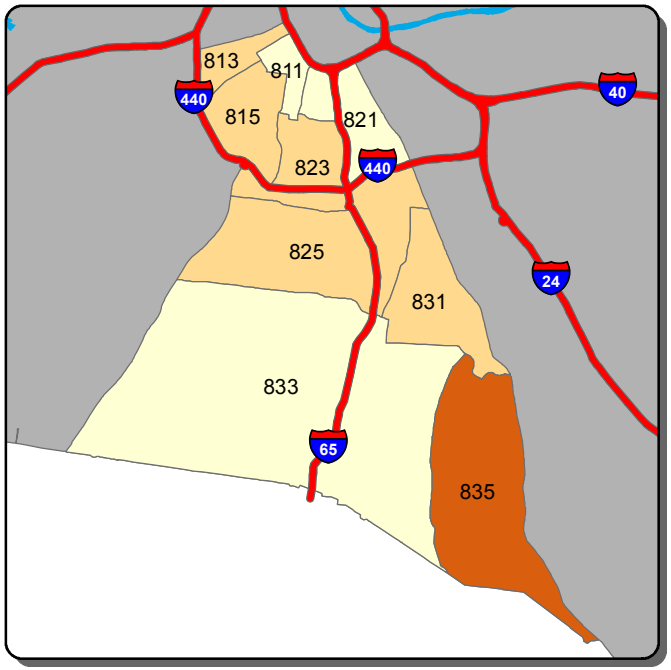

Theft from Vehicle - B Shift

0-1 2 3 4 >4

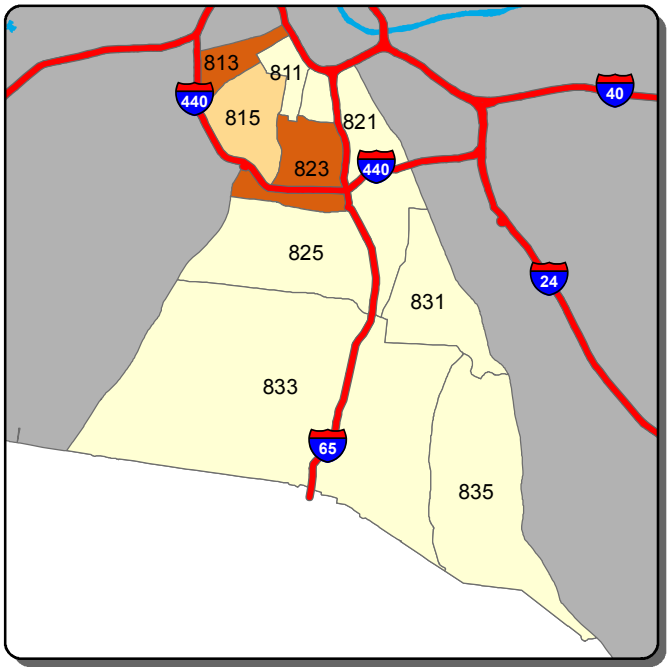

Theft from Vehicle - C Shift

0 1 2 >2

Information summarized for CompStat week ending 8/11/2018

Sourced from MNPD ARMS on 8/15/2018. Data taken from incident reports using Uniform Crime Reporting definitions and guidelines, based on the date and time when the inicident was reported. 'A, B, and C Shift' refer to the following time periods: A Shift = 0700 - 1500; B Shift = 1500 - 2300; C Shift = 2300 - 0700.

Midtown Hills Precinct - Aggravated Assault and Self Initiated CAD Counts for the Past Two Weeks

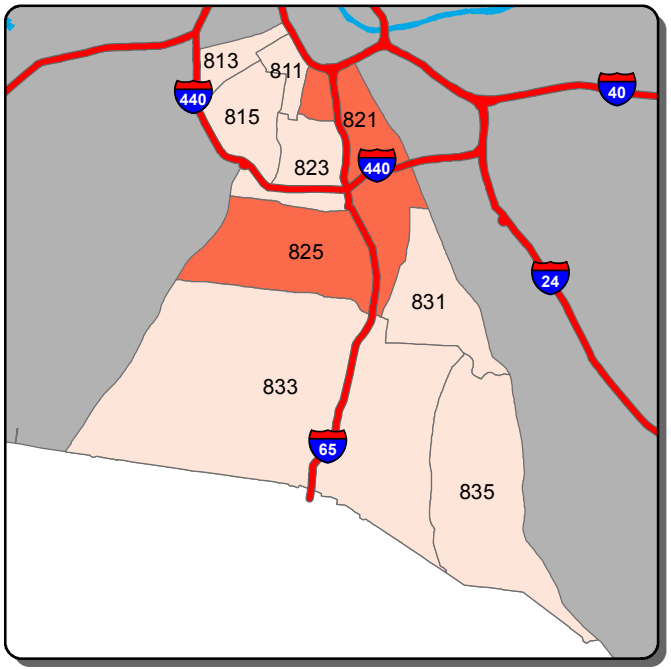

Aggravated Assault - A Shift

0 | 1 | >1

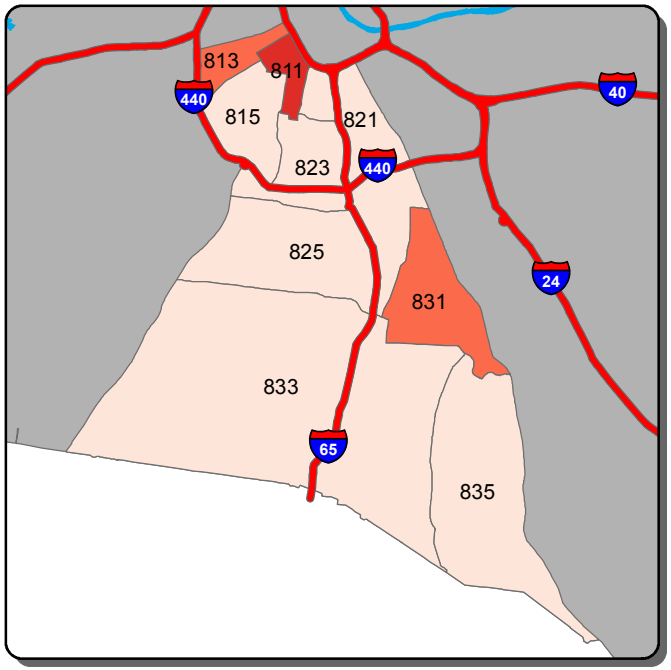

Aggravated Assault - B Shift

0 | 1 | 2 | >2

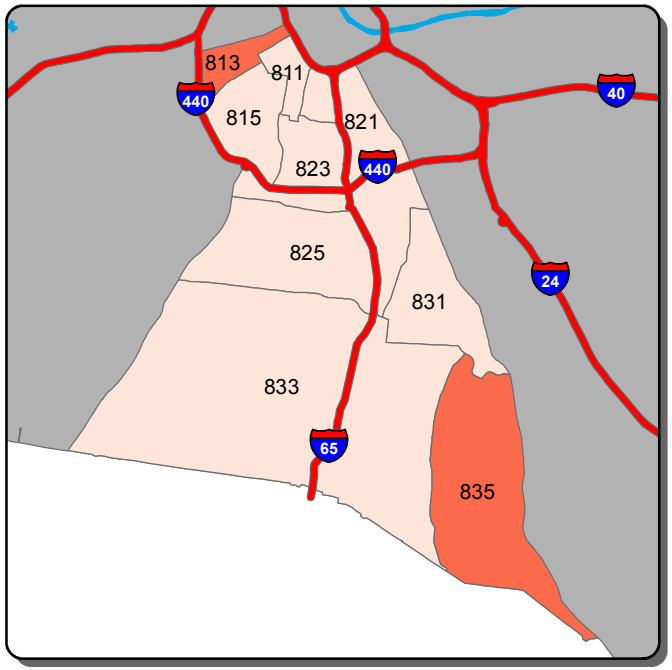

Aggravated Assault - C Shift

0 | 1 | >1

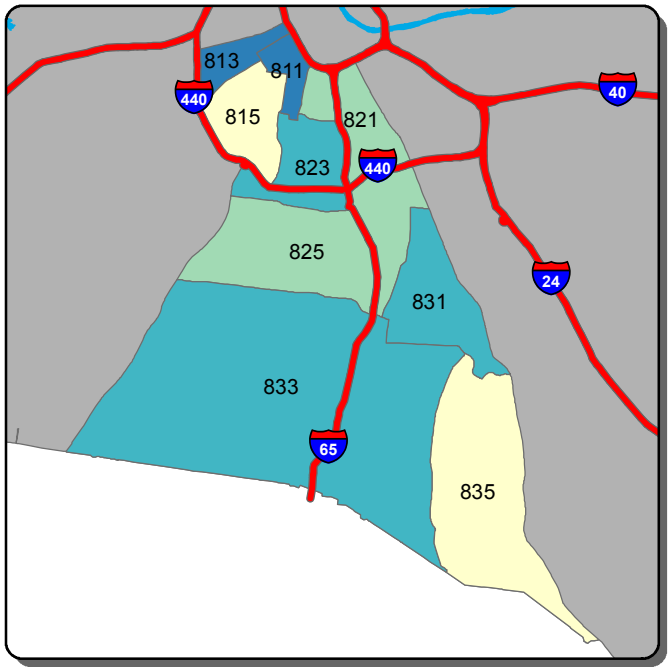

Self Initiated CAD - A Shift

0-44 | 45-71 | 72-98 | 99-125 | >125

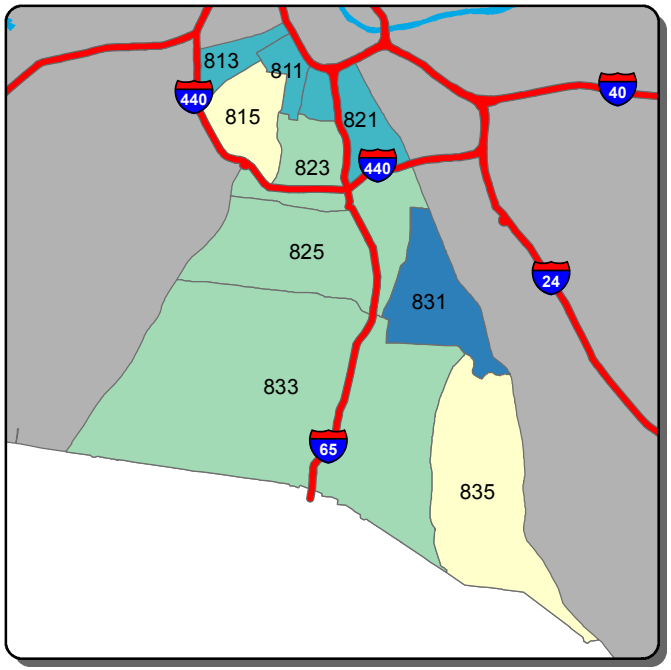

Self Initiated CAD - B Shift

0-56 | 57-109 | 110-163 | 164-216 | >216

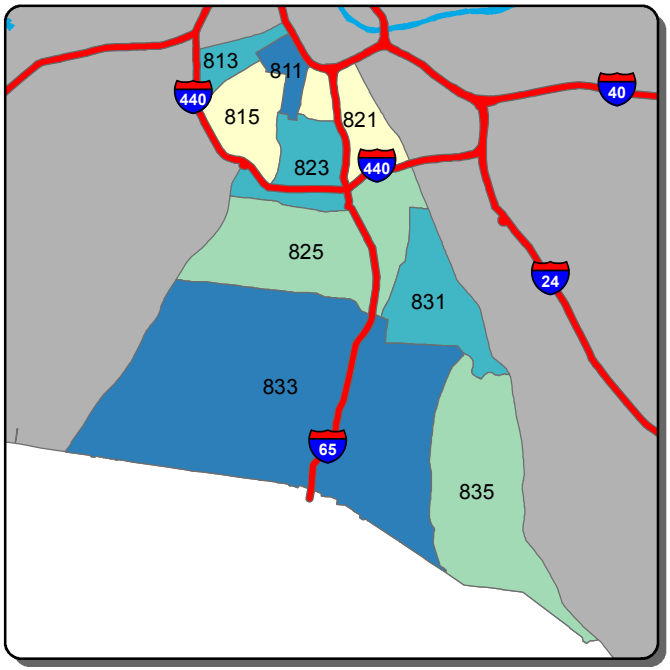

Self Initiated CAD - C Shift

0-62 | 63-87 | 88-111 | 112-136 | >136

Information summarized for CompStat week ending 8/11/2018

Sourced from MNPD ARMS on 8/15/2018. Data taken from incident reports using Uniform Crime Reporting definitions and guidelines, based on the date and time when the inicident was reported. 'A, B, and C Shift' refer to the following time periods: A Shift = 0700 - 1500; B Shift = 1500 - 2300; C Shift = 2300 - 0700.