CompStat Weekly Analysis

CompStat Weekly Analysis is provided by the Metropolitan Nashville Police Department Crime Analysis Section. This report is intended to be a management and planning tool and does not reflect the official UCR counts for the department.

"No man is above the law and no man is below it: nor do we ask any man's permission when we ask him to obey it."
- Theodore Roosevelt

Begin Date: 10/21/2018
End Date: 10/27/2018
Week: 43

Table of Contents

Incidents Section **1**
Rolling Two Week Analysis 2
Rolling Weekly Year-to-Year Analysis 3
Rolling Eight Week Analysis 4
Rolling Four Week Year-to-Year Analysis 5
Rolling Sixteen Week Analysis 6
Rolling Eight Week Year-to-Year 7
Year-to-Date Analysis 8
Rolling Twenty-Four Month 9
2 Week, 8 Week, 16 Week, YTD, and 24 Month Summary 10
Incident and Efficiency Report Summary* 11
UCR Incident Charts* 30
UCR Incidents - Annual Totals 39
UCR Incidents - YTD Comparisons: All Incidents 40
UCR Incidents - YTD Comparison Charts* 41
UCR Incidents - Calendar Year to Calendar Year Comparison 50
UCR Incidents - Annual Comparison Charts* 51
UCR Incidents - YTD Comparisons* 60
YTD Homicide Report 69
Year-to-Year Weekly Chart* 70

Arrests Section **79**
Physical and Citation Arrests - Adult 80
Arrests: Part I, Weapons Law, Drug-Related, DUI, and All Other 89
Outstanding Warrants: Served 91
Outstanding Warrants: Attempts / Served 92
Crooks With Guns / School Zone Report 97

Juvenile Section **98**
Juvenile Arrests 99
Juvenile Victims - Rolling Two Week Analysis 100
Juvenile Victims - Rolling Eight Week Analysis 101
Juvenile Victims - Year-to-Date Analysis 102
Juvenile Victims 103

Efficiencies Section **104**
Self-Initiated CAD 105
Dispatched Calls for Service 106
Vehicle Stop Analysis (Form 252) 107
Field Interview Report (Form 114) 108
Efficiency Charts* 109

High Crime Intersections and Hot Addresses Section **118**
High Crime Street Intersections* 119
County High Crime Street Intersections - Arrests 128
Hot Addresses* 129

Other Reports **138**
APR Data 139
Case Preparation Division - Case File Inventory 140
Court Attendance - 310s Issued by Month 141
Percentage of Incident Reports Included in CompStat Analysis 142

Map Section **143**
YTD Gunshot Victims - Countywide 144
Gunshot Victims - Countywide (Homicides and Injuries) 145
Gunshot Victims (Homicides, Injuries, and Property Damage) 146
YTD Gunshot Victims** 147
UCR Incident and Self-Initiated CAD Zone Maps** 155

* - Set of countywide and precinct reports
** - Set of precinct reports

Incidents Section

CompStat Weekly Analysis is provided by the Metropolitan Nashville Police Department Crime Analysis Section. This report is intended to be a management and planning tool and does not reflect the official UCR counts for the department.

"No man is above the law and no man is below it: nor do we ask any man's permission when we ask him to obey it."
- Theodore Roosevelt

Begin Date: 10/21/2018
End Date: 10/27/2018
Week: 43

Rolling Two Week Analysis

METROPOLITAN POLICE DEPARTMENT
of Nashville and Davidson County

Aggregated by precinct (incident location). Based on date when each incident was reported.

		Homicide	Rape	Commercial Robbery	Street Robbery	Total Robbery	Aggravated Assault	Commercial Burglary	Residential Burglary	Total Burglary	Larceny	Auto Theft	Violent Offenses	Property Offenses	Part I Offenses
West	Prior Week	0	1	0	0	0	4	1	8	9	52	14	5	75	80
	CompStat Week	0	3	3	1	4	4	2	4	6	53	4	11	63	74
	% Change	0.0 %	200.0 %	Infinity	Infinity	Infinity	0.0 %	100.0 %	-50.0 %	-33.3 %	1.9 %	-71.4 %	120.0 %	-16.0 %	-7.5 %
East	Prior Week	0	0	0	1	1	16	2	9	11	62	9	17	82	99
	CompStat Week	0	1	1	1	2	6	0	3	3	51	7	9	61	70
	% Change	0.0 %	Infinity	Infinity	0.0 %	100.0 %	-62.5 %	-100.0 %	-66.7 %	-72.7 %	-17.7 %	-22.2 %	-47.1 %	-25.6 %	-29.3 %
South	Prior Week	1	1	0	3	3	19	3	7	10	55	12	24	77	101
	CompStat Week	0	4	4	10	14	8	5	5	10	50	11	26	71	97
	% Change	-100.0 %	300.0 %	Infinity	233.3 %	366.7 %	-57.9 %	66.7 %	-28.6 %	0.0 %	-9.1 %	-8.3 %	8.3 %	-7.8 %	-4.0 %
Central	Prior Week	0	0	0	2	2	0	2	0	2	38	4	2	44	46
	CompStat Week	0	1	0	0	0	1	0	1	1	39	4	2	44	46
	% Change	0.0 %	Infinity	0.0 %	-100.0 %	-100.0 %	Infinity	-100.0 %	Infinity	-50.0 %	2.6 %	0.0 %	0.0 %	0.0 %	0.0 %
Hermitage	Prior Week	0	2	1	9	10	10	2	5	7	55	21	22	83	105
	CompStat Week	0	1	1	2	3	9	2	5	7	64	9	13	80	93
	% Change	0.0 %	-50.0 %	0.0 %	-77.8 %	-70.0 %	-10.0 %	0.0 %	0.0 %	0.0 %	16.4 %	-57.1 %	-40.9 %	-3.6 %	-11.4 %
North	Prior Week	0	0	0	4	4	20	1	7	8	46	14	24	68	92
	CompStat Week	0	2	2	6	8	18	3	9	12	48	10	28	70	98
	% Change	0.0 %	Infinity	Infinity	50.0 %	100.0 %	-10.0 %	200.0 %	28.6 %	50.0 %	4.3 %	-28.6 %	16.7 %	2.9 %	6.5 %
Madison	Prior Week	0	1	0	3	3	5	2	1	3	54	8	9	65	74
	CompStat Week	0	1	1	2	3	11	2	5	7	50	3	15	60	75
	% Change	0.0 %	0.0 %	Infinity	-33.3 %	0.0 %	120.0 %	0.0 %	400.0 %	133.3 %	-7.4 %	-62.5 %	66.7 %	-7.7 %	1.4 %
Midtown Hills	Prior Week	0	3	3	10	13	10	9	2	11	53	8	26	72	98
	CompStat Week	0	2	3	4	7	15	3	6	9	73	10	24	92	116
	% Change	0.0 %	-33.3 %	0.0 %	-60.0 %	-46.2 %	50.0 %	-66.7 %	200.0 %	-18.2 %	37.7 %	25.0 %	-7.7 %	27.8 %	18.4 %
Not Validated	Prior Week	0	0	0	0	0	0	0	0	0	1	0	0	1	1
	CompStat Week	0	0	0	0	0	0	0	0	0	0	0	0	0	0
	% Change	0.0 %	0.0 %	0.0 %	0.0 %	0.0 %	0.0 %	0.0 %	0.0 %	0.0 %	-100.0 %	0.0 %	0.0 %	-100.0 %	-100.0 %
County	Prior Week	1	8	4	32	36	84	22	39	61	416	90	129	567	696
	CompStat Week	0	15	15	26	41	72	17	38	55	428	58	128	541	669
	% Change	-100.0 %	87.5 %	275.0 %	-18.8 %	13.9 %	-14.3 %	-22.7 %	-2.6 %	-9.8 %	2.9 %	-35.6 %	-0.8 %	-4.6 %	-3.9 %

Prior Week	**Begin Date**	10/14/2018	**End Date**	10/20/2018
CompStat Week	**Begin Date**	10/21/2018	**End Date**	10/27/2018

Sourced from MNPD ARMS on 10/31/2018 7:45:37 AM. The figures above were sourced from incident reports using Uniform Crime Reporting definitions and reporting guidelines, based on the date when the crime was reported. This report is intended to be a management and planning tool and does not reflect the official UCR counts for the department. Incidents where a location is unknown or unspecified are included in the countywide totals. 'Unknown' refers to records in which the address is listed as 'Unknown' on the incident report. 'Not Validated' refers to records that were entered in with an invalid addresses.

Rolling Weekly Year-to-Year Analysis

METROPOLITAN POLICE DEPARTMENT
of Nashville and Davidson County

Aggregated by precinct (incident location). Based on date when each incident was reported.

		Homicide	Rape	Commercial Robbery	Street Robbery	Total Robbery	Aggravated Assault	Commercial Burglary	Residential Burglary	Total Burglary	Larceny	Auto Theft	Violent Offenses	Property Offenses	Part I Offenses
West	Prior Year	0	2	0	1	1	11	4	4	8	43	4	14	55	69
	Last Week	0	3	3	1	4	4	2	4	6	53	4	11	63	74
	% Change	0.0 %	50.0 %	Infinity	0.0 %	300.0 %	-63.6 %	-50.0 %	0.0 %	-25.0 %	23.3 %	0.0 %	-21.4 %	14.5 %	7.2 %
East	Prior Year	0	1	1	1	2	12	1	3	4	38	1	15	43	58
	Last Week	0	1	1	1	2	6	0	3	3	51	7	9	61	70
	% Change	0.0 %	0.0 %	0.0 %	0.0 %	0.0 %	-50.0 %	-100.0 %	0.0 %	-25.0 %	34.2 %	600.0 %	-40.0 %	41.9 %	20.7 %
South	Prior Year	0	3	0	14	14	15	6	14	20	58	12	32	90	122
	Last Week	0	4	4	10	14	8	5	5	10	50	11	26	71	97
	% Change	0.0 %	33.3 %	Infinity	-28.6 %	0.0 %	-46.7 %	-16.7 %	-64.3 %	-50.0 %	-13.8 %	-8.3 %	-18.8 %	-21.1 %	-20.5 %
Central	Prior Year	0	2	0	3	3	3	3	1	4	18	4	8	26	34
	Last Week	0	1	0	0	0	1	0	1	1	39	4	2	44	46
	% Change	0.0 %	-50.0 %	0.0 %	-100.0 %	-100.0 %	-66.7 %	-100.0 %	0.0 %	-75.0 %	116.7 %	0.0 %	-75.0 %	69.2 %	35.3 %
Hermitage	Prior Year	0	4	3	5	8	27	2	7	9	77	7	39	93	132
	Last Week	0	1	1	2	3	9	2	5	7	64	9	13	80	93
	% Change	0.0 %	-75.0 %	-66.7 %	-60.0 %	-62.5 %	-66.7 %	0.0 %	-28.6 %	-22.2 %	-16.9 %	28.6 %	-66.7 %	-14.0 %	-29.5 %
North	Prior Year	0	1	0	2	2	15	9	6	15	31	7	18	53	71
	Last Week	0	2	2	6	8	18	3	9	12	48	10	28	70	98
	% Change	0.0 %	100.0 %	Infinity	200.0 %	300.0 %	20.0 %	-66.7 %	50.0 %	-20.0 %	54.8 %	42.9 %	55.6 %	32.1 %	38.0 %
Madison	Prior Year	0	1	0	2	2	9	0	8	8	41	1	12	50	62
	Last Week	0	1	1	2	3	11	2	5	7	50	3	15	60	75
	% Change	0.0 %	0.0 %	Infinity	0.0 %	50.0 %	22.2 %	Infinity	-37.5 %	-12.5 %	22.0 %	200.0 %	25.0 %	20.0 %	21.0 %
Midtown Hills	Prior Year	0	1	0	1	1	5	2	8	10	56	8	7	74	81
	Last Week	0	2	3	4	7	15	3	6	9	73	10	24	92	116
	% Change	0.0 %	100.0 %	Infinity	300.0 %	600.0 %	200.0 %	50.0 %	-25.0 %	-10.0 %	30.4 %	25.0 %	242.9 %	24.3 %	43.2 %
County	Prior Year	0	15	4	29	33	97	27	51	78	362	44	145	484	629
	Last Week	0	15	15	26	41	72	17	38	55	428	58	128	541	669
	% Change	0.0 %	0.0 %	275.0 %	-10.3 %	24.2 %	-25.8 %	-37.0 %	-25.5 %	-29.5 %	18.2 %	31.8 %	-11.7 %	11.8 %	6.4 %

Prior Year	**Begin Date**	10/22/2017	**End Date**	10/28/2017
Last Week	**Begin Date**	10/21/2018	**End Date**	10/27/2018

Sourced from MNPD ARMS on 10/31/2018 7:45:37 AM. The figures above were sourced from incident reports using Uniform Crime Reporting definitions and reporting guidelines, based on the date when the crime was reported. This report is intended to be a management and planning tool and does not reflect the official UCR counts for the department. Incidents where a location is unknown or unspecified are included in the countywide totals. 'Unknown' refers to records in which the address is listed as 'Unknown' on the incident report. 'Not Validated' refers to records that were entered in with an invalid addresses.

Rolling Eight Week Analysis

METROPOLITAN POLICE DEPARTMENT
of Nashville and Davidson County

Aggregated by precinct (incident location). Based on date when each incident was reported.

		Homicide	Rape	Commercial Robbery	Street Robbery	Total Robbery	Aggravated Assault	Commercial Burglary	Residential Burglary	Total Burglary	Larceny	Auto Theft	Violent Offenses	Property Offenses	Part I Offenses
West	Prior 4 Weeks	0	1	4	6	10	32	6	21	27	219	19	43	265	308
	Last 4 Weeks	0	6	4	4	8	15	4	19	23	215	36	29	274	303
	% Change	0.0 %	500.0 %	0.0 %	-33.3 %	-20.0 %	-53.1 %	-33.3 %	-9.5 %	-14.8 %	-1.8 %	89.5 %	-32.6 %	3.4 %	-1.6 %
East	Prior 4 Weeks	1	5	0	15	15	48	8	25	33	197	38	69	268	337
	Last 4 Weeks	1	5	3	14	17	44	11	19	30	225	24	67	279	346
	% Change	0.0 %	0.0 %	Infinity	-6.7 %	13.3 %	-8.3 %	37.5 %	-24.0 %	-9.1 %	14.2 %	-36.8 %	-2.9 %	4.1 %	2.7 %
South	Prior 4 Weeks	3	11	6	44	50	85	17	45	62	272	38	149	372	521
	Last 4 Weeks	4	9	5	31	36	63	16	27	43	254	52	112	349	461
	% Change	33.3 %	-18.2 %	-16.7 %	-29.5 %	-28.0 %	-25.9 %	-5.9 %	-40.0 %	-30.6 %	-6.6 %	36.8 %	-24.8 %	-6.2 %	-11.5 %
Central	Prior 4 Weeks	0	1	0	7	7	24	7	5	12	115	20	32	147	179
	Last 4 Weeks	0	5	0	4	4	8	4	2	6	134	13	17	153	170
	% Change	0.0 %	400.0 %	0.0 %	-42.9 %	-42.9 %	-66.7 %	-42.9 %	-60.0 %	-50.0 %	16.5 %	-35.0 %	-46.9 %	4.1 %	-5.0 %
Hermitage	Prior 4 Weeks	4	15	2	29	31	57	9	39	48	276	54	107	378	485
	Last 4 Weeks	2	8	5	24	29	49	8	25	33	271	43	88	347	435
	% Change	-50.0 %	-46.7 %	150.0 %	-17.2 %	-6.5 %	-14.0 %	-11.1 %	-35.9 %	-31.3 %	-1.8 %	-20.4 %	-17.8 %	-8.2 %	-10.3 %
North	Prior 4 Weeks	1	7	3	12	15	93	7	28	35	200	44	116	279	395
	Last 4 Weeks	1	5	4	22	26	69	8	33	41	177	46	101	264	365
	% Change	0.0 %	-28.6 %	33.3 %	83.3 %	73.3 %	-25.8 %	14.3 %	17.9 %	17.1 %	-11.5 %	4.5 %	-12.9 %	-5.4 %	-7.6 %
Madison	Prior 4 Weeks	0	4	0	9	9	44	12	22	34	170	14	57	218	275
	Last 4 Weeks	0	3	1	10	11	33	8	17	25	173	25	47	223	270
	% Change	0.0 %	-25.0 %	Infinity	11.1 %	22.2 %	-25.0 %	-33.3 %	-22.7 %	-26.5 %	1.8 %	78.6 %	-17.5 %	2.3 %	-1.8 %
Midtown Hills	Prior 4 Weeks	0	4	2	17	19	46	14	28	42	257	23	69	322	391
	Last 4 Weeks	0	9	8	32	40	44	17	23	40	244	34	93	318	411
	% Change	0.0 %	125.0 %	300.0 %	88.2 %	110.5 %	-4.3 %	21.4 %	-17.9 %	-4.8 %	-5.1 %	47.8 %	34.8 %	-1.2 %	5.1 %
Not Validated	Prior 4 Weeks	0	0	0	0	0	0	0	0	0	0	0	0	0	0
	Last 4 Weeks	0	0	0	0	0	0	1	0	1	3	1	0	5	5
	% Change	0.0 %	0.0 %	0.0 %	0.0 %	0.0 %	0.0 %	Infinity	0.0 %	Infinity	Infinity	Infinity	0.0 %	Infinity	Infinity
County	Prior 4 Weeks	9	48	17	139	156	429	80	213	293	1,706	250	642	2,249	2,891
	Last 4 Weeks	8	50	30	141	171	325	77	165	242	1,696	274	554	2,212	2,766
	% Change	-11.1 %	4.2 %	76.5 %	1.4 %	9.6 %	-24.2 %	-3.8 %	-22.5 %	-17.4 %	-0.6 %	9.6 %	-13.7 %	-1.6 %	-4.3 %

Prior 4 Weeks **Begin Date** 09/02/2018 **End Date** 09/29/2018

Last 4 Weeks **Begin Date** 09/30/2018 **End Date** 10/27/2018

Sourced from MNPD ARMS on 10/31/2018 7:45:37 AM. The figures above were sourced from incident reports using Uniform Crime Reporting definitions and reporting guidelines, based on the date when the crime was reported. This report is intended to be a management and planning tool and does not reflect the official UCR counts for the department. Incidents where a location is unknown or unspecified are included in the countywide totals. 'Unknown' refers to records in which the address is listed as 'Unknown' on the incident report. 'Not Validated' refers to records that were entered in with an invalid addresses.

Rolling Four Week Year-to-Year Analysis

METROPOLITAN POLICE DEPARTMENT
of Nashville and Davidson County

Aggregated by precinct (incident location). Based on date when each incident was reported.

		Homicide	Rape	Commercial Robbery	Street Robbery	Total Robbery	Aggravated Assault	Commercial Burglary	Residential Burglary	Total Burglary	Larceny	Auto Theft	Violent Offenses	Property Offenses	Part I Offenses
West	Prior Year	0	2	1	6	7	28	17	16	33	187	13	37	233	270
	Last 4 Weeks	0	6	4	4	8	15	4	19	23	215	36	29	274	303
	% Change	0.0 %	200.0 %	300.0 %	-33.3 %	14.3 %	-46.4 %	-76.5 %	18.8 %	-30.3 %	15.0 %	176.9 %	-21.6 %	17.6 %	12.2 %
East	Prior Year	1	3	3	10	13	41	14	29	43	196	14	58	253	311
	Last 4 Weeks	1	5	3	14	17	44	11	19	30	225	24	67	279	346
	% Change	0.0 %	66.7 %	0.0 %	40.0 %	30.8 %	7.3 %	-21.4 %	-34.5 %	-30.2 %	14.8 %	71.4 %	15.5 %	10.3 %	11.3 %
South	Prior Year	1	8	4	41	45	60	25	44	69	243	44	114	356	470
	Last 4 Weeks	4	9	5	31	36	63	16	27	43	254	52	112	349	461
	% Change	300.0 %	12.5 %	25.0 %	-24.4 %	-20.0 %	5.0 %	-36.0 %	-38.6 %	-37.7 %	4.5 %	18.2 %	-1.8 %	-2.0 %	-1.9 %
Central	Prior Year	0	3	0	5	5	16	11	3	14	95	8	24	117	141
	Last 4 Weeks	0	5	0	4	4	8	4	2	6	134	13	17	153	170
	% Change	0.0 %	66.7 %	0.0 %	-20.0 %	-20.0 %	-50.0 %	-63.6 %	-33.3 %	-57.1 %	41.1 %	62.5 %	-29.2 %	30.8 %	20.6 %
Hermitage	Prior Year	1	8	7	23	30	69	18	30	48	267	52	108	367	475
	Last 4 Weeks	2	8	5	24	29	49	8	25	33	271	43	88	347	435
	% Change	100.0 %	0.0 %	-28.6 %	4.3 %	-3.3 %	-29.0 %	-55.6 %	-16.7 %	-31.3 %	1.5 %	-17.3 %	-18.5 %	-5.4 %	-8.4 %
North	Prior Year	2	8	2	13	15	72	34	35	69	140	18	97	227	324
	Last 4 Weeks	1	5	4	22	26	69	8	33	41	177	46	101	264	365
	% Change	-50.0 %	-37.5 %	100.0 %	69.2 %	73.3 %	-4.2 %	-76.5 %	-5.7 %	-40.6 %	26.4 %	155.6 %	4.1 %	16.3 %	12.7 %
Madison	Prior Year	0	2	4	8	12	54	7	19	26	169	8	68	203	271
	Last 4 Weeks	0	3	1	10	11	33	8	17	25	173	25	47	223	270
	% Change	0.0 %	50.0 %	-75.0 %	25.0 %	-8.3 %	-38.9 %	14.3 %	-10.5 %	-3.8 %	2.4 %	212.5 %	-30.9 %	9.9 %	-0.4 %
Midtown Hills	Prior Year	0	8	3	10	13	46	19	23	42	217	24	67	283	350
	Last 4 Weeks	0	9	8	32	40	44	17	23	40	244	34	93	318	411
	% Change	0.0 %	12.5 %	166.7 %	220.0 %	207.7 %	-4.3 %	-10.5 %	0.0 %	-4.8 %	12.4 %	41.7 %	38.8 %	12.4 %	17.4 %
Not Validated	Prior Year	0	0	0	0	0	0	0	0	0	2	0	0	2	2
	Last 4 Weeks	0	0	0	0	0	0	1	0	1	3	1	0	5	5
	% Change	0.0 %	0.0 %	0.0 %	0.0 %	0.0 %	0.0 %	Infinity	0.0 %	Infinity	50.0 %	Infinity	0.0 %	150.0 %	150.0 %
County	Prior Year	5	42	24	116	140	386	145	199	344	1,516	181	573	2,041	2,614
	Last 4 Weeks	8	50	30	141	171	325	77	165	242	1,696	274	554	2,212	2,766
	% Change	60.0 %	19.0 %	25.0 %	21.6 %	22.1 %	-15.8 %	-46.9 %	-17.1 %	-29.7 %	11.9 %	51.4 %	-3.3 %	8.4 %	5.8 %

Prior Year	**Begin Date**	10/01/2017	**End Date**	10/28/2017
Last 4 Weeks	**Begin Date**	09/30/2018	**End Date**	10/27/2018

Sourced from MNPD ARMS on 10/31/2018 7:45:37 AM. The figures above were sourced from incident reports using Uniform Crime Reporting definitions and reporting guidelines, based on the date when the crime was reported. This report is intended to be a management and planning tool and does not reflect the official UCR counts for the department. Incidents where a location is unknown or unspecified are included in the countywide totals. 'Unknown' refers to records in which the address is listed as 'Unknown' on the incident report. 'Not Validated' refers to records that were entered in with an invalid addresses.

Rolling Sixteen Week Analysis

METROPOLITAN POLICE DEPARTMENT
of Nashville and Davidson County

Aggregated by precinct (incident location). Based on date when each incident was reported.

		Homicide	Rape	Commercial Robbery	Street Robbery	Total Robbery	Aggravated Assault	Commercial Burglary	Residential Burglary	Total Burglary	Larceny	Auto Theft	Violent Offenses	Property Offenses	Part I Offenses
West	Prior 8 Weeks	0	4	7	20	27	42	22	28	50	475	43	73	568	641
	Last 8 Weeks	0	7	8	10	18	47	10	40	50	434	55	72	539	611
	% Change	0.0 %	75.0 %	14.3 %	-50.0 %	-33.3 %	11.9 %	-54.5 %	42.9 %	0.0 %	-8.6 %	27.9 %	-1.4 %	-5.1 %	-4.7 %
East	Prior 8 Weeks	6	9	1	29	30	71	19	86	105	411	45	116	561	677
	Last 8 Weeks	2	10	3	29	32	92	19	44	63	422	62	136	547	683
	% Change	-66.7 %	11.1 %	200.0 %	0.0 %	6.7 %	29.6 %	0.0 %	-48.8 %	-40.0 %	2.7 %	37.8 %	17.2 %	-2.5 %	0.9 %
South	Prior 8 Weeks	1	16	8	66	74	194	56	73	129	625	89	285	843	1,128
	Last 8 Weeks	7	20	11	75	86	148	33	72	105	526	90	261	721	982
	% Change	600.0 %	25.0 %	37.5 %	13.6 %	16.2 %	-23.7 %	-41.1 %	-1.4 %	-18.6 %	-15.8 %	1.1 %	-8.4 %	-14.5 %	-12.9 %
Central	Prior 8 Weeks	0	5	2	19	21	38	11	5	16	295	28	64	339	403
	Last 8 Weeks	0	6	0	11	11	32	11	7	18	249	33	49	300	349
	% Change	0.0 %	20.0 %	-100.0 %	-42.1 %	-47.6 %	-15.8 %	0.0 %	40.0 %	12.5 %	-15.6 %	17.9 %	-23.4 %	-11.5 %	-13.4 %
Hermitage	Prior 8 Weeks	0	26	8	51	59	124	38	90	128	628	73	209	829	1,038
	Last 8 Weeks	6	23	7	53	60	106	17	64	81	547	97	195	725	920
	% Change	Infinity	-11.5 %	-12.5 %	3.9 %	1.7 %	-14.5 %	-55.3 %	-28.9 %	-36.7 %	-12.9 %	32.9 %	-6.7 %	-12.5 %	-11.4 %
North	Prior 8 Weeks	5	23	4	42	46	196	21	39	60	429	65	270	554	824
	Last 8 Weeks	2	12	7	34	41	162	15	61	76	377	90	217	543	760
	% Change	-60.0 %	-47.8 %	75.0 %	-19.0 %	-10.9 %	-17.3 %	-28.6 %	56.4 %	26.7 %	-12.1 %	38.5 %	-19.6 %	-2.0 %	-7.8 %
Madison	Prior 8 Weeks	2	6	3	21	24	104	17	45	62	394	49	136	505	641
	Last 8 Weeks	0	7	1	19	20	77	20	39	59	343	39	104	441	545
	% Change	-100.0 %	16.7 %	-66.7 %	-9.5 %	-16.7 %	-26.0 %	17.6 %	-13.3 %	-4.8 %	-12.9 %	-20.4 %	-23.5 %	-12.7 %	-15.0 %
Midtown Hills	Prior 8 Weeks	1	8	11	28	39	55	41	62	103	497	48	103	648	751
	Last 8 Weeks	0	13	10	49	59	90	31	51	82	501	57	162	640	802
	% Change	-100.0 %	62.5 %	-9.1 %	75.0 %	51.3 %	63.6 %	-24.4 %	-17.7 %	-20.4 %	0.8 %	18.8 %	57.3 %	-1.2 %	6.8 %
Not Validated	Prior 8 Weeks	0	0	0	0	0	0	2	0	2	2	0	0	4	4
	Last 8 Weeks	0	0	0	0	0	0	1	0	1	3	1	0	5	5
	% Change	0.0 %	0.0 %	0.0 %	0.0 %	0.0 %	0.0 %	-50.0 %	0.0 %	-50.0 %	50.0 %	Infinity	0.0 %	25.0 %	25.0 %
County	Prior 8 Weeks	15	97	44	276	320	824	227	428	655	3,756	440	1,256	4,851	6,107
	Last 8 Weeks	17	98	47	280	327	754	157	378	535	3,402	524	1,196	4,461	5,657
	% Change	13.3 %	1.0 %	6.8 %	1.4 %	2.2 %	-8.5 %	-30.8 %	-11.7 %	-18.3 %	-9.4 %	19.1 %	-4.8 %	-8.0 %	-7.4 %

Prior 8 Weeks	**Begin Date**	07/08/2018	**End Date**	09/01/2018
Last 8 Weeks	**Begin Date**	09/02/2018	**End Date**	10/27/2018

Sourced from MNPD ARMS on 10/31/2018 7:45:37 AM. The figures above were sourced from incident reports using Uniform Crime Reporting definitions and reporting guidelines, based on the date when the crime was reported. This report is intended to be a management and planning tool and does not reflect the official UCR counts for the department. Incidents where a location is unknown or unspecified are included in the countywide totals. 'Unknown' refers to records in which the address is listed as 'Unknown' on the incident report. 'Not Validated' refers to records that were entered in with an invalid addresses.

Rolling Eight Week Year-to-Year Analysis

METROPOLITAN POLICE DEPARTMENT
of Nashville and Davidson County

Aggregated by precinct (incident location). Based on date when each incident was reported.

		Homicide	Rape	Commercial Robbery	Street Robbery	Total Robbery	Aggravated Assault	Commercial Burglary	Residential Burglary	Total Burglary	Larceny	Auto Theft	Violent Offenses	Property Offenses	Part I Offenses
West	Prior Year	1	6	2	12	14	59	39	33	72	405	31	80	508	588
	Last 8 Weeks	0	7	8	10	18	47	10	40	50	434	55	72	539	611
	% Change	-100.0 %	16.7 %	300.0 %	-16.7 %	28.6 %	-20.3 %	-74.4 %	21.2 %	-30.6 %	7.2 %	77.4 %	-10.0 %	6.1 %	3.9 %
East	Prior Year	3	6	5	25	30	85	27	73	100	381	25	124	506	630
	Last 8 Weeks	2	10	3	29	32	92	19	44	63	422	62	136	547	683
	% Change	-33.3 %	66.7 %	-40.0 %	16.0 %	6.7 %	8.2 %	-29.6 %	-39.7 %	-37.0 %	10.8 %	148.0 %	9.7 %	8.1 %	8.4 %
South	Prior Year	4	24	7	71	78	143	41	97	138	492	80	249	710	959
	Last 8 Weeks	7	20	11	75	86	148	33	72	105	526	90	261	721	982
	% Change	75.0 %	-16.7 %	57.1 %	5.6 %	10.3 %	3.5 %	-19.5 %	-25.8 %	-23.9 %	6.9 %	12.5 %	4.8 %	1.5 %	2.4 %
Central	Prior Year	0	5	0	11	11	25	18	5	23	188	15	41	226	267
	Last 8 Weeks	0	6	0	11	11	32	11	7	18	249	33	49	300	349
	% Change	0.0 %	20.0 %	0.0 %	0.0 %	0.0 %	28.0 %	-38.9 %	40.0 %	-21.7 %	32.4 %	120.0 %	19.5 %	32.7 %	30.7 %
Hermitage	Prior Year	1	16	12	52	64	128	36	67	103	526	92	209	721	930
	Last 8 Weeks	6	23	7	53	60	106	17	64	81	547	97	195	725	920
	% Change	500.0 %	43.8 %	-41.7 %	1.9 %	-6.3 %	-17.2 %	-52.8 %	-4.5 %	-21.4 %	4.0 %	5.4 %	-6.7 %	0.6 %	-1.1 %
North	Prior Year	3	15	4	31	35	128	44	98	142	290	45	181	477	658
	Last 8 Weeks	2	12	7	34	41	162	15	61	76	377	90	217	543	760
	% Change	-33.3 %	-20.0 %	75.0 %	9.7 %	17.1 %	26.6 %	-65.9 %	-37.8 %	-46.5 %	30.0 %	100.0 %	19.9 %	13.8 %	15.5 %
Madison	Prior Year	0	13	8	24	32	93	19	37	56	340	22	138	418	556
	Last 8 Weeks	0	7	1	19	20	77	20	39	59	343	39	104	441	545
	% Change	0.0 %	-46.2 %	-87.5 %	-20.8 %	-37.5 %	-17.2 %	5.3 %	5.4 %	5.4 %	0.9 %	77.3 %	-24.6 %	5.5 %	-2.0 %
Midtown Hills	Prior Year	1	9	7	25	32	81	35	50	85	410	43	123	538	661
	Last 8 Weeks	0	13	10	49	59	90	31	51	82	501	57	162	640	802
	% Change	-100.0 %	44.4 %	42.9 %	96.0 %	84.4 %	11.1 %	-11.4 %	2.0 %	-3.5 %	22.2 %	32.6 %	31.7 %	19.0 %	21.3 %
Not Validated	Prior Year	0	0	0	0	0	0	0	0	0	2	0	0	2	2
	Last 8 Weeks	0	0	0	0	0	0	1	0	1	3	1	0	5	5
	% Change	0.0 %	0.0 %	0.0 %	0.0 %	0.0 %	0.0 %	Infinity	0.0 %	Infinity	50.0 %	Infinity	0.0 %	150.0 %	150.0 %
County	Prior Year	13	94	45	251	296	742	259	460	719	3,034	353	1,145	4,106	5,251
	Last 8 Weeks	17	98	47	280	327	754	157	378	535	3,402	524	1,196	4,461	5,657
	% Change	30.8 %	4.3 %	4.4 %	11.6 %	10.5 %	1.6 %	-39.4 %	-17.8 %	-25.6 %	12.1 %	48.4 %	4.5 %	8.6 %	7.7 %

Prior Year	**Begin Date**	09/03/2017	**End Date**	10/28/2017
Last 8 Weeks	**Begin Date**	09/02/2018	**End Date**	10/27/2018

Sourced from MNPD ARMS on 10/31/2018 7:45:37 AM. The figures above were sourced from incident reports using Uniform Crime Reporting definitions and reporting guidelines, based on the date when the crime was reported. This report is intended to be a management and planning tool and does not reflect the official UCR counts for the department. Incidents where a location is unknown or unspecified are included in the countywide totals. 'Unknown' refers to records in which the address is listed as 'Unknown' on the incident report. 'Not Validated' refers to records that were entered in with an invalid addresses.

Year-to-Date Analysis

METROPOLITAN POLICE DEPARTMENT
of Nashville and Davidson County

Aggregated by precinct (incident location). Based on date when each incident was reported.

		Homicide	Rape	Commercial Robbery	Street Robbery	Total Robbery	Aggravated Assault	Commercial Burglary	Residential Burglary	Total Burglary	Larceny	Auto Theft	Violent Offenses	Property Offenses	Part I Offenses
West	Prior YTD	6	33	12	66	78	274	122	238	360	2,122	189	391	2,671	3,062
	YTD	1	24	24	66	90	229	93	268	361	2,233	231	344	2,825	3,169
	% Change	-83.3 %	-27.3 %	100.0 %	0.0 %	15.4 %	-16.4 %	-23.8 %	12.6 %	0.3 %	5.2 %	22.2 %	-12.0 %	5.8 %	3.5 %
East	Prior YTD	18	50	35	145	180	598	123	343	466	1,613	231	846	2,310	3,156
	YTD	14	46	11	152	163	500	74	281	355	1,915	246	723	2,516	3,239
	% Change	-22.2 %	-8.0 %	-68.6 %	4.8 %	-9.4 %	-16.4 %	-39.8 %	-18.1 %	-23.8 %	18.7 %	6.5 %	-14.5 %	8.9 %	2.6 %
South	Prior YTD	14	80	42	356	398	797	191	523	714	2,511	466	1,289	3,691	4,980
	YTD	21	90	38	382	420	838	174	389	563	2,728	488	1,369	3,779	5,148
	% Change	50.0 %	12.5 %	-9.5 %	7.3 %	5.5 %	5.1 %	-8.9 %	-25.6 %	-21.1 %	8.6 %	4.7 %	6.2 %	2.4 %	3.4 %
Central	Prior YTD	1	33	3	96	99	210	58	17	75	936	97	343	1,108	1,451
	YTD	0	25	3	76	79	181	45	20	65	1,149	124	285	1,338	1,623
	% Change	-100.0 %	-24.2 %	0.0 %	-20.8 %	-20.2 %	-13.8 %	-22.4 %	17.6 %	-13.3 %	22.8 %	27.8 %	-16.9 %	20.8 %	11.9 %
Hermitage	Prior YTD	16	111	65	281	346	764	155	421	576	2,773	433	1,237	3,782	5,019
	YTD	9	119	43	286	329	651	131	385	516	2,937	480	1,108	3,933	5,041
	% Change	-43.8 %	7.2 %	-33.8 %	1.8 %	-4.9 %	-14.8 %	-15.5 %	-8.6 %	-10.4 %	5.9 %	10.9 %	-10.4 %	4.0 %	0.4 %
North	Prior YTD	17	61	47	226	273	817	153	420	573	1,649	275	1,168	2,497	3,665
	YTD	16	84	29	203	232	890	91	267	358	1,963	421	1,222	2,742	3,964
	% Change	-5.9 %	37.7 %	-38.3 %	-10.2 %	-15.0 %	8.9 %	-40.5 %	-36.4 %	-37.5 %	19.0 %	53.1 %	4.6 %	9.8 %	8.2 %
Madison	Prior YTD	7	45	35	149	184	476	83	256	339	1,991	194	712	2,524	3,236
	YTD	7	39	21	116	137	532	75	202	277	1,927	232	715	2,436	3,151
	% Change	0.0 %	-13.3 %	-40.0 %	-22.1 %	-25.5 %	11.8 %	-9.6 %	-21.1 %	-18.3 %	-3.2 %	19.6 %	0.4 %	-3.5 %	-2.6 %
Midtown Hills	Prior YTD	8	55	21	128	149	402	215	232	447	2,057	221	614	2,725	3,339
	YTD	5	55	28	171	199	356	169	289	458	2,361	282	615	3,101	3,716
	% Change	-37.5 %	0.0 %	33.3 %	33.6 %	33.6 %	-11.4 %	-21.4 %	24.6 %	2.5 %	14.8 %	27.6 %	0.2 %	13.8 %	11.3 %
Not Validated	Prior YTD	0	0	0	0	0	0	0	0	0	2	0	0	2	2
	YTD	0	0	0	0	0	0	3	1	4	8	1	0	13	13
	% Change	0.0 %	0.0 %	0.0 %	0.0 %	0.0 %	0.0 %	Infinity	Infinity	Infinity	300.0 %	Infinity	0.0 %	550.0 %	550.0 %
County	Prior YTD	87	468	260	1,447	1,707	4,338	1,100	2,450	3,550	15,654	2,106	6,600	21,310	27,910
	YTD	73	482	197	1,452	1,649	4,177	855	2,102	2,957	17,221	2,505	6,381	22,683	29,064
	% Change	-16.1 %	3.0 %	-24.2 %	0.3 %	-3.4 %	-3.7 %	-22.3 %	-14.2 %	-16.7 %	10.0 %	18.9 %	-3.3 %	6.4 %	4.1 %

Prior YTD	**Begin Date**	01/01/2017	**End Date**	10/27/2017
YTD	**Begin Date**	01/01/2018	**End Date**	10/27/2018

Sourced from MNPD ARMS on 10/31/2018 7:45:37 AM. The figures above were sourced from incident reports using Uniform Crime Reporting definitions and reporting guidelines, based on the date when the crime was reported. This report is intended to be a management and planning tool and does not reflect the official UCR counts for the department. Incidents where a location is unknown or unspecified are included in the countywide totals. 'Unknown' refers to records in which the address is listed as 'Unknown' on the incident report. 'Not Validated' refers to records that were entered in with an invalid addresses.

Rolling Twenty-Four Month Analysis

METROPOLITAN POLICE DEPARTMENT
of Nashville and Davidson County

Aggregated by precinct (incident location). Based on date when each incident was reported.

		Homicide	Rape	Commercial Robbery	Street Robbery	Total Robbery	Aggravated Assault	Commercial Burglary	Residential Burglary	Total Burglary	Larceny	Auto Theft	Violent Offenses	Property Offenses	Part I Offenses
West	Prior 52 Weeks	7	38	15	91	106	342	148	285	433	2,618	227	493	3,278	3,771
	Last 52 Weeks	1	30	32	80	112	260	128	310	438	2,667	264	403	3,369	3,772
	% Change	-85.7 %	-21.1 %	113.3 %	-12.1 %	5.7 %	-24.0 %	-13.5 %	8.8 %	1.2 %	1.9 %	16.3 %	-18.3 %	2.8 %	0.0 %
East	Prior 52 Weeks	21	57	44	176	220	707	142	417	559	1,935	307	1,005	2,801	3,806
	Last 52 Weeks	20	54	14	179	193	593	89	357	446	2,270	293	860	3,009	3,869
	% Change	-4.8 %	-5.3 %	-68.2 %	1.7 %	-12.3 %	-16.1 %	-37.3 %	-14.4 %	-20.2 %	17.3 %	-4.6 %	-14.4 %	7.4 %	1.7 %
South	Prior 52 Weeks	18	97	62	450	512	963	221	659	880	3,018	553	1,590	4,451	6,041
	Last 52 Weeks	27	114	48	467	515	955	220	472	692	3,301	611	1,611	4,604	6,215
	% Change	50.0 %	17.5 %	-22.6 %	3.8 %	0.6 %	-0.8 %	-0.5 %	-28.4 %	-21.4 %	9.4 %	10.5 %	1.3 %	3.4 %	2.9 %
Central	Prior 52 Weeks	1	42	3	115	118	235	63	22	85	1,142	114	396	1,341	1,737
	Last 52 Weeks	0	29	3	89	92	211	60	25	85	1,338	134	332	1,557	1,889
	% Change	-100.0 %	-31.0 %	0.0 %	-22.6 %	-22.0 %	-10.2 %	-4.8 %	13.6 %	0.0 %	17.2 %	17.5 %	-16.2 %	16.1 %	8.8 %
Hermitage	Prior 52 Weeks	20	132	78	347	425	875	185	499	684	3,374	506	1,452	4,564	6,016
	Last 52 Weeks	11	136	57	339	396	773	157	471	628	3,527	576	1,316	4,731	6,047
	% Change	-45.0 %	3.0 %	-26.9 %	-2.3 %	-6.8 %	-11.7 %	-15.1 %	-5.6 %	-8.2 %	4.5 %	13.8 %	-9.4 %	3.7 %	0.5 %
North	Prior 52 Weeks	22	68	49	270	319	953	167	501	668	1,948	335	1,362	2,951	4,313
	Last 52 Weeks	24	95	32	257	289	1,071	110	325	435	2,367	511	1,479	3,313	4,792
	% Change	9.1 %	39.7 %	-34.7 %	-4.8 %	-9.4 %	12.4 %	-34.1 %	-35.1 %	-34.9 %	21.5 %	52.5 %	8.6 %	12.3 %	11.1 %
Madison	Prior 52 Weeks	9	56	50	180	230	567	97	326	423	2,343	255	862	3,021	3,883
	Last 52 Weeks	9	50	31	141	172	625	90	251	341	2,375	272	856	2,988	3,844
	% Change	0.0 %	-10.7 %	-38.0 %	-21.7 %	-25.2 %	10.2 %	-7.2 %	-23.0 %	-19.4 %	1.4 %	6.7 %	-0.7 %	-1.1 %	-1.0 %
Midtown Hills	Prior 52 Weeks	8	62	28	150	178	465	256	279	535	2,454	255	713	3,244	3,957
	Last 52 Weeks	7	69	41	198	239	417	210	347	557	2,899	323	732	3,779	4,511
	% Change	-12.5 %	11.3 %	46.4 %	32.0 %	34.3 %	-10.3 %	-18.0 %	24.4 %	4.1 %	18.1 %	26.7 %	2.7 %	16.5 %	14.0 %
Not Validated	Prior 52 Weeks	0	0	0	0	0	0	0	0	0	3	0	0	3	3
	Last 52 Weeks	0	0	0	0	0	0	3	1	4	12	1	0	17	17
	% Change	0.0 %	0.0 %	0.0 %	0.0 %	0.0 %	0.0 %	Infinity	Infinity	Infinity	300.0 %	Infinity	0.0 %	466.7 %	466.7 %
County	Prior 52 Weeks	106	552	329	1,779	2,108	5,107	1,279	2,988	4,267	18,835	2,552	7,873	25,654	33,527
	Last 52 Weeks	99	577	258	1,750	2,008	4,905	1,067	2,559	3,626	20,756	2,985	7,589	27,367	34,956
	% Change	-6.6 %	4.5 %	-21.6 %	-1.6 %	-4.7 %	-4.0 %	-16.6 %	-14.4 %	-15.0 %	10.2 %	17.0 %	-3.6 %	6.7 %	4.3 %

Prior 52 Weeks	**Begin Date**	10/30/2016	**End Date**	10/28/2017
Last 52 Weeks	**Begin Date**	10/29/2017	**End Date**	10/27/2018

Sourced from MNPD ARMS on 10/31/2018 7:45:37 AM. The figures above were sourced from incident reports using Uniform Crime Reporting definitions and reporting guidelines, based on the date when the crime was reported. This report is intended to be a management and planning tool and does not reflect the official UCR counts for the department. Incidents where a location is unknown or unspecified are included in the countywide totals. 'Unknown' refers to records in which the address is listed as 'Unknown' on the incident report. 'Not Validated' refers to records that were entered in with an invalid addresses.

2 Week, 8 Week, 16 Week, YTD, and 24 Month Summary

METROPOLITAN POLICE DEPARTMENT
of Nashville and Davidson County

Aggregated by precinct (incident location). Based on date when each incident was reported.

		Rolling Two Week			Rolling Eight Week			Rolling Sixteen Week			YTD			Rolling Twenty-Four Month		
		Last Week to Prior Week			Last 4 Weeks to Prior 4 Weeks			Last 8 Weeks to Prior 8 Weeks			Current YTD to Prior YTD			Last 52 Weeks to Prior 52 Weeks		
		Violent Offenses	Property Offenses	Part I Offenses	Violent Offenses	Property Offenses	Part I Offenses	Violent Offenses	Property Offenses	Part I Offenses	Violent Offenses	Property Offenses	Part I Offenses	Violent Offenses	Property Offenses	Part I Offenses
West	Prior	5	75	80	43	265	308	73	568	641	391	2,671	3,062	493	3,278	3,771
	Last	11	63	74	29	274	303	72	539	611	344	2,825	3,169	403	3,369	3,772
	% Change	120.0 %	-16.0 %	-7.5 %	-32.6 %	3.4 %	-1.6 %	-1.4 %	-5.1 %	-4.7 %	-12.0 %	5.8 %	3.5 %	-18.3 %	2.8 %	0.0 %
East	Prior	17	82	99	69	268	337	116	561	677	846	2,310	3,156	1,005	2,801	3,806
	Last	9	61	70	67	279	346	136	547	683	723	2,516	3,239	860	3,009	3,869
	% Change	-47.1 %	-25.6 %	-29.3 %	-2.9 %	4.1 %	2.7 %	17.2 %	-2.5 %	0.9 %	-14.5 %	8.9 %	2.6 %	-14.4 %	7.4 %	1.7 %
South	Prior	24	77	101	149	372	521	285	843	1,128	1,289	3,691	4,980	1,590	4,451	6,041
	Last	26	71	97	112	349	461	261	721	982	1,369	3,779	5,148	1,611	4,604	6,215
	% Change	8.3 %	-7.8 %	-4.0 %	-24.8 %	-6.2 %	-11.5 %	-8.4 %	-14.5 %	-12.9 %	6.2 %	2.4 %	3.4 %	1.3 %	3.4 %	2.9 %
Central	Prior	2	44	46	32	147	179	64	339	403	343	1,108	1,451	396	1,341	1,737
	Last	2	44	46	17	153	170	49	300	349	285	1,338	1,623	332	1,557	1,889
	% Change	0.0 %	0.0 %	0.0 %	-46.9 %	4.1 %	-5.0 %	-23.4 %	-11.5 %	-13.4 %	-16.9 %	20.8 %	11.9 %	-16.2 %	16.1 %	8.8 %
Hermitage	Prior	22	83	105	107	378	485	209	829	1,038	1,237	3,782	5,019	1,452	4,564	6,016
	Last	13	80	93	88	347	435	195	725	920	1,108	3,933	5,041	1,316	4,731	6,047
	% Change	-40.9 %	-3.6 %	-11.4 %	-17.8 %	-8.2 %	-10.3 %	-6.7 %	-12.5 %	-11.4 %	-10.4 %	4.0 %	0.4 %	-9.4 %	3.7 %	0.5 %
North	Prior	24	68	92	116	279	395	270	554	824	1,168	2,497	3,665	1,362	2,951	4,313
	Last	28	70	98	101	264	365	217	543	760	1,222	2,742	3,964	1,479	3,313	4,792
	% Change	16.7 %	2.9 %	6.5 %	-12.9 %	-5.4 %	-7.6 %	-19.6 %	-2.0 %	-7.8 %	4.6 %	9.8 %	8.2 %	8.6 %	12.3 %	11.1 %
Madison	Prior	9	65	74	57	218	275	136	505	641	712	2,524	3,236	862	3,021	3,883
	Last	15	60	75	47	223	270	104	441	545	715	2,436	3,151	856	2,988	3,844
	% Change	66.7 %	-7.7 %	1.4 %	-17.5 %	2.3 %	-1.8 %	-23.5 %	-12.7 %	-15.0 %	0.4 %	-3.5 %	-2.6 %	-0.7 %	-1.1 %	-1.0 %
Midtown Hills	Prior	26	72	98	69	322	391	103	648	751	614	2,725	3,339	713	3,244	3,957
	Last	24	92	116	93	318	411	162	640	802	615	3,101	3,716	732	3,779	4,511
	% Change	-7.7 %	27.8 %	18.4 %	34.8 %	-1.2 %	5.1 %	57.3 %	-1.2 %	6.8 %	0.2 %	13.8 %	11.3 %	2.7 %	16.5 %	14.0 %
Not Validated	Prior	0	1	1	0	0	0	0	4	4	0	2	2	0	3	3
	Last	0	0	0	0	5	5	0	5	5	0	13	13	0	17	17
	% Change	0.0 %	-100.0 %	-100.0 %	0.0 %	Infinity	Infinity	0.0 %	25.0 %	25.0 %	0.0 %	550.0 %	550.0 %	0.0 %	466.7 %	466.7 %
County	Prior	129	567	696	642	2,249	2,891	1,256	4,851	6,107	6,600	21,310	27,910	7,873	25,654	33,527
	Last	128	541	669	554	2,212	2,766	1,196	4,461	5,657	6,381	22,683	29,064	7,589	27,367	34,956
	% Change	-0.8 %	-4.6 %	-3.9 %	-13.7 %	-1.6 %	-4.3 %	-4.8 %	-8.0 %	-7.4 %	-3.3 %	6.4 %	4.1 %	-3.6 %	6.7 %	4.3 %

Information summarized for CompStat week ending 10/27/2018.

Sourced from MNPD ARMS on 10/31/2018 7:45:37 AM. The figures above were sourced from incident reports using Uniform Crime Reporting definitions and reporting guidelines, based on the date when the crime was reported. This report is intended to be a management and planning tool and does not reflect the official UCR counts for the department. Incidents where a location is unknown or unspecified are included in the countywide totals. 'Unknown' refers to records in which the address is listed as 'Unknown' on the incident report. 'Not Validated' refers to records that were entered in with an invalid addresses.

County Incident Report Summary

METROPOLITAN POLICE DEPARTMENT
of Nashville and Davidson County

Two Week, Eight Week, Sixteen Week, YTD, and 24 Month Analyses

Aggregated by precinct (incident location). Based on date when each incident was reported.

		Homicide	Rape	Commercial Robbery	Street Robbery	Total Robbery	Aggravated Assault	Commercial Burglary	Residential Burglary	Total Burglary	Larceny	Auto Theft	Violent Offenses	Property Offenses	Part I Offenses
Two Week	Prior Week	1	8	4	32	36	84	22	39	61	416	90	129	567	696
	Last Week	0	15	15	26	41	72	17	38	55	428	58	128	541	669
	% Change	-100.0%	87.5%	275.0%	-18.8%	13.9%	-14.3%	-22.7%	-2.6%	-9.8%	2.9%	-35.6%	-0.8%	-4.6%	-3.9%
Eight Week	Prior 4 Weeks	9	48	17	139	156	429	80	213	293	1,706	250	642	2,249	2,891
	Last 4 Weeks	8	50	30	141	171	325	77	165	242	1,696	274	554	2,212	2,766
	% Change	-11.1%	4.2%	76.5%	1.4%	9.6%	-24.2%	-3.8%	-22.5%	-17.4%	-0.6%	9.6%	-13.7%	-1.6%	-4.3%
Sixteen Week	Prior 8 Weeks	15	97	44	276	320	824	227	428	655	3,756	440	1,256	4,851	6,107
	Last 8 Weeks	17	98	47	280	327	754	157	378	535	3,402	524	1,196	4,461	5,657
	% Change	13.3%	1.0%	6.8%	1.4%	2.2%	-8.5%	-30.8%	-11.7%	-18.3%	-9.4%	19.1%	-4.8%	-8.0%	-7.4%
YTD 2017	2017 YTD	87	468	260	1,447	1,707	4,338	1,100	2,450	3,550	15,654	2,106	6,600	21,310	27,910
	2018 YTD	73	482	197	1,452	1,649	4,177	855	2,102	2,957	17,221	2,505	6,381	22,683	29,064
	% Change	-16.1%	3.0%	-24.2%	0.3%	-3.4%	-3.7%	-22.3%	-14.2%	-16.7%	10.0%	18.9%	-3.3%	6.4%	4.1%
Rolling 24 Month	Prior 52 Weeks	106	552	329	1,779	2,108	5,107	1,279	2,988	4,267	18,835	2,552	7,873	25,654	33,527
	Last 52 Weeks	99	577	258	1,750	2,008	4,905	1,067	2,559	3,626	20,756	2,985	7,589	27,367	34,956
	% Change	-6.6%	4.5%	-21.6%	-1.6%	-4.7%	-4.0%	-16.6%	-14.4%	-15.0%	10.2%	17.0%	-3.6%	6.7%	4.3%
YTD 2016	2016 YTD	62	482	236	1,367	1,603	4,119	778	3,076	3,854	15,526	1,288	6,266	20,668	26,934
	2018 YTD	73	482	197	1,452	1,649	4,177	855	2,102	2,957	17,221	2,505	6,381	22,683	29,064
	% Change	17.7%	0.0%	-16.5%	6.2%	2.9%	1.4%	9.9%	-31.7%	-23.3%	10.9%	94.5%	1.8%	9.7%	7.9%
YTD 2015	2015 YTD	64	503	211	1,323	1,534	4,168	731	3,397	4,128	15,323	1,168	6,269	20,619	26,888
	2018 YTD	73	482	197	1,452	1,649	4,177	855	2,102	2,957	17,221	2,505	6,381	22,683	29,064
	% Change	14.1%	-4.2%	-6.6%	9.8%	7.5%	0.2%	17.0%	-38.1%	-28.4%	12.4%	114.5%	1.8%	10.0%	8.1%
YTD 2014	2014 YTD	36	506	137	1,061	1,198	4,489	733	3,213	3,946	14,881	910	6,229	19,737	25,966
	2018 YTD	73	482	197	1,452	1,649	4,177	855	2,102	2,957	17,221	2,505	6,381	22,683	29,064
	% Change	102.8%	-4.7%	43.8%	36.9%	37.6%	-7.0%	16.6%	-34.6%	-25.1%	15.7%	175.3%	2.4%	14.9%	11.9%
YTD 2013	2013 YTD	35	435	189	1,199	1,388	4,137	728	3,932	4,660	15,284	1,013	5,995	20,957	26,952
	2018 YTD	73	482	197	1,452	1,649	4,177	855	2,102	2,957	17,221	2,505	6,381	22,683	29,064
	% Change	108.6%	10.8%	4.2%	21.1%	18.8%	1.0%	17.4%	-46.5%	-36.5%	12.7%	147.3%	6.4%	8.2%	7.8%

Information summarized for CompStat week ending 10/27/2018.

Sourced from MNPD ARMS on 10/31/2018 7:45:37 AM. The figures above were sourced from incident reports using Uniform Crime Reporting definitions and reporting guidelines, based on the date when the crime was reported. This report is intended to be a management and planning tool and does not reflect the official UCR counts for the department. Incidents where a location is unknown or unspecified are included in the countywide totals.

County Incident Report Summary

METROPOLITAN POLICE DEPARTMENT
of Nashville and Davidson County

Additional YTD Analyses

Aggregated by precinct (incident location). Based on date when each incident was reported.

		Homicide	Rape	Commercial Robbery	Street Robbery	Total Robbery	Aggravated Assault	Commercial Burglary	Residential Burglary	Total Burglary	Larceny	Auto Theft	Violent Offenses	Property Offenses	Part I Offenses
YTD	2012 YTD	55	450	195	1,235	1,430	4,532	840	3,837	4,677	15,905	1,162	6,467	21,744	28,211
2012	2018 YTD	73	482	197	1,452	1,649	4,177	855	2,102	2,957	17,221	2,505	6,381	22,683	29,064
	% Change	32.7%	7.1%	1.0%	17.6%	15.3%	-7.8%	1.8%	-45.2%	-36.8%	8.3%	115.6%	-1.3%	4.3%	3.0%
YTD	2011 YTD	45	462	236	1,244	1,480	4,091	902	5,040	5,942	16,776	1,432	6,078	24,150	30,228
2011	2018 YTD	73	482	197	1,452	1,649	4,177	855	2,102	2,957	17,221	2,505	6,381	22,683	29,064
	% Change	62.2%	4.3%	-16.5%	16.7%	11.4%	2.1%	-5.2%	-58.3%	-50.2%	2.7%	74.9%	5.0%	-6.1%	-3.9%
YTD	2010 YTD	53	428	221	1,239	1,460	4,021	957	5,176	6,133	17,380	1,294	5,962	24,807	30,769
2010	2018 YTD	73	482	197	1,452	1,649	4,177	855	2,102	2,957	17,221	2,505	6,381	22,683	29,064
	% Change	37.7%	12.6%	-10.9%	17.2%	12.9%	3.9%	-10.7%	-59.4%	-51.8%	-0.9%	93.6%	7.0%	-8.6%	-5.5%
YTD	2009 YTD	69	419	229	1,452	1,681	4,100	904	4,461	5,365	18,174	1,419	6,269	24,958	31,227
2009	2018 YTD	73	482	197	1,452	1,649	4,177	855	2,102	2,957	17,221	2,505	6,381	22,683	29,064
	% Change	5.8%	15.0%	-14.0%	0.0%	-1.9%	1.9%	-5.4%	-52.9%	-44.9%	-5.2%	76.5%	1.8%	-9.1%	-6.9%
YTD	2008 YTD	61	424	283	1,710	1,993	4,948	1,030	3,968	4,998	20,226	1,918	7,426	27,142	34,568
2008	2018 YTD	73	482	197	1,452	1,649	4,177	855	2,102	2,957	17,221	2,505	6,381	22,683	29,064
	% Change	19.7%	13.7%	-30.4%	-15.1%	-17.3%	-15.6%	-17.0%	-47.0%	-40.8%	-14.9%	30.6%	-14.1%	-16.4%	-15.9%
YTD	2007 YTD	56	431	367	1,750	2,117	5,048	1,290	3,803	5,093	20,354	2,409	7,652	27,856	35,508
2007	2018 YTD	73	482	197	1,452	1,649	4,177	855	2,102	2,957	17,221	2,505	6,381	22,683	29,064
	% Change	30.4%	11.8%	-46.3%	-17.0%	-22.1%	-17.3%	-33.7%	-44.7%	-41.9%	-15.4%	4.0%	-16.6%	-18.6%	-18.1%
YTD	2006 YTD	70	427	368	1,635	2,003	5,057	1,635	3,755	5,390	20,427	2,555	7,557	28,372	35,929
2006	2018 YTD	73	482	197	1,452	1,649	4,177	855	2,102	2,957	17,221	2,505	6,381	22,683	29,064
	% Change	4.3%	12.9%	-46.5%	-11.2%	-17.7%	-17.4%	-47.7%	-44.0%	-45.1%	-15.7%	-2.0%	-15.6%	-20.1%	-19.1%
YTD	2005 YTD	84	469	454	1,495	1,949	5,208	1,498	3,845	5,343	21,694	2,868	7,710	29,905	37,615
2005	2018 YTD	73	482	197	1,452	1,649	4,177	855	2,102	2,957	17,221	2,505	6,381	22,683	29,064
	% Change	-13.1%	2.8%	-56.6%	-2.9%	-15.4%	-19.8%	-42.9%	-45.3%	-44.7%	-20.6%	-12.7%	-17.2%	-24.1%	-22.7%
YTD	2004 YTD	47	444	285	1,391	1,676	5,098	1,355	4,309	5,664	21,703	3,611	7,265	30,978	38,243
2004	2018 YTD	73	482	197	1,452	1,649	4,177	855	2,102	2,957	17,221	2,505	6,381	22,683	29,064
	% Change	55.3%	8.6%	-30.9%	4.4%	-1.6%	-18.1%	-36.9%	-51.2%	-47.8%	-20.7%	-30.6%	-12.2%	-26.8%	-24.0%
YTD	2003 YTD	56	386	241	1,459	1,700	5,027	1,621	4,523	6,144	22,682	4,017	7,169	32,843	40,012
2003	2018 YTD	73	482	197	1,452	1,649	4,177	855	2,102	2,957	17,221	2,505	6,381	22,683	29,064
	% Change	30.4%	24.9%	-18.3%	-0.5%	-3.0%	-16.9%	-47.3%	-53.5%	-51.9%	-24.1%	-37.6%	-11.0%	-30.9%	-27.4%

Information summarized for CompStat week ending 10/27/2018.

Sourced from MNPD ARMS on 10/31/2018 7:45:37 AM. The figures above were sourced from incident reports using Uniform Crime Reporting definitions and reporting guidelines, based on the date when the crime was reported. This report is intended to be a management and planning tool and does not reflect the official UCR counts for the department. Incidents where a location is unknown or unspecified are included in the countywide totals..

County Efficiency Report Summary

METROPOLITAN POLICE DEPARTMENT
of Nashville and Davidson County

Two Week, Eight Week, Sixteen Week, YTD, and 24 Month Analyses

Aggregated by component of arresting officer / officer making stop.

		Adults Only				Adults and Juveniles						
		Felony Arrests	Misdemeanor Arrests	Citation Arrests	Total Arrests	Part I Arrests	Weapons Law Violation Arrests	Drug-Related Arrests	DUI Arrests	Warrant Service Attempts	Warrants Served	Vehicle Stops
Two Week	Prior Week	133	344	269	746	113	20	71	29	1,021	488	3,067
	Last Week	150	350	281	781	142	11	75	33	600	470	3,183
	% Change	12.8%	1.7%	4.5%	4.7%	25.7%	-45.0%	5.6%	13.8%	-41.2%	-3.7%	3.8%
Eight Week	Prior 4 Weeks	633	1,624	1,999	4,256	585	73	560	101	2,640	2,062	14,365
	Last 4 Weeks	575	1,420	1,364	3,359	514	59	402	115	2,564	1,945	11,634
	% Change	-9.2%	-12.6%	-31.8%	-21.1%	-12.1%	-19.2%	-28.2%	13.9%	-2.9%	-5.7%	-19.0%
Sixteen Week	Prior 8 Weeks	1,357	3,354	4,119	8,830	1,171	129	1,215	228	5,325	4,522	31,836
	Last 8 Weeks	1,208	3,044	3,363	7,615	1,099	132	962	216	5,204	4,007	25,999
	% Change	-11.0%	-9.2%	-18.4%	-13.8%	-6.1%	2.3%	-20.8%	-5.3%	-2.3%	-11.4%	-18.3%
YTD	2017 YTD	7,722	19,086	27,409	54,217	6,782	735	8,550	1,536	33,098	23,355	208,721
	2018 YTD	7,074	17,671	23,218	47,963	6,367	731	7,121	1,292	30,065	23,028	186,588
	% Change	-8.4%	-7.4%	-15.3%	-11.5%	-6.1%	-0.5%	-16.7%	-15.9%	-9.2%	-1.4%	-10.6%
Rolling 24 Month	Prior 52 Weeks	9,250	22,514	32,619	64,383	8,242	865	10,015	1,839	39,619	27,747	249,694
	Last 52 Weeks	8,477	21,063	28,090	57,630	7,707	879	8,703	1,578	34,986	27,236	222,818
	% Change	-8.4%	-6.4%	-13.9%	-10.5%	-6.5%	1.6%	-13.1%	-14.2%	-11.7%	-1.8%	-10.8%
YTD 2016	2016 YTD	8,196	19,692	30,229	58,117	6,782	647	9,394	1,580	37,359	23,775	255,755
	2018 YTD	7,074	17,671	23,218	47,963	6,367	731	7,121	1,292	30,065	23,028	186,588
	% Change	-13.7%	-10.3%	-23.2%	-17.5%	-6.1%	13.0%	-24.2%	-18.2%	-19.5%	-3.1%	-27.0%
YTD 2015	2015 YTD	8,506	21,007	32,243	61,756	6,918	637	9,105	1,793	45,244	23,137	306,448
	2018 YTD	7,074	17,671	23,218	47,963	6,367	731	7,121	1,292	30,065	23,028	186,588
	% Change	-16.8%	-15.9%	-28.0%	-22.3%	-8.0%	14.8%	-21.8%	-27.9%	-33.5%	-0.5%	-39.1%
YTD 2014	2014 YTD	8,791	21,357	34,967	65,115	6,790	678	9,879	2,201	47,333	22,906	345,623
	2018 YTD	7,074	17,671	23,218	47,963	6,367	731	7,121	1,292	30,065	23,028	186,588
	% Change	-19.5%	-17.3%	-33.6%	-26.3%	-6.2%	7.8%	-27.9%	-41.3%	-36.5%	0.5%	-46.0%
YTD 2013	2013 YTD	9,656	21,102	37,499	68,257	6,703	765	10,849	2,407	53,493	22,741	347,119
	2018 YTD	7,074	17,671	23,218	47,963	6,367	731	7,121	1,292	30,065	23,028	186,588
	% Change	-26.7%	-16.3%	-38.1%	-29.7%	-5.0%	-4.4%	-34.4%	-46.3%	-43.8%	1.3%	-46.2%

Information summarized for CompStat week ending 10/27/2018.

Sourced from MNPD ARMS on 10/31/2018 7:45:37 AM. Arrest summaries are not a count of arrest charges. 1 arrest = 1 body. Warrant Service summary considers 1 count for each service attempt and 1 count for each outstanding warrant served. Vehicle Stop summary sources MNPD's Vehicle Stop (Form 252) Database. Vehicle stop totals count all reports electronically entered via AFR. Hardcopy reports not entered into ARMS will affect accuracy of totals.

West Precinct Incident Report Summary

METROPOLITAN POLICE DEPARTMENT
of Nashville and Davidson County

Two Week, Eight Week, Sixteen Week, YTD, and 24 Month Analyses

Aggregated by precinct (incident location). Based on date when each incident was reported.

		Homicide	Rape	Commercial Robbery	Street Robbery	Total Robbery	Aggravated Assault	Commercial Burglary	Residential Burglary	Total Burglary	Larceny	Auto Theft	Violent Offenses	Property Offenses	Part I Offenses
Two Week	Prior Week	0	1	0	0	0	4	1	8	9	52	14	5	75	80
	Last Week	0	3	3	1	4	4	2	4	6	53	4	11	63	74
	% Change	-	200.0%	-	-	-	0.0%	100.0%	-50.0%	-33.3%	1.9%	-71.4%	120.0%	-16.0%	-7.5%
Eight Week	Prior 4 Weeks	0	1	4	6	10	32	6	21	27	219	19	43	265	308
	Last 4 Weeks	0	6	4	4	8	15	4	19	23	215	36	29	274	303
	% Change	-	500.0%	0.0%	-33.3%	-20.0%	-53.1%	-33.3%	-9.5%	-14.8%	-1.8%	89.5%	-32.6%	3.4%	-1.6%
Sixteen Week	Prior 8 Weeks	0	4	7	20	27	42	22	28	50	475	43	73	568	641
	Last 8 Weeks	0	7	8	10	18	47	10	40	50	434	55	72	539	611
	% Change	-	75.0%	14.3%	-50.0%	-33.3%	11.9%	-54.5%	42.9%	0.0%	-8.6%	27.9%	-1.4%	-5.1%	-4.7%
YTD 2017	2017 YTD	6	33	12	66	78	274	122	238	360	2,122	189	391	2,671	3,062
	2018 YTD	1	24	24	66	90	229	93	268	361	2,233	231	344	2,825	3,169
	% Change	-83.3%	-27.3%	100.0%	0.0%	15.4%	-16.4%	-23.8%	12.6%	0.3%	5.2%	22.2%	-12.0%	5.8%	3.5%
Rolling 24 Month	Prior 52 Weeks	7	38	15	91	106	342	148	285	433	2,618	227	493	3,278	3,771
	Last 52 Weeks	1	30	32	80	112	260	128	310	438	2,667	264	403	3,369	3,772
	% Change	-85.7%	-21.1%	113.3%	-12.1%	5.7%	-24.0%	-13.5%	8.8%	1.2%	1.9%	16.3%	-18.3%	2.8%	0.0%
YTD 2016	2016 YTD	5	28	21	59	80	269	92	316	408	2,072	123	382	2,603	2,985
	2018 YTD	1	24	24	66	90	229	93	268	361	2,233	231	344	2,825	3,169
	% Change	-80.0%	-14.3%	14.3%	11.9%	12.5%	-14.9%	1.1%	-15.2%	-11.5%	7.8%	87.8%	-9.9%	8.5%	6.2%
YTD 2015	2015 YTD	0	32	24	61	85	247	78	327	405	2,017	105	364	2,527	2,891
	2018 YTD	1	24	24	66	90	229	93	268	361	2,233	231	344	2,825	3,169
	% Change	-	-25.0%	0.0%	8.2%	5.9%	-7.3%	19.2%	-18.0%	-10.9%	10.7%	120.0%	-5.5%	11.8%	9.6%
YTD 2014	2014 YTD	4	52	14	57	71	337	67	317	384	2,075	98	464	2,557	3,021
	2018 YTD	1	24	24	66	90	229	93	268	361	2,233	231	344	2,825	3,169
	% Change	-75.0%	-53.8%	71.4%	15.8%	26.8%	-32.0%	38.8%	-15.5%	-6.0%	7.6%	135.7%	-25.9%	10.5%	4.9%
YTD 2013	2013 YTD	3	46	24	59	83	289	89	440	529	2,310	99	421	2,938	3,359
	2018 YTD	1	24	24	66	90	229	93	268	361	2,233	231	344	2,825	3,169
	% Change	-66.7%	-47.8%	0.0%	11.9%	8.4%	-20.8%	4.5%	-39.1%	-31.8%	-3.3%	133.3%	-18.3%	-3.8%	-5.7%

Information summarized for CompStat week ending 10/27/2018.

Sourced from MNPD ARMS on 10/31/2018 7:45:37 AM. The figures above were sourced from incident reports using Uniform Crime Reporting definitions and reporting guidelines, based on the date when the crime was reported. This report is intended to be a management and planning tool and does not reflect the official UCR counts for the department. Incidents where a location is unknown or unspecified are included in the countywide totals.

West Precinct Efficiency Report Summary

METROPOLITAN POLICE DEPARTMENT
of Nashville and Davidson County

Two Week, Eight Week, Sixteen Week, YTD, and 24 Month Analyses

Aggregated by component of arresting officer / officer making stop.

		Adults Only				Adults and Juveniles						
		Felony Arrests	Misdemeanor Arrests	Citation Arrests	Total Arrests	Part I Arrests	Weapons Law Violation Arrests	Drug-Related Arrests	DUI Arrests	Warrant Service Attempts	Warrants Served	Vehicle Stops
Two Week	Prior Week	7	14	27	48	12	1	7	1	122	7	404
	Last Week	12	14	19	45	15	0	2	2	89	24	494
	% Change	71.4%	0.0%	-29.6%	-6.3%	25.0%	-100.0%	-71.4%	100.0%	-27.0%	242.9%	22.3%
Eight Week	Prior 4 Weeks	26	74	149	249	37	2	33	4	343	59	1,983
	Last 4 Weeks	34	64	102	200	43	4	29	6	359	82	1,678
	% Change	30.8%	-13.5%	-31.5%	-19.7%	16.2%	100.0%	-12.1%	50.0%	4.7%	39.0%	-15.4%
Sixteen Week	Prior 8 Weeks	74	158	359	591	104	5	73	12	618	187	5,074
	Last 8 Weeks	60	138	251	449	80	6	62	10	702	141	3,661
	% Change	-18.9%	-12.7%	-30.1%	-24.0%	-23.1%	20.0%	-15.1%	-16.7%	13.6%	-24.6%	-27.8%
YTD	2017 YTD	432	922	1,791	3,145	690	48	573	67	3,566	1,086	26,135
	2018 YTD	347	868	1,489	2,704	547	33	414	61	2,969	945	24,796
	% Change	-19.7%	-5.9%	-16.9%	-14.0%	-20.7%	-31.3%	-27.7%	-9.0%	-16.7%	-13.0%	-5.1%
Rolling 24 Month	Prior 52 Weeks	524	1,071	2,165	3,760	877	61	671	81	4,133	1,276	30,585
	Last 52 Weeks	409	1,006	1,805	3,220	676	45	494	70	3,390	1,094	28,941
	% Change	-21.9%	-6.1%	-16.6%	-14.4%	-22.9%	-26.2%	-26.4%	-13.6%	-18.0%	-14.3%	-5.4%
YTD 2016	2016 YTD	452	910	2,184	3,546	722	33	649	98	3,751	1,157	31,500
	2018 YTD	347	868	1,489	2,704	547	33	414	61	2,969	945	24,796
	% Change	-23.2%	-4.6%	-31.8%	-23.7%	-24.2%	0.0%	-36.2%	-37.8%	-20.8%	-18.3%	-21.3%
YTD 2015	2015 YTD	496	1,163	2,861	4,520	878	35	676	97	4,293	1,233	36,646
	2018 YTD	347	868	1,489	2,704	547	33	414	61	2,969	945	24,796
	% Change	-30.0%	-25.4%	-48.0%	-40.2%	-37.7%	-5.7%	-38.8%	-37.1%	-30.8%	-23.4%	-32.3%
YTD 2014	2014 YTD	758	1,931	4,172	6,861	930	49	1,289	209	5,837	1,638	49,077
	2018 YTD	347	868	1,489	2,704	547	33	414	61	2,969	945	24,796
	% Change	-54.2%	-55.0%	-64.3%	-60.6%	-41.2%	-32.7%	-67.9%	-70.8%	-49.1%	-42.3%	-49.5%
YTD 2013	2013 YTD	786	2,042	4,187	7,015	937	51	1,087	359	7,065	1,610	57,629
	2018 YTD	347	868	1,489	2,704	547	33	414	61	2,969	945	24,796
	% Change	-55.9%	-57.5%	-64.4%	-61.5%	-41.6%	-35.3%	-61.9%	-83.0%	-58.0%	-41.3%	-57.0%

Information summarized for CompStat week ending 10/27/2018.

Sourced from MNPD ARMS on 10/31/2018 7:45:37 AM. Arrest summaries are not a count of arrest charges. 1 arrest = 1 body. Warrant Service summary considers 1 count for each service attempt and 1 count for each outstanding warrant served. Vehicle Stop summary sources MNPD's Vehicle Stop (Form 252) Database. Vehicle stop totals count all reports electronically entered via AFR. Hardcopy reports not entered into ARMS will affect accuracy of totals.

East Precinct Incident Report Summary

METROPOLITAN POLICE DEPARTMENT
of Nashville and Davidson County

Two Week, Eight Week, Sixteen Week, YTD, and 24 Month Analyses

Aggregated by precinct (incident location). Based on date when each incident was reported.

		Homicide	Rape	Commercial Robbery	Street Robbery	Total Robbery	Aggravated Assault	Commercial Burglary	Residential Burglary	Total Burglary	Larceny	Auto Theft	Violent Offenses	Property Offenses	Part I Offenses
Two Week	Prior Week	0	0	0	1	1	16	2	9	11	62	9	17	82	99
	Last Week	0	1	1	1	2	6	0	3	3	51	7	9	61	70
	% Change	-	-	-	0.0%	100.0%	-62.5%	-100.0%	-66.7%	-72.7%	-17.7%	-22.2%	-47.1%	-25.6%	-29.3%
Eight Week	Prior 4 Weeks	1	5	0	15	15	48	8	25	33	197	38	69	268	337
	Last 4 Weeks	1	5	3	14	17	44	11	19	30	225	24	67	279	346
	% Change	0.0%	0.0%	-	-6.7%	13.3%	-8.3%	37.5%	-24.0%	-9.1%	14.2%	-36.8%	-2.9%	4.1%	2.7%
Sixteen Week	Prior 8 Weeks	6	9	1	29	30	71	19	86	105	411	45	116	561	677
	Last 8 Weeks	2	10	3	29	32	92	19	44	63	422	62	136	547	683
	% Change	-66.7%	11.1%	200.0%	0.0%	6.7%	29.6%	0.0%	-48.8%	-40.0%	2.7%	37.8%	17.2%	-2.5%	0.9%
YTD 2017	2017 YTD	18	50	35	145	180	598	123	343	466	1,613	231	846	2,310	3,156
	2018 YTD	14	46	11	152	163	500	74	281	355	1,915	246	723	2,516	3,239
	% Change	-22.2%	-8.0%	-68.6%	4.8%	-9.4%	-16.4%	-39.8%	-18.1%	-23.8%	18.7%	6.5%	-14.5%	8.9%	2.6%
Rolling 24 Month	Prior 52 Weeks	21	57	44	176	220	707	142	417	559	1,935	307	1,005	2,801	3,806
	Last 52 Weeks	20	54	14	179	193	593	89	357	446	2,270	293	860	3,009	3,869
	% Change	-4.8%	-5.3%	-68.2%	1.7%	-12.3%	-16.1%	-37.3%	-14.4%	-20.2%	17.3%	-4.6%	-14.4%	7.4%	1.7%
YTD 2016	2016 YTD	7	54	20	150	170	561	79	365	444	1,580	163	792	2,187	2,979
	2018 YTD	14	46	11	152	163	500	74	281	355	1,915	246	723	2,516	3,239
	% Change	100.0%	-14.8%	-45.0%	1.3%	-4.1%	-10.9%	-6.3%	-23.0%	-20.0%	21.2%	50.9%	-8.7%	15.0%	8.7%
YTD 2015	2015 YTD	13	68	34	184	218	612	73	481	554	1,597	160	911	2,311	3,222
	2018 YTD	14	46	11	152	163	500	74	281	355	1,915	246	723	2,516	3,239
	% Change	7.7%	-32.4%	-67.6%	-17.4%	-25.2%	-18.3%	1.4%	-41.6%	-35.9%	19.9%	53.8%	-20.6%	8.9%	0.5%
YTD 2014	2014 YTD	2	65	13	165	178	736	77	394	471	1,397	111	981	1,979	2,960
	2018 YTD	14	46	11	152	163	500	74	281	355	1,915	246	723	2,516	3,239
	% Change	600.0%	-29.2%	-15.4%	-7.9%	-8.4%	-32.1%	-3.9%	-28.7%	-24.6%	37.1%	121.6%	-26.3%	27.1%	9.4%
YTD 2013	2013 YTD	7	60	17	200	217	714	37	570	607	1,491	118	998	2,216	3,214
	2018 YTD	14	46	11	152	163	500	74	281	355	1,915	246	723	2,516	3,239
	% Change	100.0%	-23.3%	-35.3%	-24.0%	-24.9%	-30.0%	100.0%	-50.7%	-41.5%	28.4%	108.5%	-27.6%	13.5%	0.8%

Information summarized for CompStat week ending 10/27/2018.

Sourced from MNPD ARMS on 10/31/2018 7:45:38 AM. The figures above were sourced from incident reports using Uniform Crime Reporting definitions and reporting guidelines, based on the date when the crime was reported. This report is intended to be a management and planning tool and does not reflect the official UCR counts for the department. Incidents where a location is unknown or unspecified are included in the countywide totals.

East Precinct Efficiency Report Summary

METROPOLITAN POLICE DEPARTMENT
of Nashville and Davidson County

Two Week, Eight Week, Sixteen Week, YTD, and 24 Month Analyses

Aggregated by component of arresting officer / officer making stop.

		Adults Only				Adults and Juveniles						
		Felony Arrests	Misdemeanor Arrests	Citation Arrests	Total Arrests	Part I Arrests	Weapons Law Violation Arrests	Drug-Related Arrests	DUI Arrests	Warrant Service Attempts	Warrants Served	Vehicle Stops
Two Week	Prior Week	16	40	43	99	13	1	15	3	173	47	508
	Last Week	23	42	41	106	17	3	21	1	152	49	505
	% Change	43.8%	5.0%	-4.7%	7.1%	30.8%	200.0%	40.0%	-66.7%	-12.1%	4.3%	-0.6%
Eight Week	Prior 4 Weeks	62	171	207	440	52	3	56	4	517	183	1,989
	Last 4 Weeks	78	168	169	415	71	5	68	7	516	203	1,748
	% Change	25.8%	-1.8%	-18.4%	-5.7%	36.5%	66.7%	21.4%	75.0%	-0.2%	10.9%	-12.1%
Sixteen Week	Prior 8 Weeks	142	406	519	1,067	132	10	158	19	1,042	418	4,838
	Last 8 Weeks	140	339	376	855	123	8	124	11	1,033	386	3,737
	% Change	-1.4%	-16.5%	-27.6%	-19.9%	-6.8%	-20.0%	-21.5%	-42.1%	-0.9%	-7.7%	-22.8%
YTD	2017 YTD	852	2,115	3,486	6,453	749	110	1,029	149	5,835	2,323	27,701
	2018 YTD	800	2,022	2,881	5,703	704	103	930	90	5,417	2,268	25,210
	% Change	-6.1%	-4.4%	-17.4%	-11.6%	-6.0%	-6.4%	-9.6%	-39.6%	-7.2%	-2.4%	-9.0%
Rolling 24 Month	Prior 52 Weeks	1,043	2,460	4,113	7,616	923	136	1,207	180	6,859	2,788	32,679
	Last 52 Weeks	974	2,407	3,567	6,948	843	136	1,172	123	6,370	2,680	30,870
	% Change	-6.6%	-2.2%	-13.3%	-8.8%	-8.7%	0.0%	-2.9%	-31.7%	-7.1%	-3.9%	-5.5%
YTD 2016	2016 YTD	1,020	2,136	3,630	6,786	680	123	1,253	175	6,539	2,598	28,207
	2018 YTD	800	2,022	2,881	5,703	704	103	930	90	5,417	2,268	25,210
	% Change	-21.6%	-5.3%	-20.6%	-16.0%	3.5%	-16.3%	-25.8%	-48.6%	-17.2%	-12.7%	-10.6%
YTD 2015	2015 YTD	1,169	2,837	4,177	8,183	769	123	1,515	183	7,078	2,688	32,320
	2018 YTD	800	2,022	2,881	5,703	704	103	930	90	5,417	2,268	25,210
	% Change	-31.6%	-28.7%	-31.0%	-30.3%	-8.5%	-16.3%	-38.6%	-50.8%	-23.5%	-15.6%	-22.0%
YTD 2014	2014 YTD	1,192	2,753	4,373	8,318	712	113	1,433	160	7,321	2,636	42,152
	2018 YTD	800	2,022	2,881	5,703	704	103	930	90	5,417	2,268	25,210
	% Change	-32.9%	-26.6%	-34.1%	-31.4%	-1.1%	-8.8%	-35.1%	-43.8%	-26.0%	-14.0%	-40.2%
YTD 2013	2013 YTD	1,509	3,054	5,181	9,744	774	146	1,738	161	7,825	2,838	42,965
	2018 YTD	800	2,022	2,881	5,703	704	103	930	90	5,417	2,268	25,210
	% Change	-47.0%	-33.8%	-44.4%	-41.5%	-9.0%	-29.5%	-46.5%	-44.1%	-30.8%	-20.1%	-41.3%

Information summarized for CompStat week ending 10/27/2018.

Sourced from MNPD ARMS on 10/31/2018 7:45:38 AM. Arrest summaries are not a count of arrest charges. 1 arrest = 1 body. Warrant Service summary considers 1 count for each service attempt and 1 count for each outstanding warrant served. Vehicle Stop summary sources MNPD's Vehicle Stop (Form 252) Database. Vehicle stop totals count all reports electronically entered via AFR. Hardcopy reports not entered into ARMS will affect accuracy of totals.

South Precinct Incident Report Summary

METROPOLITAN POLICE DEPARTMENT
of Nashville and Davidson County

Two Week, Eight Week, Sixteen Week, YTD, and 24 Month Analyses

Aggregated by precinct (incident location). Based on date when each incident was reported.

		Homicide	Rape	Commercial Robbery	Street Robbery	Total Robbery	Aggravated Assault	Commercial Burglary	Residential Burglary	Total Burglary	Larceny	Auto Theft	Violent Offenses	Property Offenses	Part I Offenses
Two Week	Prior Week	1	1	0	3	3	19	3	7	10	55	12	24	77	101
	Last Week	0	4	4	10	14	8	5	5	10	50	11	26	71	97
	% Change	-100.0%	300.0%	-	233.3%	366.7%	-57.9%	66.7%	-28.6%	0.0%	-9.1%	-8.3%	8.3%	-7.8%	-4.0%
Eight Week	Prior 4 Weeks	3	11	6	44	50	85	17	45	62	272	38	149	372	521
	Last 4 Weeks	4	9	5	31	36	63	16	27	43	254	52	112	349	461
	% Change	33.3%	-18.2%	-16.7%	-29.5%	-28.0%	-25.9%	-5.9%	-40.0%	-30.6%	-6.6%	36.8%	-24.8%	-6.2%	-11.5%
Sixteen Week	Prior 8 Weeks	1	16	8	66	74	194	56	73	129	625	89	285	843	1,128
	Last 8 Weeks	7	20	11	75	86	148	33	72	105	526	90	261	721	982
	% Change	600.0%	25.0%	37.5%	13.6%	16.2%	-23.7%	-41.1%	-1.4%	-18.6%	-15.8%	1.1%	-8.4%	-14.5%	-12.9%
YTD 2017	2017 YTD	14	80	42	356	398	797	191	523	714	2,511	466	1,289	3,691	4,980
	2018 YTD	21	90	38	382	420	838	174	389	563	2,728	488	1,369	3,779	5,148
	% Change	50.0%	12.5%	-9.5%	7.3%	5.5%	5.1%	-8.9%	-25.6%	-21.1%	8.6%	4.7%	6.2%	2.4%	3.4%
Rolling 24 Month	Prior 52 Weeks	18	97	62	450	512	963	221	659	880	3,018	553	1,590	4,451	6,041
	Last 52 Weeks	27	114	48	467	515	955	220	472	692	3,301	611	1,611	4,604	6,215
	% Change	50.0%	17.5%	-22.6%	3.8%	0.6%	-0.8%	-0.5%	-28.4%	-21.4%	9.4%	10.5%	1.3%	3.4%	2.9%
YTD 2016	2016 YTD	14	86	49	358	407	785	152	782	934	2,680	281	1,292	3,895	5,187
	2018 YTD	21	90	38	382	420	838	174	389	563	2,728	488	1,369	3,779	5,148
	% Change	50.0%	4.7%	-22.4%	6.7%	3.2%	6.8%	14.5%	-50.3%	-39.7%	1.8%	73.7%	6.0%	-3.0%	-0.8%
YTD 2015	2015 YTD	14	91	34	322	356	772	161	840	1,001	2,688	200	1,233	3,889	5,122
	2018 YTD	21	90	38	382	420	838	174	389	563	2,728	488	1,369	3,779	5,148
	% Change	50.0%	-1.1%	11.8%	18.6%	18.0%	8.5%	8.1%	-53.7%	-43.8%	1.5%	144.0%	11.0%	-2.8%	0.5%
YTD 2014	2014 YTD	4	84	38	230	268	795	138	662	800	2,660	170	1,151	3,630	4,781
	2018 YTD	21	90	38	382	420	838	174	389	563	2,728	488	1,369	3,779	5,148
	% Change	425.0%	7.1%	0.0%	66.1%	56.7%	5.4%	26.1%	-41.2%	-29.6%	2.6%	187.1%	18.9%	4.1%	7.7%
YTD 2013	2013 YTD	6	74	28	289	317	806	188	813	1,001	2,504	215	1,203	3,720	4,923
	2018 YTD	21	90	38	382	420	838	174	389	563	2,728	488	1,369	3,779	5,148
	% Change	250.0%	21.6%	35.7%	32.2%	32.5%	4.0%	-7.4%	-52.2%	-43.8%	8.9%	127.0%	13.8%	1.6%	4.6%

Information summarized for CompStat week ending 10/27/2018.

Sourced from MNPD ARMS on 10/31/2018 7:45:38 AM. The figures above were sourced from incident reports using Uniform Crime Reporting definitions and reporting guidelines, based on the date when the crime was reported. This report is intended to be a management and planning tool and does not reflect the official UCR counts for the department. Incidents where a location is unknown or unspecified are included in the countywide totals.

South Precinct Efficiency Report Summary

METROPOLITAN POLICE DEPARTMENT
of Nashville and Davidson County

Two Week, Eight Week, Sixteen Week, YTD, and 24 Month Analyses

Aggregated by component of arresting officer / officer making stop.

		Adults Only				Adults and Juveniles						
		Felony Arrests	Misdemeanor Arrests	Citation Arrests	Total Arrests	Part I Arrests	Weapons Law Violation Arrests	Drug-Related Arrests	DUI Arrests	Warrant Service Attempts	Warrants Served	Vehicle Stops
Two Week	Prior Week	11	45	41	97	13	2	8	3	92	51	415
	Last Week	14	39	34	87	19	1	7	6	31	37	268
	% Change	27.3%	-13.3%	-17.1%	-10.3%	46.2%	-50.0%	-12.5%	100.0%	-66.3%	-27.5%	-35.4%
Eight Week	Prior 4 Weeks	70	166	345	581	71	11	79	13	229	184	1,695
	Last 4 Weeks	48	163	195	406	61	8	53	14	215	141	1,272
	% Change	-31.4%	-1.8%	-43.5%	-30.1%	-14.1%	-27.3%	-32.9%	7.7%	-6.1%	-23.4%	-25.0%
Sixteen Week	Prior 8 Weeks	148	355	651	1,154	163	25	175	38	407	462	3,675
	Last 8 Weeks	118	329	540	987	132	19	132	27	444	325	2,967
	% Change	-20.3%	-7.3%	-17.1%	-14.5%	-19.0%	-24.0%	-24.6%	-28.9%	9.1%	-29.7%	-19.3%
YTD	2017 YTD	742	1,827	3,443	6,012	816	65	985	221	2,711	1,854	28,907
	2018 YTD	668	1,704	3,338	5,710	763	92	931	180	2,124	1,893	20,725
	% Change	-10.0%	-6.7%	-3.0%	-5.0%	-6.5%	41.5%	-5.5%	-18.6%	-21.7%	2.1%	-28.3%
Rolling 24 Month	Prior 52 Weeks	880	2,173	4,077	7,130	979	75	1,129	272	3,210	2,208	34,980
	Last 52 Weeks	820	2,071	4,056	6,947	946	115	1,131	225	2,617	2,212	25,668
	% Change	-6.8%	-4.7%	-0.5%	-2.6%	-3.4%	53.3%	0.2%	-17.3%	-18.5%	0.2%	-26.6%
YTD 2016	2016 YTD	773	2,117	3,994	6,884	912	69	1,017	255	3,211	2,015	39,394
	2018 YTD	668	1,704	3,338	5,710	763	92	931	180	2,124	1,893	20,725
	% Change	-13.6%	-19.5%	-16.4%	-17.1%	-16.3%	33.3%	-8.5%	-29.4%	-33.9%	-6.1%	-47.4%
YTD 2015	2015 YTD	722	1,866	3,501	6,089	892	87	678	195	3,959	1,695	42,689
	2018 YTD	668	1,704	3,338	5,710	763	92	931	180	2,124	1,893	20,725
	% Change	-7.5%	-8.7%	-4.7%	-6.2%	-14.5%	5.7%	37.3%	-7.7%	-46.4%	11.7%	-51.5%
YTD 2014	2014 YTD	841	2,185	5,270	8,296	1,250	84	1,020	212	4,438	1,834	63,073
	2018 YTD	668	1,704	3,338	5,710	763	92	931	180	2,124	1,893	20,725
	% Change	-20.6%	-22.0%	-36.7%	-31.2%	-39.0%	9.5%	-8.7%	-15.1%	-52.1%	3.2%	-67.1%
YTD 2013	2013 YTD	1,073	2,369	5,775	9,217	1,185	83	1,269	181	8,282	2,313	60,226
	2018 YTD	668	1,704	3,338	5,710	763	92	931	180	2,124	1,893	20,725
	% Change	-37.7%	-28.1%	-42.2%	-38.0%	-35.6%	10.8%	-26.6%	-0.6%	-74.4%	-18.2%	-65.6%

Information summarized for CompStat week ending 10/27/2018.

Sourced from MNPD ARMS on 10/31/2018 7:45:38 AM. Arrest summaries are not a count of arrest charges. 1 arrest = 1 body. Warrant Service summary considers 1 count for each service attempt and 1 count for each outstanding warrant served. Vehicle Stop summary sources MNPD's Vehicle Stop (Form 252) Database. Vehicle stop totals count all reports electronically entered via AFR. Hardcopy reports not entered into ARMS will affect accuracy of totals.

Central Precinct Incident Report Summary

METROPOLITAN POLICE DEPARTMENT
of Nashville and Davidson County

Two Week, Eight Week, Sixteen Week, YTD, and 24 Month Analyses

Aggregated by precinct (incident location). Based on date when each incident was reported.

		Homicide	Rape	Commercial Robbery	Street Robbery	Total Robbery	Aggravated Assault	Commercial Burglary	Residential Burglary	Total Burglary	Larceny	Auto Theft	Violent Offenses	Property Offenses	Part I Offenses
Two Week	Prior Week	0	0	0	2	2	0	2	0	2	38	4	2	44	46
	Last Week	0	1	0	0	0	1	0	1	1	39	4	2	44	46
	% Change	-	-	-	-100.0%	-100.0%	-	-100.0%	-	-50.0%	2.6%	0.0%	0.0%	0.0%	0.0%
Eight Week	Prior 4 Weeks	0	1	0	7	7	24	7	5	12	115	20	32	147	179
	Last 4 Weeks	0	5	0	4	4	8	4	2	6	134	13	17	153	170
	% Change	-	400.0%	-	-42.9%	-42.9%	-66.7%	-42.9%	-60.0%	-50.0%	16.5%	-35.0%	-46.9%	4.1%	-5.0%
Sixteen Week	Prior 8 Weeks	0	5	2	19	21	38	11	5	16	295	28	64	339	403
	Last 8 Weeks	0	6	0	11	11	32	11	7	18	249	33	49	300	349
	% Change	-	20.0%	-100.0%	-42.1%	-47.6%	-15.8%	0.0%	40.0%	12.5%	-15.6%	17.9%	-23.4%	-11.5%	-13.4%
YTD 2017	2017 YTD	1	33	3	96	99	210	58	17	75	936	97	343	1,108	1,451
	2018 YTD	0	25	3	76	79	181	45	20	65	1,149	124	285	1,338	1,623
	% Change	-100.0%	-24.2%	0.0%	-20.8%	-20.2%	-13.8%	-22.4%	17.6%	-13.3%	22.8%	27.8%	-16.9%	20.8%	11.9%
Rolling 24 Month	Prior 52 Weeks	1	42	3	115	118	235	63	22	85	1,142	114	396	1,341	1,737
	Last 52 Weeks	0	29	3	89	92	211	60	25	85	1,338	134	332	1,557	1,889
	% Change	-100.0%	-31.0%	0.0%	-22.6%	-22.0%	-10.2%	-4.8%	13.6%	0.0%	17.2%	17.5%	-16.2%	16.1%	8.8%
YTD 2016	2016 YTD	2	46	1	106	107	174	24	14	38	857	71	329	966	1,295
	2018 YTD	0	25	3	76	79	181	45	20	65	1,149	124	285	1,338	1,623
	% Change	-100.0%	-45.7%	200.0%	-28.3%	-26.2%	4.0%	87.5%	42.9%	71.1%	34.1%	74.6%	-13.4%	38.5%	25.3%
YTD 2015	2015 YTD	0	57	0	75	75	167	40	17	57	814	41	299	912	1,211
	2018 YTD	0	25	3	76	79	181	45	20	65	1,149	124	285	1,338	1,623
	% Change	-	-56.1%	-	1.3%	5.3%	8.4%	12.5%	17.6%	14.0%	41.2%	202.4%	-4.7%	46.7%	34.0%
YTD 2014	2014 YTD	1	51	1	65	66	166	29	20	49	801	34	284	884	1,168
	2018 YTD	0	25	3	76	79	181	45	20	65	1,149	124	285	1,338	1,623
	% Change	-100.0%	-51.0%	200.0%	16.9%	19.7%	9.0%	55.2%	0.0%	32.7%	43.4%	264.7%	0.4%	51.4%	39.0%
YTD 2013	2013 YTD	0	29	1	50	51	167	43	23	66	799	36	247	901	1,148
	2018 YTD	0	25	3	76	79	181	45	20	65	1,149	124	285	1,338	1,623
	% Change	-	-13.8%	200.0%	52.0%	54.9%	8.4%	4.7%	-13.0%	-1.5%	43.8%	244.4%	15.4%	48.5%	41.4%

Information summarized for CompStat week ending 10/27/2018.

Sourced from MNPD ARMS on 10/31/2018 7:45:38 AM. The figures above were sourced from incident reports using Uniform Crime Reporting definitions and reporting guidelines, based on the date when the crime was reported. This report is intended to be a management and planning tool and does not reflect the official UCR counts for the department. Incidents where a location is unknown or unspecified are included in the countywide totals.

Central Precinct Efficiency Report Summary

METROPOLITAN POLICE DEPARTMENT
of Nashville and Davidson County

Two Week, Eight Week, Sixteen Week, YTD, and 24 Month Analyses

Aggregated by component of arresting officer / officer making stop.

		Adults Only				Adults and Juveniles						
		Felony Arrests	Misdemeanor Arrests	Citation Arrests	Total Arrests	Part I Arrests	Weapons Law Violation Arrests	Drug-Related Arrests	DUI Arrests	Warrant Service Attempts	Warrants Served	Vehicle Stops
Two Week	Prior Week	7	59	37	103	6	1	6	4	135	59	276
	Last Week	6	71	44	121	12	0	3	2	71	50	344
	% Change	-14.3%	20.3%	18.9%	17.5%	100.0%	-100.0%	-50.0%	-50.0%	-47.4%	-15.3%	24.6%
Eight Week	Prior 4 Weeks	49	269	214	532	33	2	31	5	289	143	1,285
	Last 4 Weeks	26	238	187	451	24	2	25	6	256	180	997
	% Change	-46.9%	-11.5%	-12.6%	-15.2%	-27.3%	0.0%	-19.4%	20.0%	-11.4%	25.9%	-22.4%
Sixteen Week	Prior 8 Weeks	114	572	515	1,201	94	8	105	10	519	330	2,622
	Last 8 Weeks	75	507	401	983	57	4	56	11	545	323	2,282
	% Change	-34.2%	-11.4%	-22.1%	-18.2%	-39.4%	-50.0%	-46.7%	10.0%	5.0%	-2.1%	-13.0%
YTD	2017 YTD	466	3,216	3,845	7,527	411	48	799	49	2,786	1,625	18,264
	2018 YTD	464	2,832	2,644	5,940	406	33	511	55	3,196	1,640	15,061
	% Change	-0.4%	-11.9%	-31.2%	-21.1%	-1.2%	-31.3%	-36.0%	12.2%	14.7%	0.9%	-17.5%
Rolling 24 Month	Prior 52 Weeks	567	3,721	4,442	8,730	481	52	910	59	3,330	1,925	22,155
	Last 52 Weeks	554	3,305	3,184	7,043	472	38	649	64	3,521	1,956	18,636
	% Change	-2.3%	-11.2%	-28.3%	-19.3%	-1.9%	-26.9%	-28.7%	8.5%	5.7%	1.6%	-15.9%
YTD 2016	2016 YTD	492	3,248	3,435	7,175	418	31	783	85	2,459	1,505	20,735
	2018 YTD	464	2,832	2,644	5,940	406	33	511	55	3,196	1,640	15,061
	% Change	-5.7%	-12.8%	-23.0%	-17.2%	-2.9%	6.5%	-34.7%	-35.3%	30.0%	9.0%	-27.4%
YTD 2015	2015 YTD	593	3,635	3,959	8,187	346	51	787	155	4,043	1,751	32,177
	2018 YTD	464	2,832	2,644	5,940	406	33	511	55	3,196	1,640	15,061
	% Change	-21.8%	-22.1%	-33.2%	-27.4%	17.3%	-35.3%	-35.1%	-64.5%	-20.9%	-6.3%	-53.2%
YTD 2014	2014 YTD	625	3,544	3,771	7,940	399	43	608	167	5,293	1,768	36,911
	2018 YTD	464	2,832	2,644	5,940	406	33	511	55	3,196	1,640	15,061
	% Change	-25.8%	-20.1%	-29.9%	-25.2%	1.8%	-23.3%	-16.0%	-67.1%	-39.6%	-7.2%	-59.2%
YTD 2013	2013 YTD	679	3,828	4,028	8,535	453	50	745	115	6,729	1,720	36,795
	2018 YTD	464	2,832	2,644	5,940	406	33	511	55	3,196	1,640	15,061
	% Change	-31.7%	-26.0%	-34.4%	-30.4%	-10.4%	-34.0%	-31.4%	-52.2%	-52.5%	-4.7%	-59.1%

Information summarized for CompStat week ending 10/27/2018.

Sourced from MNPD ARMS on 10/31/2018 7:45:38 AM. Arrest summaries are not a count of arrest charges. 1 arrest = 1 body. Warrant Service summary considers 1 count for each service attempt and 1 count for each outstanding warrant served. Vehicle Stop summary sources MNPD's Vehicle Stop (Form 252) Database. Vehicle stop totals count all reports electronically entered via AFR. Hardcopy reports not entered into ARMS will affect accuracy of totals.

Hermitage Precinct Incident Report Summary

METROPOLITAN POLICE DEPARTMENT
of Nashville and Davidson County

Two Week, Eight Week, Sixteen Week, YTD, and 24 Month Analyses

Aggregated by precinct (incident location). Based on date when each incident was reported.

		Homicide	Rape	Commercial Robbery	Street Robbery	Total Robbery	Aggravated Assault	Commercial Burglary	Residential Burglary	Total Burglary	Larceny	Auto Theft	Violent Offenses	Property Offenses	Part I Offenses
Two Week	Prior Week	0	2	1	9	10	10	2	5	7	55	21	22	83	105
	Last Week	0	1	1	2	3	9	2	5	7	64	9	13	80	93
	% Change	-	-50.0%	0.0%	-77.8%	-70.0%	-10.0%	0.0%	0.0%	0.0%	16.4%	-57.1%	-40.9%	-3.6%	-11.4%
Eight Week	Prior 4 Weeks	4	15	2	29	31	57	9	39	48	276	54	107	378	485
	Last 4 Weeks	2	8	5	24	29	49	8	25	33	271	43	88	347	435
	% Change	-50.0%	-46.7%	150.0%	-17.2%	-6.5%	-14.0%	-11.1%	-35.9%	-31.3%	-1.8%	-20.4%	-17.8%	-8.2%	-10.3%
Sixteen Week	Prior 8 Weeks	0	26	8	51	59	124	38	90	128	628	73	209	829	1,038
	Last 8 Weeks	6	23	7	53	60	106	17	64	81	547	97	195	725	920
	% Change	-	-11.5%	-12.5%	3.9%	1.7%	-14.5%	-55.3%	-28.9%	-36.7%	-12.9%	32.9%	-6.7%	-12.5%	-11.4%
YTD 2017	2017 YTD	16	111	65	281	346	764	155	421	576	2,773	433	1,237	3,782	5,019
	2018 YTD	9	119	43	286	329	651	131	385	516	2,937	480	1,108	3,933	5,041
	% Change	-43.8%	7.2%	-33.8%	1.8%	-4.9%	-14.8%	-15.5%	-8.6%	-10.4%	5.9%	10.9%	-10.4%	4.0%	0.4%
Rolling 24 Month	Prior 52 Weeks	20	132	78	347	425	875	185	499	684	3,374	506	1,452	4,564	6,016
	Last 52 Weeks	11	136	57	339	396	773	157	471	628	3,527	576	1,316	4,731	6,047
	% Change	-45.0%	3.0%	-26.9%	-2.3%	-6.8%	-11.7%	-15.1%	-5.6%	-8.2%	4.5%	13.8%	-9.4%	3.7%	0.5%
YTD 2016	2016 YTD	13	87	56	237	293	771	134	489	623	2,984	217	1,164	3,824	4,988
	2018 YTD	9	119	43	286	329	651	131	385	516	2,937	480	1,108	3,933	5,041
	% Change	-30.8%	36.8%	-23.2%	20.7%	12.3%	-15.6%	-2.2%	-21.3%	-17.2%	-1.6%	121.2%	-4.8%	2.9%	1.1%
YTD 2015	2015 YTD	6	91	39	220	259	655	102	531	633	2,942	200	1,011	3,775	4,786
	2018 YTD	9	119	43	286	329	651	131	385	516	2,937	480	1,108	3,933	5,041
	% Change	50.0%	30.8%	10.3%	30.0%	27.0%	-0.6%	28.4%	-27.5%	-18.5%	-0.2%	140.0%	9.6%	4.2%	5.3%
YTD 2014	2014 YTD	4	62	25	204	229	767	136	586	722	2,888	141	1,062	3,751	4,813
	2018 YTD	9	119	43	286	329	651	131	385	516	2,937	480	1,108	3,933	5,041
	% Change	125.0%	91.9%	72.0%	40.2%	43.7%	-15.1%	-3.7%	-34.3%	-28.5%	1.7%	240.4%	4.3%	4.9%	4.7%
YTD 2013	2013 YTD	4	76	47	203	250	685	92	629	721	3,036	192	1,015	3,949	4,964
	2018 YTD	9	119	43	286	329	651	131	385	516	2,937	480	1,108	3,933	5,041
	% Change	125.0%	56.6%	-8.5%	40.9%	31.6%	-5.0%	42.4%	-38.8%	-28.4%	-3.3%	150.0%	9.2%	-0.4%	1.6%

Information summarized for CompStat week ending 10/27/2018.

Sourced from MNPD ARMS on 10/31/2018 7:45:38 AM. The figures above were sourced from incident reports using Uniform Crime Reporting definitions and reporting guidelines, based on the date when the crime was reported. This report is intended to be a management and planning tool and does not reflect the official UCR counts for the department. Incidents where a location is unknown or unspecified are included in the countywide totals.

Hermitage Precinct Efficiency Report Summary

METROPOLITAN POLICE DEPARTMENT
of Nashville and Davidson County

Two Week, Eight Week, Sixteen Week, YTD, and 24 Month Analyses

Aggregated by component of arresting officer / officer making stop.

		Adults Only				Adults and Juveniles						
		Felony Arrests	Misdemeanor Arrests	Citation Arrests	Total Arrests	Part I Arrests	Weapons Law Violation Arrests	Drug-Related Arrests	DUI Arrests	Warrant Service Attempts	Warrants Served	Vehicle Stops
Two Week	Prior Week	14	30	28	72	16	4	11	0	136	34	375
	Last Week	16	44	27	87	14	0	6	7	82	54	428
	% Change	14.3%	46.7%	-3.6%	20.8%	-12.5%	-100.0%	-45.5%	-	-39.7%	58.8%	14.1%
Eight Week	Prior 4 Weeks	68	193	246	507	71	10	79	19	355	215	2,242
	Last 4 Weeks	62	159	188	409	63	7	54	17	311	208	1,574
	% Change	-8.8%	-17.6%	-23.6%	-19.3%	-11.3%	-30.0%	-31.6%	-10.5%	-12.4%	-3.3%	-29.8%
Sixteen Week	Prior 8 Weeks	135	402	492	1,029	123	9	142	22	603	494	4,198
	Last 8 Weeks	130	352	434	916	134	17	133	36	666	423	3,816
	% Change	-3.7%	-12.4%	-11.8%	-11.0%	8.9%	88.9%	-6.3%	63.6%	10.4%	-14.4%	-9.1%
YTD	2017 YTD	879	2,166	3,549	6,594	909	83	1,105	159	4,756	2,758	29,334
	2018 YTD	792	2,148	2,926	5,866	826	85	872	154	3,810	2,532	26,733
	% Change	-9.9%	-0.8%	-17.6%	-11.0%	-9.1%	2.4%	-21.1%	-3.1%	-19.9%	-8.2%	-8.9%
Rolling 24 Month	Prior 52 Weeks	1,072	2,591	4,280	7,943	1,103	101	1,320	187	5,937	3,336	35,063
	Last 52 Weeks	933	2,581	3,542	7,056	1,020	93	1,050	176	4,536	3,073	31,539
	% Change	-13.0%	-0.4%	-17.2%	-11.2%	-7.5%	-7.9%	-20.5%	-5.9%	-23.6%	-7.9%	-10.1%
YTD 2016	2016 YTD	1,035	2,333	4,594	7,962	1,000	72	1,538	193	6,299	2,857	38,333
	2018 YTD	792	2,148	2,926	5,866	826	85	872	154	3,810	2,532	26,733
	% Change	-23.5%	-7.9%	-36.3%	-26.3%	-17.4%	18.1%	-43.3%	-20.2%	-39.5%	-11.4%	-30.3%
YTD 2015	2015 YTD	971	2,149	4,699	7,819	918	66	1,509	123	7,842	2,422	43,902
	2018 YTD	792	2,148	2,926	5,866	826	85	872	154	3,810	2,532	26,733
	% Change	-18.4%	0.0%	-37.7%	-25.0%	-10.0%	28.8%	-42.2%	25.2%	-51.4%	4.5%	-39.1%
YTD 2014	2014 YTD	1,094	2,575	5,550	9,219	952	100	1,800	182	8,616	2,730	51,057
	2018 YTD	792	2,148	2,926	5,866	826	85	872	154	3,810	2,532	26,733
	% Change	-27.6%	-16.6%	-47.3%	-36.4%	-13.2%	-15.0%	-51.6%	-15.4%	-55.8%	-7.3%	-47.6%
YTD 2013	2013 YTD	1,112	2,314	6,097	9,523	1,053	125	2,059	180	7,702	2,502	45,876
	2018 YTD	792	2,148	2,926	5,866	826	85	872	154	3,810	2,532	26,733
	% Change	-28.8%	-7.2%	-52.0%	-38.4%	-21.6%	-32.0%	-57.6%	-14.4%	-50.5%	1.2%	-41.7%

Information summarized for CompStat week ending 10/27/2018.

Sourced from MNPD ARMS on 10/31/2018 7:45:38 AM. Arrest summaries are not a count of arrest charges. 1 arrest = 1 body. Warrant Service summary considers 1 count for each service attempt and 1 count for each outstanding warrant served. Vehicle Stop summary sources MNPD's Vehicle Stop (Form 252) Database. Vehicle stop totals count all reports electronically entered via AFR. Hardcopy reports not entered into ARMS will affect accuracy of totals.

North Precinct Incident Report Summary

METROPOLITAN POLICE DEPARTMENT
of Nashville and Davidson County

Two Week, Eight Week, Sixteen Week, YTD, and 24 Month Analyses

Aggregated by precinct (incident location). Based on date when each incident was reported.

		Homicide	Rape	Commercial Robbery	Street Robbery	Total Robbery	Aggravated Assault	Commercial Burglary	Residential Burglary	Total Burglary	Larceny	Auto Theft	Violent Offenses	Property Offenses	Part I Offenses
Two Week	Prior Week	0	0	0	4	4	20	1	7	8	46	14	24	68	92
	Last Week	0	2	2	6	8	18	3	9	12	48	10	28	70	98
	% Change	-	-	-	50.0%	100.0%	-10.0%	200.0%	28.6%	50.0%	4.3%	-28.6%	16.7%	2.9%	6.5%
Eight Week	Prior 4 Weeks	1	7	3	12	15	93	7	28	35	200	44	116	279	395
	Last 4 Weeks	1	5	4	22	26	69	8	33	41	177	46	101	264	365
	% Change	0.0%	-28.6%	33.3%	83.3%	73.3%	-25.8%	14.3%	17.9%	17.1%	-11.5%	4.5%	-12.9%	-5.4%	-7.6%
Sixteen Week	Prior 8 Weeks	5	23	4	42	46	196	21	39	60	429	65	270	554	824
	Last 8 Weeks	2	12	7	34	41	162	15	61	76	377	90	217	543	760
	% Change	-60.0%	-47.8%	75.0%	-19.0%	-10.9%	-17.3%	-28.6%	56.4%	26.7%	-12.1%	38.5%	-19.6%	-2.0%	-7.8%
YTD 2017	2017 YTD	17	61	47	226	273	817	153	420	573	1,649	275	1,168	2,497	3,665
	2018 YTD	16	84	29	203	232	890	91	267	358	1,963	421	1,222	2,742	3,964
	% Change	-5.9%	37.7%	-38.3%	-10.2%	-15.0%	8.9%	-40.5%	-36.4%	-37.5%	19.0%	53.1%	4.6%	9.8%	8.2%
Rolling 24 Month	Prior 52 Weeks	22	68	49	270	319	953	167	501	668	1,948	335	1,362	2,951	4,313
	Last 52 Weeks	24	95	32	257	289	1,071	110	325	435	2,367	511	1,479	3,313	4,792
	% Change	9.1%	39.7%	-34.7%	-4.8%	-9.4%	12.4%	-34.1%	-35.1%	-34.9%	21.5%	52.5%	8.6%	12.3%	11.1%
YTD 2016	2016 YTD	14	76	26	229	255	744	105	411	516	1,585	197	1,089	2,298	3,387
	2018 YTD	16	84	29	203	232	890	91	267	358	1,963	421	1,222	2,742	3,964
	% Change	14.3%	10.5%	11.5%	-11.4%	-9.0%	19.6%	-13.3%	-35.0%	-30.6%	23.8%	113.7%	12.2%	19.3%	17.0%
YTD 2015	2015 YTD	24	74	23	242	265	867	94	436	530	1,450	197	1,230	2,177	3,407
	2018 YTD	16	84	29	203	232	890	91	267	358	1,963	421	1,222	2,742	3,964
	% Change	-33.3%	13.5%	26.1%	-16.1%	-12.5%	2.7%	-3.2%	-38.8%	-32.5%	35.4%	113.7%	-0.7%	26.0%	16.3%
YTD 2014	2014 YTD	11	76	11	159	170	893	80	422	502	1,362	169	1,150	2,033	3,183
	2018 YTD	16	84	29	203	232	890	91	267	358	1,963	421	1,222	2,742	3,964
	% Change	45.5%	10.5%	163.6%	27.7%	36.5%	-0.3%	13.8%	-36.7%	-28.7%	44.1%	149.1%	6.3%	34.9%	24.5%
YTD 2013	2013 YTD	10	47	25	188	213	721	82	586	668	1,504	137	991	2,309	3,300
	2018 YTD	16	84	29	203	232	890	91	267	358	1,963	421	1,222	2,742	3,964
	% Change	60.0%	78.7%	16.0%	8.0%	8.9%	23.4%	11.0%	-54.4%	-46.4%	30.5%	207.3%	23.3%	18.8%	20.1%

Information summarized for CompStat week ending 10/27/2018.

Sourced from MNPD ARMS on 10/31/2018 7:45:38 AM. The figures above were sourced from incident reports using Uniform Crime Reporting definitions and reporting guidelines, based on the date when the crime was reported. This report is intended to be a management and planning tool and does not reflect the official UCR counts for the department. Incidents where a location is unknown or unspecified are included in the countywide totals.

North Precinct Efficiency Report Summary

METROPOLITAN POLICE DEPARTMENT
of Nashville and Davidson County

Two Week, Eight Week, Sixteen Week, YTD, and 24 Month Analyses

Aggregated by component of arresting officer / officer making stop.

		Adults Only				Adults and Juveniles						
		Felony Arrests	Misdemeanor Arrests	Citation Arrests	Total Arrests	Part I Arrests	Weapons Law Violation Arrests	Drug-Related Arrests	DUI Arrests	Warrant Service Attempts	Warrants Served	Vehicle Stops
Two Week	Prior Week	10	24	15	49	8	0	4	0	115	29	187
	Last Week	15	24	21	60	12	2	9	1	39	45	240
	% Change	50.0%	0.0%	40.0%	22.4%	50.0%	-	125.0%	-	-66.1%	55.2%	28.3%
Eight Week	Prior 4 Weeks	59	146	159	364	54	7	68	2	275	181	979
	Last 4 Weeks	53	107	83	243	46	7	30	3	233	150	781
	% Change	-10.2%	-26.7%	-47.8%	-33.2%	-14.8%	0.0%	-55.9%	50.0%	-15.3%	-17.1%	-20.2%
Sixteen Week	Prior 8 Weeks	127	305	301	733	116	23	123	9	543	433	2,185
	Last 8 Weeks	112	253	242	607	100	14	98	5	508	331	1,760
	% Change	-11.8%	-17.0%	-19.6%	-17.2%	-13.8%	-39.1%	-20.3%	-44.4%	-6.4%	-23.6%	-19.5%
YTD	2017 YTD	943	1,918	2,906	5,767	781	120	1,291	48	4,899	2,645	13,135
	2018 YTD	793	1,627	2,057	4,477	707	103	829	39	3,761	2,177	12,678
	% Change	-15.9%	-15.2%	-29.2%	-22.4%	-9.5%	-14.2%	-35.8%	-18.8%	-23.2%	-17.7%	-3.5%
Rolling 24 Month	Prior 52 Weeks	1,138	2,314	3,579	7,031	950	147	1,550	60	5,961	3,137	16,994
	Last 52 Weeks	962	1,912	2,443	5,317	839	125	1,019	48	4,274	2,629	14,103
	% Change	-15.5%	-17.4%	-31.7%	-24.4%	-11.7%	-15.0%	-34.3%	-20.0%	-28.3%	-16.2%	-17.0%
YTD 2016	2016 YTD	1,057	2,202	3,334	6,593	787	117	1,400	94	5,763	2,460	20,184
	2018 YTD	793	1,627	2,057	4,477	707	103	829	39	3,761	2,177	12,678
	% Change	-25.0%	-26.1%	-38.3%	-32.1%	-10.2%	-12.0%	-40.8%	-58.5%	-34.7%	-11.5%	-37.2%
YTD 2015	2015 YTD	984	1,898	2,672	5,554	671	97	1,123	69	6,717	2,098	22,500
	2018 YTD	793	1,627	2,057	4,477	707	103	829	39	3,761	2,177	12,678
	% Change	-19.4%	-14.3%	-23.0%	-19.4%	5.4%	6.2%	-26.2%	-43.5%	-44.0%	3.8%	-43.7%
YTD 2014	2014 YTD	1,088	1,952	3,918	6,958	635	103	1,229	60	6,592	2,376	30,126
	2018 YTD	793	1,627	2,057	4,477	707	103	829	39	3,761	2,177	12,678
	% Change	-27.1%	-16.6%	-47.5%	-35.7%	11.3%	0.0%	-32.5%	-35.0%	-42.9%	-8.4%	-57.9%
YTD 2013	2013 YTD	1,070	1,907	4,965	7,942	621	98	1,513	87	5,612	2,273	36,983
	2018 YTD	793	1,627	2,057	4,477	707	103	829	39	3,761	2,177	12,678
	% Change	-25.9%	-14.7%	-58.6%	-43.6%	13.8%	5.1%	-45.2%	-55.2%	-33.0%	-4.2%	-65.7%

Information summarized for CompStat week ending 10/27/2018.

Sourced from MNPD ARMS on 10/31/2018 7:45:38 AM. Arrest summaries are not a count of arrest charges. 1 arrest = 1 body. Warrant Service summary considers 1 count for each service attempt and 1 count for each outstanding warrant served. Vehicle Stop summary sources MNPD's Vehicle Stop (Form 252) Database. Vehicle stop totals count all reports electronically entered via AFR. Hardcopy reports not entered into ARMS will affect accuracy of totals.

Madison Precinct Incident Report Summary

METROPOLITAN POLICE DEPARTMENT
of Nashville and Davidson County

Two Week, Eight Week, Sixteen Week, YTD, and 24 Month Analyses

Aggregated by precinct (incident location). Based on date when each incident was reported.

		Homicide	Rape	Commercial Robbery	Street Robbery	Total Robbery	Aggravated Assault	Commercial Burglary	Residential Burglary	Total Burglary	Larceny	Auto Theft	Violent Offenses	Property Offenses	Part I Offenses
Two Week	Prior Week	0	1	0	3	3	5	2	1	3	54	8	9	65	74
	Last Week	0	1	1	2	3	11	2	5	7	50	3	15	60	75
	% Change	-	0.0%	-	-33.3%	0.0%	120.0%	0.0%	400.0%	133.3%	-7.4%	-62.5%	66.7%	-7.7%	1.4%
Eight Week	Prior 4 Weeks	0	4	0	9	9	44	12	22	34	170	14	57	218	275
	Last 4 Weeks	0	3	1	10	11	33	8	17	25	173	25	47	223	270
	% Change	-	-25.0%	-	11.1%	22.2%	-25.0%	-33.3%	-22.7%	-26.5%	1.8%	78.6%	-17.5%	2.3%	-1.8%
Sixteen Week	Prior 8 Weeks	2	6	3	21	24	104	17	45	62	394	49	136	505	641
	Last 8 Weeks	0	7	1	19	20	77	20	39	59	343	39	104	441	545
	% Change	-100.0%	16.7%	-66.7%	-9.5%	-16.7%	-26.0%	17.6%	-13.3%	-4.8%	-12.9%	-20.4%	-23.5%	-12.7%	-15.0%
YTD 2017	2017 YTD	7	45	35	149	184	476	83	256	339	1,991	194	712	2,524	3,236
	2018 YTD	7	39	21	116	137	532	75	202	277	1,927	232	715	2,436	3,151
	% Change	0.0%	-13.3%	-40.0%	-22.1%	-25.5%	11.8%	-9.6%	-21.1%	-18.3%	-3.2%	19.6%	0.4%	-3.5%	-2.6%
Rolling 24 Month	Prior 52 Weeks	9	56	50	180	230	567	97	326	423	2,343	255	862	3,021	3,883
	Last 52 Weeks	9	50	31	141	172	625	90	251	341	2,375	272	856	2,988	3,844
	% Change	0.0%	-10.7%	-38.0%	-21.7%	-25.2%	10.2%	-7.2%	-23.0%	-19.4%	1.4%	6.7%	-0.7%	-1.1%	-1.0%
YTD 2016	2016 YTD	5	53	23	123	146	489	56	371	427	1,872	114	693	2,413	3,106
	2018 YTD	7	39	21	116	137	532	75	202	277	1,927	232	715	2,436	3,151
	% Change	40.0%	-26.4%	-8.7%	-5.7%	-6.2%	8.8%	33.9%	-45.6%	-35.1%	2.9%	103.5%	3.2%	1.0%	1.4%
YTD 2015	2015 YTD	3	42	34	115	149	505	57	433	490	1,810	169	699	2,469	3,168
	2018 YTD	7	39	21	116	137	532	75	202	277	1,927	232	715	2,436	3,151
	% Change	133.3%	-7.1%	-38.2%	0.9%	-8.1%	5.3%	31.6%	-53.3%	-43.5%	6.5%	37.3%	2.3%	-1.3%	-0.5%
YTD 2014	2014 YTD	6	53	19	90	109	460	59	385	444	1,727	94	628	2,265	2,893
	2018 YTD	7	39	21	116	137	532	75	202	277	1,927	232	715	2,436	3,151
	% Change	16.7%	-26.4%	10.5%	28.9%	25.7%	15.7%	27.1%	-47.5%	-37.6%	11.6%	146.8%	13.9%	7.5%	8.9%
YTD 2013	2013 YTD	3	43	21	111	132	439	62	387	449	1,561	102	617	2,112	2,729
	2018 YTD	7	39	21	116	137	532	75	202	277	1,927	232	715	2,436	3,151
	% Change	133.3%	-9.3%	0.0%	4.5%	3.8%	21.2%	21.0%	-47.8%	-38.3%	23.4%	127.5%	15.9%	15.3%	15.5%

Information summarized for CompStat week ending 10/27/2018.

Sourced from MNPD ARMS on 10/31/2018 7:45:38 AM. The figures above were sourced from incident reports using Uniform Crime Reporting definitions and reporting guidelines, based on the date when the crime was reported. This report is intended to be a management and planning tool and does not reflect the official UCR counts for the department. Incidents where a location is unknown or unspecified are included in the countywide totals.

Madison Precinct Efficiency Report Summary

METROPOLITAN POLICE DEPARTMENT
of Nashville and Davidson County

Two Week, Eight Week, Sixteen Week, YTD, and 24 Month Analyses

Aggregated by component of arresting officer / officer making stop.

		Adults Only				Adults and Juveniles						
		Felony Arrests	Misdemeanor Arrests	Citation Arrests	Total Arrests	Part I Arrests	Weapons Law Violation Arrests	Drug-Related Arrests	DUI Arrests	Warrant Service Attempts	Warrants Served	Vehicle Stops
Two Week	Prior Week	18	23	34	75	17	2	5	0	89	46	236
	Last Week	12	33	48	93	16	0	6	0	82	46	260
	% Change	-33.3%	43.5%	41.2%	24.0%	-5.9%	-100.0%	20.0%	-	-7.9%	0.0%	10.2%
Eight Week	Prior 4 Weeks	61	140	278	479	78	8	54	12	272	205	1,150
	Last 4 Weeks	57	122	169	348	63	4	27	8	293	173	898
	% Change	-6.6%	-12.9%	-39.2%	-27.3%	-19.2%	-50.0%	-50.0%	-33.3%	7.7%	-15.6%	-21.9%
Sixteen Week	Prior 8 Weeks	105	256	418	779	103	7	100	22	534	342	2,269
	Last 8 Weeks	118	262	447	827	141	12	81	20	565	378	2,048
	% Change	12.4%	2.3%	6.9%	6.2%	36.9%	71.4%	-19.0%	-9.1%	5.8%	10.5%	-9.7%
YTD	2017 YTD	677	1,883	2,914	5,474	1,052	89	716	229	3,810	1,811	14,257
	2018 YTD	637	1,605	2,846	5,088	824	68	653	172	3,606	1,970	16,265
	% Change	-5.9%	-14.8%	-2.3%	-7.1%	-21.7%	-23.6%	-8.8%	-24.9%	-5.4%	8.8%	14.1%
Rolling 24 Month	Prior 52 Weeks	823	2,218	3,528	6,569	1,249	101	824	268	4,618	2,152	17,221
	Last 52 Weeks	769	1,960	3,500	6,229	1,029	80	815	211	4,269	2,323	19,041
	% Change	-6.6%	-11.6%	-0.8%	-5.2%	-17.6%	-20.8%	-1.1%	-21.3%	-7.6%	7.9%	10.6%
YTD 2016	2016 YTD	658	1,794	3,194	5,646	954	58	714	137	4,141	1,788	16,229
	2018 YTD	637	1,605	2,846	5,088	824	68	653	172	3,606	1,970	16,265
	% Change	-3.2%	-10.5%	-10.9%	-9.9%	-13.6%	17.2%	-8.5%	25.5%	-12.9%	10.2%	0.2%
YTD 2015	2015 YTD	743	1,758	3,730	6,231	1,114	58	853	164	5,186	1,884	21,163
	2018 YTD	637	1,605	2,846	5,088	824	68	653	172	3,606	1,970	16,265
	% Change	-14.3%	-8.7%	-23.7%	-18.3%	-26.0%	17.2%	-23.4%	4.9%	-30.5%	4.6%	-23.1%
YTD 2014	2014 YTD	723	1,875	4,128	6,726	968	83	1,166	156	4,074	1,816	24,319
	2018 YTD	637	1,605	2,846	5,088	824	68	653	172	3,606	1,970	16,265
	% Change	-11.9%	-14.4%	-31.1%	-24.4%	-14.9%	-18.1%	-44.0%	10.3%	-11.5%	8.5%	-33.1%
YTD 2013	2013 YTD	755	1,557	3,994	6,306	886	68	1,235	97	5,584	1,767	23,003
	2018 YTD	637	1,605	2,846	5,088	824	68	653	172	3,606	1,970	16,265
	% Change	-15.6%	3.1%	-28.7%	-19.3%	-7.0%	0.0%	-47.1%	77.3%	-35.4%	11.5%	-29.3%

Information summarized for CompStat week ending 10/27/2018.

Sourced from MNPD ARMS on 10/31/2018 7:45:38 AM. Arrest summaries are not a count of arrest charges. 1 arrest = 1 body. Warrant Service summary considers 1 count for each service attempt and 1 count for each outstanding warrant served. Vehicle Stop summary sources MNPD's Vehicle Stop (Form 252) Database. Vehicle stop totals count all reports electronically entered via AFR. Hardcopy reports not entered into ARMS will affect accuracy of totals.

Midtown Hills Precinct Incident Report Summary

METROPOLITAN POLICE DEPARTMENT
of Nashville and Davidson County

Two Week, Eight Week, Sixteen Week, YTD, and 24 Month Analyses

Aggregated by precinct (incident location). Based on date when each incident was reported.

		Homicide	Rape	Commercial Robbery	Street Robbery	Total Robbery	Aggravated Assault	Commercial Burglary	Residential Burglary	Total Burglary	Larceny	Auto Theft	Violent Offenses	Property Offenses	Part I Offenses
Two Week	Prior Week	0	3	3	10	13	10	9	2	11	53	8	26	72	98
	Last Week	0	2	3	4	7	15	3	6	9	73	10	24	92	116
	% Change	-	-33.3%	0.0%	-60.0%	-46.2%	50.0%	-66.7%	200.0%	-18.2%	37.7%	25.0%	-7.7%	27.8%	18.4%
Eight Week	Prior 4 Weeks	0	4	2	17	19	46	14	28	42	257	23	69	322	391
	Last 4 Weeks	0	9	8	32	40	44	17	23	40	244	34	93	318	411
	% Change	-	125.0%	300.0%	88.2%	110.5%	-4.3%	21.4%	-17.9%	-4.8%	-5.1%	47.8%	34.8%	-1.2%	5.1%
Sixteen Week	Prior 8 Weeks	1	8	11	28	39	55	41	62	103	497	48	103	648	751
	Last 8 Weeks	0	13	10	49	59	90	31	51	82	501	57	162	640	802
	% Change	-100.0%	62.5%	-9.1%	75.0%	51.3%	63.6%	-24.4%	-17.7%	-20.4%	0.8%	18.8%	57.3%	-1.2%	6.8%
YTD 2017	2017 YTD	8	55	21	128	149	402	215	232	447	2,057	221	614	2,725	3,339
	2018 YTD	5	55	28	171	199	356	169	289	458	2,361	282	615	3,101	3,716
	% Change	-37.5%	0.0%	33.3%	33.6%	33.6%	-11.4%	-21.4%	24.6%	2.5%	14.8%	27.6%	0.2%	13.8%	11.3%
Rolling 24 Month	Prior 52 Weeks	8	62	28	150	178	465	256	279	535	2,454	255	713	3,244	3,957
	Last 52 Weeks	7	69	41	198	239	417	210	347	557	2,899	323	732	3,779	4,511
	% Change	-12.5%	11.3%	46.4%	32.0%	34.3%	-10.3%	-18.0%	24.4%	4.1%	18.1%	26.7%	2.7%	16.5%	14.0%
YTD 2016	2016 YTD	2	52	40	105	145	325	136	328	464	1,896	122	524	2,482	3,006
	2018 YTD	5	55	28	171	199	356	169	289	458	2,361	282	615	3,101	3,716
	% Change	150.0%	5.8%	-30.0%	62.9%	37.2%	9.5%	24.3%	-11.9%	-1.3%	24.5%	131.1%	17.4%	24.9%	23.6%
YTD 2015	2015 YTD	4	48	23	104	127	342	126	332	458	2,000	96	521	2,554	3,075
	2018 YTD	5	55	28	171	199	356	169	289	458	2,361	282	615	3,101	3,716
	% Change	25.0%	14.6%	21.7%	64.4%	56.7%	4.1%	34.1%	-13.0%	0.0%	18.1%	193.8%	18.0%	21.4%	20.8%
YTD 2014	2014 YTD	4	63	16	91	107	335	147	427	574	1,971	93	509	2,638	3,147
	2018 YTD	5	55	28	171	199	356	169	289	458	2,361	282	615	3,101	3,716
	% Change	25.0%	-12.7%	75.0%	87.9%	86.0%	6.3%	15.0%	-32.3%	-20.2%	19.8%	203.2%	20.8%	17.6%	18.1%
YTD 2013	2013 YTD	2	60	26	97	123	315	134	484	618	2,065	114	500	2,797	3,297
	2018 YTD	5	55	28	171	199	356	169	289	458	2,361	282	615	3,101	3,716
	% Change	150.0%	-8.3%	7.7%	76.3%	61.8%	13.0%	26.1%	-40.3%	-25.9%	14.3%	147.4%	23.0%	10.9%	12.7%

Information summarized for CompStat week ending 10/27/2018.

Sourced from MNPD ARMS on 10/31/2018 7:45:38 AM. The figures above were sourced from incident reports using Uniform Crime Reporting definitions and reporting guidelines, based on the date when the crime was reported. This report is intended to be a management and planning tool and does not reflect the official UCR counts for the department. Incidents where a location is unknown or unspecified are included in the countywide totals.

Midtown Hills Precinct Efficiency Report Summary

METROPOLITAN POLICE DEPARTMENT
of Nashville and Davidson County

Two Week, Eight Week, Sixteen Week, YTD, and 24 Month Analyses

Aggregated by component of arresting officer / officer making stop.

		Adults Only				Adults and Juveniles						
		Felony Arrests	Misdemeanor Arrests	Citation Arrests	Total Arrests	Part I Arrests	Weapons Law Violation Arrests	Drug-Related Arrests	DUI Arrests	Warrant Service Attempts	Warrants Served	Vehicle Stops
Two Week	Prior Week	5	26	25	56	12	5	8	7	50	20	233
	Last Week	6	23	33	62	8	1	5	3	19	25	227
	% Change	20.0%	-11.5%	32.0%	10.7%	-33.3%	-80.0%	-37.5%	-57.1%	-62.0%	25.0%	-2.6%
Eight Week	Prior 4 Weeks	35	138	222	395	77	7	52	8	113	114	1,390
	Last 4 Weeks	27	87	170	284	47	7	45	14	121	78	1,021
	% Change	-22.9%	-37.0%	-23.4%	-28.1%	-39.0%	0.0%	-13.5%	75.0%	7.1%	-31.6%	-26.5%
Sixteen Week	Prior 8 Weeks	89	280	480	849	111	7	150	25	355	282	3,299
	Last 8 Weeks	62	225	392	679	124	14	97	22	234	192	2,411
	% Change	-30.3%	-19.6%	-18.3%	-20.0%	11.7%	100.0%	-35.3%	-12.0%	-34.1%	-31.9%	-26.9%
YTD	2017 YTD	600	1,807	3,339	5,746	588	106	1,298	151	2,517	1,537	23,909
	2018 YTD	467	1,434	2,891	4,792	565	61	960	128	2,112	1,322	21,458
	% Change	-22.2%	-20.6%	-13.4%	-16.6%	-3.9%	-42.5%	-26.0%	-15.2%	-16.1%	-14.0%	-10.3%
Rolling 24 Month	Prior 52 Weeks	710	2,111	3,913	6,734	714	114	1,506	182	2,866	1,782	28,060
	Last 52 Weeks	582	1,733	3,477	5,792	701	87	1,197	155	2,581	1,612	25,561
	% Change	-18.0%	-17.9%	-11.1%	-14.0%	-1.8%	-23.7%	-20.5%	-14.8%	-9.9%	-9.5%	-8.9%
YTD 2016	2016 YTD	506	1,478	3,319	5,303	470	59	1,173	126	2,269	1,246	28,290
	2018 YTD	467	1,434	2,891	4,792	565	61	960	128	2,112	1,322	21,458
	% Change	-7.7%	-3.0%	-12.9%	-9.6%	20.2%	3.4%	-18.2%	1.6%	-6.9%	6.1%	-24.1%
YTD 2015	2015 YTD	520	1,951	4,162	6,633	491	46	1,073	146	2,949	1,382	39,060
	2018 YTD	467	1,434	2,891	4,792	565	61	960	128	2,112	1,322	21,458
	% Change	-10.2%	-26.5%	-30.5%	-27.8%	15.1%	32.6%	-10.5%	-12.3%	-28.4%	-4.3%	-45.1%
YTD 2014	2014 YTD	157	475	939	1,571	124	7	245	37	991	384	10,130
	2018 YTD	467	1,434	2,891	4,792	565	61	960	128	2,112	1,322	21,458
	% Change	197.5%	201.9%	207.9%	205.0%	355.6%	771.4%	291.8%	245.9%	113.1%	244.3%	111.8%
YTD 2013	2013 YTD	0	0	0	0	0	0	0	0	0	0	0
	2018 YTD	467	1,434	2,891	4,792	565	61	960	128	2,112	1,322	21,458
	% Change	-	-	-	-	-	-	-	-	-	-	-

Information summarized for CompStat week ending 10/27/2018.

Sourced from MNPD ARMS on 10/31/2018 7:45:38 AM. Arrest summaries are not a count of arrest charges. 1 arrest = 1 body. Warrant Service summary considers 1 count for each service attempt and 1 count for each outstanding warrant served. Vehicle Stop summary sources MNPD's Vehicle Stop (Form 252) Database. Vehicle stop totals count all reports electronically entered via AFR. Hardcopy reports not entered into ARMS will affect accuracy of totals.

County UCR Incident Charts

Aggregated by precinct (incident location).

Summarized by CompStat week for past eight weeks.

METROPOLITAN POLICE DEPARTMENT

of Nashville and Davidson County

All Part 1 Incidents - 52wk Avg: 671

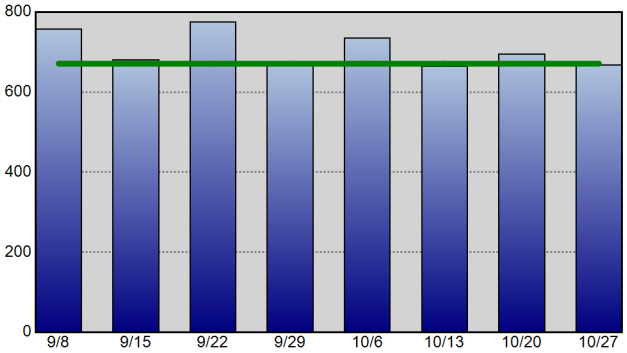

Violent Crime - 52wk Avg: 145

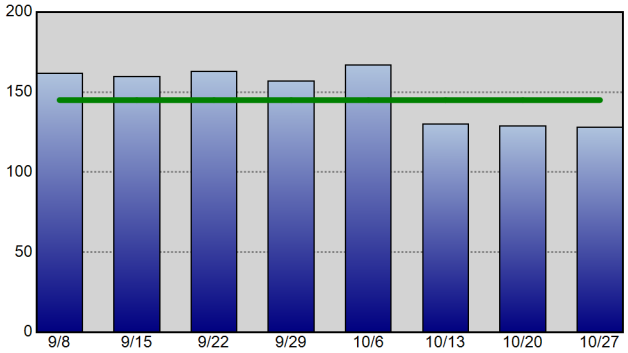

Property Crime - 52wk Avg: 526

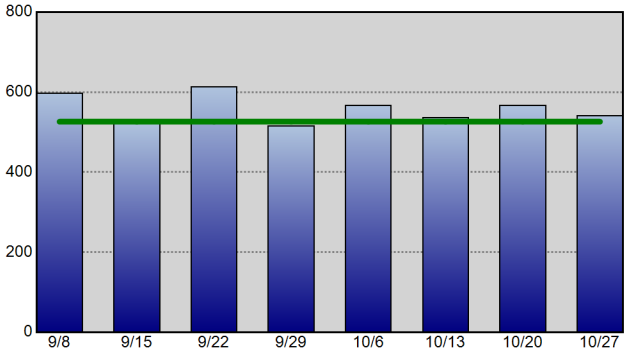

Robbery - 52wk Avg: 38

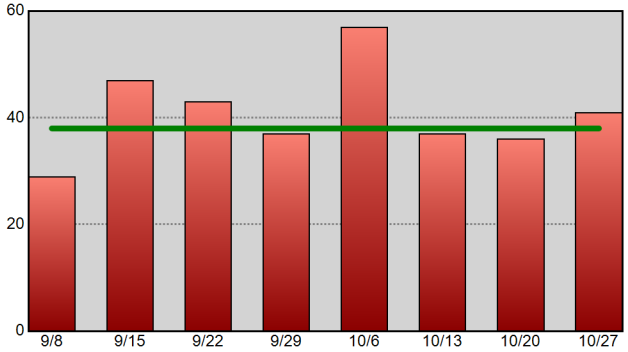

Commercial Burglary - 52wk Avg: 20

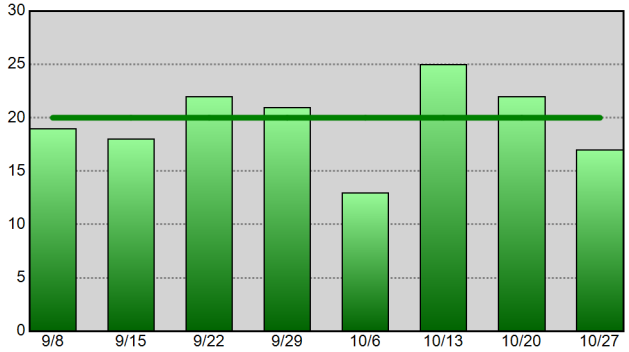

Residential Burglary - 52wk Avg: 49

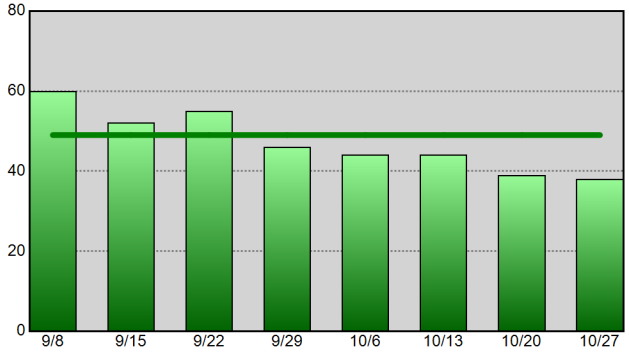

Aggravated Assault - 52wk Avg: 94

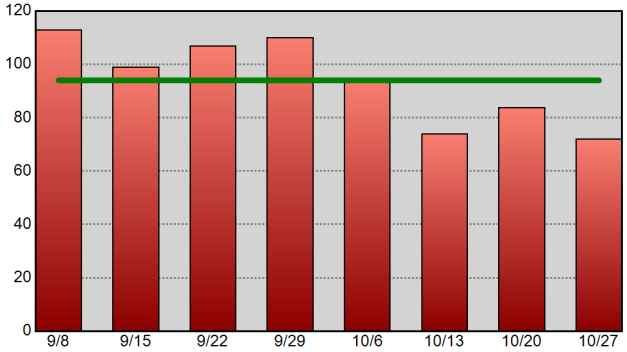

Theft From Vehicle - 52wk Avg: 132

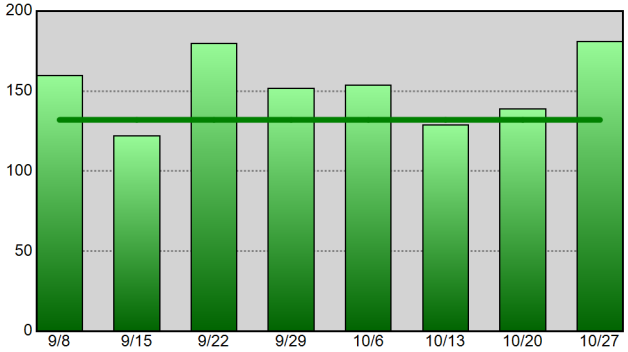

Vehicle Theft - 52wk Avg: 57

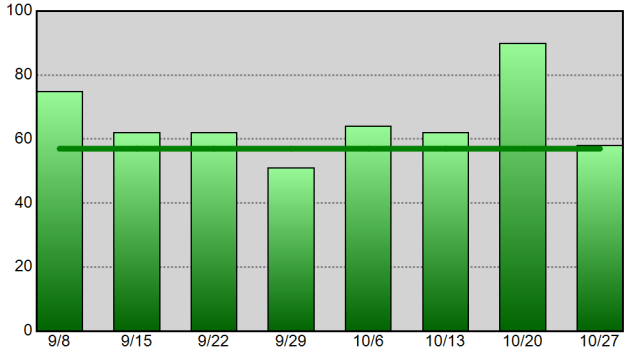

Information summarized for CompStat week ending 10-27-18.
The horizontal line on each chart represents the data set's 52-week weekly average.

Sourced from MNPD ARMS on 10/31/2018 7:45:38 AM. The figures above were sourced from incident reports using Uniform Crime Reporting definitions and reporting guidelines, based on the date when the crime was reported. This report is intended to be a management and planning tool and does not reflect the official UCR counts for the department. Incidents where a location is unknown or unspecified are included in the countywide totals.

West Precinct UCR Incident Charts

Aggregated by precinct (incident location).

Summarized by CompStat week for past eight weeks.

METROPOLITAN POLICE DEPARTMENT

of Nashville and Davidson County

All Part 1 Incidents - 52wk Avg: 72

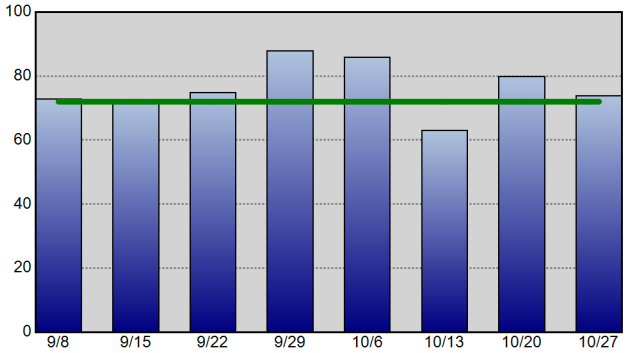

Violent Crime - 52wk Avg: 7

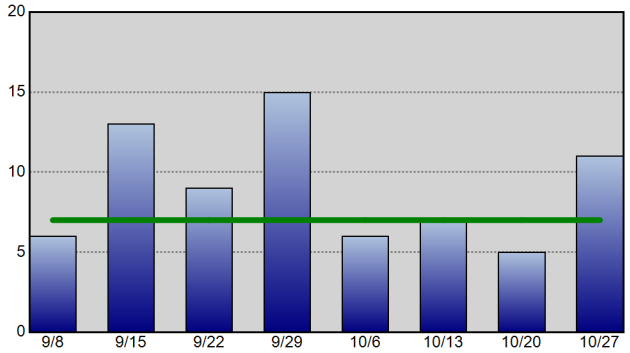

Property Crime - 52wk Avg: 64

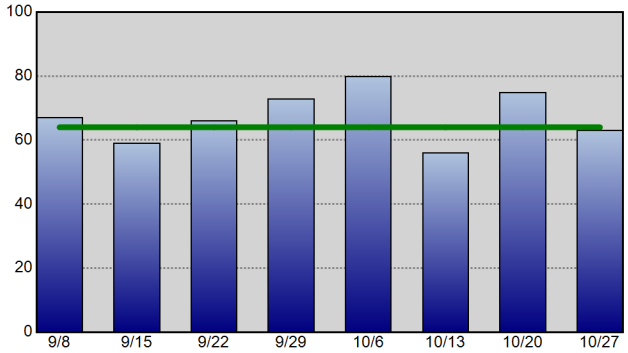

Robbery - 52wk Avg: 2

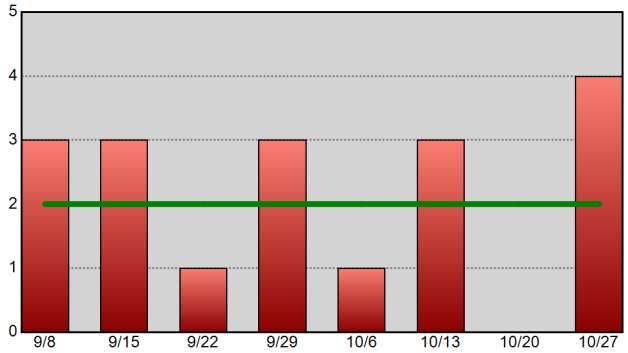

Commercial Burglary - 52wk Avg: 2

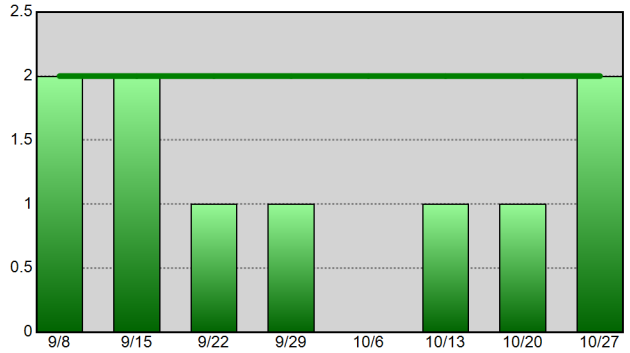

Residential Burglary - 52wk Avg: 5

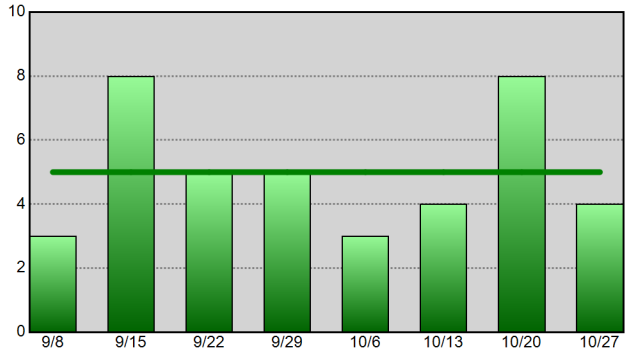

Aggravated Assault - 52wk Avg: 5

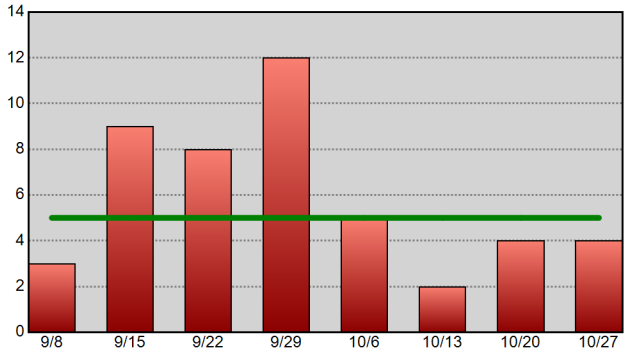

Theft From Vehicle - 52wk Avg: 17

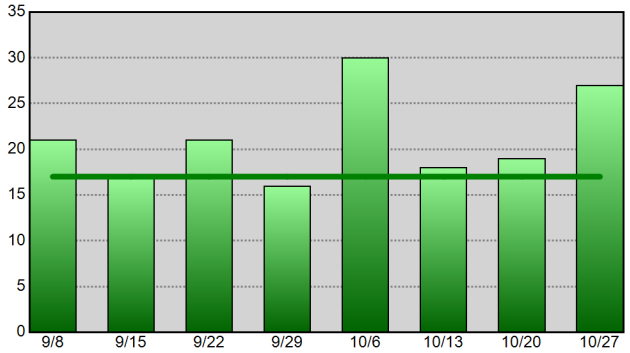

Vehicle Theft - 52wk Avg: 5

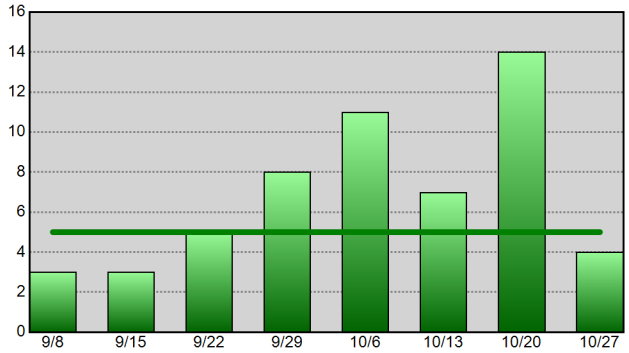

Information summarized for CompStat week ending 10-27-18.
The horizontal line on each chart represents the data set's 52-week weekly average.

Sourced from MNPD ARMS on 10/31/2018 7:45:40 AM. The figures above were sourced from incident reports using Uniform Crime Reporting definitions and reporting guidelines, based on the date when the crime was reported. This report is intended to be a management and planning tool and does not reflect the official UCR counts for the department. Incidents where a location is unknown or unspecified are included in the countywide totals.

East Precinct UCR Incident Charts

Aggregated by precinct (incident location).

Summarized by CompStat week for past eight weeks.

METROPOLITAN POLICE DEPARTMENT

of Nashville and Davidson County

All Part 1 Incidents - 52wk Avg: 74

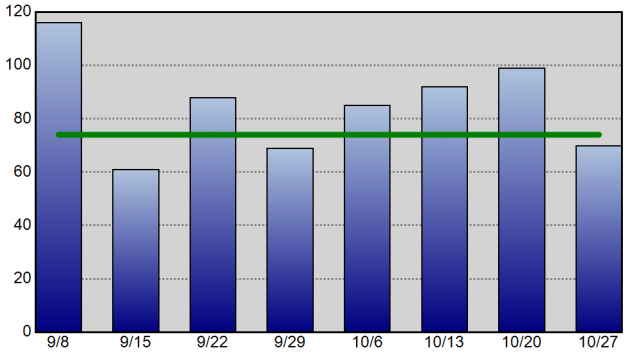

Violent Crime - 52wk Avg: 16

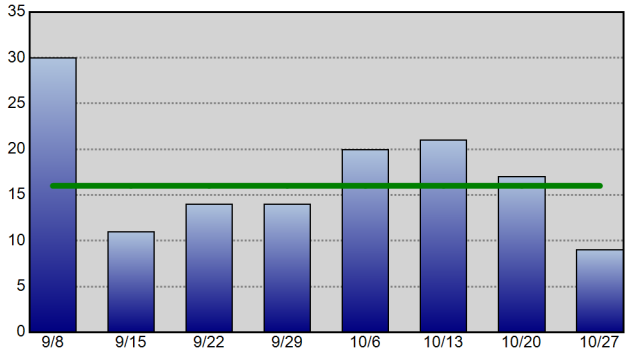

Property Crime - 52wk Avg: 57

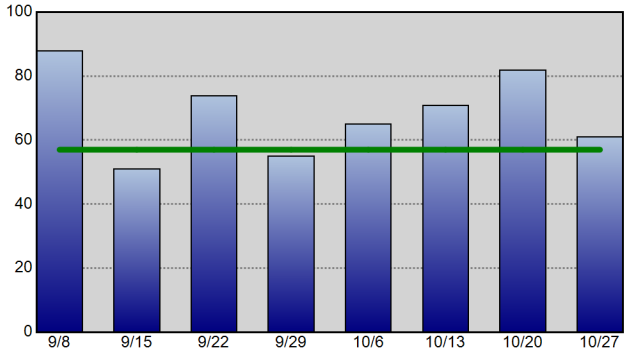

Robbery - 52wk Avg: 3

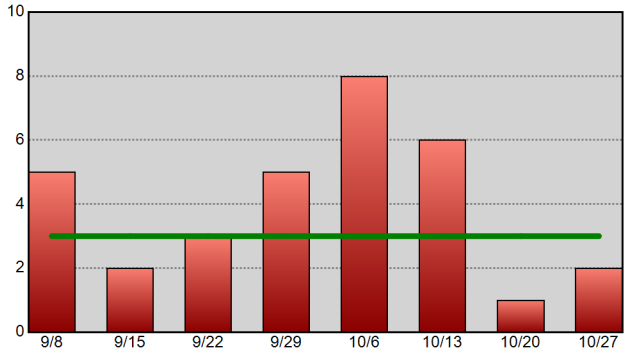

Commercial Burglary - 52wk Avg: 1

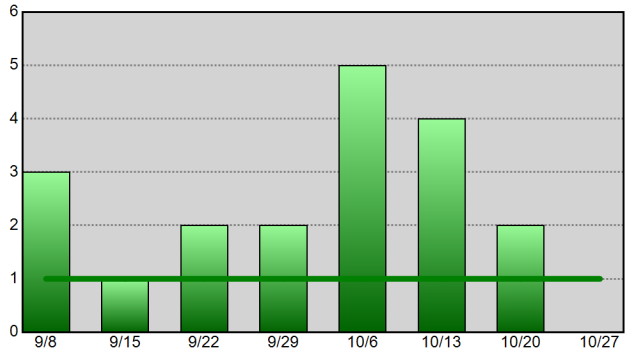

Residential Burglary - 52wk Avg: 6

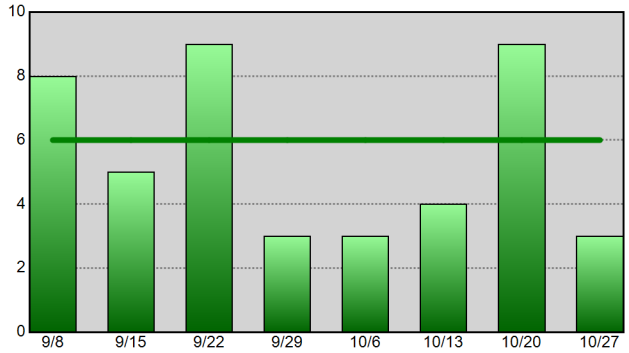

Aggravated Assault - 52wk Avg: 11

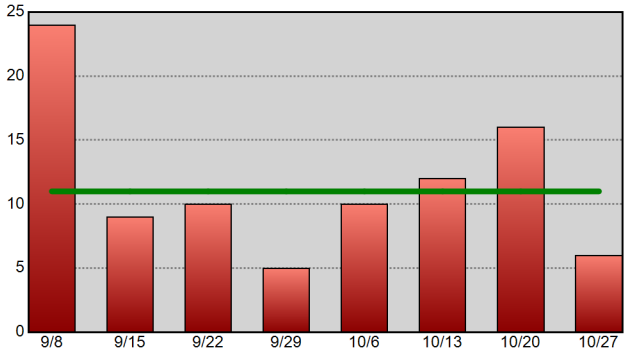

Theft From Vehicle - 52wk Avg: 18

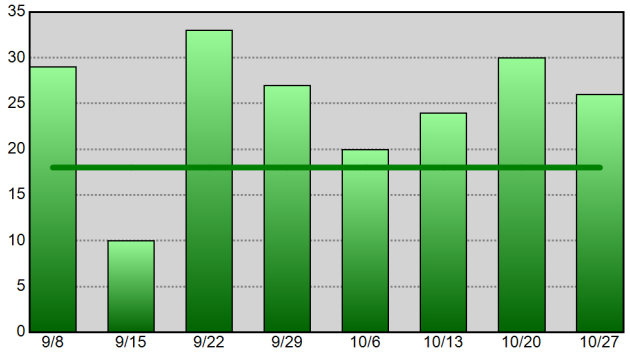

Vehicle Theft - 52wk Avg: 5

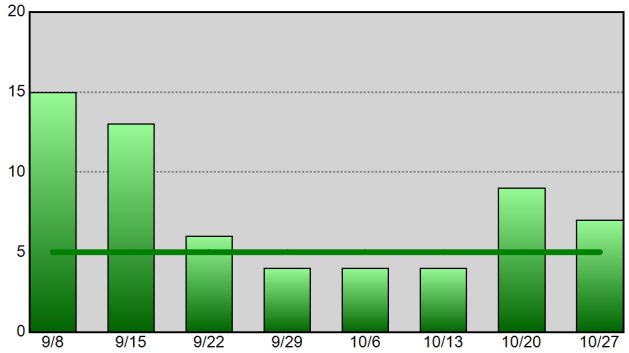

Information summarized for CompStat week ending 10-27-18.
The horizontal line on each chart represents the data set's 52-week weekly average.

Sourced from MNPD ARMS on 10/31/2018 7:45:41 AM. The figures above were sourced from incident reports using Uniform Crime Reporting definitions and reporting guidelines, based on the date when the crime was reported. This report is intended to be a management and planning tool and does not reflect the official UCR counts for the department. Incidents where a location is unknown or unspecified are included in the countywide totals.

South Precinct UCR Incident Charts

METROPOLITAN POLICE DEPARTMENT
of Nashville and Davidson County

Aggregated by precinct (incident location).
Summarized by CompStat week for past eight weeks.

All Part 1 Incidents - 52wk Avg: 119

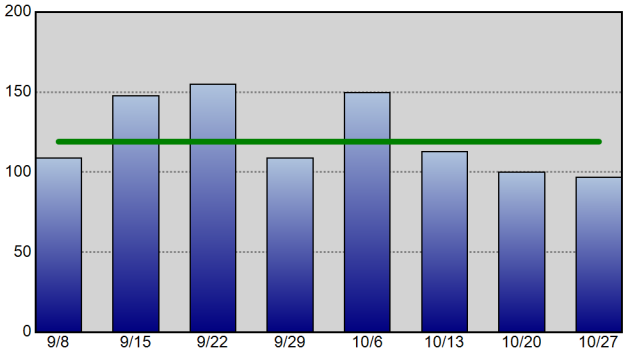

Violent Crime - 52wk Avg: 30

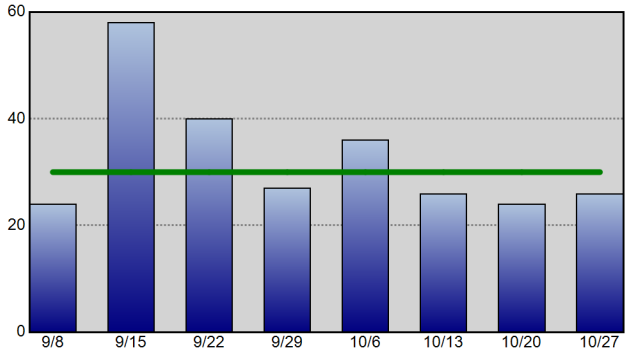

Property Crime - 52wk Avg: 88

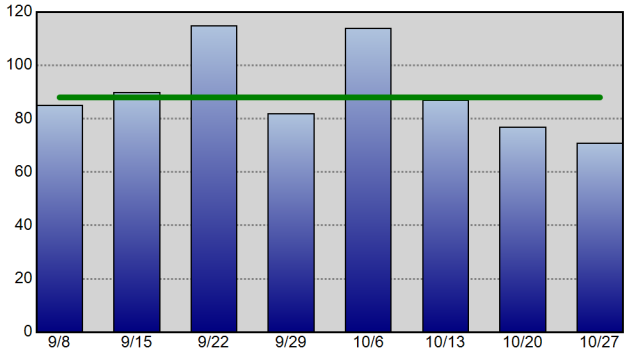

Robbery - 52wk Avg: 9

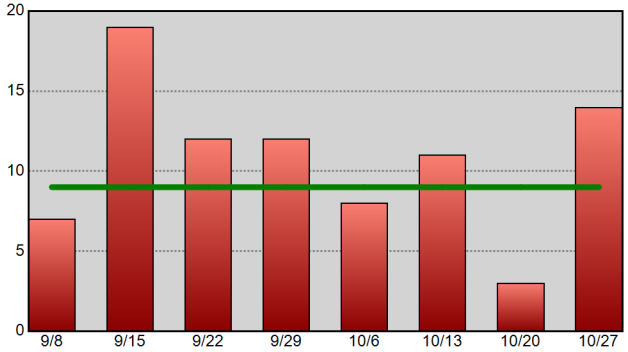

Commercial Burglary - 52wk Avg: 4

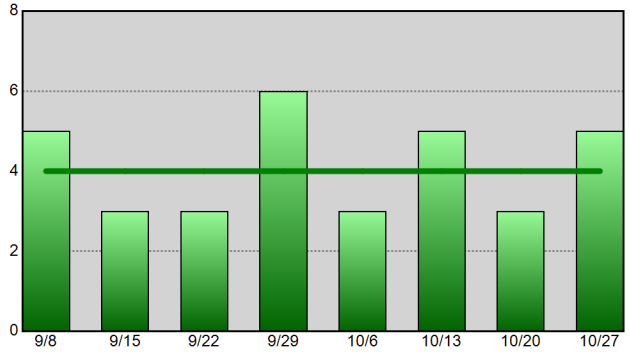

Residential Burglary - 52wk Avg: 9

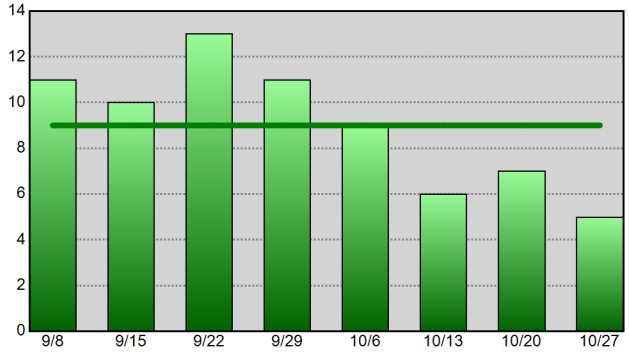

Aggravated Assault - 52wk Avg: 18

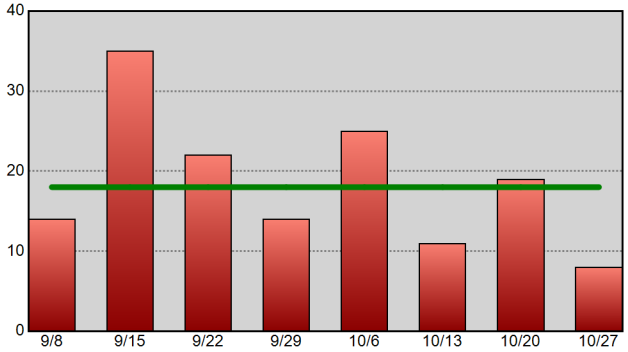

Theft From Vehicle - 52wk Avg: 21

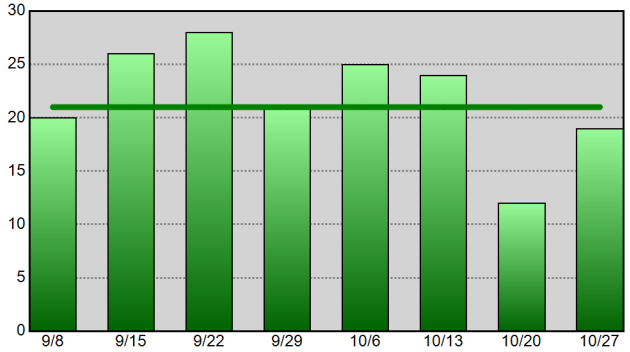

Vehicle Theft - 52wk Avg: 11

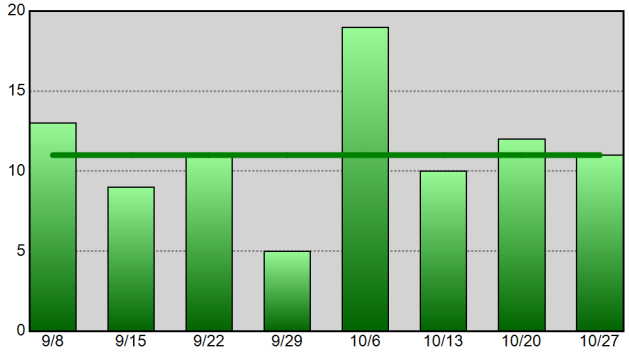

Information summarized for CompStat week ending 10-27-18.
The horizontal line on each chart represents the data set's 52-week weekly average.

Sourced from MNPD ARMS on 10/31/2018 7:45:41 AM. The figures above were sourced from incident reports using Uniform Crime Reporting definitions and reporting guidelines, based on the date when the crime was reported. This report is intended to be a management and planning tool and does not reflect the official UCR counts for the department. Incidents where a location is unknown or unspecified are included in the countywide totals.

Central Precinct UCR Incident Charts

METROPOLITAN POLICE DEPARTMENT
of Nashville and Davidson County

Aggregated by precinct (incident location).
Summarized by CompStat week for past eight weeks.

All Part 1 Incidents - 52wk Avg: 36

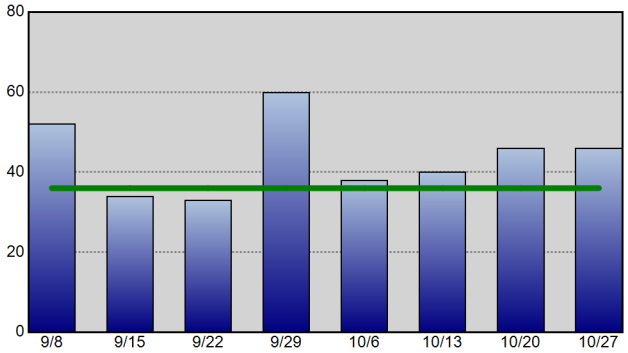

Violent Crime - 52wk Avg: 6

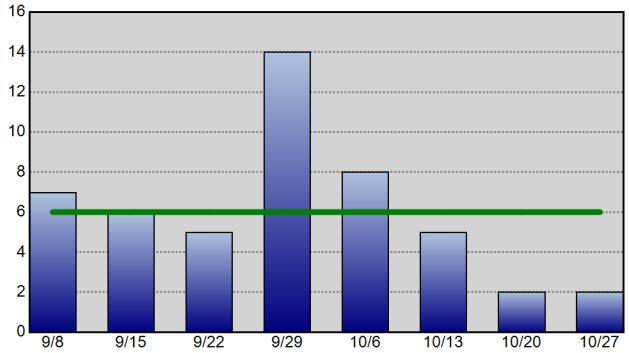

Property Crime - 52wk Avg: 29

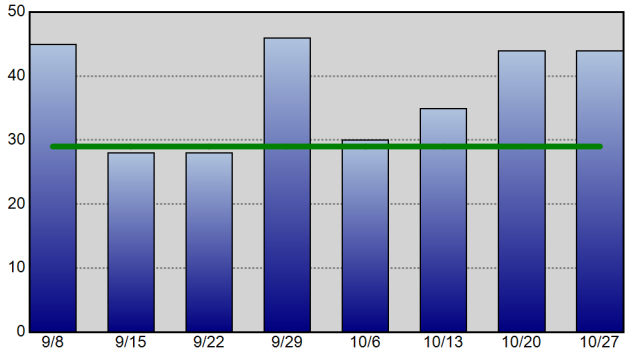

Robbery - 52wk Avg: 1

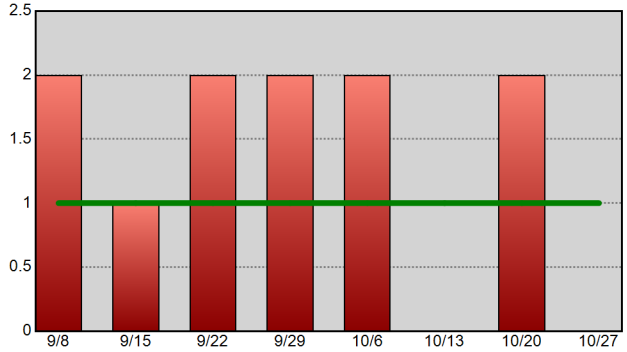

Commercial Burglary - 52wk Avg: 1

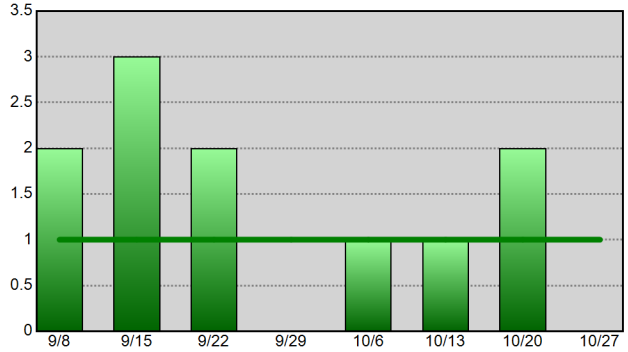

Residential Burglary - 52wk Avg: 0

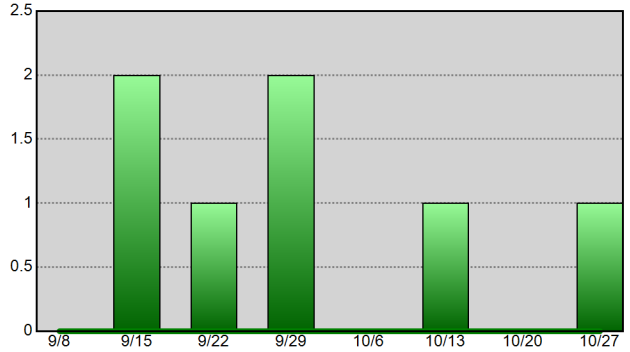

Aggravated Assault - 52wk Avg: 4

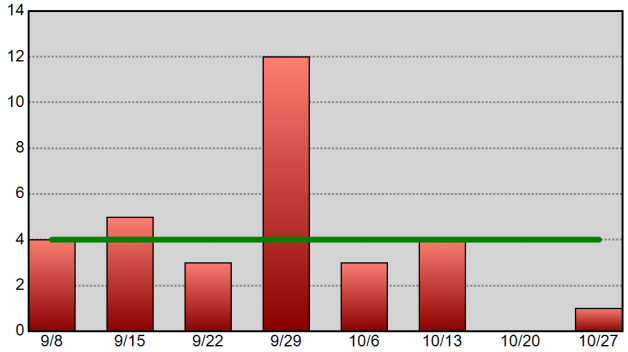

Theft From Vehicle - 52wk Avg: 8

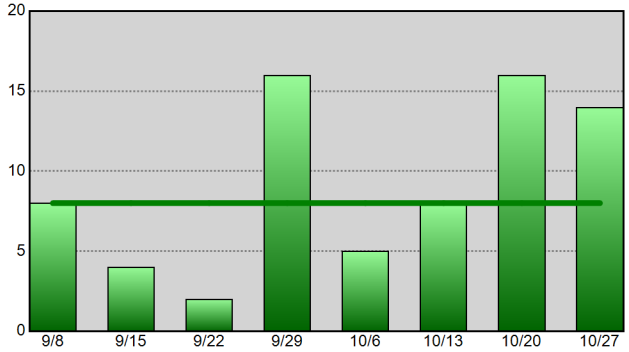

Vehicle Theft - 52wk Avg: 2

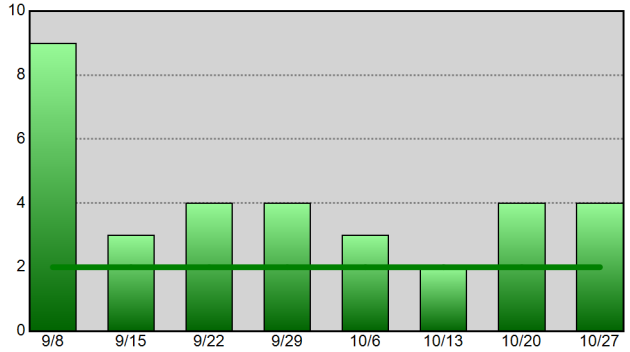

Information summarized for CompStat week ending 10-27-18.
The horizontal line on each chart represents the data set's 52-week weekly average.

Sourced from MNPD ARMS on 10/31/2018 7:45:42 AM. The figures above were sourced from incident reports using Uniform Crime Reporting definitions and reporting guidelines, based on the date when the crime was reported. This report is intended to be a management and planning tool and does not reflect the official UCR counts for the department. Incidents where a location is unknown or unspecified are included in the countywide totals.

Hermitage Precinct UCR Incident Charts

METROPOLITAN POLICE DEPARTMENT
of Nashville and Davidson County

Aggregated by precinct (incident location).
Summarized by CompStat week for past eight weeks.

All Part 1 Incidents - 52wk Avg: 116

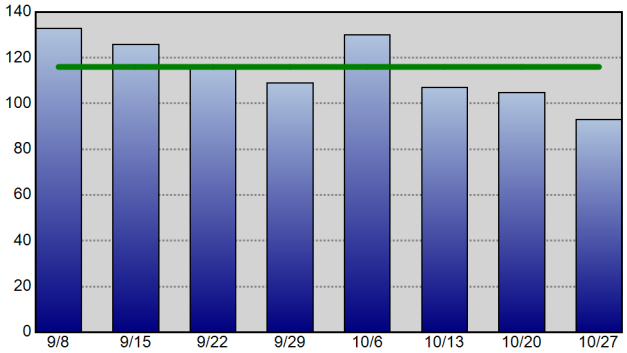

Violent Crime - 52wk Avg: 25

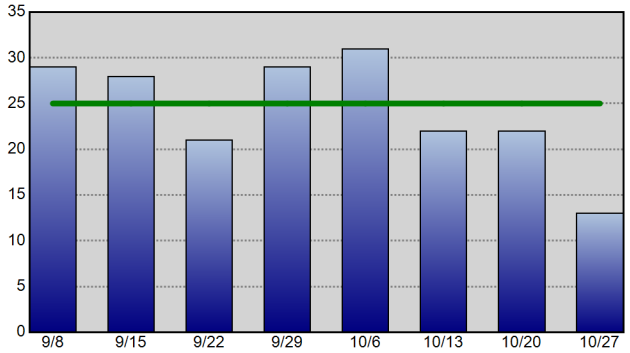

Property Crime - 52wk Avg: 90

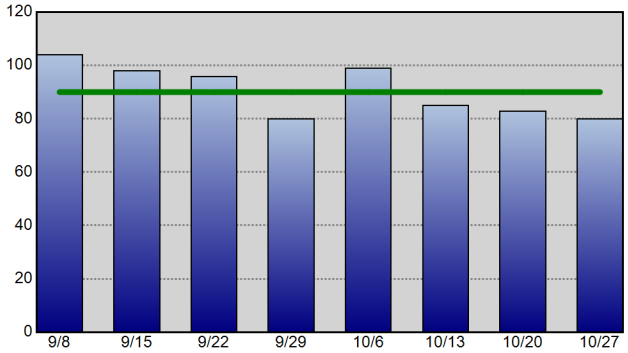

Robbery - 52wk Avg: 7

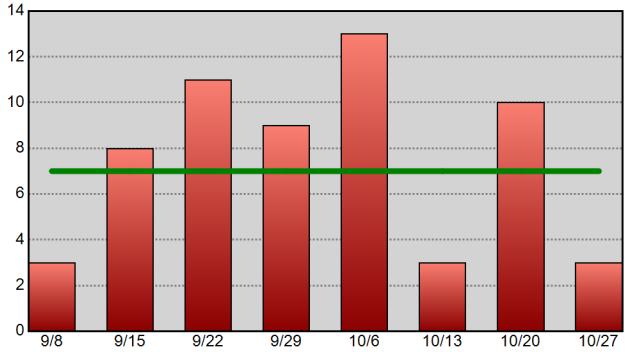

Commercial Burglary - 52wk Avg: 3

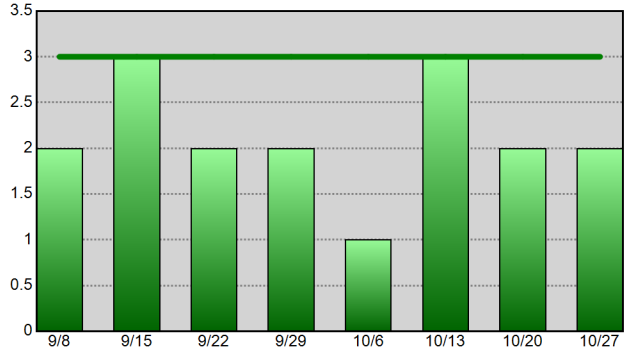

Residential Burglary - 52wk Avg: 9

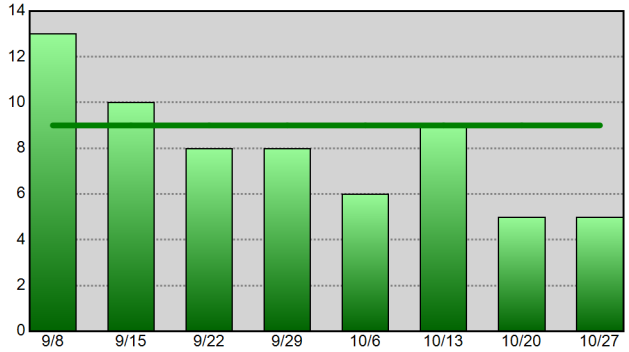

Aggravated Assault - 52wk Avg: 14

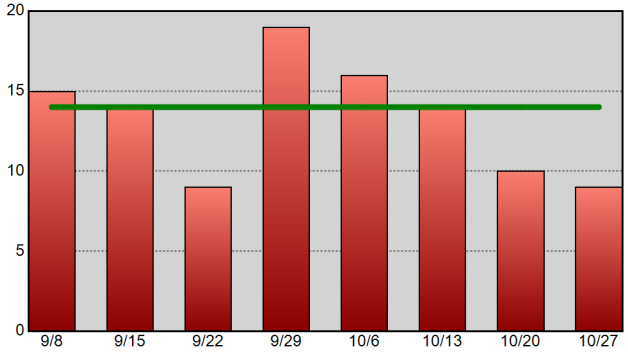

Theft From Vehicle - 52wk Avg: 20

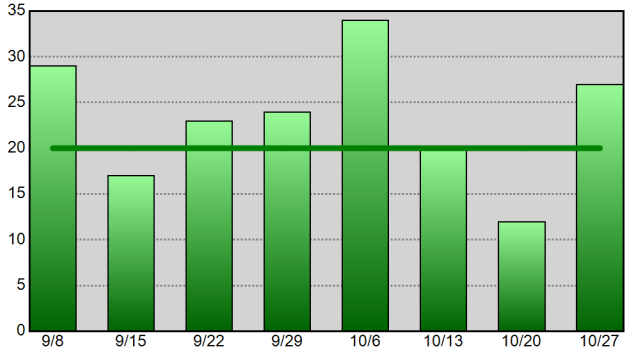

Vehicle Theft - 52wk Avg: 11

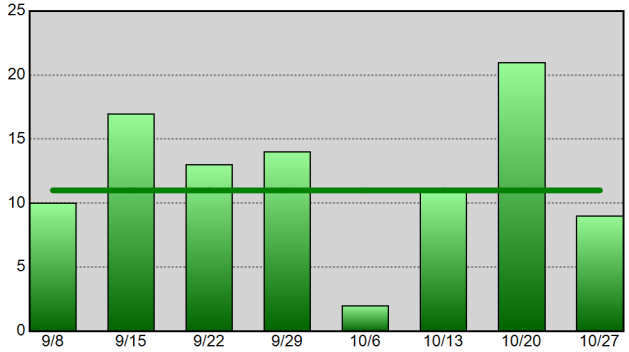

Information summarized for CompStat week ending 10-27-18.
The horizontal line on each chart represents the data set's 52-week weekly average.

Sourced from MNPD ARMS on 10/31/2018 7:45:43 AM. The figures above were sourced from incident reports using Uniform Crime Reporting definitions and reporting guidelines, based on the date when the crime was reported. This report is intended to be a management and planning tool and does not reflect the official UCR counts for the department. Incidents where a location is unknown or unspecified are included in the countywide totals.

North Precinct UCR Incident Charts

Aggregated by precinct (incident location).

Summarized by CompStat week for past eight weeks.

METROPOLITAN POLICE DEPARTMENT

of Nashville and Davidson County

All Part 1 Incidents - 52wk Avg: 92

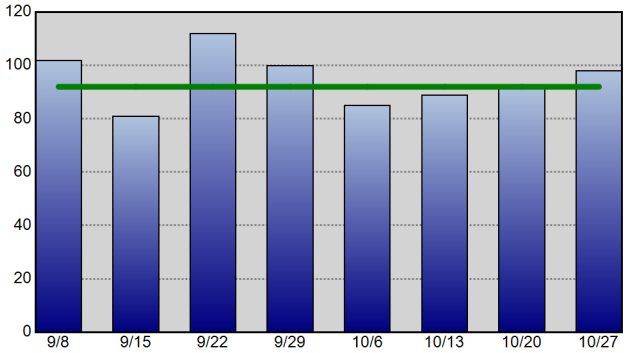

Violent Crime - 52wk Avg: 28

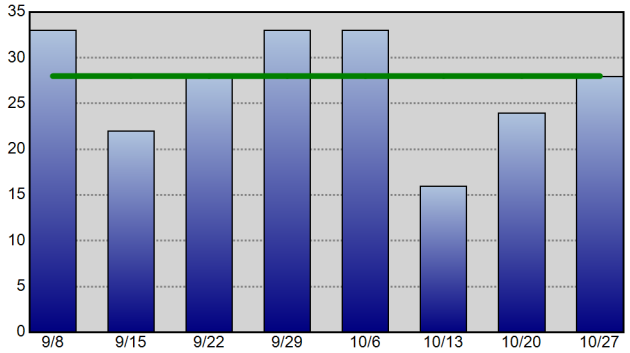

Property Crime - 52wk Avg: 63

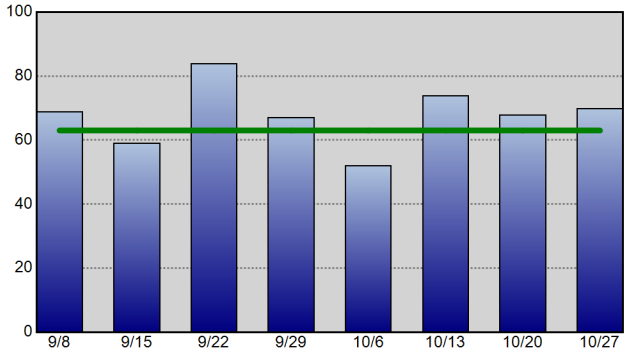

Robbery - 52wk Avg: 5

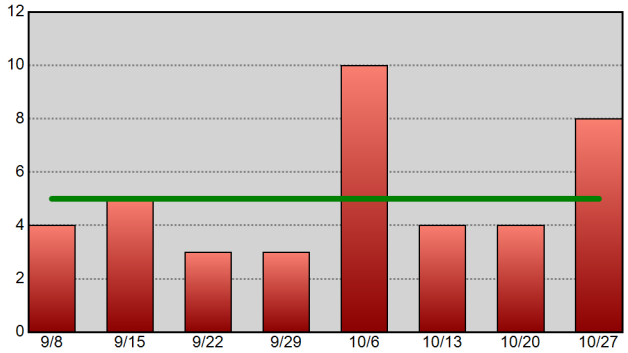

Commercial Burglary - 52wk Avg: 2

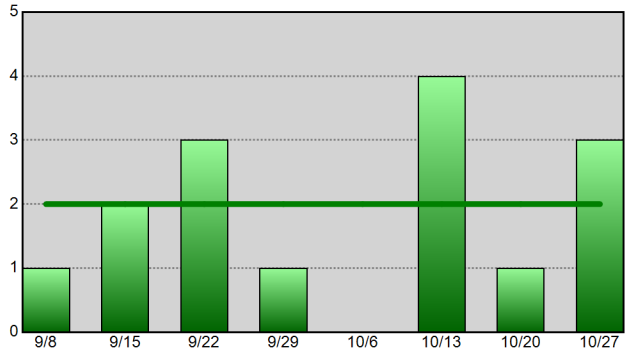

Residential Burglary - 52wk Avg: 6

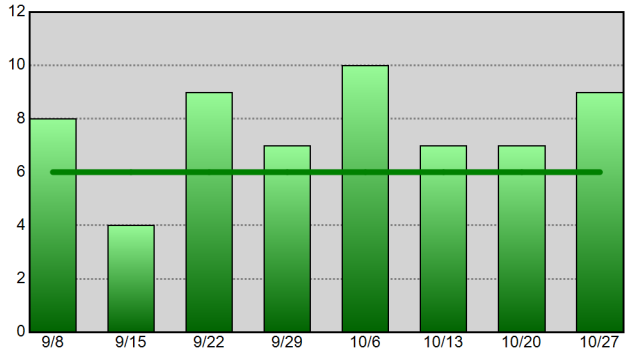

Aggravated Assault - 52wk Avg: 20

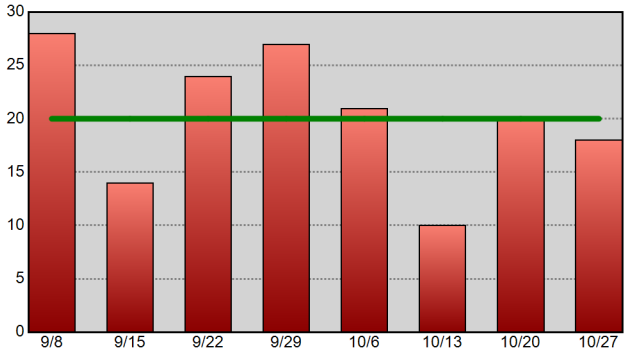

Theft From Vehicle - 52wk Avg: 14

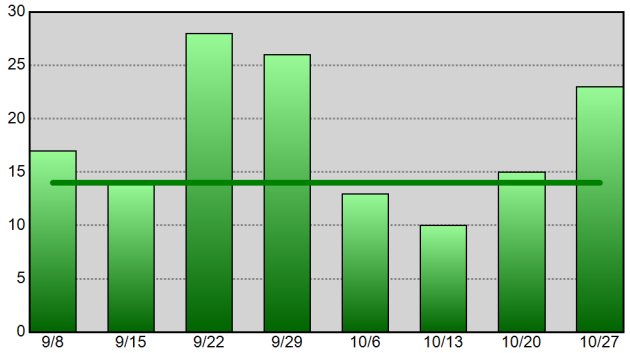

Vehicle Theft - 52wk Avg: 9

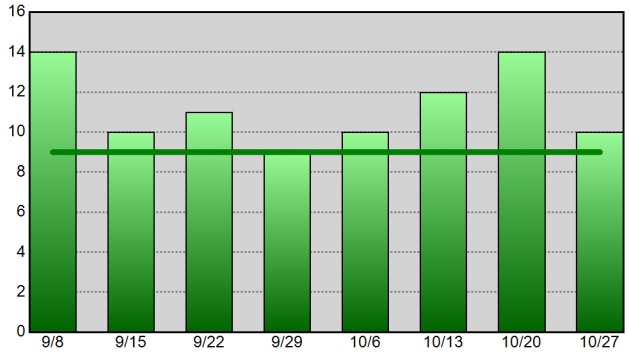

Information summarized for CompStat week ending 10-27-18.
The horizontal line on each chart represents the data set's 52-week weekly average.

Sourced from MNPD ARMS on 10/31/2018 7:45:43 AM. The figures above were sourced from incident reports using Uniform Crime Reporting definitions and reporting guidelines, based on the date when the crime was reported. This report is intended to be a management and planning tool and does not reflect the official UCR counts for the department. Incidents where a location is unknown or unspecified are included in the countywide totals.

Madison Precinct UCR Incident Charts

Aggregated by precinct (incident location).

Summarized by CompStat week for past eight weeks.

METROPOLITAN POLICE DEPARTMENT

of Nashville and Davidson County

All Part 1 Incidents - 52wk Avg: 73

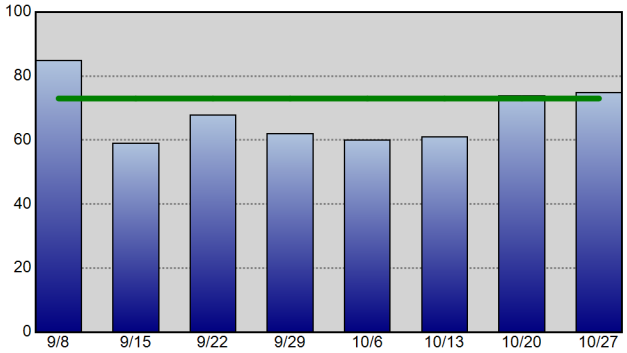

Violent Crime - 52wk Avg: 16

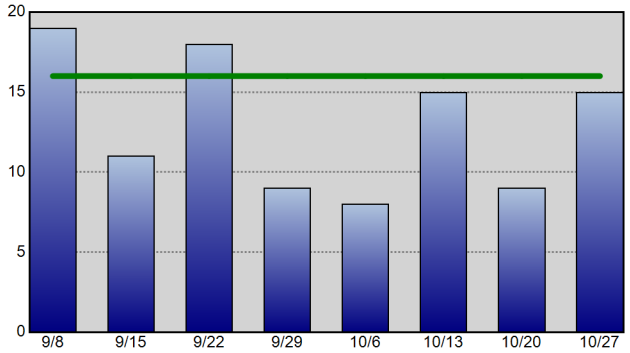

Property Crime - 52wk Avg: 57

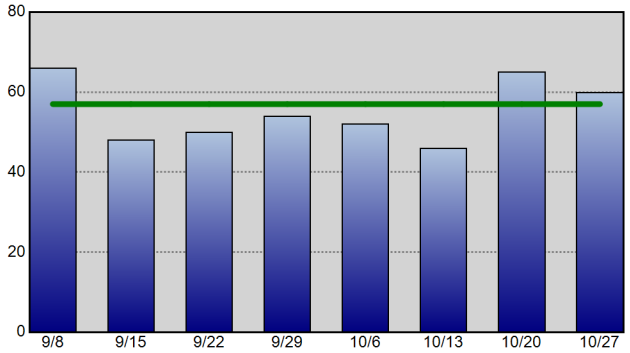

Robbery - 52wk Avg: 3

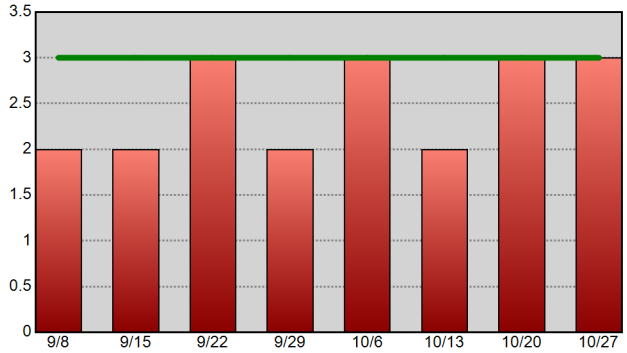

Commercial Burglary - 52wk Avg: 1

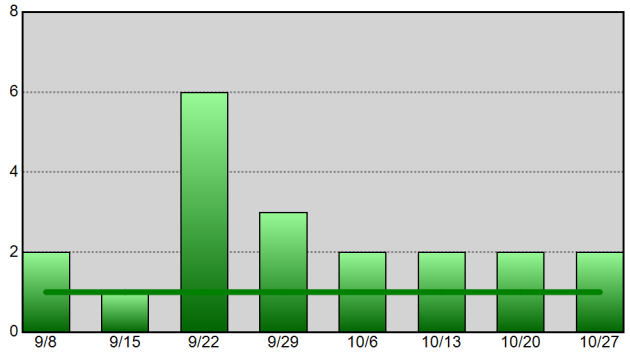

Residential Burglary - 52wk Avg: 4

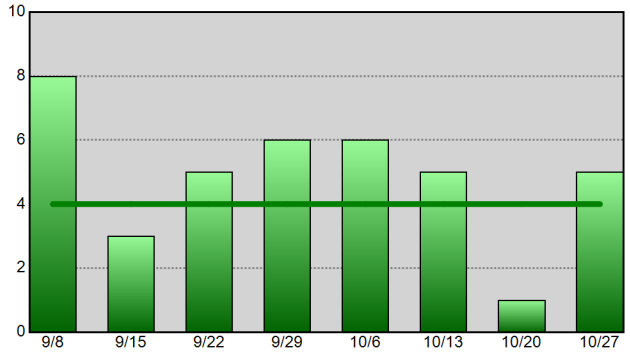

Aggravated Assault - 52wk Avg: 12

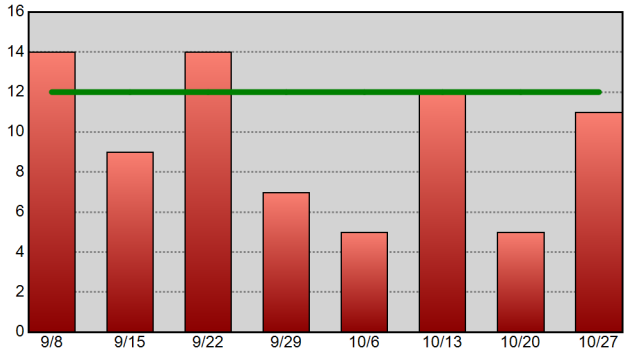

Theft From Vehicle - 52wk Avg: 9

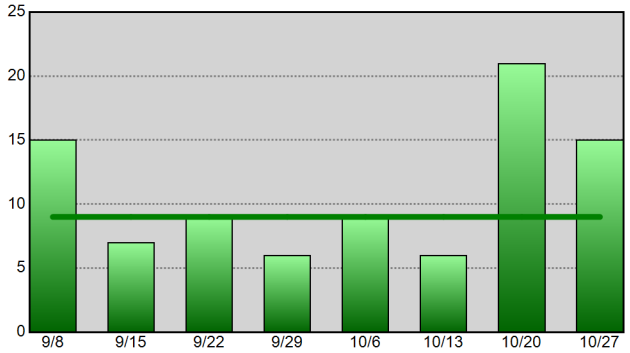

Vehicle Theft - 52wk Avg: 5

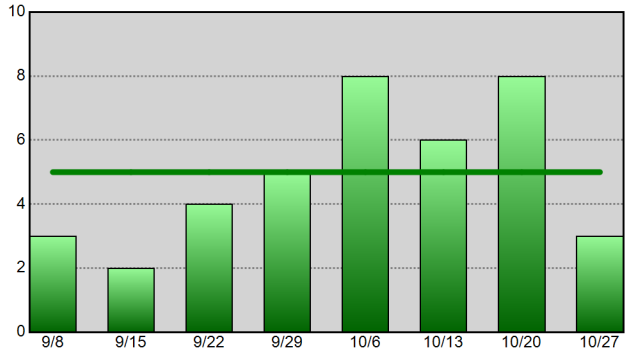

Information summarized for CompStat week ending 10-27-18. The horizontal line on each chart represents the data set's 52-week weekly average.

Sourced from MNPD ARMS on 10/31/2018 7:45:44 AM. The figures above were sourced from incident reports using Uniform Crime Reporting definitions and reporting guidelines, based on the date when the crime was reported. This report is intended to be a management and planning tool and does not reflect the official UCR counts for the department. Incidents where a location is unknown or unspecified are included in the countywide totals.

Midtown Hills Precinct UCR Incident Charts

METROPOLITAN POLICE DEPARTMENT
of Nashville and Davidson County

Aggregated by precinct (incident location).
Summarized by CompStat week for past eight weeks.

All Part 1 Incidents - 52wk Avg: 86

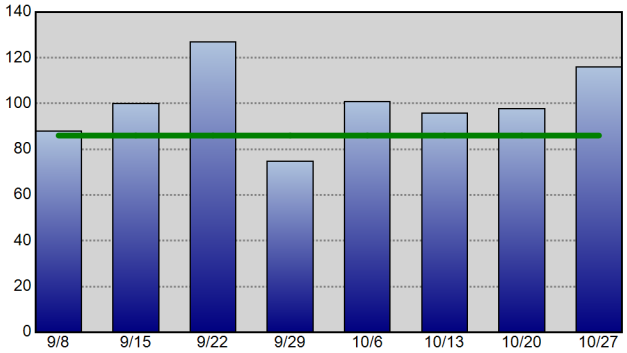

Violent Crime - 52wk Avg: 14

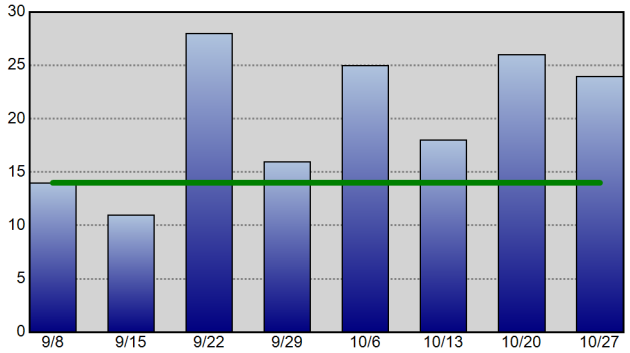

Property Crime - 52wk Avg: 72

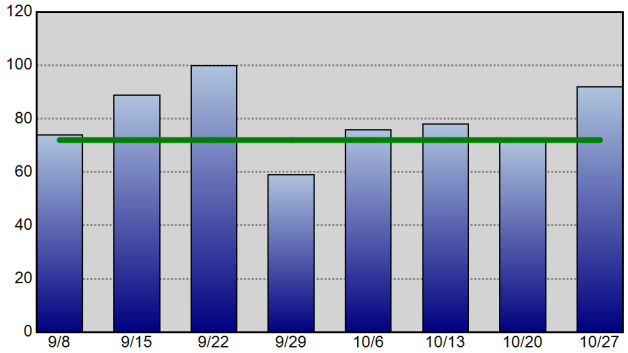

Robbery - 52wk Avg: 4

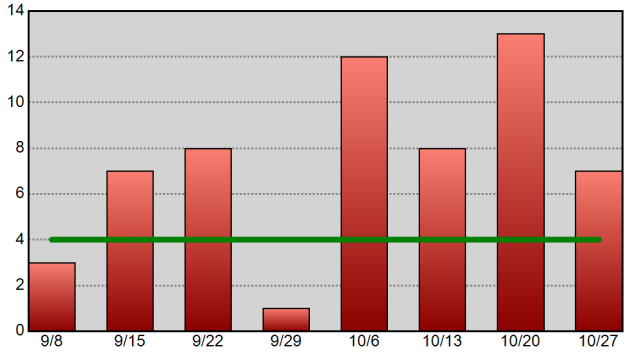

Commercial Burglary - 52wk Avg: 4

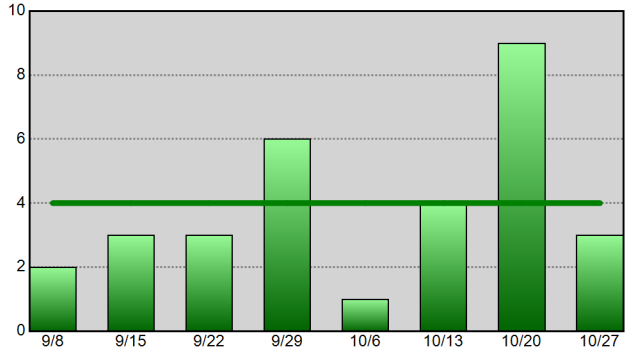

Residential Burglary - 52wk Avg: 6

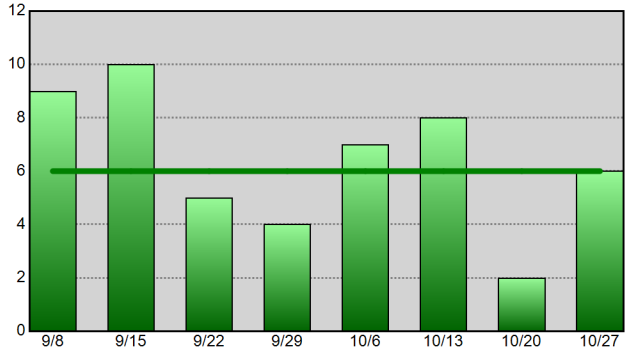

Aggravated Assault - 52wk Avg: 8

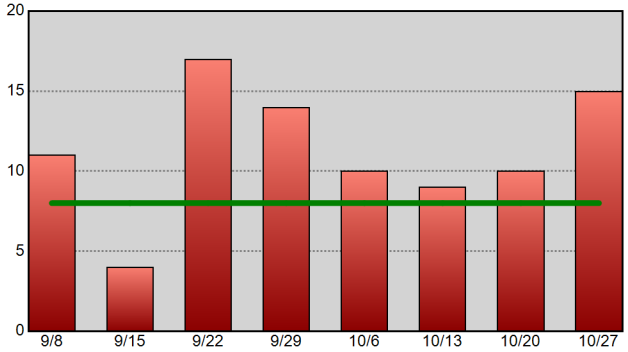

Theft From Vehicle - 52wk Avg: 21

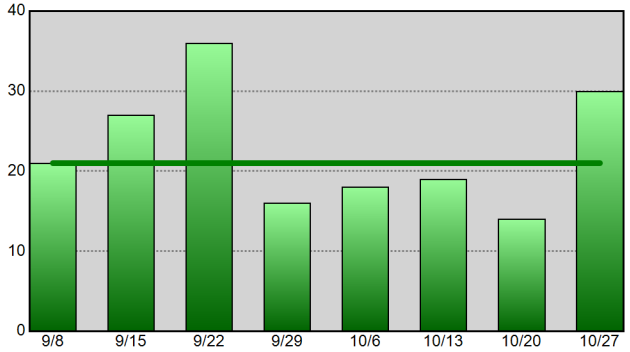

Vehicle Theft - 52wk Avg: 6

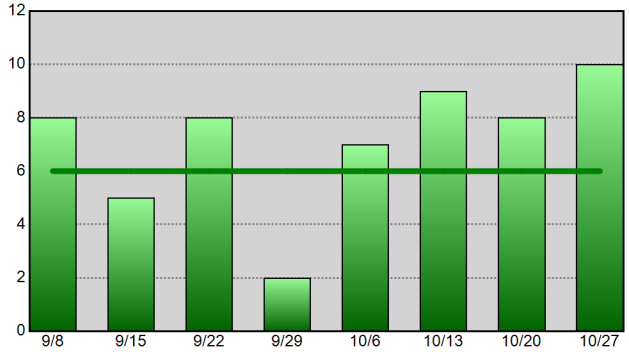

Information summarized for CompStat week ending 10-27-18.
The horizontal line on each chart represents the data set's 52-week weekly average.

Sourced from MNPD ARMS on 10/31/2018 7:45:45 AM. The figures above were sourced from incident reports using Uniform Crime Reporting definitions and reporting guidelines, based on the date when the crime was reported. This report is intended to be a management and planning tool and does not reflect the official UCR counts for the department. Incidents where a location is unknown or unspecified are included in the countywide totals.

UCR Incidents - Annual Totals

Based on date when each incident was reported.

METROPOLITAN POLICE DEPARTMENT

of Nashville and Davidson County

Year End Totals - All Part 1 Incidents (Prior 9 Year Annual Avg: 34,313)

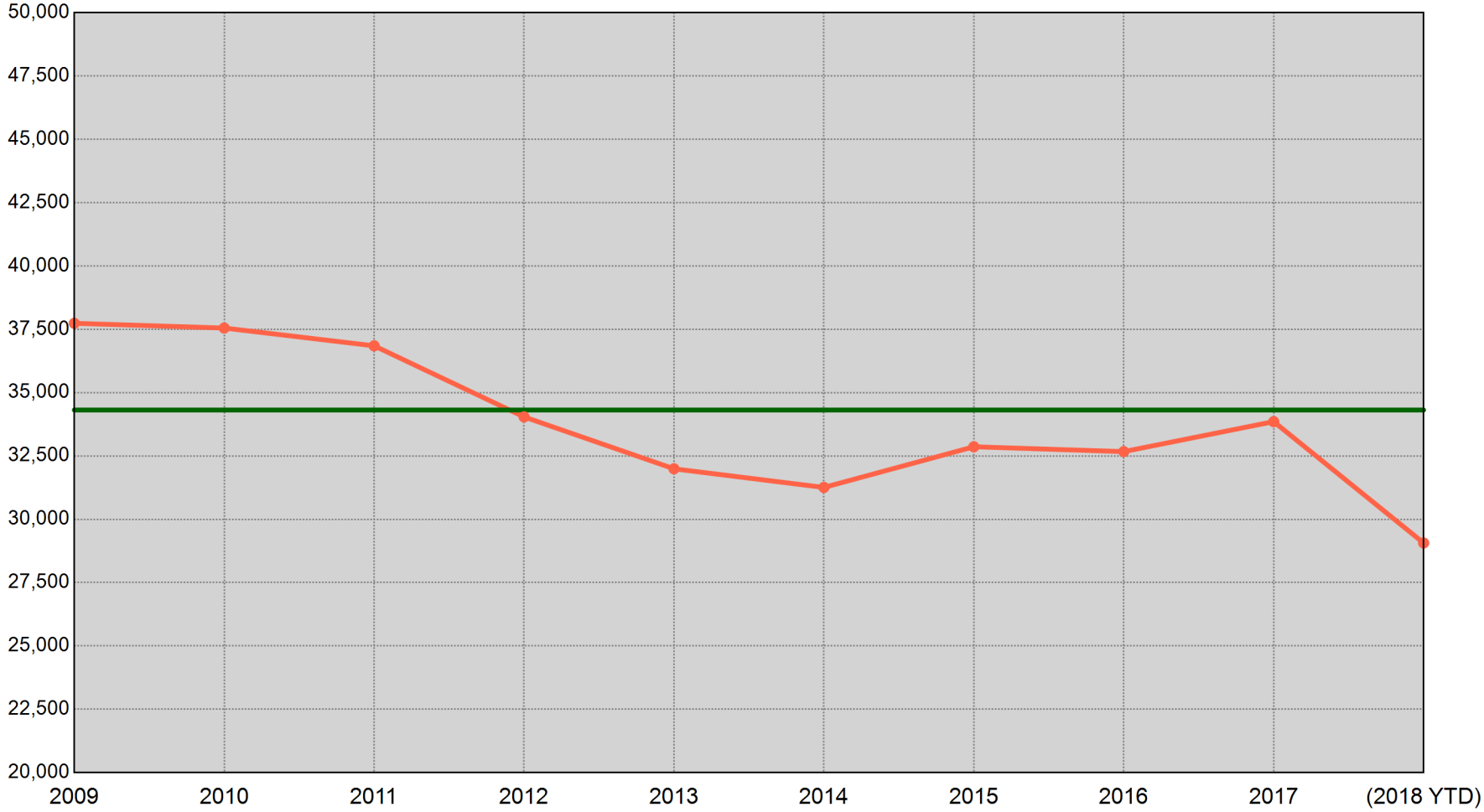

2009	2010	2011	2012	2013	2014	2015	2016	2017	(2018 YTD)
37,737 Incidents	37,550 Incidents	36,848 Incidents	34,042 Incidents	31,993 Incidents	31,257 Incidents	32,863 Incidents	32,671 Incidents	33,855 Incidents	29,064 Incidents

"(2018 YTD)" is a count of UCR incidents reported between 01/01/2018 and 10/27/2018. The green horizontal line represents the average of the nine prior annual totals.

Sourced from MNPD ARMS on 10/31/2018 7:45:45 AM. The figures above were sourced from incident reports using Uniform Crime Reporting definitions and reporting guidelines, based on the date when the crime was reported. This report is intended to be a management and planning tool and does not reflect the official UCR counts for the department. Incidents where a location is unknown or unspecified are included in the countywide totals.

UCR Incidents - YTD Comparisons: All Incidents

METROPOLITAN POLICE DEPARTMENT
of Nashville and Davidson County

Aggregated by precinct (incident location). Based on date when each incident was reported.

		2010 YTD to 2018 YTD	2011 YTD to 2018 YTD	2012 YTD to 2018 YTD	2013 YTD to 2018 YTD	2014 YTD to 2018 YTD	2015 YTD to 2018 YTD	2016 YTD to 2018 YTD	2017 YTD to 2018 YTD	8 YTD Avg to 2018 YTD	5 YTD Avg to 2018 YTD
West	Prior YTD	3,393	3,074	3,238	3,359	3,021	2,891	2,985	3,062	3,127	3,063
	YTD	3,169	3,169	3,169	3,169	3,169	3,169	3,169	3,169	3,169	3,169
	% Change	-6.6%	3.1%	-2.1%	-5.7%	4.9%	9.6%	6.2%	3.5%	1.3%	3.5%
East	Prior YTD	3,957	4,081	3,674	3,214	2,960	3,222	2,979	3,156	3,405	3,106
	YTD	3,239	3,239	3,239	3,239	3,239	3,239	3,239	3,239	3,239	3,239
	% Change	-18.1%	-20.6%	-11.8%	0.8%	9.4%	0.5%	8.7%	2.6%	-4.9%	4.3%
South	Prior YTD	5,576	5,621	4,828	4,923	4,781	5,122	5,187	4,980	5,127	4,998
	YTD	5,148	5,148	5,148	5,148	5,148	5,148	5,148	5,148	5,148	5,148
	% Change	-7.7%	-8.4%	6.6%	4.6%	7.7%	0.5%	-0.8%	3.4%	0.4%	3.0%
Central	Prior YTD	1,267	1,450	1,398	1,148	1,168	1,211	1,295	1,451	1,298	1,254
	YTD	1,623	1,623	1,623	1,623	1,623	1,623	1,623	1,623	1,623	1,623
	% Change	28.1%	11.9%	16.1%	41.4%	39.0%	34.0%	25.3%	11.9%	25.0%	29.4%
Hermitage	Prior YTD	5,364	5,161	5,104	4,964	4,813	4,786	4,988	5,019	5,024	4,914
	YTD	5,041	5,041	5,041	5,041	5,041	5,041	5,041	5,041	5,041	5,041
	% Change	-6.0%	-2.3%	-1.2%	1.6%	4.7%	5.3%	1.1%	0.4%	0.3%	2.6%
North	Prior YTD	3,662	3,469	3,255	3,300	3,183	3,407	3,387	3,665	3,416	3,388
	YTD	3,964	3,964	3,964	3,964	3,964	3,964	3,964	3,964	3,964	3,964
	% Change	8.2%	14.3%	21.8%	20.1%	24.5%	16.3%	17.0%	8.2%	16.0%	17.0%
Madison	Prior YTD	3,546	3,419	3,272	2,729	2,893	3,168	3,106	3,236	3,171	3,026
	YTD	3,151	3,151	3,151	3,151	3,151	3,151	3,151	3,151	3,151	3,151
	% Change	-11.1%	-7.8%	-3.7%	15.5%	8.9%	-0.5%	1.4%	-2.6%	-0.6%	4.1%
Midtown Hills	Prior YTD	3,973	3,950	3,439	3,297	3,147	3,075	3,006	3,339	3,403	3,172
	YTD	3,716	3,716	3,716	3,716	3,716	3,716	3,716	3,716	3,716	3,716
	% Change	-6.5%	-5.9%	8.1%	12.7%	18.1%	20.8%	23.6%	11.3%	9.2%	17.2%
Not Validated	Prior YTD	31	3	3	18	0	6	1	2	8	5
	YTD	13	13	13	13	13	13	13	13	13	13
	% Change	-58.1%	333.3%	333.3%	-27.8%	-	116.7%	>1,000%	550.0%	62.5%	160.0%
County	Prior YTD	30,769	30,228	28,211	26,952	25,966	26,888	26,934	27,910	27,982	26,930
	YTD	29,064	29,064	29,064	29,064	29,064	29,064	29,064	29,064	29,064	29,064
	% Change	-5.5%	-3.9%	3.0%	7.8%	11.9%	8.1%	7.9%	4.1%	3.9%	7.9%

Information summarized for CompStat week ending 10/27/2018.

Sourced from MNPD ARMS on 10/31/2018 7:45:46 AM. The figures above were sourced from incident reports using Uniform Crime Reporting definitions and reporting guidelines, based on the date when the crime was reported. This report is intended to be a management and planning tool and does not reflect the official UCR counts for the department. Incidents where a location is unknown or unspecified are included in the countywide totals. 'Unknown' refers to records in which the address is listed as 'Unknown' on the incident report. 'Not Validated' refers to records that were entered in with an invalid addresses.

County UCR Incidents - YTD Comparison Charts

METROPOLITAN POLICE DEPARTMENT
of Nashville and Davidson County

Aggregated by precinct (incident location). Based on date when each incident was reported.

All Part 1 Incidents - Annual YTD Avg: 28,415 (Bar Chart)

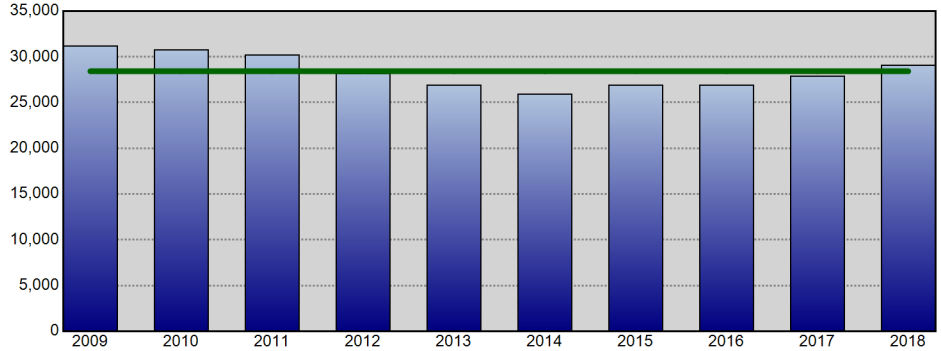

All Part 1 Incidents - Annual YTD Avg: 28,415 (Line Chart)

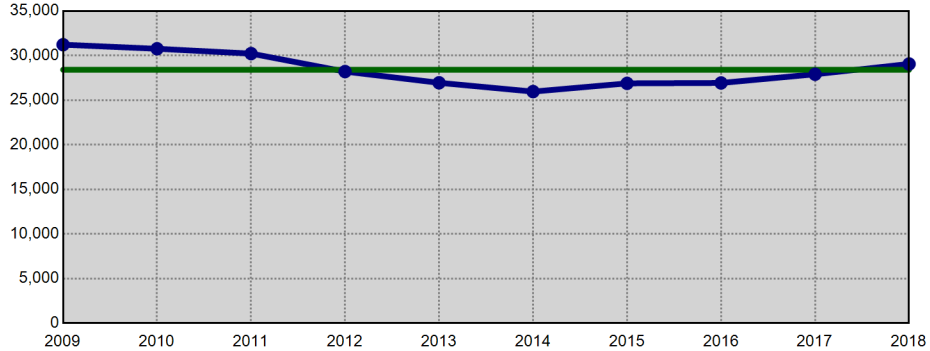

Violent Crime - Annual YTD Avg: 6,252 (Bar Chart)

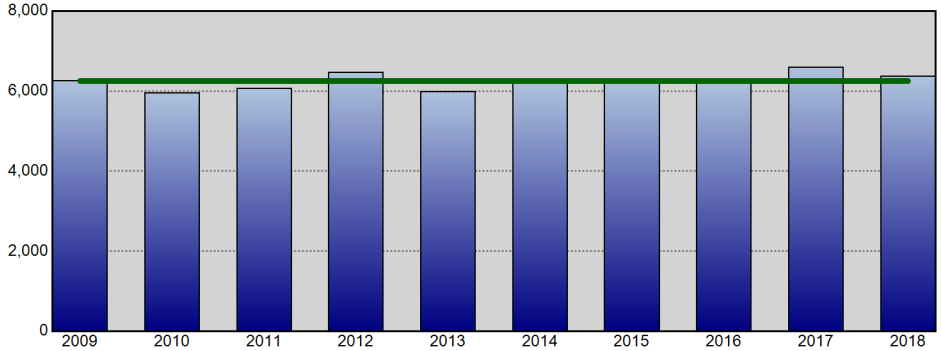

Violent Crime - Annual YTD Avg: 6,252 (Line Chart)

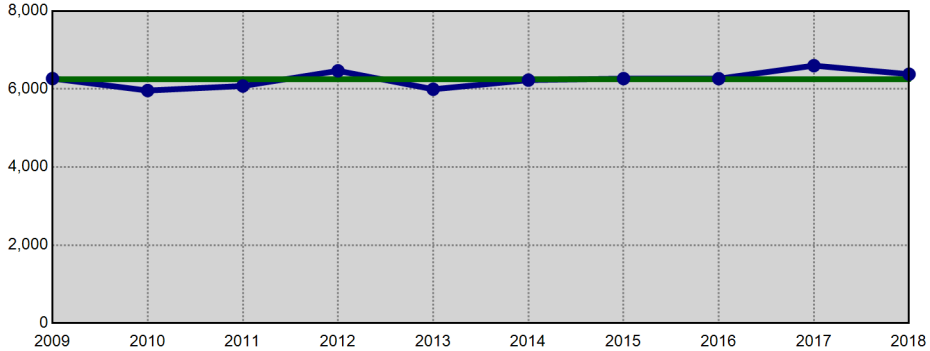

Property Crime - Annual YTD Avg: 22,163 (Bar Chart)

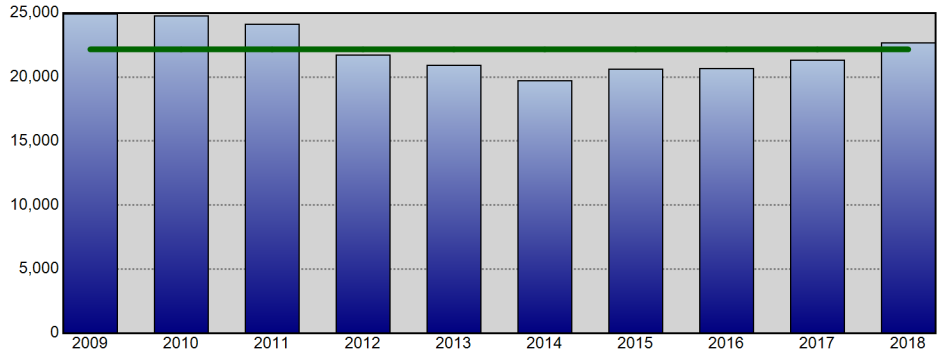

Property Crime - Annual YTD Avg: 22,163 (Line Chart)

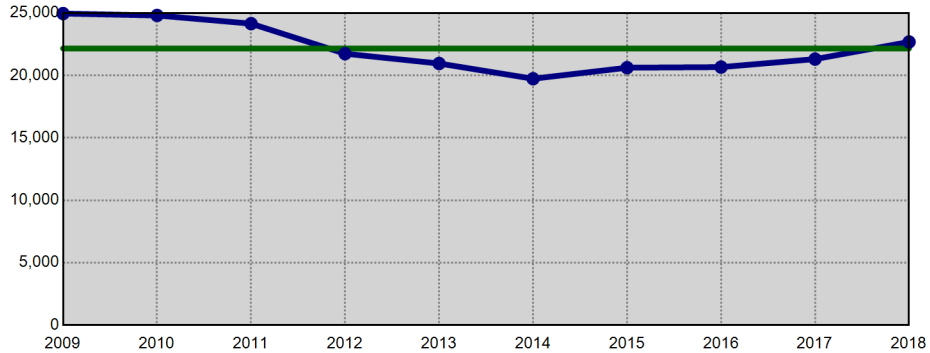

Information summarized for CompStat week ending 10/27/2018. The horizontal line on each chart represents the average of the prior 9 YTD offense totals.

Sourced from MNPD ARMS on 10/31/2018 7:45:46 AM. The figures above were sourced from incident reports using Uniform Crime Reporting definitions and reporting guidelines, based on the date when the crime was reported. This report is intended to be a management and planning tool and does not reflect the official UCR counts for the department. Incidents where a location is unknown or unspecified are included in the countywide totals.

West Precinct UCR Incidents - YTD Comparisons

Aggregated by precinct (incident location). Based on date when each incident was reported.

METROPOLITAN POLICE DEPARTMENT
of Nashville and Davidson County

All Part 1 Incidents - Annual YTD Avg: 3,142 (Bar Chart)

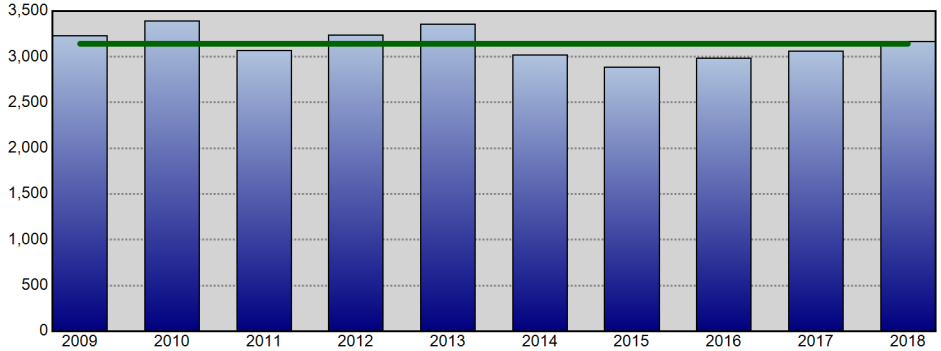

All Part 1 Incidents - Annual YTD Avg: 3,142 (Line Chart)

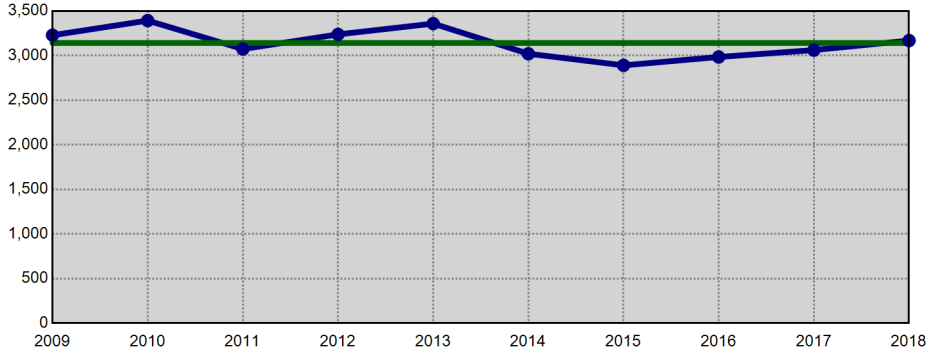

Violent Crime - Annual YTD Avg: 411 (Bar Chart)

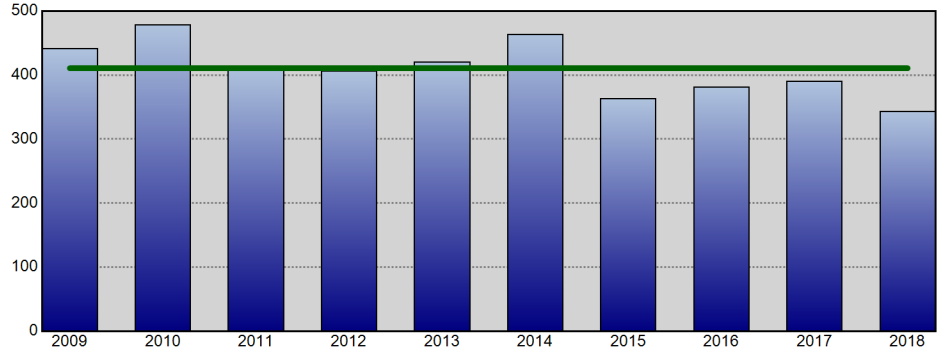

Violent Crime - Annual YTD Avg: 411 (Line Chart)

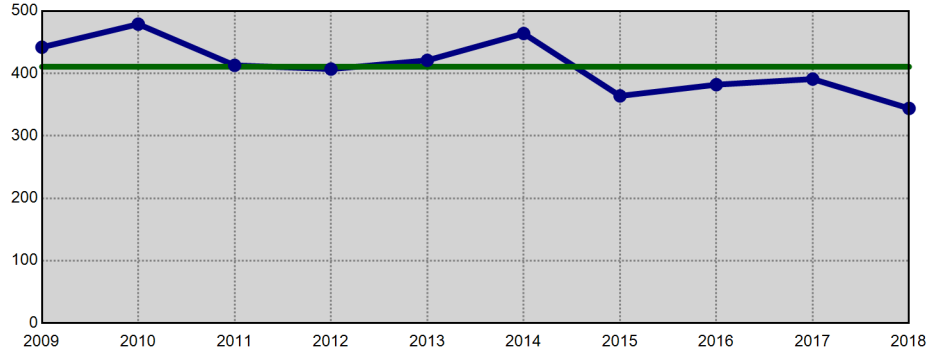

Property Crime - Annual YTD Avg: 2,731 (Bar Chart)

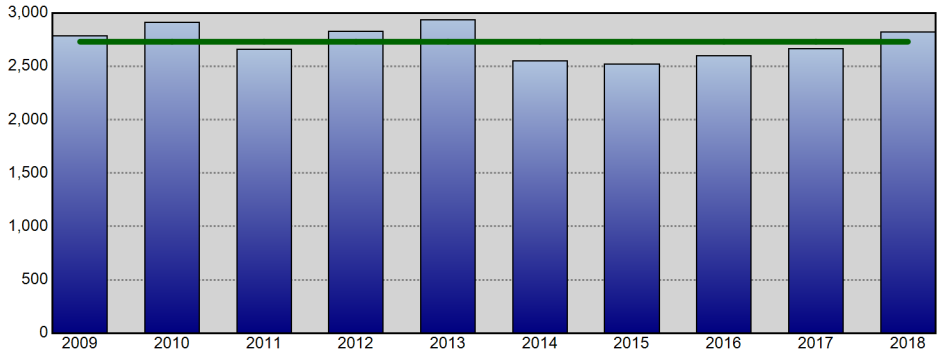

Property Crime - Annual YTD Avg: 2,731 (Line Chart)

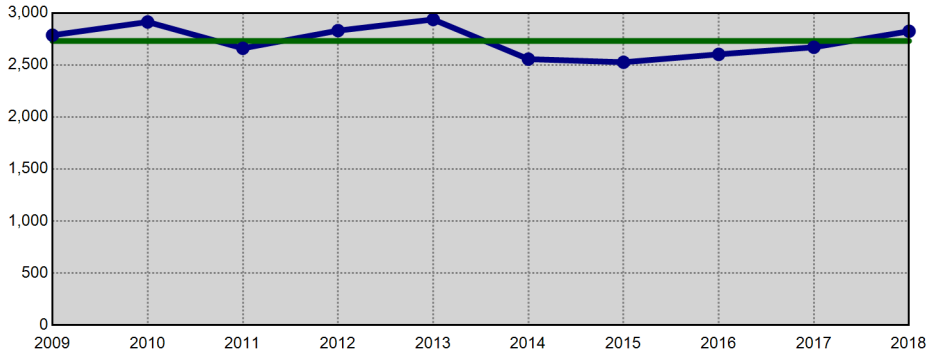

Information summarized for CompStat week ending 10/27/2018. The horizontal line on each chart represents the average of the prior 9 YTD offense totals.

Sourced from MNPD ARMS on 10/31/2018 7:45:47 AM. The figures above were sourced from incident reports using Uniform Crime Reporting definitions and reporting guidelines, based on the date when the crime was reported. This report is intended to be a management and planning tool and does not reflect the official UCR counts for the department. Incidents where a location is unknown or unspecified are included in the countywide totals.

East Precinct UCR Incidents - YTD Comparisons

Aggregated by precinct (incident location). Based on date when each incident was reported.

METROPOLITAN POLICE DEPARTMENT
of Nashville and Davidson County

All Part 1 Incidents - Annual YTD Avg: 3,441 (Bar Chart)

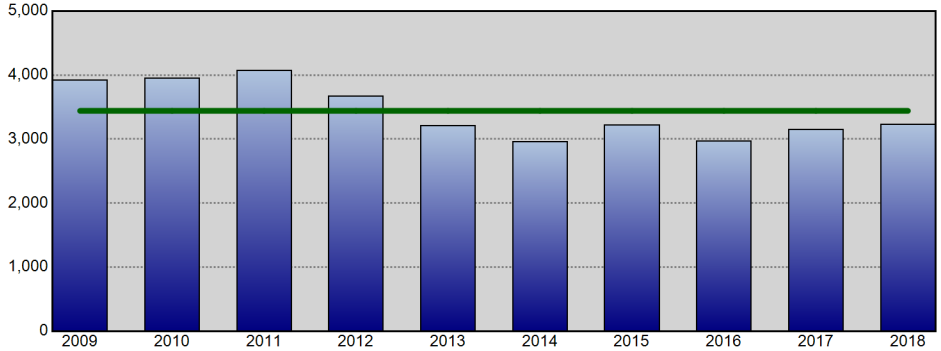

All Part 1 Incidents - Annual YTD Avg: 3,441 (Line Chart)

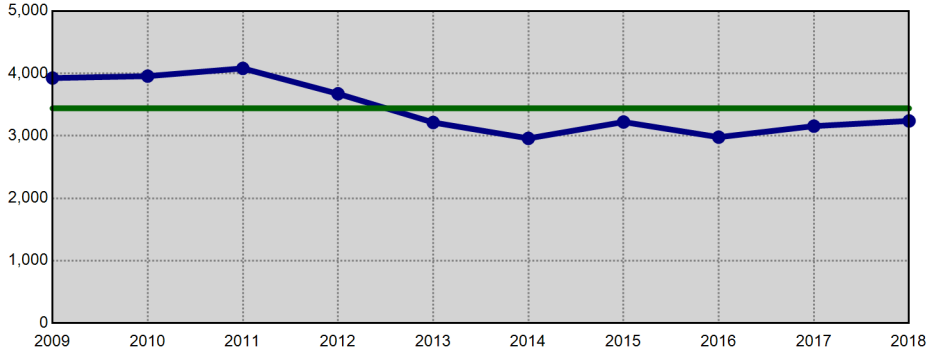

Violent Crime - Annual YTD Avg: 949 (Bar Chart)

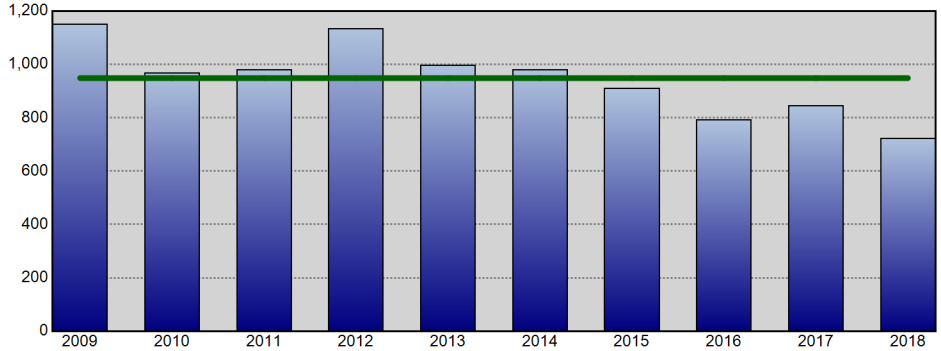

Violent Crime - Annual YTD Avg: 949 (Line Chart)

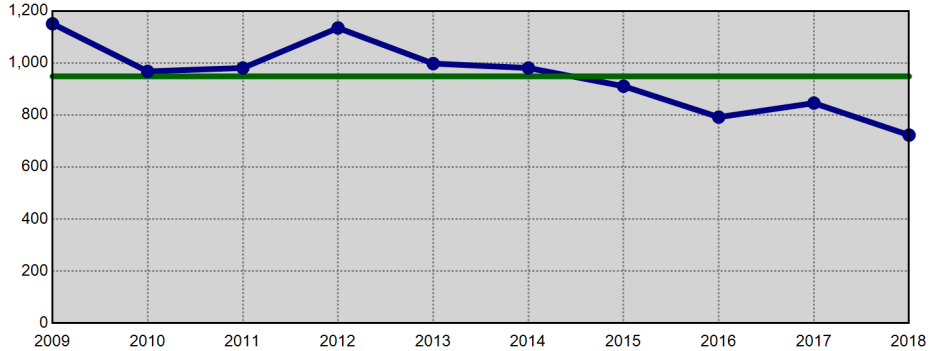

Property Crime - Annual YTD Avg: 2,492 (Bar Chart)

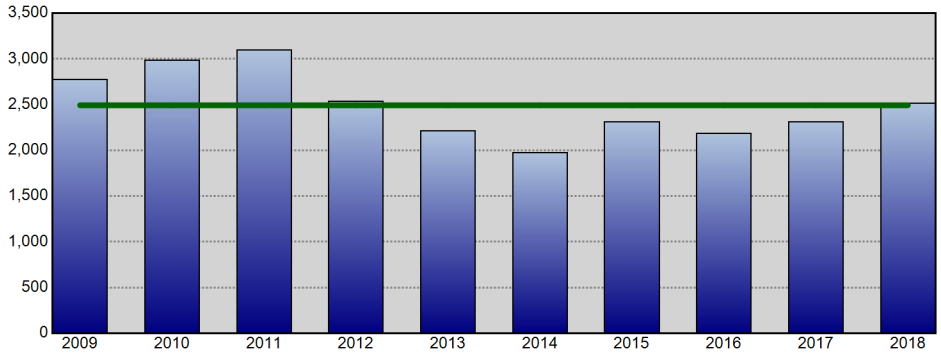

Property Crime - Annual YTD Avg: 2,492 (Line Chart)

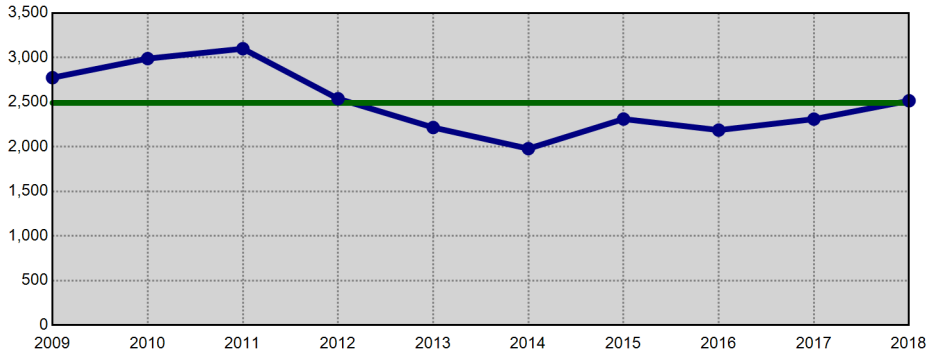

Information summarized for CompStat week ending 10/27/2018. The horizontal line on each chart represents the average of the prior 9 YTD offense totals.

Sourced from MNPD ARMS on 10/31/2018 7:45:47 AM. The figures above were sourced from incident reports using Uniform Crime Reporting definitions and reporting guidelines, based on the date when the crime was reported. This report is intended to be a management and planning tool and does not reflect the official UCR counts for the department. Incidents where a location is unknown or unspecified are included in the countywide totals.

South Precinct UCR Incidents - YTD Comparisons

Aggregated by precinct (incident location). Based on date when each incident was reported.

METROPOLITAN POLICE DEPARTMENT
of Nashville and Davidson County

All Part 1 Incidents - Annual YTD Avg: 5,188 (Bar Chart)

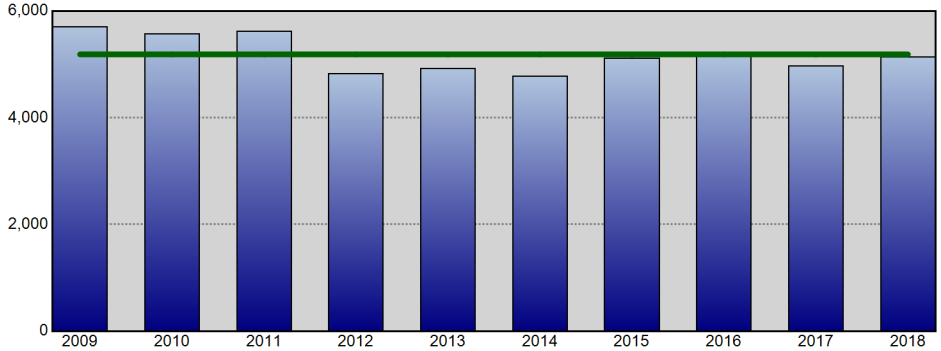

All Part 1 Incidents - Annual YTD Avg: 5,188 (Line Chart)

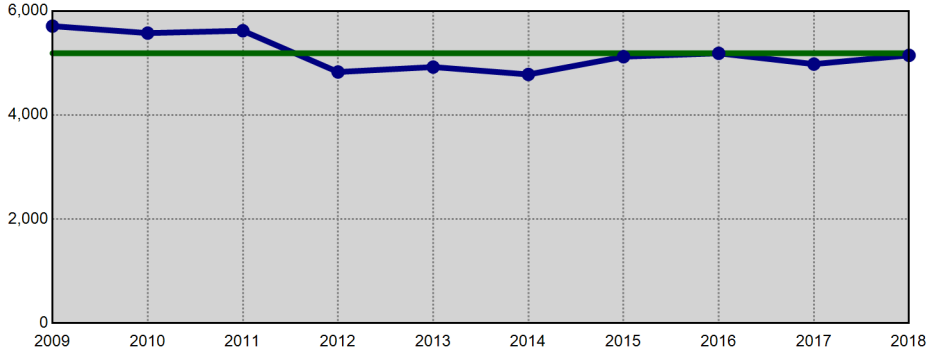

Violent Crime - Annual YTD Avg: 1,204 (Bar Chart)

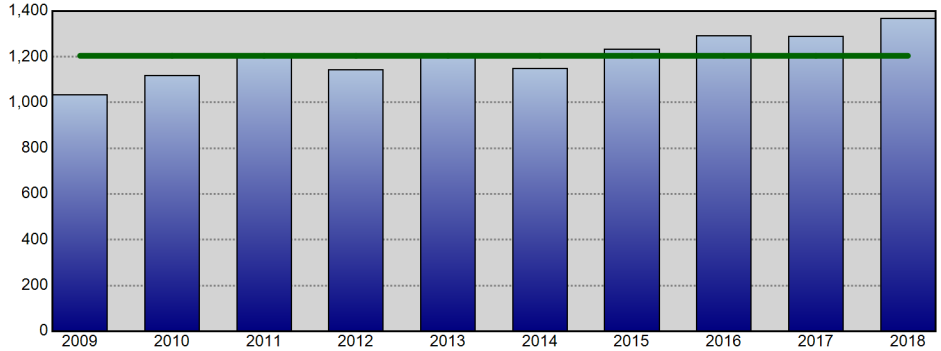

Violent Crime - Annual YTD Avg: 1,204 (Line Chart)

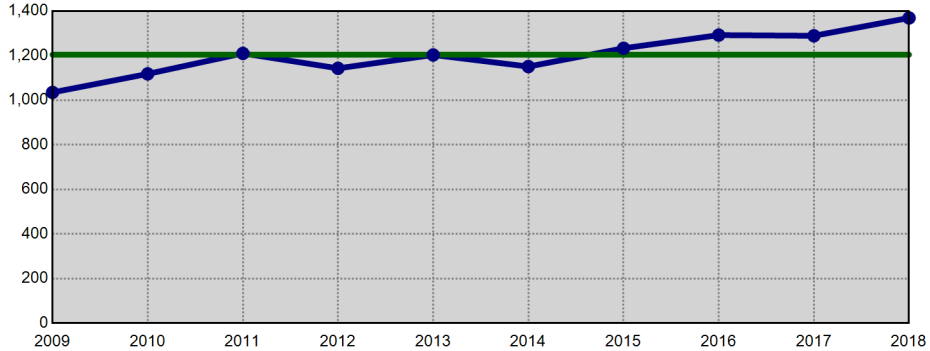

Property Crime - Annual YTD Avg: 3,983 (Bar Chart)

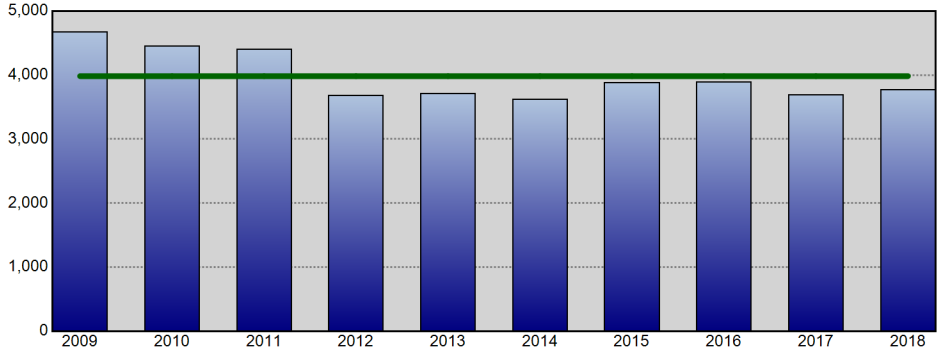

Property Crime - Annual YTD Avg: 3,983 (Line Chart)

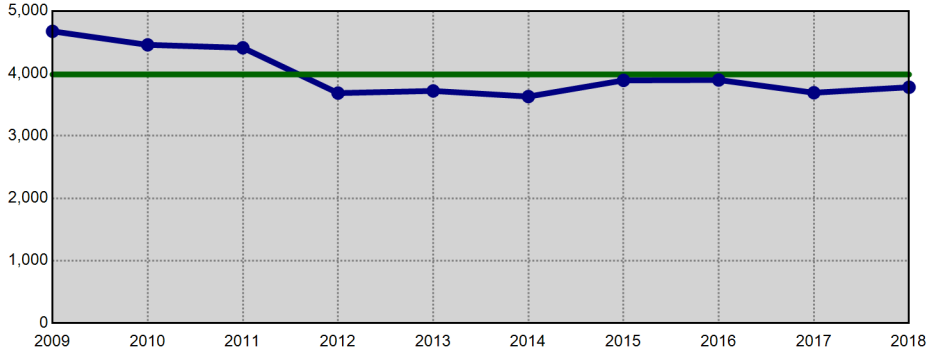

Information summarized for CompStat week ending 10/27/2018. The horizontal line on each chart represents the average of the prior 9 YTD offense totals.

Sourced from MNPD ARMS on 10/31/2018 7:45:48 AM. The figures above were sourced from incident reports using Uniform Crime Reporting definitions and reporting guidelines, based on the date when the crime was reported. This report is intended to be a management and planning tool and does not reflect the official UCR counts for the department. Incidents where a location is unknown or unspecified are included in the countywide totals.

Central Precinct UCR Incidents - YTD Comparisons

Aggregated by precinct (incident location). Based on date when each incident was reported.

METROPOLITAN POLICE DEPARTMENT
of Nashville and Davidson County

All Part 1 Incidents - Annual YTD Avg: 1,350 (Bar Chart)

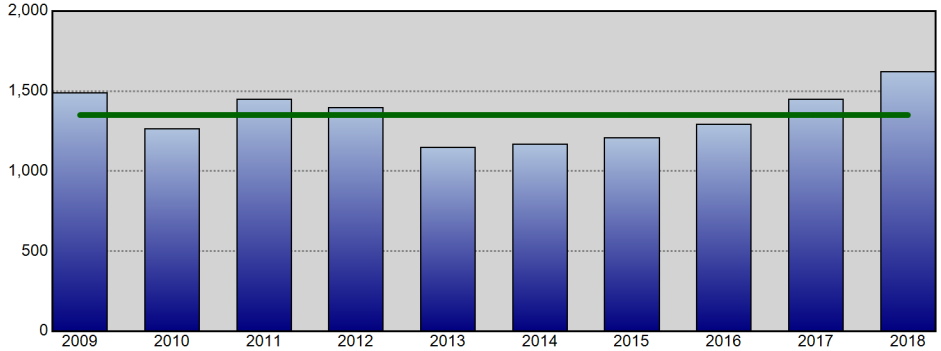

All Part 1 Incidents - Annual YTD Avg: 1,350 (Line Chart)

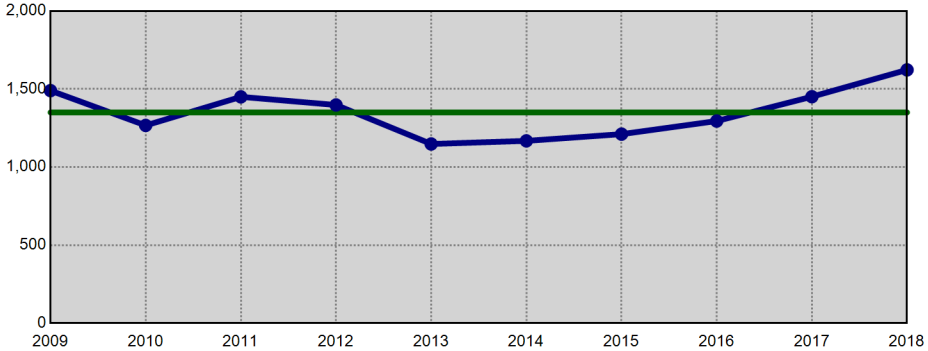

Violent Crime - Annual YTD Avg: 302 (Bar Chart)

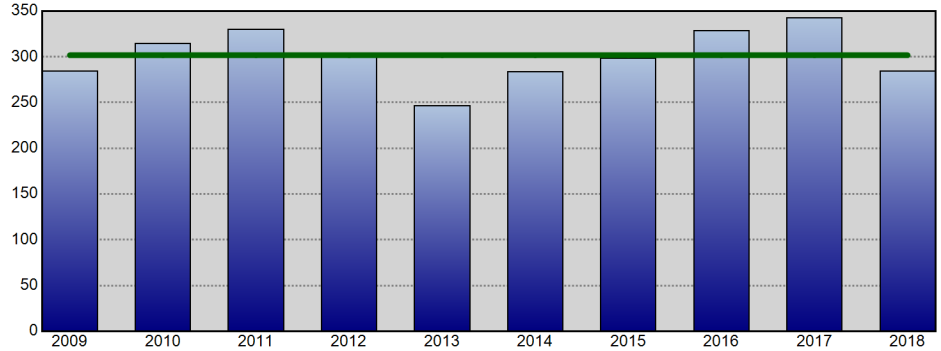

Violent Crime - Annual YTD Avg: 302 (Line Chart)

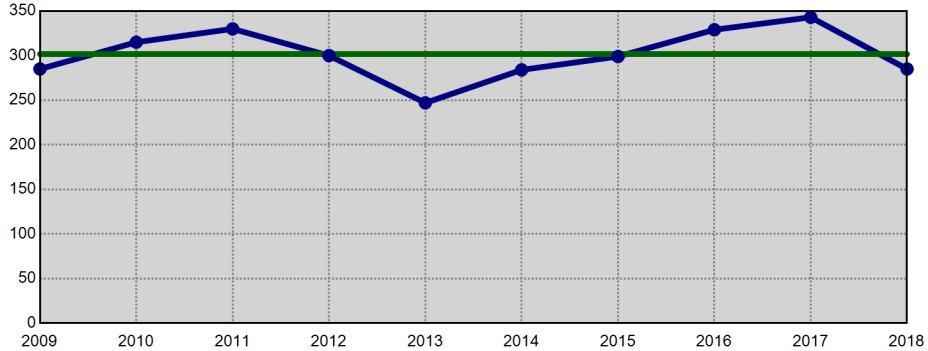

Property Crime - Annual YTD Avg: 1,048 (Bar Chart)

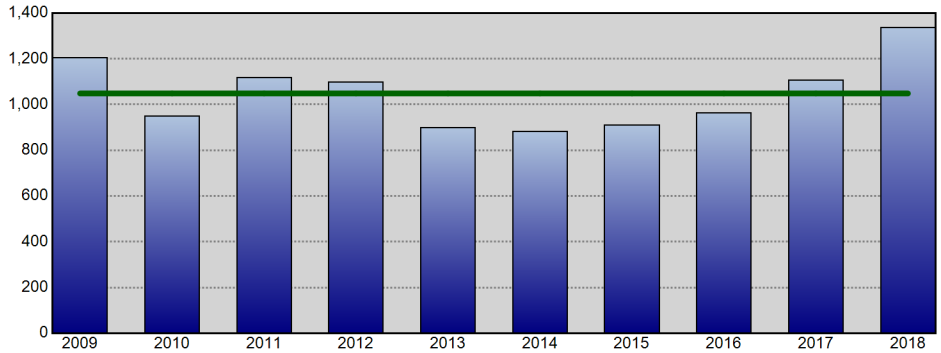

Property Crime - Annual YTD Avg: 1,048 (Line Chart)

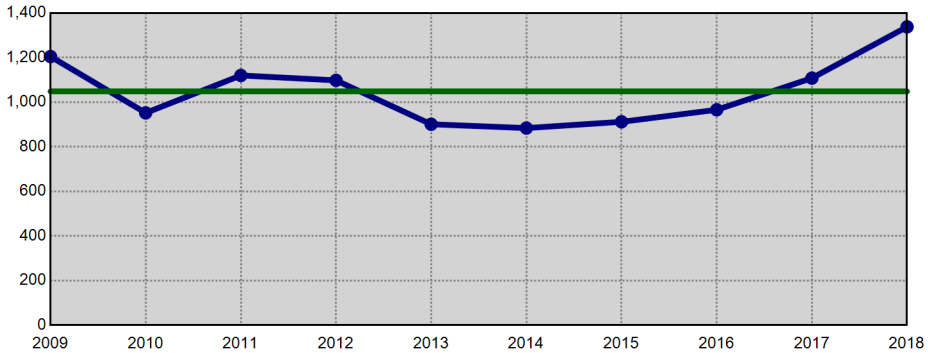

Information summarized for CompStat week ending 10/27/2018. The horizontal line on each chart represents the average of the prior 9 YTD offense totals.

Sourced from MNPD ARMS on 10/31/2018 7:45:49 AM. The figures above were sourced from incident reports using Uniform Crime Reporting definitions and reporting guidelines, based on the date when the crime was reported. This report is intended to be a management and planning tool and does not reflect the official UCR counts for the department. Incidents where a location is unknown or unspecified are included in the countywide totals.

Hermitage Precinct UCR Incidents - YTD Comparisons

Aggregated by precinct (incident location). Based on date when each incident was reported.

METROPOLITAN POLICE DEPARTMENT
of Nashville and Davidson County

All Part 1 Incidents - Annual YTD Avg: 5,066 (Bar Chart)

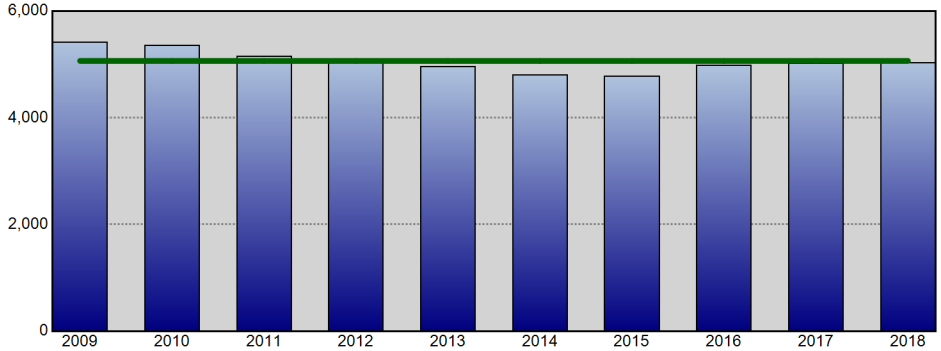

All Part 1 Incidents - Annual YTD Avg: 5,066 (Line Chart)

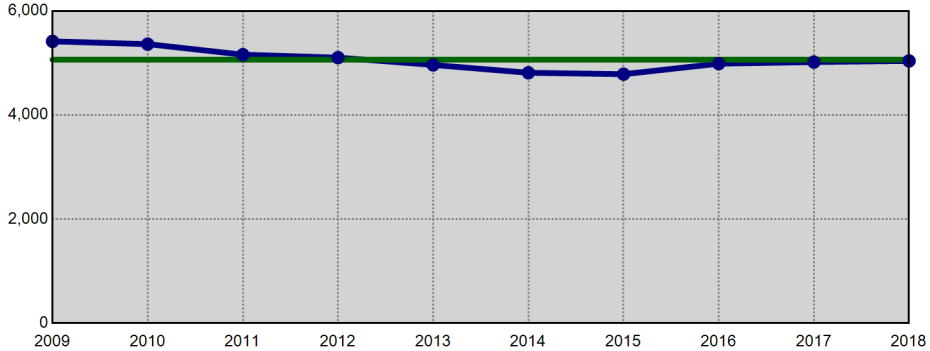

Violent Crime - Annual YTD Avg: 1,056 (Bar Chart)

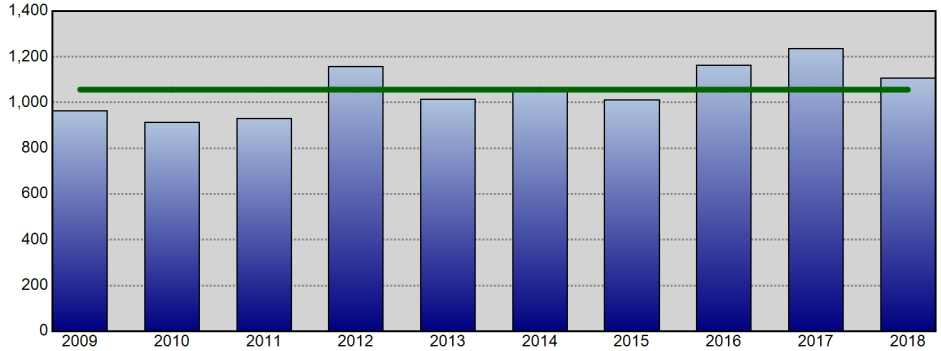

Violent Crime - Annual YTD Avg: 1,056 (Line Chart)

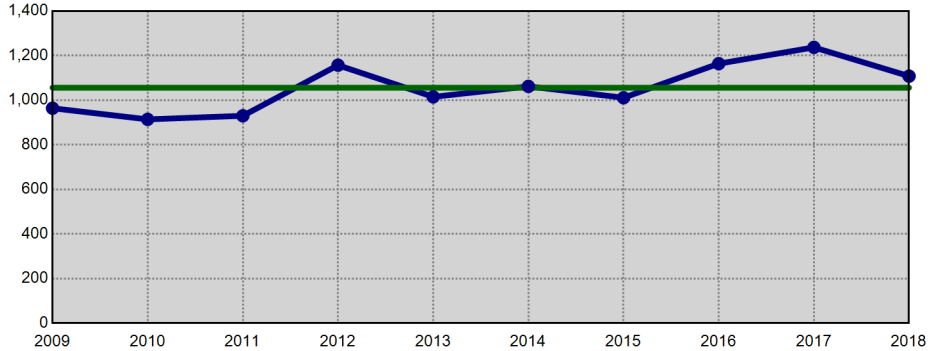

Property Crime - Annual YTD Avg: 4,010 (Bar Chart)

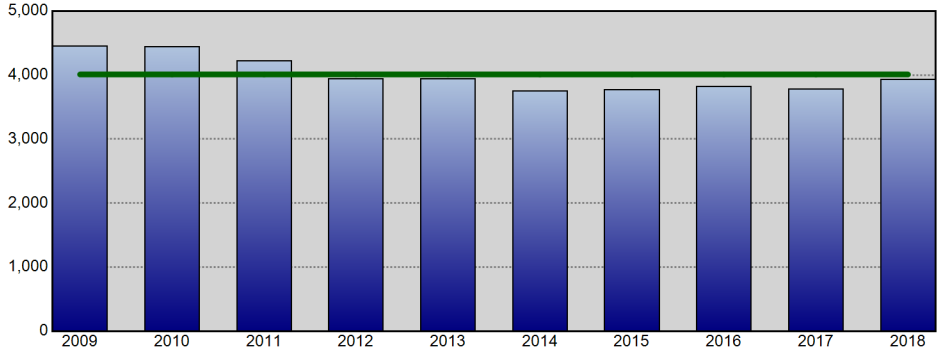

Property Crime - Annual YTD Avg: 4,010 (Line Chart)

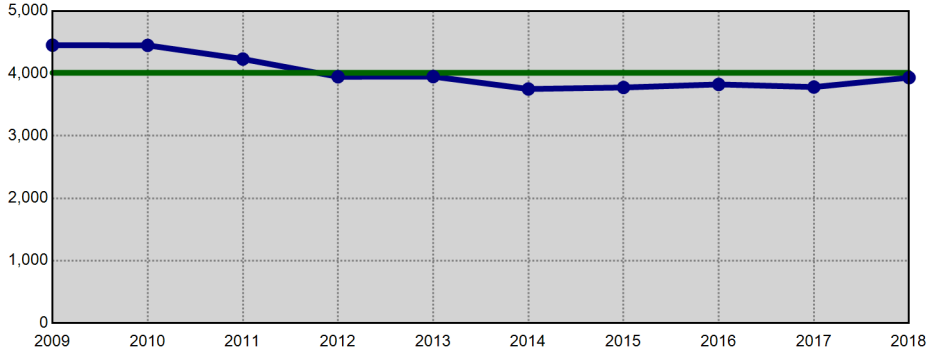

Information summarized for CompStat week ending 10/27/2018. The horizontal line on each chart represents the average of the prior 9 YTD offense totals.

Sourced from MNPD ARMS on 10/31/2018 7:45:49 AM. The figures above were sourced from incident reports using Uniform Crime Reporting definitions and reporting guidelines, based on the date when the crime was reported. This report is intended to be a management and planning tool and does not reflect the official UCR counts for the department. Incidents where a location is unknown or unspecified are included in the countywide totals.

North Precinct UCR Incidents - YTD Comparisons

Aggregated by precinct (incident location). Based on date when each incident was reported.

METROPOLITAN POLICE DEPARTMENT
of Nashville and Davidson County

All Part 1 Incidents - Annual YTD Avg: 3,486 (Bar Chart)

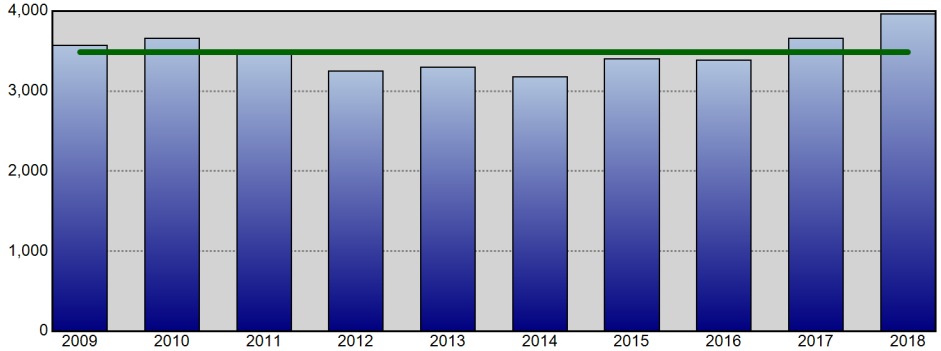

All Part 1 Incidents - Annual YTD Avg: 3,486 (Line Chart)

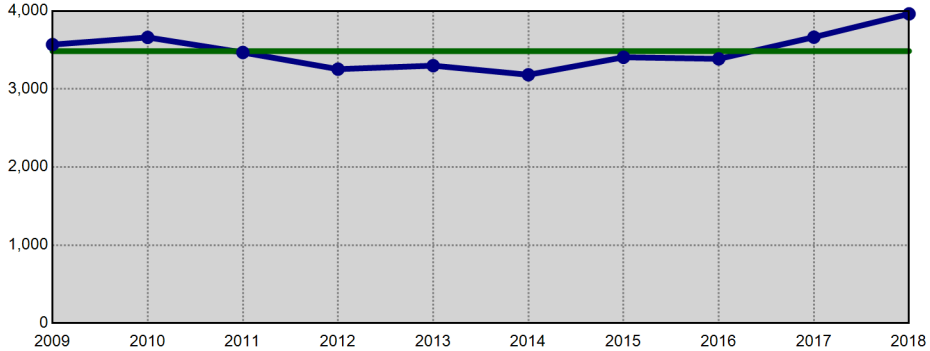

Violent Crime - Annual YTD Avg: 1,083 (Bar Chart)

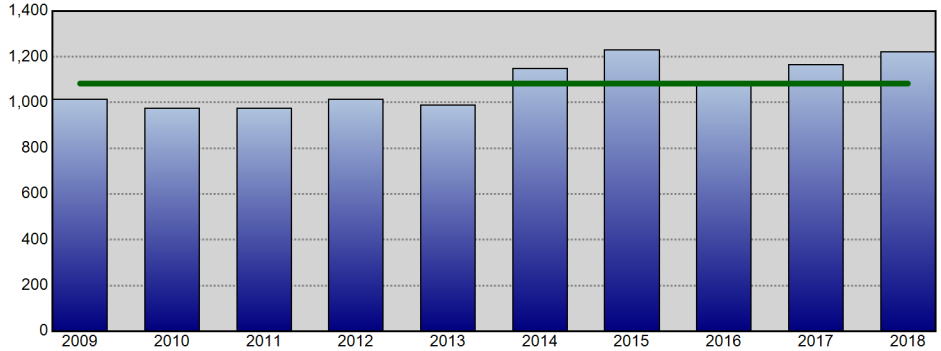

Violent Crime - Annual YTD Avg: 1,083 (Line Chart)

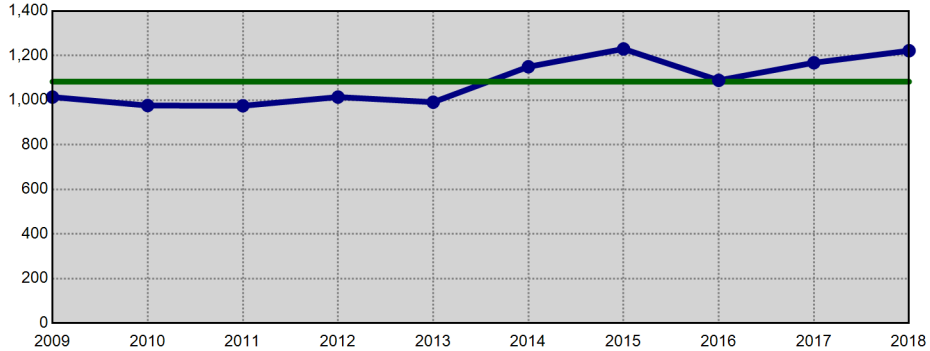

Property Crime - Annual YTD Avg: 2,403 (Bar Chart)

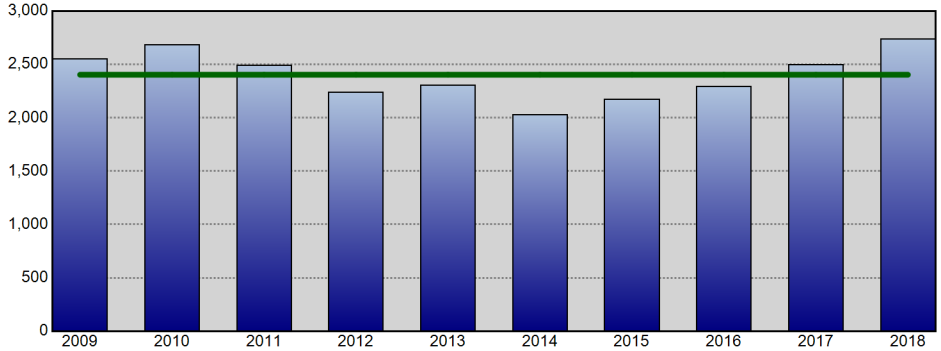

Property Crime - Annual YTD Avg: 2,403 (Line Chart)

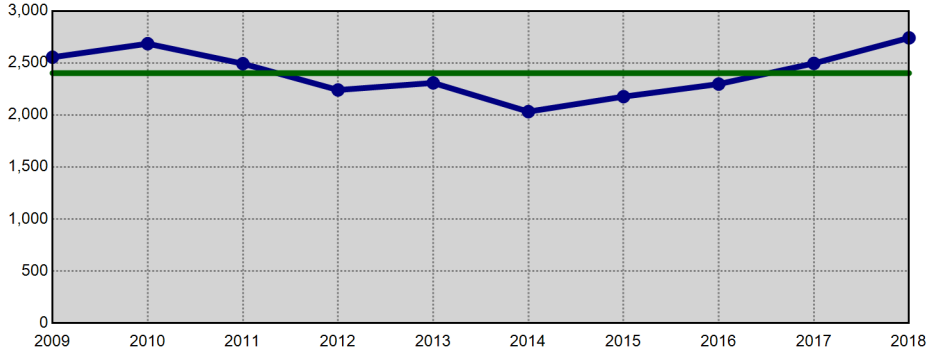

Information summarized for CompStat week ending 10/27/2018. The horizontal line on each chart represents the average of the prior 9 YTD offense totals.

Sourced from MNPD ARMS on 10/31/2018 7:45:50 AM. The figures above were sourced from incident reports using Uniform Crime Reporting definitions and reporting guidelines, based on the date when the crime was reported. This report is intended to be a management and planning tool and does not reflect the official UCR counts for the department. Incidents where a location is unknown or unspecified are included in the countywide totals.

Madison Precinct UCR Incidents - YTD Comparisons

Aggregated by precinct (incident location). Based on date when each incident was reported.

METROPOLITAN POLICE DEPARTMENT
of Nashville and Davidson County

All Part 1 Incidents - Annual YTD Avg: 3,209 (Bar Chart)

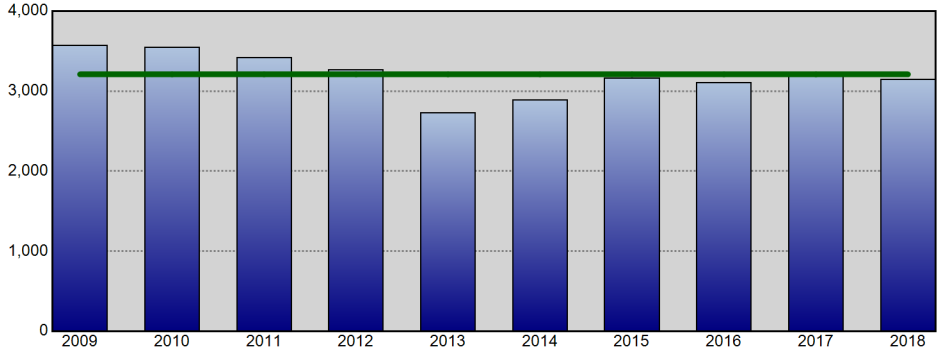

All Part 1 Incidents - Annual YTD Avg: 3,209 (Line Chart)

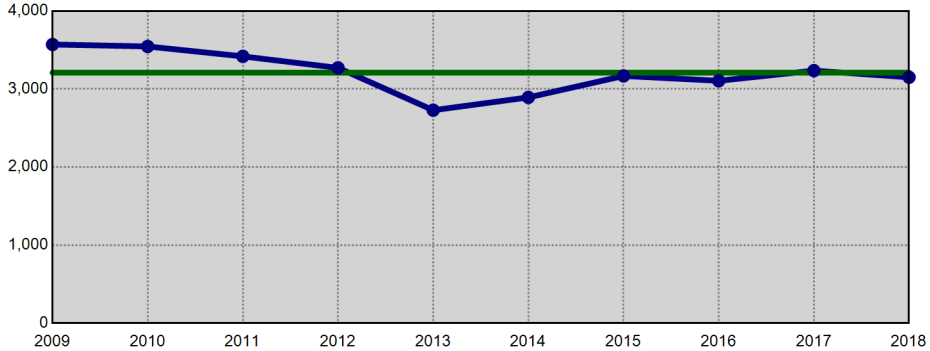

Violent Crime - Annual YTD Avg: 675 (Bar Chart)

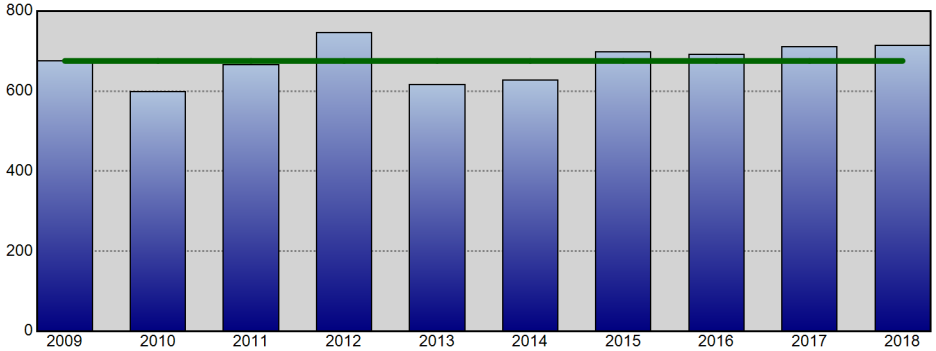

Violent Crime - Annual YTD Avg: 675 (Line Chart)

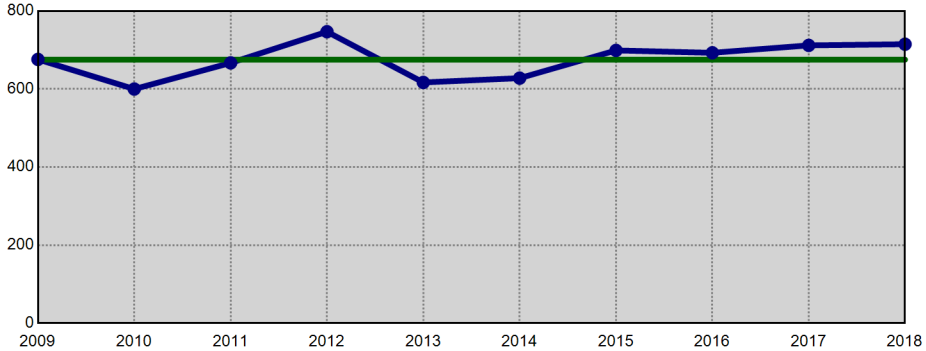

Property Crime - Annual YTD Avg: 2,534 (Bar Chart)

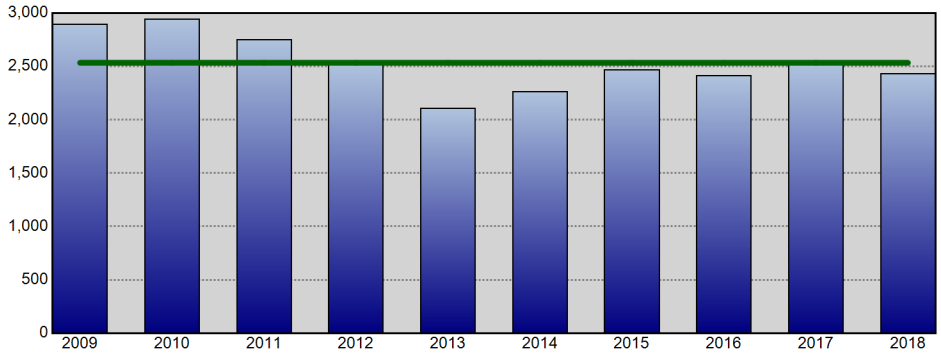

Property Crime - Annual YTD Avg: 2,534 (Line Chart)

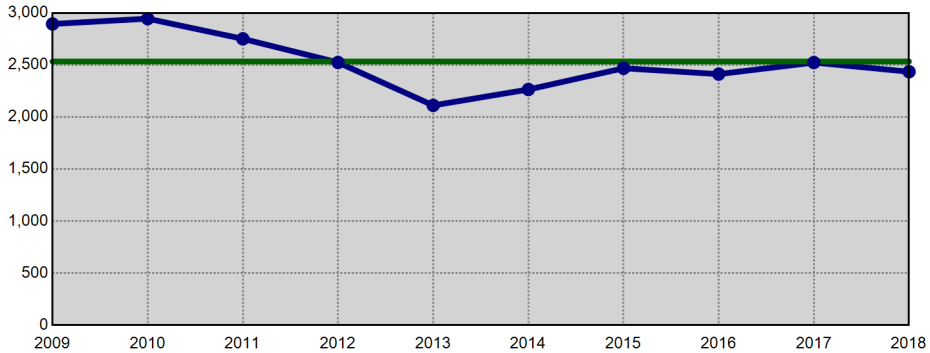

Information summarized for CompStat week ending 10/27/2018. The horizontal line on each chart represents the average of the prior 9 YTD offense totals.

Sourced from MNPD ARMS on 10/31/2018 7:45:51 AM. The figures above were sourced from incident reports using Uniform Crime Reporting definitions and reporting guidelines, based on the date when the crime was reported. This report is intended to be a management and planning tool and does not reflect the official UCR counts for the department. Incidents where a location is unknown or unspecified are included in the countywide totals.

Midtown Hills Precinct UCR Incidents - YTD Comparisons

Aggregated by precinct (incident location). Based on date when each incident was reported.

METROPOLITAN POLICE DEPARTMENT
of Nashville and Davidson County

All Part 1 Incidents - Annual YTD Avg: 3,507 (Bar Chart)

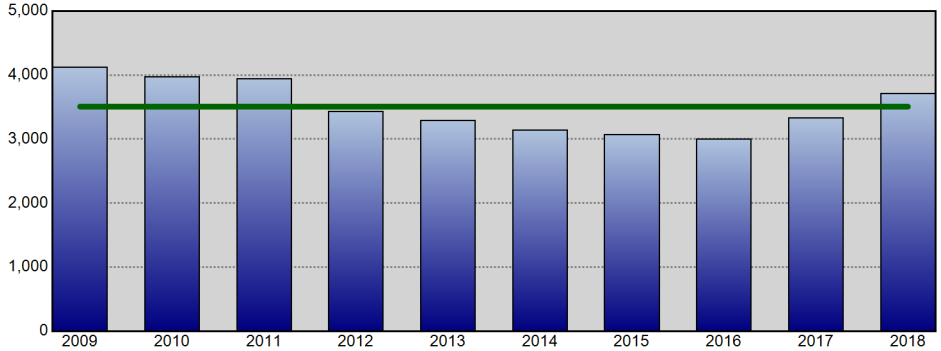

All Part 1 Incidents - Annual YTD Avg: 3,507 (Line Chart)

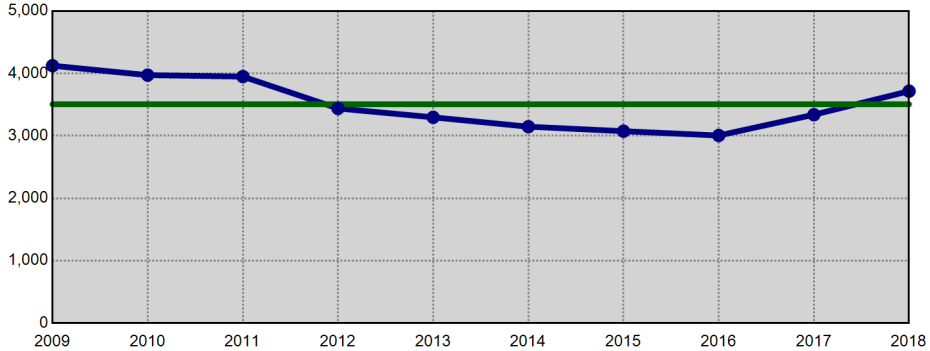

Violent Crime - Annual YTD Avg: 558 (Bar Chart)

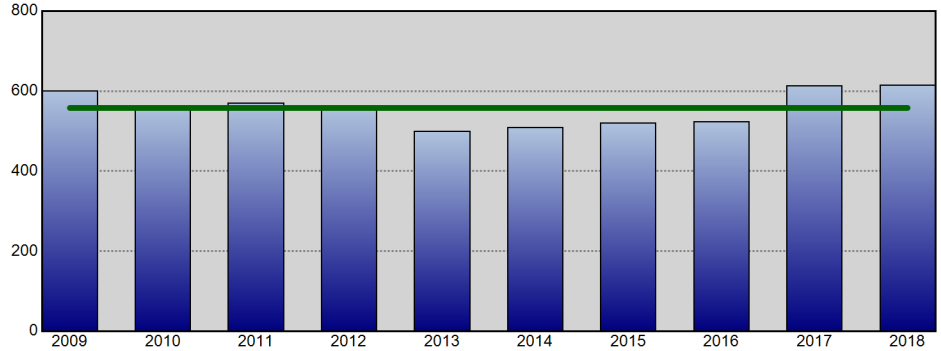

Violent Crime - Annual YTD Avg: 558 (Line Chart)

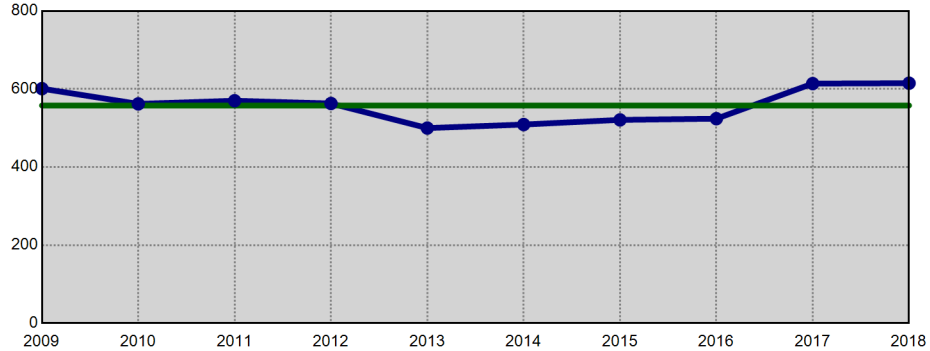

Property Crime - Annual YTD Avg: 2,949 (Bar Chart)

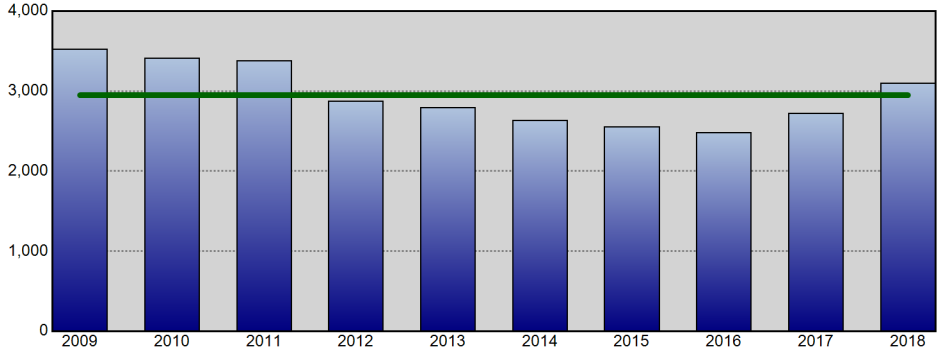

Property Crime - Annual YTD Avg: 2,949 (Line Chart)

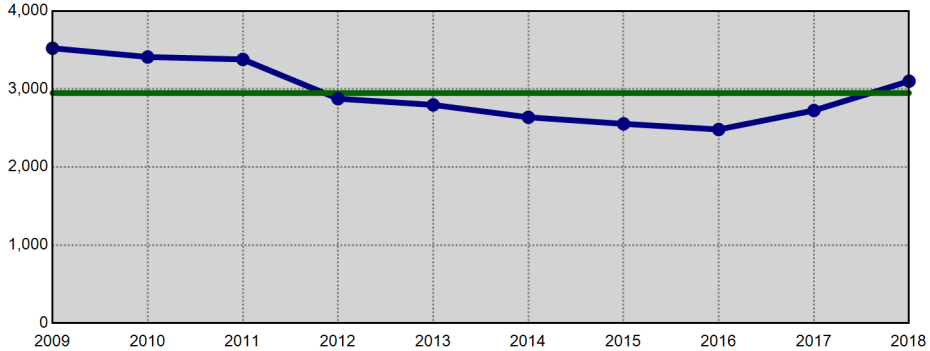

Information summarized for CompStat week ending 10/27/2018. The horizontal line on each chart represents the average of the prior 9 YTD offense totals.

Sourced from MNPD ARMS on 10/31/2018 7:45:51 AM. The figures above were sourced from incident reports using Uniform Crime Reporting definitions and reporting guidelines, based on the date when the crime was reported. This report is intended to be a management and planning tool and does not reflect the official UCR counts for the department. Incidents where a location is unknown or unspecified are included in the countywide totals.

County Calendar Year to Calendar Year Comparison

METROPOLITAN POLICE DEPARTMENT
of Nashville and Davidson County

Comparisons of Annual Totals for the Past Ten Years

Aggregated by precinct (incident location). Based on date when each incident was reported.

		Homicide	Forcible Rape	Commercial Robbery	Street Robbery	Total Robbery	Aggravated Assault	Commercial Burglary	Residential Burglary	Total Burglary	Larceny	Auto Theft	Violent Offenses	Property Offenses	Part I Offenses
2016 to	2016	81	568	305	1,703	2,008	4,911	960	3,630	4,590	18,776	1,737	7,568	25,103	32,671
2017	2017	113	564	321	1,746	2,067	5,073	1,312	2,911	4,223	19,225	2,590	7,817	26,038	33,855
	% Change	39.5%	-0.7%	5.2%	2.5%	2.9%	3.3%	36.7%	-19.8%	-8.0%	2.4%	49.1%	3.3%	3.7%	3.6%
2015 to	2015	80	605	251	1,649	1,900	4,931	909	4,209	5,118	18,787	1,442	7,516	25,347	32,863
2017	2017	113	564	321	1,746	2,067	5,073	1,312	2,911	4,223	19,225	2,590	7,817	26,038	33,855
	% Change	41.3%	-6.8%	27.9%	5.9%	8.8%	2.9%	44.3%	-30.8%	-17.5%	2.3%	79.6%	4.0%	2.7%	3.0%
2014 to	2014	42	601	209	1,330	1,539	5,258	940	3,837	4,777	17,920	1,120	7,440	23,817	31,257
2017	2017	113	564	321	1,746	2,067	5,073	1,312	2,911	4,223	19,225	2,590	7,817	26,038	33,855
	% Change	169.0%	-6.2%	53.6%	31.3%	34.3%	-3.5%	39.6%	-24.1%	-11.6%	7.3%	131.3%	5.1%	9.3%	8.3%
2013 to	2013	42	528	225	1,409	1,634	4,806	890	4,788	5,678	18,102	1,203	7,010	24,983	31,993
2017	2017	113	564	321	1,746	2,067	5,073	1,312	2,911	4,223	19,225	2,590	7,817	26,038	33,855
	% Change	169.0%	6.8%	42.7%	23.9%	26.5%	5.6%	47.4%	-39.2%	-25.6%	6.2%	115.3%	11.5%	4.2%	5.8%
2012 to	2012	62	544	237	1,480	1,717	5,371	1,012	4,733	5,745	19,217	1,386	7,694	26,348	34,042
2017	2017	113	564	321	1,746	2,067	5,073	1,312	2,911	4,223	19,225	2,590	7,817	26,038	33,855
	% Change	82.3%	3.7%	35.4%	18.0%	20.4%	-5.5%	29.6%	-38.5%	-26.5%	0.0%	86.9%	1.6%	-1.2%	-0.5%
2011 to	2011	51	550	291	1,591	1,882	4,922	1,119	6,302	7,421	20,252	1,770	7,405	29,443	36,848
2017	2017	113	564	321	1,746	2,067	5,073	1,312	2,911	4,223	19,225	2,590	7,817	26,038	33,855
	% Change	121.6%	2.5%	10.3%	9.7%	9.8%	3.1%	17.2%	-53.8%	-43.1%	-5.1%	46.3%	5.6%	-11.6%	-8.1%
2010 to	2010	60	494	298	1,506	1,804	4,729	1,157	6,662	7,819	21,016	1,628	7,087	30,463	37,550
2017	2017	113	564	321	1,746	2,067	5,073	1,312	2,911	4,223	19,225	2,590	7,817	26,038	33,855
	% Change	88.3%	14.2%	7.7%	15.9%	14.6%	7.3%	13.4%	-56.3%	-46.0%	-8.5%	59.1%	10.3%	-14.5%	-9.8%
2009 to	2009	81	499	304	1,721	2,025	4,753	1,185	5,592	6,777	21,855	1,747	7,358	30,379	37,737
2017	2017	113	564	321	1,746	2,067	5,073	1,312	2,911	4,223	19,225	2,590	7,817	26,038	33,855
	% Change	39.5%	13.0%	5.6%	1.5%	2.1%	6.7%	10.7%	-47.9%	-37.7%	-12.0%	48.3%	6.2%	-14.3%	-10.3%
2008 to	2008	74	485	353	2,042	2,395	5,655	1,308	4,963	6,271	24,481	2,291	8,609	33,043	41,652
2017	2017	113	564	321	1,746	2,067	5,073	1,312	2,911	4,223	19,225	2,590	7,817	26,038	33,855
	% Change	52.7%	16.3%	-9.1%	-14.5%	-13.7%	-10.3%	0.3%	-41.3%	-32.7%	-21.5%	13.1%	-9.2%	-21.2%	-18.7%
2007 to	2007	72	523	456	2,145	2,601	5,883	1,551	4,680	6,231	24,539	2,806	9,079	33,576	42,655
2017	2017	113	564	321	1,746	2,067	5,073	1,312	2,911	4,223	19,225	2,590	7,817	26,038	33,855
	% Change	56.9%	7.8%	-29.6%	-18.6%	-20.5%	-13.8%	-15.4%	-37.8%	-32.2%	-21.7%	-7.7%	-13.9%	-22.5%	-20.6%

Information summarized for CompStat week ending 10/27/2018.

Sourced from MNPD ARMS on 10/31/2018 7:45:52 AM. The figures above were sourced from incident reports using Uniform Crime Reporting definitions and reporting guidelines, based on the date when the crime was reported. This report is intended to be a management and planning tool and does not reflect the official UCR counts for the department. Incidents where a location is unknown or unspecified are included in the countywide totals..

County UCR Incidents - Annual Comparison Charts

Aggregated by precinct (incident location). Based on date when each incident was reported.

METROPOLITAN POLICE DEPARTMENT
of Nashville and Davidson County

Year End Total Part 1 Incidents - Prior 9 Year Annual Avg: 34,313

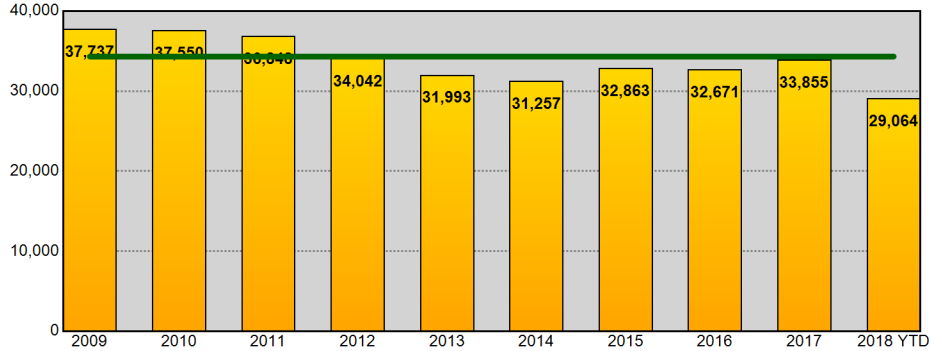

Year End Total Part 1 Incidents - Prior 9 Year Annual Avg: 34,313

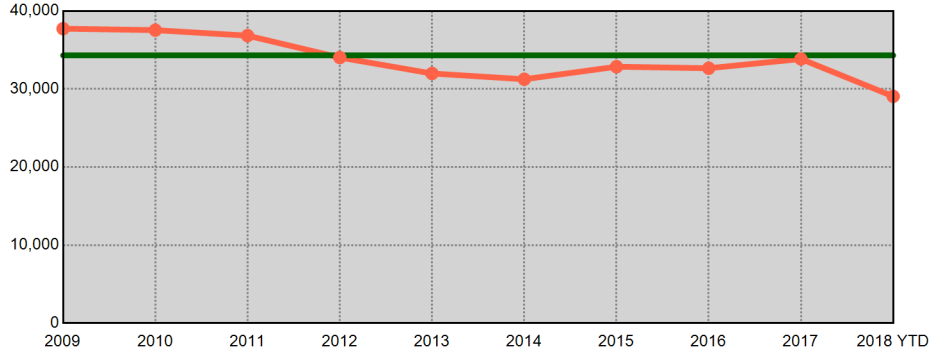

Year End Total Violent Part 1 Incidents - Prior 9 Year Annual Avg: 7,433

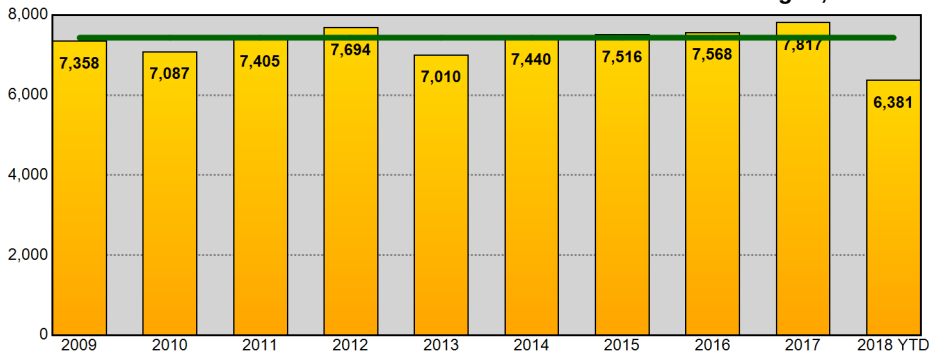

Year End Total Violent Part 1 Incidents - Prior 9 Year Annual Avg: 7,433

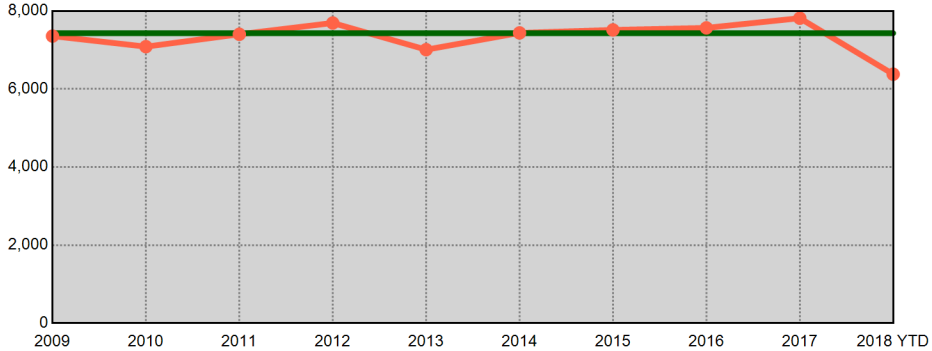

Year End Total Property Part 1 Incidents - Prior 9 Year Annual Avg: 26,880

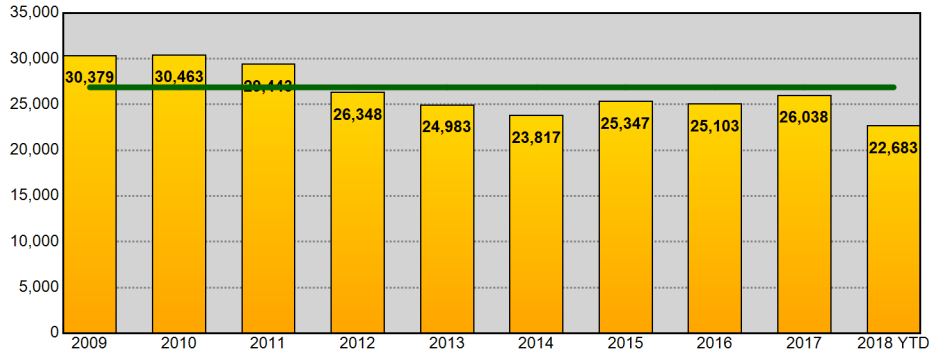

Year End Total Property Part 1 Incidents - Prior 9 Year Annual Avg: 26,880

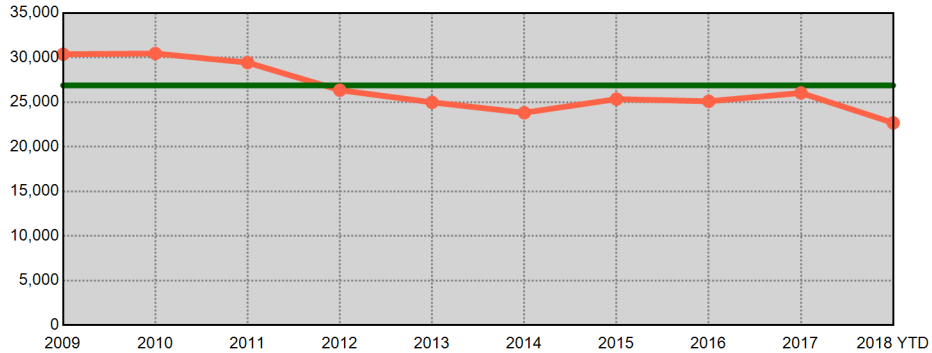

Information summarized for CompStat week ending 10/27/2018. Current year statistics are summarized for 2018 YTD. The horizontal line on each chart represents the average of the prior 9 year end offense totals.

Sourced from MNPD ARMS on 10/31/2018 7:45:52 AM. The figures above were sourced from incident reports using Uniform Crime Reporting definitions and reporting guidelines, based on the date when the crime was reported. This report is intended to be a management and planning tool and does not reflect the official UCR counts for the department. Incidents where a location is unknown or unspecified are included in the countywide totals.

West Precinct UCR Incidents - Annual Comparisons

Aggregated by precinct (incident location). Based on date when each incident was reported.

METROPOLITAN POLICE DEPARTMENT

of Nashville and Davidson County

Year End Total Part 1 Incidents - Prior 9 Year Annual Avg: 3,804

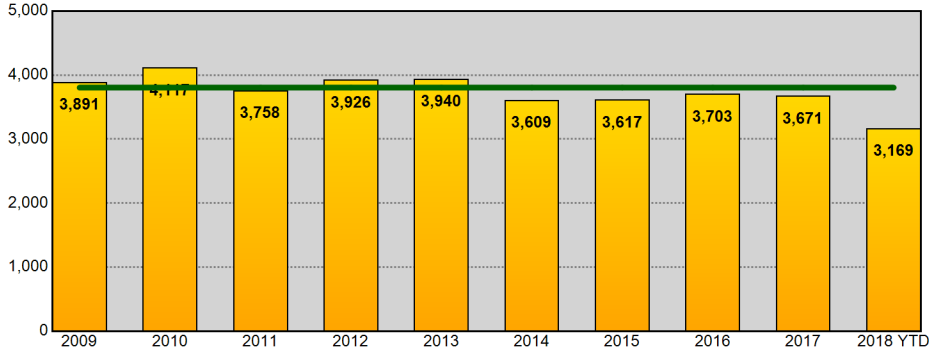

Year End Total Part 1 Incidents - Prior 9 Year Annual Avg: 3,804

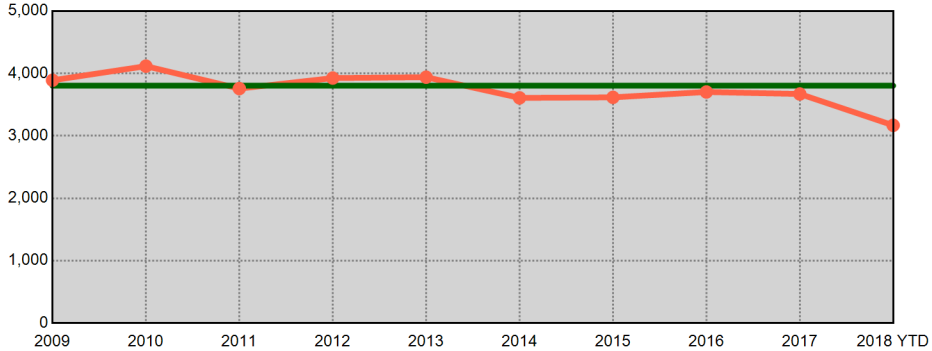

Year End Total Violent Part 1 Incidents - Prior 9 Year Annual Avg: 503

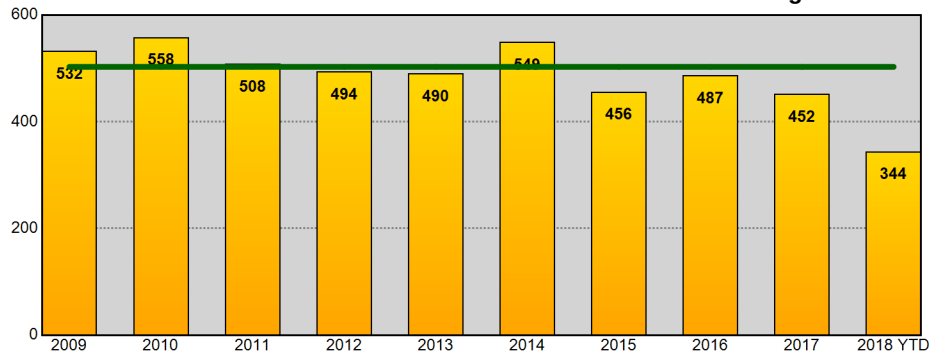

Year End Total Violent Part 1 Incidents - Prior 9 Year Annual Avg: 503

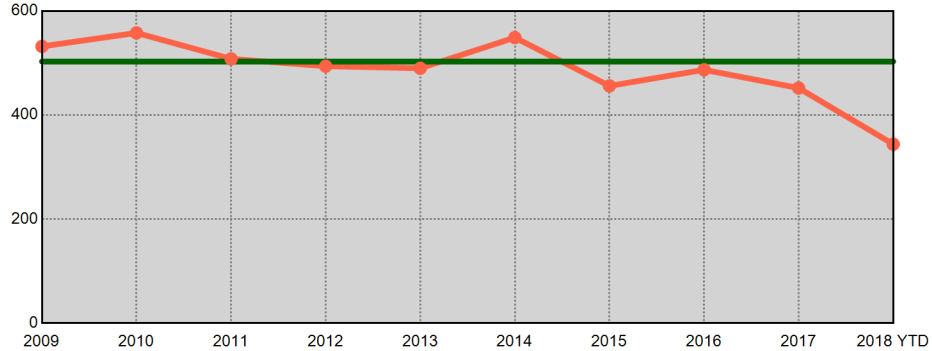

Year End Total Property Part 1 Incidents - Prior 9 Year Annual Avg: 3,301

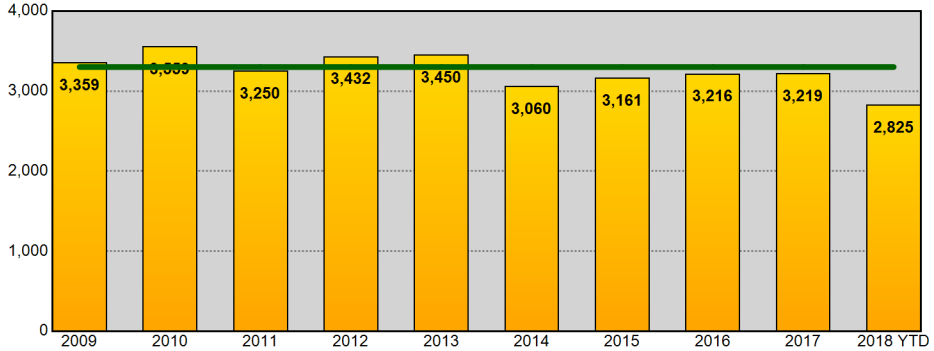

Year End Total Property Part 1 Incidents - Prior 9 Year Annual Avg: 3,301

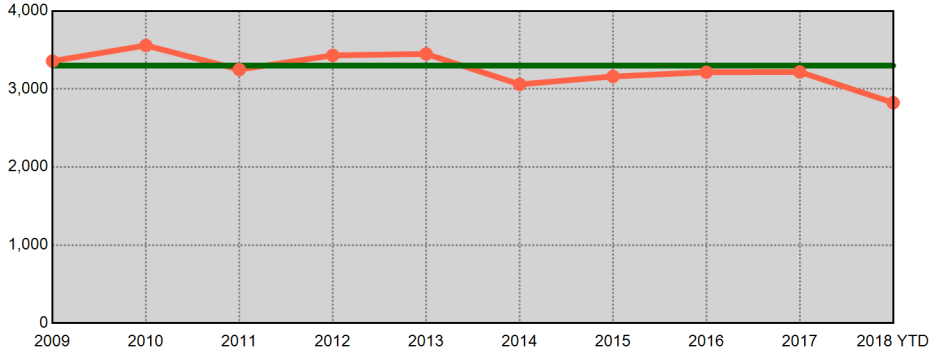

Information summarized for CompStat week ending 10/27/2018. Current year statistics are summarized for 2018 YTD. The horizontal line on each chart represents the average of the prior 9 year end offense totals.

Sourced from MNPD ARMS on 10/31/2018 7:45:53 AM. The figures above were sourced from incident reports using Uniform Crime Reporting definitions and reporting guidelines, based on the date when the crime was reported. This report is intended to be a management and planning tool and does not reflect the official UCR counts for the department. Incidents where a location is unknown or unspecified are included in the countywide totals.

East Precinct UCR Incidents - Annual Comparisons

Aggregated by precinct (incident location). Based on date when each incident was reported.

METROPOLITAN POLICE DEPARTMENT
of Nashville and Davidson County

Year End Total Part 1 Incidents - Prior 9 Year Annual Avg: 4,188

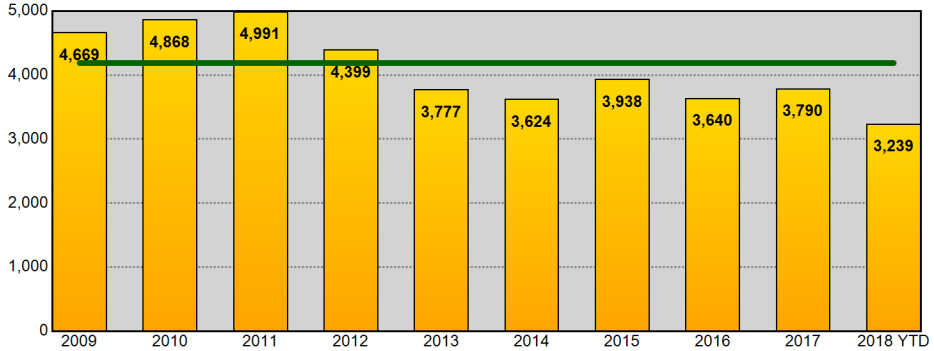

Year End Total Part 1 Incidents - Prior 9 Year Annual Avg: 4,188

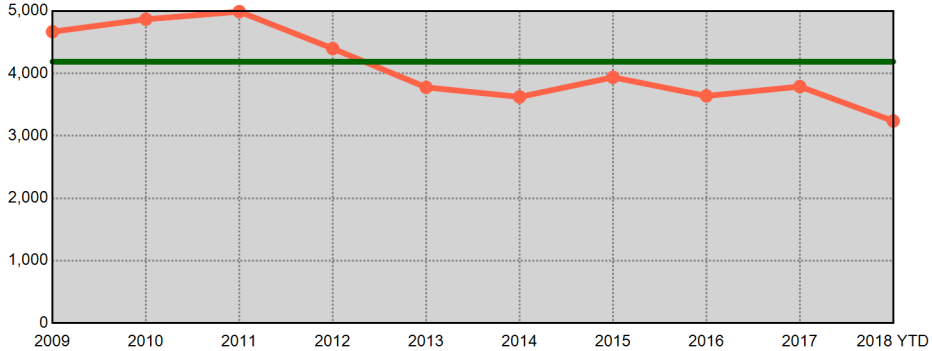

Year End Total Violent Part 1 Incidents - Prior 9 Year Annual Avg: 1,151

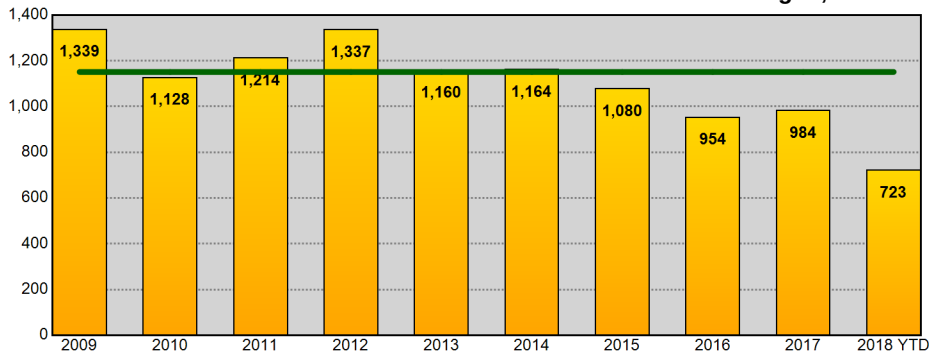

Year End Total Violent Part 1 Incidents - Prior 9 Year Annual Avg: 1,151

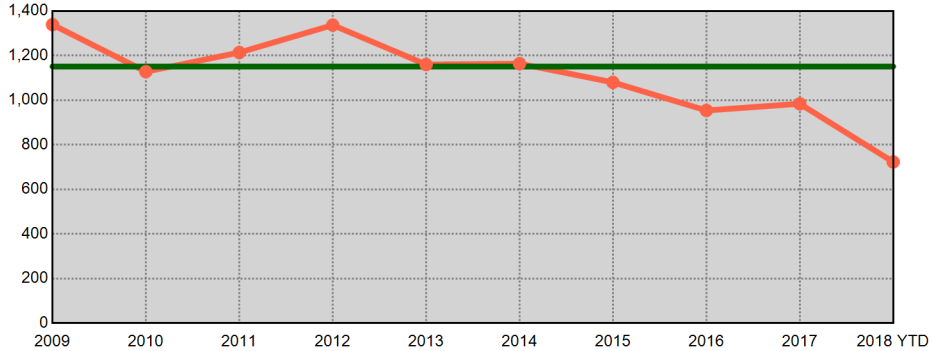

Year End Total Property Part 1 Incidents - Prior 9 Year Annual Avg: 3,037

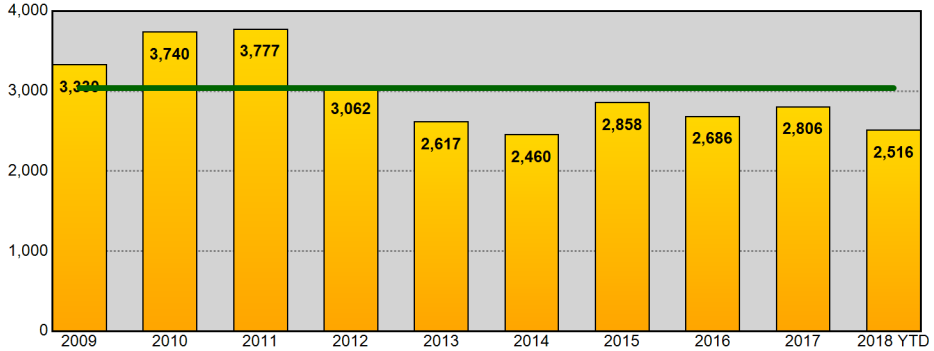

Year End Total Property Part 1 Incidents - Prior 9 Year Annual Avg: 3,037

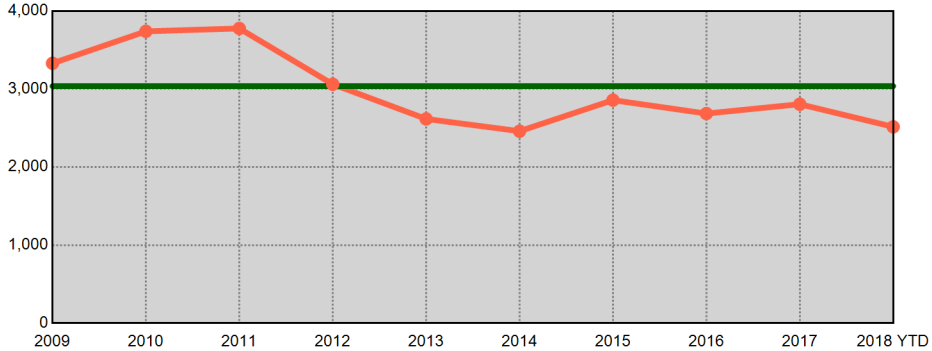

Information summarized for CompStat week ending 10/27/2018. Current year statistics are summarized for 2018 YTD. The horizontal line on each chart represents the average of the prior 9 year end offense totals.

Sourced from MNPD ARMS on 10/31/2018 7:45:54 AM. The figures above were sourced from incident reports using Uniform Crime Reporting definitions and reporting guidelines, based on the date when the crime was reported. This report is intended to be a management and planning tool and does not reflect the official UCR counts for the department. Incidents where a location is unknown or unspecified are included in the countywide totals.

South Precinct UCR Incidents - Annual Comparisons

Aggregated by precinct (incident location). Based on date when each incident was reported.

METROPOLITAN POLICE DEPARTMENT

of Nashville and Davidson County

Year End Total Part 1 Incidents - Prior 9 Year Annual Avg: 6,293

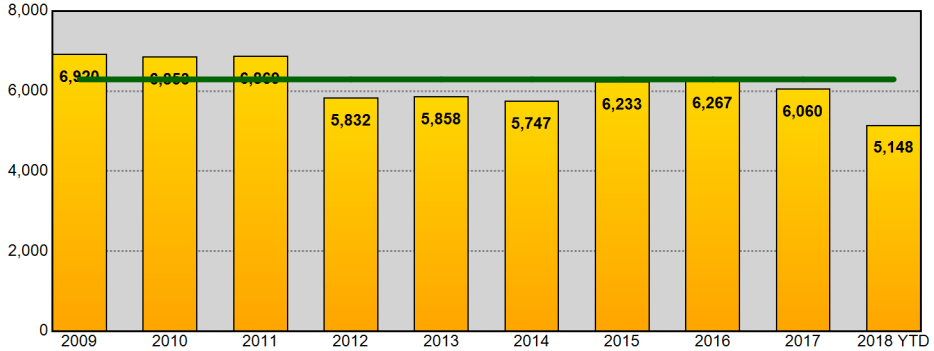

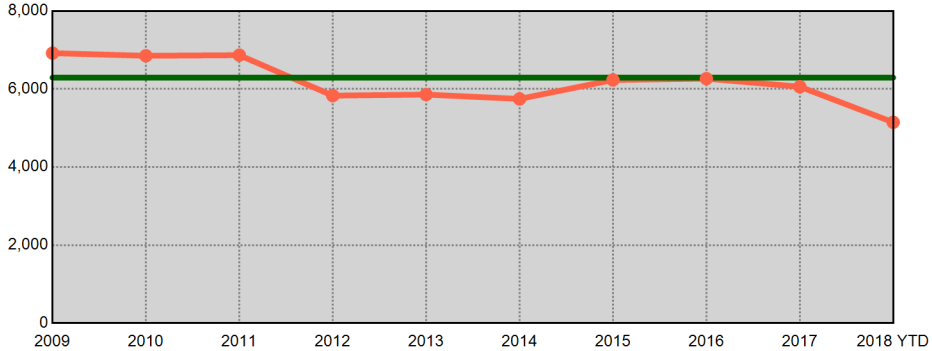

Year End Total Violent Part 1 Incidents - Prior 9 Year Annual Avg: 1,419

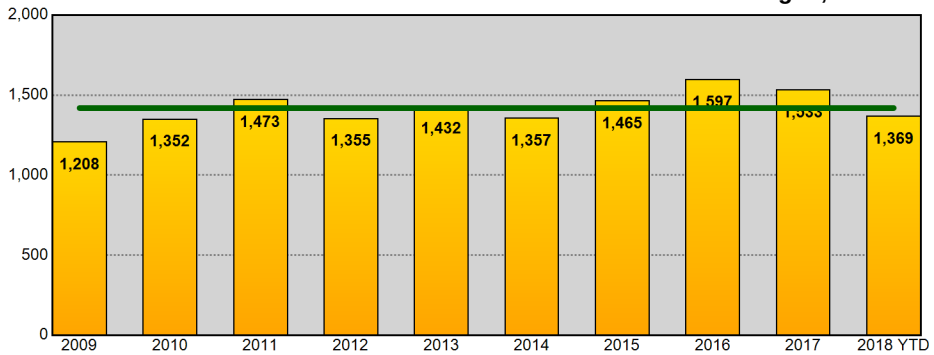

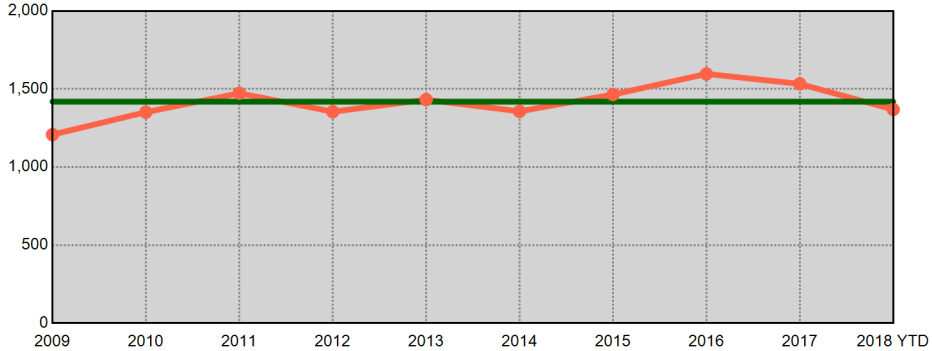

Year End Total Property Part 1 Incidents - Prior 9 Year Annual Avg: 4,874

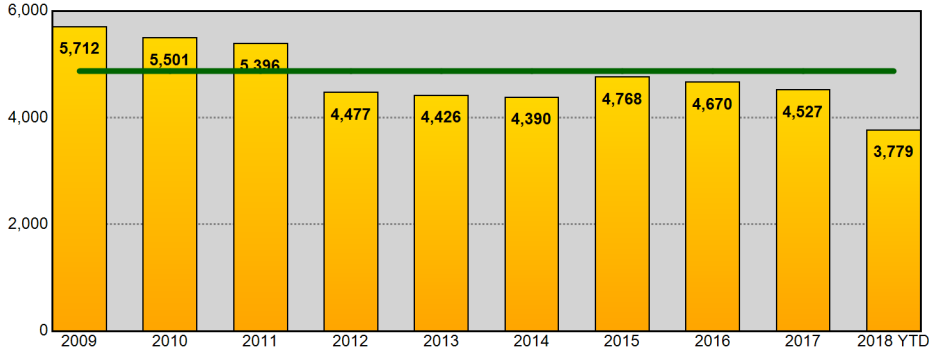

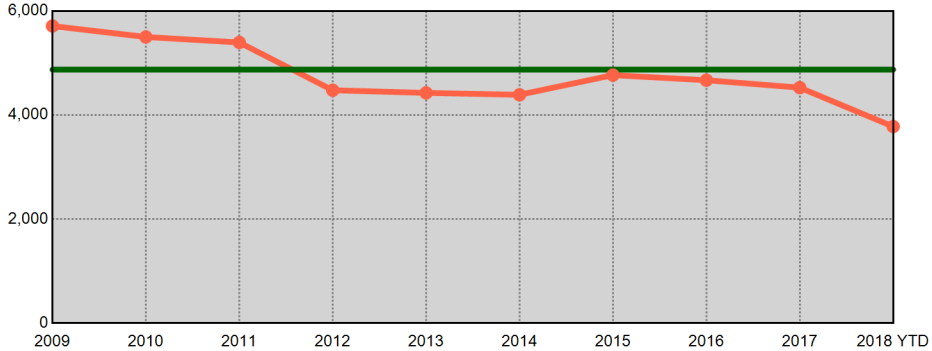

Information summarized for CompStat week ending 10/27/2018. Current year statistics are summarized for 2018 YTD. The horizontal line on each chart represents the average of the prior 9 year end offense totals.

Sourced from MNPD ARMS on 10/31/2018 7:45:54 AM. The figures above were sourced from incident reports using Uniform Crime Reporting definitions and reporting guidelines, based on the date when the crime was reported. This report is intended to be a management and planning tool and does not reflect the official UCR counts for the department. Incidents where a location is unknown or unspecified are included in the countywide totals.

Central Precinct UCR Incidents - Annual Comparisons

METROPOLITAN POLICE DEPARTMENT
of Nashville and Davidson County

Aggregated by precinct (incident location). Based on date when each incident was reported.

Year End Total Part 1 Incidents - Prior 9 Year Annual Avg: 1,588

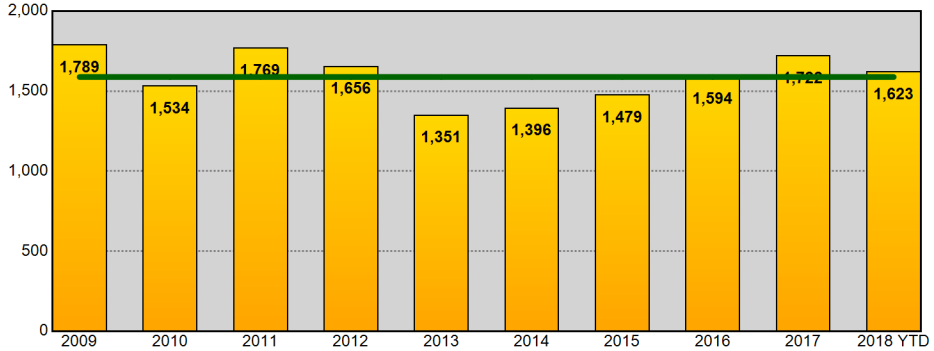

Year End Total Part 1 Incidents - Prior 9 Year Annual Avg: 1,588

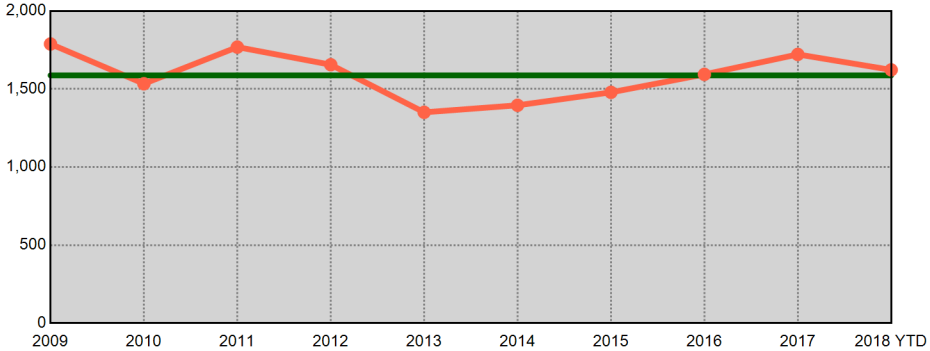

Year End Total Violent Part 1 Incidents - Prior 9 Year Annual Avg: 358

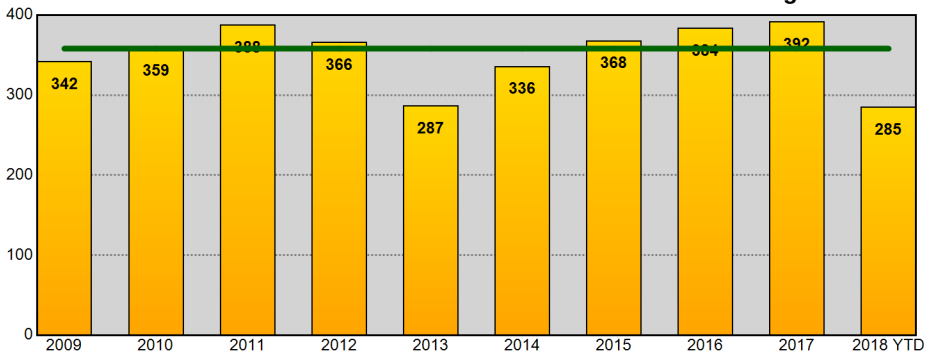

Year End Total Violent Part 1 Incidents - Prior 9 Year Annual Avg: 358

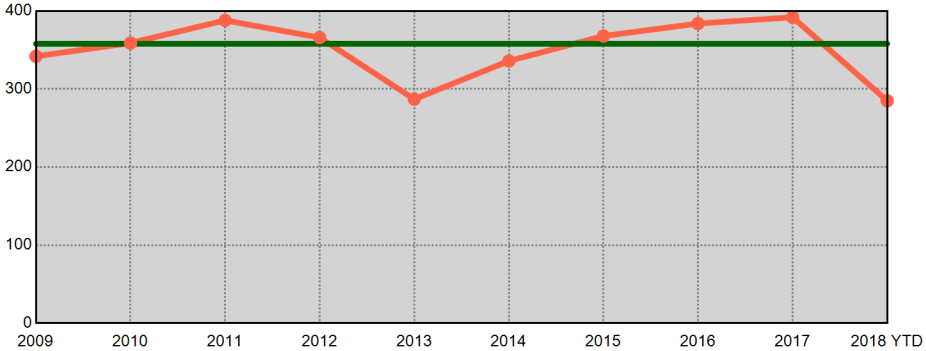

Year End Total Property Part 1 Incidents - Prior 9 Year Annual Avg: 1,230

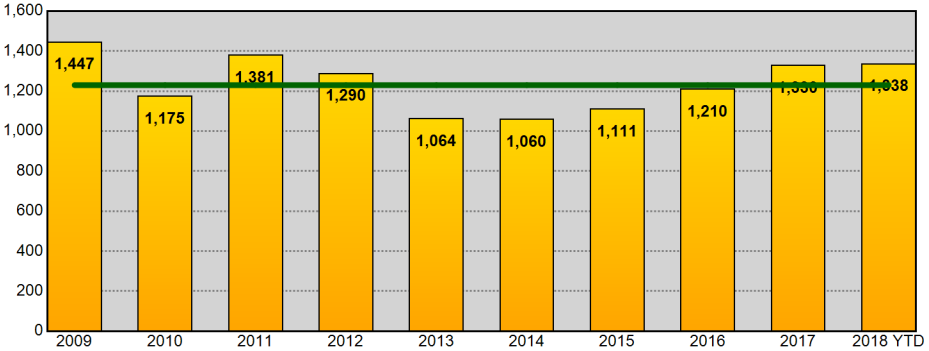

Year End Total Property Part 1 Incidents - Prior 9 Year Annual Avg: 1,230

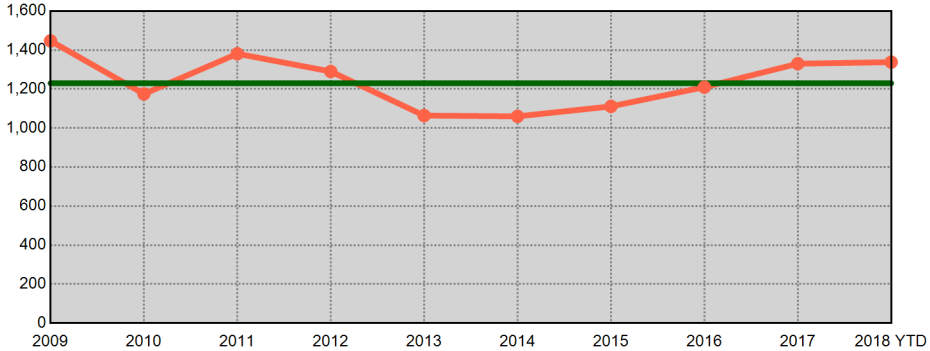

Information summarized for CompStat week ending 10/27/2018. Current year statistics are summarized for 2018 YTD. The horizontal line on each chart represents the average of the prior 9 year end offense totals.

Sourced from MNPD ARMS on 10/31/2018 7:45:55 AM. The figures above were sourced from incident reports using Uniform Crime Reporting definitions and reporting guidelines, based on the date when the crime was reported. This report is intended to be a management and planning tool and does not reflect the official UCR counts for the department. Incidents where a location is unknown or unspecified are included in the countywide totals.

Hermitage Precinct UCR Incidents - Annual Comparisons

METROPOLITAN POLICE DEPARTMENT
of Nashville and Davidson County

Aggregated by precinct (incident location). Based on date when each incident was reported.

Year End Total Part 1 Incidents - Prior 9 Year Annual Avg: 6,132

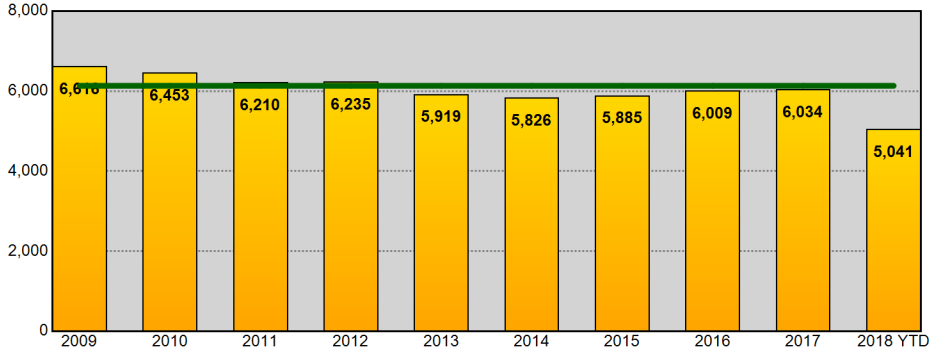

Year End Total Part 1 Incidents - Prior 9 Year Annual Avg: 6,132

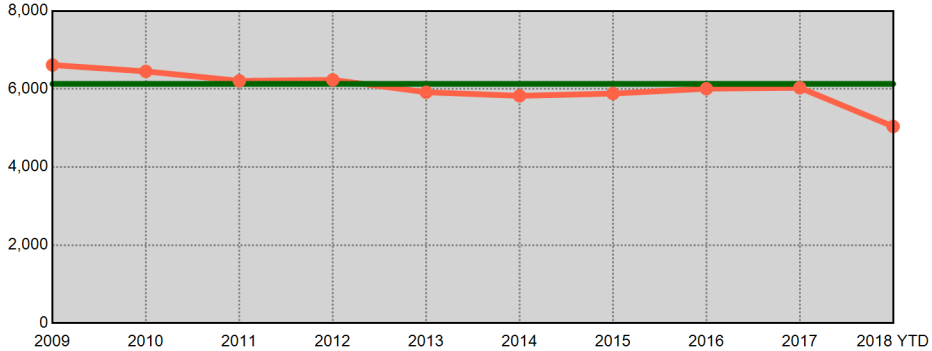

Year End Total Violent Part 1 Incidents - Prior 9 Year Annual Avg: 1,255

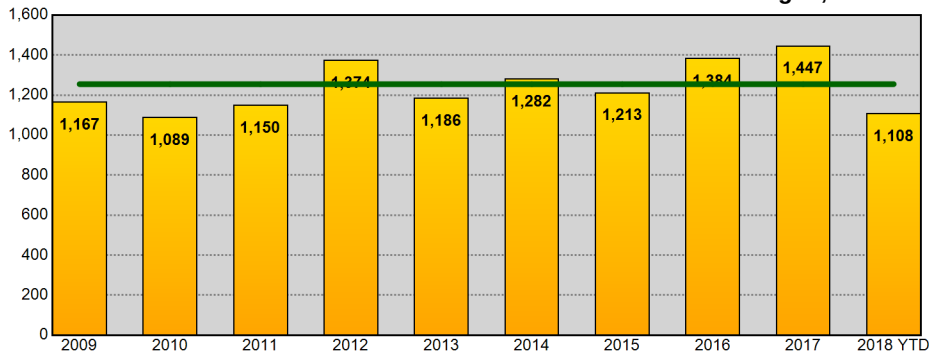

Year End Total Violent Part 1 Incidents - Prior 9 Year Annual Avg: 1,255

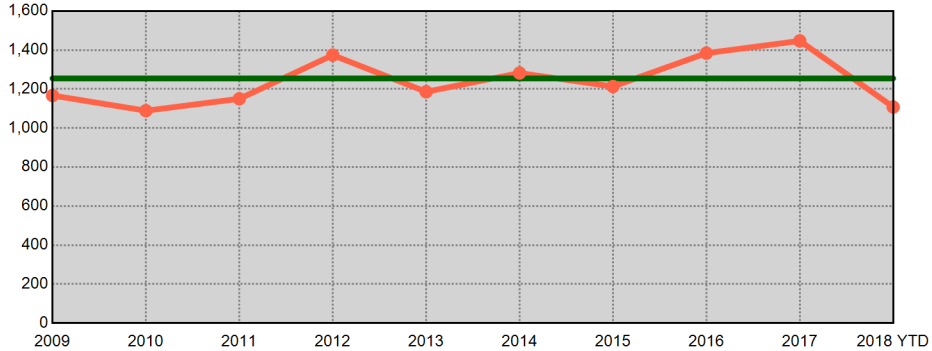

Year End Total Property Part 1 Incidents - Prior 9 Year Annual Avg: 4,877

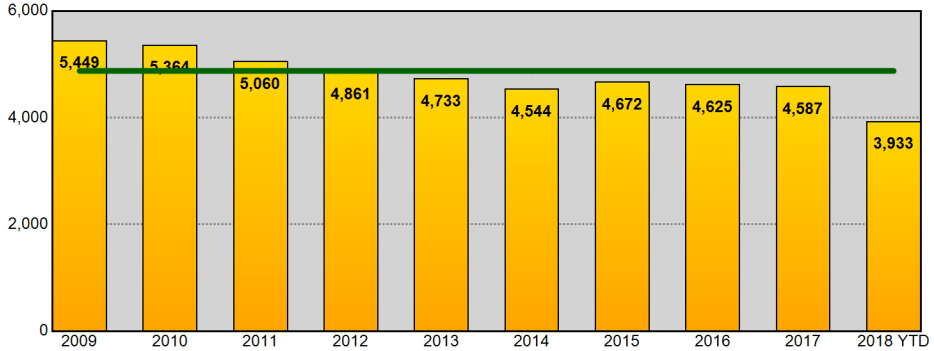

Year End Total Property Part 1 Incidents - Prior 9 Year Annual Avg: 4,877

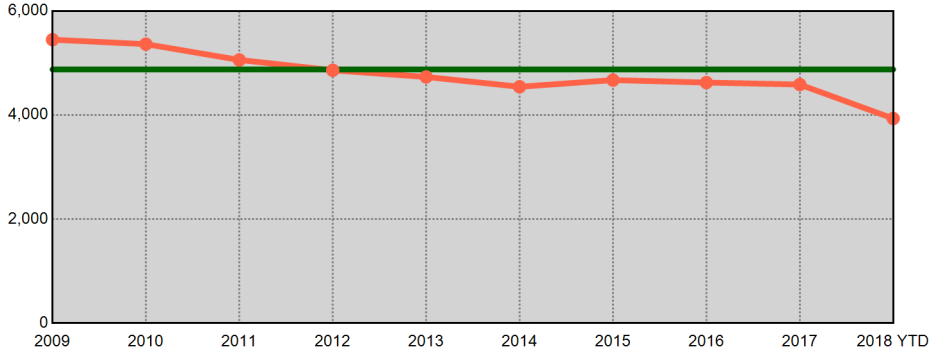

Information summarized for CompStat week ending 10/27/2018. Current year statistics are summarized for 2018 YTD. The horizontal line on each chart represents the average of the prior 9 year end offense totals.

Sourced from MNPD ARMS on 10/31/2018 7:45:56 AM. The figures above were sourced from incident reports using Uniform Crime Reporting definitions and reporting guidelines, based on the date when the crime was reported. This report is intended to be a management and planning tool and does not reflect the official UCR counts for the department. Incidents where a location is unknown or unspecified are included in the countywide totals.

North Precinct UCR Incidents - Annual Comparisons

Aggregated by precinct (incident location). Based on date when each incident was reported.

METROPOLITAN POLICE DEPARTMENT
of Nashville and Davidson County

Year End Total Part 1 Incidents - Prior 9 Year Annual Avg: 4,158

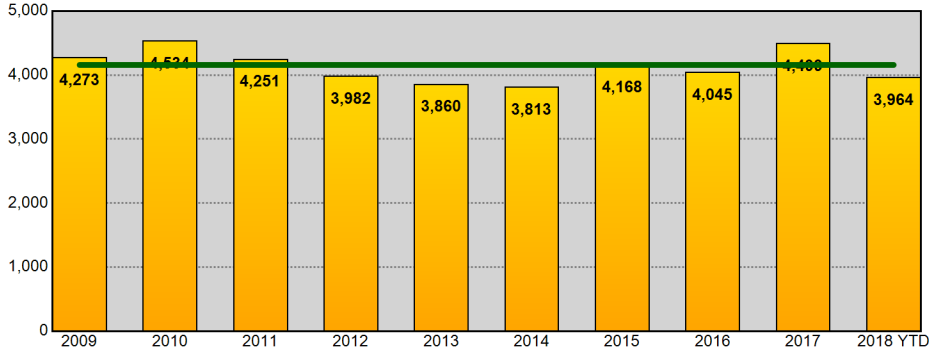

Year End Total Part 1 Incidents - Prior 9 Year Annual Avg: 4,158

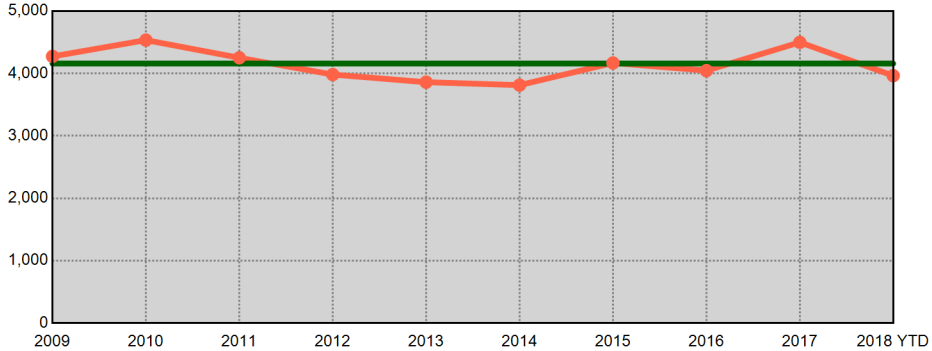

Year End Total Violent Part 1 Incidents - Prior 9 Year Annual Avg: 1,276

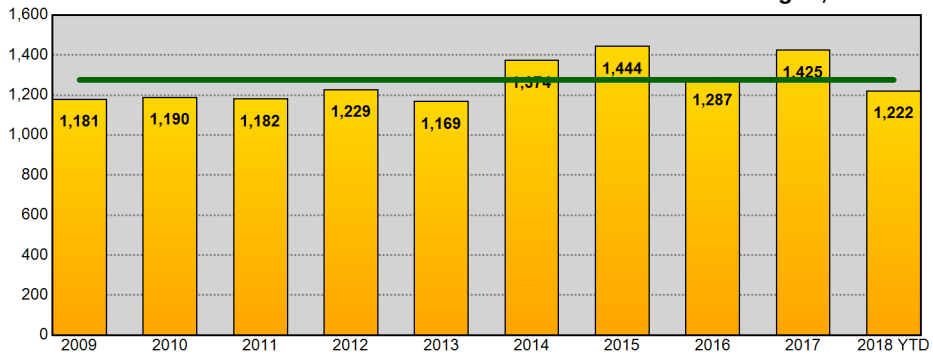

Year End Total Violent Part 1 Incidents - Prior 9 Year Annual Avg: 1,276

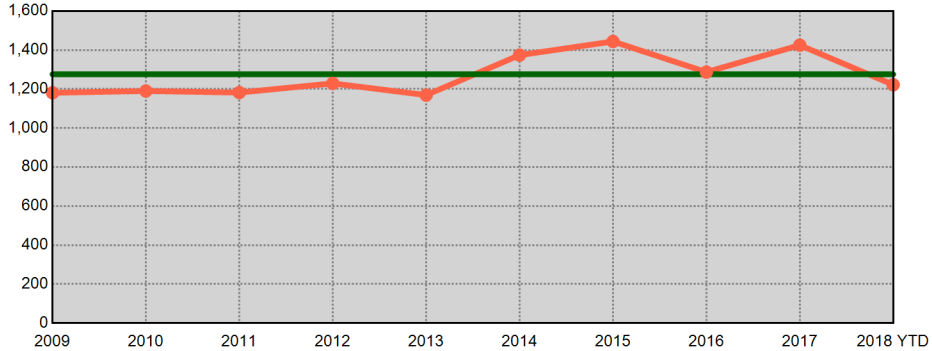

Year End Total Property Part 1 Incidents - Prior 9 Year Annual Avg: 2,883

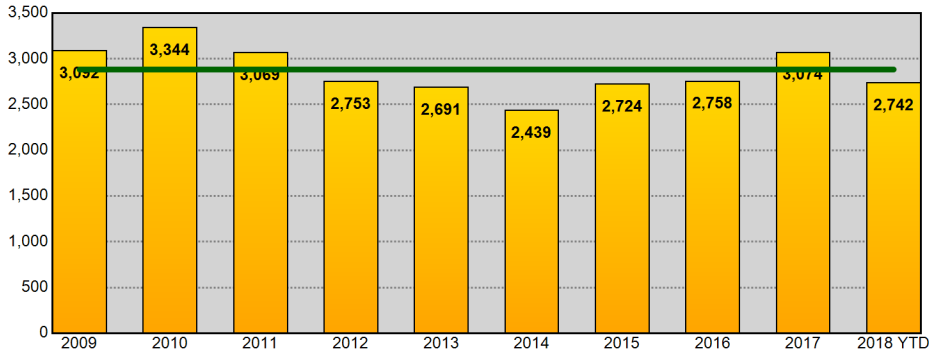

Year End Total Property Part 1 Incidents - Prior 9 Year Annual Avg: 2,883

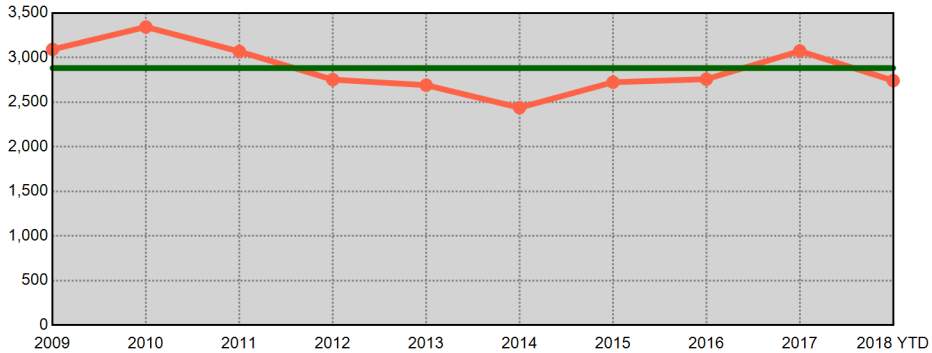

Information summarized for CompStat week ending 10/27/2018. Current year statistics are summarized for 2018 YTD. The horizontal line on each chart represents the average of the prior 9 year end offense totals.

Sourced from MNPD ARMS on 10/31/2018 7:45:56 AM. The figures above were sourced from incident reports using Uniform Crime Reporting definitions and reporting guidelines, based on the date when the crime was reported. This report is intended to be a management and planning tool and does not reflect the official UCR counts for the department. Incidents where a location is unknown or unspecified are included in the countywide totals.

Madison Precinct UCR Incidents - Annual Comparisons

Aggregated by precinct (incident location). Based on date when each incident was reported.

METROPOLITAN POLICE DEPARTMENT
of Nashville and Davidson County

Year End Total Part 1 Incidents - Prior 9 Year Annual Avg: 3,889

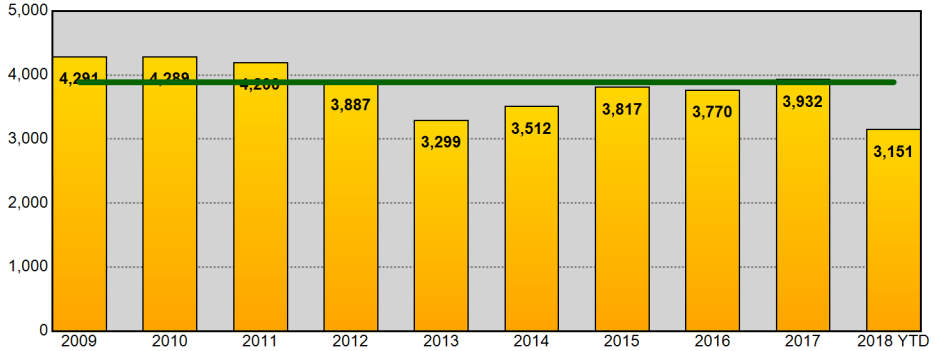

Year End Total Part 1 Incidents - Prior 9 Year Annual Avg: 3,889

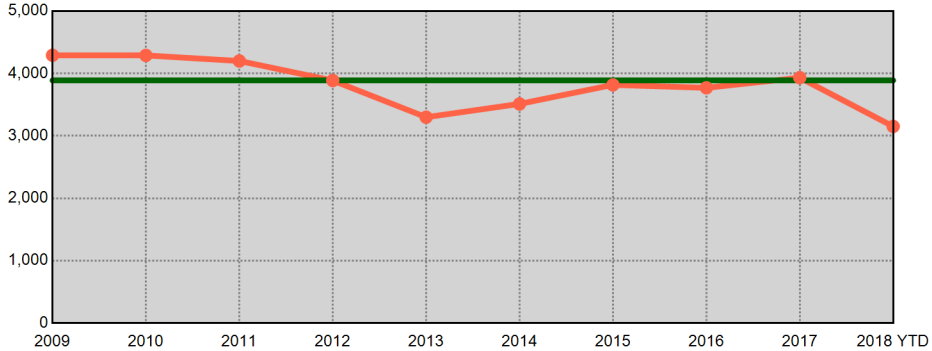

Year End Total Violent Part 1 Incidents - Prior 9 Year Annual Avg: 798

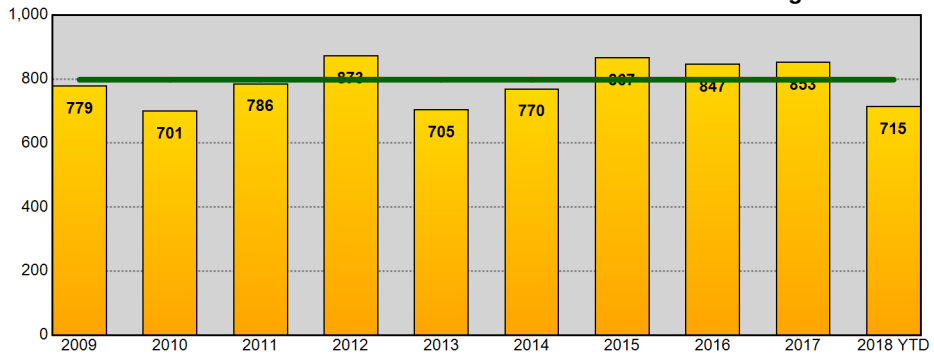

Year End Total Violent Part 1 Incidents - Prior 9 Year Annual Avg: 798

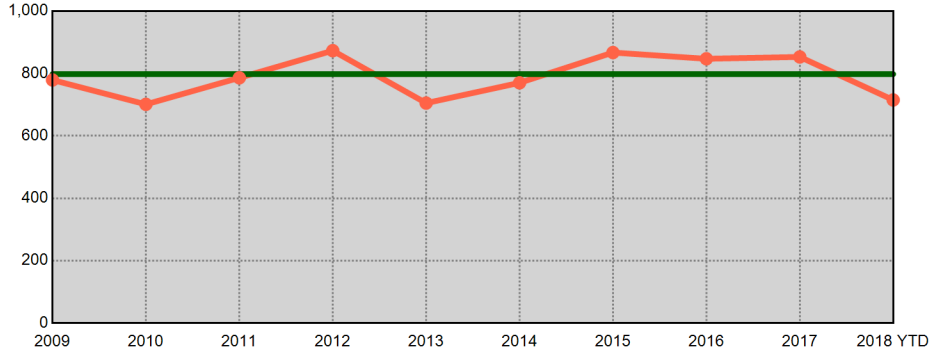

Year End Total Property Part 1 Incidents - Prior 9 Year Annual Avg: 3,091

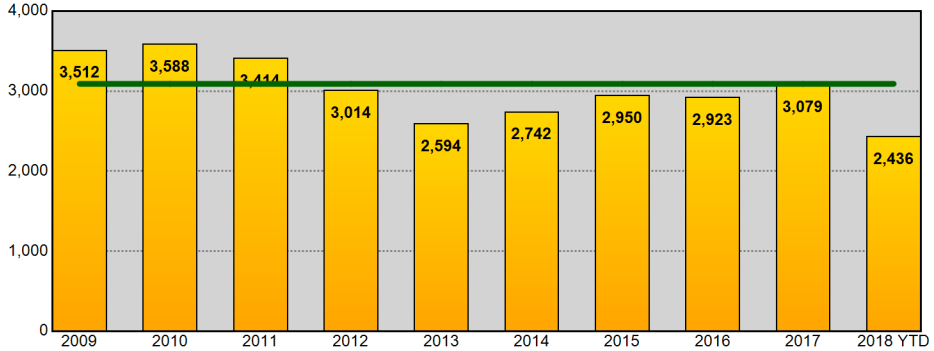

Year End Total Property Part 1 Incidents - Prior 9 Year Annual Avg: 3,091

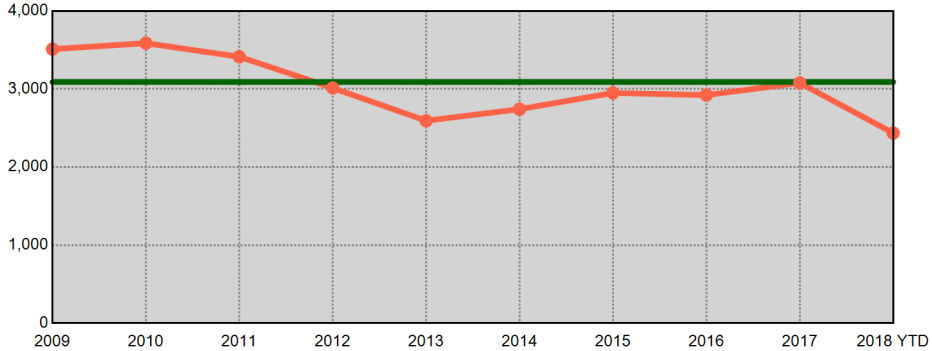

Information summarized for CompStat week ending 10/27/2018. Current year statistics are summarized for 2018 YTD. The horizontal line on each chart represents the average of the prior 9 year end offense totals.

Sourced from MNPD ARMS on 10/31/2018 7:45:57 AM. The figures above were sourced from incident reports using Uniform Crime Reporting definitions and reporting guidelines, based on the date when the crime was reported. This report is intended to be a management and planning tool and does not reflect the official UCR counts for the department. Incidents where a location is unknown or unspecified are included in the countywide totals.

Midtown Hills Precinct UCR Incidents - Annual Comparisons

METROPOLITAN POLICE DEPARTMENT
of Nashville and Davidson County

Aggregated by precinct (incident location). Based on date when each incident was reported.

Year End Total Part 1 Incidents - Prior 9 Year Annual Avg: 4,225

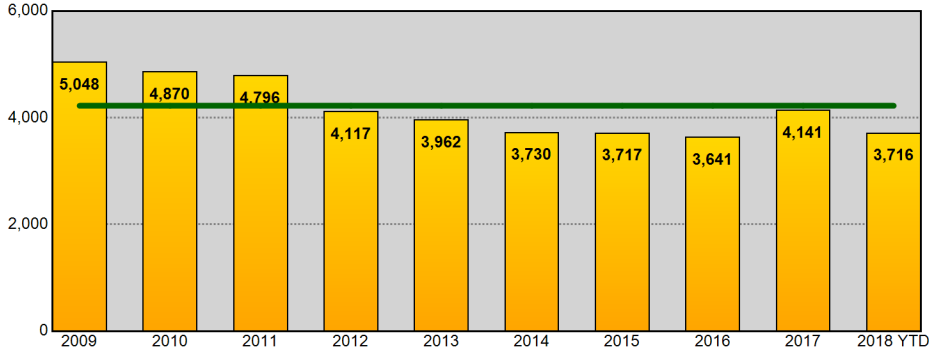

Year End Total Part 1 Incidents - Prior 9 Year Annual Avg: 4,225

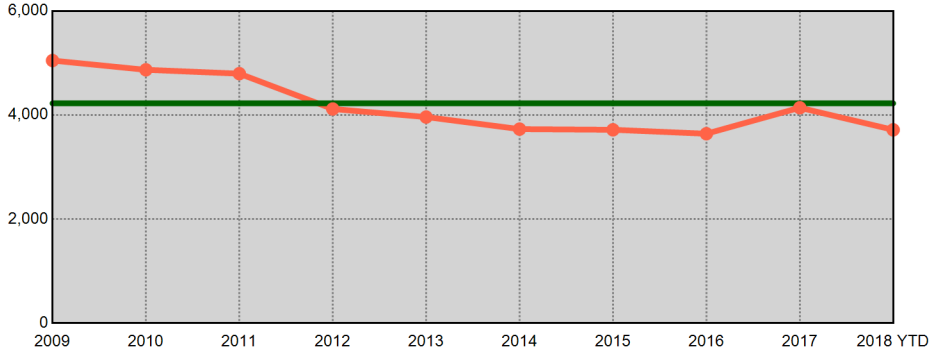

Year End Total Violent Part 1 Incidents - Prior 9 Year Annual Avg: 655

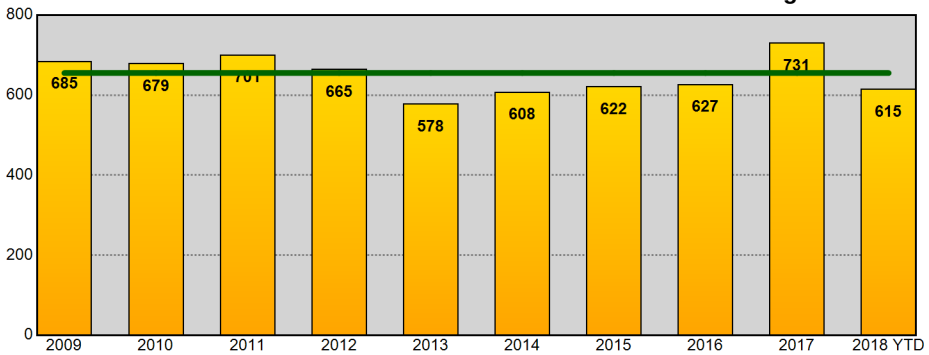

Year End Total Violent Part 1 Incidents - Prior 9 Year Annual Avg: 655

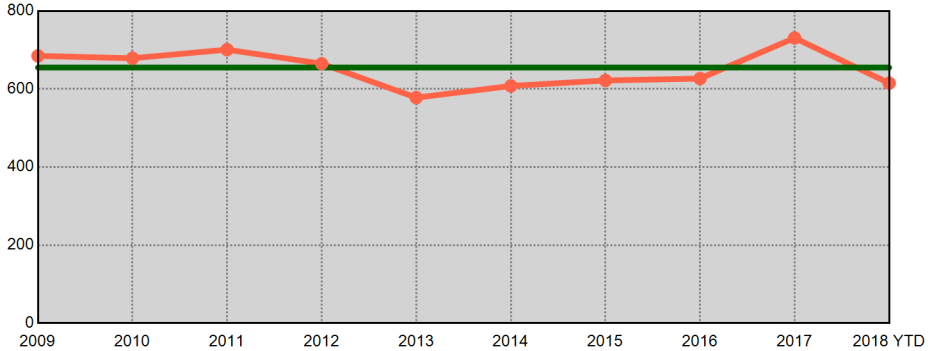

Year End Total Property Part 1 Incidents - Prior 9 Year Annual Avg: 3,570

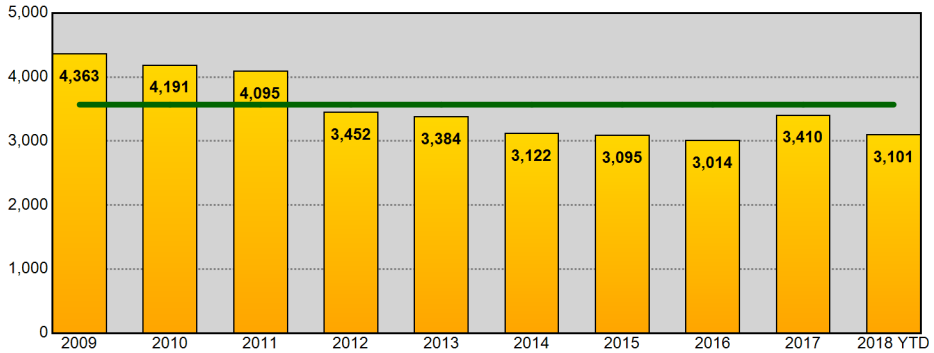

Year End Total Property Part 1 Incidents - Prior 9 Year Annual Avg: 3,570

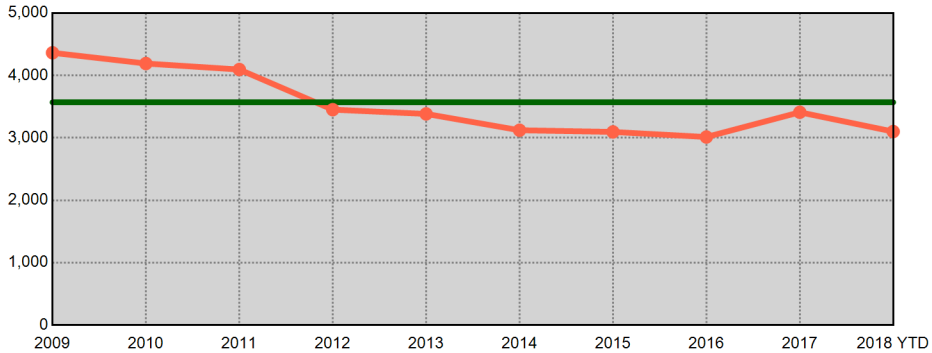

Information summarized for CompStat week ending 10/27/2018. Current year statistics are summarized for 2018 YTD. The horizontal line on each chart represents the average of the prior 9 year end offense totals.

Sourced from MNPD ARMS on 10/31/2018 7:45:58 AM. The figures above were sourced from incident reports using Uniform Crime Reporting definitions and reporting guidelines, based on the date when the crime was reported. This report is intended to be a management and planning tool and does not reflect the official UCR counts for the department. Incidents where a location is unknown or unspecified are included in the countywide totals.

County UCR Incidents - YTD Comparisons

METROPOLITAN POLICE DEPARTMENT
of Nashville and Davidson County

Aggregated by precinct (incident location). Based on date when each incident was reported.

	Homicide	Rape	Commercial Robbery	Street Robbery	Total Robbery	Aggravated Assault	Commercial Burglary	Residential Burglary	Total Burglary	Larceny	Auto Theft	Violent Offenses	Property Offenses	Part I Offenses
2017 YTD	87	468	260	1,447	1,707	4,338	1,100	2,450	3,550	15,654	2,106	6,600	21,310	27,910
2018 YTD	73	482	197	1,452	1,649	4,177	855	2,102	2,957	17,221	2,505	6,381	22,683	29,064
% Change	-16.1%	3.0%	-24.2%	0.3%	-3.4%	-3.7%	-22.3%	-14.2%	-16.7%	10.0%	18.9%	-3.3%	6.4%	4.1%
2016 YTD	62	482	236	1,367	1,603	4,119	778	3,076	3,854	15,526	1,288	6,266	20,668	26,934
2018 YTD	73	482	197	1,452	1,649	4,177	855	2,102	2,957	17,221	2,505	6,381	22,683	29,064
% Change	17.7%	0.0%	-16.5%	6.2%	2.9%	1.4%	9.9%	-31.7%	-23.3%	10.9%	94.5%	1.8%	9.7%	7.9%
2015 YTD	64	503	211	1,323	1,534	4,168	731	3,397	4,128	15,323	1,168	6,269	20,619	26,888
2018 YTD	73	482	197	1,452	1,649	4,177	855	2,102	2,957	17,221	2,505	6,381	22,683	29,064
% Change	14.1%	-4.2%	-6.6%	9.8%	7.5%	0.2%	17.0%	-38.1%	-28.4%	12.4%	114.5%	1.8%	10.0%	8.1%
2014 YTD	36	506	137	1,061	1,198	4,489	733	3,213	3,946	14,881	910	6,229	19,737	25,966
2018 YTD	73	482	197	1,452	1,649	4,177	855	2,102	2,957	17,221	2,505	6,381	22,683	29,064
% Change	102.8%	-4.7%	43.8%	36.9%	37.6%	-7.0%	16.6%	-34.6%	-25.1%	15.7%	175.3%	2.4%	14.9%	11.9%
2013 YTD	35	435	189	1,199	1,388	4,137	728	3,932	4,660	15,284	1,013	5,995	20,957	26,952
2018 YTD	73	482	197	1,452	1,649	4,177	855	2,102	2,957	17,221	2,505	6,381	22,683	29,064
% Change	108.6%	10.8%	4.2%	21.1%	18.8%	1.0%	17.4%	-46.5%	-36.5%	12.7%	147.3%	6.4%	8.2%	7.8%
2012 YTD	55	450	195	1,235	1,430	4,532	840	3,837	4,677	15,905	1,162	6,467	21,744	28,211
2018 YTD	73	482	197	1,452	1,649	4,177	855	2,102	2,957	17,221	2,505	6,381	22,683	29,064
% Change	32.7%	7.1%	1.0%	17.6%	15.3%	-7.8%	1.8%	-45.2%	-36.8%	8.3%	115.6%	-1.3%	4.3%	3.0%
2011 YTD	45	462	236	1,244	1,480	4,091	902	5,040	5,942	16,776	1,432	6,078	24,150	30,228
2018 YTD	73	482	197	1,452	1,649	4,177	855	2,102	2,957	17,221	2,505	6,381	22,683	29,064
% Change	62.2%	4.3%	-16.5%	16.7%	11.4%	2.1%	-5.2%	-58.3%	-50.2%	2.7%	74.9%	5.0%	-6.1%	-3.9%
2010 YTD	53	428	221	1,239	1,460	4,021	957	5,176	6,133	17,380	1,294	5,962	24,807	30,769
2018 YTD	73	482	197	1,452	1,649	4,177	855	2,102	2,957	17,221	2,505	6,381	22,683	29,064
% Change	37.7%	12.6%	-10.9%	17.2%	12.9%	3.9%	-10.7%	-59.4%	-51.8%	-0.9%	93.6%	7.0%	-8.6%	-5.5%
8 YTD Avg	55	467	211	1,264	1,475	4,237	846	3,765	4,611	15,841	1,297	6,233	21,749	27,982
2018 YTD	73	482	197	1,452	1,649	4,177	855	2,102	2,957	17,221	2,505	6,381	22,683	29,064
% Change	32.7%	3.2%	-6.6%	14.9%	11.8%	-1.4%	1.1%	-44.2%	-35.9%	8.7%	93.1%	2.4%	4.3%	3.9%
5 YTD Avg	57	479	207	1,279	1,486	4,250	814	3,214	4,028	15,334	1,297	6,272	20,658	26,930
2018 YTD	73	482	197	1,452	1,649	4,177	855	2,102	2,957	17,221	2,505	6,381	22,683	29,064
% Change	28.1%	0.6%	-4.8%	13.5%	11.0%	-1.7%	5.0%	-34.6%	-26.6%	12.3%	93.1%	1.7%	9.8%	7.9%

Information summarized for CompStat week ending 10/27/2018.

'8 YTD Avg' refers to the computed 2010 - 2017 YTD average.
'5 YTD Avg' refers to the computed 2013 - 2017 YTD average.

Sourced from MNPD ARMS on 10/31/2018 7:45:58 AM. The figures above were sourced from incident reports using Uniform Crime Reporting definitions and reporting guidelines, based on the date when the crime was reported. This report is intended to be a management and planning tool and does not reflect the official UCR counts for the department. Incidents where a location is unknown or unspecified are included in the countywide totals. 'Unknown' refers to records in which the address is listed as 'Unknown' on the incident report. 'Not Validated' refers to records that were entered in with an invalid addresses.

West Precinct UCR Incidents - YTD Comparisons

METROPOLITAN POLICE DEPARTMENT
of Nashville and Davidson County

Aggregated by precinct (incident location). Based on date when each incident was reported.

	Homicide	Rape	Commercial Robbery	Street Robbery	Total Robbery	Aggravated Assault	Commercial Burglary	Residential Burglary	Total Burglary	Larceny	Auto Theft	Violent Offenses	Property Offenses	Part I Offenses
2017 YTD	6	33	12	66	78	274	122	238	360	2,122	189	391	2,671	3,062
2018 YTD	1	24	24	66	90	229	93	268	361	2,233	231	344	2,825	3,169
% Change	-83.3%	-27.3%	100.0%	0.0%	15.4%	-16.4%	-23.8%	12.6%	0.3%	5.2%	22.2%	-12.0%	5.8%	3.5%
2016 YTD	5	28	21	59	80	269	92	316	408	2,072	123	382	2,603	2,985
2018 YTD	1	24	24	66	90	229	93	268	361	2,233	231	344	2,825	3,169
% Change	-80.0%	-14.3%	14.3%	11.9%	12.5%	-14.9%	1.1%	-15.2%	-11.5%	7.8%	87.8%	-9.9%	8.5%	6.2%
2015 YTD	0	32	24	61	85	247	78	327	405	2,017	105	364	2,527	2,891
2018 YTD	1	24	24	66	90	229	93	268	361	2,233	231	344	2,825	3,169
% Change	-	-25.0%	0.0%	8.2%	5.9%	-7.3%	19.2%	-18.0%	-10.9%	10.7%	120.0%	-5.5%	11.8%	9.6%
2014 YTD	4	52	14	57	71	337	67	317	384	2,075	98	464	2,557	3,021
2018 YTD	1	24	24	66	90	229	93	268	361	2,233	231	344	2,825	3,169
% Change	-75.0%	-53.8%	71.4%	15.8%	26.8%	-32.0%	38.8%	-15.5%	-6.0%	7.6%	135.7%	-25.9%	10.5%	4.9%
2013 YTD	3	46	24	59	83	289	89	440	529	2,310	99	421	2,938	3,359
2018 YTD	1	24	24	66	90	229	93	268	361	2,233	231	344	2,825	3,169
% Change	-66.7%	-47.8%	0.0%	11.9%	8.4%	-20.8%	4.5%	-39.1%	-31.8%	-3.3%	133.3%	-18.3%	-3.8%	-5.7%
2012 YTD	11	30	23	60	83	283	94	433	527	2,180	124	407	2,831	3,238
2018 YTD	1	24	24	66	90	229	93	268	361	2,233	231	344	2,825	3,169
% Change	-90.9%	-20.0%	4.3%	10.0%	8.4%	-19.1%	-1.1%	-38.1%	-31.5%	2.4%	86.3%	-15.5%	-0.2%	-2.1%
2011 YTD	2	29	20	70	90	292	94	520	614	1,944	103	413	2,661	3,074
2018 YTD	1	24	24	66	90	229	93	268	361	2,233	231	344	2,825	3,169
% Change	-50.0%	-17.2%	20.0%	-5.7%	0.0%	-21.6%	-1.1%	-48.5%	-41.2%	14.9%	124.3%	-16.7%	6.2%	3.1%
2010 YTD	5	37	32	86	118	319	109	518	627	2,163	124	479	2,914	3,393
2018 YTD	1	24	24	66	90	229	93	268	361	2,233	231	344	2,825	3,169
% Change	-80.0%	-35.1%	-25.0%	-23.3%	-23.7%	-28.2%	-14.7%	-48.3%	-42.4%	3.2%	86.3%	-28.2%	-3.1%	-6.6%
8 YTD Avg	5	36	21	65	86	289	93	389	482	2,110	121	415	2,713	3,128
2018 YTD	1	24	24	66	90	229	93	268	361	2,233	231	344	2,825	3,169
% Change	-80.0%	-33.3%	14.3%	1.5%	4.7%	-20.8%	0.0%	-31.1%	-25.1%	5.8%	90.9%	-17.1%	4.1%	1.3%
5 YTD Avg	4	38	19	60	79	283	90	328	417	2,119	123	404	2,659	3,064
2018 YTD	1	24	24	66	90	229	93	268	361	2,233	231	344	2,825	3,169
% Change	-75.0%	-36.8%	26.3%	10.0%	13.9%	-19.1%	3.3%	-18.3%	-13.4%	5.4%	87.8%	-14.9%	6.2%	3.4%

Information summarized for CompStat week ending 10/27/2018.

'8 YTD Avg' refers to the computed 2010 - 2017 YTD average.
'5 YTD Avg' refers to the computed 2013 - 2017 YTD average.

Sourced from MNPD ARMS on 10/31/2018 7:45:58 AM. The figures above were sourced from incident reports using Uniform Crime Reporting definitions and reporting guidelines, based on the date when the crime was reported. This report is intended to be a management and planning tool and does not reflect the official UCR counts for the department. Incidents where a location is unknown or unspecified are included in the countywide totals. 'Unknown' refers to records in which the address is listed as 'Unknown' on the incident report. 'Not Validated' refers to records that were entered in with an invalid addresses.

East Precinct UCR Incidents - YTD Comparisons

METROPOLITAN POLICE DEPARTMENT
of Nashville and Davidson County

Aggregated by precinct (incident location). Based on date when each incident was reported.

	Homicide	Rape	Commercial Robbery	Street Robbery	Total Robbery	Aggravated Assault	Commercial Burglary	Residential Burglary	Total Burglary	Larceny	Auto Theft	Violent Offenses	Property Offenses	Part I Offenses
2017 YTD	18	50	35	145	180	598	123	343	466	1,613	231	846	2,310	3,156
2018 YTD	14	46	11	152	163	500	74	281	355	1,915	246	723	2,516	3,239
% Change	-22.2%	-8.0%	-68.6%	4.8%	-9.4%	-16.4%	-39.8%	-18.1%	-23.8%	18.7%	6.5%	-14.5%	8.9%	2.6%
2016 YTD	7	54	20	150	170	561	79	365	444	1,580	163	792	2,187	2,979
2018 YTD	14	46	11	152	163	500	74	281	355	1,915	246	723	2,516	3,239
% Change	100.0%	-14.8%	-45.0%	1.3%	-4.1%	-10.9%	-6.3%	-23.0%	-20.0%	21.2%	50.9%	-8.7%	15.0%	8.7%
2015 YTD	13	68	34	184	218	612	73	481	554	1,597	160	911	2,311	3,222
2018 YTD	14	46	11	152	163	500	74	281	355	1,915	246	723	2,516	3,239
% Change	7.7%	-32.4%	-67.6%	-17.4%	-25.2%	-18.3%	1.4%	-41.6%	-35.9%	19.9%	53.8%	-20.6%	8.9%	0.5%
2014 YTD	2	65	13	165	178	736	77	394	471	1,397	111	981	1,979	2,960
2018 YTD	14	46	11	152	163	500	74	281	355	1,915	246	723	2,516	3,239
% Change	600.0%	-29.2%	-15.4%	-7.9%	-8.4%	-32.1%	-3.9%	-28.7%	-24.6%	37.1%	121.6%	-26.3%	27.1%	9.4%
2013 YTD	7	60	17	200	217	714	37	570	607	1,491	118	998	2,216	3,214
2018 YTD	14	46	11	152	163	500	74	281	355	1,915	246	723	2,516	3,239
% Change	100.0%	-23.3%	-35.3%	-24.0%	-24.9%	-30.0%	100.0%	-50.7%	-41.5%	28.4%	108.5%	-27.6%	13.5%	0.8%
2012 YTD	5	57	24	212	236	837	96	580	676	1,726	137	1,135	2,539	3,674
2018 YTD	14	46	11	152	163	500	74	281	355	1,915	246	723	2,516	3,239
% Change	180.0%	-19.3%	-54.2%	-28.3%	-30.9%	-40.3%	-22.9%	-51.6%	-47.5%	11.0%	79.6%	-36.3%	-0.9%	-11.8%
2011 YTD	4	60	32	200	232	685	98	892	990	1,934	176	981	3,100	4,081
2018 YTD	14	46	11	152	163	500	74	281	355	1,915	246	723	2,516	3,239
% Change	250.0%	-23.3%	-65.6%	-24.0%	-29.7%	-27.0%	-24.5%	-68.5%	-64.1%	-1.0%	39.8%	-26.3%	-18.8%	-20.6%
2010 YTD	10	51	21	196	217	690	120	881	1,001	1,800	188	968	2,989	3,957
2018 YTD	14	46	11	152	163	500	74	281	355	1,915	246	723	2,516	3,239
% Change	40.0%	-9.8%	-47.6%	-22.4%	-24.9%	-27.5%	-38.3%	-68.1%	-64.5%	6.4%	30.9%	-25.3%	-15.8%	-18.1%
8 YTD Avg	8	58	25	182	206	679	88	563	651	1,642	161	952	2,454	3,405
2018 YTD	14	46	11	152	163	500	74	281	355	1,915	246	723	2,516	3,239
% Change	75.0%	-20.7%	-56.0%	-16.5%	-20.9%	-26.4%	-15.9%	-50.1%	-45.5%	16.6%	52.8%	-24.1%	2.5%	-4.9%
5 YTD Avg	9	59	24	169	193	644	78	431	508	1,536	157	906	2,201	3,106
2018 YTD	14	46	11	152	163	500	74	281	355	1,915	246	723	2,516	3,239
% Change	55.6%	-22.0%	-54.2%	-10.1%	-15.5%	-22.4%	-5.1%	-34.8%	-30.1%	24.7%	56.7%	-20.2%	14.3%	4.3%

Information summarized for CompStat week ending 10/27/2018.

'8 YTD Avg' refers to the computed 2010 - 2017 YTD average.
'5 YTD Avg' refers to the computed 2013 - 2017 YTD average.

Sourced from MNPD ARMS on 10/31/2018 7:45:59 AM. The figures above were sourced from incident reports using Uniform Crime Reporting definitions and reporting guidelines, based on the date when the crime was reported. This report is intended to be a management and planning tool and does not reflect the official UCR counts for the department. Incidents where a location is unknown or unspecified are included in the countywide totals. 'Unknown' refers to records in which the address is listed as 'Unknown' on the incident report. 'Not Validated' refers to records that were entered in with an invalid addresses.

South Precinct UCR Incidents - YTD Comparisons

METROPOLITAN POLICE DEPARTMENT
of Nashville and Davidson County

Aggregated by precinct (incident location). Based on date when each incident was reported.

	Homicide	Rape	Commercial Robbery	Street Robbery	Total Robbery	Aggravated Assault	Commercial Burglary	Residential Burglary	Total Burglary	Larceny	Auto Theft	Violent Offenses	Property Offenses	Part I Offenses
2017 YTD	14	80	42	356	398	797	191	523	714	2,511	466	1,289	3,691	4,980
2018 YTD	21	90	38	382	420	838	174	389	563	2,728	488	1,369	3,779	5,148
% Change	50.0%	12.5%	-9.5%	7.3%	5.5%	5.1%	-8.9%	-25.6%	-21.1%	8.6%	4.7%	6.2%	2.4%	3.4%
2016 YTD	14	86	49	358	407	785	152	782	934	2,680	281	1,292	3,895	5,187
2018 YTD	21	90	38	382	420	838	174	389	563	2,728	488	1,369	3,779	5,148
% Change	50.0%	4.7%	-22.4%	6.7%	3.2%	6.8%	14.5%	-50.3%	-39.7%	1.8%	73.7%	6.0%	-3.0%	-0.8%
2015 YTD	14	91	34	322	356	772	161	840	1,001	2,688	200	1,233	3,889	5,122
2018 YTD	21	90	38	382	420	838	174	389	563	2,728	488	1,369	3,779	5,148
% Change	50.0%	-1.1%	11.8%	18.6%	18.0%	8.5%	8.1%	-53.7%	-43.8%	1.5%	144.0%	11.0%	-2.8%	0.5%
2014 YTD	4	84	38	230	268	795	138	662	800	2,660	170	1,151	3,630	4,781
2018 YTD	21	90	38	382	420	838	174	389	563	2,728	488	1,369	3,779	5,148
% Change	425.0%	7.1%	0.0%	66.1%	56.7%	5.4%	26.1%	-41.2%	-29.6%	2.6%	187.1%	18.9%	4.1%	7.7%
2013 YTD	6	74	28	289	317	806	188	813	1,001	2,504	215	1,203	3,720	4,923
2018 YTD	21	90	38	382	420	838	174	389	563	2,728	488	1,369	3,779	5,148
% Change	250.0%	21.6%	35.7%	32.2%	32.5%	4.0%	-7.4%	-52.2%	-43.8%	8.9%	127.0%	13.8%	1.6%	4.6%
2012 YTD	6	80	37	249	286	771	168	671	839	2,581	265	1,143	3,685	4,828
2018 YTD	21	90	38	382	420	838	174	389	563	2,728	488	1,369	3,779	5,148
% Change	250.0%	12.5%	2.7%	53.4%	46.9%	8.7%	3.6%	-42.0%	-32.9%	5.7%	84.2%	19.8%	2.6%	6.6%
2011 YTD	6	82	60	302	362	760	152	1,019	1,171	2,900	340	1,210	4,411	5,621
2018 YTD	21	90	38	382	420	838	174	389	563	2,728	488	1,369	3,779	5,148
% Change	250.0%	9.8%	-36.7%	26.5%	16.0%	10.3%	14.5%	-61.8%	-51.9%	-5.9%	43.5%	13.1%	-14.3%	-8.4%
2010 YTD	8	87	28	280	308	715	164	1,020	1,184	3,021	253	1,118	4,458	5,576
2018 YTD	21	90	38	382	420	838	174	389	563	2,728	488	1,369	3,779	5,148
% Change	162.5%	3.4%	35.7%	36.4%	36.4%	17.2%	6.1%	-61.9%	-52.4%	-9.7%	92.9%	22.5%	-15.2%	-7.7%
8 YTD Avg	9	83	40	298	338	775	164	791	956	2,693	274	1,205	3,922	5,127
2018 YTD	21	90	38	382	420	838	174	389	563	2,728	488	1,369	3,779	5,148
% Change	133.3%	8.4%	-5.0%	28.2%	24.3%	8.1%	6.1%	-50.8%	-41.1%	1.3%	78.1%	13.6%	-3.6%	0.4%
5 YTD Avg	10	83	38	311	349	791	166	724	890	2,609	266	1,234	3,765	4,999
2018 YTD	21	90	38	382	420	838	174	389	563	2,728	488	1,369	3,779	5,148
% Change	110.0%	8.4%	0.0%	22.8%	20.3%	5.9%	4.8%	-46.3%	-36.7%	4.6%	83.5%	10.9%	0.4%	3.0%

Information summarized for CompStat week ending 10/27/2018.

'8 YTD Avg' refers to the computed 2010 - 2017 YTD average.
'5 YTD Avg' refers to the computed 2013 - 2017 YTD average.

Sourced from MNPD ARMS on 10/31/2018 7:45:59 AM. The figures above were sourced from incident reports using Uniform Crime Reporting definitions and reporting guidelines, based on the date when the crime was reported. This report is intended to be a management and planning tool and does not reflect the official UCR counts for the department. Incidents where a location is unknown or unspecified are included in the countywide totals. 'Unknown' refers to records in which the address is listed as 'Unknown' on the incident report. 'Not Validated' refers to records that were entered in with an invalid addresses.

Central Precinct UCR Incidents - YTD Comparisons

METROPOLITAN POLICE DEPARTMENT
of Nashville and Davidson County

Aggregated by precinct (incident location). Based on date when each incident was reported.

	Homicide	Rape	Commercial Robbery	Street Robbery	Total Robbery	Aggravated Assault	Commercial Burglary	Residential Burglary	Total Burglary	Larceny	Auto Theft	Violent Offenses	Property Offenses	Part I Offenses
2017 YTD	1	33	3	96	99	210	58	17	75	936	97	343	1,108	1,451
2018 YTD	0	25	3	76	79	181	45	20	65	1,149	124	285	1,338	1,623
% Change	-100.0%	-24.2%	0.0%	-20.8%	-20.2%	-13.8%	-22.4%	17.6%	-13.3%	22.8%	27.8%	-16.9%	20.8%	11.9%
2016 YTD	2	46	1	106	107	174	24	14	38	857	71	329	966	1,295
2018 YTD	0	25	3	76	79	181	45	20	65	1,149	124	285	1,338	1,623
% Change	-100.0%	-45.7%	200.0%	-28.3%	-26.2%	4.0%	87.5%	42.9%	71.1%	34.1%	74.6%	-13.4%	38.5%	25.3%
2015 YTD	0	57	0	75	75	167	40	17	57	814	41	299	912	1,211
2018 YTD	0	25	3	76	79	181	45	20	65	1,149	124	285	1,338	1,623
% Change	-	-56.1%	-	1.3%	5.3%	8.4%	12.5%	17.6%	14.0%	41.2%	202.4%	-4.7%	46.7%	34.0%
2014 YTD	1	51	1	65	66	166	29	20	49	801	34	284	884	1,168
2018 YTD	0	25	3	76	79	181	45	20	65	1,149	124	285	1,338	1,623
% Change	-100.0%	-51.0%	200.0%	16.9%	19.7%	9.0%	55.2%	0.0%	32.7%	43.4%	264.7%	0.4%	51.4%	39.0%
2013 YTD	0	29	1	50	51	167	43	23	66	799	36	247	901	1,148
2018 YTD	0	25	3	76	79	181	45	20	65	1,149	124	285	1,338	1,623
% Change	-	-13.8%	200.0%	52.0%	54.9%	8.4%	4.7%	-13.0%	-1.5%	43.8%	244.4%	15.4%	48.5%	41.4%
2012 YTD	1	46	1	82	83	170	37	22	59	986	53	300	1,098	1,398
2018 YTD	0	25	3	76	79	181	45	20	65	1,149	124	285	1,338	1,623
% Change	-100.0%	-45.7%	200.0%	-7.3%	-4.8%	6.5%	21.6%	-9.1%	10.2%	16.5%	134.0%	-5.0%	21.9%	16.1%
2011 YTD	3	42	4	88	92	193	49	24	73	996	51	330	1,120	1,450
2018 YTD	0	25	3	76	79	181	45	20	65	1,149	124	285	1,338	1,623
% Change	-100.0%	-40.5%	-25.0%	-13.6%	-14.1%	-6.2%	-8.2%	-16.7%	-11.0%	15.4%	143.1%	-13.6%	19.5%	11.9%
2010 YTD	1	27	8	89	97	190	41	17	58	844	50	315	952	1,267
2018 YTD	0	25	3	76	79	181	45	20	65	1,149	124	285	1,338	1,623
% Change	-100.0%	-7.4%	-62.5%	-14.6%	-18.6%	-4.7%	9.8%	17.6%	12.1%	36.1%	148.0%	-9.5%	40.5%	28.1%
8 YTD Avg	1	41	2	81	84	180	40	19	59	879	54	306	993	1,299
2018 YTD	0	25	3	76	79	181	45	20	65	1,149	124	285	1,338	1,623
% Change	-100.0%	-39.0%	50.0%	-6.2%	-6.0%	0.6%	12.5%	5.3%	10.2%	30.7%	129.6%	-6.9%	34.7%	24.9%
5 YTD Avg	1	43	1	78	80	177	39	18	57	841	56	300	954	1,255
2018 YTD	0	25	3	76	79	181	45	20	65	1,149	124	285	1,338	1,623
% Change	-100.0%	-41.9%	200.0%	-2.6%	-1.3%	2.3%	15.4%	11.1%	14.0%	36.6%	121.4%	-5.0%	40.3%	29.3%

Information summarized for CompStat week ending 10/27/2018.

'8 YTD Avg' refers to the computed 2010 - 2017 YTD average.
'5 YTD Avg' refers to the computed 2013 - 2017 YTD average.

Sourced from MNPD ARMS on 10/31/2018 7:45:59 AM. The figures above were sourced from incident reports using Uniform Crime Reporting definitions and reporting guidelines, based on the date when the crime was reported. This report is intended to be a management and planning tool and does not reflect the official UCR counts for the department. Incidents where a location is unknown or unspecified are included in the countywide totals. 'Unknown' refers to records in which the address is listed as 'Unknown' on the incident report. 'Not Validated' refers to records that were entered in with an invalid addresses.

Hermitage Precinct UCR Incidents - YTD Comparisons

METROPOLITAN POLICE DEPARTMENT
of Nashville and Davidson County

Aggregated by precinct (incident location). Based on date when each incident was reported.

	Homicide	Rape	Commercial Robbery	Street Robbery	Total Robbery	Aggravated Assault	Commercial Burglary	Residential Burglary	Total Burglary	Larceny	Auto Theft	Violent Offenses	Property Offenses	Part I Offenses
2017 YTD	16	111	65	281	346	764	155	421	576	2,773	433	1,237	3,782	5,019
2018 YTD	9	119	43	286	329	651	131	385	516	2,937	480	1,108	3,933	5,041
% Change	-43.8%	7.2%	-33.8%	1.8%	-4.9%	-14.8%	-15.5%	-8.6%	-10.4%	5.9%	10.9%	-10.4%	4.0%	0.4%
2016 YTD	13	87	56	237	293	771	134	489	623	2,984	217	1,164	3,824	4,988
2018 YTD	9	119	43	286	329	651	131	385	516	2,937	480	1,108	3,933	5,041
% Change	-30.8%	36.8%	-23.2%	20.7%	12.3%	-15.6%	-2.2%	-21.3%	-17.2%	-1.6%	121.2%	-4.8%	2.9%	1.1%
2015 YTD	6	91	39	220	259	655	102	531	633	2,942	200	1,011	3,775	4,786
2018 YTD	9	119	43	286	329	651	131	385	516	2,937	480	1,108	3,933	5,041
% Change	50.0%	30.8%	10.3%	30.0%	27.0%	-0.6%	28.4%	-27.5%	-18.5%	-0.2%	140.0%	9.6%	4.2%	5.3%
2014 YTD	4	62	25	204	229	767	136	586	722	2,888	141	1,062	3,751	4,813
2018 YTD	9	119	43	286	329	651	131	385	516	2,937	480	1,108	3,933	5,041
% Change	125.0%	91.9%	72.0%	40.2%	43.7%	-15.1%	-3.7%	-34.3%	-28.5%	1.7%	240.4%	4.3%	4.9%	4.7%
2013 YTD	4	76	47	203	250	685	92	629	721	3,036	192	1,015	3,949	4,964
2018 YTD	9	119	43	286	329	651	131	385	516	2,937	480	1,108	3,933	5,041
% Change	125.0%	56.6%	-8.5%	40.9%	31.6%	-5.0%	42.4%	-38.8%	-28.4%	-3.3%	150.0%	9.2%	-0.4%	1.6%
2012 YTD	12	76	37	182	219	850	148	605	753	3,004	190	1,157	3,947	5,104
2018 YTD	9	119	43	286	329	651	131	385	516	2,937	480	1,108	3,933	5,041
% Change	-25.0%	56.6%	16.2%	57.1%	50.2%	-23.4%	-11.5%	-36.4%	-31.5%	-2.2%	152.6%	-4.2%	-0.4%	-1.2%
2011 YTD	5	75	44	167	211	639	146	775	921	3,102	208	930	4,231	5,161
2018 YTD	9	119	43	286	329	651	131	385	516	2,937	480	1,108	3,933	5,041
% Change	80.0%	58.7%	-2.3%	71.3%	55.9%	1.9%	-10.3%	-50.3%	-44.0%	-5.3%	130.8%	19.1%	-7.0%	-2.3%
2010 YTD	7	52	40	193	233	622	139	732	871	3,331	248	914	4,450	5,364
2018 YTD	9	119	43	286	329	651	131	385	516	2,937	480	1,108	3,933	5,041
% Change	28.6%	128.8%	7.5%	48.2%	41.2%	4.7%	-5.8%	-47.4%	-40.8%	-11.8%	93.5%	21.2%	-11.6%	-6.0%
8 YTD Avg	8	79	44	211	255	719	132	596	728	3,008	229	1,061	3,964	5,025
2018 YTD	9	119	43	286	329	651	131	385	516	2,937	480	1,108	3,933	5,041
% Change	12.5%	50.6%	-2.3%	35.5%	29.0%	-9.5%	-0.8%	-35.4%	-29.1%	-2.4%	109.6%	4.4%	-0.8%	0.3%
5 YTD Avg	9	85	46	229	275	728	124	531	655	2,925	237	1,098	3,816	4,914
2018 YTD	9	119	43	286	329	651	131	385	516	2,937	480	1,108	3,933	5,041
% Change	0.0%	40.0%	-6.5%	24.9%	19.6%	-10.6%	5.6%	-27.5%	-21.2%	0.4%	102.5%	0.9%	3.1%	2.6%

Information summarized for CompStat week ending 10/27/2018.

'8 YTD Avg' refers to the computed 2010 - 2017 YTD average.
'5 YTD Avg' refers to the computed 2013 - 2017 YTD average.

Sourced from MNPD ARMS on 10/31/2018 7:45:59 AM. The figures above were sourced from incident reports using Uniform Crime Reporting definitions and reporting guidelines, based on the date when the crime was reported. This report is intended to be a management and planning tool and does not reflect the official UCR counts for the department. Incidents where a location is unknown or unspecified are included in the countywide totals. 'Unknown' refers to records in which the address is listed as 'Unknown' on the incident report. 'Not Validated' refers to records that were entered in with an invalid addresses.

North Precinct UCR Incidents - YTD Comparisons

METROPOLITAN POLICE DEPARTMENT
of Nashville and Davidson County

Aggregated by precinct (incident location). Based on date when each incident was reported.

	Homicide	Rape	Commercial Robbery	Street Robbery	Total Robbery	Aggravated Assault	Commercial Burglary	Residential Burglary	Total Burglary	Larceny	Auto Theft	Violent Offenses	Property Offenses	Part I Offenses
2017 YTD	17	61	47	226	273	817	153	420	573	1,649	275	1,168	2,497	3,665
2018 YTD	16	84	29	203	232	890	91	267	358	1,963	421	1,222	2,742	3,964
% Change	-5.9%	37.7%	-38.3%	-10.2%	-15.0%	8.9%	-40.5%	-36.4%	-37.5%	19.0%	53.1%	4.6%	9.8%	8.2%
2016 YTD	14	76	26	229	255	744	105	411	516	1,585	197	1,089	2,298	3,387
2018 YTD	16	84	29	203	232	890	91	267	358	1,963	421	1,222	2,742	3,964
% Change	14.3%	10.5%	11.5%	-11.4%	-9.0%	19.6%	-13.3%	-35.0%	-30.6%	23.8%	113.7%	12.2%	19.3%	17.0%
2015 YTD	24	74	23	242	265	867	94	436	530	1,450	197	1,230	2,177	3,407
2018 YTD	16	84	29	203	232	890	91	267	358	1,963	421	1,222	2,742	3,964
% Change	-33.3%	13.5%	26.1%	-16.1%	-12.5%	2.7%	-3.2%	-38.8%	-32.5%	35.4%	113.7%	-0.7%	26.0%	16.3%
2014 YTD	11	76	11	159	170	893	80	422	502	1,362	169	1,150	2,033	3,183
2018 YTD	16	84	29	203	232	890	91	267	358	1,963	421	1,222	2,742	3,964
% Change	45.5%	10.5%	163.6%	27.7%	36.5%	-0.3%	13.8%	-36.7%	-28.7%	44.1%	149.1%	6.3%	34.9%	24.5%
2013 YTD	10	47	25	188	213	721	82	586	668	1,504	137	991	2,309	3,300
2018 YTD	16	84	29	203	232	890	91	267	358	1,963	421	1,222	2,742	3,964
% Change	60.0%	78.7%	16.0%	8.0%	8.9%	23.4%	11.0%	-54.4%	-46.4%	30.5%	207.3%	23.3%	18.8%	20.1%
2012 YTD	9	63	21	191	212	730	83	541	624	1,474	143	1,014	2,241	3,255
2018 YTD	16	84	29	203	232	890	91	267	358	1,963	421	1,222	2,742	3,964
% Change	77.8%	33.3%	38.1%	6.3%	9.4%	21.9%	9.6%	-50.6%	-42.6%	33.2%	194.4%	20.5%	22.4%	21.8%
2011 YTD	12	50	27	175	202	711	151	649	800	1,527	167	975	2,494	3,469
2018 YTD	16	84	29	203	232	890	91	267	358	1,963	421	1,222	2,742	3,964
% Change	33.3%	68.0%	7.4%	16.0%	14.9%	25.2%	-39.7%	-58.9%	-55.3%	28.6%	152.1%	25.3%	9.9%	14.3%
2010 YTD	14	61	32	176	208	693	113	750	863	1,654	169	976	2,686	3,662
2018 YTD	16	84	29	203	232	890	91	267	358	1,963	421	1,222	2,742	3,964
% Change	14.3%	37.7%	-9.4%	15.3%	11.5%	28.4%	-19.5%	-64.4%	-58.5%	18.7%	149.1%	25.2%	2.1%	8.2%
8 YTD Avg	14	64	27	198	225	772	108	527	635	1,526	182	1,074	2,342	3,416
2018 YTD	16	84	29	203	232	890	91	267	358	1,963	421	1,222	2,742	3,964
% Change	14.3%	31.3%	7.4%	2.5%	3.1%	15.3%	-15.7%	-49.3%	-43.6%	28.6%	131.3%	13.8%	17.1%	16.0%
5 YTD Avg	15	67	26	209	235	808	103	455	558	1,510	195	1,126	2,263	3,388
2018 YTD	16	84	29	203	232	890	91	267	358	1,963	421	1,222	2,742	3,964
% Change	6.7%	25.4%	11.5%	-2.9%	-1.3%	10.1%	-11.7%	-41.3%	-35.8%	30.0%	115.9%	8.5%	21.2%	17.0%

Information summarized for CompStat week ending 10/27/2018.

'8 YTD Avg' refers to the computed 2010 - 2017 YTD average.
'5 YTD Avg' refers to the computed 2013 - 2017 YTD average.

Sourced from MNPD ARMS on 10/31/2018 7:45:59 AM. The figures above were sourced from incident reports using Uniform Crime Reporting definitions and reporting guidelines, based on the date when the crime was reported. This report is intended to be a management and planning tool and does not reflect the official UCR counts for the department. Incidents where a location is unknown or unspecified are included in the countywide totals. 'Unknown' refers to records in which the address is listed as 'Unknown' on the incident report. 'Not Validated' refers to records that were entered in with an invalid addresses.

Madison Precinct UCR Incidents - YTD Comparisons

METROPOLITAN POLICE DEPARTMENT
of Nashville and Davidson County

Aggregated by precinct (incident location). Based on date when each incident was reported.

	Homicide	Rape	Commercial Robbery	Street Robbery	Total Robbery	Aggravated Assault	Commercial Burglary	Residential Burglary	Total Burglary	Larceny	Auto Theft	Violent Offenses	Property Offenses	Part I Offenses
2017 YTD	7	45	35	149	184	476	83	256	339	1,991	194	712	2,524	3,236
2018 YTD	7	39	21	116	137	532	75	202	277	1,927	232	715	2,436	3,151
% Change	0.0%	-13.3%	-40.0%	-22.1%	-25.5%	11.8%	-9.6%	-21.1%	-18.3%	-3.2%	19.6%	0.4%	-3.5%	-2.6%
2016 YTD	5	53	23	123	146	489	56	371	427	1,872	114	693	2,413	3,106
2018 YTD	7	39	21	116	137	532	75	202	277	1,927	232	715	2,436	3,151
% Change	40.0%	-26.4%	-8.7%	-5.7%	-6.2%	8.8%	33.9%	-45.6%	-35.1%	2.9%	103.5%	3.2%	1.0%	1.4%
2015 YTD	3	42	34	115	149	505	57	433	490	1,810	169	699	2,469	3,168
2018 YTD	7	39	21	116	137	532	75	202	277	1,927	232	715	2,436	3,151
% Change	133.3%	-7.1%	-38.2%	0.9%	-8.1%	5.3%	31.6%	-53.3%	-43.5%	6.5%	37.3%	2.3%	-1.3%	-0.5%
2014 YTD	6	53	19	90	109	460	59	385	444	1,727	94	628	2,265	2,893
2018 YTD	7	39	21	116	137	532	75	202	277	1,927	232	715	2,436	3,151
% Change	16.7%	-26.4%	10.5%	28.9%	25.7%	15.7%	27.1%	-47.5%	-37.6%	11.6%	146.8%	13.9%	7.5%	8.9%
2013 YTD	3	43	21	111	132	439	62	387	449	1,561	102	617	2,112	2,729
2018 YTD	7	39	21	116	137	532	75	202	277	1,927	232	715	2,436	3,151
% Change	133.3%	-9.3%	0.0%	4.5%	3.8%	21.2%	21.0%	-47.8%	-38.3%	23.4%	127.5%	15.9%	15.3%	15.5%
2012 YTD	8	48	20	151	171	520	66	517	583	1,826	116	747	2,525	3,272
2018 YTD	7	39	21	116	137	532	75	202	277	1,927	232	715	2,436	3,151
% Change	-12.5%	-18.8%	5.0%	-23.2%	-19.9%	2.3%	13.6%	-60.9%	-52.5%	5.5%	100.0%	-4.3%	-3.5%	-3.7%
2011 YTD	8	63	21	117	138	458	70	541	611	1,939	202	667	2,752	3,419
2018 YTD	7	39	21	116	137	532	75	202	277	1,927	232	715	2,436	3,151
% Change	-12.5%	-38.1%	0.0%	-0.9%	-0.7%	16.2%	7.1%	-62.7%	-54.7%	-0.6%	14.9%	7.2%	-11.5%	-7.8%
2010 YTD	2	43	23	108	131	424	89	657	746	2,070	130	600	2,946	3,546
2018 YTD	7	39	21	116	137	532	75	202	277	1,927	232	715	2,436	3,151
% Change	250.0%	-9.3%	-8.7%	7.4%	4.6%	25.5%	-15.7%	-69.3%	-62.9%	-6.9%	78.5%	19.2%	-17.3%	-11.1%
8 YTD Avg	5	49	25	121	145	471	68	443	511	1,850	140	670	2,501	3,171
2018 YTD	7	39	21	116	137	532	75	202	277	1,927	232	715	2,436	3,151
% Change	40.0%	-20.4%	-16.0%	-4.1%	-5.5%	13.0%	10.3%	-54.4%	-45.8%	4.2%	65.7%	6.7%	-2.6%	-0.6%
5 YTD Avg	5	47	26	118	144	474	63	366	430	1,792	135	670	2,357	3,026
2018 YTD	7	39	21	116	137	532	75	202	277	1,927	232	715	2,436	3,151
% Change	40.0%	-17.0%	-19.2%	-1.7%	-4.9%	12.2%	19.0%	-44.8%	-35.6%	7.5%	71.9%	6.7%	3.4%	4.1%

Information summarized for CompStat week ending 10/27/2018.

'8 YTD Avg' refers to the computed 2010 - 2017 YTD average.
'5 YTD Avg' refers to the computed 2013 - 2017 YTD average.

Sourced from MNPD ARMS on 10/31/2018 7:45:59 AM. The figures above were sourced from incident reports using Uniform Crime Reporting definitions and reporting guidelines, based on the date when the crime was reported. This report is intended to be a management and planning tool and does not reflect the official UCR counts for the department. Incidents where a location is unknown or unspecified are included in the countywide totals. 'Unknown' refers to records in which the address is listed as 'Unknown' on the incident report. 'Not Validated' refers to records that were entered in with an invalid addresses.

Midtown Hills Precinct UCR Incidents - YTD Comparisons

METROPOLITAN POLICE DEPARTMENT
of Nashville and Davidson County

Aggregated by precinct (incident location). Based on date when each incident was reported.

	Homicide	Rape	Commercial Robbery	Street Robbery	Total Robbery	Aggravated Assault	Commercial Burglary	Residential Burglary	Total Burglary	Larceny	Auto Theft	Violent Offenses	Property Offenses	Part I Offenses
2017 YTD	8	55	21	128	149	402	215	232	447	2,057	221	614	2,725	3,339
2018 YTD	5	55	28	171	199	356	169	289	458	2,361	282	615	3,101	3,716
% Change	-37.5%	0.0%	33.3%	33.6%	33.6%	-11.4%	-21.4%	24.6%	2.5%	14.8%	27.6%	0.2%	13.8%	11.3%
2016 YTD	2	52	40	105	145	325	136	328	464	1,896	122	524	2,482	3,006
2018 YTD	5	55	28	171	199	356	169	289	458	2,361	282	615	3,101	3,716
% Change	150.0%	5.8%	-30.0%	62.9%	37.2%	9.5%	24.3%	-11.9%	-1.3%	24.5%	131.1%	17.4%	24.9%	23.6%
2015 YTD	4	48	23	104	127	342	126	332	458	2,000	96	521	2,554	3,075
2018 YTD	5	55	28	171	199	356	169	289	458	2,361	282	615	3,101	3,716
% Change	25.0%	14.6%	21.7%	64.4%	56.7%	4.1%	34.1%	-13.0%	0.0%	18.1%	193.8%	18.0%	21.4%	20.8%
2014 YTD	4	63	16	91	107	335	147	427	574	1,971	93	509	2,638	3,147
2018 YTD	5	55	28	171	199	356	169	289	458	2,361	282	615	3,101	3,716
% Change	25.0%	-12.7%	75.0%	87.9%	86.0%	6.3%	15.0%	-32.3%	-20.2%	19.8%	203.2%	20.8%	17.6%	18.1%
2013 YTD	2	60	26	97	123	315	134	484	618	2,065	114	500	2,797	3,297
2018 YTD	5	55	28	171	199	356	169	289	458	2,361	282	615	3,101	3,716
% Change	150.0%	-8.3%	7.7%	76.3%	61.8%	13.0%	26.1%	-40.3%	-25.9%	14.3%	147.4%	23.0%	10.9%	12.7%
2012 YTD	3	49	32	108	140	371	148	468	616	2,126	134	563	2,876	3,439
2018 YTD	5	55	28	171	199	356	169	289	458	2,361	282	615	3,101	3,716
% Change	66.7%	12.2%	-12.5%	58.3%	42.1%	-4.0%	14.2%	-38.2%	-25.6%	11.1%	110.4%	9.2%	7.8%	8.1%
2011 YTD	5	61	28	124	152	352	142	620	762	2,434	184	570	3,380	3,950
2018 YTD	5	55	28	171	199	356	169	289	458	2,361	282	615	3,101	3,716
% Change	0.0%	-9.8%	0.0%	37.9%	30.9%	1.1%	19.0%	-53.4%	-39.9%	-3.0%	53.3%	7.9%	-8.3%	-5.9%
2010 YTD	6	41	37	111	148	367	182	600	782	2,497	132	562	3,411	3,973
2018 YTD	5	55	28	171	199	356	169	289	458	2,361	282	615	3,101	3,716
% Change	-16.7%	34.1%	-24.3%	54.1%	34.5%	-3.0%	-7.1%	-51.8%	-41.4%	-5.4%	113.6%	9.4%	-9.1%	-6.5%
8 YTD Avg	4	54	28	109	136	351	154	436	590	2,131	137	545	2,858	3,403
2018 YTD	5	55	28	171	199	356	169	289	458	2,361	282	615	3,101	3,716
% Change	25.0%	1.9%	0.0%	56.9%	46.3%	1.4%	9.7%	-33.7%	-22.4%	10.8%	105.8%	12.8%	8.5%	9.2%
5 YTD Avg	4	56	25	105	130	344	152	361	512	1,998	129	534	2,639	3,173
2018 YTD	5	55	28	171	199	356	169	289	458	2,361	282	615	3,101	3,716
% Change	25.0%	-1.8%	12.0%	62.9%	53.1%	3.5%	11.2%	-19.9%	-10.5%	18.2%	118.6%	15.2%	17.5%	17.1%

Information summarized for CompStat week ending 10/27/2018.

'8 YTD Avg' refers to the computed 2010 - 2017 YTD average.
'5 YTD Avg' refers to the computed 2013 - 2017 YTD average.

Sourced from MNPD ARMS on 10/31/2018 7:45:59 AM. The figures above were sourced from incident reports using Uniform Crime Reporting definitions and reporting guidelines, based on the date when the crime was reported. This report is intended to be a management and planning tool and does not reflect the official UCR counts for the department. Incidents where a location is unknown or unspecified are included in the countywide totals. 'Unknown' refers to records in which the address is listed as 'Unknown' on the incident report. 'Not Validated' refers to records that were entered in with an invalid addresses.

YTD Homicide Report

Demographic information for homicide incidents occurring during the current year.

METROPOLITAN POLICE DEPARTMENT
of Nashville and Davidson County

Race of Victim		
Black	50	68.5 %
White	22	30.1 %
Asian	1	1.4 %
Total	73	100.0 %

Ethnicity of Victim		
Non-Hispanic	66	90.4 %
Hispanic	7	9.6 %
Total	73	100.0 %

Gender of Victim		
Male	59	80.8 %
Female	14	19.2 %
Total	73	100.0 %

Age of Victim		
0 to 12	3	4.1 %
13 to 17	6	8.2 %
18 to 24	19	26.0 %
25 to 34	20	27.4 %
35 to 44	8	11.0 %
55 to 64	4	5.5 %
65+	2	2.7 %
Unk	11	15.1 %
Total	73	100.0 %

Domestic Related		
No	65	89.0 %
Yes	8	11.0 %
Total	73	100.0 %

Race - Ethnicity - Gender of Victim		
Black Non-Hispanic Male	40	54.8 %
White Non-Hispanic Male	11	15.1 %
Black Non-Hispanic Female	10	13.7 %
White Hispanic Male	7	9.6 %
White Non-Hispanic Female	4	5.5 %
Asian Non-Hispanic Male	1	1.4 %
Total	73	100.0 %

Time of Incident		
12:00 am - 3:59 am	13	17.8 %
4:00 am - 7:59 am	10	13.7 %
8:00 am - 11:59 am	11	15.1 %
12:00 pm - 3:59 pm	16	21.9 %
4:00 pm - 7:59 pm	6	8.2 %
8:00 pm - 11:59 pm	17	23.3 %
Total	73	100.0 %

Monthly Homicide Count (Year-to-Year Comparison)

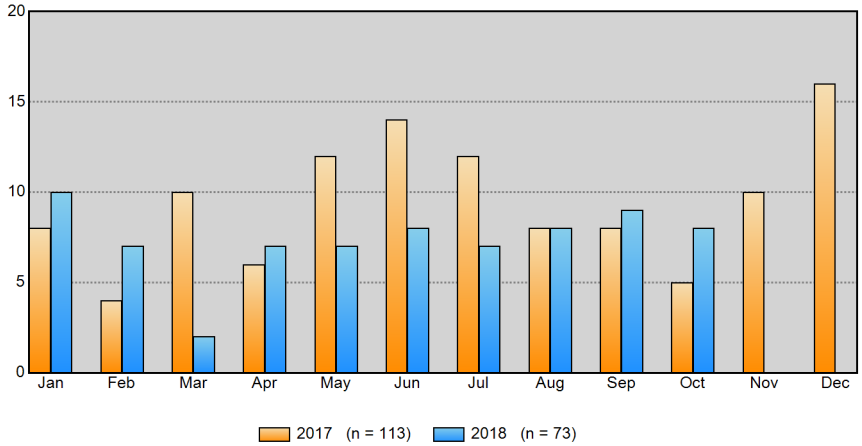

Monthly Homicide Cumulative Count (Year-to-Year Comparison)

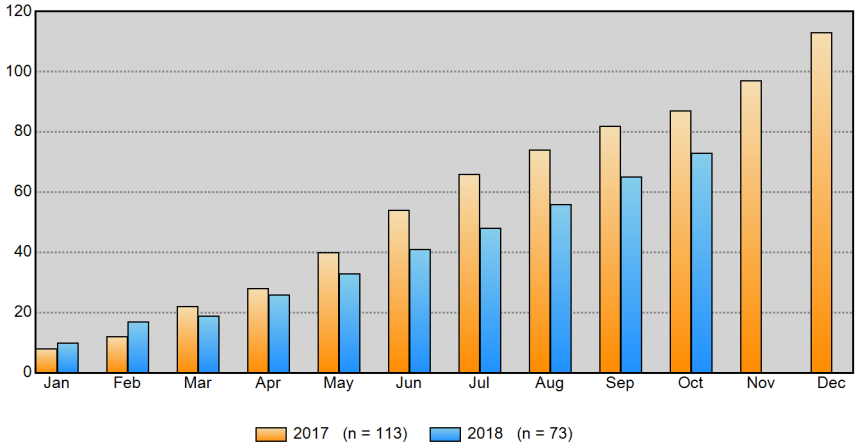

Information summarized for CompStat week ending 10/27/2018.

Sourced from MNPD ARMS on 10/31/2018 7:45:59 AM. The figures above were sourced from incident reports using Uniform Crime Reporting definitions and reporting guidelines, based on the date when the crime was reported. This report is intended to be a management and planning tool and does not reflect the official UCR counts for the department.

County Year-to-Year Weekly Chart

METROPOLITAN POLICE DEPARTMENT
of Nashville and Davidson County

	Homicide	Rape	Commercial Robbery	Street Robbery	Total Robbery	Aggravated Assault	Commercial Burglary	Residential Burglary	Total Burglary	Larceny	Auto Theft	Violent Offenses	Property Offenses	Part I Offenses
ending 11/11/2017 Next Week	3	10	10	32	42	75	34	52	86	408	55	130	549	679
ending 11/04/2017 Current Week	2	16	7	31	38	119	24	49	73	397	46	175	516	691
ending 10/28/2017	0	15	4	29	33	97	27	51	78	362	44	145	484	629
ending 10/27/2018	0	15	15	26	41	72	17	38	55	428	58	128	541	669
% Change	-	0.0%	275.0%	-10.3%	24.2%	-25.8%	-37.0%	-25.5%	-29.5%	18.2%	31.8%	-11.7%	11.8%	6.4%
ending 10/21/2017	1	12	12	32	44	99	24	51	75	420	50	156	545	701
ending 10/20/2018	1	8	4	32	36	84	22	39	61	416	90	129	567	696
% Change	0.0%	-33.3%	-66.7%	0.0%	-18.2%	-15.2%	-8.3%	-23.5%	-18.7%	-1.0%	80.0%	-17.3%	4.0%	-0.7%
ending 10/14/2017	1	6	6	27	33	103	31	42	73	368	42	143	483	626
ending 10/13/2018	3	16	5	32	37	74	25	44	69	405	62	130	536	666
% Change	200.0%	166.7%	-16.7%	18.5%	12.1%	-28.2%	-19.4%	4.8%	-5.5%	10.1%	47.6%	-9.1%	11.0%	6.4%

Part I Incidents - Year-to-Year Weekly Comparisons

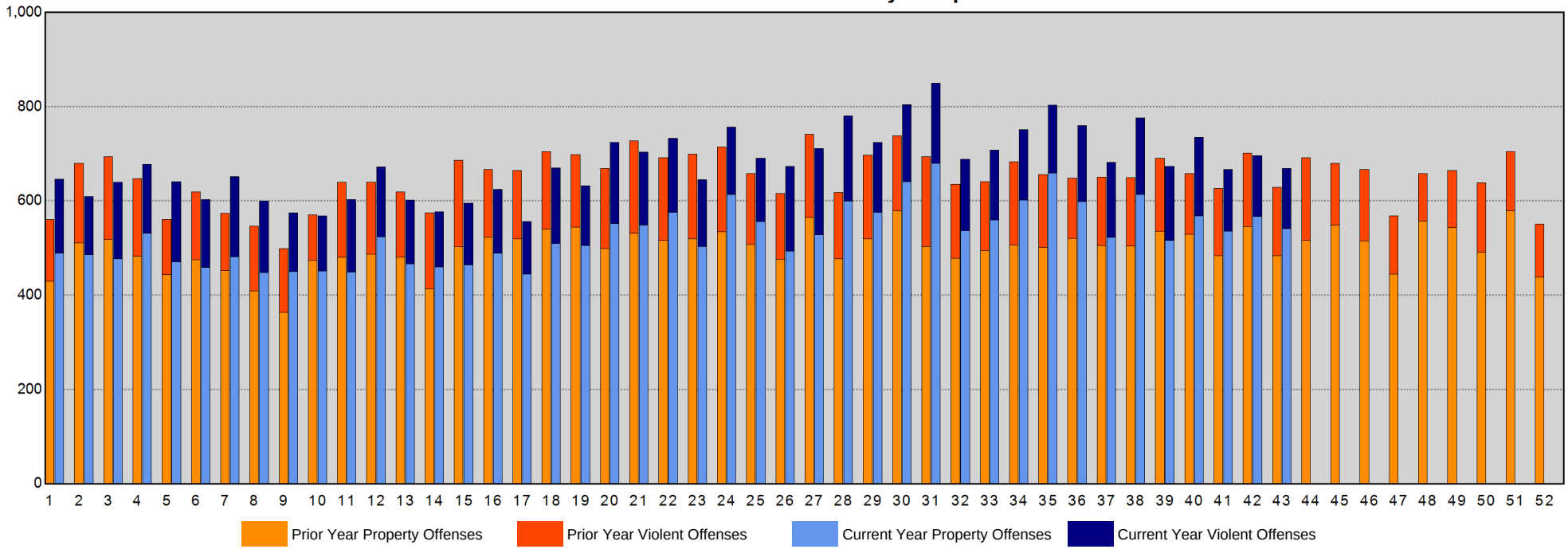

Sourced from MNPD ARMS on 10/31/2018 7:45:59 AM. The figures above were sourced from incident reports using Uniform Crime Reporting definitions and reporting guidelines, based on the date when the crime was reported. This report is intended to be a management and planning tool and does not reflect the official UCR counts for the department. Incidents where a location is unknown or unspecified are included in the countywide totals. 'Unknown' refers to records in which the address is listed as 'Unknown' on the incident report. 'Not Validated' refers to records that were entered in with an invalid addresses.

West Precinct Year-to-Year Weekly Chart

METROPOLITAN POLICE DEPARTMENT
of Nashville and Davidson County

	Homicide	Rape	Commercial Robbery	Street Robbery	Total Robbery	Aggravated Assault	Commercial Burglary	Residential Burglary	Total Burglary	Larceny	Auto Theft	Violent Offenses	Property Offenses	Part I Offenses
ending 11/11/2017 Next Week	0	0	0	4	4	6	2	3	5	45	3	10	53	63
ending 11/04/2017 Current Week	0	2	2	2	4	8	4	7	11	46	1	14	58	72
ending 10/28/2017	0	2	0	1	1	11	4	4	8	43	4	14	55	69
ending 10/27/2018	0	3	3	1	4	4	2	4	6	53	4	11	63	74
% Change	-	50.0%	-	0.0%	300.0%	-63.6%	-50.0%	0.0%	-25.0%	23.3%	0.0%	-21.4%	14.5%	7.2%
ending 10/21/2017	0	0	0	1	1	8	3	6	9	39	1	9	49	58
ending 10/20/2018	0	1	0	0	0	4	1	8	9	52	14	5	75	80
% Change	-	-	-	-100.0%	-100.0%	-50.0%	-66.7%	33.3%	0.0%	33.3%	>1,000%	-44.4%	53.1%	37.9%
ending 10/14/2017	0	0	0	1	1	5	4	4	8	52	3	6	63	69
ending 10/13/2018	0	2	1	2	3	2	1	4	5	44	7	7	56	63
% Change	-	-	-	100.0%	200.0%	-60.0%	-75.0%	0.0%	-37.5%	-15.4%	133.3%	16.7%	-11.1%	-8.7%

Part I Incidents - Year-to-Year Weekly Comparisons

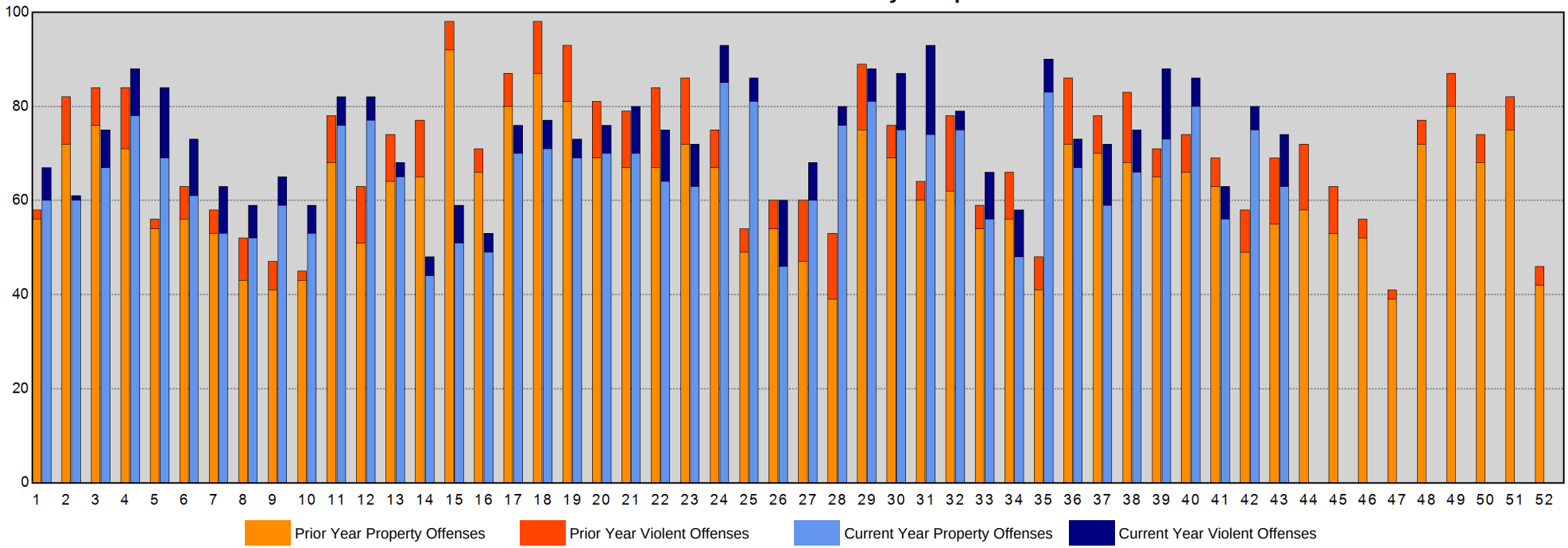

Sourced from MNPD ARMS on 10/31/2018 7:46:00 AM. The figures above were sourced from incident reports using Uniform Crime Reporting definitions and reporting guidelines, based on the date when the crime was reported. This report is intended to be a management and planning tool and does not reflect the official UCR counts for the department. Incidents where a location is unknown or unspecified are included in the countywide totals. 'Unknown' refers to records in which the address is listed as 'Unknown' on the incident report. 'Not Validated' refers to records that were entered in with an invalid addresses.

East Precinct Year-to-Year Weekly Chart

METROPOLITAN POLICE DEPARTMENT
of Nashville and Davidson County

	Homicide	Rape	Commercial Robbery	Street Robbery	Total Robbery	Aggravated Assault	Commercial Burglary	Residential Burglary	Total Burglary	Larceny	Auto Theft	Violent Offenses	Property Offenses	Part I Offenses
ending 11/11/2017 Next Week	0	2	0	3	3	9	3	11	14	45	7	14	66	80
ending 11/04/2017 Current Week	0	0	1	4	5	22	0	7	7	47	4	27	58	85
ending 10/28/2017	0	1	1	1	2	12	1	3	4	38	1	15	43	58
ending 10/27/2018	0	1	1	1	2	6	0	3	3	51	7	9	61	70
% Change	-	0.0%	0.0%	0.0%	0.0%	-50.0%	-100.0%	0.0%	-25.0%	34.2%	600.0%	-40.0%	41.9%	20.7%
ending 10/21/2017	0	2	0	2	2	7	2	9	11	80	7	11	98	109
ending 10/20/2018	0	0	0	1	1	16	2	9	11	62	9	17	82	99
% Change	-	-100.0%	-	-50.0%	-50.0%	128.6%	0.0%	0.0%	0.0%	-22.5%	28.6%	54.5%	-16.3%	-9.2%
ending 10/14/2017	1	0	2	4	6	11	2	8	10	40	2	18	52	70
ending 10/13/2018	0	3	0	6	6	12	4	4	8	59	4	21	71	92
% Change	-100.0%	-	-100.0%	50.0%	0.0%	9.1%	100.0%	-50.0%	-20.0%	47.5%	100.0%	16.7%	36.5%	31.4%

Part I Incidents - Year-to-Year Weekly Comparisons

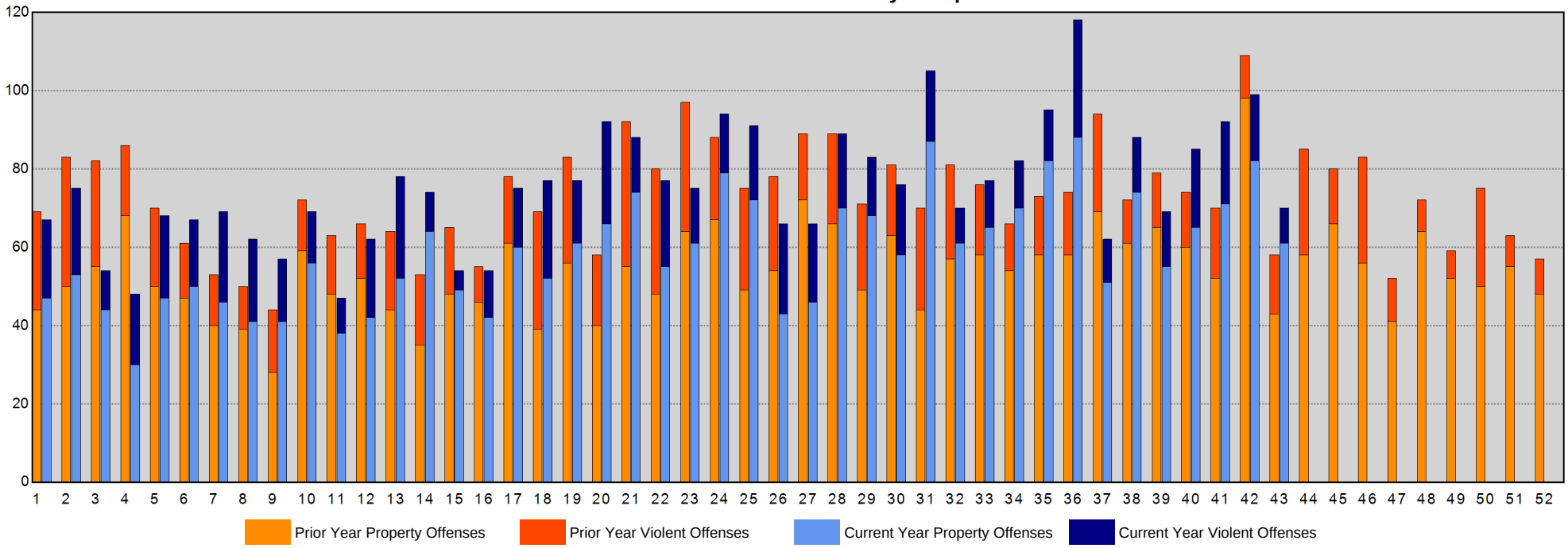

Sourced from MNPD ARMS on 10/31/2018 7:46:00 AM. The figures above were sourced from incident reports using Uniform Crime Reporting definitions and reporting guidelines, based on the date when the crime was reported. This report is intended to be a management and planning tool and does not reflect the official UCR counts for the department. Incidents where a location is unknown or unspecified are included in the countywide totals. 'Unknown' refers to records in which the address is listed as 'Unknown' on the incident report. 'Not Validated' refers to records that were entered in with an invalid addresses.

South Precinct Year-to-Year Weekly Chart

METROPOLITAN POLICE DEPARTMENT
of Nashville and Davidson County

	Homicide	Rape	Commercial Robbery	Street Robbery	Total Robbery	Aggravated Assault	Commercial Burglary	Residential Burglary	Total Burglary	Larceny	Auto Theft	Violent Offenses	Property Offenses	Part I Offenses
ending 11/11/2017 Next Week	2	3	2	5	7	12	7	8	15	64	8	24	87	111
ending 11/04/2017 Current Week	2	2	0	8	8	10	8	11	19	66	9	22	94	116
ending 10/28/2017	0	3	0	14	14	15	6	14	20	58	12	32	90	122
ending 10/27/2018	0	4	4	10	14	8	5	5	10	50	11	26	71	97
% Change	-	33.3%	-	-28.6%	0.0%	-46.7%	-16.7%	-64.3%	-50.0%	-13.8%	-8.3%	-18.8%	-21.1%	-20.5%
ending 10/21/2017	0	1	3	11	14	23	4	9	13	59	11	38	83	121
ending 10/20/2018	1	1	0	3	3	19	3	7	10	55	12	24	77	101
% Change	-	0.0%	-100.0%	-72.7%	-78.6%	-17.4%	-25.0%	-22.2%	-23.1%	-6.8%	9.1%	-36.8%	-7.2%	-16.5%
ending 10/14/2017	0	3	1	9	10	15	3	8	11	55	10	28	76	104
ending 10/13/2018	1	3	1	10	11	11	5	6	11	66	10	26	87	113
% Change	-	0.0%	0.0%	11.1%	10.0%	-26.7%	66.7%	-25.0%	0.0%	20.0%	0.0%	-7.1%	14.5%	8.7%

Part I Incidents - Year-to-Year Weekly Comparisons

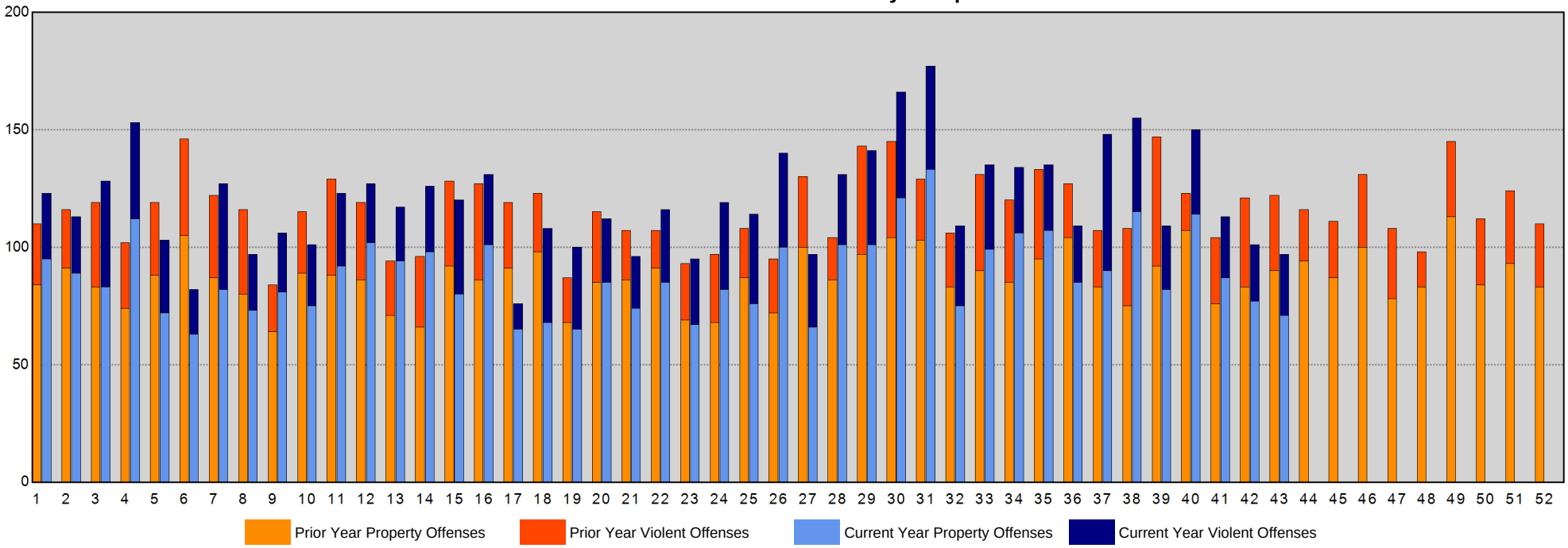

Sourced from MNPD ARMS on 10/31/2018 7:46:01 AM. The figures above were sourced from incident reports using Uniform Crime Reporting definitions and reporting guidelines, based on the date when the crime was reported. This report is intended to be a management and planning tool and does not reflect the official UCR counts for the department. Incidents where a location is unknown or unspecified are included in the countywide totals. 'Unknown' refers to records in which the address is listed as 'Unknown' on the incident report. 'Not Validated' refers to records that were entered in with an invalid addresses.

Central Precinct Year-to-Year Weekly Chart

METROPOLITAN POLICE DEPARTMENT
of Nashville and Davidson County

	Homicide	Rape	Commercial Robbery	Street Robbery	Total Robbery	Aggravated Assault	Commercial Burglary	Residential Burglary	Total Burglary	Larceny	Auto Theft	Violent Offenses	Property Offenses	Part I Offenses
ending 11/11/2017 Next Week	0	1	0	3	3	8	1	1	2	26	2	12	30	42
ending 11/04/2017 Current Week	0	0	0	0	0	0	2	1	3	21	1	0	25	25
ending 10/28/2017	0	2	0	3	3	3	3	1	4	18	4	8	26	34
ending 10/27/2018	0	1	0	0	0	1	0	1	1	39	4	2	44	46
% Change	-	-50.0%	-	-100.0%	-100.0%	-66.7%	-100.0%	0.0%	-75.0%	116.7%	0.0%	-75.0%	69.2%	35.3%
ending 10/21/2017	0	1	0	1	1	2	1	1	2	32	1	4	35	39
ending 10/20/2018	0	0	0	2	2	0	2	0	2	38	4	2	44	46
% Change	-	-100.0%	-	100.0%	100.0%	-100.0%	100.0%	-100.0%	0.0%	18.8%	300.0%	-50.0%	25.7%	17.9%
ending 10/14/2017	0	0	0	0	0	8	3	0	3	29	1	8	33	41
ending 10/13/2018	0	1	0	0	0	4	1	1	2	31	2	5	35	40
% Change	-	-	-	-	-	-50.0%	-66.7%	-	-33.3%	6.9%	100.0%	-37.5%	6.1%	-2.4%

Part I Incidents - Year-to-Year Weekly Comparisons

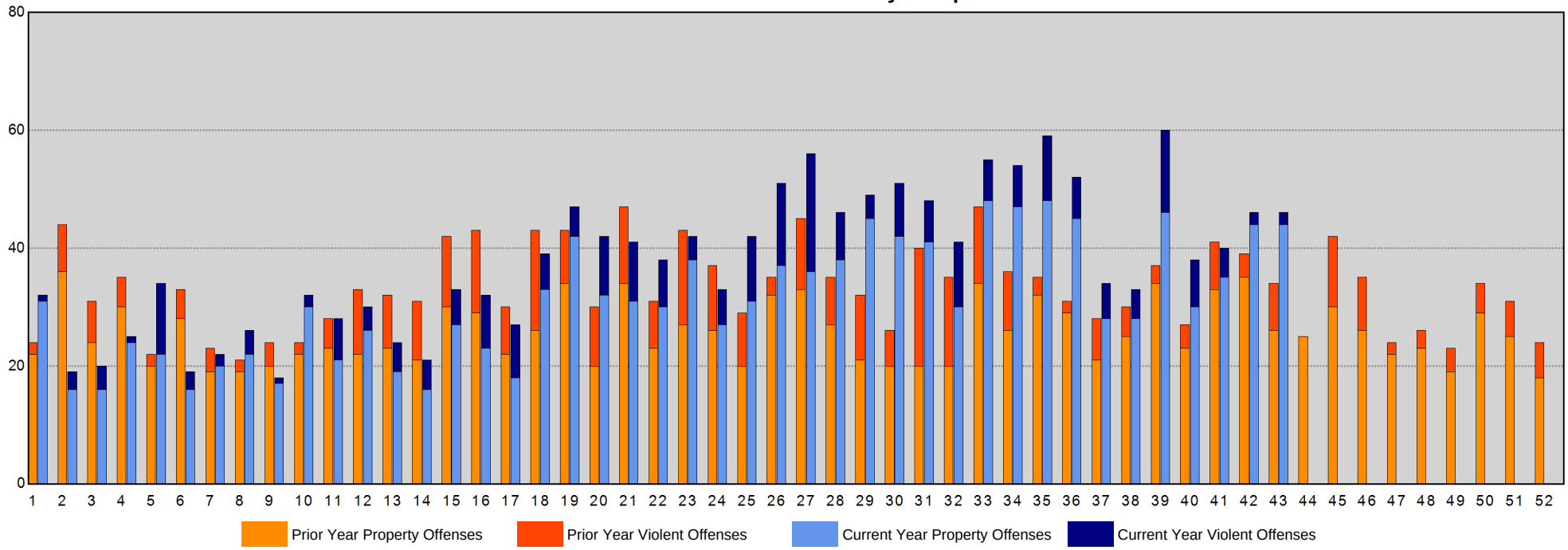

Sourced from MNPD ARMS on 10/31/2018 7:46:01 AM. The figures above were sourced from incident reports using Uniform Crime Reporting definitions and reporting guidelines, based on the date when the crime was reported. This report is intended to be a management and planning tool and does not reflect the official UCR counts for the department. Incidents where a location is unknown or unspecified are included in the countywide totals. 'Unknown' refers to records in which the address is listed as 'Unknown' on the incident report. 'Not Validated' refers to records that were entered in with an invalid addresses.

Hermitage Precinct Year-to-Year Weekly Chart

METROPOLITAN POLICE DEPARTMENT
of Nashville and Davidson County

	Homicide	Rape	Commercial Robbery	Street Robbery	Total Robbery	Aggravated Assault	Commercial Burglary	Residential Burglary	Total Burglary	Larceny	Auto Theft	Violent Offenses	Property Offenses	Part I Offenses
ending 11/11/2017 Next Week	1	1	3	4	7	14	5	7	12	78	13	23	103	126
ending 11/04/2017 Current Week	0	3	1	8	9	18	3	7	10	67	13	30	90	120
ending 10/28/2017	0	4	3	5	8	27	2	7	9	77	7	39	93	132
ending 10/27/2018	0	1	1	2	3	9	2	5	7	64	9	13	80	93
% Change	-	-75.0%	-66.7%	-60.0%	-62.5%	-66.7%	0.0%	-28.6%	-22.2%	-16.9%	28.6%	-66.7%	-14.0%	-29.5%
ending 10/21/2017	0	4	4	4	8	16	2	11	13	62	19	28	94	122
ending 10/20/2018	0	2	1	9	10	10	2	5	7	55	21	22	83	105
% Change	-	-50.0%	-75.0%	125.0%	25.0%	-37.5%	0.0%	-54.5%	-46.2%	-11.3%	10.5%	-21.4%	-11.7%	-13.9%
ending 10/14/2017	0	0	0	6	6	7	4	4	8	60	13	13	81	94
ending 10/13/2018	1	4	1	2	3	14	3	9	12	62	11	22	85	107
% Change	-	-	-	-66.7%	-50.0%	100.0%	-25.0%	125.0%	50.0%	3.3%	-15.4%	69.2%	4.9%	13.8%

Part I Incidents - Year-to-Year Weekly Comparisons

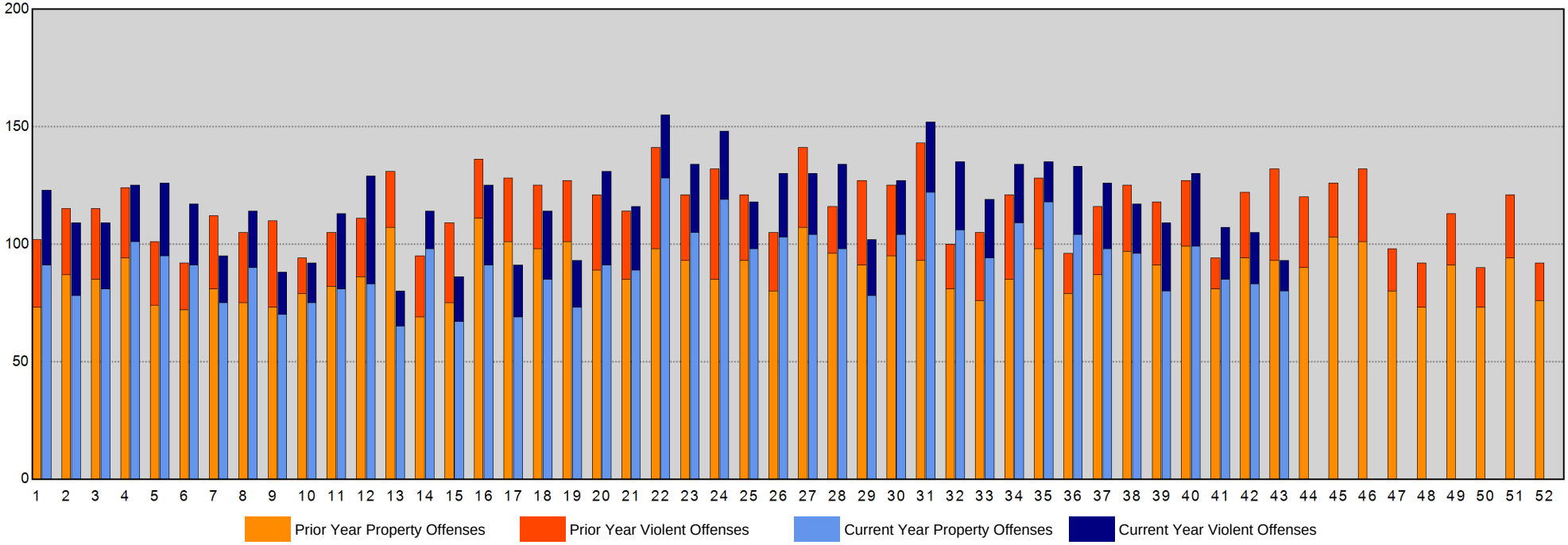

Sourced from MNPD ARMS on 10/31/2018 7:46:01 AM. The figures above were sourced from incident reports using Uniform Crime Reporting definitions and reporting guidelines, based on the date when the crime was reported. This report is intended to be a management and planning tool and does not reflect the official UCR counts for the department. Incidents where a location is unknown or unspecified are included in the countywide totals. 'Unknown' refers to records in which the address is listed as 'Unknown' on the incident report. 'Not Validated' refers to records that were entered in with an invalid addresses.

North Precinct Year-to-Year Weekly Chart

METROPOLITAN POLICE DEPARTMENT
of Nashville and Davidson County

	Homicide	Rape	Commercial Robbery	Street Robbery	Total Robbery	Aggravated Assault	Commercial Burglary	Residential Burglary	Total Burglary	Larceny	Auto Theft	Violent Offenses	Property Offenses	Part I Offenses
ending 11/11/2017 Next Week	0	1	1	2	3	12	5	7	12	50	11	16	73	89
ending 11/04/2017 Current Week	0	2	1	3	4	35	4	9	13	47	8	41	68	109
ending 10/28/2017	0	1	0	2	2	15	9	6	15	31	7	18	53	71
ending 10/27/2018	0	2	2	6	8	18	3	9	12	48	10	28	70	98
% Change	-	100.0%	-	200.0%	300.0%	20.0%	-66.7%	50.0%	-20.0%	54.8%	42.9%	55.6%	32.1%	38.0%
ending 10/21/2017	1	1	2	6	8	24	8	8	16	34	5	34	55	89
ending 10/20/2018	0	0	0	4	4	20	1	7	8	46	14	24	68	92
% Change	-100.0%	-100.0%	-100.0%	-33.3%	-50.0%	-16.7%	-87.5%	-12.5%	-50.0%	35.3%	180.0%	-29.4%	23.6%	3.4%
ending 10/14/2017	0	2	0	2	2	15	11	11	22	39	4	19	65	84
ending 10/13/2018	1	1	1	3	4	10	4	7	11	51	12	16	74	90
% Change	-	-50.0%	-	50.0%	100.0%	-33.3%	-63.6%	-36.4%	-50.0%	30.8%	200.0%	-15.8%	13.8%	7.1%

Part I Incidents - Year-to-Year Weekly Comparisons

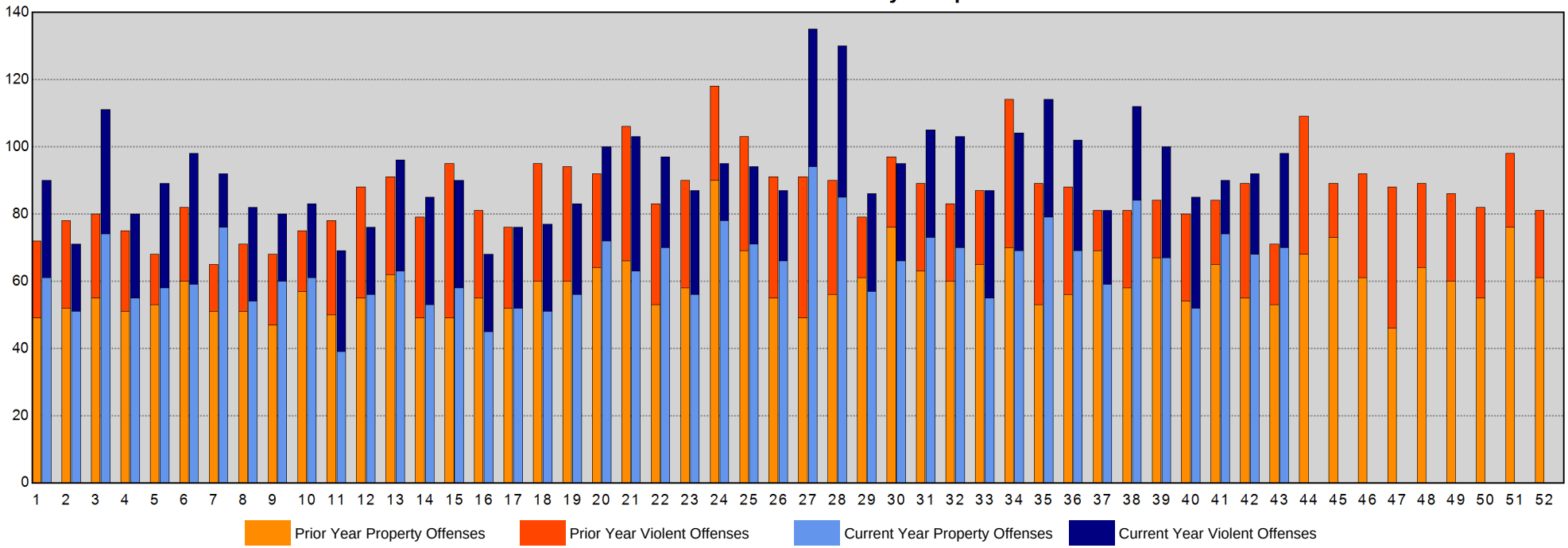

Sourced from MNPD ARMS on 10/31/2018 7:46:02 AM. The figures above were sourced from incident reports using Uniform Crime Reporting definitions and reporting guidelines, based on the date when the crime was reported. This report is intended to be a management and planning tool and does not reflect the official UCR counts for the department. Incidents where a location is unknown or unspecified are included in the countywide totals. 'Unknown' refers to records in which the address is listed as 'Unknown' on the incident report. 'Not Validated' refers to records that were entered in with an invalid addresses.

Madison Precinct Year-to-Year Weekly Chart

METROPOLITAN POLICE DEPARTMENT
of Nashville and Davidson County

	Homicide	Rape	Commercial Robbery	Street Robbery	Total Robbery	Aggravated Assault	Commercial Burglary	Residential Burglary	Total Burglary	Larceny	Auto Theft	Violent Offenses	Property Offenses	Part I Offenses
ending 11/11/2017 Next Week	0	1	1	5	6	10	3	7	10	47	7	17	64	81
ending 11/04/2017 Current Week	0	3	1	5	6	16	0	5	5	45	5	25	55	80
ending 10/28/2017	0	1	0	2	2	9	0	8	8	41	1	12	50	62
ending 10/27/2018	0	1	1	2	3	11	2	5	7	50	3	15	60	75
% Change	-	0.0%	-	0.0%	50.0%	22.2%	-	-37.5%	-12.5%	22.0%	200.0%	25.0%	20.0%	21.0%
ending 10/21/2017	0	1	2	1	3	7	4	2	6	49	1	11	56	67
ending 10/20/2018	0	1	0	3	3	5	2	1	3	54	8	9	65	74
% Change	-	0.0%	-100.0%	200.0%	0.0%	-28.6%	-50.0%	-50.0%	-50.0%	10.2%	700.0%	-18.2%	16.1%	10.4%
ending 10/14/2017	0	0	1	3	4	20	0	4	4	45	2	24	51	75
ending 10/13/2018	0	1	0	2	2	12	2	5	7	33	6	15	46	61
% Change	-	-	-100.0%	-33.3%	-50.0%	-40.0%	-	25.0%	75.0%	-26.7%	200.0%	-37.5%	-9.8%	-18.7%

Part I Incidents - Year-to-Year Weekly Comparisons

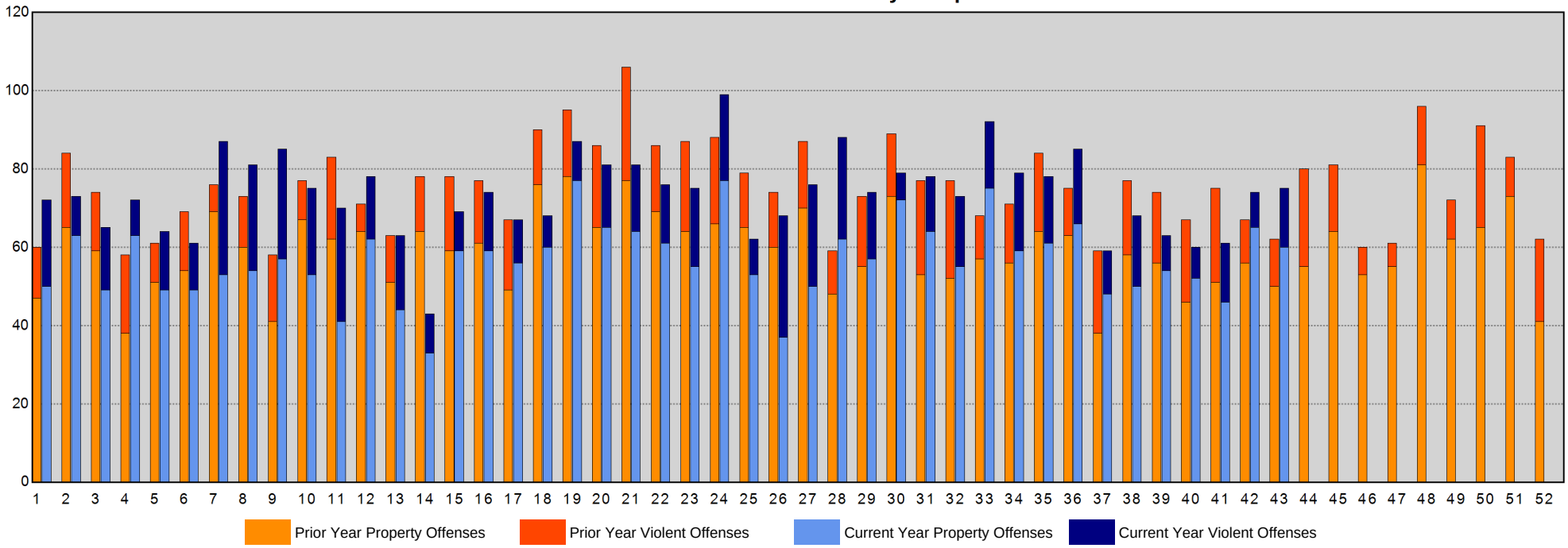

Sourced from MNPD ARMS on 10/31/2018 7:46:02 AM. The figures above were sourced from incident reports using Uniform Crime Reporting definitions and reporting guidelines, based on the date when the crime was reported. This report is intended to be a management and planning tool and does not reflect the official UCR counts for the department. Incidents where a location is unknown or unspecified are included in the countywide totals. 'Unknown' refers to records in which the address is listed as 'Unknown' on the incident report. 'Not Validated' refers to records that were entered in with an invalid addresses.

Midtown Hills Precinct Year-to-Year Weekly Chart

METROPOLITAN POLICE DEPARTMENT
of Nashville and Davidson County

	Homicide	Rape	Commercial Robbery	Street Robbery	Total Robbery	Aggravated Assault	Commercial Burglary	Residential Burglary	Total Burglary	Larceny	Auto Theft	Violent Offenses	Property Offenses	Part I Offenses
ending 11/11/2017 Next Week	0	1	3	6	9	4	8	8	16	53	4	14	73	87
ending 11/04/2017 Current Week	0	4	1	1	2	10	3	2	5	58	5	16	68	84
ending 10/28/2017	0	1	0	1	1	5	2	8	10	56	8	7	74	81
ending 10/27/2018	0	2	3	4	7	15	3	6	9	73	10	24	92	116
% Change	-	100.0%	-	300.0%	600.0%	200.0%	50.0%	-25.0%	-10.0%	30.4%	25.0%	242.9%	24.3%	43.2%
ending 10/21/2017	0	2	1	6	7	12	0	5	5	65	5	21	75	96
ending 10/20/2018	0	3	3	10	13	10	9	2	11	53	8	26	72	98
% Change	-	50.0%	200.0%	66.7%	85.7%	-16.7%	-	-60.0%	120.0%	-18.5%	60.0%	23.8%	-4.0%	2.1%
ending 10/14/2017	0	1	2	2	4	22	4	3	7	48	7	27	62	89
ending 10/13/2018	0	1	1	7	8	9	4	8	12	57	9	18	78	96
% Change	-	0.0%	-50.0%	250.0%	100.0%	-59.1%	0.0%	166.7%	71.4%	18.8%	28.6%	-33.3%	25.8%	7.9%

Part I Incidents - Year-to-Year Weekly Comparisons

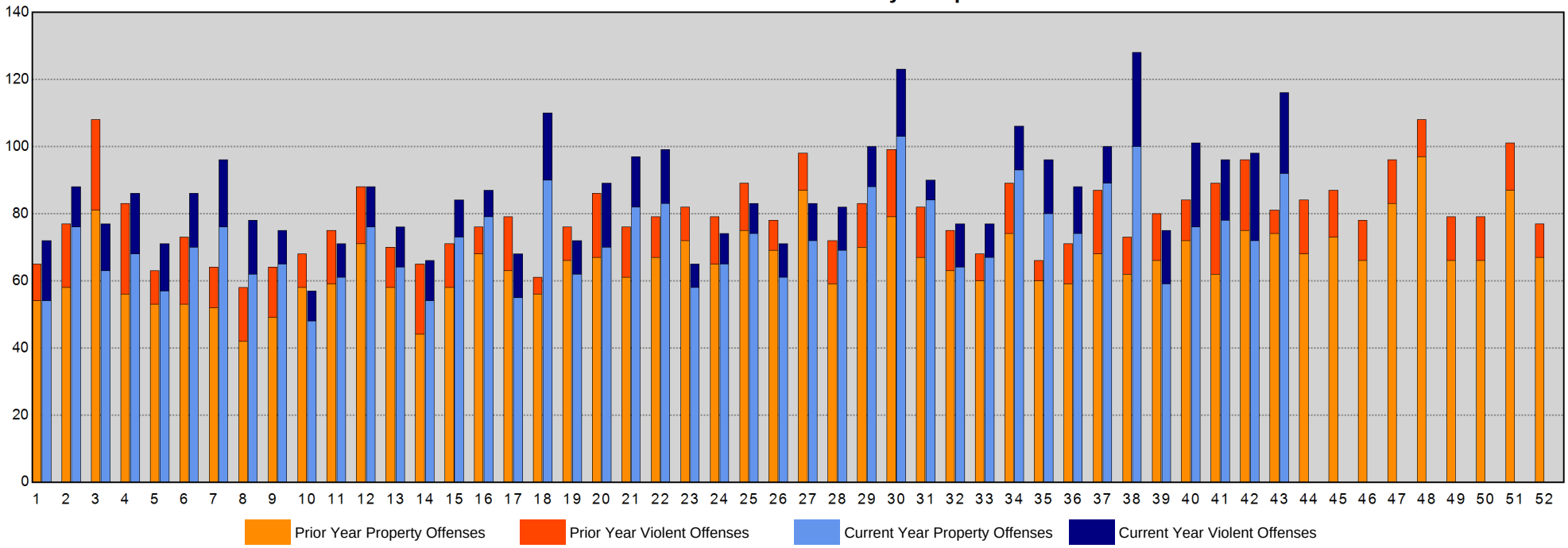

Sourced from MNPD ARMS on 10/31/2018 7:46:03 AM. The figures above were sourced from incident reports using Uniform Crime Reporting definitions and reporting guidelines, based on the date when the crime was reported. This report is intended to be a management and planning tool and does not reflect the official UCR counts for the department. Incidents where a location is unknown or unspecified are included in the countywide totals. 'Unknown' refers to records in which the address is listed as 'Unknown' on the incident report. 'Not Validated' refers to records that were entered in with an invalid addresses.

Arrests Section

CompStat Weekly Analysis is provided by the Metropolitan Nashville Police Department Crime Analysis Section. This report is intended to be a management and planning tool and does not reflect the official UCR counts for the department.

"No man is above the law and no man is below it: nor do we ask any man's permission when we ask him to obey it."
- Theodore Roosevelt

Begin Date: 10/21/2018
End Date: 10/27/2018
Week: 43

Physical and Citation Arrests - Adult

Aggregated by component of arresting officer.

METROPOLITAN POLICE DEPARTMENT

of Nashville and Davidson County

			Prior Week	Last Week	Change*	Prior 4Wks	Last 4Wks	Change*	Prior YTD	YTD	Change*	Prior 52Wks	Last 52Wks	Change*
West Precinct	Patrol A	Felony	0	1	-	1	3	200.0%	42	38	-9.5%	58	47	-19.0%
		Misdemeanor	3	1	-66.7%	10	10	0.0%	120	136	13.3%	153	157	2.6%
		Citation	8	5	-37.5%	23	21	-8.7%	272	285	4.8%	338	355	5.0%
		Subtotal	11	7	-36.4%	34	34	0.0%	434	459	5.8%	549	559	1.8%
	Patrol B	Felony	4	1	-75.0%	5	8	60.0%	114	87	-23.7%	134	97	-27.6%
		Misdemeanor	4	7	75.0%	22	24	9.1%	317	331	4.4%	351	378	7.7%
		Citation	4	5	25.0%	34	29	-14.7%	423	393	-7.1%	498	449	-9.8%
		Subtotal	12	13	8.3%	61	61	0.0%	854	811	-5.0%	983	924	-6.0%
	Patrol C	Felony	0	0	-	8	4	-50.0%	63	63	0.0%	79	77	-2.5%
		Misdemeanor	3	6	100.0%	27	17	-37.0%	227	207	-8.8%	258	251	-2.7%
		Citation	3	7	133.3%	41	24	-41.5%	219	241	10.0%	262	314	19.8%
		Subtotal	6	13	116.7%	76	45	-40.8%	509	511	0.4%	599	642	7.2%
	Flex A	Felony	0	0	-	3	0	-100.0%	37	25	-32.4%	42	29	-31.0%
		Misdemeanor	0	0	-	5	2	-60.0%	67	60	-10.4%	76	68	-10.5%
		Citation	2	2	0.0%	11	8	-27.3%	228	111	-51.3%	281	142	-49.5%
		Subtotal	2	2	0.0%	19	10	-47.4%	332	196	-41.0%	399	239	-40.1%
	Flex B	Felony	2	1	-50.0%	6	8	33.3%	83	51	-38.6%	101	62	-38.6%
		Misdemeanor	4	0	-100.0%	7	9	28.6%	81	70	-13.6%	99	77	-22.2%
		Citation	6	0	-100.0%	21	12	-42.9%	137	153	11.7%	177	176	-0.6%
		Subtotal	12	1	-91.7%	34	29	-14.7%	301	274	-9.0%	377	315	-16.4%
	Flex C	Felony	0	1	-	0	1	-	38	9	-76.3%	42	14	-66.7%
		Misdemeanor	0	0	-	3	2	-33.3%	46	27	-41.3%	57	32	-43.9%
		Citation	2	0	-100.0%	5	4	-20.0%	217	99	-54.4%	252	108	-57.1%
		Subtotal	2	1	-50.0%	8	7	-12.5%	301	135	-55.1%	351	154	-56.1%
	CSU	Felony	1	8	700.0%	3	10	233.3%	54	73	35.2%	66	82	24.2%
		Misdemeanor	0	0	-	0	0	-	62	37	-40.3%	74	43	-41.9%
		Citation	2	0	-100.0%	14	4	-71.4%	290	204	-29.7%	350	257	-26.6%
		Subtotal	3	8	166.7%	17	14	-17.6%	406	314	-22.7%	490	382	-22.0%
	Other	Felony	0	0	-	0	0	-	1	1	0.0%	2	1	-50.0%
		Misdemeanor	0	0	-	0	0	-	2	0	-100.0%	3	0	-100.0%
		Citation	0	0	-	0	0	-	5	3	-40.0%	7	4	-42.9%
		Subtotal	0	0	-	0	0	-	8	4	-50.0%	12	5	-58.3%
Totals		Felony	7	12	71.4%	26	34	30.8%	432	347	-19.7%	524	409	-21.9%
		Misdemeanor	14	14	0.0%	74	64	-13.5%	922	868	-5.9%	1,071	1,006	-6.1%
		Citation	27	19	-29.6%	149	102	-31.5%	1,791	1,489	-16.9%	2,165	1,805	-16.6%
Precinct Total			48	45	-6.3%	249	200	-19.7%	3,145	2,704	-14.0%	3,760	3,220	-14.4%

Physical and Citation Arrests - Adult

Aggregated by component of arresting officer.

METROPOLITAN POLICE DEPARTMENT

of Nashville and Davidson County

			Prior Week	Last Week	Change*	Prior 4Wks	Last 4Wks	Change*	Prior YTD	YTD	Change*	Prior 52Wks	Last 52Wks	Change*
East Precinct	Patrol A	Felony	1	2	100.0%	14	8	-42.9%	171	121	-29.2%	211	149	-29.4%
		Misdemeanor	5	7	40.0%	26	27	3.8%	396	319	-19.4%	466	400	-14.2%
		Citation	10	9	-10.0%	42	40	-4.8%	871	451	-48.2%	982	617	-37.2%
		Subtotal	16	18	12.5%	82	75	-8.5%	1,438	891	-38.0%	1,659	1,166	-29.7%
	Patrol B	Felony	7	8	14.3%	16	26	62.5%	137	209	52.6%	180	240	33.3%
		Misdemeanor	14	14	0.0%	49	49	0.0%	510	569	11.6%	592	642	8.4%
		Citation	9	10	11.1%	31	36	16.1%	491	582	18.5%	585	665	13.7%
		Subtotal	30	32	6.7%	96	111	15.6%	1,138	1,360	19.5%	1,357	1,547	14.0%
	Patrol C	Felony	3	2	-33.3%	12	12	0.0%	194	189	-2.6%	234	221	-5.6%
		Misdemeanor	16	15	-6.3%	52	54	3.8%	727	680	-6.5%	853	810	-5.0%
		Citation	10	13	30.0%	54	43	-20.4%	757	699	-7.7%	943	855	-9.3%
		Subtotal	29	30	3.4%	118	109	-7.6%	1,678	1,568	-6.6%	2,030	1,886	-7.1%
	Flex A	Felony	2	2	0.0%	9	7	-22.2%	79	73	-7.6%	94	95	1.1%
		Misdemeanor	1	1	0.0%	29	17	-41.4%	149	153	2.7%	169	182	7.7%
		Citation	6	4	-33.3%	33	18	-45.5%	289	290	0.3%	358	386	7.8%
		Subtotal	9	7	-22.2%	71	42	-40.8%	517	516	-0.2%	621	663	6.8%
	Flex B	Felony	2	0	-100.0%	7	9	28.6%	58	71	22.4%	70	78	11.4%
		Misdemeanor	4	2	-50.0%	10	9	-10.0%	80	131	63.8%	100	149	49.0%
		Citation	8	5	-37.5%	25	27	8.0%	146	404	176.7%	177	421	137.9%
		Subtotal	14	7	-50.0%	42	45	7.1%	284	606	113.4%	347	648	86.7%
	Flex C	Felony	0	0	-	0	0	-	74	50	-32.4%	84	77	-8.3%
		Misdemeanor	0	0	-	0	0	-	144	68	-52.8%	164	103	-37.2%
		Citation	0	0	-	0	0	-	623	204	-67.3%	700	321	-54.1%
		Subtotal	0	0	-	0	0	-	841	322	-61.7%	948	501	-47.2%
	CSU	Felony	1	9	800.0%	4	16	300.0%	132	86	-34.8%	162	113	-30.2%
		Misdemeanor	0	3	-	5	12	140.0%	95	96	1.1%	102	113	10.8%
		Citation	0	0	-	22	5	-77.3%	302	244	-19.2%	358	293	-18.2%
		Subtotal	1	12	>1,000%	31	33	6.5%	529	426	-19.5%	622	519	-16.6%
	Other	Felony	0	0	-	0	0	-	7	1	-85.7%	8	1	-87.5%
		Misdemeanor	0	0	-	0	0	-	14	6	-57.1%	14	8	-42.9%
		Citation	0	0	-	0	0	-	7	7	0.0%	10	9	-10.0%
		Subtotal	0	0	-	0	0	-	28	14	-50.0%	32	18	-43.8%
Totals		Felony	16	23	43.8%	62	78	25.8%	852	800	-6.1%	1,043	974	-6.6%
		Misdemeanor	40	42	5.0%	171	168	-1.8%	2,115	2,022	-4.4%	2,460	2,407	-2.2%
		Citation	43	41	-4.7%	207	169	-18.4%	3,486	2,881	-17.4%	4,113	3,567	-13.3%
Precinct Total			99	106	7.1%	440	415	-5.7%	6,453	5,703	-11.6%	7,616	6,948	-8.8%

Physical and Citation Arrests - Adult

Aggregated by component of arresting officer.

METROPOLITAN POLICE DEPARTMENT
of Nashville and Davidson County

			Prior Week	Last Week	Change*	Prior 4Wks	Last 4Wks	Change*	Prior YTD	YTD	Change*	Prior 52Wks	Last 52Wks	Change*
South Precinct	Patrol A	Felony	1	3	200.0%	17	5	-70.6%	167	131	-21.6%	199	166	-16.6%
		Misdemeanor	6	5	-16.7%	31	27	-12.9%	407	353	-13.3%	473	441	-6.8%
		Citation	11	12	9.1%	78	42	-46.2%	765	673	-12.0%	946	874	-7.6%
		Subtotal	18	20	11.1%	126	74	-41.3%	1,339	1,157	-13.6%	1,618	1,481	-8.5%
	Patrol B	Felony	6	3	-50.0%	22	17	-22.7%	236	224	-5.1%	284	270	-4.9%
		Misdemeanor	15	19	26.7%	70	61	-12.9%	560	667	19.1%	668	804	20.4%
		Citation	18	14	-22.2%	133	68	-48.9%	1,036	1,200	15.8%	1,219	1,396	14.5%
		Subtotal	39	36	-7.7%	225	146	-35.1%	1,832	2,091	14.1%	2,171	2,470	13.8%
	Patrol C	Felony	2	6	200.0%	13	17	30.8%	168	156	-7.1%	200	189	-5.5%
		Misdemeanor	17	11	-35.3%	48	51	6.3%	629	500	-20.5%	766	610	-20.4%
		Citation	5	4	-20.0%	22	15	-31.8%	386	346	-10.4%	463	428	-7.6%
		Subtotal	24	21	-12.5%	83	83	0.0%	1,183	1,002	-15.3%	1,429	1,227	-14.1%
	Flex A	Felony	0	0	-	0	0	-	18	8	-55.6%	20	9	-55.0%
		Misdemeanor	2	0	-100.0%	1	2	100.0%	9	9	0.0%	15	10	-33.3%
		Citation	1	0	-100.0%	0	1	-	19	23	21.1%	21	28	33.3%
		Subtotal	3	0	-100.0%	1	3	200.0%	46	40	-13.0%	56	47	-16.1%
	Flex B	Felony	1	0	-100.0%	2	3	50.0%	45	43	-4.4%	54	53	-1.9%
		Misdemeanor	1	0	-100.0%	4	4	0.0%	87	39	-55.2%	100	45	-55.0%
		Citation	0	0	-	2	1	-50.0%	133	38	-71.4%	176	50	-71.6%
		Subtotal	2	0	-100.0%	8	8	0.0%	265	120	-54.7%	330	148	-55.2%
	Flex C	Felony	0	0	-	4	0	-100.0%	42	28	-33.3%	53	39	-26.4%
		Misdemeanor	3	4	33.3%	9	13	44.4%	82	83	1.2%	96	99	3.1%
		Citation	6	4	-33.3%	61	33	-45.9%	477	484	1.5%	528	585	10.8%
		Subtotal	9	8	-11.1%	74	46	-37.8%	601	595	-1.0%	677	723	6.8%
	CSU	Felony	1	2	100.0%	12	6	-50.0%	63	76	20.6%	65	91	40.0%
		Misdemeanor	1	0	-100.0%	3	5	66.7%	43	50	16.3%	43	56	30.2%
		Citation	0	0	-	49	35	-28.6%	574	546	-4.9%	656	650	-0.9%
		Subtotal	2	2	0.0%	64	46	-28.1%	680	672	-1.2%	764	797	4.3%
	Other	Felony	0	0	-	0	0	-	3	2	-33.3%	5	3	-40.0%
		Misdemeanor	0	0	-	0	0	-	10	3	-70.0%	12	6	-50.0%
		Citation	0	0	-	0	0	-	53	28	-47.2%	68	45	-33.8%
		Subtotal	0	0	-	0	0	-	66	33	-50.0%	85	54	-36.5%
Totals		Felony	11	14	27.3%	70	48	-31.4%	742	668	-10.0%	880	820	-6.8%
		Misdemeanor	45	39	-13.3%	166	163	-1.8%	1,827	1,704	-6.7%	2,173	2,071	-4.7%
		Citation	41	34	-17.1%	345	195	-43.5%	3,443	3,338	-3.0%	4,077	4,056	-0.5%
Precinct Total			97	87	-10.3%	581	406	-30.1%	6,012	5,710	-5.0%	7,130	6,947	-2.6%

Physical and Citation Arrests - Adult

Aggregated by component of arresting officer.

METROPOLITAN POLICE DEPARTMENT
of Nashville and Davidson County

			Prior Week	Last Week	Change*	Prior 4Wks	Last 4Wks	Change*	Prior YTD	YTD	Change*	Prior 52Wks	Last 52Wks	Change*
Central Precinct	**Patrol A**	Felony	1	1	0.0%	9	5	-44.4%	112	70	-37.5%	146	101	-30.8%
		Misdemeanor	11	18	63.6%	68	68	0.0%	886	674	-23.9%	1,016	839	-17.4%
		Citation	7	8	14.3%	33	30	-9.1%	932	407	-56.3%	1,070	566	-47.1%
		Subtotal	19	27	42.1%	110	103	-6.4%	1,930	1,151	-40.4%	2,232	1,506	-32.5%
	Patrol B	Felony	1	1	0.0%	9	4	-55.6%	88	90	2.3%	112	108	-3.6%
		Misdemeanor	18	9	-50.0%	49	47	-4.1%	484	555	14.7%	581	624	7.4%
		Citation	4	7	75.0%	30	20	-33.3%	485	443	-8.7%	600	499	-16.8%
		Subtotal	23	17	-26.1%	88	71	-19.3%	1,057	1,088	2.9%	1,293	1,231	-4.8%
	Patrol C	Felony	2	1	-50.0%	18	7	-61.1%	86	103	19.8%	102	119	16.7%
		Misdemeanor	17	20	17.6%	67	58	-13.4%	590	680	15.3%	685	775	13.1%
		Citation	12	5	-58.3%	34	42	23.5%	336	419	24.7%	393	493	25.4%
		Subtotal	31	26	-16.1%	119	107	-10.1%	1,012	1,202	18.8%	1,180	1,387	17.5%
	Flex A	Felony	2	2	0.0%	8	7	-12.5%	58	97	67.2%	65	107	64.6%
		Misdemeanor	4	11	175.0%	22	25	13.6%	354	225	-36.4%	400	270	-32.5%
		Citation	5	5	0.0%	23	27	17.4%	780	369	-52.7%	906	430	-52.5%
		Subtotal	11	18	63.6%	53	59	11.3%	1,192	691	-42.0%	1,371	807	-41.1%
	Flex B	Felony	0	0	-	2	0	-100.0%	45	47	4.4%	54	54	0.0%
		Misdemeanor	5	8	60.0%	38	24	-36.8%	474	462	-2.5%	554	509	-8.1%
		Citation	3	14	366.7%	25	26	4.0%	288	391	35.8%	318	438	37.7%
		Subtotal	8	22	175.0%	65	50	-23.1%	807	900	11.5%	926	1,001	8.1%
	Flex C	Felony	0	1	-	0	1	-	43	21	-51.2%	48	27	-43.8%
		Misdemeanor	3	4	33.3%	22	9	-59.1%	317	163	-48.6%	356	199	-44.1%
		Citation	6	5	-16.7%	19	15	-21.1%	602	207	-65.6%	674	284	-57.9%
		Subtotal	9	10	11.1%	41	25	-39.0%	962	391	-59.4%	1,078	510	-52.7%
	CSU	Felony	1	0	-100.0%	3	2	-33.3%	34	36	5.9%	40	38	-5.0%
		Misdemeanor	1	1	0.0%	3	7	133.3%	111	71	-36.0%	129	86	-33.3%
		Citation	0	0	-	50	27	-46.0%	411	407	-1.0%	466	473	1.5%
		Subtotal	2	1	-50.0%	56	36	-35.7%	556	514	-7.6%	635	597	-6.0%
		Misdemeanor	0	0	-	0	0	-	0	2	-	0	3	-
		Citation	0	0	-	0	0	-	11	1	-90.9%	15	1	-93.3%
		Subtotal	0	0	-	0	0	-	11	3	-72.7%	15	4	-73.3%
Totals		Felony	7	6	-14.3%	49	26	-46.9%	466	464	-0.4%	567	554	-2.3%
		Misdemeanor	59	71	20.3%	269	238	-11.5%	3,216	2,832	-11.9%	3,721	3,305	-11.2%
		Citation	37	44	18.9%	214	187	-12.6%	3,845	2,644	-31.2%	4,442	3,184	-28.3%
Precinct Total			103	121	17.5%	532	451	-15.2%	7,527	5,940	-21.1%	8,730	7,043	-19.3%

Physical and Citation Arrests - Adult

Aggregated by component of arresting officer.

METROPOLITAN POLICE DEPARTMENT
of Nashville and Davidson County

			Prior Week	Last Week	Change*	Prior 4Wks	Last 4Wks	Change*	Prior YTD	YTD	Change*	Prior 52Wks	Last 52Wks	Change*
Hermitage Precinct	**Patrol A**	Felony	3	3	0.0%	17	11	-35.3%	152	170	11.8%	182	204	12.1%
		Misdemeanor	7	9	28.6%	27	32	18.5%	334	405	21.3%	398	481	20.9%
		Citation	3	8	166.7%	39	33	-15.4%	617	636	3.1%	731	759	3.8%
		Subtotal	13	20	53.8%	83	76	-8.4%	1,103	1,211	9.8%	1,311	1,444	10.1%
	Patrol B	Felony	6	7	16.7%	12	30	150.0%	248	209	-15.7%	312	241	-22.8%
		Misdemeanor	10	15	50.0%	61	50	-18.0%	731	620	-15.2%	884	770	-12.9%
		Citation	10	6	-40.0%	53	40	-24.5%	671	504	-24.9%	827	616	-25.5%
		Subtotal	26	28	7.7%	126	120	-4.8%	1,650	1,333	-19.2%	2,023	1,627	-19.6%
	Patrol C	Felony	0	5	-	19	8	-57.9%	167	193	15.6%	202	229	13.4%
		Misdemeanor	11	17	54.5%	67	63	-6.0%	517	692	33.8%	622	786	26.4%
		Citation	6	7	16.7%	34	29	-14.7%	444	476	7.2%	523	555	6.1%
		Subtotal	17	29	70.6%	120	100	-16.7%	1,128	1,361	20.7%	1,347	1,570	16.6%
	Flex A	Felony	0	0	-	1	0	-100.0%	48	22	-54.2%	54	32	-40.7%
		Misdemeanor	1	1	0.0%	3	3	0.0%	77	58	-24.7%	87	72	-17.2%
		Citation	5	5	0.0%	40	30	-25.0%	511	393	-23.1%	650	483	-25.7%
		Subtotal	6	6	0.0%	44	33	-25.0%	636	473	-25.6%	791	587	-25.8%
	Flex B	Felony	2	0	-100.0%	9	5	-44.4%	202	118	-41.6%	245	141	-42.4%
		Misdemeanor	1	0	-100.0%	26	8	-69.2%	390	284	-27.2%	468	373	-20.3%
		Citation	1	0	-100.0%	9	12	33.3%	307	111	-63.8%	368	152	-58.7%
		Subtotal	4	0	-100.0%	44	25	-43.2%	899	513	-42.9%	1,081	666	-38.4%
	Flex C	Felony	1	0	-100.0%	2	1	-50.0%	39	24	-38.5%	51	28	-45.1%
		Misdemeanor	0	1	-	7	2	-71.4%	103	70	-32.0%	118	79	-33.1%
		Citation	2	1	-50.0%	55	35	-36.4%	557	497	-10.8%	672	599	-10.9%
		Subtotal	3	2	-33.3%	64	38	-40.6%	699	591	-15.5%	841	706	-16.1%
	CSU	Felony	2	1	-50.0%	8	7	-12.5%	21	55	161.9%	24	57	137.5%
		Misdemeanor	0	0	-	2	0	-100.0%	1	7	600.0%	1	8	700.0%
		Citation	0	0	-	15	7	-53.3%	378	217	-42.6%	443	271	-38.8%
		Subtotal	2	1	-50.0%	25	14	-44.0%	400	279	-30.3%	468	336	-28.2%
	Other	Felony	0	0	-	0	0	-	2	1	-50.0%	2	1	-50.0%
		Misdemeanor	0	1	-	0	1	-	13	12	-7.7%	13	12	-7.7%
		Citation	1	0	-100.0%	1	2	100.0%	64	92	43.8%	66	107	62.1%
		Subtotal	1	1	0.0%	1	3	200.0%	79	105	32.9%	81	120	48.1%
Totals		Felony	14	16	14.3%	68	62	-8.8%	879	792	-9.9%	1,072	933	-13.0%
		Misdemeanor	30	44	46.7%	193	159	-17.6%	2,166	2,148	-0.8%	2,591	2,581	-0.4%
		Citation	28	27	-3.6%	246	188	-23.6%	3,549	2,926	-17.6%	4,280	3,542	-17.2%
Precinct Total			72	87	20.8%	507	409	-19.3%	6,594	5,866	-11.0%	7,943	7,056	-11.2%

Physical and Citation Arrests - Adult

Aggregated by component of arresting officer.

METROPOLITAN POLICE DEPARTMENT

of Nashville and Davidson County

			Prior Week	Last Week	Change*	Prior 4Wks	Last 4Wks	Change*	Prior YTD	YTD	Change*	Prior 52Wks	Last 52Wks	Change*
North Precinct	Patrol A	Felony	4	6	50.0%	14	17	21.4%	162	172	6.2%	192	207	7.8%
		Misdemeanor	8	5	-37.5%	37	33	-10.8%	410	372	-9.3%	495	424	-14.3%
		Citation	4	7	75.0%	20	25	25.0%	420	323	-23.1%	524	372	-29.0%
		Subtotal	16	18	12.5%	71	75	5.6%	992	867	-12.6%	1,211	1,003	-17.2%
	Patrol B	Felony	1	3	200.0%	15	13	-13.3%	181	199	9.9%	225	245	8.9%
		Misdemeanor	4	6	50.0%	40	21	-47.5%	444	484	9.0%	573	593	3.5%
		Citation	2	4	100.0%	39	15	-61.5%	533	531	-0.4%	660	624	-5.5%
		Subtotal	7	13	85.7%	94	49	-47.9%	1,158	1,214	4.8%	1,458	1,462	0.3%
	Patrol C	Felony	3	5	66.7%	12	12	0.0%	197	170	-13.7%	232	208	-10.3%
		Misdemeanor	8	9	12.5%	40	26	-35.0%	459	439	-4.4%	531	491	-7.5%
		Citation	2	6	200.0%	16	11	-31.3%	148	252	70.3%	173	267	54.3%
		Subtotal	13	20	53.8%	68	49	-27.9%	804	861	7.1%	936	966	3.2%
	Flex A	Felony	0	0	-	1	0	-100.0%	59	32	-45.8%	75	39	-48.0%
		Misdemeanor	1	1	0.0%	8	10	25.0%	91	49	-46.2%	111	60	-45.9%
		Citation	0	1	-	1	4	300.0%	460	191	-58.5%	555	228	-58.9%
		Subtotal	1	2	100.0%	10	14	40.0%	610	272	-55.4%	741	327	-55.9%
	Flex B	Felony	0	1	-	3	2	-33.3%	165	56	-66.1%	199	77	-61.3%
		Misdemeanor	1	2	100.0%	8	5	-37.5%	258	98	-62.0%	303	128	-57.8%
		Citation	0	0	-	12	7	-41.7%	521	198	-62.0%	671	294	-56.2%
		Subtotal	1	3	200.0%	23	14	-39.1%	944	352	-62.7%	1,173	499	-57.5%
	Flex C	Felony	0	0	-	11	3	-72.7%	93	111	19.4%	105	122	16.2%
		Misdemeanor	1	0	-100.0%	10	8	-20.0%	202	142	-29.7%	238	161	-32.4%
		Citation	4	3	-25.0%	27	11	-59.3%	471	314	-33.3%	562	351	-37.5%
		Subtotal	5	3	-40.0%	48	22	-54.2%	766	567	-26.0%	905	634	-29.9%
	CSU	Felony	2	0	-100.0%	2	5	150.0%	84	47	-44.0%	107	58	-45.8%
		Misdemeanor	0	1	-	3	3	0.0%	39	36	-7.7%	48	44	-8.3%
		Citation	3	0	-100.0%	41	10	-75.6%	341	238	-30.2%	419	295	-29.6%
		Subtotal	5	1	-80.0%	46	18	-60.9%	464	321	-30.8%	574	397	-30.8%
	Other	Felony	0	0	-	1	1	0.0%	2	6	200.0%	3	6	100.0%
		Misdemeanor	1	0	-100.0%	0	1	-	15	7	-53.3%	15	11	-26.7%
		Citation	0	0	-	3	0	-100.0%	12	10	-16.7%	15	12	-20.0%
		Subtotal	1	0	-100.0%	4	2	-50.0%	29	23	-20.7%	33	29	-12.1%
Totals		Felony	10	15	50.0%	59	53	-10.2%	943	793	-15.9%	1,138	962	-15.5%
		Misdemeanor	24	24	0.0%	146	107	-26.7%	1,918	1,627	-15.2%	2,314	1,912	-17.4%
		Citation	15	21	40.0%	159	83	-47.8%	2,906	2,057	-29.2%	3,579	2,443	-31.7%
Precinct Total			49	60	22.4%	364	243	-33.2%	5,767	4,477	-22.4%	7,031	5,317	-24.4%

Physical and Citation Arrests - Adult

Aggregated by component of arresting officer.

METROPOLITAN POLICE DEPARTMENT

of Nashville and Davidson County

			Prior Week	Last Week	Change*	Prior 4Wks	Last 4Wks	Change*	Prior YTD	YTD	Change*	Prior 52Wks	Last 52Wks	Change*
Madison Precinct	Patrol A	Felony	0	3	-	5	9	80.0%	96	96	0.0%	114	115	0.9%
		Misdemeanor	1	6	500.0%	22	14	-36.4%	210	189	-10.0%	258	233	-9.7%
		Citation	3	4	33.3%	35	11	-68.6%	448	289	-35.5%	546	404	-26.0%
		Subtotal	4	13	225.0%	62	34	-45.2%	754	574	-23.9%	918	752	-18.1%
	Patrol B	Felony	8	3	-62.5%	17	17	0.0%	147	161	9.5%	189	189	0.0%
		Misdemeanor	9	10	11.1%	29	37	27.6%	409	469	14.7%	485	542	11.8%
		Citation	7	13	85.7%	49	45	-8.2%	532	757	42.3%	640	860	34.4%
		Subtotal	24	26	8.3%	95	99	4.2%	1,088	1,387	27.5%	1,314	1,591	21.1%
	Patrol C	Felony	4	2	-50.0%	12	12	0.0%	190	141	-25.8%	223	175	-21.5%
		Misdemeanor	2	7	250.0%	40	29	-27.5%	827	549	-33.6%	928	695	-25.1%
		Citation	2	5	150.0%	24	13	-45.8%	587	381	-35.1%	678	486	-28.3%
		Subtotal	8	14	75.0%	76	54	-28.9%	1,604	1,071	-33.2%	1,829	1,356	-25.9%
	Flex A	Felony	3	1	-66.7%	5	4	-20.0%	46	46	0.0%	52	55	5.8%
		Misdemeanor	1	2	100.0%	5	6	20.0%	47	53	12.8%	50	63	26.0%
		Citation	1	1	0.0%	16	6	-62.5%	233	140	-39.9%	270	174	-35.6%
		Subtotal	5	4	-20.0%	26	16	-38.5%	326	239	-26.7%	372	292	-21.5%
	Flex B	Felony	3	1	-66.7%	11	11	0.0%	92	93	1.1%	106	111	4.7%
		Misdemeanor	6	6	0.0%	37	27	-27.0%	190	218	14.7%	209	258	23.4%
		Citation	13	22	69.2%	96	66	-31.3%	501	717	43.1%	577	832	44.2%
		Subtotal	22	29	31.8%	144	104	-27.8%	783	1,028	31.3%	892	1,201	34.6%
	Flex C	Felony	0	1	-	8	3	-62.5%	65	56	-13.8%	89	76	-14.6%
		Misdemeanor	4	2	-50.0%	7	9	28.6%	173	118	-31.8%	257	157	-38.9%
		Citation	8	3	-62.5%	40	27	-32.5%	441	442	0.2%	611	570	-6.7%
		Subtotal	12	6	-50.0%	55	39	-29.1%	679	616	-9.3%	957	803	-16.1%
	CSU	Felony	0	1	-	3	1	-66.7%	40	43	7.5%	49	47	-4.1%
		Misdemeanor	0	0	-	0	0	-	25	6	-76.0%	29	8	-72.4%
		Citation	0	0	-	18	1	-94.4%	167	115	-31.1%	201	165	-17.9%
		Subtotal	0	1	-	21	2	-90.5%	232	164	-29.3%	279	220	-21.1%
	Other	Felony	0	0	-	0	0	-	1	1	0.0%	1	1	0.0%
		Misdemeanor	0	0	-	0	0	-	2	3	50.0%	2	4	100.0%
		Citation	0	0	-	0	0	-	5	5	0.0%	5	9	80.0%
		Subtotal	0	0	-	0	0	-	8	9	12.5%	8	14	75.0%
Totals		Felony	18	12	-33.3%	61	57	-6.6%	677	637	-5.9%	823	769	-6.6%
		Misdemeanor	23	33	43.5%	140	122	-12.9%	1,883	1,605	-14.8%	2,218	1,960	-11.6%
		Citation	34	48	41.2%	278	169	-39.2%	2,914	2,846	-2.3%	3,528	3,500	-0.8%
Precinct Total			75	93	24.0%	479	348	-27.3%	5,474	5,088	-7.1%	6,569	6,229	-5.2%

Physical and Citation Arrests - Adult

Aggregated by component of arresting officer.

METROPOLITAN POLICE DEPARTMENT
of Nashville and Davidson County

			Prior Week	Last Week	Change*	Prior 4Wks	Last 4Wks	Change*	Prior YTD	YTD	Change*	Prior 52Wks	Last 52Wks	Change*
Midtown Hills Precinct	**Patrol A**	Felony	1	1	0.0%	7	3	-57.1%	77	60	-22.1%	92	87	-5.4%
		Misdemeanor	4	2	-50.0%	24	14	-41.7%	278	201	-27.7%	312	251	-19.6%
		Citation	6	9	50.0%	60	33	-45.0%	498	579	16.3%	583	681	16.8%
		Subtotal	11	12	9.1%	91	50	-45.1%	853	840	-1.5%	987	1,019	3.2%
	Patrol B	Felony	1	1	0.0%	7	8	14.3%	101	114	12.9%	120	129	7.5%
		Misdemeanor	7	9	28.6%	51	29	-43.1%	451	469	4.0%	560	539	-3.8%
		Citation	8	7	-12.5%	53	31	-41.5%	488	703	44.1%	589	783	32.9%
		Subtotal	16	17	6.3%	111	68	-38.7%	1,040	1,286	23.7%	1,269	1,451	14.3%
	Patrol C	Felony	2	1	-50.0%	5	6	20.0%	123	88	-28.5%	153	111	-27.5%
		Misdemeanor	8	10	25.0%	35	29	-17.1%	551	435	-21.1%	650	524	-19.4%
		Citation	1	4	300.0%	13	15	15.4%	631	270	-57.2%	733	353	-51.8%
		Subtotal	11	15	36.4%	53	50	-5.7%	1,305	793	-39.2%	1,536	988	-35.7%
	Flex A	Felony	0	1	-	5	5	0.0%	37	56	51.4%	39	62	59.0%
		Misdemeanor	2	0	-100.0%	7	3	-57.1%	133	92	-30.8%	137	109	-20.4%
		Citation	1	2	100.0%	52	25	-51.9%	213	350	64.3%	222	377	69.8%
		Subtotal	3	3	0.0%	64	33	-48.4%	383	498	30.0%	398	548	37.7%
	Flex B	Felony	1	0	-100.0%	6	1	-83.3%	79	51	-35.4%	97	65	-33.0%
		Misdemeanor	3	1	-66.7%	13	9	-30.8%	193	118	-38.9%	218	159	-27.1%
		Citation	4	11	175.0%	28	42	50.0%	518	415	-19.9%	603	512	-15.1%
		Subtotal	8	12	50.0%	47	52	10.6%	790	584	-26.1%	918	736	-19.8%
	Flex C	Felony	0	2	-	1	3	200.0%	90	32	-64.4%	110	48	-56.4%
		Misdemeanor	0	0	-	8	0	-100.0%	142	87	-38.7%	160	107	-33.1%
		Citation	5	0	-100.0%	4	12	200.0%	610	193	-68.4%	723	322	-55.5%
		Subtotal	5	2	-60.0%	13	15	15.4%	842	312	-62.9%	993	477	-52.0%
	CSU	Felony	0	0	-	4	1	-75.0%	89	62	-30.3%	95	76	-20.0%
		Misdemeanor	2	1	-50.0%	0	3	-	56	28	-50.0%	71	40	-43.7%
		Citation	0	0	-	12	12	0.0%	368	374	1.6%	442	441	-0.2%
		Subtotal	2	1	-50.0%	16	16	0.0%	513	464	-9.6%	608	557	-8.4%
	Other	Felony	0	0	-	0	0	-	4	4	0.0%	4	4	0.0%
		Misdemeanor	0	0	-	0	0	-	3	4	33.3%	3	4	33.3%
		Citation	0	0	-	0	0	-	13	7	-46.2%	18	8	-55.6%
		Subtotal	0	0	-	0	0	-	20	15	-25.0%	25	16	-36.0%
Totals		Felony	5	6	20.0%	35	27	-22.9%	600	467	-22.2%	710	582	-18.0%
		Misdemeanor	26	23	-11.5%	138	87	-37.0%	1,807	1,434	-20.6%	2,111	1,733	-17.9%
		Citation	25	33	32.0%	222	170	-23.4%	3,339	2,891	-13.4%	3,913	3,477	-11.1%
Precinct Total			56	62	10.7%	395	284	-28.1%	5,746	4,792	-16.6%	6,734	5,792	-14.0%

Physical and Citation Arrests - Adult

Aggregated by component of arresting officer.

METROPOLITAN POLICE DEPARTMENT

of Nashville and Davidson County

		Prior Week	Last Week	Change*	Prior 4Wks	Last 4Wks	Change*	Prior YTD	YTD	Change*	Prior 52Wks	Last 52Wks	Change*
SID	Felony	1	2	100.0%	10	9	-10.0%	145	97	-33.1%	175	118	-32.6%
	Misdemeanor	0	1	-	1	2	100.0%	57	27	-52.6%	66	39	-40.9%
	Citation	0	0	-	63	18	-71.4%	746	645	-13.5%	893	766	-14.2%
	Division Total	1	3	200.0%	74	29	-60.8%	948	769	-18.9%	1,134	923	-18.6%
SOD	Felony	1	2	100.0%	3	5	66.7%	48	42	-12.5%	54	51	-5.6%
(Excludes SRT)	Misdemeanor	12	16	33.3%	36	47	30.6%	557	471	-15.4%	672	576	-14.3%
	Citation	9	8	-11.1%	46	39	-15.2%	970	681	-29.8%	1,137	831	-26.9%
	Division Total	22	26	18.2%	85	91	7.1%	1,575	1,194	-24.2%	1,863	1,458	-21.7%
SRT	Felony	2	0	-100.0%	1	3	200.0%	36	24	-33.3%	47	26	-44.7%
	Misdemeanor	0	0	-	0	1	-	5	3	-40.0%	5	3	-40.0%
	Citation	0	0	-	0	0	-	0	1	-	0	1	-
	Division Total	2	0	-100.0%	1	4	300.0%	41	28	-31.7%	52	30	-42.3%
Warrants	Felony	33	38	15.2%	164	151	-7.9%	1,851	1,723	-6.9%	2,154	2,052	-4.7%
	Misdemeanor	61	38	-37.7%	251	229	-8.8%	2,547	2,604	2.2%	3,033	3,120	2.9%
	Citation	0	2	-	4	4	0.0%	59	53	-10.2%	70	61	-12.9%
	Division Total	94	78	-17.0%	419	384	-8.4%	4,457	4,380	-1.7%	5,257	5,233	-0.5%
Other	Felony	8	4	-50.0%	25	22	-12.0%	51	220	331.4%	63	227	260.3%
Components	Misdemeanor	10	5	-50.0%	39	33	-15.4%	66	326	393.9%	79	350	343.0%
	Citation	10	4	-60.0%	66	40	-39.4%	361	766	112.2%	422	857	103.1%
	Division Total	28	13	-53.6%	130	95	-26.9%	478	1,312	174.5%	564	1,434	154.3%
All	Felony	133	150	12.8%	633	575	-9.2%	7,722	7,074	-8.4%	9,250	8,477	-8.4%
	Misdemeanor	344	350	1.7%	1,624	1,420	-12.6%	19,086	17,671	-7.4%	22,514	21,063	-6.4%
	Citation	269	281	4.5%	1,999	1,364	-31.8%	27,409	23,218	-15.3%	32,619	28,090	-13.9%
Grand Total		746	781	4.7%	4,256	3,359	-21.1%	54,217	47,963	-11.5%	64,383	57,630	-10.5%

Information summarized for CompStat week ending 10/27/2018.

* Change for % Served is the difference in percents. Sourced from MNPD ARMS on 10/31/2018 7:46:03 AM. This report is not a count of arrest charges. 1 arrest = 1 body. Adult arrests only.

Arrests categorized by order of seriousness as follows: If an arrest citation is not issued, and any of the charges are felony charges, count the arrest as a felony arrest; if an arrest citation is not issued, and none of the charges are felony charges, count the arrest as a misdemeanor arrest; count all remaining arrests as a citation arrest. Shift / Detail totals are calculated based upon officer assignment for the date when the arrest was made (i.e. if the arresting officer's primary assignment is 'East CSU' for the date when the arrest was made, it will be counted as 1 'East CSU' arrest). Arrests made by officers working Mission 1 duties are counted toward their primary assignment.

Metro citations are not counted in this report, since they are issued for civil matters (i.e. violations of Davidson County Metropolitan Ordinances).

Arrests: Part I, Weapons Law, Drug-Related, DUI, and All Other

METROPOLITAN POLICE DEPARTMENT
of Nashville and Davidson County

Aggregated by component of arresting officer. Includes adult and juvenile arrests.

		Part I Arrests				Weapons Law Violation Arrests				Drug-Related Arrests				DUI Arrests			
		Week	4 Weeks	YTD	52 Weeks	Week	4 Weeks	YTD	52 Weeks	Week	4 Weeks	YTD	52 Weeks	Week	4 Weeks	YTD	52 Weeks
West	Prior	12	37	690	877	1	2	48	61	7	33	573	671	2	4	67	81
	Last	15	43	547	676	0	4	33	45	2	29	414	494	2	7	62	71
	% Change	25.0 %	16.2 %	-20.7 %	-22.9 %	-100.0 %	100.0 %	-31.3 %	-26.2 %	-71.4 %	-12.1 %	-27.7 %	-26.4 %	0.0 %	75.0 %	-7.5 %	-12.3 %
East	Prior	13	52	749	923	1	3	110	136	15	56	1,029	1,207	3	4	151	182
	Last	17	71	704	843	3	5	103	136	21	68	930	1,172	1	7	93	127
	% Change	30.8 %	36.5 %	-6.0 %	-8.7 %	200.0 %	66.7 %	-6.4 %	0.0 %	40.0 %	21.4 %	-9.6 %	-2.9 %	-66.7 %	75.0 %	-38.4 %	-30.2 %
South	Prior	13	71	816	979	2	11	65	75	8	79	985	1,129	3	13	225	277
	Last	19	61	763	946	1	8	92	115	7	53	931	1,131	6	14	186	232
	% Change	46.2 %	-14.1 %	-6.5 %	-3.4 %	-50.0 %	-27.3 %	41.5 %	53.3 %	-12.5 %	-32.9 %	-5.5 %	0.2 %	100.0 %	7.7 %	-17.3 %	-16.2 %
Central	Prior	6	33	411	481	1	2	48	52	6	31	799	910	4	6	52	63
	Last	12	24	406	472	0	2	33	38	3	25	511	649	2	6	57	66
	% Change	100.0 %	-27.3 %	-1.2 %	-1.9 %	-100.0 %	0.0 %	-31.3 %	-26.9 %	-50.0 %	-19.4 %	-36.0 %	-28.7 %	-50.0 %	0.0 %	9.6 %	4.8 %
Hermitage	Prior	16	71	909	1,103	4	10	83	101	11	79	1,105	1,320	0	20	166	195
	Last	14	63	826	1,020	0	7	85	93	6	54	872	1,050	7	17	159	181
	% Change	-12.5 %	-11.3 %	-9.1 %	-7.5 %	-100.0 %	-30.0 %	2.4 %	-7.9 %	-45.5 %	-31.6 %	-21.1 %	-20.5 %	Infinity	-15.0 %	-4.2 %	-7.2 %
North	Prior	8	54	781	950	0	7	120	147	4	68	1,291	1,550	0	4	52	64
	Last	12	46	707	839	2	7	103	125	9	30	829	1,019	1	3	42	51
	% Change	50.0 %	-14.8 %	-9.5 %	-11.7 %	Infinity	0.0 %	-14.2 %	-15.0 %	125.0 %	-55.9 %	-35.8 %	-34.3 %	Infinity	-25.0 %	-19.2 %	-20.3 %
Madison	Prior	17	78	1,052	1,249	2	8	89	101	5	54	716	824	0	13	235	274
	Last	16	63	824	1,029	0	4	68	80	6	27	653	815	0	8	178	219
	% Change	-5.9 %	-19.2 %	-21.7 %	-17.6 %	-100.0 %	-50.0 %	-23.6 %	-20.8 %	20.0 %	-50.0 %	-8.8 %	-1.1 %	0.0 %	-38.5 %	-24.3 %	-20.1 %
Midtown Hills	Prior	12	77	588	714	5	7	106	114	8	52	1,298	1,506	7	9	155	186
	Last	8	47	565	701	1	7	61	87	5	45	960	1,197	3	14	131	158
	% Change	-33.3 %	-39.0 %	-3.9 %	-1.8 %	-80.0 %	0.0 %	-42.5 %	-23.7 %	-37.5 %	-13.5 %	-26.0 %	-20.5 %	-57.1 %	55.6 %	-15.5 %	-15.1 %
Other	Prior	16	112	786	966	4	23	66	78	7	108	754	898	11	34	470	557
	Last	29	96	1,025	1,181	4	15	153	160	16	71	1,021	1,176	12	41	419	513
	% Change	81.3 %	-14.3 %	30.4 %	22.3 %	0.0 %	-34.8 %	131.8 %	105.1 %	128.6 %	-34.3 %	35.4 %	31.0 %	9.1 %	20.6 %	-10.9 %	-7.9 %
County	Prior	113	585	6,782	8,242	20	73	735	865	71	560	8,550	10,015	30	107	1,573	1,879
	Last	142	514	6,367	7,707	11	59	731	879	75	402	7,121	8,703	34	117	1,327	1,618
	% Change	25.7 %	-12.1 %	-6.1 %	-6.5 %	-45.0 %	-19.2 %	-0.5 %	1.6 %	5.6 %	-28.2 %	-16.7 %	-13.1 %	13.3 %	9.3 %	-15.6 %	-13.9 %

Information summarized for CompStat week ending 10/27/2018.

Sourced from MNPD ARMS on 10/31/2018 7:46:04 AM. This report is not a count of arrest charges. 1 arrest = 1 body. Includes adult and juvenile arrests. Arrests categorized by order of seriousness as follows: if an arrest includes one or more Part I UCR charges, it is counted as a Part I arrest. If an arrest includes one or weapons law violation charges but no Part I charges, it is counted as a weapons law violation arrest. The same hierarchical categorization is applicable for the remaining arrest categories (drug, DUI, and all other arrests).

Arrests: Part I, Weapons Law, Drug-Related, DUI, and All Other

Aggregated by component of arresting officer. Includes adult and juvenile arrests.

METROPOLITAN POLICE DEPARTMENT

of Nashville and Davidson County

		All Other Arrests				Total Arrests			
		Week	4 Weeks	YTD	52 Weeks	Week	4 Weeks	YTD	52 Weeks
West	Prior	26	188	2,160	2,558	48	264	3,538	4,248
	Last	31	129	1,914	2,294	50	212	2,970	3,580
	% Change	19.2 %	-31.4 %	-11.4 %	-10.3 %	4.2 %	-19.7 %	-16.1 %	-15.7 %
East	Prior	71	358	5,185	6,089	103	473	7,224	8,537
	Last	71	297	4,436	5,425	113	448	6,266	7,703
	% Change	0.0 %	-17.0 %	-14.4 %	-10.9 %	9.7 %	-5.3 %	-13.3 %	-9.8 %
South	Prior	82	446	4,698	5,606	108	620	6,789	8,066
	Last	58	300	4,273	5,217	91	436	6,245	7,641
	% Change	-29.3 %	-32.7 %	-9.0 %	-6.9 %	-15.7 %	-29.7 %	-8.0 %	-5.3 %
Central	Prior	89	465	6,475	7,514	106	537	7,785	9,020
	Last	105	404	5,088	6,014	122	461	6,095	7,239
	% Change	18.0 %	-13.1 %	-21.4 %	-20.0 %	15.1 %	-14.2 %	-21.7 %	-19.7 %
Hermitage	Prior	47	395	4,979	5,983	78	575	7,242	8,702
	Last	63	295	4,494	5,436	90	436	6,436	7,780
	% Change	34.0 %	-25.3 %	-9.7 %	-9.1 %	15.4 %	-24.2 %	-11.1 %	-10.6 %
North	Prior	42	248	4,082	4,989	54	381	6,326	7,700
	Last	49	188	3,174	3,750	73	274	4,855	5,784
	% Change	16.7 %	-24.2 %	-22.2 %	-24.8 %	35.2 %	-28.1 %	-23.3 %	-24.9 %
Madison	Prior	55	356	3,876	4,697	79	509	5,968	7,145
	Last	74	268	3,684	4,480	96	370	5,407	6,623
	% Change	34.5 %	-24.7 %	-5.0 %	-4.6 %	21.5 %	-27.3 %	-9.4 %	-7.3 %
Midtown Hills	Prior	35	278	4,062	4,764	67	423	6,209	7,284
	Last	53	203	3,501	4,205	70	316	5,218	6,348
	% Change	51.4 %	-27.0 %	-13.8 %	-11.7 %	4.5 %	-25.3 %	-16.0 %	-12.9 %
Other	Prior	115	532	5,517	6,487	153	809	7,593	8,986
	Last	76	448	5,505	6,512	137	671	8,123	9,542
	% Change	-33.9 %	-15.8 %	-0.2 %	0.4 %	-10.5 %	-17.1 %	7.0 %	6.2 %
County	Prior	562	3,266	41,034	48,687	796	4,591	58,674	69,688
	Last	580	2,532	36,069	43,333	842	3,624	51,615	62,240
	% Change	3.2 %	-22.5 %	-12.1 %	-11.0 %	5.8 %	-21.1 %	-12.0 %	-10.7 %

Information summarized for CompStat week ending 10/27/2018.

Sourced from MNPD ARMS on 10/31/2018 7:46:04 AM. This report is not a count of arrest charges. 1 arrest = 1 body. Includes adult and juvenile arrests. Arrests categorized by order of seriousness as follows: if an arrest includes one or more Part I UCR charges, it is counted as a Part I arrest. If an arrest includes one or weapons law violation charges but no Part I charges, it is counted as a weapons law violation arrest. The same hierarchical categorization is applicable for the remaining arrest categories (drug, DUI, and all other arrests).

Outstanding Warrants: Served

Aggregated by component of arresting officer.

METROPOLITAN POLICE DEPARTMENT

of Nashville and Davidson County

		Rolling Two Week				Rolling Eight Week				YTD				Rolling Twenty-Four Month			
		Prior Week	Last Week	Change	% Change	Prior 4 Weeks	Last 4 Weeks	Change	% Change	Prior YTD	YTD	Change	% Change	Prior 52 Weeks	Last 52 Weeks	Change	% Change
West	Felony	2	4	2	100.0%	16	27	11	68.8%	294	256	-38	-12.9%	343	299	-44	-12.8%
	Misdemeanor	5	20	15	300.0%	43	55	12	27.9%	783	686	-97	-12.4%	919	792	-127	-13.8%
	Juvenile	0	0	0	-	0	0	0	-	9	3	-6	-66.7%	14	3	-11	-78.6%
	Subtotal	7	24	17	242.9%	59	82	23	39.0%	1,086	945	-141	-13.0%	1,276	1,094	-182	-14.3%
East	Felony	13	12	-1	-7.7%	41	50	9	22.0%	602	605	3	0.5%	766	697	-69	-9.0%
	Misdemeanor	34	36	2	5.9%	141	152	11	7.8%	1,698	1,649	-49	-2.9%	1,995	1,966	-29	-1.5%
	Juvenile	0	1	1	-	1	1	0	0.0%	23	14	-9	-39.1%	27	17	-10	-37.0%
	Subtotal	47	49	2	4.3%	183	203	20	10.9%	2,323	2,268	-55	-2.4%	2,788	2,680	-108	-3.9%
South	Felony	9	11	2	22.2%	49	31	-18	-36.7%	474	529	55	11.6%	579	611	32	5.5%
	Misdemeanor	42	26	-16	-38.1%	135	110	-25	-18.5%	1,355	1,360	5	0.4%	1,603	1,596	-7	-0.4%
	Juvenile	0	0	0	-	0	0	0	-	25	4	-21	-84.0%	26	5	-21	-80.8%
	Subtotal	51	37	-14	-27.5%	184	141	-43	-23.4%	1,854	1,893	39	2.1%	2,208	2,212	4	0.2%
Central	Felony	4	6	2	50.0%	33	23	-10	-30.3%	292	369	77	26.4%	386	437	51	13.2%
	Misdemeanor	55	44	-11	-20.0%	109	156	47	43.1%	1,325	1,257	-68	-5.1%	1,529	1,505	-24	-1.6%
	Juvenile	0	0	0	-	1	1	0	0.0%	8	14	6	75.0%	10	14	4	40.0%
	Subtotal	59	50	-9	-15.3%	143	180	37	25.9%	1,625	1,640	15	0.9%	1,925	1,956	31	1.6%
Hermitage	Felony	6	7	1	16.7%	50	52	2	4.0%	652	571	-81	-12.4%	829	691	-138	-16.6%
	Misdemeanor	28	47	19	67.9%	164	156	-8	-4.9%	2,087	1,941	-146	-7.0%	2,487	2,358	-129	-5.2%
	Juvenile	0	0	0	-	1	0	-1	-100.0%	19	20	1	5.3%	20	24	4	20.0%
	Subtotal	34	54	20	58.8%	215	208	-7	-3.3%	2,758	2,532	-226	-8.2%	3,336	3,073	-263	-7.9%
North	Felony	9	16	7	77.8%	56	56	0	0.0%	763	623	-140	-18.3%	913	761	-152	-16.6%
	Misdemeanor	20	29	9	45.0%	124	94	-30	-24.2%	1,857	1,542	-315	-17.0%	2,195	1,855	-340	-15.5%
	Juvenile	0	0	0	-	1	0	-1	-100.0%	22	12	-10	-45.5%	26	13	-13	-50.0%
	Subtotal	29	45	16	55.2%	181	150	-31	-17.1%	2,642	2,177	-465	-17.6%	3,134	2,629	-505	-16.1%
Madison	Felony	10	8	-2	-20.0%	66	44	-22	-33.3%	478	516	38	7.9%	577	597	20	3.5%
	Misdemeanor	36	38	2	5.6%	139	129	-10	-7.2%	1,321	1,445	124	9.4%	1,563	1,716	153	9.8%
	Juvenile	0	0	0	-	0	0	0	-	12	9	-3	-25.0%	12	10	-2	-16.7%
	Subtotal	46	46	0	0.0%	205	173	-32	-15.6%	1,811	1,970	159	8.8%	2,152	2,323	171	7.9%
Midtown Hills	Felony	3	4	1	33.3%	20	14	-6	-30.0%	446	306	-140	-31.4%	509	370	-139	-27.3%
	Misdemeanor	17	21	4	23.5%	92	64	-28	-30.4%	1,082	1,009	-73	-6.7%	1,263	1,235	-28	-2.2%
	Juvenile	0	0	0	-	2	0	-2	-100.0%	9	7	-2	-22.2%	10	7	-3	-30.0%
	Subtotal	20	25	5	25.0%	114	78	-36	-31.6%	1,537	1,322	-215	-14.0%	1,782	1,612	-170	-9.5%
County	Felony	128	123	-5	-3.9%	622	544	-78	-12.5%	7,249	7,024	-225	-3.1%	8,681	8,210	-471	-5.4%
	Misdemeanor	359	343	-16	-4.5%	1,429	1,395	-34	-2.4%	15,966	15,883	-83	-0.5%	18,905	18,895	-10	-0.1%
	Juvenile	1	4	3	300.0%	11	6	-5	-45.5%	133	121	-12	-9.0%	154	131	-23	-14.9%
	Total	488	470	-18	-3.7%	2,062	1,945	-117	-5.7%	23,348	23,028	-320	-1.4%	27,740	27,236	-504	-1.8%

Information summarized for CompStat week ending 10/27/2018.

* Countywide totals include outstanding warrants served by all other divisions. Sourced from MNPD ARMS on 10/31/2018 7:46:04 AM.
Statistics provided above consider 1 count for each outstanding warrant served.

Outstanding Warrants: Attempts/Served

Aggregated by component of arresting officer.

METROPOLITAN POLICE DEPARTMENT

of Nashville and Davidson County

			Prior Week	Last Week	Change*	Prior 4Wks	Last 4Wks	Change*	Prior YTD	Current YTD	Change*	Prior 52Wks	Last 52Wks	Change*
West	Patrol-A	Served	1	1	0.0 %	7	19	171.4 %	125	153	22.4 %	166	175	5.4 %
		Attempts	23	7	-69.6 %	42	81	92.9 %	663	564	-14.9 %	788	645	-18.1 %
		% Served	4.3 %	14.3 %	9.9 %	16.7 %	23.5 %	6.8 %	18.9 %	27.1 %	8.3 %	21.1 %	27.1 %	6.1 %
	Patrol-B	Served	2	4	100.0 %	14	15	7.1 %	283	230	-18.7 %	312	260	-16.7 %
		Attempts	8	45	462.5 %	75	79	5.3 %	1,273	863	-32.2 %	1,464	940	-35.8 %
		% Served	25.0 %	8.9 %	-16.1 %	18.7 %	19.0 %	0.3 %	22.2 %	26.7 %	4.4 %	21.3 %	27.7 %	6.3 %
	Patrol-C	Served	1	6	500.0 %	17	14	-17.6 %	153	162	5.9 %	182	190	4.4 %
		Attempts	15	16	6.7 %	73	48	-34.2 %	286	352	23.1 %	325	394	21.2 %
		% Served	6.7 %	37.5 %	30.8 %	23.3 %	29.2 %	5.9 %	53.5 %	46.0 %	-7.5 %	56.0 %	48.2 %	-7.8 %
	Other	Served	3	13	333.3 %	21	34	61.9 %	525	400	-23.8 %	616	469	-23.9 %
		Attempts	76	21	-72.4 %	153	151	-1.3 %	1,344	1,190	-11.5 %	1,556	1,411	-9.3 %
		% Served	3.9 %	61.9 %	58.0 %	13.7 %	22.5 %	8.8 %	39.1 %	33.6 %	-5.4 %	39.6 %	33.2 %	-6.3 %
	Totals	**Served**	**7**	**24**	**242.9 %**	**59**	**82**	**39.0 %**	**1,086**	**945**	**-13.0 %**	**1,276**	**1,094**	**-14.3 %**
		Attempts	**122**	**89**	**-27.0 %**	**343**	**359**	**4.7 %**	**3,566**	**2,969**	**-16.7 %**	**4,133**	**3,390**	**-18.0 %**
		% Served	**5.7 %**	**27.0 %**	**21.2 %**	**17.2 %**	**22.8 %**	**5.6 %**	**30.5 %**	**31.8 %**	**1.4 %**	**30.9 %**	**32.3 %**	**1.4 %**
East	Patrol-A	Served	11	16	45.5 %	26	49	88.5 %	528	415	-21.4 %	633	495	-21.8 %
		Attempts	41	63	53.7 %	139	154	10.8 %	2,037	1,801	-11.6 %	2,311	2,058	-10.9 %
		% Served	26.8 %	25.4 %	-1.4 %	18.7 %	31.8 %	13.1 %	25.9 %	23.0 %	-2.9 %	27.4 %	24.1 %	-3.3 %
	Patrol-B	Served	20	15	-25.0 %	50	67	34.0 %	396	605	52.8 %	497	688	38.4 %
		Attempts	38	64	68.4 %	211	151	-28.4 %	1,303	1,635	25.5 %	1,584	1,838	16.0 %
		% Served	52.6 %	23.4 %	-29.2 %	23.7 %	44.4 %	20.7 %	30.4 %	37.0 %	6.6 %	31.4 %	37.4 %	6.1 %
	Patrol-C	Served	8	11	37.5 %	52	32	-38.5 %	637	635	-0.3 %	783	748	-4.5 %
		Attempts	16	24	50.0 %	59	61	3.4 %	1,713	941	-45.1 %	2,071	1,262	-39.1 %
		% Served	50.0 %	45.8 %	-4.2 %	88.1 %	52.5 %	-35.7 %	37.2 %	67.5 %	30.3 %	37.8 %	59.3 %	21.5 %
	Other	Served	8	7	-12.5 %	55	55	0.0 %	762	613	-19.6 %	875	749	-14.4 %
		Attempts	78	1	-98.7 %	108	150	38.9 %	782	1,040	33.0 %	893	1,212	35.7 %
		% Served	10.3 %	700.0 %	689.7 %	50.9 %	36.7 %	-14.3 %	97.4 %	58.9 %	-38.5 %	98.0 %	61.8 %	-36.2 %
	Totals	**Served**	**47**	**49**	**4.3 %**	**183**	**203**	**10.9 %**	**2,323**	**2,268**	**-2.4 %**	**2,788**	**2,680**	**-3.9 %**
		Attempts	**173**	**152**	**-12.1 %**	**517**	**516**	**-0.2 %**	**5,835**	**5,417**	**-7.2 %**	**6,859**	**6,370**	**-7.1 %**
		% Served	**27.2 %**	**32.2 %**	**5.1 %**	**35.4 %**	**39.3 %**	**3.9 %**	**39.8 %**	**41.9 %**	**2.1 %**	**40.6 %**	**42.1 %**	**1.4 %**

Outstanding Warrants: Attempts/Served

Aggregated by component of arresting officer.

METROPOLITAN POLICE DEPARTMENT
of Nashville and Davidson County

			Prior Week	Last Week	Change*	Prior 4Wks	Last 4Wks	Change*	Prior YTD	Current YTD	Change*	Prior 52Wks	Last 52Wks	Change*
South	Patrol-A	Served	4	7	75.0 %	45	16	-64.4 %	472	491	4.0 %	541	574	6.1 %
		Attempts	52	11	-78.8 %	95	84	-11.6 %	994	831	-16.4 %	1,207	984	-18.5 %
		% Served	7.7 %	63.6 %	55.9 %	47.4 %	19.0 %	-28.3 %	47.5 %	59.1 %	11.6 %	44.8 %	58.3 %	13.5 %
	Patrol-B	Served	28	17	-39.3 %	79	63	-20.3 %	579	665	14.9 %	705	778	10.4 %
		Attempts	32	11	-65.6 %	82	85	3.7 %	870	794	-8.7 %	956	979	2.4 %
		% Served	87.5 %	154.5 %	67.0 %	96.3 %	74.1 %	-22.2 %	66.6 %	83.8 %	17.2 %	73.7 %	79.5 %	5.7 %
	Patrol-C	Served	8	5	-37.5 %	35	24	-31.4 %	408	333	-18.4 %	490	395	-19.4 %
		Attempts	2	7	250.0 %	11	19	72.7 %	489	219	-55.2 %	613	305	-50.2 %
		% Served	400.0 %	71.4 %	-328.6 %	318.2 %	126.3 %	-191.9 %	83.4 %	152.1 %	68.6 %	79.9 %	129.5 %	49.6 %
	Other	Served	11	8	-27.3 %	25	38	52.0 %	395	404	2.3 %	472	465	-1.5 %
		Attempts	6	2	-66.7 %	41	27	-34.1 %	358	280	-21.8 %	434	349	-19.6 %
		% Served	183.3 %	400.0 %	216.7 %	61.0 %	140.7 %	79.8 %	110.3 %	144.3 %	34.0 %	108.8 %	133.2 %	24.5 %
	Totals	**Served**	**51**	**37**	**-27.5 %**	**184**	**141**	**-23.4 %**	**1,854**	**1,893**	**2.1 %**	**2,208**	**2,212**	**0.2 %**
		Attempts	**92**	**31**	**-66.3 %**	**229**	**215**	**-6.1 %**	**2,711**	**2,124**	**-21.7 %**	**3,210**	**2,617**	**-18.5 %**
		% Served	**55.4 %**	**119.4 %**	**63.9 %**	**80.3 %**	**65.6 %**	**-14.8 %**	**68.4 %**	**89.1 %**	**20.7 %**	**68.8 %**	**84.5 %**	**15.7 %**
Central	Patrol-A	Served	4	16	300.0 %	32	39	21.9 %	433	294	-32.1 %	518	400	-22.8 %
		Attempts	5	6	20.0 %	10	13	30.0 %	467	170	-63.6 %	641	258	-59.8 %
		% Served	80.0 %	266.7 %	186.7 %	320.0 %	300.0 %	-20.0 %	92.7 %	172.9 %	80.2 %	80.8 %	155.0 %	74.2 %
	Patrol-B	Served	24	5	-79.2 %	24	46	91.7 %	280	343	22.5 %	333	396	18.9 %
		Attempts	24	4	-83.3 %	28	42	50.0 %	262	291	11.1 %	311	321	3.2 %
		% Served	100.0 %	125.0 %	25.0 %	85.7 %	109.5 %	23.8 %	106.9 %	117.9 %	11.0 %	107.1 %	123.4 %	16.3 %
	Patrol-C	Served	15	9	-40.0 %	34	36	5.9 %	234	308	31.6 %	303	336	10.9 %
		Attempts	66	26	-60.6 %	191	94	-50.8 %	265	1,221	360.8 %	306	1,238	304.6 %
		% Served	22.7 %	34.6 %	11.9 %	17.8 %	38.3 %	20.5 %	88.3 %	25.2 %	-63.1 %	99.0 %	27.1 %	-71.9 %
	Other	Served	16	20	25.0 %	53	59	11.3 %	678	695	2.5 %	771	824	6.9 %
		Attempts	40	35	-12.5 %	60	107	78.3 %	1,792	1,514	-15.5 %	2,072	1,704	-17.8 %
		% Served	40.0 %	57.1 %	17.1 %	88.3 %	55.1 %	-33.2 %	37.8 %	45.9 %	8.1 %	37.2 %	48.4 %	11.1 %
	Totals	**Served**	**59**	**50**	**-15.3 %**	**143**	**180**	**25.9 %**	**1,625**	**1,640**	**0.9 %**	**1,925**	**1,956**	**1.6 %**
		Attempts	**135**	**71**	**-47.4 %**	**289**	**256**	**-11.4 %**	**2,786**	**3,196**	**14.7 %**	**3,330**	**3,521**	**5.7 %**
		% Served	**43.7 %**	**70.4 %**	**26.7 %**	**49.5 %**	**70.3 %**	**20.8 %**	**58.3 %**	**51.3 %**	**-7.0 %**	**57.8 %**	**55.6 %**	**-2.3 %**

Outstanding Warrants: Attempts/Served

Aggregated by component of arresting officer.

METROPOLITAN POLICE DEPARTMENT
of Nashville and Davidson County

			Prior Week	Last Week	Change*	Prior 4Wks	Last 4Wks	Change*	Prior YTD	Current YTD	Change*	Prior 52Wks	Last 52Wks	Change*
Hermitage	Patrol-A	Served	9	18	100.0 %	24	45	87.5 %	372	469	26.1 %	434	555	27.9 %
		Attempts	21	18	-14.3 %	113	52	-54.0 %	1,726	966	-44.0 %	2,173	1,155	-46.8 %
		% Served	42.9 %	100.0 %	57.1 %	21.2 %	86.5 %	65.3 %	21.6 %	48.6 %	27.0 %	20.0 %	48.1 %	28.1 %
	Patrol-B	Served	13	20	53.8 %	63	83	31.7 %	849	711	-16.3 %	1,040	865	-16.8 %
		Attempts	19	44	131.6 %	112	104	-7.1 %	914	1,223	33.8 %	1,131	1,418	25.4 %
		% Served	68.4 %	45.5 %	-23.0 %	56.3 %	79.8 %	23.6 %	92.9 %	58.1 %	-34.8 %	92.0 %	61.0 %	-31.0 %
	Patrol-C	Served	7	14	100.0 %	60	49	-18.3 %	444	576	29.7 %	543	676	24.5 %
		Attempts	23	19	-17.4 %	87	73	-16.1 %	1,097	1,032	-5.9 %	1,342	1,255	-6.5 %
		% Served	30.4 %	73.7 %	43.2 %	69.0 %	67.1 %	-1.8 %	40.5 %	55.8 %	15.3 %	40.5 %	53.9 %	13.4 %
	Other	Served	5	2	-60.0 %	68	31	-54.4 %	1,093	776	-29.0 %	1,319	977	-25.9 %
		Attempts	73	1	-98.6 %	43	82	90.7 %	1,019	589	-42.2 %	1,291	708	-45.2 %
		% Served	6.8 %	200.0 %	193.2 %	158.1 %	37.8 %	-120.3 %	107.3 %	131.7 %	24.5 %	102.2 %	138.0 %	35.8 %
	Totals	**Served**	**34**	**54**	**58.8 %**	**215**	**208**	**-3.3 %**	**2,758**	**2,532**	**-8.2 %**	**3,336**	**3,073**	**-7.9 %**
		Attempts	**136**	**82**	**-39.7 %**	**355**	**311**	**-12.4 %**	**4,756**	**3,810**	**-19.9 %**	**5,937**	**4,536**	**-23.6 %**
		% Served	**25.0 %**	**65.9 %**	**40.9 %**	**60.6 %**	**66.9 %**	**6.3 %**	**58.0 %**	**66.5 %**	**8.5 %**	**56.2 %**	**67.7 %**	**11.6 %**
North	Patrol-A	Served	10	15	50.0 %	59	49	-16.9 %	481	496	3.1 %	575	568	-1.2 %
		Attempts	62	9	-85.5 %	84	114	35.7 %	1,271	959	-24.5 %	1,578	1,076	-31.8 %
		% Served	16.1 %	166.7 %	150.5 %	70.2 %	43.0 %	-27.3 %	37.8 %	51.7 %	13.9 %	36.4 %	52.8 %	16.3 %
	Patrol-B	Served	3	16	433.3 %	48	34	-29.2 %	481	494	2.7 %	594	611	2.9 %
		Attempts	3	16	433.3 %	92	29	-68.5 %	1,463	1,250	-14.6 %	1,755	1,438	-18.1 %
		% Served	100.0 %	100.0 %	0.0 %	52.2 %	117.2 %	65.1 %	32.9 %	39.5 %	6.6 %	33.8 %	42.5 %	8.6 %
	Patrol-C	Served	10	10	0.0 %	30	34	13.3 %	546	522	-4.4 %	635	639	0.6 %
		Attempts	9	10	11.1 %	52	35	-32.7 %	742	733	-1.2 %	939	806	-14.2 %
		% Served	111.1 %	100.0 %	-11.1 %	57.7 %	97.1 %	39.5 %	73.6 %	71.2 %	-2.4 %	67.6 %	79.3 %	11.7 %
	Other	Served	6	4	-33.3 %	44	33	-25.0 %	1,137	665	-41.5 %	1,333	811	-39.2 %
		Attempts	41	4	-90.2 %	47	55	17.0 %	1,423	819	-42.4 %	1,689	954	-43.5 %
		% Served	14.6 %	100.0 %	85.4 %	93.6 %	60.0 %	-33.6 %	79.9 %	81.2 %	1.3 %	78.9 %	85.0 %	6.1 %
	Totals	**Served**	**29**	**45**	**55.2 %**	**181**	**150**	**-17.1 %**	**2,645**	**2,177**	**-17.7 %**	**3,137**	**2,629**	**-16.2 %**
		Attempts	**115**	**39**	**-66.1 %**	**275**	**233**	**-15.3 %**	**4,899**	**3,761**	**-23.2 %**	**5,961**	**4,274**	**-28.3 %**
		% Served	**25.2 %**	**115.4 %**	**90.2 %**	**65.8 %**	**64.4 %**	**-1.4 %**	**54.0 %**	**57.9 %**	**3.9 %**	**52.6 %**	**61.5 %**	**8.9 %**

Outstanding Warrants: Attempts/Served

Aggregated by component of arresting officer.

METROPOLITAN POLICE DEPARTMENT

of Nashville and Davidson County

			Prior Week	Last Week	Change*	Prior 4Wks	Last 4Wks	Change*	Prior YTD	Current YTD	Change*	Prior 52Wks	Last 52Wks	Change*
Madison	Patrol-A	Served	0	14	Infinity	13	23	76.9 %	282	242	-14.2 %	332	280	-15.7 %
		Attempts	16	14	-12.5 %	59	41	-30.5 %	740	520	-29.7 %	845	611	-27.7 %
		% Served	0.0 %	100.0 %	100.0 %	22.0 %	56.1 %	34.1 %	38.1 %	46.5 %	8.4 %	39.3 %	45.8 %	6.5 %
	Patrol-B	Served	22	7	-68.2 %	73	55	-24.7 %	326	627	92.3 %	393	686	74.6 %
		Attempts	5	26	420.0 %	57	53	-7.0 %	321	904	181.6 %	393	929	136.4 %
		% Served	440.0 %	26.9 %	-413.1 %	128.1 %	103.8 %	-24.3 %	101.6 %	69.4 %	-32.2 %	100.0 %	73.8 %	-26.2 %
	Patrol-C	Served	5	4	-20.0 %	47	23	-51.1 %	512	444	-13.3 %	594	559	-5.9 %
		Attempts	5	25	400.0 %	84	90	7.1 %	1,610	1,359	-15.6 %	1,882	1,672	-11.2 %
		% Served	100.0 %	16.0 %	-84.0 %	56.0 %	25.6 %	-30.4 %	31.8 %	32.7 %	0.9 %	31.6 %	33.4 %	1.9 %
	Other	Served	19	21	10.5 %	72	72	0.0 %	691	657	-4.9 %	833	798	-4.2 %
		Attempts	63	17	-73.0 %	72	109	51.4 %	1,139	823	-27.7 %	1,498	1,057	-29.4 %
		% Served	30.2 %	123.5 %	93.4 %	100.0 %	66.1 %	-33.9 %	60.7 %	79.8 %	19.2 %	55.6 %	75.5 %	19.9 %
	Totals	**Served**	**46**	**46**	**0.0 %**	**205**	**173**	**-15.6 %**	**1,811**	**1,970**	**8.8 %**	**2,152**	**2,323**	**7.9 %**
		Attempts	**89**	**82**	**-7.9 %**	**272**	**293**	**7.7 %**	**3,810**	**3,606**	**-5.4 %**	**4,618**	**4,269**	**-7.6 %**
		% Served	**51.7 %**	**56.1 %**	**4.4 %**	**75.4 %**	**59.0 %**	**-16.3 %**	**47.5 %**	**54.6 %**	**7.1 %**	**46.6 %**	**54.4 %**	**7.8 %**
Midtown Hills	Patrol-A	Served	4	3	-25.0 %	18	12	-33.3 %	277	196	-29.2 %	308	262	-14.9 %
		Attempts	1	8	700.0 %	14	14	0.0 %	872	263	-69.8 %	973	406	-58.3 %
		% Served	400.0 %	37.5 %	-362.5 %	128.6 %	85.7 %	-42.9 %	31.8 %	74.5 %	42.8 %	31.7 %	64.5 %	32.9 %
	Patrol-B	Served	3	5	66.7 %	26	16	-38.5 %	280	316	12.9 %	327	363	11.0 %
		Attempts	8	3	-62.5 %	23	33	43.5 %	444	356	-19.8 %	476	429	-9.9 %
		% Served	37.5 %	166.7 %	129.2 %	113.0 %	48.5 %	-64.6 %	63.1 %	88.8 %	25.7 %	68.7 %	84.6 %	15.9 %
	Patrol-C	Served	6	7	16.7 %	22	20	-9.1 %	302	290	-4.0 %	379	341	-10.0 %
		Attempts	0	5	Infinity	49	12	-75.5 %	400	708	77.0 %	470	768	63.4 %
		% Served	Infinity	140.0 %	-Infinity	44.9 %	166.7 %	121.8 %	75.5 %	41.0 %	-34.5 %	80.6 %	44.4 %	-36.2 %
	Other	Served	7	10	42.9 %	48	30	-37.5 %	678	520	-23.3 %	768	646	-15.9 %
		Attempts	41	3	-92.7 %	27	62	129.6 %	801	785	-2.0 %	947	978	3.3 %
		% Served	17.1 %	333.3 %	316.3 %	177.8 %	48.4 %	-129.4 %	84.6 %	66.2 %	-18.4 %	81.1 %	66.1 %	-15.0 %
	Totals	**Served**	**20**	**25**	**25.0 %**	**114**	**78**	**-31.6 %**	**1,537**	**1,322**	**-14.0 %**	**1,782**	**1,612**	**-9.5 %**
		Attempts	**50**	**19**	**-62.0 %**	**113**	**121**	**7.1 %**	**2,517**	**2,112**	**-16.1 %**	**2,866**	**2,581**	**-9.9 %**
		% Served	**40.0 %**	**131.6 %**	**91.6 %**	**100.9 %**	**64.5 %**	**-36.4 %**	**61.1 %**	**62.6 %**	**1.5 %**	**62.2 %**	**62.5 %**	**0.3 %**

Outstanding Warrants: Attempts/Served

Aggregated by component of arresting officer.

METROPOLITAN POLICE DEPARTMENT

of Nashville and Davidson County

		Prior Week	Last Week	Change*	Prior 4Wks	Last 4Wks	Change*	Prior YTD	Current YTD	Change*	Prior 52Wks	Last 52Wks	Change*
SID	Served	0	2	Infinity	15	11	-26.7 %	153	104	-32.0 %	180	122	-32.2 %
	Attempts	0	0	NaN	3	0	-100.0 %	41	222	441.5 %	44	231	425.0 %
	% Served	NaN	Infinity	NaN	500.0 %	Infinity	Infinity	373.2 %	46.8 %	-326.3 %	409.1 %	52.8 %	-356.3 %
SOD	Served	3	3	0.0 %	6	10	66.7 %	88	79	-10.2 %	109	81	-25.7 %
	Attempts	0	0	NaN	2	1	-50.0 %	55	44	-20.0 %	60	46	-23.3 %
	% Served	Infinity	Infinity	NaN	300.0 %	1,000.0 %	700.0 %	160.0 %	179.5 %	19.5 %	181.7 %	176.1 %	-5.6 %
SRT	Served	12	0	-100.0 %	3	18	500.0 %	146	117	-19.9 %	174	122	-29.9 %
	Attempts	12	0	-100.0 %	3	12	300.0 %	361	180	-50.1 %	439	184	-58.1 %
	% Served	100.0 %	NaN	NaN	100.0 %	150.0 %	50.0 %	40.4 %	65.0 %	24.6 %	39.6 %	66.3 %	26.7 %
Warrants	Served	151	128	-15.2 %	694	631	-9.1 %	7,217	7,437	3.0 %	8,545	8,767	2.6 %
	Attempts	69	21	-69.6 %	164	152	-7.3 %	1,260	1,732	37.5 %	1,541	1,956	26.9 %
	% Served	218.8 %	609.5 %	390.7 %	423.2 %	415.1 %	-8.0 %	572.8 %	429.4 %	-143.4 %	554.5 %	448.2 %	-106.3 %
Other	Served	29	7	-75.9 %	60	60	0.0 %	112	544	385.7 %	135	565	318.5 %
	Attempts	28	14	-50.0 %	75	95	26.7 %	501	892	78.0 %	621	1,011	62.8 %
	% Served	103.6 %	50.0 %	-53.6 %	80.0 %	63.2 %	-16.8 %	22.4 %	61.0 %	38.6 %	21.7 %	55.9 %	34.1 %
County Total	**Served**	**488**	**470**	**-3.7 %**	**2,062**	**1,945**	**-5.7 %**	**23,355**	**23,028**	**-1.4 %**	**27,747**	**27,236**	**-1.8 %**
	Attempts	**1,021**	**600**	**-41.2 %**	**2,640**	**2,564**	**-2.9 %**	**33,098**	**30,065**	**-9.2 %**	**39,619**	**34,986**	**-11.7 %**
	% Served	**47.8 %**	**78.3 %**	**30.5 %**	**78.1 %**	**75.9 %**	**-2.2 %**	**70.6 %**	**76.6 %**	**6.0 %**	**70.0 %**	**77.8 %**	**7.8 %**

Information summarized for CompStat week ending 10/27/2018.

* Change for % Served is the difference in percents. Sourced from MNPD ARMS on 10/31/2018 7:46:04 AM. Statistics provided above consider 1 count for each outstanding warrant served.

Crooks With Guns / School Zone Report

Aggregated by component of arresting officer.

METROPOLITAN POLICE DEPARTMENT
of Nashville and Davidson County

		Crooks With Guns - Arrests				Drugs in School Zones - Arrests				Drugs in School Zones - Charges			
		YTD	52 Weeks	4 Weeks	Last 4 Wks to Same Period Last Year	YTD	52 Weeks	4 Weeks	Last 4 Wks to Same Period Last Year	YTD	52 Weeks	4 Weeks	Last 4 Wks to Same Period Last Year
West	Prior	25	32	1	0	3	4	0	0	3	4	0	0
	Last	10	19	0	0	7	7	0	0	13	13	0	0
	% Change	-60.0 %	-40.6 %	-100.0 %	0.0 %	133.3 %	75.0 %	0.0 %	0.0 %	333.3 %	225.0 %	0.0 %	0.0 %
East	Prior	49	60	1	6	24	28	0	3	32	37	0	4
	Last	46	58	1	1	7	11	1	1	12	18	1	1
	% Change	-6.1 %	-3.3 %	0.0 %	-83.3 %	-70.8 %	-60.7 %	Infinity	-66.7 %	-62.5 %	-51.4 %	Infinity	-75.0 %
South	Prior	47	59	6	3	5	5	0	0	6	6	0	0
	Last	46	60	4	4	6	6	0	0	6	6	0	0
	% Change	-2.1 %	1.7 %	-33.3 %	33.3 %	20.0 %	20.0 %	0.0 %	0.0 %	0.0 %	0.0 %	0.0 %	0.0 %
Central	Prior	11	14	0	2	2	3	1	0	2	4	2	0
	Last	3	3	0	0	1	1	0	0	2	2	0	0
	% Change	-72.7 %	-78.6 %	0.0 %	-100.0 %	-50.0 %	-66.7 %	-100.0 %	0.0 %	0.0 %	-50.0 %	-100.0 %	0.0 %
Hermitage	Prior	48	55	8	5	12	12	1	0	14	14	1	0
	Last	47	51	5	5	5	7	0	0	5	8	0	0
	% Change	-2.1 %	-7.3 %	-37.5 %	0.0 %	-58.3 %	-41.7 %	-100.0 %	0.0 %	-64.3 %	-42.9 %	-100.0 %	0.0 %
North	Prior	59	71	5	3	13	17	0	2	15	22	0	2
	Last	54	59	3	3	6	7	0	0	8	9	0	0
	% Change	-8.5 %	-16.9 %	-40.0 %	0.0 %	-53.8 %	-58.8 %	0.0 %	-100.0 %	-46.7 %	-59.1 %	0.0 %	-100.0 %
Madison	Prior	25	30	0	4	4	5	0	0	8	10	0	0
	Last	29	33	3	3	3	3	0	0	3	3	0	0
	% Change	16.0 %	10.0 %	Infinity	-25.0 %	-25.0 %	-40.0 %	0.0 %	0.0 %	-62.5 %	-70.0 %	0.0 %	0.0 %
Midtown Hills	Prior	37	42	1	9	11	11	0	2	13	13	0	2
	Last	23	33	0	0	12	13	0	0	13	18	0	0
	% Change	-37.8 %	-21.4 %	-100.0 %	-100.0 %	9.1 %	18.2 %	0.0 %	-100.0 %	0.0 %	38.5 %	0.0 %	-100.0 %
Other	Prior	36	44	2	5	12	18	0	1	16	22	0	2
	Last	48	52	8	8	12	13	1	1	14	15	1	1
	% Change	33.3 %	18.2 %	300.0 %	60.0 %	0.0 %	-27.8 %	Infinity	0.0 %	-12.5 %	-31.8 %	Infinity	-50.0 %
County	Prior	337	407	24	37	86	103	2	8	109	132	3	10
	Last	306	368	24	24	59	68	2	2	76	92	2	2
	% Change	-9.2 %	-9.6 %	0.0 %	-35.1 %	-31.4 %	-34.0 %	0.0 %	-75.0 %	-30.3 %	-30.3 %	-33.3 %	-80.0 %

Information summarized for CompStat week ending 10/27/2018.

Sourced from MNPD ARMS on 10/31/2018 7:46:04 AM. Arrest totals do not count charges. 1 arrest = 1 body.

Juvenile Section

CompStat Weekly Analysis is provided by the Metropolitan Nashville Police Department Crime Analysis Section. This report is intended to be a management and planning tool and does not reflect the official UCR counts for the department.

"No man is above the law and no man is below it: nor do we ask any man's permission when we ask him to obey it."
- Theodore Roosevelt

Begin Date: 10/21/2018
End Date: 10/27/2018
Week: 43

Juvenile Arrests

Aggregated by component of arresting officer.

METROPOLITAN POLICE DEPARTMENT

of Nashville and Davidson County

		Rolling 2 Weeks				Rolling 8 Weeks				YTD				Rolling 104 Weeks			
		Prior Week	Last Week	Change	Percent Change	Prior 4 Weeks	Last 4 Weeks	Change	Percent Change	Prior YTD	Current YTD	Change	Percent Change	Prior 52 Weeks	Last 52 Weeks	Change	Percent Change
West	Curfew	0	0	0	NaN	3	0	-3	-100.0 %	41	26	-15	-36.6 %	49	41	-8	-16.3 %
	Truancy	0	0	0	NaN	1	0	-1	-100.0 %	14	19	5	35.7 %	18	21	3	16.7 %
	Other	0	5	5	Infinity	11	12	1	9.1 %	338	221	-117	-34.6 %	421	298	-123	-29.2 %
	Subtotal	**0**	**5**	**5**	**Infinity**	**15**	**12**	**-3**	**-20.0 %**	**393**	**266**	**-127**	**-32.3 %**	**488**	**360**	**-128**	**-26.2 %**
East	Curfew	1	2	1	100.0 %	9	4	-5	-55.6 %	89	55	-34	-38.2 %	110	69	-41	-37.3 %
	Truancy	0	0	0	NaN	4	2	-2	-50.0 %	104	58	-46	-44.2 %	113	109	-4	-3.5 %
	Other	3	5	2	66.7 %	20	27	7	35.0 %	578	450	-128	-22.1 %	698	577	-121	-17.3 %
	Subtotal	**4**	**7**	**3**	**75.0 %**	**33**	**33**	**0**	**0.0 %**	**771**	**563**	**-208**	**-27.0 %**	**921**	**755**	**-166**	**-18.0 %**
South	Curfew	2	0	-2	-100.0 %	9	2	-7	-77.8 %	65	80	15	23.1 %	78	103	25	32.1 %
	Truancy	0	0	0	NaN	3	2	-1	-33.3 %	85	53	-32	-37.6 %	112	73	-39	-34.8 %
	Other	9	4	-5	-55.6 %	27	26	-1	-3.7 %	627	402	-225	-35.9 %	746	518	-228	-30.6 %
	Subtotal	**11**	**4**	**-7**	**-63.6 %**	**39**	**30**	**-9**	**-23.1 %**	**777**	**535**	**-242**	**-31.1 %**	**936**	**694**	**-242**	**-25.9 %**
Central	Curfew	0	0	0	NaN	0	3	3	Infinity	39	34	-5	-12.8 %	43	36	-7	-16.3 %
	Truancy	0	1	1	Infinity	0	1	1	Infinity	26	2	-24	-92.3 %	27	9	-18	-66.7 %
	Other	3	0	-3	-100.0 %	5	6	1	20.0 %	193	119	-74	-38.3 %	220	151	-69	-31.4 %
	Subtotal	**3**	**1**	**-2**	**-66.7 %**	**5**	**10**	**5**	**100.0 %**	**258**	**155**	**-103**	**-39.9 %**	**290**	**196**	**-94**	**-32.4 %**
Hermitage	Curfew	1	1	0	0.0 %	1	7	6	600.0 %	79	83	4	5.1 %	92	102	10	10.9 %
	Truancy	0	0	0	NaN	16	2	-14	-87.5 %	40	47	7	17.5 %	46	60	14	30.4 %
	Other	5	2	-3	-60.0 %	51	18	-33	-64.7 %	529	440	-89	-16.8 %	621	562	-59	-9.5 %
	Subtotal	**6**	**3**	**-3**	**-50.0 %**	**68**	**27**	**-41**	**-60.3 %**	**648**	**570**	**-78**	**-12.0 %**	**759**	**724**	**-35**	**-4.6 %**
North	Curfew	0	2	2	Infinity	0	3	3	Infinity	17	12	-5	-29.4 %	28	15	-13	-46.4 %
	Truancy	0	1	1	Infinity	1	2	1	100.0 %	37	26	-11	-29.7 %	39	28	-11	-28.2 %
	Other	5	10	5	100.0 %	16	26	10	62.5 %	505	340	-165	-32.7 %	602	424	-178	-29.6 %
	Subtotal	**5**	**13**	**8**	**160.0 %**	**17**	**31**	**14**	**82.4 %**	**559**	**378**	**-181**	**-32.4 %**	**669**	**467**	**-202**	**-30.2 %**
Madison	Curfew	0	0	0	NaN	4	2	-2	-50.0 %	75	24	-51	-68.0 %	85	31	-54	-63.5 %
	Truancy	0	0	0	NaN	6	1	-5	-83.3 %	21	18	-3	-14.3 %	24	18	-6	-25.0 %
	Other	4	3	-1	-25.0 %	20	19	-1	-5.0 %	398	277	-121	-30.4 %	467	345	-122	-26.1 %
	Subtotal	**4**	**3**	**-1**	**-25.0 %**	**30**	**22**	**-8**	**-26.7 %**	**494**	**319**	**-175**	**-35.4 %**	**576**	**394**	**-182**	**-31.6 %**
Midtown Hills	Curfew	0	0	0	NaN	0	3	3	Infinity	38	38	0	0.0 %	46	55	9	19.6 %
	Truancy	0	2	2	Infinity	4	4	0	0.0 %	14	69	55	392.9 %	16	88	72	450.0 %
	Other	11	6	-5	-45.5 %	24	25	1	4.2 %	411	319	-92	-22.4 %	488	413	-75	-15.4 %
	Subtotal	**11**	**8**	**-3**	**-27.3 %**	**28**	**32**	**4**	**14.3 %**	**463**	**426**	**-37**	**-8.0 %**	**550**	**556**	**6**	**1.1 %**
Youth Services	Other	0	0	0	NaN	0	0	0	NaN	1	1	0	0.0 %	1	1	0	0.0 %
	Subtotal	**0**	**0**	**0**	**NaN**	**0**	**0**	**0**	**NaN**	**1**	**1**	**0**	**0.0 %**	**1**	**1**	**0**	**0.0 %**
County*	Curfew	4	5	1	25.0 %	26	24	-2	-7.7 %	445	354	-91	-20.4 %	534	455	-79	-14.8 %
	Truancy	0	4	4	Infinity	41	16	-25	-61.0 %	352	305	-47	-13.4 %	408	420	12	2.9 %
	Other	46	52	6	13.0 %	268	225	-43	-16.0 %	3,660	2,993	-667	-18.2 %	4,363	3,735	-628	-14.4 %
	Total	**50**	**61**	**11**	**22.0 %**	**335**	**265**	**-70**	**-20.9 %**	**4,457**	**3,652**	**-805**	**-18.1 %**	**5,305**	**4,610**	**-695**	**-13.1 %**

Information summarized for CompStat week ending 10/27/2018.

* Countywide totals include arrests made by all other divisions. Sourced from MNPD RMS on 10/31/2018 7:46:04 AM. This report does not take into account the number of charges. 1 arrest = 1 body. Curfew arrests include a violation of NCIC 0048 Juvenile, Curfew (TCA 11.28.210). Truancy arrests include a violation of NCIC 5327 Juvenile, Loitering During School Hours (TCA 11.28.080).

Juvenile Victims - Rolling Two Week Analysis

METROPOLITAN POLICE DEPARTMENT
of Nashville and Davidson County

Aggregated by precinct (incident location). Based on date when each incident was reported.

		Homicide	Rape	Robbery	Aggravated Assault	Burglary	Larceny	Motor Vehicle Theft	All Part I Offenses	Sexual Assault	Statuatory Rape	Simple Assault / Intimidation / Stalking	Other Offenses	All Part II Offenses	All Offenses
West	Prior Week	0	0	0	0	0	0	0	0	0	0	0	3	3	3
	CompStat Week	0	0	0	1	0	0	0	1	2	0	1	1	4	5
	% Change	0.0 %	0.0 %	0.0 %	Infinity	0.0 %	0.0 %	0.0 %	Infinity	Infinity	0.0 %	Infinity	-66.7 %	33.3 %	66.7 %
East	Prior Week	0	0	0	1	0	0	0	1	0	0	4	1	5	6
	CompStat Week	0	1	0	0	0	2	0	3	0	0	4	1	5	8
	% Change	0.0 %	Infinity	0.0 %	-100.0 %	0.0 %	Infinity	0.0 %	200.0 %	0.0 %	0.0 %	0.0 %	0.0 %	0.0 %	33.3 %
South	Prior Week	0	0	1	2	0	1	0	4	0	1	4	1	6	10
	CompStat Week	0	1	0	0	0	0	0	1	2	0	3	5	10	11
	% Change	0.0 %	Infinity	-100.0 %	-100.0 %	0.0 %	-100.0 %	0.0 %	-75.0 %	Infinity	-100.0 %	-25.0 %	400.0 %	66.7 %	10.0 %
Hermitage	Prior Week	0	2	0	0	0	0	0	2	0	0	2	5	7	9
	CompStat Week	0	1	0	0	0	1	0	2	0	0	3	1	4	6
	% Change	0.0 %	-50.0 %	0.0 %	0.0 %	0.0 %	Infinity	0.0 %	0.0 %	0.0 %	0.0 %	50.0 %	-80.0 %	-42.9 %	-33.3 %
North	Prior Week	0	0	0	2	0	0	0	2	1	0	5	1	7	9
	CompStat Week	0	1	1	2	0	4	0	8	0	0	4	1	5	13
	% Change	0.0 %	Infinity	Infinity	0.0 %	0.0 %	Infinity	0.0 %	300.0 %	-100.0 %	0.0 %	-20.0 %	0.0 %	-28.6 %	44.4 %
Madison	Prior Week	0	0	3	0	0	4	0	7	0	0	2	1	3	10
	CompStat Week	0	1	0	5	0	0	0	6	0	0	3	2	5	11
	% Change	0.0 %	Infinity	-100.0 %	Infinity	0.0 %	-100.0 %	0.0 %	-14.3 %	0.0 %	0.0 %	50.0 %	100.0 %	66.7 %	10.0 %
Midtown Hills	Prior Week	0	3	1	2	4	1	0	11	0	0	0	0	0	11
	CompStat Week	0	0	1	5	0	0	0	6	0	0	0	1	1	7
	% Change	0.0 %	-100.0 %	0.0 %	150.0 %	-100.0 %	-100.0 %	0.0 %	-45.5 %	0.0 %	0.0 %	0.0 %	Infinity	Infinity	-36.4 %
County	Prior Week	0	5	5	7	4	6	0	27	1	1	17	12	31	58
	CompStat Week	0	5	2	13	0	7	0	27	4	0	18	12	34	61
	% Change	0.0 %	0.0 %	-60.0 %	85.7 %	-100.0 %	16.7 %	0.0 %	0.0 %	300.0 %	-100.0 %	5.9 %	0.0 %	9.7 %	5.2 %

Prior Week **Begin Date** 10/14/2018 **End Date** 10/20/2018

CompStat Week **Begin Date** 10/21/2018 **End Date** 10/27/2018

* Countywide totals include arrests made by all other divisions. Sourced from MNPD RMS on 10/31/2018 7:46:04 AM. This report does not take into account the number of charges. 1 arrest = 1 body. Curfew arrests include a violation of NCIC 0048 Juvenile, Curfew (TCA 11.28.210). Truancy arrests include a violation of NCIC 5327 Juvenile, Loitering During School Hours (TCA 11.28.080).

Juvenile Victims - Rolling Eight Week Analysis

METROPOLITAN POLICE DEPARTMENT
of Nashville and Davidson County

Aggregated by precinct (incident location). Based on date when each incident was reported.

		Homicide	Rape	Robbery	Aggravated Assault	Burglary	Larceny	Motor Vehicle Theft	All Part I Offenses	Sexual Assault	Statuatory Rape	Simple Assault / Intimidation / Stalking	Other Offenses	All Part II Offenses	All Offenses
West	Prior 4 Weeks	0	1	2	5	0	1	0	9	4	1	19	6	30	39
	Last 4 Weeks	0	2	0	2	0	0	0	4	2	0	11	6	19	23
	% Change	0.0 %	100.0 %	-100.0 %	-60.0 %	0.0 %	-100.0 %	0.0 %	-55.6 %	-50.0 %	-100.0 %	-42.1 %	0.0 %	-36.7 %	-41.0 %
East	Prior 4 Weeks	0	1	3	6	0	6	0	16	1	0	13	4	18	34
	Last 4 Weeks	0	1	0	1	0	3	0	5	3	0	22	6	31	36
	% Change	0.0 %	0.0 %	-100.0 %	-83.3 %	0.0 %	-50.0 %	0.0 %	-68.8 %	200.0 %	0.0 %	69.2 %	50.0 %	72.2 %	5.9 %
South	Prior 4 Weeks	0	5	5	8	1	6	0	25	4	2	29	15	50	75
	Last 4 Weeks	0	2	2	15	2	6	0	27	4	1	17	8	30	57
	% Change	0.0 %	-60.0 %	-60.0 %	87.5 %	100.0 %	0.0 %	0.0 %	8.0 %	0.0 %	-50.0 %	-41.4 %	-46.7 %	-40.0 %	-24.0 %
Central	Prior 4 Weeks	0	0	1	0	0	1	0	2	0	0	3	5	8	10
	Last 4 Weeks	0	0	0	0	0	0	0	0	0	0	2	0	2	2
	% Change	0.0 %	0.0 %	-100.0 %	0.0 %	0.0 %	-100.0 %	0.0 %	-100.0 %	0.0 %	0.0 %	-33.3 %	-100.0 %	-75.0 %	-80.0 %
Hermitage	Prior 4 Weeks	2	9	0	5	1	1	0	18	3	2	21	8	34	52
	Last 4 Weeks	1	5	0	3	0	4	0	13	0	2	12	10	24	37
	% Change	-50.0 %	-44.4 %	0.0 %	-40.0 %	-100.0 %	300.0 %	0.0 %	-27.8 %	-100.0 %	0.0 %	-42.9 %	25.0 %	-29.4 %	-28.8 %
North	Prior 4 Weeks	0	0	1	16	0	3	0	20	6	2	22	13	43	63
	Last 4 Weeks	0	3	1	7	0	8	0	19	3	0	15	14	32	51
	% Change	0.0 %	Infinity	0.0 %	-56.3 %	0.0 %	166.7 %	0.0 %	-5.0 %	-50.0 %	-100.0 %	-31.8 %	7.7 %	-25.6 %	-19.0 %
Madison	Prior 4 Weeks	0	0	0	4	2	1	0	7	4	0	26	4	34	41
	Last 4 Weeks	0	2	3	5	0	5	0	15	1	0	16	3	20	35
	% Change	0.0 %	Infinity	Infinity	25.0 %	-100.0 %	400.0 %	0.0 %	114.3 %	-75.0 %	0.0 %	-38.5 %	-25.0 %	-41.2 %	-14.6 %
Midtown Hills	Prior 4 Weeks	0	2	1	7	1	5	0	16	0	0	15	7	22	38
	Last 4 Weeks	0	3	2	10	5	2	0	22	0	0	5	5	10	32
	% Change	0.0 %	50.0 %	100.0 %	42.9 %	400.0 %	-60.0 %	0.0 %	37.5 %	0.0 %	0.0 %	-66.7 %	-28.6 %	-54.5 %	-15.8 %
County	Prior 4 Weeks	2	18	13	51	5	24	0	113	22	7	148	62	239	352
	Last 4 Weeks	1	18	8	43	7	28	0	105	13	3	100	52	168	273
	% Change	-50.0 %	0.0 %	-38.5 %	-15.7 %	40.0 %	16.7 %	0.0 %	-7.1 %	-40.9 %	-57.1 %	-32.4 %	-16.1 %	-29.7 %	-22.4 %

Prior 4 Weeks **Begin Date** 09/02/2018 **End Date** 09/29/2018

Last 4 Weeks **Begin Date** 09/30/2018 **End Date** 10/27/2018

* Countywide totals include arrests made by all other divisions. Sourced from MNPD RMS on 10/31/2018 7:46:04 AM. This report does not take into account the number of charges. 1 arrest = 1 body. Curfew arrests include a violation of NCIC 0048 Juvenile, Curfew (TCA 11.28.210). Truancy arrests include a violation of NCIC 5327 Juvenile, Loitering During School Hours (TCA 11.28.080).

Juvenile Victims - Year-to-Date Analysis

METROPOLITAN POLICE DEPARTMENT
of Nashville and Davidson County

Aggregated by precinct (incident location). Based on date when each incident was reported.

		Homicide	Rape	Robbery	Aggravated Assault	Burglary	Larceny	Motor Vehicle Theft	All Part I Offenses	Sexual Assault	Statuatory Rape	Simple Assault / Intimidation / Stalking	Other Offenses	All Part II Offenses	All Offenses
West	Prior YTD	0	10	11	23	6	29	0	79	16	1	97	36	150	229
	YTD	0	7	9	31	4	16	1	68	23	1	97	35	156	224
	% Change	0.0 %	-30.0 %	-18.2 %	34.8 %	-33.3 %	-44.8 %	Infinity	-13.9 %	43.8 %	0.0 %	0.0 %	-2.8 %	4.0 %	-2.2 %
East	Prior YTD	2	12	9	85	5	51	5	169	15	6	232	58	311	480
	YTD	1	19	15	69	4	27	1	136	19	4	186	57	266	402
	% Change	-50.0 %	58.3 %	66.7 %	-18.8 %	-20.0 %	-47.1 %	-80.0 %	-19.5 %	26.7 %	-33.3 %	-19.8 %	-1.7 %	-14.5 %	-16.3 %
South	Prior YTD	4	24	33	109	19	83	1	273	49	2	298	88	437	710
	YTD	1	39	37	103	11	61	1	253	55	6	258	104	423	676
	% Change	-75.0 %	62.5 %	12.1 %	-5.5 %	-42.1 %	-26.5 %	0.0 %	-7.3 %	12.2 %	200.0 %	-13.4 %	18.2 %	-3.2 %	-4.8 %
Central	Prior YTD	0	7	3	1	1	11	0	23	2	0	23	22	47	70
	YTD	0	2	2	7	2	11	0	24	1	0	30	10	41	65
	% Change	0.0 %	-71.4 %	-33.3 %	600.0 %	100.0 %	0.0 %	0.0 %	4.3 %	-50.0 %	0.0 %	30.4 %	-54.5 %	-12.8 %	-7.1 %
Hermitage	Prior YTD	3	51	16	72	6	56	1	205	31	10	284	125	450	655
	YTD	3	54	12	70	11	47	0	197	45	11	210	88	354	551
	% Change	0.0 %	5.9 %	-25.0 %	-2.8 %	83.3 %	-16.1 %	-100.0 %	-3.9 %	45.2 %	10.0 %	-26.1 %	-29.6 %	-21.3 %	-15.9 %
North	Prior YTD	1	24	17	88	9	22	0	161	24	4	215	56	299	460
	YTD	2	17	20	130	13	42	0	224	26	5	182	75	288	512
	% Change	100.0 %	-29.2 %	17.6 %	47.7 %	44.4 %	90.9 %	0.0 %	39.1 %	8.3 %	25.0 %	-15.3 %	33.9 %	-3.7 %	11.3 %
Madison	Prior YTD	1	17	16	55	7	24	1	121	36	11	193	47	287	408
	YTD	2	18	16	93	6	29	0	164	41	1	206	50	298	462
	% Change	100.0 %	5.9 %	0.0 %	69.1 %	-14.3 %	20.8 %	-100.0 %	35.5 %	13.9 %	-90.9 %	6.7 %	6.4 %	3.8 %	13.2 %
Midtown Hills	Prior YTD	2	9	9	45	4	42	0	111	25	5	149	42	221	332
	YTD	0	19	16	42	9	30	0	116	17	0	108	52	177	293
	% Change	-100.0 %	111.1 %	77.8 %	-6.7 %	125.0 %	-28.6 %	0.0 %	4.5 %	-32.0 %	-100.0 %	-27.5 %	23.8 %	-19.9 %	-11.7 %
Not Validated	Prior YTD	0	0	0	0	0	0	0	0	0	0	1	0	1	1
	YTD	0	0	0	0	0	0	0	0	0	0	0	0	0	0
	% Change	0.0 %	0.0 %	0.0 %	0.0 %	0.0 %	0.0 %	0.0 %	0.0 %	0.0 %	0.0 %	-100.0 %	0.0 %	-100.0 %	-100.0 %
County	Prior YTD	13	154	114	478	57	318	8	1,142	198	39	1,492	474	2,203	3,345
	YTD	9	175	127	545	60	263	3	1,182	227	28	1,277	471	2,003	3,185
	% Change	-30.8 %	13.6 %	11.4 %	14.0 %	5.3 %	-17.3 %	-62.5 %	3.5 %	14.6 %	-28.2 %	-14.4 %	-0.6 %	-9.1 %	-4.8 %

Prior YTD **Begin Date** 01/01/2017 **End Date** 10/27/2017

YTD **Begin Date** 01/01/2018 **End Date** 10/27/2018

* Countywide totals include arrests made by all other divisions. Sourced from MNPD RMS on 10/31/2018 7:46:04 AM. This report does not take into account the number of charges. 1 arrest = 1 body. Curfew arrests include a violation of NCIC 0048 Juvenile, Curfew (TCA 11.28.210). Truancy arrests include a violation of NCIC 5327 Juvenile, Loitering During School Hours (TCA 11.28.080).

Juvenile Victims

METROPOLITAN POLICE DEPARTMENT
of Nashville and Davidson County

Aggregated by precinct (incident location). Based on date when each incident was reported.

		Rolling 2 Weeks				Rolling 8 Weeks				YTD				Rolling 104 Weeks			
		Prior Week	Last Week	Change	Percent Change	Prior 4 Weeks	Last 4 Weeks	Change	Percent Change	Prior YTD	Current YTD	Change	Percent Change	Prior 52 Weeks	Last 52 Weeks	Change	Percent Change
West	Part I-Violent	0	1	1	Infinity	8	4	-4	-50.0 %	44	47	3	6.8 %	53	54	1	1.9 %
	Part I-Property	0	0	0	NaN	1	0	-1	-100.0 %	35	21	-14	-40.0 %	48	29	-19	-39.6 %
	Part II	3	4	1	33.3 %	30	19	-11	-36.7 %	150	156	6	4.0 %	174	176	2	1.1 %
	Subtotal	**3**	**5**	**2**	**66.7 %**	**39**	**23**	**-16**	**-41.0 %**	**229**	**224**	**-5**	**-2.2 %**	**275**	**259**	**-16**	**-5.8 %**
East	Part I-Violent	1	1	0	0.0 %	10	2	-8	-80.0 %	108	104	-4	-3.7 %	136	125	-11	-8.1 %
	Part I-Property	0	2	2	Infinity	6	3	-3	-50.0 %	61	32	-29	-47.5 %	71	44	-27	-38.0 %
	Part II	5	5	0	0.0 %	18	31	13	72.2 %	311	266	-45	-14.5 %	361	340	-21	-5.8 %
	Subtotal	**6**	**8**	**2**	**33.3 %**	**34**	**36**	**2**	**5.9 %**	**480**	**402**	**-78**	**-16.3 %**	**568**	**509**	**-59**	**-10.4 %**
South	Part I-Violent	3	1	-2	-66.7 %	18	19	1	5.6 %	170	180	10	5.9 %	204	214	10	4.9 %
	Part I-Property	1	0	-1	-100.0 %	7	8	1	14.3 %	103	73	-30	-29.1 %	132	88	-44	-33.3 %
	Part II	6	10	4	66.7 %	50	30	-20	-40.0 %	437	423	-14	-3.2 %	519	502	-17	-3.3 %
	Subtotal	**10**	**11**	**1**	**10.0 %**	**75**	**57**	**-18**	**-24.0 %**	**710**	**676**	**-34**	**-4.8 %**	**855**	**804**	**-51**	**-6.0 %**
Central	Part I-Violent	0	0	0	NaN	1	0	-1	-100.0 %	11	11	0	0.0 %	13	14	1	7.7 %
	Part I-Property	0	0	0	NaN	1	0	-1	-100.0 %	12	13	1	8.3 %	15	16	1	6.7 %
	Part II	0	0	0	NaN	8	2	-6	-75.0 %	47	41	-6	-12.8 %	53	50	-3	-5.7 %
	Subtotal	**0**	**0**	**0**	**NaN**	**10**	**2**	**-8**	**-80.0 %**	**70**	**65**	**-5**	**-7.1 %**	**81**	**80**	**-1**	**-1.2 %**
Hermitage	Part I-Violent	2	1	-1	-50.0 %	16	9	-7	-43.8 %	142	139	-3	-2.1 %	165	157	-8	-4.8 %
	Part I-Property	0	1	1	Infinity	2	4	2	100.0 %	63	58	-5	-7.9 %	75	73	-2	-2.7 %
	Part II	7	4	-3	-42.9 %	34	24	-10	-29.4 %	450	354	-96	-21.3 %	525	438	-87	-16.6 %
	Subtotal	**9**	**6**	**-3**	**-33.3 %**	**52**	**37**	**-15**	**-28.8 %**	**655**	**551**	**-104**	**-15.9 %**	**765**	**668**	**-97**	**-12.7 %**
North	Part I-Violent	2	4	2	100.0 %	17	11	-6	-35.3 %	130	169	39	30.0 %	161	205	44	27.3 %
	Part I-Property	0	4	4	Infinity	3	8	5	166.7 %	31	55	24	77.4 %	39	61	22	56.4 %
	Part II	7	5	-2	-28.6 %	43	32	-11	-25.6 %	299	288	-11	-3.7 %	350	337	-13	-3.7 %
	Subtotal	**9**	**13**	**4**	**44.4 %**	**63**	**51**	**-12**	**-19.0 %**	**460**	**512**	**52**	**11.3 %**	**550**	**603**	**53**	**9.6 %**
Madison	Part I-Violent	3	6	3	100.0 %	4	10	6	150.0 %	89	129	40	44.9 %	111	149	38	34.2 %
	Part I-Property	4	0	-4	-100.0 %	3	5	2	66.7 %	32	35	3	9.4 %	36	39	3	8.3 %
	Part II	3	5	2	66.7 %	34	20	-14	-41.2 %	287	298	11	3.8 %	340	344	4	1.2 %
	Subtotal	**10**	**11**	**1**	**10.0 %**	**41**	**35**	**-6**	**-14.6 %**	**408**	**462**	**54**	**13.2 %**	**487**	**532**	**45**	**9.2 %**
Midtown Hills	Part I-Violent	6	6	0	0.0 %	10	15	5	50.0 %	65	77	12	18.5 %	73	89	16	21.9 %
	Part I-Property	5	0	-5	-100.0 %	6	7	1	16.7 %	46	39	-7	-15.2 %	54	56	2	3.7 %
	Part II	0	1	1	Infinity	22	10	-12	-54.5 %	221	177	-44	-19.9 %	245	217	-28	-11.4 %
	Subtotal	**11**	**7**	**-4**	**-36.4 %**	**38**	**32**	**-6**	**-15.8 %**	**332**	**293**	**-39**	**-11.7 %**	**372**	**362**	**-10**	**-2.7 %**
County*	Part I-Violent	17	20	3	17.6 %	84	70	-14	-16.7 %	759	856	97	12.8 %	916	1,007	91	9.9 %
	Part I-Property	10	7	-3	-30.0 %	29	35	6	20.7 %	383	326	-57	-14.9 %	470	406	-64	-13.6 %
	Part II	31	34	3	9.7 %	239	168	-71	-29.7 %	2,202	2,003	-199	-9.0 %	2,567	2,404	-163	-6.3 %
	Total	**58**	**61**	**3**	**5.2 %**	**352**	**273**	**-79**	**-22.4 %**	**3,344**	**3,185**	**-159**	**-4.8 %**	**3,953**	**3,817**	**-136**	**-3.4 %**

Information summarized for CompStat week ending 10/27/2018.

Sourced from MNPD ARMS on 10/31/2018 7:46:05 AM. The figures above were sourced from incident reports using NIBRS definitions and reporting guidelines, based on the date when the crime was reported. This report is intended to be a management and planning tool and does not reflect the official NIBRS counts for the department. Incidents where a location is unknown or unspecified are included in the countywide totals. 'Unknown' refers to records in which the address is listed as 'Unknown' on the incident report. 'Not Validated' refers to records that were entered in with an invalid addresses.

Efficiencies Section

CompStat Weekly Analysis is provided by the Metropolitan Nashville Police Department Crime Analysis Section. This report is intended to be a management and planning tool and does not reflect the official UCR counts for the department.

"No man is above the law and no man is below it: nor do we ask any man's permission when we ask him to obey it."
- Theodore Roosevelt

Begin Date: 10/21/2018
End Date: 10/27/2018
Week: 43

Self Initiated CAD

Aggregated by component of officer initiating call.

METROPOLITAN POLICE DEPARTMENT

of Nashville and Davidson County

		Rolling Two Week				Rolling Eight Week				YTD				Rolling Twenty-Four Month			
		Prior Week	Last Week	Change	Percent Change	Prior 4 Weeks	Last 4 Weeks	Change	Percent Change	Prior YTD	Current YTD	Change	Percent Change	Prior 52 Weeks	Last 52 Weeks	Change	Percent Change
West	Vehicle Stop	335	417	82	24.5 %	1,689	1,476	-213	-12.6 %	23,807	19,929	-3,878	-16.3 %	27,873	23,828	-4,045	-14.5 %
	Business Check	904	843	-61	-6.7 %	3,117	3,134	17	0.5 %	41,541	38,416	-3,125	-7.5 %	49,569	47,440	-2,129	-4.3 %
	All Other SI	355	332	-23	-6.5 %	1,297	1,237	-60	-4.6 %	17,039	16,409	-630	-3.7 %	19,753	19,446	-307	-1.6 %
	Subtotal	**1,594**	**1,592**	**-2**	**-0.1 %**	**6,103**	**5,847**	**-256**	**-4.2 %**	**82,387**	**74,754**	**-7,633**	**-9.3 %**	**97,195**	**90,714**	**-6,481**	**-6.7 %**
East	Vehicle Stop	467	483	16	3.4 %	1,816	1,632	-184	-10.1 %	26,938	23,248	-3,690	-13.7 %	31,701	28,989	-2,712	-8.6 %
	Business Check	372	419	47	12.6 %	1,426	1,453	27	1.9 %	8,150	16,409	8,259	101.3 %	10,469	19,828	9,359	89.4 %
	All Other SI	356	356	0	0.0 %	1,253	1,281	28	2.2 %	12,753	13,386	633	5.0 %	15,129	16,368	1,239	8.2 %
	Subtotal	**1,195**	**1,258**	**63**	**5.3 %**	**4,495**	**4,366**	**-129**	**-2.9 %**	**47,841**	**53,043**	**5,202**	**10.9 %**	**57,299**	**65,185**	**7,886**	**13.8 %**
South	Vehicle Stop	307	200	-107	-34.9 %	1,318	1,020	-298	-22.6 %	24,884	16,794	-8,090	-32.5 %	30,396	21,304	-9,092	-29.9 %
	Business Check	162	170	8	4.9 %	713	582	-131	-18.4 %	11,697	10,223	-1,474	-12.6 %	14,460	12,447	-2,013	-13.9 %
	All Other SI	357	323	-34	-9.5 %	1,459	1,313	-146	-10.0 %	13,312	15,488	2,176	16.3 %	15,594	18,829	3,235	20.7 %
	Subtotal	**826**	**693**	**-133**	**-16.1 %**	**3,490**	**2,915**	**-575**	**-16.5 %**	**49,893**	**42,505**	**-7,388**	**-14.8 %**	**60,450**	**52,580**	**-7,870**	**-13.0 %**
Central	Vehicle Stop	186	262	76	40.9 %	858	765	-93	-10.8 %	17,448	10,683	-6,765	-38.8 %	21,108	13,888	-7,220	-34.2 %
	Business Check	574	717	143	24.9 %	2,250	2,270	20	0.9 %	33,832	28,803	-5,029	-14.9 %	41,835	36,467	-5,368	-12.8 %
	All Other SI	258	291	33	12.8 %	1,139	1,012	-127	-11.2 %	19,363	13,883	-5,480	-28.3 %	23,304	16,864	-6,440	-27.6 %
	Subtotal	**1,018**	**1,270**	**252**	**24.8 %**	**4,247**	**4,047**	**-200**	**-4.7 %**	**70,643**	**53,369**	**-17,274**	**-24.5 %**	**86,247**	**67,219**	**-19,028**	**-22.1 %**
Hermitage	Vehicle Stop	302	372	70	23.2 %	2,039	1,366	-673	-33.0 %	31,199	23,177	-8,022	-25.7 %	37,504	28,656	-8,848	-23.6 %
	Business Check	299	362	63	21.1 %	1,485	1,280	-205	-13.8 %	16,468	17,956	1,488	9.0 %	20,563	21,241	678	3.3 %
	All Other SI	302	329	27	8.9 %	1,347	1,185	-162	-12.0 %	15,996	15,820	-176	-1.1 %	19,073	18,873	-200	-1.0 %
	Subtotal	**903**	**1,063**	**160**	**17.7 %**	**4,871**	**3,831**	**-1,040**	**-21.4 %**	**63,663**	**56,953**	**-6,710**	**-10.5 %**	**77,140**	**68,770**	**-8,370**	**-10.9 %**
North	Vehicle Stop	197	218	21	10.7 %	813	727	-86	-10.6 %	13,454	10,538	-2,916	-21.7 %	17,279	12,072	-5,207	-30.1 %
	Business Check	469	398	-71	-15.1 %	1,378	1,521	143	10.4 %	16,865	17,875	1,010	6.0 %	20,648	21,307	659	3.2 %
	All Other SI	262	250	-12	-4.6 %	1,201	941	-260	-21.6 %	12,000	11,635	-365	-3.0 %	14,586	13,354	-1,232	-8.4 %
	Subtotal	**928**	**866**	**-62**	**-6.7 %**	**3,392**	**3,189**	**-203**	**-6.0 %**	**42,319**	**40,048**	**-2,271**	**-5.4 %**	**52,513**	**46,733**	**-5,780**	**-11.0 %**
Madison	Vehicle Stop	231	245	14	6.1 %	1,123	866	-257	-22.9 %	15,351	13,686	-1,665	-10.8 %	18,526	16,449	-2,077	-11.2 %
	Business Check	415	418	3	0.7 %	1,365	1,528	163	11.9 %	20,961	17,744	-3,217	-15.3 %	26,307	22,226	-4,081	-15.5 %
	All Other SI	153	178	25	16.3 %	717	620	-97	-13.5 %	8,107	8,472	365	4.5 %	9,840	9,976	136	1.4 %
	Subtotal	**799**	**841**	**42**	**5.3 %**	**3,205**	**3,014**	**-191**	**-6.0 %**	**44,419**	**39,902**	**-4,517**	**-10.2 %**	**54,673**	**48,651**	**-6,022**	**-11.0 %**
Midtown Hills	Vehicle Stop	171	184	13	7.6 %	1,055	797	-258	-24.5 %	22,628	17,476	-5,152	-22.8 %	26,701	21,272	-5,429	-20.3 %
	Business Check	469	410	-59	-12.6 %	1,710	1,676	-34	-2.0 %	28,166	23,895	-4,271	-15.2 %	33,119	29,655	-3,464	-10.5 %
	All Other SI	352	344	-8	-2.3 %	1,170	1,311	141	12.1 %	14,271	13,855	-416	-2.9 %	16,893	16,326	-567	-3.4 %
	Subtotal	**992**	**938**	**-54**	**-5.4 %**	**3,935**	**3,784**	**-151**	**-3.8 %**	**65,065**	**55,226**	**-9,839**	**-15.1 %**	**76,713**	**67,253**	**-9,460**	**-12.3 %**
County*	Vehicle Stop	2,579	2,750	171	6.6 %	12,212	10,067	-2,145	-17.6 %	191,255	154,139	-37,116	-19.4 %	229,659	187,734	-41,925	-18.3 %
	Business Check	3,881	3,849	-32	-0.8 %	13,996	13,977	-19	-0.1 %	183,786	180,352	-3,434	-1.9 %	224,131	220,921	-3,210	-1.4 %
	All Other SI	3,221	3,222	1	0.0 %	12,854	12,202	-652	-5.1 %	142,070	140,014	-2,056	-1.4 %	168,998	166,658	-2,340	-1.4 %
	Total	**9,681**	**9,821**	**140**	**1.4 %**	**39,062**	**36,246**	**-2,816**	**-7.2 %**	**517,111**	**474,505**	**-42,606**	**-8.2 %**	**622,788**	**575,313**	**-47,475**	**-7.6 %**

Information summarized for CompStat week ending 10/27/2018.

* Countywide totals include CFS with unknown locations. Sourced from MNPD ARMS on 10/31/2018 7:46:05 AM. 'Vehicle Stops' refer to 10-93 calls. 'Business Checks' refer to 10-96 calls. Only includes calls initiated by an officer (call type 2 or 3). Excludes CFS with a disposition code of 6 or 11.

Dispatched Calls for Service

Aggregated by component of officer responding to call.

METROPOLITAN POLICE DEPARTMENT

of Nashville and Davidson County

		Rolling 2 Weeks				Rolling 8 Weeks				YTD				Rolling 104 Weeks			
		Prior Week	Last Week	Change	Percent Change	Prior 4 Weeks	Last 4 Weeks	Change	Percent Change	Prior YTD	Current YTD	Change	Percent Change	Prior 52 Weeks	Last 52 Weeks	Change	Percent Change
West	Part I	144	143	-1	-0.7 %	561	574	13	2.3 %	5,511	5,958	447	8.1 %	6,646	7,081	435	6.5 %
	Vehicle Crash	59	78	19	32.2 %	233	257	24	10.3 %	2,260	2,310	50	2.2 %	2,798	2,882	84	3.0 %
	All Other CFS	225	257	32	14.2 %	1,015	986	-29	-2.9 %	10,208	11,139	931	9.1 %	12,212	13,026	814	6.7 %
	Subtotal	**428**	**478**	**50**	**11.7 %**	**1,809**	**1,817**	**8**	**0.4 %**	**17,979**	**19,407**	**1,428**	**7.9 %**	**21,656**	**22,989**	**1,333**	**6.2 %**
East	Part I	132	102	-30	-22.7 %	493	505	12	2.4 %	5,162	5,424	262	5.1 %	6,206	6,479	273	4.4 %
	Vehicle Crash	39	40	1	2.6 %	152	151	-1	-0.7 %	1,671	1,598	-73	-4.4 %	1,978	1,887	-91	-4.6 %
	All Other CFS	228	265	37	16.2 %	1,093	1,059	-34	-3.1 %	12,693	12,390	-303	-2.4 %	15,137	14,835	-302	-2.0 %
	Subtotal	**399**	**407**	**8**	**2.0 %**	**1,738**	**1,715**	**-23**	**-1.3 %**	**19,526**	**19,412**	**-114**	**-0.6 %**	**23,321**	**23,201**	**-120**	**-0.5 %**
South	Part I	208	184	-24	-11.5 %	815	837	22	2.7 %	8,452	8,836	384	4.5 %	10,250	10,716	466	4.5 %
	Vehicle Crash	105	135	30	28.6 %	398	464	66	16.6 %	4,471	4,442	-29	-0.6 %	5,571	5,435	-136	-2.4 %
	All Other CFS	428	427	-1	-0.2 %	1,903	1,811	-92	-4.8 %	19,393	19,987	594	3.1 %	23,328	23,775	447	1.9 %
	Subtotal	**741**	**746**	**5**	**0.7 %**	**3,116**	**3,112**	**-4**	**-0.1 %**	**32,316**	**33,265**	**949**	**2.9 %**	**39,149**	**39,926**	**777**	**2.0 %**
Central	Part I	87	89	2	2.3 %	339	336	-3	-0.9 %	3,017	3,101	84	2.8 %	3,524	3,709	185	5.2 %
	Vehicle Crash	43	52	9	20.9 %	191	217	26	13.6 %	1,918	1,980	62	3.2 %	2,276	2,333	57	2.5 %
	All Other CFS	261	257	-4	-1.5 %	1,014	1,060	46	4.5 %	9,745	10,572	827	8.5 %	11,435	12,580	1,145	10.0 %
	Subtotal	**391**	**398**	**7**	**1.8 %**	**1,544**	**1,613**	**69**	**4.5 %**	**14,680**	**15,653**	**973**	**6.6 %**	**17,235**	**18,622**	**1,387**	**8.0 %**
Hermitage	Part I	191	174	-17	-8.9 %	662	739	77	11.6 %	7,460	7,610	150	2.0 %	8,971	9,181	210	2.3 %
	Vehicle Crash	79	107	28	35.4 %	345	348	3	0.9 %	3,624	3,483	-141	-3.9 %	4,495	4,286	-209	-4.6 %
	All Other CFS	419	387	-32	-7.6 %	1,746	1,657	-89	-5.1 %	18,880	18,597	-283	-1.5 %	22,740	22,372	-368	-1.6 %
	Subtotal	**689**	**668**	**-21**	**-3.0 %**	**2,753**	**2,744**	**-9**	**-0.3 %**	**29,964**	**29,690**	**-274**	**-0.9 %**	**36,206**	**35,839**	**-367**	**-1.0 %**
North	Part I	165	157	-8	-4.8 %	630	621	-9	-1.4 %	5,781	6,176	395	6.8 %	6,898	7,478	580	8.4 %
	Vehicle Crash	75	69	-6	-8.0 %	198	255	57	28.8 %	2,200	2,217	17	0.8 %	2,655	2,747	92	3.5 %
	All Other CFS	348	303	-45	-12.9 %	1,432	1,375	-57	-4.0 %	14,376	15,186	810	5.6 %	17,143	17,952	809	4.7 %
	Subtotal	**588**	**529**	**-59**	**-10.0 %**	**2,260**	**2,251**	**-9**	**-0.4 %**	**22,357**	**23,579**	**1,222**	**5.5 %**	**26,696**	**28,177**	**1,481**	**5.5 %**
Madison	Part I	105	97	-8	-7.6 %	416	417	1	0.2 %	4,375	4,655	280	6.4 %	5,354	5,653	299	5.6 %
	Vehicle Crash	51	36	-15	-29.4 %	146	182	36	24.7 %	1,593	1,777	184	11.6 %	1,989	2,175	186	9.4 %
	All Other CFS	243	262	19	7.8 %	1,044	1,049	5	0.5 %	10,632	11,174	542	5.1 %	12,862	13,264	402	3.1 %
	Subtotal	**399**	**395**	**-4**	**-1.0 %**	**1,606**	**1,648**	**42**	**2.6 %**	**16,600**	**17,606**	**1,006**	**6.1 %**	**20,205**	**21,092**	**887**	**4.4 %**
Midtown Hills	Part I	159	169	10	6.3 %	669	693	24	3.6 %	6,967	7,124	157	2.3 %	8,384	8,683	299	3.6 %
	Vehicle Crash	94	136	42	44.7 %	461	447	-14	-3.0 %	4,705	4,550	-155	-3.3 %	5,751	5,490	-261	-4.5 %
	All Other CFS	294	306	12	4.1 %	1,335	1,282	-53	-4.0 %	15,265	14,856	-409	-2.7 %	18,319	17,731	-588	-3.2 %
	Subtotal	**547**	**611**	**64**	**11.7 %**	**2,465**	**2,422**	**-43**	**-1.7 %**	**26,937**	**26,530**	**-407**	**-1.5 %**	**32,454**	**31,904**	**-550**	**-1.7 %**
County*	Part I	1,270	1,169	-101	-8.0 %	4,854	5,001	147	3.0 %	49,496	51,536	2,040	4.1 %	59,569	62,145	2,576	4.3 %
	Vehicle Crash	557	664	107	19.2 %	2,158	2,364	206	9.5 %	23,199	22,889	-310	-1.3 %	28,357	27,917	-440	-1.6 %
	All Other CFS	2,603	2,594	-9	-0.3 %	11,130	10,835	-295	-2.7 %	117,486	119,589	2,103	1.8 %	140,548	142,233	1,685	1.2 %
	Total	**4,430**	**4,427**	**-3**	**-0.1 %**	**18,142**	**18,200**	**58**	**0.3 %**	**190,181**	**194,014**	**3,833**	**2.0 %**	**228,474**	**232,295**	**3,821**	**1.7 %**

Information summarized for CompStat week ending 10/27/2018.

* Countywide totals include CFS with unknown locations. 'Part I CFS' refer to dispatched CAD calls with a ten code of 50, 51, 52, 53, 54, 57, 70, 71, 72, 67, or 1000. 'Vehicle Crash CFS' refer to dispatched CAD calls with a ten code of 45 or 46. Only includes calls initiated by the citizenry (call type 0 or 1). Report only includes CFS with ten codes 10 through 89 and all thousand codes. Excludes CFS with a disposition code of 6 or 11.

Vehicle Stop Analysis (Form 252)

Aggregated by component of officer making stop.

METROPOLITAN POLICE DEPARTMENT

of Nashville and Davidson County

		Rolling Two Week				Rolling Eight Week				YTD				Rolling Twenty-Four Month			
		Prior Week	Last Week	Change	% Change	Prior 4 Weeks	Last 4 Weeks	Change	% Change	Prior YTD	YTD	Change	% Change	Prior 52 Weeks	Last 52 Weeks	Change	% Change
West	Vehicle Stops	404	494	90	22.3%	1,983	1,678	-305	-15.4%	26,135	24,796	-1,339	-5.1%	30,585	28,941	-1,644	-5.4%
	Warnings Issued	92.8 %	93.9 %	1.1 %		89.2 %	92.7 %	3.5 %		86.8 %	86.4 %	-0.4 %		86.6 %	86.8 %	0.2 %	
	Arrests Made	13	14	1	7.7%	92	60	-32	-34.8%	998	921	-77	-7.7%	1,176	1,076	-100	-8.5%
East	Vehicle Stops	508	505	-3	-0.6%	1,989	1,748	-241	-12.1%	27,701	25,210	-2,491	-9.0%	32,679	30,870	-1,809	-5.5%
	Warnings Issued	89.6 %	89.3 %	-0.3 %		86.3 %	87.5 %	1.2 %		82.9 %	85.9 %	3.0 %		82.9 %	85.7 %	2.8 %	
	Arrests Made	41	35	-6	-14.6%	169	147	-22	-13.0%	2,463	2,321	-142	-5.8%	2,964	2,791	-173	-5.8%
South	Vehicle Stops	415	268	-147	-35.4%	1,695	1,272	-423	-25.0%	28,907	20,725	-8,182	-28.3%	34,980	25,668	-9,312	-26.6%
	Warnings Issued	70.1 %	61.9 %	-8.2 %		71.3 %	70.8 %	-0.6 %		73.7 %	74.5 %	0.8 %		75.6 %	74.6 %	-0.9 %	
	Arrests Made	33	25	-8	-24.2%	173	119	-54	-31.2%	1,611	1,778	167	10.4%	1,964	2,085	121	6.2%
Central	Vehicle Stops	276	344	68	24.6%	1,285	997	-288	-22.4%	18,264	15,061	-3,203	-17.5%	22,155	18,636	-3,519	-15.9%
	Warnings Issued	67.8 %	73.3 %	5.5 %		60.2 %	73.1 %	12.9 %		60.6 %	57.6 %	-3.1 %		61.0 %	58.2 %	-2.8 %	
	Arrests Made	17	17	0	0.0%	77	55	-22	-28.6%	1,126	966	-160	-14.2%	1,374	1,196	-178	-13.0%
Hermitage	Vehicle Stops	375	428	53	14.1%	2,242	1,574	-668	-29.8%	29,334	26,733	-2,601	-8.9%	35,063	31,539	-3,524	-10.1%
	Warnings Issued	76.3 %	74.3 %	-2.0 %		79.7 %	74.3 %	-5.4 %		84.2 %	78.9 %	-5.3 %		84.9 %	79.5 %	-5.3 %	
	Arrests Made	17	39	22	129.4%	191	140	-51	-26.7%	2,093	2,116	23	1.1%	2,524	2,476	-48	-1.9%
North	Vehicle Stops	187	240	53	28.3%	979	781	-198	-20.2%	13,135	12,678	-457	-3.5%	16,994	14,103	-2,891	-17.0%
	Warnings Issued	86.1 %	82.9 %	-3.2 %		84.5 %	84.9 %	0.4 %		74.6 %	78.8 %	4.2 %		75.2 %	78.0 %	2.9 %	
	Arrests Made	12	23	11	91.7%	62	56	-6	-9.7%	1,448	1,310	-138	-9.5%	1,875	1,469	-406	-21.7%
Madison	Vehicle Stops	236	260	24	10.2%	1,150	898	-252	-21.9%	14,257	16,265	2,008	14.1%	17,221	19,041	1,820	10.6%
	Warnings Issued	81.8 %	73.5 %	-8.3 %		78.3 %	78.0 %	-0.4 %		76.1 %	71.0 %	-5.1 %		76.8 %	70.9 %	-5.9 %	
	Arrests Made	33	53	20	60.6%	195	153	-42	-21.5%	2,141	2,209	68	3.2%	2,593	2,633	40	1.5%
Midtown Hills	Vehicle Stops	233	227	-6	-2.6%	1,390	1,021	-369	-26.5%	23,909	21,458	-2,451	-10.3%	28,060	25,561	-2,499	-8.9%
	Warnings Issued	74.7 %	84.6 %	9.9 %		74.9 %	76.2 %	1.3 %		80.3 %	74.2 %	-6.1 %		80.8 %	74.8 %	-6.0 %	
	Arrests Made	19	14	-5	-26.3%	92	91	-1	-1.1%	1,811	1,631	-180	-9.9%	2,143	1,966	-177	-8.3%
SOD	Vehicle Stops	337	330	-7	-2.1%	1,176	1,304	128	10.9%	21,873	16,653	-5,220	-23.9%	25,896	20,657	-5,239	-20.2%
	Warnings Issued	46.3 %	54.5 %	8.3 %		49.5 %	44.5 %	-5.0 %		40.0 %	42.5 %	2.5 %		40.3 %	42.4 %	2.1 %	
	Arrests Made	14	14	0	0.0%	49	54	5	10.2%	930	660	-270	-29.0%	1,089	798	-291	-26.7%
Other	Vehicle Stops	96	87	-9	-9.4%	476	361	-115	-24.2%	5,206	7,009	1,803	34.6%	6,061	7,802	1,741	28.7%
	Warnings Issued	75.0 %	86.2 %	11.2 %		82.4 %	83.4 %	1.0 %		83.9 %	81.1 %	-2.8 %		84.0 %	81.2 %	-2.8 %	
	Arrests Made	11	9	-2	-18.2%	55	38	-17	-30.9%	591	956	365	61.8%	697	1,045	348	49.9%
Total	Vehicle Stops	3,067	3,183	116	3.8%	14,365	11,634	-2,731	-19.0%	208,721	186,588	-22,133	-10.6%	249,694	222,818	-26,876	-10.8%
	Warnings Issued	76.6 %	78.2 %	1.5 %		76.6 %	76.5 %	0.0 %		74.6 %	74.2 %	-0.4 %		75.1 %	74.2 %	-0.9 %	
	Arrests Made	210	243	33	15.7%	1,155	913	-242	-21.0%	15,212	14,868	-344	-2.3%	18,399	17,535	-864	-4.7%

Information summarized for CompStat week ending 10/27/2018.

Sourced from MNPD ARMS on 10/31/2018 7:46:05 AM. The figures above were sourced from MNPD's Vehicle Stop (Form 252) Database. Vehicle stop totals count all reports electronically entered via AFR. Hardcopy reports not entered into ARMS will affect accuracy of totals. This report is intended to be a management and planning tool and does not reflect the official vehicle stop counts for the department.

Field Interview Report (Form 114)

Aggregated by component of officer conducting interview.

METROPOLITAN POLICE DEPARTMENT

of Nashville and Davidson County

		Rolling Two Week				Rolling Eight Week				YTD				Rolling Twenty-Four Month			
		Prior Week	Last Week	Change	% Change	Prior 4 Weeks	Last 4 Weeks	Change	% Change	Prior YTD	YTD	Change	% Change	Prior 52 Weeks	Last 52 Weeks	Change	% Change
West	Field Interview	37	19	-18	-48.6%	134	126	-8	-6.0%	1,938	1,289	-649	-33.5%	2,238	1,509	-729	-32.6%
	Arrest Made	0	0	0	-	24	15	-9	-37.5%	400	238	-162	-40.5%	472	277	-195	-41.3%
East	Field Interview	34	50	16	47.1%	178	147	-31	-17.4%	2,049	1,959	-90	-4.4%	2,403	2,296	-107	-4.5%
	Arrest Made	3	5	2	66.7%	27	29	2	7.4%	338	374	36	10.7%	410	428	18	4.4%
South	Field Interview	26	22	-4	-15.4%	146	94	-52	-35.6%	1,863	1,630	-233	-12.5%	2,164	1,962	-202	-9.3%
	Arrest Made	3	2	-1	-33.3%	19	11	-8	-42.1%	146	172	26	17.8%	194	216	22	11.3%
Central	Field Interview	20	40	20	100.0%	127	110	-17	-13.4%	3,223	2,166	-1,057	-32.8%	3,612	2,612	-1,000	-27.7%
	Arrest Made	3	6	3	100.0%	27	17	-10	-37.0%	895	509	-386	-43.1%	975	613	-362	-37.1%
Hermitage	Field Interview	36	45	9	25.0%	270	177	-93	-34.4%	2,798	2,545	-253	-9.0%	3,211	3,001	-210	-6.5%
	Arrest Made	5	1	-4	-80.0%	36	16	-20	-55.6%	426	449	23	5.4%	496	524	28	5.6%
North	Field Interview	10	23	13	130.0%	76	58	-18	-23.7%	1,216	1,061	-155	-12.7%	1,453	1,189	-264	-18.2%
	Arrest Made	1	1	0	0.0%	3	7	4	133.3%	184	124	-60	-32.6%	224	139	-85	-37.9%
Madison	Field Interview	23	22	-1	-4.3%	94	67	-27	-28.7%	1,237	1,279	42	3.4%	1,447	1,467	20	1.4%
	Arrest Made	0	0	0	-	19	3	-16	-84.2%	356	270	-86	-24.2%	398	316	-82	-20.6%
Midtown	Field Interview	11	9	-2	-18.2%	68	49	-19	-27.9%	1,647	1,371	-276	-16.8%	1,894	1,681	-213	-11.2%
Hills	Arrest Made	4	1	-3	-75.0%	7	6	-1	-14.3%	286	202	-84	-29.4%	326	266	-60	-18.4%
SID	Field Interview	4	1	-3	-75.0%	13	8	-5	-38.5%	216	199	-17	-7.9%	248	224	-24	-9.7%
	Arrest Made	1	0	-1	-100.0%	4	1	-3	-75.0%	51	59	8	15.7%	64	69	5	7.8%
SOD	Field Interview	0	0	0	-	1	1	0	0.0%	8	15	7	87.5%	11	21	10	90.9%
	Arrest Made	0	0	0	-	1	0	-1	-100.0%	2	6	4	200.0%	2	8	6	300.0%
Other	Field Interview	7	10	3	42.9%	56	56	0	0.0%	124	476	352	283.9%	144	494	350	243.1%
	Arrest Made	1	2	1	100.0%	16	23	7	43.8%	55	151	96	174.5%	62	162	100	161.3%
County	Field Interview	208	241	33	15.9%	1,163	893	-270	-23.2%	16,319	13,990	-2,329	-14.3%	18,825	16,456	-2,369	-12.6%
	Arrest Made	21	18	-3	-14.3%	183	128	-55	-30.1%	3,139	2,554	-585	-18.6%	3,623	3,018	-605	-16.7%

Information summarized for CompStat week ending 10/27/2018.

Sourced from MNPD ARMS on 10/31/2018 7:46:05 AM. The numbers above are sourced from MNPD's Field Interview (Form 114) Database. This report includes all FI types (field interviews, terry stops, and homeless welfare checks). "Arrest Made" indicates that an individual in the FI database was also arrested. For an arrest to be counted, the Form 114 complaint number must match a Form 106 Arrest Report, Form 106A State Misdemeanor Citation Report, or Form 219 Juvenile Citation incident number and the master name record must match in each as well. This report is intended to be a management and planning tool and does not reflect official counts for the department.

County Efficiency Charts

METROPOLITAN POLICE DEPARTMENT
of Nashville and Davidson County

Summarized by CompStat week for past eight weeks.
Aggregated by component of officer initiating call / arresting officer.

All Self-Initiated CAD - 52wk Avg: 11,062

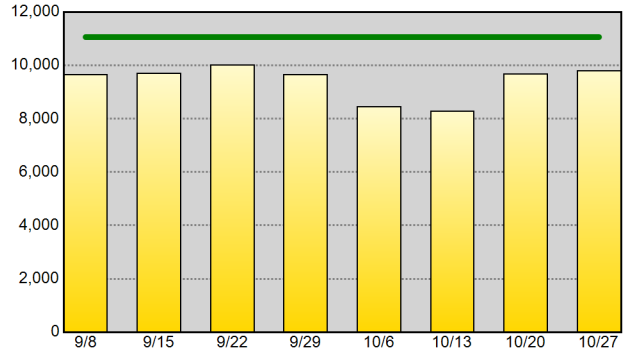

Self-Initiated Terry Stops - 52wk Avg: 270

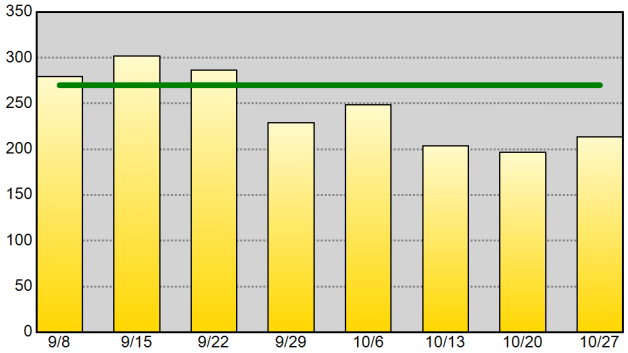

Self-Initiated Vehicle Stops (10-93) - 52wk Avg: 3,611

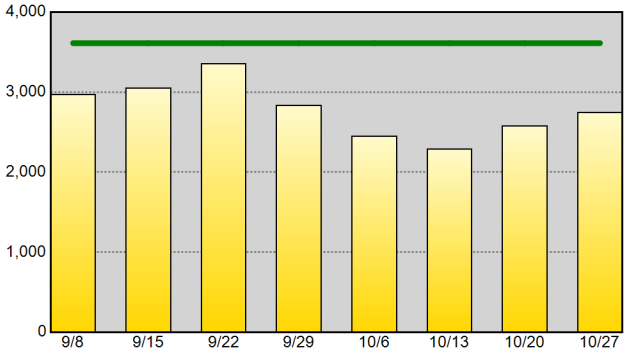

Self-Initiated Business Checks (10-96) - 52wk Avg: 4,248

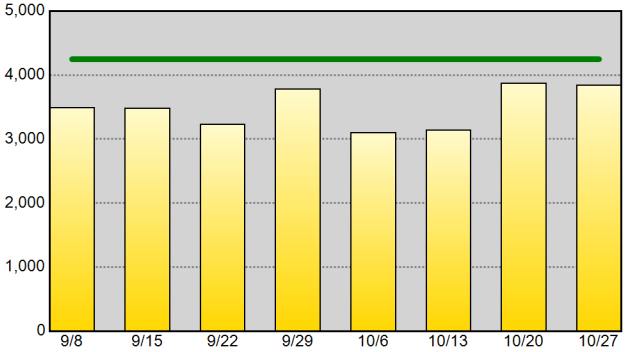

Self-Initiated Community Policing (10-15) - 52wk Avg: 917

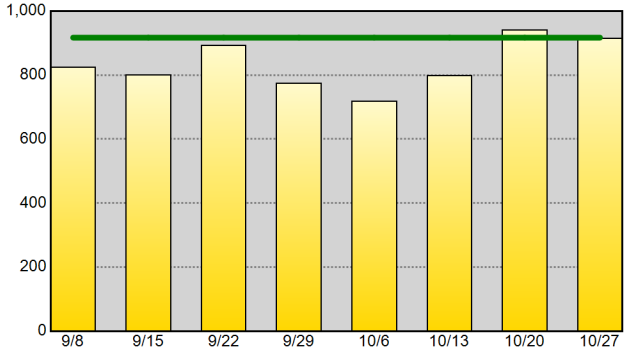

Self-Initiated Criminal Vice Activity (10-78) - 52wk Avg: 51

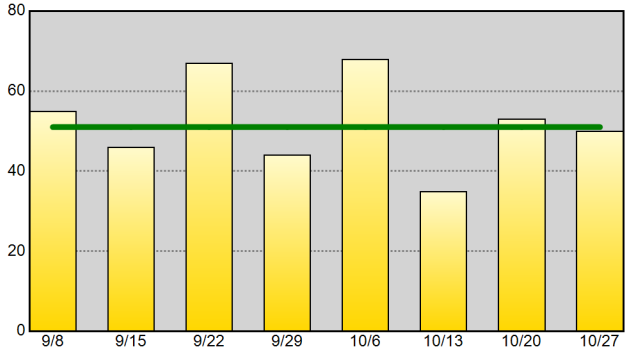

Part I Arrests - 52wk Avg: 148

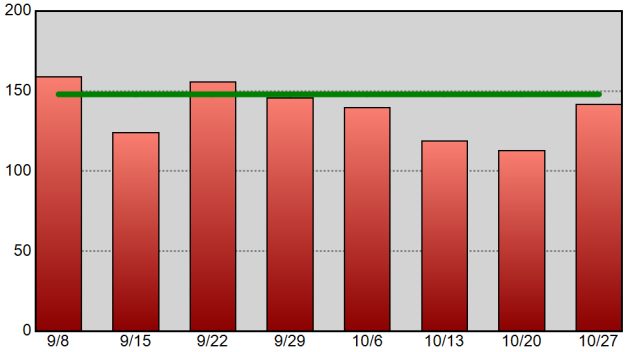

Drug-Related Arrests - 52wk Avg: 178

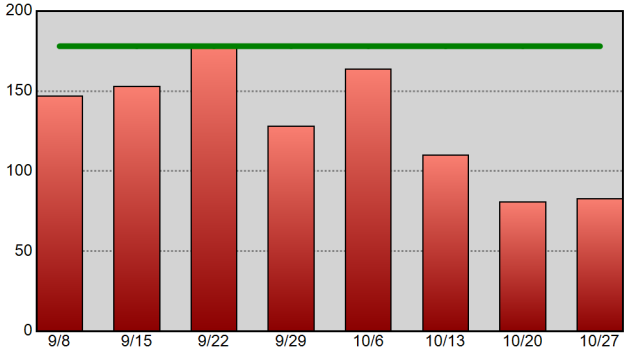

Warrants Served - 52wk Avg: 521

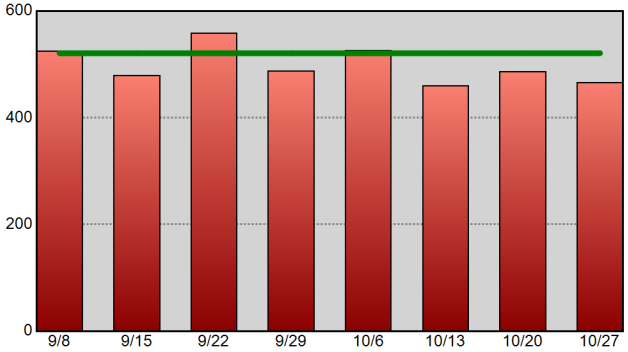

Information summarized for CompStat week ending 10/27/2018. The horizontal line on each chart represents the data set's 52-week weekly average.

Sourced from MNPD ARMS on 10/31/2018 7:46:05 AM. CAD reports only include calls initiated by an officer (call type 2 or 3). Excludes CFS with a disposition code of 6 or 11. Arrest reports do not take into account the number of charges. 1 arrest = 1 body.

West Precinct Precinct Efficiency Charts

METROPOLITAN POLICE DEPARTMENT
of Nashville and Davidson County

Summarized by CompStat week for past eight weeks.
Aggregated by component of officer initiating call / arresting officer.

All Self-Initiated CAD - 52wk Avg: 1,710

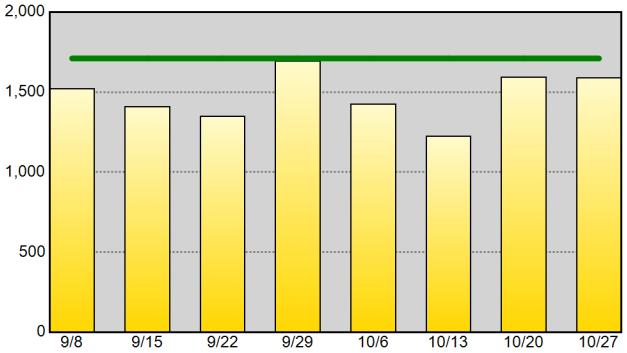

Self-Initiated Terry Stops - 52wk Avg: 15

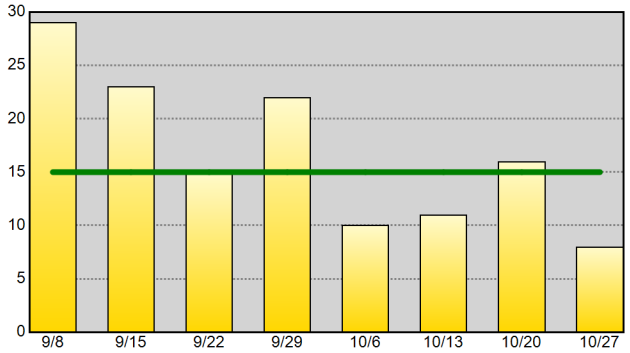

Self-Initiated Vehicle Stops (10-93) - 52wk Avg: 448

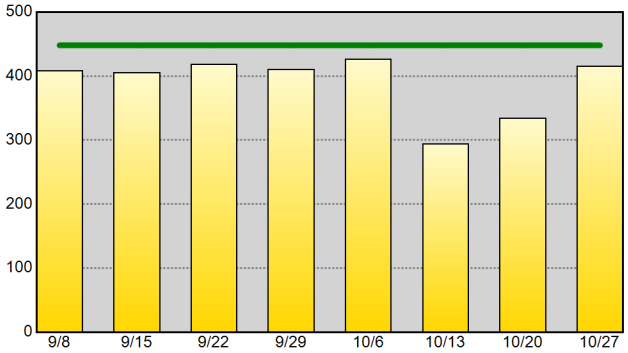

Self-Initiated Business Checks (10-96) - 52wk Avg: 896

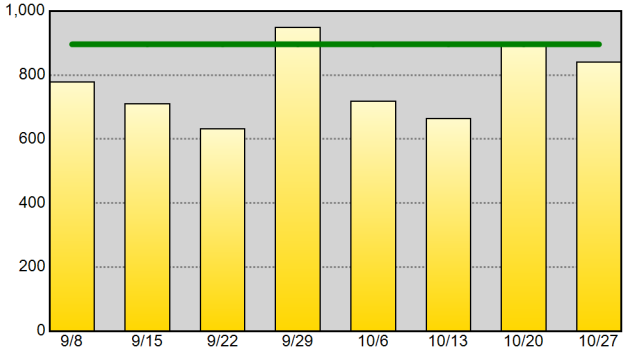

Self-Initiated Community Policing (10-15) - 52wk Avg: 251

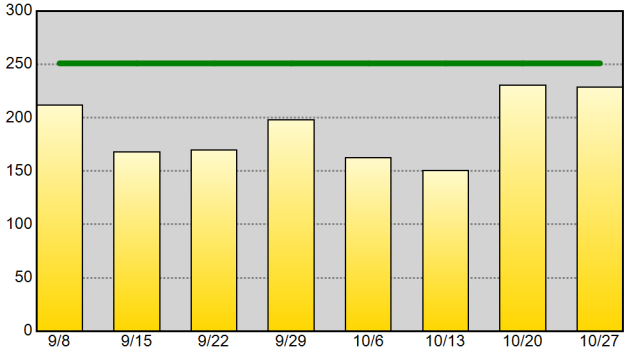

Self-Initiated Criminal Vice Activity (10-78) - 52wk Avg: 1

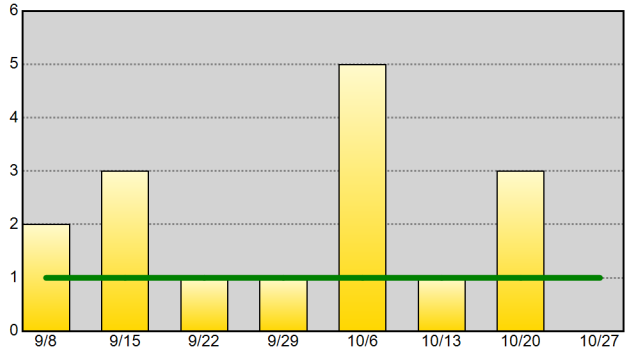

Part I Arrests - 52wk Avg: 13

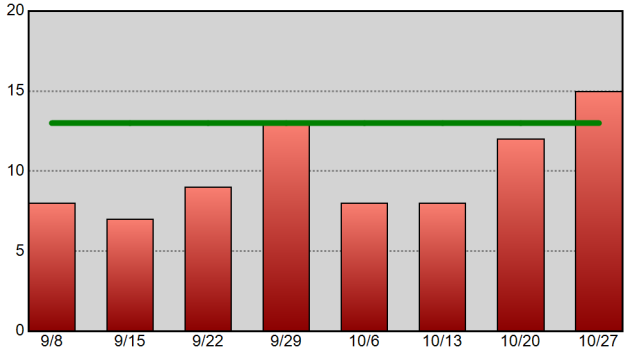

Drug-Related Arrests - 52wk Avg: 10

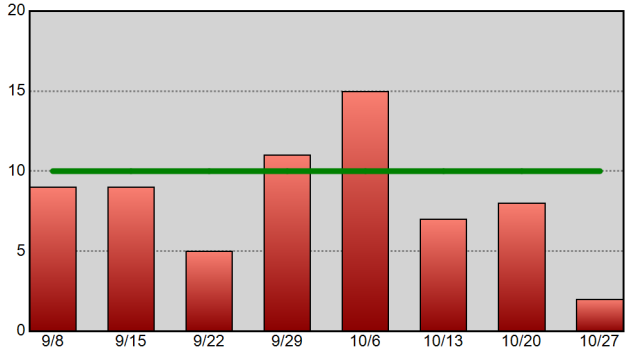

Warrants Served - 52wk Avg: 20

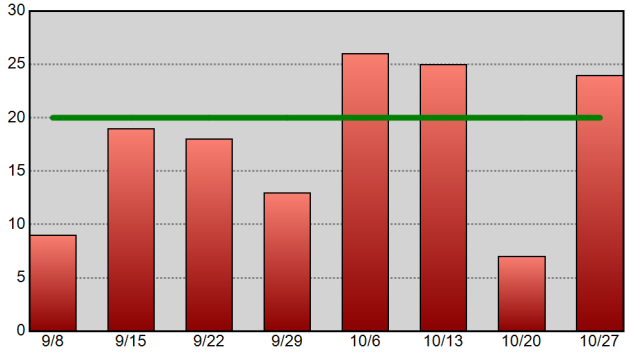

Information summarized for CompStat week ending 10/27/2018. The horizontal line on each chart represents the data set's 52-week weekly average.

Sourced from MNPD ARMS on 10/31/2018 7:46:06 AM. CAD reports only include calls initiated by an officer (call type 2 or 3). Excludes CFS with a disposition code of 6 or 11. Arrest reports do not take into account the number of charges. 1 arrest = 1 body.

East Precinct Precinct Efficiency Charts

METROPOLITAN POLICE DEPARTMENT
of Nashville and Davidson County

Summarized by CompStat week for past eight weeks.
Aggregated by component of officer initiating call / arresting officer.

All Self-Initiated CAD - 52wk Avg: 1,225

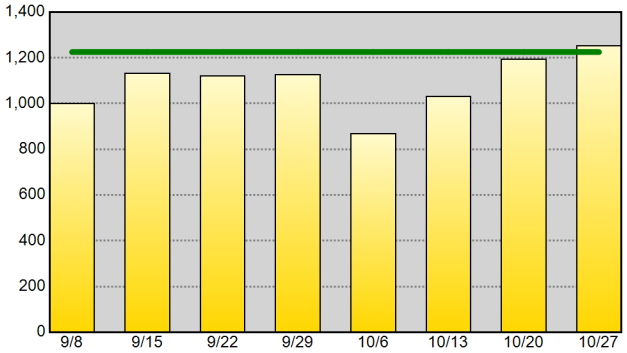

Self-Initiated Terry Stops - 52wk Avg: 40

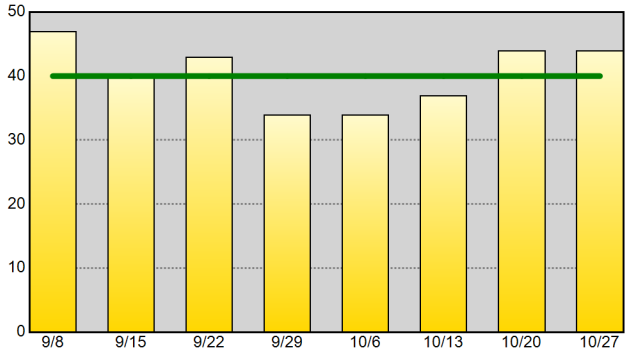

Self-Initiated Vehicle Stops (10-93) - 52wk Avg: 543

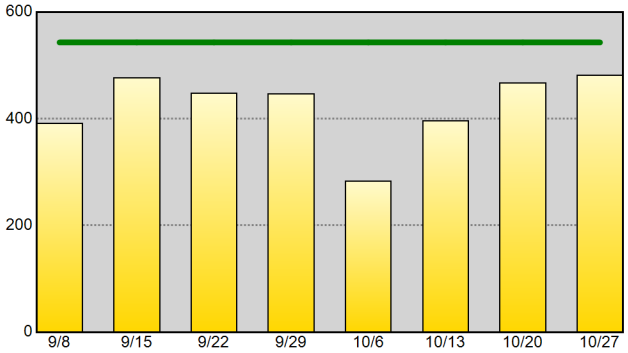

Self-Initiated Business Checks (10-96) - 52wk Avg: 373

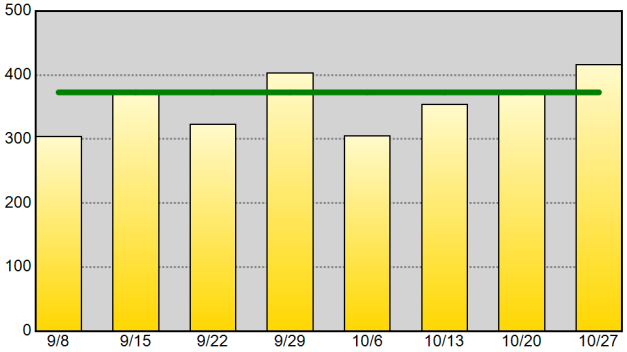

Self-Initiated Community Policing (10-15) - 52wk Avg: 70

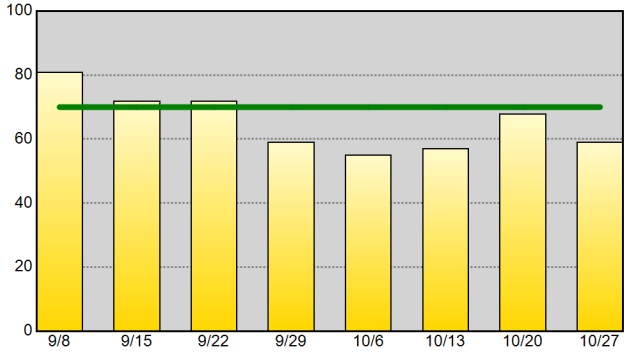

Self-Initiated Criminal Vice Activity (10-78) - 52wk Avg: 4

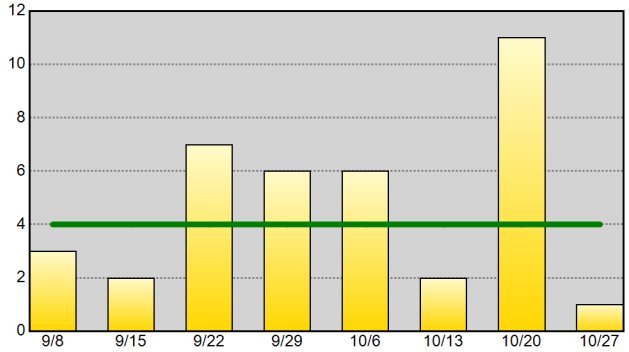

Part I Arrests - 52wk Avg: 16

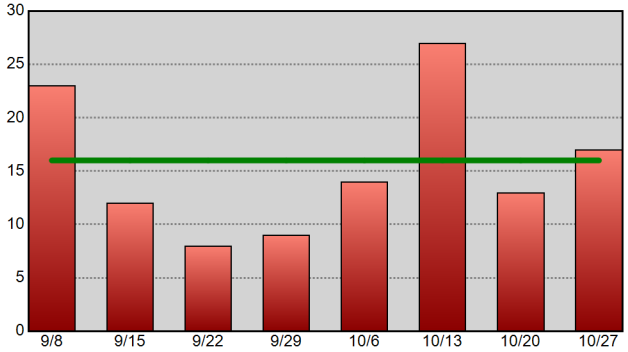

Drug-Related Arrests - 52wk Avg: 24

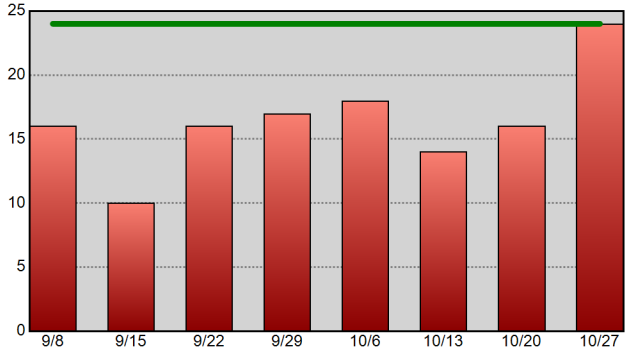

Warrants Served - 52wk Avg: 51

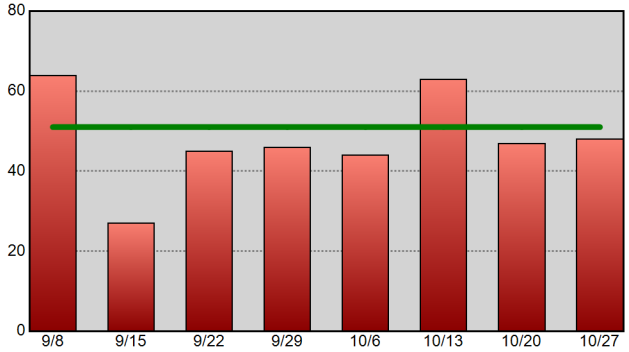

Information summarized for CompStat week ending 10/27/2018. The horizontal line on each chart represents the data set's 52-week weekly average.

Sourced from MNPD ARMS on 10/31/2018 7:46:07 AM. CAD reports only include calls initiated by an officer (call type 2 or 3). Excludes CFS with a disposition code of 6 or 11. Arrest reports do not take into account the number of charges. 1 arrest = 1 body.

South Precinct Precinct Efficiency Charts

METROPOLITAN POLICE DEPARTMENT
of Nashville and Davidson County

Summarized by CompStat week for past eight weeks.
Aggregated by component of officer initiating call / arresting officer.

All Self-Initiated CAD - 52wk Avg: 986

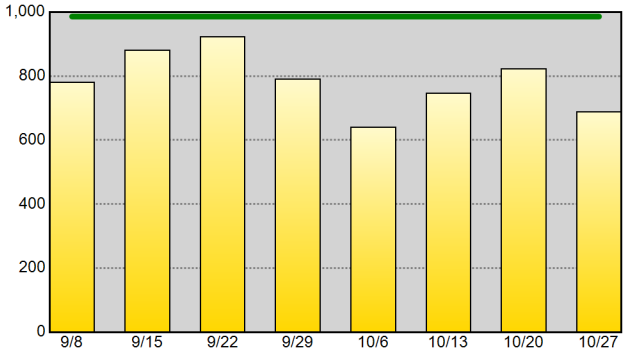

Self-Initiated Terry Stops - 52wk Avg: 26

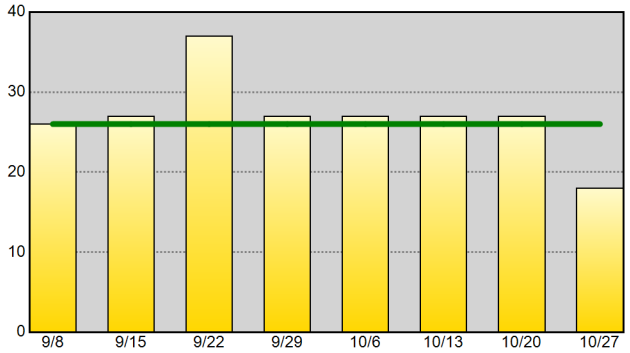

Self-Initiated Vehicle Stops (10-93) - 52wk Avg: 400

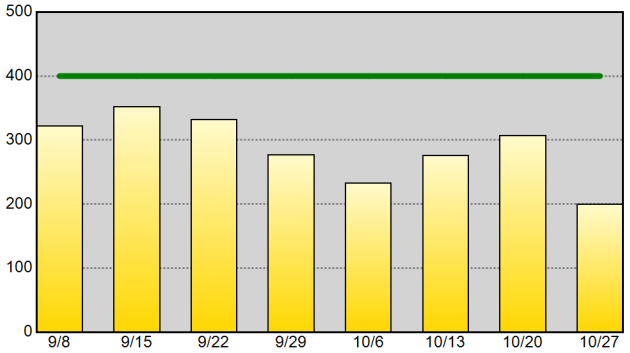

Self-Initiated Business Checks (10-96) - 52wk Avg: 234

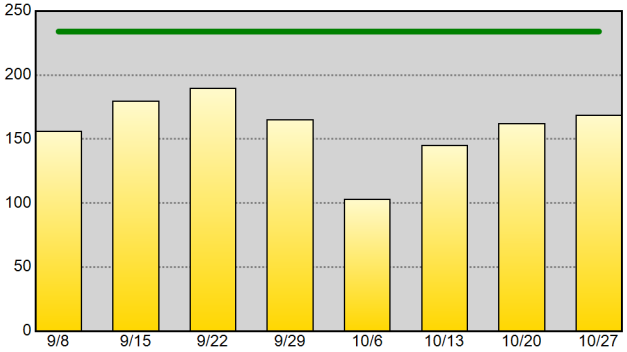

Self-Initiated Community Policing (10-15) - 52wk Avg: 25

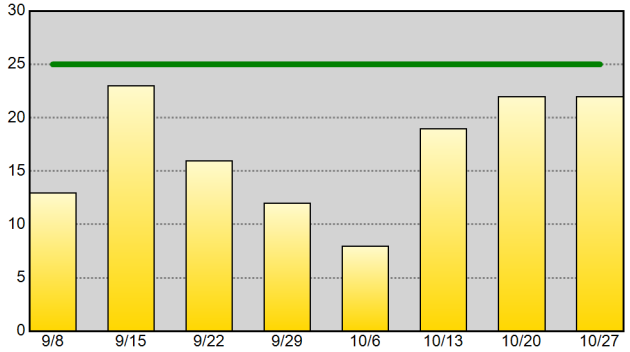

Self-Initiated Criminal Vice Activity (10-78) - 52wk Avg: 2

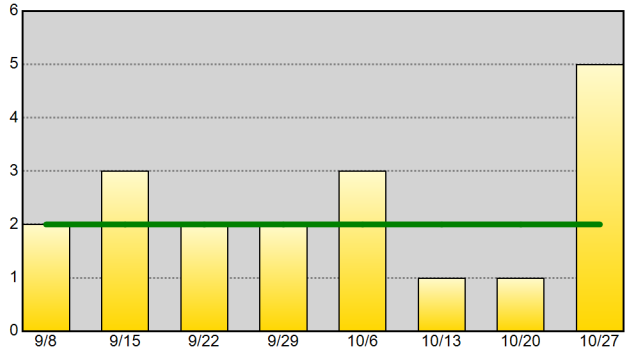

Part I Arrests - 52wk Avg: 18

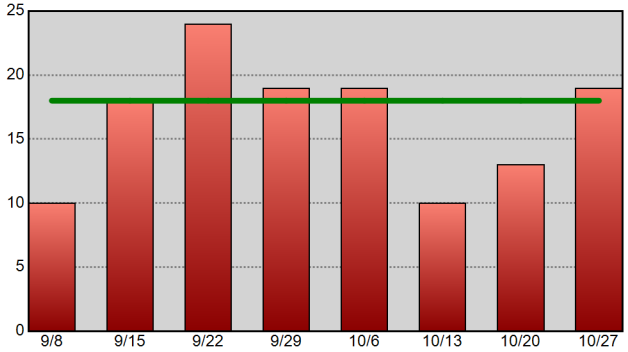

Drug-Related Arrests - 52wk Avg: 23

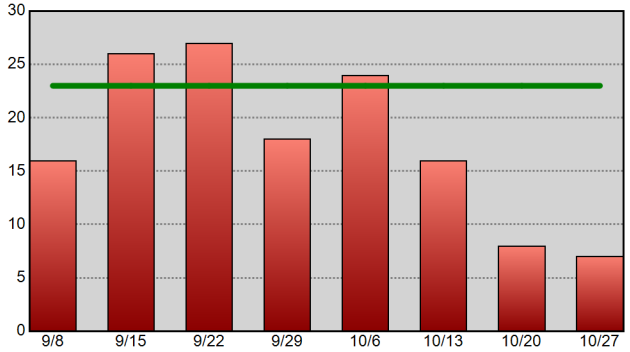

Warrants Served - 52wk Avg: 42

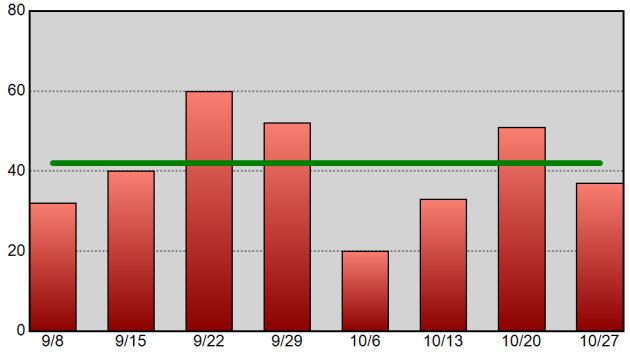

Information summarized for CompStat week ending 10/27/2018. The horizontal line on each chart represents the data set's 52-week weekly average.

Sourced from MNPD ARMS on 10/31/2018 7:46:07 AM. CAD reports only include calls initiated by an officer (call type 2 or 3). Excludes CFS with a disposition code of 6 or 11. Arrest reports do not take into account the number of charges. 1 arrest = 1 body.

Central Precinct Precinct Efficiency Charts

METROPOLITAN POLICE DEPARTMENT
of Nashville and Davidson County

Summarized by CompStat week for past eight weeks.
Aggregated by component of officer initiating call / arresting officer.

All Self-Initiated CAD - 52wk Avg: 1,259

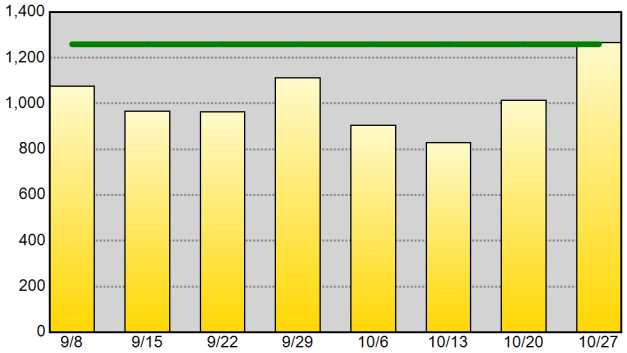

Self-Initiated Terry Stops - 52wk Avg: 70

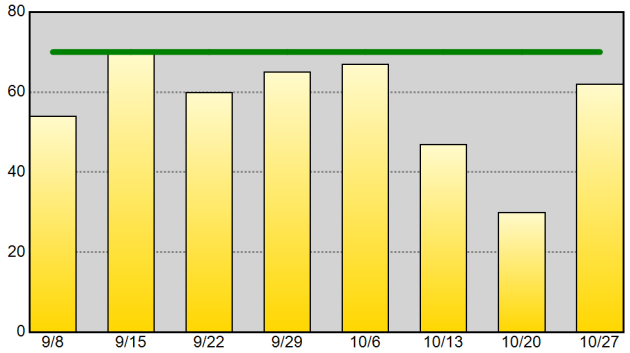

Self-Initiated Vehicle Stops (10-93) - 52wk Avg: 259

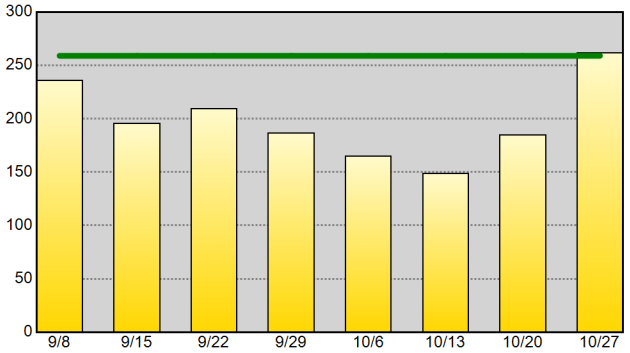

Self-Initiated Business Checks (10-96) - 52wk Avg: 685

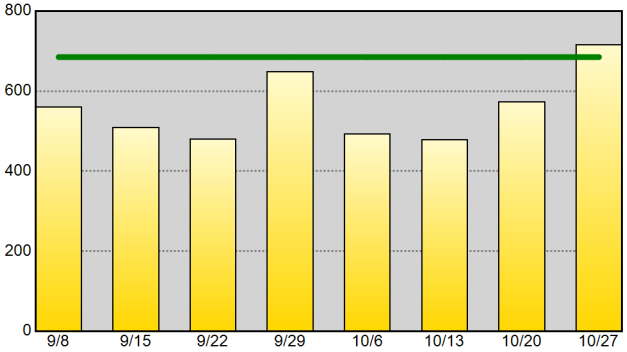

Self-Initiated Community Policing (10-15) - 52wk Avg: 37

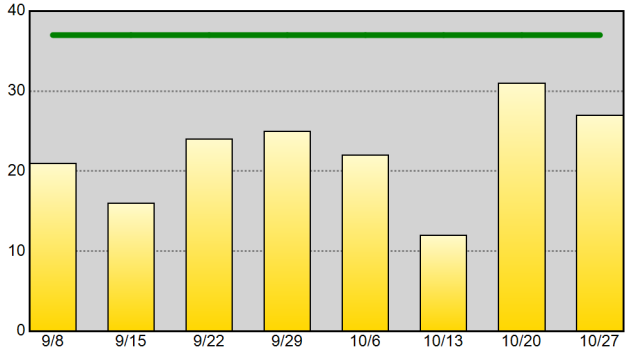

Self-Initiated Criminal Vice Activity (10-78) - 52wk Avg: 1

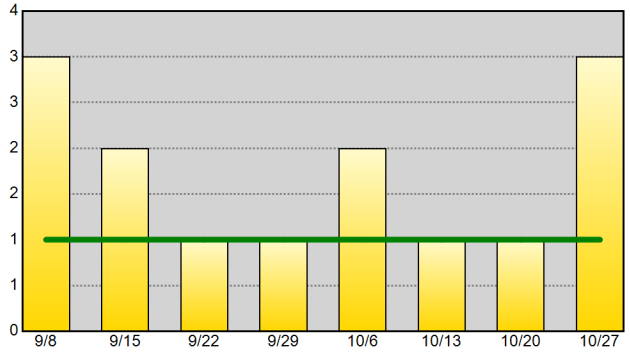

Part I Arrests - 52wk Avg: 9

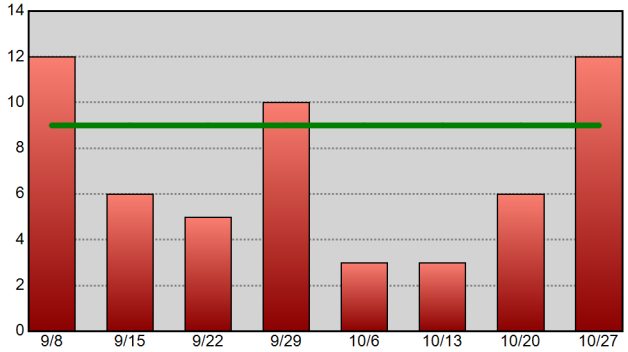

Drug-Related Arrests - 52wk Avg: 12

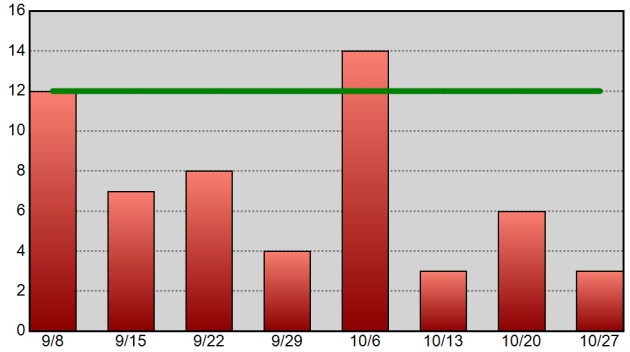

Warrants Served - 52wk Avg: 37

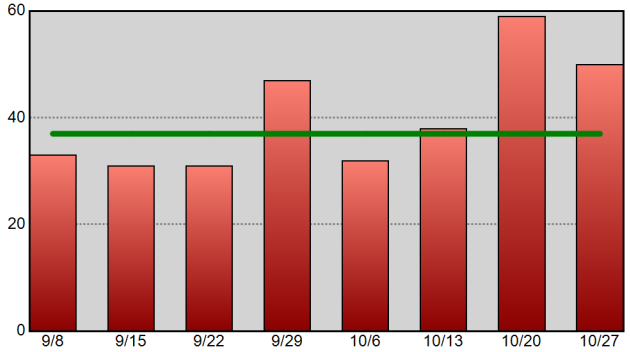

Information summarized for CompStat week ending 10/27/2018. The horizontal line on each chart represents the data set's 52-week weekly average.

Sourced from MNPD ARMS on 10/31/2018 7:46:08 AM. CAD reports only include calls initiated by an officer (call type 2 or 3). Excludes CFS with a disposition code of 6 or 11. Arrest reports do not take into account the number of charges. 1 arrest = 1 body.

Hermitage Precinct Precinct Efficiency Charts

METROPOLITAN POLICE DEPARTMENT
of Nashville and Davidson County

Summarized by CompStat week for past eight weeks.
Aggregated by component of officer initiating call / arresting officer.

All Self-Initiated CAD - 52wk Avg: 1,291

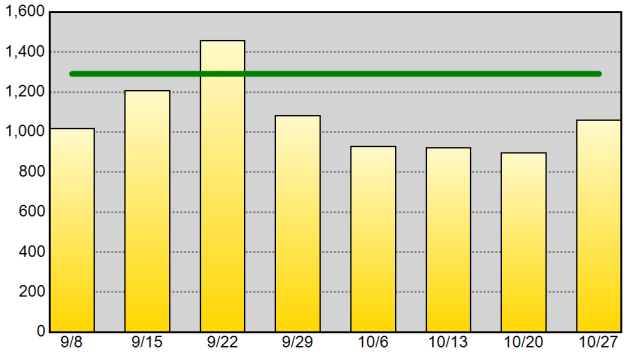

Self-Initiated Terry Stops - 52wk Avg: 30

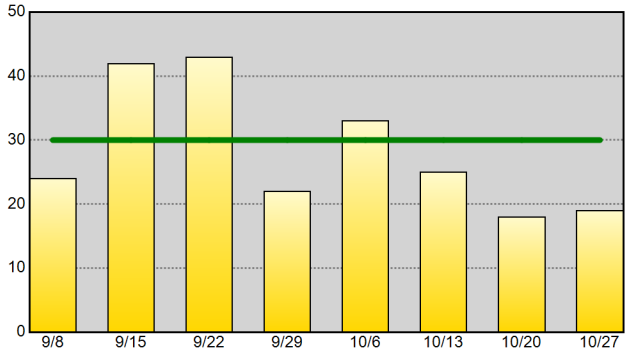

Self-Initiated Vehicle Stops (10-93) - 52wk Avg: 537

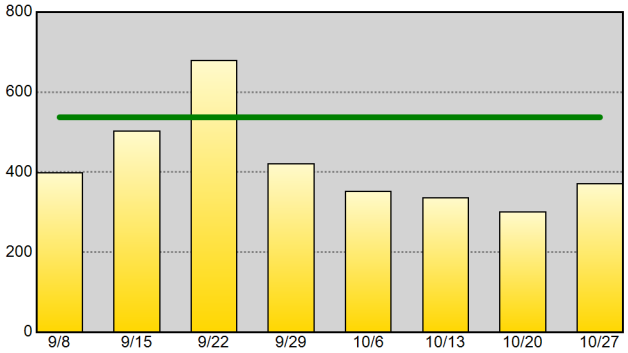

Self-Initiated Business Checks (10-96) - 52wk Avg: 399

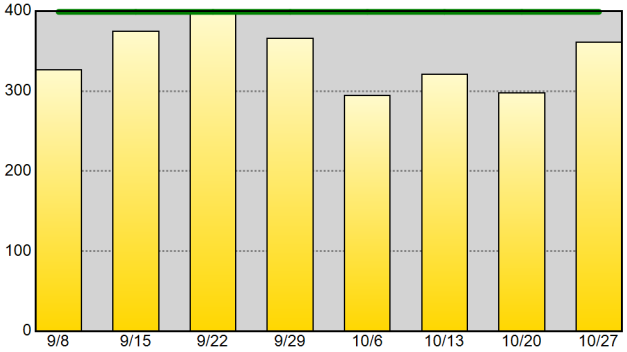

Self-Initiated Community Policing (10-15) - 52wk Avg: 43

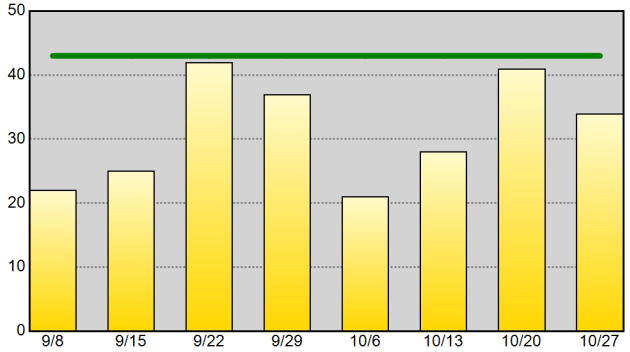

Self-Initiated Criminal Vice Activity (10-78) - 52wk Avg: 2

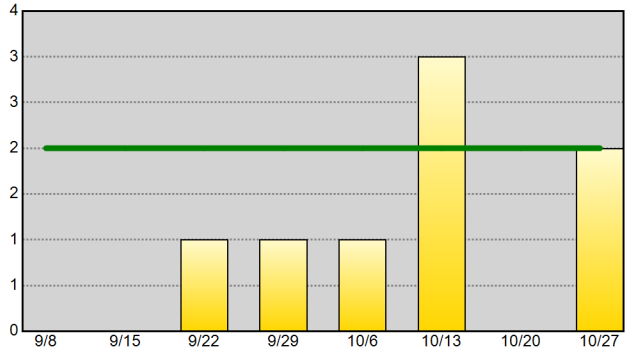

Part I Arrests - 52wk Avg: 19

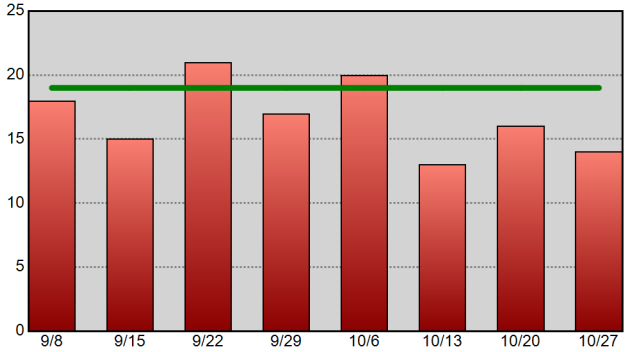

Drug-Related Arrests - 52wk Avg: 21

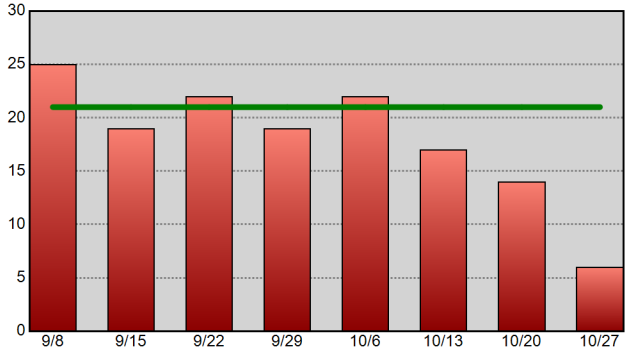

Warrants Served - 52wk Avg: 58

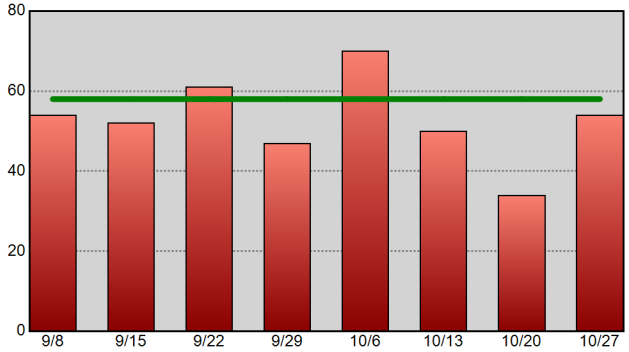

Information summarized for CompStat week ending 10/27/2018. The horizontal line on each chart represents the data set's 52-week weekly average.

Sourced from MNPD ARMS on 10/31/2018 7:46:09 AM. CAD reports only include calls initiated by an officer (call type 2 or 3). Excludes CFS with a disposition code of 6 or 11. Arrest reports do not take into account the number of charges. 1 arrest = 1 body.

North Precinct Precinct Efficiency Charts

METROPOLITAN POLICE DEPARTMENT
of Nashville and Davidson County

Summarized by CompStat week for past eight weeks.
Aggregated by component of officer initiating call / arresting officer.

All Self-Initiated CAD - 52wk Avg: 876

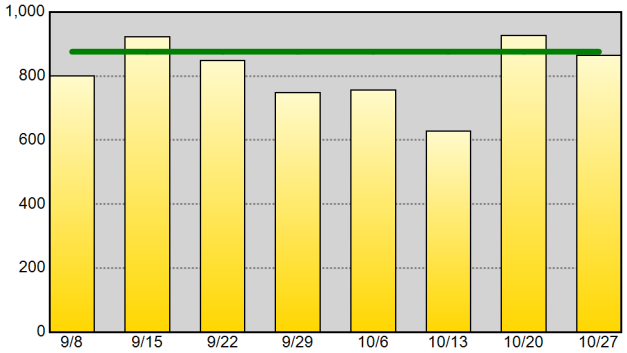

Self-Initiated Terry Stops - 52wk Avg: 25

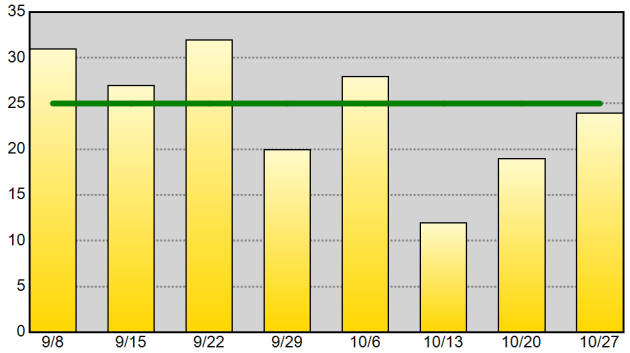

Self-Initiated Vehicle Stops (10-93) - 52wk Avg: 225

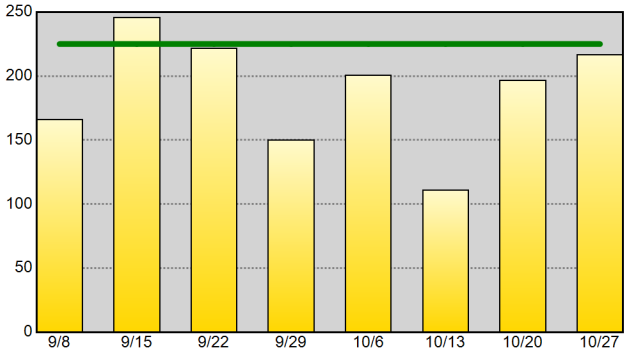

Self-Initiated Business Checks (10-96) - 52wk Avg: 400

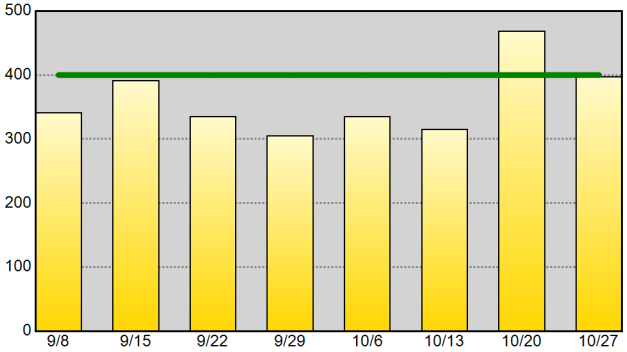

Self-Initiated Community Policing (10-15) - 52wk Avg: 30

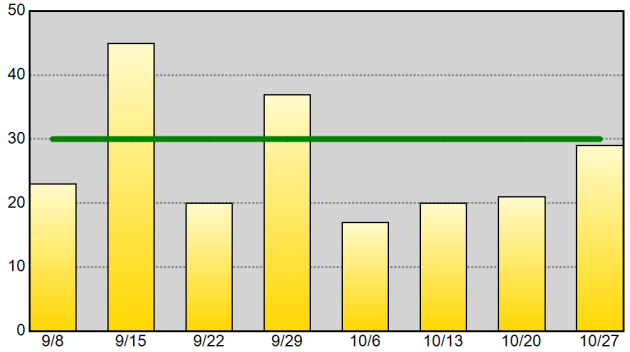

Self-Initiated Criminal Vice Activity (10-78) - 52wk Avg: 2

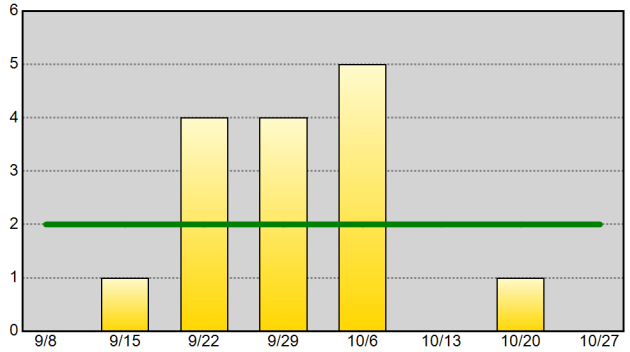

Part I Arrests - 52wk Avg: 16

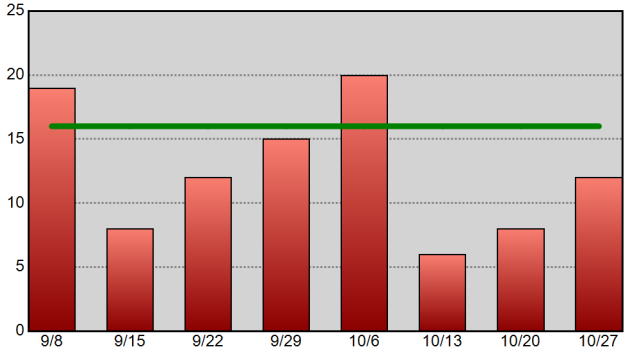

Drug-Related Arrests - 52wk Avg: 21

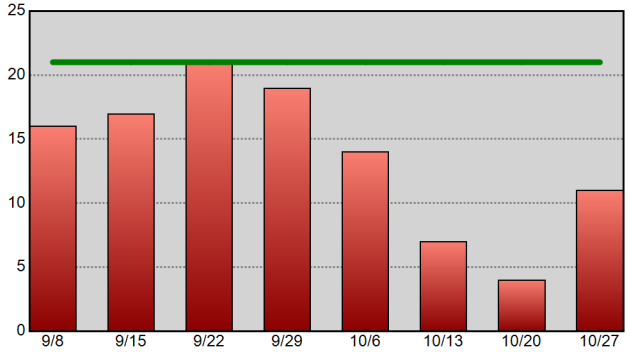

Warrants Served - 52wk Avg: 50

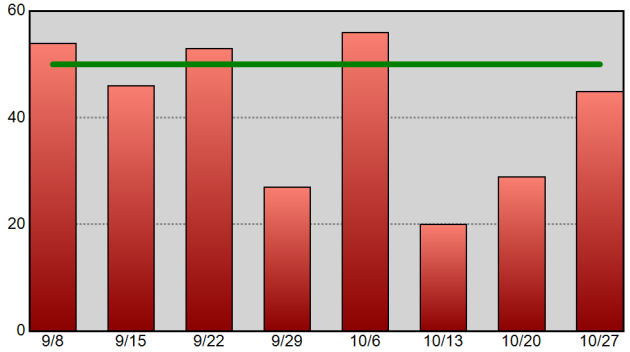

Information summarized for CompStat week ending 10/27/2018. The horizontal line on each chart represents the data set's 52-week weekly average.

Sourced from MNPD ARMS on 10/31/2018 7:46:09 AM. CAD reports only include calls initiated by an officer (call type 2 or 3). Excludes CFS with a disposition code of 6 or 11. Arrest reports do not take into account the number of charges. 1 arrest = 1 body.

Madison Precinct Precinct Efficiency Charts

METROPOLITAN POLICE DEPARTMENT
of Nashville and Davidson County

Summarized by CompStat week for past eight weeks.
Aggregated by component of officer initiating call / arresting officer.

All Self-Initiated CAD - 52wk Avg: 910

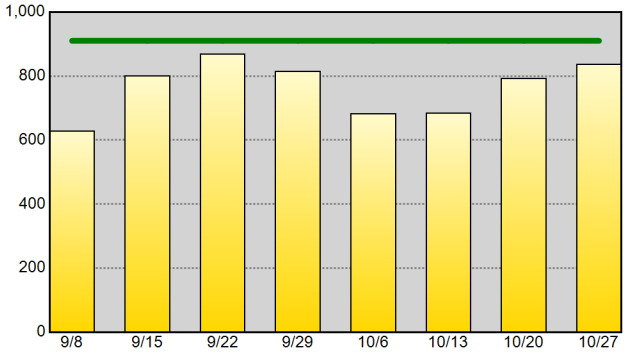

Self-Initiated Terry Stops - 52wk Avg: 16

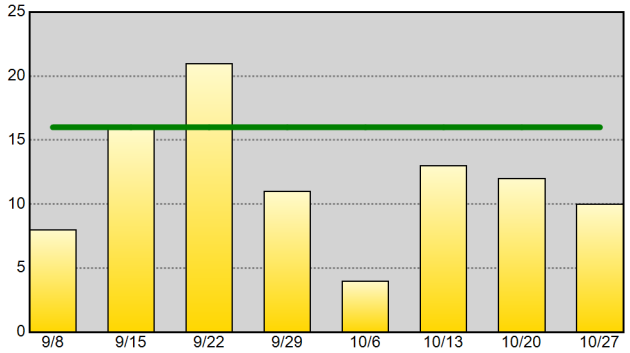

Self-Initiated Vehicle Stops (10-93) - 52wk Avg: 306

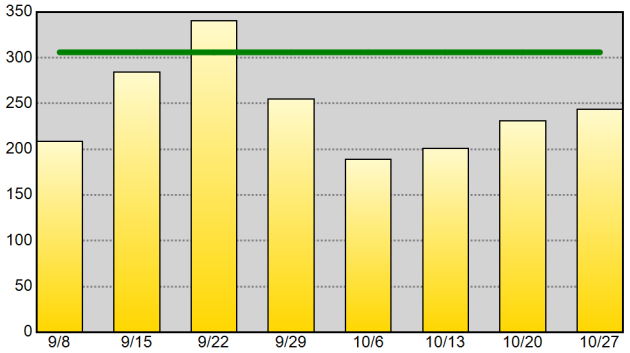

Self-Initiated Business Checks (10-96) - 52wk Avg: 417

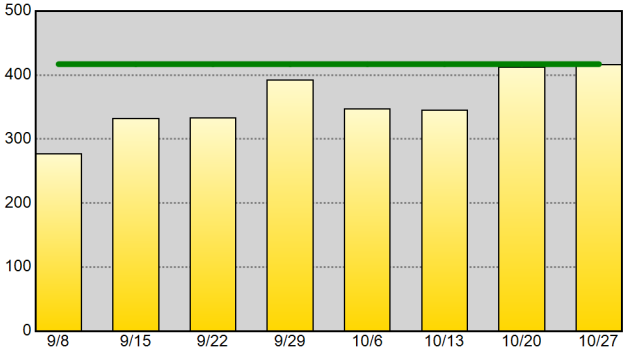

Self-Initiated Community Policing (10-15) - 52wk Avg: 29

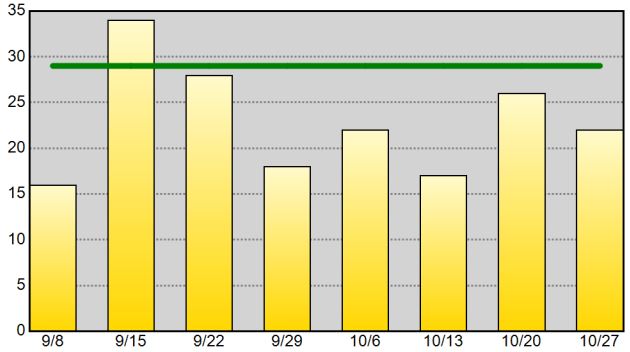

Self-Initiated Criminal Vice Activity (10-78) - 52wk Avg: 1

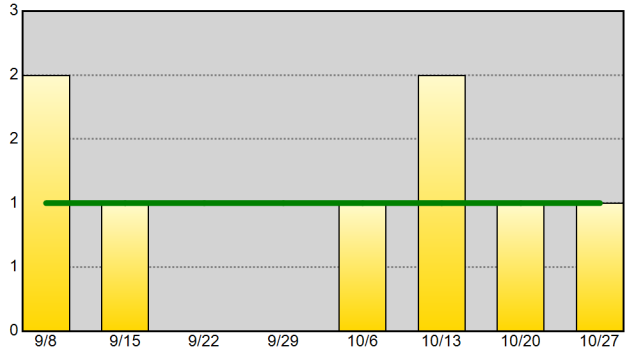

Part I Arrests - 52wk Avg: 19

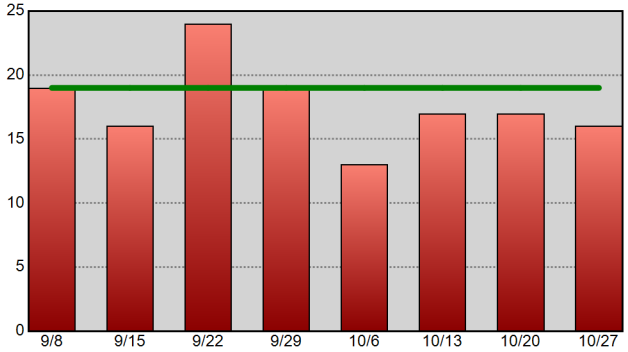

Drug-Related Arrests - 52wk Avg: 16

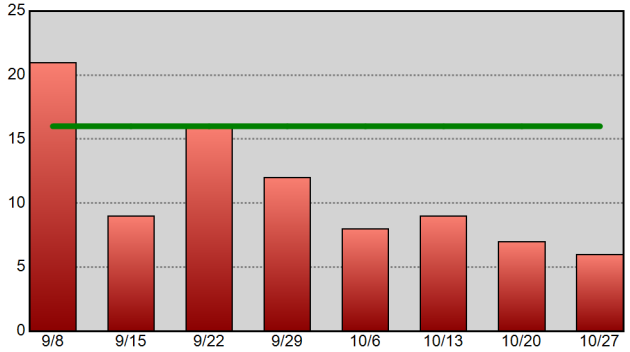

Warrants Served - 52wk Avg: 44

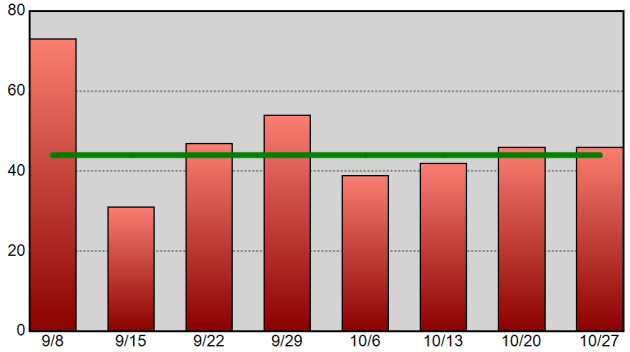

Information summarized for CompStat week ending 10/27/2018. The horizontal line on each chart represents the data set's 52-week weekly average.

Sourced from MNPD ARMS on 10/31/2018 7:46:10 AM. CAD reports only include calls initiated by an officer (call type 2 or 3). Excludes CFS with a disposition code of 6 or 11. Arrest reports do not take into account the number of charges. 1 arrest = 1 body.

Midtown Hills Precinct Precinct Efficiency Charts

METROPOLITAN POLICE DEPARTMENT
of Nashville and Davidson County

Summarized by CompStat week for past eight weeks.

Aggregated by component of officer initiating call / arresting officer.

All Self-Initiated CAD - 52wk Avg: 1,260

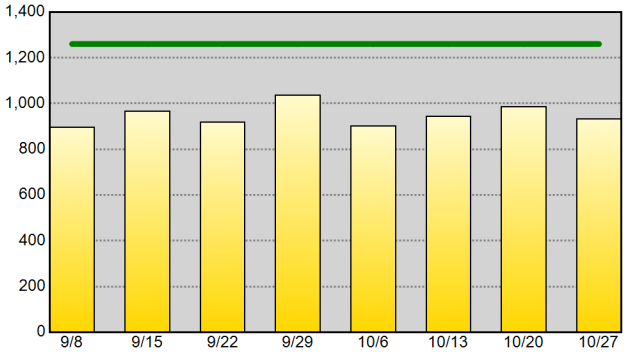

Self-Initiated Terry Stops - 52wk Avg: 26

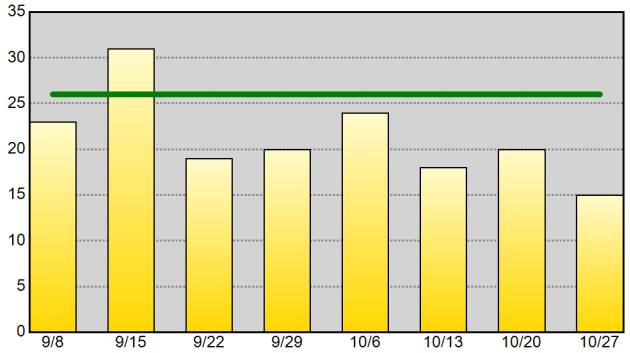

Self-Initiated Vehicle Stops (10-93) - 52wk Avg: 398

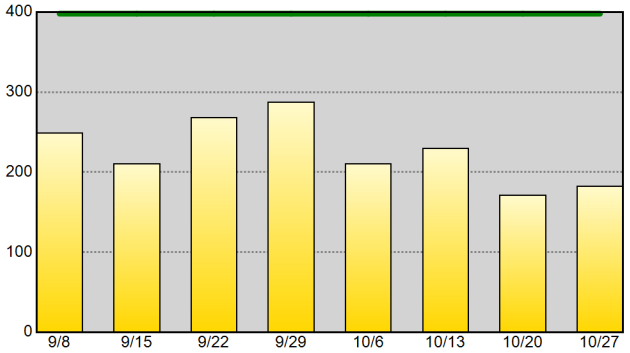

Self-Initiated Business Checks (10-96) - 52wk Avg: 556

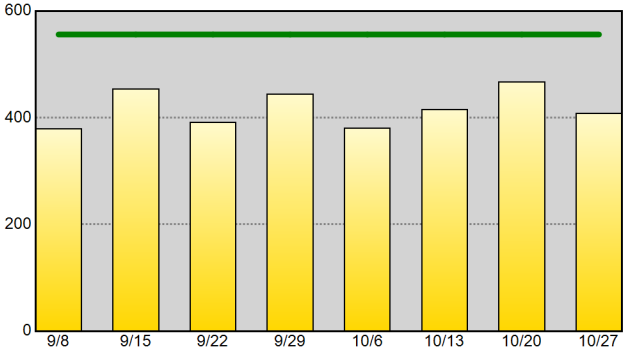

Self-Initiated Community Policing (10-15) - 52wk Avg: 63

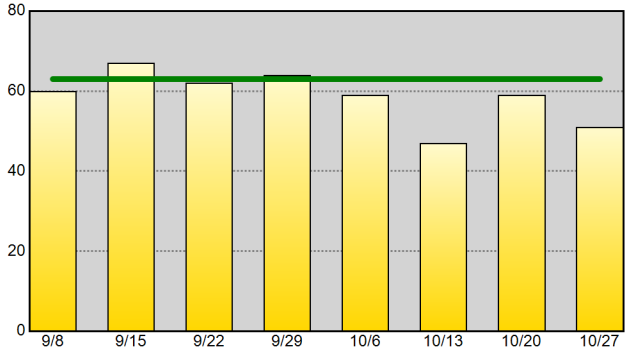

Self-Initiated Criminal Vice Activity (10-78) - 52wk Avg: 1

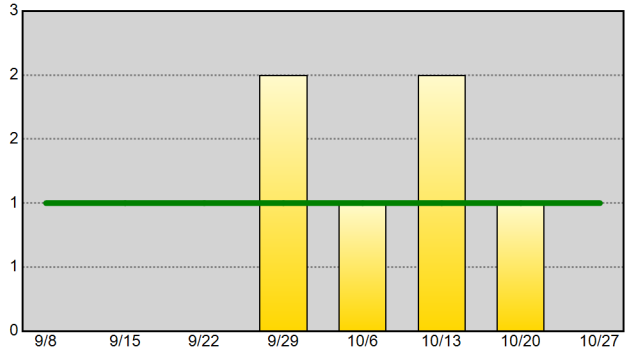

Part I Arrests - 52wk Avg: 13

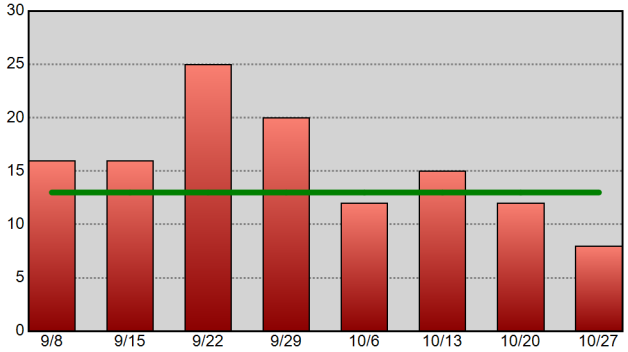

Drug-Related Arrests - 52wk Avg: 24

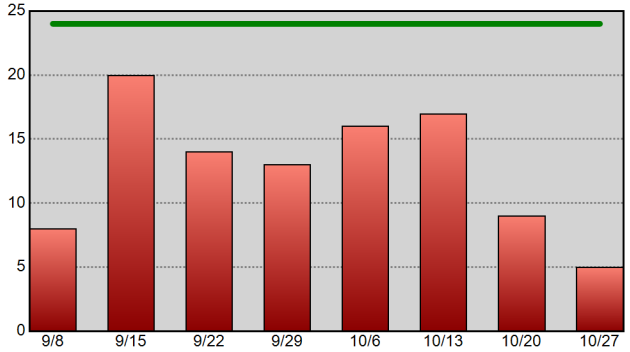

Warrants Served - 52wk Avg: 30

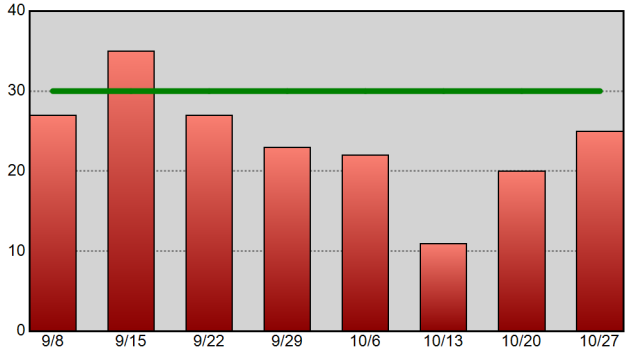

Information summarized for CompStat week ending 10/27/2018. The horizontal line on each chart represents the data set's 52-week weekly average.

Sourced from MNPD ARMS on 10/31/2018 7:46:11 AM. CAD reports only include calls initiated by an officer (call type 2 or 3). Excludes CFS with a disposition code of 6 or 11. Arrest reports do not take into account the number of charges. 1 arrest = 1 body.

High Crime Intersections and Hot Addresses Section

CompStat Weekly Analysis is provided by the Metropolitan Nashville Police Department Crime Analysis Section. This report is intended to be a management and planning tool and does not reflect the official UCR counts for the department.

"No man is above the law and no man is below it: nor do we ask any man's permission when we ask him to obey it."
- Theodore Roosevelt

Begin Date: 10/21/2018
End Date: 10/27/2018
Week: 43

County High Crime Intersections

Intersections with the highest concentrations of crime & traffic crashes - past 12 weeks.

METROPOLITAN POLICE DEPARTMENT
of Nashville and Davidson County

Violent Crime

Rank	Intersection	Precinct	ZIP	Count
1	ELM HILL PKE &	Hermitage	37210	14
2	MURFREESBORO PKE & GLENGARRY DR	South	37217	13
3	W TRINITY LN & HAMPTON ST	North	37207	12
4	CREEKWOOD DR &	Madison	37207	11
4	EDGEHILL AV & 12TH AV S	Midtown	37212	11
4	MURFREESBORO PKE & PARRIS AV	South	37210	11
7	NOLENSVILLE PKE & BREWER DR	Midtown	37211	10
8	MILLWOOD DR & MURFREESBORO PKE	Hermitage	37217	9
8	COCKRILL ST & 16TH AV N	North	37208	9
10	CLARKSVILLE PKE & 26TH AV N	North	37208	8
10	25TH AV N & HYDE ST	North	37208	8
10	HORTON AV & 11TH AV S	Midtown	37203	8
10	EAST THOMPSON LN & MURFREESBORO PKE	South	37211	8

Property Crime

Rank	Intersection	Precinct	ZIP	Count
1	OPRY MILLS DR & OPRYLAND DR	Hermitage	37214	128
2	JOYCE LN & GRINSTEAD PL	East	37216	66
3	3RD AV S & BROADWAY	Central	37201	64
4	SKYLINE MEMORIAL CT & DICKERSON PKE	Madison	37115	57
5	CHARLOTTE PKE & RIVER RD	West	37209	54
6	WELCH RD & TRAVIS DR	South	37211	50
6	POWELL AV & BRANSFORD AV	Midtown	37204	50
8	N GALLATIN PKE & NORTHSIDE DR	Madison	37115	43
9	BANDYWOOD DR & ABBOTT MARTIN RD	West	37215	38
9	SHUTE LN & LEBANON PKE	Hermitage	37076	38
11	CHARLOTTE PKE & OLD CHARLOTTE PKE	West	37209	34
12	OLD HICKORY BLVD & FRANKLIN PIKE CIR	Midtown	37027	33
13	MURFREESBORO PKE & HAMILTON CHURCH RD	South	37013	28

Traffic Crashes - Personal Injury

Rank	Intersection	Precinct	ZIP	Count
1	DONELSON PKE & MURFREESBORO PKE	South	37217	6
2	I24 E EXIT RAMP & I24 E	South	37013	5
3	BELL RD & BLUE HOLE RD	South	37013	4
3	I24 E & I24 E ENT RAMP	South	37210	4
3	I40 E & I40 E EXIT RAMP	Hermitage	37210	4
3	ALBION ST & DR D B TODD JR BLVD	North	37208	4
3	SKYLINE MEMORIAL CT & DICKERSON PKE	Madison	37115	4
3	FOREST VIEW DR & MURFREESBORO PKE	South	37013	4
9	MURFREESBORO PKE & HAMILTON CHURCH RD	South	37013	3
9	BELL RD & SMITH SPRINGS RD	Hermitage	37217	3
9	BELL RD & MURFREESBORO PKE	South	37013	3
9	I24 W & I24 W EXIT RAMP	South	37086	3
9	HEIL QUAKER BLVD & RUTHERFORD CO LINE	South	37086	3

Traffic Crashes - Non-Injury

Rank	Intersection	Precinct	ZIP	Count
1	THOMPSON LN & EAST THOMPSON LN	South	37211	21
1	POWELL AV & POWELL PL	Midtown	37204	21
3	SPRING ST & N 1ST ST	Central	37207	19
4	ROSA L PARKS BLVD & DOMINICAN DR	North	37228	18
4	HARDING PL & TROUSDALE DR	Midtown	37211	18
6	HARDING PL & NOLENSVILLE PKE	South	37211	17
6	CANE RIDGE RD & BELL RD	South	37013	17
6	MURFREESBORO PKE & UNA ANTIOCH PKE	Hermitage	37013	17
9	ANTIOCH PKE & HARDING PL	South	37211	16
10	I24 W & I24 W EXIT RAMP	South	37211	15
10	DONELSON PKE & MURFREESBORO PKE	South	37217	15
10	I440 E & I440 ENT RAMP	Midtown	37204	15
10	OLD HICKORY BLVD & FRANKLIN PKE	Midtown	37027	15

Information summarized for CompStat week ending 10-27-18. (past 12 weeks of data). For each report, point data were plotted in a GIS and assigned to the nearest street intersection. Summary counts were then calculated for each intersection.

Sourced from MNPD ARMS on 10/31/2018 7:46:12 AM. Violent and property crime information sourced from incident reports using Uniform Crime Reporting definitions and reporting guidelines, based on the date when the crime was reported. Personal injury traffic crashes (10-46) and non-injury traffic crashes (10-45) retrieved from MNPD's CAD database. Excludes CFS with a disposition code of 6 or 11. For each incident or CAD record, the incident or dispatch location was assigned to the nearest street intersection.

West Precinct High Crime Intersections

Intersections with the highest concentrations of crime & traffic crashes - past 12 weeks.

METROPOLITAN POLICE DEPARTMENT
of Nashville and Davidson County

Violent Crime

Rank	Intersection	Precinct	ZIP	Count
1	INDIANA AV & 40TH AV N	West	37209	5
2	40TH AV N & DELAWARE AV	West	37209	3
2	TENNESSEE AV & 44TH AV N	West	37209	3
2	CHARLOTTE PKE & OCEOLA AV	West	37209	3
2	35TH AV N & PARK AV	West	37209	3
6	46TH AV N & ALABAMA AV	West	37209	2
6	WHITE BRIDGE PKE & FOUNTAIN PL	West	37205	2
6	MAUDINA AV & DEMOSS RD	West	37209	2
6	CHARLOTTE PKE & RIVER RD	West	37209	2
6	LOZIER ST & MAXON AV	West	37209	2
6	STARLINER DR & ANNEX AV	West	37209	2
6	BROOKMEADE GRNWY & BROOKMEADE GRNWY	West	37209	2
6	HILLSBORO PKE & ABBOTT MARTIN RD	West	37215	2

Property Crime

Rank	Intersection	Precinct	ZIP	Count
1	CHARLOTTE PKE & RIVER RD	West	37209	54
2	BANDYWOOD DR & ABBOTT MARTIN RD	West	37215	38
3	CHARLOTTE PKE & OLD CHARLOTTE PKE	West	37209	34
4	WHITE BRIDGE PKE & NES ACCESS RD	West	37205	14
5	OLD HICKORY BLVD & HIGHWAY 70 S	West	37221	13
6	CHARLOTTE PKE &	West	37205	12
7	OLD HICKORY BLVD &	West	37221	11
7	46TH AV N & ALABAMA AV	West	37209	11
9	CARRIAGE DR & HARROW DR	West	37221	10
10	CHARLOTTE PKE & OCEOLA AV	West	37209	9
11	SAWYER BROWN RD & HIGHWAY 70 S	West	37221	8
11	TRAEMOOR VILLAGE DR & TRAEMOOR VILLAGE PL	West	37209	8
13	OLD HICKORY BLVD & RIDGELAKE PKWY	West	37209	7

Traffic Crashes - Personal Injury

Rank	Intersection	Precinct	ZIP	Count
1	CHARLOTTE PKE & WHITE BRIDGE PKE	West	37209	3
1	HARDING PKE & WOODLAWN DR	West	37205	3
3	POST RD & WHITE BRIDGE PKE	West	37205	2
3	ROCKY LN & OLD HICKORY BLVD	West	37209	2
3	OLD HICKORY BLVD & BELLE FOREST PVT DR	West	37221	2
3	HARDING PKE & RIDGEFIELD WAY	West	37205	2
3	CHARLOTTE AV & 46TH AV N	West	37209	2
3	CHARLOTTE AV & MORROW RD	West	37209	2
3	I440 E & HILLSBORO PKE	West	37215	2
3	HIGHWAY 100 & OLD HICKORY BLVD	West	37221	2
3	HILLSBORO PKE & SHARONDALE DR / LOMBARDY AV	West	37215	2
3	SAWYER BROWN RD & HIGHWAY 70 S	West	37221	2
13	COLEY DAVIS RD & STONYBROOK DR	West	37221	1

Traffic Crashes - Non-Injury

Rank	Intersection	Precinct	ZIP	Count
1	HILLSBORO PKE & WOODMONT BLVD	West	37215	13
2	CHARLOTTE PKE & WHITE BRIDGE PKE	West	37209	11
3	HARDING PKE & WHITE BRIDGE PKE	West	37205	9
3	OLD HICKORY BLVD & HIGHWAY 70 S	West	37221	9
3	CABOT DR & CHARLOTTE PKE	West	37205	9
6	I40 W & BRILEY PKWY N ENT RAMP	West	37209	7
6	BANDYWOOD DR & ABBOTT MARTIN RD	West	37215	7
6	HARDING PKE & PAGE RD	West	37205	7
6	STOKES LN & HILLSBORO PKE	West	37215	7
6	HILLSBORO PKE & SHARONDALE DR / LOMBARDY AV	West	37215	7
11	HILLSBORO PKE & GRAYBAR LN	West	37215	6
11	VAUGHN RD & OLD HICKORY BLVD	West	37221	6
11	OLD HICKORY BLVD &	West	37221	6

Information summarized for CompStat week ending 10-27-18. (past 12 weeks of data). For each report, point data were plotted in a GIS and assigned to the nearest street intersection. Summary counts were then calculated for each intersection.

Sourced from MNPD ARMS on 10/31/2018 7:46:12 AM. Violent and property crime information sourced from incident reports using Uniform Crime Reporting definitions and reporting guidelines, based on the date when the crime was reported. Personal injury traffic crashes (10-46) and non-injury traffic crashes (10-45) retrieved from MNPD's CAD database. Excludes CFS with a disposition code of 6 or 11. For each incident or CAD record, the incident or dispatch location was assigned to the nearest street intersection.

East Precinct High Crime Intersections

Intersections with the highest concentrations of crime & traffic crashes - past 12 weeks.

METROPOLITAN POLICE DEPARTMENT
of Nashville and Davidson County

Violent Crime

Rank	Intersection	Precinct	ZIP	Count
1	SHELBY AV & S 6TH ST	East	37206	7
2	S 7TH ST & SYLVAN ST	East	37206	5
3	GALLATIN AV & CHESTER AV / MCCLURKAN AV	East	37206	4
3	MAIN ST & S 5TH ST	East	37207	4
3	HOWERTON ST & N 6TH ST	East	37206	4
6	I65 N & W TRINITY LN	East	37207	3
6	DICKERSON PKE & RICHARDSON AV	East	37207	3
6	MAPLEWOOD TRC & WALTON LN	East	37216	3
6	GALLATIN AV & STROUSE AV	East	37206	3
6	MAPLEWOOD LN & LEMONT DR	East	37216	3
6	S 5TH ST & SUMMER PL	East	37206	3
6	S 8TH ST & SHELBY AV	East	37206	3
6	S 5TH ST & WOODLAND ST	East	37206	3

Property Crime

Rank	Intersection	Precinct	ZIP	Count
1	JOYCE LN & GRINSTEAD PL	East	37216	66
2	CAROLYN AV & GALLATIN AV	East	37216	12
3	HOME RD & GALLATIN PKE	East	37216	10
3	MAIN ST & N 7TH ST	East	37206	10
5	GARTLAND AV & N 11TH ST	East	37206	9
6	DICKERSON PKE & OAK VALLEY DR	East	37207	8
7	GALLATIN PKE & GREENLAND AV	East	37216	7
7	CAHAL AV & GALLATIN AV	East	37216	7
7	GALLATIN AV & STROUSE AV	East	37206	7
7	DAVIDSON ST & SHELBY BOTTOMS GRNWY	East	37206	7
7	SYLVAN ST & S 6TH ST	East	37206	7
7	SPRING ST ENT RAMP & ELLINGTON PKWY	East	37206	7
13	N 8TH ST & RAMSEY ST	East	37206	6

Traffic Crashes - Personal Injury

Rank	Intersection	Precinct	ZIP	Count
1	I24 W EXIT RAMP & I24 W	East	37213	3
2	MCFERRIN AV & MAIN ST	East	37206	2
2	GALLATIN PKE & HART LN	East	37216	2
2	GALLATIN PKE & RIVERWOOD DR	East	37216	2
2	SPRING ST & DICKERSON PKE	East	37207	2
2	DICKERSON PKE & EWING DR	East	37207	2
2	TRINITY LN & DICKERSON PKE	East	37207	2
2	ELLINGTON PKWY & JAMES ROBERTSON	East	37207	2
9	ELLINGTON PKWY RAMP & JAMES ROBERTSON PKWY	East	37207	1
9	MAIN ST & N 7TH ST	East	37206	1
9	I65 S & I65 S EXIT RAMP	East	37115	1
9	CLEVELAND ST & DICKERSON PKE	East	37207	1
9	I65 S ENT RAMP & I65 S	East	37207	1

Traffic Crashes - Non-Injury

Rank	Intersection	Precinct	ZIP	Count
1	W TRINITY LN & LUCAS LN	East	37207	9
2	MAIN ST & S 5TH ST	East	37207	8
2	I65 S EXIT RAMP & I65 S	East	37207	8
4	I65 S EXIT RAMP & BRILEY PKWY	East	37115	7
4	I24 W EXIT RAMP & I24 W	East	37213	7
4	I24 W & SHELBY AV	East	37206	7
4	S 5TH ST & WOODLAND ST	East	37206	7
8	GALLATIN PKE & E TRINITY LN	East	37216	6
8	DICKERSON PKE & EWING DR	East	37207	6
8	TRINITY LN & DICKERSON PKE	East	37207	6
11	GALLATIN AV & SEYMOUR AV	East	37206	5
11	I65 N & I65 N ENT RAMP	East	37207	5
11	GALLATIN PKE & HAYSBORO AV	East	37216	5

Information summarized for CompStat week ending 10-27-18. (past 12 weeks of data). For each report, point data were plotted in a GIS and assigned to the nearest street intersection. Summary counts were then calculated for each intersection.

Sourced from MNPD ARMS on 10/31/2018 7:46:12 AM. Violent and property crime information sourced from incident reports using Uniform Crime Reporting definitions and reporting guidelines, based on the date when the crime was reported. Personal injury traffic crashes (10-46) and non-injury traffic crashes (10-45) retrieved from MNPD's CAD database. Excludes CFS with a disposition code of 6 or 11. For each incident or CAD record, the incident or dispatch location was assigned to the nearest street intersection.

South Precinct High Crime Intersections

Intersections with the highest concentrations of crime & traffic crashes - past 12 weeks.

METROPOLITAN POLICE DEPARTMENT
of Nashville and Davidson County

Violent Crime

Rank	Intersection	Precinct	ZIP	Count
1	MURFREESBORO PKE & GLENGARRY DR	South	37217	13
2	MURFREESBORO PKE & PARRIS AV	South	37210	11
3	EAST THOMPSON LN & MURFREESBORO PKE	South	37211	8
4	PARAGON DR & BRUNER CT	South	37211	7
5	SHIRE DR & BOMBADIL LN	South	37013	6
6	CHIMNEYTOP DR & CANE RIDGE RD	South	37013	5
6	ARBOR PL & ARBOR RIDGE DR	South	37013	5
6	PLUS PARK BLVD & PAVILION BLVD	South	37217	5
6	HARDING PL & NOLENSVILLE PKE	South	37211	5
6	LINCOLN ST & LAFAYETTE ST	South	37210	5
6	WHISPERING OAKS PL & TANGLEWOOD CT	South	37211	5
12	LEWIS ST & LAFAYETTE ST	South	37210	4
12	COLBY DR & BRIGGS AV	South	37211	4

Property Crime

Rank	Intersection	Precinct	ZIP	Count
1	WELCH RD & TRAVIS DR	South	37211	50
2	MURFREESBORO PKE & HAMILTON CHURCH RD	South	37013	28
3	CANE RIDGE RD & BELL RD	South	37013	18
4	NOLENSVILLE PKE & HICKORYVIEW DR	South	37211	16
5	NOLENSVILLE PKE & GLENROSE AV	South	37210	14
6	OLD HICKORY BLVD & FIRESTONE PKWY	South	37013	12
6	CUMMINGS PARK DR & RICHARDS RD	South	37013	12
8	EAST THOMPSON LN & MURFREESBORO PKE	South	37211	10
8	MURFREESBORO PKE & GLENGARRY DR	South	37217	10
10	BELL RD & BELL FORGE LN E	South	37013	9
10	HAMILTON CHURCH RD & HAMILTON CROSSINGS	South	37013	9
10	ARBOR PL & ARBOR RIDGE DR	South	37013	9
10	NOLENSVILLE PKE & EDMONDSON PKE	South	37211	9

Traffic Crashes - Personal Injury

Rank	Intersection	Precinct	ZIP	Count
1	DONELSON PKE & MURFREESBORO PKE	South	37217	6
2	I24 E EXIT RAMP & I24 E	South	37013	5
3	BELL RD & BLUE HOLE RD	South	37013	4
3	I24 E & I24 E ENT RAMP	South	37210	4
3	FOREST VIEW DR & MURFREESBORO PKE	South	37013	4
6	MURFREESBORO PKE & HAMILTON CHURCH RD	South	37013	3
6	BELL RD & MURFREESBORO PKE	South	37013	3
6	HEIL QUAKER BLVD & RUTHERFORD CO LINE	South	37086	3
6	I24 W & I24 W EXIT RAMP	South	37086	3
6	HARDING PL & NOLENSVILLE PKE	South	37211	3
6	I24 E &	South	37211	3
6	NOLENSVILLE PKE & ZOO RD	South	37211	3
6	CANE RIDGE RD & BELL RD	South	37013	3

Traffic Crashes - Non-Injury

Rank	Intersection	Precinct	ZIP	Count
1	THOMPSON LN & EAST THOMPSON LN	South	37211	21
2	HARDING PL & NOLENSVILLE PKE	South	37211	17
2	CANE RIDGE RD & BELL RD	South	37013	17
4	ANTIOCH PKE & HARDING PL	South	37211	16
5	I24 W & I24 W EXIT RAMP	South	37211	15
5	DONELSON PKE & MURFREESBORO PKE	South	37217	15
5	I24 E & I24 E ENT RAMP	South	37210	15
5	I24 E & I440 W ENT RAMP	South	37210	15
9	I24 W & I440 W ENT RAMP	South	37210	14
10	ANTIOCH PKE & PERIMETER HILL DR	South	37211	13
10	BELL RD & MURFREESBORO PKE	South	37013	13
12	BELL RD & BELL FORGE LN E	South	37013	12
12	OLD HICKORY BLVD & NOLENSVILLE PKE	South	37211	12

Information summarized for CompStat week ending 10-27-18. (past 12 weeks of data). For each report, point data were plotted in a GIS and assigned to the nearest street intersection. Summary counts were then calculated for each intersection.

Sourced from MNPD ARMS on 10/31/2018 7:46:12 AM. Violent and property crime information sourced from incident reports using Uniform Crime Reporting definitions and reporting guidelines, based on the date when the crime was reported. Personal injury traffic crashes (10-46) and non-injury traffic crashes (10-45) retrieved from MNPD's CAD database. Excludes CFS with a disposition code of 6 or 11. For each incident or CAD record, the incident or dispatch location was assigned to the nearest street intersection.

Central Precinct High Crime Intersections

Intersections with the highest concentrations of crime & traffic crashes - past 12 weeks.

METROPOLITAN POLICE DEPARTMENT
of Nashville and Davidson County

Violent Crime

Rank	Intersection	Precinct	ZIP	Count
1	2ND AV S & SHELBY ST PEDESTRIAN BRIDGE	Central	37201	5
1	ROSA L PARKS BLVD & JEFFERSON ST	Central	37208	5
3	2ND AV N & BROADWAY	Central	37201	4
3	3RD AV S & SYMPHONY PL	Central	37201	4
3	CHARLOTTE AV & 4TH AV N	Central	37219	4
6	3RD AV S & BROADWAY	Central	37201	3
6	DEMONBREUN ST & 2ND AV S	Central	37201	3
6	3RD AV N & COMMERCE ST	Central	37201	3
6	11TH AV S & LAUREL ST	Central	37203	3
6	5TH AV S & ASH ST	Central	37203	3
11	MIDDLETON ST & HERMITAGE AV	Central	37210	2
11	HERMITAGE AV & PEABODY ST	Central	37201	2
11	PEABODY ST & 7TH AV S	Central	37203	2

Property Crime

Rank	Intersection	Precinct	ZIP	Count
1	3RD AV S & BROADWAY	Central	37201	64
2	4TH AV N & BROADWAY	Central	37219	21
3	VICTORY AV & S 1ST ST	Central	37213	17
4	4TH AV N & COMMERCE ST	Central	37219	13
5	COMMERCE ST & 5TH AV N	Central	37219	12
5	2ND AV N & COMMERCE ST	Central	37201	12
7	ROSA L PARKS BLVD & JEFFERSON ST	Central	37208	11
8	CHARLOTTE AV & 4TH AV N	Central	37219	10
8	PINE ST & 11TH AV S	Central	37203	10
10	3RD AV S & SYMPHONY PL	Central	37201	9
11	4TH AV S & SYMPHONY PL	Central	37203	8
11	DEMONBREUN ST & 5TH AV S	Central	37203	8
13	COMMERCE ST & 6TH AV N	Central	37219	7

Traffic Crashes - Personal Injury

Rank	Intersection	Precinct	ZIP	Count
1	5TH AV N & JEFFERSON ST	Central	37208	3
2	11TH AV N & CHARLOTTE AV	Central	37203	2
2	I40 W ENT RAMP & I40 W	Central	37203	2
2	4TH AV S & ELM ST	Central	37203	2
2	LAFAYETTE ST & ASH ST	Central	37203	2
2	8TH AV S & LAFAYETTE ST	Central	37203	2
2	FRANKLIN ST & 5TH AV S	Central	37203	2
2	DEMONBREUN ST & 10TH AV S	Central	37203	2
2	JEFFERSON ST &	Central	37207	2
2	I65 N & ROSA L PARKS BLVD	Central	37208	2
2	DAVIDSON ST & I24 E	Central	37213	2
2	I24 E & I24 E ENT RAMP	Central	37207	2
13	DICKERSON PKE RAMP & I24 E	Central	37207	1

Traffic Crashes - Non-Injury

Rank	Intersection	Precinct	ZIP	Count
1	SPRING ST & N 1ST ST	Central	37207	19
2	4TH AV N & BROADWAY	Central	37219	12
3	8TH AV S & LAFAYETTE ST	Central	37203	11
4	ROSA L PARKS BLVD & JEFFERSON ST	Central	37208	10
5	WOODLAND ST & INTERSTATE DR	Central	37213	9
6	JAMES ROBERTSON PKWY &	Central	37213	8
6	I65 N & ROSA L PARKS BLVD	Central	37208	8
6	3RD AV S & BROADWAY	Central	37201	8
9	3RD AV N & CHURCH ST	Central	37201	7
9	2ND AV S & ASH ST	Central	37210	7
9	FRANKLIN ST & 6TH AV S	Central	37203	7
9	12TH AV N & BROADWAY	Central	37203	7
9	I24 E & I24 E EXIT RAMP	Central	37213	7

Information summarized for CompStat week ending 10-27-18. (past 12 weeks of data). For each report, point data were plotted in a GIS and assigned to the nearest street intersection. Summary counts were then calculated for each intersection.

Sourced from MNPD ARMS on 10/31/2018 7:46:12 AM. Violent and property crime information sourced from incident reports using Uniform Crime Reporting definitions and reporting guidelines, based on the date when the crime was reported. Personal injury traffic crashes (10-46) and non-injury traffic crashes (10-45) retrieved from MNPD's CAD database. Excludes CFS with a disposition code of 6 or 11. For each incident or CAD record, the incident or dispatch location was assigned to the nearest street intersection.

Hermitage Precinct High Crime Intersections

Intersections with the highest concentrations of crime & traffic crashes - past 12 weeks.

METROPOLITAN POLICE DEPARTMENT
of Nashville and Davidson County

Violent Crime

Rank	Intersection	Precinct	ZIP	Count
1	ELM HILL PKE &	Hermitage	37210	14
2	MILLWOOD DR & MURFREESBORO PKE	Hermitage	37217	9
3	PATRICIA DR & THOMPSON PL	Hermitage	37217	7
3	CHARLES E DAVIS BLVD & LAFAYETTE ST	Hermitage	37210	7
5	BLACKWOOD DR & BELL RD	Hermitage	37214	6
5	WANDA DR & ELM HILL PKE	Hermitage	37210	6
7	OLD HICKORY BLVD & HERMITAGE WOODS DR	Hermitage	37076	5
7	MURFREESBORO PKE & MURFREESBORO ENT RAMP	Hermitage	37217	5
7	CARROLL ST & UNIVERSITY CT	Hermitage	37210	5
10	CANNON ST & CLAIBORNE ST	Hermitage	37210	4
10	PLUS PARK BLVD & MURFREESBORO PKE	Hermitage	37217	4
10	RURAL HILL RD & MURFREESBORO PKE	Hermitage	37217	4
10	LINCOYA CREEK DR & LINCOYA BAY DR	Hermitage	37214	4

Property Crime

Rank	Intersection	Precinct	ZIP	Count
1	OPRY MILLS DR & OPRYLAND DR	Hermitage	37214	128
2	SHUTE LN & LEBANON PKE	Hermitage	37076	38
3	OPRY MILLS DR & OPRY MILLS	Hermitage	37214	22
4	KOHLS PVT DR & STONES RIVER GRNWY	Hermitage	37214	21
5	JUAREZ DR & OLD HICKORY BLVD	Hermitage	37076	18
6	SPENCE LN & LEBANON PKE	Hermitage	37210	15
7	MCGAVOCK PKE &	Hermitage	37214	10
8	OLD HICKORY BLVD &	Hermitage	37076	9
9	MUSIC VALLEY DR & MCGAVOCK PKE	Hermitage	37214	8
9	MUSIC VALLEY DR & MUSIC CITY CIR	Hermitage	37214	8
9	WANDA DR & ELM HILL PKE	Hermitage	37210	8
9	BLACKWOOD DR & BELL RD	Hermitage	37214	8
13	NASHBORO BLVD & VILLAGE GREEN DR	Hermitage	37217	7

Traffic Crashes - Personal Injury

Rank	Intersection	Precinct	ZIP	Count
1	I40 E & I40 E EXIT RAMP	Hermitage	37210	4
2	BELL RD & SMITH SPRINGS RD	Hermitage	37217	3
3	MURFREESBORO PKE & EDGE O LAKE DR	Hermitage	37013	2
3	MURFREESBORO PKE & UNA ANTIOCH PKE	Hermitage	37013	2
3	PRIEST WOODS DR & BELL RD	Hermitage	37214	2
3	COUCHVILLE PKE & BELL RD	Hermitage	37217	2
3	I40 E & I40 E ENT RAMP	Hermitage	37214	2
3	I40 E & BRILEY PKWY N	Hermitage	37210	2
3	MURFREESBORO PKE & RANSOM PL	Hermitage	37217	2
3	I40 W & DONELSON PKE	Hermitage	37214	2
3	BELL RD & OLD HICKORY BLVD	Hermitage	37076	2
3	LEBANON PKE & TULIP GROVE RD	Hermitage	37076	2
3	CENTRAL PKE & FRIST BLVD	Hermitage	37076	2

Traffic Crashes - Non-Injury

Rank	Intersection	Precinct	ZIP	Count
1	MURFREESBORO PKE & UNA ANTIOCH PKE	Hermitage	37013	17
2	CENTRAL PKE & OLD HICKORY BLVD	Hermitage	37076	14
3	I40 E & I40 E EXIT RAMP	Hermitage	37210	13
4	DODSON CHAPEL RD & OLD HICKORY BLVD	Hermitage	37076	11
4	I40 W & FESSLERS LN	Hermitage	37210	11
6	MURFREESBORO PKE & RANSOM PL	Hermitage	37217	10
7	I24 W & ARLINGTON AV	Hermitage	37210	9
7	I40 W & SPENCE LN	Hermitage	37210	9
7	I40 E & I40 E ENT RAMP	Hermitage	37210	9
7	DONELSON PKE & I40 W ENT RAMP	Hermitage	37214	9
11	LEBANON PKE & MCGAVOCK PKE	Hermitage	37214	8
11	I40 W & DONELSON PKE	Hermitage	37214	8
11	ANDREW JACKSON PKWY & LEBANON PKE	Hermitage	37076	8

Information summarized for CompStat week ending 10-27-18. (past 12 weeks of data). For each report, point data were plotted in a GIS and assigned to the nearest street intersection. Summary counts were then calculated for each intersection.

Sourced from MNPD ARMS on 10/31/2018 7:46:12 AM. Violent and property crime information sourced from incident reports using Uniform Crime Reporting definitions and reporting guidelines, based on the date when the crime was reported. Personal injury traffic crashes (10-46) and non-injury traffic crashes (10-45) retrieved from MNPD's CAD database. Excludes CFS with a disposition code of 6 or 11. For each incident or CAD record, the incident or dispatch location was assigned to the nearest street intersection.

North Precinct High Crime Intersections

Intersections with the highest concentrations of crime & traffic crashes - past 12 weeks.

METROPOLITAN POLICE DEPARTMENT
of Nashville and Davidson County

Violent Crime

Rank	Intersection	Precinct	ZIP	Count
1	W TRINITY LN & HAMPTON ST	North	37207	12
2	COCKRILL ST & 16TH AV N	North	37208	9
3	CLARKSVILLE PKE & 26TH AV N	North	37208	8
3	25TH AV N & HYDE ST	North	37208	8
5	W TRINITY LN & SCRUGGS LN	North	37207	7
5	BRICK CHURCH PKE & AVONDALE CIR	North	37207	7
7	MEHARRY BLVD & DR D B TODD JR BLVD	North	37208	6
8	31ST AV N & CLARE AV	North	37209	5
8	BUENA VISTA PKE & TRINITY LN	North	37218	5
8	REVELS DR & WHITES CREEK PKE	North	37207	5
8	OLSEN LN & PANORAMA DR	North	37218	5
8	16TH AV N & BUCHANAN ST	North	37208	5
8	37TH AV N & TIGERBELLE DR	North	37209	5

Property Crime

Rank	Intersection	Precinct	ZIP	Count
1	17TH AV N & DR D B TODD JR BLVD	North	37208	26
2	JEFFERSON ST & WARREN ST	North	37208	21
3	S HAMILTON RD & BUENA VISTA PKE	North	37218	14
3	PONDER PL & 10TH AV N	North	37208	14
5	ROSA L PARKS BLVD & DOMINICAN DR	North	37228	13
5	W TRINITY LN & LIBERIA ST	North	37207	13
7	ROSA L PARKS BLVD & MONROE ST	North	37208	12
8	5TH AV N & MADISON ST	North	37208	10
9	ARTHUR AV & CHEATHAM PL	North	37208	9
9	W TRINITY LN & SCRUGGS LN	North	37207	9
11	W TRINITY LN & HAMPTON ST	North	37207	7
11	BRICK CHURCH PKE & AVONDALE CIR	North	37207	7
11	W HAMILTON RD & CLARKSVILLE PKE	North	37218	7

Traffic Crashes - Personal Injury

Rank	Intersection	Precinct	ZIP	Count
1	ALBION ST & DR D B TODD JR BLVD	North	37208	4
2	DR DB TODD JR BLVD & JEFFERSON ST	North	37208	3
3	21ST AV N & JEFFERSON ST	North	37208	2
3	BRICK CHURCH PKE & WEAKLEY AV	North	37207	2
3	READ AV & BRICK CHURCH PKE	North	37207	2
3	GREAT CIRCLE RD & CUMBERLAND BEND	North	37228	2
3	ROSA L PARKS BLVD & CLARKSVILLE PKE	North	37208	2
3	SOUTHERLAND DR & BROOKLYN AV	North	37207	2
3	I65 S ENT RAMP & I65 N	North	37207	2
3	DRAKES BRANCH RD & BRILEY PKWY E	North	37218	2
3	S HAMILTON RD & BUENA VISTA PKE	North	37218	2
3	HOLLAND LN & SNELL BLVD	North	37218	2
3	I24 E ENT RAMP & I24 E	North	37207	2

Traffic Crashes - Non-Injury

Rank	Intersection	Precinct	ZIP	Count
1	ROSA L PARKS BLVD & DOMINICAN DR	North	37228	18
2	I65 S & W TRINITY LN	North	37207	9
3	READ AV & BRICK CHURCH PKE	North	37207	8
3	SOUTHERLAND DR & BROOKLYN AV	North	37207	8
5	W TRINITY LN & HAMPTON ST	North	37207	7
5	28TH AV N & JOHN A MERRITT BLVD	North	37209	7
5	CHARLOTTE AV & 28TH AV N	North	37209	7
5	DR DB TODD JR BLVD & JEFFERSON ST	North	37208	7
9	I65 S & I24 E	North	37207	6
9	I24 E & CLAY LICK CT	North	37189	6
11	WHITES CREEK PKE & I24 E EXIT RAMP	North	37080	5
11	I65 S & FERN AV	North	37207	5
11	W TRINITY LN & SCRUGGS LN	North	37207	5

Information summarized for CompStat week ending 10-27-18. (past 12 weeks of data). For each report, point data were plotted in a GIS and assigned to the nearest street intersection. Summary counts were then calculated for each intersection.

Sourced from MNPD ARMS on 10/31/2018 7:46:12 AM. Violent and property crime information sourced from incident reports using Uniform Crime Reporting definitions and reporting guidelines, based on the date when the crime was reported. Personal injury traffic crashes (10-46) and non-injury traffic crashes (10-45) retrieved from MNPD's CAD database. Excludes CFS with a disposition code of 6 or 11. For each incident or CAD record, the incident or dispatch location was assigned to the nearest street intersection.

Madison Precinct High Crime Intersections

Intersections with the highest concentrations of crime & traffic crashes - past 12 weeks.

METROPOLITAN POLICE DEPARTMENT
of Nashville and Davidson County

Violent Crime

Rank	Intersection	Precinct	ZIP	Count
1	CREEKWOOD DR &	Madison	37207	11
2	DUE WEST AV N & OLD DUE WEST AV	Madison	37115	7
2	ARCHWOOD DR & ROOSEVELT AV	Madison	37115	7
2	BERKLEY DR & ARGLE AV	Madison	37115	7
5	N DUPONT AV &	Madison	37115	6
6	WESTCHESTER DR & TUCKAHOE SQ E	Madison	37207	5
7	YOEST DR & HUNTERS LN	Madison	37207	4
7	SPEARS RD & RICHMOND HILL DR	Madison	37207	4
7	ANDERSON LN & PIERCE RD	Madison	37115	4
7	WALNUT ST & ROBINWOOD AV	Madison	37115	4
7	PALLAS DR & AIDEEN PL	Madison	37115	4
12	CHEYENNE BLVD & SANDHURST DR	Madison	37115	3
12	E PALESTINE AV & ARGLE AV	Madison	37115	3

Property Crime

Rank	Intersection	Precinct	ZIP	Count
1	SKYLINE MEMORIAL CT & DICKERSON PKE	Madison	37115	57
2	N GALLATIN PKE & NORTHSIDE DR	Madison	37115	43
3	ALTA LOMA RD & N GALLATIN PKE	Madison	37115	22
4	N GALLATIN PKE & LIBERTY LN	Madison	37072	18
5	CONFERENCE DR & N GALLATIN PKE	Madison	37072	15
6	N GALLATIN PKE & RIVERCHASE BLVD	Madison	37115	14
7	OLD HICKORY BLVD W & GALLATIN PKE	Madison	37115	13
8	NEELYS BEND RD & S GALLATIN PKE	Madison	37115	12
9	BELL GRIMES LN & DICKERSON PKE	Madison	37207	10
9	HICKORY HILLS BLVD & WESTCAP RD	Madison	37189	10
11	N GALLATIN PKE & ONE MILE PKWY	Madison	37115	9
11	MYATT DR & RIVERGATE PKWY	Madison	37115	9
13	EDENWOLD RD & N GALLATIN PKE	Madison	37115	8

Traffic Crashes - Personal Injury

Rank	Intersection	Precinct	ZIP	Count
1	SKYLINE MEMORIAL CT & DICKERSON PKE	Madison	37115	4
2	NEELYS BEND RD & S GALLATIN PKE	Madison	37115	3
2	CONFERENCE DR & N GALLATIN PKE	Madison	37072	3
4	OLD HICKORY BLVD W & GALLATIN PKE	Madison	37115	2
4	EMMITT AV & S GALLATIN PKE	Madison	37115	2
4	E PALESTINE AV & S GALLATIN PKE	Madison	37115	2
4	N GALLATIN PKE & NORTHSIDE DR	Madison	37115	2
4	BRILEY PKWY W & GALLATIN PKE	Madison	37216	2
4	I65 S EXIT RAMP & BRILEY PKWY W ENT RAMP	Madison	37115	2
4	DICKERSON PKE & OLD HICKORY BLVD	Madison	37207	2
4	OLD HICKORY BLVD & BRICK CHURCH PKE	Madison		2
4	CUNNIFF PKWY & DICKERSON PKE S	Madison	37072	2
13	MASONWOOD DR & GWEN DR	Madison	37207	1

Traffic Crashes - Non-Injury

Rank	Intersection	Precinct	ZIP	Count
1	CONFERENCE DR & N GALLATIN PKE	Madison	37072	13
2	TWIN HILLS DR & N GALLATIN PKE	Madison	37072	9
3	OLD HICKORY BLVD W & GALLATIN PKE	Madison	37115	8
3	OLD HICKORY BLVD W & I65 N	Madison	37207	8
3	OLD HICKORY BLVD W & N GRAYCROFT AV	Madison	37115	8
6	SKYLINE MEMORIAL CT & DICKERSON PKE	Madison	37115	7
6	MYATT DR & RIVERGATE PKWY	Madison	37115	7
6	S GALLATIN PKE & MAPLE ST	Madison	37115	7
6	EMMITT AV & S GALLATIN PKE	Madison	37115	7
10	MYATT DR & SPRING BRANCH DR	Madison	37115	6
10	E OLD HICKORY BLVD & S GALLATIN PKE	Madison	37115	6
10	I65 N & I65 N EXIT RAMP	Madison	37115	6
10	SHEPHERD HILLS DR & N GALLATIN PKE	Madison	37072	6

Information summarized for CompStat week ending 10-27-18. (past 12 weeks of data). For each report, point data were plotted in a GIS and assigned to the nearest street intersection. Summary counts were then calculated for each intersection.

Sourced from MNPD ARMS on 10/31/2018 7:46:12 AM. Violent and property crime information sourced from incident reports using Uniform Crime Reporting definitions and reporting guidelines, based on the date when the crime was reported. Personal injury traffic crashes (10-46) and non-injury traffic crashes (10-45) retrieved from MNPD's CAD database. Excludes CFS with a disposition code of 6 or 11. For each incident or CAD record, the incident or dispatch location was assigned to the nearest street intersection.

Midtown Hills Precinct High Crime Intersections

Intersections with the highest concentrations of crime & traffic crashes - past 12 weeks.

METROPOLITAN POLICE DEPARTMENT
of Nashville and Davidson County

Violent Crime

Rank	Intersection	Precinct	ZIP	Count
1	EDGEHILL AV & 12TH AV S	Midtown	37212	11
2	NOLENSVILLE PKE & BREWER DR	Midtown	37211	10
3	HORTON AV & 11TH AV S	Midtown	37203	8
4	OLD HICKORY BLVD & HICKORY TRACE DR	Midtown	37211	5
4	CHARLOTTE AV & FISK ST	Midtown	37203	5
4	HICKORY POINT PVT DR &	Midtown	37211	5
7	WHISPERING HILLS DR & BONERWOOD DR	Midtown	37211	4
7	MCMURRAY DR & WILKERSON DR	Midtown	37211	4
7	OLD HICKORY BLVD & FRANKLIN PIKE CIR	Midtown	37027	4
7	SUMMIT AV & 11TH AV S	Midtown	37203	4
7	VINE HILL RD & JESSAMIN RD	Midtown	37204	4
7	HILLSBORO PKE & I440 E	Midtown	37212	4
13	HORTON AV & 12TH AV S	Midtown	37203	3

Property Crime

Rank	Intersection	Precinct	ZIP	Count
1	POWELL AV & BRANSFORD AV	Midtown	37204	50
2	OLD HICKORY BLVD & FRANKLIN PIKE CIR	Midtown	37027	33
3	WEST END AV & 17TH AV N	Midtown	37203	28
4	NOLENSVILLE PKE & SWISS AV	Midtown	37211	21
5	TANKSLEY AV & NOLENSVILLE PKE	Midtown	37211	13
5	21ST AV N & CHARLOTTE AV	Midtown	37203	13
7	BELMONT BLVD & BERNARD AV	Midtown	37212	12
7	NOLENSVILLE PKE & TUSCULUM RD	Midtown	37211	12
9	NOLENSVILLE PKE & FAIRLANE DR	Midtown	37211	11
10	CHARLOTTE AV &	Midtown	37203	10
11	24TH AV N & PARMAN PL	Midtown	37203	9
11	RICHARD JONES RD & HILLMONT DR	Midtown	37215	9
13	NOLENSVILLE PKE & BREWER DR	Midtown	37211	8

Traffic Crashes - Personal Injury

Rank	Intersection	Precinct	ZIP	Count
1	THOMPSON LN & NOLENSVILLE PKE	Midtown	37211	3
1	HARDING PL & I65 N ENT RAMP	Midtown	37204	3
1	CHARLOTTE PKE & 20TH AV N	Midtown	37203	3
1	I440 W & WEST END AV	Midtown	37203	3
1	GRANNY WHITE PKE & I440 E	Midtown	37212	3
6	FRANKLIN PKE & CALDWELL LN	Midtown	37204	2
6	I65 S & WEDGEWOOD AV	Midtown	37203	2
6	HILLSIDE AV & RESERVOIR CT	Midtown	37203	2
6	LEALAND LN & I440 W	Midtown	37204	2
6	I440 E & I440 ENT RAMP	Midtown	37204	2
6	DIVISION ST &	Midtown	37203	2
6	I40 E & I65 S ENT RAMP	Midtown	37203	2
6	GRAYBAR LN & BELMONT BLVD	Midtown	37215	2

Traffic Crashes - Non-Injury

Rank	Intersection	Precinct	ZIP	Count
1	POWELL AV & POWELL PL	Midtown	37204	21
2	HARDING PL & TROUSDALE DR	Midtown	37211	18
3	OLD HICKORY BLVD & FRANKLIN PKE	Midtown	37027	15
3	I440 E & I440 ENT RAMP	Midtown	37204	15
5	OLD HICKORY BLVD & EDMONDSON PKE	Midtown	37211	14
6	MEDICAL CENTER DR & VANDERBILT HOSPITAL	Midtown	37212	13
7	PIERCE AV & VANDERBILT HOSPITAL	Midtown	37240	12
8	I65 N & OLD HICKORY BLVD	Midtown	37027	10
8	HARDING PL & I65 N ENT RAMP	Midtown	37204	10
10	OLD HICKORY BLVD & FRANKLIN PIKE CIR	Midtown	37027	9
11	EDMONDSON PKE & BLACKMAN RD	Midtown	37211	8
11	BRANSFORD AV & THOMPSON LN	Midtown	37204	8
11	I40 E EXIT RAMP & BROADWAY	Midtown	37203	8

Information summarized for CompStat week ending 10-27-18. (past 12 weeks of data). For each report, point data were plotted in a GIS and assigned to the nearest street intersection. Summary counts were then calculated for each intersection.

Sourced from MNPD ARMS on 10/31/2018 7:46:12 AM. Violent and property crime information sourced from incident reports using Uniform Crime Reporting definitions and reporting guidelines, based on the date when the crime was reported. Personal injury traffic crashes (10-46) and non-injury traffic crashes (10-45) retrieved from MNPD's CAD database. Excludes CFS with a disposition code of 6 or 11. For each incident or CAD record, the incident or dispatch location was assigned to the nearest street intersection.

County High Crime Intersections - Arrests

Intersections with the highest concentrations of arrests - past 12 weeks.

METROPOLITAN POLICE DEPARTMENT
of Nashville and Davidson County

DUI Arrests

Rank	Intersection	Precinct	ZIP	Count
1	NOLENSVILLE PKE & EDMONDSON PKE	South	37211	6
2	ALBION ST & DR D B TODD JR BLVD	North	37208	4
2	MEDICAL CENTER DR & VANDERBILT HOSPITAL	Midtown	37212	4
2	BRILEY PKWY E EXT RAMP & DICKERSON PKE	Madison	37207	4
2	I40 E EXIT RAMP & OLD HICKORY BLVD	Hermitage	37076	4
6	TWO RIVERS PKWY &	Hermitage	37214	3
6	ANDREW JACKSON PKWY & LEBANON PKE	Hermitage	37076	3
6	4TH AV N & BROADWAY	Central	37219	3
6	EASTLAND AV & GALLATIN AV	East	37206	3
6	GALLATIN AV & SHARPE AV	East	37206	3
6	GALLATIN AV & SEYMOUR AV	East	37206	3
6	W EASTLAND AV & BAILEY ST	East	37206	3
6	WEST END AV & 17TH AV N	Midtown	37203	3

Drug-Related Arrests

Rank	Intersection	Precinct	ZIP	Count
1	LINCOLN ST & LAFAYETTE ST	South	37210	23
2	MURFREESBORO PKE & PARRIS AV	South	37210	17
2	W TRINITY LN & HAMPTON ST	North	37207	17
4	NOLENSVILLE PKE & EDMONDSON PKE	South	37211	16
5	BRICK CHURCH PKE & ARTIC AV	North	37207	14
6	CLAIBORNE ST & LAFAYETTE ST	South	37210	13
7	LEWIS ST & PERKINS ST	South	37210	10
7	3RD AV S & MCCANN ST	South	37210	10
7	BRILEY PKWY E EXT RAMP & DICKERSON PKE	Madison	37207	10
7	LOGISTICS WAY & OLD HICKORY BLVD	South	37013	10
11	PERKINS ST & LINCOLN ST	South	37210	9
12	2ND AV S & MCCANN ST	South	37210	8
12	CHARLES E DAVIS BLVD & J C NAPIER CT	Hermitage	37210	8

Felony Arrests

Rank	Intersection	Precinct	ZIP	Count
1	2ND AV N & JAMES ROBERTSON PKWY	Central	37201	88
2	1ST AV S & LINDSLEY AV	Central	37210	19
2	MURFREESBORO PKE & PAVILION BLVD	Hermitage	37217	19
4	ALBION ST & DR D B TODD JR BLVD	North	37208	17
5	HILL AV & BLANTON AV	South	37210	13
6	OPRY MILLS DR & OPRYLAND DR	Hermitage	37214	12
7	MEDICAL CENTER DR & VANDERBILT HOSPITAL	Midtown	37212	11
7	GAY ST & 2ND AV N	Central	37201	11
7	BRILEY PKWY E EXT RAMP & DICKERSON PKE	Madison	37207	11
10	W TRINITY LN & HAMPTON ST	North	37207	10
10	CHARLES E DAVIS BLVD & CANNON ST	Hermitage	37210	10
12	LEA AV & 7TH AV S	Central	37203	9
12	SHELBY AV & S 6TH ST	East	37206	9

Weapons Law Violation Arrests

Rank	Intersection	Precinct	ZIP	Count
1	LUTIE ST & LUTIE CT	South	37210	8
2	ELYSIAN FIELDS RD & VALLEY RIDGE DR	South	37211	4
3	BLACKMAN CT & BLACKMAN RD	Midtown	37211	3
3	TUSCULUM RD & COLEMONT DR	South	37013	3
3	BELL RD & THE OVERLOOK PVT DR	South	37013	3
3	OLD FRANKLIN RD & CROSSINGS BLVD	South	37013	3
3	FAIRVIEW DR & CLARKSVILLE PKE	North	37218	3
8	SNELL BLVD &	North	37218	2
8	WHITES CREEK PKE & MOORMANS ARM RD	North	37207	2
8	POWELL ST & EAST LN	North	37218	2
8	W TRINITY LN & LIBERIA ST	North	37207	2
8	CHARLOTTE AV & 4TH AV N	Central	37219	2
8	DOWLAN ST & 26TH AV N	North	37208	2

Information summarized for CompStat week ending 10-27-18. (past 12 weeks of data). For each report, point data were plotted in a GIS and assigned to the nearest street intersection. Summary counts were then calculated for each intersection.

Sourced from MNPD ARMS on 10/31/2018 7:46:12 AM. For each arrest, the arrest location was assigned to the nearest street intersection. This report does not take into account the number of charges. 1 arrest = 1 body.

County Hot Addresses
Multiple CFS / Arrests at the Same Location, Past 12 Weeks

METROPOLITAN POLICE DEPARTMENT
of Nashville and Davidson County

CFS Location / Nearby Business	Count	Counts - Top Ten Codes
639 LAFAYETTE ST ***Nashville Rescue Mission***	**153**	61 - Want Officer for Investigation / Assistance (10-43) 53 - Disorderly Person (10-44) 15 - Suicidal Person (10-63)
709 5TH AV S ***Greyhound***	**130**	52 - Disorderly Person (10-44) 47 - Want Officer for Investigation / Assistance (10-43) 7 - Fight / Assault (10-57)
4040 NOLENSVILLE PIKE ***Walmart***	**105**	28 - Theft (10-50) 20 - Want Officer for Investigation / Assistance (10-43) 19 - Disorderly Person (10-44)
800 MONROE ST ***Kroger***	**100**	28 - Want Officer for Investigation / Assistance (10-43) 28 - Disorderly Person (10-44) 10 - Theft (10-50)
3458 DICKERSON PIKE ***Walmart Supercenter***	**87**	23 - Theft (10-50) 20 - Transport Prisoner / Suspect (10-16) 15 - Disorderly Person (10-44)
433 OPRY MILLS DR ***Opry Mills***	**82**	34 - Theft (10-50) 17 - Want Officer for Investigation / Assistance (10-43) 8 - Disorderly Person (10-44)
227 SHELBY AV ***Exxon***	**76**	24 - Disorderly Person (10-44) 17 - Want Officer for Investigation / Assistance (10-43) 10 - Vehicle Accident - Property Damage (10-45)
1716 ROSA L PARKS BLVD ***Nashville Rescue Mission***	**70**	28 - Want Officer for Investigation / Assistance (10-43) 14 - Disorderly Person (10-44) 9 - Theft (10-50)
2232 GALLATIN PIKE N ***Walmart***	**66**	18 - Transport Prisoner / Suspect (10-16) 15 - Theft (10-50) 10 - Disorderly Person (10-44)
3035 HAMILTON CHURCH RD ***Walmart***	**64**	13 - Transport Prisoner / Suspect (10-16) 13 - Theft (10-50) 10 - Want Officer for Investigation / Assistance (10-43)
130 W TRINITY LN ***Love's Truck Stop***	**54**	15 - Want Officer for Investigation / Assistance (10-43) 15 - Disorderly Person (10-44) 7 - Vehicle Accident - Property Damage (10-45)
111 N 1ST ST ***Travel Centers of America***	**52**	14 - Want Officer for Investigation / Assistance (10-43) 11 - Disorderly Person (10-44) 9 - Vehicle Accident - Property Damage (10-45)
9 HERMITAGE AV ***Gas Station***	**52**	33 - Disorderly Person (10-44) 5 - Theft (10-50) 5 - Fight / Assault (10-57)
7044 CHARLOTTE PIKE ***Walmart Supercenter***	**51**	14 - Want Officer for Investigation / Assistance (10-43) 8 - Transport Prisoner / Suspect (10-16) 8 - Theft (10-50)
1800 JEFFERSON ST ***Pauls Market***	**51**	35 - Disorderly Person (10-44) 4 - Want Officer for Investigation / Assistance (10-43) 4 - Vehicle Accident - Property Damage (10-45)

Arrest Location	Count	Counts - Top Charges
4040 NOLENSVILLE PIKE	**58**	27 - Theft of merchandise- $1,000 or less 10 - Failure to appear- class b or c misd. 8 - Theft of property-$1,000 or less
7044 CHARLOTTE PIKE	**58**	38 - Theft of merchandise- $1,000 or less 11 - Criminal trespass 3 - Theft of property-$1,000 or less
3441 DICKERSON PIKE	**53**	7 - Driv. lic. - no d/l 7 - Poss. or casual exchange-cont.sub. 5 - Probation violation- misdemeanor
2421 POWELL AVE	**45**	41 - Theft of merchandise- $1,000 or less 7 - Criminal trespass 3 - Criminal impersonation
310 1ST AVE S	**45**	20 - Criminal trespass 13 - Public intoxication 7 - Failure to be booked (state citation)
3458 DICKERSON PIKE	**43**	28 - Theft of merchandise- $1,000 or less 6 - Criminal trespass 4 - Poss. or casual exchange-cont.sub.
639 LAFAYETTE	**40**	13 - Failure to be booked (state citation) 13 - Failure to appear- class b or c misd. 6 - Public intoxication
709 5TH AVE S	**38**	14 - Public intoxication 14 - Criminal trespass 6 - Poss. or casual exchange-cont.sub.
400 CHARLOTTE AVE	**37**	12 - Public intoxication 11 - Criminal trespass 10 - Disorderly conduct
2232 N GALLATIN PIKE	**37**	33 - Theft of merchandise- $1,000 or less 8 - Criminal trespass 4 - Public intoxication
1818 ALBION ST	**36**	7 - Resisting stop, frisk, halt, arrest, or search 6 - Assault, aggravated - deadly weapon - int/kn 5 - Probation violation- misdemeanor
1101 BROADWAY	**33**	18 - Criminal trespass 8 - Public intoxication 5 - Failure to be booked (state citation)
LAFAYETTE ST & LINCOLN ST	**33**	15 - Drug paraphernalia- unlawful use 8 - Failure to appear- class b or c misd. 7 - Poss. or casual exchange-cont.sub.
401 WALTON LN	**31**	13 - Disorderly conduct 4 - Poss. or casual exchange-cont.sub. 4 - Juvenile, loitering during school hours
391 WALLACE RD	**30**	10 - Driv. lic. - no d/l 5 - Driving under the influence 4 - Failure to appear- class b or c misd.

Sourced from MNPD ARMS on 10/31/2018 7:46:12 AM. CAD calls retrieved from ECC's Computer Aided Dispatch system. Includes only calls where an officer response was made. Disposition codes 6 (Backup) and 11 (Signal 9) are excluded. Self-initiated calls are excluded. CFS located at hospitals, police precincts, and detention centers are excluded. Arrest information retrieved from the MNPD RMS warrants / arrests database. 1 arrest = 1 body. Includes adult and juvenile arrests. Arrests served by warrants division are excluded. 'Nearby Business' refers to a business establishment in close proximity of the address listed, and is provided for informational purposes only. There is no guarantee that all calls were dispatched to the business listed, because in some cases, multiple business establishments have the same address (e.g. a discount store that also contains a pharmacy). Due to the unique nature of apartment-based reporting, individual unit numbers and the address of the main office for a complex may sometimes both appear in this report.

West Precinct Hot Addresses
Multiple CFS / Arrests at the Same Location, Past 12 Weeks

METROPOLITAN POLICE DEPARTMENT
of Nashville and Davidson County

CFS Location / Nearby Business	Count	Counts - Top Ten Codes
7044 CHARLOTTE PIKE ***Walmart Supercenter***	**51**	14 - Want Officer for Investigation / Assistance (10-43) 8 - Transport Prisoner / Suspect (10-16) 8 - Theft (10-50)
2126 ABBOTT MARTIN RD ***Green Hills Mall***	**30**	15 - Theft (10-50) 5 - Disorderly Person (10-44) 5 - Vehicle Accident - Property Damage (10-45)
5705 CHARLOTTE PIKE ***Kroger***	**21**	4 - Disorderly Person (10-44) 3 - Want Officer for Investigation / Assistance (10-43) 3 - Theft (10-50)
7087 HIGHWAY 70 S ***Kroger***	**19**	6 - Disorderly Person (10-44) 3 - Vehicle Accident - Property Damage (10-45) 3 - Want Officer for Investigation / Assistance (10-43)
4601 ALABAMA AV ***Daily's***	**18**	9 - Disorderly Person (10-44) 7 - Theft (10-50) 1 - Holdup / Robbery (10-53)
6814 CHARLOTTE PIKE ***Target***	**17**	6 - Want Officer for Investigation / Assistance (10-43) 4 - Theft (10-50) 3 - Transport Prisoner / Suspect (10-16)
6418 CENTENNIAL BLVD ***Pilot Travel Center***	**16**	6 - Disorderly Person (10-44) 3 - Vehicle Accident - Property Damage (10-45) 3 - Want Officer for Investigation / Assistance (10-43)
6311 CENTENNIAL BLVD ***West Nashville Wrecker Service***	**15**	8 - Theft (10-50) 4 - Want Officer for Investigation / Assistance (10-43) 3 - Disorderly Person (10-44)
7102 CHARLOTTE PIKE ***Thorntons Gas Station***	**13**	4 - Theft (10-50) 2 - Want Officer for Investigation / Assistance (10-43) 2 - Disorderly Person (10-44)
26 WHITE BRIDGE PIKE ***Target***	**11**	4 - Theft (10-50) 3 - Transport Prisoner / Suspect (10-16) 2 - Want Officer for Investigation / Assistance (10-43)
4211 CHARLOTTE AV ***Gas Station***	**11**	5 - Theft (10-50) 2 - Want Officer for Investigation / Assistance (10-43) 2 - Disorderly Person (10-44)
5600 CHARLOTTE PIKE ***Walgreen's***	**10**	3 - Want Officer for Investigation / Assistance (10-43) 2 - Vehicle Accident - Property Damage (10-45) 2 - Disorderly Person (10-44)
6500 CHARLOTTE PIKE ***Chick-fil-A***	**9**	3 - Burglary - Non-Residence (10-71) 3 - Vehicle Accident - Property Damage (10-45) 1 - Suspicious Person (10-40)
2131 ABBOTT MARTIN RD ***Kroger***	**9**	4 - Disorderly Person (10-44) 3 - Theft (10-50) 1 - Suspicious Person (10-40)
4700 CHARLOTTE AV ***Richland Park***	**8**	4 - Person with Weapon (10-54) 2 - Disorderly Person (10-44) 1 - Corpse / D. O. A. (10-64)

Arrest Location	Count	Counts - Top Charges
7044 CHARLOTTE PIKE	**58**	38 - Theft of merchandise- $1,000 or less 11 - Criminal trespass 3 - Theft of property-$1,000 or less
6814 CHARLOTTE PIKE	**13**	9 - Theft of merchandise- $1,000 or less 1 - Theft of property-$1,000 or less 1 - Failure to appear- class b or c misd.
40TH AVE N & CHARLOTTE AVE	**13**	5 - Driving- suspended license 3 - Driv. lic. - no d/l 2 - Failure to be booked (state citation)
111 OLD HICKORY BLVD	**9**	3 - Drug paraphernalia- unlawful use 2 - Assault, domestic fear of bodily injury 2 - Burglary- motor vehicle
4601 ALABAMA AVE	**8**	2 - Drug paraphernalia- unlawful use 1 - Failure to be booked (state citation) 1 - Probation violation- felony
5213 ILLINOIS AVE	**8**	8 - Accessory after the fact 6 - Failure to appear- class b or c misd. 3 - Failure to appear - felony or class a misd.
5500 CHARLOTTE PIKE	**7**	3 - Assault, domestic bodily injury 2 - Driv. lic. - no d/l 1 - Failure to appear- class b or c misd.
5200 DELAWARE AVE	**7**	2 - Juvenile, runaway 1 - Homicide- criminal 1 - Poss. or casual exchange-cont.sub.
7034 CHARLOTTE PIKE	**7**	2 - Drug paraphernalia- unlawful use 2 - Failure to appear- class b or c misd. 2 - Failure to be booked (state citation)
40TH AVE N & ALBION ST	**7**	7 - Drug paraphernalia- unlawful use 7 - Poss. or casual exchange-cont.sub. 2 - Probation violation- felony
255 OLD HICKORY BLVD	**7**	3 - Poss.w/int-cont.sub.- sch. iv 2 - Drug paraphernalia- unlawful use 2 - Burglary- motor vehicle
CABOT DR & CHARLOTTE PIKE	**7**	3 - Driv. lic. - no d/l 2 - Driving- suspended license 2 - Driving- revoked license
HWY 70 S & OLD HICKORY BLVD	**7**	3 - Driving under the influence 2 - Driving- suspended license 1 - Contributing - delinquency of a minor
26 WHITE BRIDGE PIKE	**6**	3 - Theft of property-$1,000 or less 3 - Theft of merchandise- $1,000 or less
38TH AVE N & CHARLOTTE AVE	**6**	3 - Driv. lic. - no d/l 2 - Driving- revoked license, 2nd offense 1 - Driving- suspended license

Sourced from MNPD ARMS on 10/31/2018 7:46:12 AM. CAD calls retrieved from ECC's Computer Aided Dispatch system. Includes only calls where an officer response was made. Disposition codes 6 (Backup) and 11 (Signal 9) are excluded. Self-initiated calls are excluded. CFS located at hospitals, police precincts, and detention centers are excluded. Arrest information retrieved from the MNPD RMS warrants / arrests database. 1 arrest = 1 body. Includes adult and juvenile arrests. Arrests served by warrants division are excluded. 'Nearby Business' refers to a business establishment in close proximity of the address listed, and is provided for informational purposes only. There is no guarantee that all calls were dispatched to the business listed, because in some cases, multiple business establishments have the same address (e.g. a discount store that also contains a pharmacy). Due to the unique nature of apartment-based reporting, individual unit numbers and the address of the main office for a complex may sometimes both appear in this report.

East Precinct Hot Addresses
Multiple CFS / Arrests at the Same Location, Past 12 Weeks

METROPOLITAN POLICE DEPARTMENT
of Nashville and Davidson County

CFS Location / Nearby Business	Count	Counts - Top Ten Codes
130 W TRINITY LN ***Love's Truck Stop***	**54**	15 - Disorderly Person (10-44) 15 - Want Officer for Investigation / Assistance (10-43) 7 - Vehicle Accident - Property Damage (10-45)
1015 JOYCE LN ***Home Depot***	**42**	32 - Theft (10-50) 4 - Vehicle Accident - Property Damage (10-45) 3 - Want Officer for Investigation / Assistance (10-43)
3410 GALLATIN PIKE ***Kroger***	**39**	10 - Disorderly Person (10-44) 10 - Want Officer for Investigation / Assistance (10-43) 6 - Theft (10-50)
500 MAIN ST ***Citgo***	**36**	17 - Disorderly Person (10-44) 5 - Fight / Assault (10-57) 4 - Vehicle Accident - Property Damage (10-45)
600 SHELBY AV ***Family Dollar***	**29**	15 - Disorderly Person (10-44) 5 - Want Officer for Investigation / Assistance (10-43) 3 - Fight / Assault (10-57)
712 MAIN ST ***Mapco Convenience***	**22**	15 - Disorderly Person (10-44) 3 - Theft (10-50) 1 - Vehicle Accident - Property Damage (10-45)
2600 GALLATIN PIKE ***Speedway Gas Station***	**22**	10 - Theft (10-50) 8 - Disorderly Person (10-44) 2 - Want Officer for Investigation / Assistance (10-43)
803 DICKERSON PIKE ***Z Mart***	**17**	8 - Disorderly Person (10-44) 2 - Criminal Vice Activity (10-78) 2 - Fight / Assault (10-57)
345 DELLWAY VILLA RD ***Dellway Villa Apartments***	**15**	4 - Want Officer for Investigation / Assistance (10-43) 4 - Disorderly Person (10-44) 3 - Person with Weapon (10-54)
2806 GALLATIN PIKE ***McDonald's***	**14**	6 - Disorderly Person (10-44) 3 - Want Officer for Investigation / Assistance (10-43) 2 - Domestic Disturbance (10-41)
701 DICKERSON PIKE ***Gas Station***	**14**	6 - Disorderly Person (10-44) 4 - Want Officer for Investigation / Assistance (10-43) 1 - Domestic Disturbance (10-41)
711 GALLATIN AV ***Kroger***	**13**	3 - Disorderly Person (10-44) 3 - Theft (10-50) 2 - Domestic Disturbance (10-41)
590 JOSEPH AV ***Riverchase Apartments***	**12**	3 - Shots Fired (10-83) 2 - Burglary - Non-Residence (10-71) 2 - Theft (10-50)
836 DICKERSON PIKE ***Family Dollar Store***	**12**	4 - Disorderly Person (10-44) 2 - Want Officer for Investigation / Assistance (10-43) 2 - Theft (10-50)
SHELBY PARK	**12**	3 - Want Officer for Investigation / Assistance (10-43) 2 - Disorderly Person (10-44) 2 - Theft (10-50)

Arrest Location	Count	Counts - Top Charges
401 WALTON LN	**31**	13 - Disorderly conduct 4 - Poss. or casual exchange-cont.sub. 4 - Juvenile, loitering during school hours
500 MAIN ST	**24**	9 - Driving- suspended license 5 - Public intoxication 3 - Driving- revoked license
130 W TRINITY LN	**24**	7 - Theft of merchandise- $1,000 or less 6 - Failure to be booked (state citation) 3 - Driving- suspended license
3410 GALLATIN PIKE	**16**	8 - Theft of merchandise- $1,000 or less 3 - Public intoxication 3 - Criminal trespass
936 E TRINITY LN	**12**	4 - Theft of property-$1,000 or less 2 - Theft of property- $10,000 or > but < $60,000 2 - Assault, domestic offensive/provocative conduct
S 5TH ST & WOODLAND ST	**12**	4 - Driving- suspended license 2 - Driv. lic. - no d/l 2 - Poss. or casual exchange-cont.sub.
S 6TH ST & SHELBY AVE	**12**	4 - Failure to be booked (state citation) 2 - Poss. or casual exchange-cont.sub. 2 - Driving- suspended license
S 7TH ST & SHELBY AVE	**11**	2 - Driv. lic. - no d/l 2 - Driving- revoked license 2 - Failure to be booked (state citation)
600 SHELBY AVE	**11**	4 - Assault of officer - bodily injury 3 - Theft of vehicle-2,500 or > but<$10,000 2 - Resisting stop, frisk, halt, arrest, or search
1500 PORTER RD	**11**	4 - Driving- revoked license 3 - Driv. lic. - no d/l 2 - Drug paraphernalia- unlawful use
1800 STRATFORD AVE	**10**	4 - Disorderly conduct 2 - Criminal trespass 2 - Juvenile, loitering during school hours
MAIN ST & SPRING ST	**10**	4 - Obstructing a passageway 2 - Pedestrian sol. ride or business 2 - Driving- suspended license
S 5TH ST & SHELBY AVE	**10**	3 - Probation violation- misdemeanor 2 - Public intoxication 2 - Vandalism- $1,000 or less
S 4TH ST & SHELBY AVE	**9**	4 - Driving- suspended license 2 - Driv. lic. - no d/l 1 - Driving- revoked license
S 6TH ST & SYLVAN ST	**9**	1 - Driving- revoked license 1 - Driving- suspended license 1 - Driv. lic. - no d/l

Sourced from MNPD ARMS on 10/31/2018 7:46:12 AM. CAD calls retrieved from ECC's Computer Aided Dispatch system. Includes only calls where an officer response was made. Disposition codes 6 (Backup) and 11 (Signal 9) are excluded. Self-initiated calls are excluded. CFS located at hospitals, police precincts, and detention centers are excluded. Arrest information retrieved from the MNPD RMS warrants / arrests database. 1 arrest = 1 body. Includes adult and juvenile arrests. Arrests served by warrants division are excluded. 'Nearby Business' refers to a business establishment in close proximity of the address listed, and is provided for informational purposes only. There is no guarantee that all calls were dispatched to the business listed, because in some cases, multiple business establishments have the same address (e.g. a discount store that also contains a pharmacy). Due to the unique nature of apartment-based reporting, individual unit numbers and the address of the main office for a complex may sometimes both appear in this report.

South Precinct Hot Addresses
Multiple CFS / Arrests at the Same Location, Past 12 Weeks

METROPOLITAN POLICE DEPARTMENT
of Nashville and Davidson County

CFS Location / Nearby Business	Count	Counts - Top Ten Codes
4040 NOLENSVILLE PIKE ***Walmart***	**105**	28 - Theft (10-50) 20 - Want Officer for Investigation / Assistance (10-43) 19 - Disorderly Person (10-44)
3035 HAMILTON CHURCH RD ***Walmart***	**64**	13 - Transport Prisoner / Suspect (10-16) 13 - Theft (10-50) 10 - Want Officer for Investigation / Assistance (10-43)
5824 NOLENSVILLE PIKE ***Walmart***	**43**	14 - Theft (10-50) 6 - Transport Prisoner / Suspect (10-16) 6 - Want Officer for Investigation / Assistance (10-43)
13011 OLD HICKORY BLVD ***BP***	**36**	11 - Want Officer for Investigation / Assistance (10-43) 10 - Vehicle Accident - Property Damage (10-45) 5 - Disorderly Person (10-44)
2212 NOLENSVILLE PIKE	**26**	7 - Want Officer for Investigation / Assistance (10-43) 6 - Vehicle Accident - Property Damage (10-45) 4 - Disorderly Person (10-44)
5319 MT VIEW RD ***Kroger***	**25**	12 - Disorderly Person (10-44) 6 - Vehicle Accident - Property Damage (10-45) 3 - Want Officer for Investigation / Assistance (10-43)
2200 NOLENSVILLE PIKE ***Circle K***	**24**	10 - Theft (10-50) 4 - Disorderly Person (10-44) 3 - Want Officer for Investigation / Assistance (10-43)
61 EAST THOMPSON LN ***Kroger***	**23**	9 - Disorderly Person (10-44) 7 - Theft (10-50) 2 - Vehicle Accident - Property Damage (10-45)
270 TAMPA DR	**21**	6 - Disorderly Person (10-44) 4 - Want Officer for Investigation / Assistance (10-43) 3 - Domestic Disturbance (10-41)
727 BELL RD ***The Overlook Apts***	**18**	4 - Burglary - Non-Residence (10-71) 3 - Want Officer for Investigation / Assistance (10-43) 2 - Shots Fired (10-83)
1155 BELL RD ***Home Depot***	**17**	4 - Vehicle Accident - Property Damage (10-45) 4 - Theft (10-50) 2 - Want Officer for Investigation / Assistance (10-43)
1191 MURFREESBORO PIKE ***Mapco***	**16**	6 - Disorderly Person (10-44) 3 - Domestic Disturbance (10-41) 3 - Vehicle Accident - Property Damage (10-45)
100 TANGLEWOOD CT ***Whispering Oaks Apartments***	**16**	4 - Disorderly Person (10-44) 3 - Want Officer for Investigation / Assistance (10-43) 2 - Domestic Disturbance (10-41)
361 HARDING PL ***Shell Express***	**16**	6 - Disorderly Person (10-44) 3 - Want Officer for Investigation / Assistance (10-43) 3 - Vehicle Accident - Property Damage (10-45)
1400 EAGLE VIEW BLVD ***Thorntons***	**15**	10 - Disorderly Person (10-44) 3 - Theft (10-50) 2 - Vehicle Accident - Property Damage (10-45)

Arrest Location	Count	Counts - Top Charges
4040 NOLENSVILLE PIKE	**58**	27 - Theft of merchandise- $1,000 or less 10 - Failure to appear- class b or c misd. 8 - Theft of property-$1,000 or less
391 WALLACE RD	**30**	10 - Driv. lic. - no d/l 5 - Driving under the influence 4 - Driving- revoked license
3035 HAMILTON CHURCH RD	**30**	19 - Theft of merchandise- $1,000 or less 8 - Failure to appear- class b or c misd. 5 - Theft of property-$1,000 or less
BRILEY PKWY N & MURFREESBORO PIKE	**22**	12 - Driv. lic. - no d/l 6 - Driving- suspended license 3 - Driving- revoked license
LAFAYETTE ST & LINCOLN ST	**21**	11 - Drug paraphernalia- unlawful use 6 - Poss. or casual exchange-cont.sub. 3 - Failure to be booked (state citation)
1417 MURFREESBORO PIKE	**20**	12 - Accident - failure to report 6 - Leaving scene of accident - damage $500 or less 1 - Accident - leaving scene involving personal injury
212 PAVILION BLVD	**20**	15 - Parole violation 2 - Community superv. viol. by misd. offense 2 - Fugitive from justice- with warrant
12848 OLD HICKORY BLVD	**18**	8 - Poss. or casual exchange-cont.sub. 5 - Drug paraphernalia- unlawful use 2 - Disorderly conduct
HARDING PL & NOLENSVILLE PIKE	**18**	9 - Driv. lic. - no d/l 3 - Failure to be booked (state citation) 3 - Driving- suspended license
CLAIBORNE ST & LAFAYETTE ST	**17**	9 - Failure to appear- class b or c misd. 6 - Failure to be booked (state citation) 3 - Drug paraphernalia- unlawful use
MURFREESBORO PIKE & THOMPSON PL	**17**	8 - Driv. lic. - no d/l 5 - Probation violation- misdemeanor 2 - Driving- revoked license
220 BLANTON AVE	**17**	10 - Probation violation- felony 3 - Poss. or casual exchange-cont.sub. 3 - Child neglect - aggravated - child 8 or under, or
BELL RD & MURFREESBORO PIKE	**16**	6 - Driv. lic. - no d/l 2 - Driving- revoked license 2 - Driving- revoked license, 2nd offense
CHARLES E DAVIS BLVD & LAFAYETTE ST	**14**	3 - Driv. lic. - no d/l 3 - Drug paraphernalia- unlawful use 2 - Driving- suspended license
LEWIS ST & PERKINS ST	**14**	8 - Drug paraphernalia- unlawful use 6 - Failure to be booked (state citation) 2 - Failure to appear- class b or c misd.

Sourced from MNPD ARMS on 10/31/2018 7:46:12 AM. CAD calls retrieved from ECC's Computer Aided Dispatch system. Includes only calls where an officer response was made. Disposition codes 6 (Backup) and 11 (Signal 9) are excluded. Self-initiated calls are excluded. CFS located at hospitals, police precincts, and detention centers are excluded. Arrest information retrieved from the MNPD RMS warrants / arrests database. 1 arrest = 1 body. Includes adult and juvenile arrests. Arrests served by warrants division are excluded. 'Nearby Business' refers to a business establishment in close proximity of the address listed, and is provided for informational purposes only. There is no guarantee that all calls were dispatched to the business listed, because in some cases, multiple business establishments have the same address (e.g. a discount store that also contains a pharmacy). Due to the unique nature of apartment-based reporting, individual unit numbers and the address of the main office for a complex may sometimes both appear in this report.

Central Precinct Hot Addresses
Multiple CFS / Arrests at the Same Location, Past 12 Weeks

METROPOLITAN POLICE DEPARTMENT
of Nashville and Davidson County

CFS Location / Nearby Business	Count	Counts - Top Ten Codes
639 LAFAYETTE ST ***Nashville Rescue Mission***	**153**	61 - Want Officer for Investigation / Assistance (10-43) 53 - Disorderly Person (10-44) 15 - Suicidal Person (10-63)
709 5TH AV S ***Greyhound***	**130**	52 - Disorderly Person (10-44) 47 - Want Officer for Investigation / Assistance (10-43) 7 - Fight / Assault (10-57)
227 SHELBY AV ***Exxon***	**76**	24 - Disorderly Person (10-44) 17 - Want Officer for Investigation / Assistance (10-43) 10 - Vehicle Accident - Property Damage (10-45)
111 N 1ST ST ***Travel Centers of America***	**52**	14 - Want Officer for Investigation / Assistance (10-43) 11 - Disorderly Person (10-44) 9 - Vehicle Accident - Property Damage (10-45)
9 HERMITAGE AV ***Gas Station***	**52**	33 - Disorderly Person (10-44) 5 - Theft (10-50) 5 - Fight / Assault (10-57)
121 4TH AV S ***Hilton Nashville Downtown***	**49**	20 - Disorderly Person (10-44) 12 - Want Officer for Investigation / Assistance (10-43) 10 - Theft (10-50)
1101 BROADWAY ***Exxon***	**41**	14 - Want Officer for Investigation / Assistance (10-43) 14 - Disorderly Person (10-44) 4 - Theft (10-50)
400 CHARLOTTE AV ***Tennessee Public Transportation Association***	**40**	20 - Want Officer for Investigation / Assistance (10-43) 10 - Disorderly Person (10-44) 3 - Fight / Assault (10-57)
705 DREXEL ST ***Room In the Inn***	**39**	18 - Want Officer for Investigation / Assistance (10-43) 12 - Disorderly Person (10-44) 3 - Mentally ILL Person (10-35)
305 BROADWAY ***Cadillac Ranch***	**34**	12 - Disorderly Person (10-44) 10 - Fight / Assault (10-57) 7 - Want Officer for Investigation / Assistance (10-43)
1201 BROADWAY ***McDonalds***	**31**	14 - Disorderly Person (10-44) 5 - Want Officer for Investigation / Assistance (10-43) 3 - Vehicle Accident - Property Damage (10-45)
250 5TH AV S ***Omni***	**27**	10 - Disorderly Person (10-44) 9 - Theft (10-50) 6 - Want Officer for Investigation / Assistance (10-43)
329 BROADWAY ***Honkey Tonk Central***	**26**	8 - Want Officer for Investigation / Assistance (10-43) 6 - Disorderly Person (10-44) 6 - Fight / Assault (10-57)
611 COMMERCE ST ***Renaissance Nashville Hotel***	**25**	15 - Disorderly Person (10-44) 4 - Want Officer for Investigation / Assistance (10-43) 2 - Theft (10-50)
900 2ND AV N ***Children's Services Department***	**24**	18 - Missing Person (10-75) 3 - Disorderly Person (10-44) 2 - Want Officer for Investigation / Assistance (10-43)

Arrest Location	Count	Counts - Top Charges
310 1ST AVE S	**45**	20 - Criminal trespass 13 - Public intoxication 7 - Failure to be booked (state citation)
709 5TH AVE S	**38**	14 - Criminal trespass 14 - Public intoxication 6 - Poss. or casual exchange-cont.sub.
400 CHARLOTTE AVE	**37**	12 - Public intoxication 11 - Criminal trespass 10 - Disorderly conduct
1101 BROADWAY	**33**	18 - Criminal trespass 8 - Public intoxication 5 - Failure to be booked (state citation)
1 TITANS WAY	**23**	15 - Public intoxication 3 - Criminal trespass 2 - Disorderly conduct
100 1ST AVE S	**22**	7 - Public intoxication 7 - Failure to be booked (state citation) 4 - Failure to appear- class b or c misd.
227 SHELBY AVE	**21**	5 - Criminal trespass 4 - Public intoxication 3 - Failure to appear- class b or c misd.
617 MIDDLETON ST	**21**	14 - Criminal trespass 3 - Gambling 2 - Poss. or casual exchange-cont.sub.
305 BROADWAY	**20**	13 - Public intoxication 10 - Assault 4 - Assault- simple - bodily injury
BIRCH BUILDING	**20**	7 - Poss. or casual exchange-cont.sub. 5 - Driv. lic. - no d/l 4 - Driving- suspended license
408 2ND AVE N	**19**	5 - Driv. lic. - no d/l 5 - Poss. or casual exchange-cont.sub. 3 - Driving- suspended license
121 4TH AVE S	**18**	8 - Criminal trespass 5 - Public intoxication 2 - Failure to be booked (state citation)
9 HERMITAGE AVE	**16**	8 - Criminal trespass 6 - Public intoxication 3 - Failure to be booked (state citation)
660 LAFAYETTE ST	**14**	14 - Criminal trespass 1 - Obstructing a passageway
1ST AVE N & GAY ST	**14**	3 - Probation violation- community corrections viol. 3 - Assault, domestic bodily injury 2 - Probation violation- misdemeanor

Sourced from MNPD ARMS on 10/31/2018 7:46:12 AM. CAD calls retrieved from ECC's Computer Aided Dispatch system. Includes only calls where an officer response was made. Disposition codes 6 (Backup) and 11 (Signal 9) are excluded. Self-initiated calls are excluded. CFS located at hospitals, police precincts, and detention centers are excluded. Arrest information retrieved from the MNPD RMS warrants / arrests database. 1 arrest = 1 body. Includes adult and juvenile arrests. Arrests served by warrants division are excluded. 'Nearby Business' refers to a business establishment in close proximity of the address listed, and is provided for informational purposes only. There is no guarantee that all calls were dispatched to the business listed, because in some cases, multiple business establishments have the same address (e.g. a discount store that also contains a pharmacy). Due to the unique nature of apartment-based reporting, individual unit numbers and the address of the main office for a complex may sometimes both appear in this report.

Hermitage Precinct Hot Addresses
Multiple CFS / Arrests at the Same Location, Past 12 Weeks

METROPOLITAN POLICE DEPARTMENT
of Nashville and Davidson County

CFS Location / Nearby Business	Count	Counts - Top Ten Codes
433 OPRY MILLS DR ***Opry Mills***	**82**	34 - Theft (10-50) 17 - Want Officer for Investigation / Assistance (10-43) 8 - Disorderly Person (10-44)
4424 LEBANON PIKE ***Walmart Supercenter***	**45**	16 - Want Officer for Investigation / Assistance (10-43) 8 - Disorderly Person (10-44) 7 - Theft (10-50)
2284 MURFREESBORO PIKE ***Kroger***	**35**	9 - Want Officer for Investigation / Assistance (10-43) 8 - Disorderly Person (10-44) 6 - Vehicle Accident - Property Damage (10-45)
5544 OLD HICKORY BLVD ***Kroger***	**29**	10 - Want Officer for Investigation / Assistance (10-43) 6 - Disorderly Person (10-44) 3 - Domestic Disturbance (10-41)
1090 MURFREESBORO PIKE ***Mapco Express***	**25**	9 - Disorderly Person (10-44) 5 - Want Officer for Investigation / Assistance (10-43) 5 - Theft (10-50)
82 LAFAYETTE ST ***Dollar General***	**23**	9 - Theft (10-50) 5 - Disorderly Person (10-44) 2 - Want Officer for Investigation / Assistance (10-43)
601 FESSLERS LN ***Dunkin' Donuts***	**22**	8 - Disorderly Person (10-44) 6 - Want Officer for Investigation / Assistance (10-43) 4 - Theft (10-50)
3150 MCGAVOCK PIKE ***McGavock High School***	**22**	9 - Want Officer for Investigation / Assistance (10-43) 2 - Disorderly Person (10-44) 2 - Suspicious Person (10-40)
1 TERMINAL DR ***Nashville International Airport***	**18**	5 - Investigate 911 Hang-Up Call (10-88) 4 - Want Officer for Investigation / Assistance (10-43) 3 - Vehicle Accident - Property Damage (10-45)
5800 OLD HICKORY BLVD ***Gas Station***	**18**	5 - Disorderly Person (10-44) 4 - Want Officer for Investigation / Assistance (10-43) 3 - Vehicle Accident - Property Damage (10-45)
2800 OPRYLAND DR ***Gaylord Opryland Resort and Convention Center***	**17**	5 - Theft (10-50) 5 - Want Officer for Investigation / Assistance (10-43) 3 - Disorderly Person (10-44)
3125 IRONWOOD DR ***Itinerant & Support Services Center***	**17**	6 - Disorderly Person (10-44) 4 - Want Officer for Investigation / Assistance (10-43) 4 - Fight / Assault (10-57)
143 MCGAVOCK PIKE ***Kroger***	**16**	6 - Disorderly Person (10-44) 3 - Want Officer for Investigation / Assistance (10-43) 3 - Theft (10-50)
2131 ELM HILL PIKE ***Cedars at Elm Hill Apartments***	**16**	5 - Investigate 911 Hang-Up Call (10-88) 3 - Want Officer for Investigation / Assistance (10-43) 2 - Vehicle Accident - Property Damage (10-45)
619 MILLWOOD DR ***Convenience Store***	**15**	7 - Disorderly Person (10-44) 5 - Want Officer for Investigation / Assistance (10-43) 1 - Holdup / Robbery (10-53)

Arrest Location	Count	Counts - Top Charges
3125 IRONWOOD DR	**22**	10 - Vandalism- $1,000 or less 7 - Disorderly conduct 6 - Assault
433 OPRY MILLS DR	**22**	7 - Theft of merchandise- $1,000 or less 5 - Theft of merchandise 5th - $1,000 or less 3 - Juvenile, curfew
MILLWOOD DR & MURFREESBORO PIKE	**21**	9 - Driv. lic. - no d/l 4 - Poss. or casual exchange-cont.sub. 3 - Driving- suspended license
4424 LEBANON PIKE	**16**	14 - Theft of merchandise- $1,000 or less 2 - Poss. or casual exchange-cont.sub. 2 - Criminal trespass
5655 FRIST BLVD	**15**	4 - Failure to appear- class b or c misd. 4 - Driving under the influence 2 - Driv. lic. - no d/l
BRILEY PKWY N & MCGAVOCK PIKE	**15**	5 - Driv. lic. - no d/l 4 - Driving- suspended license 3 - Driving- revoked license
CENTRAL PIKE & OLD HICKORY BLVD	**15**	9 - Driving- suspended license 4 - Driv. lic. - no d/l 2 - Probation violation- community corrections viol.
DELL PKWY & MURFREESBORO PIKE	**15**	5 - Driving- suspended license 5 - Driv. lic. - no d/l 4 - Driving- revoked license
LAFAYETTE ST & LINCOLN ST	**12**	6 - Failure to appear- class b or c misd. 4 - Drug paraphernalia- unlawful use 2 - Failure to be booked (state citation)
3150 MCGAVOCK PIKE	**12**	4 - Poss. or casual exchange-cont.sub. 3 - Disorderly conduct 3 - Criminal trespass
2330 JACKSON DOWNS BLVD	**11**	8 - Theft of merchandise- $1,000 or less 2 - Poss. or casual exchange-cont.sub. 2 - Failure to be booked (state citation)
1090 MURFREESBORO PIKE	**11**	4 - Driv. lic. - no d/l 3 - Driving- suspended license 2 - Failure to be booked (state citation)
432 MURFREESBORO PIKE	**11**	9 - Criminal trespass 4 - Drug paraphernalia- unlawful use 1 - Failure to appear- class b or c misd.
LEBANON PIKE & OLD HICKORY BLVD	**11**	5 - Driving- suspended license 2 - Driving under the influence 1 - Driv. lic. - poss. of revoked, susp. or altered
FAIRFIELD AVE & LAFAYETTE ST	**9**	3 - Failure to appear- class b or c misd. 2 - Failure to be booked (state citation) 1 - Driving- suspended license, 2nd offense

Sourced from MNPD ARMS on 10/31/2018 7:46:12 AM. CAD calls retrieved from ECC's Computer Aided Dispatch system. Includes only calls where an officer response was made. Disposition codes 6 (Backup) and 11 (Signal 9) are excluded. Self-initiated calls are excluded. CFS located at hospitals, police precincts, and detention centers are excluded. Arrest information retrieved from the MNPD RMS warrants / arrests database. 1 arrest = 1 body. Includes adult and juvenile arrests. Arrests served by warrants division are excluded. 'Nearby Business' refers to a business establishment in close proximity of the address listed, and is provided for informational purposes only. There is no guarantee that all calls were dispatched to the business listed, because in some cases, multiple business establishments have the same address (e.g. a discount store that also contains a pharmacy). Due to the unique nature of apartment-based reporting, individual unit numbers and the address of the main office for a complex may sometimes both appear in this report.

North Precinct Hot Addresses
Multiple CFS / Arrests at the Same Location, Past 12 Weeks

METROPOLITAN POLICE DEPARTMENT
of Nashville and Davidson County

CFS Location / Nearby Business	Count	Counts - Top Ten Codes
800 MONROE ST ***Kroger***	**98**	28 - Disorderly Person (10-44) 27 - Want Officer for Investigation / Assistance (10-43) 10 - Theft (10-50)
1716 ROSA L PARKS BLVD ***Nashville Rescue Mission***	**70**	28 - Want Officer for Investigation / Assistance (10-43) 14 - Disorderly Person (10-44) 9 - Theft (10-50)
1800 JEFFERSON ST ***Pauls Market***	**51**	35 - Disorderly Person (10-44) 4 - Want Officer for Investigation / Assistance (10-43) 4 - Vehicle Accident - Property Damage (10-45)
801 JEFFERSON ST ***Mapco***	**50**	27 - Disorderly Person (10-44) 9 - Want Officer for Investigation / Assistance (10-43) 6 - Theft (10-50)
2801 JOHN A MERRITT BLVD ***BP***	**42**	23 - Disorderly Person (10-44) 8 - Burglary - Non-Residence (10-71) 4 - Vehicle Accident - Property Damage (10-45)
1015 JEFFERSON ST ***Family Dollar Store***	**42**	24 - Theft (10-50) 6 - Disorderly Person (10-44) 4 - Want Officer for Investigation / Assistance (10-43)
2112 CHARLOTTE AV ***Gas Station***	**41**	13 - Theft (10-50) 11 - Disorderly Person (10-44) 7 - Want Officer for Investigation / Assistance (10-43)
1755 DR D B TODD JR BLVD ***Dollar General***	**38**	23 - Theft (10-50) 8 - Disorderly Person (10-44) 3 - Want Officer for Investigation / Assistance (10-43)
2022 ROSA L PARKS BLVD ***Exxon***	**33**	11 - Want Officer for Investigation / Assistance (10-43) 8 - Disorderly Person (10-44) 7 - Theft (10-50)
303 W TRINITY LN ***Laundry***	**31**	21 - Disorderly Person (10-44) 4 - Want Officer for Investigation / Assistance (10-43) 2 - Criminal Vice Activity (10-78)
2200 BRICK CHURCH PIKE ***Exxon***	**23**	9 - Disorderly Person (10-44) 5 - Want Officer for Investigation / Assistance (10-43) 2 - Person with Weapon (10-54)
1037 28TH AV N ***Hadley Recreation Center***	**23**	6 - Want Officer for Investigation / Assistance (10-43) 4 - Burglary - Non-Residence (10-71) 3 - Disorderly Person (10-44)
237 CUMBERLAND BND ***Mental Health Cooperative***	**20**	9 - Transport Prisoner / Suspect (10-16) 6 - Want Officer for Investigation / Assistance (10-43) 2 - Disorderly Person (10-44)
2012 S HAMILTON RD ***Bordeaux Shopping Center***	**19**	11 - Disorderly Person (10-44) 3 - Vehicle Accident - Property Damage (10-45) 2 - Theft (10-50)
275 CUMBERLAND BND #237 ***Mental Health Cooperative***	**19**	5 - Want Officer for Investigation / Assistance (10-43) 4 - Transport Prisoner / Suspect (10-16) 4 - Investigate 911 Hang-Up Call (10-88)

Arrest Location	Count	Counts - Top Charges
1818 ALBION ST	**36**	7 - Resisting stop, frisk, halt, arrest, or search 6 - Assault, aggravated - deadly weapon - int/kn 5 - Probation violation- misdemeanor
800 MONROE ST	**18**	7 - Theft of merchandise- $1,000 or less 6 - Criminal trespass 2 - Child endangerment - aggravated - child 8 or under,
512 31ST AVE N	**16**	5 - Failure to appear- class b or c misd. 3 - Probation violation- felony 3 - Assault, domestic bodily injury
1504 HAMPTON ST	**16**	5 - Criminal trespass 4 - Probation violation- felony 3 - Drug paraphernalia- unlawful use
234 W TRINITY LN	**14**	5 - Failure to appear- class b or c misd. 5 - Poss. or casual exchange-cont.sub. 4 - Failure to be booked (state citation)
BRICK CHURCH PIKE & W TRINITY LN	**13**	2 - Driving- revoked license 2 - Drug paraphernalia- unlawful use 2 - Prostitution
2400 BUENA VISTA PIKE	**11**	4 - Poss. or casual exchange-cont.sub. 2 - Probation violation- misdemeanor 2 - Poss.w/int-cont.sub.- cocaine 26-299 gr.
2333 ROSA L PARKS BLVD	**10**	7 - Drug paraphernalia- unlawful use 6 - Poss. or casual exchange-cont.sub. 2 - Joyriding
2200 BRICK CHURCH PIKE	**10**	3 - Failure to be booked (state citation) 3 - Driving- suspended license 2 - Drug paraphernalia- unlawful use
CLARKSVILLE PIKE & CLIFF DR	**10**	4 - Drug paraphernalia- unlawful use 4 - Evading arrest- misdemeaner 3 - Poss. or casual exchange-cont.sub.
801 JEFFERSON ST	**10**	3 - Assault of officer - bodily injury 3 - Public intoxication 2 - Disorderly conduct
7277 OLD HICKORY BLVD	**10**	3 - Assault 3 - Assault, aggravated - deadly weapon - int/kn 3 - Disorderly conduct
26TH AVE N & CLARKSVILLE PIKE	**10**	4 - Poss. or casual exchange-cont.sub. 2 - Juvenile, curfew 2 - Driving- suspended license
2801 JOHN A MERRITT BLVD	**9**	5 - Poss. or casual exchange-cont.sub. 2 - Criminal trespass 2 - Drug paraphernalia- unlawful use
904 26TH AVE N	**9**	3 - Juvenile, runaway 1 - Poss. or casual exchange-cont.sub. 1 - Poss.w/int-cont.sub.- sch. i

Sourced from MNPD ARMS on 10/31/2018 7:46:12 AM. CAD calls retrieved from ECC's Computer Aided Dispatch system. Includes only calls where an officer response was made. Disposition codes 6 (Backup) and 11 (Signal 9) are excluded. Self-initiated calls are excluded. CFS located at hospitals, police precincts, and detention centers are excluded. Arrest information retrieved from the MNPD RMS warrants / arrests database. 1 arrest = 1 body. Includes adult and juvenile arrests. Arrests served by warrants division are excluded. 'Nearby Business' refers to a business establishment in close proximity of the address listed, and is provided for informational purposes only. There is no guarantee that all calls were dispatched to the business listed, because in some cases, multiple business establishments have the same address (e.g. a discount store that also contains a pharmacy). Due to the unique nature of apartment-based reporting, individual unit numbers and the address of the main office for a complex may sometimes both appear in this report.

Madison Precinct Hot Addresses
Multiple CFS / Arrests at the Same Location, Past 12 Weeks

METROPOLITAN POLICE DEPARTMENT
of Nashville and Davidson County

CFS Location / Nearby Business	Count	Counts - Top Ten Codes
3458 DICKERSON PIKE ***Walmart Supercenter***	**87**	23 - Theft (10-50) 20 - Transport Prisoner / Suspect (10-16) 15 - Disorderly Person (10-44)
2232 GALLATIN PIKE N ***Walmart***	**66**	18 - Transport Prisoner / Suspect (10-16) 15 - Theft (10-50) 10 - Disorderly Person (10-44)
819 GALLATIN PIKE S ***Exxon***	**39**	19 - Disorderly Person (10-44) 8 - Theft (10-50) 6 - Want Officer for Investigation / Assistance (10-43)
665 MYATT DR ***Crestwood Suites***	**38**	11 - Want Officer for Investigation / Assistance (10-43) 7 - Disorderly Person (10-44) 5 - Criminal Vice Activity (10-78)
200 GALLATIN PIKE S ***Kroger***	**34**	8 - Want Officer for Investigation / Assistance (10-43) 8 - Disorderly Person (10-44) 7 - Theft (10-50)
101 GALLATIN PIKE N ***Gas Station***	**26**	11 - Disorderly Person (10-44) 5 - Vehicle Accident - Property Damage (10-45) 3 - Want Officer for Investigation / Assistance (10-43)
333 RIO VISTA DR ***Charter Village Apartments***	**25**	5 - Person with Weapon (10-54) 5 - Want Officer for Investigation / Assistance (10-43) 3 - Disorderly Person (10-44)
109 GALLATIN PIKE N ***Walmart Neighborhood Market***	**22**	7 - Want Officer for Investigation / Assistance (10-43) 6 - Disorderly Person (10-44) 3 - Theft (10-50)
2050 GALLATIN PIKE N ***Target***	**19**	6 - Want Officer for Investigation / Assistance (10-43) 3 - Criminal Vice Activity (10-78) 2 - Theft (10-50)
3460 DICKERSON PIKE ***Lowe's***	**16**	6 - Want Officer for Investigation / Assistance (10-43) 5 - Theft (10-50) 2 - Disorderly Person (10-44)
719 MYATT DR ***Steak N Shake***	**16**	6 - Disorderly Person (10-44) 4 - Want Officer for Investigation / Assistance (10-43) 2 - Suspicious Person (10-40)
627 GALLATIN PIKE S ***Walgreens***	**16**	8 - Disorderly Person (10-44) 7 - Want Officer for Investigation / Assistance (10-43) 1 - Criminal Vice Activity (10-78)
860 OLD HICKORY BLVD W ***Cedar Hill Park Maintenance***	**14**	5 - Want Officer for Investigation / Assistance (10-43) 2 - Disorderly Person (10-44) 2 - Theft (10-50)
591 N DUPONT AV ***Madison Towers***	**13**	5 - Want Officer for Investigation / Assistance (10-43) 2 - Domestic Disturbance (10-41) 2 - Burglary - Non-Residence (10-71)
317 MYATT DR ***Thorntons***	**13**	4 - Disorderly Person (10-44) 2 - Want Officer for Investigation / Assistance (10-43) 2 - Theft (10-50)

Arrest Location	Count	Counts - Top Charges
3441 DICKERSON PIKE	**53**	7 - Poss. or casual exchange-cont.sub. 7 - Driv. lic. - no d/l 5 - Probation violation- misdemeanor
3458 DICKERSON PIKE	**43**	28 - Theft of merchandise- $1,000 or less 6 - Criminal trespass 4 - Poss. or casual exchange-cont.sub.
639 LAFAYETTE	**40**	13 - Failure to appear- class b or c misd. 13 - Failure to be booked (state citation) 6 - Public intoxication
2232 N GALLATIN PIKE	**37**	33 - Theft of merchandise- $1,000 or less 8 - Criminal trespass 4 - Public intoxication
333 RIO VISTA DR	**18**	7 - Failure to appear- class b or c misd. 4 - Drug paraphernalia- unlawful use 3 - Poss. or casual exchange-cont.sub.
DICKERSON PIKE & DOVERSIDE DR	**13**	3 - Driving- suspended license 3 - Driving- revoked license 2 - Driv. lic. - no d/l
S GALLATIN PIKE & EMMITT AVE	**13**	4 - Driving- suspended license 3 - Driv. lic. - no d/l 3 - Driving- suspended license, 2nd offense
DELAWARE AVE & HWY 45	**10**	3 - Unl. removal of plate decal 3 - Driving- suspended license 1 - Driving- revoked license
665 MYATT DR	**9**	2 - Criminal trespass 2 - Drug paraphernalia- unlawful use 2 - Failure to appear - felony or class a misd.
819 S GALLATIN PIKE	**9**	3 - Driv. lic. - no d/l 2 - Public intoxication 1 - Theft of merchandise- $1,000 or less
S GALLATIN PIKE & NEELYS BEND RD	**9**	4 - Driv. lic. - no d/l 4 - Driving- suspended license 1 - Driving under the influence
400 MYATT DR	**9**	2 - Criminal trespass 1 - Driving- suspended license 1 - Alter title, registration, plate or permit
300 BERKLEY DR	**9**	3 - Driv. lic. - no d/l 3 - Poss. or casual exchange-cont.sub. 3 - Drug paraphernalia- unlawful use
2190 N GALLATIN PIKE	**9**	8 - Theft of merchandise- $1,000 or less 2 - Assault- simple - bodily injury 1 - Merchandise theft tool - possession
1150 HUNTERS LN	**9**	4 - Disorderly conduct 3 - Resisting stop, frisk, halt, arrest, or search 2 - Juvenile, runaway

Sourced from MNPD ARMS on 10/31/2018 7:46:12 AM. CAD calls retrieved from ECC's Computer Aided Dispatch system. Includes only calls where an officer response was made. Disposition codes 6 (Backup) and 11 (Signal 9) are excluded. Self-initiated calls are excluded. CFS located at hospitals, police precincts, and detention centers are excluded. Arrest information retrieved from the MNPD RMS warrants / arrests database. 1 arrest = 1 body. Includes adult and juvenile arrests. Arrests served by warrants division are excluded. 'Nearby Business' refers to a business establishment in close proximity of the address listed, and is provided for informational purposes only. There is no guarantee that all calls were dispatched to the business listed, because in some cases, multiple business establishments have the same address (e.g. a discount store that also contains a pharmacy). Due to the unique nature of apartment-based reporting, individual unit numbers and the address of the main office for a complex may sometimes both appear in this report.

Midtown Hills Precinct Hot Addresses
Multiple CFS / Arrests at the Same Location, Past 12 Weeks

METROPOLITAN POLICE DEPARTMENT
of Nashville and Davidson County

CFS Location / Nearby Business	Count	Counts - Top Ten Codes
2500 WEST END AV ***Centennial Park***	**48**	18 - Want Officer for Investigation / Assistance (10-43) 14 - Disorderly Person (10-44) 3 - Vehicle Accident - Property Damage (10-45)
1702 WEST END AV ***Shell Gas Station***	**41**	18 - Disorderly Person (10-44) 16 - Theft (10-50) 3 - Vehicle Accident - Property Damage (10-45)
1401 CHARLOTTE AV ***Exxon***	**39**	19 - Disorderly Person (10-44) 7 - Theft (10-50) 4 - Vehicle Accident - Property Damage (10-45)
780 OLD HICKORY BLVD ***Target***	**34**	15 - Theft (10-50) 6 - Transport Prisoner / Suspect (10-16) 5 - Disorderly Person (10-44)
2421 POWELL AV ***Walmart***	**33**	12 - Theft (10-50) 6 - Transport Prisoner / Suspect (10-16) 5 - Disorderly Person (10-44)
4041 NOLENSVILLE PIKE ***McDonald's***	**30**	14 - Disorderly Person (10-44) 7 - Want Officer for Investigation / Assistance (10-43) 6 - Theft (10-50)
2001 8TH AV S ***Exxon***	**27**	17 - Disorderly Person (10-44) 5 - Want Officer for Investigation / Assistance (10-43) 2 - Domestic Disturbance (10-41)
2700 WEST END AV ***McDonald's***	**23**	12 - Disorderly Person (10-44) 3 - Want Officer for Investigation / Assistance (10-43) 3 - Vehicle Accident - Property Damage (10-45)
2001 BELMONT BLVD ***Circle K***	**19**	9 - Theft (10-50) 7 - Disorderly Person (10-44) 2 - Want Officer for Investigation / Assistance (10-43)
1909 8TH AV S ***Gas Station***	**19**	9 - Disorderly Person (10-44) 3 - Vehicle Accident - Property Damage (10-45) 2 - Theft (10-50)
1515 DEMONBREUN ST ***Element Music Row***	**17**	7 - Want Officer for Investigation / Assistance (10-43) 4 - Vehicle Blocking Right of Way (10-49) 3 - Disorderly Person (10-44)
719 THOMPSON LN ***100 Oaks***	**17**	4 - Burglary - Non-Residence (10-71) 4 - Vehicle Accident - Property Damage (10-45) 2 - Theft (10-50)
1530 DEMONBREUN ST ***Red Rooster***	**15**	10 - Want Officer for Investigation / Assistance (10-43) 3 - Disorderly Person (10-44) 1 - Intoxicated Person (10-42)
1400 CHURCH ST ***Hustler Hollywood***	**14**	6 - Disorderly Person (10-44) 3 - Vehicle Accident - Personal Injury (10-46) 2 - Vehicle Accident - Property Damage (10-45)
5319 NOLENSVILLE PIKE ***Hickory Woods Apartments***	**12**	5 - Disorderly Person (10-44) 2 - Suspicious Person (10-40) 2 - Burglary - Non-Residence (10-71)

Arrest Location	Count	Counts - Top Charges
2421 POWELL AVE	**45**	41 - Theft of merchandise- $1,000 or less 7 - Criminal trespass 3 - Criminal impersonation
2000 CHURCH ST	**24**	8 - Criminal trespass 4 - Public intoxication 4 - Intimidation
1211 MEDICAL CENTER DR	**21**	4 - Driving under the influence 3 - Assault - reckless endangerment - weapon (motor vehicle)
10 BURTON HILLS BLVD	**20**	20 - Criminal trespass 1 - Disorderly conduct 1 - Failure to be booked (state citation)
1702 WEST END AVE	**16**	5 - Theft of merchandise- $1,000 or less 4 - Criminal trespass 2 - Drug paraphernalia- unlawful use
780 OLD HICKORY BLVD	**14**	10 - Theft of merchandise- $1,000 or less 3 - Assault 1 - Assault, domestic bodily injury
EDMONDSON PIKE & NOLENSVILLE PIKE	**14**	5 - Drug paraphernalia- unlawful use 5 - Driv. lic. - no d/l 4 - Poss. or casual exchange-cont.sub.
NOLENSVILLE PIKE & OLD HICKORY BLVD	**13**	4 - Driving- suspended license 4 - Driv. lic. - no d/l 2 - Poss. or casual exchange-cont.sub.
2300 PATTERSON ST	**13**	3 - Child endangerment 2 - Intimidation 1 - Failure to appear- class b or c misd.
EDMONDSON PIKE & OLD HICKORY BLVD	**12**	6 - Driv. lic. - no d/l 3 - Driving- suspended license 1 - Driving under the influence
600 WHISPERING HILLS DR	**12**	7 - Driv. lic. - no d/l 1 - Alter title, registration, plate or permit 1 - Assault, domestic bodily injury
5621 FRANKLIN PIKE	**11**	5 - Failure to be booked (state citation) 4 - Failure to appear- class b or c misd. 1 - Theft of merchandise- $1,000 or less
8TH AVE S & WEDGEWOOD AVE	**9**	2 - Drug paraphernalia- unlawful use 2 - Driv. lic. - no d/l 1 - Assault, domestic bodily injury
5242 EDMONDSON PIKE	**8**	2 - Public intoxication 2 - Resisting stop, frisk, halt, arrest, or search 2 - Juvenile, curfew
550 HARDING PL	**8**	5 - Failure to appear- class b or c misd. 3 - Poss. or casual exchange-cont.sub. 2 - Juvenile, runaway

Sourced from MNPD ARMS on 10/31/2018 7:46:12 AM. CAD calls retrieved from ECC's Computer Aided Dispatch system. Includes only calls where an officer response was made. Disposition codes 6 (Backup) and 11 (Signal 9) are excluded. Self-initiated calls are excluded. CFS located at hospitals, police precincts, and detention centers are excluded. Arrest information retrieved from the MNPD RMS warrants / arrests database. 1 arrest = 1 body. Includes adult and juvenile arrests. Arrests served by warrants division are excluded. 'Nearby Business' refers to a business establishment in close proximity of the address listed, and is provided for informational purposes only. There is no guarantee that all calls were dispatched to the business listed, because in some cases, multiple business establishments have the same address (e.g. a discount store that also contains a pharmacy). Due to the unique nature of apartment-based reporting, individual unit numbers and the address of the main office for a complex may sometimes both appear in this report.

Other Reports

CompStat Weekly Analysis is provided by the Metropolitan Nashville Police Department Crime Analysis Section. This report is intended to be a management and planning tool and does not reflect the official UCR counts for the department.

"No man is above the law and no man is below it: nor do we ask any man's permission when we ask him to obey it."
- Theodore Roosevelt

Begin Date: 10/21/2018
End Date: 10/27/2018
Week: 43

APR Data

Precinct Assignment	YTD	Last Week
West	341	21
East	604	7
South	939	32
Central	177	0
Hermitage	1,008	14
North	3	0
Madison	37	0
Midtown Hills	106	3
County	**3,215**	**77**

APR Initiated by	YTD	Last Week
Self Initiated	210	3
Dispatched	2,014	39
Referred by Field Supervisor	13	0
Walk In	978	35

Criteria	YTD	Last Week
Met APR Criteria	2,820	65
Pending Over 30 Minutes	234	8
Pending Less Than 30 Minutes	161	4

Result	YTD	Last Week
Complainant Waiting	528	14
No Answer at Call Back	61	1
Complainant Gone	85	0
Reviewed Text of Call With Complainant	2,486	61
Requested Officer Respond	55	1

Action Taken	YTD	Last Week
Extra Patrol Broadcast Sent	12	1
Incident Report Completed	2,699	66
No Police Action Required	364	8
Sent Back to Pending	140	2

Percent of CFS by Precinct Assignment (YTD)

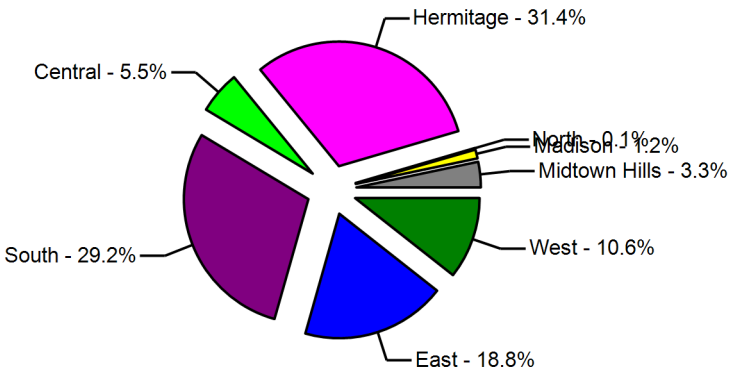

Action Taken (YTD)

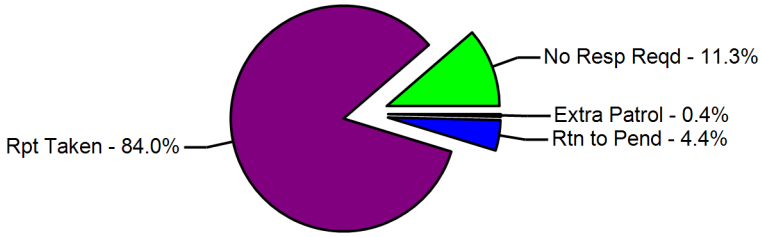

Sourced from data entered at each precinct.

Case Preparation Section - Case File Inventory

METROPOLITAN POLICE DEPARTMENT
of Nashville and Davidson County

Status	Prior Week	Compstat Week	Change	Same Week Last Year	Compstat Week	Change
Case Backlog	52		-Infinity	100		-100.0 %
Average Number of Days to Complete	11		-11	17		-17

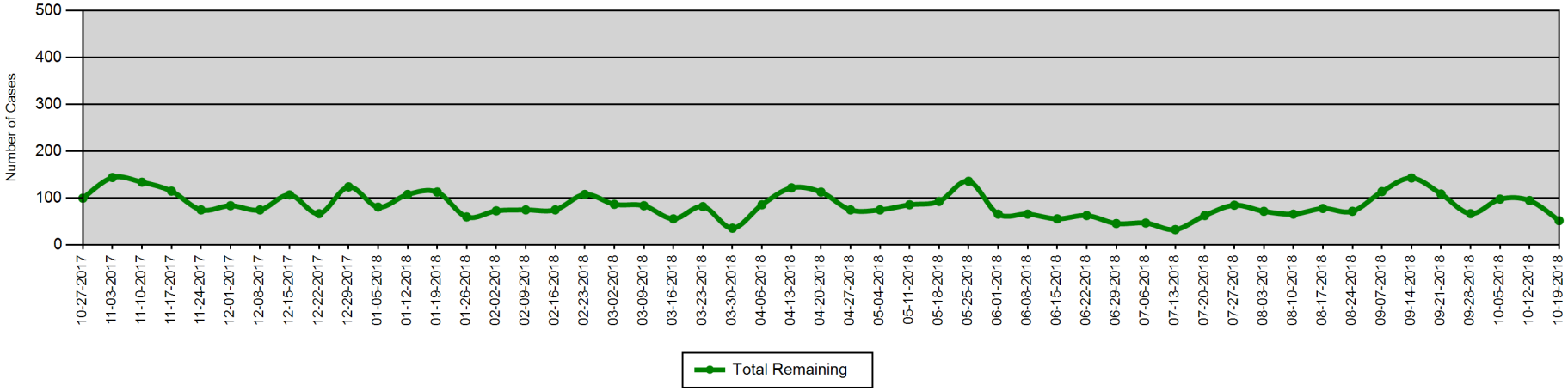

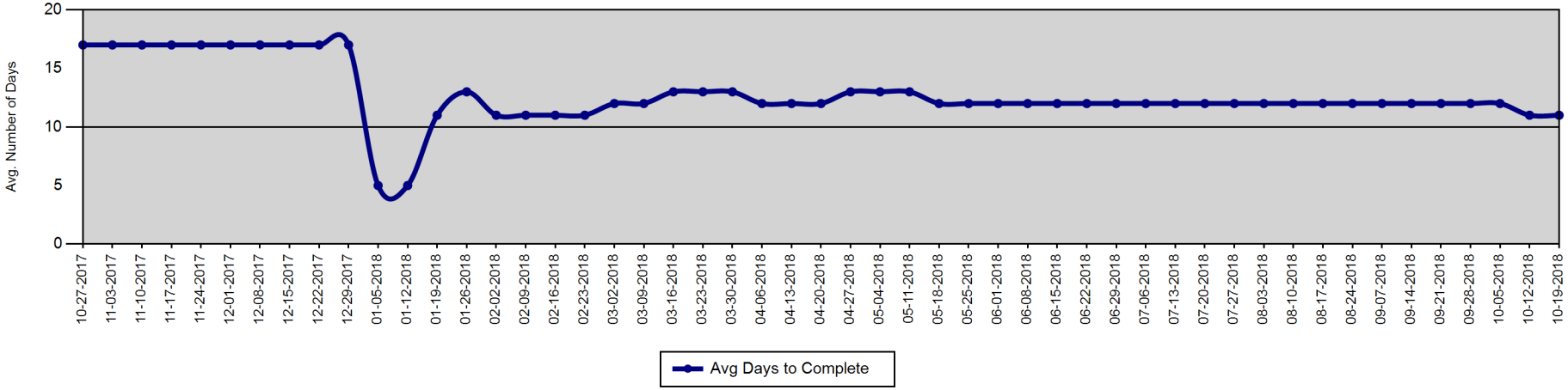

Report created on 10/31/2018 7:46:12 AM. Sources information provided by Case Preparation Division. This report is intended to be a management and planning tool and is not an exact representation of workload.

Court Attendance - 310s Issued by Month

METROPOLITAN POLICE DEPARTMENT
of Nashville and Davidson County

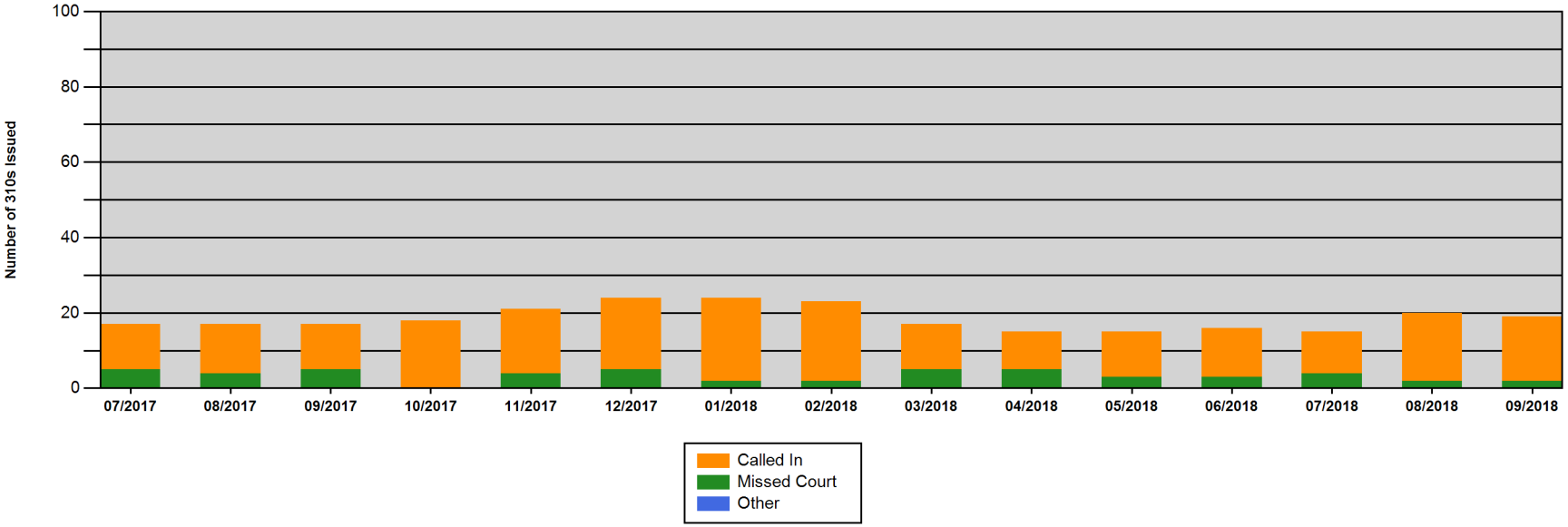

	07/2017	08/2017	09/2017	10/2017	11/2017	12/2017	01/2018	02/2018	03/2018	04/2018	05/2018	06/2018	07/2018	08/2018	09/2018
Called In	12	13	12	18	17	19	22	21	12	10	12	13	11	18	17
Missed Court	5	4	5	0	4	5	2	2	5	5	3	3	4	2	2
Other	0	0	0	0	0	0	0	0	0	0	0	0	0	0	0
Total	**17**	**17**	**17**	**18**	**21**	**24**	**24**	**23**	**17**	**15**	**15**	**16**	**15**	**20**	**19**

Report created on 10/31/2018 7:46:13 AM. MNPD Form 310 is a Notification of Violation of Court Appearance Procedures.

Violations include 'improperly dressed,' 'failed to appear,' 'clocked in, but didn't go to court,' 'late for court,' and 'called with excuse.'

Percentage of Incident Reports Included in CompStat Analysis

METROPOLITAN POLICE DEPARTMENT
of Nashville and Davidson County

Percentage of incident reports entered into ARMS by the following wednesday of each week.

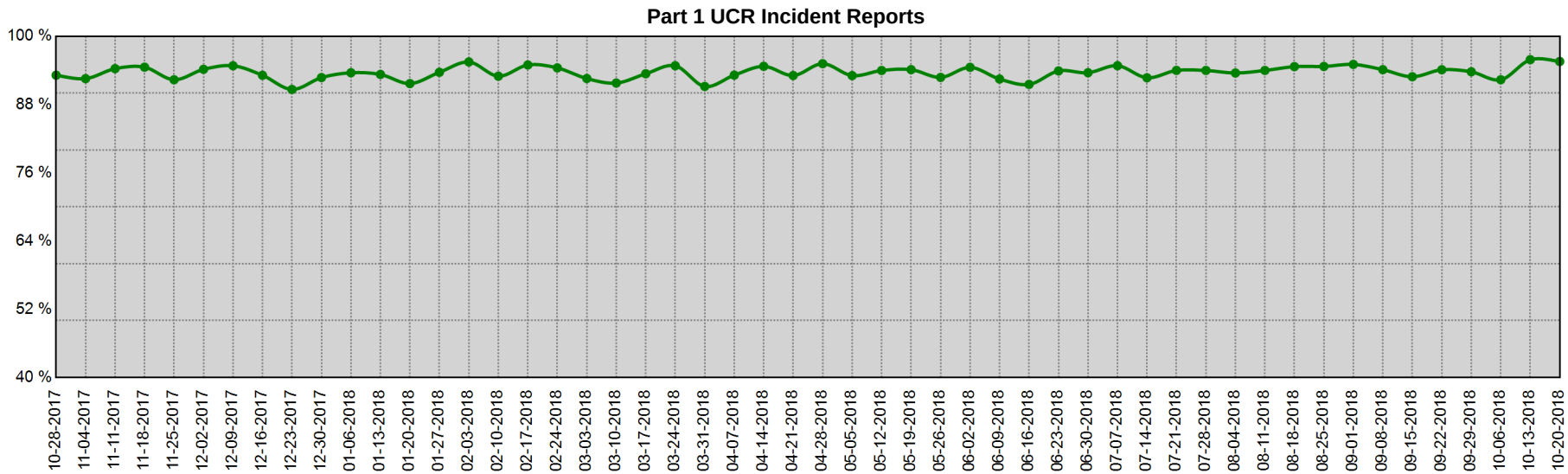

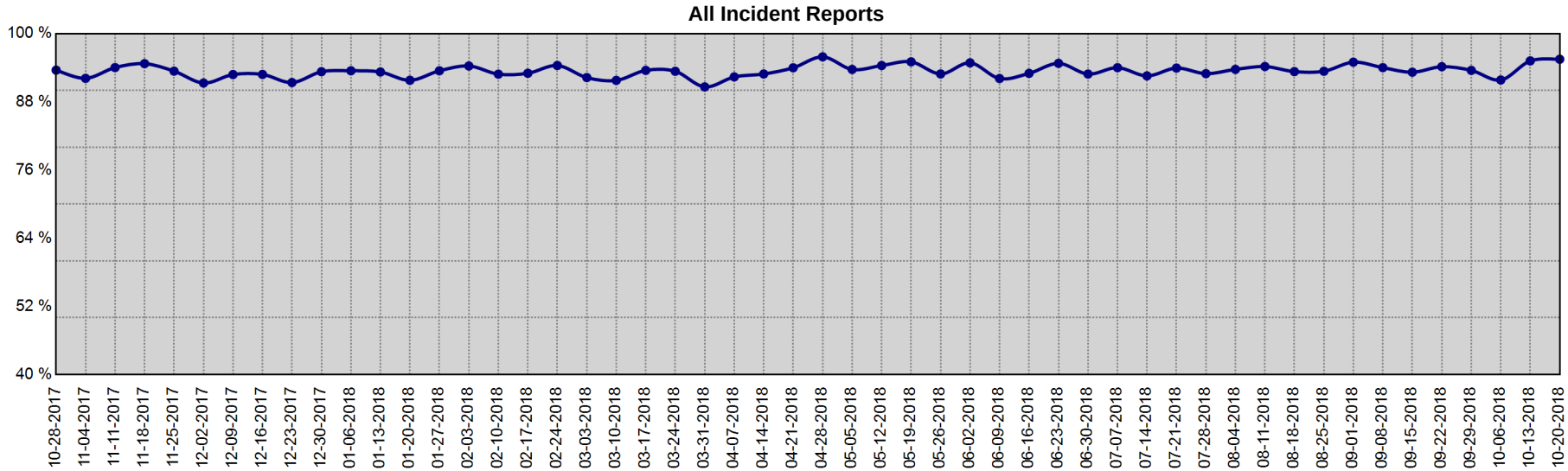

Date Range	Part I UCR Incident Reports			All Incident Reports		
	Min	Max	Mean	Min	Max	Mean
10-22-2017 to 10-20-2018	90.6 %	95.9 %	93.6 %	90.6 %	95.9 %	93.4 %

Information summarized for CompStat week ending 10/27/2018

Sourced from MNPD ARMS on 10/31/2018 7:46:13 AM. The figures above were sourced from incident reports using Uniform Crime Reporting definitions and reporting guidelines, based on the date when the crime was reported. This report is intended to be a management and planning tool and does not reflect the official UCR counts for the department.

Map Section

CompStat Weekly Analysis is provided by the Metropolitan Nashville Police Department Crime Analysis Section. This report is intended to be a management and planning tool and does not reflect the official UCR counts for the department.

"No man is above the law and no man is below it: nor do we ask any man's permission when we ask him to obey it."
- Theodore Roosevelt

Begin Date: 10/21/2018
End Date: 10/27/2018
Week: 43

YTD Gunshot Victims - Countywide

Gunshot Homicides / Injuries

Zone	Prior YTD	YTD	Change	Percent Change
111	10	3	-7	-70.0%
113	1	0	-1	-100.0%
115	0	3	3	-
117	0	2	2	-
121	1	1	0	0.0%
123	2	1	-1	-50.0%
125	1	0	-1	-100.0%
211	18	8	-10	-55.6%
213	3	1	-2	-66.7%
215	3	8	5	166.7%
217	4	1	-3	-75.0%
221	20	8	-12	-60.0%
223	10	15	5	50.0%
225	3	6	3	100.0%
227	2	6	4	200.0%
311	1	5	4	400.0%
313	3	6	3	100.0%
315	7	5	-2	-28.6%
317	5	3	-2	-40.0%
321	7	9	2	28.6%
323	8	3	-5	-62.5%
325	10	14	4	40.0%
331	5	8	3	60.0%
333	5	11	6	120.0%
335	7	4	-3	-42.9%
411	0	0	0	-
413	2	1	-1	-50.0%
415	0	2	2	-
421	0	0	0	-
423	2	0	-2	-100.0%
425	1	2	1	100.0%
511	26	31	5	19.2%
513	3	1	-2	-66.7%

Zone	Prior YTD	YTD	Change	Percent Change
515	0	5	5	-
517	1	0	-1	-100.0%
521	5	0	-5	-100.0%
523	4	10	6	150.0%
525	3	1	-2	-66.7%
531	8	3	-5	-62.5%
533	1	5	4	400.0%
535	3	4	1	33.3%
611	16	15	-1	-6.3%
613	36	24	-12	-33.3%
615	18	20	2	11.1%
617	7	3	-4	-57.1%
621	7	9	2	28.6%
623	2	8	6	300.0%
625	9	6	-3	-33.3%
627	0	2	2	-
711	2	2	0	0.0%
713	1	0	-1	-100.0%
715	6	8	2	33.3%
721	15	12	-3	-20.0%
723	3	0	-3	-100.0%
725	6	7	1	16.7%
727	0	5	5	-
811	10	7	-3	-30.0%
813	6	1	-5	-83.3%
815	1	2	1	100.0%
821	5	5	0	0.0%
823	0	0	0	-
825	1	2	1	100.0%
831	1	4	3	300.0%
833	0	2	2	-
835	5	3	-2	-40.0%
Total	**352**	**343**	**-9**	**-2.6%**

YTD, 76.1% of all gunshot homicides and injuries have occurred in 24 MNPD zones, an area that covers 29.0% of the total area of Davidson County.

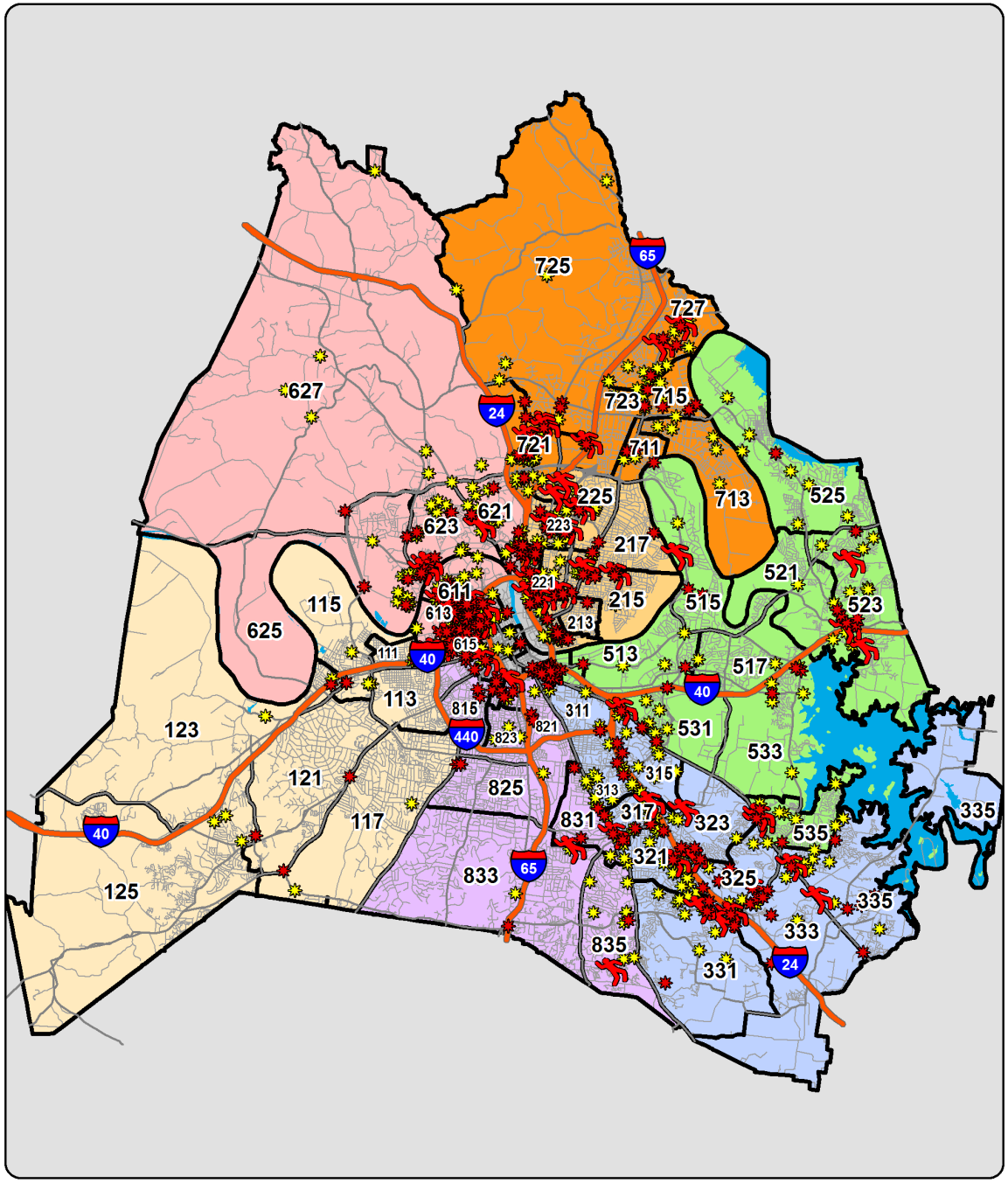

YTD Shootings Gunshot Homicide Gunshot Injury Property Damage Involving Firearm

Sourced from MNPD ARMS on 10/31/2018 7:46:14 AM. The information in this report is sourced from incident reports using UCR definitions and reporting guidelines, based on the date when the crime was reported, and aggregated by incident location. 'Gunshot Homicide / Injury' counts include only violent incidents (homicide, rape, robbery, and aggravated assault) in which one or more victims received a fatal or non-fatal gunshot wound. Suicides, suicide attempts, and accidental shootings are excluded. 'Property Damage' counts include all incidents that (1) include a 'Damage to Property' (NIBRS 290) offense, and (2) list a firearm in the Weapons/Tool' section of the incident report. Unfounded incidents are excluded from these counts. MNPD splits the geography of Davidson County into 1,500+ Reporting Areas (RPA's), ranging in size from 0.003 square miles to 14.9 square miles. The average RPA size is 0.34 square miles.

Gunshot Victims - Countywide (Homicides and Injuries)

Based on date when each incident was reported.

METROPOLITAN POLICE DEPARTMENT
of Nashville and Davidson County

Gunshot Victims (Homicides and Injuries), Annual Totals - Green Line Represents the Previous 14 Year Average

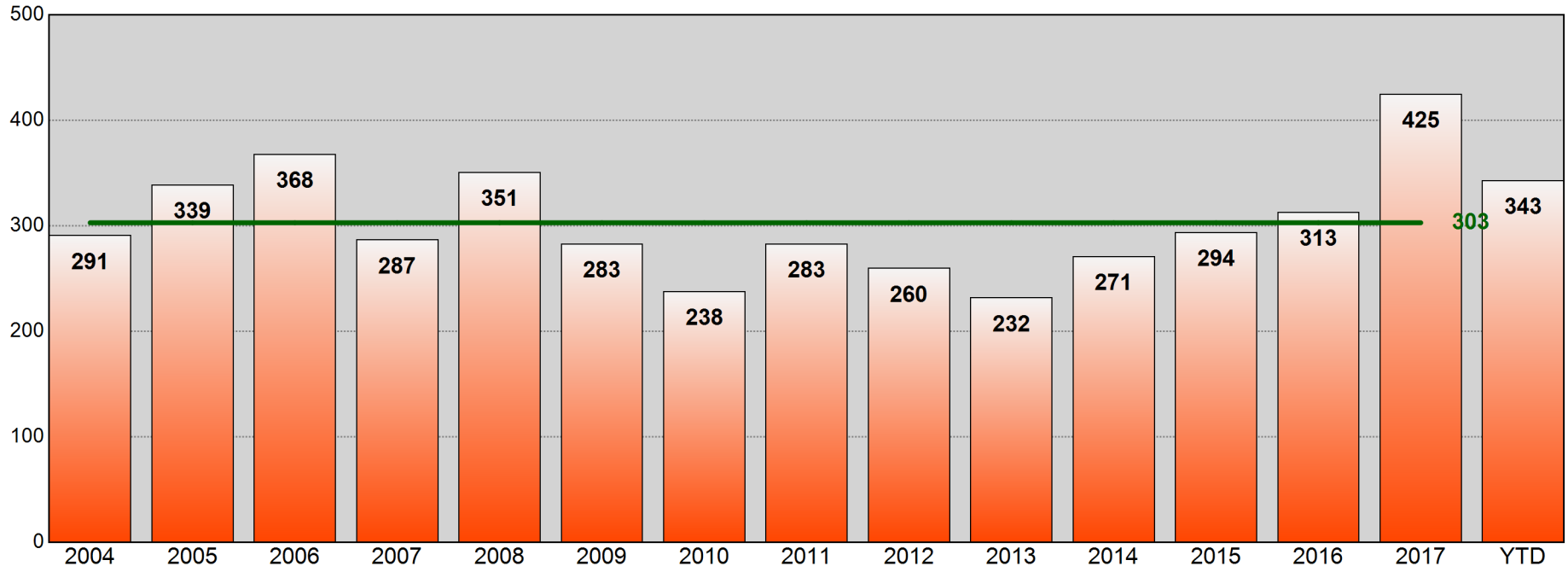

Age of Gunshot Victim
Annual Totals, Past 5 Years

Age	2013	Percent of Total	2014	Percent of Total	2015	Percent of Total	2016	Percent of Total	2017	Percent of Total
0-12	1	0.4%	2	0.7%	2	0.7%	3	1.0%	5	1.2%
13-17	18	7.8%	20	7.4%	32	10.9%	27	8.6%	49	11.5%
18-24	87	37.5%	99	36.5%	116	39.5%	96	30.7%	137	32.2%
25-34	82	35.3%	83	30.6%	82	27.9%	90	28.8%	129	30.4%
35-44	27	11.6%	39	14.4%	32	10.9%	51	16.3%	52	12.2%
45-54	12	5.2%	18	6.6%	14	4.8%	24	7.7%	29	6.8%
55-64	3	1.3%	1	0.4%	13	4.4%	12	3.8%	14	3.3%
65+	1	0.4%	3	1.1%	2	0.7%	6	1.9%	5	1.2%
Unk	1	0.4%	6	2.2%	1	0.3%	4	1.3%	5	1.2%

Age of Gunshot Victim
YTD Comparison

Age	Prior YTD	Percent of Total	YTD	Percent of Total	Change	Percent Change
0-12	4	1.1%	4	1.2%	0	0.0%
13-17	37	10.5%	37	10.8%	0	0.0%
18-24	117	33.1%	107	31.2%	-10	-8.5%
25-34	108	30.6%	110	32.1%	2	1.9%
35-44	43	12.2%	38	11.1%	-5	-11.6%
45-54	24	6.8%	34	9.9%	10	41.7%
55-64	12	3.4%	10	2.9%	-2	-16.7%
65+	3	0.8%	2	0.6%	-1	-33.3%
Unk	5	1.4%	1	0.3%	-4	-80.0%

Information summarized for CompStat week ending 10/27/2018.

Sourced from MNPD ARMS on 10/31/2018 7:46:15 AM. The information in this report is sourced from incident reports using UCR definitions and reporting guidelines, based on report date, aggregated by incident location. Only includes violent incidents (homicide, rape, robbery, and aggravated assault) in which one or more victims received a fatal or non-fatal gunshot wound. Suicides, suicide attempts, and accidental shootings are excluded.

Gunshot Victims (Homicides, Injuries, and Property Damage)

METROPOLITAN POLICE DEPARTMENT
of Nashville and Davidson County

Aggregated by precinct (incident location). Based on date when each incident was reported.

		Rolling Two Week				Rolling Eight Week				YTD				Rolling Twenty-Four Month			
		Prior Week	Last Week	Change	% Change	Prior 4 Weeks	Last 4 Weeks	Change	% Change	Prior YTD	YTD	Change	% Change	Prior 52 Weeks	Last 52 Weeks	Change	% Change
West	Gunshot Homicide	0	0	0	-	0	0	0	-	4	0	-4	-100.0%	4	0	-4	-100.0%
	Gunshot Injury	0	0	0	-	2	0	-2	-100.0%	11	10	-1	-9.1%	16	11	-5	-31.3%
	Property Damage	0	0	0	-	1	0	-1	-100.0%	30	12	-18	-60.0%	34	19	-15	-44.1%
East	Gunshot Homicide	0	0	0	-	1	1	0	0.0%	16	12	-4	-25.0%	19	17	-2	-10.5%
	Gunshot Injury	0	0	0	-	3	0	-3	-100.0%	47	41	-6	-12.8%	53	45	-8	-15.1%
	Property Damage	0	0	0	-	6	5	-1	-16.7%	93	60	-33	-35.5%	120	69	-51	-42.5%
South	Gunshot Homicide	1	0	-1	-100.0%	3	3	0	0.0%	12	18	6	50.0%	15	24	9	60.0%
	Gunshot Injury	1	0	-1	-100.0%	6	4	-2	-33.3%	46	50	4	8.7%	56	60	4	7.1%
	Property Damage	7	5	-2	-28.6%	21	20	-1	-4.8%	136	110	-26	-19.1%	150	128	-22	-14.7%
Central	Gunshot Homicide	0	0	0	-	0	0	0	-	1	0	-1	-100.0%	1	0	-1	-100.0%
	Gunshot Injury	0	0	0	-	2	0	-2	-100.0%	5	5	0	0.0%	5	5	0	0.0%
	Property Damage	0	0	0	-	1	0	-1	-100.0%	8	6	-2	-25.0%	10	7	-3	-30.0%
Hermitage	Gunshot Homicide	0	0	0	-	1	2	1	100.0%	12	6	-6	-50.0%	16	7	-9	-56.3%
	Gunshot Injury	2	0	-2	-100.0%	3	2	-1	-33.3%	42	54	12	28.6%	53	62	9	17.0%
	Property Damage	4	2	-2	-50.0%	7	8	1	14.3%	94	68	-26	-27.7%	104	82	-22	-21.2%
North	Gunshot Homicide	0	0	0	-	1	1	0	0.0%	14	15	1	7.1%	19	20	1	5.3%
	Gunshot Injury	0	2	2	-	7	3	-4	-57.1%	81	72	-9	-11.1%	91	91	0	0.0%
	Property Damage	3	4	1	33.3%	9	9	0	0.0%	140	132	-8	-5.7%	166	159	-7	-4.2%
Madison	Gunshot Homicide	0	0	0	-	0	0	0	-	4	6	2	50.0%	4	8	4	100.0%
	Gunshot Injury	0	1	1	-	1	2	1	100.0%	29	28	-1	-3.4%	32	35	3	9.4%
	Property Damage	3	0	-3	-100.0%	8	9	1	12.5%	61	73	12	19.7%	67	84	17	25.4%
Midtown Hills	Gunshot Homicide	0	0	0	-	0	0	0	-	4	4	0	0.0%	4	5	1	25.0%
	Gunshot Injury	0	0	0	-	2	1	-1	-50.0%	25	22	-3	-12.0%	29	24	-5	-17.2%
	Property Damage	4	0	-4	-100.0%	5	7	2	40.0%	44	28	-16	-36.4%	52	33	-19	-36.5%
County	Gunshot Homicide	1	0	-1	-100.0%	6	7	1	16.7%	67	61	-6	-9.0%	82	81	-1	-1.2%
	Gunshot Injury	3	3	0	0.0%	26	12	-14	-53.8%	286	282	-4	-1.4%	335	333	-2	-0.6%
	Property Damage	21	11	-10	-47.6%	58	58	0	0.0%	606	489	-117	-19.3%	703	581	-122	-17.4%

Information summarized for CompStat week ending 10/27/2018.

Sourced from MNPD ARMS on 10/31/2018 7:46:15 AM. The information in this report is sourced from incident reports using UCR definitions and reporting guidelines, based on report date, aggregated by incident location. Only includes violent incidents (homicide, rape, robbery, and aggravated assault) in which one or more victims received a fatal or non-fatal gunshot wound. Suicides, suicide attempts, and accidental shootings are excluded.

YTD Gunshot Victims - West Precinct

Gunshot Homicides / Injuries				
Zone	Prior YTD	YTD	Change	Percent Change
111	10	3	-7	-70.0%
113	1	0	-1	-100.0%
115	0	3	3	-
117	0	2	2	-
121	1	1	0	0.0%
123	2	1	-1	-50.0%
125	1	0	-1	-100.0%
Total	**15**	**10**	**-5**	**-33.3%**

Property Damage with Firearm				
Zone	Prior YTD	YTD	Change	Percent Change
111	13	2	-11	-84.6%
113	4	0	-4	-100.0%
115	5	3	-2	-40.0%
117	0	2	2	-
121	2	0	-2	-100.0%
123	3	2	-1	-33.3%
125	3	3	0	0.0%
Total	**30**	**12**	**-18**	**-60.0%**

Age of Victim - Gunshot Homicides / Injuries						
Age	Prior YTD	Percent of Total	YTD	Percent of Total	Change	Percent Change
0-12	0	0.0%	0	0.0%	0	-
13-17	1	6.7%	2	20.0%	1	100.0%
18-24	6	40.0%	4	40.0%	-2	-33.3%
25-34	3	20.0%	2	20.0%	-1	-33.3%
35-44	2	13.3%	1	10.0%	-1	-50.0%
45-54	2	13.3%	1	10.0%	-1	-50.0%
55-64	1	6.7%	0	0.0%	-1	-100.0%
65+	0	0.0%	0	0.0%	0	-

Annual Totals - Gunshot Homicides / Injuries

Green Line Represents the Previous 14 Year Average

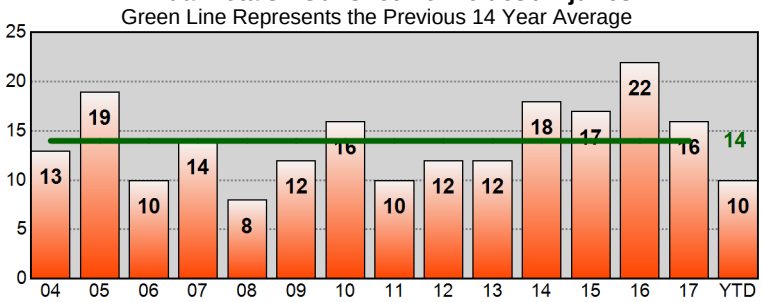

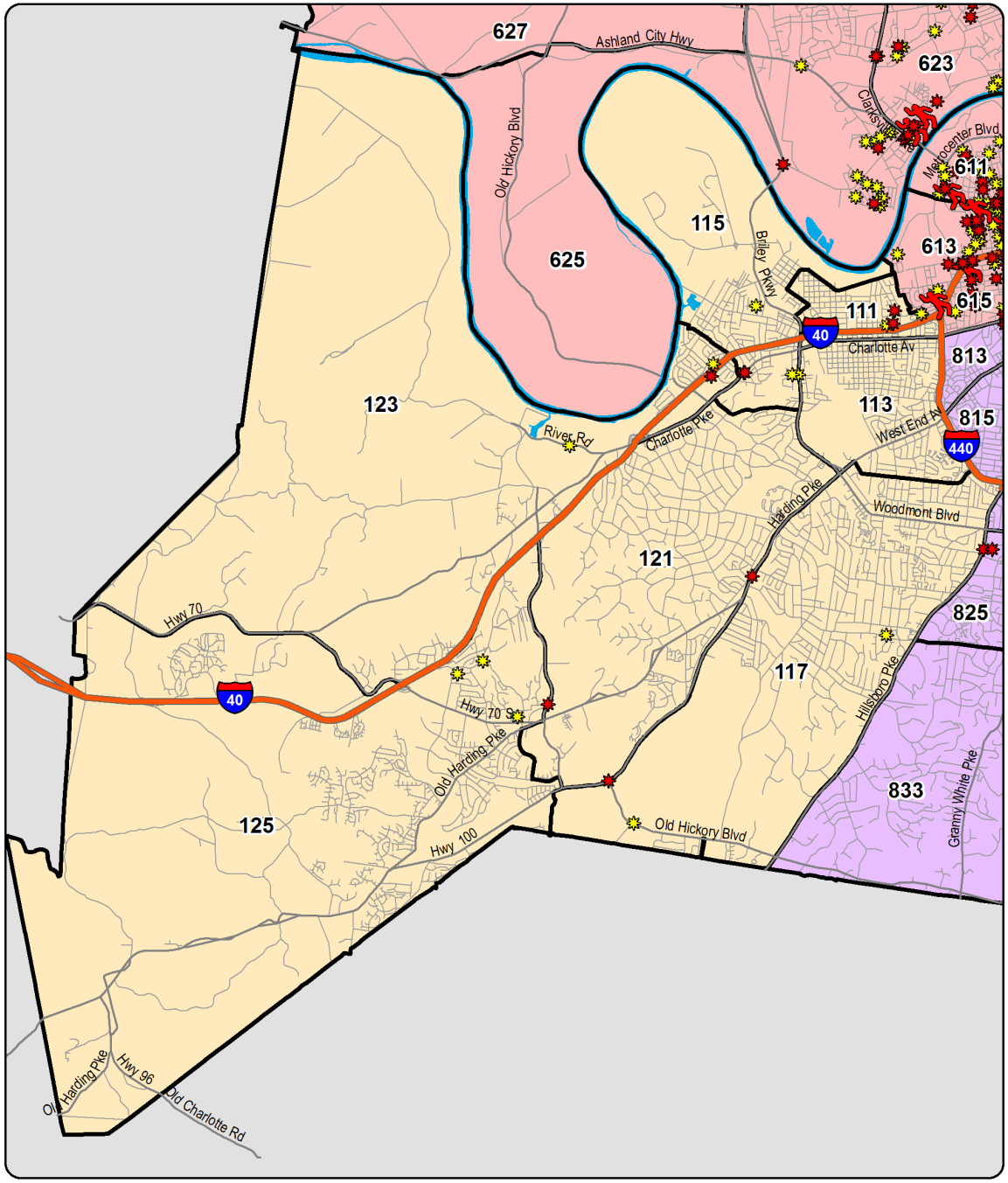

YTD Shootings Gunshot Homicide Gunshot Injury Property Damage Involving Firearm

Sourced from MNPD ARMS on 10/31/2018 7:46:15 AM. The information in this report is sourced from incident reports using UCR definitions and reporting guidelines, based on the date when the crime was reported, and aggregated by incident location. 'Gunshot Homicide / Injury' counts include only violent incidents (homicide, rape, robbery, and aggravated assault) in which one or more victims received a fatal or non-fatal gunshot wound. Suicides, suicide attempts, and accidental shootings are excluded. 'Property Damage' counts include all incidents that (1) include a 'Damage to Property' (NIBRS 290) offense, and (2) list a firearm in the Weapons/Tool' section of the incident report. Unfounded incidents are excluded from these counts.

YTD Gunshot Victims - East Precinct

Gunshot Homicides / Injuries				
Zone	Prior YTD	YTD	Change	Percent Change
211	18	8	-10	-55.6%
213	3	1	-2	-66.7%
215	3	8	5	166.7%
217	4	1	-3	-75.0%
221	20	8	-12	-60.0%
223	10	15	5	50.0%
225	3	6	3	100.0%
227	2	6	4	200.0%
Total	**63**	**53**	**-10**	**-15.9%**

Property Damage with Firearm				
Zone	Prior YTD	YTD	Change	Percent Change
211	27	12	-15	-55.6%
213	2	0	-2	-100.0%
215	3	8	5	166.7%
217	14	3	-11	-78.6%
221	20	11	-9	-45.0%
223	9	15	6	66.7%
225	9	6	-3	-33.3%
227	9	5	-4	-44.4%
Total	**93**	**60**	**-33**	**-35.5%**

Age of Victim - Gunshot Homicides / Injuries						
Age	Prior YTD	Percent of Total	YTD	Percent of Total	Change	Percent Change
0-12	0	0.0%	0	0.0%	0	-
13-17	9	14.3%	6	11.3%	-3	-33.3%
18-24	20	31.7%	22	41.5%	2	10.0%
25-34	22	34.9%	16	30.2%	-6	-27.3%
35-44	7	11.1%	5	9.4%	-2	-28.6%
45-54	1	1.6%	3	5.7%	2	200.0%
55-64	2	3.2%	1	1.9%	-1	-50.0%
65+	0	0.0%	0	0.0%	0	-
Unk	2	3.2%	0	0.0%	-2	-100.0%

Annual Totals - Gunshot Homicides / Injuries

Green Line Represents the Previous 14 Year Average

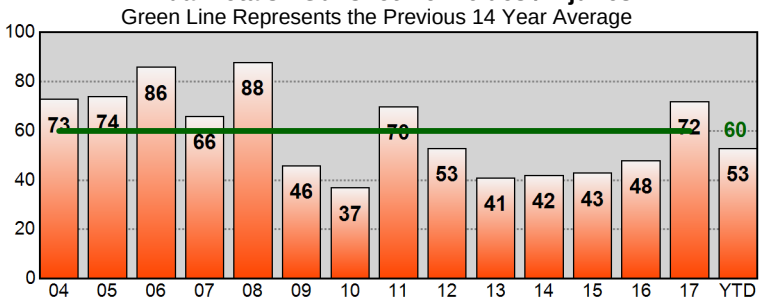

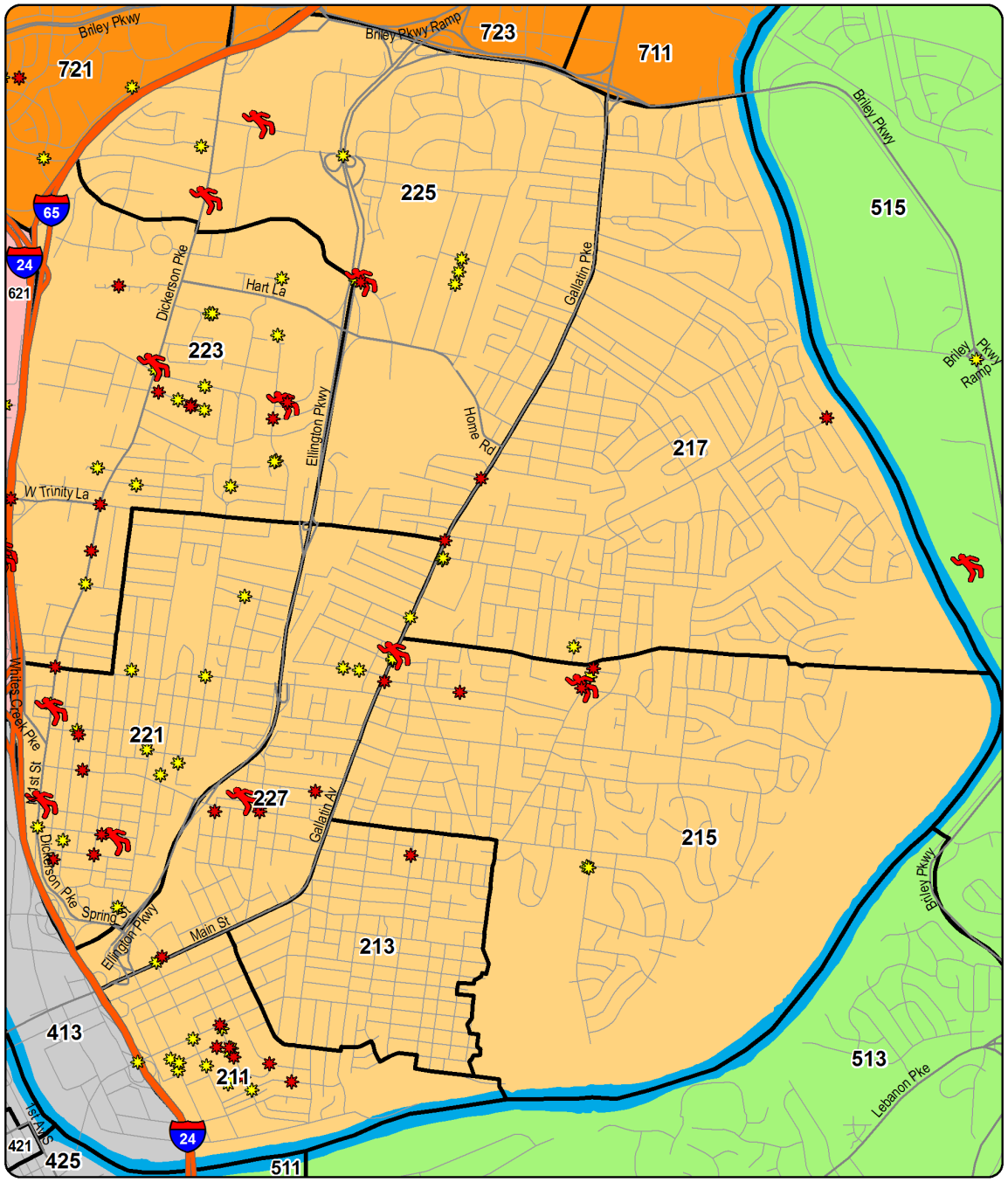

YTD Shootings Gunshot Homicide Gunshot Injury Property Damage Involving Firearm

Sourced from MNPD ARMS on 10/31/2018 7:46:16 AM. The information in this report is sourced from incident reports using UCR definitions and reporting guidelines, based on the date when the crime was reported, and aggregated by incident location. 'Gunshot Homicide / Injury' counts include only violent incidents (homicide, rape, robbery, and aggravated assault) in which one or more victims received a fatal or non-fatal gunshot wound. Suicides, suicide attempts, and accidental shootings are excluded. 'Property Damage' counts include all incidents that (1) include a 'Damage to Property' (NIBRS 290) offense, and (2) list a firearm in the Weapons/Tool' section of the incident report. Unfounded incidents are excluded from these counts.

YTD Gunshot Victims - South Precinct

Gunshot Homicides / Injuries				
Zone	Prior YTD	YTD	Change	Percent Change
311	1	5	4	400.0%
313	3	6	3	100.0%
315	7	5	-2	-28.6%
317	5	3	-2	-40.0%
321	7	9	2	28.6%
323	8	3	-5	-62.5%
325	10	14	4	40.0%
331	5	8	3	60.0%
333	5	11	6	120.0%
335	7	4	-3	-42.9%
Total	**58**	**68**	**10**	**17.2%**

Property Damage with Firearm				
Zone	Prior YTD	YTD	Change	Percent Change
311	5	7	2	40.0%
313	6	15	9	150.0%
315	6	11	5	83.3%
317	22	11	-11	-50.0%
321	17	18	1	5.9%
323	17	4	-13	-76.5%
325	17	16	-1	-5.9%
331	11	9	-2	-18.2%
333	11	5	-6	-54.5%
335	24	14	-10	-41.7%
Total	**136**	**110**	**-26**	**-19.1%**

Age of Victim - Gunshot Homicides / Injuries						
Age	Prior YTD	Percent of Total	YTD	Percent of Total	Change	Percent Change
0-12	3	5.2%	0	0.0%	-3	-100.0%
13-17	8	13.8%	5	7.4%	-3	-37.5%
18-24	18	31.0%	22	32.4%	4	22.2%
25-34	15	25.9%	26	38.2%	11	73.3%
35-44	9	15.5%	6	8.8%	-3	-33.3%
45-54	3	5.2%	9	13.2%	6	200.0%
55-64	1	1.7%	0	0.0%	-1	-100.0%
65+	1	1.7%	0	0.0%	-1	-100.0%

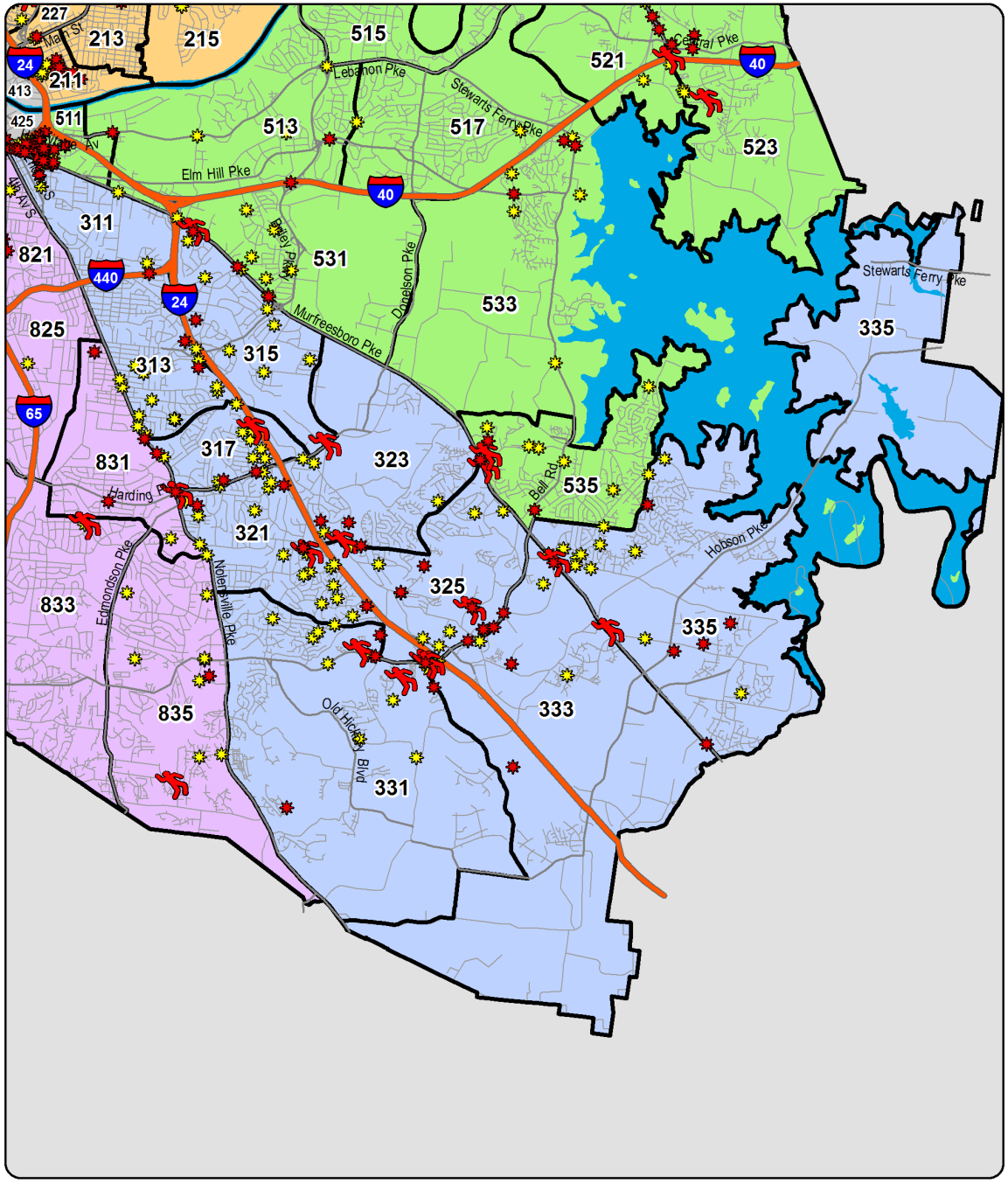

YTD Shootings Gunshot Homicide Gunshot Injury Property Damage Involving Firearm

Annual Totals - Gunshot Homicides / Injuries

Green Line Represents the Previous 14 Year Average

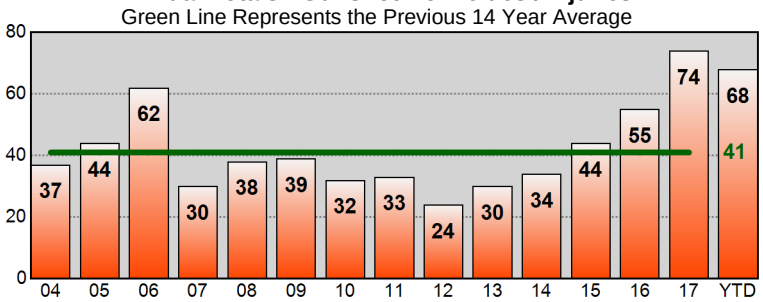

Sourced from MNPD ARMS on 10/31/2018 7:46:17 AM. The information in this report is sourced from incident reports using UCR definitions and reporting guidelines, based on the date when the crime was reported, and aggregated by incident location. 'Gunshot Homicide / Injury' counts include only violent incidents (homicide, rape, robbery, and aggravated assault) in which one or more victims received a fatal or non-fatal gunshot wound. Suicides, suicide attempts, and accidental shootings are excluded. 'Property Damage' counts include all incidents that (1) include a 'Damage to Property' (NIBRS 290) offense, and (2) list a firearm in the Weapons/Tool' section of the incident report. Unfounded incidents are excluded from these counts.

YTD Gunshot Victims - Central Precinct

Gunshot Homicides / Injuries				
Zone	Prior YTD	YTD	Change	Percent Change
411	0	0	0	-
413	2	1	-1	-50.0%
415	0	2	2	-
421	0	0	0	-
423	2	0	-2	-100.0%
425	1	2	1	100.0%
Total	**5**	**5**	**0**	**0.0%**

Property Damage with Firearm				
Zone	Prior YTD	YTD	Change	Percent Change
411	0	3	3	-
413	1	1	0	0.0%
415	0	0	0	-
421	1	2	1	100.0%
423	3	0	-3	-100.0%
425	3	0	-3	-100.0%
Total	**8**	**6**	**-2**	**-25.0%**

Age of Victim - Gunshot Homicides / Injuries						
Age	Prior YTD	Percent of Total	YTD	Percent of Total	Change	Percent Change
0-12	0	0.0%	0	0.0%	0	-
13-17	0	0.0%	1	20.0%	1	-
18-24	3	50.0%	0	0.0%	-3	-100.0%
25-34	3	50.0%	2	40.0%	-1	-33.3%
35-44	0	0.0%	1	20.0%	1	-
45-54	0	0.0%	0	0.0%	0	-
55-64	0	0.0%	1	20.0%	1	-
65+	0	0.0%	0	0.0%	0	-

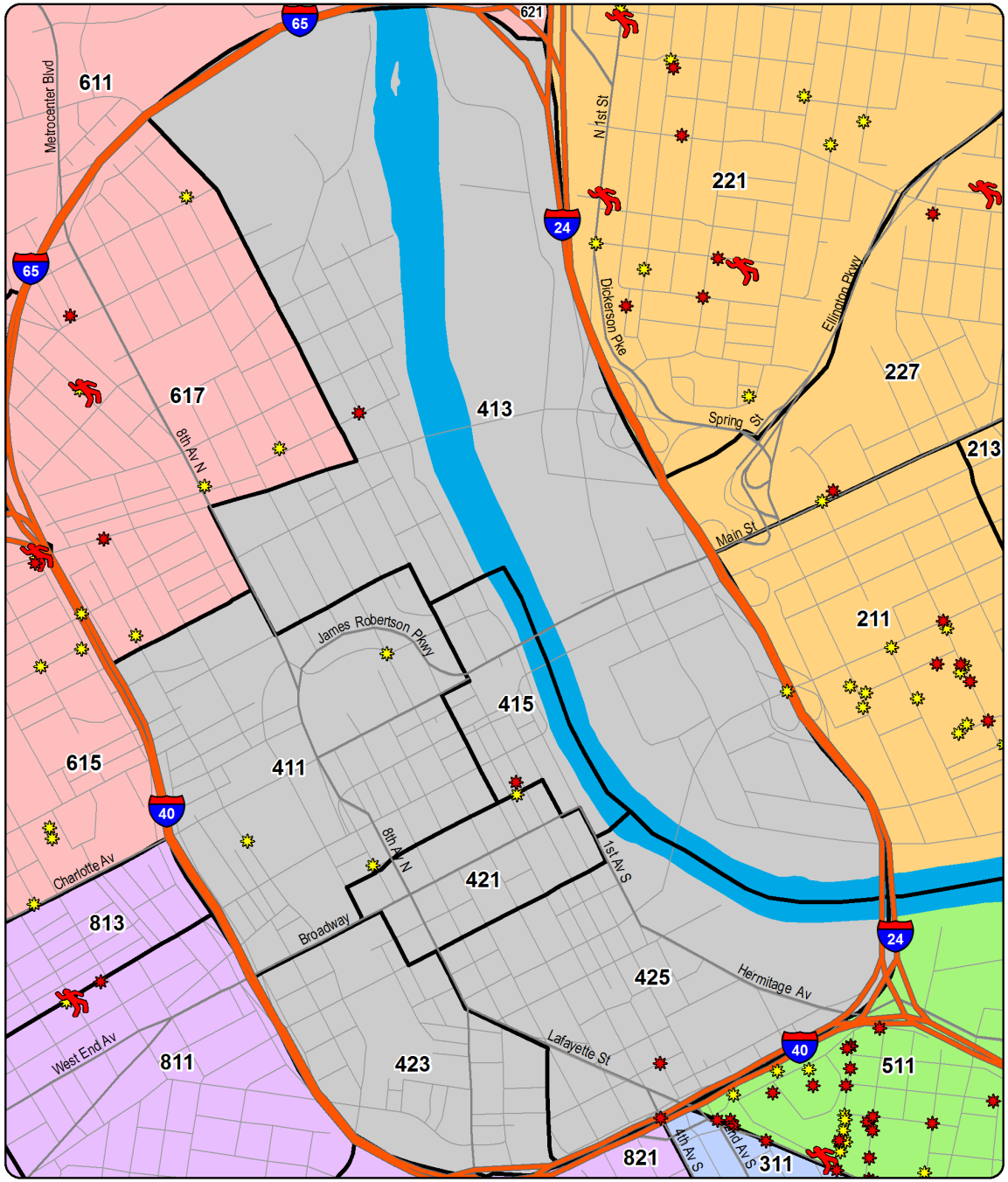

YTD Shootings Gunshot Homicide Gunshot Injury Property Damage Involving Firearm

Annual Totals - Gunshot Homicides / Injuries

Green Line Represents the Previous 14 Year Average

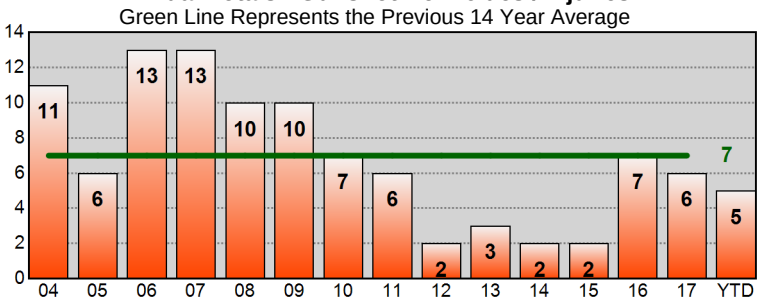

Sourced from MNPD ARMS on 10/31/2018 7:46:18 AM. The information in this report is sourced from incident reports using UCR definitions and reporting guidelines, based on the date when the crime was reported, and aggregated by incident location. 'Gunshot Homicide / Injury' counts include only violent incidents (homicide, rape, robbery, and aggravated assault) in which one or more victims received a fatal or non-fatal gunshot wound. Suicides, suicide attempts, and accidental shootings are excluded. 'Property Damage' counts include all incidents that (1) include a 'Damage to Property' (NIBRS 290) offense, and (2) list a firearm in the Weapons/Tool' section of the incident report. Unfounded incidents are excluded from these counts.

YTD Gunshot Victims - Hermitage Precinct

Gunshot Homicides / Injuries				
Zone	Prior YTD	YTD	Change	Percent Change
511	26	31	5	19.2%
513	3	1	-2	-66.7%
515	0	5	5	-
517	1	0	-1	-100.0%
521	5	0	-5	-100.0%
523	4	10	6	150.0%
525	3	1	-2	-66.7%
531	8	3	-5	-62.5%
533	1	5	4	400.0%
535	3	4	1	33.3%
Total	**54**	**60**	**6**	**11.1%**

Property Damage with Firearm				
Zone	Prior YTD	YTD	Change	Percent Change
511	34	15	-19	-55.9%
513	2	4	2	100.0%
515	1	1	0	0.0%
517	1	2	1	100.0%
521	6	4	-2	-33.3%
523	18	13	-5	-27.8%
525	9	8	-1	-11.1%
531	7	7	0	0.0%
533	5	5	0	0.0%
535	11	9	-2	-18.2%
Total	**94**	**68**	**-26**	**-27.7%**

Age of Victim - Gunshot Homicides / Injuries						
Age	Prior YTD	Percent of Total	YTD	Percent of Total	Change	Percent Change
0-12	0	0.0%	0	0.0%	0	-
13-17	5	9.3%	6	10.0%	1	20.0%
18-24	19	35.2%	27	45.0%	8	42.1%
25-34	16	29.6%	15	25.0%	-1	-6.3%
35-44	5	9.3%	5	8.3%	0	0.0%
45-54	3	5.6%	5	8.3%	2	66.7%
55-64	2	3.7%	2	3.3%	0	0.0%
65+	1	1.9%	0	0.0%	-1	-100.0%
Unk	3	5.6%	0	0.0%	-3	-100.0%

Annual Totals - Gunshot Homicides / Injuries
Green Line Represents the Previous 14 Year Average

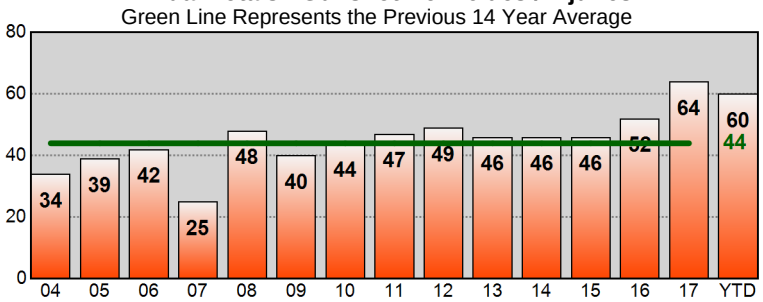

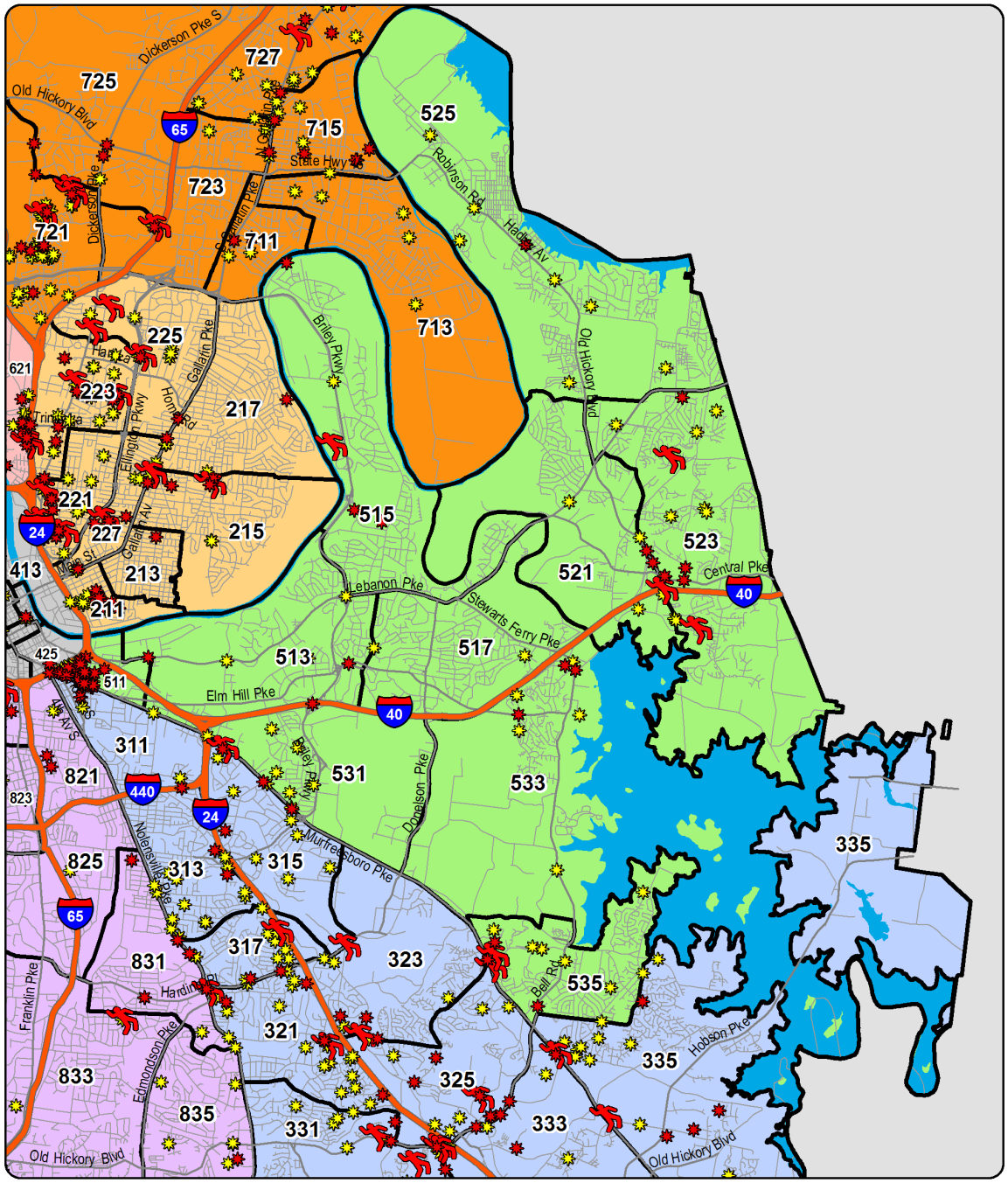

YTD Shootings Gunshot Homicide Gunshot Injury Property Damage Involving Firearm

Sourced from MNPD ARMS on 10/31/2018 7:46:19 AM. The information in this report is sourced from incident reports using UCR definitions and reporting guidelines, based on the date when the crime was reported, and aggregated by incident location. 'Gunshot Homicide / Injury' counts include only violent incidents (homicide, rape, robbery, and aggravated assault) in which one or more victims received a fatal or non-fatal gunshot wound. Suicides, suicide attempts, and accidental shootings are excluded. 'Property Damage' counts include all incidents that (1) include a 'Damage to Property' (NIBRS 290) offense, and (2) list a firearm in the Weapons/Tool' section of the incident report. Unfounded incidents are excluded from these counts.

YTD Gunshot Victims - North Precinct

Gunshot Homicides / Injuries				
Zone	Prior YTD	YTD	Change	Percent Change
611	16	15	-1	-6.3%
613	36	24	-12	-33.3%
615	18	20	2	11.1%
617	7	3	-4	-57.1%
621	7	9	2	28.6%
623	2	8	6	300.0%
625	9	6	-3	-33.3%
627	0	2	2	-
Total	**95**	**87**	**-8**	**-8.4%**

Property Damage with Firearm				
Zone	Prior YTD	YTD	Change	Percent Change
611	37	19	-18	-48.6%
613	20	33	13	65.0%
615	18	18	0	0.0%
617	6	5	-1	-16.7%
621	18	19	1	5.6%
623	28	16	-12	-42.9%
625	8	13	5	62.5%
627	5	9	4	80.0%
Total	**140**	**132**	**-8**	**-5.7%**

Age of Victim - Gunshot Homicides / Injuries						
Age	Prior YTD	Percent of Total	YTD	Percent of Total	Change	Percent Change
0-12	1	1.1%	3	3.4%	2	200.0%
13-17	5	5.3%	10	11.5%	5	100.0%
18-24	27	28.4%	17	19.5%	-10	-37.0%
25-34	35	36.8%	25	28.7%	-10	-28.6%
35-44	12	12.6%	14	16.1%	2	16.7%
45-54	9	9.5%	11	12.6%	2	22.2%
55-64	5	5.3%	5	5.7%	0	0.0%
65+	1	1.1%	2	2.3%	1	100.0%

Annual Totals - Gunshot Homicides / Injuries

Green Line Represents the Previous 14 Year Average

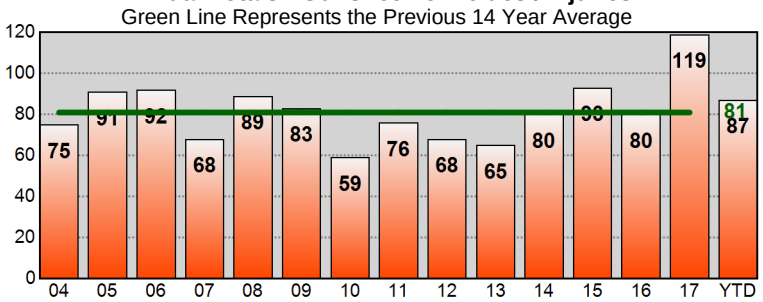

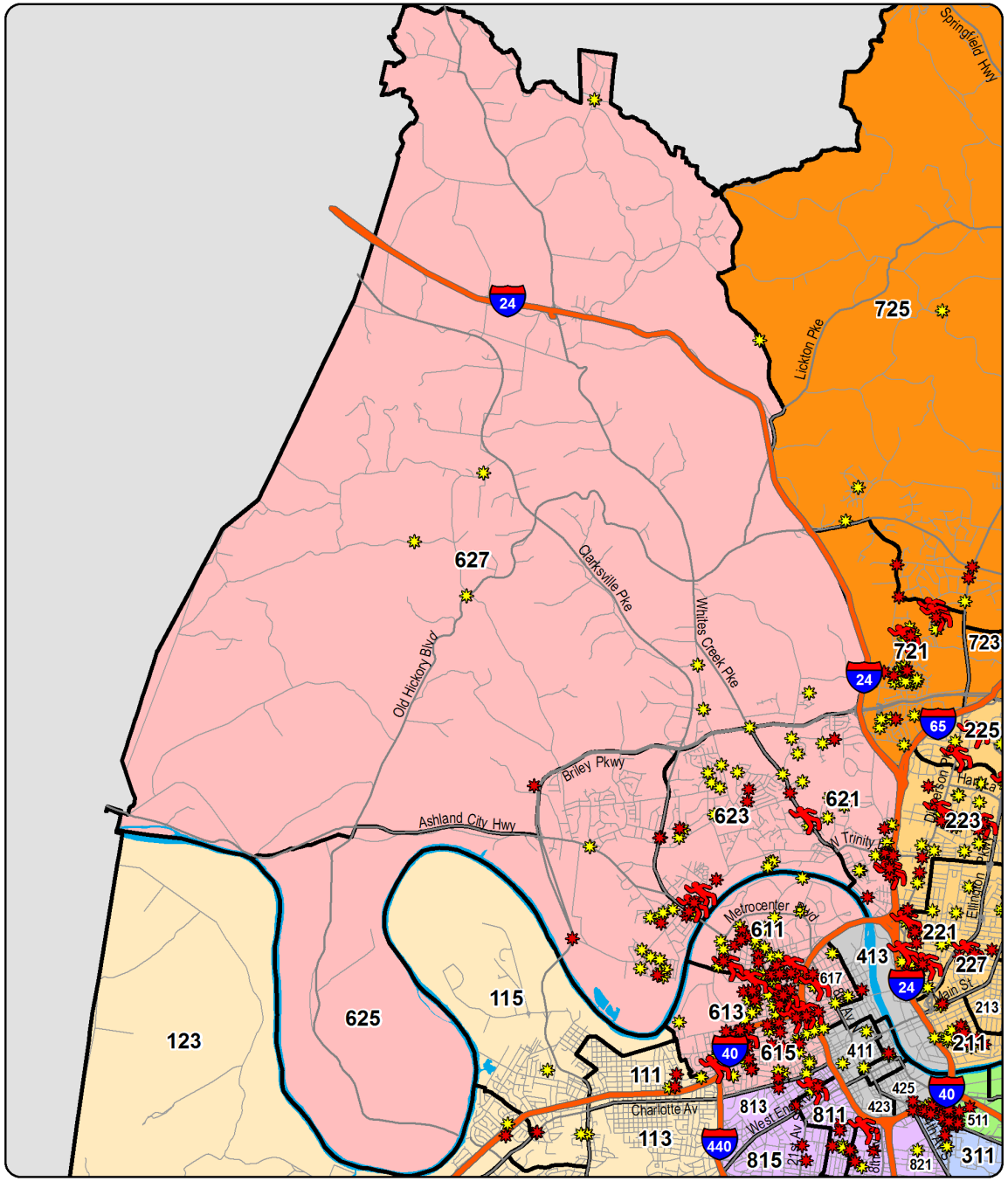

YTD Shootings Gunshot Homicide Gunshot Injury Property Damage Involving Firearm

Sourced from MNPD ARMS on 10/31/2018 7:46:19 AM. The information in this report is sourced from incident reports using UCR definitions and reporting guidelines, based on the date when the crime was reported, and aggregated by incident location. 'Gunshot Homicide / Injury' counts include only violent incidents (homicide, rape, robbery, and aggravated assault) in which one or more victims received a fatal or non-fatal gunshot wound. Suicides, suicide attempts, and accidental shootings are excluded. 'Property Damage' counts include all incidents that (1) include a 'Damage to Property' (NIBRS 290) offense, and (2) list a firearm in the Weapons/Tool' section of the incident report. Unfounded incidents are excluded from these counts.

YTD Gunshot Victims - Madison Precinct

Gunshot Homicides / Injuries

Zone	Prior YTD	YTD	Change	Percent Change
711	2	2	0	0.0%
713	1	0	-1	-100.0%
715	6	8	2	33.3%
721	15	12	-3	-20.0%
723	3	0	-3	-100.0%
725	6	7	1	16.7%
727	0	5	5	-
Total	**33**	**34**	**1**	**3.0%**

Property Damage with Firearm

Zone	Prior YTD	YTD	Change	Percent Change
711	0	2	2	-
713	6	5	-1	-16.7%
715	9	11	2	22.2%
721	33	36	3	9.1%
723	3	5	2	66.7%
725	7	5	-2	-28.6%
727	3	9	6	200.0%
Total	**61**	**73**	**12**	**19.7%**

Age of Victim - Gunshot Homicides / Injuries

Age	Prior YTD	Percent of Total	YTD	Percent of Total	Change	Percent Change
0-12	0	0.0%	1	2.9%	1	-
13-17	3	9.1%	5	14.7%	2	66.7%
18-24	14	42.4%	7	20.6%	-7	-50.0%
25-34	9	27.3%	15	44.1%	6	66.7%
35-44	3	9.1%	3	8.8%	0	0.0%
45-54	4	12.1%	1	2.9%	-3	-75.0%
55-64	0	0.0%	1	2.9%	1	-
65+	0	0.0%	0	0.0%	0	-
Unk	0	0.0%	1	2.9%	1	-

Annual Totals - Gunshot Homicides / Injuries

Green Line Represents the Previous 14 Year Average

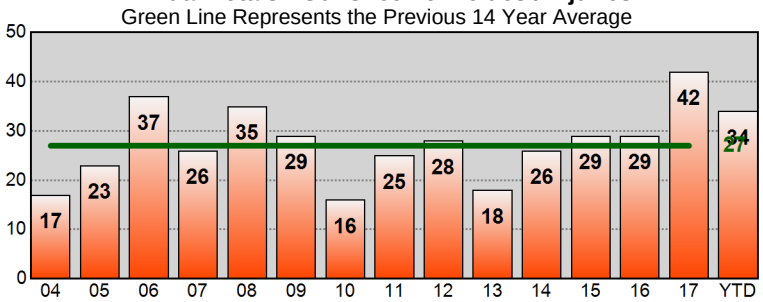

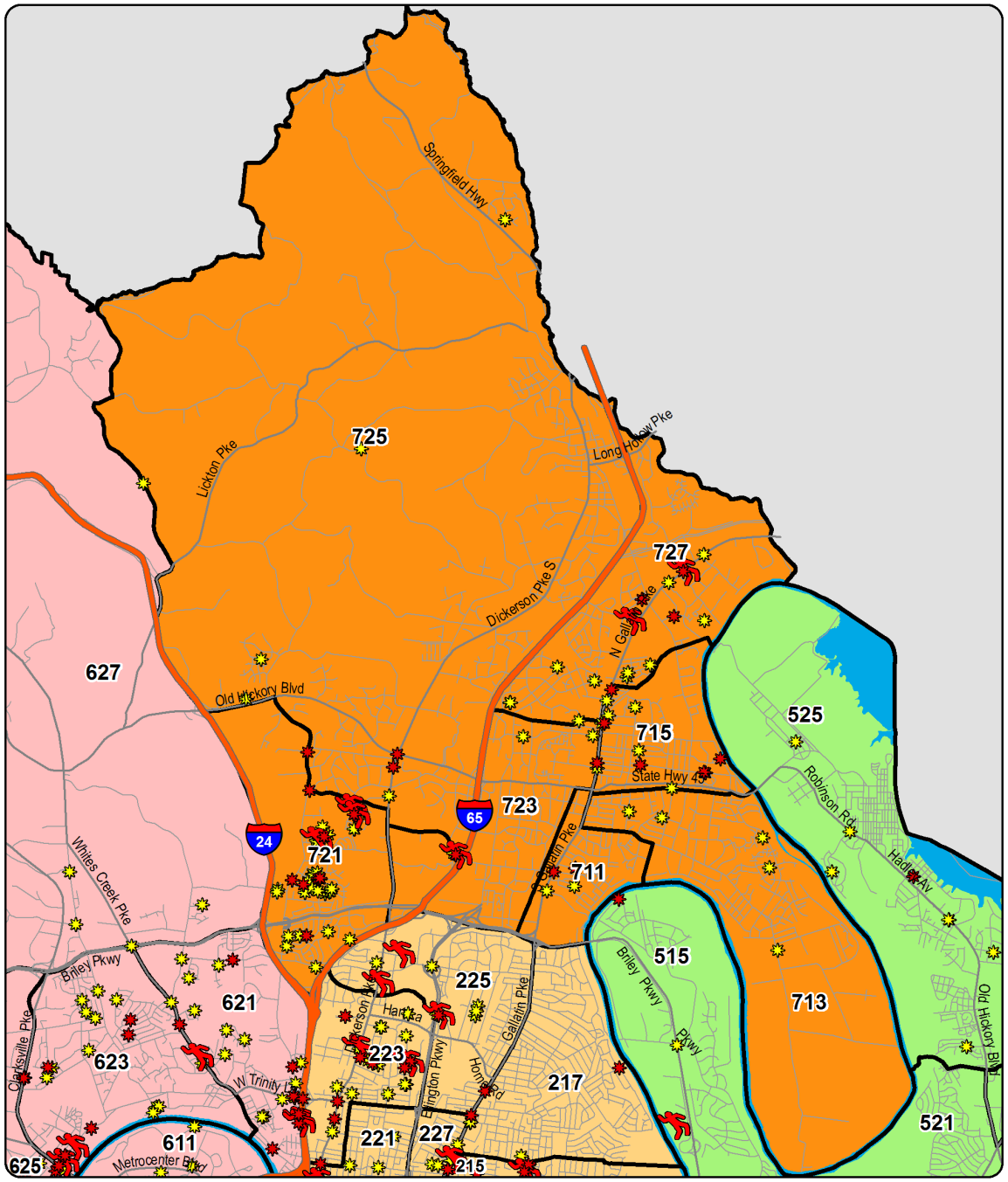

YTD Shootings Gunshot Homicide Gunshot Injury Property Damage Involving Firearm

Sourced from MNPD ARMS on 10/31/2018 7:46:20 AM. The information in this report is sourced from incident reports using UCR definitions and reporting guidelines, based on the date when the crime was reported, and aggregated by incident location. 'Gunshot Homicide / Injury' counts include only violent incidents (homicide, rape, robbery, and aggravated assault) in which one or more victims received a fatal or non-fatal gunshot wound. Suicides, suicide attempts, and accidental shootings are excluded. 'Property Damage' counts include all incidents that (1) include a 'Damage to Property' (NIBRS 290) offense, and (2) list a firearm in the Weapons/Tool' section of the incident report. Unfounded incidents are excluded from these counts.

YTD Gunshot Victims - Midtown Hills Precinct

Gunshot Homicides / Injuries				
Zone	Prior YTD	YTD	Change	Percent Change
811	10	7	-3	-30.0%
813	6	1	-5	-83.3%
815	1	2	1	100.0%
821	5	5	0	0.0%
823	0	0	0	-
825	1	2	1	100.0%
831	1	4	3	300.0%
833	0	2	2	-
835	5	3	-2	-40.0%
Total	**29**	**26**	**-3**	**-10.3%**

Property Damage with Firearm				
Zone	Prior YTD	YTD	Change	Percent Change
811	8	5	-3	-37.5%
813	3	0	-3	-100.0%
815	2	0	-2	-100.0%
821	6	4	-2	-33.3%
823	3	3	0	0.0%
825	3	1	-2	-66.7%
831	9	3	-6	-66.7%
833	0	3	3	-
835	10	9	-1	-10.0%
Total	**44**	**28**	**-16**	**-36.4%**

Age of Victim - Gunshot Homicides / Injuries						
Age	Prior YTD	Percent of Total	YTD	Percent of Total	Change	Percent Change
0-12	0	0.0%	0	0.0%	0	-
13-17	6	20.7%	2	7.7%	-4	-66.7%
18-24	10	34.5%	8	30.8%	-2	-20.0%
25-34	5	17.2%	9	34.6%	4	80.0%
35-44	5	17.2%	3	11.5%	-2	-40.0%
45-54	2	6.9%	4	15.4%	2	100.0%
55-64	1	3.4%	0	0.0%	-1	-100.0%
65+	0	0.0%	0	0.0%	0	-

Annual Totals - Gunshot Homicides / Injuries

Green Line Represents the Previous 14 Year Average

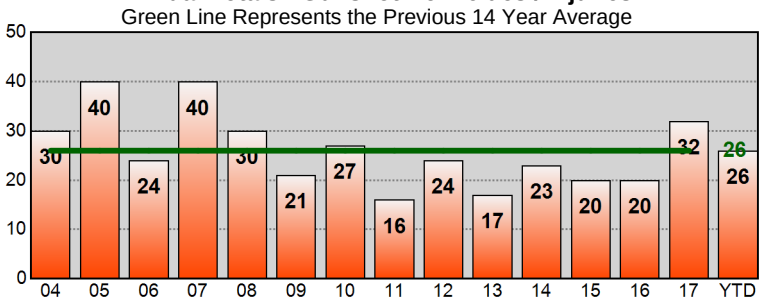

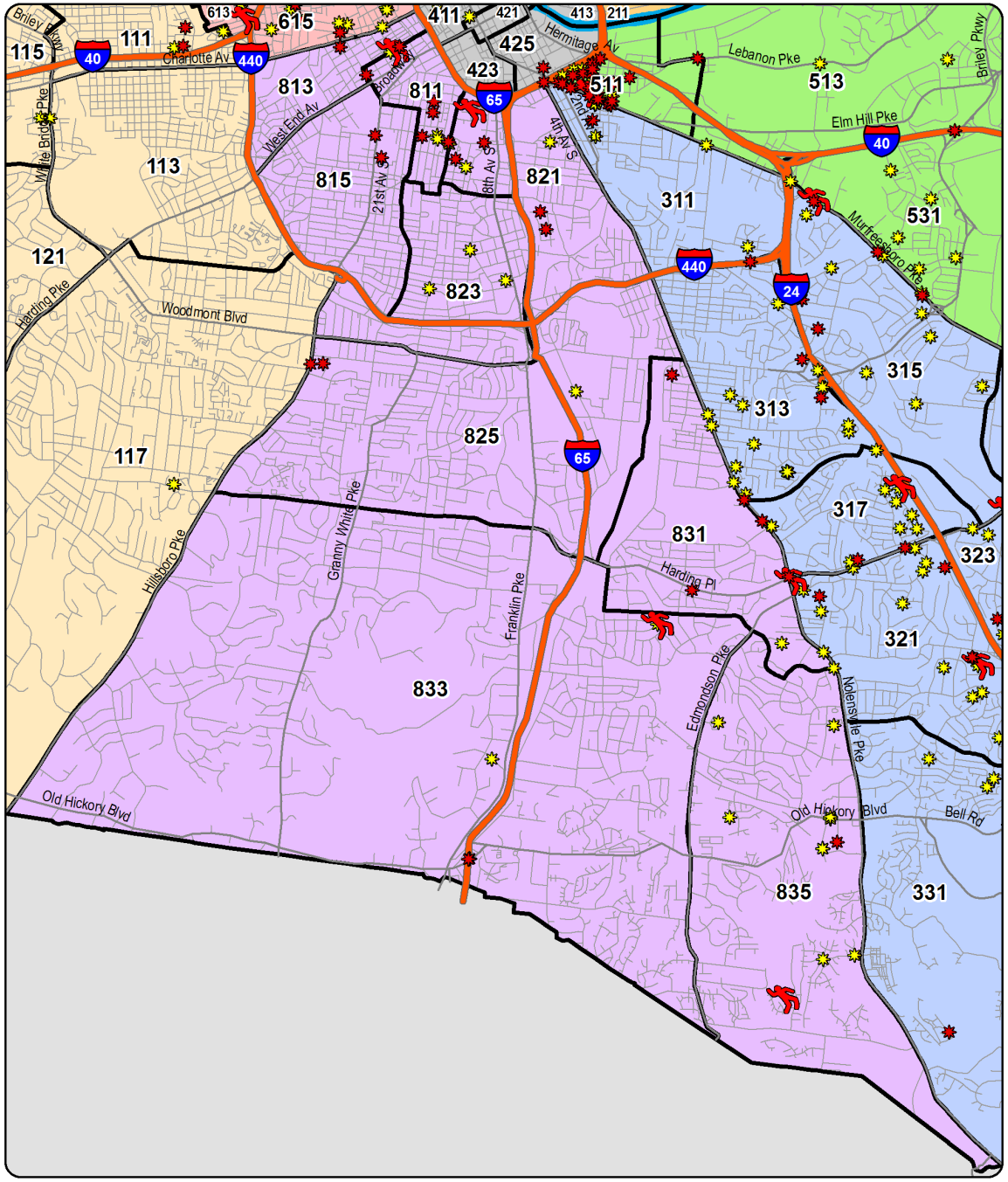

YTD Shootings Gunshot Homicide Gunshot Injury Property Damage Involving Firearm

Sourced from MNPD ARMS on 10/31/2018 7:46:21 AM. The information in this report is sourced from incident reports using UCR definitions and reporting guidelines, based on the date when the crime was reported, and aggregated by incident location. 'Gunshot Homicide / Injury' counts include only violent incidents (homicide, rape, robbery, and aggravated assault) in which one or more victims received a fatal or non-fatal gunshot wound. Suicides, suicide attempts, and accidental shootings are excluded. 'Property Damage' counts include all incidents that (1) include a 'Damage to Property' (NIBRS 290) offense, and (2) list a firearm in the Weapons/Tool' section of the incident report. Unfounded incidents are excluded from these counts.

West Precinct - Burglary and Theft from Vehicle Counts for the Past Two Weeks

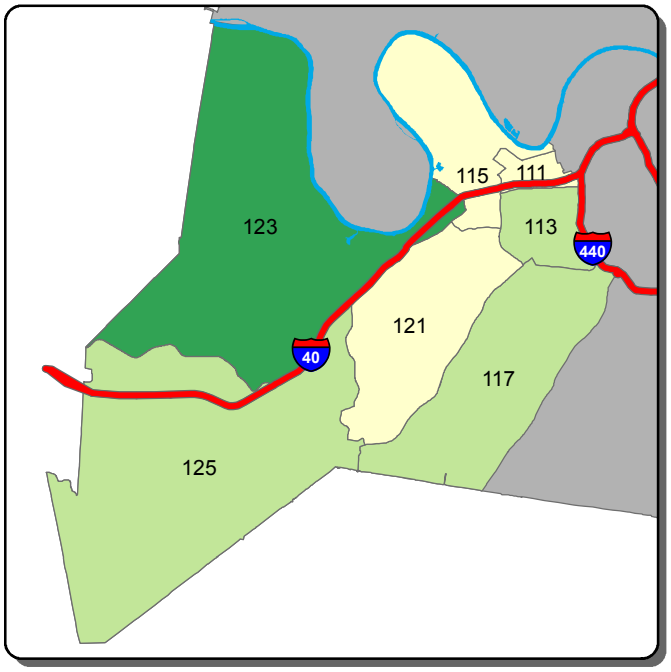

Burglary - A Shift

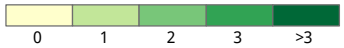

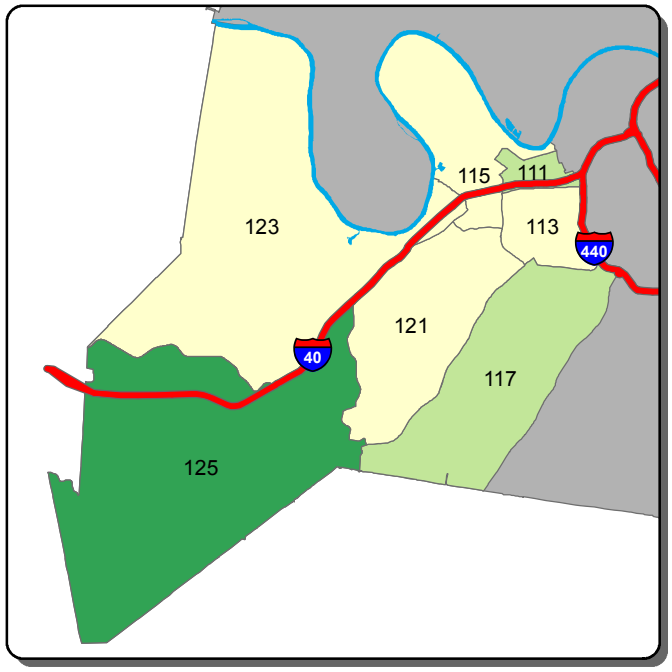

Burglary - B Shift

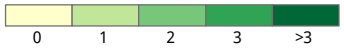

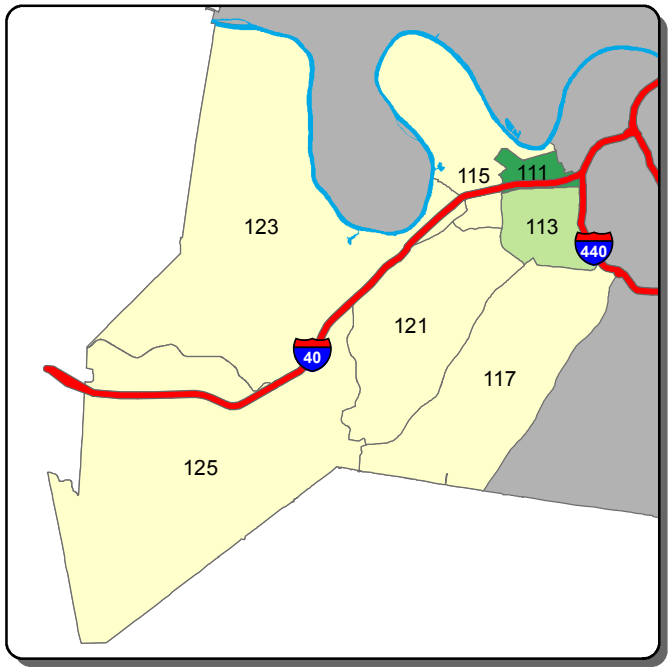

Burglary - C Shift

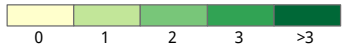

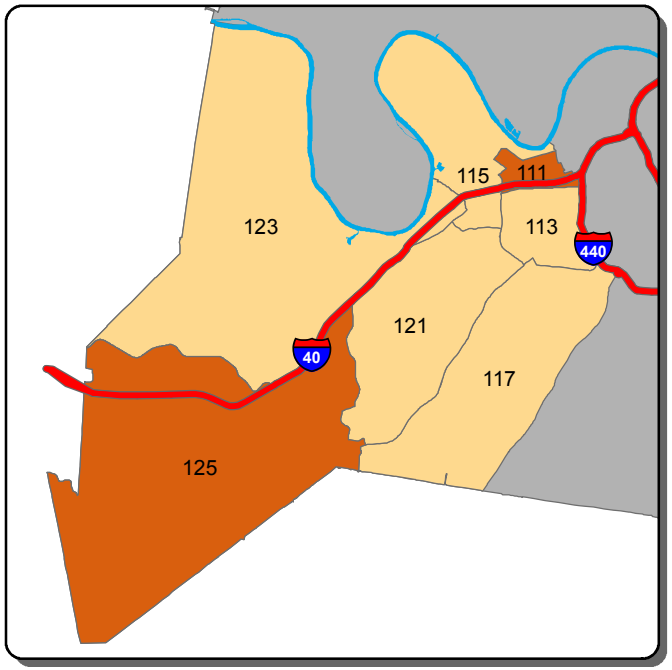

Theft from Vehicle - A Shift

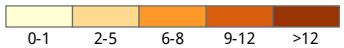

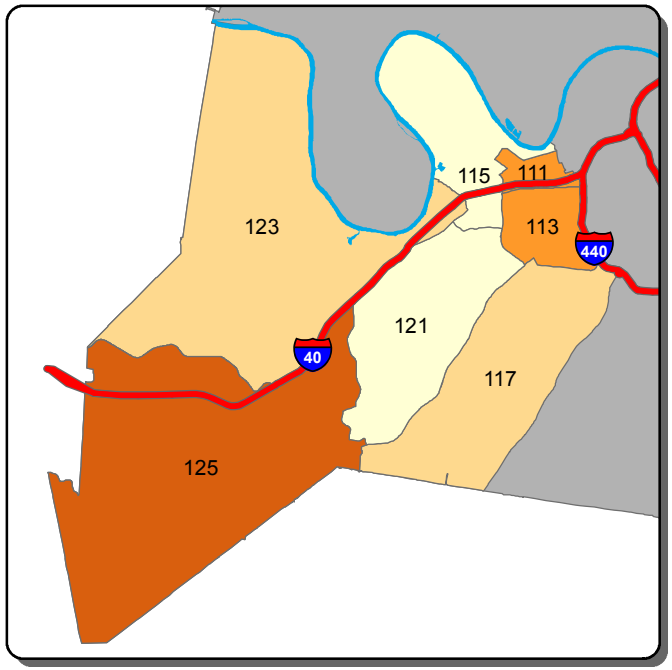

Theft from Vehicle - B Shift

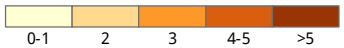

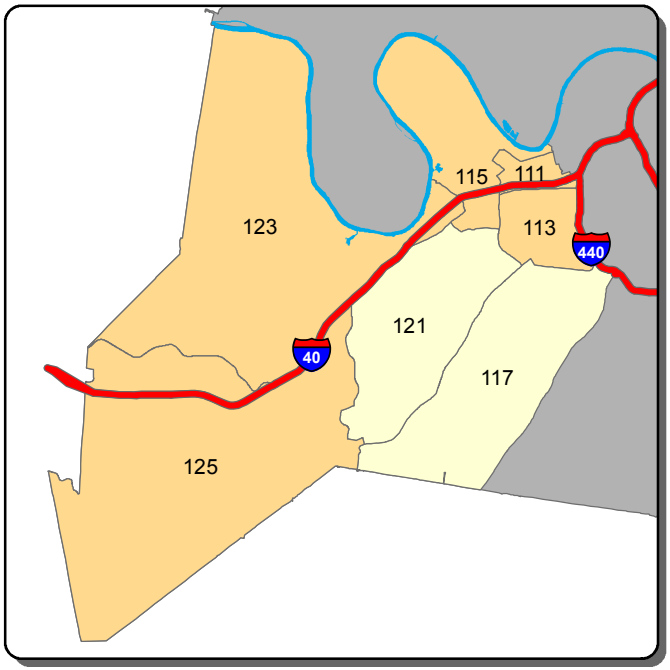

Theft from Vehicle - C Shift

Information summarized for CompStat week ending 10/27/2018

Sourced from MNPD ARMS on 10/31/2018. Data taken from incident reports using Uniform Crime Reporting definitions and guidelines, based on the date and time when the inicident was reported. 'A, B, and C Shift' refer to the following time periods: A Shift = 0700 - 1500; B Shift = 1500 - 2300; C Shift = 2300 - 0700.

West Precinct - Aggravated Assault and Self Initiated CAD Counts for the Past Two Weeks

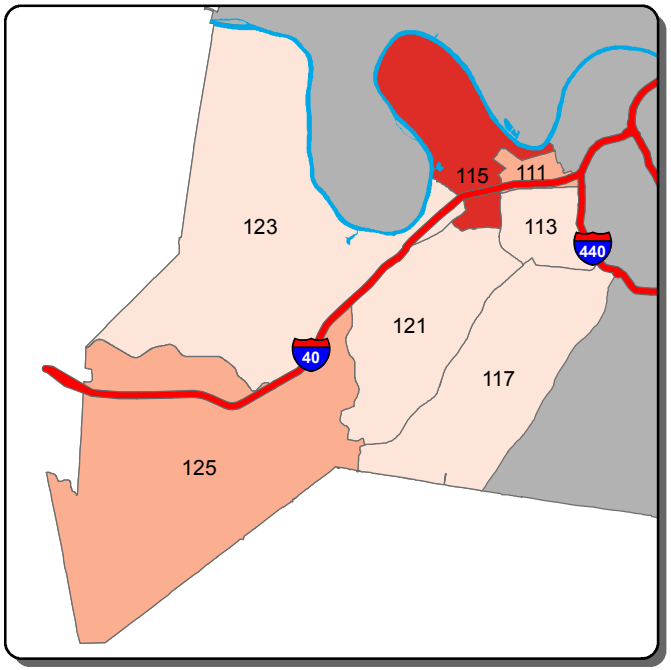

Aggravated Assault - A Shift

0 1 2 >2

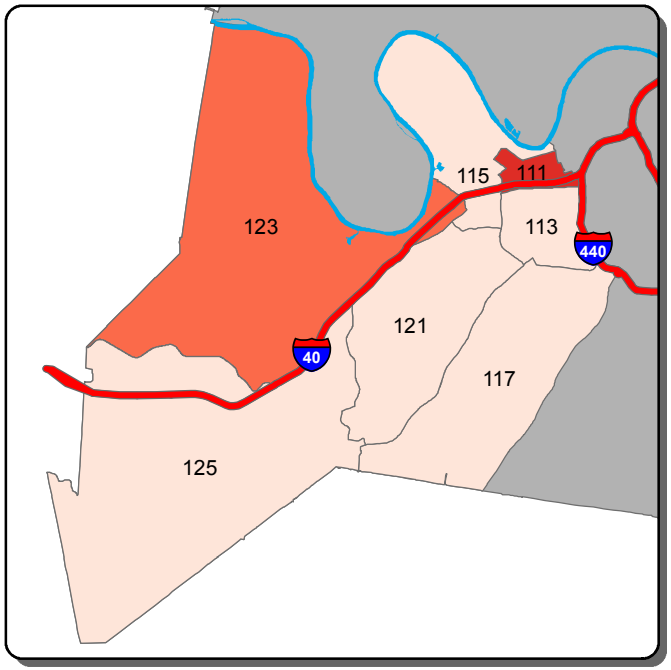

Aggravated Assault - B Shift

0 1 2 >2

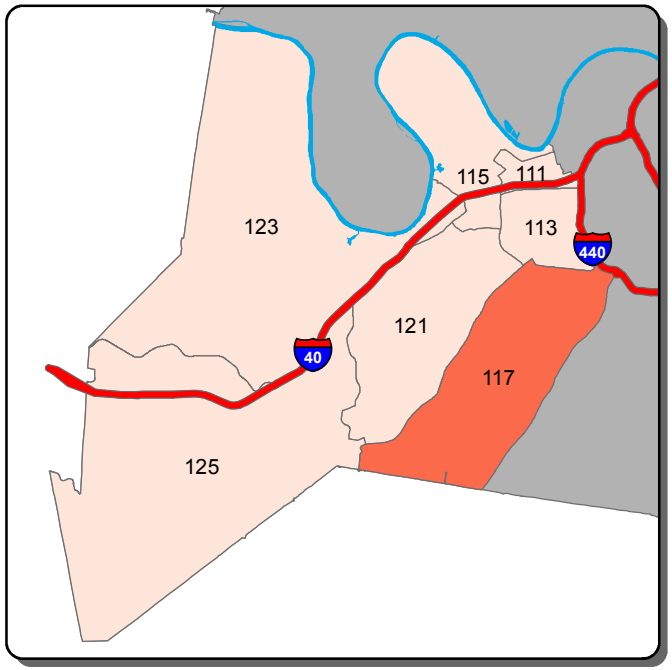

Aggravated Assault - C Shift

0 1 >1

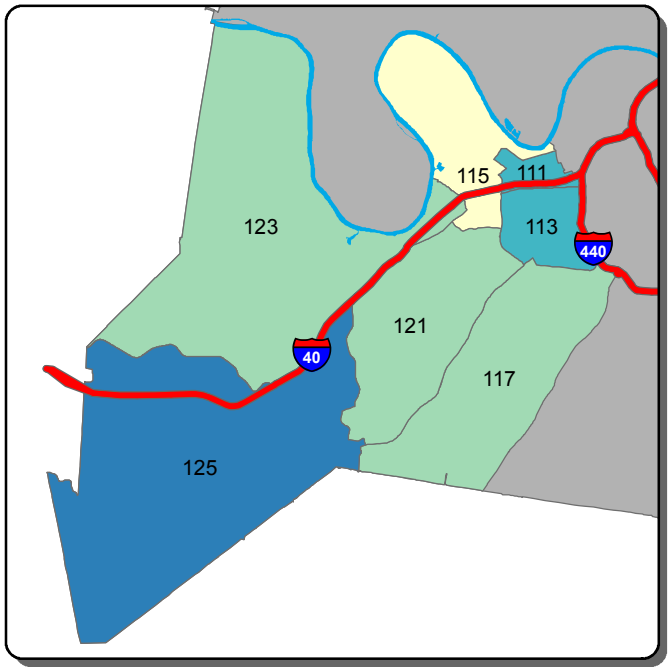

Self Initiated CAD - A Shift

0-147 148-284 285-420 421-557 >557

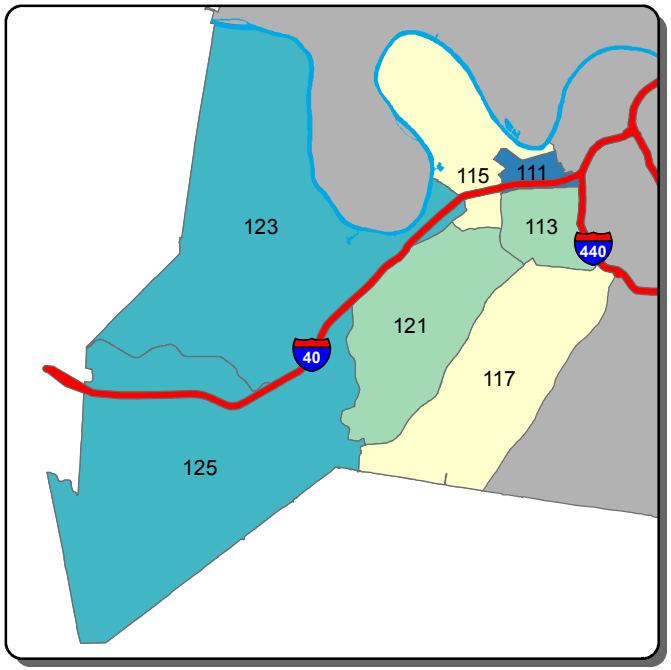

Self Initiated CAD - B Shift

0-61 62-95 96-129 130-162 >162

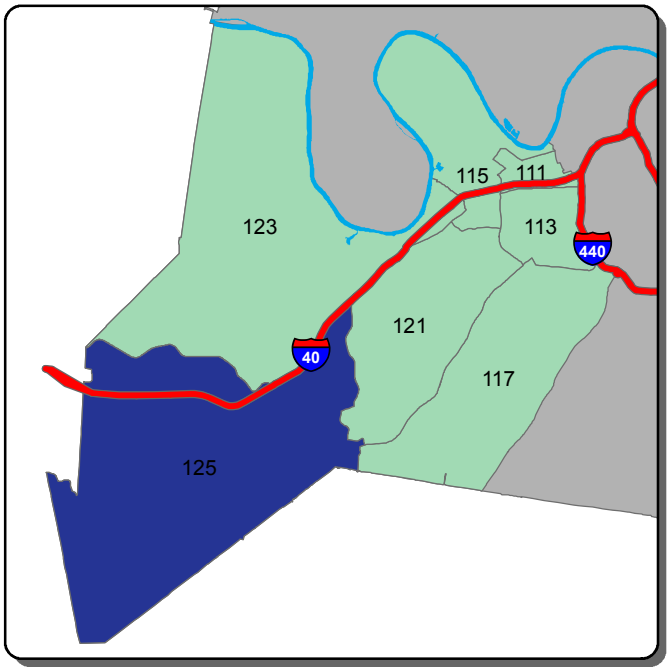

Self Initiated CAD - C Shift

0-55 56-323 324-591 592-859 >859

Information summarized for CompStat week ending 10/27/2018

Sourced from MNPD ARMS on 10/31/2018. Data taken from incident reports using Uniform Crime Reporting definitions and guidelines, based on the date and time when the inicident was reported. 'A, B, and C Shift' refer to the following time periods: A Shift = 0700 - 1500; B Shift = 1500 - 2300; C Shift = 2300 - 0700.

East Precinct - Burglary and Theft from Vehicle Counts for the Past Two Weeks

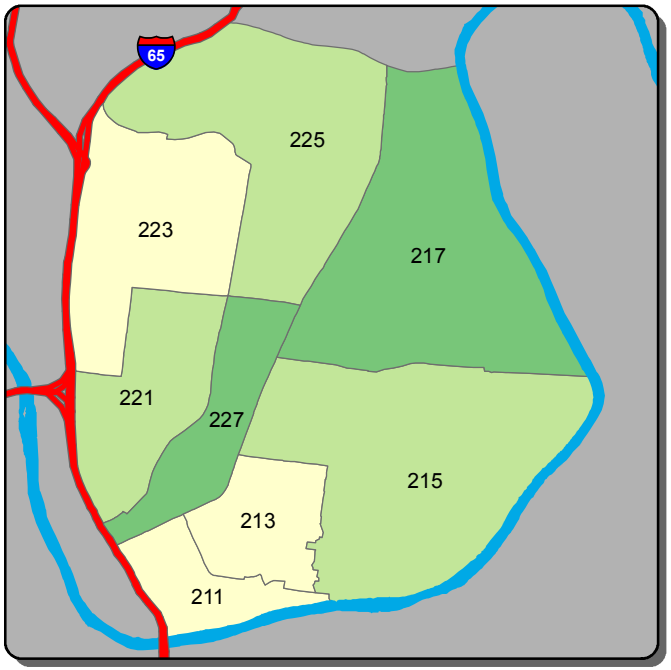

Burglary - A Shift

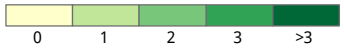

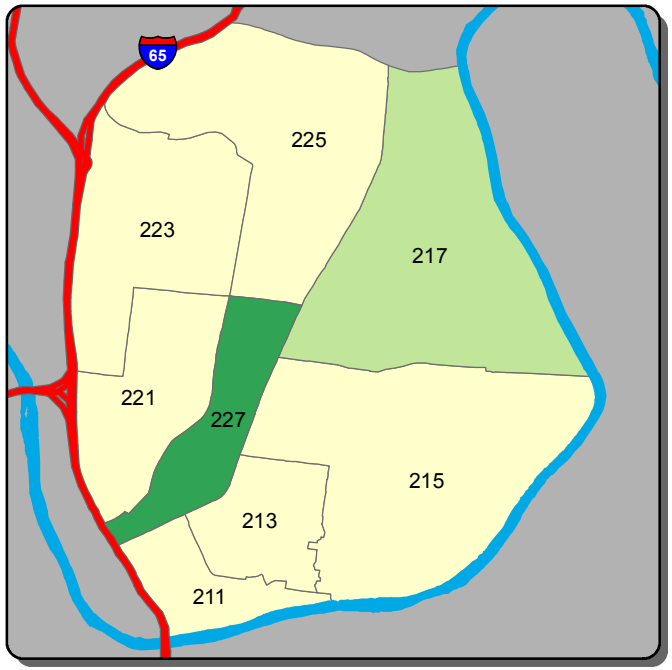

Burglary - B Shift

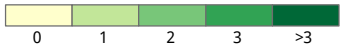

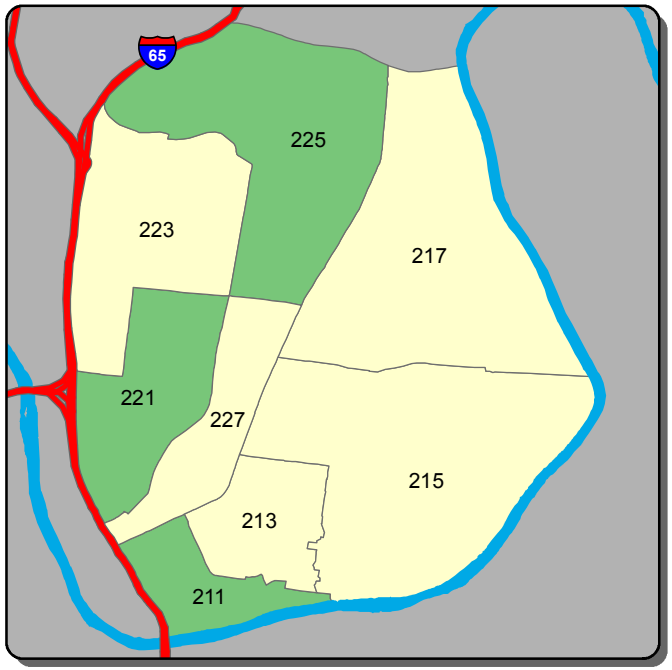

Burglary - C Shift

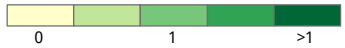

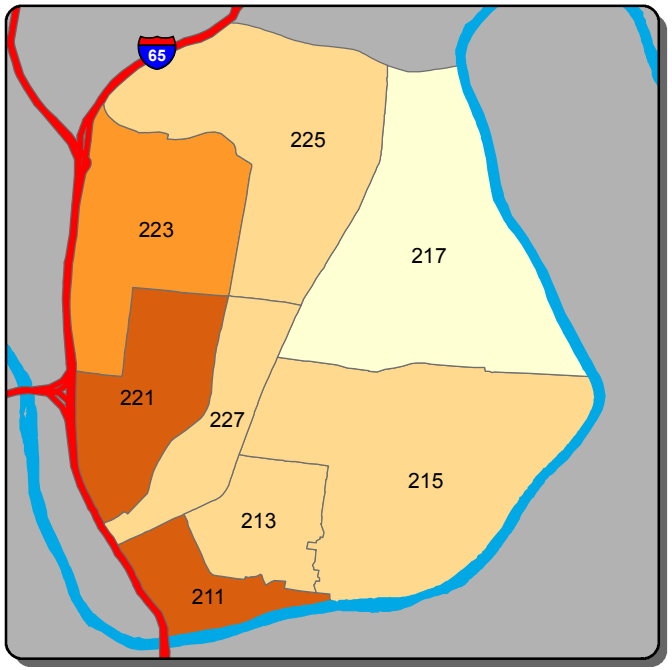

Theft from Vehicle - A Shift

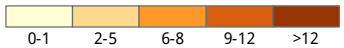

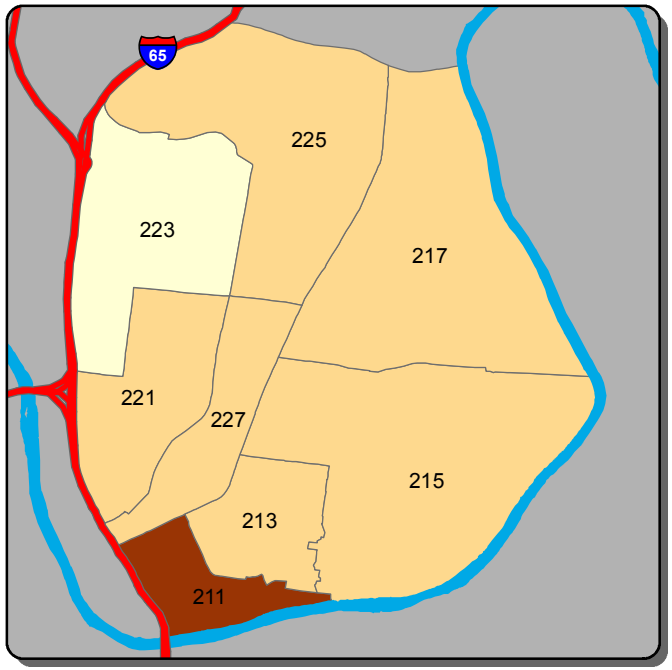

Theft from Vehicle - B Shift

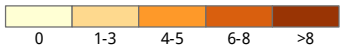

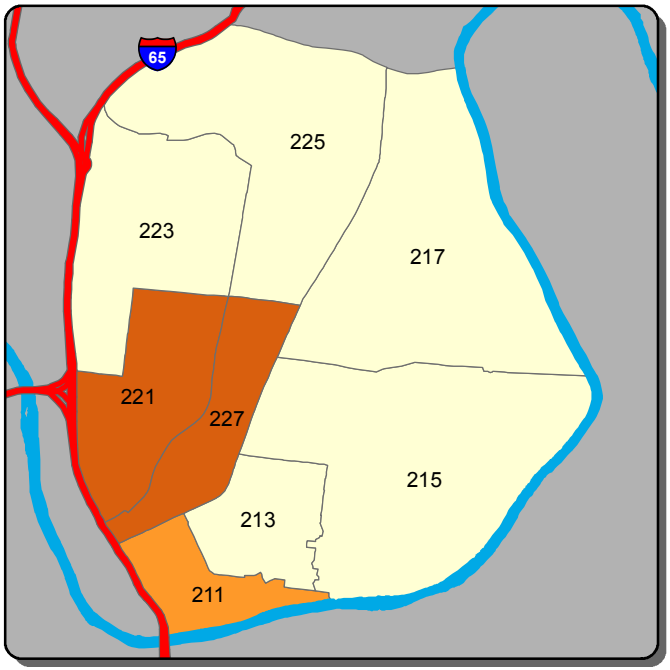

Theft from Vehicle - C Shift

Information summarized for CompStat week ending 10/27/2018

Sourced from MNPD ARMS on 10/31/2018. Data taken from incident reports using Uniform Crime Reporting definitions and guidelines, based on the date and time when the inicident was reported. 'A, B, and C Shift' refer to the following time periods: A Shift = 0700 - 1500; B Shift = 1500 - 2300; C Shift = 2300 - 0700.

East Precinct - Aggravated Assault and Self Initiated CAD Counts for the Past Two Weeks

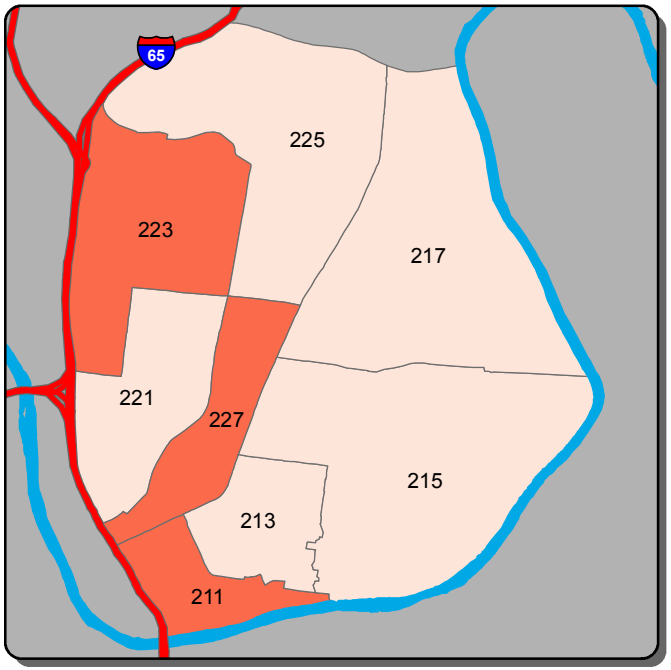

Aggravated Assault - A Shift

0 | 1 | >1

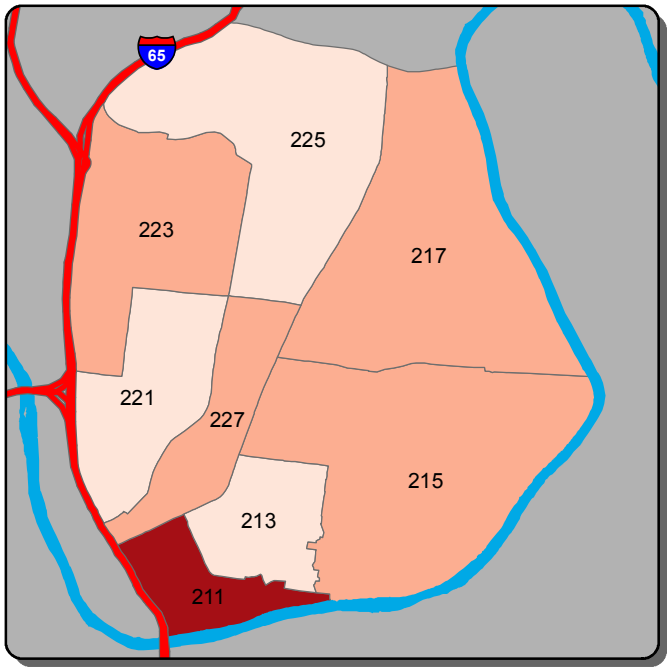

Aggravated Assault - B Shift

0 | 1-2 | 3-4 | 5-6 | >6

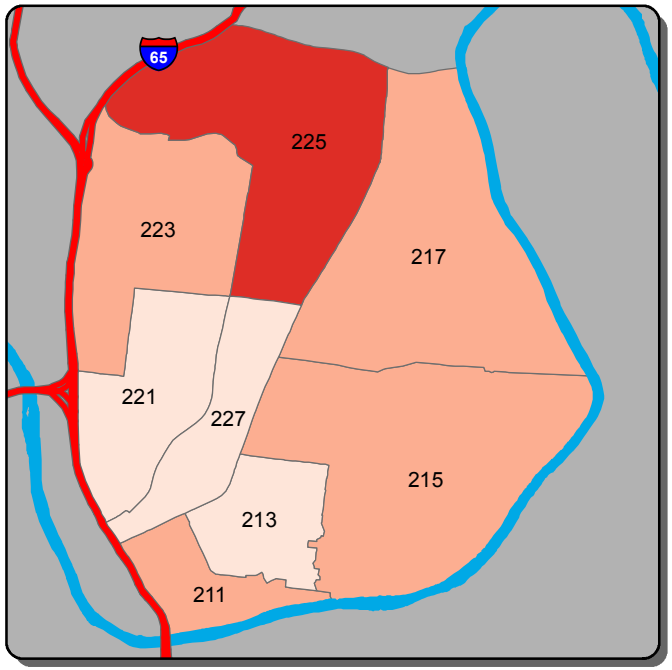

Aggravated Assault - C Shift

0 | 1 | 2 | >2

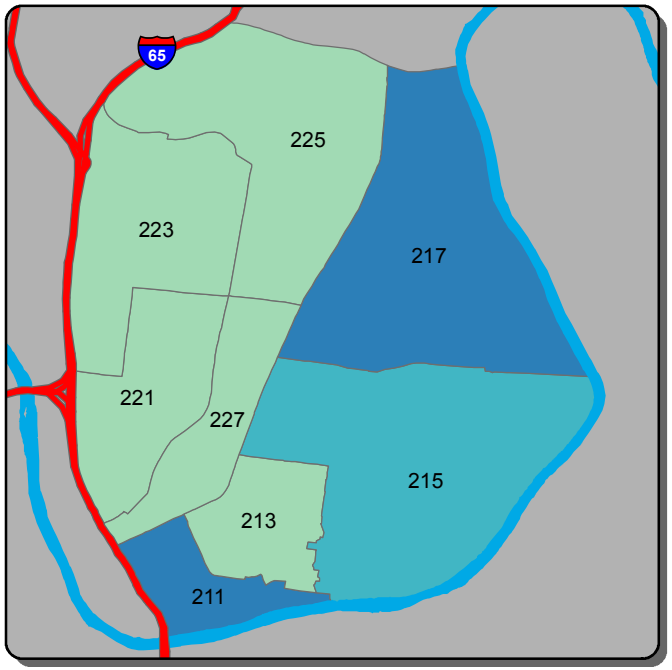

Self Initiated CAD - A Shift

0-66 | 67-96 | 97-127 | 128-158 | >158

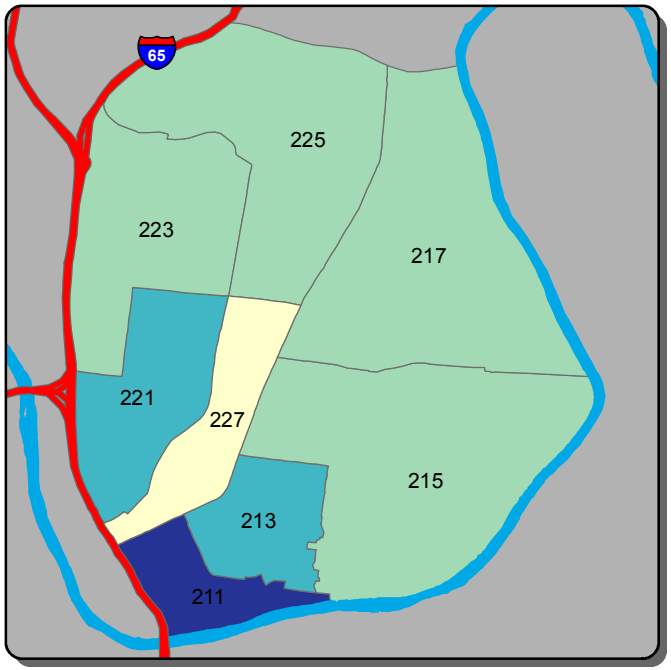

Self Initiated CAD - B Shift

0-117 | 118-146 | 147-175 | 176-204 | >204

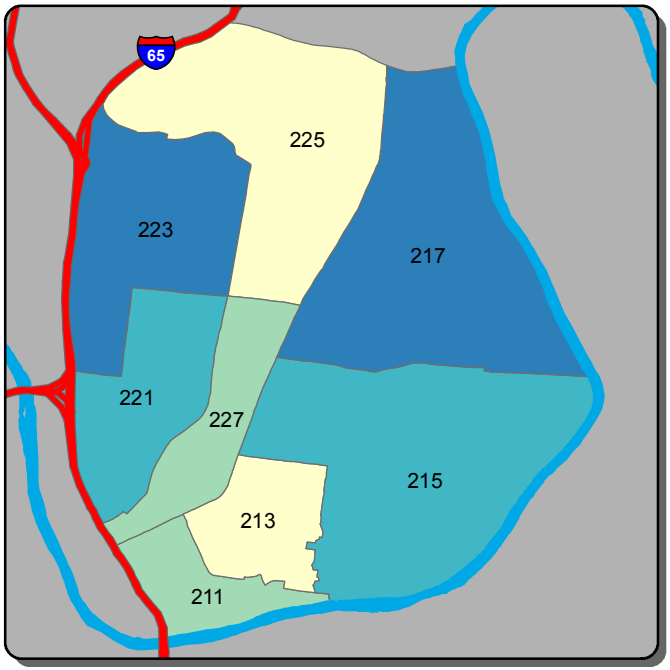

Self Initiated CAD - C Shift

0-78 | 79-104 | 105-129 | 130-154 | >154

Information summarized for CompStat week ending 10/27/2018

Sourced from MNPD ARMS on 10/31/2018. Data taken from incident reports using Uniform Crime Reporting definitions and guidelines, based on the date and time when the inicident was reported. 'A, B, and C Shift' refer to the following time periods: A Shift = 0700 - 1500; B Shift = 1500 - 2300; C Shift = 2300 - 0700.

South Precinct - Burglary and Theft from Vehicle Counts for the Past Two Weeks

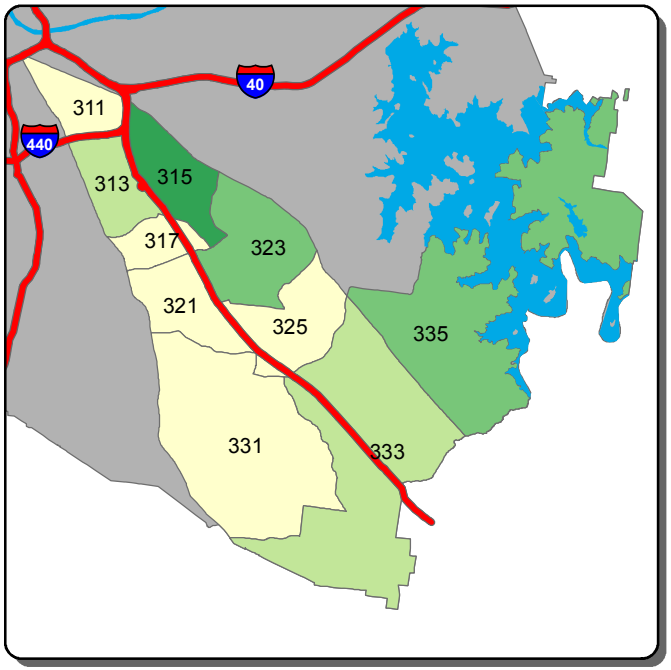

Burglary - A Shift

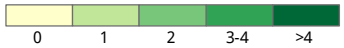

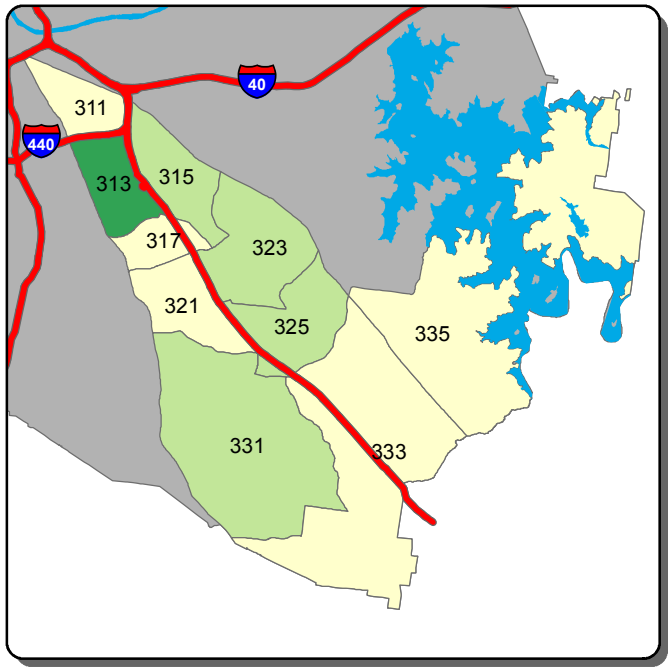

Burglary - B Shift

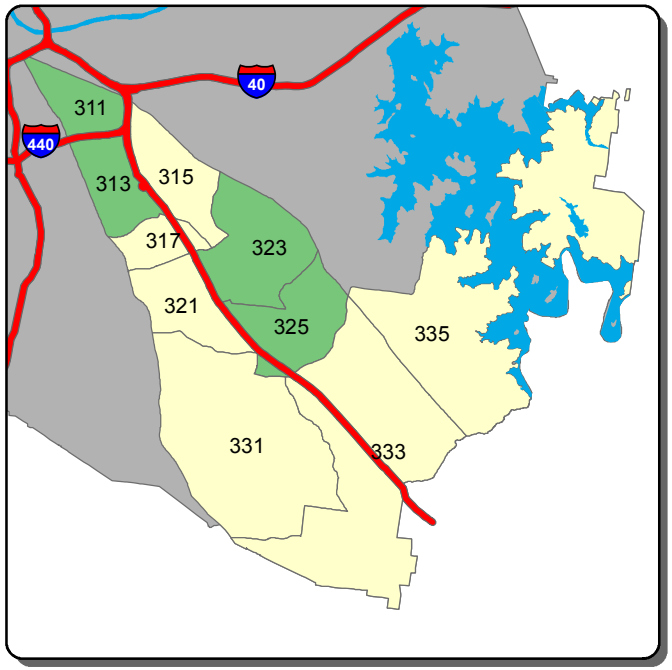

Burglary - C Shift

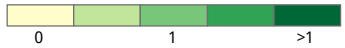

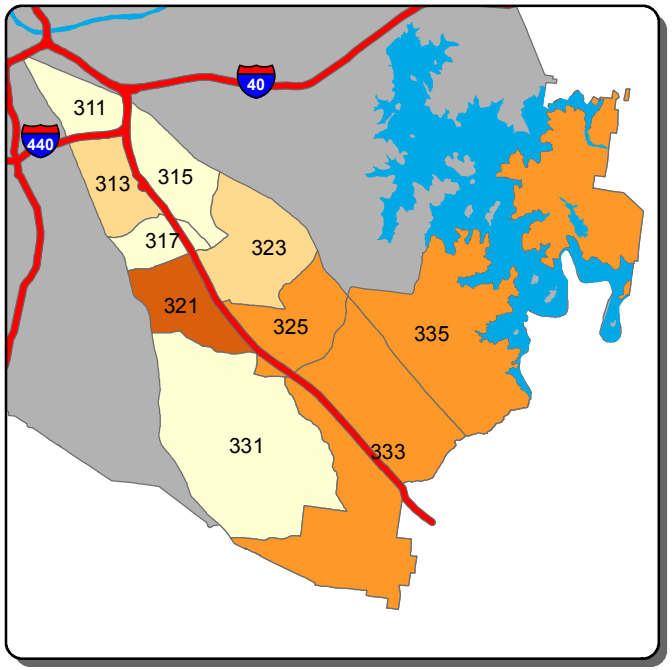

Theft from Vehicle - A Shift

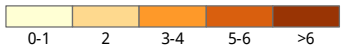

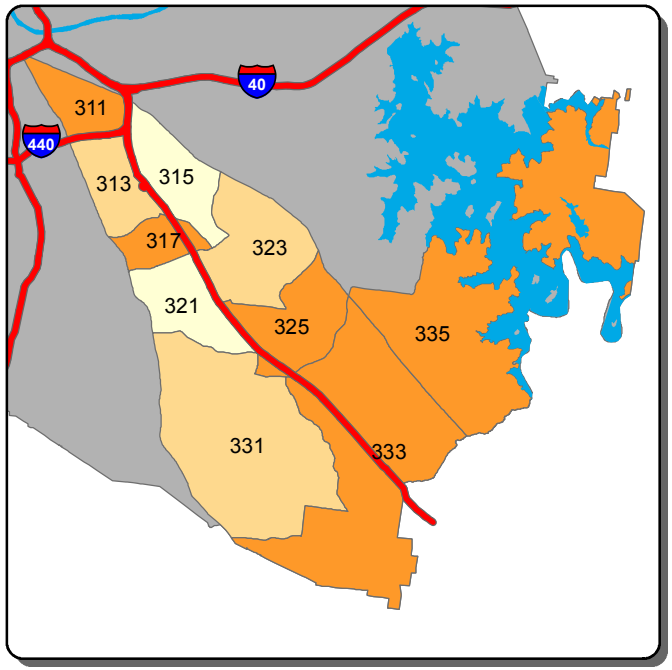

Theft from Vehicle - B Shift

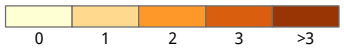

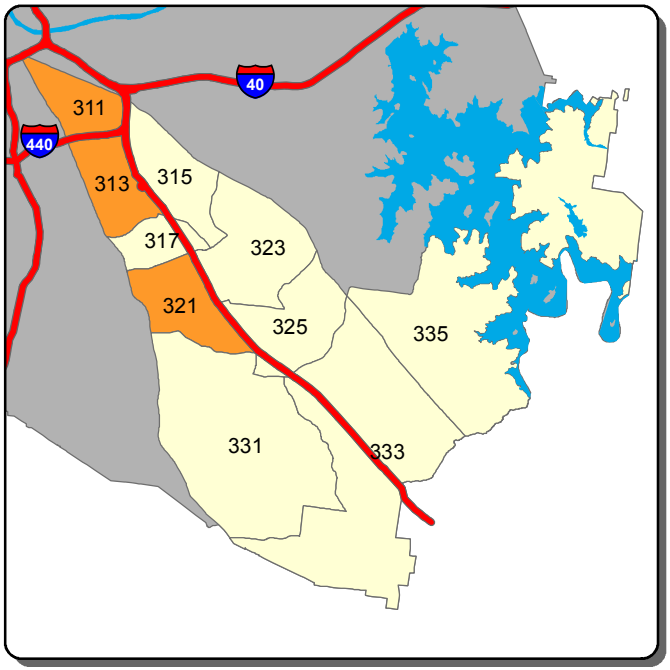

Theft from Vehicle - C Shift

Information summarized for CompStat week ending 10/27/2018

Sourced from MNPD ARMS on 10/31/2018. Data taken from incident reports using Uniform Crime Reporting definitions and guidelines, based on the date and time when the inicident was reported. 'A, B, and C Shift' refer to the following time periods: A Shift = 0700 - 1500; B Shift = 1500 - 2300; C Shift = 2300 - 0700.

South Precinct - Aggravated Assault and Self Initiated CAD Counts for the Past Two Weeks

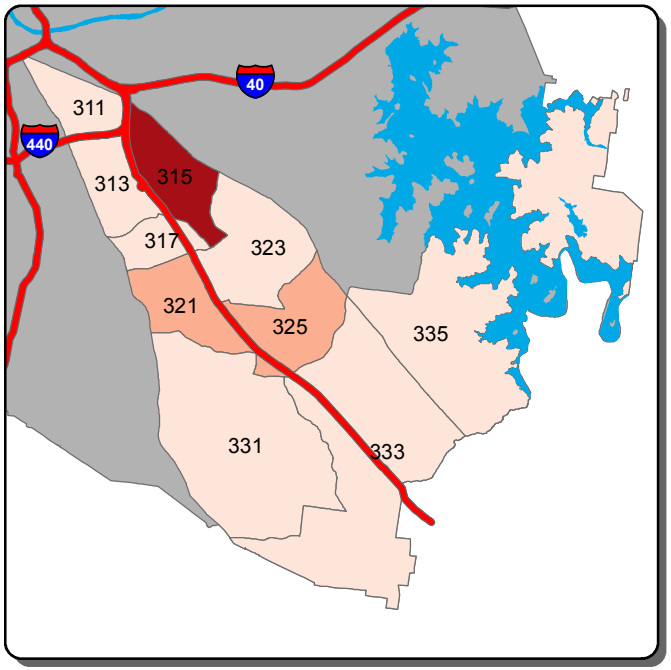

Aggravated Assault - A Shift

0 | 1 | 2 | 3 | >3

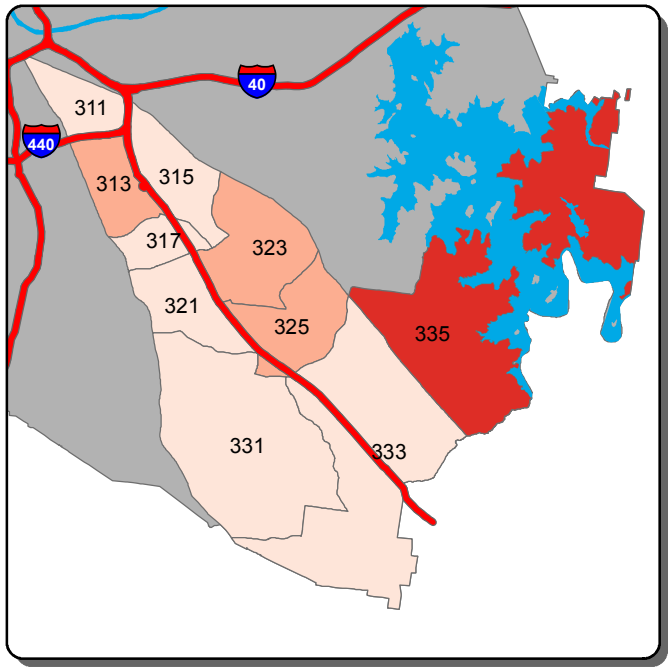

Aggravated Assault - B Shift

0 | 1 | 2 | >2

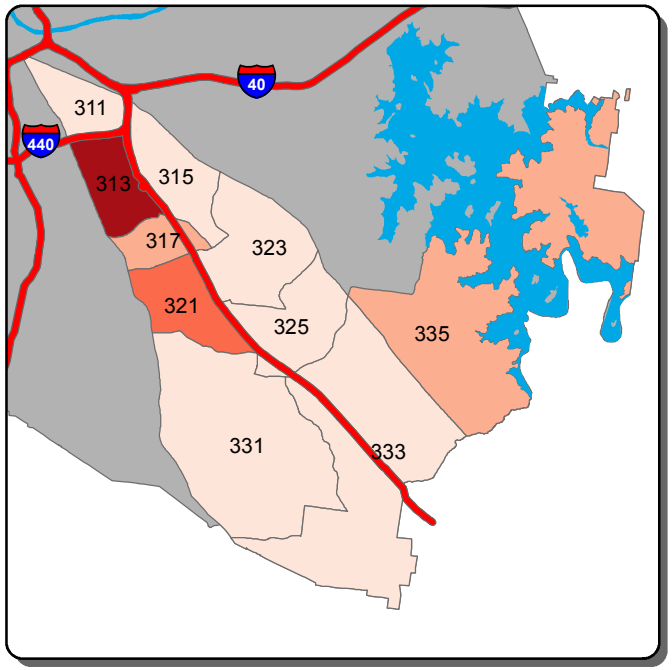

Aggravated Assault - C Shift

0 | 1-2 | 3-4 | 5-7 | >7

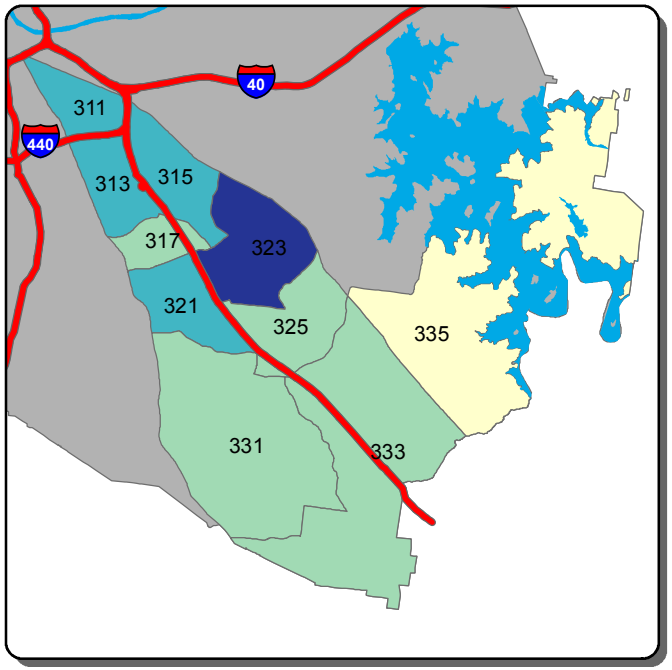

Self Initiated CAD - A Shift

0-33 | 34-61 | 62-88 | 89-115 | >115

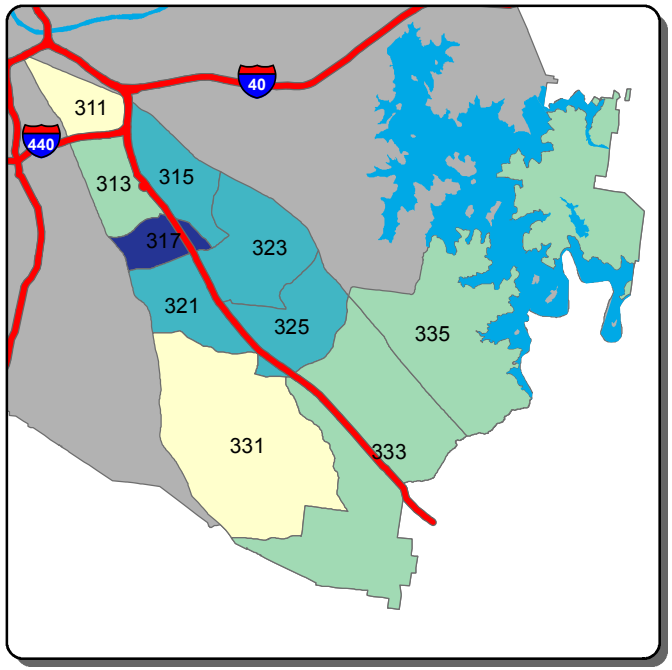

Self Initiated CAD - B Shift

0-58 | 59-81 | 82-104 | 105-127 | >127

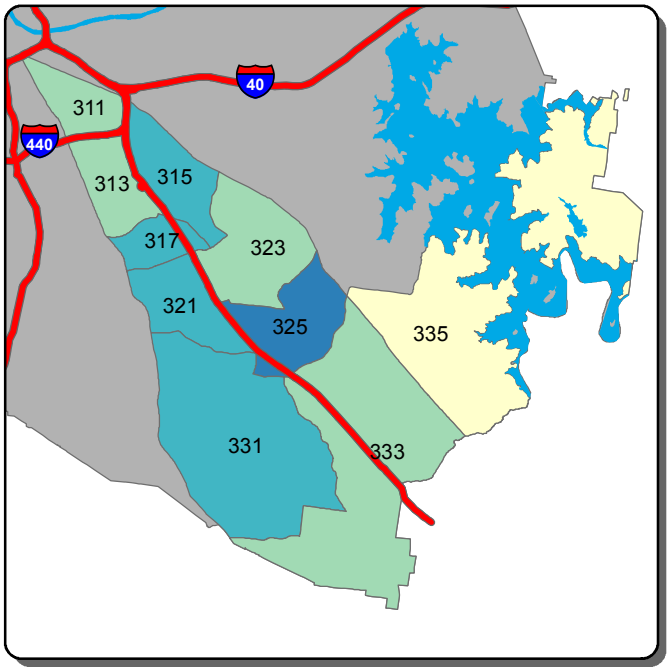

Self Initiated CAD - C Shift

0-20 | 21-42 | 43-64 | 65-86 | >86

Information summarized for CompStat week ending 10/27/2018

Sourced from MNPD ARMS on 10/31/2018. Data taken from incident reports using Uniform Crime Reporting definitions and guidelines, based on the date and time when the inicident was reported. 'A, B, and C Shift' refer to the following time periods: A Shift = 0700 - 1500; B Shift = 1500 - 2300; C Shift = 2300 - 0700.

Central Precinct - Burglary and Theft from Vehicle Counts for the Past Two Weeks

Burglary - A Shift

Burglary - B Shift

Burglary - C Shift

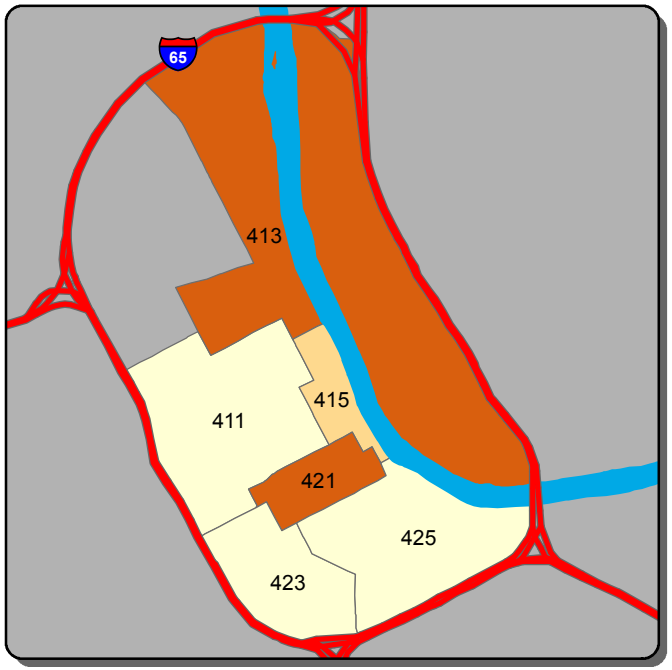

Theft from Vehicle - A Shift

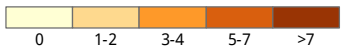

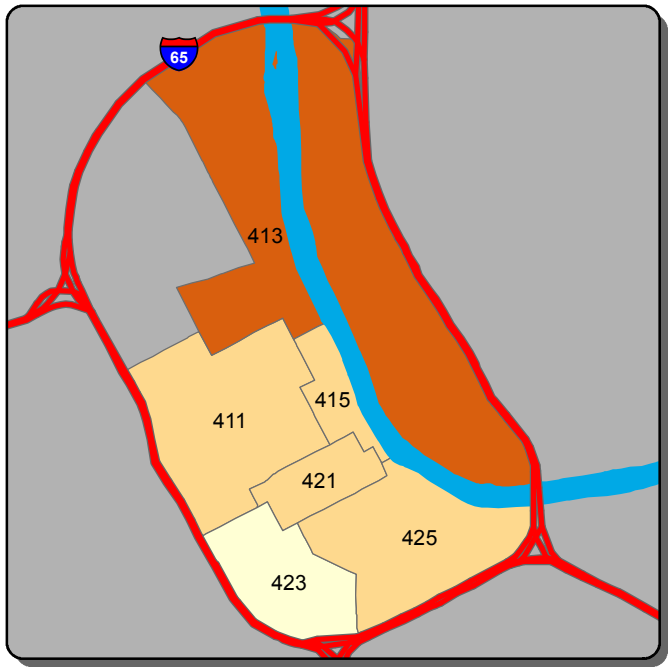

Theft from Vehicle - B Shift

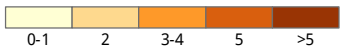

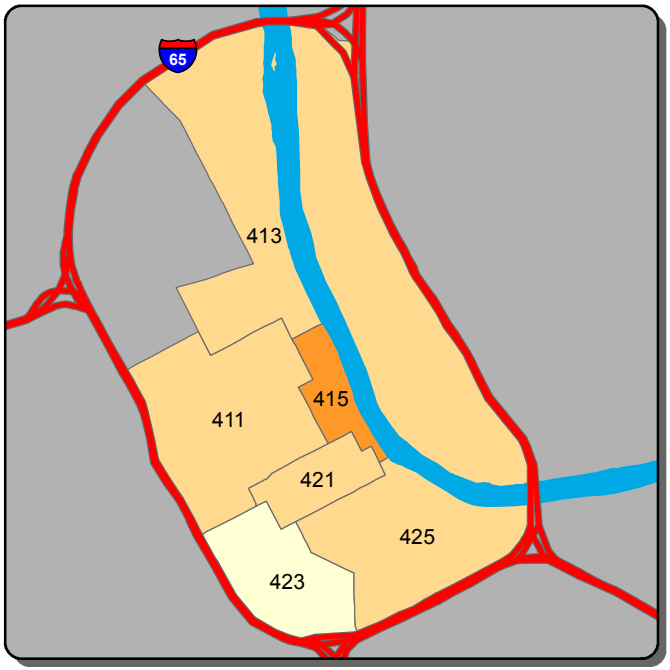

Theft from Vehicle - C Shift

Information summarized for CompStat week ending 10/27/2018

Sourced from MNPD ARMS on 10/31/2018. Data taken from incident reports using Uniform Crime Reporting definitions and guidelines, based on the date and time when the inicident was reported. 'A, B, and C Shift' refer to the following time periods: A Shift = 0700 - 1500; B Shift = 1500 - 2300; C Shift = 2300 - 0700.

Central Precinct - Aggravated Assault and Self Initiated CAD Counts for the Past Two Weeks

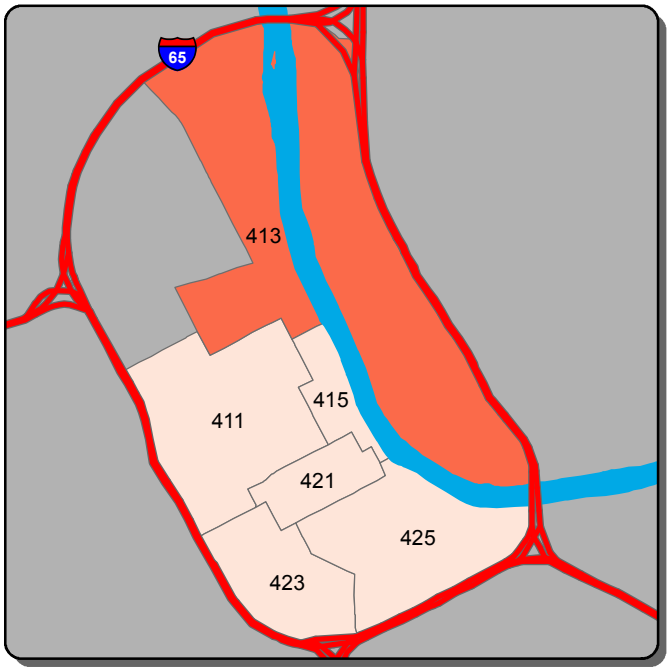

Aggravated Assault - A Shift

0 | 1 | >1

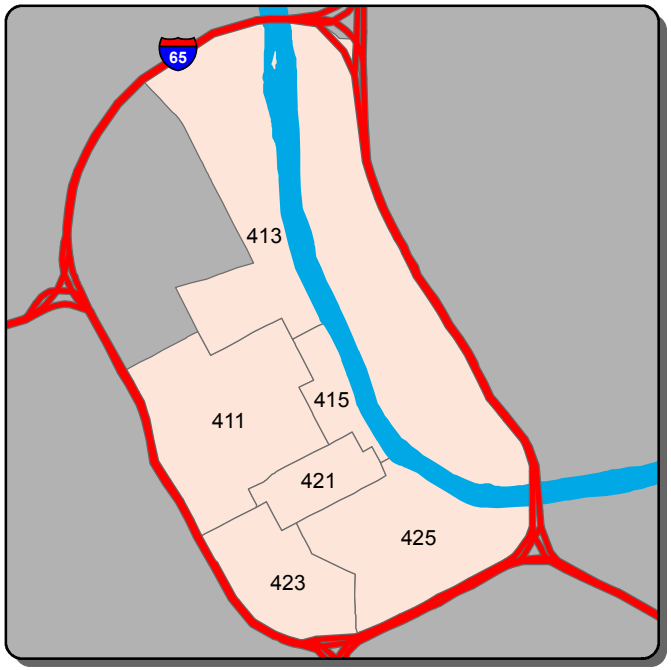

Aggravated Assault - B Shift

0 | >0

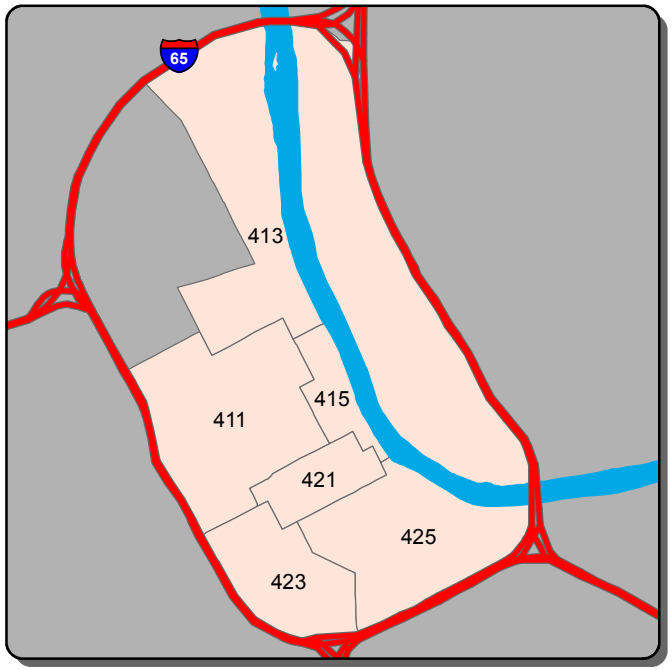

Aggravated Assault - C Shift

0 | >0

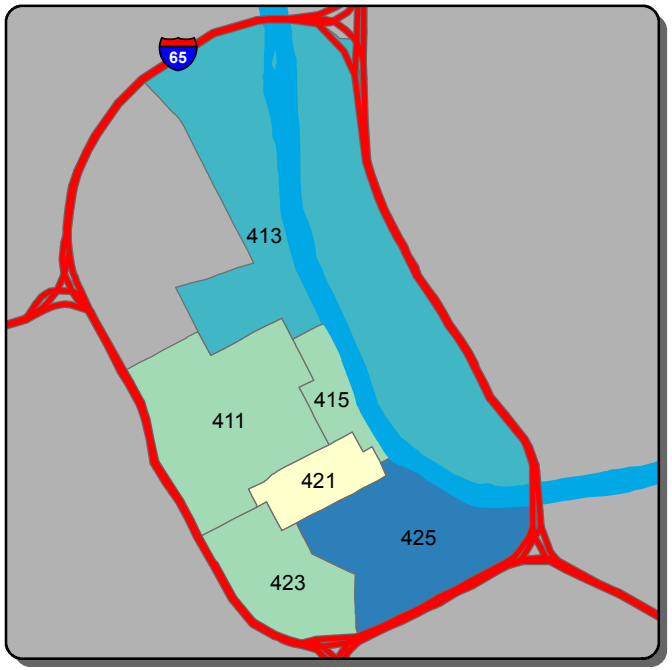

Self Initiated CAD - A Shift

0-99 | 100-131 | 132-164 | 165-196 | >196

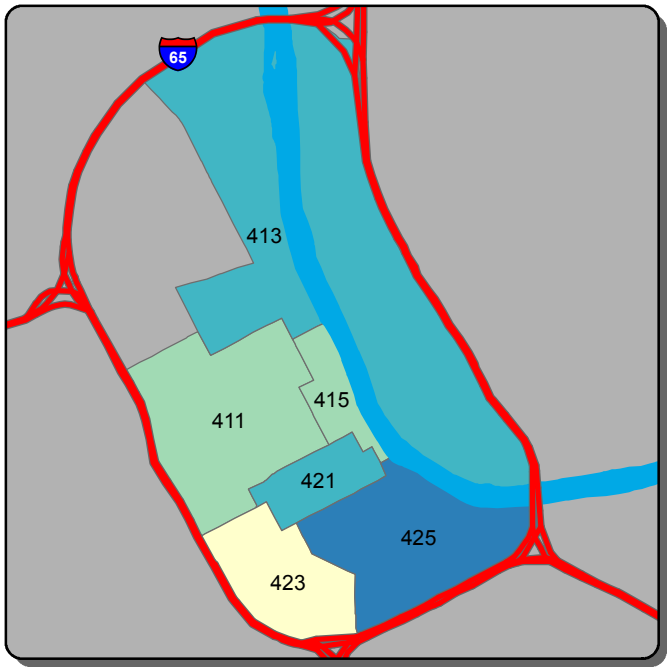

Self Initiated CAD - B Shift

0-89 | 90-161 | 162-233 | 234-305 | >305

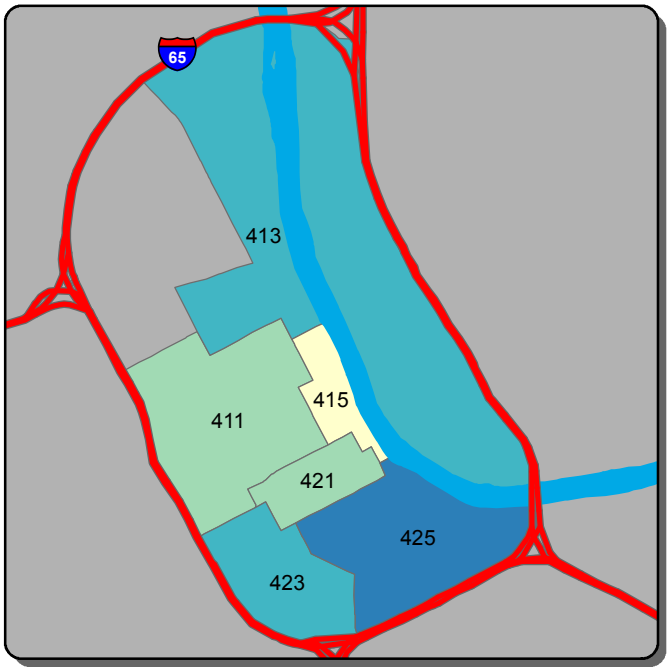

Self Initiated CAD - C Shift

0-115 | 116-185 | 186-254 | 255-323 | >323

Information summarized for CompStat week ending 10/27/2018

Sourced from MNPD ARMS on 10/31/2018. Data taken from incident reports using Uniform Crime Reporting definitions and guidelines, based on the date and time when the inicident was reported. 'A, B, and C Shift' refer to the following time periods: A Shift = 0700 - 1500; B Shift = 1500 - 2300; C Shift = 2300 - 0700.

Hermitage Precinct - Burglary and Theft from Vehicle Counts for the Past Two Weeks

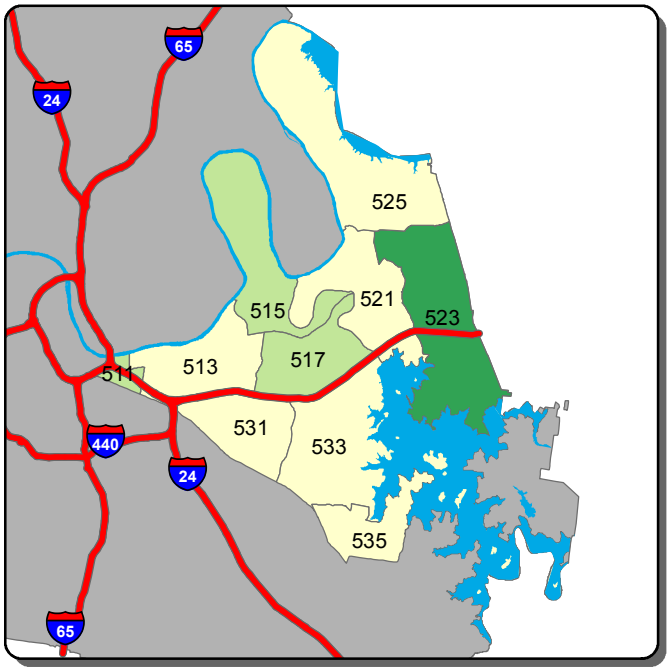

Burglary - A Shift

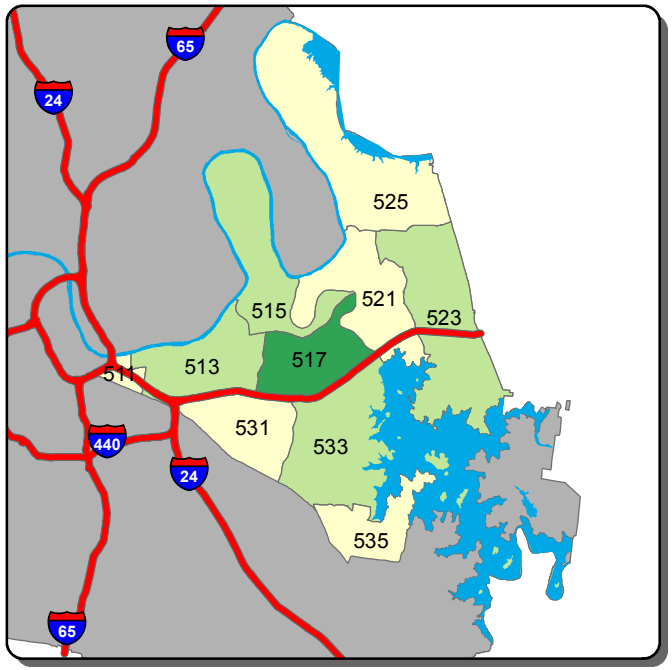

Burglary - B Shift

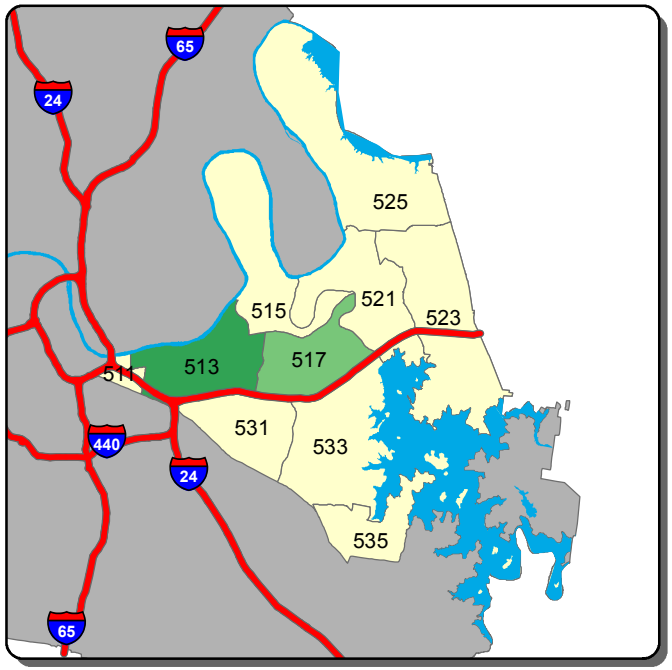

Burglary - C Shift

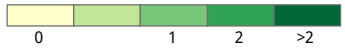

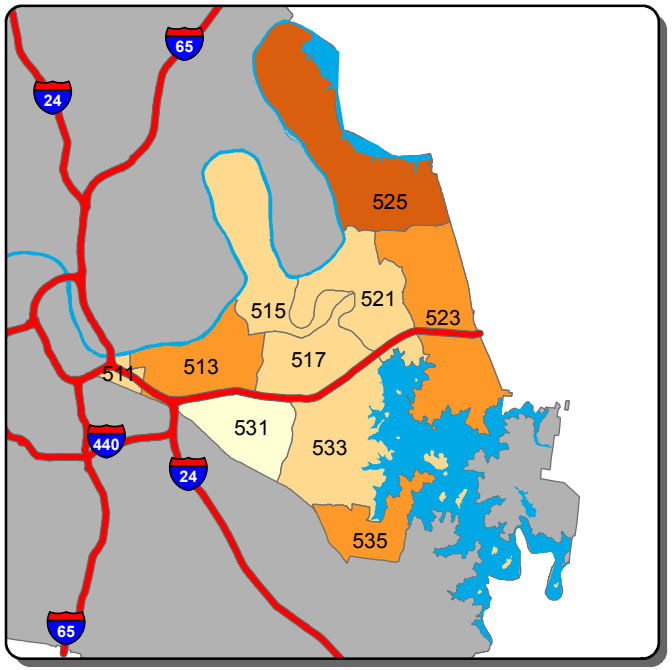

Theft from Vehicle - A Shift

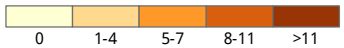

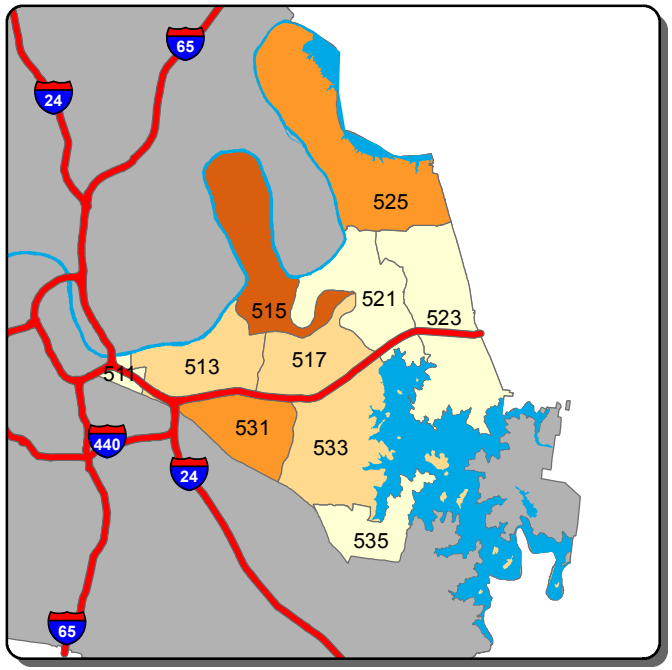

Theft from Vehicle - B Shift

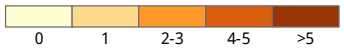

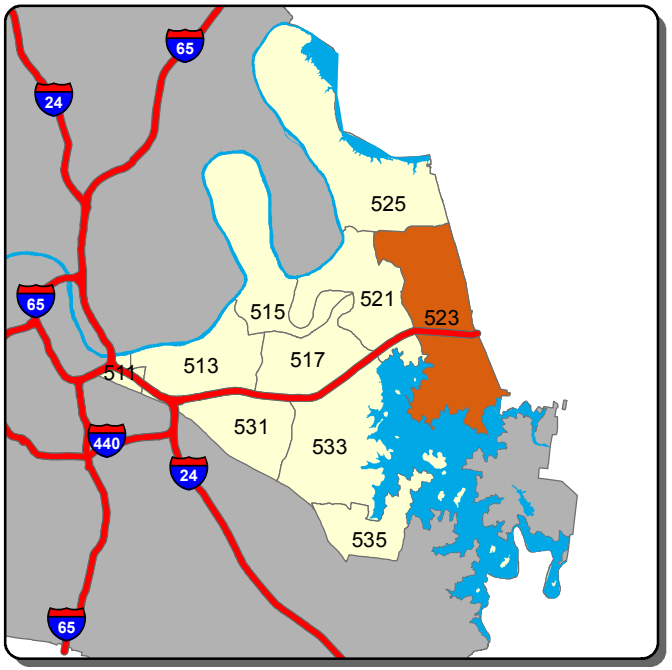

Theft from Vehicle - C Shift

Information summarized for CompStat week ending 10/27/2018

Sourced from MNPD ARMS on 10/31/2018. Data taken from incident reports using Uniform Crime Reporting definitions and guidelines, based on the date and time when the inicident was reported. 'A, B, and C Shift' refer to the following time periods: A Shift = 0700 - 1500; B Shift = 1500 - 2300; C Shift = 2300 - 0700.

Hermitage Precinct - Aggravated Assault and Self Initiated CAD Counts for the Past Two Weeks

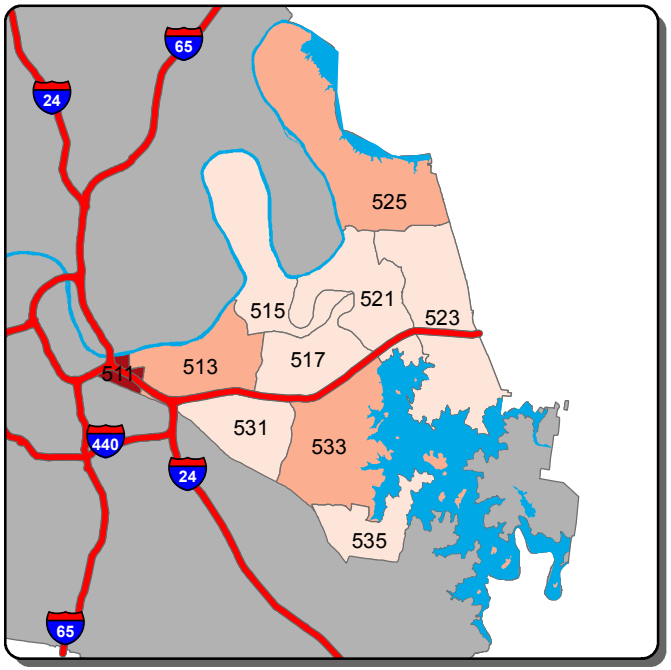

Aggravated Assault - A Shift

0	1	2	3-4	>4

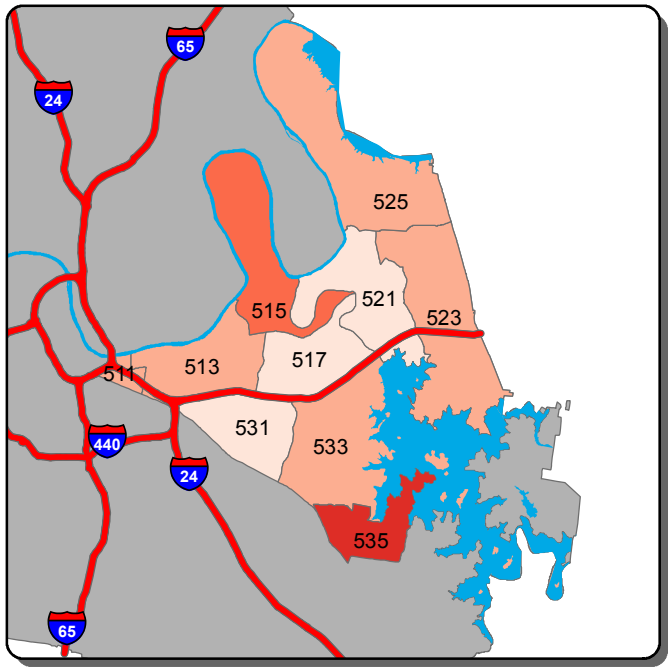

Aggravated Assault - B Shift

0	1	2	3	>3

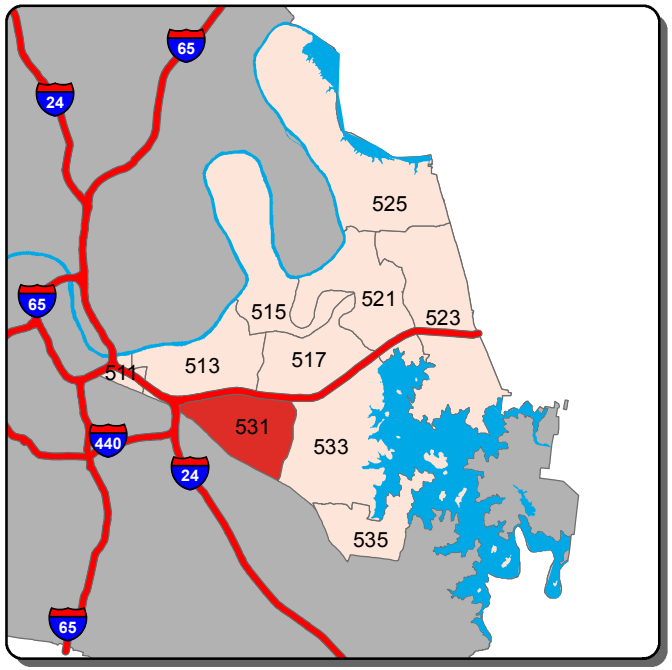

Aggravated Assault - C Shift

0	1	>1

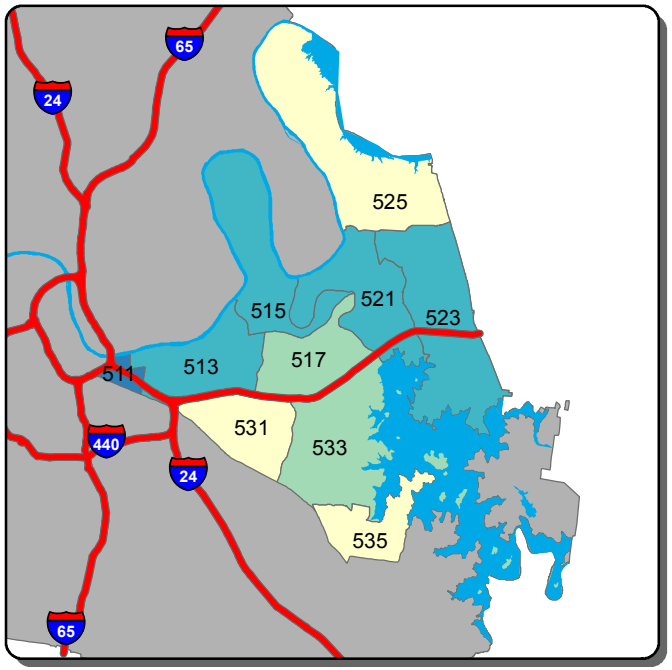

Self Initiated CAD - A Shift

0-65	66-91	92-117	118-143	>143

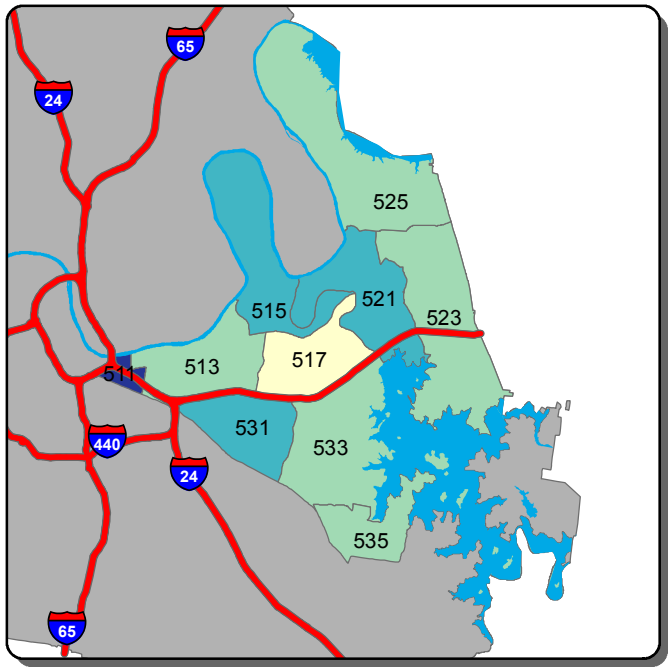

Self Initiated CAD - B Shift

0-49	50-90	91-131	132-173	>173

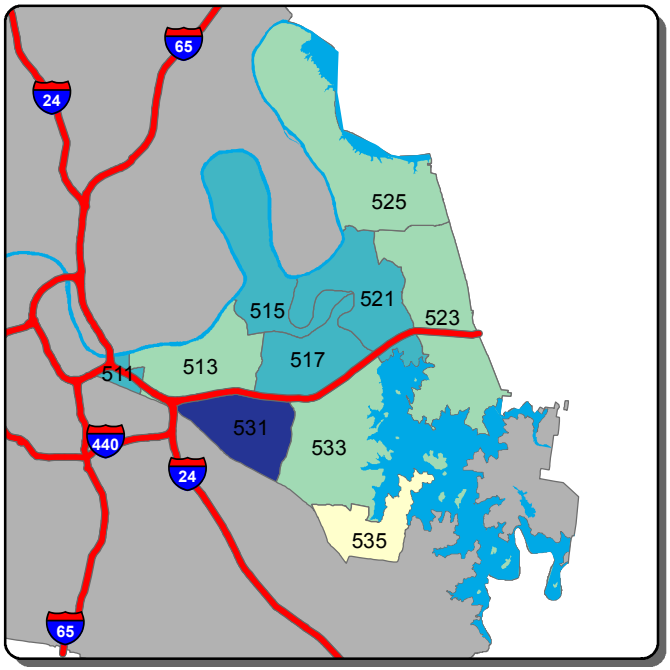

Self Initiated CAD - C Shift

0-39	40-82	83-124	125-167	>167

Information summarized for CompStat week ending 10/27/2018

Sourced from MNPD ARMS on 10/31/2018. Data taken from incident reports using Uniform Crime Reporting definitions and guidelines, based on the date and time when the inicident was reported. 'A, B, and C Shift' refer to the following time periods: A Shift = 0700 - 1500; B Shift = 1500 - 2300; C Shift = 2300 - 0700.

North Precinct - Burglary and Theft from Vehicle Counts for the Past Two Weeks

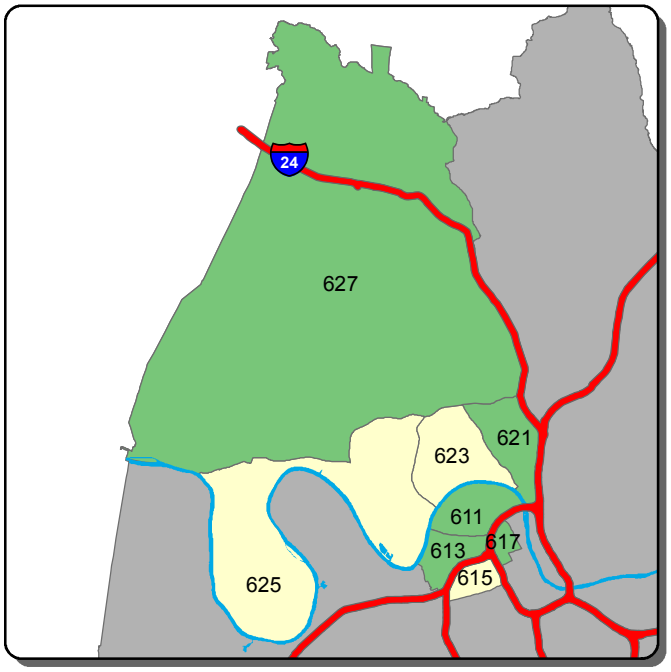

Burglary - A Shift

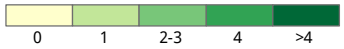

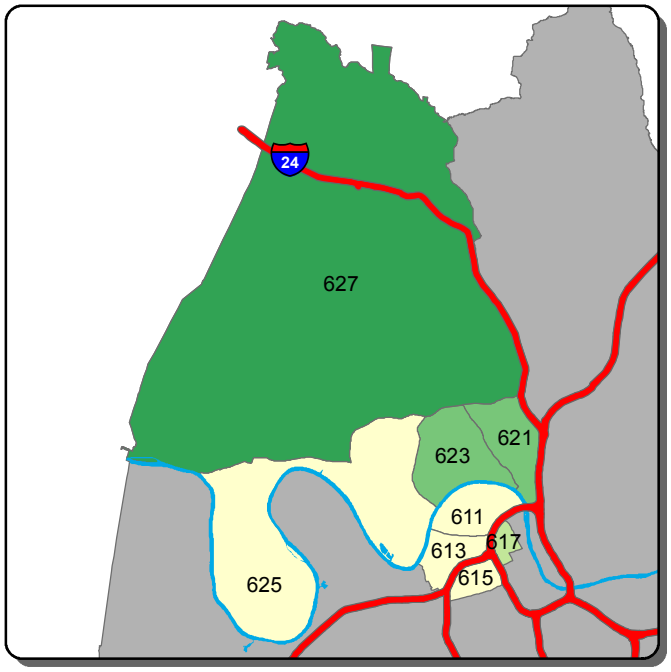

Burglary - B Shift



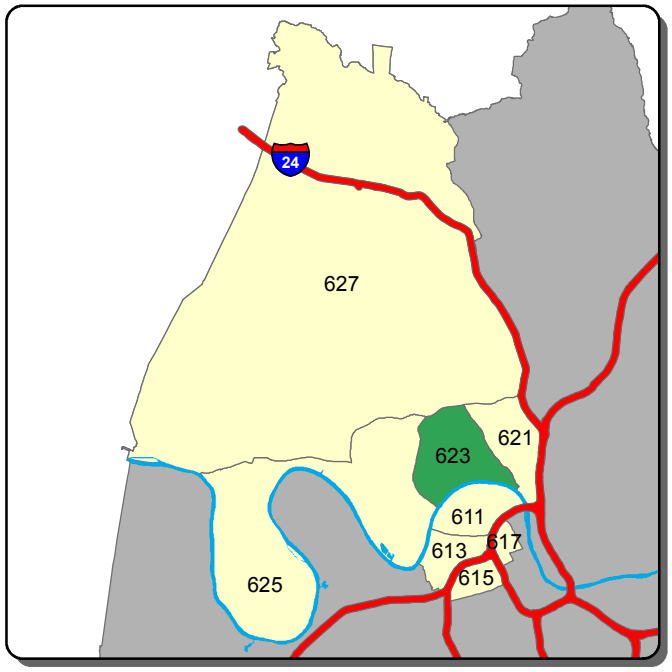

Burglary - C Shift

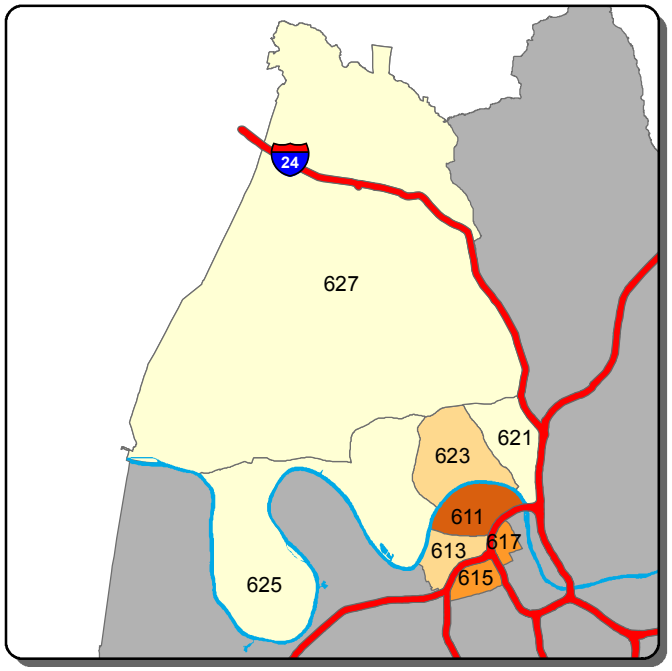

Theft from Vehicle - A Shift

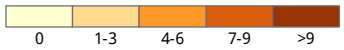

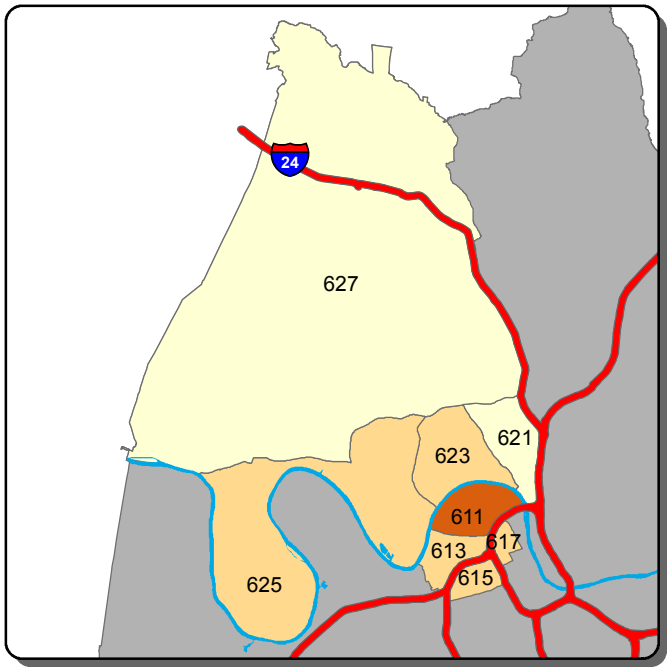

Theft from Vehicle - B Shift

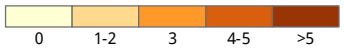

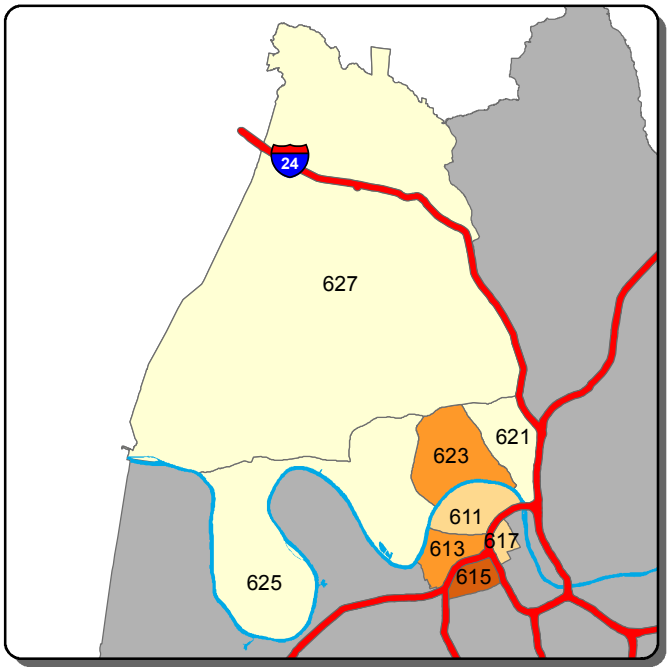

Theft from Vehicle - C Shift

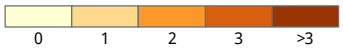

Information summarized for CompStat week ending 10/27/2018

Sourced from MNPD ARMS on 10/31/2018. Data taken from incident reports using Uniform Crime Reporting definitions and guidelines, based on the date and time when the inicident was reported. 'A, B, and C Shift' refer to the following time periods: A Shift = 0700 - 1500; B Shift = 1500 - 2300; C Shift = 2300 - 0700.

North Precinct - Aggravated Assault and Self Initiated CAD Counts for the Past Two Weeks

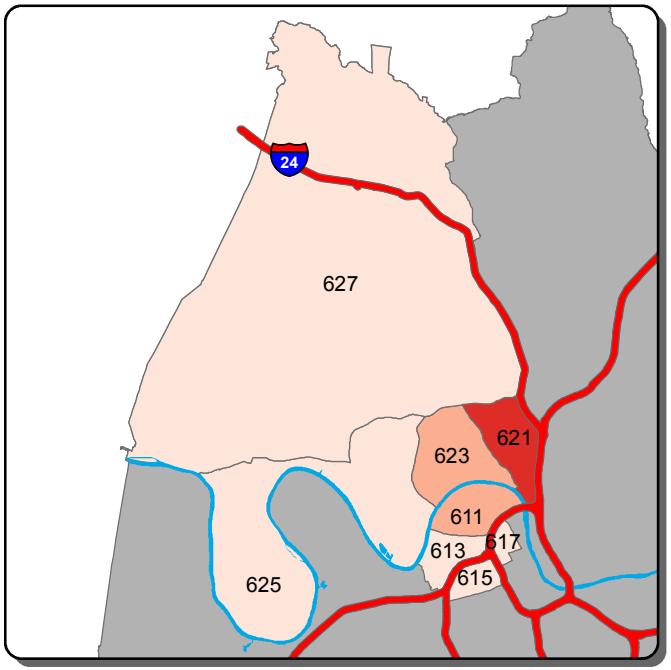

Aggravated Assault - A Shift

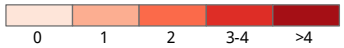

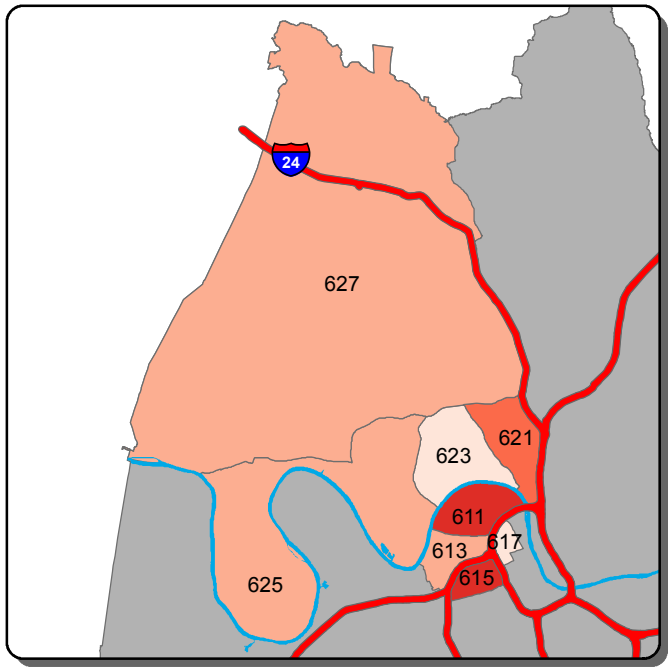

Aggravated Assault - B Shift

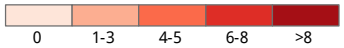

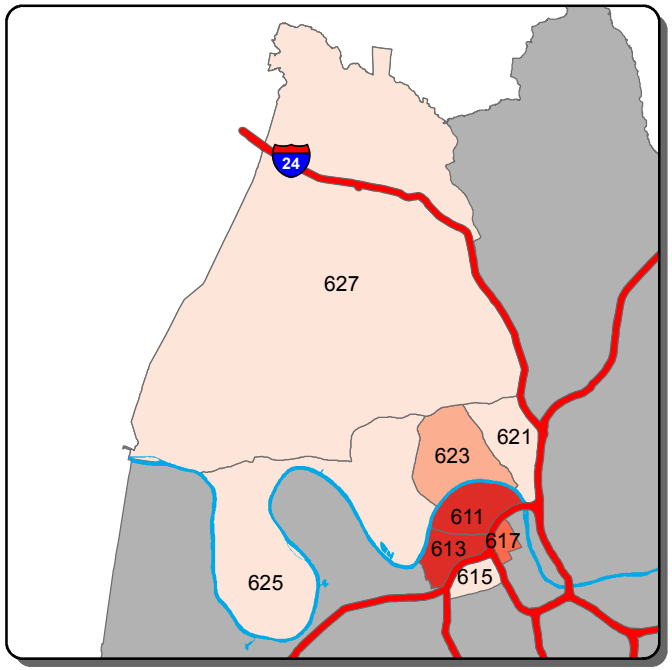

Aggravated Assault - C Shift

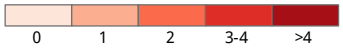

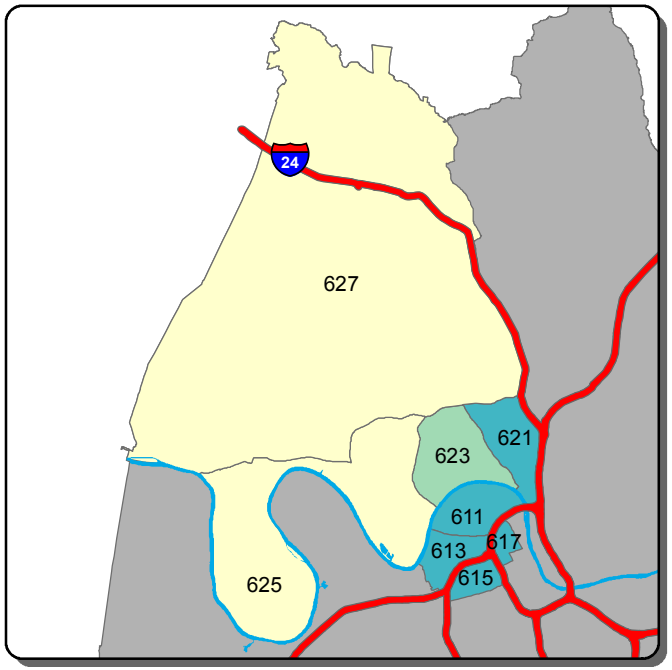

Self Initiated CAD - A Shift

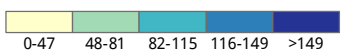

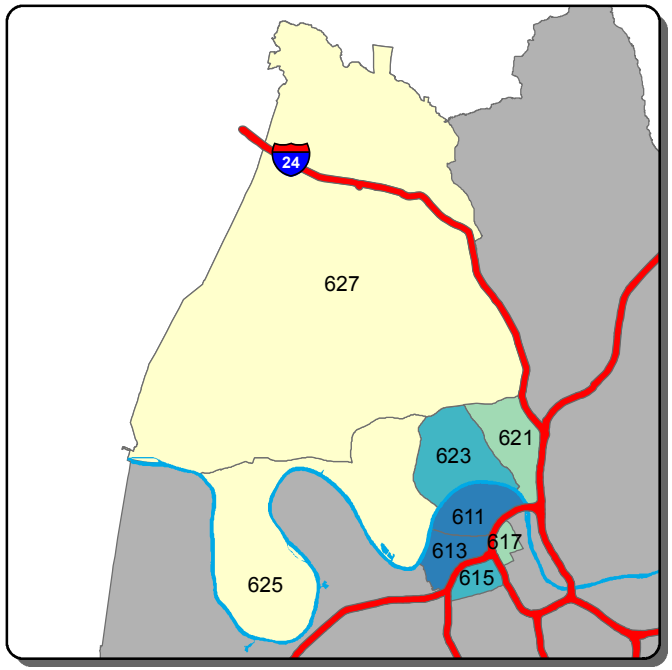

Self Initiated CAD - B Shift

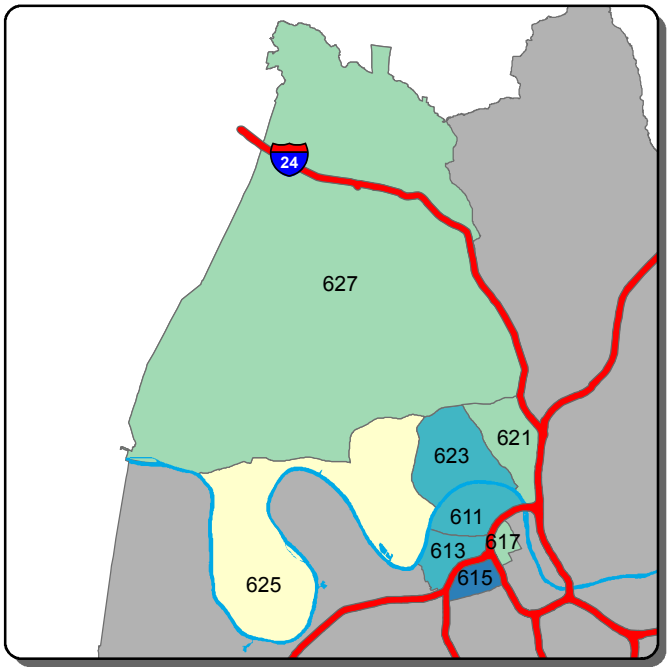

Self Initiated CAD - C Shift



Information summarized for CompStat week ending 10/27/2018

Sourced from MNPD ARMS on 10/31/2018. Data taken from incident reports using Uniform Crime Reporting definitions and guidelines, based on the date and time when the inicident was reported. 'A, B, and C Shift' refer to the following time periods: A Shift = 0700 - 1500; B Shift = 1500 - 2300; C Shift = 2300 - 0700.

Madison Precinct - Burglary and Theft from Vehicle Counts for the Past Two Weeks

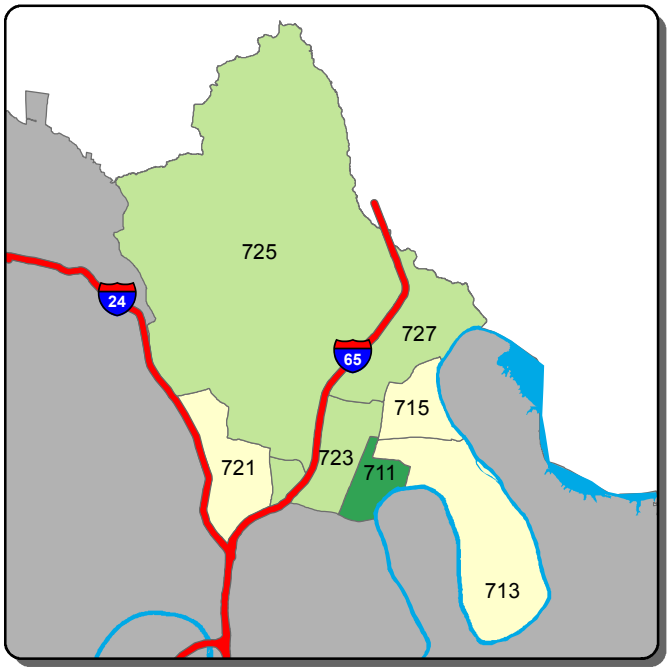

Burglary - A Shift

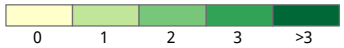

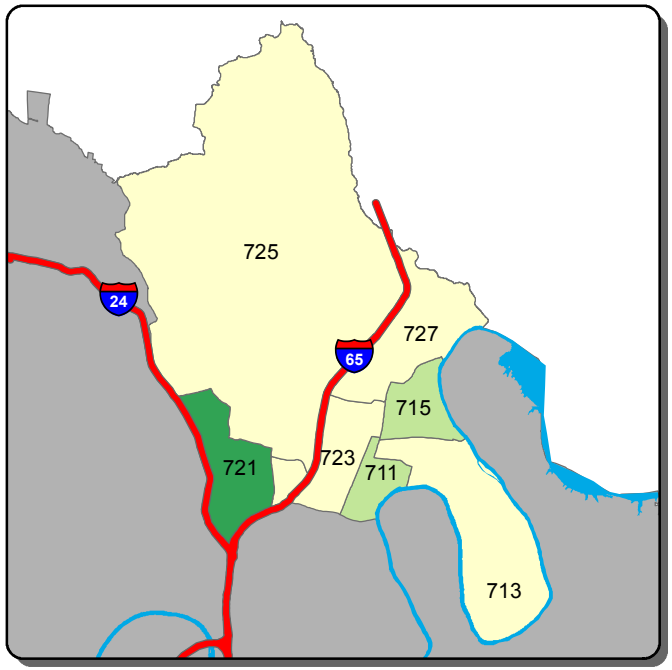

Burglary - B Shift

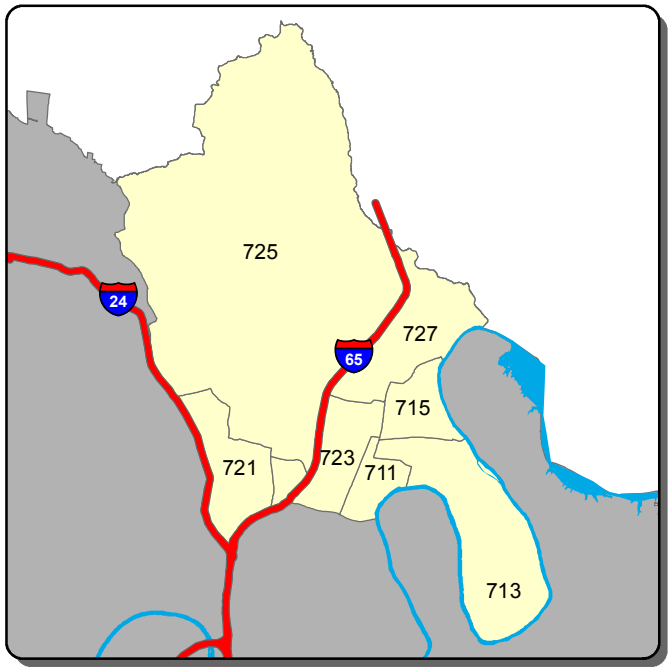

Burglary - C Shift

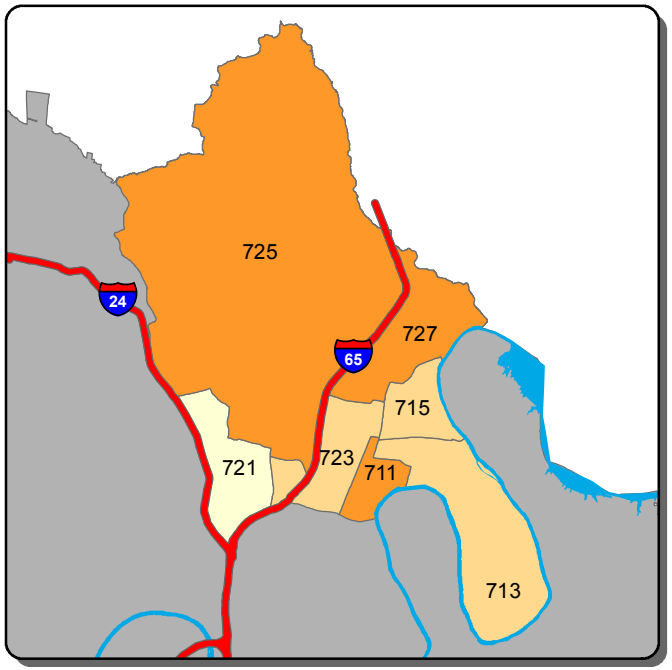

Theft from Vehicle - A Shift

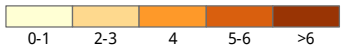

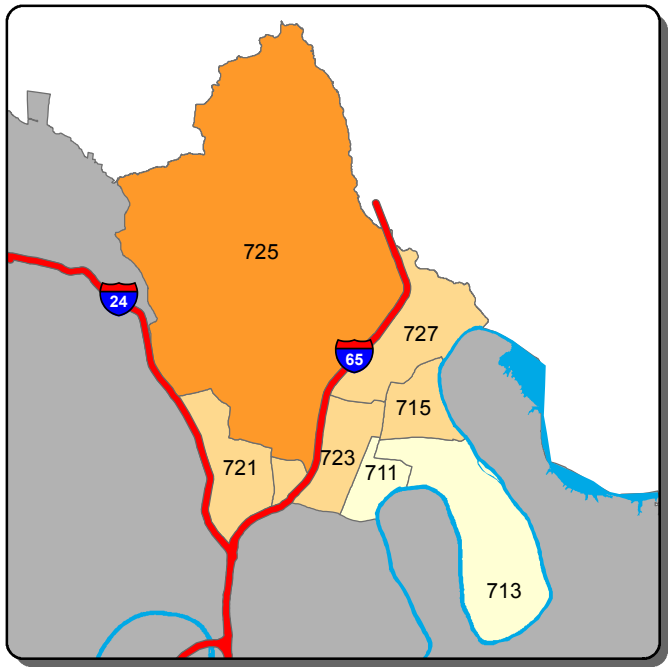

Theft from Vehicle - B Shift

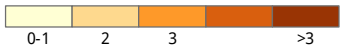

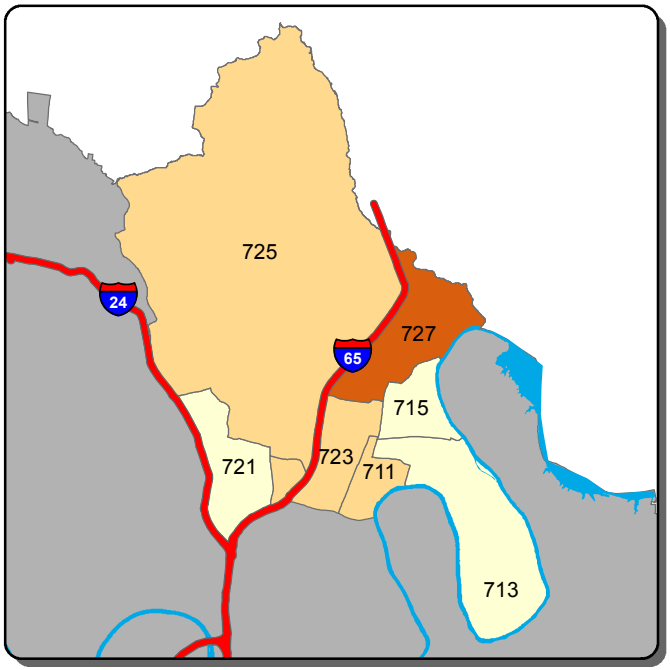

Theft from Vehicle - C Shift

Information summarized for CompStat week ending 10/27/2018

Sourced from MNPD ARMS on 10/31/2018. Data taken from incident reports using Uniform Crime Reporting definitions and guidelines, based on the date and time when the inicident was reported. 'A, B, and C Shift' refer to the following time periods: A Shift = 0700 - 1500; B Shift = 1500 - 2300; C Shift = 2300 - 0700.

Madison Precinct - Aggravated Assault and Self Initiated CAD Counts for the Past Two Weeks

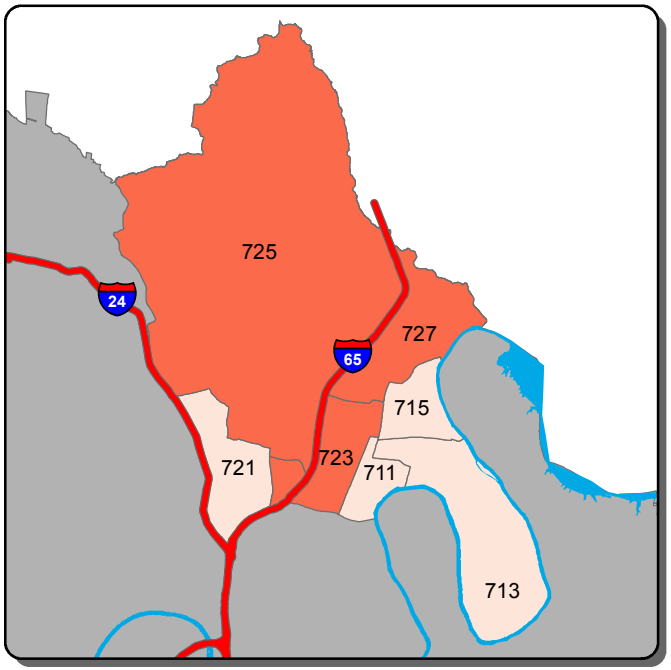

Aggravated Assault - A Shift

0 | 1 | >1

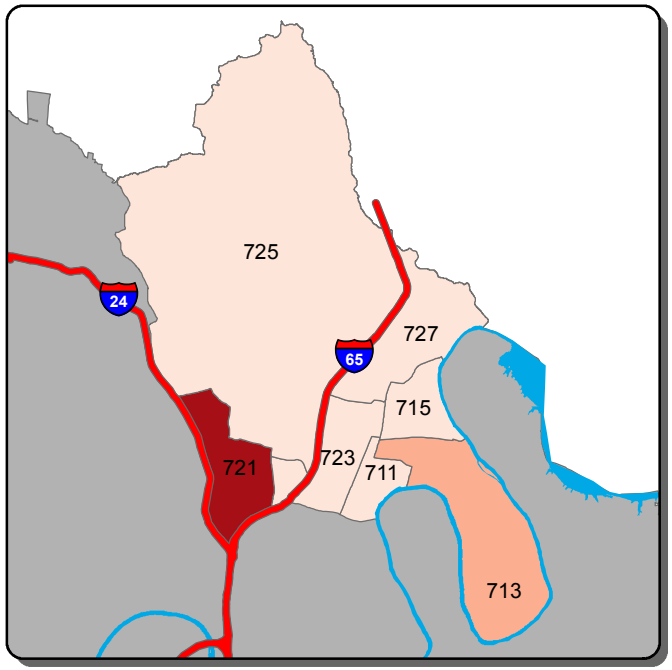

Aggravated Assault - B Shift

0 | 1 | 2-5 | 6-8 | >8

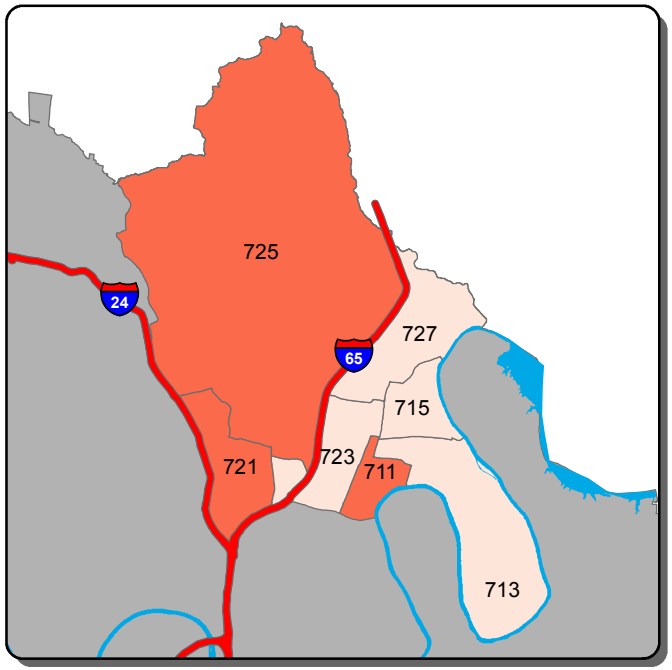

Aggravated Assault - C Shift

0 | 1 | >1

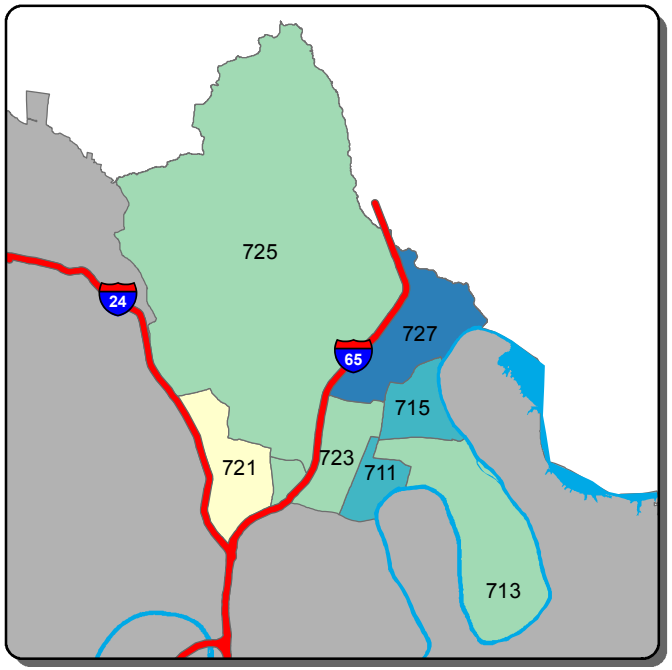

Self Initiated CAD - A Shift

0-31 | 32-63 | 64-94 | 95-125 | >125

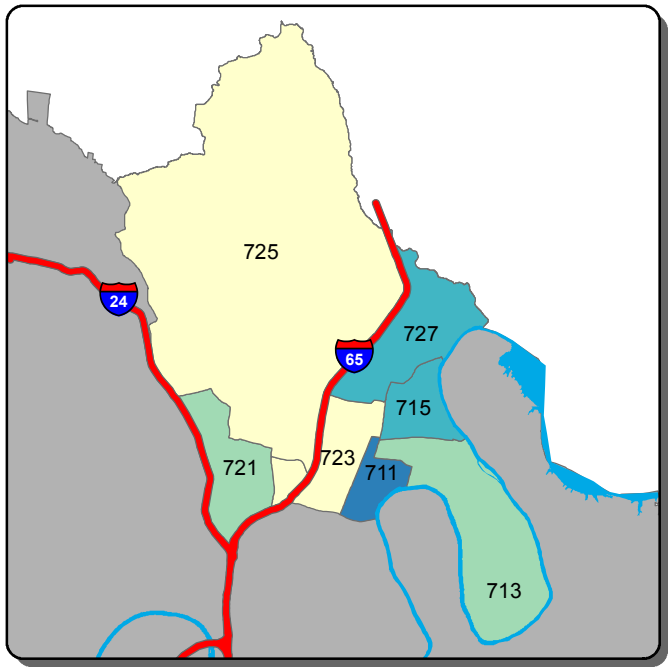

Self Initiated CAD - B Shift

0-51 | 52-107 | 108-163 | 164-218 | >218

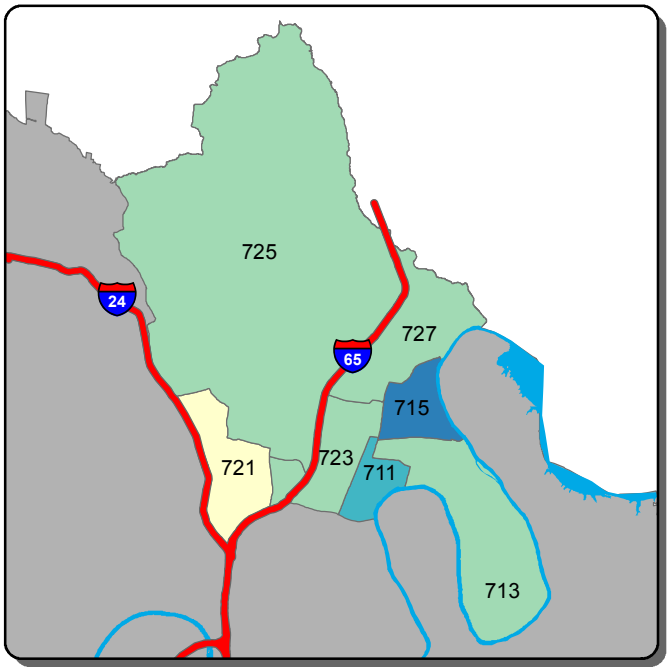

Self Initiated CAD - C Shift

0-67 | 68-103 | 104-140 | 141-176 | >176

Information summarized for CompStat week ending 10/27/2018

Sourced from MNPD ARMS on 10/31/2018. Data taken from incident reports using Uniform Crime Reporting definitions and guidelines, based on the date and time when the inicident was reported. 'A, B, and C Shift' refer to the following time periods: A Shift = 0700 - 1500; B Shift = 1500 - 2300; C Shift = 2300 - 0700.

Midtown Hills Precinct - Burglary and Theft from Vehicle Counts for the Past Two Weeks

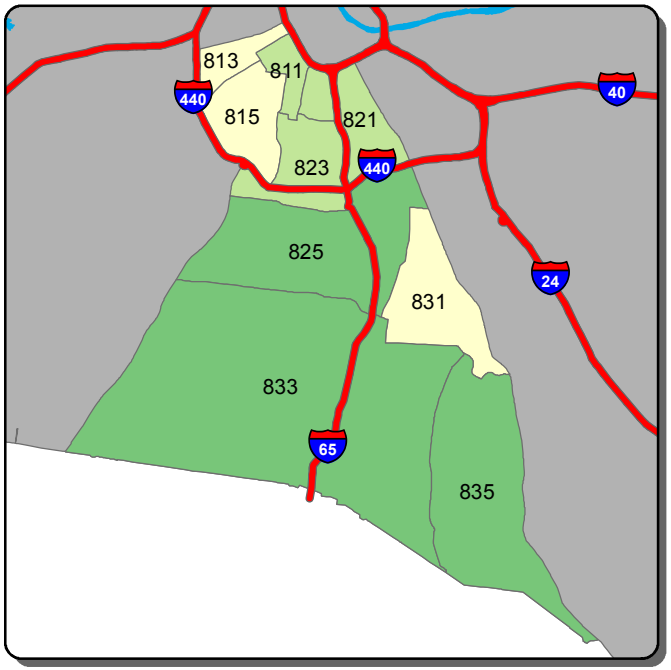

Burglary - A Shift

0 1 2 3 >3

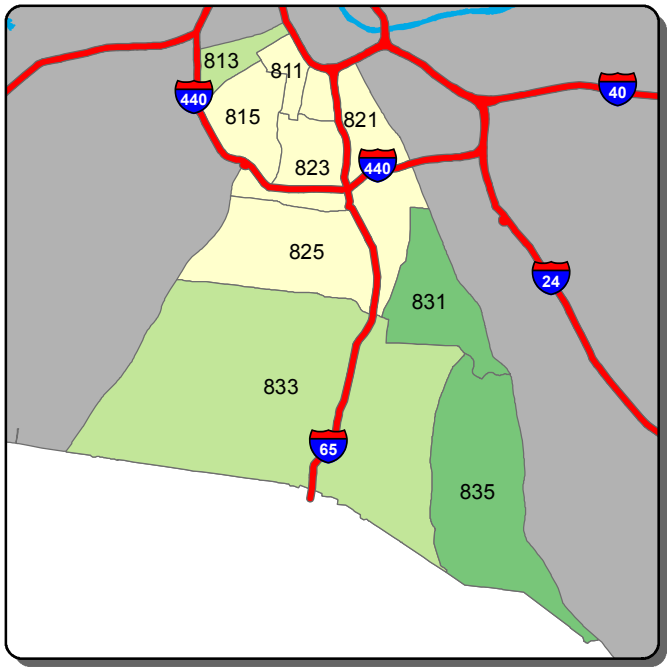

Burglary - B Shift

0 1 2 >2

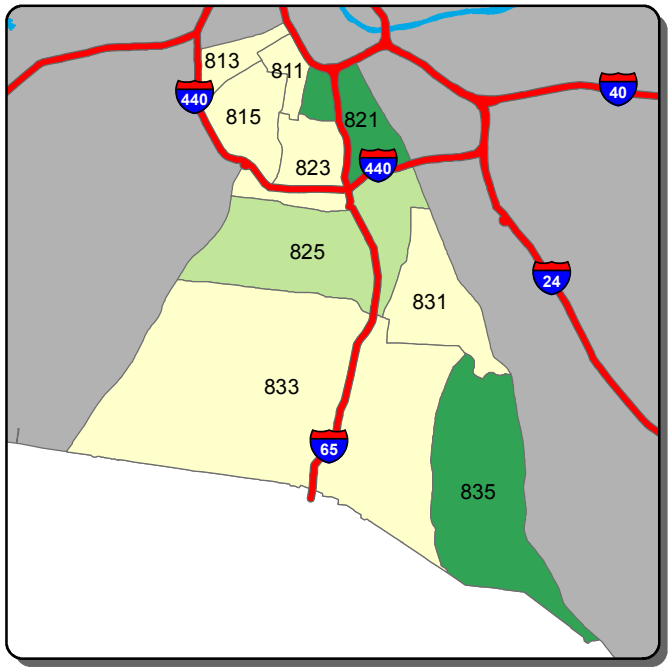

Burglary - C Shift

0 1 2 >2

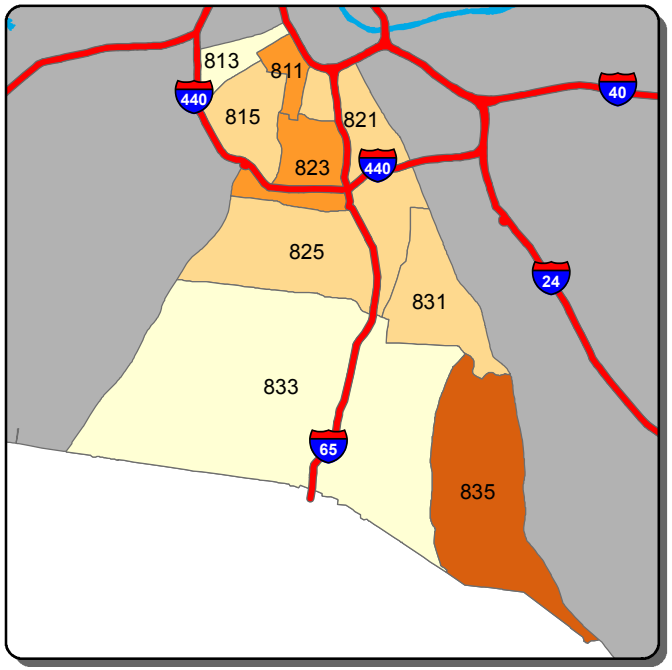

Theft from Vehicle - A Shift

0-2 3-4 5-6 7 >7

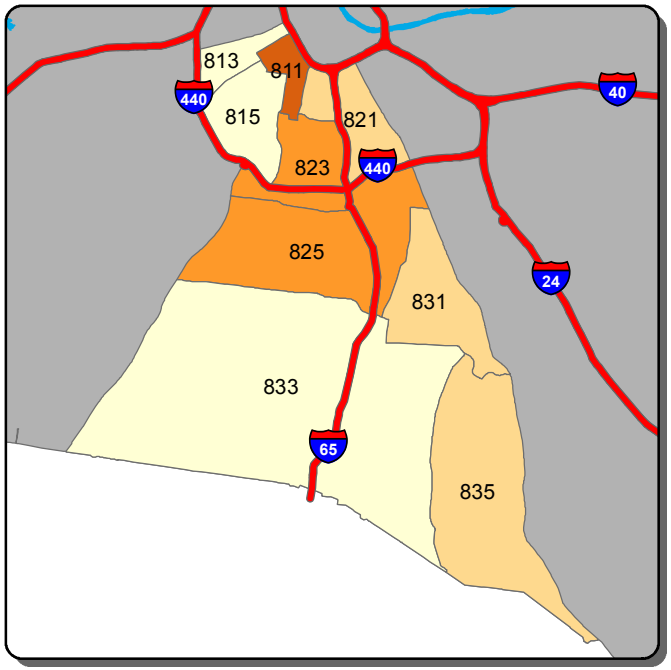

Theft from Vehicle - B Shift

0-1 2 3 4-5 >5

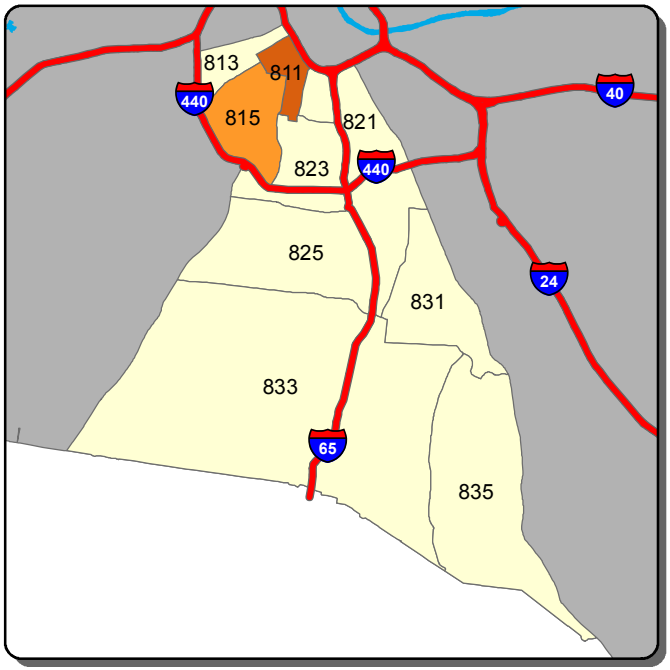

Theft from Vehicle - C Shift

0 1 2 >2

Information summarized for CompStat week ending 10/27/2018

Sourced from MNPD ARMS on 10/31/2018. Data taken from incident reports using Uniform Crime Reporting definitions and guidelines, based on the date and time when the inicident was reported. 'A, B, and C Shift' refer to the following time periods: A Shift = 0700 - 1500; B Shift = 1500 - 2300; C Shift = 2300 - 0700.

Midtown Hills Precinct - Aggravated Assault and Self Initiated CAD Counts for the Past Two Weeks

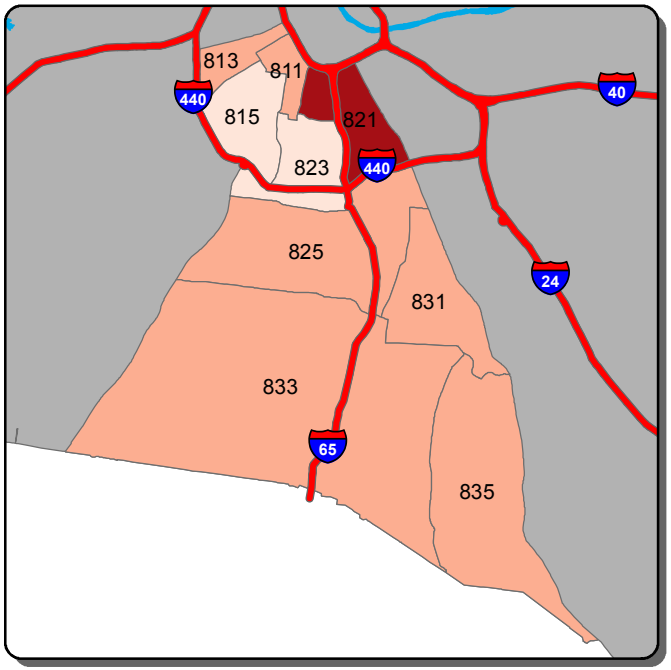

Aggravated Assault - A Shift

0 | 1 | 2-3 | 4-5 | >5

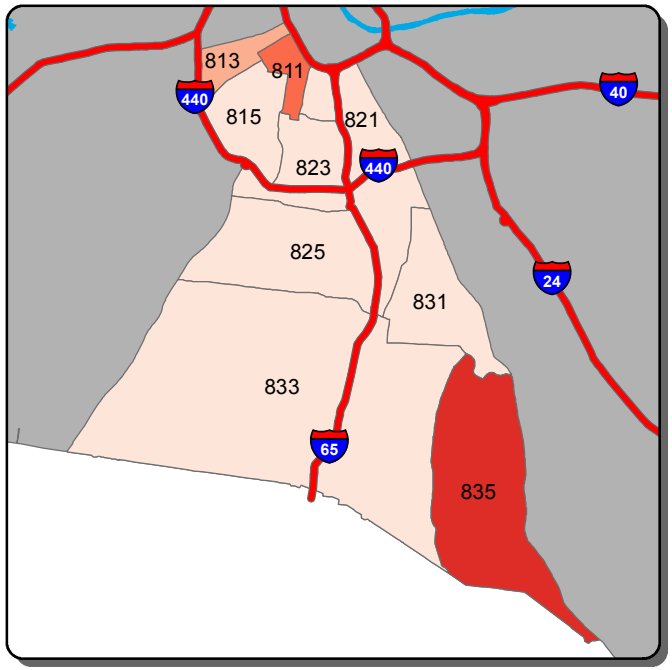

Aggravated Assault - B Shift

0 | 1 | 2 | 3 | >3

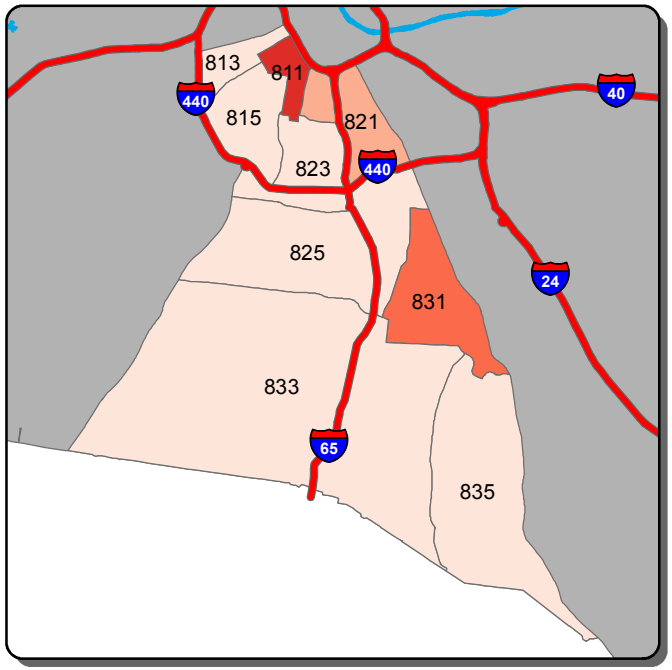

Aggravated Assault - C Shift

0 | 1 | 2 | 3-4 | >4

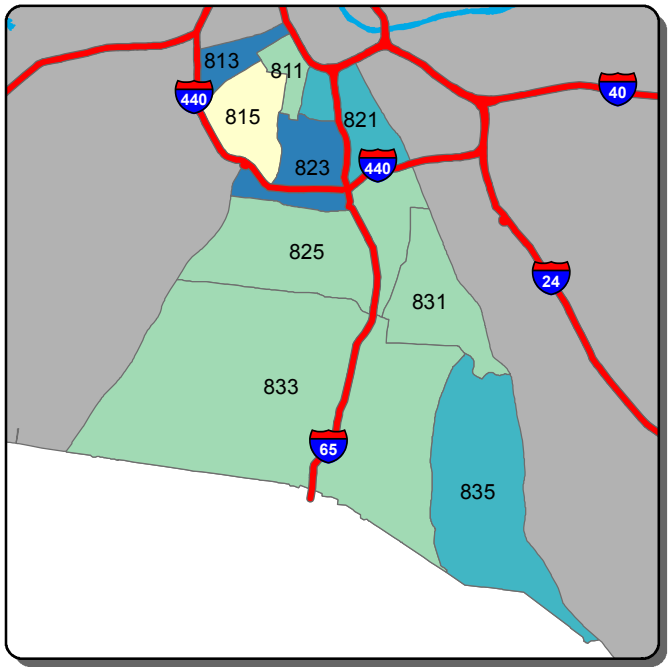

Self Initiated CAD - A Shift

0-69 | 70-85 | 86-101 | 102-117 | >117

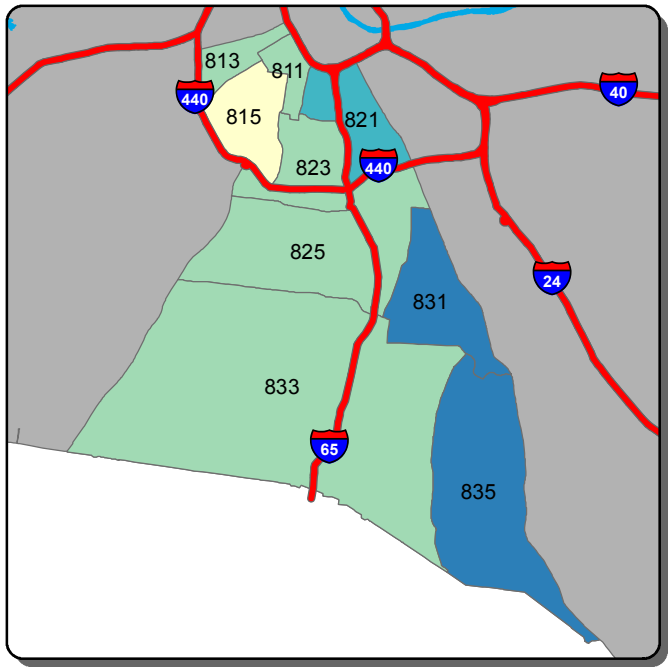

Self Initiated CAD - B Shift

0-51 | 52-81 | 82-110 | 111-139 | >139

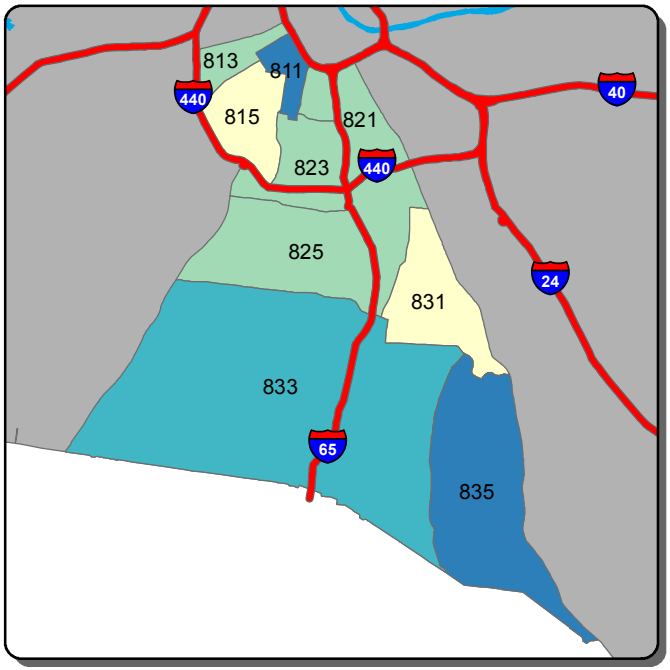

Self Initiated CAD - C Shift

0-69 | 70-111 | 112-152 | 153-194 | >194

Information summarized for CompStat week ending 10/27/2018

Sourced from MNPD ARMS on 10/31/2018. Data taken from incident reports using Uniform Crime Reporting definitions and guidelines, based on the date and time when the inicident was reported. 'A, B, and C Shift' refer to the following time periods: A Shift = 0700 - 1500; B Shift = 1500 - 2300; C Shift = 2300 - 0700.