CompStat Weekly Analysis

CompStat Weekly Analysis is provided by the Metropolitan Nashville Police Department Crime Analysis Section. This report is intended to be a management and planning tool and does not reflect the official UCR counts for the department.

"In any moment of decision, the best thing you can do is the right thing, the next best thing is the wrong thing, and the worst thing you can do is nothing."
- Theodore Roosevelt

Begin Date: 12/16/2018
End Date: 12/22/2018
Week: 51

Table of Contents

Incidents Section **1**
Rolling Two Week Analysis 2
Rolling Weekly Year-to-Year Analysis 3
Rolling Eight Week Analysis 4
Rolling Four Week Year-to-Year Analysis 5
Rolling Sixteen Week Analysis 6
Rolling Eight Week Year-to-Year 7
Year-to-Date Analysis 8
Rolling Twenty-Four Month 9
2 Week, 8 Week, 16 Week, YTD, and 24 Month Summary 10
Incident and Efficiency Report Summary* 11
UCR Incident Charts* 30
UCR Incidents - Annual Totals 39
UCR Incidents - YTD Comparisons: All Incidents 40
UCR Incidents - YTD Comparison Charts* 41
UCR Incidents - Calendar Year to Calendar Year Comparison 50
UCR Incidents - Annual Comparison Charts* 51
UCR Incidents - YTD Comparisons* 60
YTD Homicide Report 69
Year-to-Year Weekly Chart* 70

Arrests Section **79**
Physical and Citation Arrests - Adult 80
Arrests: Part I, Weapons Law, Drug-Related, DUI, and All Other 89
Outstanding Warrants: Served 91
Outstanding Warrants: Attempts / Served 92
Crooks With Guns / School Zone Report 97

Juvenile Section **98**
Juvenile Arrests 99
Juvenile Victims - Rolling Two Week Analysis 100
Juvenile Victims - Rolling Eight Week Analysis 101
Juvenile Victims - Year-to-Date Analysis 102
Juvenile Victims 103

Efficiencies Section **104**
Self-Initiated CAD 105
Dispatched Calls for Service 106
Vehicle Stop Analysis (Form 252) 107
Field Interview Report (Form 114) 108
Efficiency Charts* 109

High Crime Intersections and Hot Addresses Section **118**
High Crime Street Intersections* 119
County High Crime Street Intersections - Arrests 128
Hot Addresses* 129

Other Reports **138**
APR Data 139
Case Preparation Division - Case File Inventory 140
Court Attendance - 310s Issued by Month 141
Percentage of Incident Reports Included in CompStat Analysis 142

Map Section **143**
YTD Gunshot Victims - Countywide 144
Gunshot Victims - Countywide (Homicides and Injuries) 145
Gunshot Victims (Homicides, Injuries, and Property Damage) 146
YTD Gunshot Victims** 147
UCR Incident and Self-Initiated CAD Zone Maps** 155

* - Set of countywide and precinct reports
** - Set of precinct reports

Incidents Section

CompStat Weekly Analysis is provided by the Metropolitan Nashville Police Department Crime Analysis Section. This report is intended to be a management and planning tool and does not reflect the official UCR counts for the department.

"In any moment of decision, the best thing you can do is the right thing, the next best thing is the wrong thing, and the worst thing you can do is nothing."
- Theodore Roosevelt

Begin Date: 12/16/2018
End Date: 12/22/2018
Week: 51

Rolling Two Week Analysis

METROPOLITAN POLICE DEPARTMENT
of Nashville and Davidson County

Aggregated by precinct (incident location). Based on date when each incident was reported.

		Homicide	Rape	Commercial Robbery	Street Robbery	Total Robbery	Aggravated Assault	Commercial Burglary	Residential Burglary	Total Burglary	Larceny	Auto Theft	Violent Offenses	Property Offenses	Part I Offenses
West	Prior Week	0	1	2	5	7	6	2	3	5	41	5	14	51	65
	CompStat Week	0	1	0	3	3	4	1	1	2	44	4	8	50	58
	% Change	0.0 %	0.0 %	-100.0 %	-40.0 %	-57.1 %	-33.3 %	-50.0 %	-66.7 %	-60.0 %	7.3 %	-20.0 %	-42.9 %	-2.0 %	-10.8 %
East	Prior Week	1	1	2	2	4	3	2	6	8	62	5	9	75	84
	CompStat Week	0	0	0	5	5	7	1	5	6	46	5	12	57	69
	% Change	-100.0 %	-100.0 %	-100.0 %	150.0 %	25.0 %	133.3 %	-50.0 %	-16.7 %	-25.0 %	-25.8 %	0.0 %	33.3 %	-24.0 %	-17.9 %
South	Prior Week	1	2	3	10	13	10	5	12	17	76	11	26	104	130
	CompStat Week	3	3	2	6	8	32	7	10	17	59	11	46	87	133
	% Change	200.0 %	50.0 %	-33.3 %	-40.0 %	-38.5 %	220.0 %	40.0 %	-16.7 %	0.0 %	-22.4 %	0.0 %	76.9 %	-16.3 %	2.3 %
Central	Prior Week	0	1	0	3	3	6	2	2	4	16	1	10	21	31
	CompStat Week	0	2	1	1	2	11	0	0	0	34	3	15	37	52
	% Change	0.0 %	100.0 %	Infinity	-66.7 %	-33.3 %	83.3 %	-100.0 %	-100.0 %	-100.0 %	112.5 %	200.0 %	50.0 %	76.2 %	67.7 %
Hermitage	Prior Week	0	1	4	13	17	7	0	7	7	75	11	25	93	118
	CompStat Week	1	0	2	7	9	13	12	3	15	65	11	23	91	114
	% Change	Infinity	-100.0 %	-50.0 %	-46.2 %	-47.1 %	85.7 %	Infinity	-57.1 %	114.3 %	-13.3 %	0.0 %	-8.0 %	-2.2 %	-3.4 %
North	Prior Week	0	2	1	7	8	18	2	7	9	41	9	28	59	87
	CompStat Week	1	1	0	5	5	15	0	7	7	40	15	22	62	84
	% Change	Infinity	-50.0 %	-100.0 %	-28.6 %	-37.5 %	-16.7 %	-100.0 %	0.0 %	-22.2 %	-2.4 %	66.7 %	-21.4 %	5.1 %	-3.4 %
Madison	Prior Week	0	2	3	2	5	3	2	5	7	29	5	10	41	51
	CompStat Week	1	2	0	3	3	10	2	3	5	36	12	16	53	69
	% Change	Infinity	0.0 %	-100.0 %	50.0 %	-40.0 %	233.3 %	0.0 %	-40.0 %	-28.6 %	24.1 %	140.0 %	60.0 %	29.3 %	35.3 %
Midtown Hills	Prior Week	0	3	0	3	3	9	0	4	4	55	4	15	63	78
	CompStat Week	0	0	0	7	7	9	6	8	14	48	5	16	67	83
	% Change	0.0 %	-100.0 %	0.0 %	133.3 %	133.3 %	0.0 %	Infinity	100.0 %	250.0 %	-12.7 %	25.0 %	6.7 %	6.3 %	6.4 %
Not Validated	Prior Week	0	0	0	0	0	0	0	0	0	1	0	0	1	1
	CompStat Week	0	0	0	0	0	0	1	0	1	1	0	0	2	2
	% Change	0.0 %	0.0 %	0.0 %	0.0 %	0.0 %	0.0 %	Infinity	0.0 %	Infinity	0.0 %	0.0 %	0.0 %	100.0 %	100.0 %
County	Prior Week	2	13	15	45	60	62	15	46	61	396	51	137	508	645
	CompStat Week	6	9	5	37	42	101	30	37	67	373	66	158	506	664
	% Change	200.0 %	-30.8 %	-66.7 %	-17.8 %	-30.0 %	62.9 %	100.0 %	-19.6 %	9.8 %	-5.8 %	29.4 %	15.3 %	-0.4 %	2.9 %

Prior Week	**Begin Date**	12/09/2018	**End Date**	12/15/2018
CompStat Week	**Begin Date**	12/16/2018	**End Date**	12/22/2018

Sourced from MNPD ARMS on 12/26/2018 7:42:48 AM. The figures above were sourced from incident reports using Uniform Crime Reporting definitions and reporting guidelines, based on the date when the crime was reported. This report is intended to be a management and planning tool and does not reflect the official UCR counts for the department. Incidents where a location is unknown or unspecified are included in the countywide totals. 'Unknown' refers to records in which the address is listed as 'Unknown' on the incident report. 'Not Validated' refers to records that were entered in with an invalid addresses.

Rolling Weekly Year-to-Year Analysis

METROPOLITAN POLICE DEPARTMENT
of Nashville and Davidson County

Aggregated by precinct (incident location). Based on date when each incident was reported.

		Homicide	Rape	Commercial Robbery	Street Robbery	Total Robbery	Aggravated Assault	Commercial Burglary	Residential Burglary	Total Burglary	Larceny	Auto Theft	Violent Offenses	Property Offenses	Part I Offenses
West	Prior Year	0	0	2	1	3	4	4	5	9	62	4	7	75	82
	Last Week	0	1	0	3	3	4	1	1	2	44	4	8	50	58
	% Change	0.0 %	Infinity	-100.0 %	200.0 %	0.0 %	0.0 %	-75.0 %	-80.0 %	-77.8 %	-29.0 %	0.0 %	14.3 %	-33.3 %	-29.3 %
East	Prior Year	0	1	0	4	4	3	4	10	14	37	4	8	55	63
	Last Week	0	0	0	5	5	7	1	5	6	46	5	12	57	69
	% Change	0.0 %	-100.0 %	0.0 %	25.0 %	25.0 %	133.3 %	-75.0 %	-50.0 %	-57.1 %	24.3 %	25.0 %	50.0 %	3.6 %	9.5 %
South	Prior Year	0	2	1	20	21	8	4	11	15	66	12	31	93	124
	Last Week	3	3	2	6	8	32	7	10	17	59	11	46	87	133
	% Change	Infinity	50.0 %	100.0 %	-70.0 %	-61.9 %	300.0 %	75.0 %	-9.1 %	13.3 %	-10.6 %	-8.3 %	48.4 %	-6.5 %	7.3 %
Central	Prior Year	0	2	0	1	1	5	6	0	6	17	2	8	25	33
	Last Week	0	2	1	1	2	11	0	0	0	34	3	15	37	52
	% Change	0.0 %	0.0 %	Infinity	0.0 %	100.0 %	120.0 %	-100.0 %	0.0 %	-100.0 %	100.0 %	50.0 %	87.5 %	48.0 %	57.6 %
Hermitage	Prior Year	0	2	2	6	8	17	5	15	20	65	9	27	94	121
	Last Week	1	0	2	7	9	13	12	3	15	65	11	23	91	114
	% Change	Infinity	-100.0 %	0.0 %	16.7 %	12.5 %	-23.5 %	140.0 %	-80.0 %	-25.0 %	0.0 %	22.2 %	-14.8 %	-3.2 %	-5.8 %
North	Prior Year	2	2	0	6	6	12	1	6	7	58	11	22	76	98
	Last Week	1	1	0	5	5	15	0	7	7	40	15	22	62	84
	% Change	-50.0 %	-50.0 %	0.0 %	-16.7 %	-16.7 %	25.0 %	-100.0 %	16.7 %	0.0 %	-31.0 %	36.4 %	0.0 %	-18.4 %	-14.3 %
Madison	Prior Year	0	1	0	3	3	4	1	2	3	64	6	8	73	81
	Last Week	1	2	0	3	3	10	2	3	5	36	12	16	53	69
	% Change	Infinity	100.0 %	0.0 %	0.0 %	0.0 %	150.0 %	100.0 %	50.0 %	66.7 %	-43.8 %	100.0 %	100.0 %	-27.4 %	-14.8 %
Midtown Hills	Prior Year	1	1	1	4	5	7	5	11	16	66	5	14	87	101
	Last Week	0	0	0	7	7	9	6	8	14	48	5	16	67	83
	% Change	-100.0 %	-100.0 %	-100.0 %	75.0 %	40.0 %	28.6 %	20.0 %	-27.3 %	-12.5 %	-27.3 %	0.0 %	14.3 %	-23.0 %	-17.8 %
Not Validated	Prior Year	0	0	0	0	0	0	0	0	0	1	0	0	1	1
	Last Week	0	0	0	0	0	0	1	0	1	1	0	0	2	2
	% Change	0.0 %	0.0 %	0.0 %	0.0 %	0.0 %	0.0 %	Infinity	0.0 %	Infinity	0.0 %	0.0 %	0.0 %	100.0 %	100.0 %
County	Prior Year	3	11	6	45	51	60	30	60	90	436	53	125	579	704
	Last Week	6	9	5	37	42	101	30	37	67	373	66	158	506	664
	% Change	100.0 %	-18.2 %	-16.7 %	-17.8 %	-17.6 %	68.3 %	0.0 %	-38.3 %	-25.6 %	-14.4 %	24.5 %	26.4 %	-12.6 %	-5.7 %

Prior Year	**Begin Date**	12/17/2017	**End Date**	12/23/2017
Last Week	**Begin Date**	12/16/2018	**End Date**	12/22/2018

Sourced from MNPD ARMS on 12/26/2018 7:42:48 AM. The figures above were sourced from incident reports using Uniform Crime Reporting definitions and reporting guidelines, based on the date when the crime was reported. This report is intended to be a management and planning tool and does not reflect the official UCR counts for the department. Incidents where a location is unknown or unspecified are included in the countywide totals. 'Unknown' refers to records in which the address is listed as 'Unknown' on the incident report. 'Not Validated' refers to records that were entered in with an invalid addresses.

Rolling Eight Week Analysis

METROPOLITAN POLICE DEPARTMENT
of Nashville and Davidson County

Aggregated by precinct (incident location). Based on date when each incident was reported.

		Homicide	Rape	Commercial Robbery	Street Robbery	Total Robbery	Aggravated Assault	Commercial Burglary	Residential Burglary	Total Burglary	Larceny	Auto Theft	Violent Offenses	Property Offenses	Part I Offenses
West	Prior 4 Weeks	3	3	3	11	14	26	10	24	34	208	25	46	267	313
	Last 4 Weeks	0	2	4	15	19	24	11	14	25	174	19	45	218	263
	% Change	-100.0 %	-33.3 %	33.3 %	36.4 %	35.7 %	-7.7 %	10.0 %	-41.7 %	-26.5 %	-16.3 %	-24.0 %	-2.2 %	-18.4 %	-16.0 %
East	Prior 4 Weeks	0	7	2	12	14	44	9	25	34	195	26	65	255	320
	Last 4 Weeks	1	2	3	16	19	33	4	20	24	246	29	55	299	354
	% Change	Infinity	-71.4 %	50.0 %	33.3 %	35.7 %	-25.0 %	-55.6 %	-20.0 %	-29.4 %	26.2 %	11.5 %	-15.4 %	17.3 %	10.6 %
South	Prior 4 Weeks	0	8	6	40	46	70	23	32	55	249	55	124	359	483
	Last 4 Weeks	5	9	8	51	59	79	19	40	59	279	48	152	386	538
	% Change	Infinity	12.5 %	33.3 %	27.5 %	28.3 %	12.9 %	-17.4 %	25.0 %	7.3 %	12.0 %	-12.7 %	22.6 %	7.5 %	11.4 %
Central	Prior 4 Weeks	0	5	0	10	10	27	0	6	6	115	23	42	144	186
	Last 4 Weeks	0	4	1	7	8	20	3	3	6	129	12	32	147	179
	% Change	0.0 %	-20.0 %	Infinity	-30.0 %	-20.0 %	-25.9 %	Infinity	-50.0 %	0.0 %	12.2 %	-47.8 %	-23.8 %	2.1 %	-3.8 %
Hermitage	Prior 4 Weeks	0	9	11	20	31	58	10	28	38	255	43	98	336	434
	Last 4 Weeks	3	4	10	38	48	60	24	26	50	268	38	115	356	471
	% Change	Infinity	-55.6 %	-9.1 %	90.0 %	54.8 %	3.4 %	140.0 %	-7.1 %	31.6 %	5.1 %	-11.6 %	17.3 %	6.0 %	8.5 %
North	Prior 4 Weeks	0	9	5	27	32	78	5	40	45	197	39	119	281	400
	Last 4 Weeks	1	8	1	16	17	66	6	31	37	166	50	92	253	345
	% Change	Infinity	-11.1 %	-80.0 %	-40.7 %	-46.9 %	-15.4 %	20.0 %	-22.5 %	-17.8 %	-15.7 %	28.2 %	-22.7 %	-10.0 %	-13.8 %
Madison	Prior 4 Weeks	0	4	4	11	15	29	6	23	29	153	21	48	203	251
	Last 4 Weeks	2	4	3	15	18	34	7	27	34	145	36	58	215	273
	% Change	Infinity	0.0 %	-25.0 %	36.4 %	20.0 %	17.2 %	16.7 %	17.4 %	17.2 %	-5.2 %	71.4 %	20.8 %	5.9 %	8.8 %
Midtown Hills	Prior 4 Weeks	0	6	7	11	18	37	15	27	42	241	43	61	326	387
	Last 4 Weeks	1	5	2	29	31	27	14	19	33	233	31	64	297	361
	% Change	Infinity	-16.7 %	-71.4 %	163.6 %	72.2 %	-27.0 %	-6.7 %	-29.6 %	-21.4 %	-3.3 %	-27.9 %	4.9 %	-8.9 %	-6.7 %
Not Validated	Prior 4 Weeks	0	0	0	0	0	0	0	0	0	0	0	0	0	0
	Last 4 Weeks	0	0	0	0	0	0	2	0	2	2	1	0	5	5
	% Change	0.0 %	0.0 %	0.0 %	0.0 %	0.0 %	0.0 %	Infinity	0.0 %	Infinity	Infinity	Infinity	0.0 %	Infinity	Infinity
County	Prior 4 Weeks	3	51	38	142	180	369	78	205	283	1,613	275	603	2,171	2,774
	Last 4 Weeks	13	38	32	187	219	343	90	180	270	1,642	264	613	2,176	2,789
	% Change	333.3 %	-25.5 %	-15.8 %	31.7 %	21.7 %	-7.0 %	15.4 %	-12.2 %	-4.6 %	1.8 %	-4.0 %	1.7 %	0.2 %	0.5 %

Prior 4 Weeks	**Begin Date**	10/28/2018	**End Date**	11/24/2018
Last 4 Weeks	**Begin Date**	11/25/2018	**End Date**	12/22/2018

Sourced from MNPD ARMS on 12/26/2018 7:42:48 AM. The figures above were sourced from incident reports using Uniform Crime Reporting definitions and reporting guidelines, based on the date when the crime was reported. This report is intended to be a management and planning tool and does not reflect the official UCR counts for the department. Incidents where a location is unknown or unspecified are included in the countywide totals. 'Unknown' refers to records in which the address is listed as 'Unknown' on the incident report. 'Not Validated' refers to records that were entered in with an invalid addresses.

Rolling Four Week Year-to-Year Analysis

METROPOLITAN POLICE DEPARTMENT
of Nashville and Davidson County

Aggregated by precinct (incident location). Based on date when each incident was reported.

		Homicide	Rape	Commercial Robbery	Street Robbery	Total Robbery	Aggravated Assault	Commercial Burglary	Residential Burglary	Total Burglary	Larceny	Auto Theft	Violent Offenses	Property Offenses	Part I Offenses
West	Prior Year	0	1	6	7	13	11	12	21	33	238	23	25	294	319
	Last 4 Weeks	0	2	4	15	19	24	11	14	25	174	19	45	218	263
	% Change	0.0 %	100.0 %	-33.3 %	114.3 %	46.2 %	118.2 %	-8.3 %	-33.3 %	-24.2 %	-26.9 %	-17.4 %	80.0 %	-25.9 %	-17.6 %
East	Prior Year	3	3	2	9	11	31	8	32	40	159	22	48	221	269
	Last 4 Weeks	1	2	3	16	19	33	4	20	24	246	29	55	299	354
	% Change	-66.7 %	-33.3 %	50.0 %	77.8 %	72.7 %	6.5 %	-50.0 %	-37.5 %	-40.0 %	54.7 %	31.8 %	14.6 %	35.3 %	31.6 %
South	Prior Year	2	11	3	44	47	46	18	37	55	263	55	106	373	479
	Last 4 Weeks	5	9	8	51	59	79	19	40	59	279	48	152	386	538
	% Change	150.0 %	-18.2 %	166.7 %	15.9 %	25.5 %	71.7 %	5.6 %	8.1 %	7.3 %	6.1 %	-12.7 %	43.4 %	3.5 %	12.3 %
Central	Prior Year	0	3	0	3	3	14	8	2	10	86	3	20	99	119
	Last 4 Weeks	0	4	1	7	8	20	3	3	6	129	12	32	147	179
	% Change	0.0 %	33.3 %	Infinity	133.3 %	166.7 %	42.9 %	-62.5 %	50.0 %	-40.0 %	50.0 %	300.0 %	60.0 %	48.5 %	50.4 %
Hermitage	Prior Year	1	7	8	22	30	47	10	45	55	236	40	85	331	416
	Last 4 Weeks	3	4	10	38	48	60	24	26	50	268	38	115	356	471
	% Change	200.0 %	-42.9 %	25.0 %	72.7 %	60.0 %	27.7 %	140.0 %	-42.2 %	-9.1 %	13.6 %	-5.0 %	35.3 %	7.6 %	13.2 %
North	Prior Year	5	7	1	30	31	57	6	27	33	178	44	100	255	355
	Last 4 Weeks	1	8	1	16	17	66	6	31	37	166	50	92	253	345
	% Change	-80.0 %	14.3 %	0.0 %	-46.7 %	-45.2 %	15.8 %	0.0 %	14.8 %	12.1 %	-6.7 %	13.6 %	-8.0 %	-0.8 %	-2.8 %
Madison	Prior Year	1	3	7	11	18	37	8	27	35	225	18	59	278	337
	Last 4 Weeks	2	4	3	15	18	34	7	27	34	145	36	58	215	273
	% Change	100.0 %	33.3 %	-57.1 %	36.4 %	0.0 %	-8.1 %	-12.5 %	0.0 %	-2.9 %	-35.6 %	100.0 %	-1.7 %	-22.7 %	-19.0 %
Midtown Hills	Prior Year	2	6	3	12	15	28	19	28	47	250	20	51	317	368
	Last 4 Weeks	1	5	2	29	31	27	14	19	33	233	31	64	297	361
	% Change	-50.0 %	-16.7 %	-33.3 %	141.7 %	106.7 %	-3.6 %	-26.3 %	-32.1 %	-29.8 %	-6.8 %	55.0 %	25.5 %	-6.3 %	-1.9 %
Not Validated	Prior Year	0	0	0	0	0	0	0	0	0	2	0	0	2	2
	Last 4 Weeks	0	0	0	0	0	0	2	0	2	2	1	0	5	5
	% Change	0.0 %	0.0 %	0.0 %	0.0 %	0.0 %	0.0 %	Infinity	0.0 %	Infinity	0.0 %	Infinity	0.0 %	150.0 %	150.0 %
County	Prior Year	14	41	30	138	168	271	89	219	308	1,637	225	494	2,170	2,664
	Last 4 Weeks	13	38	32	187	219	343	90	180	270	1,642	264	613	2,176	2,789
	% Change	-7.1 %	-7.3 %	6.7 %	35.5 %	30.4 %	26.6 %	1.1 %	-17.8 %	-12.3 %	0.3 %	17.3 %	24.1 %	0.3 %	4.7 %

Prior Year	**Begin Date**	11/26/2017	**End Date**	12/23/2017
Last 4 Weeks	**Begin Date**	11/25/2018	**End Date**	12/22/2018

Sourced from MNPD ARMS on 12/26/2018 7:42:48 AM. The figures above were sourced from incident reports using Uniform Crime Reporting definitions and reporting guidelines, based on the date when the crime was reported. This report is intended to be a management and planning tool and does not reflect the official UCR counts for the department. Incidents where a location is unknown or unspecified are included in the countywide totals. 'Unknown' refers to records in which the address is listed as 'Unknown' on the incident report. 'Not Validated' refers to records that were entered in with an invalid addresses.

Rolling Sixteen Week Analysis

METROPOLITAN POLICE DEPARTMENT
of Nashville and Davidson County

Aggregated by precinct (incident location). Based on date when each incident was reported.

		Homicide	Rape	Commercial Robbery	Street Robbery	Total Robbery	Aggravated Assault	Commercial Burglary	Residential Burglary	Total Burglary	Larceny	Auto Theft	Violent Offenses	Property Offenses	Part I Offenses
West	Prior 8 Weeks	0	7	8	10	18	47	10	40	50	435	56	72	541	613
	Last 8 Weeks	3	5	7	26	33	50	21	38	59	382	44	91	485	576
	% Change	Infinity	-28.6 %	-12.5 %	160.0 %	83.3 %	6.4 %	110.0 %	-5.0 %	18.0 %	-12.2 %	-21.4 %	26.4 %	-10.4 %	-6.0 %
East	Prior 8 Weeks	2	10	3	29	32	93	19	45	64	429	62	137	555	692
	Last 8 Weeks	1	9	5	28	33	77	13	45	58	441	55	120	554	674
	% Change	-50.0 %	-10.0 %	66.7 %	-3.4 %	3.1 %	-17.2 %	-31.6 %	0.0 %	-9.4 %	2.8 %	-11.3 %	-12.4 %	-0.2 %	-2.6 %
South	Prior 8 Weeks	6	20	11	78	89	151	33	75	108	532	93	266	733	999
	Last 8 Weeks	5	17	14	91	105	149	42	72	114	528	103	276	745	1,021
	% Change	-16.7 %	-15.0 %	27.3 %	16.7 %	18.0 %	-1.3 %	27.3 %	-4.0 %	5.6 %	-0.8 %	10.8 %	3.8 %	1.6 %	2.2 %
Central	Prior 8 Weeks	0	5	0	11	11	36	12	7	19	254	33	52	306	358
	Last 8 Weeks	0	9	1	17	18	47	3	9	12	244	35	74	291	365
	% Change	0.0 %	80.0 %	Infinity	54.5 %	63.6 %	30.6 %	-75.0 %	28.6 %	-36.8 %	-3.9 %	6.1 %	42.3 %	-4.9 %	2.0 %
Hermitage	Prior 8 Weeks	5	22	7	53	60	108	18	64	82	550	99	195	731	926
	Last 8 Weeks	3	13	21	58	79	118	34	54	88	523	81	213	692	905
	% Change	-40.0 %	-40.9 %	200.0 %	9.4 %	31.7 %	9.3 %	88.9 %	-15.6 %	7.3 %	-4.9 %	-18.2 %	9.2 %	-5.3 %	-2.3 %
North	Prior 8 Weeks	2	12	7	39	46	165	16	65	81	379	89	225	549	774
	Last 8 Weeks	1	17	6	43	49	144	11	71	82	363	89	211	534	745
	% Change	-50.0 %	41.7 %	-14.3 %	10.3 %	6.5 %	-12.7 %	-31.3 %	9.2 %	1.2 %	-4.2 %	0.0 %	-6.2 %	-2.7 %	-3.7 %
Madison	Prior 8 Weeks	0	7	1	19	20	75	21	40	61	345	39	102	445	547
	Last 8 Weeks	2	8	7	26	33	63	13	50	63	298	57	106	418	524
	% Change	Infinity	14.3 %	600.0 %	36.8 %	65.0 %	-16.0 %	-38.1 %	25.0 %	3.3 %	-13.6 %	46.2 %	3.9 %	-6.1 %	-4.2 %
Midtown Hills	Prior 8 Weeks	0	13	10	50	60	91	31	54	85	508	56	164	649	813
	Last 8 Weeks	1	11	9	40	49	64	29	46	75	474	74	125	623	748
	% Change	Infinity	-15.4 %	-10.0 %	-20.0 %	-18.3 %	-29.7 %	-6.5 %	-14.8 %	-11.8 %	-6.7 %	32.1 %	-23.8 %	-4.0 %	-8.0 %
Not Validated	Prior 8 Weeks	0	0	0	0	0	0	0	0	0	0	0	0	0	0
	Last 8 Weeks	0	0	0	0	0	0	2	0	2	2	1	0	5	5
	% Change	0.0 %	0.0 %	0.0 %	0.0 %	0.0 %	0.0 %	Infinity	0.0 %	Infinity	Infinity	Infinity	0.0 %	Infinity	Infinity
County	Prior 8 Weeks	15	96	47	289	336	766	160	390	550	3,432	527	1,213	4,509	5,722
	Last 8 Weeks	16	89	70	329	399	712	168	385	553	3,255	539	1,216	4,347	5,563
	% Change	6.7 %	-7.3 %	48.9 %	13.8 %	18.8 %	-7.0 %	5.0 %	-1.3 %	0.5 %	-5.2 %	2.3 %	0.2 %	-3.6 %	-2.8 %

Prior 8 Weeks	**Begin Date**	09/02/2018	**End Date**	10/27/2018
Last 8 Weeks	**Begin Date**	10/28/2018	**End Date**	12/22/2018

Sourced from MNPD ARMS on 12/26/2018 7:42:48 AM. The figures above were sourced from incident reports using Uniform Crime Reporting definitions and reporting guidelines, based on the date when the crime was reported. This report is intended to be a management and planning tool and does not reflect the official UCR counts for the department. Incidents where a location is unknown or unspecified are included in the countywide totals. 'Unknown' refers to records in which the address is listed as 'Unknown' on the incident report. 'Not Validated' refers to records that were entered in with an invalid addresses.

Rolling Eight Week Year-to-Year Analysis

METROPOLITAN POLICE DEPARTMENT
of Nashville and Davidson County

Aggregated by precinct (incident location). Based on date when each incident was reported.

		Homicide	Rape	Commercial Robbery	Street Robbery	Total Robbery	Aggravated Assault	Commercial Burglary	Residential Burglary	Total Burglary	Larceny	Auto Theft	Violent Offenses	Property Offenses	Part I Offenses
West	Prior Year	0	6	8	13	21	28	23	37	60	405	31	55	496	551
	Last 8 Weeks	3	5	7	26	33	50	21	38	59	382	44	91	485	576
	% Change	Infinity	-16.7 %	-12.5 %	100.0 %	57.1 %	78.6 %	-8.7 %	2.7 %	-1.7 %	-5.7 %	41.9 %	65.5 %	-2.2 %	4.5 %
East	Prior Year	5	8	3	25	28	86	12	66	78	321	43	127	442	569
	Last 8 Weeks	1	9	5	28	33	77	13	45	58	441	55	120	554	674
	% Change	-80.0 %	12.5 %	66.7 %	12.0 %	17.9 %	-10.5 %	8.3 %	-31.8 %	-25.6 %	37.4 %	27.9 %	-5.5 %	25.3 %	18.5 %
South	Prior Year	6	21	10	76	86	100	41	75	116	516	100	213	732	945
	Last 8 Weeks	5	17	14	91	105	149	42	72	114	528	103	276	745	1,021
	% Change	-16.7 %	-19.0 %	40.0 %	19.7 %	22.1 %	49.0 %	2.4 %	-4.0 %	-1.7 %	2.3 %	3.0 %	29.6 %	1.8 %	8.0 %
Central	Prior Year	0	4	0	11	11	29	14	5	19	175	9	44	203	247
	Last 8 Weeks	0	9	1	17	18	47	3	9	12	244	35	74	291	365
	% Change	0.0 %	125.0 %	Infinity	54.5 %	63.6 %	62.1 %	-78.6 %	80.0 %	-36.8 %	39.4 %	288.9 %	68.2 %	43.3 %	47.8 %
Hermitage	Prior Year	2	14	13	48	61	110	22	75	97	520	88	187	705	892
	Last 8 Weeks	3	13	21	58	79	118	34	54	88	523	81	213	692	905
	% Change	50.0 %	-7.1 %	61.5 %	20.8 %	29.5 %	7.3 %	54.5 %	-28.0 %	-9.3 %	0.6 %	-8.0 %	13.9 %	-1.8 %	1.5 %
North	Prior Year	7	11	3	48	51	161	17	52	69	355	79	230	503	733
	Last 8 Weeks	1	17	6	43	49	144	11	71	82	363	89	211	534	745
	% Change	-85.7 %	54.5 %	100.0 %	-10.4 %	-3.9 %	-10.6 %	-35.3 %	36.5 %	18.8 %	2.3 %	12.7 %	-8.3 %	6.2 %	1.6 %
Madison	Prior Year	1	8	9	24	33	71	14	46	60	408	36	113	504	617
	Last 8 Weeks	2	8	7	26	33	63	13	50	63	298	57	106	418	524
	% Change	100.0 %	0.0 %	-22.2 %	8.3 %	0.0 %	-11.3 %	-7.1 %	8.7 %	5.0 %	-27.0 %	58.3 %	-6.2 %	-17.1 %	-15.1 %
Midtown Hills	Prior Year	2	13	12	24	36	55	31	51	82	490	35	106	607	713
	Last 8 Weeks	1	11	9	40	49	64	29	46	75	474	74	125	623	748
	% Change	-50.0 %	-15.4 %	-25.0 %	66.7 %	36.1 %	16.4 %	-6.5 %	-9.8 %	-8.5 %	-3.3 %	111.4 %	17.9 %	2.6 %	4.9 %
Not Validated	Prior Year	0	0	0	0	0	0	0	0	0	2	0	0	2	2
	Last 8 Weeks	0	0	0	0	0	0	2	0	2	2	1	0	5	5
	% Change	0.0 %	0.0 %	0.0 %	0.0 %	0.0 %	0.0 %	Infinity	0.0 %	Infinity	0.0 %	Infinity	0.0 %	150.0 %	150.0 %
County	Prior Year	23	85	58	269	327	640	174	407	581	3,192	421	1,075	4,194	5,269
	Last 8 Weeks	16	89	70	329	399	712	168	385	553	3,255	539	1,216	4,347	5,563
	% Change	-30.4 %	4.7 %	20.7 %	22.3 %	22.0 %	11.3 %	-3.4 %	-5.4 %	-4.8 %	2.0 %	28.0 %	13.1 %	3.6 %	5.6 %

Prior Year	**Begin Date**	10/29/2017	**End Date**	12/23/2017
Last 8 Weeks	**Begin Date**	10/28/2018	**End Date**	12/22/2018

Sourced from MNPD ARMS on 12/26/2018 7:42:48 AM. The figures above were sourced from incident reports using Uniform Crime Reporting definitions and reporting guidelines, based on the date when the crime was reported. This report is intended to be a management and planning tool and does not reflect the official UCR counts for the department. Incidents where a location is unknown or unspecified are included in the countywide totals. 'Unknown' refers to records in which the address is listed as 'Unknown' on the incident report. 'Not Validated' refers to records that were entered in with an invalid addresses.

Year-to-Date Analysis

METROPOLITAN POLICE DEPARTMENT
of Nashville and Davidson County

Aggregated by precinct (incident location). Based on date when each incident was reported.

		Homicide	Rape	Commercial Robbery	Street Robbery	Total Robbery	Aggravated Assault	Commercial Burglary	Residential Burglary	Total Burglary	Larceny	Auto Theft	Violent Offenses	Property Offenses	Part I Offenses
West	Prior YTD	6	39	20	79	99	303	144	275	419	2,519	220	447	3,158	3,605
	YTD	4	29	31	92	123	279	114	306	420	2,611	277	435	3,308	3,743
	% Change	-33.3 %	-25.6 %	55.0 %	16.5 %	24.2 %	-7.9 %	-20.8 %	11.3 %	0.2 %	3.7 %	25.9 %	-2.7 %	4.7 %	3.8 %
East	Prior YTD	23	58	38	169	207	685	135	407	542	1,930	274	973	2,746	3,719
	YTD	15	55	16	180	196	578	87	327	414	2,363	301	844	3,078	3,922
	% Change	-34.8 %	-5.2 %	-57.9 %	6.5 %	-5.3 %	-15.6 %	-35.6 %	-19.7 %	-23.6 %	22.4 %	9.9 %	-13.3 %	12.1 %	5.5 %
South	Prior YTD	20	101	52	428	480	894	232	598	830	3,025	568	1,495	4,423	5,918
	YTD	25	106	52	476	528	988	218	465	683	3,266	595	1,647	4,544	6,191
	% Change	25.0 %	5.0 %	0.0 %	11.2 %	10.0 %	10.5 %	-6.0 %	-22.2 %	-17.7 %	8.0 %	4.8 %	10.2 %	2.7 %	4.6 %
Central	Prior YTD	1	38	3	114	117	245	72	22	94	1,123	107	401	1,324	1,725
	YTD	0	35	4	95	99	237	49	29	78	1,408	158	371	1,644	2,015
	% Change	-100.0 %	-7.9 %	33.3 %	-16.7 %	-15.4 %	-3.3 %	-31.9 %	31.8 %	-17.0 %	25.4 %	47.7 %	-7.5 %	24.2 %	16.8 %
Hermitage	Prior YTD	18	124	78	328	406	875	176	492	668	3,290	520	1,423	4,478	5,901
	YTD	11	131	64	344	408	771	166	439	605	3,464	561	1,321	4,630	5,951
	% Change	-38.9 %	5.6 %	-17.9 %	4.9 %	0.5 %	-11.9 %	-5.7 %	-10.8 %	-9.4 %	5.3 %	7.9 %	-7.2 %	3.4 %	0.8 %
North	Prior YTD	24	71	50	273	323	978	170	471	641	2,004	354	1,396	2,999	4,395
	YTD	17	101	35	251	286	1,037	103	342	445	2,328	509	1,441	3,282	4,723
	% Change	-29.2 %	42.3 %	-30.0 %	-8.1 %	-11.5 %	6.0 %	-39.4 %	-27.4 %	-30.6 %	16.2 %	43.8 %	3.2 %	9.4 %	7.5 %
Madison	Prior YTD	8	52	44	166	210	540	97	302	399	2,381	229	810	3,009	3,819
	YTD	9	45	28	140	168	587	89	253	342	2,216	288	809	2,846	3,655
	% Change	12.5 %	-13.5 %	-36.4 %	-15.7 %	-20.0 %	8.7 %	-8.2 %	-16.2 %	-14.3 %	-6.9 %	25.8 %	-0.1 %	-5.4 %	-4.3 %
Midtown Hills	Prior YTD	10	67	33	152	185	457	246	283	529	2,548	255	719	3,332	4,051
	YTD	6	66	37	212	249	420	197	338	535	2,848	355	741	3,738	4,479
	% Change	-40.0 %	-1.5 %	12.1 %	39.5 %	34.6 %	-8.1 %	-19.9 %	19.4 %	1.1 %	11.8 %	39.2 %	3.1 %	12.2 %	10.6 %
Not Validated	Prior YTD	0	0	0	0	0	0	0	0	0	4	0	0	4	4
	YTD	0	0	0	0	0	0	2	0	2	2	1	0	5	5
	% Change	0.0 %	0.0 %	0.0 %	0.0 %	0.0 %	0.0 %	Infinity	0.0 %	Infinity	-50.0 %	Infinity	0.0 %	25.0 %	25.0 %
County	Prior YTD	110	550	318	1,709	2,027	4,977	1,272	2,850	4,122	18,824	2,527	7,664	25,473	33,137
	YTD	87	568	267	1,790	2,057	4,897	1,025	2,499	3,524	20,506	3,045	7,609	27,075	34,684
	% Change	-20.9 %	3.3 %	-16.0 %	4.7 %	1.5 %	-1.6 %	-19.4 %	-12.3 %	-14.5 %	8.9 %	20.5 %	-0.7 %	6.3 %	4.7 %

Prior YTD	**Begin Date**	01/01/2017	**End Date**	12/22/2017
YTD	**Begin Date**	01/01/2018	**End Date**	12/22/2018

Sourced from MNPD ARMS on 12/26/2018 7:42:48 AM. The figures above were sourced from incident reports using Uniform Crime Reporting definitions and reporting guidelines, based on the date when the crime was reported. This report is intended to be a management and planning tool and does not reflect the official UCR counts for the department. Incidents where a location is unknown or unspecified are included in the countywide totals. 'Unknown' refers to records in which the address is listed as 'Unknown' on the incident report. 'Not Validated' refers to records that were entered in with an invalid addresses.

Rolling Twenty-Four Month Analysis

METROPOLITAN POLICE DEPARTMENT
of Nashville and Davidson County

Aggregated by precinct (incident location). Based on date when each incident was reported.

		Homicide	Rape	Commercial Robbery	Street Robbery	Total Robbery	Aggravated Assault	Commercial Burglary	Residential Burglary	Total Burglary	Larceny	Auto Theft	Violent Offenses	Property Offenses	Part I Offenses
West	Prior 52 Weeks	6	39	20	85	105	314	149	280	429	2,570	227	464	3,226	3,690
	Last 52 Weeks	4	29	31	93	124	282	126	311	437	2,639	279	439	3,355	3,794
	% Change	-33.3 %	-25.6 %	55.0 %	9.4 %	18.1 %	-10.2 %	-15.4 %	11.1 %	1.9 %	2.7 %	22.9 %	-5.4 %	4.0 %	2.8 %
East	Prior 52 Weeks	23	58	41	175	216	694	141	415	556	1,959	282	991	2,797	3,788
	Last 52 Weeks	16	55	16	182	198	585	90	337	427	2,397	305	854	3,129	3,983
	% Change	-30.4 %	-5.2 %	-61.0 %	4.0 %	-8.3 %	-15.7 %	-36.2 %	-18.8 %	-23.2 %	22.4 %	8.2 %	-13.8 %	11.9 %	5.1 %
South	Prior 52 Weeks	21	102	55	438	493	918	233	616	849	3,067	574	1,534	4,490	6,024
	Last 52 Weeks	25	109	52	485	537	1,005	223	473	696	3,323	618	1,676	4,637	6,313
	% Change	19.0 %	6.9 %	-5.5 %	10.7 %	8.9 %	9.5 %	-4.3 %	-23.2 %	-18.0 %	8.3 %	7.7 %	9.3 %	3.3 %	4.8 %
Central	Prior 52 Weeks	1	39	3	116	119	246	73	22	95	1,156	108	405	1,359	1,764
	Last 52 Weeks	0	35	4	97	101	242	50	29	79	1,427	159	378	1,665	2,043
	% Change	-100.0 %	-10.3 %	33.3 %	-16.4 %	-15.1 %	-1.6 %	-31.5 %	31.8 %	-16.8 %	23.4 %	47.2 %	-6.7 %	22.5 %	15.8 %
Hermitage	Prior 52 Weeks	18	131	80	335	415	889	180	506	686	3,368	529	1,453	4,583	6,036
	Last 52 Weeks	11	134	65	349	414	783	170	450	620	3,534	569	1,342	4,723	6,065
	% Change	-38.9 %	2.3 %	-18.8 %	4.2 %	-0.2 %	-11.9 %	-5.6 %	-11.1 %	-9.6 %	4.9 %	7.6 %	-7.6 %	3.1 %	0.5 %
North	Prior 52 Weeks	24	72	51	281	332	1,001	172	481	653	2,041	363	1,429	3,057	4,486
	Last 52 Weeks	18	101	35	257	292	1,057	105	348	453	2,377	520	1,468	3,350	4,818
	% Change	-25.0 %	40.3 %	-31.4 %	-8.5 %	-12.0 %	5.6 %	-39.0 %	-27.7 %	-30.6 %	16.5 %	43.3 %	2.7 %	9.6 %	7.4 %
Madison	Prior 52 Weeks	8	54	44	167	211	555	97	308	405	2,422	239	828	3,066	3,894
	Last 52 Weeks	10	48	29	141	170	605	90	256	346	2,251	292	833	2,889	3,722
	% Change	25.0 %	-11.1 %	-34.1 %	-15.6 %	-19.4 %	9.0 %	-7.2 %	-16.9 %	-14.6 %	-7.1 %	22.2 %	0.6 %	-5.8 %	-4.4 %
Midtown Hills	Prior 52 Weeks	10	69	36	153	189	463	252	289	541	2,583	259	731	3,383	4,114
	Last 52 Weeks	6	67	38	215	253	426	207	345	552	2,897	361	752	3,810	4,562
	% Change	-40.0 %	-2.9 %	5.6 %	40.5 %	33.9 %	-8.0 %	-17.9 %	19.4 %	2.0 %	12.2 %	39.4 %	2.9 %	12.6 %	10.9 %
Not Validated	Prior 52 Weeks	0	0	0	0	0	0	0	0	0	4	0	0	4	4
	Last 52 Weeks	0	0	0	0	0	0	2	0	2	4	1	0	7	7
	% Change	0.0 %	0.0 %	0.0 %	0.0 %	0.0 %	0.0 %	Infinity	0.0 %	Infinity	0.0 %	Infinity	0.0 %	75.0 %	75.0 %
County	Prior 52 Weeks	111	564	330	1,750	2,080	5,080	1,297	2,917	4,214	19,170	2,581	7,835	25,965	33,800
	Last 52 Weeks	90	578	270	1,819	2,089	4,985	1,063	2,549	3,612	20,849	3,104	7,742	27,565	35,307
	% Change	-18.9 %	2.5 %	-18.2 %	3.9 %	0.4 %	-1.9 %	-18.0 %	-12.6 %	-14.3 %	8.8 %	20.3 %	-1.2 %	6.2 %	4.5 %

Prior 52 Weeks	**Begin Date**	12/25/2016	**End Date**	12/23/2017
Last 52 Weeks	**Begin Date**	12/24/2017	**End Date**	12/22/2018

Sourced from MNPD ARMS on 12/26/2018 7:42:48 AM. The figures above were sourced from incident reports using Uniform Crime Reporting definitions and reporting guidelines, based on the date when the crime was reported. This report is intended to be a management and planning tool and does not reflect the official UCR counts for the department. Incidents where a location is unknown or unspecified are included in the countywide totals. 'Unknown' refers to records in which the address is listed as 'Unknown' on the incident report. 'Not Validated' refers to records that were entered in with an invalid addresses.

2 Week, 8 Week, 16 Week, YTD, and 24 Month Summary

METROPOLITAN POLICE DEPARTMENT
of Nashville and Davidson County

Aggregated by precinct (incident location). Based on date when each incident was reported.

		Rolling Two Week			Rolling Eight Week			Rolling Sixteen Week			YTD			Rolling Twenty-Four Month		
		Last Week to Prior Week			Last 4 Weeks to Prior 4 Weeks			Last 8 Weeks to Prior 8 Weeks			Current YTD to Prior YTD			Last 52 Weeks to Prior 52 Weeks		
		Violent Offenses	Property Offenses	Part I Offenses	Violent Offenses	Property Offenses	Part I Offenses	Violent Offenses	Property Offenses	Part I Offenses	Violent Offenses	Property Offenses	Part I Offenses	Violent Offenses	Property Offenses	Part I Offenses
West	Prior	14	51	65	46	267	313	72	541	613	447	3,158	3,605	464	3,226	3,690
	Last	8	50	58	45	218	263	91	485	576	435	3,308	3,743	439	3,355	3,794
	% Change	-42.9 %	-2.0 %	-10.8 %	-2.2 %	-18.4 %	-16.0 %	26.4 %	-10.4 %	-6.0 %	-2.7 %	4.7 %	3.8 %	-5.4 %	4.0 %	2.8 %
East	Prior	9	75	84	65	255	320	137	555	692	973	2,746	3,719	991	2,797	3,788
	Last	12	57	69	55	299	354	120	554	674	844	3,078	3,922	854	3,129	3,983
	% Change	33.3 %	-24.0 %	-17.9 %	-15.4 %	17.3 %	10.6 %	-12.4 %	-0.2 %	-2.6 %	-13.3 %	12.1 %	5.5 %	-13.8 %	11.9 %	5.1 %
South	Prior	26	104	130	124	359	483	266	733	999	1,495	4,423	5,918	1,534	4,490	6,024
	Last	46	87	133	152	386	538	276	745	1,021	1,647	4,544	6,191	1,676	4,637	6,313
	% Change	76.9 %	-16.3 %	2.3 %	22.6 %	7.5 %	11.4 %	3.8 %	1.6 %	2.2 %	10.2 %	2.7 %	4.6 %	9.3 %	3.3 %	4.8 %
Central	Prior	10	21	31	42	144	186	52	306	358	401	1,324	1,725	405	1,359	1,764
	Last	15	37	52	32	147	179	74	291	365	371	1,644	2,015	378	1,665	2,043
	% Change	50.0 %	76.2 %	67.7 %	-23.8 %	2.1 %	-3.8 %	42.3 %	-4.9 %	2.0 %	-7.5 %	24.2 %	16.8 %	-6.7 %	22.5 %	15.8 %
Hermitage	Prior	25	93	118	98	336	434	195	731	926	1,423	4,478	5,901	1,453	4,583	6,036
	Last	23	91	114	115	356	471	213	692	905	1,321	4,630	5,951	1,342	4,723	6,065
	% Change	-8.0 %	-2.2 %	-3.4 %	17.3 %	6.0 %	8.5 %	9.2 %	-5.3 %	-2.3 %	-7.2 %	3.4 %	0.8 %	-7.6 %	3.1 %	0.5 %
North	Prior	28	59	87	119	281	400	225	549	774	1,396	2,999	4,395	1,429	3,057	4,486
	Last	22	62	84	92	253	345	211	534	745	1,441	3,282	4,723	1,468	3,350	4,818
	% Change	-21.4 %	5.1 %	-3.4 %	-22.7 %	-10.0 %	-13.8 %	-6.2 %	-2.7 %	-3.7 %	3.2 %	9.4 %	7.5 %	2.7 %	9.6 %	7.4 %
Madison	Prior	10	41	51	48	203	251	102	445	547	810	3,009	3,819	828	3,066	3,894
	Last	16	53	69	58	215	273	106	418	524	809	2,846	3,655	833	2,889	3,722
	% Change	60.0 %	29.3 %	35.3 %	20.8 %	5.9 %	8.8 %	3.9 %	-6.1 %	-4.2 %	-0.1 %	-5.4 %	-4.3 %	0.6 %	-5.8 %	-4.4 %
Midtown Hills	Prior	15	63	78	61	326	387	164	649	813	719	3,332	4,051	731	3,383	4,114
	Last	16	67	83	64	297	361	125	623	748	741	3,738	4,479	752	3,810	4,562
	% Change	6.7 %	6.3 %	6.4 %	4.9 %	-8.9 %	-6.7 %	-23.8 %	-4.0 %	-8.0 %	3.1 %	12.2 %	10.6 %	2.9 %	12.6 %	10.9 %
Not Validated	Prior	0	1	1	0	0	0	0	0	0	0	4	4	0	4	4
	Last	0	2	2	0	5	5	0	5	5	0	5	5	0	7	7
	% Change	0.0 %	100.0 %	100.0 %	0.0 %	Infinity	Infinity	0.0 %	Infinity	Infinity	0.0 %	25.0 %	25.0 %	0.0 %	75.0 %	75.0 %
County	Prior	137	508	645	603	2,171	2,774	1,213	4,509	5,722	7,664	25,473	33,137	7,835	25,965	33,800
	Last	158	506	664	613	2,176	2,789	1,216	4,347	5,563	7,609	27,075	34,684	7,742	27,565	35,307
	% Change	15.3 %	-0.4 %	2.9 %	1.7 %	0.2 %	0.5 %	0.2 %	-3.6 %	-2.8 %	-0.7 %	6.3 %	4.7 %	-1.2 %	6.2 %	4.5 %

Information summarized for CompStat week ending 12/22/2018.

Sourced from MNPD ARMS on 12/26/2018 7:42:48 AM. The figures above were sourced from incident reports using Uniform Crime Reporting definitions and reporting guidelines, based on the date when the crime was reported. This report is intended to be a management and planning tool and does not reflect the official UCR counts for the department. Incidents where a location is unknown or unspecified are included in the countywide totals. 'Unknown' refers to records in which the address is listed as 'Unknown' on the incident report. 'Not Validated' refers to records that were entered in with an invalid addresses.

County Incident Report Summary

METROPOLITAN POLICE DEPARTMENT
of Nashville and Davidson County

Two Week, Eight Week, Sixteen Week, YTD, and 24 Month Analyses

Aggregated by precinct (incident location). Based on date when each incident was reported.

		Homicide	Rape	Commercial Robbery	Street Robbery	Total Robbery	Aggravated Assault	Commercial Burglary	Residential Burglary	Total Burglary	Larceny	Auto Theft	Violent Offenses	Property Offenses	Part I Offenses
Two Week	Prior Week	2	13	15	45	60	62	15	46	61	396	51	137	508	645
	Last Week	6	9	5	37	42	101	30	37	67	373	66	158	506	664
	% Change	200.0%	-30.8%	-66.7%	-17.8%	-30.0%	62.9%	100.0%	-19.6%	9.8%	-5.8%	29.4%	15.3%	-0.4%	2.9%
Eight Week	Prior 4 Weeks	3	51	38	142	180	369	78	205	283	1,613	275	603	2,171	2,774
	Last 4 Weeks	13	38	32	187	219	343	90	180	270	1,642	264	613	2,176	2,789
	% Change	333.3%	-25.5%	-15.8%	31.7%	21.7%	-7.0%	15.4%	-12.2%	-4.6%	1.8%	-4.0%	1.7%	0.2%	0.5%
Sixteen Week	Prior 8 Weeks	15	96	47	289	336	766	160	390	550	3,432	527	1,213	4,509	5,722
	Last 8 Weeks	16	89	70	329	399	712	168	385	553	3,255	539	1,216	4,347	5,563
	% Change	6.7%	-7.3%	48.9%	13.8%	18.8%	-7.0%	5.0%	-1.3%	0.5%	-5.2%	2.3%	0.2%	-3.6%	-2.8%
YTD 2017	2017 YTD	110	550	318	1,709	2,027	4,977	1,272	2,850	4,122	18,824	2,527	7,664	25,473	33,137
	2018 YTD	87	568	267	1,790	2,057	4,897	1,025	2,499	3,524	20,506	3,045	7,609	27,075	34,684
	% Change	-20.9%	3.3%	-16.0%	4.7%	1.5%	-1.6%	-19.4%	-12.3%	-14.5%	8.9%	20.5%	-0.7%	6.3%	4.7%
Rolling 24 Month	Prior 52 Weeks	111	564	330	1,750	2,080	5,080	1,297	2,917	4,214	19,170	2,581	7,835	25,965	33,800
	Last 52 Weeks	90	578	270	1,819	2,089	4,985	1,063	2,549	3,612	20,849	3,104	7,742	27,565	35,307
	% Change	-18.9%	2.5%	-18.2%	3.9%	0.4%	-1.9%	-18.0%	-12.6%	-14.3%	8.8%	20.3%	-1.2%	6.2%	4.5%
YTD 2016	2016 YTD	80	554	292	1,658	1,950	4,801	934	3,564	4,498	18,395	1,677	7,385	24,570	31,955
	2018 YTD	87	568	267	1,790	2,057	4,897	1,025	2,499	3,524	20,506	3,045	7,609	27,075	34,684
	% Change	8.8%	2.5%	-8.6%	8.0%	5.5%	2.0%	9.7%	-29.9%	-21.7%	11.5%	81.6%	3.0%	10.2%	8.5%
YTD 2015	2015 YTD	76	596	247	1,612	1,859	4,828	882	4,100	4,982	18,361	1,417	7,359	24,760	32,119
	2018 YTD	87	568	267	1,790	2,057	4,897	1,025	2,499	3,524	20,506	3,045	7,609	27,075	34,684
	% Change	14.5%	-4.7%	8.1%	11.0%	10.7%	1.4%	16.2%	-39.0%	-29.3%	11.7%	114.9%	3.4%	9.3%	8.0%
YTD 2014	2014 YTD	42	590	200	1,296	1,496	5,146	923	3,751	4,674	17,543	1,099	7,274	23,316	30,590
	2018 YTD	87	568	267	1,790	2,057	4,897	1,025	2,499	3,524	20,506	3,045	7,609	27,075	34,684
	% Change	107.1%	-3.7%	33.5%	38.1%	37.5%	-4.8%	11.1%	-33.4%	-24.6%	16.9%	177.1%	4.6%	16.1%	13.4%
YTD 2013	2013 YTD	42	524	219	1,377	1,596	4,717	869	4,695	5,564	17,775	1,181	6,879	24,520	31,399
	2018 YTD	87	568	267	1,790	2,057	4,897	1,025	2,499	3,524	20,506	3,045	7,609	27,075	34,684
	% Change	107.1%	8.4%	21.9%	30.0%	28.9%	3.8%	18.0%	-46.8%	-36.7%	15.4%	157.8%	10.6%	10.4%	10.5%

Information summarized for CompStat week ending 12/22/2018.

Sourced from MNPD ARMS on 12/26/2018 7:42:48 AM. The figures above were sourced from incident reports using Uniform Crime Reporting definitions and reporting guidelines, based on the date when the crime was reported. This report is intended to be a management and planning tool and does not reflect the official UCR counts for the department. Incidents where a location is unknown or unspecified are included in the countywide totals.

County Incident Report Summary

METROPOLITAN POLICE DEPARTMENT
of Nashville and Davidson County

Additional YTD Analyses

Aggregated by precinct (incident location). Based on date when each incident was reported.

		Homicide	Rape	Commercial Robbery	Street Robbery	Total Robbery	Aggravated Assault	Commercial Burglary	Residential Burglary	Total Burglary	Larceny	Auto Theft	Violent Offenses	Property Offenses	Part I Offenses
YTD	2012 YTD	59	535	228	1,441	1,669	5,275	981	4,636	5,617	18,852	1,362	7,538	25,831	33,369
2012	2018 YTD	87	568	267	1,790	2,057	4,897	1,025	2,499	3,524	20,506	3,045	7,609	27,075	34,684
	% Change	47.5%	6.2%	17.1%	24.2%	23.2%	-7.2%	4.5%	-46.1%	-37.3%	8.8%	123.6%	0.9%	4.8%	3.9%
YTD	2011 YTD	51	539	287	1,555	1,842	4,817	1,096	6,126	7,222	19,857	1,730	7,249	28,809	36,058
2011	2018 YTD	87	568	267	1,790	2,057	4,897	1,025	2,499	3,524	20,506	3,045	7,609	27,075	34,684
	% Change	70.6%	5.4%	-7.0%	15.1%	11.7%	1.7%	-6.5%	-59.2%	-51.2%	3.3%	76.0%	5.0%	-6.0%	-3.8%
YTD	2010 YTD	59	487	280	1,468	1,748	4,632	1,125	6,462	7,587	20,554	1,579	6,926	29,720	36,646
2010	2018 YTD	87	568	267	1,790	2,057	4,897	1,025	2,499	3,524	20,506	3,045	7,609	27,075	34,684
	% Change	47.5%	16.6%	-4.6%	21.9%	17.7%	5.7%	-8.9%	-61.3%	-53.6%	-0.2%	92.8%	9.9%	-8.9%	-5.4%
YTD	2009 YTD	78	490	296	1,689	1,985	4,678	1,129	5,455	6,584	21,492	1,694	7,231	29,770	37,001
2009	2018 YTD	87	568	267	1,790	2,057	4,897	1,025	2,499	3,524	20,506	3,045	7,609	27,075	34,684
	% Change	11.5%	15.9%	-9.8%	6.0%	3.6%	4.7%	-9.2%	-54.2%	-46.5%	-4.6%	79.8%	5.2%	-9.1%	-6.3%
YTD	2008 YTD	73	481	349	2,012	2,361	5,560	1,262	4,837	6,099	24,001	2,250	8,475	32,350	40,825
2008	2018 YTD	87	568	267	1,790	2,057	4,897	1,025	2,499	3,524	20,506	3,045	7,609	27,075	34,684
	% Change	19.2%	18.1%	-23.5%	-11.0%	-12.9%	-11.9%	-18.8%	-48.3%	-42.2%	-14.6%	35.3%	-10.2%	-16.3%	-15.0%
YTD	2007 YTD	71	517	449	2,080	2,529	5,745	1,502	4,575	6,077	24,080	2,759	8,862	32,916	41,778
2007	2018 YTD	87	568	267	1,790	2,057	4,897	1,025	2,499	3,524	20,506	3,045	7,609	27,075	34,684
	% Change	22.5%	9.9%	-40.5%	-13.9%	-18.7%	-14.8%	-31.8%	-45.4%	-42.0%	-14.8%	10.4%	-14.1%	-17.7%	-17.0%
YTD	2006 YTD	79	496	441	1,987	2,428	5,821	1,959	4,488	6,447	24,334	3,083	8,824	33,864	42,688
2006	2018 YTD	87	568	267	1,790	2,057	4,897	1,025	2,499	3,524	20,506	3,045	7,609	27,075	34,684
	% Change	10.1%	14.5%	-39.5%	-9.9%	-15.3%	-15.9%	-47.7%	-44.3%	-45.3%	-15.7%	-1.2%	-13.8%	-20.0%	-18.8%
YTD	2005 YTD	97	529	544	1,812	2,356	6,000	1,726	4,518	6,244	25,611	3,374	8,982	35,229	44,211
2005	2018 YTD	87	568	267	1,790	2,057	4,897	1,025	2,499	3,524	20,506	3,045	7,609	27,075	34,684
	% Change	-10.3%	7.4%	-50.9%	-1.2%	-12.7%	-18.4%	-40.6%	-44.7%	-43.6%	-19.9%	-9.8%	-15.3%	-23.1%	-21.5%
YTD	2004 YTD	57	520	350	1,692	2,042	6,032	1,558	5,100	6,658	25,579	4,214	8,651	36,451	45,102
2004	2018 YTD	87	568	267	1,790	2,057	4,897	1,025	2,499	3,524	20,506	3,045	7,609	27,075	34,684
	% Change	52.6%	9.2%	-23.7%	5.8%	0.7%	-18.8%	-34.2%	-51.0%	-47.1%	-19.8%	-27.7%	-12.0%	-25.7%	-23.1%
YTD	2003 YTD	65	450	329	1,757	2,086	5,820	1,943	5,280	7,223	26,924	4,809	8,421	38,956	47,377
2003	2018 YTD	87	568	267	1,790	2,057	4,897	1,025	2,499	3,524	20,506	3,045	7,609	27,075	34,684
	% Change	33.8%	26.2%	-18.8%	1.9%	-1.4%	-15.9%	-47.2%	-52.7%	-51.2%	-23.8%	-36.7%	-9.6%	-30.5%	-26.8%

Information summarized for CompStat week ending 12/22/2018.

Sourced from MNPD ARMS on 12/26/2018 7:42:48 AM. The figures above were sourced from incident reports using Uniform Crime Reporting definitions and reporting guidelines, based on the date when the crime was reported. This report is intended to be a management and planning tool and does not reflect the official UCR counts for the department. Incidents where a location is unknown or unspecified are included in the countywide totals..

County Efficiency Report Summary

METROPOLITAN POLICE DEPARTMENT
of Nashville and Davidson County

Two Week, Eight Week, Sixteen Week, YTD, and 24 Month Analyses

Aggregated by component of arresting officer / officer making stop.

		Adults Only				Adults and Juveniles						
		Felony Arrests	Misdemeanor Arrests	Citation Arrests	Total Arrests	Part I Arrests	Weapons Law Violation Arrests	Drug-Related Arrests	DUI Arrests	Warrant Service Attempts	Warrants Served	Vehicle Stops
Two Week	Prior Week	166	311	143	620	141	13	61	35	299	463	1,207
	Last Week	127	304	165	596	123	13	49	25	321	397	1,099
	% Change	-23.5%	-2.3%	15.4%	-3.9%	-12.8%	0.0%	-19.7%	-28.6%	7.4%	-14.3%	-8.9%
Eight Week	Prior 4 Weeks	570	1,418	1,538	3,526	512	58	463	131	2,316	1,867	10,936
	Last 4 Weeks	554	1,207	771	2,532	520	40	246	109	1,468	1,699	5,082
	% Change	-2.8%	-14.9%	-49.9%	-28.2%	1.6%	-31.0%	-46.9%	-16.8%	-36.6%	-9.0%	-53.5%
Sixteen Week	Prior 8 Weeks	1,208	3,040	3,695	7,943	1,112	135	1,048	216	5,204	4,008	26,147
	Last 8 Weeks	1,124	2,625	2,309	6,058	1,032	98	709	240	3,784	3,566	16,018
	% Change	-7.0%	-13.7%	-37.5%	-23.7%	-7.2%	-27.4%	-32.3%	11.1%	-27.3%	-11.0%	-38.7%
YTD	2017 YTD	9,024	22,167	31,979	63,170	8,010	868	10,052	1,784	37,760	27,262	242,279
	2018 YTD	8,207	20,284	25,864	54,355	7,425	831	7,916	1,528	33,849	26,596	202,754
	% Change	-9.1%	-8.5%	-19.1%	-14.0%	-7.3%	-4.3%	-21.2%	-14.3%	-10.4%	-2.4%	-16.3%
Rolling 24 Month	Prior 52 Weeks	9,168	22,586	32,565	64,319	8,181	880	10,199	1,819	38,352	27,702	246,776
	Last 52 Weeks	8,307	20,604	26,197	55,108	7,543	845	8,001	1,568	34,154	26,924	205,437
	% Change	-9.4%	-8.8%	-19.6%	-14.3%	-7.8%	-4.0%	-21.6%	-13.8%	-10.9%	-2.8%	-16.8%
YTD 2016	2016 YTD	9,620	22,747	34,897	67,264	8,081	767	10,734	1,847	43,489	27,826	292,912
	2018 YTD	8,207	20,284	25,864	54,355	7,425	831	7,916	1,528	33,849	26,596	202,754
	% Change	-14.7%	-10.8%	-25.9%	-19.2%	-8.1%	8.3%	-26.3%	-17.3%	-22.2%	-4.4%	-30.8%
YTD 2015	2015 YTD	9,964	24,428	37,740	72,132	8,181	772	10,812	2,105	53,003	27,123	352,681
	2018 YTD	8,207	20,284	25,864	54,355	7,425	831	7,916	1,528	33,849	26,596	202,754
	% Change	-17.6%	-17.0%	-31.5%	-24.6%	-9.2%	7.6%	-26.8%	-27.4%	-36.1%	-1.9%	-42.5%
YTD 2014	2014 YTD	10,258	24,981	40,638	75,877	7,942	787	11,566	2,588	55,999	26,716	406,593
	2018 YTD	8,207	20,284	25,864	54,355	7,425	831	7,916	1,528	33,849	26,596	202,754
	% Change	-20.0%	-18.8%	-36.4%	-28.4%	-6.5%	5.6%	-31.6%	-41.0%	-39.6%	-0.4%	-50.1%
YTD 2013	2013 YTD	11,155	24,629	43,806	79,590	7,900	882	12,615	2,730	62,849	26,653	405,963
	2018 YTD	8,207	20,284	25,864	54,355	7,425	831	7,916	1,528	33,849	26,596	202,754
	% Change	-26.4%	-17.6%	-41.0%	-31.7%	-6.0%	-5.8%	-37.2%	-44.0%	-46.1%	-0.2%	-50.1%

Information summarized for CompStat week ending 12/22/2018.

Sourced from MNPD ARMS on 12/26/2018 7:42:48 AM. Arrest summaries are not a count of arrest charges. 1 arrest = 1 body. Warrant Service summary considers 1 count for each service attempt and 1 count for each outstanding warrant served. Vehicle Stop summary sources MNPD's Vehicle Stop (Form 252) Database. Vehicle stop totals count all reports electronically entered via AFR. Hardcopy reports not entered into ARMS will affect accuracy of totals.

West Precinct Incident Report Summary

METROPOLITAN POLICE DEPARTMENT
of Nashville and Davidson County

Two Week, Eight Week, Sixteen Week, YTD, and 24 Month Analyses

Aggregated by precinct (incident location). Based on date when each incident was reported.

		Homicide	Rape	Commercial Robbery	Street Robbery	Total Robbery	Aggravated Assault	Commercial Burglary	Residential Burglary	Total Burglary	Larceny	Auto Theft	Violent Offenses	Property Offenses	Part I Offenses
Two Week	Prior Week	0	1	2	5	7	6	2	3	5	41	5	14	51	65
	Last Week	0	1	0	3	3	4	1	1	2	44	4	8	50	58
	% Change	-	0.0%	-100.0%	-40.0%	-57.1%	-33.3%	-50.0%	-66.7%	-60.0%	7.3%	-20.0%	-42.9%	-2.0%	-10.8%
Eight Week	Prior 4 Weeks	3	3	3	11	14	26	10	24	34	208	25	46	267	313
	Last 4 Weeks	0	2	4	15	19	24	11	14	25	174	19	45	218	263
	% Change	-100.0%	-33.3%	33.3%	36.4%	35.7%	-7.7%	10.0%	-41.7%	-26.5%	-16.3%	-24.0%	-2.2%	-18.4%	-16.0%
Sixteen Week	Prior 8 Weeks	0	7	8	10	18	47	10	40	50	435	56	72	541	613
	Last 8 Weeks	3	5	7	26	33	50	21	38	59	382	44	91	485	576
	% Change	-	-28.6%	-12.5%	160.0%	83.3%	6.4%	110.0%	-5.0%	18.0%	-12.2%	-21.4%	26.4%	-10.4%	-6.0%
YTD 2017	2017 YTD	6	39	20	79	99	303	144	275	419	2,519	220	447	3,158	3,605
	2018 YTD	4	29	31	92	123	279	114	306	420	2,611	277	435	3,308	3,743
	% Change	-33.3%	-25.6%	55.0%	16.5%	24.2%	-7.9%	-20.8%	11.3%	0.2%	3.7%	25.9%	-2.7%	4.7%	3.8%
Rolling 24 Month	Prior 52 Weeks	6	39	20	85	105	314	149	280	429	2,570	227	464	3,226	3,690
	Last 52 Weeks	4	29	31	93	124	282	126	311	437	2,639	279	439	3,355	3,794
	% Change	-33.3%	-25.6%	55.0%	9.4%	18.1%	-10.2%	-15.4%	11.1%	1.9%	2.7%	22.9%	-5.4%	4.0%	2.8%
YTD 2016	2016 YTD	6	33	24	78	102	328	114	358	472	2,502	152	469	3,126	3,595
	2018 YTD	4	29	31	92	123	279	114	306	420	2,611	277	435	3,308	3,743
	% Change	-33.3%	-12.1%	29.2%	17.9%	20.6%	-14.9%	0.0%	-14.5%	-11.0%	4.4%	82.2%	-7.2%	5.8%	4.1%
YTD 2015	2015 YTD	0	41	30	78	108	289	100	405	505	2,456	133	438	3,094	3,532
	2018 YTD	4	29	31	92	123	279	114	306	420	2,611	277	435	3,308	3,743
	% Change	-	-29.3%	3.3%	17.9%	13.9%	-3.5%	14.0%	-24.4%	-16.8%	6.3%	108.3%	-0.7%	6.9%	6.0%
YTD 2014	2014 YTD	4	60	23	69	92	388	88	358	446	2,440	109	544	2,995	3,539
	2018 YTD	4	29	31	92	123	279	114	306	420	2,611	277	435	3,308	3,743
	% Change	0.0%	-51.7%	34.8%	33.3%	33.7%	-28.1%	29.5%	-14.5%	-5.8%	7.0%	154.1%	-20.0%	10.5%	5.8%
YTD 2013	2013 YTD	3	57	27	71	98	319	102	530	632	2,645	116	477	3,393	3,870
	2018 YTD	4	29	31	92	123	279	114	306	420	2,611	277	435	3,308	3,743
	% Change	33.3%	-49.1%	14.8%	29.6%	25.5%	-12.5%	11.8%	-42.3%	-33.5%	-1.3%	138.8%	-8.8%	-2.5%	-3.3%

Information summarized for CompStat week ending 12/22/2018.

Sourced from MNPD ARMS on 12/26/2018 7:42:48 AM. The figures above were sourced from incident reports using Uniform Crime Reporting definitions and reporting guidelines, based on the date when the crime was reported. This report is intended to be a management and planning tool and does not reflect the official UCR counts for the department. Incidents where a location is unknown or unspecified are included in the countywide totals.

West Precinct Efficiency Report Summary

METROPOLITAN POLICE DEPARTMENT
of Nashville and Davidson County

Two Week, Eight Week, Sixteen Week, YTD, and 24 Month Analyses

Aggregated by component of arresting officer / officer making stop.

		Adults Only				Adults and Juveniles						
		Felony Arrests	Misdemeanor Arrests	Citation Arrests	Total Arrests	Part I Arrests	Weapons Law Violation Arrests	Drug-Related Arrests	DUI Arrests	Warrant Service Attempts	Warrants Served	Vehicle Stops
Two Week	Prior Week	7	8	9	24	4	2	5	1	51	14	51
	Last Week	8	19	10	37	11	0	4	1	22	25	83
	% Change	14.3%	137.5%	11.1%	54.2%	175.0%	-100.0%	-20.0%	0.0%	-56.9%	78.6%	62.7%
Eight Week	Prior 4 Weeks	28	79	85	192	48	3	24	6	221	72	1,012
	Last 4 Weeks	23	62	39	124	38	3	18	5	209	84	321
	% Change	-17.9%	-21.5%	-54.1%	-35.4%	-20.8%	0.0%	-25.0%	-16.7%	-5.4%	16.7%	-68.3%
Sixteen Week	Prior 8 Weeks	60	137	272	469	82	6	65	10	702	141	3,685
	Last 8 Weeks	51	141	124	316	86	6	42	11	430	156	1,333
	% Change	-15.0%	2.9%	-54.4%	-32.6%	4.9%	0.0%	-35.4%	10.0%	-38.7%	10.6%	-63.8%
YTD	2017 YTD	491	1,041	2,088	3,620	812	59	647	75	3,958	1,228	30,052
	2018 YTD	399	1,007	1,636	3,042	636	39	459	72	3,399	1,101	26,153
	% Change	-18.7%	-3.3%	-21.6%	-16.0%	-21.7%	-33.9%	-29.1%	-4.0%	-14.1%	-10.3%	-13.0%
Rolling 24 Month	Prior 52 Weeks	501	1,062	2,114	3,677	835	60	651	78	3,998	1,250	30,414
	Last 52 Weeks	403	1,024	1,655	3,082	642	39	466	73	3,426	1,111	26,373
	% Change	-19.6%	-3.6%	-21.7%	-16.2%	-23.1%	-35.0%	-28.4%	-6.4%	-14.3%	-11.1%	-13.3%
YTD 2016	2016 YTD	539	1,040	2,529	4,108	883	46	743	110	4,452	1,369	35,681
	2018 YTD	399	1,007	1,636	3,042	636	39	459	72	3,399	1,101	26,153
	% Change	-26.0%	-3.2%	-35.3%	-25.9%	-28.0%	-15.2%	-38.2%	-34.5%	-23.7%	-19.6%	-26.7%
YTD 2015	2015 YTD	580	1,344	3,305	5,229	1,067	38	793	113	4,912	1,418	41,850
	2018 YTD	399	1,007	1,636	3,042	636	39	459	72	3,399	1,101	26,153
	% Change	-31.2%	-25.1%	-50.5%	-41.8%	-40.4%	2.6%	-42.1%	-36.3%	-30.8%	-22.4%	-37.5%
YTD 2014	2014 YTD	845	2,117	4,650	7,612	1,082	55	1,443	217	6,480	1,806	55,933
	2018 YTD	399	1,007	1,636	3,042	636	39	459	72	3,399	1,101	26,153
	% Change	-52.8%	-52.4%	-64.8%	-60.0%	-41.2%	-29.1%	-68.2%	-66.8%	-47.5%	-39.0%	-53.2%
YTD 2013	2013 YTD	907	2,396	4,919	8,222	1,126	61	1,267	416	7,940	1,875	67,535
	2018 YTD	399	1,007	1,636	3,042	636	39	459	72	3,399	1,101	26,153
	% Change	-56.0%	-58.0%	-66.7%	-63.0%	-43.5%	-36.1%	-63.8%	-82.7%	-57.2%	-41.3%	-61.3%

Information summarized for CompStat week ending 12/22/2018.

Sourced from MNPD ARMS on 12/26/2018 7:42:48 AM. Arrest summaries are not a count of arrest charges. 1 arrest = 1 body. Warrant Service summary considers 1 count for each service attempt and 1 count for each outstanding warrant served. Vehicle Stop summary sources MNPD's Vehicle Stop (Form 252) Database. Vehicle stop totals count all reports electronically entered via AFR. Hardcopy reports not entered into ARMS will affect accuracy of totals.

East Precinct Incident Report Summary

METROPOLITAN POLICE DEPARTMENT
of Nashville and Davidson County

Two Week, Eight Week, Sixteen Week, YTD, and 24 Month Analyses

Aggregated by precinct (incident location). Based on date when each incident was reported.

		Homicide	Rape	Commercial Robbery	Street Robbery	Total Robbery	Aggravated Assault	Commercial Burglary	Residential Burglary	Total Burglary	Larceny	Auto Theft	Violent Offenses	Property Offenses	Part I Offenses
Two Week	Prior Week	1	1	2	2	4	3	2	6	8	62	5	9	75	84
	Last Week	0	0	0	5	5	7	1	5	6	46	5	12	57	69
	% Change	-100.0%	-100.0%	-100.0%	150.0%	25.0%	133.3%	-50.0%	-16.7%	-25.0%	-25.8%	0.0%	33.3%	-24.0%	-17.9%
Eight Week	Prior 4 Weeks	0	7	2	12	14	44	9	25	34	195	26	65	255	320
	Last 4 Weeks	1	2	3	16	19	33	4	20	24	246	29	55	299	354
	% Change	-	-71.4%	50.0%	33.3%	35.7%	-25.0%	-55.6%	-20.0%	-29.4%	26.2%	11.5%	-15.4%	17.3%	10.6%
Sixteen Week	Prior 8 Weeks	2	10	3	29	32	93	19	45	64	429	62	137	555	692
	Last 8 Weeks	1	9	5	28	33	77	13	45	58	441	55	120	554	674
	% Change	-50.0%	-10.0%	66.7%	-3.4%	3.1%	-17.2%	-31.6%	0.0%	-9.4%	2.8%	-11.3%	-12.4%	-0.2%	-2.6%
YTD 2017	2017 YTD	23	58	38	169	207	685	135	407	542	1,930	274	973	2,746	3,719
	2018 YTD	15	55	16	180	196	578	87	327	414	2,363	301	844	3,078	3,922
	% Change	-34.8%	-5.2%	-57.9%	6.5%	-5.3%	-15.6%	-35.6%	-19.7%	-23.6%	22.4%	9.9%	-13.3%	12.1%	5.5%
Rolling 24 Month	Prior 52 Weeks	23	58	41	175	216	694	141	415	556	1,959	282	991	2,797	3,788
	Last 52 Weeks	16	55	16	182	198	585	90	337	427	2,397	305	854	3,129	3,983
	% Change	-30.4%	-5.2%	-61.0%	4.0%	-8.3%	-15.7%	-36.2%	-18.8%	-23.2%	22.4%	8.2%	-13.8%	11.9%	5.1%
YTD 2016	2016 YTD	10	61	26	176	202	664	92	434	526	1,876	230	937	2,632	3,569
	2018 YTD	15	55	16	180	196	578	87	327	414	2,363	301	844	3,078	3,922
	% Change	50.0%	-9.8%	-38.5%	2.3%	-3.0%	-13.0%	-5.4%	-24.7%	-21.3%	26.0%	30.9%	-9.9%	16.9%	9.9%
YTD 2015	2015 YTD	16	75	38	227	265	707	76	585	661	1,945	192	1,063	2,798	3,861
	2018 YTD	15	55	16	180	196	578	87	327	414	2,363	301	844	3,078	3,922
	% Change	-6.3%	-26.7%	-57.9%	-20.7%	-26.0%	-18.2%	14.5%	-44.1%	-37.4%	21.5%	56.8%	-20.6%	10.0%	1.6%
YTD 2014	2014 YTD	2	70	17	202	219	841	108	512	620	1,645	150	1,132	2,415	3,547
	2018 YTD	15	55	16	180	196	578	87	327	414	2,363	301	844	3,078	3,922
	% Change	650.0%	-21.4%	-5.9%	-10.9%	-10.5%	-31.3%	-19.4%	-36.1%	-33.2%	43.6%	100.7%	-25.4%	27.5%	10.6%
YTD 2013	2013 YTD	7	72	20	229	249	805	45	666	711	1,727	137	1,133	2,575	3,708
	2018 YTD	15	55	16	180	196	578	87	327	414	2,363	301	844	3,078	3,922
	% Change	114.3%	-23.6%	-20.0%	-21.4%	-21.3%	-28.2%	93.3%	-50.9%	-41.8%	36.8%	119.7%	-25.5%	19.5%	5.8%

Information summarized for CompStat week ending 12/22/2018.

Sourced from MNPD ARMS on 12/26/2018 7:42:48 AM. The figures above were sourced from incident reports using Uniform Crime Reporting definitions and reporting guidelines, based on the date when the crime was reported. This report is intended to be a management and planning tool and does not reflect the official UCR counts for the department. Incidents where a location is unknown or unspecified are included in the countywide totals.

East Precinct Efficiency Report Summary

METROPOLITAN POLICE DEPARTMENT
of Nashville and Davidson County

Two Week, Eight Week, Sixteen Week, YTD, and 24 Month Analyses

Aggregated by component of arresting officer / officer making stop.

		Adults Only				Adults and Juveniles						
		Felony Arrests	Misdemeanor Arrests	Citation Arrests	Total Arrests	Part I Arrests	Weapons Law Violation Arrests	Drug-Related Arrests	DUI Arrests	Warrant Service Attempts	Warrants Served	Vehicle Stops
Two Week	Prior Week	10	39	9	58	7	0	9	1	60	36	171
	Last Week	14	41	12	67	19	1	8	0	65	40	170
	% Change	40.0%	5.1%	33.3%	15.5%	171.4%	-	-11.1%	-100.0%	8.3%	11.1%	-0.6%
Eight Week	Prior 4 Weeks	63	174	198	435	43	8	54	14	508	190	2,101
	Last 4 Weeks	55	138	73	266	57	2	32	11	298	145	746
	% Change	-12.7%	-20.7%	-63.1%	-38.9%	32.6%	-75.0%	-40.7%	-21.4%	-41.3%	-23.7%	-64.5%
Sixteen Week	Prior 8 Weeks	140	339	384	863	123	9	127	11	1,033	386	3,760
	Last 8 Weeks	118	312	271	701	100	10	86	25	806	335	2,847
	% Change	-15.7%	-8.0%	-29.4%	-18.8%	-18.7%	11.1%	-32.3%	127.3%	-22.0%	-13.2%	-24.3%
YTD	2017 YTD	1,015	2,468	4,127	7,610	877	141	1,261	176	6,774	2,719	32,932
	2018 YTD	919	2,333	3,160	6,412	805	114	1,019	115	6,223	2,603	28,080
	% Change	-9.5%	-5.5%	-23.4%	-15.7%	-8.2%	-19.1%	-19.2%	-34.7%	-8.1%	-4.3%	-14.7%
Rolling 24 Month	Prior 52 Weeks	1,037	2,516	4,195	7,748	902	144	1,268	181	6,877	2,761	33,465
	Last 52 Weeks	930	2,364	3,209	6,503	816	116	1,031	122	6,265	2,623	28,515
	% Change	-10.3%	-6.0%	-23.5%	-16.1%	-9.5%	-19.4%	-18.7%	-32.6%	-8.9%	-5.0%	-14.8%
YTD 2016	2016 YTD	1,195	2,441	4,210	7,846	833	147	1,434	201	7,454	3,036	32,693
	2018 YTD	919	2,333	3,160	6,412	805	114	1,019	115	6,223	2,603	28,080
	% Change	-23.1%	-4.4%	-24.9%	-18.3%	-3.4%	-22.4%	-28.9%	-42.8%	-16.5%	-14.3%	-14.1%
YTD 2015	2015 YTD	1,350	3,294	4,891	9,535	910	144	1,739	233	8,402	3,134	38,216
	2018 YTD	919	2,333	3,160	6,412	805	114	1,019	115	6,223	2,603	28,080
	% Change	-31.9%	-29.2%	-35.4%	-32.8%	-11.5%	-20.8%	-41.4%	-50.6%	-25.9%	-16.9%	-26.5%
YTD 2014	2014 YTD	1,363	3,204	5,113	9,680	828	126	1,681	184	8,612	3,067	49,030
	2018 YTD	919	2,333	3,160	6,412	805	114	1,019	115	6,223	2,603	28,080
	% Change	-32.6%	-27.2%	-38.2%	-33.8%	-2.8%	-9.5%	-39.4%	-37.5%	-27.7%	-15.1%	-42.7%
YTD 2013	2013 YTD	1,764	3,570	6,020	11,354	917	177	2,023	188	9,420	3,373	50,765
	2018 YTD	919	2,333	3,160	6,412	805	114	1,019	115	6,223	2,603	28,080
	% Change	-47.9%	-34.6%	-47.5%	-43.5%	-12.2%	-35.6%	-49.6%	-38.8%	-33.9%	-22.8%	-44.7%

Information summarized for CompStat week ending 12/22/2018.

Sourced from MNPD ARMS on 12/26/2018 7:42:48 AM. Arrest summaries are not a count of arrest charges. 1 arrest = 1 body. Warrant Service summary considers 1 count for each service attempt and 1 count for each outstanding warrant served. Vehicle Stop summary sources MNPD's Vehicle Stop (Form 252) Database. Vehicle stop totals count all reports electronically entered via AFR. Hardcopy reports not entered into ARMS will affect accuracy of totals.

South Precinct Incident Report Summary

METROPOLITAN POLICE DEPARTMENT
of Nashville and Davidson County

Two Week, Eight Week, Sixteen Week, YTD, and 24 Month Analyses

Aggregated by precinct (incident location). Based on date when each incident was reported.

		Homicide	Rape	Commercial Robbery	Street Robbery	Total Robbery	Aggravated Assault	Commercial Burglary	Residential Burglary	Total Burglary	Larceny	Auto Theft	Violent Offenses	Property Offenses	Part I Offenses
Two Week	Prior Week	1	2	3	10	13	10	5	12	17	76	11	26	104	130
	Last Week	3	3	2	6	8	32	7	10	17	59	11	46	87	133
	% Change	200.0%	50.0%	-33.3%	-40.0%	-38.5%	220.0%	40.0%	-16.7%	0.0%	-22.4%	0.0%	76.9%	-16.3%	2.3%
Eight Week	Prior 4 Weeks	0	8	6	40	46	70	23	32	55	249	55	124	359	483
	Last 4 Weeks	5	9	8	51	59	79	19	40	59	279	48	152	386	538
	% Change	-	12.5%	33.3%	27.5%	28.3%	12.9%	-17.4%	25.0%	7.3%	12.0%	-12.7%	22.6%	7.5%	11.4%
Sixteen Week	Prior 8 Weeks	6	20	11	78	89	151	33	75	108	532	93	266	733	999
	Last 8 Weeks	5	17	14	91	105	149	42	72	114	528	103	276	745	1,021
	% Change	-16.7%	-15.0%	27.3%	16.7%	18.0%	-1.3%	27.3%	-4.0%	5.6%	-0.8%	10.8%	3.8%	1.6%	2.2%
YTD 2017	2017 YTD	20	101	52	428	480	894	232	598	830	3,025	568	1,495	4,423	5,918
	2018 YTD	25	106	52	476	528	988	218	465	683	3,266	595	1,647	4,544	6,191
	% Change	25.0%	5.0%	0.0%	11.2%	10.0%	10.5%	-6.0%	-22.2%	-17.7%	8.0%	4.8%	10.2%	2.7%	4.6%
Rolling 24 Month	Prior 52 Weeks	21	102	55	438	493	918	233	616	849	3,067	574	1,534	4,490	6,024
	Last 52 Weeks	25	109	52	485	537	1,005	223	473	696	3,323	618	1,676	4,637	6,313
	% Change	19.0%	6.9%	-5.5%	10.7%	8.9%	9.5%	-4.3%	-23.2%	-18.0%	8.3%	7.7%	9.3%	3.3%	4.8%
YTD 2016	2016 YTD	17	102	66	441	507	930	179	904	1,083	3,155	362	1,556	4,600	6,156
	2018 YTD	25	106	52	476	528	988	218	465	683	3,266	595	1,647	4,544	6,191
	% Change	47.1%	3.9%	-21.2%	7.9%	4.1%	6.2%	21.8%	-48.6%	-36.9%	3.5%	64.4%	5.8%	-1.2%	0.6%
YTD 2015	2015 YTD	15	108	41	396	437	879	185	997	1,182	3,239	242	1,439	4,663	6,102
	2018 YTD	25	106	52	476	528	988	218	465	683	3,266	595	1,647	4,544	6,191
	% Change	66.7%	-1.9%	26.8%	20.2%	20.8%	12.4%	17.8%	-53.4%	-42.2%	0.8%	145.9%	14.5%	-2.6%	1.5%
YTD 2014	2014 YTD	5	88	43	280	323	918	180	787	967	3,122	209	1,334	4,298	5,632
	2018 YTD	25	106	52	476	528	988	218	465	683	3,266	595	1,647	4,544	6,191
	% Change	400.0%	20.5%	20.9%	70.0%	63.5%	7.6%	21.1%	-40.9%	-29.4%	4.6%	184.7%	23.5%	5.7%	9.9%
YTD 2013	2013 YTD	8	95	36	328	364	938	211	973	1,184	2,894	257	1,405	4,335	5,740
	2018 YTD	25	106	52	476	528	988	218	465	683	3,266	595	1,647	4,544	6,191
	% Change	212.5%	11.6%	44.4%	45.1%	45.1%	5.3%	3.3%	-52.2%	-42.3%	12.9%	131.5%	17.2%	4.8%	7.9%

Information summarized for CompStat week ending 12/22/2018.

Sourced from MNPD ARMS on 12/26/2018 7:42:49 AM. The figures above were sourced from incident reports using Uniform Crime Reporting definitions and reporting guidelines, based on the date when the crime was reported. This report is intended to be a management and planning tool and does not reflect the official UCR counts for the department. Incidents where a location is unknown or unspecified are included in the countywide totals.

South Precinct Efficiency Report Summary

METROPOLITAN POLICE DEPARTMENT
of Nashville and Davidson County

Two Week, Eight Week, Sixteen Week, YTD, and 24 Month Analyses

Aggregated by component of arresting officer / officer making stop.

		Adults Only				Adults and Juveniles						
		Felony Arrests	Misdemeanor Arrests	Citation Arrests	Total Arrests	Part I Arrests	Weapons Law Violation Arrests	Drug-Related Arrests	DUI Arrests	Warrant Service Attempts	Warrants Served	Vehicle Stops
Two Week	Prior Week	16	32	21	69	18	1	9	5	24	23	193
	Last Week	10	29	28	67	12	1	6	4	20	17	154
	% Change	-37.5%	-9.4%	33.3%	-2.9%	-33.3%	0.0%	-33.3%	-20.0%	-16.7%	-26.1%	-20.2%
Eight Week	Prior 4 Weeks	38	162	278	478	50	10	94	16	175	152	1,334
	Last 4 Weeks	58	128	150	336	56	3	40	14	98	130	789
	% Change	52.6%	-21.0%	-46.0%	-29.7%	12.0%	-70.0%	-57.4%	-12.5%	-44.0%	-14.5%	-40.9%
Sixteen Week	Prior 8 Weeks	118	328	616	1,062	134	20	155	27	444	325	3,003
	Last 8 Weeks	96	290	428	814	106	13	134	30	273	282	2,123
	% Change	-18.6%	-11.6%	-30.5%	-23.4%	-20.9%	-35.0%	-13.5%	11.1%	-38.5%	-13.2%	-29.3%
YTD	2017 YTD	874	2,162	4,116	7,152	979	85	1,173	263	3,182	2,148	33,393
	2018 YTD	765	1,992	3,842	6,599	872	106	1,088	209	2,397	2,175	22,884
	% Change	-12.5%	-7.9%	-6.7%	-7.7%	-10.9%	24.7%	-7.2%	-20.5%	-24.7%	1.3%	-31.5%
Rolling 24 Month	Prior 52 Weeks	891	2,205	4,191	7,287	991	86	1,196	268	3,222	2,201	34,303
	Last 52 Weeks	784	2,034	3,895	6,713	895	110	1,100	216	2,422	2,206	23,349
	% Change	-12.0%	-7.8%	-7.1%	-7.9%	-9.7%	27.9%	-8.0%	-19.4%	-24.8%	0.2%	-31.9%
YTD 2016	2016 YTD	893	2,415	4,539	7,847	1,061	77	1,135	297	3,668	2,307	44,559
	2018 YTD	765	1,992	3,842	6,599	872	106	1,088	209	2,397	2,175	22,884
	% Change	-14.3%	-17.5%	-15.4%	-15.9%	-17.8%	37.7%	-4.1%	-29.6%	-34.7%	-5.7%	-48.6%
YTD 2015	2015 YTD	865	2,190	4,241	7,296	1,077	106	867	239	4,643	2,005	50,074
	2018 YTD	765	1,992	3,842	6,599	872	106	1,088	209	2,397	2,175	22,884
	% Change	-11.6%	-9.0%	-9.4%	-9.6%	-19.0%	0.0%	25.5%	-12.6%	-48.4%	8.5%	-54.3%
YTD 2014	2014 YTD	949	2,492	5,890	9,331	1,417	93	1,169	245	5,248	2,094	70,797
	2018 YTD	765	1,992	3,842	6,599	872	106	1,088	209	2,397	2,175	22,884
	% Change	-19.4%	-20.1%	-34.8%	-29.3%	-38.5%	14.0%	-6.9%	-14.7%	-54.3%	3.9%	-67.7%
YTD 2013	2013 YTD	1,232	2,745	6,795	10,772	1,386	98	1,446	199	9,467	2,672	71,608
	2018 YTD	765	1,992	3,842	6,599	872	106	1,088	209	2,397	2,175	22,884
	% Change	-37.9%	-27.4%	-43.5%	-38.7%	-37.1%	8.2%	-24.8%	5.0%	-74.7%	-18.6%	-68.0%

Information summarized for CompStat week ending 12/22/2018.

Sourced from MNPD ARMS on 12/26/2018 7:42:49 AM. Arrest summaries are not a count of arrest charges. 1 arrest = 1 body. Warrant Service summary considers 1 count for each service attempt and 1 count for each outstanding warrant served. Vehicle Stop summary sources MNPD's Vehicle Stop (Form 252) Database. Vehicle stop totals count all reports electronically entered via AFR. Hardcopy reports not entered into ARMS will affect accuracy of totals.

Central Precinct Incident Report Summary

METROPOLITAN POLICE DEPARTMENT
of Nashville and Davidson County

Two Week, Eight Week, Sixteen Week, YTD, and 24 Month Analyses

Aggregated by precinct (incident location). Based on date when each incident was reported.

		Homicide	Rape	Commercial Robbery	Street Robbery	Total Robbery	Aggravated Assault	Commercial Burglary	Residential Burglary	Total Burglary	Larceny	Auto Theft	Violent Offenses	Property Offenses	Part I Offenses
Two Week	Prior Week	0	1	0	3	3	6	2	2	4	16	1	10	21	31
	Last Week	0	2	1	1	2	11	0	0	0	34	3	15	37	52
	% Change	-	100.0%	-	-66.7%	-33.3%	83.3%	-100.0%	-100.0%	-100.0%	112.5%	200.0%	50.0%	76.2%	67.7%
Eight Week	Prior 4 Weeks	0	5	0	10	10	27	0	6	6	115	23	42	144	186
	Last 4 Weeks	0	4	1	7	8	20	3	3	6	129	12	32	147	179
	% Change	-	-20.0%	-	-30.0%	-20.0%	-25.9%	-	-50.0%	0.0%	12.2%	-47.8%	-23.8%	2.1%	-3.8%
Sixteen Week	Prior 8 Weeks	0	5	0	11	11	36	12	7	19	254	33	52	306	358
	Last 8 Weeks	0	9	1	17	18	47	3	9	12	244	35	74	291	365
	% Change	-	80.0%	-	54.5%	63.6%	30.6%	-75.0%	28.6%	-36.8%	-3.9%	6.1%	42.3%	-4.9%	2.0%
YTD 2017	2017 YTD	1	38	3	114	117	245	72	22	94	1,123	107	401	1,324	1,725
	2018 YTD	0	35	4	95	99	237	49	29	78	1,408	158	371	1,644	2,015
	% Change	-100.0%	-7.9%	33.3%	-16.7%	-15.4%	-3.3%	-31.9%	31.8%	-17.0%	25.4%	47.7%	-7.5%	24.2%	16.8%
Rolling 24 Month	Prior 52 Weeks	1	39	3	116	119	246	73	22	95	1,156	108	405	1,359	1,764
	Last 52 Weeks	0	35	4	97	101	242	50	29	79	1,427	159	378	1,665	2,043
	% Change	-100.0%	-10.3%	33.3%	-16.4%	-15.1%	-1.6%	-31.5%	31.8%	-16.8%	23.4%	47.2%	-6.7%	22.5%	15.8%
YTD 2016	2016 YTD	2	53	1	126	127	204	29	19	48	1,059	86	386	1,193	1,579
	2018 YTD	0	35	4	95	99	237	49	29	78	1,408	158	371	1,644	2,015
	% Change	-100.0%	-34.0%	300.0%	-24.6%	-22.0%	16.2%	69.0%	52.6%	62.5%	33.0%	83.7%	-3.9%	37.8%	27.6%
YTD 2015	2015 YTD	0	69	0	92	92	196	43	18	61	978	54	357	1,093	1,450
	2018 YTD	0	35	4	95	99	237	49	29	78	1,408	158	371	1,644	2,015
	% Change	-	-49.3%	-	3.3%	7.6%	20.9%	14.0%	61.1%	27.9%	44.0%	192.6%	3.9%	50.4%	39.0%
YTD 2014	2014 YTD	1	64	3	80	83	185	33	20	53	943	39	333	1,035	1,368
	2018 YTD	0	35	4	95	99	237	49	29	78	1,408	158	371	1,644	2,015
	% Change	-100.0%	-45.3%	33.3%	18.8%	19.3%	28.1%	48.5%	45.0%	47.2%	49.3%	305.1%	11.4%	58.8%	47.3%
YTD 2013	2013 YTD	1	34	1	58	59	187	54	29	83	920	42	281	1,045	1,326
	2018 YTD	0	35	4	95	99	237	49	29	78	1,408	158	371	1,644	2,015
	% Change	-100.0%	2.9%	300.0%	63.8%	67.8%	26.7%	-9.3%	0.0%	-6.0%	53.0%	276.2%	32.0%	57.3%	52.0%

Information summarized for CompStat week ending 12/22/2018.

Sourced from MNPD ARMS on 12/26/2018 7:42:49 AM. The figures above were sourced from incident reports using Uniform Crime Reporting definitions and reporting guidelines, based on the date when the crime was reported. This report is intended to be a management and planning tool and does not reflect the official UCR counts for the department. Incidents where a location is unknown or unspecified are included in the countywide totals.

Central Precinct Efficiency Report Summary

METROPOLITAN POLICE DEPARTMENT
of Nashville and Davidson County

Two Week, Eight Week, Sixteen Week, YTD, and 24 Month Analyses

Aggregated by component of arresting officer / officer making stop.

		Adults Only				Adults and Juveniles						
		Felony Arrests	Misdemeanor Arrests	Citation Arrests	Total Arrests	Part I Arrests	Weapons Law Violation Arrests	Drug-Related Arrests	DUI Arrests	Warrant Service Attempts	Warrants Served	Vehicle Stops
Two Week	Prior Week	14	56	19	89	12	1	4	5	32	41	94
	Last Week	18	51	17	86	10	1	8	1	46	46	75
	% Change	28.6%	-8.9%	-10.5%	-3.4%	-16.7%	0.0%	100.0%	-80.0%	43.8%	12.2%	-20.2%
Eight Week	Prior 4 Weeks	47	217	215	479	29	1	49	9	253	170	1,199
	Last 4 Weeks	45	195	98	338	34	3	22	9	168	149	438
	% Change	-4.3%	-10.1%	-54.4%	-29.4%	17.2%	200.0%	-55.1%	0.0%	-33.6%	-12.4%	-63.5%
Sixteen Week	Prior 8 Weeks	75	506	431	1,012	57	4	56	11	545	324	2,301
	Last 8 Weeks	92	412	313	817	63	4	71	18	421	319	1,637
	% Change	22.7%	-18.6%	-27.4%	-19.3%	10.5%	0.0%	26.8%	63.6%	-22.8%	-1.5%	-28.9%
YTD	2017 YTD	549	3,642	4,363	8,554	469	51	932	54	3,080	1,908	21,672
	2018 YTD	556	3,243	2,987	6,786	470	37	582	73	3,617	1,960	16,717
	% Change	1.3%	-11.0%	-31.5%	-20.7%	0.2%	-27.5%	-37.6%	35.2%	17.4%	2.7%	-22.9%
Rolling 24 Month	Prior 52 Weeks	557	3,721	4,453	8,731	477	51	959	55	3,127	1,943	22,106
	Last 52 Weeks	561	3,285	3,018	6,864	477	39	589	77	3,648	1,989	16,873
	% Change	0.7%	-11.7%	-32.2%	-21.4%	0.0%	-23.5%	-38.6%	40.0%	16.7%	2.4%	-23.7%
YTD 2016	2016 YTD	589	3,686	3,943	8,218	484	35	865	94	2,943	1,778	24,200
	2018 YTD	556	3,243	2,987	6,786	470	37	582	73	3,617	1,960	16,717
	% Change	-5.6%	-12.0%	-24.2%	-17.4%	-2.9%	5.7%	-32.7%	-22.3%	22.9%	10.2%	-30.9%
YTD 2015	2015 YTD	685	4,208	4,548	9,441	404	65	895	174	4,519	2,037	36,520
	2018 YTD	556	3,243	2,987	6,786	470	37	582	73	3,617	1,960	16,717
	% Change	-18.8%	-22.9%	-34.3%	-28.1%	16.3%	-43.1%	-35.0%	-58.0%	-20.0%	-3.8%	-54.2%
YTD 2014	2014 YTD	731	4,126	4,319	9,176	465	51	720	208	6,142	2,083	43,474
	2018 YTD	556	3,243	2,987	6,786	470	37	582	73	3,617	1,960	16,717
	% Change	-23.9%	-21.4%	-30.8%	-26.0%	1.1%	-27.5%	-19.2%	-64.9%	-41.1%	-5.9%	-61.5%
YTD 2013	2013 YTD	792	4,453	4,748	9,993	527	67	873	125	8,229	2,045	43,622
	2018 YTD	556	3,243	2,987	6,786	470	37	582	73	3,617	1,960	16,717
	% Change	-29.8%	-27.2%	-37.1%	-32.1%	-10.8%	-44.8%	-33.3%	-41.6%	-56.0%	-4.2%	-61.7%

Information summarized for CompStat week ending 12/22/2018.

Sourced from MNPD ARMS on 12/26/2018 7:42:49 AM. Arrest summaries are not a count of arrest charges. 1 arrest = 1 body. Warrant Service summary considers 1 count for each service attempt and 1 count for each outstanding warrant served. Vehicle Stop summary sources MNPD's Vehicle Stop (Form 252) Database. Vehicle stop totals count all reports electronically entered via AFR. Hardcopy reports not entered into ARMS will affect accuracy of totals.

Hermitage Precinct Incident Report Summary

METROPOLITAN POLICE DEPARTMENT
of Nashville and Davidson County

Two Week, Eight Week, Sixteen Week, YTD, and 24 Month Analyses

Aggregated by precinct (incident location). Based on date when each incident was reported.

		Homicide	Rape	Commercial Robbery	Street Robbery	Total Robbery	Aggravated Assault	Commercial Burglary	Residential Burglary	Total Burglary	Larceny	Auto Theft	Violent Offenses	Property Offenses	Part I Offenses
Two Week	Prior Week	0	1	4	13	17	7	0	7	7	75	11	25	93	118
	Last Week	1	0	2	7	9	13	12	3	15	65	11	23	91	114
	% Change	-	-100.0%	-50.0%	-46.2%	-47.1%	85.7%	-	-57.1%	114.3%	-13.3%	0.0%	-8.0%	-2.2%	-3.4%
Eight Week	Prior 4 Weeks	0	9	11	20	31	58	10	28	38	255	43	98	336	434
	Last 4 Weeks	3	4	10	38	48	60	24	26	50	268	38	115	356	471
	% Change	-	-55.6%	-9.1%	90.0%	54.8%	3.4%	140.0%	-7.1%	31.6%	5.1%	-11.6%	17.3%	6.0%	8.5%
Sixteen Week	Prior 8 Weeks	5	22	7	53	60	108	18	64	82	550	99	195	731	926
	Last 8 Weeks	3	13	21	58	79	118	34	54	88	523	81	213	692	905
	% Change	-40.0%	-40.9%	200.0%	9.4%	31.7%	9.3%	88.9%	-15.6%	7.3%	-4.9%	-18.2%	9.2%	-5.3%	-2.3%
YTD 2017	2017 YTD	18	124	78	328	406	875	176	492	668	3,290	520	1,423	4,478	5,901
	2018 YTD	11	131	64	344	408	771	166	439	605	3,464	561	1,321	4,630	5,951
	% Change	-38.9%	5.6%	-17.9%	4.9%	0.5%	-11.9%	-5.7%	-10.8%	-9.4%	5.3%	7.9%	-7.2%	3.4%	0.8%
Rolling 24 Month	Prior 52 Weeks	18	131	80	335	415	889	180	506	686	3,368	529	1,453	4,583	6,036
	Last 52 Weeks	11	134	65	349	414	783	170	450	620	3,534	569	1,342	4,723	6,065
	% Change	-38.9%	2.3%	-18.8%	4.2%	-0.2%	-11.9%	-5.6%	-11.1%	-9.6%	4.9%	7.6%	-7.6%	3.1%	0.5%
YTD 2016	2016 YTD	17	101	67	297	364	868	161	560	721	3,517	281	1,350	4,519	5,869
	2018 YTD	11	131	64	344	408	771	166	439	605	3,464	561	1,321	4,630	5,951
	% Change	-35.3%	29.7%	-4.5%	15.8%	12.1%	-11.2%	3.1%	-21.6%	-16.1%	-1.5%	99.6%	-2.1%	2.5%	1.4%
YTD 2015	2015 YTD	9	102	45	263	308	765	141	627	768	3,520	244	1,184	4,532	5,716
	2018 YTD	11	131	64	344	408	771	166	439	605	3,464	561	1,321	4,630	5,951
	% Change	22.2%	28.4%	42.2%	30.8%	32.5%	0.8%	17.7%	-30.0%	-21.2%	-1.6%	129.9%	11.6%	2.2%	4.1%
YTD 2014	2014 YTD	6	79	39	245	284	886	157	657	814	3,456	169	1,255	4,439	5,694
	2018 YTD	11	131	64	344	408	771	166	439	605	3,464	561	1,321	4,630	5,951
	% Change	83.3%	65.8%	64.1%	40.4%	43.7%	-13.0%	5.7%	-33.2%	-25.7%	0.2%	232.0%	5.3%	4.3%	4.5%
YTD 2013	2013 YTD	4	94	50	232	282	788	112	745	857	3,548	230	1,168	4,635	5,803
	2018 YTD	11	131	64	344	408	771	166	439	605	3,464	561	1,321	4,630	5,951
	% Change	175.0%	39.4%	28.0%	48.3%	44.7%	-2.2%	48.2%	-41.1%	-29.4%	-2.4%	143.9%	13.1%	-0.1%	2.6%

Information summarized for CompStat week ending 12/22/2018.

Sourced from MNPD ARMS on 12/26/2018 7:42:49 AM. The figures above were sourced from incident reports using Uniform Crime Reporting definitions and reporting guidelines, based on the date when the crime was reported. This report is intended to be a management and planning tool and does not reflect the official UCR counts for the department. Incidents where a location is unknown or unspecified are included in the countywide totals.

Hermitage Precinct Efficiency Report Summary

METROPOLITAN POLICE DEPARTMENT
of Nashville and Davidson County

Two Week, Eight Week, Sixteen Week, YTD, and 24 Month Analyses

Aggregated by component of arresting officer / officer making stop.

		Adults Only				Adults and Juveniles						
		Felony Arrests	Misdemeanor Arrests	Citation Arrests	Total Arrests	Part I Arrests	Weapons Law Violation Arrests	Drug-Related Arrests	DUI Arrests	Warrant Service Attempts	Warrants Served	Vehicle Stops
Two Week	Prior Week	23	28	15	66	18	1	4	5	24	39	149
	Last Week	20	31	16	67	25	0	3	2	27	49	76
	% Change	-13.0%	10.7%	6.7%	1.5%	38.9%	-100.0%	-25.0%	-60.0%	12.5%	25.6%	-49.0%
Eight Week	Prior 4 Weeks	66	152	207	425	64	13	50	21	247	217	1,414
	Last 4 Weeks	72	112	73	257	82	2	15	14	109	160	523
	% Change	9.1%	-26.3%	-64.7%	-39.5%	28.1%	-84.6%	-70.0%	-33.3%	-55.9%	-26.3%	-63.0%
Sixteen Week	Prior 8 Weeks	130	352	481	963	137	18	139	36	666	423	3,818
	Last 8 Weeks	138	264	280	682	146	15	65	35	356	377	1,937
	% Change	6.2%	-25.0%	-41.8%	-29.2%	6.6%	-16.7%	-53.2%	-2.8%	-46.5%	-10.9%	-49.3%
YTD	2017 YTD	1,004	2,547	4,107	7,658	1,093	89	1,269	176	5,435	3,246	33,657
	2018 YTD	932	2,410	3,254	6,596	979	101	943	187	4,166	2,909	28,672
	% Change	-7.2%	-5.4%	-20.8%	-13.9%	-10.4%	13.5%	-25.7%	6.3%	-23.3%	-10.4%	-14.8%
Rolling 24 Month	Prior 52 Weeks	1,022	2,609	4,195	7,826	1,123	91	1,298	179	5,536	3,350	34,201
	Last 52 Weeks	949	2,459	3,314	6,722	990	103	956	192	4,219	2,963	29,158
	% Change	-7.1%	-5.7%	-21.0%	-14.1%	-11.8%	13.2%	-26.3%	7.3%	-23.8%	-11.6%	-14.7%
YTD 2016	2016 YTD	1,213	2,703	5,225	9,141	1,166	88	1,726	218	7,389	3,336	43,572
	2018 YTD	932	2,410	3,254	6,596	979	101	943	187	4,166	2,909	28,672
	% Change	-23.2%	-10.8%	-37.7%	-27.8%	-16.0%	14.8%	-45.4%	-14.2%	-43.6%	-12.8%	-34.2%
YTD 2015	2015 YTD	1,150	2,486	5,417	9,053	1,088	82	1,781	152	9,388	2,844	50,495
	2018 YTD	932	2,410	3,254	6,596	979	101	943	187	4,166	2,909	28,672
	% Change	-19.0%	-3.1%	-39.9%	-27.1%	-10.0%	23.2%	-47.1%	23.0%	-55.6%	2.3%	-43.2%
YTD 2014	2014 YTD	1,279	2,958	6,438	10,675	1,118	118	2,084	222	10,270	3,131	60,581
	2018 YTD	932	2,410	3,254	6,596	979	101	943	187	4,166	2,909	28,672
	% Change	-27.1%	-18.5%	-49.5%	-38.2%	-12.4%	-14.4%	-54.8%	-15.8%	-59.4%	-7.1%	-52.7%
YTD 2013	2013 YTD	1,287	2,702	7,105	11,094	1,243	138	2,444	220	9,029	2,928	53,410
	2018 YTD	932	2,410	3,254	6,596	979	101	943	187	4,166	2,909	28,672
	% Change	-27.6%	-10.8%	-54.2%	-40.5%	-21.2%	-26.8%	-61.4%	-15.0%	-53.9%	-0.6%	-46.3%

Information summarized for CompStat week ending 12/22/2018.

Sourced from MNPD ARMS on 12/26/2018 7:42:49 AM. Arrest summaries are not a count of arrest charges. 1 arrest = 1 body. Warrant Service summary considers 1 count for each service attempt and 1 count for each outstanding warrant served. Vehicle Stop summary sources MNPD's Vehicle Stop (Form 252) Database. Vehicle stop totals count all reports electronically entered via AFR. Hardcopy reports not entered into ARMS will affect accuracy of totals.

North Precinct Incident Report Summary

METROPOLITAN POLICE DEPARTMENT
of Nashville and Davidson County

Two Week, Eight Week, Sixteen Week, YTD, and 24 Month Analyses

Aggregated by precinct (incident location). Based on date when each incident was reported.

		Homicide	Rape	Commercial Robbery	Street Robbery	Total Robbery	Aggravated Assault	Commercial Burglary	Residential Burglary	Total Burglary	Larceny	Auto Theft	Violent Offenses	Property Offenses	Part I Offenses
Two Week	Prior Week	0	2	1	7	8	18	2	7	9	41	9	28	59	87
	Last Week	1	1	0	5	5	15	0	7	7	40	15	22	62	84
	% Change	-	-50.0%	-100.0%	-28.6%	-37.5%	-16.7%	-100.0%	0.0%	-22.2%	-2.4%	66.7%	-21.4%	5.1%	-3.4%
Eight Week	Prior 4 Weeks	0	9	5	27	32	78	5	40	45	197	39	119	281	400
	Last 4 Weeks	1	8	1	16	17	66	6	31	37	166	50	92	253	345
	% Change	-	-11.1%	-80.0%	-40.7%	-46.9%	-15.4%	20.0%	-22.5%	-17.8%	-15.7%	28.2%	-22.7%	-10.0%	-13.8%
Sixteen Week	Prior 8 Weeks	2	12	7	39	46	165	16	65	81	379	89	225	549	774
	Last 8 Weeks	1	17	6	43	49	144	11	71	82	363	89	211	534	745
	% Change	-50.0%	41.7%	-14.3%	10.3%	6.5%	-12.7%	-31.3%	9.2%	1.2%	-4.2%	0.0%	-6.2%	-2.7%	-3.7%
YTD 2017	2017 YTD	24	71	50	273	323	978	170	471	641	2,004	354	1,396	2,999	4,395
	2018 YTD	17	101	35	251	286	1,037	103	342	445	2,328	509	1,441	3,282	4,723
	% Change	-29.2%	42.3%	-30.0%	-8.1%	-11.5%	6.0%	-39.4%	-27.4%	-30.6%	16.2%	43.8%	3.2%	9.4%	7.5%
Rolling 24 Month	Prior 52 Weeks	24	72	51	281	332	1,001	172	481	653	2,041	363	1,429	3,057	4,486
	Last 52 Weeks	18	101	35	257	292	1,057	105	348	453	2,377	520	1,468	3,350	4,818
	% Change	-25.0%	40.3%	-31.4%	-8.5%	-12.0%	5.6%	-39.0%	-27.7%	-30.6%	16.5%	43.3%	2.7%	9.6%	7.4%
YTD 2016	2016 YTD	19	84	27	265	292	860	117	484	601	1,842	249	1,255	2,692	3,947
	2018 YTD	17	101	35	251	286	1,037	103	342	445	2,328	509	1,441	3,282	4,723
	% Change	-10.5%	20.2%	29.6%	-5.3%	-2.1%	20.6%	-12.0%	-29.3%	-26.0%	26.4%	104.4%	14.8%	21.9%	19.7%
YTD 2015	2015 YTD	29	85	27	287	314	993	118	539	657	1,761	236	1,421	2,654	4,075
	2018 YTD	17	101	35	251	286	1,037	103	342	445	2,328	509	1,441	3,282	4,723
	% Change	-41.4%	18.8%	29.6%	-12.5%	-8.9%	4.4%	-12.7%	-36.5%	-32.3%	32.2%	115.7%	1.4%	23.7%	15.9%
YTD 2014	2014 YTD	14	97	23	202	225	1,002	113	497	610	1,583	197	1,338	2,390	3,728
	2018 YTD	17	101	35	251	286	1,037	103	342	445	2,328	509	1,441	3,282	4,723
	% Change	21.4%	4.1%	52.2%	24.3%	27.1%	3.5%	-8.8%	-31.2%	-27.0%	47.1%	158.4%	7.7%	37.3%	26.7%
YTD 2013	2013 YTD	10	59	32	219	251	828	104	663	767	1,729	151	1,148	2,647	3,795
	2018 YTD	17	101	35	251	286	1,037	103	342	445	2,328	509	1,441	3,282	4,723
	% Change	70.0%	71.2%	9.4%	14.6%	13.9%	25.2%	-1.0%	-48.4%	-42.0%	34.6%	237.1%	25.5%	24.0%	24.5%

Information summarized for CompStat week ending 12/22/2018.

Sourced from MNPD ARMS on 12/26/2018 7:42:49 AM. The figures above were sourced from incident reports using Uniform Crime Reporting definitions and reporting guidelines, based on the date when the crime was reported. This report is intended to be a management and planning tool and does not reflect the official UCR counts for the department. Incidents where a location is unknown or unspecified are included in the countywide totals.

North Precinct Efficiency Report Summary

METROPOLITAN POLICE DEPARTMENT
of Nashville and Davidson County

Two Week, Eight Week, Sixteen Week, YTD, and 24 Month Analyses

Aggregated by component of arresting officer / officer making stop.

		Adults Only				Adults and Juveniles						
		Felony Arrests	Misdemeanor Arrests	Citation Arrests	Total Arrests	Part I Arrests	Weapons Law Violation Arrests	Drug-Related Arrests	DUI Arrests	Warrant Service Attempts	Warrants Served	Vehicle Stops
Two Week	Prior Week	19	27	8	54	12	5	7	2	25	32	81
	Last Week	5	20	16	41	5	0	8	1	42	21	86
	% Change	-73.7%	-25.9%	100.0%	-24.1%	-58.3%	-100.0%	14.3%	-50.0%	68.0%	-34.4%	6.2%
Eight Week	Prior 4 Weeks	58	118	90	266	61	5	45	3	183	159	703
	Last 4 Weeks	46	98	61	205	42	6	38	4	140	111	337
	% Change	-20.7%	-16.9%	-32.2%	-22.9%	-31.1%	20.0%	-15.6%	33.3%	-23.5%	-30.2%	-52.1%
Sixteen Week	Prior 8 Weeks	112	253	278	643	100	14	114	5	508	331	1,760
	Last 8 Weeks	104	216	151	471	103	11	83	7	323	270	1,040
	% Change	-7.1%	-14.6%	-45.7%	-26.7%	3.0%	-21.4%	-27.2%	40.0%	-36.4%	-18.4%	-40.9%
YTD	2017 YTD	1,102	2,182	3,276	6,560	905	142	1,476	56	5,393	3,072	14,488
	2018 YTD	897	1,843	2,244	4,984	810	114	928	46	4,084	2,447	13,718
	% Change	-18.6%	-15.5%	-31.5%	-24.0%	-10.5%	-19.7%	-37.1%	-17.9%	-24.3%	-20.3%	-5.3%
Rolling 24 Month	Prior 52 Weeks	1,120	2,214	3,343	6,677	921	144	1,496	57	5,499	3,105	14,863
	Last 52 Weeks	908	1,868	2,262	5,038	823	114	932	47	4,112	2,475	13,804
	% Change	-18.9%	-15.6%	-32.3%	-24.5%	-10.6%	-20.8%	-37.7%	-17.5%	-25.2%	-20.3%	-7.1%
YTD 2016	2016 YTD	1,242	2,578	3,950	7,770	939	143	1,645	103	6,724	2,938	23,704
	2018 YTD	897	1,843	2,244	4,984	810	114	928	46	4,084	2,447	13,718
	% Change	-27.8%	-28.5%	-43.2%	-35.9%	-13.7%	-20.3%	-43.6%	-55.3%	-39.3%	-16.7%	-42.1%
YTD 2015	2015 YTD	1,144	2,221	3,200	6,565	790	123	1,376	88	7,625	2,477	25,630
	2018 YTD	897	1,843	2,244	4,984	810	114	928	46	4,084	2,447	13,718
	% Change	-21.6%	-17.0%	-29.9%	-24.1%	2.5%	-7.3%	-32.6%	-47.7%	-46.4%	-1.2%	-46.5%
YTD 2014	2014 YTD	1,270	2,279	4,553	8,102	729	133	1,442	72	7,991	2,703	34,712
	2018 YTD	897	1,843	2,244	4,984	810	114	928	46	4,084	2,447	13,718
	% Change	-29.4%	-19.1%	-50.7%	-38.5%	11.1%	-14.3%	-35.6%	-36.1%	-48.9%	-9.5%	-60.5%
YTD 2013	2013 YTD	1,240	2,207	5,771	9,218	725	108	1,719	94	6,620	2,644	43,168
	2018 YTD	897	1,843	2,244	4,984	810	114	928	46	4,084	2,447	13,718
	% Change	-27.7%	-16.5%	-61.1%	-45.9%	11.7%	5.6%	-46.0%	-51.1%	-38.3%	-7.5%	-68.2%

Information summarized for CompStat week ending 12/22/2018.

Sourced from MNPD ARMS on 12/26/2018 7:42:49 AM. Arrest summaries are not a count of arrest charges. 1 arrest = 1 body. Warrant Service summary considers 1 count for each service attempt and 1 count for each outstanding warrant served. Vehicle Stop summary sources MNPD's Vehicle Stop (Form 252) Database. Vehicle stop totals count all reports electronically entered via AFR. Hardcopy reports not entered into ARMS will affect accuracy of totals.

Madison Precinct Incident Report Summary

METROPOLITAN POLICE DEPARTMENT
of Nashville and Davidson County

Two Week, Eight Week, Sixteen Week, YTD, and 24 Month Analyses

Aggregated by precinct (incident location). Based on date when each incident was reported.

		Homicide	Rape	Commercial Robbery	Street Robbery	Total Robbery	Aggravated Assault	Commercial Burglary	Residential Burglary	Total Burglary	Larceny	Auto Theft	Violent Offenses	Property Offenses	Part I Offenses
Two Week	Prior Week	0	2	3	2	5	3	2	5	7	29	5	10	41	51
	Last Week	1	2	0	3	3	10	2	3	5	36	12	16	53	69
	% Change	-	0.0%	-100.0%	50.0%	-40.0%	233.3%	0.0%	-40.0%	-28.6%	24.1%	140.0%	60.0%	29.3%	35.3%
Eight Week	Prior 4 Weeks	0	4	4	11	15	29	6	23	29	153	21	48	203	251
	Last 4 Weeks	2	4	3	15	18	34	7	27	34	145	36	58	215	273
	% Change	-	0.0%	-25.0%	36.4%	20.0%	17.2%	16.7%	17.4%	17.2%	-5.2%	71.4%	20.8%	5.9%	8.8%
Sixteen Week	Prior 8 Weeks	0	7	1	19	20	75	21	40	61	345	39	102	445	547
	Last 8 Weeks	2	8	7	26	33	63	13	50	63	298	57	106	418	524
	% Change	-	14.3%	600.0%	36.8%	65.0%	-16.0%	-38.1%	25.0%	3.3%	-13.6%	46.2%	3.9%	-6.1%	-4.2%
YTD 2017	2017 YTD	8	52	44	166	210	540	97	302	399	2,381	229	810	3,009	3,819
	2018 YTD	9	45	28	140	168	587	89	253	342	2,216	288	809	2,846	3,655
	% Change	12.5%	-13.5%	-36.4%	-15.7%	-20.0%	8.7%	-8.2%	-16.2%	-14.3%	-6.9%	25.8%	-0.1%	-5.4%	-4.3%
Rolling 24 Month	Prior 52 Weeks	8	54	44	167	211	555	97	308	405	2,422	239	828	3,066	3,894
	Last 52 Weeks	10	48	29	141	170	605	90	256	346	2,251	292	833	2,889	3,722
	% Change	25.0%	-11.1%	-34.1%	-15.6%	-19.4%	9.0%	-7.2%	-16.9%	-14.6%	-7.1%	22.2%	0.6%	-5.8%	-4.4%
YTD 2016	2016 YTD	7	62	37	150	187	563	70	434	504	2,171	165	819	2,840	3,659
	2018 YTD	9	45	28	140	168	587	89	253	342	2,216	288	809	2,846	3,655
	% Change	28.6%	-27.4%	-24.3%	-6.7%	-10.2%	4.3%	27.1%	-41.7%	-32.1%	2.1%	74.5%	-1.2%	0.2%	-0.1%
YTD 2015	2015 YTD	3	59	41	144	185	600	67	523	590	2,117	187	847	2,894	3,741
	2018 YTD	9	45	28	140	168	587	89	253	342	2,216	288	809	2,846	3,655
	% Change	200.0%	-23.7%	-31.7%	-2.8%	-9.2%	-2.2%	32.8%	-51.6%	-42.0%	4.7%	54.0%	-4.5%	-1.7%	-2.3%
YTD 2014	2014 YTD	6	64	31	108	139	535	80	443	523	2,045	113	744	2,681	3,425
	2018 YTD	9	45	28	140	168	587	89	253	342	2,216	288	809	2,846	3,655
	% Change	50.0%	-29.7%	-9.7%	29.6%	20.9%	9.7%	11.3%	-42.9%	-34.6%	8.4%	154.9%	8.7%	6.2%	6.7%
YTD 2013	2013 YTD	4	48	22	126	148	493	75	487	562	1,860	115	693	2,537	3,230
	2018 YTD	9	45	28	140	168	587	89	253	342	2,216	288	809	2,846	3,655
	% Change	125.0%	-6.3%	27.3%	11.1%	13.5%	19.1%	18.7%	-48.0%	-39.1%	19.1%	150.4%	16.7%	12.2%	13.2%

Information summarized for CompStat week ending 12/22/2018.

Sourced from MNPD ARMS on 12/26/2018 7:42:49 AM. The figures above were sourced from incident reports using Uniform Crime Reporting definitions and reporting guidelines, based on the date when the crime was reported. This report is intended to be a management and planning tool and does not reflect the official UCR counts for the department. Incidents where a location is unknown or unspecified are included in the countywide totals.

Madison Precinct Efficiency Report Summary

METROPOLITAN POLICE DEPARTMENT
of Nashville and Davidson County

Two Week, Eight Week, Sixteen Week, YTD, and 24 Month Analyses

Aggregated by component of arresting officer / officer making stop.

		Adults Only				Adults and Juveniles						
		Felony Arrests	Misdemeanor Arrests	Citation Arrests	Total Arrests	Part I Arrests	Weapons Law Violation Arrests	Drug-Related Arrests	DUI Arrests	Warrant Service Attempts	Warrants Served	Vehicle Stops
Two Week	Prior Week	15	30	30	75	24	2	5	3	30	44	92
	Last Week	8	21	22	51	15	0	2	0	48	32	79
	% Change	-46.7%	-30.0%	-26.7%	-32.0%	-37.5%	-100.0%	-60.0%	-100.0%	60.0%	-27.3%	-14.1%
Eight Week	Prior 4 Weeks	42	129	174	345	63	4	29	12	356	163	749
	Last 4 Weeks	37	98	96	231	64	2	17	6	179	131	299
	% Change	-11.9%	-24.0%	-44.8%	-33.0%	1.6%	-50.0%	-41.4%	-50.0%	-49.7%	-19.6%	-60.1%
Sixteen Week	Prior 8 Weeks	118	262	479	859	144	12	91	20	565	378	2,048
	Last 8 Weeks	79	227	270	576	127	6	46	18	535	294	1,048
	% Change	-33.1%	-13.4%	-43.6%	-32.9%	-11.8%	-50.0%	-49.5%	-10.0%	-5.3%	-22.2%	-48.8%
YTD	2017 YTD	800	2,205	3,520	6,525	1,241	100	870	264	4,436	2,120	16,769
	2018 YTD	716	1,832	3,148	5,696	954	74	709	190	4,141	2,264	17,313
	% Change	-10.5%	-16.9%	-10.6%	-12.7%	-23.1%	-26.0%	-18.5%	-28.0%	-6.7%	6.8%	3.2%
Rolling 24 Month	Prior 52 Weeks	817	2,250	3,579	6,646	1,266	100	879	269	4,526	2,157	17,069
	Last 52 Weeks	726	1,864	3,200	5,790	970	75	718	194	4,181	2,309	17,585
	% Change	-11.1%	-17.2%	-10.6%	-12.9%	-23.4%	-25.0%	-18.3%	-27.9%	-7.6%	7.0%	3.0%
YTD 2016	2016 YTD	790	2,092	3,758	6,640	1,127	70	818	173	4,876	2,106	18,920
	2018 YTD	716	1,832	3,148	5,696	954	74	709	190	4,141	2,264	17,313
	% Change	-9.4%	-12.4%	-16.2%	-14.2%	-15.4%	5.7%	-13.3%	9.8%	-15.1%	7.5%	-8.5%
YTD 2015	2015 YTD	858	2,054	4,365	7,277	1,284	67	988	190	6,133	2,211	24,223
	2018 YTD	716	1,832	3,148	5,696	954	74	709	190	4,141	2,264	17,313
	% Change	-16.6%	-10.8%	-27.9%	-21.7%	-25.7%	10.4%	-28.2%	0.0%	-32.5%	2.4%	-28.5%
YTD 2014	2014 YTD	842	2,192	4,782	7,816	1,141	92	1,316	189	4,799	2,153	28,636
	2018 YTD	716	1,832	3,148	5,696	954	74	709	190	4,141	2,264	17,313
	% Change	-15.0%	-16.4%	-34.2%	-27.1%	-16.4%	-19.6%	-46.1%	0.5%	-13.7%	5.2%	-39.5%
YTD 2013	2013 YTD	864	1,860	4,713	7,437	1,067	77	1,465	106	6,601	2,098	26,915
	2018 YTD	716	1,832	3,148	5,696	954	74	709	190	4,141	2,264	17,313
	% Change	-17.1%	-1.5%	-33.2%	-23.4%	-10.6%	-3.9%	-51.6%	79.2%	-37.3%	7.9%	-35.7%

Information summarized for CompStat week ending 12/22/2018.

Sourced from MNPD ARMS on 12/26/2018 7:42:49 AM. Arrest summaries are not a count of arrest charges. 1 arrest = 1 body. Warrant Service summary considers 1 count for each service attempt and 1 count for each outstanding warrant served. Vehicle Stop summary sources MNPD's Vehicle Stop (Form 252) Database. Vehicle stop totals count all reports electronically entered via AFR. Hardcopy reports not entered into ARMS will affect accuracy of totals.

Midtown Hills Precinct Incident Report Summary

METROPOLITAN POLICE DEPARTMENT
of Nashville and Davidson County

Two Week, Eight Week, Sixteen Week, YTD, and 24 Month Analyses

Aggregated by precinct (incident location). Based on date when each incident was reported.

		Homicide	Rape	Commercial Robbery	Street Robbery	Total Robbery	Aggravated Assault	Commercial Burglary	Residential Burglary	Total Burglary	Larceny	Auto Theft	Violent Offenses	Property Offenses	Part I Offenses
Two Week	Prior Week	0	3	0	3	3	9	0	4	4	55	4	15	63	78
	Last Week	0	0	0	7	7	9	6	8	14	48	5	16	67	83
	% Change	-	-100.0%	-	133.3%	133.3%	0.0%	-	100.0%	250.0%	-12.7%	25.0%	6.7%	6.3%	6.4%
Eight Week	Prior 4 Weeks	0	6	7	11	18	37	15	27	42	241	43	61	326	387
	Last 4 Weeks	1	5	2	29	31	27	14	19	33	233	31	64	297	361
	% Change	-	-16.7%	-71.4%	163.6%	72.2%	-27.0%	-6.7%	-29.6%	-21.4%	-3.3%	-27.9%	4.9%	-8.9%	-6.7%
Sixteen Week	Prior 8 Weeks	0	13	10	50	60	91	31	54	85	508	56	164	649	813
	Last 8 Weeks	1	11	9	40	49	64	29	46	75	474	74	125	623	748
	% Change	-	-15.4%	-10.0%	-20.0%	-18.3%	-29.7%	-6.5%	-14.8%	-11.8%	-6.7%	32.1%	-23.8%	-4.0%	-8.0%
YTD 2017	2017 YTD	10	67	33	152	185	457	246	283	529	2,548	255	719	3,332	4,051
	2018 YTD	6	66	37	212	249	420	197	338	535	2,848	355	741	3,738	4,479
	% Change	-40.0%	-1.5%	12.1%	39.5%	34.6%	-8.1%	-19.9%	19.4%	1.1%	11.8%	39.2%	3.1%	12.2%	10.6%
Rolling 24 Month	Prior 52 Weeks	10	69	36	153	189	463	252	289	541	2,583	259	731	3,383	4,114
	Last 52 Weeks	6	67	38	215	253	426	207	345	552	2,897	361	752	3,810	4,562
	% Change	-40.0%	-2.9%	5.6%	40.5%	33.9%	-8.0%	-17.9%	19.4%	2.0%	12.2%	39.4%	2.9%	12.6%	10.9%
YTD 2016	2016 YTD	2	58	44	125	169	383	172	371	543	2,272	152	612	2,967	3,579
	2018 YTD	6	66	37	212	249	420	197	338	535	2,848	355	741	3,738	4,479
	% Change	200.0%	13.8%	-15.9%	69.6%	47.3%	9.7%	14.5%	-8.9%	-1.5%	25.4%	133.6%	21.1%	26.0%	25.1%
YTD 2015	2015 YTD	4	57	25	125	150	398	151	406	557	2,338	129	609	3,024	3,633
	2018 YTD	6	66	37	212	249	420	197	338	535	2,848	355	741	3,738	4,479
	% Change	50.0%	15.8%	48.0%	69.6%	66.0%	5.5%	30.5%	-16.7%	-3.9%	21.8%	175.2%	21.7%	23.6%	23.3%
YTD 2014	2014 YTD	4	68	21	110	131	391	164	477	641	2,309	113	594	3,063	3,657
	2018 YTD	6	66	37	212	249	420	197	338	535	2,848	355	741	3,738	4,479
	% Change	50.0%	-2.9%	76.2%	92.7%	90.1%	7.4%	20.1%	-29.1%	-16.5%	23.3%	214.2%	24.7%	22.0%	22.5%
YTD 2013	2013 YTD	5	65	31	112	143	358	164	602	766	2,431	133	571	3,330	3,901
	2018 YTD	6	66	37	212	249	420	197	338	535	2,848	355	741	3,738	4,479
	% Change	20.0%	1.5%	19.4%	89.3%	74.1%	17.3%	20.1%	-43.9%	-30.2%	17.2%	166.9%	29.8%	12.3%	14.8%

Information summarized for CompStat week ending 12/22/2018.

Sourced from MNPD ARMS on 12/26/2018 7:42:49 AM. The figures above were sourced from incident reports using Uniform Crime Reporting definitions and reporting guidelines, based on the date when the crime was reported. This report is intended to be a management and planning tool and does not reflect the official UCR counts for the department. Incidents where a location is unknown or unspecified are included in the countywide totals.

Midtown Hills Precinct Efficiency Report Summary

METROPOLITAN POLICE DEPARTMENT
of Nashville and Davidson County

Two Week, Eight Week, Sixteen Week, YTD, and 24 Month Analyses

Aggregated by component of arresting officer / officer making stop.

		Adults Only				Adults and Juveniles						
		Felony Arrests	Misdemeanor Arrests	Citation Arrests	Total Arrests	Part I Arrests	Weapons Law Violation Arrests	Drug-Related Arrests	DUI Arrests	Warrant Service Attempts	Warrants Served	Vehicle Stops
Two Week	Prior Week	6	25	12	43	8	0	3	3	17	24	108
	Last Week	13	21	25	59	9	1	4	4	15	19	69
	% Change	116.7%	-16.0%	108.3%	37.2%	12.5%	-	33.3%	33.3%	-11.8%	-20.8%	-36.1%
Eight Week	Prior 4 Weeks	36	97	155	288	50	3	48	10	85	89	1,097
	Last 4 Weeks	28	91	98	217	33	1	22	11	67	82	420
	% Change	-22.2%	-6.2%	-36.8%	-24.7%	-34.0%	-66.7%	-54.2%	10.0%	-21.2%	-7.9%	-61.7%
Sixteen Week	Prior 8 Weeks	62	224	416	702	124	14	107	22	234	192	2,442
	Last 8 Weeks	64	188	253	505	83	4	70	21	152	171	1,517
	% Change	3.2%	-16.1%	-39.2%	-28.1%	-33.1%	-71.4%	-34.6%	-4.5%	-35.0%	-10.9%	-37.9%
YTD	2017 YTD	707	2,077	3,888	6,672	708	129	1,516	174	2,941	1,803	27,769
	2018 YTD	532	1,620	3,168	5,320	650	65	1,040	148	2,264	1,493	23,006
	% Change	-24.8%	-22.0%	-18.5%	-20.3%	-8.2%	-49.6%	-31.4%	-14.9%	-23.0%	-17.2%	-17.2%
Rolling 24 Month	Prior 52 Weeks	721	2,116	3,962	6,799	728	131	1,539	176	2,982	1,833	28,311
	Last 52 Weeks	540	1,654	3,208	5,402	665	68	1,059	151	2,308	1,524	23,249
	% Change	-25.1%	-21.8%	-19.0%	-20.5%	-8.7%	-48.1%	-31.2%	-14.2%	-22.6%	-16.9%	-17.9%
YTD 2016	2016 YTD	603	1,741	3,830	6,174	577	64	1,360	155	2,581	1,456	32,025
	2018 YTD	532	1,620	3,168	5,320	650	65	1,040	148	2,264	1,493	23,006
	% Change	-11.8%	-7.0%	-17.3%	-13.8%	12.7%	1.6%	-23.5%	-4.5%	-12.3%	2.5%	-28.2%
YTD 2015	2015 YTD	600	2,269	4,886	7,755	584	50	1,296	171	3,550	1,595	44,752
	2018 YTD	532	1,620	3,168	5,320	650	65	1,040	148	2,264	1,493	23,006
	% Change	-11.3%	-28.6%	-35.2%	-31.4%	11.3%	30.0%	-19.8%	-13.5%	-36.2%	-6.4%	-48.6%
YTD 2014	2014 YTD	269	858	1,703	2,830	204	15	473	76	1,671	613	19,107
	2018 YTD	532	1,620	3,168	5,320	650	65	1,040	148	2,264	1,493	23,006
	% Change	97.8%	88.8%	86.0%	88.0%	218.6%	333.3%	119.9%	94.7%	35.5%	143.6%	20.4%
YTD 2013	2013 YTD	0	0	0	0	0	0	0	0	0	0	0
	2018 YTD	532	1,620	3,168	5,320	650	65	1,040	148	2,264	1,493	23,006
	% Change	-	-	-	-	-	-	-	-	-	-	-

Information summarized for CompStat week ending 12/22/2018.

Sourced from MNPD ARMS on 12/26/2018 7:42:49 AM. Arrest summaries are not a count of arrest charges. 1 arrest = 1 body. Warrant Service summary considers 1 count for each service attempt and 1 count for each outstanding warrant served. Vehicle Stop summary sources MNPD's Vehicle Stop (Form 252) Database. Vehicle stop totals count all reports electronically entered via AFR. Hardcopy reports not entered into ARMS will affect accuracy of totals.

County UCR Incident Charts

Aggregated by precinct (incident location).

Summarized by CompStat week for past eight weeks.

METROPOLITAN POLICE DEPARTMENT

of Nashville and Davidson County

All Part 1 Incidents - 52wk Avg: 678

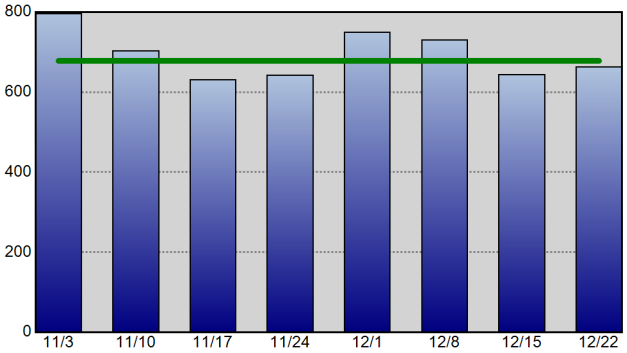

Violent Crime - 52wk Avg: 148

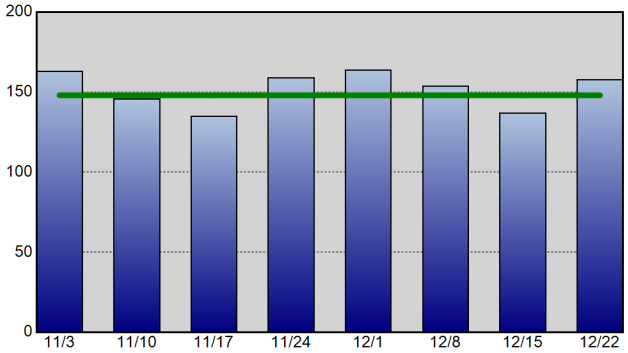

Property Crime - 52wk Avg: 530

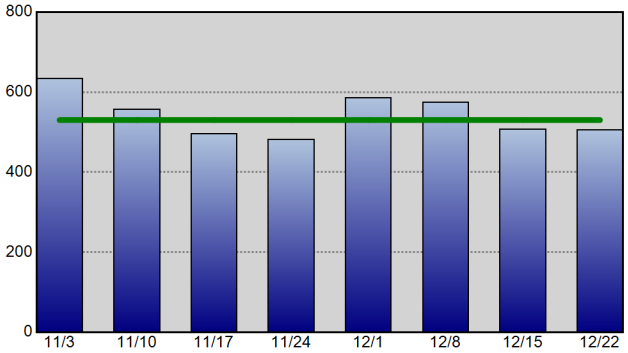

Robbery - 52wk Avg: 40

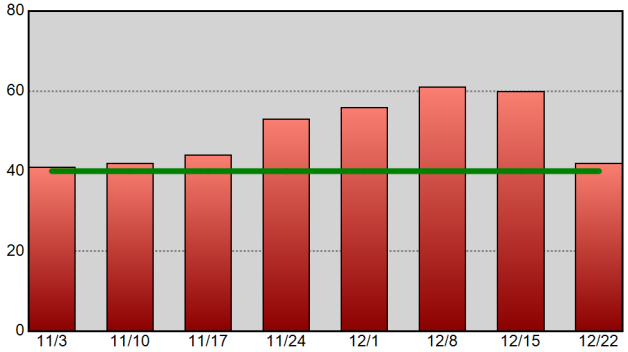

Commercial Burglary - 52wk Avg: 20

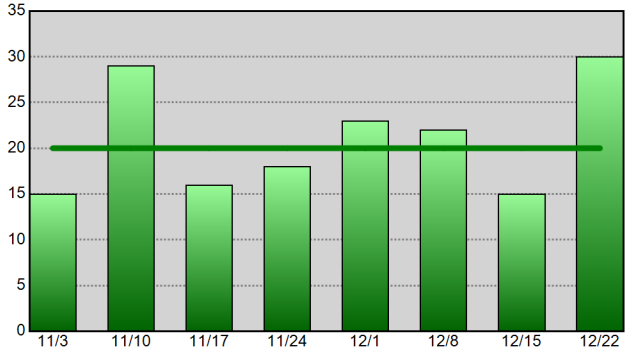

Residential Burglary - 52wk Avg: 49

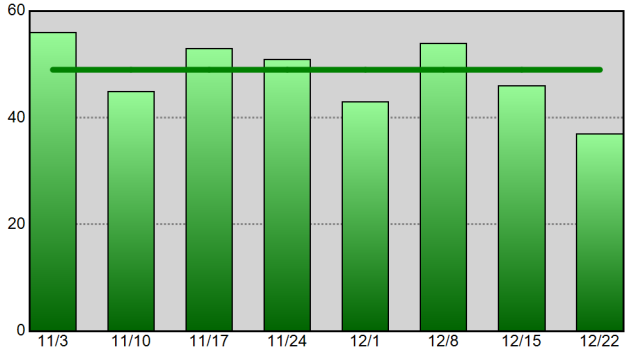

Aggravated Assault - 52wk Avg: 95

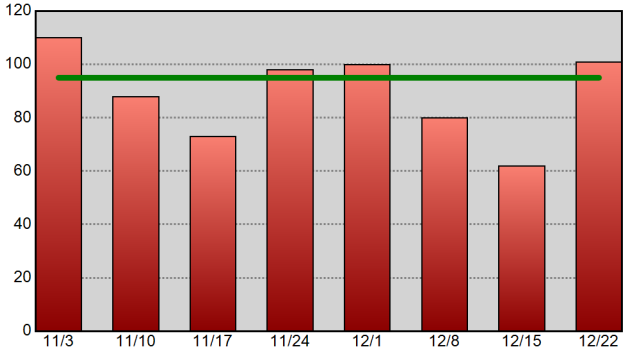

Theft From Vehicle - 52wk Avg: 135

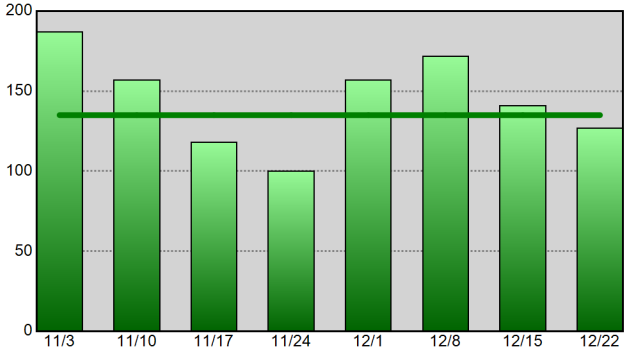

Vehicle Theft - 52wk Avg: 59

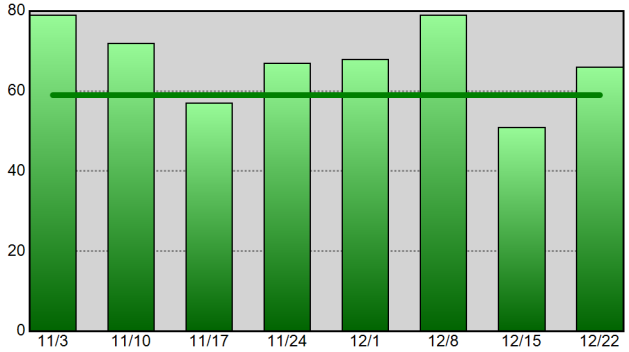

Information summarized for CompStat week ending 12-22-18.
The horizontal line on each chart represents the data set's 52-week weekly average.

Sourced from MNPD ARMS on 12/26/2018 7:42:49 AM. The figures above were sourced from incident reports using Uniform Crime Reporting definitions and reporting guidelines, based on the date when the crime was reported. This report is intended to be a management and planning tool and does not reflect the official UCR counts for the department. Incidents where a location is unknown or unspecified are included in the countywide totals.

West Precinct UCR Incident Charts

Aggregated by precinct (incident location).

Summarized by CompStat week for past eight weeks.

METROPOLITAN POLICE DEPARTMENT

of Nashville and Davidson County

All Part 1 Incidents - 52wk Avg: 72

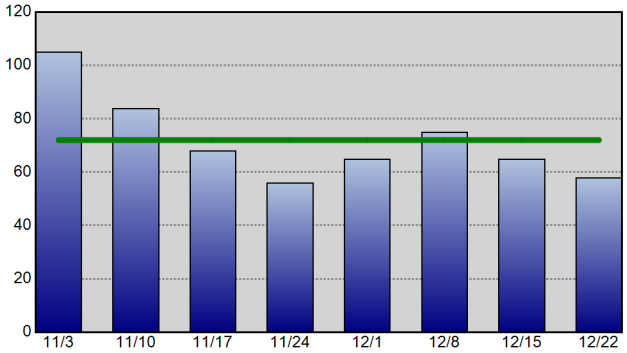

Violent Crime - 52wk Avg: 8

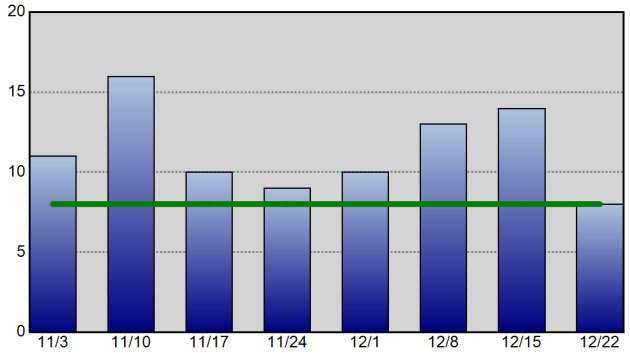

Property Crime - 52wk Avg: 64

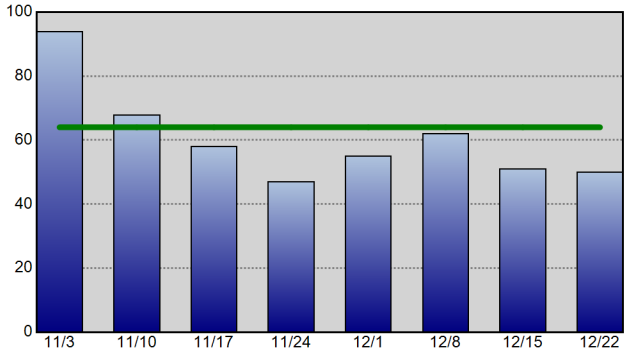

Robbery - 52wk Avg: 2

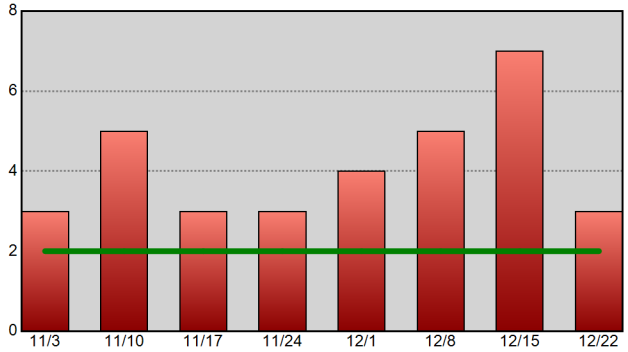

Commercial Burglary - 52wk Avg: 2

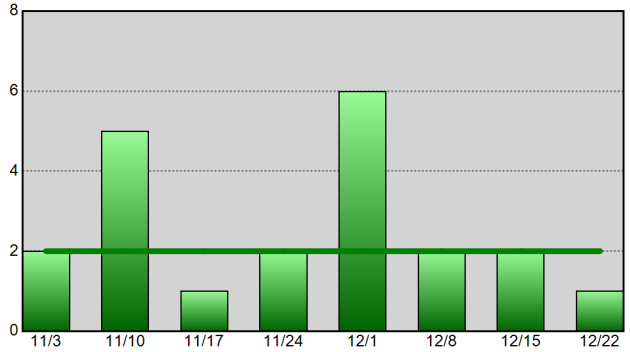

Residential Burglary - 52wk Avg: 5

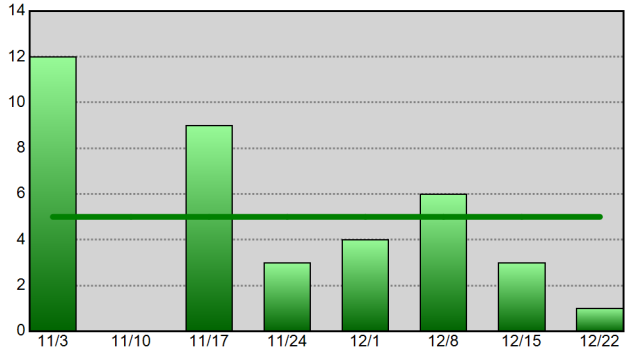

Aggravated Assault - 52wk Avg: 5

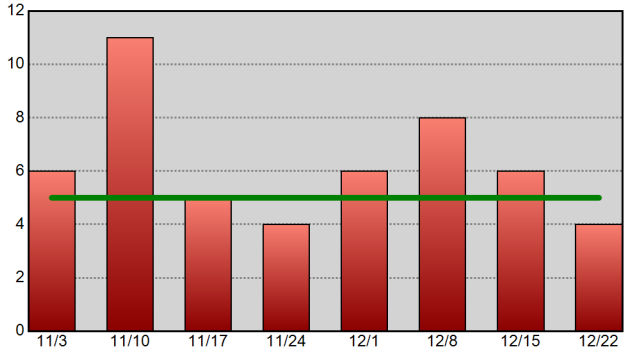

Theft From Vehicle - 52wk Avg: 17

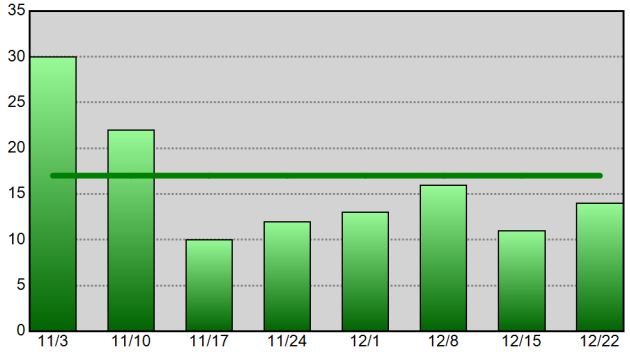

Vehicle Theft - 52wk Avg: 5

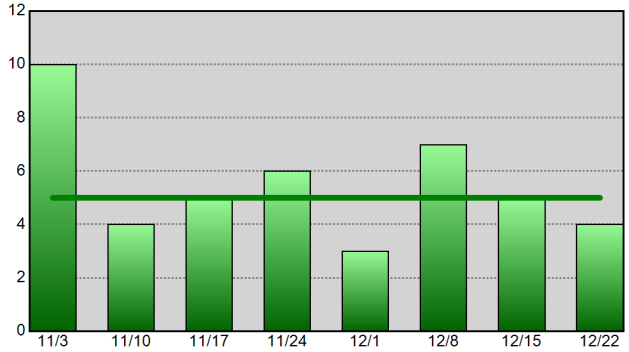

Information summarized for CompStat week ending 12-22-18. The horizontal line on each chart represents the data set's 52-week weekly average.

Sourced from MNPD ARMS on 12/26/2018 7:42:51 AM. The figures above were sourced from incident reports using Uniform Crime Reporting definitions and reporting guidelines, based on the date when the crime was reported. This report is intended to be a management and planning tool and does not reflect the official UCR counts for the department. Incidents where a location is unknown or unspecified are included in the countywide totals.

East Precinct UCR Incident Charts

Aggregated by precinct (incident location).

Summarized by CompStat week for past eight weeks.

METROPOLITAN POLICE DEPARTMENT

of Nashville and Davidson County

All Part 1 Incidents - 52wk Avg: 76

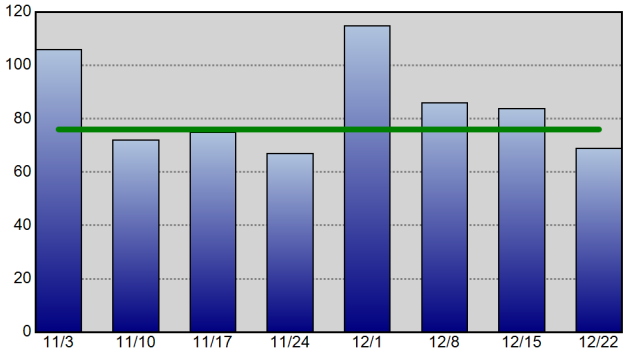

Violent Crime - 52wk Avg: 16

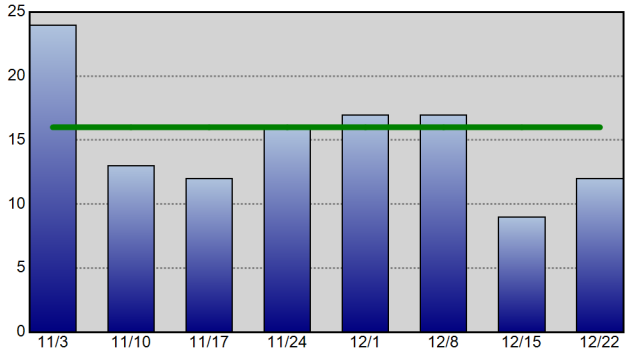

Property Crime - 52wk Avg: 60

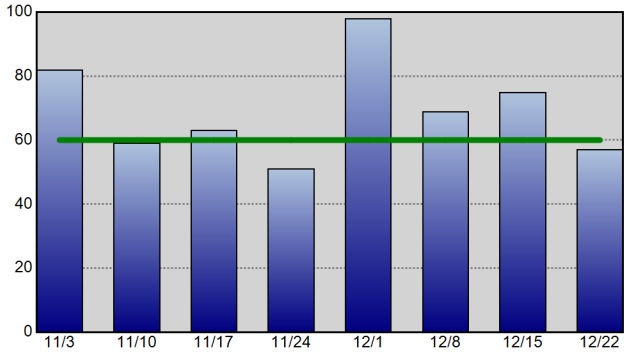

Robbery - 52wk Avg: 3

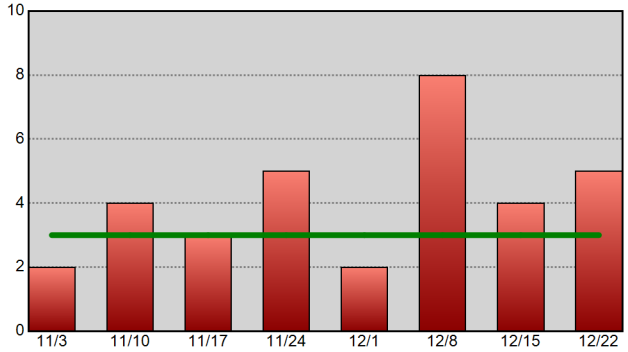

Commercial Burglary - 52wk Avg: 1

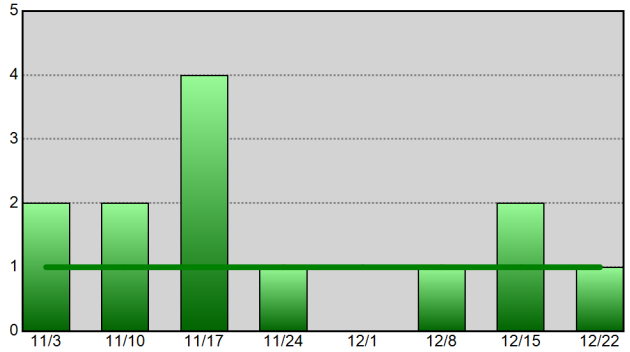

Residential Burglary - 52wk Avg: 6

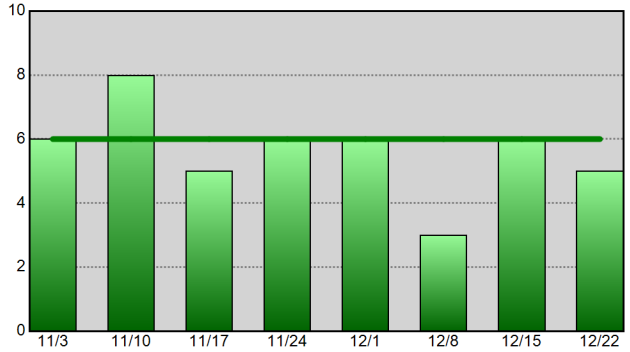

Aggravated Assault - 52wk Avg: 11

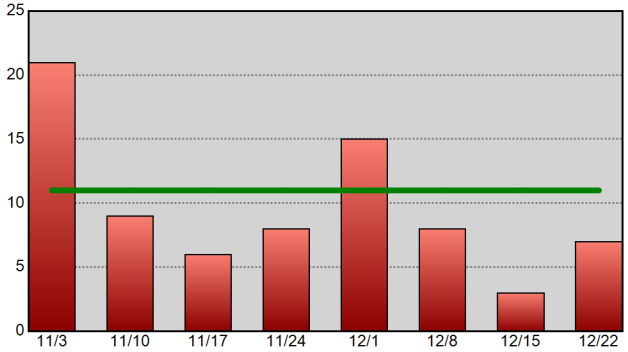

Theft From Vehicle - 52wk Avg: 20

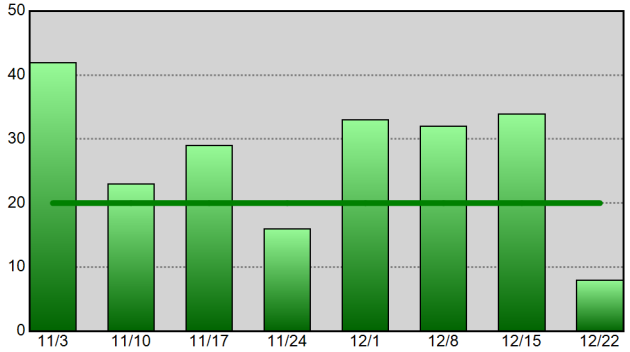

Vehicle Theft - 52wk Avg: 5

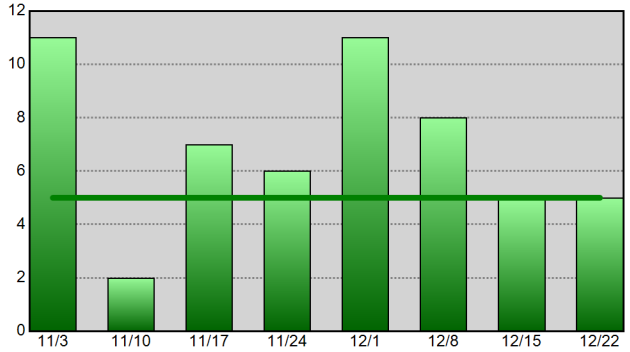

Information summarized for CompStat week ending 12-22-18.
The horizontal line on each chart represents the data set's 52-week weekly average.

Sourced from MNPD ARMS on 12/26/2018 7:42:52 AM. The figures above were sourced from incident reports using Uniform Crime Reporting definitions and reporting guidelines, based on the date when the crime was reported. This report is intended to be a management and planning tool and does not reflect the official UCR counts for the department. Incidents where a location is unknown or unspecified are included in the countywide totals.

South Precinct UCR Incident Charts

Aggregated by precinct (incident location).

Summarized by CompStat week for past eight weeks.

METROPOLITAN POLICE DEPARTMENT

of Nashville and Davidson County

All Part 1 Incidents - 52wk Avg: 121

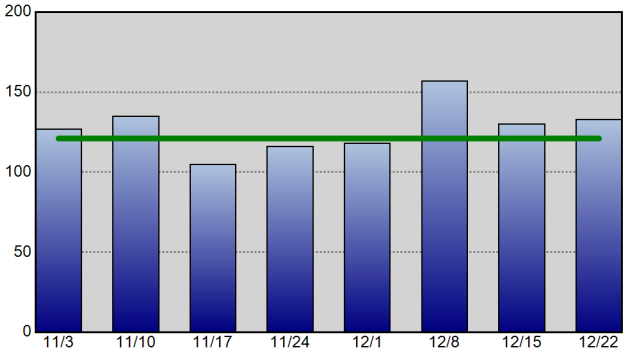

Violent Crime - 52wk Avg: 32

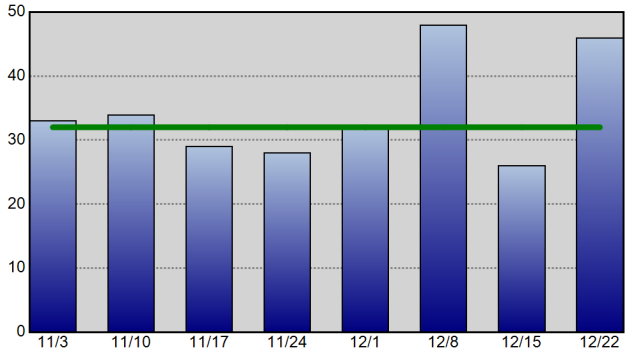

Property Crime - 52wk Avg: 89

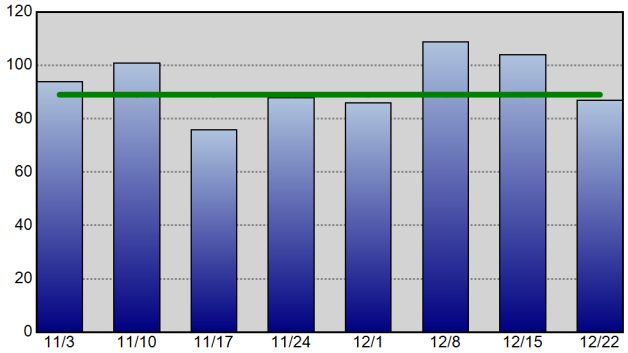

Robbery - 52wk Avg: 10

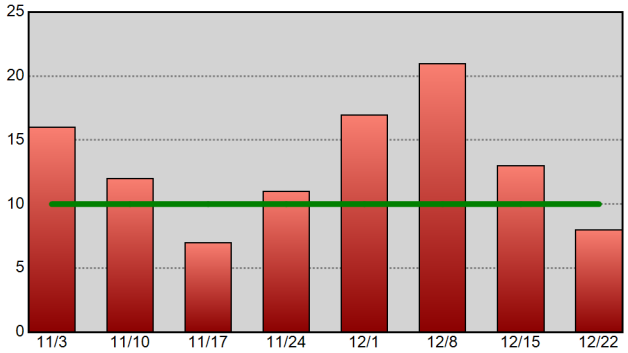

Commercial Burglary - 52wk Avg: 4

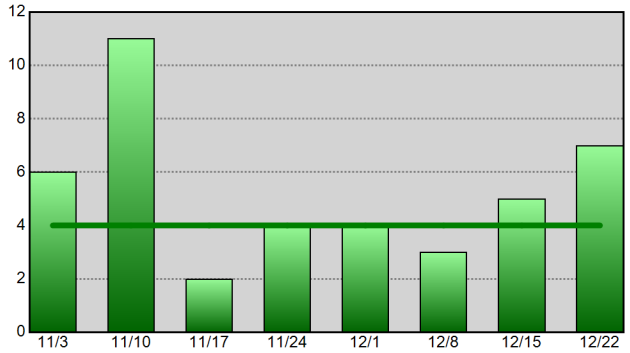

Residential Burglary - 52wk Avg: 9

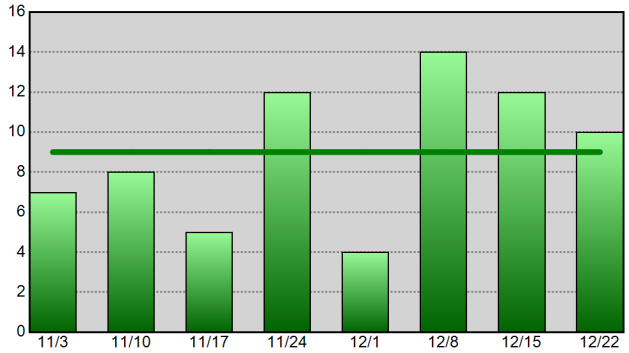

Aggravated Assault - 52wk Avg: 19

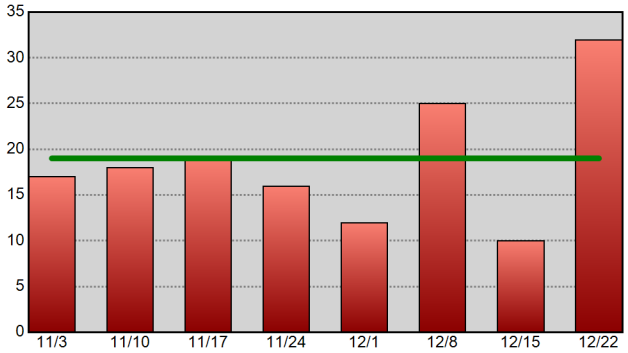

Theft From Vehicle - 52wk Avg: 22

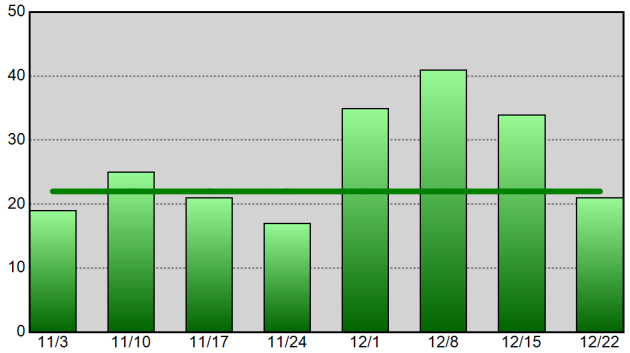

Vehicle Theft - 52wk Avg: 11

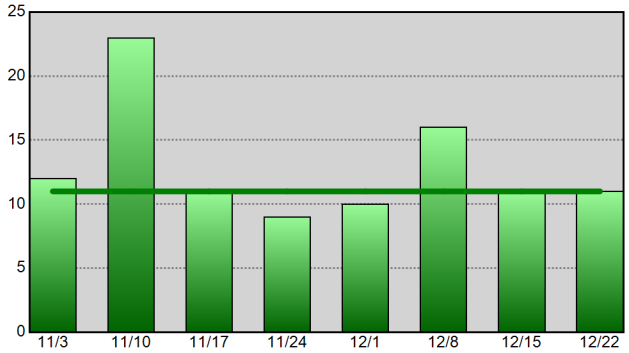

Information summarized for CompStat week ending 12-22-18. The horizontal line on each chart represents the data set's 52-week weekly average.

Sourced from MNPD ARMS on 12/26/2018 7:42:53 AM. The figures above were sourced from incident reports using Uniform Crime Reporting definitions and reporting guidelines, based on the date when the crime was reported. This report is intended to be a management and planning tool and does not reflect the official UCR counts for the department. Incidents where a location is unknown or unspecified are included in the countywide totals.

Central Precinct UCR Incident Charts

METROPOLITAN POLICE DEPARTMENT
of Nashville and Davidson County

Aggregated by precinct (incident location).
Summarized by CompStat week for past eight weeks.

All Part 1 Incidents - 52wk Avg: 39

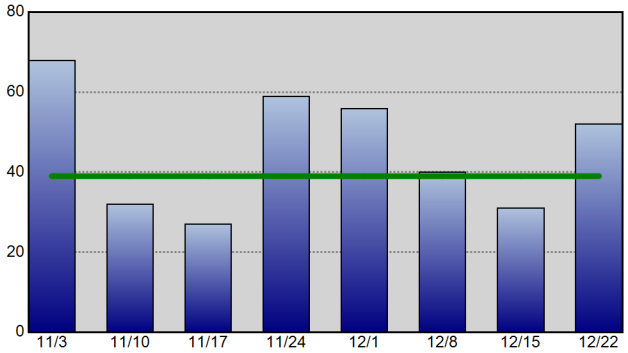

Violent Crime - 52wk Avg: 7

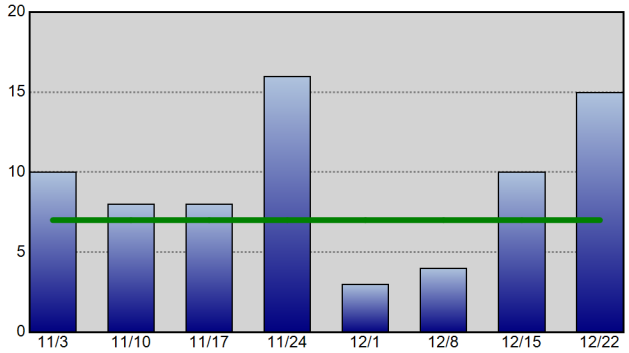

Property Crime - 52wk Avg: 32

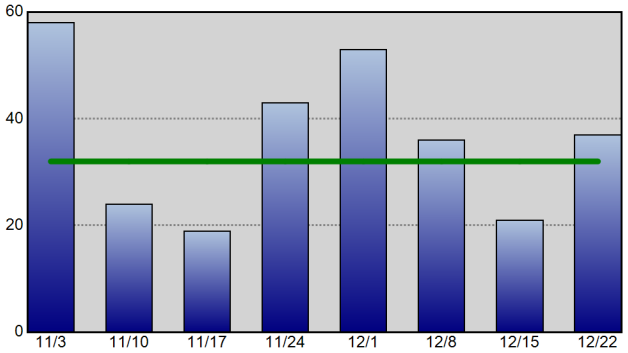

Robbery - 52wk Avg: 1

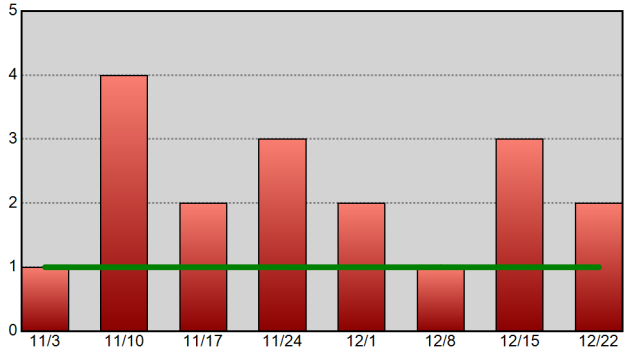

Commercial Burglary - 52wk Avg: 0

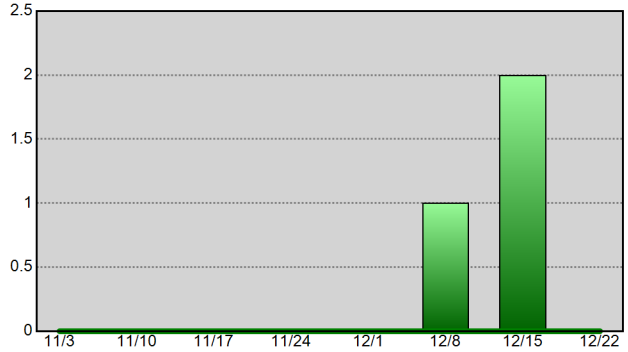

Residential Burglary - 52wk Avg: 0

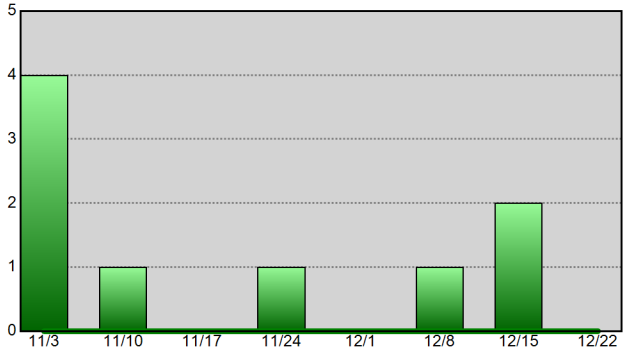

Aggravated Assault - 52wk Avg: 4

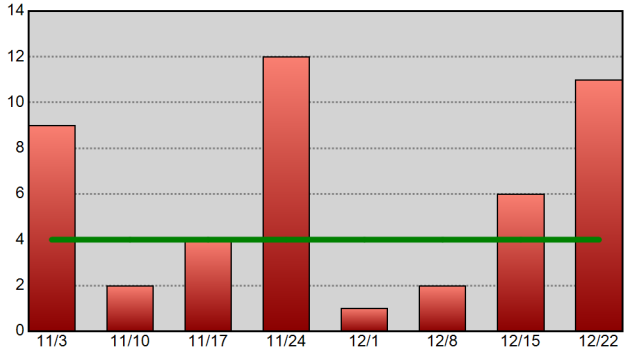

Theft From Vehicle - 52wk Avg: 9

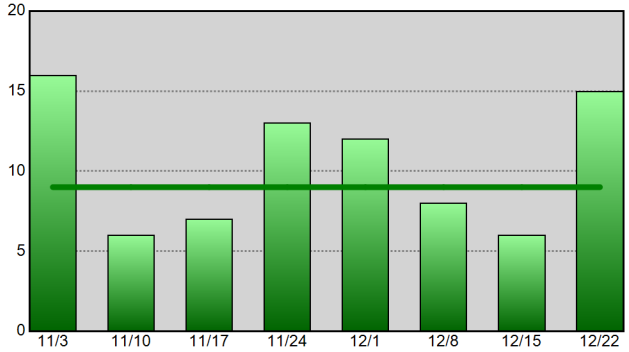

Vehicle Theft - 52wk Avg: 3

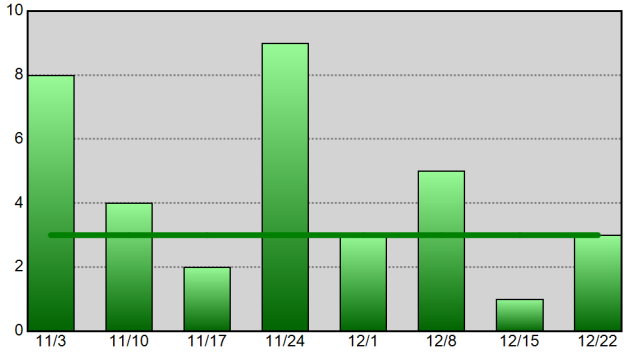

Information summarized for CompStat week ending 12-22-18.
The horizontal line on each chart represents the data set's 52-week weekly average.

Sourced from MNPD ARMS on 12/26/2018 7:42:55 AM. The figures above were sourced from incident reports using Uniform Crime Reporting definitions and reporting guidelines, based on the date when the crime was reported. This report is intended to be a management and planning tool and does not reflect the official UCR counts for the department. Incidents where a location is unknown or unspecified are included in the countywide totals.

Hermitage Precinct UCR Incident Charts

METROPOLITAN POLICE DEPARTMENT
of Nashville and Davidson County

Aggregated by precinct (incident location).
Summarized by CompStat week for past eight weeks.

All Part 1 Incidents - 52wk Avg: 116

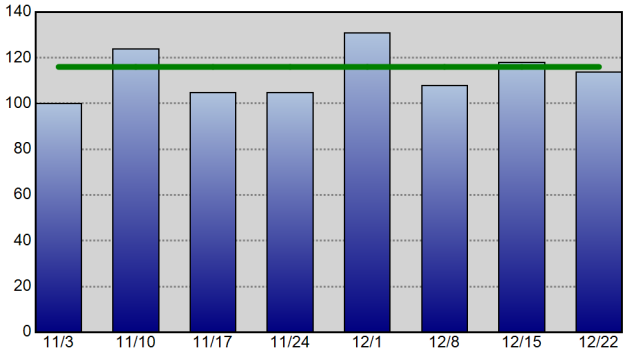

Violent Crime - 52wk Avg: 25

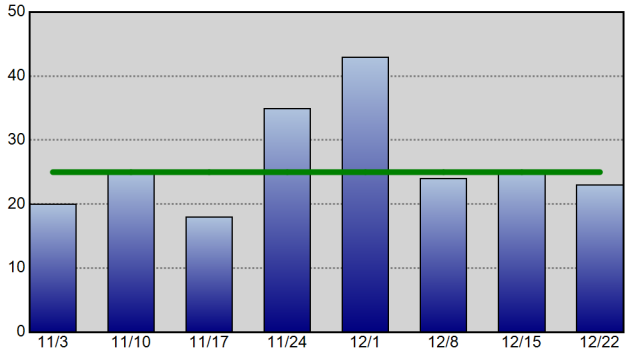

Property Crime - 52wk Avg: 90

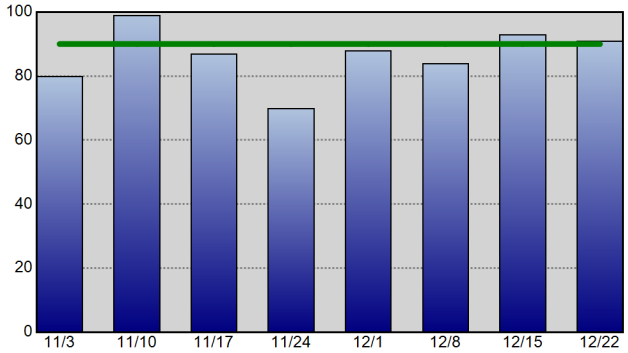

Robbery - 52wk Avg: 7

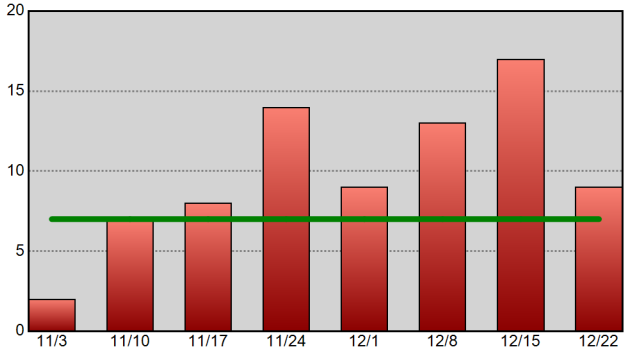

Commercial Burglary - 52wk Avg: 3

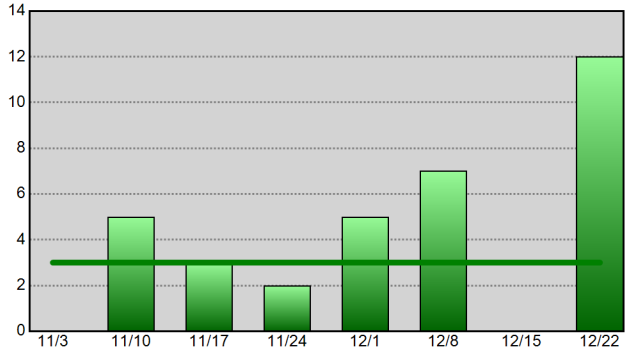

Residential Burglary - 52wk Avg: 8

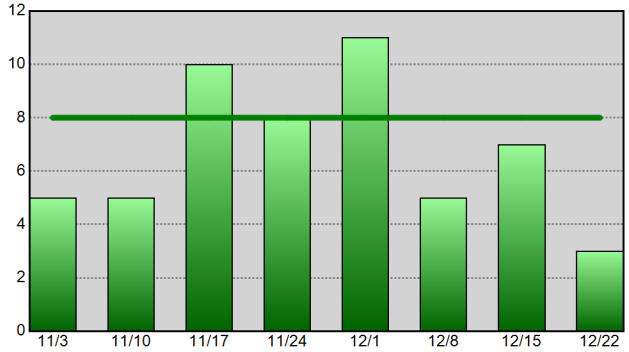

Aggravated Assault - 52wk Avg: 15

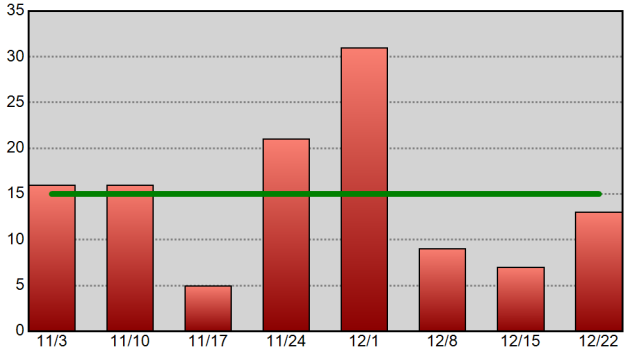

Theft From Vehicle - 52wk Avg: 19

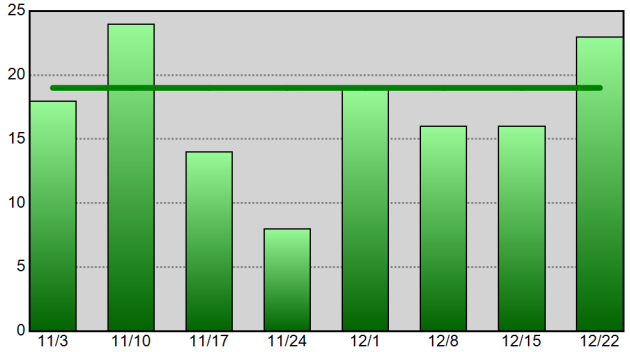

Vehicle Theft - 52wk Avg: 10

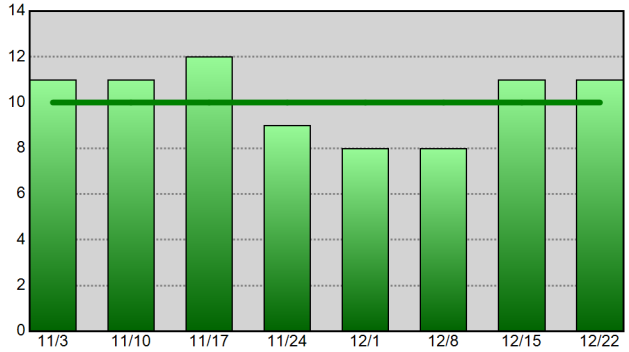

Information summarized for CompStat week ending 12-22-18.
The horizontal line on each chart represents the data set's 52-week weekly average.

Sourced from MNPD ARMS on 12/26/2018 7:42:56 AM. The figures above were sourced from incident reports using Uniform Crime Reporting definitions and reporting guidelines, based on the date when the crime was reported. This report is intended to be a management and planning tool and does not reflect the official UCR counts for the department. Incidents where a location is unknown or unspecified are included in the countywide totals.

North Precinct UCR Incident Charts

METROPOLITAN POLICE DEPARTMENT
of Nashville and Davidson County

Aggregated by precinct (incident location).
Summarized by CompStat week for past eight weeks.

All Part 1 Incidents - 52wk Avg: 92

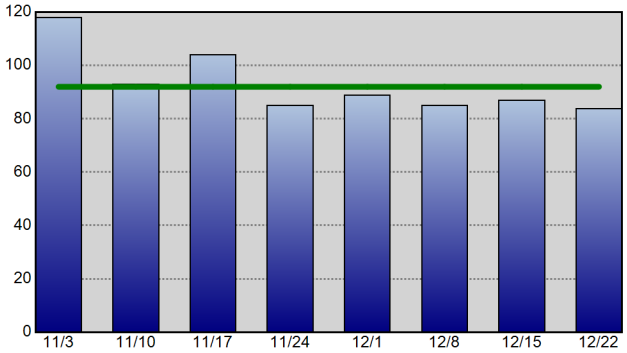

Violent Crime - 52wk Avg: 28

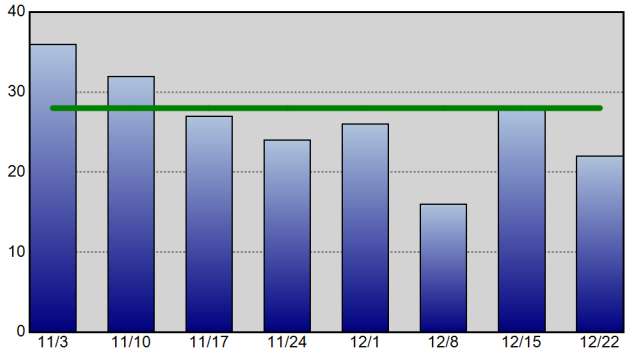

Property Crime - 52wk Avg: 64

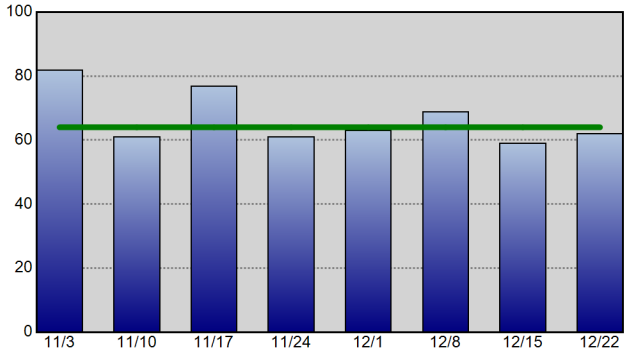

Robbery - 52wk Avg: 5

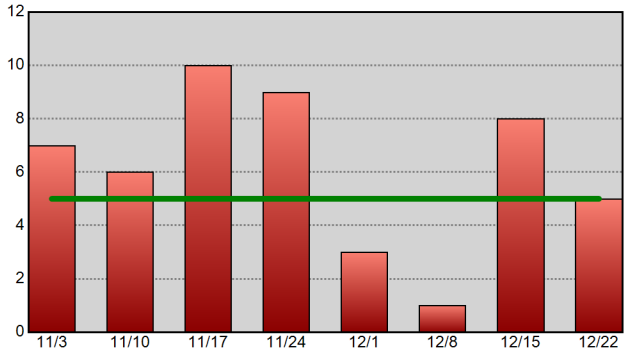

Commercial Burglary - 52wk Avg: 2

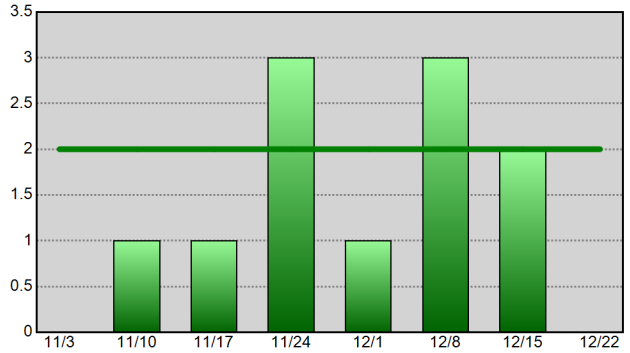

Residential Burglary - 52wk Avg: 6

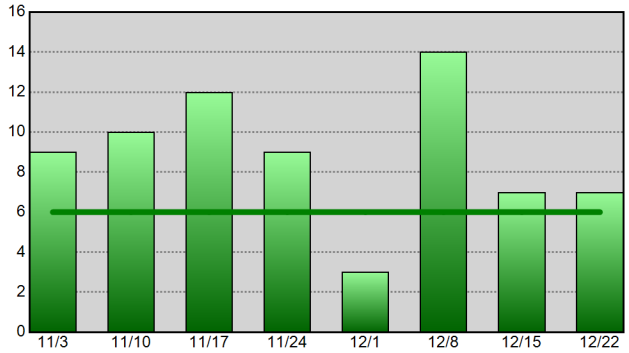

Aggravated Assault - 52wk Avg: 20

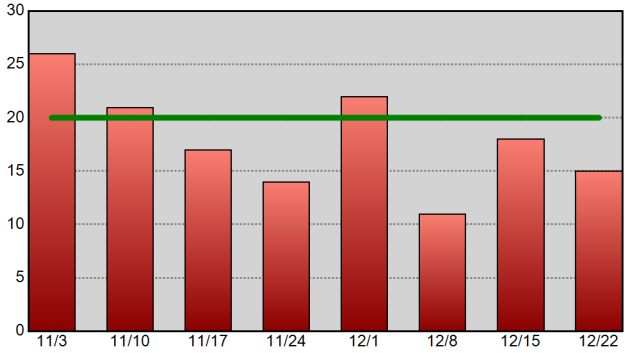

Theft From Vehicle - 52wk Avg: 14

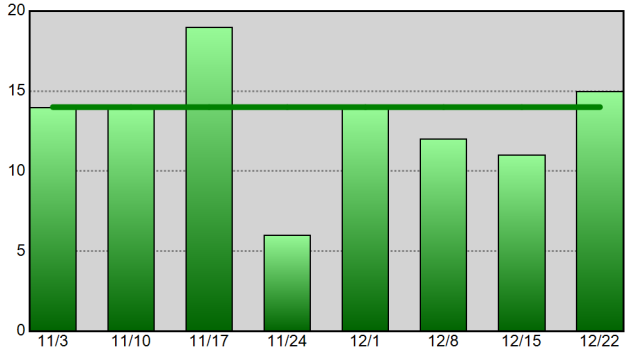

Vehicle Theft - 52wk Avg: 10

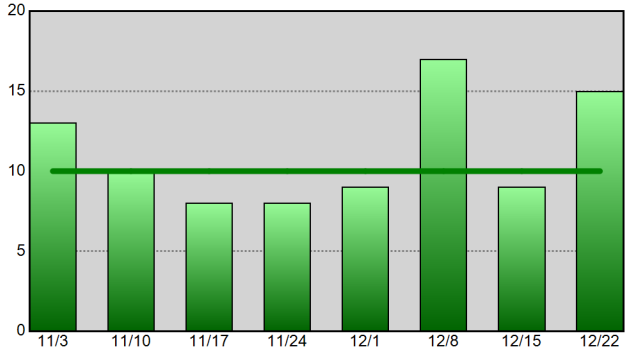

Information summarized for CompStat week ending 12-22-18.
The horizontal line on each chart represents the data set's 52-week weekly average.

Sourced from MNPD ARMS on 12/26/2018 7:42:57 AM. The figures above were sourced from incident reports using Uniform Crime Reporting definitions and reporting guidelines, based on the date when the crime was reported. This report is intended to be a management and planning tool and does not reflect the official UCR counts for the department. Incidents where a location is unknown or unspecified are included in the countywide totals.

Madison Precinct UCR Incident Charts

Aggregated by precinct (incident location).

Summarized by CompStat week for past eight weeks.

METROPOLITAN POLICE DEPARTMENT

of Nashville and Davidson County

All Part 1 Incidents - 52wk Avg: 71

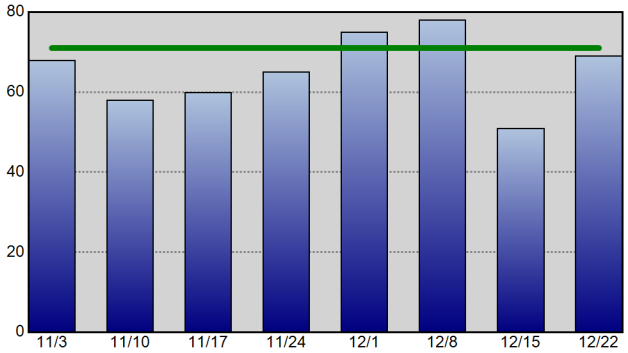

Violent Crime - 52wk Avg: 16

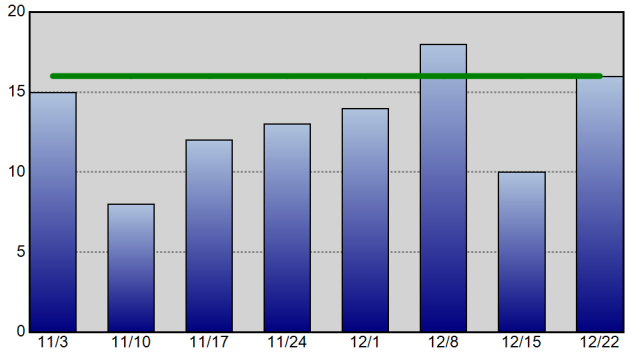

Property Crime - 52wk Avg: 55

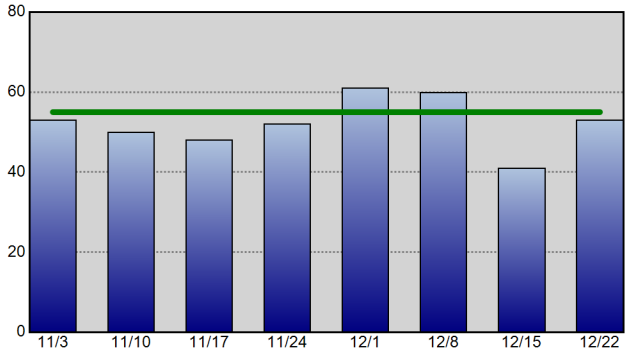

Robbery - 52wk Avg: 3

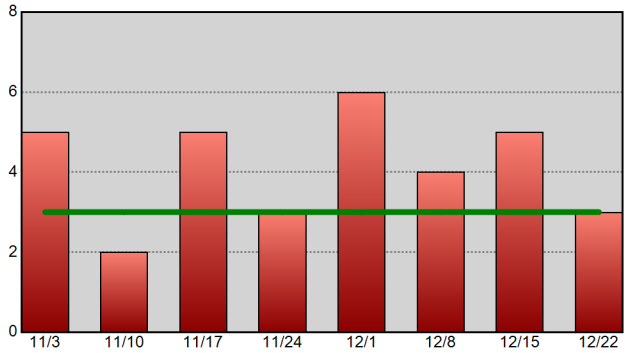

Commercial Burglary - 52wk Avg: 1

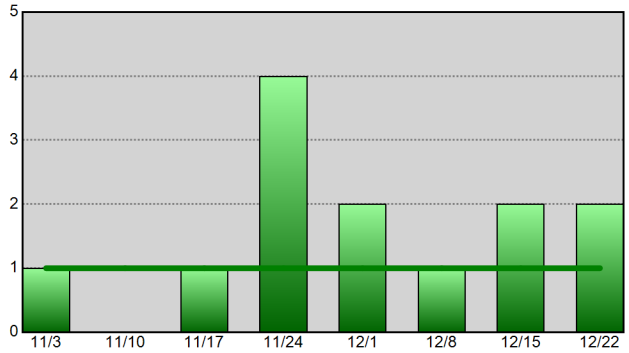

Residential Burglary - 52wk Avg: 4

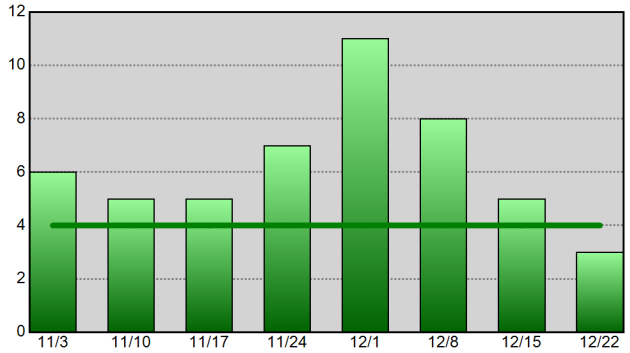

Aggravated Assault - 52wk Avg: 11

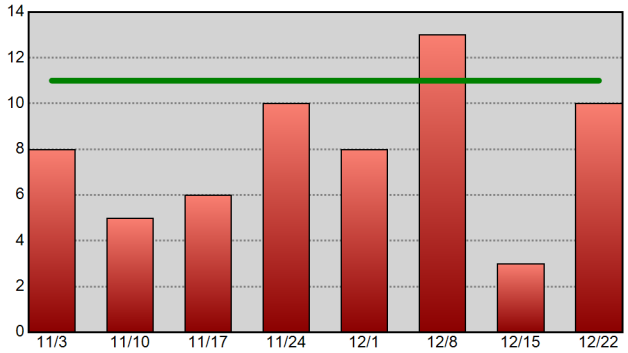

Theft From Vehicle - 52wk Avg: 9

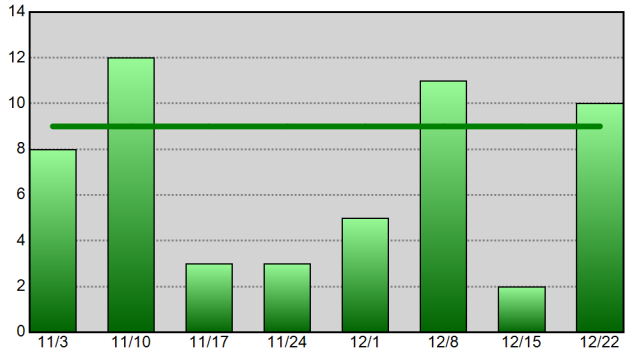

Vehicle Theft - 52wk Avg: 5

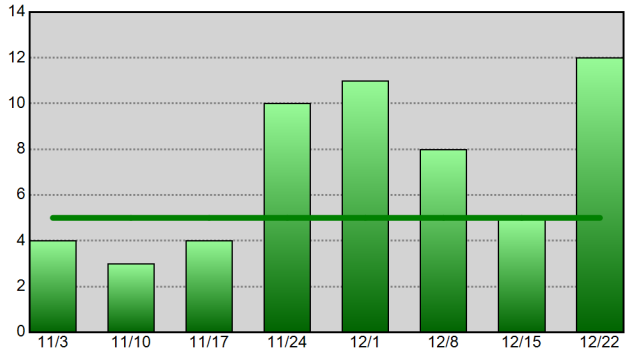

Information summarized for CompStat week ending 12-22-18.
The horizontal line on each chart represents the data set's 52-week weekly average.

Sourced from MNPD ARMS on 12/26/2018 7:42:59 AM. The figures above were sourced from incident reports using Uniform Crime Reporting definitions and reporting guidelines, based on the date when the crime was reported. This report is intended to be a management and planning tool and does not reflect the official UCR counts for the department. Incidents where a location is unknown or unspecified are included in the countywide totals.

Midtown Hills Precinct UCR Incident Charts

METROPOLITAN POLICE DEPARTMENT
of Nashville and Davidson County

Aggregated by precinct (incident location).
Summarized by CompStat week for past eight weeks.

All Part 1 Incidents - 52wk Avg: 87

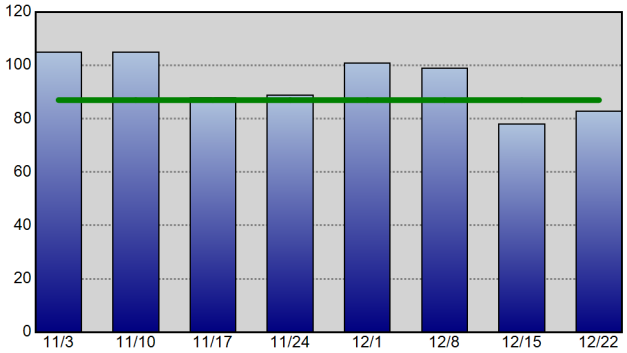

Violent Crime - 52wk Avg: 14

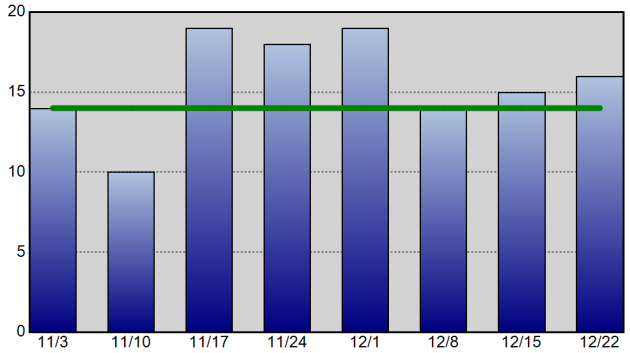

Property Crime - 52wk Avg: 73

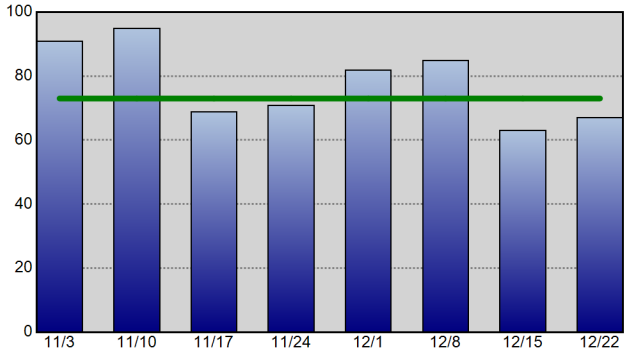

Robbery - 52wk Avg: 4

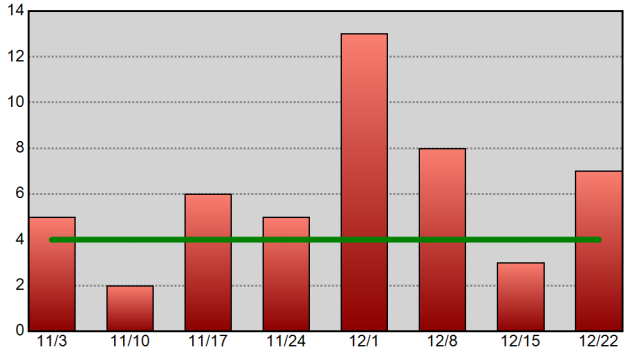

Commercial Burglary - 52wk Avg: 3

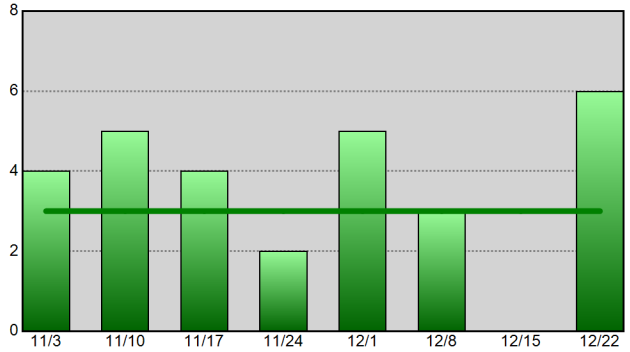

Residential Burglary - 52wk Avg: 6

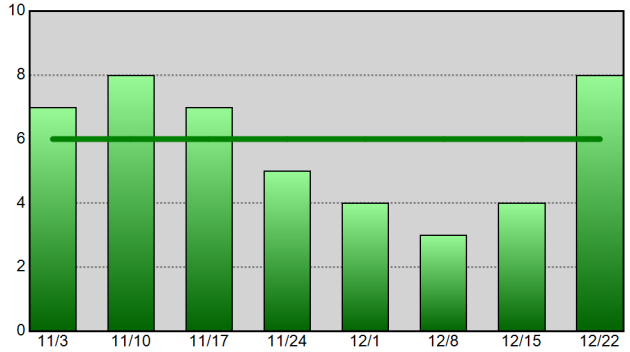

Aggravated Assault - 52wk Avg: 8

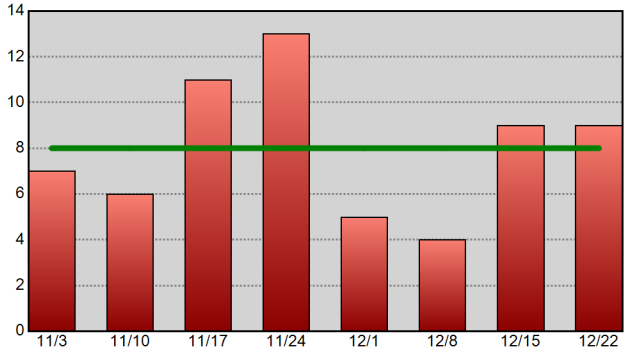

Theft From Vehicle - 52wk Avg: 21

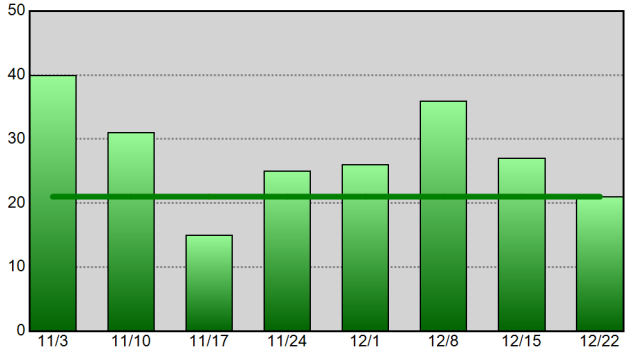

Vehicle Theft - 52wk Avg: 6

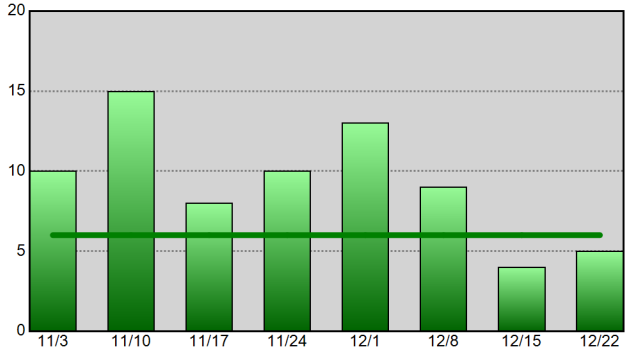

Information summarized for CompStat week ending 12-22-18.
The horizontal line on each chart represents the data set's 52-week weekly average.

Sourced from MNPD ARMS on 12/26/2018 7:43:00 AM. The figures above were sourced from incident reports using Uniform Crime Reporting definitions and reporting guidelines, based on the date when the crime was reported. This report is intended to be a management and planning tool and does not reflect the official UCR counts for the department. Incidents where a location is unknown or unspecified are included in the countywide totals.

UCR Incidents - Annual Totals

Based on date when each incident was reported.

METROPOLITAN POLICE DEPARTMENT

of Nashville and Davidson County

Year End Totals - All Part 1 Incidents (Prior 9 Year Annual Avg: 34,313)

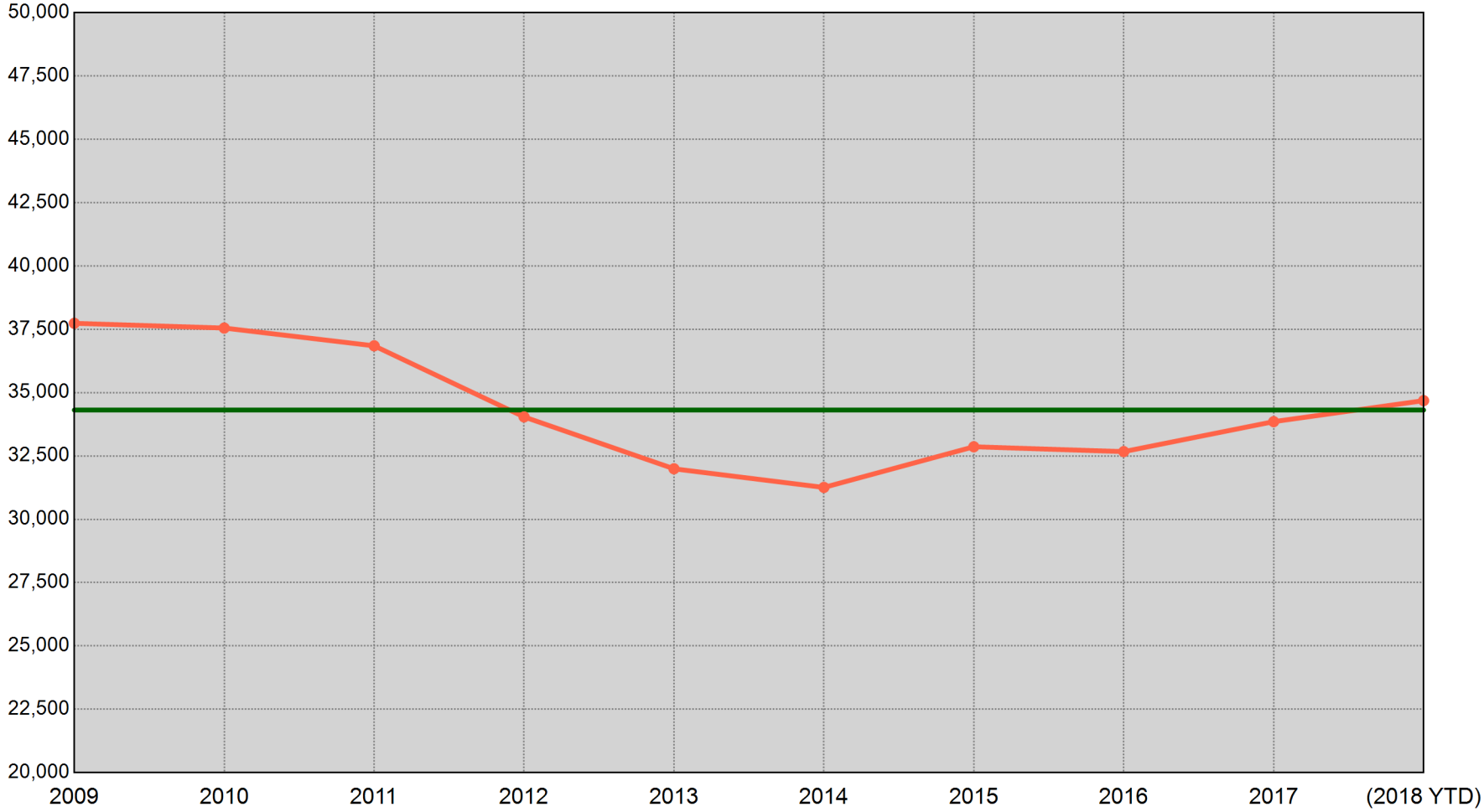

2009	2010	2011	2012	2013	2014	2015	2016	2017	(2018 YTD)
37,737 Incidents	37,550 Incidents	36,848 Incidents	34,042 Incidents	31,993 Incidents	31,257 Incidents	32,863 Incidents	32,671 Incidents	33,854 Incidents	34,684 Incidents

"(2018 YTD)" is a count of UCR incidents reported between 01/01/2018 and 12/22/2018. The green horizontal line represents the average of the nine prior annual totals.

Sourced from MNPD ARMS on 12/26/2018 7:43:01 AM. The figures above were sourced from incident reports using Uniform Crime Reporting definitions and reporting guidelines, based on the date when the crime was reported. This report is intended to be a management and planning tool and does not reflect the official UCR counts for the department. Incidents where a location is unknown or unspecified are included in the countywide totals.

UCR Incidents - YTD Comparisons: All Incidents

METROPOLITAN POLICE DEPARTMENT
of Nashville and Davidson County

Aggregated by precinct (incident location). Based on date when each incident was reported.

		2010 YTD to 2018 YTD	2011 YTD to 2018 YTD	2012 YTD to 2018 YTD	2013 YTD to 2018 YTD	2014 YTD to 2018 YTD	2015 YTD to 2018 YTD	2016 YTD to 2018 YTD	2017 YTD to 2018 YTD	8 YTD Avg to 2018 YTD	5 YTD Avg to 2018 YTD
West	Prior YTD	4,040	3,688	3,846	3,870	3,539	3,532	3,595	3,605	3,714	3,628
	YTD	3,743	3,743	3,743	3,743	3,743	3,743	3,743	3,743	3,743	3,743
	% Change	-7.4%	1.5%	-2.7%	-3.3%	5.8%	6.0%	4.1%	3.8%	0.8%	3.2%
East	Prior YTD	4,727	4,868	4,301	3,708	3,547	3,861	3,569	3,719	4,037	3,680
	YTD	3,922	3,922	3,922	3,922	3,922	3,922	3,922	3,922	3,922	3,922
	% Change	-17.0%	-19.4%	-8.8%	5.8%	10.6%	1.6%	9.9%	5.5%	-2.8%	6.6%
South	Prior YTD	6,682	6,717	5,733	5,740	5,632	6,102	6,156	5,918	6,085	5,909
	YTD	6,191	6,191	6,191	6,191	6,191	6,191	6,191	6,191	6,191	6,191
	% Change	-7.3%	-7.8%	8.0%	7.9%	9.9%	1.5%	0.6%	4.6%	1.7%	4.8%
Central	Prior YTD	1,504	1,732	1,636	1,326	1,368	1,450	1,579	1,725	1,540	1,489
	YTD	2,015	2,015	2,015	2,015	2,015	2,015	2,015	2,015	2,015	2,015
	% Change	34.0%	16.3%	23.2%	52.0%	47.3%	39.0%	27.6%	16.8%	30.8%	35.3%
Hermitage	Prior YTD	6,322	6,103	6,099	5,803	5,694	5,716	5,869	5,901	5,938	5,796
	YTD	5,951	5,951	5,951	5,951	5,951	5,951	5,951	5,951	5,951	5,951
	% Change	-5.9%	-2.5%	-2.4%	2.6%	4.5%	4.1%	1.4%	0.8%	0.2%	2.7%
North	Prior YTD	4,406	4,144	3,890	3,795	3,728	4,075	3,947	4,395	4,047	3,988
	YTD	4,723	4,723	4,723	4,723	4,723	4,723	4,723	4,723	4,723	4,723
	% Change	7.2%	14.0%	21.4%	24.5%	26.7%	15.9%	19.7%	7.5%	16.7%	18.4%
Madison	Prior YTD	4,192	4,098	3,810	3,230	3,425	3,741	3,659	3,819	3,746	3,574
	YTD	3,655	3,655	3,655	3,655	3,655	3,655	3,655	3,655	3,655	3,655
	% Change	-12.8%	-10.8%	-4.1%	13.2%	6.7%	-2.3%	-0.1%	-4.3%	-2.4%	2.3%
Midtown Hills	Prior YTD	4,742	4,705	4,049	3,901	3,657	3,633	3,579	4,051	4,039	3,764
	YTD	4,479	4,479	4,479	4,479	4,479	4,479	4,479	4,479	4,479	4,479
	% Change	-5.5%	-4.8%	10.6%	14.8%	22.5%	23.3%	25.1%	10.6%	10.9%	19.0%
Not Validated	Prior YTD	31	3	5	26	0	9	2	4	10	8
	YTD	5	5	5	5	5	5	5	5	5	5
	% Change	-83.9%	66.7%	0.0%	-80.8%	-	-44.4%	150.0%	25.0%	-50.0%	-37.5%
County	Prior YTD	36,646	36,058	33,369	31,399	30,590	32,119	31,955	33,137	33,159	31,840
	YTD	34,684	34,684	34,684	34,684	34,684	34,684	34,684	34,684	34,684	34,684
	% Change	-5.4%	-3.8%	3.9%	10.5%	13.4%	8.0%	8.5%	4.7%	4.6%	8.9%

Information summarized for CompStat week ending 12/22/2018.

Sourced from MNPD ARMS on 12/26/2018 7:43:02 AM. The figures above were sourced from incident reports using Uniform Crime Reporting definitions and reporting guidelines, based on the date when the crime was reported. This report is intended to be a management and planning tool and does not reflect the official UCR counts for the department. Incidents where a location is unknown or unspecified are included in the countywide totals. 'Unknown' refers to records in which the address is listed as 'Unknown' on the incident report. 'Not Validated' refers to records that were entered in with an invalid addresses.

County UCR Incidents - YTD Comparison Charts

Aggregated by precinct (incident location). Based on date when each incident was reported.

METROPOLITAN POLICE DEPARTMENT
of Nashville and Davidson County

All Part 1 Incidents - Annual YTD Avg: 33,696 (Bar Chart)

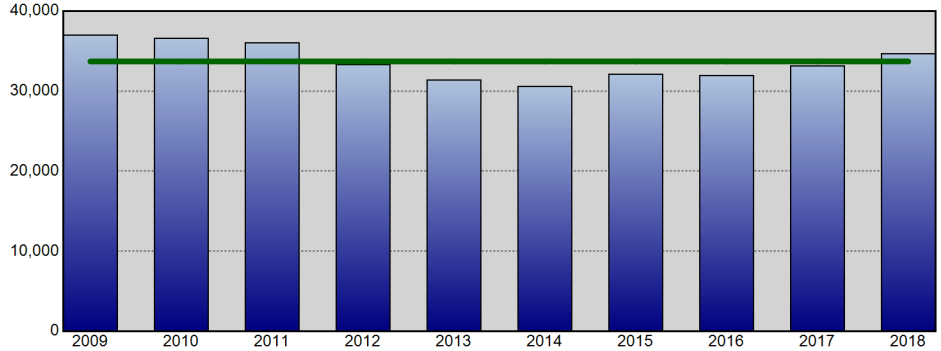

All Part 1 Incidents - Annual YTD Avg: 33,696 (Line Chart)

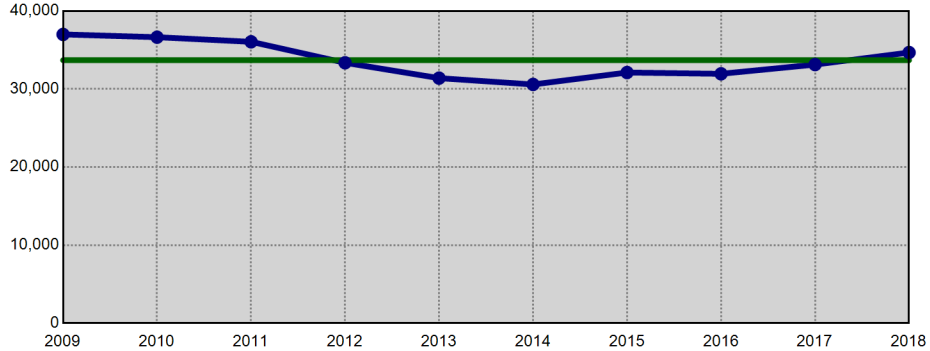

Violent Crime - Annual YTD Avg: 7,311 (Bar Chart)

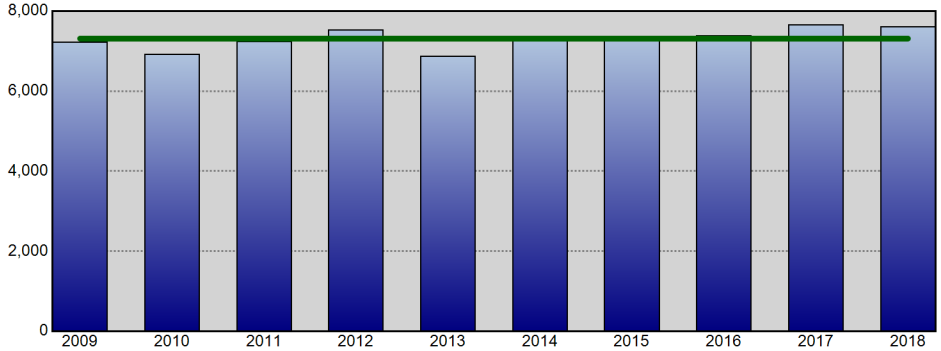

Violent Crime - Annual YTD Avg: 7,311 (Line Chart)

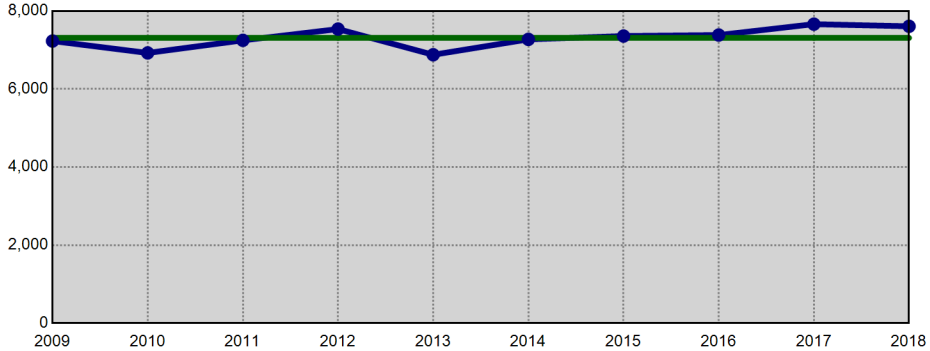

Property Crime - Annual YTD Avg: 26,384 (Bar Chart)

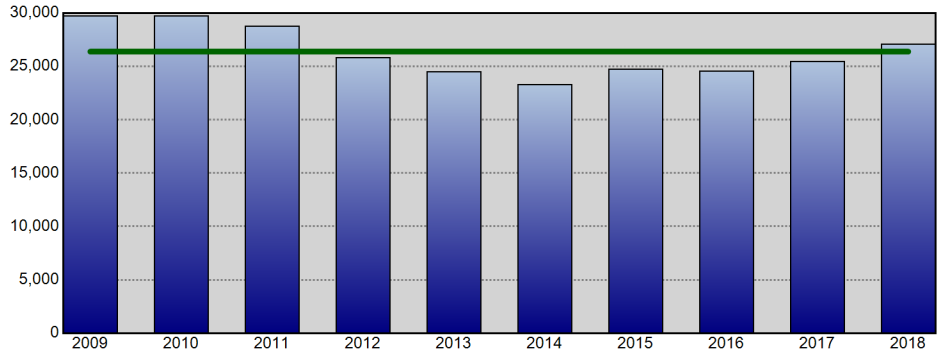

Property Crime - Annual YTD Avg: 26,384 (Line Chart)

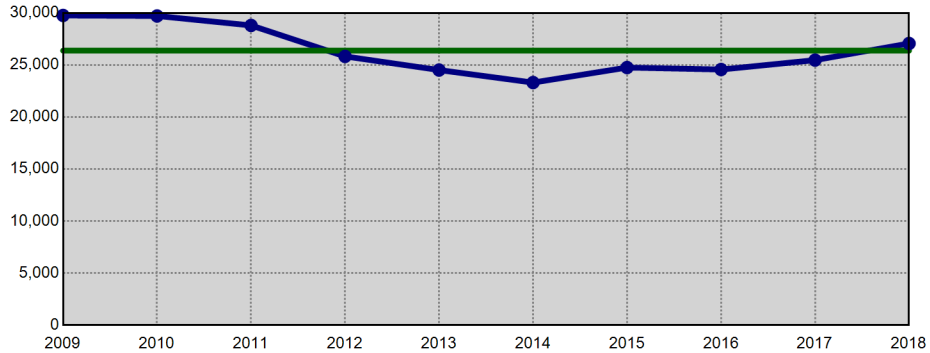

Information summarized for CompStat week ending 12/22/2018. The horizontal line on each chart represents the average of the prior 9 YTD offense totals.

Sourced from MNPD ARMS on 12/26/2018 7:43:02 AM. The figures above were sourced from incident reports using Uniform Crime Reporting definitions and reporting guidelines, based on the date when the crime was reported. This report is intended to be a management and planning tool and does not reflect the official UCR counts for the department. Incidents where a location is unknown or unspecified are included in the countywide totals.

West Precinct UCR Incidents - YTD Comparisons

Aggregated by precinct (incident location). Based on date when each incident was reported.

METROPOLITAN POLICE DEPARTMENT
of Nashville and Davidson County

All Part 1 Incidents - Annual YTD Avg: 3,725 (Bar Chart)

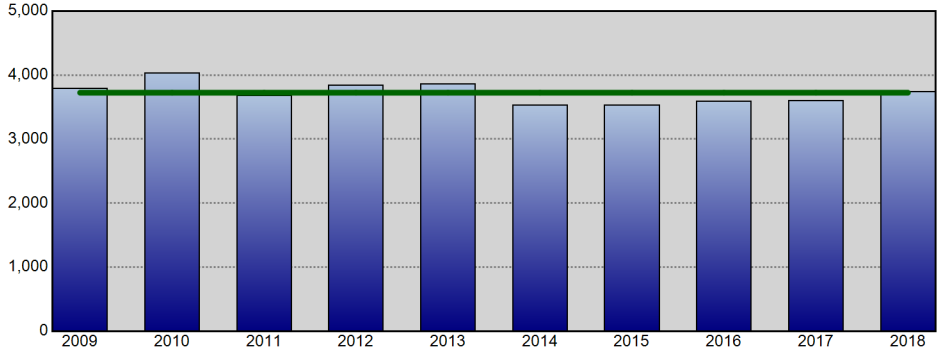

All Part 1 Incidents - Annual YTD Avg: 3,725 (Line Chart)

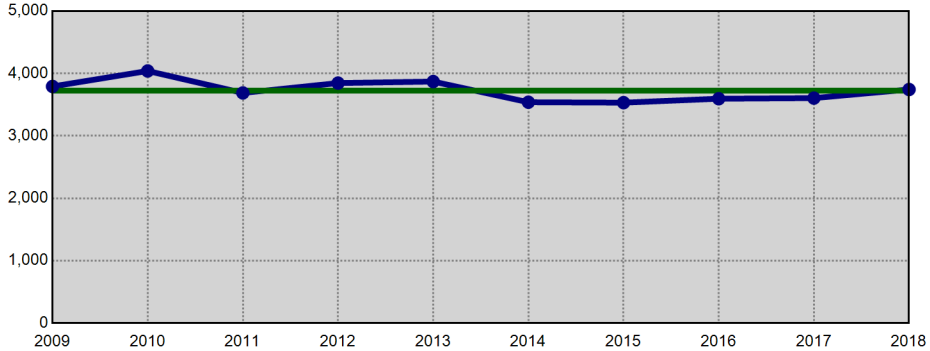

Violent Crime - Annual YTD Avg: 487 (Bar Chart)

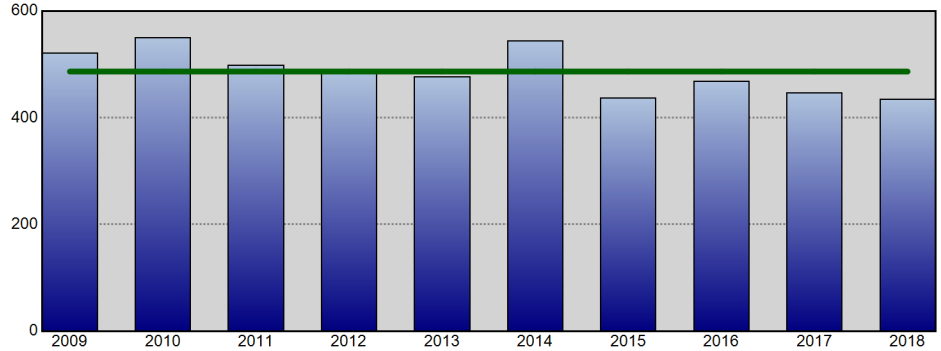

Violent Crime - Annual YTD Avg: 487 (Line Chart)

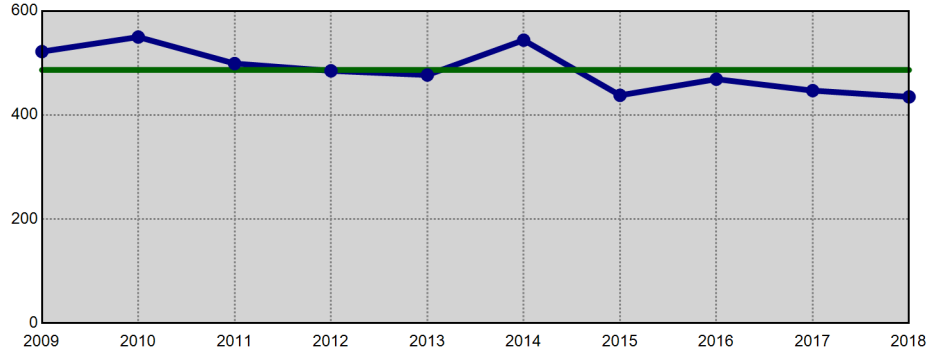

Property Crime - Annual YTD Avg: 3,238 (Bar Chart)

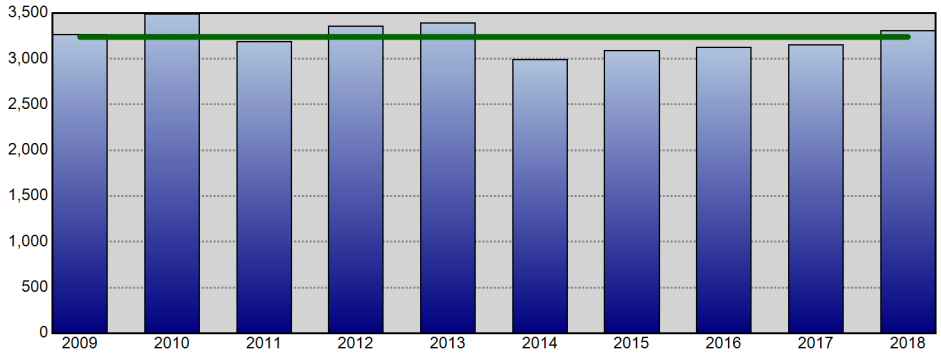

Property Crime - Annual YTD Avg: 3,238 (Line Chart)

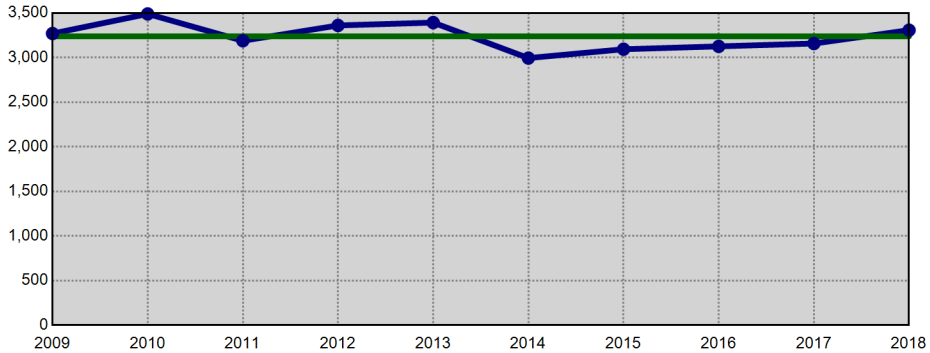

Information summarized for CompStat week ending 12/22/2018. The horizontal line on each chart represents the average of the prior 9 YTD offense totals.

Sourced from MNPD ARMS on 12/26/2018 7:43:04 AM. The figures above were sourced from incident reports using Uniform Crime Reporting definitions and reporting guidelines, based on the date when the crime was reported. This report is intended to be a management and planning tool and does not reflect the official UCR counts for the department. Incidents where a location is unknown or unspecified are included in the countywide totals.

East Precinct UCR Incidents - YTD Comparisons

Aggregated by precinct (incident location). Based on date when each incident was reported.

METROPOLITAN POLICE DEPARTMENT
of Nashville and Davidson County

All Part 1 Incidents - Annual YTD Avg: 4,081 (Bar Chart)

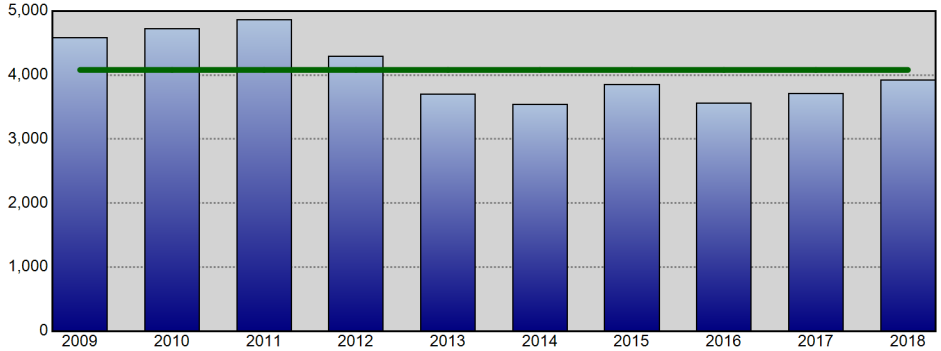

All Part 1 Incidents - Annual YTD Avg: 4,081 (Line Chart)

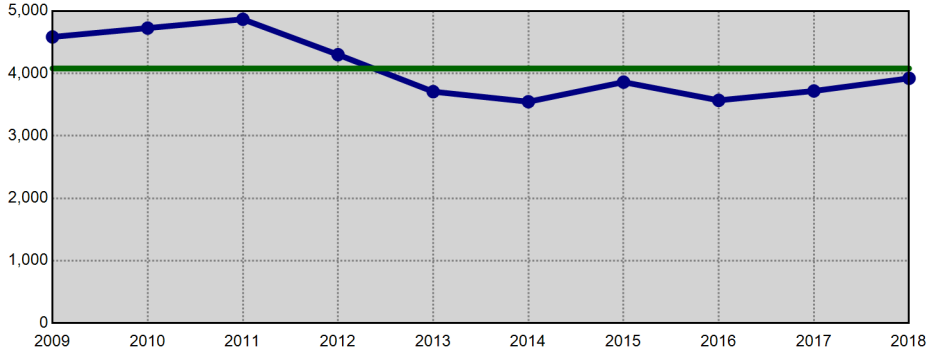

Violent Crime - Annual YTD Avg: 1,100 (Bar Chart)

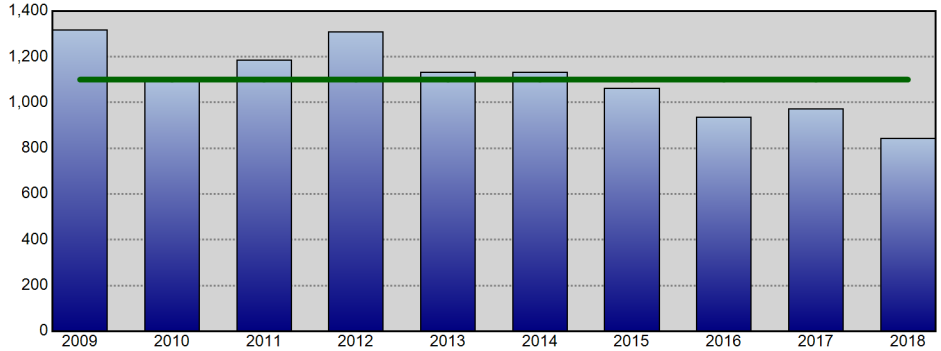

Violent Crime - Annual YTD Avg: 1,100 (Line Chart)

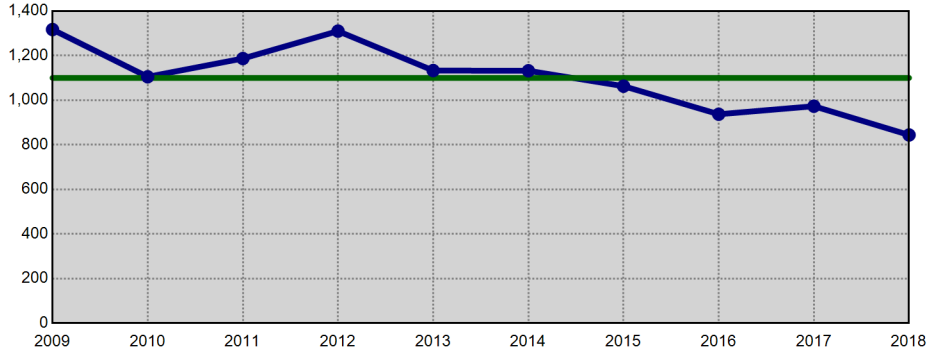

Property Crime - Annual YTD Avg: 2,981 (Bar Chart)

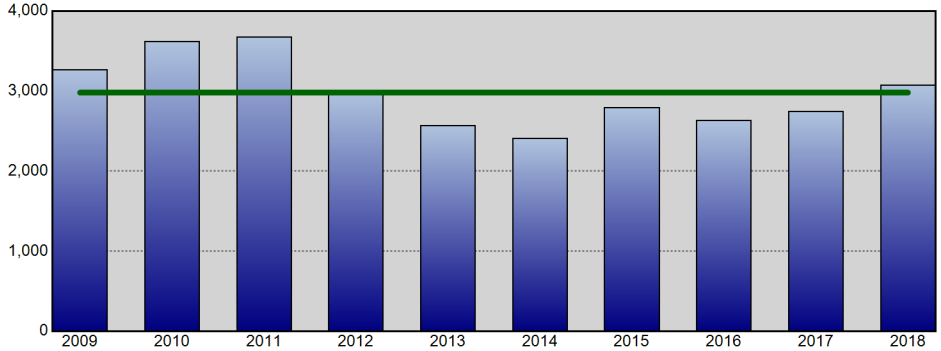

Property Crime - Annual YTD Avg: 2,981 (Line Chart)

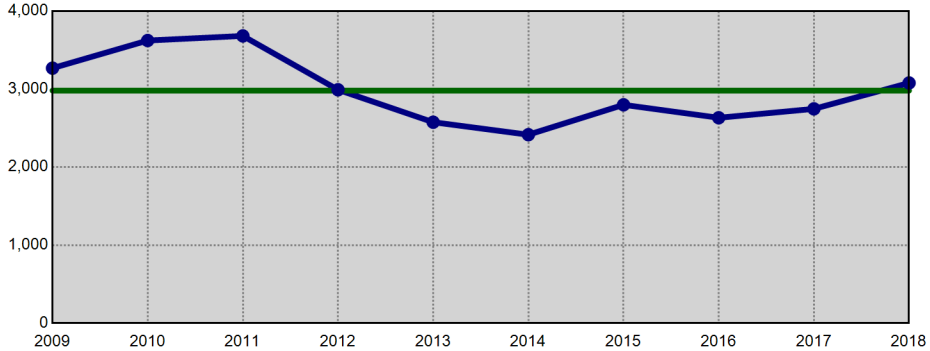

Information summarized for CompStat week ending 12/22/2018. The horizontal line on each chart represents the average of the prior 9 YTD offense totals.

Sourced from MNPD ARMS on 12/26/2018 7:43:05 AM. The figures above were sourced from incident reports using Uniform Crime Reporting definitions and reporting guidelines, based on the date when the crime was reported. This report is intended to be a management and planning tool and does not reflect the official UCR counts for the department. Incidents where a location is unknown or unspecified are included in the countywide totals.

South Precinct UCR Incidents - YTD Comparisons

Aggregated by precinct (incident location). Based on date when each incident was reported.

METROPOLITAN POLICE DEPARTMENT
of Nashville and Davidson County

All Part 1 Incidents - Annual YTD Avg: 6,163 (Bar Chart)

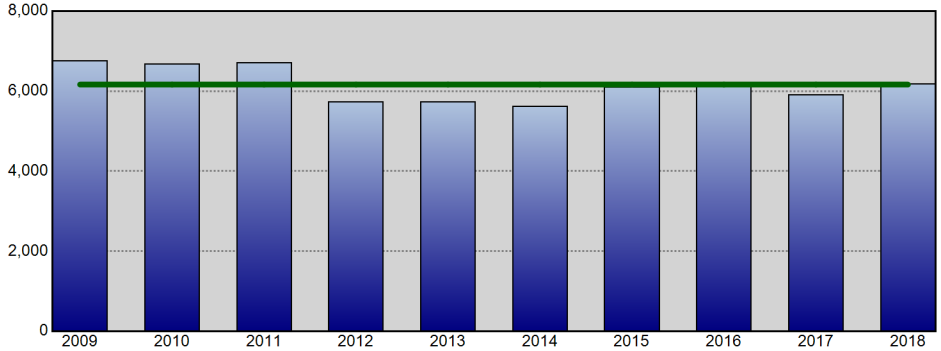

All Part 1 Incidents - Annual YTD Avg: 6,163 (Line Chart)

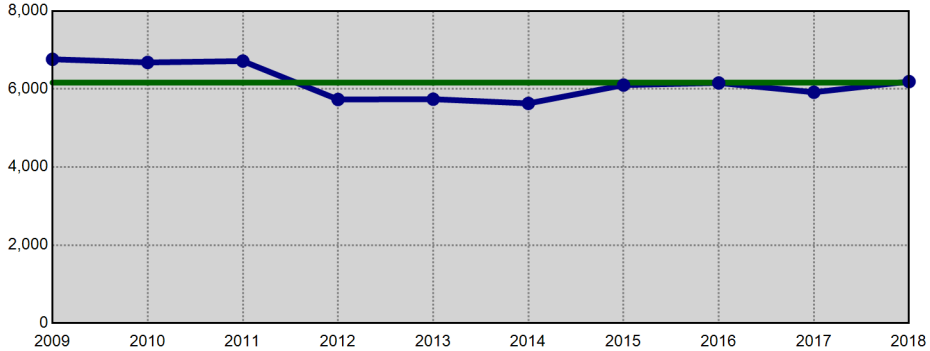

Violent Crime - Annual YTD Avg: 1,414 (Bar Chart)

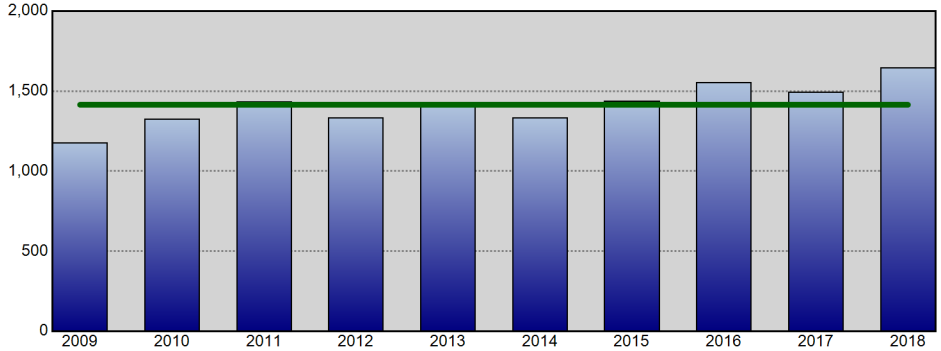

Violent Crime - Annual YTD Avg: 1,414 (Line Chart)

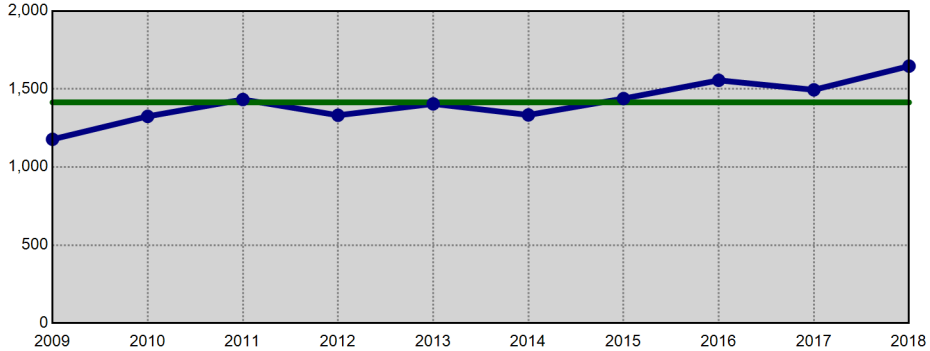

Property Crime - Annual YTD Avg: 4,749 (Bar Chart)

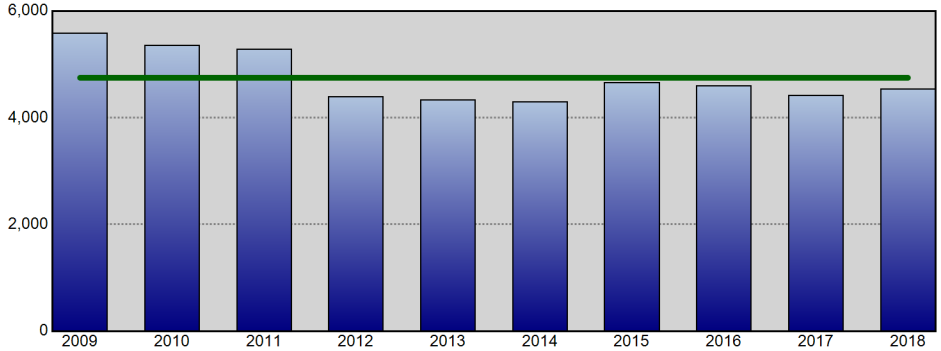

Property Crime - Annual YTD Avg: 4,749 (Line Chart)

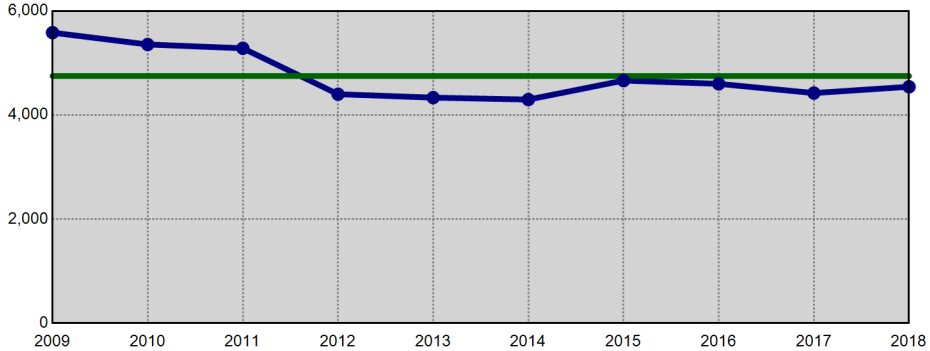

Information summarized for CompStat week ending 12/22/2018. The horizontal line on each chart represents the average of the prior 9 YTD offense totals.

Sourced from MNPD ARMS on 12/26/2018 7:43:06 AM. The figures above were sourced from incident reports using Uniform Crime Reporting definitions and reporting guidelines, based on the date when the crime was reported. This report is intended to be a management and planning tool and does not reflect the official UCR counts for the department. Incidents where a location is unknown or unspecified are included in the countywide totals.

Central Precinct UCR Incidents - YTD Comparisons

METROPOLITAN POLICE DEPARTMENT
of Nashville and Davidson County

Aggregated by precinct (incident location). Based on date when each incident was reported.

All Part 1 Incidents - Annual YTD Avg: 1,610 (Bar Chart)

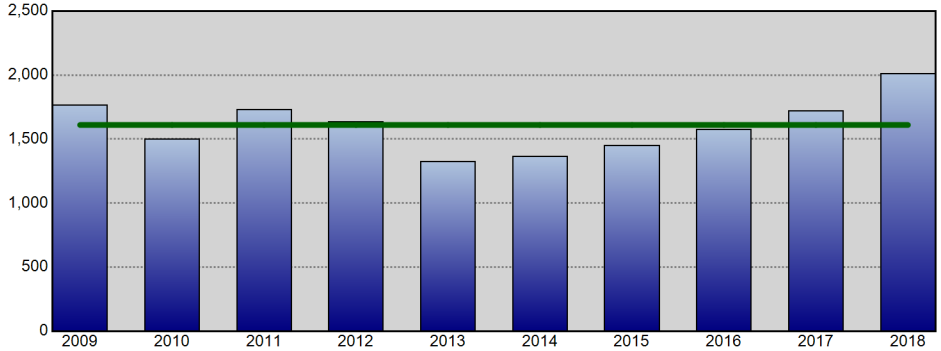

All Part 1 Incidents - Annual YTD Avg: 1,610 (Line Chart)

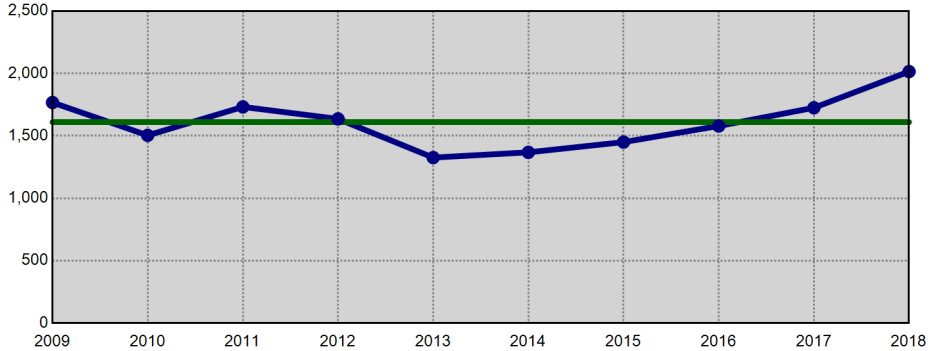

Violent Crime - Annual YTD Avg: 357 (Bar Chart)

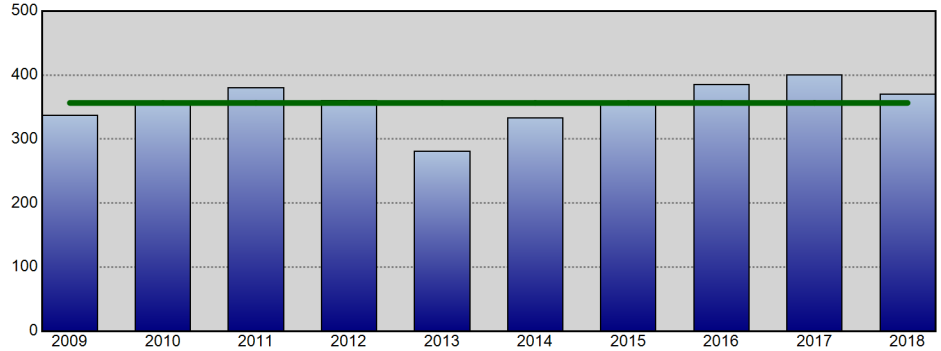

Violent Crime - Annual YTD Avg: 357 (Line Chart)

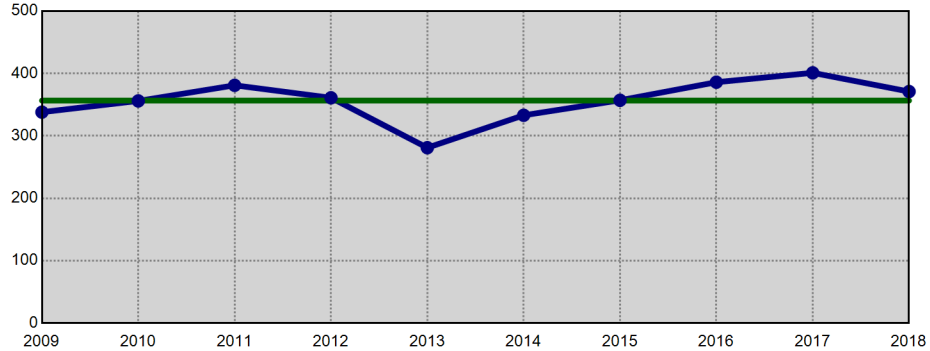

Property Crime - Annual YTD Avg: 1,254 (Bar Chart)

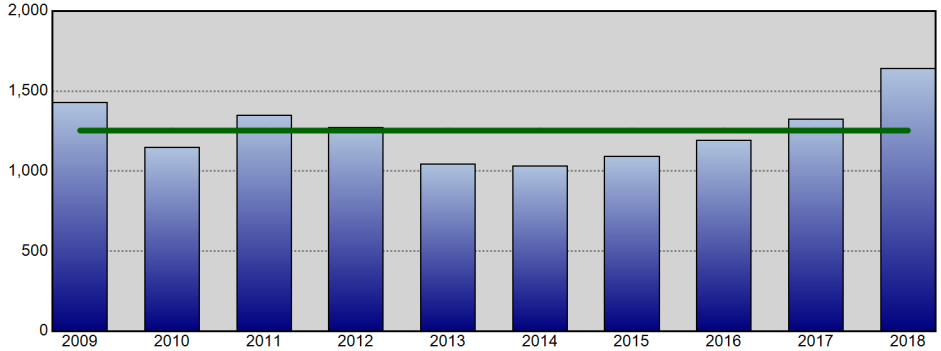

Property Crime - Annual YTD Avg: 1,254 (Line Chart)

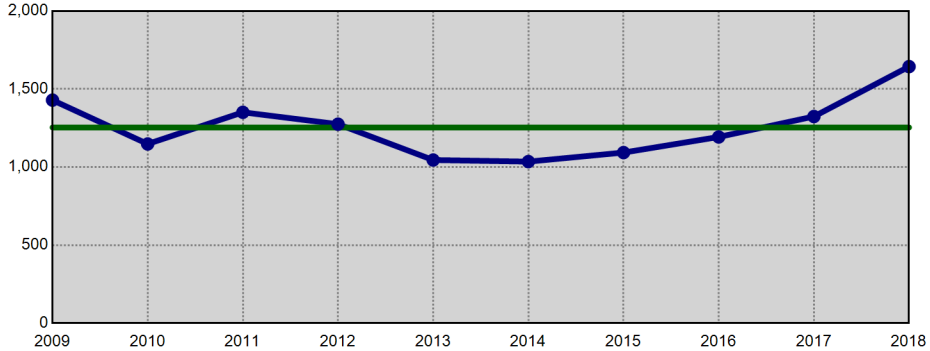

Information summarized for CompStat week ending 12/22/2018. The horizontal line on each chart represents the average of the prior 9 YTD offense totals.

Sourced from MNPD ARMS on 12/26/2018 7:43:07 AM. The figures above were sourced from incident reports using Uniform Crime Reporting definitions and reporting guidelines, based on the date when the crime was reported. This report is intended to be a management and planning tool and does not reflect the official UCR counts for the department. Incidents where a location is unknown or unspecified are included in the countywide totals.

Hermitage Precinct UCR Incidents - YTD Comparisons

METROPOLITAN POLICE DEPARTMENT
of Nashville and Davidson County

Aggregated by precinct (incident location). Based on date when each incident was reported.

All Part 1 Incidents - Annual YTD Avg: 5,994 (Bar Chart)

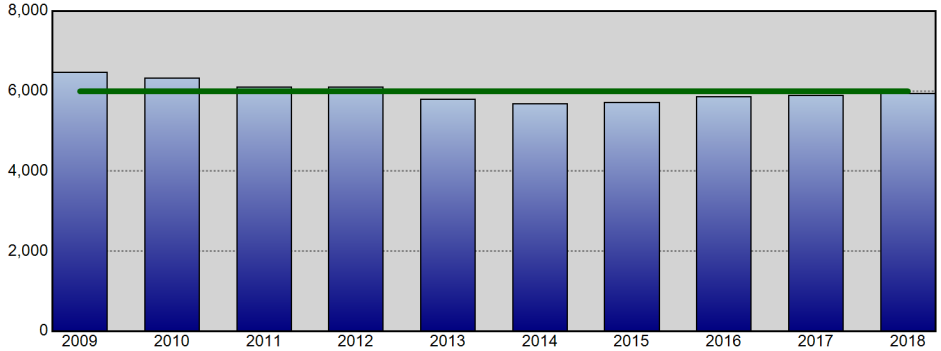

All Part 1 Incidents - Annual YTD Avg: 5,994 (Line Chart)

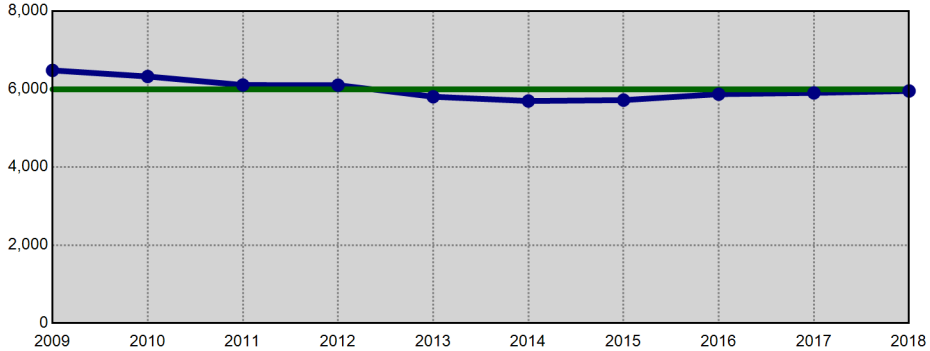

Violent Crime - Annual YTD Avg: 1,239 (Bar Chart)

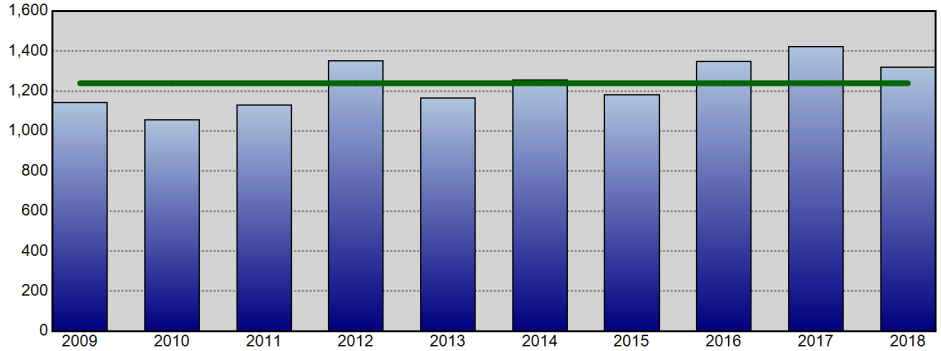

Violent Crime - Annual YTD Avg: 1,239 (Line Chart)

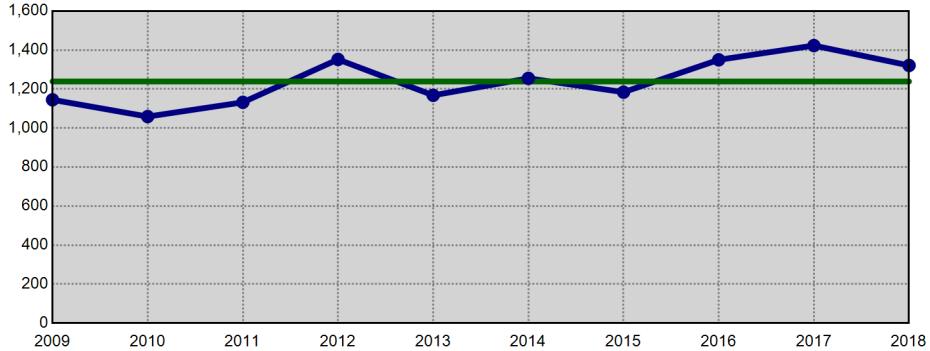

Property Crime - Annual YTD Avg: 4,755 (Bar Chart)

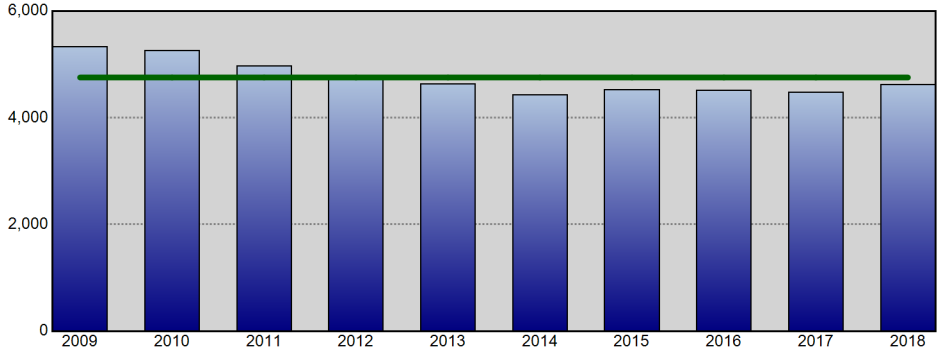

Property Crime - Annual YTD Avg: 4,755 (Line Chart)

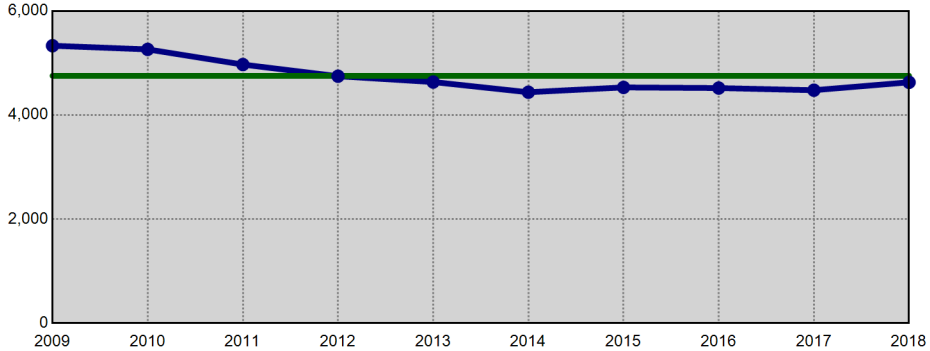

Information summarized for CompStat week ending 12/22/2018. The horizontal line on each chart represents the average of the prior 9 YTD offense totals.

Sourced from MNPD ARMS on 12/26/2018 7:43:08 AM. The figures above were sourced from incident reports using Uniform Crime Reporting definitions and reporting guidelines, based on the date when the crime was reported. This report is intended to be a management and planning tool and does not reflect the official UCR counts for the department. Incidents where a location is unknown or unspecified are included in the countywide totals.

North Precinct UCR Incidents - YTD Comparisons

Aggregated by precinct (incident location). Based on date when each incident was reported.

METROPOLITAN POLICE DEPARTMENT
of Nashville and Davidson County

All Part 1 Incidents - Annual YTD Avg: 4,132 (Bar Chart)

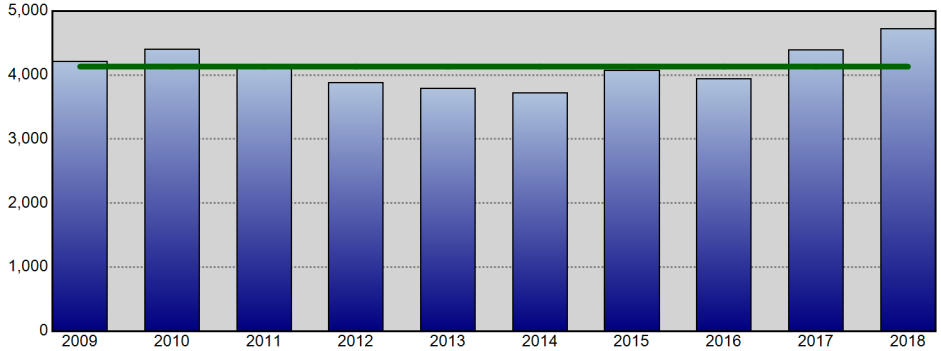

All Part 1 Incidents - Annual YTD Avg: 4,132 (Line Chart)

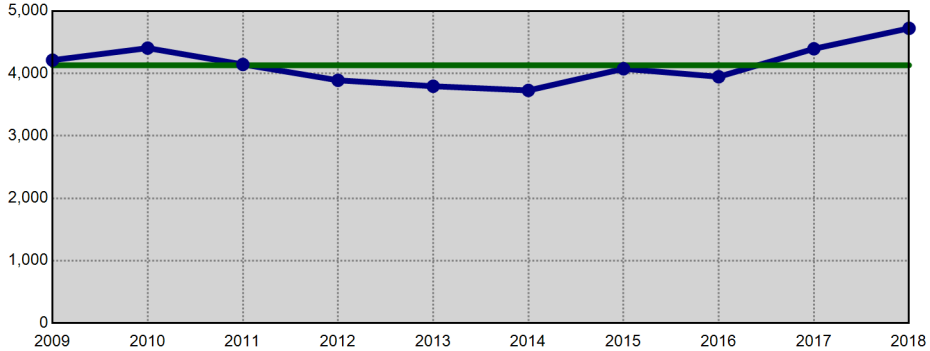

Violent Crime - Annual YTD Avg: 1,267 (Bar Chart)

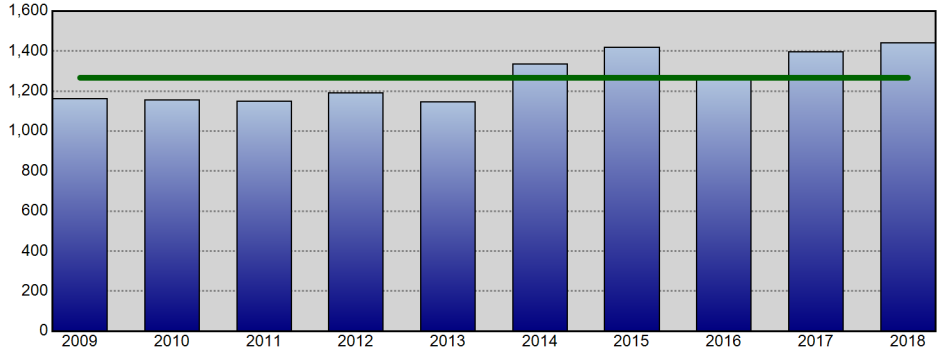

Violent Crime - Annual YTD Avg: 1,267 (Line Chart)

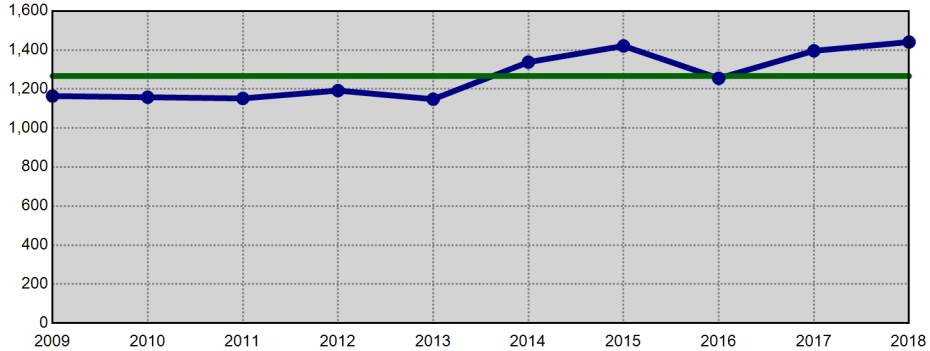

Property Crime - Annual YTD Avg: 2,865 (Bar Chart)

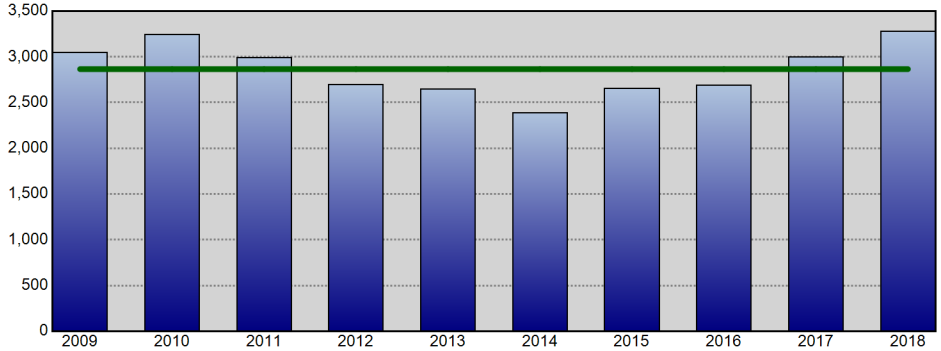

Property Crime - Annual YTD Avg: 2,865 (Line Chart)

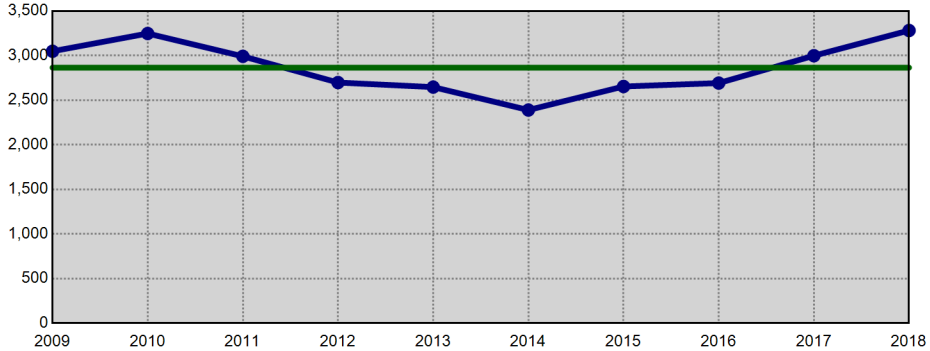

Information summarized for CompStat week ending 12/22/2018. The horizontal line on each chart represents the average of the prior 9 YTD offense totals.

Sourced from MNPD ARMS on 12/26/2018 7:43:09 AM. The figures above were sourced from incident reports using Uniform Crime Reporting definitions and reporting guidelines, based on the date when the crime was reported. This report is intended to be a management and planning tool and does not reflect the official UCR counts for the department. Incidents where a location is unknown or unspecified are included in the countywide totals.

Madison Precinct UCR Incidents - YTD Comparisons

Aggregated by precinct (incident location). Based on date when each incident was reported.

METROPOLITAN POLICE DEPARTMENT
of Nashville and Davidson County

All Part 1 Incidents - Annual YTD Avg: 3,785 (Bar Chart)

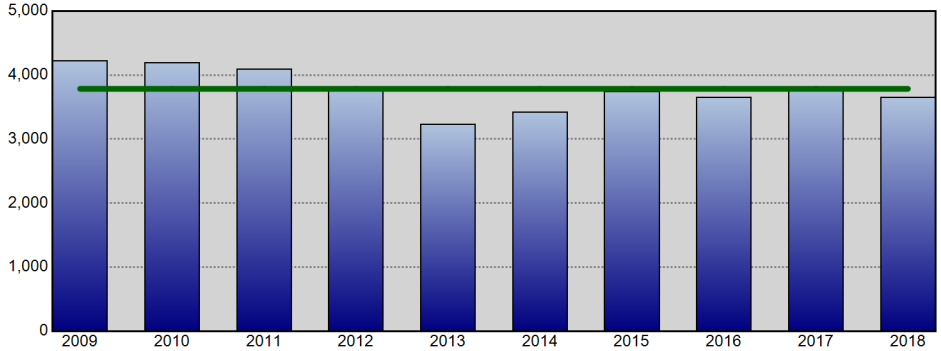

All Part 1 Incidents - Annual YTD Avg: 3,785 (Line Chart)

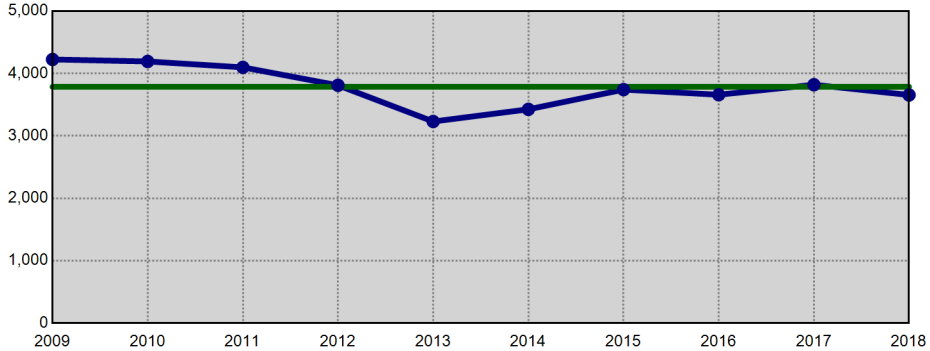

Violent Crime - Annual YTD Avg: 780 (Bar Chart)

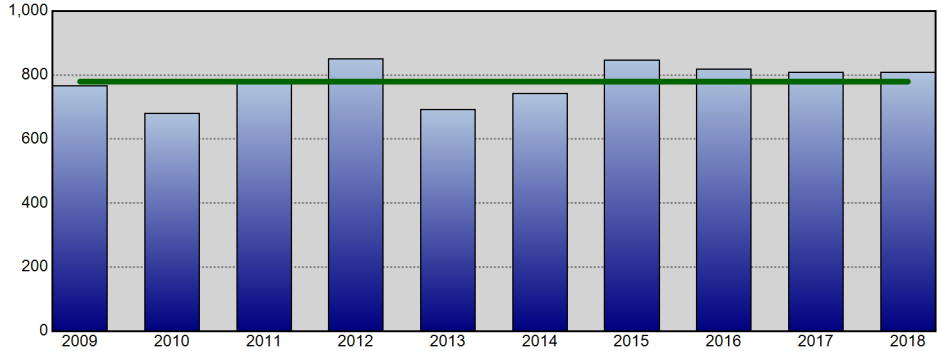

Violent Crime - Annual YTD Avg: 780 (Line Chart)

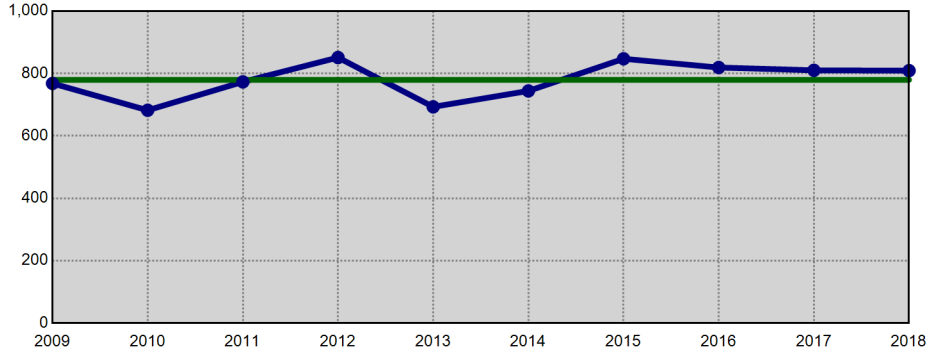

Property Crime - Annual YTD Avg: 3,006 (Bar Chart)

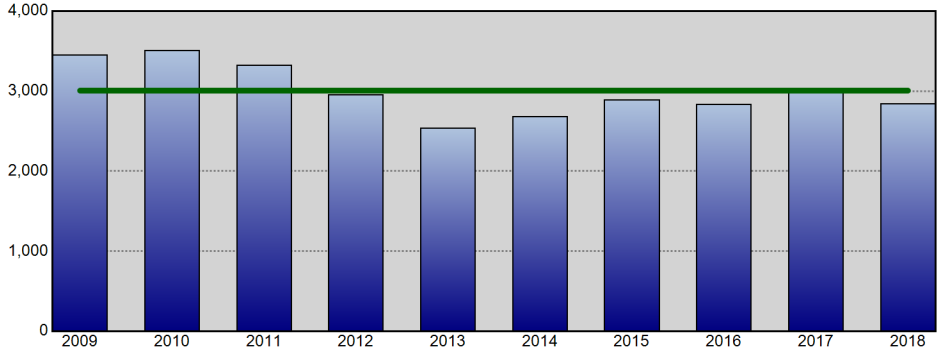

Property Crime - Annual YTD Avg: 3,006 (Line Chart)

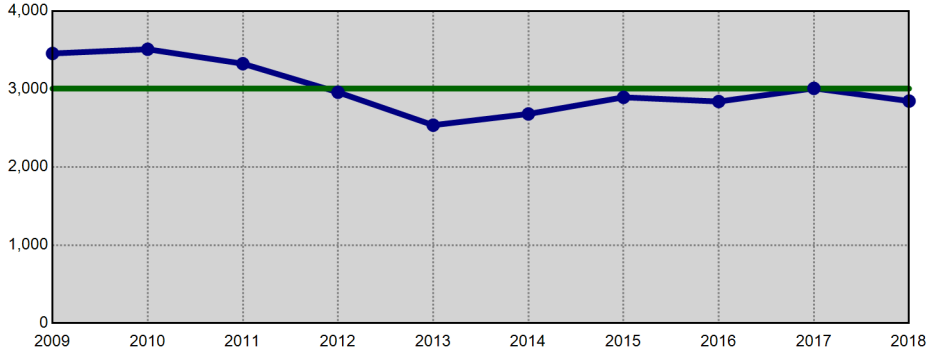

Information summarized for CompStat week ending 12/22/2018. The horizontal line on each chart represents the average of the prior 9 YTD offense totals.

Sourced from MNPD ARMS on 12/26/2018 7:43:11 AM. The figures above were sourced from incident reports using Uniform Crime Reporting definitions and reporting guidelines, based on the date when the crime was reported. This report is intended to be a management and planning tool and does not reflect the official UCR counts for the department. Incidents where a location is unknown or unspecified are included in the countywide totals.

Midtown Hills Precinct UCR Incidents - YTD Comparisons

Aggregated by precinct (incident location). Based on date when each incident was reported.

METROPOLITAN POLICE DEPARTMENT
of Nashville and Davidson County

All Part 1 Incidents - Annual YTD Avg: 4,175 (Bar Chart)

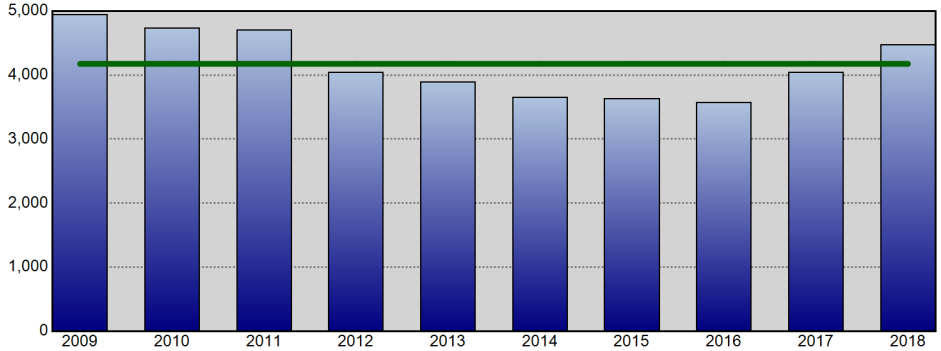

All Part 1 Incidents - Annual YTD Avg: 4,175 (Line Chart)

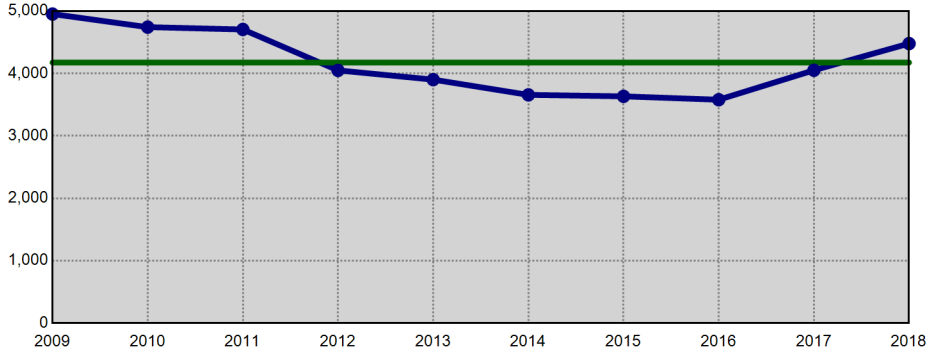

Violent Crime - Annual YTD Avg: 653 (Bar Chart)

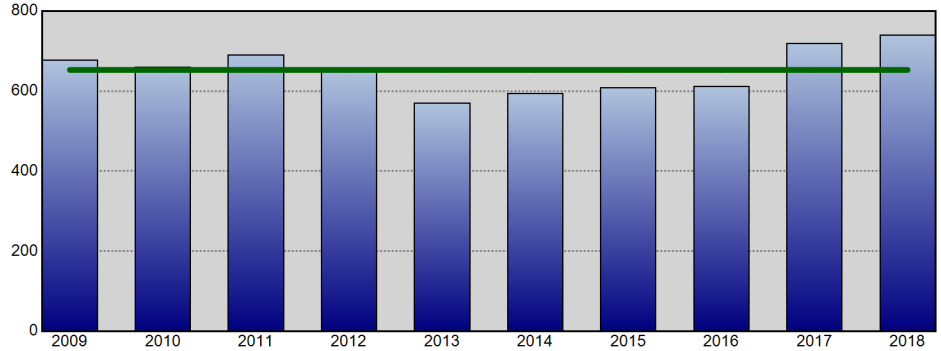

Violent Crime - Annual YTD Avg: 653 (Line Chart)

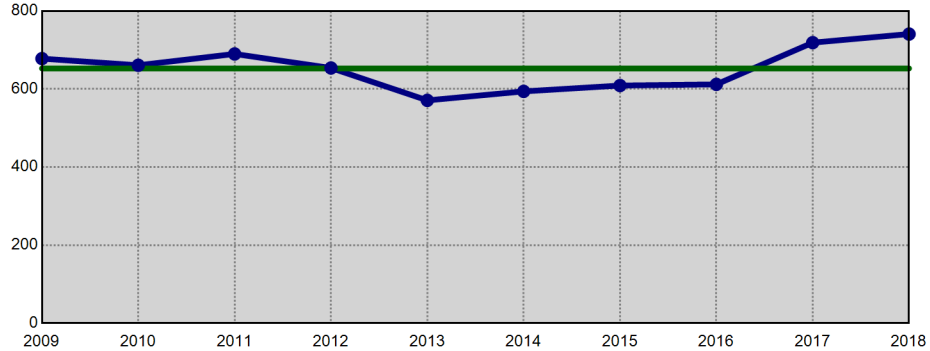

Property Crime - Annual YTD Avg: 3,522 (Bar Chart)

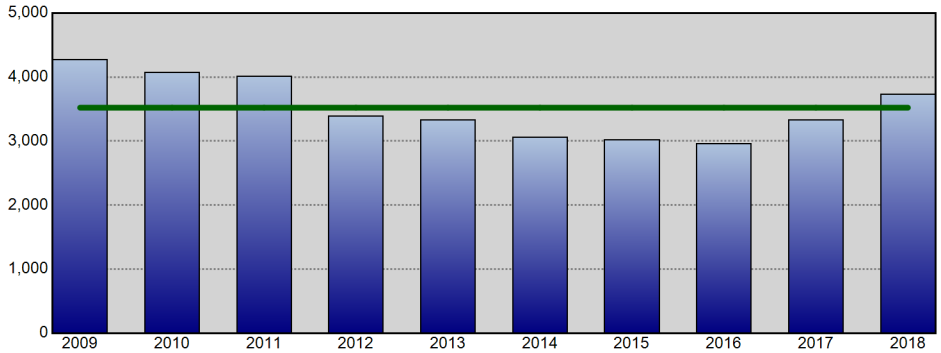

Property Crime - Annual YTD Avg: 3,522 (Line Chart)

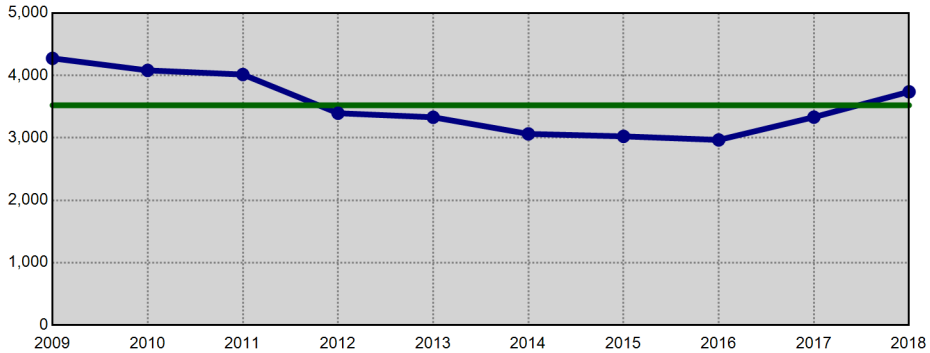

Information summarized for CompStat week ending 12/22/2018. The horizontal line on each chart represents the average of the prior 9 YTD offense totals.

Sourced from MNPD ARMS on 12/26/2018 7:43:12 AM. The figures above were sourced from incident reports using Uniform Crime Reporting definitions and reporting guidelines, based on the date when the crime was reported. This report is intended to be a management and planning tool and does not reflect the official UCR counts for the department. Incidents where a location is unknown or unspecified are included in the countywide totals.

County Calendar Year to Calendar Year Comparison

METROPOLITAN POLICE DEPARTMENT
of Nashville and Davidson County

Comparisons of Annual Totals for the Past Ten Years

Aggregated by precinct (incident location). Based on date when each incident was reported.

		Homicide	Forcible Rape	Commercial Robbery	Street Robbery	Total Robbery	Aggravated Assault	Commercial Burglary	Residential Burglary	Total Burglary	Larceny	Auto Theft	Violent Offenses	Property Offenses	Part I Offenses
2016 to	2016	81	568	305	1,703	2,008	4,911	960	3,630	4,590	18,776	1,737	7,568	25,103	32,671
2017	2017	113	563	321	1,746	2,067	5,073	1,312	2,911	4,223	19,225	2,590	7,816	26,038	33,854
	% Change	39.5%	-0.9%	5.2%	2.5%	2.9%	3.3%	36.7%	-19.8%	-8.0%	2.4%	49.1%	3.3%	3.7%	3.6%
2015 to	2015	80	605	251	1,649	1,900	4,931	909	4,209	5,118	18,787	1,442	7,516	25,347	32,863
2017	2017	113	563	321	1,746	2,067	5,073	1,312	2,911	4,223	19,225	2,590	7,816	26,038	33,854
	% Change	41.3%	-6.9%	27.9%	5.9%	8.8%	2.9%	44.3%	-30.8%	-17.5%	2.3%	79.6%	4.0%	2.7%	3.0%
2014 to	2014	42	601	209	1,330	1,539	5,258	940	3,837	4,777	17,920	1,120	7,440	23,817	31,257
2017	2017	113	563	321	1,746	2,067	5,073	1,312	2,911	4,223	19,225	2,590	7,816	26,038	33,854
	% Change	169.0%	-6.3%	53.6%	31.3%	34.3%	-3.5%	39.6%	-24.1%	-11.6%	7.3%	131.3%	5.1%	9.3%	8.3%
2013 to	2013	42	528	225	1,409	1,634	4,806	890	4,788	5,678	18,102	1,203	7,010	24,983	31,993
2017	2017	113	563	321	1,746	2,067	5,073	1,312	2,911	4,223	19,225	2,590	7,816	26,038	33,854
	% Change	169.0%	6.6%	42.7%	23.9%	26.5%	5.6%	47.4%	-39.2%	-25.6%	6.2%	115.3%	11.5%	4.2%	5.8%
2012 to	2012	62	544	237	1,480	1,717	5,371	1,012	4,733	5,745	19,217	1,386	7,694	26,348	34,042
2017	2017	113	563	321	1,746	2,067	5,073	1,312	2,911	4,223	19,225	2,590	7,816	26,038	33,854
	% Change	82.3%	3.5%	35.4%	18.0%	20.4%	-5.5%	29.6%	-38.5%	-26.5%	0.0%	86.9%	1.6%	-1.2%	-0.6%
2011 to	2011	51	550	291	1,591	1,882	4,922	1,119	6,302	7,421	20,252	1,770	7,405	29,443	36,848
2017	2017	113	563	321	1,746	2,067	5,073	1,312	2,911	4,223	19,225	2,590	7,816	26,038	33,854
	% Change	121.6%	2.4%	10.3%	9.7%	9.8%	3.1%	17.2%	-53.8%	-43.1%	-5.1%	46.3%	5.6%	-11.6%	-8.1%
2010 to	2010	60	494	298	1,506	1,804	4,729	1,157	6,662	7,819	21,016	1,628	7,087	30,463	37,550
2017	2017	113	563	321	1,746	2,067	5,073	1,312	2,911	4,223	19,225	2,590	7,816	26,038	33,854
	% Change	88.3%	14.0%	7.7%	15.9%	14.6%	7.3%	13.4%	-56.3%	-46.0%	-8.5%	59.1%	10.3%	-14.5%	-9.8%
2009 to	2009	81	499	304	1,721	2,025	4,753	1,185	5,592	6,777	21,855	1,747	7,358	30,379	37,737
2017	2017	113	563	321	1,746	2,067	5,073	1,312	2,911	4,223	19,225	2,590	7,816	26,038	33,854
	% Change	39.5%	12.8%	5.6%	1.5%	2.1%	6.7%	10.7%	-47.9%	-37.7%	-12.0%	48.3%	6.2%	-14.3%	-10.3%
2008 to	2008	74	485	353	2,042	2,395	5,655	1,308	4,963	6,271	24,481	2,291	8,609	33,043	41,652
2017	2017	113	563	321	1,746	2,067	5,073	1,312	2,911	4,223	19,225	2,590	7,816	26,038	33,854
	% Change	52.7%	16.1%	-9.1%	-14.5%	-13.7%	-10.3%	0.3%	-41.3%	-32.7%	-21.5%	13.1%	-9.2%	-21.2%	-18.7%
2007 to	2007	72	523	456	2,145	2,601	5,883	1,551	4,680	6,231	24,539	2,806	9,079	33,576	42,655
2017	2017	113	563	321	1,746	2,067	5,073	1,312	2,911	4,223	19,225	2,590	7,816	26,038	33,854
	% Change	56.9%	7.6%	-29.6%	-18.6%	-20.5%	-13.8%	-15.4%	-37.8%	-32.2%	-21.7%	-7.7%	-13.9%	-22.5%	-20.6%

Information summarized for CompStat week ending 12/22/2018.

Sourced from MNPD ARMS on 12/26/2018 7:43:13 AM. The figures above were sourced from incident reports using Uniform Crime Reporting definitions and reporting guidelines, based on the date when the crime was reported. This report is intended to be a management and planning tool and does not reflect the official UCR counts for the department. Incidents where a location is unknown or unspecified are included in the countywide totals..

County UCR Incidents - Annual Comparison Charts

Aggregated by precinct (incident location). Based on date when each incident was reported.

METROPOLITAN POLICE DEPARTMENT
of Nashville and Davidson County

Year End Total Part 1 Incidents - Prior 9 Year Annual Avg: 34,313

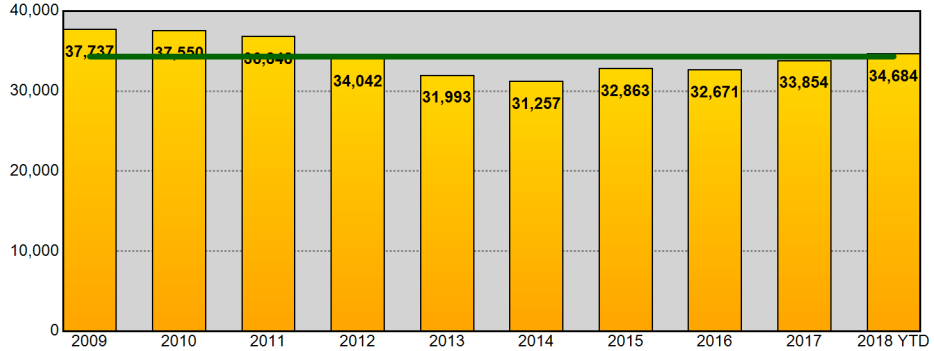

Year End Total Part 1 Incidents - Prior 9 Year Annual Avg: 34,313

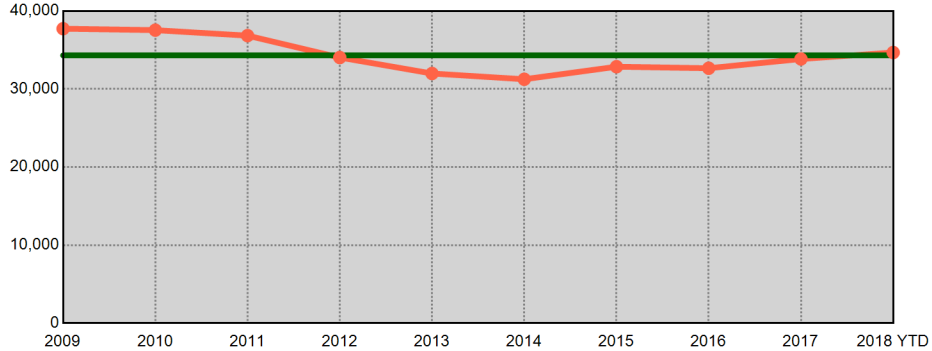

Year End Total Violent Part 1 Incidents - Prior 9 Year Annual Avg: 7,433

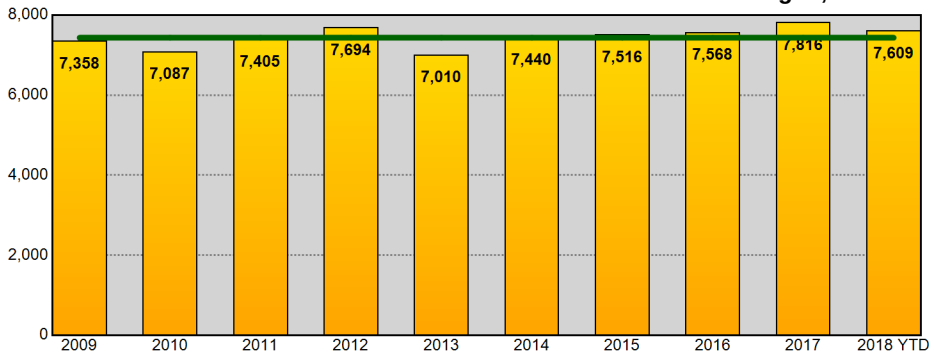

Year End Total Violent Part 1 Incidents - Prior 9 Year Annual Avg: 7,433

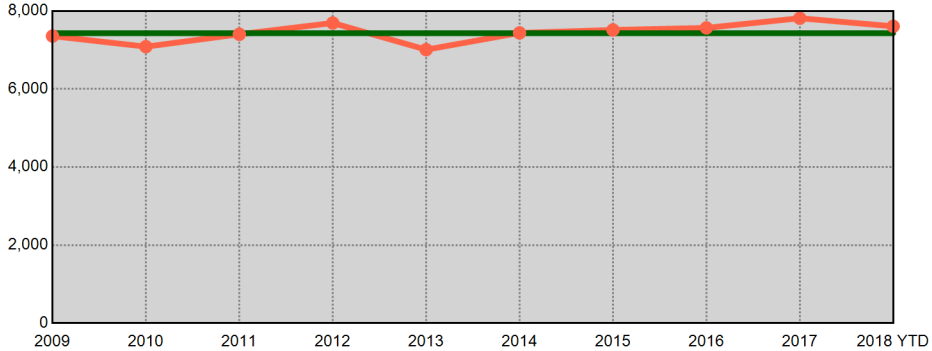

Year End Total Property Part 1 Incidents - Prior 9 Year Annual Avg: 26,880

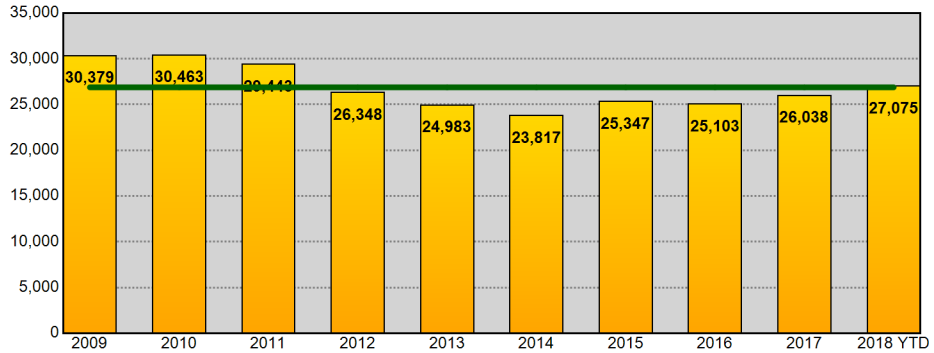

Year End Total Property Part 1 Incidents - Prior 9 Year Annual Avg: 26,880

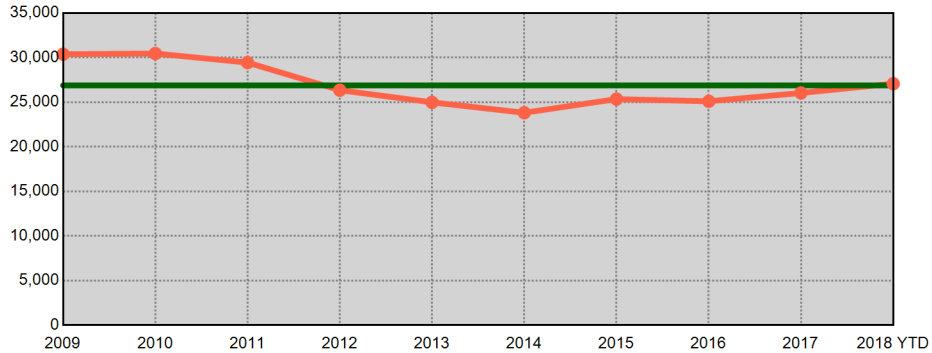

Information summarized for CompStat week ending 12/22/2018. Current year statistics are summarized for 2018 YTD. The horizontal line on each chart represents the average of the prior 9 year end offense totals.

Sourced from MNPD ARMS on 12/26/2018 7:43:14 AM. The figures above were sourced from incident reports using Uniform Crime Reporting definitions and reporting guidelines, based on the date when the crime was reported. This report is intended to be a management and planning tool and does not reflect the official UCR counts for the department. Incidents where a location is unknown or unspecified are included in the countywide totals.

West Precinct UCR Incidents - Annual Comparisons

Aggregated by precinct (incident location). Based on date when each incident was reported.

METROPOLITAN POLICE DEPARTMENT
of Nashville and Davidson County

Year End Total Part 1 Incidents - Prior 9 Year Annual Avg: 3,802

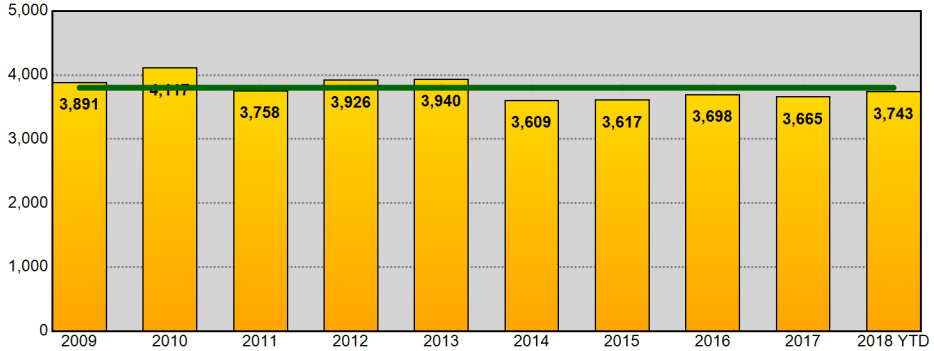

Year End Total Part 1 Incidents - Prior 9 Year Annual Avg: 3,802

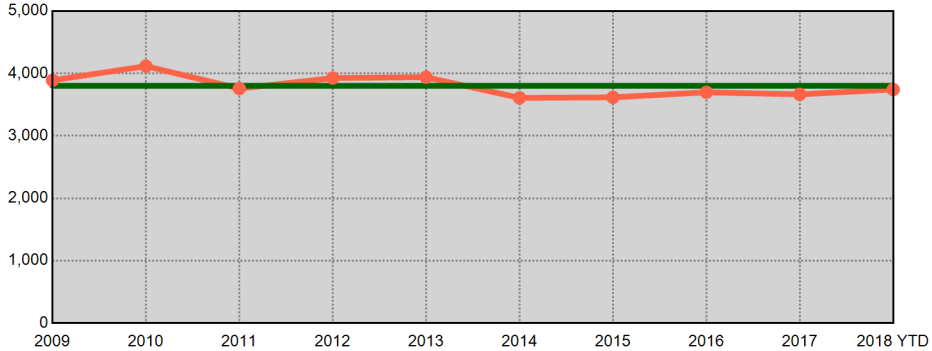

Year End Total Violent Part 1 Incidents - Prior 9 Year Annual Avg: 503

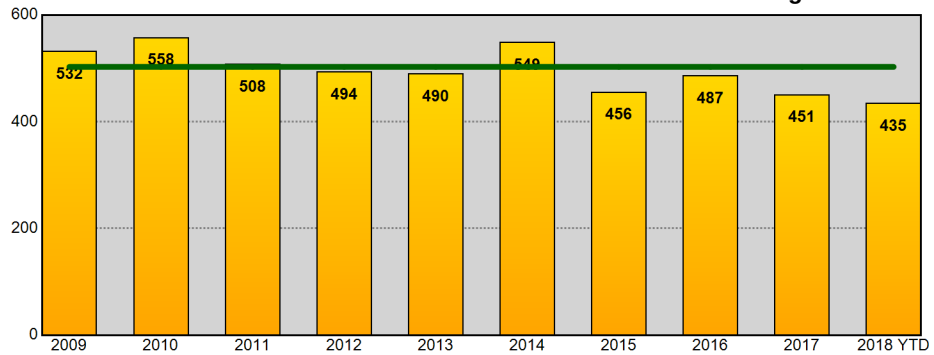

Year End Total Violent Part 1 Incidents - Prior 9 Year Annual Avg: 503

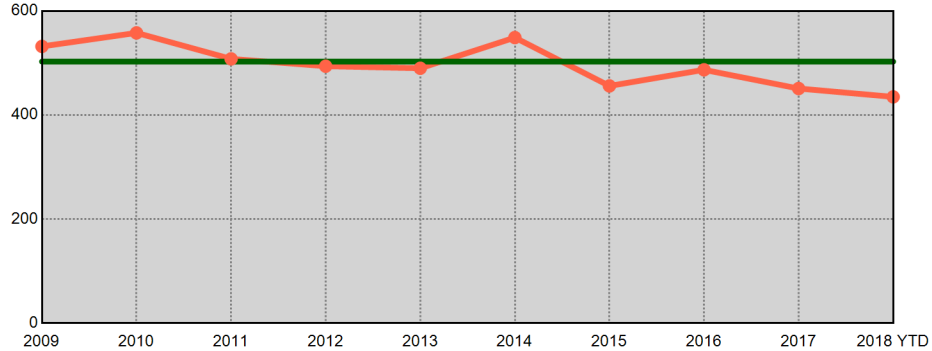

Year End Total Property Part 1 Incidents - Prior 9 Year Annual Avg: 3,300

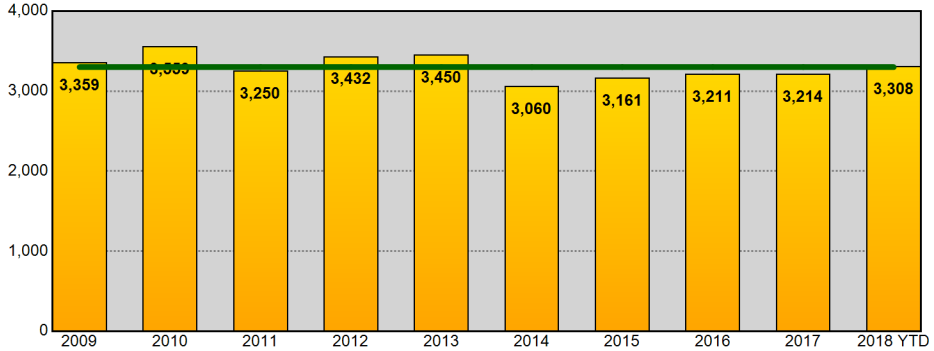

Year End Total Property Part 1 Incidents - Prior 9 Year Annual Avg: 3,300

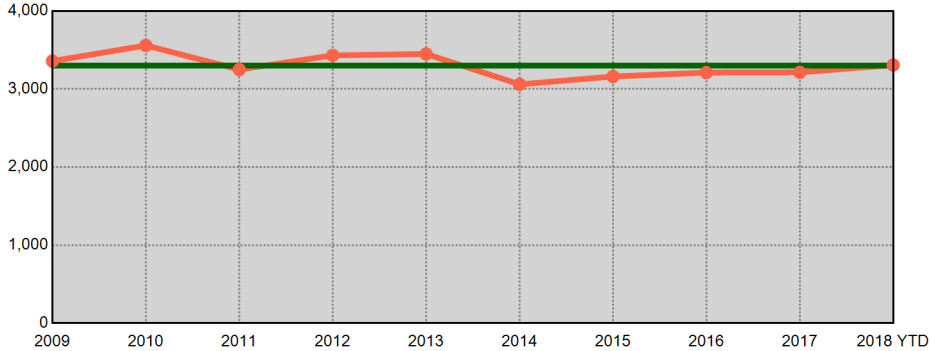

Information summarized for CompStat week ending 12/22/2018. Current year statistics are summarized for 2018 YTD. The horizontal line on each chart represents the average of the prior 9 year end offense totals.

Sourced from MNPD ARMS on 12/26/2018 7:43:15 AM. The figures above were sourced from incident reports using Uniform Crime Reporting definitions and reporting guidelines, based on the date when the crime was reported. This report is intended to be a management and planning tool and does not reflect the official UCR counts for the department. Incidents where a location is unknown or unspecified are included in the countywide totals.

East Precinct UCR Incidents - Annual Comparisons

Aggregated by precinct (incident location). Based on date when each incident was reported.

METROPOLITAN POLICE DEPARTMENT
of Nashville and Davidson County

Year End Total Part 1 Incidents - Prior 9 Year Annual Avg: 4,188

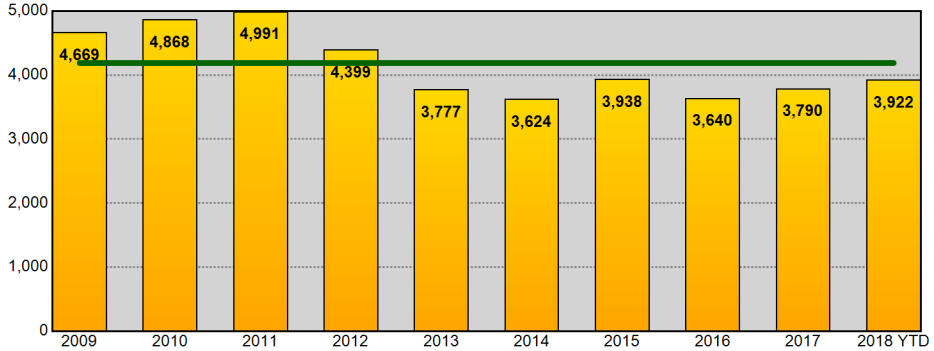

Year End Total Part 1 Incidents - Prior 9 Year Annual Avg: 4,188

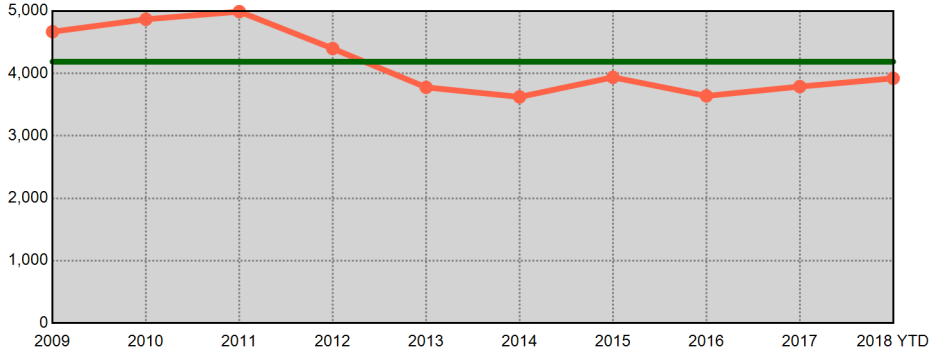

Year End Total Violent Part 1 Incidents - Prior 9 Year Annual Avg: 1,151

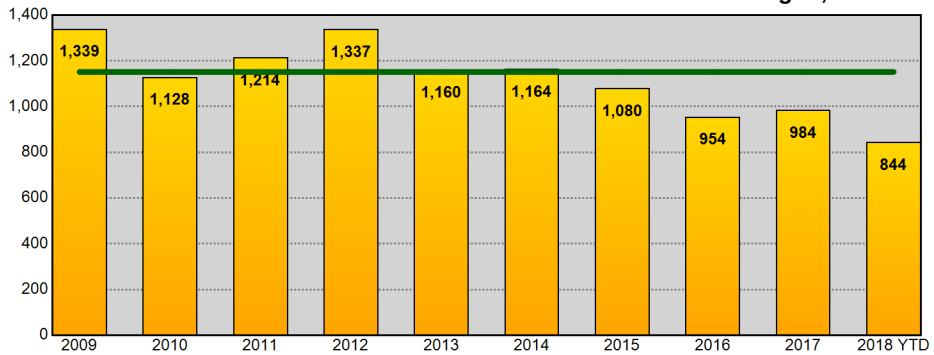

Year End Total Violent Part 1 Incidents - Prior 9 Year Annual Avg: 1,151

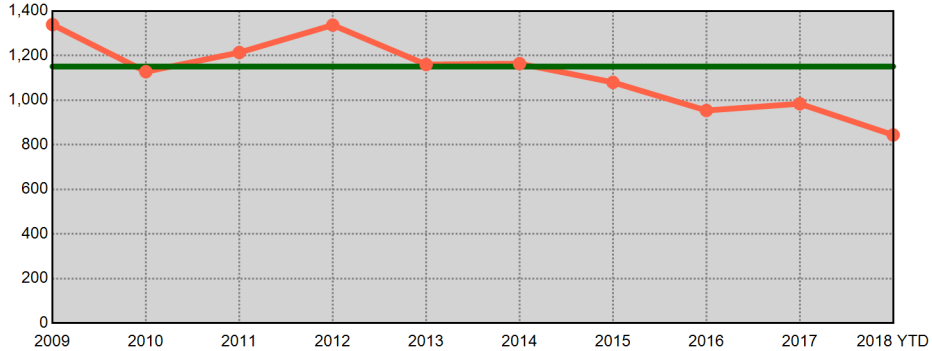

Year End Total Property Part 1 Incidents - Prior 9 Year Annual Avg: 3,037

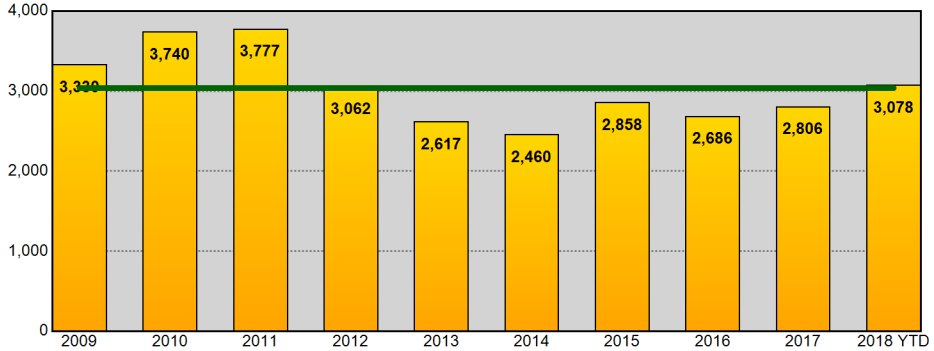

Year End Total Property Part 1 Incidents - Prior 9 Year Annual Avg: 3,037

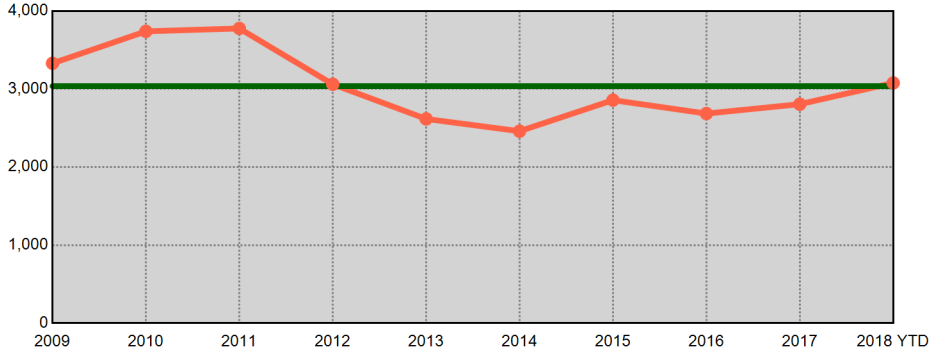

Information summarized for CompStat week ending 12/22/2018. Current year statistics are summarized for 2018 YTD. The horizontal line on each chart represents the average of the prior 9 year end offense totals.

Sourced from MNPD ARMS on 12/26/2018 7:43:16 AM. The figures above were sourced from incident reports using Uniform Crime Reporting definitions and reporting guidelines, based on the date when the crime was reported. This report is intended to be a management and planning tool and does not reflect the official UCR counts for the department. Incidents where a location is unknown or unspecified are included in the countywide totals.

South Precinct UCR Incidents - Annual Comparisons

Aggregated by precinct (incident location). Based on date when each incident was reported.

METROPOLITAN POLICE DEPARTMENT
of Nashville and Davidson County

Year End Total Part 1 Incidents - Prior 9 Year Annual Avg: 6,293

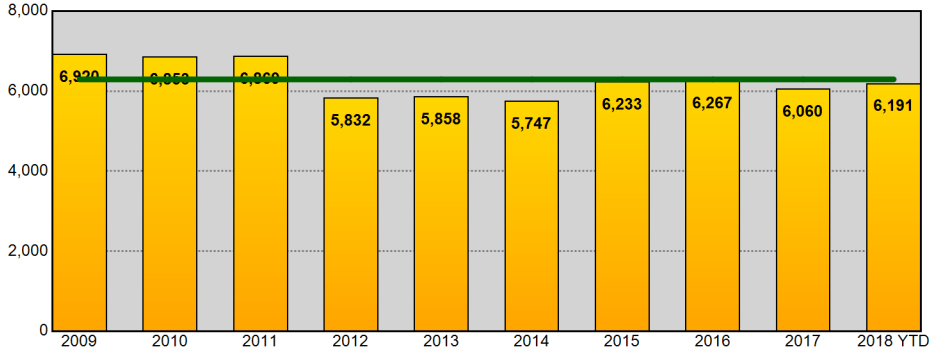

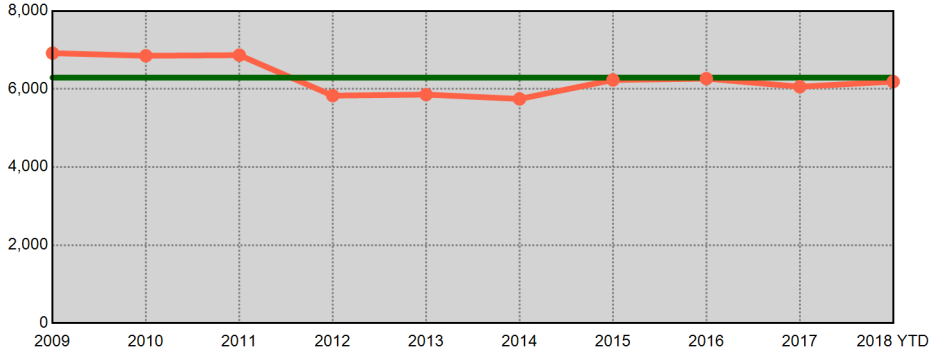

Year End Total Violent Part 1 Incidents - Prior 9 Year Annual Avg: 1,419

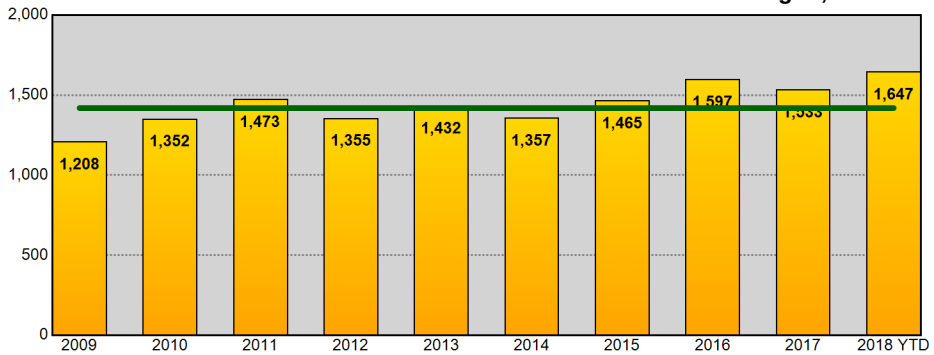

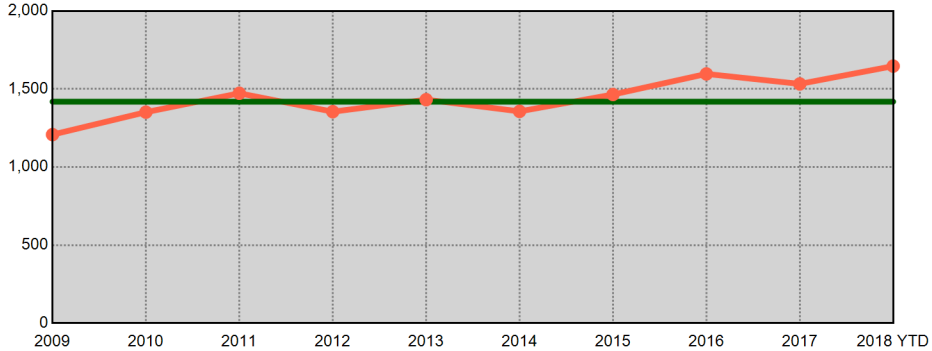

Year End Total Property Part 1 Incidents - Prior 9 Year Annual Avg: 4,874

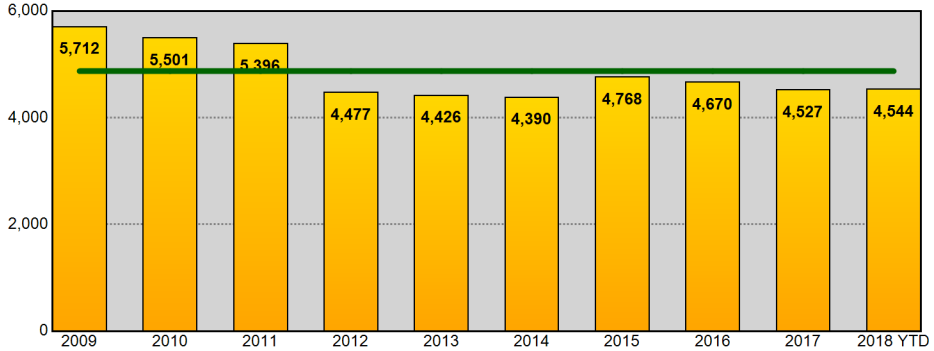

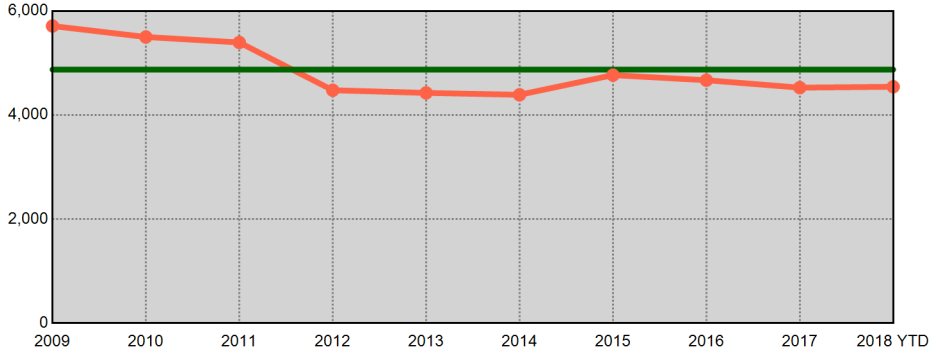

Information summarized for CompStat week ending 12/22/2018. Current year statistics are summarized for 2018 YTD. The horizontal line on each chart represents the average of the prior 9 year end offense totals.

Sourced from MNPD ARMS on 12/26/2018 7:43:18 AM. The figures above were sourced from incident reports using Uniform Crime Reporting definitions and reporting guidelines, based on the date when the crime was reported. This report is intended to be a management and planning tool and does not reflect the official UCR counts for the department. Incidents where a location is unknown or unspecified are included in the countywide totals.

Central Precinct UCR Incidents - Annual Comparisons

Aggregated by precinct (incident location). Based on date when each incident was reported.

METROPOLITAN POLICE DEPARTMENT
of Nashville and Davidson County

Year End Total Part 1 Incidents - Prior 9 Year Annual Avg: 1,595

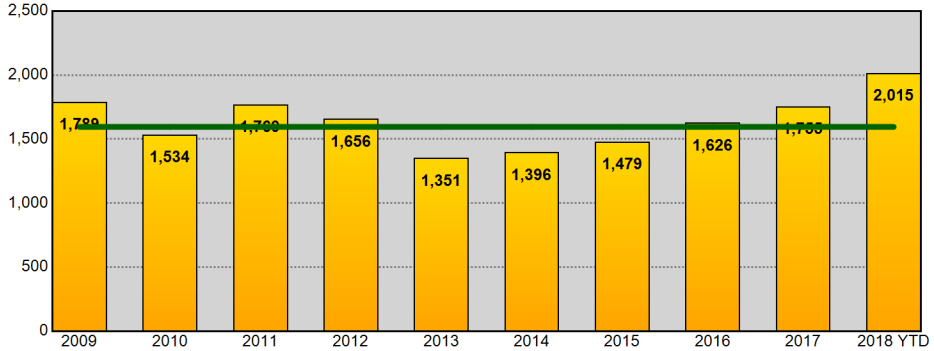

Year End Total Part 1 Incidents - Prior 9 Year Annual Avg: 1,595

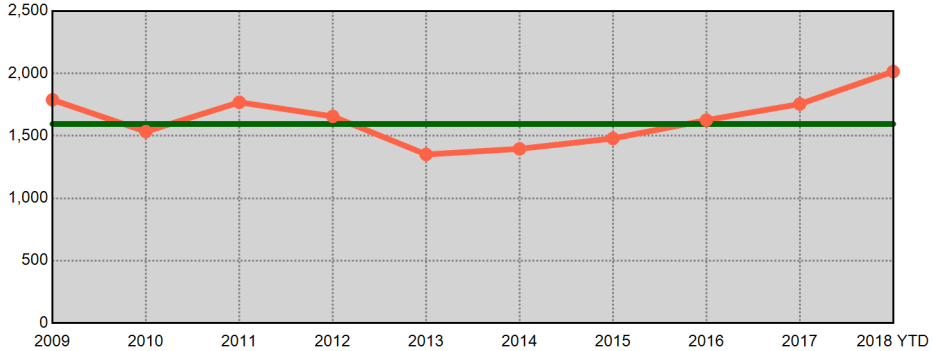

Year End Total Violent Part 1 Incidents - Prior 9 Year Annual Avg: 361

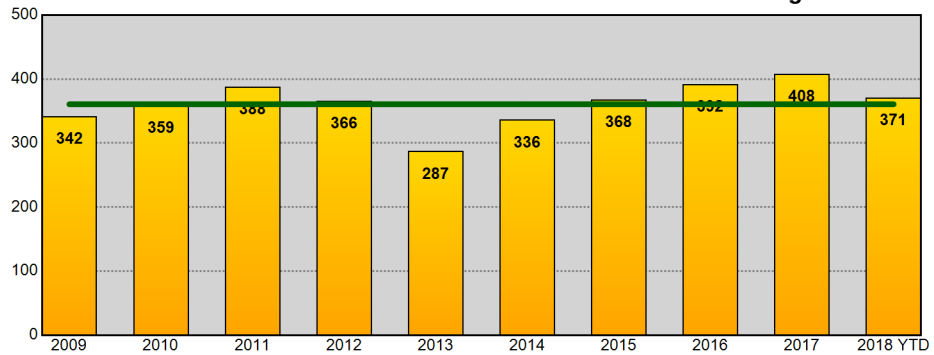

Year End Total Violent Part 1 Incidents - Prior 9 Year Annual Avg: 361

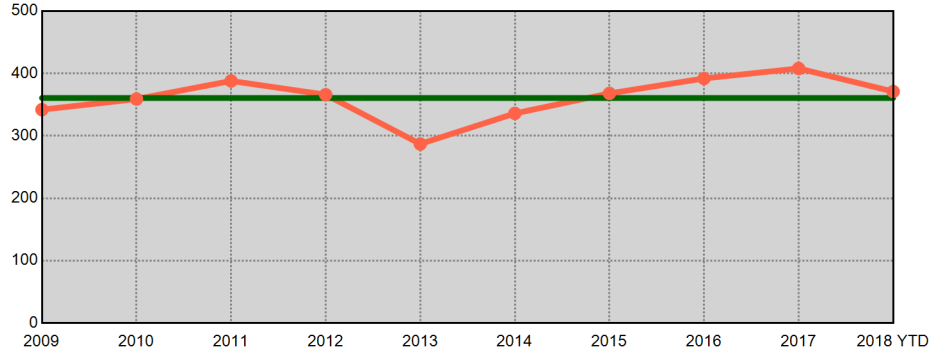

Year End Total Property Part 1 Incidents - Prior 9 Year Annual Avg: 1,234

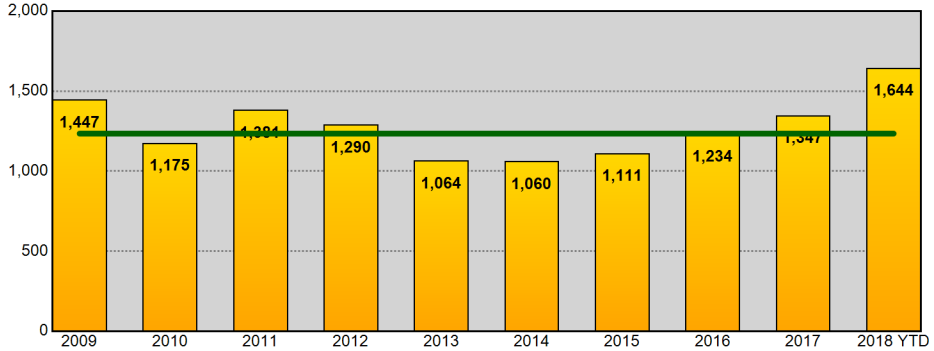

Year End Total Property Part 1 Incidents - Prior 9 Year Annual Avg: 1,234

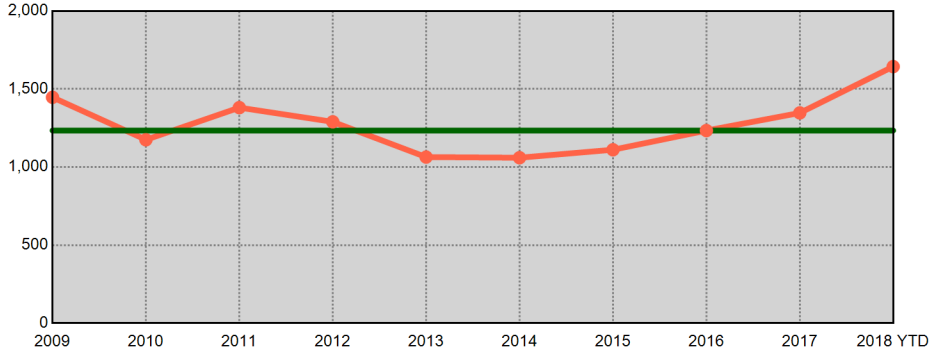

Information summarized for CompStat week ending 12/22/2018. Current year statistics are summarized for 2018 YTD. The horizontal line on each chart represents the average of the prior 9 year end offense totals.

Sourced from MNPD ARMS on 12/26/2018 7:43:19 AM. The figures above were sourced from incident reports using Uniform Crime Reporting definitions and reporting guidelines, based on the date when the crime was reported. This report is intended to be a management and planning tool and does not reflect the official UCR counts for the department. Incidents where a location is unknown or unspecified are included in the countywide totals.

Hermitage Precinct UCR Incidents - Annual Comparisons

METROPOLITAN POLICE DEPARTMENT
of Nashville and Davidson County

Aggregated by precinct (incident location). Based on date when each incident was reported.

Year End Total Part 1 Incidents - Prior 9 Year Annual Avg: 6,132

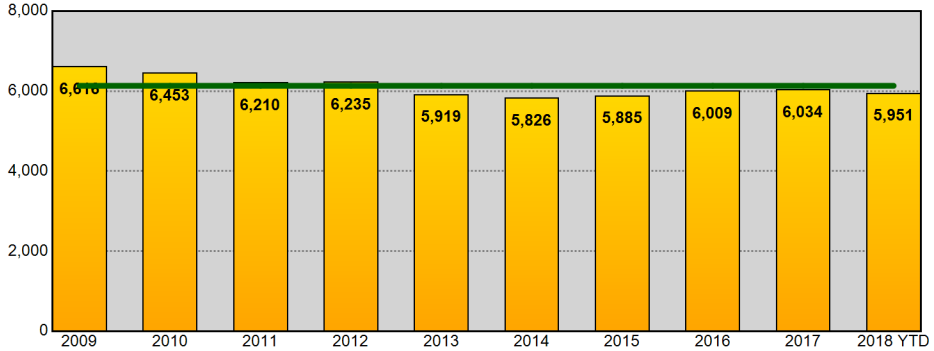

Year End Total Part 1 Incidents - Prior 9 Year Annual Avg: 6,132

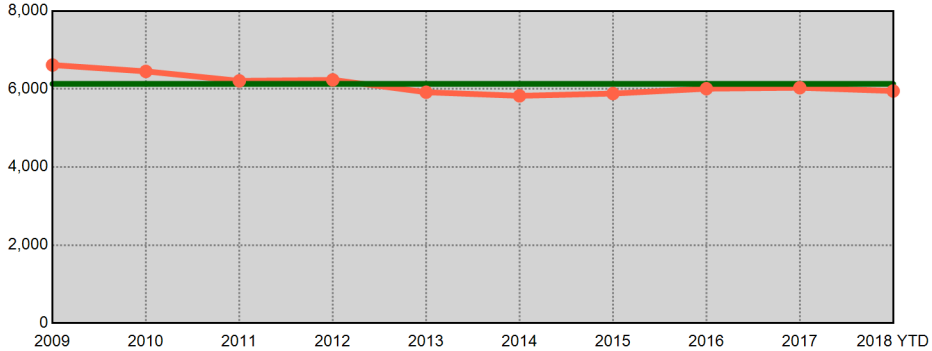

Year End Total Violent Part 1 Incidents - Prior 9 Year Annual Avg: 1,255

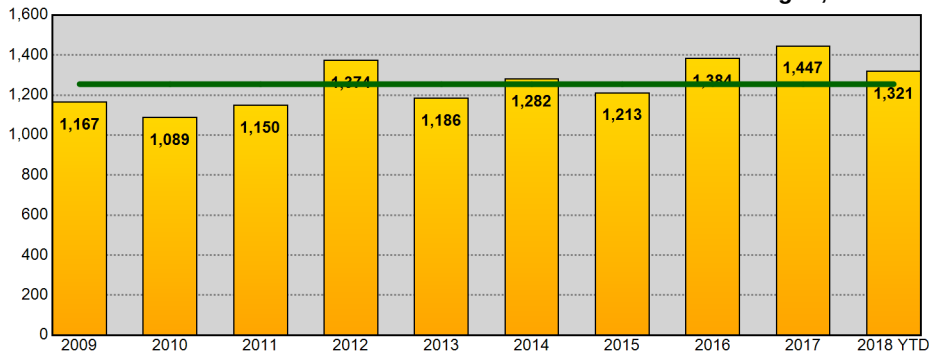

Year End Total Violent Part 1 Incidents - Prior 9 Year Annual Avg: 1,255

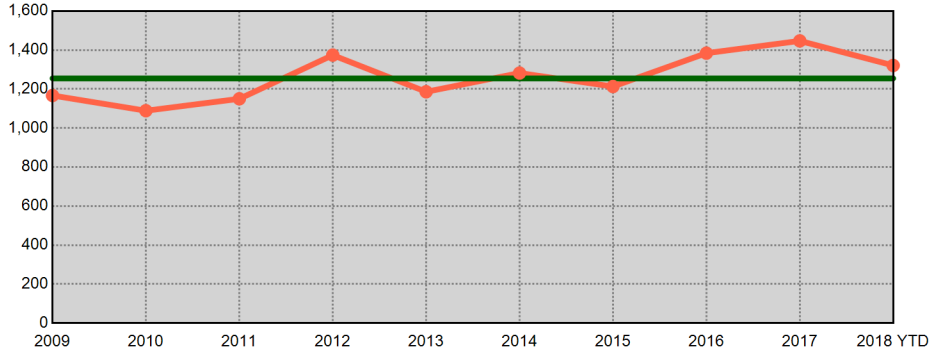

Year End Total Property Part 1 Incidents - Prior 9 Year Annual Avg: 4,877

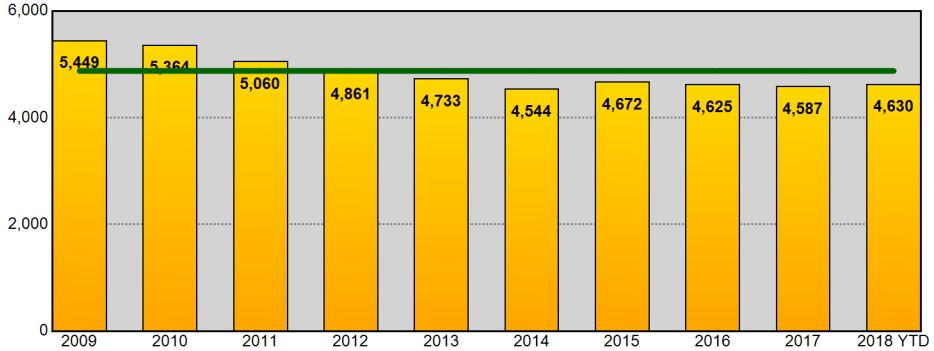

Year End Total Property Part 1 Incidents - Prior 9 Year Annual Avg: 4,877

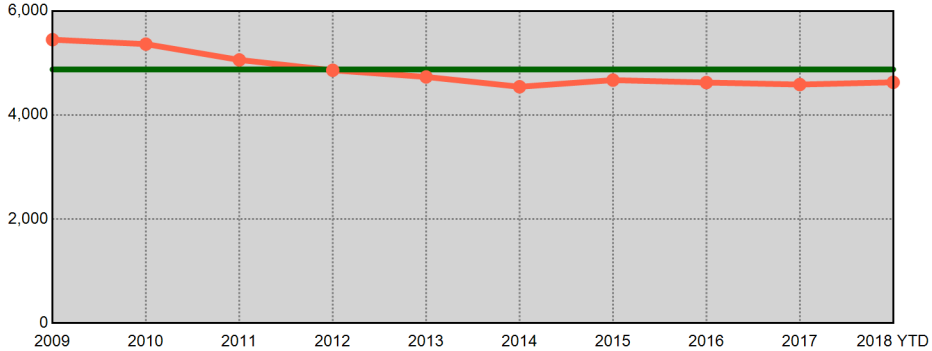

Information summarized for CompStat week ending 12/22/2018. Current year statistics are summarized for 2018 YTD. The horizontal line on each chart represents the average of the prior 9 year end offense totals.

Sourced from MNPD ARMS on 12/26/2018 7:43:21 AM. The figures above were sourced from incident reports using Uniform Crime Reporting definitions and reporting guidelines, based on the date when the crime was reported. This report is intended to be a management and planning tool and does not reflect the official UCR counts for the department. Incidents where a location is unknown or unspecified are included in the countywide totals.

North Precinct UCR Incidents - Annual Comparisons

Aggregated by precinct (incident location). Based on date when each incident was reported.

METROPOLITAN POLICE DEPARTMENT
of Nashville and Davidson County

Year End Total Part 1 Incidents - Prior 9 Year Annual Avg: 4,158

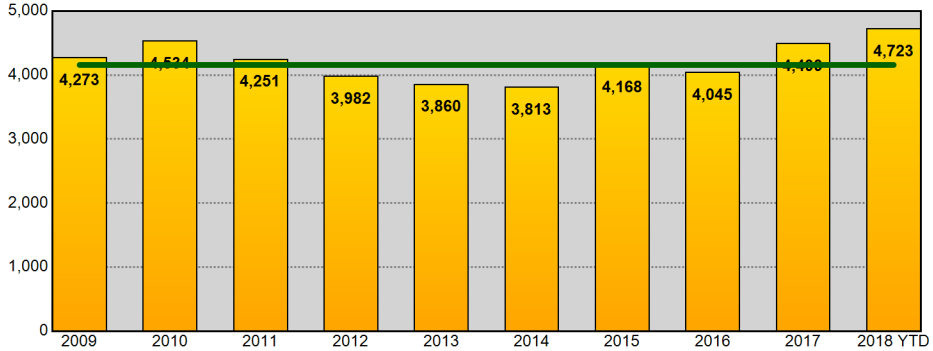

Year End Total Part 1 Incidents - Prior 9 Year Annual Avg: 4,158

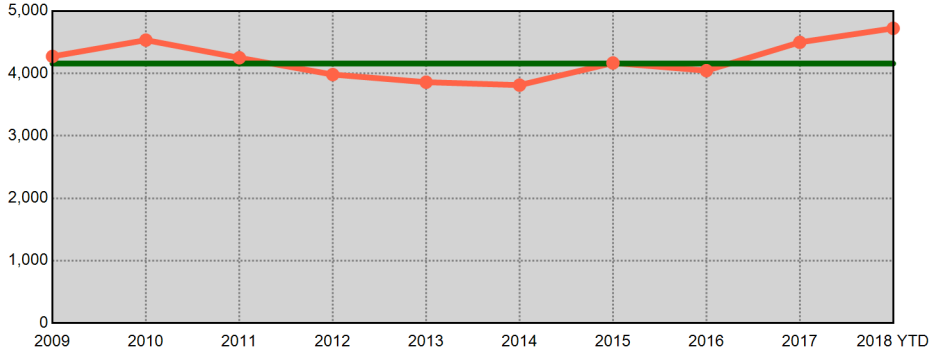

Year End Total Violent Part 1 Incidents - Prior 9 Year Annual Avg: 1,276

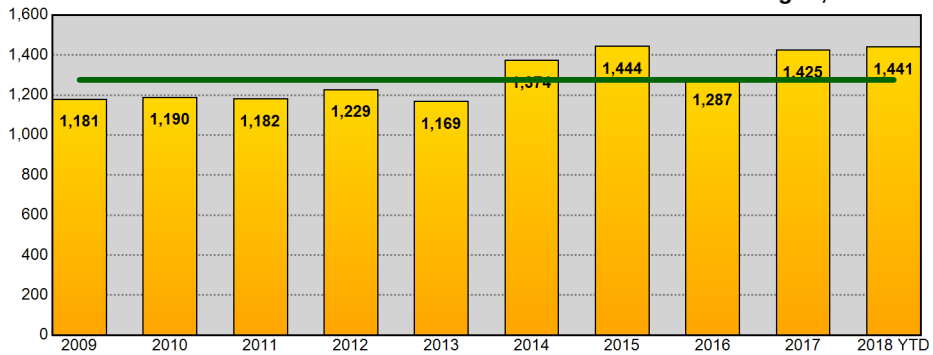

Year End Total Violent Part 1 Incidents - Prior 9 Year Annual Avg: 1,276

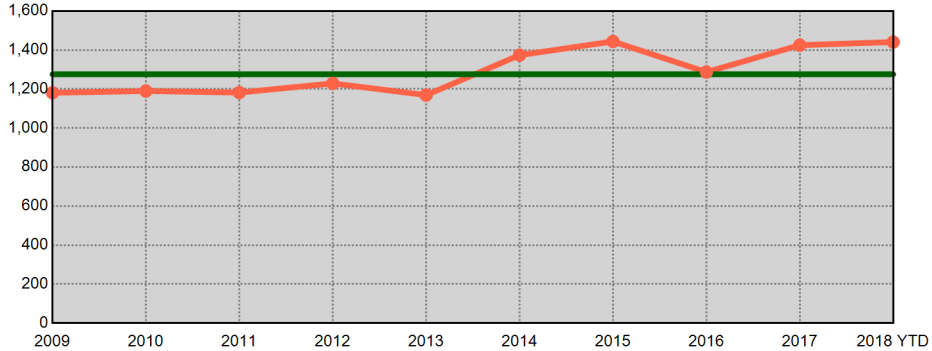

Year End Total Property Part 1 Incidents - Prior 9 Year Annual Avg: 2,883

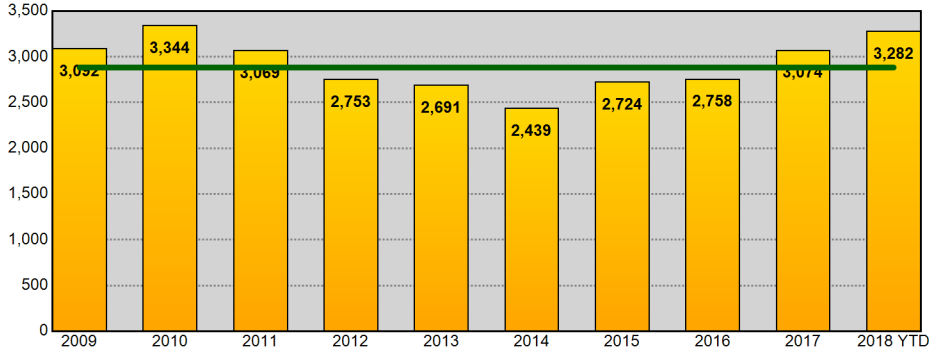

Year End Total Property Part 1 Incidents - Prior 9 Year Annual Avg: 2,883

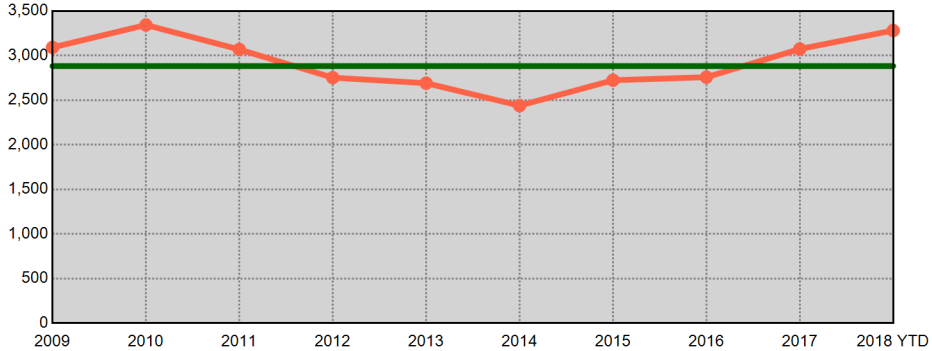

Information summarized for CompStat week ending 12/22/2018. Current year statistics are summarized for 2018 YTD. The horizontal line on each chart represents the average of the prior 9 year end offense totals.

Sourced from MNPD ARMS on 12/26/2018 7:43:22 AM. The figures above were sourced from incident reports using Uniform Crime Reporting definitions and reporting guidelines, based on the date when the crime was reported. This report is intended to be a management and planning tool and does not reflect the official UCR counts for the department. Incidents where a location is unknown or unspecified are included in the countywide totals.

Madison Precinct UCR Incidents - Annual Comparisons

Aggregated by precinct (incident location). Based on date when each incident was reported.

METROPOLITAN POLICE DEPARTMENT
of Nashville and Davidson County

Year End Total Part 1 Incidents - Prior 9 Year Annual Avg: 3,881

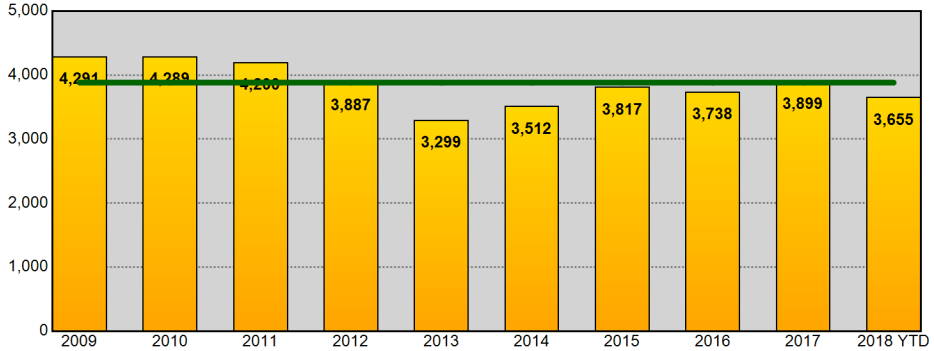

Year End Total Part 1 Incidents - Prior 9 Year Annual Avg: 3,881

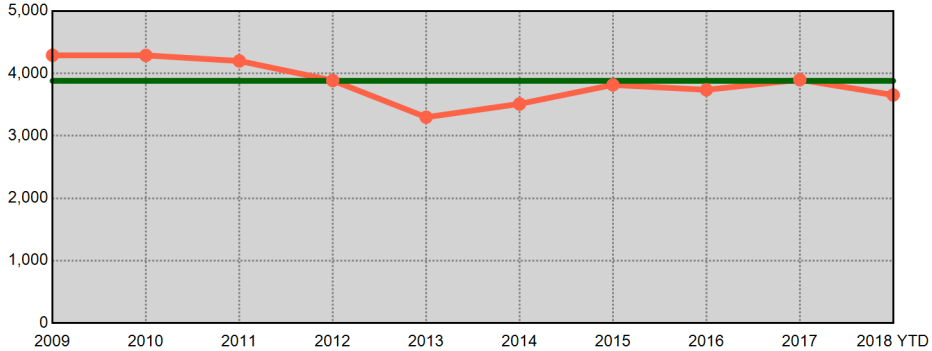

Year End Total Violent Part 1 Incidents - Prior 9 Year Annual Avg: 795

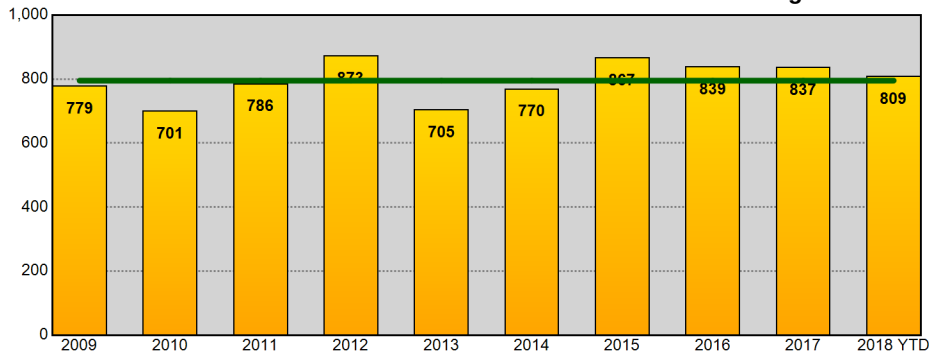

Year End Total Violent Part 1 Incidents - Prior 9 Year Annual Avg: 795

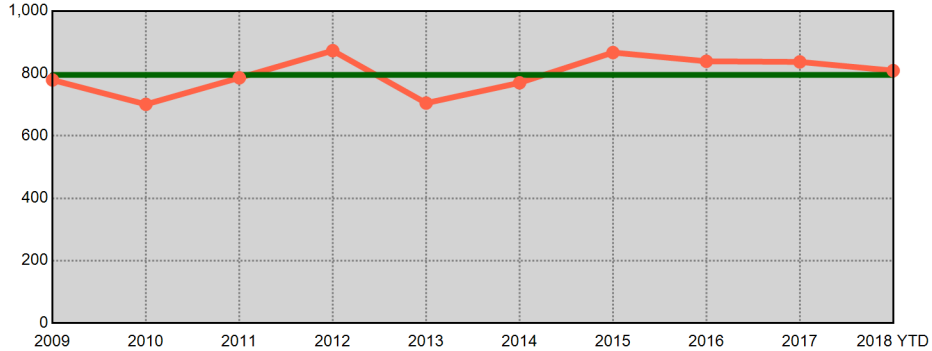

Year End Total Property Part 1 Incidents - Prior 9 Year Annual Avg: 3,086

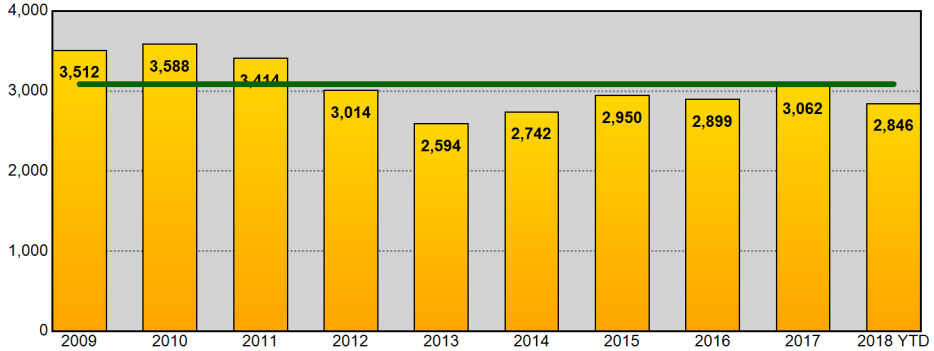

Year End Total Property Part 1 Incidents - Prior 9 Year Annual Avg: 3,086

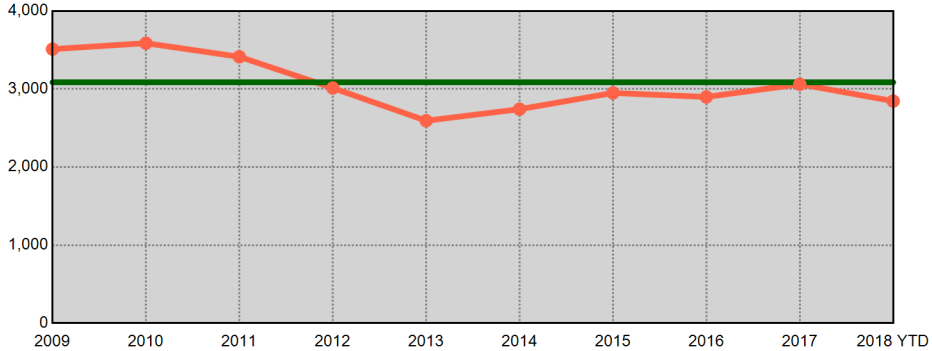

Information summarized for CompStat week ending 12/22/2018. Current year statistics are summarized for 2018 YTD. The horizontal line on each chart represents the average of the prior 9 year end offense totals.

Sourced from MNPD ARMS on 12/26/2018 7:43:23 AM. The figures above were sourced from incident reports using Uniform Crime Reporting definitions and reporting guidelines, based on the date when the crime was reported. This report is intended to be a management and planning tool and does not reflect the official UCR counts for the department. Incidents where a location is unknown or unspecified are included in the countywide totals.

Midtown Hills Precinct UCR Incidents - Annual Comparisons

METROPOLITAN POLICE DEPARTMENT
of Nashville and Davidson County

Aggregated by precinct (incident location). Based on date when each incident was reported.

Year End Total Part 1 Incidents - Prior 9 Year Annual Avg: 4,226

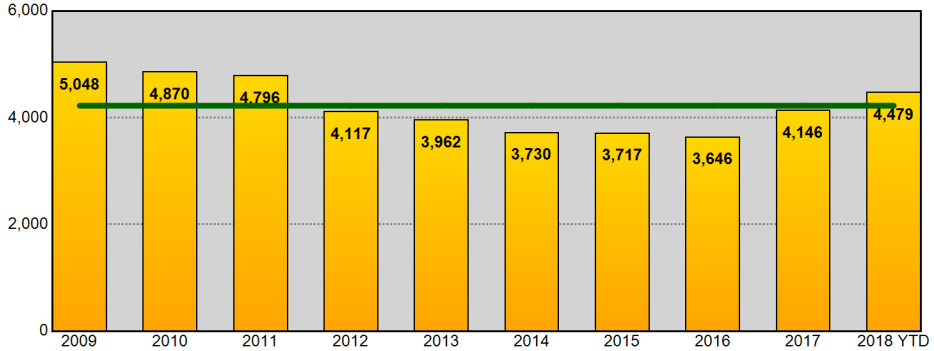

Year End Total Part 1 Incidents - Prior 9 Year Annual Avg: 4,226

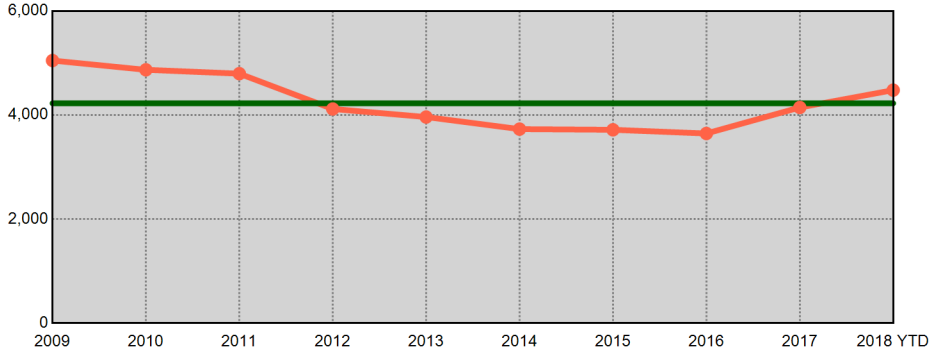

Year End Total Violent Part 1 Incidents - Prior 9 Year Annual Avg: 655

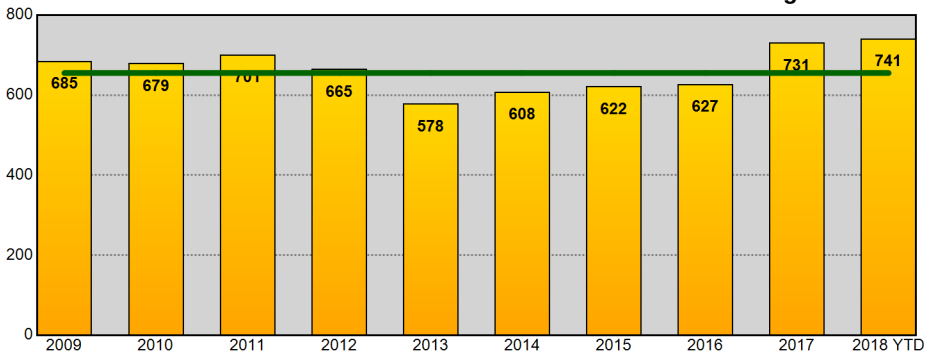

Year End Total Violent Part 1 Incidents - Prior 9 Year Annual Avg: 655

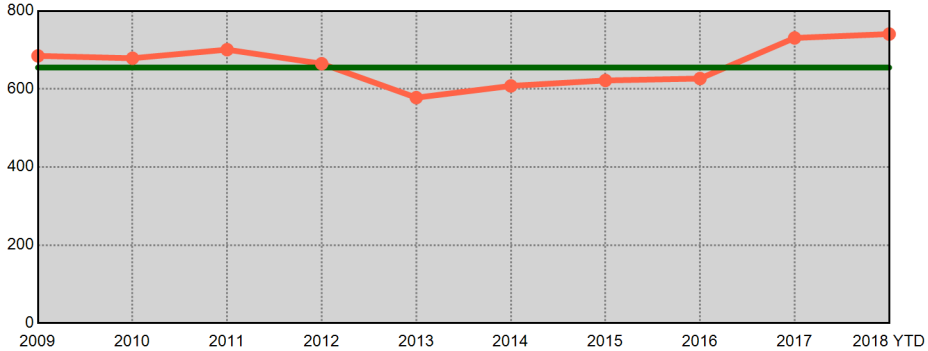

Year End Total Property Part 1 Incidents - Prior 9 Year Annual Avg: 3,571

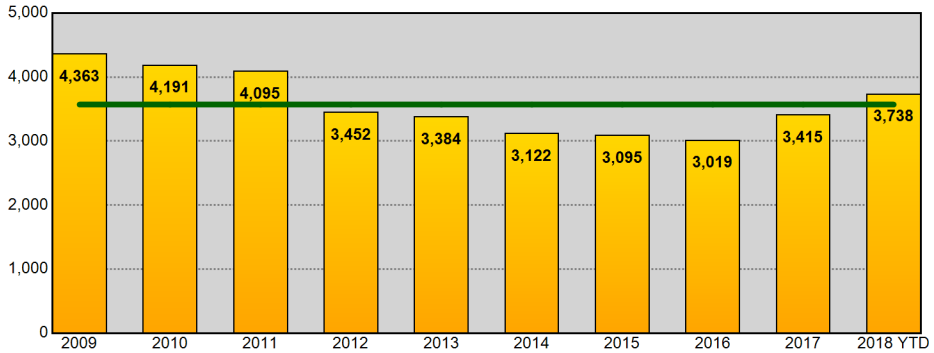

Year End Total Property Part 1 Incidents - Prior 9 Year Annual Avg: 3,571

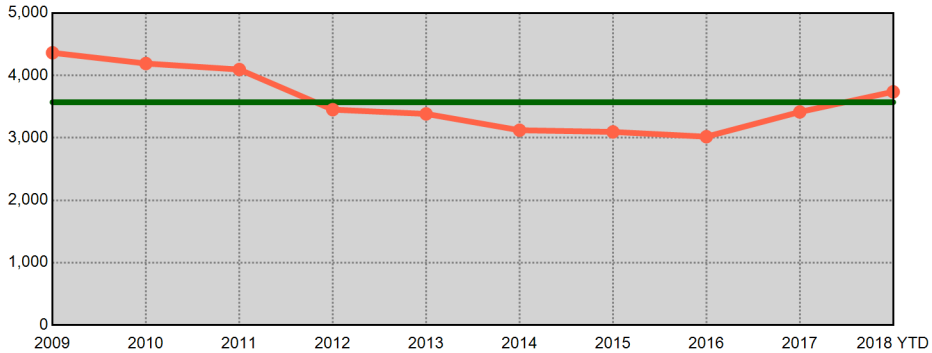

Information summarized for CompStat week ending 12/22/2018. Current year statistics are summarized for 2018 YTD. The horizontal line on each chart represents the average of the prior 9 year end offense totals.

Sourced from MNPD ARMS on 12/26/2018 7:43:24 AM. The figures above were sourced from incident reports using Uniform Crime Reporting definitions and reporting guidelines, based on the date when the crime was reported. This report is intended to be a management and planning tool and does not reflect the official UCR counts for the department. Incidents where a location is unknown or unspecified are included in the countywide totals.

County UCR Incidents - YTD Comparisons

METROPOLITAN POLICE DEPARTMENT
of Nashville and Davidson County

Aggregated by precinct (incident location). Based on date when each incident was reported.

	Homicide	Rape	Commercial Robbery	Street Robbery	Total Robbery	Aggravated Assault	Commercial Burglary	Residential Burglary	Total Burglary	Larceny	Auto Theft	Violent Offenses	Property Offenses	Part I Offenses
2017 YTD	110	550	318	1,709	2,027	4,977	1,272	2,850	4,122	18,824	2,527	7,664	25,473	33,137
2018 YTD	87	568	267	1,790	2,057	4,897	1,025	2,499	3,524	20,506	3,045	7,609	27,075	34,684
% Change	-20.9%	3.3%	-16.0%	4.7%	1.5%	-1.6%	-19.4%	-12.3%	-14.5%	8.9%	20.5%	-0.7%	6.3%	4.7%
2016 YTD	80	554	292	1,658	1,950	4,801	934	3,564	4,498	18,395	1,677	7,385	24,570	31,955
2018 YTD	87	568	267	1,790	2,057	4,897	1,025	2,499	3,524	20,506	3,045	7,609	27,075	34,684
% Change	8.8%	2.5%	-8.6%	8.0%	5.5%	2.0%	9.7%	-29.9%	-21.7%	11.5%	81.6%	3.0%	10.2%	8.5%
2015 YTD	76	596	247	1,612	1,859	4,828	882	4,100	4,982	18,361	1,417	7,359	24,760	32,119
2018 YTD	87	568	267	1,790	2,057	4,897	1,025	2,499	3,524	20,506	3,045	7,609	27,075	34,684
% Change	14.5%	-4.7%	8.1%	11.0%	10.7%	1.4%	16.2%	-39.0%	-29.3%	11.7%	114.9%	3.4%	9.3%	8.0%
2014 YTD	42	590	200	1,296	1,496	5,146	923	3,751	4,674	17,543	1,099	7,274	23,316	30,590
2018 YTD	87	568	267	1,790	2,057	4,897	1,025	2,499	3,524	20,506	3,045	7,609	27,075	34,684
% Change	107.1%	-3.7%	33.5%	38.1%	37.5%	-4.8%	11.1%	-33.4%	-24.6%	16.9%	177.1%	4.6%	16.1%	13.4%
2013 YTD	42	524	219	1,377	1,596	4,717	869	4,695	5,564	17,775	1,181	6,879	24,520	31,399
2018 YTD	87	568	267	1,790	2,057	4,897	1,025	2,499	3,524	20,506	3,045	7,609	27,075	34,684
% Change	107.1%	8.4%	21.9%	30.0%	28.9%	3.8%	18.0%	-46.8%	-36.7%	15.4%	157.8%	10.6%	10.4%	10.5%
2012 YTD	59	535	228	1,441	1,669	5,275	981	4,636	5,617	18,852	1,362	7,538	25,831	33,369
2018 YTD	87	568	267	1,790	2,057	4,897	1,025	2,499	3,524	20,506	3,045	7,609	27,075	34,684
% Change	47.5%	6.2%	17.1%	24.2%	23.2%	-7.2%	4.5%	-46.1%	-37.3%	8.8%	123.6%	0.9%	4.8%	3.9%
2011 YTD	51	539	287	1,555	1,842	4,817	1,096	6,126	7,222	19,857	1,730	7,249	28,809	36,058
2018 YTD	87	568	267	1,790	2,057	4,897	1,025	2,499	3,524	20,506	3,045	7,609	27,075	34,684
% Change	70.6%	5.4%	-7.0%	15.1%	11.7%	1.7%	-6.5%	-59.2%	-51.2%	3.3%	76.0%	5.0%	-6.0%	-3.8%
2010 YTD	59	487	280	1,468	1,748	4,632	1,125	6,462	7,587	20,554	1,579	6,926	29,720	36,646
2018 YTD	87	568	267	1,790	2,057	4,897	1,025	2,499	3,524	20,506	3,045	7,609	27,075	34,684
% Change	47.5%	16.6%	-4.6%	21.9%	17.7%	5.7%	-8.9%	-61.3%	-53.6%	-0.2%	92.8%	9.9%	-8.9%	-5.4%
8 YTD Avg	65	547	259	1,515	1,773	4,899	1,010	4,523	5,533	18,770	1,572	7,284	25,875	33,159
2018 YTD	87	568	267	1,790	2,057	4,897	1,025	2,499	3,524	20,506	3,045	7,609	27,075	34,684
% Change	33.8%	3.8%	3.1%	18.2%	16.0%	0.0%	1.5%	-44.7%	-36.3%	9.2%	93.7%	4.5%	4.6%	4.6%
5 YTD Avg	70	563	255	1,530	1,786	4,894	976	3,792	4,768	18,180	1,580	7,312	24,528	31,840
2018 YTD	87	568	267	1,790	2,057	4,897	1,025	2,499	3,524	20,506	3,045	7,609	27,075	34,684
% Change	24.3%	0.9%	4.7%	17.0%	15.2%	0.1%	5.0%	-34.1%	-26.1%	12.8%	92.7%	4.1%	10.4%	8.9%

Information summarized for CompStat week ending 12/22/2018.

'8 YTD Avg' refers to the computed 2010 - 2017 YTD average.
'5 YTD Avg' refers to the computed 2013 - 2017 YTD average.

Sourced from MNPD ARMS on 12/26/2018 7:43:25 AM. The figures above were sourced from incident reports using Uniform Crime Reporting definitions and reporting guidelines, based on the date when the crime was reported. This report is intended to be a management and planning tool and does not reflect the official UCR counts for the department. Incidents where a location is unknown or unspecified are included in the countywide totals. 'Unknown' refers to records in which the address is listed as 'Unknown' on the incident report. 'Not Validated' refers to records that were entered in with an invalid addresses.

West Precinct UCR Incidents - YTD Comparisons

METROPOLITAN POLICE DEPARTMENT
of Nashville and Davidson County

Aggregated by precinct (incident location). Based on date when each incident was reported.

	Homicide	Rape	Commercial Robbery	Street Robbery	Total Robbery	Aggravated Assault	Commercial Burglary	Residential Burglary	Total Burglary	Larceny	Auto Theft	Violent Offenses	Property Offenses	Part I Offenses
2017 YTD	6	39	20	79	99	303	144	275	419	2,519	220	447	3,158	3,605
2018 YTD	4	29	31	92	123	279	114	306	420	2,611	277	435	3,308	3,743
% Change	-33.3%	-25.6%	55.0%	16.5%	24.2%	-7.9%	-20.8%	11.3%	0.2%	3.7%	25.9%	-2.7%	4.7%	3.8%
2016 YTD	6	33	24	78	102	328	114	358	472	2,502	152	469	3,126	3,595
2018 YTD	4	29	31	92	123	279	114	306	420	2,611	277	435	3,308	3,743
% Change	-33.3%	-12.1%	29.2%	17.9%	20.6%	-14.9%	0.0%	-14.5%	-11.0%	4.4%	82.2%	-7.2%	5.8%	4.1%
2015 YTD	0	41	30	78	108	289	100	405	505	2,456	133	438	3,094	3,532
2018 YTD	4	29	31	92	123	279	114	306	420	2,611	277	435	3,308	3,743
% Change	-	-29.3%	3.3%	17.9%	13.9%	-3.5%	14.0%	-24.4%	-16.8%	6.3%	108.3%	-0.7%	6.9%	6.0%
2014 YTD	4	60	23	69	92	388	88	358	446	2,440	109	544	2,995	3,539
2018 YTD	4	29	31	92	123	279	114	306	420	2,611	277	435	3,308	3,743
% Change	0.0%	-51.7%	34.8%	33.3%	33.7%	-28.1%	29.5%	-14.5%	-5.8%	7.0%	154.1%	-20.0%	10.5%	5.8%
2013 YTD	3	57	27	71	98	319	102	530	632	2,645	116	477	3,393	3,870
2018 YTD	4	29	31	92	123	279	114	306	420	2,611	277	435	3,308	3,743
% Change	33.3%	-49.1%	14.8%	29.6%	25.5%	-12.5%	11.8%	-42.3%	-33.5%	-1.3%	138.8%	-8.8%	-2.5%	-3.3%
2012 YTD	11	39	28	74	102	333	107	497	604	2,619	138	485	3,361	3,846
2018 YTD	4	29	31	92	123	279	114	306	420	2,611	277	435	3,308	3,743
% Change	-63.6%	-25.6%	10.7%	24.3%	20.6%	-16.2%	6.5%	-38.4%	-30.5%	-0.3%	100.7%	-10.3%	-1.6%	-2.7%
2011 YTD	2	33	26	96	122	342	124	633	757	2,305	127	499	3,189	3,688
2018 YTD	4	29	31	92	123	279	114	306	420	2,611	277	435	3,308	3,743
% Change	100.0%	-12.1%	19.2%	-4.2%	0.8%	-18.4%	-8.1%	-51.7%	-44.5%	13.3%	118.1%	-12.8%	3.7%	1.5%
2010 YTD	5	44	37	100	137	364	122	653	775	2,558	157	550	3,490	4,040
2018 YTD	4	29	31	92	123	279	114	306	420	2,611	277	435	3,308	3,743
% Change	-20.0%	-34.1%	-16.2%	-8.0%	-10.2%	-23.4%	-6.6%	-53.1%	-45.8%	2.1%	76.4%	-20.9%	-5.2%	-7.4%
8 YTD Avg	5	43	27	81	108	333	113	464	576	2,506	144	489	3,226	3,714
2018 YTD	4	29	31	92	123	279	114	306	420	2,611	277	435	3,308	3,743
% Change	-20.0%	-32.6%	14.8%	13.6%	13.9%	-16.2%	0.9%	-34.1%	-27.1%	4.2%	92.4%	-11.0%	2.5%	0.8%
5 YTD Avg	4	46	25	75	100	325	110	385	495	2,512	146	475	3,153	3,628
2018 YTD	4	29	31	92	123	279	114	306	420	2,611	277	435	3,308	3,743
% Change	0.0%	-37.0%	24.0%	22.7%	23.0%	-14.2%	3.6%	-20.5%	-15.2%	3.9%	89.7%	-8.4%	4.9%	3.2%

Information summarized for CompStat week ending 12/22/2018.

'8 YTD Avg' refers to the computed 2010 - 2017 YTD average.
'5 YTD Avg' refers to the computed 2013 - 2017 YTD average.

Sourced from MNPD ARMS on 12/26/2018 7:43:25 AM. The figures above were sourced from incident reports using Uniform Crime Reporting definitions and reporting guidelines, based on the date when the crime was reported. This report is intended to be a management and planning tool and does not reflect the official UCR counts for the department. Incidents where a location is unknown or unspecified are included in the countywide totals. 'Unknown' refers to records in which the address is listed as 'Unknown' on the incident report. 'Not Validated' refers to records that were entered in with an invalid addresses.

East Precinct UCR Incidents - YTD Comparisons

METROPOLITAN POLICE DEPARTMENT
of Nashville and Davidson County

Aggregated by precinct (incident location). Based on date when each incident was reported.

	Homicide	Rape	Commercial Robbery	Street Robbery	Total Robbery	Aggravated Assault	Commercial Burglary	Residential Burglary	Total Burglary	Larceny	Auto Theft	Violent Offenses	Property Offenses	Part I Offenses
2017 YTD	23	58	38	169	207	685	135	407	542	1,930	274	973	2,746	3,719
2018 YTD	15	55	16	180	196	578	87	327	414	2,363	301	844	3,078	3,922
% Change	-34.8%	-5.2%	-57.9%	6.5%	-5.3%	-15.6%	-35.6%	-19.7%	-23.6%	22.4%	9.9%	-13.3%	12.1%	5.5%
2016 YTD	10	61	26	176	202	664	92	434	526	1,876	230	937	2,632	3,569
2018 YTD	15	55	16	180	196	578	87	327	414	2,363	301	844	3,078	3,922
% Change	50.0%	-9.8%	-38.5%	2.3%	-3.0%	-13.0%	-5.4%	-24.7%	-21.3%	26.0%	30.9%	-9.9%	16.9%	9.9%
2015 YTD	16	75	38	227	265	707	76	585	661	1,945	192	1,063	2,798	3,861
2018 YTD	15	55	16	180	196	578	87	327	414	2,363	301	844	3,078	3,922
% Change	-6.3%	-26.7%	-57.9%	-20.7%	-26.0%	-18.2%	14.5%	-44.1%	-37.4%	21.5%	56.8%	-20.6%	10.0%	1.6%
2014 YTD	2	70	17	202	219	841	108	512	620	1,645	150	1,132	2,415	3,547
2018 YTD	15	55	16	180	196	578	87	327	414	2,363	301	844	3,078	3,922
% Change	650.0%	-21.4%	-5.9%	-10.9%	-10.5%	-31.3%	-19.4%	-36.1%	-33.2%	43.6%	100.7%	-25.4%	27.5%	10.6%
2013 YTD	7	72	20	229	249	805	45	666	711	1,727	137	1,133	2,575	3,708
2018 YTD	15	55	16	180	196	578	87	327	414	2,363	301	844	3,078	3,922
% Change	114.3%	-23.6%	-20.0%	-21.4%	-21.3%	-28.2%	93.3%	-50.9%	-41.8%	36.8%	119.7%	-25.5%	19.5%	5.8%
2012 YTD	6	66	26	243	269	969	112	706	818	2,018	155	1,310	2,991	4,301
2018 YTD	15	55	16	180	196	578	87	327	414	2,363	301	844	3,078	3,922
% Change	150.0%	-16.7%	-38.5%	-25.9%	-27.1%	-40.4%	-22.3%	-53.7%	-49.4%	17.1%	94.2%	-35.6%	2.9%	-8.8%
2011 YTD	4	70	47	251	298	815	117	1,067	1,184	2,282	215	1,187	3,681	4,868
2018 YTD	15	55	16	180	196	578	87	327	414	2,363	301	844	3,078	3,922
% Change	275.0%	-21.4%	-66.0%	-28.3%	-34.2%	-29.1%	-25.6%	-69.4%	-65.0%	3.5%	40.0%	-28.9%	-16.4%	-19.4%
2010 YTD	10	60	27	229	256	779	155	1,115	1,270	2,128	224	1,105	3,622	4,727
2018 YTD	15	55	16	180	196	578	87	327	414	2,363	301	844	3,078	3,922
% Change	50.0%	-8.3%	-40.7%	-21.4%	-23.4%	-25.8%	-43.9%	-70.7%	-67.4%	11.0%	34.4%	-23.6%	-15.0%	-17.0%
8 YTD Avg	10	67	30	216	246	783	105	687	792	1,944	197	1,105	2,933	4,038
2018 YTD	15	55	16	180	196	578	87	327	414	2,363	301	844	3,078	3,922
% Change	50.0%	-17.9%	-46.7%	-16.7%	-20.3%	-26.2%	-17.1%	-52.4%	-47.7%	21.6%	52.8%	-23.6%	4.9%	-2.9%
5 YTD Avg	12	67	28	201	228	740	91	521	612	1,825	197	1,048	2,633	3,681
2018 YTD	15	55	16	180	196	578	87	327	414	2,363	301	844	3,078	3,922
% Change	25.0%	-17.9%	-42.9%	-10.4%	-14.0%	-21.9%	-4.4%	-37.2%	-32.4%	29.5%	52.8%	-19.5%	16.9%	6.5%

Information summarized for CompStat week ending 12/22/2018.

'8 YTD Avg' refers to the computed 2010 - 2017 YTD average.
'5 YTD Avg' refers to the computed 2013 - 2017 YTD average.

Sourced from MNPD ARMS on 12/26/2018 7:43:26 AM. The figures above were sourced from incident reports using Uniform Crime Reporting definitions and reporting guidelines, based on the date when the crime was reported. This report is intended to be a management and planning tool and does not reflect the official UCR counts for the department. Incidents where a location is unknown or unspecified are included in the countywide totals. 'Unknown' refers to records in which the address is listed as 'Unknown' on the incident report. 'Not Validated' refers to records that were entered in with an invalid addresses.

South Precinct UCR Incidents - YTD Comparisons

METROPOLITAN POLICE DEPARTMENT
of Nashville and Davidson County

Aggregated by precinct (incident location). Based on date when each incident was reported.

	Homicide	Rape	Commercial Robbery	Street Robbery	Total Robbery	Aggravated Assault	Commercial Burglary	Residential Burglary	Total Burglary	Larceny	Auto Theft	Violent Offenses	Property Offenses	Part I Offenses
2017 YTD	20	101	52	428	480	894	232	598	830	3,025	568	1,495	4,423	5,918
2018 YTD	25	106	52	476	528	988	218	465	683	3,266	595	1,647	4,544	6,191
% Change	25.0%	5.0%	0.0%	11.2%	10.0%	10.5%	-6.0%	-22.2%	-17.7%	8.0%	4.8%	10.2%	2.7%	4.6%
2016 YTD	17	102	66	441	507	930	179	904	1,083	3,155	362	1,556	4,600	6,156
2018 YTD	25	106	52	476	528	988	218	465	683	3,266	595	1,647	4,544	6,191
% Change	47.1%	3.9%	-21.2%	7.9%	4.1%	6.2%	21.8%	-48.6%	-36.9%	3.5%	64.4%	5.8%	-1.2%	0.6%
2015 YTD	15	108	41	396	437	879	185	997	1,182	3,239	242	1,439	4,663	6,102
2018 YTD	25	106	52	476	528	988	218	465	683	3,266	595	1,647	4,544	6,191
% Change	66.7%	-1.9%	26.8%	20.2%	20.8%	12.4%	17.8%	-53.4%	-42.2%	0.8%	145.9%	14.5%	-2.6%	1.5%
2014 YTD	5	88	43	280	323	918	180	787	967	3,122	209	1,334	4,298	5,632
2018 YTD	25	106	52	476	528	988	218	465	683	3,266	595	1,647	4,544	6,191
% Change	400.0%	20.5%	20.9%	70.0%	63.5%	7.6%	21.1%	-40.9%	-29.4%	4.6%	184.7%	23.5%	5.7%	9.9%
2013 YTD	8	95	36	328	364	938	211	973	1,184	2,894	257	1,405	4,335	5,740
2018 YTD	25	106	52	476	528	988	218	465	683	3,266	595	1,647	4,544	6,191
% Change	212.5%	11.6%	44.4%	45.1%	45.1%	5.3%	3.3%	-52.2%	-42.3%	12.9%	131.5%	17.2%	4.8%	7.9%
2012 YTD	6	99	43	291	334	893	190	858	1,048	3,041	312	1,332	4,401	5,733
2018 YTD	25	106	52	476	528	988	218	465	683	3,266	595	1,647	4,544	6,191
% Change	316.7%	7.1%	20.9%	63.6%	58.1%	10.6%	14.7%	-45.8%	-34.8%	7.4%	90.7%	23.6%	3.2%	8.0%
2011 YTD	7	99	65	380	445	882	181	1,253	1,434	3,435	415	1,433	5,284	6,717
2018 YTD	25	106	52	476	528	988	218	465	683	3,266	595	1,647	4,544	6,191
% Change	257.1%	7.1%	-20.0%	25.3%	18.7%	12.0%	20.4%	-62.9%	-52.4%	-4.9%	43.4%	14.9%	-14.0%	-7.8%
2010 YTD	10	103	40	338	378	834	192	1,272	1,464	3,572	321	1,325	5,357	6,682
2018 YTD	25	106	52	476	528	988	218	465	683	3,266	595	1,647	4,544	6,191
% Change	150.0%	2.9%	30.0%	40.8%	39.7%	18.5%	13.5%	-63.4%	-53.3%	-8.6%	85.4%	24.3%	-15.2%	-7.3%
8 YTD Avg	11	99	48	360	409	896	194	955	1,149	3,185	336	1,415	4,670	6,085
2018 YTD	25	106	52	476	528	988	218	465	683	3,266	595	1,647	4,544	6,191
% Change	127.3%	7.1%	8.3%	32.2%	29.1%	10.3%	12.4%	-51.3%	-40.6%	2.5%	77.1%	16.4%	-2.7%	1.7%
5 YTD Avg	13	99	48	375	422	912	197	852	1,049	3,087	328	1,446	4,464	5,910
2018 YTD	25	106	52	476	528	988	218	465	683	3,266	595	1,647	4,544	6,191
% Change	92.3%	7.1%	8.3%	26.9%	25.1%	8.3%	10.7%	-45.4%	-34.9%	5.8%	81.4%	13.9%	1.8%	4.8%

Information summarized for CompStat week ending 12/22/2018.

'8 YTD Avg' refers to the computed 2010 - 2017 YTD average.
'5 YTD Avg' refers to the computed 2013 - 2017 YTD average.

Sourced from MNPD ARMS on 12/26/2018 7:43:26 AM. The figures above were sourced from incident reports using Uniform Crime Reporting definitions and reporting guidelines, based on the date when the crime was reported. This report is intended to be a management and planning tool and does not reflect the official UCR counts for the department. Incidents where a location is unknown or unspecified are included in the countywide totals. 'Unknown' refers to records in which the address is listed as 'Unknown' on the incident report. 'Not Validated' refers to records that were entered in with an invalid addresses.

Central Precinct UCR Incidents - YTD Comparisons

METROPOLITAN POLICE DEPARTMENT
of Nashville and Davidson County

Aggregated by precinct (incident location). Based on date when each incident was reported.

	Homicide	Rape	Commercial Robbery	Street Robbery	Total Robbery	Aggravated Assault	Commercial Burglary	Residential Burglary	Total Burglary	Larceny	Auto Theft	Violent Offenses	Property Offenses	Part I Offenses
2017 YTD	1	38	3	114	117	245	72	22	94	1,123	107	401	1,324	1,725
2018 YTD	0	35	4	95	99	237	49	29	78	1,408	158	371	1,644	2,015
% Change	-100.0%	-7.9%	33.3%	-16.7%	-15.4%	-3.3%	-31.9%	31.8%	-17.0%	25.4%	47.7%	-7.5%	24.2%	16.8%
2016 YTD	2	53	1	126	127	204	29	19	48	1,059	86	386	1,193	1,579
2018 YTD	0	35	4	95	99	237	49	29	78	1,408	158	371	1,644	2,015
% Change	-100.0%	-34.0%	300.0%	-24.6%	-22.0%	16.2%	69.0%	52.6%	62.5%	33.0%	83.7%	-3.9%	37.8%	27.6%
2015 YTD	0	69	0	92	92	196	43	18	61	978	54	357	1,093	1,450
2018 YTD	0	35	4	95	99	237	49	29	78	1,408	158	371	1,644	2,015
% Change	-	-49.3%	-	3.3%	7.6%	20.9%	14.0%	61.1%	27.9%	44.0%	192.6%	3.9%	50.4%	39.0%
2014 YTD	1	64	3	80	83	185	33	20	53	943	39	333	1,035	1,368
2018 YTD	0	35	4	95	99	237	49	29	78	1,408	158	371	1,644	2,015
% Change	-100.0%	-45.3%	33.3%	18.8%	19.3%	28.1%	48.5%	45.0%	47.2%	49.3%	305.1%	11.4%	58.8%	47.3%
2013 YTD	1	34	1	58	59	187	54	29	83	920	42	281	1,045	1,326
2018 YTD	0	35	4	95	99	237	49	29	78	1,408	158	371	1,644	2,015
% Change	-100.0%	2.9%	300.0%	63.8%	67.8%	26.7%	-9.3%	0.0%	-6.0%	53.0%	276.2%	32.0%	57.3%	52.0%
2012 YTD	1	52	2	99	101	207	48	25	73	1,138	64	361	1,275	1,636
2018 YTD	0	35	4	95	99	237	49	29	78	1,408	158	371	1,644	2,015
% Change	-100.0%	-32.7%	100.0%	-4.0%	-2.0%	14.5%	2.1%	16.0%	6.8%	23.7%	146.9%	2.8%	28.9%	23.2%
2011 YTD	3	45	5	102	107	226	52	27	79	1,206	66	381	1,351	1,732
2018 YTD	0	35	4	95	99	237	49	29	78	1,408	158	371	1,644	2,015
% Change	-100.0%	-22.2%	-20.0%	-6.9%	-7.5%	4.9%	-5.8%	7.4%	-1.3%	16.7%	139.4%	-2.6%	21.7%	16.3%
2010 YTD	1	29	9	101	110	216	50	19	69	1,021	58	356	1,148	1,504
2018 YTD	0	35	4	95	99	237	49	29	78	1,408	158	371	1,644	2,015
% Change	-100.0%	20.7%	-55.6%	-5.9%	-10.0%	9.7%	-2.0%	52.6%	13.0%	37.9%	172.4%	4.2%	43.2%	34.0%
8 YTD Avg	1	48	3	97	100	208	48	22	70	1,049	65	357	1,183	1,540
2018 YTD	0	35	4	95	99	237	49	29	78	1,408	158	371	1,644	2,015
% Change	-100.0%	-27.1%	33.3%	-2.1%	-1.0%	13.9%	2.1%	31.8%	11.4%	34.2%	143.1%	3.9%	39.0%	30.8%
5 YTD Avg	1	52	2	94	96	203	46	22	68	1,005	66	352	1,138	1,490
2018 YTD	0	35	4	95	99	237	49	29	78	1,408	158	371	1,644	2,015
% Change	-100.0%	-32.7%	100.0%	1.1%	3.1%	16.7%	6.5%	31.8%	14.7%	40.1%	139.4%	5.4%	44.5%	35.2%

Information summarized for CompStat week ending 12/22/2018.

'8 YTD Avg' refers to the computed 2010 - 2017 YTD average.
'5 YTD Avg' refers to the computed 2013 - 2017 YTD average.

Sourced from MNPD ARMS on 12/26/2018 7:43:26 AM. The figures above were sourced from incident reports using Uniform Crime Reporting definitions and reporting guidelines, based on the date when the crime was reported. This report is intended to be a management and planning tool and does not reflect the official UCR counts for the department. Incidents where a location is unknown or unspecified are included in the countywide totals. 'Unknown' refers to records in which the address is listed as 'Unknown' on the incident report. 'Not Validated' refers to records that were entered in with an invalid addresses.

Hermitage Precinct UCR Incidents - YTD Comparisons

METROPOLITAN POLICE DEPARTMENT
of Nashville and Davidson County

Aggregated by precinct (incident location). Based on date when each incident was reported.

	Homicide	Rape	Commercial Robbery	Street Robbery	Total Robbery	Aggravated Assault	Commercial Burglary	Residential Burglary	Total Burglary	Larceny	Auto Theft	Violent Offenses	Property Offenses	Part I Offenses
2017 YTD	18	124	78	328	406	875	176	492	668	3,290	520	1,423	4,478	5,901
2018 YTD	11	131	64	344	408	771	166	439	605	3,464	561	1,321	4,630	5,951
% Change	-38.9%	5.6%	-17.9%	4.9%	0.5%	-11.9%	-5.7%	-10.8%	-9.4%	5.3%	7.9%	-7.2%	3.4%	0.8%
2016 YTD	17	101	67	297	364	868	161	560	721	3,517	281	1,350	4,519	5,869
2018 YTD	11	131	64	344	408	771	166	439	605	3,464	561	1,321	4,630	5,951
% Change	-35.3%	29.7%	-4.5%	15.8%	12.1%	-11.2%	3.1%	-21.6%	-16.1%	-1.5%	99.6%	-2.1%	2.5%	1.4%
2015 YTD	9	102	45	263	308	765	141	627	768	3,520	244	1,184	4,532	5,716
2018 YTD	11	131	64	344	408	771	166	439	605	3,464	561	1,321	4,630	5,951
% Change	22.2%	28.4%	42.2%	30.8%	32.5%	0.8%	17.7%	-30.0%	-21.2%	-1.6%	129.9%	11.6%	2.2%	4.1%
2014 YTD	6	79	39	245	284	886	157	657	814	3,456	169	1,255	4,439	5,694
2018 YTD	11	131	64	344	408	771	166	439	605	3,464	561	1,321	4,630	5,951
% Change	83.3%	65.8%	64.1%	40.4%	43.7%	-13.0%	5.7%	-33.2%	-25.7%	0.2%	232.0%	5.3%	4.3%	4.5%
2013 YTD	4	94	50	232	282	788	112	745	857	3,548	230	1,168	4,635	5,803
2018 YTD	11	131	64	344	408	771	166	439	605	3,464	561	1,321	4,630	5,951
% Change	175.0%	39.4%	28.0%	48.3%	44.7%	-2.2%	48.2%	-41.1%	-29.4%	-2.4%	143.9%	13.1%	-0.1%	2.6%
2012 YTD	13	91	45	227	272	976	186	724	910	3,608	229	1,352	4,747	6,099
2018 YTD	11	131	64	344	408	771	166	439	605	3,464	561	1,321	4,630	5,951
% Change	-15.4%	44.0%	42.2%	51.5%	50.0%	-21.0%	-10.8%	-39.4%	-33.5%	-4.0%	145.0%	-2.3%	-2.5%	-2.4%
2011 YTD	8	91	46	216	262	771	184	903	1,087	3,628	256	1,132	4,971	6,103
2018 YTD	11	131	64	344	408	771	166	439	605	3,464	561	1,321	4,630	5,951
% Change	37.5%	44.0%	39.1%	59.3%	55.7%	0.0%	-9.8%	-51.4%	-44.3%	-4.5%	119.1%	16.7%	-6.9%	-2.5%
2010 YTD	9	62	52	226	278	710	156	895	1,051	3,918	294	1,059	5,263	6,322
2018 YTD	11	131	64	344	408	771	166	439	605	3,464	561	1,321	4,630	5,951
% Change	22.2%	111.3%	23.1%	52.2%	46.8%	8.6%	6.4%	-50.9%	-42.4%	-11.6%	90.8%	24.7%	-12.0%	-5.9%
8 YTD Avg	11	93	53	254	307	830	159	700	860	3,561	278	1,240	4,698	5,938
2018 YTD	11	131	64	344	408	771	166	439	605	3,464	561	1,321	4,630	5,951
% Change	0.0%	40.9%	20.8%	35.4%	32.9%	-7.1%	4.4%	-37.3%	-29.7%	-2.7%	101.8%	6.5%	-1.4%	0.2%
5 YTD Avg	11	100	56	273	329	836	149	616	766	3,466	289	1,276	4,521	5,797
2018 YTD	11	131	64	344	408	771	166	439	605	3,464	561	1,321	4,630	5,951
% Change	0.0%	31.0%	14.3%	26.0%	24.0%	-7.8%	11.4%	-28.7%	-21.0%	-0.1%	94.1%	3.5%	2.4%	2.7%

Information summarized for CompStat week ending 12/22/2018.

'8 YTD Avg' refers to the computed 2010 - 2017 YTD average.
'5 YTD Avg' refers to the computed 2013 - 2017 YTD average.

Sourced from MNPD ARMS on 12/26/2018 7:43:26 AM. The figures above were sourced from incident reports using Uniform Crime Reporting definitions and reporting guidelines, based on the date when the crime was reported. This report is intended to be a management and planning tool and does not reflect the official UCR counts for the department. Incidents where a location is unknown or unspecified are included in the countywide totals. 'Unknown' refers to records in which the address is listed as 'Unknown' on the incident report. 'Not Validated' refers to records that were entered in with an invalid addresses.

North Precinct UCR Incidents - YTD Comparisons

METROPOLITAN POLICE DEPARTMENT
of Nashville and Davidson County

Aggregated by precinct (incident location). Based on date when each incident was reported.

	Homicide	Rape	Commercial Robbery	Street Robbery	Total Robbery	Aggravated Assault	Commercial Burglary	Residential Burglary	Total Burglary	Larceny	Auto Theft	Violent Offenses	Property Offenses	Part I Offenses
2017 YTD	24	71	50	273	323	978	170	471	641	2,004	354	1,396	2,999	4,395
2018 YTD	17	101	35	251	286	1,037	103	342	445	2,328	509	1,441	3,282	4,723
% Change	-29.2%	42.3%	-30.0%	-8.1%	-11.5%	6.0%	-39.4%	-27.4%	-30.6%	16.2%	43.8%	3.2%	9.4%	7.5%
2016 YTD	19	84	27	265	292	860	117	484	601	1,842	249	1,255	2,692	3,947
2018 YTD	17	101	35	251	286	1,037	103	342	445	2,328	509	1,441	3,282	4,723
% Change	-10.5%	20.2%	29.6%	-5.3%	-2.1%	20.6%	-12.0%	-29.3%	-26.0%	26.4%	104.4%	14.8%	21.9%	19.7%
2015 YTD	29	85	27	287	314	993	118	539	657	1,761	236	1,421	2,654	4,075
2018 YTD	17	101	35	251	286	1,037	103	342	445	2,328	509	1,441	3,282	4,723
% Change	-41.4%	18.8%	29.6%	-12.5%	-8.9%	4.4%	-12.7%	-36.5%	-32.3%	32.2%	115.7%	1.4%	23.7%	15.9%
2014 YTD	14	97	23	202	225	1,002	113	497	610	1,583	197	1,338	2,390	3,728
2018 YTD	17	101	35	251	286	1,037	103	342	445	2,328	509	1,441	3,282	4,723
% Change	21.4%	4.1%	52.2%	24.3%	27.1%	3.5%	-8.8%	-31.2%	-27.0%	47.1%	158.4%	7.7%	37.3%	26.7%
2013 YTD	10	59	32	219	251	828	104	663	767	1,729	151	1,148	2,647	3,795
2018 YTD	17	101	35	251	286	1,037	103	342	445	2,328	509	1,441	3,282	4,723
% Change	70.0%	71.2%	9.4%	14.6%	13.9%	25.2%	-1.0%	-48.4%	-42.0%	34.6%	237.1%	25.5%	24.0%	24.5%
2012 YTD	11	77	25	216	241	863	95	698	793	1,733	172	1,192	2,698	3,890
2018 YTD	17	101	35	251	286	1,037	103	342	445	2,328	509	1,441	3,282	4,723
% Change	54.5%	31.2%	40.0%	16.2%	18.7%	20.2%	8.4%	-51.0%	-43.9%	34.3%	195.9%	20.9%	21.6%	21.4%
2011 YTD	12	66	35	210	245	829	177	831	1,008	1,780	204	1,152	2,992	4,144
2018 YTD	17	101	35	251	286	1,037	103	342	445	2,328	509	1,441	3,282	4,723
% Change	41.7%	53.0%	0.0%	19.5%	16.7%	25.1%	-41.8%	-58.8%	-55.9%	30.8%	149.5%	25.1%	9.7%	14.0%
2010 YTD	14	68	41	207	248	828	138	936	1,074	1,967	207	1,158	3,248	4,406
2018 YTD	17	101	35	251	286	1,037	103	342	445	2,328	509	1,441	3,282	4,723
% Change	21.4%	48.5%	-14.6%	21.3%	15.3%	25.2%	-25.4%	-63.5%	-58.6%	18.4%	145.9%	24.4%	1.0%	7.2%
8 YTD Avg	17	76	33	235	267	898	129	640	769	1,800	221	1,258	2,790	4,048
2018 YTD	17	101	35	251	286	1,037	103	342	445	2,328	509	1,441	3,282	4,723
% Change	0.0%	32.9%	6.1%	6.8%	7.1%	15.5%	-20.2%	-46.6%	-42.1%	29.3%	130.3%	14.5%	17.6%	16.7%
5 YTD Avg	19	79	32	249	281	932	124	531	655	1,784	237	1,312	2,676	3,988
2018 YTD	17	101	35	251	286	1,037	103	342	445	2,328	509	1,441	3,282	4,723
% Change	-10.5%	27.8%	9.4%	0.8%	1.8%	11.3%	-16.9%	-35.6%	-32.1%	30.5%	114.8%	9.8%	22.6%	18.4%

Information summarized for CompStat week ending 12/22/2018.

'8 YTD Avg' refers to the computed 2010 - 2017 YTD average.
'5 YTD Avg' refers to the computed 2013 - 2017 YTD average.

Sourced from MNPD ARMS on 12/26/2018 7:43:26 AM. The figures above were sourced from incident reports using Uniform Crime Reporting definitions and reporting guidelines, based on the date when the crime was reported. This report is intended to be a management and planning tool and does not reflect the official UCR counts for the department. Incidents where a location is unknown or unspecified are included in the countywide totals. 'Unknown' refers to records in which the address is listed as 'Unknown' on the incident report. 'Not Validated' refers to records that were entered in with an invalid addresses.

Madison Precinct UCR Incidents - YTD Comparisons

METROPOLITAN POLICE DEPARTMENT
of Nashville and Davidson County

Aggregated by precinct (incident location). Based on date when each incident was reported.

	Homicide	Rape	Commercial Robbery	Street Robbery	Total Robbery	Aggravated Assault	Commercial Burglary	Residential Burglary	Total Burglary	Larceny	Auto Theft	Violent Offenses	Property Offenses	Part I Offenses
2017 YTD	8	52	44	166	210	540	97	302	399	2,381	229	810	3,009	3,819
2018 YTD	9	45	28	140	168	587	89	253	342	2,216	288	809	2,846	3,655
% Change	12.5%	-13.5%	-36.4%	-15.7%	-20.0%	8.7%	-8.2%	-16.2%	-14.3%	-6.9%	25.8%	-0.1%	-5.4%	-4.3%
2016 YTD	7	62	37	150	187	563	70	434	504	2,171	165	819	2,840	3,659
2018 YTD	9	45	28	140	168	587	89	253	342	2,216	288	809	2,846	3,655
% Change	28.6%	-27.4%	-24.3%	-6.7%	-10.2%	4.3%	27.1%	-41.7%	-32.1%	2.1%	74.5%	-1.2%	0.2%	-0.1%
2015 YTD	3	59	41	144	185	600	67	523	590	2,117	187	847	2,894	3,741
2018 YTD	9	45	28	140	168	587	89	253	342	2,216	288	809	2,846	3,655
% Change	200.0%	-23.7%	-31.7%	-2.8%	-9.2%	-2.2%	32.8%	-51.6%	-42.0%	4.7%	54.0%	-4.5%	-1.7%	-2.3%
2014 YTD	6	64	31	108	139	535	80	443	523	2,045	113	744	2,681	3,425
2018 YTD	9	45	28	140	168	587	89	253	342	2,216	288	809	2,846	3,655
% Change	50.0%	-29.7%	-9.7%	29.6%	20.9%	9.7%	11.3%	-42.9%	-34.6%	8.4%	154.9%	8.7%	6.2%	6.7%
2013 YTD	4	48	22	126	148	493	75	487	562	1,860	115	693	2,537	3,230
2018 YTD	9	45	28	140	168	587	89	253	342	2,216	288	809	2,846	3,655
% Change	125.0%	-6.3%	27.3%	11.1%	13.5%	19.1%	18.7%	-48.0%	-39.1%	19.1%	150.4%	16.7%	12.2%	13.2%
2012 YTD	8	53	24	170	194	596	72	587	659	2,165	135	851	2,959	3,810
2018 YTD	9	45	28	140	168	587	89	253	342	2,216	288	809	2,846	3,655
% Change	12.5%	-15.1%	16.7%	-17.6%	-13.4%	-1.5%	23.6%	-56.9%	-48.1%	2.4%	113.3%	-4.9%	-3.8%	-4.1%
2011 YTD	10	70	29	138	167	526	86	692	778	2,317	230	773	3,325	4,098
2018 YTD	9	45	28	140	168	587	89	253	342	2,216	288	809	2,846	3,655
% Change	-10.0%	-35.7%	-3.4%	1.4%	0.6%	11.6%	3.5%	-63.4%	-56.0%	-4.4%	25.2%	4.7%	-14.4%	-10.8%
2010 YTD	3	48	28	125	153	478	109	791	900	2,454	156	682	3,510	4,192
2018 YTD	9	45	28	140	168	587	89	253	342	2,216	288	809	2,846	3,655
% Change	200.0%	-6.3%	0.0%	12.0%	9.8%	22.8%	-18.3%	-68.0%	-62.0%	-9.7%	84.6%	18.6%	-18.9%	-12.8%
8 YTD Avg	6	57	32	141	173	541	82	532	614	2,189	166	777	2,969	3,747
2018 YTD	9	45	28	140	168	587	89	253	342	2,216	288	809	2,846	3,655
% Change	50.0%	-21.1%	-12.5%	-0.7%	-2.9%	8.5%	8.5%	-52.4%	-44.3%	1.2%	73.5%	4.1%	-4.1%	-2.5%
5 YTD Avg	6	57	35	139	174	546	78	438	516	2,115	162	783	2,792	3,575
2018 YTD	9	45	28	140	168	587	89	253	342	2,216	288	809	2,846	3,655
% Change	50.0%	-21.1%	-20.0%	0.7%	-3.4%	7.5%	14.1%	-42.2%	-33.7%	4.8%	77.8%	3.3%	1.9%	2.2%

Information summarized for CompStat week ending 12/22/2018.

'8 YTD Avg' refers to the computed 2010 - 2017 YTD average.
'5 YTD Avg' refers to the computed 2013 - 2017 YTD average.

Sourced from MNPD ARMS on 12/26/2018 7:43:26 AM. The figures above were sourced from incident reports using Uniform Crime Reporting definitions and reporting guidelines, based on the date when the crime was reported. This report is intended to be a management and planning tool and does not reflect the official UCR counts for the department. Incidents where a location is unknown or unspecified are included in the countywide totals. 'Unknown' refers to records in which the address is listed as 'Unknown' on the incident report. 'Not Validated' refers to records that were entered in with an invalid addresses.

Midtown Hills Precinct UCR Incidents - YTD Comparisons

METROPOLITAN POLICE DEPARTMENT
of Nashville and Davidson County

Aggregated by precinct (incident location). Based on date when each incident was reported.

	Homicide	Rape	Commercial Robbery	Street Robbery	Total Robbery	Aggravated Assault	Commercial Burglary	Residential Burglary	Total Burglary	Larceny	Auto Theft	Violent Offenses	Property Offenses	Part I Offenses
2017 YTD	10	67	33	152	185	457	246	283	529	2,548	255	719	3,332	4,051
2018 YTD	6	66	37	212	249	420	197	338	535	2,848	355	741	3,738	4,479
% Change	-40.0%	-1.5%	12.1%	39.5%	34.6%	-8.1%	-19.9%	19.4%	1.1%	11.8%	39.2%	3.1%	12.2%	10.6%
2016 YTD	2	58	44	125	169	383	172	371	543	2,272	152	612	2,967	3,579
2018 YTD	6	66	37	212	249	420	197	338	535	2,848	355	741	3,738	4,479
% Change	200.0%	13.8%	-15.9%	69.6%	47.3%	9.7%	14.5%	-8.9%	-1.5%	25.4%	133.6%	21.1%	26.0%	25.1%
2015 YTD	4	57	25	125	150	398	151	406	557	2,338	129	609	3,024	3,633
2018 YTD	6	66	37	212	249	420	197	338	535	2,848	355	741	3,738	4,479
% Change	50.0%	15.8%	48.0%	69.6%	66.0%	5.5%	30.5%	-16.7%	-3.9%	21.8%	175.2%	21.7%	23.6%	23.3%
2014 YTD	4	68	21	110	131	391	164	477	641	2,309	113	594	3,063	3,657
2018 YTD	6	66	37	212	249	420	197	338	535	2,848	355	741	3,738	4,479
% Change	50.0%	-2.9%	76.2%	92.7%	90.1%	7.4%	20.1%	-29.1%	-16.5%	23.3%	214.2%	24.7%	22.0%	22.5%
2013 YTD	5	65	31	112	143	358	164	602	766	2,431	133	571	3,330	3,901
2018 YTD	6	66	37	212	249	420	197	338	535	2,848	355	741	3,738	4,479
% Change	20.0%	1.5%	19.4%	89.3%	74.1%	17.3%	20.1%	-43.9%	-30.2%	17.2%	166.9%	29.8%	12.3%	14.8%
2012 YTD	3	57	35	121	156	438	171	541	712	2,526	157	654	3,395	4,049
2018 YTD	6	66	37	212	249	420	197	338	535	2,848	355	741	3,738	4,479
% Change	100.0%	15.8%	5.7%	75.2%	59.6%	-4.1%	15.2%	-37.5%	-24.9%	12.7%	126.1%	13.3%	10.1%	10.6%
2011 YTD	5	65	34	161	195	425	175	720	895	2,904	216	690	4,015	4,705
2018 YTD	6	66	37	212	249	420	197	338	535	2,848	355	741	3,738	4,479
% Change	20.0%	1.5%	8.8%	31.7%	27.7%	-1.2%	12.6%	-53.1%	-40.2%	-1.9%	64.4%	7.4%	-6.9%	-4.8%
2010 YTD	7	44	46	142	188	422	203	780	983	2,936	162	661	4,081	4,742
2018 YTD	6	66	37	212	249	420	197	338	535	2,848	355	741	3,738	4,479
% Change	-14.3%	50.0%	-19.6%	49.3%	32.4%	-0.5%	-3.0%	-56.7%	-45.6%	-3.0%	119.1%	12.1%	-8.4%	-5.5%
8 YTD Avg	5	60	34	131	165	409	181	523	703	2,533	165	639	3,401	4,040
2018 YTD	6	66	37	212	249	420	197	338	535	2,848	355	741	3,738	4,479
% Change	20.0%	10.0%	8.8%	61.8%	50.9%	2.7%	8.8%	-35.4%	-23.9%	12.4%	115.2%	16.0%	9.9%	10.9%
5 YTD Avg	5	63	31	125	156	397	179	428	607	2,380	156	621	3,143	3,764
2018 YTD	6	66	37	212	249	420	197	338	535	2,848	355	741	3,738	4,479
% Change	20.0%	4.8%	19.4%	69.6%	59.6%	5.8%	10.1%	-21.0%	-11.9%	19.7%	127.6%	19.3%	18.9%	19.0%

Information summarized for CompStat week ending 12/22/2018.

'8 YTD Avg' refers to the computed 2010 - 2017 YTD average.
'5 YTD Avg' refers to the computed 2013 - 2017 YTD average.

Sourced from MNPD ARMS on 12/26/2018 7:43:26 AM. The figures above were sourced from incident reports using Uniform Crime Reporting definitions and reporting guidelines, based on the date when the crime was reported. This report is intended to be a management and planning tool and does not reflect the official UCR counts for the department. Incidents where a location is unknown or unspecified are included in the countywide totals. 'Unknown' refers to records in which the address is listed as 'Unknown' on the incident report. 'Not Validated' refers to records that were entered in with an invalid addresses.

YTD Homicide Report

Demographic information for homicide incidents occurring during the current year.

METROPOLITAN POLICE DEPARTMENT
of Nashville and Davidson County

Race of Victim		
Black	59	67.8 %
White	27	31.0 %
Asian	1	1.1 %
Total	87	100.0 %

Ethnicity of Victim		
Non-Hispanic	80	92.0 %
Hispanic	7	8.0 %
Total	87	100.0 %

Gender of Victim		
Male	70	80.5 %
Female	17	19.5 %
Total	87	100.0 %

Age of Victim		
0 to 12	2	2.3 %
13 to 17	7	8.0 %
18 to 24	23	26.4 %
25 to 34	22	25.3 %
35 to 44	10	11.5 %
55 to 64	6	6.9 %
65+	4	4.6 %
Unk	13	14.9 %
Total	87	100.0 %

Domestic Related		
No	75	86.2 %
Yes	12	13.8 %
Total	87	100.0 %

Race - Ethnicity - Gender of Victim		
Black Non-Hispanic Male	48	55.2 %
White Non-Hispanic Male	14	16.1 %
Black Non-Hispanic Female	11	12.6 %
White Hispanic Male	7	8.0 %
White Non-Hispanic Female	6	6.9 %
Asian Non-Hispanic Male	1	1.1 %
Total	87	100.0 %

Time of Incident		
12:00 am - 3:59 am	17	19.5 %
4:00 am - 7:59 am	12	13.8 %
8:00 am - 11:59 am	12	13.8 %
12:00 pm - 3:59 pm	18	20.7 %
4:00 pm - 7:59 pm	7	8.0 %
8:00 pm - 11:59 pm	21	24.1 %
Total	87	100.0 %

Monthly Homicide Count (Year-to-Year Comparison)

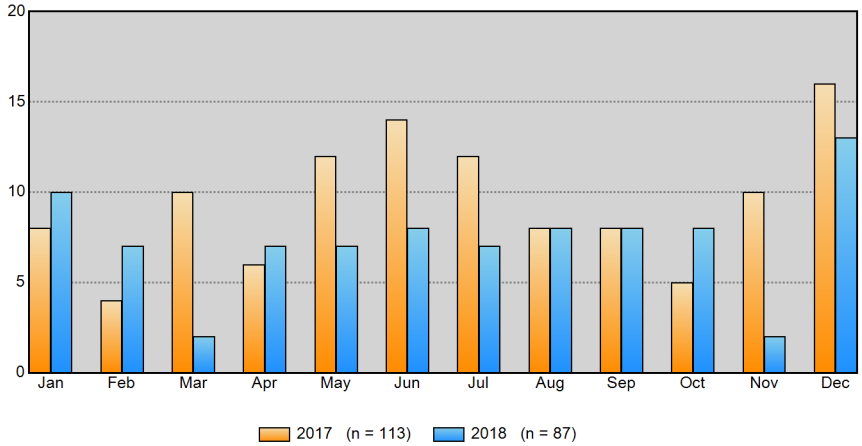

Monthly Homicide Cumulative Count (Year-to-Year Comparison)

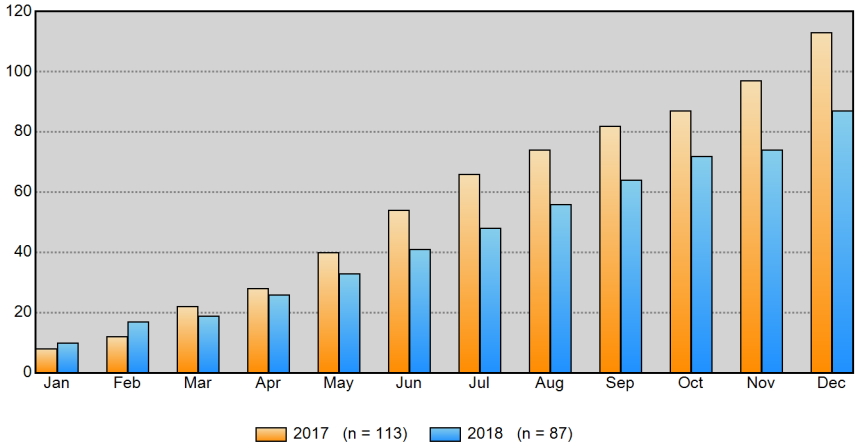

Information summarized for CompStat week ending 12/22/2018.

Sourced from MNPD ARMS on 12/26/2018 7:43:26 AM. The figures above were sourced from incident reports using Uniform Crime Reporting definitions and reporting guidelines, based on the date when the crime was reported. This report is intended to be a management and planning tool and does not reflect the official UCR counts for the department.

County Year-to-Year Weekly Chart

METROPOLITAN POLICE DEPARTMENT
of Nashville and Davidson County

	Homicide	Rape	Commercial Robbery	Street Robbery	Total Robbery	Aggravated Assault	Commercial Burglary	Residential Burglary	Total Burglary	Larceny	Auto Theft	Violent Offenses	Property Offenses	Part I Offenses
ending 01/06/2018 Next Week	3	8	7	35	42	104	20	37	57	342	90	157	489	646
ending 12/30/2017 Current Week	1	7	3	26	29	76	36	49	85	300	53	113	438	551
ending 12/23/2017	3	11	6	45	51	60	30	60	90	436	53	125	579	704
ending 12/22/2018	6	9	5	37	42	101	30	37	67	373	66	158	506	664
% Change	100.0%	-18.2%	-16.7%	-17.8%	-17.6%	68.3%	0.0%	-38.3%	-25.6%	-14.4%	24.5%	26.4%	-12.6%	-5.7%
ending 12/16/2017	3	9	11	28	39	96	19	53	72	364	55	147	491	638
ending 12/15/2018	2	13	15	45	60	62	15	46	61	396	51	137	508	645
% Change	-33.3%	44.4%	36.4%	60.7%	53.8%	-35.4%	-21.1%	-13.2%	-15.3%	8.8%	-7.3%	-6.8%	3.5%	1.1%
ending 12/09/2017	6	13	6	34	40	62	19	55	74	412	57	121	543	664
ending 12/08/2018	4	9	6	55	61	80	22	54	76	421	79	154	576	730
% Change	-33.3%	-30.8%	0.0%	61.8%	52.5%	29.0%	15.8%	-1.8%	2.7%	2.2%	38.6%	27.3%	6.1%	9.9%

Part I Incidents - Year-to-Year Weekly Comparisons

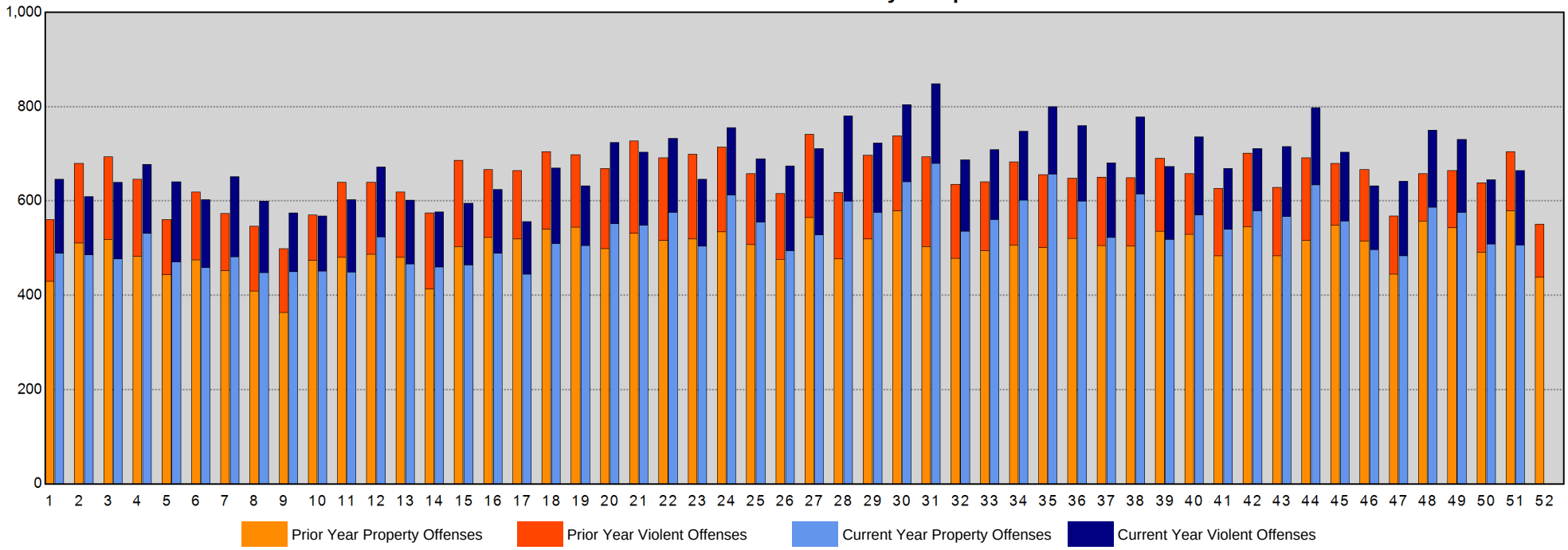

Sourced from MNPD ARMS on 12/26/2018 7:43:26 AM. The figures above were sourced from incident reports using Uniform Crime Reporting definitions and reporting guidelines, based on the date when the crime was reported. This report is intended to be a management and planning tool and does not reflect the official UCR counts for the department. Incidents where a location is unknown or unspecified are included in the countywide totals. 'Unknown' refers to records in which the address is listed as 'Unknown' on the incident report. 'Not Validated' refers to records that were entered in with an invalid addresses.

West Precinct Year-to-Year Weekly Chart

METROPOLITAN POLICE DEPARTMENT
of Nashville and Davidson County

	Homicide	Rape	Commercial Robbery	Street Robbery	Total Robbery	Aggravated Assault	Commercial Burglary	Residential Burglary	Total Burglary	Larceny	Auto Theft	Violent Offenses	Property Offenses	Part I Offenses
ending 01/06/2018 Next Week	0	0	0	0	0	7	5	2	7	42	11	7	60	67
ending 12/30/2017 Current Week	0	0	0	1	1	3	11	4	15	25	2	4	42	46
ending 12/23/2017	0	0	2	1	3	4	4	5	9	62	4	7	75	82
ending 12/22/2018	0	1	0	3	3	4	1	1	2	44	4	8	50	58
% Change	-	-	-100.0%	200.0%	0.0%	0.0%	-75.0%	-80.0%	-77.8%	-29.0%	0.0%	14.3%	-33.3%	-29.3%
ending 12/16/2017	0	0	2	0	2	4	3	5	8	54	6	6	68	74
ending 12/15/2018	0	1	2	5	7	6	2	3	5	41	5	14	51	65
% Change	-	-	0.0%	-	250.0%	50.0%	-33.3%	-40.0%	-37.5%	-24.1%	-16.7%	133.3%	-25.0%	-12.2%
ending 12/09/2017	0	1	1	2	3	3	1	6	7	65	8	7	80	87
ending 12/08/2018	0	0	2	3	5	8	2	6	8	47	7	13	62	75
% Change	-	-100.0%	100.0%	50.0%	66.7%	166.7%	100.0%	0.0%	14.3%	-27.7%	-12.5%	85.7%	-22.5%	-13.8%

Part I Incidents - Year-to-Year Weekly Comparisons

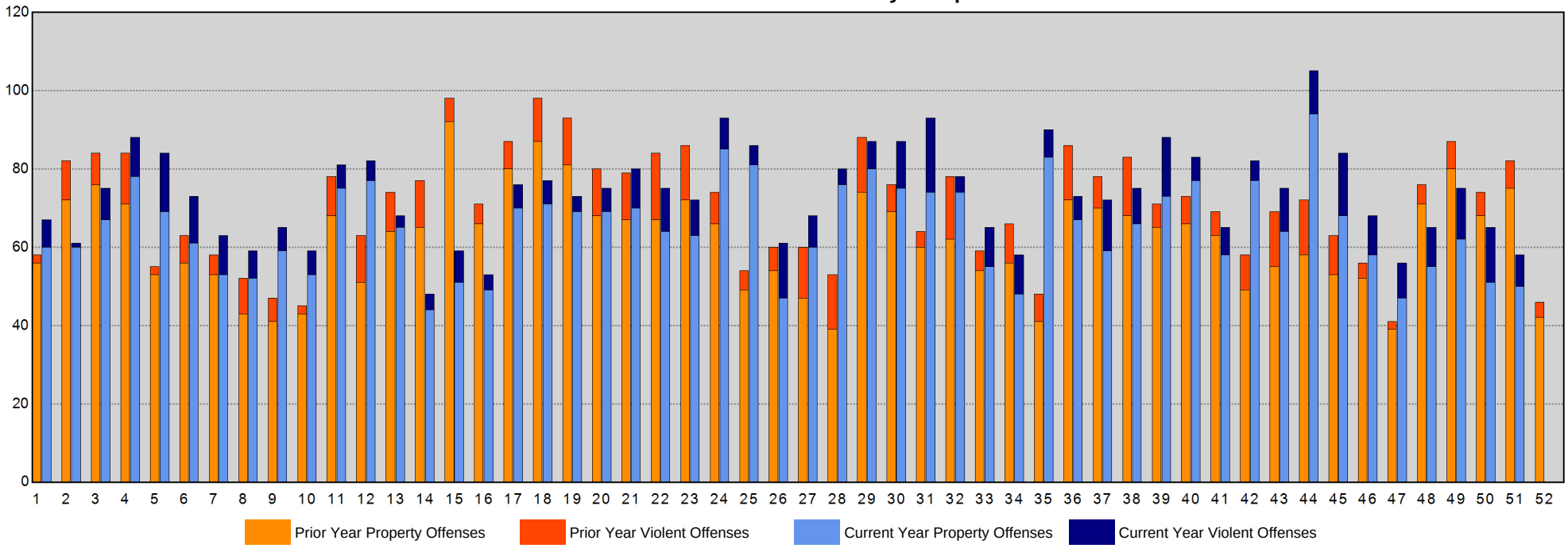

Sourced from MNPD ARMS on 12/26/2018 7:43:27 AM. The figures above were sourced from incident reports using Uniform Crime Reporting definitions and reporting guidelines, based on the date when the crime was reported. This report is intended to be a management and planning tool and does not reflect the official UCR counts for the department. Incidents where a location is unknown or unspecified are included in the countywide totals. 'Unknown' refers to records in which the address is listed as 'Unknown' on the incident report. 'Not Validated' refers to records that were entered in with an invalid addresses.

East Precinct Year-to-Year Weekly Chart

METROPOLITAN POLICE DEPARTMENT
of Nashville and Davidson County

	Homicide	Rape	Commercial Robbery	Street Robbery	Total Robbery	Aggravated Assault	Commercial Burglary	Residential Burglary	Total Burglary	Larceny	Auto Theft	Violent Offenses	Property Offenses	Part I Offenses
ending 01/06/2018 Next Week	1	0	0	6	6	13	0	9	9	33	5	20	47	67
ending 12/30/2017 Current Week	0	0	0	2	2	7	3	10	13	31	4	9	48	57
ending 12/23/2017	0	1	0	4	4	3	4	10	14	37	4	8	55	63
ending 12/22/2018	0	0	0	5	5	7	1	5	6	46	5	12	57	69
% Change	-	-100.0%	-	25.0%	25.0%	133.3%	-75.0%	-50.0%	-57.1%	24.3%	25.0%	50.0%	3.6%	9.5%
ending 12/16/2017	1	1	2	2	4	19	2	9	11	32	7	25	50	75
ending 12/15/2018	1	1	2	2	4	3	2	6	8	62	5	9	75	84
% Change	0.0%	0.0%	0.0%	0.0%	0.0%	-84.2%	0.0%	-33.3%	-27.3%	93.8%	-28.6%	-64.0%	50.0%	12.0%
ending 12/09/2017	2	1	0	1	1	3	2	4	6	41	5	7	52	59
ending 12/08/2018	0	1	0	8	8	8	1	3	4	57	8	17	69	86
% Change	-100.0%	0.0%	-	700.0%	700.0%	166.7%	-50.0%	-25.0%	-33.3%	39.0%	60.0%	142.9%	32.7%	45.8%

Part I Incidents - Year-to-Year Weekly Comparisons

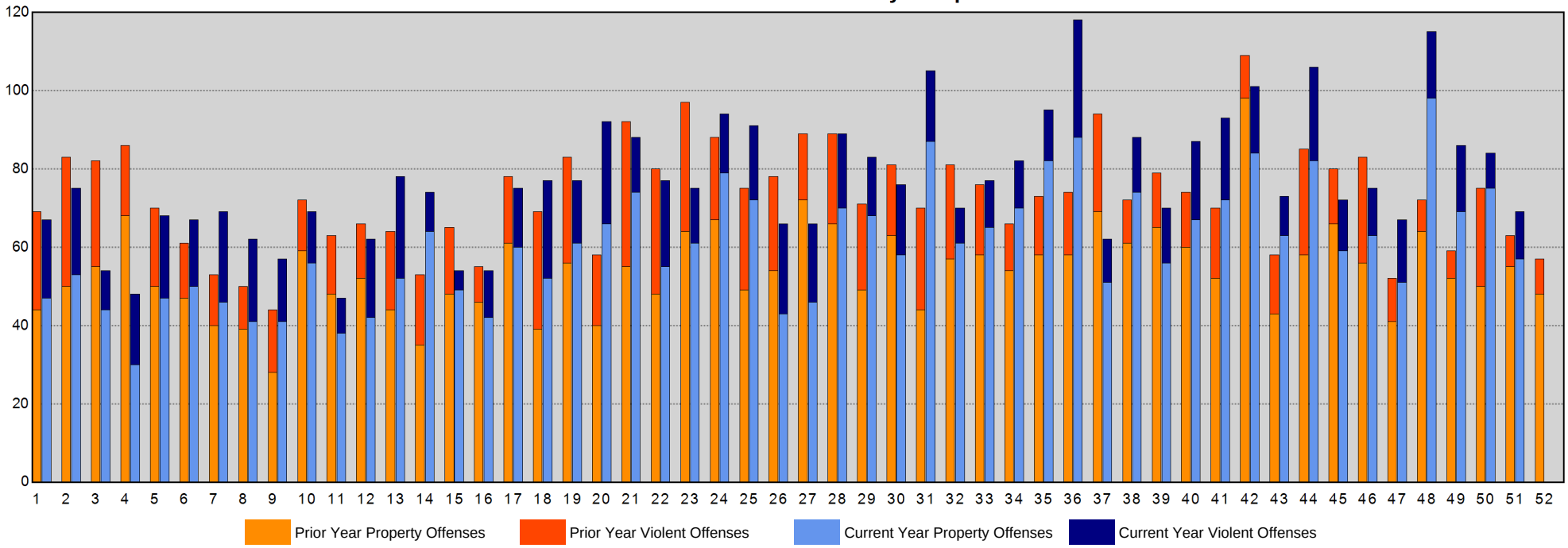

Sourced from MNPD ARMS on 12/26/2018 7:43:27 AM. The figures above were sourced from incident reports using Uniform Crime Reporting definitions and reporting guidelines, based on the date when the crime was reported. This report is intended to be a management and planning tool and does not reflect the official UCR counts for the department. Incidents where a location is unknown or unspecified are included in the countywide totals. 'Unknown' refers to records in which the address is listed as 'Unknown' on the incident report. 'Not Validated' refers to records that were entered in with an invalid addresses.

South Precinct Year-to-Year Weekly Chart

METROPOLITAN POLICE DEPARTMENT
of Nashville and Davidson County

	Homicide	Rape	Commercial Robbery	Street Robbery	Total Robbery	Aggravated Assault	Commercial Burglary	Residential Burglary	Total Burglary	Larceny	Auto Theft	Violent Offenses	Property Offenses	Part I Offenses
ending 01/06/2018 Next Week	0	1	1	13	14	13	1	5	6	69	20	28	95	123
ending 12/30/2017 Current Week	0	3	0	7	7	17	5	8	13	49	21	27	83	110
ending 12/23/2017	0	2	1	20	21	8	4	11	15	66	12	31	93	124
ending 12/22/2018	3	3	2	6	8	32	7	10	17	59	11	46	87	133
% Change	-	50.0%	100.0%	-70.0%	-61.9%	300.0%	75.0%	-9.1%	13.3%	-10.6%	-8.3%	48.4%	-6.5%	7.3%
ending 12/16/2017	0	2	0	9	9	17	2	9	11	59	14	28	84	112
ending 12/15/2018	1	2	3	10	13	10	5	12	17	76	11	26	104	130
% Change	-	0.0%	-	11.1%	44.4%	-41.2%	150.0%	33.3%	54.5%	28.8%	-21.4%	-7.1%	23.8%	16.1%
ending 12/09/2017	2	5	0	10	10	15	6	11	17	79	17	32	113	145
ending 12/08/2018	1	1	2	19	21	25	3	14	17	76	16	48	109	157
% Change	-50.0%	-80.0%	-	90.0%	110.0%	66.7%	-50.0%	27.3%	0.0%	-3.8%	-5.9%	50.0%	-3.5%	8.3%

Part I Incidents - Year-to-Year Weekly Comparisons

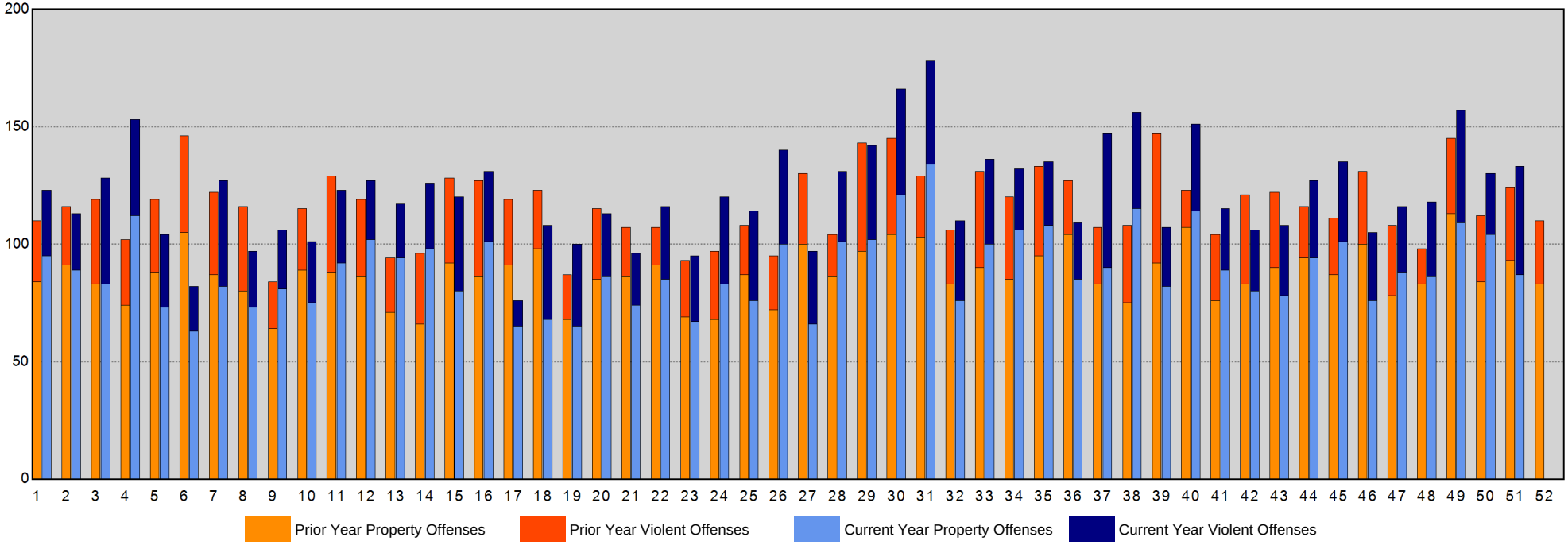

Sourced from MNPD ARMS on 12/26/2018 7:43:27 AM. The figures above were sourced from incident reports using Uniform Crime Reporting definitions and reporting guidelines, based on the date when the crime was reported. This report is intended to be a management and planning tool and does not reflect the official UCR counts for the department. Incidents where a location is unknown or unspecified are included in the countywide totals. 'Unknown' refers to records in which the address is listed as 'Unknown' on the incident report. 'Not Validated' refers to records that were entered in with an invalid addresses.

Central Precinct Year-to-Year Weekly Chart

METROPOLITAN POLICE DEPARTMENT
of Nashville and Davidson County

	Homicide	Rape	Commercial Robbery	Street Robbery	Total Robbery	Aggravated Assault	Commercial Burglary	Residential Burglary	Total Burglary	Larceny	Auto Theft	Violent Offenses	Property Offenses	Part I Offenses
ending 01/06/2018 Next Week	0	0	0	0	0	1	4	0	4	25	2	1	31	32
ending 12/30/2017 Current Week	0	0	0	2	2	5	1	0	1	17	1	7	19	26
ending 12/23/2017	0	2	0	1	1	5	6	0	6	17	2	8	25	33
ending 12/22/2018	0	2	1	1	2	11	0	0	0	34	3	15	37	52
% Change	-	0.0%	-	0.0%	100.0%	120.0%	-100.0%	-	-100.0%	100.0%	50.0%	87.5%	48.0%	57.6%
ending 12/16/2017	0	0	0	2	2	3	2	1	3	26	1	5	30	35
ending 12/15/2018	0	1	0	3	3	6	2	2	4	16	1	10	21	31
% Change	-	-	-	50.0%	50.0%	100.0%	0.0%	100.0%	33.3%	-38.5%	0.0%	100.0%	-30.0%	-11.4%
ending 12/09/2017	0	0	0	0	0	4	0	1	1	18	0	4	19	23
ending 12/08/2018	0	1	0	1	1	2	1	1	2	29	5	4	36	40
% Change	-	-	-	-	-	-50.0%	-	0.0%	100.0%	61.1%	-	0.0%	89.5%	73.9%

Part I Incidents - Year-to-Year Weekly Comparisons

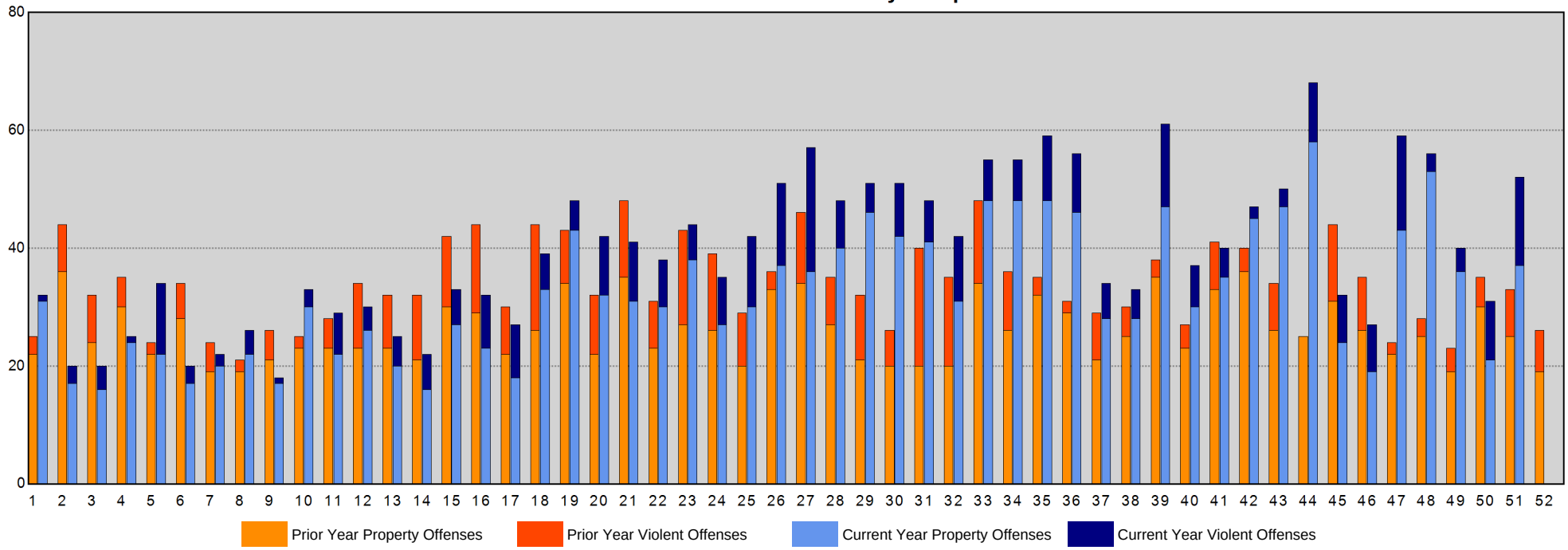

Sourced from MNPD ARMS on 12/26/2018 7:43:28 AM. The figures above were sourced from incident reports using Uniform Crime Reporting definitions and reporting guidelines, based on the date when the crime was reported. This report is intended to be a management and planning tool and does not reflect the official UCR counts for the department. Incidents where a location is unknown or unspecified are included in the countywide totals. 'Unknown' refers to records in which the address is listed as 'Unknown' on the incident report. 'Not Validated' refers to records that were entered in with an invalid addresses.

Hermitage Precinct Year-to-Year Weekly Chart

METROPOLITAN POLICE DEPARTMENT
of Nashville and Davidson County

	Homicide	Rape	Commercial Robbery	Street Robbery	Total Robbery	Aggravated Assault	Commercial Burglary	Residential Burglary	Total Burglary	Larceny	Auto Theft	Violent Offenses	Property Offenses	Part I Offenses
ending 01/06/2018 Next Week	0	3	3	6	9	20	5	3	8	64	19	32	91	123
ending 12/30/2017 Current Week	0	1	1	4	5	10	3	11	14	57	5	16	76	92
ending 12/23/2017	0	2	2	6	8	17	5	15	20	65	9	27	94	121
ending 12/22/2018	1	0	2	7	9	13	12	3	15	65	11	23	91	114
% Change	-	-100.0%	0.0%	16.7%	12.5%	-23.5%	140.0%	-80.0%	-25.0%	0.0%	22.2%	-14.8%	-3.2%	-5.8%
ending 12/16/2017	1	3	1	4	5	8	2	12	14	49	10	17	73	90
ending 12/15/2018	0	1	4	13	17	7	0	7	7	75	11	25	93	118
% Change	-100.0%	-66.7%	300.0%	225.0%	240.0%	-12.5%	-100.0%	-41.7%	-50.0%	53.1%	10.0%	47.1%	27.4%	31.1%
ending 12/09/2017	0	1	4	3	7	14	2	10	12	70	9	22	91	113
ending 12/08/2018	2	0	2	11	13	9	7	5	12	64	8	24	84	108
% Change	-	-100.0%	-50.0%	266.7%	85.7%	-35.7%	250.0%	-50.0%	0.0%	-8.6%	-11.1%	9.1%	-7.7%	-4.4%

Part I Incidents - Year-to-Year Weekly Comparisons

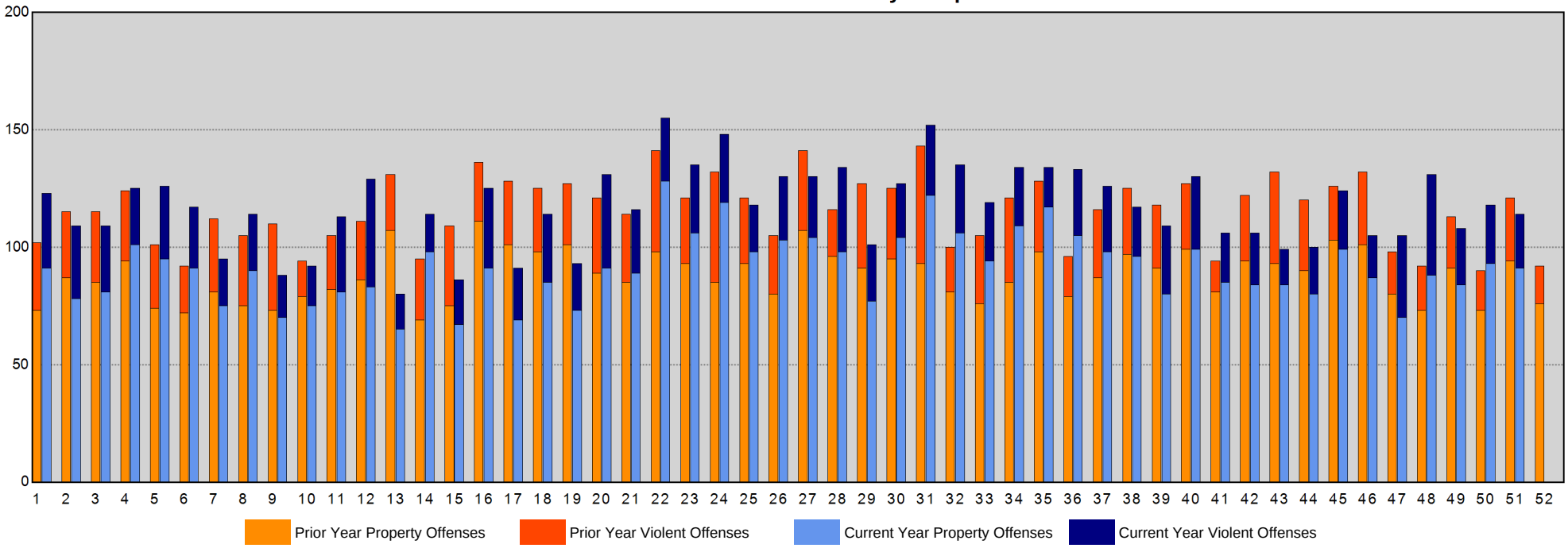

Sourced from MNPD ARMS on 12/26/2018 7:43:28 AM. The figures above were sourced from incident reports using Uniform Crime Reporting definitions and reporting guidelines, based on the date when the crime was reported. This report is intended to be a management and planning tool and does not reflect the official UCR counts for the department. Incidents where a location is unknown or unspecified are included in the countywide totals. 'Unknown' refers to records in which the address is listed as 'Unknown' on the incident report. 'Not Validated' refers to records that were entered in with an invalid addresses.

North Precinct Year-to-Year Weekly Chart

METROPOLITAN POLICE DEPARTMENT
of Nashville and Davidson County

	Homicide	Rape	Commercial Robbery	Street Robbery	Total Robbery	Aggravated Assault	Commercial Burglary	Residential Burglary	Total Burglary	Larceny	Auto Theft	Violent Offenses	Property Offenses	Part I Offenses
ending 01/06/2018 Next Week	1	1	0	6	6	21	3	6	9	37	15	29	61	90
ending 12/30/2017 Current Week	1	0	0	6	6	13	2	6	8	42	11	20	61	81
ending 12/23/2017	2	2	0	6	6	12	1	6	7	58	11	22	76	98
ending 12/22/2018	1	1	0	5	5	15	0	7	7	40	15	22	62	84
% Change	-50.0%	-50.0%	-	-16.7%	-16.7%	25.0%	-100.0%	16.7%	0.0%	-31.0%	36.4%	0.0%	-18.4%	-14.3%
ending 12/16/2017	1	1	0	9	9	16	2	3	5	41	9	27	55	82
ending 12/15/2018	0	2	1	7	8	18	2	7	9	41	9	28	59	87
% Change	-100.0%	100.0%	-	-22.2%	-11.1%	12.5%	0.0%	133.3%	80.0%	0.0%	0.0%	3.7%	7.3%	6.1%
ending 12/09/2017	2	2	0	9	9	13	0	9	9	39	12	26	60	86
ending 12/08/2018	0	4	0	1	1	11	3	14	17	35	17	16	69	85
% Change	-100.0%	100.0%	-	-88.9%	-88.9%	-15.4%	-	55.6%	88.9%	-10.3%	41.7%	-38.5%	15.0%	-1.2%

Part I Incidents - Year-to-Year Weekly Comparisons

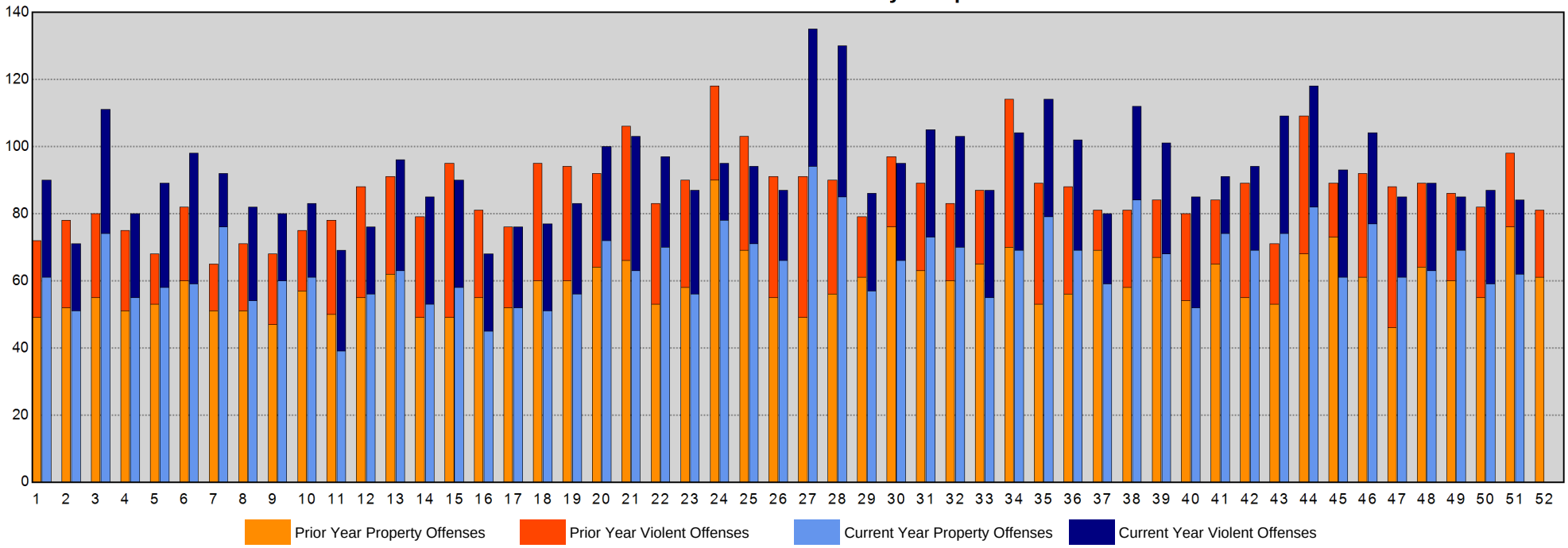

Sourced from MNPD ARMS on 12/26/2018 7:43:29 AM. The figures above were sourced from incident reports using Uniform Crime Reporting definitions and reporting guidelines, based on the date when the crime was reported. This report is intended to be a management and planning tool and does not reflect the official UCR counts for the department. Incidents where a location is unknown or unspecified are included in the countywide totals. 'Unknown' refers to records in which the address is listed as 'Unknown' on the incident report. 'Not Validated' refers to records that were entered in with an invalid addresses.

Madison Precinct Year-to-Year Weekly Chart

METROPOLITAN POLICE DEPARTMENT
of Nashville and Davidson County

	Homicide	Rape	Commercial Robbery	Street Robbery	Total Robbery	Aggravated Assault	Commercial Burglary	Residential Burglary	Total Burglary	Larceny	Auto Theft	Violent Offenses	Property Offenses	Part I Offenses
ending 01/06/2018 Next Week	1	1	3	1	4	16	2	4	6	35	9	22	50	72
ending 12/30/2017 Current Week	0	2	1	1	2	16	1	3	4	32	4	20	40	60
ending 12/23/2017	0	1	0	3	3	4	1	2	3	64	6	8	73	81
ending 12/22/2018	1	2	0	3	3	10	2	3	5	36	12	16	53	69
% Change	-	100.0%	-	0.0%	0.0%	150.0%	100.0%	50.0%	66.7%	-43.8%	100.0%	100.0%	-27.4%	-14.8%
ending 12/16/2017	0	0	6	1	7	19	2	9	11	51	2	26	64	90
ending 12/15/2018	0	2	3	2	5	3	2	5	7	29	5	10	41	51
% Change	-	-	-50.0%	100.0%	-28.6%	-84.2%	0.0%	-44.4%	-36.4%	-43.1%	150.0%	-61.5%	-35.9%	-43.3%
ending 12/09/2017	0	0	0	4	4	6	3	7	10	50	2	10	62	72
ending 12/08/2018	1	0	0	4	4	13	1	8	9	43	8	18	60	78
% Change	-	-	-	0.0%	0.0%	116.7%	-66.7%	14.3%	-10.0%	-14.0%	300.0%	80.0%	-3.2%	8.3%

Part I Incidents - Year-to-Year Weekly Comparisons

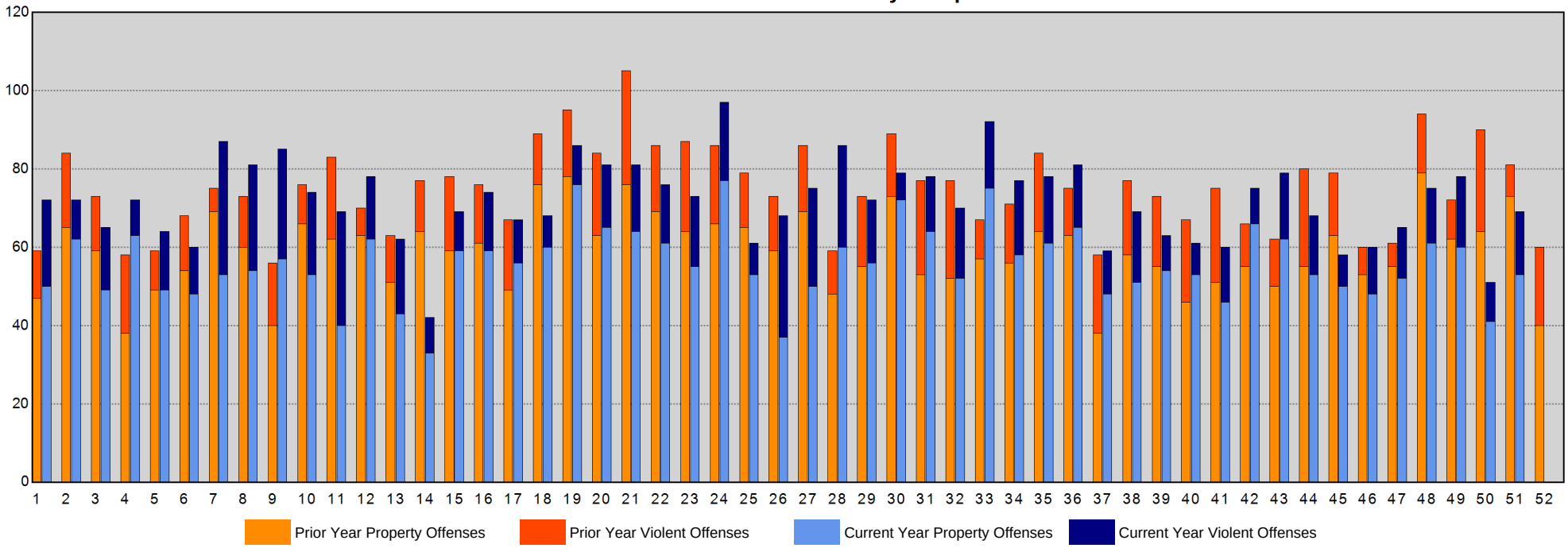

Sourced from MNPD ARMS on 12/26/2018 7:43:29 AM. The figures above were sourced from incident reports using Uniform Crime Reporting definitions and reporting guidelines, based on the date when the crime was reported. This report is intended to be a management and planning tool and does not reflect the official UCR counts for the department. Incidents where a location is unknown or unspecified are included in the countywide totals. 'Unknown' refers to records in which the address is listed as 'Unknown' on the incident report. 'Not Validated' refers to records that were entered in with an invalid addresses.

Midtown Hills Precinct Year-to-Year Weekly Chart

METROPOLITAN POLICE DEPARTMENT
of Nashville and Davidson County

	Homicide	Rape	Commercial Robbery	Street Robbery	Total Robbery	Aggravated Assault	Commercial Burglary	Residential Burglary	Total Burglary	Larceny	Auto Theft	Violent Offenses	Property Offenses	Part I Offenses
ending 01/06/2018 Next Week	0	2	0	3	3	13	0	8	8	37	9	18	54	72
ending 12/30/2017 Current Week	0	1	1	3	4	5	10	7	17	45	5	10	67	77
ending 12/23/2017	1	1	1	4	5	7	5	11	16	66	5	14	87	101
ending 12/22/2018	0	0	0	7	7	9	6	8	14	48	5	16	67	83
% Change	-100.0%	-100.0%	-100.0%	75.0%	40.0%	28.6%	20.0%	-27.3%	-12.5%	-27.3%	0.0%	14.3%	-23.0%	-17.8%
ending 12/16/2017	0	2	0	1	1	10	4	5	9	51	6	13	66	79
ending 12/15/2018	0	3	0	3	3	9	0	4	4	55	4	15	63	78
% Change	-	50.0%	-	200.0%	200.0%	-10.0%	-100.0%	-20.0%	-55.6%	7.8%	-33.3%	15.4%	-4.5%	-1.3%
ending 12/09/2017	0	3	1	5	6	4	5	7	12	50	4	13	66	79
ending 12/08/2018	0	2	0	8	8	4	3	3	6	70	9	14	85	99
% Change	-	-33.3%	-100.0%	60.0%	33.3%	0.0%	-40.0%	-57.1%	-50.0%	40.0%	125.0%	7.7%	28.8%	25.3%

Part I Incidents - Year-to-Year Weekly Comparisons

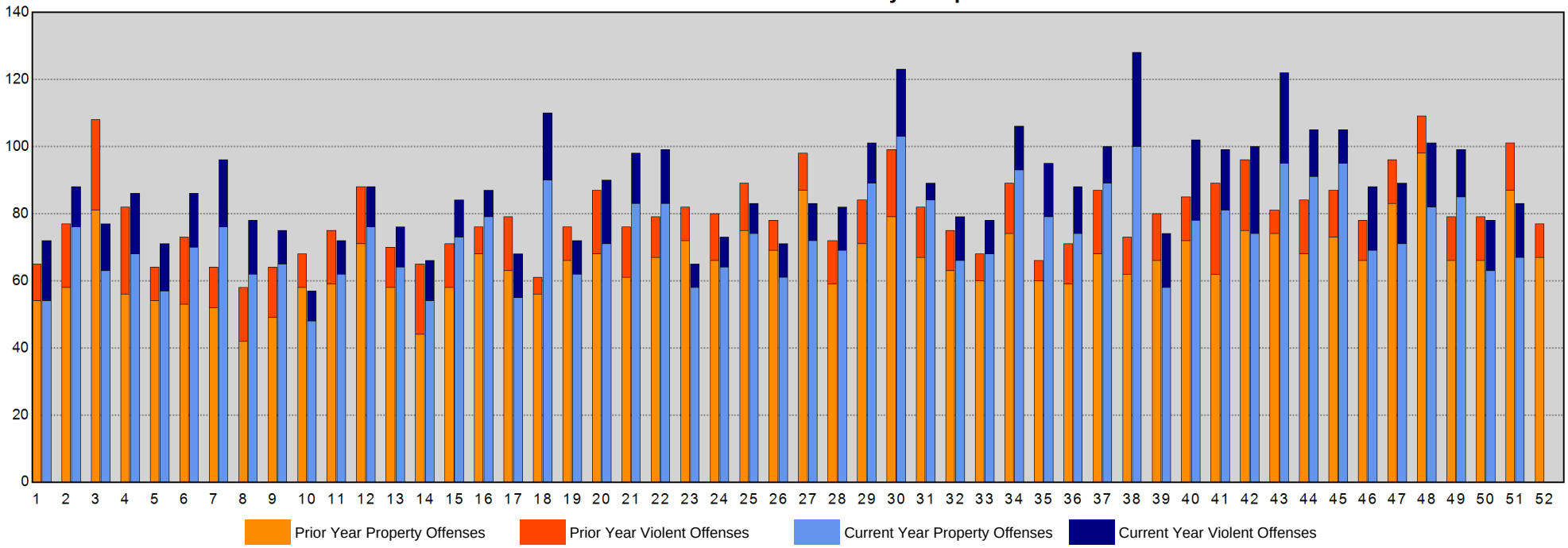

Sourced from MNPD ARMS on 12/26/2018 7:43:30 AM. The figures above were sourced from incident reports using Uniform Crime Reporting definitions and reporting guidelines, based on the date when the crime was reported. This report is intended to be a management and planning tool and does not reflect the official UCR counts for the department. Incidents where a location is unknown or unspecified are included in the countywide totals. 'Unknown' refers to records in which the address is listed as 'Unknown' on the incident report. 'Not Validated' refers to records that were entered in with an invalid addresses.

Arrests Section

CompStat Weekly Analysis is provided by the Metropolitan Nashville Police Department Crime Analysis Section. This report is intended to be a management and planning tool and does not reflect the official UCR counts for the department.

"In any moment of decision, the best thing you can do is the right thing, the next best thing is the wrong thing, and the worst thing you can do is nothing."
- Theodore Roosevelt

Begin Date: 12/16/2018
End Date: 12/22/2018
Week: 51

Physical and Citation Arrests - Adult

Aggregated by component of arresting officer.

METROPOLITAN POLICE DEPARTMENT
of Nashville and Davidson County

			Prior Week	Last Week	Change*	Prior 4Wks	Last 4Wks	Change*	Prior YTD	YTD	Change*	Prior 52Wks	Last 52Wks	Change*
West Precinct	Patrol A	Felony	0	0	-	4	2	-50.0%	51	45	-11.8%	54	46	-14.8%
		Misdemeanor	0	6	-	12	12	0.0%	138	159	15.2%	143	161	12.6%
		Citation	2	6	200.0%	20	16	-20.0%	335	325	-3.0%	343	331	-3.5%
		Subtotal	2	12	500.0%	36	30	-16.7%	524	529	1.0%	540	538	-0.4%
	Patrol B	Felony	2	1	-50.0%	10	5	-50.0%	123	102	-17.1%	124	103	-16.9%
		Misdemeanor	4	6	50.0%	32	22	-31.3%	357	385	7.8%	360	391	8.6%
		Citation	2	1	-50.0%	21	9	-57.1%	472	430	-8.9%	481	435	-9.6%
		Subtotal	8	8	0.0%	63	36	-42.9%	952	917	-3.7%	965	929	-3.7%
	Patrol C	Felony	0	2	-	8	3	-62.5%	76	74	-2.6%	80	75	-6.3%
		Misdemeanor	2	5	150.0%	24	14	-41.7%	267	244	-8.6%	274	248	-9.5%
		Citation	1	1	0.0%	23	2	-91.3%	290	271	-6.6%	291	276	-5.2%
		Subtotal	3	8	166.7%	55	19	-65.5%	633	589	-7.0%	645	599	-7.1%
	Flex A	Felony	0	2	-	1	3	200.0%	41	29	-29.3%	41	29	-29.3%
		Misdemeanor	0	0	-	3	4	33.3%	73	67	-8.2%	73	69	-5.5%
		Citation	0	0	-	1	0	-100.0%	258	113	-56.2%	262	114	-56.5%
		Subtotal	0	2	-	5	7	40.0%	372	209	-43.8%	376	212	-43.6%
	Flex B	Felony	2	0	-100.0%	2	4	100.0%	93	57	-38.7%	94	58	-38.3%
		Misdemeanor	2	2	0.0%	3	10	233.3%	85	83	-2.4%	89	86	-3.4%
		Citation	4	2	-50.0%	9	8	-11.1%	158	171	8.2%	159	173	8.8%
		Subtotal	8	4	-50.0%	14	22	57.1%	336	311	-7.4%	342	317	-7.3%
	Flex C	Felony	0	1	-	0	1	-	43	10	-76.7%	44	10	-77.3%
		Misdemeanor	0	0	-	2	0	-100.0%	51	29	-43.1%	52	29	-44.2%
		Citation	0	0	-	1	0	-100.0%	226	101	-55.3%	227	101	-55.5%
		Subtotal	0	1	-	3	1	-66.7%	320	140	-56.3%	323	140	-56.7%
	CSU	Felony	3	2	-33.3%	3	5	66.7%	63	81	28.6%	63	81	28.6%
		Misdemeanor	0	0	-	3	0	-100.0%	68	40	-41.2%	69	40	-42.0%
		Citation	0	0	-	10	4	-60.0%	343	222	-35.3%	345	222	-35.7%
		Subtotal	3	2	-33.3%	16	9	-43.8%	474	343	-27.6%	477	343	-28.1%
	Other	Felony	0	0	-	0	0	-	1	1	0.0%	1	1	0.0%
		Misdemeanor	0	0	-	0	0	-	2	0	-100.0%	2	0	-100.0%
		Citation	0	0	-	0	0	-	6	3	-50.0%	6	3	-50.0%
		Subtotal	0	0	-	0	0	-	9	4	-55.6%	9	4	-55.6%
Totals		Felony	7	8	14.3%	28	23	-17.9%	491	399	-18.7%	501	403	-19.6%
		Misdemeanor	8	19	137.5%	79	62	-21.5%	1,041	1,007	-3.3%	1,062	1,024	-3.6%
		Citation	9	10	11.1%	85	39	-54.1%	2,088	1,636	-21.6%	2,114	1,655	-21.7%
Precinct Total			24	37	54.2%	192	124	-35.4%	3,620	3,042	-16.0%	3,677	3,082	-16.2%

Physical and Citation Arrests - Adult

Aggregated by component of arresting officer.

METROPOLITAN POLICE DEPARTMENT

of Nashville and Davidson County

			Prior Week	Last Week	Change*	Prior 4Wks	Last 4Wks	Change*	Prior YTD	YTD	Change*	Prior 52Wks	Last 52Wks	Change*
East Precinct	Patrol A	Felony	2	2	0.0%	14	12	-14.3%	197	147	-25.4%	201	150	-25.4%
		Misdemeanor	8	10	25.0%	33	24	-27.3%	470	376	-20.0%	479	385	-19.6%
		Citation	1	3	200.0%	23	17	-26.1%	1,026	493	-51.9%	1,040	508	-51.2%
		Subtotal	11	15	36.4%	70	53	-24.3%	1,693	1,016	-40.0%	1,720	1,043	-39.4%
	Patrol B	Felony	4	5	25.0%	20	19	-5.0%	165	249	50.9%	168	252	50.0%
		Misdemeanor	12	10	-16.7%	50	39	-22.0%	577	657	13.9%	586	662	13.0%
		Citation	2	6	200.0%	49	25	-49.0%	566	658	16.3%	580	666	14.8%
		Subtotal	18	21	16.7%	119	83	-30.3%	1,308	1,564	19.6%	1,334	1,580	18.4%
	Patrol C	Felony	2	4	100.0%	12	11	-8.3%	222	212	-4.5%	227	215	-5.3%
		Misdemeanor	10	11	10.0%	59	46	-22.0%	840	785	-6.5%	856	800	-6.5%
		Citation	4	2	-50.0%	53	21	-60.4%	908	774	-14.8%	916	781	-14.7%
		Subtotal	16	17	6.3%	124	78	-37.1%	1,970	1,771	-10.1%	1,999	1,796	-10.2%
	Flex A	Felony	0	0	-	9	3	-66.7%	101	85	-15.8%	106	85	-19.8%
		Misdemeanor	1	2	100.0%	18	7	-61.1%	178	178	0.0%	183	178	-2.7%
		Citation	1	0	-100.0%	40	2	-95.0%	376	332	-11.7%	392	340	-13.3%
		Subtotal	2	2	0.0%	67	12	-82.1%	655	595	-9.2%	681	603	-11.5%
	Flex B	Felony	2	2	0.0%	4	5	25.0%	65	80	23.1%	66	80	21.2%
		Misdemeanor	1	1	0.0%	9	6	-33.3%	98	146	49.0%	100	146	46.0%
		Citation	1	1	0.0%	21	7	-66.7%	163	433	165.6%	166	433	160.8%
		Subtotal	4	4	0.0%	34	18	-47.1%	326	659	102.1%	332	659	98.5%
	Flex C	Felony	0	0	-	0	0	-	99	50	-49.5%	100	52	-48.0%
		Misdemeanor	0	0	-	0	0	-	178	68	-61.8%	183	69	-62.3%
		Citation	0	0	-	0	0	-	730	204	-72.1%	741	213	-71.3%
		Subtotal	0	0	-	0	0	-	1,007	322	-68.0%	1,024	334	-67.4%
	CSU	Felony	0	1	-	4	5	25.0%	159	95	-40.3%	161	95	-41.0%
		Misdemeanor	7	7	0.0%	5	16	220.0%	112	117	4.5%	114	117	2.6%
		Citation	0	0	-	12	1	-91.7%	349	259	-25.8%	349	261	-25.2%
		Subtotal	7	8	14.3%	21	22	4.8%	620	471	-24.0%	624	473	-24.2%
	Other	Felony	0	0	-	0	0	-	7	1	-85.7%	8	1	-87.5%
		Misdemeanor	0	0	-	0	0	-	15	6	-60.0%	15	7	-53.3%
		Citation	0	0	-	0	0	-	9	7	-22.2%	11	7	-36.4%
		Subtotal	0	0	-	0	0	-	31	14	-54.8%	34	15	-55.9%
Totals		Felony	10	14	40.0%	63	55	-12.7%	1,015	919	-9.5%	1,037	930	-10.3%
		Misdemeanor	39	41	5.1%	174	138	-20.7%	2,468	2,333	-5.5%	2,516	2,364	-6.0%
		Citation	9	12	33.3%	198	73	-63.1%	4,127	3,160	-23.4%	4,195	3,209	-23.5%
Precinct Total			58	67	15.5%	435	266	-38.9%	7,610	6,412	-15.7%	7,748	6,503	-16.1%

Physical and Citation Arrests - Adult

Aggregated by component of arresting officer.

METROPOLITAN POLICE DEPARTMENT

of Nashville and Davidson County

			Prior Week	Last Week	Change*	Prior 4Wks	Last 4Wks	Change*	Prior YTD	YTD	Change*	Prior 52Wks	Last 52Wks	Change*
South Precinct	Patrol A	Felony	0	1	-	4	12	200.0%	196	147	-25.0%	202	153	-24.3%
		Misdemeanor	5	6	20.0%	18	30	66.7%	494	400	-19.0%	505	404	-20.0%
		Citation	6	8	33.3%	56	31	-44.6%	947	773	-18.4%	975	794	-18.6%
		Subtotal	11	15	36.4%	78	73	-6.4%	1,637	1,320	-19.4%	1,682	1,351	-19.7%
	Patrol B	Felony	6	2	-66.7%	18	13	-27.8%	278	256	-7.9%	283	260	-8.1%
		Misdemeanor	12	11	-8.3%	78	43	-44.9%	683	787	15.2%	694	805	16.0%
		Citation	8	11	37.5%	101	61	-39.6%	1,224	1,387	13.3%	1,243	1,401	12.7%
		Subtotal	26	24	-7.7%	197	117	-40.6%	2,185	2,430	11.2%	2,220	2,466	11.1%
	Patrol C	Felony	6	3	-50.0%	12	21	75.0%	194	189	-2.6%	196	195	-0.5%
		Misdemeanor	14	11	-21.4%	46	48	4.3%	724	594	-18.0%	743	612	-17.6%
		Citation	2	4	100.0%	23	17	-26.1%	457	386	-15.5%	464	397	-14.4%
		Subtotal	22	18	-18.2%	81	86	6.2%	1,375	1,169	-15.0%	1,403	1,204	-14.2%
	Flex A	Felony	0	2	-	0	2	-	19	10	-47.4%	20	10	-50.0%
		Misdemeanor	0	0	-	1	2	100.0%	10	12	20.0%	10	12	20.0%
		Citation	0	0	-	0	0	-	24	23	-4.2%	24	23	-4.2%
		Subtotal	0	2	-	1	4	300.0%	53	45	-15.1%	54	45	-16.7%
	Flex B	Felony	2	0	-100.0%	1	2	100.0%	55	46	-16.4%	56	46	-17.9%
		Misdemeanor	1	0	-100.0%	1	1	0.0%	93	41	-55.9%	95	41	-56.8%
		Citation	0	0	-	1	1	0.0%	145	40	-72.4%	147	40	-72.8%
		Subtotal	3	0	-100.0%	3	4	33.3%	293	127	-56.7%	298	127	-57.4%
	Flex C	Felony	0	0	-	1	1	0.0%	51	30	-41.2%	53	32	-39.6%
		Misdemeanor	0	1	-	8	3	-62.5%	98	94	-4.1%	98	94	-4.1%
		Citation	5	5	0.0%	39	24	-38.5%	576	553	-4.0%	585	555	-5.1%
		Subtotal	5	6	20.0%	48	28	-41.7%	725	677	-6.6%	736	681	-7.5%
	CSU	Felony	2	2	0.0%	2	7	250.0%	77	85	10.4%	77	86	11.7%
		Misdemeanor	0	0	-	10	1	-90.0%	48	61	27.1%	48	62	29.2%
		Citation	0	0	-	58	16	-72.4%	675	652	-3.4%	685	655	-4.4%
		Subtotal	2	2	0.0%	70	24	-65.7%	800	798	-0.3%	810	803	-0.9%
	Other	Felony	0	0	-	0	0	-	4	2	-50.0%	4	2	-50.0%
		Misdemeanor	0	0	-	0	0	-	12	3	-75.0%	12	4	-66.7%
		Citation	0	0	-	0	0	-	68	28	-58.8%	68	30	-55.9%
		Subtotal	0	0	-	0	0	-	84	33	-60.7%	84	36	-57.1%
Totals		Felony	16	10	-37.5%	38	58	52.6%	874	765	-12.5%	891	784	-12.0%
		Misdemeanor	32	29	-9.4%	162	128	-21.0%	2,162	1,992	-7.9%	2,205	2,034	-7.8%
		Citation	21	28	33.3%	278	150	-46.0%	4,116	3,842	-6.7%	4,191	3,895	-7.1%
Precinct Total			69	67	-2.9%	478	336	-29.7%	7,152	6,599	-7.7%	7,287	6,713	-7.9%

Physical and Citation Arrests - Adult

Aggregated by component of arresting officer.

METROPOLITAN POLICE DEPARTMENT

of Nashville and Davidson County

			Prior Week	Last Week	Change*	Prior 4Wks	Last 4Wks	Change*	Prior YTD	YTD	Change*	Prior 52Wks	Last 52Wks	Change*
Central Precinct	**Patrol A**	Felony	3	1	-66.7%	7	5	-28.6%	142	82	-42.3%	145	83	-42.8%
		Misdemeanor	13	15	15.4%	44	47	6.8%	1,032	765	-25.9%	1,057	780	-26.2%
		Citation	2	5	150.0%	43	18	-58.1%	1,081	473	-56.2%	1,100	484	-56.0%
		Subtotal	18	21	16.7%	94	70	-25.5%	2,255	1,320	-41.5%	2,302	1,347	-41.5%
	Patrol B	Felony	3	5	66.7%	8	12	50.0%	105	110	4.8%	107	111	3.7%
		Misdemeanor	10	8	-20.0%	37	36	-2.7%	545	628	15.2%	568	634	11.6%
		Citation	4	0	-100.0%	27	9	-66.7%	538	489	-9.1%	564	493	-12.6%
		Subtotal	17	13	-23.5%	72	57	-20.8%	1,188	1,227	3.3%	1,239	1,238	-0.1%
	Patrol C	Felony	1	3	200.0%	12	7	-41.7%	98	122	24.5%	101	124	22.8%
		Misdemeanor	23	14	-39.1%	76	64	-15.8%	676	819	21.2%	684	828	21.1%
		Citation	3	1	-66.7%	45	18	-60.0%	408	483	18.4%	410	486	18.5%
		Subtotal	27	18	-33.3%	133	89	-33.1%	1,182	1,424	20.5%	1,195	1,438	20.3%
	Flex A	Felony	3	2	-33.3%	7	9	28.6%	68	113	66.2%	68	113	66.2%
		Misdemeanor	2	5	150.0%	24	19	-20.8%	399	268	-32.8%	404	268	-33.7%
		Citation	5	6	20.0%	32	23	-28.1%	834	426	-48.9%	845	433	-48.8%
		Subtotal	10	13	30.0%	63	51	-19.0%	1,301	807	-38.0%	1,317	814	-38.2%
	Flex B	Felony	2	3	50.0%	8	6	-25.0%	51	61	19.6%	51	62	21.6%
		Misdemeanor	3	5	66.7%	19	14	-26.3%	517	495	-4.3%	526	500	-4.9%
		Citation	3	5	66.7%	40	19	-52.5%	338	451	33.4%	343	453	32.1%
		Subtotal	8	13	62.5%	67	39	-41.8%	906	1,007	11.1%	920	1,015	10.3%
	Flex C	Felony	1	0	-100.0%	2	1	-50.0%	49	24	-51.0%	49	24	-51.0%
		Misdemeanor	3	2	-33.3%	15	8	-46.7%	348	186	-46.6%	356	191	-46.3%
		Citation	2	0	-100.0%	9	4	-55.6%	678	221	-67.4%	693	223	-67.8%
		Subtotal	6	2	-66.7%	26	13	-50.0%	1,075	431	-59.9%	1,098	438	-60.1%
	CSU	Felony	1	4	300.0%	3	5	66.7%	36	44	22.2%	36	44	22.2%
		Misdemeanor	2	2	0.0%	2	7	250.0%	125	80	-36.0%	126	81	-35.7%
		Citation	0	0	-	19	7	-63.2%	475	443	-6.7%	487	445	-8.6%
		Subtotal	3	6	100.0%	24	19	-20.8%	636	567	-10.8%	649	570	-12.2%
		Misdemeanor	0	0	-	0	0	-	0	2	-	0	3	-
		Citation	0	0	-	0	0	-	11	1	-90.9%	11	1	-90.9%
		Subtotal	0	0	-	0	0	-	11	3	-72.7%	11	4	-63.6%
Totals		Felony	14	18	28.6%	47	45	-4.3%	549	556	1.3%	557	561	0.7%
		Misdemeanor	56	51	-8.9%	217	195	-10.1%	3,642	3,243	-11.0%	3,721	3,285	-11.7%
		Citation	19	17	-10.5%	215	98	-54.4%	4,363	2,987	-31.5%	4,453	3,018	-32.2%
Precinct Total			89	86	-3.4%	479	338	-29.4%	8,554	6,786	-20.7%	8,731	6,864	-21.4%

Physical and Citation Arrests - Adult

Aggregated by component of arresting officer.

METROPOLITAN POLICE DEPARTMENT

of Nashville and Davidson County

			Prior Week	Last Week	Change*	Prior 4Wks	Last 4Wks	Change*	Prior YTD	YTD	Change*	Prior 52Wks	Last 52Wks	Change*
Hermitage Precinct	**Patrol A**	Felony	5	4	-20.0%	22	16	-27.3%	180	208	15.6%	180	214	18.9%
		Misdemeanor	9	13	44.4%	37	38	2.7%	398	480	20.6%	406	490	20.7%
		Citation	1	5	400.0%	58	27	-53.4%	722	730	1.1%	738	749	1.5%
		Subtotal	15	22	46.7%	117	81	-30.8%	1,300	1,418	9.1%	1,324	1,453	9.7%
	Patrol B	Felony	5	2	-60.0%	11	12	9.1%	278	234	-15.8%	283	237	-16.3%
		Misdemeanor	8	5	-37.5%	29	25	-13.8%	868	672	-22.6%	894	683	-23.6%
		Citation	8	5	-37.5%	42	20	-52.4%	778	569	-26.9%	794	577	-27.3%
		Subtotal	21	12	-42.9%	82	57	-30.5%	1,924	1,475	-23.3%	1,971	1,497	-24.0%
	Patrol C	Felony	9	7	-22.2%	14	26	85.7%	199	233	17.1%	203	237	16.7%
		Misdemeanor	9	9	0.0%	55	37	-32.7%	591	784	32.7%	603	806	33.7%
		Citation	5	4	-20.0%	31	16	-48.4%	515	525	1.9%	522	531	1.7%
		Subtotal	23	20	-13.0%	100	79	-21.0%	1,305	1,542	18.2%	1,328	1,574	18.5%
	Flex A	Felony	1	0	-100.0%	2	2	0.0%	58	26	-55.2%	58	26	-55.2%
		Misdemeanor	2	0	-100.0%	4	2	-50.0%	90	64	-28.9%	91	65	-28.6%
		Citation	1	1	0.0%	13	5	-61.5%	597	412	-31.0%	604	416	-31.1%
		Subtotal	4	1	-75.0%	19	9	-52.6%	745	502	-32.6%	753	507	-32.7%
	Flex B	Felony	1	4	300.0%	11	5	-54.5%	221	134	-39.4%	228	138	-39.5%
		Misdemeanor	0	3	-	17	4	-76.5%	475	305	-35.8%	487	309	-36.6%
		Citation	0	1	-	14	2	-85.7%	343	127	-63.0%	352	132	-62.5%
		Subtotal	1	8	700.0%	42	11	-73.8%	1,039	566	-45.5%	1,067	579	-45.7%
	Flex C	Felony	1	0	-100.0%	2	2	0.0%	43	28	-34.9%	45	28	-37.8%
		Misdemeanor	0	0	-	10	1	-90.0%	110	81	-26.4%	113	82	-27.4%
		Citation	0	0	-	36	0	-100.0%	649	560	-13.7%	667	570	-14.5%
		Subtotal	1	0	-100.0%	48	3	-93.8%	802	669	-16.6%	825	680	-17.6%
	CSU	Felony	1	3	200.0%	4	9	125.0%	23	68	195.7%	23	68	195.7%
		Misdemeanor	0	1	-	0	5	-	2	12	500.0%	2	12	500.0%
		Citation	0	0	-	13	3	-76.9%	424	237	-44.1%	438	245	-44.1%
		Subtotal	1	4	300.0%	17	17	0.0%	449	317	-29.4%	463	325	-29.8%
	Other	Felony	0	0	-	0	0	-	2	1	-50.0%	2	1	-50.0%
		Misdemeanor	0	0	-	0	0	-	13	12	-7.7%	13	12	-7.7%
		Citation	0	0	-	0	0	-	79	94	19.0%	80	94	17.5%
		Subtotal	0	0	-	0	0	-	94	107	13.8%	95	107	12.6%
Totals		Felony	23	20	-13.0%	66	72	9.1%	1,004	932	-7.2%	1,022	949	-7.1%
		Misdemeanor	28	31	10.7%	152	112	-26.3%	2,547	2,410	-5.4%	2,609	2,459	-5.7%
		Citation	15	16	6.7%	207	73	-64.7%	4,107	3,254	-20.8%	4,195	3,314	-21.0%
Precinct Total			66	67	1.5%	425	257	-39.5%	7,658	6,596	-13.9%	7,826	6,722	-14.1%

Physical and Citation Arrests - Adult

Aggregated by component of arresting officer.

METROPOLITAN POLICE DEPARTMENT

of Nashville and Davidson County

			Prior Week	Last Week	Change*	Prior 4Wks	Last 4Wks	Change*	Prior YTD	YTD	Change*	Prior 52Wks	Last 52Wks	Change*
North Precinct	Patrol A	Felony	3	2	-33.3%	22	11	-50.0%	192	204	6.3%	195	209	7.2%
		Misdemeanor	7	4	-42.9%	30	23	-23.3%	459	425	-7.4%	468	430	-8.1%
		Citation	2	4	100.0%	15	13	-13.3%	466	351	-24.7%	474	355	-25.1%
		Subtotal	12	10	-16.7%	67	47	-29.9%	1,117	980	-12.3%	1,137	994	-12.6%
	Patrol B	Felony	7	0	-100.0%	14	16	14.3%	224	230	2.7%	232	234	0.9%
		Misdemeanor	10	9	-10.0%	45	36	-20.0%	545	566	3.9%	555	574	3.4%
		Citation	3	9	200.0%	21	21	0.0%	623	591	-5.1%	637	595	-6.6%
		Subtotal	20	18	-10.0%	80	73	-8.8%	1,392	1,387	-0.4%	1,424	1,403	-1.5%
	Patrol C	Felony	2	1	-50.0%	10	7	-30.0%	234	187	-20.1%	235	188	-20.0%
		Misdemeanor	5	4	-20.0%	25	20	-20.0%	505	483	-4.4%	512	491	-4.1%
		Citation	2	3	50.0%	12	8	-33.3%	162	275	69.8%	164	276	68.3%
		Subtotal	9	8	-11.1%	47	35	-25.5%	901	945	4.9%	911	955	4.8%
	Flex A	Felony	0	1	-	2	3	50.0%	66	37	-43.9%	67	37	-44.8%
		Misdemeanor	3	1	-66.7%	6	6	0.0%	101	61	-39.6%	102	62	-39.2%
		Citation	0	0	-	3	1	-66.7%	494	195	-60.5%	502	198	-60.6%
		Subtotal	3	2	-33.3%	11	10	-9.1%	661	293	-55.7%	671	297	-55.7%
	Flex B	Felony	1	0	-100.0%	1	2	100.0%	186	59	-68.3%	188	59	-68.6%
		Misdemeanor	0	0	-	3	2	-33.3%	286	103	-64.0%	286	105	-63.3%
		Citation	1	0	-100.0%	12	2	-83.3%	613	212	-65.4%	629	216	-65.7%
		Subtotal	2	0	-100.0%	16	6	-62.5%	1,085	374	-65.5%	1,103	380	-65.5%
	Flex C	Felony	0	0	-	5	0	-100.0%	103	116	12.6%	104	117	12.5%
		Misdemeanor	1	1	0.0%	5	5	0.0%	220	152	-30.9%	225	153	-32.0%
		Citation	0	0	-	11	3	-72.7%	508	328	-35.4%	521	328	-37.0%
		Subtotal	1	1	0.0%	21	8	-61.9%	831	596	-28.3%	850	598	-29.6%
	CSU	Felony	6	1	-83.3%	3	7	133.3%	95	57	-40.0%	97	57	-41.2%
		Misdemeanor	1	1	0.0%	3	4	33.3%	47	43	-8.5%	47	43	-8.5%
		Citation	0	0	-	14	9	-35.7%	396	273	-31.1%	401	275	-31.4%
		Subtotal	7	2	-71.4%	20	20	0.0%	538	373	-30.7%	545	375	-31.2%
	Other	Felony	0	0	-	1	0	-100.0%	2	7	250.0%	2	7	250.0%
		Misdemeanor	0	0	-	1	2	100.0%	19	10	-47.4%	19	10	-47.4%
		Citation	0	0	-	2	4	100.0%	14	19	35.7%	15	19	26.7%
		Subtotal	0	0	-	4	6	50.0%	35	36	2.9%	36	36	0.0%
Totals		Felony	19	5	-73.7%	58	46	-20.7%	1,102	897	-18.6%	1,120	908	-18.9%
		Misdemeanor	27	20	-25.9%	118	98	-16.9%	2,182	1,843	-15.5%	2,214	1,868	-15.6%
		Citation	8	16	100.0%	90	61	-32.2%	3,276	2,244	-31.5%	3,343	2,262	-32.3%
Precinct Total			54	41	-24.1%	266	205	-22.9%	6,560	4,984	-24.0%	6,677	5,038	-24.5%

Physical and Citation Arrests - Adult

Aggregated by component of arresting officer.

METROPOLITAN POLICE DEPARTMENT

of Nashville and Davidson County

			Prior Week	Last Week	Change*	Prior 4Wks	Last 4Wks	Change*	Prior YTD	YTD	Change*	Prior 52Wks	Last 52Wks	Change*
Madison Precinct	Patrol A	Felony	3	2	-33.3%	7	6	-14.3%	115	109	-5.2%	118	109	-7.6%
		Misdemeanor	6	3	-50.0%	21	12	-42.9%	245	222	-9.4%	249	229	-8.0%
		Citation	1	3	200.0%	15	13	-13.3%	558	321	-42.5%	561	327	-41.7%
		Subtotal	10	8	-20.0%	43	31	-27.9%	918	652	-29.0%	928	665	-28.3%
	Patrol B	Felony	4	1	-75.0%	10	9	-10.0%	174	180	3.4%	179	182	1.7%
		Misdemeanor	4	6	50.0%	31	25	-19.4%	475	525	10.5%	489	532	8.8%
		Citation	12	12	0.0%	44	33	-25.0%	618	839	35.8%	631	854	35.3%
		Subtotal	20	19	-5.0%	85	67	-21.2%	1,267	1,544	21.9%	1,299	1,568	20.7%
	Patrol C	Felony	2	2	0.0%	13	5	-61.5%	216	159	-26.4%	220	167	-24.1%
		Misdemeanor	11	6	-45.5%	40	37	-7.5%	966	626	-35.2%	987	633	-35.9%
		Citation	3	1	-66.7%	16	6	-62.5%	683	403	-41.0%	694	413	-40.5%
		Subtotal	16	9	-43.8%	69	48	-30.4%	1,865	1,188	-36.3%	1,901	1,213	-36.2%
	Flex A	Felony	1	2	100.0%	4	4	0.0%	55	54	-1.8%	57	54	-5.3%
		Misdemeanor	2	0	-100.0%	7	3	-57.1%	57	63	10.5%	57	63	10.5%
		Citation	3	0	-100.0%	5	5	0.0%	264	150	-43.2%	270	153	-43.3%
		Subtotal	6	2	-66.7%	16	12	-25.0%	376	267	-29.0%	384	270	-29.7%
	Flex B	Felony	1	1	0.0%	6	7	16.7%	110	106	-3.6%	111	106	-4.5%
		Misdemeanor	6	4	-33.3%	22	14	-36.4%	226	254	12.4%	226	258	14.2%
		Citation	11	6	-45.5%	61	39	-36.1%	611	818	33.9%	619	823	33.0%
		Subtotal	18	11	-38.9%	89	60	-32.6%	947	1,178	24.4%	956	1,187	24.2%
	Flex C	Felony	1	0	-100.0%	0	3	-	85	59	-30.6%	87	59	-32.2%
		Misdemeanor	1	2	100.0%	7	7	0.0%	207	132	-36.2%	213	138	-35.2%
		Citation	0	0	-	21	0	-100.0%	561	476	-15.2%	578	488	-15.6%
		Subtotal	2	2	0.0%	28	10	-64.3%	853	667	-21.8%	878	685	-22.0%
	CSU	Felony	2	0	-100.0%	2	2	0.0%	44	47	6.8%	44	47	6.8%
		Misdemeanor	0	0	-	1	0	-100.0%	26	7	-73.1%	26	8	-69.2%
		Citation	0	0	-	12	0	-100.0%	216	136	-37.0%	217	137	-36.9%
		Subtotal	2	0	-100.0%	15	2	-86.7%	286	190	-33.6%	287	192	-33.1%
	Other	Felony	1	0	-100.0%	0	1	-	1	2	100.0%	1	2	100.0%
		Misdemeanor	0	0	-	0	0	-	3	3	0.0%	3	3	0.0%
		Citation	0	0	-	0	0	-	9	5	-44.4%	9	5	-44.4%
		Subtotal	1	0	-100.0%	0	1	-	13	10	-23.1%	13	10	-23.1%
Totals		Felony	15	8	-46.7%	42	37	-11.9%	800	716	-10.5%	817	726	-11.1%
		Misdemeanor	30	21	-30.0%	129	98	-24.0%	2,205	1,832	-16.9%	2,250	1,864	-17.2%
		Citation	30	22	-26.7%	174	96	-44.8%	3,520	3,148	-10.6%	3,579	3,200	-10.6%
Precinct Total			75	51	-32.0%	345	231	-33.0%	6,525	5,696	-12.7%	6,646	5,790	-12.9%

Physical and Citation Arrests - Adult

Aggregated by component of arresting officer.

METROPOLITAN POLICE DEPARTMENT

of Nashville and Davidson County

			Prior Week	Last Week	Change*	Prior 4Wks	Last 4Wks	Change*	Prior YTD	YTD	Change*	Prior 52Wks	Last 52Wks	Change*
Midtown Hills Precinct	**Patrol A**	Felony	2	0	-100.0%	6	3	-50.0%	102	69	-32.4%	103	70	-32.0%
		Misdemeanor	6	2	-66.7%	20	15	-25.0%	324	236	-27.2%	328	241	-26.5%
		Citation	3	6	100.0%	32	22	-31.3%	595	638	7.2%	612	645	5.4%
		Subtotal	11	8	-27.3%	58	40	-31.0%	1,021	943	-7.6%	1,043	956	-8.3%
	Patrol B	Felony	3	5	66.7%	5	10	100.0%	114	129	13.2%	117	131	12.0%
		Misdemeanor	5	6	20.0%	19	22	15.8%	517	509	-1.5%	535	515	-3.7%
		Citation	3	7	133.3%	40	25	-37.5%	567	771	36.0%	581	773	33.0%
		Subtotal	11	18	63.6%	64	57	-10.9%	1,198	1,409	17.6%	1,233	1,419	15.1%
	Patrol C	Felony	0	4	-	7	6	-14.3%	145	101	-30.3%	150	103	-31.3%
		Misdemeanor	8	5	-37.5%	31	26	-16.1%	624	492	-21.2%	631	509	-19.3%
		Citation	3	1	-66.7%	14	14	0.0%	705	298	-57.7%	716	306	-57.3%
		Subtotal	11	10	-9.1%	52	46	-11.5%	1,474	891	-39.6%	1,497	918	-38.7%
	Flex A	Felony	0	2	-	9	4	-55.6%	42	69	64.3%	43	69	60.5%
		Misdemeanor	2	4	100.0%	10	11	10.0%	149	113	-24.2%	149	114	-23.5%
		Citation	1	6	500.0%	25	14	-44.0%	239	392	64.0%	239	393	64.4%
		Subtotal	3	12	300.0%	44	29	-34.1%	430	574	33.5%	431	576	33.6%
	Flex B	Felony	1	2	100.0%	5	4	-20.0%	91	61	-33.0%	91	63	-30.8%
		Misdemeanor	2	2	0.0%	11	11	0.0%	230	139	-39.6%	232	143	-38.4%
		Citation	2	4	100.0%	34	15	-55.9%	602	465	-22.8%	612	478	-21.9%
		Subtotal	5	8	60.0%	50	30	-40.0%	923	665	-28.0%	935	684	-26.8%
	Flex C	Felony	0	0	-	2	1	-50.0%	107	35	-67.3%	111	35	-68.5%
		Misdemeanor	2	1	-50.0%	6	5	-16.7%	163	98	-39.9%	165	98	-40.6%
		Citation	0	1	-	4	6	50.0%	736	203	-72.4%	749	207	-72.4%
		Subtotal	2	2	0.0%	12	12	0.0%	1,006	336	-66.6%	1,025	340	-66.8%
	CSU	Felony	0	0	-	2	0	-100.0%	102	64	-37.3%	102	65	-36.3%
		Misdemeanor	0	0	-	0	0	-	67	28	-58.2%	73	29	-60.3%
		Citation	0	0	-	6	2	-66.7%	430	394	-8.4%	438	399	-8.9%
		Subtotal	0	0	-	8	2	-75.0%	599	486	-18.9%	613	493	-19.6%
	Other	Felony	0	0	-	0	0	-	4	4	0.0%	4	4	0.0%
		Misdemeanor	0	1	-	0	1	-	3	5	66.7%	3	5	66.7%
		Citation	0	0	-	0	0	-	14	7	-50.0%	15	7	-53.3%
		Subtotal	0	1	-	0	1	-	21	16	-23.8%	22	16	-27.3%
Totals		Felony	6	13	116.7%	36	28	-22.2%	707	532	-24.8%	721	540	-25.1%
		Misdemeanor	25	21	-16.0%	97	91	-6.2%	2,077	1,620	-22.0%	2,116	1,654	-21.8%
		Citation	12	25	108.3%	155	98	-36.8%	3,888	3,168	-18.5%	3,962	3,208	-19.0%
Precinct Total			43	59	37.2%	288	217	-24.7%	6,672	5,320	-20.3%	6,799	5,402	-20.5%

Physical and Citation Arrests - Adult

Aggregated by component of arresting officer.

METROPOLITAN POLICE DEPARTMENT

of Nashville and Davidson County

		Prior Week	Last Week	Change*	Prior 4Wks	Last 4Wks	Change*	Prior YTD	YTD	Change*	Prior 52Wks	Last 52Wks	Change*
SID	Felony	2	2	0.0%	7	9	28.6%	166	113	-31.9%	167	113	-32.3%
	Misdemeanor	0	0	-	3	1	-66.7%	67	31	-53.7%	67	33	-50.7%
	Citation	0	0	-	51	3	-94.1%	866	725	-16.3%	872	726	-16.7%
	Division Total	2	2	0.0%	61	13	-78.7%	1,099	869	-20.9%	1,106	872	-21.2%
SOD (Excludes SRT)	Felony	0	0	-	3	1	-66.7%	57	46	-19.3%	59	46	-22.0%
	Misdemeanor	12	16	33.3%	48	43	-10.4%	652	562	-13.8%	666	570	-14.4%
	Citation	12	7	-41.7%	37	44	18.9%	1,112	777	-30.1%	1,139	784	-31.2%
	Division Total	24	23	-4.2%	88	88	0.0%	1,821	1,385	-23.9%	1,864	1,400	-24.9%
SRT	Felony	0	0	-	1	0	-100.0%	38	25	-34.2%	38	25	-34.2%
	Misdemeanor	0	0	-	0	0	-	5	3	-40.0%	5	3	-40.0%
	Citation	0	0	-	0	0	-	0	1	-	0	1	-
	Division Total	0	0	-	1	0	-100.0%	43	29	-32.6%	43	29	-32.6%
Warrants	Felony	46	25	-45.7%	158	161	1.9%	2,164	2,045	-5.5%	2,181	2,059	-5.6%
	Misdemeanor	46	47	2.2%	218	212	-2.8%	3,031	3,031	0.0%	3,063	3,067	0.1%
	Citation	0	0	-	4	2	-50.0%	67	62	-7.5%	68	62	-8.8%
	Division Total	92	72	-21.7%	380	375	-1.3%	5,262	5,138	-2.4%	5,312	5,188	-2.3%
Other Components	Felony	8	4	-50.0%	23	19	-17.4%	57	262	359.6%	57	263	361.4%
	Misdemeanor	8	8	0.0%	21	29	38.1%	88	377	328.4%	92	379	312.0%
	Citation	8	12	50.0%	44	34	-22.7%	449	860	91.5%	454	863	90.1%
	Division Total	24	24	0.0%	88	82	-6.8%	594	1,499	152.4%	603	1,505	149.6%
All	Felony	166	127	-23.5%	570	554	-2.8%	9,024	8,207	-9.1%	9,168	8,307	-9.4%
	Misdemeanor	311	304	-2.3%	1,418	1,207	-14.9%	22,167	20,284	-8.5%	22,586	20,604	-8.8%
	Citation	143	165	15.4%	1,538	771	-49.9%	31,979	25,864	-19.1%	32,565	26,197	-19.6%
Grand Total		620	596	-3.9%	3,526	2,532	-28.2%	63,170	54,355	-14.0%	64,319	55,108	-14.3%

Information summarized for CompStat week ending 12/22/2018.

* Change for % Served is the difference in percents. Sourced from MNPD ARMS on 12/26/2018 7:43:30 AM. This report is not a count of arrest charges. 1 arrest = 1 body. Adult arrests only.

Arrests categorized by order of seriousness as follows: If an arrest citation is not issued, and any of the charges are felony charges, count the arrest as a felony arrest; if an arrest citation is not issued, and none of the charges are felony charges, count the arrest as a misdemeanor arrest; count all remaining arrests as a citation arrest. Shift / Detail totals are calculated based upon officer assignment for the date when the arrest was made (i.e. if the arresting officer's primary assignment is 'East CSU' for the date when the arrest was made, it will be counted as 1 'East CSU' arrest). Arrests made by officers working Mission 1 duties are counted toward their primary assignment.

Metro citations are not counted in this report, since they are issued for civil matters (i.e. violations of Davidson County Metropolitan Ordinances).

Arrests: Part I, Weapons Law, Drug-Related, DUI, and All Other

Aggregated by component of arresting officer. Includes adult and juvenile arrests.

METROPOLITAN POLICE DEPARTMENT
of Nashville and Davidson County

		Part I Arrests				Weapons Law Violation Arrests				Drug-Related Arrests				DUI Arrests			
		Week	4 Weeks	YTD	52 Weeks	Week	4 Weeks	YTD	52 Weeks	Week	4 Weeks	YTD	52 Weeks	Week	4 Weeks	YTD	52 Weeks
West	Prior	4	48	812	835	2	3	59	60	5	24	647	651	1	6	75	78
	Last	11	38	636	642	0	3	39	39	4	18	459	466	1	5	74	75
	% Change	175.0 %	-20.8 %	-21.7 %	-23.1 %	-100.0 %	0.0 %	-33.9 %	-35.0 %	-20.0 %	-25.0 %	-29.1 %	-28.4 %	0.0 %	-16.7 %	-1.3 %	-3.8 %
East	Prior	7	43	877	902	0	8	141	144	9	54	1,261	1,268	1	14	179	184
	Last	19	57	805	816	1	2	114	116	8	32	1,019	1,031	0	12	119	126
	% Change	171.4 %	32.6 %	-8.2 %	-9.5 %	Infinity	-75.0 %	-19.1 %	-19.4 %	-11.1 %	-40.7 %	-19.2 %	-18.7 %	-100.0 %	-14.3 %	-33.5 %	-31.5 %
South	Prior	18	50	979	991	1	10	85	86	9	94	1,173	1,196	5	16	267	272
	Last	12	56	872	895	1	3	106	110	6	40	1,088	1,100	5	15	216	224
	% Change	-33.3 %	12.0 %	-10.9 %	-9.7 %	0.0 %	-70.0 %	24.7 %	27.9 %	-33.3 %	-57.4 %	-7.2 %	-8.0 %	0.0 %	-6.3 %	-19.1 %	-17.6 %
Central	Prior	12	29	469	477	1	1	51	51	4	49	932	959	6	9	57	58
	Last	10	34	470	477	1	3	37	39	8	22	582	589	1	10	76	80
	% Change	-16.7 %	17.2 %	0.2 %	0.0 %	0.0 %	200.0 %	-27.5 %	-23.5 %	100.0 %	-55.1 %	-37.6 %	-38.6 %	-83.3 %	11.1 %	33.3 %	37.9 %
Hermitage	Prior	18	64	1,093	1,123	1	13	89	91	4	50	1,269	1,298	5	21	183	186
	Last	25	82	979	990	0	2	101	103	3	15	943	956	2	14	192	197
	% Change	38.9 %	28.1 %	-10.4 %	-11.8 %	-100.0 %	-84.6 %	13.5 %	13.2 %	-25.0 %	-70.0 %	-25.7 %	-26.3 %	-60.0 %	-33.3 %	4.9 %	5.9 %
North	Prior	12	61	905	921	5	5	142	144	7	45	1,476	1,496	2	4	60	61
	Last	5	42	810	823	0	6	114	114	8	38	928	932	1	4	50	51
	% Change	-58.3 %	-31.1 %	-10.5 %	-10.6 %	-100.0 %	20.0 %	-19.7 %	-20.8 %	14.3 %	-15.6 %	-37.1 %	-37.7 %	-50.0 %	0.0 %	-16.7 %	-16.4 %
Madison	Prior	24	63	1,241	1,266	2	4	100	100	5	29	870	879	3	13	272	277
	Last	15	64	954	970	0	2	74	75	2	17	709	718	0	7	198	202
	% Change	-37.5 %	1.6 %	-23.1 %	-23.4 %	-100.0 %	-50.0 %	-26.0 %	-25.0 %	-60.0 %	-41.4 %	-18.5 %	-18.3 %	-100.0 %	-46.2 %	-27.2 %	-27.1 %
Midtown Hills	Prior	8	50	708	728	0	3	129	131	3	48	1,516	1,539	3	10	178	180
	Last	9	33	650	665	1	1	65	68	4	22	1,040	1,059	4	11	151	154
	% Change	12.5 %	-34.0 %	-8.2 %	-8.7 %	Infinity	-66.7 %	-49.6 %	-48.1 %	33.3 %	-54.2 %	-31.4 %	-31.2 %	33.3 %	10.0 %	-15.2 %	-14.4 %
Other	Prior	38	104	926	938	1	11	72	73	15	70	908	913	10	40	554	564
	Last	17	114	1,249	1,265	9	18	181	181	6	42	1,148	1,150	12	35	494	502
	% Change	-55.3 %	9.6 %	34.9 %	34.9 %	800.0 %	63.6 %	151.4 %	147.9 %	-60.0 %	-40.0 %	26.4 %	26.0 %	20.0 %	-12.5 %	-10.8 %	-11.0 %
County	Prior	141	512	8,010	8,181	13	58	868	880	61	463	10,052	10,199	36	133	1,825	1,860
	Last	123	520	7,425	7,543	13	40	831	845	49	246	7,916	8,001	26	113	1,570	1,611
	% Change	-12.8 %	1.6 %	-7.3 %	-7.8 %	0.0 %	-31.0 %	-4.3 %	-4.0 %	-19.7 %	-46.9 %	-21.2 %	-21.6 %	-27.8 %	-15.0 %	-14.0 %	-13.4 %

Information summarized for CompStat week ending 12/22/2018.

Sourced from MNPD ARMS on 12/26/2018 7:43:31 AM. This report is not a count of arrest charges. 1 arrest = 1 body. Includes adult and juvenile arrests. Arrests categorized by order of seriousness as follows: if an arrest includes one or more Part I UCR charges, it is counted as a Part I arrest. If an arrest includes one or weapons law violation charges but no Part I charges, it is counted as a weapons law violation arrest. The same hierarchical categorization is applicable for the remaining arrest categories (drug, DUI, and all other arrests).

Arrests: Part I, Weapons Law, Drug-Related, DUI, and All Other

Aggregated by component of arresting officer. Includes adult and juvenile arrests.

METROPOLITAN POLICE DEPARTMENT
of Nashville and Davidson County

		All Other Arrests				Total Arrests			
		Week	4 Weeks	YTD	52 Weeks	Week	4 Weeks	YTD	52 Weeks
West	Prior	13	129	2,509	2,541	25	210	4,102	4,165
	Last	21	70	2,128	2,159	37	134	3,336	3,381
	% Change	61.5 %	-45.7 %	-15.2 %	-15.0 %	48.0 %	-36.2 %	-18.7 %	-18.8 %
East	Prior	47	355	6,110	6,217	64	474	8,568	8,715
	Last	52	207	5,002	5,066	80	310	7,059	7,155
	% Change	10.6 %	-41.7 %	-18.1 %	-18.5 %	25.0 %	-34.6 %	-17.6 %	-17.9 %
South	Prior	48	339	5,573	5,674	81	509	8,077	8,219
	Last	50	252	4,913	4,992	74	366	7,195	7,321
	% Change	4.2 %	-25.7 %	-11.8 %	-12.0 %	-8.6 %	-28.1 %	-10.9 %	-10.9 %
Central	Prior	66	399	7,344	7,487	89	487	8,853	9,032
	Last	67	275	5,790	5,848	87	344	6,955	7,033
	% Change	1.5 %	-31.1 %	-21.2 %	-21.9 %	-2.2 %	-29.4 %	-21.4 %	-22.1 %
Hermitage	Prior	43	300	5,818	5,937	71	448	8,452	8,635
	Last	42	174	5,004	5,108	72	287	7,219	7,354
	% Change	-2.3 %	-42.0 %	-14.0 %	-14.0 %	1.4 %	-35.9 %	-14.6 %	-14.8 %
North	Prior	32	195	4,617	4,704	58	310	7,200	7,326
	Last	32	147	3,536	3,582	46	237	5,438	5,502
	% Change	0.0 %	-24.6 %	-23.4 %	-23.9 %	-20.7 %	-23.5 %	-24.5 %	-24.9 %
Madison	Prior	45	254	4,606	4,700	79	363	7,089	7,222
	Last	40	159	4,116	4,185	57	249	6,051	6,150
	% Change	-11.1 %	-37.4 %	-10.6 %	-11.0 %	-27.8 %	-31.4 %	-14.6 %	-14.8 %
Midtown Hills	Prior	32	218	4,723	4,818	46	329	7,254	7,396
	Last	47	169	3,900	3,953	65	236	5,806	5,899
	% Change	46.9 %	-22.5 %	-17.4 %	-18.0 %	41.3 %	-28.3 %	-20.0 %	-20.2 %
Other	Prior	100	473	6,470	6,551	164	698	8,930	9,039
	Last	92	435	6,455	6,510	136	644	9,527	9,608
	% Change	-8.0 %	-8.0 %	-0.2 %	-0.6 %	-17.1 %	-7.7 %	6.7 %	6.3 %
County	Prior	426	2,662	47,770	48,629	677	3,828	68,525	69,749
	Last	443	1,888	40,844	41,403	654	2,807	58,586	59,403
	% Change	4.0 %	-29.1 %	-14.5 %	-14.9 %	-3.4 %	-26.7 %	-14.5 %	-14.8 %

Information summarized for CompStat week ending 12/22/2018.

Sourced from MNPD ARMS on 12/26/2018 7:43:31 AM. This report is not a count of arrest charges. 1 arrest = 1 body. Includes adult and juvenile arrests. Arrests categorized by order of seriousness as follows: if an arrest includes one or more Part I UCR charges, it is counted as a Part I arrest. If an arrest includes one or weapons law violation charges but no Part I charges, it is counted as a weapons law violation arrest. The same hierarchical categorization is applicable for the remaining arrest categories (drug, DUI, and all other arrests).

Outstanding Warrants: Served

Aggregated by component of arresting officer.

METROPOLITAN POLICE DEPARTMENT

of Nashville and Davidson County

		Rolling Two Week				Rolling Eight Week				YTD				Rolling Twenty-Four Month			
		Prior Week	Last Week	Change	% Change	Prior 4 Weeks	Last 4 Weeks	Change	% Change	Prior YTD	YTD	Change	% Change	Prior 52 Weeks	Last 52 Weeks	Change	% Change
West	Felony	3	8	5	166.7%	14	22	8	57.1%	333	292	-41	-12.3%	334	297	-37	-11.1%
	Misdemeanor	11	17	6	54.5%	58	62	4	6.9%	886	806	-80	-9.0%	905	811	-94	-10.4%
	Juvenile	0	0	0	-	0	0	0	-	9	3	-6	-66.7%	11	3	-8	-72.7%
	Subtotal	14	25	11	78.6%	72	84	12	16.7%	1,228	1,101	-127	-10.3%	1,250	1,111	-139	-11.1%
East	Felony	12	10	-2	-16.7%	57	41	-16	-28.1%	688	703	15	2.2%	703	709	6	0.9%
	Misdemeanor	24	30	6	25.0%	130	104	-26	-20.0%	2,005	1,883	-122	-6.1%	2,032	1,897	-135	-6.6%
	Juvenile	0	0	0	-	3	0	-3	-100.0%	26	17	-9	-34.6%	26	17	-9	-34.6%
	Subtotal	36	40	4	11.1%	190	145	-45	-23.7%	2,719	2,603	-116	-4.3%	2,761	2,623	-138	-5.0%
South	Felony	5	2	-3	-60.0%	38	25	-13	-34.2%	550	592	42	7.6%	573	600	27	4.7%
	Misdemeanor	18	15	-3	-16.7%	113	104	-9	-8.0%	1,572	1,577	5	0.3%	1,602	1,600	-2	-0.1%
	Juvenile	0	0	0	-	1	1	0	0.0%	26	6	-20	-76.9%	26	6	-20	-76.9%
	Subtotal	23	17	-6	-26.1%	152	130	-22	-14.5%	2,148	2,175	27	1.3%	2,201	2,206	5	0.2%
Central	Felony	13	14	1	7.7%	31	39	8	25.8%	353	439	86	24.4%	359	443	84	23.4%
	Misdemeanor	28	32	4	14.3%	139	110	-29	-20.9%	1,547	1,507	-40	-2.6%	1,576	1,532	-44	-2.8%
	Juvenile	0	0	0	-	0	0	0	-	8	14	6	75.0%	8	14	6	75.0%
	Subtotal	41	46	5	12.2%	170	149	-21	-12.4%	1,908	1,960	52	2.7%	1,943	1,989	46	2.4%
Hermitage	Felony	16	10	-6	-37.5%	51	46	-5	-9.8%	761	668	-93	-12.2%	799	681	-118	-14.8%
	Misdemeanor	23	39	16	69.6%	166	114	-52	-31.3%	2,462	2,221	-241	-9.8%	2,528	2,262	-266	-10.5%
	Juvenile	0	0	0	-	0	0	0	-	23	20	-3	-13.0%	23	20	-3	-13.0%
	Subtotal	39	49	10	25.6%	217	160	-57	-26.3%	3,246	2,909	-337	-10.4%	3,350	2,963	-387	-11.6%
North	Felony	8	9	1	12.5%	53	37	-16	-30.2%	891	713	-178	-20.0%	901	723	-178	-19.8%
	Misdemeanor	24	12	-12	-50.0%	106	74	-32	-30.2%	2,155	1,722	-433	-20.1%	2,177	1,740	-437	-20.1%
	Juvenile	0	0	0	-	0	0	0	-	23	12	-11	-47.8%	24	12	-12	-50.0%
	Subtotal	32	21	-11	-34.4%	159	111	-48	-30.2%	3,069	2,447	-622	-20.3%	3,102	2,475	-627	-20.2%
Madison	Felony	15	8	-7	-46.7%	36	37	1	2.8%	549	589	40	7.3%	565	599	34	6.0%
	Misdemeanor	29	24	-5	-17.2%	127	94	-33	-26.0%	1,558	1,666	108	6.9%	1,579	1,701	122	7.7%
	Juvenile	0	0	0	-	0	0	0	-	13	9	-4	-30.8%	13	9	-4	-30.8%
	Subtotal	44	32	-12	-27.3%	163	131	-32	-19.6%	2,120	2,264	144	6.8%	2,157	2,309	152	7.0%
Midtown Hills	Felony	4	6	2	50.0%	11	16	5	45.5%	506	333	-173	-34.2%	515	337	-178	-34.6%
	Misdemeanor	20	13	-7	-35.0%	69	66	-3	-4.3%	1,288	1,144	-144	-11.2%	1,309	1,171	-138	-10.5%
	Juvenile	0	0	0	-	9	0	-9	-100.0%	9	16	7	77.8%	9	16	7	77.8%
	Subtotal	24	19	-5	-20.8%	89	82	-7	-7.9%	1,803	1,493	-310	-17.2%	1,833	1,524	-309	-16.9%
County	Felony	188	110	-78	-41.5%	526	545	19	3.6%	8,355	8,095	-260	-3.1%	8,498	8,174	-324	-3.8%
	Misdemeanor	273	283	10	3.7%	1,328	1,146	-182	-13.7%	18,757	18,359	-398	-2.1%	19,051	18,608	-443	-2.3%
	Juvenile	2	4	2	100.0%	13	8	-5	-38.5%	143	142	-1	-0.7%	146	142	-4	-2.7%
	Total	463	397	-66	-14.3%	1,867	1,699	-168	-9.0%	27,255	26,596	-659	-2.4%	27,695	26,924	-771	-2.8%

Information summarized for CompStat week ending 12/22/2018.

* Countywide totals include outstanding warrants served by all other divisions. Sourced from MNPD ARMS on 12/26/2018 7:43:31 AM.
Statistics provided above consider 1 count for each outstanding warrant served.

Outstanding Warrants: Attempts/Served

Aggregated by component of arresting officer.

METROPOLITAN POLICE DEPARTMENT

of Nashville and Davidson County

			Prior Week	Last Week	Change*	Prior 4Wks	Last 4Wks	Change*	Prior YTD	Current YTD	Change*	Prior 52Wks	Last 52Wks	Change*
West	Patrol-A	Served	0	4	Infinity	7	10	42.9 %	147	170	15.6 %	157	173	10.2 %
		Attempts	10	4	-60.0 %	26	32	23.1 %	739	622	-15.8 %	754	629	-16.6 %
		% Served	0.0 %	100.0 %	100.0 %	26.9 %	31.3 %	4.3 %	19.9 %	27.3 %	7.4 %	20.8 %	27.5 %	6.7 %
	Patrol-B	Served	6	1	-83.3 %	34	20	-41.2 %	312	284	-9.0 %	314	285	-9.2 %
		Attempts	14	3	-78.6 %	74	42	-43.2 %	1,343	979	-27.1 %	1,356	983	-27.5 %
		% Served	42.9 %	33.3 %	-9.5 %	45.9 %	47.6 %	1.7 %	23.2 %	29.0 %	5.8 %	23.2 %	29.0 %	5.8 %
	Patrol-C	Served	0	13	Infinity	14	19	35.7 %	180	195	8.3 %	185	196	5.9 %
		Attempts	2	9	350.0 %	39	30	-23.1 %	321	421	31.2 %	323	427	32.2 %
		% Served	0.0 %	144.4 %	144.4 %	35.9 %	63.3 %	27.4 %	56.1 %	46.3 %	-9.8 %	57.3 %	45.9 %	-11.4 %
	Other	Served	8	7	-12.5 %	17	35	105.9 %	589	452	-23.3 %	594	457	-23.1 %
		Attempts	25	6	-76.0 %	82	105	28.0 %	1,555	1,377	-11.4 %	1,565	1,387	-11.4 %
		% Served	32.0 %	116.7 %	84.7 %	20.7 %	33.3 %	12.6 %	37.9 %	32.8 %	-5.1 %	38.0 %	32.9 %	-5.0 %
	Totals	**Served**	**14**	**25**	**78.6 %**	**72**	**84**	**16.7 %**	**1,228**	**1,101**	**-10.3 %**	**1,250**	**1,111**	**-11.1 %**
		Attempts	**51**	**22**	**-56.9 %**	**221**	**209**	**-5.4 %**	**3,958**	**3,399**	**-14.1 %**	**3,998**	**3,426**	**-14.3 %**
		% Served	**27.5 %**	**113.6 %**	**86.2 %**	**32.6 %**	**40.2 %**	**7.6 %**	**31.0 %**	**32.4 %**	**1.4 %**	**31.3 %**	**32.4 %**	**1.2 %**
East	Patrol-A	Served	8	14	75.0 %	36	31	-13.9 %	605	482	-20.3 %	618	489	-20.9 %
		Attempts	40	32	-20.0 %	160	143	-10.6 %	2,306	2,104	-8.8 %	2,341	2,116	-9.6 %
		% Served	20.0 %	43.8 %	23.8 %	22.5 %	21.7 %	-0.8 %	26.2 %	22.9 %	-3.3 %	26.4 %	23.1 %	-3.3 %
	Patrol-B	Served	10	8	-20.0 %	41	34	-17.1 %	475	680	43.2 %	483	684	41.6 %
		Attempts	10	16	60.0 %	154	78	-49.4 %	1,494	1,867	25.0 %	1,512	1,883	24.5 %
		% Served	100.0 %	50.0 %	-50.0 %	26.6 %	43.6 %	17.0 %	31.8 %	36.4 %	4.6 %	31.9 %	36.3 %	4.4 %
	Patrol-C	Served	5	5	0.0 %	47	33	-29.8 %	744	715	-3.9 %	749	721	-3.7 %
		Attempts	8	11	37.5 %	108	31	-71.3 %	2,022	1,080	-46.6 %	2,036	1,092	-46.4 %
		% Served	62.5 %	45.5 %	-17.0 %	43.5 %	106.5 %	62.9 %	36.8 %	66.2 %	29.4 %	36.8 %	66.0 %	29.2 %
	Other	Served	13	13	0.0 %	66	47	-28.8 %	895	726	-18.9 %	911	729	-20.0 %
		Attempts	2	6	200.0 %	86	46	-46.5 %	952	1,172	23.1 %	988	1,174	18.8 %
		% Served	650.0 %	216.7 %	-433.3 %	76.7 %	102.2 %	25.4 %	94.0 %	61.9 %	-32.1 %	92.2 %	62.1 %	-30.1 %
	Totals	**Served**	**36**	**40**	**11.1 %**	**190**	**145**	**-23.7 %**	**2,719**	**2,603**	**-4.3 %**	**2,761**	**2,623**	**-5.0 %**
		Attempts	**60**	**65**	**8.3 %**	**508**	**298**	**-41.3 %**	**6,774**	**6,223**	**-8.1 %**	**6,877**	**6,265**	**-8.9 %**
		% Served	**60.0 %**	**61.5 %**	**1.5 %**	**37.4 %**	**48.7 %**	**11.3 %**	**40.1 %**	**41.8 %**	**1.7 %**	**40.1 %**	**41.9 %**	**1.7 %**

Outstanding Warrants: Attempts/Served

Aggregated by component of arresting officer.

METROPOLITAN POLICE DEPARTMENT
of Nashville and Davidson County

			Prior Week	Last Week	Change*	Prior 4Wks	Last 4Wks	Change*	Prior YTD	Current YTD	Change*	Prior 52Wks	Last 52Wks	Change*
South	Patrol-A	Served	3	4	33.3 %	9	47	422.2 %	547	547	0.0 %	553	558	0.9 %
		Attempts	10	6	-40.0 %	68	42	-38.2 %	1,133	941	-16.9 %	1,142	957	-16.2 %
		% Served	30.0 %	66.7 %	36.7 %	13.2 %	111.9 %	98.7 %	48.3 %	58.1 %	9.9 %	48.4 %	58.3 %	9.9 %
	Patrol-B	Served	9	5	-44.4 %	87	33	-62.1 %	684	785	14.8 %	713	795	11.5 %
		Attempts	10	6	-40.0 %	80	34	-57.5 %	1,046	908	-13.2 %	1,060	916	-13.6 %
		% Served	90.0 %	83.3 %	-6.7 %	108.8 %	97.1 %	-11.7 %	65.4 %	86.5 %	21.1 %	67.3 %	86.8 %	19.5 %
	Patrol-C	Served	9	4	-55.6 %	27	37	37.0 %	467	397	-15.0 %	476	401	-15.8 %
		Attempts	4	6	50.0 %	18	16	-11.1 %	577	253	-56.2 %	586	253	-56.8 %
		% Served	225.0 %	66.7 %	-158.3 %	150.0 %	231.3 %	81.3 %	80.9 %	156.9 %	76.0 %	81.2 %	158.5 %	77.3 %
	Other	Served	2	4	100.0 %	29	13	-55.2 %	450	446	-0.9 %	459	452	-1.5 %
		Attempts	0	2	Infinity	9	6	-33.3 %	426	295	-30.8 %	434	296	-31.8 %
		% Served	Infinity	200.0 %	-Infinity	322.2 %	216.7 %	-105.6 %	105.6 %	151.2 %	45.6 %	105.8 %	152.7 %	46.9 %
	Totals	**Served**	**23**	**17**	**-26.1 %**	**152**	**130**	**-14.5 %**	**2,148**	**2,175**	**1.3 %**	**2,201**	**2,206**	**0.2 %**
		Attempts	**24**	**20**	**-16.7 %**	**175**	**98**	**-44.0 %**	**3,182**	**2,397**	**-24.7 %**	**3,222**	**2,422**	**-24.8 %**
		% Served	**95.8 %**	**85.0 %**	**-10.8 %**	**86.9 %**	**132.7 %**	**45.8 %**	**67.5 %**	**90.7 %**	**23.2 %**	**68.3 %**	**91.1 %**	**22.8 %**
Central	Patrol-A	Served	17	7	-58.8 %	39	33	-15.4 %	522	366	-29.9 %	529	383	-27.6 %
		Attempts	11	13	18.2 %	36	28	-22.2 %	538	234	-56.5 %	553	250	-54.8 %
		% Served	154.5 %	53.8 %	-100.7 %	108.3 %	117.9 %	9.5 %	97.0 %	156.4 %	59.4 %	95.7 %	153.2 %	57.5 %
	Patrol-B	Served	12	18	50.0 %	32	45	40.6 %	326	420	28.8 %	339	424	25.1 %
		Attempts	9	1	-88.9 %	58	16	-72.4 %	292	365	25.0 %	295	366	24.1 %
		% Served	133.3 %	1,800.0 %	1,666.7 %	55.2 %	281.3 %	226.1 %	111.6 %	115.1 %	3.4 %	114.9 %	115.8 %	0.9 %
	Patrol-C	Served	3	4	33.3 %	30	19	-36.7 %	259	357	37.8 %	266	357	34.2 %
		Attempts	2	12	500.0 %	89	35	-60.7 %	282	1,345	377.0 %	283	1,345	375.3 %
		% Served	150.0 %	33.3 %	-116.7 %	33.7 %	54.3 %	20.6 %	91.8 %	26.5 %	-65.3 %	94.0 %	26.5 %	-67.5 %
	Other	Served	9	17	88.9 %	69	52	-24.6 %	801	817	2.0 %	809	825	2.0 %
		Attempts	10	20	100.0 %	70	89	27.1 %	1,968	1,673	-15.0 %	1,996	1,687	-15.5 %
		% Served	90.0 %	85.0 %	-5.0 %	98.6 %	58.4 %	-40.1 %	40.7 %	48.8 %	8.1 %	40.5 %	48.9 %	8.4 %
	Totals	**Served**	**41**	**46**	**12.2 %**	**170**	**149**	**-12.4 %**	**1,908**	**1,960**	**2.7 %**	**1,943**	**1,989**	**2.4 %**
		Attempts	**32**	**46**	**43.8 %**	**253**	**168**	**-33.6 %**	**3,080**	**3,617**	**17.4 %**	**3,127**	**3,648**	**16.7 %**
		% Served	**128.1 %**	**100.0 %**	**-28.1 %**	**67.2 %**	**88.7 %**	**21.5 %**	**61.9 %**	**54.2 %**	**-7.8 %**	**62.1 %**	**54.5 %**	**-7.6 %**

Outstanding Warrants: Attempts/Served

Aggregated by component of arresting officer.

METROPOLITAN POLICE DEPARTMENT

of Nashville and Davidson County

			Prior Week	Last Week	Change*	Prior 4Wks	Last 4Wks	Change*	Prior YTD	Current YTD	Change*	Prior 52Wks	Last 52Wks	Change*
Hermitage	Patrol-A	Served	13	24	84.6 %	64	58	-9.4 %	444	591	33.1 %	446	603	35.2 %
		Attempts	5	13	160.0 %	58	43	-25.9 %	1,893	1,067	-43.6 %	1,930	1,088	-43.6 %
		% Served	260.0 %	184.6 %	-75.4 %	110.3 %	134.9 %	24.5 %	23.5 %	55.4 %	31.9 %	23.1 %	55.4 %	32.3 %
	Patrol-B	Served	10	8	-20.0 %	22	46	109.1 %	995	779	-21.7 %	1,042	789	-24.3 %
		Attempts	13	4	-69.2 %	68	23	-66.2 %	1,114	1,314	18.0 %	1,139	1,316	15.5 %
		% Served	76.9 %	200.0 %	123.1 %	32.4 %	200.0 %	167.6 %	89.3 %	59.3 %	-30.0 %	91.5 %	60.0 %	-31.5 %
	Patrol-C	Served	10	9	-10.0 %	34	39	14.7 %	526	649	23.4 %	541	668	23.5 %
		Attempts	4	10	150.0 %	86	30	-65.1 %	1,295	1,148	-11.4 %	1,310	1,173	-10.5 %
		% Served	250.0 %	90.0 %	-160.0 %	39.5 %	130.0 %	90.5 %	40.6 %	56.5 %	15.9 %	41.3 %	56.9 %	15.7 %
	Other	Served	6	8	33.3 %	97	17	-82.5 %	1,281	890	-30.5 %	1,321	903	-31.6 %
		Attempts	2	0	-100.0 %	35	13	-62.9 %	1,133	637	-43.8 %	1,157	642	-44.5 %
		% Served	300.0 %	Infinity	Infinity	277.1 %	130.8 %	-146.4 %	113.1 %	139.7 %	26.7 %	114.2 %	140.7 %	26.5 %
	Totals	**Served**	**39**	**49**	**25.6 %**	**217**	**160**	**-26.3 %**	**3,246**	**2,909**	**-10.4 %**	**3,350**	**2,963**	**-11.6 %**
		Attempts	**24**	**27**	**12.5 %**	**247**	**109**	**-55.9 %**	**5,435**	**4,166**	**-23.3 %**	**5,536**	**4,219**	**-23.8 %**
		% Served	**162.5 %**	**181.5 %**	**19.0 %**	**87.9 %**	**146.8 %**	**58.9 %**	**59.7 %**	**69.8 %**	**10.1 %**	**60.5 %**	**70.2 %**	**9.7 %**
North	Patrol-A	Served	6	1	-83.3 %	57	19	-66.7 %	548	571	4.2 %	552	577	4.5 %
		Attempts	17	19	11.8 %	90	76	-15.6 %	1,390	1,125	-19.1 %	1,424	1,132	-20.5 %
		% Served	35.3 %	5.3 %	-30.0 %	63.3 %	25.0 %	-38.3 %	39.4 %	50.8 %	11.3 %	38.8 %	51.0 %	12.2 %
	Patrol-B	Served	12	7	-41.7 %	46	35	-23.9 %	592	576	-2.7 %	605	584	-3.5 %
		Attempts	6	14	133.3 %	47	37	-21.3 %	1,642	1,334	-18.8 %	1,669	1,343	-19.5 %
		% Served	200.0 %	50.0 %	-150.0 %	97.9 %	94.6 %	-3.3 %	36.1 %	43.2 %	7.1 %	36.2 %	43.5 %	7.2 %
	Patrol-C	Served	9	7	-22.2 %	25	25	0.0 %	655	572	-12.7 %	663	580	-12.5 %
		Attempts	0	6	Infinity	33	14	-57.6 %	809	780	-3.6 %	828	786	-5.1 %
		% Served	Infinity	116.7 %	-Infinity	75.8 %	178.6 %	102.8 %	81.0 %	73.3 %	-7.6 %	80.1 %	73.8 %	-6.3 %
	Other	Served	5	6	20.0 %	31	32	3.2 %	1,277	728	-43.0 %	1,285	734	-42.9 %
		Attempts	2	3	50.0 %	13	13	0.0 %	1,552	845	-45.6 %	1,578	851	-46.1 %
		% Served	250.0 %	200.0 %	-50.0 %	238.5 %	246.2 %	7.7 %	82.3 %	86.2 %	3.9 %	81.4 %	86.3 %	4.8 %
	Totals	**Served**	**32**	**21**	**-34.4 %**	**159**	**111**	**-30.2 %**	**3,072**	**2,447**	**-20.3 %**	**3,105**	**2,475**	**-20.3 %**
		Attempts	**25**	**42**	**68.0 %**	**183**	**140**	**-23.5 %**	**5,393**	**4,084**	**-24.3 %**	**5,499**	**4,112**	**-25.2 %**
		% Served	**128.0 %**	**50.0 %**	**-78.0 %**	**86.9 %**	**79.3 %**	**-7.6 %**	**57.0 %**	**59.9 %**	**3.0 %**	**56.5 %**	**60.2 %**	**3.7 %**

Outstanding Warrants: Attempts/Served

Aggregated by component of arresting officer.

METROPOLITAN POLICE DEPARTMENT

of Nashville and Davidson County

			Prior Week	Last Week	Change*	Prior 4Wks	Last 4Wks	Change*	Prior YTD	Current YTD	Change*	Prior 52Wks	Last 52Wks	Change*
Madison	Patrol-A	Served	12	7	-41.7 %	32	21	-34.4 %	314	295	-6.1 %	318	300	-5.7 %
		Attempts	1	11	1,000.0 %	51	15	-70.6 %	826	586	-29.1 %	838	589	-29.7 %
		% Served	1,200.0 %	63.6 %	-1,136.4 %	62.7 %	140.0 %	77.3 %	38.0 %	50.3 %	12.3 %	37.9 %	50.9 %	13.0 %
	Patrol-B	Served	10	7	-30.0 %	29	30	3.4 %	377	686	82.0 %	386	695	80.1 %
		Attempts	3	4	33.3 %	69	19	-72.5 %	345	992	187.5 %	357	997	179.3 %
		% Served	333.3 %	175.0 %	-158.3 %	42.0 %	157.9 %	115.9 %	109.3 %	69.2 %	-40.1 %	108.1 %	69.7 %	-38.4 %
	Patrol-C	Served	6	4	-33.3 %	48	19	-60.4 %	608	511	-16.0 %	621	531	-14.5 %
		Attempts	7	9	28.6 %	104	42	-59.6 %	1,903	1,505	-20.9 %	1,941	1,526	-21.4 %
		% Served	85.7 %	44.4 %	-41.3 %	46.2 %	45.2 %	-0.9 %	31.9 %	34.0 %	2.0 %	32.0 %	34.8 %	2.8 %
	Other	Served	16	14	-12.5 %	54	61	13.0 %	821	772	-6.0 %	832	783	-5.9 %
		Attempts	19	24	26.3 %	132	103	-22.0 %	1,362	1,058	-22.3 %	1,390	1,069	-23.1 %
		% Served	84.2 %	58.3 %	-25.9 %	40.9 %	59.2 %	18.3 %	60.3 %	73.0 %	12.7 %	59.9 %	73.2 %	13.4 %
	Totals	**Served**	**44**	**32**	**-27.3 %**	**163**	**131**	**-19.6 %**	**2,120**	**2,264**	**6.8 %**	**2,157**	**2,309**	**7.0 %**
		Attempts	**30**	**48**	**60.0 %**	**356**	**179**	**-49.7 %**	**4,436**	**4,141**	**-6.7 %**	**4,526**	**4,181**	**-7.6 %**
		% Served	**146.7 %**	**66.7 %**	**-80.0 %**	**45.8 %**	**73.2 %**	**27.4 %**	**47.8 %**	**54.7 %**	**6.9 %**	**47.7 %**	**55.2 %**	**7.6 %**
Midtown Hills	Patrol-A	Served	6	0	-100.0 %	9	12	33.3 %	339	217	-36.0 %	342	222	-35.1 %
		Attempts	4	0	-100.0 %	14	15	7.1 %	1,000	292	-70.8 %	1,010	311	-69.2 %
		% Served	150.0 %	NaN	NaN	64.3 %	80.0 %	15.7 %	33.9 %	74.3 %	40.4 %	33.9 %	71.4 %	37.5 %
	Patrol-B	Served	10	4	-60.0 %	26	21	-19.2 %	327	363	11.0 %	329	364	10.6 %
		Attempts	3	0	-100.0 %	24	12	-50.0 %	500	392	-21.6 %	514	399	-22.4 %
		% Served	333.3 %	Infinity	Infinity	108.3 %	175.0 %	66.7 %	65.4 %	92.6 %	27.2 %	64.0 %	91.2 %	27.2 %
	Patrol-C	Served	2	2	0.0 %	12	11	-8.3 %	346	313	-9.5 %	361	322	-10.8 %
		Attempts	0	0	NaN	19	1	-94.7 %	460	728	58.3 %	468	731	56.2 %
		% Served	Infinity	Infinity	NaN	63.2 %	1,100.0 %	1,036.8 %	75.2 %	43.0 %	-32.2 %	77.1 %	44.0 %	-33.1 %
	Other	Served	6	13	116.7 %	42	38	-9.5 %	791	600	-24.1 %	801	616	-23.1 %
		Attempts	10	15	50.0 %	28	39	39.3 %	981	852	-13.1 %	990	867	-12.4 %
		% Served	60.0 %	86.7 %	26.7 %	150.0 %	97.4 %	-52.6 %	80.6 %	70.4 %	-10.2 %	80.9 %	71.0 %	-9.9 %
	Totals	**Served**	**24**	**19**	**-20.8 %**	**89**	**82**	**-7.9 %**	**1,803**	**1,493**	**-17.2 %**	**1,833**	**1,524**	**-16.9 %**
		Attempts	**17**	**15**	**-11.8 %**	**85**	**67**	**-21.2 %**	**2,941**	**2,264**	**-23.0 %**	**2,982**	**2,308**	**-22.6 %**
		% Served	**141.2 %**	**126.7 %**	**-14.5 %**	**104.7 %**	**122.4 %**	**17.7 %**	**61.3 %**	**65.9 %**	**4.6 %**	**61.5 %**	**66.0 %**	**4.6 %**

Outstanding Warrants: Attempts/Served

Aggregated by component of arresting officer.

METROPOLITAN POLICE DEPARTMENT

of Nashville and Davidson County

		Prior Week	Last Week	Change*	Prior 4Wks	Last 4Wks	Change*	Prior YTD	Current YTD	Change*	Prior 52Wks	Last 52Wks	Change*
SID	Served	0	4	Infinity	7	5	-28.6 %	171	116	-32.2 %	171	116	-32.2 %
	Attempts	0	0	NaN	11	1	-90.9 %	50	234	368.0 %	50	234	368.0 %
	% Served	NaN	Infinity	NaN	63.6 %	500.0 %	436.4 %	342.0 %	49.6 %	-292.4 %	342.0 %	49.6 %	-292.4 %
SOD	Served	4	0	-100.0 %	14	6	-57.1 %	93	99	6.5 %	96	99	3.1 %
	Attempts	0	0	NaN	8	1	-87.5 %	57	53	-7.0 %	57	53	-7.0 %
	% Served	Infinity	NaN	NaN	175.0 %	600.0 %	425.0 %	163.2 %	186.8 %	23.6 %	168.4 %	186.8 %	18.4 %
SRT	Served	0	0	NaN	1	0	-100.0 %	151	118	-21.9 %	151	118	-21.9 %
	Attempts	0	0	NaN	17	0	-100.0 %	365	197	-46.0 %	365	197	-46.0 %
	% Served	NaN	NaN	NaN	5.9 %	NaN	NaN	41.4 %	59.9 %	18.5 %	41.4 %	59.9 %	18.5 %
Warrants	Served	195	138	-29.2 %	591	654	10.7 %	8,471	8,682	2.5 %	8,549	8,761	2.5 %
	Attempts	22	26	18.2 %	168	135	-19.6 %	1,482	2,035	37.3 %	1,500	2,037	35.8 %
	% Served	886.4 %	530.8 %	-355.6 %	351.8 %	484.4 %	132.7 %	571.6 %	426.6 %	-145.0 %	569.9 %	430.1 %	-139.8 %
Other	Served	11	6	-45.5 %	42	42	0.0 %	132	629	376.5 %	135	630	366.7 %
	Attempts	14	10	-28.6 %	84	63	-25.0 %	607	1,039	71.2 %	613	1,052	71.6 %
	% Served	78.6 %	60.0 %	-18.6 %	50.0 %	66.7 %	16.7 %	21.7 %	60.5 %	38.8 %	22.0 %	59.9 %	37.9 %
County Total	**Served**	**463**	**397**	**-14.3 %**	**1,867**	**1,699**	**-9.0 %**	**27,262**	**26,596**	**-2.4 %**	**27,702**	**26,924**	**-2.8 %**
	Attempts	**299**	**321**	**7.4 %**	**2,316**	**1,468**	**-36.6 %**	**37,760**	**33,849**	**-10.4 %**	**38,352**	**34,154**	**-10.9 %**
	% Served	**154.8 %**	**123.7 %**	**-31.2 %**	**80.6 %**	**115.7 %**	**35.1 %**	**72.2 %**	**78.6 %**	**6.4 %**	**72.2 %**	**78.8 %**	**6.6 %**

Information summarized for CompStat week ending 12/22/2018.

* Change for % Served is the difference in percents. Sourced from MNPD ARMS on 12/26/2018 7:43:31 AM. Statistics provided above consider 1 count for each outstanding warrant served.

Crooks With Guns / School Zone Report

Aggregated by component of arresting officer.

METROPOLITAN POLICE DEPARTMENT
of Nashville and Davidson County

		Crooks With Guns - Arrests				Drugs in School Zones - Arrests				Drugs in School Zones - Charges			
		YTD	52 Weeks	4 Weeks	Last 4 Wks to Same Period Last Year	YTD	52 Weeks	4 Weeks	Last 4 Wks to Same Period Last Year	YTD	52 Weeks	4 Weeks	Last 4 Wks to Same Period Last Year
West	Prior	33	36	0	6	3	3	0	0	3	3	0	0
	Last	14	14	3	3	7	7	0	0	13	13	0	0
	% Change	-57.6 %	-61.1 %	Infinity	-50.0 %	133.3 %	133.3 %	0.0 %	0.0 %	333.3 %	333.3 %	0.0 %	0.0 %
East	Prior	60	60	2	10	27	27	0	0	37	37	0	0
	Last	49	50	0	0	7	8	0	0	12	13	0	0
	% Change	-18.3 %	-16.7 %	-100.0 %	-100.0 %	-74.1 %	-70.4 %	0.0 %	0.0 %	-67.6 %	-64.9 %	0.0 %	0.0 %
South	Prior	59	59	0	7	5	5	0	0	6	6	0	0
	Last	52	54	4	4	6	6	0	0	6	6	0	0
	% Change	-11.9 %	-8.5 %	Infinity	-42.9 %	20.0 %	20.0 %	0.0 %	0.0 %	0.0 %	0.0 %	0.0 %	0.0 %
Central	Prior	11	11	0	0	2	2	0	0	2	2	0	0
	Last	3	3	0	0	1	1	0	0	2	2	0	0
	% Change	-72.7 %	-72.7 %	0.0 %	0.0 %	-50.0 %	-50.0 %	0.0 %	0.0 %	0.0 %	0.0 %	0.0 %	0.0 %
Hermitage	Prior	53	54	7	1	14	14	0	1	17	17	0	2
	Last	62	62	7	7	5	5	0	0	5	5	0	0
	% Change	17.0 %	14.8 %	0.0 %	600.0 %	-64.3 %	-64.3 %	0.0 %	-100.0 %	-70.6 %	-70.6 %	0.0 %	-100.0 %
North	Prior	64	64	6	4	14	14	0	1	16	16	0	1
	Last	66	66	4	4	6	6	0	0	8	8	0	0
	% Change	3.1 %	3.1 %	-33.3 %	0.0 %	-57.1 %	-57.1 %	0.0 %	-100.0 %	-50.0 %	-50.0 %	0.0 %	-100.0 %
Madison	Prior	29	30	2	2	4	4	0	0	8	8	0	0
	Last	34	34	2	2	3	3	0	0	3	3	0	0
	% Change	17.2 %	13.3 %	0.0 %	0.0 %	-25.0 %	-25.0 %	0.0 %	0.0 %	-62.5 %	-62.5 %	0.0 %	0.0 %
Midtown Hills	Prior	46	47	2	2	12	12	0	0	18	18	0	0
	Last	27	28	2	2	12	12	0	0	13	13	0	0
	% Change	-41.3 %	-40.4 %	0.0 %	0.0 %	0.0 %	0.0 %	0.0 %	0.0 %	-27.8 %	-27.8 %	0.0 %	0.0 %
Other	Prior	40	40	5	0	13	13	0	0	17	17	0	0
	Last	64	64	7	7	12	12	0	0	14	14	0	0
	% Change	60.0 %	60.0 %	40.0 %	Infinity	-7.7 %	-7.7 %	0.0 %	0.0 %	-17.6 %	-17.6 %	0.0 %	0.0 %
County	Prior	395	401	24	32	94	94	0	2	124	124	0	3
	Last	371	375	29	29	59	60	0	0	76	77	0	0
	% Change	-6.1 %	-6.5 %	20.8 %	-9.4 %	-37.2 %	-36.2 %	0.0 %	-100.0 %	-38.7 %	-37.9 %	0.0 %	-100.0 %

Information summarized for CompStat week ending 12/22/2018.

Sourced from MNPD ARMS on 12/26/2018 7:43:31 AM. Arrest totals do not count charges. 1 arrest = 1 body.

Juvenile Section

CompStat Weekly Analysis is provided by the Metropolitan Nashville Police Department Crime Analysis Section. This report is intended to be a management and planning tool and does not reflect the official UCR counts for the department.

"In any moment of decision, the best thing you can do is the right thing, the next best thing is the wrong thing, and the worst thing you can do is nothing."
- Theodore Roosevelt

Begin Date: 12/16/2018
End Date: 12/22/2018
Week: 51

Juvenile Arrests

Aggregated by component of arresting officer.

METROPOLITAN POLICE DEPARTMENT

of Nashville and Davidson County

		Rolling 2 Weeks				Rolling 8 Weeks				YTD				Rolling 104 Weeks			
		Prior Week	Last Week	Change	Percent Change	Prior 4 Weeks	Last 4 Weeks	Change	Percent Change	Prior YTD	Current YTD	Change	Percent Change	Prior 52 Weeks	Last 52 Weeks	Change	Percent Change
West	Curfew	0	0	0	NaN	0	0	0	NaN	54	26	-28	-51.9 %	54	28	-26	-48.1 %
	Truancy	0	0	0	NaN	0	0	0	NaN	16	19	3	18.8 %	16	19	3	18.8 %
	Other	1	0	-1	-100.0 %	18	10	-8	-44.4 %	412	249	-163	-39.6 %	418	252	-166	-39.7 %
	Subtotal	**1**	**0**	**-1**	**-100.0 %**	**18**	**10**	**-8**	**-44.4 %**	**482**	**294**	**-188**	**-39.0 %**	**488**	**299**	**-189**	**-38.7 %**
East	Curfew	0	3	3	Infinity	5	7	2	40.0 %	103	67	-36	-35.0 %	104	68	-36	-34.6 %
	Truancy	0	0	0	NaN	11	3	-8	-72.7 %	155	72	-83	-53.5 %	155	72	-83	-53.5 %
	Other	6	10	4	66.7 %	23	34	11	47.8 %	700	508	-192	-27.4 %	708	512	-196	-27.7 %
	Subtotal	**6**	**13**	**7**	**116.7 %**	**39**	**44**	**5**	**12.8 %**	**958**	**647**	**-311**	**-32.5 %**	**967**	**652**	**-315**	**-32.6 %**
South	Curfew	0	2	2	Infinity	1	4	3	300.0 %	82	85	3	3.7 %	83	91	8	9.6 %
	Truancy	0	0	0	NaN	2	0	-2	-100.0 %	105	55	-50	-47.6 %	105	55	-50	-47.6 %
	Other	12	5	-7	-58.3 %	28	26	-2	-7.1 %	738	456	-282	-38.2 %	744	462	-282	-37.9 %
	Subtotal	**12**	**7**	**-5**	**-41.7 %**	**31**	**30**	**-1**	**-3.2 %**	**925**	**596**	**-329**	**-35.6 %**	**932**	**608**	**-324**	**-34.8 %**
Central	Curfew	0	0	0	NaN	0	0	0	NaN	41	34	-7	-17.1 %	41	34	-7	-17.1 %
	Truancy	0	0	0	NaN	2	0	-2	-100.0 %	33	4	-29	-87.9 %	33	4	-29	-87.9 %
	Other	0	1	1	Infinity	6	6	0	0.0 %	225	131	-94	-41.8 %	227	131	-96	-42.3 %
	Subtotal	**0**	**1**	**1**	**Infinity**	**8**	**6**	**-2**	**-25.0 %**	**299**	**169**	**-130**	**-43.5 %**	**301**	**169**	**-132**	**-43.9 %**
Hermitage	Curfew	0	0	0	NaN	6	1	-5	-83.3 %	95	90	-5	-5.3 %	99	93	-6	-6.1 %
	Truancy	0	0	0	NaN	4	7	3	75.0 %	53	58	5	9.4 %	53	58	5	9.4 %
	Other	5	5	0	0.0 %	13	22	9	69.2 %	646	475	-171	-26.5 %	657	481	-176	-26.8 %
	Subtotal	**5**	**5**	**0**	**0.0 %**	**23**	**30**	**7**	**30.4 %**	**794**	**623**	**-171**	**-21.5 %**	**809**	**632**	**-177**	**-21.9 %**
North	Curfew	2	0	-2	-100.0 %	4	8	4	100.0 %	18	24	6	33.3 %	18	26	8	44.4 %
	Truancy	0	0	0	NaN	4	0	-4	-100.0 %	39	30	-9	-23.1 %	39	30	-9	-23.1 %
	Other	2	5	3	150.0 %	36	24	-12	-33.3 %	583	400	-183	-31.4 %	592	408	-184	-31.1 %
	Subtotal	**4**	**5**	**1**	**25.0 %**	**44**	**32**	**-12**	**-27.3 %**	**640**	**454**	**-186**	**-29.1 %**	**649**	**464**	**-185**	**-28.5 %**
Madison	Curfew	0	0	0	NaN	4	0	-4	-100.0 %	81	28	-53	-65.4 %	88	29	-59	-67.0 %
	Truancy	0	0	0	NaN	0	2	2	Infinity	21	20	-1	-4.8 %	21	20	-1	-4.8 %
	Other	4	6	2	50.0 %	14	16	2	14.3 %	462	307	-155	-33.5 %	467	311	-156	-33.4 %
	Subtotal	**4**	**6**	**2**	**50.0 %**	**18**	**18**	**0**	**0.0 %**	**564**	**355**	**-209**	**-37.1 %**	**576**	**360**	**-216**	**-37.5 %**
Midtown Hills	Curfew	0	3	3	Infinity	3	3	0	0.0 %	54	44	-10	-18.5 %	54	45	-9	-16.7 %
	Truancy	2	0	-2	-100.0 %	12	4	-8	-66.7 %	33	85	52	157.6 %	33	85	52	157.6 %
	Other	1	3	2	200.0 %	26	12	-14	-53.8 %	495	357	-138	-27.9 %	510	367	-143	-28.0 %
	Subtotal	**3**	**6**	**3**	**100.0 %**	**41**	**19**	**-22**	**-53.7 %**	**582**	**486**	**-96**	**-16.5 %**	**597**	**497**	**-100**	**-16.8 %**
Youth Services	Other	0	0	0	NaN	0	0	0	NaN	1	1	0	0.0 %	1	1	0	0.0 %
	Subtotal	**0**	**0**	**0**	**NaN**	**0**	**0**	**0**	**NaN**	**1**	**1**	**0**	**0.0 %**	**1**	**1**	**0**	**0.0 %**
County*	Curfew	2	9	7	350.0 %	23	24	1	4.3 %	531	401	-130	-24.5 %	544	417	-127	-23.3 %
	Truancy	2	0	-2	-100.0 %	36	16	-20	-55.6 %	467	357	-110	-23.6 %	467	357	-110	-23.6 %
	Other	53	49	-4	-7.5 %	243	235	-8	-3.3 %	4,357	3,473	-884	-20.3 %	4,419	3,521	-898	-20.3 %
	Total	**57**	**58**	**1**	**1.8 %**	**302**	**275**	**-27**	**-8.9 %**	**5,355**	**4,231**	**-1,124**	**-21.0 %**	**5,430**	**4,295**	**-1,135**	**-20.9 %**

Information summarized for CompStat week ending 12/22/2018.

* Countywide totals include arrests made by all other divisions. Sourced from MNPD RMS on 12/26/2018 7:43:31 AM. This report does not take into account the number of charges. 1 arrest = 1 body. Curfew arrests include a violation of NCIC 0048 Juvenile, Curfew (TCA 11.28.210). Truancy arrests include a violation of NCIC 5327 Juvenile, Loitering During School Hours (TCA 11.28.080).

Juvenile Victims - Rolling Two Week Analysis

METROPOLITAN POLICE DEPARTMENT
of Nashville and Davidson County

Aggregated by precinct (incident location). Based on date when each incident was reported.

		Homicide	Rape	Robbery	Aggravated Assault	Burglary	Larceny	Motor Vehicle Theft	All Part I Offenses	Sexual Assault	Statuatory Rape	Simple Assault / Intimidation / Stalking	Other Offenses	All Part II Offenses	All Offenses
West	Prior Week	0	0	1	2	0	0	0	3	1	0	4	0	5	8
	CompStat Week	0	0	0	0	0	1	0	1	0	0	2	1	3	4
	% Change	0.0 %	0.0 %	-100.0 %	-100.0 %	0.0 %	Infinity	0.0 %	-66.7 %	-100.0 %	0.0 %	-50.0 %	Infinity	-40.0 %	-50.0 %
East	Prior Week	0	1	0	1	0	1	0	3	2	0	4	3	9	12
	CompStat Week	0	0	1	1	0	4	0	6	0	0	2	4	6	12
	% Change	0.0 %	-100.0 %	Infinity	0.0 %	0.0 %	300.0 %	0.0 %	100.0 %	-100.0 %	0.0 %	-50.0 %	33.3 %	-33.3 %	0.0 %
South	Prior Week	0	1	1	2	0	0	0	4	1	1	7	1	10	14
	CompStat Week	0	2	1	6	0	1	0	10	0	0	3	3	6	16
	% Change	0.0 %	100.0 %	0.0 %	200.0 %	0.0 %	Infinity	0.0 %	150.0 %	-100.0 %	-100.0 %	-57.1 %	200.0 %	-40.0 %	14.3 %
Central	Prior Week	0	1	0	0	0	0	0	1	0	0	1	0	1	2
	CompStat Week	0	0	0	0	0	0	0	0	0	0	1	0	1	1
	% Change	0.0 %	-100.0 %	0.0 %	0.0 %	0.0 %	0.0 %	0.0 %	-100.0 %	0.0 %	0.0 %	0.0 %	0.0 %	0.0 %	-50.0 %
Hermitage	Prior Week	0	1	2	0	0	1	0	4	0	0	1	5	6	10
	CompStat Week	0	0	0	2	0	1	0	3	0	1	1	2	4	7
	% Change	0.0 %	-100.0 %	-100.0 %	Infinity	0.0 %	0.0 %	0.0 %	-25.0 %	0.0 %	Infinity	0.0 %	-60.0 %	-33.3 %	-30.0 %
North	Prior Week	0	2	1	3	1	1	0	8	1	0	7	0	8	16
	CompStat Week	0	0	1	0	0	0	0	1	0	0	4	0	4	5
	% Change	0.0 %	-100.0 %	0.0 %	-100.0 %	-100.0 %	-100.0 %	0.0 %	-87.5 %	-100.0 %	0.0 %	-42.9 %	0.0 %	-50.0 %	-68.8 %
Madison	Prior Week	0	2	0	0	0	2	0	4	1	0	4	0	5	9
	CompStat Week	1	0	0	0	0	1	0	2	0	0	7	2	9	11
	% Change	Infinity	-100.0 %	0.0 %	0.0 %	0.0 %	-50.0 %	0.0 %	-50.0 %	-100.0 %	0.0 %	75.0 %	Infinity	80.0 %	22.2 %
Midtown Hills	Prior Week	0	1	0	1	0	0	0	2	1	0	4	1	6	8
	CompStat Week	0	0	0	1	0	0	0	1	0	0	1	1	2	3
	% Change	0.0 %	-100.0 %	0.0 %	0.0 %	0.0 %	0.0 %	0.0 %	-50.0 %	-100.0 %	0.0 %	-75.0 %	0.0 %	-66.7 %	-62.5 %
County	Prior Week	0	9	5	9	1	5	0	29	7	1	32	10	50	79
	CompStat Week	1	2	3	10	0	8	0	24	0	1	21	13	35	59
	% Change	Infinity	-77.8 %	-40.0 %	11.1 %	-100.0 %	60.0 %	0.0 %	-17.2 %	-100.0 %	0.0 %	-34.4 %	30.0 %	-30.0 %	-25.3 %

Prior Week **Begin Date** 12/09/2018 **End Date** 12/15/2018

CompStat Week **Begin Date** 12/16/2018 **End Date** 12/22/2018

* Countywide totals include arrests made by all other divisions. Sourced from MNPD RMS on 12/26/2018 7:43:31 AM. This report does not take into account the number of charges. 1 arrest = 1 body. Curfew arrests include a violation of NCIC 0048 Juvenile, Curfew (TCA 11.28.210). Truancy arrests include a violation of NCIC 5327 Juvenile, Loitering During School Hours (TCA 11.28.080).

Juvenile Victims - Rolling Eight Week Analysis

METROPOLITAN POLICE DEPARTMENT
of Nashville and Davidson County

Aggregated by precinct (incident location). Based on date when each incident was reported.

		Homicide	Rape	Robbery	Aggravated Assault	Burglary	Larceny	Motor Vehicle Theft	All Part I Offenses	Sexual Assault	Statuatory Rape	Simple Assault / Intimidation / Stalking	Other Offenses	All Part II Offenses	All Offenses
West	Prior 4 Weeks	0	1	1	2	0	1	0	5	0	0	18	2	20	25
	Last 4 Weeks	0	0	6	3	0	3	0	12	2	0	11	4	17	29
	% Change	0.0 %	-100.0 %	500.0 %	50.0 %	0.0 %	200.0 %	0.0 %	140.0 %	Infinity	0.0 %	-38.9 %	100.0 %	-15.0 %	16.0 %
East	Prior 4 Weeks	0	4	1	3	0	2	0	10	2	0	19	1	22	32
	Last 4 Weeks	0	1	1	6	0	7	0	15	2	0	17	11	30	45
	% Change	0.0 %	-75.0 %	0.0 %	100.0 %	0.0 %	250.0 %	0.0 %	50.0 %	0.0 %	0.0 %	-10.5 %	1,000.0 %	36.4 %	40.6 %
South	Prior 4 Weeks	0	4	6	5	5	5	0	25	6	1	32	13	52	77
	Last 4 Weeks	0	4	4	12	0	8	0	28	4	1	21	8	34	62
	% Change	0.0 %	0.0 %	-33.3 %	140.0 %	-100.0 %	60.0 %	0.0 %	12.0 %	-33.3 %	0.0 %	-34.4 %	-38.5 %	-34.6 %	-19.5 %
Central	Prior 4 Weeks	0	0	0	0	0	1	0	1	0	0	1	1	2	3
	Last 4 Weeks	0	1	0	0	0	0	0	1	0	0	3	0	3	4
	% Change	0.0 %	Infinity	0.0 %	0.0 %	0.0 %	-100.0 %	0.0 %	0.0 %	0.0 %	0.0 %	200.0 %	-100.0 %	50.0 %	33.3 %
Hermitage	Prior 4 Weeks	0	4	5	3	1	6	0	19	5	2	17	5	29	48
	Last 4 Weeks	0	2	4	8	1	8	0	23	0	1	13	9	23	46
	% Change	0.0 %	-50.0 %	-20.0 %	166.7 %	0.0 %	33.3 %	0.0 %	21.1 %	-100.0 %	-50.0 %	-23.5 %	80.0 %	-20.7 %	-4.2 %
North	Prior 4 Weeks	0	4	2	13	1	1	0	21	2	0	18	10	30	51
	Last 4 Weeks	0	3	2	5	1	4	0	15	2	0	19	4	25	40
	% Change	0.0 %	-25.0 %	0.0 %	-61.5 %	0.0 %	300.0 %	0.0 %	-28.6 %	0.0 %	0.0 %	5.6 %	-60.0 %	-16.7 %	-21.6 %
Madison	Prior 4 Weeks	0	2	3	4	0	1	0	10	4	1	16	3	24	34
	Last 4 Weeks	1	2	1	7	0	4	0	15	2	1	18	4	25	40
	% Change	Infinity	0.0 %	-66.7 %	75.0 %	0.0 %	300.0 %	0.0 %	50.0 %	-50.0 %	0.0 %	12.5 %	33.3 %	4.2 %	17.6 %
Midtown Hills	Prior 4 Weeks	0	2	1	1	0	6	0	10	2	0	15	5	22	32
	Last 4 Weeks	0	2	0	4	0	2	0	8	1	0	8	3	12	20
	% Change	0.0 %	0.0 %	-100.0 %	300.0 %	0.0 %	-66.7 %	0.0 %	-20.0 %	-50.0 %	0.0 %	-46.7 %	-40.0 %	-45.5 %	-37.5 %
County	Prior 4 Weeks	0	21	19	31	7	23	0	101	21	4	136	40	201	302
	Last 4 Weeks	1	15	18	45	2	36	0	117	13	3	110	43	169	286
	% Change	Infinity	-28.6 %	-5.3 %	45.2 %	-71.4 %	56.5 %	0.0 %	15.8 %	-38.1 %	-25.0 %	-19.1 %	7.5 %	-15.9 %	-5.3 %

Prior 4 Weeks **Begin Date** 10/28/2018 **End Date** 11/24/2018

Last 4 Weeks **Begin Date** 11/25/2018 **End Date** 12/22/2018

* Countywide totals include arrests made by all other divisions. Sourced from MNPD RMS on 12/26/2018 7:43:31 AM. This report does not take into account the number of charges. 1 arrest = 1 body. Curfew arrests include a violation of NCIC 0048 Juvenile, Curfew (TCA 11.28.210). Truancy arrests include a violation of NCIC 5327 Juvenile, Loitering During School Hours (TCA 11.28.080).

Juvenile Victims - Year-to-Date Analysis

METROPOLITAN POLICE DEPARTMENT
of Nashville and Davidson County

Aggregated by precinct (incident location). Based on date when each incident was reported.

		Homicide	Rape	Robbery	Aggravated Assault	Burglary	Larceny	Motor Vehicle Theft	All Part I Offenses	Sexual Assault	Statuatory Rape	Simple Assault / Intimidation / Stalking	Other Offenses	All Part II Offenses	All Offenses
West	Prior YTD	0	12	12	27	6	36	0	93	21	1	107	40	169	262
	YTD	0	8	16	36	4	20	1	85	25	1	127	38	191	276
	% Change	0.0 %	-33.3 %	33.3 %	33.3 %	-33.3 %	-44.4 %	Infinity	-8.6 %	19.0 %	0.0 %	18.7 %	-5.0 %	13.0 %	5.3 %
East	Prior YTD	2	18	12	95	9	59	5	200	25	7	283	69	384	584
	YTD	1	24	17	78	4	36	1	161	23	4	222	65	314	475
	% Change	-50.0 %	33.3 %	41.7 %	-17.9 %	-55.6 %	-39.0 %	-80.0 %	-19.5 %	-8.0 %	-42.9 %	-21.6 %	-5.8 %	-18.2 %	-18.7 %
South	Prior YTD	4	29	47	122	20	93	3	318	64	3	331	111	509	827
	YTD	1	45	47	120	16	74	1	304	64	8	308	120	500	804
	% Change	-75.0 %	55.2 %	0.0 %	-1.6 %	-20.0 %	-20.4 %	-66.7 %	-4.4 %	0.0 %	166.7 %	-6.9 %	8.1 %	-1.8 %	-2.8 %
Central	Prior YTD	0	7	4	3	1	13	0	28	2	1	29	24	56	84
	YTD	0	3	2	7	2	12	0	26	1	0	35	11	47	73
	% Change	0.0 %	-57.1 %	-50.0 %	133.3 %	100.0 %	-7.7 %	0.0 %	-7.1 %	-50.0 %	-100.0 %	20.7 %	-54.2 %	-16.1 %	-13.1 %
Hermitage	Prior YTD	3	57	19	79	6	69	1	234	39	11	341	136	527	761
	YTD	2	59	21	81	13	61	0	237	51	14	240	102	407	644
	% Change	-33.3 %	3.5 %	10.5 %	2.5 %	116.7 %	-11.6 %	-100.0 %	1.3 %	30.8 %	27.3 %	-29.6 %	-25.0 %	-22.8 %	-15.4 %
North	Prior YTD	2	25	19	117	9	28	0	200	27	5	244	66	342	542
	YTD	2	24	24	149	15	47	0	261	31	5	217	87	340	601
	% Change	0.0 %	-4.0 %	26.3 %	27.4 %	66.7 %	67.9 %	0.0 %	30.5 %	14.8 %	0.0 %	-11.1 %	31.8 %	-0.6 %	10.9 %
Madison	Prior YTD	1	21	17	67	7	28	1	142	41	12	220	55	328	470
	YTD	3	22	20	104	6	34	0	189	47	3	237	54	341	530
	% Change	200.0 %	4.8 %	17.6 %	55.2 %	-14.3 %	21.4 %	-100.0 %	33.1 %	14.6 %	-75.0 %	7.7 %	-1.8 %	4.0 %	12.8 %
Midtown Hills	Prior YTD	2	11	9	53	4	54	5	138	38	5	169	46	258	396
	YTD	0	23	17	48	9	38	0	135	20	0	131	56	207	342
	% Change	-100.0 %	109.1 %	88.9 %	-9.4 %	125.0 %	-29.6 %	-100.0 %	-2.2 %	-47.4 %	-100.0 %	-22.5 %	21.7 %	-19.8 %	-13.6 %
Not Validated	Prior YTD	0	0	0	0	0	0	0	0	0	0	1	0	1	1
	YTD	0	0	0	0	0	0	0	0	0	0	0	0	0	0
	% Change	0.0 %	0.0 %	0.0 %	0.0 %	0.0 %	0.0 %	0.0 %	0.0 %	0.0 %	0.0 %	-100.0 %	0.0 %	-100.0 %	-100.0 %
County	Prior YTD	14	180	139	563	62	380	15	1,353	257	45	1,725	547	2,574	3,927
	YTD	9	208	164	623	69	322	3	1,398	262	35	1,517	533	2,347	3,745
	% Change	-35.7 %	15.6 %	18.0 %	10.7 %	11.3 %	-15.3 %	-80.0 %	3.3 %	1.9 %	-22.2 %	-12.1 %	-2.6 %	-8.8 %	-4.6 %

Prior YTD **Begin Date** 01/01/2017 **End Date** 12/22/2017

YTD **Begin Date** 01/01/2018 **End Date** 12/22/2018

* Countywide totals include arrests made by all other divisions. Sourced from MNPD RMS on 12/26/2018 7:43:31 AM. This report does not take into account the number of charges. 1 arrest = 1 body. Curfew arrests include a violation of NCIC 0048 Juvenile, Curfew (TCA 11.28.210). Truancy arrests include a violation of NCIC 5327 Juvenile, Loitering During School Hours (TCA 11.28.080).

Juvenile Victims

METROPOLITAN POLICE DEPARTMENT
of Nashville and Davidson County

Aggregated by precinct (incident location). Based on date when each incident was reported.

		Rolling 2 Weeks				Rolling 8 Weeks				YTD				Rolling 104 Weeks			
		Prior Week	Last Week	Change	Percent Change	Prior 4 Weeks	Last 4 Weeks	Change	Percent Change	Prior YTD	Current YTD	Change	Percent Change	Prior 52 Weeks	Last 52 Weeks	Change	Percent Change
West	Part I-Violent	3	0	-3	-100.0 %	4	9	5	125.0 %	51	60	9	17.6 %	53	60	7	13.2 %
	Part I-Property	0	1	1	Infinity	1	3	2	200.0 %	42	25	-17	-40.5 %	43	26	-17	-39.5 %
	Part II	5	3	-2	-40.0 %	20	17	-3	-15.0 %	169	191	22	13.0 %	169	192	23	13.6 %
	Subtotal	**8**	**4**	**-4**	**-50.0 %**	**25**	**29**	**4**	**16.0 %**	**262**	**276**	**14**	**5.3 %**	**265**	**278**	**13**	**4.9 %**
East	Part I-Violent	2	2	0	0.0 %	8	8	0	0.0 %	127	120	-7	-5.5 %	129	122	-7	-5.4 %
	Part I-Property	1	4	3	300.0 %	2	7	5	250.0 %	73	41	-32	-43.8 %	73	41	-32	-43.8 %
	Part II	9	6	-3	-33.3 %	22	30	8	36.4 %	384	314	-70	-18.2 %	386	315	-71	-18.4 %
	Subtotal	**12**	**12**	**0**	**0.0 %**	**32**	**45**	**13**	**40.6 %**	**584**	**475**	**-109**	**-18.7 %**	**588**	**478**	**-110**	**-18.7 %**
South	Part I-Violent	4	9	5	125.0 %	15	20	5	33.3 %	202	213	11	5.4 %	205	214	9	4.4 %
	Part I-Property	0	1	1	Infinity	10	8	-2	-20.0 %	116	91	-25	-21.6 %	122	93	-29	-23.8 %
	Part II	10	6	-4	-40.0 %	52	34	-18	-34.6 %	509	500	-9	-1.8 %	511	507	-4	-0.8 %
	Subtotal	**14**	**16**	**2**	**14.3 %**	**77**	**62**	**-15**	**-19.5 %**	**827**	**804**	**-23**	**-2.8 %**	**838**	**814**	**-24**	**-2.9 %**
Central	Part I-Violent	1	0	-1	-100.0 %	0	1	1	Infinity	14	12	-2	-14.3 %	14	12	-2	-14.3 %
	Part I-Property	0	0	0	NaN	1	0	-1	-100.0 %	14	14	0	0.0 %	14	15	1	7.1 %
	Part II	1	1	0	0.0 %	2	3	1	50.0 %	56	47	-9	-16.1 %	56	47	-9	-16.1 %
	Subtotal	**2**	**1**	**-1**	**-50.0 %**	**3**	**4**	**1**	**33.3 %**	**84**	**73**	**-11**	**-13.1 %**	**84**	**74**	**-10**	**-11.9 %**
Hermitage	Part I-Violent	3	2	-1	-33.3 %	12	14	2	16.7 %	158	163	5	3.2 %	162	165	3	1.9 %
	Part I-Property	1	1	0	0.0 %	7	9	2	28.6 %	76	74	-2	-2.6 %	77	76	-1	-1.3 %
	Part II	6	4	-2	-33.3 %	29	23	-6	-20.7 %	527	407	-120	-22.8 %	531	414	-117	-22.0 %
	Subtotal	**10**	**7**	**-3**	**-30.0 %**	**48**	**46**	**-2**	**-4.2 %**	**761**	**644**	**-117**	**-15.4 %**	**770**	**655**	**-115**	**-14.9 %**
North	Part I-Violent	6	1	-5	-83.3 %	19	10	-9	-47.4 %	163	199	36	22.1 %	171	202	31	18.1 %
	Part I-Property	2	0	-2	-100.0 %	2	5	3	150.0 %	37	62	25	67.6 %	38	62	24	63.2 %
	Part II	8	4	-4	-50.0 %	30	25	-5	-16.7 %	342	340	-2	-0.6 %	343	345	2	0.6 %
	Subtotal	**16**	**5**	**-11**	**-68.8 %**	**51**	**40**	**-11**	**-21.6 %**	**542**	**601**	**59**	**10.9 %**	**552**	**609**	**57**	**10.3 %**
Madison	Part I-Violent	2	1	-1	-50.0 %	9	11	2	22.2 %	106	149	43	40.6 %	109	152	43	39.4 %
	Part I-Property	2	1	-1	-50.0 %	1	4	3	300.0 %	36	40	4	11.1 %	36	40	4	11.1 %
	Part II	5	9	4	80.0 %	24	25	1	4.2 %	328	341	13	4.0 %	333	346	13	3.9 %
	Subtotal	**9**	**11**	**2**	**22.2 %**	**34**	**40**	**6**	**17.6 %**	**470**	**530**	**60**	**12.8 %**	**478**	**538**	**60**	**12.6 %**
Midtown Hills	Part I-Violent	2	1	-1	-50.0 %	4	6	2	50.0 %	75	88	13	17.3 %	79	89	10	12.7 %
	Part I-Property	0	0	0	NaN	6	2	-4	-66.7 %	63	47	-16	-25.4 %	63	47	-16	-25.4 %
	Part II	6	2	-4	-66.7 %	22	12	-10	-45.5 %	258	207	-51	-19.8 %	261	210	-51	-19.5 %
	Subtotal	**8**	**3**	**-5**	**-62.5 %**	**32**	**20**	**-12**	**-37.5 %**	**396**	**342**	**-54**	**-13.6 %**	**403**	**346**	**-57**	**-14.1 %**
County*	Part I-Violent	23	16	-7	-30.4 %	71	79	8	11.3 %	896	1,004	108	12.1 %	922	1,016	94	10.2 %
	Part I-Property	6	8	2	33.3 %	30	38	8	26.7 %	457	394	-63	-13.8 %	466	400	-66	-14.2 %
	Part II	50	35	-15	-30.0 %	201	169	-32	-15.9 %	2,573	2,347	-226	-8.8 %	2,590	2,376	-214	-8.3 %
	Total	**79**	**59**	**-20**	**-25.3 %**	**302**	**286**	**-16**	**-5.3 %**	**3,926**	**3,745**	**-181**	**-4.6 %**	**3,978**	**3,792**	**-186**	**-4.7 %**

Information summarized for CompStat week ending 12/22/2018.

Sourced from MNPD ARMS on 12/26/2018 7:43:31 AM. The figures above were sourced from incident reports using NIBRS definitions and reporting guidelines, based on the date when the crime was reported. This report is intended to be a management and planning tool and does not reflect the official NIBRS counts for the department. Incidents where a location is unknown or unspecified are included in the countywide totals. 'Unknown' refers to records in which the address is listed as 'Unknown' on the incident report. 'Not Validated' refers to records that were entered in with an invalid addresses.

Efficiencies Section

CompStat Weekly Analysis is provided by the Metropolitan Nashville Police Department Crime Analysis Section. This report is intended to be a management and planning tool and does not reflect the official UCR counts for the department.

"In any moment of decision, the best thing you can do is the right thing, the next best thing is the wrong thing, and the worst thing you can do is nothing."
- Theodore Roosevelt

Begin Date: 12/16/2018
End Date: 12/22/2018
Week: 51

Self Initiated CAD

Aggregated by component of officer initiating call.

METROPOLITAN POLICE DEPARTMENT

of Nashville and Davidson County

		Rolling Two Week				Rolling Eight Week				YTD				Rolling Twenty-Four Month			
		Prior Week	Last Week	Change	Percent Change	Prior 4 Weeks	Last 4 Weeks	Change	Percent Change	Prior YTD	Current YTD	Change	Percent Change	Prior 52 Weeks	Last 52 Weeks	Change	Percent Change
West	Vehicle Stop	49	42	-7	-14.3 %	837	208	-629	-75.1 %	27,471	20,974	-6,497	-23.7 %	27,797	21,198	-6,599	-23.7 %
	Business Check	990	1,026	36	3.6 %	3,207	3,989	782	24.4 %	49,845	45,612	-4,233	-8.5 %	50,513	46,324	-4,189	-8.3 %
	All Other SI	362	300	-62	-17.1 %	1,194	1,543	349	29.2 %	19,907	19,146	-761	-3.8 %	20,135	19,346	-789	-3.9 %
	Subtotal	**1,401**	**1,368**	**-33**	**-2.4 %**	**5,238**	**5,740**	**502**	**9.6 %**	**97,223**	**85,732**	**-11,491**	**-11.8 %**	**98,445**	**86,868**	**-11,577**	**-11.8 %**
East	Vehicle Stop	176	167	-9	-5.1 %	2,033	709	-1,324	-65.1 %	32,262	25,990	-6,272	-19.4 %	32,806	26,427	-6,379	-19.4 %
	Business Check	455	430	-25	-5.5 %	2,011	1,847	-164	-8.2 %	11,020	20,267	9,247	83.9 %	11,268	20,820	9,552	84.8 %
	All Other SI	376	311	-65	-17.3 %	1,350	1,380	30	2.2 %	15,435	16,116	681	4.4 %	15,715	16,417	702	4.5 %
	Subtotal	**1,007**	**908**	**-99**	**-9.8 %**	**5,394**	**3,936**	**-1,458**	**-27.0 %**	**58,717**	**62,373**	**3,656**	**6.2 %**	**59,789**	**63,664**	**3,875**	**6.5 %**
South	Vehicle Stop	156	140	-16	-10.3 %	999	585	-414	-41.4 %	28,929	18,378	-10,551	-36.5 %	29,639	18,844	-10,795	-36.4 %
	Business Check	175	146	-29	-16.6 %	860	564	-296	-34.4 %	13,490	11,647	-1,843	-13.7 %	13,908	12,063	-1,845	-13.3 %
	All Other SI	389	378	-11	-2.8 %	1,413	1,456	43	3.0 %	16,158	18,357	2,199	13.6 %	16,426	18,842	2,416	14.7 %
	Subtotal	**720**	**664**	**-56**	**-7.8 %**	**3,272**	**2,605**	**-667**	**-20.4 %**	**58,577**	**48,382**	**-10,195**	**-17.4 %**	**59,973**	**49,749**	**-10,224**	**-17.0 %**
Central	Vehicle Stop	67	63	-4	-6.0 %	943	294	-649	-68.8 %	20,503	11,920	-8,583	-41.9 %	20,882	12,061	-8,821	-42.2 %
	Business Check	646	664	18	2.8 %	3,292	2,705	-587	-17.8 %	40,616	34,800	-5,816	-14.3 %	41,550	35,631	-5,919	-14.2 %
	All Other SI	286	358	72	25.2 %	1,341	1,294	-47	-3.5 %	21,987	16,530	-5,457	-24.8 %	22,378	16,884	-5,494	-24.6 %
	Subtotal	**999**	**1,085**	**86**	**8.6 %**	**5,576**	**4,293**	**-1,283**	**-23.0 %**	**83,106**	**63,250**	**-19,856**	**-23.9 %**	**84,810**	**64,576**	**-20,234**	**-23.9 %**
Hermitage	Vehicle Stop	124	67	-57	-46.0 %	1,136	384	-752	-66.2 %	36,171	24,697	-11,474	-31.7 %	36,754	25,206	-11,548	-31.4 %
	Business Check	370	257	-113	-30.5 %	1,328	1,377	49	3.7 %	19,316	20,661	1,345	7.0 %	19,742	21,083	1,341	6.8 %
	All Other SI	354	295	-59	-16.7 %	1,411	1,327	-84	-6.0 %	18,733	18,558	-175	-0.9 %	19,030	18,886	-144	-0.8 %
	Subtotal	**848**	**619**	**-229**	**-27.0 %**	**3,875**	**3,088**	**-787**	**-20.3 %**	**74,220**	**63,916**	**-10,304**	**-13.9 %**	**75,526**	**65,175**	**-10,351**	**-13.7 %**
North	Vehicle Stop	73	93	20	27.4 %	666	305	-361	-54.2 %	14,921	11,509	-3,412	-22.9 %	15,286	11,597	-3,689	-24.1 %
	Business Check	210	232	22	10.5 %	1,511	992	-519	-34.3 %	20,014	20,378	364	1.8 %	20,367	20,752	385	1.9 %
	All Other SI	157	213	56	35.7 %	999	782	-217	-21.7 %	13,596	13,416	-180	-1.3 %	13,812	13,552	-260	-1.9 %
	Subtotal	**440**	**538**	**98**	**22.3 %**	**3,176**	**2,079**	**-1,097**	**-34.5 %**	**48,531**	**45,303**	**-3,228**	**-6.7 %**	**49,465**	**45,901**	**-3,564**	**-7.2 %**
Madison	Vehicle Stop	88	79	-9	-10.2 %	741	293	-448	-60.5 %	17,910	14,720	-3,190	-17.8 %	18,230	14,942	-3,288	-18.0 %
	Business Check	631	495	-136	-21.6 %	2,351	2,363	12	0.5 %	24,935	22,458	-2,477	-9.9 %	25,544	22,953	-2,591	-10.1 %
	All Other SI	182	172	-10	-5.5 %	755	715	-40	-5.3 %	9,445	9,942	497	5.3 %	9,603	10,113	510	5.3 %
	Subtotal	**901**	**746**	**-155**	**-17.2 %**	**3,847**	**3,371**	**-476**	**-12.4 %**	**52,290**	**47,120**	**-5,170**	**-9.9 %**	**53,377**	**48,008**	**-5,369**	**-10.1 %**
Midtown Hills	Vehicle Stop	70	66	-4	-5.7 %	841	327	-514	-61.1 %	26,174	18,644	-7,530	-28.8 %	26,710	18,881	-7,829	-29.3 %
	Business Check	333	444	111	33.3 %	2,001	1,602	-399	-19.9 %	33,175	27,498	-5,677	-17.1 %	33,786	28,229	-5,557	-16.4 %
	All Other SI	319	344	25	7.8 %	1,242	1,371	129	10.4 %	16,478	16,456	-22	-0.1 %	16,760	16,720	-40	-0.2 %
	Subtotal	**722**	**854**	**132**	**18.3 %**	**4,084**	**3,300**	**-784**	**-19.2 %**	**75,827**	**62,598**	**-13,229**	**-17.4 %**	**77,256**	**63,830**	**-13,426**	**-17.4 %**
County*	Vehicle Stop	1,042	1,029	-13	-1.2 %	9,440	4,265	-5,175	-54.8 %	222,298	167,844	-54,454	-24.5 %	226,381	170,414	-55,967	-24.7 %
	Business Check	3,931	3,764	-167	-4.2 %	17,112	15,865	-1,247	-7.3 %	219,631	213,329	-6,302	-2.9 %	224,043	218,015	-6,028	-2.7 %
	All Other SI	3,237	3,070	-167	-5.2 %	12,582	13,098	516	4.1 %	165,991	165,694	-297	-0.2 %	168,741	168,420	-321	-0.2 %
	Total	**8,210**	**7,863**	**-347**	**-4.2 %**	**39,134**	**33,228**	**-5,906**	**-15.1 %**	**607,920**	**546,867**	**-61,053**	**-10.0 %**	**619,165**	**556,849**	**-62,316**	**-10.1 %**

Information summarized for CompStat week ending 12/22/2018.

* Countywide totals include CFS with unknown locations. Sourced from MNPD ARMS on 12/26/2018 7:43:31 AM. 'Vehicle Stops' refer to 10-93 calls. 'Business Checks' refer to 10-96 calls. Only includes calls initiated by an officer (call type 2 or 3). Excludes CFS with a disposition code of 6 or 11.

Dispatched Calls for Service

Aggregated by component of officer responding to call.

METROPOLITAN POLICE DEPARTMENT

of Nashville and Davidson County

		Rolling 2 Weeks				Rolling 8 Weeks				YTD				Rolling 104 Weeks			
		Prior Week	Last Week	Change	Percent Change	Prior 4 Weeks	Last 4 Weeks	Change	Percent Change	Prior YTD	Current YTD	Change	Percent Change	Prior 52 Weeks	Last 52 Weeks	Change	Percent Change
West	Part I	127	128	1	0.8 %	569	533	-36	-6.3 %	6,494	7,060	566	8.7 %	6,620	7,198	578	8.7 %
	Vehicle Crash	85	73	-12	-14.1 %	239	289	50	20.9 %	2,796	2,838	42	1.5 %	2,840	2,879	39	1.4 %
	All Other CFS	219	205	-14	-6.4 %	988	879	-109	-11.0 %	11,872	13,006	1,134	9.6 %	12,125	13,219	1,094	9.0 %
	Subtotal	**431**	**406**	**-25**	**-5.8 %**	**1,796**	**1,701**	**-95**	**-5.3 %**	**21,162**	**22,904**	**1,742**	**8.2 %**	**21,585**	**23,296**	**1,711**	**7.9 %**
East	Part I	137	143	6	4.4 %	453	593	140	30.9 %	6,103	6,470	367	6.0 %	6,223	6,584	361	5.8 %
	Vehicle Crash	38	48	10	26.3 %	149	149	0	0.0 %	1,943	1,896	-47	-2.4 %	1,969	1,913	-56	-2.8 %
	All Other CFS	244	243	-1	-0.4 %	934	973	39	4.2 %	14,887	14,297	-590	-4.0 %	15,200	14,544	-656	-4.3 %
	Subtotal	**419**	**434**	**15**	**3.6 %**	**1,536**	**1,715**	**179**	**11.7 %**	**22,933**	**22,663**	**-270**	**-1.2 %**	**23,392**	**23,041**	**-351**	**-1.5 %**
South	Part I	207	213	6	2.9 %	824	872	48	5.8 %	10,093	10,532	439	4.3 %	10,275	10,774	499	4.9 %
	Vehicle Crash	116	154	38	32.8 %	467	505	38	8.1 %	5,392	5,414	22	0.4 %	5,494	5,490	-4	-0.1 %
	All Other CFS	405	422	17	4.2 %	1,663	1,678	15	0.9 %	22,758	23,328	570	2.5 %	23,240	23,747	507	2.2 %
	Subtotal	**728**	**789**	**61**	**8.4 %**	**2,954**	**3,055**	**101**	**3.4 %**	**38,243**	**39,274**	**1,031**	**2.7 %**	**39,009**	**40,011**	**1,002**	**2.6 %**
Central	Part I	58	79	21	36.2 %	321	278	-43	-13.4 %	3,537	3,702	165	4.7 %	3,611	3,785	174	4.8 %
	Vehicle Crash	47	40	-7	-14.9 %	154	174	20	13.0 %	2,247	2,308	61	2.7 %	2,278	2,338	60	2.6 %
	All Other CFS	231	228	-3	-1.3 %	931	895	-36	-3.9 %	11,562	12,401	839	7.3 %	11,747	12,612	865	7.4 %
	Subtotal	**336**	**347**	**11**	**3.3 %**	**1,406**	**1,347**	**-59**	**-4.2 %**	**17,346**	**18,411**	**1,065**	**6.1 %**	**17,636**	**18,735**	**1,099**	**6.2 %**
Hermitage	Part I	161	154	-7	-4.3 %	692	652	-40	-5.8 %	8,827	8,954	127	1.4 %	9,044	9,146	102	1.1 %
	Vehicle Crash	86	107	21	24.4 %	391	368	-23	-5.9 %	4,353	4,242	-111	-2.5 %	4,436	4,318	-118	-2.7 %
	All Other CFS	382	384	2	0.5 %	1,496	1,523	27	1.8 %	22,206	21,616	-590	-2.7 %	22,689	22,049	-640	-2.8 %
	Subtotal	**629**	**645**	**16**	**2.5 %**	**2,579**	**2,543**	**-36**	**-1.4 %**	**35,386**	**34,812**	**-574**	**-1.6 %**	**36,169**	**35,513**	**-656**	**-1.8 %**
North	Part I	142	155	13	9.2 %	565	627	62	11.0 %	6,918	7,368	450	6.5 %	7,067	7,523	456	6.5 %
	Vehicle Crash	57	51	-6	-10.5 %	244	219	-25	-10.2 %	2,694	2,680	-14	-0.5 %	2,727	2,726	-1	0.0 %
	All Other CFS	313	306	-7	-2.2 %	1,258	1,256	-2	-0.2 %	16,805	17,700	895	5.3 %	17,153	18,033	880	5.1 %
	Subtotal	**512**	**512**	**0**	**0.0 %**	**2,067**	**2,102**	**35**	**1.7 %**	**26,417**	**27,748**	**1,331**	**5.0 %**	**26,947**	**28,282**	**1,335**	**5.0 %**
Madison	Part I	109	106	-3	-2.8 %	387	448	61	15.8 %	5,258	5,490	232	4.4 %	5,375	5,614	239	4.4 %
	Vehicle Crash	38	55	17	44.7 %	158	197	39	24.7 %	1,952	2,132	180	9.2 %	1,985	2,170	185	9.3 %
	All Other CFS	211	235	24	11.4 %	903	915	12	1.3 %	12,492	12,992	500	4.0 %	12,756	13,226	470	3.7 %
	Subtotal	**358**	**396**	**38**	**10.6 %**	**1,448**	**1,560**	**112**	**7.7 %**	**19,702**	**20,614**	**912**	**4.6 %**	**20,116**	**21,010**	**894**	**4.4 %**
Midtown Hills	Part I	146	159	13	8.9 %	721	657	-64	-8.9 %	8,357	8,500	143	1.7 %	8,522	8,674	152	1.8 %
	Vehicle Crash	103	93	-10	-9.7 %	449	389	-60	-13.4 %	5,599	5,388	-211	-3.8 %	5,671	5,438	-233	-4.1 %
	All Other CFS	285	255	-30	-10.5 %	1,146	1,125	-21	-1.8 %	17,865	17,124	-741	-4.1 %	18,210	17,401	-809	-4.4 %
	Subtotal	**534**	**507**	**-27**	**-5.1 %**	**2,316**	**2,171**	**-145**	**-6.3 %**	**31,821**	**31,012**	**-809**	**-2.5 %**	**32,403**	**31,513**	**-890**	**-2.7 %**
County*	Part I	1,131	1,190	59	5.2 %	4,757	4,861	104	2.2 %	58,825	61,154	2,329	4.0 %	60,036	62,418	2,382	4.0 %
	Vehicle Crash	582	643	61	10.5 %	2,301	2,366	65	2.8 %	27,879	27,556	-323	-1.2 %	28,314	27,935	-379	-1.3 %
	All Other CFS	2,398	2,388	-10	-0.4 %	9,763	9,670	-93	-1.0 %	137,659	139,022	1,363	1.0 %	140,438	141,478	1,040	0.7 %
	Total	**4,111**	**4,221**	**110**	**2.7 %**	**16,821**	**16,897**	**76**	**0.5 %**	**224,363**	**227,732**	**3,369**	**1.5 %**	**228,788**	**231,831**	**3,043**	**1.3 %**

Information summarized for CompStat week ending 12/22/2018.

* Countywide totals include CFS with unknown locations. 'Part I CFS' refer to dispatched CAD calls with a ten code of 50, 51, 52, 53, 54, 57, 70, 71, 72, 67, or 1000. 'Vehicle Crash CFS' refer to dispatched CAD calls with a ten code of 45 or 46. Only includes calls initiated by the citizenry (call type 0 or 1). Report only includes CFS with ten codes 10 through 89 and all thousand codes. Excludes CFS with a disposition code of 6 or 11.

Vehicle Stop Analysis (Form 252)

Aggregated by component of officer making stop.

METROPOLITAN POLICE DEPARTMENT

of Nashville and Davidson County

		Rolling Two Week				Rolling Eight Week				YTD				Rolling Twenty-Four Month			
		Prior Week	Last Week	Change	% Change	Prior 4 Weeks	Last 4 Weeks	Change	% Change	Prior YTD	YTD	Change	% Change	Prior 52 Weeks	Last 52 Weeks	Change	% Change
West	Vehicle Stops	51	83	32	62.7%	1,012	321	-691	-68.3%	30,052	26,153	-3,899	-13.0%	30,414	26,373	-4,041	-13.3%
	Warnings Issued	86.3 %	77.1 %	-9.2 %		90.2 %	83.8 %	-6.4 %		87.1 %	86.5 %	-0.6 %		87.0 %	86.6 %	-0.4 %	
	Arrests Made	6	3	-3	-50.0%	42	16	-26	-61.9%	1,141	979	-162	-14.2%	1,156	992	-164	-14.2%
East	Vehicle Stops	171	170	-1	-0.6%	2,101	746	-1,355	-64.5%	32,932	28,080	-4,852	-14.7%	33,465	28,515	-4,950	-14.8%
	Warnings Issued	88.3 %	86.5 %	-1.8 %		87.4 %	86.7 %	-0.7 %		83.2 %	85.9 %	2.7 %		83.2 %	86.0 %	2.7 %	
	Arrests Made	6	13	7	116.7%	179	43	-136	-76.0%	2,890	2,543	-347	-12.0%	2,954	2,581	-373	-12.6%
South	Vehicle Stops	193	154	-39	-20.2%	1,334	789	-545	-40.9%	33,393	22,884	-10,509	-31.5%	34,303	23,349	-10,954	-31.9%
	Warnings Issued	68.9 %	75.3 %	6.4 %		66.6 %	64.8 %	-1.9 %		73.8 %	73.8 %	0.0 %		73.9 %	74.0 %	0.1 %	
	Arrests Made	17	15	-2	-11.8%	108	84	-24	-22.2%	1,895	1,970	75	4.0%	1,941	1,996	55	2.8%
Central	Vehicle Stops	94	75	-19	-20.2%	1,199	438	-761	-63.5%	21,672	16,717	-4,955	-22.9%	22,106	16,873	-5,233	-23.7%
	Warnings Issued	67.0 %	69.3 %	2.3 %		70.6 %	68.7 %	-1.8 %		60.6 %	58.8 %	-1.8 %		60.5 %	58.9 %	-1.6 %	
	Arrests Made	5	7	2	40.0%	88	26	-62	-70.5%	1,346	1,080	-266	-19.8%	1,379	1,090	-289	-21.0%
Hermitage	Vehicle Stops	149	76	-73	-49.0%	1,414	523	-891	-63.0%	33,657	28,672	-4,985	-14.8%	34,201	29,158	-5,043	-14.7%
	Warnings Issued	71.1 %	80.3 %	9.1 %		71.6 %	66.2 %	-5.5 %		84.0 %	78.3 %	-5.7 %		84.1 %	78.4 %	-5.7 %	
	Arrests Made	21	7	-14	-66.7%	124	52	-72	-58.1%	2,408	2,293	-115	-4.8%	2,448	2,339	-109	-4.5%
North	Vehicle Stops	81	86	5	6.2%	703	337	-366	-52.1%	14,488	13,718	-770	-5.3%	14,863	13,804	-1,059	-7.1%
	Warnings Issued	71.6 %	91.9 %	20.3 %		87.2 %	74.8 %	-12.4 %		74.4 %	79.1 %	4.7 %		74.2 %	79.0 %	4.8 %	
	Arrests Made	4	7	3	75.0%	41	23	-18	-43.9%	1,599	1,374	-225	-14.1%	1,639	1,383	-256	-15.6%
Madison	Vehicle Stops	92	79	-13	-14.1%	749	299	-450	-60.1%	16,769	17,313	544	3.2%	17,069	17,585	516	3.0%
	Warnings Issued	67.4 %	67.1 %	-0.3 %		74.1 %	65.2 %	-8.9 %		75.2 %	71.0 %	-4.2 %		75.3 %	71.0 %	-4.2 %	
	Arrests Made	12	10	-2	-16.7%	116	45	-71	-61.2%	2,536	2,370	-166	-6.5%	2,578	2,406	-172	-6.7%
Midtown Hills	Vehicle Stops	108	69	-39	-36.1%	1,097	420	-677	-61.7%	27,769	23,006	-4,763	-17.2%	28,311	23,249	-5,062	-17.9%
	Warnings Issued	78.7 %	62.3 %	-16.4 %		79.9 %	71.4 %	-8.4 %		79.9 %	74.5 %	-5.5 %		80.0 %	74.5 %	-5.4 %	
	Arrests Made	3	11	8	266.7%	85	34	-51	-60.0%	2,128	1,750	-378	-17.8%	2,168	1,773	-395	-18.2%
SOD	Vehicle Stops	185	232	47	25.4%	1,034	928	-106	-10.3%	25,555	18,615	-6,940	-27.2%	25,986	18,917	-7,069	-27.2%
	Warnings Issued	39.5 %	42.7 %	3.2 %		44.4 %	36.9 %	-7.5 %		40.0 %	42.3 %	2.3 %		40.1 %	42.6 %	2.5 %	
	Arrests Made	18	13	-5	-27.8%	59	62	3	5.1%	1,060	781	-279	-26.3%	1,085	787	-298	-27.5%
Other	Vehicle Stops	83	75	-8	-9.6%	293	281	-12	-4.1%	5,992	7,596	1,604	26.8%	6,058	7,614	1,556	25.7%
	Warnings Issued	84.3 %	85.3 %	1.0 %		78.8 %	82.2 %	3.4 %		83.6 %	81.1 %	-2.6 %		83.7 %	81.1 %	-2.6 %	
	Arrests Made	10	10	0	0.0%	42	38	-4	-9.5%	681	1,036	355	52.1%	687	1,038	351	51.1%
Total	Vehicle Stops	1,207	1,099	-108	-8.9%	10,936	5,082	-5,854	-53.5%	242,279	202,754	-39,525	-16.3%	246,776	205,437	-41,339	-16.8%
	Warnings Issued	70.0 %	70.8 %	0.8 %		75.3 %	66.8 %	-8.5 %		74.5 %	74.1 %	-0.4 %		74.5 %	74.2 %	-0.3 %	
	Arrests Made	102	96	-6	-5.9%	884	423	-461	-52.1%	17,684	16,176	-1,508	-8.5%	18,035	16,385	-1,650	-9.1%

Information summarized for CompStat week ending 12/22/2018.

Sourced from MNPD ARMS on 12/26/2018 7:43:32 AM. The figures above were sourced from MNPD's Vehicle Stop (Form 252) Database. Vehicle stop totals count all reports electronically entered via AFR. Hardcopy reports not entered into ARMS will affect accuracy of totals. This report is intended to be a management and planning tool and does not reflect the official vehicle stop counts for the department.

Field Interview Report (Form 114)

Aggregated by component of officer conducting interview.

METROPOLITAN POLICE DEPARTMENT
of Nashville and Davidson County

		Rolling Two Week				Rolling Eight Week				YTD				Rolling Twenty-Four Month			
		Prior Week	Last Week	Change	% Change	Prior 4 Weeks	Last 4 Weeks	Change	% Change	Prior YTD	YTD	Change	% Change	Prior 52 Weeks	Last 52 Weeks	Change	% Change
West	Field Interview	21	19	-2	-9.5%	83	71	-12	-14.5%	2,142	1,443	-699	-32.6%	2,165	1,460	-705	-32.6%
	Arrest Made	2	2	0	0.0%	12	7	-5	-41.7%	437	261	-176	-40.3%	441	264	-177	-40.1%
East	Field Interview	12	23	11	91.7%	224	87	-137	-61.2%	2,363	2,270	-93	-3.9%	2,396	2,295	-101	-4.2%
	Arrest Made	1	3	2	200.0%	45	9	-36	-80.0%	386	438	52	13.5%	394	444	50	12.7%
South	Field Interview	21	21	0	0.0%	87	64	-23	-26.4%	2,166	1,781	-385	-17.8%	2,210	1,811	-399	-18.1%
	Arrest Made	7	1	-6	-85.7%	14	11	-3	-21.4%	189	198	9	4.8%	196	202	6	3.1%
Central	Field Interview	35	22	-13	-37.1%	214	130	-84	-39.3%	3,643	2,510	-1,133	-31.1%	3,682	2,536	-1,146	-31.1%
	Arrest Made	6	2	-4	-66.7%	47	14	-33	-70.2%	1,000	577	-423	-42.3%	1,007	582	-425	-42.2%
Hermitage	Field Interview	22	5	-17	-77.3%	165	61	-104	-63.0%	3,216	2,771	-445	-13.8%	3,261	2,813	-448	-13.7%
	Arrest Made	3	0	-3	-100.0%	31	6	-25	-80.6%	494	491	-3	-0.6%	504	500	-4	-0.8%
North	Field Interview	6	10	4	66.7%	52	31	-21	-40.4%	1,335	1,144	-191	-14.3%	1,354	1,153	-201	-14.8%
	Arrest Made	0	0	0	-	8	1	-7	-87.5%	197	135	-62	-31.5%	201	137	-64	-31.8%
Madison	Field Interview	7	12	5	71.4%	59	49	-10	-16.9%	1,403	1,387	-16	-1.1%	1,427	1,410	-17	-1.2%
	Arrest Made	1	1	0	0.0%	12	8	-4	-33.3%	397	292	-105	-26.4%	403	298	-105	-26.1%
Midtown	Field Interview	6	3	-3	-50.0%	45	33	-12	-26.7%	1,930	1,449	-481	-24.9%	1,959	1,472	-487	-24.9%
Hills	Arrest Made	1	0	-1	-100.0%	7	4	-3	-42.9%	345	214	-131	-38.0%	356	219	-137	-38.5%
SID	Field Interview	1	1	0	0.0%	14	6	-8	-57.1%	239	219	-20	-8.4%	242	221	-21	-8.7%
	Arrest Made	0	1	1	-	5	3	-2	-40.0%	61	68	7	11.5%	61	68	7	11.5%
SOD	Field Interview	0	0	0	-	1	0	-1	-100.0%	14	16	2	14.3%	14	16	2	14.3%
	Arrest Made	0	0	0	-	0	0	0	-	4	6	2	50.0%	4	6	2	50.0%
Other	Field Interview	13	4	-9	-69.2%	32	30	-2	-6.3%	141	538	397	281.6%	143	539	396	276.9%
	Arrest Made	2	0	-2	-100.0%	6	6	0	0.0%	66	162	96	145.5%	66	162	96	145.5%
County	Field Interview	144	120	-24	-16.7%	976	562	-414	-42.4%	18,592	15,528	-3,064	-16.5%	18,853	15,726	-3,127	-16.6%
	Arrest Made	23	10	-13	-56.5%	187	69	-118	-63.1%	3,576	2,842	-734	-20.5%	3,633	2,882	-751	-20.7%

Information summarized for CompStat week ending 12/22/2018.

Sourced from MNPD ARMS on 12/26/2018 7:43:32 AM. The numbers above are sourced from MNPD's Field Interview (Form 114) Database. This report includes all FI types (field interviews, terry stops, and homeless welfare checks). "Arrest Made" indicates that an individual in the FI database was also arrested. For an arrest to be counted, the Form 114 complaint number must match a Form 106 Arrest Report, Form 106A State Misdemeanor Citation Report, or Form 219 Juvenile Citation incident number and the master name record must match in each as well. This report is intended to be a management and planning tool and does not reflect official counts for the department.

County Efficiency Charts

METROPOLITAN POLICE DEPARTMENT
of Nashville and Davidson County

Summarized by CompStat week for past eight weeks.
Aggregated by component of officer initiating call / arresting officer.

All Self-Initiated CAD - 52wk Avg: 10,707

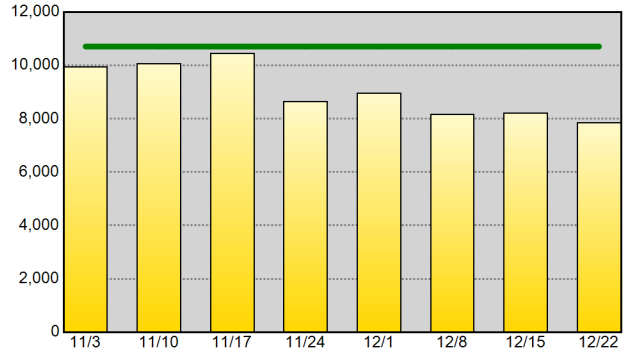

Self-Initiated Terry Stops - 52wk Avg: 256

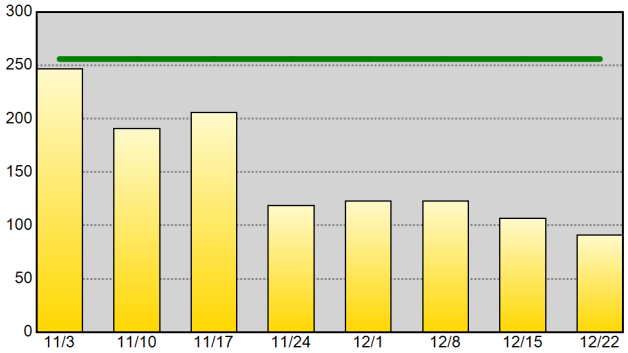

Self-Initiated Vehicle Stops (10-93) - 52wk Avg: 3,278

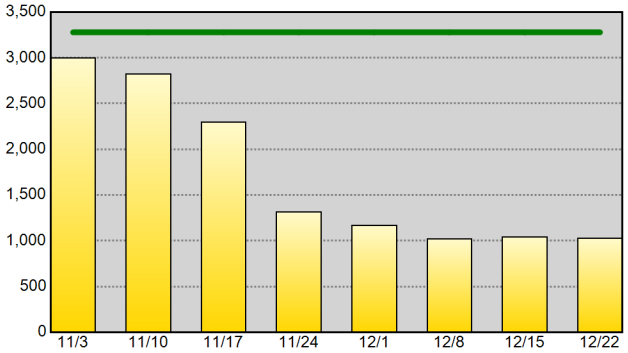

Self-Initiated Business Checks (10-96) - 52wk Avg: 4,192

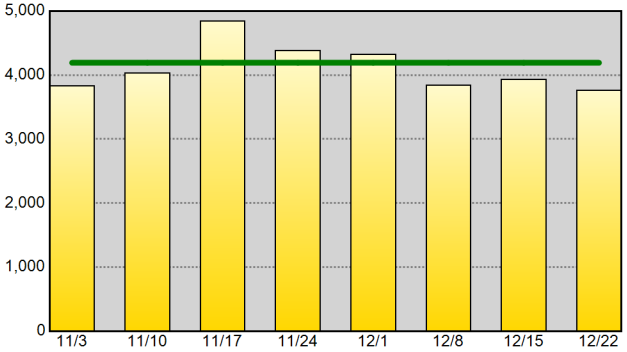

Self-Initiated Community Policing (10-15) - 52wk Avg: 926

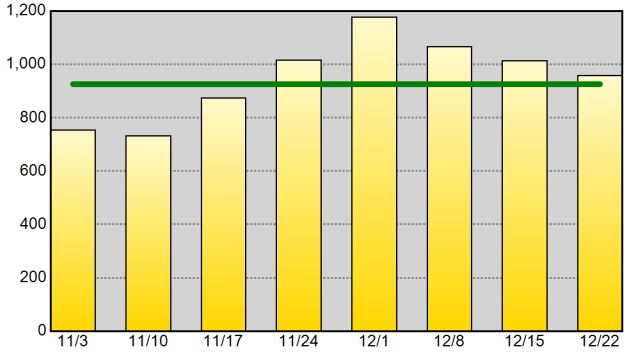

Self-Initiated Criminal Vice Activity (10-78) - 52wk Avg: 50

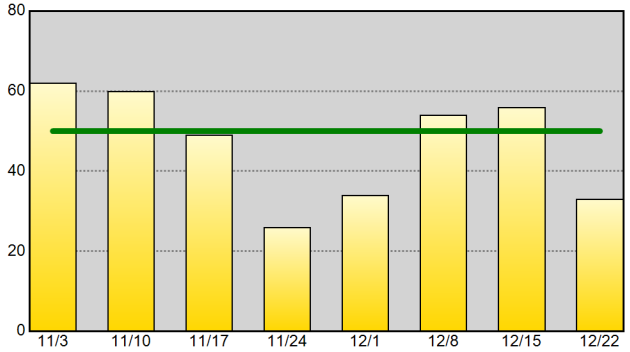

Part I Arrests - 52wk Avg: 145

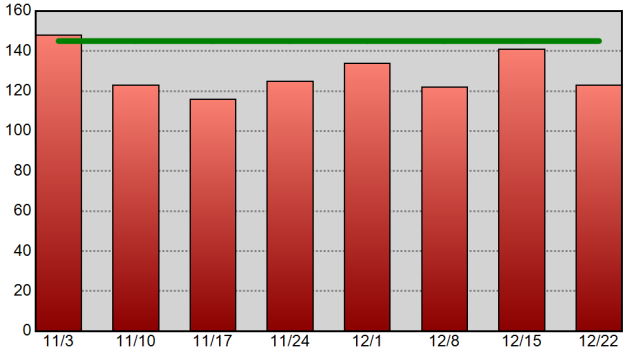

Drug-Related Arrests - 52wk Avg: 164

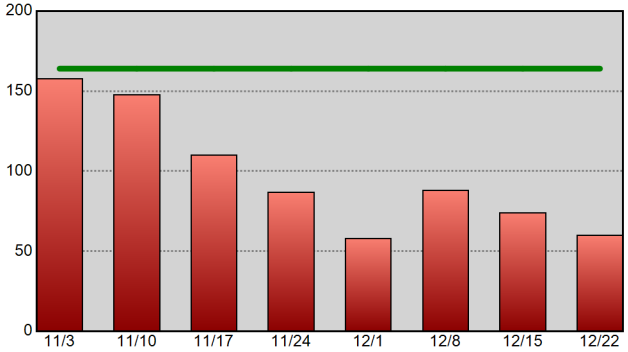

Warrants Served - 52wk Avg: 515

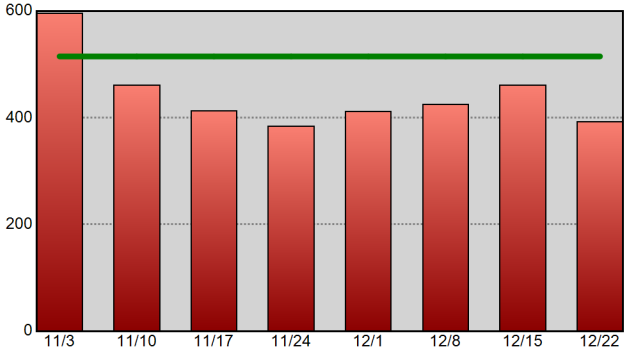

Information summarized for CompStat week ending 12/22/2018. The horizontal line on each chart represents the data set's 52-week weekly average.

Sourced from MNPD ARMS on 12/26/2018 7:43:32 AM. CAD reports only include calls initiated by an officer (call type 2 or 3). Excludes CFS with a disposition code of 6 or 11. Arrest reports do not take into account the number of charges. 1 arrest = 1 body.

West Precinct Precinct Efficiency Charts

METROPOLITAN POLICE DEPARTMENT
of Nashville and Davidson County

Summarized by CompStat week for past eight weeks.
Aggregated by component of officer initiating call / arresting officer.

All Self-Initiated CAD - 52wk Avg: 1,635

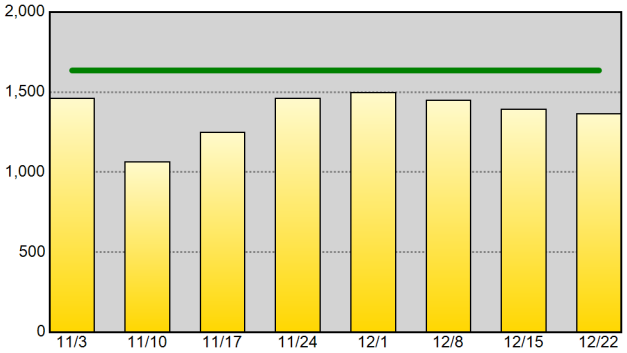

Self-Initiated Terry Stops - 52wk Avg: 14

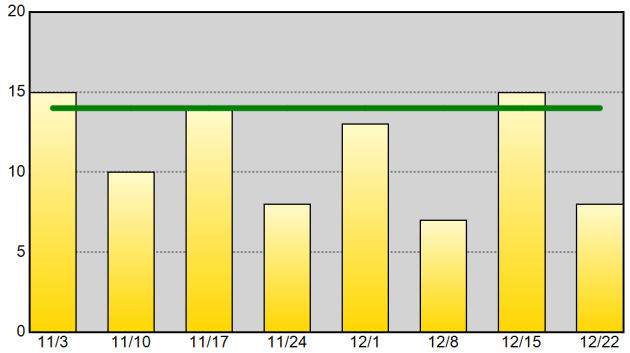

Self-Initiated Vehicle Stops (10-93) - 52wk Avg: 397

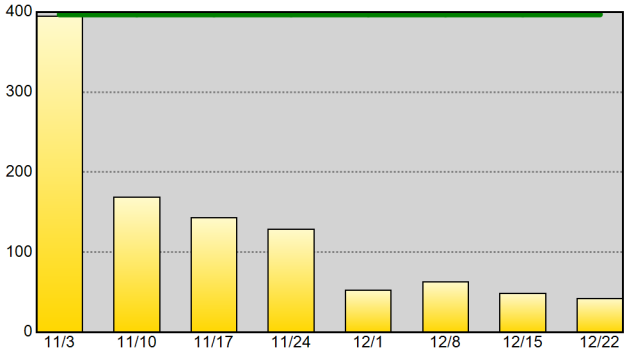

Self-Initiated Business Checks (10-96) - 52wk Avg: 874

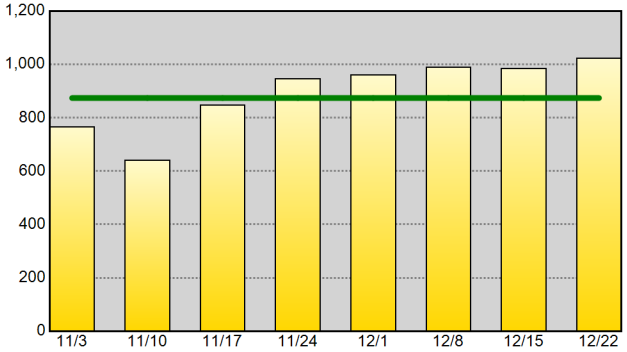

Self-Initiated Community Policing (10-15) - 52wk Avg: 248

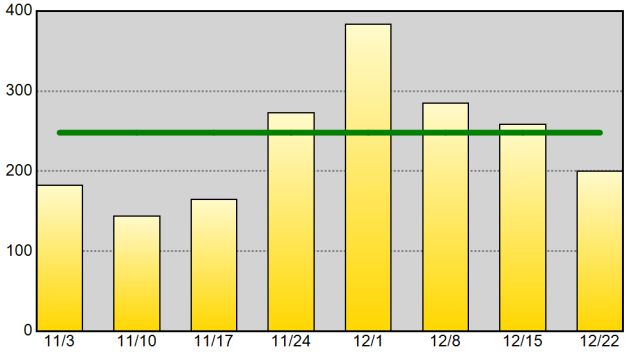

Self-Initiated Criminal Vice Activity (10-78) - 52wk Avg: 1

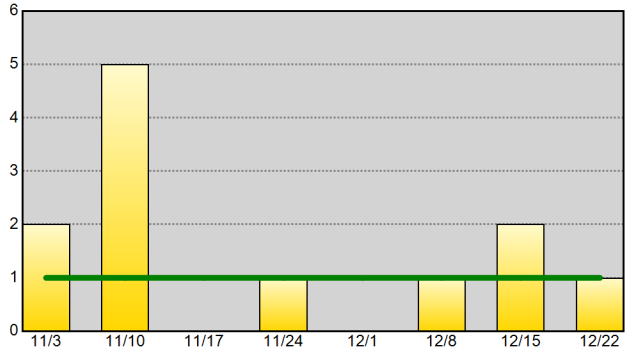

Part I Arrests - 52wk Avg: 12

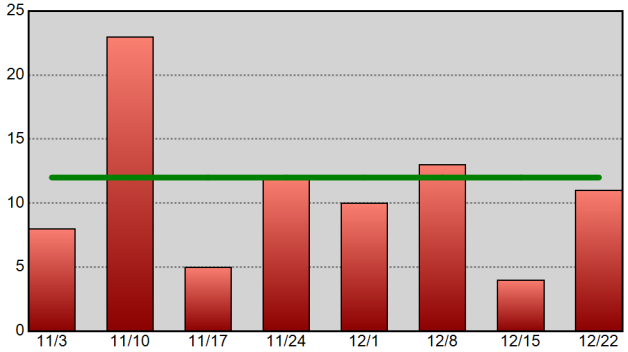

Drug-Related Arrests - 52wk Avg: 9

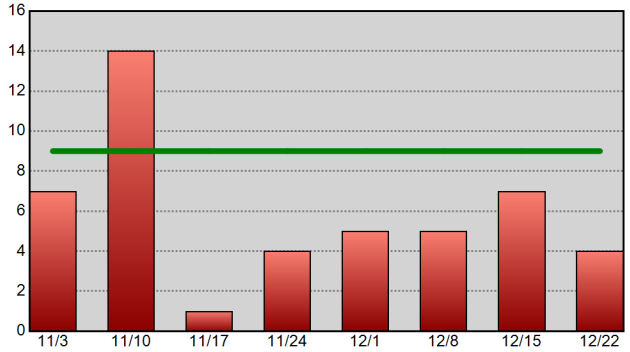

Warrants Served - 52wk Avg: 21

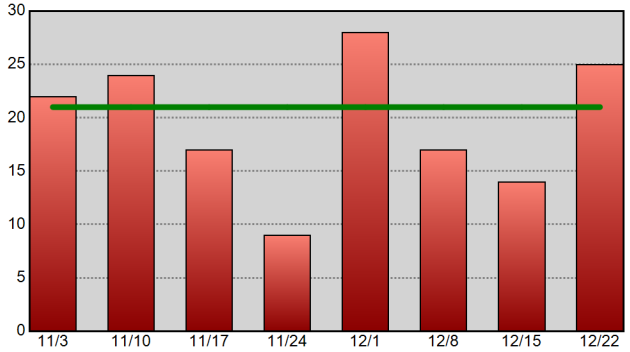

Information summarized for CompStat week ending 12/22/2018. The horizontal line on each chart represents the data set's 52-week weekly average.

Sourced from MNPD ARMS on 12/26/2018 7:43:33 AM. CAD reports only include calls initiated by an officer (call type 2 or 3). Excludes CFS with a disposition code of 6 or 11. Arrest reports do not take into account the number of charges. 1 arrest = 1 body.

East Precinct Precinct Efficiency Charts

METROPOLITAN POLICE DEPARTMENT
of Nashville and Davidson County

Summarized by CompStat week for past eight weeks.
Aggregated by component of officer initiating call / arresting officer.

All Self-Initiated CAD - 52wk Avg: 1,195

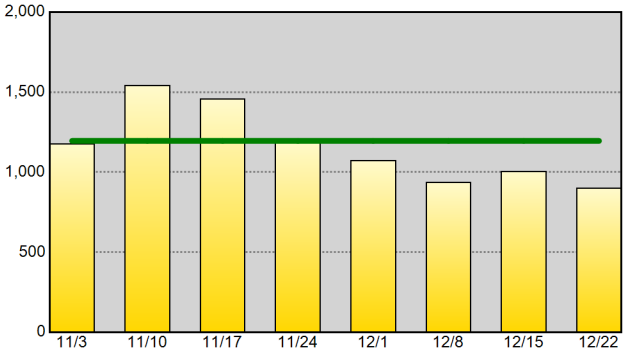

Self-Initiated Terry Stops - 52wk Avg: 39

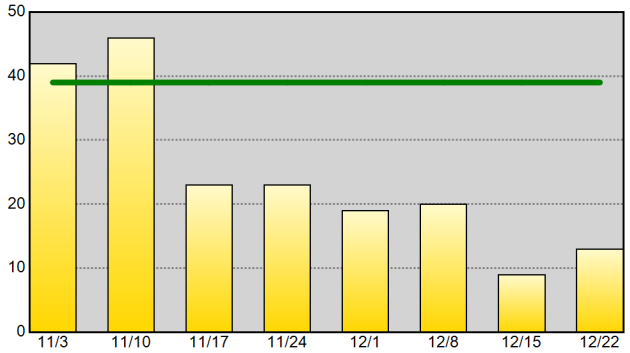

Self-Initiated Vehicle Stops (10-93) - 52wk Avg: 494

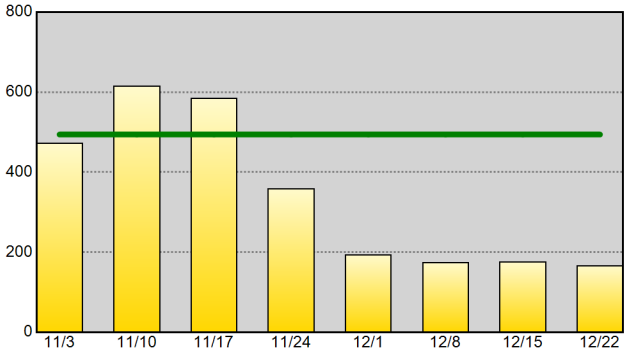

Self-Initiated Business Checks (10-96) - 52wk Avg: 392

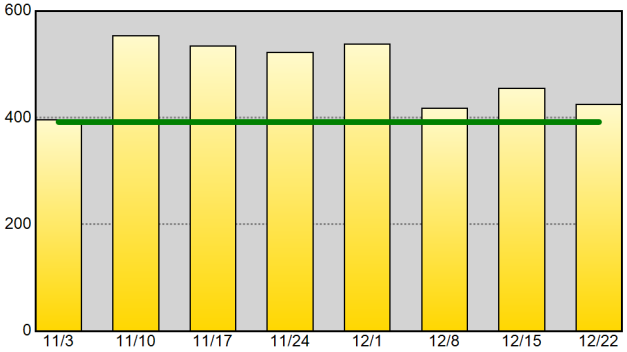

Self-Initiated Community Policing (10-15) - 52wk Avg: 72

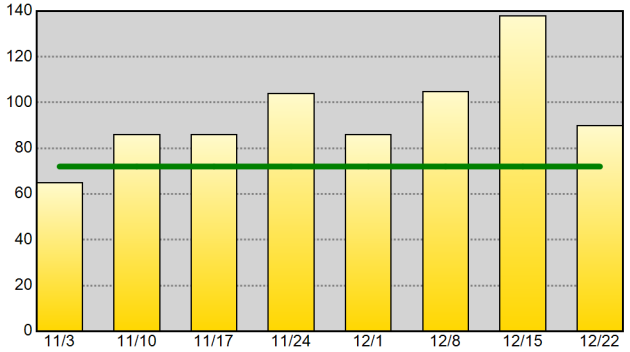

Self-Initiated Criminal Vice Activity (10-78) - 52wk Avg: 3

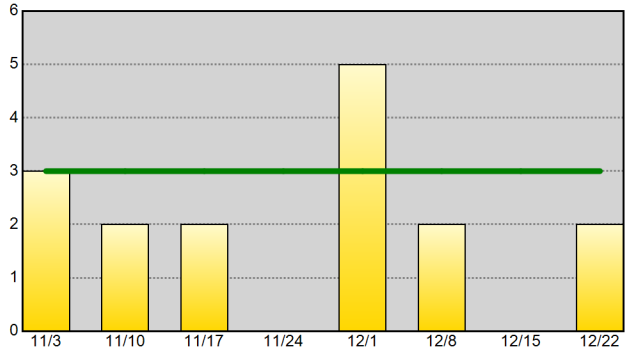

Part I Arrests - 52wk Avg: 15

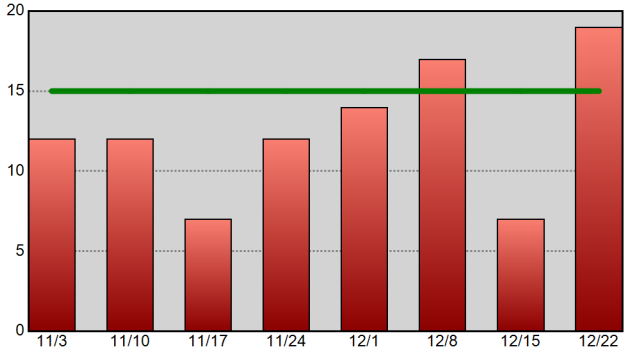

Drug-Related Arrests - 52wk Avg: 21

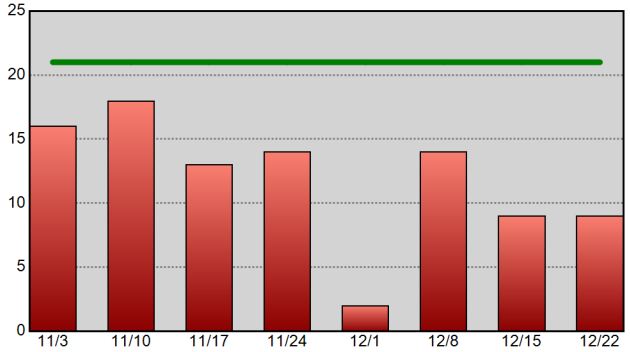

Warrants Served - 52wk Avg: 50

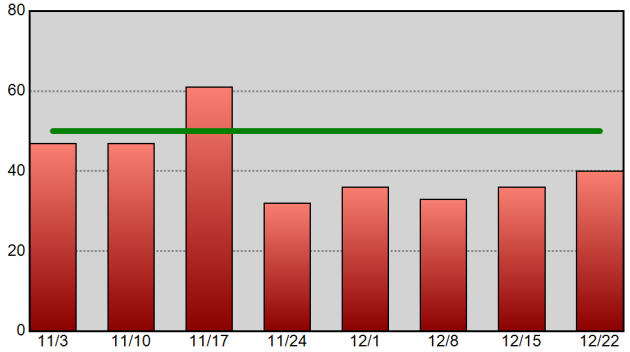

Information summarized for CompStat week ending 12/22/2018. The horizontal line on each chart represents the data set's 52-week weekly average.

Sourced from MNPD ARMS on 12/26/2018 7:43:35 AM. CAD reports only include calls initiated by an officer (call type 2 or 3). Excludes CFS with a disposition code of 6 or 11. Arrest reports do not take into account the number of charges. 1 arrest = 1 body.

South Precinct Precinct Efficiency Charts

METROPOLITAN POLICE DEPARTMENT
of Nashville and Davidson County

Summarized by CompStat week for past eight weeks.
Aggregated by component of officer initiating call / arresting officer.

All Self-Initiated CAD - 52wk Avg: 932

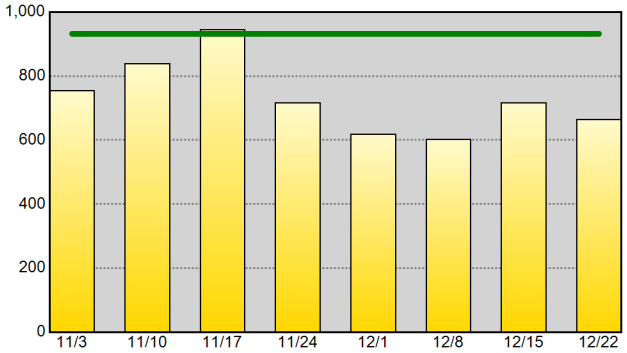

Self-Initiated Terry Stops - 52wk Avg: 25

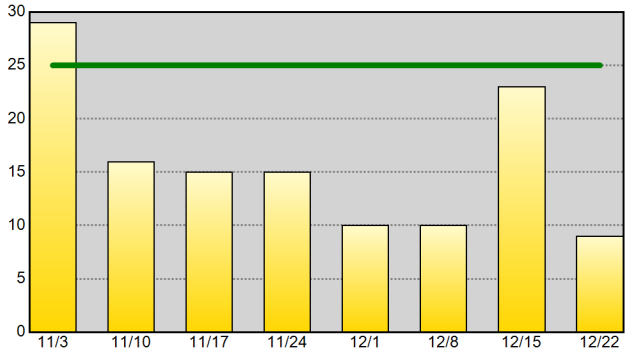

Self-Initiated Vehicle Stops (10-93) - 52wk Avg: 353

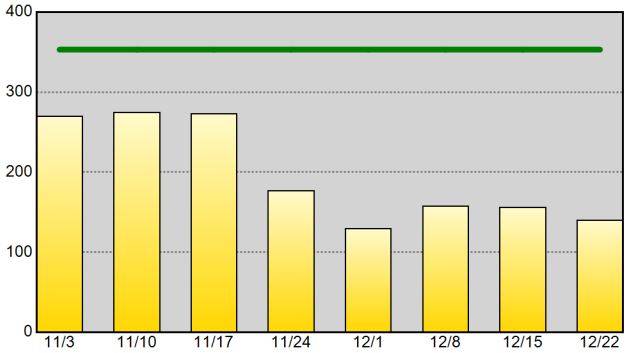

Self-Initiated Business Checks (10-96) - 52wk Avg: 226

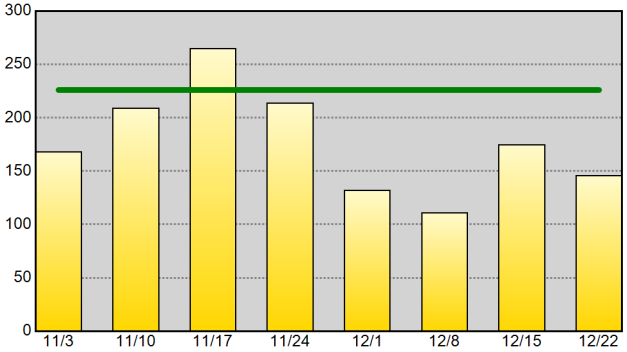

Self-Initiated Community Policing (10-15) - 52wk Avg: 24

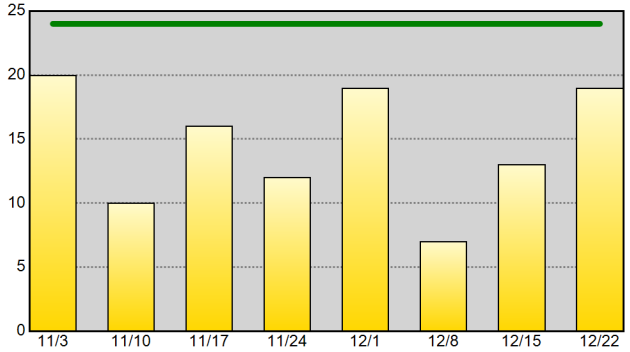

Self-Initiated Criminal Vice Activity (10-78) - 52wk Avg: 2

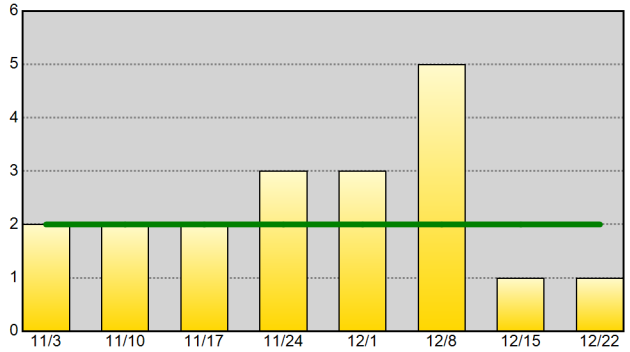

Part I Arrests - 52wk Avg: 17

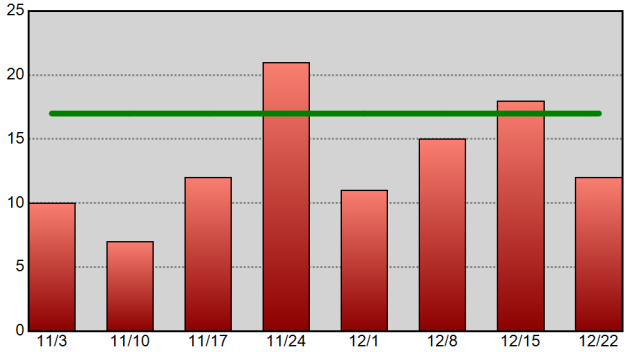

Drug-Related Arrests - 52wk Avg: 22

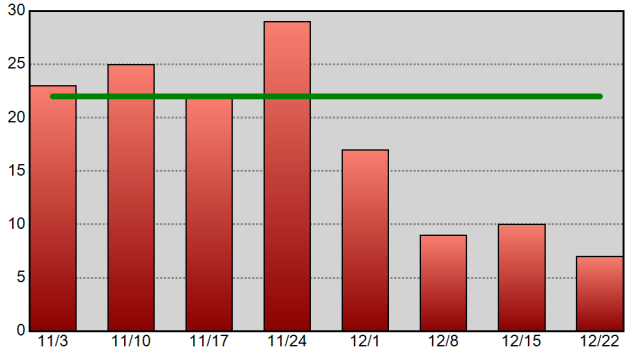

Warrants Served - 52wk Avg: 42

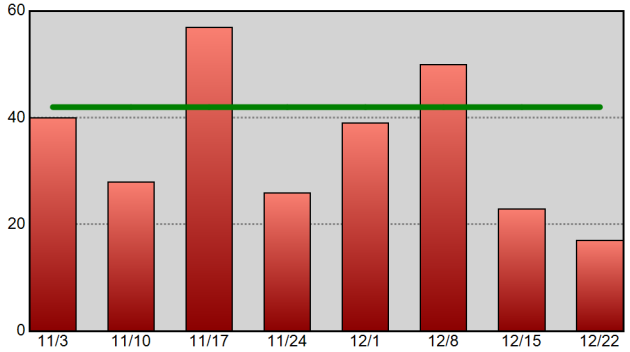

Information summarized for CompStat week ending 12/22/2018. The horizontal line on each chart represents the data set's 52-week weekly average.

Sourced from MNPD ARMS on 12/26/2018 7:43:36 AM. CAD reports only include calls initiated by an officer (call type 2 or 3). Excludes CFS with a disposition code of 6 or 11. Arrest reports do not take into account the number of charges. 1 arrest = 1 body.

Central Precinct Precinct Efficiency Charts

METROPOLITAN POLICE DEPARTMENT
of Nashville and Davidson County

Summarized by CompStat week for past eight weeks.
Aggregated by component of officer initiating call / arresting officer.

All Self-Initiated CAD - 52wk Avg: 1,208

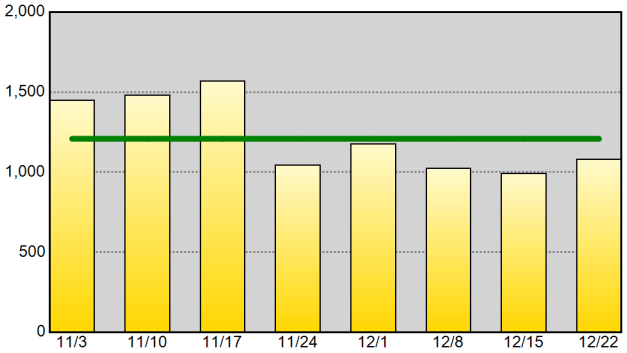

Self-Initiated Terry Stops - 52wk Avg: 66

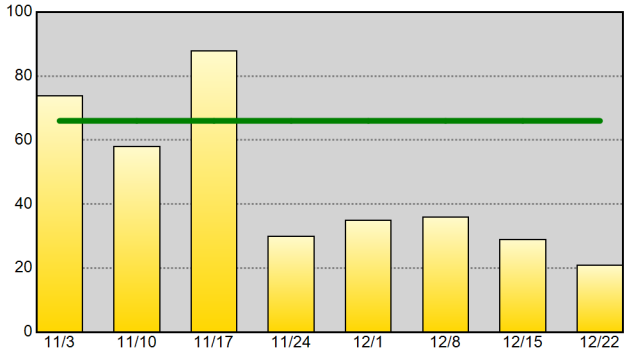

Self-Initiated Vehicle Stops (10-93) - 52wk Avg: 223

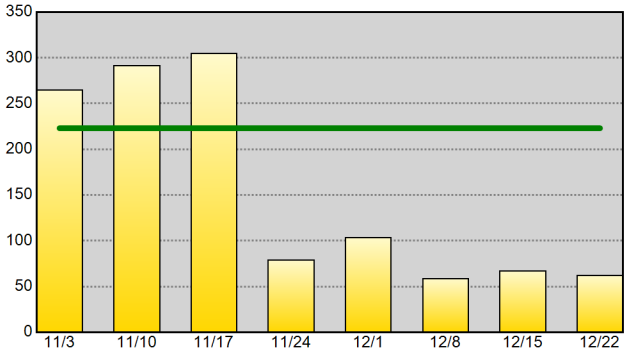

Self-Initiated Business Checks (10-96) - 52wk Avg: 669

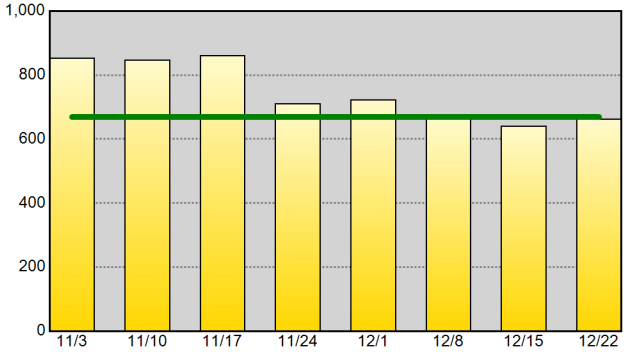

Self-Initiated Community Policing (10-15) - 52wk Avg: 36

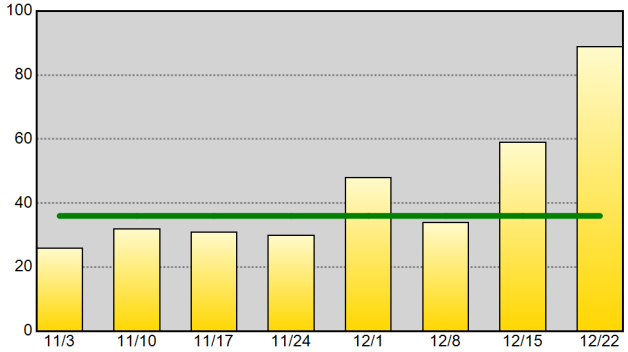

Self-Initiated Criminal Vice Activity (10-78) - 52wk Avg: 1

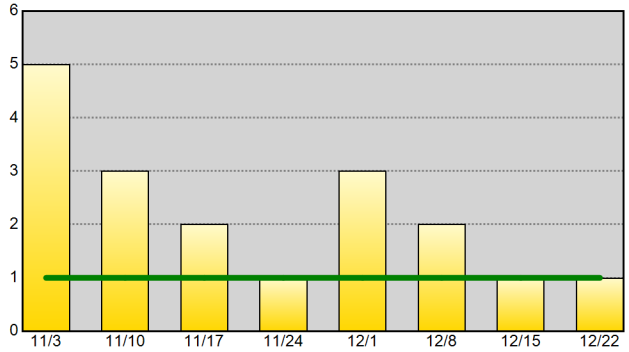

Part I Arrests - 52wk Avg: 9

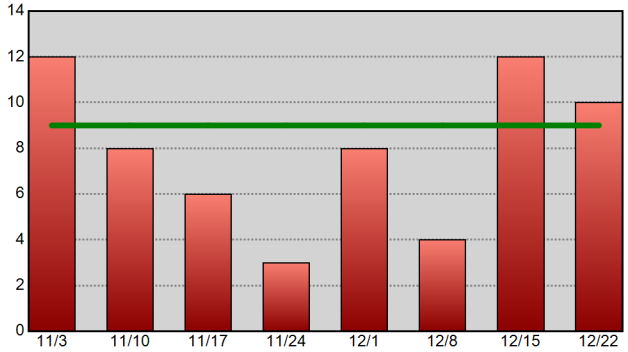

Drug-Related Arrests - 52wk Avg: 11

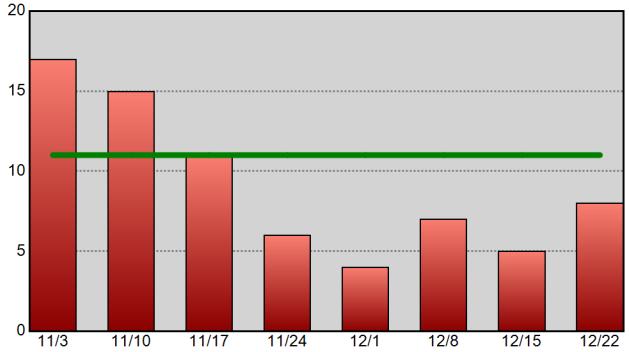

Warrants Served - 52wk Avg: 37

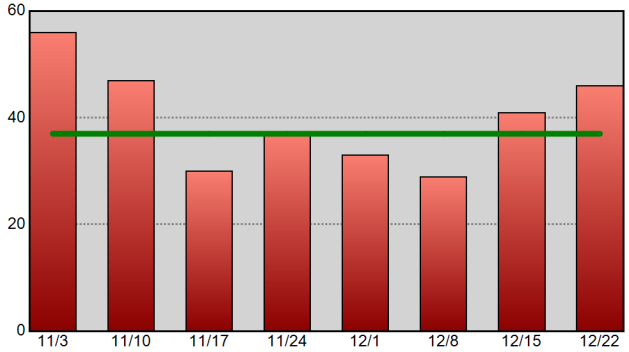

Information summarized for CompStat week ending 12/22/2018. The horizontal line on each chart represents the data set's 52-week weekly average.

Sourced from MNPD ARMS on 12/26/2018 7:43:36 AM. CAD reports only include calls initiated by an officer (call type 2 or 3). Excludes CFS with a disposition code of 6 or 11. Arrest reports do not take into account the number of charges. 1 arrest = 1 body.

Hermitage Precinct Precinct Efficiency Charts

METROPOLITAN POLICE DEPARTMENT
of Nashville and Davidson County

Summarized by CompStat week for past eight weeks.

Aggregated by component of officer initiating call / arresting officer.

All Self-Initiated CAD - 52wk Avg: 1,222

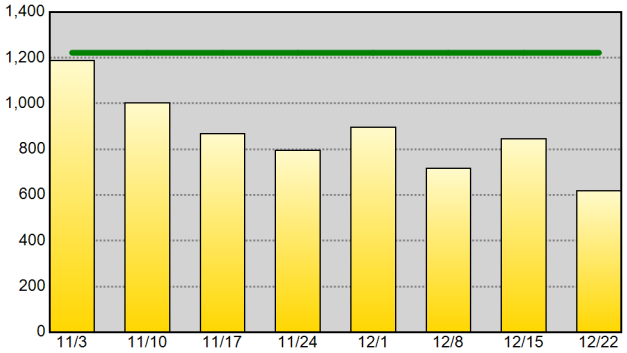

Self-Initiated Terry Stops - 52wk Avg: 29

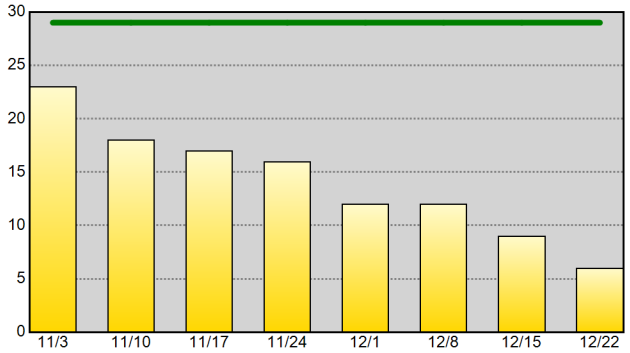

Self-Initiated Vehicle Stops (10-93) - 52wk Avg: 471

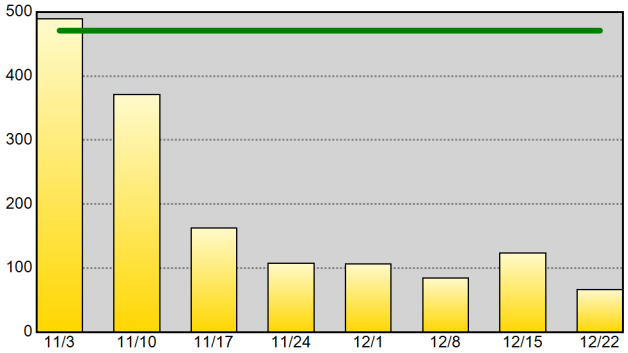

Self-Initiated Business Checks (10-96) - 52wk Avg: 396

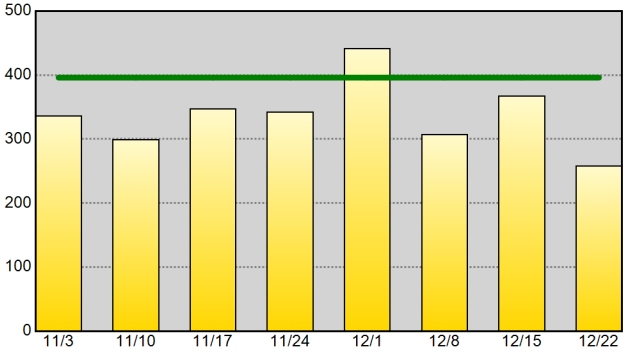

Self-Initiated Community Policing (10-15) - 52wk Avg: 46

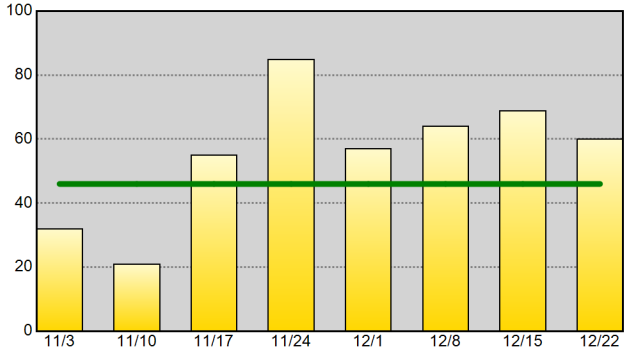

Self-Initiated Criminal Vice Activity (10-78) - 52wk Avg: 1

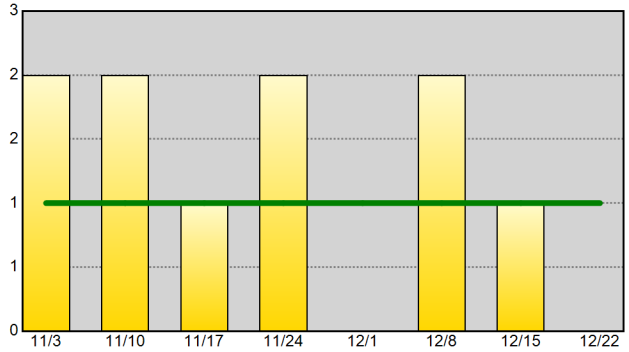

Part I Arrests - 52wk Avg: 19

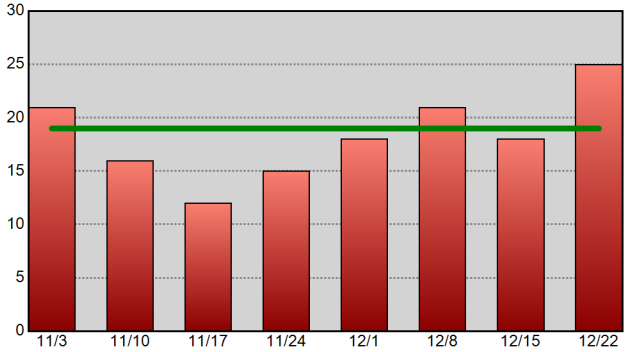

Drug-Related Arrests - 52wk Avg: 19

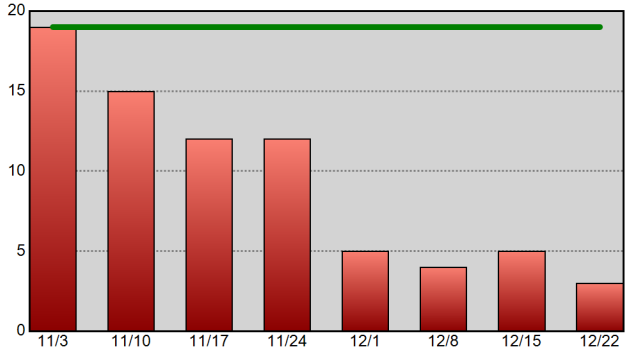

Warrants Served - 52wk Avg: 56

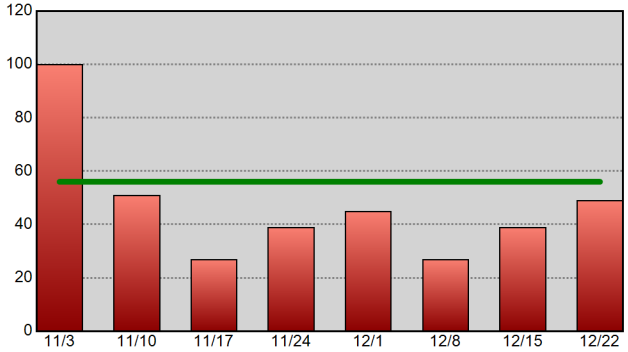

Information summarized for CompStat week ending 12/22/2018. The horizontal line on each chart represents the data set's 52-week weekly average.

Sourced from MNPD ARMS on 12/26/2018 7:43:37 AM. CAD reports only include calls initiated by an officer (call type 2 or 3). Excludes CFS with a disposition code of 6 or 11. Arrest reports do not take into account the number of charges. 1 arrest = 1 body.

North Precinct Precinct Efficiency Charts

METROPOLITAN POLICE DEPARTMENT
of Nashville and Davidson County

Summarized by CompStat week for past eight weeks.
Aggregated by component of officer initiating call / arresting officer.

All Self-Initiated CAD - 52wk Avg: 860

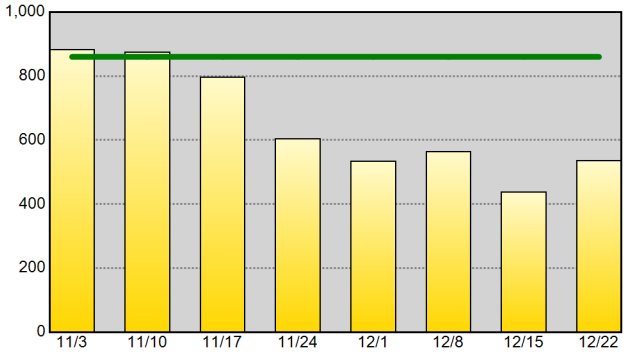

Self-Initiated Terry Stops - 52wk Avg: 24

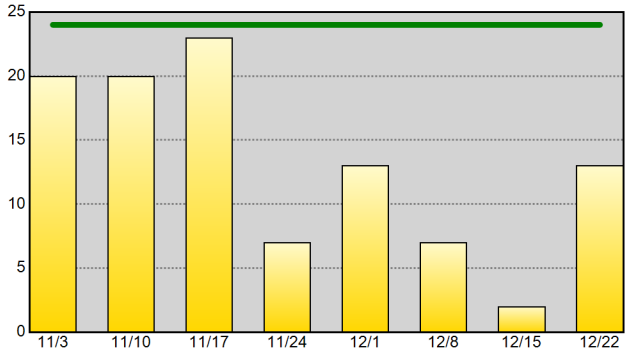

Self-Initiated Vehicle Stops (10-93) - 52wk Avg: 216

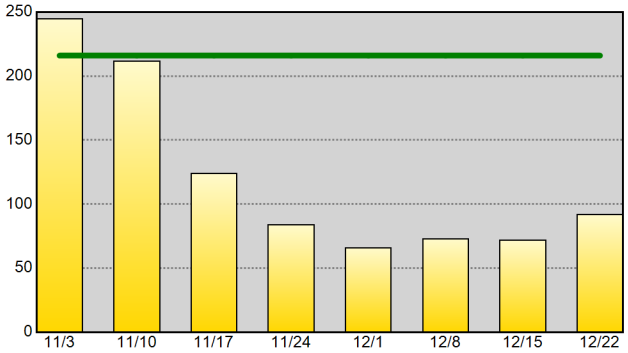

Self-Initiated Business Checks (10-96) - 52wk Avg: 389

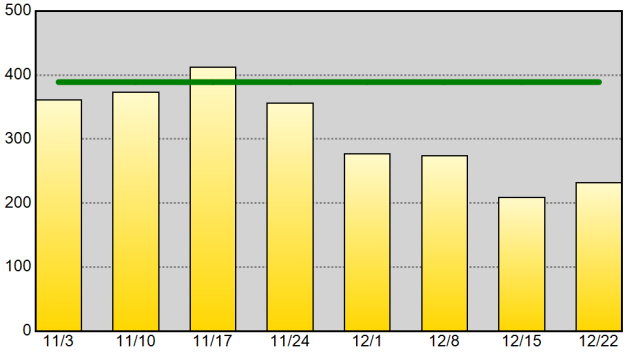

Self-Initiated Community Policing (10-15) - 52wk Avg: 30

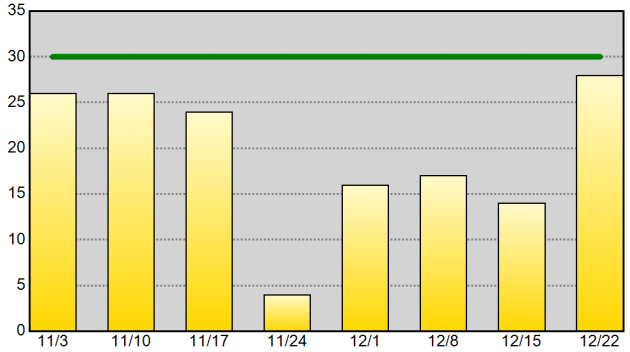

Self-Initiated Criminal Vice Activity (10-78) - 52wk Avg: 1

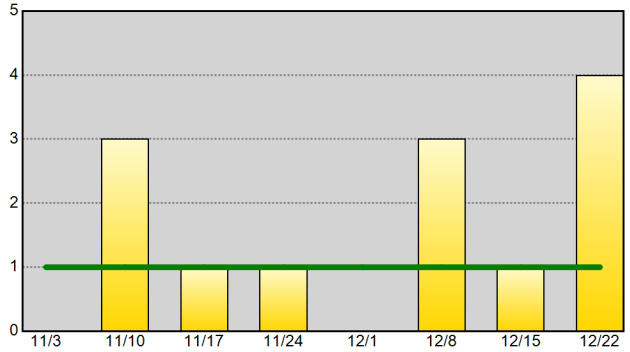

Part I Arrests - 52wk Avg: 15

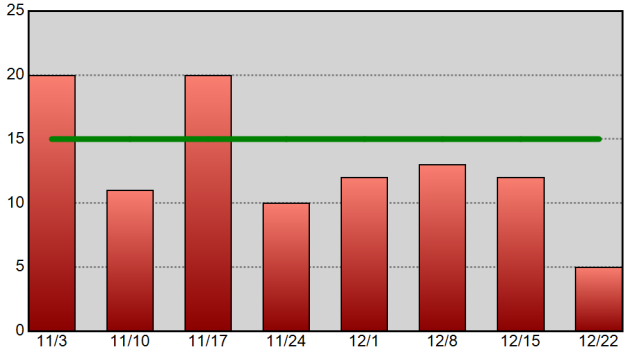

Drug-Related Arrests - 52wk Avg: 19

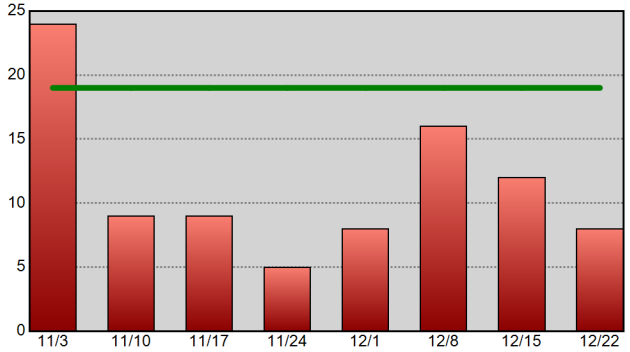

Warrants Served - 52wk Avg: 47

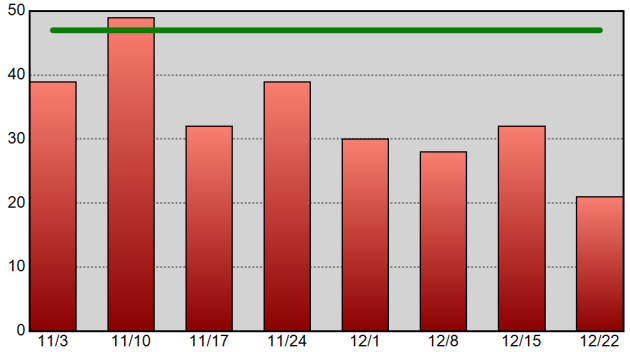

Information summarized for CompStat week ending 12/22/2018. The horizontal line on each chart represents the data set's 52-week weekly average.

Sourced from MNPD ARMS on 12/26/2018 7:43:38 AM. CAD reports only include calls initiated by an officer (call type 2 or 3). Excludes CFS with a disposition code of 6 or 11. Arrest reports do not take into account the number of charges. 1 arrest = 1 body.

Madison Precinct Precinct Efficiency Charts

METROPOLITAN POLICE DEPARTMENT
of Nashville and Davidson County

Summarized by CompStat week for past eight weeks.
Aggregated by component of officer initiating call / arresting officer.

All Self-Initiated CAD - 52wk Avg: 898

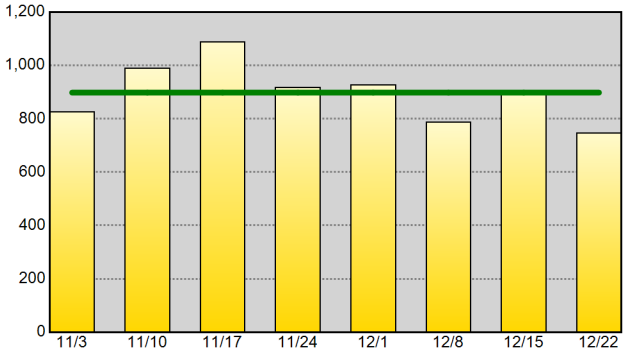

Self-Initiated Terry Stops - 52wk Avg: 14

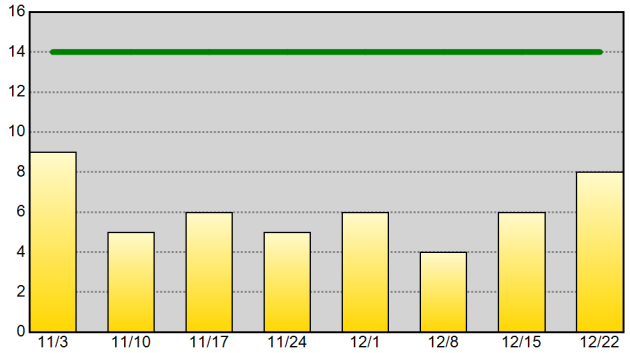

Self-Initiated Vehicle Stops (10-93) - 52wk Avg: 277

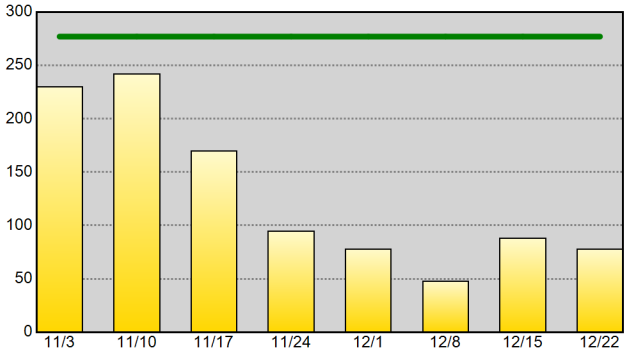

Self-Initiated Business Checks (10-96) - 52wk Avg: 431

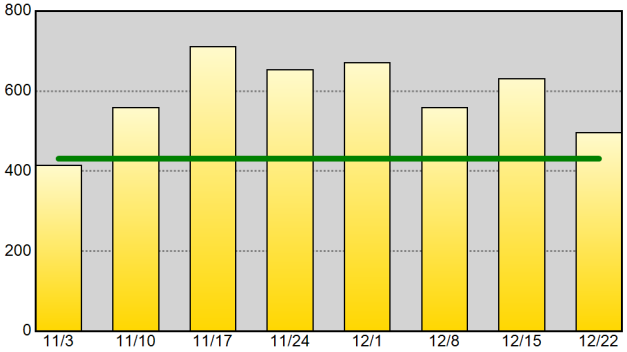

Self-Initiated Community Policing (10-15) - 52wk Avg: 31

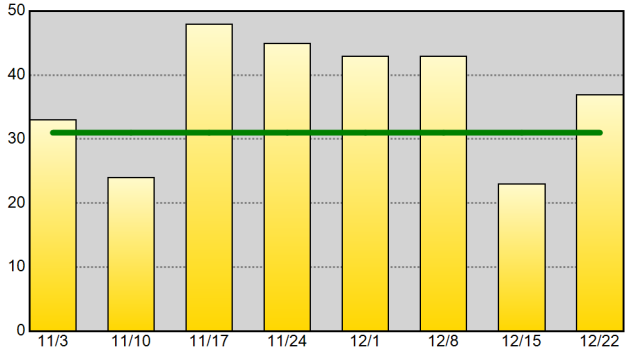

Self-Initiated Criminal Vice Activity (10-78) - 52wk Avg: 1

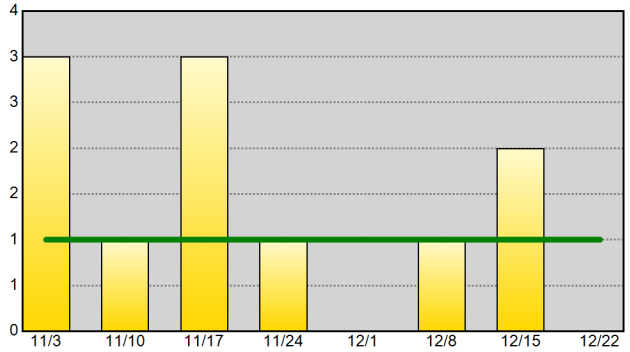

Part I Arrests - 52wk Avg: 18

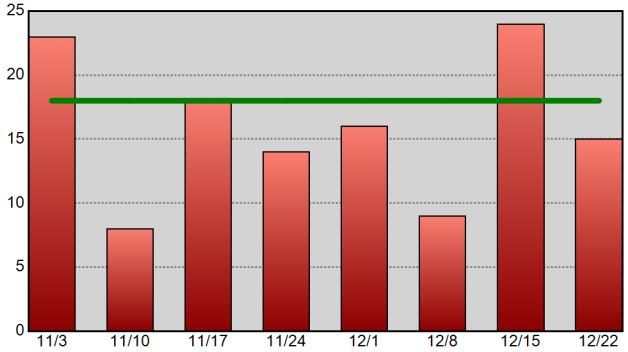

Drug-Related Arrests - 52wk Avg: 14

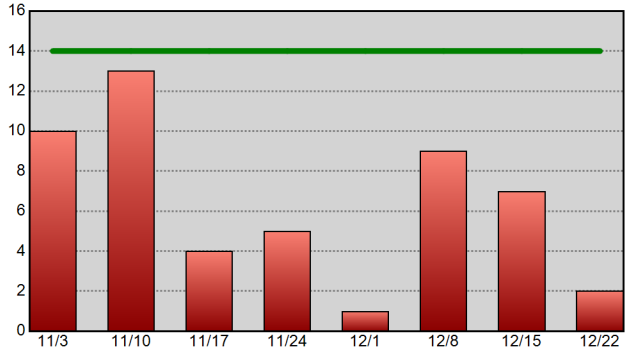

Warrants Served - 52wk Avg: 44

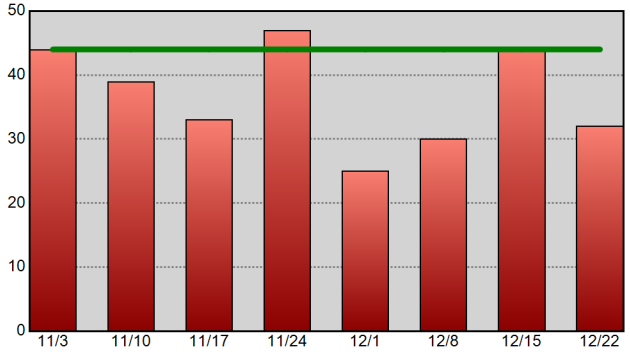

Information summarized for CompStat week ending 12/22/2018. The horizontal line on each chart represents the data set's 52-week weekly average.

Sourced from MNPD ARMS on 12/26/2018 7:43:38 AM. CAD reports only include calls initiated by an officer (call type 2 or 3). Excludes CFS with a disposition code of 6 or 11. Arrest reports do not take into account the number of charges. 1 arrest = 1 body.

Midtown Hills Precinct Precinct Efficiency Charts

METROPOLITAN POLICE DEPARTMENT
of Nashville and Davidson County

Summarized by CompStat week for past eight weeks.

Aggregated by component of officer initiating call / arresting officer.

All Self-Initiated CAD - 52wk Avg: 1,195

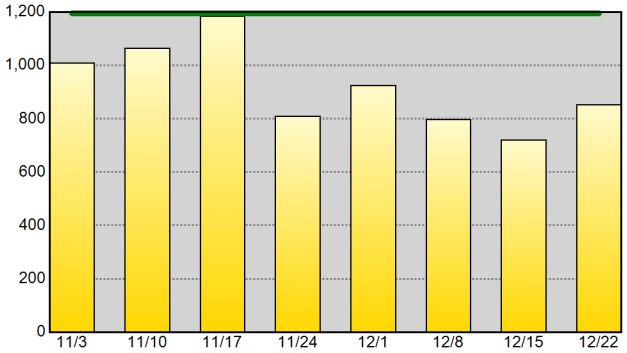

Self-Initiated Terry Stops - 52wk Avg: 24

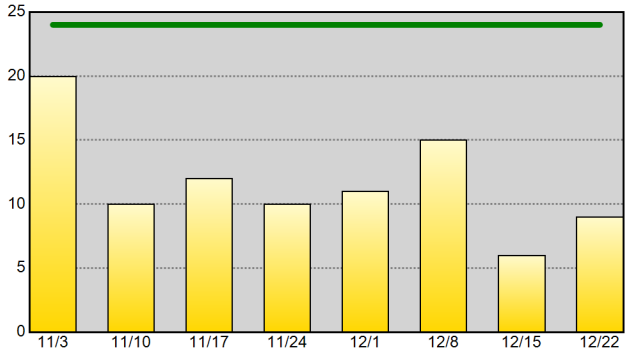

Self-Initiated Vehicle Stops (10-93) - 52wk Avg: 352

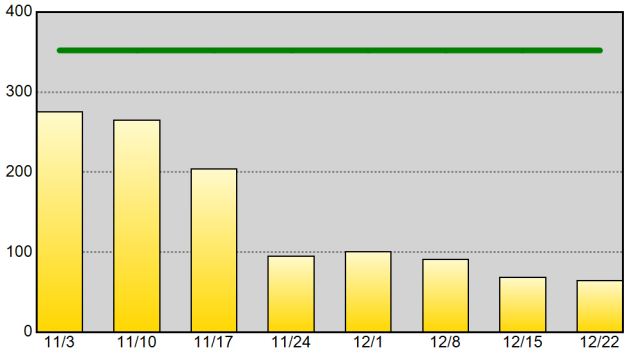

Self-Initiated Business Checks (10-96) - 52wk Avg: 529

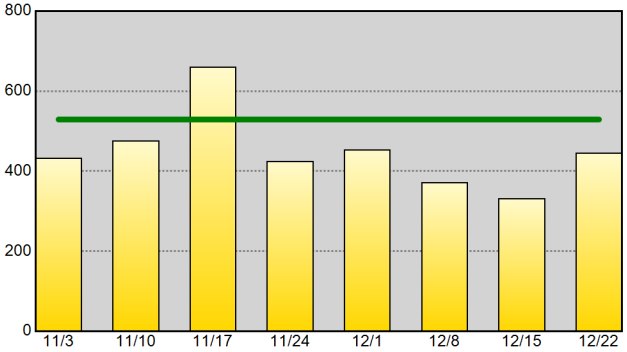

Self-Initiated Community Policing (10-15) - 52wk Avg: 64

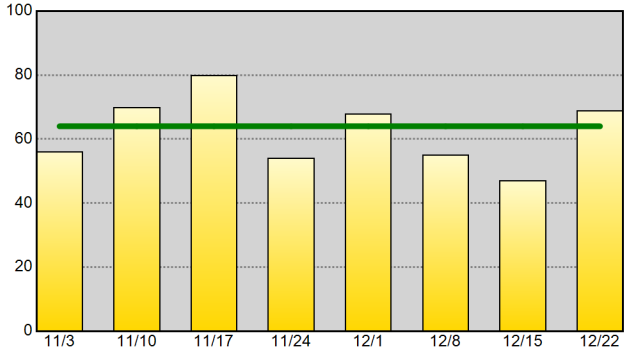

Self-Initiated Criminal Vice Activity (10-78) - 52wk Avg:

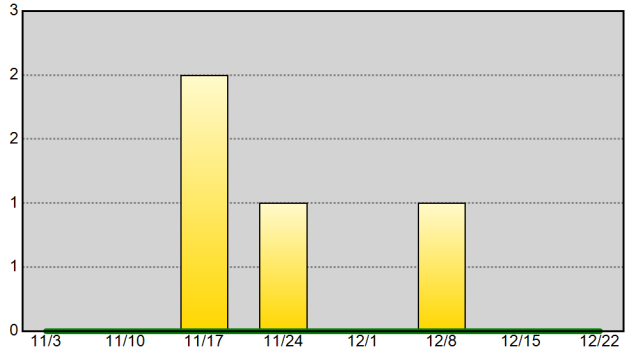

Part I Arrests - 52wk Avg: 12

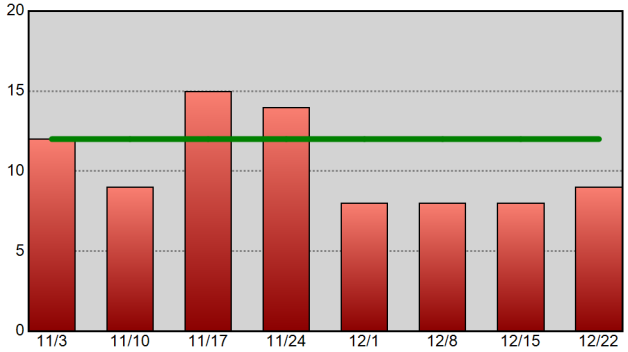

Drug-Related Arrests - 52wk Avg: 21

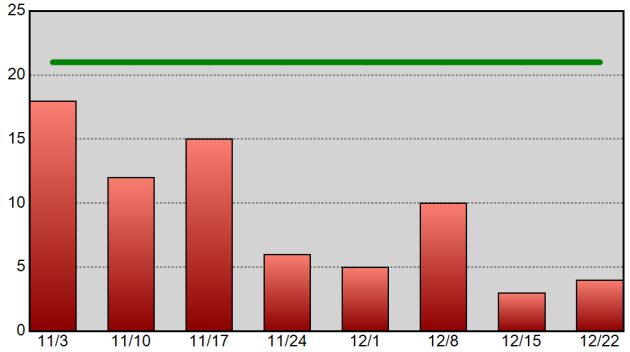

Warrants Served - 52wk Avg: 29

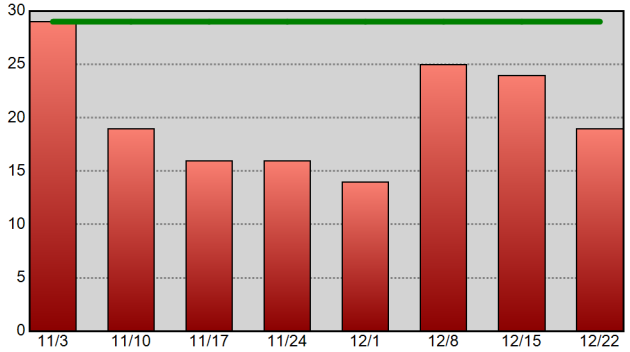

Information summarized for CompStat week ending 12/22/2018. The horizontal line on each chart represents the data set's 52-week weekly average.

Sourced from MNPD ARMS on 12/26/2018 7:43:39 AM. CAD reports only include calls initiated by an officer (call type 2 or 3). Excludes CFS with a disposition code of 6 or 11. Arrest reports do not take into account the number of charges. 1 arrest = 1 body.

High Crime Intersections and Hot Addresses Section

CompStat Weekly Analysis is provided by the Metropolitan Nashville Police Department Crime Analysis Section. This report is intended to be a management and planning tool and does not reflect the official UCR counts for the department.

"In any moment of decision, the best thing you can do is the right thing, the next best thing is the wrong thing, and the worst thing you can do is nothing."
- Theodore Roosevelt

Begin Date: 12/16/2018
End Date: 12/22/2018
Week: 51

County High Crime Intersections

Intersections with the highest concentrations of crime & traffic crashes - past 12 weeks.

METROPOLITAN POLICE DEPARTMENT
of Nashville and Davidson County

Violent Crime

Rank	Intersection	Precinct	ZIP	Count
1	EAST THOMPSON LN & MURFREESBORO PKE	South	37211	13
2	MILLWOOD DR & MURFREESBORO PKE	Hermitage	37217	12
3	PATRICIA DR & THOMPSON PL	Hermitage	37217	11
4	BRUIN DR & KOTHE WAY	South	37013	10
4	4TH AV N & BROADWAY	Central	37219	10
6	25TH AV N & HYDE ST	North	37208	9
6	MAPLEWOOD TRC & HILLSIDE RD	East	37216	9
6	CALLYWOOD CT & RAMBLING RD	Hermitage	37217	9
9	GATEWOOD AV & DICKERSON PKE	East	37207	8
9	SHELBY AV & S 6TH ST	East	37206	8
9	HORTON AV & 11TH AV S	Midtown	37203	8
9	EDGEHILL AV & 12TH AV S	Midtown	37212	8
9	CLAIBORNE ST & LAFAYETTE ST	South	37210	8

Property Crime

Rank	Intersection	Precinct	ZIP	Count
1	OPRY MILLS DR & OPRYLAND DR	Hermitage	37214	104
2	JOYCE LN & GRINSTEAD PL	East	37216	62
3	3RD AV S & BROADWAY	Central	37201	58
4	N GALLATIN PKE & NORTHSIDE DR	Madison	37115	44
5	CHARLOTTE PKE & RIVER RD	West	37209	42
5	WELCH RD & TRAVIS DR	South	37211	42
7	SKYLINE MEMORIAL CT & DICKERSON PKE	Madison	37115	38
8	4TH AV N & BROADWAY	Central	37219	34
8	CHARLOTTE PKE & OLD CHARLOTTE PKE	West	37209	34
10	JUAREZ DR & OLD HICKORY BLVD	Hermitage	37076	31
11	17TH AV N & DR D B TODD JR BLVD	North	37208	30
12	POWELL AV & BRANSFORD AV	Midtown	37204	29
13	WEST END AV & 17TH AV N	Midtown	37203	28

Traffic Crashes - Personal Injury

Rank	Intersection	Precinct	ZIP	Count
1	I40 E & I40 E EXIT RAMP	Hermitage	37210	6
2	I24 E & I24 E EXIT RAMP	South	37210	5
2	HARDING PL & I65 N ENT RAMP	Midtown	37204	5
2	MURFREESBORO PKE & HAMILTON CHURCH RD	South	37013	5
5	I24 W & I24 W EXIT RAMP	South	37211	4
5	DONELSON PKE & MURFREESBORO PKE	South	37217	4
5	HOBSON PKE & HAMILTON CHURCH RD	South	37013	4
5	BELL RD & SMITH SPRINGS RD	Hermitage	37217	4
5	I24 W & I440 W ENT RAMP	South	37210	4
5	READ AV & BRICK CHURCH PKE	North	37207	4
11	SOUTHERLAND DR & BROOKLYN AV	North	37207	3
11	S HAMILTON RD & BUENA VISTA PKE	North	37218	3
11	5TH AV N & JEFFERSON ST	Central	37208	3

Traffic Crashes - Non-Injury

Rank	Intersection	Precinct	ZIP	Count
1	POWELL AV & POWELL PL	Midtown	37204	25
2	I40 E & I40 E EXIT RAMP	Hermitage	37210	21
2	CANE RIDGE RD & BELL RD	South	37013	21
4	BELL RD & MURFREESBORO PKE	South	37013	20
5	THOMPSON LN & EAST THOMPSON LN	South	37211	19
5	ROSA L PARKS BLVD & DOMINICAN DR	North	37228	19
7	I440 E & I440 ENT RAMP	Midtown	37204	18
8	OLD HICKORY BLVD & FRANKLIN PIKE CIR	Midtown	37027	16
8	CHARLOTTE PKE & WHITE BRIDGE PKE	West	37209	16
8	PIERCE AV & VANDERBILT HOSPITAL	Midtown	37240	16
8	HARDING PL & METROPLEX DR	South	37211	16
8	OLD HICKORY BLVD & NOLENSVILLE PKE	South	37211	16
13	BELL RD & BLUE HOLE RD	South	37013	15

Information summarized for CompStat week ending 12-22-18. (past 12 weeks of data). For each report, point data were plotted in a GIS and assigned to the nearest street intersection. Summary counts were then calculated for each intersection.

Sourced from MNPD ARMS on 12/26/2018 7:43:40 AM. Violent and property crime information sourced from incident reports using Uniform Crime Reporting definitions and reporting guidelines, based on the date when the crime was reported. Personal injury traffic crashes (10-46) and non-injury traffic crashes (10-45) retrieved from MNPD's CAD database. Excludes CFS with a disposition code of 6 or 11. For each incident or CAD record, the incident or dispatch location was assigned to the nearest street intersection.

West Precinct High Crime Intersections

Intersections with the highest concentrations of crime & traffic crashes - past 12 weeks.

METROPOLITAN POLICE DEPARTMENT
of Nashville and Davidson County

Violent Crime

Rank	Intersection	Precinct	ZIP	Count
1	ALAMEDA ST & MICHIGAN AV	West	37209	5
2	FAIRWOOD DR & RIDGELAKE PKWY	West	37209	4
3	BELLE VALLEY DR &	West	37209	3
3	BANDYWOOD DR & ABBOTT MARTIN RD	West	37215	3
5	HILLSBORO PKE & ABBOTT MARTIN RD	West	37215	2
5	HIGHWAY 70 S & WATERFORD CIR	West	37221	2
5	OLD GOWER RD & OLD CHARLOTTE PKE	West	37209	2
5	WEST RUNNING BROOK RD & WHEATFIELD WAY	West	37209	2
5	TRAEMOOR VILLAGE DR & TRAEMOOR VILLAGE PL	West	37209	2
5	MCCRORY LN &	West	37221	2
5	I40 E & HIGHWAY 70 S	West	37221	2
5	ALAMEDA ST & PRESTON TAYLOR PL	West	37209	2
5	DELAWARE AV & 51ST AV N	West	37209	2

Property Crime

Rank	Intersection	Precinct	ZIP	Count
1	CHARLOTTE PKE & RIVER RD	West	37209	42
2	CHARLOTTE PKE & OLD CHARLOTTE PKE	West	37209	34
3	BANDYWOOD DR & ABBOTT MARTIN RD	West	37215	27
4	WHITE BRIDGE PKE & NES ACCESS RD	West	37205	16
5	CHARLOTTE PKE &	West	37205	14
6	CHARLOTTE PKE & OCEOLA AV	West	37209	11
7	OLD HICKORY BLVD & RIDGELAKE PKWY	West	37209	10
8	OLD HICKORY BLVD &	West	37221	9
8	CARRIAGE DR & HARROW DR	West	37221	9
8	CABOT DR & CHARLOTTE PKE	West	37205	9
8	HILLSBORO PKE & GREEN HILLS VILLAGE DR	West	37215	9
12	PREMIER DR & WILCLAY DR	West	37209	8
12	42ND AV N & CHARLOTTE AV	West	37209	8

Traffic Crashes - Personal Injury

Rank	Intersection	Precinct	ZIP	Count
1	HIGHWAY 70 S & HICKS RD	West	37221	3
1	OLD HICKORY BLVD & CHARLOTTE PKE	West	37209	3
3	COLEY DAVIS RD & STONYBROOK DR	West	37221	2
3	SAWYER BROWN RD & HIGHWAY 70 S	West	37221	2
3	OLD HICKORY BLVD & BELLE FOREST PVT DR	West	37221	2
3	HARDING PKE & RIDGEFIELD WAY	West	37205	2
3	HARDING PKE & WOODLAWN DR	West	37205	2
3	HIGHWAY 100 & OLD HICKORY BLVD	West	37221	2
9	HIGHWAY 100 & HARPETH TRACE DR	West	37221	1
9	HILLSBORO PKE & ABBOTT MARTIN RD	West	37215	1
9	HARDING PL & HILLSBORO PKE	West	37215	1
9	HILLSBORO CIR & HOBBS RD	West	37215	1
9	POST RD & HARDING PKE	West	37205	1

Traffic Crashes - Non-Injury

Rank	Intersection	Precinct	ZIP	Count
1	CHARLOTTE PKE & WHITE BRIDGE PKE	West	37209	16
2	OLD HICKORY BLVD & HIGHWAY 70 S	West	37221	13
2	HARDING PKE & WHITE BRIDGE PKE	West	37205	13
4	CABOT DR & CHARLOTTE PKE	West	37205	12
5	SAWYER BROWN RD & HIGHWAY 70 S	West	37221	9
5	POST RD & WHITE BRIDGE PKE	West	37205	9
5	HILLSBORO PKE & WOODMONT BLVD	West	37215	9
8	CHARLOTTE PKE & RIVER RD	West	37209	8
9	HIGHWAY 70 S & HICKS RD	West	37221	7
9	CENTENNIAL BLVD & BRILEY PKWY N ENT RAMP	West	37209	7
11	HARDING PKE & KENNER AV	West	37205	6
11	HARDING PKE & WOODLAWN DR	West	37205	6
11	CHARLOTTE PKE & I40 E ENT RAMP	West	37209	6

Information summarized for CompStat week ending 12-22-18. (past 12 weeks of data). For each report, point data were plotted in a GIS and assigned to the nearest street intersection. Summary counts were then calculated for each intersection.

Sourced from MNPD ARMS on 12/26/2018 7:43:40 AM. Violent and property crime information sourced from incident reports using Uniform Crime Reporting definitions and reporting guidelines, based on the date when the crime was reported. Personal injury traffic crashes (10-46) and non-injury traffic crashes (10-45) retrieved from MNPD's CAD database. Excludes CFS with a disposition code of 6 or 11. For each incident or CAD record, the incident or dispatch location was assigned to the nearest street intersection.

East Precinct High Crime Intersections

Intersections with the highest concentrations of crime & traffic crashes - past 12 weeks.

METROPOLITAN POLICE DEPARTMENT
of Nashville and Davidson County

Violent Crime

Rank	Intersection	Precinct	ZIP	Count
1	MAPLEWOOD TRC & HILLSIDE RD	East	37216	9
2	GATEWOOD AV & DICKERSON PKE	East	37207	8
2	SHELBY AV & S 6TH ST	East	37206	8
4	S 8TH ST & SHELBY AV	East	37206	5
4	JONES AV & FLAMINGO DR	East	37207	5
6	PETWAY AV & GALLATIN AV	East	37206	4
6	DEW ST & S 7TH ST	East	37206	4
6	MAIN ST & N 7TH ST	East	37206	4
9	S 7TH ST & SYLVAN ST	East	37206	3
9	S 6TH ST & SUMMER PL	East	37206	3
9	MAPLEWOOD TRC & WALTON LN	East	37216	3
9	DICKERSON PKE & ROCK ST	East	37207	3
9	GALLATIN AV & CHESTER AV / MCCLURKAN AV	East	37206	3

Property Crime

Rank	Intersection	Precinct	ZIP	Count
1	JOYCE LN & GRINSTEAD PL	East	37216	62
2	SHELBY AV & S 6TH ST	East	37206	16
3	HOME RD & GALLATIN PKE	East	37216	14
4	I65 N & W TRINITY LN	East	37207	13
4	MAIN ST & N 7TH ST	East	37206	13
6	S 6TH ST & WOODLAND ST	East	37206	10
7	DICKERSON PKE & HILLHURST DR	East	37207	9
8	GARTLAND AV & N 11TH ST	East	37206	8
8	DICKERSON PKE & HANCOCK ST	East	37207	8
10	FATHERLAND ST & S 4TH ST	East	37206	7
10	SYLVAN ST & S 5TH ST	East	37206	7
12	DAVIDSON ST & SHELBY BOTTOMS GRNWY	East	37206	6
12	GALLATIN AV & CHICAMAUGA AV	East	37206	6

Traffic Crashes - Personal Injury

Rank	Intersection	Precinct	ZIP	Count
1	I24 W EXIT RAMP & I24 W	East	37213	3
2	EASTLAND AV & GALLATIN AV	East	37206	2
2	JONES AV & E TRINITY LN	East	37207	2
2	SPRING ST & DICKERSON PKE	East	37207	2
2	I65 S & I65 S ENT RAMP	East	37207	2
6	I65 S EXIT RAMP & I65 S	East	37207	1
6	SPRING ST & DICKERSON PKE	East	37207	1
6	ELLINGTON PKWY RAMP & MAIN ST ENT RAMP	East	37207	1
6	CLEVELAND ST & ELLINGTON PKWY	East	37207	1
6	SPRING ST & I24 W EXIT RAMP	East	37207	1
6	ELLINGTON PKWY & JAMES ROBERTSON	East	37207	1
6	N 2ND ST & GRACE ST	East	37207	1
6	DICKERSON PKE & GRACE ST	East	37207	1

Traffic Crashes - Non-Injury

Rank	Intersection	Precinct	ZIP	Count
1	DICKERSON PKE & EWING DR	East	37207	9
2	I65 N & I65 N ENT RAMP	East	37207	7
2	W TRINITY LN & LUCAS LN	East	37207	7
2	MAIN ST & S 5TH ST	East	37207	7
2	WOODLAND ST & 11TH ST (5 POINTS)	East	37206	7
2	I65 S EXIT RAMP & I65 S	East	37207	7
7	I65 S EXIT RAMP & BRILEY PKWY	East	37115	6
8	DICKERSON PKE & OAK VALLEY DR	East	37207	5
8	DICKERSON PKE & HOMESTEAD RD	East	37207	5
8	I65 S & I65 S ENT RAMP	East	37207	5
11	I65 N EXIT RAMP & I65 N	East	37207	4
11	CAHAL AV & GALLATIN AV	East	37216	4
11	DR RICHARD G ADAMS DR & E TRINITY LN	East	37207	4

Information summarized for CompStat week ending 12-22-18. (past 12 weeks of data). For each report, point data were plotted in a GIS and assigned to the nearest street intersection. Summary counts were then calculated for each intersection.

Sourced from MNPD ARMS on 12/26/2018 7:43:40 AM. Violent and property crime information sourced from incident reports using Uniform Crime Reporting definitions and reporting guidelines, based on the date when the crime was reported. Personal injury traffic crashes (10-46) and non-injury traffic crashes (10-45) retrieved from MNPD's CAD database. Excludes CFS with a disposition code of 6 or 11. For each incident or CAD record, the incident or dispatch location was assigned to the nearest street intersection.

South Precinct High Crime Intersections

Intersections with the highest concentrations of crime & traffic crashes - past 12 weeks.

METROPOLITAN POLICE DEPARTMENT
of Nashville and Davidson County

Violent Crime

Rank	Intersection	Precinct	ZIP	Count
1	EAST THOMPSON LN & MURFREESBORO PKE	South	37211	13
2	BRUIN DR & KOTHE WAY	South	37013	10
3	CLAIBORNE ST & LAFAYETTE ST	South	37210	8
4	PARAGON DR & BRUNER CT	South	37211	7
5	WHISPERING OAKS PL & TANGLEWOOD CT	South	37211	6
5	MURFREESBORO PKE & PARRIS AV	South	37210	6
5	APACHE TR & HAYWOOD LN	South	37211	6
5	COLEMONT PL & PACKARD DR	South	37211	6
9	VOLUNTEER DR & JASON DR	South	37013	5
9	PLUS PARK BLVD & PAVILION BLVD	South	37217	5
9	MURFREESBORO PKE & GLENGARRY DR	South	37217	5
9	RADER DR & BAKERTOWN RD	South	37013	5
9	HICKORY HOLLOW PL &	South	37013	5

Property Crime

Rank	Intersection	Precinct	ZIP	Count
1	WELCH RD & TRAVIS DR	South	37211	42
2	MURFREESBORO PKE & HAMILTON CHURCH RD	South	37013	21
3	NOLENSVILLE PKE & HICKORYVIEW DR	South	37211	17
4	EAST THOMPSON LN & MURFREESBORO PKE	South	37211	15
5	CANE RIDGE RD & BELL RD	South	37013	14
5	OLD HICKORY BLVD & FIRESTONE PKWY	South	37013	14
7	BELL RD & BELL FORGE LN E	South	37013	13
8	WALLACE RD & LINBAR DR	South	37211	12
8	NOLENSVILLE PKE & EDMONDSON PKE	South	37211	12
10	MURFREESBORO PKE & GLENGARRY DR	South	37217	11
11	CANE RIDGE RD & CEDAR POINTE PKWY	South	37013	10
11	RICHARDS RD & DELIA DR	South	37013	10
13	CUMMINGS PARK DR & RICHARDS RD	South	37013	9

Traffic Crashes - Personal Injury

Rank	Intersection	Precinct	ZIP	Count
1	I24 E & I24 E EXIT RAMP	South	37210	5
1	MURFREESBORO PKE & HAMILTON CHURCH RD	South	37013	5
3	HOBSON PKE & HAMILTON CHURCH RD	South	37013	4
3	I24 W & I24 W EXIT RAMP	South	37211	4
3	DONELSON PKE & MURFREESBORO PKE	South	37217	4
3	I24 W & I440 W ENT RAMP	South	37210	4
7	BELL RD & BLUE HOLE RD	South	37013	3
7	ANTIOCH PKE & HARDING PL	South	37211	3
7	FOOTHILL DR & MURFREESBORO PKE	South	37217	3
7	BELL RD & MT VIEW RD	South	37013	3
7	PIN HOOK RD & SUMMERCREST BLVD	South	37013	3
7	FOREST VIEW DR & MURFREESBORO PKE	South	37013	3
7	BELL RD & MURFREESBORO PKE	South	37013	3

Traffic Crashes - Non-Injury

Rank	Intersection	Precinct	ZIP	Count
1	CANE RIDGE RD & BELL RD	South	37013	21
2	BELL RD & MURFREESBORO PKE	South	37013	20
3	THOMPSON LN & EAST THOMPSON LN	South	37211	19
4	OLD HICKORY BLVD & NOLENSVILLE PKE	South	37211	16
4	HARDING PL & METROPLEX DR	South	37211	16
6	BELL RD & BLUE HOLE RD	South	37013	15
7	I24 E & I24 E EXIT RAMP	South	37013	14
7	I24 W & I24 W EXIT RAMP	South	37211	14
7	I24 W & I440 W ENT RAMP	South	37210	14
7	I24 W EXIT RAMP &	South	37086	14
7	HARDING PL & NOLENSVILLE PKE	South	37211	14
7	I24 E & I440 W ENT RAMP	South	37210	14
13	DONELSON PKE & MURFREESBORO PKE	South	37217	13

Information summarized for CompStat week ending 12-22-18. (past 12 weeks of data). For each report, point data were plotted in a GIS and assigned to the nearest street intersection. Summary counts were then calculated for each intersection.

Sourced from MNPD ARMS on 12/26/2018 7:43:40 AM. Violent and property crime information sourced from incident reports using Uniform Crime Reporting definitions and reporting guidelines, based on the date when the crime was reported. Personal injury traffic crashes (10-46) and non-injury traffic crashes (10-45) retrieved from MNPD's CAD database. Excludes CFS with a disposition code of 6 or 11. For each incident or CAD record, the incident or dispatch location was assigned to the nearest street intersection.

Central Precinct High Crime Intersections

Intersections with the highest concentrations of crime & traffic crashes - past 12 weeks.

METROPOLITAN POLICE DEPARTMENT
of Nashville and Davidson County

Violent Crime

Rank	Intersection	Precinct	ZIP	Count
1	4TH AV N & BROADWAY	Central	37219	10
2	HERMITAGE AV & PEABODY ST	Central	37201	5
3	1ST AV S & SHELBY ST PEDESTRIAN BRIDGE	Central	37201	4
3	BROADWAY & 1ST AV S	Central	37201	4
3	CHARLOTTE AV & 4TH AV N	Central	37219	4
6	2ND AV N & BROADWAY	Central	37201	3
6	3RD AV S & SYMPHONY PL	Central	37201	3
6	3RD AV S & BROADWAY	Central	37201	3
6	N 1ST ST & MAIN ST	Central	37213	3
6	S 1ST ST & WOODLAND ST	Central	37213	3
11	BROADWAY & OPRY PL	Central	37203	2
11	4TH AV S & LEA AV	Central	37203	2
11	PEABODY ST & 7TH AV S	Central	37203	2

Property Crime

Rank	Intersection	Precinct	ZIP	Count
1	3RD AV S & BROADWAY	Central	37201	58
2	4TH AV N & BROADWAY	Central	37219	34
3	2ND AV N & COMMERCE ST	Central	37201	16
4	3RD AV N & COMMERCE ST	Central	37201	14
4	VICTORY AV & S 1ST ST	Central	37213	14
6	CHARLOTTE AV & 4TH AV N	Central	37219	11
7	4TH AV N & COMMERCE ST	Central	37219	10
7	COMMERCE ST & 5TH AV N	Central	37219	10
7	4TH AV S & SYMPHONY PL	Central	37203	10
10	3RD AV S & SYMPHONY PL	Central	37201	9
11	BROADWAY & OPRY PL	Central	37203	8
11	PINE ST & 11TH AV S	Central	37203	8
13	COMMERCE ST & 6TH AV N	Central	37219	7

Traffic Crashes - Personal Injury

Rank	Intersection	Precinct	ZIP	Count
1	5TH AV N & JEFFERSON ST	Central	37208	3
2	JAMES ROBERTSON PKWY & 3RD AV N	Central	37201	2
2	8TH AV S & LAFAYETTE ST	Central	37203	2
2	FRANKLIN ST & 6TH AV S	Central	37203	2
2	I40 W & DEMONBREUN ST / 13TH AV S	Central	37203	2
2	2ND AV N & COMMERCE ST	Central	37201	2
2	3RD AV S & BROADWAY	Central	37201	2
2	GEORGE L DAVIS BLVD & CHURCH ST	Central	37203	2
2	11TH AV N & CHURCH ST	Central	37203	2
2	CHARLOTTE AV & 4TH AV N	Central	37219	2
2	DAVIDSON ST & I24 E	Central	37213	2
2	WOODLAND ST & INTERSTATE DR	Central	37213	2
2	SPRING ST & N 1ST ST	Central	37207	2

Traffic Crashes - Non-Injury

Rank	Intersection	Precinct	ZIP	Count
1	SPRING ST & N 1ST ST	Central	37207	14
2	4TH AV N & BROADWAY	Central	37219	11
3	GEORGE L DAVIS BLVD & CHURCH ST	Central	37203	9
3	8TH AV S & LAFAYETTE ST	Central	37203	9
5	12TH AV S & DEMONBREUN ST	Central	37203	8
5	I24 E & I24 E EXIT RAMP	Central	37213	8
7	12TH AV N & BROADWAY	Central	37203	7
7	3RD AV S & SYMPHONY PL	Central	37201	7
7	I40 W & I40 W EXIT RAMP	Central	37210	7
10	I40 W & I65 S ENT RAMP	Central	37203	6
10	YMCA WAY & CHARLOTTE AV	Central	37203	6
10	INTERSTATE DR & JAMES ROBERTSON PKWY	Central	37213	6
13	WOODLAND ST & INTERSTATE DR	Central	37213	5

Information summarized for CompStat week ending 12-22-18. (past 12 weeks of data). For each report, point data were plotted in a GIS and assigned to the nearest street intersection. Summary counts were then calculated for each intersection.

Sourced from MNPD ARMS on 12/26/2018 7:43:40 AM. Violent and property crime information sourced from incident reports using Uniform Crime Reporting definitions and reporting guidelines, based on the date when the crime was reported. Personal injury traffic crashes (10-46) and non-injury traffic crashes (10-45) retrieved from MNPD's CAD database. Excludes CFS with a disposition code of 6 or 11. For each incident or CAD record, the incident or dispatch location was assigned to the nearest street intersection.

Hermitage Precinct High Crime Intersections

Intersections with the highest concentrations of crime & traffic crashes - past 12 weeks.

METROPOLITAN POLICE DEPARTMENT
of Nashville and Davidson County

Violent Crime

Rank	Intersection	Precinct	ZIP	Count
1	MILLWOOD DR & MURFREESBORO PKE	Hermitage	37217	12
2	PATRICIA DR & THOMPSON PL	Hermitage	37217	11
3	CALLYWOOD CT & RAMBLING RD	Hermitage	37217	9
4	BLACKWOOD DR & BELL RD	Hermitage	37214	5
4	SPENCE LN & LEBANON PKE	Hermitage	37210	5
4	ELM HILL PKE &	Hermitage	37210	5
4	MARGARET ROBERTSON DR & ROCKWOOD PL	Hermitage	37076	5
8	WANDA DR & ELM HILL PKE	Hermitage	37210	4
8	STEWARTS FERRY PKE & I40 E ENT RAMP	Hermitage	37214	4
8	OPRY MILLS DR & OPRYLAND DR	Hermitage	37214	4
8	GREENBRIAR TRACE BLVD & STEWARTS FERRY PKWY	Hermitage	37214	4
8	I40 E & BRILEY PKWY N	Hermitage	37210	4
8	GLASTONBURY RD & SOUTHWOOD PARK PL	Hermitage	37217	4

Property Crime

Rank	Intersection	Precinct	ZIP	Count
1	OPRY MILLS DR & OPRYLAND DR	Hermitage	37214	104
2	JUAREZ DR & OLD HICKORY BLVD	Hermitage	37076	31
3	SHUTE LN & LEBANON PKE	Hermitage	37076	21
4	KOHLS PVT DR & STONES RIVER GRNWY	Hermitage	37214	20
5	SPENCE LN & LEBANON PKE	Hermitage	37210	19
6	MURFREESBORO PKE & UNA ANTIOCH PKE	Hermitage	37013	18
7	MILLWOOD DR & MURFREESBORO PKE	Hermitage	37217	12
8	NASHBORO BLVD & VILLAGE GREEN DR	Hermitage	37217	11
8	BLACKWOOD DR & BELL RD	Hermitage	37214	11
8	OPRY MILLS DR & OPRY MILLS	Hermitage	37214	11
8	CHARLES E DAVIS BLVD & J C NAPIER CT	Hermitage	37210	11
12	ELM HILL PKE & ERMAC DR	Hermitage	37214	10
12	MCGAVOCK PKE &	Hermitage	37214	10

Traffic Crashes - Personal Injury

Rank	Intersection	Precinct	ZIP	Count
1	I40 E & I40 E EXIT RAMP	Hermitage	37210	6
2	BELL RD & SMITH SPRINGS RD	Hermitage	37217	4
3	TOWN PARK DR & MURFREESBORO PKE	Hermitage	37217	3
3	I40 E & DONELSON PKE	Hermitage	37214	3
3	I40 E & BRILEY PKWY N	Hermitage	37210	3
3	I40 W & FESSLERS LN	Hermitage	37210	3
3	I40 W EXIT RAMP & I40 W	Hermitage	37210	3
8	GREEN ST & DECATUR AV	Hermitage	37210	2
8	ELM HILL PKE & APPLETON DR	Hermitage	37210	2
8	MCCRORY CREEK RD & STEWARTS FERRY PKE	Hermitage	37214	2
8	BELL RD & OLD HICKORY BLVD	Hermitage	37076	2
8	I40 W & I40 W EXIT RAMP	Hermitage	37076	2
8	ROBINSON RD & OLD HICKORY BLVD	Hermitage	37138	2

Traffic Crashes - Non-Injury

Rank	Intersection	Precinct	ZIP	Count
1	I40 E & I40 E EXIT RAMP	Hermitage	37210	21
2	MURFREESBORO PKE & UNA ANTIOCH PKE	Hermitage	37013	14
3	DONELSON PKE & I40 W ENT RAMP	Hermitage	37214	13
3	DODSON CHAPEL RD & OLD HICKORY BLVD	Hermitage	37076	13
5	ANDREW JACKSON PKWY & LEBANON PKE	Hermitage	37076	12
5	LEBANON PKE & OLD HICKORY BLVD	Hermitage	37076	12
7	CENTRAL PKE & OLD HICKORY BLVD	Hermitage	37076	11
7	I40 W & SPENCE LN	Hermitage	37210	11
7	BELL RD & SMITH SPRINGS RD	Hermitage	37217	11
10	I40 W & FESSLERS LN	Hermitage	37210	10
11	I24 W & ARLINGTON AV	Hermitage	37210	9
11	LEBANON PKE & MCGAVOCK PKE	Hermitage	37214	9
13	I40 W & I40 W EXIT RAMP	Hermitage	37210	8

Information summarized for CompStat week ending 12-22-18. (past 12 weeks of data). For each report, point data were plotted in a GIS and assigned to the nearest street intersection. Summary counts were then calculated for each intersection.

Sourced from MNPD ARMS on 12/26/2018 7:43:40 AM. Violent and property crime information sourced from incident reports using Uniform Crime Reporting definitions and reporting guidelines, based on the date when the crime was reported. Personal injury traffic crashes (10-46) and non-injury traffic crashes (10-45) retrieved from MNPD's CAD database. Excludes CFS with a disposition code of 6 or 11. For each incident or CAD record, the incident or dispatch location was assigned to the nearest street intersection.

North Precinct High Crime Intersections

Intersections with the highest concentrations of crime & traffic crashes - past 12 weeks.

METROPOLITAN POLICE DEPARTMENT
of Nashville and Davidson County

Violent Crime

Rank	Intersection	Precinct	ZIP	Count
1	25TH AV N & HYDE ST	North	37208	9
2	W TRINITY LN & SCRUGGS LN	North	37207	7
3	BRICK CHURCH PKE & AVONDALE CIR	North	37207	6
3	REVELS DR & WHITES CREEK PKE	North	37207	6
5	W TRINITY LN & HAMPTON ST	North	37207	5
5	GARFIELD ST & 9TH AV N	North	37208	5
5	COCKRILL ST & 16TH AV N	North	37208	5
8	17TH AV N & COCKRILL ST	North	37208	4
8	JACKSON ST & 14TH AV N	North	37208	4
8	DR DB TODD JR BLVD & JEFFERSON ST	North	37208	4
8	MEHARRY BLVD & DR D B TODD JR BLVD	North	37208	4
8	JEFFERSON ST & WARREN ST	North	37208	4
8	16TH AV N & BUCHANAN ST	North	37208	4

Property Crime

Rank	Intersection	Precinct	ZIP	Count
1	17TH AV N & DR D B TODD JR BLVD	North	37208	30
2	JEFFERSON ST & WARREN ST	North	37208	22
3	WHITES CREEK PKE & MOORMANS ARM RD	North	37207	16
4	COURTNEY AV & CLARKSVILLE PKE	North	37218	14
5	ARTHUR AV & CHEATHAM PL	North	37208	13
5	ROSA L PARKS BLVD & DOMINICAN DR	North	37228	13
7	SUMMITT AV & CLARKSVILLE PKE	North	37218	12
7	PONDER PL & 10TH AV N	North	37208	12
9	S HAMILTON RD & BUENA VISTA PKE	North	37218	10
10	DR DB TODD JR BLVD & JEFFERSON ST	North	37208	9
11	ROSA L PARKS BLVD & MONROE ST	North	37208	8
11	W TRINITY LN & MONTICELLO DR	North	37207	8
13	W TRINITY LN & LIBERIA ST	North	37207	6

Traffic Crashes - Personal Injury

Rank	Intersection	Precinct	ZIP	Count
1	READ AV & BRICK CHURCH PKE	North	37207	4
2	SOUTHERLAND DR & BROOKLYN AV	North	37207	3
2	S HAMILTON RD & BUENA VISTA PKE	North	37218	3
2	DR DB TODD JR BLVD & JEFFERSON ST	North	37208	3
5	ALBION ST & DR D B TODD JR BLVD	North	37208	2
5	DRAKES BRANCH RD & BRILEY PKWY E	North	37218	2
5	WHITES CREEK PKE & MOORMANS ARM RD	North	37207	2
5	LICKTON PKE & LICKTON PKE ACCESS RD	North	37189	2
5	CLARKSVILLE PKE & DOUGLAS RD	North	37080	2
5	I65 N EXIT RAMP & ROSA L PARKS BLVD	North	37208	2
5	MAINSTREAM DR & ROSA L PARKS BLVD	North	37228	2
5	ROSA L PARKS BLVD & I65 N ENT RAMP	North	37208	2
5	28TH AV N & MEHARRY BLVD	North	37209	2

Traffic Crashes - Non-Injury

Rank	Intersection	Precinct	ZIP	Count
1	ROSA L PARKS BLVD & DOMINICAN DR	North	37228	19
2	S HAMILTON RD & BUENA VISTA PKE	North	37218	14
3	READ AV & BRICK CHURCH PKE	North	37207	11
3	I65 S & I24 E	North	37207	11
5	I65 S & W TRINITY LN	North	37207	10
6	I65 N EXIT RAMP & I65 N	North	37208	7
6	I40 E & I40 E EXIT RAMP	North	37203	7
6	21ST AV N & JEFFERSON ST	North	37208	7
9	DR DB TODD JR BLVD & JEFFERSON ST	North	37208	6
9	VANTAGE WAY & ROSA L PARKS BLVD	North	37208	6
9	CLARKSVILLE PKE & ROSA L PARKS BLVD	North	37208	6
9	W TRINITY LN & HAMPTON ST	North	37207	6
9	OLD HICKORY BLVD & CLARKSVILLE PKE	North	37080	6

Information summarized for CompStat week ending 12-22-18. (past 12 weeks of data). For each report, point data were plotted in a GIS and assigned to the nearest street intersection. Summary counts were then calculated for each intersection.

Sourced from MNPD ARMS on 12/26/2018 7:43:40 AM. Violent and property crime information sourced from incident reports using Uniform Crime Reporting definitions and reporting guidelines, based on the date when the crime was reported. Personal injury traffic crashes (10-46) and non-injury traffic crashes (10-45) retrieved from MNPD's CAD database. Excludes CFS with a disposition code of 6 or 11. For each incident or CAD record, the incident or dispatch location was assigned to the nearest street intersection.

Madison Precinct High Crime Intersections

Intersections with the highest concentrations of crime & traffic crashes - past 12 weeks.

METROPOLITAN POLICE DEPARTMENT
of Nashville and Davidson County

Violent Crime

Rank	Intersection	Precinct	ZIP	Count
1	N GALLATIN PKE & MCKINLEY ST	Madison	37115	6
2	ARCHWOOD DR & ROOSEVELT AV	Madison	37115	5
2	MALLOW DR & WARRIOR RD	Madison	37115	5
2	NEELYS BEND RD & S GALLATIN PKE	Madison	37115	5
2	WESTCHESTER DR & TUCKAHOE SQ E	Madison	37207	5
6	YOEST DR & HUNTERS LN	Madison	37207	4
6	E OLD HICKORY BLVD & 3RD AV	Madison	37115	4
6	MYATT DR & RIVERGATE PKWY	Madison	37115	4
6	N GALLATIN PKE & NORTHSIDE DR	Madison	37115	4
10	E OLD HICKORY BLVD & S GALLATIN PKE	Madison	37115	3
10	SHEPHERD HILLS DR & N GALLATIN PKE	Madison	37072	3
10	DULING AV & N GALLATIN PKE	Madison	37115	3
10	LICKTON PKE & LICKTON PKE ACCESS RD	Madison	37072	3

Property Crime

Rank	Intersection	Precinct	ZIP	Count
1	N GALLATIN PKE & NORTHSIDE DR	Madison	37115	44
2	SKYLINE MEMORIAL CT & DICKERSON PKE	Madison	37115	38
3	ALTA LOMA RD & N GALLATIN PKE	Madison	37115	23
4	TWIN HILLS DR & N GALLATIN PKE	Madison	37072	15
5	N GALLATIN PKE & RIVERCHASE BLVD	Madison	37115	14
6	ONE MILE PKWY & E CAMPBELL RD	Madison	37115	11
6	OLD HICKORY BLVD W & GALLATIN PKE	Madison	37115	11
6	BELL GRIMES LN & DICKERSON PKE	Madison	37207	11
9	DUE WEST AV N & OLD DUE WEST AV	Madison	37115	10
9	MYATT DR & RIVERGATE PKWY	Madison	37115	10
9	MYATT DR & SPRING BRANCH DR	Madison	37115	10
12	N GALLATIN PKE & LIBERTY LN	Madison	37072	9
12	S GALLATIN PKE & MAPLE ST	Madison	37115	9

Traffic Crashes - Personal Injury

Rank	Intersection	Precinct	ZIP	Count
1	E PALESTINE AV & S GALLATIN PKE	Madison	37115	3
1	CONFERENCE DR & VIETNAM VETERANS BLVD N	Madison	37072	3
3	N GRAYCROFT AV & E CAMPBELL RD	Madison	37115	2
3	OLD HICKORY BLVD W & GALLATIN PKE	Madison	37115	2
3	E OLD HICKORY BLVD & S GALLATIN PKE	Madison	37115	2
3	N GALLATIN PKE & ANDERSON LN	Madison	37115	2
3	VIETNAM VETERANS BLVD N & CONFERENCE DR	Madison	37072	2
3	DUE WEST AV E & S GALLATIN PKE	Madison	37115	2
3	BRILEY PKWY W & GALLATIN PKE	Madison	37216	2
3	OLD BRICK CHURCH PKE & GRAVES RD	Madison	37072	2
11	I65 S & VIETNAM VETERANS BLVD S	Madison	37072	1
11	S MAIN ST & RIVERGATE PKWY	Madison	37072	1
11	S MAIN ST & ROSCOE ST	Madison	37072	1

Traffic Crashes - Non-Injury

Rank	Intersection	Precinct	ZIP	Count
1	CONFERENCE DR & N GALLATIN PKE	Madison	37072	14
2	S GALLATIN PKE & MAPLE ST	Madison	37115	13
3	MYATT DR & RIVERGATE PKWY	Madison	37115	11
4	OLD HICKORY BLVD W & GALLATIN PKE	Madison	37115	10
5	N GALLATIN PKE & LIBERTY LN	Madison	37072	9
6	CONFERENCE DR & VIETNAM VETERANS BLVD EXT	Madison	37072	8
7	DUE WEST AV E & S GALLATIN PKE	Madison	37115	7
7	HEAD DR & OLD HICKORY BLVD W	Madison	37115	7
7	SKYLINE MEMORIAL CT & DICKERSON PKE	Madison	37115	7
10	I24 W & I24 W EXIT RAMP	Madison	37189	6
10	DICKERSON PKE & OLD HICKORY BLVD	Madison	37207	6
10	SHEPHERD HILLS DR & N GALLATIN PKE	Madison	37072	6
10	I65 N & I65 N EXIT RAMP	Madison	37115	6

Information summarized for CompStat week ending 12-22-18. (past 12 weeks of data). For each report, point data were plotted in a GIS and assigned to the nearest street intersection. Summary counts were then calculated for each intersection.

Sourced from MNPD ARMS on 12/26/2018 7:43:40 AM. Violent and property crime information sourced from incident reports using Uniform Crime Reporting definitions and reporting guidelines, based on the date when the crime was reported. Personal injury traffic crashes (10-46) and non-injury traffic crashes (10-45) retrieved from MNPD's CAD database. Excludes CFS with a disposition code of 6 or 11. For each incident or CAD record, the incident or dispatch location was assigned to the nearest street intersection.

Midtown Hills Precinct High Crime Intersections

Intersections with the highest concentrations of crime & traffic crashes - past 12 weeks.

METROPOLITAN POLICE DEPARTMENT
of Nashville and Davidson County

Violent Crime

Rank	Intersection	Precinct	ZIP	Count
1	HORTON AV & 11TH AV S	Midtown	37203	8
1	EDGEHILL AV & 12TH AV S	Midtown	37212	8
3	OLD HICKORY BLVD & HICKORY TRACE DR	Midtown	37211	7
3	NOLENSVILLE PKE & BREWER DR	Midtown	37211	7
5	MCMURRAY DR & WILKERSON DR	Midtown	37211	5
6	HICKORY POINT PVT DR &	Midtown	37211	4
6	HORTON AV & 12TH AV S	Midtown	37203	4
6	HILLSIDE AV & RESERVOIR CT	Midtown	37203	4
6	17TH AV N & CHURCH ST	Midtown	37203	4
6	CHURCH ST & I40 E ENT RAMP	Midtown	37203	4
11	28TH AV N &	Midtown	37203	3
11	HILLSIDE AV &	Midtown	37203	3
11	13TH AV S & HORTON AVE	Midtown	37212	3

Property Crime

Rank	Intersection	Precinct	ZIP	Count
1	POWELL AV & BRANSFORD AV	Midtown	37204	29
2	WEST END AV & 17TH AV N	Midtown	37203	28
3	OLD HICKORY BLVD & FRANKLIN PIKE CIR	Midtown	37027	26
4	CHARLOTTE AV &	Midtown	37203	13
5	8TH AV S & ROYCROFT PL	Midtown	37204	10
5	TANKSLEY AV & NOLENSVILLE PKE	Midtown	37211	10
7	NOLENSVILLE PKE & SWISS AV	Midtown	37211	9
7	9TH AV S & MONTROSE AV	Midtown	37204	9
7	BELMONT BLVD & BERNARD AV	Midtown	37212	9
10	21ST AV N & CHARLOTTE AV	Midtown	37203	8
10	STATE ST & 17TH AV N	Midtown	37203	8
10	OLD HICKORY BLVD & EDMONDSON PKE	Midtown	37211	8
13	MILNER DR & MILNER CT	Midtown	37211	7

Traffic Crashes - Personal Injury

Rank	Intersection	Precinct	ZIP	Count
1	HARDING PL & I65 N ENT RAMP	Midtown	37204	5
2	I40 E EXIT RAMP & I40 E	Midtown	37203	3
2	I440 E & I440 ENT RAMP	Midtown	37204	3
2	THOMPSON LN & NOLENSVILLE PKE	Midtown	37211	3
2	I440 W & WEST END AV	Midtown	37203	3
2	BROADWAY & 17TH AV S	Midtown	37203	3
7	MURPHY RD & I440 W	Midtown	37203	2
7	HILLSBORO PKE & TYNE BLVD	Midtown	37215	2
7	BELMONT BLVD & DALLAS AV	Midtown	37212	2
7	GRAND AV & 21ST AV S	Midtown	37212	2
7	I440 E ENT RAMP & I440 E	Midtown	37204	2
7	NOLENSVILLE PKE & JOYNER AV	Midtown	37211	2
7	FRANKLIN PKE & GLEN LEVEN DR	Midtown	37204	2

Traffic Crashes - Non-Injury

Rank	Intersection	Precinct	ZIP	Count
1	POWELL AV & POWELL PL	Midtown	37204	25
2	I440 E & I440 ENT RAMP	Midtown	37204	18
3	OLD HICKORY BLVD & FRANKLIN PIKE CIR	Midtown	37027	16
3	PIERCE AV & VANDERBILT HOSPITAL	Midtown	37240	16
5	OLD HICKORY BLVD & EDMONDSON PKE	Midtown	37211	14
5	HARDING PL & TROUSDALE DR	Midtown	37211	14
7	OLD HICKORY BLVD & FRANKLIN PKE	Midtown	37027	13
8	I40 E EXIT RAMP & I40 E	Midtown	37203	11
8	I65 N & OLD HICKORY BLVD	Midtown	37027	11
8	MEDICAL CENTER DR & VANDERBILT HOSPITAL	Midtown	37212	11
11	CHURCH ST & I40 E ENT RAMP	Midtown	37203	10
11	14TH AV N & CHARLOTTE AV	Midtown	37203	10
11	HARDING PL & I65 N ENT RAMP	Midtown	37204	10

Information summarized for CompStat week ending 12-22-18. (past 12 weeks of data). For each report, point data were plotted in a GIS and assigned to the nearest street intersection. Summary counts were then calculated for each intersection.

Sourced from MNPD ARMS on 12/26/2018 7:43:40 AM. Violent and property crime information sourced from incident reports using Uniform Crime Reporting definitions and reporting guidelines, based on the date when the crime was reported. Personal injury traffic crashes (10-46) and non-injury traffic crashes (10-45) retrieved from MNPD's CAD database. Excludes CFS with a disposition code of 6 or 11. For each incident or CAD record, the incident or dispatch location was assigned to the nearest street intersection.

County High Crime Intersections - Arrests

Intersections with the highest concentrations of arrests - past 12 weeks.

METROPOLITAN POLICE DEPARTMENT
of Nashville and Davidson County

DUI Arrests

Rank	Intersection	Precinct	ZIP	Count
1	NOLENSVILLE PKE & EDMONDSON PKE	South	37211	9
2	BRILEY PKWY E EXT RAMP & DICKERSON PKE	Madison	37207	6
3	I40 E EXIT RAMP & OLD HICKORY BLVD	Hermitage	37076	5
4	EASTLAND AV & GALLATIN AV	East	37206	4
5	E TRINITY LN &	East	37207	3
5	GALLATIN AV & SHARPE AV	East	37206	3
5	GALLATIN AV & SEYMOUR AV	East	37206	3
5	4TH AV N & BROADWAY	Central	37219	3
5	LINBAR DR & WALLACE RD	South	37211	3
5	CHARLES E DAVIS BLVD & LAFAYETTE ST	Hermitage	37210	3
11	ELM HILL PKE & FESSLERS LN	Hermitage	37210	2
11	BRILEY PKWY N & I24 E EXIT RAMP	South	37211	2
11	SAWYER BROWN RD & HIGHWAY 70 S	West	37221	2

Drug-Related Arrests

Rank	Intersection	Precinct	ZIP	Count
1	LINCOLN ST & LAFAYETTE ST	South	37210	29
2	PERKINS ST & LINCOLN ST	South	37210	19
3	W TRINITY LN & HAMPTON ST	North	37207	13
4	W TRINITY LN & SCRUGGS LN	North	37207	10
5	CLAIBORNE ST & LAFAYETTE ST	South	37210	9
6	NOLENSVILLE PKE & EDMONDSON PKE	South	37211	8
6	HAYWOOD LN & BAKERTOWN RD	South	37013	8
6	2ND AV N & JAMES ROBERTSON PKWY	Central	37201	8
9	2ND AV S & SHELBY ST PEDESTRIAN BRIDGE	Central	37201	7
9	BRILEY PKWY E EXT RAMP & DICKERSON PKE	Madison	37207	7
9	DICKERSON PKE & BRILEY PKWY E	Madison	37207	7
9	YOEST DR & HUNTERS LN	Madison	37207	7
9	3RD AV S & MCCANN ST	South	37210	7

Felony Arrests

Rank	Intersection	Precinct	ZIP	Count
1	2ND AV N & JAMES ROBERTSON PKWY	Central	37201	86
2	MURFREESBORO PKE & PAVILION BLVD	Hermitage	37217	13
3	1ST AV S & LINDSLEY AV	Central	37210	12
4	5TH AV N & UNION ST	Central	37219	11
4	HILL AV & BLANTON AV	South	37210	11
4	OPRY MILLS DR & OPRYLAND DR	Hermitage	37214	11
7	ALBION ST & DR D B TODD JR BLVD	North	37208	10
7	GAY ST & 2ND AV N	Central	37201	10
9	LEA AV & 7TH AV S	Central	37203	9
9	SHELBY AV & S 6TH ST	East	37206	9
9	AMBROSE AV & E TRINITY LN	East	37207	9
9	LORI DR & RICHARDS RD	South	37013	9
13	CHARLES E DAVIS BLVD & CANNON ST	Hermitage	37210	8

Weapons Law Violation Arrests

Rank	Intersection	Precinct	ZIP	Count
1	FRENCH LANDING DR & VENTURE CIR	North	37228	6
2	LOCK RD & BAPTIST WORLD CENTER DR	North	37207	5
3	ELYSIAN FIELDS RD & VALLEY RIDGE DR	South	37211	4
3	THOMPSON PL & CATINA DR	Hermitage	37217	4
5	BLACKMAN CT & BLACKMAN RD	Midtown	37211	3
6	SHIRMAR DR & SUNLIGHT DR	South	37211	2
6	HARDING PL & HUMBER DR	South	37211	2
6	EMELY CT & MCLENDON DR	South	37013	2
6	ROXANNE DR & ROXANNE CT	South	37013	2
6	BELL RD & BELL FORGE LN E	South	37013	2
6	MASSMAN DR & FIVE OAKS DR	Hermitage	37217	2
6	CHARLOTTE PKE & RIVER RD	West	37209	2
6	BURGESS AV & WHITE BRIDGE PKE	West	37209	2

Information summarized for CompStat week ending 12-22-18. (past 12 weeks of data). For each report, point data were plotted in a GIS and assigned to the nearest street intersection. Summary counts were then calculated for each intersection.

Sourced from MNPD ARMS on 12/26/2018 7:43:40 AM. For each arrest, the arrest location was assigned to the nearest street intersection. This report does not take into account the number of charges. 1 arrest = 1 body.

County Hot Addresses
Multiple CFS / Arrests at the Same Location, Past 12 Weeks

METROPOLITAN POLICE DEPARTMENT
of Nashville and Davidson County

CFS Location / Nearby Business	Count	Counts - Top Ten Codes
709 5TH AV S ***Greyhound***	**129**	54 - Disorderly Person (10-44) 53 - Want Officer for Investigation / Assistance (10-43) 6 - Fight / Assault (10-57)
639 LAFAYETTE ST ***Nashville Rescue Mission***	**111**	#Error
705 DREXEL ST ***Room In the Inn***	**92**	52 - Want Officer for Investigation / Assistance (10-43) 23 - Disorderly Person (10-44) 5 - Suicidal Person (10-63)
800 MONROE ST ***Kroger***	**80**	32 - Want Officer for Investigation / Assistance (10-43) 24 - Disorderly Person (10-44) 6 - Theft (10-50)
2232 GALLATIN PIKE N ***Walmart***	**79**	24 - Transport Prisoner / Suspect (10-16) 17 - Theft (10-50) 13 - Disorderly Person (10-44)
4040 NOLENSVILLE PIKE ***Walmart***	**79**	22 - Disorderly Person (10-44) 21 - Theft (10-50) 11 - Want Officer for Investigation / Assistance (10-43)
433 OPRY MILLS DR ***Opry Mills***	**76**	36 - Theft (10-50) 11 - Want Officer for Investigation / Assistance (10-43) 7 - Disorderly Person (10-44)
3458 DICKERSON PIKE ***Walmart Supercenter***	**64**	14 - Want Officer for Investigation / Assistance (10-43) 14 - Theft (10-50) 11 - Disorderly Person (10-44)
227 SHELBY AV ***Exxon***	**59**	20 - Disorderly Person (10-44) 16 - Want Officer for Investigation / Assistance (10-43) 7 - Theft (10-50)
1716 ROSA L PARKS BLVD ***Nashville Rescue Mission***	**59**	26 - Want Officer for Investigation / Assistance (10-43) 8 - Disorderly Person (10-44) 8 - Theft (10-50)
7044 CHARLOTTE PIKE ***Walmart Supercenter***	**52**	14 - Want Officer for Investigation / Assistance (10-43) 10 - Disorderly Person (10-44) 8 - Theft (10-50)
1755 DR D B TODD JR BLVD ***Dollar General***	**51**	28 - Theft (10-50) 12 - Disorderly Person (10-44) 3 - Suspicious Person (10-40)
130 W TRINITY LN ***Love's Truck Stop***	**50**	14 - Disorderly Person (10-44) 12 - Want Officer for Investigation / Assistance (10-43) 9 - Theft (10-50)
3035 HAMILTON CHURCH RD ***Walmart***	**49**	11 - Disorderly Person (10-44) 10 - Transport Prisoner / Suspect (10-16) 9 - Theft (10-50)
303 W TRINITY LN ***Laundry***	**45**	31 - Disorderly Person (10-44) 6 - Want Officer for Investigation / Assistance (10-43) 4 - Criminal Vice Activity (10-78)

Arrest Location	Count	Counts - Top Charges
639 LAFAYETTE ST	**61**	24 - Failure to be booked (state citation) 15 - Criminal trespass 12 - Failure to appear- class b or c misd.
2232 N GALLATIN PIKE	**51**	39 - Theft of merchandise- $1,000 or less 5 - Theft of property-$1,000 or less 3 - Public intoxication
3441 DICKERSON PIKE	**43**	7 - Probation violation- misdemeanor 6 - Poss. or casual exchange-cont.sub. 6 - Driving under the influence
401 WALTON LN	**38**	17 - Disorderly conduct 5 - Assault- simple - bodily injury 4 - Poss. or casual exchange-cont.sub.
7044 CHARLOTTE PIKE	**35**	24 - Theft of merchandise- $1,000 or less 6 - Criminal trespass 6 - Failure to appear- class b or c misd.
LAFAYETTE ST & LINCOLN ST	**35**	20 - Drug paraphernalia- unlawful use 6 - Failure to be booked (state citation) 6 - Poss. or casual exchange-cont.sub.
4040 NOLENSVILLE PIKE	**34**	20 - Theft of merchandise- $1,000 or less 4 - Driv. lic. - no d/l 4 - Failure to appear- class b or c misd.
3458 DICKERSON PIKE	**31**	21 - Theft of merchandise- $1,000 or less 4 - Criminal trespass 3 - Vandalism- $1,000 or less
1101 BROADWAY	**31**	17 - Criminal trespass 10 - Public intoxication 6 - Failure to be booked (state citation)
400 CHARLOTTE AVE	**30**	16 - Public intoxication 8 - Criminal trespass 7 - Disorderly conduct
391 WALLACE RD	**30**	6 - Driving under the influence 4 - Criminal trespass 4 - Failure to be booked (state citation)
25 LINCOLN ST	**29**	13 - Criminal trespass 10 - Drug paraphernalia- unlawful use 3 - Poss. or casual exchange-cont.sub.
1 TITANS WAY	**29**	19 - Public intoxication 6 - Criminal trespass 2 - Disorderly conduct
709 5TH AVE S	**28**	11 - Public intoxication 8 - Criminal trespass 7 - Failure to appear- class b or c misd.
1818 ALBION ST	**27**	5 - Public intoxication 4 - Vandalism- $1,000 or less 4 - Disorderly conduct

Sourced from MNPD ARMS on 12/26/2018 7:43:40 AM. CAD calls retrieved from ECC's Computer Aided Dispatch system. Includes only calls where an officer response was made. Disposition codes 6 (Backup) and 11 (Signal 9) are excluded. Self-initiated calls are excluded. CFS located at hospitals, police precincts, and detention centers are excluded. Arrest information retrieved from the MNPD RMS warrants / arrests database. 1 arrest = 1 body. Includes adult and juvenile arrests. Arrests served by warrants division are excluded. 'Nearby Business' refers to a business establishment in close proximity of the address listed, and is provided for informational purposes only. There is no guarantee that all calls were dispatched to the business listed, because in some cases, multiple business establishments have the same address (e.g. a discount store that also contains a pharmacy). Due to the unique nature of apartment-based reporting, individual unit numbers and the address of the main office for a complex may sometimes both appear in this report.

West Precinct Hot Addresses
Multiple CFS / Arrests at the Same Location, Past 12 Weeks

METROPOLITAN POLICE DEPARTMENT
of Nashville and Davidson County

CFS Location / Nearby Business	Count	Counts - Top Ten Codes
7044 CHARLOTTE PIKE ***Walmart Supercenter***	**52**	14 - Want Officer for Investigation / Assistance (10-43) 10 - Disorderly Person (10-44) 8 - Theft (10-50)
2126 ABBOTT MARTIN RD ***Green Hills Mall***	**26**	9 - Theft (10-50) 7 - Disorderly Person (10-44) 3 - Want Officer for Investigation / Assistance (10-43)
6814 CHARLOTTE PIKE ***Target***	**23**	9 - Transport Prisoner / Suspect (10-16) 5 - Theft (10-50) 4 - Want Officer for Investigation / Assistance (10-43)
26 WHITE BRIDGE PIKE ***Target***	**22**	6 - Want Officer for Investigation / Assistance (10-43) 5 - Transport Prisoner / Suspect (10-16) 3 - Theft (10-50)
5705 CHARLOTTE PIKE ***Kroger***	**20**	6 - Theft (10-50) 4 - Want Officer for Investigation / Assistance (10-43) 2 - Disorderly Person (10-44)
7087 HIGHWAY 70 S ***Kroger***	**19**	6 - Want Officer for Investigation / Assistance (10-43) 4 - Vehicle Accident - Property Damage (10-45) 3 - Disorderly Person (10-44)
6418 CENTENNIAL BLVD ***Pilot Travel Center***	**18**	7 - Vehicle Accident - Property Damage (10-45) 6 - Want Officer for Investigation / Assistance (10-43) 2 - Disorderly Person (10-44)
4601 ALABAMA AV ***Daily's***	**16**	5 - Disorderly Person (10-44) 5 - Theft (10-50) 3 - Want Officer for Investigation / Assistance (10-43)
6500 CHARLOTTE PIKE ***Chick-fil-A***	**14**	5 - Disorderly Person (10-44) 4 - Burglary - Non-Residence (10-71) 2 - Vehicle Accident - Property Damage (10-45)
7102 CHARLOTTE PIKE ***Thorntons Gas Station***	**13**	3 - Disorderly Person (10-44) 3 - Theft (10-50) 2 - Vehicle Accident - Property Damage (10-45)
120 WHITE BRIDGE PIKE ***Nashville State Community College***	**10**	3 - Theft (10-50) 2 - Safety Hazard (10-87) 2 - Disorderly Person (10-44)
5600 CHARLOTTE PIKE ***Walgreen's***	**9**	2 - Disorderly Person (10-44) 2 - Vehicle Accident - Property Damage (10-45) 1 - Want Officer for Investigation / Assistance (10-43)
5708 CHARLOTTE PIKE ***Planet Fitness***	**8**	4 - Disorderly Person (10-44) 3 - Theft (10-50) 1 - Suspicious Person (10-40)
4700 CHARLOTTE AV ***Richland Park***	**8**	3 - Person with Weapon (10-54) 2 - Want Officer for Investigation / Assistance (10-43) 1 - Disorderly Person (10-44)
50 VAUGHN RD ***Warner Park***	**8**	3 - Theft (10-50) 2 - Disorderly Person (10-44) 1 - Suspicious Person (10-40)

Arrest Location	Count	Counts - Top Charges
7044 CHARLOTTE PIKE	**35**	24 - Theft of merchandise- $1,000 or less 6 - Failure to appear- class b or c misd. 6 - Criminal trespass
6814 CHARLOTTE PIKE	**17**	11 - Theft of merchandise- $1,000 or less 3 - Theft of property-$1,000 or less 1 - Theft of merchandise 5th - $1,000 or less
7034 CHARLOTTE PIKE	**10**	3 - Failure to be booked (state citation) 3 - Juvenile, runaway 2 - Poss. or casual exchange-cont.sub.
255 OLD HICKORY BLVD	**10**	4 - Drug paraphernalia- unlawful use 3 - Poss.w/int-cont.sub.- sch. iv 2 - Probation violation- misdemeanor
26 WHITE BRIDGE PIKE	**9**	6 - Theft of property-$1,000 or less 4 - Theft of merchandise- $1,000 or less 1 - Theft of merchandise- >$1,000 but < $2,500
2126 ABBOTT MARTIN RD	**8**	6 - Theft of merchandise- $1,000 or less 1 - Theft of property-$1,000 or less 1 - Criminal trespass
111 OLD HICKORY BLVD	**8**	3 - Drug paraphernalia- unlawful use 1 - Burglary- motor vehicle 1 - Poss. or casual exchange-cont.sub.
400 DAVIDSON RD	**8**	4 - Assault 2 - Assault, aggravated - deadly weapon - int/kn 2 - Poss. or casual exchange-cont.sub.
5213 ILLINOIS AVE	**8**	8 - Accessory after the fact 6 - Failure to appear- class b or c misd. 3 - Failure to appear - felony or class a misd.
4601 ALABAMA AVE	**7**	2 - Public intoxication 2 - Criminal trespass 1 - Drug paraphernalia- unlawful use
7087 HWY 70 S	**6**	4 - Theft of property->$1,000 but <$2,500 1 - Theft of property-$2,500 or > but < $10,000 1 - Theft of merchandise- $1,000 or less
6418 CENTENNIAL BLVD	**5**	2 - Driving- suspended license 1 - Public intoxication 1 - Probation violation- felony
5500 CHARLOTTE PIKE	**5**	1 - Failure to be booked (state citation) 1 - Implied consent - civil 1 - Theft of property-$1,000 or less
5200 DELAWARE AVE	**4**	2 - Theft of property-$1,000 or less 1 - Poss.w/int-cont.sub.- marijuana 14.175-4,535 gr. 1 - Assault, domestic offensive/provocative conduct
6535 PREMIER DR	**4**	2 - Assault, domestic fear of bodily injury 2 - Poss.w/int-cont.sub.- sch. ii 1 - Probation violation- misdemeanor

Sourced from MNPD ARMS on 12/26/2018 7:43:40 AM. CAD calls retrieved from ECC's Computer Aided Dispatch system. Includes only calls where an officer response was made. Disposition codes 6 (Backup) and 11 (Signal 9) are excluded. Self-initiated calls are excluded. CFS located at hospitals, police precincts, and detention centers are excluded. Arrest information retrieved from the MNPD RMS warrants / arrests database. 1 arrest = 1 body. Includes adult and juvenile arrests. Arrests served by warrants division are excluded. 'Nearby Business' refers to a business establishment in close proximity of the address listed, and is provided for informational purposes only. There is no guarantee that all calls were dispatched to the business listed, because in some cases, multiple business establishments have the same address (e.g. a discount store that also contains a pharmacy). Due to the unique nature of apartment-based reporting, individual unit numbers and the address of the main office for a complex may sometimes both appear in this report.

East Precinct Hot Addresses
Multiple CFS / Arrests at the Same Location, Past 12 Weeks

METROPOLITAN POLICE DEPARTMENT
of Nashville and Davidson County

CFS Location / Nearby Business	Count	Counts - Top Ten Codes
130 W TRINITY LN ***Love's Truck Stop***	**50**	14 - Disorderly Person (10-44) 12 - Want Officer for Investigation / Assistance (10-43) 9 - Theft (10-50)
1015 JOYCE LN ***Home Depot***	**39**	27 - Theft (10-50) 4 - Want Officer for Investigation / Assistance (10-43) 3 - Suspicious Person (10-40)
3410 GALLATIN PIKE ***Kroger***	**36**	13 - Theft (10-50) 7 - Disorderly Person (10-44) 7 - Want Officer for Investigation / Assistance (10-43)
600 SHELBY AV ***Family Dollar***	**32**	10 - Disorderly Person (10-44) 10 - Theft (10-50) 5 - Want Officer for Investigation / Assistance (10-43)
500 MAIN ST ***Citgo***	**28**	14 - Disorderly Person (10-44) 6 - Want Officer for Investigation / Assistance (10-43) 3 - Domestic Disturbance (10-41)
712 MAIN ST ***Mapco Convenience***	**27**	9 - Theft (10-50) 8 - Disorderly Person (10-44) 4 - Want Officer for Investigation / Assistance (10-43)
803 DICKERSON PIKE ***Z Mart***	**24**	13 - Disorderly Person (10-44) 3 - Criminal Vice Activity (10-78) 2 - Theft (10-50)
590 JOSEPH AV ***Riverchase Apartments***	**22**	6 - Shots Fired (10-83) 4 - Disorderly Person (10-44) 3 - Want Officer for Investigation / Assistance (10-43)
2600 GALLATIN PIKE ***Speedway Gas Station***	**18**	8 - Disorderly Person (10-44) 5 - Theft (10-50) 1 - Fight / Assault (10-57)
836 DICKERSON PIKE ***Family Dollar Store***	**15**	7 - Disorderly Person (10-44) 4 - Want Officer for Investigation / Assistance (10-43) 1 - Suspicious Person (10-40)
701 DICKERSON PIKE ***Gas Station***	**12**	9 - Disorderly Person (10-44) 2 - Want Officer for Investigation / Assistance (10-43) 1 - Theft (10-50)
2806 GALLATIN PIKE ***McDonald's***	**12**	5 - Disorderly Person (10-44) 2 - Domestic Disturbance (10-41) 2 - Fight / Assault (10-57)
711 GALLATIN AV ***Kroger***	**11**	#Error
2813 DICKERSON PIKE ***Mapco Convenience***	**10**	3 - Burglary - Non-Residence (10-71) 2 - Theft (10-50) 2 - Disorderly Person (10-44)
345 DELLWAY VILLA RD ***Dellway Villa Apartments***	**10**	4 - Want Officer for Investigation / Assistance (10-43) 2 - Disorderly Person (10-44) 1 - Domestic Disturbance (10-41)

Arrest Location	Count	Counts - Top Charges
401 WALTON LN	**38**	17 - Disorderly conduct 5 - Assault- simple - bodily injury 4 - Poss. or casual exchange-cont.sub.
130 W TRINITY LN	**24**	4 - Driving- suspended license 4 - Drug paraphernalia- unlawful use 3 - Failure to appear- class b or c misd.
936 E TRINITY LN	**14**	3 - Assault, aggravated - deadly weapon - int/kn 3 - Homicide- criminal 3 - Theft of property-$1,000 or less
EASTLAND AVE & GALLATIN AVE	**13**	4 - Driving under the influence 2 - Driving- suspended license, 2nd offense 2 - Driving- suspended license
1500 PORTER RD	**13**	3 - Robbery- agg.- weapon or object 3 - Weapon - firearm or club 3 - Poss. or casual exchange-cont.sub.
S 6TH ST & SHELBY AVE	**13**	4 - Poss. or casual exchange-cont.sub. 4 - Failure to be booked (state citation) 2 - Juvenile, curfew
S 5TH ST & WOODLAND ST	**12**	4 - Driving- suspended license 2 - Driv. lic. - no d/l 2 - Public intoxication
S 7TH ST & SHELBY AVE	**10**	3 - Juvenile, loitering during school hours 2 - Driving- revoked license 2 - Driv. lic. - no d/l
3410 GALLATIN PIKE	**10**	6 - Theft of merchandise- $1,000 or less 3 - Criminal trespass 2 - Probation violation- misdemeanor
1015 JOYCE LN	**9**	6 - Theft of merchandise- $1,000 or less 2 - Poss. or casual exchange-cont.sub. 2 - Failure to appear- class b or c misd.
600 SHELBY AVE	**9**	4 - Assault of officer - bodily injury 3 - Theft of vehicle-2,500 or > but<$10,000 2 - Resisting stop, frisk, halt, arrest, or search
701 DICKERSON PIKE	**9**	5 - Criminal trespass 2 - Failure to be booked (state citation) 1 - Public intoxication
DICKERSON PIKE & GATEWOOD AVE	**8**	3 - Driv. lic. - no d/l 2 - Driving- suspended license 2 - Failure to be booked (state citation)
DOUGLAS AVE & GALLATIN AVE	**7**	3 - Failure to be booked (state citation) 2 - Driv. lic. - no d/l 2 - Driving under the influence
712 MAIN ST	**7**	5 - Criminal trespass 4 - Public intoxication 1 - Assault

Sourced from MNPD ARMS on 12/26/2018 7:43:40 AM. CAD calls retrieved from ECC's Computer Aided Dispatch system. Includes only calls where an officer response was made. Disposition codes 6 (Backup) and 11 (Signal 9) are excluded. Self-initiated calls are excluded. CFS located at hospitals, police precincts, and detention centers are excluded. Arrest information retrieved from the MNPD RMS warrants / arrests database. 1 arrest = 1 body. Includes adult and juvenile arrests. Arrests served by warrants division are excluded. 'Nearby Business' refers to a business establishment in close proximity of the address listed, and is provided for informational purposes only. There is no guarantee that all calls were dispatched to the business listed, because in some cases, multiple business establishments have the same address (e.g. a discount store that also contains a pharmacy). Due to the unique nature of apartment-based reporting, individual unit numbers and the address of the main office for a complex may sometimes both appear in this report.

South Precinct Hot Addresses
Multiple CFS / Arrests at the Same Location, Past 12 Weeks

METROPOLITAN POLICE DEPARTMENT
of Nashville and Davidson County

CFS Location / Nearby Business	Count	Counts - Top Ten Codes
4040 NOLENSVILLE PIKE ***Walmart***	**79**	22 - Disorderly Person (10-44) 21 - Theft (10-50) 11 - Want Officer for Investigation / Assistance (10-43)
3035 HAMILTON CHURCH RD ***Walmart***	**49**	11 - Disorderly Person (10-44) 10 - Transport Prisoner / Suspect (10-16) 9 - Theft (10-50)
13011 OLD HICKORY BLVD ***BP***	**42**	15 - Vehicle Accident - Property Damage (10-45) 7 - Want Officer for Investigation / Assistance (10-43) 5 - Disorderly Person (10-44)
5824 NOLENSVILLE PIKE ***Walmart***	**31**	7 - Disorderly Person (10-44) 6 - Theft (10-50) 6 - Burglary - Non-Residence (10-71)
61 EAST THOMPSON LN ***Kroger***	**26**	7 - Want Officer for Investigation / Assistance (10-43) 7 - Disorderly Person (10-44) 5 - Theft (10-50)
2212 NOLENSVILLE PIKE	**25**	10 - Want Officer for Investigation / Assistance (10-43) 6 - Vehicle Accident - Property Damage (10-45) 4 - Disorderly Person (10-44)
5319 MT VIEW RD ***Kroger***	**23**	9 - Disorderly Person (10-44) 5 - Want Officer for Investigation / Assistance (10-43) 2 - Theft (10-50)
1155 BELL RD ***Home Depot***	**22**	6 - Vehicle Accident - Property Damage (10-45) 6 - Theft (10-50) 2 - Want Officer for Investigation / Assistance (10-43)
1400 EAGLE VIEW BLVD ***Thorntons***	**21**	9 - Disorderly Person (10-44) 5 - Vehicle Accident - Property Damage (10-45) 3 - Theft (10-50)
2200 NOLENSVILLE PIKE ***Circle K***	**20**	8 - Theft (10-50) 4 - Vehicle Accident - Property Damage (10-45) 4 - Disorderly Person (10-44)
361 HARDING PL ***Shell Express***	**18**	6 - Disorderly Person (10-44) 4 - Theft (10-50) 3 - Vehicle Accident - Property Damage (10-45)
1191 MURFREESBORO PIKE ***Mapco***	**18**	8 - Disorderly Person (10-44) 5 - Theft (10-50) 2 - Want Officer for Investigation / Assistance (10-43)
340 HARDING PL ***Exxon***	**17**	6 - Theft (10-50) 4 - Vehicle Accident - Property Damage (10-45) 4 - Want Officer for Investigation / Assistance (10-43)
4190 NOLENSVILLE PIKE ***Mapco***	**13**	7 - Want Officer for Investigation / Assistance (10-43) 3 - Theft (10-50) 1 - Vehicle Accident - Property Damage (10-45)
12848 OLD HICKORY BLVD	**12**	4 - Want Officer for Investigation / Assistance (10-43) 3 - Investigate 911 Hang-Up Call (10-88) 1 - Safety Hazard (10-87)

Arrest Location	Count	Counts - Top Charges
LAFAYETTE ST & LINCOLN ST	**35**	20 - Drug paraphernalia- unlawful use 6 - Failure to be booked (state citation) 6 - Poss. or casual exchange-cont.sub.
4040 NOLENSVILLE PIKE	**34**	20 - Theft of merchandise- $1,000 or less 4 - Driv. lic. - no d/l 4 - Failure to appear- class b or c misd.
391 WALLACE RD	**30**	6 - Driving under the influence 4 - Criminal trespass 4 - Failure to be booked (state citation)
25 LINCOLN ST	**29**	13 - Criminal trespass 10 - Drug paraphernalia- unlawful use 3 - Poss. or casual exchange-cont.sub.
3035 HAMILTON CHURCH RD	**21**	13 - Theft of merchandise- $1,000 or less 8 - Failure to appear- class b or c misd. 3 - Theft of property-$1,000 or less
BRILEY PKWY N & MURFREESBORO PIKE	**18**	8 - Driv. lic. - no d/l 4 - Driving- suspended license 2 - Driving- revoked license
LEWIS ST & PERKINS ST	**18**	9 - Failure to be booked (state citation) 4 - Criminal trespass 3 - Failure to appear- class b or c misd.
HARDING PL & NOLENSVILLE PIKE	**18**	10 - Driv. lic. - no d/l 3 - Driving- suspended license 2 - Probation violation- misdemeanor
CLAIBORNE ST & LAFAYETTE ST	**16**	5 - Drug paraphernalia- unlawful use 4 - Failure to appear- class b or c misd. 4 - Failure to be booked (state citation)
141 LAFAYETTE ST	**16**	7 - Failure to be booked (state citation) 4 - Failure to appear- class b or c misd. 4 - Criminal trespass
1900 HOBSON PIKE	**16**	6 - Criminal trespass 2 - Disorderly conduct 2 - Drug paraphernalia- unlawful use
212 PAVILION BLVD	**15**	9 - Parole violation 3 - Community superv. viol. by non-criminal off 2 - Community superv. viol. by felony off.
850 RICHARDS RD	**15**	5 - Drug paraphernalia- unlawful use 4 - Poss.w/int-cont.sub.- marijuana 14.175-4,535 gr. 4 - Contributing - delinquency of a minor
5209 LINBAR DR	**14**	8 - Driv. lic. - no d/l 6 - Driving- suspended license 1 - Poss. or casual exchange-cont.sub.
100 TANGLEWOOD CT	**12**	4 - Criminal trespass 2 - Evading arrest- misdemeaner 2 - Poss. or casual exchange-cont.sub.

Sourced from MNPD ARMS on 12/26/2018 7:43:40 AM. CAD calls retrieved from ECC's Computer Aided Dispatch system. Includes only calls where an officer response was made. Disposition codes 6 (Backup) and 11 (Signal 9) are excluded. Self-initiated calls are excluded. CFS located at hospitals, police precincts, and detention centers are excluded. Arrest information retrieved from the MNPD RMS warrants / arrests database. 1 arrest = 1 body. Includes adult and juvenile arrests. Arrests served by warrants division are excluded. 'Nearby Business' refers to a business establishment in close proximity of the address listed, and is provided for informational purposes only. There is no guarantee that all calls were dispatched to the business listed, because in some cases, multiple business establishments have the same address (e.g. a discount store that also contains a pharmacy). Due to the unique nature of apartment-based reporting, individual unit numbers and the address of the main office for a complex may sometimes both appear in this report.

Central Precinct Hot Addresses
Multiple CFS / Arrests at the Same Location, Past 12 Weeks

METROPOLITAN POLICE DEPARTMENT
of Nashville and Davidson County

CFS Location / Nearby Business	Count	Counts - Top Ten Codes
639 LAFAYETTE ST ***Nashville Rescue Mission***	**199**	88 - Want Officer for Investigation / Assistance (10-43) 68 - Disorderly Person (10-44) 14 - Suicidal Person (10-63)
709 5TH AV S ***Greyhound***	**129**	54 - Disorderly Person (10-44) 53 - Want Officer for Investigation / Assistance (10-43) 6 - Theft (10-50)
705 DREXEL ST ***Room In the Inn***	**92**	52 - Want Officer for Investigation / Assistance (10-43) 23 - Disorderly Person (10-44) 5 - Suicidal Person (10-63)
227 SHELBY AV ***Exxon***	**59**	20 - Disorderly Person (10-44) 16 - Want Officer for Investigation / Assistance (10-43) 7 - Theft (10-50)
1201 BROADWAY ***McDonalds***	**45**	22 - Disorderly Person (10-44) 15 - Want Officer for Investigation / Assistance (10-43) 2 - Theft (10-50)
121 4TH AV S ***Hilton Nashville Downtown***	**45**	16 - Disorderly Person (10-44) 13 - Want Officer for Investigation / Assistance (10-43) 10 - Theft (10-50)
1101 BROADWAY ***Exxon***	**44**	25 - Disorderly Person (10-44) 9 - Want Officer for Investigation / Assistance (10-43) 3 - Intoxicated Person (10-42)
111 N 1ST ST ***Travel Centers of America***	**42**	11 - Want Officer for Investigation / Assistance (10-43) 10 - Disorderly Person (10-44) 9 - Theft (10-50)
305 BROADWAY ***Cadillac Ranch***	**40**	10 - Disorderly Person (10-44) 10 - Fight / Assault (10-57) 8 - Want Officer for Investigation / Assistance (10-43)
615 CHURCH ST ***Nashville Public Library***	**32**	12 - Want Officer for Investigation / Assistance (10-43) 6 - Theft (10-50) 4 - Disorderly Person (10-44)
315 4TH AV N ***Doubletree***	**31**	8 - Want Officer for Investigation / Assistance (10-43) 8 - Theft (10-50) 6 - Disorderly Person (10-44)
400 CHARLOTTE AV ***Tennessee Public Transportation Association***	**28**	14 - Want Officer for Investigation / Assistance (10-43) 4 - Disorderly Person (10-44) 4 - Fight / Assault (10-57)
506 2ND AV N ***Sherriff's Office***	**26**	13 - Want Officer for Investigation / Assistance (10-43) 7 - Criminal Vice Activity (10-78) 3 - Investigate 911 Hang-Up Call (10-88)
250 5TH AV S ***Omni***	**25**	11 - Disorderly Person (10-44) 4 - Want Officer for Investigation / Assistance (10-43) 3 - Theft (10-50)
9 HERMITAGE AV ***Gas Station***	**22**	9 - Disorderly Person (10-44) 5 - Want Officer for Investigation / Assistance (10-43) 2 - Theft (10-50)

Arrest Location	Count	Counts - Top Charges
639 LAFAYETTE ST	**60**	24 - Failure to be booked (state citation) 15 - Criminal trespass 12 - Failure to appear- class b or c misd.
1101 BROADWAY	**31**	17 - Criminal trespass 10 - Public intoxication 6 - Failure to be booked (state citation)
400 CHARLOTTE AVE	**30**	16 - Public intoxication 8 - Criminal trespass 7 - Disorderly conduct
1 TITANS WAY	**29**	19 - Public intoxication 6 - Criminal trespass 2 - Disorderly conduct
709 5TH AVE S	**28**	11 - Public intoxication 8 - Criminal trespass 7 - Failure to appear- class b or c misd.
408 2ND AVE N	**26**	5 - Driv. lic. - no d/l 3 - Driving- revoked license 3 - Poss. or casual exchange-cont.sub.
310 1ST AVE S	**17**	7 - Public intoxication 5 - Criminal trespass 4 - Failure to be booked (state citation)
305 BROADWAY	**16**	6 - Public intoxication 4 - Assault 3 - Assault- simple - bodily injury
802 EWING AVE	**16**	14 - Criminal trespass 1 - Failure to be booked (state citation) 1 - Failure to appear- class b or c misd.
9 HERMITAGE AVE	**16**	6 - Failure to be booked (state citation) 5 - Criminal trespass 5 - Public intoxication
BIRCH BUILDING	**16**	6 - Driv. lic. - no d/l 5 - Driving- suspended license 2 - Driving under the influence
100 1ST AVE S	**15**	8 - Failure to be booked (state citation) 6 - Public intoxication 1 - Failure to appear- class b or c misd.
227 SHELBY AVE	**15**	4 - Failure to appear- class b or c misd. 2 - Harassment- cause emotional distress, intimidate, frighten
1ST AVE N & GAY ST	**14**	4 - Probation violation- community corrections viol. 4 - Probation violation- felony 4 - Failure to appear- class b or c misd.
700 DREXEL ST	**13**	7 - Criminal trespass 2 - Failure to be booked (state citation) 1 - Failure to appear- class b or c misd.

Sourced from MNPD ARMS on 12/26/2018 7:43:40 AM. CAD calls retrieved from ECC's Computer Aided Dispatch system. Includes only calls where an officer response was made. Disposition codes 6 (Backup) and 11 (Signal 9) are excluded. Self-initiated calls are excluded. CFS located at hospitals, police precincts, and detention centers are excluded. Arrest information retrieved from the MNPD RMS warrants / arrests database. 1 arrest = 1 body. Includes adult and juvenile arrests. Arrests served by warrants division are excluded. 'Nearby Business' refers to a business establishment in close proximity of the address listed, and is provided for informational purposes only. There is no guarantee that all calls were dispatched to the business listed, because in some cases, multiple business establishments have the same address (e.g. a discount store that also contains a pharmacy). Due to the unique nature of apartment-based reporting, individual unit numbers and the address of the main office for a complex may sometimes both appear in this report.

Hermitage Precinct Hot Addresses
Multiple CFS / Arrests at the Same Location, Past 12 Weeks

METROPOLITAN POLICE DEPARTMENT
of Nashville and Davidson County

CFS Location / Nearby Business	Count	Counts - Top Ten Codes
433 OPRY MILLS DR ***Opry Mills***	**76**	36 - Theft (10-50) 11 - Want Officer for Investigation / Assistance (10-43) 7 - Disorderly Person (10-44)
4424 LEBANON PIKE ***Walmart Supercenter***	**37**	10 - Want Officer for Investigation / Assistance (10-43) 8 - Theft (10-50) 6 - Disorderly Person (10-44)
1090 MURFREESBORO PIKE ***Mapco Express***	**36**	11 - Theft (10-50) 11 - Disorderly Person (10-44) 5 - Fight / Assault (10-57)
2284 MURFREESBORO PIKE ***Kroger***	**29**	9 - Disorderly Person (10-44) 4 - Theft (10-50) 4 - Vehicle Accident - Property Damage (10-45)
3171 LEBANON PIKE ***Target***	**25**	6 - Want Officer for Investigation / Assistance (10-43) 5 - Disorderly Person (10-44) 3 - Suspicious Person (10-40)
82 LAFAYETTE ST ***Dollar General***	**24**	11 - Theft (10-50) 6 - Disorderly Person (10-44) 4 - Want Officer for Investigation / Assistance (10-43)
2800 OPRYLAND DR ***Gaylord Opryland Resort and Convention Center***	**23**	4 - Vehicle Accident - Property Damage (10-45) 4 - Want Officer for Investigation / Assistance (10-43) 3 - Theft (10-50)
3150 MCGAVOCK PIKE ***McGavock High School***	**23**	9 - Want Officer for Investigation / Assistance (10-43) 3 - Suspicious Person (10-40) 3 - Burglary - Non-Residence (10-71)
5544 OLD HICKORY BLVD ***Kroger***	**22**	7 - Want Officer for Investigation / Assistance (10-43) 5 - Vehicle Accident - Property Damage (10-45) 4 - Disorderly Person (10-44)
5800 OLD HICKORY BLVD ***Gas Station***	**20**	6 - Disorderly Person (10-44) 4 - Vehicle Accident - Property Damage (10-45) 3 - Want Officer for Investigation / Assistance (10-43)
1 TERMINAL DR ***Nashville International Airport***	**18**	6 - Want Officer for Investigation / Assistance (10-43) 4 - Vehicle Accident - Property Damage (10-45) 2 - Theft (10-50)
345 BURNING TREE DR ***Burning Tree Apartments***	**16**	8 - Want Officer for Investigation / Assistance (10-43) 2 - Disorderly Person (10-44) 2 - Fight / Assault (10-57)
990 MURFREESBORO PIKE ***Taco Bell***	**16**	6 - Want Officer for Investigation / Assistance (10-43) 4 - Disorderly Person (10-44) 1 - Vehicle Accident - Personal Injury (10-46)
2330 JACKSON DOWNS BLVD ***Kohl's***	**15**	7 - Theft (10-50) 5 - Suspicious Person (10-40) 2 - Vehicle Accident - Property Damage (10-45)
3125 IRONWOOD DR ***Itinerant & Support Services Center***	**14**	6 - Want Officer for Investigation / Assistance (10-43) 4 - Disorderly Person (10-44) 2 - Missing Person (10-75)

Arrest Location	Count	Counts - Top Charges
MILLWOOD DR & MURFREESBORO PIKE	**19**	6 - Driv. lic. - no d/l 5 - Poss. or casual exchange-cont.sub. 4 - Driving- suspended license
DELL PKWY & MURFREESBORO PIKE	**17**	6 - Driv. lic. - no d/l 4 - Driving- suspended license 3 - Driving- revoked license
5655 FRIST BLVD	**16**	5 - Assault, aggravated - deadly weapon - int/kn 4 - Driving under the influence 2 - Implied consent - civil
433 OPRY MILLS DR	**16**	9 - Theft of merchandise- $1,000 or less 2 - Driving under the influence 1 - Contributing - delinquency of a minor
BRILEY PKWY N & MCGAVOCK PIKE	**14**	5 - Driv. lic. - no d/l 5 - Driving- revoked license 3 - Poss. or casual exchange-cont.sub.
BRILEY PKWY N & TWO RIVERS PKWY	**13**	6 - Driving- suspended license 3 - Poss. or casual exchange-cont.sub. 1 - Drug paraphernalia- unlawful use
4424 LEBANON PIKE	**13**	8 - Theft of merchandise- $1,000 or less 4 - Poss. or casual exchange-cont.sub. 2 - Drug paraphernalia- unlawful use
3150 MCGAVOCK PIKE	**12**	5 - Poss. or casual exchange-cont.sub. 2 - Criminal trespass 1 - Disorderly conduct
2330 JACKSON DOWNS BLVD	**12**	9 - Theft of merchandise- $1,000 or less 3 - Poss. or casual exchange-cont.sub. 2 - Failure to be booked (state citation)
1090 MURFREESBORO PIKE	**10**	4 - Driv. lic. - no d/l 3 - Driving- suspended license 1 - Criminal trespass
2800 OPRYLAND DR	**10**	8 - Poss. or casual exchange-cont.sub. 2 - Disorderly conduct 2 - Public intoxication
4144 LEBANON PIKE	**9**	4 - Forfeiture - bond violation/increase 3 - Failure to appear- class b or c misd. 2 - Assault, domestic bodily injury
2424 ATRIUM WAY	**9**	4 - Prostitution 3 - Failure to be booked (state citation) 1 - Drug paraphernalia- unlawful use
5770 OLD HICKORY BLVD	**9**	4 - Drug paraphernalia- unlawful use 3 - Poss. or casual exchange-cont.sub. 2 - Probation violation- misdemeanor
585 STEWARTS FERRY PIKE	**8**	3 - Theft of vehicle-2,500 or > but<$10,000 2 - Vandalism- $1,000 or less 2 - Failure to be booked (state citation)

Sourced from MNPD ARMS on 12/26/2018 7:43:40 AM. CAD calls retrieved from ECC's Computer Aided Dispatch system. Includes only calls where an officer response was made. Disposition codes 6 (Backup) and 11 (Signal 9) are excluded. Self-initiated calls are excluded. CFS located at hospitals, police precincts, and detention centers are excluded. Arrest information retrieved from the MNPD RMS warrants / arrests database. 1 arrest = 1 body. Includes adult and juvenile arrests. Arrests served by warrants division are excluded. 'Nearby Business' refers to a business establishment in close proximity of the address listed, and is provided for informational purposes only. There is no guarantee that all calls were dispatched to the business listed, because in some cases, multiple business establishments have the same address (e.g. a discount store that also contains a pharmacy). Due to the unique nature of apartment-based reporting, individual unit numbers and the address of the main office for a complex may sometimes both appear in this report.

North Precinct Hot Addresses
Multiple CFS / Arrests at the Same Location, Past 12 Weeks

METROPOLITAN POLICE DEPARTMENT
of Nashville and Davidson County

CFS Location / Nearby Business	Count	Counts - Top Ten Codes
800 MONROE ST ***Kroger***	**78**	31 - Want Officer for Investigation / Assistance (10-43) 24 - Disorderly Person (10-44) 6 - Theft (10-50)
1716 ROSA L PARKS BLVD ***Nashville Rescue Mission***	**59**	26 - Want Officer for Investigation / Assistance (10-43) 8 - Disorderly Person (10-44) 8 - Theft (10-50)
1755 DR D B TODD JR BLVD ***Dollar General***	**51**	28 - Theft (10-50) 12 - Disorderly Person (10-44) 3 - Want Officer for Investigation / Assistance (10-43)
303 W TRINITY LN ***Laundry***	**45**	31 - Disorderly Person (10-44) 6 - Want Officer for Investigation / Assistance (10-43) 4 - Criminal Vice Activity (10-78)
1015 JEFFERSON ST ***Family Dollar Store***	**43**	21 - Theft (10-50) 10 - Disorderly Person (10-44) 5 - Want Officer for Investigation / Assistance (10-43)
2022 ROSA L PARKS BLVD ***Exxon***	**29**	9 - Disorderly Person (10-44) 8 - Vehicle Accident - Property Damage (10-45) 6 - Want Officer for Investigation / Assistance (10-43)
2112 CHARLOTTE AV ***Gas Station***	**27**	11 - Theft (10-50) 8 - Disorderly Person (10-44) 3 - Want Officer for Investigation / Assistance (10-43)
801 JEFFERSON ST ***Mapco***	**27**	10 - Disorderly Person (10-44) 6 - Want Officer for Investigation / Assistance (10-43) 5 - Theft (10-50)
2801 JOHN A MERRITT BLVD ***BP***	**26**	12 - Disorderly Person (10-44) 7 - Burglary - Non-Residence (10-71) 2 - Vehicle Accident - Property Damage (10-45)
2200 BRICK CHURCH PIKE ***Exxon***	**22**	7 - Theft (10-50) 3 - Disorderly Person (10-44) 2 - Domestic Disturbance (10-41)
1800 JEFFERSON ST ***Pauls Market***	**22**	7 - Disorderly Person (10-44) 5 - Theft (10-50) 3 - Fight / Assault (10-57)
1037 28TH AV N ***Hadley Recreation Center***	**21**	8 - Want Officer for Investigation / Assistance (10-43) 5 - Disorderly Person (10-44) 3 - Burglary - Non-Residence (10-71)
2624 JORDAN RIDGE DR	**21**	11 - Want Officer for Investigation / Assistance (10-43) 4 - Burglary - Residence (10-70) 2 - Prowler (10-58)
275 CUMBERLAND BND #237 ***Mental Health Cooperative***	**21**	9 - Investigate 911 Hang-Up Call (10-88) 4 - Transport Prisoner / Suspect (10-16) 3 - Disorderly Person (10-44)
237 CUMBERLAND BND ***Mental Health Cooperative***	**17**	11 - Transport Prisoner / Suspect (10-16) 2 - Missing Person (10-75) 2 - Want Officer for Investigation / Assistance (10-43)

Arrest Location	Count	Counts - Top Charges
1818 ALBION ST	**27**	5 - Public intoxication 4 - Vandalism- $1,000 or less 4 - Disorderly conduct
234 W TRINITY LN	**13**	4 - Failure to be booked (state citation) 3 - Poss. or casual exchange-cont.sub. 3 - Criminal trespass
303 W TRINITY LN	**12**	5 - Failure to be booked (state citation) 4 - Failure to appear- class b or c misd. 2 - Criminal trespass
800 MONROE ST	**12**	4 - Theft of merchandise- $1,000 or less 4 - Public intoxication 4 - Failure to be booked (state citation)
BRICK CHURCH PIKE & I 65 EXIT S	**11**	5 - Driving- revoked license 4 - Driving- suspended license 2 - Driv. lic. - no d/l
2715 WHITES CREEK PIKE	**11**	6 - Sale - cont.sub.-sch. i 4 - Assault, aggravated - deadly weapon - int/kn 2 - Consp.-cont.sub.- sch. i or ii 200-1,999 gr.
BRICK CHURCH PIKE & W TRINITY LN	**10**	2 - Driving- revoked license 2 - Vandalism- $1,000 or less 2 - Prostitution
7277 OLD HICKORY BLVD	**10**	2 - Vehicle theft $10000 < $60000 2 - Assault, domestic bodily injury 2 - Assault
512 31ST AVE N	**10**	2 - Failure to appear - felony or class a misd. 2 - Failure to appear- class b or c misd. 1 - Assault, domestic bodily injury
2027 ED TEMPLE BLVD	**8**	4 - Failure to appear- class b or c misd. 1 - Assault, domestic offensive/provocative conduct 1 - Assault, domestic fear of bodily injury
1400 BRICK CHURCH PIKE	**8**	3 - Drug paraphernalia- unlawful use 1 - Failure to appear- class b or c misd. 1 - Juvenile, curfew
1516 HAMPTON ST	**8**	3 - Theft of vehicle-2,500 or > but<$10,000 3 - Poss. or casual exchange-cont.sub. 3 - Drug paraphernalia- unlawful use
2305 25TH AVE N	**7**	4 - Drug paraphernalia- unlawful use 2 - Assault, domestic bodily injury 1 - Assault, aggravated - deadly weapon - int/kn
28TH AVE N & JEFFERSON ST	**7**	2 - Escape - penal institution, felony 2 - Juvenile, runaway 1 - Disorderly conduct
BUCHANAN ST & DR D B TODD JR BLVD	**7**	5 - Failure to be booked (state citation) 1 - Juvenile, runaway 1 - Probation violation- felony

Sourced from MNPD ARMS on 12/26/2018 7:43:40 AM. CAD calls retrieved from ECC's Computer Aided Dispatch system. Includes only calls where an officer response was made. Disposition codes 6 (Backup) and 11 (Signal 9) are excluded. Self-initiated calls are excluded. CFS located at hospitals, police precincts, and detention centers are excluded. Arrest information retrieved from the MNPD RMS warrants / arrests database. 1 arrest = 1 body. Includes adult and juvenile arrests. Arrests served by warrants division are excluded. 'Nearby Business' refers to a business establishment in close proximity of the address listed, and is provided for informational purposes only. There is no guarantee that all calls were dispatched to the business listed, because in some cases, multiple business establishments have the same address (e.g. a discount store that also contains a pharmacy). Due to the unique nature of apartment-based reporting, individual unit numbers and the address of the main office for a complex may sometimes both appear in this report.

Madison Precinct Hot Addresses
Multiple CFS / Arrests at the Same Location, Past 12 Weeks

METROPOLITAN POLICE DEPARTMENT
of Nashville and Davidson County

CFS Location / Nearby Business	Count	Counts - Top Ten Codes
2232 GALLATIN PIKE N ***Walmart***	**79**	24 - Transport Prisoner / Suspect (10-16) 17 - Theft (10-50) 13 - Disorderly Person (10-44)
3458 DICKERSON PIKE ***Walmart Supercenter***	**64**	14 - Theft (10-50) 14 - Want Officer for Investigation / Assistance (10-43) 11 - Disorderly Person (10-44)
200 GALLATIN PIKE S ***Kroger***	**37**	11 - Disorderly Person (10-44) 8 - Theft (10-50) 6 - Vehicle Accident - Property Damage (10-45)
665 MYATT DR ***Crestwood Suites***	**32**	10 - Disorderly Person (10-44) 7 - Want Officer for Investigation / Assistance (10-43) 5 - Criminal Vice Activity (10-78)
2050 GALLATIN PIKE N ***Target***	**26**	6 - Theft (10-50) 6 - Transport Prisoner / Suspect (10-16) 3 - Vehicle Accident - Property Damage (10-45)
109 GALLATIN PIKE N ***Walmart Neighborhood Market***	**23**	9 - Disorderly Person (10-44) 5 - Burglary - Non-Residence (10-71) 3 - Theft (10-50)
627 GALLATIN PIKE S ***Walgreens***	**23**	8 - Disorderly Person (10-44) 5 - Theft (10-50) 5 - Want Officer for Investigation / Assistance (10-43)
819 GALLATIN PIKE S ***Exxon***	**23**	9 - Disorderly Person (10-44) 5 - Want Officer for Investigation / Assistance (10-43) 2 - Vehicle Accident - Property Damage (10-45)
333 RIO VISTA DR ***Charter Village Apartments***	**21**	5 - Person with Weapon (10-54) 4 - Want Officer for Investigation / Assistance (10-43) 4 - Disorderly Person (10-44)
101 GALLATIN PIKE N ***Gas Station***	**17**	10 - Disorderly Person (10-44) 3 - Vehicle Accident - Property Damage (10-45) 1 - Theft (10-50)
1584 GALLATIN PIKE N ***Home Depot***	**16**	7 - Theft (10-50) 4 - Burglary - Non-Residence (10-71) 3 - Disorderly Person (10-44)
719 MYATT DR ***Steak N Shake***	**16**	5 - Want Officer for Investigation / Assistance (10-43) 4 - Disorderly Person (10-44) 2 - Vehicle Accident - Property Damage (10-45)
1000 RIVERGATE PKWY ***Rivergate Mall***	**13**	3 - Vehicle Accident - Property Damage (10-45) 3 - Disorderly Person (10-44) 2 - Theft (10-50)
317 MYATT DR ***Thorntons***	**12**	5 - Theft (10-50) 4 - Want Officer for Investigation / Assistance (10-43) 1 - Person with Weapon (10-54)
3863 DICKERSON PIKE ***Gas Station***	**12**	7 - Theft (10-50) 2 - Disorderly Person (10-44) 1 - Domestic Disturbance (10-41)

Arrest Location	Count	Counts - Top Charges
2232 N GALLATIN PIKE	**51**	39 - Theft of merchandise- $1,000 or less 5 - Theft of property-$1,000 or less 3 - Public intoxication
3441 DICKERSON PIKE	**43**	7 - Probation violation- misdemeanor 6 - Poss. or casual exchange-cont.sub. 6 - Driving under the influence
3458 DICKERSON PIKE	**31**	21 - Theft of merchandise- $1,000 or less 4 - Criminal trespass 3 - Vandalism- $1,000 or less
665 MYATT DR	**16**	6 - Failure to appear- class b or c misd. 3 - Criminal trespass 2 - Failure to be booked (state citation)
333 RIO VISTA DR	**13**	10 - Failure to appear- class b or c misd. 4 - Poss. or casual exchange-cont.sub. 1 - Probation violation- community corrections viol.
1150 HUNTERS LN	**13**	5 - Disorderly conduct 4 - Resisting stop, frisk, halt, arrest, or search 3 - Juvenile, runaway
S GALLATIN PIKE & DUE WEST AVE E	**10**	3 - Driv. lic. - no d/l 2 - Driving- revoked license 2 - Driving- suspended license
2050 N GALLATIN PIKE	**8**	6 - Theft of merchandise- $1,000 or less 2 - Theft of property-$1,000 or less 2 - Criminal impersonation
200 S GALLATIN PIKE	**7**	2 - Poss. or casual exchange-cont.sub. 2 - Driv. lic. - no d/l 2 - Driving- revoked license
3301 CREEKWOOD DR	**7**	4 - Failure to be booked (state citation) 3 - Assault, domestic bodily injury 2 - Assault, aggravated - strangulation - int/kn
DICKERSON PIKE & DOVERSIDE DR	**7**	2 - Driv. lic. - no d/l 2 - Driving- suspended license 2 - Driving- revoked license, 2nd offense
E WEBSTER ST & S GALLATIN PIKE	**7**	3 - Driving- revoked license 3 - Driv. lic. - no d/l 1 - Driving- suspended license
GALLATIN PIKE & WALTON LN	**6**	2 - Poss.w/int-cont.sub.- sch. i 2 - Poss.w/int-cont.sub.- sch. ii 2 - Drug paraphernalia- unlawful use
819 S GALLATIN PIKE	**6**	3 - Driv. lic. - no d/l 1 - Driving- revoked license 1 - Driving- revoked license, 2nd offense
860 OLD HICKORY BLVD W	**6**	4 - Failure to appear- class b or c misd. 2 - Failure to be booked (state citation) 2 - Juvenile, curfew

Sourced from MNPD ARMS on 12/26/2018 7:43:41 AM. CAD calls retrieved from ECC's Computer Aided Dispatch system. Includes only calls where an officer response was made. Disposition codes 6 (Backup) and 11 (Signal 9) are excluded. Self-initiated calls are excluded. CFS located at hospitals, police precincts, and detention centers are excluded. Arrest information retrieved from the MNPD RMS warrants / arrests database. 1 arrest = 1 body. Includes adult and juvenile arrests. Arrests served by warrants division are excluded. 'Nearby Business' refers to a business establishment in close proximity of the address listed, and is provided for informational purposes only. There is no guarantee that all calls were dispatched to the business listed, because in some cases, multiple business establishments have the same address (e.g. a discount store that also contains a pharmacy). Due to the unique nature of apartment-based reporting, individual unit numbers and the address of the main office for a complex may sometimes both appear in this report.

Midtown Hills Precinct Hot Addresses
Multiple CFS / Arrests at the Same Location, Past 12 Weeks

METROPOLITAN POLICE DEPARTMENT
of Nashville and Davidson County

CFS Location / Nearby Business	Count	Counts - Top Ten Codes
780 OLD HICKORY BLVD ***Target***	**36**	13 - Theft (10-50) 6 - Disorderly Person (10-44) 5 - Vehicle Accident - Property Damage (10-45)
2421 POWELL AV ***Walmart***	**35**	14 - Theft (10-50) 6 - Want Officer for Investigation / Assistance (10-43) 4 - Transport Prisoner / Suspect (10-16)
1702 WEST END AV ***Shell Gas Station***	**33**	15 - Theft (10-50) 7 - Disorderly Person (10-44) 7 - Want Officer for Investigation / Assistance (10-43)
1401 CHARLOTTE AV ***Exxon***	**29**	11 - Theft (10-50) 11 - Disorderly Person (10-44) 5 - Want Officer for Investigation / Assistance (10-43)
2500 WEST END AV ***Centennial Park***	**29**	15 - Want Officer for Investigation / Assistance (10-43) 6 - Disorderly Person (10-44) 2 - Theft (10-50)
1909 8TH AV S ***Gas Station***	**25**	11 - Disorderly Person (10-44) 3 - Suspicious Person (10-40) 3 - Vehicle Accident - Property Damage (10-45)
2700 WEST END AV ***McDonald's***	**23**	10 - Disorderly Person (10-44) 5 - Want Officer for Investigation / Assistance (10-43) 4 - Vehicle Accident - Property Damage (10-45)
4041 NOLENSVILLE PIKE ***McDonald's***	**23**	10 - Disorderly Person (10-44) 6 - Theft (10-50) 3 - Want Officer for Investigation / Assistance (10-43)
719 THOMPSON LN ***100 Oaks***	**23**	4 - Theft (10-50) 4 - Vehicle Accident - Property Damage (10-45) 4 - Want Officer for Investigation / Assistance (10-43)
2001 8TH AV S ***Exxon***	**22**	11 - Disorderly Person (10-44) 7 - Want Officer for Investigation / Assistance (10-43) 2 - Theft (10-50)
4201 NOLENSVILLE PIKE ***Walgreens***	**16**	7 - Theft (10-50) 3 - Want Officer for Investigation / Assistance (10-43) 3 - Disorderly Person (10-44)
1515 DEMONBREUN ST ***Element Music Row***	**16**	5 - Vehicle Blocking Right of Way (10-49) 3 - Want Officer for Investigation / Assistance (10-43) 2 - Suspicious Person (10-40)
1519 CHURCH ST ***Play Dance Bar***	**14**	5 - Disorderly Person (10-44) 3 - Want Officer for Investigation / Assistance (10-43) 3 - Vehicle Accident - Property Damage (10-45)
2001 BELMONT BLVD ***Circle K***	**14**	8 - Theft (10-50) 3 - Want Officer for Investigation / Assistance (10-43) 2 - Disorderly Person (10-44)
301 28TH AV N ***Parthenon Towers***	**13**	5 - Want Officer for Investigation / Assistance (10-43) 4 - Disorderly Person (10-44) 2 - Suspicious Person (10-40)

Arrest Location	Count	Counts - Top Charges
2421 POWELL AVE	**22**	19 - Theft of merchandise- $1,000 or less 3 - Failure to be booked (state citation) 2 - Criminal trespass
2000 CHURCH ST	**14**	4 - Driving- suspended license 4 - Criminal trespass 3 - Disorderly conduct
EDMONDSON PIKE & NOLENSVILLE PIKE	**14**	5 - Driv. lic. - no d/l 4 - Driving- revoked license 2 - Driving under the influence
5242 EDMONDSON PIKE	**13**	5 - Driv. lic. - no d/l 3 - Criminal trespass 2 - Assault, domestic bodily injury
600 WHISPERING HILLS DR	**11**	6 - Driv. lic. - no d/l 2 - Driving under the influence 2 - Implied consent - civil
NOLENSVILLE PIKE & OLD HICKORY BLVD	**11**	3 - Driving- suspended license 3 - Driv. lic. - no d/l 2 - Poss. or casual exchange-cont.sub.
NOLENSVILLE PIKE & TUSCULUM RD	**9**	5 - Driv. lic. - no d/l 2 - Driving- suspended license 2 - Failure to be booked (state citation)
2300 PATTERSON ST	**9**	3 - Public intoxication 2 - Vandalism- $1,000 or less 2 - Disorderly conduct
3812 HILLSBORO PIKE	**8**	4 - Poss. or casual exchange-cont.sub. 3 - Drug paraphernalia- unlawful use 2 - False report- emergency
5621 FRANKLIN PIKE	**8**	6 - Failure to be booked (state citation) 1 - Failure to appear- class b or c misd. 1 - Poss. or casual exchange-cont.sub.
1211 MEDICAL CENTER DR	**8**	2 - Driving under the influence 2 - Driving- suspended license 1 - Evading arrest- misdemeaner
570 MCMURRAY DR	**8**	4 - Assault, domestic bodily injury 2 - Burglary- aggravated 1 - Assault, aggravated - deadly weapon - int/kn
780 OLD HICKORY BLVD	**7**	5 - Theft of merchandise- $1,000 or less 1 - Public intoxication 1 - Theft of property-$1,000 or less
ELYSIAN FIELDS RD & NOLENSVILLE PIKE	**7**	3 - Driving- suspended license 3 - Driv. lic. - no d/l 1 - Poss. or casual exchange-cont.sub.
1702 WEST END AVE	**7**	4 - Theft of merchandise- $1,000 or less 3 - Criminal trespass 2 - Public intoxication

Sourced from MNPD ARMS on 12/26/2018 7:43:41 AM. CAD calls retrieved from ECC's Computer Aided Dispatch system. Includes only calls where an officer response was made. Disposition codes 6 (Backup) and 11 (Signal 9) are excluded. Self-initiated calls are excluded. CFS located at hospitals, police precincts, and detention centers are excluded. Arrest information retrieved from the MNPD RMS warrants / arrests database. 1 arrest = 1 body. Includes adult and juvenile arrests. Arrests served by warrants division are excluded. 'Nearby Business' refers to a business establishment in close proximity of the address listed, and is provided for informational purposes only. There is no guarantee that all calls were dispatched to the business listed, because in some cases, multiple business establishments have the same address (e.g. a discount store that also contains a pharmacy). Due to the unique nature of apartment-based reporting, individual unit numbers and the address of the main office for a complex may sometimes both appear in this report.

Other Reports

CompStat Weekly Analysis is provided by the Metropolitan Nashville Police Department Crime Analysis Section. This report is intended to be a management and planning tool and does not reflect the official UCR counts for the department.

"In any moment of decision, the best thing you can do is the right thing, the next best thing is the wrong thing, and the worst thing you can do is nothing."
- Theodore Roosevelt

Begin Date: 12/16/2018
End Date: 12/22/2018
Week: 51

APR Data

Precinct Assignment	YTD	Last Week
West	495	10
East	700	9
South	1,174	32
Central	194	2
Hermitage	1,135	12
North	3	0
Madison	37	0
Midtown Hills	107	0
County	**3,845**	**65**

APR Initiated by	YTD	Last Week
Self Initiated	260	5
Dispatched	2,388	33
Referred by Field Supervisor	17	0
Walk In	1,180	27

Criteria	YTD	Last Week
Pending Over 30 Minutes	288	0
Pending Less Than 30 Minutes	179	0
Met APR Criteria	3,378	65

Result	YTD	Last Week
Complainant Waiting	550	0
No Answer at Call Back	66	0
Complainant Gone	89	1
Reviewed Text of Call With Complainant	3,078	64
Requested Officer Respond	62	0

Action Taken	YTD	Last Week
Extra Patrol Broadcast Sent	15	0
Sent Back to Pending	152	0
No Police Action Required	409	10
Incident Report Completed	3,269	55

Percent of CFS by Precinct Assignment (YTD)

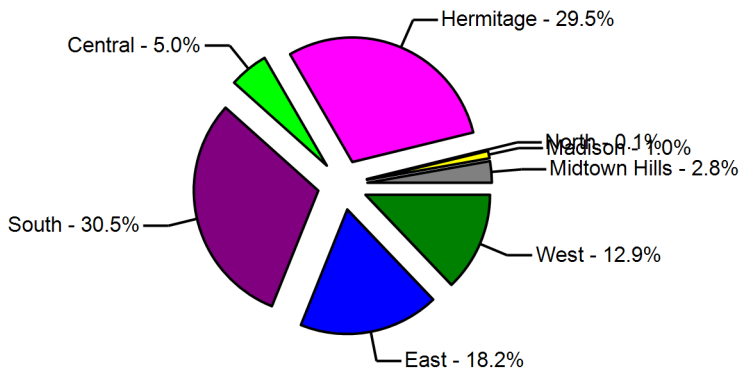

Action Taken (YTD)

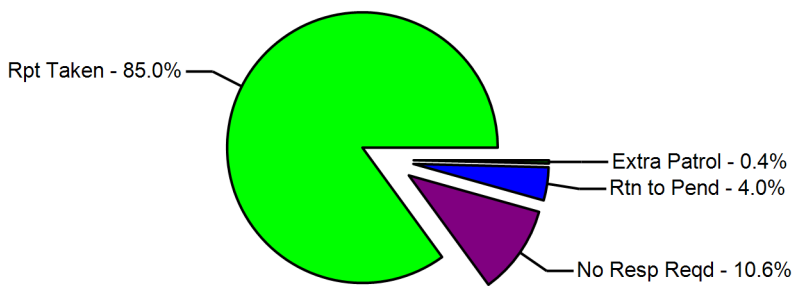

Sourced from data entered at each precinct.

Case Preparation Section - Case File Inventory

METROPOLITAN POLICE DEPARTMENT
of Nashville and Davidson County

Status	Prior Week	Compstat Week	Change	Same Week Last Year	Compstat Week	Change
Case Backlog	73		-Infinity	67		-100.0 %
Average Number of Days to Complete	11		-11	17		-17

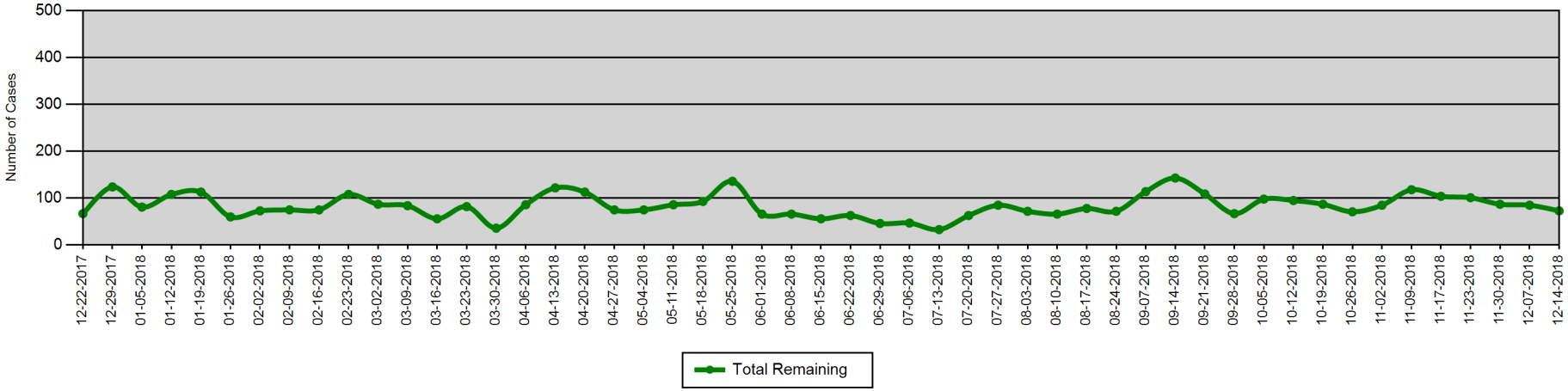

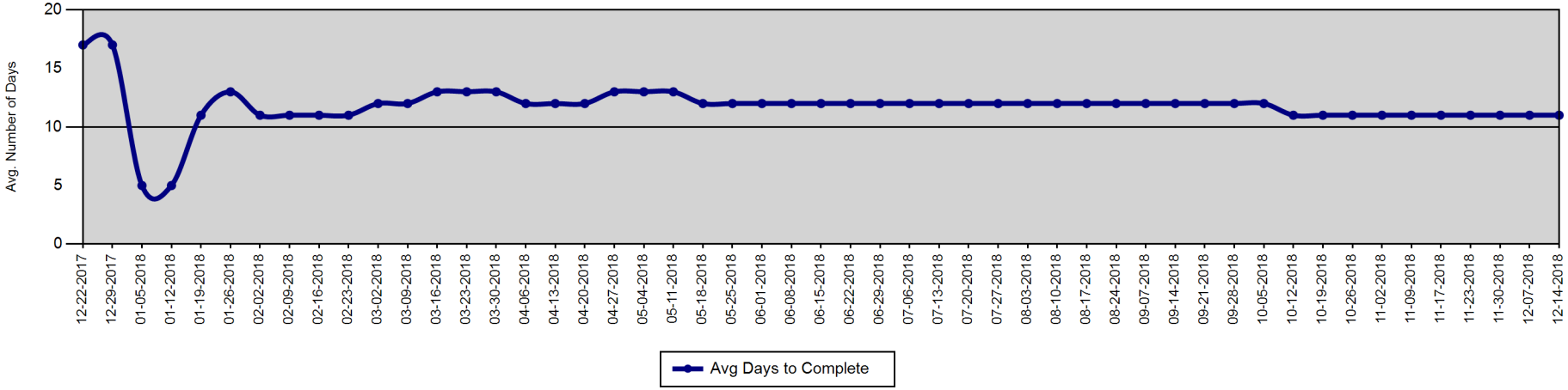

Report created on 12/26/2018 7:43:41 AM. Sources information provided by Case Preparation Division. This report is intended to be a management and planning tool and is not an exact representation of workload.

Court Attendance - 310s Issued by Month

METROPOLITAN POLICE DEPARTMENT
of Nashville and Davidson County

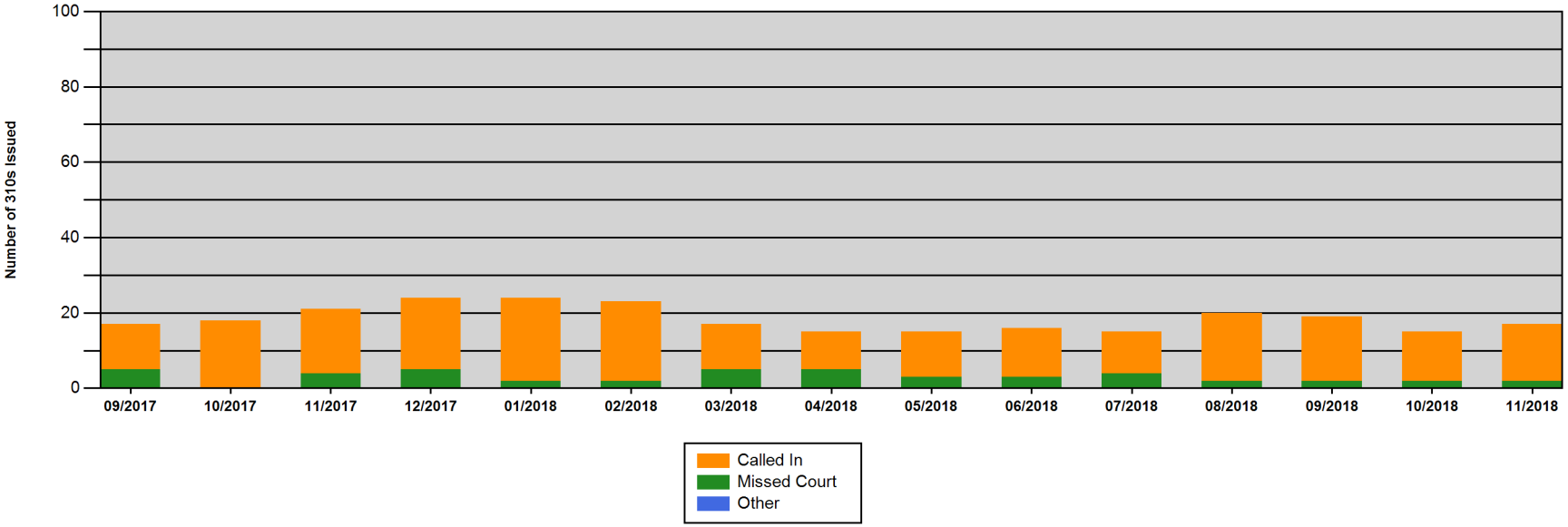

	09/2017	10/2017	11/2017	12/2017	01/2018	02/2018	03/2018	04/2018	05/2018	06/2018	07/2018	08/2018	09/2018	10/2018	11/2018
Called In	12	18	17	19	22	21	12	10	12	13	11	18	17	13	15
Missed Court	5	0	4	5	2	2	5	5	3	3	4	2	2	2	2
Other	0	0	0	0	0	0	0	0	0	0	0	0	0	0	0
Total	**17**	**18**	**21**	**24**	**24**	**23**	**17**	**15**	**15**	**16**	**15**	**20**	**19**	**15**	**17**

Report created on 12/26/2018 7:43:41 AM. MNPD Form 310 is a Notification of Violation of Court Appearance Procedures.

Violations include 'improperly dressed,' 'failed to appear,' 'clocked in, but didn't go to court,' 'late for court,' and 'called with excuse.'

Percentage of Incident Reports Included in CompStat Analysis

METROPOLITAN POLICE DEPARTMENT
of Nashville and Davidson County

Percentage of incident reports entered into ARMS by the following wednesday of each week.

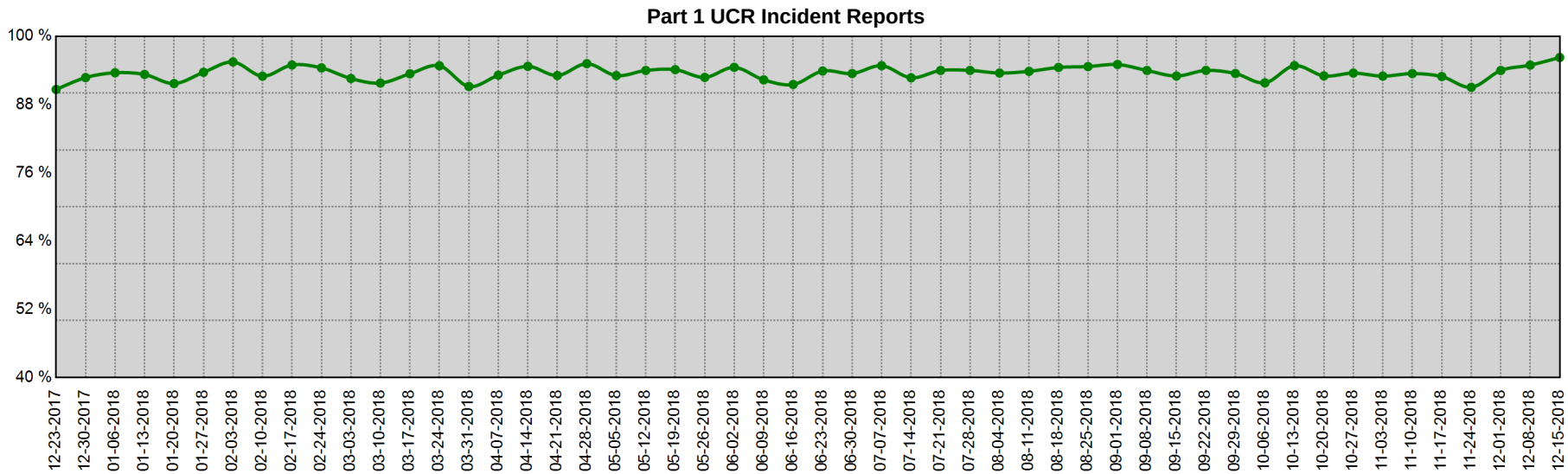

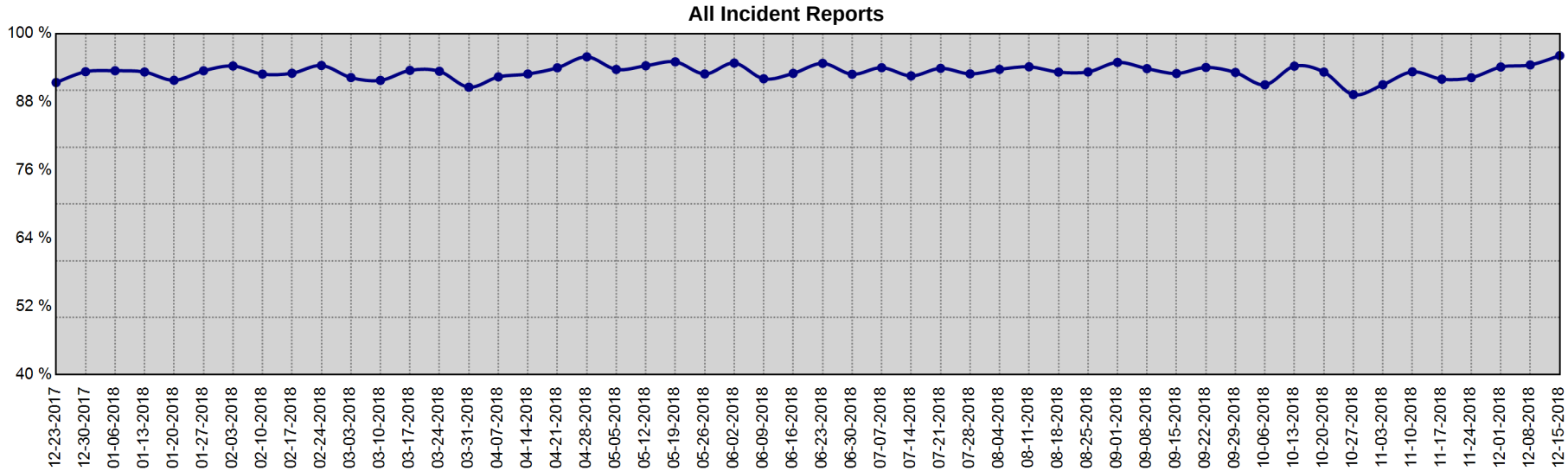

Date Range	Part I UCR Incident Reports			All Incident Reports		
	Min	Max	Mean	Min	Max	Mean
12-17-2017 to 12-15-2018	90.6 %	96.3 %	93.5 %	89.3 %	96.1 %	93.2 %

Information summarized for CompStat week ending 12/22/2018

Sourced from MNPD ARMS on 12/26/2018 7:43:42 AM. The figures above were sourced from incident reports using Uniform Crime Reporting definitions and reporting guidelines, based on the date when the crime was reported. This report is intended to be a management and planning tool and does not reflect the official UCR counts for the department.

Map Section

CompStat Weekly Analysis is provided by the Metropolitan Nashville Police Department Crime Analysis Section. This report is intended to be a management and planning tool and does not reflect the official UCR counts for the department.

"In any moment of decision, the best thing you can do is the right thing, the next best thing is the wrong thing, and the worst thing you can do is nothing."
- Theodore Roosevelt

Begin Date: 12/16/2018
End Date: 12/22/2018
Week: 51

YTD Gunshot Victims - Countywide

Gunshot Homicides / Injuries

Zone	Prior YTD	YTD	Change	Percent Change
111	10	3	-7	-70.0%
113	1	0	-1	-100.0%
115	1	3	2	200.0%
117	0	2	2	-
121	1	3	2	200.0%
123	2	1	-1	-50.0%
125	1	1	0	0.0%
211	19	11	-8	-42.1%
213	4	2	-2	-50.0%
215	4	8	4	100.0%
217	6	1	-5	-83.3%
221	20	9	-11	-55.0%
223	10	15	5	50.0%
225	5	9	4	80.0%
227	2	7	5	250.0%
311	4	7	3	75.0%
313	6	9	3	50.0%
315	7	5	-2	-28.6%
317	7	3	-4	-57.1%
321	8	9	1	12.5%
323	9	4	-5	-55.6%
325	13	14	1	7.7%
331	7	8	1	14.3%
333	5	14	9	180.0%
335	7	6	-1	-14.3%
411	0	0	0	-
413	2	2	0	0.0%
415	0	2	2	-
421	0	0	0	-
423	2	0	-2	-100.0%
425	1	2	1	100.0%
511	30	37	7	23.3%
513	3	1	-2	-66.7%

Zone	Prior YTD	YTD	Change	Percent Change
515	0	6	6	-
517	1	0	-1	-100.0%
521	5	0	-5	-100.0%
523	6	13	7	116.7%
525	3	1	-2	-66.7%
531	10	5	-5	-50.0%
533	1	4	3	300.0%
535	4	5	1	25.0%
611	19	18	-1	-5.3%
613	42	26	-16	-38.1%
615	22	22	0	0.0%
617	7	5	-2	-28.6%
621	7	11	4	57.1%
623	8	10	2	25.0%
625	12	8	-4	-33.3%
627	0	2	2	-
711	2	2	0	0.0%
713	1	1	0	0.0%
715	9	8	-1	-11.1%
721	16	17	1	6.3%
723	5	0	-5	-100.0%
725	6	10	4	66.7%
727	1	5	4	400.0%
811	10	9	-1	-10.0%
813	6	2	-4	-66.7%
815	2	3	1	50.0%
821	5	5	0	0.0%
823	0	0	0	-
825	1	4	3	300.0%
831	1	5	4	400.0%
833	0	2	2	-
835	7	3	-4	-57.1%
Total	**416**	**410**	**-6**	**-1.4%**

YTD, 75.4% of all gunshot homicides and injuries have occurred in 24 MNPD zones, an area that covers 29.0% of the total area of Davidson County.

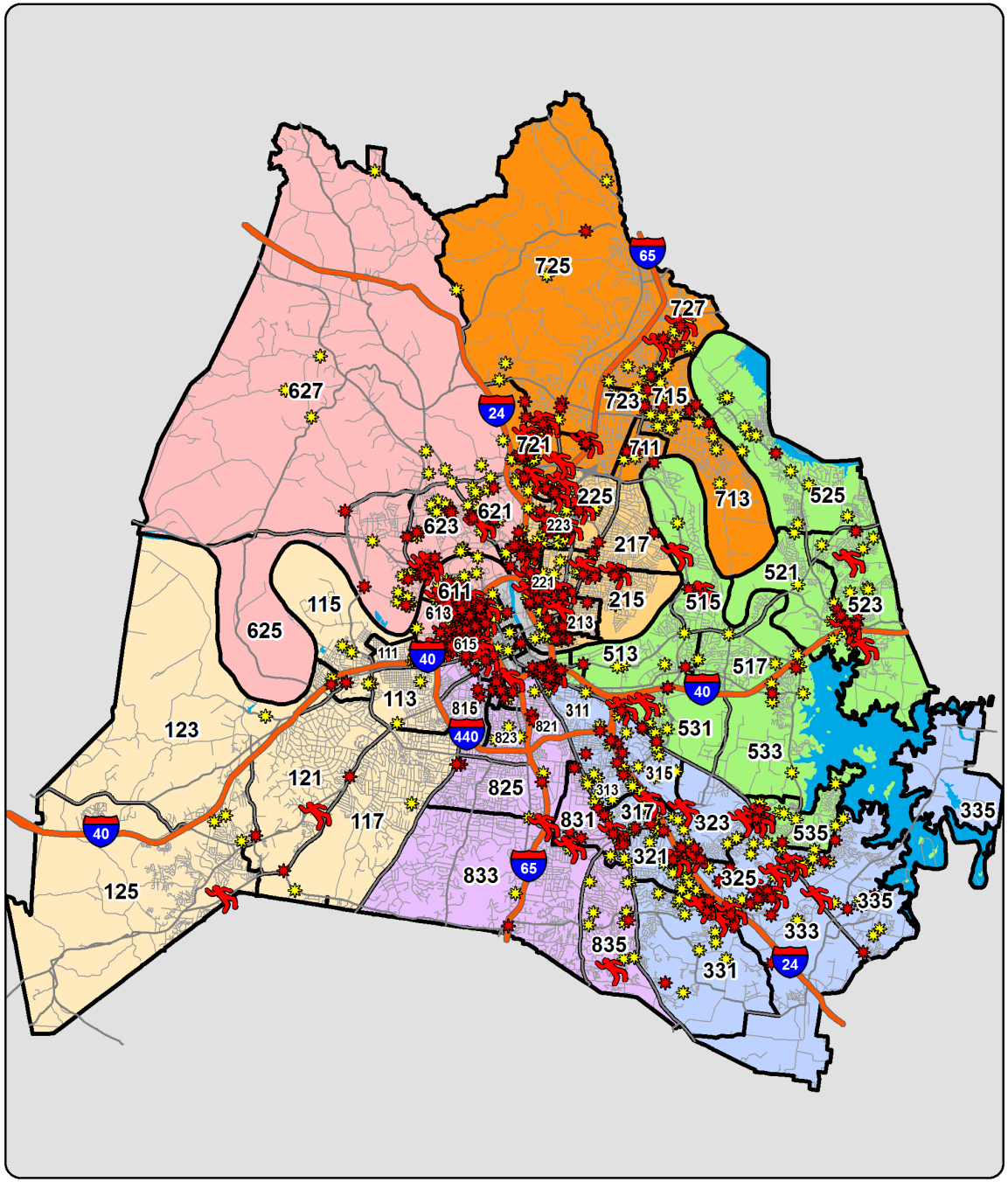

YTD Shootings Gunshot Homicide Gunshot Injury Property Damage Involving Firearm

Sourced from MNPD ARMS on 12/26/2018 7:43:42 AM. The information in this report is sourced from incident reports using UCR definitions and reporting guidelines, based on the date when the crime was reported, and aggregated by incident location. 'Gunshot Homicide / Injury' counts include only violent incidents (homicide, rape, robbery, and aggravated assault) in which one or more victims received a fatal or non-fatal gunshot wound. Suicides, suicide attempts, and accidental shootings are excluded. 'Property Damage' counts include all incidents that (1) include a 'Damage to Property' (NIBRS 290) offense, and (2) list a firearm in the Weapons/Tool' section of the incident report. Unfounded incidents are excluded from these counts. MNPD splits the geography of Davidson County into 1,500+ Reporting Areas (RPA's), ranging in size from 0.003 square miles to 14.9 square miles. The average RPA size is 0.34 square miles.

Gunshot Victims - Countywide (Homicides and Injuries)

Based on date when each incident was reported.

METROPOLITAN POLICE DEPARTMENT
of Nashville and Davidson County

Gunshot Victims (Homicides and Injuries), Annual Totals - Green Line Represents the Previous 14 Year Average

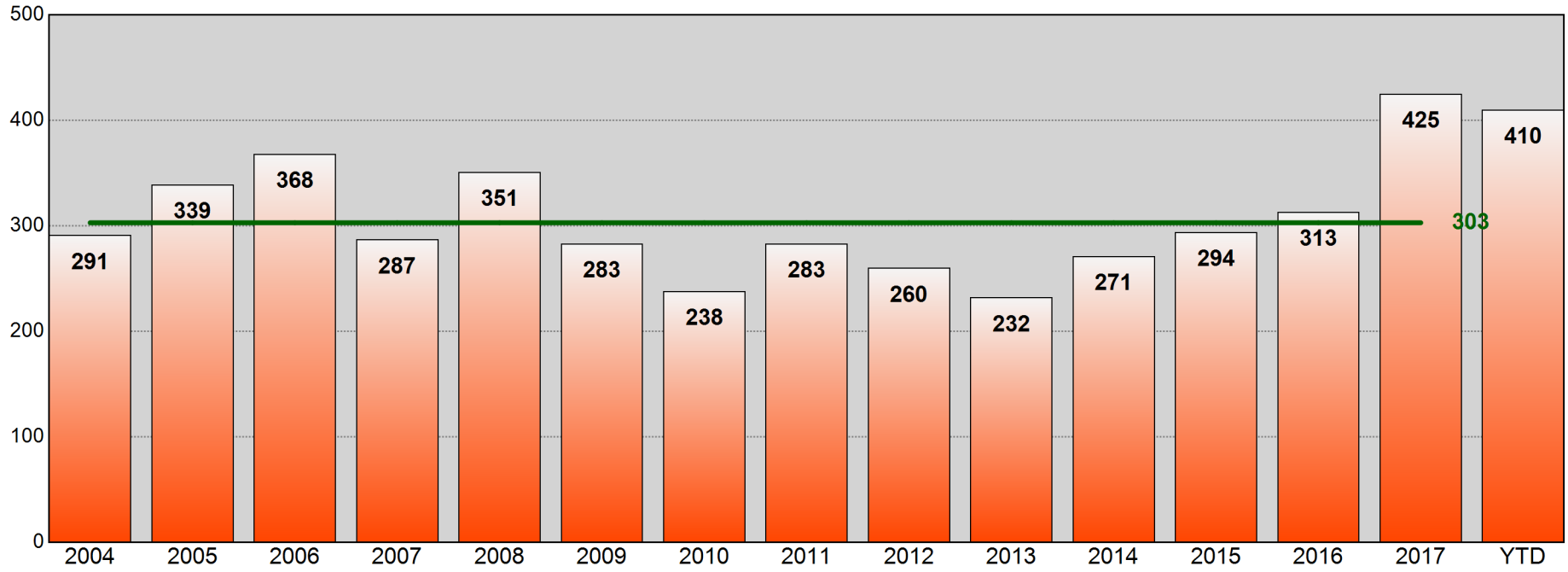

Age of Gunshot Victim
Annual Totals, Past 5 Years

Age	2013	Percent of Total	2014	Percent of Total	2015	Percent of Total	2016	Percent of Total	2017	Percent of Total
0-12	1	0.4%	2	0.7%	2	0.7%	3	1.0%	5	1.2%
13-17	18	7.8%	20	7.4%	32	10.9%	27	8.6%	49	11.5%
18-24	87	37.5%	99	36.5%	116	39.5%	96	30.7%	137	32.2%
25-34	82	35.3%	83	30.6%	82	27.9%	90	28.8%	130	30.6%
35-44	27	11.6%	39	14.4%	32	10.9%	51	16.3%	52	12.2%
45-54	12	5.2%	18	6.6%	14	4.8%	24	7.7%	29	6.8%
55-64	3	1.3%	1	0.4%	13	4.4%	12	3.8%	14	3.3%
65+	1	0.4%	3	1.1%	2	0.7%	6	1.9%	5	1.2%
Unk	1	0.4%	6	2.2%	1	0.3%	4	1.3%	4	0.9%

Age of Gunshot Victim
YTD Comparison

Age	Prior YTD	Percent of Total	YTD	Percent of Total	Change	Percent Change
0-12	5	1.2%	4	1.0%	-1	-20.0%
13-17	46	11.0%	43	10.5%	-3	-6.5%
18-24	135	32.4%	135	32.9%	0	0.0%
25-34	128	30.7%	125	30.5%	-3	-2.3%
35-44	52	12.5%	47	11.5%	-5	-9.6%
45-54	29	7.0%	38	9.3%	9	31.0%
55-64	14	3.4%	12	2.9%	-2	-14.3%
65+	4	1.0%	4	1.0%	0	0.0%
Unk	4	1.0%	2	0.5%	-2	-50.0%

Information summarized for CompStat week ending 12/22/2018.

Sourced from MNPD ARMS on 12/26/2018 7:43:43 AM. The information in this report is sourced from incident reports using UCR definitions and reporting guidelines, based on report date, aggregated by incident location. Only includes violent incidents (homicide, rape, robbery, and aggravated assault) in which one or more victims received a fatal or non-fatal gunshot wound. Suicides, suicide attempts, and accidental shootings are excluded.

Gunshot Victims (Homicides, Injuries, and Property Damage)

METROPOLITAN POLICE DEPARTMENT
of Nashville and Davidson County

Aggregated by precinct (incident location). Based on date when each incident was reported.

		Rolling Two Week				Rolling Eight Week				YTD				Rolling Twenty-Four Month			
		Prior Week	Last Week	Change	% Change	Prior 4 Weeks	Last 4 Weeks	Change	% Change	Prior YTD	YTD	Change	% Change	Prior 52 Weeks	Last 52 Weeks	Change	% Change
West	Gunshot Homicide	0	0	0	-	3	0	-3	-100.0%	4	3	-1	-25.0%	4	3	-1	-25.0%
	Gunshot Injury	0	0	0	-	0	0	0	-	12	10	-2	-16.7%	12	10	-2	-16.7%
	Property Damage	1	0	-1	-100.0%	4	1	-3	-75.0%	36	17	-19	-52.8%	36	18	-18	-50.0%
East	Gunshot Homicide	1	0	-1	-100.0%	0	1	1	-	20	13	-7	-35.0%	20	14	-6	-30.0%
	Gunshot Injury	0	2	2	-	4	4	0	0.0%	50	49	-1	-2.0%	50	50	0	0.0%
	Property Damage	0	2	2	-	6	5	-1	-16.7%	102	71	-31	-30.4%	109	71	-38	-34.9%
South	Gunshot Homicide	1	3	2	200.0%	0	5	5	-	18	22	4	22.2%	19	22	3	15.8%
	Gunshot Injury	1	0	-1	-100.0%	4	4	0	0.0%	55	57	2	3.6%	57	57	0	0.0%
	Property Damage	2	8	6	300.0%	10	19	9	90.0%	151	140	-11	-7.3%	157	141	-16	-10.2%
Central	Gunshot Homicide	0	0	0	-	0	0	0	-	1	0	-1	-100.0%	1	0	-1	-100.0%
	Gunshot Injury	0	0	0	-	1	0	-1	-100.0%	5	6	1	20.0%	5	6	1	20.0%
	Property Damage	0	1	1	-	1	1	0	0.0%	9	8	-1	-11.1%	9	8	-1	-11.1%
Hermitage	Gunshot Homicide	0	1	1	-	0	3	3	-	13	9	-4	-30.8%	13	9	-4	-30.8%
	Gunshot Injury	0	2	2	-	4	6	2	50.0%	50	63	13	26.0%	50	64	14	28.0%
	Property Damage	3	0	-3	-100.0%	4	4	0	0.0%	104	76	-28	-26.9%	105	79	-26	-24.8%
North	Gunshot Homicide	0	1	1	-	0	1	1	-	18	16	-2	-11.1%	18	17	-1	-5.6%
	Gunshot Injury	5	2	-3	-60.0%	2	12	10	500.0%	99	86	-13	-13.1%	99	87	-12	-12.1%
	Property Damage	6	0	-6	-100.0%	13	14	1	7.7%	165	161	-4	-2.4%	169	163	-6	-3.6%
Madison	Gunshot Homicide	0	1	1	-	0	2	2	-	5	8	3	60.0%	5	9	4	80.0%
	Gunshot Injury	1	0	-1	-100.0%	2	5	3	150.0%	35	35	0	0.0%	35	36	1	2.9%
	Property Damage	2	1	-1	-50.0%	7	4	-3	-42.9%	67	84	17	25.4%	68	89	21	30.9%
Midtown Hills	Gunshot Homicide	0	0	0	-	0	1	1	-	5	5	0	0.0%	5	5	0	0.0%
	Gunshot Injury	1	0	-1	-100.0%	5	1	-4	-80.0%	27	28	1	3.7%	28	28	0	0.0%
	Property Damage	2	0	-2	-100.0%	0	3	3	-	48	31	-17	-35.4%	51	32	-19	-37.3%
County	Gunshot Homicide	2	6	4	200.0%	3	13	10	333.3%	84	76	-8	-9.5%	85	79	-6	-7.1%
	Gunshot Injury	8	6	-2	-25.0%	22	32	10	45.5%	333	334	1	0.3%	336	338	2	0.6%
	Property Damage	16	12	-4	-25.0%	45	51	6	13.3%	682	588	-94	-13.8%	704	601	-103	-14.6%

Information summarized for CompStat week ending 12/22/2018.

Sourced from MNPD ARMS on 12/26/2018 7:43:43 AM. The information in this report is sourced from incident reports using UCR definitions and reporting guidelines, based on report date, aggregated by incident location. Only includes violent incidents (homicide, rape, robbery, and aggravated assault) in which one or more victims received a fatal or non-fatal gunshot wound. Suicides, suicide attempts, and accidental shootings are excluded.

YTD Gunshot Victims - West Precinct

Gunshot Homicides / Injuries				
Zone	Prior YTD	YTD	Change	Percent Change
111	10	3	-7	-70.0%
113	1	0	-1	-100.0%
115	1	3	2	200.0%
117	0	2	2	-
121	1	3	2	200.0%
123	2	1	-1	-50.0%
125	1	1	0	0.0%
Total	**16**	**13**	**-3**	**-18.8%**

Property Damage with Firearm				
Zone	Prior YTD	YTD	Change	Percent Change
111	15	5	-10	-66.7%
113	4	1	-3	-75.0%
115	6	4	-2	-33.3%
117	0	2	2	-
121	2	0	-2	-100.0%
123	5	2	-3	-60.0%
125	4	3	-1	-25.0%
Total	**36**	**17**	**-19**	**-52.8%**

Age of Victim - Gunshot Homicides / Injuries						
Age	Prior YTD	Percent of Total	YTD	Percent of Total	Change	Percent Change
0-12	0	0.0%	0	0.0%	0	-
13-17	1	6.3%	2	15.4%	1	100.0%
18-24	6	37.5%	4	30.8%	-2	-33.3%
25-34	3	18.8%	2	15.4%	-1	-33.3%
35-44	2	12.5%	1	7.7%	-1	-50.0%
45-54	3	18.8%	2	15.4%	-1	-33.3%
55-64	1	6.3%	0	0.0%	-1	-100.0%
65+	0	0.0%	2	15.4%	2	-

Annual Totals - Gunshot Homicides / Injuries

Green Line Represents the Previous 14 Year Average

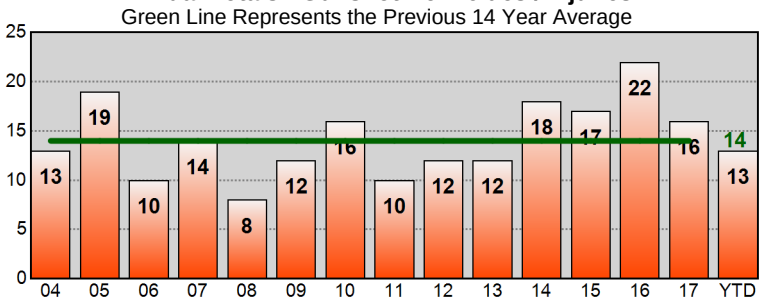

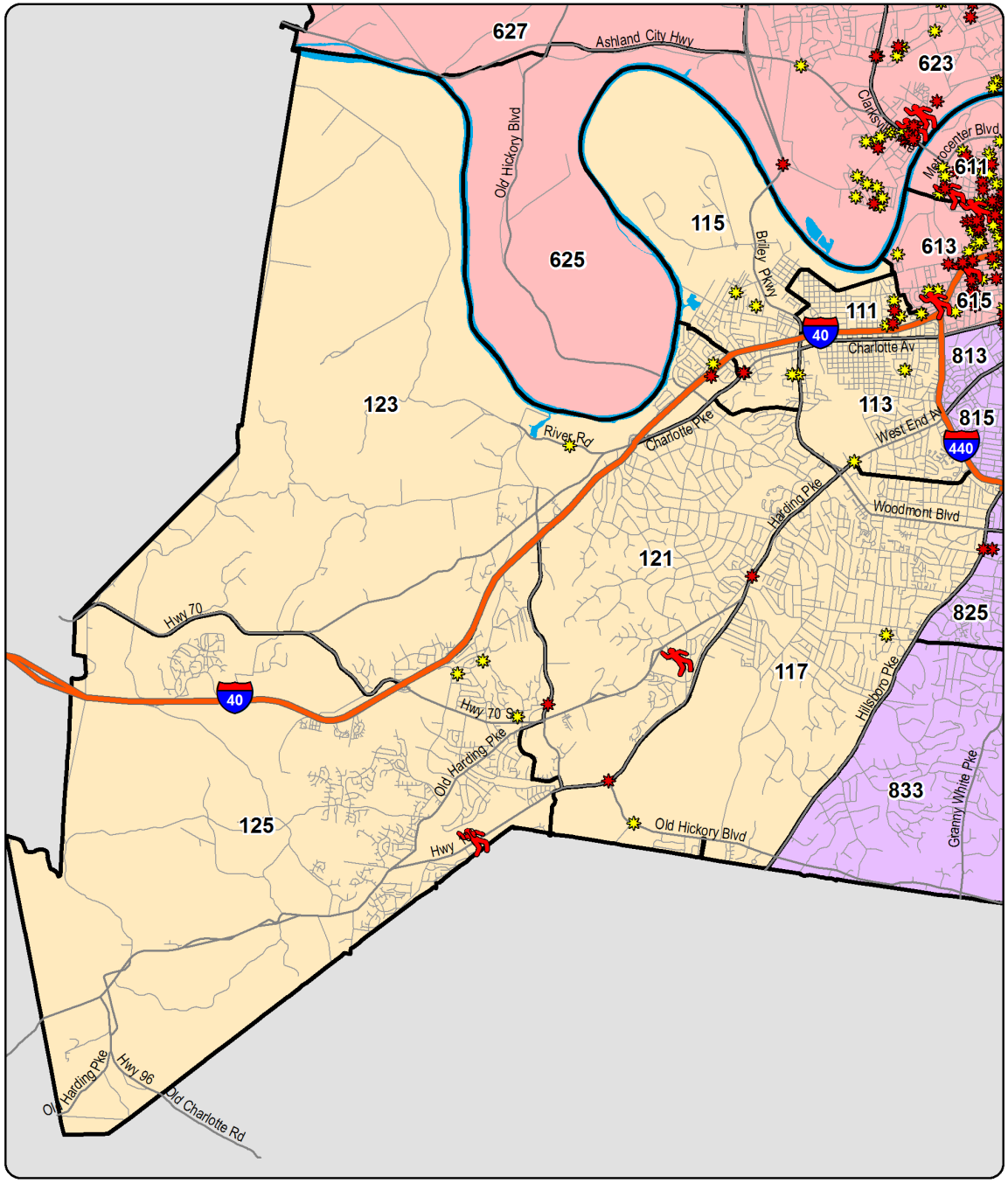

YTD Shootings Gunshot Homicide Gunshot Injury Property Damage Involving Firearm

Sourced from MNPD ARMS on 12/26/2018 7:43:44 AM. The information in this report is sourced from incident reports using UCR definitions and reporting guidelines, based on the date when the crime was reported, and aggregated by incident location. 'Gunshot Homicide / Injury' counts include only violent incidents (homicide, rape, robbery, and aggravated assault) in which one or more victims received a fatal or non-fatal gunshot wound. Suicides, suicide attempts, and accidental shootings are excluded. 'Property Damage' counts include all incidents that (1) include a 'Damage to Property' (NIBRS 290) offense, and (2) list a firearm in the Weapons/Tool' section of the incident report. Unfounded incidents are excluded from these counts.

YTD Gunshot Victims - East Precinct

Gunshot Homicides / Injuries				
Zone	Prior YTD	YTD	Change	Percent Change
211	19	11	-8	-42.1%
213	4	2	-2	-50.0%
215	4	8	4	100.0%
217	6	1	-5	-83.3%
221	20	9	-11	-55.0%
223	10	15	5	50.0%
225	5	9	4	80.0%
227	2	7	5	250.0%
Total	**70**	**62**	**-8**	**-11.4%**

Property Damage with Firearm				
Zone	Prior YTD	YTD	Change	Percent Change
211	28	17	-11	-39.3%
213	2	0	-2	-100.0%
215	5	8	3	60.0%
217	17	3	-14	-82.4%
221	20	12	-8	-40.0%
223	10	18	8	80.0%
225	10	8	-2	-20.0%
227	10	5	-5	-50.0%
Total	**102**	**71**	**-31**	**-30.4%**

Age of Victim - Gunshot Homicides / Injuries						
Age	Prior YTD	Percent of Total	YTD	Percent of Total	Change	Percent Change
0-12	0	0.0%	0	0.0%	0	-
13-17	9	12.9%	7	11.3%	-2	-22.2%
18-24	22	31.4%	25	40.3%	3	13.6%
25-34	25	35.7%	19	30.6%	-6	-24.0%
35-44	8	11.4%	6	9.7%	-2	-25.0%
45-54	1	1.4%	3	4.8%	2	200.0%
55-64	3	4.3%	2	3.2%	-1	-33.3%
65+	0	0.0%	0	0.0%	0	-
Unk	2	2.9%	0	0.0%	-2	-100.0%

Annual Totals - Gunshot Homicides / Injuries

Green Line Represents the Previous 14 Year Average

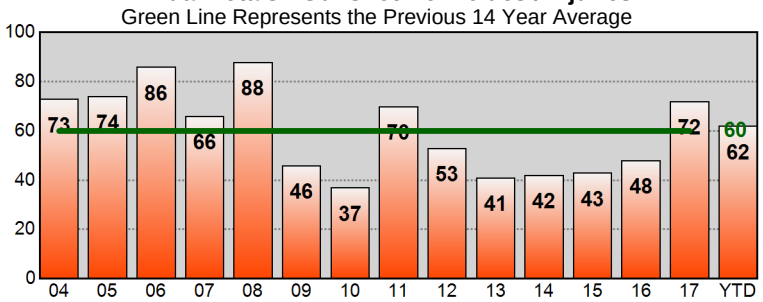

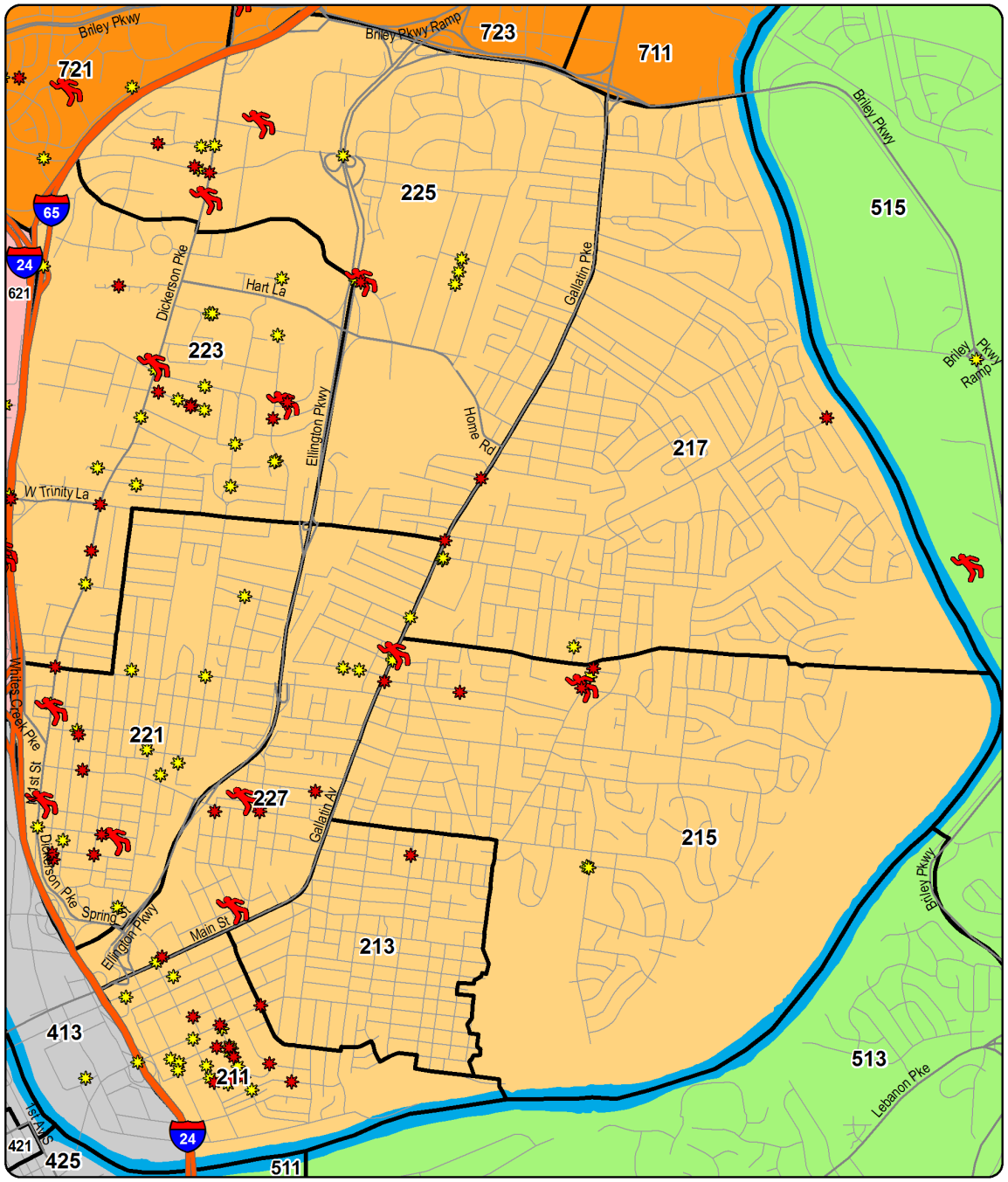

YTD Shootings Gunshot Homicide Gunshot Injury Property Damage Involving Firearm

Sourced from MNPD ARMS on 12/26/2018 7:43:45 AM. The information in this report is sourced from incident reports using UCR definitions and reporting guidelines, based on the date when the crime was reported, and aggregated by incident location. 'Gunshot Homicide / Injury' counts include only violent incidents (homicide, rape, robbery, and aggravated assault) in which one or more victims received a fatal or non-fatal gunshot wound. Suicides, suicide attempts, and accidental shootings are excluded. 'Property Damage' counts include all incidents that (1) include a 'Damage to Property' (NIBRS 290) offense, and (2) list a firearm in the Weapons/Tool' section of the incident report. Unfounded incidents are excluded from these counts.

YTD Gunshot Victims - South Precinct

Gunshot Homicides / Injuries				
Zone	Prior YTD	YTD	Change	Percent Change
311	4	7	3	75.0%
313	6	9	3	50.0%
315	7	5	-2	-28.6%
317	7	3	-4	-57.1%
321	8	9	1	12.5%
323	9	4	-5	-55.6%
325	13	14	1	7.7%
331	7	8	1	14.3%
333	5	14	9	180.0%
335	7	6	-1	-14.3%
Total	**73**	**79**	**6**	**8.2%**

Property Damage with Firearm				
Zone	Prior YTD	YTD	Change	Percent Change
311	5	10	5	100.0%
313	6	16	10	166.7%
315	6	11	5	83.3%
317	23	11	-12	-52.2%
321	17	26	9	52.9%
323	19	9	-10	-52.6%
325	19	17	-2	-10.5%
331	13	14	1	7.7%
333	13	9	-4	-30.8%
335	30	17	-13	-43.3%
Total	**151**	**140**	**-11**	**-7.3%**

Age of Victim - Gunshot Homicides / Injuries						
Age	Prior YTD	Percent of Total	YTD	Percent of Total	Change	Percent Change
0-12	3	4.1%	0	0.0%	-3	-100.0%
13-17	11	15.1%	4	5.1%	-7	-63.6%
18-24	20	27.4%	29	36.7%	9	45.0%
25-34	18	24.7%	26	32.9%	8	44.4%
35-44	12	16.4%	9	11.4%	-3	-25.0%
45-54	5	6.8%	10	12.7%	5	100.0%
55-64	2	2.7%	1	1.3%	-1	-50.0%
65+	2	2.7%	0	0.0%	-2	-100.0%

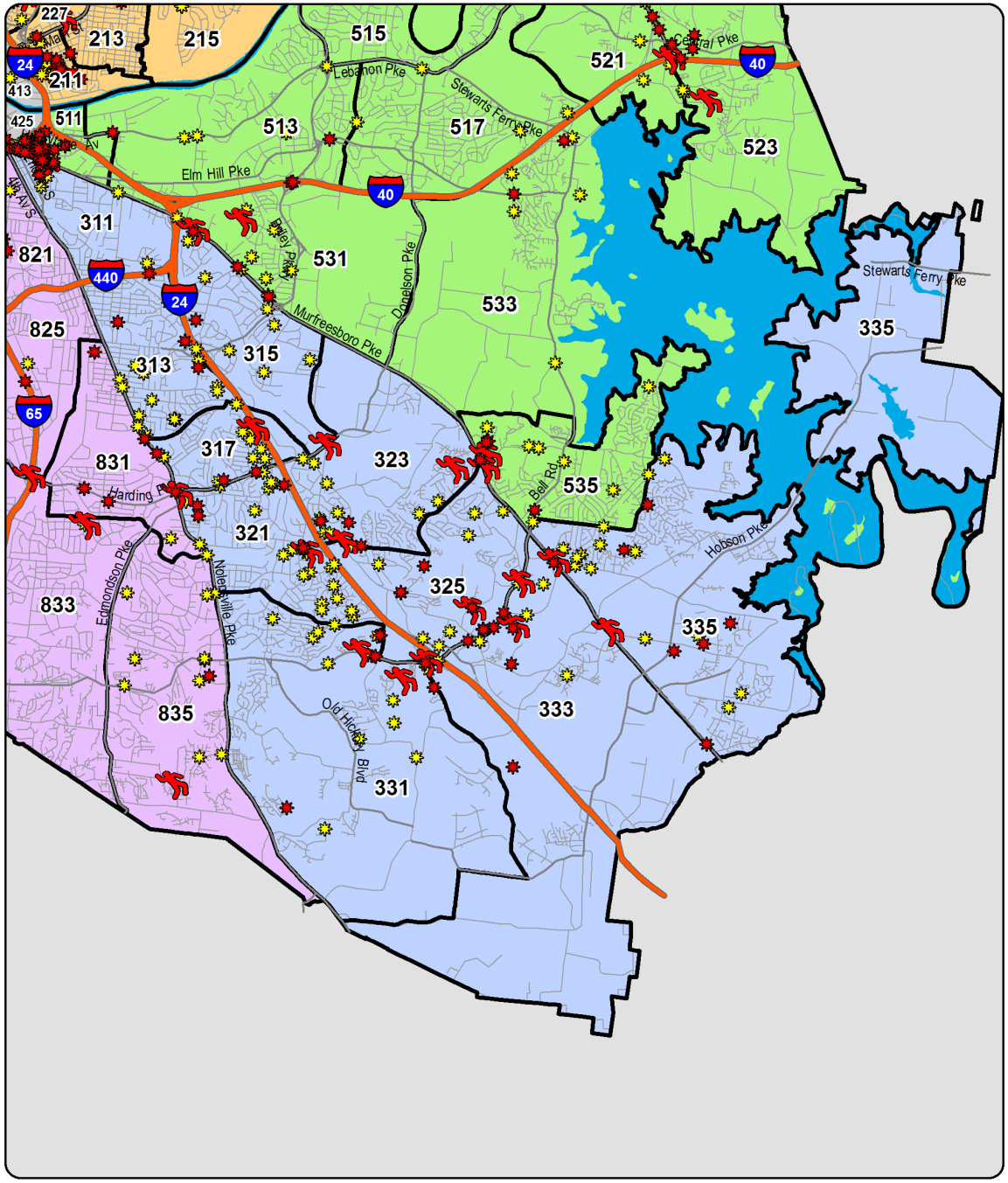

YTD Shootings Gunshot Homicide Gunshot Injury Property Damage Involving Firearm

Annual Totals - Gunshot Homicides / Injuries

Green Line Represents the Previous 14 Year Average

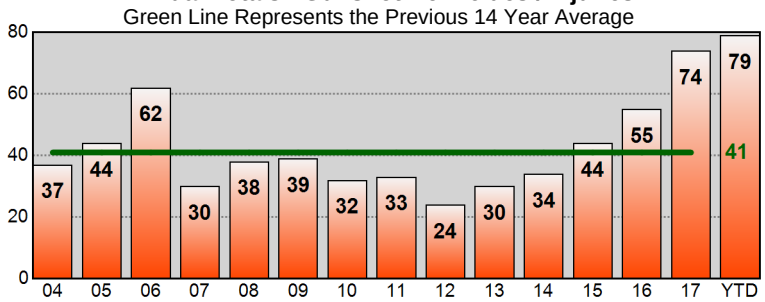

Sourced from MNPD ARMS on 12/26/2018 7:43:45 AM. The information in this report is sourced from incident reports using UCR definitions and reporting guidelines, based on the date when the crime was reported, and aggregated by incident location. 'Gunshot Homicide / Injury' counts include only violent incidents (homicide, rape, robbery, and aggravated assault) in which one or more victims received a fatal or non-fatal gunshot wound. Suicides, suicide attempts, and accidental shootings are excluded. 'Property Damage' counts include all incidents that (1) include a 'Damage to Property' (NIBRS 290) offense, and (2) list a firearm in the Weapons/Tool' section of the incident report. Unfounded incidents are excluded from these counts.

YTD Gunshot Victims - Central Precinct

Gunshot Homicides / Injuries				
Zone	Prior YTD	YTD	Change	Percent Change
411	0	0	0	-
413	2	2	0	0.0%
415	0	2	2	-
421	0	0	0	-
423	2	0	-2	-100.0%
425	1	2	1	100.0%
Total	**5**	**6**	**1**	**20.0%**

Property Damage with Firearm				
Zone	Prior YTD	YTD	Change	Percent Change
411	0	3	3	-
413	1	2	1	100.0%
415	1	0	-1	-100.0%
421	1	2	1	100.0%
423	3	0	-3	-100.0%
425	3	1	-2	-66.7%
Total	**9**	**8**	**-1**	**-11.1%**

Age of Victim - Gunshot Homicides / Injuries						
Age	Prior YTD	Percent of Total	YTD	Percent of Total	Change	Percent Change
0-12	0	0.0%	0	0.0%	0	-
13-17	0	0.0%	1	16.7%	1	-
18-24	3	50.0%	0	0.0%	-3	-100.0%
25-34	3	50.0%	3	50.0%	0	0.0%
35-44	0	0.0%	1	16.7%	1	-
45-54	0	0.0%	0	0.0%	0	-
55-64	0	0.0%	1	16.7%	1	-
65+	0	0.0%	0	0.0%	0	-

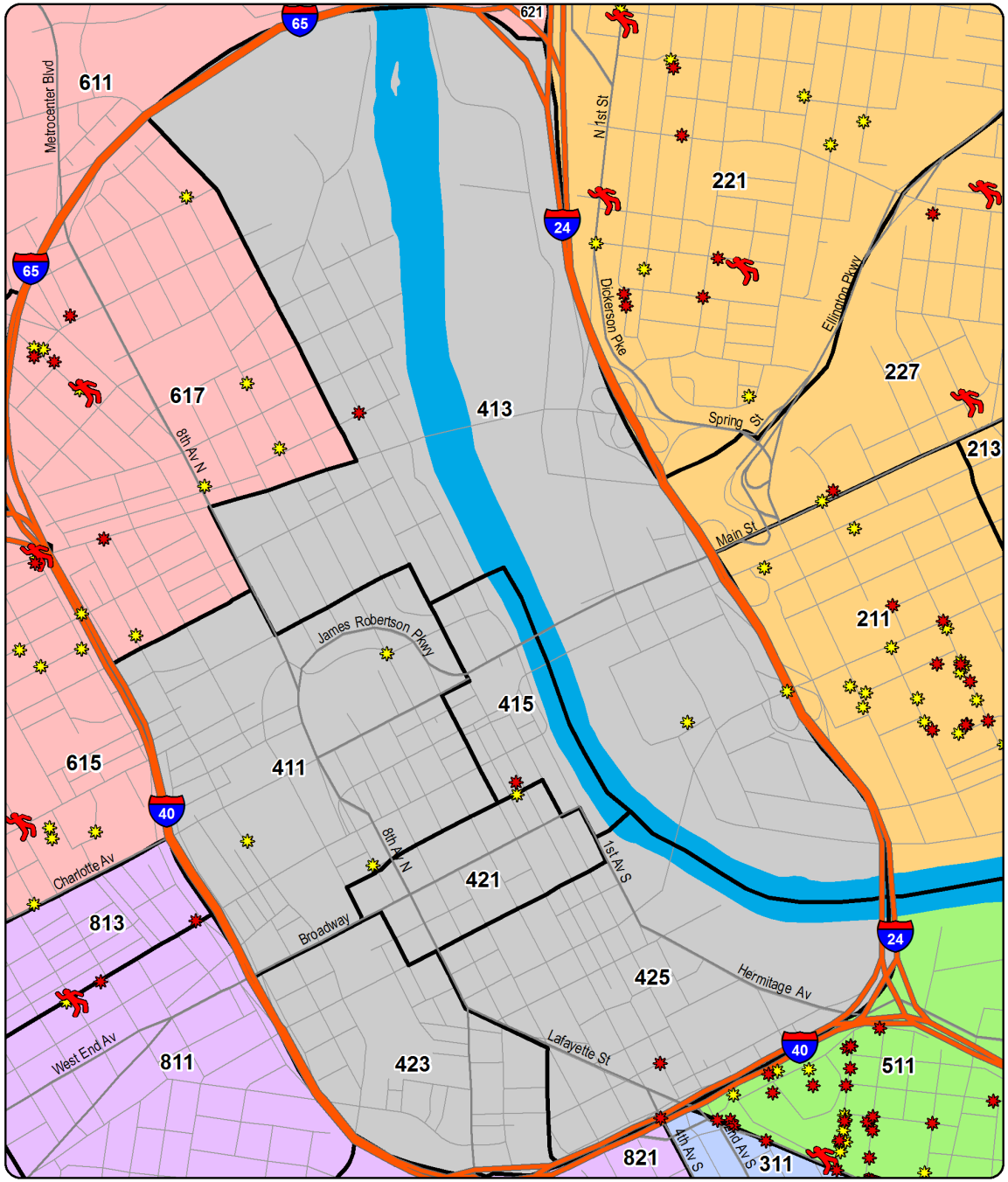

YTD Shootings Gunshot Homicide Gunshot Injury Property Damage Involving Firearm

Annual Totals - Gunshot Homicides / Injuries

Green Line Represents the Previous 14 Year Average

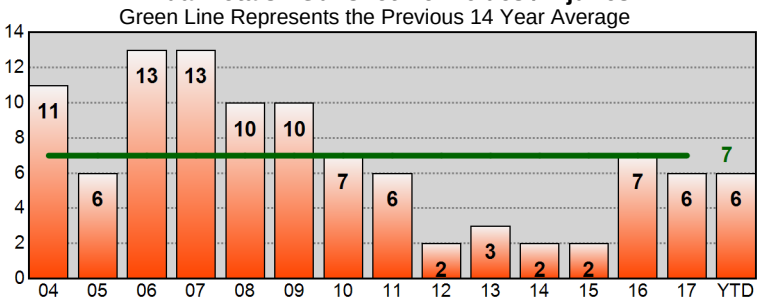

Sourced from MNPD ARMS on 12/26/2018 7:43:46 AM. The information in this report is sourced from incident reports using UCR definitions and reporting guidelines, based on the date when the crime was reported, and aggregated by incident location. 'Gunshot Homicide / Injury' counts include only violent incidents (homicide, rape, robbery, and aggravated assault) in which one or more victims received a fatal or non-fatal gunshot wound. Suicides, suicide attempts, and accidental shootings are excluded. 'Property Damage' counts include all incidents that (1) include a 'Damage to Property' (NIBRS 290) offense, and (2) list a firearm in the Weapons/Tool' section of the incident report. Unfounded incidents are excluded from these counts.

YTD Gunshot Victims - Hermitage Precinct

Gunshot Homicides / Injuries				
Zone	Prior YTD	YTD	Change	Percent Change
511	30	37	7	23.3%
513	3	1	-2	-66.7%
515	0	6	6	-
517	1	0	-1	-100.0%
521	5	0	-5	-100.0%
523	6	13	7	116.7%
525	3	1	-2	-66.7%
531	10	5	-5	-50.0%
533	1	4	3	300.0%
535	4	5	1	25.0%
Total	**63**	**72**	**9**	**14.3%**

Property Damage with Firearm				
Zone	Prior YTD	YTD	Change	Percent Change
511	36	15	-21	-58.3%
513	2	5	3	150.0%
515	2	1	-1	-50.0%
517	1	4	3	300.0%
521	6	6	0	0.0%
523	19	13	-6	-31.6%
525	10	11	1	10.0%
531	9	7	-2	-22.2%
533	6	5	-1	-16.7%
535	13	9	-4	-30.8%
Total	**104**	**76**	**-28**	**-26.9%**

Age of Victim - Gunshot Homicides / Injuries						
Age	Prior YTD	Percent of Total	YTD	Percent of Total	Change	Percent Change
0-12	0	0.0%	0	0.0%	0	-
13-17	6	9.5%	6	8.3%	0	0.0%
18-24	23	36.5%	32	44.4%	9	39.1%
25-34	20	31.7%	20	27.8%	0	0.0%
35-44	6	9.5%	7	9.7%	1	16.7%
45-54	3	4.8%	5	6.9%	2	66.7%
55-64	2	3.2%	2	2.8%	0	0.0%
65+	1	1.6%	0	0.0%	-1	-100.0%
Unk	2	3.2%	0	0.0%	-2	-100.0%

Annual Totals - Gunshot Homicides / Injuries

Green Line Represents the Previous 14 Year Average

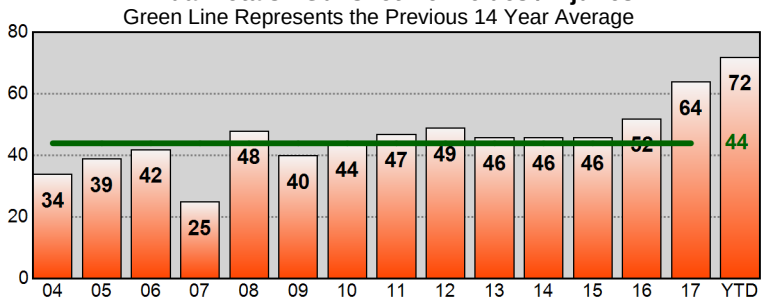

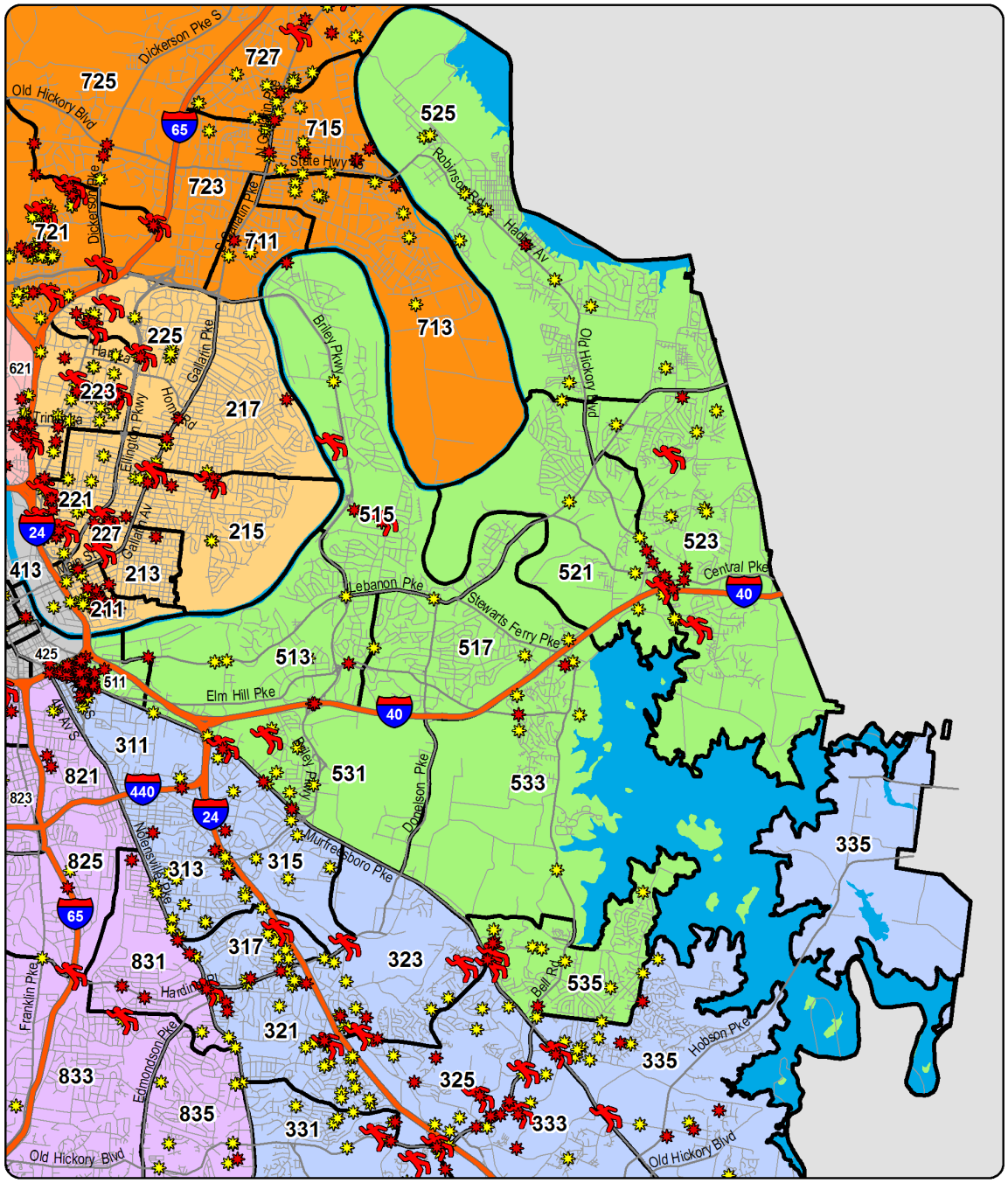

YTD Shootings Gunshot Homicide Gunshot Injury Property Damage Involving Firearm

Sourced from MNPD ARMS on 12/26/2018 7:43:47 AM. The information in this report is sourced from incident reports using UCR definitions and reporting guidelines, based on the date when the crime was reported, and aggregated by incident location. 'Gunshot Homicide / Injury' counts include only violent incidents (homicide, rape, robbery, and aggravated assault) in which one or more victims received a fatal or non-fatal gunshot wound. Suicides, suicide attempts, and accidental shootings are excluded. 'Property Damage' counts include all incidents that (1) include a 'Damage to Property' (NIBRS 290) offense, and (2) list a firearm in the Weapons/Tool' section of the incident report. Unfounded incidents are excluded from these counts.

YTD Gunshot Victims - North Precinct

Gunshot Homicides / Injuries				
Zone	Prior YTD	YTD	Change	Percent Change
611	19	18	-1	-5.3%
613	42	26	-16	-38.1%
615	22	22	0	0.0%
617	7	5	-2	-28.6%
621	7	11	4	57.1%
623	8	10	2	25.0%
625	12	8	-4	-33.3%
627	0	2	2	-
Total	**117**	**102**	**-15**	**-12.8%**

Property Damage with Firearm				
Zone	Prior YTD	YTD	Change	Percent Change
611	38	21	-17	-44.7%
613	24	43	19	79.2%
615	19	22	3	15.8%
617	7	8	1	14.3%
621	28	22	-6	-21.4%
623	34	20	-14	-41.2%
625	10	14	4	40.0%
627	5	11	6	120.0%
Total	**165**	**161**	**-4**	**-2.4%**

Age of Victim - Gunshot Homicides / Injuries						
Age	Prior YTD	Percent of Total	YTD	Percent of Total	Change	Percent Change
0-12	2	1.7%	3	2.9%	1	50.0%
13-17	9	7.7%	14	13.7%	5	55.6%
18-24	34	29.1%	22	21.6%	-12	-35.3%
25-34	41	35.0%	27	26.5%	-14	-34.1%
35-44	15	12.8%	16	15.7%	1	6.7%
45-54	10	8.5%	12	11.8%	2	20.0%
55-64	5	4.3%	5	4.9%	0	0.0%
65+	1	0.9%	2	2.0%	1	100.0%
Unk	0	0.0%	1	1.0%	1	-

Annual Totals - Gunshot Homicides / Injuries

Green Line Represents the Previous 14 Year Average

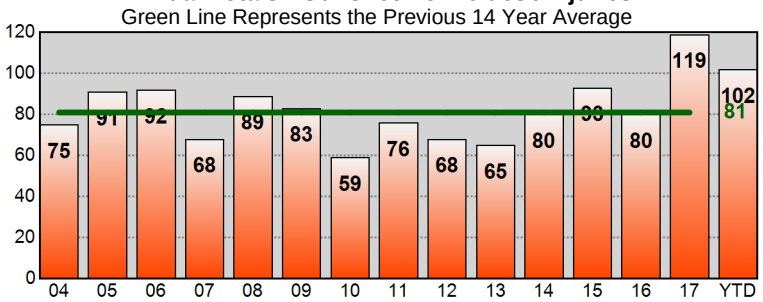

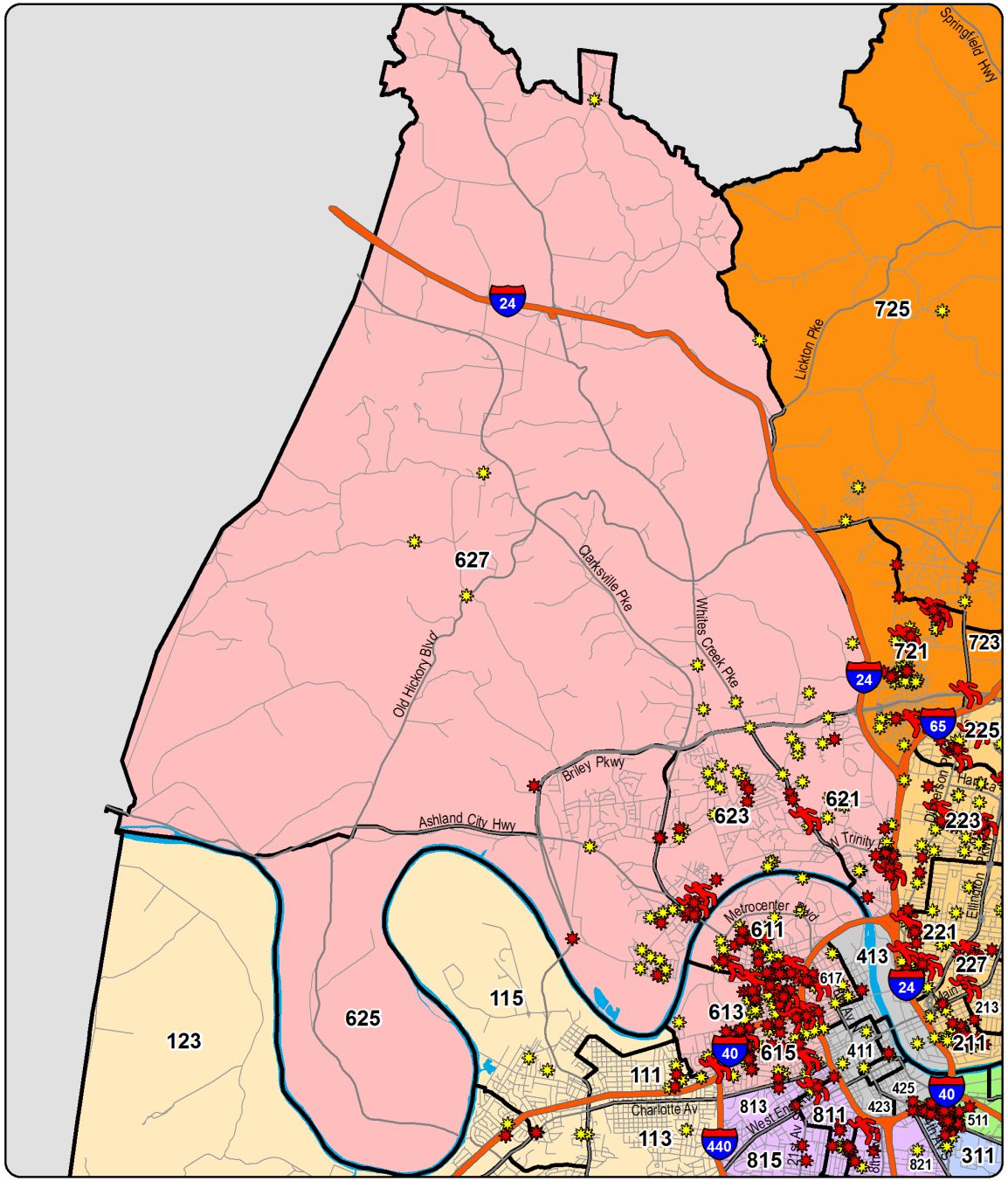

YTD Shootings Gunshot Homicide Gunshot Injury Property Damage Involving Firearm

Sourced from MNPD ARMS on 12/26/2018 7:43:47 AM. The information in this report is sourced from incident reports using UCR definitions and reporting guidelines, based on the date when the crime was reported, and aggregated by incident location. 'Gunshot Homicide / Injury' counts include only violent incidents (homicide, rape, robbery, and aggravated assault) in which one or more victims received a fatal or non-fatal gunshot wound. Suicides, suicide attempts, and accidental shootings are excluded. 'Property Damage' counts include all incidents that (1) include a 'Damage to Property' (NIBRS 290) offense, and (2) list a firearm in the Weapons/Tool' section of the incident report. Unfounded incidents are excluded from these counts.

YTD Gunshot Victims - Madison Precinct

Gunshot Homicides / Injuries				
Zone	Prior YTD	YTD	Change	Percent Change
711	2	2	0	0.0%
713	1	1	0	0.0%
715	9	8	-1	-11.1%
721	16	17	1	6.3%
723	5	0	-5	-100.0%
725	6	10	4	66.7%
727	1	5	4	400.0%
Total	**40**	**43**	**3**	**7.5%**

Property Damage with Firearm				
Zone	Prior YTD	YTD	Change	Percent Change
711	0	2	2	-
713	7	8	1	14.3%
715	11	17	6	54.5%
721	36	38	2	5.6%
723	3	5	2	66.7%
725	7	5	-2	-28.6%
727	3	9	6	200.0%
Total	**67**	**84**	**17**	**25.4%**

Age of Victim - Gunshot Homicides / Injuries						
Age	Prior YTD	Percent of Total	YTD	Percent of Total	Change	Percent Change
0-12	0	0.0%	1	2.3%	1	-
13-17	4	10.0%	7	16.3%	3	75.0%
18-24	16	40.0%	12	27.9%	-4	-25.0%
25-34	12	30.0%	17	39.5%	5	41.7%
35-44	4	10.0%	3	7.0%	-1	-25.0%
45-54	4	10.0%	1	2.3%	-3	-75.0%
55-64	0	0.0%	1	2.3%	1	-
65+	0	0.0%	0	0.0%	0	-
Unk	0	0.0%	1	2.3%	1	-

Annual Totals - Gunshot Homicides / Injuries

Green Line Represents the Previous 14 Year Average

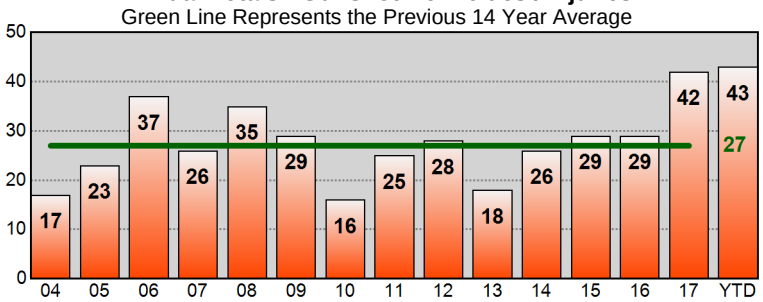

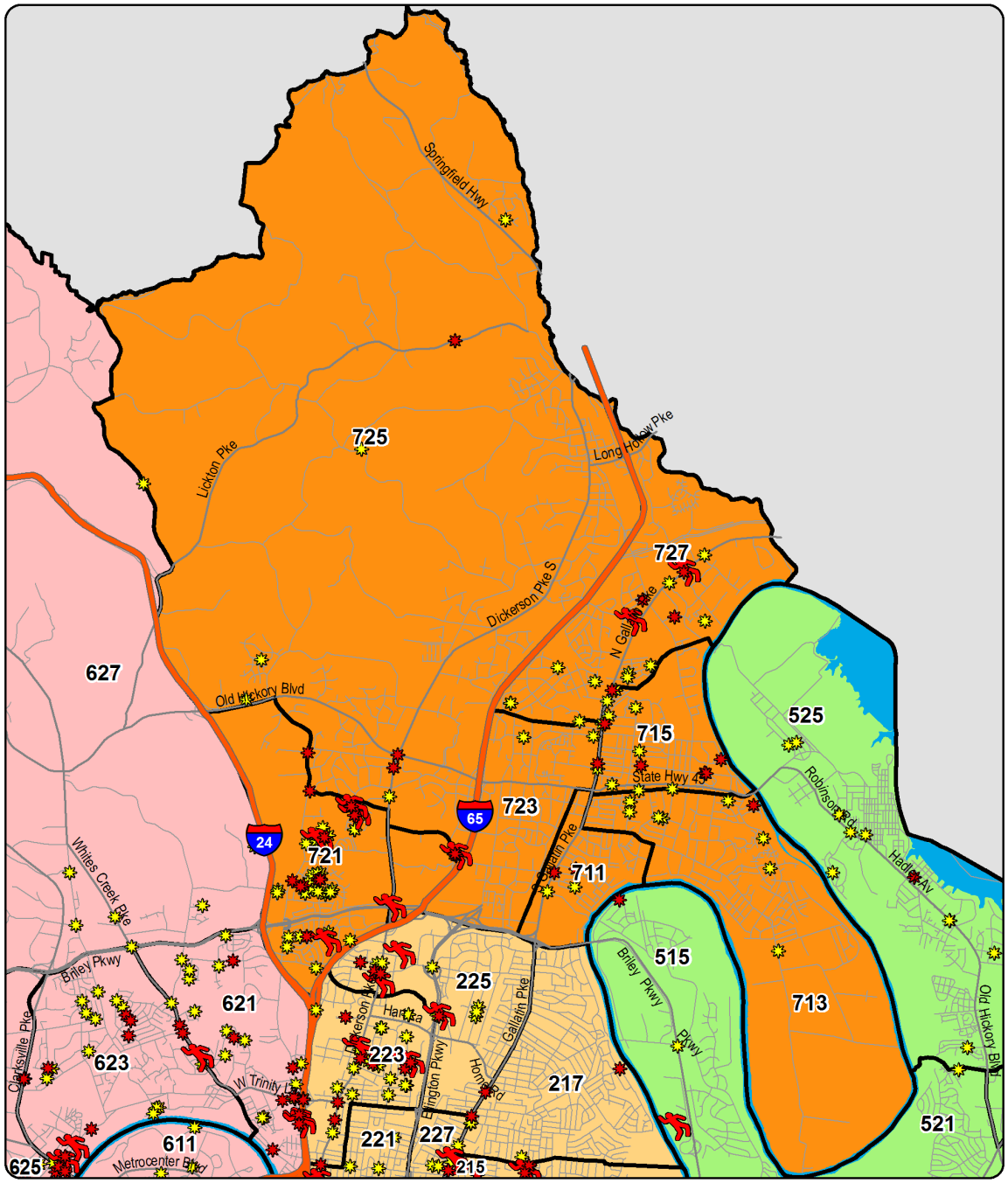

YTD Shootings Gunshot Homicide Gunshot Injury Property Damage Involving Firearm

Sourced from MNPD ARMS on 12/26/2018 7:43:49 AM. The information in this report is sourced from incident reports using UCR definitions and reporting guidelines, based on the date when the crime was reported, and aggregated by incident location. 'Gunshot Homicide / Injury' counts include only violent incidents (homicide, rape, robbery, and aggravated assault) in which one or more victims received a fatal or non-fatal gunshot wound. Suicides, suicide attempts, and accidental shootings are excluded. 'Property Damage' counts include all incidents that (1) include a 'Damage to Property' (NIBRS 290) offense, and (2) list a firearm in the Weapons/Tool' section of the incident report. Unfounded incidents are excluded from these counts.

YTD Gunshot Victims - Midtown Hills Precinct

Gunshot Homicides / Injuries				
Zone	Prior YTD	YTD	Change	Percent Change
811	10	9	-1	-10.0%
813	6	2	-4	-66.7%
815	2	3	1	50.0%
821	5	5	0	0.0%
823	0	0	0	-
825	1	4	3	300.0%
831	1	5	4	400.0%
833	0	2	2	-
835	7	3	-4	-57.1%
Total	**32**	**33**	**1**	**3.1%**

Property Damage with Firearm				
Zone	Prior YTD	YTD	Change	Percent Change
811	8	5	-3	-37.5%
813	3	0	-3	-100.0%
815	2	0	-2	-100.0%
821	8	4	-4	-50.0%
823	3	3	0	0.0%
825	4	2	-2	-50.0%
831	9	3	-6	-66.7%
833	0	3	3	-
835	11	11	0	0.0%
Total	**48**	**31**	**-17**	**-35.4%**

Age of Victim - Gunshot Homicides / Injuries						
Age	Prior YTD	Percent of Total	YTD	Percent of Total	Change	Percent Change
0-12	0	0.0%	0	0.0%	0	-
13-17	6	18.8%	2	6.1%	-4	-66.7%
18-24	11	34.4%	11	33.3%	0	0.0%
25-34	6	18.8%	11	33.3%	5	83.3%
35-44	5	15.6%	4	12.1%	-1	-20.0%
45-54	3	9.4%	5	15.2%	2	66.7%
55-64	1	3.1%	0	0.0%	-1	-100.0%
65+	0	0.0%	0	0.0%	0	-

Annual Totals - Gunshot Homicides / Injuries
Green Line Represents the Previous 14 Year Average

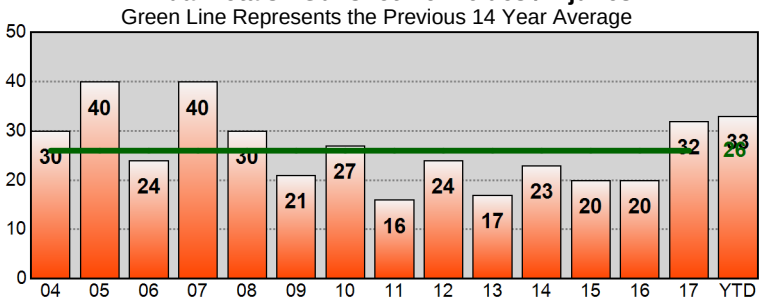

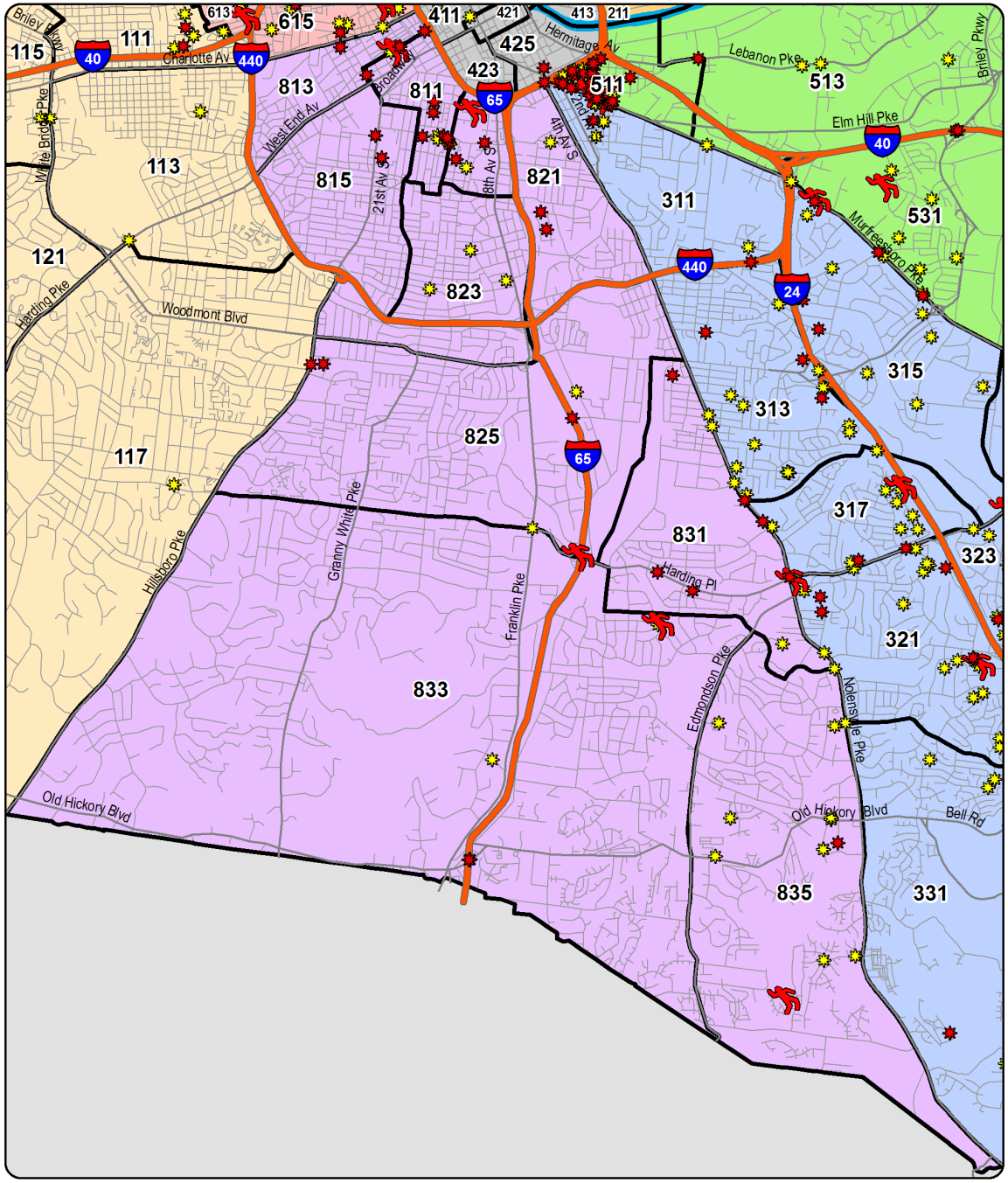

YTD Shootings Gunshot Homicide Gunshot Injury Property Damage Involving Firearm

Sourced from MNPD ARMS on 12/26/2018 7:43:50 AM. The information in this report is sourced from incident reports using UCR definitions and reporting guidelines, based on the date when the crime was reported, and aggregated by incident location. 'Gunshot Homicide / Injury' counts include only violent incidents (homicide, rape, robbery, and aggravated assault) in which one or more victims received a fatal or non-fatal gunshot wound. Suicides, suicide attempts, and accidental shootings are excluded. 'Property Damage' counts include all incidents that (1) include a 'Damage to Property' (NIBRS 290) offense, and (2) list a firearm in the Weapons/Tool' section of the incident report. Unfounded incidents are excluded from these counts.

West Precinct - Burglary and Theft from Vehicle Counts for the Past Two Weeks

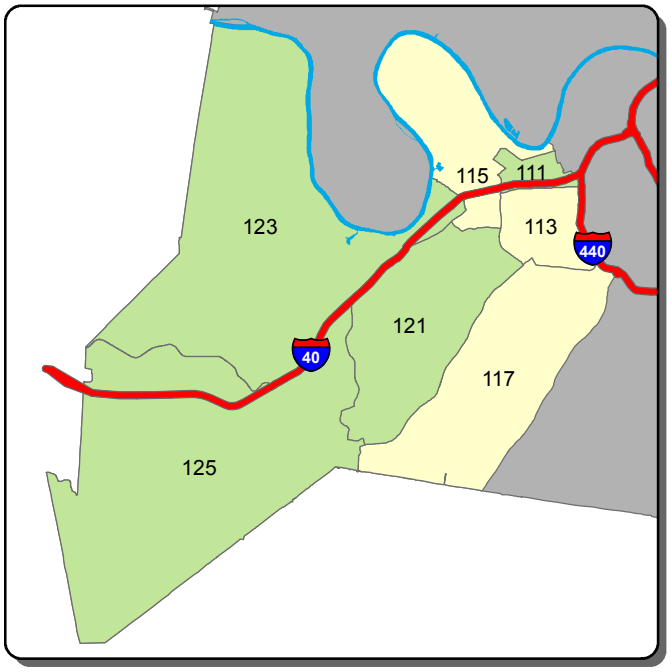

Burglary - A Shift

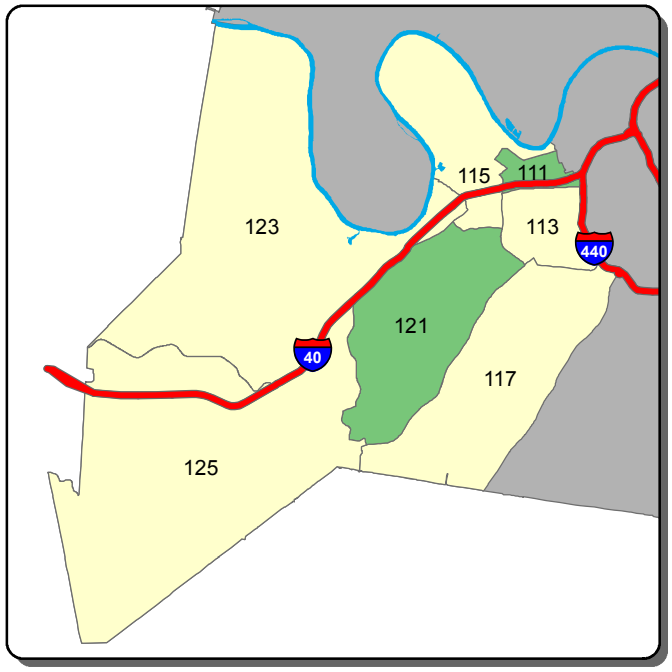

Burglary - B Shift

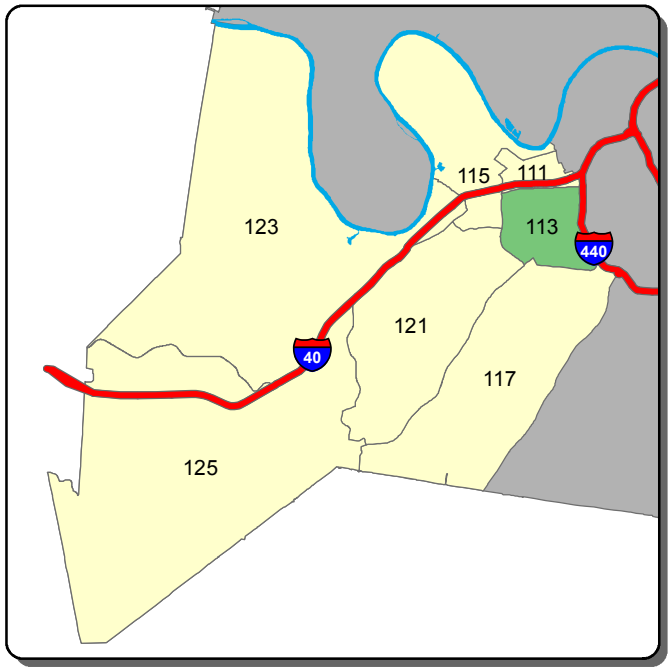

Burglary - C Shift

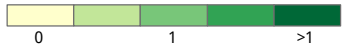

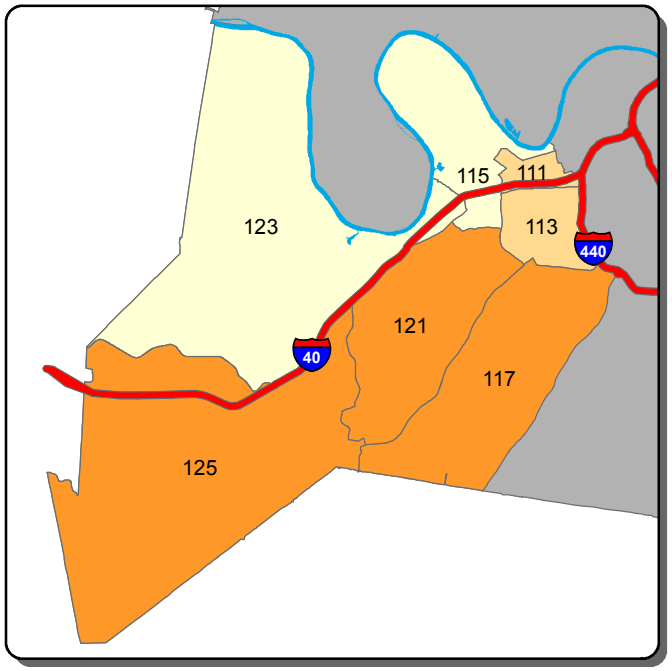

Theft from Vehicle - A Shift

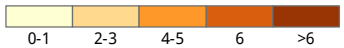

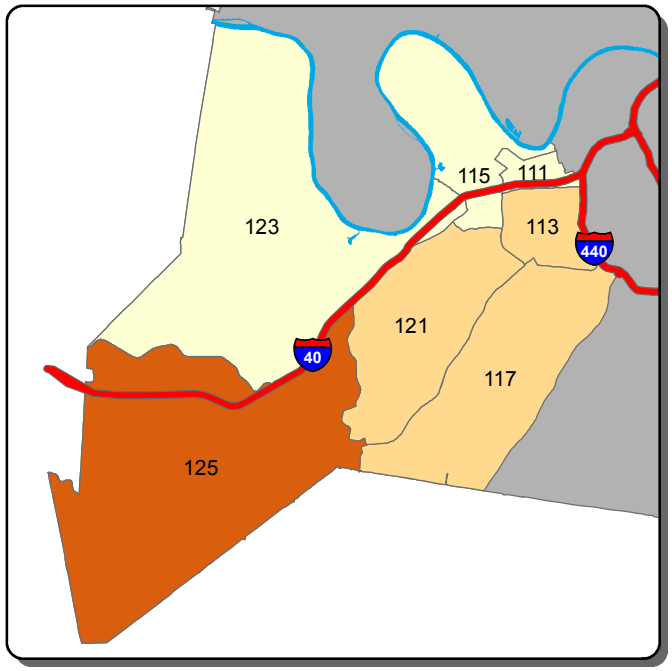

Theft from Vehicle - B Shift

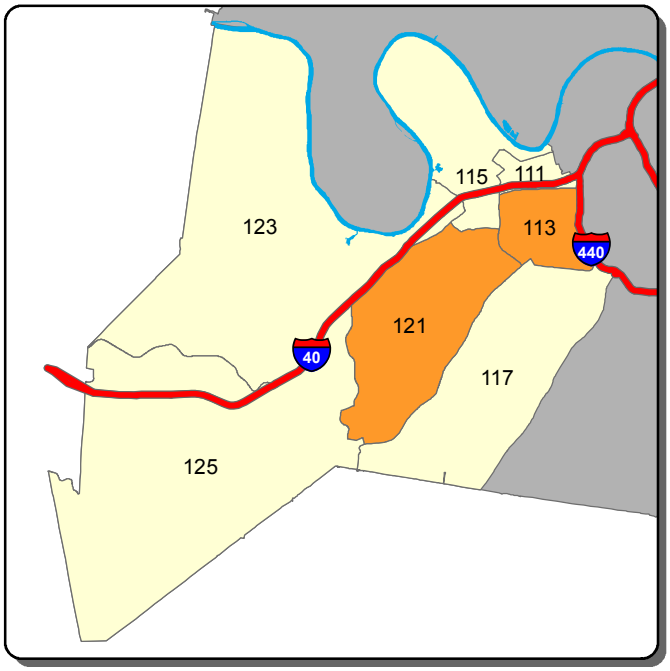

Theft from Vehicle - C Shift

Information summarized for CompStat week ending 12/22/2018

Sourced from MNPD ARMS on 12/26/2018. Data taken from incident reports using Uniform Crime Reporting definitions and guidelines, based on the date and time when the inicident was reported. 'A, B, and C Shift' refer to the following time periods: A Shift = 0700 - 1500; B Shift = 1500 - 2300; C Shift = 2300 - 0700.

West Precinct - Aggravated Assault and Self Initiated CAD Counts for the Past Two Weeks

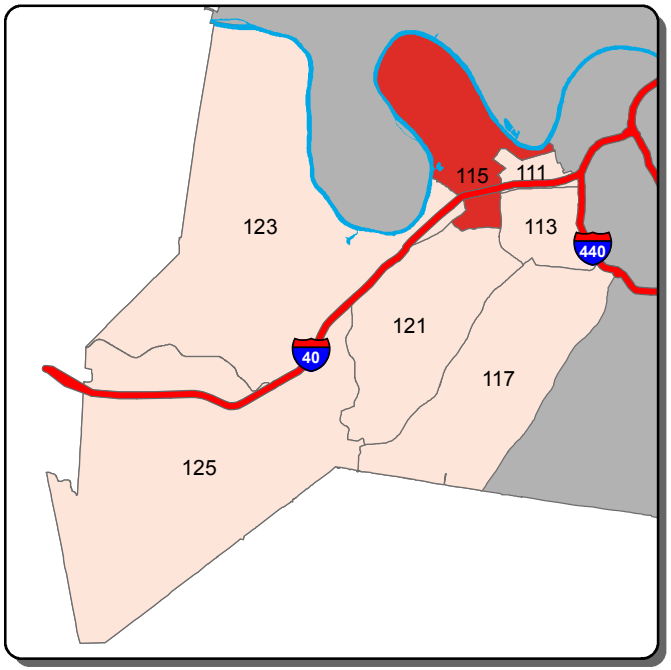

Aggravated Assault - A Shift

0 | 1 | 2 | >2

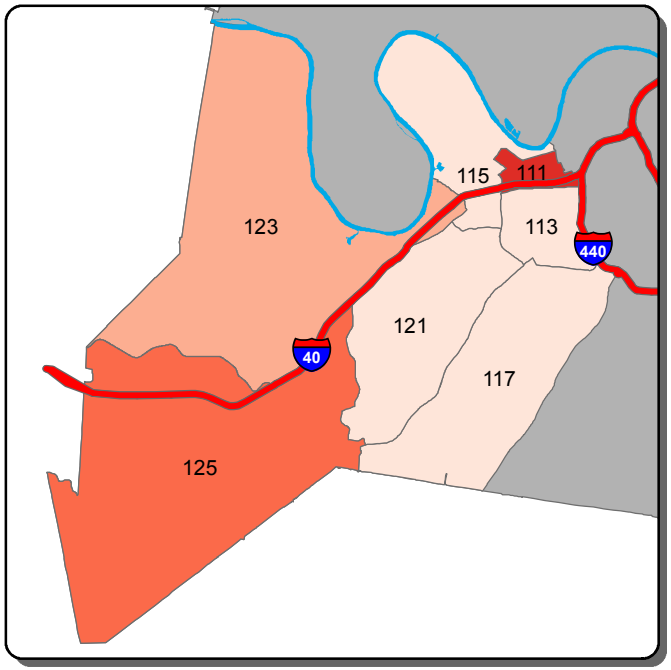

Aggravated Assault - B Shift

0 | 1 | 2-3 | 4-5 | >5

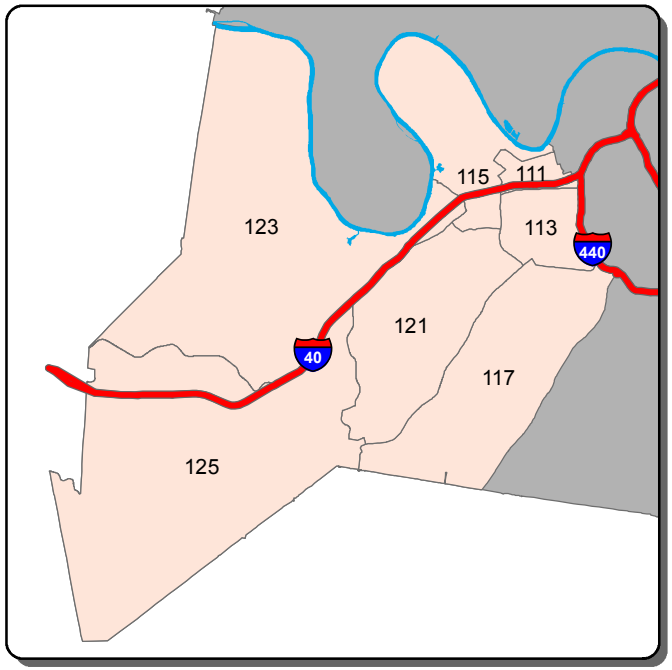

Aggravated Assault - C Shift

0 | >0

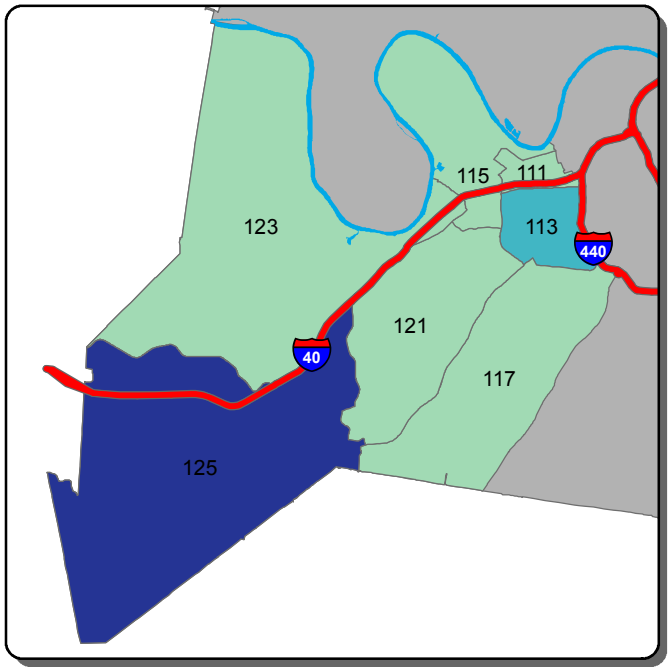

Self Initiated CAD - A Shift

0-100 | 101-209 | 210-318 | 319-427 | >427

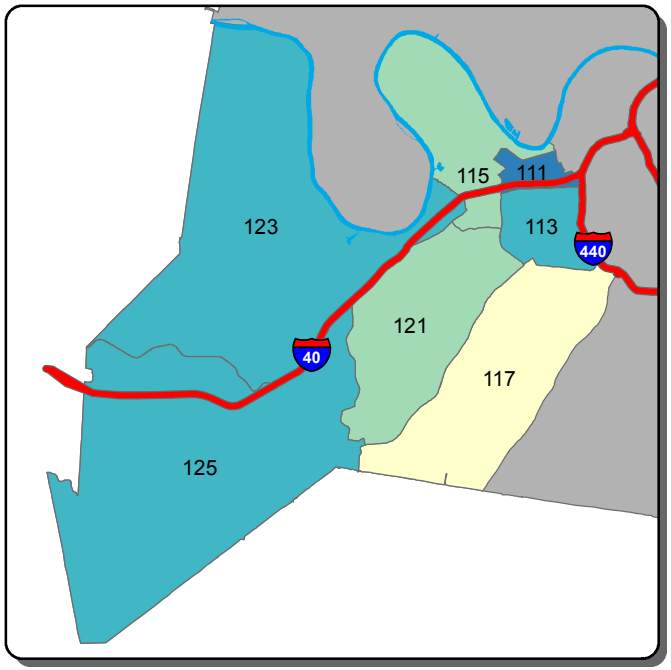

Self Initiated CAD - B Shift

0-82 | 83-106 | 107-130 | 131-153 | >153

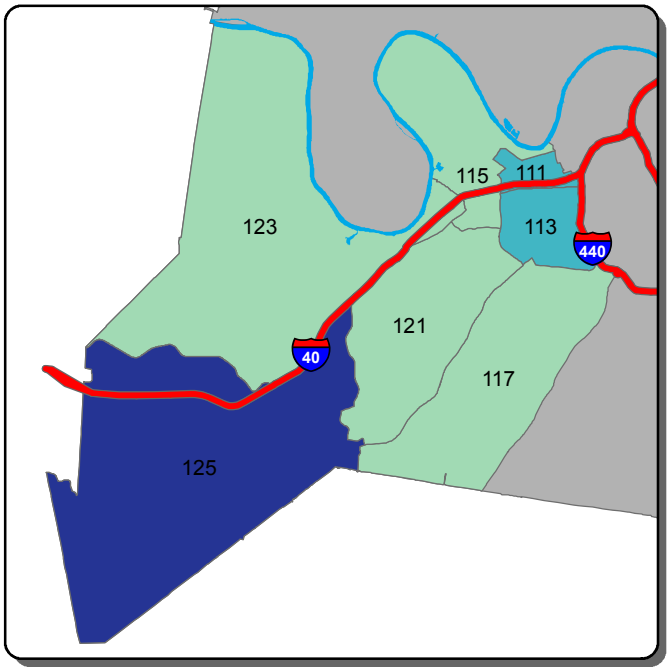

Self Initiated CAD - C Shift

0-91 | 92-414 | 415-737 | 738-1061 | >1061

Information summarized for CompStat week ending 12/22/2018

Sourced from MNPD ARMS on 12/26/2018. Data taken from incident reports using Uniform Crime Reporting definitions and guidelines, based on the date and time when the inicident was reported. 'A, B, and C Shift' refer to the following time periods: A Shift = 0700 - 1500; B Shift = 1500 - 2300; C Shift = 2300 - 0700.

East Precinct - Burglary and Theft from Vehicle Counts for the Past Two Weeks

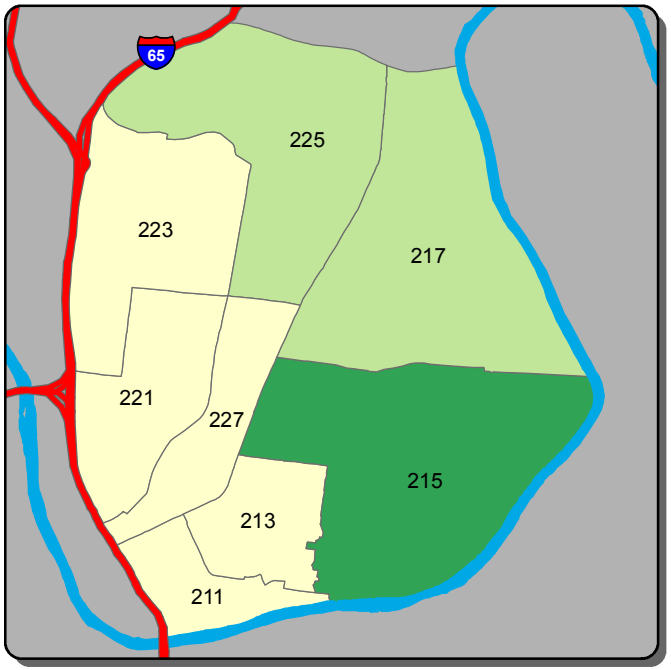

Burglary - A Shift

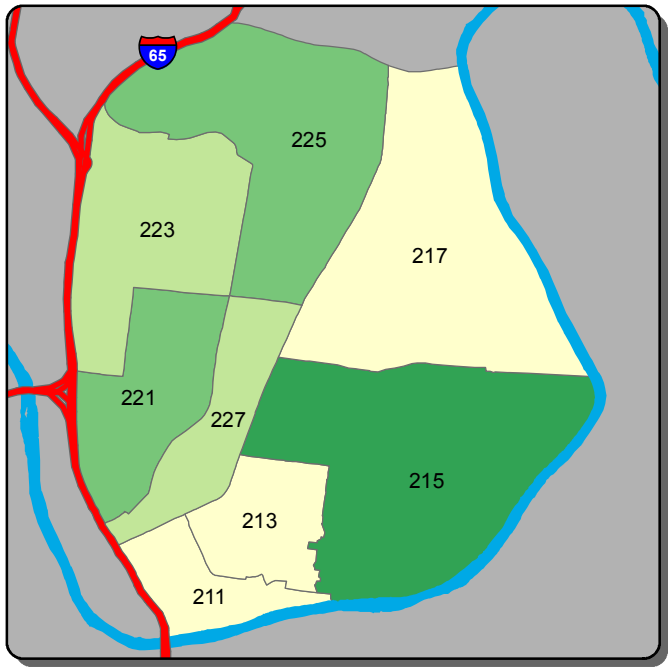

Burglary - B Shift

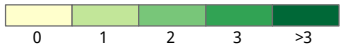

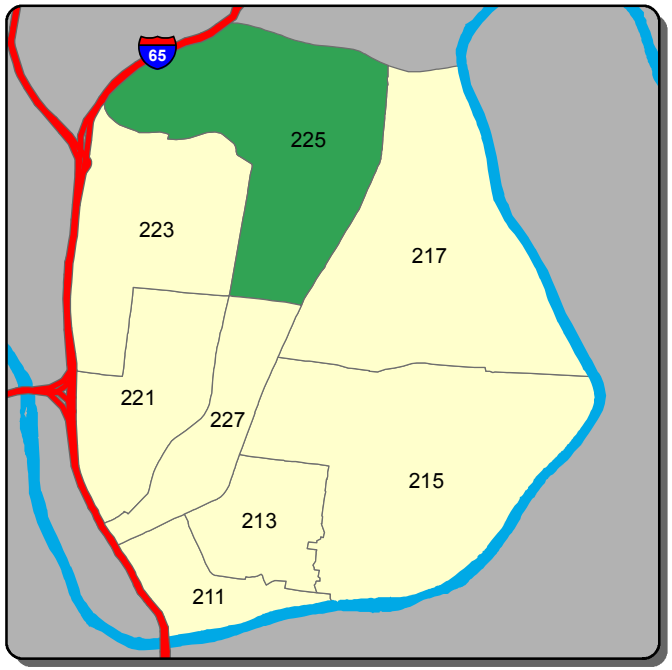

Burglary - C Shift

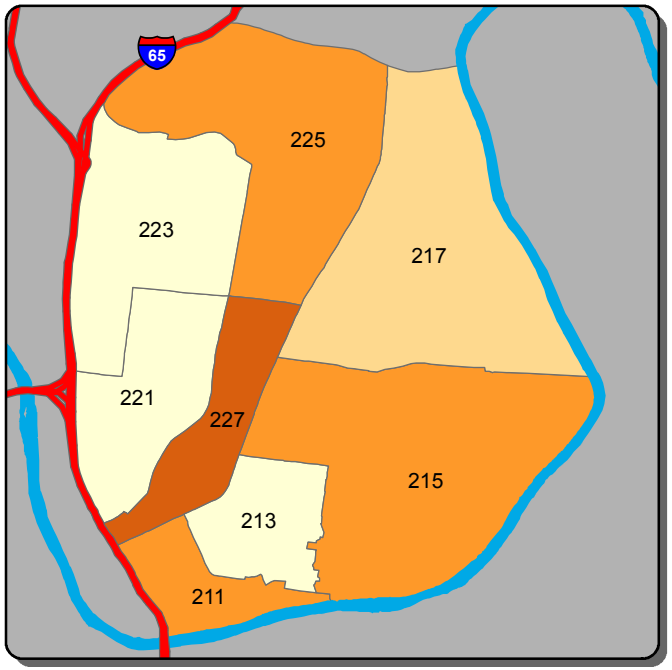

Theft from Vehicle - A Shift

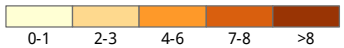

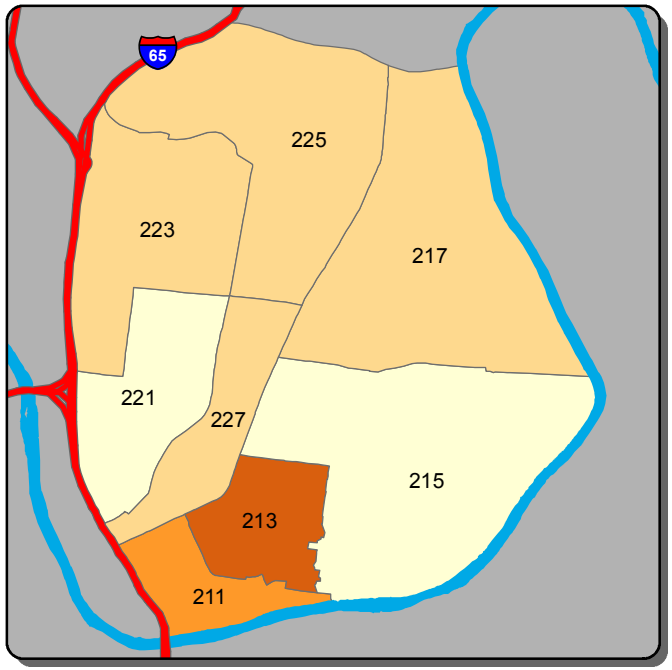

Theft from Vehicle - B Shift

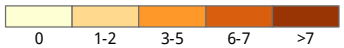

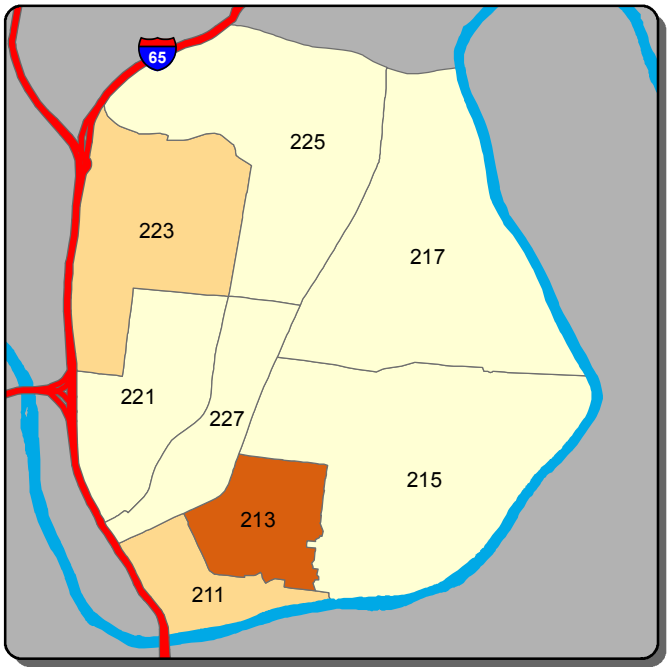

Theft from Vehicle - C Shift

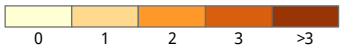

Information summarized for CompStat week ending 12/22/2018

Sourced from MNPD ARMS on 12/26/2018. Data taken from incident reports using Uniform Crime Reporting definitions and guidelines, based on the date and time when the inicident was reported. 'A, B, and C Shift' refer to the following time periods: A Shift = 0700 - 1500; B Shift = 1500 - 2300; C Shift = 2300 - 0700.

East Precinct - Aggravated Assault and Self Initiated CAD Counts for the Past Two Weeks

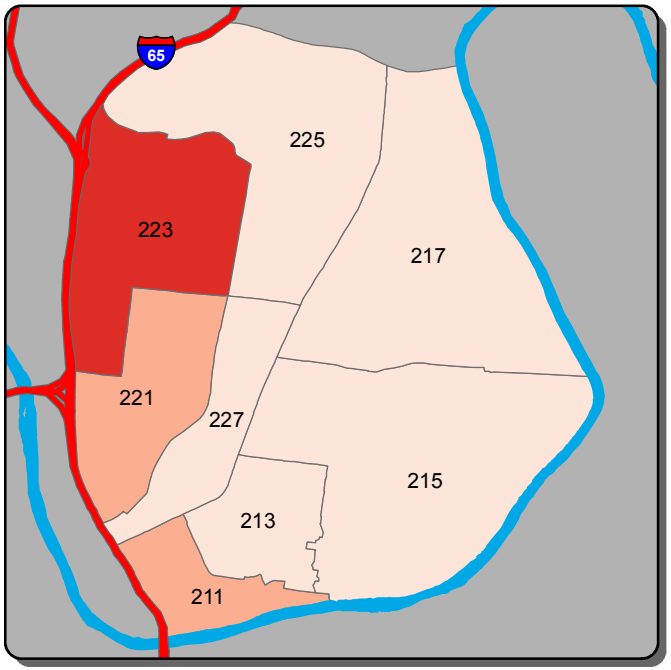

Aggravated Assault - A Shift

0 1 2 >2

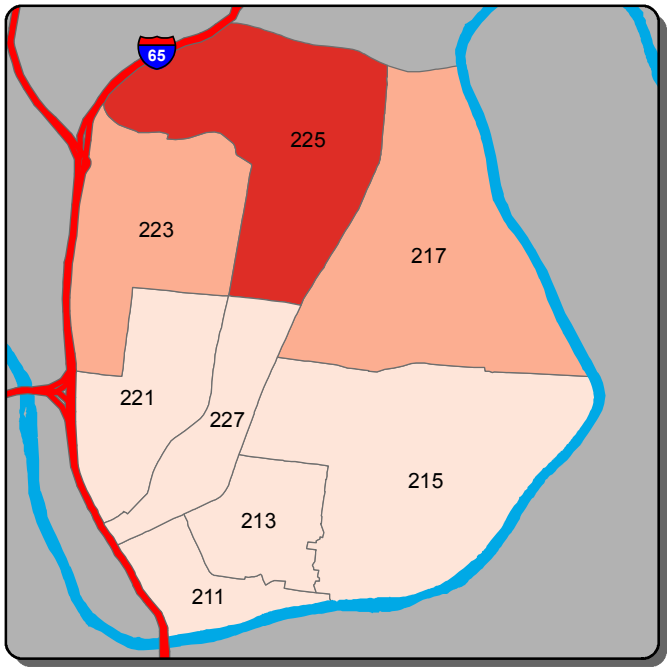

Aggravated Assault - B Shift

0 1 2 >2

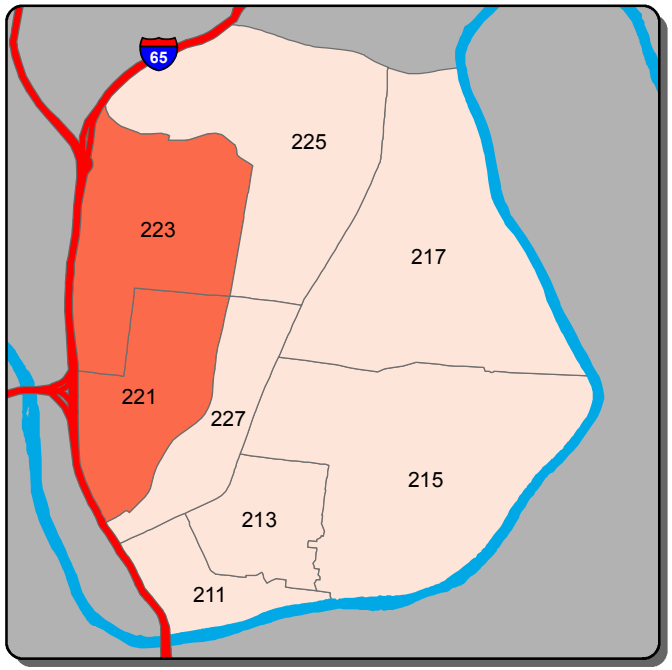

Aggravated Assault - C Shift

0 1 >1

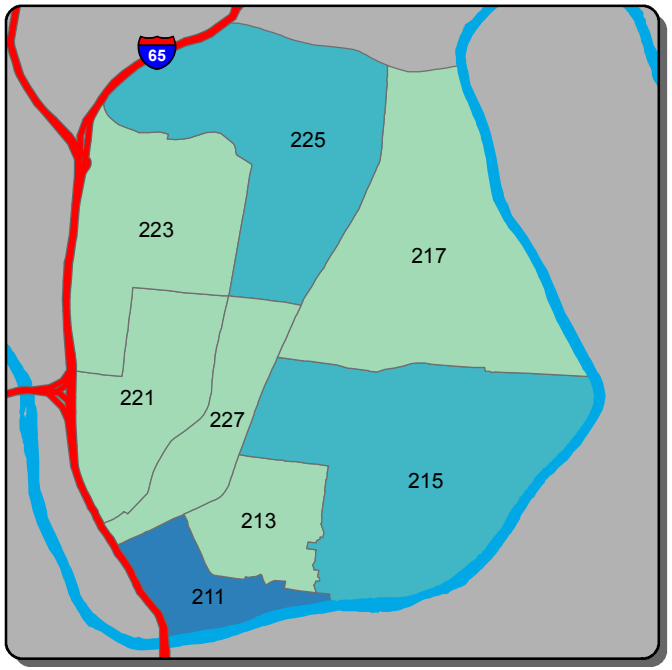

Self Initiated CAD - A Shift

0-44 45-68 69-92 93-116 >116

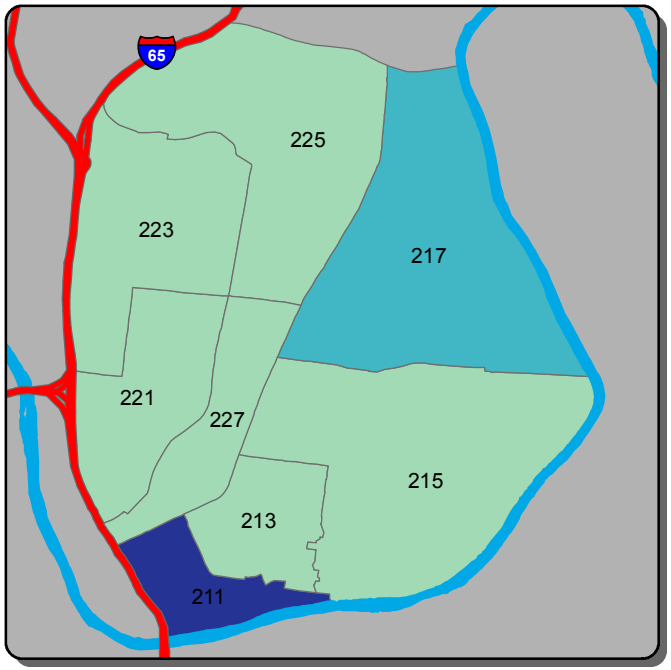

Self Initiated CAD - B Shift

0-56 57-96 97-135 136-174 >174

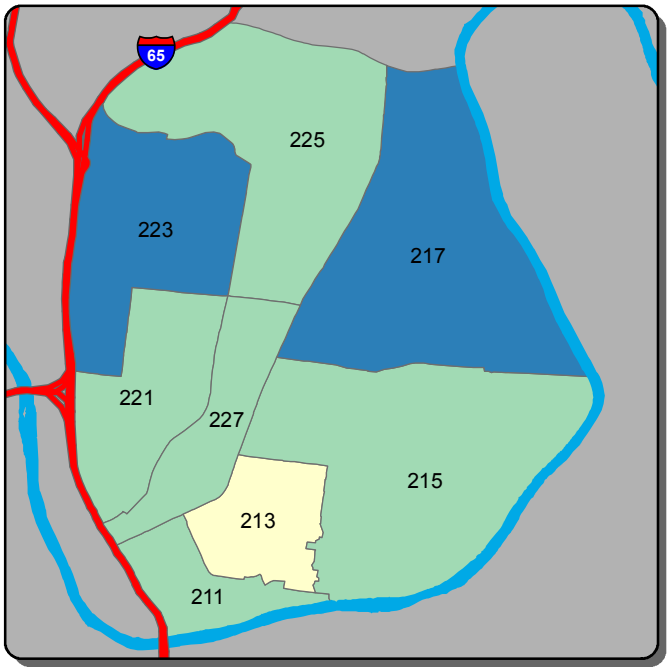

Self Initiated CAD - C Shift

0-94 95-129 130-164 165-199 >199

Information summarized for CompStat week ending 12/22/2018

Sourced from MNPD ARMS on 12/26/2018. Data taken from incident reports using Uniform Crime Reporting definitions and guidelines, based on the date and time when the inicident was reported. 'A, B, and C Shift' refer to the following time periods: A Shift = 0700 - 1500; B Shift = 1500 - 2300; C Shift = 2300 - 0700.

South Precinct - Burglary and Theft from Vehicle Counts for the Past Two Weeks

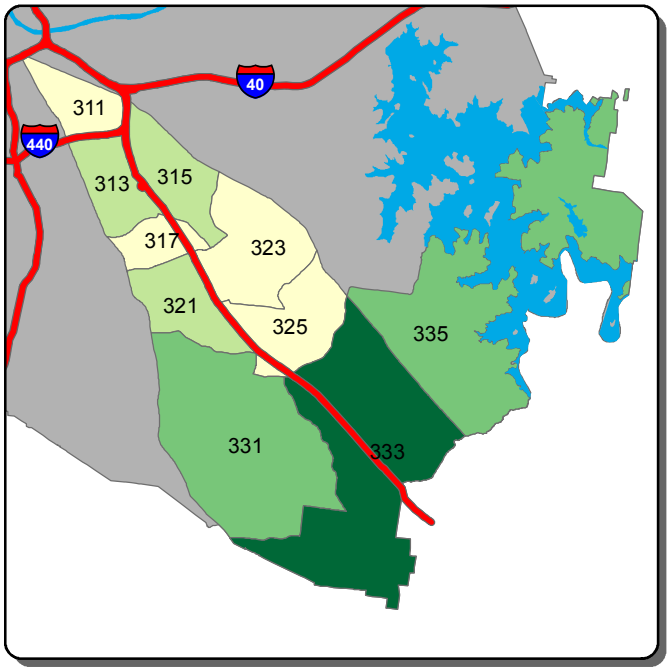

Burglary - A Shift

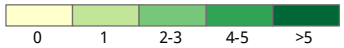

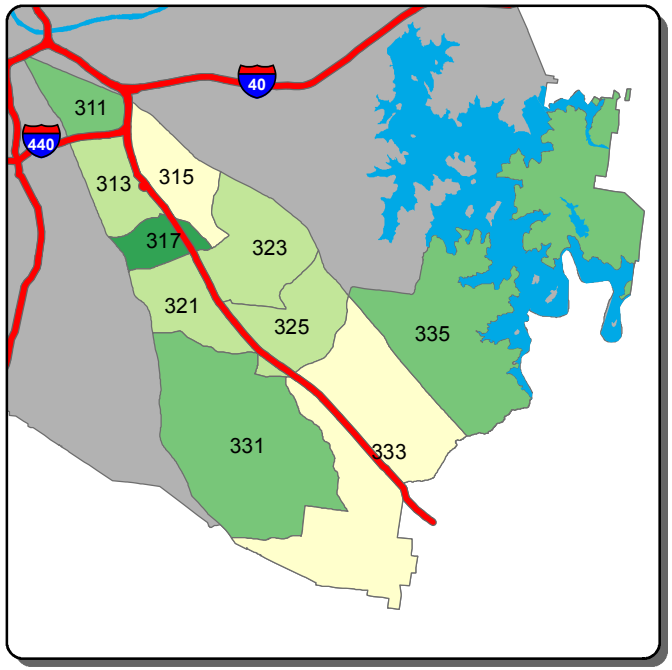

Burglary - B Shift

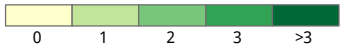

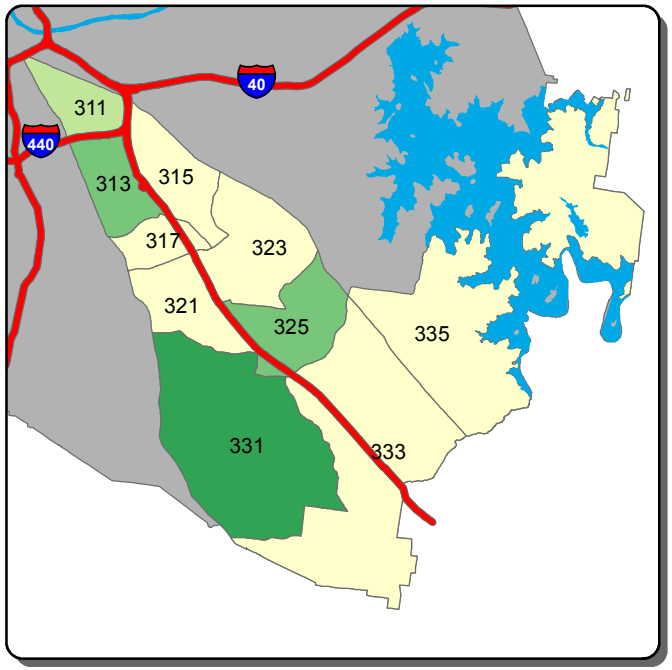

Burglary - C Shift

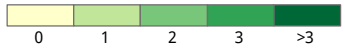

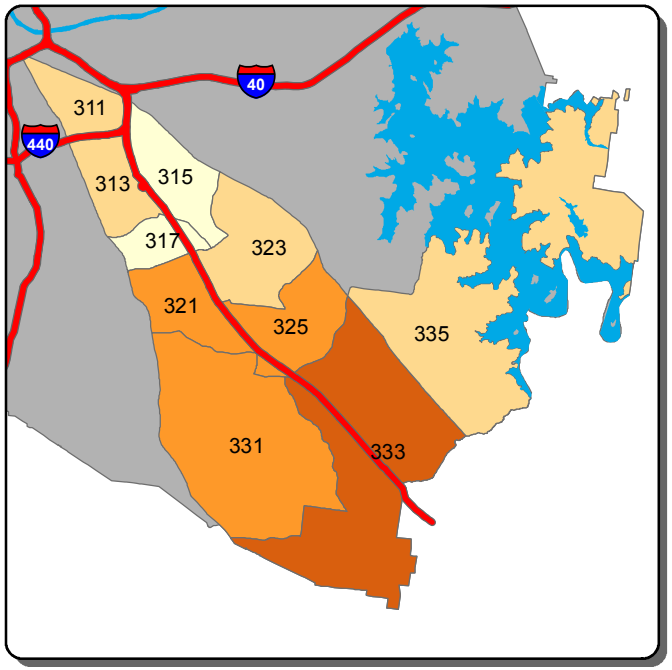

Theft from Vehicle - A Shift

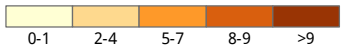

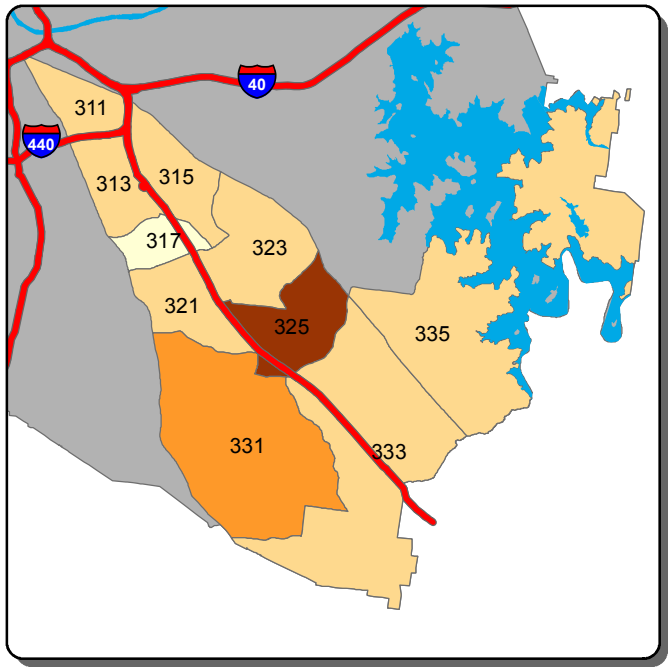

Theft from Vehicle - B Shift

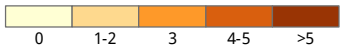

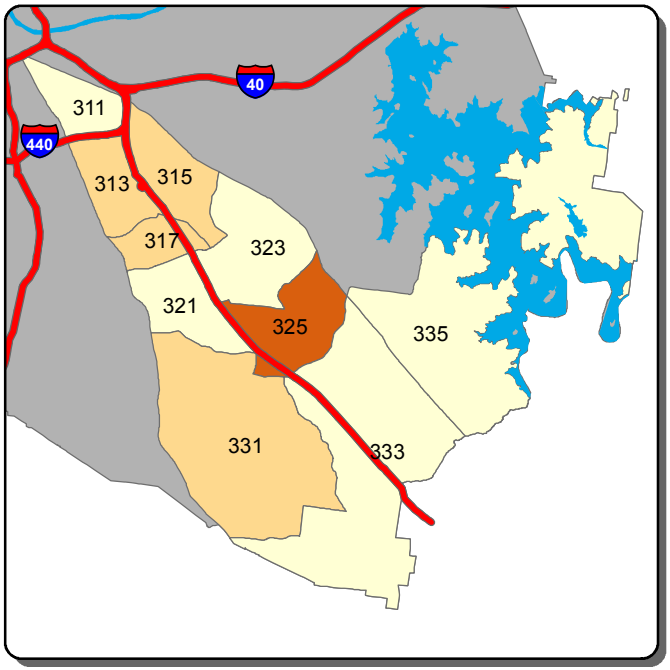

Theft from Vehicle - C Shift

Information summarized for CompStat week ending 12/22/2018

Sourced from MNPD ARMS on 12/26/2018. Data taken from incident reports using Uniform Crime Reporting definitions and guidelines, based on the date and time when the inicident was reported. 'A, B, and C Shift' refer to the following time periods: A Shift = 0700 - 1500; B Shift = 1500 - 2300; C Shift = 2300 - 0700.

South Precinct - Aggravated Assault and Self Initiated CAD Counts for the Past Two Weeks

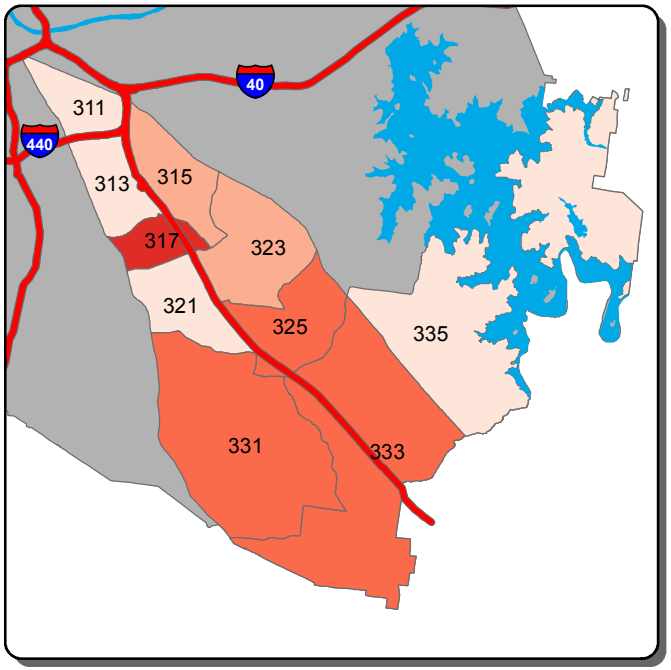

Aggravated Assault - A Shift

0 | 1 | 2 | 3 | >3

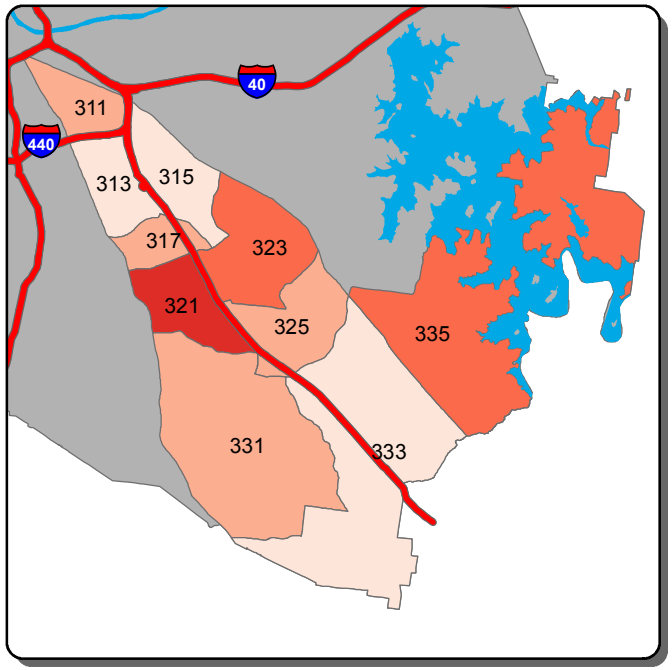

Aggravated Assault - B Shift

0 | 1 | 2 | 3 | >3

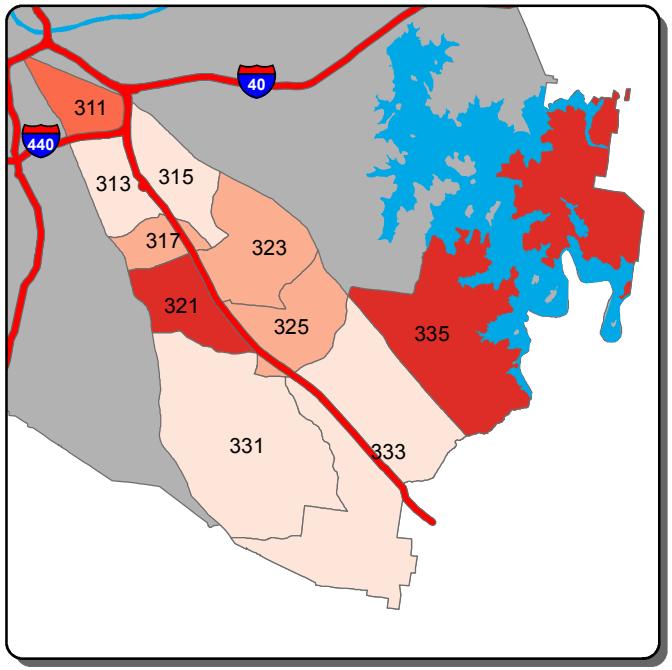

Aggravated Assault - C Shift

0 | 1-2 | 3-4 | 5-7 | >7

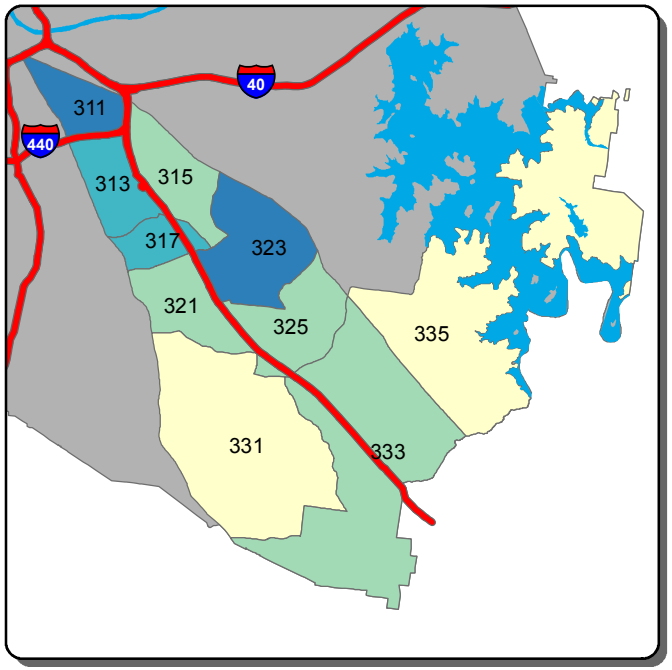

Self Initiated CAD - A Shift

0-31 | 32-47 | 48-64 | 65-81 | >81

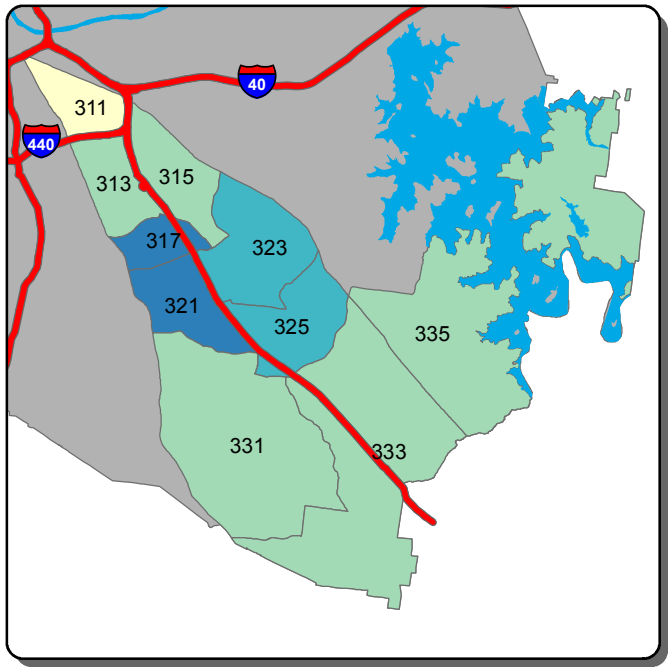

Self Initiated CAD - B Shift

0-40 | 41-78 | 79-115 | 116-152 | >152

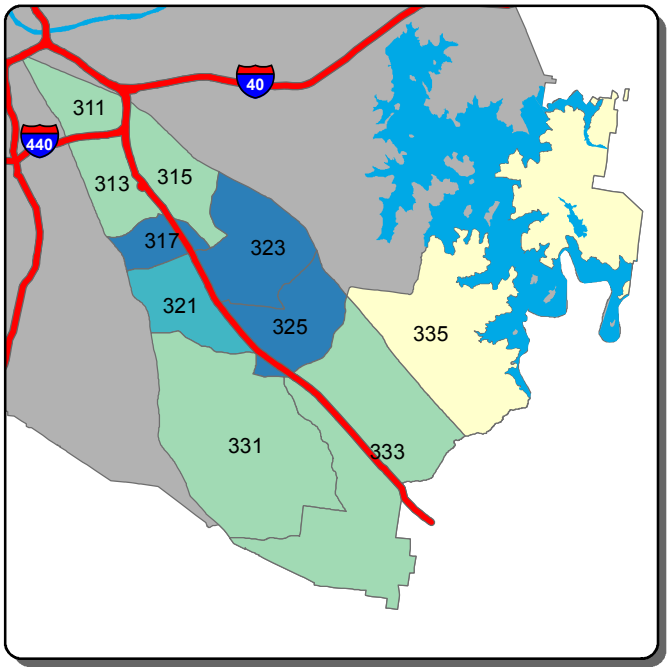

Self Initiated CAD - C Shift

0-21 | 22-44 | 45-67 | 68-90 | >90

Information summarized for CompStat week ending 12/22/2018

Sourced from MNPD ARMS on 12/26/2018. Data taken from incident reports using Uniform Crime Reporting definitions and guidelines, based on the date and time when the inicident was reported. 'A, B, and C Shift' refer to the following time periods: A Shift = 0700 - 1500; B Shift = 1500 - 2300; C Shift = 2300 - 0700.

Central Precinct - Burglary and Theft from Vehicle Counts for the Past Two Weeks

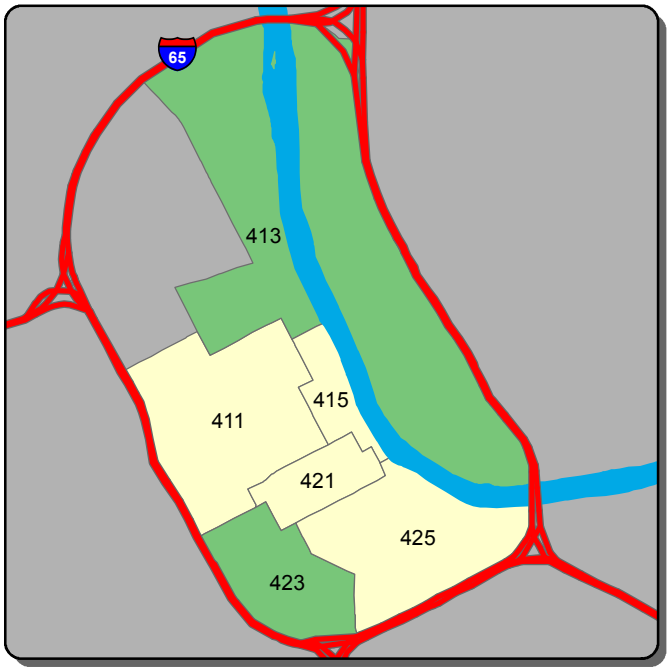

Burglary - A Shift

Burglary - B Shift

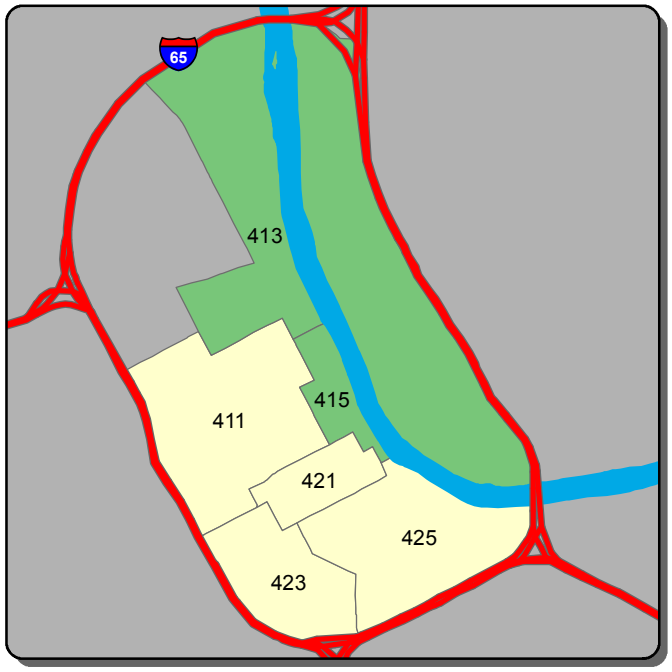

Burglary - C Shift

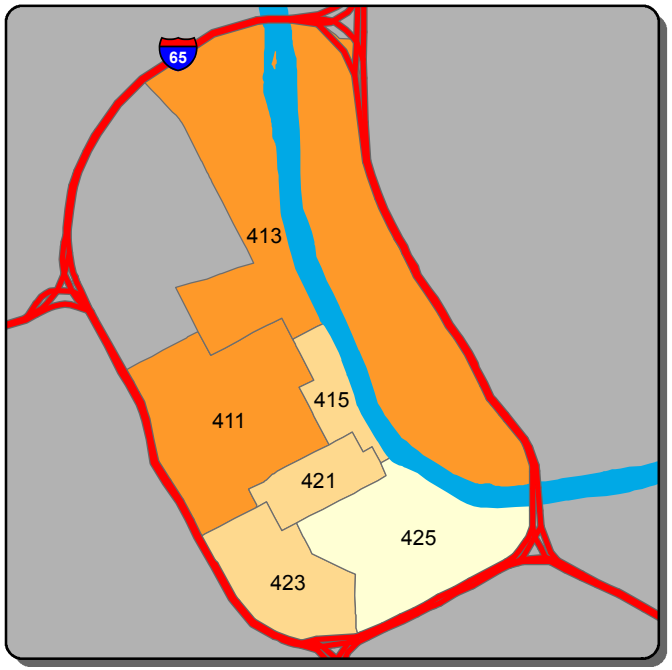

Theft from Vehicle - A Shift

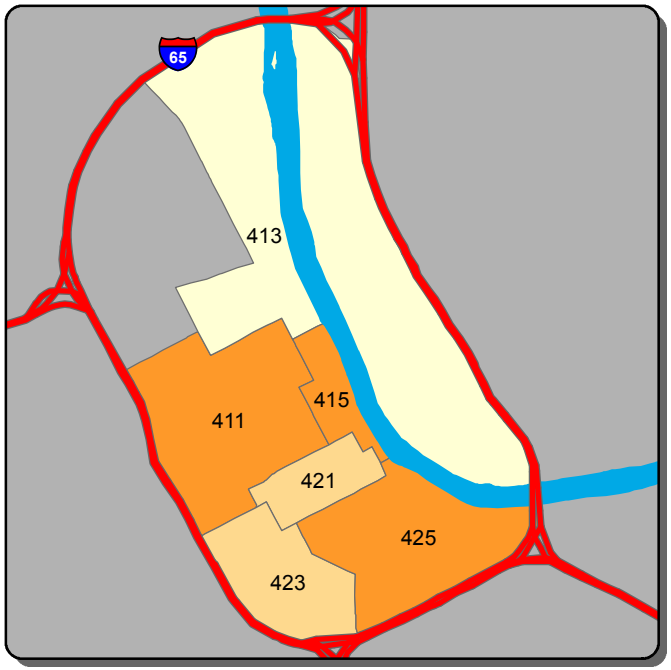

Theft from Vehicle - B Shift

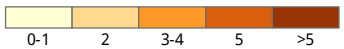

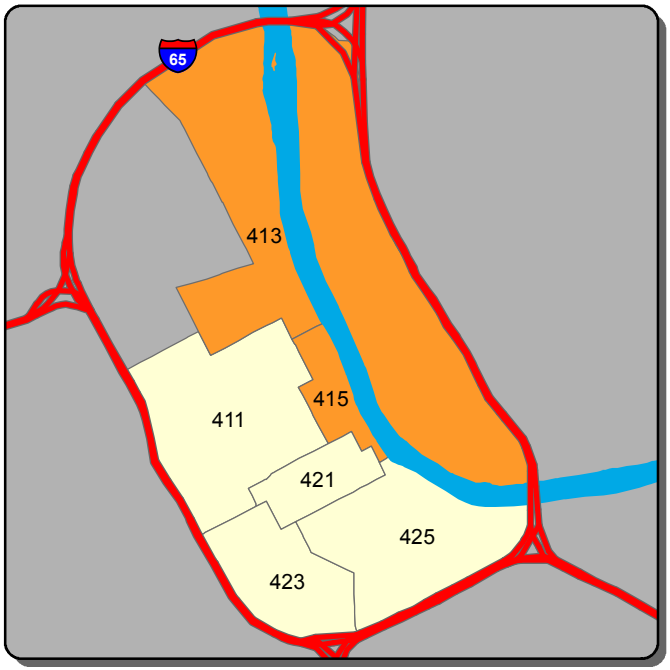

Theft from Vehicle - C Shift

Information summarized for CompStat week ending 12/22/2018

Sourced from MNPD ARMS on 12/26/2018. Data taken from incident reports using Uniform Crime Reporting definitions and guidelines, based on the date and time when the inicident was reported. 'A, B, and C Shift' refer to the following time periods: A Shift = 0700 - 1500; B Shift = 1500 - 2300; C Shift = 2300 - 0700.

Central Precinct - Aggravated Assault and Self Initiated CAD Counts for the Past Two Weeks

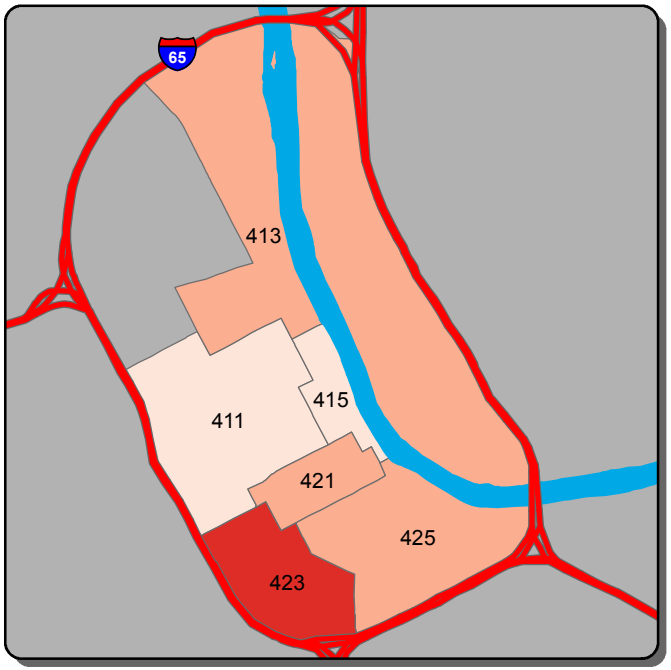

Aggravated Assault - A Shift

0	1	2	3	>3

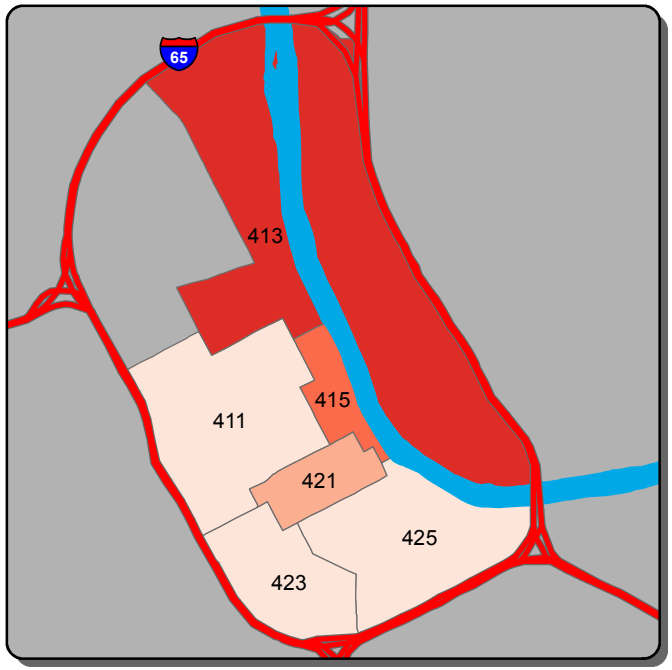

Aggravated Assault - B Shift

0	1	2	3-4	>4

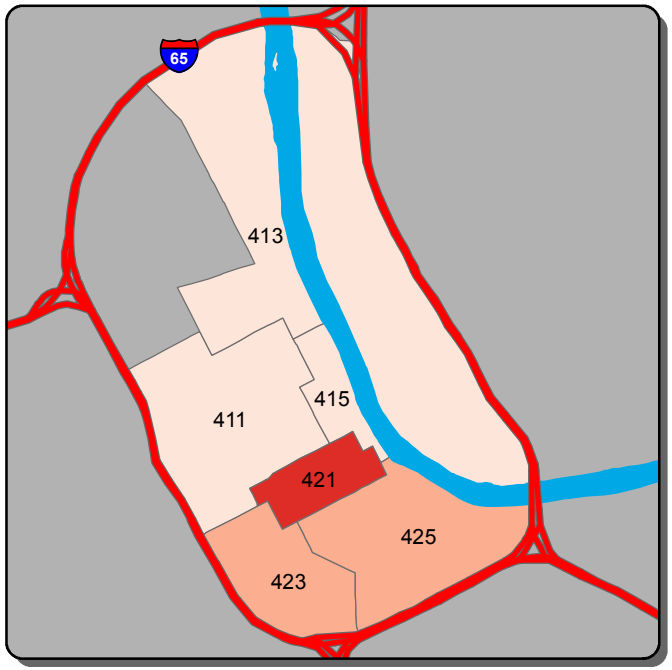

Aggravated Assault - C Shift

0	1	2	3	>3

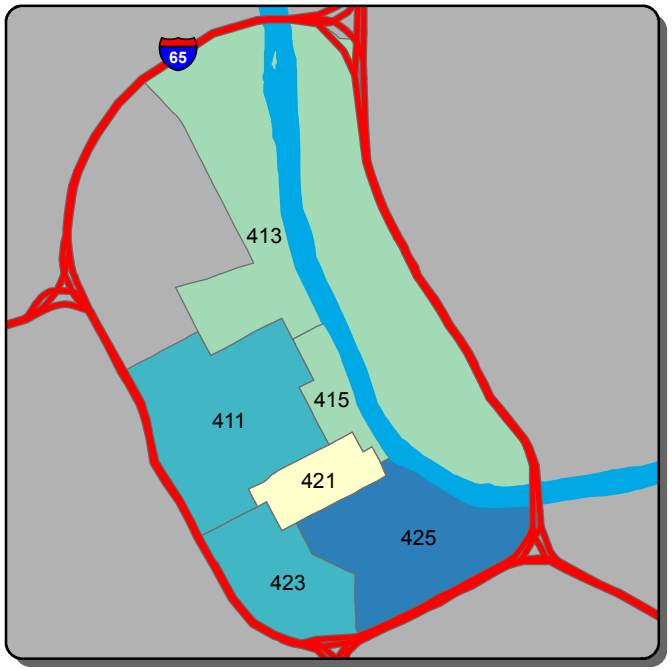

Self Initiated CAD - A Shift

0-97	98-135	136-173	174-212	>212

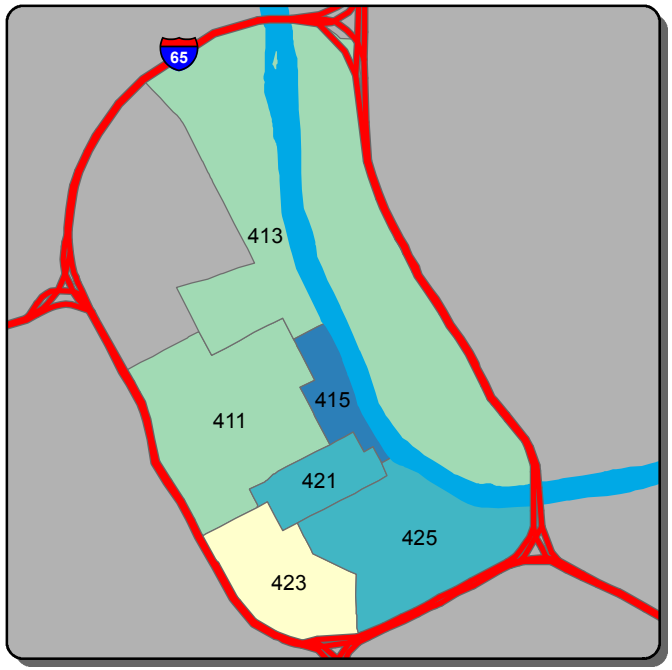

Self Initiated CAD - B Shift

0-85	86-112	113-140	141-167	>167

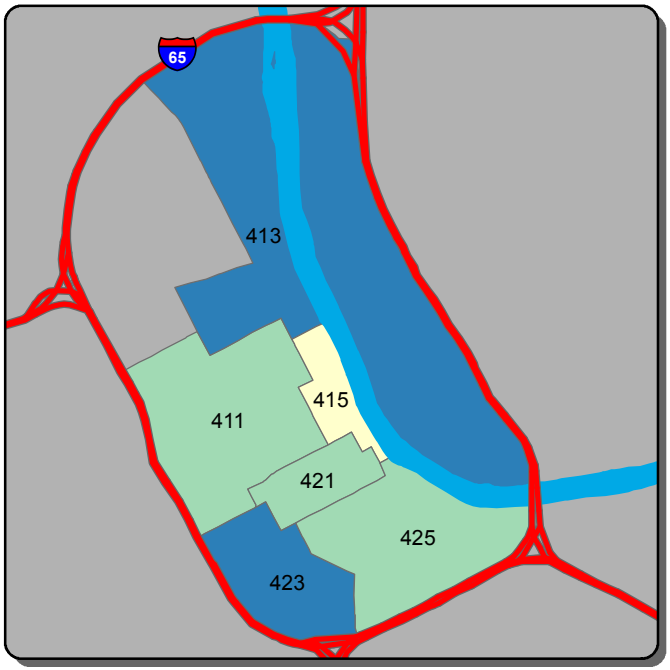

Self Initiated CAD - C Shift

0-87	88-141	142-196	197-251	>251

Information summarized for CompStat week ending 12/22/2018

Sourced from MNPD ARMS on 12/26/2018. Data taken from incident reports using Uniform Crime Reporting definitions and guidelines, based on the date and time when the inicident was reported. 'A, B, and C Shift' refer to the following time periods: A Shift = 0700 - 1500; B Shift = 1500 - 2300; C Shift = 2300 - 0700.

Hermitage Precinct - Burglary and Theft from Vehicle Counts for the Past Two Weeks

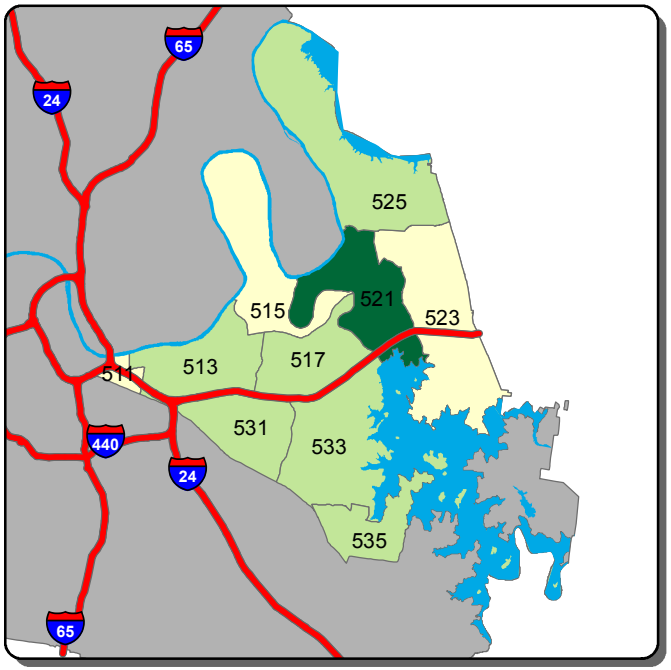

Burglary - A Shift

0 1 2 3 >3

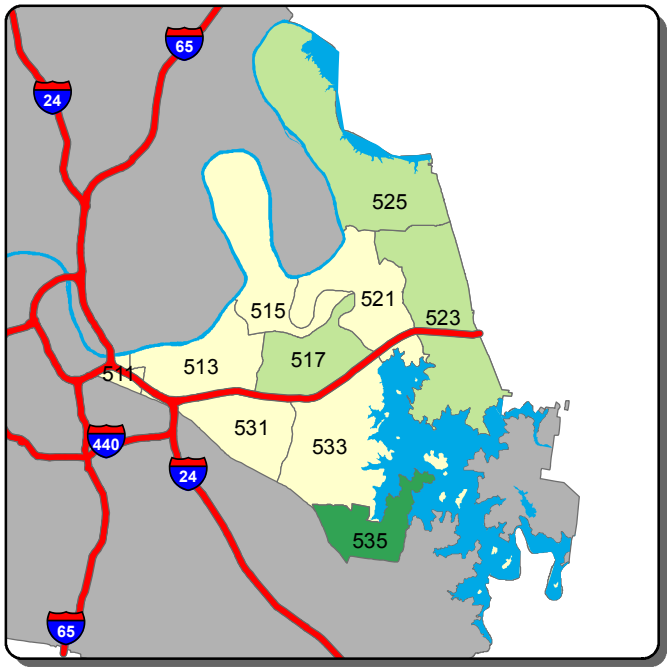

Burglary - B Shift

0 1 2 >2

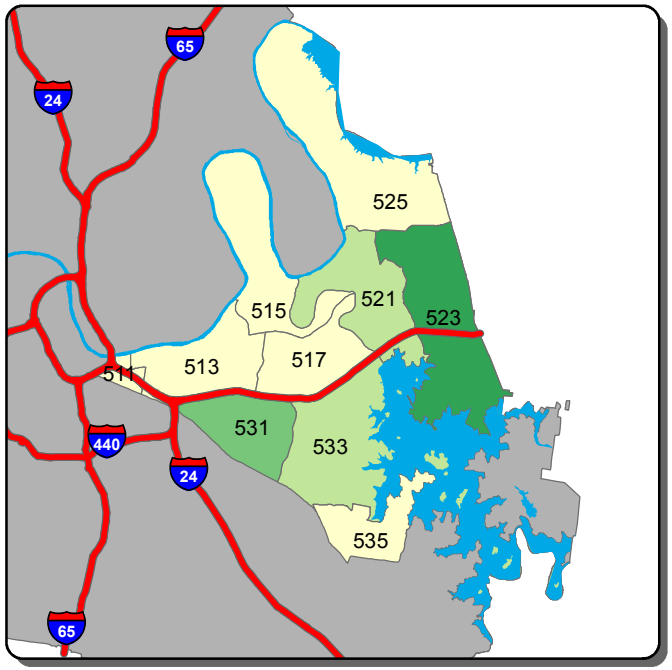

Burglary - C Shift

0 1 2 3 >3

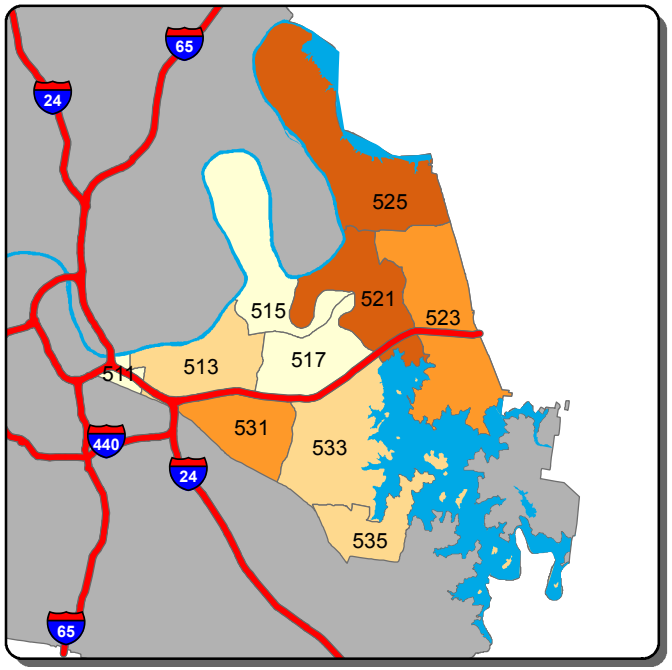

Theft from Vehicle - A Shift

0-1 2-3 4-6 7-8 >8

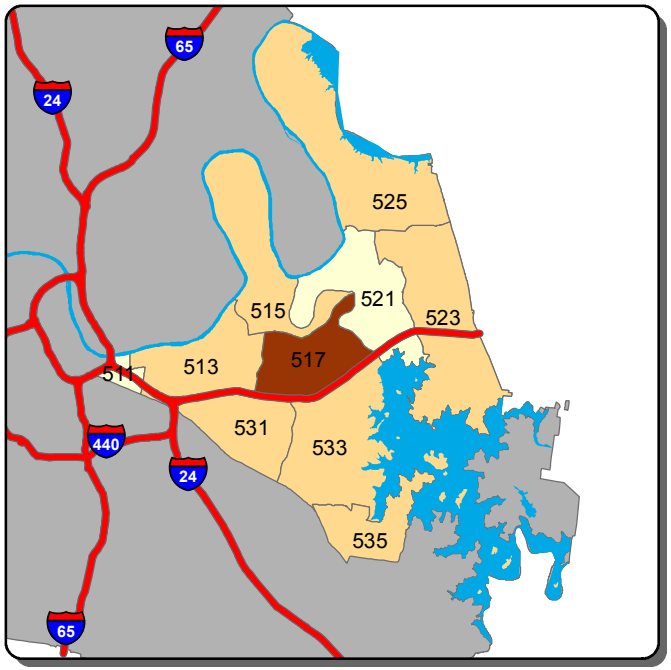

Theft from Vehicle - B Shift

0 1-2 3 4 >4

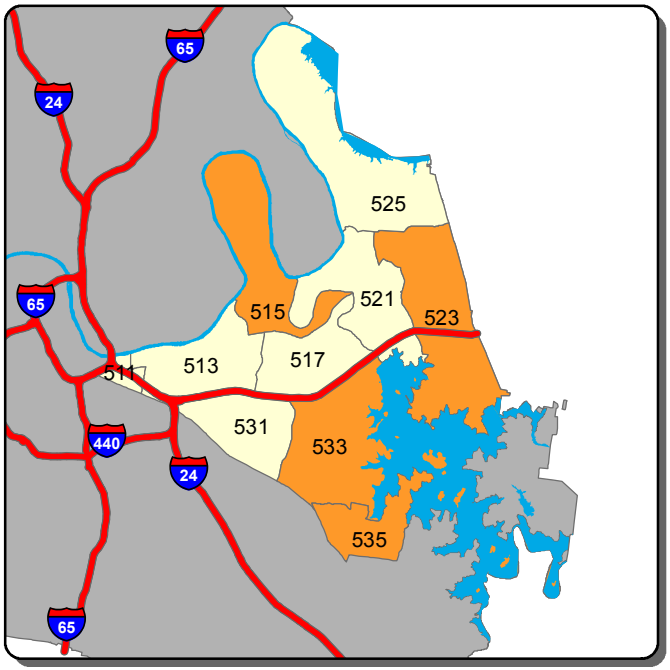

Theft from Vehicle - C Shift

0 1 >1

Information summarized for CompStat week ending 12/22/2018

Sourced from MNPD ARMS on 12/26/2018. Data taken from incident reports using Uniform Crime Reporting definitions and guidelines, based on the date and time when the inicident was reported. 'A, B, and C Shift' refer to the following time periods: A Shift = 0700 - 1500; B Shift = 1500 - 2300; C Shift = 2300 - 0700.

Hermitage Precinct - Aggravated Assault and Self Initiated CAD Counts for the Past Two Weeks

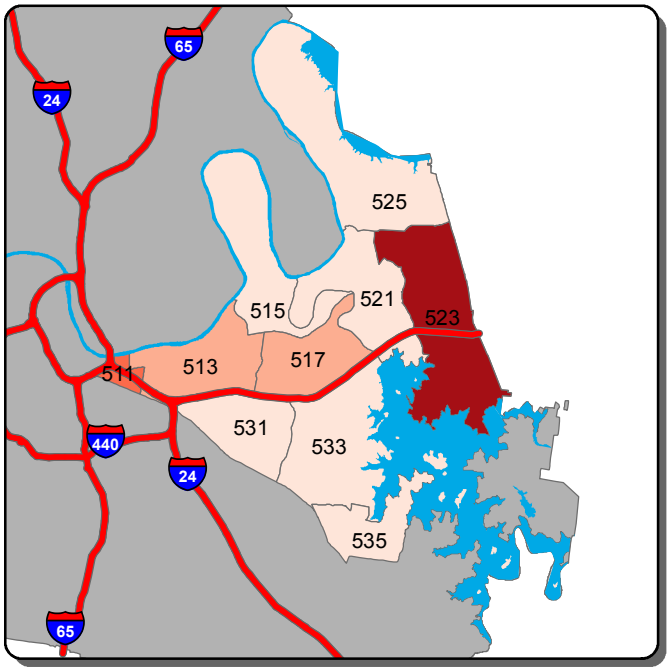

Aggravated Assault - A Shift

0 | 1 | 2-3 | 4-5 | >5

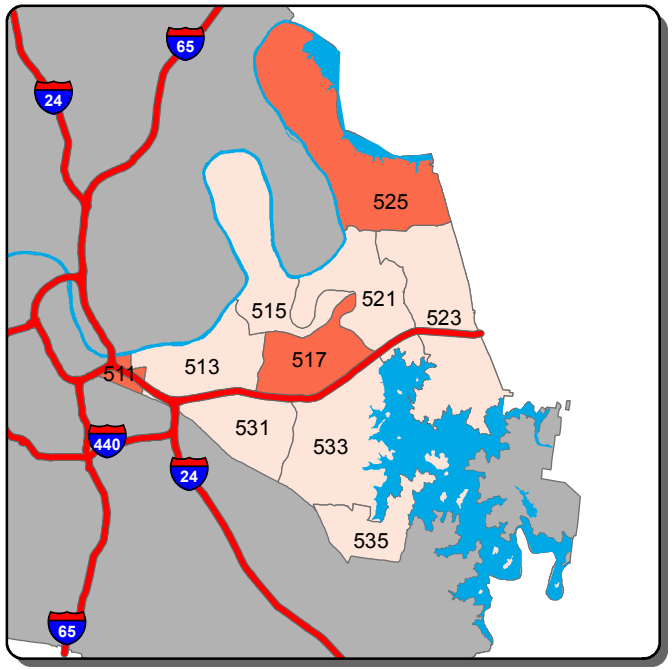

Aggravated Assault - B Shift

0 | 1 | >1

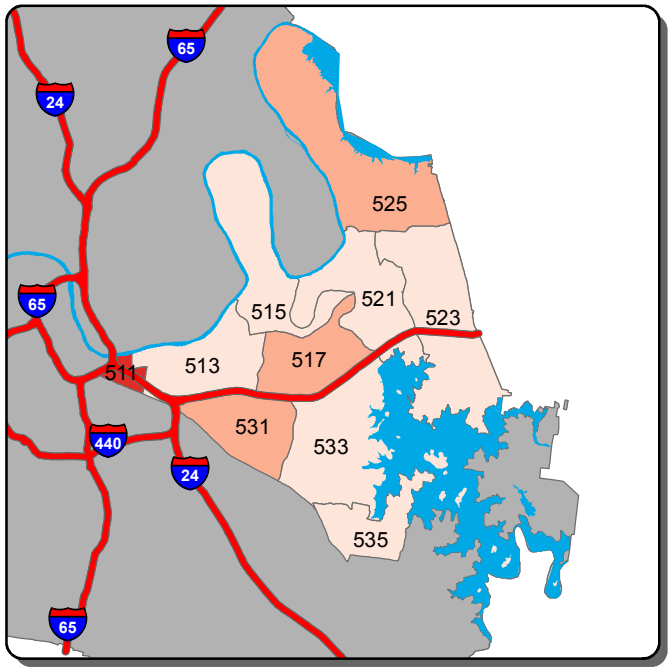

Aggravated Assault - C Shift

0 | 1 | 2 | 3 | >3

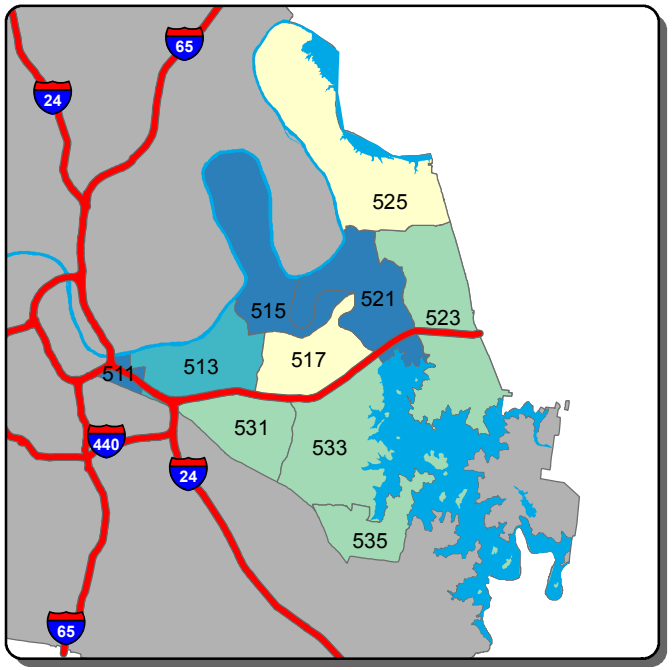

Self Initiated CAD - A Shift

0-39 | 40-70 | 71-101 | 102-132 | >132

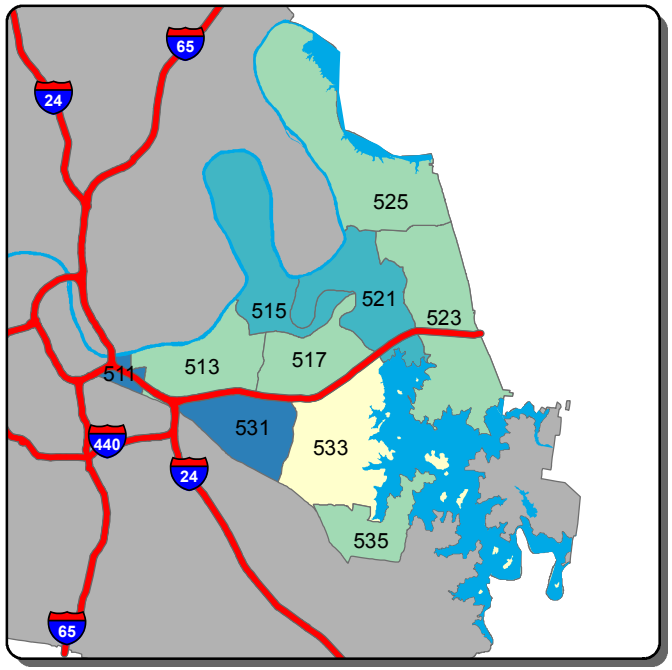

Self Initiated CAD - B Shift

0-40 | 41-80 | 81-120 | 121-160 | >160

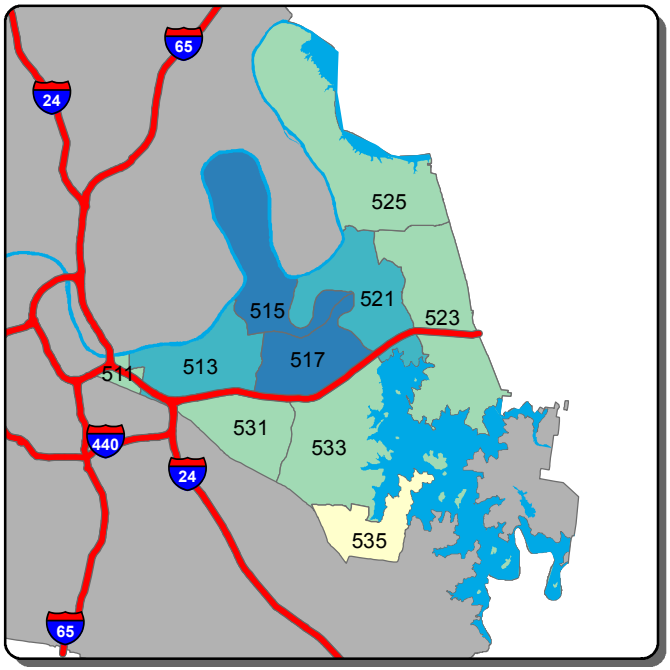

Self Initiated CAD - C Shift

0-32 | 33-66 | 67-101 | 102-135 | >135

Information summarized for CompStat week ending 12/22/2018

Sourced from MNPD ARMS on 12/26/2018. Data taken from incident reports using Uniform Crime Reporting definitions and guidelines, based on the date and time when the inicident was reported. 'A, B, and C Shift' refer to the following time periods: A Shift = 0700 - 1500; B Shift = 1500 - 2300; C Shift = 2300 - 0700.

North Precinct - Burglary and Theft from Vehicle Counts for the Past Two Weeks

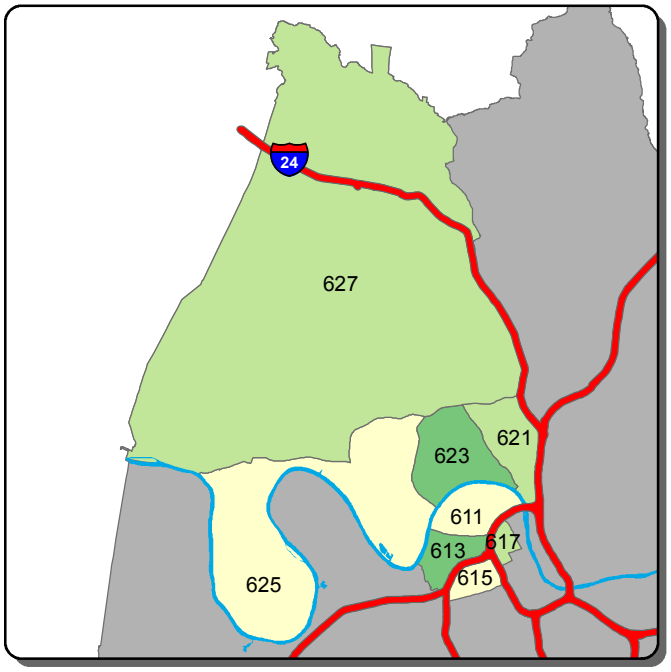

Burglary - A Shift

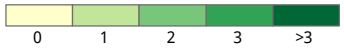

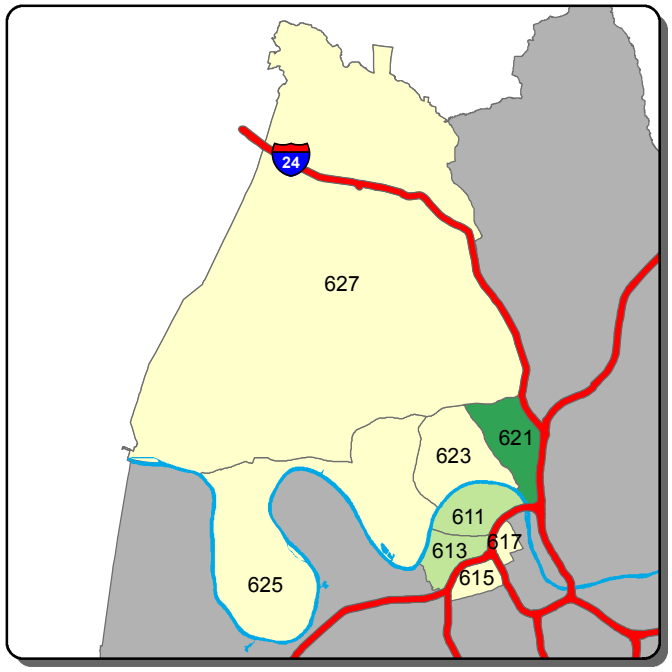

Burglary - B Shift

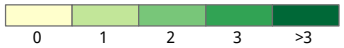

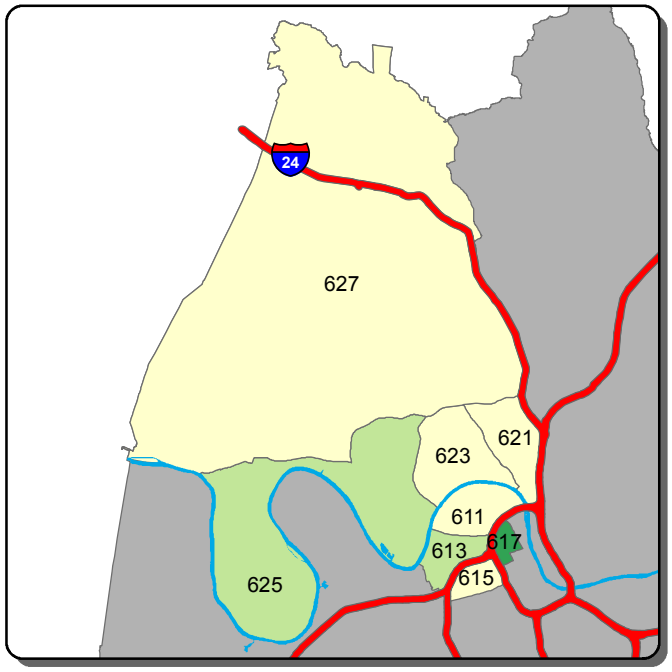

Burglary - C Shift

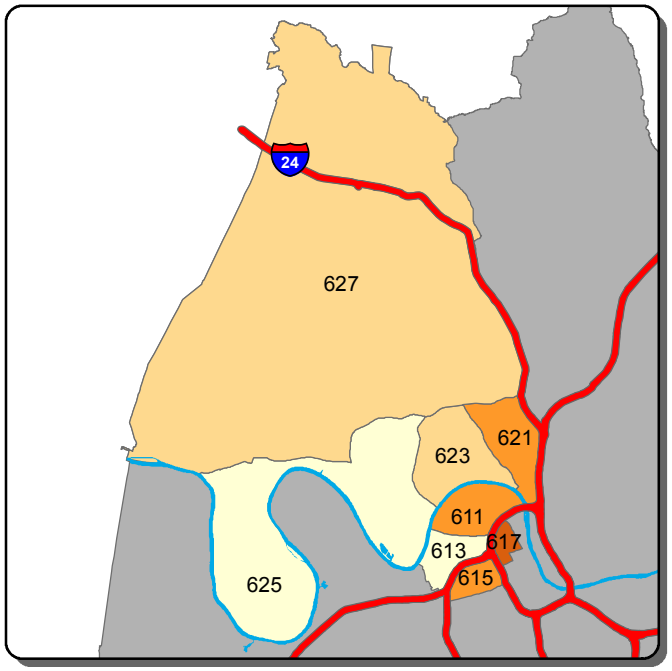

Theft from Vehicle - A Shift

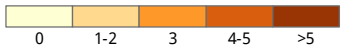

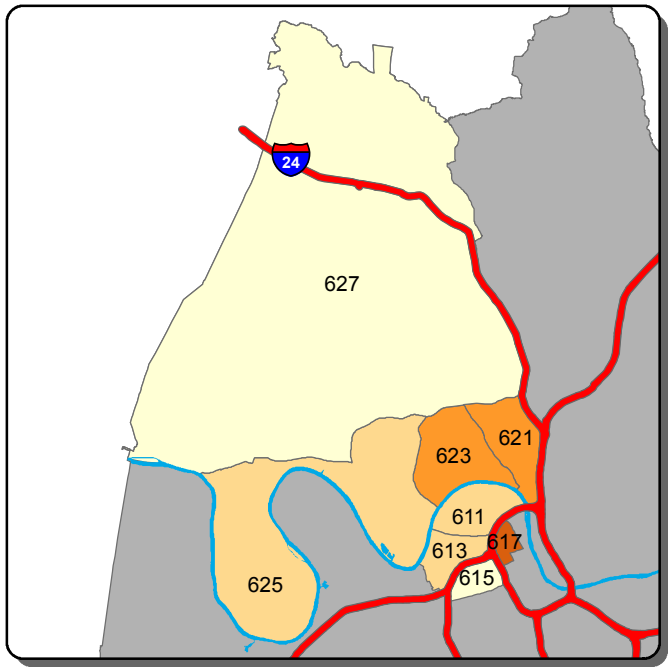

Theft from Vehicle - B Shift

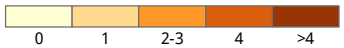

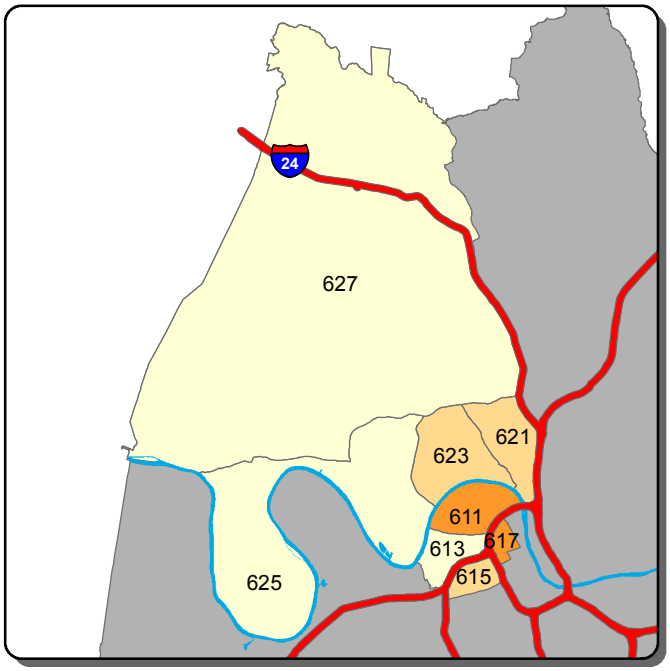

Theft from Vehicle - C Shift

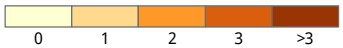

Information summarized for CompStat week ending 12/22/2018

Sourced from MNPD ARMS on 12/26/2018. Data taken from incident reports using Uniform Crime Reporting definitions and guidelines, based on the date and time when the inicident was reported. 'A, B, and C Shift' refer to the following time periods: A Shift = 0700 - 1500; B Shift = 1500 - 2300; C Shift = 2300 - 0700.

North Precinct - Aggravated Assault and Self Initiated CAD Counts for the Past Two Weeks

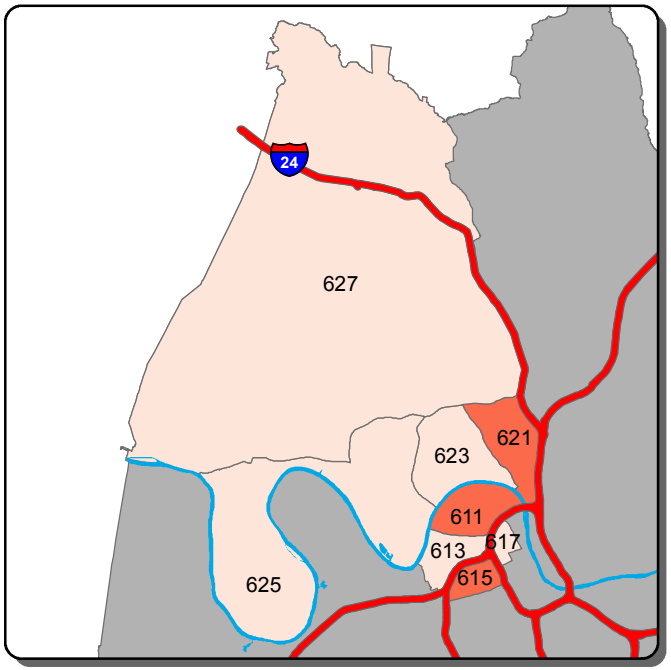

Aggravated Assault - A Shift

0-1 | 2 | 3 | >3

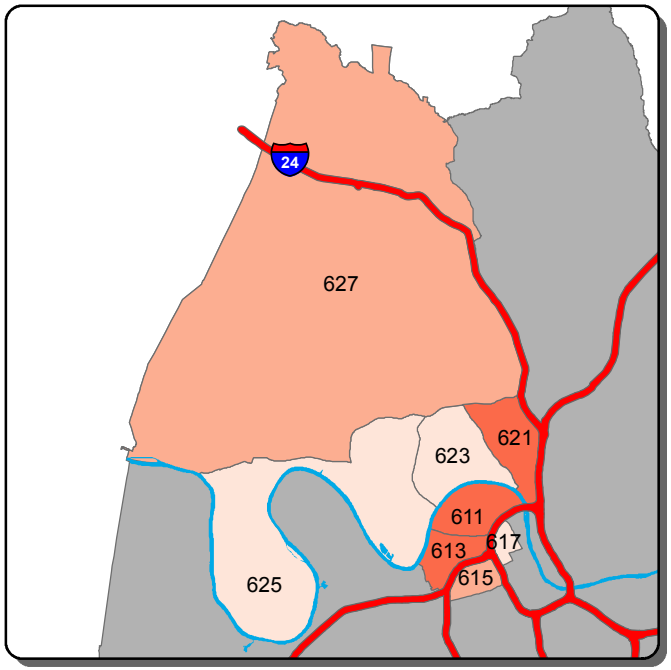

Aggravated Assault - B Shift

0-1 | 2 | 3-4 | 5 | >5

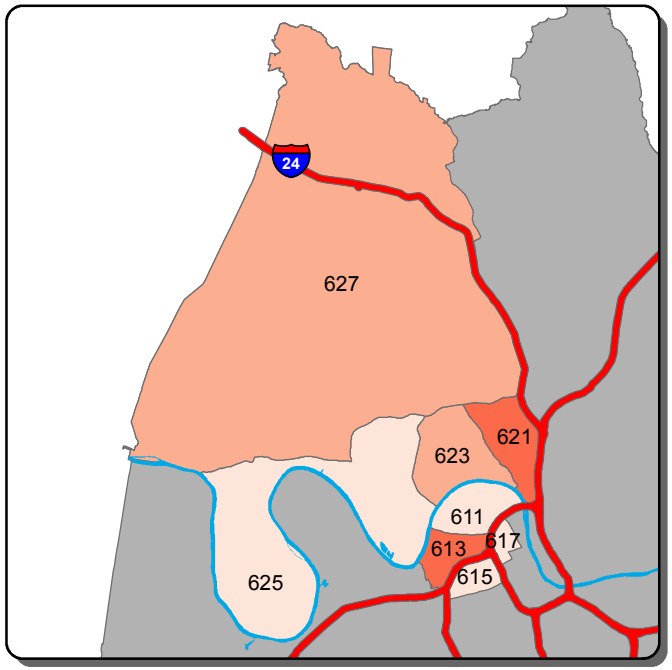

Aggravated Assault - C Shift

0 | 1 | 2 | 3 | >3

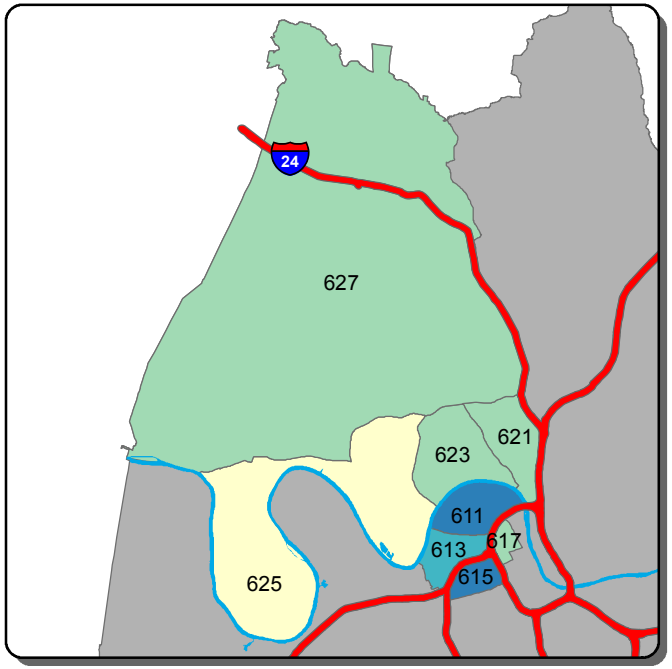

Self Initiated CAD - A Shift

0-31 | 32-55 | 56-78 | 79-102 | >102

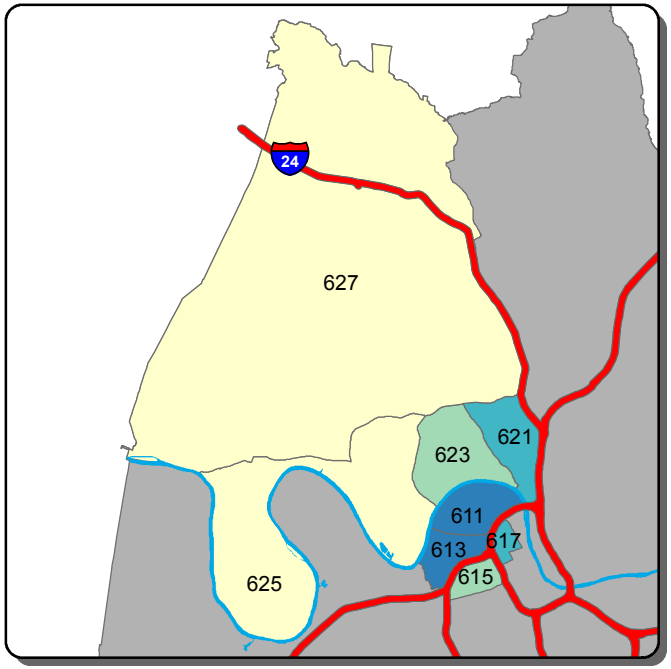

Self Initiated CAD - B Shift

0-34 | 35-65 | 66-95 | 96-125 | >125

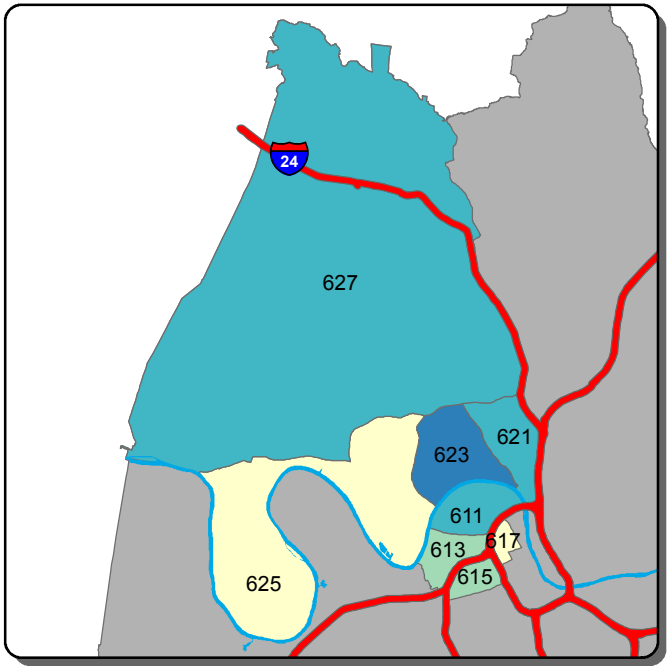

Self Initiated CAD - C Shift

0-40 | 41-66 | 67-91 | 92-117 | >117

Information summarized for CompStat week ending 12/22/2018

Sourced from MNPD ARMS on 12/26/2018. Data taken from incident reports using Uniform Crime Reporting definitions and guidelines, based on the date and time when the inicident was reported. 'A, B, and C Shift' refer to the following time periods: A Shift = 0700 - 1500; B Shift = 1500 - 2300; C Shift = 2300 - 0700.

Madison Precinct - Burglary and Theft from Vehicle Counts for the Past Two Weeks

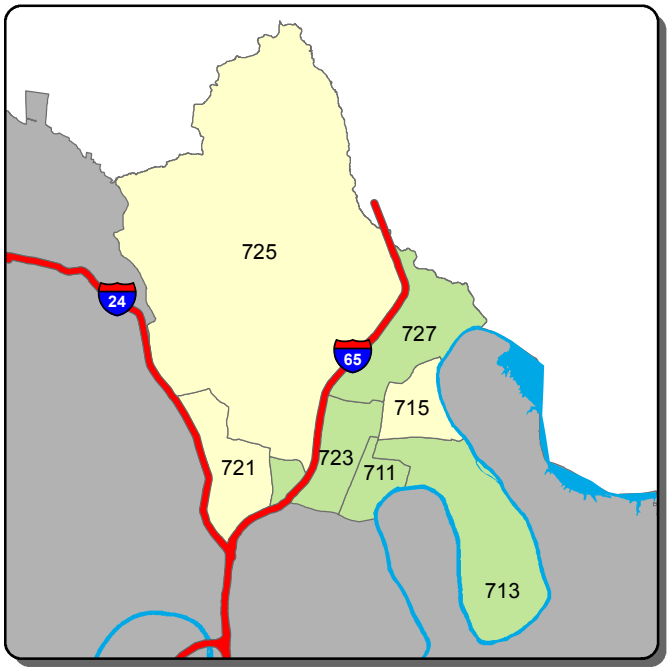

Burglary - A Shift

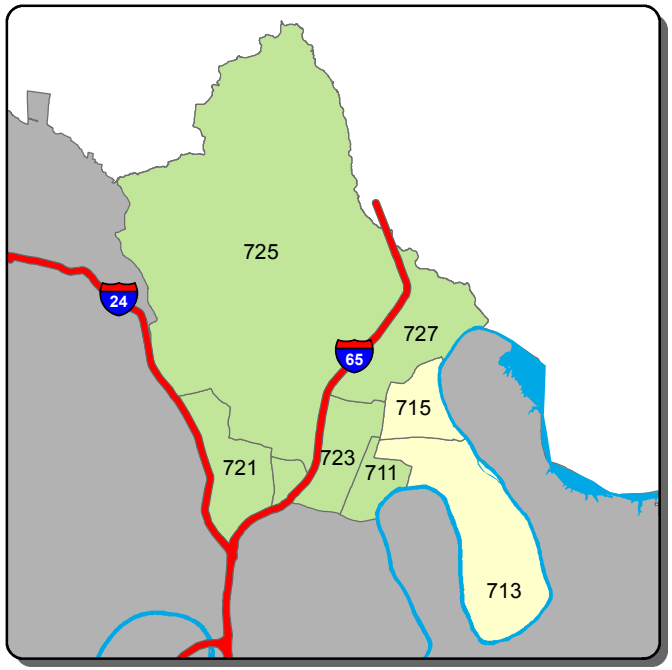

Burglary - B Shift

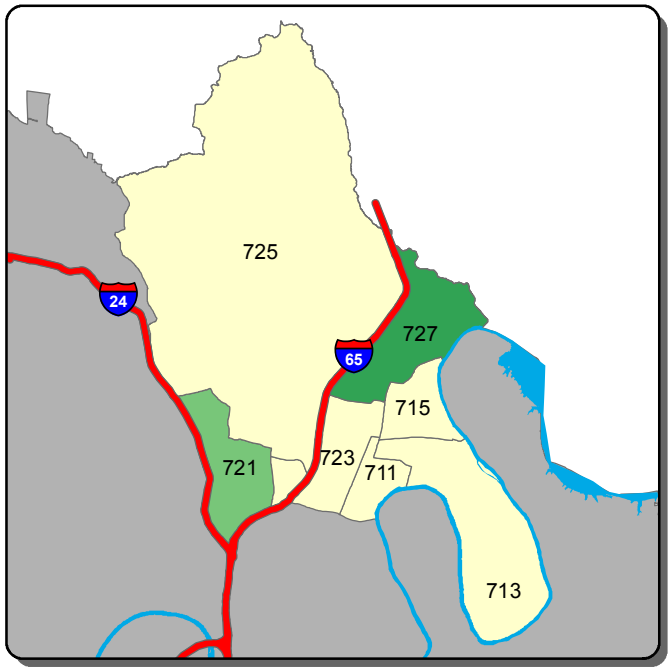

Burglary - C Shift

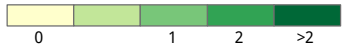

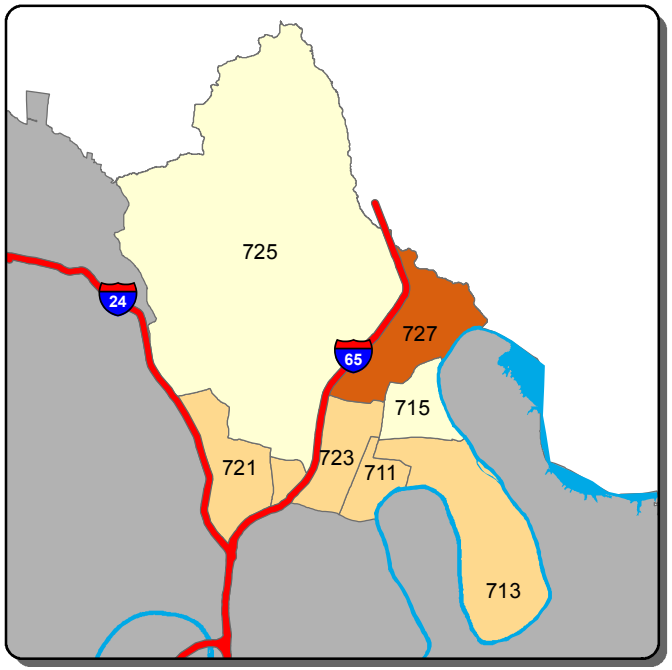

Theft from Vehicle - A Shift

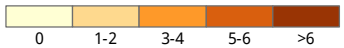

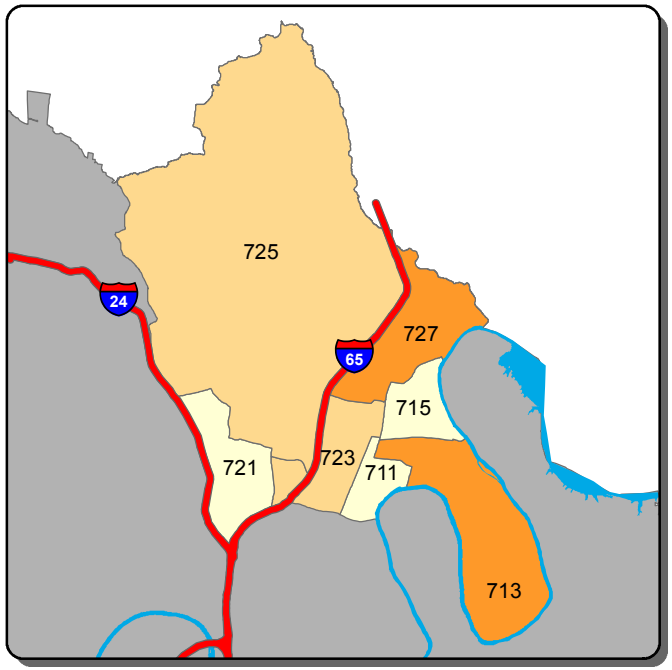

Theft from Vehicle - B Shift

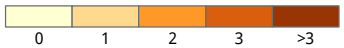

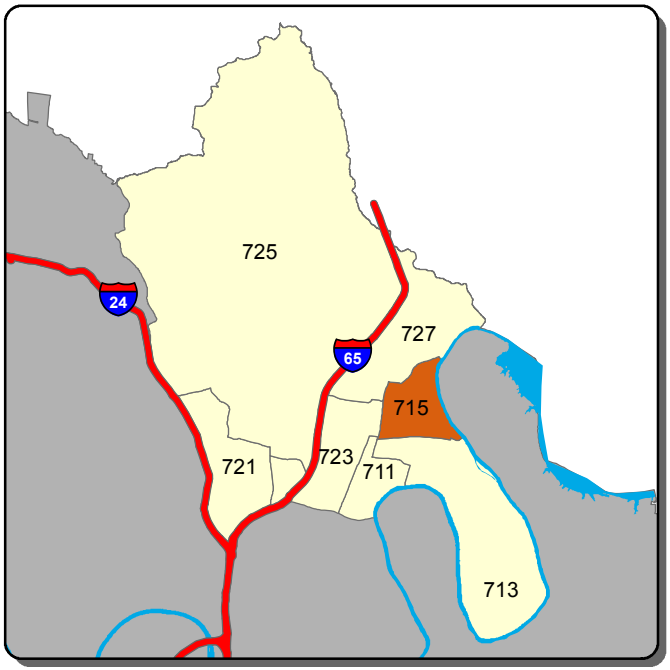

Theft from Vehicle - C Shift

Information summarized for CompStat week ending 12/22/2018

Sourced from MNPD ARMS on 12/26/2018. Data taken from incident reports using Uniform Crime Reporting definitions and guidelines, based on the date and time when the inicident was reported. 'A, B, and C Shift' refer to the following time periods: A Shift = 0700 - 1500; B Shift = 1500 - 2300; C Shift = 2300 - 0700.

Madison Precinct - Aggravated Assault and Self Initiated CAD Counts for the Past Two Weeks

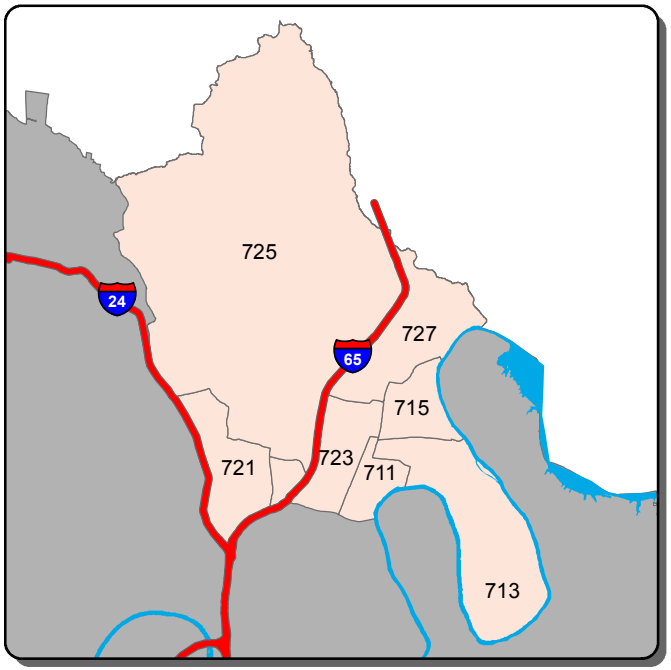

Aggravated Assault - A Shift

0 | >0

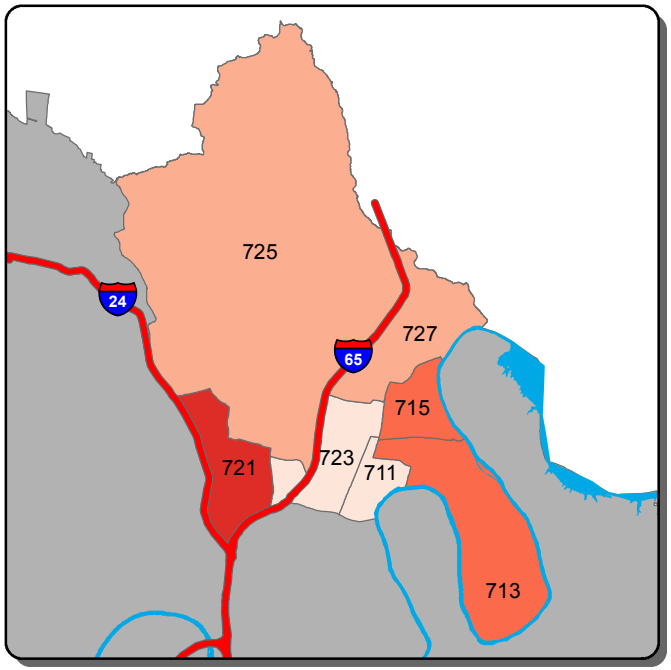

Aggravated Assault - B Shift

0 | 1 | 2 | 3-4 | >4

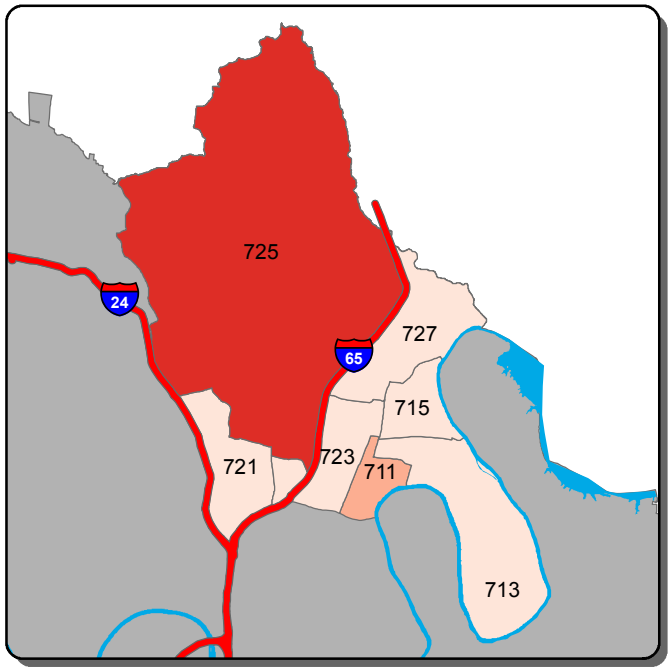

Aggravated Assault - C Shift

0 | 1 | 2 | 3 | >3

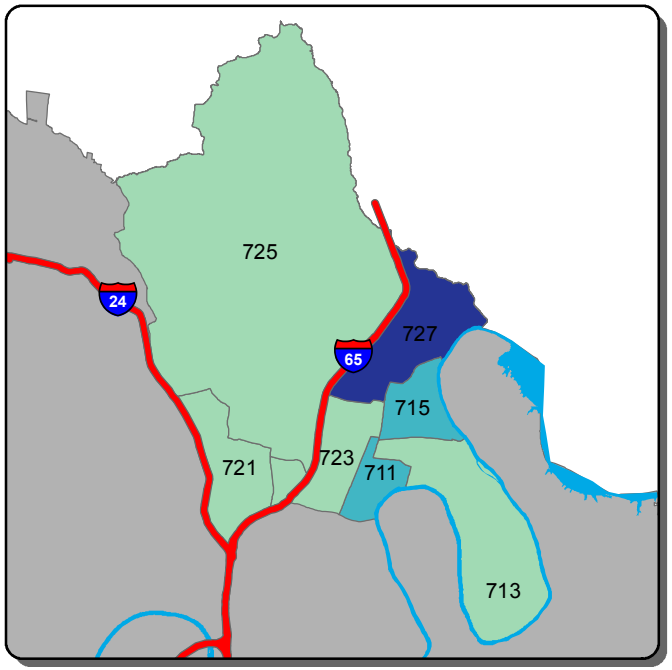

Self Initiated CAD - A Shift

0-14 | 15-78 | 79-142 | 143-207 | >207

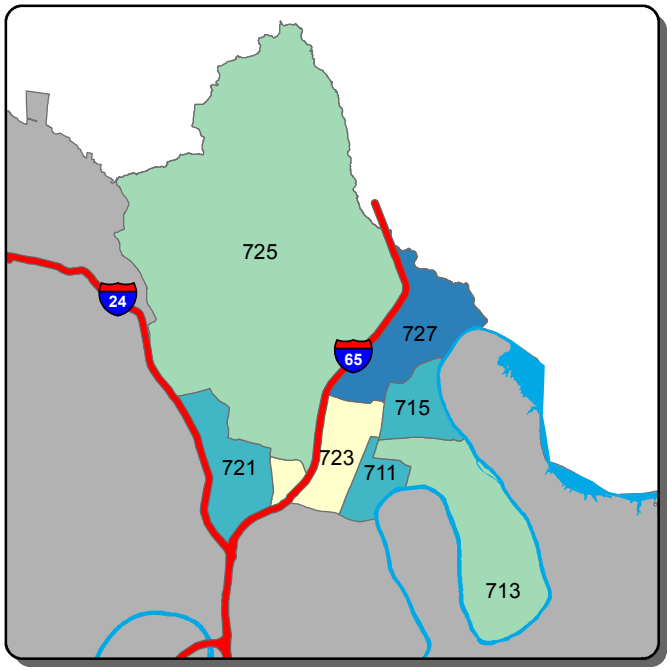

Self Initiated CAD - B Shift

0-48 | 49-76 | 77-105 | 106-134 | >134

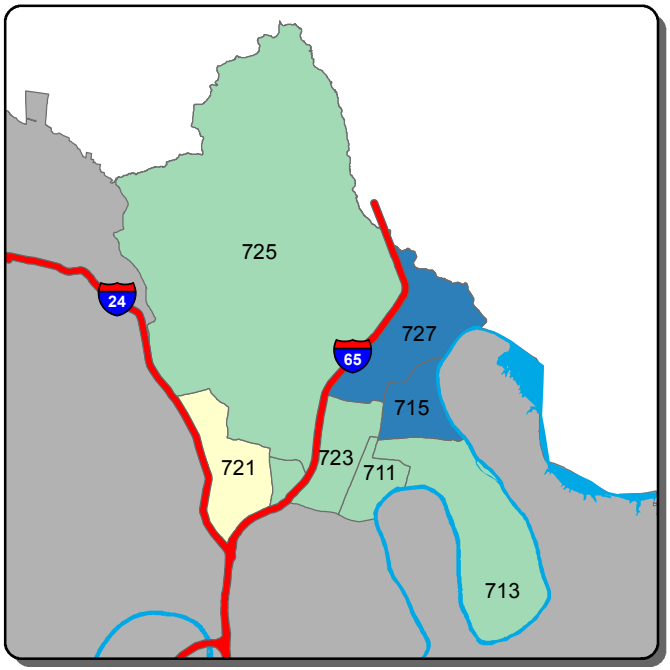

Self Initiated CAD - C Shift

0-59 | 60-116 | 117-173 | 174-231 | >231

Information summarized for CompStat week ending 12/22/2018

Sourced from MNPD ARMS on 12/26/2018. Data taken from incident reports using Uniform Crime Reporting definitions and guidelines, based on the date and time when the inicident was reported. 'A, B, and C Shift' refer to the following time periods: A Shift = 0700 - 1500; B Shift = 1500 - 2300; C Shift = 2300 - 0700.

Midtown Hills Precinct - Burglary and Theft from Vehicle Counts for the Past Two Weeks

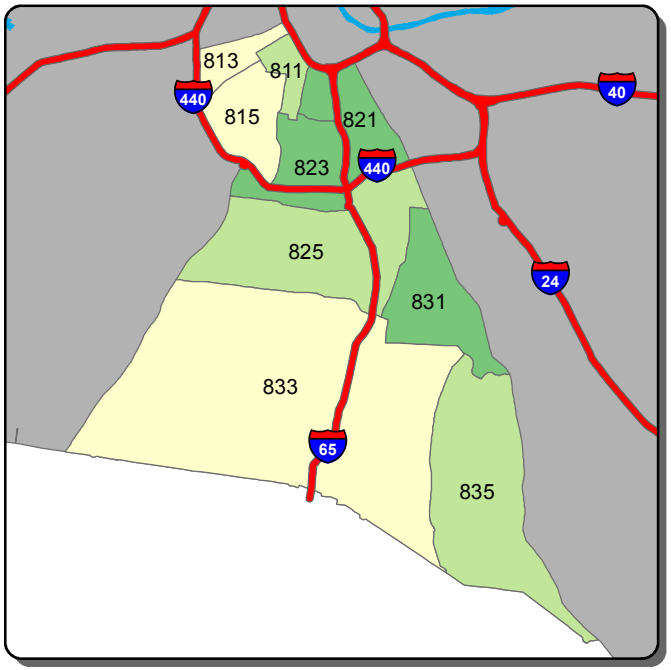

Burglary - A Shift

0 1 2 3 >3

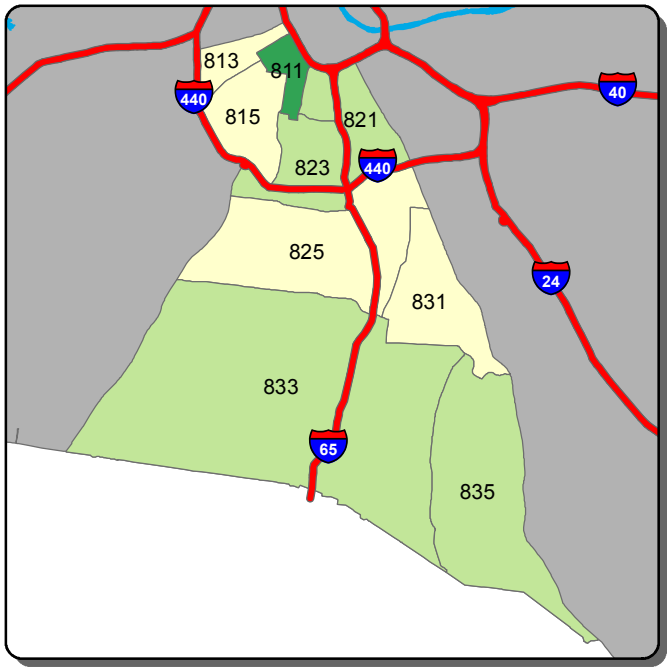

Burglary - B Shift

0 1 2 >2

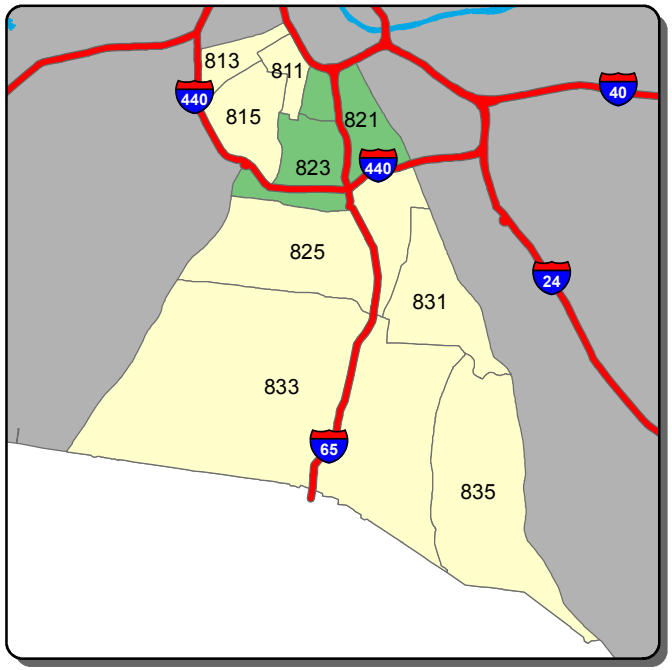

Burglary - C Shift

0 1 >1

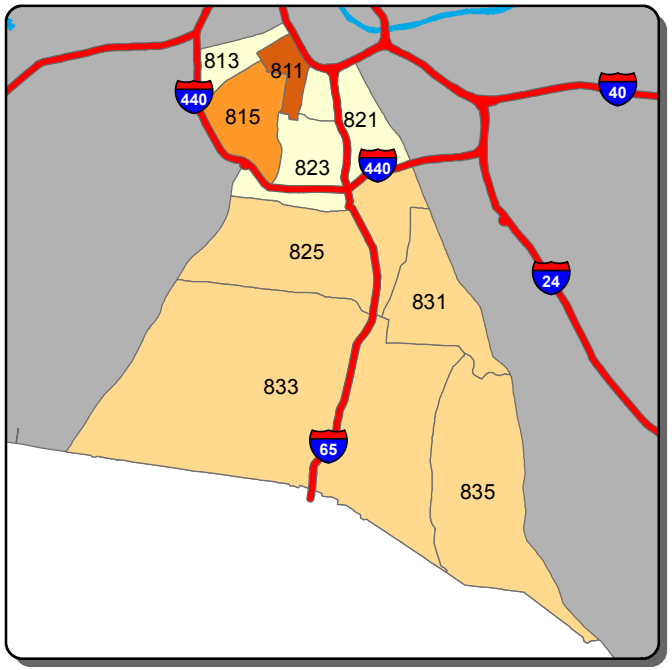

Theft from Vehicle - A Shift

0-1 2-3 4-5 6-7 >7

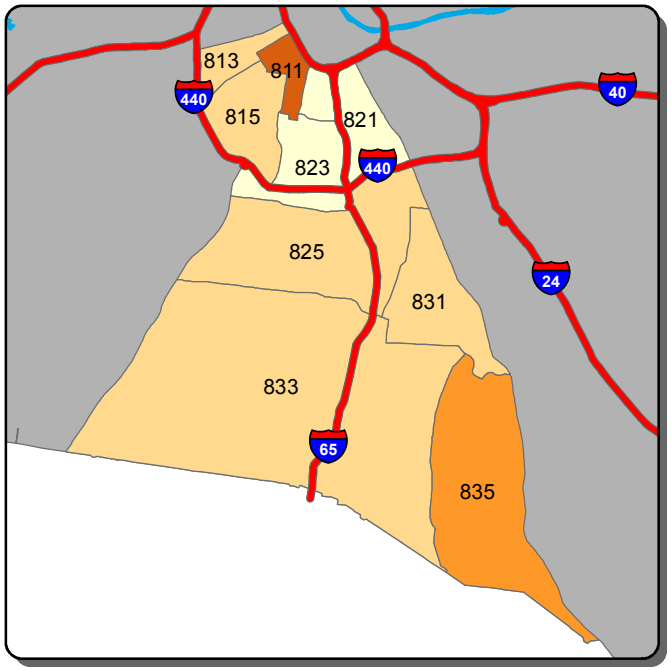

Theft from Vehicle - B Shift

0-1 2-3 4 5 >5

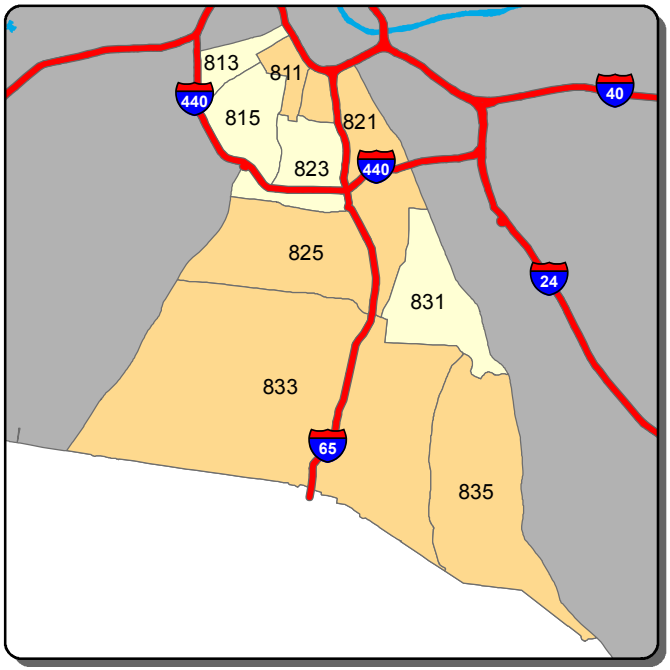

Theft from Vehicle - C Shift

0 1 2 >2

Information summarized for CompStat week ending 12/22/2018

Sourced from MNPD ARMS on 12/26/2018. Data taken from incident reports using Uniform Crime Reporting definitions and guidelines, based on the date and time when the inicident was reported. 'A, B, and C Shift' refer to the following time periods: A Shift = 0700 - 1500; B Shift = 1500 - 2300; C Shift = 2300 - 0700.

Midtown Hills Precinct - Aggravated Assault and Self Initiated CAD Counts for the Past Two Weeks

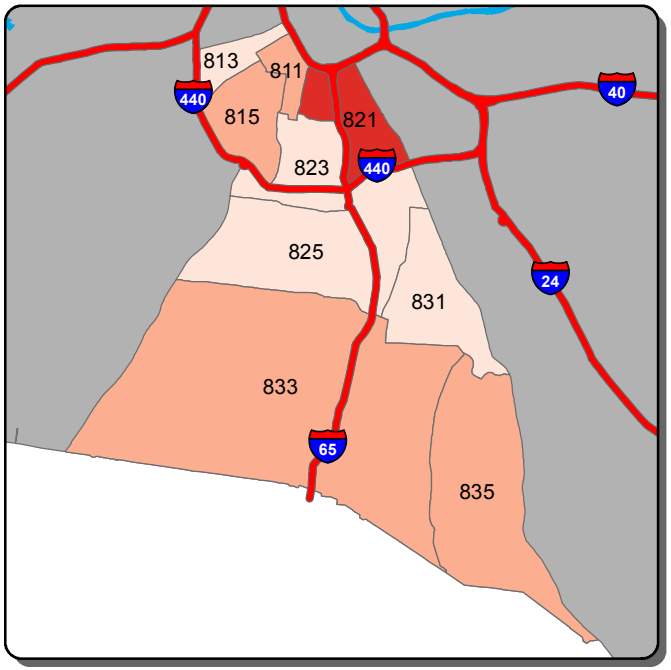

Aggravated Assault - A Shift

0 1 2 >2

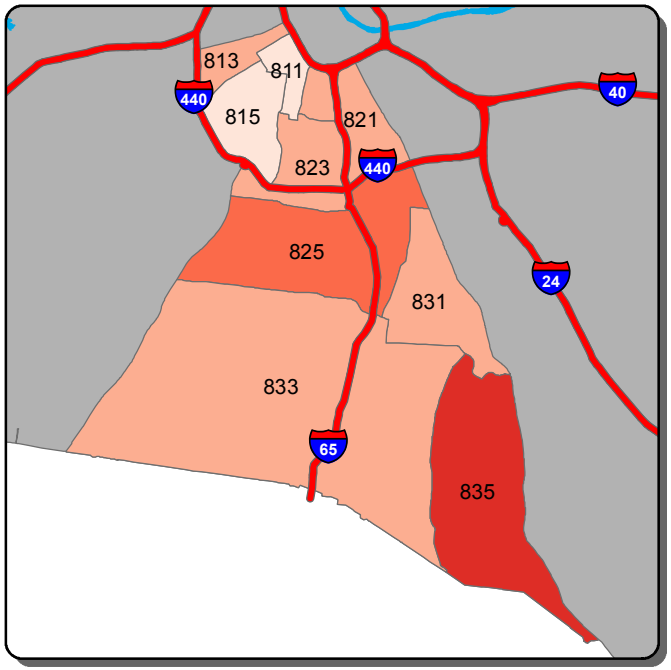

Aggravated Assault - B Shift

0 1 2 3 >3

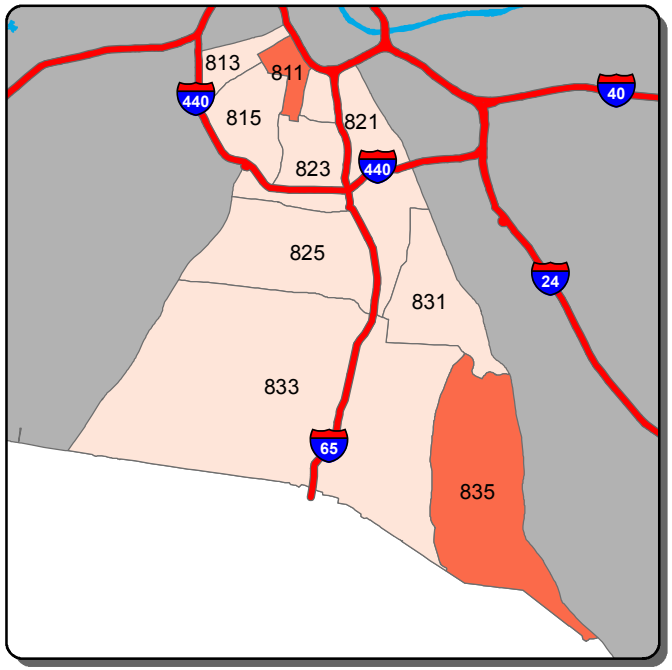

Aggravated Assault - C Shift

0 1 >1

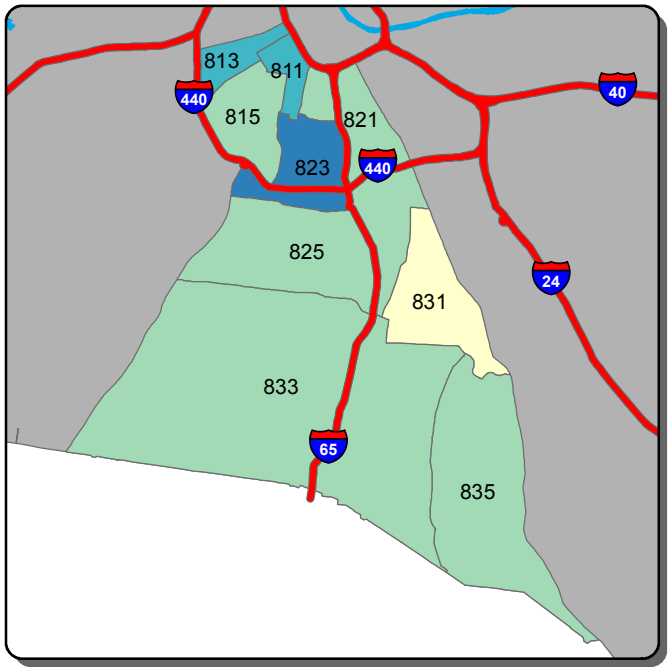

Self Initiated CAD - A Shift

0-52 53-74 75-95 96-116 >116

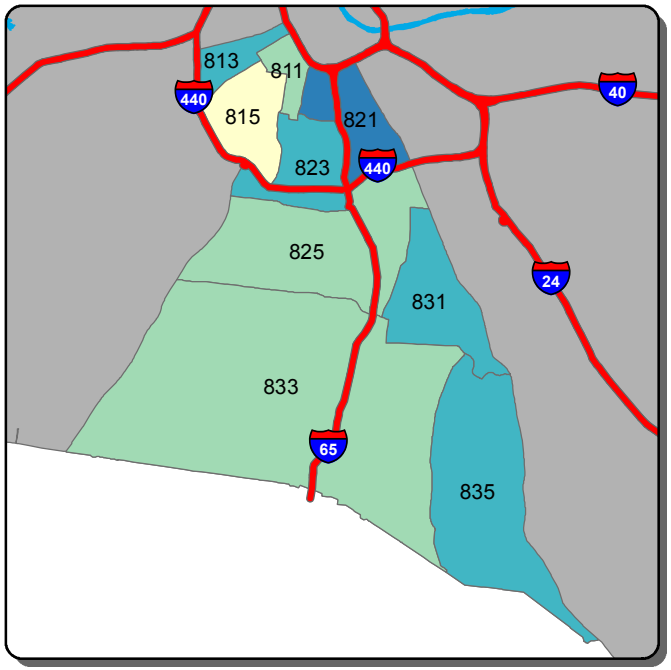

Self Initiated CAD - B Shift

0-42 43-66 67-90 91-115 >115

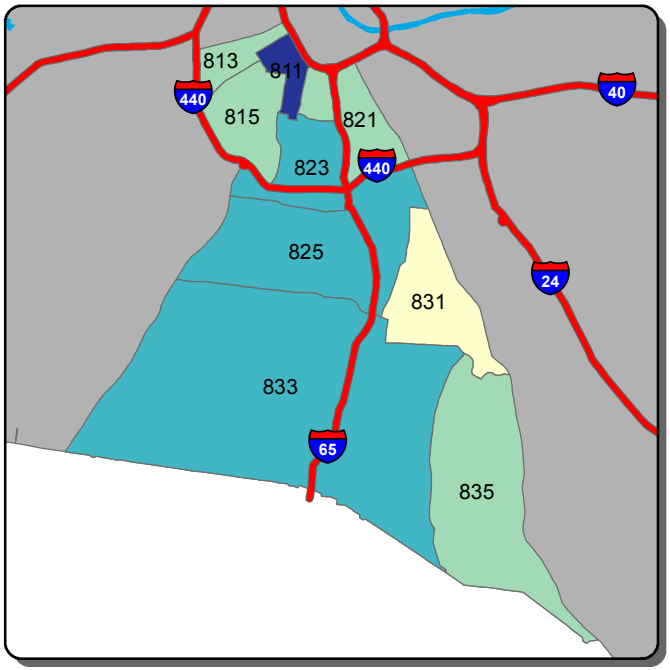

Self Initiated CAD - C Shift

0-62 63-111 112-159 160-208 >208

Information summarized for CompStat week ending 12/22/2018

Sourced from MNPD ARMS on 12/26/2018. Data taken from incident reports using Uniform Crime Reporting definitions and guidelines, based on the date and time when the inicident was reported. 'A, B, and C Shift' refer to the following time periods: A Shift = 0700 - 1500; B Shift = 1500 - 2300; C Shift = 2300 - 0700.