CompStat Weekly Analysis

CompStat Weekly Analysis is provided by the Metropolitan Nashville Police Department Crime Analysis Section. This report is intended to be a management and planning tool and does not reflect the official UCR counts for the department.

"Believe you can and you're halfway there."
- Theodore Roosevelt

Begin Date: 12/23/2018
End Date: 12/29/2018
Week: 52

Table of Contents

Incidents Section **1**
Rolling Two Week Analysis 2
Rolling Weekly Year-to-Year Analysis 3
Rolling Eight Week Analysis 4
Rolling Four Week Year-to-Year Analysis 5
Rolling Sixteen Week Analysis 6
Rolling Eight Week Year-to-Year 7
Year-to-Date Analysis 8
Rolling Twenty-Four Month 9
2 Week, 8 Week, 16 Week, YTD, and 24 Month Summary 10
Incident and Efficiency Report Summary* 11
UCR Incident Charts* 30
UCR Incidents - Annual Totals 39
UCR Incidents - YTD Comparisons: All Incidents 40
UCR Incidents - YTD Comparison Charts* 41
UCR Incidents - Calendar Year to Calendar Year Comparison 50
UCR Incidents - Annual Comparison Charts* 51
UCR Incidents - YTD Comparisons* 60
YTD Homicide Report 69
Year-to-Year Weekly Chart* 70

Arrests Section **79**
Physical and Citation Arrests - Adult 80
Arrests: Part I, Weapons Law, Drug-Related, DUI, and All Other 89
Outstanding Warrants: Served 91
Outstanding Warrants: Attempts / Served 92
Crooks With Guns / School Zone Report 97

Juvenile Section **98**
Juvenile Arrests 99
Juvenile Victims - Rolling Two Week Analysis 100
Juvenile Victims - Rolling Eight Week Analysis 101
Juvenile Victims - Year-to-Date Analysis 102
Juvenile Victims 103

Efficiencies Section **104**
Self-Initiated CAD 105
Dispatched Calls for Service 106
Vehicle Stop Analysis (Form 252) 107
Field Interview Report (Form 114) 108
Efficiency Charts* 109

High Crime Intersections and Hot Addresses Section **118**
High Crime Street Intersections* 119
County High Crime Street Intersections - Arrests 128
Hot Addresses* 129

Other Reports **138**
APR Data 139
Case Preparation Division - Case File Inventory 140
Court Attendance - 310s Issued by Month 141
Percentage of Incident Reports Included in CompStat Analysis 142

Map Section **143**
YTD Gunshot Victims - Countywide 144
Gunshot Victims - Countywide (Homicides and Injuries) 145
Gunshot Victims (Homicides, Injuries, and Property Damage) 146
YTD Gunshot Victims** 147
UCR Incident and Self-Initiated CAD Zone Maps** 155

* - Set of countywide and precinct reports
** - Set of precinct reports

Incidents Section

CompStat Weekly Analysis is provided by the Metropolitan Nashville Police Department Crime Analysis Section. This report is intended to be a management and planning tool and does not reflect the official UCR counts for the department.

"Believe you can and you're halfway there."
- Theodore Roosevelt

Begin Date: 12/23/2018
End Date: 12/29/2018
Week: 52

Rolling Two Week Analysis

METROPOLITAN POLICE DEPARTMENT
of Nashville and Davidson County

Aggregated by precinct (incident location). Based on date when each incident was reported.

		Homicide	Rape	Commercial Robbery	Street Robbery	Total Robbery	Aggravated Assault	Commercial Burglary	Residential Burglary	Total Burglary	Larceny	Auto Theft	Violent Offenses	Property Offenses	Part I Offenses
West	Prior Week	0	1	0	3	3	5	2	1	3	45	4	9	52	61
	CompStat Week	1	1	0	2	2	6	1	3	4	33	6	10	43	53
	% Change	Infinity	0.0 %	0.0 %	-33.3 %	-33.3 %	20.0 %	-50.0 %	200.0 %	33.3 %	-26.7 %	50.0 %	11.1 %	-17.3 %	-13.1 %
East	Prior Week	0	1	0	5	5	9	1	5	6	49	7	15	62	77
	CompStat Week	0	2	0	8	8	11	2	4	6	34	8	21	48	69
	% Change	0.0 %	100.0 %	0.0 %	60.0 %	60.0 %	22.2 %	100.0 %	-20.0 %	0.0 %	-30.6 %	14.3 %	40.0 %	-22.6 %	-10.4 %
South	Prior Week	3	3	2	5	7	30	8	10	18	63	11	43	92	135
	CompStat Week	1	2	2	9	11	11	12	10	22	55	20	25	97	122
	% Change	-66.7 %	-33.3 %	0.0 %	80.0 %	57.1 %	-63.3 %	50.0 %	0.0 %	22.2 %	-12.7 %	81.8 %	-41.9 %	5.4 %	-9.6 %
Central	Prior Week	0	2	1	1	2	11	1	0	1	36	3	15	40	55
	CompStat Week	0	1	0	3	3	2	1	0	1	23	2	6	26	32
	% Change	0.0 %	-50.0 %	-100.0 %	200.0 %	50.0 %	-81.8 %	0.0 %	0.0 %	0.0 %	-36.1 %	-33.3 %	-60.0 %	-35.0 %	-41.8 %
Hermitage	Prior Week	1	0	2	8	10	13	14	3	17	68	11	24	96	120
	CompStat Week	1	2	1	10	11	13	7	9	16	78	14	27	108	135
	% Change	0.0 %	Infinity	-50.0 %	25.0 %	10.0 %	0.0 %	-50.0 %	200.0 %	-5.9 %	14.7 %	27.3 %	12.5 %	12.5 %	12.5 %
North	Prior Week	1	1	0	6	6	17	0	7	7	42	15	25	64	89
	CompStat Week	0	1	0	2	2	17	0	10	10	30	4	20	44	64
	% Change	-100.0 %	0.0 %	0.0 %	-66.7 %	-66.7 %	0.0 %	0.0 %	42.9 %	42.9 %	-28.6 %	-73.3 %	-20.0 %	-31.3 %	-28.1 %
Madison	Prior Week	1	2	0	5	5	11	2	5	7	36	14	19	57	76
	CompStat Week	0	0	2	5	7	5	2	4	6	28	3	12	37	49
	% Change	-100.0 %	-100.0 %	Infinity	0.0 %	40.0 %	-54.5 %	0.0 %	-20.0 %	-14.3 %	-22.2 %	-78.6 %	-36.8 %	-35.1 %	-35.5 %
Midtown Hills	Prior Week	0	0	0	7	7	9	7	9	16	51	5	16	72	88
	CompStat Week	0	0	0	5	5	7	6	3	9	50	6	12	65	77
	% Change	0.0 %	0.0 %	0.0 %	-28.6 %	-28.6 %	-22.2 %	-14.3 %	-66.7 %	-43.8 %	-2.0 %	20.0 %	-25.0 %	-9.7 %	-12.5 %
Not Validated	Prior Week	0	0	0	0	0	0	1	0	1	1	0	0	2	2
	CompStat Week	0	0	1	0	1	1	0	0	0	3	0	2	3	5
	% Change	0.0 %	0.0 %	Infinity	0.0 %	Infinity	Infinity	-100.0 %	0.0 %	-100.0 %	200.0 %	0.0 %	Infinity	50.0 %	150.0 %
County	Prior Week	6	10	5	40	45	105	36	40	76	391	70	166	537	703
	CompStat Week	3	9	6	44	50	73	31	43	74	334	63	135	471	606
	% Change	-50.0 %	-10.0 %	20.0 %	10.0 %	11.1 %	-30.5 %	-13.9 %	7.5 %	-2.6 %	-14.6 %	-10.0 %	-18.7 %	-12.3 %	-13.8 %

Prior Week	**Begin Date**	12/16/2018	**End Date**	12/22/2018
CompStat Week	**Begin Date**	12/23/2018	**End Date**	12/29/2018

Sourced from MNPD ARMS on 1/2/2019 8:34:16 AM. The figures above were sourced from incident reports using Uniform Crime Reporting definitions and reporting guidelines, based on the date when the crime was reported. This report is intended to be a management and planning tool and does not reflect the official UCR counts for the department. Incidents where a location is unknown or unspecified are included in the countywide totals. 'Unknown' refers to records in which the address is listed as 'Unknown' on the incident report. 'Not Validated' refers to records that were entered in with an invalid addresses.

Rolling Weekly Year-to-Year Analysis

METROPOLITAN POLICE DEPARTMENT
of Nashville and Davidson County

Aggregated by precinct (incident location). Based on date when each incident was reported.

		Homicide	Rape	Commercial Robbery	Street Robbery	Total Robbery	Aggravated Assault	Commercial Burglary	Residential Burglary	Total Burglary	Larceny	Auto Theft	Violent Offenses	Property Offenses	Part I Offenses
West	Prior Year	0	0	0	1	1	3	11	4	15	25	2	4	42	46
	Last Week	1	1	0	2	2	6	1	3	4	33	6	10	43	53
	% Change	Infinity	Infinity	0.0 %	100.0 %	100.0 %	100.0 %	-90.9 %	-25.0 %	-73.3 %	32.0 %	200.0 %	150.0 %	2.4 %	15.2 %
East	Prior Year	0	0	0	2	2	7	3	10	13	31	4	9	48	57
	Last Week	0	2	0	8	8	11	2	4	6	34	8	21	48	69
	% Change	0.0 %	Infinity	0.0 %	300.0 %	300.0 %	57.1 %	-33.3 %	-60.0 %	-53.8 %	9.7 %	100.0 %	133.3 %	0.0 %	21.1 %
South	Prior Year	0	3	0	7	7	17	5	8	13	49	21	27	83	110
	Last Week	1	2	2	9	11	11	12	10	22	55	20	25	97	122
	% Change	Infinity	-33.3 %	Infinity	28.6 %	57.1 %	-35.3 %	140.0 %	25.0 %	69.2 %	12.2 %	-4.8 %	-7.4 %	16.9 %	10.9 %
Central	Prior Year	0	0	0	2	2	5	1	0	1	17	1	7	19	26
	Last Week	0	1	0	3	3	2	1	0	1	23	2	6	26	32
	% Change	0.0 %	Infinity	0.0 %	50.0 %	50.0 %	-60.0 %	0.0 %	0.0 %	0.0 %	35.3 %	100.0 %	-14.3 %	36.8 %	23.1 %
Hermitage	Prior Year	0	1	1	4	5	10	3	11	14	57	5	16	76	92
	Last Week	1	2	1	10	11	13	7	9	16	78	14	27	108	135
	% Change	Infinity	100.0 %	0.0 %	150.0 %	120.0 %	30.0 %	133.3 %	-18.2 %	14.3 %	36.8 %	180.0 %	68.8 %	42.1 %	46.7 %
North	Prior Year	1	0	0	6	6	13	2	6	8	42	11	20	61	81
	Last Week	0	1	0	2	2	17	0	10	10	30	4	20	44	64
	% Change	-100.0 %	Infinity	0.0 %	-66.7 %	-66.7 %	30.8 %	-100.0 %	66.7 %	25.0 %	-28.6 %	-63.6 %	0.0 %	-27.9 %	-21.0 %
Madison	Prior Year	0	2	1	1	2	16	1	3	4	32	4	20	40	60
	Last Week	0	0	2	5	7	5	2	4	6	28	3	12	37	49
	% Change	0.0 %	-100.0 %	100.0 %	400.0 %	250.0 %	-68.8 %	100.0 %	33.3 %	50.0 %	-12.5 %	-25.0 %	-40.0 %	-7.5 %	-18.3 %
Midtown Hills	Prior Year	0	1	1	3	4	5	10	7	17	45	5	10	67	77
	Last Week	0	0	0	5	5	7	6	3	9	50	6	12	65	77
	% Change	0.0 %	-100.0 %	-100.0 %	66.7 %	25.0 %	40.0 %	-40.0 %	-57.1 %	-47.1 %	11.1 %	20.0 %	20.0 %	-3.0 %	0.0 %
Not Validated	Prior Year	0	0	0	0	0	0	0	0	0	2	0	0	2	2
	Last Week	0	0	1	0	1	1	0	0	0	3	0	2	3	5
	% Change	0.0 %	0.0 %	Infinity	0.0 %	Infinity	Infinity	0.0 %	0.0 %	0.0 %	50.0 %	0.0 %	Infinity	50.0 %	150.0 %
County	Prior Year	1	7	3	26	29	76	36	49	85	300	53	113	438	551
	Last Week	3	9	6	44	50	73	31	43	74	334	63	135	471	606
	% Change	200.0 %	28.6 %	100.0 %	69.2 %	72.4 %	-3.9 %	-13.9 %	-12.2 %	-12.9 %	11.3 %	18.9 %	19.5 %	7.5 %	10.0 %

Prior Year	**Begin Date**	12/24/2017	**End Date**	12/30/2017
Last Week	**Begin Date**	12/23/2018	**End Date**	12/29/2018

Sourced from MNPD ARMS on 1/2/2019 8:34:16 AM. The figures above were sourced from incident reports using Uniform Crime Reporting definitions and reporting guidelines, based on the date when the crime was reported. This report is intended to be a management and planning tool and does not reflect the official UCR counts for the department. Incidents where a location is unknown or unspecified are included in the countywide totals. 'Unknown' refers to records in which the address is listed as 'Unknown' on the incident report. 'Not Validated' refers to records that were entered in with an invalid addresses.

Rolling Eight Week Analysis

METROPOLITAN POLICE DEPARTMENT
of Nashville and Davidson County

Aggregated by precinct (incident location). Based on date when each incident was reported.

		Homicide	Rape	Commercial Robbery	Street Robbery	Total Robbery	Aggravated Assault	Commercial Burglary	Residential Burglary	Total Burglary	Larceny	Auto Theft	Violent Offenses	Property Offenses	Part I Offenses
West	Prior 4 Weeks	2	2	2	13	15	26	14	16	30	180	18	45	228	273
	Last 4 Weeks	1	3	4	13	17	25	7	13	20	166	22	46	208	254
	% Change	-50.0 %	50.0 %	100.0 %	0.0 %	13.3 %	-3.8 %	-50.0 %	-18.8 %	-33.3 %	-7.8 %	22.2 %	2.2 %	-8.8 %	-7.0 %
East	Prior 4 Weeks	0	6	3	11	14	38	7	25	32	212	26	58	270	328
	Last 4 Weeks	0	5	2	23	25	32	6	18	24	202	28	62	254	316
	% Change	0.0 %	-16.7 %	-33.3 %	109.1 %	78.6 %	-15.8 %	-14.3 %	-28.0 %	-25.0 %	-4.7 %	7.7 %	6.9 %	-5.9 %	-3.7 %
South	Prior 4 Weeks	0	11	6	41	47	65	21	29	50	248	53	123	351	474
	Last 4 Weeks	6	8	9	43	52	76	28	46	74	273	58	142	405	547
	% Change	Infinity	-27.3 %	50.0 %	4.9 %	10.6 %	16.9 %	33.3 %	58.6 %	48.0 %	10.1 %	9.4 %	15.4 %	15.4 %	15.4 %
Central	Prior 4 Weeks	0	5	0	11	11	19	0	2	2	118	18	35	138	173
	Last 4 Weeks	0	5	1	8	9	21	5	3	8	106	11	35	125	160
	% Change	0.0 %	0.0 %	Infinity	-27.3 %	-18.2 %	10.5 %	Infinity	50.0 %	300.0 %	-10.2 %	-38.9 %	0.0 %	-9.4 %	-7.5 %
Hermitage	Prior 4 Weeks	0	10	13	25	38	73	15	34	49	255	41	121	345	466
	Last 4 Weeks	4	3	9	42	51	42	28	24	52	286	44	100	382	482
	% Change	Infinity	-70.0 %	-30.8 %	68.0 %	34.2 %	-42.5 %	86.7 %	-29.4 %	6.1 %	12.2 %	7.3 %	-17.4 %	10.7 %	3.4 %
North	Prior 4 Weeks	0	7	4	24	28	74	6	34	40	187	36	109	263	372
	Last 4 Weeks	1	8	1	16	17	64	5	38	43	148	45	90	236	326
	% Change	Infinity	14.3 %	-75.0 %	-33.3 %	-39.3 %	-13.5 %	-16.7 %	11.8 %	7.5 %	-20.9 %	25.0 %	-17.4 %	-10.3 %	-12.4 %
Madison	Prior 4 Weeks	0	2	2	14	16	29	7	28	35	148	28	47	211	258
	Last 4 Weeks	2	4	5	16	21	33	7	21	28	137	30	60	195	255
	% Change	Infinity	100.0 %	150.0 %	14.3 %	31.3 %	13.8 %	0.0 %	-25.0 %	-20.0 %	-7.4 %	7.1 %	27.7 %	-7.6 %	-1.2 %
Midtown Hills	Prior 4 Weeks	1	4	6	20	26	35	16	24	40	231	46	66	317	383
	Last 4 Weeks	0	5	0	24	24	29	16	19	35	227	24	58	286	344
	% Change	-100.0 %	25.0 %	-100.0 %	20.0 %	-7.7 %	-17.1 %	0.0 %	-20.8 %	-12.5 %	-1.7 %	-47.8 %	-12.1 %	-9.8 %	-10.2 %
Not Validated	Prior 4 Weeks	0	0	0	0	0	0	0	0	0	0	0	0	0	0
	Last 4 Weeks	0	0	1	0	1	1	2	0	2	5	1	2	8	10
	% Change	0.0 %	0.0 %	Infinity	0.0 %	Infinity	Infinity	Infinity	0.0 %	Infinity	Infinity	Infinity	Infinity	Infinity	Infinity
County	Prior 4 Weeks	3	47	36	159	195	359	86	192	278	1,579	266	604	2,123	2,727
	Last 4 Weeks	14	41	32	185	217	323	104	182	286	1,550	263	595	2,099	2,694
	% Change	366.7 %	-12.8 %	-11.1 %	16.4 %	11.3 %	-10.0 %	20.9 %	-5.2 %	2.9 %	-1.8 %	-1.1 %	-1.5 %	-1.1 %	-1.2 %

Prior 4 Weeks	**Begin Date**	11/04/2018	**End Date**	12/01/2018
Last 4 Weeks	**Begin Date**	12/02/2018	**End Date**	12/29/2018

Sourced from MNPD ARMS on 1/2/2019 8:34:16 AM. The figures above were sourced from incident reports using Uniform Crime Reporting definitions and reporting guidelines, based on the date when the crime was reported. This report is intended to be a management and planning tool and does not reflect the official UCR counts for the department. Incidents where a location is unknown or unspecified are included in the countywide totals. 'Unknown' refers to records in which the address is listed as 'Unknown' on the incident report. 'Not Validated' refers to records that were entered in with an invalid addresses.

Rolling Four Week Year-to-Year Analysis

METROPOLITAN POLICE DEPARTMENT
of Nashville and Davidson County

Aggregated by precinct (incident location). Based on date when each incident was reported.

		Homicide	Rape	Commercial Robbery	Street Robbery	Total Robbery	Aggravated Assault	Commercial Burglary	Residential Burglary	Total Burglary	Larceny	Auto Theft	Violent Offenses	Property Offenses	Part I Offenses
West	Prior Year	0	1	5	4	9	14	19	20	39	206	20	24	265	289
	Last 4 Weeks	1	3	4	13	17	25	7	13	20	166	22	46	208	254
	% Change	Infinity	200.0 %	-20.0 %	225.0 %	88.9 %	78.6 %	-63.2 %	-35.0 %	-48.7 %	-19.4 %	10.0 %	91.7 %	-21.5 %	-12.1 %
East	Prior Year	3	3	2	9	11	32	11	33	44	141	20	49	205	254
	Last 4 Weeks	0	5	2	23	25	32	6	18	24	202	28	62	254	316
	% Change	-100.0 %	66.7 %	0.0 %	155.6 %	127.3 %	0.0 %	-45.5 %	-45.5 %	-45.5 %	43.3 %	40.0 %	26.5 %	23.9 %	24.4 %
South	Prior Year	2	12	1	46	47	57	17	39	56	253	64	118	373	491
	Last 4 Weeks	6	8	9	43	52	76	28	46	74	273	58	142	405	547
	% Change	200.0 %	-33.3 %	800.0 %	-6.5 %	10.6 %	33.3 %	64.7 %	17.9 %	32.1 %	7.9 %	-9.4 %	20.3 %	8.6 %	11.4 %
Central	Prior Year	0	2	0	5	5	17	9	2	11	78	4	24	93	117
	Last 4 Weeks	0	5	1	8	9	21	5	3	8	106	11	35	125	160
	% Change	0.0 %	150.0 %	Infinity	60.0 %	80.0 %	23.5 %	-44.4 %	50.0 %	-27.3 %	35.9 %	175.0 %	45.8 %	34.4 %	36.8 %
Hermitage	Prior Year	1	7	8	17	25	49	12	48	60	241	33	82	334	416
	Last 4 Weeks	4	3	9	42	51	42	28	24	52	286	44	100	382	482
	% Change	300.0 %	-57.1 %	12.5 %	147.1 %	104.0 %	-14.3 %	133.3 %	-50.0 %	-13.3 %	18.7 %	33.3 %	22.0 %	14.4 %	15.9 %
North	Prior Year	6	5	0	30	30	54	5	24	29	180	43	95	252	347
	Last 4 Weeks	1	8	1	16	17	64	5	38	43	148	45	90	236	326
	% Change	-83.3 %	60.0 %	Infinity	-46.7 %	-43.3 %	18.5 %	0.0 %	58.3 %	48.3 %	-17.8 %	4.7 %	-5.3 %	-6.3 %	-6.1 %
Madison	Prior Year	0	3	7	9	16	45	7	21	28	197	14	64	239	303
	Last 4 Weeks	2	4	5	16	21	33	7	21	28	137	30	60	195	255
	% Change	Infinity	33.3 %	-28.6 %	77.8 %	31.3 %	-26.7 %	0.0 %	0.0 %	0.0 %	-30.5 %	114.3 %	-6.3 %	-18.4 %	-15.8 %
Midtown Hills	Prior Year	1	7	3	13	16	26	24	30	54	212	20	50	286	336
	Last 4 Weeks	0	5	0	24	24	29	16	19	35	227	24	58	286	344
	% Change	-100.0 %	-28.6 %	-100.0 %	84.6 %	50.0 %	11.5 %	-33.3 %	-36.7 %	-35.2 %	7.1 %	20.0 %	16.0 %	0.0 %	2.4 %
Not Validated	Prior Year	0	0	0	0	0	0	0	0	0	4	0	0	4	4
	Last 4 Weeks	0	0	1	0	1	1	2	0	2	5	1	2	8	10
	% Change	0.0 %	0.0 %	Infinity	0.0 %	Infinity	Infinity	Infinity	0.0 %	Infinity	25.0 %	Infinity	Infinity	100.0 %	150.0 %
County	Prior Year	13	40	26	133	159	294	104	217	321	1,512	218	506	2,051	2,557
	Last 4 Weeks	14	41	32	185	217	323	104	182	286	1,550	263	595	2,099	2,694
	% Change	7.7 %	2.5 %	23.1 %	39.1 %	36.5 %	9.9 %	0.0 %	-16.1 %	-10.9 %	2.5 %	20.6 %	17.6 %	2.3 %	5.4 %

Prior Year	**Begin Date**	12/03/2017	**End Date**	12/30/2017
Last 4 Weeks	**Begin Date**	12/02/2018	**End Date**	12/29/2018

Sourced from MNPD ARMS on 1/2/2019 8:34:16 AM. The figures above were sourced from incident reports using Uniform Crime Reporting definitions and reporting guidelines, based on the date when the crime was reported. This report is intended to be a management and planning tool and does not reflect the official UCR counts for the department. Incidents where a location is unknown or unspecified are included in the countywide totals. 'Unknown' refers to records in which the address is listed as 'Unknown' on the incident report. 'Not Validated' refers to records that were entered in with an invalid addresses.

Rolling Sixteen Week Analysis

METROPOLITAN POLICE DEPARTMENT
of Nashville and Davidson County

Aggregated by precinct (incident location). Based on date when each incident was reported.

		Homicide	Rape	Commercial Robbery	Street Robbery	Total Robbery	Aggravated Assault	Commercial Burglary	Residential Burglary	Total Burglary	Larceny	Auto Theft	Violent Offenses	Property Offenses	Part I Offenses
West	Prior 8 Weeks	1	8	8	10	18	50	10	49	59	446	63	77	568	645
	Last 8 Weeks	3	5	6	26	32	51	21	29	50	346	40	91	436	527
	% Change	200.0 %	-37.5 %	-25.0 %	160.0 %	77.8 %	2.0 %	110.0 %	-40.8 %	-15.3 %	-22.4 %	-36.5 %	18.2 %	-23.2 %	-18.3 %
East	Prior 8 Weeks	2	10	3	26	29	90	18	43	61	430	58	131	549	680
	Last 8 Weeks	0	11	5	34	39	70	13	43	56	414	54	120	524	644
	% Change	-100.0 %	10.0 %	66.7 %	30.8 %	34.5 %	-22.2 %	-27.8 %	0.0 %	-8.2 %	-3.7 %	-6.9 %	-8.4 %	-4.6 %	-5.3 %
South	Prior 8 Weeks	5	18	11	87	98	154	35	70	105	545	92	275	742	1,017
	Last 8 Weeks	6	19	15	84	99	141	49	75	124	521	111	265	756	1,021
	% Change	20.0 %	5.6 %	36.4 %	-3.4 %	1.0 %	-8.4 %	40.0 %	7.1 %	18.1 %	-4.4 %	20.7 %	-3.6 %	1.9 %	0.4 %
Central	Prior 8 Weeks	0	4	0	10	10	38	10	11	21	265	32	52	318	370
	Last 8 Weeks	0	10	1	19	20	40	5	5	10	224	29	70	263	333
	% Change	0.0 %	150.0 %	Infinity	90.0 %	100.0 %	5.3 %	-50.0 %	-54.5 %	-52.4 %	-15.5 %	-9.4 %	34.6 %	-17.3 %	-10.0 %
Hermitage	Prior 8 Weeks	3	16	7	52	59	109	15	56	71	535	100	187	706	893
	Last 8 Weeks	4	13	22	67	89	115	43	58	101	541	85	221	727	948
	% Change	33.3 %	-18.8 %	214.3 %	28.8 %	50.8 %	5.5 %	186.7 %	3.6 %	42.3 %	1.1 %	-15.0 %	18.2 %	3.0 %	6.2 %
North	Prior 8 Weeks	2	14	8	41	49	163	15	66	81	393	88	228	562	790
	Last 8 Weeks	1	15	5	40	45	138	11	72	83	335	81	199	499	698
	% Change	-50.0 %	7.1 %	-37.5 %	-2.4 %	-8.2 %	-15.3 %	-26.7 %	9.1 %	2.5 %	-14.8 %	-8.0 %	-12.7 %	-11.2 %	-11.6 %
Madison	Prior 8 Weeks	0	6	3	20	23	72	20	38	58	334	40	101	432	533
	Last 8 Weeks	2	6	7	30	37	62	14	49	63	285	58	107	406	513
	% Change	Infinity	0.0 %	133.3 %	50.0 %	60.9 %	-13.9 %	-30.0 %	28.9 %	8.6 %	-14.7 %	45.0 %	5.9 %	-6.0 %	-3.8 %
Midtown Hills	Prior 8 Weeks	0	15	12	50	62	87	33	52	85	523	58	164	666	830
	Last 8 Weeks	1	9	6	44	50	64	32	43	75	458	70	124	603	727
	% Change	Infinity	-40.0 %	-50.0 %	-12.0 %	-19.4 %	-26.4 %	-3.0 %	-17.3 %	-11.8 %	-12.4 %	20.7 %	-24.4 %	-9.5 %	-12.4 %
Not Validated	Prior 8 Weeks	0	0	0	0	0	0	0	0	0	0	0	0	0	0
	Last 8 Weeks	0	0	1	0	1	1	2	0	2	5	1	2	8	10
	% Change	0.0 %	0.0 %	Infinity	0.0 %	Infinity	Infinity	Infinity	0.0 %	Infinity	Infinity	Infinity	Infinity	Infinity	Infinity
County	Prior 8 Weeks	13	91	52	296	348	763	156	385	541	3,471	531	1,215	4,543	5,758
	Last 8 Weeks	17	88	68	344	412	682	190	374	564	3,129	529	1,199	4,222	5,421
	% Change	30.8 %	-3.3 %	30.8 %	16.2 %	18.4 %	-10.6 %	21.8 %	-2.9 %	4.3 %	-9.9 %	-0.4 %	-1.3 %	-7.1 %	-5.9 %

Prior 8 Weeks	**Begin Date**	09/09/2018	**End Date**	11/03/2018
Last 8 Weeks	**Begin Date**	11/04/2018	**End Date**	12/29/2018

Sourced from MNPD ARMS on 1/2/2019 8:34:16 AM. The figures above were sourced from incident reports using Uniform Crime Reporting definitions and reporting guidelines, based on the date when the crime was reported. This report is intended to be a management and planning tool and does not reflect the official UCR counts for the department. Incidents where a location is unknown or unspecified are included in the countywide totals. 'Unknown' refers to records in which the address is listed as 'Unknown' on the incident report. 'Not Validated' refers to records that were entered in with an invalid addresses.

Rolling Eight Week Year-to-Year Analysis

METROPOLITAN POLICE DEPARTMENT
of Nashville and Davidson County

Aggregated by precinct (incident location). Based on date when each incident was reported.

		Homicide	Rape	Commercial Robbery	Street Robbery	Total Robbery	Aggravated Assault	Commercial Burglary	Residential Burglary	Total Burglary	Larceny	Auto Theft	Violent Offenses	Property Offenses	Part I Offenses
West	Prior Year	0	4	6	12	18	23	30	34	64	384	32	45	480	525
	Last 8 Weeks	3	5	6	26	32	51	21	29	50	346	40	91	436	527
	% Change	Infinity	25.0 %	0.0 %	116.7 %	77.8 %	121.7 %	-30.0 %	-14.7 %	-21.9 %	-9.9 %	25.0 %	102.2 %	-9.2 %	0.4 %
East	Prior Year	5	8	2	23	25	71	15	69	84	305	43	109	432	541
	Last 8 Weeks	0	11	5	34	39	70	13	43	56	414	54	120	524	644
	% Change	-100.0 %	37.5 %	150.0 %	47.8 %	56.0 %	-1.4 %	-13.3 %	-37.7 %	-33.3 %	35.7 %	25.6 %	10.1 %	21.3 %	19.0 %
South	Prior Year	4	22	10	75	85	107	38	72	110	499	112	218	721	939
	Last 8 Weeks	6	19	15	84	99	141	49	75	124	521	111	265	756	1,021
	% Change	50.0 %	-13.6 %	50.0 %	12.0 %	16.5 %	31.8 %	28.9 %	4.2 %	12.7 %	4.4 %	-0.9 %	21.6 %	4.9 %	8.7 %
Central	Prior Year	0	4	0	13	13	34	13	4	17	171	9	51	197	248
	Last 8 Weeks	0	10	1	19	20	40	5	5	10	224	29	70	263	333
	% Change	0.0 %	150.0 %	Infinity	46.2 %	53.8 %	17.6 %	-61.5 %	25.0 %	-41.2 %	31.0 %	222.2 %	37.3 %	33.5 %	34.3 %
Hermitage	Prior Year	2	12	13	44	57	102	22	79	101	510	80	173	691	864
	Last 8 Weeks	4	13	22	67	89	115	43	58	101	541	85	221	727	948
	% Change	100.0 %	8.3 %	69.2 %	52.3 %	56.1 %	12.7 %	95.5 %	-26.6 %	0.0 %	6.1 %	6.3 %	27.7 %	5.2 %	9.7 %
North	Prior Year	8	9	2	51	53	139	15	49	64	350	82	209	496	705
	Last 8 Weeks	1	15	5	40	45	138	11	72	83	335	81	199	499	698
	% Change	-87.5 %	66.7 %	150.0 %	-21.6 %	-15.1 %	-0.7 %	-26.7 %	46.9 %	29.7 %	-4.3 %	-1.2 %	-4.8 %	0.6 %	-1.0 %
Madison	Prior Year	1	7	9	20	29	71	15	44	59	395	35	108	489	597
	Last 8 Weeks	2	6	7	30	37	62	14	49	63	285	58	107	406	513
	% Change	100.0 %	-14.3 %	-22.2 %	50.0 %	27.6 %	-12.7 %	-6.7 %	11.4 %	6.8 %	-27.8 %	65.7 %	-0.9 %	-17.0 %	-14.1 %
Midtown Hills	Prior Year	2	10	12	26	38	50	38	56	94	477	35	100	606	706
	Last 8 Weeks	1	9	6	44	50	64	32	43	75	458	70	124	603	727
	% Change	-50.0 %	-10.0 %	-50.0 %	69.2 %	31.6 %	28.0 %	-15.8 %	-23.2 %	-20.2 %	-4.0 %	100.0 %	24.0 %	-0.5 %	3.0 %
Not Validated	Prior Year	0	0	0	0	0	0	0	0	0	4	0	0	4	4
	Last 8 Weeks	0	0	1	0	1	1	2	0	2	5	1	2	8	10
	% Change	0.0 %	0.0 %	Infinity	0.0 %	Infinity	Infinity	Infinity	0.0 %	Infinity	25.0 %	Infinity	Infinity	100.0 %	150.0 %
County	Prior Year	22	76	54	264	318	597	186	407	593	3,095	428	1,013	4,116	5,129
	Last 8 Weeks	17	88	68	344	412	682	190	374	564	3,129	529	1,199	4,222	5,421
	% Change	-22.7 %	15.8 %	25.9 %	30.3 %	29.6 %	14.2 %	2.2 %	-8.1 %	-4.9 %	1.1 %	23.6 %	18.4 %	2.6 %	5.7 %

Prior Year	**Begin Date**	11/05/2017	**End Date**	12/30/2017
Last 8 Weeks	**Begin Date**	11/04/2018	**End Date**	12/29/2018

Sourced from MNPD ARMS on 1/2/2019 8:34:16 AM. The figures above were sourced from incident reports using Uniform Crime Reporting definitions and reporting guidelines, based on the date when the crime was reported. This report is intended to be a management and planning tool and does not reflect the official UCR counts for the department. Incidents where a location is unknown or unspecified are included in the countywide totals. 'Unknown' refers to records in which the address is listed as 'Unknown' on the incident report. 'Not Validated' refers to records that were entered in with an invalid addresses.

Year-to-Date Analysis

METROPOLITAN POLICE DEPARTMENT
of Nashville and Davidson County

Aggregated by precinct (incident location). Based on date when each incident was reported.

		Homicide	Rape	Commercial Robbery	Street Robbery	Total Robbery	Aggravated Assault	Commercial Burglary	Residential Burglary	Total Burglary	Larceny	Auto Theft	Violent Offenses	Property Offenses	Part I Offenses
West	Prior YTD	6	39	20	80	100	305	153	277	430	2,549	222	450	3,201	3,651
	YTD	5	30	31	94	125	286	116	309	425	2,645	283	446	3,353	3,799
	% Change	-16.7 %	-23.1 %	55.0 %	17.5 %	25.0 %	-6.2 %	-24.2 %	11.6 %	-1.2 %	3.8 %	27.5 %	-0.9 %	4.7 %	4.1 %
East	Prior YTD	23	58	38	172	210	691	138	418	556	1,965	277	982	2,798	3,780
	YTD	14	58	16	188	204	592	89	331	420	2,399	311	868	3,130	3,998
	% Change	-39.1 %	0.0 %	-57.9 %	9.3 %	-2.9 %	-14.3 %	-35.5 %	-20.8 %	-24.5 %	22.1 %	12.3 %	-11.6 %	11.9 %	5.8 %
South	Prior YTD	20	104	52	436	488	914	237	608	845	3,077	587	1,526	4,509	6,035
	YTD	26	108	54	484	538	997	231	475	706	3,328	615	1,669	4,649	6,318
	% Change	30.0 %	3.8 %	3.8 %	11.0 %	10.2 %	9.1 %	-2.5 %	-21.9 %	-16.4 %	8.2 %	4.8 %	9.4 %	3.1 %	4.7 %
Central	Prior YTD	1	38	3	116	119	249	73	22	95	1,137	107	407	1,339	1,746
	YTD	0	36	4	98	102	239	51	29	80	1,434	160	377	1,674	2,051
	% Change	-100.0 %	-5.3 %	33.3 %	-15.5 %	-14.3 %	-4.0 %	-30.1 %	31.8 %	-15.8 %	26.1 %	49.5 %	-7.4 %	25.0 %	17.5 %
Hermitage	Prior YTD	18	126	79	333	412	885	180	505	685	3,346	525	1,441	4,556	5,997
	YTD	12	133	65	355	420	784	175	448	623	3,546	576	1,349	4,745	6,094
	% Change	-33.3 %	5.6 %	-17.7 %	6.6 %	1.9 %	-11.4 %	-2.8 %	-11.3 %	-9.1 %	6.0 %	9.7 %	-6.4 %	4.1 %	1.6 %
North	Prior YTD	25	72	50	278	328	987	172	478	650	2,047	363	1,412	3,060	4,472
	YTD	17	102	35	254	289	1,057	103	352	455	2,360	514	1,465	3,329	4,794
	% Change	-32.0 %	41.7 %	-30.0 %	-8.6 %	-11.9 %	7.1 %	-40.1 %	-26.4 %	-30.0 %	15.3 %	41.6 %	3.8 %	8.8 %	7.2 %
Madison	Prior YTD	8	55	45	167	212	556	98	304	402	2,417	233	831	3,052	3,883
	YTD	9	45	30	147	177	594	91	258	349	2,244	293	825	2,886	3,711
	% Change	12.5 %	-18.2 %	-33.3 %	-12.0 %	-16.5 %	6.8 %	-7.1 %	-15.1 %	-13.2 %	-7.2 %	25.8 %	-0.7 %	-5.4 %	-4.4 %
Midtown Hills	Prior YTD	10	68	34	155	189	463	256	290	546	2,600	260	730	3,406	4,136
	YTD	6	66	37	218	255	427	204	342	546	2,902	361	754	3,809	4,563
	% Change	-40.0 %	-2.9 %	8.8 %	40.6 %	34.9 %	-7.8 %	-20.3 %	17.9 %	0.0 %	11.6 %	38.8 %	3.3 %	11.8 %	10.3 %
Not Validated	Prior YTD	0	0	0	0	0	0	0	0	0	6	0	0	6	6
	YTD	0	0	1	0	1	1	2	0	2	5	1	2	8	10
	% Change	0.0 %	0.0 %	Infinity	0.0 %	Infinity	Infinity	Infinity	0.0 %	Infinity	-16.7 %	Infinity	Infinity	33.3 %	66.7 %
County	Prior YTD	111	560	321	1,737	2,058	5,050	1,307	2,902	4,209	19,144	2,574	7,779	25,927	33,706
	YTD	89	578	273	1,838	2,111	4,977	1,062	2,544	3,606	20,863	3,114	7,755	27,583	35,338
	% Change	-19.8 %	3.2 %	-15.0 %	5.8 %	2.6 %	-1.4 %	-18.7 %	-12.3 %	-14.3 %	9.0 %	21.0 %	-0.3 %	6.4 %	4.8 %

Prior YTD	**Begin Date**	01/01/2017	**End Date**	12/29/2017
YTD	**Begin Date**	01/01/2018	**End Date**	12/29/2018

Sourced from MNPD ARMS on 1/2/2019 8:34:16 AM. The figures above were sourced from incident reports using Uniform Crime Reporting definitions and reporting guidelines, based on the date when the crime was reported. This report is intended to be a management and planning tool and does not reflect the official UCR counts for the department. Incidents where a location is unknown or unspecified are included in the countywide totals. 'Unknown' refers to records in which the address is listed as 'Unknown' on the incident report. 'Not Validated' refers to records that were entered in with an invalid addresses.

Rolling Twenty-Four Month Analysis

METROPOLITAN POLICE DEPARTMENT
of Nashville and Davidson County

Aggregated by precinct (incident location). Based on date when each incident was reported.

		Homicide	Rape	Commercial Robbery	Street Robbery	Total Robbery	Aggravated Assault	Commercial Burglary	Residential Burglary	Total Burglary	Larceny	Auto Theft	Violent Offenses	Property Offenses	Part I Offenses
West	Prior 52 Weeks	6	39	20	80	100	306	156	279	435	2,552	222	451	3,209	3,660
	Last 52 Weeks	5	30	31	94	125	286	117	310	427	2,648	283	446	3,358	3,804
	% Change	-16.7 %	-23.1 %	55.0 %	17.5 %	25.0 %	-6.5 %	-25.0 %	11.1 %	-1.8 %	3.8 %	27.5 %	-1.1 %	4.6 %	3.9 %
East	Prior 52 Weeks	23	58	38	172	210	692	138	419	557	1,968	278	983	2,803	3,786
	Last 52 Weeks	15	58	16	188	204	592	89	331	420	2,402	311	869	3,133	4,002
	% Change	-34.8 %	0.0 %	-57.9 %	9.3 %	-2.9 %	-14.5 %	-35.5 %	-21.0 %	-24.6 %	22.1 %	11.9 %	-11.6 %	11.8 %	5.7 %
South	Prior 52 Weeks	20	104	52	440	492	915	237	609	846	3,082	589	1,531	4,517	6,048
	Last 52 Weeks	26	108	54	486	540	997	231	475	706	3,336	617	1,671	4,659	6,330
	% Change	30.0 %	3.8 %	3.8 %	10.5 %	9.8 %	9.0 %	-2.5 %	-22.0 %	-16.5 %	8.2 %	4.8 %	9.1 %	3.1 %	4.7 %
Central	Prior 52 Weeks	1	38	3	116	119	250	73	22	95	1,142	108	408	1,345	1,753
	Last 52 Weeks	0	36	4	98	102	239	51	29	80	1,436	160	377	1,676	2,053
	% Change	-100.0 %	-5.3 %	33.3 %	-15.5 %	-14.3 %	-4.4 %	-30.1 %	31.8 %	-15.8 %	25.7 %	48.1 %	-7.6 %	24.6 %	17.1 %
Hermitage	Prior 52 Weeks	18	126	79	333	412	886	180	507	687	3,357	526	1,442	4,570	6,012
	Last 52 Weeks	12	135	65	356	421	786	176	448	624	3,559	579	1,354	4,762	6,116
	% Change	-33.3 %	7.1 %	-17.7 %	6.9 %	2.2 %	-11.3 %	-2.2 %	-11.6 %	-9.2 %	6.0 %	10.1 %	-6.1 %	4.2 %	1.7 %
North	Prior 52 Weeks	25	72	50	280	330	991	172	478	650	2,051	366	1,418	3,067	4,485
	Last 52 Weeks	17	102	35	254	289	1,064	103	352	455	2,367	514	1,472	3,336	4,808
	% Change	-32.0 %	41.7 %	-30.0 %	-9.3 %	-12.4 %	7.4 %	-40.1 %	-26.4 %	-30.0 %	15.4 %	40.4 %	3.8 %	8.8 %	7.2 %
Madison	Prior 52 Weeks	8	55	45	167	212	558	98	305	403	2,422	234	833	3,059	3,892
	Last 52 Weeks	10	46	30	147	177	596	91	258	349	2,247	293	829	2,889	3,718
	% Change	25.0 %	-16.4 %	-33.3 %	-12.0 %	-16.5 %	6.8 %	-7.1 %	-15.4 %	-13.4 %	-7.2 %	25.2 %	-0.5 %	-5.6 %	-4.5 %
Midtown Hills	Prior 52 Weeks	10	68	34	155	189	463	256	291	547	2,602	261	730	3,410	4,140
	Last 52 Weeks	6	66	37	218	255	428	204	342	546	2,906	362	755	3,814	4,569
	% Change	-40.0 %	-2.9 %	8.8 %	40.6 %	34.9 %	-7.6 %	-20.3 %	17.5 %	-0.2 %	11.7 %	38.7 %	3.4 %	11.8 %	10.4 %
Not Validated	Prior 52 Weeks	0	0	0	0	0	0	0	0	0	6	0	0	6	6
	Last 52 Weeks	0	0	1	0	1	1	2	0	2	5	1	2	8	10
	% Change	0.0 %	0.0 %	Infinity	0.0 %	Infinity	Infinity	Infinity	0.0 %	Infinity	-16.7 %	Infinity	Infinity	33.3 %	66.7 %
County	Prior 52 Weeks	111	560	321	1,743	2,064	5,061	1,310	2,910	4,220	19,182	2,584	7,796	25,986	33,782
	Last 52 Weeks	91	581	273	1,841	2,114	4,989	1,064	2,545	3,609	20,906	3,120	7,775	27,635	35,410
	% Change	-18.0 %	3.8 %	-15.0 %	5.6 %	2.4 %	-1.4 %	-18.8 %	-12.5 %	-14.5 %	9.0 %	20.7 %	-0.3 %	6.3 %	4.8 %

Prior 52 Weeks	**Begin Date**	01/01/2017	**End Date**	12/30/2017
Last 52 Weeks	**Begin Date**	12/31/2017	**End Date**	12/29/2018

Sourced from MNPD ARMS on 1/2/2019 8:34:16 AM. The figures above were sourced from incident reports using Uniform Crime Reporting definitions and reporting guidelines, based on the date when the crime was reported. This report is intended to be a management and planning tool and does not reflect the official UCR counts for the department. Incidents where a location is unknown or unspecified are included in the countywide totals. 'Unknown' refers to records in which the address is listed as 'Unknown' on the incident report. 'Not Validated' refers to records that were entered in with an invalid addresses.

2 Week, 8 Week, 16 Week, YTD, and 24 Month Summary

METROPOLITAN POLICE DEPARTMENT
of Nashville and Davidson County

Aggregated by precinct (incident location). Based on date when each incident was reported.

		Rolling Two Week			Rolling Eight Week			Rolling Sixteen Week			YTD			Rolling Twenty-Four Month		
		Last Week to Prior Week			Last 4 Weeks to Prior 4 Weeks			Last 8 Weeks to Prior 8 Weeks			Current YTD to Prior YTD			Last 52 Weeks to Prior 52 Weeks		
		Violent Offenses	Property Offenses	Part I Offenses	Violent Offenses	Property Offenses	Part I Offenses	Violent Offenses	Property Offenses	Part I Offenses	Violent Offenses	Property Offenses	Part I Offenses	Violent Offenses	Property Offenses	Part I Offenses
West	Prior	9	52	61	45	228	273	77	568	645	450	3,201	3,651	451	3,209	3,660
	Last	10	43	53	46	208	254	91	436	527	446	3,353	3,799	446	3,358	3,804
	% Change	11.1 %	-17.3 %	-13.1 %	2.2 %	-8.8 %	-7.0 %	18.2 %	-23.2 %	-18.3 %	-0.9 %	4.7 %	4.1 %	-1.1 %	4.6 %	3.9 %
East	Prior	15	62	77	58	270	328	131	549	680	982	2,798	3,780	983	2,803	3,786
	Last	21	48	69	62	254	316	120	524	644	868	3,130	3,998	869	3,133	4,002
	% Change	40.0 %	-22.6 %	-10.4 %	6.9 %	-5.9 %	-3.7 %	-8.4 %	-4.6 %	-5.3 %	-11.6 %	11.9 %	5.8 %	-11.6 %	11.8 %	5.7 %
South	Prior	43	92	135	123	351	474	275	742	1,017	1,526	4,509	6,035	1,531	4,517	6,048
	Last	25	97	122	142	405	547	265	756	1,021	1,669	4,649	6,318	1,671	4,659	6,330
	% Change	-41.9 %	5.4 %	-9.6 %	15.4 %	15.4 %	15.4 %	-3.6 %	1.9 %	0.4 %	9.4 %	3.1 %	4.7 %	9.1 %	3.1 %	4.7 %
Central	Prior	15	40	55	35	138	173	52	318	370	407	1,339	1,746	408	1,345	1,753
	Last	6	26	32	35	125	160	70	263	333	377	1,674	2,051	377	1,676	2,053
	% Change	-60.0 %	-35.0 %	-41.8 %	0.0 %	-9.4 %	-7.5 %	34.6 %	-17.3 %	-10.0 %	-7.4 %	25.0 %	17.5 %	-7.6 %	24.6 %	17.1 %
Hermitage	Prior	24	96	120	121	345	466	187	706	893	1,441	4,556	5,997	1,442	4,570	6,012
	Last	27	108	135	100	382	482	221	727	948	1,349	4,745	6,094	1,354	4,762	6,116
	% Change	12.5 %	12.5 %	12.5 %	-17.4 %	10.7 %	3.4 %	18.2 %	3.0 %	6.2 %	-6.4 %	4.1 %	1.6 %	-6.1 %	4.2 %	1.7 %
North	Prior	25	64	89	109	263	372	228	562	790	1,412	3,060	4,472	1,418	3,067	4,485
	Last	20	44	64	90	236	326	199	499	698	1,465	3,329	4,794	1,472	3,336	4,808
	% Change	-20.0 %	-31.3 %	-28.1 %	-17.4 %	-10.3 %	-12.4 %	-12.7 %	-11.2 %	-11.6 %	3.8 %	8.8 %	7.2 %	3.8 %	8.8 %	7.2 %
Madison	Prior	19	57	76	47	211	258	101	432	533	831	3,052	3,883	833	3,059	3,892
	Last	12	37	49	60	195	255	107	406	513	825	2,886	3,711	829	2,889	3,718
	% Change	-36.8 %	-35.1 %	-35.5 %	27.7 %	-7.6 %	-1.2 %	5.9 %	-6.0 %	-3.8 %	-0.7 %	-5.4 %	-4.4 %	-0.5 %	-5.6 %	-4.5 %
Midtown Hills	Prior	16	72	88	66	317	383	164	666	830	730	3,406	4,136	730	3,410	4,140
	Last	12	65	77	58	286	344	124	603	727	754	3,809	4,563	755	3,814	4,569
	% Change	-25.0 %	-9.7 %	-12.5 %	-12.1 %	-9.8 %	-10.2 %	-24.4 %	-9.5 %	-12.4 %	3.3 %	11.8 %	10.3 %	3.4 %	11.8 %	10.4 %
Not Validated	Prior	0	2	2	0	0	0	0	0	0	0	6	6	0	6	6
	Last	2	3	5	2	8	10	2	8	10	2	8	10	2	8	10
	% Change	Infinity	50.0 %	150.0 %	Infinity	Infinity	Infinity	Infinity	Infinity	Infinity	Infinity	33.3 %	66.7 %	Infinity	33.3 %	66.7 %
County	Prior	166	537	703	604	2,123	2,727	1,215	4,543	5,758	7,779	25,927	33,706	7,796	25,986	33,782
	Last	135	471	606	595	2,099	2,694	1,199	4,222	5,421	7,755	27,583	35,338	7,775	27,635	35,410
	% Change	-18.7 %	-12.3 %	-13.8 %	-1.5 %	-1.1 %	-1.2 %	-1.3 %	-7.1 %	-5.9 %	-0.3 %	6.4 %	4.8 %	-0.3 %	6.3 %	4.8 %

Information summarized for CompStat week ending 12/29/2018.

Sourced from MNPD ARMS on 1/2/2019 8:34:16 AM. The figures above were sourced from incident reports using Uniform Crime Reporting definitions and reporting guidelines, based on the date when the crime was reported. This report is intended to be a management and planning tool and does not reflect the official UCR counts for the department. Incidents where a location is unknown or unspecified are included in the countywide totals. 'Unknown' refers to records in which the address is listed as 'Unknown' on the incident report. 'Not Validated' refers to records that were entered in with an invalid addresses.

County Incident Report Summary

METROPOLITAN POLICE DEPARTMENT
of Nashville and Davidson County

Two Week, Eight Week, Sixteen Week, YTD, and 24 Month Analyses

Aggregated by precinct (incident location). Based on date when each incident was reported.

		Homicide	Rape	Commercial Robbery	Street Robbery	Total Robbery	Aggravated Assault	Commercial Burglary	Residential Burglary	Total Burglary	Larceny	Auto Theft	Violent Offenses	Property Offenses	Part I Offenses
Two Week	Prior Week	6	10	5	40	45	105	36	40	76	391	70	166	537	703
	Last Week	3	9	6	44	50	73	31	43	74	334	63	135	471	606
	% Change	-50.0%	-10.0%	20.0%	10.0%	11.1%	-30.5%	-13.9%	7.5%	-2.6%	-14.6%	-10.0%	-18.7%	-12.3%	-13.8%
Eight Week	Prior 4 Weeks	3	47	36	159	195	359	86	192	278	1,579	266	604	2,123	2,727
	Last 4 Weeks	14	41	32	185	217	323	104	182	286	1,550	263	595	2,099	2,694
	% Change	366.7%	-12.8%	-11.1%	16.4%	11.3%	-10.0%	20.9%	-5.2%	2.9%	-1.8%	-1.1%	-1.5%	-1.1%	-1.2%
Sixteen Week	Prior 8 Weeks	13	91	52	296	348	763	156	385	541	3,471	531	1,215	4,543	5,758
	Last 8 Weeks	17	88	68	344	412	682	190	374	564	3,129	529	1,199	4,222	5,421
	% Change	30.8%	-3.3%	30.8%	16.2%	18.4%	-10.6%	21.8%	-2.9%	4.3%	-9.9%	-0.4%	-1.3%	-7.1%	-5.9%
YTD 2017	2017 YTD	111	560	321	1,737	2,058	5,050	1,307	2,902	4,209	19,144	2,574	7,779	25,927	33,706
	2018 YTD	89	578	273	1,838	2,111	4,977	1,062	2,544	3,606	20,863	3,114	7,755	27,583	35,338
	% Change	-19.8%	3.2%	-15.0%	5.8%	2.6%	-1.4%	-18.7%	-12.3%	-14.3%	9.0%	21.0%	-0.3%	6.4%	4.8%
Rolling 24 Month	Prior 52 Weeks	111	560	321	1,743	2,064	5,061	1,310	2,910	4,220	19,182	2,584	7,796	25,986	33,782
	Last 52 Weeks	91	581	273	1,841	2,114	4,989	1,064	2,545	3,609	20,906	3,120	7,775	27,635	35,410
	% Change	-18.0%	3.8%	-15.0%	5.6%	2.4%	-1.4%	-18.8%	-12.5%	-14.5%	9.0%	20.7%	-0.3%	6.3%	4.8%
YTD 2016	2016 YTD	80	566	299	1,696	1,995	4,891	955	3,612	4,567	18,706	1,722	7,532	24,995	32,527
	2018 YTD	89	578	273	1,838	2,111	4,977	1,062	2,544	3,606	20,863	3,114	7,755	27,583	35,338
	% Change	11.3%	2.1%	-8.7%	8.4%	5.8%	1.8%	11.2%	-29.6%	-21.0%	11.5%	80.8%	3.0%	10.4%	8.6%
YTD 2015	2015 YTD	80	603	250	1,641	1,891	4,908	903	4,187	5,090	18,691	1,437	7,482	25,218	32,700
	2018 YTD	89	578	273	1,838	2,111	4,977	1,062	2,544	3,606	20,863	3,114	7,755	27,583	35,338
	% Change	11.3%	-4.1%	9.2%	12.0%	11.6%	1.4%	17.6%	-39.2%	-29.2%	11.6%	116.7%	3.6%	9.4%	8.1%
YTD 2014	2014 YTD	42	596	208	1,323	1,531	5,213	938	3,816	4,754	17,829	1,113	7,382	23,696	31,078
	2018 YTD	89	578	273	1,838	2,111	4,977	1,062	2,544	3,606	20,863	3,114	7,755	27,583	35,338
	% Change	111.9%	-3.0%	31.3%	38.9%	37.9%	-4.5%	13.2%	-33.3%	-24.1%	17.0%	179.8%	5.1%	16.4%	13.7%
YTD 2013	2013 YTD	42	527	225	1,402	1,627	4,783	885	4,775	5,660	18,030	1,199	6,979	24,889	31,868
	2018 YTD	89	578	273	1,838	2,111	4,977	1,062	2,544	3,606	20,863	3,114	7,755	27,583	35,338
	% Change	111.9%	9.7%	21.3%	31.1%	29.7%	4.1%	20.0%	-46.7%	-36.3%	15.7%	159.7%	11.1%	10.8%	10.9%

Information summarized for CompStat week ending 12/29/2018.

Sourced from MNPD ARMS on 1/2/2019 8:34:16 AM. The figures above were sourced from incident reports using Uniform Crime Reporting definitions and reporting guidelines, based on the date when the crime was reported. This report is intended to be a management and planning tool and does not reflect the official UCR counts for the department. Incidents where a location is unknown or unspecified are included in the countywide totals.

County Incident Report Summary

METROPOLITAN POLICE DEPARTMENT
of Nashville and Davidson County

Additional YTD Analyses

Aggregated by precinct (incident location). Based on date when each incident was reported.

		Homicide	Rape	Commercial Robbery	Street Robbery	Total Robbery	Aggravated Assault	Commercial Burglary	Residential Burglary	Total Burglary	Larceny	Auto Theft	Violent Offenses	Property Offenses	Part I Offenses
YTD	2012 YTD	62	544	236	1,471	1,707	5,355	1,004	4,714	5,718	19,147	1,380	7,668	26,245	33,913
2012	2018 YTD	89	578	273	1,838	2,111	4,977	1,062	2,544	3,606	20,863	3,114	7,755	27,583	35,338
	% Change	43.5%	6.3%	15.7%	24.9%	23.7%	-7.1%	5.8%	-46.0%	-36.9%	9.0%	125.7%	1.1%	5.1%	4.2%
YTD	2011 YTD	51	548	291	1,578	1,869	4,899	1,116	6,267	7,383	20,174	1,763	7,367	29,320	36,687
2011	2018 YTD	89	578	273	1,838	2,111	4,977	1,062	2,544	3,606	20,863	3,114	7,755	27,583	35,338
	% Change	74.5%	5.5%	-6.2%	16.5%	12.9%	1.6%	-4.8%	-59.4%	-51.2%	3.4%	76.6%	5.3%	-5.9%	-3.7%
YTD	2010 YTD	60	490	295	1,497	1,792	4,706	1,149	6,620	7,769	20,867	1,614	7,048	30,250	37,298
2010	2018 YTD	89	578	273	1,838	2,111	4,977	1,062	2,544	3,606	20,863	3,114	7,755	27,583	35,338
	% Change	48.3%	18.0%	-7.5%	22.8%	17.8%	5.8%	-7.6%	-61.6%	-53.6%	0.0%	92.9%	10.0%	-8.8%	-5.3%
YTD	2009 YTD	80	494	301	1,717	2,018	4,741	1,177	5,567	6,744	21,779	1,733	7,333	30,256	37,589
2009	2018 YTD	89	578	273	1,838	2,111	4,977	1,062	2,544	3,606	20,863	3,114	7,755	27,583	35,338
	% Change	11.3%	17.0%	-9.3%	7.0%	4.6%	5.0%	-9.8%	-54.3%	-46.5%	-4.2%	79.7%	5.8%	-8.8%	-6.0%
YTD	2008 YTD	73	483	352	2,037	2,389	5,634	1,300	4,941	6,241	24,355	2,282	8,579	32,878	41,457
2008	2018 YTD	89	578	273	1,838	2,111	4,977	1,062	2,544	3,606	20,863	3,114	7,755	27,583	35,338
	% Change	21.9%	19.7%	-22.4%	-9.8%	-11.6%	-11.7%	-18.3%	-48.5%	-42.2%	-14.3%	36.5%	-9.6%	-16.1%	-14.8%
YTD	2007 YTD	72	521	454	2,124	2,578	5,849	1,545	4,653	6,198	24,430	2,794	9,020	33,422	42,442
2007	2018 YTD	89	578	273	1,838	2,111	4,977	1,062	2,544	3,606	20,863	3,114	7,755	27,583	35,338
	% Change	23.6%	10.9%	-39.9%	-13.5%	-18.1%	-14.9%	-31.3%	-45.3%	-41.8%	-14.6%	11.5%	-14.0%	-17.5%	-16.7%
YTD	2006 YTD	80	500	450	2,034	2,484	5,913	1,993	4,563	6,556	24,708	3,142	8,977	34,406	43,383
2006	2018 YTD	89	578	273	1,838	2,111	4,977	1,062	2,544	3,606	20,863	3,114	7,755	27,583	35,338
	% Change	11.3%	15.6%	-39.3%	-9.6%	-15.0%	-15.8%	-46.7%	-44.2%	-45.0%	-15.6%	-0.9%	-13.6%	-19.8%	-18.5%
YTD	2005 YTD	97	531	557	1,842	2,399	6,093	1,765	4,593	6,358	26,050	3,426	9,120	35,834	44,954
2005	2018 YTD	89	578	273	1,838	2,111	4,977	1,062	2,544	3,606	20,863	3,114	7,755	27,583	35,338
	% Change	-8.2%	8.9%	-51.0%	-0.2%	-12.0%	-18.3%	-39.8%	-44.6%	-43.3%	-19.9%	-9.1%	-15.0%	-23.0%	-21.4%
YTD	2004 YTD	57	530	359	1,727	2,086	6,121	1,600	5,169	6,769	25,905	4,282	8,794	36,956	45,750
2004	2018 YTD	89	578	273	1,838	2,111	4,977	1,062	2,544	3,606	20,863	3,114	7,755	27,583	35,338
	% Change	56.1%	9.1%	-24.0%	6.4%	1.2%	-18.7%	-33.6%	-50.8%	-46.7%	-19.5%	-27.3%	-11.8%	-25.4%	-22.8%
YTD	2003 YTD	70	456	338	1,788	2,126	5,908	1,977	5,347	7,324	27,330	4,884	8,560	39,538	48,098
2003	2018 YTD	89	578	273	1,838	2,111	4,977	1,062	2,544	3,606	20,863	3,114	7,755	27,583	35,338
	% Change	27.1%	26.8%	-19.2%	2.8%	-0.7%	-15.8%	-46.3%	-52.4%	-50.8%	-23.7%	-36.2%	-9.4%	-30.2%	-26.5%

Information summarized for CompStat week ending 12/29/2018.

Sourced from MNPD ARMS on 1/2/2019 8:34:16 AM. The figures above were sourced from incident reports using Uniform Crime Reporting definitions and reporting guidelines, based on the date when the crime was reported. This report is intended to be a management and planning tool and does not reflect the official UCR counts for the department. Incidents where a location is unknown or unspecified are included in the countywide totals..

County Efficiency Report Summary

METROPOLITAN POLICE DEPARTMENT
of Nashville and Davidson County

Two Week, Eight Week, Sixteen Week, YTD, and 24 Month Analyses

Aggregated by component of arresting officer / officer making stop.

		Adults Only				Adults and Juveniles						
		Felony Arrests	Misdemeanor Arrests	Citation Arrests	Total Arrests	Part I Arrests	Weapons Law Violation Arrests	Drug-Related Arrests	DUI Arrests	Warrant Service Attempts	Warrants Served	Vehicle Stops
Two Week	Prior Week	127	304	172	603	125	13	50	25	321	397	1,124
	Last Week	80	203	108	391	85	5	33	21	193	224	685
	% Change	-37.0%	-33.2%	-37.2%	-35.2%	-32.0%	-61.5%	-34.0%	-16.0%	-39.9%	-43.6%	-39.1%
Eight Week	Prior 4 Weeks	533	1,248	1,294	3,075	498	49	371	115	2,100	1,683	9,008
	Last 4 Weeks	499	1,151	750	2,400	477	39	256	111	1,227	1,510	4,296
	% Change	-6.4%	-7.8%	-42.0%	-22.0%	-4.2%	-20.4%	-31.0%	-3.5%	-41.6%	-10.3%	-52.3%
Sixteen Week	Prior 8 Weeks	1,224	3,056	3,682	7,962	1,101	143	1,056	233	5,176	4,080	25,960
	Last 8 Weeks	1,032	2,399	2,044	5,475	975	88	627	226	3,327	3,193	13,304
	% Change	-15.7%	-21.5%	-44.5%	-31.2%	-11.4%	-38.5%	-40.6%	-3.0%	-35.7%	-21.7%	-48.8%
YTD	2017 YTD	9,114	22,455	32,291	63,860	8,109	882	10,134	1,820	38,014	27,545	244,768
	2018 YTD	8,287	20,487	26,082	54,856	7,517	836	7,984	1,549	34,042	26,820	203,481
	% Change	-9.1%	-8.8%	-19.2%	-14.1%	-7.3%	-5.2%	-21.2%	-14.9%	-10.4%	-2.6%	-16.9%
Rolling 24 Month	Prior 52 Weeks	9,128	22,487	32,327	63,942	8,127	882	10,139	1,826	38,074	27,594	245,090
	Last 52 Weeks	8,297	20,530	26,108	54,935	7,532	838	7,987	1,553	34,066	26,842	203,712
	% Change	-9.1%	-8.7%	-19.2%	-14.1%	-7.3%	-5.0%	-21.2%	-15.0%	-10.5%	-2.7%	-16.9%
YTD 2016	2016 YTD	9,733	23,059	35,407	68,199	8,223	776	10,840	1,876	44,021	28,195	296,741
	2018 YTD	8,287	20,487	26,082	54,856	7,517	836	7,984	1,549	34,042	26,820	203,481
	% Change	-14.9%	-11.2%	-26.3%	-19.6%	-8.6%	7.7%	-26.3%	-17.4%	-22.7%	-4.9%	-31.4%
YTD 2015	2015 YTD	10,087	24,746	38,113	72,946	8,316	785	10,931	2,145	53,552	27,508	355,901
	2018 YTD	8,287	20,487	26,082	54,856	7,517	836	7,984	1,549	34,042	26,820	203,481
	% Change	-17.8%	-17.2%	-31.6%	-24.8%	-9.6%	6.5%	-27.0%	-27.8%	-36.4%	-2.5%	-42.8%
YTD 2014	2014 YTD	10,375	25,291	41,082	76,748	8,072	792	11,671	2,618	56,596	27,026	410,921
	2018 YTD	8,287	20,487	26,082	54,856	7,517	836	7,984	1,549	34,042	26,820	203,481
	% Change	-20.1%	-19.0%	-36.5%	-28.5%	-6.9%	5.6%	-31.6%	-40.8%	-39.9%	-0.8%	-50.5%
YTD 2013	2013 YTD	11,252	24,919	44,245	80,416	8,009	892	12,726	2,763	63,431	26,881	410,431
	2018 YTD	8,287	20,487	26,082	54,856	7,517	836	7,984	1,549	34,042	26,820	203,481
	% Change	-26.4%	-17.8%	-41.1%	-31.8%	-6.1%	-6.3%	-37.3%	-43.9%	-46.3%	-0.2%	-50.4%

Information summarized for CompStat week ending 12/29/2018.

Sourced from MNPD ARMS on 1/2/2019 8:34:16 AM. Arrest summaries are not a count of arrest charges. 1 arrest = 1 body. Warrant Service summary considers 1 count for each service attempt and 1 count for each outstanding warrant served. Vehicle Stop summary sources MNPD's Vehicle Stop (Form 252) Database. Vehicle stop totals count all reports electronically entered via AFR. Hardcopy reports not entered into ARMS will affect accuracy of totals.

West Precinct Incident Report Summary

METROPOLITAN POLICE DEPARTMENT
of Nashville and Davidson County

Two Week, Eight Week, Sixteen Week, YTD, and 24 Month Analyses

Aggregated by precinct (incident location). Based on date when each incident was reported.

		Homicide	Rape	Commercial Robbery	Street Robbery	Total Robbery	Aggravated Assault	Commercial Burglary	Residential Burglary	Total Burglary	Larceny	Auto Theft	Violent Offenses	Property Offenses	Part I Offenses
Two Week	Prior Week	0	1	0	3	3	5	2	1	3	45	4	9	52	61
	Last Week	1	1	0	2	2	6	1	3	4	33	6	10	43	53
	% Change	-	0.0%	-	-33.3%	-33.3%	20.0%	-50.0%	200.0%	33.3%	-26.7%	50.0%	11.1%	-17.3%	-13.1%
Eight Week	Prior 4 Weeks	2	2	2	13	15	26	14	16	30	180	18	45	228	273
	Last 4 Weeks	1	3	4	13	17	25	7	13	20	166	22	46	208	254
	% Change	-50.0%	50.0%	100.0%	0.0%	13.3%	-3.8%	-50.0%	-18.8%	-33.3%	-7.8%	22.2%	2.2%	-8.8%	-7.0%
Sixteen Week	Prior 8 Weeks	1	8	8	10	18	50	10	49	59	446	63	77	568	645
	Last 8 Weeks	3	5	6	26	32	51	21	29	50	346	40	91	436	527
	% Change	200.0%	-37.5%	-25.0%	160.0%	77.8%	2.0%	110.0%	-40.8%	-15.3%	-22.4%	-36.5%	18.2%	-23.2%	-18.3%
YTD 2017	2017 YTD	6	39	20	80	100	305	153	277	430	2,549	222	450	3,201	3,651
	2018 YTD	5	30	31	94	125	286	116	309	425	2,645	283	446	3,353	3,799
	% Change	-16.7%	-23.1%	55.0%	17.5%	25.0%	-6.2%	-24.2%	11.6%	-1.2%	3.8%	27.5%	-0.9%	4.7%	4.1%
Rolling 24 Month	Prior 52 Weeks	6	39	20	80	100	306	156	279	435	2,552	222	451	3,209	3,660
	Last 52 Weeks	5	30	31	94	125	286	117	310	427	2,648	283	446	3,358	3,804
	% Change	-16.7%	-23.1%	55.0%	17.5%	25.0%	-6.5%	-25.0%	11.1%	-1.8%	3.8%	27.5%	-1.1%	4.6%	3.9%
YTD 2016	2016 YTD	6	34	24	84	108	335	117	360	477	2,557	159	483	3,193	3,676
	2018 YTD	5	30	31	94	125	286	116	309	425	2,645	283	446	3,353	3,799
	% Change	-16.7%	-11.8%	29.2%	11.9%	15.7%	-14.6%	-0.9%	-14.2%	-10.9%	3.4%	78.0%	-7.7%	5.0%	3.3%
YTD 2015	2015 YTD	1	42	30	82	112	297	102	412	514	2,503	136	452	3,153	3,605
	2018 YTD	5	30	31	94	125	286	116	309	425	2,645	283	446	3,353	3,799
	% Change	400.0%	-28.6%	3.3%	14.6%	11.6%	-3.7%	13.7%	-25.0%	-17.3%	5.7%	108.1%	-1.3%	6.3%	5.4%
YTD 2014	2014 YTD	4	60	24	70	94	390	88	364	452	2,483	113	548	3,048	3,596
	2018 YTD	5	30	31	94	125	286	116	309	425	2,645	283	446	3,353	3,799
	% Change	25.0%	-50.0%	29.2%	34.3%	33.0%	-26.7%	31.8%	-15.1%	-6.0%	6.5%	150.4%	-18.6%	10.0%	5.6%
YTD 2013	2013 YTD	3	57	29	73	102	323	103	545	648	2,677	118	485	3,443	3,928
	2018 YTD	5	30	31	94	125	286	116	309	425	2,645	283	446	3,353	3,799
	% Change	66.7%	-47.4%	6.9%	28.8%	22.5%	-11.5%	12.6%	-43.3%	-34.4%	-1.2%	139.8%	-8.0%	-2.6%	-3.3%

Information summarized for CompStat week ending 12/29/2018.

Sourced from MNPD ARMS on 1/2/2019 8:34:16 AM. The figures above were sourced from incident reports using Uniform Crime Reporting definitions and reporting guidelines, based on the date when the crime was reported. This report is intended to be a management and planning tool and does not reflect the official UCR counts for the department. Incidents where a location is unknown or unspecified are included in the countywide totals.

West Precinct Efficiency Report Summary

METROPOLITAN POLICE DEPARTMENT
of Nashville and Davidson County

Two Week, Eight Week, Sixteen Week, YTD, and 24 Month Analyses

Aggregated by component of arresting officer / officer making stop.

		Adults Only				Adults and Juveniles						
		Felony Arrests	Misdemeanor Arrests	Citation Arrests	Total Arrests	Part I Arrests	Weapons Law Violation Arrests	Drug-Related Arrests	DUI Arrests	Warrant Service Attempts	Warrants Served	Vehicle Stops
Two Week	Prior Week	8	19	11	38	12	0	4	1	22	25	83
	Last Week	6	7	8	21	11	0	2	1	27	9	33
	% Change	-25.0%	-63.2%	-27.3%	-44.7%	-8.3%	-	-50.0%	0.0%	22.7%	-64.0%	-60.2%
Eight Week	Prior 4 Weeks	25	74	72	171	50	3	22	4	231	78	705
	Last 4 Weeks	23	56	41	120	40	3	16	6	155	65	252
	% Change	-8.0%	-24.3%	-43.1%	-29.8%	-20.0%	0.0%	-27.3%	50.0%	-32.9%	-16.7%	-64.3%
Sixteen Week	Prior 8 Weeks	66	130	254	450	82	6	63	10	636	154	3,574
	Last 8 Weeks	48	130	113	291	90	6	38	10	386	143	957
	% Change	-27.3%	0.0%	-55.5%	-35.3%	9.8%	0.0%	-39.7%	0.0%	-39.3%	-7.1%	-73.2%
YTD	2017 YTD	495	1,055	2,106	3,656	816	60	653	76	3,983	1,237	30,270
	2018 YTD	405	1,014	1,649	3,068	648	39	462	73	3,426	1,110	26,186
	% Change	-18.2%	-3.9%	-21.7%	-16.1%	-20.6%	-35.0%	-29.2%	-3.9%	-14.0%	-10.3%	-13.5%
Rolling 24 Month	Prior 52 Weeks	496	1,058	2,107	3,661	817	60	653	76	3,992	1,240	30,286
	Last 52 Weeks	405	1,017	1,653	3,075	651	39	463	73	3,426	1,110	26,206
	% Change	-18.3%	-3.9%	-21.5%	-16.0%	-20.3%	-35.0%	-29.1%	-3.9%	-14.2%	-10.5%	-13.5%
YTD 2016	2016 YTD	542	1,057	2,554	4,153	903	46	746	113	4,480	1,388	35,972
	2018 YTD	405	1,014	1,649	3,068	648	39	462	73	3,426	1,110	26,186
	% Change	-25.3%	-4.1%	-35.4%	-26.1%	-28.2%	-15.2%	-38.1%	-35.4%	-23.5%	-20.0%	-27.2%
YTD 2015	2015 YTD	589	1,362	3,336	5,287	1,094	38	800	115	4,949	1,437	42,150
	2018 YTD	405	1,014	1,649	3,068	648	39	462	73	3,426	1,110	26,186
	% Change	-31.2%	-25.6%	-50.6%	-42.0%	-40.8%	2.6%	-42.3%	-36.5%	-30.8%	-22.8%	-37.9%
YTD 2014	2014 YTD	853	2,136	4,674	7,663	1,107	55	1,449	218	6,515	1,825	56,340
	2018 YTD	405	1,014	1,649	3,068	648	39	462	73	3,426	1,110	26,186
	% Change	-52.5%	-52.5%	-64.7%	-60.0%	-41.5%	-29.1%	-68.1%	-66.5%	-47.4%	-39.2%	-53.5%
YTD 2013	2013 YTD	914	2,419	4,951	8,284	1,142	61	1,271	418	7,990	1,885	68,136
	2018 YTD	405	1,014	1,649	3,068	648	39	462	73	3,426	1,110	26,186
	% Change	-55.7%	-58.1%	-66.7%	-63.0%	-43.3%	-36.1%	-63.7%	-82.5%	-57.1%	-41.1%	-61.6%

Information summarized for CompStat week ending 12/29/2018.

Sourced from MNPD ARMS on 1/2/2019 8:34:16 AM. Arrest summaries are not a count of arrest charges. 1 arrest = 1 body. Warrant Service summary considers 1 count for each service attempt and 1 count for each outstanding warrant served. Vehicle Stop summary sources MNPD's Vehicle Stop (Form 252) Database. Vehicle stop totals count all reports electronically entered via AFR. Hardcopy reports not entered into ARMS will affect accuracy of totals.

East Precinct Incident Report Summary

METROPOLITAN POLICE DEPARTMENT
of Nashville and Davidson County

Two Week, Eight Week, Sixteen Week, YTD, and 24 Month Analyses

Aggregated by precinct (incident location). Based on date when each incident was reported.

		Homicide	Rape	Commercial Robbery	Street Robbery	Total Robbery	Aggravated Assault	Commercial Burglary	Residential Burglary	Total Burglary	Larceny	Auto Theft	Violent Offenses	Property Offenses	Part I Offenses
Two Week	Prior Week	0	1	0	5	5	9	1	5	6	49	7	15	62	77
	Last Week	0	2	0	8	8	11	2	4	6	34	8	21	48	69
	% Change	-	100.0%	-	60.0%	60.0%	22.2%	100.0%	-20.0%	0.0%	-30.6%	14.3%	40.0%	-22.6%	-10.4%
Eight Week	Prior 4 Weeks	0	6	3	11	14	38	7	25	32	212	26	58	270	328
	Last 4 Weeks	0	5	2	23	25	32	6	18	24	202	28	62	254	316
	% Change	-	-16.7%	-33.3%	109.1%	78.6%	-15.8%	-14.3%	-28.0%	-25.0%	-4.7%	7.7%	6.9%	-5.9%	-3.7%
Sixteen Week	Prior 8 Weeks	2	10	3	26	29	90	18	43	61	430	58	131	549	680
	Last 8 Weeks	0	11	5	34	39	70	13	43	56	414	54	120	524	644
	% Change	-100.0%	10.0%	66.7%	30.8%	34.5%	-22.2%	-27.8%	0.0%	-8.2%	-3.7%	-6.9%	-8.4%	-4.6%	-5.3%
YTD 2017	2017 YTD	23	58	38	172	210	691	138	418	556	1,965	277	982	2,798	3,780
	2018 YTD	14	58	16	188	204	592	89	331	420	2,399	311	868	3,130	3,998
	% Change	-39.1%	0.0%	-57.9%	9.3%	-2.9%	-14.3%	-35.5%	-20.8%	-24.5%	22.1%	12.3%	-11.6%	11.9%	5.8%
Rolling 24 Month	Prior 52 Weeks	23	58	38	172	210	692	138	419	557	1,968	278	983	2,803	3,786
	Last 52 Weeks	15	58	16	188	204	592	89	331	420	2,402	311	869	3,133	4,002
	% Change	-34.8%	0.0%	-57.9%	9.3%	-2.9%	-14.5%	-35.5%	-21.0%	-24.6%	22.1%	11.9%	-11.6%	11.8%	5.7%
YTD 2016	2016 YTD	10	61	28	181	209	672	98	438	536	1,906	235	952	2,677	3,629
	2018 YTD	14	58	16	188	204	592	89	331	420	2,399	311	868	3,130	3,998
	% Change	40.0%	-4.9%	-42.9%	3.9%	-2.4%	-11.9%	-9.2%	-24.4%	-21.6%	25.9%	32.3%	-8.8%	16.9%	10.2%
YTD 2015	2015 YTD	18	75	38	230	268	712	76	600	676	1,974	193	1,073	2,843	3,916
	2018 YTD	14	58	16	188	204	592	89	331	420	2,399	311	868	3,130	3,998
	% Change	-22.2%	-22.7%	-57.9%	-18.3%	-23.9%	-16.9%	17.1%	-44.8%	-37.9%	21.5%	61.1%	-19.1%	10.1%	2.1%
YTD 2014	2014 YTD	2	71	21	209	230	850	109	528	637	1,663	152	1,153	2,452	3,605
	2018 YTD	14	58	16	188	204	592	89	331	420	2,399	311	868	3,130	3,998
	% Change	600.0%	-18.3%	-23.8%	-10.0%	-11.3%	-30.4%	-18.3%	-37.3%	-34.1%	44.3%	104.6%	-24.7%	27.7%	10.9%
YTD 2013	2013 YTD	7	74	21	232	253	820	46	674	720	1,749	140	1,154	2,609	3,763
	2018 YTD	14	58	16	188	204	592	89	331	420	2,399	311	868	3,130	3,998
	% Change	100.0%	-21.6%	-23.8%	-19.0%	-19.4%	-27.8%	93.5%	-50.9%	-41.7%	37.2%	122.1%	-24.8%	20.0%	6.2%

Information summarized for CompStat week ending 12/29/2018.

Sourced from MNPD ARMS on 1/2/2019 8:34:16 AM. The figures above were sourced from incident reports using Uniform Crime Reporting definitions and reporting guidelines, based on the date when the crime was reported. This report is intended to be a management and planning tool and does not reflect the official UCR counts for the department. Incidents where a location is unknown or unspecified are included in the countywide totals.

East Precinct Efficiency Report Summary

METROPOLITAN POLICE DEPARTMENT
of Nashville and Davidson County

Two Week, Eight Week, Sixteen Week, YTD, and 24 Month Analyses

Aggregated by component of arresting officer / officer making stop.

		Adults Only				Adults and Juveniles						
		Felony Arrests	Misdemeanor Arrests	Citation Arrests	Total Arrests	Part I Arrests	Weapons Law Violation Arrests	Drug-Related Arrests	DUI Arrests	Warrant Service Attempts	Warrants Served	Vehicle Stops
Two Week	Prior Week	14	41	12	67	19	1	8	0	65	40	170
	Last Week	8	25	4	37	7	0	1	3	21	23	103
	% Change	-42.9%	-39.0%	-66.7%	-44.8%	-63.2%	-100.0%	-87.5%	-	-67.7%	-42.5%	-39.4%
Eight Week	Prior 4 Weeks	64	151	182	397	45	8	41	15	465	179	1,819
	Last 4 Weeks	50	130	54	234	50	2	32	8	232	132	646
	% Change	-21.9%	-13.9%	-70.3%	-41.1%	11.1%	-75.0%	-22.0%	-46.7%	-50.1%	-26.3%	-64.5%
Sixteen Week	Prior 8 Weeks	130	343	367	840	112	9	127	15	982	369	3,749
	Last 8 Weeks	114	281	236	631	95	10	73	23	697	311	2,465
	% Change	-12.3%	-18.1%	-35.7%	-24.9%	-15.2%	11.1%	-42.5%	53.3%	-29.0%	-15.7%	-34.2%
YTD	2017 YTD	1,024	2,496	4,173	7,693	887	142	1,270	181	6,814	2,736	33,366
	2018 YTD	927	2,358	3,167	6,452	812	114	1,022	118	6,244	2,626	28,183
	% Change	-9.5%	-5.5%	-24.1%	-16.1%	-8.5%	-19.7%	-19.5%	-34.8%	-8.4%	-4.0%	-15.5%
Rolling 24 Month	Prior 52 Weeks	1,026	2,500	4,181	7,707	889	142	1,272	183	6,818	2,737	33,416
	Last 52 Weeks	928	2,363	3,171	6,462	812	115	1,023	119	6,247	2,630	28,232
	% Change	-9.6%	-5.5%	-24.2%	-16.2%	-8.7%	-19.0%	-19.6%	-35.0%	-8.4%	-3.9%	-15.5%
YTD 2016	2016 YTD	1,213	2,475	4,268	7,956	856	149	1,438	204	7,539	3,070	33,058
	2018 YTD	927	2,358	3,167	6,452	812	114	1,022	118	6,244	2,626	28,183
	% Change	-23.6%	-4.7%	-25.8%	-18.9%	-5.1%	-23.5%	-28.9%	-42.2%	-17.2%	-14.5%	-14.7%
YTD 2015	2015 YTD	1,362	3,330	4,923	9,615	920	144	1,747	238	8,500	3,203	38,561
	2018 YTD	927	2,358	3,167	6,452	812	114	1,022	118	6,244	2,626	28,183
	% Change	-31.9%	-29.2%	-35.7%	-32.9%	-11.7%	-20.8%	-41.5%	-50.4%	-26.5%	-18.0%	-26.9%
YTD 2014	2014 YTD	1,380	3,253	5,168	9,801	839	128	1,689	186	8,696	3,092	49,608
	2018 YTD	927	2,358	3,167	6,452	812	114	1,022	118	6,244	2,626	28,183
	% Change	-32.8%	-27.5%	-38.7%	-34.2%	-3.2%	-10.9%	-39.5%	-36.6%	-28.2%	-15.1%	-43.2%
YTD 2013	2013 YTD	1,778	3,604	6,092	11,474	926	177	2,048	189	9,501	3,410	51,332
	2018 YTD	927	2,358	3,167	6,452	812	114	1,022	118	6,244	2,626	28,183
	% Change	-47.9%	-34.6%	-48.0%	-43.8%	-12.3%	-35.6%	-50.1%	-37.6%	-34.3%	-23.0%	-45.1%

Information summarized for CompStat week ending 12/29/2018.

Sourced from MNPD ARMS on 1/2/2019 8:34:16 AM. Arrest summaries are not a count of arrest charges. 1 arrest = 1 body. Warrant Service summary considers 1 count for each service attempt and 1 count for each outstanding warrant served. Vehicle Stop summary sources MNPD's Vehicle Stop (Form 252) Database. Vehicle stop totals count all reports electronically entered via AFR. Hardcopy reports not entered into ARMS will affect accuracy of totals.

South Precinct Incident Report Summary

METROPOLITAN POLICE DEPARTMENT
of Nashville and Davidson County

Two Week, Eight Week, Sixteen Week, YTD, and 24 Month Analyses

Aggregated by precinct (incident location). Based on date when each incident was reported.

		Homicide	Rape	Commercial Robbery	Street Robbery	Total Robbery	Aggravated Assault	Commercial Burglary	Residential Burglary	Total Burglary	Larceny	Auto Theft	Violent Offenses	Property Offenses	Part I Offenses
Two Week	Prior Week	3	3	2	5	7	30	8	10	18	63	11	43	92	135
	Last Week	1	2	2	9	11	11	12	10	22	55	20	25	97	122
	% Change	-66.7%	-33.3%	0.0%	80.0%	57.1%	-63.3%	50.0%	0.0%	22.2%	-12.7%	81.8%	-41.9%	5.4%	-9.6%
Eight Week	Prior 4 Weeks	0	11	6	41	47	65	21	29	50	248	53	123	351	474
	Last 4 Weeks	6	8	9	43	52	76	28	46	74	273	58	142	405	547
	% Change	-	-27.3%	50.0%	4.9%	10.6%	16.9%	33.3%	58.6%	48.0%	10.1%	9.4%	15.4%	15.4%	15.4%
Sixteen Week	Prior 8 Weeks	5	18	11	87	98	154	35	70	105	545	92	275	742	1,017
	Last 8 Weeks	6	19	15	84	99	141	49	75	124	521	111	265	756	1,021
	% Change	20.0%	5.6%	36.4%	-3.4%	1.0%	-8.4%	40.0%	7.1%	18.1%	-4.4%	20.7%	-3.6%	1.9%	0.4%
YTD 2017	2017 YTD	20	104	52	436	488	914	237	608	845	3,077	587	1,526	4,509	6,035
	2018 YTD	26	108	54	484	538	997	231	475	706	3,328	615	1,669	4,649	6,318
	% Change	30.0%	3.8%	3.8%	11.0%	10.2%	9.1%	-2.5%	-21.9%	-16.4%	8.2%	4.8%	9.4%	3.1%	4.7%
Rolling 24 Month	Prior 52 Weeks	20	104	52	440	492	915	237	609	846	3,082	589	1,531	4,517	6,048
	Last 52 Weeks	26	108	54	486	540	997	231	475	706	3,336	617	1,671	4,659	6,330
	% Change	30.0%	3.8%	3.8%	10.5%	9.8%	9.0%	-2.5%	-22.0%	-16.5%	8.2%	4.8%	9.1%	3.1%	4.7%
YTD 2016	2016 YTD	17	102	68	449	517	953	182	916	1,098	3,191	366	1,589	4,655	6,244
	2018 YTD	26	108	54	484	538	997	231	475	706	3,328	615	1,669	4,649	6,318
	% Change	52.9%	5.9%	-20.6%	7.8%	4.1%	4.6%	26.9%	-48.1%	-35.7%	4.3%	68.0%	5.0%	-0.1%	1.2%
YTD 2015	2015 YTD	15	108	41	403	444	893	188	1,011	1,199	3,294	246	1,460	4,739	6,199
	2018 YTD	26	108	54	484	538	997	231	475	706	3,328	615	1,669	4,649	6,318
	% Change	73.3%	0.0%	31.7%	20.1%	21.2%	11.6%	22.9%	-53.0%	-41.1%	1.0%	150.0%	14.3%	-1.9%	1.9%
YTD 2014	2014 YTD	5	89	45	285	330	930	182	793	975	3,180	210	1,354	4,365	5,719
	2018 YTD	26	108	54	484	538	997	231	475	706	3,328	615	1,669	4,649	6,318
	% Change	420.0%	21.3%	20.0%	69.8%	63.0%	7.2%	26.9%	-40.1%	-27.6%	4.7%	192.9%	23.3%	6.5%	10.5%
YTD 2013	2013 YTD	8	95	38	335	373	951	215	986	1,201	2,945	264	1,427	4,410	5,837
	2018 YTD	26	108	54	484	538	997	231	475	706	3,328	615	1,669	4,649	6,318
	% Change	225.0%	13.7%	42.1%	44.5%	44.2%	4.8%	7.4%	-51.8%	-41.2%	13.0%	133.0%	17.0%	5.4%	8.2%

Information summarized for CompStat week ending 12/29/2018.

Sourced from MNPD ARMS on 1/2/2019 8:34:17 AM. The figures above were sourced from incident reports using Uniform Crime Reporting definitions and reporting guidelines, based on the date when the crime was reported. This report is intended to be a management and planning tool and does not reflect the official UCR counts for the department. Incidents where a location is unknown or unspecified are included in the countywide totals.

South Precinct Efficiency Report Summary

METROPOLITAN POLICE DEPARTMENT
of Nashville and Davidson County

Two Week, Eight Week, Sixteen Week, YTD, and 24 Month Analyses

Aggregated by component of arresting officer / officer making stop.

		Adults Only				Adults and Juveniles						
		Felony Arrests	Misdemeanor Arrests	Citation Arrests	Total Arrests	Part I Arrests	Weapons Law Violation Arrests	Drug-Related Arrests	DUI Arrests	Warrant Service Attempts	Warrants Served	Vehicle Stops
Two Week	Prior Week	10	29	28	67	12	1	6	4	20	17	175
	Last Week	10	32	15	57	15	1	4	3	38	31	65
	% Change	0.0%	10.3%	-46.4%	-14.9%	25.0%	0.0%	-33.3%	-25.0%	90.0%	82.4%	-62.9%
Eight Week	Prior 4 Weeks	42	140	258	440	51	7	91	10	156	150	1,159
	Last 4 Weeks	53	131	135	319	61	3	37	16	112	122	690
	% Change	26.2%	-6.4%	-47.7%	-27.5%	19.6%	-57.1%	-59.3%	60.0%	-28.2%	-18.7%	-40.5%
Sixteen Week	Prior 8 Weeks	117	343	603	1,063	134	22	160	32	440	334	2,921
	Last 8 Weeks	95	271	393	759	112	10	128	26	268	272	1,849
	% Change	-18.8%	-21.0%	-34.8%	-28.6%	-16.4%	-54.5%	-20.0%	-18.8%	-39.1%	-18.6%	-36.7%
YTD	2017 YTD	891	2,198	4,155	7,244	1,000	88	1,185	268	3,204	2,174	33,767
	2018 YTD	775	2,024	3,885	6,684	889	107	1,102	212	2,435	2,206	22,982
	% Change	-13.0%	-7.9%	-6.5%	-7.7%	-11.1%	21.6%	-7.0%	-20.9%	-24.0%	1.5%	-31.9%
Rolling 24 Month	Prior 52 Weeks	893	2,199	4,165	7,257	1,002	88	1,185	269	3,209	2,177	33,848
	Last 52 Weeks	777	2,032	3,894	6,703	891	108	1,102	213	2,435	2,208	23,028
	% Change	-13.0%	-7.6%	-6.5%	-7.6%	-11.1%	22.7%	-7.0%	-20.8%	-24.1%	1.4%	-32.0%
YTD 2016	2016 YTD	911	2,448	4,609	7,968	1,073	77	1,154	303	3,709	2,347	45,408
	2018 YTD	775	2,024	3,885	6,684	889	107	1,102	212	2,435	2,206	22,982
	% Change	-14.9%	-17.3%	-15.7%	-16.1%	-17.1%	39.0%	-4.5%	-30.0%	-34.3%	-6.0%	-49.4%
YTD 2015	2015 YTD	877	2,222	4,303	7,402	1,091	111	889	243	4,687	2,028	50,767
	2018 YTD	775	2,024	3,885	6,684	889	107	1,102	212	2,435	2,206	22,982
	% Change	-11.6%	-8.9%	-9.7%	-9.7%	-18.5%	-3.6%	24.0%	-12.8%	-48.0%	8.8%	-54.7%
YTD 2014	2014 YTD	965	2,524	5,936	9,425	1,429	93	1,187	246	5,342	2,127	71,475
	2018 YTD	775	2,024	3,885	6,684	889	107	1,102	212	2,435	2,206	22,982
	% Change	-19.7%	-19.8%	-34.6%	-29.1%	-37.8%	15.1%	-7.2%	-13.8%	-54.4%	3.7%	-67.8%
YTD 2013	2013 YTD	1,245	2,790	6,894	10,929	1,413	98	1,458	203	9,568	2,702	72,740
	2018 YTD	775	2,024	3,885	6,684	889	107	1,102	212	2,435	2,206	22,982
	% Change	-37.8%	-27.5%	-43.6%	-38.8%	-37.1%	9.2%	-24.4%	4.4%	-74.6%	-18.4%	-68.4%

Information summarized for CompStat week ending 12/29/2018.

Sourced from MNPD ARMS on 1/2/2019 8:34:17 AM. Arrest summaries are not a count of arrest charges. 1 arrest = 1 body. Warrant Service summary considers 1 count for each service attempt and 1 count for each outstanding warrant served. Vehicle Stop summary sources MNPD's Vehicle Stop (Form 252) Database. Vehicle stop totals count all reports electronically entered via AFR. Hardcopy reports not entered into ARMS will affect accuracy of totals.

Central Precinct Incident Report Summary

METROPOLITAN POLICE DEPARTMENT
of Nashville and Davidson County

Two Week, Eight Week, Sixteen Week, YTD, and 24 Month Analyses

Aggregated by precinct (incident location). Based on date when each incident was reported.

		Homicide	Rape	Commercial Robbery	Street Robbery	Total Robbery	Aggravated Assault	Commercial Burglary	Residential Burglary	Total Burglary	Larceny	Auto Theft	Violent Offenses	Property Offenses	Part I Offenses
Two Week	Prior Week	0	2	1	1	2	11	1	0	1	36	3	15	40	55
	Last Week	0	1	0	3	3	2	1	0	1	23	2	6	26	32
	% Change	-	-50.0%	-100.0%	200.0%	50.0%	-81.8%	0.0%	-	0.0%	-36.1%	-33.3%	-60.0%	-35.0%	-41.8%
Eight Week	Prior 4 Weeks	0	5	0	11	11	19	0	2	2	118	18	35	138	173
	Last 4 Weeks	0	5	1	8	9	21	5	3	8	106	11	35	125	160
	% Change	-	0.0%	-	-27.3%	-18.2%	10.5%	-	50.0%	300.0%	-10.2%	-38.9%	0.0%	-9.4%	-7.5%
Sixteen Week	Prior 8 Weeks	0	4	0	10	10	38	10	11	21	265	32	52	318	370
	Last 8 Weeks	0	10	1	19	20	40	5	5	10	224	29	70	263	333
	% Change	-	150.0%	-	90.0%	100.0%	5.3%	-50.0%	-54.5%	-52.4%	-15.5%	-9.4%	34.6%	-17.3%	-10.0%
YTD 2017	2017 YTD	1	38	3	116	119	249	73	22	95	1,137	107	407	1,339	1,746
	2018 YTD	0	36	4	98	102	239	51	29	80	1,434	160	377	1,674	2,051
	% Change	-100.0%	-5.3%	33.3%	-15.5%	-14.3%	-4.0%	-30.1%	31.8%	-15.8%	26.1%	49.5%	-7.4%	25.0%	17.5%
Rolling 24 Month	Prior 52 Weeks	1	38	3	116	119	250	73	22	95	1,142	108	408	1,345	1,753
	Last 52 Weeks	0	36	4	98	102	239	51	29	80	1,436	160	377	1,676	2,053
	% Change	-100.0%	-5.3%	33.3%	-15.5%	-14.3%	-4.4%	-30.1%	31.8%	-15.8%	25.7%	48.1%	-7.6%	24.6%	17.1%
YTD 2016	2016 YTD	2	54	1	127	128	206	30	19	49	1,092	87	390	1,228	1,618
	2018 YTD	0	36	4	98	102	239	51	29	80	1,434	160	377	1,674	2,051
	% Change	-100.0%	-33.3%	300.0%	-22.8%	-20.3%	16.0%	70.0%	52.6%	63.3%	31.3%	83.9%	-3.3%	36.3%	26.8%
YTD 2015	2015 YTD	0	70	0	95	95	201	44	19	63	988	54	366	1,105	1,471
	2018 YTD	0	36	4	98	102	239	51	29	80	1,434	160	377	1,674	2,051
	% Change	-	-48.6%	-	3.2%	7.4%	18.9%	15.9%	52.6%	27.0%	45.1%	196.3%	3.0%	51.5%	39.4%
YTD 2014	2014 YTD	1	65	3	81	84	185	34	20	54	961	40	335	1,055	1,390
	2018 YTD	0	36	4	98	102	239	51	29	80	1,434	160	377	1,674	2,051
	% Change	-100.0%	-44.6%	33.3%	21.0%	21.4%	29.2%	50.0%	45.0%	48.1%	49.2%	300.0%	12.5%	58.7%	47.6%
YTD 2013	2013 YTD	1	34	1	59	60	191	55	29	84	934	43	286	1,061	1,347
	2018 YTD	0	36	4	98	102	239	51	29	80	1,434	160	377	1,674	2,051
	% Change	-100.0%	5.9%	300.0%	66.1%	70.0%	25.1%	-7.3%	0.0%	-4.8%	53.5%	272.1%	31.8%	57.8%	52.3%

Information summarized for CompStat week ending 12/29/2018.

Sourced from MNPD ARMS on 1/2/2019 8:34:17 AM. The figures above were sourced from incident reports using Uniform Crime Reporting definitions and reporting guidelines, based on the date when the crime was reported. This report is intended to be a management and planning tool and does not reflect the official UCR counts for the department. Incidents where a location is unknown or unspecified are included in the countywide totals.

Central Precinct Efficiency Report Summary

METROPOLITAN POLICE DEPARTMENT
of Nashville and Davidson County

Two Week, Eight Week, Sixteen Week, YTD, and 24 Month Analyses

Aggregated by component of arresting officer / officer making stop.

		Adults Only				Adults and Juveniles						
		Felony Arrests	Misdemeanor Arrests	Citation Arrests	Total Arrests	Part I Arrests	Weapons Law Violation Arrests	Drug-Related Arrests	DUI Arrests	Warrant Service Attempts	Warrants Served	Vehicle Stops
Two Week	Prior Week	18	51	18	87	10	1	9	1	46	46	75
	Last Week	4	27	11	42	8	0	3	0	6	12	39
	% Change	-77.8%	-47.1%	-38.9%	-51.7%	-20.0%	-100.0%	-66.7%	-100.0%	-87.0%	-73.9%	-48.0%
Eight Week	Prior 4 Weeks	38	192	177	407	25	0	36	12	258	147	977
	Last 4 Weeks	40	182	100	322	35	3	24	6	119	128	303
	% Change	5.3%	-5.2%	-43.5%	-20.9%	40.0%	-	-33.3%	-50.0%	-53.9%	-12.9%	-69.0%
Sixteen Week	Prior 8 Weeks	78	502	448	1,028	57	5	62	9	518	347	2,266
	Last 8 Weeks	78	374	277	729	60	3	60	18	377	275	1,280
	% Change	0.0%	-25.5%	-38.2%	-29.1%	5.3%	-40.0%	-3.2%	100.0%	-27.2%	-20.7%	-43.5%
YTD	2017 YTD	555	3,681	4,392	8,628	474	53	939	57	3,103	1,932	21,828
	2018 YTD	560	3,270	3,021	6,851	479	37	589	73	3,623	1,972	16,761
	% Change	0.9%	-11.2%	-31.2%	-20.6%	1.1%	-30.2%	-37.3%	28.1%	16.8%	2.1%	-23.2%
Rolling 24 Month	Prior 52 Weeks	557	3,687	4,395	8,639	476	53	940	57	3,107	1,946	21,852
	Last 52 Weeks	560	3,276	3,022	6,858	480	37	589	74	3,629	1,972	16,768
	% Change	0.5%	-11.1%	-31.2%	-20.6%	0.8%	-30.2%	-37.3%	29.8%	16.8%	1.3%	-23.3%
YTD 2016	2016 YTD	594	3,733	4,015	8,342	488	35	881	95	2,999	1,802	24,545
	2018 YTD	560	3,270	3,021	6,851	479	37	589	73	3,623	1,972	16,761
	% Change	-5.7%	-12.4%	-24.8%	-17.9%	-1.8%	5.7%	-33.1%	-23.2%	20.8%	9.4%	-31.7%
YTD 2015	2015 YTD	690	4,264	4,585	9,539	407	65	905	178	4,542	2,072	36,800
	2018 YTD	560	3,270	3,021	6,851	479	37	589	73	3,623	1,972	16,761
	% Change	-18.8%	-23.3%	-34.1%	-28.2%	17.7%	-43.1%	-34.9%	-59.0%	-20.2%	-4.8%	-54.5%
YTD 2014	2014 YTD	740	4,171	4,377	9,288	481	51	723	213	6,191	2,114	43,976
	2018 YTD	560	3,270	3,021	6,851	479	37	589	73	3,623	1,972	16,761
	% Change	-24.3%	-21.6%	-31.0%	-26.2%	-0.4%	-27.5%	-18.5%	-65.7%	-41.5%	-6.7%	-61.9%
YTD 2013	2013 YTD	799	4,529	4,797	10,125	532	71	882	127	8,293	2,081	44,111
	2018 YTD	560	3,270	3,021	6,851	479	37	589	73	3,623	1,972	16,761
	% Change	-29.9%	-27.8%	-37.0%	-32.3%	-10.0%	-47.9%	-33.2%	-42.5%	-56.3%	-5.2%	-62.0%

Information summarized for CompStat week ending 12/29/2018.

Sourced from MNPD ARMS on 1/2/2019 8:34:17 AM. Arrest summaries are not a count of arrest charges. 1 arrest = 1 body. Warrant Service summary considers 1 count for each service attempt and 1 count for each outstanding warrant served. Vehicle Stop summary sources MNPD's Vehicle Stop (Form 252) Database. Vehicle stop totals count all reports electronically entered via AFR. Hardcopy reports not entered into ARMS will affect accuracy of totals.

Hermitage Precinct Incident Report Summary

METROPOLITAN POLICE DEPARTMENT
of Nashville and Davidson County

Two Week, Eight Week, Sixteen Week, YTD, and 24 Month Analyses

Aggregated by precinct (incident location). Based on date when each incident was reported.

		Homicide	Rape	Commercial Robbery	Street Robbery	Total Robbery	Aggravated Assault	Commercial Burglary	Residential Burglary	Total Burglary	Larceny	Auto Theft	Violent Offenses	Property Offenses	Part I Offenses
Two Week	Prior Week	1	0	2	8	10	13	14	3	17	68	11	24	96	120
	Last Week	1	2	1	10	11	13	7	9	16	78	14	27	108	135
	% Change	0.0%	-	-50.0%	25.0%	10.0%	0.0%	-50.0%	200.0%	-5.9%	14.7%	27.3%	12.5%	12.5%	12.5%
Eight Week	Prior 4 Weeks	0	10	13	25	38	73	15	34	49	255	41	121	345	466
	Last 4 Weeks	4	3	9	42	51	42	28	24	52	286	44	100	382	482
	% Change	-	-70.0%	-30.8%	68.0%	34.2%	-42.5%	86.7%	-29.4%	6.1%	12.2%	7.3%	-17.4%	10.7%	3.4%
Sixteen Week	Prior 8 Weeks	3	16	7	52	59	109	15	56	71	535	100	187	706	893
	Last 8 Weeks	4	13	22	67	89	115	43	58	101	541	85	221	727	948
	% Change	33.3%	-18.8%	214.3%	28.8%	50.8%	5.5%	186.7%	3.6%	42.3%	1.1%	-15.0%	18.2%	3.0%	6.2%
YTD 2017	2017 YTD	18	126	79	333	412	885	180	505	685	3,346	525	1,441	4,556	5,997
	2018 YTD	12	133	65	355	420	784	175	448	623	3,546	576	1,349	4,745	6,094
	% Change	-33.3%	5.6%	-17.7%	6.6%	1.9%	-11.4%	-2.8%	-11.3%	-9.1%	6.0%	9.7%	-6.4%	4.1%	1.6%
Rolling 24 Month	Prior 52 Weeks	18	126	79	333	412	886	180	507	687	3,357	526	1,442	4,570	6,012
	Last 52 Weeks	12	135	65	356	421	786	176	448	624	3,559	579	1,354	4,762	6,116
	% Change	-33.3%	7.1%	-17.7%	6.9%	2.2%	-11.3%	-2.2%	-11.6%	-9.2%	6.0%	10.1%	-6.1%	4.2%	1.7%
YTD 2016	2016 YTD	17	108	68	304	372	884	164	569	733	3,579	290	1,381	4,602	5,983
	2018 YTD	12	133	65	355	420	784	175	448	623	3,546	576	1,349	4,745	6,094
	% Change	-29.4%	23.1%	-4.4%	16.8%	12.9%	-11.3%	6.7%	-21.3%	-15.0%	-0.9%	98.6%	-2.3%	3.1%	1.9%
YTD 2015	2015 YTD	9	103	46	266	312	780	146	643	789	3,600	250	1,204	4,639	5,843
	2018 YTD	12	133	65	355	420	784	175	448	623	3,546	576	1,349	4,745	6,094
	% Change	33.3%	29.1%	41.3%	33.5%	34.6%	0.5%	19.9%	-30.3%	-21.0%	-1.5%	130.4%	12.0%	2.3%	4.3%
YTD 2014	2014 YTD	6	80	39	251	290	900	163	674	837	3,509	171	1,276	4,517	5,793
	2018 YTD	12	133	65	355	420	784	175	448	623	3,546	576	1,349	4,745	6,094
	% Change	100.0%	66.3%	66.7%	41.4%	44.8%	-12.9%	7.4%	-33.5%	-25.6%	1.1%	236.8%	5.7%	5.0%	5.2%
YTD 2013	2013 YTD	4	94	50	236	286	797	114	761	875	3,602	231	1,181	4,708	5,889
	2018 YTD	12	133	65	355	420	784	175	448	623	3,546	576	1,349	4,745	6,094
	% Change	200.0%	41.5%	30.0%	50.4%	46.9%	-1.6%	53.5%	-41.1%	-28.8%	-1.6%	149.4%	14.2%	0.8%	3.5%

Information summarized for CompStat week ending 12/29/2018.

Sourced from MNPD ARMS on 1/2/2019 8:34:17 AM. The figures above were sourced from incident reports using Uniform Crime Reporting definitions and reporting guidelines, based on the date when the crime was reported. This report is intended to be a management and planning tool and does not reflect the official UCR counts for the department. Incidents where a location is unknown or unspecified are included in the countywide totals.

Hermitage Precinct Efficiency Report Summary

METROPOLITAN POLICE DEPARTMENT
of Nashville and Davidson County

Two Week, Eight Week, Sixteen Week, YTD, and 24 Month Analyses

Aggregated by component of arresting officer / officer making stop.

		Adults Only				Adults and Juveniles						
		Felony Arrests	Misdemeanor Arrests	Citation Arrests	Total Arrests	Part I Arrests	Weapons Law Violation Arrests	Drug-Related Arrests	DUI Arrests	Warrant Service Attempts	Warrants Served	Vehicle Stops
Two Week	Prior Week	20	31	18	69	25	0	3	2	27	49	77
	Last Week	10	31	13	54	11	0	7	2	24	22	107
	% Change	-50.0%	0.0%	-27.8%	-21.7%	-56.0%	-	133.3%	0.0%	-11.1%	-55.1%	39.0%
Eight Week	Prior 4 Weeks	63	127	146	336	61	10	36	18	180	162	1,005
	Last 4 Weeks	66	121	84	271	76	1	22	14	103	137	472
	% Change	4.8%	-4.7%	-42.5%	-19.3%	24.6%	-90.0%	-38.9%	-22.2%	-42.8%	-15.4%	-53.0%
Sixteen Week	Prior 8 Weeks	134	355	507	996	140	21	133	36	701	469	3,898
	Last 8 Weeks	129	248	230	607	137	11	58	32	283	299	1,477
	% Change	-3.7%	-30.1%	-54.6%	-39.1%	-2.1%	-47.6%	-56.4%	-11.1%	-59.6%	-36.2%	-62.1%
YTD	2017 YTD	1,017	2,586	4,167	7,770	1,100	91	1,283	181	5,479	3,290	34,103
	2018 YTD	942	2,441	3,284	6,667	991	101	954	189	4,190	2,931	28,780
	% Change	-7.4%	-5.6%	-21.2%	-14.2%	-9.9%	11.0%	-25.6%	4.4%	-23.5%	-10.9%	-15.6%
Rolling 24 Month	Prior 52 Weeks	1,018	2,592	4,172	7,782	1,101	91	1,283	181	5,489	3,297	34,161
	Last 52 Weeks	945	2,450	3,285	6,680	994	101	954	189	4,193	2,936	28,811
	% Change	-7.2%	-5.5%	-21.3%	-14.2%	-9.7%	11.0%	-25.6%	4.4%	-23.6%	-10.9%	-15.7%
YTD 2016	2016 YTD	1,232	2,755	5,308	9,295	1,194	90	1,748	221	7,492	3,444	44,073
	2018 YTD	942	2,441	3,284	6,667	991	101	954	189	4,190	2,931	28,780
	% Change	-23.5%	-11.4%	-38.1%	-28.3%	-17.0%	12.2%	-45.4%	-14.5%	-44.1%	-14.9%	-34.7%
YTD 2015	2015 YTD	1,172	2,530	5,471	9,173	1,110	84	1,806	158	9,541	2,899	50,955
	2018 YTD	942	2,441	3,284	6,667	991	101	954	189	4,190	2,931	28,780
	% Change	-19.6%	-3.5%	-40.0%	-27.3%	-10.7%	20.2%	-47.2%	19.6%	-56.1%	1.1%	-43.5%
YTD 2014	2014 YTD	1,298	2,991	6,505	10,794	1,133	119	2,102	224	10,386	3,195	61,135
	2018 YTD	942	2,441	3,284	6,667	991	101	954	189	4,190	2,931	28,780
	% Change	-27.4%	-18.4%	-49.5%	-38.2%	-12.5%	-15.1%	-54.6%	-15.6%	-59.7%	-8.3%	-52.9%
YTD 2013	2013 YTD	1,310	2,734	7,187	11,231	1,263	143	2,483	225	9,144	2,956	54,022
	2018 YTD	942	2,441	3,284	6,667	991	101	954	189	4,190	2,931	28,780
	% Change	-28.1%	-10.7%	-54.3%	-40.6%	-21.5%	-29.4%	-61.6%	-16.0%	-54.2%	-0.8%	-46.7%

Information summarized for CompStat week ending 12/29/2018.

Sourced from MNPD ARMS on 1/2/2019 8:34:17 AM. Arrest summaries are not a count of arrest charges. 1 arrest = 1 body. Warrant Service summary considers 1 count for each service attempt and 1 count for each outstanding warrant served. Vehicle Stop summary sources MNPD's Vehicle Stop (Form 252) Database. Vehicle stop totals count all reports electronically entered via AFR. Hardcopy reports not entered into ARMS will affect accuracy of totals.

North Precinct Incident Report Summary

METROPOLITAN POLICE DEPARTMENT
of Nashville and Davidson County

Two Week, Eight Week, Sixteen Week, YTD, and 24 Month Analyses

Aggregated by precinct (incident location). Based on date when each incident was reported.

		Homicide	Rape	Commercial Robbery	Street Robbery	Total Robbery	Aggravated Assault	Commercial Burglary	Residential Burglary	Total Burglary	Larceny	Auto Theft	Violent Offenses	Property Offenses	Part I Offenses
Two Week	Prior Week	1	1	0	6	6	17	0	7	7	42	15	25	64	89
	Last Week	0	1	0	2	2	17	0	10	10	30	4	20	44	64
	% Change	-100.0%	0.0%	-	-66.7%	-66.7%	0.0%	-	42.9%	42.9%	-28.6%	-73.3%	-20.0%	-31.3%	-28.1%
Eight Week	Prior 4 Weeks	0	7	4	24	28	74	6	34	40	187	36	109	263	372
	Last 4 Weeks	1	8	1	16	17	64	5	38	43	148	45	90	236	326
	% Change	-	14.3%	-75.0%	-33.3%	-39.3%	-13.5%	-16.7%	11.8%	7.5%	-20.9%	25.0%	-17.4%	-10.3%	-12.4%
Sixteen Week	Prior 8 Weeks	2	14	8	41	49	163	15	66	81	393	88	228	562	790
	Last 8 Weeks	1	15	5	40	45	138	11	72	83	335	81	199	499	698
	% Change	-50.0%	7.1%	-37.5%	-2.4%	-8.2%	-15.3%	-26.7%	9.1%	2.5%	-14.8%	-8.0%	-12.7%	-11.2%	-11.6%
YTD 2017	2017 YTD	25	72	50	278	328	987	172	478	650	2,047	363	1,412	3,060	4,472
	2018 YTD	17	102	35	254	289	1,057	103	352	455	2,360	514	1,465	3,329	4,794
	% Change	-32.0%	41.7%	-30.0%	-8.6%	-11.9%	7.1%	-40.1%	-26.4%	-30.0%	15.3%	41.6%	3.8%	8.8%	7.2%
Rolling 24 Month	Prior 52 Weeks	25	72	50	280	330	991	172	478	650	2,051	366	1,418	3,067	4,485
	Last 52 Weeks	17	102	35	254	289	1,064	103	352	455	2,367	514	1,472	3,336	4,808
	% Change	-32.0%	41.7%	-30.0%	-9.3%	-12.4%	7.4%	-40.1%	-26.4%	-30.0%	15.4%	40.4%	3.8%	8.8%	7.2%
YTD 2016	2016 YTD	19	84	27	271	298	877	118	492	610	1,877	260	1,278	2,747	4,025
	2018 YTD	17	102	35	254	289	1,057	103	352	455	2,360	514	1,465	3,329	4,794
	% Change	-10.5%	21.4%	29.6%	-6.3%	-3.0%	20.5%	-12.7%	-28.5%	-25.4%	25.7%	97.7%	14.6%	21.2%	19.1%
YTD 2015	2015 YTD	30	85	28	293	321	1,005	123	553	676	1,801	237	1,441	2,714	4,155
	2018 YTD	17	102	35	254	289	1,057	103	352	455	2,360	514	1,465	3,329	4,794
	% Change	-43.3%	20.0%	25.0%	-13.3%	-10.0%	5.2%	-16.3%	-36.3%	-32.7%	31.0%	116.9%	1.7%	22.7%	15.4%
YTD 2014	2014 YTD	14	98	23	206	229	1,017	114	503	617	1,607	198	1,358	2,422	3,780
	2018 YTD	17	102	35	254	289	1,057	103	352	455	2,360	514	1,465	3,329	4,794
	% Change	21.4%	4.1%	52.2%	23.3%	26.2%	3.9%	-9.6%	-30.0%	-26.3%	46.9%	159.6%	7.9%	37.4%	26.8%
YTD 2013	2013 YTD	10	60	33	224	257	837	105	670	775	1,754	152	1,164	2,681	3,845
	2018 YTD	17	102	35	254	289	1,057	103	352	455	2,360	514	1,465	3,329	4,794
	% Change	70.0%	70.0%	6.1%	13.4%	12.5%	26.3%	-1.9%	-47.5%	-41.3%	34.5%	238.2%	25.9%	24.2%	24.7%

Information summarized for CompStat week ending 12/29/2018.

Sourced from MNPD ARMS on 1/2/2019 8:34:17 AM. The figures above were sourced from incident reports using Uniform Crime Reporting definitions and reporting guidelines, based on the date when the crime was reported. This report is intended to be a management and planning tool and does not reflect the official UCR counts for the department. Incidents where a location is unknown or unspecified are included in the countywide totals.

North Precinct Efficiency Report Summary

METROPOLITAN POLICE DEPARTMENT
of Nashville and Davidson County

Two Week, Eight Week, Sixteen Week, YTD, and 24 Month Analyses

Aggregated by component of arresting officer / officer making stop.

		Adults Only				Adults and Juveniles						
		Felony Arrests	Misdemeanor Arrests	Citation Arrests	Total Arrests	Part I Arrests	Weapons Law Violation Arrests	Drug-Related Arrests	DUI Arrests	Warrant Service Attempts	Warrants Served	Vehicle Stops
Two Week	Prior Week	5	20	16	41	5	0	8	1	42	21	86
	Last Week	7	16	15	38	8	1	5	1	12	18	66
	% Change	40.0%	-20.0%	-6.3%	-7.3%	60.0%	-	-37.5%	0.0%	-71.4%	-14.3%	-23.3%
Eight Week	Prior 4 Weeks	47	96	79	222	53	2	31	3	173	150	541
	Last 4 Weeks	42	96	75	213	38	7	43	4	123	99	321
	% Change	-10.6%	0.0%	-5.1%	-4.1%	-28.3%	250.0%	38.7%	33.3%	-28.9%	-34.0%	-40.7%
Sixteen Week	Prior 8 Weeks	122	239	263	624	101	16	120	6	485	316	1,780
	Last 8 Weeks	89	192	154	435	91	9	74	7	296	249	862
	% Change	-27.0%	-19.7%	-41.4%	-30.3%	-9.9%	-43.8%	-38.3%	16.7%	-39.0%	-21.2%	-51.6%
YTD	2017 YTD	1,111	2,206	3,292	6,609	915	142	1,479	57	5,410	3,093	14,548
	2018 YTD	904	1,859	2,275	5,038	818	115	941	47	4,096	2,465	13,784
	% Change	-18.6%	-15.7%	-30.9%	-23.8%	-10.6%	-19.0%	-36.4%	-17.5%	-24.3%	-20.3%	-5.3%
Rolling 24 Month	Prior 52 Weeks	1,112	2,207	3,294	6,613	916	142	1,480	57	5,416	3,097	14,566
	Last 52 Weeks	905	1,862	2,275	5,042	820	115	941	47	4,101	2,469	13,793
	% Change	-18.6%	-15.6%	-30.9%	-23.8%	-10.5%	-19.0%	-36.4%	-17.5%	-24.3%	-20.3%	-5.3%
YTD 2016	2016 YTD	1,256	2,600	4,003	7,859	951	143	1,663	105	6,805	2,955	24,024
	2018 YTD	904	1,859	2,275	5,038	818	115	941	47	4,096	2,465	13,784
	% Change	-28.0%	-28.5%	-43.2%	-35.9%	-14.0%	-19.6%	-43.4%	-55.2%	-39.8%	-16.6%	-42.6%
YTD 2015	2015 YTD	1,163	2,254	3,226	6,643	804	124	1,388	91	7,688	2,530	25,832
	2018 YTD	904	1,859	2,275	5,038	818	115	941	47	4,096	2,465	13,784
	% Change	-22.3%	-17.5%	-29.5%	-24.2%	1.7%	-7.3%	-32.2%	-48.4%	-46.7%	-2.6%	-46.6%
YTD 2014	2014 YTD	1,281	2,315	4,607	8,203	733	135	1,455	73	8,080	2,720	35,136
	2018 YTD	904	1,859	2,275	5,038	818	115	941	47	4,096	2,465	13,784
	% Change	-29.4%	-19.7%	-50.6%	-38.6%	11.6%	-14.8%	-35.3%	-35.6%	-49.3%	-9.4%	-60.8%
YTD 2013	2013 YTD	1,248	2,233	5,809	9,290	733	108	1,730	94	6,700	2,669	43,695
	2018 YTD	904	1,859	2,275	5,038	818	115	941	47	4,096	2,465	13,784
	% Change	-27.6%	-16.7%	-60.8%	-45.8%	11.6%	6.5%	-45.6%	-50.0%	-38.9%	-7.6%	-68.5%

Information summarized for CompStat week ending 12/29/2018.

Sourced from MNPD ARMS on 1/2/2019 8:34:17 AM. Arrest summaries are not a count of arrest charges. 1 arrest = 1 body. Warrant Service summary considers 1 count for each service attempt and 1 count for each outstanding warrant served. Vehicle Stop summary sources MNPD's Vehicle Stop (Form 252) Database. Vehicle stop totals count all reports electronically entered via AFR. Hardcopy reports not entered into ARMS will affect accuracy of totals.

Madison Precinct Incident Report Summary

METROPOLITAN POLICE DEPARTMENT
of Nashville and Davidson County

Two Week, Eight Week, Sixteen Week, YTD, and 24 Month Analyses

Aggregated by precinct (incident location). Based on date when each incident was reported.

		Homicide	Rape	Commercial Robbery	Street Robbery	Total Robbery	Aggravated Assault	Commercial Burglary	Residential Burglary	Total Burglary	Larceny	Auto Theft	Violent Offenses	Property Offenses	Part I Offenses
Two Week	Prior Week	1	2	0	5	5	11	2	5	7	36	14	19	57	76
	Last Week	0	0	2	5	7	5	2	4	6	28	3	12	37	49
	% Change	-100.0%	-100.0%	-	0.0%	40.0%	-54.5%	0.0%	-20.0%	-14.3%	-22.2%	-78.6%	-36.8%	-35.1%	-35.5%
Eight Week	Prior 4 Weeks	0	2	2	14	16	29	7	28	35	148	28	47	211	258
	Last 4 Weeks	2	4	5	16	21	33	7	21	28	137	30	60	195	255
	% Change	-	100.0%	150.0%	14.3%	31.3%	13.8%	0.0%	-25.0%	-20.0%	-7.4%	7.1%	27.7%	-7.6%	-1.2%
Sixteen Week	Prior 8 Weeks	0	6	3	20	23	72	20	38	58	334	40	101	432	533
	Last 8 Weeks	2	6	7	30	37	62	14	49	63	285	58	107	406	513
	% Change	-	0.0%	133.3%	50.0%	60.9%	-13.9%	-30.0%	28.9%	8.6%	-14.7%	45.0%	5.9%	-6.0%	-3.8%
YTD 2017	2017 YTD	8	55	45	167	212	556	98	304	402	2,417	233	831	3,052	3,883
	2018 YTD	9	45	30	147	177	594	91	258	349	2,244	293	825	2,886	3,711
	% Change	12.5%	-18.2%	-33.3%	-12.0%	-16.5%	6.8%	-7.1%	-15.1%	-13.2%	-7.2%	25.8%	-0.7%	-5.4%	-4.4%
Rolling 24 Month	Prior 52 Weeks	8	55	45	167	212	558	98	305	403	2,422	234	833	3,059	3,892
	Last 52 Weeks	10	46	30	147	177	596	91	258	349	2,247	293	829	2,889	3,718
	% Change	25.0%	-16.4%	-33.3%	-12.0%	-16.5%	6.8%	-7.1%	-15.4%	-13.4%	-7.2%	25.2%	-0.5%	-5.6%	-4.5%
YTD 2016	2016 YTD	7	64	38	152	190	573	70	440	510	2,205	169	834	2,884	3,718
	2018 YTD	9	45	30	147	177	594	91	258	349	2,244	293	825	2,886	3,711
	% Change	28.6%	-29.7%	-21.1%	-3.3%	-6.8%	3.7%	30.0%	-41.4%	-31.6%	1.8%	73.4%	-1.1%	0.1%	-0.2%
YTD 2015	2015 YTD	3	61	42	145	187	615	68	530	598	2,154	187	866	2,939	3,805
	2018 YTD	9	45	30	147	177	594	91	258	349	2,244	293	825	2,886	3,711
	% Change	200.0%	-26.2%	-28.6%	1.4%	-5.3%	-3.4%	33.8%	-51.3%	-41.6%	4.2%	56.7%	-4.7%	-1.8%	-2.5%
YTD 2014	2014 YTD	6	64	32	110	142	543	82	452	534	2,082	115	755	2,731	3,486
	2018 YTD	9	45	30	147	177	594	91	258	349	2,244	293	825	2,886	3,711
	% Change	50.0%	-29.7%	-6.3%	33.6%	24.6%	9.4%	11.0%	-42.9%	-34.6%	7.8%	154.8%	9.3%	5.7%	6.5%
YTD 2013	2013 YTD	4	48	22	128	150	501	78	499	577	1,889	117	703	2,583	3,286
	2018 YTD	9	45	30	147	177	594	91	258	349	2,244	293	825	2,886	3,711
	% Change	125.0%	-6.3%	36.4%	14.8%	18.0%	18.6%	16.7%	-48.3%	-39.5%	18.8%	150.4%	17.4%	11.7%	12.9%

Information summarized for CompStat week ending 12/29/2018.

Sourced from MNPD ARMS on 1/2/2019 8:34:17 AM. The figures above were sourced from incident reports using Uniform Crime Reporting definitions and reporting guidelines, based on the date when the crime was reported. This report is intended to be a management and planning tool and does not reflect the official UCR counts for the department. Incidents where a location is unknown or unspecified are included in the countywide totals.

Madison Precinct Efficiency Report Summary

METROPOLITAN POLICE DEPARTMENT
of Nashville and Davidson County

Two Week, Eight Week, Sixteen Week, YTD, and 24 Month Analyses

Aggregated by component of arresting officer / officer making stop.

		Adults Only				Adults and Juveniles						
		Felony Arrests	Misdemeanor Arrests	Citation Arrests	Total Arrests	Part I Arrests	Weapons Law Violation Arrests	Drug-Related Arrests	DUI Arrests	Warrant Service Attempts	Warrants Served	Vehicle Stops
Two Week	Prior Week	8	21	23	52	16	0	2	0	48	32	80
	Last Week	9	16	17	42	8	1	1	3	22	31	53
	% Change	12.5%	-23.8%	-26.1%	-19.2%	-50.0%	-	-50.0%	-	-54.2%	-3.1%	-33.8%
Eight Week	Prior 4 Weeks	34	120	146	300	56	3	21	12	301	144	598
	Last 4 Weeks	38	90	92	220	57	3	18	7	146	137	275
	% Change	11.8%	-25.0%	-37.0%	-26.7%	1.8%	0.0%	-14.3%	-41.7%	-51.5%	-4.9%	-54.0%
Sixteen Week	Prior 8 Weeks	115	258	468	841	148	11	81	20	630	349	2,034
	Last 8 Weeks	72	210	238	520	113	6	39	19	447	281	873
	% Change	-37.4%	-18.6%	-49.1%	-38.2%	-23.6%	-45.5%	-51.9%	-5.0%	-29.0%	-19.5%	-57.1%
YTD	2017 YTD	809	2,240	3,573	6,622	1,256	101	880	270	4,463	2,157	17,044
	2018 YTD	725	1,848	3,171	5,744	963	75	711	193	4,163	2,295	17,367
	% Change	-10.4%	-17.5%	-11.3%	-13.3%	-23.3%	-25.7%	-19.2%	-28.5%	-6.7%	6.4%	1.9%
Rolling 24 Month	Prior 52 Weeks	810	2,241	3,577	6,628	1,258	101	881	270	4,472	2,164	17,064
	Last 52 Weeks	725	1,851	3,173	5,749	965	75	711	193	4,169	2,297	17,368
	% Change	-10.5%	-17.4%	-11.3%	-13.3%	-23.3%	-25.7%	-19.3%	-28.5%	-6.8%	6.1%	1.8%
YTD 2016	2016 YTD	804	2,126	3,808	6,738	1,148	70	822	176	4,958	2,139	19,214
	2018 YTD	725	1,848	3,171	5,744	963	75	711	193	4,163	2,295	17,367
	% Change	-9.8%	-13.1%	-16.7%	-14.8%	-16.1%	7.1%	-13.5%	9.7%	-16.0%	7.3%	-9.6%
YTD 2015	2015 YTD	875	2,077	4,408	7,360	1,305	70	999	195	6,200	2,228	24,405
	2018 YTD	725	1,848	3,171	5,744	963	75	711	193	4,163	2,295	17,367
	% Change	-17.1%	-11.0%	-28.1%	-22.0%	-26.2%	7.1%	-28.8%	-1.0%	-32.9%	3.0%	-28.8%
YTD 2014	2014 YTD	850	2,229	4,843	7,922	1,165	92	1,331	191	4,869	2,186	28,968
	2018 YTD	725	1,848	3,171	5,744	963	75	711	193	4,163	2,295	17,367
	% Change	-14.7%	-17.1%	-34.5%	-27.5%	-17.3%	-18.5%	-46.6%	1.0%	-14.5%	5.0%	-40.0%
YTD 2013	2013 YTD	873	1,882	4,749	7,504	1,084	78	1,471	109	6,674	2,116	27,197
	2018 YTD	725	1,848	3,171	5,744	963	75	711	193	4,163	2,295	17,367
	% Change	-17.0%	-1.8%	-33.2%	-23.5%	-11.2%	-3.8%	-51.7%	77.1%	-37.6%	8.5%	-36.1%

Information summarized for CompStat week ending 12/29/2018.

Sourced from MNPD ARMS on 1/2/2019 8:34:17 AM. Arrest summaries are not a count of arrest charges. 1 arrest = 1 body. Warrant Service summary considers 1 count for each service attempt and 1 count for each outstanding warrant served. Vehicle Stop summary sources MNPD's Vehicle Stop (Form 252) Database. Vehicle stop totals count all reports electronically entered via AFR. Hardcopy reports not entered into ARMS will affect accuracy of totals.

Midtown Hills Precinct Incident Report Summary

METROPOLITAN POLICE DEPARTMENT
of Nashville and Davidson County

Two Week, Eight Week, Sixteen Week, YTD, and 24 Month Analyses

Aggregated by precinct (incident location). Based on date when each incident was reported.

		Homicide	Rape	Commercial Robbery	Street Robbery	Total Robbery	Aggravated Assault	Commercial Burglary	Residential Burglary	Total Burglary	Larceny	Auto Theft	Violent Offenses	Property Offenses	Part I Offenses
Two Week	Prior Week	0	0	0	7	7	9	7	9	16	51	5	16	72	88
	Last Week	0	0	0	5	5	7	6	3	9	50	6	12	65	77
	% Change	-	-	-	-28.6%	-28.6%	-22.2%	-14.3%	-66.7%	-43.8%	-2.0%	20.0%	-25.0%	-9.7%	-12.5%
Eight Week	Prior 4 Weeks	1	4	6	20	26	35	16	24	40	231	46	66	317	383
	Last 4 Weeks	0	5	0	24	24	29	16	19	35	227	24	58	286	344
	% Change	-100.0%	25.0%	-100.0%	20.0%	-7.7%	-17.1%	0.0%	-20.8%	-12.5%	-1.7%	-47.8%	-12.1%	-9.8%	-10.2%
Sixteen Week	Prior 8 Weeks	0	15	12	50	62	87	33	52	85	523	58	164	666	830
	Last 8 Weeks	1	9	6	44	50	64	32	43	75	458	70	124	603	727
	% Change	-	-40.0%	-50.0%	-12.0%	-19.4%	-26.4%	-3.0%	-17.3%	-11.8%	-12.4%	20.7%	-24.4%	-9.5%	-12.4%
YTD 2017	2017 YTD	10	68	34	155	189	463	256	290	546	2,600	260	730	3,406	4,136
	2018 YTD	6	66	37	218	255	427	204	342	546	2,902	361	754	3,809	4,563
	% Change	-40.0%	-2.9%	8.8%	40.6%	34.9%	-7.8%	-20.3%	17.9%	0.0%	11.6%	38.8%	3.3%	11.8%	10.3%
Rolling 24 Month	Prior 52 Weeks	10	68	34	155	189	463	256	291	547	2,602	261	730	3,410	4,140
	Last 52 Weeks	6	66	37	218	255	428	204	342	546	2,906	362	755	3,814	4,569
	% Change	-40.0%	-2.9%	8.8%	40.6%	34.9%	-7.6%	-20.3%	17.5%	-0.2%	11.7%	38.7%	3.4%	11.8%	10.4%
YTD 2016	2016 YTD	2	59	45	128	173	390	176	378	554	2,298	156	624	3,008	3,632
	2018 YTD	6	66	37	218	255	427	204	342	546	2,902	361	754	3,809	4,563
	% Change	200.0%	11.9%	-17.8%	70.3%	47.4%	9.5%	15.9%	-9.5%	-1.4%	26.3%	131.4%	20.8%	26.6%	25.6%
YTD 2015	2015 YTD	4	59	25	127	152	404	155	419	574	2,370	134	619	3,078	3,697
	2018 YTD	6	66	37	218	255	427	204	342	546	2,902	361	754	3,809	4,563
	% Change	50.0%	11.9%	48.0%	71.7%	67.8%	5.7%	31.6%	-18.4%	-4.9%	22.4%	169.4%	21.8%	23.7%	23.4%
YTD 2014	2014 YTD	4	69	21	111	132	398	166	482	648	2,344	114	603	3,106	3,709
	2018 YTD	6	66	37	218	255	427	204	342	546	2,902	361	754	3,809	4,563
	% Change	50.0%	-4.3%	76.2%	96.4%	93.2%	7.3%	22.9%	-29.0%	-15.7%	23.8%	216.7%	25.0%	22.6%	23.0%
YTD 2013	2013 YTD	5	65	31	113	144	362	167	611	778	2,458	134	576	3,370	3,946
	2018 YTD	6	66	37	218	255	427	204	342	546	2,902	361	754	3,809	4,563
	% Change	20.0%	1.5%	19.4%	92.9%	77.1%	18.0%	22.2%	-44.0%	-29.8%	18.1%	169.4%	30.9%	13.0%	15.6%

Information summarized for CompStat week ending 12/29/2018.

Sourced from MNPD ARMS on 1/2/2019 8:34:17 AM. The figures above were sourced from incident reports using Uniform Crime Reporting definitions and reporting guidelines, based on the date when the crime was reported. This report is intended to be a management and planning tool and does not reflect the official UCR counts for the department. Incidents where a location is unknown or unspecified are included in the countywide totals.

Midtown Hills Precinct Efficiency Report Summary

METROPOLITAN POLICE DEPARTMENT
of Nashville and Davidson County

Two Week, Eight Week, Sixteen Week, YTD, and 24 Month Analyses

Aggregated by component of arresting officer / officer making stop.

		Adults Only				Adults and Juveniles						
		Felony Arrests	Misdemeanor Arrests	Citation Arrests	Total Arrests	Part I Arrests	Weapons Law Violation Arrests	Drug-Related Arrests	DUI Arrests	Warrant Service Attempts	Warrants Served	Vehicle Stops
Two Week	Prior Week	13	21	25	59	9	1	4	4	15	19	69
	Last Week	7	13	16	36	8	0	7	3	11	20	28
	% Change	-46.2%	-38.1%	-36.0%	-39.0%	-11.1%	-100.0%	75.0%	-25.0%	-26.7%	5.3%	-59.4%
Eight Week	Prior 4 Weeks	32	82	126	240	46	3	35	10	65	74	906
	Last 4 Weeks	30	87	88	205	34	1	27	13	72	88	322
	% Change	-6.3%	6.1%	-30.2%	-14.6%	-26.1%	-66.7%	-22.9%	30.0%	10.8%	18.9%	-64.5%
Sixteen Week	Prior 8 Weeks	67	223	430	720	120	14	117	21	245	194	2,318
	Last 8 Weeks	62	169	214	445	80	4	62	23	137	162	1,228
	% Change	-7.5%	-24.2%	-50.2%	-38.2%	-33.3%	-71.4%	-47.0%	9.5%	-44.1%	-16.5%	-47.0%
YTD	2017 YTD	714	2,105	3,927	6,746	722	132	1,535	176	2,982	1,834	28,018
	2018 YTD	539	1,633	3,188	5,360	659	65	1,050	151	2,275	1,513	23,034
	% Change	-24.5%	-22.4%	-18.8%	-20.5%	-8.7%	-50.8%	-31.6%	-14.2%	-23.7%	-17.5%	-17.8%
Rolling 24 Month	Prior 52 Weeks	716	2,111	3,929	6,756	725	132	1,535	177	2,995	1,835	28,032
	Last 52 Weeks	540	1,634	3,192	5,366	660	65	1,051	151	2,276	1,513	23,064
	% Change	-24.6%	-22.6%	-18.8%	-20.6%	-9.0%	-50.8%	-31.5%	-14.7%	-24.0%	-17.5%	-17.7%
YTD 2016	2016 YTD	614	1,777	3,895	6,286	592	67	1,375	158	2,609	1,481	32,494
	2018 YTD	539	1,633	3,188	5,360	659	65	1,050	151	2,275	1,513	23,034
	% Change	-12.2%	-8.1%	-18.2%	-14.7%	11.3%	-3.0%	-23.6%	-4.4%	-12.8%	2.2%	-29.1%
YTD 2015	2015 YTD	611	2,305	4,937	7,853	596	52	1,310	176	3,572	1,619	45,195
	2018 YTD	539	1,633	3,188	5,360	659	65	1,050	151	2,275	1,513	23,034
	% Change	-11.8%	-29.2%	-35.4%	-31.7%	10.6%	25.0%	-19.8%	-14.2%	-36.3%	-6.5%	-49.0%
YTD 2014	2014 YTD	277	884	1,761	2,922	214	15	484	82	1,718	623	19,730
	2018 YTD	539	1,633	3,188	5,360	659	65	1,050	151	2,275	1,513	23,034
	% Change	94.6%	84.7%	81.0%	83.4%	207.9%	333.3%	116.9%	84.1%	32.4%	142.9%	16.7%
YTD 2013	2013 YTD	0	0	0	0	0	0	0	0	0	0	0
	2018 YTD	539	1,633	3,188	5,360	659	65	1,050	151	2,275	1,513	23,034
	% Change	-	-	-	-	-	-	-	-	-	-	-

Information summarized for CompStat week ending 12/29/2018.

Sourced from MNPD ARMS on 1/2/2019 8:34:17 AM. Arrest summaries are not a count of arrest charges. 1 arrest = 1 body. Warrant Service summary considers 1 count for each service attempt and 1 count for each outstanding warrant served. Vehicle Stop summary sources MNPD's Vehicle Stop (Form 252) Database. Vehicle stop totals count all reports electronically entered via AFR. Hardcopy reports not entered into ARMS will affect accuracy of totals.

County UCR Incident Charts

Aggregated by precinct (incident location).

Summarized by CompStat week for past eight weeks.

METROPOLITAN POLICE DEPARTMENT

of Nashville and Davidson County

All Part 1 Incidents - 52wk Avg: 680

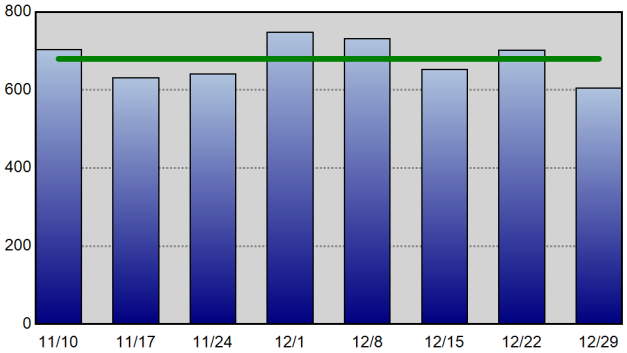

Violent Crime - 52wk Avg: 149

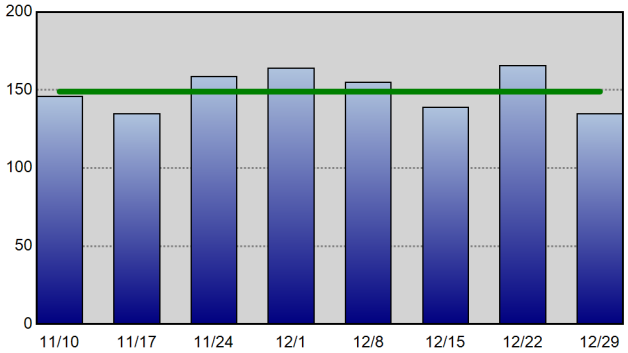

Property Crime - 52wk Avg: 531

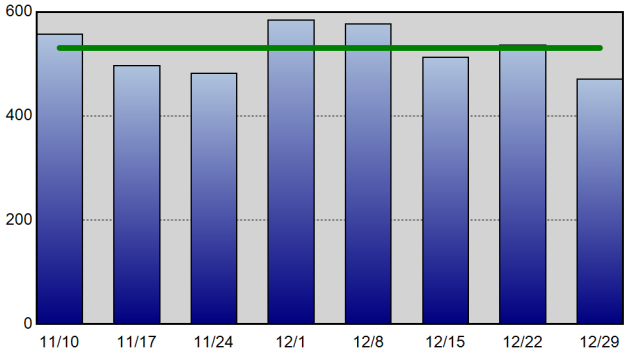

Robbery - 52wk Avg: 40

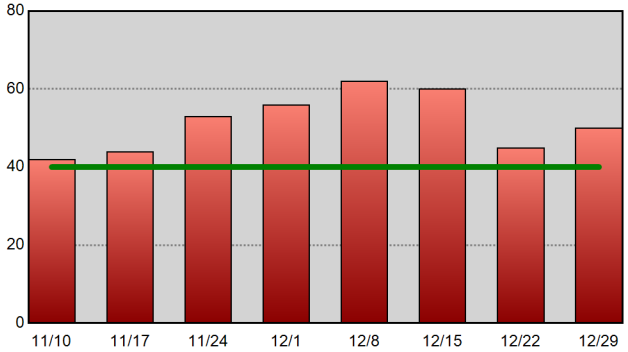

Commercial Burglary - 52wk Avg: 20

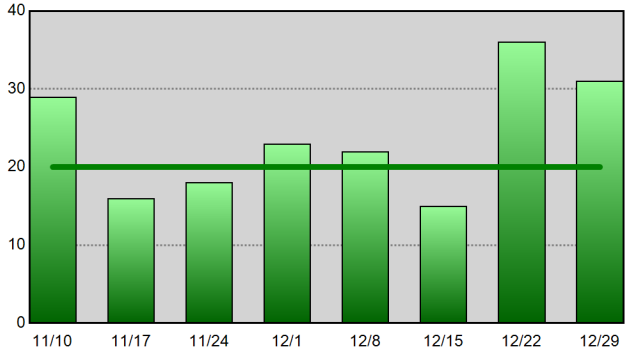

Residential Burglary - 52wk Avg: 48

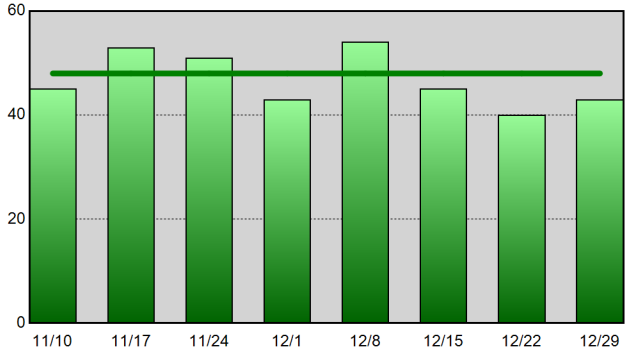

Aggravated Assault - 52wk Avg: 95

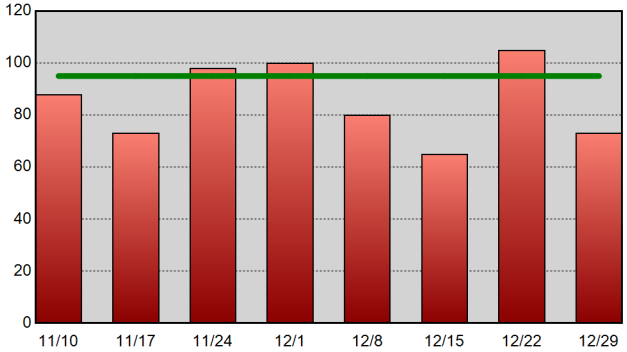

Theft From Vehicle - 52wk Avg: 135

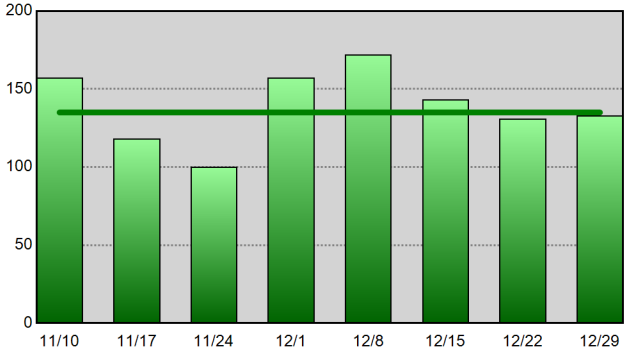

Vehicle Theft - 52wk Avg: 60

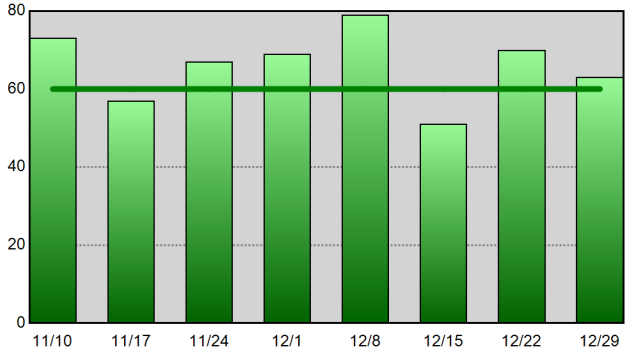

Information summarized for CompStat week ending 12-29-18.
The horizontal line on each chart represents the data set's 52-week weekly average.

Sourced from MNPD ARMS on 1/2/2019 8:34:17 AM. The figures above were sourced from incident reports using Uniform Crime Reporting definitions and reporting guidelines, based on the date when the crime was reported. This report is intended to be a management and planning tool and does not reflect the official UCR counts for the department. Incidents where a location is unknown or unspecified are included in the countywide totals.

West Precinct UCR Incident Charts

Aggregated by precinct (incident location).

Summarized by CompStat week for past eight weeks.

METROPOLITAN POLICE DEPARTMENT

of Nashville and Davidson County

All Part 1 Incidents - 52wk Avg: 73

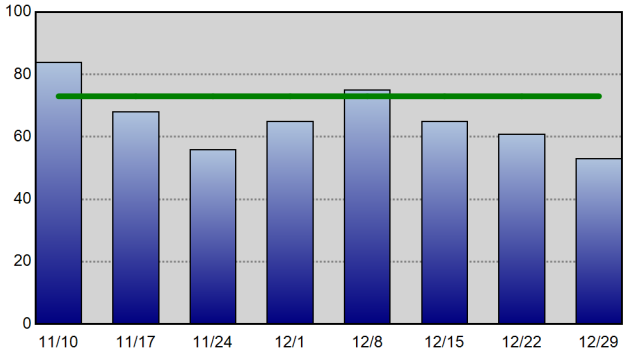

Violent Crime - 52wk Avg: 8

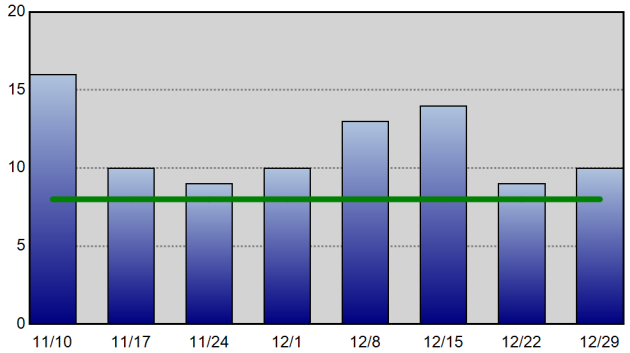

Property Crime - 52wk Avg: 64

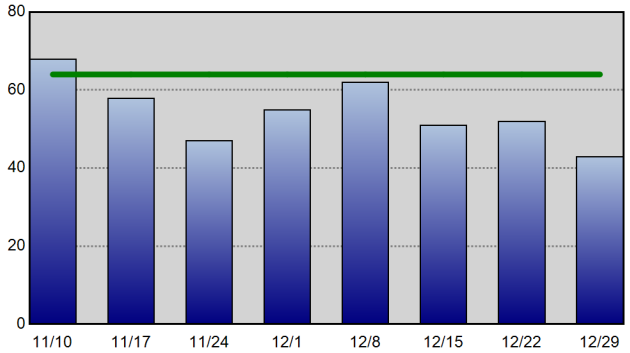

Robbery - 52wk Avg: 2

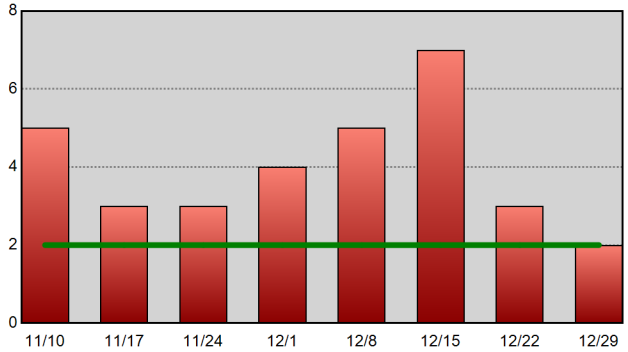

Commercial Burglary - 52wk Avg: 2

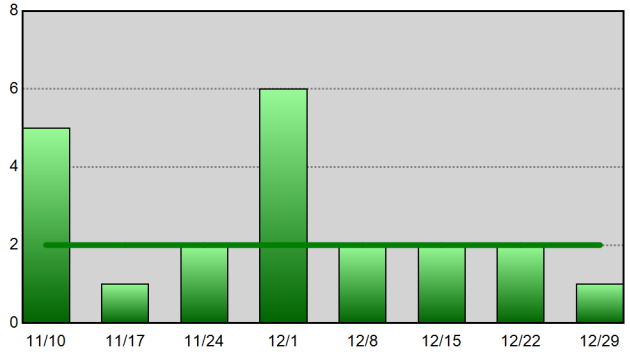

Residential Burglary - 52wk Avg: 5

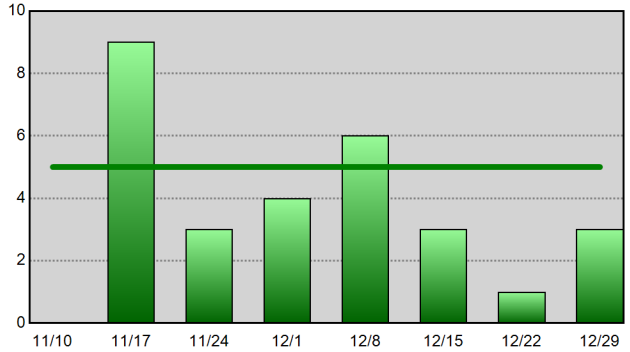

Aggravated Assault - 52wk Avg: 5

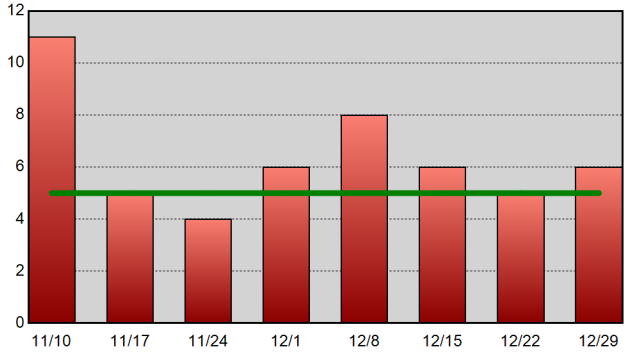

Theft From Vehicle - 52wk Avg: 17

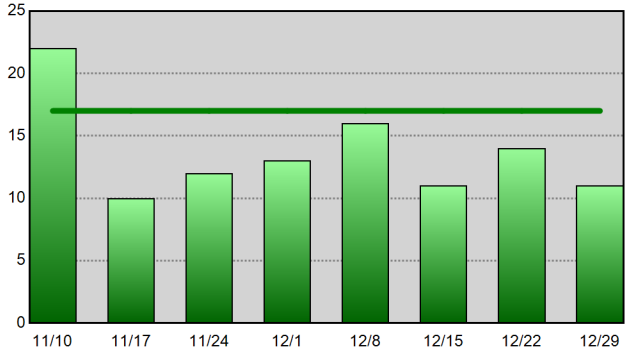

Vehicle Theft - 52wk Avg: 5

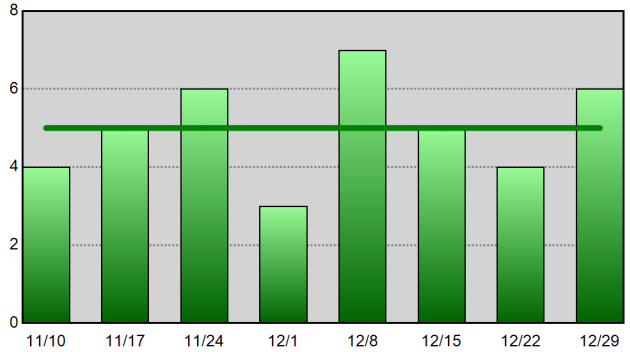

Information summarized for CompStat week ending 12-29-18.
The horizontal line on each chart represents the data set's 52-week weekly average.

Sourced from MNPD ARMS on 1/2/2019 8:34:19 AM. The figures above were sourced from incident reports using Uniform Crime Reporting definitions and reporting guidelines, based on the date when the crime was reported. This report is intended to be a management and planning tool and does not reflect the official UCR counts for the department. Incidents where a location is unknown or unspecified are included in the countywide totals.

East Precinct UCR Incident Charts

Aggregated by precinct (incident location).

Summarized by CompStat week for past eight weeks.

METROPOLITAN POLICE DEPARTMENT

of Nashville and Davidson County

All Part 1 Incidents - 52wk Avg: 76

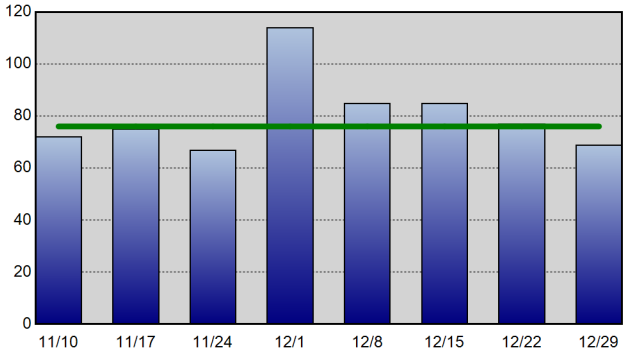

Violent Crime - 52wk Avg: 16

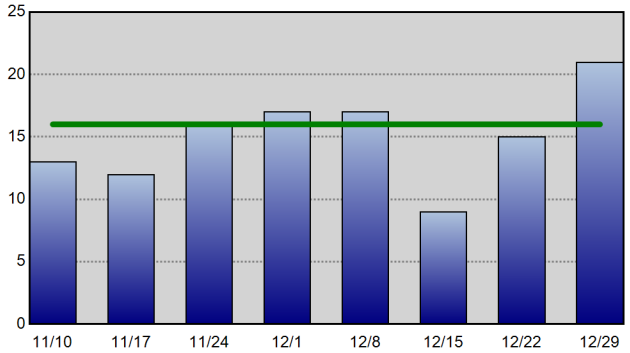

Property Crime - 52wk Avg: 60

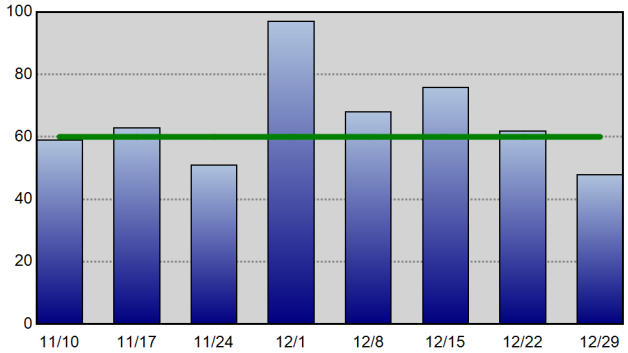

Robbery - 52wk Avg: 3

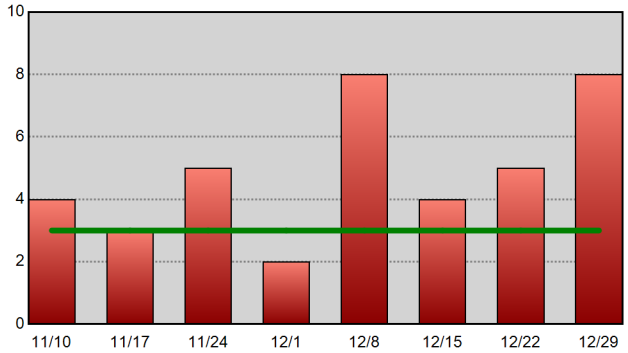

Commercial Burglary - 52wk Avg: 1

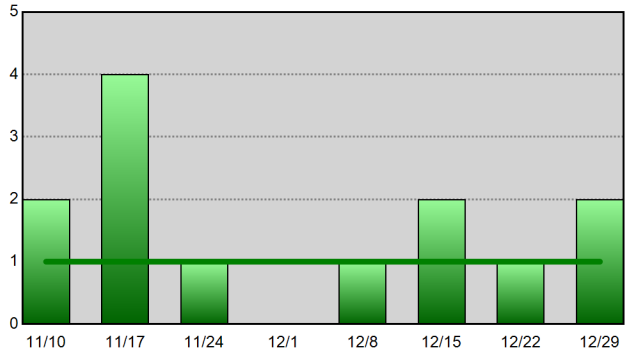

Residential Burglary - 52wk Avg: 6

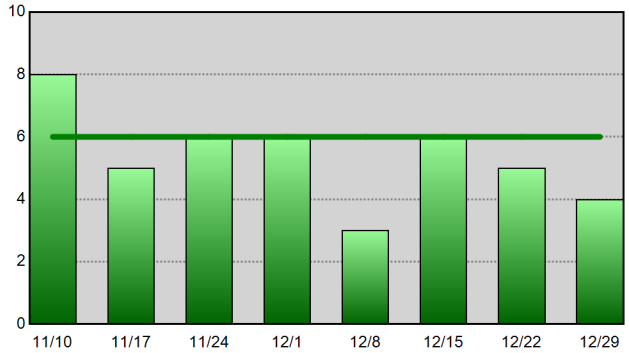

Aggravated Assault - 52wk Avg: 11

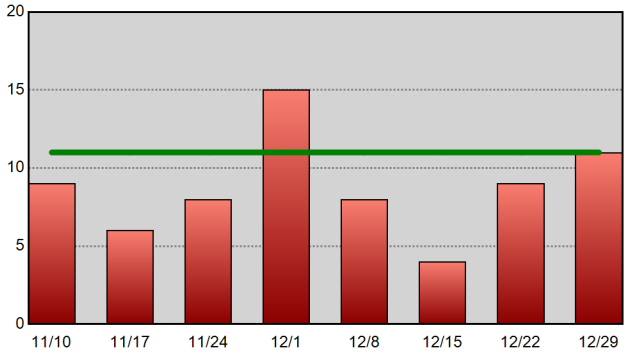

Theft From Vehicle - 52wk Avg: 20

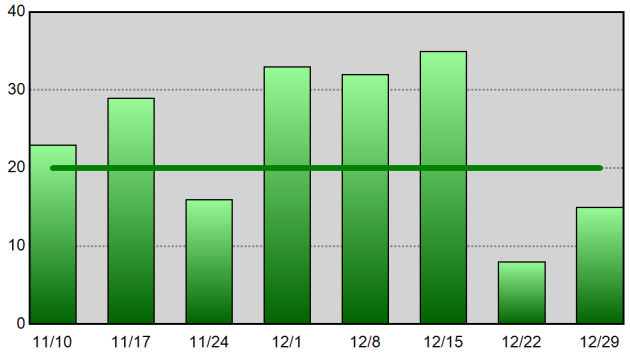

Vehicle Theft - 52wk Avg: 5

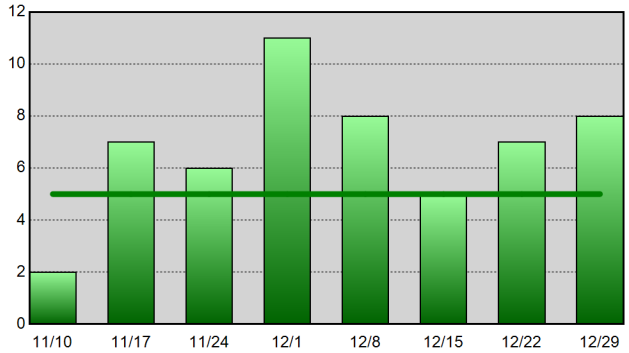

Information summarized for CompStat week ending 12-29-18.
The horizontal line on each chart represents the data set's 52-week weekly average.

Sourced from MNPD ARMS on 1/2/2019 8:34:21 AM. The figures above were sourced from incident reports using Uniform Crime Reporting definitions and reporting guidelines, based on the date when the crime was reported. This report is intended to be a management and planning tool and does not reflect the official UCR counts for the department. Incidents where a location is unknown or unspecified are included in the countywide totals.

South Precinct UCR Incident Charts

Aggregated by precinct (incident location).

Summarized by CompStat week for past eight weeks.

METROPOLITAN POLICE DEPARTMENT

of Nashville and Davidson County

All Part 1 Incidents - 52wk Avg: 121

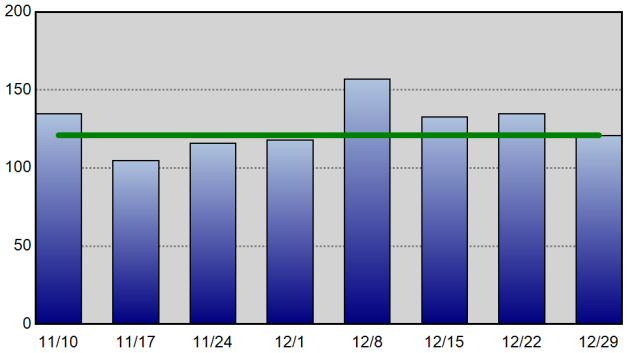

Violent Crime - 52wk Avg: 32

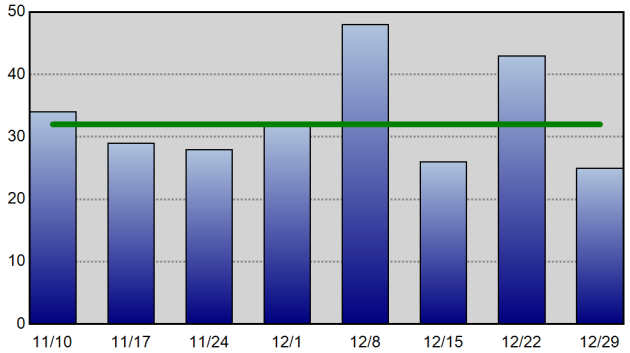

Property Crime - 52wk Avg: 89

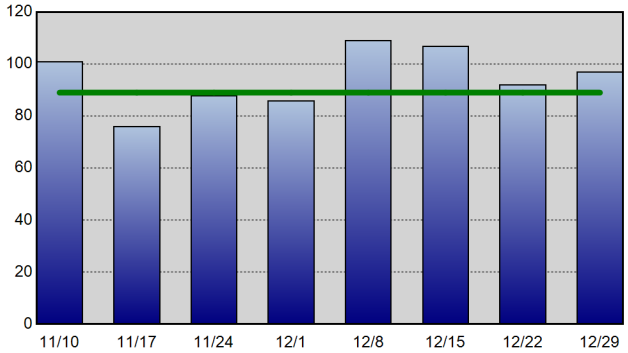

Robbery - 52wk Avg: 10

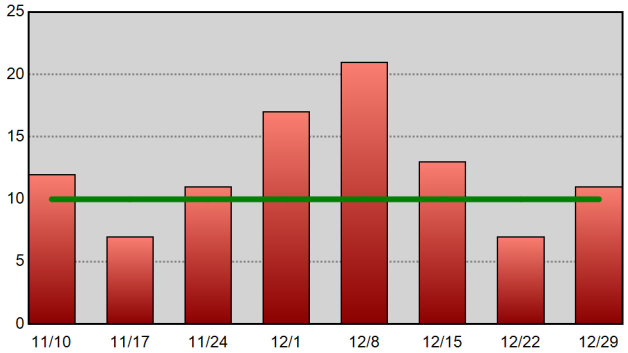

Commercial Burglary - 52wk Avg: 4

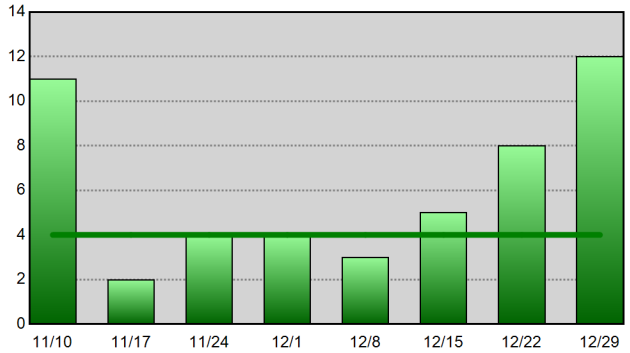

Residential Burglary - 52wk Avg: 9

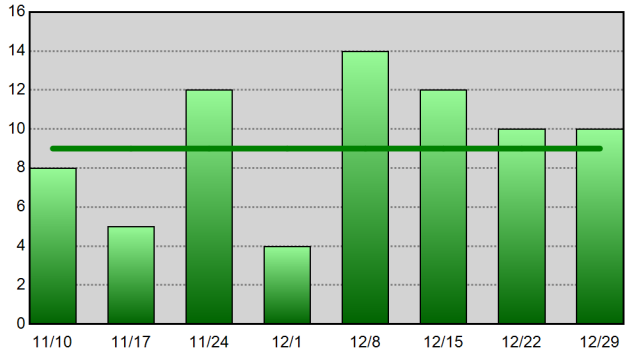

Aggravated Assault - 52wk Avg: 19

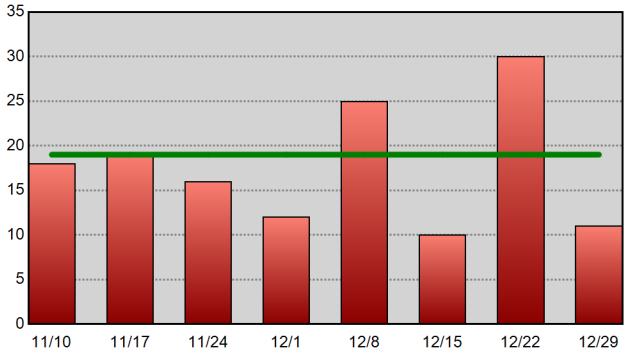

Theft From Vehicle - 52wk Avg: 22

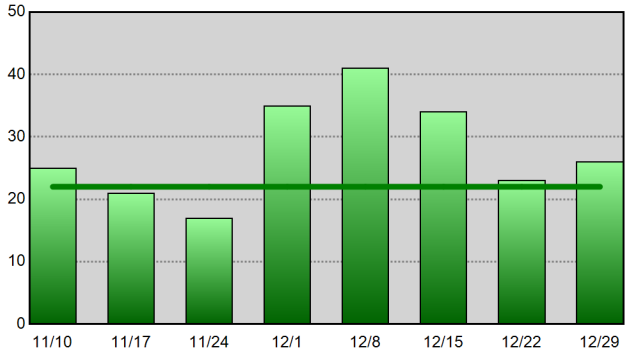

Vehicle Theft - 52wk Avg: 11

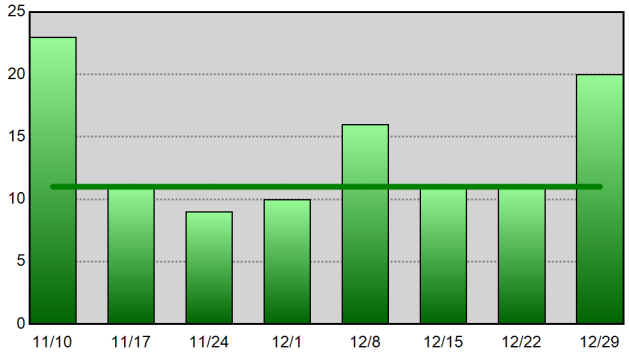

Information summarized for CompStat week ending 12-29-18.
The horizontal line on each chart represents the data set's 52-week weekly average.

Sourced from MNPD ARMS on 1/2/2019 8:34:22 AM. The figures above were sourced from incident reports using Uniform Crime Reporting definitions and reporting guidelines, based on the date when the crime was reported. This report is intended to be a management and planning tool and does not reflect the official UCR counts for the department. Incidents where a location is unknown or unspecified are included in the countywide totals.

Central Precinct UCR Incident Charts

METROPOLITAN POLICE DEPARTMENT
of Nashville and Davidson County

Aggregated by precinct (incident location).
Summarized by CompStat week for past eight weeks.

All Part 1 Incidents - 52wk Avg: 39

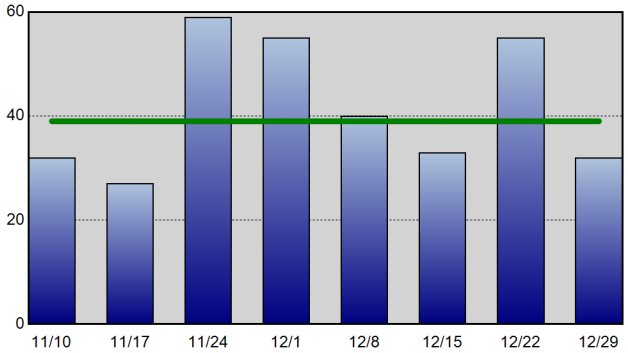

Violent Crime - 52wk Avg: 7

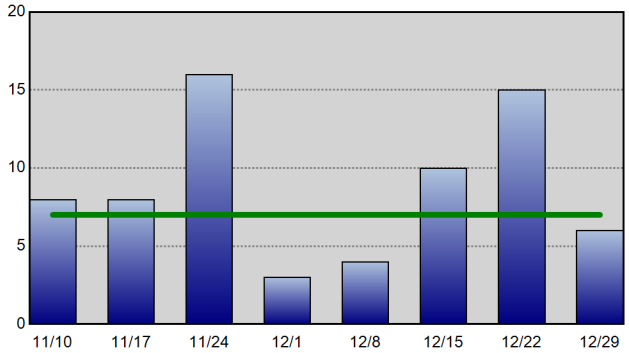

Property Crime - 52wk Avg: 32

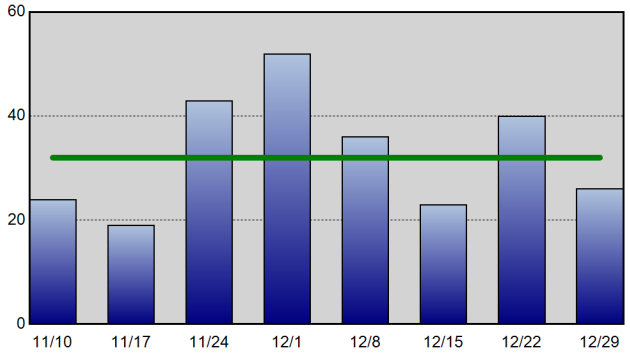

Robbery - 52wk Avg: 1

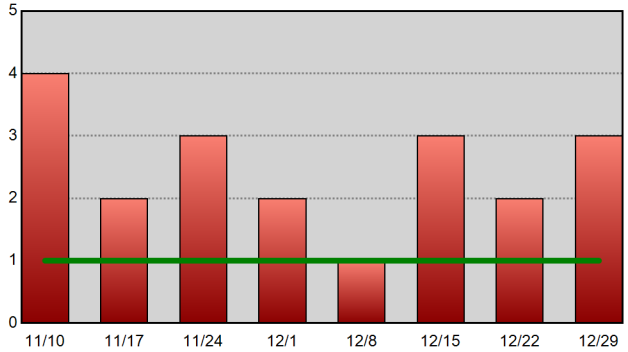

Commercial Burglary - 52wk Avg: 0

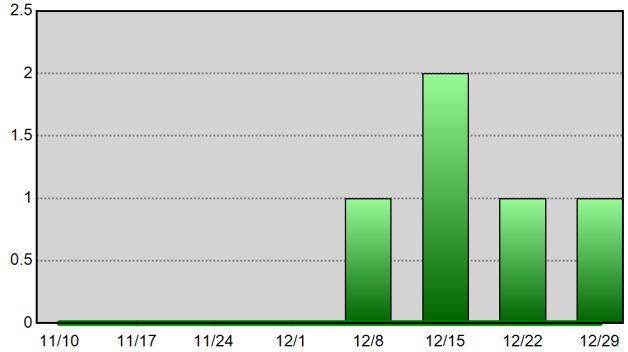

Residential Burglary - 52wk Avg: 0

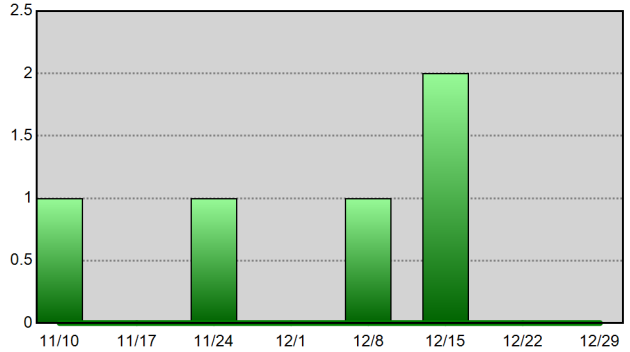

Aggravated Assault - 52wk Avg: 4

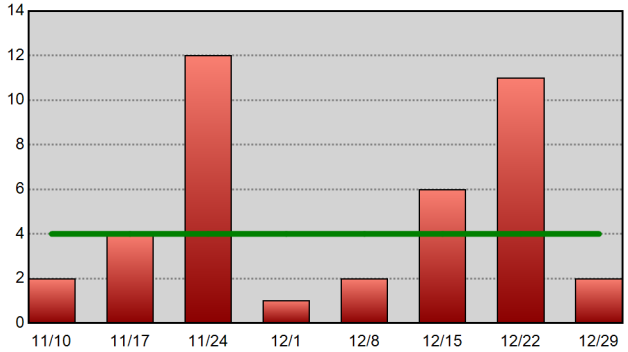

Theft From Vehicle - 52wk Avg: 9

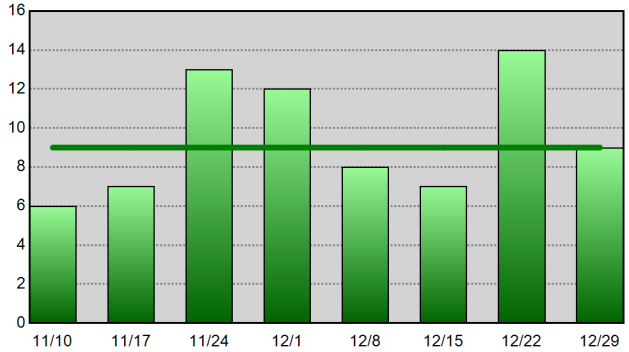

Vehicle Theft - 52wk Avg: 3

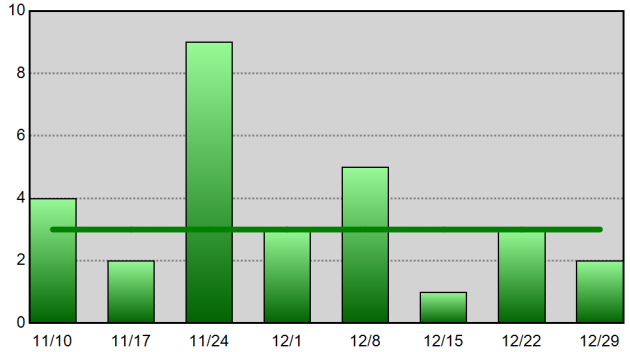

Information summarized for CompStat week ending 12-29-18.
The horizontal line on each chart represents the data set's 52-week weekly average.

Sourced from MNPD ARMS on 1/2/2019 8:34:24 AM. The figures above were sourced from incident reports using Uniform Crime Reporting definitions and reporting guidelines, based on the date when the crime was reported. This report is intended to be a management and planning tool and does not reflect the official UCR counts for the department. Incidents where a location is unknown or unspecified are included in the countywide totals.

Hermitage Precinct UCR Incident Charts

METROPOLITAN POLICE DEPARTMENT
of Nashville and Davidson County

Aggregated by precinct (incident location).
Summarized by CompStat week for past eight weeks.

All Part 1 Incidents - 52wk Avg: 117

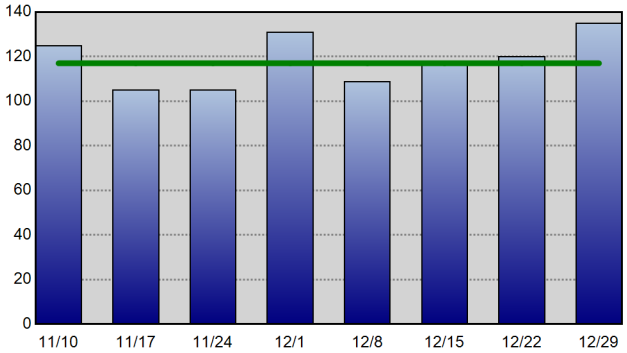

Violent Crime - 52wk Avg: 26

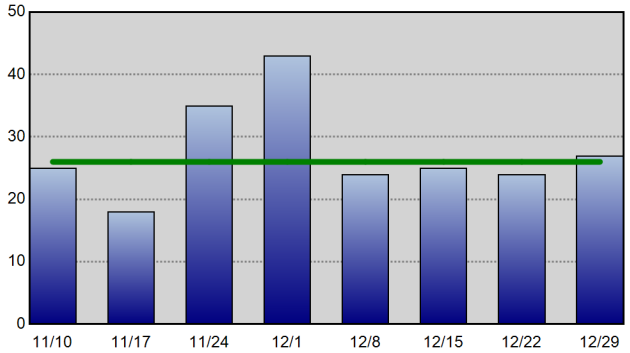

Property Crime - 52wk Avg: 91

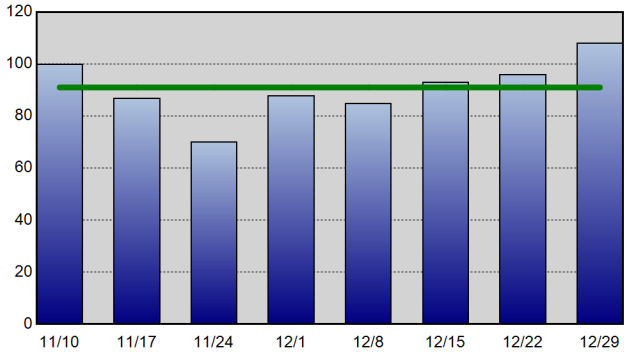

Robbery - 52wk Avg: 8

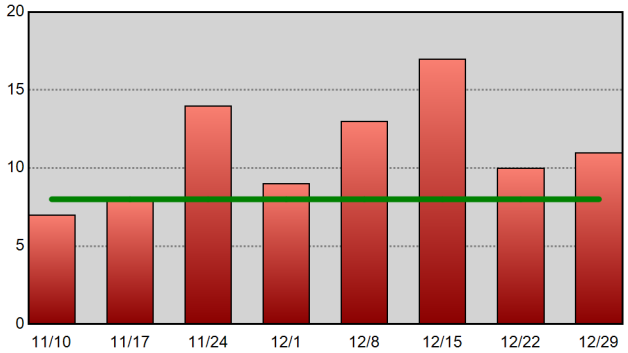

Commercial Burglary - 52wk Avg: 3

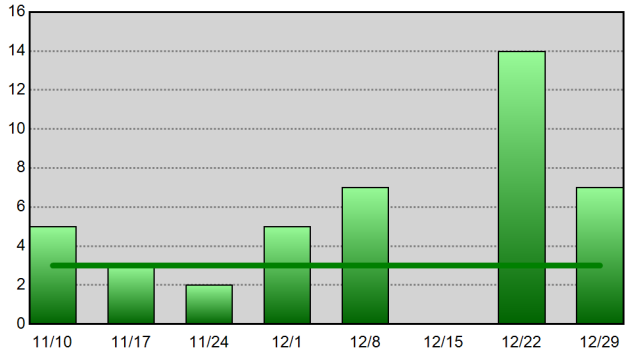

Residential Burglary - 52wk Avg: 8

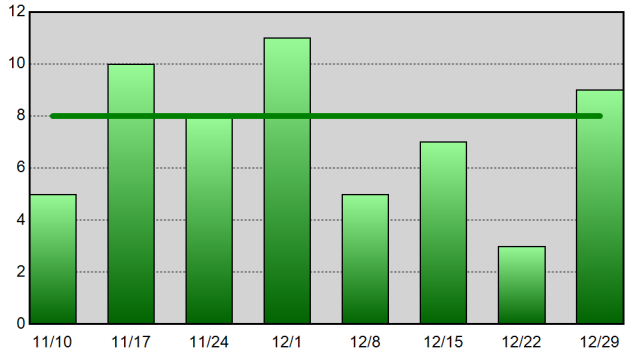

Aggravated Assault - 52wk Avg: 15

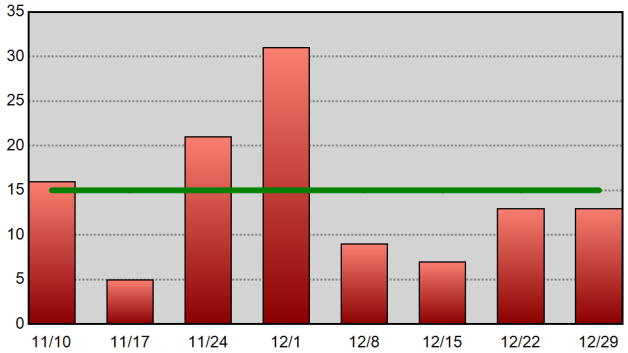

Theft From Vehicle - 52wk Avg: 20

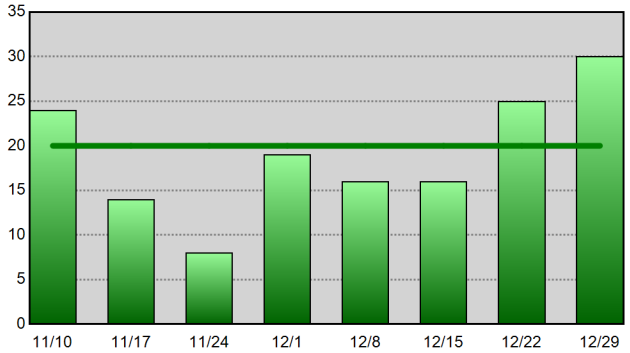

Vehicle Theft - 52wk Avg: 11

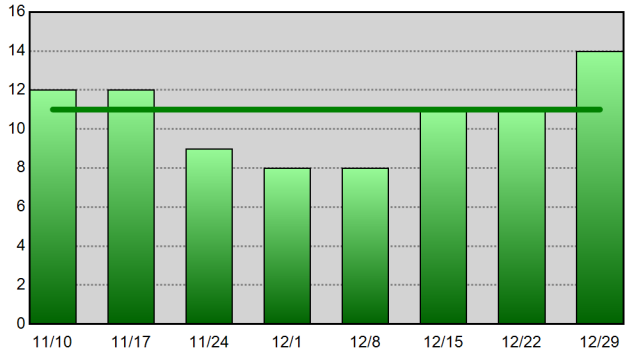

Information summarized for CompStat week ending 12-29-18.
The horizontal line on each chart represents the data set's 52-week weekly average.

Sourced from MNPD ARMS on 1/2/2019 8:34:26 AM. The figures above were sourced from incident reports using Uniform Crime Reporting definitions and reporting guidelines, based on the date when the crime was reported. This report is intended to be a management and planning tool and does not reflect the official UCR counts for the department. Incidents where a location is unknown or unspecified are included in the countywide totals.

North Precinct UCR Incident Charts

Aggregated by precinct (incident location).

Summarized by CompStat week for past eight weeks.

METROPOLITAN POLICE DEPARTMENT

of Nashville and Davidson County

All Part 1 Incidents - 52wk Avg: 92

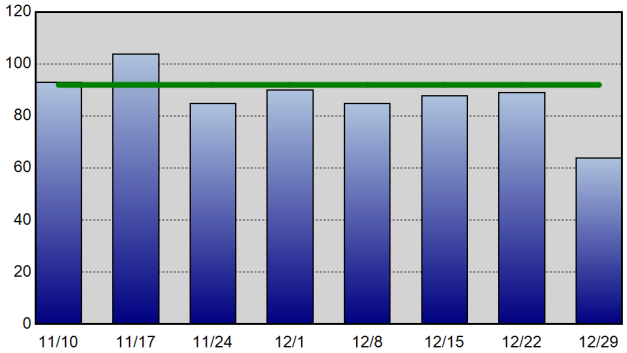

Violent Crime - 52wk Avg: 28

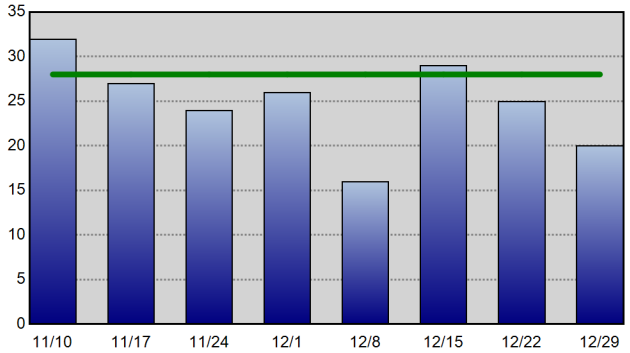

Property Crime - 52wk Avg: 64

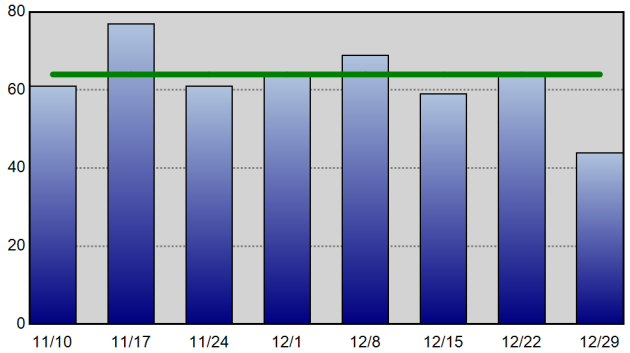

Robbery - 52wk Avg: 5

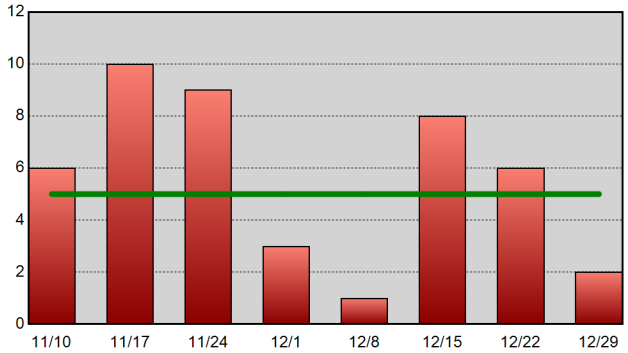

Commercial Burglary - 52wk Avg: 1

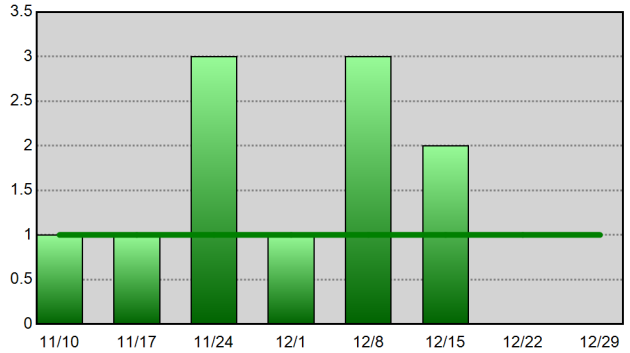

Residential Burglary - 52wk Avg: 6

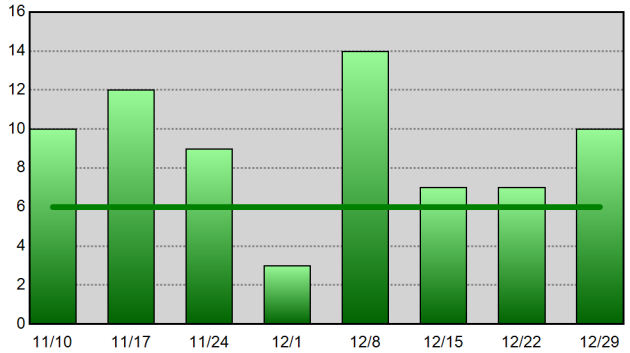

Aggravated Assault - 52wk Avg: 20

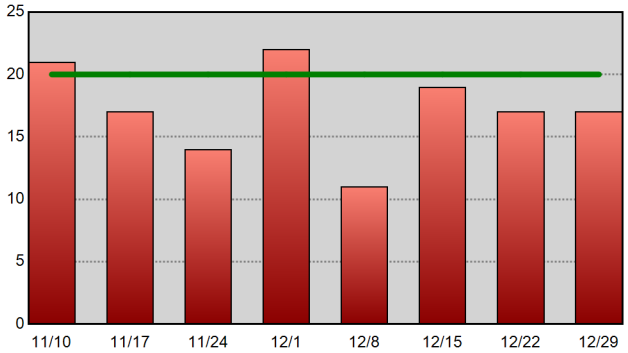

Theft From Vehicle - 52wk Avg: 14

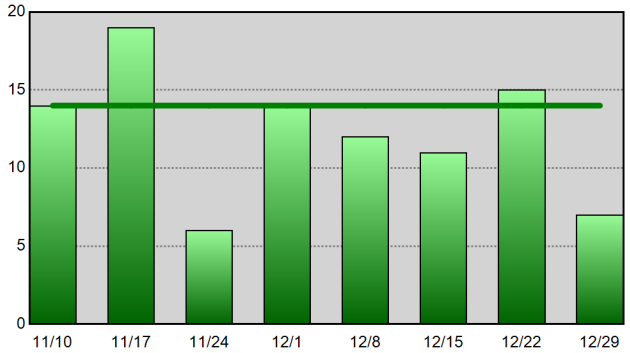

Vehicle Theft - 52wk Avg: 9

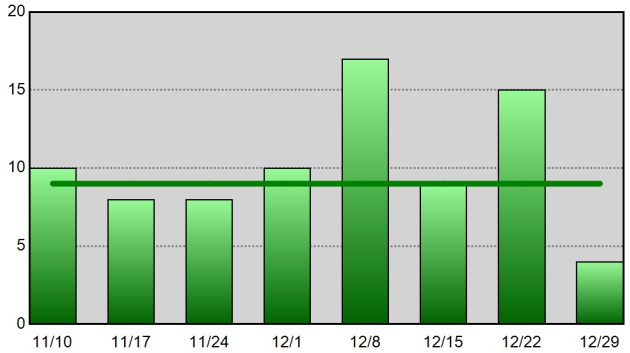

Information summarized for CompStat week ending 12-29-18.
The horizontal line on each chart represents the data set's 52-week weekly average.

Sourced from MNPD ARMS on 1/2/2019 8:34:27 AM. The figures above were sourced from incident reports using Uniform Crime Reporting definitions and reporting guidelines, based on the date when the crime was reported. This report is intended to be a management and planning tool and does not reflect the official UCR counts for the department. Incidents where a location is unknown or unspecified are included in the countywide totals.

Madison Precinct UCR Incident Charts

Aggregated by precinct (incident location).

Summarized by CompStat week for past eight weeks.

METROPOLITAN POLICE DEPARTMENT

of Nashville and Davidson County

All Part 1 Incidents - 52wk Avg: 71

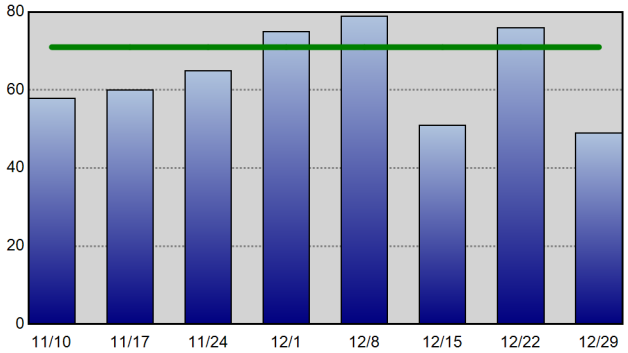

Violent Crime - 52wk Avg: 15

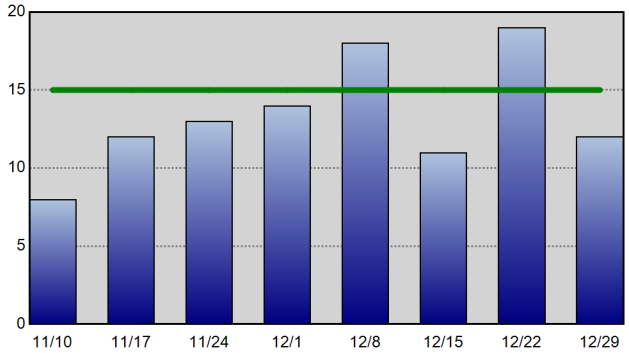

Property Crime - 52wk Avg: 55

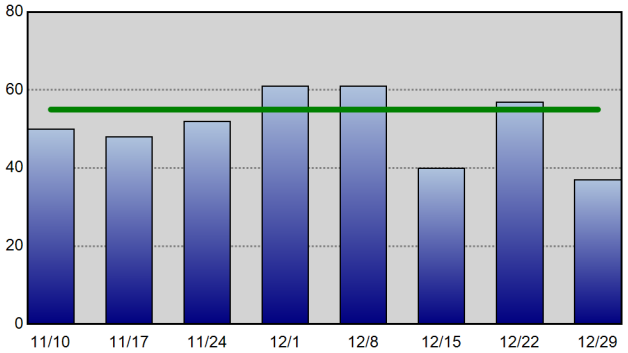

Robbery - 52wk Avg: 3

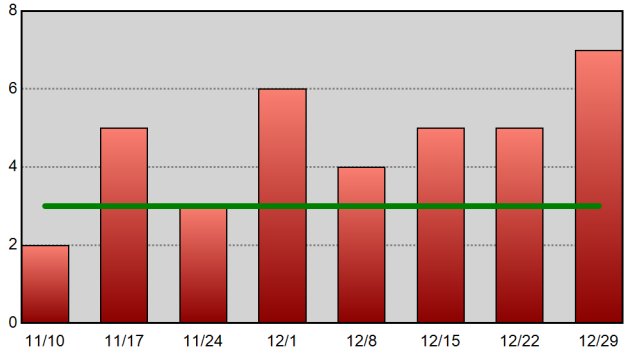

Commercial Burglary - 52wk Avg: 1

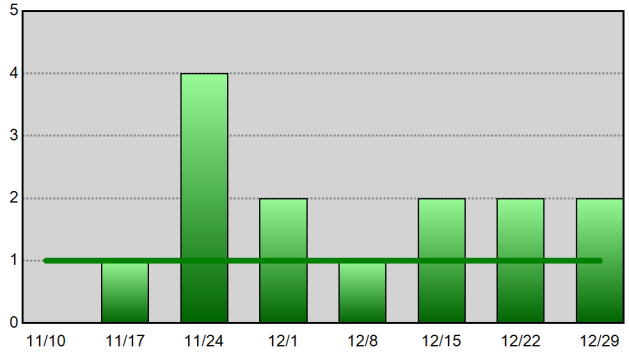

Residential Burglary - 52wk Avg: 4

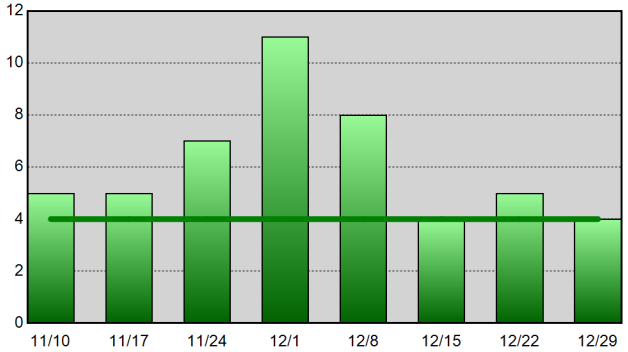

Aggravated Assault - 52wk Avg: 11

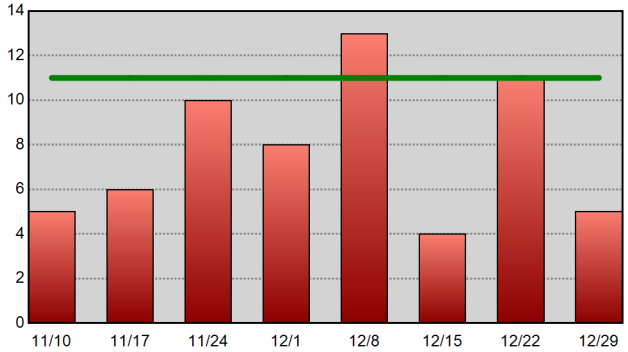

Theft From Vehicle - 52wk Avg: 9

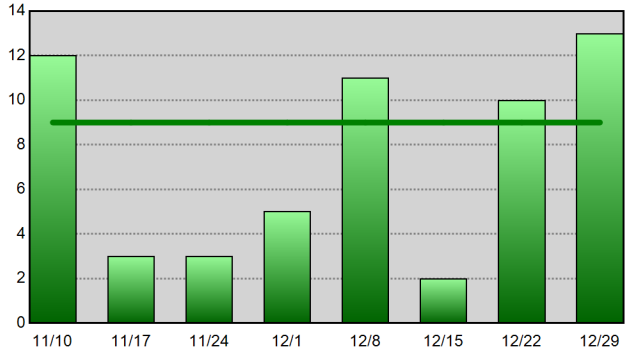

Vehicle Theft - 52wk Avg: 5

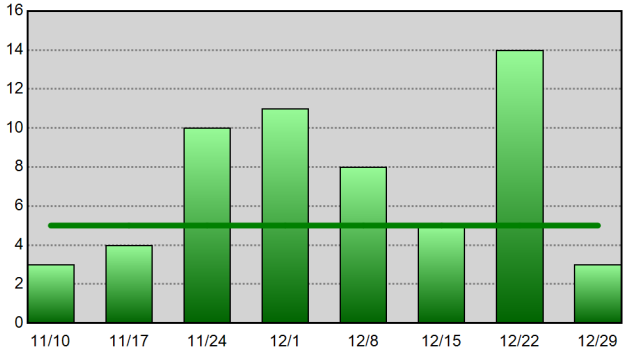

Information summarized for CompStat week ending 12-29-18.
The horizontal line on each chart represents the data set's 52-week weekly average.

Sourced from MNPD ARMS on 1/2/2019 8:34:28 AM. The figures above were sourced from incident reports using Uniform Crime Reporting definitions and reporting guidelines, based on the date when the crime was reported. This report is intended to be a management and planning tool and does not reflect the official UCR counts for the department. Incidents where a location is unknown or unspecified are included in the countywide totals.

Midtown Hills Precinct UCR Incident Charts

METROPOLITAN POLICE DEPARTMENT
of Nashville and Davidson County

Aggregated by precinct (incident location).
Summarized by CompStat week for past eight weeks.

All Part 1 Incidents - 52wk Avg: 87

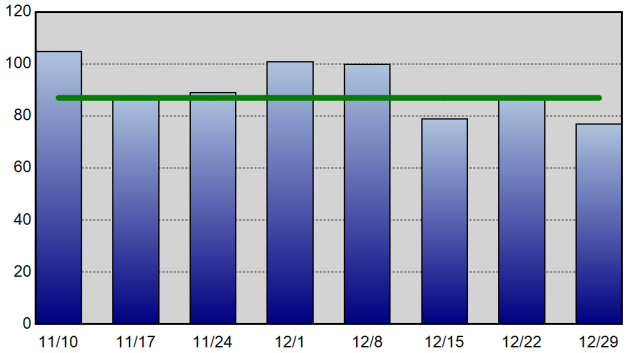

Violent Crime - 52wk Avg: 14

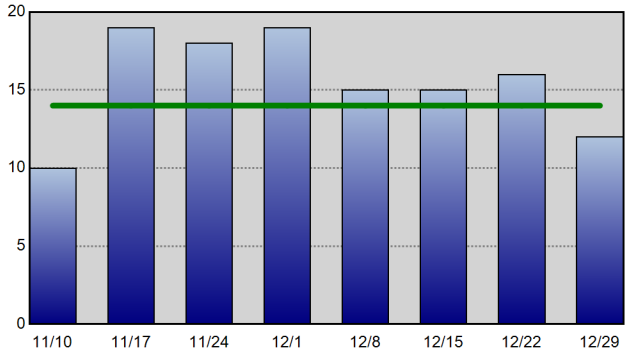

Property Crime - 52wk Avg: 73

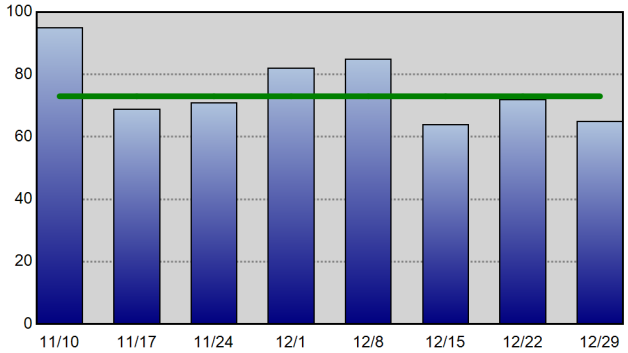

Robbery - 52wk Avg: 4

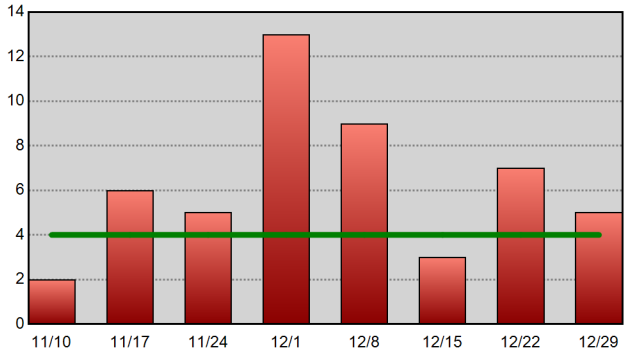

Commercial Burglary - 52wk Avg: 3

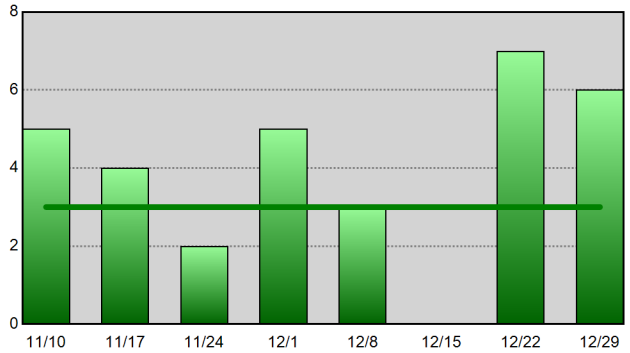

Residential Burglary - 52wk Avg: 6

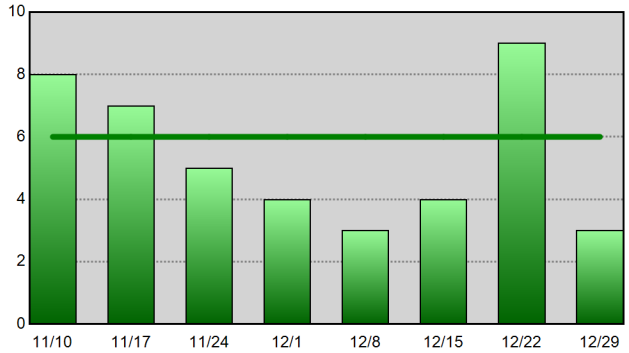

Aggravated Assault - 52wk Avg: 8

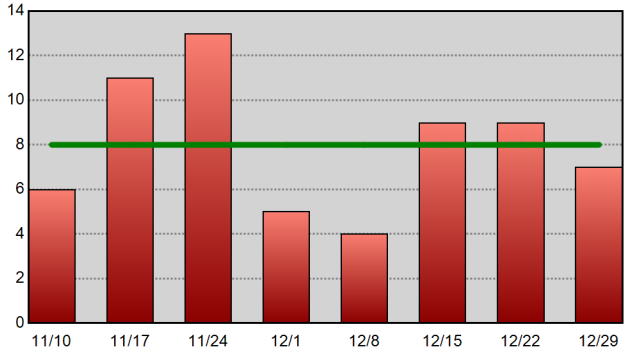

Theft From Vehicle - 52wk Avg: 22

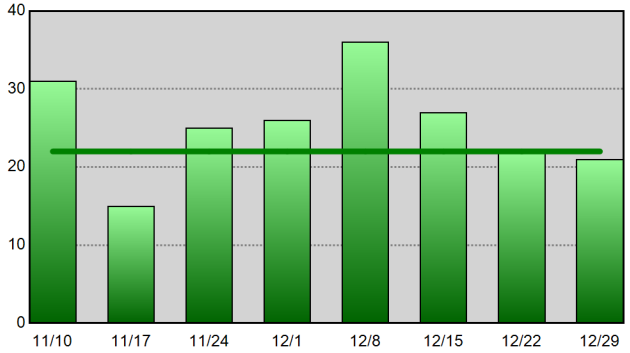

Vehicle Theft - 52wk Avg: 6

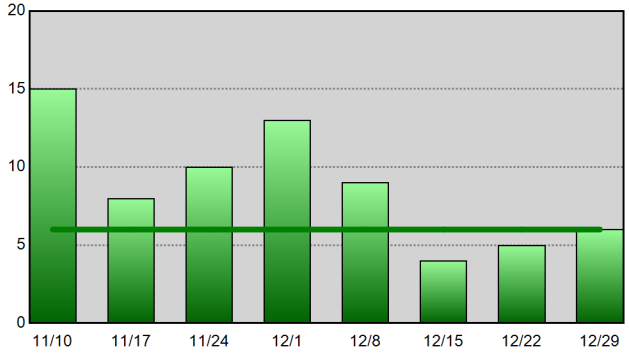

Information summarized for CompStat week ending 12-29-18.
The horizontal line on each chart represents the data set's 52-week weekly average.

Sourced from MNPD ARMS on 1/2/2019 8:34:29 AM. The figures above were sourced from incident reports using Uniform Crime Reporting definitions and reporting guidelines, based on the date when the crime was reported. This report is intended to be a management and planning tool and does not reflect the official UCR counts for the department. Incidents where a location is unknown or unspecified are included in the countywide totals.

UCR Incidents - Annual Totals

Based on date when each incident was reported.

METROPOLITAN POLICE DEPARTMENT

of Nashville and Davidson County

Year End Totals - All Part 1 Incidents (Prior 9 Year Annual Avg: 34,313)

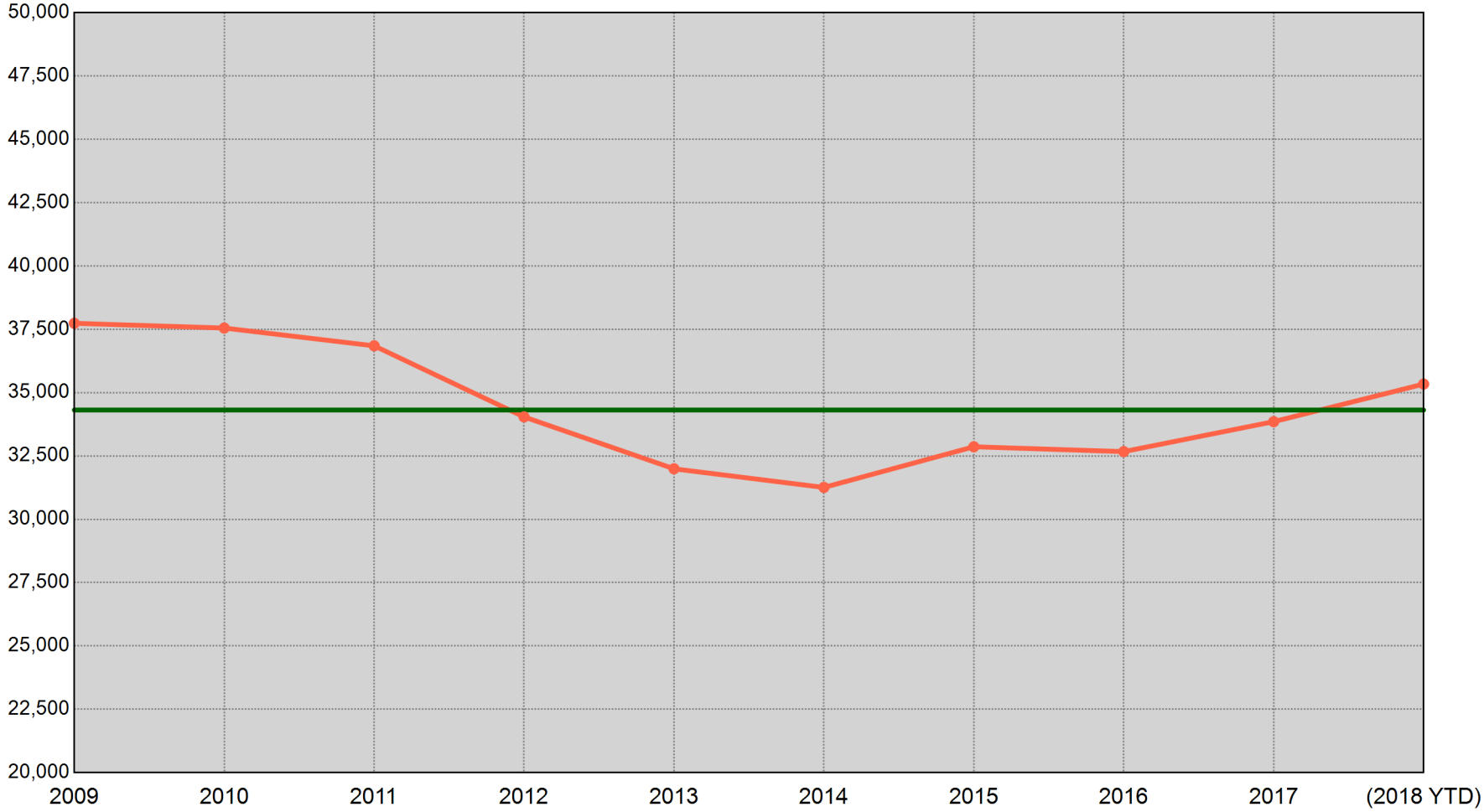

2009	2010	2011	2012	2013	2014	2015	2016	2017	(2018 YTD)
37,737 Incidents	37,550 Incidents	36,848 Incidents	34,042 Incidents	31,993 Incidents	31,257 Incidents	32,863 Incidents	32,671 Incidents	33,854 Incidents	35,338 Incidents

"(2018 YTD)" is a count of UCR incidents reported between 01/01/2018 and 12/29/2018. The green horizontal line represents the average of the nine prior annual totals.

Sourced from MNPD ARMS on 1/2/2019 8:34:30 AM. The figures above were sourced from incident reports using Uniform Crime Reporting definitions and reporting guidelines, based on the date when the crime was reported. This report is intended to be a management and planning tool and does not reflect the official UCR counts for the department. Incidents where a location is unknown or unspecified are included in the countywide totals.

UCR Incidents - YTD Comparisons: All Incidents

METROPOLITAN POLICE DEPARTMENT
of Nashville and Davidson County

Aggregated by precinct (incident location). Based on date when each incident was reported.

		2010 YTD to 2018 YTD	2011 YTD to 2018 YTD	2012 YTD to 2018 YTD	2013 YTD to 2018 YTD	2014 YTD to 2018 YTD	2015 YTD to 2018 YTD	2016 YTD to 2018 YTD	2017 YTD to 2018 YTD	8 YTD Avg to 2018 YTD	5 YTD Avg to 2018 YTD
West	Prior YTD	4,090	3,744	3,913	3,928	3,596	3,605	3,676	3,651	3,775	3,691
	YTD	3,799	3,799	3,799	3,799	3,799	3,799	3,799	3,799	3,799	3,799
	% Change	-7.1%	1.5%	-2.9%	-3.3%	5.6%	5.4%	3.3%	4.1%	0.6%	2.9%
East	Prior YTD	4,828	4,965	4,380	3,763	3,605	3,916	3,629	3,780	4,108	3,738
	YTD	3,998	3,998	3,998	3,998	3,998	3,998	3,998	3,998	3,998	3,998
	% Change	-17.2%	-19.5%	-8.7%	6.2%	10.9%	2.1%	10.2%	5.8%	-2.7%	7.0%
South	Prior YTD	6,802	6,841	5,814	5,837	5,719	6,199	6,244	6,035	6,186	6,006
	YTD	6,318	6,318	6,318	6,318	6,318	6,318	6,318	6,318	6,318	6,318
	% Change	-7.1%	-7.6%	8.7%	8.2%	10.5%	1.9%	1.2%	4.7%	2.1%	5.2%
Central	Prior YTD	1,525	1,758	1,652	1,347	1,390	1,471	1,618	1,746	1,563	1,514
	YTD	2,051	2,051	2,051	2,051	2,051	2,051	2,051	2,051	2,051	2,051
	% Change	34.5%	16.7%	24.2%	52.3%	47.6%	39.4%	26.8%	17.5%	31.2%	35.5%
Hermitage	Prior YTD	6,418	6,187	6,203	5,889	5,793	5,843	5,983	5,997	6,039	5,901
	YTD	6,094	6,094	6,094	6,094	6,094	6,094	6,094	6,094	6,094	6,094
	% Change	-5.0%	-1.5%	-1.8%	3.5%	5.2%	4.3%	1.9%	1.6%	0.9%	3.3%
North	Prior YTD	4,499	4,229	3,966	3,845	3,780	4,155	4,025	4,472	4,121	4,055
	YTD	4,794	4,794	4,794	4,794	4,794	4,794	4,794	4,794	4,794	4,794
	% Change	6.6%	13.4%	20.9%	24.7%	26.8%	15.4%	19.1%	7.2%	16.3%	18.2%
Madison	Prior YTD	4,267	4,178	3,878	3,286	3,486	3,805	3,718	3,883	3,812	3,635
	YTD	3,711	3,711	3,711	3,711	3,711	3,711	3,711	3,711	3,711	3,711
	% Change	-13.0%	-11.2%	-4.3%	12.9%	6.5%	-2.5%	-0.2%	-4.4%	-2.6%	2.1%
Midtown Hills	Prior YTD	4,838	4,781	4,099	3,946	3,709	3,697	3,632	4,136	4,104	3,824
	YTD	4,563	4,563	4,563	4,563	4,563	4,563	4,563	4,563	4,563	4,563
	% Change	-5.7%	-4.6%	11.3%	15.6%	23.0%	23.4%	25.6%	10.3%	11.2%	19.3%
Not Validated	Prior YTD	31	4	8	27	0	9	2	6	10	8
	YTD	10	10	10	10	10	10	10	10	10	10
	% Change	-67.7%	150.0%	25.0%	-63.0%	-	11.1%	400.0%	66.7%	0.0%	25.0%
County	Prior YTD	37,298	36,687	33,913	31,868	31,078	32,700	32,527	33,706	33,722	32,375
	YTD	35,338	35,338	35,338	35,338	35,338	35,338	35,338	35,338	35,338	35,338
	% Change	-5.3%	-3.7%	4.2%	10.9%	13.7%	8.1%	8.6%	4.8%	4.8%	9.2%

Information summarized for CompStat week ending 12/29/2018.

Sourced from MNPD ARMS on 1/2/2019 8:34:30 AM. The figures above were sourced from incident reports using Uniform Crime Reporting definitions and reporting guidelines, based on the date when the crime was reported. This report is intended to be a management and planning tool and does not reflect the official UCR counts for the department. Incidents where a location is unknown or unspecified are included in the countywide totals. 'Unknown' refers to records in which the address is listed as 'Unknown' on the incident report. 'Not Validated' refers to records that were entered in with an invalid addresses.

County UCR Incidents - YTD Comparison Charts

Aggregated by precinct (incident location). Based on date when each incident was reported.

METROPOLITAN POLICE DEPARTMENT
of Nashville and Davidson County

All Part 1 Incidents - Annual YTD Avg: 34,270 (Bar Chart)

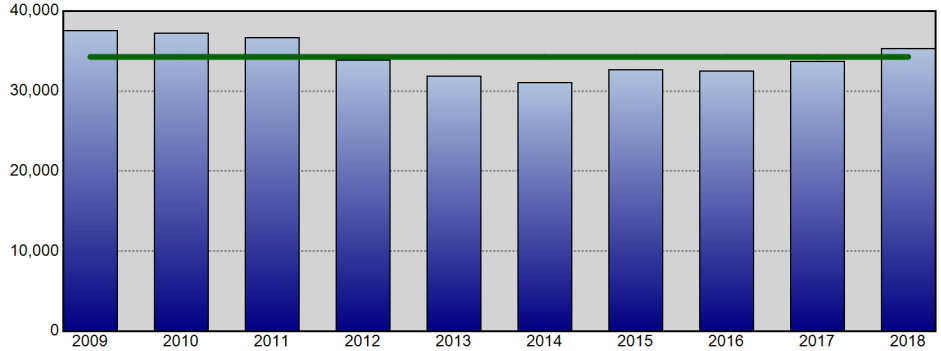

All Part 1 Incidents - Annual YTD Avg: 34,270 (Line Chart)

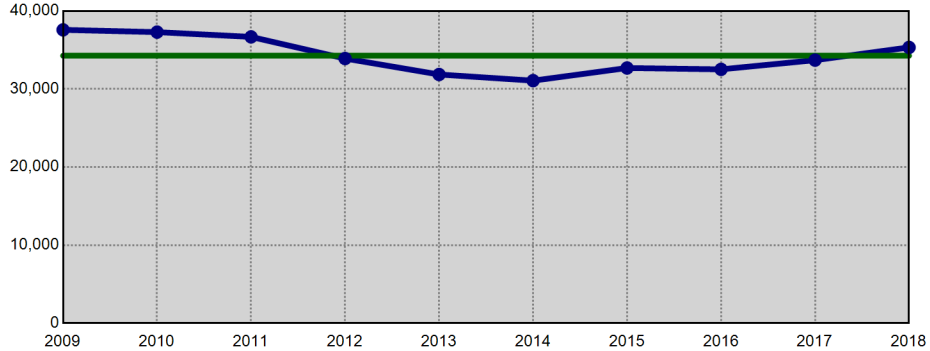

Violent Crime - Annual YTD Avg: 7,433 (Bar Chart)

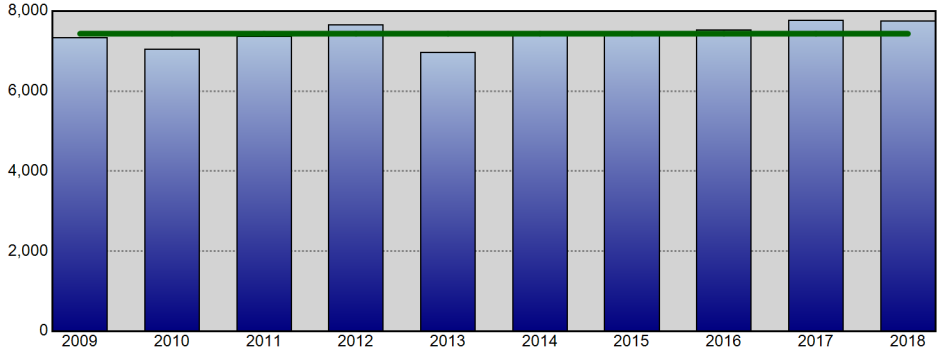

Violent Crime - Annual YTD Avg: 7,433 (Line Chart)

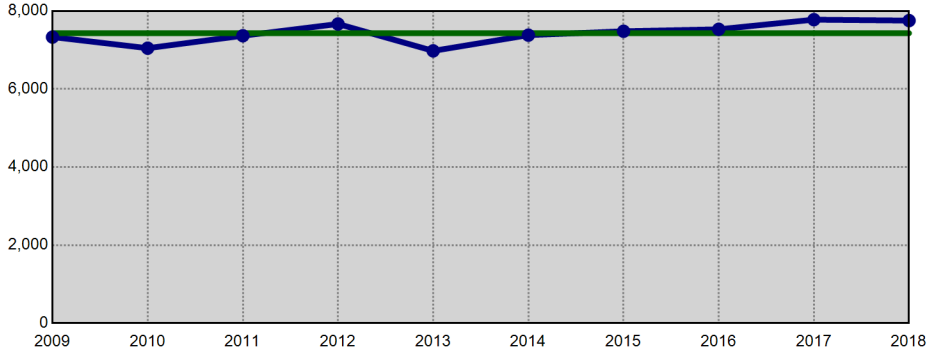

Property Crime - Annual YTD Avg: 26,838 (Bar Chart)

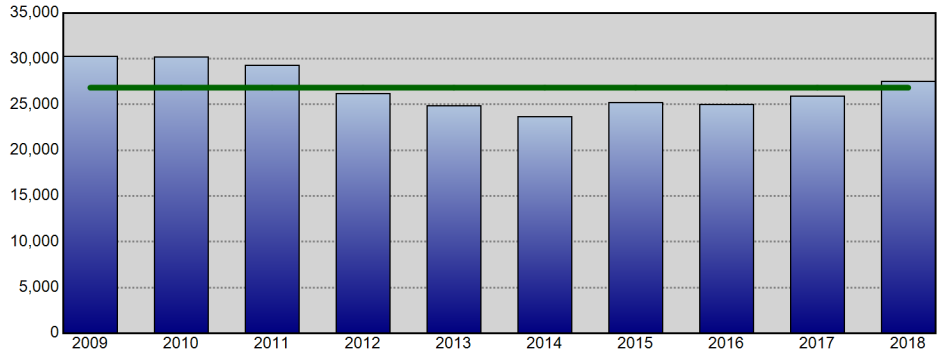

Property Crime - Annual YTD Avg: 26,838 (Line Chart)

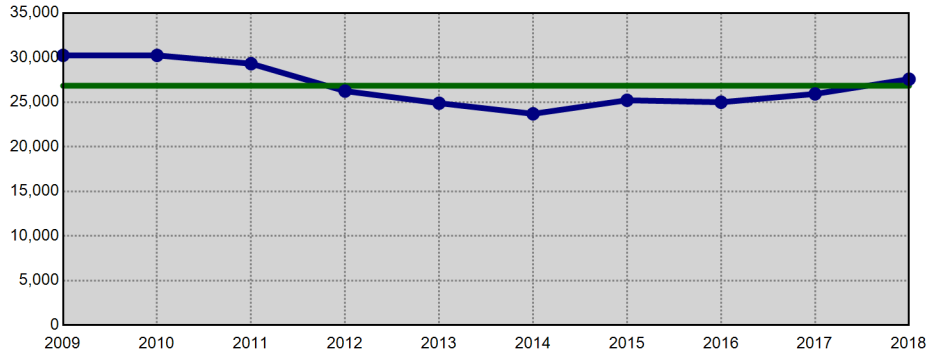

Information summarized for CompStat week ending 12/29/2018. The horizontal line on each chart represents the average of the prior 9 YTD offense totals.

Sourced from MNPD ARMS on 1/2/2019 8:34:30 AM. The figures above were sourced from incident reports using Uniform Crime Reporting definitions and reporting guidelines, based on the date when the crime was reported. This report is intended to be a management and planning tool and does not reflect the official UCR counts for the department. Incidents where a location is unknown or unspecified are included in the countywide totals.

West Precinct UCR Incidents - YTD Comparisons

Aggregated by precinct (incident location). Based on date when each incident was reported.

METROPOLITAN POLICE DEPARTMENT
of Nashville and Davidson County

All Part 1 Incidents - Annual YTD Avg: 3,787 (Bar Chart)

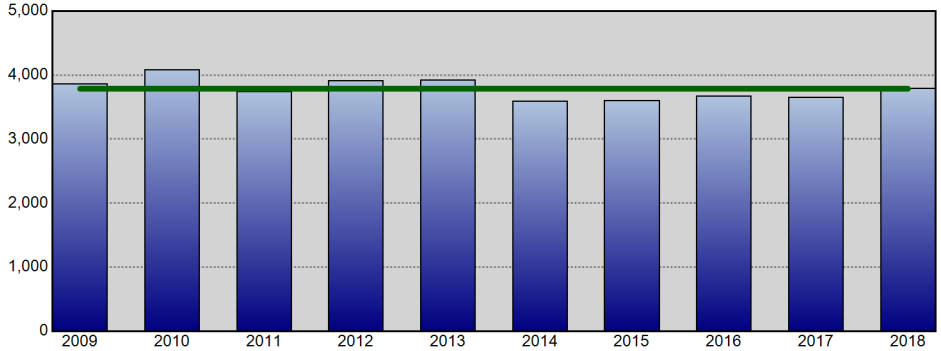

All Part 1 Incidents - Annual YTD Avg: 3,787 (Line Chart)

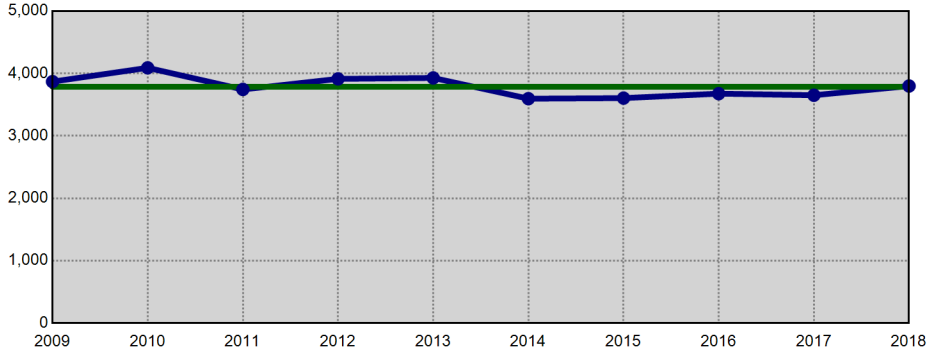

Violent Crime - Annual YTD Avg: 495 (Bar Chart)

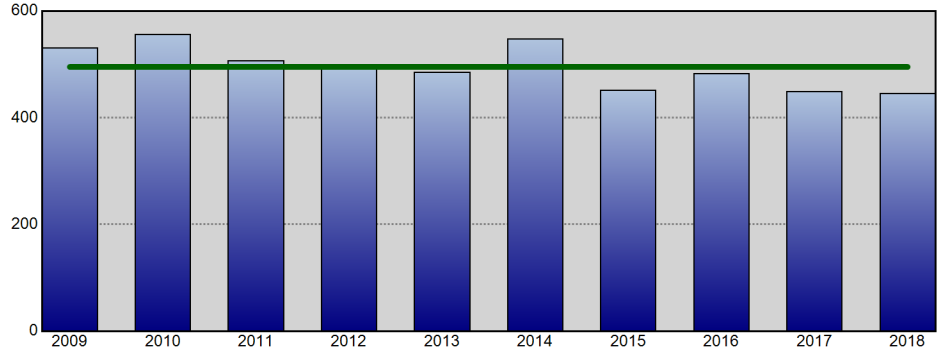

Violent Crime - Annual YTD Avg: 495 (Line Chart)

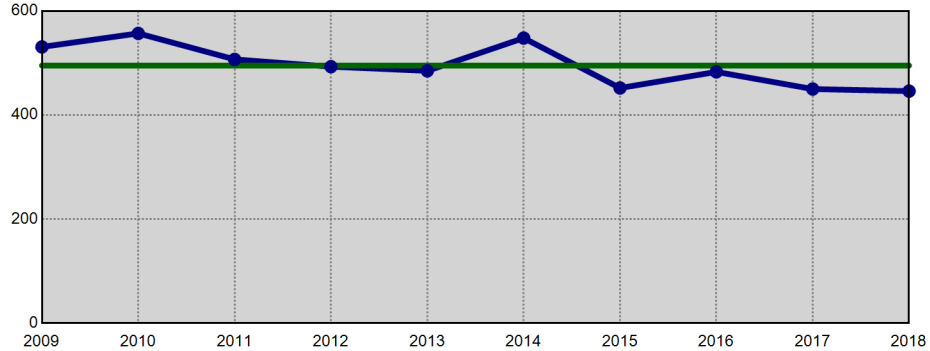

Property Crime - Annual YTD Avg: 3,292 (Bar Chart)

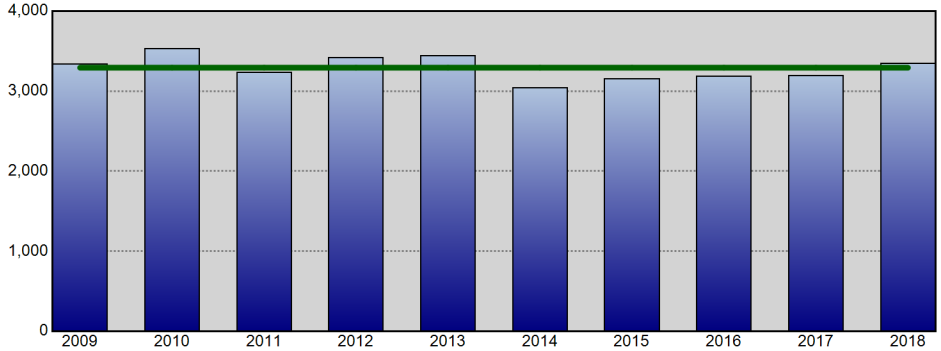

Property Crime - Annual YTD Avg: 3,292 (Line Chart)

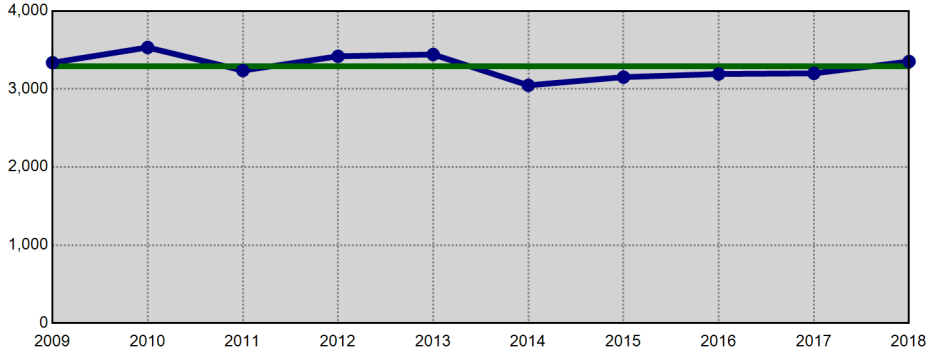

Information summarized for CompStat week ending 12/29/2018. The horizontal line on each chart represents the average of the prior 9 YTD offense totals.

Sourced from MNPD ARMS on 1/2/2019 8:34:31 AM. The figures above were sourced from incident reports using Uniform Crime Reporting definitions and reporting guidelines, based on the date when the crime was reported. This report is intended to be a management and planning tool and does not reflect the official UCR counts for the department. Incidents where a location is unknown or unspecified are included in the countywide totals.

East Precinct UCR Incidents - YTD Comparisons

Aggregated by precinct (incident location). Based on date when each incident was reported.

METROPOLITAN POLICE DEPARTMENT
of Nashville and Davidson County

All Part 1 Incidents - Annual YTD Avg: 4,153 (Bar Chart)

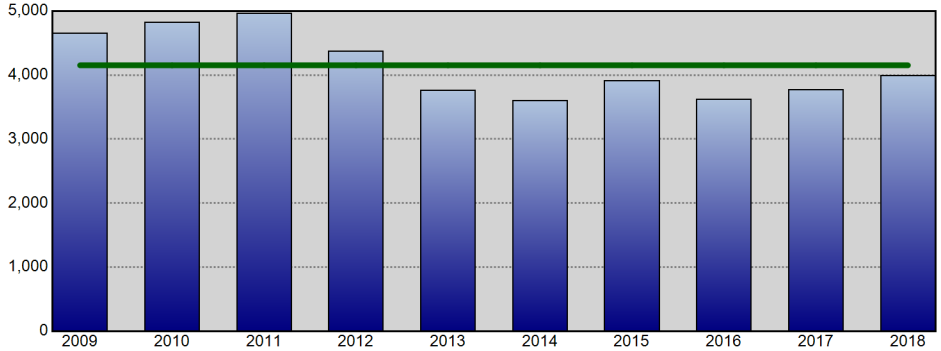

All Part 1 Incidents - Annual YTD Avg: 4,153 (Line Chart)

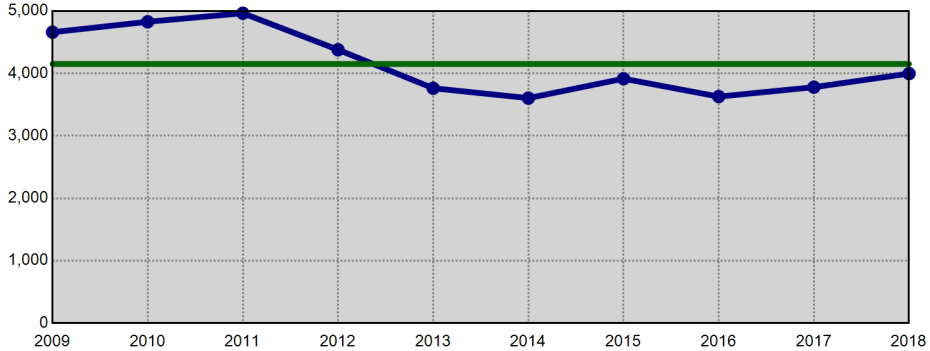

Violent Crime - Annual YTD Avg: 1,118 (Bar Chart)

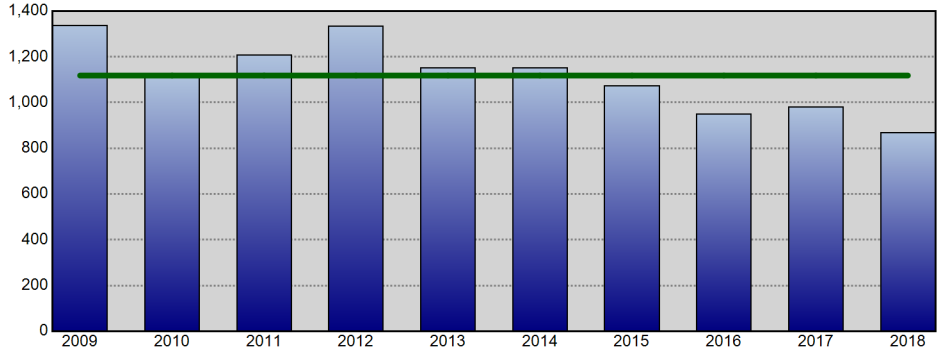

Violent Crime - Annual YTD Avg: 1,118 (Line Chart)

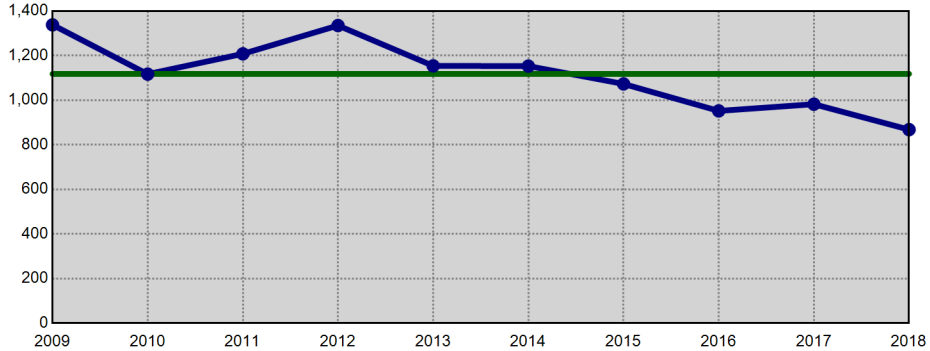

Property Crime - Annual YTD Avg: 3,035 (Bar Chart)

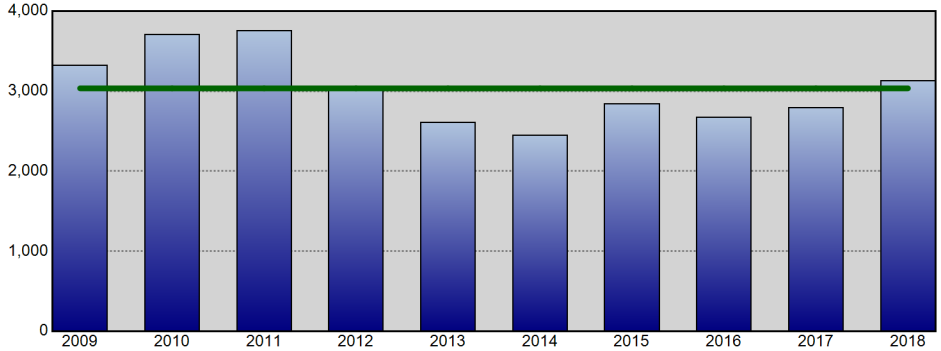

Property Crime - Annual YTD Avg: 3,035 (Line Chart)

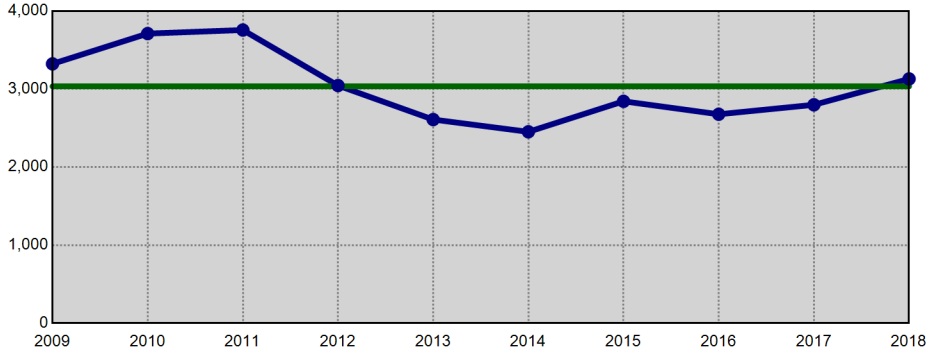

Information summarized for CompStat week ending 12/29/2018. The horizontal line on each chart represents the average of the prior 9 YTD offense totals.

Sourced from MNPD ARMS on 1/2/2019 8:34:32 AM. The figures above were sourced from incident reports using Uniform Crime Reporting definitions and reporting guidelines, based on the date when the crime was reported. This report is intended to be a management and planning tool and does not reflect the official UCR counts for the department. Incidents where a location is unknown or unspecified are included in the countywide totals.

South Precinct UCR Incidents - YTD Comparisons

Aggregated by precinct (incident location). Based on date when each incident was reported.

METROPOLITAN POLICE DEPARTMENT
of Nashville and Davidson County

All Part 1 Incidents - Annual YTD Avg: 6,269 (Bar Chart)

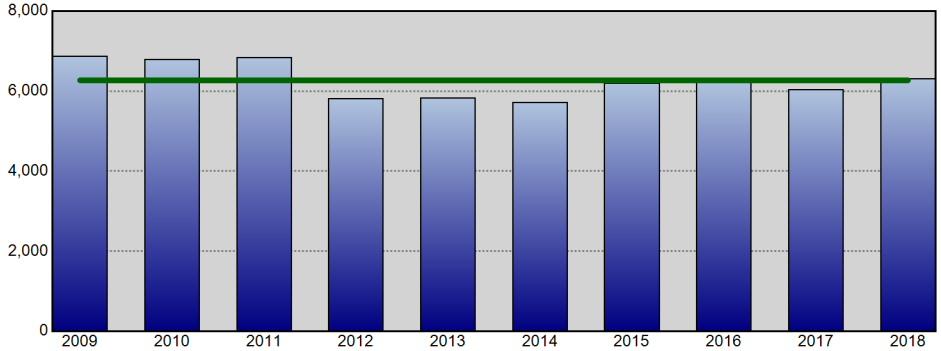

All Part 1 Incidents - Annual YTD Avg: 6,269 (Line Chart)

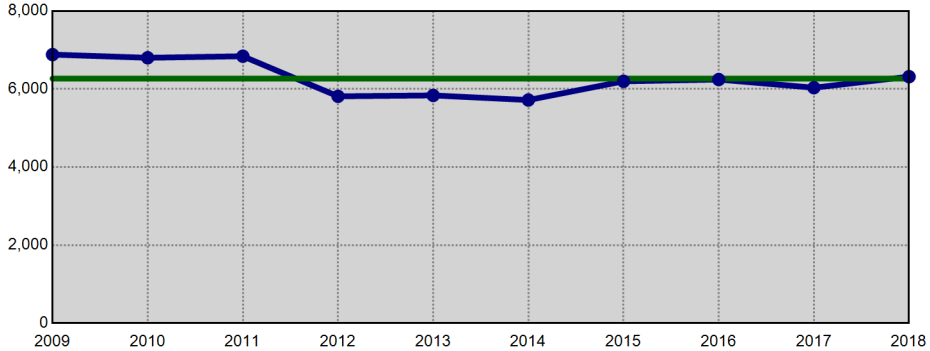

Violent Crime - Annual YTD Avg: 1,439 (Bar Chart)

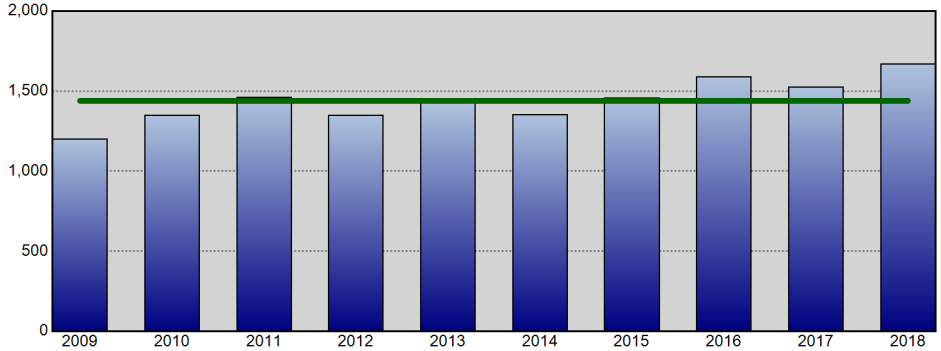

Violent Crime - Annual YTD Avg: 1,439 (Line Chart)

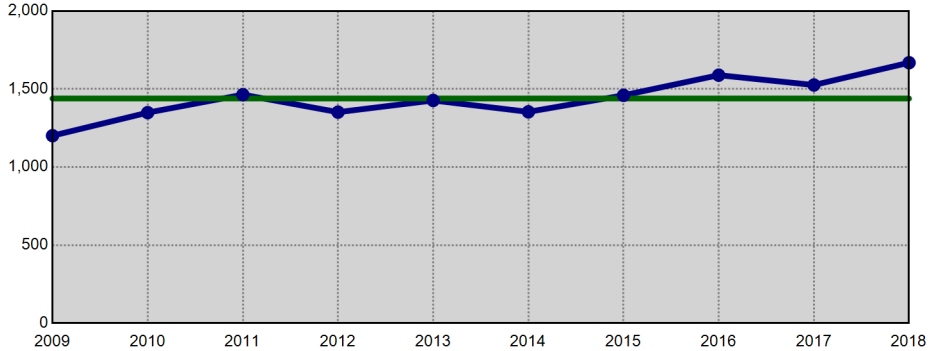

Property Crime - Annual YTD Avg: 4,830 (Bar Chart)

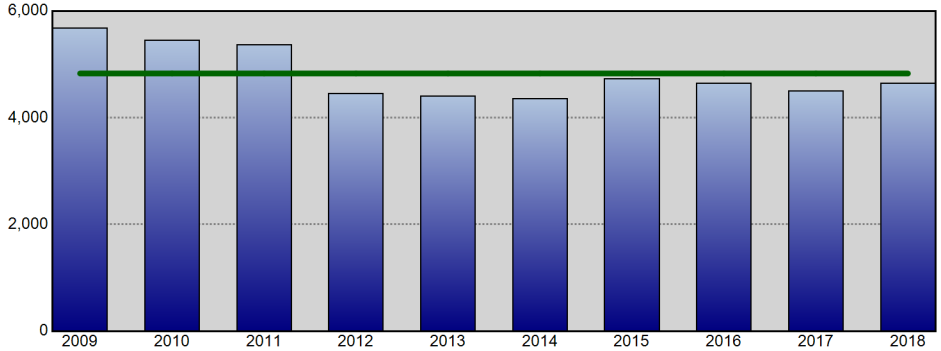

Property Crime - Annual YTD Avg: 4,830 (Line Chart)

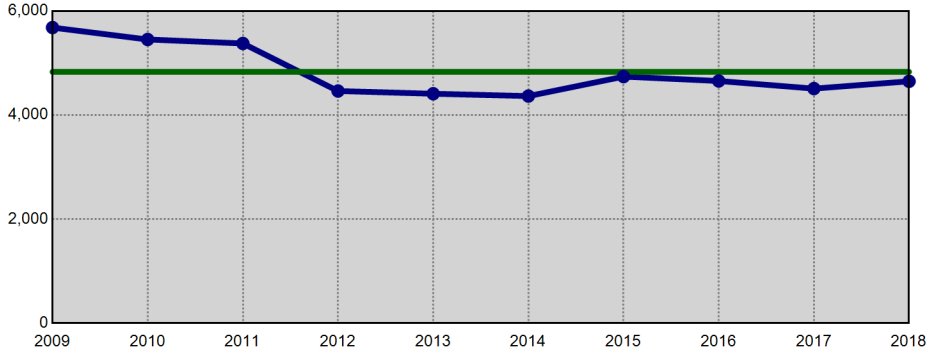

Information summarized for CompStat week ending 12/29/2018. The horizontal line on each chart represents the average of the prior 9 YTD offense totals.

Sourced from MNPD ARMS on 1/2/2019 8:34:33 AM. The figures above were sourced from incident reports using Uniform Crime Reporting definitions and reporting guidelines, based on the date when the crime was reported. This report is intended to be a management and planning tool and does not reflect the official UCR counts for the department. Incidents where a location is unknown or unspecified are included in the countywide totals.

Central Precinct UCR Incidents - YTD Comparisons

Aggregated by precinct (incident location). Based on date when each incident was reported.

METROPOLITAN POLICE DEPARTMENT
of Nashville and Davidson County

All Part 1 Incidents - Annual YTD Avg: 1,634 (Bar Chart)

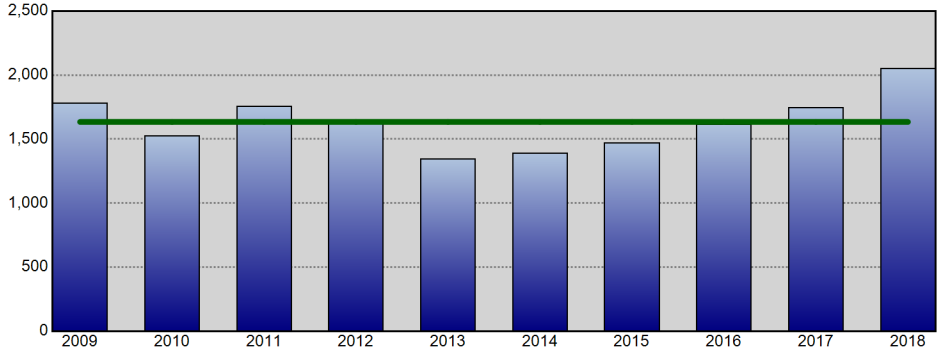

All Part 1 Incidents - Annual YTD Avg: 1,634 (Line Chart)

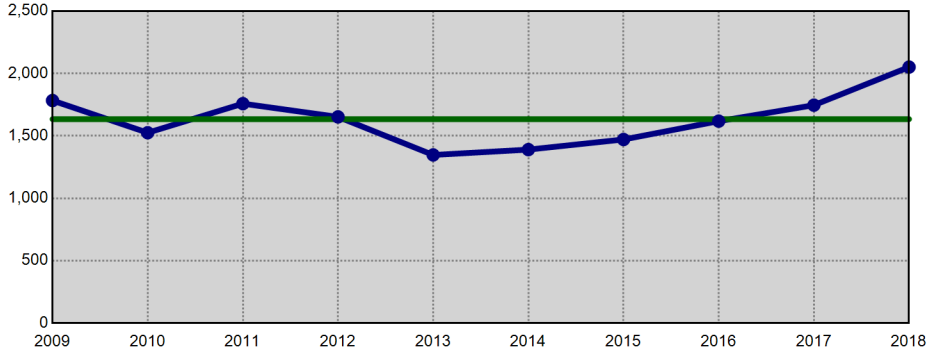

Violent Crime - Annual YTD Avg: 361 (Bar Chart)

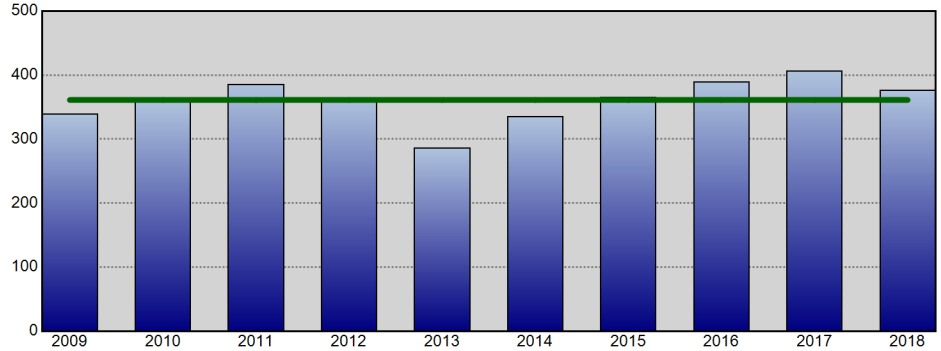

Violent Crime - Annual YTD Avg: 361 (Line Chart)

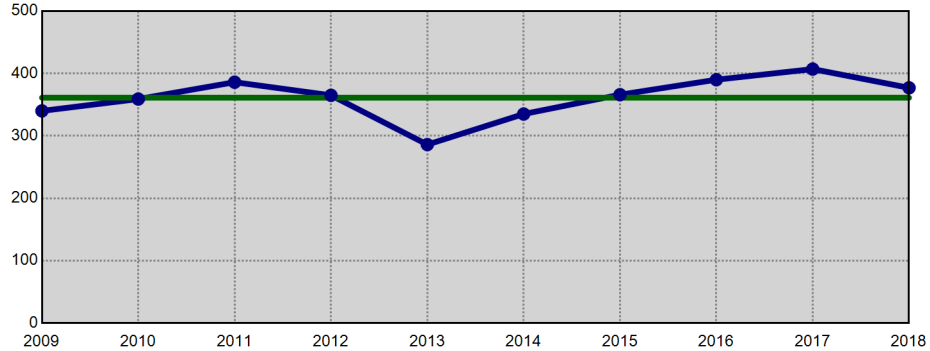

Property Crime - Annual YTD Avg: 1,273 (Bar Chart)

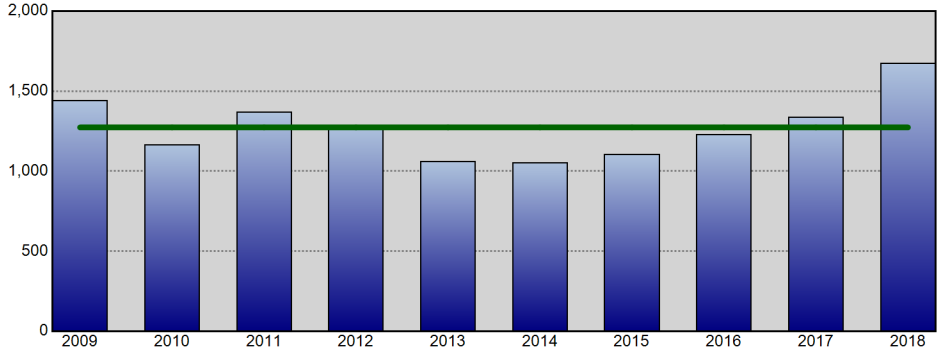

Property Crime - Annual YTD Avg: 1,273 (Line Chart)

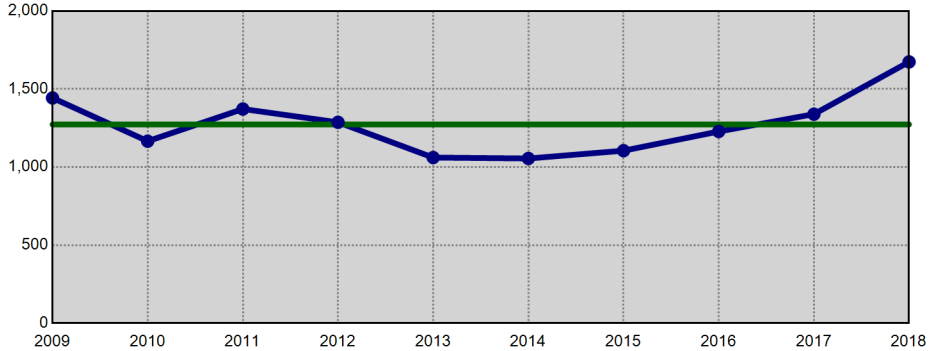

Information summarized for CompStat week ending 12/29/2018. The horizontal line on each chart represents the average of the prior 9 YTD offense totals.

Sourced from MNPD ARMS on 1/2/2019 8:34:35 AM. The figures above were sourced from incident reports using Uniform Crime Reporting definitions and reporting guidelines, based on the date when the crime was reported. This report is intended to be a management and planning tool and does not reflect the official UCR counts for the department. Incidents where a location is unknown or unspecified are included in the countywide totals.

Hermitage Precinct UCR Incidents - YTD Comparisons

METROPOLITAN POLICE DEPARTMENT
of Nashville and Davidson County

Aggregated by precinct (incident location). Based on date when each incident was reported.

All Part 1 Incidents - Annual YTD Avg: 6,099 (Bar Chart)

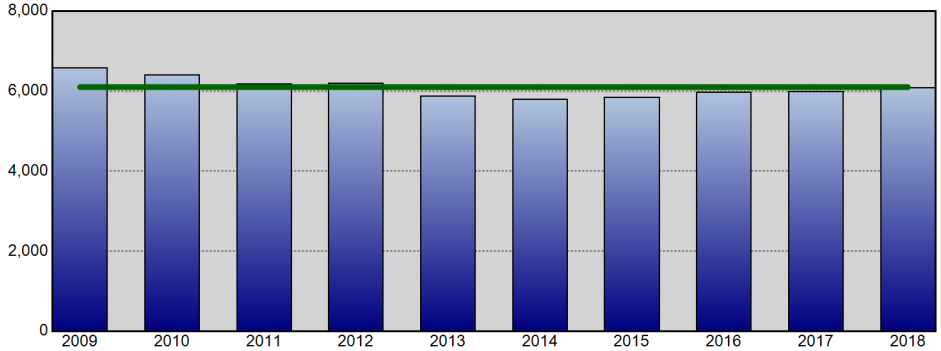

All Part 1 Incidents - Annual YTD Avg: 6,099 (Line Chart)

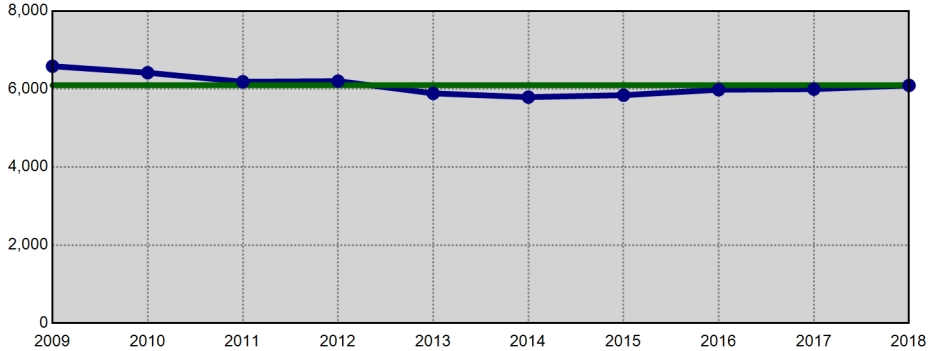

Violent Crime - Annual YTD Avg: 1,259 (Bar Chart)

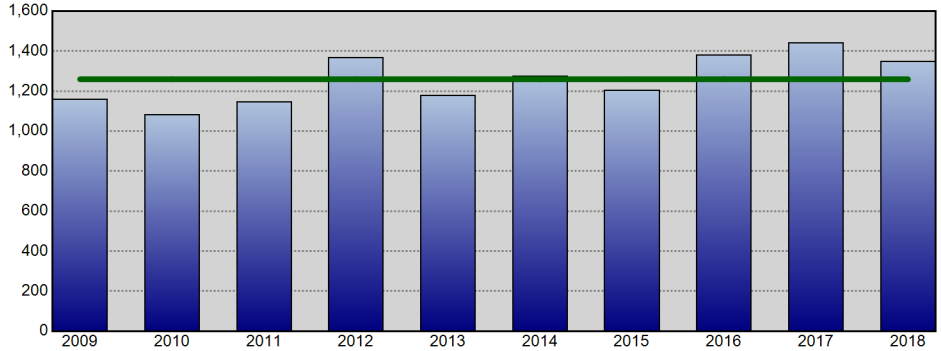

Violent Crime - Annual YTD Avg: 1,259 (Line Chart)

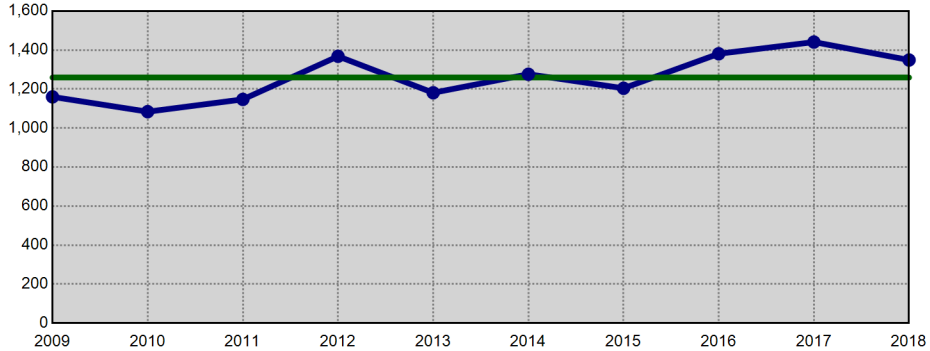

Property Crime - Annual YTD Avg: 4,840 (Bar Chart)

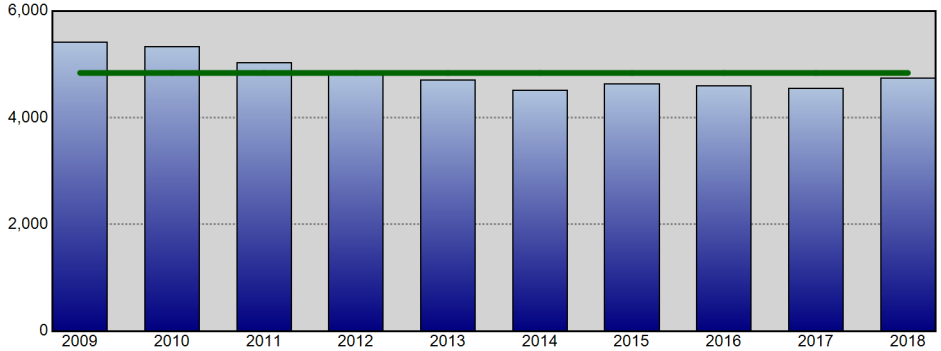

Property Crime - Annual YTD Avg: 4,840 (Line Chart)

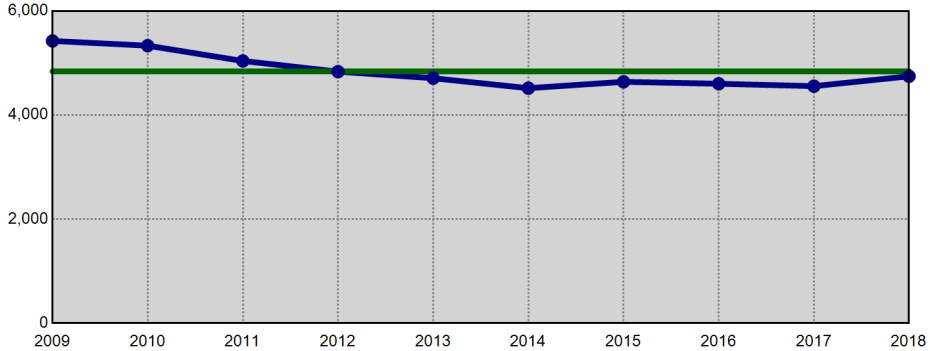

Information summarized for CompStat week ending 12/29/2018. The horizontal line on each chart represents the average of the prior 9 YTD offense totals.

Sourced from MNPD ARMS on 1/2/2019 8:34:36 AM. The figures above were sourced from incident reports using Uniform Crime Reporting definitions and reporting guidelines, based on the date when the crime was reported. This report is intended to be a management and planning tool and does not reflect the official UCR counts for the department. Incidents where a location is unknown or unspecified are included in the countywide totals.

North Precinct UCR Incidents - YTD Comparisons

Aggregated by precinct (incident location). Based on date when each incident was reported.

METROPOLITAN POLICE DEPARTMENT
of Nashville and Davidson County

All Part 1 Incidents - Annual YTD Avg: 4,203 (Bar Chart)

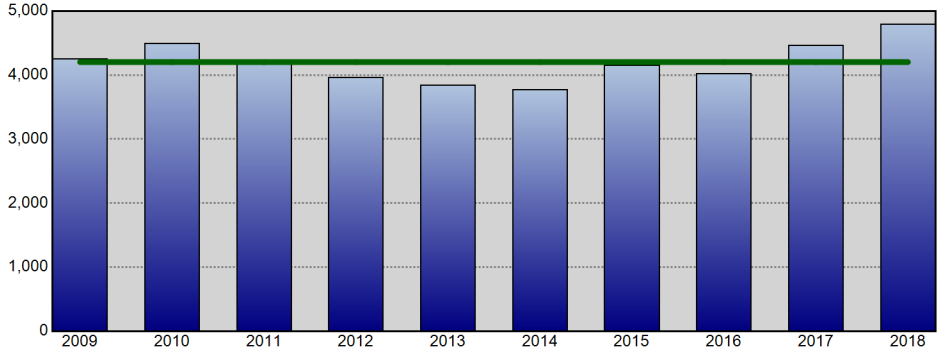

All Part 1 Incidents - Annual YTD Avg: 4,203 (Line Chart)

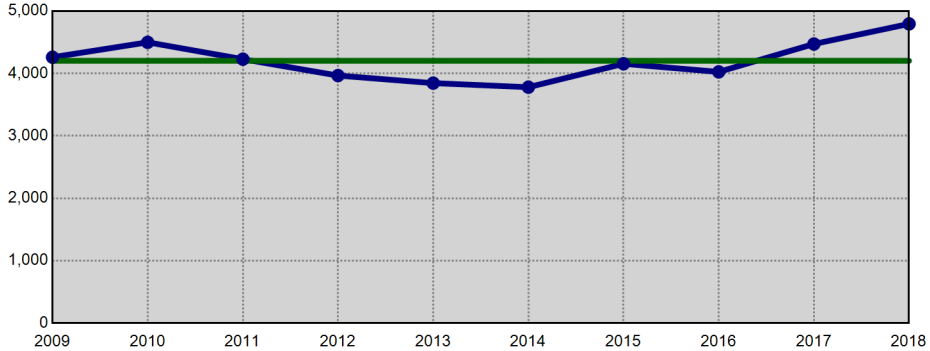

Violent Crime - Annual YTD Avg: 1,287 (Bar Chart)

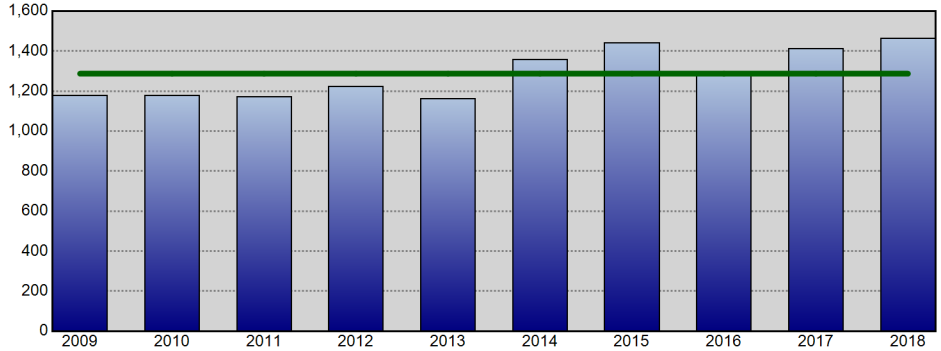

Violent Crime - Annual YTD Avg: 1,287 (Line Chart)

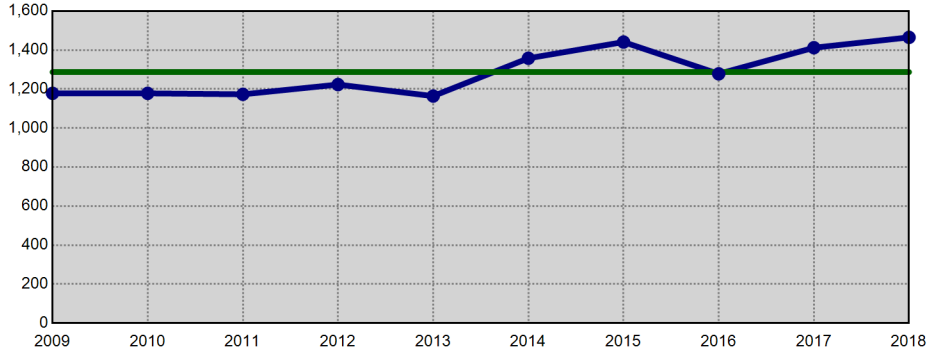

Property Crime - Annual YTD Avg: 2,916 (Bar Chart)

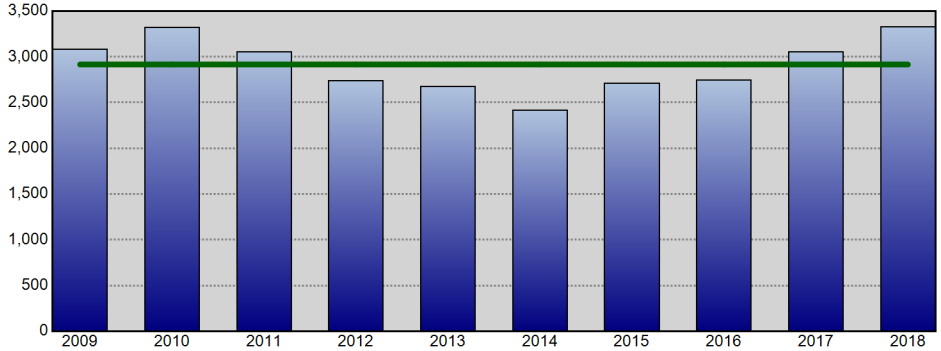

Property Crime - Annual YTD Avg: 2,916 (Line Chart)

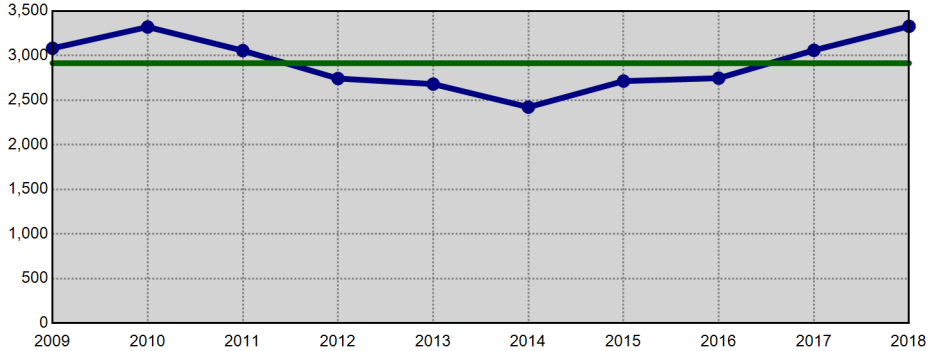

Information summarized for CompStat week ending 12/29/2018. The horizontal line on each chart represents the average of the prior 9 YTD offense totals.

Sourced from MNPD ARMS on 1/2/2019 8:34:37 AM. The figures above were sourced from incident reports using Uniform Crime Reporting definitions and reporting guidelines, based on the date when the crime was reported. This report is intended to be a management and planning tool and does not reflect the official UCR counts for the department. Incidents where a location is unknown or unspecified are included in the countywide totals.

Madison Precinct UCR Incidents - YTD Comparisons

Aggregated by precinct (incident location). Based on date when each incident was reported.

METROPOLITAN POLICE DEPARTMENT
of Nashville and Davidson County

All Part 1 Incidents - Annual YTD Avg: 3,850 (Bar Chart)

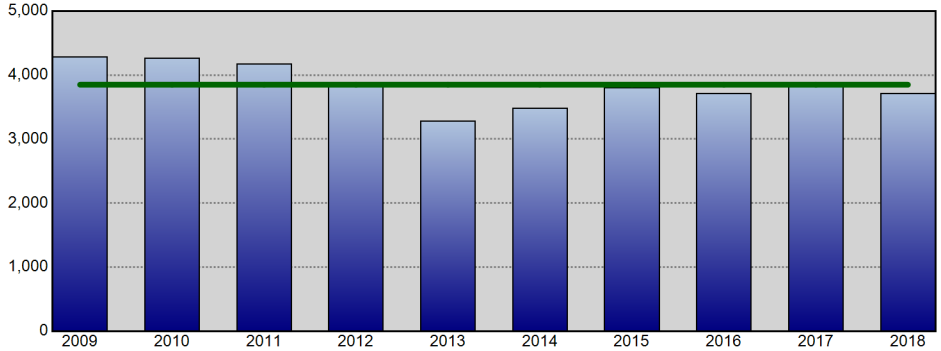

All Part 1 Incidents - Annual YTD Avg: 3,850 (Line Chart)

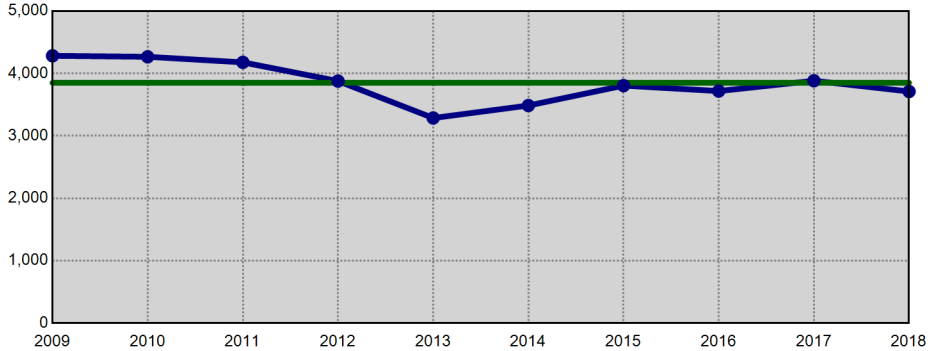

Violent Crime - Annual YTD Avg: 794 (Bar Chart)

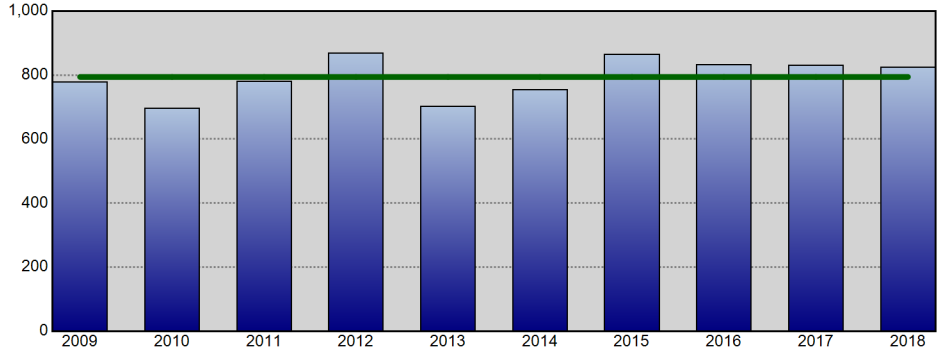

Violent Crime - Annual YTD Avg: 794 (Line Chart)

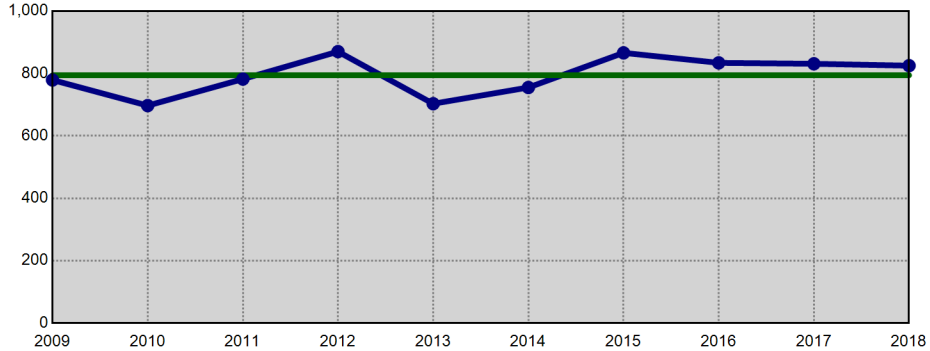

Property Crime - Annual YTD Avg: 3,055 (Bar Chart)

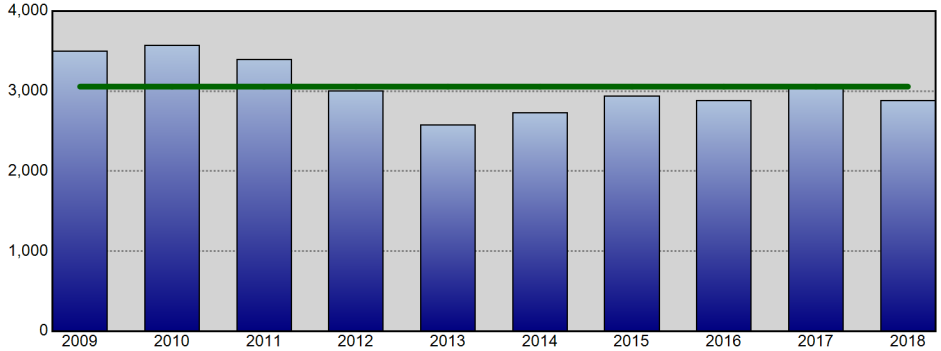

Property Crime - Annual YTD Avg: 3,055 (Line Chart)

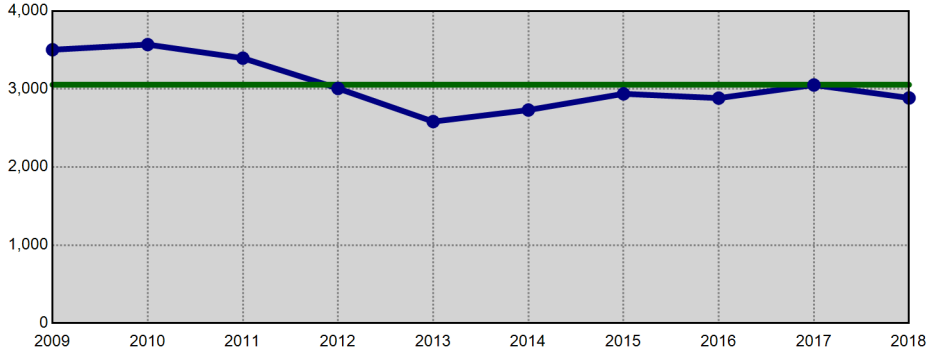

Information summarized for CompStat week ending 12/29/2018. The horizontal line on each chart represents the average of the prior 9 YTD offense totals.

Sourced from MNPD ARMS on 1/2/2019 8:34:38 AM. The figures above were sourced from incident reports using Uniform Crime Reporting definitions and reporting guidelines, based on the date when the crime was reported. This report is intended to be a management and planning tool and does not reflect the official UCR counts for the department. Incidents where a location is unknown or unspecified are included in the countywide totals.

Midtown Hills Precinct UCR Incidents - YTD Comparisons

Aggregated by precinct (incident location). Based on date when each incident was reported.

METROPOLITAN POLICE DEPARTMENT
of Nashville and Davidson County

All Part 1 Incidents - Annual YTD Avg: 4,243 (Bar Chart)

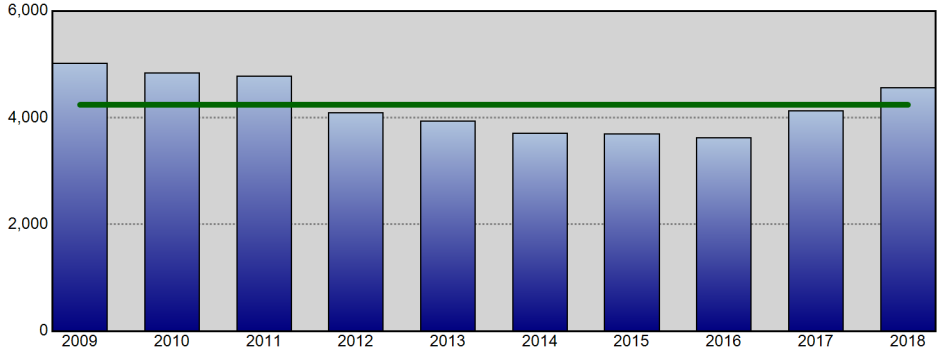

All Part 1 Incidents - Annual YTD Avg: 4,243 (Line Chart)

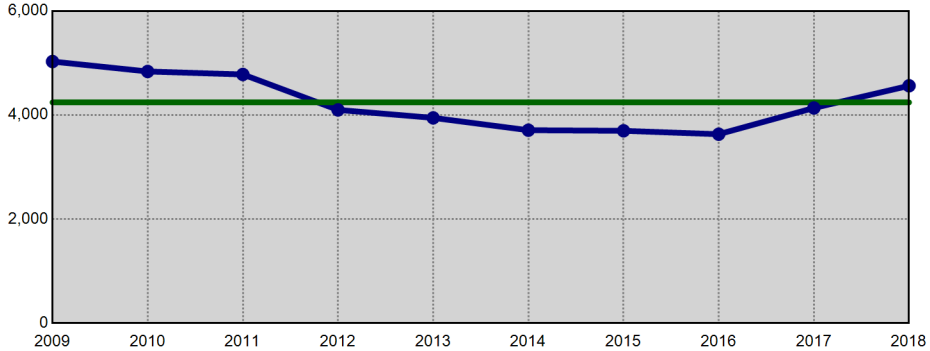

Violent Crime - Annual YTD Avg: 662 (Bar Chart)

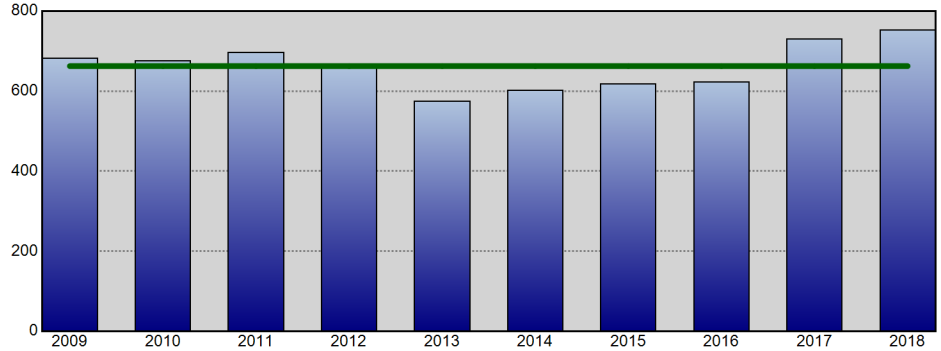

Violent Crime - Annual YTD Avg: 662 (Line Chart)

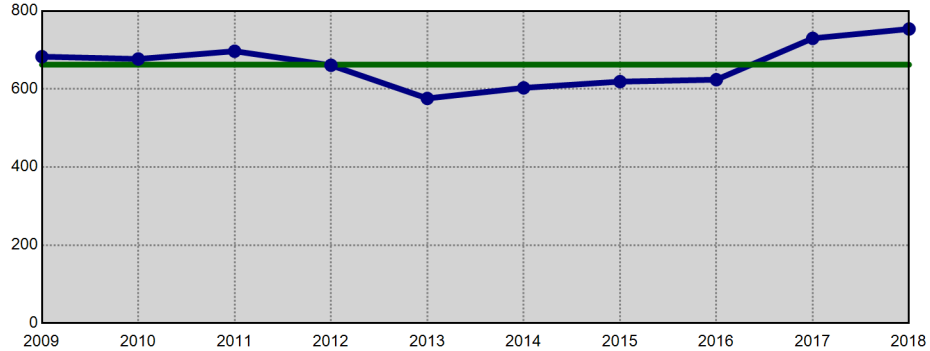

Property Crime - Annual YTD Avg: 3,581 (Bar Chart)

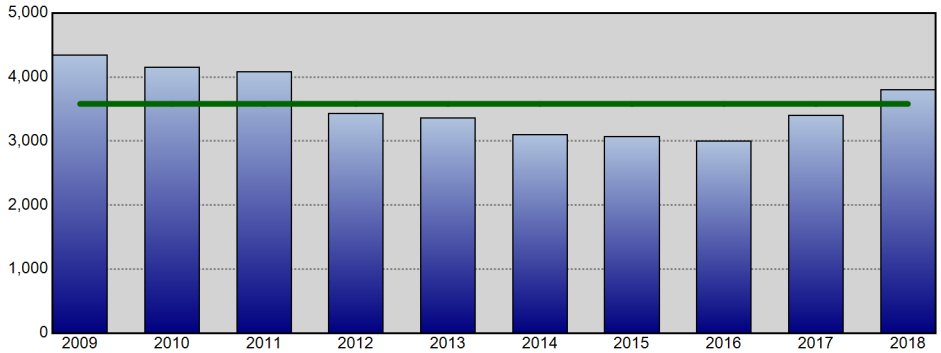

Property Crime - Annual YTD Avg: 3,581 (Line Chart)

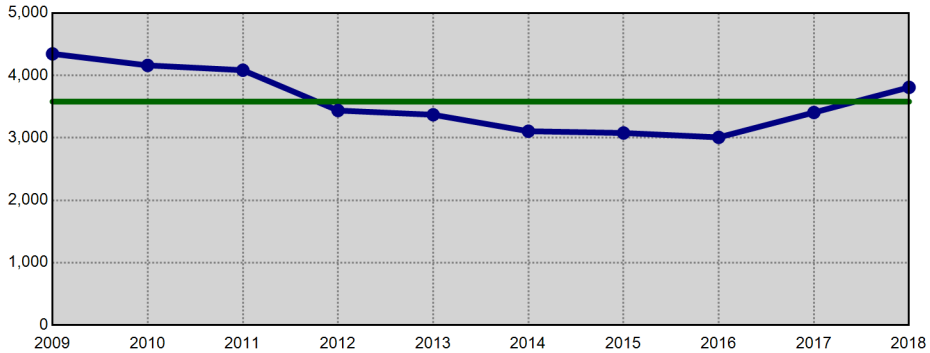

Information summarized for CompStat week ending 12/29/2018. The horizontal line on each chart represents the average of the prior 9 YTD offense totals.

Sourced from MNPD ARMS on 1/2/2019 8:34:39 AM. The figures above were sourced from incident reports using Uniform Crime Reporting definitions and reporting guidelines, based on the date when the crime was reported. This report is intended to be a management and planning tool and does not reflect the official UCR counts for the department. Incidents where a location is unknown or unspecified are included in the countywide totals.

County Calendar Year to Calendar Year Comparison

METROPOLITAN POLICE DEPARTMENT
of Nashville and Davidson County

Comparisons of Annual Totals for the Past Ten Years

Aggregated by precinct (incident location). Based on date when each incident was reported.

		Homicide	Forcible Rape	Commercial Robbery	Street Robbery	Total Robbery	Aggravated Assault	Commercial Burglary	Residential Burglary	Total Burglary	Larceny	Auto Theft	Violent Offenses	Property Offenses	Part I Offenses
2016 to	2016	81	568	305	1,703	2,008	4,911	960	3,630	4,590	18,776	1,737	7,568	25,103	32,671
2017	2017	113	563	321	1,746	2,067	5,073	1,312	2,911	4,223	19,225	2,590	7,816	26,038	33,854
	% Change	39.5%	-0.9%	5.2%	2.5%	2.9%	3.3%	36.7%	-19.8%	-8.0%	2.4%	49.1%	3.3%	3.7%	3.6%
2015 to	2015	80	605	251	1,649	1,900	4,931	909	4,209	5,118	18,787	1,442	7,516	25,347	32,863
2017	2017	113	563	321	1,746	2,067	5,073	1,312	2,911	4,223	19,225	2,590	7,816	26,038	33,854
	% Change	41.3%	-6.9%	27.9%	5.9%	8.8%	2.9%	44.3%	-30.8%	-17.5%	2.3%	79.6%	4.0%	2.7%	3.0%
2014 to	2014	42	601	209	1,330	1,539	5,258	940	3,837	4,777	17,920	1,120	7,440	23,817	31,257
2017	2017	113	563	321	1,746	2,067	5,073	1,312	2,911	4,223	19,225	2,590	7,816	26,038	33,854
	% Change	169.0%	-6.3%	53.6%	31.3%	34.3%	-3.5%	39.6%	-24.1%	-11.6%	7.3%	131.3%	5.1%	9.3%	8.3%
2013 to	2013	42	528	225	1,409	1,634	4,806	890	4,788	5,678	18,102	1,203	7,010	24,983	31,993
2017	2017	113	563	321	1,746	2,067	5,073	1,312	2,911	4,223	19,225	2,590	7,816	26,038	33,854
	% Change	169.0%	6.6%	42.7%	23.9%	26.5%	5.6%	47.4%	-39.2%	-25.6%	6.2%	115.3%	11.5%	4.2%	5.8%
2012 to	2012	62	544	237	1,480	1,717	5,371	1,012	4,733	5,745	19,217	1,386	7,694	26,348	34,042
2017	2017	113	563	321	1,746	2,067	5,073	1,312	2,911	4,223	19,225	2,590	7,816	26,038	33,854
	% Change	82.3%	3.5%	35.4%	18.0%	20.4%	-5.5%	29.6%	-38.5%	-26.5%	0.0%	86.9%	1.6%	-1.2%	-0.6%
2011 to	2011	51	550	291	1,591	1,882	4,922	1,119	6,302	7,421	20,252	1,770	7,405	29,443	36,848
2017	2017	113	563	321	1,746	2,067	5,073	1,312	2,911	4,223	19,225	2,590	7,816	26,038	33,854
	% Change	121.6%	2.4%	10.3%	9.7%	9.8%	3.1%	17.2%	-53.8%	-43.1%	-5.1%	46.3%	5.6%	-11.6%	-8.1%
2010 to	2010	60	494	298	1,506	1,804	4,729	1,157	6,662	7,819	21,016	1,628	7,087	30,463	37,550
2017	2017	113	563	321	1,746	2,067	5,073	1,312	2,911	4,223	19,225	2,590	7,816	26,038	33,854
	% Change	88.3%	14.0%	7.7%	15.9%	14.6%	7.3%	13.4%	-56.3%	-46.0%	-8.5%	59.1%	10.3%	-14.5%	-9.8%
2009 to	2009	81	499	304	1,721	2,025	4,753	1,185	5,592	6,777	21,855	1,747	7,358	30,379	37,737
2017	2017	113	563	321	1,746	2,067	5,073	1,312	2,911	4,223	19,225	2,590	7,816	26,038	33,854
	% Change	39.5%	12.8%	5.6%	1.5%	2.1%	6.7%	10.7%	-47.9%	-37.7%	-12.0%	48.3%	6.2%	-14.3%	-10.3%
2008 to	2008	74	485	353	2,042	2,395	5,655	1,308	4,963	6,271	24,481	2,291	8,609	33,043	41,652
2017	2017	113	563	321	1,746	2,067	5,073	1,312	2,911	4,223	19,225	2,590	7,816	26,038	33,854
	% Change	52.7%	16.1%	-9.1%	-14.5%	-13.7%	-10.3%	0.3%	-41.3%	-32.7%	-21.5%	13.1%	-9.2%	-21.2%	-18.7%
2007 to	2007	72	523	456	2,145	2,601	5,883	1,551	4,680	6,231	24,539	2,806	9,079	33,576	42,655
2017	2017	113	563	321	1,746	2,067	5,073	1,312	2,911	4,223	19,225	2,590	7,816	26,038	33,854
	% Change	56.9%	7.6%	-29.6%	-18.6%	-20.5%	-13.8%	-15.4%	-37.8%	-32.2%	-21.7%	-7.7%	-13.9%	-22.5%	-20.6%

Information summarized for CompStat week ending 12/29/2018.

Sourced from MNPD ARMS on 1/2/2019 8:34:40 AM. The figures above were sourced from incident reports using Uniform Crime Reporting definitions and reporting guidelines, based on the date when the crime was reported. This report is intended to be a management and planning tool and does not reflect the official UCR counts for the department. Incidents where a location is unknown or unspecified are included in the countywide totals..

County UCR Incidents - Annual Comparison Charts

Aggregated by precinct (incident location). Based on date when each incident was reported.

METROPOLITAN POLICE DEPARTMENT
of Nashville and Davidson County

Year End Total Part 1 Incidents - Prior 9 Year Annual Avg: 34,313

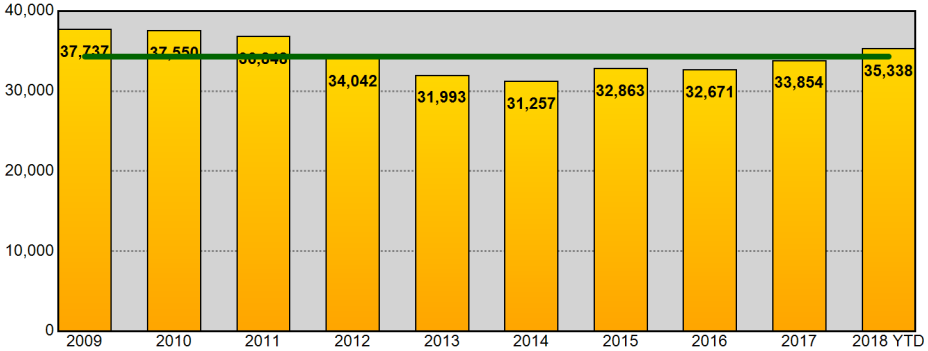

Year End Total Part 1 Incidents - Prior 9 Year Annual Avg: 34,313

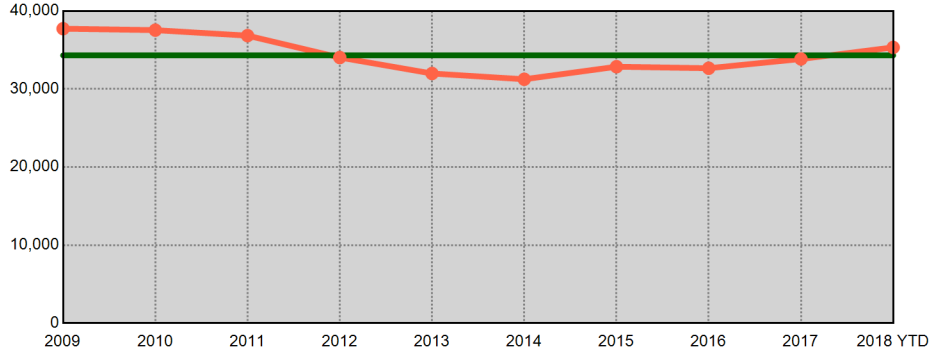

Year End Total Violent Part 1 Incidents - Prior 9 Year Annual Avg: 7,433

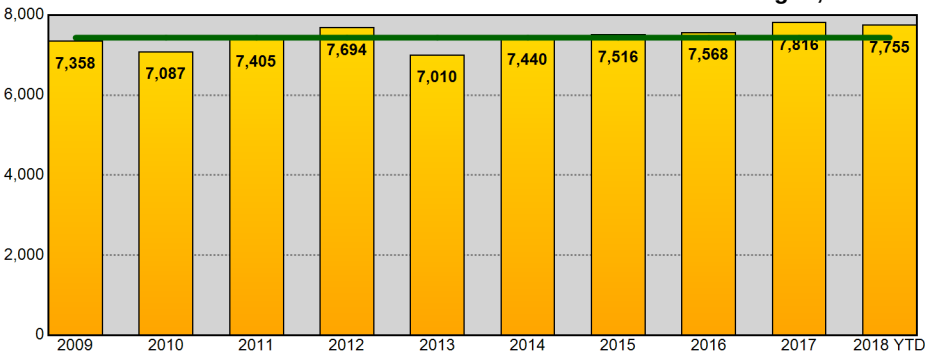

Year End Total Violent Part 1 Incidents - Prior 9 Year Annual Avg: 7,433

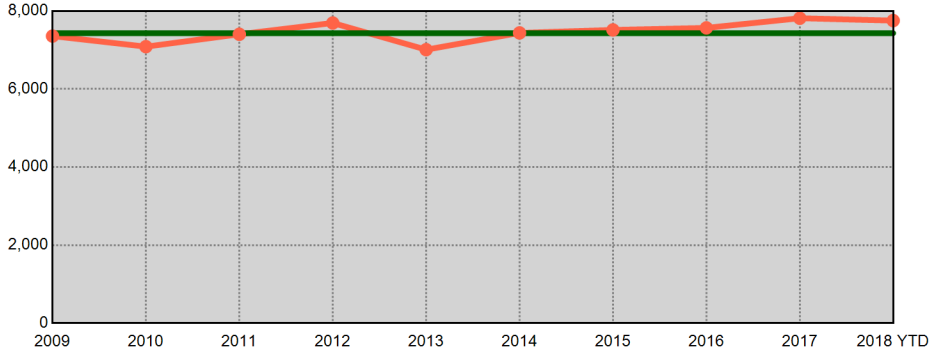

Year End Total Property Part 1 Incidents - Prior 9 Year Annual Avg: 26,880

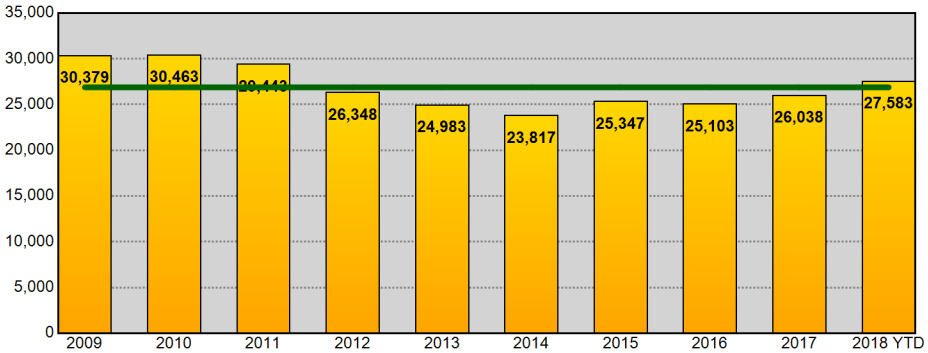

Year End Total Property Part 1 Incidents - Prior 9 Year Annual Avg: 26,880

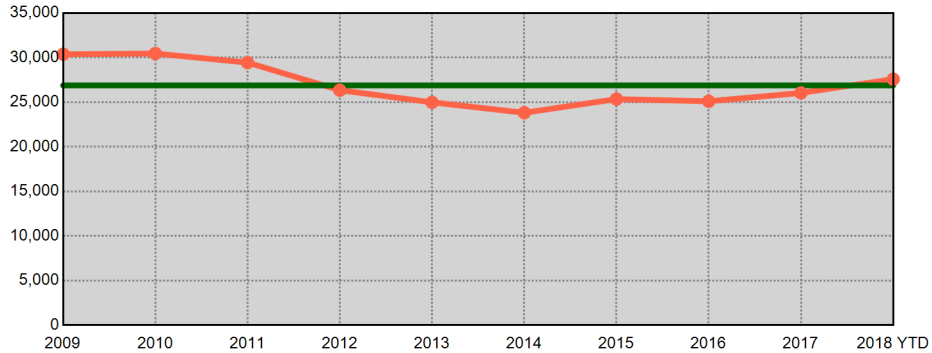

Information summarized for CompStat week ending 12/29/2018. Current year statistics are summarized for 2018 YTD. The horizontal line on each chart represents the average of the prior 9 year end offense totals.

Sourced from MNPD ARMS on 1/2/2019 8:34:40 AM. The figures above were sourced from incident reports using Uniform Crime Reporting definitions and reporting guidelines, based on the date when the crime was reported. This report is intended to be a management and planning tool and does not reflect the official UCR counts for the department. Incidents where a location is unknown or unspecified are included in the countywide totals.

West Precinct UCR Incidents - Annual Comparisons

Aggregated by precinct (incident location). Based on date when each incident was reported.

METROPOLITAN POLICE DEPARTMENT
of Nashville and Davidson County

Year End Total Part 1 Incidents - Prior 9 Year Annual Avg: 3,802

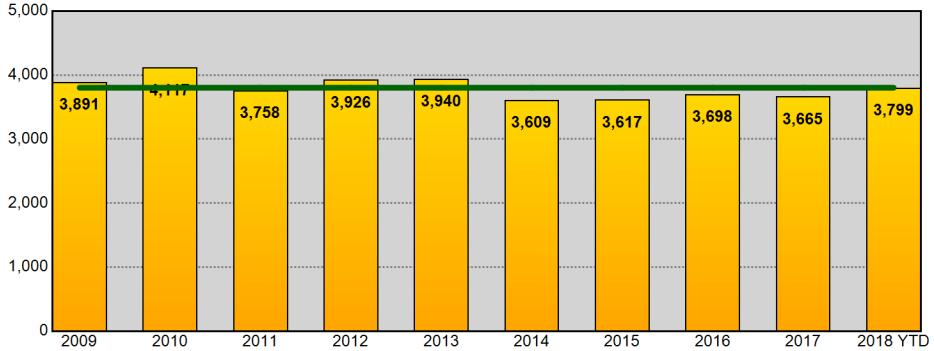

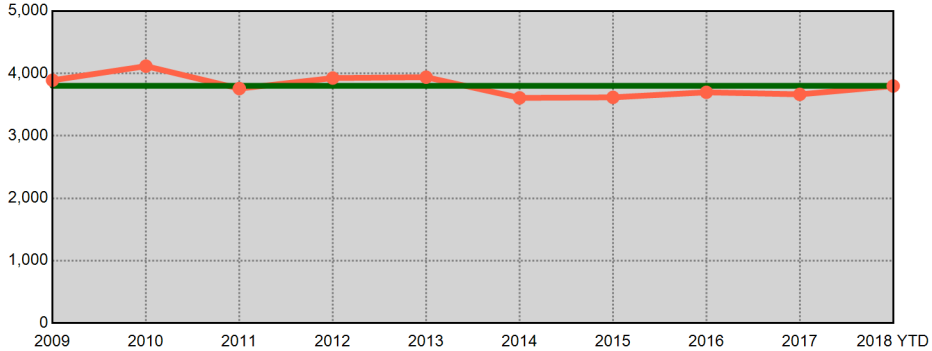

Year End Total Violent Part 1 Incidents - Prior 9 Year Annual Avg: 503

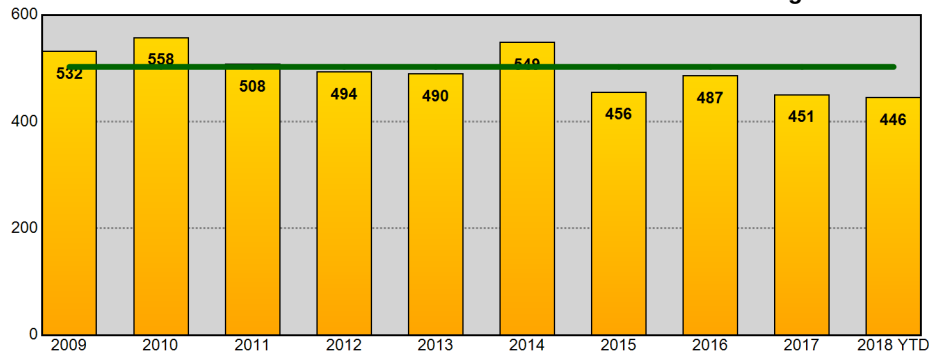

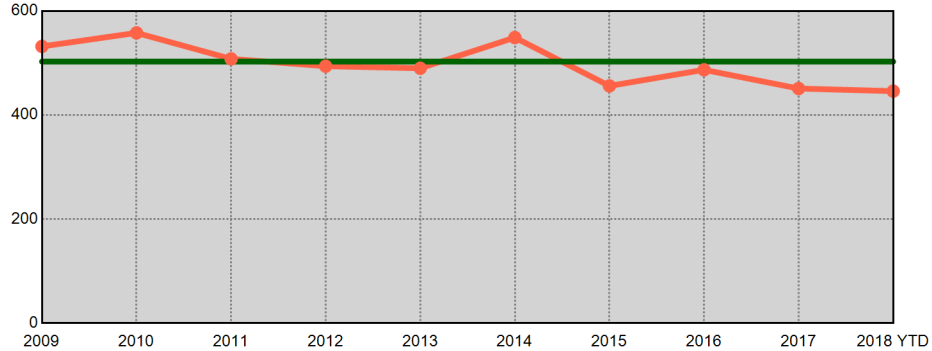

Year End Total Property Part 1 Incidents - Prior 9 Year Annual Avg: 3,300

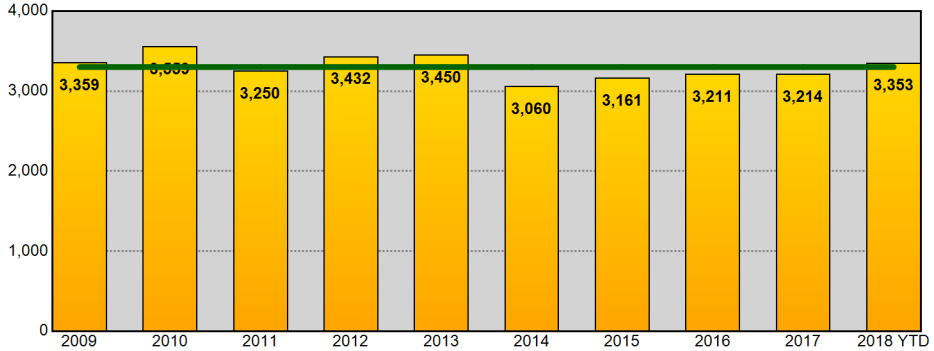

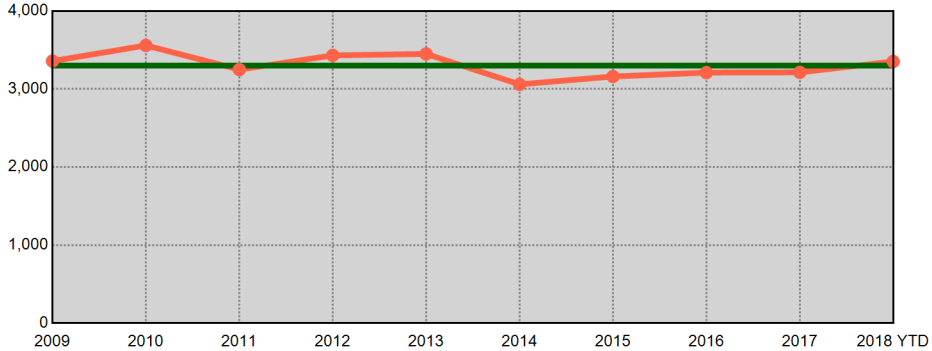

Information summarized for CompStat week ending 12/29/2018. Current year statistics are summarized for 2018 YTD. The horizontal line on each chart represents the average of the prior 9 year end offense totals.

Sourced from MNPD ARMS on 1/2/2019 8:34:41 AM. The figures above were sourced from incident reports using Uniform Crime Reporting definitions and reporting guidelines, based on the date when the crime was reported. This report is intended to be a management and planning tool and does not reflect the official UCR counts for the department. Incidents where a location is unknown or unspecified are included in the countywide totals.

East Precinct UCR Incidents - Annual Comparisons

Aggregated by precinct (incident location). Based on date when each incident was reported.

METROPOLITAN POLICE DEPARTMENT
of Nashville and Davidson County

Year End Total Part 1 Incidents - Prior 9 Year Annual Avg: 4,188

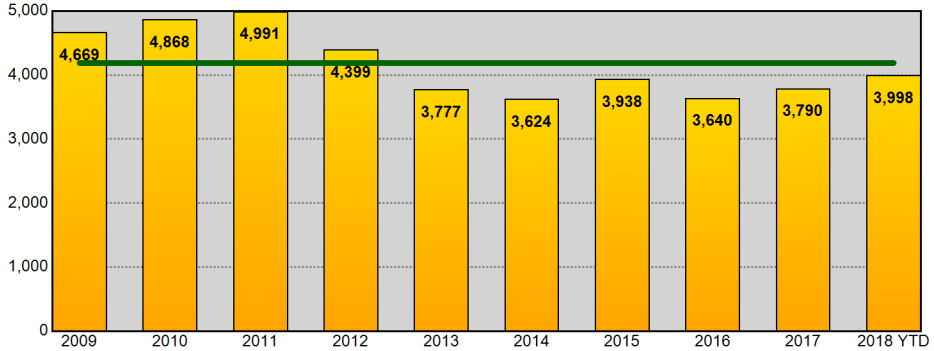

Year End Total Part 1 Incidents - Prior 9 Year Annual Avg: 4,188

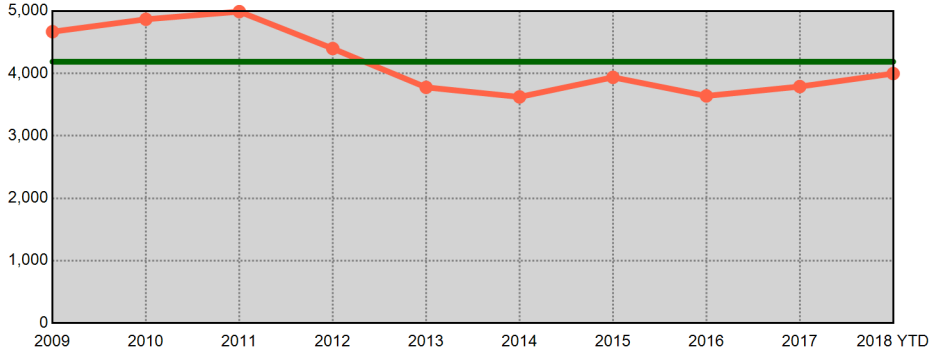

Year End Total Violent Part 1 Incidents - Prior 9 Year Annual Avg: 1,151

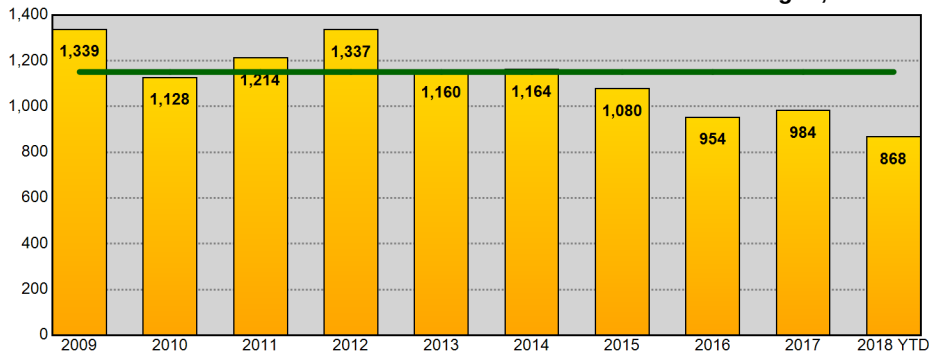

Year End Total Violent Part 1 Incidents - Prior 9 Year Annual Avg: 1,151

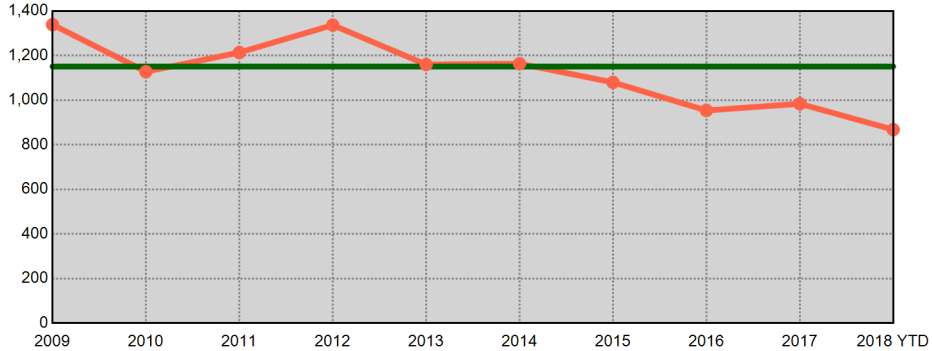

Year End Total Property Part 1 Incidents - Prior 9 Year Annual Avg: 3,037

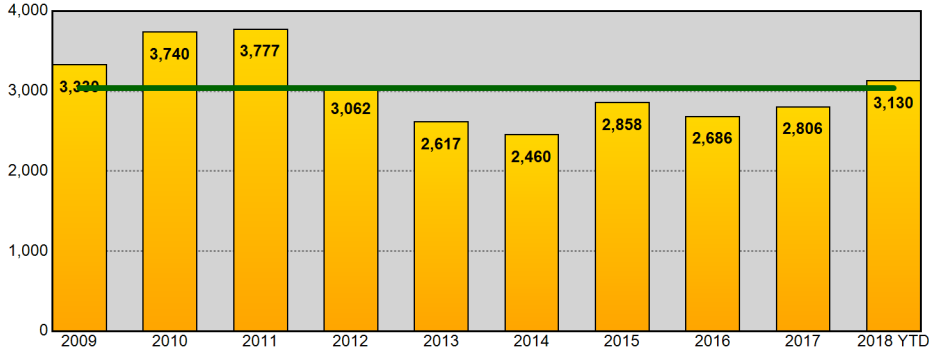

Year End Total Property Part 1 Incidents - Prior 9 Year Annual Avg: 3,037

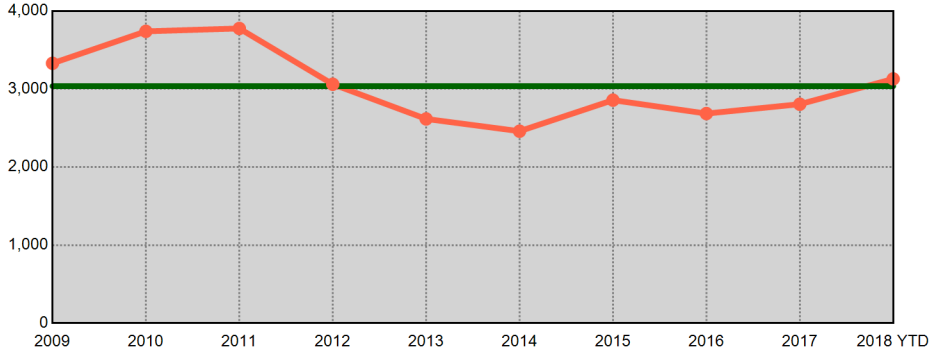

Information summarized for CompStat week ending 12/29/2018. Current year statistics are summarized for 2018 YTD. The horizontal line on each chart represents the average of the prior 9 year end offense totals.

Sourced from MNPD ARMS on 1/2/2019 8:34:42 AM. The figures above were sourced from incident reports using Uniform Crime Reporting definitions and reporting guidelines, based on the date when the crime was reported. This report is intended to be a management and planning tool and does not reflect the official UCR counts for the department. Incidents where a location is unknown or unspecified are included in the countywide totals.

South Precinct UCR Incidents - Annual Comparisons

Aggregated by precinct (incident location). Based on date when each incident was reported.

METROPOLITAN POLICE DEPARTMENT
of Nashville and Davidson County

Year End Total Part 1 Incidents - Prior 9 Year Annual Avg: 6,293

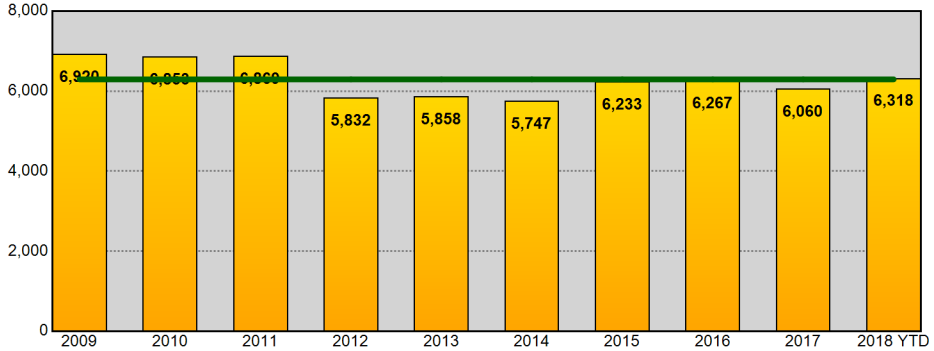

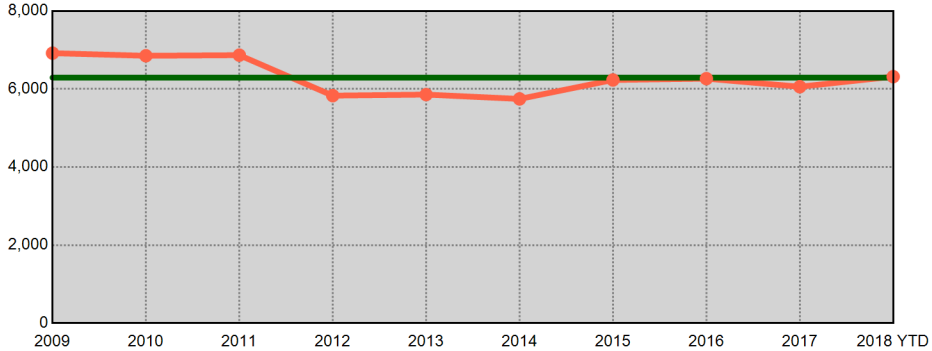

Year End Total Violent Part 1 Incidents - Prior 9 Year Annual Avg: 1,419

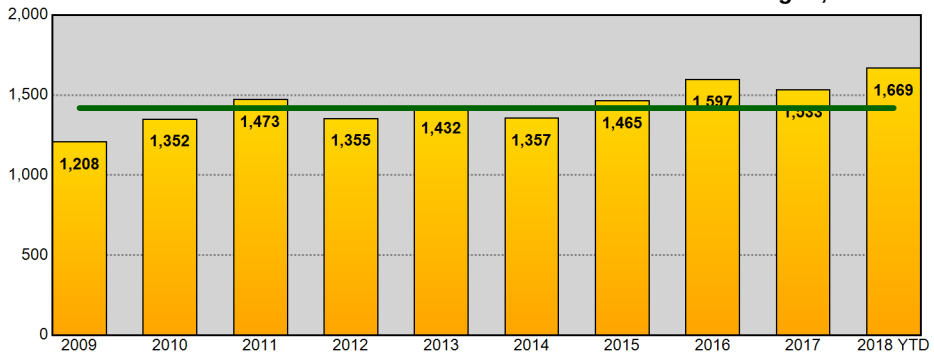

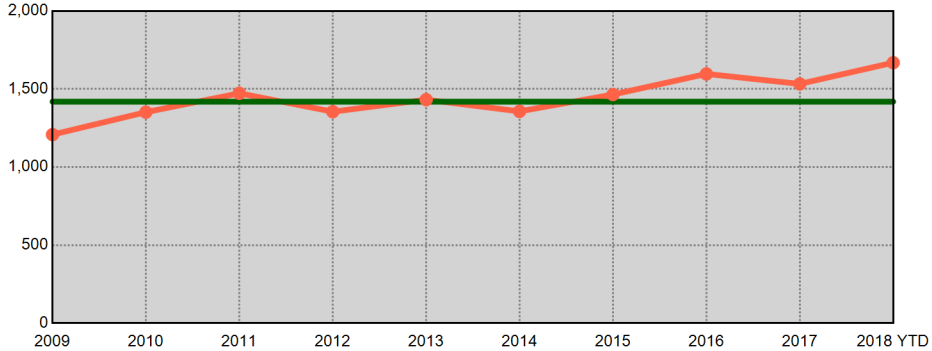

Year End Total Property Part 1 Incidents - Prior 9 Year Annual Avg: 4,874

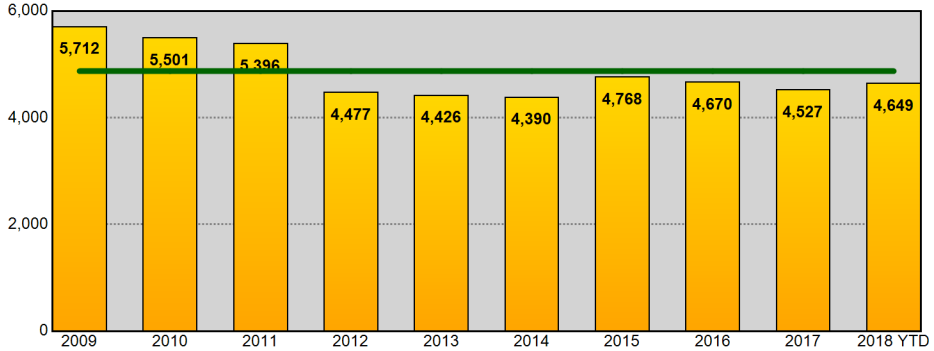

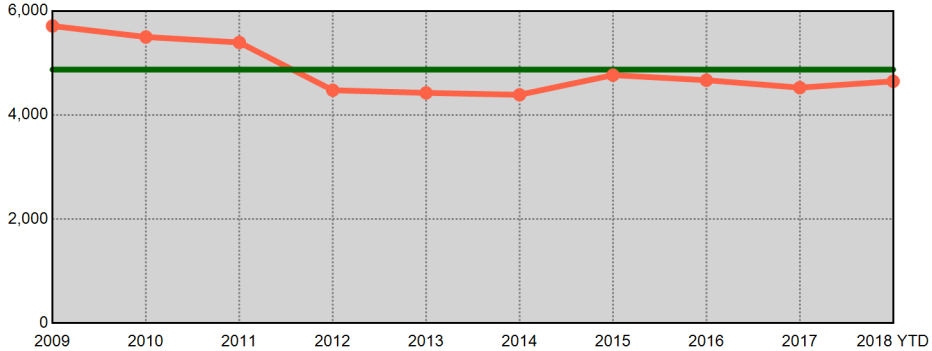

Information summarized for CompStat week ending 12/29/2018. Current year statistics are summarized for 2018 YTD. The horizontal line on each chart represents the average of the prior 9 year end offense totals.

Sourced from MNPD ARMS on 1/2/2019 8:34:44 AM. The figures above were sourced from incident reports using Uniform Crime Reporting definitions and reporting guidelines, based on the date when the crime was reported. This report is intended to be a management and planning tool and does not reflect the official UCR counts for the department. Incidents where a location is unknown or unspecified are included in the countywide totals.

Central Precinct UCR Incidents - Annual Comparisons

METROPOLITAN POLICE DEPARTMENT
of Nashville and Davidson County

Aggregated by precinct (incident location). Based on date when each incident was reported.

Year End Total Part 1 Incidents - Prior 9 Year Annual Avg: 1,595

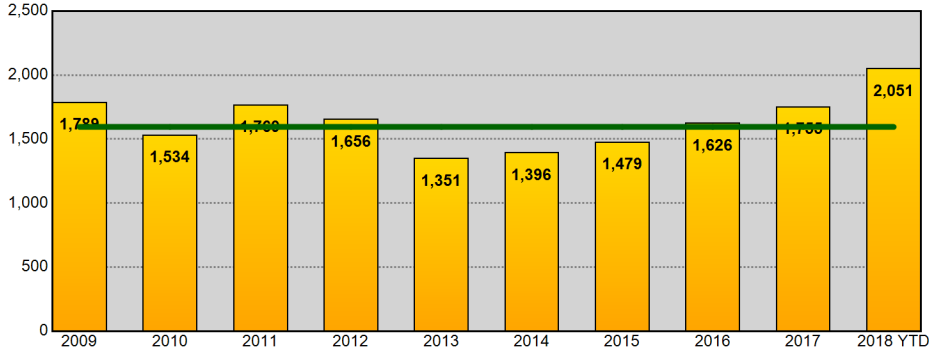

Year End Total Part 1 Incidents - Prior 9 Year Annual Avg: 1,595

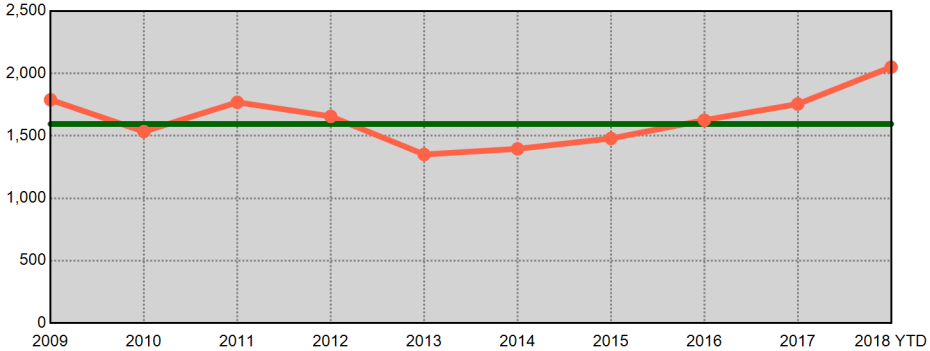

Year End Total Violent Part 1 Incidents - Prior 9 Year Annual Avg: 361

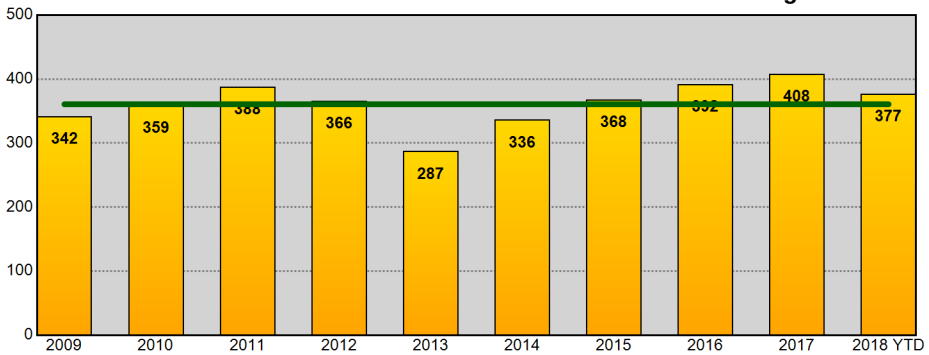

Year End Total Violent Part 1 Incidents - Prior 9 Year Annual Avg: 361

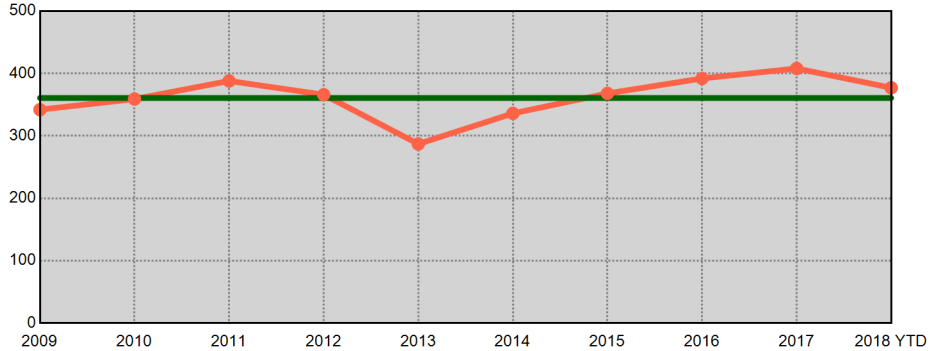

Year End Total Property Part 1 Incidents - Prior 9 Year Annual Avg: 1,234

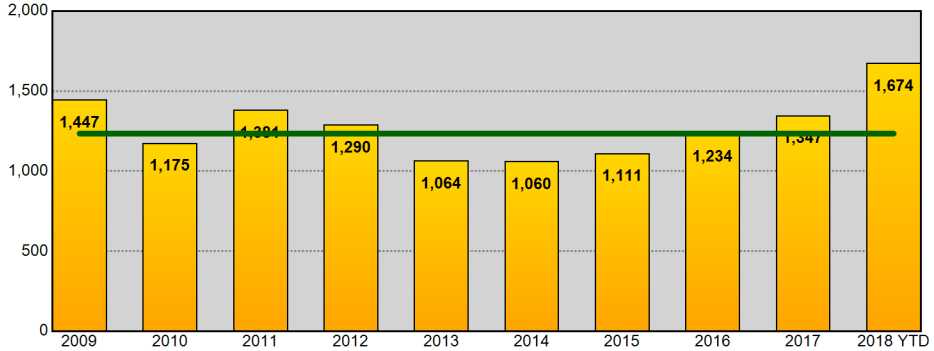

Year End Total Property Part 1 Incidents - Prior 9 Year Annual Avg: 1,234

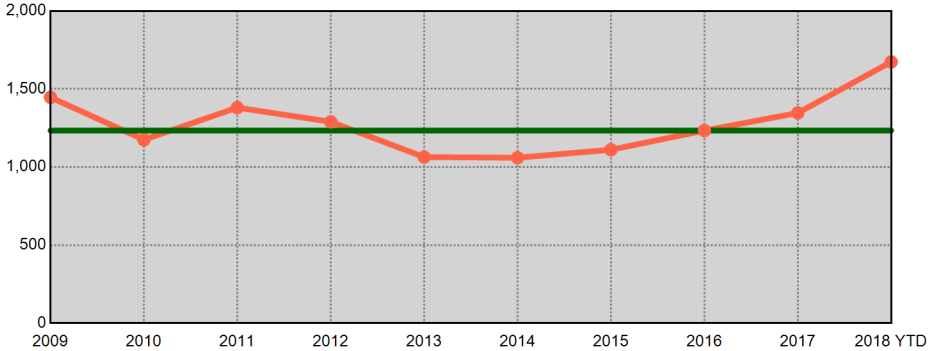

Information summarized for CompStat week ending 12/29/2018. Current year statistics are summarized for 2018 YTD. The horizontal line on each chart represents the average of the prior 9 year end offense totals.

Sourced from MNPD ARMS on 1/2/2019 8:34:45 AM. The figures above were sourced from incident reports using Uniform Crime Reporting definitions and reporting guidelines, based on the date when the crime was reported. This report is intended to be a management and planning tool and does not reflect the official UCR counts for the department. Incidents where a location is unknown or unspecified are included in the countywide totals.

Hermitage Precinct UCR Incidents - Annual Comparisons

METROPOLITAN POLICE DEPARTMENT
of Nashville and Davidson County

Aggregated by precinct (incident location). Based on date when each incident was reported.

Year End Total Part 1 Incidents - Prior 9 Year Annual Avg: 6,132

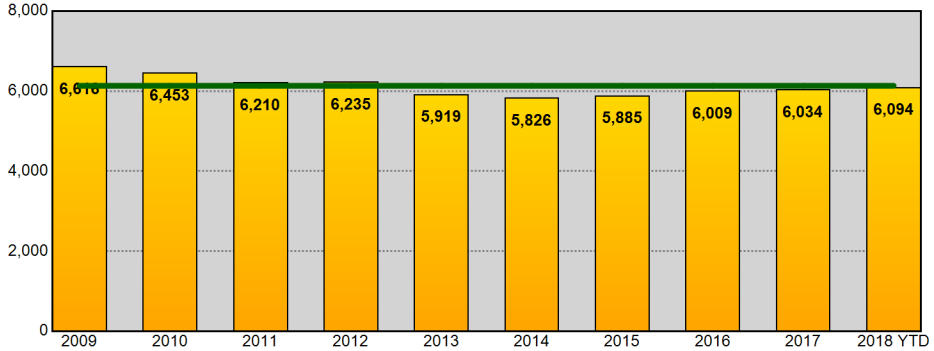

Year End Total Part 1 Incidents - Prior 9 Year Annual Avg: 6,132

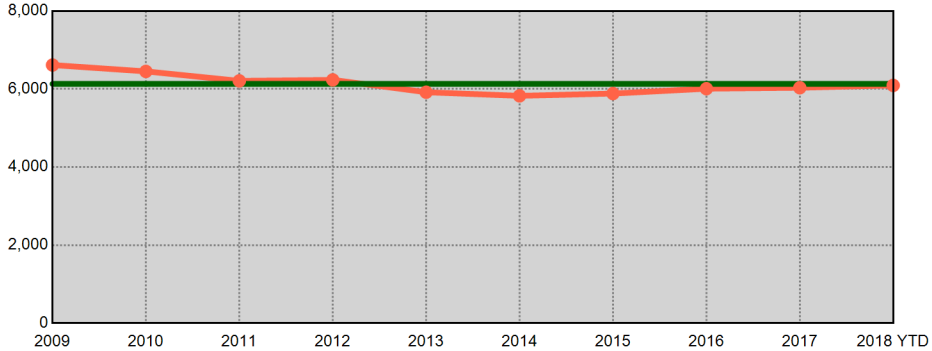

Year End Total Violent Part 1 Incidents - Prior 9 Year Annual Avg: 1,255

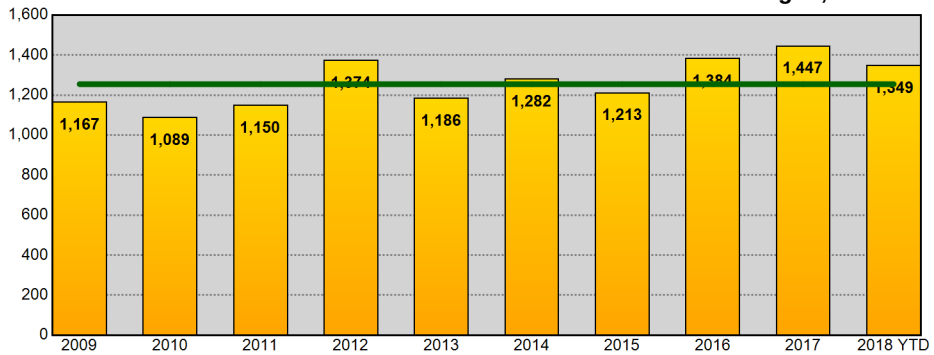

Year End Total Violent Part 1 Incidents - Prior 9 Year Annual Avg: 1,255

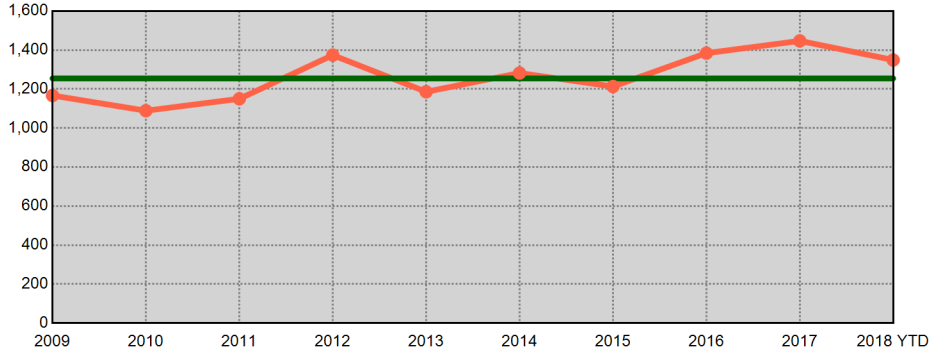

Year End Total Property Part 1 Incidents - Prior 9 Year Annual Avg: 4,877

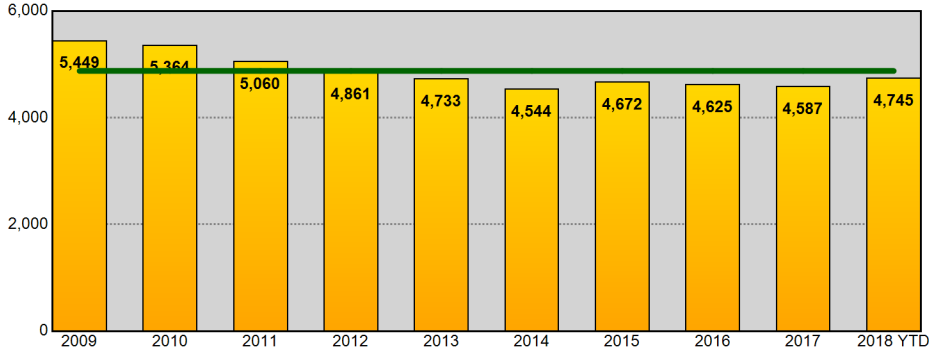

Year End Total Property Part 1 Incidents - Prior 9 Year Annual Avg: 4,877

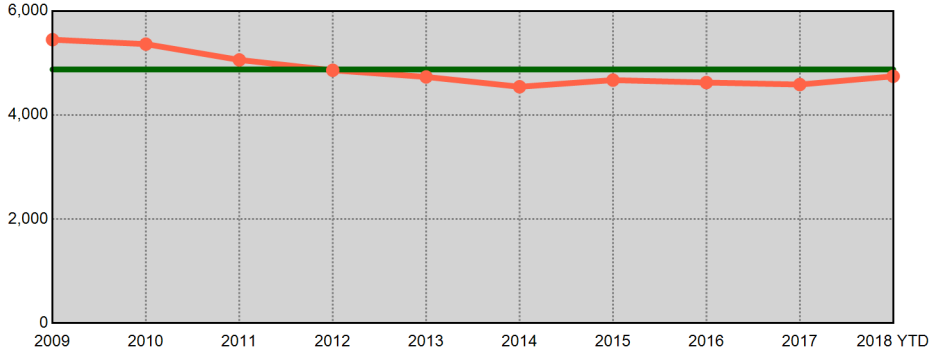

Information summarized for CompStat week ending 12/29/2018. Current year statistics are summarized for 2018 YTD. The horizontal line on each chart represents the average of the prior 9 year end offense totals.

Sourced from MNPD ARMS on 1/2/2019 8:34:46 AM. The figures above were sourced from incident reports using Uniform Crime Reporting definitions and reporting guidelines, based on the date when the crime was reported. This report is intended to be a management and planning tool and does not reflect the official UCR counts for the department. Incidents where a location is unknown or unspecified are included in the countywide totals.

North Precinct UCR Incidents - Annual Comparisons

Aggregated by precinct (incident location). Based on date when each incident was reported.

METROPOLITAN POLICE DEPARTMENT
of Nashville and Davidson County

Year End Total Part 1 Incidents - Prior 9 Year Annual Avg: 4,158

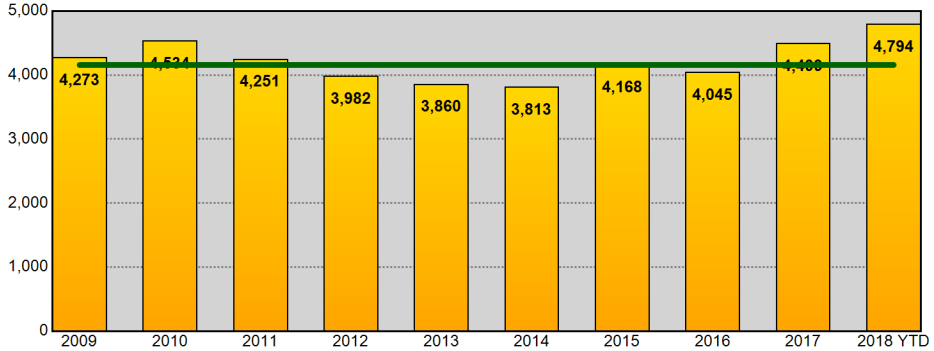

Year End Total Part 1 Incidents - Prior 9 Year Annual Avg: 4,158

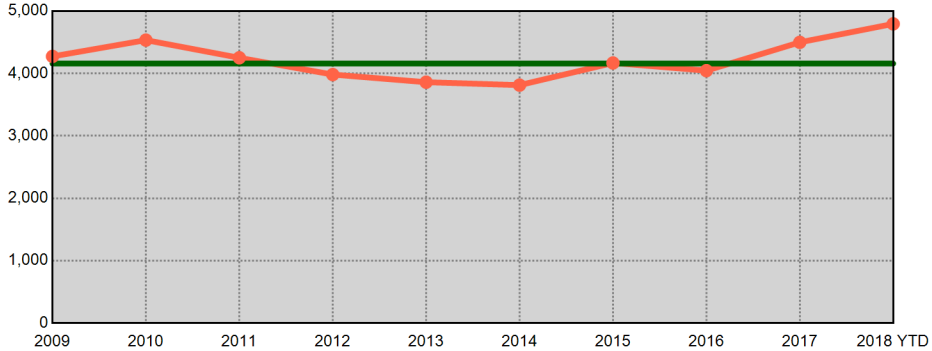

Year End Total Violent Part 1 Incidents - Prior 9 Year Annual Avg: 1,276

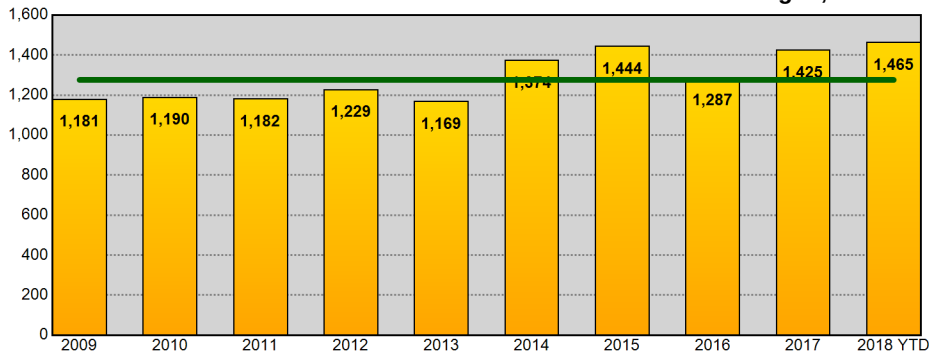

Year End Total Violent Part 1 Incidents - Prior 9 Year Annual Avg: 1,276

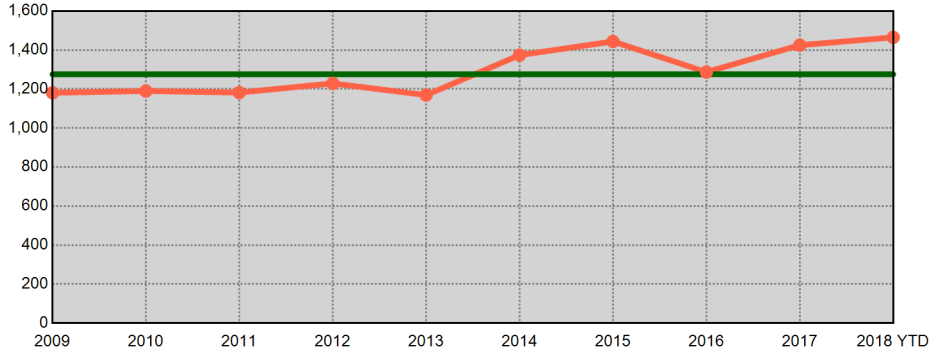

Year End Total Property Part 1 Incidents - Prior 9 Year Annual Avg: 2,883

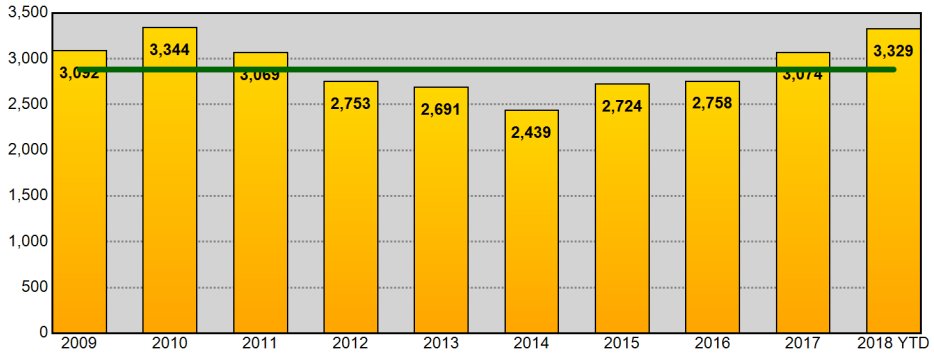

Year End Total Property Part 1 Incidents - Prior 9 Year Annual Avg: 2,883

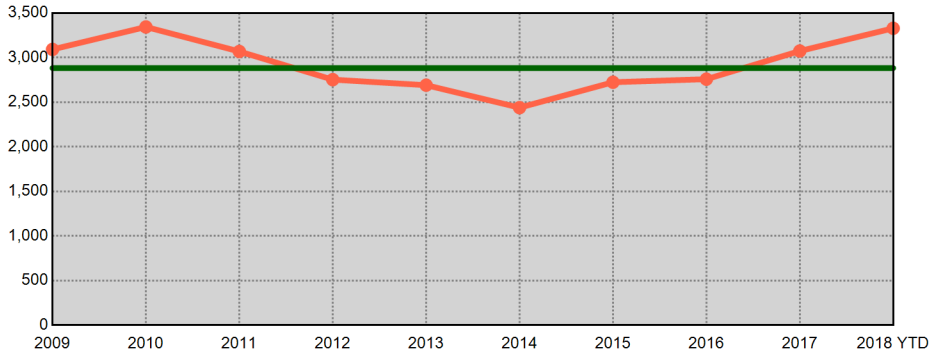

Information summarized for CompStat week ending 12/29/2018. Current year statistics are summarized for 2018 YTD. The horizontal line on each chart represents the average of the prior 9 year end offense totals.

Sourced from MNPD ARMS on 1/2/2019 8:34:47 AM. The figures above were sourced from incident reports using Uniform Crime Reporting definitions and reporting guidelines, based on the date when the crime was reported. This report is intended to be a management and planning tool and does not reflect the official UCR counts for the department. Incidents where a location is unknown or unspecified are included in the countywide totals.

Madison Precinct UCR Incidents - Annual Comparisons

Aggregated by precinct (incident location). Based on date when each incident was reported.

METROPOLITAN POLICE DEPARTMENT
of Nashville and Davidson County

Year End Total Part 1 Incidents - Prior 9 Year Annual Avg: 3,881

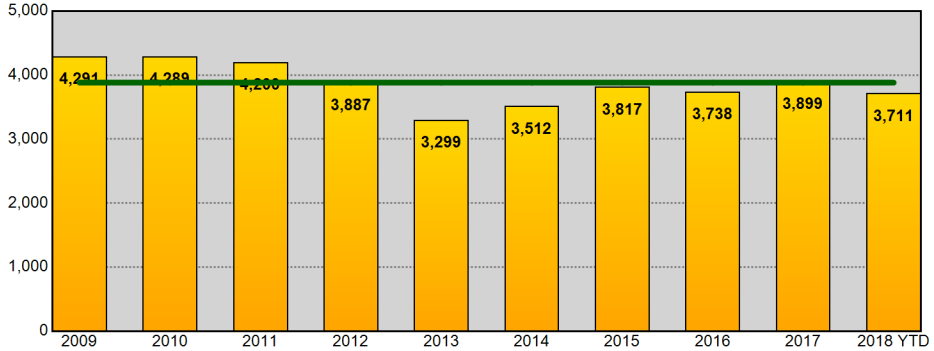

Year End Total Part 1 Incidents - Prior 9 Year Annual Avg: 3,881

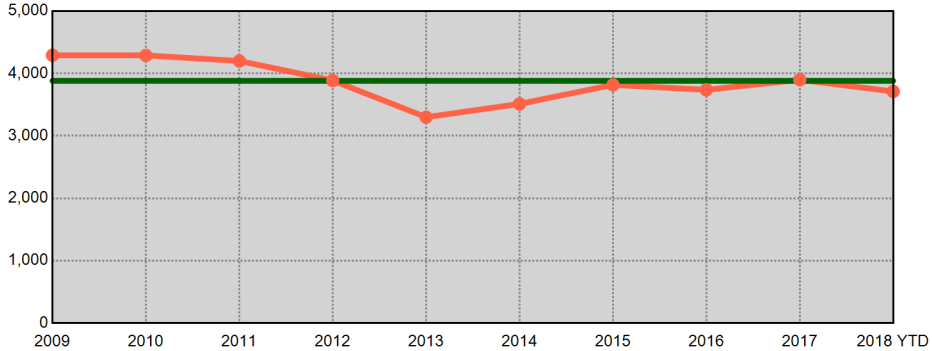

Year End Total Violent Part 1 Incidents - Prior 9 Year Annual Avg: 795

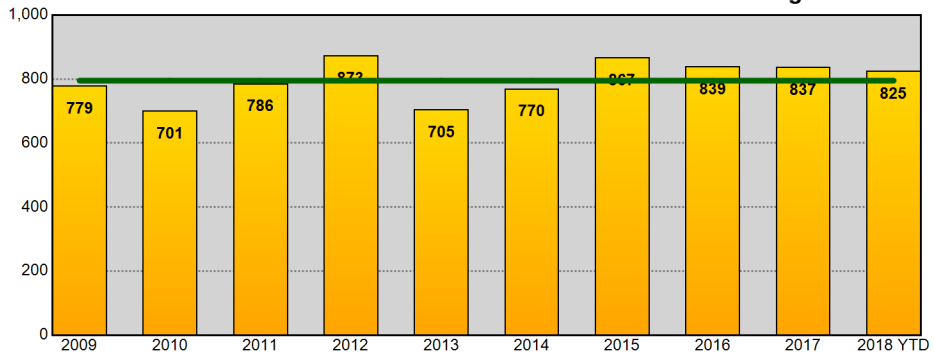

Year End Total Violent Part 1 Incidents - Prior 9 Year Annual Avg: 795

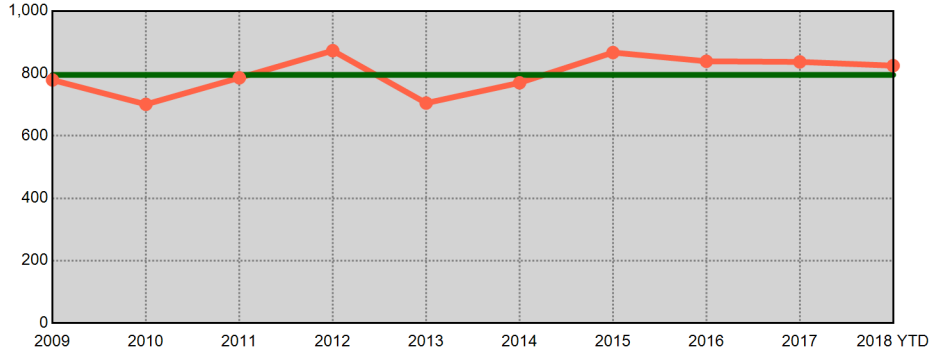

Year End Total Property Part 1 Incidents - Prior 9 Year Annual Avg: 3,086

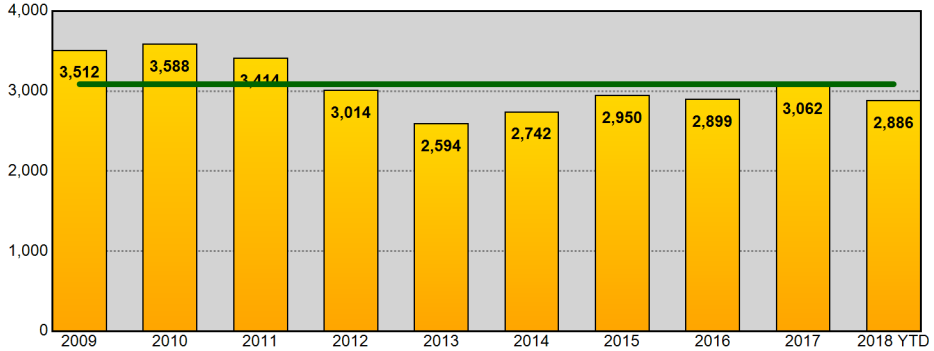

Year End Total Property Part 1 Incidents - Prior 9 Year Annual Avg: 3,086

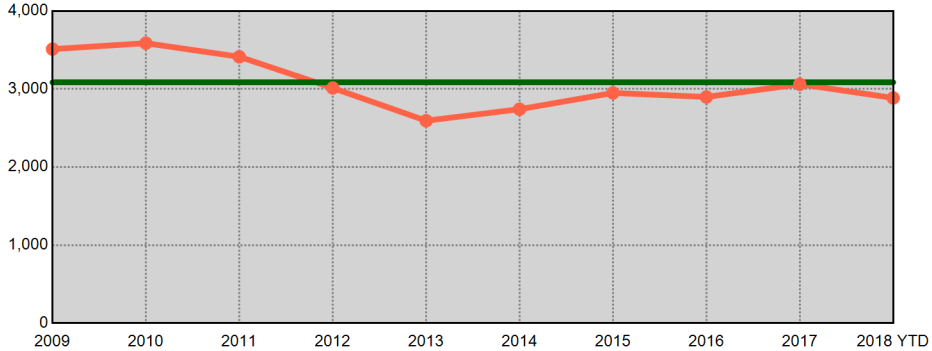

Information summarized for CompStat week ending 12/29/2018. Current year statistics are summarized for 2018 YTD. The horizontal line on each chart represents the average of the prior 9 year end offense totals.

Sourced from MNPD ARMS on 1/2/2019 8:34:48 AM. The figures above were sourced from incident reports using Uniform Crime Reporting definitions and reporting guidelines, based on the date when the crime was reported. This report is intended to be a management and planning tool and does not reflect the official UCR counts for the department. Incidents where a location is unknown or unspecified are included in the countywide totals.

Midtown Hills Precinct UCR Incidents - Annual Comparisons

METROPOLITAN POLICE DEPARTMENT
of Nashville and Davidson County

Aggregated by precinct (incident location). Based on date when each incident was reported.

Year End Total Part 1 Incidents - Prior 9 Year Annual Avg: 4,226

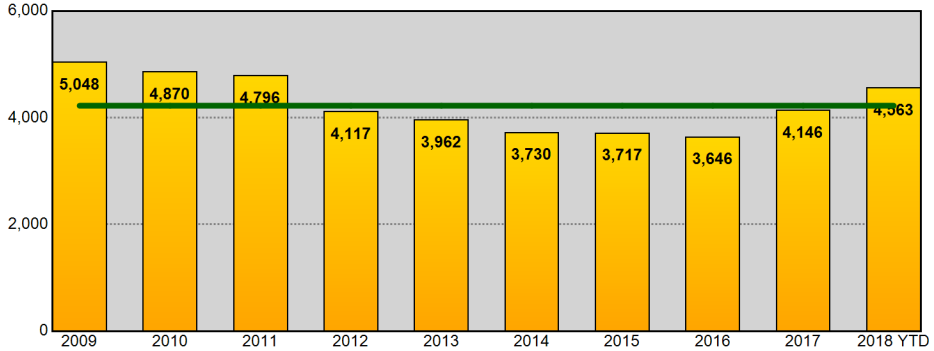

Year End Total Part 1 Incidents - Prior 9 Year Annual Avg: 4,226

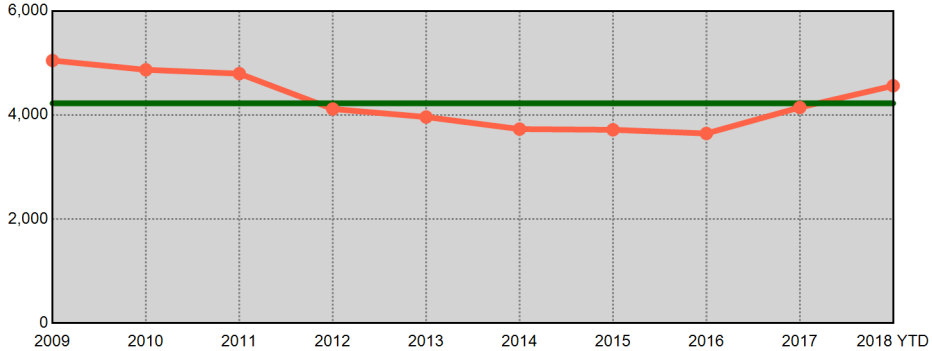

Year End Total Violent Part 1 Incidents - Prior 9 Year Annual Avg: 655

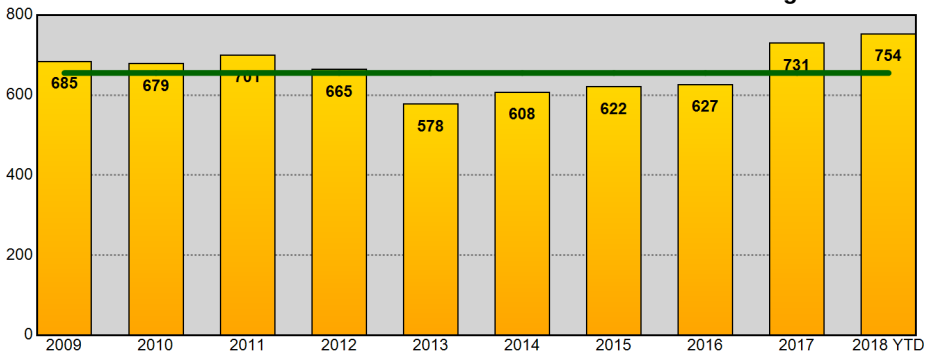

Year End Total Violent Part 1 Incidents - Prior 9 Year Annual Avg: 655

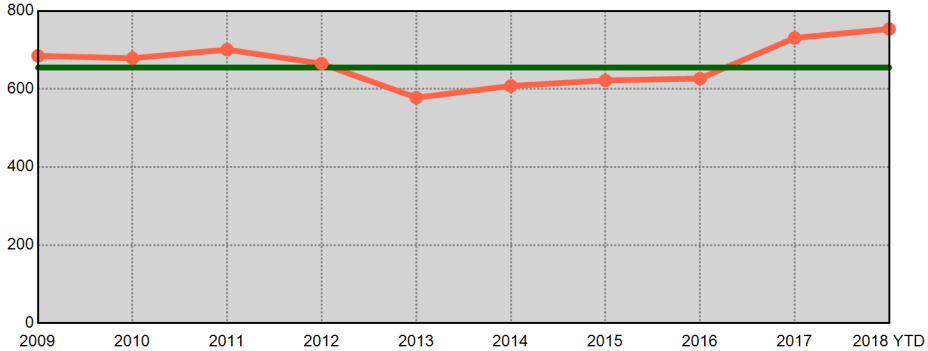

Year End Total Property Part 1 Incidents - Prior 9 Year Annual Avg: 3,571

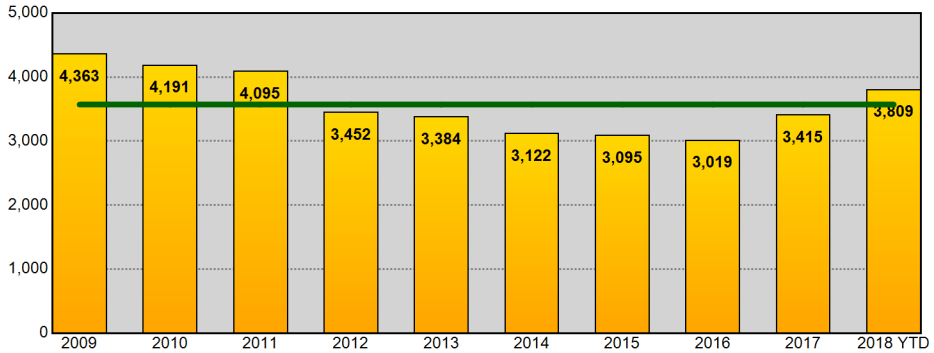

Year End Total Property Part 1 Incidents - Prior 9 Year Annual Avg: 3,571

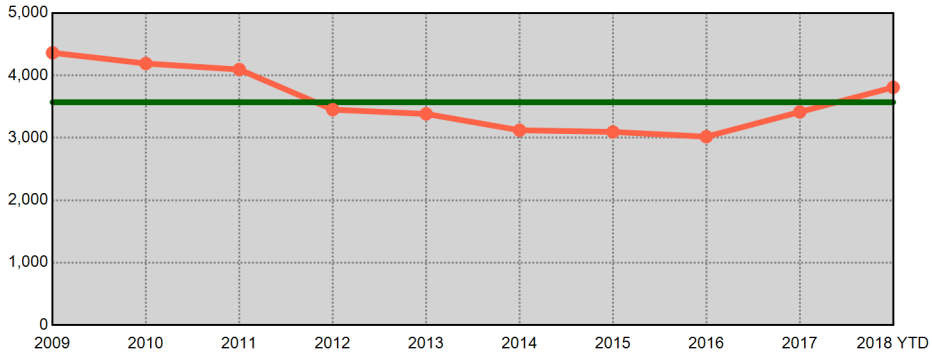

Information summarized for CompStat week ending 12/29/2018. Current year statistics are summarized for 2018 YTD. The horizontal line on each chart represents the average of the prior 9 year end offense totals.

Sourced from MNPD ARMS on 1/2/2019 8:34:49 AM. The figures above were sourced from incident reports using Uniform Crime Reporting definitions and reporting guidelines, based on the date when the crime was reported. This report is intended to be a management and planning tool and does not reflect the official UCR counts for the department. Incidents where a location is unknown or unspecified are included in the countywide totals.

County UCR Incidents - YTD Comparisons

METROPOLITAN POLICE DEPARTMENT
of Nashville and Davidson County

Aggregated by precinct (incident location). Based on date when each incident was reported.

	Homicide	Rape	Commercial Robbery	Street Robbery	Total Robbery	Aggravated Assault	Commercial Burglary	Residential Burglary	Total Burglary	Larceny	Auto Theft	Violent Offenses	Property Offenses	Part I Offenses
2017 YTD	111	560	321	1,737	2,058	5,050	1,307	2,902	4,209	19,144	2,574	7,779	25,927	33,706
2018 YTD	89	578	273	1,838	2,111	4,977	1,062	2,544	3,606	20,863	3,114	7,755	27,583	35,338
% Change	-19.8%	3.2%	-15.0%	5.8%	2.6%	-1.4%	-18.7%	-12.3%	-14.3%	9.0%	21.0%	-0.3%	6.4%	4.8%
2016 YTD	80	566	299	1,696	1,995	4,891	955	3,612	4,567	18,706	1,722	7,532	24,995	32,527
2018 YTD	89	578	273	1,838	2,111	4,977	1,062	2,544	3,606	20,863	3,114	7,755	27,583	35,338
% Change	11.3%	2.1%	-8.7%	8.4%	5.8%	1.8%	11.2%	-29.6%	-21.0%	11.5%	80.8%	3.0%	10.4%	8.6%
2015 YTD	80	603	250	1,641	1,891	4,908	903	4,187	5,090	18,691	1,437	7,482	25,218	32,700
2018 YTD	89	578	273	1,838	2,111	4,977	1,062	2,544	3,606	20,863	3,114	7,755	27,583	35,338
% Change	11.3%	-4.1%	9.2%	12.0%	11.6%	1.4%	17.6%	-39.2%	-29.2%	11.6%	116.7%	3.6%	9.4%	8.1%
2014 YTD	42	596	208	1,323	1,531	5,213	938	3,816	4,754	17,829	1,113	7,382	23,696	31,078
2018 YTD	89	578	273	1,838	2,111	4,977	1,062	2,544	3,606	20,863	3,114	7,755	27,583	35,338
% Change	111.9%	-3.0%	31.3%	38.9%	37.9%	-4.5%	13.2%	-33.3%	-24.1%	17.0%	179.8%	5.1%	16.4%	13.7%
2013 YTD	42	527	225	1,402	1,627	4,783	885	4,775	5,660	18,030	1,199	6,979	24,889	31,868
2018 YTD	89	578	273	1,838	2,111	4,977	1,062	2,544	3,606	20,863	3,114	7,755	27,583	35,338
% Change	111.9%	9.7%	21.3%	31.1%	29.7%	4.1%	20.0%	-46.7%	-36.3%	15.7%	159.7%	11.1%	10.8%	10.9%
2012 YTD	62	544	236	1,471	1,707	5,355	1,004	4,714	5,718	19,147	1,380	7,668	26,245	33,913
2018 YTD	89	578	273	1,838	2,111	4,977	1,062	2,544	3,606	20,863	3,114	7,755	27,583	35,338
% Change	43.5%	6.3%	15.7%	24.9%	23.7%	-7.1%	5.8%	-46.0%	-36.9%	9.0%	125.7%	1.1%	5.1%	4.2%
2011 YTD	51	548	291	1,578	1,869	4,899	1,116	6,267	7,383	20,174	1,763	7,367	29,320	36,687
2018 YTD	89	578	273	1,838	2,111	4,977	1,062	2,544	3,606	20,863	3,114	7,755	27,583	35,338
% Change	74.5%	5.5%	-6.2%	16.5%	12.9%	1.6%	-4.8%	-59.4%	-51.2%	3.4%	76.6%	5.3%	-5.9%	-3.7%
2010 YTD	60	490	295	1,497	1,792	4,706	1,149	6,620	7,769	20,867	1,614	7,048	30,250	37,298
2018 YTD	89	578	273	1,838	2,111	4,977	1,062	2,544	3,606	20,863	3,114	7,755	27,583	35,338
% Change	48.3%	18.0%	-7.5%	22.8%	17.8%	5.8%	-7.6%	-61.6%	-53.6%	0.0%	92.9%	10.0%	-8.8%	-5.3%
8 YTD Avg	66	554	266	1,543	1,809	4,976	1,032	4,612	5,644	19,074	1,600	7,405	26,318	33,722
2018 YTD	89	578	273	1,838	2,111	4,977	1,062	2,544	3,606	20,863	3,114	7,755	27,583	35,338
% Change	34.8%	4.3%	2.6%	19.1%	16.7%	0.0%	2.9%	-44.8%	-36.1%	9.4%	94.6%	4.7%	4.8%	4.8%
5 YTD Avg	71	570	261	1,560	1,820	4,969	998	3,858	4,856	18,480	1,609	7,431	24,945	32,376
2018 YTD	89	578	273	1,838	2,111	4,977	1,062	2,544	3,606	20,863	3,114	7,755	27,583	35,338
% Change	25.4%	1.4%	4.6%	17.8%	16.0%	0.2%	6.4%	-34.1%	-25.7%	12.9%	93.5%	4.4%	10.6%	9.1%

Information summarized for CompStat week ending 12/29/2018.

'8 YTD Avg' refers to the computed 2010 - 2017 YTD average.
'5 YTD Avg' refers to the computed 2013 - 2017 YTD average.

Sourced from MNPD ARMS on 1/2/2019 8:34:50 AM. The figures above were sourced from incident reports using Uniform Crime Reporting definitions and reporting guidelines, based on the date when the crime was reported. This report is intended to be a management and planning tool and does not reflect the official UCR counts for the department. Incidents where a location is unknown or unspecified are included in the countywide totals. 'Unknown' refers to records in which the address is listed as 'Unknown' on the incident report. 'Not Validated' refers to records that were entered in with an invalid addresses.

West Precinct UCR Incidents - YTD Comparisons

METROPOLITAN POLICE DEPARTMENT
of Nashville and Davidson County

Aggregated by precinct (incident location). Based on date when each incident was reported.

	Homicide	Rape	Commercial Robbery	Street Robbery	Total Robbery	Aggravated Assault	Commercial Burglary	Residential Burglary	Total Burglary	Larceny	Auto Theft	Violent Offenses	Property Offenses	Part I Offenses
2017 YTD	6	39	20	80	100	305	153	277	430	2,549	222	450	3,201	3,651
2018 YTD	5	30	31	94	125	286	116	309	425	2,645	283	446	3,353	3,799
% Change	-16.7%	-23.1%	55.0%	17.5%	25.0%	-6.2%	-24.2%	11.6%	-1.2%	3.8%	27.5%	-0.9%	4.7%	4.1%
2016 YTD	6	34	24	84	108	335	117	360	477	2,557	159	483	3,193	3,676
2018 YTD	5	30	31	94	125	286	116	309	425	2,645	283	446	3,353	3,799
% Change	-16.7%	-11.8%	29.2%	11.9%	15.7%	-14.6%	-0.9%	-14.2%	-10.9%	3.4%	78.0%	-7.7%	5.0%	3.3%
2015 YTD	1	42	30	82	112	297	102	412	514	2,503	136	452	3,153	3,605
2018 YTD	5	30	31	94	125	286	116	309	425	2,645	283	446	3,353	3,799
% Change	400.0%	-28.6%	3.3%	14.6%	11.6%	-3.7%	13.7%	-25.0%	-17.3%	5.7%	108.1%	-1.3%	6.3%	5.4%
2014 YTD	4	60	24	70	94	390	88	364	452	2,483	113	548	3,048	3,596
2018 YTD	5	30	31	94	125	286	116	309	425	2,645	283	446	3,353	3,799
% Change	25.0%	-50.0%	29.2%	34.3%	33.0%	-26.7%	31.8%	-15.1%	-6.0%	6.5%	150.4%	-18.6%	10.0%	5.6%
2013 YTD	3	57	29	73	102	323	103	545	648	2,677	118	485	3,443	3,928
2018 YTD	5	30	31	94	125	286	116	309	425	2,645	283	446	3,353	3,799
% Change	66.7%	-47.4%	6.9%	28.8%	22.5%	-11.5%	12.6%	-43.3%	-34.4%	-1.2%	139.8%	-8.0%	-2.6%	-3.3%
2012 YTD	11	40	29	77	106	336	109	504	613	2,669	138	493	3,420	3,913
2018 YTD	5	30	31	94	125	286	116	309	425	2,645	283	446	3,353	3,799
% Change	-54.5%	-25.0%	6.9%	22.1%	17.9%	-14.9%	6.4%	-38.7%	-30.7%	-0.9%	105.1%	-9.5%	-2.0%	-2.9%
2011 YTD	2	33	27	98	125	347	124	647	771	2,338	128	507	3,237	3,744
2018 YTD	5	30	31	94	125	286	116	309	425	2,645	283	446	3,353	3,799
% Change	150.0%	-9.1%	14.8%	-4.1%	0.0%	-17.6%	-6.5%	-52.2%	-44.9%	13.1%	121.1%	-12.0%	3.6%	1.5%
2010 YTD	5	44	37	104	141	367	122	667	789	2,585	159	557	3,533	4,090
2018 YTD	5	30	31	94	125	286	116	309	425	2,645	283	446	3,353	3,799
% Change	0.0%	-31.8%	-16.2%	-9.6%	-11.3%	-22.1%	-4.9%	-53.7%	-46.1%	2.3%	78.0%	-19.9%	-5.1%	-7.1%
8 YTD Avg	5	44	28	84	111	338	115	472	587	2,545	147	497	3,279	3,775
2018 YTD	5	30	31	94	125	286	116	309	425	2,645	283	446	3,353	3,799
% Change	0.0%	-31.8%	10.7%	11.9%	12.6%	-15.4%	0.9%	-34.5%	-27.6%	3.9%	92.5%	-10.3%	2.3%	0.6%
5 YTD Avg	4	46	25	78	103	330	113	392	504	2,554	150	484	3,208	3,691
2018 YTD	5	30	31	94	125	286	116	309	425	2,645	283	446	3,353	3,799
% Change	25.0%	-34.8%	24.0%	20.5%	21.4%	-13.3%	2.7%	-21.2%	-15.7%	3.6%	88.7%	-7.9%	4.5%	2.9%

Information summarized for CompStat week ending 12/29/2018.

'8 YTD Avg' refers to the computed 2010 - 2017 YTD average.
'5 YTD Avg' refers to the computed 2013 - 2017 YTD average.

Sourced from MNPD ARMS on 1/2/2019 8:34:50 AM. The figures above were sourced from incident reports using Uniform Crime Reporting definitions and reporting guidelines, based on the date when the crime was reported. This report is intended to be a management and planning tool and does not reflect the official UCR counts for the department. Incidents where a location is unknown or unspecified are included in the countywide totals. 'Unknown' refers to records in which the address is listed as 'Unknown' on the incident report. 'Not Validated' refers to records that were entered in with an invalid addresses.

East Precinct UCR Incidents - YTD Comparisons

METROPOLITAN POLICE DEPARTMENT
of Nashville and Davidson County

Aggregated by precinct (incident location). Based on date when each incident was reported.

	Homicide	Rape	Commercial Robbery	Street Robbery	Total Robbery	Aggravated Assault	Commercial Burglary	Residential Burglary	Total Burglary	Larceny	Auto Theft	Violent Offenses	Property Offenses	Part I Offenses
2017 YTD	23	58	38	172	210	691	138	418	556	1,965	277	982	2,798	3,780
2018 YTD	14	58	16	188	204	592	89	331	420	2,399	311	868	3,130	3,998
% Change	-39.1%	0.0%	-57.9%	9.3%	-2.9%	-14.3%	-35.5%	-20.8%	-24.5%	22.1%	12.3%	-11.6%	11.9%	5.8%
2016 YTD	10	61	28	181	209	672	98	438	536	1,906	235	952	2,677	3,629
2018 YTD	14	58	16	188	204	592	89	331	420	2,399	311	868	3,130	3,998
% Change	40.0%	-4.9%	-42.9%	3.9%	-2.4%	-11.9%	-9.2%	-24.4%	-21.6%	25.9%	32.3%	-8.8%	16.9%	10.2%
2015 YTD	18	75	38	230	268	712	76	600	676	1,974	193	1,073	2,843	3,916
2018 YTD	14	58	16	188	204	592	89	331	420	2,399	311	868	3,130	3,998
% Change	-22.2%	-22.7%	-57.9%	-18.3%	-23.9%	-16.9%	17.1%	-44.8%	-37.9%	21.5%	61.1%	-19.1%	10.1%	2.1%
2014 YTD	2	71	21	209	230	850	109	528	637	1,663	152	1,153	2,452	3,605
2018 YTD	14	58	16	188	204	592	89	331	420	2,399	311	868	3,130	3,998
% Change	600.0%	-18.3%	-23.8%	-10.0%	-11.3%	-30.4%	-18.3%	-37.3%	-34.1%	44.3%	104.6%	-24.7%	27.7%	10.9%
2013 YTD	7	74	21	232	253	820	46	674	720	1,749	140	1,154	2,609	3,763
2018 YTD	14	58	16	188	204	592	89	331	420	2,399	311	868	3,130	3,998
% Change	100.0%	-21.6%	-23.8%	-19.0%	-19.4%	-27.8%	93.5%	-50.9%	-41.7%	37.2%	122.1%	-24.8%	20.0%	6.2%
2012 YTD	6	66	26	248	274	989	113	715	828	2,060	157	1,335	3,045	4,380
2018 YTD	14	58	16	188	204	592	89	331	420	2,399	311	868	3,130	3,998
% Change	133.3%	-12.1%	-38.5%	-24.2%	-25.5%	-40.1%	-21.2%	-53.7%	-49.3%	16.5%	98.1%	-35.0%	2.8%	-8.7%
2011 YTD	4	71	48	256	304	829	117	1,091	1,208	2,327	222	1,208	3,757	4,965
2018 YTD	14	58	16	188	204	592	89	331	420	2,399	311	868	3,130	3,998
% Change	250.0%	-18.3%	-66.7%	-26.6%	-32.9%	-28.6%	-23.9%	-69.7%	-65.2%	3.1%	40.1%	-28.1%	-16.7%	-19.5%
2010 YTD	10	60	31	234	265	782	161	1,150	1,311	2,167	233	1,117	3,711	4,828
2018 YTD	14	58	16	188	204	592	89	331	420	2,399	311	868	3,130	3,998
% Change	40.0%	-3.3%	-48.4%	-19.7%	-23.0%	-24.3%	-44.7%	-71.2%	-68.0%	10.7%	33.5%	-22.3%	-15.7%	-17.2%
8 YTD Avg	10	67	31	220	252	793	107	702	809	1,976	201	1,122	2,987	4,108
2018 YTD	14	58	16	188	204	592	89	331	420	2,399	311	868	3,130	3,998
% Change	40.0%	-13.4%	-48.4%	-14.5%	-19.0%	-25.3%	-16.8%	-52.8%	-48.1%	21.4%	54.7%	-22.6%	4.8%	-2.7%
5 YTD Avg	12	68	29	205	234	749	93	532	625	1,851	199	1,063	2,676	3,739
2018 YTD	14	58	16	188	204	592	89	331	420	2,399	311	868	3,130	3,998
% Change	16.7%	-14.7%	-44.8%	-8.3%	-12.8%	-21.0%	-4.3%	-37.8%	-32.8%	29.6%	56.3%	-18.3%	17.0%	6.9%

Information summarized for CompStat week ending 12/29/2018.

'8 YTD Avg' refers to the computed 2010 - 2017 YTD average.
'5 YTD Avg' refers to the computed 2013 - 2017 YTD average.

Sourced from MNPD ARMS on 1/2/2019 8:34:50 AM. The figures above were sourced from incident reports using Uniform Crime Reporting definitions and reporting guidelines, based on the date when the crime was reported. This report is intended to be a management and planning tool and does not reflect the official UCR counts for the department. Incidents where a location is unknown or unspecified are included in the countywide totals. 'Unknown' refers to records in which the address is listed as 'Unknown' on the incident report. 'Not Validated' refers to records that were entered in with an invalid addresses.

South Precinct UCR Incidents - YTD Comparisons

METROPOLITAN POLICE DEPARTMENT
of Nashville and Davidson County

Aggregated by precinct (incident location). Based on date when each incident was reported.

	Homicide	Rape	Commercial Robbery	Street Robbery	Total Robbery	Aggravated Assault	Commercial Burglary	Residential Burglary	Total Burglary	Larceny	Auto Theft	Violent Offenses	Property Offenses	Part I Offenses
2017 YTD	20	104	52	436	488	914	237	608	845	3,077	587	1,526	4,509	6,035
2018 YTD	26	108	54	484	538	997	231	475	706	3,328	615	1,669	4,649	6,318
% Change	30.0%	3.8%	3.8%	11.0%	10.2%	9.1%	-2.5%	-21.9%	-16.4%	8.2%	4.8%	9.4%	3.1%	4.7%
2016 YTD	17	102	68	449	517	953	182	916	1,098	3,191	366	1,589	4,655	6,244
2018 YTD	26	108	54	484	538	997	231	475	706	3,328	615	1,669	4,649	6,318
% Change	52.9%	5.9%	-20.6%	7.8%	4.1%	4.6%	26.9%	-48.1%	-35.7%	4.3%	68.0%	5.0%	-0.1%	1.2%
2015 YTD	15	108	41	403	444	893	188	1,011	1,199	3,294	246	1,460	4,739	6,199
2018 YTD	26	108	54	484	538	997	231	475	706	3,328	615	1,669	4,649	6,318
% Change	73.3%	0.0%	31.7%	20.1%	21.2%	11.6%	22.9%	-53.0%	-41.1%	1.0%	150.0%	14.3%	-1.9%	1.9%
2014 YTD	5	89	45	285	330	930	182	793	975	3,180	210	1,354	4,365	5,719
2018 YTD	26	108	54	484	538	997	231	475	706	3,328	615	1,669	4,649	6,318
% Change	420.0%	21.3%	20.0%	69.8%	63.0%	7.2%	26.9%	-40.1%	-27.6%	4.7%	192.9%	23.3%	6.5%	10.5%
2013 YTD	8	95	38	335	373	951	215	986	1,201	2,945	264	1,427	4,410	5,837
2018 YTD	26	108	54	484	538	997	231	475	706	3,328	615	1,669	4,649	6,318
% Change	225.0%	13.7%	42.1%	44.5%	44.2%	4.8%	7.4%	-51.8%	-41.2%	13.0%	133.0%	17.0%	5.4%	8.2%
2012 YTD	6	100	43	299	342	904	193	874	1,067	3,083	312	1,352	4,462	5,814
2018 YTD	26	108	54	484	538	997	231	475	706	3,328	615	1,669	4,649	6,318
% Change	333.3%	8.0%	25.6%	61.9%	57.3%	10.3%	19.7%	-45.7%	-33.8%	7.9%	97.1%	23.4%	4.2%	8.7%
2011 YTD	7	102	67	387	454	901	185	1,277	1,462	3,495	420	1,464	5,377	6,841
2018 YTD	26	108	54	484	538	997	231	475	706	3,328	615	1,669	4,649	6,318
% Change	271.4%	5.9%	-19.4%	25.1%	18.5%	10.7%	24.9%	-62.8%	-51.7%	-4.8%	46.4%	14.0%	-13.5%	-7.6%
2010 YTD	11	103	44	345	389	846	196	1,296	1,492	3,634	327	1,349	5,453	6,802
2018 YTD	26	108	54	484	538	997	231	475	706	3,328	615	1,669	4,649	6,318
% Change	136.4%	4.9%	22.7%	40.3%	38.3%	17.8%	17.9%	-63.3%	-52.7%	-8.4%	88.1%	23.7%	-14.7%	-7.1%
8 YTD Avg	11	100	50	367	417	912	197	970	1,167	3,237	342	1,440	4,746	6,186
2018 YTD	26	108	54	484	538	997	231	475	706	3,328	615	1,669	4,649	6,318
% Change	136.4%	8.0%	8.0%	31.9%	29.0%	9.3%	17.3%	-51.0%	-39.5%	2.8%	79.8%	15.9%	-2.0%	2.1%
5 YTD Avg	13	100	49	382	430	928	201	863	1,064	3,137	335	1,471	4,536	6,007
2018 YTD	26	108	54	484	538	997	231	475	706	3,328	615	1,669	4,649	6,318
% Change	100.0%	8.0%	10.2%	26.7%	25.1%	7.4%	14.9%	-45.0%	-33.6%	6.1%	83.6%	13.5%	2.5%	5.2%

Information summarized for CompStat week ending 12/29/2018.

'8 YTD Avg' refers to the computed 2010 - 2017 YTD average.
'5 YTD Avg' refers to the computed 2013 - 2017 YTD average.

Sourced from MNPD ARMS on 1/2/2019 8:34:50 AM. The figures above were sourced from incident reports using Uniform Crime Reporting definitions and reporting guidelines, based on the date when the crime was reported. This report is intended to be a management and planning tool and does not reflect the official UCR counts for the department. Incidents where a location is unknown or unspecified are included in the countywide totals. 'Unknown' refers to records in which the address is listed as 'Unknown' on the incident report. 'Not Validated' refers to records that were entered in with an invalid addresses.

Central Precinct UCR Incidents - YTD Comparisons

METROPOLITAN POLICE DEPARTMENT
of Nashville and Davidson County

Aggregated by precinct (incident location). Based on date when each incident was reported.

	Homicide	Rape	Commercial Robbery	Street Robbery	Total Robbery	Aggravated Assault	Commercial Burglary	Residential Burglary	Total Burglary	Larceny	Auto Theft	Violent Offenses	Property Offenses	Part I Offenses
2017 YTD	1	38	3	116	119	249	73	22	95	1,137	107	407	1,339	1,746
2018 YTD	0	36	4	98	102	239	51	29	80	1,434	160	377	1,674	2,051
% Change	-100.0%	-5.3%	33.3%	-15.5%	-14.3%	-4.0%	-30.1%	31.8%	-15.8%	26.1%	49.5%	-7.4%	25.0%	17.5%
2016 YTD	2	54	1	127	128	206	30	19	49	1,092	87	390	1,228	1,618
2018 YTD	0	36	4	98	102	239	51	29	80	1,434	160	377	1,674	2,051
% Change	-100.0%	-33.3%	300.0%	-22.8%	-20.3%	16.0%	70.0%	52.6%	63.3%	31.3%	83.9%	-3.3%	36.3%	26.8%
2015 YTD	0	70	0	95	95	201	44	19	63	988	54	366	1,105	1,471
2018 YTD	0	36	4	98	102	239	51	29	80	1,434	160	377	1,674	2,051
% Change	-	-48.6%	-	3.2%	7.4%	18.9%	15.9%	52.6%	27.0%	45.1%	196.3%	3.0%	51.5%	39.4%
2014 YTD	1	65	3	81	84	185	34	20	54	961	40	335	1,055	1,390
2018 YTD	0	36	4	98	102	239	51	29	80	1,434	160	377	1,674	2,051
% Change	-100.0%	-44.6%	33.3%	21.0%	21.4%	29.2%	50.0%	45.0%	48.1%	49.2%	300.0%	12.5%	58.7%	47.6%
2013 YTD	1	34	1	59	60	191	55	29	84	934	43	286	1,061	1,347
2018 YTD	0	36	4	98	102	239	51	29	80	1,434	160	377	1,674	2,051
% Change	-100.0%	5.9%	300.0%	66.1%	70.0%	25.1%	-7.3%	0.0%	-4.8%	53.5%	272.1%	31.8%	57.8%	52.3%
2012 YTD	1	53	2	99	101	210	48	26	74	1,148	65	365	1,287	1,652
2018 YTD	0	36	4	98	102	239	51	29	80	1,434	160	377	1,674	2,051
% Change	-100.0%	-32.1%	100.0%	-1.0%	1.0%	13.8%	6.3%	11.5%	8.1%	24.9%	146.2%	3.3%	30.1%	24.2%
2011 YTD	3	47	5	103	108	228	53	27	80	1,223	69	386	1,372	1,758
2018 YTD	0	36	4	98	102	239	51	29	80	1,434	160	377	1,674	2,051
% Change	-100.0%	-23.4%	-20.0%	-4.9%	-5.6%	4.8%	-3.8%	7.4%	0.0%	17.3%	131.9%	-2.3%	22.0%	16.7%
2010 YTD	1	29	9	101	110	219	52	19	71	1,036	59	359	1,166	1,525
2018 YTD	0	36	4	98	102	239	51	29	80	1,434	160	377	1,674	2,051
% Change	-100.0%	24.1%	-55.6%	-3.0%	-7.3%	9.1%	-1.9%	52.6%	12.7%	38.4%	171.2%	5.0%	43.6%	34.5%
8 YTD Avg	1	49	3	98	101	211	49	23	71	1,065	66	362	1,202	1,563
2018 YTD	0	36	4	98	102	239	51	29	80	1,434	160	377	1,674	2,051
% Change	-100.0%	-26.5%	33.3%	0.0%	1.0%	13.3%	4.1%	26.1%	12.7%	34.6%	142.4%	4.1%	39.3%	31.2%
5 YTD Avg	1	52	2	96	97	206	47	22	69	1,022	66	357	1,158	1,514
2018 YTD	0	36	4	98	102	239	51	29	80	1,434	160	377	1,674	2,051
% Change	-100.0%	-30.8%	100.0%	2.1%	5.2%	16.0%	8.5%	31.8%	15.9%	40.3%	142.4%	5.6%	44.6%	35.5%

Information summarized for CompStat week ending 12/29/2018.

'8 YTD Avg' refers to the computed 2010 - 2017 YTD average.
'5 YTD Avg' refers to the computed 2013 - 2017 YTD average.

Sourced from MNPD ARMS on 1/2/2019 8:34:50 AM. The figures above were sourced from incident reports using Uniform Crime Reporting definitions and reporting guidelines, based on the date when the crime was reported. This report is intended to be a management and planning tool and does not reflect the official UCR counts for the department. Incidents where a location is unknown or unspecified are included in the countywide totals. 'Unknown' refers to records in which the address is listed as 'Unknown' on the incident report. 'Not Validated' refers to records that were entered in with an invalid addresses.

Hermitage Precinct UCR Incidents - YTD Comparisons

METROPOLITAN POLICE DEPARTMENT
of Nashville and Davidson County

Aggregated by precinct (incident location). Based on date when each incident was reported.

	Homicide	Rape	Commercial Robbery	Street Robbery	Total Robbery	Aggravated Assault	Commercial Burglary	Residential Burglary	Total Burglary	Larceny	Auto Theft	Violent Offenses	Property Offenses	Part I Offenses
2017 YTD	18	126	79	333	412	885	180	505	685	3,346	525	1,441	4,556	5,997
2018 YTD	12	133	65	355	420	784	175	448	623	3,546	576	1,349	4,745	6,094
% Change	-33.3%	5.6%	-17.7%	6.6%	1.9%	-11.4%	-2.8%	-11.3%	-9.1%	6.0%	9.7%	-6.4%	4.1%	1.6%
2016 YTD	17	108	68	304	372	884	164	569	733	3,579	290	1,381	4,602	5,983
2018 YTD	12	133	65	355	420	784	175	448	623	3,546	576	1,349	4,745	6,094
% Change	-29.4%	23.1%	-4.4%	16.8%	12.9%	-11.3%	6.7%	-21.3%	-15.0%	-0.9%	98.6%	-2.3%	3.1%	1.9%
2015 YTD	9	103	46	266	312	780	146	643	789	3,600	250	1,204	4,639	5,843
2018 YTD	12	133	65	355	420	784	175	448	623	3,546	576	1,349	4,745	6,094
% Change	33.3%	29.1%	41.3%	33.5%	34.6%	0.5%	19.9%	-30.3%	-21.0%	-1.5%	130.4%	12.0%	2.3%	4.3%
2014 YTD	6	80	39	251	290	900	163	674	837	3,509	171	1,276	4,517	5,793
2018 YTD	12	133	65	355	420	784	175	448	623	3,546	576	1,349	4,745	6,094
% Change	100.0%	66.3%	66.7%	41.4%	44.8%	-12.9%	7.4%	-33.5%	-25.6%	1.1%	236.8%	5.7%	5.0%	5.2%
2013 YTD	4	94	50	236	286	797	114	761	875	3,602	231	1,181	4,708	5,889
2018 YTD	12	133	65	355	420	784	175	448	623	3,546	576	1,349	4,745	6,094
% Change	200.0%	41.5%	30.0%	50.4%	46.9%	-1.6%	53.5%	-41.1%	-28.8%	-1.6%	149.4%	14.2%	0.8%	3.5%
2012 YTD	13	92	49	229	278	985	191	735	926	3,671	238	1,368	4,835	6,203
2018 YTD	12	133	65	355	420	784	175	448	623	3,546	576	1,349	4,745	6,094
% Change	-7.7%	44.6%	32.7%	55.0%	51.1%	-20.4%	-8.4%	-39.0%	-32.7%	-3.4%	142.0%	-1.4%	-1.9%	-1.8%
2011 YTD	8	91	46	222	268	780	189	915	1,104	3,678	258	1,147	5,040	6,187
2018 YTD	12	133	65	355	420	784	175	448	623	3,546	576	1,349	4,745	6,094
% Change	50.0%	46.2%	41.3%	59.9%	56.7%	0.5%	-7.4%	-51.0%	-43.6%	-3.6%	123.3%	17.6%	-5.9%	-1.5%
2010 YTD	9	64	57	229	286	725	157	911	1,068	3,968	298	1,084	5,334	6,418
2018 YTD	12	133	65	355	420	784	175	448	623	3,546	576	1,349	4,745	6,094
% Change	33.3%	107.8%	14.0%	55.0%	46.9%	8.1%	11.5%	-50.8%	-41.7%	-10.6%	93.3%	24.4%	-11.0%	-5.0%
8 YTD Avg	11	95	54	259	313	842	163	714	877	3,619	283	1,260	4,779	6,039
2018 YTD	12	133	65	355	420	784	175	448	623	3,546	576	1,349	4,745	6,094
% Change	9.1%	40.0%	20.4%	37.1%	34.2%	-6.9%	7.4%	-37.3%	-29.0%	-2.0%	103.5%	7.1%	-0.7%	0.9%
5 YTD Avg	11	102	56	278	334	849	153	630	784	3,527	293	1,297	4,604	5,901
2018 YTD	12	133	65	355	420	784	175	448	623	3,546	576	1,349	4,745	6,094
% Change	9.1%	30.4%	16.1%	27.7%	25.7%	-7.7%	14.4%	-28.9%	-20.5%	0.5%	96.6%	4.0%	3.1%	3.3%

Information summarized for CompStat week ending 12/29/2018.

'8 YTD Avg' refers to the computed 2010 - 2017 YTD average.
'5 YTD Avg' refers to the computed 2013 - 2017 YTD average.

Sourced from MNPD ARMS on 1/2/2019 8:34:50 AM. The figures above were sourced from incident reports using Uniform Crime Reporting definitions and reporting guidelines, based on the date when the crime was reported. This report is intended to be a management and planning tool and does not reflect the official UCR counts for the department. Incidents where a location is unknown or unspecified are included in the countywide totals. 'Unknown' refers to records in which the address is listed as 'Unknown' on the incident report. 'Not Validated' refers to records that were entered in with an invalid addresses.

North Precinct UCR Incidents - YTD Comparisons

METROPOLITAN POLICE DEPARTMENT
of Nashville and Davidson County

Aggregated by precinct (incident location). Based on date when each incident was reported.

	Homicide	Rape	Commercial Robbery	Street Robbery	Total Robbery	Aggravated Assault	Commercial Burglary	Residential Burglary	Total Burglary	Larceny	Auto Theft	Violent Offenses	Property Offenses	Part I Offenses
2017 YTD	25	72	50	278	328	987	172	478	650	2,047	363	1,412	3,060	4,472
2018 YTD	17	102	35	254	289	1,057	103	352	455	2,360	514	1,465	3,329	4,794
% Change	-32.0%	41.7%	-30.0%	-8.6%	-11.9%	7.1%	-40.1%	-26.4%	-30.0%	15.3%	41.6%	3.8%	8.8%	7.2%
2016 YTD	19	84	27	271	298	877	118	492	610	1,877	260	1,278	2,747	4,025
2018 YTD	17	102	35	254	289	1,057	103	352	455	2,360	514	1,465	3,329	4,794
% Change	-10.5%	21.4%	29.6%	-6.3%	-3.0%	20.5%	-12.7%	-28.5%	-25.4%	25.7%	97.7%	14.6%	21.2%	19.1%
2015 YTD	30	85	28	293	321	1,005	123	553	676	1,801	237	1,441	2,714	4,155
2018 YTD	17	102	35	254	289	1,057	103	352	455	2,360	514	1,465	3,329	4,794
% Change	-43.3%	20.0%	25.0%	-13.3%	-10.0%	5.2%	-16.3%	-36.3%	-32.7%	31.0%	116.9%	1.7%	22.7%	15.4%
2014 YTD	14	98	23	206	229	1,017	114	503	617	1,607	198	1,358	2,422	3,780
2018 YTD	17	102	35	254	289	1,057	103	352	455	2,360	514	1,465	3,329	4,794
% Change	21.4%	4.1%	52.2%	23.3%	26.2%	3.9%	-9.6%	-30.0%	-26.3%	46.9%	159.6%	7.9%	37.4%	26.8%
2013 YTD	10	60	33	224	257	837	105	670	775	1,754	152	1,164	2,681	3,845
2018 YTD	17	102	35	254	289	1,057	103	352	455	2,360	514	1,465	3,329	4,794
% Change	70.0%	70.0%	6.1%	13.4%	12.5%	26.3%	-1.9%	-47.5%	-41.3%	34.5%	238.2%	25.9%	24.2%	24.7%
2012 YTD	14	79	26	220	246	884	98	716	814	1,756	173	1,223	2,743	3,966
2018 YTD	17	102	35	254	289	1,057	103	352	455	2,360	514	1,465	3,329	4,794
% Change	21.4%	29.1%	34.6%	15.5%	17.5%	19.6%	5.1%	-50.8%	-44.1%	34.4%	197.1%	19.8%	21.4%	20.9%
2011 YTD	12	68	35	210	245	848	182	861	1,043	1,803	210	1,173	3,056	4,229
2018 YTD	17	102	35	254	289	1,057	103	352	455	2,360	514	1,465	3,329	4,794
% Change	41.7%	50.0%	0.0%	21.0%	18.0%	24.6%	-43.4%	-59.1%	-56.4%	30.9%	144.8%	24.9%	8.9%	13.4%
2010 YTD	14	69	41	211	252	843	142	973	1,115	1,992	214	1,178	3,321	4,499
2018 YTD	17	102	35	254	289	1,057	103	352	455	2,360	514	1,465	3,329	4,794
% Change	21.4%	47.8%	-14.6%	20.4%	14.7%	25.4%	-27.5%	-63.8%	-59.2%	18.5%	140.2%	24.4%	0.2%	6.6%
8 YTD Avg	17	77	33	239	272	912	132	656	788	1,830	226	1,278	2,843	4,121
2018 YTD	17	102	35	254	289	1,057	103	352	455	2,360	514	1,465	3,329	4,794
% Change	0.0%	32.5%	6.1%	6.3%	6.3%	15.9%	-22.0%	-46.3%	-42.3%	29.0%	127.4%	14.6%	17.1%	16.3%
5 YTD Avg	20	80	32	254	287	945	126	539	666	1,817	242	1,331	2,725	4,055
2018 YTD	17	102	35	254	289	1,057	103	352	455	2,360	514	1,465	3,329	4,794
% Change	-15.0%	27.5%	9.4%	0.0%	0.7%	11.9%	-18.3%	-34.7%	-31.7%	29.9%	112.4%	10.1%	22.2%	18.2%

Information summarized for CompStat week ending 12/29/2018.

'8 YTD Avg' refers to the computed 2010 - 2017 YTD average.
'5 YTD Avg' refers to the computed 2013 - 2017 YTD average.

Sourced from MNPD ARMS on 1/2/2019 8:34:50 AM. The figures above were sourced from incident reports using Uniform Crime Reporting definitions and reporting guidelines, based on the date when the crime was reported. This report is intended to be a management and planning tool and does not reflect the official UCR counts for the department. Incidents where a location is unknown or unspecified are included in the countywide totals. 'Unknown' refers to records in which the address is listed as 'Unknown' on the incident report. 'Not Validated' refers to records that were entered in with an invalid addresses.

Madison Precinct UCR Incidents - YTD Comparisons

METROPOLITAN POLICE DEPARTMENT
of Nashville and Davidson County

Aggregated by precinct (incident location). Based on date when each incident was reported.

	Homicide	Rape	Commercial Robbery	Street Robbery	Total Robbery	Aggravated Assault	Commercial Burglary	Residential Burglary	Total Burglary	Larceny	Auto Theft	Violent Offenses	Property Offenses	Part I Offenses
2017 YTD	8	55	45	167	212	556	98	304	402	2,417	233	831	3,052	3,883
2018 YTD	9	45	30	147	177	594	91	258	349	2,244	293	825	2,886	3,711
% Change	12.5%	-18.2%	-33.3%	-12.0%	-16.5%	6.8%	-7.1%	-15.1%	-13.2%	-7.2%	25.8%	-0.7%	-5.4%	-4.4%
2016 YTD	7	64	38	152	190	573	70	440	510	2,205	169	834	2,884	3,718
2018 YTD	9	45	30	147	177	594	91	258	349	2,244	293	825	2,886	3,711
% Change	28.6%	-29.7%	-21.1%	-3.3%	-6.8%	3.7%	30.0%	-41.4%	-31.6%	1.8%	73.4%	-1.1%	0.1%	-0.2%
2015 YTD	3	61	42	145	187	615	68	530	598	2,154	187	866	2,939	3,805
2018 YTD	9	45	30	147	177	594	91	258	349	2,244	293	825	2,886	3,711
% Change	200.0%	-26.2%	-28.6%	1.4%	-5.3%	-3.4%	33.8%	-51.3%	-41.6%	4.2%	56.7%	-4.7%	-1.8%	-2.5%
2014 YTD	6	64	32	110	142	543	82	452	534	2,082	115	755	2,731	3,486
2018 YTD	9	45	30	147	177	594	91	258	349	2,244	293	825	2,886	3,711
% Change	50.0%	-29.7%	-6.3%	33.6%	24.6%	9.4%	11.0%	-42.9%	-34.6%	7.8%	154.8%	9.3%	5.7%	6.5%
2013 YTD	4	48	22	128	150	501	78	499	577	1,889	117	703	2,583	3,286
2018 YTD	9	45	30	147	177	594	91	258	349	2,244	293	825	2,886	3,711
% Change	125.0%	-6.3%	36.4%	14.8%	18.0%	18.6%	16.7%	-48.3%	-39.5%	18.8%	150.4%	17.4%	11.7%	12.9%
2012 YTD	8	54	26	177	203	605	76	594	670	2,200	138	870	3,008	3,878
2018 YTD	9	45	30	147	177	594	91	258	349	2,244	293	825	2,886	3,711
% Change	12.5%	-16.7%	15.4%	-16.9%	-12.8%	-1.8%	19.7%	-56.6%	-47.9%	2.0%	112.3%	-5.2%	-4.1%	-4.3%
2011 YTD	10	70	29	138	167	535	87	709	796	2,364	236	782	3,396	4,178
2018 YTD	9	45	30	147	177	594	91	258	349	2,244	293	825	2,886	3,711
% Change	-10.0%	-35.7%	3.4%	6.5%	6.0%	11.0%	4.6%	-63.6%	-56.2%	-5.1%	24.2%	5.5%	-15.0%	-11.2%
2010 YTD	3	48	28	127	155	491	114	805	919	2,494	157	697	3,570	4,267
2018 YTD	9	45	30	147	177	594	91	258	349	2,244	293	825	2,886	3,711
% Change	200.0%	-6.3%	7.1%	15.7%	14.2%	21.0%	-20.2%	-68.0%	-62.0%	-10.0%	86.6%	18.4%	-19.2%	-13.0%
8 YTD Avg	6	58	33	143	176	552	84	542	626	2,226	169	792	3,020	3,813
2018 YTD	9	45	30	147	177	594	91	258	349	2,244	293	825	2,886	3,711
% Change	50.0%	-22.4%	-9.1%	2.8%	0.6%	7.6%	8.3%	-52.4%	-44.2%	0.8%	73.4%	4.2%	-4.4%	-2.7%
5 YTD Avg	6	58	36	140	176	558	79	445	524	2,149	164	798	2,838	3,636
2018 YTD	9	45	30	147	177	594	91	258	349	2,244	293	825	2,886	3,711
% Change	50.0%	-22.4%	-16.7%	5.0%	0.6%	6.5%	15.2%	-42.0%	-33.4%	4.4%	78.7%	3.4%	1.7%	2.1%

Information summarized for CompStat week ending 12/29/2018.

'8 YTD Avg' refers to the computed 2010 - 2017 YTD average.
'5 YTD Avg' refers to the computed 2013 - 2017 YTD average.

Sourced from MNPD ARMS on 1/2/2019 8:34:50 AM. The figures above were sourced from incident reports using Uniform Crime Reporting definitions and reporting guidelines, based on the date when the crime was reported. This report is intended to be a management and planning tool and does not reflect the official UCR counts for the department. Incidents where a location is unknown or unspecified are included in the countywide totals. 'Unknown' refers to records in which the address is listed as 'Unknown' on the incident report. 'Not Validated' refers to records that were entered in with an invalid addresses.

Midtown Hills Precinct UCR Incidents - YTD Comparisons

METROPOLITAN POLICE DEPARTMENT
of Nashville and Davidson County

Aggregated by precinct (incident location). Based on date when each incident was reported.

	Homicide	Rape	Commercial Robbery	Street Robbery	Total Robbery	Aggravated Assault	Commercial Burglary	Residential Burglary	Total Burglary	Larceny	Auto Theft	Violent Offenses	Property Offenses	Part I Offenses
2017 YTD	10	68	34	155	189	463	256	290	546	2,600	260	730	3,406	4,136
2018 YTD	6	66	37	218	255	427	204	342	546	2,902	361	754	3,809	4,563
% Change	-40.0%	-2.9%	8.8%	40.6%	34.9%	-7.8%	-20.3%	17.9%	0.0%	11.6%	38.8%	3.3%	11.8%	10.3%
2016 YTD	2	59	45	128	173	390	176	378	554	2,298	156	624	3,008	3,632
2018 YTD	6	66	37	218	255	427	204	342	546	2,902	361	754	3,809	4,563
% Change	200.0%	11.9%	-17.8%	70.3%	47.4%	9.5%	15.9%	-9.5%	-1.4%	26.3%	131.4%	20.8%	26.6%	25.6%
2015 YTD	4	59	25	127	152	404	155	419	574	2,370	134	619	3,078	3,697
2018 YTD	6	66	37	218	255	427	204	342	546	2,902	361	754	3,809	4,563
% Change	50.0%	11.9%	48.0%	71.7%	67.8%	5.7%	31.6%	-18.4%	-4.9%	22.4%	169.4%	21.8%	23.7%	23.4%
2014 YTD	4	69	21	111	132	398	166	482	648	2,344	114	603	3,106	3,709
2018 YTD	6	66	37	218	255	427	204	342	546	2,902	361	754	3,809	4,563
% Change	50.0%	-4.3%	76.2%	96.4%	93.2%	7.3%	22.9%	-29.0%	-15.7%	23.8%	216.7%	25.0%	22.6%	23.0%
2013 YTD	5	65	31	113	144	362	167	611	778	2,458	134	576	3,370	3,946
2018 YTD	6	66	37	218	255	427	204	342	546	2,902	361	754	3,809	4,563
% Change	20.0%	1.5%	19.4%	92.9%	77.1%	18.0%	22.2%	-44.0%	-29.8%	18.1%	169.4%	30.9%	13.0%	15.6%
2012 YTD	3	59	35	122	157	442	176	550	726	2,553	159	661	3,438	4,099
2018 YTD	6	66	37	218	255	427	204	342	546	2,902	361	754	3,809	4,563
% Change	100.0%	11.9%	5.7%	78.7%	62.4%	-3.4%	15.9%	-37.8%	-24.8%	13.7%	127.0%	14.1%	10.8%	11.3%
2011 YTD	5	66	34	162	196	430	179	740	919	2,946	219	697	4,084	4,781
2018 YTD	6	66	37	218	255	427	204	342	546	2,902	361	754	3,809	4,563
% Change	20.0%	0.0%	8.8%	34.6%	30.1%	-0.7%	14.0%	-53.8%	-40.6%	-1.5%	64.8%	8.2%	-6.7%	-4.6%
2010 YTD	7	44	48	146	194	432	205	798	1,003	2,991	167	677	4,161	4,838
2018 YTD	6	66	37	218	255	427	204	342	546	2,902	361	754	3,809	4,563
% Change	-14.3%	50.0%	-22.9%	49.3%	31.4%	-1.2%	-0.5%	-57.1%	-45.6%	-3.0%	116.2%	11.4%	-8.5%	-5.7%
8 YTD Avg	5	61	34	133	167	415	185	534	719	2,570	168	648	3,456	4,105
2018 YTD	6	66	37	218	255	427	204	342	546	2,902	361	754	3,809	4,563
% Change	20.0%	8.2%	8.8%	63.9%	52.7%	2.9%	10.3%	-36.0%	-24.1%	12.9%	114.9%	16.4%	10.2%	11.2%
5 YTD Avg	5	64	31	127	158	403	184	436	620	2,414	160	630	3,194	3,824
2018 YTD	6	66	37	218	255	427	204	342	546	2,902	361	754	3,809	4,563
% Change	20.0%	3.1%	19.4%	71.7%	61.4%	6.0%	10.9%	-21.6%	-11.9%	20.2%	125.6%	19.7%	19.3%	19.3%

Information summarized for CompStat week ending 12/29/2018.

'8 YTD Avg' refers to the computed 2010 - 2017 YTD average.
'5 YTD Avg' refers to the computed 2013 - 2017 YTD average.

Sourced from MNPD ARMS on 1/2/2019 8:34:50 AM. The figures above were sourced from incident reports using Uniform Crime Reporting definitions and reporting guidelines, based on the date when the crime was reported. This report is intended to be a management and planning tool and does not reflect the official UCR counts for the department. Incidents where a location is unknown or unspecified are included in the countywide totals. 'Unknown' refers to records in which the address is listed as 'Unknown' on the incident report. 'Not Validated' refers to records that were entered in with an invalid addresses.

YTD Homicide Report

Demographic information for homicide incidents occurring during the current year.

METROPOLITAN POLICE DEPARTMENT
of Nashville and Davidson County

Race of Victim		
Black	61	68.5 %
White	27	30.3 %
Asian	1	1.1 %
Total	89	100.0 %

Ethnicity of Victim		
Non-Hispanic	82	92.1 %
Hispanic	7	7.9 %
Total	89	100.0 %

Gender of Victim		
Male	72	80.9 %
Female	17	19.1 %
Total	89	100.0 %

Age of Victim		
0 to 12	2	2.2 %
13 to 17	7	7.9 %
18 to 24	25	28.1 %
25 to 34	23	25.8 %
35 to 44	10	11.2 %
55 to 64	5	5.6 %
65+	4	4.5 %
Unk	13	14.6 %
Total	89	100.0 %

Domestic Related		
No	77	86.5 %
Yes	12	13.5 %
Total	89	100.0 %

Race - Ethnicity - Gender of Victim		
Black Non-Hispanic Male	50	56.2 %
White Non-Hispanic Male	14	15.7 %
Black Non-Hispanic Female	11	12.4 %
White Hispanic Male	7	7.9 %
White Non-Hispanic Female	6	6.7 %
Asian Non-Hispanic Male	1	1.1 %
Total	89	100.0 %

Time of Incident		
12:00 am - 3:59 am	18	20.2 %
4:00 am - 7:59 am	12	13.5 %
8:00 am - 11:59 am	12	13.5 %
12:00 pm - 3:59 pm	20	22.5 %
4:00 pm - 7:59 pm	7	7.9 %
8:00 pm - 11:59 pm	20	22.5 %
Total	89	100.0 %

Monthly Homicide Count (Year-to-Year Comparison)

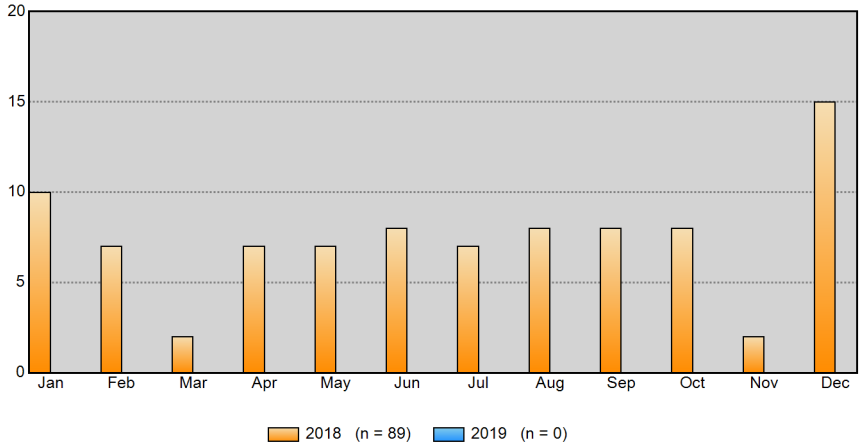

Monthly Homicide Cumulative Count (Year-to-Year Comparison)

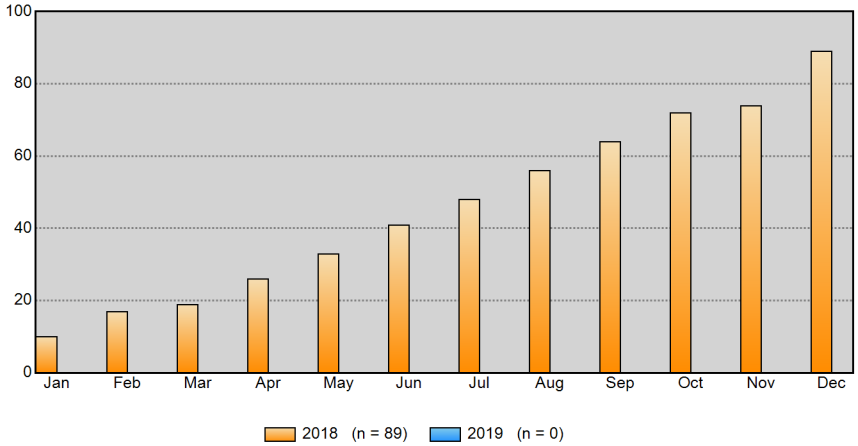

Information summarized for CompStat week ending 12/29/2018.

Sourced from MNPD ARMS on 1/2/2019 8:34:50 AM. The figures above were sourced from incident reports using Uniform Crime Reporting definitions and reporting guidelines, based on the date when the crime was reported. This report is intended to be a management and planning tool and does not reflect the official UCR counts for the department.

County Year-to-Year Weekly Chart

METROPOLITAN POLICE DEPARTMENT
of Nashville and Davidson County

	Homicide	Rape	Commercial Robbery	Street Robbery	Total Robbery	Aggravated Assault	Commercial Burglary	Residential Burglary	Total Burglary	Larceny	Auto Theft	Violent Offenses	Property Offenses	Part I Offenses
ending 01/13/2018 Next Week	4	5	8	33	41	73	24	54	78	337	71	123	486	609
ending 01/06/2018 Current Week	3	8	7	35	42	104	20	37	57	342	90	157	489	646
ending 12/30/2017	1	7	3	26	29	76	36	49	85	300	53	113	438	551
ending 12/29/2018	3	9	6	44	50	73	31	43	74	334	63	135	471	606
% Change	200.0%	28.6%	100.0%	69.2%	72.4%	-3.9%	-13.9%	-12.2%	-12.9%	11.3%	18.9%	19.5%	7.5%	10.0%
ending 12/23/2017	3	11	6	45	51	60	30	60	90	436	53	125	579	704
ending 12/22/2018	6	10	5	40	45	105	36	40	76	391	70	166	537	703
% Change	100.0%	-9.1%	-16.7%	-11.1%	-11.8%	75.0%	20.0%	-33.3%	-15.6%	-10.3%	32.1%	32.8%	-7.3%	-0.1%
ending 12/16/2017	3	9	11	28	39	96	19	53	72	364	55	147	491	638
ending 12/15/2018	1	13	15	45	60	65	15	45	60	403	51	139	514	653
% Change	-66.7%	44.4%	36.4%	60.7%	53.8%	-32.3%	-21.1%	-15.1%	-16.7%	10.7%	-7.3%	-5.4%	4.7%	2.4%

Part I Incidents - Year-to-Year Weekly Comparisons

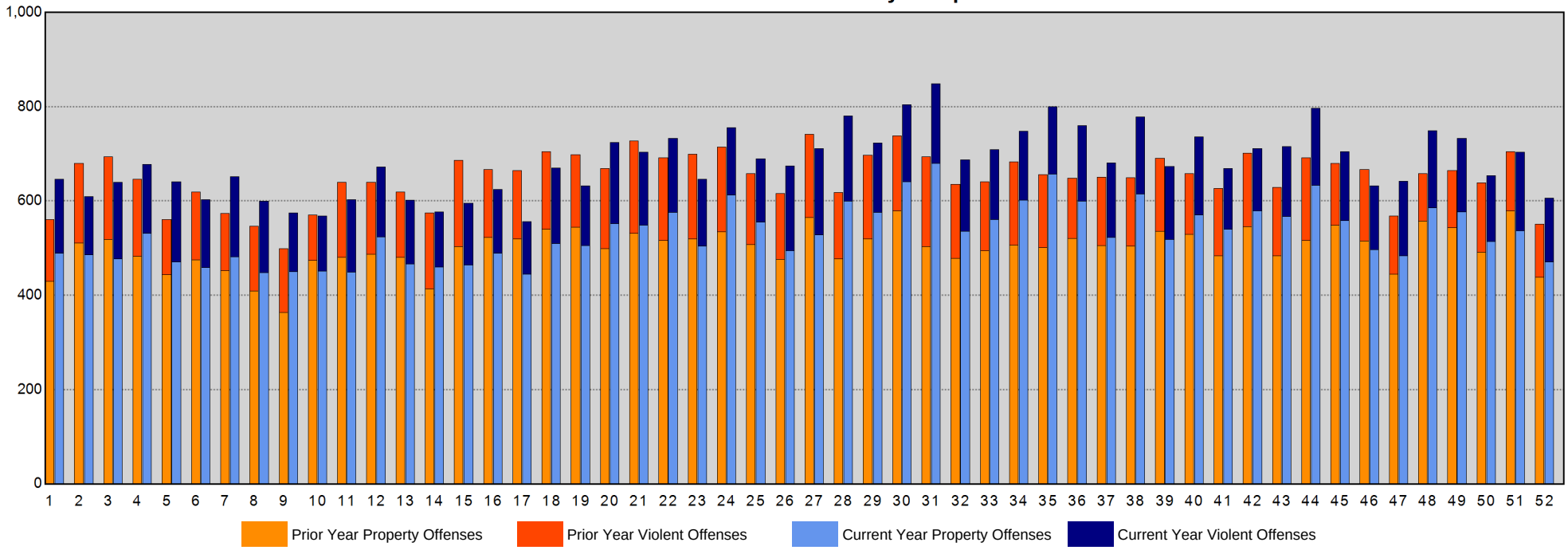

Sourced from MNPD ARMS on 1/2/2019 8:34:51 AM. The figures above were sourced from incident reports using Uniform Crime Reporting definitions and reporting guidelines, based on the date when the crime was reported. This report is intended to be a management and planning tool and does not reflect the official UCR counts for the department. Incidents where a location is unknown or unspecified are included in the countywide totals. 'Unknown' refers to records in which the address is listed as 'Unknown' on the incident report. 'Not Validated' refers to records that were entered in with an invalid addresses.

West Precinct Year-to-Year Weekly Chart

METROPOLITAN POLICE DEPARTMENT
of Nashville and Davidson County

	Homicide	Rape	Commercial Robbery	Street Robbery	Total Robbery	Aggravated Assault	Commercial Burglary	Residential Burglary	Total Burglary	Larceny	Auto Theft	Violent Offenses	Property Offenses	Part I Offenses
ending 01/13/2018 Next Week	0	0	1	0	1	0	3	3	6	49	5	1	60	61
ending 01/06/2018 Current Week	0	0	0	0	0	7	5	2	7	42	11	7	60	67
ending 12/30/2017	0	0	0	1	1	3	11	4	15	25	2	4	42	46
ending 12/29/2018	1	1	0	2	2	6	1	3	4	33	6	10	43	53
% Change	-	-	-	100.0%	100.0%	100.0%	-90.9%	-25.0%	-73.3%	32.0%	200.0%	150.0%	2.4%	15.2%
ending 12/23/2017	0	0	2	1	3	4	4	5	9	62	4	7	75	82
ending 12/22/2018	0	1	0	3	3	5	2	1	3	45	4	9	52	61
% Change	-	-	-100.0%	200.0%	0.0%	25.0%	-50.0%	-80.0%	-66.7%	-27.4%	0.0%	28.6%	-30.7%	-25.6%
ending 12/16/2017	0	0	2	0	2	4	3	5	8	54	6	6	68	74
ending 12/15/2018	0	1	2	5	7	6	2	3	5	41	5	14	51	65
% Change	-	-	0.0%	-	250.0%	50.0%	-33.3%	-40.0%	-37.5%	-24.1%	-16.7%	133.3%	-25.0%	-12.2%

Part I Incidents - Year-to-Year Weekly Comparisons

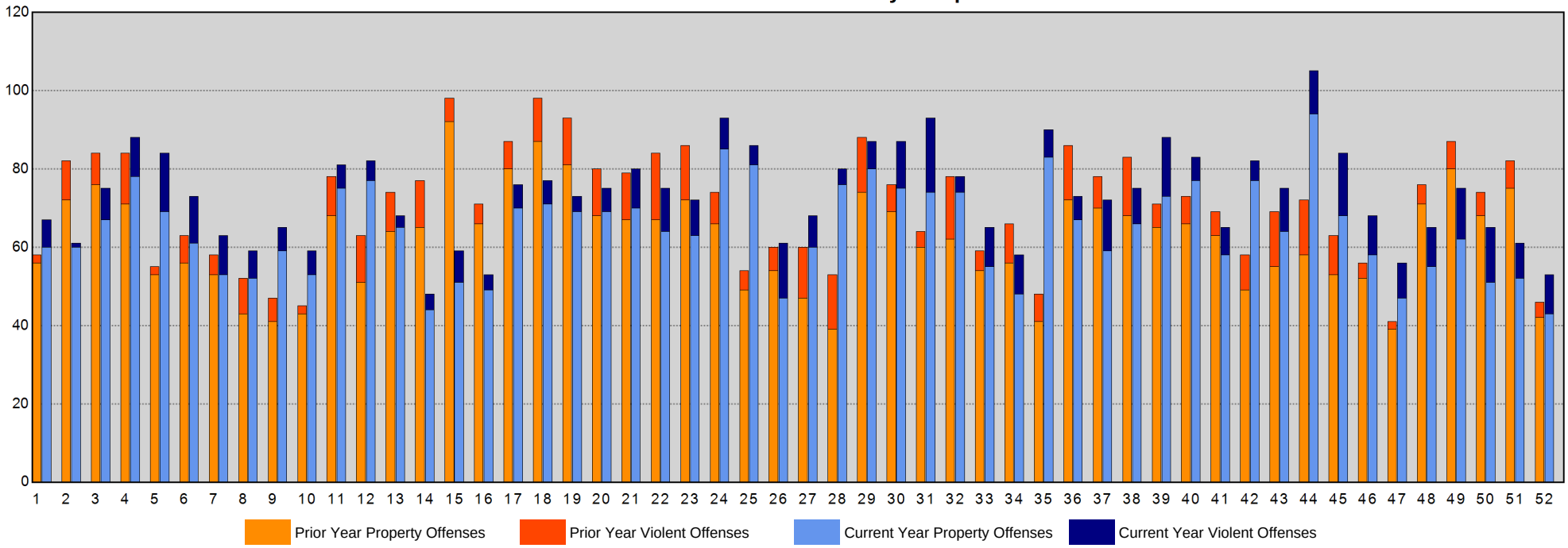

Sourced from MNPD ARMS on 1/2/2019 8:34:51 AM. The figures above were sourced from incident reports using Uniform Crime Reporting definitions and reporting guidelines, based on the date when the crime was reported. This report is intended to be a management and planning tool and does not reflect the official UCR counts for the department. Incidents where a location is unknown or unspecified are included in the countywide totals. 'Unknown' refers to records in which the address is listed as 'Unknown' on the incident report. 'Not Validated' refers to records that were entered in with an invalid addresses.

East Precinct Year-to-Year Weekly Chart

METROPOLITAN POLICE DEPARTMENT
of Nashville and Davidson County

	Homicide	Rape	Commercial Robbery	Street Robbery	Total Robbery	Aggravated Assault	Commercial Burglary	Residential Burglary	Total Burglary	Larceny	Auto Theft	Violent Offenses	Property Offenses	Part I Offenses
ending 01/13/2018 Next Week	0	1	1	4	5	16	2	8	10	34	9	22	53	75
ending 01/06/2018 Current Week	1	0	0	6	6	13	0	9	9	33	5	20	47	67
ending 12/30/2017	0	0	0	2	2	7	3	10	13	31	4	9	48	57
ending 12/29/2018	0	2	0	8	8	11	2	4	6	34	8	21	48	69
% Change	-	-	-	300.0%	300.0%	57.1%	-33.3%	-60.0%	-53.8%	9.7%	100.0%	133.3%	0.0%	21.1%
ending 12/23/2017	0	1	0	4	4	3	4	10	14	37	4	8	55	63
ending 12/22/2018	0	1	0	5	5	9	1	5	6	49	7	15	62	77
% Change	-	0.0%	-	25.0%	25.0%	200.0%	-75.0%	-50.0%	-57.1%	32.4%	75.0%	87.5%	12.7%	22.2%
ending 12/16/2017	1	1	2	2	4	19	2	9	11	32	7	25	50	75
ending 12/15/2018	0	1	2	2	4	4	2	6	8	63	5	9	76	85
% Change	-100.0%	0.0%	0.0%	0.0%	0.0%	-78.9%	0.0%	-33.3%	-27.3%	96.9%	-28.6%	-64.0%	52.0%	13.3%

Part I Incidents - Year-to-Year Weekly Comparisons

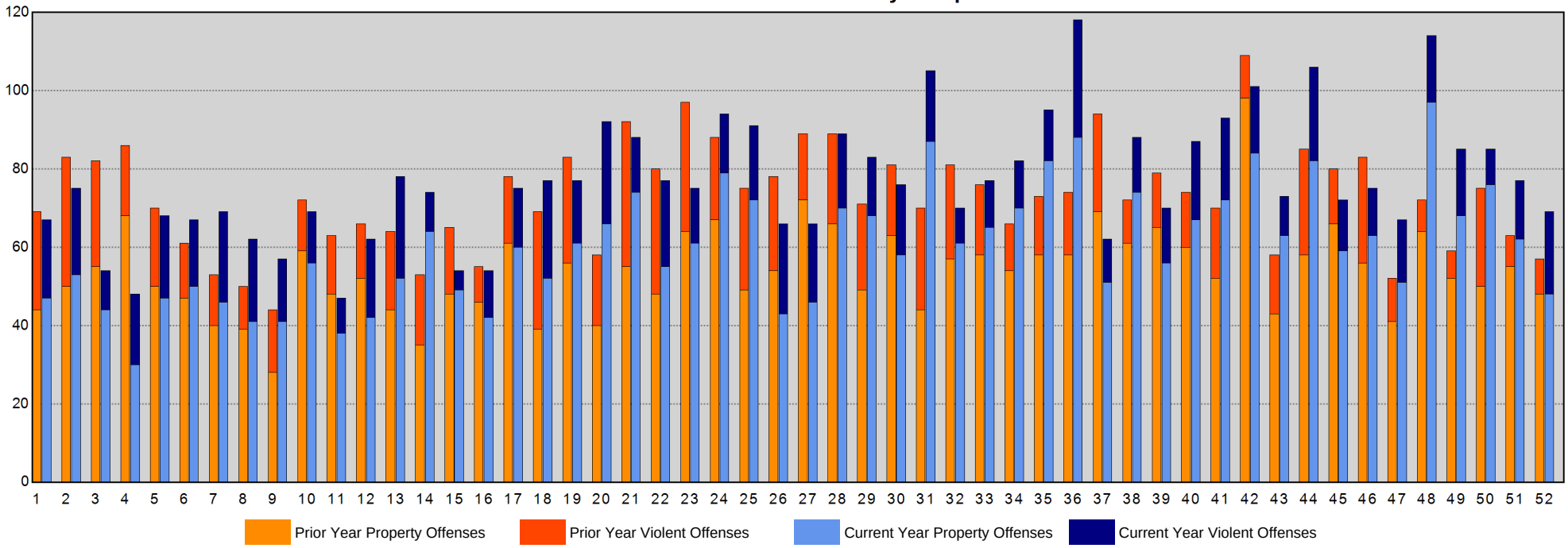

Sourced from MNPD ARMS on 1/2/2019 8:34:52 AM. The figures above were sourced from incident reports using Uniform Crime Reporting definitions and reporting guidelines, based on the date when the crime was reported. This report is intended to be a management and planning tool and does not reflect the official UCR counts for the department. Incidents where a location is unknown or unspecified are included in the countywide totals. 'Unknown' refers to records in which the address is listed as 'Unknown' on the incident report. 'Not Validated' refers to records that were entered in with an invalid addresses.

South Precinct Year-to-Year Weekly Chart

METROPOLITAN POLICE DEPARTMENT
of Nashville and Davidson County

	Homicide	Rape	Commercial Robbery	Street Robbery	Total Robbery	Aggravated Assault	Commercial Burglary	Residential Burglary	Total Burglary	Larceny	Auto Theft	Violent Offenses	Property Offenses	Part I Offenses
ending 01/13/2018 Next Week	0	0	0	8	8	16	8	13	21	54	14	24	89	113
ending 01/06/2018 Current Week	0	1	1	13	14	13	1	5	6	69	20	28	95	123
ending 12/30/2017	0	3	0	7	7	17	5	8	13	49	21	27	83	110
ending 12/29/2018	1	2	2	9	11	11	12	10	22	55	20	25	97	122
% Change	-	-33.3%	-	28.6%	57.1%	-35.3%	140.0%	25.0%	69.2%	12.2%	-4.8%	-7.4%	16.9%	10.9%
ending 12/23/2017	0	2	1	20	21	8	4	11	15	66	12	31	93	124
ending 12/22/2018	3	3	2	5	7	30	8	10	18	63	11	43	92	135
% Change	-	50.0%	100.0%	-75.0%	-66.7%	275.0%	100.0%	-9.1%	20.0%	-4.5%	-8.3%	38.7%	-1.1%	8.9%
ending 12/16/2017	0	2	0	9	9	17	2	9	11	59	14	28	84	112
ending 12/15/2018	1	2	3	10	13	10	5	12	17	79	11	26	107	133
% Change	-	0.0%	-	11.1%	44.4%	-41.2%	150.0%	33.3%	54.5%	33.9%	-21.4%	-7.1%	27.4%	18.8%

Part I Incidents - Year-to-Year Weekly Comparisons

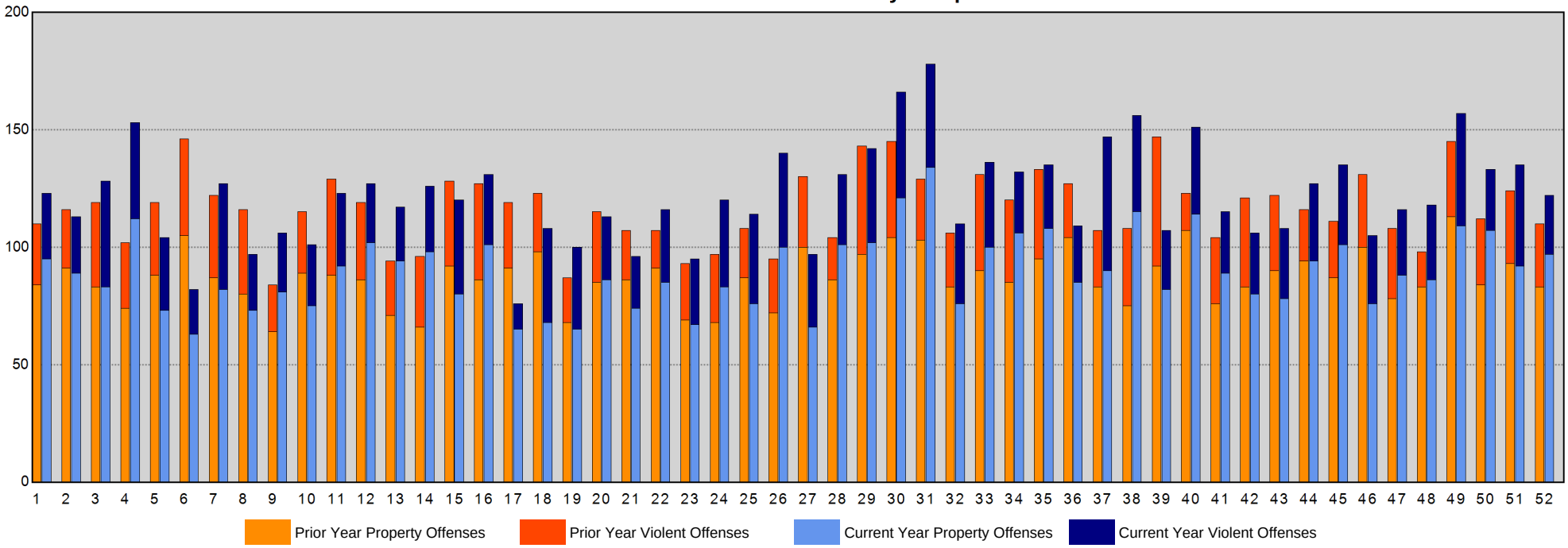

Sourced from MNPD ARMS on 1/2/2019 8:34:52 AM. The figures above were sourced from incident reports using Uniform Crime Reporting definitions and reporting guidelines, based on the date when the crime was reported. This report is intended to be a management and planning tool and does not reflect the official UCR counts for the department. Incidents where a location is unknown or unspecified are included in the countywide totals. 'Unknown' refers to records in which the address is listed as 'Unknown' on the incident report. 'Not Validated' refers to records that were entered in with an invalid addresses.

Central Precinct Year-to-Year Weekly Chart

METROPOLITAN POLICE DEPARTMENT
of Nashville and Davidson County

	Homicide	Rape	Commercial Robbery	Street Robbery	Total Robbery	Aggravated Assault	Commercial Burglary	Residential Burglary	Total Burglary	Larceny	Auto Theft	Violent Offenses	Property Offenses	Part I Offenses
ending 01/13/2018 Next Week	0	0	0	2	2	1	2	0	2	14	1	3	17	20
ending 01/06/2018 Current Week	0	0	0	0	0	1	4	0	4	25	2	1	31	32
ending 12/30/2017	0	0	0	2	2	5	1	0	1	17	1	7	19	26
ending 12/29/2018	0	1	0	3	3	2	1	0	1	23	2	6	26	32
% Change	-	-	-	50.0%	50.0%	-60.0%	0.0%	-	0.0%	35.3%	100.0%	-14.3%	36.8%	23.1%
ending 12/23/2017	0	2	0	1	1	5	6	0	6	17	2	8	25	33
ending 12/22/2018	0	2	1	1	2	11	1	0	1	36	3	15	40	55
% Change	-	0.0%	-	0.0%	100.0%	120.0%	-83.3%	-	-83.3%	111.8%	50.0%	87.5%	60.0%	66.7%
ending 12/16/2017	0	0	0	2	2	3	2	1	3	26	1	5	30	35
ending 12/15/2018	0	1	0	3	3	6	2	2	4	18	1	10	23	33
% Change	-	-	-	50.0%	50.0%	100.0%	0.0%	100.0%	33.3%	-30.8%	0.0%	100.0%	-23.3%	-5.7%

Part I Incidents - Year-to-Year Weekly Comparisons

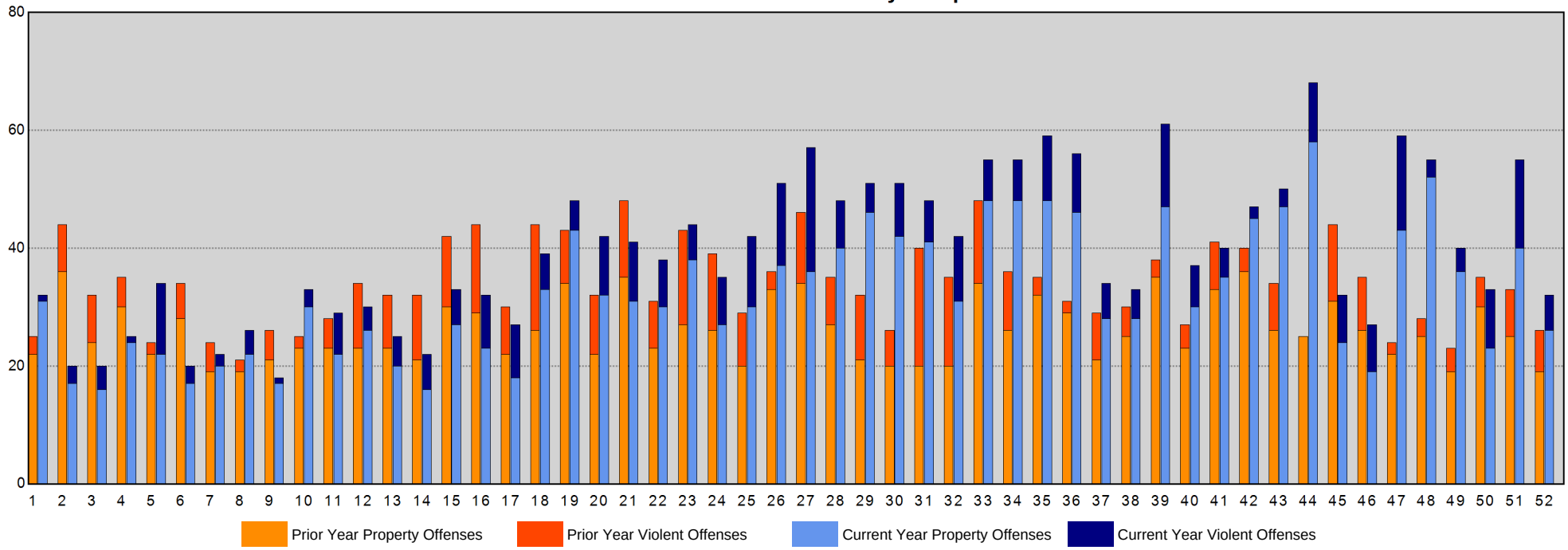

Sourced from MNPD ARMS on 1/2/2019 8:34:52 AM. The figures above were sourced from incident reports using Uniform Crime Reporting definitions and reporting guidelines, based on the date when the crime was reported. This report is intended to be a management and planning tool and does not reflect the official UCR counts for the department. Incidents where a location is unknown or unspecified are included in the countywide totals. 'Unknown' refers to records in which the address is listed as 'Unknown' on the incident report. 'Not Validated' refers to records that were entered in with an invalid addresses.

Hermitage Precinct Year-to-Year Weekly Chart

METROPOLITAN POLICE DEPARTMENT
of Nashville and Davidson County

	Homicide	Rape	Commercial Robbery	Street Robbery	Total Robbery	Aggravated Assault	Commercial Burglary	Residential Burglary	Total Burglary	Larceny	Auto Theft	Violent Offenses	Property Offenses	Part I Offenses
ending 01/13/2018 Next Week	0	0	4	7	11	20	1	5	6	54	18	31	78	109
ending 01/06/2018 Current Week	0	3	3	6	9	20	5	3	8	64	19	32	91	123
ending 12/30/2017	0	1	1	4	5	10	3	11	14	57	5	16	76	92
ending 12/29/2018	1	2	1	10	11	13	7	9	16	78	14	27	108	135
% Change	-	100.0%	0.0%	150.0%	120.0%	30.0%	133.3%	-18.2%	14.3%	36.8%	180.0%	68.8%	42.1%	46.7%
ending 12/23/2017	0	2	2	6	8	17	5	15	20	65	9	27	94	121
ending 12/22/2018	1	0	2	8	10	13	14	3	17	68	11	24	96	120
% Change	-	-100.0%	0.0%	33.3%	25.0%	-23.5%	180.0%	-80.0%	-15.0%	4.6%	22.2%	-11.1%	2.1%	-0.8%
ending 12/16/2017	1	3	1	4	5	8	2	12	14	49	10	17	73	90
ending 12/15/2018	0	1	4	13	17	7	0	7	7	75	11	25	93	118
% Change	-100.0%	-66.7%	300.0%	225.0%	240.0%	-12.5%	-100.0%	-41.7%	-50.0%	53.1%	10.0%	47.1%	27.4%	31.1%

Part I Incidents - Year-to-Year Weekly Comparisons

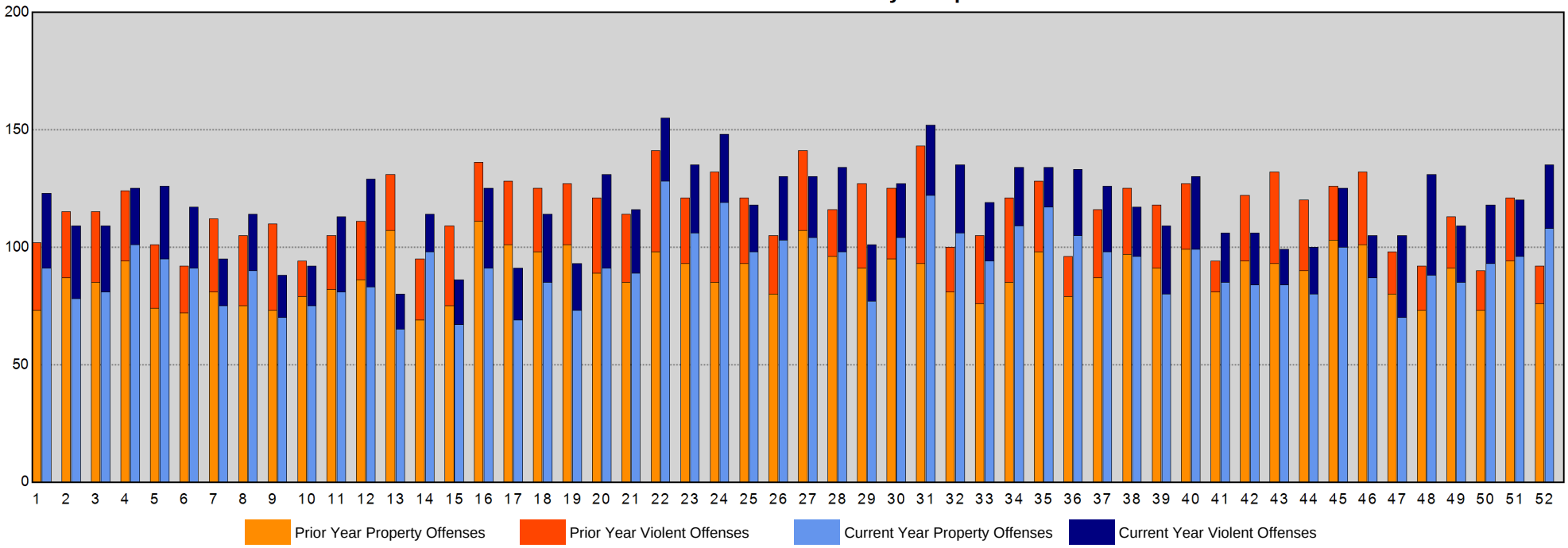

Sourced from MNPD ARMS on 1/2/2019 8:34:52 AM. The figures above were sourced from incident reports using Uniform Crime Reporting definitions and reporting guidelines, based on the date when the crime was reported. This report is intended to be a management and planning tool and does not reflect the official UCR counts for the department. Incidents where a location is unknown or unspecified are included in the countywide totals. 'Unknown' refers to records in which the address is listed as 'Unknown' on the incident report. 'Not Validated' refers to records that were entered in with an invalid addresses.

North Precinct Year-to-Year Weekly Chart

METROPOLITAN POLICE DEPARTMENT
of Nashville and Davidson County

	Homicide	Rape	Commercial Robbery	Street Robbery	Total Robbery	Aggravated Assault	Commercial Burglary	Residential Burglary	Total Burglary	Larceny	Auto Theft	Violent Offenses	Property Offenses	Part I Offenses
ending 01/13/2018 Next Week	3	1	0	7	7	9	0	7	7	31	13	20	51	71
ending 01/06/2018 Current Week	1	1	0	6	6	21	3	6	9	37	15	29	61	90
ending 12/30/2017	1	0	0	6	6	13	2	6	8	42	11	20	61	81
ending 12/29/2018	0	1	0	2	2	17	0	10	10	30	4	20	44	64
% Change	-100.0%	-	-	-66.7%	-66.7%	30.8%	-100.0%	66.7%	25.0%	-28.6%	-63.6%	0.0%	-27.9%	-21.0%
ending 12/23/2017	2	2	0	6	6	12	1	6	7	58	11	22	76	98
ending 12/22/2018	1	1	0	6	6	17	0	7	7	42	15	25	64	89
% Change	-50.0%	-50.0%	-	0.0%	0.0%	41.7%	-100.0%	16.7%	0.0%	-27.6%	36.4%	13.6%	-15.8%	-9.2%
ending 12/16/2017	1	1	0	9	9	16	2	3	5	41	9	27	55	82
ending 12/15/2018	0	2	1	7	8	19	2	7	9	41	9	29	59	88
% Change	-100.0%	100.0%	-	-22.2%	-11.1%	18.8%	0.0%	133.3%	80.0%	0.0%	0.0%	7.4%	7.3%	7.3%

Part I Incidents - Year-to-Year Weekly Comparisons

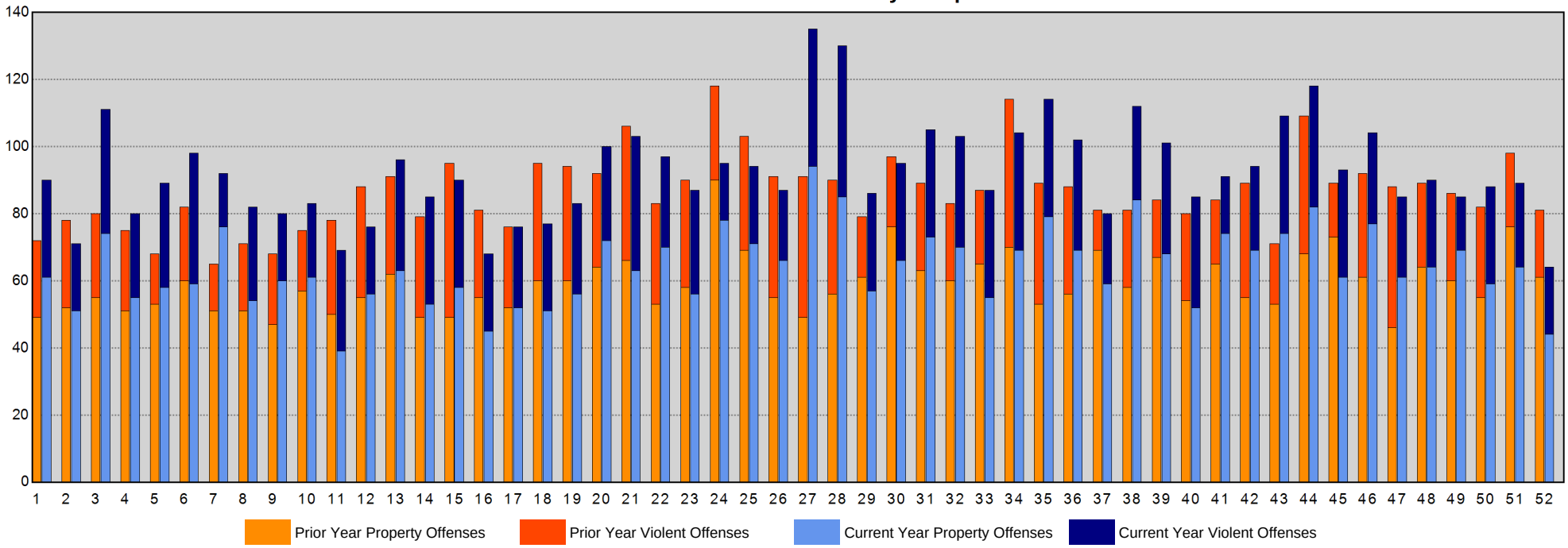

Sourced from MNPD ARMS on 1/2/2019 8:34:53 AM. The figures above were sourced from incident reports using Uniform Crime Reporting definitions and reporting guidelines, based on the date when the crime was reported. This report is intended to be a management and planning tool and does not reflect the official UCR counts for the department. Incidents where a location is unknown or unspecified are included in the countywide totals. 'Unknown' refers to records in which the address is listed as 'Unknown' on the incident report. 'Not Validated' refers to records that were entered in with an invalid addresses.

Madison Precinct Year-to-Year Weekly Chart

METROPOLITAN POLICE DEPARTMENT
of Nashville and Davidson County

	Homicide	Rape	Commercial Robbery	Street Robbery	Total Robbery	Aggravated Assault	Commercial Burglary	Residential Burglary	Total Burglary	Larceny	Auto Theft	Violent Offenses	Property Offenses	Part I Offenses
ending 01/13/2018 Next Week	0	0	1	3	4	6	2	6	8	50	4	10	62	72
ending 01/06/2018 Current Week	1	1	3	1	4	16	2	4	6	35	9	22	50	72
ending 12/30/2017	0	2	1	1	2	16	1	3	4	32	4	20	40	60
ending 12/29/2018	0	0	2	5	7	5	2	4	6	28	3	12	37	49
% Change	-	-100.0%	100.0%	400.0%	250.0%	-68.8%	100.0%	33.3%	50.0%	-12.5%	-25.0%	-40.0%	-7.5%	-18.3%
ending 12/23/2017	0	1	0	3	3	4	1	2	3	64	6	8	73	81
ending 12/22/2018	1	2	0	5	5	11	2	5	7	36	14	19	57	76
% Change	-	100.0%	-	66.7%	66.7%	175.0%	100.0%	150.0%	133.3%	-43.8%	133.3%	137.5%	-21.9%	-6.2%
ending 12/16/2017	0	0	6	1	7	19	2	9	11	51	2	26	64	90
ending 12/15/2018	0	2	3	2	5	4	2	4	6	29	5	11	40	51
% Change	-	-	-50.0%	100.0%	-28.6%	-78.9%	0.0%	-55.6%	-45.5%	-43.1%	150.0%	-57.7%	-37.5%	-43.3%

Part I Incidents - Year-to-Year Weekly Comparisons

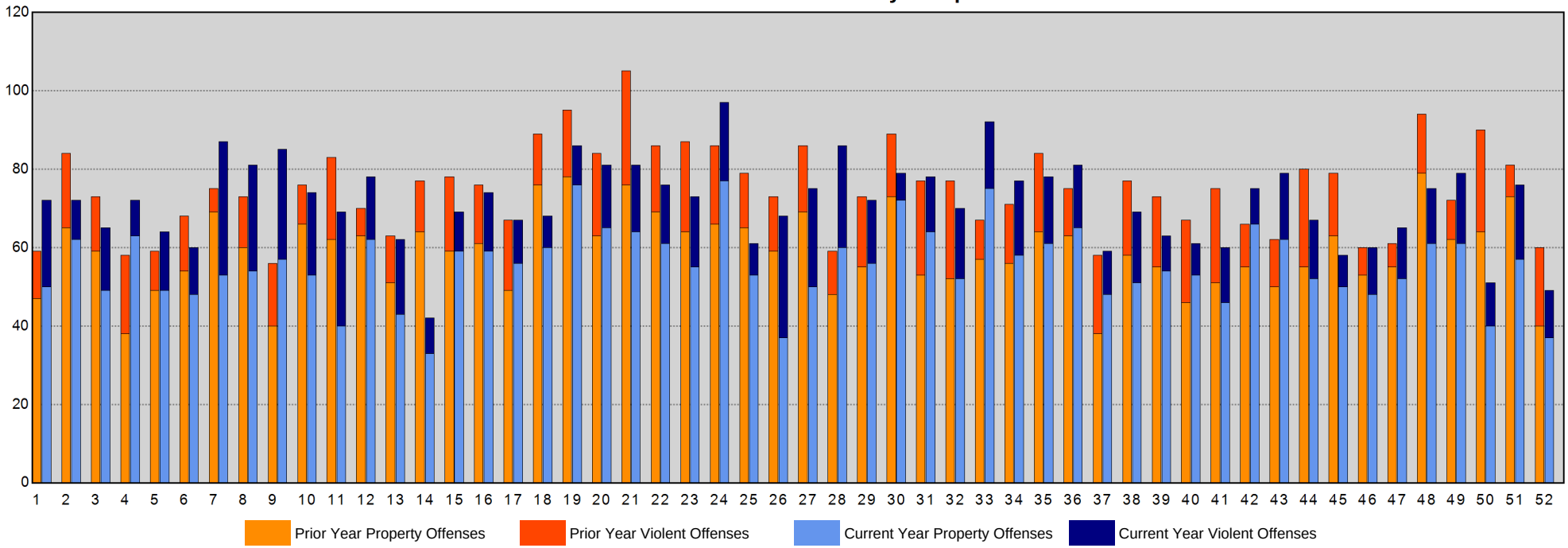

Sourced from MNPD ARMS on 1/2/2019 8:34:54 AM. The figures above were sourced from incident reports using Uniform Crime Reporting definitions and reporting guidelines, based on the date when the crime was reported. This report is intended to be a management and planning tool and does not reflect the official UCR counts for the department. Incidents where a location is unknown or unspecified are included in the countywide totals. 'Unknown' refers to records in which the address is listed as 'Unknown' on the incident report. 'Not Validated' refers to records that were entered in with an invalid addresses.

Midtown Hills Precinct Year-to-Year Weekly Chart

METROPOLITAN POLICE DEPARTMENT
of Nashville and Davidson County

	Homicide	Rape	Commercial Robbery	Street Robbery	Total Robbery	Aggravated Assault	Commercial Burglary	Residential Burglary	Total Burglary	Larceny	Auto Theft	Violent Offenses	Property Offenses	Part I Offenses
ending 01/13/2018 Next Week	1	3	1	2	3	5	6	12	18	51	7	12	76	88
ending 01/06/2018 Current Week	0	2	0	3	3	13	0	8	8	37	9	18	54	72
ending 12/30/2017	0	1	1	3	4	5	10	7	17	45	5	10	67	77
ending 12/29/2018	0	0	0	5	5	7	6	3	9	50	6	12	65	77
% Change	-	-100.0%	-100.0%	66.7%	25.0%	40.0%	-40.0%	-57.1%	-47.1%	11.1%	20.0%	20.0%	-3.0%	0.0%
ending 12/23/2017	1	1	1	4	5	7	5	11	16	66	5	14	87	101
ending 12/22/2018	0	0	0	7	7	9	7	9	16	51	5	16	72	88
% Change	-100.0%	-100.0%	-100.0%	75.0%	40.0%	28.6%	40.0%	-18.2%	0.0%	-22.7%	0.0%	14.3%	-17.2%	-12.9%
ending 12/16/2017	0	2	0	1	1	10	4	5	9	51	6	13	66	79
ending 12/15/2018	0	3	0	3	3	9	0	4	4	56	4	15	64	79
% Change	-	50.0%	-	200.0%	200.0%	-10.0%	-100.0%	-20.0%	-55.6%	9.8%	-33.3%	15.4%	-3.0%	0.0%

Part I Incidents - Year-to-Year Weekly Comparisons

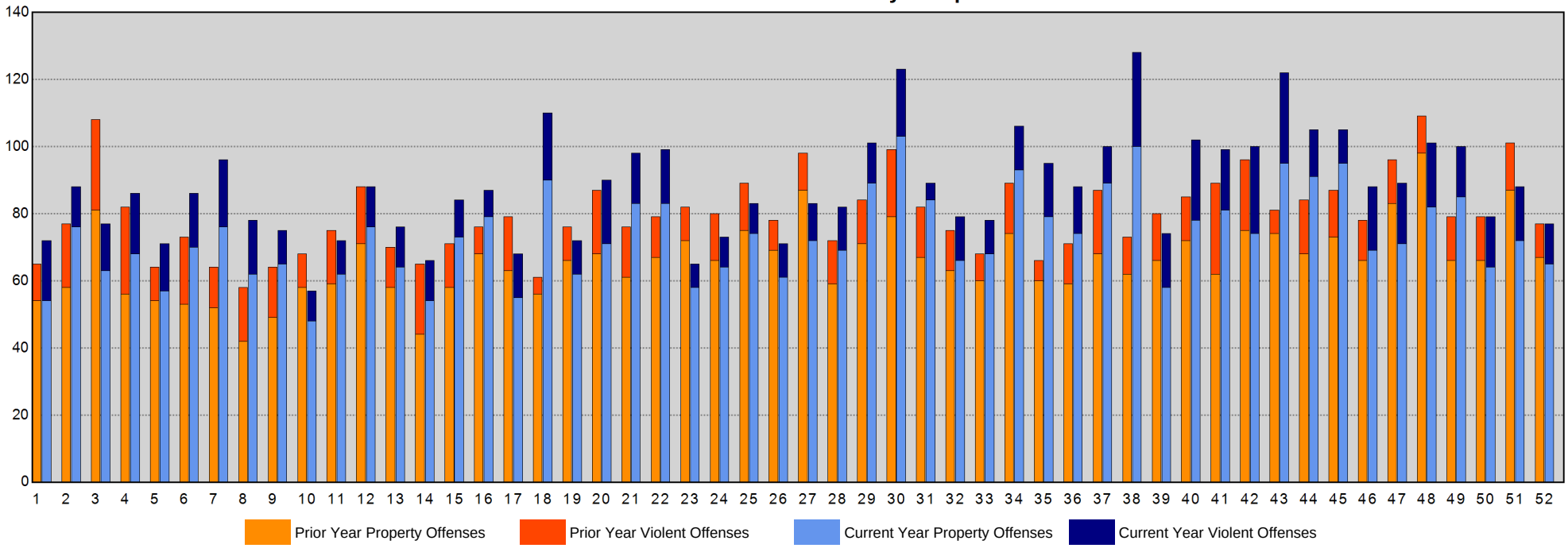

Sourced from MNPD ARMS on 1/2/2019 8:34:54 AM. The figures above were sourced from incident reports using Uniform Crime Reporting definitions and reporting guidelines, based on the date when the crime was reported. This report is intended to be a management and planning tool and does not reflect the official UCR counts for the department. Incidents where a location is unknown or unspecified are included in the countywide totals. 'Unknown' refers to records in which the address is listed as 'Unknown' on the incident report. 'Not Validated' refers to records that were entered in with an invalid addresses.

Arrests Section

CompStat Weekly Analysis is provided by the Metropolitan Nashville Police Department Crime Analysis Section. This report is intended to be a management and planning tool and does not reflect the official UCR counts for the department.

"Believe you can and you're halfway there."
- Theodore Roosevelt

Begin Date: 12/23/2018
End Date: 12/29/2018
Week: 52

Physical and Citation Arrests - Adult

Aggregated by component of arresting officer.

METROPOLITAN POLICE DEPARTMENT

of Nashville and Davidson County

			Prior Week	Last Week	Change*	Prior 4Wks	Last 4Wks	Change*	Prior YTD	YTD	Change*	Prior 52Wks	Last 52Wks	Change*
West Precinct	Patrol A	Felony	0	0	-	4	1	-75.0%	51	45	-11.8%	52	45	-13.5%
		Misdemeanor	6	3	-50.0%	13	13	0.0%	139	162	16.5%	141	162	14.9%
		Citation	6	5	-16.7%	19	17	-10.5%	340	330	-2.9%	340	333	-2.1%
		Subtotal	12	8	-33.3%	36	31	-13.9%	530	537	1.3%	533	540	1.3%
	Patrol B	Felony	1	4	300.0%	8	7	-12.5%	124	106	-14.5%	124	106	-14.5%
		Misdemeanor	6	2	-66.7%	27	21	-22.2%	363	387	6.6%	363	388	6.9%
		Citation	1	2	100.0%	19	10	-47.4%	477	435	-8.8%	478	436	-8.8%
		Subtotal	8	8	0.0%	54	38	-29.6%	964	928	-3.7%	965	930	-3.6%
	Patrol C	Felony	2	1	-50.0%	7	3	-57.1%	78	75	-3.8%	78	75	-3.8%
		Misdemeanor	5	2	-60.0%	21	11	-47.6%	271	246	-9.2%	272	246	-9.6%
		Citation	2	0	-100.0%	17	3	-82.4%	295	272	-7.8%	295	272	-7.8%
		Subtotal	9	3	-66.7%	45	17	-62.2%	644	593	-7.9%	645	593	-8.1%
	Flex A	Felony	2	1	-50.0%	1	3	200.0%	41	30	-26.8%	41	30	-26.8%
		Misdemeanor	0	0	-	4	3	-25.0%	73	67	-8.2%	73	69	-5.5%
		Citation	0	0	-	0	0	-	259	113	-56.4%	259	113	-56.4%
		Subtotal	2	1	-50.0%	5	6	20.0%	373	210	-43.7%	373	212	-43.2%
	Flex B	Felony	0	0	-	2	3	50.0%	94	57	-39.4%	94	57	-39.4%
		Misdemeanor	2	0	-100.0%	5	8	60.0%	88	83	-5.7%	88	83	-5.7%
		Citation	2	0	-100.0%	6	8	33.3%	160	171	6.9%	160	171	6.9%
		Subtotal	4	0	-100.0%	13	19	46.2%	342	311	-9.1%	342	311	-9.1%
	Flex C	Felony	1	0	-100.0%	0	1	-	43	10	-76.7%	43	10	-76.7%
		Misdemeanor	0	0	-	1	0	-100.0%	51	29	-43.1%	51	29	-43.1%
		Citation	0	0	-	1	0	-100.0%	226	101	-55.3%	226	101	-55.3%
		Subtotal	1	0	-100.0%	2	1	-50.0%	320	140	-56.3%	320	140	-56.3%
	CSU	Felony	2	0	-100.0%	3	5	66.7%	63	81	28.6%	63	81	28.6%
		Misdemeanor	0	0	-	3	0	-100.0%	68	40	-41.2%	68	40	-41.2%
		Citation	0	1	-	10	3	-70.0%	343	224	-34.7%	343	224	-34.7%
		Subtotal	2	1	-50.0%	16	8	-50.0%	474	345	-27.2%	474	345	-27.2%
	Other	Felony	0	0	-	0	0	-	1	1	0.0%	1	1	0.0%
		Misdemeanor	0	0	-	0	0	-	2	0	-100.0%	2	0	-100.0%
		Citation	0	0	-	0	0	-	6	3	-50.0%	6	3	-50.0%
		Subtotal	0	0	-	0	0	-	9	4	-55.6%	9	4	-55.6%
Totals		Felony	8	6	-25.0%	25	23	-8.0%	495	405	-18.2%	496	405	-18.3%
		Misdemeanor	19	7	-63.2%	74	56	-24.3%	1,055	1,014	-3.9%	1,058	1,017	-3.9%
		Citation	11	8	-27.3%	72	41	-43.1%	2,106	1,649	-21.7%	2,107	1,653	-21.5%
Precinct Total			38	21	-44.7%	171	120	-29.8%	3,656	3,068	-16.1%	3,661	3,075	-16.0%

Physical and Citation Arrests - Adult

Aggregated by component of arresting officer.

METROPOLITAN POLICE DEPARTMENT

of Nashville and Davidson County

			Prior Week	Last Week	Change*	Prior 4Wks	Last 4Wks	Change*	Prior YTD	YTD	Change*	Prior 52Wks	Last 52Wks	Change*
East Precinct	Patrol A	Felony	2	2	0.0%	14	10	-28.6%	198	149	-24.7%	200	149	-25.5%
		Misdemeanor	10	3	-70.0%	25	24	-4.0%	479	379	-20.9%	480	380	-20.8%
		Citation	3	1	-66.7%	24	11	-54.2%	1,040	494	-52.5%	1,045	494	-52.7%
		Subtotal	15	6	-60.0%	63	45	-28.6%	1,717	1,022	-40.5%	1,725	1,023	-40.7%
	Patrol B	Felony	5	0	-100.0%	20	15	-25.0%	167	249	49.1%	167	250	49.7%
		Misdemeanor	10	9	-10.0%	47	38	-19.1%	582	666	14.4%	582	667	14.6%
		Citation	6	1	-83.3%	56	17	-69.6%	574	660	15.0%	576	660	14.6%
		Subtotal	21	10	-52.4%	123	70	-43.1%	1,323	1,575	19.0%	1,325	1,577	19.0%
	Patrol C	Felony	4	3	-25.0%	13	11	-15.4%	226	215	-4.9%	226	215	-4.9%
		Misdemeanor	11	11	0.0%	48	43	-10.4%	853	796	-6.7%	855	799	-6.5%
		Citation	2	2	0.0%	47	17	-63.8%	915	776	-15.2%	915	777	-15.1%
		Subtotal	17	16	-5.9%	108	71	-34.3%	1,994	1,787	-10.4%	1,996	1,791	-10.3%
	Flex A	Felony	0	0	-	11	1	-90.9%	101	85	-15.8%	101	85	-15.8%
		Misdemeanor	2	1	-50.0%	16	7	-56.3%	178	179	0.6%	178	179	0.6%
		Citation	0	0	-	30	2	-93.3%	382	332	-13.1%	382	335	-12.3%
		Subtotal	2	1	-50.0%	57	10	-82.5%	661	596	-9.8%	661	599	-9.4%
	Flex B	Felony	2	1	-50.0%	3	6	100.0%	65	81	24.6%	65	81	24.6%
		Misdemeanor	1	0	-100.0%	11	2	-81.8%	98	146	49.0%	98	146	49.0%
		Citation	1	0	-100.0%	17	6	-64.7%	163	433	165.6%	163	433	165.6%
		Subtotal	4	1	-75.0%	31	14	-54.8%	326	660	102.5%	326	660	102.5%
	Flex C	Felony	0	0	-	0	0	-	101	50	-50.5%	101	50	-50.5%
		Misdemeanor	0	0	-	0	0	-	178	68	-61.8%	179	68	-62.0%
		Citation	0	0	-	0	0	-	739	204	-72.4%	740	204	-72.4%
		Subtotal	0	0	-	0	0	-	1,018	322	-68.4%	1,020	322	-68.4%
	CSU	Felony	1	2	100.0%	3	7	133.3%	159	97	-39.0%	159	97	-39.0%
		Misdemeanor	7	1	-85.7%	4	16	300.0%	112	118	5.4%	112	118	5.4%
		Citation	0	0	-	8	1	-87.5%	351	261	-25.6%	351	261	-25.6%
		Subtotal	8	3	-62.5%	15	24	60.0%	622	476	-23.5%	622	476	-23.5%
	Other	Felony	0	0	-	0	0	-	7	1	-85.7%	7	1	-85.7%
		Misdemeanor	0	0	-	0	0	-	16	6	-62.5%	16	6	-62.5%
		Citation	0	0	-	0	0	-	9	7	-22.2%	9	7	-22.2%
		Subtotal	0	0	-	0	0	-	32	14	-56.3%	32	14	-56.3%
Totals		Felony	14	8	-42.9%	64	50	-21.9%	1,024	927	-9.5%	1,026	928	-9.6%
		Misdemeanor	41	25	-39.0%	151	130	-13.9%	2,496	2,358	-5.5%	2,500	2,363	-5.5%
		Citation	12	4	-66.7%	182	54	-70.3%	4,173	3,167	-24.1%	4,181	3,171	-24.2%
Precinct Total			67	37	-44.8%	397	234	-41.1%	7,693	6,452	-16.1%	7,707	6,462	-16.2%

Physical and Citation Arrests - Adult

Aggregated by component of arresting officer.

METROPOLITAN POLICE DEPARTMENT
of Nashville and Davidson County

			Prior Week	Last Week	Change*	Prior 4Wks	Last 4Wks	Change*	Prior YTD	YTD	Change*	Prior 52Wks	Last 52Wks	Change*
South Precinct	Patrol A	Felony	1	0	-100.0%	7	9	28.6%	202	147	-27.2%	203	147	-27.6%
		Misdemeanor	6	5	-16.7%	19	26	36.8%	498	405	-18.7%	498	405	-18.7%
		Citation	8	2	-75.0%	48	23	-52.1%	964	775	-19.6%	968	777	-19.7%
		Subtotal	15	7	-53.3%	74	58	-21.6%	1,664	1,327	-20.3%	1,669	1,329	-20.4%
	Patrol B	Felony	2	4	100.0%	15	14	-6.7%	282	260	-7.8%	282	260	-7.8%
		Misdemeanor	11	8	-27.3%	66	41	-37.9%	698	795	13.9%	699	798	14.2%
		Citation	11	6	-45.5%	92	60	-34.8%	1,235	1,406	13.8%	1,235	1,412	14.3%
		Subtotal	24	18	-25.0%	173	115	-33.5%	2,215	2,461	11.1%	2,216	2,470	11.5%
	Patrol C	Felony	3	3	0.0%	15	17	13.3%	199	192	-3.5%	199	194	-2.5%
		Misdemeanor	11	15	36.4%	44	54	22.7%	740	609	-17.7%	740	613	-17.2%
		Citation	4	3	-25.0%	21	17	-19.0%	462	390	-15.6%	467	391	-16.3%
		Subtotal	18	21	16.7%	80	88	10.0%	1,401	1,191	-15.0%	1,406	1,198	-14.8%
	Flex A	Felony	2	1	-50.0%	0	3	-	19	11	-42.1%	19	11	-42.1%
		Misdemeanor	0	0	-	1	2	100.0%	10	12	20.0%	10	12	20.0%
		Citation	0	0	-	0	0	-	24	23	-4.2%	24	23	-4.2%
		Subtotal	2	1	-50.0%	1	5	400.0%	53	46	-13.2%	53	46	-13.2%
	Flex B	Felony	0	0	-	1	2	100.0%	55	46	-16.4%	55	46	-16.4%
		Misdemeanor	0	0	-	0	1	-	93	41	-55.9%	93	41	-55.9%
		Citation	0	0	-	2	0	-100.0%	145	40	-72.4%	145	40	-72.4%
		Subtotal	0	0	-	3	3	0.0%	293	127	-56.7%	293	127	-56.7%
	Flex C	Felony	0	1	-	1	2	100.0%	52	31	-40.4%	53	31	-41.5%
		Misdemeanor	1	4	300.0%	4	7	75.0%	98	98	0.0%	98	98	0.0%
		Citation	5	3	-40.0%	36	19	-47.2%	578	556	-3.8%	578	556	-3.8%
		Subtotal	6	8	33.3%	41	28	-31.7%	728	685	-5.9%	729	685	-6.0%
	CSU	Felony	2	1	-50.0%	3	6	100.0%	78	86	10.3%	78	86	10.3%
		Misdemeanor	0	0	-	6	0	-100.0%	49	61	24.5%	49	61	24.5%
		Citation	0	1	-	59	16	-72.9%	678	667	-1.6%	678	667	-1.6%
		Subtotal	2	2	0.0%	68	22	-67.6%	805	814	1.1%	805	814	1.1%
	Other	Felony	0	0	-	0	0	-	4	2	-50.0%	4	2	-50.0%
		Misdemeanor	0	0	-	0	0	-	12	3	-75.0%	12	4	-66.7%
		Citation	0	0	-	0	0	-	69	28	-59.4%	70	28	-60.0%
		Subtotal	0	0	-	0	0	-	85	33	-61.2%	86	34	-60.5%
Totals		Felony	10	10	0.0%	42	53	26.2%	891	775	-13.0%	893	777	-13.0%
		Misdemeanor	29	32	10.3%	140	131	-6.4%	2,198	2,024	-7.9%	2,199	2,032	-7.6%
		Citation	28	15	-46.4%	258	135	-47.7%	4,155	3,885	-6.5%	4,165	3,894	-6.5%
Precinct Total			67	57	-14.9%	440	319	-27.5%	7,244	6,684	-7.7%	7,257	6,703	-7.6%

Physical and Citation Arrests - Adult

Aggregated by component of arresting officer.

METROPOLITAN POLICE DEPARTMENT
of Nashville and Davidson County

			Prior Week	Last Week	Change*	Prior 4Wks	Last 4Wks	Change*	Prior YTD	YTD	Change*	Prior 52Wks	Last 52Wks	Change*
Central Precinct	**Patrol A**	Felony	1	0	-100.0%	4	4	0.0%	144	82	-43.1%	144	82	-43.1%
		Misdemeanor	15	7	-53.3%	41	44	7.3%	1,047	772	-26.3%	1,050	774	-26.3%
		Citation	5	2	-60.0%	33	19	-42.4%	1,090	479	-56.1%	1,092	480	-56.0%
		Subtotal	21	9	-57.1%	78	67	-14.1%	2,281	1,333	-41.6%	2,286	1,336	-41.6%
	Patrol B	Felony	5	0	-100.0%	9	9	0.0%	106	110	3.8%	106	110	3.8%
		Misdemeanor	8	4	-50.0%	33	34	3.0%	553	632	14.3%	553	632	14.3%
		Citation	0	5	-	21	14	-33.3%	543	496	-8.7%	543	496	-8.7%
		Subtotal	13	9	-30.8%	63	57	-9.5%	1,202	1,238	3.0%	1,202	1,238	3.0%
	Patrol C	Felony	3	3	0.0%	9	9	0.0%	101	125	23.8%	102	125	22.5%
		Misdemeanor	14	13	-7.1%	64	67	4.7%	683	832	21.8%	683	834	22.1%
		Citation	2	0	-100.0%	35	14	-60.0%	411	485	18.0%	411	485	18.0%
		Subtotal	19	16	-15.8%	108	90	-16.7%	1,195	1,442	20.7%	1,196	1,444	20.7%
	Flex A	Felony	2	1	-50.0%	8	7	-12.5%	68	114	67.6%	68	114	67.6%
		Misdemeanor	5	0	-100.0%	24	12	-50.0%	399	268	-32.8%	399	268	-32.8%
		Citation	6	2	-66.7%	33	18	-45.5%	841	428	-49.1%	841	428	-49.1%
		Subtotal	13	3	-76.9%	65	37	-43.1%	1,308	810	-38.1%	1,308	810	-38.1%
	Flex B	Felony	3	0	-100.0%	5	5	0.0%	51	61	19.6%	52	61	17.3%
		Misdemeanor	5	2	-60.0%	14	12	-14.3%	520	497	-4.4%	522	498	-4.6%
		Citation	5	1	-80.0%	32	18	-43.8%	339	454	33.9%	340	454	33.5%
		Subtotal	13	3	-76.9%	51	35	-31.4%	910	1,012	11.2%	914	1,013	10.8%
	Flex C	Felony	0	0	-	1	1	0.0%	49	24	-51.0%	49	24	-51.0%
		Misdemeanor	2	1	-50.0%	14	6	-57.1%	352	187	-46.9%	353	188	-46.7%
		Citation	0	1	-	9	3	-66.7%	680	222	-67.4%	680	222	-67.4%
		Subtotal	2	2	0.0%	24	10	-58.3%	1,081	433	-59.9%	1,082	434	-59.9%
	CSU	Felony	4	0	-100.0%	2	5	150.0%	36	44	22.2%	36	44	22.2%
		Misdemeanor	2	0	-100.0%	2	7	250.0%	126	80	-36.5%	126	80	-36.5%
		Citation	0	0	-	14	14	0.0%	477	456	-4.4%	477	456	-4.4%
		Subtotal	6	0	-100.0%	18	26	44.4%	639	580	-9.2%	639	580	-9.2%
		Misdemeanor	0	0	-	0	0	-	1	2	100.0%	1	2	100.0%
		Citation	0	0	-	0	0	-	11	1	-90.9%	11	1	-90.9%
		Subtotal	0	0	-	0	0	-	12	3	-75.0%	12	3	-75.0%
Totals		Felony	18	4	-77.8%	38	40	5.3%	555	560	0.9%	557	560	0.5%
		Misdemeanor	51	27	-47.1%	192	182	-5.2%	3,681	3,270	-11.2%	3,687	3,276	-11.1%
		Citation	18	11	-38.9%	177	100	-43.5%	4,392	3,021	-31.2%	4,395	3,022	-31.2%
Precinct Total			87	42	-51.7%	407	322	-20.9%	8,628	6,851	-20.6%	8,639	6,858	-20.6%

Physical and Citation Arrests - Adult

Aggregated by component of arresting officer.

METROPOLITAN POLICE DEPARTMENT
of Nashville and Davidson County

			Prior Week	Last Week	Change*	Prior 4Wks	Last 4Wks	Change*	Prior YTD	YTD	Change*	Prior 52Wks	Last 52Wks	Change*
Hermitage Precinct	**Patrol A**	Felony	4	3	-25.0%	19	14	-26.3%	184	211	14.7%	185	212	14.6%
		Misdemeanor	13	11	-15.4%	30	44	46.7%	407	491	20.6%	408	493	20.8%
		Citation	7	4	-42.9%	51	29	-43.1%	741	744	0.4%	743	744	0.1%
		Subtotal	24	18	-25.0%	100	87	-13.0%	1,332	1,446	8.6%	1,336	1,449	8.5%
	Patrol B	Felony	2	2	0.0%	9	11	22.2%	281	236	-16.0%	281	236	-16.0%
		Misdemeanor	5	10	100.0%	23	32	39.1%	880	682	-22.5%	880	683	-22.4%
		Citation	5	4	-20.0%	29	23	-20.7%	786	576	-26.7%	787	577	-26.7%
		Subtotal	12	16	33.3%	61	66	8.2%	1,947	1,494	-23.3%	1,948	1,496	-23.2%
	Patrol C	Felony	7	4	-42.9%	18	24	33.3%	201	237	17.9%	201	239	18.9%
		Misdemeanor	9	9	0.0%	52	34	-34.6%	603	793	31.5%	607	799	31.6%
		Citation	4	4	0.0%	29	17	-41.4%	521	529	1.5%	523	529	1.1%
		Subtotal	20	17	-15.0%	99	75	-24.2%	1,325	1,559	17.7%	1,331	1,567	17.7%
	Flex A	Felony	0	1	-	2	2	0.0%	58	27	-53.4%	58	27	-53.4%
		Misdemeanor	0	1	-	4	3	-25.0%	91	65	-28.6%	91	65	-28.6%
		Citation	1	1	0.0%	3	6	100.0%	601	413	-31.3%	601	413	-31.3%
		Subtotal	1	3	200.0%	9	11	22.2%	750	505	-32.7%	750	505	-32.7%
	Flex B	Felony	4	0	-100.0%	9	5	-44.4%	225	134	-40.4%	225	134	-40.4%
		Misdemeanor	3	0	-100.0%	13	3	-76.9%	479	305	-36.3%	479	305	-36.3%
		Citation	1	0	-100.0%	4	2	-50.0%	348	127	-63.5%	348	127	-63.5%
		Subtotal	8	0	-100.0%	26	10	-61.5%	1,052	566	-46.2%	1,052	566	-46.2%
	Flex C	Felony	0	0	-	3	1	-66.7%	43	28	-34.9%	43	28	-34.9%
		Misdemeanor	0	0	-	5	0	-100.0%	111	81	-27.0%	112	81	-27.7%
		Citation	0	0	-	21	0	-100.0%	659	560	-15.0%	659	560	-15.0%
		Subtotal	0	0	-	29	1	-96.6%	813	669	-17.7%	814	669	-17.8%
	CSU	Felony	3	0	-100.0%	3	9	200.0%	23	68	195.7%	23	68	195.7%
		Misdemeanor	1	0	-100.0%	0	5	-	2	12	500.0%	2	12	500.0%
		Citation	0	0	-	9	7	-22.2%	432	241	-44.2%	432	241	-44.2%
		Subtotal	4	0	-100.0%	12	21	75.0%	457	321	-29.8%	457	321	-29.8%
	Other	Felony	0	0	-	0	0	-	2	1	-50.0%	2	1	-50.0%
		Misdemeanor	0	0	-	0	0	-	13	12	-7.7%	13	12	-7.7%
		Citation	0	0	-	0	0	-	79	94	19.0%	79	94	19.0%
		Subtotal	0	0	-	0	0	-	94	107	13.8%	94	107	13.8%
Totals		Felony	20	10	-50.0%	63	66	4.8%	1,017	942	-7.4%	1,018	945	-7.2%
		Misdemeanor	31	31	0.0%	127	121	-4.7%	2,586	2,441	-5.6%	2,592	2,450	-5.5%
		Citation	18	13	-27.8%	146	84	-42.5%	4,167	3,284	-21.2%	4,172	3,285	-21.3%
Precinct Total			69	54	-21.7%	336	271	-19.3%	7,770	6,667	-14.2%	7,782	6,680	-14.2%

Physical and Citation Arrests - Adult

Aggregated by component of arresting officer.

METROPOLITAN POLICE DEPARTMENT

of Nashville and Davidson County

			Prior Week	Last Week	Change*	Prior 4Wks	Last 4Wks	Change*	Prior YTD	YTD	Change*	Prior 52Wks	Last 52Wks	Change*
North Precinct	Patrol A	Felony	2	4	100.0%	15	14	-6.7%	196	208	6.1%	196	209	6.6%
		Misdemeanor	4	4	0.0%	27	20	-25.9%	465	429	-7.7%	465	429	-7.7%
		Citation	4	6	50.0%	16	17	6.3%	470	359	-23.6%	470	359	-23.6%
		Subtotal	10	14	40.0%	58	51	-12.1%	1,131	996	-11.9%	1,131	997	-11.8%
	Patrol B	Felony	0	2	-	17	11	-35.3%	227	232	2.2%	228	232	1.8%
		Misdemeanor	9	7	-22.2%	37	36	-2.7%	554	573	3.4%	554	574	3.6%
		Citation	9	7	-22.2%	16	26	62.5%	627	600	-4.3%	627	600	-4.3%
		Subtotal	18	16	-11.1%	70	73	4.3%	1,408	1,405	-0.2%	1,409	1,406	-0.2%
	Patrol C	Felony	1	1	0.0%	7	7	0.0%	235	188	-20.0%	235	188	-20.0%
		Misdemeanor	4	4	0.0%	16	23	43.8%	511	487	-4.7%	512	488	-4.7%
		Citation	3	0	-100.0%	14	6	-57.1%	163	276	69.3%	163	276	69.3%
		Subtotal	8	5	-37.5%	37	36	-2.7%	909	951	4.6%	910	952	4.6%
	Flex A	Felony	1	0	-100.0%	2	2	0.0%	66	37	-43.9%	66	37	-43.9%
		Misdemeanor	1	0	-100.0%	6	6	0.0%	101	61	-39.6%	101	62	-38.6%
		Citation	0	1	-	1	2	100.0%	497	196	-60.6%	497	196	-60.6%
		Subtotal	2	1	-50.0%	9	10	11.1%	664	294	-55.7%	664	295	-55.6%
	Flex B	Felony	0	0	-	2	1	-50.0%	186	59	-68.3%	186	59	-68.3%
		Misdemeanor	0	0	-	3	1	-66.7%	288	103	-64.2%	288	103	-64.2%
		Citation	0	0	-	10	2	-80.0%	615	212	-65.5%	617	212	-65.6%
		Subtotal	0	0	-	15	4	-73.3%	1,089	374	-65.7%	1,091	374	-65.7%
	Flex C	Felony	0	0	-	2	0	-100.0%	104	116	11.5%	104	116	11.5%
		Misdemeanor	1	0	-100.0%	6	3	-50.0%	221	152	-31.2%	221	152	-31.2%
		Citation	0	0	-	11	1	-90.9%	508	329	-35.2%	508	329	-35.2%
		Subtotal	1	0	-100.0%	19	4	-78.9%	833	597	-28.3%	833	597	-28.3%
	CSU	Felony	1	0	-100.0%	1	7	600.0%	95	57	-40.0%	95	57	-40.0%
		Misdemeanor	1	1	0.0%	1	5	400.0%	47	44	-6.4%	47	44	-6.4%
		Citation	0	1	-	7	19	171.4%	398	284	-28.6%	398	284	-28.6%
		Subtotal	2	2	0.0%	9	31	244.4%	540	385	-28.7%	540	385	-28.7%
	Other	Felony	0	0	-	1	0	-100.0%	2	7	250.0%	2	7	250.0%
		Misdemeanor	0	0	-	0	2	-	19	10	-47.4%	19	10	-47.4%
		Citation	0	0	-	4	2	-50.0%	14	19	35.7%	14	19	35.7%
		Subtotal	0	0	-	5	4	-20.0%	35	36	2.9%	35	36	2.9%
Totals		Felony	5	7	40.0%	47	42	-10.6%	1,111	904	-18.6%	1,112	905	-18.6%
		Misdemeanor	20	16	-20.0%	96	96	0.0%	2,206	1,859	-15.7%	2,207	1,862	-15.6%
		Citation	16	15	-6.3%	79	75	-5.1%	3,292	2,275	-30.9%	3,294	2,275	-30.9%
Precinct Total			41	38	-7.3%	222	213	-4.1%	6,609	5,038	-23.8%	6,613	5,042	-23.8%

Physical and Citation Arrests - Adult

Aggregated by component of arresting officer.

METROPOLITAN POLICE DEPARTMENT

of Nashville and Davidson County

			Prior Week	Last Week	Change*	Prior 4Wks	Last 4Wks	Change*	Prior YTD	YTD	Change*	Prior 52Wks	Last 52Wks	Change*
Madison Precinct	Patrol A	Felony	2	2	0.0%	6	7	16.7%	115	111	-3.5%	115	111	-3.5%
		Misdemeanor	3	2	-33.3%	13	12	-7.7%	253	224	-11.5%	253	225	-11.1%
		Citation	3	3	0.0%	16	12	-25.0%	565	325	-42.5%	565	325	-42.5%
		Subtotal	8	7	-12.5%	35	31	-11.4%	933	660	-29.3%	933	661	-29.2%
	Patrol B	Felony	1	2	100.0%	10	8	-20.0%	176	182	3.4%	176	182	3.4%
		Misdemeanor	6	8	33.3%	33	23	-30.3%	484	533	10.1%	484	533	10.1%
		Citation	12	9	-25.0%	40	37	-7.5%	633	849	34.1%	635	850	33.9%
		Subtotal	19	19	0.0%	83	68	-18.1%	1,293	1,564	21.0%	1,295	1,565	20.8%
	Patrol C	Felony	2	3	50.0%	9	8	-11.1%	223	162	-27.4%	224	162	-27.7%
		Misdemeanor	6	2	-66.7%	44	29	-34.1%	974	628	-35.5%	975	629	-35.5%
		Citation	1	0	-100.0%	13	6	-53.8%	694	403	-41.9%	694	403	-41.9%
		Subtotal	9	5	-44.4%	66	43	-34.8%	1,891	1,193	-36.9%	1,893	1,194	-36.9%
	Flex A	Felony	2	0	-100.0%	1	4	300.0%	55	54	-1.8%	55	54	-1.8%
		Misdemeanor	0	0	-	6	2	-66.7%	57	63	10.5%	57	63	10.5%
		Citation	1	0	-100.0%	2	5	150.0%	267	151	-43.4%	267	151	-43.4%
		Subtotal	3	0	-100.0%	9	11	22.2%	379	268	-29.3%	379	268	-29.3%
	Flex B	Felony	1	0	-100.0%	4	5	25.0%	110	106	-3.6%	110	106	-3.6%
		Misdemeanor	4	2	-50.0%	17	15	-11.8%	229	256	11.8%	229	257	12.2%
		Citation	6	5	-16.7%	56	30	-46.4%	614	824	34.2%	615	825	34.1%
		Subtotal	11	7	-36.4%	77	50	-35.1%	953	1,186	24.4%	954	1,188	24.5%
	Flex C	Felony	0	2	-	2	3	50.0%	85	61	-28.2%	85	61	-28.2%
		Misdemeanor	2	2	0.0%	7	9	28.6%	213	134	-37.1%	213	134	-37.1%
		Citation	0	0	-	16	0	-100.0%	574	476	-17.1%	575	476	-17.2%
		Subtotal	2	4	100.0%	25	12	-52.0%	872	671	-23.1%	873	671	-23.1%
	CSU	Felony	0	0	-	2	2	0.0%	44	47	6.8%	44	47	6.8%
		Misdemeanor	0	0	-	0	0	-	27	7	-74.1%	27	7	-74.1%
		Citation	0	0	-	3	2	-33.3%	217	138	-36.4%	217	138	-36.4%
		Subtotal	0	0	-	5	4	-20.0%	288	192	-33.3%	288	192	-33.3%
	Other	Felony	0	0	-	0	1	-	1	2	100.0%	1	2	100.0%
		Misdemeanor	0	0	-	0	0	-	3	3	0.0%	3	3	0.0%
		Citation	0	0	-	0	0	-	9	5	-44.4%	9	5	-44.4%
		Subtotal	0	0	-	0	1	-	13	10	-23.1%	13	10	-23.1%
Totals		Felony	8	9	12.5%	34	38	11.8%	809	725	-10.4%	810	725	-10.5%
		Misdemeanor	21	16	-23.8%	120	90	-25.0%	2,240	1,848	-17.5%	2,241	1,851	-17.4%
		Citation	23	17	-26.1%	146	92	-37.0%	3,573	3,171	-11.3%	3,577	3,173	-11.3%
Precinct Total			52	42	-19.2%	300	220	-26.7%	6,622	5,744	-13.3%	6,628	5,749	-13.3%

Physical and Citation Arrests - Adult

Aggregated by component of arresting officer.

METROPOLITAN POLICE DEPARTMENT

of Nashville and Davidson County

			Prior Week	Last Week	Change*	Prior 4Wks	Last 4Wks	Change*	Prior YTD	YTD	Change*	Prior 52Wks	Last 52Wks	Change*
Midtown Hills Precinct	**Patrol A**	Felony	0	2	-	4	4	0.0%	104	71	-31.7%	104	71	-31.7%
		Misdemeanor	2	1	-50.0%	17	14	-17.6%	328	237	-27.7%	329	237	-28.0%
		Citation	6	4	-33.3%	26	19	-26.9%	604	643	6.5%	605	643	6.3%
		Subtotal	8	7	-12.5%	47	37	-21.3%	1,036	951	-8.2%	1,038	951	-8.4%
	Patrol B	Felony	5	2	-60.0%	5	11	120.0%	115	131	13.9%	116	131	12.9%
		Misdemeanor	6	2	-66.7%	17	20	17.6%	522	511	-2.1%	523	511	-2.3%
		Citation	7	6	-14.3%	34	23	-32.4%	569	777	36.6%	569	778	36.7%
		Subtotal	18	10	-44.4%	56	54	-3.6%	1,206	1,419	17.7%	1,208	1,420	17.5%
	Patrol C	Felony	4	1	-75.0%	8	5	-37.5%	145	102	-29.7%	146	103	-29.5%
		Misdemeanor	5	7	40.0%	28	27	-3.6%	637	499	-21.7%	641	500	-22.0%
		Citation	1	1	0.0%	14	11	-21.4%	710	299	-57.9%	711	302	-57.5%
		Subtotal	10	9	-10.0%	50	43	-14.0%	1,492	900	-39.7%	1,498	905	-39.6%
	Flex A	Felony	2	0	-100.0%	8	4	-50.0%	43	69	60.5%	43	69	60.5%
		Misdemeanor	4	0	-100.0%	9	9	0.0%	150	113	-24.7%	150	113	-24.7%
		Citation	6	0	-100.0%	19	12	-36.8%	240	392	63.3%	240	392	63.3%
		Subtotal	12	0	-100.0%	36	25	-30.6%	433	574	32.6%	433	574	32.6%
	Flex B	Felony	2	2	0.0%	3	6	100.0%	93	63	-32.3%	93	63	-32.3%
		Misdemeanor	2	3	50.0%	10	11	10.0%	234	142	-39.3%	234	142	-39.3%
		Citation	4	4	0.0%	25	16	-36.0%	615	469	-23.7%	615	469	-23.7%
		Subtotal	8	9	12.5%	38	33	-13.2%	942	674	-28.5%	942	674	-28.5%
	Flex C	Felony	0	0	-	2	0	-100.0%	107	35	-67.3%	107	35	-67.3%
		Misdemeanor	1	0	-100.0%	1	5	400.0%	163	98	-39.9%	163	98	-39.9%
		Citation	1	1	0.0%	5	3	-40.0%	740	204	-72.4%	740	204	-72.4%
		Subtotal	2	1	-50.0%	8	8	0.0%	1,010	337	-66.6%	1,010	337	-66.6%
	CSU	Felony	0	0	-	2	0	-100.0%	103	64	-37.9%	103	64	-37.9%
		Misdemeanor	0	0	-	0	0	-	68	28	-58.8%	68	28	-58.8%
		Citation	0	0	-	3	4	33.3%	435	397	-8.7%	435	397	-8.7%
		Subtotal	0	0	-	5	4	-20.0%	606	489	-19.3%	606	489	-19.3%
	Other	Felony	0	0	-	0	0	-	4	4	0.0%	4	4	0.0%
		Misdemeanor	1	0	-100.0%	0	1	-	3	5	66.7%	3	5	66.7%
		Citation	0	0	-	0	0	-	14	7	-50.0%	14	7	-50.0%
		Subtotal	1	0	-100.0%	0	1	-	21	16	-23.8%	21	16	-23.8%
Totals		Felony	13	7	-46.2%	32	30	-6.3%	714	539	-24.5%	716	540	-24.6%
		Misdemeanor	21	13	-38.1%	82	87	6.1%	2,105	1,633	-22.4%	2,111	1,634	-22.6%
		Citation	25	16	-36.0%	126	88	-30.2%	3,927	3,188	-18.8%	3,929	3,192	-18.8%
Precinct Total			59	36	-39.0%	240	205	-14.6%	6,746	5,360	-20.5%	6,756	5,366	-20.6%

Physical and Citation Arrests - Adult

Aggregated by component of arresting officer.

METROPOLITAN POLICE DEPARTMENT

of Nashville and Davidson County

		Prior Week	Last Week	Change*	Prior 4Wks	Last 4Wks	Change*	Prior YTD	YTD	Change*	Prior 52Wks	Last 52Wks	Change*
SID	Felony	2	0	-100.0%	7	8	14.3%	166	113	-31.9%	166	113	-31.9%
	Misdemeanor	0	0	-	2	1	-50.0%	67	31	-53.7%	67	33	-50.7%
	Citation	0	0	-	33	4	-87.9%	869	727	-16.3%	869	727	-16.3%
	Division Total	2	0	-100.0%	42	13	-69.0%	1,102	871	-21.0%	1,102	873	-20.8%
SOD	Felony	0	1	-	1	2	100.0%	57	47	-17.5%	57	47	-17.5%
(Excludes SRT)	Misdemeanor	16	6	-62.5%	39	42	7.7%	662	568	-14.2%	664	568	-14.5%
	Citation	9	3	-66.7%	36	39	8.3%	1,118	784	-29.9%	1,119	785	-29.8%
	Division Total	25	10	-60.0%	76	83	9.2%	1,837	1,399	-23.8%	1,840	1,400	-23.9%
SRT	Felony	0	0	-	0	0	-	38	25	-34.2%	38	25	-34.2%
	Misdemeanor	0	0	-	0	0	-	5	3	-40.0%	5	3	-40.0%
	Citation	0	0	-	0	0	-	0	1	-	0	1	-
	Division Total	0	0	-	0	0	-	43	29	-32.6%	43	29	-32.6%
Warrants	Felony	25	17	-32.0%	156	133	-14.7%	2,179	2,062	-5.4%	2,181	2,064	-5.4%
	Misdemeanor	47	24	-48.9%	208	185	-11.1%	3,064	3,055	-0.3%	3,066	3,058	-0.3%
	Citation	0	0	-	5	1	-80.0%	67	62	-7.5%	67	62	-7.5%
	Division Total	72	41	-43.1%	369	319	-13.6%	5,310	5,179	-2.5%	5,314	5,184	-2.4%
Other	Felony	4	1	-75.0%	24	14	-41.7%	58	263	353.4%	58	263	353.4%
Components	Misdemeanor	8	6	-25.0%	17	30	76.5%	90	383	325.6%	90	383	325.6%
	Citation	12	6	-50.0%	34	37	8.8%	452	868	92.0%	452	868	92.0%
	Division Total	24	13	-45.8%	75	81	8.0%	600	1,514	152.3%	600	1,514	152.3%
All	Felony	127	80	-37.0%	533	499	-6.4%	9,114	8,287	-9.1%	9,128	8,297	-9.1%
	Misdemeanor	304	203	-33.2%	1,248	1,151	-7.8%	22,455	20,487	-8.8%	22,487	20,530	-8.7%
	Citation	172	108	-37.2%	1,294	750	-42.0%	32,291	26,082	-19.2%	32,327	26,108	-19.2%
Grand Total		603	391	-35.2%	3,075	2,400	-22.0%	63,860	54,856	-14.1%	63,942	54,935	-14.1%

Information summarized for CompStat week ending 12/29/2018.

* Change for % Served is the difference in percents. Sourced from MNPD ARMS on 1/2/2019 8:34:54 AM. This report is not a count of arrest charges. 1 arrest = 1 body. Adult arrests only.

Arrests categorized by order of seriousness as follows: If an arrest citation is not issued, and any of the charges are felony charges, count the arrest as a felony arrest; if an arrest citation is not issued, and none of the charges are felony charges, count the arrest as a misdemeanor arrest; count all remaining arrests as a citation arrest. Shift / Detail totals are calculated based upon officer assignment for the date when the arrest was made (i.e. if the arresting officer's primary assignment is 'East CSU' for the date when the arrest was made, it will be counted as 1 'East CSU' arrest). Arrests made by officers working Mission 1 duties are counted toward their primary assignment.

Metro citations are not counted in this report, since they are issued for civil matters (i.e. violations of Davidson County Metropolitan Ordinances).

Arrests: Part I, Weapons Law, Drug-Related, DUI, and All Other

Aggregated by component of arresting officer. Includes adult and juvenile arrests.

METROPOLITAN POLICE DEPARTMENT
of Nashville and Davidson County

		Part I Arrests				Weapons Law Violation Arrests				Drug-Related Arrests				DUI Arrests			
		Week	4 Weeks	YTD	52 Weeks	Week	4 Weeks	YTD	52 Weeks	Week	4 Weeks	YTD	52 Weeks	Week	4 Weeks	YTD	52 Weeks
West	Prior	12	50	816	817	0	3	60	60	4	22	653	653	1	4	76	76
	Last	11	40	648	651	0	3	39	39	2	16	462	463	1	6	75	75
	% Change	-8.3 %	-20.0 %	-20.6 %	-20.3 %	0.0 %	0.0 %	-35.0 %	-35.0 %	-50.0 %	-27.3 %	-29.2 %	-29.1 %	0.0 %	50.0 %	-1.3 %	-1.3 %
East	Prior	19	45	887	889	1	8	142	142	8	41	1,270	1,272	0	16	184	186
	Last	7	50	812	812	0	2	114	115	1	32	1,022	1,023	3	8	122	123
	% Change	-63.2 %	11.1 %	-8.5 %	-8.7 %	-100.0 %	-75.0 %	-19.7 %	-19.0 %	-87.5 %	-22.0 %	-19.5 %	-19.6 %	Infinity	-50.0 %	-33.7 %	-33.9 %
South	Prior	12	51	1,000	1,002	1	7	88	88	6	91	1,185	1,185	5	10	273	274
	Last	15	61	889	891	1	3	107	108	4	37	1,102	1,102	3	17	219	220
	% Change	25.0 %	19.6 %	-11.1 %	-11.1 %	0.0 %	-57.1 %	21.6 %	22.7 %	-33.3 %	-59.3 %	-7.0 %	-7.0 %	-40.0 %	70.0 %	-19.8 %	-19.7 %
Central	Prior	10	25	474	476	1	0	53	53	9	36	939	940	1	12	60	60
	Last	8	35	479	480	0	3	37	37	3	24	589	589	0	7	76	77
	% Change	-20.0 %	40.0 %	1.1 %	0.8 %	-100.0 %	Infinity	-30.2 %	-30.2 %	-66.7 %	-33.3 %	-37.3 %	-37.3 %	-100.0 %	-41.7 %	26.7 %	28.3 %
Hermitage	Prior	25	61	1,100	1,101	0	10	91	91	3	36	1,283	1,283	2	18	188	188
	Last	11	76	991	994	0	1	101	101	7	22	954	954	2	14	194	194
	% Change	-56.0 %	24.6 %	-9.9 %	-9.7 %	0.0 %	-90.0 %	11.0 %	11.0 %	133.3 %	-38.9 %	-25.6 %	-25.6 %	0.0 %	-22.2 %	3.2 %	3.2 %
North	Prior	5	53	915	916	0	2	142	142	8	31	1,479	1,480	1	4	61	61
	Last	8	38	818	820	1	7	115	115	5	43	941	941	2	5	52	52
	% Change	60.0 %	-28.3 %	-10.6 %	-10.5 %	Infinity	250.0 %	-19.0 %	-19.0 %	-37.5 %	38.7 %	-36.4 %	-36.4 %	100.0 %	25.0 %	-14.8 %	-14.8 %
Madison	Prior	16	56	1,256	1,258	0	3	101	101	2	21	880	881	0	12	278	278
	Last	8	57	963	965	1	3	75	75	1	18	711	711	3	8	201	201
	% Change	-50.0 %	1.8 %	-23.3 %	-23.3 %	Infinity	0.0 %	-25.7 %	-25.7 %	-50.0 %	-14.3 %	-19.2 %	-19.3 %	Infinity	-33.3 %	-27.7 %	-27.7 %
Midtown Hills	Prior	9	46	722	725	1	3	132	132	4	35	1,535	1,535	4	10	180	181
	Last	8	34	659	660	0	1	65	65	7	27	1,050	1,051	3	13	154	154
	% Change	-11.1 %	-26.1 %	-8.7 %	-9.0 %	-100.0 %	-66.7 %	-50.8 %	-50.8 %	75.0 %	-22.9 %	-31.6 %	-31.5 %	-25.0 %	30.0 %	-14.4 %	-14.9 %
Other	Prior	17	111	939	943	9	13	73	73	6	58	910	910	12	31	562	564
	Last	9	86	1,258	1,259	2	16	183	183	3	37	1,153	1,153	5	37	499	500
	% Change	-47.1 %	-22.5 %	34.0 %	33.5 %	-77.8 %	23.1 %	150.7 %	150.7 %	-50.0 %	-36.2 %	26.7 %	26.7 %	-58.3 %	19.4 %	-11.2 %	-11.3 %
County	Prior	125	498	8,109	8,127	13	49	882	882	50	371	10,134	10,139	26	117	1,862	1,868
	Last	85	477	7,517	7,532	5	39	836	838	33	256	7,984	7,987	22	115	1,592	1,596
	% Change	-32.0 %	-4.2 %	-7.3 %	-7.3 %	-61.5 %	-20.4 %	-5.2 %	-5.0 %	-34.0 %	-31.0 %	-21.2 %	-21.2 %	-15.4 %	-1.7 %	-14.5 %	-14.6 %

Information summarized for CompStat week ending 12/29/2018.

Sourced from MNPD ARMS on 1/2/2019 8:34:55 AM. This report is not a count of arrest charges. 1 arrest = 1 body. Includes adult and juvenile arrests. Arrests categorized by order of seriousness as follows: if an arrest includes one or more Part I UCR charges, it is counted as a Part I arrest. If an arrest includes one or weapons law violation charges but no Part I charges, it is counted as a weapons law violation arrest. The same hierarchical categorization is applicable for the remaining arrest categories (drug, DUI, and all other arrests).

Arrests: Part I, Weapons Law, Drug-Related, DUI, and All Other

Aggregated by component of arresting officer. Includes adult and juvenile arrests.

METROPOLITAN POLICE DEPARTMENT

of Nashville and Davidson County

		All Other Arrests				Total Arrests			
		Week	4 Weeks	YTD	52 Weeks	Week	4 Weeks	YTD	52 Weeks
West	Prior	**22**	**109**	**2,537**	**2,542**	**39**	**188**	**4,142**	**4,148**
	Last	**9**	**65**	**2,141**	**2,144**	**23**	**130**	**3,365**	**3,372**
	% Change	**-59.1 %**	**-40.4 %**	**-15.6 %**	**-15.7 %**	**-41.0 %**	**-30.9 %**	**-18.8 %**	**-18.7 %**
East	Prior	**52**	**327**	**6,172**	**6,182**	**80**	**437**	**8,655**	**8,671**
	Last	**29**	**180**	**5,032**	**5,039**	**40**	**272**	**7,102**	**7,112**
	% Change	**-44.2 %**	**-45.0 %**	**-18.5 %**	**-18.5 %**	**-50.0 %**	**-37.8 %**	**-17.9 %**	**-18.0 %**
South	Prior	**50**	**312**	**5,635**	**5,646**	**74**	**471**	**8,181**	**8,195**
	Last	**39**	**232**	**4,968**	**4,983**	**62**	**350**	**7,285**	**7,304**
	% Change	**-22.0 %**	**-25.6 %**	**-11.8 %**	**-11.7 %**	**-16.2 %**	**-25.7 %**	**-11.0 %**	**-10.9 %**
Central	Prior	**67**	**344**	**7,401**	**7,409**	**88**	**417**	**8,927**	**8,938**
	Last	**32**	**257**	**5,840**	**5,845**	**43**	**326**	**7,021**	**7,028**
	% Change	**-52.2 %**	**-25.3 %**	**-21.1 %**	**-21.1 %**	**-51.1 %**	**-21.8 %**	**-21.4 %**	**-21.4 %**
Hermitage	Prior	**44**	**228**	**5,908**	**5,922**	**74**	**353**	**8,570**	**8,585**
	Last	**40**	**186**	**5,056**	**5,066**	**60**	**299**	**7,296**	**7,309**
	% Change	**-9.1 %**	**-18.4 %**	**-14.4 %**	**-14.5 %**	**-18.9 %**	**-15.3 %**	**-14.9 %**	**-14.9 %**
North	Prior	**32**	**183**	**4,657**	**4,664**	**46**	**273**	**7,254**	**7,263**
	Last	**28**	**141**	**3,572**	**3,575**	**44**	**234**	**5,498**	**5,503**
	% Change	**-12.5 %**	**-23.0 %**	**-23.3 %**	**-23.3 %**	**-4.3 %**	**-14.3 %**	**-24.2 %**	**-24.2 %**
Madison	Prior	**40**	**225**	**4,673**	**4,676**	**58**	**317**	**7,188**	**7,194**
	Last	**31**	**150**	**4,151**	**4,157**	**44**	**236**	**6,101**	**6,109**
	% Change	**-22.5 %**	**-33.3 %**	**-11.2 %**	**-11.1 %**	**-24.1 %**	**-25.6 %**	**-15.1 %**	**-15.1 %**
Midtown Hills	Prior	**47**	**177**	**4,765**	**4,776**	**65**	**271**	**7,334**	**7,349**
	Last	**24**	**152**	**3,924**	**3,928**	**42**	**227**	**5,852**	**5,858**
	% Change	**-48.9 %**	**-14.1 %**	**-17.6 %**	**-17.8 %**	**-35.4 %**	**-16.2 %**	**-20.2 %**	**-20.3 %**
Other	Prior	**94**	**434**	**6,523**	**6,527**	**138**	**647**	**9,007**	**9,017**
	Last	**47**	**380**	**6,508**	**6,514**	**66**	**556**	**9,601**	**9,609**
	% Change	**-50.0 %**	**-12.4 %**	**-0.2 %**	**-0.2 %**	**-52.2 %**	**-14.1 %**	**6.6 %**	**6.6 %**
County	Prior	**448**	**2,339**	**48,271**	**48,344**	**662**	**3,374**	**69,258**	**69,360**
	Last	**279**	**1,743**	**41,192**	**41,251**	**424**	**2,630**	**59,121**	**59,204**
	% Change	**-37.7 %**	**-25.5 %**	**-14.7 %**	**-14.7 %**	**-36.0 %**	**-22.1 %**	**-14.6 %**	**-14.6 %**

Information summarized for CompStat week ending 12/29/2018.

Sourced from MNPD ARMS on 1/2/2019 8:34:55 AM. This report is not a count of arrest charges. 1 arrest = 1 body. Includes adult and juvenile arrests. Arrests categorized by order of seriousness as follows: if an arrest includes one or more Part I UCR charges, it is counted as a Part I arrest. If an arrest includes one or weapons law violation charges but no Part I charges, it is counted as a weapons law violation arrest. The same hierarchical categorization is applicable for the remaining arrest categories (drug, DUI, and all other arrests).

Outstanding Warrants: Served

Aggregated by component of arresting officer.

METROPOLITAN POLICE DEPARTMENT

of Nashville and Davidson County

		Rolling Two Week				Rolling Eight Week				YTD				Rolling Twenty-Four Month			
		Prior Week	Last Week	Change	% Change	Prior 4 Weeks	Last 4 Weeks	Change	% Change	Prior YTD	YTD	Change	% Change	Prior 52 Weeks	Last 52 Weeks	Change	% Change
West	Felony	8	3	-5	-62.5%	17	16	-1	-5.9%	335	295	-40	-11.9%	338	295	-43	-12.7%
	Misdemeanor	17	6	-11	-64.7%	61	49	-12	-19.7%	893	812	-81	-9.1%	893	812	-81	-9.1%
	Juvenile	0	0	0	-	0	0	0	-	9	3	-6	-66.7%	9	3	-6	-66.7%
	Subtotal	25	9	-16	-64.0%	78	65	-13	-16.7%	1,237	1,110	-127	-10.3%	1,240	1,110	-130	-10.5%
East	Felony	10	5	-5	-50.0%	46	40	-6	-13.0%	692	708	16	2.3%	692	710	18	2.6%
	Misdemeanor	30	18	-12	-40.0%	130	92	-38	-29.2%	2,018	1,901	-117	-5.8%	2,019	1,903	-116	-5.7%
	Juvenile	0	0	0	-	3	0	-3	-100.0%	26	17	-9	-34.6%	26	17	-9	-34.6%
	Subtotal	40	23	-17	-42.5%	179	132	-47	-26.3%	2,736	2,626	-110	-4.0%	2,737	2,630	-107	-3.9%
South	Felony	2	6	4	200.0%	45	20	-25	-55.6%	556	598	42	7.6%	558	598	40	7.2%
	Misdemeanor	15	25	10	66.7%	105	101	-4	-3.8%	1,592	1,602	10	0.6%	1,593	1,604	11	0.7%
	Juvenile	0	0	0	-	0	1	1	-	26	6	-20	-76.9%	26	6	-20	-76.9%
	Subtotal	17	31	14	82.4%	150	122	-28	-18.7%	2,174	2,206	32	1.5%	2,177	2,208	31	1.4%
Central	Felony	14	0	-14	-100.0%	28	30	2	7.1%	358	439	81	22.6%	360	439	79	21.9%
	Misdemeanor	32	12	-20	-62.5%	119	98	-21	-17.6%	1,566	1,519	-47	-3.0%	1,578	1,519	-59	-3.7%
	Juvenile	0	0	0	-	0	0	0	-	8	14	6	75.0%	8	14	6	75.0%
	Subtotal	46	12	-34	-73.9%	147	128	-19	-12.9%	1,932	1,972	40	2.1%	1,946	1,972	26	1.3%
Hermitage	Felony	10	5	-5	-50.0%	49	35	-14	-28.6%	770	673	-97	-12.6%	771	676	-95	-12.3%
	Misdemeanor	39	17	-22	-56.4%	113	102	-11	-9.7%	2,497	2,238	-259	-10.4%	2,503	2,240	-263	-10.5%
	Juvenile	0	0	0	-	0	0	0	-	23	20	-3	-13.0%	23	20	-3	-13.0%
	Subtotal	49	22	-27	-55.1%	162	137	-25	-15.4%	3,290	2,931	-359	-10.9%	3,297	2,936	-361	-10.9%
North	Felony	9	4	-5	-55.6%	56	28	-28	-50.0%	901	717	-184	-20.4%	901	717	-184	-20.4%
	Misdemeanor	12	14	2	16.7%	94	71	-23	-24.5%	2,166	1,736	-430	-19.9%	2,170	1,740	-430	-19.8%
	Juvenile	0	0	0	-	0	0	0	-	23	12	-11	-47.8%	23	12	-11	-47.8%
	Subtotal	21	18	-3	-14.3%	150	99	-51	-34.0%	3,090	2,465	-625	-20.2%	3,094	2,469	-625	-20.2%
Madison	Felony	8	12	4	50.0%	34	41	7	20.6%	558	601	43	7.7%	559	601	42	7.5%
	Misdemeanor	24	19	-5	-20.8%	110	96	-14	-12.7%	1,586	1,685	99	6.2%	1,592	1,687	95	6.0%
	Juvenile	0	0	0	-	0	0	0	-	13	9	-4	-30.8%	13	9	-4	-30.8%
	Subtotal	32	31	-1	-3.1%	144	137	-7	-4.9%	2,157	2,295	138	6.4%	2,164	2,297	133	6.1%
Midtown Hills	Felony	6	4	-2	-33.3%	10	19	9	90.0%	510	337	-173	-33.9%	511	337	-174	-34.1%
	Misdemeanor	13	16	3	23.1%	55	69	14	25.5%	1,315	1,160	-155	-11.8%	1,315	1,160	-155	-11.8%
	Juvenile	0	0	0	-	9	0	-9	-100.0%	9	16	7	77.8%	9	16	7	77.8%
	Subtotal	19	20	1	5.3%	74	88	14	18.9%	1,834	1,513	-321	-17.5%	1,835	1,513	-322	-17.5%
County	Felony	110	58	-52	-47.3%	511	464	-47	-9.2%	8,422	8,153	-269	-3.2%	8,436	8,160	-276	-3.3%
	Misdemeanor	283	166	-117	-41.3%	1,159	1,039	-120	-10.4%	18,973	18,525	-448	-2.4%	19,008	18,540	-468	-2.5%
	Juvenile	4	0	-4	-100.0%	13	7	-6	-46.2%	143	142	-1	-0.7%	143	142	-1	-0.7%
	Total	397	224	-173	-43.6%	1,683	1,510	-173	-10.3%	27,538	26,820	-718	-2.6%	27,587	26,842	-745	-2.7%

Information summarized for CompStat week ending 12/29/2018.

* Countywide totals include outstanding warrants served by all other divisions. Sourced from MNPD ARMS on 1/2/2019 8:34:55 AM.
Statistics provided above consider 1 count for each outstanding warrant served.

Outstanding Warrants: Attempts/Served

Aggregated by component of arresting officer.

METROPOLITAN POLICE DEPARTMENT

of Nashville and Davidson County

			Prior Week	Last Week	Change*	Prior 4Wks	Last 4Wks	Change*	Prior YTD	Current YTD	Change*	Prior 52Wks	Last 52Wks	Change*
West	Patrol-A	Served	4	0	-100.0 %	8	7	-12.5 %	148	170	14.9 %	151	170	12.6 %
		Attempts	4	1	-75.0 %	33	18	-45.5 %	742	623	-16.0 %	748	623	-16.7 %
		% Served	100.0 %	0.0 %	-100.0 %	24.2 %	38.9 %	14.6 %	19.9 %	27.3 %	7.3 %	20.2 %	27.3 %	7.1 %
	Patrol-B	Served	1	7	600.0 %	29	20	-31.0 %	313	291	-7.0 %	313	291	-7.0 %
		Attempts	3	1	-66.7 %	61	26	-57.4 %	1,351	980	-27.5 %	1,351	980	-27.5 %
		% Served	33.3 %	700.0 %	666.7 %	47.5 %	76.9 %	29.4 %	23.2 %	29.7 %	6.5 %	23.2 %	29.7 %	6.5 %
	Patrol-C	Served	13	1	-92.3 %	14	15	7.1 %	182	196	7.7 %	182	196	7.7 %
		Attempts	9	7	-22.2 %	41	28	-31.7 %	325	428	31.7 %	328	428	30.5 %
		% Served	144.4 %	14.3 %	-130.2 %	34.1 %	53.6 %	19.4 %	56.0 %	45.8 %	-10.2 %	55.5 %	45.8 %	-9.7 %
	Other	Served	7	1	-85.7 %	27	23	-14.8 %	594	453	-23.7 %	594	453	-23.7 %
		Attempts	6	18	200.0 %	96	83	-13.5 %	1,565	1,395	-10.9 %	1,565	1,395	-10.9 %
		% Served	116.7 %	5.6 %	-111.1 %	28.1 %	27.7 %	-0.4 %	38.0 %	32.5 %	-5.5 %	38.0 %	32.5 %	-5.5 %
	Totals	**Served**	**25**	**9**	**-64.0 %**	**78**	**65**	**-16.7 %**	**1,237**	**1,110**	**-10.3 %**	**1,240**	**1,110**	**-10.5 %**
		Attempts	**22**	**27**	**22.7 %**	**231**	**155**	**-32.9 %**	**3,983**	**3,426**	**-14.0 %**	**3,992**	**3,426**	**-14.2 %**
		% Served	**113.6 %**	**33.3 %**	**-80.3 %**	**33.8 %**	**41.9 %**	**8.2 %**	**31.1 %**	**32.4 %**	**1.3 %**	**31.1 %**	**32.4 %**	**1.3 %**
East	Patrol-A	Served	14	5	-64.3 %	30	29	-3.3 %	611	487	-20.3 %	612	489	-20.1 %
		Attempts	32	10	-68.8 %	164	122	-25.6 %	2,318	2,114	-8.8 %	2,321	2,114	-8.9 %
		% Served	43.8 %	50.0 %	6.3 %	18.3 %	23.8 %	5.5 %	26.4 %	23.0 %	-3.3 %	26.4 %	23.1 %	-3.2 %
	Patrol-B	Served	8	6	-25.0 %	34	36	5.9 %	477	686	43.8 %	477	688	44.2 %
		Attempts	16	6	-62.5 %	111	61	-45.0 %	1,509	1,873	24.1 %	1,510	1,875	24.2 %
		% Served	50.0 %	100.0 %	50.0 %	30.6 %	59.0 %	28.4 %	31.6 %	36.6 %	5.0 %	31.6 %	36.7 %	5.1 %
	Patrol-C	Served	5	7	40.0 %	52	25	-51.9 %	750	722	-3.7 %	750	722	-3.7 %
		Attempts	11	0	-100.0 %	104	25	-76.0 %	2,033	1,080	-46.9 %	2,033	1,081	-46.8 %
		% Served	45.5 %	Infinity	Infinity	50.0 %	100.0 %	50.0 %	36.9 %	66.9 %	30.0 %	36.9 %	66.8 %	29.9 %
	Other	Served	13	5	-61.5 %	63	42	-33.3 %	898	731	-18.6 %	898	731	-18.6 %
		Attempts	6	5	-16.7 %	86	24	-72.1 %	954	1,177	23.4 %	954	1,177	23.4 %
		% Served	216.7 %	100.0 %	-116.7 %	73.3 %	175.0 %	101.7 %	94.1 %	62.1 %	-32.0 %	94.1 %	62.1 %	-32.0 %
	Totals	**Served**	**40**	**23**	**-42.5 %**	**179**	**132**	**-26.3 %**	**2,736**	**2,626**	**-4.0 %**	**2,737**	**2,630**	**-3.9 %**
		Attempts	**65**	**21**	**-67.7 %**	**465**	**232**	**-50.1 %**	**6,814**	**6,244**	**-8.4 %**	**6,818**	**6,247**	**-8.4 %**
		% Served	**61.5 %**	**109.5 %**	**48.0 %**	**38.5 %**	**56.9 %**	**18.4 %**	**40.2 %**	**42.1 %**	**1.9 %**	**40.1 %**	**42.1 %**	**2.0 %**

Outstanding Warrants: Attempts/Served

Aggregated by component of arresting officer.

METROPOLITAN POLICE DEPARTMENT

of Nashville and Davidson County

			Prior Week	Last Week	Change*	Prior 4Wks	Last 4Wks	Change*	Prior YTD	Current YTD	Change*	Prior 52Wks	Last 52Wks	Change*
South	Patrol-A	Served	4	6	50.0 %	27	32	18.5 %	557	553	-0.7 %	558	553	-0.9 %
		Attempts	6	15	150.0 %	66	42	-36.4 %	1,144	956	-16.4 %	1,149	956	-16.8 %
		% Served	66.7 %	40.0 %	-26.7 %	40.9 %	76.2 %	35.3 %	48.7 %	57.8 %	9.2 %	48.6 %	57.8 %	9.3 %
	Patrol-B	Served	5	8	60.0 %	78	33	-57.7 %	694	793	14.3 %	694	793	14.3 %
		Attempts	6	7	16.7 %	73	33	-54.8 %	1,056	915	-13.4 %	1,056	915	-13.4 %
		% Served	83.3 %	114.3 %	31.0 %	106.8 %	100.0 %	-6.8 %	65.7 %	86.7 %	20.9 %	65.7 %	86.7 %	20.9 %
	Patrol-C	Served	4	8	100.0 %	26	38	46.2 %	470	405	-13.8 %	470	406	-13.6 %
		Attempts	6	10	66.7 %	15	25	66.7 %	577	263	-54.4 %	577	263	-54.4 %
		% Served	66.7 %	80.0 %	13.3 %	173.3 %	152.0 %	-21.3 %	81.5 %	154.0 %	72.5 %	81.5 %	154.4 %	72.9 %
	Other	Served	4	9	125.0 %	19	19	0.0 %	453	455	0.4 %	455	456	0.2 %
		Attempts	2	6	200.0 %	2	12	500.0 %	427	301	-29.5 %	427	301	-29.5 %
		% Served	200.0 %	150.0 %	-50.0 %	950.0 %	158.3 %	-791.7 %	106.1 %	151.2 %	45.1 %	106.6 %	151.5 %	44.9 %
	Totals	**Served**	**17**	**31**	**82.4 %**	**150**	**122**	**-18.7 %**	**2,174**	**2,206**	**1.5 %**	**2,177**	**2,208**	**1.4 %**
		Attempts	**20**	**38**	**90.0 %**	**156**	**112**	**-28.2 %**	**3,204**	**2,435**	**-24.0 %**	**3,209**	**2,435**	**-24.1 %**
		% Served	**85.0 %**	**81.6 %**	**-3.4 %**	**96.2 %**	**108.9 %**	**12.8 %**	**67.9 %**	**90.6 %**	**22.7 %**	**67.8 %**	**90.7 %**	**22.8 %**
Central	Patrol-A	Served	7	4	-42.9 %	30	31	3.3 %	533	370	-30.6 %	540	370	-31.5 %
		Attempts	13	2	-84.6 %	27	27	0.0 %	552	236	-57.2 %	555	236	-57.5 %
		% Served	53.8 %	200.0 %	146.2 %	111.1 %	114.8 %	3.7 %	96.6 %	156.8 %	60.2 %	97.3 %	156.8 %	59.5 %
	Patrol-B	Served	18	3	-83.3 %	32	42	31.3 %	333	423	27.0 %	333	423	27.0 %
		Attempts	1	1	0.0 %	40	17	-57.5 %	293	366	24.9 %	293	366	24.9 %
		% Served	1,800.0 %	300.0 %	-1,500.0 %	80.0 %	247.1 %	167.1 %	113.7 %	115.6 %	1.9 %	113.7 %	115.6 %	1.9 %
	Patrol-C	Served	4	4	0.0 %	22	19	-13.6 %	262	361	37.8 %	262	361	37.8 %
		Attempts	12	0	-100.0 %	104	19	-81.7 %	282	1,345	377.0 %	282	1,345	377.0 %
		% Served	33.3 %	Infinity	Infinity	21.2 %	100.0 %	78.8 %	92.9 %	26.8 %	-66.1 %	92.9 %	26.8 %	-66.1 %
	Other	Served	17	1	-94.1 %	63	36	-42.9 %	804	818	1.7 %	811	818	0.9 %
		Attempts	20	3	-85.0 %	87	56	-35.6 %	1,976	1,676	-15.2 %	1,977	1,682	-14.9 %
		% Served	85.0 %	33.3 %	-51.7 %	72.4 %	64.3 %	-8.1 %	40.7 %	48.8 %	8.1 %	41.0 %	48.6 %	7.6 %
	Totals	**Served**	**46**	**12**	**-73.9 %**	**147**	**128**	**-12.9 %**	**1,932**	**1,972**	**2.1 %**	**1,946**	**1,972**	**1.3 %**
		Attempts	**46**	**6**	**-87.0 %**	**258**	**119**	**-53.9 %**	**3,103**	**3,623**	**16.8 %**	**3,107**	**3,629**	**16.8 %**
		% Served	**100.0 %**	**200.0 %**	**100.0 %**	**57.0 %**	**107.6 %**	**50.6 %**	**62.3 %**	**54.4 %**	**-7.8 %**	**62.6 %**	**54.3 %**	**-8.3 %**

Outstanding Warrants: Attempts/Served

Aggregated by component of arresting officer.

METROPOLITAN POLICE DEPARTMENT

of Nashville and Davidson County

			Prior Week	Last Week	Change*	Prior 4Wks	Last 4Wks	Change*	Prior YTD	Current YTD	Change*	Prior 52Wks	Last 52Wks	Change*
Hermitage	Patrol-A	Served	24	10	-58.3 %	38	63	65.8 %	454	601	32.4 %	455	604	32.7 %
		Attempts	13	17	30.8 %	49	50	2.0 %	1,916	1,084	-43.4 %	1,916	1,085	-43.4 %
		% Served	184.6 %	58.8 %	-125.8 %	77.6 %	126.0 %	48.4 %	23.7 %	55.4 %	31.7 %	23.7 %	55.7 %	31.9 %
	Patrol-B	Served	8	3	-62.5 %	38	29	-23.7 %	1,005	782	-22.2 %	1,005	782	-22.2 %
		Attempts	4	3	-25.0 %	40	24	-40.0 %	1,117	1,317	17.9 %	1,117	1,317	17.9 %
		% Served	200.0 %	100.0 %	-100.0 %	95.0 %	120.8 %	25.8 %	90.0 %	59.4 %	-30.6 %	90.0 %	59.4 %	-30.6 %
	Patrol-C	Served	9	7	-22.2 %	37	29	-21.6 %	539	656	21.7 %	543	658	21.2 %
		Attempts	10	4	-60.0 %	65	23	-64.6 %	1,308	1,152	-11.9 %	1,318	1,154	-12.4 %
		% Served	90.0 %	175.0 %	85.0 %	56.9 %	126.1 %	69.2 %	41.2 %	56.9 %	15.7 %	41.2 %	57.0 %	15.8 %
	Other	Served	8	2	-75.0 %	49	16	-67.3 %	1,292	892	-31.0 %	1,294	892	-31.1 %
		Attempts	0	0	NaN	26	6	-76.9 %	1,138	637	-44.0 %	1,138	637	-44.0 %
		% Served	Infinity	Infinity	NaN	188.5 %	266.7 %	78.2 %	113.5 %	140.0 %	26.5 %	113.7 %	140.0 %	26.3 %
	Totals	**Served**	**49**	**22**	**-55.1 %**	**162**	**137**	**-15.4 %**	**3,290**	**2,931**	**-10.9 %**	**3,297**	**2,936**	**-10.9 %**
		Attempts	**27**	**24**	**-11.1 %**	**180**	**103**	**-42.8 %**	**5,479**	**4,190**	**-23.5 %**	**5,489**	**4,193**	**-23.6 %**
		% Served	**181.5 %**	**91.7 %**	**-89.8 %**	**90.0 %**	**133.0 %**	**43.0 %**	**60.0 %**	**70.0 %**	**9.9 %**	**60.1 %**	**70.0 %**	**10.0 %**
North	Patrol-A	Served	1	9	800.0 %	51	23	-54.9 %	554	580	4.7 %	554	580	4.7 %
		Attempts	19	2	-89.5 %	92	59	-35.9 %	1,395	1,127	-19.2 %	1,395	1,129	-19.1 %
		% Served	5.3 %	450.0 %	444.7 %	55.4 %	39.0 %	-16.5 %	39.7 %	51.5 %	11.8 %	39.7 %	51.4 %	11.7 %
	Patrol-B	Served	7	7	0.0 %	45	32	-28.9 %	600	583	-2.8 %	600	584	-2.7 %
		Attempts	14	4	-71.4 %	44	33	-25.0 %	1,647	1,338	-18.8 %	1,651	1,338	-19.0 %
		% Served	50.0 %	175.0 %	125.0 %	102.3 %	97.0 %	-5.3 %	36.4 %	43.6 %	7.1 %	36.3 %	43.6 %	7.3 %
	Patrol-C	Served	7	1	-85.7 %	15	25	66.7 %	659	573	-13.1 %	663	573	-13.6 %
		Attempts	6	0	-100.0 %	24	13	-45.8 %	813	780	-4.1 %	815	780	-4.3 %
		% Served	116.7 %	Infinity	Infinity	62.5 %	192.3 %	129.8 %	81.1 %	73.5 %	-7.6 %	81.3 %	73.5 %	-7.9 %
	Other	Served	6	1	-83.3 %	39	19	-51.3 %	1,280	729	-43.0 %	1,280	732	-42.8 %
		Attempts	3	6	100.0 %	13	18	38.5 %	1,555	851	-45.3 %	1,555	854	-45.1 %
		% Served	200.0 %	16.7 %	-183.3 %	300.0 %	105.6 %	-194.4 %	82.3 %	85.7 %	3.3 %	82.3 %	85.7 %	3.4 %
	Totals	**Served**	**21**	**18**	**-14.3 %**	**150**	**99**	**-34.0 %**	**3,093**	**2,465**	**-20.3 %**	**3,097**	**2,469**	**-20.3 %**
		Attempts	**42**	**12**	**-71.4 %**	**173**	**123**	**-28.9 %**	**5,410**	**4,096**	**-24.3 %**	**5,416**	**4,101**	**-24.3 %**
		% Served	**50.0 %**	**150.0 %**	**100.0 %**	**86.7 %**	**80.5 %**	**-6.2 %**	**57.2 %**	**60.2 %**	**3.0 %**	**57.2 %**	**60.2 %**	**3.0 %**

Outstanding Warrants: Attempts/Served

Aggregated by component of arresting officer.

METROPOLITAN POLICE DEPARTMENT

of Nashville and Davidson County

			Prior Week	Last Week	Change*	Prior 4Wks	Last 4Wks	Change*	Prior YTD	Current YTD	Change*	Prior 52Wks	Last 52Wks	Change*
Madison	Patrol-A	Served	7	8	14.3 %	21	28	33.3 %	319	303	-5.0 %	319	304	-4.7 %
		Attempts	11	3	-72.7 %	42	15	-64.3 %	831	589	-29.1 %	831	589	-29.1 %
		% Served	63.6 %	266.7 %	203.0 %	50.0 %	186.7 %	136.7 %	38.4 %	51.4 %	13.1 %	38.4 %	51.6 %	13.2 %
	Patrol-B	Served	7	10	42.9 %	31	32	3.2 %	386	696	80.3 %	386	696	80.3 %
		Attempts	4	8	100.0 %	53	23	-56.6 %	350	1,000	185.7 %	350	1,000	185.7 %
		% Served	175.0 %	125.0 %	-50.0 %	58.5 %	139.1 %	80.6 %	110.3 %	69.6 %	-40.7 %	110.3 %	69.6 %	-40.7 %
	Patrol-C	Served	4	9	125.0 %	39	25	-35.9 %	621	520	-16.3 %	628	520	-17.2 %
		Attempts	9	7	-22.2 %	93	45	-51.6 %	1,915	1,512	-21.0 %	1,918	1,518	-20.9 %
		% Served	44.4 %	128.6 %	84.1 %	41.9 %	55.6 %	13.6 %	32.4 %	34.4 %	2.0 %	32.7 %	34.3 %	1.5 %
	Other	Served	14	4	-71.4 %	53	52	-1.9 %	831	776	-6.6 %	831	777	-6.5 %
		Attempts	24	4	-83.3 %	113	63	-44.2 %	1,367	1,062	-22.3 %	1,373	1,062	-22.7 %
		% Served	58.3 %	100.0 %	41.7 %	46.9 %	82.5 %	35.6 %	60.8 %	73.1 %	12.3 %	60.5 %	73.2 %	12.6 %
	Totals	**Served**	**32**	**31**	**-3.1 %**	**144**	**137**	**-4.9 %**	**2,157**	**2,295**	**6.4 %**	**2,164**	**2,297**	**6.1 %**
		Attempts	**48**	**22**	**-54.2 %**	**301**	**146**	**-51.5 %**	**4,463**	**4,163**	**-6.7 %**	**4,472**	**4,169**	**-6.8 %**
		% Served	**66.7 %**	**140.9 %**	**74.2 %**	**47.8 %**	**93.8 %**	**46.0 %**	**48.3 %**	**55.1 %**	**6.8 %**	**48.4 %**	**55.1 %**	**6.7 %**
Midtown Hills	Patrol-A	Served	0	5	Infinity	9	14	55.6 %	344	222	-35.5 %	344	222	-35.5 %
		Attempts	0	9	Infinity	15	20	33.3 %	1,006	301	-70.1 %	1,018	302	-70.3 %
		% Served	NaN	55.6 %	NaN	60.0 %	70.0 %	10.0 %	34.2 %	73.8 %	39.6 %	33.8 %	73.5 %	39.7 %
	Patrol-B	Served	4	3	-25.0 %	17	23	35.3 %	327	366	11.9 %	328	366	11.6 %
		Attempts	0	0	NaN	17	12	-29.4 %	516	392	-24.0 %	517	392	-24.2 %
		% Served	Infinity	Infinity	NaN	100.0 %	191.7 %	91.7 %	63.4 %	93.4 %	30.0 %	63.4 %	93.4 %	29.9 %
	Patrol-C	Served	2	5	150.0 %	17	9	-47.1 %	355	318	-10.4 %	355	318	-10.4 %
		Attempts	0	0	NaN	15	1	-93.3 %	463	728	57.2 %	463	728	57.2 %
		% Served	Infinity	Infinity	NaN	113.3 %	900.0 %	786.7 %	76.7 %	43.7 %	-33.0 %	76.7 %	43.7 %	-33.0 %
	Other	Served	13	7	-46.2 %	31	42	35.5 %	808	607	-24.9 %	808	607	-24.9 %
		Attempts	15	2	-86.7 %	18	39	116.7 %	997	854	-14.3 %	997	854	-14.3 %
		% Served	86.7 %	350.0 %	263.3 %	172.2 %	107.7 %	-64.5 %	81.0 %	71.1 %	-10.0 %	81.0 %	71.1 %	-10.0 %
	Totals	**Served**	**19**	**20**	**5.3 %**	**74**	**88**	**18.9 %**	**1,834**	**1,513**	**-17.5 %**	**1,835**	**1,513**	**-17.5 %**
		Attempts	**15**	**11**	**-26.7 %**	**65**	**72**	**10.8 %**	**2,982**	**2,275**	**-23.7 %**	**2,995**	**2,276**	**-24.0 %**
		% Served	**126.7 %**	**181.8 %**	**55.2 %**	**113.8 %**	**122.2 %**	**8.4 %**	**61.5 %**	**66.5 %**	**5.0 %**	**61.3 %**	**66.5 %**	**5.2 %**

Outstanding Warrants: Attempts/Served

Aggregated by component of arresting officer.

METROPOLITAN POLICE DEPARTMENT

of Nashville and Davidson County

		Prior Week	Last Week	Change*	Prior 4Wks	Last 4Wks	Change*	Prior YTD	Current YTD	Change*	Prior 52Wks	Last 52Wks	Change*
SID	Served	4	0	-100.0 %	3	5	66.7 %	171	116	-32.2 %	171	116	-32.2 %
	Attempts	0	0	NaN	7	1	-85.7 %	50	234	368.0 %	50	234	368.0 %
	% Served	Infinity	NaN	NaN	42.9 %	500.0 %	457.1 %	342.0 %	49.6 %	-292.4 %	342.0 %	49.6 %	-292.4 %
SOD	Served	0	1	Infinity	6	5	-16.7 %	93	100	7.5 %	93	100	7.5 %
	Attempts	0	0	NaN	1	0	-100.0 %	57	53	-7.0 %	57	53	-7.0 %
	% Served	NaN	Infinity	NaN	600.0 %	Infinity	Infinity	163.2 %	188.7 %	25.5 %	163.2 %	188.7 %	25.5 %
SRT	Served	0	0	NaN	0	0	NaN	151	118	-21.9 %	151	118	-21.9 %
	Attempts	0	0	NaN	4	0	-100.0 %	365	197	-46.0 %	365	197	-46.0 %
	% Served	NaN	NaN	NaN	0.0 %	NaN	NaN	41.4 %	59.9 %	18.5 %	41.4 %	59.9 %	18.5 %
Warrants	Served	138	53	-61.6 %	540	563	4.3 %	8,544	8,735	2.2 %	8,553	8,740	2.2 %
	Attempts	26	23	-11.5 %	170	106	-37.6 %	1,484	2,058	38.7 %	1,484	2,058	38.7 %
	% Served	530.8 %	230.4 %	-300.3 %	317.6 %	531.1 %	213.5 %	575.7 %	424.4 %	-151.3 %	576.3 %	424.7 %	-151.7 %
Other	Served	6	4	-33.3 %	50	29	-42.0 %	133	633	375.9 %	133	633	375.9 %
	Attempts	10	9	-10.0 %	89	58	-34.8 %	620	1,048	69.0 %	620	1,048	69.0 %
	% Served	60.0 %	44.4 %	-15.6 %	56.2 %	50.0 %	-6.2 %	21.5 %	60.4 %	38.9 %	21.5 %	60.4 %	38.9 %
County Total	**Served**	**397**	**224**	**-43.6 %**	**1,683**	**1,510**	**-10.3 %**	**27,545**	**26,820**	**-2.6 %**	**27,594**	**26,842**	**-2.7 %**
	Attempts	**321**	**193**	**-39.9 %**	**2,100**	**1,227**	**-41.6 %**	**38,014**	**34,042**	**-10.4 %**	**38,074**	**34,066**	**-10.5 %**
	% Served	**123.7 %**	**116.1 %**	**-7.6 %**	**80.1 %**	**123.1 %**	**42.9 %**	**72.5 %**	**78.8 %**	**6.3 %**	**72.5 %**	**78.8 %**	**6.3 %**

Information summarized for CompStat week ending 12/29/2018.

* Change for % Served is the difference in percents. Sourced from MNPD ARMS on 1/2/2019 8:34:55 AM. Statistics provided above consider 1 count for each outstanding warrant served.

Crooks With Guns / School Zone Report

Aggregated by component of arresting officer.

METROPOLITAN POLICE DEPARTMENT
of Nashville and Davidson County

		Crooks With Guns - Arrests				Drugs in School Zones - Arrests				Drugs in School Zones - Charges			
		YTD	52 Weeks	4 Weeks	Last 4 Wks to Same Period Last Year	YTD	52 Weeks	4 Weeks	Last 4 Wks to Same Period Last Year	YTD	52 Weeks	4 Weeks	Last 4 Wks to Same Period Last Year
West	Prior	34	34	0	2	3	3	0	0	3	3	0	0
	Last	14	14	3	3	7	7	0	0	13	13	0	0
	% Change	-58.8 %	-58.8 %	Infinity	50.0 %	133.3 %	133.3 %	0.0 %	0.0 %	333.3 %	333.3 %	0.0 %	0.0 %
East	Prior	61	61	2	9	28	28	0	1	38	38	0	1
	Last	49	49	0	0	7	7	0	0	12	12	0	0
	% Change	-19.7 %	-19.7 %	-100.0 %	-100.0 %	-75.0 %	-75.0 %	0.0 %	-100.0 %	-68.4 %	-68.4 %	0.0 %	-100.0 %
South	Prior	61	61	2	4	5	5	0	0	6	6	0	0
	Last	53	53	3	3	6	6	0	0	6	6	0	0
	% Change	-13.1 %	-13.1 %	50.0 %	-25.0 %	20.0 %	20.0 %	0.0 %	0.0 %	0.0 %	0.0 %	0.0 %	0.0 %
Central	Prior	11	11	0	0	2	2	0	0	2	2	0	0
	Last	3	3	0	0	1	1	0	0	2	2	0	0
	% Change	-72.7 %	-72.7 %	0.0 %	0.0 %	-50.0 %	-50.0 %	0.0 %	0.0 %	0.0 %	0.0 %	0.0 %	0.0 %
Hermitage	Prior	53	53	8	0	14	14	0	0	17	17	0	0
	Last	63	63	7	7	5	5	0	0	5	5	0	0
	% Change	18.9 %	18.9 %	-12.5 %	Infinity	-64.3 %	-64.3 %	0.0 %	0.0 %	-70.6 %	-70.6 %	0.0 %	0.0 %
North	Prior	64	64	0	3	14	14	0	1	16	16	0	1
	Last	66	66	4	4	6	6	0	0	8	8	0	0
	% Change	3.1 %	3.1 %	Infinity	33.3 %	-57.1 %	-57.1 %	0.0 %	-100.0 %	-50.0 %	-50.0 %	0.0 %	-100.0 %
Madison	Prior	29	29	2	2	4	4	0	0	8	8	0	0
	Last	34	34	2	2	3	3	0	0	3	3	0	0
	% Change	17.2 %	17.2 %	0.0 %	0.0 %	-25.0 %	-25.0 %	0.0 %	0.0 %	-62.5 %	-62.5 %	0.0 %	0.0 %
Midtown Hills	Prior	47	47	2	3	12	12	0	0	18	18	0	0
	Last	27	27	2	2	12	12	0	0	13	13	0	0
	% Change	-42.6 %	-42.6 %	0.0 %	-33.3 %	0.0 %	0.0 %	0.0 %	0.0 %	-27.8 %	-27.8 %	0.0 %	0.0 %
Other	Prior	40	40	5	0	13	13	0	0	17	17	0	0
	Last	64	64	6	6	12	12	0	0	14	14	0	0
	% Change	60.0 %	60.0 %	20.0 %	Infinity	-7.7 %	-7.7 %	0.0 %	0.0 %	-17.6 %	-17.6 %	0.0 %	0.0 %
County	Prior	400	400	21	23	95	95	0	2	125	125	0	2
	Last	373	373	27	27	59	59	0	0	76	76	0	0
	% Change	-6.8 %	-6.8 %	28.6 %	17.4 %	-37.9 %	-37.9 %	0.0 %	-100.0 %	-39.2 %	-39.2 %	0.0 %	-100.0 %

Information summarized for CompStat week ending 12/29/2018.

Sourced from MNPD ARMS on 1/2/2019 8:34:55 AM. Arrest totals do not count charges. 1 arrest = 1 body.

Juvenile Section

CompStat Weekly Analysis is provided by the Metropolitan Nashville Police Department Crime Analysis Section. This report is intended to be a management and planning tool and does not reflect the official UCR counts for the department.

"Believe you can and you're halfway there."
- Theodore Roosevelt

Begin Date: 12/23/2018
End Date: 12/29/2018
Week: 52

Juvenile Arrests

Aggregated by component of arresting officer.

METROPOLITAN POLICE DEPARTMENT

of Nashville and Davidson County

		Rolling 2 Weeks				Rolling 8 Weeks				YTD				Rolling 104 Weeks			
		Prior Week	Last Week	Change	Percent Change	Prior 4 Weeks	Last 4 Weeks	Change	Percent Change	Prior YTD	Current YTD	Change	Percent Change	Prior 52 Weeks	Last 52 Weeks	Change	Percent Change
West	Curfew	0	0	0	NaN	0	0	0	NaN	56	26	-30	-53.6 %	56	26	-30	-53.6 %
	Truancy	0	0	0	NaN	0	0	0	NaN	16	19	3	18.8 %	16	19	3	18.8 %
	Other	1	2	1	100.0 %	17	10	-7	-41.2 %	414	252	-162	-39.1 %	415	252	-163	-39.3 %
	Subtotal	**1**	**2**	**1**	**100.0 %**	**17**	**10**	**-7**	**-41.2 %**	**486**	**297**	**-189**	**-38.9 %**	**487**	**297**	**-190**	**-39.0 %**
East	Curfew	3	0	-3	-100.0 %	5	7	2	40.0 %	104	67	-37	-35.6 %	104	67	-37	-35.6 %
	Truancy	0	0	0	NaN	13	0	-13	-100.0 %	155	72	-83	-53.5 %	155	72	-83	-53.5 %
	Other	10	3	-7	-70.0 %	22	31	9	40.9 %	703	511	-192	-27.3 %	705	511	-194	-27.5 %
	Subtotal	**13**	**3**	**-10**	**-76.9 %**	**40**	**38**	**-2**	**-5.0 %**	**962**	**650**	**-312**	**-32.4 %**	**964**	**650**	**-314**	**-32.6 %**
South	Curfew	2	0	-2	-100.0 %	1	4	3	300.0 %	88	85	-3	-3.4 %	88	85	-3	-3.4 %
	Truancy	0	0	0	NaN	2	0	-2	-100.0 %	105	55	-50	-47.6 %	105	55	-50	-47.6 %
	Other	5	5	0	0.0 %	28	27	-1	-3.6 %	744	461	-283	-38.0 %	745	461	-284	-38.1 %
	Subtotal	**7**	**5**	**-2**	**-28.6 %**	**31**	**31**	**0**	**0.0 %**	**937**	**601**	**-336**	**-35.9 %**	**938**	**601**	**-337**	**-35.9 %**
Central	Curfew	0	0	0	NaN	0	0	0	NaN	41	34	-7	-17.1 %	41	34	-7	-17.1 %
	Truancy	0	0	0	NaN	2	0	-2	-100.0 %	33	4	-29	-87.9 %	33	4	-29	-87.9 %
	Other	1	1	0	0.0 %	8	4	-4	-50.0 %	225	132	-93	-41.3 %	225	132	-93	-41.3 %
	Subtotal	**1**	**1**	**0**	**0.0 %**	**10**	**4**	**-6**	**-60.0 %**	**299**	**170**	**-129**	**-43.1 %**	**299**	**170**	**-129**	**-43.1 %**
Hermitage	Curfew	0	0	0	NaN	1	1	0	0.0 %	98	90	-8	-8.2 %	98	90	-8	-8.2 %
	Truancy	0	0	0	NaN	4	4	0	0.0 %	53	58	5	9.4 %	53	58	5	9.4 %
	Other	5	6	1	20.0 %	12	23	11	91.7 %	649	481	-168	-25.9 %	652	481	-171	-26.2 %
	Subtotal	**5**	**6**	**1**	**20.0 %**	**17**	**28**	**11**	**64.7 %**	**800**	**629**	**-171**	**-21.4 %**	**803**	**629**	**-174**	**-21.7 %**
North	Curfew	0	1	1	Infinity	10	3	-7	-70.0 %	18	25	7	38.9 %	20	25	5	25.0 %
	Truancy	0	0	0	NaN	3	0	-3	-100.0 %	39	30	-9	-23.1 %	39	30	-9	-23.1 %
	Other	5	5	0	0.0 %	38	18	-20	-52.6 %	588	405	-183	-31.1 %	591	406	-185	-31.3 %
	Subtotal	**5**	**6**	**1**	**20.0 %**	**51**	**21**	**-30**	**-58.8 %**	**645**	**460**	**-185**	**-28.7 %**	**650**	**461**	**-189**	**-29.1 %**
Madison	Curfew	0	0	0	NaN	4	0	-4	-100.0 %	82	28	-54	-65.9 %	82	28	-54	-65.9 %
	Truancy	0	0	0	NaN	2	0	-2	-100.0 %	21	20	-1	-4.8 %	21	20	-1	-4.8 %
	Other	6	2	-4	-66.7 %	11	16	5	45.5 %	463	309	-154	-33.3 %	463	312	-151	-32.6 %
	Subtotal	**6**	**2**	**-4**	**-66.7 %**	**17**	**16**	**-1**	**-5.9 %**	**566**	**357**	**-209**	**-36.9 %**	**566**	**360**	**-206**	**-36.4 %**
Midtown Hills	Curfew	3	0	-3	-100.0 %	3	3	0	0.0 %	55	44	-11	-20.0 %	55	44	-11	-20.0 %
	Truancy	0	0	0	NaN	7	3	-4	-57.1 %	33	85	52	157.6 %	33	85	52	157.6 %
	Other	3	6	3	100.0 %	21	16	-5	-23.8 %	500	363	-137	-27.4 %	505	363	-142	-28.1 %
	Subtotal	**6**	**6**	**0**	**0.0 %**	**31**	**22**	**-9**	**-29.0 %**	**588**	**492**	**-96**	**-16.3 %**	**593**	**492**	**-101**	**-17.0 %**
Youth Services	Other	0	0	0	NaN	0	0	0	NaN	1	1	0	0.0 %	1	1	0	0.0 %
	Subtotal	**0**	**0**	**0**	**NaN**	**0**	**0**	**0**	**NaN**	**1**	**1**	**0**	**0.0 %**	**1**	**1**	**0**	**0.0 %**
County*	Curfew	9	1	-8	-88.9 %	24	19	-5	-20.8 %	545	402	-143	-26.2 %	547	402	-145	-26.5 %
	Truancy	0	0	0	NaN	34	7	-27	-79.4 %	467	357	-110	-23.6 %	467	357	-110	-23.6 %
	Other	50	32	-18	-36.0 %	241	204	-37	-15.4 %	4,386	3,506	-880	-20.1 %	4,404	3,510	-894	-20.3 %
	Total	**59**	**33**	**-26**	**-44.1 %**	**299**	**230**	**-69**	**-23.1 %**	**5,398**	**4,265**	**-1,133**	**-21.0 %**	**5,418**	**4,269**	**-1,149**	**-21.2 %**

Information summarized for CompStat week ending 12/29/2018.

* Countywide totals include arrests made by all other divisions. Sourced from MNPD RMS on 1/2/2019 8:34:55 AM. This report does not take into account the number of charges. 1 arrest = 1 body. Curfew arrests include a violation of NCIC 0048 Juvenile, Curfew (TCA 11.28.210). Truancy arrests include a violation of NCIC 5327 Juvenile, Loitering During School Hours (TCA 11.28.080).

Juvenile Victims - Rolling Two Week Analysis

METROPOLITAN POLICE DEPARTMENT
of Nashville and Davidson County

Aggregated by precinct (incident location). Based on date when each incident was reported.

		Homicide	Rape	Robbery	Aggravated Assault	Burglary	Larceny	Motor Vehicle Theft	All Part I Offenses	Sexual Assault	Statuatory Rape	Simple Assault / Intimidation / Stalking	Other Offenses	All Part II Offenses	All Offenses
West	Prior Week	0	0	0	0	0	1	0	1	0	0	2	1	3	4
	CompStat Week	0	0	0	1	0	0	0	1	0	0	1	1	2	3
	% Change	0.0 %	0.0 %	0.0 %	Infinity	0.0 %	-100.0 %	0.0 %	0.0 %	0.0 %	0.0 %	-50.0 %	0.0 %	-33.3 %	-25.0 %
East	Prior Week	0	0	1	1	0	4	0	6	0	0	2	4	6	12
	CompStat Week	0	0	1	0	0	0	0	1	0	0	2	2	4	5
	% Change	0.0 %	0.0 %	0.0 %	-100.0 %	0.0 %	-100.0 %	0.0 %	-83.3 %	0.0 %	0.0 %	0.0 %	-50.0 %	-33.3 %	-58.3 %
South	Prior Week	0	2	1	4	0	1	0	8	0	0	4	3	7	15
	CompStat Week	0	1	1	0	1	3	0	6	0	0	3	0	3	9
	% Change	0.0 %	-50.0 %	0.0 %	-100.0 %	Infinity	200.0 %	0.0 %	-25.0 %	0.0 %	0.0 %	-25.0 %	-100.0 %	-57.1 %	-40.0 %
Central	Prior Week	0	0	0	0	0	0	0	0	0	0	1	0	1	1
	CompStat Week	0	0	0	0	0	0	0	0	0	0	2	0	2	2
	% Change	0.0 %	0.0 %	0.0 %	0.0 %	0.0 %	0.0 %	0.0 %	0.0 %	0.0 %	0.0 %	100.0 %	0.0 %	100.0 %	100.0 %
Hermitage	Prior Week	0	0	0	2	0	1	0	3	0	1	1	2	4	7
	CompStat Week	0	2	0	1	0	0	1	4	0	0	6	1	7	11
	% Change	0.0 %	Infinity	0.0 %	-50.0 %	0.0 %	-100.0 %	Infinity	33.3 %	0.0 %	-100.0 %	500.0 %	-50.0 %	75.0 %	57.1 %
North	Prior Week	0	0	1	0	0	0	0	1	0	0	6	0	6	7
	CompStat Week	0	0	0	5	0	2	0	7	0	0	2	1	3	10
	% Change	0.0 %	0.0 %	-100.0 %	Infinity	0.0 %	Infinity	0.0 %	600.0 %	0.0 %	0.0 %	-66.7 %	Infinity	-50.0 %	42.9 %
Madison	Prior Week	1	0	0	0	0	1	0	2	0	0	8	2	10	12
	CompStat Week	0	0	0	0	0	1	0	1	1	0	4	0	5	6
	% Change	-100.0 %	0.0 %	0.0 %	0.0 %	0.0 %	0.0 %	0.0 %	-50.0 %	Infinity	0.0 %	-50.0 %	-100.0 %	-50.0 %	-50.0 %
Midtown Hills	Prior Week	0	0	0	1	0	0	0	1	0	0	1	1	2	3
	CompStat Week	0	0	0	1	0	0	0	1	0	0	0	0	0	1
	% Change	0.0 %	0.0 %	0.0 %	0.0 %	0.0 %	0.0 %	0.0 %	0.0 %	0.0 %	0.0 %	-100.0 %	-100.0 %	-100.0 %	-66.7 %
County	Prior Week	1	2	3	8	0	8	0	22	0	1	25	13	39	61
	CompStat Week	0	3	2	8	1	6	1	21	1	0	20	5	26	47
	% Change	-100.0 %	50.0 %	-33.3 %	0.0 %	Infinity	-25.0 %	Infinity	-4.5 %	Infinity	-100.0 %	-20.0 %	-61.5 %	-33.3 %	-23.0 %

Prior Week **Begin Date** 12/16/2018 **End Date** 12/22/2018

CompStat Week **Begin Date** 12/23/2018 **End Date** 12/29/2018

* Countywide totals include arrests made by all other divisions. Sourced from MNPD RMS on 1/2/2019 8:34:56 AM. This report does not take into account the number of charges. 1 arrest = 1 body. Curfew arrests include a violation of NCIC 0048 Juvenile, Curfew (TCA 11.28.210). Truancy arrests include a violation of NCIC 5327 Juvenile, Loitering During School Hours (TCA 11.28.080).

Juvenile Victims - Rolling Eight Week Analysis

METROPOLITAN POLICE DEPARTMENT
of Nashville and Davidson County

Aggregated by precinct (incident location). Based on date when each incident was reported.

		Homicide	Rape	Robbery	Aggravated Assault	Burglary	Larceny	Motor Vehicle Theft	All Part I Offenses	Sexual Assault	Statuatory Rape	Simple Assault / Intimidation / Stalking	Other Offenses	All Part II Offenses	All Offenses
West	Prior 4 Weeks	0	1	4	2	0	0	0	7	0	0	15	2	17	24
	Last 4 Weeks	0	0	3	3	0	3	0	9	2	0	12	5	19	28
	% Change	0.0 %	-100.0 %	-25.0 %	50.0 %	0.0 %	Infinity	0.0 %	28.6 %	Infinity	0.0 %	-20.0 %	150.0 %	11.8 %	16.7 %
East	Prior 4 Weeks	0	4	0	6	0	4	0	14	2	0	23	4	29	43
	Last 4 Weeks	0	1	2	2	0	5	0	10	2	0	14	9	25	35
	% Change	0.0 %	-75.0 %	Infinity	-66.7 %	0.0 %	25.0 %	0.0 %	-28.6 %	0.0 %	0.0 %	-39.1 %	125.0 %	-13.8 %	-18.6 %
South	Prior 4 Weeks	0	5	4	3	4	9	0	25	5	1	22	12	40	65
	Last 4 Weeks	0	4	5	9	1	4	0	23	2	1	16	6	25	48
	% Change	0.0 %	-20.0 %	25.0 %	200.0 %	-75.0 %	-55.6 %	0.0 %	-8.0 %	-60.0 %	0.0 %	-27.3 %	-50.0 %	-37.5 %	-26.2 %
Central	Prior 4 Weeks	0	0	0	0	0	0	0	0	0	0	2	1	3	3
	Last 4 Weeks	0	1	0	0	0	0	0	1	0	0	4	0	4	5
	% Change	0.0 %	Infinity	0.0 %	0.0 %	0.0 %	0.0 %	0.0 %	Infinity	0.0 %	0.0 %	100.0 %	-100.0 %	33.3 %	66.7 %
Hermitage	Prior 4 Weeks	0	5	6	7	1	8	0	27	5	1	15	2	23	50
	Last 4 Weeks	0	3	3	5	1	3	1	16	0	1	12	10	23	39
	% Change	0.0 %	-40.0 %	-50.0 %	-28.6 %	0.0 %	-62.5 %	Infinity	-40.7 %	-100.0 %	0.0 %	-20.0 %	400.0 %	0.0 %	-22.0 %
North	Prior 4 Weeks	0	2	1	10	1	1	0	15	3	0	16	8	27	42
	Last 4 Weeks	0	3	2	9	1	6	0	21	1	0	21	3	25	46
	% Change	0.0 %	50.0 %	100.0 %	-10.0 %	0.0 %	500.0 %	0.0 %	40.0 %	-66.7 %	0.0 %	31.3 %	-62.5 %	-7.4 %	9.5 %
Madison	Prior 4 Weeks	0	0	1	3	0	1	0	5	3	1	10	4	18	23
	Last 4 Weeks	1	2	1	6	0	5	0	15	3	1	23	3	30	45
	% Change	Infinity	Infinity	0.0 %	100.0 %	0.0 %	400.0 %	0.0 %	200.0 %	0.0 %	0.0 %	130.0 %	-25.0 %	66.7 %	95.7 %
Midtown Hills	Prior 4 Weeks	0	1	1	3	0	6	0	11	0	0	12	2	14	25
	Last 4 Weeks	0	2	0	3	0	1	0	6	1	0	6	3	10	16
	% Change	0.0 %	100.0 %	-100.0 %	0.0 %	0.0 %	-83.3 %	0.0 %	-45.5 %	Infinity	0.0 %	-50.0 %	50.0 %	-28.6 %	-36.0 %
County	Prior 4 Weeks	0	18	17	34	6	29	0	104	18	3	115	35	171	275
	Last 4 Weeks	1	16	16	37	3	27	1	101	11	3	108	39	161	262
	% Change	Infinity	-11.1 %	-5.9 %	8.8 %	-50.0 %	-6.9 %	Infinity	-2.9 %	-38.9 %	0.0 %	-6.1 %	11.4 %	-5.8 %	-4.7 %

Prior 4 Weeks **Begin Date** 11/04/2018 **End Date** 12/01/2018

Last 4 Weeks **Begin Date** 12/02/2018 **End Date** 12/29/2018

* Countywide totals include arrests made by all other divisions. Sourced from MNPD RMS on 1/2/2019 8:34:56 AM. This report does not take into account the number of charges. 1 arrest = 1 body. Curfew arrests include a violation of NCIC 0048 Juvenile, Curfew (TCA 11.28.210). Truancy arrests include a violation of NCIC 5327 Juvenile, Loitering During School Hours (TCA 11.28.080).

Juvenile Victims - Year-to-Date Analysis

METROPOLITAN POLICE DEPARTMENT
of Nashville and Davidson County

Aggregated by precinct (incident location). Based on date when each incident was reported.

		Homicide	Rape	Robbery	Aggravated Assault	Burglary	Larceny	Motor Vehicle Theft	All Part I Offenses	Sexual Assault	Statuatory Rape	Simple Assault / Intimidation / Stalking	Other Offenses	All Part II Offenses	All Offenses
West	Prior YTD	0	12	12	27	6	37	0	94	21	1	108	40	170	264
	YTD	0	8	16	37	4	20	1	86	25	1	130	39	195	281
	% Change	0.0 %	-33.3 %	33.3 %	37.0 %	-33.3 %	-45.9 %	Infinity	-8.5 %	19.0 %	0.0 %	20.4 %	-2.5 %	14.7 %	6.4 %
East	Prior YTD	2	18	12	96	9	59	5	201	25	7	283	69	384	585
	YTD	1	24	18	78	4	36	1	162	23	4	224	67	318	480
	% Change	-50.0 %	33.3 %	50.0 %	-18.8 %	-55.6 %	-39.0 %	-80.0 %	-19.4 %	-8.0 %	-42.9 %	-20.8 %	-2.9 %	-17.2 %	-17.9 %
South	Prior YTD	4	29	48	123	20	94	3	321	64	3	334	111	512	833
	YTD	1	46	48	118	17	77	1	308	64	8	312	119	503	811
	% Change	-75.0 %	58.6 %	0.0 %	-4.1 %	-15.0 %	-18.1 %	-66.7 %	-4.0 %	0.0 %	166.7 %	-6.6 %	7.2 %	-1.8 %	-2.6 %
Central	Prior YTD	0	7	4	3	1	13	0	28	2	1	29	24	56	84
	YTD	0	3	2	7	2	12	0	26	1	0	37	11	49	75
	% Change	0.0 %	-57.1 %	-50.0 %	133.3 %	100.0 %	-7.7 %	0.0 %	-7.1 %	-50.0 %	-100.0 %	27.6 %	-54.2 %	-12.5 %	-10.7 %
Hermitage	Prior YTD	3	58	19	79	7	70	1	237	39	11	343	138	531	768
	YTD	2	61	21	82	13	61	1	241	51	14	245	103	413	654
	% Change	-33.3 %	5.2 %	10.5 %	3.8 %	85.7 %	-12.9 %	0.0 %	1.7 %	30.8 %	27.3 %	-28.6 %	-25.4 %	-22.2 %	-14.8 %
North	Prior YTD	2	25	19	117	9	28	0	200	27	5	246	69	347	547
	YTD	2	24	24	155	15	49	0	269	31	5	221	88	345	614
	% Change	0.0 %	-4.0 %	26.3 %	32.5 %	66.7 %	75.0 %	0.0 %	34.5 %	14.8 %	0.0 %	-10.2 %	27.5 %	-0.6 %	12.2 %
Madison	Prior YTD	1	21	17	68	7	28	1	143	41	12	224	56	333	476
	YTD	3	22	20	104	6	35	0	190	48	3	242	54	347	537
	% Change	200.0 %	4.8 %	17.6 %	52.9 %	-14.3 %	25.0 %	-100.0 %	32.9 %	17.1 %	-75.0 %	8.0 %	-3.6 %	4.2 %	12.8 %
Midtown Hills	Prior YTD	2	11	9	54	4	54	5	139	38	5	171	46	260	399
	YTD	0	23	17	49	9	38	0	136	20	0	131	56	207	343
	% Change	-100.0 %	109.1 %	88.9 %	-9.3 %	125.0 %	-29.6 %	-100.0 %	-2.2 %	-47.4 %	-100.0 %	-23.4 %	21.7 %	-20.4 %	-14.0 %
Not Validated	Prior YTD	0	0	0	0	0	0	0	0	0	0	1	0	1	1
	YTD	0	0	0	0	0	0	0	0	0	0	0	0	0	0
	% Change	0.0 %	0.0 %	0.0 %	0.0 %	0.0 %	0.0 %	0.0 %	0.0 %	0.0 %	0.0 %	-100.0 %	0.0 %	-100.0 %	-100.0 %
County	Prior YTD	14	181	140	567	63	383	15	1,363	257	45	1,739	553	2,594	3,957
	YTD	9	211	166	630	70	328	4	1,418	263	35	1,542	537	2,377	3,795
	% Change	-35.7 %	16.6 %	18.6 %	11.1 %	11.1 %	-14.4 %	-73.3 %	4.0 %	2.3 %	-22.2 %	-11.3 %	-2.9 %	-8.4 %	-4.1 %

Prior YTD **Begin Date** 01/01/2017 **End Date** 12/29/2017

YTD **Begin Date** 01/01/2018 **End Date** 12/29/2018

* Countywide totals include arrests made by all other divisions. Sourced from MNPD RMS on 1/2/2019 8:34:56 AM. This report does not take into account the number of charges. 1 arrest = 1 body. Curfew arrests include a violation of NCIC 0048 Juvenile, Curfew (TCA 11.28.210). Truancy arrests include a violation of NCIC 5327 Juvenile, Loitering During School Hours (TCA 11.28.080).

Juvenile Victims

METROPOLITAN POLICE DEPARTMENT
of Nashville and Davidson County

Aggregated by precinct (incident location). Based on date when each incident was reported.

		Rolling 2 Weeks				Rolling 8 Weeks				YTD				Rolling 104 Weeks			
		Prior Week	Last Week	Change	Percent Change	Prior 4 Weeks	Last 4 Weeks	Change	Percent Change	Prior YTD	Current YTD	Change	Percent Change	Prior 52 Weeks	Last 52 Weeks	Change	Percent Change
West	Part I-Violent	0	1	1	Infinity	7	6	-1	-14.3 %	51	61	10	19.6 %	51	61	10	19.6 %
	Part I-Property	1	0	-1	-100.0 %	0	3	3	Infinity	43	25	-18	-41.9 %	43	25	-18	-41.9 %
	Part II	3	2	-1	-33.3 %	17	19	2	11.8 %	170	195	25	14.7 %	170	195	25	14.7 %
	Subtotal	**4**	**3**	**-1**	**-25.0 %**	**24**	**28**	**4**	**16.7 %**	**264**	**281**	**17**	**6.4 %**	**264**	**281**	**17**	**6.4 %**
East	Part I-Violent	2	1	-1	-50.0 %	10	5	-5	-50.0 %	128	121	-7	-5.5 %	129	121	-8	-6.2 %
	Part I-Property	4	0	-4	-100.0 %	4	5	1	25.0 %	73	41	-32	-43.8 %	73	41	-32	-43.8 %
	Part II	6	4	-2	-33.3 %	29	25	-4	-13.8 %	384	318	-66	-17.2 %	385	318	-67	-17.4 %
	Subtotal	**12**	**5**	**-7**	**-58.3 %**	**43**	**35**	**-8**	**-18.6 %**	**585**	**480**	**-105**	**-17.9 %**	**587**	**480**	**-107**	**-18.2 %**
South	Part I-Violent	7	2	-5	-71.4 %	12	18	6	50.0 %	204	213	9	4.4 %	204	213	9	4.4 %
	Part I-Property	1	4	3	300.0 %	13	5	-8	-61.5 %	117	95	-22	-18.8 %	118	95	-23	-19.5 %
	Part II	7	3	-4	-57.1 %	40	25	-15	-37.5 %	512	503	-9	-1.8 %	517	503	-14	-2.7 %
	Subtotal	**15**	**9**	**-6**	**-40.0 %**	**65**	**48**	**-17**	**-26.2 %**	**833**	**811**	**-22**	**-2.6 %**	**839**	**811**	**-28**	**-3.3 %**
Central	Part I-Violent	0	0	0	NaN	0	1	1	Infinity	14	12	-2	-14.3 %	14	12	-2	-14.3 %
	Part I-Property	0	0	0	NaN	0	0	0	NaN	14	14	0	0.0 %	15	14	-1	-6.7 %
	Part II	1	2	1	100.0 %	3	4	1	33.3 %	56	49	-7	-12.5 %	56	49	-7	-12.5 %
	Subtotal	**1**	**2**	**1**	**100.0 %**	**3**	**5**	**2**	**66.7 %**	**84**	**75**	**-9**	**-10.7 %**	**85**	**75**	**-10**	**-11.8 %**
Hermitage	Part I-Violent	2	3	1	50.0 %	18	11	-7	-38.9 %	159	166	7	4.4 %	160	166	6	3.8 %
	Part I-Property	1	1	0	0.0 %	9	5	-4	-44.4 %	78	75	-3	-3.8 %	78	75	-3	-3.8 %
	Part II	4	7	3	75.0 %	23	23	0	0.0 %	531	413	-118	-22.2 %	532	415	-117	-22.0 %
	Subtotal	**7**	**11**	**4**	**57.1 %**	**50**	**39**	**-11**	**-22.0 %**	**768**	**654**	**-114**	**-14.8 %**	**770**	**656**	**-114**	**-14.8 %**
North	Part I-Violent	1	5	4	400.0 %	13	14	1	7.7 %	163	205	42	25.8 %	163	208	45	27.6 %
	Part I-Property	0	2	2	Infinity	2	7	5	250.0 %	37	64	27	73.0 %	37	64	27	73.0 %
	Part II	6	3	-3	-50.0 %	27	25	-2	-7.4 %	347	345	-2	-0.6 %	347	345	-2	-0.6 %
	Subtotal	**7**	**10**	**3**	**42.9 %**	**42**	**46**	**4**	**9.5 %**	**547**	**614**	**67**	**12.2 %**	**547**	**617**	**70**	**12.8 %**
Madison	Part I-Violent	1	0	-1	-100.0 %	4	10	6	150.0 %	107	149	42	39.3 %	108	150	42	38.9 %
	Part I-Property	1	1	0	0.0 %	1	5	4	400.0 %	36	41	5	13.9 %	36	41	5	13.9 %
	Part II	10	5	-5	-50.0 %	18	30	12	66.7 %	333	347	14	4.2 %	333	347	14	4.2 %
	Subtotal	**12**	**6**	**-6**	**-50.0 %**	**23**	**45**	**22**	**95.7 %**	**476**	**537**	**61**	**12.8 %**	**477**	**538**	**61**	**12.8 %**
Midtown Hills	Part I-Violent	1	1	0	0.0 %	5	5	0	0.0 %	76	89	13	17.1 %	76	89	13	17.1 %
	Part I-Property	0	0	0	NaN	6	1	-5	-83.3 %	63	47	-16	-25.4 %	63	47	-16	-25.4 %
	Part II	2	0	-2	-100.0 %	14	10	-4	-28.6 %	260	207	-53	-20.4 %	261	207	-54	-20.7 %
	Subtotal	**3**	**1**	**-2**	**-66.7 %**	**25**	**16**	**-9**	**-36.0 %**	**399**	**343**	**-56**	**-14.0 %**	**400**	**343**	**-57**	**-14.3 %**
County*	Part I-Violent	14	13	-1	-7.1 %	69	70	1	1.4 %	902	1,016	114	12.6 %	905	1,020	115	12.7 %
	Part I-Property	8	8	0	0.0 %	35	31	-4	-11.4 %	461	402	-59	-12.8 %	463	402	-61	-13.2 %
	Part II	39	26	-13	-33.3 %	171	161	-10	-5.8 %	2,593	2,377	-216	-8.3 %	2,601	2,379	-222	-8.5 %
	Total	**61**	**47**	**-14**	**-23.0 %**	**275**	**262**	**-13**	**-4.7 %**	**3,956**	**3,795**	**-161**	**-4.1 %**	**3,969**	**3,801**	**-168**	**-4.2 %**

Information summarized for CompStat week ending .

Sourced from MNPD ARMS on 1/2/2019 8:34:56 AM. The figures above were sourced from incident reports using NIBRS definitions and reporting guidelines, based on the date when the crime was reported. This report is intended to be a management and planning tool and does not reflect the official NIBRS counts for the department. Incidents where a location is unknown or unspecified are included in the countywide totals. 'Unknown' refers to records in which the address is listed as 'Unknown' on the incident report. 'Not Validated' refers to records that were entered in with an invalid addresses.

Efficiencies Section

CompStat Weekly Analysis is provided by the Metropolitan Nashville Police Department Crime Analysis Section. This report is intended to be a management and planning tool and does not reflect the official UCR counts for the department.

"Believe you can and you're halfway there."
- Theodore Roosevelt

Begin Date: 12/23/2018
End Date: 12/29/2018
Week: 52

Self Initiated CAD

Aggregated by component of officer initiating call.

METROPOLITAN POLICE DEPARTMENT

of Nashville and Davidson County

		Rolling Two Week				Rolling Eight Week				YTD				Rolling Twenty-Four Month			
		Prior Week	Last Week	Change	Percent Change	Prior 4 Weeks	Last 4 Weeks	Change	Percent Change	Prior YTD	Current YTD	Change	Percent Change	Prior 52 Weeks	Last 52 Weeks	Change	Percent Change
West	Vehicle Stop	42	32	-10	-23.8 %	496	186	-310	-62.5 %	27,690	21,006	-6,684	-24.1 %	27,709	21,029	-6,680	-24.1 %
	Business Check	1,023	749	-274	-26.8 %	3,409	3,767	358	10.5 %	50,543	46,358	-4,185	-8.3 %	50,604	46,394	-4,210	-8.3 %
	All Other SI	298	221	-77	-25.8 %	1,377	1,278	-99	-7.2 %	20,068	19,365	-703	-3.5 %	20,099	19,387	-712	-3.5 %
	Subtotal	**1,363**	**1,002**	**-361**	**-26.5 %**	**5,282**	**5,231**	**-51**	**-1.0 %**	**98,301**	**86,729**	**-11,572**	**-11.8 %**	**98,412**	**86,810**	**-11,602**	**-11.8 %**
East	Vehicle Stop	167	102	-65	-38.9 %	1,754	619	-1,135	-64.7 %	32,695	26,092	-6,603	-20.2 %	32,742	26,143	-6,599	-20.2 %
	Business Check	430	384	-46	-10.7 %	2,156	1,689	-467	-21.7 %	11,537	20,651	9,114	79.0 %	11,579	20,702	9,123	78.8 %
	All Other SI	311	369	58	18.6 %	1,383	1,405	22	1.6 %	15,716	16,485	769	4.9 %	15,748	16,515	767	4.9 %
	Subtotal	**908**	**855**	**-53**	**-5.8 %**	**5,293**	**3,713**	**-1,580**	**-29.9 %**	**59,948**	**63,228**	**3,280**	**5.5 %**	**60,069**	**63,360**	**3,291**	**5.5 %**
South	Vehicle Stop	140	71	-69	-49.3 %	859	527	-332	-38.6 %	29,314	18,449	-10,865	-37.1 %	29,392	18,497	-10,895	-37.1 %
	Business Check	149	178	29	19.5 %	823	614	-209	-25.4 %	13,851	11,828	-2,023	-14.6 %	13,898	11,869	-2,029	-14.6 %
	All Other SI	380	345	-35	-9.2 %	1,450	1,447	-3	-0.2 %	16,527	18,704	2,177	13.2 %	16,577	18,817	2,240	13.5 %
	Subtotal	**669**	**594**	**-75**	**-11.2 %**	**3,132**	**2,588**	**-544**	**-17.4 %**	**59,692**	**48,981**	**-10,711**	**-17.9 %**	**59,867**	**49,183**	**-10,684**	**-17.8 %**
Central	Vehicle Stop	63	44	-19	-30.2 %	783	233	-550	-70.2 %	20,648	11,964	-8,684	-42.1 %	20,671	11,969	-8,702	-42.1 %
	Business Check	664	587	-77	-11.6 %	3,164	2,564	-600	-19.0 %	41,440	35,387	-6,053	-14.6 %	41,516	35,451	-6,065	-14.6 %
	All Other SI	358	250	-108	-30.2 %	1,352	1,200	-152	-11.2 %	22,305	16,780	-5,525	-24.8 %	22,348	16,809	-5,539	-24.8 %
	Subtotal	**1,085**	**881**	**-204**	**-18.8 %**	**5,299**	**3,997**	**-1,302**	**-24.6 %**	**84,393**	**64,131**	**-20,262**	**-24.0 %**	**84,535**	**64,229**	**-20,306**	**-24.0 %**
Hermitage	Vehicle Stop	67	81	14	20.9 %	751	358	-393	-52.3 %	36,632	24,778	-11,854	-32.4 %	36,693	24,815	-11,878	-32.4 %
	Business Check	262	389	127	48.5 %	1,434	1,328	-106	-7.4 %	19,696	21,055	1,359	6.9 %	19,742	21,090	1,348	6.8 %
	All Other SI	296	292	-4	-1.4 %	1,394	1,272	-122	-8.8 %	19,005	18,851	-154	-0.8 %	19,046	18,893	-153	-0.8 %
	Subtotal	**625**	**762**	**137**	**21.9 %**	**3,579**	**2,958**	**-621**	**-17.4 %**	**75,333**	**64,684**	**-10,649**	**-14.1 %**	**75,481**	**64,798**	**-10,683**	**-14.2 %**
North	Vehicle Stop	93	58	-35	-37.6 %	486	297	-189	-38.9 %	14,982	11,567	-3,415	-22.8 %	15,002	11,575	-3,427	-22.8 %
	Business Check	232	218	-14	-6.0 %	1,423	933	-490	-34.4 %	20,297	20,596	299	1.5 %	20,342	20,647	305	1.5 %
	All Other SI	213	192	-21	-9.9 %	912	782	-130	-14.3 %	13,701	13,608	-93	-0.7 %	13,718	13,630	-88	-0.6 %
	Subtotal	**538**	**468**	**-70**	**-13.0 %**	**2,821**	**2,012**	**-809**	**-28.7 %**	**48,980**	**45,771**	**-3,209**	**-6.6 %**	**49,062**	**45,852**	**-3,210**	**-6.5 %**
Madison	Vehicle Stop	79	56	-23	-29.1 %	590	271	-319	-54.1 %	18,133	14,776	-3,357	-18.5 %	18,154	14,778	-3,376	-18.6 %
	Business Check	492	308	-184	-37.4 %	2,607	1,996	-611	-23.4 %	25,418	22,763	-2,655	-10.4 %	25,472	22,792	-2,680	-10.5 %
	All Other SI	172	114	-58	-33.7 %	750	650	-100	-13.3 %	9,600	10,056	456	4.8 %	9,616	10,072	456	4.7 %
	Subtotal	**743**	**478**	**-265**	**-35.7 %**	**3,947**	**2,917**	**-1,030**	**-26.1 %**	**53,151**	**47,595**	**-5,556**	**-10.5 %**	**53,242**	**47,642**	**-5,600**	**-10.5 %**
Midtown Hills	Vehicle Stop	66	29	-37	-56.1 %	665	256	-409	-61.5 %	26,430	18,673	-7,757	-29.3 %	26,446	18,700	-7,746	-29.3 %
	Business Check	442	355	-87	-19.7 %	2,023	1,500	-523	-25.9 %	33,882	27,851	-6,031	-17.8 %	33,919	27,955	-5,964	-17.6 %
	All Other SI	343	285	-58	-16.9 %	1,314	1,283	-31	-2.4 %	16,703	16,740	37	0.2 %	16,719	16,793	74	0.4 %
	Subtotal	**851**	**669**	**-182**	**-21.4 %**	**4,002**	**3,039**	**-963**	**-24.1 %**	**77,015**	**63,264**	**-13,751**	**-17.9 %**	**77,084**	**63,448**	**-13,636**	**-17.7 %**
County*	Vehicle Stop	1,029	680	-349	-33.9 %	7,611	3,773	-3,838	-50.4 %	224,674	168,524	-56,150	-25.0 %	225,002	168,771	-56,231	-25.0 %
	Business Check	3,764	3,250	-514	-13.7 %	17,607	14,789	-2,818	-16.0 %	224,010	216,579	-7,431	-3.3 %	224,455	217,009	-7,446	-3.3 %
	All Other SI	3,070	2,613	-457	-14.9 %	12,932	12,241	-691	-5.3 %	168,311	168,307	-4	0.0 %	168,610	168,710	100	0.1 %
	Total	**7,863**	**6,543**	**-1,320**	**-16.8 %**	**38,150**	**30,803**	**-7,347**	**-19.3 %**	**616,995**	**553,410**	**-63,585**	**-10.3 %**	**618,067**	**554,490**	**-63,577**	**-10.3 %**

Information summarized for CompStat week ending 12/29/2018.

* Countywide totals include CFS with unknown locations. Sourced from MNPD ARMS on 1/2/2019 2:59:51 PM. 'Vehicle Stops' refer to 10-93 calls. 'Business Checks' refer to 10-96 calls. Only includes calls initiated by an officer (call type 2 or 3). Excludes CFS with a disposition code of 6 or 11.

Dispatched Calls for Service

Aggregated by component of officer responding to call.

METROPOLITAN POLICE DEPARTMENT

of Nashville and Davidson County

		Rolling 2 Weeks				Rolling 8 Weeks				YTD				Rolling 104 Weeks			
		Prior Week	Last Week	Change	Percent Change	Prior 4 Weeks	Last 4 Weeks	Change	Percent Change	Prior YTD	Current YTD	Change	Percent Change	Prior 52 Weeks	Last 52 Weeks	Change	Percent Change
West	Part I	125	125	**0**	**0.0 %**	541	526	**-15**	**-2.8 %**	6,618	7,182	**564**	**8.5 %**	6,636	7,198	**562**	**8.5 %**
	Vehicle Crash	73	29	**-44**	**-60.3 %**	240	255	**15**	**6.3 %**	2,833	2,867	**34**	**1.2 %**	2,836	2,874	**38**	**1.3 %**
	All Other CFS	202	234	**32**	**15.8 %**	961	877	**-84**	**-8.7 %**	12,056	13,237	**1,181**	**9.8 %**	12,092	13,263	**1,171**	**9.7 %**
	Subtotal	**400**	**388**	**-12**	**-3.0 %**	**1,742**	**1,658**	**-84**	**-4.8 %**	**21,507**	**23,286**	**1,779**	**8.3 %**	**21,564**	**23,335**	**1,771**	**8.2 %**
East	Part I	143	103	**-40**	**-28.0 %**	487	532	**45**	**9.2 %**	6,203	6,573	**370**	**6.0 %**	6,217	6,590	**373**	**6.0 %**
	Vehicle Crash	48	25	**-23**	**-47.9 %**	152	138	**-14**	**-9.2 %**	1,960	1,921	**-39**	**-2.0 %**	1,961	1,923	**-38**	**-1.9 %**
	All Other CFS	243	216	**-27**	**-11.1 %**	896	948	**52**	**5.8 %**	15,094	14,513	**-581**	**-3.8 %**	15,128	14,554	**-574**	**-3.8 %**
	Subtotal	**434**	**344**	**-90**	**-20.7 %**	**1,535**	**1,618**	**83**	**5.4 %**	**23,257**	**23,007**	**-250**	**-1.1 %**	**23,306**	**23,067**	**-239**	**-1.0 %**
South	Part I	215	219	**4**	**1.9 %**	854	870	**16**	**1.9 %**	10,301	10,753	**452**	**4.4 %**	10,330	10,784	**454**	**4.4 %**
	Vehicle Crash	154	69	**-85**	**-55.2 %**	445	459	**14**	**3.1 %**	5,463	5,483	**20**	**0.4 %**	5,473	5,490	**17**	**0.3 %**
	All Other CFS	425	373	**-52**	**-12.2 %**	1,664	1,626	**-38**	**-2.3 %**	23,136	23,704	**568**	**2.5 %**	23,184	23,754	**570**	**2.5 %**
	Subtotal	**794**	**661**	**-133**	**-16.8 %**	**2,963**	**2,955**	**-8**	**-0.3 %**	**38,900**	**39,940**	**1,040**	**2.7 %**	**38,987**	**40,028**	**1,041**	**2.7 %**
Central	Part I	79	41	**-38**	**-48.1 %**	306	240	**-66**	**-21.6 %**	3,609	3,743	**134**	**3.7 %**	3,622	3,754	**132**	**3.6 %**
	Vehicle Crash	40	23	**-17**	**-42.5 %**	159	157	**-2**	**-1.3 %**	2,269	2,331	**62**	**2.7 %**	2,273	2,336	**63**	**2.8 %**
	All Other CFS	228	182	**-46**	**-20.2 %**	900	866	**-34**	**-3.8 %**	11,721	12,583	**862**	**7.4 %**	11,765	12,613	**848**	**7.2 %**
	Subtotal	**347**	**246**	**-101**	**-29.1 %**	**1,365**	**1,263**	**-102**	**-7.5 %**	**17,599**	**18,657**	**1,058**	**6.0 %**	**17,660**	**18,703**	**1,043**	**5.9 %**
Hermitage	Part I	159	181	**22**	**13.8 %**	696	658	**-38**	**-5.5 %**	8,988	9,140	**152**	**1.7 %**	9,014	9,175	**161**	**1.8 %**
	Vehicle Crash	108	56	**-52**	**-48.1 %**	379	350	**-29**	**-7.7 %**	4,421	4,299	**-122**	**-2.8 %**	4,434	4,308	**-126**	**-2.8 %**
	All Other CFS	389	347	**-42**	**-10.8 %**	1,430	1,520	**90**	**6.3 %**	22,578	21,968	**-610**	**-2.7 %**	22,627	22,037	**-590**	**-2.6 %**
	Subtotal	**656**	**584**	**-72**	**-11.0 %**	**2,505**	**2,528**	**23**	**0.9 %**	**35,987**	**35,407**	**-580**	**-1.6 %**	**36,075**	**35,520**	**-555**	**-1.5 %**
North	Part I	155	141	**-14**	**-9.0 %**	576	609	**33**	**5.7 %**	7,065	7,509	**444**	**6.3 %**	7,082	7,524	**442**	**6.2 %**
	Vehicle Crash	51	32	**-19**	**-37.3 %**	242	199	**-43**	**-17.8 %**	2,734	2,712	**-22**	**-0.8 %**	2,742	2,713	**-29**	**-1.1 %**
	All Other CFS	306	299	**-7**	**-2.3 %**	1,236	1,237	**1**	**0.1 %**	17,087	17,999	**912**	**5.3 %**	17,135	18,044	**909**	**5.3 %**
	Subtotal	**512**	**472**	**-40**	**-7.8 %**	**2,054**	**2,045**	**-9**	**-0.4 %**	**26,886**	**28,220**	**1,334**	**5.0 %**	**26,959**	**28,281**	**1,322**	**4.9 %**
Madison	Part I	104	75	**-29**	**-27.9 %**	400	397	**-3**	**-0.8 %**	5,354	5,563	**209**	**3.9 %**	5,374	5,580	**206**	**3.8 %**
	Vehicle Crash	55	35	**-20**	**-36.4 %**	162	181	**19**	**11.7 %**	1,984	2,167	**183**	**9.2 %**	1,988	2,171	**183**	**9.2 %**
	All Other CFS	231	206	**-25**	**-10.8 %**	909	875	**-34**	**-3.7 %**	12,694	13,194	**500**	**3.9 %**	12,723	13,228	**505**	**4.0 %**
	Subtotal	**390**	**316**	**-74**	**-19.0 %**	**1,471**	**1,453**	**-18**	**-1.2 %**	**20,032**	**20,924**	**892**	**4.5 %**	**20,085**	**20,979**	**894**	**4.5 %**
Midtown Hills	Part I	157	180	**23**	**14.6 %**	693	665	**-28**	**-4.0 %**	8,513	8,678	**165**	**1.9 %**	8,530	8,704	**174**	**2.0 %**
	Vehicle Crash	92	37	**-55**	**-59.8 %**	426	326	**-100**	**-23.5 %**	5,642	5,424	**-218**	**-3.9 %**	5,648	5,429	**-219**	**-3.9 %**
	All Other CFS	254	265	**11**	**4.3 %**	1,131	1,098	**-33**	**-2.9 %**	18,114	17,388	**-726**	**-4.0 %**	18,157	17,419	**-738**	**-4.1 %**
	Subtotal	**503**	**482**	**-21**	**-4.2 %**	**2,250**	**2,089**	**-161**	**-7.2 %**	**32,269**	**31,490**	**-779**	**-2.4 %**	**32,335**	**31,552**	**-783**	**-2.4 %**
County*	Part I	1,190	1,121	**-69**	**-5.8 %**	4,783	4,706	**-77**	**-1.6 %**	59,923	62,275	**2,352**	**3.9 %**	60,080	62,455	**2,375**	**4.0 %**
	Vehicle Crash	643	318	**-325**	**-50.5 %**	2,263	2,134	**-129**	**-5.7 %**	28,213	27,874	**-339**	**-1.2 %**	28,262	27,915	**-347**	**-1.2 %**
	All Other CFS	2,388	2,231	**-157**	**-6.6 %**	9,567	9,486	**-81**	**-0.8 %**	139,768	141,253	**1,485**	**1.1 %**	140,107	141,592	**1,485**	**1.1 %**
	Total	**4,221**	**3,670**	**-551**	**-13.1 %**	**16,613**	**16,326**	**-287**	**-1.7 %**	**227,904**	**231,402**	**3,498**	**1.5 %**	**228,449**	**231,962**	**3,513**	**1.5 %**

Information summarized for CompStat week ending 12/29/2018.

* Countywide totals include CFS with unknown locations. 'Part I CFS' refer to dispatched CAD calls with a ten code of 50, 51, 52, 53, 54, 57, 70, 71, 72, 67, or 1000. 'Vehicle Crash CFS' refer to dispatched CAD calls with a ten code of 45 or 46. Only includes calls initiated by the citizenry (call type 0 or 1). Report only includes CFS with ten codes 10 through 89 and all thousand codes. Excludes CFS with a disposition code of 6 or 11.

Vehicle Stop Analysis (Form 252)

Aggregated by component of officer making stop.

METROPOLITAN POLICE DEPARTMENT

of Nashville and Davidson County

		Rolling Two Week				Rolling Eight Week				YTD				Rolling Twenty-Four Month			
		Prior Week	Last Week	Change	% Change	Prior 4 Weeks	Last 4 Weeks	Change	% Change	Prior YTD	YTD	Change	% Change	Prior 52 Weeks	Last 52 Weeks	Change	% Change
West	Vehicle Stops	83	33	-50	-60.2%	705	252	-453	-64.3%	30,270	26,186	-4,084	-13.5%	30,286	26,206	-4,080	-13.5%
	Warnings Issued	77.1 %	90.9 %	13.8 %		88.1 %	84.5 %	-3.6 %		87.1 %	86.5 %	-0.6 %		87.1 %	86.5 %	-0.6 %	
	Arrests Made	3	1	-2	-66.7%	28	13	-15	-53.6%	1,155	980	-175	-15.2%	1,155	980	-175	-15.2%
East	Vehicle Stops	170	103	-67	-39.4%	1,819	646	-1,173	-64.5%	33,366	28,183	-5,183	-15.5%	33,416	28,232	-5,184	-15.5%
	Warnings Issued	86.5 %	93.2 %	6.7 %		86.9 %	88.2 %	1.3 %		83.3 %	86.0 %	2.7 %		83.3 %	86.0 %	2.7 %	
	Arrests Made	13	2	-11	-84.6%	152	33	-119	-78.3%	2,931	2,545	-386	-13.2%	2,938	2,548	-390	-13.3%
South	Vehicle Stops	175	65	-110	-62.9%	1,159	690	-469	-40.5%	33,767	22,982	-10,785	-31.9%	33,848	23,028	-10,820	-32.0%
	Warnings Issued	69.1 %	86.2 %	17.0 %		65.3 %	65.4 %	0.0 %		73.9 %	73.7 %	-0.2 %		73.9 %	73.7 %	-0.2 %	
	Arrests Made	15	3	-12	-80.0%	105	65	-40	-38.1%	1,909	1,976	67	3.5%	1,917	1,982	65	3.4%
Central	Vehicle Stops	75	39	-36	-48.0%	977	303	-674	-69.0%	21,828	16,761	-5,067	-23.2%	21,852	16,768	-5,084	-23.3%
	Warnings Issued	69.3 %	61.5 %	-7.8 %		70.5 %	63.7 %	-6.8 %		60.6 %	58.9 %	-1.8 %		60.7 %	58.9 %	-1.8 %	
	Arrests Made	7	1	-6	-85.7%	67	19	-48	-71.6%	1,358	1,081	-277	-20.4%	1,359	1,081	-278	-20.5%
Hermitage	Vehicle Stops	77	107	30	39.0%	1,005	472	-533	-53.0%	34,103	28,780	-5,323	-15.6%	34,161	28,811	-5,350	-15.7%
	Warnings Issued	79.2 %	75.7 %	-3.5 %		66.1 %	71.0 %	4.9 %		84.0 %	78.3 %	-5.8 %		84.0 %	78.3 %	-5.7 %	
	Arrests Made	7	14	7	100.0%	94	53	-41	-43.6%	2,452	2,307	-145	-5.9%	2,457	2,307	-150	-6.1%
North	Vehicle Stops	86	66	-20	-23.3%	541	321	-220	-40.7%	14,548	13,784	-764	-5.3%	14,566	13,793	-773	-5.3%
	Warnings Issued	91.9 %	90.9 %	-1.0 %		84.1 %	79.8 %	-4.4 %		74.3 %	79.2 %	4.9 %		74.3 %	79.2 %	4.9 %	
	Arrests Made	7	4	-3	-42.9%	40	21	-19	-47.5%	1,608	1,378	-230	-14.3%	1,608	1,378	-230	-14.3%
Madison	Vehicle Stops	80	53	-27	-33.8%	598	275	-323	-54.0%	17,044	17,367	323	1.9%	17,064	17,368	304	1.8%
	Warnings Issued	67.5 %	81.1 %	13.6 %		72.6 %	69.1 %	-3.5 %		75.2 %	71.0 %	-4.1 %		75.2 %	71.0 %	-4.1 %	
	Arrests Made	10	5	-5	-50.0%	103	34	-69	-67.0%	2,573	2,375	-198	-7.7%	2,576	2,375	-201	-7.8%
Midtown Hills	Vehicle Stops	69	28	-41	-59.4%	906	322	-584	-64.5%	28,018	23,034	-4,984	-17.8%	28,032	23,064	-4,968	-17.7%
	Warnings Issued	62.3 %	57.1 %	-5.2 %		78.4 %	69.6 %	-8.8 %		80.0 %	74.4 %	-5.5 %		80.0 %	74.4 %	-5.5 %	
	Arrests Made	11	4	-7	-63.6%	62	31	-31	-50.0%	2,148	1,754	-394	-18.3%	2,150	1,757	-393	-18.3%
SOD	Vehicle Stops	234	145	-89	-38.0%	1,032	746	-286	-27.7%	25,808	18,762	-7,046	-27.3%	25,849	18,800	-7,049	-27.3%
	Warnings Issued	42.3 %	55.2 %	12.9 %		40.6 %	42.1 %	1.5 %		40.1 %	42.4 %	2.3 %		40.2 %	42.5 %	2.3 %	
	Arrests Made	13	7	-6	-46.2%	53	53	0	0.0%	1,069	788	-281	-26.3%	1,069	788	-281	-26.3%
Other	Vehicle Stops	75	46	-29	-38.7%	266	269	3	1.1%	6,016	7,642	1,626	27.0%	6,016	7,642	1,626	27.0%
	Warnings Issued	85.3 %	91.3 %	6.0 %		82.0 %	84.0 %	2.1 %		83.6 %	81.1 %	-2.5 %		83.6 %	81.1 %	-2.5 %	
	Arrests Made	10	4	-6	-60.0%	37	34	-3	-8.1%	683	1,040	357	52.3%	683	1,040	357	52.3%
Total	Vehicle Stops	1,124	685	-439	-39.1%	9,008	4,296	-4,712	-52.3%	244,768	203,481	-41,287	-16.9%	245,090	203,712	-41,378	-16.9%
	Warnings Issued	69.8 %	77.1 %	7.3 %		72.7 %	69.2 %	-3.5 %		74.5 %	74.1 %	-0.4 %		74.5 %	74.1 %	-0.4 %	
	Arrests Made	96	45	-51	-53.1%	741	356	-385	-52.0%	17,886	16,224	-1,662	-9.3%	17,912	16,236	-1,676	-9.4%

Information summarized for CompStat week ending 12/29/2018.

Sourced from MNPD ARMS on 1/2/2019 8:34:56 AM. The figures above were sourced from MNPD's Vehicle Stop (Form 252) Database. Vehicle stop totals count all reports electronically entered via AFR. Hardcopy reports not entered into ARMS will affect accuracy of totals. This report is intended to be a management and planning tool and does not reflect the official vehicle stop counts for the department.

Field Interview Report (Form 114)

Aggregated by component of officer conducting interview.

METROPOLITAN POLICE DEPARTMENT

of Nashville and Davidson County

		Rolling Two Week				Rolling Eight Week				YTD				Rolling Twenty-Four Month			
		Prior Week	Last Week	Change	% Change	Prior 4 Weeks	Last 4 Weeks	Change	% Change	Prior YTD	YTD	Change	% Change	Prior 52 Weeks	Last 52 Weeks	Change	% Change
West	Field Interview	19	13	-6	-31.6%	78	66	-12	-15.4%	2,160	1,456	-704	-32.6%	2,160	1,458	-702	-32.5%
	Arrest Made	2	1	-1	-50.0%	13	6	-7	-53.8%	440	262	-178	-40.5%	440	262	-178	-40.5%
East	Field Interview	23	10	-13	-56.5%	195	71	-124	-63.6%	2,381	2,280	-101	-4.2%	2,387	2,283	-104	-4.4%
	Arrest Made	3	1	-2	-66.7%	35	9	-26	-74.3%	388	440	52	13.4%	391	441	50	12.8%
South	Field Interview	21	11	-10	-47.6%	65	67	2	3.1%	2,195	1,792	-403	-18.4%	2,196	1,793	-403	-18.4%
	Arrest Made	1	2	1	100.0%	14	12	-2	-14.3%	193	200	7	3.6%	193	200	7	3.6%
Central	Field Interview	22	21	-1	-4.5%	216	106	-110	-50.9%	3,674	2,531	-1,143	-31.1%	3,677	2,532	-1,145	-31.1%
	Arrest Made	2	2	0	0.0%	41	13	-28	-68.3%	1,006	581	-425	-42.2%	1,006	581	-425	-42.2%
Hermitage	Field Interview	5	28	23	460.0%	127	72	-55	-43.3%	3,253	2,799	-454	-14.0%	3,257	2,802	-455	-14.0%
	Arrest Made	0	2	2	-	21	8	-13	-61.9%	501	493	-8	-1.6%	503	494	-9	-1.8%
North	Field Interview	10	5	-5	-50.0%	44	28	-16	-36.4%	1,346	1,149	-197	-14.6%	1,346	1,149	-197	-14.6%
	Arrest Made	0	0	0	-	6	0	-6	-100.0%	200	135	-65	-32.5%	200	135	-65	-32.5%
Madison	Field Interview	12	7	-5	-41.7%	50	45	-5	-10.0%	1,420	1,394	-26	-1.8%	1,426	1,394	-32	-2.2%
	Arrest Made	1	2	1	100.0%	14	7	-7	-50.0%	403	295	-108	-26.8%	403	295	-108	-26.8%
Midtown	Field Interview	3	5	2	66.7%	48	24	-24	-50.0%	1,951	1,454	-497	-25.5%	1,954	1,457	-497	-25.4%
Hills	Arrest Made	0	0	0	-	5	4	-1	-20.0%	350	214	-136	-38.9%	351	214	-137	-39.0%
SID	Field Interview	1	0	-1	-100.0%	13	5	-8	-61.5%	241	219	-22	-9.1%	241	219	-22	-9.1%
	Arrest Made	1	0	-1	-100.0%	4	3	-1	-25.0%	61	68	7	11.5%	61	68	7	11.5%
SOD	Field Interview	0	6	6	-	0	6	6	-	14	22	8	57.1%	14	22	8	57.1%
	Arrest Made	0	0	0	-	0	0	0	-	4	6	2	50.0%	4	6	2	50.0%
Other	Field Interview	4	0	-4	-100.0%	30	20	-10	-33.3%	142	538	396	278.9%	142	538	396	278.9%
	Arrest Made	0	0	0	-	4	3	-1	-25.0%	66	162	96	145.5%	66	162	96	145.5%
County	Field Interview	120	106	-14	-11.7%	866	510	-356	-41.1%	18,777	15,634	-3,143	-16.7%	18,800	15,647	-3,153	-16.8%
	Arrest Made	10	10	0	0.0%	157	65	-92	-58.6%	3,612	2,856	-756	-20.9%	3,618	2,858	-760	-21.0%

Information summarized for CompStat week ending 12/29/2018.

Sourced from MNPD ARMS on 1/2/2019 8:34:56 AM. The numbers above are sourced from MNPD's Field Interview (Form 114) Database. This report includes all FI types (field interviews, terry stops, and homeless welfare checks). "Arrest Made" indicates that an individual in the FI database was also arrested. For an arrest to be counted, the Form 114 complaint number must match a Form 106 Arrest Report, Form 106A State Misdemeanor Citation Report, or Form 219 Juvenile Citation incident number and the master name record must match in each as well. This report is intended to be a management and planning tool and does not reflect official counts for the department.

County Efficiency Charts

METROPOLITAN POLICE DEPARTMENT
of Nashville and Davidson County

Summarized by CompStat week for past eight weeks.
Aggregated by component of officer initiating call / arresting officer.

All Self-Initiated CAD - 52wk Avg: 10,662

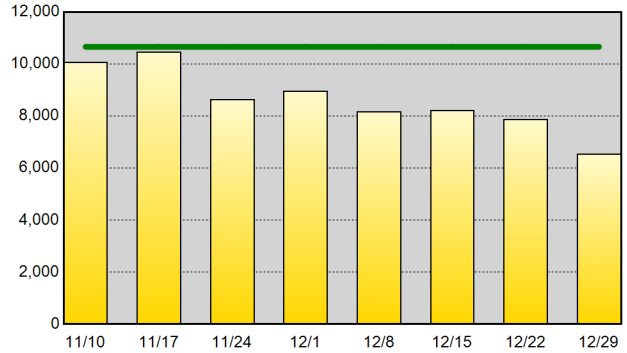

Self-Initiated Terry Stops - 52wk Avg: 255

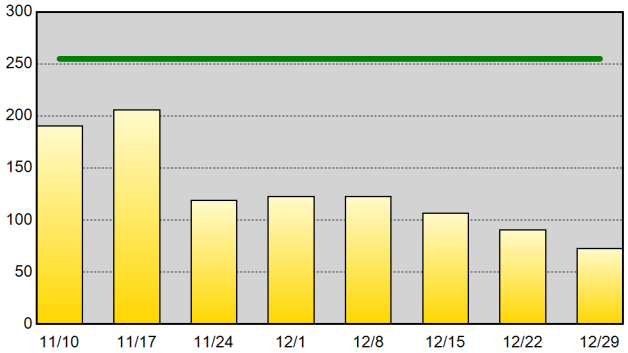

Self-Initiated Vehicle Stops (10-93) - 52wk Avg: 3,246

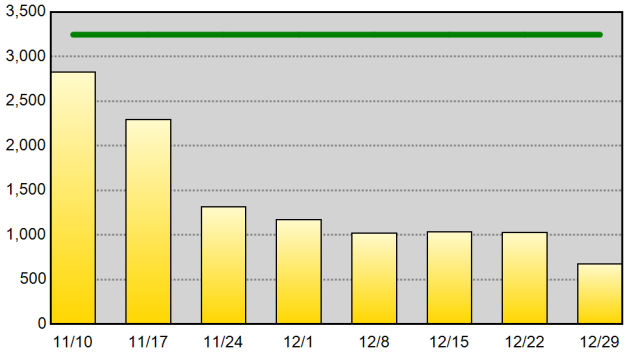

Self-Initiated Business Checks (10-96) - 52wk Avg: 4,172

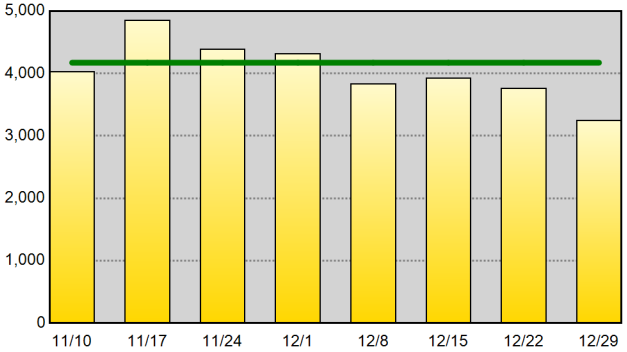

Self-Initiated Community Policing (10-15) - 52wk Avg: 930

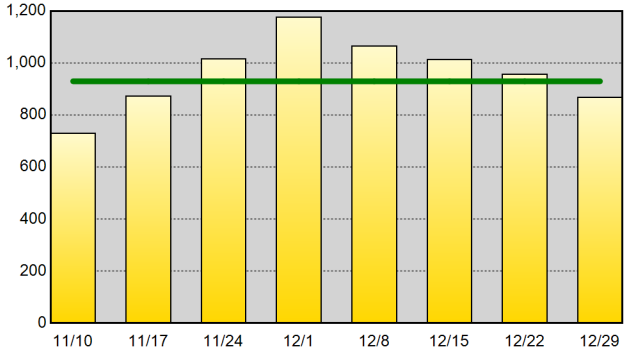

Self-Initiated Criminal Vice Activity (10-78) - 52wk Avg: 50

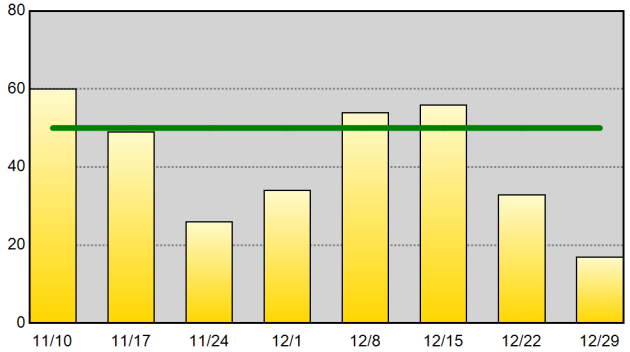

Part I Arrests - 52wk Avg: 144

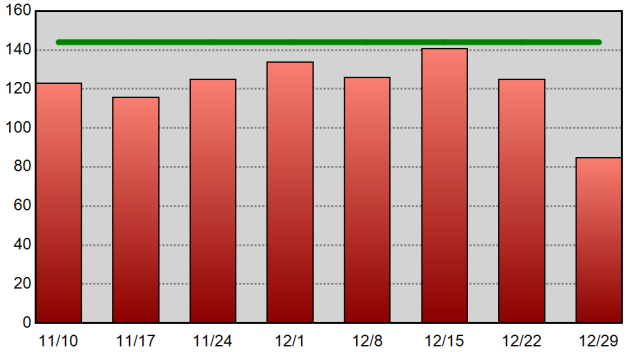

Drug-Related Arrests - 52wk Avg: 164

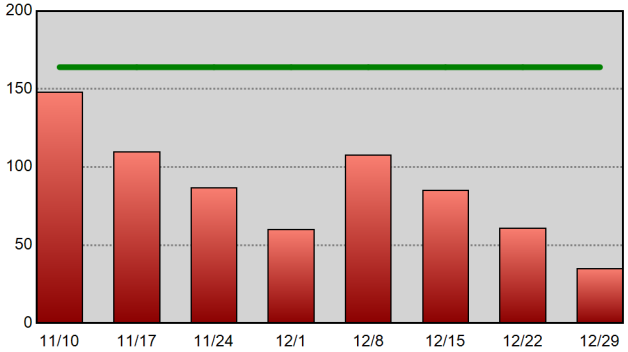

Warrants Served - 52wk Avg: 513

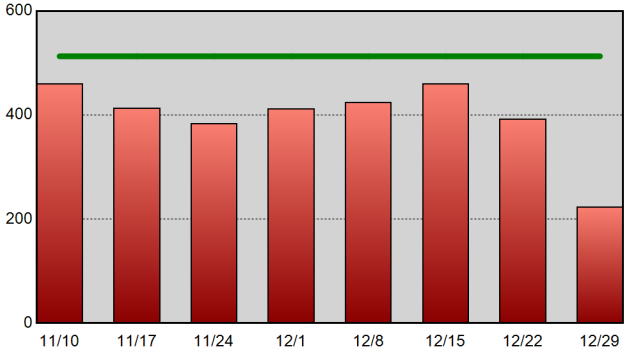

Information summarized for CompStat week ending 12/29/2018. The horizontal line on each chart represents the data set's 52-week weekly average.

Sourced from MNPD ARMS on 1/2/2019 8:34:56 AM. CAD reports only include calls initiated by an officer (call type 2 or 3). Excludes CFS with a disposition code of 6 or 11. Arrest reports do not take into account the number of charges. 1 arrest = 1 body.

West Precinct Precinct Efficiency Charts

METROPOLITAN POLICE DEPARTMENT
of Nashville and Davidson County

Summarized by CompStat week for past eight weeks.
Aggregated by component of officer initiating call / arresting officer.

All Self-Initiated CAD - 52wk Avg: 1,634

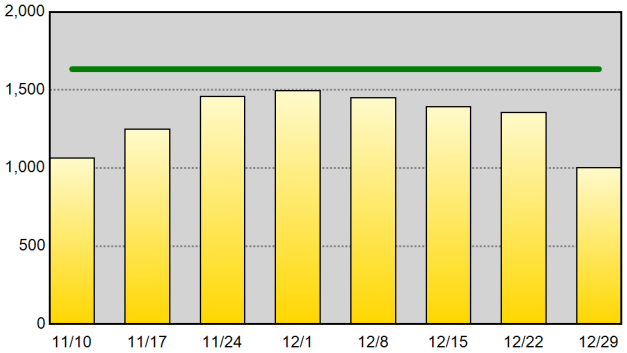

Self-Initiated Terry Stops - 52wk Avg: 14

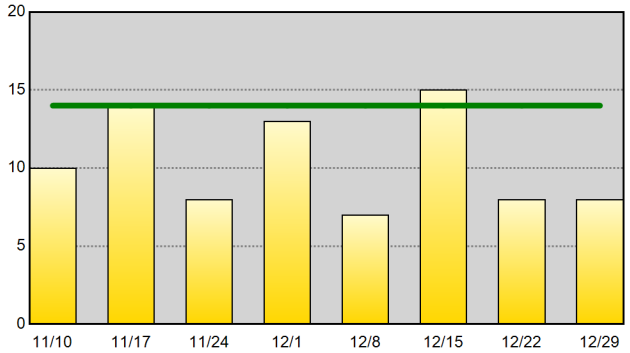

Self-Initiated Vehicle Stops (10-93) - 52wk Avg: 394

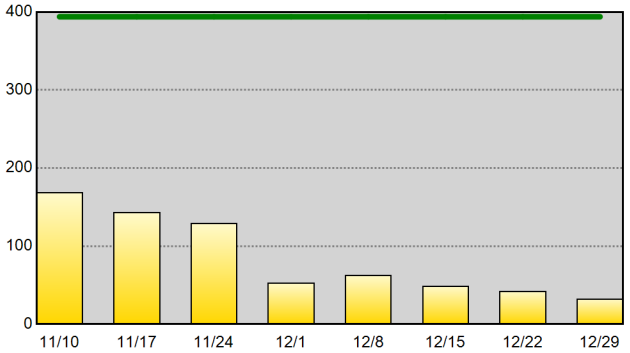

Self-Initiated Business Checks (10-96) - 52wk Avg: 875

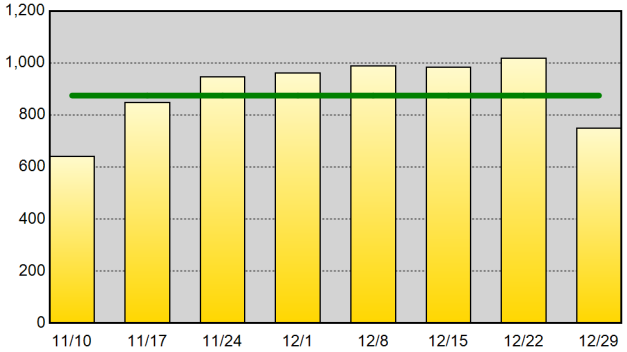

Self-Initiated Community Policing (10-15) - 52wk Avg: 249

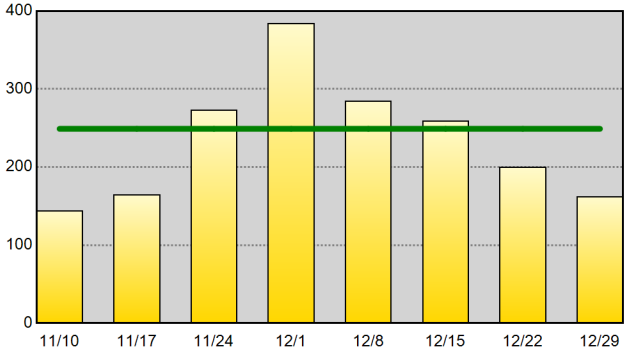

Self-Initiated Criminal Vice Activity (10-78) - 52wk Avg: 1

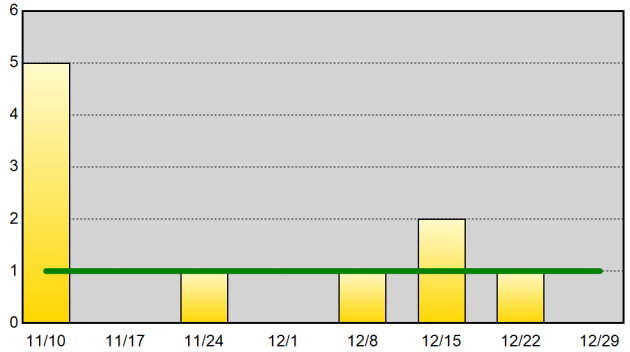

Part I Arrests - 52wk Avg: 12

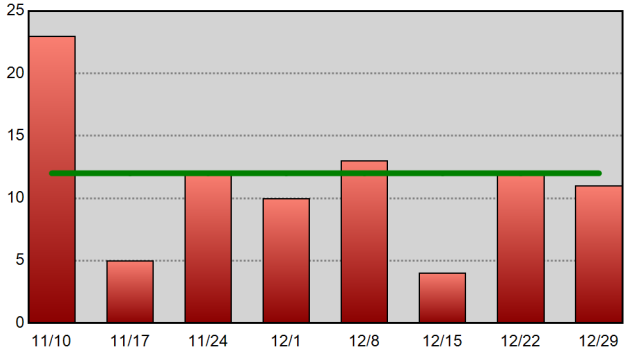

Drug-Related Arrests - 52wk Avg: 9

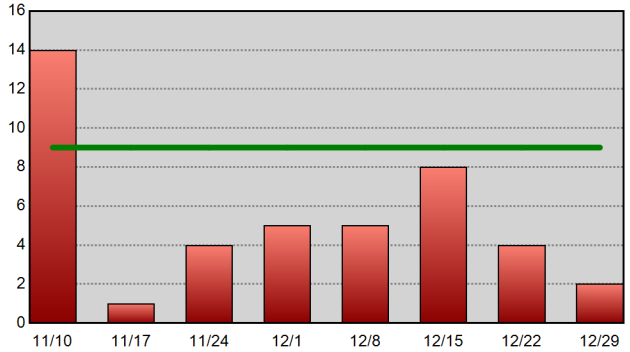

Warrants Served - 52wk Avg: 21

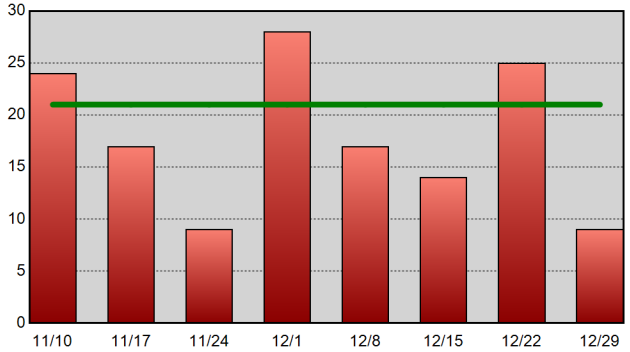

Information summarized for CompStat week ending 12/29/2018. The horizontal line on each chart represents the data set's 52-week weekly average.

Sourced from MNPD ARMS on 1/2/2019 8:34:57 AM. CAD reports only include calls initiated by an officer (call type 2 or 3). Excludes CFS with a disposition code of 6 or 11. Arrest reports do not take into account the number of charges. 1 arrest = 1 body.

East Precinct Precinct Efficiency Charts

METROPOLITAN POLICE DEPARTMENT
of Nashville and Davidson County

Summarized by CompStat week for past eight weeks.
Aggregated by component of officer initiating call / arresting officer.

All Self-Initiated CAD - 52wk Avg: 1,189

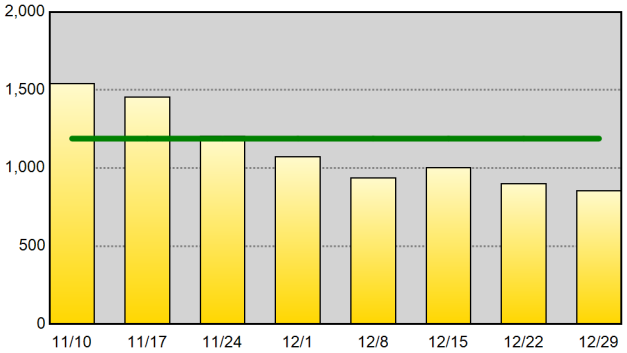

Self-Initiated Terry Stops - 52wk Avg: 39

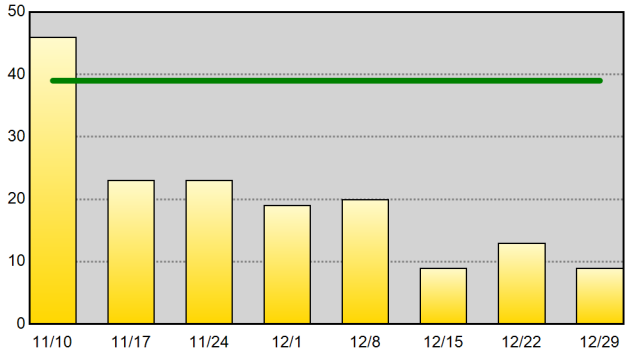

Self-Initiated Vehicle Stops (10-93) - 52wk Avg: 489

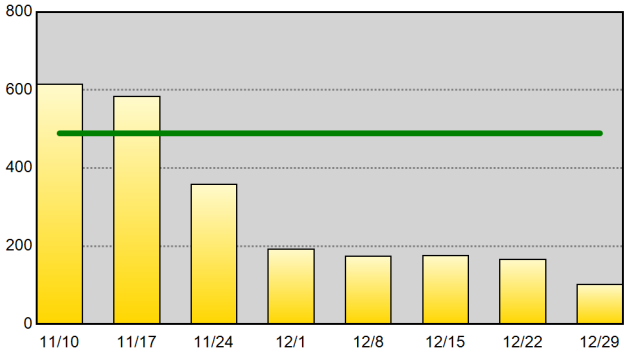

Self-Initiated Business Checks (10-96) - 52wk Avg: 390

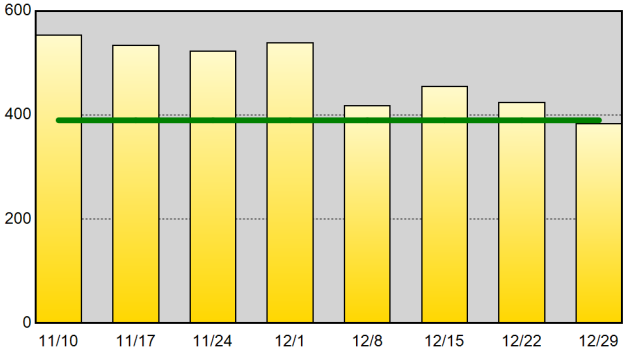

Self-Initiated Community Policing (10-15) - 52wk Avg: 72

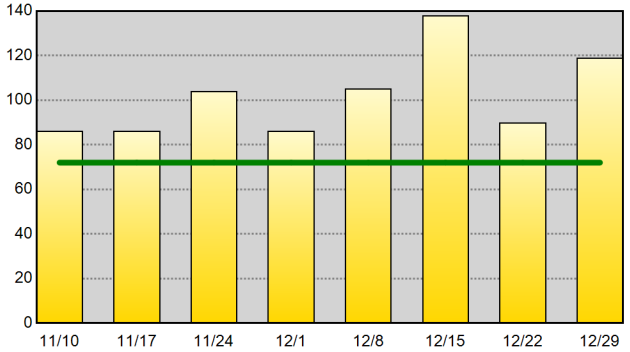

Self-Initiated Criminal Vice Activity (10-78) - 52wk Avg: 3

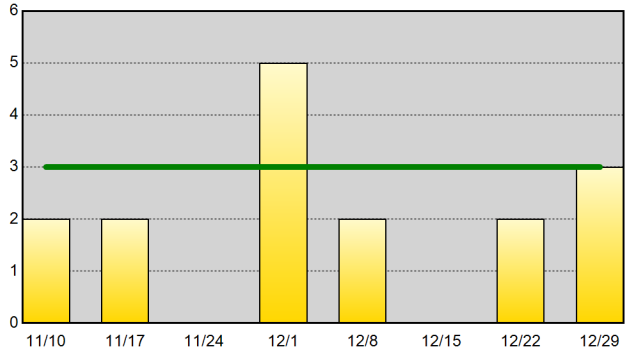

Part I Arrests - 52wk Avg: 15

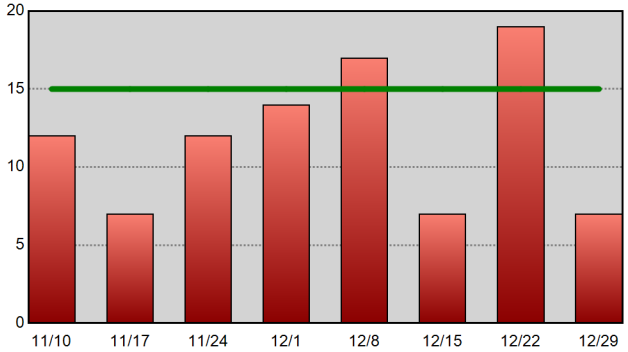

Drug-Related Arrests - 52wk Avg: 21

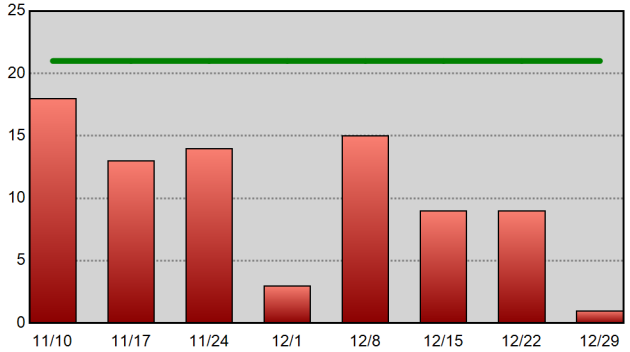

Warrants Served - 52wk Avg: 50

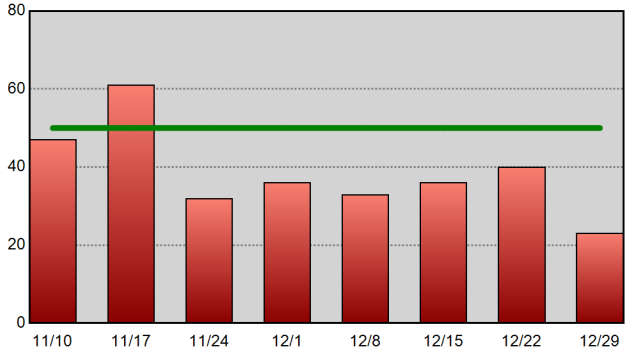

Information summarized for CompStat week ending 12/29/2018. The horizontal line on each chart represents the data set's 52-week weekly average.

Sourced from MNPD ARMS on 1/2/2019 8:34:58 AM. CAD reports only include calls initiated by an officer (call type 2 or 3). Excludes CFS with a disposition code of 6 or 11. Arrest reports do not take into account the number of charges. 1 arrest = 1 body.

South Precinct Precinct Efficiency Charts

METROPOLITAN POLICE DEPARTMENT
of Nashville and Davidson County

Summarized by CompStat week for past eight weeks.
Aggregated by component of officer initiating call / arresting officer.

All Self-Initiated CAD - 52wk Avg: 921

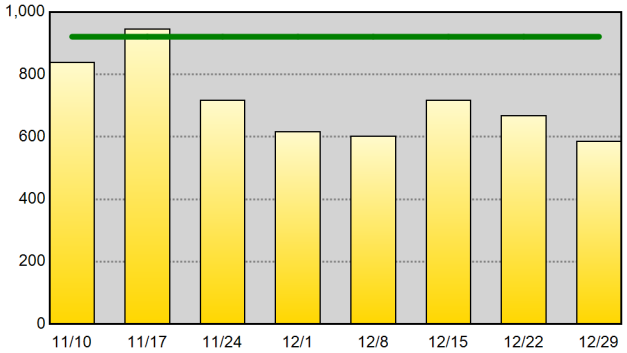

Self-Initiated Terry Stops - 52wk Avg: 25

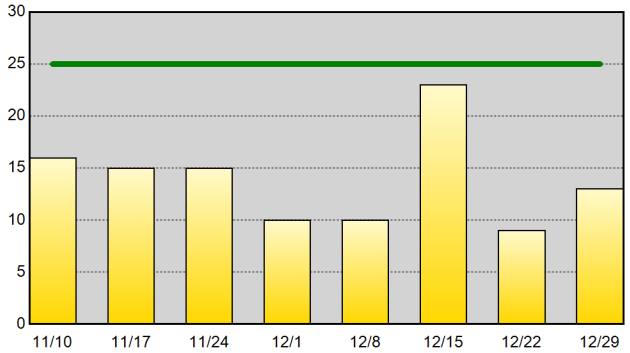

Self-Initiated Vehicle Stops (10-93) - 52wk Avg: 346

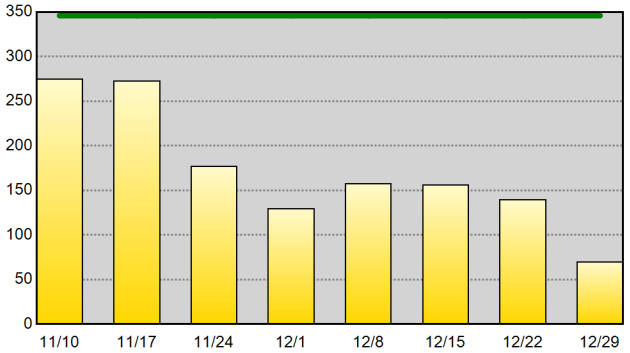

Self-Initiated Business Checks (10-96) - 52wk Avg: 223

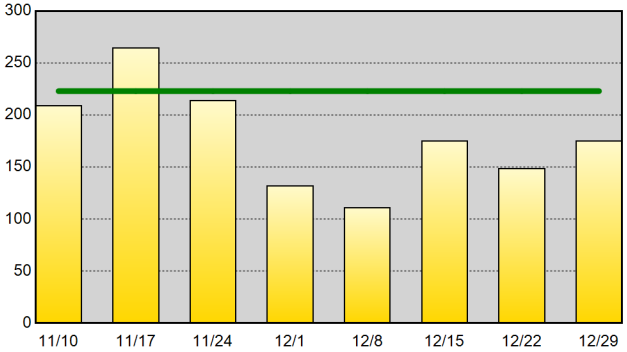

Self-Initiated Community Policing (10-15) - 52wk Avg: 23

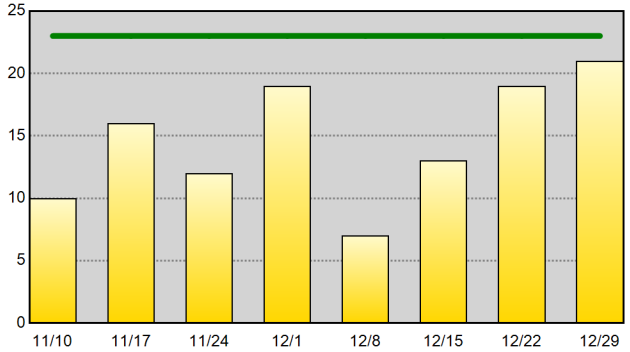

Self-Initiated Criminal Vice Activity (10-78) - 52wk Avg: 2

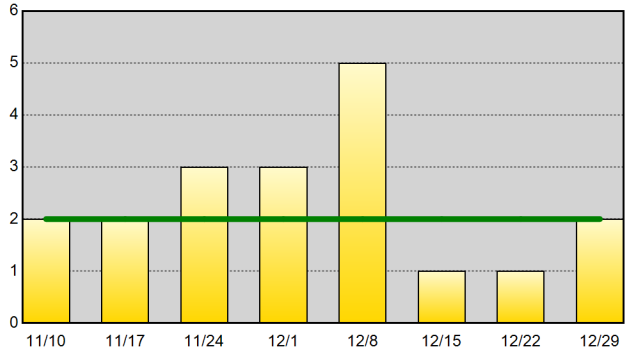

Part I Arrests - 52wk Avg: 17

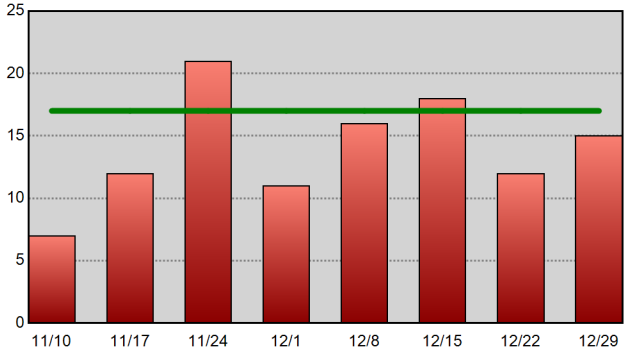

Drug-Related Arrests - 52wk Avg: 22

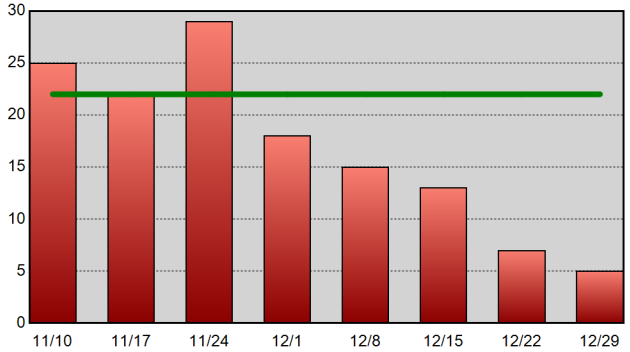

Warrants Served - 52wk Avg: 42

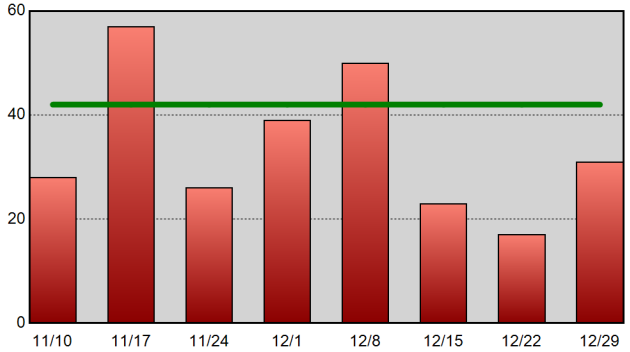

Information summarized for CompStat week ending 12/29/2018. The horizontal line on each chart represents the data set's 52-week weekly average.

Sourced from MNPD ARMS on 1/2/2019 8:34:59 AM. CAD reports only include calls initiated by an officer (call type 2 or 3). Excludes CFS with a disposition code of 6 or 11. Arrest reports do not take into account the number of charges. 1 arrest = 1 body.

Central Precinct Precinct Efficiency Charts

METROPOLITAN POLICE DEPARTMENT
of Nashville and Davidson County

Summarized by CompStat week for past eight weeks.
Aggregated by component of officer initiating call / arresting officer.

All Self-Initiated CAD - 52wk Avg: 1,201

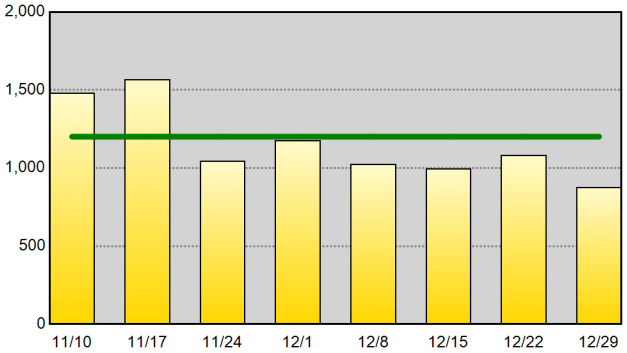

Self-Initiated Terry Stops - 52wk Avg: 66

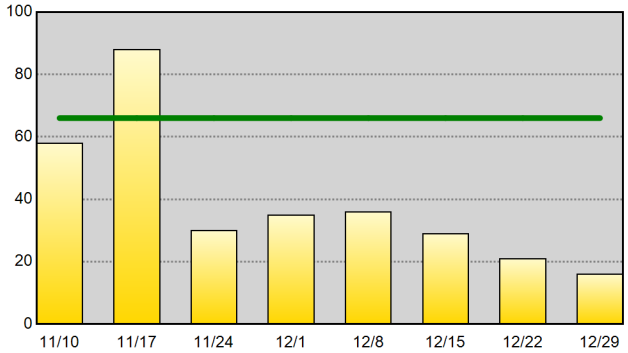

Self-Initiated Vehicle Stops (10-93) - 52wk Avg: 222

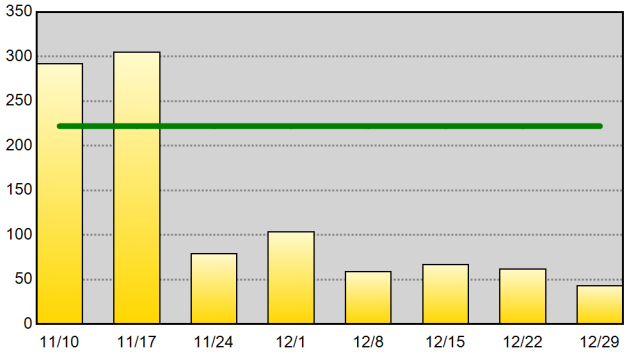

Self-Initiated Business Checks (10-96) - 52wk Avg: 665

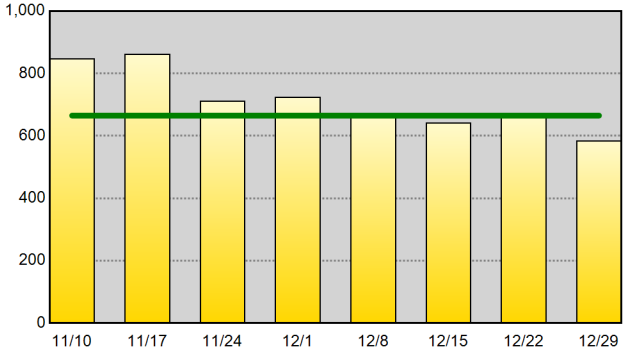

Self-Initiated Community Policing (10-15) - 52wk Avg: 36

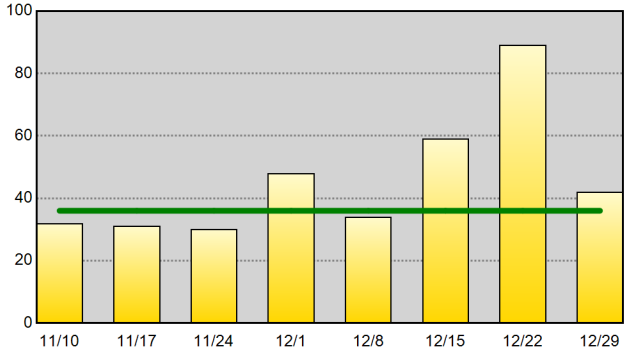

Self-Initiated Criminal Vice Activity (10-78) - 52wk Avg: 1

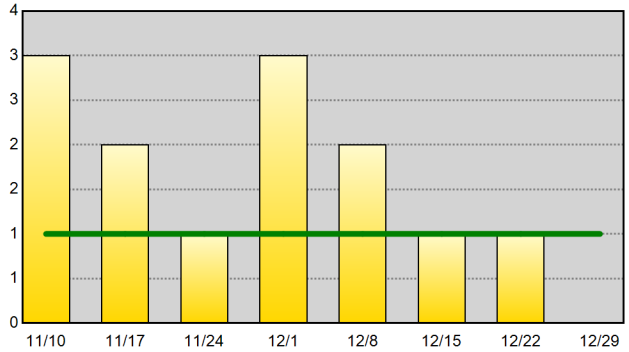

Part I Arrests - 52wk Avg: 9

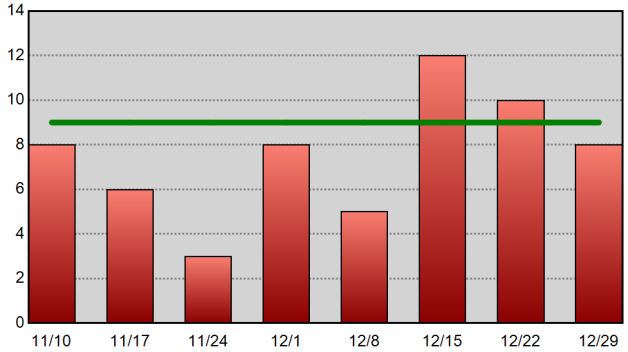

Drug-Related Arrests - 52wk Avg: 11

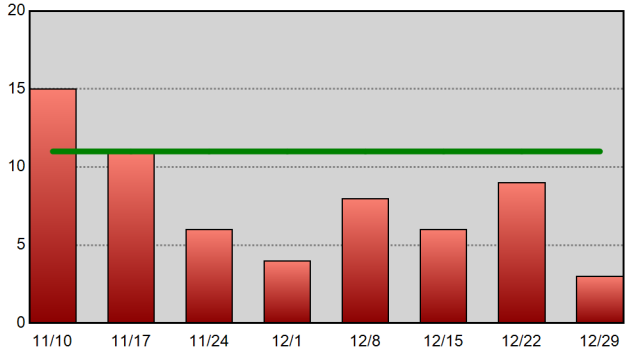

Warrants Served - 52wk Avg: 37

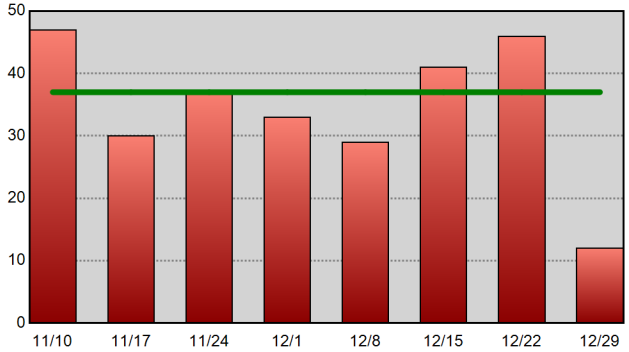

Information summarized for CompStat week ending 12/29/2018. The horizontal line on each chart represents the data set's 52-week weekly average.

Sourced from MNPD ARMS on 1/2/2019 8:34:59 AM. CAD reports only include calls initiated by an officer (call type 2 or 3). Excludes CFS with a disposition code of 6 or 11. Arrest reports do not take into account the number of charges. 1 arrest = 1 body.

Hermitage Precinct Precinct Efficiency Charts

METROPOLITAN POLICE DEPARTMENT
of Nashville and Davidson County

Summarized by CompStat week for past eight weeks.
Aggregated by component of officer initiating call / arresting officer.

All Self-Initiated CAD - 52wk Avg: 1,214

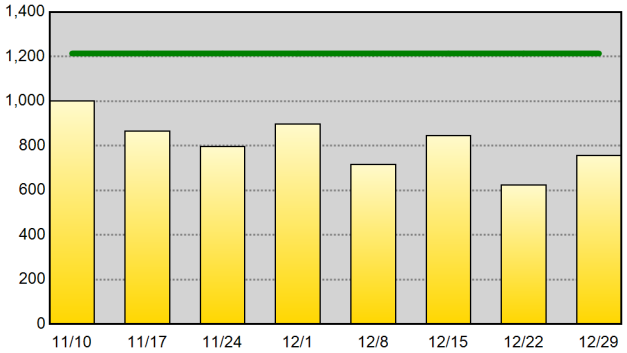

Self-Initiated Terry Stops - 52wk Avg: 28

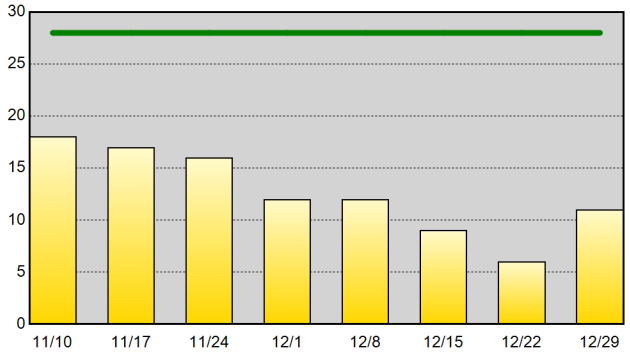

Self-Initiated Vehicle Stops (10-93) - 52wk Avg: 463

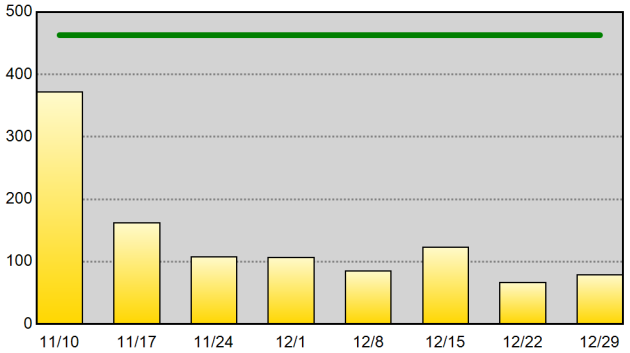

Self-Initiated Business Checks (10-96) - 52wk Avg: 396

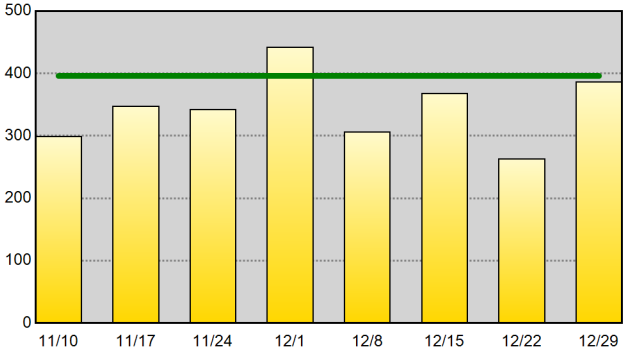

Self-Initiated Community Policing (10-15) - 52wk Avg: 47

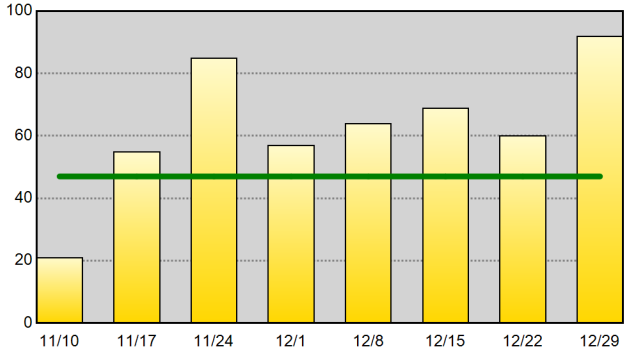

Self-Initiated Criminal Vice Activity (10-78) - 52wk Avg: 1

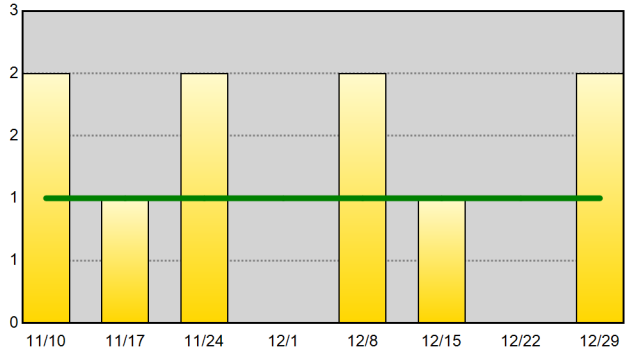

Part I Arrests - 52wk Avg: 19

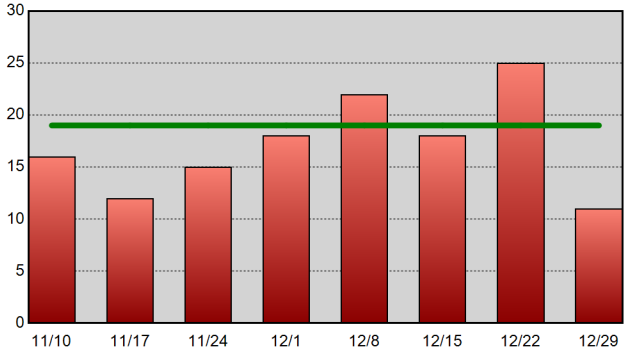

Drug-Related Arrests - 52wk Avg: 19

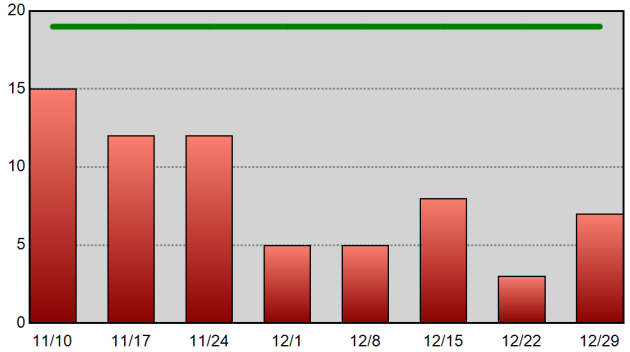

Warrants Served - 52wk Avg: 56

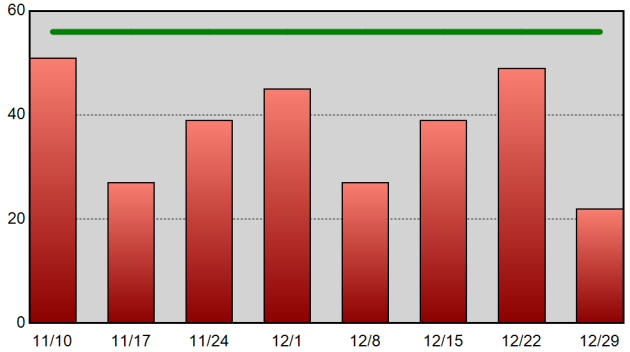

Information summarized for CompStat week ending 12/29/2018. The horizontal line on each chart represents the data set's 52-week weekly average.

Sourced from MNPD ARMS on 1/2/2019 8:35:00 AM. CAD reports only include calls initiated by an officer (call type 2 or 3). Excludes CFS with a disposition code of 6 or 11. Arrest reports do not take into account the number of charges. 1 arrest = 1 body.

North Precinct Precinct Efficiency Charts

METROPOLITAN POLICE DEPARTMENT
of Nashville and Davidson County

Summarized by CompStat week for past eight weeks.
Aggregated by component of officer initiating call / arresting officer.

All Self-Initiated CAD - 52wk Avg: 859

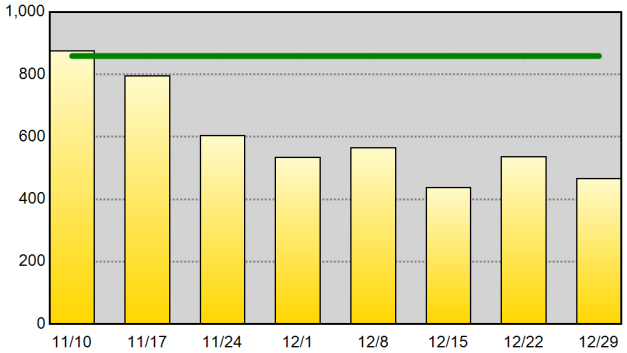

Self-Initiated Terry Stops - 52wk Avg: 24

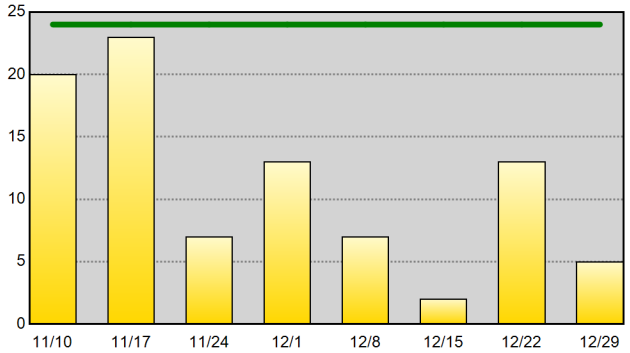

Self-Initiated Vehicle Stops (10-93) - 52wk Avg: 215

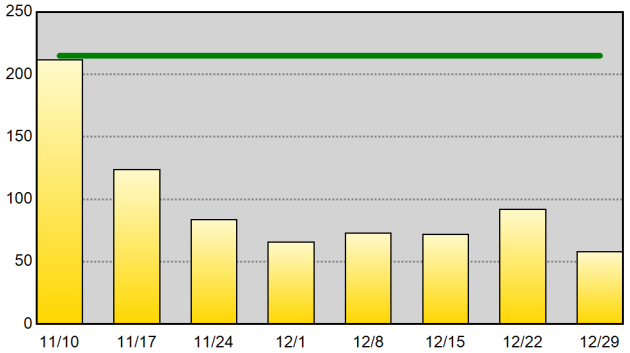

Self-Initiated Business Checks (10-96) - 52wk Avg: 387

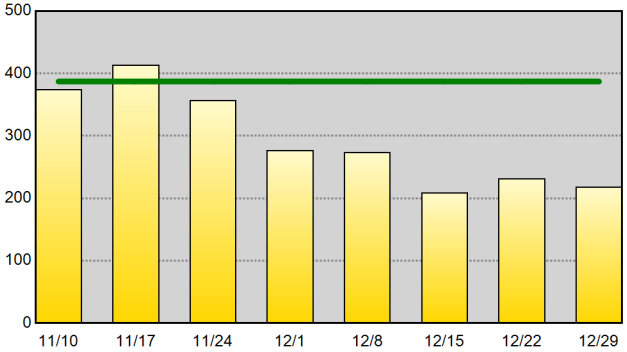

Self-Initiated Community Policing (10-15) - 52wk Avg: 30

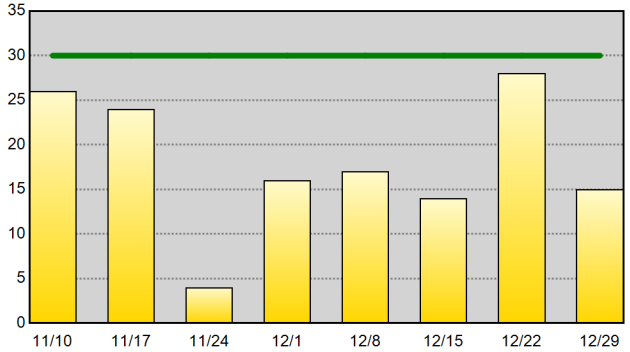

Self-Initiated Criminal Vice Activity (10-78) - 52wk Avg: 1

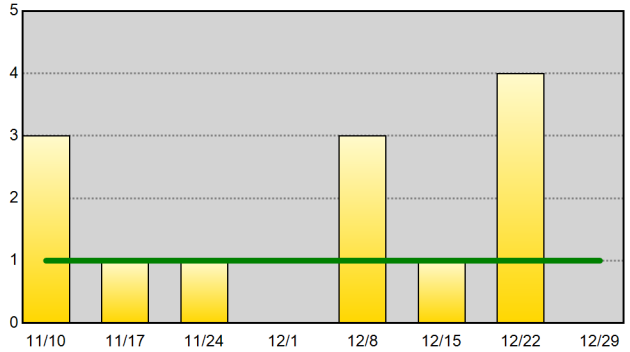

Part I Arrests - 52wk Avg: 15

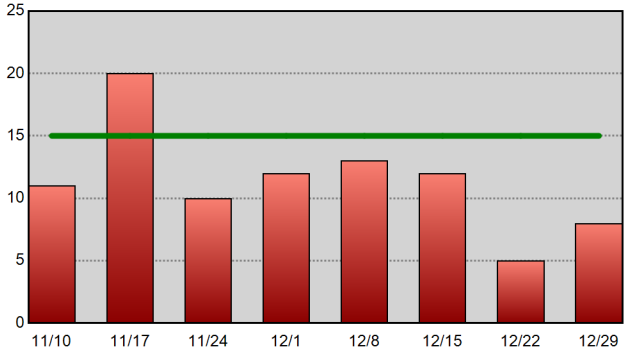

Drug-Related Arrests - 52wk Avg: 19

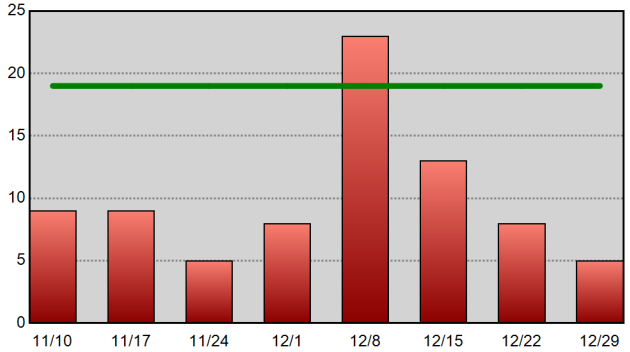

Warrants Served - 52wk Avg: 47

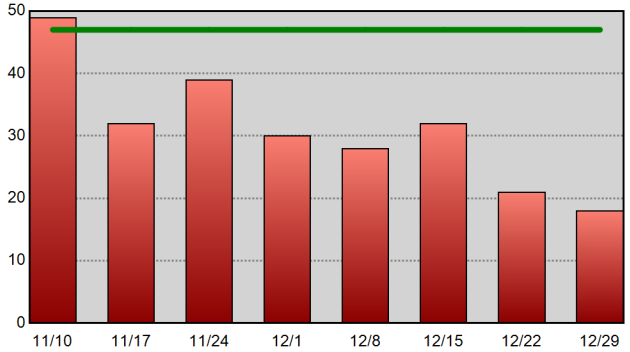

Information summarized for CompStat week ending 12/29/2018. The horizontal line on each chart represents the data set's 52-week weekly average.

Sourced from MNPD ARMS on 1/2/2019 8:35:01 AM. CAD reports only include calls initiated by an officer (call type 2 or 3). Excludes CFS with a disposition code of 6 or 11. Arrest reports do not take into account the number of charges. 1 arrest = 1 body.

Madison Precinct Precinct Efficiency Charts

METROPOLITAN POLICE DEPARTMENT
of Nashville and Davidson County

Summarized by CompStat week for past eight weeks.
Aggregated by component of officer initiating call / arresting officer.

All Self-Initiated CAD - 52wk Avg: 891

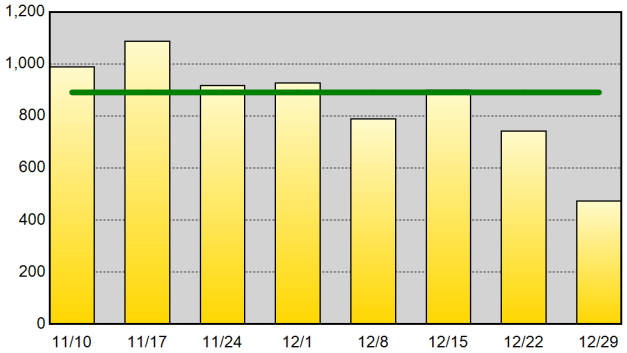

Self-Initiated Terry Stops - 52wk Avg: 14

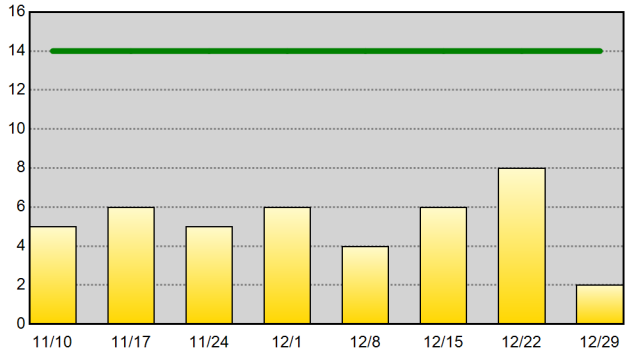

Self-Initiated Vehicle Stops (10-93) - 52wk Avg: 274

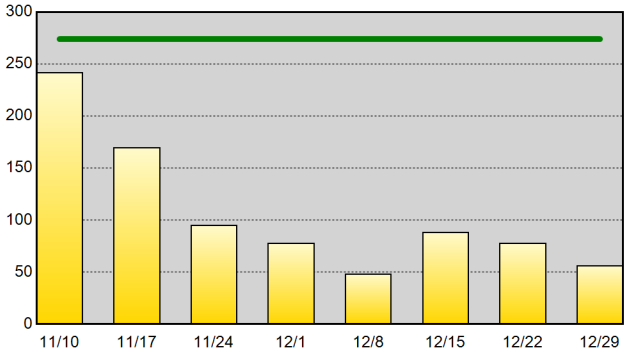

Self-Initiated Business Checks (10-96) - 52wk Avg: 428

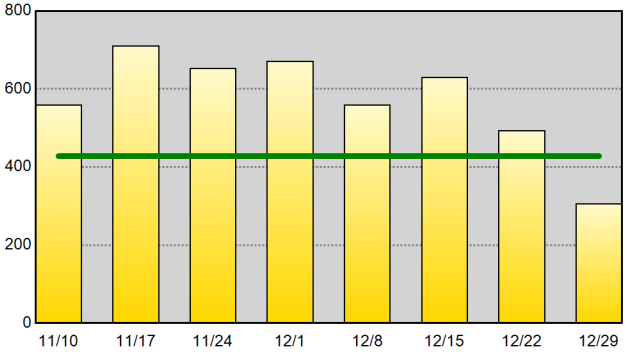

Self-Initiated Community Policing (10-15) - 52wk Avg: 31

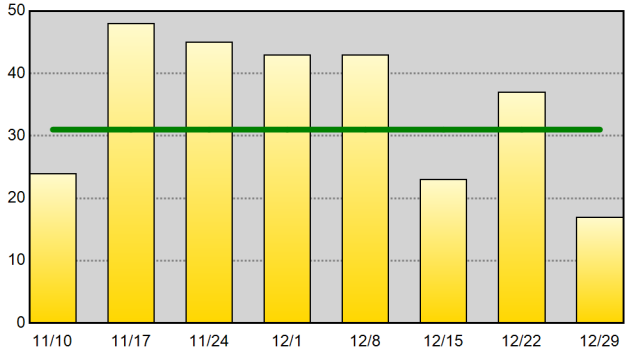

Self-Initiated Criminal Vice Activity (10-78) - 52wk Avg: 1

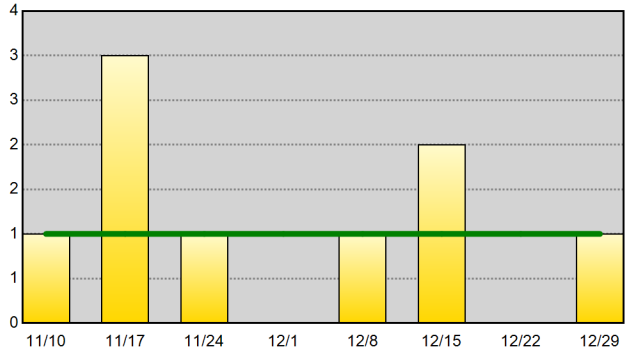

Part I Arrests - 52wk Avg: 18

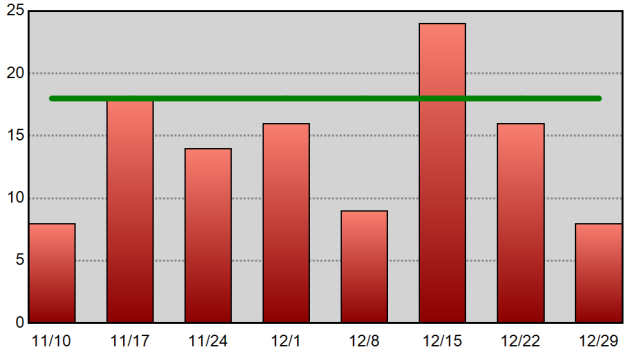

Drug-Related Arrests - 52wk Avg: 14

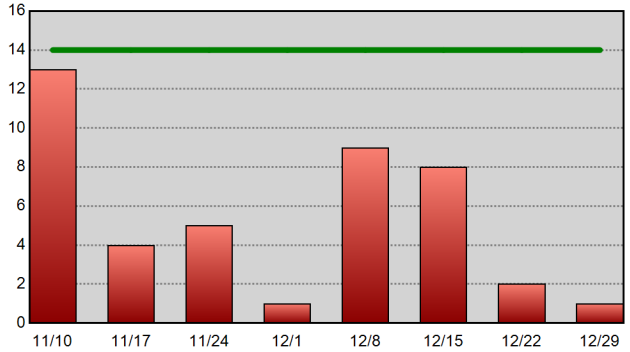

Warrants Served - 52wk Avg: 44

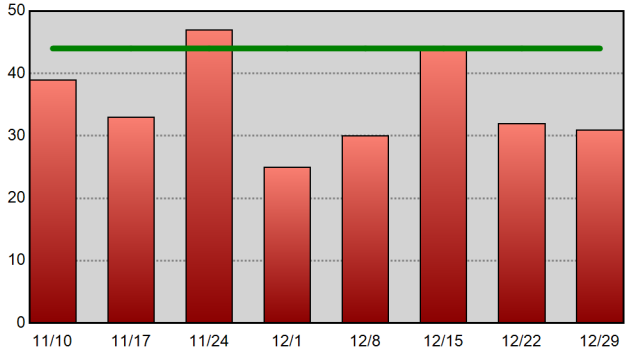

Information summarized for CompStat week ending 12/29/2018. The horizontal line on each chart represents the data set's 52-week weekly average.

Sourced from MNPD ARMS on 1/2/2019 8:35:02 AM. CAD reports only include calls initiated by an officer (call type 2 or 3). Excludes CFS with a disposition code of 6 or 11. Arrest reports do not take into account the number of charges. 1 arrest = 1 body.

Midtown Hills Precinct Precinct Efficiency Charts

METROPOLITAN POLICE DEPARTMENT
of Nashville and Davidson County

Summarized by CompStat week for past eight weeks.
Aggregated by component of officer initiating call / arresting officer.

All Self-Initiated CAD - 52wk Avg: 1,187

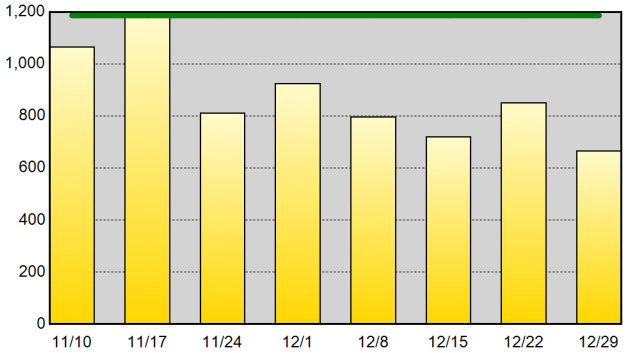

Self-Initiated Terry Stops - 52wk Avg: 24

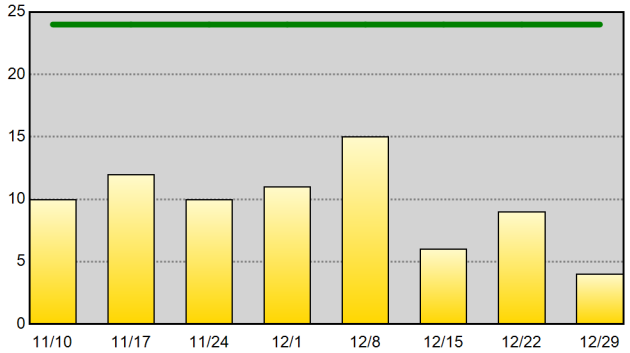

Self-Initiated Vehicle Stops (10-93) - 52wk Avg: 348

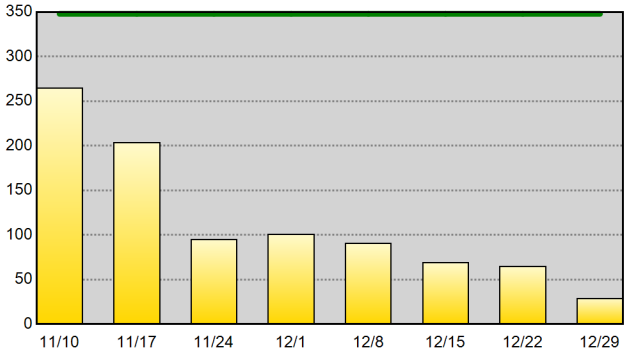

Self-Initiated Business Checks (10-96) - 52wk Avg: 524

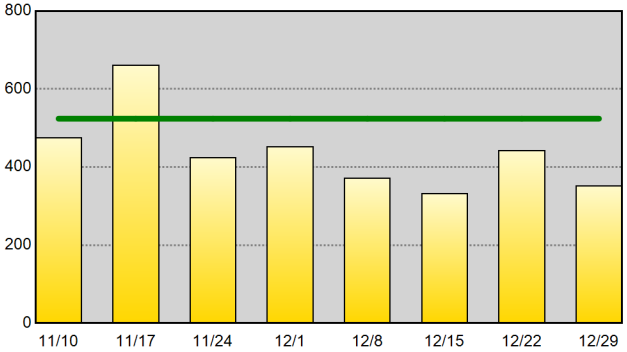

Self-Initiated Community Policing (10-15) - 52wk Avg: 64

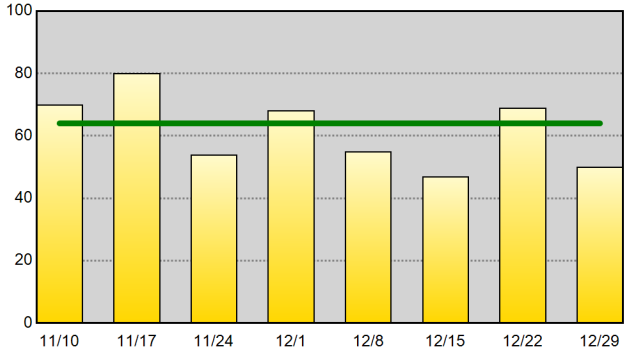

Self-Initiated Criminal Vice Activity (10-78) - 52wk Avg:

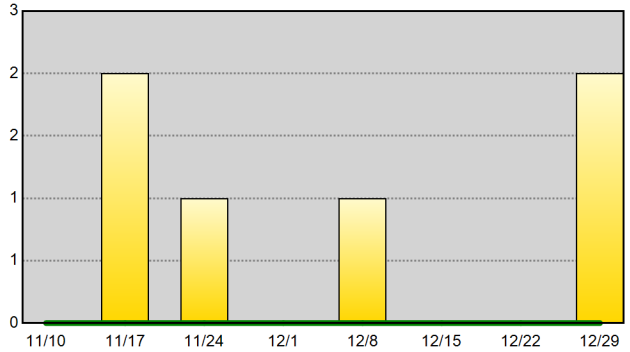

Part I Arrests - 52wk Avg: 12

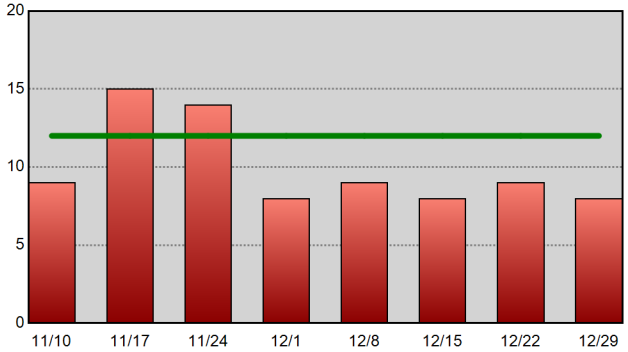

Drug-Related Arrests - 52wk Avg: 21

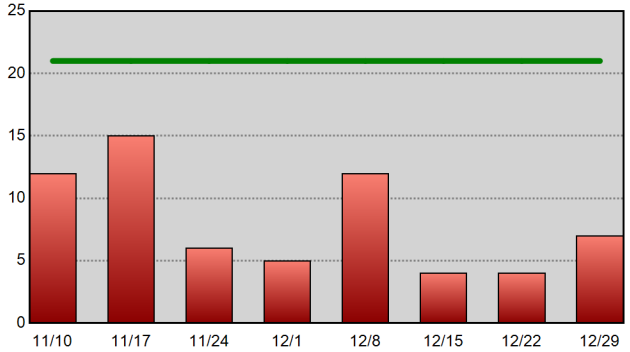

Warrants Served - 52wk Avg: 28

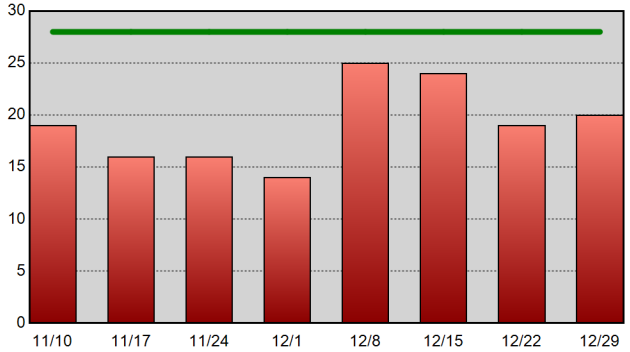

Information summarized for CompStat week ending 12/29/2018. The horizontal line on each chart represents the data set's 52-week weekly average.

Sourced from MNPD ARMS on 1/2/2019 8:35:02 AM. CAD reports only include calls initiated by an officer (call type 2 or 3). Excludes CFS with a disposition code of 6 or 11. Arrest reports do not take into account the number of charges. 1 arrest = 1 body.

High Crime Intersections and Hot Addresses Section

CompStat Weekly Analysis is provided by the Metropolitan Nashville Police Department Crime Analysis Section. This report is intended to be a management and planning tool and does not reflect the official UCR counts for the department.

"Believe you can and you're halfway there."
- Theodore Roosevelt

Begin Date: 12/23/2018
End Date: 12/29/2018
Week: 52

County High Crime Intersections

Intersections with the highest concentrations of crime & traffic crashes - past 12 weeks.

METROPOLITAN POLICE DEPARTMENT
of Nashville and Davidson County

Violent Crime

Rank	Intersection	Precinct	ZIP	Count
1	EAST THOMPSON LN & MURFREESBORO PKE	South	37211	13
2	MILLWOOD DR & MURFREESBORO PKE	Hermitage	37217	11
2	4TH AV N & BROADWAY	Central	37219	11
4	25TH AV N & HYDE ST	North	37208	9
4	MAPLEWOOD TRC & HILLSIDE RD	East	37216	9
4	CLAIBORNE ST & LAFAYETTE ST	South	37210	9
4	PATRICIA DR & THOMPSON PL	Hermitage	37217	9
4	CALLYWOOD CT & RAMBLING RD	Hermitage	37217	9
4	BRUIN DR & KOTHE WAY	South	37013	9
10	APACHE TR & HAYWOOD LN	South	37211	8
10	COLEMONT PL & PACKARD DR	South	37211	8
10	EDGEHILL AV & 12TH AV S	Midtown	37212	8
10	HORTON AV & 11TH AV S	Midtown	37203	8

Property Crime

Rank	Intersection	Precinct	ZIP	Count
1	OPRY MILLS DR & OPRYLAND DR	Hermitage	37214	96
2	JOYCE LN & GRINSTEAD PL	East	37216	58
3	3RD AV S & BROADWAY	Central	37201	55
4	N GALLATIN PKE & NORTHSIDE DR	Madison	37115	46
5	CHARLOTTE PKE & RIVER RD	West	37209	44
6	SKYLINE MEMORIAL CT & DICKERSON PKE	Madison	37115	39
7	4TH AV N & BROADWAY	Central	37219	38
8	WELCH RD & TRAVIS DR	South	37211	35
9	JUAREZ DR & OLD HICKORY BLVD	Hermitage	37076	33
10	17TH AV N & DR D B TODD JR BLVD	North	37208	32
11	CHARLOTTE PKE & OLD CHARLOTTE PKE	West	37209	31
12	BANDYWOOD DR & ABBOTT MARTIN RD	West	37215	28
13	WEST END AV & 17TH AV N	Midtown	37203	27

Traffic Crashes - Personal Injury

Rank	Intersection	Precinct	ZIP	Count
1	I40 E & I40 E EXIT RAMP	Hermitage	37210	6
1	MURFREESBORO PKE & HAMILTON CHURCH RD	South	37013	6
3	I24 E & I24 E EXIT RAMP	South	37210	5
4	HARDING PL & I65 N ENT RAMP	Midtown	37204	4
4	READ AV & BRICK CHURCH PKE	North	37207	4
4	I24 W & I440 W ENT RAMP	South	37210	4
4	I24 W & I24 W EXIT RAMP	South	37211	4
4	DONELSON PKE & MURFREESBORO PKE	South	37217	4
4	HOBSON PKE & HAMILTON CHURCH RD	South	37013	4
10	TOWN PARK DR & MURFREESBORO PKE	Hermitage	37217	3
10	BELL RD & SMITH SPRINGS RD	Hermitage	37217	3
10	I40 E & DONELSON PKE	Hermitage	37214	3
10	I40 E & BRILEY PKWY N	Hermitage	37210	3

Traffic Crashes - Non-Injury

Rank	Intersection	Precinct	ZIP	Count
1	BELL RD & MURFREESBORO PKE	South	37013	24
2	POWELL AV & POWELL PL	Midtown	37204	22
3	I40 E & I40 E EXIT RAMP	Hermitage	37210	21
3	CANE RIDGE RD & BELL RD	South	37013	21
5	I440 E & I440 ENT RAMP	Midtown	37204	18
5	ROSA L PARKS BLVD & DOMINICAN DR	North	37228	18
7	OLD HICKORY BLVD & FRANKLIN PIKE CIR	Midtown	37027	16
7	CHARLOTTE PKE & WHITE BRIDGE PKE	West	37209	16
7	PIERCE AV & VANDERBILT HOSPITAL	Midtown	37240	16
7	OLD HICKORY BLVD & NOLENSVILLE PKE	South	37211	16
7	HARDING PL & METROPLEX DR	South	37211	16
12	BELL RD & BLUE HOLE RD	South	37013	15
12	MURFREESBORO PKE & UNA ANTIOCH PKE	Hermitage	37013	15

Information summarized for CompStat week ending 12-29-18. (past 12 weeks of data). For each report, point data were plotted in a GIS and assigned to the nearest street intersection. Summary counts were then calculated for each intersection.

Sourced from MNPD ARMS on 1/2/2019 8:35:03 AM. Violent and property crime information sourced from incident reports using Uniform Crime Reporting definitions and reporting guidelines, based on the date when the crime was reported. Personal injury traffic crashes (10-46) and non-injury traffic crashes (10-45) retrieved from MNPD's CAD database. Excludes CFS with a disposition code of 6 or 11. For each incident or CAD record, the incident or dispatch location was assigned to the nearest street intersection.

West Precinct High Crime Intersections

Intersections with the highest concentrations of crime & traffic crashes - past 12 weeks.

METROPOLITAN POLICE DEPARTMENT
of Nashville and Davidson County

Violent Crime

Rank	Intersection	Precinct	ZIP	Count
1	ALAMEDA ST & MICHIGAN AV	West	37209	5
2	FAIRWOOD DR & RIDGELAKE PKWY	West	37209	4
2	BANDYWOOD DR & ABBOTT MARTIN RD	West	37215	4
4	BELLE VALLEY DR &	West	37209	3
5	HIGHWAY 70 S & WATERFORD CIR	West	37221	2
5	CANA CIR & LOYOLA DR	West	37205	2
5	I40 E & HIGHWAY 70 S	West	37221	2
5	MCCRORY LN &	West	37221	2
5	ALAMEDA ST & PRESTON TAYLOR PL	West	37209	2
5	DELAWARE AV & 51ST AV N	West	37209	2
5	JAMES AV & FRANKLIN DR	West	37209	2
5	STARLINER DR & ANNEX AV	West	37209	2
5	BASSWOOD AV & EDSEL DR	West	37209	2

Property Crime

Rank	Intersection	Precinct	ZIP	Count
1	CHARLOTTE PKE & RIVER RD	West	37209	44
2	CHARLOTTE PKE & OLD CHARLOTTE PKE	West	37209	31
3	BANDYWOOD DR & ABBOTT MARTIN RD	West	37215	28
4	WHITE BRIDGE PKE & NES ACCESS RD	West	37205	16
5	CHARLOTTE PKE &	West	37205	13
6	CHARLOTTE PKE & OCEOLA AV	West	37209	10
7	OLD HICKORY BLVD & RIDGELAKE PKWY	West	37209	9
7	CABOT DR & CHARLOTTE PKE	West	37205	9
9	OLD HICKORY BLVD &	West	37221	8
9	CARRIAGE DR & HARROW DR	West	37221	8
9	46TH AV N & ALABAMA AV	West	37209	8
9	HILLSBORO PKE & GREEN HILLS VILLAGE DR	West	37215	8
13	42ND AV N & CHARLOTTE AV	West	37209	7

Traffic Crashes - Personal Injury

Rank	Intersection	Precinct	ZIP	Count
1	OLD HICKORY BLVD & CHARLOTTE PKE	West	37209	3
1	HIGHWAY 70 S & HICKS RD	West	37221	3
3	SAWYER BROWN RD & HIGHWAY 70 S	West	37221	2
3	COLEY DAVIS RD & STONYBROOK DR	West	37221	2
3	OLD HICKORY BLVD & BELLE FOREST PVT DR	West	37221	2
3	HIGHWAY 100 & OLD HICKORY BLVD	West	37221	2
7	HIGHWAY 100 & HARPETH TRACE DR	West	37221	1
7	HILLSBORO PKE & GRAYBAR LN	West	37215	1
7	POST RD & HARDING PKE	West	37205	1
7	HILLSBORO CIR & HILLSBORO DR	West	37215	1
7	LYNNWOOD BLVD & LYNNWOOD TER	West	37205	1
7	PAGE RD &	West	37205	1
7	HARDING PKE & PAGE RD	West	37205	1

Traffic Crashes - Non-Injury

Rank	Intersection	Precinct	ZIP	Count
1	CHARLOTTE PKE & WHITE BRIDGE PKE	West	37209	16
2	HARDING PKE & WHITE BRIDGE PKE	West	37205	12
3	OLD HICKORY BLVD & HIGHWAY 70 S	West	37221	11
4	POST RD & WHITE BRIDGE PKE	West	37205	9
4	CABOT DR & CHARLOTTE PKE	West	37205	9
4	SAWYER BROWN RD & HIGHWAY 70 S	West	37221	9
4	HILLSBORO PKE & WOODMONT BLVD	West	37215	9
8	CHARLOTTE PKE & RIVER RD	West	37209	8
8	CENTENNIAL BLVD & BRILEY PKWY N ENT RAMP	West	37209	8
10	HIGHWAY 70 S & HICKS RD	West	37221	6
10	HARDING PKE & WOODLAWN DR	West	37205	6
10	OLD HICKORY BLVD & RIDGELAKE PKWY	West	37209	6
10	CHARLOTTE PKE & I40 E ENT RAMP	West	37209	6

Information summarized for CompStat week ending 12-29-18. (past 12 weeks of data). For each report, point data were plotted in a GIS and assigned to the nearest street intersection. Summary counts were then calculated for each intersection.

Sourced from MNPD ARMS on 1/2/2019 8:35:03 AM. Violent and property crime information sourced from incident reports using Uniform Crime Reporting definitions and reporting guidelines, based on the date when the crime was reported. Personal injury traffic crashes (10-46) and non-injury traffic crashes (10-45) retrieved from MNPD's CAD database. Excludes CFS with a disposition code of 6 or 11. For each incident or CAD record, the incident or dispatch location was assigned to the nearest street intersection.

East Precinct High Crime Intersections

Intersections with the highest concentrations of crime & traffic crashes - past 12 weeks.

METROPOLITAN POLICE DEPARTMENT
of Nashville and Davidson County

Violent Crime

Rank	Intersection	Precinct	ZIP	Count
1	MAPLEWOOD TRC & HILLSIDE RD	East	37216	9
2	GATEWOOD AV & DICKERSON PKE	East	37207	8
3	SHELBY AV & S 6TH ST	East	37206	7
4	JONES AV & FLAMINGO DR	East	37207	5
5	PETWAY AV & GALLATIN AV	East	37206	4
5	DEW ST & S 7TH ST	East	37206	4
5	S 7TH ST & SYLVAN ST	East	37206	4
5	S 8TH ST & SHELBY AV	East	37206	4
9	WILBURN ST & MERIDIAN ST	East	37207	3
9	MAPLEWOOD TRC & WALTON LN	East	37216	3
9	DICKERSON PKE & ROCK ST	East	37207	3
9	DICKERSON PKE & EWING DR	East	37207	3
9	MAIN ST & N 7TH ST	East	37206	3

Property Crime

Rank	Intersection	Precinct	ZIP	Count
1	JOYCE LN & GRINSTEAD PL	East	37216	58
2	SHELBY AV & S 6TH ST	East	37206	17
3	HOME RD & GALLATIN PKE	East	37216	15
3	I65 N & W TRINITY LN	East	37207	15
5	MAIN ST & N 7TH ST	East	37206	12
6	DICKERSON PKE & HILLHURST DR	East	37207	10
6	S 6TH ST & WOODLAND ST	East	37206	10
8	GARTLAND AV & N 11TH ST	East	37206	8
9	S 7TH ST & RUSSELL ST	East	37206	7
9	SYLVAN ST & S 5TH ST	East	37206	7
9	DICKERSON PKE & EWING DR	East	37207	7
9	DICKERSON PKE & HANCOCK ST	East	37207	7
13	DICKERSON PKE & RICHARDSON AV	East	37207	6

Traffic Crashes - Personal Injury

Rank	Intersection	Precinct	ZIP	Count
1	I24 W EXIT RAMP & I24 W	East	37213	3
2	EASTLAND AV & GALLATIN AV	East	37206	2
2	JONES AV & E TRINITY LN	East	37207	2
2	I65 S & I65 S ENT RAMP	East	37207	2
5	I65 S EXIT RAMP & I65 S	East	37207	1
5	E TRINITY LN & LISCHEY AV	East	37207	1
5	ELLINGTON PKWY & CHICKASAW AV	East	37207	1
5	ELLINGTON PKWY & ELLINGTON PKWY RAMP	East	37207	1
5	CAHAL AV & GALLATIN AV	East	37216	1
5	ELLINGTON PKWY & DOUGLAS AV	East	37206	1
5	ELLINGTON PKWY & ELLINGTON PKWY RAMP	East	37207	1
5	I24 W EXIT RAMP & I24 W	East	37207	1
5	DICKERSON PKE & N 1ST ST	East	37207	1

Traffic Crashes - Non-Injury

Rank	Intersection	Precinct	ZIP	Count
1	DICKERSON PKE & EWING DR	East	37207	10
2	I65 N & I65 N ENT RAMP	East	37207	7
2	W TRINITY LN & LUCAS LN	East	37207	7
2	WOODLAND ST & 11TH ST (5 POINTS)	East	37206	7
2	I65 S EXIT RAMP & I65 S	East	37207	7
6	MAIN ST & S 5TH ST	East	37207	6
7	I65 S EXIT RAMP & BRILEY PKWY	East	37115	5
7	DICKERSON PKE & OAK VALLEY DR	East	37207	5
7	DR RICHARD G ADAMS DR & E TRINITY LN	East	37207	5
7	TRINITY LN & DICKERSON PKE	East	37207	5
7	I65 S & I65 S ENT RAMP	East	37207	5
12	CAHAL AV & GALLATIN AV	East	37216	4
12	I65 N EXIT RAMP & I65 N	East	37207	4

Information summarized for CompStat week ending 12-29-18. (past 12 weeks of data). For each report, point data were plotted in a GIS and assigned to the nearest street intersection. Summary counts were then calculated for each intersection.

Sourced from MNPD ARMS on 1/2/2019 8:35:03 AM. Violent and property crime information sourced from incident reports using Uniform Crime Reporting definitions and reporting guidelines, based on the date when the crime was reported. Personal injury traffic crashes (10-46) and non-injury traffic crashes (10-45) retrieved from MNPD's CAD database. Excludes CFS with a disposition code of 6 or 11. For each incident or CAD record, the incident or dispatch location was assigned to the nearest street intersection.

South Precinct High Crime Intersections

Intersections with the highest concentrations of crime & traffic crashes - past 12 weeks.

METROPOLITAN POLICE DEPARTMENT
of Nashville and Davidson County

Violent Crime

Rank	Intersection	Precinct	ZIP	Count
1	EAST THOMPSON LN & MURFREESBORO PKE	South	37211	13
2	BRUIN DR & KOTHE WAY	South	37013	9
2	CLAIBORNE ST & LAFAYETTE ST	South	37210	9
4	APACHE TR & HAYWOOD LN	South	37211	8
4	COLEMONT PL & PACKARD DR	South	37211	8
6	WHISPERING OAKS PL & TANGLEWOOD CT	South	37211	6
6	WELCH RD & TRAVIS DR	South	37211	6
8	MURFREESBORO PKE & PARRIS AV	South	37210	5
8	TAYLOR RD & NOLENSVILLE PKE	South	37211	5
8	MURFREESBORO PKE & GLENGARRY DR	South	37217	5
8	HICKORY HOLLOW PL &	South	37013	5
8	RADER DR & BAKERTOWN RD	South	37013	5
8	VOLUNTEER DR & JASON DR	South	37013	5

Property Crime

Rank	Intersection	Precinct	ZIP	Count
1	WELCH RD & TRAVIS DR	South	37211	35
2	MURFREESBORO PKE & HAMILTON CHURCH RD	South	37013	20
3	EAST THOMPSON LN & MURFREESBORO PKE	South	37211	17
4	OLD HICKORY BLVD & FIRESTONE PKWY	South	37013	14
4	NOLENSVILLE PKE & HICKORYVIEW DR	South	37211	14
6	WALLACE RD & LINBAR DR	South	37211	13
7	NOLENSVILLE PKE & EDMONDSON PKE	South	37211	12
7	CANE RIDGE RD & CEDAR POINTE PKWY	South	37013	12
7	APPLE DR & CEDAR DR	South	37211	12
7	BELL RD & BELL FORGE LN E	South	37013	12
11	CANE RIDGE RD & BELL RD	South	37013	11
12	MURFREESBORO PKE & GLENGARRY DR	South	37217	10
12	MURFREESBORO PKE & KERMIT DR	South	37217	10

Traffic Crashes - Personal Injury

Rank	Intersection	Precinct	ZIP	Count
1	MURFREESBORO PKE & HAMILTON CHURCH RD	South	37013	6
2	I24 E & I24 E EXIT RAMP	South	37210	5
3	I24 W & I440 W ENT RAMP	South	37210	4
3	HOBSON PKE & HAMILTON CHURCH RD	South	37013	4
3	I24 W & I24 W EXIT RAMP	South	37211	4
3	DONELSON PKE & MURFREESBORO PKE	South	37217	4
7	FOOTHILL DR & MURFREESBORO PKE	South	37217	3
7	ANTIOCH PKE & HARDING PL	South	37211	3
7	BELL RD & MT VIEW RD	South	37013	3
7	FOREST VIEW DR & MURFREESBORO PKE	South	37013	3
7	BELL RD & MURFREESBORO PKE	South	37013	3
7	I24 E EXIT RAMP & I24 E	South	37013	3
7	BELL RD & BLUE HOLE RD	South	37013	3

Traffic Crashes - Non-Injury

Rank	Intersection	Precinct	ZIP	Count
1	BELL RD & MURFREESBORO PKE	South	37013	24
2	CANE RIDGE RD & BELL RD	South	37013	21
3	OLD HICKORY BLVD & NOLENSVILLE PKE	South	37211	16
3	HARDING PL & METROPLEX DR	South	37211	16
5	BELL RD & BLUE HOLE RD	South	37013	15
5	THOMPSON LN & EAST THOMPSON LN	South	37211	15
7	HARDING PL & NOLENSVILLE PKE	South	37211	13
7	I24 W & I24 W EXIT RAMP	South	37211	13
7	I24 W EXIT RAMP &	South	37086	13
10	OLD HICKORY BLVD & FIRESTONE PKWY	South	37013	12
10	DONELSON PKE & MURFREESBORO PKE	South	37217	12
10	I24 E & I24 E EXIT RAMP	South	37013	12
13	APACHE TR & HAYWOOD LN	South	37211	11

Information summarized for CompStat week ending 12-29-18. (past 12 weeks of data). For each report, point data were plotted in a GIS and assigned to the nearest street intersection. Summary counts were then calculated for each intersection.

Sourced from MNPD ARMS on 1/2/2019 8:35:03 AM. Violent and property crime information sourced from incident reports using Uniform Crime Reporting definitions and reporting guidelines, based on the date when the crime was reported. Personal injury traffic crashes (10-46) and non-injury traffic crashes (10-45) retrieved from MNPD's CAD database. Excludes CFS with a disposition code of 6 or 11. For each incident or CAD record, the incident or dispatch location was assigned to the nearest street intersection.

Central Precinct High Crime Intersections

Intersections with the highest concentrations of crime & traffic crashes - past 12 weeks.

METROPOLITAN POLICE DEPARTMENT
of Nashville and Davidson County

Violent Crime

Rank	Intersection	Precinct	ZIP	Count
1	4TH AV N & BROADWAY	Central	37219	11
2	HERMITAGE AV & PEABODY ST	Central	37201	5
3	1ST AV S & SHELBY ST PEDESTRIAN BRIDGE	Central	37201	4
3	BROADWAY & 1ST AV S	Central	37201	4
5	CHARLOTTE AV & 4TH AV N	Central	37219	3
5	FRANKLIN ST & 6TH AV S	Central	37203	3
5	2ND AV N & BROADWAY	Central	37201	3
5	3RD AV S & BROADWAY	Central	37201	3
5	N 1ST ST & MAIN ST	Central	37213	3
5	S 1ST ST & WOODLAND ST	Central	37213	3
11	BROADWAY & OPRY PL	Central	37203	2
11	3RD AV S & SYMPHONY PL	Central	37201	2
11	DEMONBREUN ST & 2ND AV S	Central	37201	2

Property Crime

Rank	Intersection	Precinct	ZIP	Count
1	3RD AV S & BROADWAY	Central	37201	55
2	4TH AV N & BROADWAY	Central	37219	38
3	2ND AV N & COMMERCE ST	Central	37201	16
3	VICTORY AV & S 1ST ST	Central	37213	16
5	3RD AV N & COMMERCE ST	Central	37201	15
6	CHARLOTTE AV & 4TH AV N	Central	37219	11
7	COMMERCE ST & 5TH AV N	Central	37219	10
7	4TH AV S & SYMPHONY PL	Central	37203	10
9	4TH AV N & COMMERCE ST	Central	37219	9
10	COMMERCE ST & 6TH AV N	Central	37219	8
10	BROADWAY & OPRY PL	Central	37203	8
10	3RD AV S & SYMPHONY PL	Central	37201	8
13	2ND AV N & BROADWAY	Central	37201	7

Traffic Crashes - Personal Injury

Rank	Intersection	Precinct	ZIP	Count
1	DAVIDSON ST & I24 E	Central	37213	2
1	WOODLAND ST & INTERSTATE DR	Central	37213	2
1	SPRING ST & N 1ST ST	Central	37207	2
1	FRANKLIN ST & 6TH AV S	Central	37203	2
1	I40 W & DEMONBREUN ST / 13TH AV S	Central	37203	2
1	2ND AV N & COMMERCE ST	Central	37201	2
1	3RD AV S & BROADWAY	Central	37201	2
1	GEORGE L DAVIS BLVD & CHURCH ST	Central	37203	2
1	11TH AV N & CHURCH ST	Central	37203	2
1	5TH AV N & JEFFERSON ST	Central	37208	2
11	UNION ST & 2ND AV N	Central	37201	1
11	JAMES ROBERTSON PKWY & 3RD AV N	Central	37201	1
11	2ND AV N & JAMES ROBERTSON PKWY	Central	37201	1

Traffic Crashes - Non-Injury

Rank	Intersection	Precinct	ZIP	Count
3	8TH AV S & LAFAYETTE ST	Central	37203	8
7	12TH AV S & DEMONBREUN ST	Central	37203	7
8	11TH AV N & CHARLOTTE AV	Central	37203	6
8	I40 W & I40 W EXIT RAMP	Central	37210	6
8	I40 W & I65 S ENT RAMP	Central	37203	6
8	I24 E & I24 E EXIT RAMP	Central	37213	6
8	INTERSTATE DR & JAMES ROBERTSON PKWY	Central	37213	6
13	I24 E ENT RAMP & I65 N	Central	37207	5
1	SPRING ST & N 1ST ST	Central	37207	14
2	4TH AV N & BROADWAY	Central	37219	11
3	3RD AV S & SYMPHONY PL	Central	37201	8
3	12TH AV N & BROADWAY	Central	37203	8
3	GEORGE L DAVIS BLVD & CHURCH ST	Central	37203	8

Information summarized for CompStat week ending 12-29-18. (past 12 weeks of data). For each report, point data were plotted in a GIS and assigned to the nearest street intersection. Summary counts were then calculated for each intersection.

Sourced from MNPD ARMS on 1/2/2019 8:35:03 AM. Violent and property crime information sourced from incident reports using Uniform Crime Reporting definitions and reporting guidelines, based on the date when the crime was reported. Personal injury traffic crashes (10-46) and non-injury traffic crashes (10-45) retrieved from MNPD's CAD database. Excludes CFS with a disposition code of 6 or 11. For each incident or CAD record, the incident or dispatch location was assigned to the nearest street intersection.

Hermitage Precinct High Crime Intersections

Intersections with the highest concentrations of crime & traffic crashes - past 12 weeks.

METROPOLITAN POLICE DEPARTMENT
of Nashville and Davidson County

Violent Crime

Rank	Intersection	Precinct	ZIP	Count
1	MILLWOOD DR & MURFREESBORO PKE	Hermitage	37217	11
2	PATRICIA DR & THOMPSON PL	Hermitage	37217	9
2	CALLYWOOD CT & RAMBLING RD	Hermitage	37217	9
4	SPENCE LN & LEBANON PKE	Hermitage	37210	6
4	ELM HILL PKE &	Hermitage	37210	6
6	BLACKWOOD DR & BELL RD	Hermitage	37214	5
7	STEWARTS FERRY PKE & I40 E ENT RAMP	Hermitage	37214	4
7	WANDA DR & ELM HILL PKE	Hermitage	37210	4
7	GREENBRIAR TRACE BLVD & STEWARTS FERRY PKWY	Hermitage	37214	4
7	GLASTONBURY RD & SOUTHWOOD PARK PL	Hermitage	37217	4
7	I40 E & BRILEY PKWY N	Hermitage	37210	4
7	FAIN ST & CHARLES E DAVIS BLVD	Hermitage	37210	4
13	GREEN ST & CHARLES E DAVIS BLVD	Hermitage	37210	3

Property Crime

Rank	Intersection	Precinct	ZIP	Count
1	OPRY MILLS DR & OPRYLAND DR	Hermitage	37214	96
2	JUAREZ DR & OLD HICKORY BLVD	Hermitage	37076	33
3	KOHLS PVT DR & STONES RIVER GRNWY	Hermitage	37214	21
3	SHUTE LN & LEBANON PKE	Hermitage	37076	21
5	MURFREESBORO PKE & UNA ANTIOCH PKE	Hermitage	37013	19
6	SPENCE LN & LEBANON PKE	Hermitage	37210	15
7	LINCOYA CREEK DR & LINCOYA BAY DR	Hermitage	37214	12
7	MILLWOOD DR & MURFREESBORO PKE	Hermitage	37217	12
9	NASHBORO BLVD & VILLAGE GREEN DR	Hermitage	37217	11
10	BLACKWOOD DR & BELL RD	Hermitage	37214	10
10	ELM HILL PKE & ERMAC DR	Hermitage	37214	10
10	MCGAVOCK PKE &	Hermitage	37214	10
13	OPRY MILLS DR & OPRY MILLS	Hermitage	37214	9

Traffic Crashes - Personal Injury

Rank	Intersection	Precinct	ZIP	Count
1	I40 E & I40 E EXIT RAMP	Hermitage	37210	6
2	I40 E & BRILEY PKWY N	Hermitage	37210	3
2	BELL RD & SMITH SPRINGS RD	Hermitage	37217	3
2	TOWN PARK DR & MURFREESBORO PKE	Hermitage	37217	3
2	I40 E & DONELSON PKE	Hermitage	37214	3
2	I40 W EXIT RAMP & I40 W	Hermitage	37210	3
7	GREEN ST & DECATUR AV	Hermitage	37210	2
7	I40 W & FESSLERS LN	Hermitage	37210	2
7	ELM HILL PKE & APPLETON DR	Hermitage	37210	2
7	MCCRORY CREEK RD & STEWARTS FERRY PKE	Hermitage	37214	2
7	CENTRAL PKE & I40 E EXIT RAMP	Hermitage	37076	2
7	I40 W & I40 W EXIT RAMP	Hermitage	37076	2
7	HARDING PL & MURFREESBORO PKE	Hermitage	37217	2

Traffic Crashes - Non-Injury

Rank	Intersection	Precinct	ZIP	Count
1	I40 E & I40 E EXIT RAMP	Hermitage	37210	21
2	MURFREESBORO PKE & UNA ANTIOCH PKE	Hermitage	37013	15
3	CENTRAL PKE & OLD HICKORY BLVD	Hermitage	37076	14
4	DODSON CHAPEL RD & OLD HICKORY BLVD	Hermitage	37076	13
4	LEBANON PKE & OLD HICKORY BLVD	Hermitage	37076	13
6	DONELSON PKE & I40 W ENT RAMP	Hermitage	37214	12
6	BELL RD & SMITH SPRINGS RD	Hermitage	37217	12
8	I40 W & SPENCE LN	Hermitage	37210	10
8	ANDREW JACKSON PKWY & LEBANON PKE	Hermitage	37076	10
10	I24 W & ARLINGTON AV	Hermitage	37210	9
10	I40 W & FESSLERS LN	Hermitage	37210	9
10	LEBANON PKE & MCGAVOCK PKE	Hermitage	37214	9
13	I40 W & I40 W EXIT RAMP	Hermitage	37210	8

Information summarized for CompStat week ending 12-29-18. (past 12 weeks of data). For each report, point data were plotted in a GIS and assigned to the nearest street intersection. Summary counts were then calculated for each intersection.

Sourced from MNPD ARMS on 1/2/2019 8:35:03 AM. Violent and property crime information sourced from incident reports using Uniform Crime Reporting definitions and reporting guidelines, based on the date when the crime was reported. Personal injury traffic crashes (10-46) and non-injury traffic crashes (10-45) retrieved from MNPD's CAD database. Excludes CFS with a disposition code of 6 or 11. For each incident or CAD record, the incident or dispatch location was assigned to the nearest street intersection.

North Precinct High Crime Intersections

Intersections with the highest concentrations of crime & traffic crashes - past 12 weeks.

METROPOLITAN POLICE DEPARTMENT
of Nashville and Davidson County

Violent Crime

Rank	Intersection	Precinct	ZIP	Count
1	25TH AV N & HYDE ST	North	37208	9
2	W TRINITY LN & SCRUGGS LN	North	37207	6
3	BRICK CHURCH PKE & AVONDALE CIR	North	37207	5
3	COCKRILL ST & 16TH AV N	North	37208	5
3	GARFIELD ST & 9TH AV N	North	37208	5
6	16TH AV N & BUCHANAN ST	North	37208	4
6	BUCHANAN ST & 15TH AV N	North	37208	4
6	ED TEMPLE BLVD &	North	37208	4
6	BUENA VISTA PKE & STEVENS LN	North	37218	4
6	JACKSON ST & 14TH AV N	North	37208	4
6	DR DB TODD JR BLVD & JEFFERSON ST	North	37208	4
6	HEIMAN ST & 14TH AV N	North	37208	4
6	17TH AV N & COCKRILL ST	North	37208	4

Property Crime

Rank	Intersection	Precinct	ZIP	Count
1	17TH AV N & DR D B TODD JR BLVD	North	37208	32
2	JEFFERSON ST & WARREN ST	North	37208	21
3	COURTNEY AV & CLARKSVILLE PKE	North	37218	20
4	WHITES CREEK PKE & MOORMANS ARM RD	North	37207	16
5	SUMMITT AV & CLARKSVILLE PKE	North	37218	13
5	ROSA L PARKS BLVD & DOMINICAN DR	North	37228	13
7	PONDER PL & 10TH AV N	North	37208	12
7	ARTHUR AV & CHEATHAM PL	North	37208	12
9	DR DB TODD JR BLVD & JEFFERSON ST	North	37208	9
10	ROSA L PARKS BLVD & MONROE ST	North	37208	8
10	S HAMILTON RD & BUENA VISTA PKE	North	37218	8
10	FAIRVIEW DR & CLARKSVILLE PKE	North	37218	8
10	W TRINITY LN & MONTICELLO DR	North	37207	8

Traffic Crashes - Personal Injury

Rank	Intersection	Precinct	ZIP	Count
1	READ AV & BRICK CHURCH PKE	North	37207	4
2	SOUTHERLAND DR & BROOKLYN AV	North	37207	3
2	S HAMILTON RD & BUENA VISTA PKE	North	37218	3
2	DR DB TODD JR BLVD & JEFFERSON ST	North	37208	3
5	LICKTON PKE & LICKTON PKE ACCESS RD	North	37189	2
5	WHITES CREEK PKE & MOORMANS ARM RD	North	37207	2
5	DRAKES BRANCH RD & BRILEY PKWY E	North	37218	2
5	CLARKSVILLE PKE & DOUGLAS RD	North	37080	2
5	ROSA L PARKS BLVD & I65 N ENT RAMP	North	37208	2
5	I65 N EXIT RAMP & ROSA L PARKS BLVD	North	37208	2
5	MAINSTREAM DR & ROSA L PARKS BLVD	North	37228	2
5	28TH AV N & MEHARRY BLVD	North	37209	2
5	I65 S & W TRINITY LN	North	37207	2

Traffic Crashes - Non-Injury

Rank	Intersection	Precinct	ZIP	Count
1	ROSA L PARKS BLVD & DOMINICAN DR	North	37228	18
2	S HAMILTON RD & BUENA VISTA PKE	North	37218	14
3	READ AV & BRICK CHURCH PKE	North	37207	12
4	I65 S & W TRINITY LN	North	37207	10
5	I65 S & I24 E	North	37207	9
6	VANTAGE WAY & ROSA L PARKS BLVD	North	37208	7
6	I65 N ENT RAMP & I40 W	North	37208	7
6	I65 N EXIT RAMP & I65 N	North	37208	7
6	21ST AV N & JEFFERSON ST	North	37208	7
6	I40 E & I40 E EXIT RAMP	North	37203	7
11	DR DB TODD JR BLVD & JEFFERSON ST	North	37208	6
11	CLARKSVILLE PKE & ROSA L PARKS BLVD	North	37208	6
11	28TH AV N & JOHN A MERRITT BLVD	North	37209	6

Information summarized for CompStat week ending 12-29-18. (past 12 weeks of data). For each report, point data were plotted in a GIS and assigned to the nearest street intersection. Summary counts were then calculated for each intersection.

Sourced from MNPD ARMS on 1/2/2019 8:35:03 AM. Violent and property crime information sourced from incident reports using Uniform Crime Reporting definitions and reporting guidelines, based on the date when the crime was reported. Personal injury traffic crashes (10-46) and non-injury traffic crashes (10-45) retrieved from MNPD's CAD database. Excludes CFS with a disposition code of 6 or 11. For each incident or CAD record, the incident or dispatch location was assigned to the nearest street intersection.

Madison Precinct High Crime Intersections

Intersections with the highest concentrations of crime & traffic crashes - past 12 weeks.

METROPOLITAN POLICE DEPARTMENT
of Nashville and Davidson County

Violent Crime

Rank	Intersection	Precinct	ZIP	Count
1	N GALLATIN PKE & MCKINLEY ST	Madison	37115	6
2	ARCHWOOD DR & ROOSEVELT AV	Madison	37115	5
2	NEELYS BEND RD & S GALLATIN PKE	Madison	37115	5
2	MALLOW DR & WARRIOR RD	Madison	37115	5
2	WESTCHESTER DR & TUCKAHOE SQ E	Madison	37207	5
6	YOEST DR & HUNTERS LN	Madison	37207	4
6	LICKTON PKE & LICKTON PKE ACCESS RD	Madison	37072	4
6	E OLD HICKORY BLVD & 3RD AV	Madison	37115	4
6	MYATT DR & RIVERGATE PKWY	Madison	37115	4
6	N GALLATIN PKE & NORTHSIDE DR	Madison	37115	4
6	DULING AV & N GALLATIN PKE	Madison	37115	4
12	E OLD HICKORY BLVD & S GALLATIN PKE	Madison	37115	3
12	CHESAPEAKE CIR & CHESAPEAKE CT	Madison	37207	3

Property Crime

Rank	Intersection	Precinct	ZIP	Count
1	N GALLATIN PKE & NORTHSIDE DR	Madison	37115	46
2	SKYLINE MEMORIAL CT & DICKERSON PKE	Madison	37115	39
3	ALTA LOMA RD & N GALLATIN PKE	Madison	37115	23
4	TWIN HILLS DR & N GALLATIN PKE	Madison	37072	15
5	N GALLATIN PKE & RIVERCHASE BLVD	Madison	37115	14
6	OLD HICKORY BLVD W & GALLATIN PKE	Madison	37115	12
7	ONE MILE PKWY & E CAMPBELL RD	Madison	37115	11
7	MYATT DR & SPRING BRANCH DR	Madison	37115	11
7	BELL GRIMES LN & DICKERSON PKE	Madison	37207	11
10	DUE WEST AV N & OLD DUE WEST AV	Madison	37115	10
11	MYATT DR & RIVERGATE PKWY	Madison	37115	9
11	S GALLATIN PKE & MAPLE ST	Madison	37115	9
13	N GALLATIN PKE & LIBERTY LN	Madison	37072	8

Traffic Crashes - Personal Injury

Rank	Intersection	Precinct	ZIP	Count
1	E PALESTINE AV & S GALLATIN PKE	Madison	37115	3
1	CONFERENCE DR & VIETNAM VETERANS BLVD N	Madison	37072	3
3	N GALLATIN PKE & ANDERSON LN	Madison	37115	2
3	N GRAYCROFT AV & E CAMPBELL RD	Madison	37115	2
3	E OLD HICKORY BLVD & S GALLATIN PKE	Madison	37115	2
3	DUE WEST AV E & S GALLATIN PKE	Madison	37115	2
3	BRILEY PKWY W & GALLATIN PKE	Madison	37216	2
3	VIETNAM VETERANS BLVD N & CONFERENCE DR	Madison	37072	2
3	OLD BRICK CHURCH PKE & GRAVES RD	Madison	37072	2
10	DALEMERE DR & MARYDALE DR	Madison	37207	1
10	S MAIN ST & RIVERGATE PKWY	Madison	37072	1
10	S MAIN ST & ROSCOE ST	Madison	37072	1
10	I65 N & VIETNAM VETERANS BLVD N	Madison	37072	1

Traffic Crashes - Non-Injury

Rank	Intersection	Precinct	ZIP	Count
1	CONFERENCE DR & N GALLATIN PKE	Madison	37072	15
2	MYATT DR & RIVERGATE PKWY	Madison	37115	12
3	S GALLATIN PKE & MAPLE ST	Madison	37115	10
4	CONFERENCE DR & VIETNAM VETERANS BLVD EXT	Madison	37072	9
5	N GALLATIN PKE & LIBERTY LN	Madison	37072	8
5	OLD HICKORY BLVD W & GALLATIN PKE	Madison	37115	8
7	HEAD DR & OLD HICKORY BLVD W	Madison	37115	7
7	I65 N & I65 N EXIT RAMP	Madison	37115	7
7	MYATT DR & SPRING BRANCH DR	Madison	37115	7
7	DUE WEST AV E & S GALLATIN PKE	Madison	37115	7
11	OLD HICKORY BLVD W & I65 N	Madison	37207	6
11	SHEPHERD HILLS DR & N GALLATIN PKE	Madison	37072	6
11	SKYLINE MEMORIAL CT & DICKERSON PKE	Madison	37115	6

Information summarized for CompStat week ending 12-29-18. (past 12 weeks of data). For each report, point data were plotted in a GIS and assigned to the nearest street intersection. Summary counts were then calculated for each intersection.

Sourced from MNPD ARMS on 1/2/2019 8:35:03 AM. Violent and property crime information sourced from incident reports using Uniform Crime Reporting definitions and reporting guidelines, based on the date when the crime was reported. Personal injury traffic crashes (10-46) and non-injury traffic crashes (10-45) retrieved from MNPD's CAD database. Excludes CFS with a disposition code of 6 or 11. For each incident or CAD record, the incident or dispatch location was assigned to the nearest street intersection.

Midtown Hills Precinct High Crime Intersections

Intersections with the highest concentrations of crime & traffic crashes - past 12 weeks.

METROPOLITAN POLICE DEPARTMENT
of Nashville and Davidson County

Violent Crime

Rank	Intersection	Precinct	ZIP	Count
1	EDGEHILL AV & 12TH AV S	Midtown	37212	8
1	HORTON AV & 11TH AV S	Midtown	37203	8
3	OLD HICKORY BLVD & HICKORY TRACE DR	Midtown	37211	7
4	NOLENSVILLE PKE & BREWER DR	Midtown	37211	6
4	CHURCH ST & I40 E ENT RAMP	Midtown	37203	6
6	17TH AV N & CHURCH ST	Midtown	37203	4
6	HILLSIDE AV & RESERVOIR CT	Midtown	37203	4
6	HORTON AV & 12TH AV S	Midtown	37203	4
9	13TH AV S & HORTON AVE	Midtown	37212	3
9	HILLSIDE AV &	Midtown	37203	3
9	14TH AV S & EDGEHILL AV	Midtown	37212	3
9	ELLISTON PL & LOUISE AV	Midtown	37203	3
9	WOODETT DR & ASHLEY DR	Midtown	37211	3

Property Crime

Rank	Intersection	Precinct	ZIP	Count
1	WEST END AV & 17TH AV N	Midtown	37203	27
2	POWELL AV & BRANSFORD AV	Midtown	37204	25
2	OLD HICKORY BLVD & FRANKLIN PIKE CIR	Midtown	37027	25
4	CHARLOTTE AV &	Midtown	37203	14
5	8TH AV S & ROYCROFT PL	Midtown	37204	10
5	NOLENSVILLE PKE & SWISS AV	Midtown	37211	10
7	TANKSLEY AV & NOLENSVILLE PKE	Midtown	37211	9
7	21ST AV N & CHARLOTTE AV	Midtown	37203	9
9	8TH AV S & SOUTH DOUGLAS AV	Midtown	37204	8
9	NOLENSVILLE PKE & MCCLAIN AV	Midtown	37211	8
9	OLD HICKORY BLVD & EDMONDSON PKE	Midtown	37211	8
9	WHISPERING HILLS DR & BONERWOOD DR	Midtown	37211	8
13	9TH AV S & MONTROSE AV	Midtown	37204	7

Traffic Crashes - Personal Injury

Rank	Intersection	Precinct	ZIP	Count
1	HARDING PL & I65 N ENT RAMP	Midtown	37204	4
2	I440 W & WEST END AV	Midtown	37203	3
2	BROADWAY & 17TH AV S	Midtown	37203	3
2	I440 E & I440 ENT RAMP	Midtown	37204	3
5	FRANKLIN PKE & GLEN LEVEN DR	Midtown	37204	2
5	BELMONT BLVD & DALLAS AV	Midtown	37212	2
5	GRAND AV & 21ST AV S	Midtown	37212	2
5	HILLSBORO PKE & TYNE BLVD	Midtown	37215	2
5	MURPHY RD & I440 W	Midtown	37203	2
5	I440 E ENT RAMP & I440 E	Midtown	37204	2
5	THOMPSON LN & NOLENSVILLE PKE	Midtown	37211	2
5	NOLENSVILLE PKE & JOYNER AV	Midtown	37211	2
5	CRAIGHEAD ST & SEMINOLE AV	Midtown	37204	2

Traffic Crashes - Non-Injury

Rank	Intersection	Precinct	ZIP	Count
1	POWELL AV & POWELL PL	Midtown	37204	22
2	I440 E & I440 ENT RAMP	Midtown	37204	18
3	OLD HICKORY BLVD & FRANKLIN PIKE CIR	Midtown	37027	16
3	PIERCE AV & VANDERBILT HOSPITAL	Midtown	37240	16
5	HARDING PL & TROUSDALE DR	Midtown	37211	15
6	OLD HICKORY BLVD & EDMONDSON PKE	Midtown	37211	13
6	OLD HICKORY BLVD & FRANKLIN PKE	Midtown	37027	13
8	I40 E EXIT RAMP & I40 E	Midtown	37203	11
8	I65 N & OLD HICKORY BLVD	Midtown	37027	11
10	HARDING PL & I65 N ENT RAMP	Midtown	37204	10
10	CHURCH ST & I40 E ENT RAMP	Midtown	37203	10
12	MEDICAL CENTER DR & VANDERBILT HOSPITAL	Midtown	37212	9
13	14TH AV N & CHARLOTTE AV	Midtown	37203	8

Information summarized for CompStat week ending 12-29-18. (past 12 weeks of data). For each report, point data were plotted in a GIS and assigned to the nearest street intersection. Summary counts were then calculated for each intersection.

Sourced from MNPD ARMS on 1/2/2019 8:35:03 AM. Violent and property crime information sourced from incident reports using Uniform Crime Reporting definitions and reporting guidelines, based on the date when the crime was reported. Personal injury traffic crashes (10-46) and non-injury traffic crashes (10-45) retrieved from MNPD's CAD database. Excludes CFS with a disposition code of 6 or 11. For each incident or CAD record, the incident or dispatch location was assigned to the nearest street intersection.

County High Crime Intersections - Arrests

Intersections with the highest concentrations of arrests - past 12 weeks.

METROPOLITAN POLICE DEPARTMENT
of Nashville and Davidson County

DUI Arrests

Rank	Intersection	Precinct	ZIP	Count
1	NOLENSVILLE PKE & EDMONDSON PKE	South	37211	10
2	BRILEY PKWY E EXT RAMP & DICKERSON PKE	Madison	37207	7
3	EASTLAND AV & GALLATIN AV	East	37206	5
4	I40 E EXIT RAMP & OLD HICKORY BLVD	Hermitage	37076	4
5	GALLATIN AV & SHARPE AV	East	37206	3
5	E TRINITY LN &	East	37207	3
5	LINBAR DR & WALLACE RD	South	37211	3
5	CHARLES E DAVIS BLVD & LAFAYETTE ST	Hermitage	37210	3
9	ELM HILL PKE & FESSLERS LN	Hermitage	37210	2
9	BRILEY PKWY N & I24 E	South	37211	2
9	BRILEY PKWY N & I24 E EXIT RAMP	South	37211	2
9	MCCALL ST & GOODLAND RD	South	37211	2
9	SAWYER BROWN RD & HIGHWAY 70 S	West	37221	2

Drug-Related Arrests

Rank	Intersection	Precinct	ZIP	Count
1	LINCOLN ST & LAFAYETTE ST	South	37210	24
2	PERKINS ST & LINCOLN ST	South	37210	18
3	W TRINITY LN & HAMPTON ST	North	37207	14
4	W TRINITY LN & SCRUGGS LN	North	37207	10
4	CLAIBORNE ST & LAFAYETTE ST	South	37210	10
4	HAYWOOD LN & BAKERTOWN RD	South	37013	10
7	NOLENSVILLE PKE & EDMONDSON PKE	South	37211	9
8	MURFREESBORO PKE & PARRIS AV	South	37210	8
8	BRICK CHURCH PKE & ARTIC AV	North	37207	8
8	2ND AV N & JAMES ROBERTSON PKWY	Central	37201	8
11	2ND AV S & SHELBY ST PEDESTRIAN BRIDGE	Central	37201	7
12	4TH AV N & BROADWAY	Central	37219	6
12	25TH AV N & HYDE ST	North	37208	6

Felony Arrests

Rank	Intersection	Precinct	ZIP	Count
1	2ND AV N & JAMES ROBERTSON PKWY	Central	37201	75
2	MURFREESBORO PKE & PAVILION BLVD	Hermitage	37217	13
3	OPRY MILLS DR & OPRYLAND DR	Hermitage	37214	12
4	5TH AV N & UNION ST	Central	37219	11
5	GAY ST & 2ND AV N	Central	37201	10
5	HILL AV & BLANTON AV	South	37210	10
5	ALBION ST & DR D B TODD JR BLVD	North	37208	10
8	LORI DR & RICHARDS RD	South	37013	9
8	LEA AV & 7TH AV S	Central	37203	9
10	1ST AV S & LINDSLEY AV	Central	37210	8
10	SHELBY AV & S 6TH ST	East	37206	8
10	52ND AV N & ILLINOIS AV	West	37209	8
13	NOLENSVILLE PKE & EDMONDSON PKE	South	37211	7

Weapons Law Violation Arrests

Rank	Intersection	Precinct	ZIP	Count
1	FRENCH LANDING DR & VENTURE CIR	North	37228	6
2	LOCK RD & BAPTIST WORLD CENTER DR	North	37207	5
3	ELYSIAN FIELDS RD & VALLEY RIDGE DR	South	37211	4
3	THOMPSON PL & CATINA DR	Hermitage	37217	4
5	BLACKMAN CT & BLACKMAN RD	Midtown	37211	3
6	LARGO DR & TRAVELERS INN DR	South	37211	2
6	SHIRMAR DR & SUNLIGHT DR	South	37211	2
6	EMELY CT & MCLENDON DR	South	37013	2
6	ROXANNE DR & ROXANNE CT	South	37013	2
6	MASSMAN DR & FIVE OAKS DR	Hermitage	37217	2
6	OLD HICKORY BLVD & PRINCETON PL	Hermitage	37076	2
6	CHARLOTTE PKE & RIVER RD	West	37209	2
6	BURGESS AV & WHITE BRIDGE PKE	West	37209	2

Information summarized for CompStat week ending 12-29-18. (past 12 weeks of data). For each report, point data were plotted in a GIS and assigned to the nearest street intersection. Summary counts were then calculated for each intersection.

Sourced from MNPD ARMS on 1/2/2019 8:35:03 AM. For each arrest, the arrest location was assigned to the nearest street intersection. This report does not take into account the number of charges. 1 arrest = 1 body.

County Hot Addresses
Multiple CFS / Arrests at the Same Location, Past 12 Weeks

METROPOLITAN POLICE DEPARTMENT
of Nashville and Davidson County

CFS Location / Nearby Business	Count	Counts - Top Ten Codes
709 5TH AV S ***Greyhound***	**121**	54 - Disorderly Person (10-44) 49 - Want Officer for Investigation / Assistance (10-43) 4 - Fight / Assault (10-57)
639 LAFAYETTE ST ***Nashville Rescue Mission***	**112**	#Error
705 DREXEL ST ***Room In the Inn***	**98**	55 - Want Officer for Investigation / Assistance (10-43) 26 - Disorderly Person (10-44) 6 - Suicidal Person (10-63)
800 MONROE ST ***Kroger***	**77**	30 - Want Officer for Investigation / Assistance (10-43) 21 - Disorderly Person (10-44) 7 - Theft (10-50)
433 OPRY MILLS DR ***Opry Mills***	**76**	34 - Theft (10-50) 13 - Want Officer for Investigation / Assistance (10-43) 7 - Disorderly Person (10-44)
4040 NOLENSVILLE PIKE ***Walmart***	**75**	20 - Theft (10-50) 20 - Disorderly Person (10-44) 11 - Want Officer for Investigation / Assistance (10-43)
2232 GALLATIN PIKE N ***Walmart***	**72**	24 - Transport Prisoner / Suspect (10-16) 16 - Theft (10-50) 11 - Disorderly Person (10-44)
3458 DICKERSON PIKE ***Walmart Supercenter***	**66**	14 - Want Officer for Investigation / Assistance (10-43) 14 - Theft (10-50) 12 - Transport Prisoner / Suspect (10-16)
1716 ROSA L PARKS BLVD ***Nashville Rescue Mission***	**61**	28 - Want Officer for Investigation / Assistance (10-43) 10 - Disorderly Person (10-44) 6 - Theft (10-50)
227 SHELBY AV ***Exxon***	**58**	20 - Disorderly Person (10-44) 16 - Want Officer for Investigation / Assistance (10-43) 7 - Theft (10-50)
1755 DR D B TODD JR BLVD ***Dollar General***	**53**	30 - Theft (10-50) 12 - Disorderly Person (10-44) 3 - Suspicious Person (10-40)
130 W TRINITY LN ***Love's Truck Stop***	**53**	15 - Disorderly Person (10-44) 13 - Want Officer for Investigation / Assistance (10-43) 11 - Theft (10-50)
7044 CHARLOTTE PIKE ***Walmart Supercenter***	**52**	12 - Want Officer for Investigation / Assistance (10-43) 11 - Disorderly Person (10-44) 8 - Theft (10-50)
1201 BROADWAY ***McDonalds***	**50**	25 - Disorderly Person (10-44) 16 - Want Officer for Investigation / Assistance (10-43) 2 - Vehicle Accident - Property Damage (10-45)
303 W TRINITY LN ***Laundry***	**50**	37 - Disorderly Person (10-44) 6 - Want Officer for Investigation / Assistance (10-43) 4 - Criminal Vice Activity (10-78)

Arrest Location	Count	Counts - Top Charges
639 LAFAYETTE ST	**62**	23 - Failure to be booked (state citation) 15 - Criminal trespass 13 - Failure to appear- class b or c misd.
2232 N GALLATIN PIKE	**51**	40 - Theft of merchandise- $1,000 or less 5 - Theft of property-$1,000 or less 3 - Public intoxication
3441 DICKERSON PIKE	**42**	7 - Driving under the influence 6 - Probation violation- misdemeanor 6 - Poss. or casual exchange-cont.sub.
7044 CHARLOTTE PIKE	**37**	27 - Theft of merchandise- $1,000 or less 7 - Criminal trespass 6 - Failure to appear- class b or c misd.
401 WALTON LN	**33**	13 - Disorderly conduct 5 - Poss. or casual exchange-cont.sub. 4 - Assault- simple - bodily injury
3458 DICKERSON PIKE	**32**	21 - Theft of merchandise- $1,000 or less 4 - Criminal trespass 3 - Theft of property-$1,000 or less
391 WALLACE RD	**30**	7 - Driving under the influence 4 - Criminal trespass 4 - Failure to be booked (state citation)
LAFAYETTE ST & LINCOLN ST	**30**	16 - Drug paraphernalia- unlawful use 7 - Failure to be booked (state citation) 6 - Poss. or casual exchange-cont.sub.
1 TITANS WAY	**29**	18 - Public intoxication 6 - Criminal trespass 2 - Disorderly conduct
130 W TRINITY LN	**27**	4 - Theft of merchandise- $1,000 or less 4 - Drug paraphernalia- unlawful use 4 - Driving- suspended license
1818 ALBION ST	**27**	4 - Public intoxication 4 - Disorderly conduct 3 - Failure to appear- class b or c misd.
709 5TH AVE S	**27**	11 - Public intoxication 11 - Criminal trespass 7 - Failure to appear- class b or c misd.
4040 NOLENSVILLE PIKE	**26**	15 - Theft of merchandise- $1,000 or less 4 - Failure to appear- class b or c misd. 3 - Driv. lic. - no d/l
408 2ND AVE N	**25**	4 - Driv. lic. - no d/l 3 - Driving- revoked license 3 - Poss. or casual exchange-cont.sub.
400 CHARLOTTE AVE	**25**	14 - Public intoxication 6 - Disorderly conduct 6 - Criminal trespass

Sourced from MNPD ARMS on 1/2/2019 8:35:03 AM. CAD calls retrieved from ECC's Computer Aided Dispatch system. Includes only calls where an officer response was made. Disposition codes 6 (Backup) and 11 (Signal 9) are excluded. Self-initiated calls are excluded. CFS located at hospitals, police precincts, and detention centers are excluded. Arrest information retrieved from the MNPD RMS warrants / arrests database. 1 arrest = 1 body. Includes adult and juvenile arrests. Arrests served by warrants division are excluded. 'Nearby Business' refers to a business establishment in close proximity of the address listed, and is provided for informational purposes only. There is no guarantee that all calls were dispatched to the business listed, because in some cases, multiple business establishments have the same address (e.g. a discount store that also contains a pharmacy). Due to the unique nature of apartment-based reporting, individual unit numbers and the address of the main office for a complex may sometimes both appear in this report.

West Precinct Hot Addresses
Multiple CFS / Arrests at the Same Location, Past 12 Weeks

METROPOLITAN POLICE DEPARTMENT
of Nashville and Davidson County

CFS Location / Nearby Business	Count	Counts - Top Ten Codes
7044 CHARLOTTE PIKE ***Walmart Supercenter***	**52**	12 - Want Officer for Investigation / Assistance (10-43) 11 - Disorderly Person (10-44) 8 - Theft (10-50)
6814 CHARLOTTE PIKE ***Target***	**22**	8 - Transport Prisoner / Suspect (10-16) 5 - Theft (10-50) 4 - Want Officer for Investigation / Assistance (10-43)
2126 ABBOTT MARTIN RD ***Green Hills Mall***	**22**	7 - Theft (10-50) 5 - Disorderly Person (10-44) 4 - Want Officer for Investigation / Assistance (10-43)
26 WHITE BRIDGE PIKE ***Target***	**21**	6 - Want Officer for Investigation / Assistance (10-43) 4 - Transport Prisoner / Suspect (10-16) 3 - Theft (10-50)
7087 HIGHWAY 70 S ***Kroger***	**20**	6 - Want Officer for Investigation / Assistance (10-43) 4 - Disorderly Person (10-44) 4 - Vehicle Accident - Property Damage (10-45)
5705 CHARLOTTE PIKE ***Kroger***	**19**	6 - Theft (10-50) 4 - Want Officer for Investigation / Assistance (10-43) 2 - Vehicle Accident - Property Damage (10-45)
6418 CENTENNIAL BLVD ***Pilot Travel Center***	**16**	7 - Vehicle Accident - Property Damage (10-45) 6 - Want Officer for Investigation / Assistance (10-43) 1 - Suspicious Person (10-40)
4601 ALABAMA AV ***Daily's***	**15**	5 - Theft (10-50) 3 - Disorderly Person (10-44) 3 - Want Officer for Investigation / Assistance (10-43)
6500 CHARLOTTE PIKE ***Chick-fil-A***	**14**	5 - Disorderly Person (10-44) 4 - Burglary - Non-Residence (10-71) 2 - Vehicle Accident - Property Damage (10-45)
7102 CHARLOTTE PIKE ***Thorntons Gas Station***	**13**	4 - Disorderly Person (10-44) 3 - Theft (10-50) 2 - Vehicle Accident - Property Damage (10-45)
5600 CHARLOTTE PIKE ***Walgreen's***	**10**	2 - Theft (10-50) 2 - Disorderly Person (10-44) 2 - Vehicle Accident - Property Damage (10-45)
120 WHITE BRIDGE PIKE ***Nashville State Community College***	**10**	3 - Theft (10-50) 2 - Safety Hazard (10-87) 2 - Disorderly Person (10-44)
5708 CHARLOTTE PIKE ***Planet Fitness***	**8**	4 - Disorderly Person (10-44) 3 - Theft (10-50) 1 - Suspicious Person (10-40)
4700 CHARLOTTE AV ***Richland Park***	**8**	3 - Person with Weapon (10-54) 2 - Disorderly Person (10-44) 2 - Want Officer for Investigation / Assistance (10-43)
50 VAUGHN RD ***Warner Park***	**8**	3 - Theft (10-50) 2 - Disorderly Person (10-44) 1 - Suspicious Person (10-40)

Arrest Location	Count	Counts - Top Charges
7044 CHARLOTTE PIKE	**37**	27 - Theft of merchandise- $1,000 or less 7 - Criminal trespass 6 - Failure to appear- class b or c misd.
6814 CHARLOTTE PIKE	**16**	7 - Theft of merchandise- $1,000 or less 3 - Theft of property-$1,000 or less 2 - Theft of merchandise 5th - $1,000 or less
7034 CHARLOTTE PIKE	**9**	3 - Failure to be booked (state citation) 3 - Juvenile, runaway 2 - Poss. or casual exchange-cont.sub.
255 OLD HICKORY BLVD	**9**	3 - Drug paraphernalia- unlawful use 2 - Burglary- motor vehicle 2 - Robbery
26 WHITE BRIDGE PIKE	**9**	7 - Theft of property-$1,000 or less 3 - Theft of merchandise- $1,000 or less 2 - Driving- suspended license
2126 ABBOTT MARTIN RD	**8**	6 - Theft of merchandise- $1,000 or less 1 - Theft of property-$1,000 or less 1 - Criminal trespass
5213 ILLINOIS AVE	**8**	8 - Accessory after the fact 6 - Failure to appear- class b or c misd. 3 - Probation violation- misdemeanor
4601 ALABAMA AVE	**6**	2 - Criminal trespass 2 - Public intoxication 1 - Theft of merchandise- $1,000 or less
7087 HWY 70 S	**6**	4 - Theft of property->$1,000 but <$2,500 1 - Theft of property-$2,500 or > but < $10,000 1 - Theft of merchandise- $1,000 or less
6418 CENTENNIAL BLVD	**5**	2 - Driving- suspended license 1 - Public intoxication 1 - Failure to be booked (state citation)
5500 CHARLOTTE PIKE	**5**	1 - Driving- suspended license 1 - Driving under the influence 1 - Assault, domestic bodily injury
400 DAVIDSON RD	**5**	2 - Assault, aggravated - deadly weapon - int/kn 2 - Poss. or casual exchange-cont.sub. 1 - Leaving scene of accident - damage over $500
2140 ABBOTT MARTIN RD	**4**	3 - Theft of merchandise- $1,000 or less 1 - Theft of merchandise 5th - $1,000 or less 1 - Failure to be booked (state citation)
6535 PREMIER DR	**4**	2 - Assault, domestic bodily injury 2 - Assault, domestic fear of bodily injury 1 - Assault, agg serious bodily injury- int/kn
6565 PREMIER DR	**4**	1 - Failure to be booked (state citation) 1 - Vandalism- $1,000 or less 1 - Assault, domestic fear of bodily injury

Sourced from MNPD ARMS on 1/2/2019 8:35:03 AM. CAD calls retrieved from ECC's Computer Aided Dispatch system. Includes only calls where an officer response was made. Disposition codes 6 (Backup) and 11 (Signal 9) are excluded. Self-initiated calls are excluded. CFS located at hospitals, police precincts, and detention centers are excluded. Arrest information retrieved from the MNPD RMS warrants / arrests database. 1 arrest = 1 body. Includes adult and juvenile arrests. Arrests served by warrants division are excluded. 'Nearby Business' refers to a business establishment in close proximity of the address listed, and is provided for informational purposes only. There is no guarantee that all calls were dispatched to the business listed, because in some cases, multiple business establishments have the same address (e.g. a discount store that also contains a pharmacy). Due to the unique nature of apartment-based reporting, individual unit numbers and the address of the main office for a complex may sometimes both appear in this report.

East Precinct Hot Addresses
Multiple CFS / Arrests at the Same Location, Past 12 Weeks

METROPOLITAN POLICE DEPARTMENT
of Nashville and Davidson County

CFS Location / Nearby Business	Count	Counts - Top Ten Codes
130 W TRINITY LN ***Love's Truck Stop***	**53**	15 - Disorderly Person (10-44) 13 - Want Officer for Investigation / Assistance (10-43) 11 - Theft (10-50)
1015 JOYCE LN ***Home Depot***	**37**	26 - Theft (10-50) 4 - Want Officer for Investigation / Assistance (10-43) 3 - Suspicious Person (10-40)
3410 GALLATIN PIKE ***Kroger***	**37**	13 - Theft (10-50) 8 - Disorderly Person (10-44) 7 - Want Officer for Investigation / Assistance (10-43)
500 MAIN ST ***Citgo***	**29**	15 - Disorderly Person (10-44) 6 - Want Officer for Investigation / Assistance (10-43) 3 - Domestic Disturbance (10-41)
600 SHELBY AV ***Family Dollar***	**29**	10 - Theft (10-50) 9 - Disorderly Person (10-44) 5 - Want Officer for Investigation / Assistance (10-43)
712 MAIN ST ***Mapco Convenience***	**29**	9 - Disorderly Person (10-44) 8 - Theft (10-50) 4 - Want Officer for Investigation / Assistance (10-43)
803 DICKERSON PIKE ***Z Mart***	**25**	13 - Disorderly Person (10-44) 3 - Criminal Vice Activity (10-78) 2 - Fight / Assault (10-57)
590 JOSEPH AV ***Riverchase Apartments***	**18**	4 - Shots Fired (10-83) 4 - Disorderly Person (10-44) 2 - Want Officer for Investigation / Assistance (10-43)
2600 GALLATIN PIKE ***Speedway Gas Station***	**16**	7 - Disorderly Person (10-44) 4 - Theft (10-50) 1 - Fight / Assault (10-57)
701 DICKERSON PIKE ***Gas Station***	**15**	8 - Disorderly Person (10-44) 3 - Want Officer for Investigation / Assistance (10-43) 2 - Fight / Assault (10-57)
836 DICKERSON PIKE ***Family Dollar Store***	**15**	6 - Disorderly Person (10-44) 4 - Want Officer for Investigation / Assistance (10-43) 2 - Burglary - Non-Residence (10-71)
2806 GALLATIN PIKE ***McDonald's***	**14**	6 - Disorderly Person (10-44) 2 - Domestic Disturbance (10-41) 2 - Fight / Assault (10-57)
2813 DICKERSON PIKE ***Mapco Convenience***	**12**	4 - Burglary - Non-Residence (10-71) 2 - Theft (10-50) 2 - Disorderly Person (10-44)
711 GALLATIN AV ***Kroger***	**12**	#Error
3049 DICKERSON PIKE ***Family Dollar***	**11**	7 - Theft (10-50) 3 - Want Officer for Investigation / Assistance (10-43) 1 - Disorderly Person (10-44)

Arrest Location	Count	Counts - Top Charges
401 WALTON LN	**33**	13 - Disorderly conduct 5 - Poss. or casual exchange-cont.sub. 4 - Assault- simple - bodily injury
130 W TRINITY LN	**27**	4 - Theft of merchandise- $1,000 or less 4 - Drug paraphernalia- unlawful use 4 - Driving- suspended license
1500 PORTER RD	**15**	3 - Robbery- agg.- weapon or object 3 - Weapon - firearm or club 3 - Poss. or casual exchange-cont.sub.
EASTLAND AVE & GALLATIN AVE	**14**	5 - Driving under the influence 2 - Driving- suspended license 2 - Public intoxication
936 E TRINITY LN	**10**	3 - Homicide- criminal 2 - Murder-1st degree-premed./intentional 2 - Assault, aggravated - deadly weapon - int/kn
3410 GALLATIN PIKE	**10**	6 - Theft of merchandise- $1,000 or less 3 - Criminal trespass 2 - Probation violation- misdemeanor
S 5TH ST & WOODLAND ST	**10**	4 - Driving- suspended license 2 - Driv. lic. - no d/l 2 - Public intoxication
S 6TH ST & SHELBY AVE	**10**	4 - Poss. or casual exchange-cont.sub. 2 - Juvenile, curfew 2 - Driving- suspended license
S 7TH ST & SHELBY AVE	**10**	3 - Juvenile, loitering during school hours 2 - Driving- revoked license 2 - Driv. lic. - no d/l
701 DICKERSON PIKE	**9**	5 - Criminal trespass 2 - Failure to be booked (state citation) 1 - Public intoxication
803 DICKERSON PIKE	**8**	4 - Criminal trespass 2 - Driving- suspended license 1 - Drug paraphernalia- unlawful use
712 MAIN ST	**7**	5 - Criminal trespass 4 - Public intoxication 1 - Assault
600 SHELBY AVE	**7**	4 - Assault of officer - bodily injury 3 - Theft of vehicle-2,500 or > but<$10,000 2 - Resisting stop, frisk, halt, arrest, or search
DOUGLAS AVE & GALLATIN AVE	**7**	3 - Failure to be booked (state citation) 2 - Driv. lic. - no d/l 2 - Driving under the influence
DICKERSON PIKE & GATEWOOD AVE	**7**	3 - Driv. lic. - no d/l 2 - Driving- suspended license 2 - Failure to be booked (state citation)

Sourced from MNPD ARMS on 1/2/2019 8:35:03 AM. CAD calls retrieved from ECC's Computer Aided Dispatch system. Includes only calls where an officer response was made. Disposition codes 6 (Backup) and 11 (Signal 9) are excluded. Self-initiated calls are excluded. CFS located at hospitals, police precincts, and detention centers are excluded. Arrest information retrieved from the MNPD RMS warrants / arrests database. 1 arrest = 1 body. Includes adult and juvenile arrests. Arrests served by warrants division are excluded. 'Nearby Business' refers to a business establishment in close proximity of the address listed, and is provided for informational purposes only. There is no guarantee that all calls were dispatched to the business listed, because in some cases, multiple business establishments have the same address (e.g. a discount store that also contains a pharmacy). Due to the unique nature of apartment-based reporting, individual unit numbers and the address of the main office for a complex may sometimes both appear in this report.

South Precinct Hot Addresses
Multiple CFS / Arrests at the Same Location, Past 12 Weeks

METROPOLITAN POLICE DEPARTMENT
of Nashville and Davidson County

CFS Location / Nearby Business	Count	Counts - Top Ten Codes
4040 NOLENSVILLE PIKE ***Walmart***	**75**	20 - Theft (10-50) 20 - Disorderly Person (10-44) 11 - Want Officer for Investigation / Assistance (10-43)
3035 HAMILTON CHURCH RD ***Walmart***	**44**	9 - Disorderly Person (10-44) 9 - Transport Prisoner / Suspect (10-16) 7 - Theft (10-50)
13011 OLD HICKORY BLVD ***BP***	**41**	14 - Vehicle Accident - Property Damage (10-45) 7 - Want Officer for Investigation / Assistance (10-43) 5 - Disorderly Person (10-44)
5824 NOLENSVILLE PIKE ***Walmart***	**36**	9 - Disorderly Person (10-44) 6 - Theft (10-50) 6 - Burglary - Non-Residence (10-71)
61 EAST THOMPSON LN ***Kroger***	**25**	8 - Want Officer for Investigation / Assistance (10-43) 8 - Disorderly Person (10-44) 5 - Theft (10-50)
2212 NOLENSVILLE PIKE	**23**	10 - Want Officer for Investigation / Assistance (10-43) 6 - Vehicle Accident - Property Damage (10-45) 3 - Disorderly Person (10-44)
1155 BELL RD ***Home Depot***	**22**	6 - Vehicle Accident - Property Damage (10-45) 5 - Theft (10-50) 3 - Want Officer for Investigation / Assistance (10-43)
361 HARDING PL ***Shell Express***	**21**	9 - Disorderly Person (10-44) 4 - Theft (10-50) 3 - Vehicle Accident - Property Damage (10-45)
5319 MT VIEW RD ***Kroger***	**21**	8 - Disorderly Person (10-44) 5 - Want Officer for Investigation / Assistance (10-43) 2 - Suspicious Person (10-40)
2200 NOLENSVILLE PIKE ***Circle K***	**20**	8 - Theft (10-50) 4 - Vehicle Accident - Property Damage (10-45) 3 - Disorderly Person (10-44)
1400 EAGLE VIEW BLVD ***Thorntons***	**19**	8 - Disorderly Person (10-44) 4 - Vehicle Accident - Property Damage (10-45) 3 - Theft (10-50)
1191 MURFREESBORO PIKE ***Mapco***	**17**	7 - Disorderly Person (10-44) 6 - Theft (10-50) 3 - Want Officer for Investigation / Assistance (10-43)
340 HARDING PL ***Exxon***	**16**	5 - Theft (10-50) 4 - Vehicle Accident - Property Damage (10-45) 3 - Want Officer for Investigation / Assistance (10-43)
141 LAFAYETTE ST ***Lucky Market***	**14**	7 - Disorderly Person (10-44) 2 - Theft (10-50) 2 - Burglary - Non-Residence (10-71)
100 TANGLEWOOD CT ***Whispering Oaks Apartments***	**12**	5 - Disorderly Person (10-44) 2 - Domestic Disturbance (10-41) 2 - Want Officer for Investigation / Assistance (10-43)

Arrest Location	Count	Counts - Top Charges
391 WALLACE RD	**30**	7 - Driving under the influence 4 - Criminal trespass 4 - Failure to be booked (state citation)
LAFAYETTE ST & LINCOLN ST	**30**	16 - Drug paraphernalia- unlawful use 7 - Failure to be booked (state citation) 6 - Poss. or casual exchange-cont.sub.
4040 NOLENSVILLE PIKE	**26**	15 - Theft of merchandise- $1,000 or less 4 - Failure to appear- class b or c misd. 3 - Public intoxication
25 LINCOLN ST	**22**	10 - Drug paraphernalia- unlawful use 7 - Criminal trespass 2 - Poss. or casual exchange-cont.sub.
3035 HAMILTON CHURCH RD	**19**	13 - Theft of merchandise- $1,000 or less 8 - Failure to appear- class b or c misd. 2 - Poss. or casual exchange-cont.sub.
BRILEY PKWY N & MURFREESBORO PIKE	**19**	10 - Driv. lic. - no d/l 3 - Driving- suspended license 3 - Child endangerment - aggravated - child 8 or under,
LEWIS ST & PERKINS ST	**18**	9 - Failure to be booked (state citation) 4 - Criminal trespass 3 - Drug paraphernalia- unlawful use
HARDING PL & NOLENSVILLE PIKE	**17**	11 - Driv. lic. - no d/l 3 - Driving- suspended license 2 - Probation violation- misdemeanor
CLAIBORNE ST & LAFAYETTE ST	**16**	5 - Drug paraphernalia- unlawful use 4 - Failure to be booked (state citation) 3 - Failure to appear- class b or c misd.
5209 LINBAR DR	**15**	8 - Driv. lic. - no d/l 7 - Driving- suspended license 1 - Poss. or casual exchange-cont.sub.
141 LAFAYETTE ST	**15**	6 - Failure to be booked (state citation) 5 - Criminal trespass 3 - Failure to appear- class b or c misd.
212 PAVILION BLVD	**14**	9 - Parole violation 3 - Community superv. viol. by non-criminal off 2 - Community superv. viol. by felony off.
850 RICHARDS RD	**14**	5 - Drug paraphernalia- unlawful use 4 - Contributing - delinquency of a minor 4 - Poss.w/int-cont.sub.- marijuana 14.175-4,535 gr.
1900 HOBSON PIKE	**13**	6 - Criminal trespass 2 - Juvenile, runaway 2 - Poss. or casual exchange-cont.sub.
100 TANGLEWOOD CT	**12**	4 - Criminal trespass 2 - Evading arrest- misdemeaner 2 - Poss. or casual exchange-cont.sub.

Sourced from MNPD ARMS on 1/2/2019 8:35:03 AM. CAD calls retrieved from ECC's Computer Aided Dispatch system. Includes only calls where an officer response was made. Disposition codes 6 (Backup) and 11 (Signal 9) are excluded. Self-initiated calls are excluded. CFS located at hospitals, police precincts, and detention centers are excluded. Arrest information retrieved from the MNPD RMS warrants / arrests database. 1 arrest = 1 body. Includes adult and juvenile arrests. Arrests served by warrants division are excluded. 'Nearby Business' refers to a business establishment in close proximity of the address listed, and is provided for informational purposes only. There is no guarantee that all calls were dispatched to the business listed, because in some cases, multiple business establishments have the same address (e.g. a discount store that also contains a pharmacy). Due to the unique nature of apartment-based reporting, individual unit numbers and the address of the main office for a complex may sometimes both appear in this report.

Central Precinct Hot Addresses
Multiple CFS / Arrests at the Same Location, Past 12 Weeks

METROPOLITAN POLICE DEPARTMENT
of Nashville and Davidson County

CFS Location / Nearby Business	Count	Counts - Top Ten Codes
639 LAFAYETTE ST ***Nashville Rescue Mission***	**207**	95 - Want Officer for Investigation / Assistance (10-43) 69 - Disorderly Person (10-44) 14 - Suicidal Person (10-63)
709 5TH AV S ***Greyhound***	**121**	54 - Disorderly Person (10-44) 49 - Want Officer for Investigation / Assistance (10-43) 4 - Theft (10-50)
705 DREXEL ST ***Room In the Inn***	**98**	55 - Want Officer for Investigation / Assistance (10-43) 26 - Disorderly Person (10-44) 6 - Suicidal Person (10-63)
227 SHELBY AV ***Exxon***	**58**	20 - Disorderly Person (10-44) 16 - Want Officer for Investigation / Assistance (10-43) 7 - Theft (10-50)
1201 BROADWAY ***McDonalds***	**50**	25 - Disorderly Person (10-44) 16 - Want Officer for Investigation / Assistance (10-43) 2 - Vehicle Accident - Property Damage (10-45)
121 4TH AV S ***Hilton Nashville Downtown***	**46**	18 - Disorderly Person (10-44) 13 - Want Officer for Investigation / Assistance (10-43) 9 - Theft (10-50)
1101 BROADWAY ***Exxon***	**45**	27 - Disorderly Person (10-44) 9 - Want Officer for Investigation / Assistance (10-43) 3 - Intoxicated Person (10-42)
111 N 1ST ST ***Travel Centers of America***	**36**	10 - Disorderly Person (10-44) 8 - Theft (10-50) 7 - Want Officer for Investigation / Assistance (10-43)
305 BROADWAY ***Cadillac Ranch***	**35**	11 - Fight / Assault (10-57) 7 - Disorderly Person (10-44) 6 - Want Officer for Investigation / Assistance (10-43)
315 4TH AV N ***Doubletree***	**34**	9 - Want Officer for Investigation / Assistance (10-43) 8 - Theft (10-50) 6 - Disorderly Person (10-44)
615 CHURCH ST ***Nashville Public Library***	**33**	13 - Want Officer for Investigation / Assistance (10-43) 6 - Theft (10-50) 4 - Disorderly Person (10-44)
506 2ND AV N ***Sherriff's Office***	**25**	12 - Want Officer for Investigation / Assistance (10-43) 7 - Criminal Vice Activity (10-78) 3 - Investigate 911 Hang-Up Call (10-88)
250 5TH AV S ***Omni***	**25**	11 - Disorderly Person (10-44) 4 - Want Officer for Investigation / Assistance (10-43) 2 - Theft (10-50)
400 CHARLOTTE AV ***Tennessee Public Transportation Association***	**24**	14 - Want Officer for Investigation / Assistance (10-43) 3 - Disorderly Person (10-44) 3 - Fight / Assault (10-57)
401 COMMERCE ST ***401 Commerce Street***	**22**	7 - Burglary - Non-Residence (10-71) 6 - Disorderly Person (10-44) 4 - Want Officer for Investigation / Assistance (10-43)

Arrest Location	Count	Counts - Top Charges
639 LAFAYETTE ST	**61**	23 - Failure to be booked (state citation) 15 - Criminal trespass 13 - Failure to appear- class b or c misd.
1 TITANS WAY	**29**	18 - Public intoxication 6 - Criminal trespass 2 - Disorderly conduct
709 5TH AVE S	**27**	11 - Public intoxication 11 - Criminal trespass 7 - Failure to appear- class b or c misd.
400 CHARLOTTE AVE	**25**	14 - Public intoxication 6 - Disorderly conduct 6 - Criminal trespass
408 2ND AVE N	**25**	4 - Driv. lic. - no d/l 3 - Driving- revoked license 3 - Poss. or casual exchange-cont.sub.
1101 BROADWAY	**25**	12 - Criminal trespass 9 - Public intoxication 6 - Failure to be booked (state citation)
310 1ST AVE S	**15**	5 - Public intoxication 5 - Criminal trespass 4 - Failure to be booked (state citation)
802 EWING AVE	**15**	13 - Criminal trespass 1 - Failure to be booked (state citation) 1 - Failure to appear- class b or c misd.
9 HERMITAGE AVE	**15**	6 - Failure to be booked (state citation) 5 - Criminal trespass 5 - Public intoxication
305 BROADWAY	**14**	5 - Public intoxication 4 - Assault 3 - Assault- simple - bodily injury
1ST AVE N & GAY ST	**14**	4 - Probation violation- community corrections viol. 4 - Probation violation- felony 4 - Failure to appear- class b or c misd.
227 SHELBY AVE	**14**	2 - Public intoxication 2 - Disorderly conduct 2 - Harassment- cause emotional distress, intimidate,
100 1ST AVE S	**14**	7 - Failure to be booked (state citation) 6 - Public intoxication 1 - Failure to appear- class b or c misd.
700 DREXEL ST	**12**	6 - Criminal trespass 2 - Failure to be booked (state citation) 1 - Failure to appear- class b or c misd.
BIRCH BUILDING	**12**	5 - Driv. lic. - no d/l 4 - Driving- suspended license 1 - Driving under the influence

Sourced from MNPD ARMS on 1/2/2019 8:35:03 AM. CAD calls retrieved from ECC's Computer Aided Dispatch system. Includes only calls where an officer response was made. Disposition codes 6 (Backup) and 11 (Signal 9) are excluded. Self-initiated calls are excluded. CFS located at hospitals, police precincts, and detention centers are excluded. Arrest information retrieved from the MNPD RMS warrants / arrests database. 1 arrest = 1 body. Includes adult and juvenile arrests. Arrests served by warrants division are excluded. 'Nearby Business' refers to a business establishment in close proximity of the address listed, and is provided for informational purposes only. There is no guarantee that all calls were dispatched to the business listed, because in some cases, multiple business establishments have the same address (e.g. a discount store that also contains a pharmacy). Due to the unique nature of apartment-based reporting, individual unit numbers and the address of the main office for a complex may sometimes both appear in this report.

Hermitage Precinct Hot Addresses
Multiple CFS / Arrests at the Same Location, Past 12 Weeks

METROPOLITAN POLICE DEPARTMENT
of Nashville and Davidson County

CFS Location / Nearby Business	Count	Counts - Top Ten Codes
433 OPRY MILLS DR ***Opry Mills***	**76**	34 - Theft (10-50) 13 - Want Officer for Investigation / Assistance (10-43) 7 - Disorderly Person (10-44)
4424 LEBANON PIKE ***Walmart Supercenter***	**39**	11 - Want Officer for Investigation / Assistance (10-43) 7 - Theft (10-50) 6 - Disorderly Person (10-44)
1090 MURFREESBORO PIKE ***Mapco Express***	**37**	12 - Disorderly Person (10-44) 10 - Theft (10-50) 5 - Want Officer for Investigation / Assistance (10-43)
2284 MURFREESBORO PIKE ***Kroger***	**35**	13 - Disorderly Person (10-44) 5 - Theft (10-50) 4 - Vehicle Accident - Property Damage (10-45)
3171 LEBANON PIKE ***Target***	**25**	6 - Want Officer for Investigation / Assistance (10-43) 5 - Disorderly Person (10-44) 3 - Theft (10-50)
5544 OLD HICKORY BLVD ***Kroger***	**24**	8 - Want Officer for Investigation / Assistance (10-43) 7 - Vehicle Accident - Property Damage (10-45) 4 - Disorderly Person (10-44)
5800 OLD HICKORY BLVD ***Gas Station***	**24**	8 - Disorderly Person (10-44) 4 - Vehicle Accident - Property Damage (10-45) 3 - Theft (10-50)
2800 OPRYLAND DR ***Gaylord Opryland Resort and Convention Center***	**23**	4 - Vehicle Accident - Property Damage (10-45) 4 - Want Officer for Investigation / Assistance (10-43) 3 - Theft (10-50)
3150 MCGAVOCK PIKE ***McGavock High School***	**21**	8 - Want Officer for Investigation / Assistance (10-43) 3 - Burglary - Non-Residence (10-71) 2 - Disorderly Person (10-44)
82 LAFAYETTE ST ***Dollar General***	**19**	9 - Theft (10-50) 5 - Disorderly Person (10-44) 4 - Want Officer for Investigation / Assistance (10-43)
601 FESSLERS LN ***Dunkin' Donuts***	**17**	4 - Disorderly Person (10-44) 3 - Theft (10-50) 3 - Vehicle Accident - Property Damage (10-45)
1 TERMINAL DR ***Nashville International Airport***	**17**	6 - Want Officer for Investigation / Assistance (10-43) 4 - Vehicle Accident - Property Damage (10-45) 2 - Theft (10-50)
990 MURFREESBORO PIKE ***Taco Bell***	**16**	6 - Want Officer for Investigation / Assistance (10-43) 5 - Disorderly Person (10-44) 1 - Vehicle Accident - Personal Injury (10-46)
2330 JACKSON DOWNS BLVD ***Kohl's***	**14**	7 - Theft (10-50) 3 - Suspicious Person (10-40) 2 - Vehicle Accident - Property Damage (10-45)
143 MCGAVOCK PIKE ***Kroger***	**14**	5 - Want Officer for Investigation / Assistance (10-43) 3 - Disorderly Person (10-44) 3 - Suspicious Person (10-40)

Arrest Location	Count	Counts - Top Charges
433 OPRY MILLS DR	**22**	10 - Theft of merchandise- $1,000 or less 2 - Theft of merchandise 5th - $1,000 or less 2 - Driving under the influence
DELL PKWY & MURFREESBORO PIKE	**17**	6 - Driv. lic. - no d/l 4 - Driving- suspended license 3 - Driving- revoked license
5655 FRIST BLVD	**16**	5 - Assault, aggravated - deadly weapon - int/kn 3 - Driving under the influence 2 - Failure to appear- class b or c misd.
MILLWOOD DR & MURFREESBORO PIKE	**16**	5 - Poss. or casual exchange-cont.sub. 4 - Driv. lic. - no d/l 3 - Driving- suspended license
BRILEY PKWY N & TWO RIVERS PKWY	**13**	6 - Driving- suspended license 3 - Poss. or casual exchange-cont.sub. 1 - Driving- revoked license, 2nd offense
BRILEY PKWY N & MCGAVOCK PIKE	**12**	4 - Driving- revoked license 4 - Driv. lic. - no d/l 2 - Poss. or casual exchange-cont.sub.
4424 LEBANON PIKE	**12**	7 - Theft of merchandise- $1,000 or less 4 - Poss. or casual exchange-cont.sub. 2 - Drug paraphernalia- unlawful use
2330 JACKSON DOWNS BLVD	**12**	9 - Theft of merchandise- $1,000 or less 3 - Poss. or casual exchange-cont.sub. 2 - Failure to be booked (state citation)
1090 MURFREESBORO PIKE	**11**	4 - Driv. lic. - no d/l 3 - Driving- suspended license 2 - Criminal trespass
4144 LEBANON PIKE	**10**	4 - Forfeiture - bond violation/increase 3 - Failure to appear- class b or c misd. 3 - Prostitution
3150 MCGAVOCK PIKE	**10**	5 - Poss. or casual exchange-cont.sub. 2 - Criminal trespass 1 - Assault
2424 ATRIUM WAY	**10**	4 - Prostitution 3 - Failure to be booked (state citation) 1 - Public intoxication
2800 OPRYLAND DR	**10**	8 - Poss. or casual exchange-cont.sub. 2 - Public intoxication 2 - Disorderly conduct
CENTRAL PIKE & OLD HICKORY BLVD	**8**	3 - Driving- suspended license 2 - Driving- suspended license, 2nd offense 2 - Driving- revoked license
5770 OLD HICKORY BLVD	**8**	3 - Drug paraphernalia- unlawful use 3 - Poss. or casual exchange-cont.sub. 2 - Probation violation- misdemeanor

Sourced from MNPD ARMS on 1/2/2019 8:35:03 AM. CAD calls retrieved from ECC's Computer Aided Dispatch system. Includes only calls where an officer response was made. Disposition codes 6 (Backup) and 11 (Signal 9) are excluded. Self-initiated calls are excluded. CFS located at hospitals, police precincts, and detention centers are excluded. Arrest information retrieved from the MNPD RMS warrants / arrests database. 1 arrest = 1 body. Includes adult and juvenile arrests. Arrests served by warrants division are excluded. 'Nearby Business' refers to a business establishment in close proximity of the address listed, and is provided for informational purposes only. There is no guarantee that all calls were dispatched to the business listed, because in some cases, multiple business establishments have the same address (e.g. a discount store that also contains a pharmacy). Due to the unique nature of apartment-based reporting, individual unit numbers and the address of the main office for a complex may sometimes both appear in this report.

North Precinct Hot Addresses
Multiple CFS / Arrests at the Same Location, Past 12 Weeks

METROPOLITAN POLICE DEPARTMENT
of Nashville and Davidson County

CFS Location / Nearby Business	Count	Counts - Top Ten Codes
800 MONROE ST ***Kroger***	**75**	29 - Want Officer for Investigation / Assistance (10-43) 21 - Disorderly Person (10-44) 7 - Theft (10-50)
1716 ROSA L PARKS BLVD ***Nashville Rescue Mission***	**61**	28 - Want Officer for Investigation / Assistance (10-43) 10 - Disorderly Person (10-44) 6 - Theft (10-50)
1755 DR D B TODD JR BLVD ***Dollar General***	**53**	30 - Theft (10-50) 12 - Disorderly Person (10-44) 3 - Want Officer for Investigation / Assistance (10-43)
303 W TRINITY LN ***Laundry***	**50**	37 - Disorderly Person (10-44) 6 - Want Officer for Investigation / Assistance (10-43) 4 - Criminal Vice Activity (10-78)
1015 JEFFERSON ST ***Family Dollar Store***	**40**	19 - Theft (10-50) 10 - Disorderly Person (10-44) 5 - Want Officer for Investigation / Assistance (10-43)
2022 ROSA L PARKS BLVD ***Exxon***	**28**	8 - Disorderly Person (10-44) 7 - Vehicle Accident - Property Damage (10-45) 6 - Want Officer for Investigation / Assistance (10-43)
2801 JOHN A MERRITT BLVD ***BP***	**28**	14 - Disorderly Person (10-44) 8 - Burglary - Non-Residence (10-71) 2 - Theft (10-50)
2112 CHARLOTTE AV ***Gas Station***	**25**	12 - Theft (10-50) 7 - Disorderly Person (10-44) 3 - Want Officer for Investigation / Assistance (10-43)
2624 JORDAN RIDGE DR	**23**	12 - Want Officer for Investigation / Assistance (10-43) 4 - Burglary - Residence (10-70) 2 - Prowler (10-58)
275 CUMBERLAND BND #237 ***Mental Health Cooperative***	**23**	9 - Investigate 911 Hang-Up Call (10-88) 6 - Transport Prisoner / Suspect (10-16) 3 - Disorderly Person (10-44)
2200 BRICK CHURCH PIKE ***Exxon***	**22**	7 - Theft (10-50) 4 - Domestic Disturbance (10-41) 2 - Disorderly Person (10-44)
801 JEFFERSON ST ***Mapco***	**22**	9 - Disorderly Person (10-44) 5 - Want Officer for Investigation / Assistance (10-43) 3 - Theft (10-50)
1037 28TH AV N ***Hadley Recreation Center***	**20**	8 - Want Officer for Investigation / Assistance (10-43) 5 - Disorderly Person (10-44) 3 - Burglary - Non-Residence (10-71)
1800 JEFFERSON ST ***Pauls Market***	**18**	5 - Theft (10-50) 4 - Disorderly Person (10-44) 3 - Want Officer for Investigation / Assistance (10-43)
1804 CHARLOTTE AV ***Walgreens Pharmacies***	**17**	6 - Disorderly Person (10-44) 4 - Want Officer for Investigation / Assistance (10-43) 3 - Suspicious Person (10-40)

Arrest Location	Count	Counts - Top Charges
1818 ALBION ST	**27**	4 - Public intoxication 4 - Disorderly conduct 3 - Assault- simple - bodily injury
234 W TRINITY LN	**11**	4 - Failure to be booked (state citation) 3 - Poss. or casual exchange-cont.sub. 2 - Drug paraphernalia- unlawful use
303 W TRINITY LN	**11**	5 - Failure to be booked (state citation) 3 - Failure to appear- class b or c misd. 2 - Criminal trespass
800 MONROE ST	**11**	4 - Public intoxication 3 - Theft of merchandise- $1,000 or less 2 - Failure to be booked (state citation)
2715 WHITES CREEK PIKE	**10**	6 - Sale - cont.sub.-sch. i 2 - Poss.w/int-cont.sub.- sch. i or ii 200-1,999 gr 2 - Poss. or casual exchange-cont.sub.
7277 OLD HICKORY BLVD	**9**	2 - Vehicle theft $10000 < $60000 2 - Assault, domestic bodily injury 2 - Assault
BRICK CHURCH PIKE & I 65 EXIT S	**9**	4 - Driving- revoked license 4 - Driving- suspended license 1 - Driv. lic. - no d/l
512 31ST AVE N	**9**	2 - Failure to appear - felony or class a misd. 2 - Failure to appear- class b or c misd. 1 - Assault, domestic bodily injury
BRICK CHURCH PIKE & W TRINITY LN	**8**	2 - Driving- revoked license 2 - Vandalism- $1,000 or less 1 - Theft of property-$1,000 or less
1516 HAMPTON ST	**8**	3 - Poss. or casual exchange-cont.sub. 3 - Theft of vehicle-2,500 or > but<$10,000 3 - Drug paraphernalia- unlawful use
1400 BRICK CHURCH PIKE	**7**	3 - Drug paraphernalia- unlawful use 1 - Failure to appear- class b or c misd. 1 - Juvenile, curfew
28TH AVE N & JEFFERSON ST	**7**	2 - Escape - penal institution, felony 2 - Juvenile, runaway 1 - Driving- suspended license
2305 25TH AVE N	**7**	4 - Drug paraphernalia- unlawful use 2 - Assault, domestic bodily injury 1 - Assault, aggravated - deadly weapon - int/kn
BUCHANAN ST & DR D B TODD JR BLVD	**7**	5 - Failure to be booked (state citation) 1 - Juvenile, runaway 1 - Probation violation- felony
DR D B TODD JR BLVD & JEFFERSON ST	**6**	2 - Disorderly conduct 1 - Driv. lic. - poss. of revoked, susp. or altered 1 - Criminal trespass

Sourced from MNPD ARMS on 1/2/2019 8:35:03 AM. CAD calls retrieved from ECC's Computer Aided Dispatch system. Includes only calls where an officer response was made. Disposition codes 6 (Backup) and 11 (Signal 9) are excluded. Self-initiated calls are excluded. CFS located at hospitals, police precincts, and detention centers are excluded. Arrest information retrieved from the MNPD RMS warrants / arrests database. 1 arrest = 1 body. Includes adult and juvenile arrests. Arrests served by warrants division are excluded. 'Nearby Business' refers to a business establishment in close proximity of the address listed, and is provided for informational purposes only. There is no guarantee that all calls were dispatched to the business listed, because in some cases, multiple business establishments have the same address (e.g. a discount store that also contains a pharmacy). Due to the unique nature of apartment-based reporting, individual unit numbers and the address of the main office for a complex may sometimes both appear in this report.

Madison Precinct Hot Addresses
Multiple CFS / Arrests at the Same Location, Past 12 Weeks

METROPOLITAN POLICE DEPARTMENT
of Nashville and Davidson County

CFS Location / Nearby Business	Count	Counts - Top Ten Codes
2232 GALLATIN PIKE N ***Walmart***	**72**	24 - Transport Prisoner / Suspect (10-16) 16 - Theft (10-50) 11 - Disorderly Person (10-44)
3458 DICKERSON PIKE ***Walmart Supercenter***	**66**	14 - Theft (10-50) 14 - Want Officer for Investigation / Assistance (10-43) 12 - Transport Prisoner / Suspect (10-16)
200 GALLATIN PIKE S ***Kroger***	**38**	10 - Disorderly Person (10-44) 7 - Theft (10-50) 6 - Vehicle Accident - Property Damage (10-45)
665 MYATT DR ***Crestwood Suites***	**29**	9 - Disorderly Person (10-44) 5 - Want Officer for Investigation / Assistance (10-43) 4 - Criminal Vice Activity (10-78)
627 GALLATIN PIKE S ***Walgreens***	**23**	9 - Disorderly Person (10-44) 5 - Theft (10-50) 4 - Want Officer for Investigation / Assistance (10-43)
109 GALLATIN PIKE N ***Walmart Neighborhood Market***	**23**	11 - Disorderly Person (10-44) 4 - Burglary - Non-Residence (10-71) 3 - Theft (10-50)
2050 GALLATIN PIKE N ***Target***	**22**	6 - Transport Prisoner / Suspect (10-16) 5 - Theft (10-50) 3 - Vehicle Accident - Property Damage (10-45)
333 RIO VISTA DR ***Charter Village Apartments***	**22**	5 - Want Officer for Investigation / Assistance (10-43) 5 - Shots Fired (10-83) 4 - Person with Weapon (10-54)
101 GALLATIN PIKE N ***Gas Station***	**19**	9 - Disorderly Person (10-44) 4 - Vehicle Accident - Property Damage (10-45) 2 - Want Officer for Investigation / Assistance (10-43)
819 GALLATIN PIKE S ***Exxon***	**19**	6 - Disorderly Person (10-44) 6 - Want Officer for Investigation / Assistance (10-43) 2 - Vehicle Accident - Property Damage (10-45)
719 MYATT DR ***Steak N Shake***	**16**	5 - Disorderly Person (10-44) 5 - Want Officer for Investigation / Assistance (10-43) 2 - Vehicle Accident - Property Damage (10-45)
1584 GALLATIN PIKE N ***Home Depot***	**15**	6 - Theft (10-50) 4 - Burglary - Non-Residence (10-71) 3 - Disorderly Person (10-44)
1000 RIVERGATE PKWY ***Rivergate Mall***	**14**	3 - Theft (10-50) 3 - Vehicle Accident - Property Damage (10-45) 3 - Disorderly Person (10-44)
3863 DICKERSON PIKE ***Gas Station***	**13**	8 - Theft (10-50) 2 - Disorderly Person (10-44) 1 - Domestic Disturbance (10-41)
317 MYATT DR ***Thorntons***	**12**	5 - Theft (10-50) 4 - Want Officer for Investigation / Assistance (10-43) 1 - Person with Weapon (10-54)

Arrest Location	Count	Counts - Top Charges
2232 N GALLATIN PIKE	**51**	40 - Theft of merchandise- $1,000 or less 5 - Theft of property-$1,000 or less 3 - Public intoxication
3441 DICKERSON PIKE	**42**	7 - Driving under the influence 6 - Probation violation- misdemeanor 6 - Poss. or casual exchange-cont.sub.
3458 DICKERSON PIKE	**32**	21 - Theft of merchandise- $1,000 or less 4 - Criminal trespass 3 - Theft of property-$1,000 or less
665 MYATT DR	**18**	6 - Failure to appear- class b or c misd. 3 - Criminal trespass 2 - Failure to appear - felony or class a misd.
333 RIO VISTA DR	**13**	10 - Failure to appear- class b or c misd. 4 - Poss. or casual exchange-cont.sub. 2 - Vandalism- $1,000 or less
1150 HUNTERS LN	**13**	5 - Disorderly conduct 4 - Resisting stop, frisk, halt, arrest, or search 3 - Juvenile, runaway
2050 N GALLATIN PIKE	**9**	7 - Theft of merchandise- $1,000 or less 2 - Theft of property-$1,000 or less 2 - Criminal impersonation
S GALLATIN PIKE & DUE WEST AVE E	**9**	3 - Driv. lic. - no d/l 2 - Driving- revoked license 2 - Driving- suspended license
819 S GALLATIN PIKE	**8**	3 - Driv. lic. - no d/l 2 - Driving- revoked license 1 - Driving- revoked license, 2nd offense
3301 CREEKWOOD DR	**7**	4 - Failure to be booked (state citation) 3 - Assault, domestic bodily injury 2 - Assault, aggravated - strangulation - int/kn
200 S GALLATIN PIKE	**7**	2 - Poss. or casual exchange-cont.sub. 2 - Driv. lic. - no d/l 2 - Driving- revoked license
333 S GALLATIN PIKE	**6**	4 - Assault, aggravated - deadly weapon - int/kn 2 - Driving- revoked license 2 - Vandalism- $1,000 or less
335 FOREST PARK RD	**6**	2 - Assault, domestic bodily injury 2 - Driving- revoked license 1 - Assault, aggravated - strangulation - int/kn
860 OLD HICKORY BLVD W	**6**	4 - Failure to appear- class b or c misd. 2 - Failure to be booked (state citation) 2 - Juvenile, curfew
S GALLATIN PIKE & E PALESTINE AVE	**6**	4 - Driving- suspended license 1 - Failure to be booked (state citation) 1 - Failure to appear- class b or c misd.

Sourced from MNPD ARMS on 1/2/2019 8:35:03 AM. CAD calls retrieved from ECC's Computer Aided Dispatch system. Includes only calls where an officer response was made. Disposition codes 6 (Backup) and 11 (Signal 9) are excluded. Self-initiated calls are excluded. CFS located at hospitals, police precincts, and detention centers are excluded. Arrest information retrieved from the MNPD RMS warrants / arrests database. 1 arrest = 1 body. Includes adult and juvenile arrests. Arrests served by warrants division are excluded. 'Nearby Business' refers to a business establishment in close proximity of the address listed, and is provided for informational purposes only. There is no guarantee that all calls were dispatched to the business listed, because in some cases, multiple business establishments have the same address (e.g. a discount store that also contains a pharmacy). Due to the unique nature of apartment-based reporting, individual unit numbers and the address of the main office for a complex may sometimes both appear in this report.

Midtown Hills Precinct Hot Addresses
Multiple CFS / Arrests at the Same Location, Past 12 Weeks

METROPOLITAN POLICE DEPARTMENT
of Nashville and Davidson County

CFS Location / Nearby Business	Count	Counts - Top Ten Codes
2421 POWELL AV ***Walmart***	**37**	12 - Theft (10-50) 9 - Want Officer for Investigation / Assistance (10-43) 5 - Transport Prisoner / Suspect (10-16)
780 OLD HICKORY BLVD ***Target***	**33**	12 - Theft (10-50) 5 - Vehicle Accident - Property Damage (10-45) 5 - Transport Prisoner / Suspect (10-16)
1702 WEST END AV ***Shell Gas Station***	**32**	13 - Theft (10-50) 7 - Disorderly Person (10-44) 7 - Want Officer for Investigation / Assistance (10-43)
1401 CHARLOTTE AV ***Exxon***	**31**	12 - Theft (10-50) 11 - Disorderly Person (10-44) 6 - Want Officer for Investigation / Assistance (10-43)
2500 WEST END AV ***Centennial Park***	**27**	13 - Want Officer for Investigation / Assistance (10-43) 6 - Disorderly Person (10-44) 2 - Theft (10-50)
1909 8TH AV S ***Gas Station***	**24**	10 - Disorderly Person (10-44) 4 - Vehicle Accident - Property Damage (10-45) 2 - Theft (10-50)
2700 WEST END AV ***McDonald's***	**23**	9 - Disorderly Person (10-44) 6 - Want Officer for Investigation / Assistance (10-43) 4 - Vehicle Accident - Property Damage (10-45)
4041 NOLENSVILLE PIKE ***McDonald's***	**23**	11 - Disorderly Person (10-44) 5 - Theft (10-50) 3 - Want Officer for Investigation / Assistance (10-43)
719 THOMPSON LN ***100 Oaks***	**21**	4 - Theft (10-50) 4 - Vehicle Accident - Property Damage (10-45) 4 - Want Officer for Investigation / Assistance (10-43)
2001 8TH AV S ***Exxon***	**20**	9 - Disorderly Person (10-44) 6 - Want Officer for Investigation / Assistance (10-43) 3 - Theft (10-50)
4201 NOLENSVILLE PIKE ***Walgreens***	**16**	7 - Theft (10-50) 3 - Want Officer for Investigation / Assistance (10-43) 2 - Disorderly Person (10-44)
1519 CHURCH ST ***Play Dance Bar***	**16**	6 - Disorderly Person (10-44) 4 - Vehicle Accident - Property Damage (10-45) 3 - Want Officer for Investigation / Assistance (10-43)
1516 DEMONBREUN ST ***Tin Roof***	**15**	5 - Disorderly Person (10-44) 4 - Burglary - Non-Residence (10-71) 2 - Vehicle Accident - Property Damage (10-45)
1515 DEMONBREUN ST ***Element Music Row***	**14**	4 - Vehicle Blocking Right of Way (10-49) 3 - Want Officer for Investigation / Assistance (10-43) 2 - Suspicious Person (10-40)
301 28TH AV N ***Parthenon Towers***	**14**	5 - Disorderly Person (10-44) 4 - Want Officer for Investigation / Assistance (10-43) 2 - Suspicious Person (10-40)

Arrest Location	Count	Counts - Top Charges
2421 POWELL AVE	**18**	15 - Theft of merchandise- $1,000 or less 3 - Failure to be booked (state citation) 1 - Fugitive from justice- without warrant
2000 CHURCH ST	**16**	5 - Criminal trespass 3 - Driving- suspended license 3 - Intimidation
EDMONDSON PIKE & NOLENSVILLE PIKE	**16**	5 - Driv. lic. - no d/l 4 - Driving- revoked license 4 - Poss. or casual exchange-cont.sub.
5242 EDMONDSON PIKE	**12**	5 - Driv. lic. - no d/l 3 - Criminal trespass 2 - Assault, domestic bodily injury
NOLENSVILLE PIKE & OLD HICKORY BLVD	**10**	3 - Driv. lic. - no d/l 2 - Driving- suspended license 2 - Poss. or casual exchange-cont.sub.
2300 PATTERSON ST	**9**	3 - Public intoxication 2 - Vandalism- $1,000 or less 2 - Disorderly conduct
5621 FRANKLIN PIKE	**8**	6 - Failure to be booked (state citation) 1 - Failure to appear- class b or c misd. 1 - Poss. or casual exchange-cont.sub.
600 WHISPERING HILLS DR	**8**	4 - Driv. lic. - no d/l 2 - Driving under the influence 2 - Implied consent - civil
570 MCMURRAY DR	**8**	4 - Assault, domestic bodily injury 2 - Burglary- aggravated 1 - Assault, aggravated - deadly weapon - int/kn
780 OLD HICKORY BLVD	**8**	6 - Theft of merchandise- $1,000 or less 1 - Public intoxication 1 - Theft of property-$1,000 or less
NOLENSVILLE PIKE & TUSCULUM RD	**8**	5 - Driv. lic. - no d/l 2 - Driving- suspended license 1 - Drug paraphernalia- unlawful use
ELYSIAN FIELDS RD & NOLENSVILLE PIKE	**7**	3 - Driving- suspended license 3 - Driv. lic. - no d/l 1 - Poss. or casual exchange-cont.sub.
EDMONDSON PIKE & OLD HICKORY BLVD	**6**	3 - Driving- suspended license 2 - Driv. lic. - no d/l 1 - Driving under the influence
1812 BROADWAY	**6**	5 - Criminal trespass 4 - Vandalism- $1,000 or less 1 - Assault, aggravated - deadly weapon - int/kn
3812 HILLSBORO PIKE	**6**	4 - Poss. or casual exchange-cont.sub. 3 - Drug paraphernalia- unlawful use 2 - Sex offender registration violation - 1st offense

Sourced from MNPD ARMS on 1/2/2019 8:35:03 AM. CAD calls retrieved from ECC's Computer Aided Dispatch system. Includes only calls where an officer response was made. Disposition codes 6 (Backup) and 11 (Signal 9) are excluded. Self-initiated calls are excluded. CFS located at hospitals, police precincts, and detention centers are excluded. Arrest information retrieved from the MNPD RMS warrants / arrests database. 1 arrest = 1 body. Includes adult and juvenile arrests. Arrests served by warrants division are excluded. 'Nearby Business' refers to a business establishment in close proximity of the address listed, and is provided for informational purposes only. There is no guarantee that all calls were dispatched to the business listed, because in some cases, multiple business establishments have the same address (e.g. a discount store that also contains a pharmacy). Due to the unique nature of apartment-based reporting, individual unit numbers and the address of the main office for a complex may sometimes both appear in this report.

Other Reports

CompStat Weekly Analysis is provided by the Metropolitan Nashville Police Department Crime Analysis Section. This report is intended to be a management and planning tool and does not reflect the official UCR counts for the department.

"Believe you can and you're halfway there."
- Theodore Roosevelt

Begin Date: 12/23/2018
End Date: 12/29/2018
Week: 52

APR Data

Precinct Assignment	YTD	Last Week
West	495	0
East	707	7
South	1,210	36
Central	197	3
Hermitage	1,140	5
North	3	0
Madison	37	0
Midtown Hills	107	0
County	**3,896**	**51**

APR Initiated by	YTD	Last Week
Self Initiated	263	3
Dispatched	2,408	20
Walk In	1,208	28
Referred by Field Supervisor	17	0

Criteria	YTD	Last Week
Met APR Criteria	3,428	50
Pending Less Than 30 Minutes	179	0
Pending Over 30 Minutes	289	1

Result	YTD	Last Week
Complainant Waiting	552	2
Requested Officer Respond	62	0
No Answer at Call Back	66	0
Complainant Gone	89	0
Reviewed Text of Call With Complainant	3,127	49

Action Taken	YTD	Last Week
Extra Patrol Broadcast Sent	15	0
No Police Action Required	417	8
Incident Report Completed	3,309	40
Sent Back to Pending	155	3

Percent of CFS by Precinct Assignment (YTD)

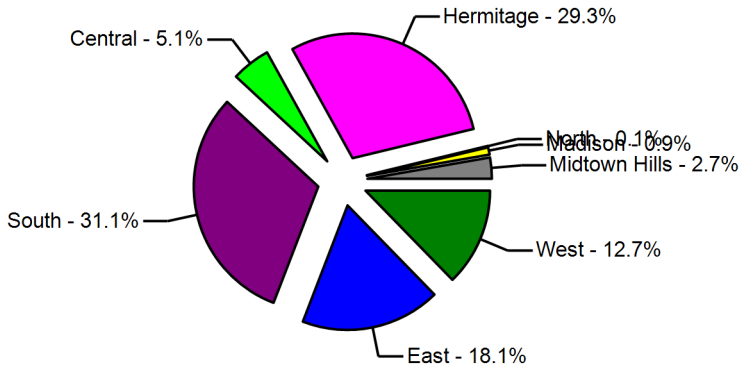

Action Taken (YTD)

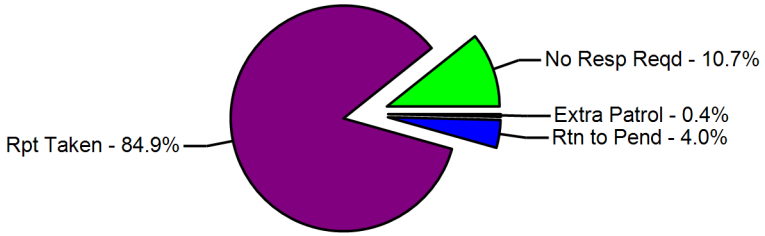

Sourced from data entered at each precinct.

Case Preparation Section - Case File Inventory

METROPOLITAN POLICE DEPARTMENT
of Nashville and Davidson County

Status	Prior Week	Compstat Week	Change	Same Week Last Year	Compstat Week	Change
Case Backlog	128		-Infinity	124		-100.0 %
Average Number of Days to Complete	11		-11	17		-17

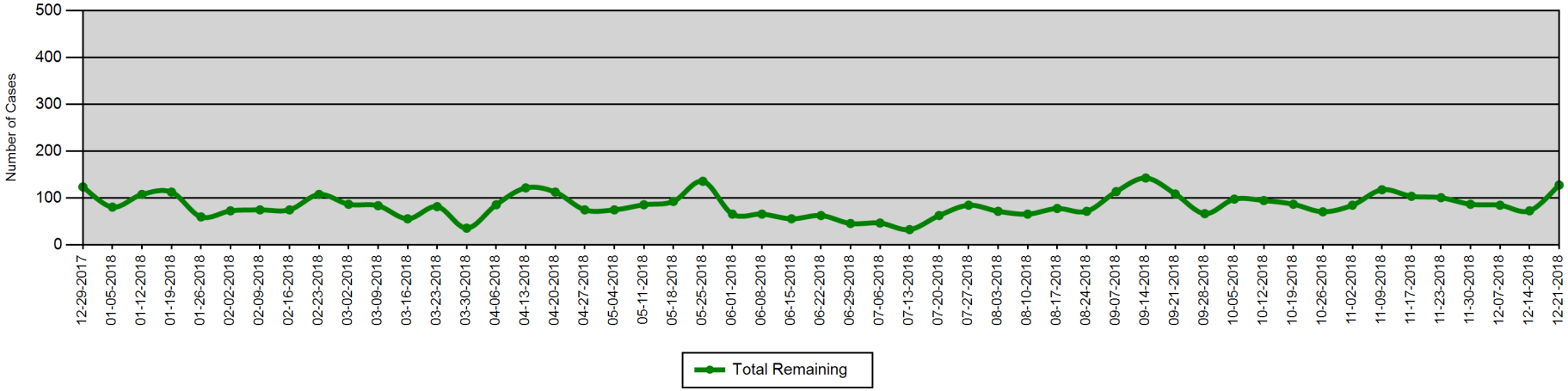

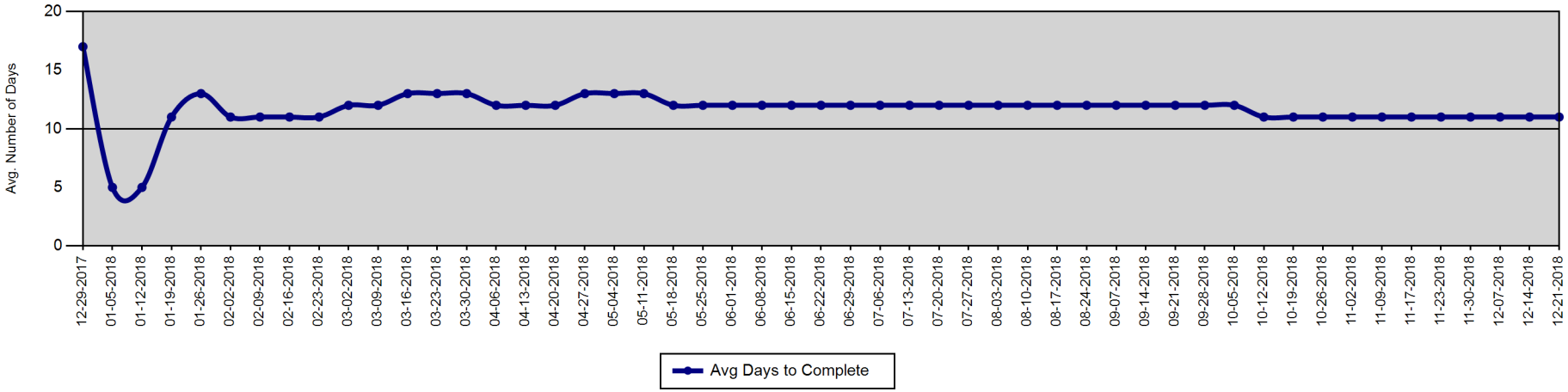

Report created on 1/2/2019 8:35:04 AM. Sources information provided by Case Preparation Division. This report is intended to be a management and planning tool and is not an exact representation of workload.

Court Attendance - 310s Issued by Month

METROPOLITAN POLICE DEPARTMENT

of Nashville and Davidson County

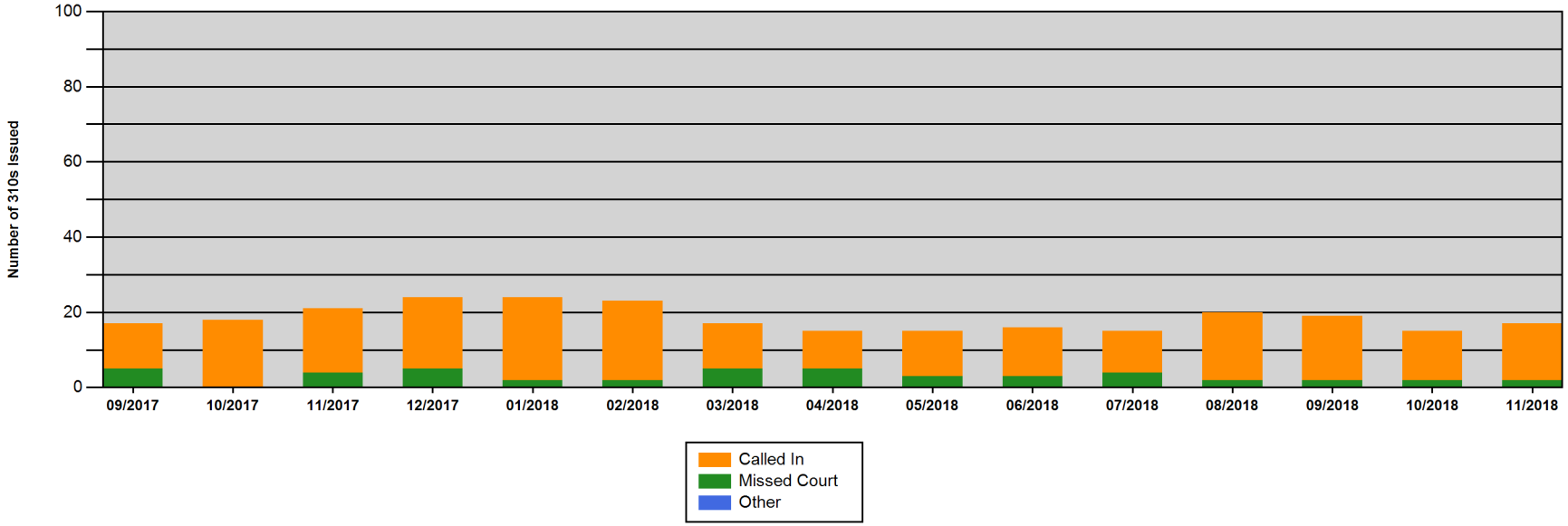

	09/2017	10/2017	11/2017	12/2017	01/2018	02/2018	03/2018	04/2018	05/2018	06/2018	07/2018	08/2018	09/2018	10/2018	11/2018
Called In	12	18	17	19	22	21	12	10	12	13	11	18	17	13	15
Missed Court	5	0	4	5	2	2	5	5	3	3	4	2	2	2	2
Other	0	0	0	0	0	0	0	0	0	0	0	0	0	0	0
Total	**17**	**18**	**21**	**24**	**24**	**23**	**17**	**15**	**15**	**16**	**15**	**20**	**19**	**15**	**17**

Report created on 1/2/2019 8:35:04 AM. MNPD Form 310 is a Notification of Violation of Court Appearance Procedures.

Violations include 'improperly dressed,' 'failed to appear,' 'clocked in, but didn't go to court,' 'late for court,' and 'called with excuse.'

Percentage of Incident Reports Included in CompStat Analysis

METROPOLITAN POLICE DEPARTMENT
of Nashville and Davidson County

Percentage of incident reports entered into ARMS by the following wednesday of each week.

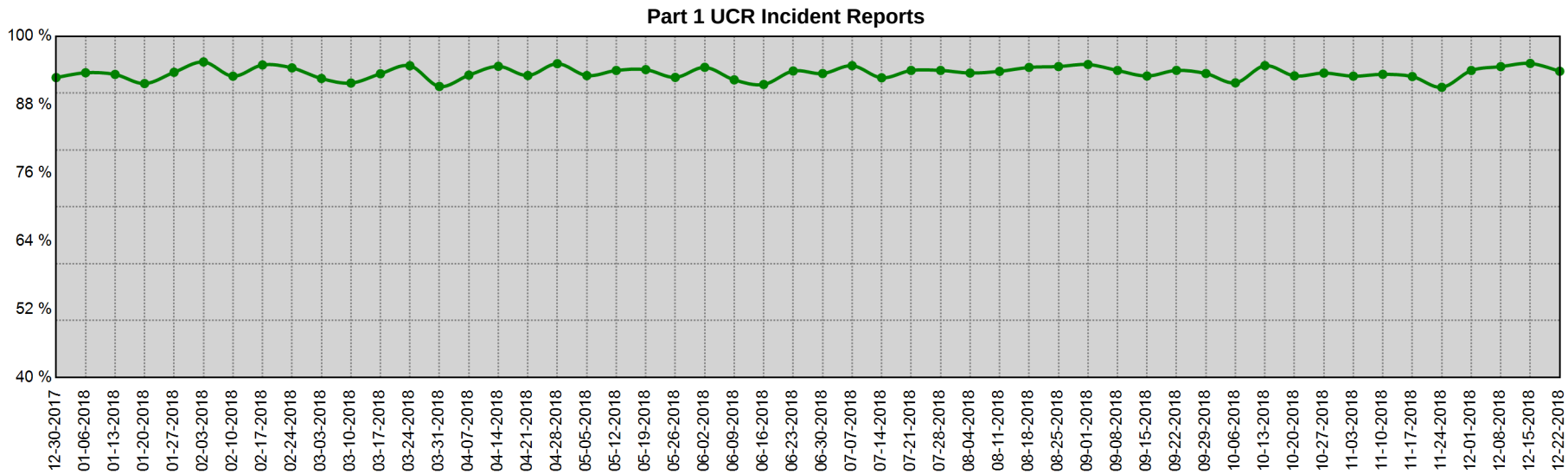

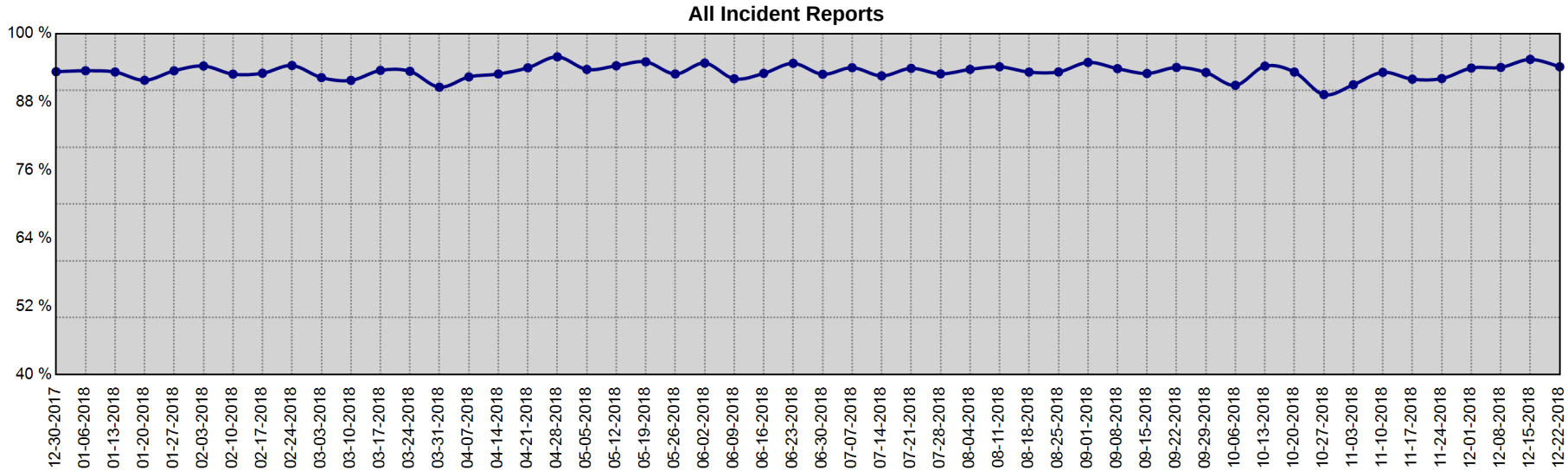

Date Range	Part I UCR Incident Reports			All Incident Reports		
	Min	Max	Mean	Min	Max	Mean
12-24-2017 to 12-22-2018	91.0 %	95.5 %	93.5 %	89.3 %	95.9 %	93.3 %

Information summarized for CompStat week ending 12/29/2018

Sourced from MNPD ARMS on 1/2/2019 8:35:04 AM. The figures above were sourced from incident reports using Uniform Crime Reporting definitions and reporting guidelines, based on the date when the crime was reported. This report is intended to be a management and planning tool and does not reflect the official UCR counts for the department.

Map Section

CompStat Weekly Analysis is provided by the Metropolitan Nashville Police Department Crime Analysis Section. This report is intended to be a management and planning tool and does not reflect the official UCR counts for the department.

"Believe you can and you're halfway there."
- Theodore Roosevelt

Begin Date: 12/23/2018
End Date: 12/29/2018
Week: 52

YTD Gunshot Victims - Countywide

Gunshot Homicides / Injuries

Zone	Prior YTD	YTD	Change	Percent Change
111	10	3	-7	-70.0%
113	1	0	-1	-100.0%
115	1	3	2	200.0%
117	0	2	2	-
121	1	3	2	200.0%
123	2	1	-1	-50.0%
125	1	2	1	100.0%
211	20	11	-9	-45.0%
213	4	2	-2	-50.0%
215	4	8	4	100.0%
217	6	1	-5	-83.3%
221	20	9	-11	-55.0%
223	10	15	5	50.0%
225	5	9	4	80.0%
227	2	7	5	250.0%
311	4	7	3	75.0%
313	6	9	3	50.0%
315	7	6	-1	-14.3%
317	7	3	-4	-57.1%
321	8	9	1	12.5%
323	9	4	-5	-55.6%
325	13	14	1	7.7%
331	8	8	0	0.0%
333	5	14	9	180.0%
335	7	6	-1	-14.3%
411	0	0	0	-
413	2	2	0	0.0%
415	0	2	2	-
421	0	0	0	-
423	2	0	-2	-100.0%
425	1	2	1	100.0%
511	30	38	8	26.7%
513	3	1	-2	-66.7%

Zone	Prior YTD	YTD	Change	Percent Change
515	0	6	6	-
517	1	0	-1	-100.0%
521	5	0	-5	-100.0%
523	6	13	7	116.7%
525	3	1	-2	-66.7%
531	10	5	-5	-50.0%
533	1	4	3	300.0%
535	4	6	2	50.0%
611	19	18	-1	-5.3%
613	42	26	-16	-38.1%
615	22	23	1	4.5%
617	7	5	-2	-28.6%
621	7	11	4	57.1%
623	8	10	2	25.0%
625	12	8	-4	-33.3%
627	1	2	1	100.0%
711	2	2	0	0.0%
713	1	1	0	0.0%
715	9	8	-1	-11.1%
721	16	18	2	12.5%
723	5	0	-5	-100.0%
725	6	10	4	66.7%
727	1	5	4	400.0%
811	10	9	-1	-10.0%
813	6	3	-3	-50.0%
815	2	3	1	50.0%
821	5	5	0	0.0%
823	0	1	1	-
825	1	4	3	300.0%
831	1	5	4	400.0%
833	0	2	2	-
835	7	3	-4	-57.1%
Total	**419**	**418**	**-1**	**-0.2%**

YTD, 76.1% of all gunshot homicides and injuries have occurred in 25 MNPD zones, an area that covers 32.3% of the total area of Davidson County.

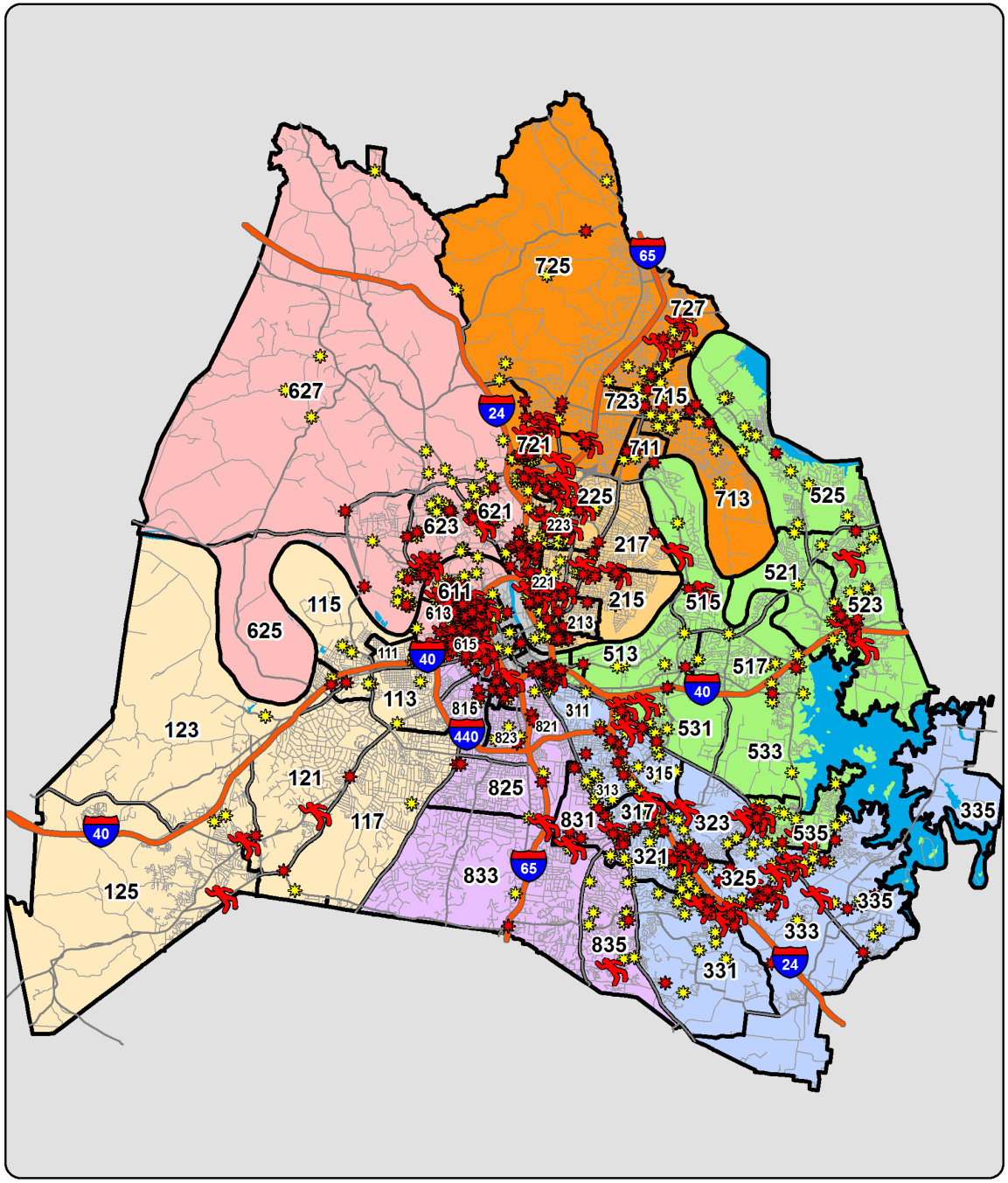

YTD Shootings Gunshot Homicide Gunshot Injury Property Damage Involving Firearm

Sourced from MNPD ARMS on 1/2/2019 8:35:05 AM. The information in this report is sourced from incident reports using UCR definitions and reporting guidelines, based on the date when the crime was reported, and aggregated by incident location. 'Gunshot Homicide / Injury' counts include only violent incidents (homicide, rape, robbery, and aggravated assault) in which one or more victims received a fatal or non-fatal gunshot wound. Suicides, suicide attempts, and accidental shootings are excluded. 'Property Damage' counts include all incidents that (1) include a 'Damage to Property' (NIBRS 290) offense, and (2) list a firearm in the Weapons/Tool' section of the incident report. Unfounded incidents are excluded from these counts. MNPD splits the geography of Davidson County into 1,500+ Reporting Areas (RPA's), ranging in size from 0.003 square miles to 14.9 square miles. The average RPA size is 0.34 square miles.

Gunshot Victims - Countywide (Homicides and Injuries)

Based on date when each incident was reported.

METROPOLITAN POLICE DEPARTMENT
of Nashville and Davidson County

Gunshot Victims (Homicides and Injuries), Annual Totals - Green Line Represents the Previous 14 Year Average

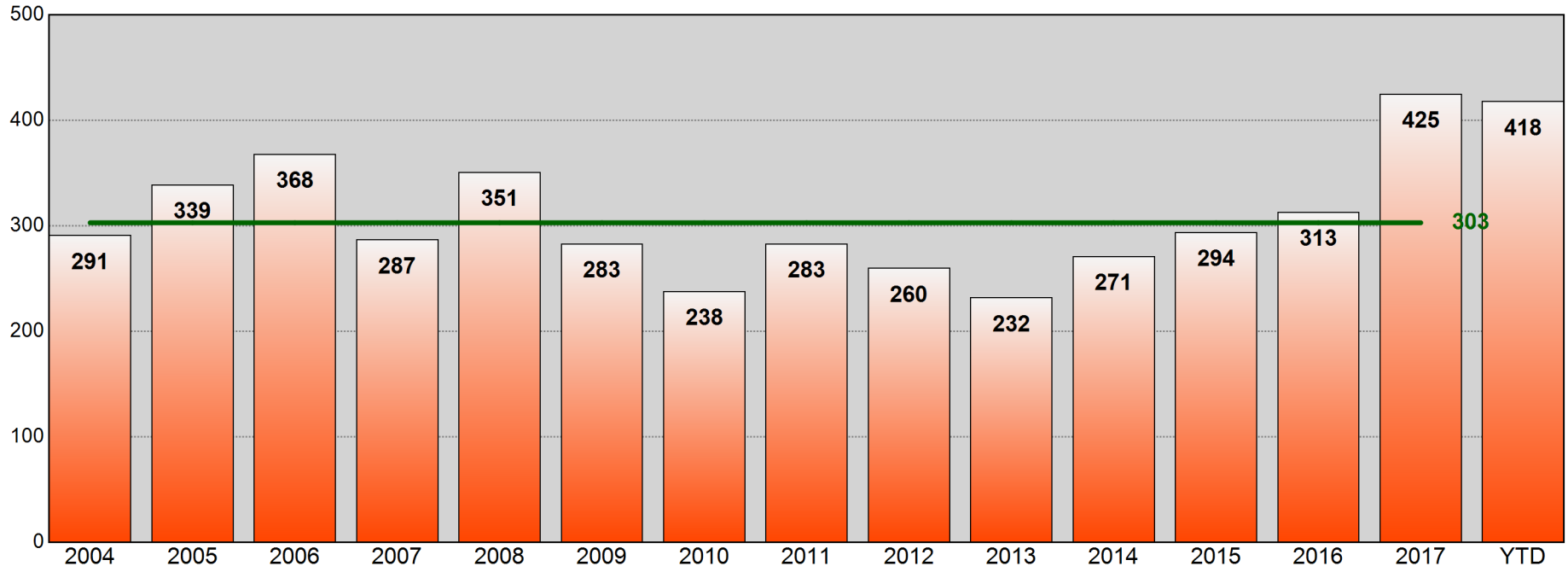

Age of Gunshot Victim
Annual Totals, Past 5 Years

Age	2013	Percent of Total	2014	Percent of Total	2015	Percent of Total	2016	Percent of Total	2017	Percent of Total
0-12	1	0.4%	2	0.7%	2	0.7%	3	1.0%	5	1.2%
13-17	18	7.8%	20	7.4%	32	10.9%	27	8.6%	49	11.5%
18-24	87	37.5%	99	36.5%	116	39.5%	96	30.7%	137	32.2%
25-34	82	35.3%	83	30.6%	82	27.9%	90	28.8%	130	30.6%
35-44	27	11.6%	39	14.4%	32	10.9%	51	16.3%	52	12.2%
45-54	12	5.2%	18	6.6%	14	4.8%	24	7.7%	29	6.8%
55-64	3	1.3%	1	0.4%	13	4.4%	12	3.8%	14	3.3%
65+	1	0.4%	3	1.1%	2	0.7%	6	1.9%	5	1.2%
Unk	1	0.4%	6	2.2%	1	0.3%	4	1.3%	4	0.9%

Age of Gunshot Victim
YTD Comparison

Age	Prior YTD	Percent of Total	YTD	Percent of Total	Change	Percent Change
0-12	5	1.2%	5	1.2%	0	0.0%
13-17	46	11.0%	43	10.3%	-3	-6.5%
18-24	136	32.4%	137	32.8%	1	0.7%
25-34	129	30.7%	129	30.9%	0	0.0%
35-44	52	12.4%	47	11.2%	-5	-9.6%
45-54	29	6.9%	39	9.3%	10	34.5%
55-64	14	3.3%	12	2.9%	-2	-14.3%
65+	5	1.2%	4	1.0%	-1	-20.0%
Unk	4	1.0%	2	0.5%	-2	-50.0%

Information summarized for CompStat week ending 12/29/2018.

Sourced from MNPD ARMS on 1/2/2019 8:35:06 AM. The information in this report is sourced from incident reports using UCR definitions and reporting guidelines, based on report date, aggregated by incident location. Only includes violent incidents (homicide, rape, robbery, and aggravated assault) in which one or more victims received a fatal or non-fatal gunshot wound. Suicides, suicide attempts, and accidental shootings are excluded.

Gunshot Victims (Homicides, Injuries, and Property Damage)

METROPOLITAN POLICE DEPARTMENT
of Nashville and Davidson County

Aggregated by precinct (incident location). Based on date when each incident was reported.

		Rolling Two Week				Rolling Eight Week				YTD				Rolling Twenty-Four Month			
		Prior Week	Last Week	Change	% Change	Prior 4 Weeks	Last 4 Weeks	Change	% Change	Prior YTD	YTD	Change	% Change	Prior 52 Weeks	Last 52 Weeks	Change	% Change
West	Gunshot Homicide	0	1	1	-	2	1	-1	-50.0%	4	4	0	0.0%	4	4	0	0.0%
	Gunshot Injury	0	0	0	-	0	0	0	-	12	10	-2	-16.7%	12	10	-2	-16.7%
	Property Damage	0	0	0	-	3	1	-2	-66.7%	37	17	-20	-54.1%	37	17	-20	-54.1%
East	Gunshot Homicide	0	0	0	-	0	0	0	-	20	12	-8	-40.0%	20	13	-7	-35.0%
	Gunshot Injury	2	0	-2	-100.0%	3	5	2	66.7%	51	50	-1	-2.0%	51	50	-1	-2.0%
	Property Damage	2	0	-2	-100.0%	6	3	-3	-50.0%	102	71	-31	-30.4%	102	71	-31	-30.4%
South	Gunshot Homicide	3	1	-2	-66.7%	0	6	6	-	18	23	5	27.8%	18	23	5	27.8%
	Gunshot Injury	0	0	0	-	3	4	1	33.3%	56	57	1	1.8%	56	57	1	1.8%
	Property Damage	8	2	-6	-75.0%	13	16	3	23.1%	154	142	-12	-7.8%	154	142	-12	-7.8%
Central	Gunshot Homicide	0	0	0	-	0	0	0	-	1	0	-1	-100.0%	1	0	-1	-100.0%
	Gunshot Injury	0	0	0	-	0	0	0	-	5	6	1	20.0%	5	6	1	20.0%
	Property Damage	1	0	-1	-100.0%	1	1	0	0.0%	9	8	-1	-11.1%	9	8	-1	-11.1%
Hermitage	Gunshot Homicide	1	1	0	0.0%	0	4	4	-	13	10	-3	-23.1%	13	10	-3	-23.1%
	Gunshot Injury	2	1	-1	-50.0%	7	3	-4	-57.1%	50	64	14	28.0%	51	64	13	25.5%
	Property Damage	0	1	1	-	5	4	-1	-20.0%	107	77	-30	-28.0%	108	77	-31	-28.7%
North	Gunshot Homicide	1	0	-1	-100.0%	0	1	1	-	19	16	-3	-15.8%	19	16	-3	-15.8%
	Gunshot Injury	2	1	-1	-50.0%	6	9	3	50.0%	99	87	-12	-12.1%	100	87	-13	-13.0%
	Property Damage	0	3	3	-	16	11	-5	-31.3%	166	164	-2	-1.2%	166	165	-1	-0.6%
Madison	Gunshot Homicide	1	0	-1	-100.0%	0	2	2	-	5	8	3	60.0%	5	9	4	80.0%
	Gunshot Injury	0	1	1	-	4	4	0	0.0%	35	36	1	2.9%	36	36	0	0.0%
	Property Damage	1	2	1	100.0%	6	5	-1	-16.7%	72	86	14	19.4%	72	86	14	19.4%
Midtown Hills	Gunshot Homicide	0	0	0	-	1	0	-1	-100.0%	5	5	0	0.0%	5	5	0	0.0%
	Gunshot Injury	0	2	2	-	4	3	-1	-25.0%	27	30	3	11.1%	27	30	3	11.1%
	Property Damage	0	1	1	-	1	3	2	200.0%	49	32	-17	-34.7%	49	32	-17	-34.7%
County	Gunshot Homicide	6	3	-3	-50.0%	3	14	11	366.7%	85	78	-7	-8.2%	85	80	-5	-5.9%
	Gunshot Injury	6	5	-1	-16.7%	27	28	1	3.7%	335	340	5	1.5%	338	340	2	0.6%
	Property Damage	12	9	-3	-25.0%	51	44	-7	-13.7%	696	597	-99	-14.2%	697	598	-99	-14.2%

Information summarized for CompStat week ending 12/29/2018.

Sourced from MNPD ARMS on 1/2/2019 8:35:06 AM. The information in this report is sourced from incident reports using UCR definitions and reporting guidelines, based on report date, aggregated by incident location. Only includes violent incidents (homicide, rape, robbery, and aggravated assault) in which one or more victims received a fatal or non-fatal gunshot wound. Suicides, suicide attempts, and accidental shootings are excluded.

YTD Gunshot Victims - West Precinct

Gunshot Homicides / Injuries				
Zone	Prior YTD	YTD	Change	Percent Change
111	10	3	-7	-70.0%
113	1	0	-1	-100.0%
115	1	3	2	200.0%
117	0	2	2	-
121	1	3	2	200.0%
123	2	1	-1	-50.0%
125	1	2	1	100.0%
Total	**16**	**14**	**-2**	**-12.5%**

Property Damage with Firearm				
Zone	Prior YTD	YTD	Change	Percent Change
111	15	5	-10	-66.7%
113	4	1	-3	-75.0%
115	7	4	-3	-42.9%
117	0	2	2	-
121	2	0	-2	-100.0%
123	5	2	-3	-60.0%
125	4	3	-1	-25.0%
Total	**37**	**17**	**-20**	**-54.1%**

Age of Victim - Gunshot Homicides / Injuries						
Age	Prior YTD	Percent of Total	YTD	Percent of Total	Change	Percent Change
0-12	0	0.0%	0	0.0%	0	-
13-17	1	6.3%	2	14.3%	1	100.0%
18-24	6	37.5%	5	35.7%	-1	-16.7%
25-34	3	18.8%	2	14.3%	-1	-33.3%
35-44	2	12.5%	1	7.1%	-1	-50.0%
45-54	3	18.8%	2	14.3%	-1	-33.3%
55-64	1	6.3%	0	0.0%	-1	-100.0%
65+	0	0.0%	2	14.3%	2	-

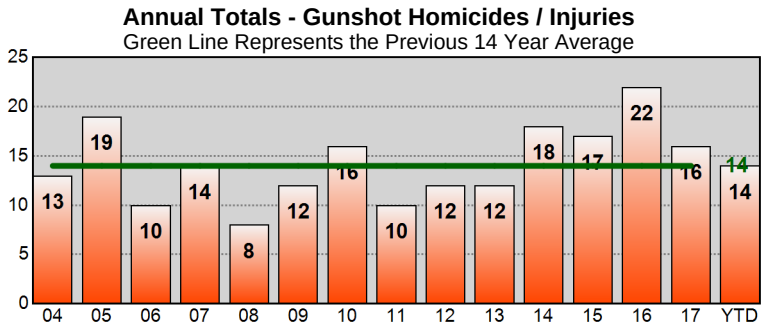

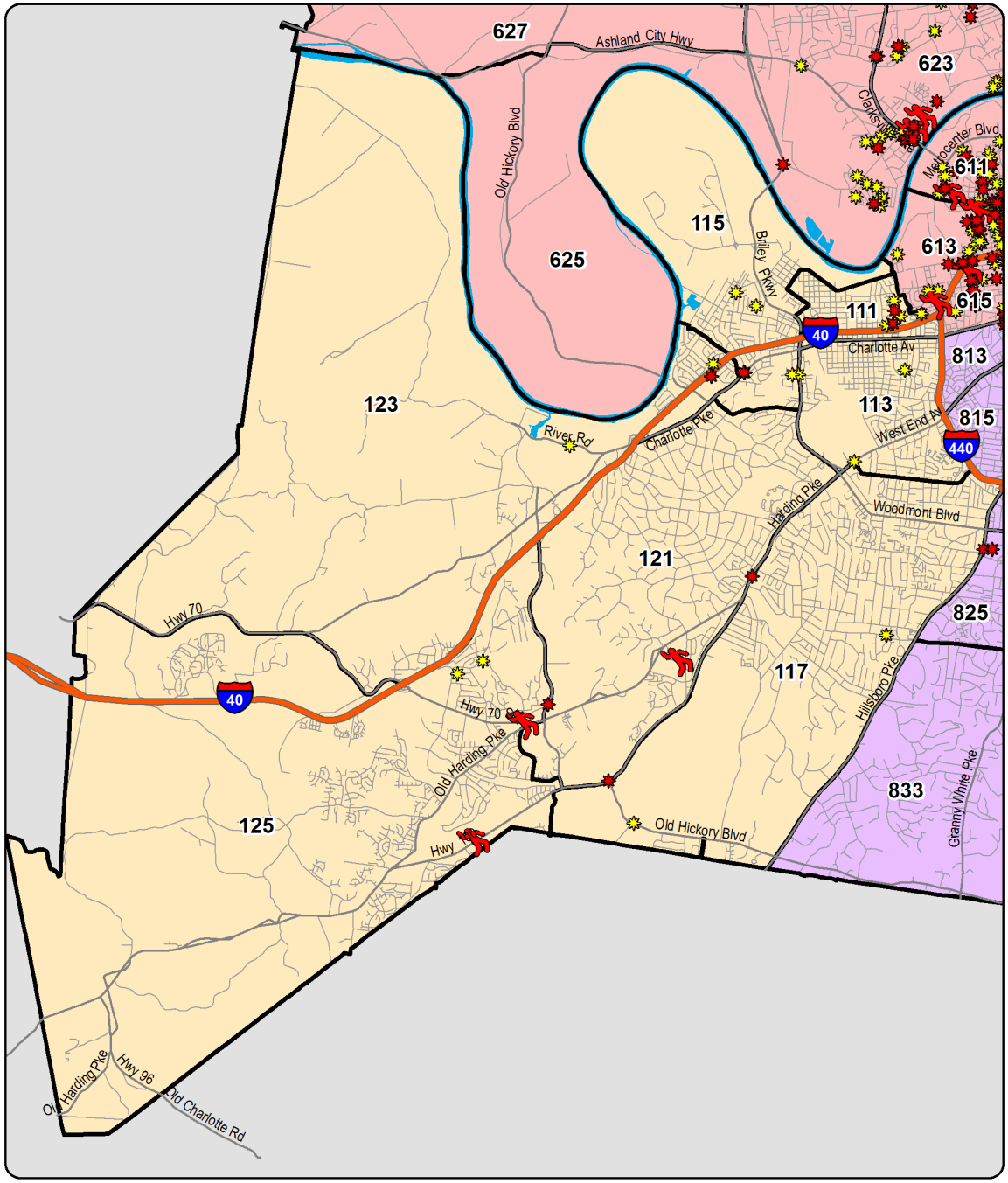

YTD Shootings Gunshot Homicide Gunshot Injury Property Damage Involving Firearm

Sourced from MNPD ARMS on 1/2/2019 8:35:07 AM. The information in this report is sourced from incident reports using UCR definitions and reporting guidelines, based on the date when the crime was reported, and aggregated by incident location. 'Gunshot Homicide / Injury' counts include only violent incidents (homicide, rape, robbery, and aggravated assault) in which one or more victims received a fatal or non-fatal gunshot wound. Suicides, suicide attempts, and accidental shootings are excluded. 'Property Damage' counts include all incidents that (1) include a 'Damage to Property' (NIBRS 290) offense, and (2) list a firearm in the Weapons/Tool' section of the incident report. Unfounded incidents are excluded from these counts.

YTD Gunshot Victims - East Precinct

Gunshot Homicides / Injuries				
Zone	Prior YTD	YTD	Change	Percent Change
211	20	11	-9	-45.0%
213	4	2	-2	-50.0%
215	4	8	4	100.0%
217	6	1	-5	-83.3%
221	20	9	-11	-55.0%
223	10	15	5	50.0%
225	5	9	4	80.0%
227	2	7	5	250.0%
Total	**71**	**62**	**-9**	**-12.7%**

Property Damage with Firearm				
Zone	Prior YTD	YTD	Change	Percent Change
211	28	17	-11	-39.3%
213	2	0	-2	-100.0%
215	5	8	3	60.0%
217	17	3	-14	-82.4%
221	20	12	-8	-40.0%
223	10	18	8	80.0%
225	10	8	-2	-20.0%
227	10	5	-5	-50.0%
Total	**102**	**71**	**-31**	**-30.4%**

Age of Victim - Gunshot Homicides / Injuries						
Age	Prior YTD	Percent of Total	YTD	Percent of Total	Change	Percent Change
0-12	0	0.0%	0	0.0%	0	-
13-17	9	12.7%	7	11.3%	-2	-22.2%
18-24	23	32.4%	25	40.3%	2	8.7%
25-34	25	35.2%	19	30.6%	-6	-24.0%
35-44	8	11.3%	6	9.7%	-2	-25.0%
45-54	1	1.4%	3	4.8%	2	200.0%
55-64	3	4.2%	2	3.2%	-1	-33.3%
65+	0	0.0%	0	0.0%	0	-
Unk	2	2.8%	0	0.0%	-2	-100.0%

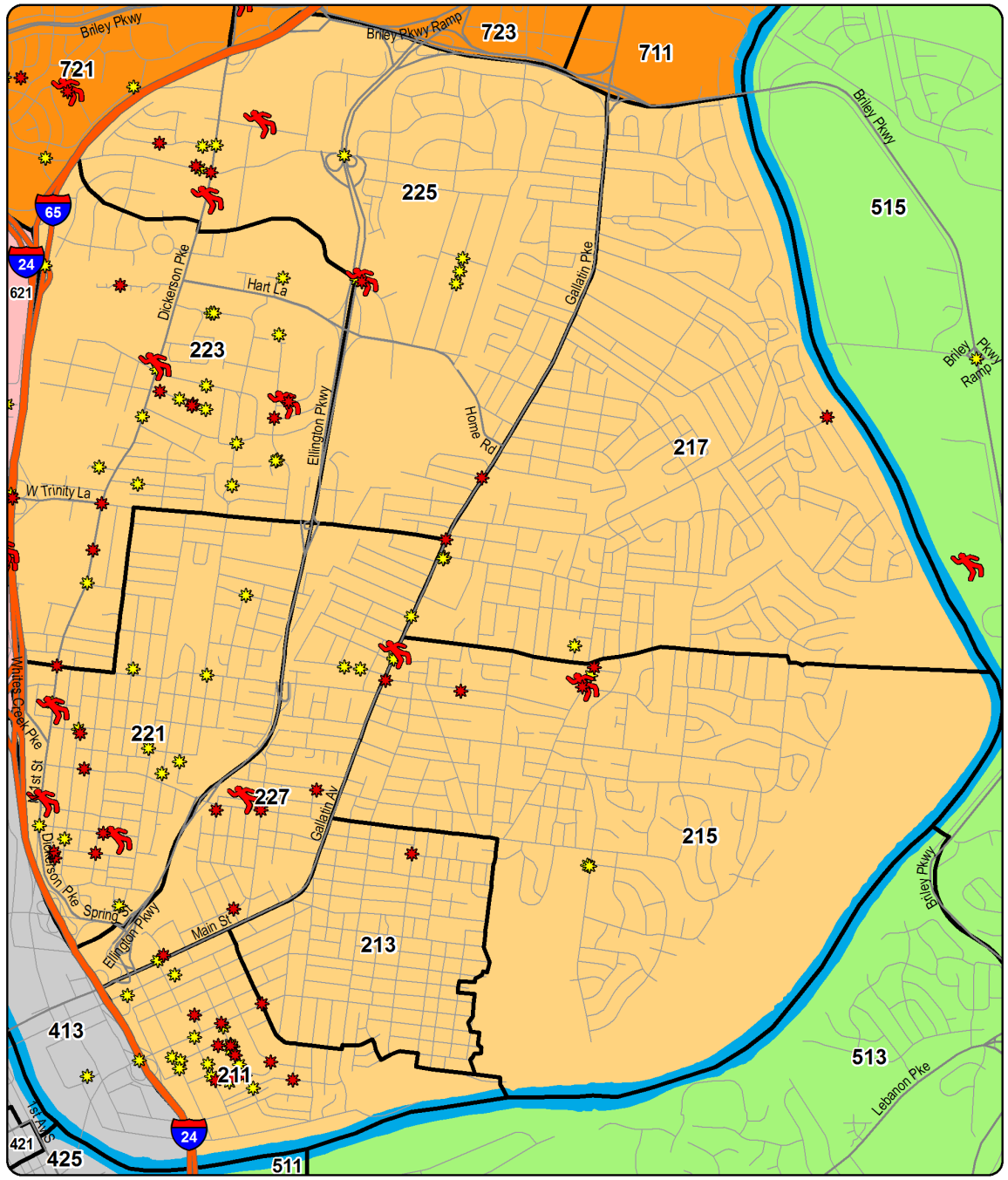

Annual Totals - Gunshot Homicides / Injuries

Green Line Represents the Previous 14 Year Average

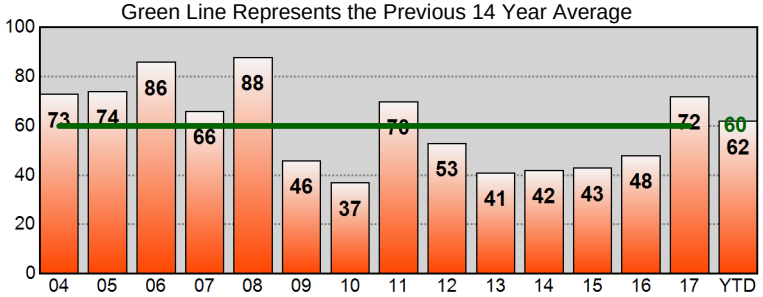

Sourced from MNPD ARMS on 1/2/2019 8:35:07 AM. The information in this report is sourced from incident reports using UCR definitions and reporting guidelines, based on the date when the crime was reported, and aggregated by incident location. 'Gunshot Homicide / Injury' counts include only violent incidents (homicide, rape, robbery, and aggravated assault) in which one or more victims received a fatal or non-fatal gunshot wound. Suicides, suicide attempts, and accidental shootings are excluded. 'Property Damage' counts include all incidents that (1) include a 'Damage to Property' (NIBRS 290) offense, and (2) list a firearm in the Weapons/Tool' section of the incident report. Unfounded incidents are excluded from these counts.

YTD Gunshot Victims - South Precinct

Gunshot Homicides / Injuries				
Zone	Prior YTD	YTD	Change	Percent Change
311	4	7	3	75.0%
313	6	9	3	50.0%
315	7	6	-1	-14.3%
317	7	3	-4	-57.1%
321	8	9	1	12.5%
323	9	4	-5	-55.6%
325	13	14	1	7.7%
331	8	8	0	0.0%
333	5	14	9	180.0%
335	7	6	-1	-14.3%
Total	**74**	**80**	**6**	**8.1%**

Property Damage with Firearm				
Zone	Prior YTD	YTD	Change	Percent Change
311	5	11	6	120.0%
313	7	16	9	128.6%
315	6	11	5	83.3%
317	23	11	-12	-52.2%
321	17	26	9	52.9%
323	19	9	-10	-52.6%
325	19	18	-1	-5.3%
331	14	14	0	0.0%
333	13	9	-4	-30.8%
335	31	17	-14	-45.2%
Total	**154**	**142**	**-12**	**-7.8%**

Age of Victim - Gunshot Homicides / Injuries						
Age	Prior YTD	Percent of Total	YTD	Percent of Total	Change	Percent Change
0-12	3	4.1%	0	0.0%	-3	-100.0%
13-17	11	14.9%	4	5.0%	-7	-63.6%
18-24	20	27.0%	29	36.3%	9	45.0%
25-34	19	25.7%	27	33.8%	8	42.1%
35-44	12	16.2%	9	11.3%	-3	-25.0%
45-54	5	6.8%	10	12.5%	5	100.0%
55-64	2	2.7%	1	1.3%	-1	-50.0%
65+	2	2.7%	0	0.0%	-2	-100.0%

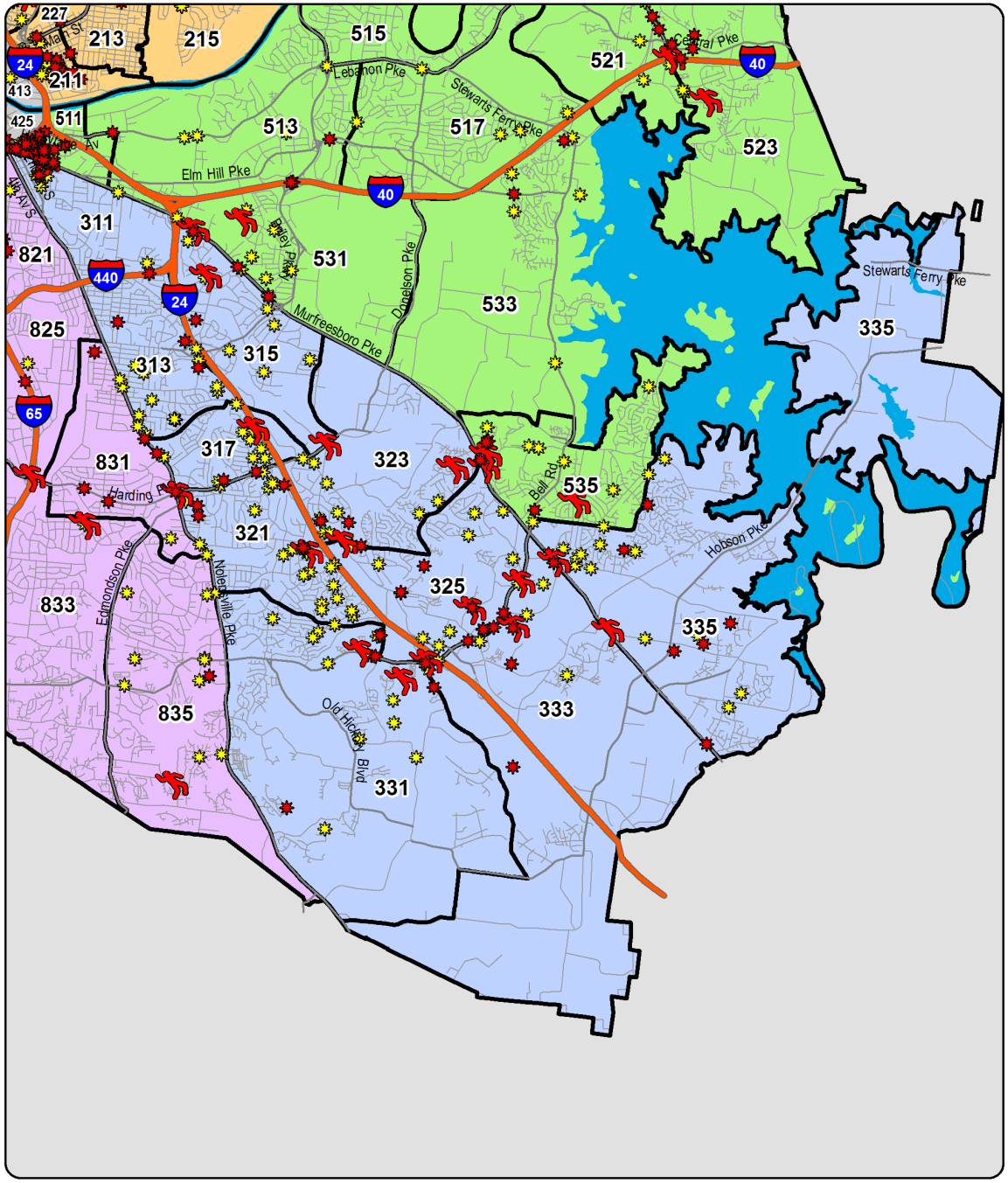

YTD Shootings Gunshot Homicide Gunshot Injury Property Damage Involving Firearm

Annual Totals - Gunshot Homicides / Injuries

Green Line Represents the Previous 14 Year Average

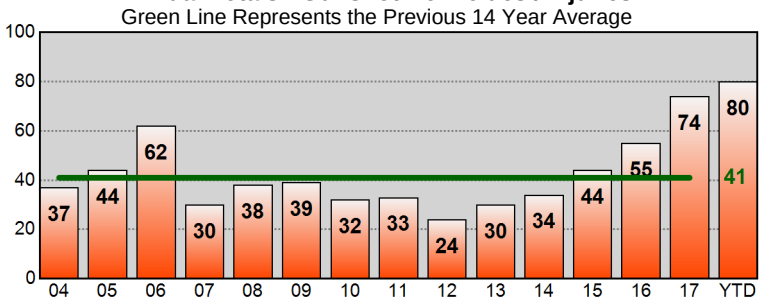

Sourced from MNPD ARMS on 1/2/2019 8:35:08 AM. The information in this report is sourced from incident reports using UCR definitions and reporting guidelines, based on the date when the crime was reported, and aggregated by incident location. 'Gunshot Homicide / Injury' counts include only violent incidents (homicide, rape, robbery, and aggravated assault) in which one or more victims received a fatal or non-fatal gunshot wound. Suicides, suicide attempts, and accidental shootings are excluded. 'Property Damage' counts include all incidents that (1) include a 'Damage to Property' (NIBRS 290) offense, and (2) list a firearm in the Weapons/Tool' section of the incident report. Unfounded incidents are excluded from these counts.

YTD Gunshot Victims - Central Precinct

Gunshot Homicides / Injuries				
Zone	Prior YTD	YTD	Change	Percent Change
411	0	0	0	-
413	2	2	0	0.0%
415	0	2	2	-
421	0	0	0	-
423	2	0	-2	-100.0%
425	1	2	1	100.0%
Total	**5**	**6**	**1**	**20.0%**

Property Damage with Firearm				
Zone	Prior YTD	YTD	Change	Percent Change
411	0	3	3	-
413	1	2	1	100.0%
415	1	0	-1	-100.0%
421	1	2	1	100.0%
423	3	0	-3	-100.0%
425	3	1	-2	-66.7%
Total	**9**	**8**	**-1**	**-11.1%**

Age of Victim - Gunshot Homicides / Injuries						
Age	Prior YTD	Percent of Total	YTD	Percent of Total	Change	Percent Change
0-12	0	0.0%	0	0.0%	0	-
13-17	0	0.0%	1	16.7%	1	-
18-24	3	50.0%	0	0.0%	-3	-100.0%
25-34	3	50.0%	3	50.0%	0	0.0%
35-44	0	0.0%	1	16.7%	1	-
45-54	0	0.0%	0	0.0%	0	-
55-64	0	0.0%	1	16.7%	1	-
65+	0	0.0%	0	0.0%	0	-

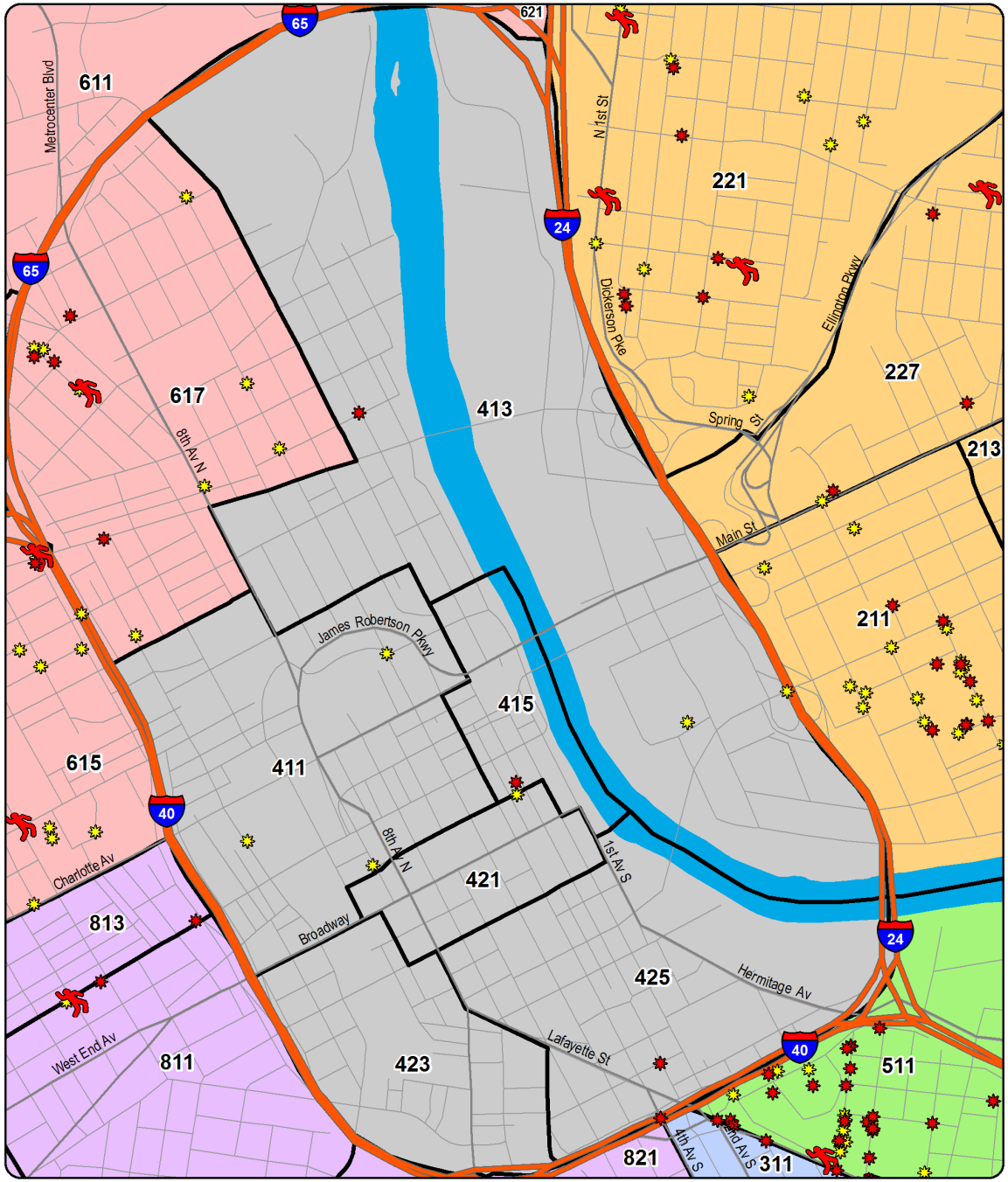

YTD Shootings Gunshot Homicide Gunshot Injury Property Damage Involving Firearm

Annual Totals - Gunshot Homicides / Injuries

Green Line Represents the Previous 14 Year Average

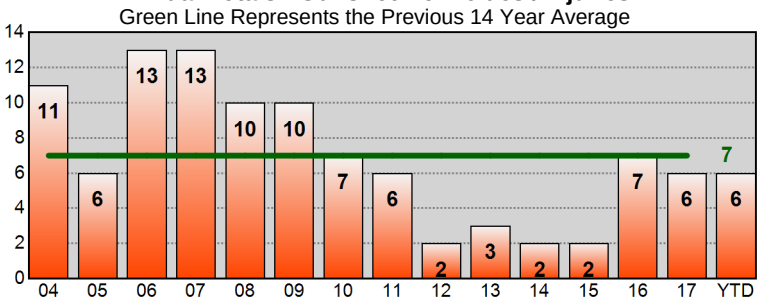

Sourced from MNPD ARMS on 1/2/2019 8:35:09 AM. The information in this report is sourced from incident reports using UCR definitions and reporting guidelines, based on the date when the crime was reported, and aggregated by incident location. 'Gunshot Homicide / Injury' counts include only violent incidents (homicide, rape, robbery, and aggravated assault) in which one or more victims received a fatal or non-fatal gunshot wound. Suicides, suicide attempts, and accidental shootings are excluded. 'Property Damage' counts include all incidents that (1) include a 'Damage to Property' (NIBRS 290) offense, and (2) list a firearm in the Weapons/Tool' section of the incident report. Unfounded incidents are excluded from these counts.

YTD Gunshot Victims - Hermitage Precinct

Gunshot Homicides / Injuries				
Zone	Prior YTD	YTD	Change	Percent Change
511	30	38	8	26.7%
513	3	1	-2	-66.7%
515	0	6	6	-
517	1	0	-1	-100.0%
521	5	0	-5	-100.0%
523	6	13	7	116.7%
525	3	1	-2	-66.7%
531	10	5	-5	-50.0%
533	1	4	3	300.0%
535	4	6	2	50.0%
Total	**63**	**74**	**11**	**17.5%**

Property Damage with Firearm				
Zone	Prior YTD	YTD	Change	Percent Change
511	36	15	-21	-58.3%
513	2	5	3	150.0%
515	2	1	-1	-50.0%
517	1	5	4	400.0%
521	6	6	0	0.0%
523	21	13	-8	-38.1%
525	10	11	1	10.0%
531	9	7	-2	-22.2%
533	6	5	-1	-16.7%
535	14	9	-5	-35.7%
Total	**107**	**77**	**-30**	**-28.0%**

Age of Victim - Gunshot Homicides / Injuries						
Age	Prior YTD	Percent of Total	YTD	Percent of Total	Change	Percent Change
0-12	0	0.0%	0	0.0%	0	-
13-17	6	9.5%	6	8.1%	0	0.0%
18-24	23	36.5%	33	44.6%	10	43.5%
25-34	20	31.7%	20	27.0%	0	0.0%
35-44	6	9.5%	7	9.5%	1	16.7%
45-54	3	4.8%	6	8.1%	3	100.0%
55-64	2	3.2%	2	2.7%	0	0.0%
65+	1	1.6%	0	0.0%	-1	-100.0%
Unk	2	3.2%	0	0.0%	-2	-100.0%

Annual Totals - Gunshot Homicides / Injuries

Green Line Represents the Previous 14 Year Average

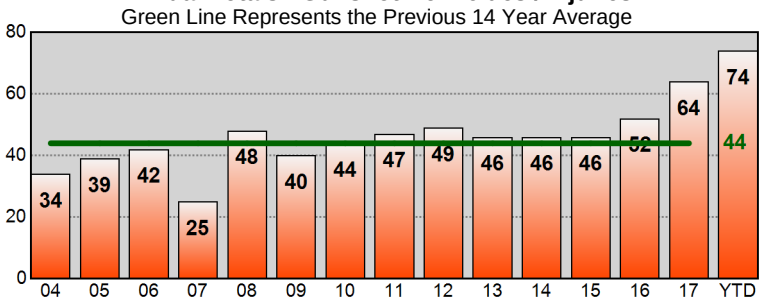

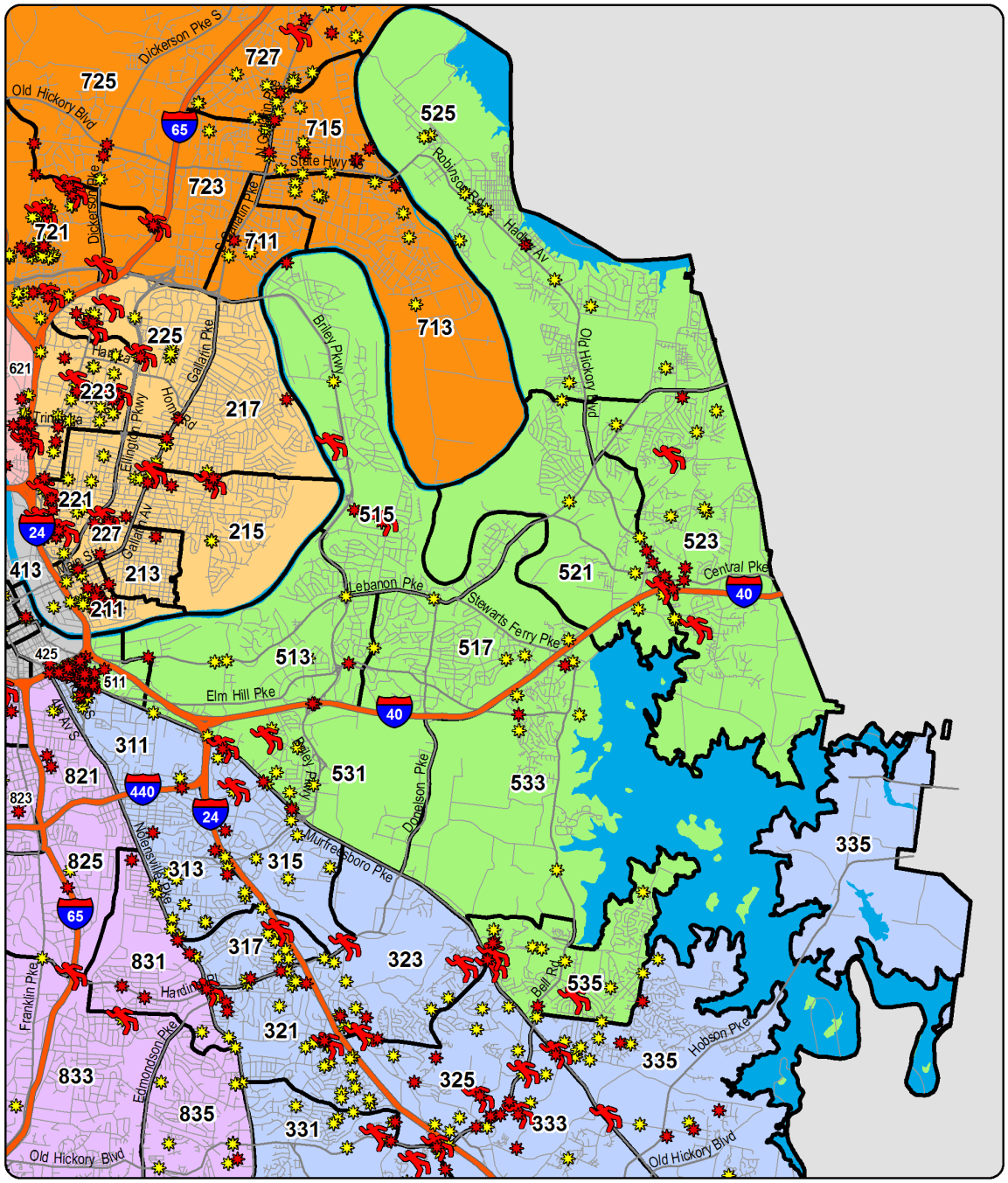

YTD Shootings Gunshot Homicide Gunshot Injury Property Damage Involving Firearm

Sourced from MNPD ARMS on 1/2/2019 8:35:10 AM. The information in this report is sourced from incident reports using UCR definitions and reporting guidelines, based on the date when the crime was reported, and aggregated by incident location. 'Gunshot Homicide / Injury' counts include only violent incidents (homicide, rape, robbery, and aggravated assault) in which one or more victims received a fatal or non-fatal gunshot wound. Suicides, suicide attempts, and accidental shootings are excluded. 'Property Damage' counts include all incidents that (1) include a 'Damage to Property' (NIBRS 290) offense, and (2) list a firearm in the Weapons/Tool' section of the incident report. Unfounded incidents are excluded from these counts.

YTD Gunshot Victims - North Precinct

Gunshot Homicides / Injuries				
Zone	Prior YTD	YTD	Change	Percent Change
611	19	18	-1	-5.3%
613	42	26	-16	-38.1%
615	22	23	1	4.5%
617	7	5	-2	-28.6%
621	7	11	4	57.1%
623	8	10	2	25.0%
625	12	8	-4	-33.3%
627	1	2	1	100.0%
Total	**118**	**103**	**-15**	**-12.7%**

Property Damage with Firearm				
Zone	Prior YTD	YTD	Change	Percent Change
611	39	21	-18	-46.2%
613	24	43	19	79.2%
615	19	22	3	15.8%
617	7	8	1	14.3%
621	28	22	-6	-21.4%
623	34	23	-11	-32.4%
625	10	14	4	40.0%
627	5	11	6	120.0%
Total	**166**	**164**	**-2**	**-1.2%**

Age of Victim - Gunshot Homicides / Injuries						
Age	Prior YTD	Percent of Total	YTD	Percent of Total	Change	Percent Change
0-12	2	1.7%	4	3.9%	2	100.0%
13-17	9	7.6%	14	13.6%	5	55.6%
18-24	34	28.8%	22	21.4%	-12	-35.3%
25-34	41	34.7%	27	26.2%	-14	-34.1%
35-44	15	12.7%	16	15.5%	1	6.7%
45-54	10	8.5%	12	11.7%	2	20.0%
55-64	5	4.2%	5	4.9%	0	0.0%
65+	2	1.7%	2	1.9%	0	0.0%
Unk	0	0.0%	1	1.0%	1	-

Annual Totals - Gunshot Homicides / Injuries

Green Line Represents the Previous 14 Year Average

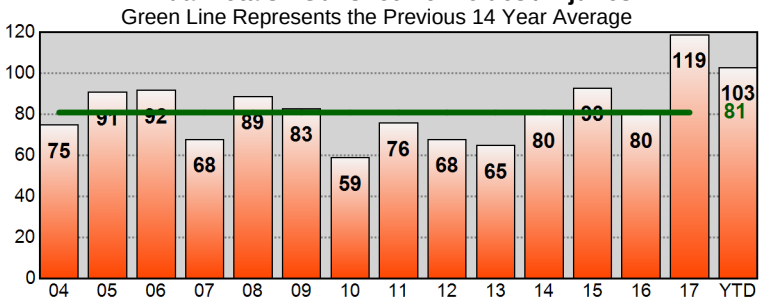

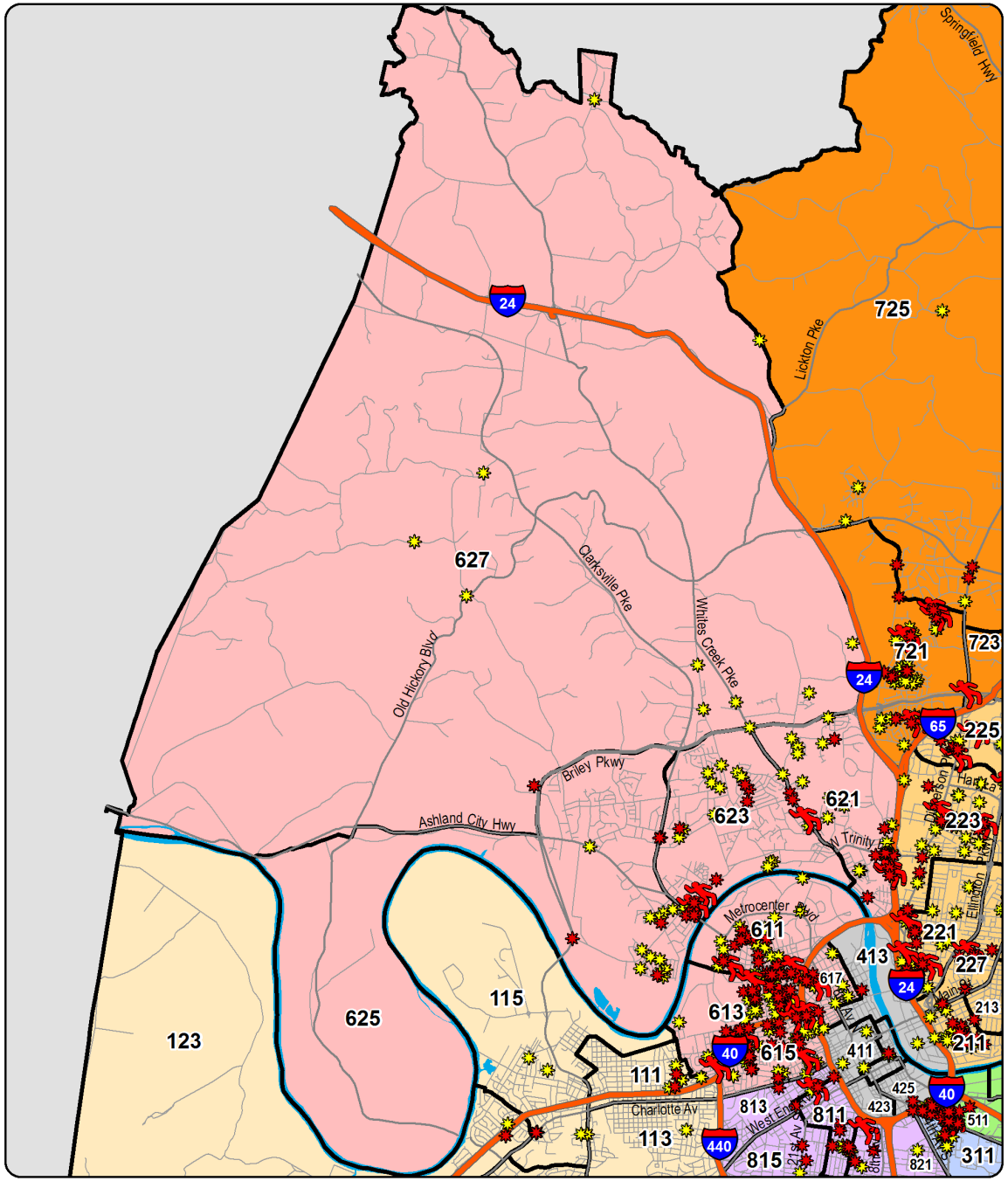

YTD Shootings Gunshot Homicide Gunshot Injury Property Damage Involving Firearm

Sourced from MNPD ARMS on 1/2/2019 8:35:10 AM. The information in this report is sourced from incident reports using UCR definitions and reporting guidelines, based on the date when the crime was reported, and aggregated by incident location. 'Gunshot Homicide / Injury' counts include only violent incidents (homicide, rape, robbery, and aggravated assault) in which one or more victims received a fatal or non-fatal gunshot wound. Suicides, suicide attempts, and accidental shootings are excluded. 'Property Damage' counts include all incidents that (1) include a 'Damage to Property' (NIBRS 290) offense, and (2) list a firearm in the Weapons/Tool' section of the incident report. Unfounded incidents are excluded from these counts.

YTD Gunshot Victims - Madison Precinct

Gunshot Homicides / Injuries				
Zone	Prior YTD	YTD	Change	Percent Change
711	2	2	0	0.0%
713	1	1	0	0.0%
715	9	8	-1	-11.1%
721	16	18	2	12.5%
723	5	0	-5	-100.0%
725	6	10	4	66.7%
727	1	5	4	400.0%
Total	**40**	**44**	**4**	**10.0%**

Property Damage with Firearm				
Zone	Prior YTD	YTD	Change	Percent Change
711	0	2	2	-
713	7	8	1	14.3%
715	12	19	7	58.3%
721	40	38	-2	-5.0%
723	3	5	2	66.7%
725	7	5	-2	-28.6%
727	3	9	6	200.0%
Total	**72**	**86**	**14**	**19.4%**

Age of Victim - Gunshot Homicides / Injuries						
Age	Prior YTD	Percent of Total	YTD	Percent of Total	Change	Percent Change
0-12	0	0.0%	1	2.3%	1	-
13-17	4	10.0%	7	15.9%	3	75.0%
18-24	16	40.0%	12	27.3%	-4	-25.0%
25-34	12	30.0%	18	40.9%	6	50.0%
35-44	4	10.0%	3	6.8%	-1	-25.0%
45-54	4	10.0%	1	2.3%	-3	-75.0%
55-64	0	0.0%	1	2.3%	1	-
65+	0	0.0%	0	0.0%	0	-
Unk	0	0.0%	1	2.3%	1	-

Annual Totals - Gunshot Homicides / Injuries

Green Line Represents the Previous 14 Year Average

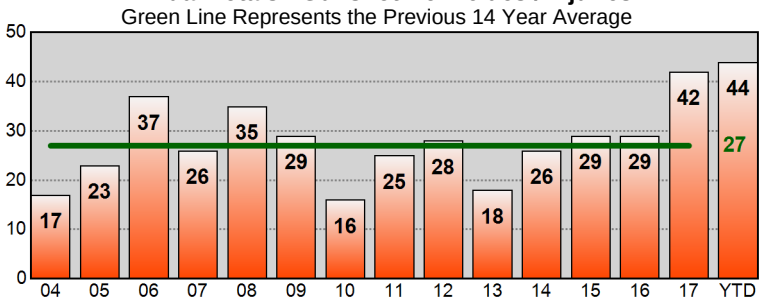

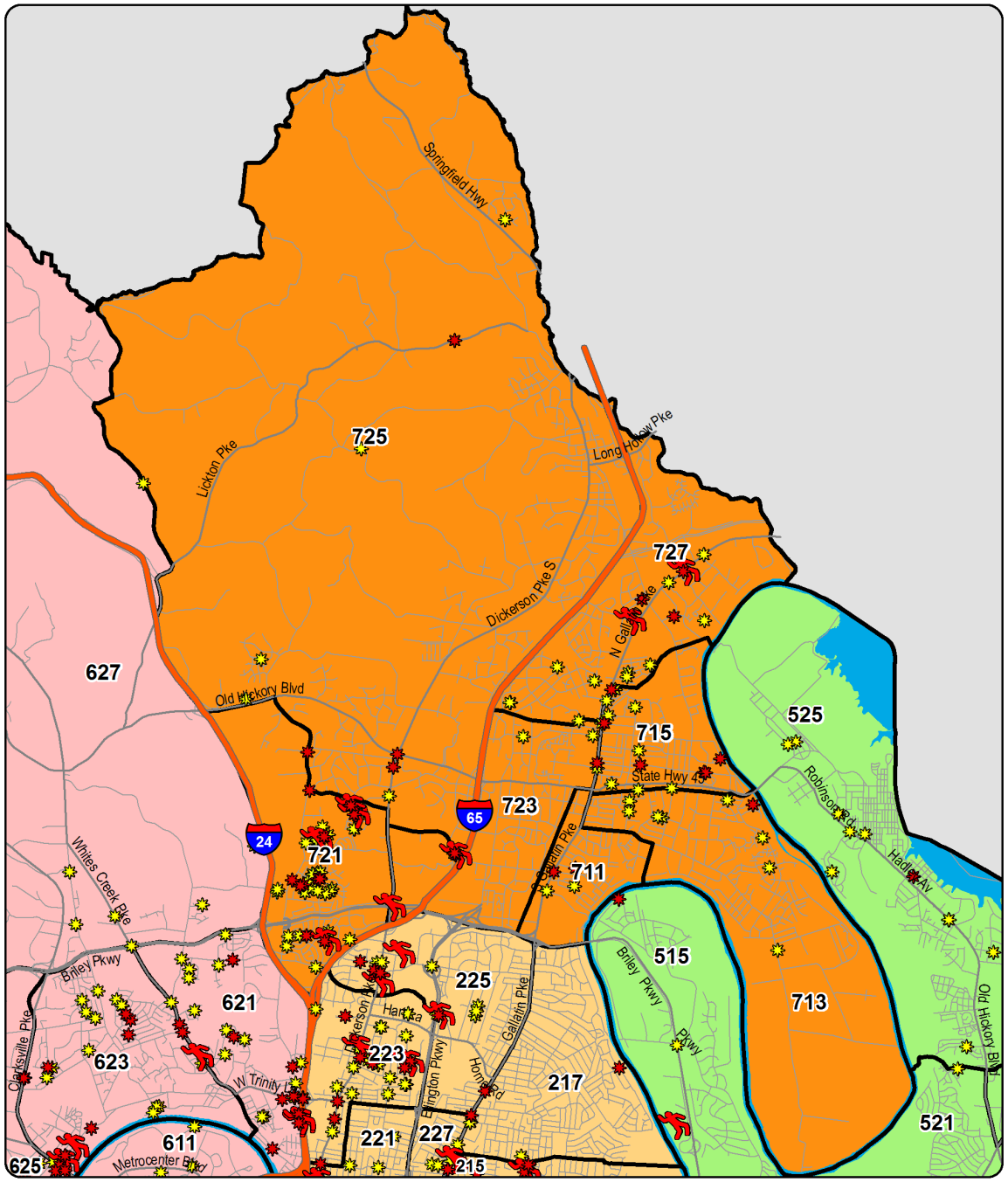

YTD Shootings Gunshot Homicide Gunshot Injury Property Damage Involving Firearm

Sourced from MNPD ARMS on 1/2/2019 8:35:12 AM. The information in this report is sourced from incident reports using UCR definitions and reporting guidelines, based on the date when the crime was reported, and aggregated by incident location. 'Gunshot Homicide / Injury' counts include only violent incidents (homicide, rape, robbery, and aggravated assault) in which one or more victims received a fatal or non-fatal gunshot wound. Suicides, suicide attempts, and accidental shootings are excluded. 'Property Damage' counts include all incidents that (1) include a 'Damage to Property' (NIBRS 290) offense, and (2) list a firearm in the Weapons/Tool' section of the incident report. Unfounded incidents are excluded from these counts.

YTD Gunshot Victims - Midtown Hills Precinct

Gunshot Homicides / Injuries				
Zone	Prior YTD	YTD	Change	Percent Change
811	10	9	-1	-10.0%
813	6	3	-3	-50.0%
815	2	3	1	50.0%
821	5	5	0	0.0%
823	0	1	1	-
825	1	4	3	300.0%
831	1	5	4	400.0%
833	0	2	2	-
835	7	3	-4	-57.1%
Total	**32**	**35**	**3**	**9.4%**

Property Damage with Firearm				
Zone	Prior YTD	YTD	Change	Percent Change
811	8	5	-3	-37.5%
813	3	0	-3	-100.0%
815	2	1	-1	-50.0%
821	8	4	-4	-50.0%
823	3	3	0	0.0%
825	5	2	-3	-60.0%
831	9	3	-6	-66.7%
833	0	3	3	-
835	11	11	0	0.0%
Total	**49**	**32**	**-17**	**-34.7%**

Age of Victim - Gunshot Homicides / Injuries						
Age	Prior YTD	Percent of Total	YTD	Percent of Total	Change	Percent Change
0-12	0	0.0%	0	0.0%	0	-
13-17	6	18.8%	2	5.7%	-4	-66.7%
18-24	11	34.4%	11	31.4%	0	0.0%
25-34	6	18.8%	13	37.1%	7	116.7%
35-44	5	15.6%	4	11.4%	-1	-20.0%
45-54	3	9.4%	5	14.3%	2	66.7%
55-64	1	3.1%	0	0.0%	-1	-100.0%
65+	0	0.0%	0	0.0%	0	-

Annual Totals - Gunshot Homicides / Injuries

Green Line Represents the Previous 14 Year Average

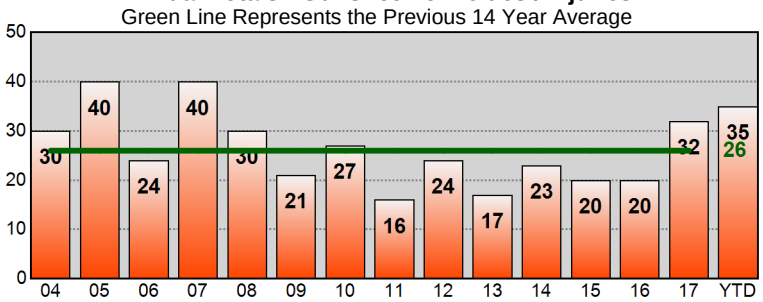

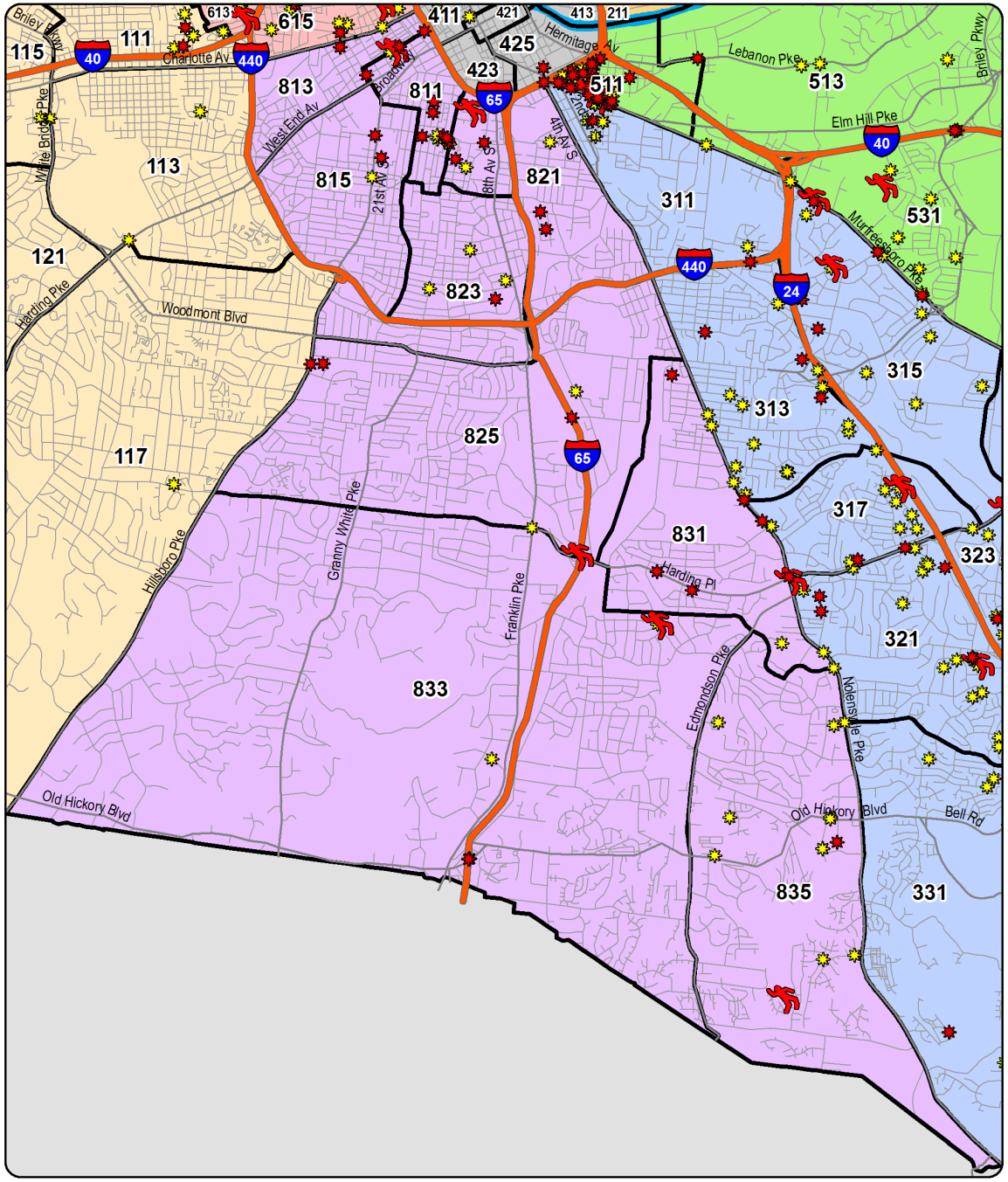

YTD Shootings Gunshot Homicide Gunshot Injury Property Damage Involving Firearm

Sourced from MNPD ARMS on 1/2/2019 8:35:13 AM. The information in this report is sourced from incident reports using UCR definitions and reporting guidelines, based on the date when the crime was reported, and aggregated by incident location. 'Gunshot Homicide / Injury' counts include only violent incidents (homicide, rape, robbery, and aggravated assault) in which one or more victims received a fatal or non-fatal gunshot wound. Suicides, suicide attempts, and accidental shootings are excluded. 'Property Damage' counts include all incidents that (1) include a 'Damage to Property' (NIBRS 290) offense, and (2) list a firearm in the Weapons/Tool' section of the incident report. Unfounded incidents are excluded from these counts.

West Precinct - Burglary and Theft from Vehicle Counts for the Past Two Weeks

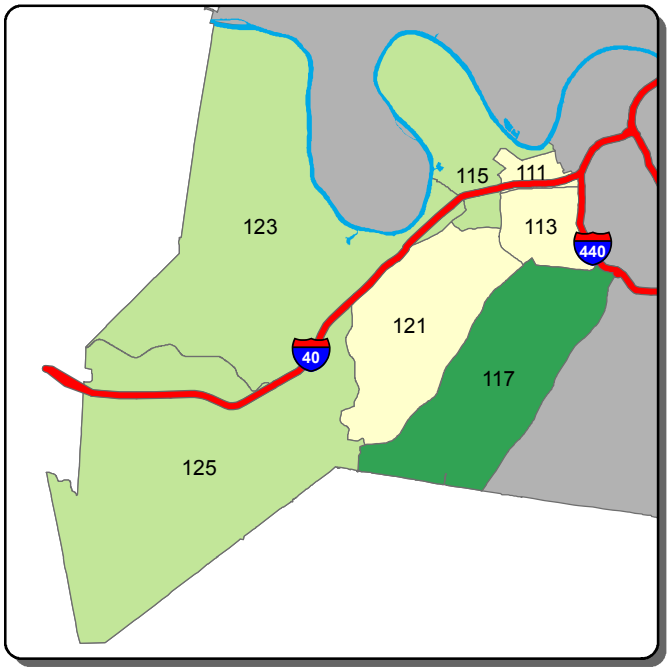

Burglary - A Shift

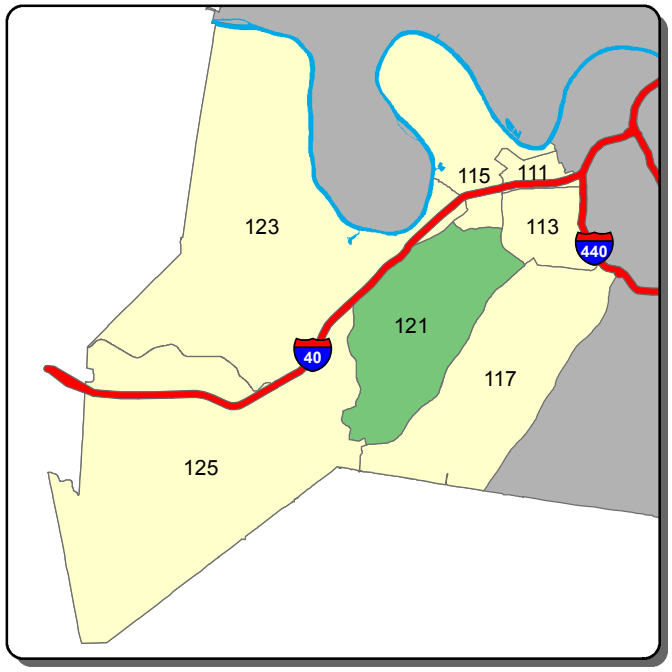

Burglary - B Shift

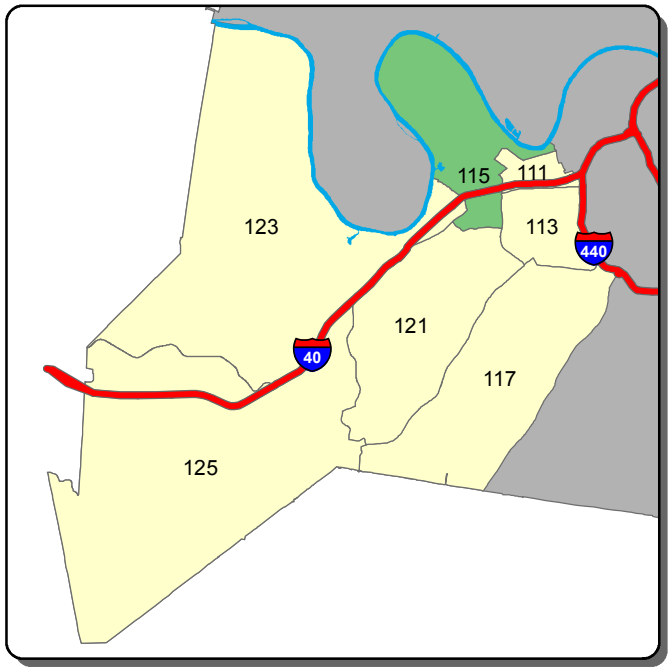

Burglary - C Shift

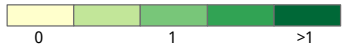

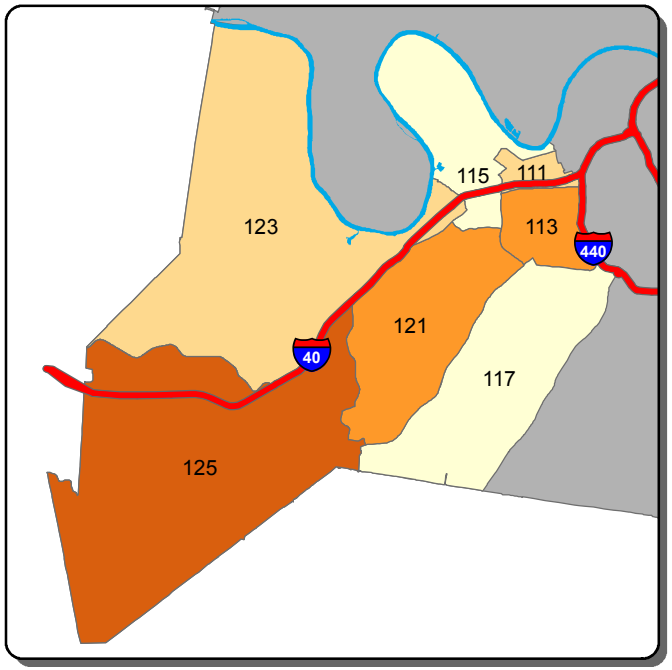

Theft from Vehicle - A Shift

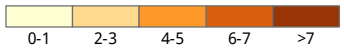

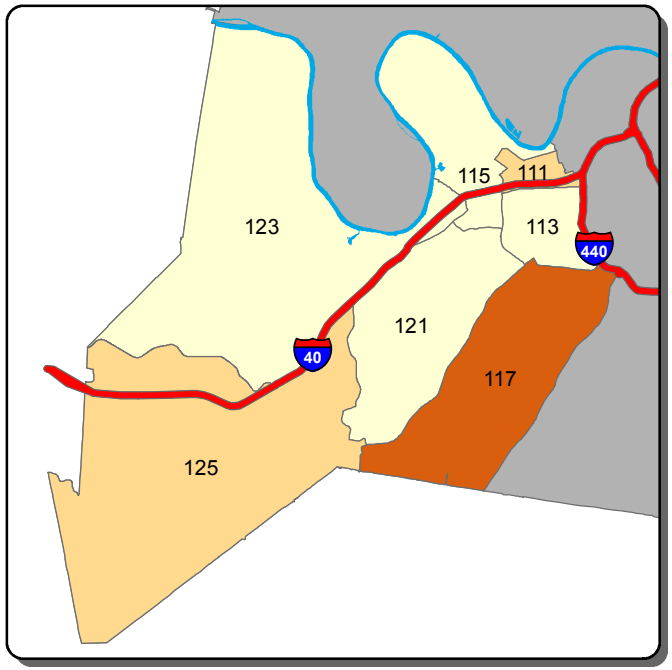

Theft from Vehicle - B Shift

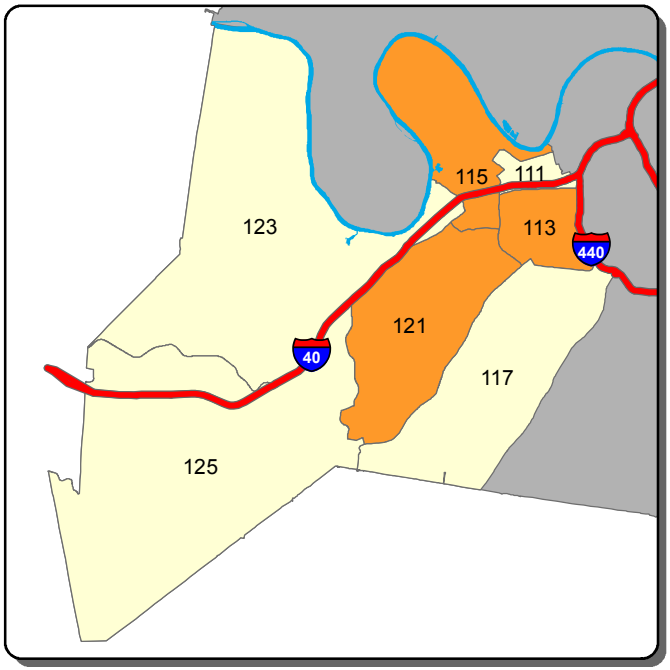

Theft from Vehicle - C Shift

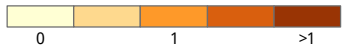

Information summarized for CompStat week ending 12/29/2018

Sourced from MNPD ARMS on 1/2/2019. Data taken from incident reports using Uniform Crime Reporting definitions and guidelines, based on the date and time when the inicident was reported. 'A, B, and C Shift' refer to the following time periods: A Shift = 0700 - 1500; B Shift = 1500 - 2300; C Shift = 2300 - 0700.

West Precinct - Aggravated Assault and Self Initiated CAD Counts for the Past Two Weeks

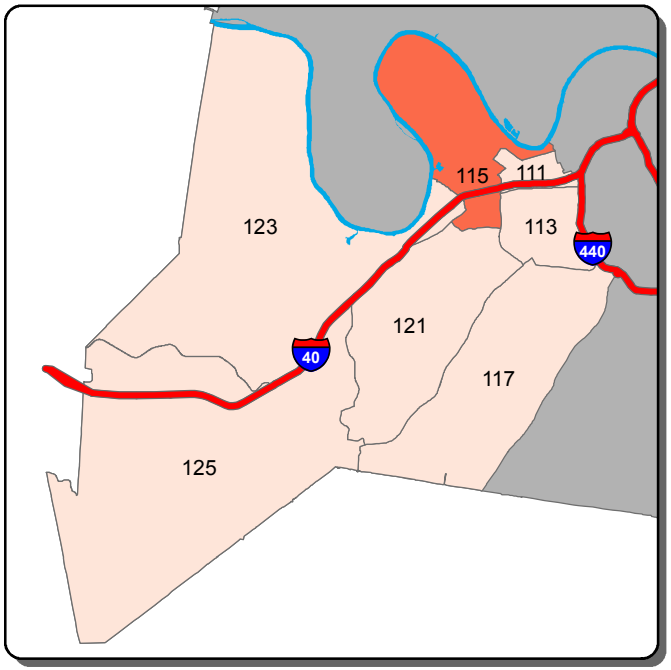

Aggravated Assault - A Shift

0 | 1 | >1

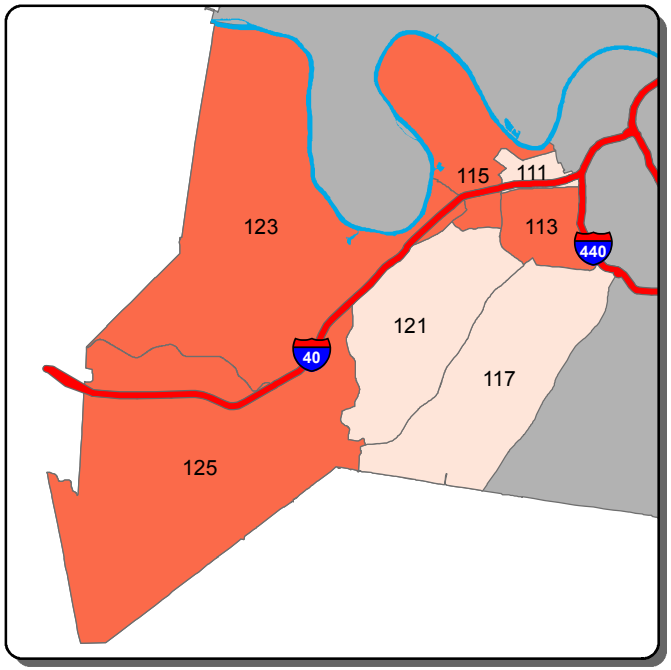

Aggravated Assault - B Shift

0 | 1 | 2-3 | 4 | >4

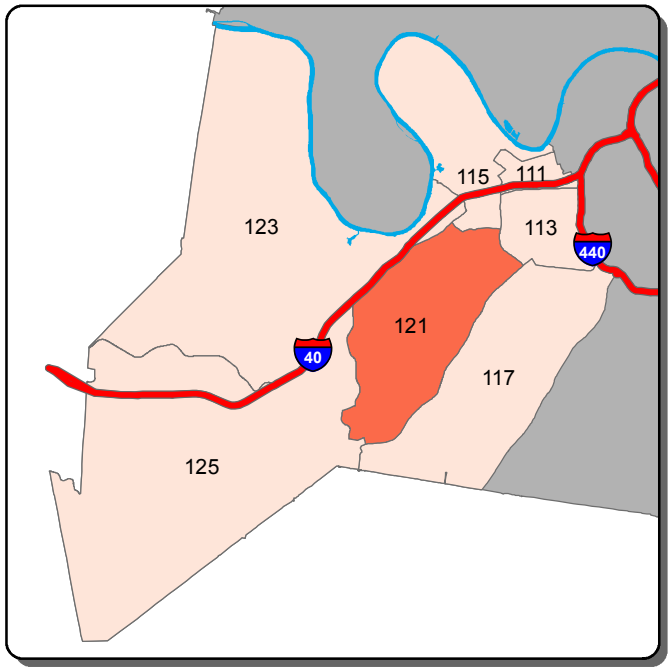

Aggravated Assault - C Shift

0 | 1 | >1

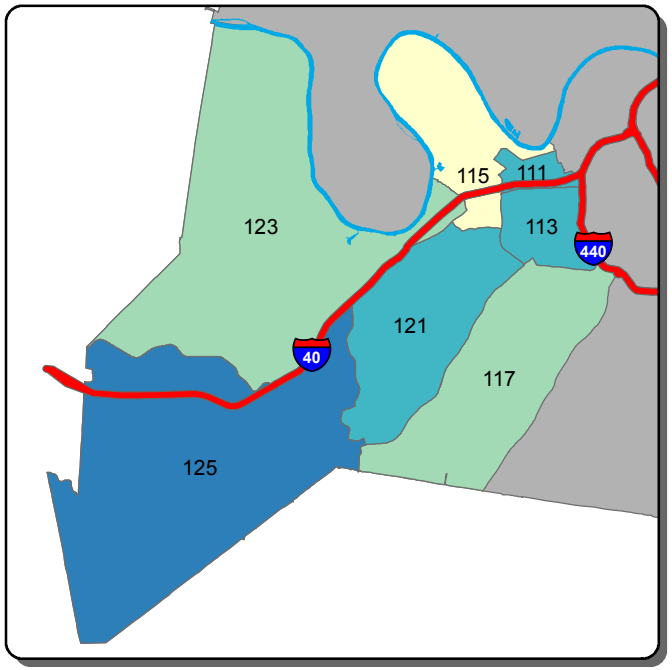

Self Initiated CAD - A Shift

0-107 | 108-176 | 177-244 | 245-312 | >312

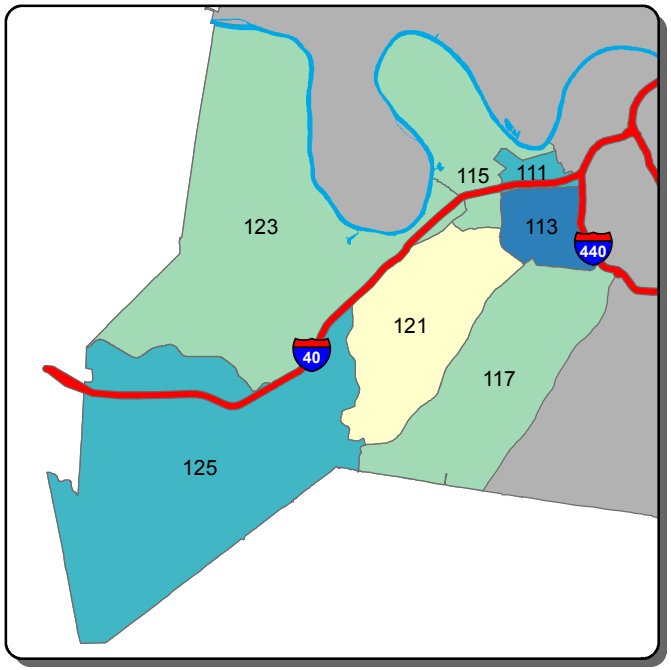

Self Initiated CAD - B Shift

0-61 | 62-79 | 80-96 | 97-114 | >114

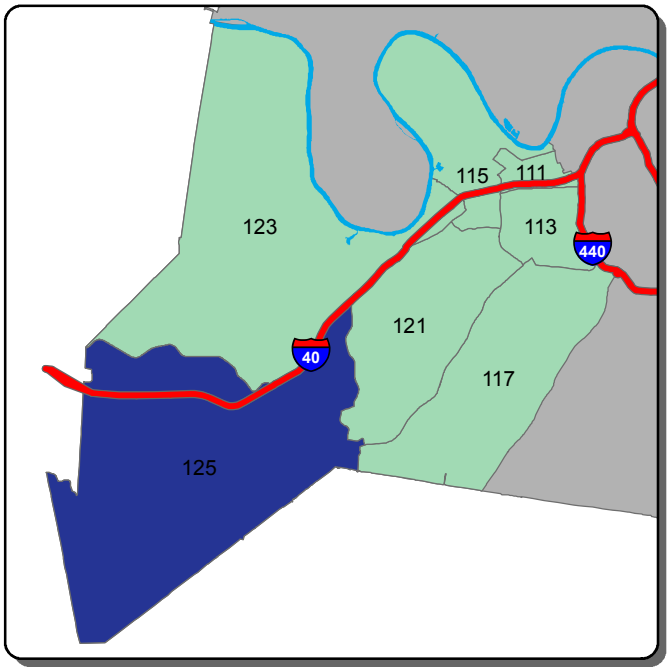

Self Initiated CAD - C Shift

0-100 | 101-380 | 381-659 | 660-939 | >939

Information summarized for CompStat week ending 12/29/2018

Sourced from MNPD ARMS on 1/2/2019. Data taken from incident reports using Uniform Crime Reporting definitions and guidelines, based on the date and time when the inicident was reported. 'A, B, and C Shift' refer to the following time periods: A Shift = 0700 - 1500; B Shift = 1500 - 2300; C Shift = 2300 - 0700.

East Precinct - Burglary and Theft from Vehicle Counts for the Past Two Weeks

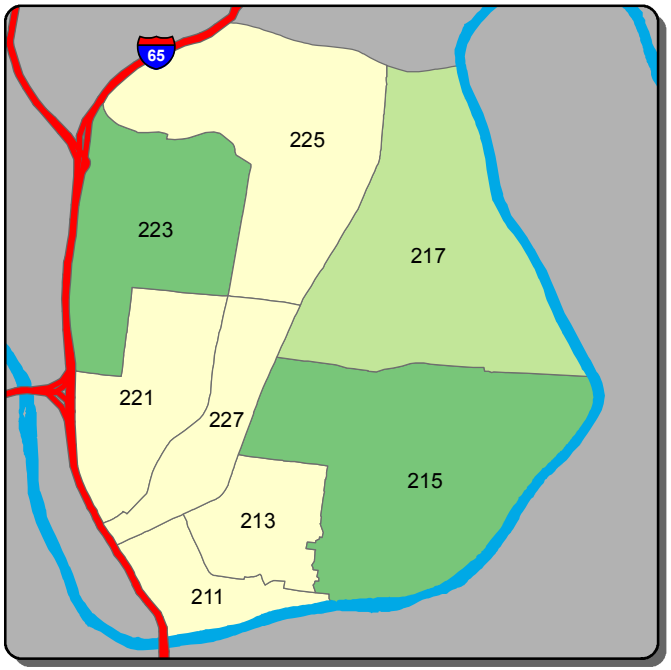

Burglary - A Shift

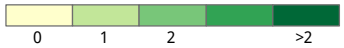

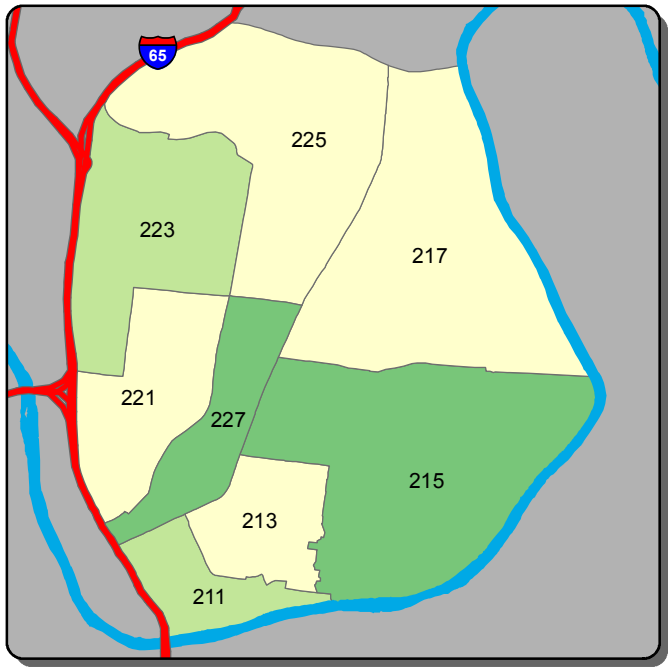

Burglary - B Shift

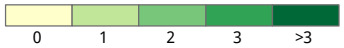

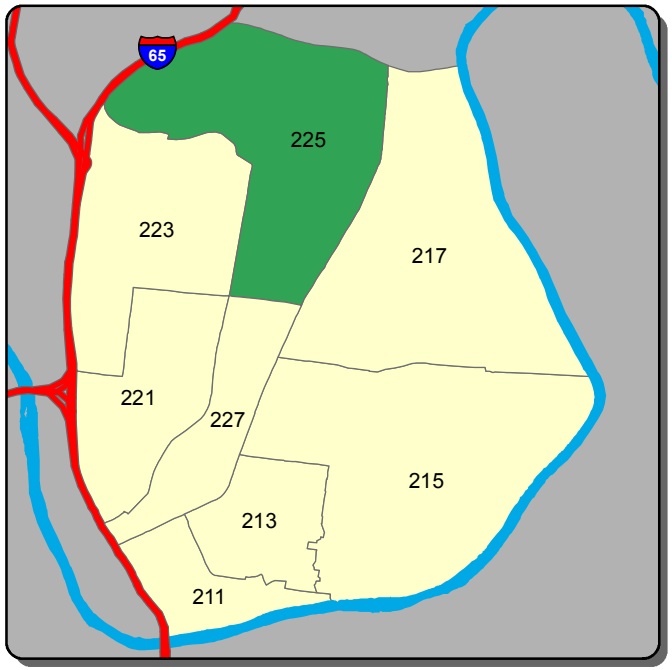

Burglary - C Shift

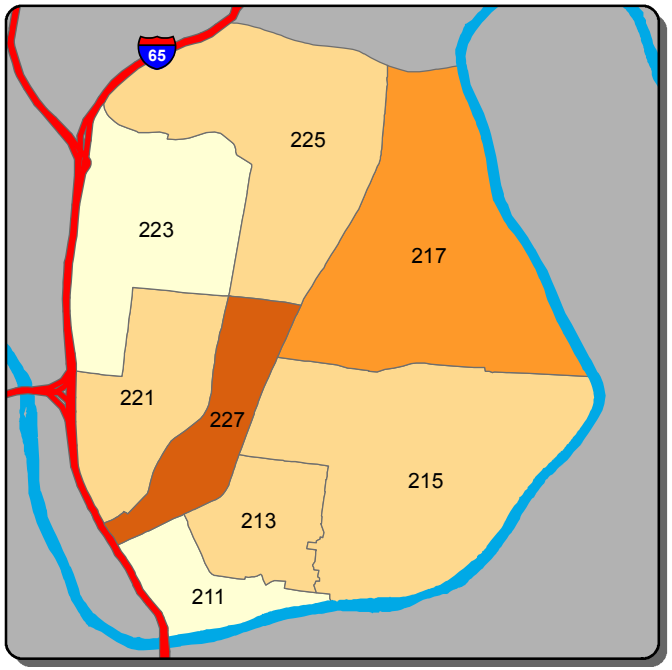

Theft from Vehicle - A Shift

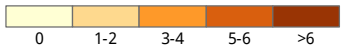

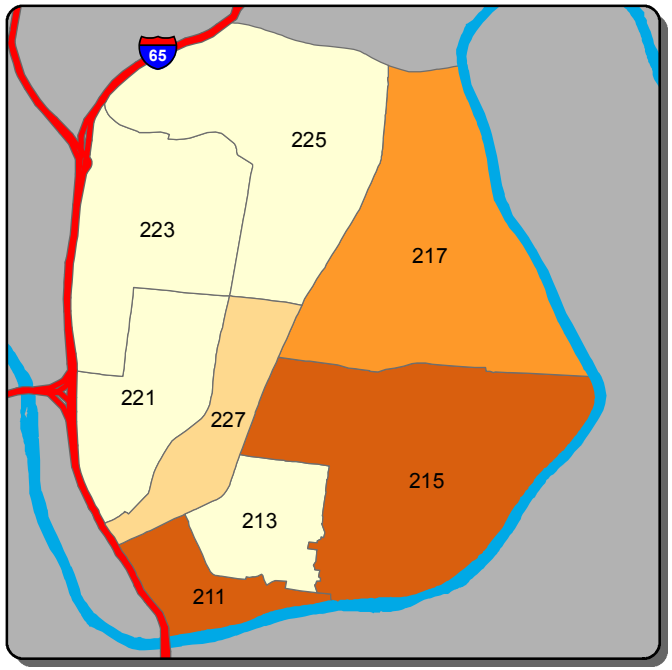

Theft from Vehicle - B Shift

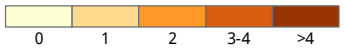

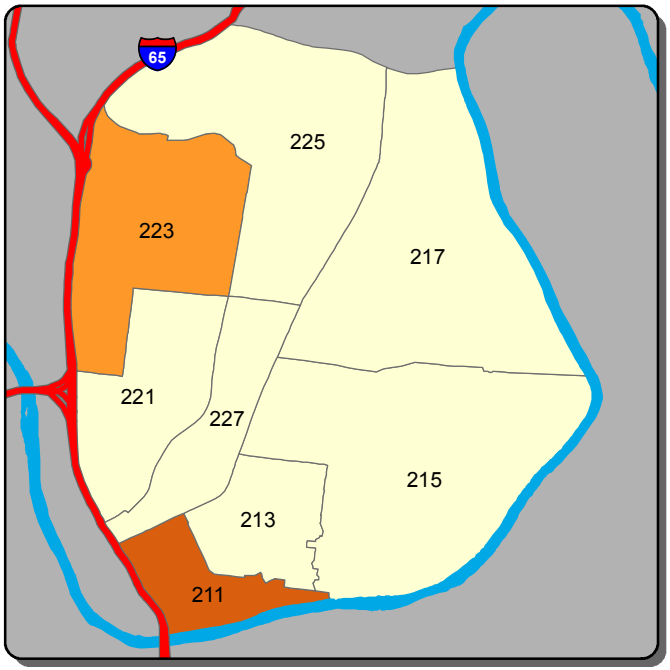

Theft from Vehicle - C Shift

Information summarized for CompStat week ending 12/29/2018

Sourced from MNPD ARMS on 1/2/2019. Data taken from incident reports using Uniform Crime Reporting definitions and guidelines, based on the date and time when the inicident was reported. 'A, B, and C Shift' refer to the following time periods: A Shift = 0700 - 1500; B Shift = 1500 - 2300; C Shift = 2300 - 0700.

East Precinct - Aggravated Assault and Self Initiated CAD Counts for the Past Two Weeks

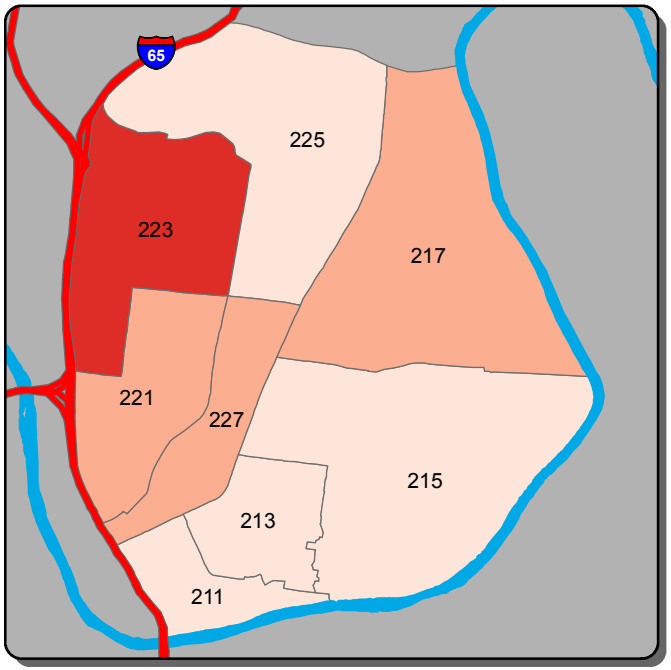

Aggravated Assault - A Shift

0	1	2	>2

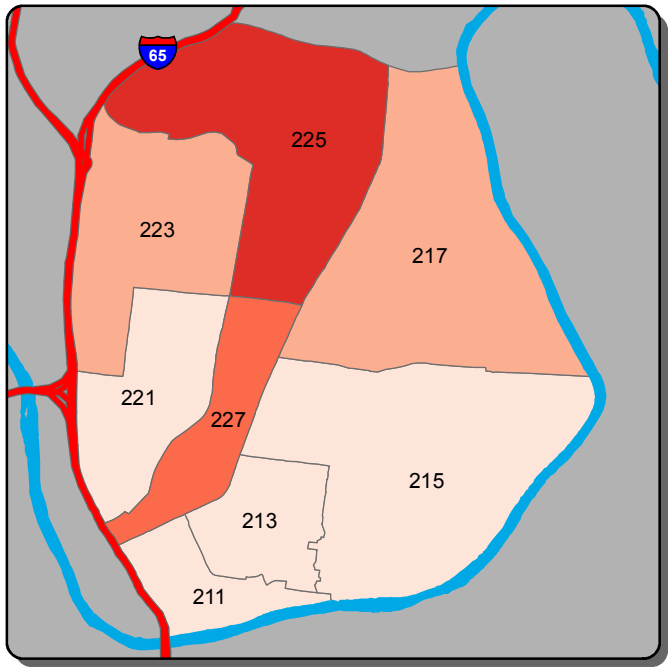

Aggravated Assault - B Shift

0	1	2	3	>3

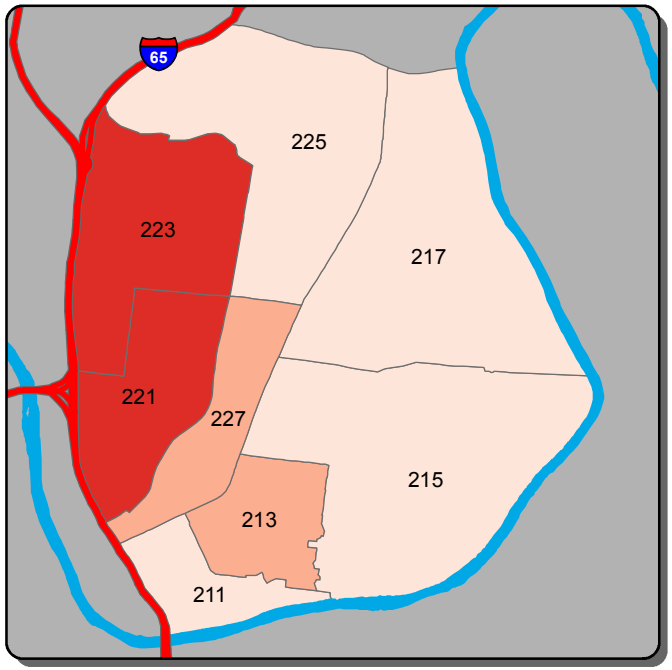

Aggravated Assault - C Shift

0	1	2	3-4	>4

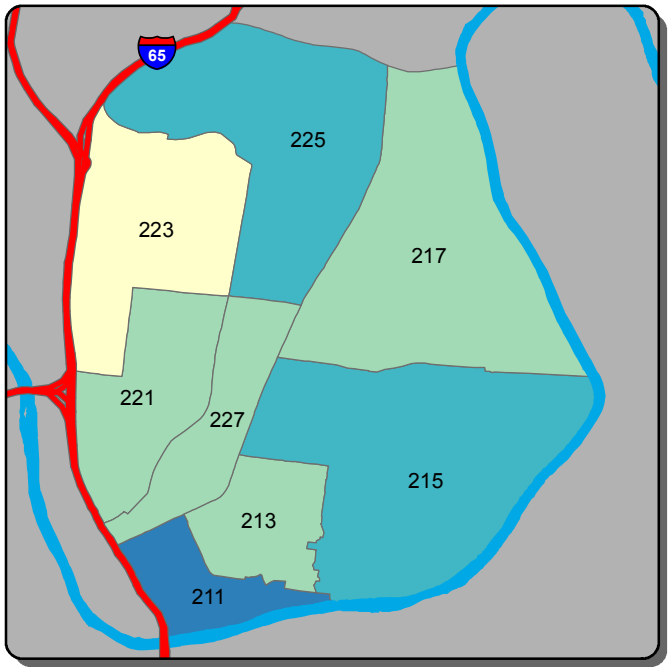

Self Initiated CAD - A Shift

0-32	33-58	59-83	84-109	>109

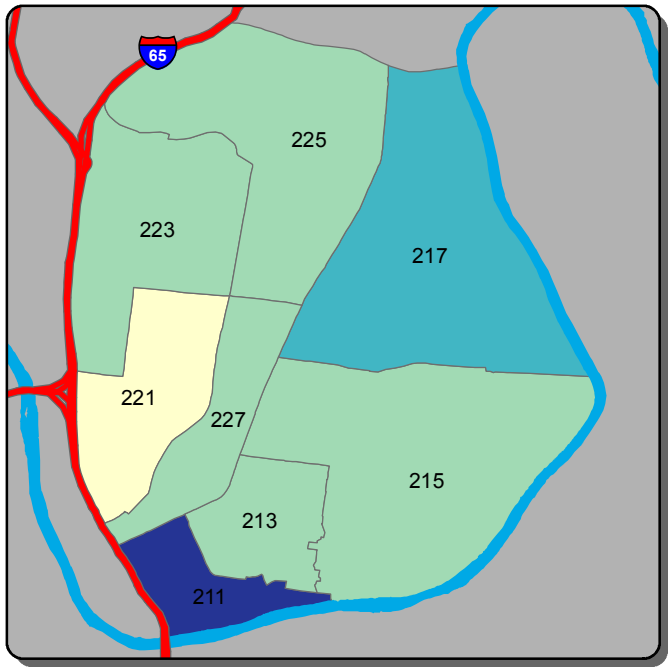

Self Initiated CAD - B Shift

0-55	56-88	89-120	121-153	>153

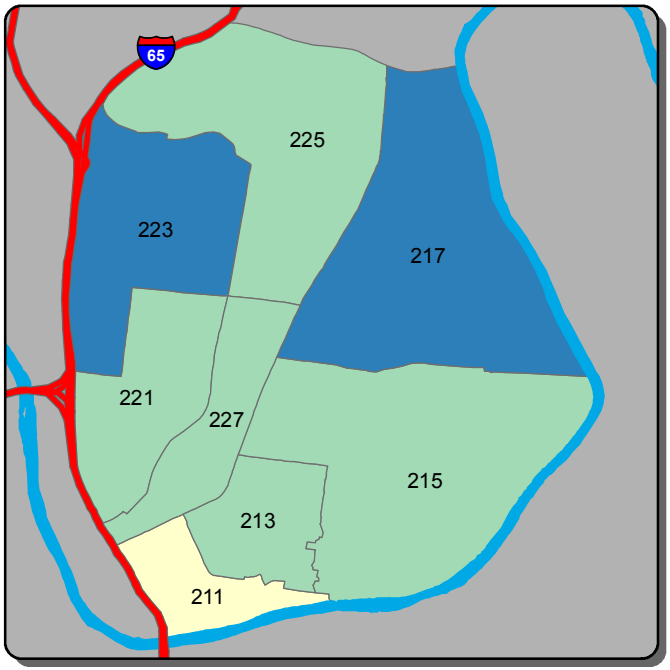

Self Initiated CAD - C Shift

0-76	77-113	114-150	151-187	>187

Information summarized for CompStat week ending 12/29/2018

Sourced from MNPD ARMS on 1/2/2019. Data taken from incident reports using Uniform Crime Reporting definitions and guidelines, based on the date and time when the inicident was reported. 'A, B, and C Shift' refer to the following time periods: A Shift = 0700 - 1500; B Shift = 1500 - 2300; C Shift = 2300 - 0700.

South Precinct - Burglary and Theft from Vehicle Counts for the Past Two Weeks

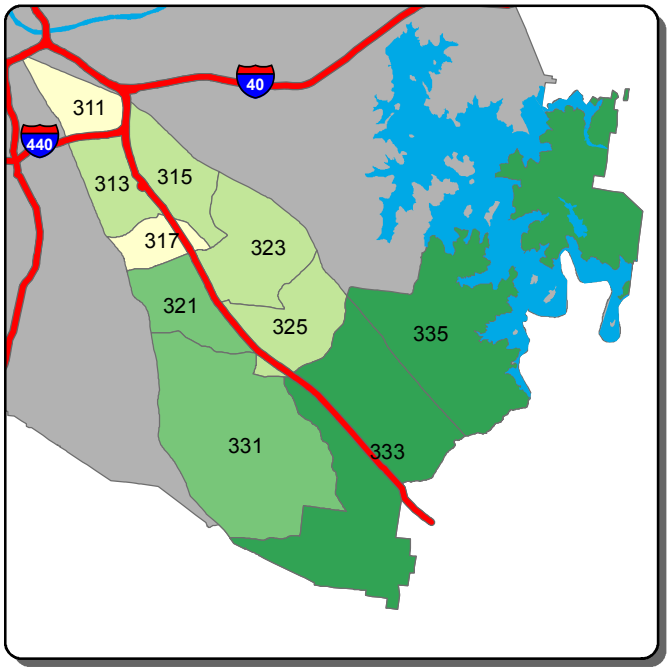

Burglary - A Shift

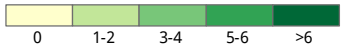

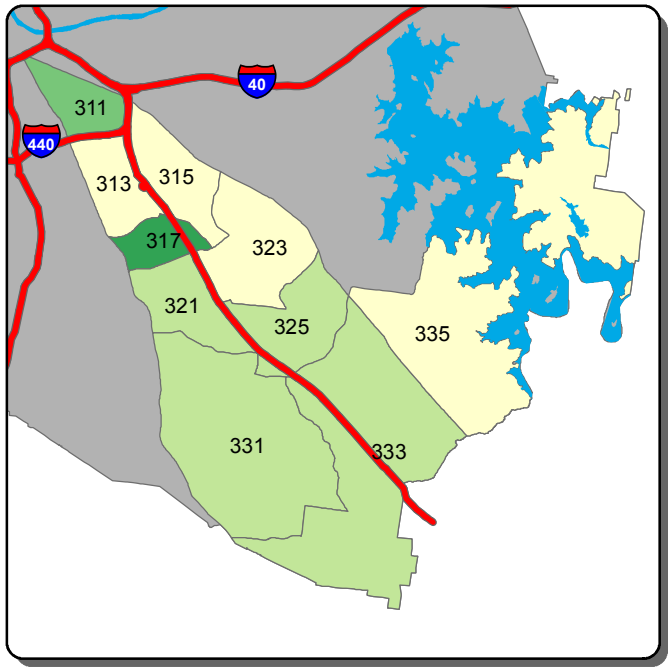

Burglary - B Shift

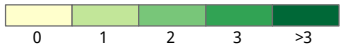

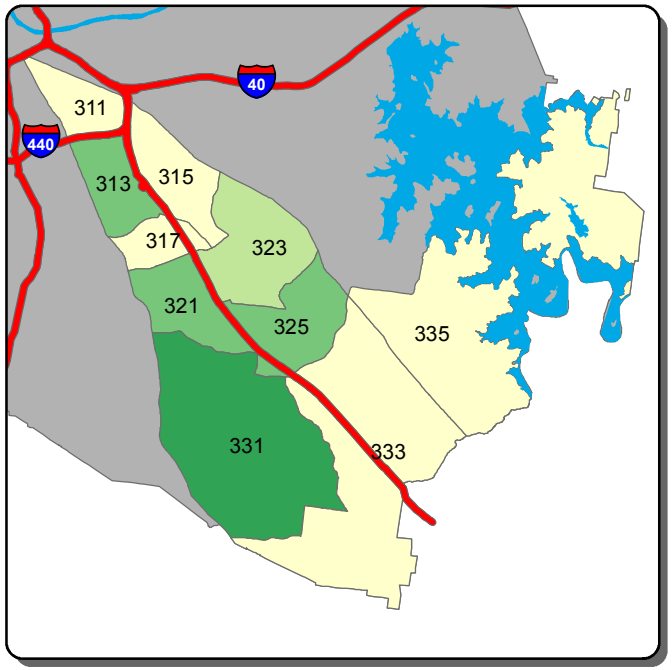

Burglary - C Shift

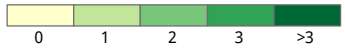

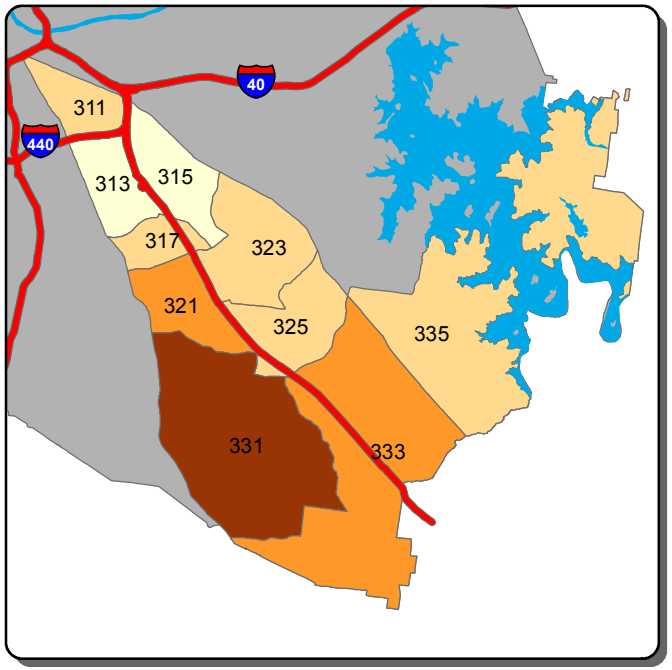

Theft from Vehicle - A Shift

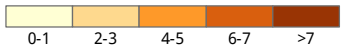

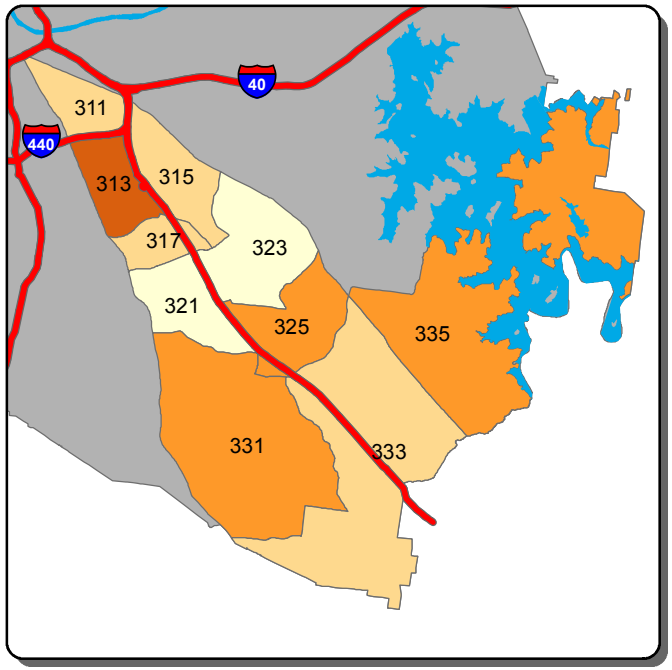

Theft from Vehicle - B Shift

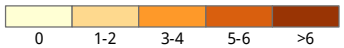

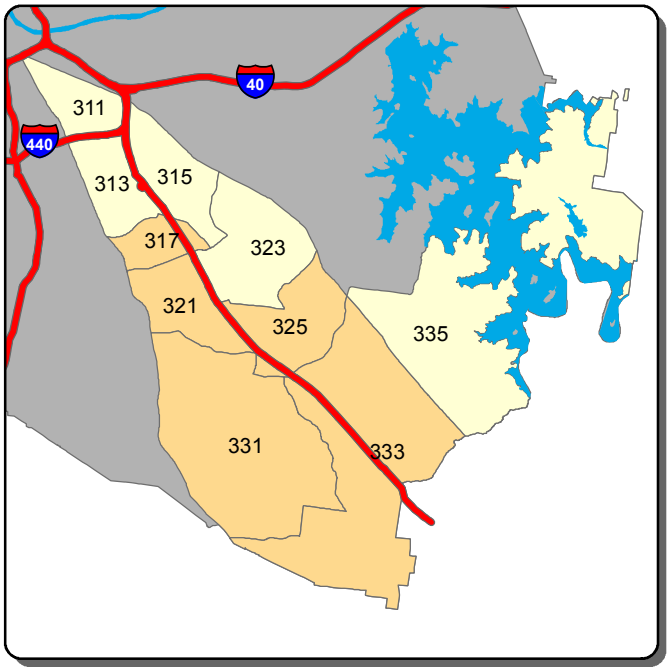

Theft from Vehicle - C Shift

Information summarized for CompStat week ending 12/29/2018

Sourced from MNPD ARMS on 1/2/2019. Data taken from incident reports using Uniform Crime Reporting definitions and guidelines, based on the date and time when the inicident was reported. 'A, B, and C Shift' refer to the following time periods: A Shift = 0700 - 1500; B Shift = 1500 - 2300; C Shift = 2300 - 0700.

South Precinct - Aggravated Assault and Self Initiated CAD Counts for the Past Two Weeks

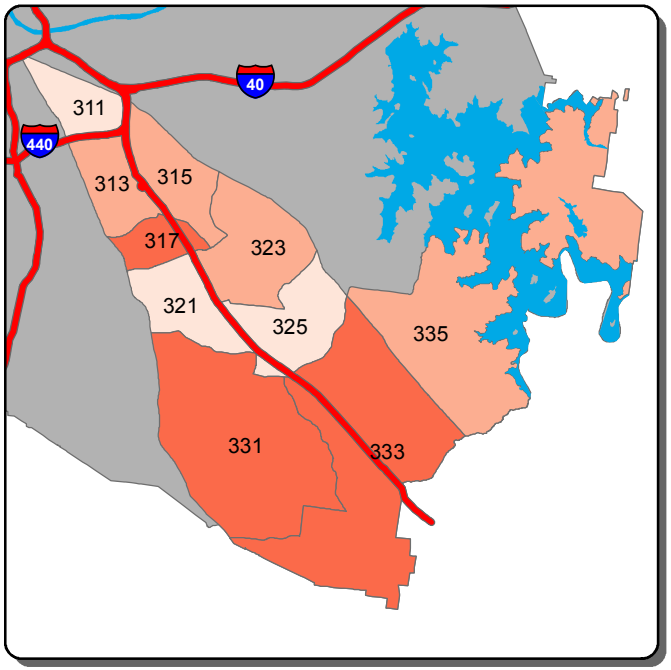

Aggravated Assault - A Shift

0	1	2	3	>3

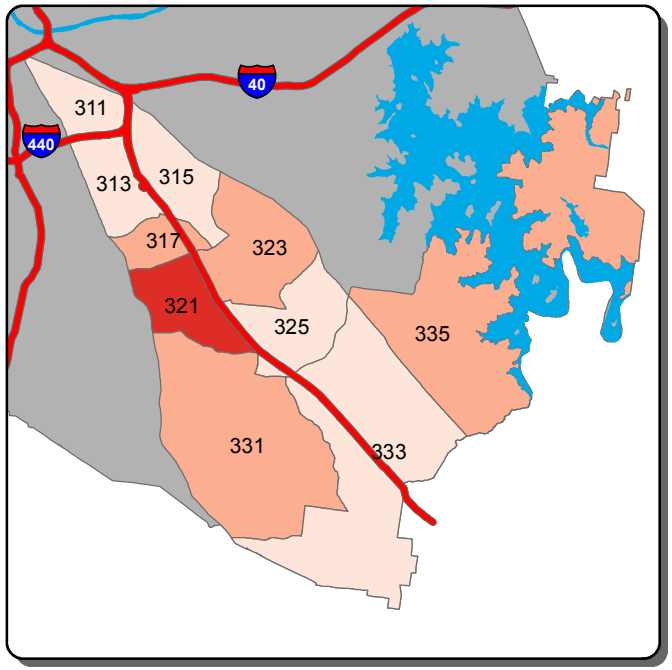

Aggravated Assault - B Shift

0	1	2	3	>3

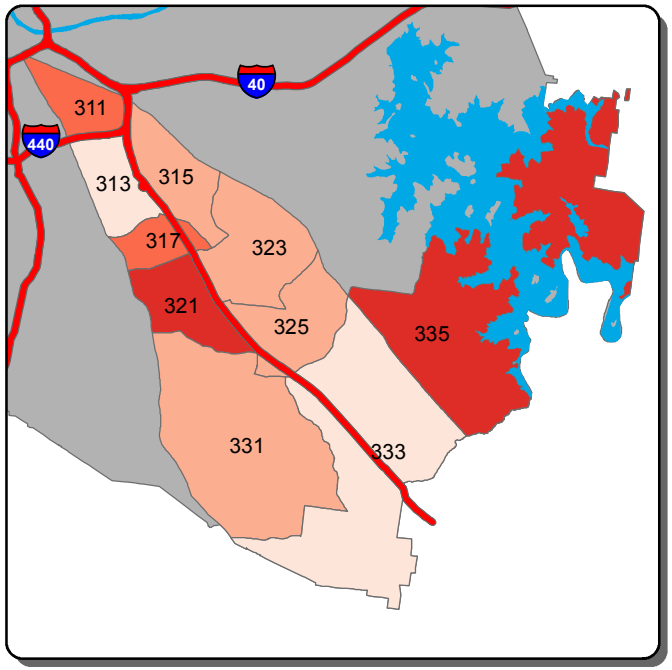

Aggravated Assault - C Shift

0	1-2	3-5	6-8	>8

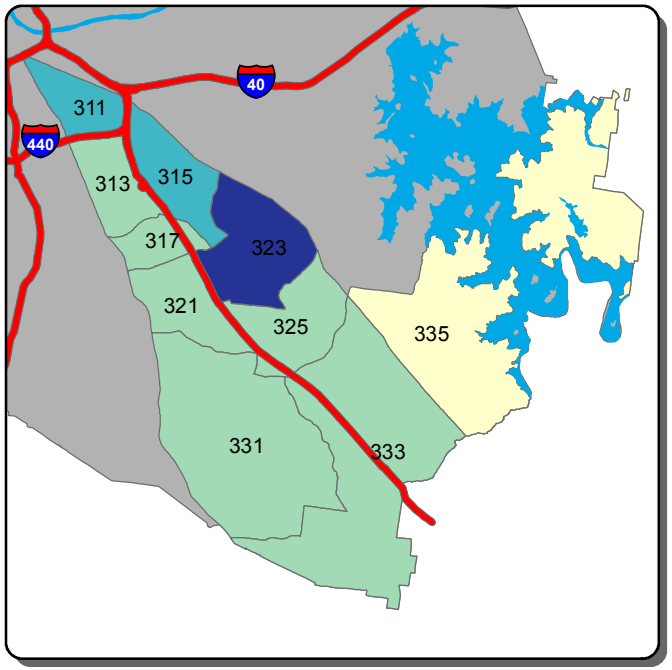

Self Initiated CAD - A Shift

0-24	25-47	48-69	70-92	>92

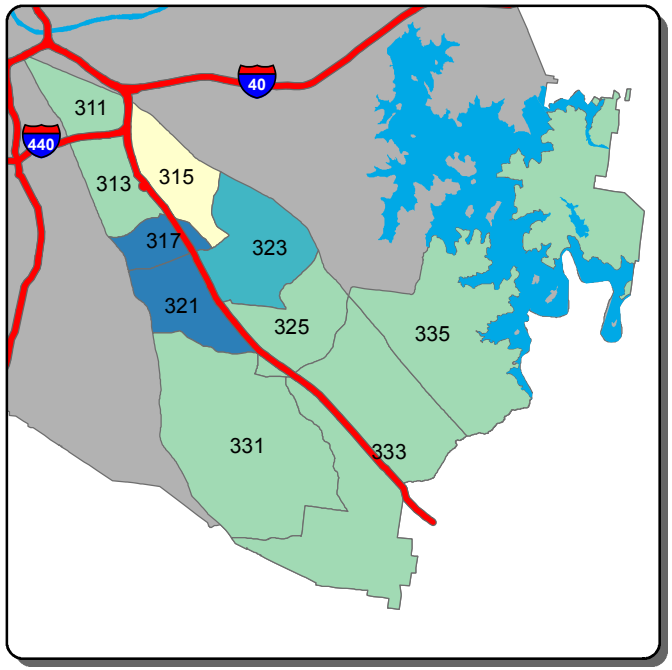

Self Initiated CAD - B Shift

0-32	33-68	69-103	104-139	>139

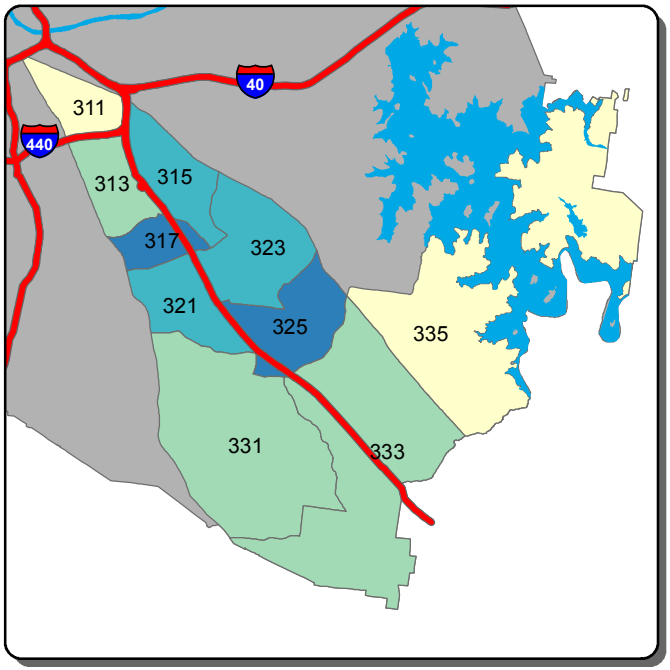

Self Initiated CAD - C Shift

0-23	24-40	41-57	58-74	>74

Information summarized for CompStat week ending 12/29/2018

Sourced from MNPD ARMS on 1/2/2019. Data taken from incident reports using Uniform Crime Reporting definitions and guidelines, based on the date and time when the inicident was reported. 'A, B, and C Shift' refer to the following time periods: A Shift = 0700 - 1500; B Shift = 1500 - 2300; C Shift = 2300 - 0700.

Central Precinct - Burglary and Theft from Vehicle Counts for the Past Two Weeks

Burglary - A Shift

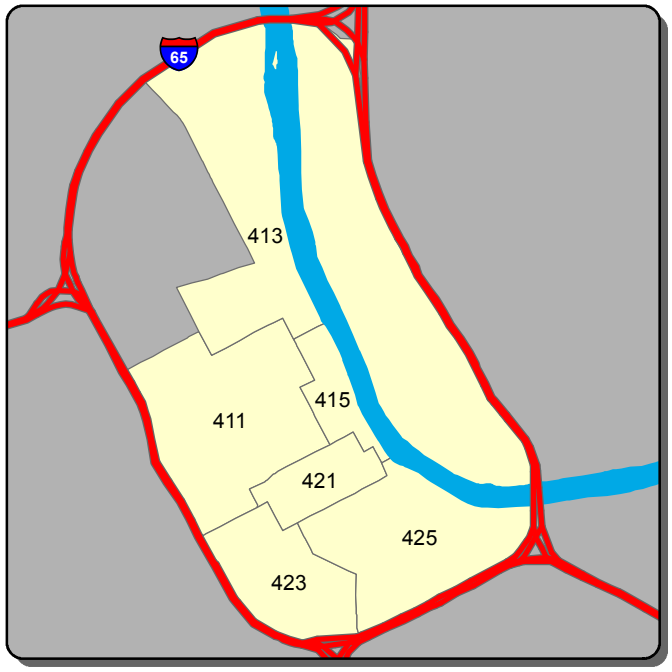

Burglary - B Shift

Burglary - C Shift

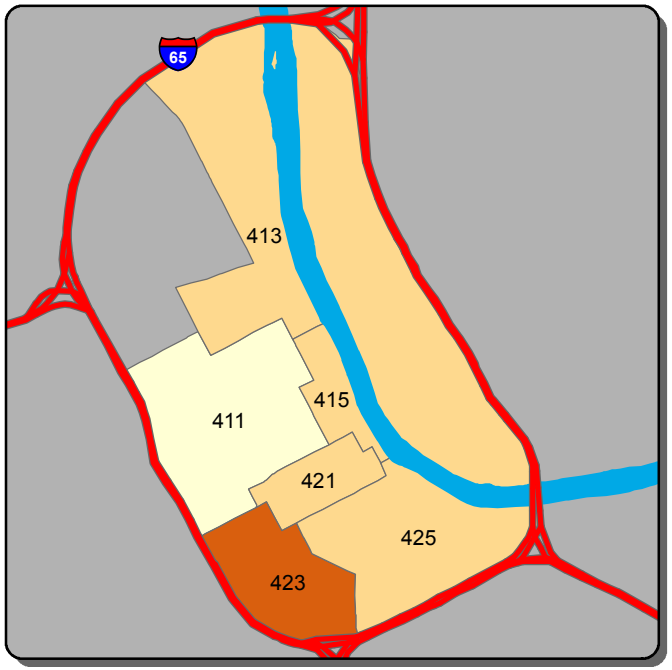

Theft from Vehicle - A Shift

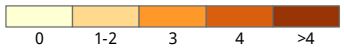

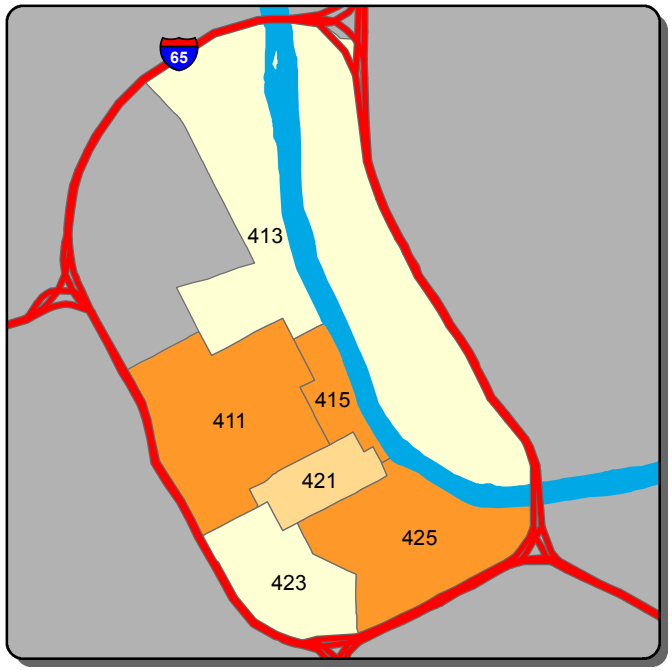

Theft from Vehicle - B Shift

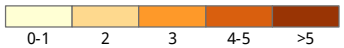

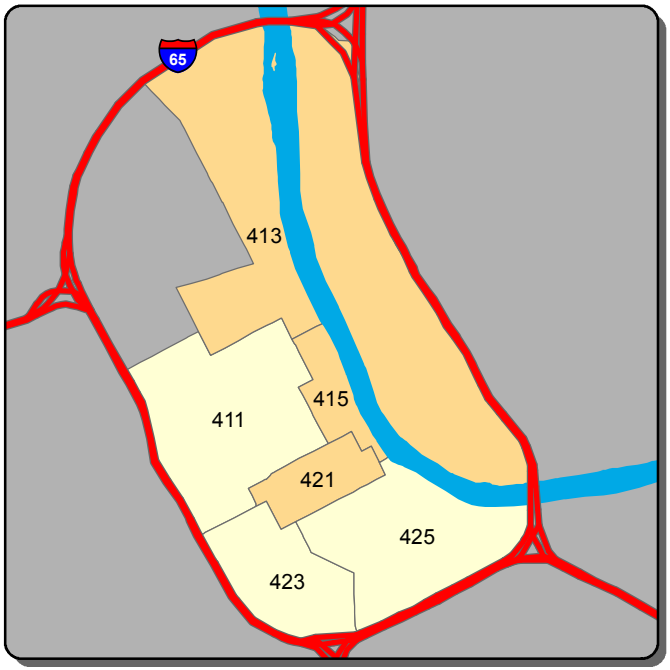

Theft from Vehicle - C Shift

Information summarized for CompStat week ending 12/29/2018

Sourced from MNPD ARMS on 1/2/2019. Data taken from incident reports using Uniform Crime Reporting definitions and guidelines, based on the date and time when the inicident was reported. 'A, B, and C Shift' refer to the following time periods: A Shift = 0700 - 1500; B Shift = 1500 - 2300; C Shift = 2300 - 0700.

Central Precinct - Aggravated Assault and Self Initiated CAD Counts for the Past Two Weeks

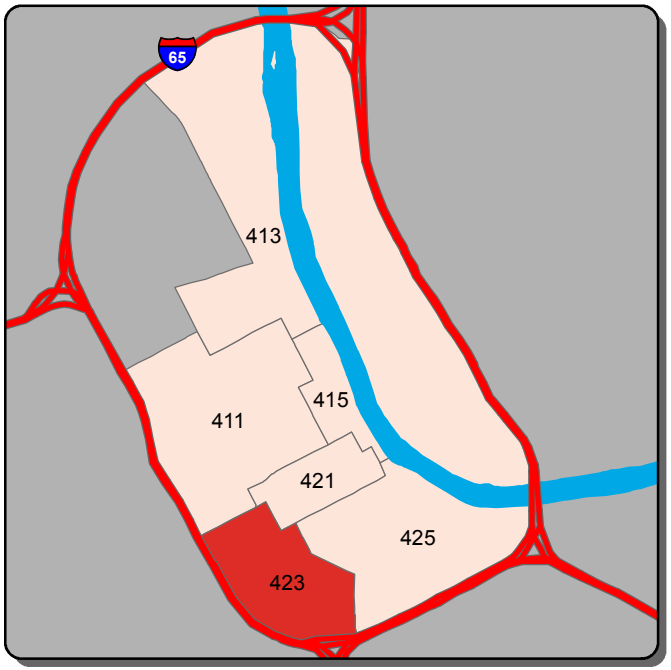

Aggravated Assault - A Shift

0	1	2	3	>3

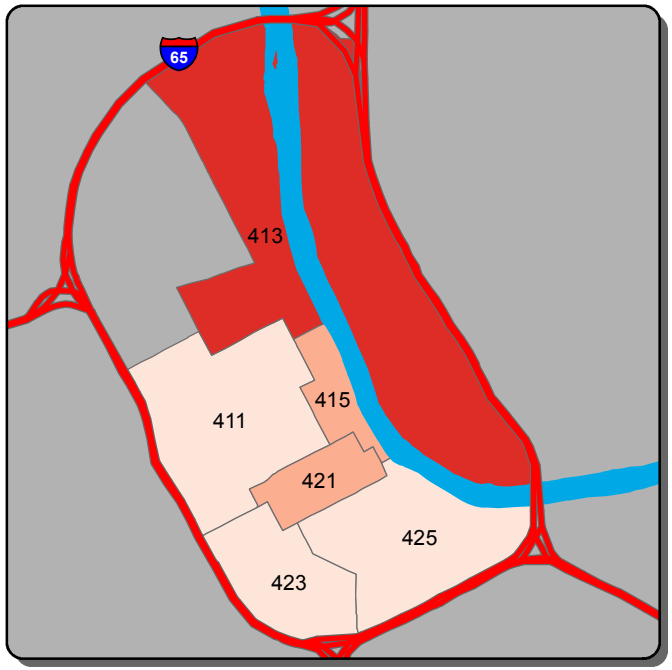

Aggravated Assault - B Shift

0	1	2	>2

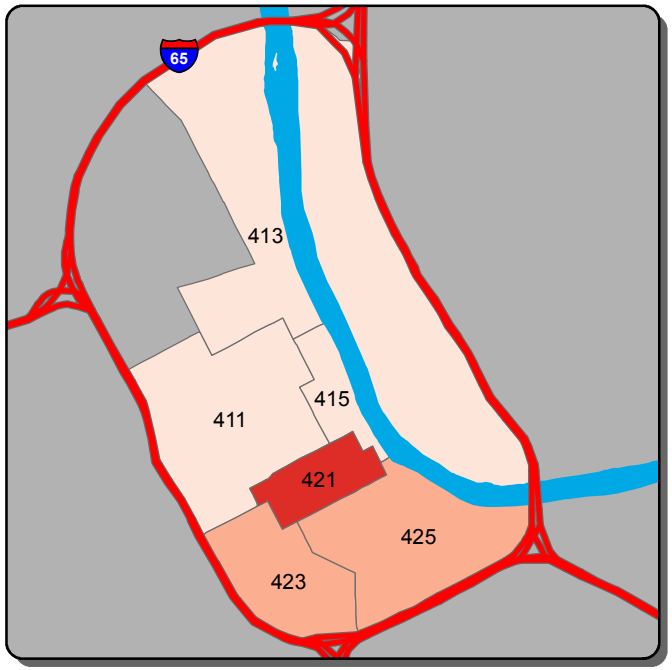

Aggravated Assault - C Shift

0	1	2-3	4	>4

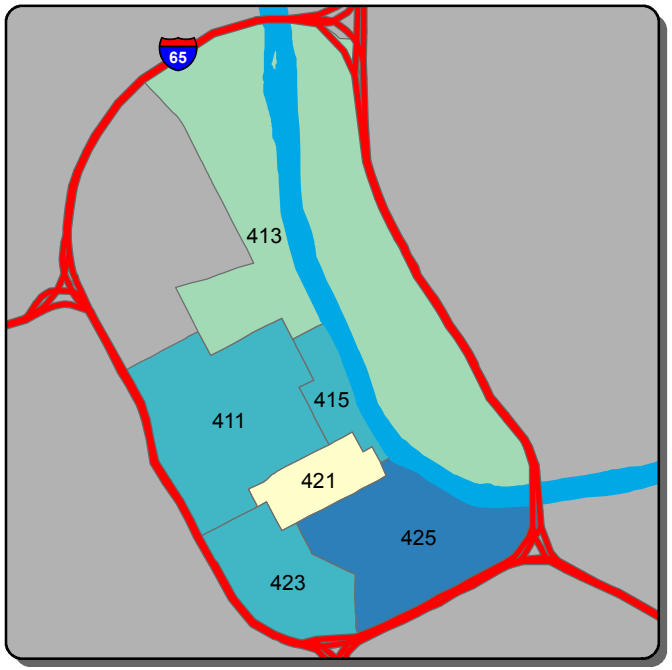

Self Initiated CAD - A Shift

0-86	87-128	129-169	170-210	>210

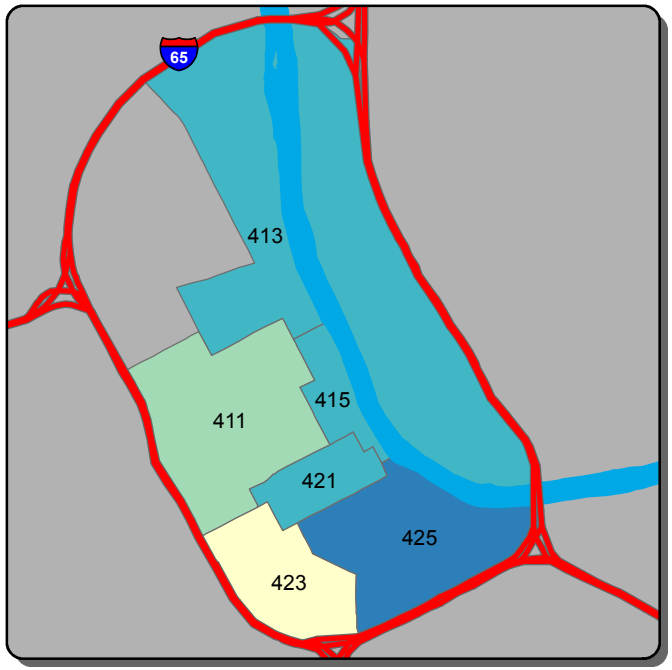

Self Initiated CAD - B Shift

0-77	78-103	104-130	131-156	>156

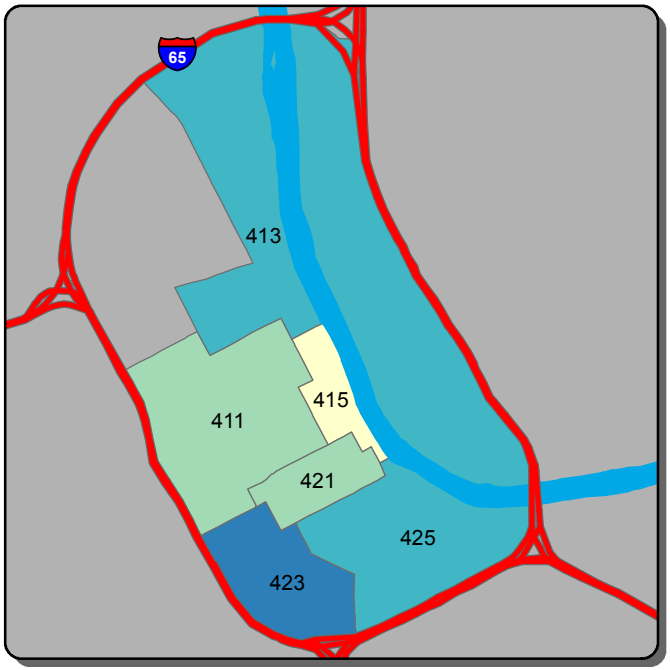

Self Initiated CAD - C Shift

0-86	87-141	142-196	197-251	>251

Information summarized for CompStat week ending 12/29/2018

Sourced from MNPD ARMS on 1/2/2019. Data taken from incident reports using Uniform Crime Reporting definitions and guidelines, based on the date and time when the inicident was reported. 'A, B, and C Shift' refer to the following time periods: A Shift = 0700 - 1500; B Shift = 1500 - 2300; C Shift = 2300 - 0700.

Hermitage Precinct - Burglary and Theft from Vehicle Counts for the Past Two Weeks

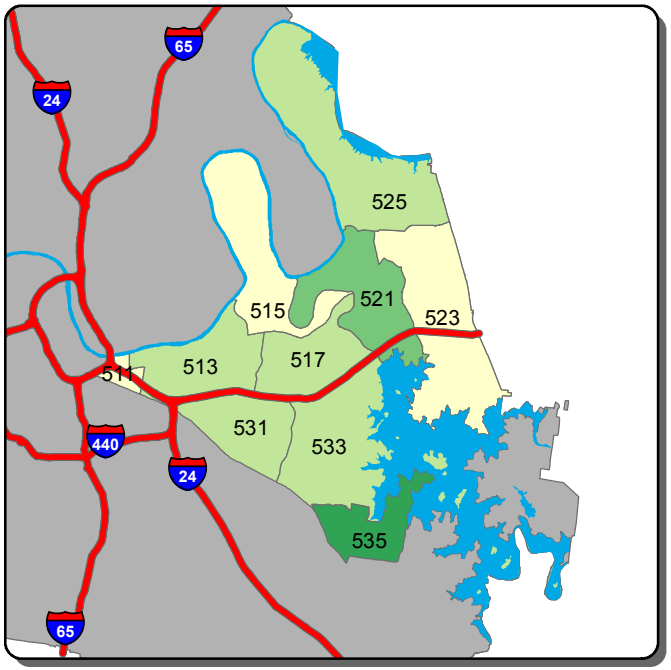

Burglary - A Shift

0 | 1-2 | 3 | 4 | >4

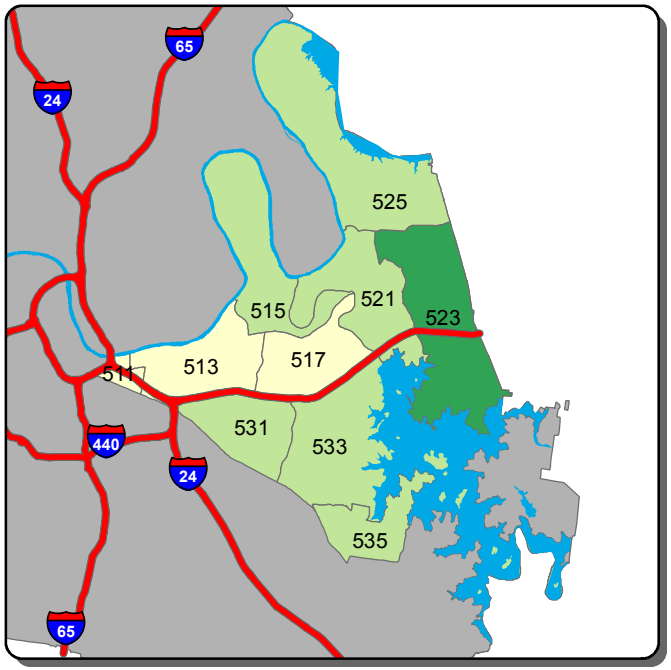

Burglary - B Shift

0 | 1 | 2 | >2

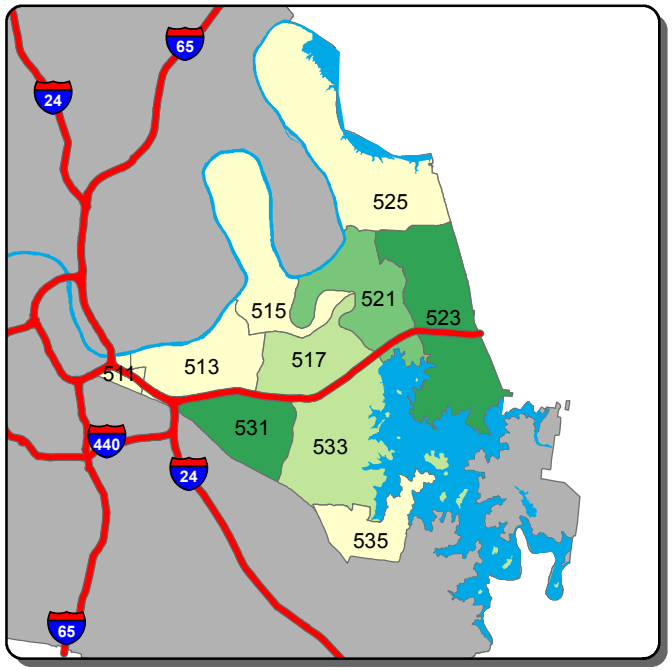

Burglary - C Shift

0 | 1 | 2 | 3 | >3

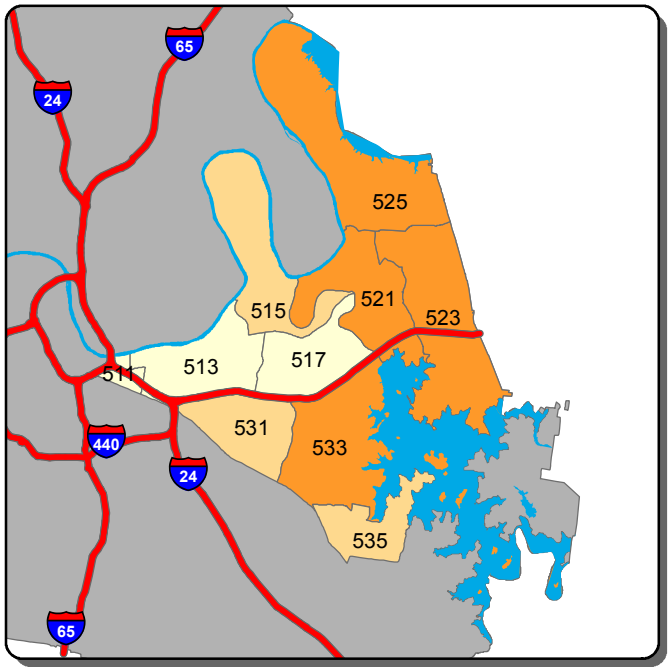

Theft from Vehicle - A Shift

0-1 | 2-3 | 4-5 | 6 | >6

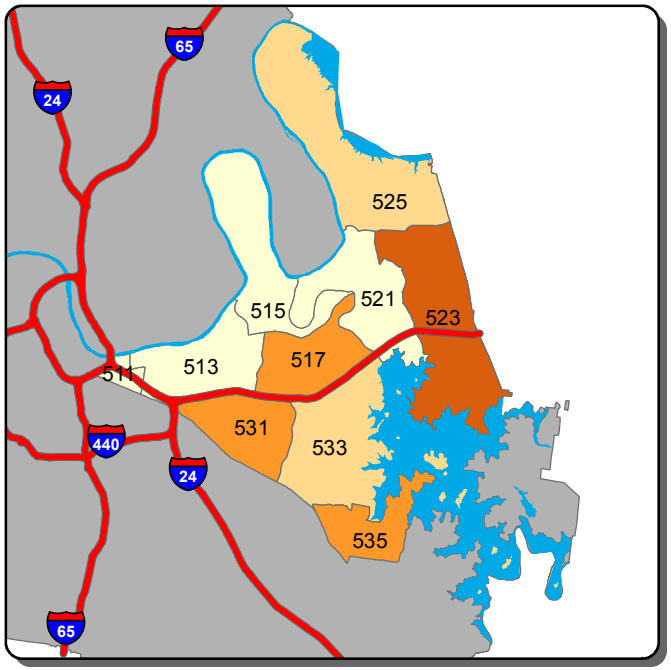

Theft from Vehicle - B Shift

0-1 | 2 | 3-4 | 5 | >5

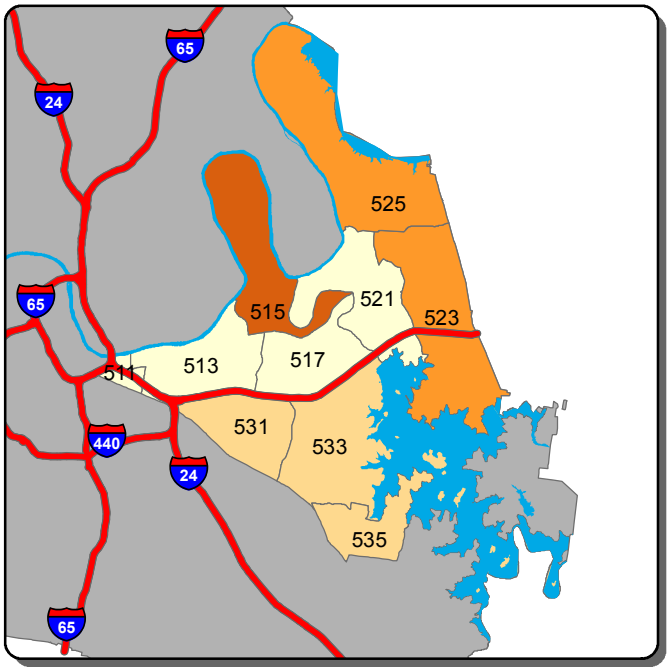

Theft from Vehicle - C Shift

0 | 1 | 2 | 3-4 | >4

Information summarized for CompStat week ending 12/29/2018

Sourced from MNPD ARMS on 1/2/2019. Data taken from incident reports using Uniform Crime Reporting definitions and guidelines, based on the date and time when the inicident was reported. 'A, B, and C Shift' refer to the following time periods: A Shift = 0700 - 1500; B Shift = 1500 - 2300; C Shift = 2300 - 0700.

Hermitage Precinct - Aggravated Assault and Self Initiated CAD Counts for the Past Two Weeks

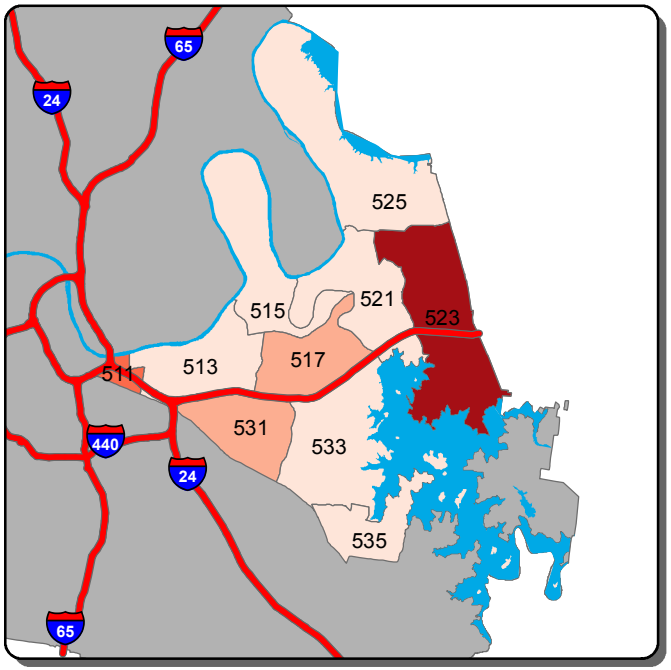

Aggravated Assault - A Shift

0 1 2 3 >3

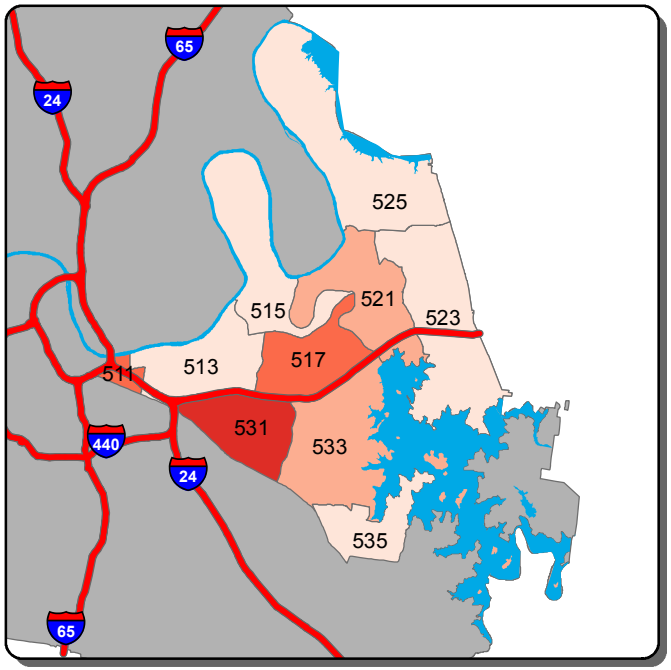

Aggravated Assault - B Shift

0 1 2 3 >3

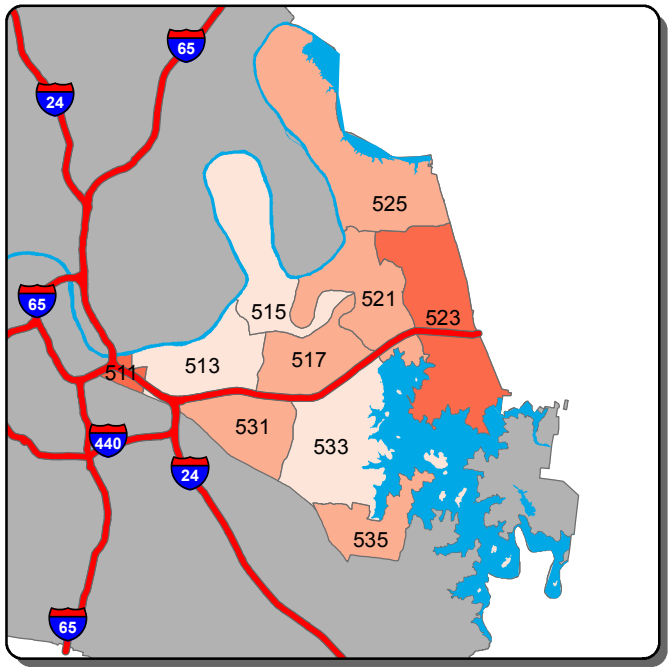

Aggravated Assault - C Shift

0 1 2 >2

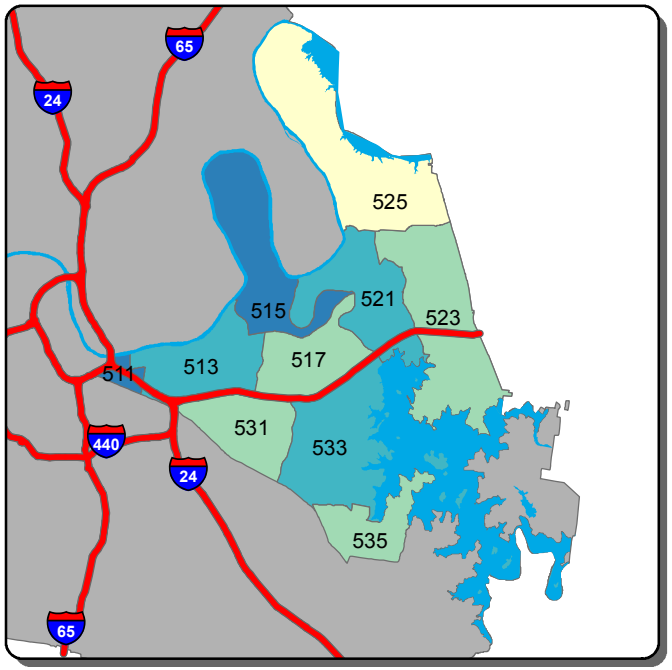

Self Initiated CAD - A Shift

0-36 37-66 67-95 96-125 >125

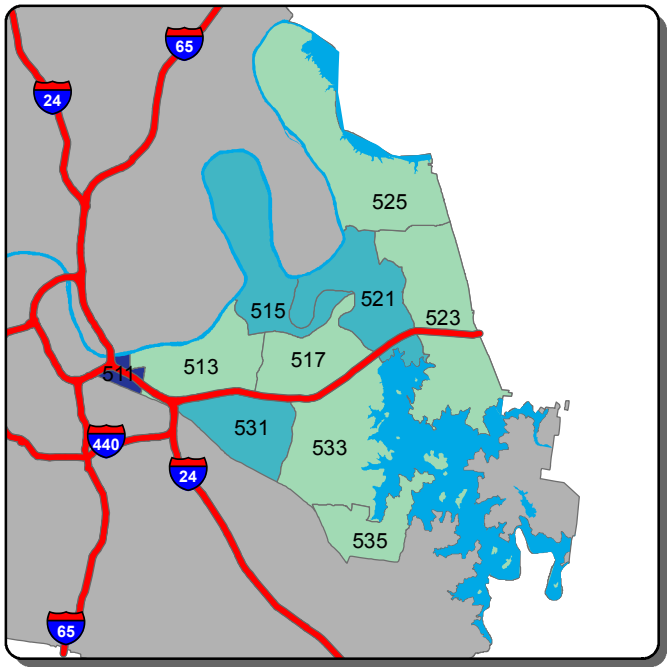

Self Initiated CAD - B Shift

0-25 26-70 71-116 117-161 >161

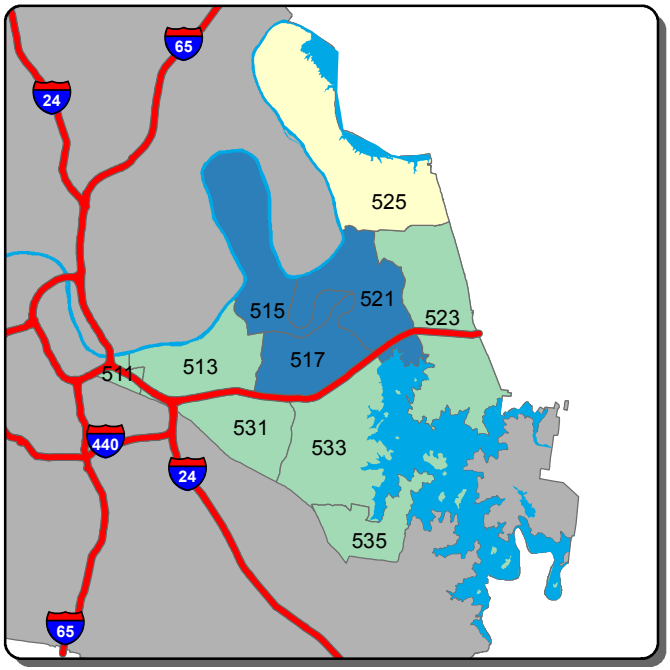

Self Initiated CAD - C Shift

0-40 41-70 71-99 100-129 >129

Information summarized for CompStat week ending 12/29/2018

Sourced from MNPD ARMS on 1/2/2019. Data taken from incident reports using Uniform Crime Reporting definitions and guidelines, based on the date and time when the inicident was reported. 'A, B, and C Shift' refer to the following time periods: A Shift = 0700 - 1500; B Shift = 1500 - 2300; C Shift = 2300 - 0700.

North Precinct - Burglary and Theft from Vehicle Counts for the Past Two Weeks

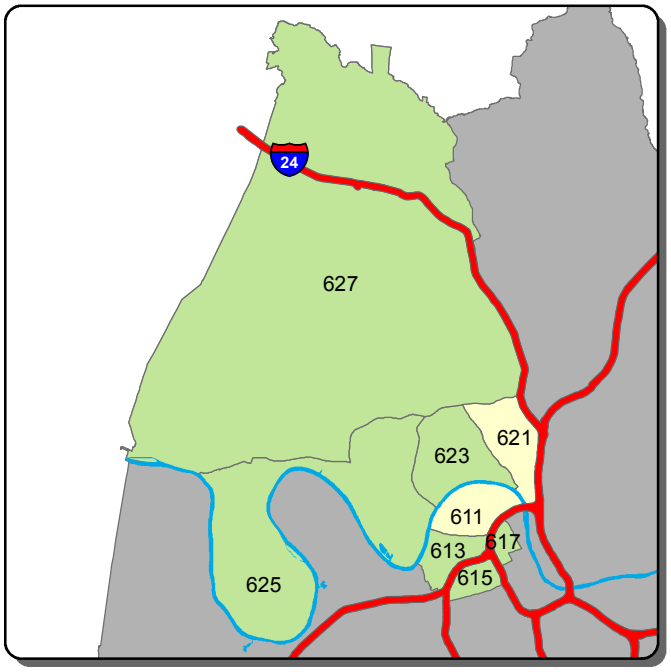

Burglary - A Shift

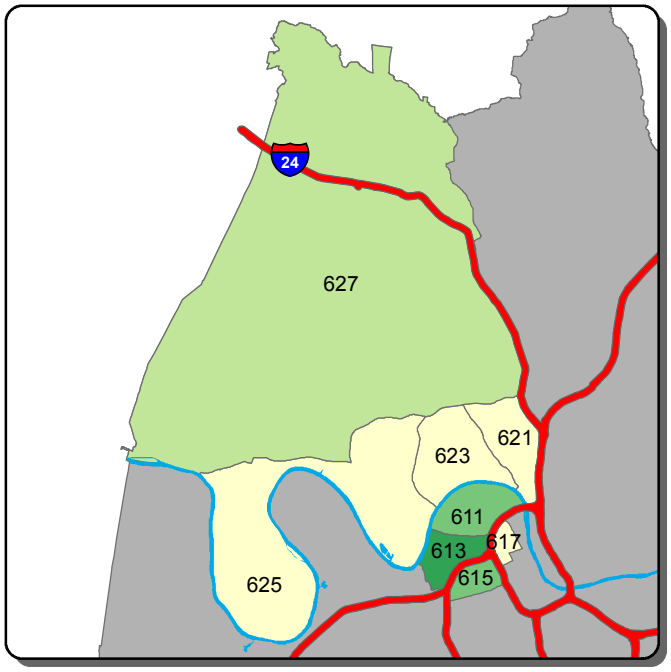

Burglary - B Shift

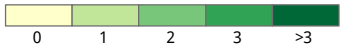

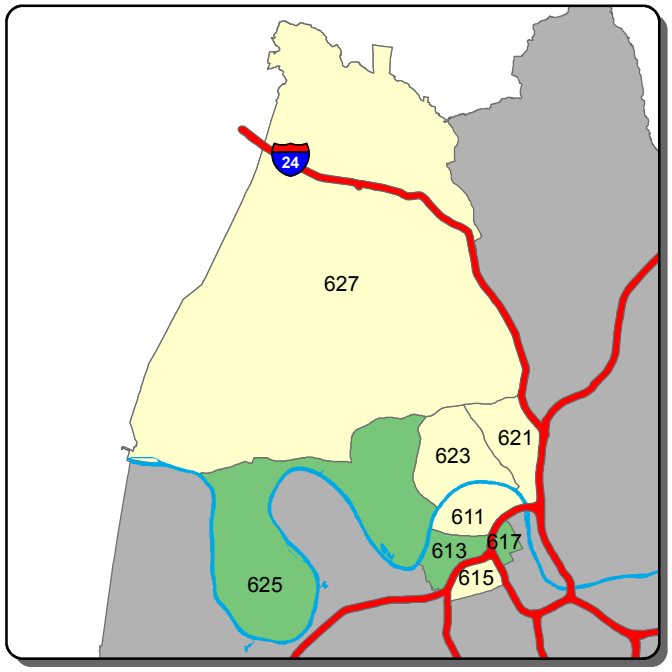

Burglary - C Shift

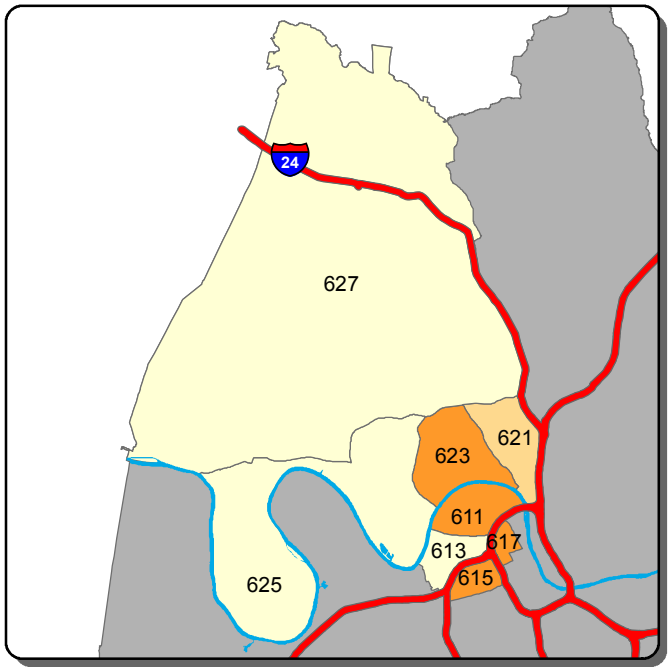

Theft from Vehicle - A Shift

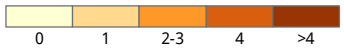

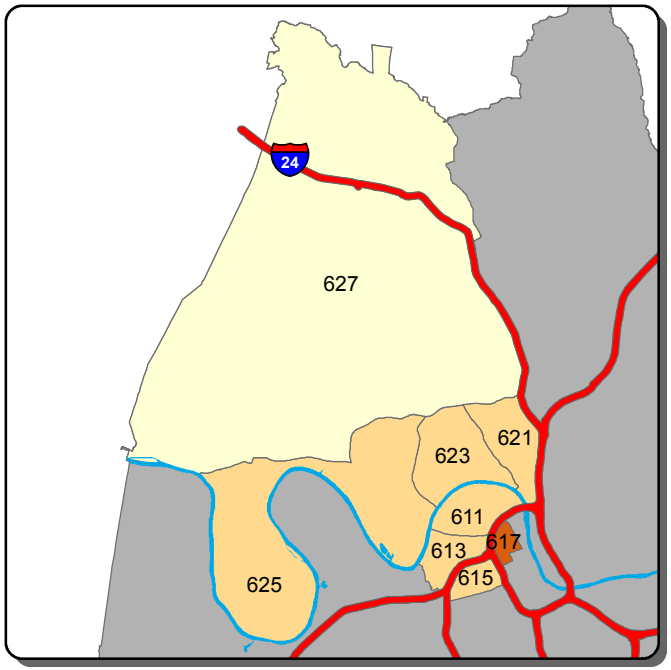

Theft from Vehicle - B Shift

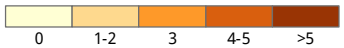

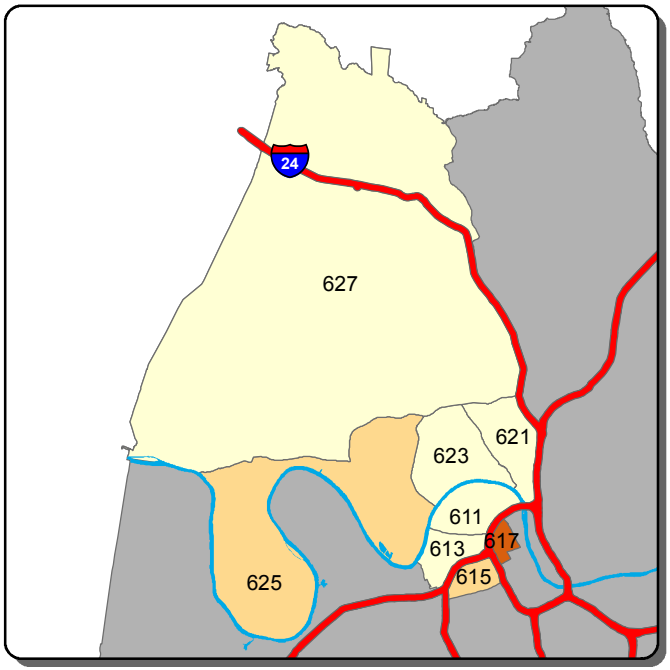

Theft from Vehicle - C Shift

Information summarized for CompStat week ending 12/29/2018

Sourced from MNPD ARMS on 1/2/2019. Data taken from incident reports using Uniform Crime Reporting definitions and guidelines, based on the date and time when the inicident was reported. 'A, B, and C Shift' refer to the following time periods: A Shift = 0700 - 1500; B Shift = 1500 - 2300; C Shift = 2300 - 0700.

North Precinct - Aggravated Assault and Self Initiated CAD Counts for the Past Two Weeks

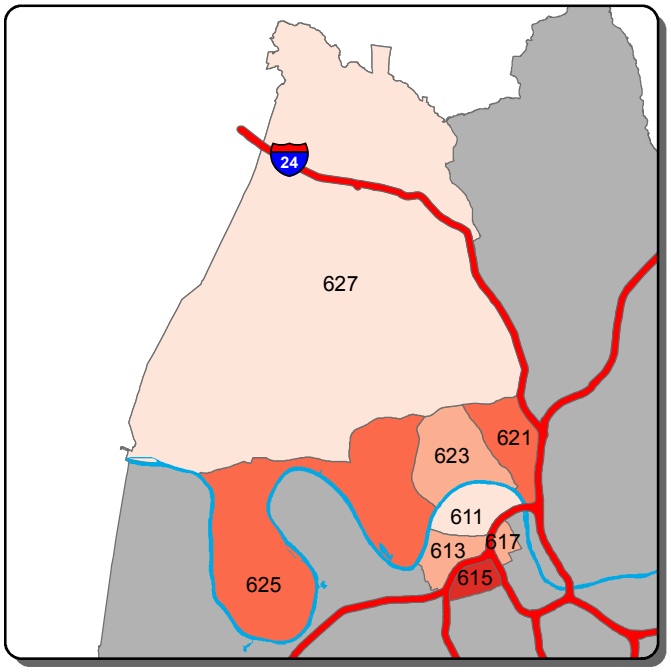

Aggravated Assault - A Shift

0	1	2-3	4	>4

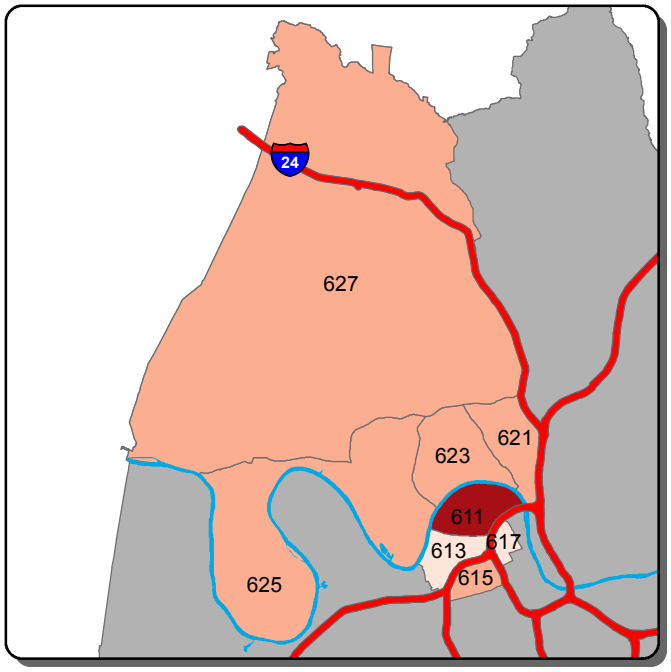

Aggravated Assault - B Shift

0	1-2	3-4	5-6	>6

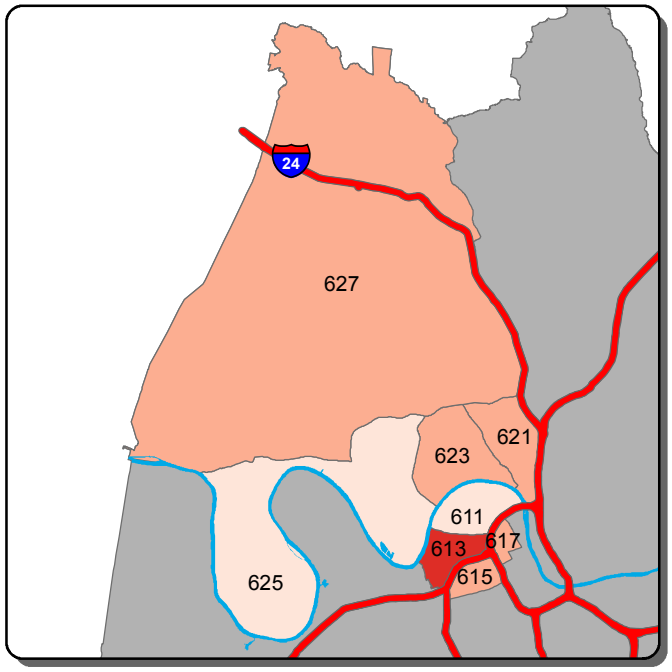

Aggravated Assault - C Shift

0	1	2	3	>3

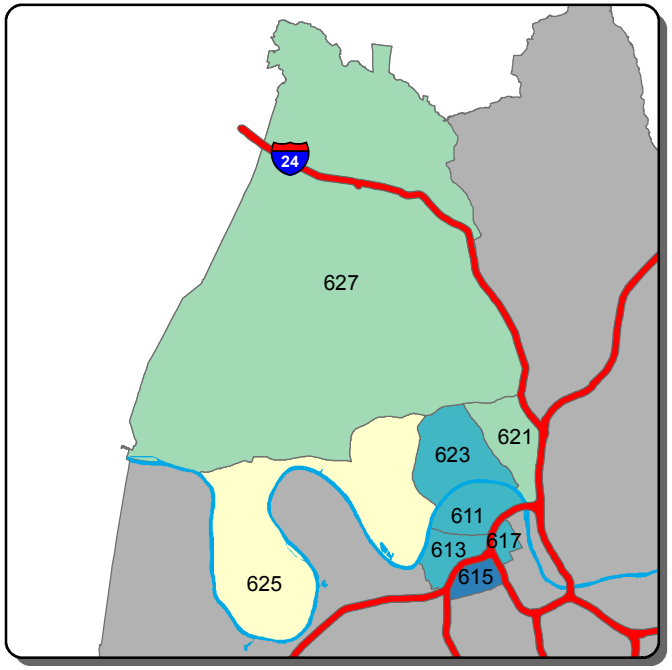

Self Initiated CAD - A Shift

0-35	36-50	51-65	66-80	>80

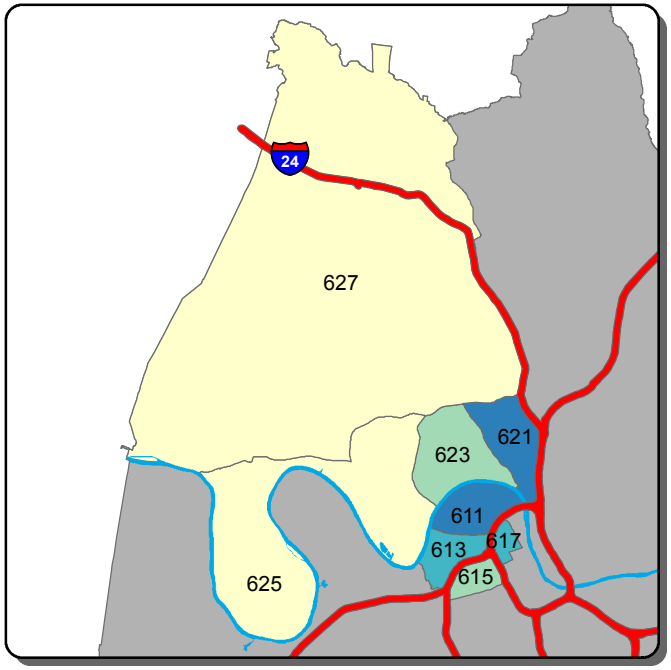

Self Initiated CAD - B Shift

0-33	34-60	61-87	88-114	>114

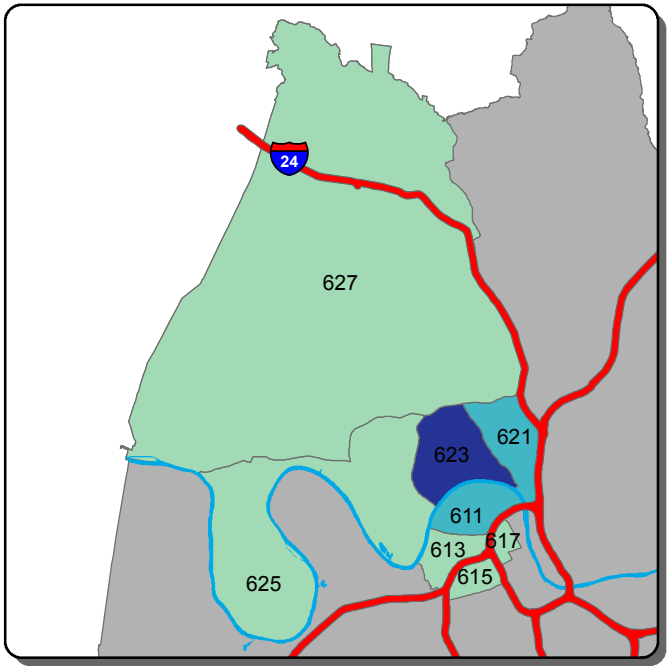

Self Initiated CAD - C Shift

0-28	29-65	66-101	102-138	>138

Information summarized for CompStat week ending 12/29/2018

Sourced from MNPD ARMS on 1/2/2019. Data taken from incident reports using Uniform Crime Reporting definitions and guidelines, based on the date and time when the inicident was reported. 'A, B, and C Shift' refer to the following time periods: A Shift = 0700 - 1500; B Shift = 1500 - 2300; C Shift = 2300 - 0700.

Madison Precinct - Burglary and Theft from Vehicle Counts for the Past Two Weeks

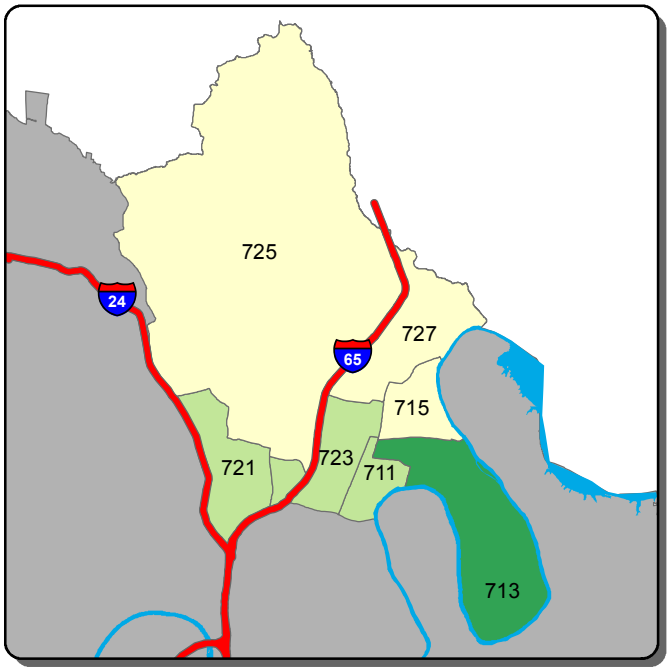

Burglary - A Shift

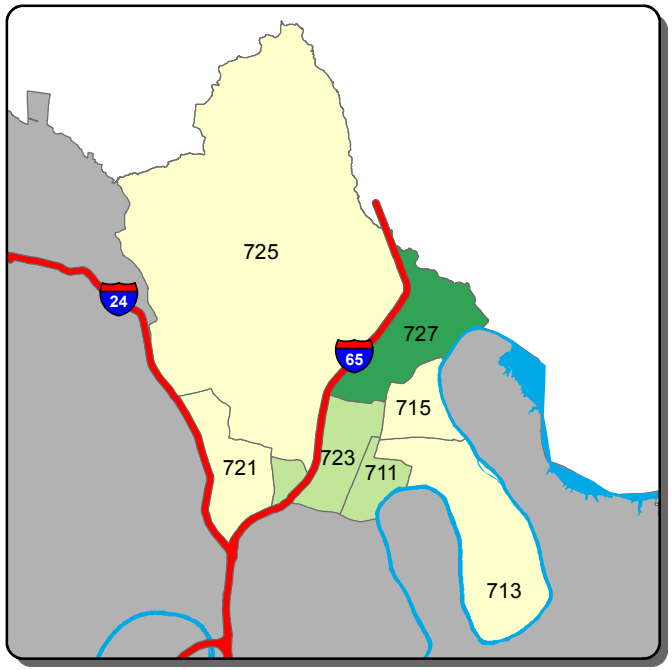

Burglary - B Shift

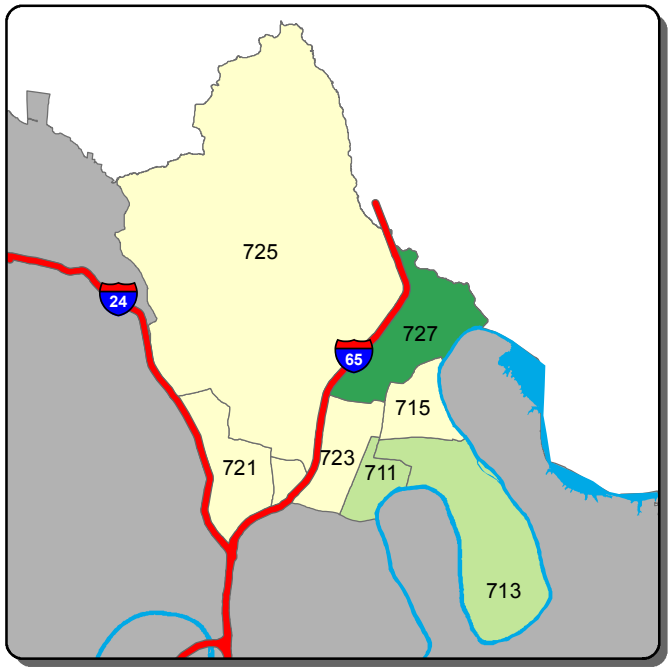

Burglary - C Shift

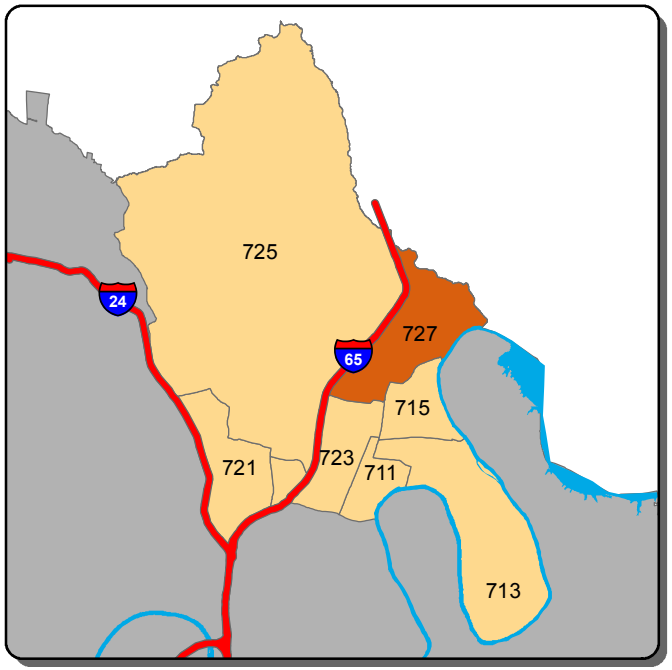

Theft from Vehicle - A Shift

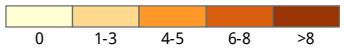

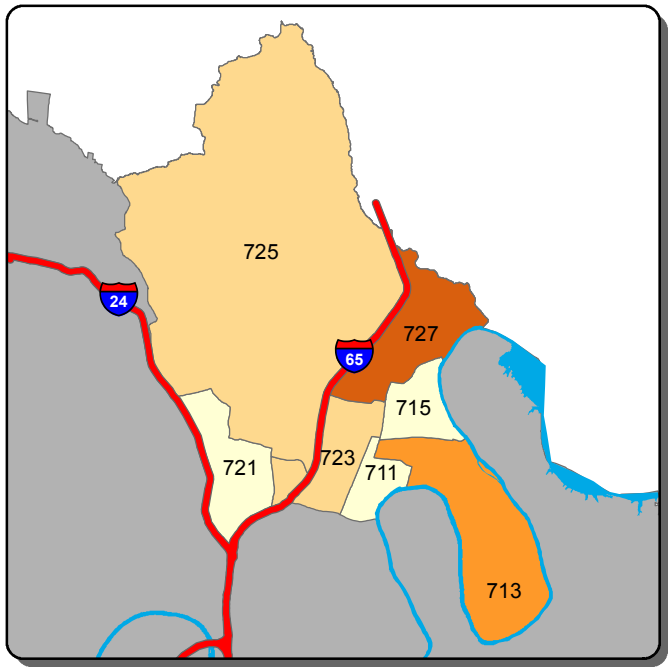

Theft from Vehicle - B Shift

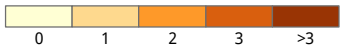

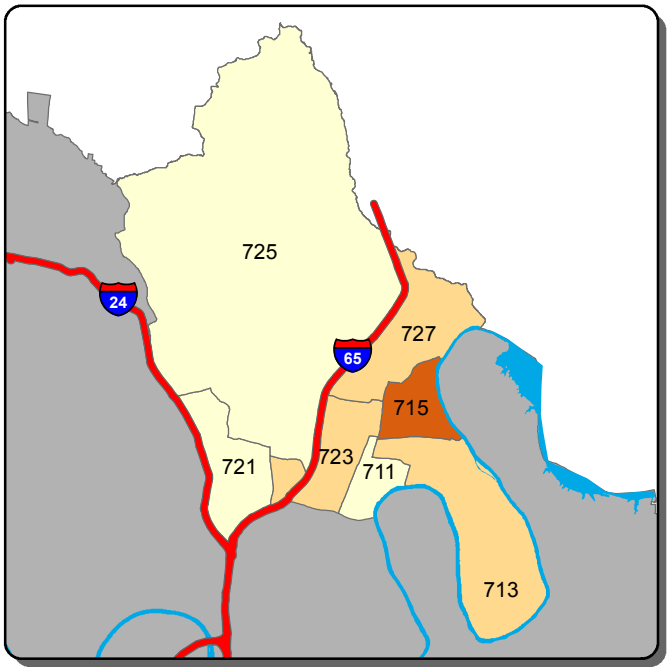

Theft from Vehicle - C Shift

Information summarized for CompStat week ending 12/29/2018

Sourced from MNPD ARMS on 1/2/2019. Data taken from incident reports using Uniform Crime Reporting definitions and guidelines, based on the date and time when the inicident was reported. 'A, B, and C Shift' refer to the following time periods: A Shift = 0700 - 1500; B Shift = 1500 - 2300; C Shift = 2300 - 0700.

Madison Precinct - Aggravated Assault and Self Initiated CAD Counts for the Past Two Weeks

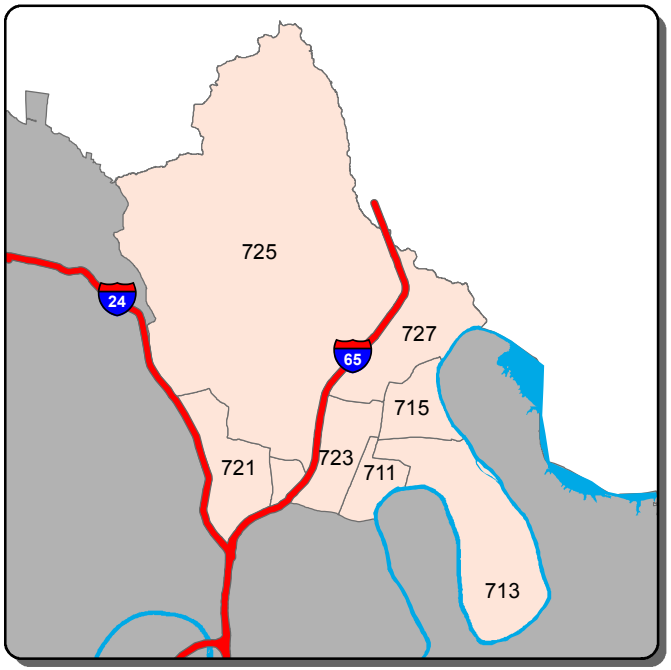

Aggravated Assault - A Shift

0 | >0

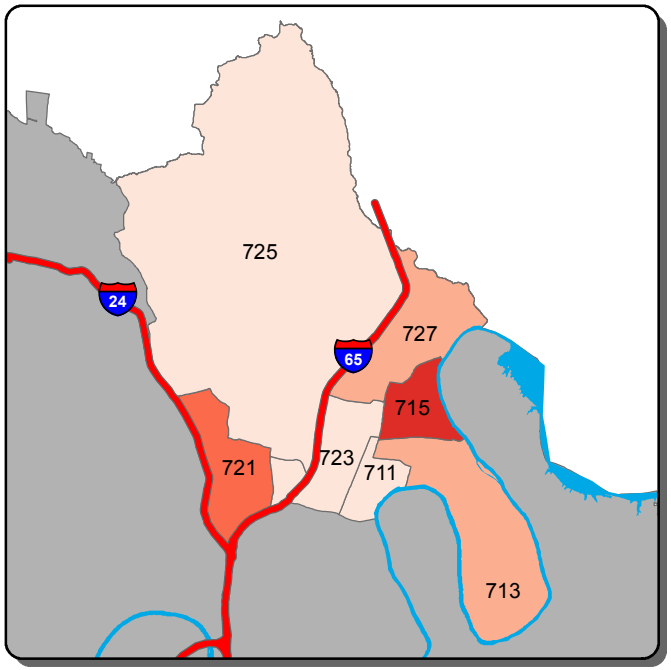

Aggravated Assault - B Shift

0 | 1-2 | 3-4 | 5 | >5

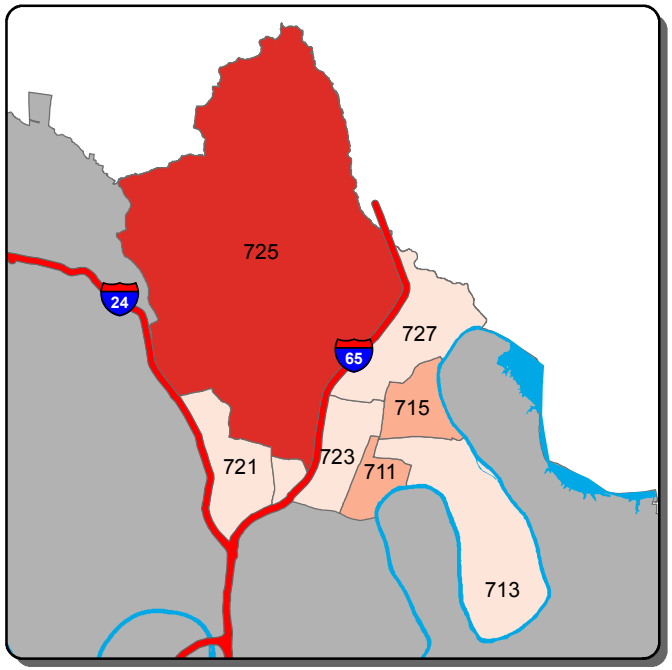

Aggravated Assault - C Shift

0 | 1 | 2 | >2

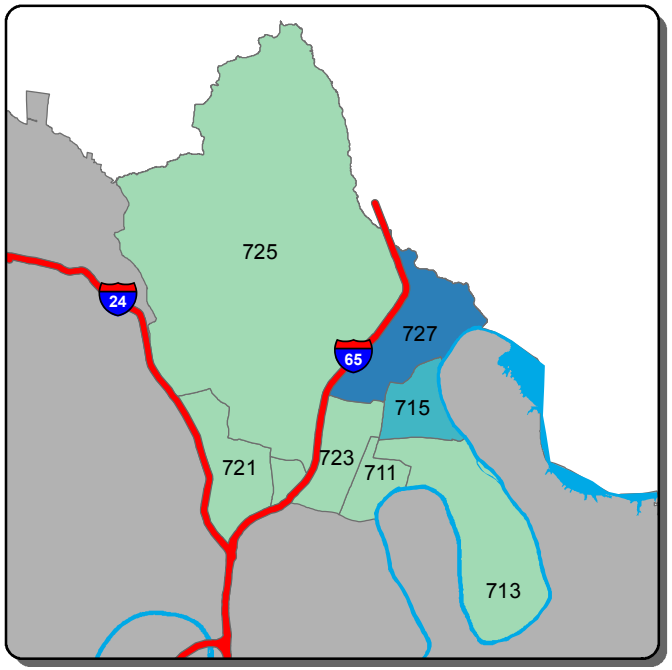

Self Initiated CAD - A Shift

0-18 | 19-58 | 59-98 | 99-138 | >138

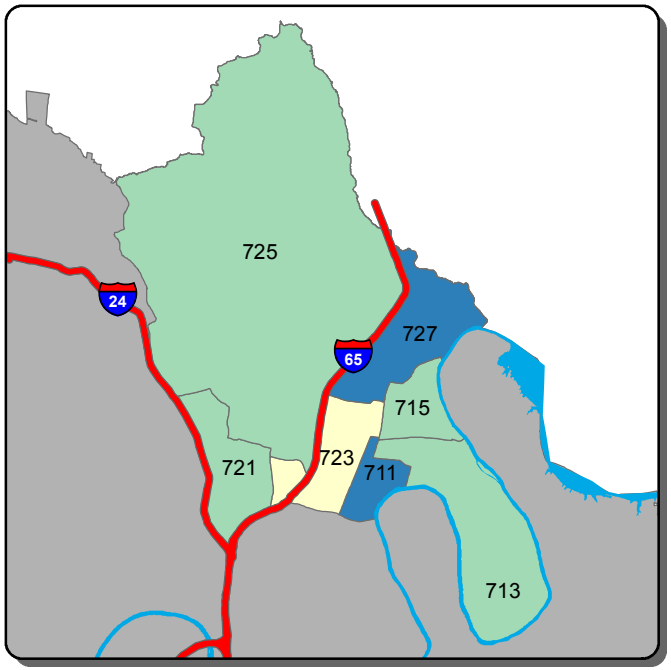

Self Initiated CAD - B Shift

0-33 | 34-58 | 59-82 | 83-107 | >107

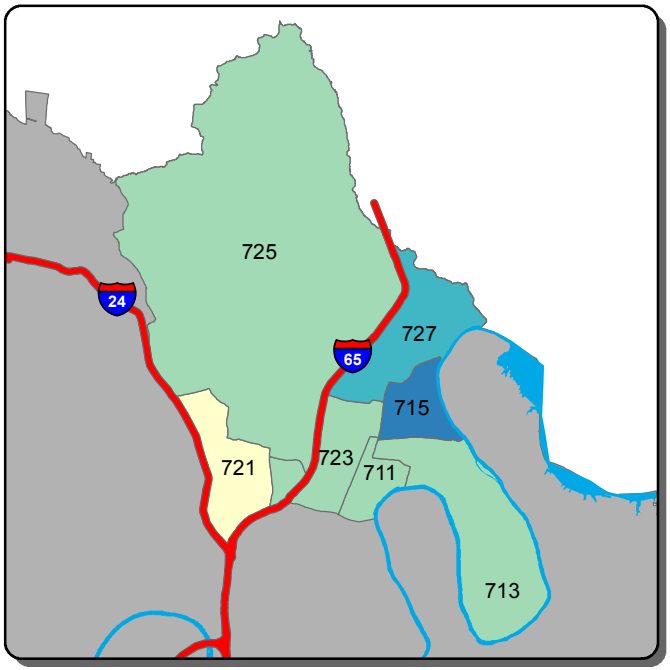

Self Initiated CAD - C Shift

0-52 | 53-88 | 89-124 | 125-160 | >160

Information summarized for CompStat week ending 12/29/2018

Sourced from MNPD ARMS on 1/2/2019. Data taken from incident reports using Uniform Crime Reporting definitions and guidelines, based on the date and time when the inicident was reported. 'A, B, and C Shift' refer to the following time periods: A Shift = 0700 - 1500; B Shift = 1500 - 2300; C Shift = 2300 - 0700.

Midtown Hills Precinct - Burglary and Theft from Vehicle Counts for the Past Two Weeks

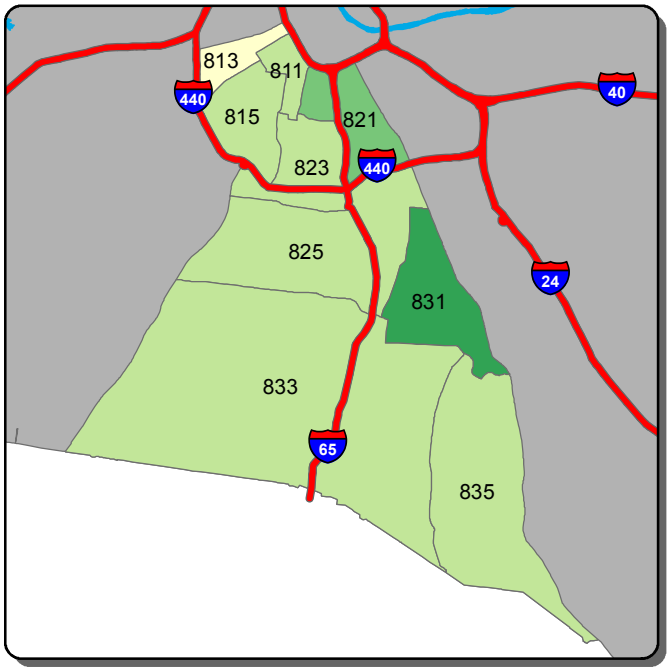

Burglary - A Shift

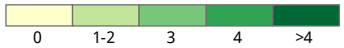

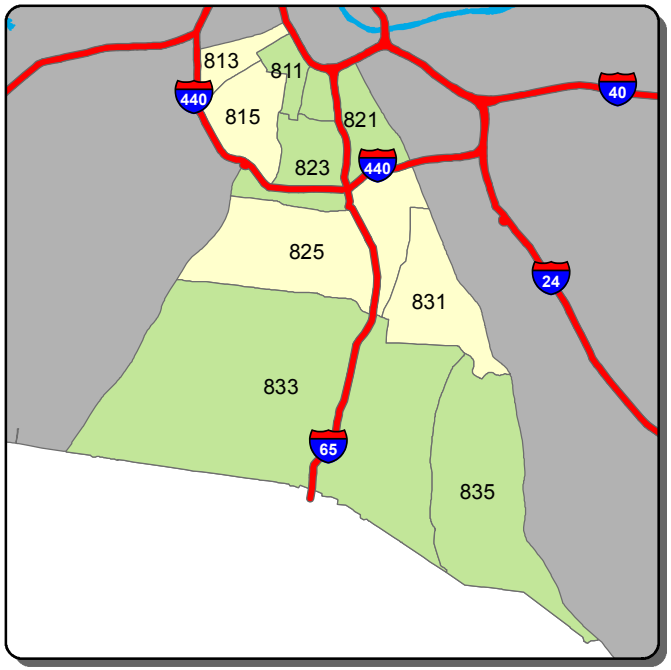

Burglary - B Shift

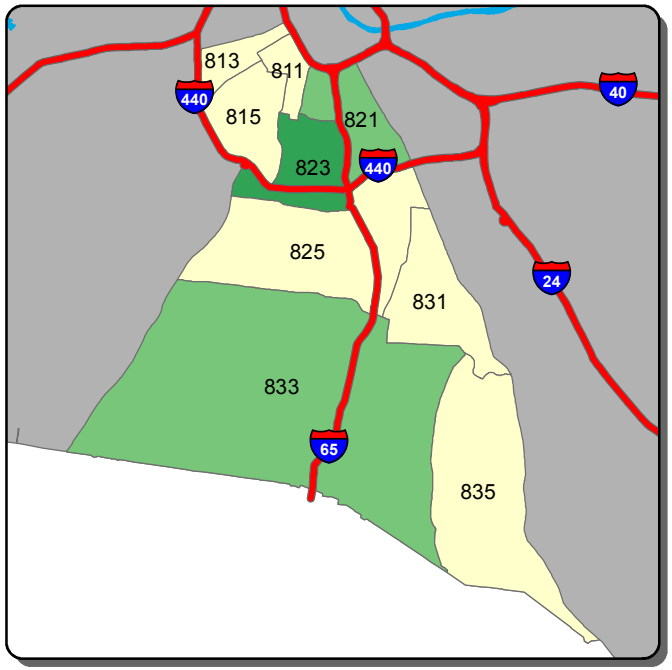

Burglary - C Shift

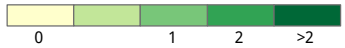

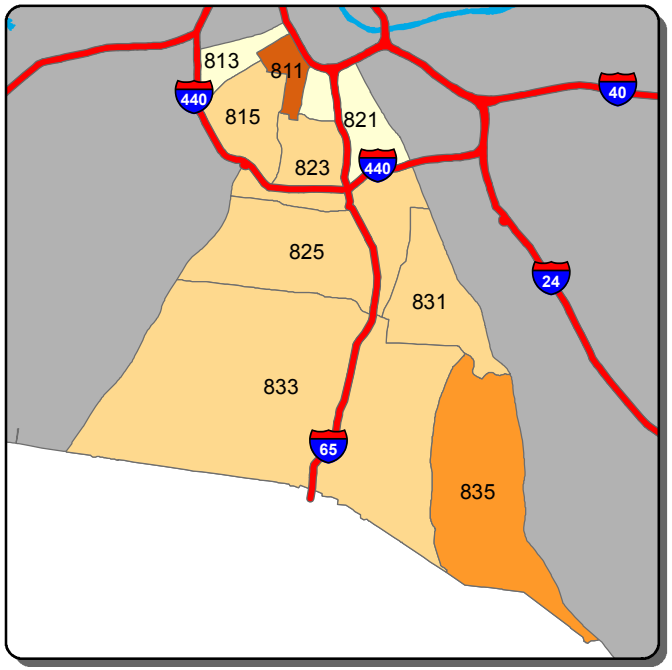

Theft from Vehicle - A Shift

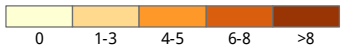

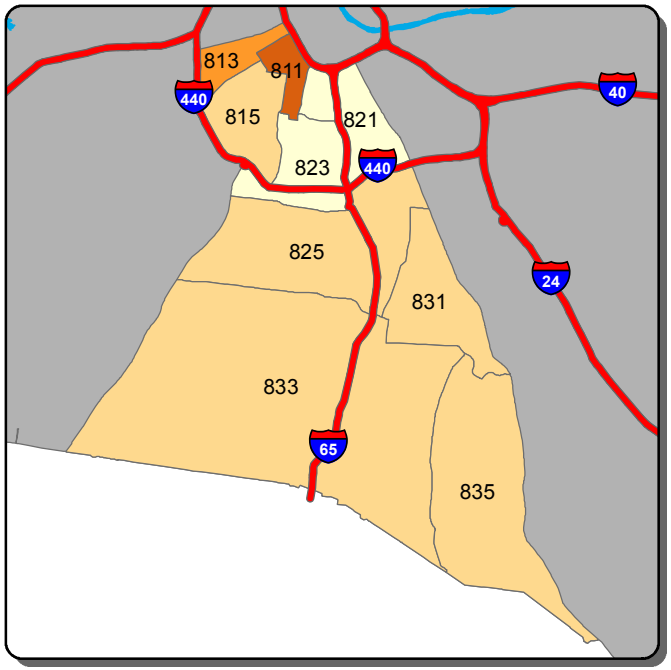

Theft from Vehicle - B Shift

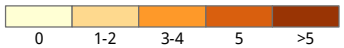

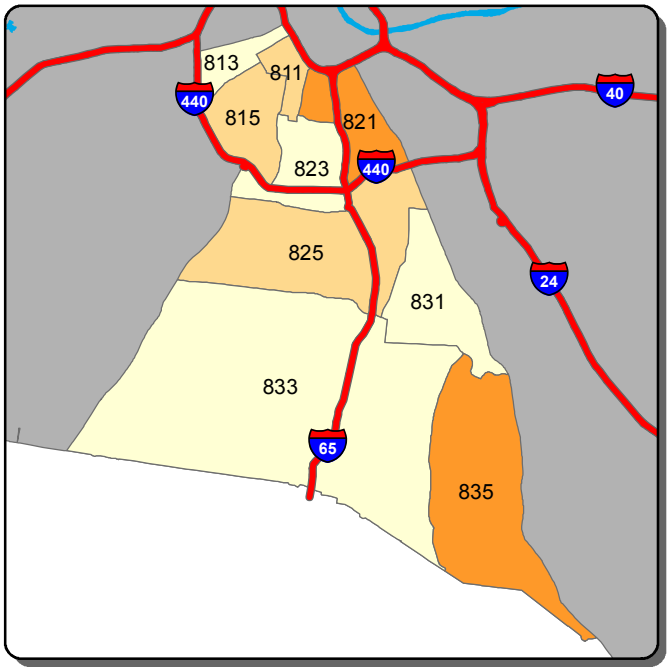

Theft from Vehicle - C Shift

Information summarized for CompStat week ending 12/29/2018

Sourced from MNPD ARMS on 1/2/2019. Data taken from incident reports using Uniform Crime Reporting definitions and guidelines, based on the date and time when the inicident was reported. 'A, B, and C Shift' refer to the following time periods: A Shift = 0700 - 1500; B Shift = 1500 - 2300; C Shift = 2300 - 0700.

Midtown Hills Precinct - Aggravated Assault and Self Initiated CAD Counts for the Past Two Weeks

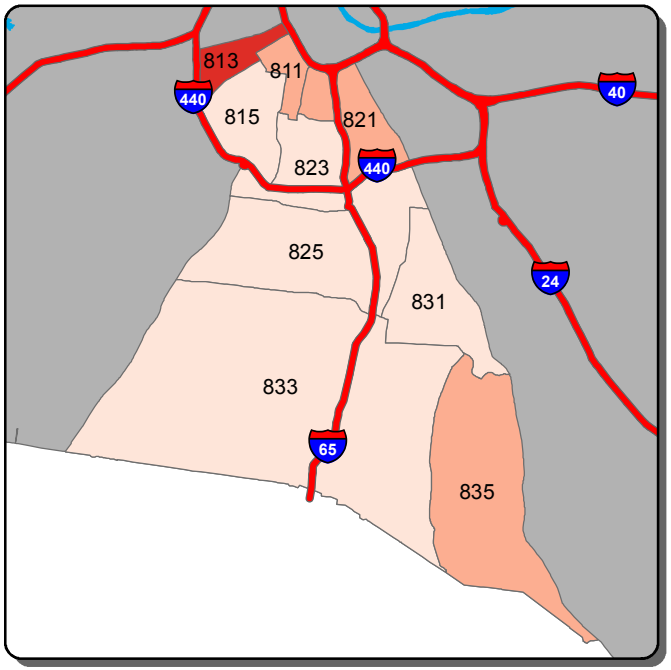

Aggravated Assault - A Shift

0 1 2 3 >3

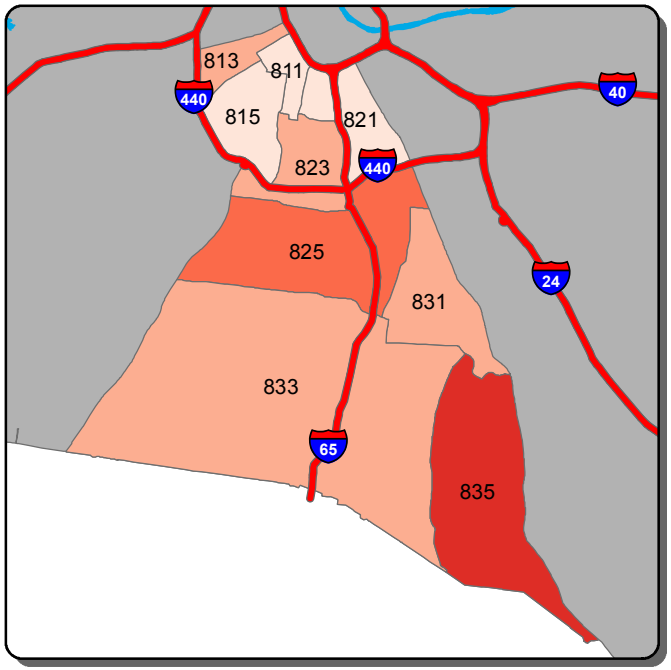

Aggravated Assault - B Shift

0 1 2 3 >3

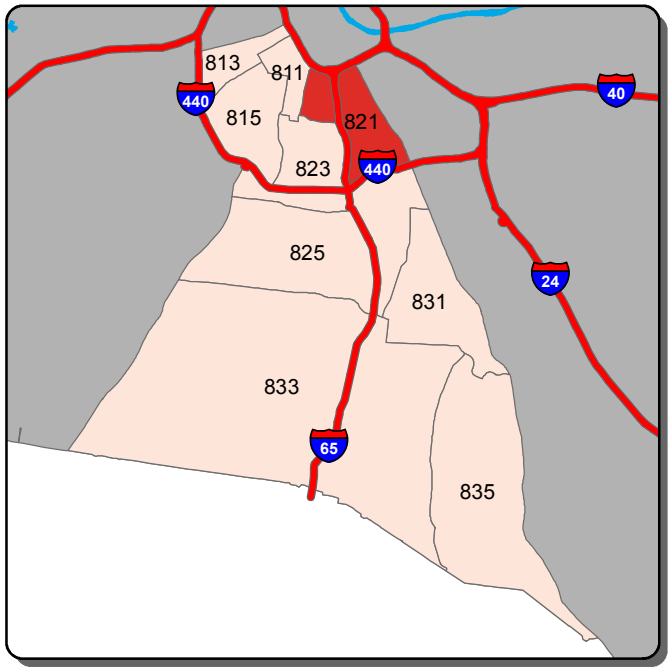

Aggravated Assault - C Shift

0 1 >1

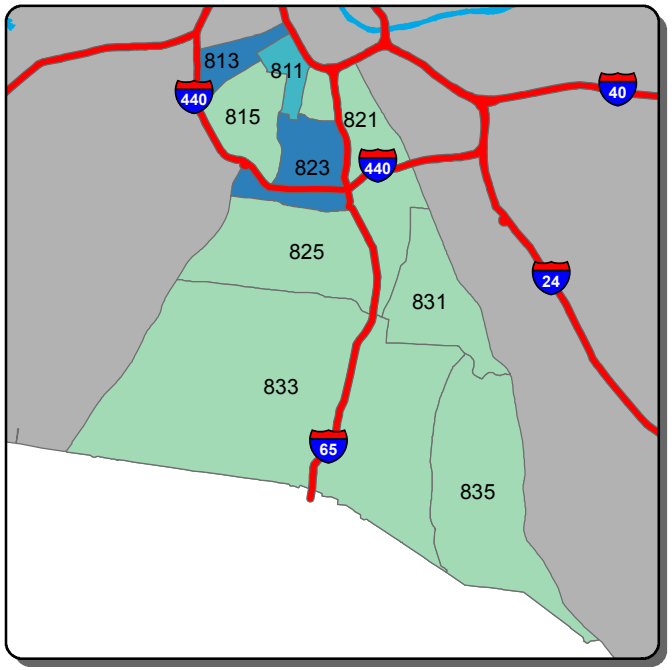

Self Initiated CAD - A Shift

0-38 39-63 64-88 89-114 >114

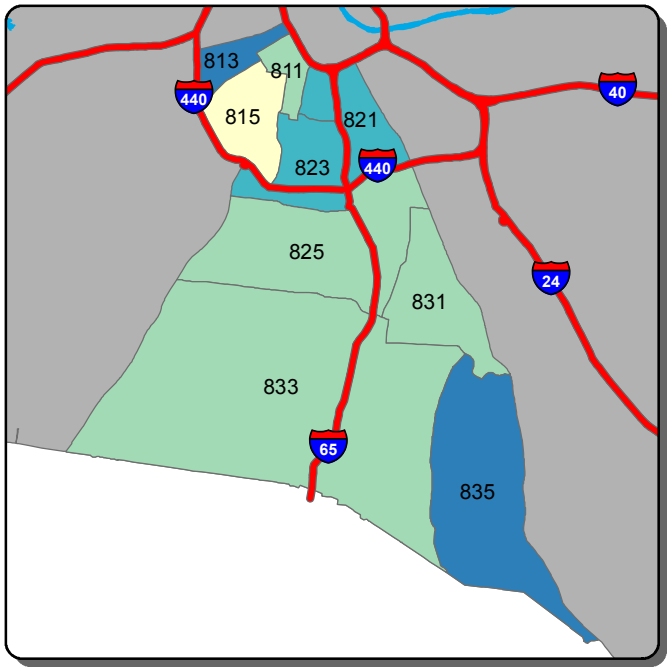

Self Initiated CAD - B Shift

0-38 39-63 64-87 88-112 >112

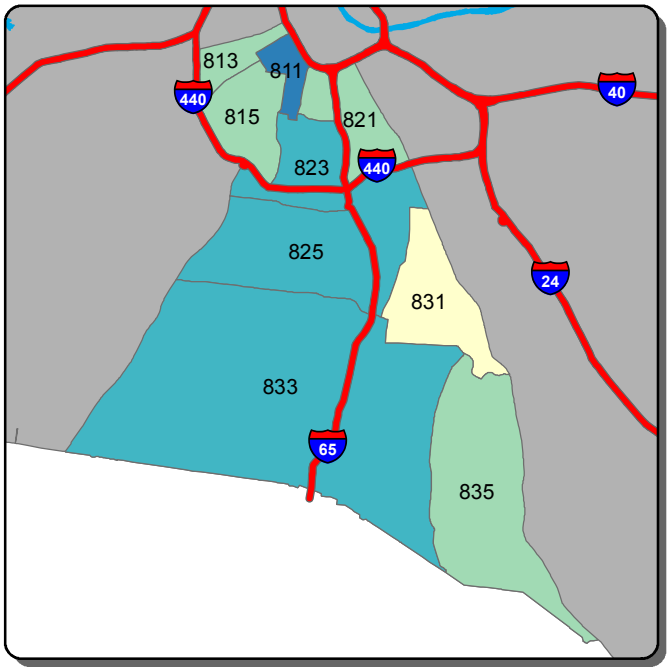

Self Initiated CAD - C Shift

0-73 74-117 118-161 162-204 >204

Information summarized for CompStat week ending 12/29/2018

Sourced from MNPD ARMS on 1/2/2019. Data taken from incident reports using Uniform Crime Reporting definitions and guidelines, based on the date and time when the inicident was reported. 'A, B, and C Shift' refer to the following time periods: A Shift = 0700 - 1500; B Shift = 1500 - 2300; C Shift = 2300 - 0700.