CompStat Weekly Analysis

CompStat Weekly Analysis is provided by the Metropolitan Nashville Police Department Crime Analysis Section. This report is intended to be a management and planning tool and does not reflect the official UCR counts for the department.

"Great thoughts speak only to the thoughtful mind, but great actions speak to all mankind."
- Theodore Roosevelt

Begin Date: 12/30/2018
End Date: 01/05/2019
Week: 1

Table of Contents

Incidents Section **1**
Rolling Two Week Analysis 2
Rolling Weekly Year-to-Year Analysis 3
Rolling Eight Week Analysis 4
Rolling Four Week Year-to-Year Analysis 5
Rolling Sixteen Week Analysis 6
Rolling Eight Week Year-to-Year 7
Year-to-Date Analysis 8
Rolling Twenty-Four Month 9
2 Week, 8 Week, 16 Week, YTD, and 24 Month Summary 10
Incident and Efficiency Report Summary* 11
UCR Incident Charts* 30
UCR Incidents - Annual Totals 39
UCR Incidents - YTD Comparisons: All Incidents 40
UCR Incidents - YTD Comparison Charts* 41
UCR Incidents - Calendar Year to Calendar Year Comparison 50
UCR Incidents - Annual Comparison Charts* 51
UCR Incidents - YTD Comparisons* 60
YTD Homicide Report 69
Year-to-Year Weekly Chart* 70

Arrests Section **79**
Physical and Citation Arrests - Adult 80
Arrests: Part I, Weapons Law, Drug-Related, DUI, and All Other 89
Outstanding Warrants: Served 91
Outstanding Warrants: Attempts / Served 92
Crooks With Guns / School Zone Report 97

Juvenile Section **98**
Juvenile Arrests 99
Juvenile Victims - Rolling Two Week Analysis 100
Juvenile Victims - Rolling Eight Week Analysis 101
Juvenile Victims - Year-to-Date Analysis 102
Juvenile Victims 103

Efficiencies Section **104**
Self-Initiated CAD 105
Dispatched Calls for Service 106
Vehicle Stop Analysis (Form 252) 107
Field Interview Report (Form 114) 108
Efficiency Charts* 109

High Crime Intersections and Hot Addresses Section **118**
High Crime Street Intersections* 119
County High Crime Street Intersections - Arrests 128
Hot Addresses* 129

Other Reports **138**
APR Data 139
Case Preparation Division - Case File Inventory 140
Court Attendance - 310s Issued by Month 141
Percentage of Incident Reports Included in CompStat Analysis 142

Map Section **143**
YTD Gunshot Victims - Countywide 144
Gunshot Victims - Countywide (Homicides and Injuries) 145
Gunshot Victims (Homicides, Injuries, and Property Damage) 146
YTD Gunshot Victims** 147
UCR Incident and Self-Initiated CAD Zone Maps** 155

* - Set of countywide and precinct reports
** - Set of precinct reports

Incidents Section

CompStat Weekly Analysis is provided by the Metropolitan Nashville Police Department Crime Analysis Section. This report is intended to be a management and planning tool and does not reflect the official UCR counts for the department.

"Great thoughts speak only to the thoughtful mind, but great actions speak to all mankind."
- Theodore Roosevelt

Begin Date: 12/30/2018
End Date: 01/05/2019
Week: 1

Rolling Two Week Analysis

METROPOLITAN POLICE DEPARTMENT
of Nashville and Davidson County

Aggregated by precinct (incident location). Based on date when each incident was reported.

		Homicide	Rape	Commercial Robbery	Street Robbery	Total Robbery	Aggravated Assault	Commercial Burglary	Residential Burglary	Total Burglary	Larceny	Auto Theft	Violent Offenses	Property Offenses	Part I Offenses
West	Prior Week	1	1	0	2	2	6	1	3	4	35	6	10	45	55
	CompStat Week	0	0	0	1	1	2	1	6	7	50	4	3	61	64
	% Change	-100.0 %	-100.0 %	0.0 %	-50.0 %	-50.0 %	-66.7 %	0.0 %	100.0 %	75.0 %	42.9 %	-33.3 %	-70.0 %	35.6 %	16.4 %
East	Prior Week	0	2	0	8	8	10	2	4	6	37	8	20	51	71
	CompStat Week	0	0	0	2	2	14	2	10	12	47	12	16	71	87
	% Change	0.0 %	-100.0 %	0.0 %	-75.0 %	-75.0 %	40.0 %	0.0 %	150.0 %	100.0 %	27.0 %	50.0 %	-20.0 %	39.2 %	22.5 %
South	Prior Week	1	2	3	9	12	12	12	10	22	56	20	27	98	125
	CompStat Week	0	0	0	8	8	19	8	15	23	61	18	27	102	129
	% Change	-100.0 %	-100.0 %	-100.0 %	-11.1 %	-33.3 %	58.3 %	-33.3 %	50.0 %	4.5 %	8.9 %	-10.0 %	0.0 %	4.1 %	3.2 %
Central	Prior Week	0	1	0	3	3	8	1	0	1	26	3	12	30	42
	CompStat Week	0	0	0	2	2	11	1	2	3	35	4	13	42	55
	% Change	0.0 %	-100.0 %	0.0 %	-33.3 %	-33.3 %	37.5 %	0.0 %	Infinity	200.0 %	34.6 %	33.3 %	8.3 %	40.0 %	31.0 %
Hermitage	Prior Week	1	2	1	11	12	16	7	10	17	82	14	31	113	144
	CompStat Week	0	2	3	6	9	21	3	2	5	56	11	32	72	104
	% Change	-100.0 %	0.0 %	200.0 %	-45.5 %	-25.0 %	31.3 %	-57.1 %	-80.0 %	-70.6 %	-31.7 %	-21.4 %	3.2 %	-36.3 %	-27.8 %
North	Prior Week	0	1	0	2	2	17	0	10	10	31	4	20	45	65
	CompStat Week	1	1	0	6	6	13	0	4	4	48	8	21	60	81
	% Change	Infinity	0.0 %	0.0 %	200.0 %	200.0 %	-23.5 %	0.0 %	-60.0 %	-60.0 %	54.8 %	100.0 %	5.0 %	33.3 %	24.6 %
Madison	Prior Week	0	0	2	7	9	5	2	3	5	31	3	14	39	53
	CompStat Week	0	0	0	1	1	7	2	5	7	28	11	8	46	54
	% Change	0.0 %	0.0 %	-100.0 %	-85.7 %	-88.9 %	40.0 %	0.0 %	66.7 %	40.0 %	-9.7 %	266.7 %	-42.9 %	17.9 %	1.9 %
Midtown Hills	Prior Week	0	0	0	5	5	8	6	3	9	51	6	13	66	79
	CompStat Week	0	2	0	2	2	13	2	8	10	64	8	17	82	99
	% Change	0.0 %	Infinity	0.0 %	-60.0 %	-60.0 %	62.5 %	-66.7 %	166.7 %	11.1 %	25.5 %	33.3 %	30.8 %	24.2 %	25.3 %
Not Validated	Prior Week	0	0	1	0	1	0	0	0	0	3	0	1	3	4
	CompStat Week	0	0	0	0	0	0	0	0	0	1	0	0	1	1
	% Change	0.0 %	0.0 %	-100.0 %	0.0 %	-100.0 %	0.0 %	0.0 %	0.0 %	0.0 %	-66.7 %	0.0 %	-100.0 %	-66.7 %	-75.0 %
County	Prior Week	3	9	7	47	54	82	31	43	74	352	64	148	490	638
	CompStat Week	1	5	3	28	31	100	19	52	71	390	76	137	537	674
	% Change	-66.7 %	-44.4 %	-57.1 %	-40.4 %	-42.6 %	22.0 %	-38.7 %	20.9 %	-4.1 %	10.8 %	18.8 %	-7.4 %	9.6 %	5.6 %

Prior Week	**Begin Date**	12/23/2018	**End Date**	12/29/2018
CompStat Week	**Begin Date**	12/30/2018	**End Date**	01/05/2019

Sourced from MNPD ARMS on 1/9/2019 7:47:28 AM. The figures above were sourced from incident reports using Uniform Crime Reporting definitions and reporting guidelines, based on the date when the crime was reported. This report is intended to be a management and planning tool and does not reflect the official UCR counts for the department. Incidents where a location is unknown or unspecified are included in the countywide totals. 'Unknown' refers to records in which the address is listed as 'Unknown' on the incident report. 'Not Validated' refers to records that were entered in with an invalid addresses.

Rolling Weekly Year-to-Year Analysis

METROPOLITAN POLICE DEPARTMENT
of Nashville and Davidson County

Aggregated by precinct (incident location). Based on date when each incident was reported.

		Homicide	Rape	Commercial Robbery	Street Robbery	Total Robbery	Aggravated Assault	Commercial Burglary	Residential Burglary	Total Burglary	Larceny	Auto Theft	Violent Offenses	Property Offenses	Part I Offenses
West	Prior Year	0	0	0	0	0	7	5	2	7	43	11	7	61	68
	Last Week	0	0	0	1	1	2	1	6	7	50	4	3	61	64
	% Change	0.0 %	0.0 %	0.0 %	Infinity	Infinity	-71.4 %	-80.0 %	200.0 %	0.0 %	16.3 %	-63.6 %	-57.1 %	0.0 %	-5.9 %
East	Prior Year	1	0	0	6	6	13	0	9	9	33	5	20	47	67
	Last Week	0	0	0	2	2	14	2	10	12	47	12	16	71	87
	% Change	-100.0 %	0.0 %	0.0 %	-66.7 %	-66.7 %	7.7 %	Infinity	11.1 %	33.3 %	42.4 %	140.0 %	-20.0 %	51.1 %	29.9 %
South	Prior Year	0	1	1	13	14	13	1	5	6	69	20	28	95	123
	Last Week	0	0	0	8	8	19	8	15	23	61	18	27	102	129
	% Change	0.0 %	-100.0 %	-100.0 %	-38.5 %	-42.9 %	46.2 %	700.0 %	200.0 %	283.3 %	-11.6 %	-10.0 %	-3.6 %	7.4 %	4.9 %
Central	Prior Year	0	0	0	0	0	1	4	0	4	25	2	1	31	32
	Last Week	0	0	0	2	2	11	1	2	3	35	4	13	42	55
	% Change	0.0 %	0.0 %	0.0 %	Infinity	Infinity	1,000.0 %	-75.0 %	Infinity	-25.0 %	40.0 %	100.0 %	1,200.0 %	35.5 %	71.9 %
Hermitage	Prior Year	0	3	3	6	9	20	5	3	8	65	19	32	92	124
	Last Week	0	2	3	6	9	21	3	2	5	56	11	32	72	104
	% Change	0.0 %	-33.3 %	0.0 %	0.0 %	0.0 %	5.0 %	-40.0 %	-33.3 %	-37.5 %	-13.8 %	-42.1 %	0.0 %	-21.7 %	-16.1 %
North	Prior Year	1	1	0	6	6	21	3	6	9	37	15	29	61	90
	Last Week	1	1	0	6	6	13	0	4	4	48	8	21	60	81
	% Change	0.0 %	0.0 %	0.0 %	0.0 %	0.0 %	-38.1 %	-100.0 %	-33.3 %	-55.6 %	29.7 %	-46.7 %	-27.6 %	-1.6 %	-10.0 %
Madison	Prior Year	1	1	3	1	4	16	2	4	6	35	10	22	51	73
	Last Week	0	0	0	1	1	7	2	5	7	28	11	8	46	54
	% Change	-100.0 %	-100.0 %	-100.0 %	0.0 %	-75.0 %	-56.3 %	0.0 %	25.0 %	16.7 %	-20.0 %	10.0 %	-63.6 %	-9.8 %	-26.0 %
Midtown Hills	Prior Year	0	2	0	3	3	13	0	8	8	37	9	18	54	72
	Last Week	0	2	0	2	2	13	2	8	10	64	8	17	82	99
	% Change	0.0 %	0.0 %	0.0 %	-33.3 %	-33.3 %	0.0 %	Infinity	0.0 %	25.0 %	73.0 %	-11.1 %	-5.6 %	51.9 %	37.5 %
Not Validated	Prior Year	0	0	0	0	0	0	0	0	0	0	0	0	0	0
	Last Week	0	0	0	0	0	0	0	0	0	1	0	0	1	1
	% Change	0.0 %	0.0 %	0.0 %	0.0 %	0.0 %	0.0 %	0.0 %	0.0 %	0.0 %	Infinity	0.0 %	0.0 %	Infinity	Infinity
County	Prior Year	3	8	7	35	42	104	20	37	57	344	91	157	492	649
	Last Week	1	5	3	28	31	100	19	52	71	390	76	137	537	674
	% Change	-66.7 %	-37.5 %	-57.1 %	-20.0 %	-26.2 %	-3.8 %	-5.0 %	40.5 %	24.6 %	13.4 %	-16.5 %	-12.7 %	9.1 %	3.9 %

Prior Year	**Begin Date**	12/31/2017	**End Date**	01/06/2018
Last Week	**Begin Date**	12/30/2018	**End Date**	01/05/2019

Sourced from MNPD ARMS on 1/9/2019 7:47:28 AM. The figures above were sourced from incident reports using Uniform Crime Reporting definitions and reporting guidelines, based on the date when the crime was reported. This report is intended to be a management and planning tool and does not reflect the official UCR counts for the department. Incidents where a location is unknown or unspecified are included in the countywide totals. 'Unknown' refers to records in which the address is listed as 'Unknown' on the incident report. 'Not Validated' refers to records that were entered in with an invalid addresses.

Rolling Eight Week Analysis

METROPOLITAN POLICE DEPARTMENT
of Nashville and Davidson County

Aggregated by precinct (incident location). Based on date when each incident was reported.

		Homicide	Rape	Commercial Robbery	Street Robbery	Total Robbery	Aggravated Assault	Commercial Burglary	Residential Burglary	Total Burglary	Larceny	Auto Theft	Violent Offenses	Property Offenses	Part I Offenses
West	Prior 4 Weeks	2	2	3	12	15	23	11	22	33	168	21	42	222	264
	Last 4 Weeks	1	3	2	11	13	19	6	13	19	171	19	36	209	245
	% Change	-50.0 %	50.0 %	-33.3 %	-8.3 %	-13.3 %	-17.4 %	-45.5 %	-40.9 %	-42.4 %	1.8 %	-9.5 %	-14.3 %	-5.9 %	-7.2 %
East	Prior 4 Weeks	0	7	2	16	18	39	6	20	26	221	32	64	279	343
	Last 4 Weeks	0	4	2	17	19	37	8	25	33	196	32	60	261	321
	% Change	0.0 %	-42.9 %	0.0 %	6.3 %	5.6 %	-5.1 %	33.3 %	25.0 %	26.9 %	-11.3 %	0.0 %	-6.3 %	-6.5 %	-6.4 %
South	Prior 4 Weeks	1	8	5	51	56	73	14	34	48	265	46	138	359	497
	Last 4 Weeks	5	7	8	32	40	71	33	48	81	259	60	123	400	523
	% Change	400.0 %	-12.5 %	60.0 %	-37.3 %	-28.6 %	-2.7 %	135.7 %	41.2 %	68.8 %	-2.3 %	30.4 %	-10.9 %	11.4 %	5.2 %
Central	Prior 4 Weeks	0	4	0	8	8	19	1	2	3	129	19	31	151	182
	Last 4 Weeks	0	4	1	9	10	36	5	4	9	115	11	50	135	185
	% Change	0.0 %	0.0 %	Infinity	12.5 %	25.0 %	89.5 %	400.0 %	100.0 %	200.0 %	-10.9 %	-42.1 %	61.3 %	-10.6 %	1.6 %
Hermitage	Prior 4 Weeks	2	8	14	30	44	66	17	34	51	243	37	120	331	451
	Last 4 Weeks	2	5	10	38	48	57	24	22	46	281	47	112	374	486
	% Change	0.0 %	-37.5 %	-28.6 %	26.7 %	9.1 %	-13.6 %	41.2 %	-35.3 %	-9.8 %	15.6 %	27.0 %	-6.7 %	13.0 %	7.8 %
North	Prior 4 Weeks	0	6	3	20	23	64	8	39	47	182	43	93	272	365
	Last 4 Weeks	2	5	1	21	22	66	2	29	31	162	36	95	229	324
	% Change	Infinity	-16.7 %	-66.7 %	5.0 %	-4.3 %	3.1 %	-75.0 %	-25.6 %	-34.0 %	-11.0 %	-16.3 %	2.2 %	-15.8 %	-11.2 %
Madison	Prior 4 Weeks	1	1	2	16	18	37	8	31	39	149	31	57	219	276
	Last 4 Weeks	1	4	5	15	20	27	8	17	25	124	32	52	181	233
	% Change	0.0 %	300.0 %	150.0 %	-6.3 %	11.1 %	-27.0 %	0.0 %	-45.2 %	-35.9 %	-16.8 %	3.2 %	-8.8 %	-17.4 %	-15.6 %
Midtown Hills	Prior 4 Weeks	1	4	6	27	33	34	14	19	33	235	40	72	308	380
	Last 4 Weeks	0	5	0	17	17	39	15	24	39	223	23	61	285	346
	% Change	-100.0 %	25.0 %	-100.0 %	-37.0 %	-48.5 %	14.7 %	7.1 %	26.3 %	18.2 %	-5.1 %	-42.5 %	-15.3 %	-7.5 %	-8.9 %
Not Validated	Prior 4 Weeks	0	0	0	0	0	0	2	0	2	0	0	0	2	2
	Last 4 Weeks	0	0	1	0	1	0	1	0	1	6	0	1	7	8
	% Change	0.0 %	0.0 %	Infinity	0.0 %	Infinity	0.0 %	-50.0 %	0.0 %	-50.0 %	Infinity	0.0 %	Infinity	250.0 %	300.0 %
County	Prior 4 Weeks	7	40	35	180	215	355	81	201	282	1,592	269	617	2,143	2,760
	Last 4 Weeks	11	37	30	160	190	352	102	182	284	1,537	260	590	2,081	2,671
	% Change	57.1 %	-7.5 %	-14.3 %	-11.1 %	-11.6 %	-0.8 %	25.9 %	-9.5 %	0.7 %	-3.5 %	-3.3 %	-4.4 %	-2.9 %	-3.2 %

Prior 4 Weeks	**Begin Date**	11/11/2018	**End Date**	12/08/2018
Last 4 Weeks	**Begin Date**	12/09/2018	**End Date**	01/05/2019

Sourced from MNPD ARMS on 1/9/2019 7:47:28 AM. The figures above were sourced from incident reports using Uniform Crime Reporting definitions and reporting guidelines, based on the date when the crime was reported. This report is intended to be a management and planning tool and does not reflect the official UCR counts for the department. Incidents where a location is unknown or unspecified are included in the countywide totals. 'Unknown' refers to records in which the address is listed as 'Unknown' on the incident report. 'Not Validated' refers to records that were entered in with an invalid addresses.

Rolling Four Week Year-to-Year Analysis

METROPOLITAN POLICE DEPARTMENT
of Nashville and Davidson County

Aggregated by precinct (incident location). Based on date when each incident was reported.

		Homicide	Rape	Commercial Robbery	Street Robbery	Total Robbery	Aggravated Assault	Commercial Burglary	Residential Burglary	Total Burglary	Larceny	Auto Theft	Violent Offenses	Property Offenses	Part I Offenses
West	Prior Year	0	0	4	2	6	18	23	16	39	184	23	24	246	270
	Last 4 Weeks	1	3	2	11	13	19	6	13	19	171	19	36	209	245
	% Change	Infinity	Infinity	-50.0 %	450.0 %	116.7 %	5.6 %	-73.9 %	-18.8 %	-51.3 %	-7.1 %	-17.4 %	50.0 %	-15.0 %	-9.3 %
East	Prior Year	2	2	2	14	16	42	9	38	47	133	20	62	200	262
	Last 4 Weeks	0	4	2	17	19	37	8	25	33	196	32	60	261	321
	% Change	-100.0 %	100.0 %	0.0 %	21.4 %	18.8 %	-11.9 %	-11.1 %	-34.2 %	-29.8 %	47.4 %	60.0 %	-3.2 %	30.5 %	22.5 %
South	Prior Year	0	8	2	49	51	55	12	33	45	243	67	114	355	469
	Last 4 Weeks	5	7	8	32	40	71	33	48	81	259	60	123	400	523
	% Change	Infinity	-12.5 %	300.0 %	-34.7 %	-21.6 %	29.1 %	175.0 %	45.5 %	80.0 %	6.6 %	-10.4 %	7.9 %	12.7 %	11.5 %
Central	Prior Year	0	2	0	5	5	14	13	1	14	85	6	21	105	126
	Last 4 Weeks	0	4	1	9	10	36	5	4	9	115	11	50	135	185
	% Change	0.0 %	100.0 %	Infinity	80.0 %	100.0 %	157.1 %	-61.5 %	300.0 %	-35.7 %	35.3 %	83.3 %	138.1 %	28.6 %	46.8 %
Hermitage	Prior Year	1	9	7	20	27	55	15	41	56	236	43	92	335	427
	Last 4 Weeks	2	5	10	38	48	57	24	22	46	281	47	112	374	486
	% Change	100.0 %	-44.4 %	42.9 %	90.0 %	77.8 %	3.6 %	60.0 %	-46.3 %	-17.9 %	19.1 %	9.3 %	21.7 %	11.6 %	13.8 %
North	Prior Year	5	4	0	27	27	62	8	21	29	178	46	98	253	351
	Last 4 Weeks	2	5	1	21	22	66	2	29	31	162	36	95	229	324
	% Change	-60.0 %	25.0 %	Infinity	-22.2 %	-18.5 %	6.5 %	-75.0 %	38.1 %	6.9 %	-9.0 %	-21.7 %	-3.1 %	-9.5 %	-7.7 %
Madison	Prior Year	1	4	10	6	16	55	6	18	24	182	22	76	228	304
	Last 4 Weeks	1	4	5	15	20	27	8	17	25	124	32	52	181	233
	% Change	0.0 %	0.0 %	-50.0 %	150.0 %	25.0 %	-50.9 %	33.3 %	-5.6 %	4.2 %	-31.9 %	45.5 %	-31.6 %	-20.6 %	-23.4 %
Midtown Hills	Prior Year	1	6	2	11	13	35	19	31	50	199	25	55	274	329
	Last 4 Weeks	0	5	0	17	17	39	15	24	39	223	23	61	285	346
	% Change	-100.0 %	-16.7 %	-100.0 %	54.5 %	30.8 %	11.4 %	-21.1 %	-22.6 %	-22.0 %	12.1 %	-8.0 %	10.9 %	4.0 %	5.2 %
Not Validated	Prior Year	0	0	0	0	0	0	0	0	0	4	0	0	4	4
	Last 4 Weeks	0	0	1	0	1	0	1	0	1	6	0	1	7	8
	% Change	0.0 %	0.0 %	Infinity	0.0 %	Infinity	0.0 %	Infinity	0.0 %	Infinity	50.0 %	0.0 %	Infinity	75.0 %	100.0 %
County	Prior Year	10	35	27	134	161	336	105	199	304	1,444	252	542	2,000	2,542
	Last 4 Weeks	11	37	30	160	190	352	102	182	284	1,537	260	590	2,081	2,671
	% Change	10.0 %	5.7 %	11.1 %	19.4 %	18.0 %	4.8 %	-2.9 %	-8.5 %	-6.6 %	6.4 %	3.2 %	8.9 %	4.1 %	5.1 %

Prior Year	**Begin Date**	12/10/2017	**End Date**	01/06/2018
Last 4 Weeks	**Begin Date**	12/09/2018	**End Date**	01/05/2019

Sourced from MNPD ARMS on 1/9/2019 7:47:28 AM. The figures above were sourced from incident reports using Uniform Crime Reporting definitions and reporting guidelines, based on the date when the crime was reported. This report is intended to be a management and planning tool and does not reflect the official UCR counts for the department. Incidents where a location is unknown or unspecified are included in the countywide totals. 'Unknown' refers to records in which the address is listed as 'Unknown' on the incident report. 'Not Validated' refers to records that were entered in with an invalid addresses.

Rolling Sixteen Week Analysis

METROPOLITAN POLICE DEPARTMENT
of Nashville and Davidson County

Aggregated by precinct (incident location). Based on date when each incident was reported.

		Homicide	Rape	Commercial Robbery	Street Robbery	Total Robbery	Aggravated Assault	Commercial Burglary	Residential Burglary	Total Burglary	Larceny	Auto Theft	Violent Offenses	Property Offenses	Part I Offenses
West	Prior 8 Weeks	1	7	8	12	20	52	13	41	54	459	65	80	578	658
	Last 8 Weeks	3	5	5	23	28	42	17	35	52	339	40	78	431	509
	% Change	200.0 %	-28.6 %	-37.5 %	91.7 %	40.0 %	-19.2 %	30.8 %	-14.6 %	-3.7 %	-26.1 %	-38.5 %	-2.5 %	-25.4 %	-22.6 %
East	Prior 8 Weeks	3	10	4	27	31	89	19	46	65	445	47	133	557	690
	Last 8 Weeks	0	11	4	33	37	76	14	45	59	417	64	124	540	664
	% Change	-100.0 %	10.0 %	0.0 %	22.2 %	19.4 %	-14.6 %	-26.3 %	-2.2 %	-9.2 %	-6.3 %	36.2 %	-6.8 %	-3.1 %	-3.8 %
South	Prior 8 Weeks	5	19	13	78	91	137	43	68	111	537	106	252	754	1,006
	Last 8 Weeks	6	15	13	83	96	144	47	82	129	524	106	261	759	1,020
	% Change	20.0 %	-21.1 %	0.0 %	6.4 %	5.5 %	5.1 %	9.3 %	20.6 %	16.2 %	-2.4 %	0.0 %	3.6 %	0.7 %	1.4 %
Central	Prior 8 Weeks	0	6	0	12	12	35	7	10	17	264	31	53	312	365
	Last 8 Weeks	0	8	1	17	18	55	6	6	12	244	30	81	286	367
	% Change	0.0 %	33.3 %	Infinity	41.7 %	50.0 %	57.1 %	-14.3 %	-40.0 %	-29.4 %	-7.6 %	-3.2 %	52.8 %	-8.3 %	0.5 %
Hermitage	Prior 8 Weeks	2	13	8	50	58	111	17	51	68	545	95	184	708	892
	Last 8 Weeks	4	13	24	68	92	123	41	56	97	524	84	232	705	937
	% Change	100.0 %	0.0 %	200.0 %	36.0 %	58.6 %	10.8 %	141.2 %	9.8 %	42.6 %	-3.9 %	-11.6 %	26.1 %	-0.4 %	5.0 %
North	Prior 8 Weeks	2	16	8	42	50	171	14	72	86	390	88	239	564	803
	Last 8 Weeks	2	11	4	41	45	130	10	68	78	344	79	188	501	689
	% Change	0.0 %	-31.3 %	-50.0 %	-2.4 %	-10.0 %	-24.0 %	-28.6 %	-5.6 %	-9.3 %	-11.8 %	-10.2 %	-21.3 %	-11.2 %	-14.2 %
Madison	Prior 8 Weeks	0	7	3	20	23	68	19	40	59	334	39	98	432	530
	Last 8 Weeks	2	5	7	31	38	64	16	48	64	273	63	109	400	509
	% Change	Infinity	-28.6 %	133.3 %	55.0 %	65.2 %	-5.9 %	-15.8 %	20.0 %	8.5 %	-18.3 %	61.5 %	11.2 %	-7.4 %	-4.0 %
Midtown Hills	Prior 8 Weeks	0	17	12	45	57	89	35	50	85	519	68	163	672	835
	Last 8 Weeks	1	9	6	44	50	73	29	43	72	458	63	133	593	726
	% Change	Infinity	-47.1 %	-50.0 %	-2.2 %	-12.3 %	-18.0 %	-17.1 %	-14.0 %	-15.3 %	-11.8 %	-7.4 %	-18.4 %	-11.8 %	-13.1 %
Not Validated	Prior 8 Weeks	0	0	0	0	0	0	0	0	0	0	0	0	0	0
	Last 8 Weeks	0	0	1	0	1	0	3	0	3	6	0	1	9	10
	% Change	0.0 %	0.0 %	Infinity	0.0 %	Infinity	0.0 %	Infinity	0.0 %	Infinity	Infinity	0.0 %	Infinity	Infinity	Infinity
County	Prior 8 Weeks	13	95	56	286	342	752	167	378	545	3,493	539	1,202	4,577	5,779
	Last 8 Weeks	18	77	65	340	405	707	183	383	566	3,129	529	1,207	4,224	5,431
	% Change	38.5 %	-18.9 %	16.1 %	18.9 %	18.4 %	-6.0 %	9.6 %	1.3 %	3.9 %	-10.4 %	-1.9 %	0.4 %	-7.7 %	-6.0 %

Prior 8 Weeks	**Begin Date**	09/16/2018	**End Date**	11/10/2018
Last 8 Weeks	**Begin Date**	11/11/2018	**End Date**	01/05/2019

Sourced from MNPD ARMS on 1/9/2019 7:47:28 AM. The figures above were sourced from incident reports using Uniform Crime Reporting definitions and reporting guidelines, based on the date when the crime was reported. This report is intended to be a management and planning tool and does not reflect the official UCR counts for the department. Incidents where a location is unknown or unspecified are included in the countywide totals. 'Unknown' refers to records in which the address is listed as 'Unknown' on the incident report. 'Not Validated' refers to records that were entered in with an invalid addresses.

Rolling Eight Week Year-to-Year Analysis

METROPOLITAN POLICE DEPARTMENT
of Nashville and Davidson County

Aggregated by precinct (incident location). Based on date when each incident was reported.

		Homicide	Rape	Commercial Robbery	Street Robbery	Total Robbery	Aggravated Assault	Commercial Burglary	Residential Burglary	Total Burglary	Larceny	Auto Theft	Violent Offenses	Property Offenses	Part I Offenses
West	Prior Year	0	4	6	8	14	24	33	33	66	382	40	42	488	530
	Last 8 Weeks	3	5	5	23	28	42	17	35	52	339	40	78	431	509
	% Change	Infinity	25.0 %	-16.7 %	187.5 %	100.0 %	75.0 %	-48.5 %	6.1 %	-21.2 %	-11.3 %	0.0 %	85.7 %	-11.7 %	-4.0 %
East	Prior Year	6	6	2	26	28	75	12	67	79	293	41	115	413	528
	Last 8 Weeks	0	11	4	33	37	76	14	45	59	417	64	124	540	664
	% Change	-100.0 %	83.3 %	100.0 %	26.9 %	32.1 %	1.3 %	16.7 %	-32.8 %	-25.3 %	42.3 %	56.1 %	7.8 %	30.8 %	25.8 %
South	Prior Year	2	20	9	83	92	108	32	69	101	504	126	222	731	953
	Last 8 Weeks	6	15	13	83	96	144	47	82	129	524	106	261	759	1,020
	% Change	200.0 %	-25.0 %	44.4 %	0.0 %	4.3 %	33.3 %	46.9 %	18.8 %	27.7 %	4.0 %	-15.9 %	17.6 %	3.8 %	7.0 %
Central	Prior Year	0	3	0	10	10	26	16	3	19	169	9	39	197	236
	Last 8 Weeks	0	8	1	17	18	55	6	6	12	244	30	81	286	367
	% Change	0.0 %	166.7 %	Infinity	70.0 %	80.0 %	111.5 %	-62.5 %	100.0 %	-36.8 %	44.4 %	233.3 %	107.7 %	45.2 %	55.5 %
Hermitage	Prior Year	1	14	13	46	59	108	22	75	97	497	86	182	680	862
	Last 8 Weeks	4	13	24	68	92	123	41	56	97	524	84	232	705	937
	% Change	300.0 %	-7.1 %	84.6 %	47.8 %	55.9 %	13.9 %	86.4 %	-25.3 %	0.0 %	5.4 %	-2.3 %	27.5 %	3.7 %	8.7 %
North	Prior Year	9	9	1	55	56	148	13	48	61	337	86	222	484	706
	Last 8 Weeks	2	11	4	41	45	130	10	68	78	344	79	188	501	689
	% Change	-77.8 %	22.2 %	300.0 %	-25.5 %	-19.6 %	-12.2 %	-23.1 %	41.7 %	27.9 %	2.1 %	-8.1 %	-15.3 %	3.5 %	-2.4 %
Madison	Prior Year	2	7	11	16	27	78	14	41	55	384	38	114	477	591
	Last 8 Weeks	2	5	7	31	38	64	16	48	64	273	63	109	400	509
	% Change	0.0 %	-28.6 %	-36.4 %	93.8 %	40.7 %	-17.9 %	14.3 %	17.1 %	16.4 %	-28.9 %	65.8 %	-4.4 %	-16.1 %	-13.9 %
Midtown Hills	Prior Year	2	11	9	23	32	59	30	56	86	461	40	104	587	691
	Last 8 Weeks	1	9	6	44	50	73	29	43	72	458	63	133	593	726
	% Change	-50.0 %	-18.2 %	-33.3 %	91.3 %	56.3 %	23.7 %	-3.3 %	-23.2 %	-16.3 %	-0.7 %	57.5 %	27.9 %	1.0 %	5.1 %
Not Validated	Prior Year	0	0	0	0	0	0	0	0	0	4	0	0	4	4
	Last 8 Weeks	0	0	1	0	1	0	3	0	3	6	0	1	9	10
	% Change	0.0 %	0.0 %	Infinity	0.0 %	Infinity	0.0 %	Infinity	0.0 %	Infinity	50.0 %	0.0 %	Infinity	125.0 %	150.0 %
County	Prior Year	22	74	51	267	318	626	172	392	564	3,031	466	1,040	4,061	5,101
	Last 8 Weeks	18	77	65	340	405	707	183	383	566	3,129	529	1,207	4,224	5,431
	% Change	-18.2 %	4.1 %	27.5 %	27.3 %	27.4 %	12.9 %	6.4 %	-2.3 %	0.4 %	3.2 %	13.5 %	16.1 %	4.0 %	6.5 %

Prior Year	**Begin Date**	11/12/2017	**End Date**	01/06/2018
Last 8 Weeks	**Begin Date**	11/11/2018	**End Date**	01/05/2019

Sourced from MNPD ARMS on 1/9/2019 7:47:29 AM. The figures above were sourced from incident reports using Uniform Crime Reporting definitions and reporting guidelines, based on the date when the crime was reported. This report is intended to be a management and planning tool and does not reflect the official UCR counts for the department. Incidents where a location is unknown or unspecified are included in the countywide totals. 'Unknown' refers to records in which the address is listed as 'Unknown' on the incident report. 'Not Validated' refers to records that were entered in with an invalid addresses.

Year-to-Date Analysis

METROPOLITAN POLICE DEPARTMENT
of Nashville and Davidson County

Aggregated by precinct (incident location). Based on date when each incident was reported.

		Homicide	Rape	Commercial Robbery	Street Robbery	Total Robbery	Aggravated Assault	Commercial Burglary	Residential Burglary	Total Burglary	Larceny	Auto Theft	Violent Offenses	Property Offenses	Part I Offenses
West	Prior YTD	0	0	0	0	0	5	4	1	5	35	9	5	49	54
	YTD	0	0	0	0	0	2	0	5	5	29	3	2	37	39
	% Change	0.0 %	0.0 %	0.0 %	0.0 %	0.0 %	-60.0 %	-100.0 %	400.0 %	0.0 %	-17.1 %	-66.7 %	-60.0 %	-24.5 %	-27.8 %
East	Prior YTD	0	0	0	5	5	7	0	8	8	26	5	12	39	51
	YTD	0	0	0	1	1	14	1	3	4	31	7	15	42	57
	% Change	0.0 %	0.0 %	0.0 %	-80.0 %	-80.0 %	100.0 %	Infinity	-62.5 %	-50.0 %	19.2 %	40.0 %	25.0 %	7.7 %	11.8 %
South	Prior YTD	0	1	1	10	11	12	1	5	6	54	14	24	74	98
	YTD	0	0	0	5	5	9	8	10	18	46	10	14	74	88
	% Change	0.0 %	-100.0 %	-100.0 %	-50.0 %	-54.5 %	-25.0 %	700.0 %	100.0 %	200.0 %	-14.8 %	-28.6 %	-41.7 %	0.0 %	-10.2 %
Central	Prior YTD	0	0	0	0	0	1	4	0	4	21	2	1	27	28
	YTD	0	0	0	0	0	6	1	2	3	24	4	6	31	37
	% Change	0.0 %	0.0 %	0.0 %	0.0 %	0.0 %	500.0 %	-75.0 %	Infinity	-25.0 %	14.3 %	100.0 %	500.0 %	14.8 %	32.1 %
Hermitage	Prior YTD	0	1	3	4	7	13	3	3	6	44	14	21	64	85
	YTD	0	0	2	5	7	14	2	2	4	47	8	21	59	80
	% Change	0.0 %	-100.0 %	-33.3 %	25.0 %	0.0 %	7.7 %	-33.3 %	-33.3 %	-33.3 %	6.8 %	-42.9 %	0.0 %	-7.8 %	-5.9 %
North	Prior YTD	0	1	0	6	6	10	2	4	6	24	13	17	43	60
	YTD	1	0	0	4	4	5	0	2	2	30	1	10	33	43
	% Change	Infinity	-100.0 %	0.0 %	-33.3 %	-33.3 %	-50.0 %	-100.0 %	-50.0 %	-66.7 %	25.0 %	-92.3 %	-41.2 %	-23.3 %	-28.3 %
Madison	Prior YTD	0	0	3	1	4	12	2	3	5	29	8	16	42	58
	YTD	0	0	0	0	0	5	2	4	6	21	7	5	34	39
	% Change	0.0 %	0.0 %	-100.0 %	-100.0 %	-100.0 %	-58.3 %	0.0 %	33.3 %	20.0 %	-27.6 %	-12.5 %	-68.8 %	-19.0 %	-32.8 %
Midtown Hills	Prior YTD	0	2	0	2	2	10	0	6	6	31	8	14	45	59
	YTD	0	2	0	1	1	11	1	4	5	47	8	14	60	74
	% Change	0.0 %	0.0 %	0.0 %	-50.0 %	-50.0 %	10.0 %	Infinity	-33.3 %	-16.7 %	51.6 %	0.0 %	0.0 %	33.3 %	25.4 %
Not Validated	Prior YTD	0	0	0	0	0	0	0	0	0	0	0	0	0	0
	YTD	0	0	0	0	0	0	0	0	0	1	0	0	1	1
	% Change	0.0 %	0.0 %	0.0 %	0.0 %	0.0 %	0.0 %	0.0 %	0.0 %	0.0 %	Infinity	0.0 %	0.0 %	Infinity	Infinity
County	Prior YTD	0	5	7	28	35	70	16	30	46	264	73	110	383	493
	YTD	1	2	2	16	18	66	15	32	47	276	48	87	371	458
	% Change	Infinity	-60.0 %	-71.4 %	-42.9 %	-48.6 %	-5.7 %	-6.3 %	6.7 %	2.2 %	4.5 %	-34.2 %	-20.9 %	-3.1 %	-7.1 %

Prior YTD	**Begin Date**	01/01/2018	**End Date**	01/05/2018
YTD	**Begin Date**	01/01/2019	**End Date**	01/05/2019

Sourced from MNPD ARMS on 1/9/2019 7:47:29 AM. The figures above were sourced from incident reports using Uniform Crime Reporting definitions and reporting guidelines, based on the date when the crime was reported. This report is intended to be a management and planning tool and does not reflect the official UCR counts for the department. Incidents where a location is unknown or unspecified are included in the countywide totals. 'Unknown' refers to records in which the address is listed as 'Unknown' on the incident report. 'Not Validated' refers to records that were entered in with an invalid addresses.

Rolling Twenty-Four Month Analysis

METROPOLITAN POLICE DEPARTMENT
of Nashville and Davidson County

Aggregated by precinct (incident location). Based on date when each incident was reported.

		Homicide	Rape	Commercial Robbery	Street Robbery	Total Robbery	Aggravated Assault	Commercial Burglary	Residential Burglary	Total Burglary	Larceny	Auto Theft	Violent Offenses	Property Offenses	Part I Offenses
West	Prior 52 Weeks	6	39	20	80	100	311	159	276	435	2,550	230	456	3,215	3,671
	Last 52 Weeks	5	30	31	95	126	279	113	314	427	2,658	278	440	3,363	3,803
	% Change	-16.7 %	-23.1 %	55.0 %	18.8 %	26.0 %	-10.3 %	-28.9 %	13.8 %	-1.8 %	4.2 %	20.9 %	-3.5 %	4.6 %	3.6 %
East	Prior 52 Weeks	24	55	36	176	212	687	136	420	556	1,974	276	978	2,806	3,784
	Last 52 Weeks	15	58	16	184	200	593	92	332	424	2,419	318	866	3,161	4,027
	% Change	-37.5 %	5.5 %	-55.6 %	4.5 %	-5.7 %	-13.7 %	-32.4 %	-21.0 %	-23.7 %	22.5 %	15.2 %	-11.5 %	12.7 %	6.4 %
South	Prior 52 Weeks	20	103	51	448	499	911	238	610	848	3,093	593	1,533	4,534	6,067
	Last 52 Weeks	26	107	54	481	535	1,005	239	485	724	3,330	617	1,673	4,671	6,344
	% Change	30.0 %	3.9 %	5.9 %	7.4 %	7.2 %	10.3 %	0.4 %	-20.5 %	-14.6 %	7.7 %	4.0 %	9.1 %	3.0 %	4.6 %
Central	Prior 52 Weeks	1	38	2	116	118	249	77	22	99	1,149	107	406	1,355	1,761
	Last 52 Weeks	0	36	4	99	103	255	48	31	79	1,451	161	394	1,691	2,085
	% Change	-100.0 %	-5.3 %	100.0 %	-14.7 %	-12.7 %	2.4 %	-37.7 %	40.9 %	-20.2 %	26.3 %	50.5 %	-3.0 %	24.8 %	18.4 %
Hermitage	Prior 52 Weeks	18	126	82	331	413	888	185	499	684	3,369	538	1,445	4,591	6,036
	Last 52 Weeks	12	134	65	357	422	790	174	448	622	3,556	572	1,358	4,750	6,108
	% Change	-33.3 %	6.3 %	-20.7 %	7.9 %	2.2 %	-11.0 %	-5.9 %	-10.2 %	-9.1 %	5.6 %	6.3 %	-6.0 %	3.5 %	1.2 %
North	Prior 52 Weeks	26	73	50	281	331	994	173	475	648	2,062	371	1,424	3,081	4,505
	Last 52 Weeks	17	102	35	254	289	1,056	100	352	452	2,379	507	1,464	3,338	4,802
	% Change	-34.6 %	39.7 %	-30.0 %	-9.6 %	-12.7 %	6.2 %	-42.2 %	-25.9 %	-30.2 %	15.4 %	36.7 %	2.8 %	8.3 %	6.6 %
Madison	Prior 52 Weeks	9	55	48	167	215	564	97	305	402	2,421	241	843	3,064	3,907
	Last 52 Weeks	9	45	27	149	176	587	91	258	349	2,242	291	817	2,882	3,699
	% Change	0.0 %	-18.2 %	-43.8 %	-10.8 %	-18.1 %	4.1 %	-6.2 %	-15.4 %	-13.2 %	-7.4 %	20.7 %	-3.1 %	-5.9 %	-5.3 %
Midtown Hills	Prior 52 Weeks	10	68	34	154	188	471	254	293	547	2,598	265	737	3,410	4,147
	Last 52 Weeks	6	66	37	217	254	430	206	342	548	2,936	361	756	3,845	4,601
	% Change	-40.0 %	-2.9 %	8.8 %	40.9 %	35.1 %	-8.7 %	-18.9 %	16.7 %	0.2 %	13.0 %	36.2 %	2.6 %	12.8 %	10.9 %
Not Validated	Prior 52 Weeks	0	0	0	0	0	0	0	0	0	6	0	0	6	6
	Last 52 Weeks	0	0	1	0	1	0	3	0	3	6	0	1	9	10
	% Change	0.0 %	0.0 %	Infinity	0.0 %	Infinity	0.0 %	Infinity	0.0 %	Infinity	0.0 %	0.0 %	Infinity	50.0 %	66.7 %
County	Prior 52 Weeks	114	557	323	1,753	2,076	5,075	1,319	2,900	4,219	19,222	2,621	7,822	26,062	33,884
	Last 52 Weeks	90	578	270	1,836	2,106	4,995	1,066	2,562	3,628	20,977	3,105	7,769	27,710	35,479
	% Change	-21.1 %	3.8 %	-16.4 %	4.7 %	1.4 %	-1.6 %	-19.2 %	-11.7 %	-14.0 %	9.1 %	18.5 %	-0.7 %	6.3 %	4.7 %

Prior 52 Weeks	**Begin Date**	01/08/2017	**End Date**	01/06/2018
Last 52 Weeks	**Begin Date**	01/07/2018	**End Date**	01/05/2019

Sourced from MNPD ARMS on 1/9/2019 7:47:29 AM. The figures above were sourced from incident reports using Uniform Crime Reporting definitions and reporting guidelines, based on the date when the crime was reported. This report is intended to be a management and planning tool and does not reflect the official UCR counts for the department. Incidents where a location is unknown or unspecified are included in the countywide totals. 'Unknown' refers to records in which the address is listed as 'Unknown' on the incident report. 'Not Validated' refers to records that were entered in with an invalid addresses.

2 Week, 8 Week, 16 Week, YTD, and 24 Month Summary

METROPOLITAN POLICE DEPARTMENT
of Nashville and Davidson County

Aggregated by precinct (incident location). Based on date when each incident was reported.

		Rolling Two Week			Rolling Eight Week			Rolling Sixteen Week			YTD			Rolling Twenty-Four Month		
		Last Week to Prior Week			Last 4 Weeks to Prior 4 Weeks			Last 8 Weeks to Prior 8 Weeks			Current YTD to Prior YTD			Last 52 Weeks to Prior 52 Weeks		
		Violent Offenses	Property Offenses	Part I Offenses	Violent Offenses	Property Offenses	Part I Offenses	Violent Offenses	Property Offenses	Part I Offenses	Violent Offenses	Property Offenses	Part I Offenses	Violent Offenses	Property Offenses	Part I Offenses
West	Prior	10	45	55	42	222	264	80	578	658	5	49	54	456	3,215	3,671
	Last	3	61	64	36	209	245	78	431	509	2	37	39	440	3,363	3,803
	% Change	-70.0 %	35.6 %	16.4 %	-14.3 %	-5.9 %	-7.2 %	-2.5 %	-25.4 %	-22.6 %	-60.0 %	-24.5 %	-27.8 %	-3.5 %	4.6 %	3.6 %
East	Prior	20	51	71	64	279	343	133	557	690	12	39	51	978	2,806	3,784
	Last	16	71	87	60	261	321	124	540	664	15	42	57	866	3,161	4,027
	% Change	-20.0 %	39.2 %	22.5 %	-6.3 %	-6.5 %	-6.4 %	-6.8 %	-3.1 %	-3.8 %	25.0 %	7.7 %	11.8 %	-11.5 %	12.7 %	6.4 %
South	Prior	27	98	125	138	359	497	252	754	1,006	24	74	98	1,533	4,534	6,067
	Last	27	102	129	123	400	523	261	759	1,020	14	74	88	1,673	4,671	6,344
	% Change	0.0 %	4.1 %	3.2 %	-10.9 %	11.4 %	5.2 %	3.6 %	0.7 %	1.4 %	-41.7 %	0.0 %	-10.2 %	9.1 %	3.0 %	4.6 %
Central	Prior	12	30	42	31	151	182	53	312	365	1	27	28	406	1,355	1,761
	Last	13	42	55	50	135	185	81	286	367	6	31	37	394	1,691	2,085
	% Change	8.3 %	40.0 %	31.0 %	61.3 %	-10.6 %	1.6 %	52.8 %	-8.3 %	0.5 %	500.0 %	14.8 %	32.1 %	-3.0 %	24.8 %	18.4 %
Hermitage	Prior	31	113	144	120	331	451	184	708	892	21	64	85	1,445	4,591	6,036
	Last	32	72	104	112	374	486	232	705	937	21	59	80	1,358	4,750	6,108
	% Change	3.2 %	-36.3 %	-27.8 %	-6.7 %	13.0 %	7.8 %	26.1 %	-0.4 %	5.0 %	0.0 %	-7.8 %	-5.9 %	-6.0 %	3.5 %	1.2 %
North	Prior	20	45	65	93	272	365	239	564	803	17	43	60	1,424	3,081	4,505
	Last	21	60	81	95	229	324	188	501	689	10	33	43	1,464	3,338	4,802
	% Change	5.0 %	33.3 %	24.6 %	2.2 %	-15.8 %	-11.2 %	-21.3 %	-11.2 %	-14.2 %	-41.2 %	-23.3 %	-28.3 %	2.8 %	8.3 %	6.6 %
Madison	Prior	14	39	53	57	219	276	98	432	530	16	42	58	843	3,064	3,907
	Last	8	46	54	52	181	233	109	400	509	5	34	39	817	2,882	3,699
	% Change	-42.9 %	17.9 %	1.9 %	-8.8 %	-17.4 %	-15.6 %	11.2 %	-7.4 %	-4.0 %	-68.8 %	-19.0 %	-32.8 %	-3.1 %	-5.9 %	-5.3 %
Midtown Hills	Prior	13	66	79	72	308	380	163	672	835	14	45	59	737	3,410	4,147
	Last	17	82	99	61	285	346	133	593	726	14	60	74	756	3,845	4,601
	% Change	30.8 %	24.2 %	25.3 %	-15.3 %	-7.5 %	-8.9 %	-18.4 %	-11.8 %	-13.1 %	0.0 %	33.3 %	25.4 %	2.6 %	12.8 %	10.9 %
Not Validated	Prior	1	3	4	0	2	2	0	0	0	0	0	0	0	6	6
	Last	0	1	1	1	7	8	1	9	10	0	1	1	1	9	10
	% Change	-100.0 %	-66.7 %	-75.0 %	Infinity	250.0 %	300.0 %	Infinity	Infinity	Infinity	0.0 %	Infinity	Infinity	Infinity	50.0 %	66.7 %
County	Prior	148	490	638	617	2,143	2,760	1,202	4,577	5,779	110	383	493	7,822	26,062	33,884
	Last	137	537	674	590	2,081	2,671	1,207	4,224	5,431	87	371	458	7,769	27,710	35,479
	% Change	-7.4 %	9.6 %	5.6 %	-4.4 %	-2.9 %	-3.2 %	0.4 %	-7.7 %	-6.0 %	-20.9 %	-3.1 %	-7.1 %	-0.7 %	6.3 %	4.7 %

Information summarized for CompStat week ending 01/05/2019.

Sourced from MNPD ARMS on 1/9/2019 7:47:29 AM. The figures above were sourced from incident reports using Uniform Crime Reporting definitions and reporting guidelines, based on the date when the crime was reported. This report is intended to be a management and planning tool and does not reflect the official UCR counts for the department. Incidents where a location is unknown or unspecified are included in the countywide totals. 'Unknown' refers to records in which the address is listed as 'Unknown' on the incident report. 'Not Validated' refers to records that were entered in with an invalid addresses.

County Incident Report Summary

METROPOLITAN POLICE DEPARTMENT
of Nashville and Davidson County

Two Week, Eight Week, Sixteen Week, YTD, and 24 Month Analyses

Aggregated by precinct (incident location). Based on date when each incident was reported.

		Homicide	Rape	Commercial Robbery	Street Robbery	Total Robbery	Aggravated Assault	Commercial Burglary	Residential Burglary	Total Burglary	Larceny	Auto Theft	Violent Offenses	Property Offenses	Part I Offenses
Two Week	Prior Week	3	9	7	47	54	82	31	43	74	352	64	148	490	638
	Last Week	1	5	3	28	31	100	19	52	71	390	76	137	537	674
	% Change	-66.7%	-44.4%	-57.1%	-40.4%	-42.6%	22.0%	-38.7%	20.9%	-4.1%	10.8%	18.8%	-7.4%	9.6%	5.6%
Eight Week	Prior 4 Weeks	7	40	35	180	215	355	81	201	282	1,592	269	617	2,143	2,760
	Last 4 Weeks	11	37	30	160	190	352	102	182	284	1,537	260	590	2,081	2,671
	% Change	57.1%	-7.5%	-14.3%	-11.1%	-11.6%	-0.8%	25.9%	-9.5%	0.7%	-3.5%	-3.3%	-4.4%	-2.9%	-3.2%
Sixteen Week	Prior 8 Weeks	13	95	56	286	342	752	167	378	545	3,493	539	1,202	4,577	5,779
	Last 8 Weeks	18	77	65	340	405	707	183	383	566	3,129	529	1,207	4,224	5,431
	% Change	38.5%	-18.9%	16.1%	18.9%	18.4%	-6.0%	9.6%	1.3%	3.9%	-10.4%	-1.9%	0.4%	-7.7%	-6.0%
YTD 2018	2018 YTD	0	5	7	28	35	70	16	30	46	264	73	110	383	493
	2019 YTD	1	2	2	16	18	66	15	32	47	276	48	87	371	458
	% Change	-	-60.0%	-71.4%	-42.9%	-48.6%	-5.7%	-6.3%	6.7%	2.2%	4.5%	-34.2%	-20.9%	-3.1%	-7.1%
Rolling 24 Month	Prior 52 Weeks	114	557	323	1,753	2,076	5,075	1,319	2,900	4,219	19,222	2,621	7,822	26,062	33,884
	Last 52 Weeks	90	578	270	1,836	2,106	4,995	1,066	2,562	3,628	20,977	3,105	7,769	27,710	35,479
	% Change	-21.1%	3.8%	-16.4%	4.7%	1.4%	-1.6%	-19.2%	-11.7%	-14.0%	9.1%	18.5%	-0.7%	6.3%	4.7%
YTD 2017	2017 YTD	0	7	4	23	27	75	8	37	45	243	50	109	338	447
	2019 YTD	1	2	2	16	18	66	15	32	47	276	48	87	371	458
	% Change	-	-71.4%	-50.0%	-30.4%	-33.3%	-12.0%	87.5%	-13.5%	4.4%	13.6%	-4.0%	-20.2%	9.8%	2.5%
YTD 2016	2016 YTD	2	12	4	25	29	55	7	53	60	245	26	98	331	429
	2019 YTD	1	2	2	16	18	66	15	32	47	276	48	87	371	458
	% Change	-50.0%	-83.3%	-50.0%	-36.0%	-37.9%	20.0%	114.3%	-39.6%	-21.7%	12.7%	84.6%	-11.2%	12.1%	6.8%
YTD 2015	2015 YTD	0	10	6	21	27	62	9	37	46	218	12	99	276	375
	2019 YTD	1	2	2	16	18	66	15	32	47	276	48	87	371	458
	% Change	-	-80.0%	-66.7%	-23.8%	-33.3%	6.5%	66.7%	-13.5%	2.2%	26.6%	300.0%	-12.1%	34.4%	22.1%
YTD 2014	2014 YTD	0	3	6	16	22	53	8	47	55	218	13	78	286	364
	2019 YTD	1	2	2	16	18	66	15	32	47	276	48	87	371	458
	% Change	-	-33.3%	-66.7%	0.0%	-18.2%	24.5%	87.5%	-31.9%	-14.5%	26.6%	269.2%	11.5%	29.7%	25.8%

Information summarized for CompStat week ending 01/05/2019.

Sourced from MNPD ARMS on 1/9/2019 7:47:29 AM. The figures above were sourced from incident reports using Uniform Crime Reporting definitions and reporting guidelines, based on the date when the crime was reported. This report is intended to be a management and planning tool and does not reflect the official UCR counts for the department. Incidents where a location is unknown or unspecified are included in the countywide totals.

County Incident Report Summary

METROPOLITAN POLICE DEPARTMENT
of Nashville and Davidson County

Additional YTD Analyses

Aggregated by precinct (incident location). Based on date when each incident was reported.

		Homicide	Rape	Commercial Robbery	Street Robbery	Total Robbery	Aggravated Assault	Commercial Burglary	Residential Burglary	Total Burglary	Larceny	Auto Theft	Violent Offenses	Property Offenses	Part I Offenses
YTD	2013 YTD	0	8	3	20	23	66	14	83	97	276	21	97	394	491
2013	2019 YTD	1	2	2	16	18	66	15	32	47	276	48	87	371	458
	% Change	-	-75.0%	-33.3%	-20.0%	-21.7%	0.0%	7.1%	-61.4%	-51.5%	0.0%	128.6%	-10.3%	-5.8%	-6.7%
YTD	2012 YTD	0	5	5	24	29	86	15	79	94	259	26	120	379	499
2012	2019 YTD	1	2	2	16	18	66	15	32	47	276	48	87	371	458
	% Change	-	-60.0%	-60.0%	-33.3%	-37.9%	-23.3%	0.0%	-59.5%	-50.0%	6.6%	84.6%	-27.5%	-2.1%	-8.2%
YTD	2011 YTD	0	6	2	25	27	65	19	119	138	269	38	98	445	543
2011	2019 YTD	1	2	2	16	18	66	15	32	47	276	48	87	371	458
	% Change	-	-66.7%	0.0%	-36.0%	-33.3%	1.5%	-21.1%	-73.1%	-65.9%	2.6%	26.3%	-11.2%	-16.6%	-15.7%
YTD	2010 YTD	1	14	5	20	25	45	11	73	84	212	27	85	323	408
2010	2019 YTD	1	2	2	16	18	66	15	32	47	276	48	87	371	458
	% Change	0.0%	-85.7%	-60.0%	-20.0%	-28.0%	46.7%	36.4%	-56.2%	-44.0%	30.2%	77.8%	2.4%	14.9%	12.3%
YTD	2009 YTD	1	2	6	36	42	56	15	76	91	290	27	101	408	509
2009	2019 YTD	1	2	2	16	18	66	15	32	47	276	48	87	371	458
	% Change	0.0%	0.0%	-66.7%	-55.6%	-57.1%	17.9%	0.0%	-57.9%	-48.4%	-4.8%	77.8%	-13.9%	-9.1%	-10.0%
YTD	2008 YTD	0	6	8	29	37	74	19	70	89	287	20	117	396	513
2008	2019 YTD	1	2	2	16	18	66	15	32	47	276	48	87	371	458
	% Change	-	-66.7%	-75.0%	-44.8%	-51.4%	-10.8%	-21.1%	-54.3%	-47.2%	-3.8%	140.0%	-25.6%	-6.3%	-10.7%
YTD	2007 YTD	1	7	6	32	38	80	23	58	81	315	52	126	448	574
2007	2019 YTD	1	2	2	16	18	66	15	32	47	276	48	87	371	458
	% Change	0.0%	-71.4%	-66.7%	-50.0%	-52.6%	-17.5%	-34.8%	-44.8%	-42.0%	-12.4%	-7.7%	-31.0%	-17.2%	-20.2%
YTD	2006 YTD	1	6	3	33	36	96	31	69	100	323	38	139	461	600
2006	2019 YTD	1	2	2	16	18	66	15	32	47	276	48	87	371	458
	% Change	0.0%	-66.7%	-33.3%	-51.5%	-50.0%	-31.3%	-51.6%	-53.6%	-53.0%	-14.6%	26.3%	-37.4%	-19.5%	-23.7%
YTD	2005 YTD	1	8	3	27	30	97	37	67	104	351	63	136	518	654
2005	2019 YTD	1	2	2	16	18	66	15	32	47	276	48	87	371	458
	% Change	0.0%	-75.0%	-33.3%	-40.7%	-40.0%	-32.0%	-59.5%	-52.2%	-54.8%	-21.4%	-23.8%	-36.0%	-28.4%	-30.0%
YTD	2004 YTD	2	5	8	29	37	99	21	67	88	357	66	143	511	654
2004	2019 YTD	1	2	2	16	18	66	15	32	47	276	48	87	371	458
	% Change	-50.0%	-60.0%	-75.0%	-44.8%	-51.4%	-33.3%	-28.6%	-52.2%	-46.6%	-22.7%	-27.3%	-39.2%	-27.4%	-30.0%

Information summarized for CompStat week ending 01/05/2019.

Sourced from MNPD ARMS on 1/9/2019 7:47:29 AM. The figures above were sourced from incident reports using Uniform Crime Reporting definitions and reporting guidelines, based on the date when the crime was reported. This report is intended to be a management and planning tool and does not reflect the official UCR counts for the department. Incidents where a location is unknown or unspecified are included in the countywide totals..

County Efficiency Report Summary

METROPOLITAN POLICE DEPARTMENT
of Nashville and Davidson County

Two Week, Eight Week, Sixteen Week, YTD, and 24 Month Analyses

Aggregated by component of arresting officer / officer making stop.

		Adults Only				Adults and Juveniles						
		Felony Arrests	Misdemeanor Arrests	Citation Arrests	Total Arrests	Part I Arrests	Weapons Law Violation Arrests	Drug-Related Arrests	DUI Arrests	Warrant Service Attempts	Warrants Served	Vehicle Stops
Two Week	Prior Week	80	203	146	429	89	5	44	21	193	224	715
	Last Week	109	286	150	545	122	3	35	31	311	317	949
	% Change	36.3%	40.9%	2.7%	27.0%	37.1%	-40.0%	-20.5%	47.6%	61.1%	41.5%	32.7%
Eight Week	Prior 4 Weeks	512	1,219	1,155	2,886	502	39	342	112	1,784	1,648	7,050
	Last 4 Weeks	482	1,104	747	2,333	478	34	243	112	1,124	1,401	4,030
	% Change	-5.9%	-9.4%	-35.3%	-19.2%	-4.8%	-12.8%	-28.9%	0.0%	-37.0%	-15.0%	-42.8%
Sixteen Week	Prior 8 Weeks	1,217	3,024	3,648	7,889	1,100	135	1,056	249	5,229	4,060	25,579
	Last 8 Weeks	994	2,323	1,902	5,219	980	73	585	224	2,908	3,049	11,080
	% Change	-18.3%	-23.2%	-47.9%	-33.8%	-10.9%	-45.9%	-44.6%	-10.0%	-44.4%	-24.9%	-56.7%
YTD	2018 YTD	113	271	538	922	104	10	167	23	430	330	4,451
	2019 YTD	90	213	118	421	91	2	33	21	268	259	778
	% Change	-20.4%	-21.4%	-78.1%	-54.3%	-12.5%	-80.0%	-80.2%	-8.7%	-37.7%	-21.5%	-82.5%
Rolling 24 Month	Prior 52 Weeks	9,109	22,444	32,373	63,926	8,091	881	10,149	1,823	37,890	27,536	245,606
	Last 52 Weeks	8,267	20,453	25,781	54,501	7,531	828	7,891	1,546	33,859	26,774	199,487
	% Change	-9.2%	-8.9%	-20.4%	-14.7%	-6.9%	-6.0%	-22.2%	-15.2%	-10.6%	-2.8%	-18.8%
YTD 2017	2017 YTD	127	307	464	898	133	10	158	31	520	323	3,804
	2019 YTD	90	213	118	421	91	2	33	21	268	259	778
	% Change	-29.1%	-30.6%	-74.6%	-53.1%	-31.6%	-80.0%	-79.1%	-32.3%	-48.5%	-19.8%	-79.5%
YTD 2016	2016 YTD	112	327	493	932	119	12	129	34	623	363	4,665
	2019 YTD	90	213	118	421	91	2	33	21	268	259	778
	% Change	-19.6%	-34.9%	-76.1%	-54.8%	-23.5%	-83.3%	-74.4%	-38.2%	-57.0%	-28.7%	-83.3%
YTD 2015	2015 YTD	109	290	463	862	83	11	103	45	583	297	4,978
	2019 YTD	90	213	118	421	91	2	33	21	268	259	778
	% Change	-17.4%	-26.6%	-74.5%	-51.2%	9.6%	-81.8%	-68.0%	-53.3%	-54.0%	-12.8%	-84.4%
YTD 2014	2014 YTD	112	338	597	1,047	109	3	149	39	583	266	5,819
	2019 YTD	90	213	118	421	91	2	33	21	268	259	778
	% Change	-19.6%	-37.0%	-80.2%	-59.8%	-16.5%	-33.3%	-77.9%	-46.2%	-54.0%	-2.6%	-86.6%

Information summarized for CompStat week ending 01/05/2019.

Sourced from MNPD ARMS on 1/9/2019 7:47:29 AM. Arrest summaries are not a count of arrest charges. 1 arrest = 1 body. Warrant Service summary considers 1 count for each service attempt and 1 count for each outstanding warrant served. Vehicle Stop summary sources MNPD's Vehicle Stop (Form 252) Database. Vehicle stop totals count all reports electronically entered via AFR. Hardcopy reports not entered into ARMS will affect accuracy of totals.

West Precinct Incident Report Summary

METROPOLITAN POLICE DEPARTMENT
of Nashville and Davidson County

Two Week, Eight Week, Sixteen Week, YTD, and 24 Month Analyses

Aggregated by precinct (incident location). Based on date when each incident was reported.

		Homicide	Rape	Commercial Robbery	Street Robbery	Total Robbery	Aggravated Assault	Commercial Burglary	Residential Burglary	Total Burglary	Larceny	Auto Theft	Violent Offenses	Property Offenses	Part I Offenses
Two Week	Prior Week	1	1	0	2	2	6	1	3	4	35	6	10	45	55
	Last Week	0	0	0	1	1	2	1	6	7	50	4	3	61	64
	% Change	-100.0%	-100.0%	-	-50.0%	-50.0%	-66.7%	0.0%	100.0%	75.0%	42.9%	-33.3%	-70.0%	35.6%	16.4%
Eight Week	Prior 4 Weeks	2	2	3	12	15	23	11	22	33	168	21	42	222	264
	Last 4 Weeks	1	3	2	11	13	19	6	13	19	171	19	36	209	245
	% Change	-50.0%	50.0%	-33.3%	-8.3%	-13.3%	-17.4%	-45.5%	-40.9%	-42.4%	1.8%	-9.5%	-14.3%	-5.9%	-7.2%
Sixteen Week	Prior 8 Weeks	1	7	8	12	20	52	13	41	54	459	65	80	578	658
	Last 8 Weeks	3	5	5	23	28	42	17	35	52	339	40	78	431	509
	% Change	200.0%	-28.6%	-37.5%	91.7%	40.0%	-19.2%	30.8%	-14.6%	-3.7%	-26.1%	-38.5%	-2.5%	-25.4%	-22.6%
YTD 2018	2018 YTD	0	0	0	0	0	5	4	1	5	35	9	5	49	54
	2019 YTD	0	0	0	0	0	2	0	5	5	29	3	2	37	39
	% Change	-	-	-	-	-	-60.0%	-100.0%	400.0%	0.0%	-17.1%	-66.7%	-60.0%	-24.5%	-27.8%
Rolling 24 Month	Prior 52 Weeks	6	39	20	80	100	311	159	276	435	2,550	230	456	3,215	3,671
	Last 52 Weeks	5	30	31	95	126	279	113	314	427	2,658	278	440	3,363	3,803
	% Change	-16.7%	-23.1%	55.0%	18.8%	26.0%	-10.3%	-28.9%	13.8%	-1.8%	4.2%	20.9%	-3.5%	4.6%	3.6%
YTD 2017	2017 YTD	0	0	0	0	0	2	1	4	5	35	3	2	43	45
	2019 YTD	0	0	0	0	0	2	0	5	5	29	3	2	37	39
	% Change	-	-	-	-	-	0.0%	-100.0%	25.0%	0.0%	-17.1%	0.0%	0.0%	-14.0%	-13.3%
YTD 2016	2016 YTD	0	0	0	2	2	7	1	5	6	30	2	9	38	47
	2019 YTD	0	0	0	0	0	2	0	5	5	29	3	2	37	39
	% Change	-	-	-	-100.0%	-100.0%	-71.4%	-100.0%	0.0%	-16.7%	-3.3%	50.0%	-77.8%	-2.6%	-17.0%
YTD 2015	2015 YTD	0	1	0	3	3	9	0	2	2	25	0	13	27	40
	2019 YTD	0	0	0	0	0	2	0	5	5	29	3	2	37	39
	% Change	-	-100.0%	-	-100.0%	-100.0%	-77.8%	-	150.0%	150.0%	16.0%	-	-84.6%	37.0%	-2.5%
YTD 2014	2014 YTD	0	0	1	2	3	2	2	2	4	21	1	5	26	31
	2019 YTD	0	0	0	0	0	2	0	5	5	29	3	2	37	39
	% Change	-	-	-100.0%	-100.0%	-100.0%	0.0%	-100.0%	150.0%	25.0%	38.1%	200.0%	-60.0%	42.3%	25.8%

Information summarized for CompStat week ending 01/05/2019.

Sourced from MNPD ARMS on 1/9/2019 7:47:29 AM. The figures above were sourced from incident reports using Uniform Crime Reporting definitions and reporting guidelines, based on the date when the crime was reported. This report is intended to be a management and planning tool and does not reflect the official UCR counts for the department. Incidents where a location is unknown or unspecified are included in the countywide totals.

West Precinct Efficiency Report Summary

METROPOLITAN POLICE DEPARTMENT
of Nashville and Davidson County

Two Week, Eight Week, Sixteen Week, YTD, and 24 Month Analyses

Aggregated by component of arresting officer / officer making stop.

		Adults Only				Adults and Juveniles						
		Felony Arrests	Misdemeanor Arrests	Citation Arrests	Total Arrests	Part I Arrests	Weapons Law Violation Arrests	Drug-Related Arrests	DUI Arrests	Warrant Service Attempts	Warrants Served	Vehicle Stops
Two Week	Prior Week	6	7	8	21	11	0	2	1	27	9	34
	Last Week	5	19	7	31	8	0	1	0	42	19	34
	% Change	-16.7%	171.4%	-12.5%	47.6%	-27.3%	-	-50.0%	-100.0%	55.6%	111.1%	0.0%
Eight Week	Prior 4 Weeks	14	71	52	137	40	2	13	5	229	71	559
	Last 4 Weeks	26	53	43	122	36	2	14	3	142	67	202
	% Change	85.7%	-25.4%	-17.3%	-10.9%	-10.0%	0.0%	7.7%	-40.0%	-38.0%	-5.6%	-63.9%
Sixteen Week	Prior 8 Weeks	72	130	258	460	98	8	67	11	584	159	3,327
	Last 8 Weeks	40	124	95	259	76	4	27	8	371	138	761
	% Change	-44.4%	-4.6%	-63.2%	-43.7%	-22.4%	-50.0%	-59.7%	-27.3%	-36.5%	-13.2%	-77.1%
YTD	2018 YTD	4	15	17	36	8	0	9	0	43	13	514
	2019 YTD	3	16	4	23	2	0	1	0	38	15	29
	% Change	-25.0%	6.7%	-76.5%	-36.1%	-75.0%	-	-88.9%	-	-11.6%	15.4%	-94.4%
Rolling 24 Month	Prior 52 Weeks	492	1,056	2,092	3,640	803	58	655	75	3,965	1,224	30,415
	Last 52 Weeks	406	1,015	1,643	3,064	648	39	454	72	3,418	1,115	25,659
	% Change	-17.5%	-3.9%	-21.5%	-15.8%	-19.3%	-32.8%	-30.7%	-4.0%	-13.8%	-8.9%	-15.6%
YTD 2017	2017 YTD	6	19	29	54	19	0	6	1	58	22	384
	2019 YTD	3	16	4	23	2	0	1	0	38	15	29
	% Change	-50.0%	-15.8%	-86.2%	-57.4%	-89.5%	-	-83.3%	-100.0%	-34.5%	-31.8%	-92.4%
YTD 2016	2016 YTD	3	17	29	49	20	0	5	2	43	10	422
	2019 YTD	3	16	4	23	2	0	1	0	38	15	29
	% Change	0.0%	-5.9%	-86.2%	-53.1%	-90.0%	-	-80.0%	-100.0%	-11.6%	50.0%	-93.1%
YTD 2015	2015 YTD	8	10	30	48	7	0	6	1	45	11	494
	2019 YTD	3	16	4	23	2	0	1	0	38	15	29
	% Change	-62.5%	60.0%	-86.7%	-52.1%	-71.4%	-	-83.3%	-100.0%	-15.6%	36.4%	-94.1%
YTD 2014	2014 YTD	12	35	84	131	14	0	25	6	66	19	1,177
	2019 YTD	3	16	4	23	2	0	1	0	38	15	29
	% Change	-75.0%	-54.3%	-95.2%	-82.4%	-85.7%	-	-96.0%	-100.0%	-42.4%	-21.1%	-97.5%

Information summarized for CompStat week ending 01/05/2019.

Sourced from MNPD ARMS on 1/9/2019 7:47:29 AM. Arrest summaries are not a count of arrest charges. 1 arrest = 1 body. Warrant Service summary considers 1 count for each service attempt and 1 count for each outstanding warrant served. Vehicle Stop summary sources MNPD's Vehicle Stop (Form 252) Database. Vehicle stop totals count all reports electronically entered via AFR. Hardcopy reports not entered into ARMS will affect accuracy of totals.

East Precinct Incident Report Summary

METROPOLITAN POLICE DEPARTMENT
of Nashville and Davidson County

Two Week, Eight Week, Sixteen Week, YTD, and 24 Month Analyses

Aggregated by precinct (incident location). Based on date when each incident was reported.

		Homicide	Rape	Commercial Robbery	Street Robbery	Total Robbery	Aggravated Assault	Commercial Burglary	Residential Burglary	Total Burglary	Larceny	Auto Theft	Violent Offenses	Property Offenses	Part I Offenses
Two Week	Prior Week	0	2	0	8	8	10	2	4	6	37	8	20	51	71
	Last Week	0	0	0	2	2	14	2	10	12	47	12	16	71	87
	% Change	-	-100.0%	-	-75.0%	-75.0%	40.0%	0.0%	150.0%	100.0%	27.0%	50.0%	-20.0%	39.2%	22.5%
Eight Week	Prior 4 Weeks	0	7	2	16	18	39	6	20	26	221	32	64	279	343
	Last 4 Weeks	0	4	2	17	19	37	8	25	33	196	32	60	261	321
	% Change	-	-42.9%	0.0%	6.3%	5.6%	-5.1%	33.3%	25.0%	26.9%	-11.3%	0.0%	-6.3%	-6.5%	-6.4%
Sixteen Week	Prior 8 Weeks	3	10	4	27	31	89	19	46	65	445	47	133	557	690
	Last 8 Weeks	0	11	4	33	37	76	14	45	59	417	64	124	540	664
	% Change	-100.0%	10.0%	0.0%	22.2%	19.4%	-14.6%	-26.3%	-2.2%	-9.2%	-6.3%	36.2%	-6.8%	-3.1%	-3.8%
YTD 2018	2018 YTD	0	0	0	5	5	7	0	8	8	26	5	12	39	51
	2019 YTD	0	0	0	1	1	14	1	3	4	31	7	15	42	57
	% Change	-	-	-	-80.0%	-80.0%	100.0%	-	-62.5%	-50.0%	19.2%	40.0%	25.0%	7.7%	11.8%
Rolling 24 Month	Prior 52 Weeks	24	55	36	176	212	687	136	420	556	1,974	276	978	2,806	3,784
	Last 52 Weeks	15	58	16	184	200	593	92	332	424	2,419	318	866	3,161	4,027
	% Change	-37.5%	5.5%	-55.6%	4.5%	-5.7%	-13.7%	-32.4%	-21.0%	-23.7%	22.5%	15.2%	-11.5%	12.7%	6.4%
YTD 2017	2017 YTD	0	2	1	2	3	18	1	7	8	22	3	23	33	56
	2019 YTD	0	0	0	1	1	14	1	3	4	31	7	15	42	57
	% Change	-	-100.0%	-100.0%	-50.0%	-66.7%	-22.2%	0.0%	-57.1%	-50.0%	40.9%	133.3%	-34.8%	27.3%	1.8%
YTD 2016	2016 YTD	0	2	0	4	4	5	2	10	12	29	8	11	49	60
	2019 YTD	0	0	0	1	1	14	1	3	4	31	7	15	42	57
	% Change	-	-100.0%	-	-75.0%	-75.0%	180.0%	-50.0%	-70.0%	-66.7%	6.9%	-12.5%	36.4%	-14.3%	-5.0%
YTD 2015	2015 YTD	0	1	4	2	6	4	1	5	6	22	1	11	29	40
	2019 YTD	0	0	0	1	1	14	1	3	4	31	7	15	42	57
	% Change	-	-100.0%	-100.0%	-50.0%	-83.3%	250.0%	0.0%	-40.0%	-33.3%	40.9%	600.0%	36.4%	44.8%	42.5%
YTD 2014	2014 YTD	0	0	1	0	1	8	1	4	5	12	1	9	18	27
	2019 YTD	0	0	0	1	1	14	1	3	4	31	7	15	42	57
	% Change	-	-	-100.0%	-	0.0%	75.0%	0.0%	-25.0%	-20.0%	158.3%	600.0%	66.7%	133.3%	111.1%

Information summarized for CompStat week ending 01/05/2019.

Sourced from MNPD ARMS on 1/9/2019 7:47:29 AM. The figures above were sourced from incident reports using Uniform Crime Reporting definitions and reporting guidelines, based on the date when the crime was reported. This report is intended to be a management and planning tool and does not reflect the official UCR counts for the department. Incidents where a location is unknown or unspecified are included in the countywide totals.

East Precinct Efficiency Report Summary

METROPOLITAN POLICE DEPARTMENT
of Nashville and Davidson County

Two Week, Eight Week, Sixteen Week, YTD, and 24 Month Analyses

Aggregated by component of arresting officer / officer making stop.

		Adults Only				Adults and Juveniles						
		Felony Arrests	Misdemeanor Arrests	Citation Arrests	Total Arrests	Part I Arrests	Weapons Law Violation Arrests	Drug-Related Arrests	DUI Arrests	Warrant Service Attempts	Warrants Served	Vehicle Stops
Two Week	Prior Week	8	25	7	40	8	0	2	3	21	23	103
	Last Week	4	18	18	40	8	0	2	4	48	9	140
	% Change	-50.0%	-28.0%	157.1%	0.0%	0.0%	-	0.0%	33.3%	128.6%	-60.9%	35.9%
Eight Week	Prior 4 Weeks	60	137	161	358	50	3	47	18	388	165	1,386
	Last 4 Weeks	36	123	61	220	42	1	32	8	194	108	584
	% Change	-40.0%	-10.2%	-62.1%	-38.5%	-16.0%	-66.7%	-31.9%	-55.6%	-50.0%	-34.5%	-57.9%
Sixteen Week	Prior 8 Weeks	142	349	381	872	112	14	130	15	1,065	389	3,855
	Last 8 Weeks	96	260	222	578	92	4	79	26	582	273	1,970
	% Change	-32.4%	-25.5%	-41.7%	-33.7%	-17.9%	-71.4%	-39.2%	73.3%	-45.4%	-29.8%	-48.9%
YTD	2018 YTD	11	43	89	143	8	3	35	2	54	39	663
	2019 YTD	3	14	12	29	4	0	1	3	36	7	112
	% Change	-72.7%	-67.4%	-86.5%	-79.7%	-50.0%	-100.0%	-97.1%	50.0%	-33.3%	-82.1%	-83.1%
Rolling 24 Month	Prior 52 Weeks	1,018	2,520	4,213	7,751	883	144	1,288	181	6,776	2,742	33,610
	Last 52 Weeks	919	2,326	3,108	6,353	813	111	1,002	120	6,230	2,593	27,604
	% Change	-9.7%	-7.7%	-26.2%	-18.0%	-7.9%	-22.9%	-22.2%	-33.7%	-8.1%	-5.4%	-17.9%
YTD 2017	2017 YTD	18	28	59	105	12	2	20	3	65	34	448
	2019 YTD	3	14	12	29	4	0	1	3	36	7	112
	% Change	-83.3%	-50.0%	-79.7%	-72.4%	-66.7%	-100.0%	-95.0%	0.0%	-44.6%	-79.4%	-75.0%
YTD 2016	2016 YTD	24	33	61	118	9	6	23	4	175	54	551
	2019 YTD	3	14	12	29	4	0	1	3	36	7	112
	% Change	-87.5%	-57.6%	-80.3%	-75.4%	-55.6%	-100.0%	-95.7%	-25.0%	-79.4%	-87.0%	-79.7%
YTD 2015	2015 YTD	7	30	62	99	5	3	6	3	53	27	635
	2019 YTD	3	14	12	29	4	0	1	3	36	7	112
	% Change	-57.1%	-53.3%	-80.6%	-70.7%	-20.0%	-100.0%	-83.3%	0.0%	-32.1%	-74.1%	-82.4%
YTD 2014	2014 YTD	15	29	73	117	7	1	25	2	81	25	791
	2019 YTD	3	14	12	29	4	0	1	3	36	7	112
	% Change	-80.0%	-51.7%	-83.6%	-75.2%	-42.9%	-100.0%	-96.0%	50.0%	-55.6%	-72.0%	-85.8%

Information summarized for CompStat week ending 01/05/2019.

Sourced from MNPD ARMS on 1/9/2019 7:47:29 AM. Arrest summaries are not a count of arrest charges. 1 arrest = 1 body. Warrant Service summary considers 1 count for each service attempt and 1 count for each outstanding warrant served. Vehicle Stop summary sources MNPD's Vehicle Stop (Form 252) Database. Vehicle stop totals count all reports electronically entered via AFR. Hardcopy reports not entered into ARMS will affect accuracy of totals.

South Precinct Incident Report Summary

METROPOLITAN POLICE DEPARTMENT
of Nashville and Davidson County

Two Week, Eight Week, Sixteen Week, YTD, and 24 Month Analyses

Aggregated by precinct (incident location). Based on date when each incident was reported.

		Homicide	Rape	Commercial Robbery	Street Robbery	Total Robbery	Aggravated Assault	Commercial Burglary	Residential Burglary	Total Burglary	Larceny	Auto Theft	Violent Offenses	Property Offenses	Part I Offenses
Two Week	Prior Week	1	2	3	9	12	12	12	10	22	56	20	27	98	125
	Last Week	0	0	0	8	8	19	8	15	23	61	18	27	102	129
	% Change	-100.0%	-100.0%	-100.0%	-11.1%	-33.3%	58.3%	-33.3%	50.0%	4.5%	8.9%	-10.0%	0.0%	4.1%	3.2%
Eight Week	Prior 4 Weeks	1	8	5	51	56	73	14	34	48	265	46	138	359	497
	Last 4 Weeks	5	7	8	32	40	71	33	48	81	259	60	123	400	523
	% Change	400.0%	-12.5%	60.0%	-37.3%	-28.6%	-2.7%	135.7%	41.2%	68.8%	-2.3%	30.4%	-10.9%	11.4%	5.2%
Sixteen Week	Prior 8 Weeks	5	19	13	78	91	137	43	68	111	537	106	252	754	1,006
	Last 8 Weeks	6	15	13	83	96	144	47	82	129	524	106	261	759	1,020
	% Change	20.0%	-21.1%	0.0%	6.4%	5.5%	5.1%	9.3%	20.6%	16.2%	-2.4%	0.0%	3.6%	0.7%	1.4%
YTD 2018	2018 YTD	0	1	1	10	11	12	1	5	6	54	14	24	74	98
	2019 YTD	0	0	0	5	5	9	8	10	18	46	10	14	74	88
	% Change	-	-100.0%	-100.0%	-50.0%	-54.5%	-25.0%	700.0%	100.0%	200.0%	-14.8%	-28.6%	-41.7%	0.0%	-10.2%
Rolling 24 Month	Prior 52 Weeks	20	103	51	448	499	911	238	610	848	3,093	593	1,533	4,534	6,067
	Last 52 Weeks	26	107	54	481	535	1,005	239	485	724	3,330	617	1,673	4,671	6,344
	% Change	30.0%	3.9%	5.9%	7.4%	7.2%	10.3%	0.4%	-20.5%	-14.6%	7.7%	4.0%	9.1%	3.0%	4.6%
YTD 2017	2017 YTD	0	1	2	5	7	12	0	4	4	49	20	20	73	93
	2019 YTD	0	0	0	5	5	9	8	10	18	46	10	14	74	88
	% Change	-	-100.0%	-100.0%	0.0%	-28.6%	-25.0%	-	150.0%	350.0%	-6.1%	-50.0%	-30.0%	1.4%	-5.4%
YTD 2016	2016 YTD	1	2	2	7	9	10	0	16	16	46	5	22	67	89
	2019 YTD	0	0	0	5	5	9	8	10	18	46	10	14	74	88
	% Change	-100.0%	-100.0%	-100.0%	-28.6%	-44.4%	-10.0%	-	-37.5%	12.5%	0.0%	100.0%	-36.4%	10.4%	-1.1%
YTD 2015	2015 YTD	0	1	1	5	6	11	0	11	11	63	1	18	75	93
	2019 YTD	0	0	0	5	5	9	8	10	18	46	10	14	74	88
	% Change	-	-100.0%	-100.0%	0.0%	-16.7%	-18.2%	-	-9.1%	63.6%	-27.0%	900.0%	-22.2%	-1.3%	-5.4%
YTD 2014	2014 YTD	0	0	1	6	7	8	1	11	12	56	3	15	71	86
	2019 YTD	0	0	0	5	5	9	8	10	18	46	10	14	74	88
	% Change	-	-	-100.0%	-16.7%	-28.6%	12.5%	700.0%	-9.1%	50.0%	-17.9%	233.3%	-6.7%	4.2%	2.3%

Information summarized for CompStat week ending 01/05/2019.

Sourced from MNPD ARMS on 1/9/2019 7:47:29 AM. The figures above were sourced from incident reports using Uniform Crime Reporting definitions and reporting guidelines, based on the date when the crime was reported. This report is intended to be a management and planning tool and does not reflect the official UCR counts for the department. Incidents where a location is unknown or unspecified are included in the countywide totals.

South Precinct Efficiency Report Summary

METROPOLITAN POLICE DEPARTMENT
of Nashville and Davidson County

Two Week, Eight Week, Sixteen Week, YTD, and 24 Month Analyses

Aggregated by component of arresting officer / officer making stop.

		Adults Only				Adults and Juveniles						
		Felony Arrests	Misdemeanor Arrests	Citation Arrests	Total Arrests	Part I Arrests	Weapons Law Violation Arrests	Drug-Related Arrests	DUI Arrests	Warrant Service Attempts	Warrants Served	Vehicle Stops
Two Week	Prior Week	10	32	30	72	15	1	12	3	38	31	77
	Last Week	22	42	29	93	23	0	7	6	55	28	114
	% Change	120.0%	31.3%	-3.3%	29.2%	53.3%	-100.0%	-41.7%	100.0%	44.7%	-9.7%	48.1%
Eight Week	Prior 4 Weeks	52	137	250	439	60	6	81	11	139	173	1,048
	Last 4 Weeks	58	135	146	339	68	3	56	18	137	99	581
	% Change	11.5%	-1.5%	-41.6%	-22.8%	13.3%	-50.0%	-30.9%	63.6%	-1.4%	-42.8%	-44.6%
Sixteen Week	Prior 8 Weeks	106	343	583	1,032	123	19	162	34	394	322	2,797
	Last 8 Weeks	110	272	396	778	128	9	137	29	276	272	1,629
	% Change	3.8%	-20.7%	-32.1%	-24.6%	4.1%	-52.6%	-15.4%	-14.7%	-29.9%	-15.5%	-41.8%
YTD	2018 YTD	11	31	74	116	11	0	19	1	24	27	610
	2019 YTD	19	29	25	73	21	0	7	4	47	20	87
	% Change	72.7%	-6.5%	-66.2%	-37.1%	90.9%	-	-63.2%	300.0%	95.8%	-25.9%	-85.7%
Rolling 24 Month	Prior 52 Weeks	891	2,207	4,171	7,269	1,000	88	1,185	271	3,203	2,178	33,832
	Last 52 Weeks	783	2,030	3,876	6,689	898	106	1,114	213	2,459	2,206	22,456
	% Change	-12.1%	-8.0%	-7.1%	-8.0%	-10.2%	20.5%	-6.0%	-21.4%	-23.2%	1.3%	-33.6%
YTD 2017	2017 YTD	13	26	71	110	14	2	19	3	22	24	578
	2019 YTD	19	29	25	73	21	0	7	4	47	20	87
	% Change	46.2%	11.5%	-64.8%	-33.6%	50.0%	-100.0%	-63.2%	33.3%	113.6%	-16.7%	-84.9%
YTD 2016	2016 YTD	11	36	87	134	19	1	15	7	49	27	798
	2019 YTD	19	29	25	73	21	0	7	4	47	20	87
	% Change	72.7%	-19.4%	-71.3%	-45.5%	10.5%	-100.0%	-53.3%	-42.9%	-4.1%	-25.9%	-89.1%
YTD 2015	2015 YTD	14	34	57	105	20	0	8	1	105	49	666
	2019 YTD	19	29	25	73	21	0	7	4	47	20	87
	% Change	35.7%	-14.7%	-56.1%	-30.5%	5.0%	-	-12.5%	300.0%	-55.2%	-59.2%	-86.9%
YTD 2014	2014 YTD	14	38	124	176	31	1	15	3	36	26	1,054
	2019 YTD	19	29	25	73	21	0	7	4	47	20	87
	% Change	35.7%	-23.7%	-79.8%	-58.5%	-32.3%	-100.0%	-53.3%	33.3%	30.6%	-23.1%	-91.7%

Information summarized for CompStat week ending 01/05/2019.

Sourced from MNPD ARMS on 1/9/2019 7:47:29 AM. Arrest summaries are not a count of arrest charges. 1 arrest = 1 body. Warrant Service summary considers 1 count for each service attempt and 1 count for each outstanding warrant served. Vehicle Stop summary sources MNPD's Vehicle Stop (Form 252) Database. Vehicle stop totals count all reports electronically entered via AFR. Hardcopy reports not entered into ARMS will affect accuracy of totals.

Central Precinct Incident Report Summary

METROPOLITAN POLICE DEPARTMENT
of Nashville and Davidson County

Two Week, Eight Week, Sixteen Week, YTD, and 24 Month Analyses

Aggregated by precinct (incident location). Based on date when each incident was reported.

		Homicide	Rape	Commercial Robbery	Street Robbery	Total Robbery	Aggravated Assault	Commercial Burglary	Residential Burglary	Total Burglary	Larceny	Auto Theft	Violent Offenses	Property Offenses	Part I Offenses
Two Week	Prior Week	0	1	0	3	3	8	1	0	1	26	3	12	30	42
	Last Week	0	0	0	2	2	11	1	2	3	35	4	13	42	55
	% Change	-	-100.0%	-	-33.3%	-33.3%	37.5%	0.0%	-	200.0%	34.6%	33.3%	8.3%	40.0%	31.0%
Eight Week	Prior 4 Weeks	0	4	0	8	8	19	1	2	3	129	19	31	151	182
	Last 4 Weeks	0	4	1	9	10	36	5	4	9	115	11	50	135	185
	% Change	-	0.0%	-	12.5%	25.0%	89.5%	400.0%	100.0%	200.0%	-10.9%	-42.1%	61.3%	-10.6%	1.6%
Sixteen Week	Prior 8 Weeks	0	6	0	12	12	35	7	10	17	264	31	53	312	365
	Last 8 Weeks	0	8	1	17	18	55	6	6	12	244	30	81	286	367
	% Change	-	33.3%	-	41.7%	50.0%	57.1%	-14.3%	-40.0%	-29.4%	-7.6%	-3.2%	52.8%	-8.3%	0.5%
YTD 2018	2018 YTD	0	0	0	0	0	1	4	0	4	21	2	1	27	28
	2019 YTD	0	0	0	0	0	6	1	2	3	24	4	6	31	37
	% Change	-	-	-	-	-	500.0%	-75.0%	-	-25.0%	14.3%	100.0%	500.0%	14.8%	32.1%
Rolling 24 Month	Prior 52 Weeks	1	38	2	116	118	249	77	22	99	1,149	107	406	1,355	1,761
	Last 52 Weeks	0	36	4	99	103	255	48	31	79	1,451	161	394	1,691	2,085
	% Change	-100.0%	-5.3%	100.0%	-14.7%	-12.7%	2.4%	-37.7%	40.9%	-20.2%	26.3%	50.5%	-3.0%	24.8%	18.4%
YTD 2017	2017 YTD	0	0	1	0	1	2	0	0	0	16	4	3	20	23
	2019 YTD	0	0	0	0	0	6	1	2	3	24	4	6	31	37
	% Change	-	-	-100.0%	-	-100.0%	200.0%	-	-	-	50.0%	0.0%	100.0%	55.0%	60.9%
YTD 2016	2016 YTD	0	0	0	3	3	2	0	0	0	18	1	5	19	24
	2019 YTD	0	0	0	0	0	6	1	2	3	24	4	6	31	37
	% Change	-	-	-	-100.0%	-100.0%	200.0%	-	-	-	33.3%	300.0%	20.0%	63.2%	54.2%
YTD 2015	2015 YTD	0	1	0	0	0	5	0	0	0	14	0	6	14	20
	2019 YTD	0	0	0	0	0	6	1	2	3	24	4	6	31	37
	% Change	-	-100.0%	-	-	-	20.0%	-	-	-	71.4%	-	0.0%	121.4%	85.0%
YTD 2014	2014 YTD	0	0	0	4	4	4	0	1	1	12	0	8	13	21
	2019 YTD	0	0	0	0	0	6	1	2	3	24	4	6	31	37
	% Change	-	-	-	-100.0%	-100.0%	50.0%	-	100.0%	200.0%	100.0%	-	-25.0%	138.5%	76.2%

Information summarized for CompStat week ending 01/05/2019.

Sourced from MNPD ARMS on 1/9/2019 7:47:29 AM. The figures above were sourced from incident reports using Uniform Crime Reporting definitions and reporting guidelines, based on the date when the crime was reported. This report is intended to be a management and planning tool and does not reflect the official UCR counts for the department. Incidents where a location is unknown or unspecified are included in the countywide totals.

Central Precinct Efficiency Report Summary

METROPOLITAN POLICE DEPARTMENT
of Nashville and Davidson County

Two Week, Eight Week, Sixteen Week, YTD, and 24 Month Analyses

Aggregated by component of arresting officer / officer making stop.

		Adults Only				Adults and Juveniles						
		Felony Arrests	Misdemeanor Arrests	Citation Arrests	Total Arrests	Part I Arrests	Weapons Law Violation Arrests	Drug-Related Arrests	DUI Arrests	Warrant Service Attempts	Warrants Served	Vehicle Stops
Two Week	Prior Week	4	27	16	47	8	0	3	0	6	12	47
	Last Week	6	43	17	66	11	0	6	1	18	25	64
	% Change	50.0%	59.3%	6.3%	40.4%	37.5%	-	100.0%	-	200.0%	108.3%	36.2%
Eight Week	Prior 4 Weeks	29	182	164	375	22	1	28	8	203	129	741
	Last 4 Weeks	42	177	92	311	41	2	26	7	102	124	284
	% Change	44.8%	-2.7%	-43.9%	-17.1%	86.4%	100.0%	-7.1%	-12.5%	-49.8%	-3.9%	-61.7%
Sixteen Week	Prior 8 Weeks	79	489	447	1,015	59	5	70	13	570	363	2,302
	Last 8 Weeks	71	359	256	686	63	3	54	15	305	253	1,025
	% Change	-10.1%	-26.6%	-42.7%	-32.4%	6.8%	-40.0%	-22.9%	15.4%	-46.5%	-30.3%	-55.5%
YTD	2018 YTD	5	33	52	90	5	0	10	1	49	28	341
	2019 YTD	6	30	12	48	9	0	5	1	15	19	54
	% Change	20.0%	-9.1%	-76.9%	-46.7%	80.0%	-	-50.0%	0.0%	-69.4%	-32.1%	-84.2%
Rolling 24 Month	Prior 52 Weeks	550	3,679	4,386	8,615	467	51	938	60	3,124	1,961	21,855
	Last 52 Weeks	561	3,271	2,998	6,830	485	37	587	71	3,586	1,966	16,444
	% Change	2.0%	-11.1%	-31.6%	-20.7%	3.9%	-27.5%	-37.4%	18.3%	14.8%	0.3%	-24.8%
YTD 2017	2017 YTD	12	43	54	109	15	2	13	1	43	10	302
	2019 YTD	6	30	12	48	9	0	5	1	15	19	54
	% Change	-50.0%	-30.2%	-77.8%	-56.0%	-40.0%	-100.0%	-61.5%	0.0%	-65.1%	90.0%	-82.1%
YTD 2016	2016 YTD	8	47	56	111	8	0	9	1	5	17	381
	2019 YTD	6	30	12	48	9	0	5	1	15	19	54
	% Change	-25.0%	-36.2%	-78.6%	-56.8%	12.5%	-	-44.4%	0.0%	200.0%	11.8%	-85.8%
YTD 2015	2015 YTD	6	46	55	107	3	1	7	2	30	13	588
	2019 YTD	6	30	12	48	9	0	5	1	15	19	54
	% Change	0.0%	-34.8%	-78.2%	-55.1%	200.0%	-100.0%	-28.6%	-50.0%	-50.0%	46.2%	-90.8%
YTD 2014	2014 YTD	8	47	50	105	6	0	8	2	95	22	494
	2019 YTD	6	30	12	48	9	0	5	1	15	19	54
	% Change	-25.0%	-36.2%	-76.0%	-54.3%	50.0%	-	-37.5%	-50.0%	-84.2%	-13.6%	-89.1%

Information summarized for CompStat week ending 01/05/2019.

Sourced from MNPD ARMS on 1/9/2019 7:47:29 AM. Arrest summaries are not a count of arrest charges. 1 arrest = 1 body. Warrant Service summary considers 1 count for each service attempt and 1 count for each outstanding warrant served. Vehicle Stop summary sources MNPD's Vehicle Stop (Form 252) Database. Vehicle stop totals count all reports electronically entered via AFR. Hardcopy reports not entered into ARMS will affect accuracy of totals.

Hermitage Precinct Incident Report Summary

METROPOLITAN POLICE DEPARTMENT
of Nashville and Davidson County

Two Week, Eight Week, Sixteen Week, YTD, and 24 Month Analyses

Aggregated by precinct (incident location). Based on date when each incident was reported.

		Homicide	Rape	Commercial Robbery	Street Robbery	Total Robbery	Aggravated Assault	Commercial Burglary	Residential Burglary	Total Burglary	Larceny	Auto Theft	Violent Offenses	Property Offenses	Part I Offenses
Two Week	Prior Week	1	2	1	11	12	16	7	10	17	82	14	31	113	144
	Last Week	0	2	3	6	9	21	3	2	5	56	11	32	72	104
	% Change	-100.0%	0.0%	200.0%	-45.5%	-25.0%	31.3%	-57.1%	-80.0%	-70.6%	-31.7%	-21.4%	3.2%	-36.3%	-27.8%
Eight Week	Prior 4 Weeks	2	8	14	30	44	66	17	34	51	243	37	120	331	451
	Last 4 Weeks	2	5	10	38	48	57	24	22	46	281	47	112	374	486
	% Change	0.0%	-37.5%	-28.6%	26.7%	9.1%	-13.6%	41.2%	-35.3%	-9.8%	15.6%	27.0%	-6.7%	13.0%	7.8%
Sixteen Week	Prior 8 Weeks	2	13	8	50	58	111	17	51	68	545	95	184	708	892
	Last 8 Weeks	4	13	24	68	92	123	41	56	97	524	84	232	705	937
	% Change	100.0%	0.0%	200.0%	36.0%	58.6%	10.8%	141.2%	9.8%	42.6%	-3.9%	-11.6%	26.1%	-0.4%	5.0%
YTD 2018	2018 YTD	0	1	3	4	7	13	3	3	6	44	14	21	64	85
	2019 YTD	0	0	2	5	7	14	2	2	4	47	8	21	59	80
	% Change	-	-100.0%	-33.3%	25.0%	0.0%	7.7%	-33.3%	-33.3%	-33.3%	6.8%	-42.9%	0.0%	-7.8%	-5.9%
Rolling 24 Month	Prior 52 Weeks	18	126	82	331	413	888	185	499	684	3,369	538	1,445	4,591	6,036
	Last 52 Weeks	12	134	65	357	422	790	174	448	622	3,556	572	1,358	4,750	6,108
	% Change	-33.3%	6.3%	-20.7%	7.9%	2.2%	-11.0%	-5.9%	-10.2%	-9.1%	5.6%	6.3%	-6.0%	3.5%	1.2%
YTD 2017	2017 YTD	0	1	0	6	6	11	0	6	6	42	6	18	54	72
	2019 YTD	0	0	2	5	7	14	2	2	4	47	8	21	59	80
	% Change	-	-100.0%	-	-16.7%	16.7%	27.3%	-	-66.7%	-33.3%	11.9%	33.3%	16.7%	9.3%	11.1%
YTD 2016	2016 YTD	1	0	1	3	4	14	0	11	11	58	3	19	72	91
	2019 YTD	0	0	2	5	7	14	2	2	4	47	8	21	59	80
	% Change	-100.0%	-	100.0%	66.7%	75.0%	0.0%	-	-81.8%	-63.6%	-19.0%	166.7%	10.5%	-18.1%	-12.1%
YTD 2015	2015 YTD	0	1	0	4	4	9	0	5	5	34	0	14	39	53
	2019 YTD	0	0	2	5	7	14	2	2	4	47	8	21	59	80
	% Change	-	-100.0%	-	25.0%	75.0%	55.6%	-	-60.0%	-20.0%	38.2%	-	50.0%	51.3%	50.9%
YTD 2014	2014 YTD	0	0	1	2	3	13	1	10	11	40	3	16	54	70
	2019 YTD	0	0	2	5	7	14	2	2	4	47	8	21	59	80
	% Change	-	-	100.0%	150.0%	133.3%	7.7%	100.0%	-80.0%	-63.6%	17.5%	166.7%	31.3%	9.3%	14.3%

Information summarized for CompStat week ending 01/05/2019.

Sourced from MNPD ARMS on 1/9/2019 7:47:29 AM. The figures above were sourced from incident reports using Uniform Crime Reporting definitions and reporting guidelines, based on the date when the crime was reported. This report is intended to be a management and planning tool and does not reflect the official UCR counts for the department. Incidents where a location is unknown or unspecified are included in the countywide totals.

Hermitage Precinct Efficiency Report Summary

METROPOLITAN POLICE DEPARTMENT
of Nashville and Davidson County

Two Week, Eight Week, Sixteen Week, YTD, and 24 Month Analyses

Aggregated by component of arresting officer / officer making stop.

		Adults Only				Adults and Juveniles						
		Felony Arrests	Misdemeanor Arrests	Citation Arrests	Total Arrests	Part I Arrests	Weapons Law Violation Arrests	Drug-Related Arrests	DUI Arrests	Warrant Service Attempts	Warrants Served	Vehicle Stops
Two Week	Prior Week	10	31	21	62	12	0	8	2	24	22	107
	Last Week	15	39	13	67	21	1	6	5	25	52	112
	% Change	50.0%	25.8%	-38.1%	8.1%	75.0%	-	-25.0%	150.0%	4.2%	136.4%	4.7%
Eight Week	Prior 4 Weeks	55	127	112	294	67	5	31	19	128	138	713
	Last 4 Weeks	68	129	87	284	76	2	26	14	100	162	445
	% Change	23.6%	1.6%	-22.3%	-3.4%	13.4%	-60.0%	-16.1%	-26.3%	-21.9%	17.4%	-37.6%
Sixteen Week	Prior 8 Weeks	140	336	513	989	141	23	127	35	699	467	3,796
	Last 8 Weeks	123	256	199	578	143	7	57	33	228	300	1,158
	% Change	-12.1%	-23.8%	-61.2%	-41.6%	1.4%	-69.6%	-55.1%	-5.7%	-67.4%	-35.8%	-69.5%
YTD	2018 YTD	20	37	58	115	30	1	22	4	63	39	589
	2019 YTD	12	27	12	51	16	0	6	2	24	47	92
	% Change	-40.0%	-27.0%	-79.3%	-55.7%	-46.7%	-100.0%	-72.7%	-50.0%	-61.9%	20.5%	-84.4%
Rolling 24 Month	Prior 52 Weeks	1,014	2,580	4,154	7,748	1,107	92	1,273	180	5,455	3,260	34,128
	Last 52 Weeks	937	2,441	3,252	6,630	983	101	941	190	4,144	2,944	28,261
	% Change	-7.6%	-5.4%	-21.7%	-14.4%	-11.2%	9.8%	-26.1%	5.6%	-24.0%	-9.7%	-17.2%
YTD 2017	2017 YTD	19	44	56	119	19	0	28	5	87	59	574
	2019 YTD	12	27	12	51	16	0	6	2	24	47	92
	% Change	-36.8%	-38.6%	-78.6%	-57.1%	-15.8%	-	-78.6%	-60.0%	-72.4%	-20.3%	-84.0%
YTD 2016	2016 YTD	15	43	81	139	15	3	24	4	118	47	774
	2019 YTD	12	27	12	51	16	0	6	2	24	47	92
	% Change	-20.0%	-37.2%	-85.2%	-63.3%	6.7%	-100.0%	-75.0%	-50.0%	-79.7%	0.0%	-88.1%
YTD 2015	2015 YTD	8	41	59	108	8	0	15	1	174	38	726
	2019 YTD	12	27	12	51	16	0	6	2	24	47	92
	% Change	50.0%	-34.1%	-79.7%	-52.8%	100.0%	-	-60.0%	100.0%	-86.2%	23.7%	-87.3%
YTD 2014	2014 YTD	14	47	90	151	17	1	36	4	117	40	828
	2019 YTD	12	27	12	51	16	0	6	2	24	47	92
	% Change	-14.3%	-42.6%	-86.7%	-66.2%	-5.9%	-100.0%	-83.3%	-50.0%	-79.5%	17.5%	-88.9%

Information summarized for CompStat week ending 01/05/2019.

Sourced from MNPD ARMS on 1/9/2019 7:47:30 AM. Arrest summaries are not a count of arrest charges. 1 arrest = 1 body. Warrant Service summary considers 1 count for each service attempt and 1 count for each outstanding warrant served. Vehicle Stop summary sources MNPD's Vehicle Stop (Form 252) Database. Vehicle stop totals count all reports electronically entered via AFR. Hardcopy reports not entered into ARMS will affect accuracy of totals.

North Precinct Incident Report Summary

METROPOLITAN POLICE DEPARTMENT
of Nashville and Davidson County

Two Week, Eight Week, Sixteen Week, YTD, and 24 Month Analyses

Aggregated by precinct (incident location). Based on date when each incident was reported.

		Homicide	Rape	Commercial Robbery	Street Robbery	Total Robbery	Aggravated Assault	Commercial Burglary	Residential Burglary	Total Burglary	Larceny	Auto Theft	Violent Offenses	Property Offenses	Part I Offenses
Two Week	Prior Week	0	1	0	2	2	17	0	10	10	31	4	20	45	65
	Last Week	1	1	0	6	6	13	0	4	4	48	8	21	60	81
	% Change	-	0.0%	-	200.0%	200.0%	-23.5%	-	-60.0%	-60.0%	54.8%	100.0%	5.0%	33.3%	24.6%
Eight Week	Prior 4 Weeks	0	6	3	20	23	64	8	39	47	182	43	93	272	365
	Last 4 Weeks	2	5	1	21	22	66	2	29	31	162	36	95	229	324
	% Change	-	-16.7%	-66.7%	5.0%	-4.3%	3.1%	-75.0%	-25.6%	-34.0%	-11.0%	-16.3%	2.2%	-15.8%	-11.2%
Sixteen Week	Prior 8 Weeks	2	16	8	42	50	171	14	72	86	390	88	239	564	803
	Last 8 Weeks	2	11	4	41	45	130	10	68	78	344	79	188	501	689
	% Change	0.0%	-31.3%	-50.0%	-2.4%	-10.0%	-24.0%	-28.6%	-5.6%	-9.3%	-11.8%	-10.2%	-21.3%	-11.2%	-14.2%
YTD 2018	2018 YTD	0	1	0	6	6	10	2	4	6	24	13	17	43	60
	2019 YTD	1	0	0	4	4	5	0	2	2	30	1	10	33	43
	% Change	-	-100.0%	-	-33.3%	-33.3%	-50.0%	-100.0%	-50.0%	-66.7%	25.0%	-92.3%	-41.2%	-23.3%	-28.3%
Rolling 24 Month	Prior 52 Weeks	26	73	50	281	331	994	173	475	648	2,062	371	1,424	3,081	4,505
	Last 52 Weeks	17	102	35	254	289	1,056	100	352	452	2,379	507	1,464	3,338	4,802
	% Change	-34.6%	39.7%	-30.0%	-9.6%	-12.7%	6.2%	-42.2%	-25.9%	-30.2%	15.4%	36.7%	2.8%	8.3%	6.6%
YTD 2017	2017 YTD	0	0	0	5	5	15	1	8	9	22	7	20	38	58
	2019 YTD	1	0	0	4	4	5	0	2	2	30	1	10	33	43
	% Change	-	-	-	-20.0%	-20.0%	-66.7%	-100.0%	-75.0%	-77.8%	36.4%	-85.7%	-50.0%	-13.2%	-25.9%
YTD 2016	2016 YTD	0	3	0	2	2	10	3	5	8	17	4	15	29	44
	2019 YTD	1	0	0	4	4	5	0	2	2	30	1	10	33	43
	% Change	-	-100.0%	-	100.0%	100.0%	-50.0%	-100.0%	-60.0%	-75.0%	76.5%	-75.0%	-33.3%	13.8%	-2.3%
YTD 2015	2015 YTD	0	1	1	6	7	14	4	6	10	18	5	22	33	55
	2019 YTD	1	0	0	4	4	5	0	2	2	30	1	10	33	43
	% Change	-	-100.0%	-100.0%	-33.3%	-42.9%	-64.3%	-100.0%	-66.7%	-80.0%	66.7%	-80.0%	-54.5%	0.0%	-21.8%
YTD 2014	2014 YTD	0	1	0	0	0	11	1	9	10	24	2	12	36	48
	2019 YTD	1	0	0	4	4	5	0	2	2	30	1	10	33	43
	% Change	-	-100.0%	-	-	-	-54.5%	-100.0%	-77.8%	-80.0%	25.0%	-50.0%	-16.7%	-8.3%	-10.4%

Information summarized for CompStat week ending 01/05/2019.

Sourced from MNPD ARMS on 1/9/2019 7:47:30 AM. The figures above were sourced from incident reports using Uniform Crime Reporting definitions and reporting guidelines, based on the date when the crime was reported. This report is intended to be a management and planning tool and does not reflect the official UCR counts for the department. Incidents where a location is unknown or unspecified are included in the countywide totals.

North Precinct Efficiency Report Summary

METROPOLITAN POLICE DEPARTMENT
of Nashville and Davidson County

Two Week, Eight Week, Sixteen Week, YTD, and 24 Month Analyses

Aggregated by component of arresting officer / officer making stop.

		Adults Only				Adults and Juveniles						
		Felony Arrests	Misdemeanor Arrests	Citation Arrests	Total Arrests	Part I Arrests	Weapons Law Violation Arrests	Drug-Related Arrests	DUI Arrests	Warrant Service Attempts	Warrants Served	Vehicle Stops
Two Week	Prior Week	7	16	18	41	8	1	6	1	12	18	66
	Last Week	8	17	13	38	6	0	3	1	13	18	56
	% Change	14.3%	6.3%	-27.8%	-7.3%	-25.0%	-100.0%	-50.0%	0.0%	8.3%	0.0%	-15.2%
Eight Week	Prior 4 Weeks	42	96	78	216	55	2	44	3	148	129	389
	Last 4 Weeks	39	80	67	186	31	6	28	5	92	89	289
	% Change	-7.1%	-16.7%	-14.1%	-13.9%	-43.6%	200.0%	-36.4%	66.7%	-37.8%	-31.0%	-25.7%
Sixteen Week	Prior 8 Weeks	125	237	254	616	104	14	115	6	456	319	1,695
	Last 8 Weeks	81	176	145	402	86	8	72	8	240	218	678
	% Change	-35.2%	-25.7%	-42.9%	-34.7%	-17.3%	-42.9%	-37.4%	33.3%	-47.4%	-31.7%	-60.0%
YTD	2018 YTD	13	20	69	102	13	3	23	1	61	33	329
	2019 YTD	4	13	10	27	3	0	3	1	6	11	48
	% Change	-69.2%	-35.0%	-85.5%	-73.5%	-76.9%	-100.0%	-87.0%	0.0%	-90.2%	-66.7%	-85.4%
Rolling 24 Month	Prior 52 Weeks	1,119	2,199	3,323	6,641	921	145	1,485	55	5,393	3,113	14,601
	Last 52 Weeks	893	1,847	2,215	4,955	807	112	920	47	4,024	2,436	13,431
	% Change	-20.2%	-16.0%	-33.3%	-25.4%	-12.4%	-22.8%	-38.0%	-14.5%	-25.4%	-21.7%	-8.0%
YTD 2017	2017 YTD	13	30	47	90	10	0	19	3	83	26	343
	2019 YTD	4	13	10	27	3	0	3	1	6	11	48
	% Change	-69.2%	-56.7%	-78.7%	-70.0%	-70.0%	-	-84.2%	-66.7%	-92.8%	-57.7%	-86.0%
YTD 2016	2016 YTD	13	32	47	92	20	0	17	2	110	22	381
	2019 YTD	4	13	10	27	3	0	3	1	6	11	48
	% Change	-69.2%	-59.4%	-78.7%	-70.7%	-85.0%	-	-82.4%	-50.0%	-94.5%	-50.0%	-87.4%
YTD 2015	2015 YTD	18	21	52	91	17	3	18	2	83	26	285
	2019 YTD	4	13	10	27	3	0	3	1	6	11	48
	% Change	-77.8%	-38.1%	-80.8%	-70.3%	-82.4%	-100.0%	-83.3%	-50.0%	-92.8%	-57.7%	-83.2%
YTD 2014	2014 YTD	15	26	83	124	5	0	16	1	97	35	629
	2019 YTD	4	13	10	27	3	0	3	1	6	11	48
	% Change	-73.3%	-50.0%	-88.0%	-78.2%	-40.0%	-	-81.3%	0.0%	-93.8%	-68.6%	-92.4%

Information summarized for CompStat week ending 01/05/2019.

Sourced from MNPD ARMS on 1/9/2019 7:47:30 AM. Arrest summaries are not a count of arrest charges. 1 arrest = 1 body. Warrant Service summary considers 1 count for each service attempt and 1 count for each outstanding warrant served. Vehicle Stop summary sources MNPD's Vehicle Stop (Form 252) Database. Vehicle stop totals count all reports electronically entered via AFR. Hardcopy reports not entered into ARMS will affect accuracy of totals.

Madison Precinct Incident Report Summary

METROPOLITAN POLICE DEPARTMENT
of Nashville and Davidson County

Two Week, Eight Week, Sixteen Week, YTD, and 24 Month Analyses

Aggregated by precinct (incident location). Based on date when each incident was reported.

		Homicide	Rape	Commercial Robbery	Street Robbery	Total Robbery	Aggravated Assault	Commercial Burglary	Residential Burglary	Total Burglary	Larceny	Auto Theft	Violent Offenses	Property Offenses	Part I Offenses
Two Week	Prior Week	0	0	2	7	9	5	2	3	5	31	3	14	39	53
	Last Week	0	0	0	1	1	7	2	5	7	28	11	8	46	54
	% Change	-	-	-100.0%	-85.7%	-88.9%	40.0%	0.0%	66.7%	40.0%	-9.7%	266.7%	-42.9%	17.9%	1.9%
Eight Week	Prior 4 Weeks	1	1	2	16	18	37	8	31	39	149	31	57	219	276
	Last 4 Weeks	1	4	5	15	20	27	8	17	25	124	32	52	181	233
	% Change	0.0%	300.0%	150.0%	-6.3%	11.1%	-27.0%	0.0%	-45.2%	-35.9%	-16.8%	3.2%	-8.8%	-17.4%	-15.6%
Sixteen Week	Prior 8 Weeks	0	7	3	20	23	68	19	40	59	334	39	98	432	530
	Last 8 Weeks	2	5	7	31	38	64	16	48	64	273	63	109	400	509
	% Change	-	-28.6%	133.3%	55.0%	65.2%	-5.9%	-15.8%	20.0%	8.5%	-18.3%	61.5%	11.2%	-7.4%	-4.0%
YTD 2018	2018 YTD	0	0	3	1	4	12	2	3	5	29	8	16	42	58
	2019 YTD	0	0	0	0	0	5	2	4	6	21	7	5	34	39
	% Change	-	-	-100.0%	-100.0%	-100.0%	-58.3%	0.0%	33.3%	20.0%	-27.6%	-12.5%	-68.8%	-19.0%	-32.8%
Rolling 24 Month	Prior 52 Weeks	9	55	48	167	215	564	97	305	402	2,421	241	843	3,064	3,907
	Last 52 Weeks	9	45	27	149	176	587	91	258	349	2,242	291	817	2,882	3,699
	% Change	0.0%	-18.2%	-43.8%	-10.8%	-18.1%	4.1%	-6.2%	-15.4%	-13.2%	-7.4%	20.7%	-3.1%	-5.9%	-5.3%
YTD 2017	2017 YTD	0	1	0	1	1	10	3	4	7	30	3	12	40	52
	2019 YTD	0	0	0	0	0	5	2	4	6	21	7	5	34	39
	% Change	-	-100.0%	-	-100.0%	-100.0%	-50.0%	-33.3%	0.0%	-14.3%	-30.0%	133.3%	-58.3%	-15.0%	-25.0%
YTD 2016	2016 YTD	0	4	0	3	3	3	1	2	3	26	0	10	29	39
	2019 YTD	0	0	0	0	0	5	2	4	6	21	7	5	34	39
	% Change	-	-100.0%	-	-100.0%	-100.0%	66.7%	100.0%	100.0%	100.0%	-19.2%	-	-50.0%	17.2%	0.0%
YTD 2015	2015 YTD	0	3	0	1	1	6	1	5	6	20	4	10	30	40
	2019 YTD	0	0	0	0	0	5	2	4	6	21	7	5	34	39
	% Change	-	-100.0%	-	-100.0%	-100.0%	-16.7%	100.0%	-20.0%	0.0%	5.0%	75.0%	-50.0%	13.3%	-2.5%
YTD 2014	2014 YTD	0	0	1	1	2	5	1	3	4	24	1	7	29	36
	2019 YTD	0	0	0	0	0	5	2	4	6	21	7	5	34	39
	% Change	-	-	-100.0%	-100.0%	-100.0%	0.0%	100.0%	33.3%	50.0%	-12.5%	600.0%	-28.6%	17.2%	8.3%

Information summarized for CompStat week ending 01/05/2019.

Sourced from MNPD ARMS on 1/9/2019 7:47:30 AM. The figures above were sourced from incident reports using Uniform Crime Reporting definitions and reporting guidelines, based on the date when the crime was reported. This report is intended to be a management and planning tool and does not reflect the official UCR counts for the department. Incidents where a location is unknown or unspecified are included in the countywide totals.

Madison Precinct Efficiency Report Summary

METROPOLITAN POLICE DEPARTMENT
of Nashville and Davidson County

Two Week, Eight Week, Sixteen Week, YTD, and 24 Month Analyses

Aggregated by component of arresting officer / officer making stop.

		Adults Only				Adults and Juveniles						
		Felony Arrests	Misdemeanor Arrests	Citation Arrests	Total Arrests	Part I Arrests	Weapons Law Violation Arrests	Drug-Related Arrests	DUI Arrests	Warrant Service Attempts	Warrants Served	Vehicle Stops
Two Week	Prior Week	9	16	19	44	9	1	1	3	22	31	53
	Last Week	7	23	23	53	14	0	1	1	37	30	68
	% Change	-22.2%	43.8%	21.1%	20.5%	55.6%	-100.0%	0.0%	-66.7%	68.2%	-3.2%	28.3%
Eight Week	Prior 4 Weeks	31	115	112	258	57	3	17	9	244	135	405
	Last 4 Weeks	39	90	99	228	63	3	11	7	137	137	293
	% Change	25.8%	-21.7%	-11.6%	-11.6%	10.5%	0.0%	-35.3%	-22.2%	-43.9%	1.5%	-27.7%
Sixteen Week	Prior 8 Weeks	112	262	459	833	140	9	86	22	655	357	1,992
	Last 8 Weeks	70	205	211	486	120	6	28	16	381	272	698
	% Change	-37.5%	-21.8%	-54.0%	-41.7%	-14.3%	-33.3%	-67.4%	-27.3%	-41.8%	-23.8%	-65.0%
YTD	2018 YTD	10	24	71	105	11	2	11	4	42	26	419
	2019 YTD	7	16	18	41	12	0	1	0	32	26	60
	% Change	-30.0%	-33.3%	-74.6%	-61.0%	9.1%	-100.0%	-90.9%	-100.0%	-23.8%	0.0%	-85.7%
Rolling 24 Month	Prior 52 Weeks	807	2,221	3,582	6,610	1,247	101	881	271	4,426	2,142	17,179
	Last 52 Weeks	720	1,843	3,122	5,685	967	73	699	189	4,156	2,293	16,989
	% Change	-10.8%	-17.0%	-12.8%	-14.0%	-22.5%	-27.7%	-20.7%	-30.3%	-6.1%	7.0%	-1.1%
YTD 2017	2017 YTD	10	42	59	111	20	0	13	3	65	41	275
	2019 YTD	7	16	18	41	12	0	1	0	32	26	60
	% Change	-30.0%	-61.9%	-69.5%	-63.1%	-40.0%	-	-92.3%	-100.0%	-50.8%	-36.6%	-78.2%
YTD 2016	2016 YTD	7	31	44	82	9	0	9	4	76	30	344
	2019 YTD	7	16	18	41	12	0	1	0	32	26	60
	% Change	0.0%	-48.4%	-59.1%	-50.0%	33.3%	-	-88.9%	-100.0%	-57.9%	-13.3%	-82.6%
YTD 2015	2015 YTD	11	21	56	88	6	0	15	2	43	28	413
	2019 YTD	7	16	18	41	12	0	1	0	32	26	60
	% Change	-36.4%	-23.8%	-67.9%	-53.4%	100.0%	-	-93.3%	-100.0%	-25.6%	-7.1%	-85.5%
YTD 2014	2014 YTD	9	29	58	96	18	0	17	0	60	21	422
	2019 YTD	7	16	18	41	12	0	1	0	32	26	60
	% Change	-22.2%	-44.8%	-69.0%	-57.3%	-33.3%	-	-94.1%	-	-46.7%	23.8%	-85.8%

Information summarized for CompStat week ending 01/05/2019.

Sourced from MNPD ARMS on 1/9/2019 7:47:30 AM. Arrest summaries are not a count of arrest charges. 1 arrest = 1 body. Warrant Service summary considers 1 count for each service attempt and 1 count for each outstanding warrant served. Vehicle Stop summary sources MNPD's Vehicle Stop (Form 252) Database. Vehicle stop totals count all reports electronically entered via AFR. Hardcopy reports not entered into ARMS will affect accuracy of totals.

Midtown Hills Precinct Incident Report Summary

METROPOLITAN POLICE DEPARTMENT
of Nashville and Davidson County

Two Week, Eight Week, Sixteen Week, YTD, and 24 Month Analyses

Aggregated by precinct (incident location). Based on date when each incident was reported.

		Homicide	Rape	Commercial Robbery	Street Robbery	Total Robbery	Aggravated Assault	Commercial Burglary	Residential Burglary	Total Burglary	Larceny	Auto Theft	Violent Offenses	Property Offenses	Part I Offenses
Two Week	Prior Week	0	0	0	5	5	8	6	3	9	51	6	13	66	79
	Last Week	0	2	0	2	2	13	2	8	10	64	8	17	82	99
	% Change	-	-	-	-60.0%	-60.0%	62.5%	-66.7%	166.7%	11.1%	25.5%	33.3%	30.8%	24.2%	25.3%
Eight Week	Prior 4 Weeks	1	4	6	27	33	34	14	19	33	235	40	72	308	380
	Last 4 Weeks	0	5	0	17	17	39	15	24	39	223	23	61	285	346
	% Change	-100.0%	25.0%	-100.0%	-37.0%	-48.5%	14.7%	7.1%	26.3%	18.2%	-5.1%	-42.5%	-15.3%	-7.5%	-8.9%
Sixteen Week	Prior 8 Weeks	0	17	12	45	57	89	35	50	85	519	68	163	672	835
	Last 8 Weeks	1	9	6	44	50	73	29	43	72	458	63	133	593	726
	% Change	-	-47.1%	-50.0%	-2.2%	-12.3%	-18.0%	-17.1%	-14.0%	-15.3%	-11.8%	-7.4%	-18.4%	-11.8%	-13.1%
YTD 2018	2018 YTD	0	2	0	2	2	10	0	6	6	31	8	14	45	59
	2019 YTD	0	2	0	1	1	11	1	4	5	47	8	14	60	74
	% Change	-	0.0%	-	-50.0%	-50.0%	10.0%	-	-33.3%	-16.7%	51.6%	0.0%	0.0%	33.3%	25.4%
Rolling 24 Month	Prior 52 Weeks	10	68	34	154	188	471	254	293	547	2,598	265	737	3,410	4,147
	Last 52 Weeks	6	66	37	217	254	430	206	342	548	2,936	361	756	3,845	4,601
	% Change	-40.0%	-2.9%	8.8%	40.9%	35.1%	-8.7%	-18.9%	16.7%	0.2%	13.0%	36.2%	2.6%	12.8%	10.9%
YTD 2017	2017 YTD	0	2	0	4	4	5	2	4	6	27	4	11	37	48
	2019 YTD	0	2	0	1	1	11	1	4	5	47	8	14	60	74
	% Change	-	0.0%	-	-75.0%	-75.0%	120.0%	-50.0%	0.0%	-16.7%	74.1%	100.0%	27.3%	62.2%	54.2%
YTD 2016	2016 YTD	0	1	1	1	2	4	0	4	4	21	3	7	28	35
	2019 YTD	0	2	0	1	1	11	1	4	5	47	8	14	60	74
	% Change	-	100.0%	-100.0%	0.0%	-50.0%	175.0%	-	0.0%	25.0%	123.8%	166.7%	100.0%	114.3%	111.4%
YTD 2015	2015 YTD	0	1	0	0	0	4	3	3	6	22	1	5	29	34
	2019 YTD	0	2	0	1	1	11	1	4	5	47	8	14	60	74
	% Change	-	100.0%	-	-	-	175.0%	-66.7%	33.3%	-16.7%	113.6%	700.0%	180.0%	106.9%	117.6%
YTD 2014	2014 YTD	0	2	1	1	2	2	1	7	8	29	2	6	39	45
	2019 YTD	0	2	0	1	1	11	1	4	5	47	8	14	60	74
	% Change	-	0.0%	-100.0%	0.0%	-50.0%	450.0%	0.0%	-42.9%	-37.5%	62.1%	300.0%	133.3%	53.8%	64.4%

Information summarized for CompStat week ending 01/05/2019.

Sourced from MNPD ARMS on 1/9/2019 7:47:30 AM. The figures above were sourced from incident reports using Uniform Crime Reporting definitions and reporting guidelines, based on the date when the crime was reported. This report is intended to be a management and planning tool and does not reflect the official UCR counts for the department. Incidents where a location is unknown or unspecified are included in the countywide totals.

Midtown Hills Precinct Efficiency Report Summary

METROPOLITAN POLICE DEPARTMENT
of Nashville and Davidson County

Two Week, Eight Week, Sixteen Week, YTD, and 24 Month Analyses

Aggregated by component of arresting officer / officer making stop.

		Adults Only				Adults and Juveniles						
		Felony Arrests	Misdemeanor Arrests	Citation Arrests	Total Arrests	Part I Arrests	Weapons Law Violation Arrests	Drug-Related Arrests	DUI Arrests	Warrant Service Attempts	Warrants Served	Vehicle Stops
Two Week	Prior Week	7	13	17	37	8	0	7	3	11	20	37
	Last Week	10	29	16	55	15	1	5	2	8	23	71
	% Change	42.9%	123.1%	-5.9%	48.6%	87.5%	-	-28.6%	-33.3%	-27.3%	15.0%	91.9%
Eight Week	Prior 4 Weeks	33	84	124	241	47	2	36	9	75	80	665
	Last 4 Weeks	36	88	78	202	40	2	21	12	51	86	293
	% Change	9.1%	4.8%	-37.1%	-16.2%	-14.9%	0.0%	-41.7%	33.3%	-32.0%	7.5%	-55.9%
Sixteen Week	Prior 8 Weeks	56	213	411	680	113	14	108	24	234	177	2,434
	Last 8 Weeks	69	172	202	443	87	4	57	21	126	166	958
	% Change	23.2%	-19.2%	-50.9%	-34.9%	-23.0%	-71.4%	-47.2%	-12.5%	-46.2%	-6.2%	-60.6%
YTD	2018 YTD	7	24	78	109	5	0	26	7	24	16	624
	2019 YTD	8	23	14	45	12	1	5	2	8	20	55
	% Change	14.3%	-4.2%	-82.1%	-58.7%	140.0%	-	-80.8%	-71.4%	-66.7%	25.0%	-91.2%
Rolling 24 Month	Prior 52 Weeks	717	2,095	3,955	6,767	723	128	1,536	180	2,976	1,833	28,255
	Last 52 Weeks	540	1,633	3,129	5,302	668	66	1,029	146	2,257	1,519	22,407
	% Change	-24.7%	-22.1%	-20.9%	-21.6%	-7.6%	-48.4%	-33.0%	-18.9%	-24.2%	-17.1%	-20.7%
YTD 2017	2017 YTD	9	33	57	99	10	4	26	2	34	14	433
	2019 YTD	8	23	14	45	12	1	5	2	8	20	55
	% Change	-11.1%	-30.3%	-75.4%	-54.5%	20.0%	-75.0%	-80.8%	0.0%	-76.5%	42.9%	-87.3%
YTD 2016	2016 YTD	6	31	58	95	4	0	17	2	27	21	605
	2019 YTD	8	23	14	45	12	1	5	2	8	20	55
	% Change	33.3%	-25.8%	-75.9%	-52.6%	200.0%	-	-70.6%	0.0%	-70.4%	-4.8%	-90.9%
YTD 2015	2015 YTD	4	22	52	78	4	1	17	1	31	15	647
	2019 YTD	8	23	14	45	12	1	5	2	8	20	55
	% Change	100.0%	4.5%	-73.1%	-42.3%	200.0%	0.0%	-70.6%	100.0%	-74.2%	33.3%	-91.5%
YTD 2014	2014 YTD	0	0	0	0	0	0	0	0	0	0	0
	2019 YTD	8	23	14	45	12	1	5	2	8	20	55
	% Change	-	-	-	-	-	-	-	-	-	-	-

Information summarized for CompStat week ending 01/05/2019.

Sourced from MNPD ARMS on 1/9/2019 7:47:30 AM. Arrest summaries are not a count of arrest charges. 1 arrest = 1 body. Warrant Service summary considers 1 count for each service attempt and 1 count for each outstanding warrant served. Vehicle Stop summary sources MNPD's Vehicle Stop (Form 252) Database. Vehicle stop totals count all reports electronically entered via AFR. Hardcopy reports not entered into ARMS will affect accuracy of totals.

County UCR Incident Charts

Aggregated by precinct (incident location).

Summarized by CompStat week for past eight weeks.

METROPOLITAN POLICE DEPARTMENT

of Nashville and Davidson County

All Part 1 Incidents - 52wk Avg: 681

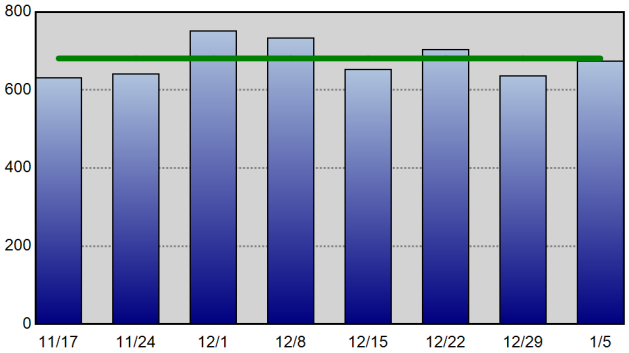

Violent Crime - 52wk Avg: 149

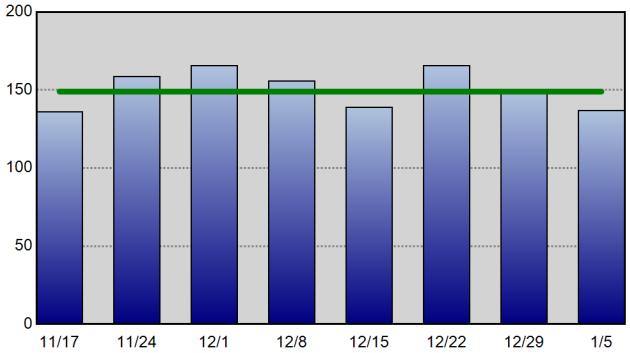

Property Crime - 52wk Avg: 532

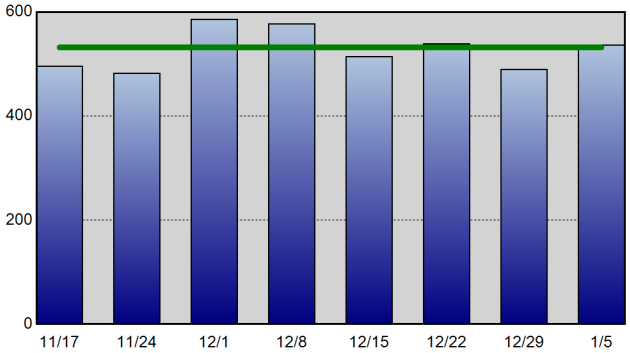

Robbery - 52wk Avg: 40

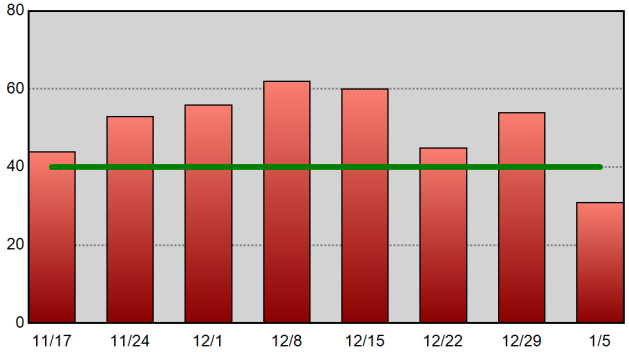

Commercial Burglary - 52wk Avg: 20

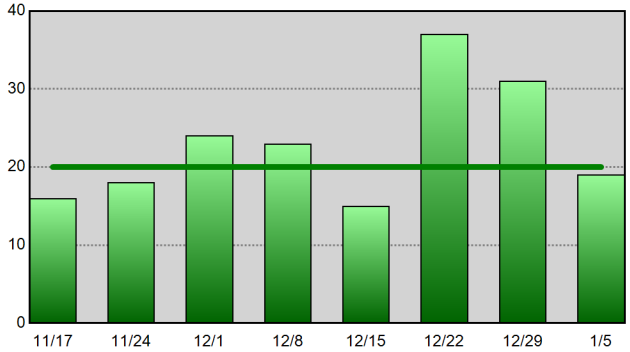

Residential Burglary - 52wk Avg: 49

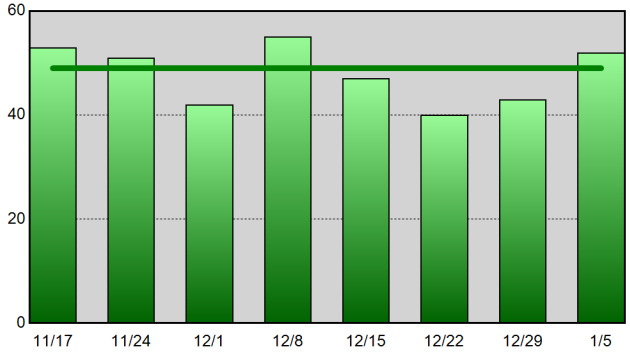

Aggravated Assault - 52wk Avg: 96

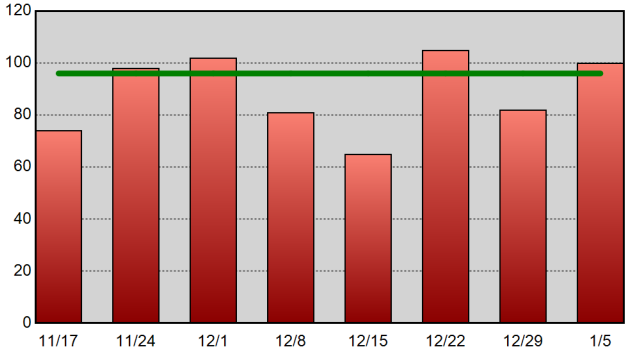

Theft From Vehicle - 52wk Avg: 137

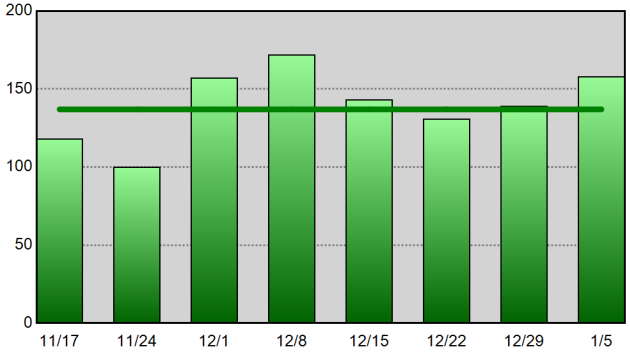

Vehicle Theft - 52wk Avg: 59

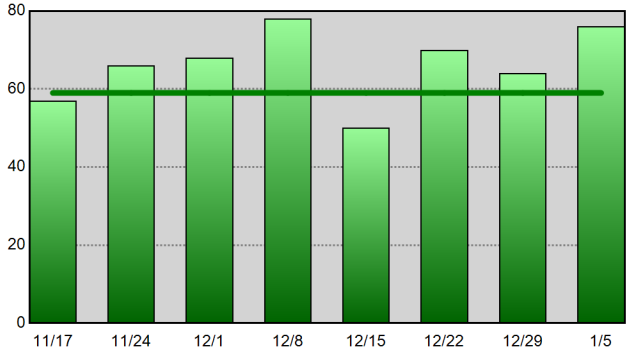

Information summarized for CompStat week ending 01-05-19.
The horizontal line on each chart represents the data set's 52-week weekly average.

Sourced from MNPD ARMS on 1/9/2019 7:47:30 AM. The figures above were sourced from incident reports using Uniform Crime Reporting definitions and reporting guidelines, based on the date when the crime was reported. This report is intended to be a management and planning tool and does not reflect the official UCR counts for the department. Incidents where a location is unknown or unspecified are included in the countywide totals.

West Precinct UCR Incident Charts

Aggregated by precinct (incident location).

Summarized by CompStat week for past eight weeks.

METROPOLITAN POLICE DEPARTMENT

of Nashville and Davidson County

All Part 1 Incidents - 52wk Avg: 73

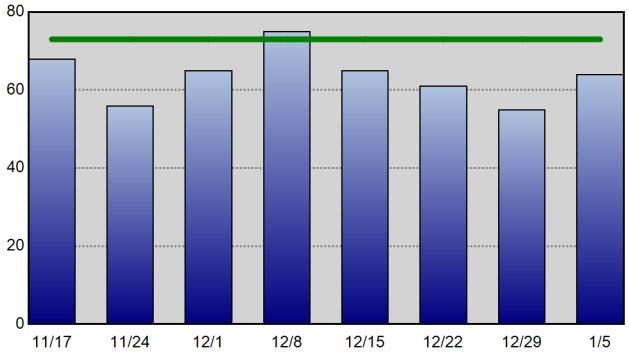

Violent Crime - 52wk Avg: 8

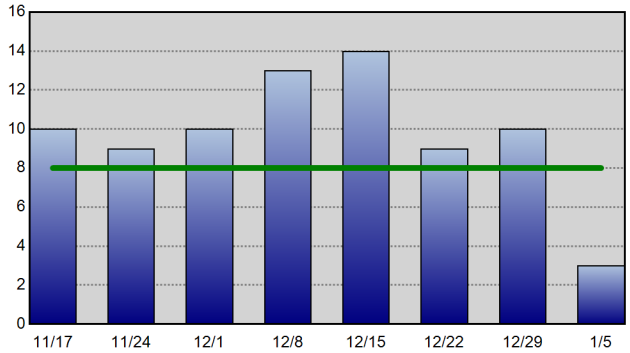

Property Crime - 52wk Avg: 64

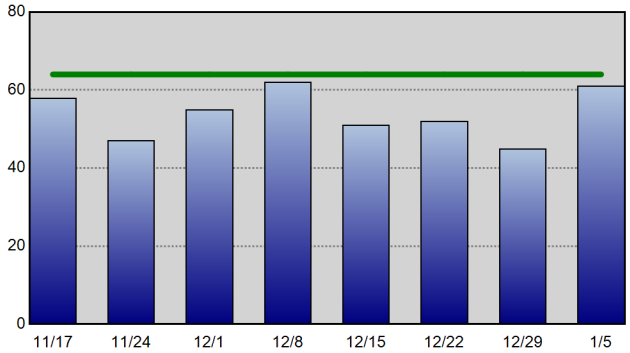

Robbery - 52wk Avg: 2

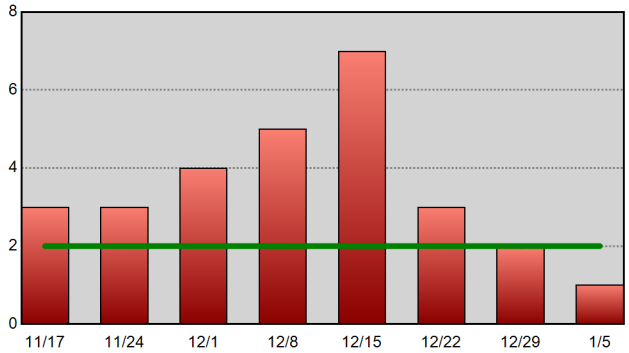

Commercial Burglary - 52wk Avg: 2

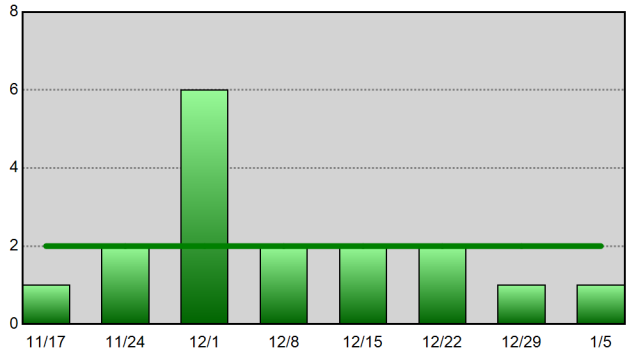

Residential Burglary - 52wk Avg: 6

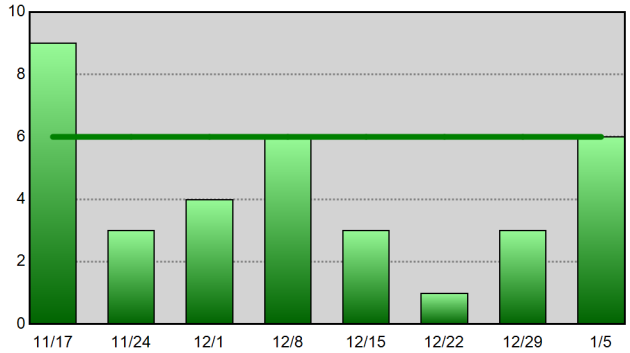

Aggravated Assault - 52wk Avg: 5

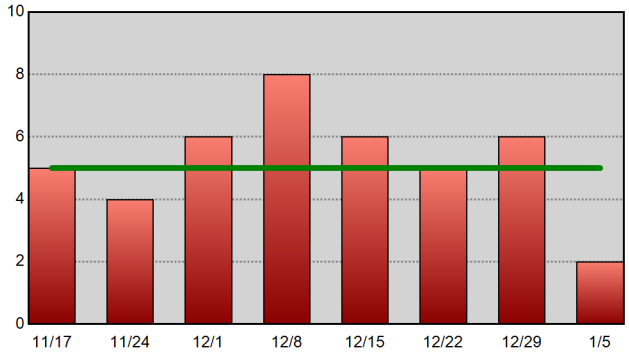

Theft From Vehicle - 52wk Avg: 17

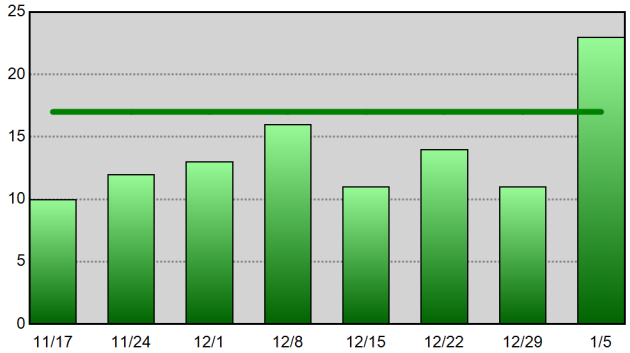

Vehicle Theft - 52wk Avg: 5

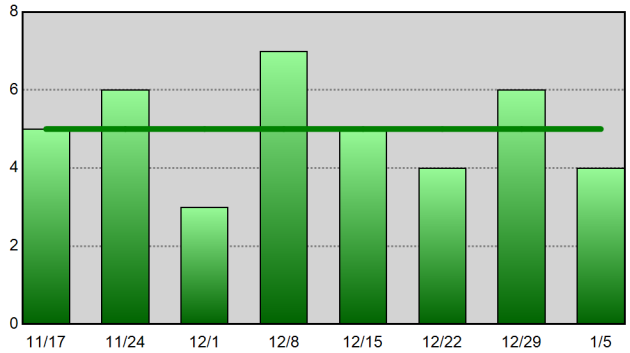

Information summarized for CompStat week ending 01-05-19.
The horizontal line on each chart represents the data set's 52-week weekly average.

Sourced from MNPD ARMS on 1/9/2019 7:47:30 AM. The figures above were sourced from incident reports using Uniform Crime Reporting definitions and reporting guidelines, based on the date when the crime was reported. This report is intended to be a management and planning tool and does not reflect the official UCR counts for the department. Incidents where a location is unknown or unspecified are included in the countywide totals.

East Precinct UCR Incident Charts

Aggregated by precinct (incident location).

Summarized by CompStat week for past eight weeks.

METROPOLITAN POLICE DEPARTMENT

of Nashville and Davidson County

All Part 1 Incidents - 52wk Avg: 77

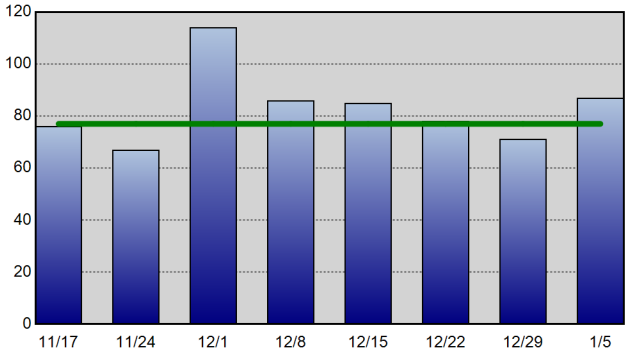

Violent Crime - 52wk Avg: 16

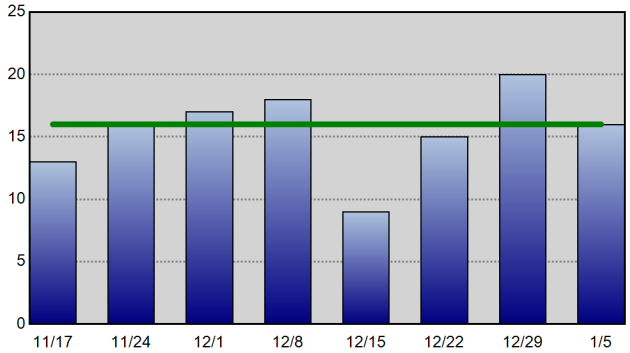

Property Crime - 52wk Avg: 60

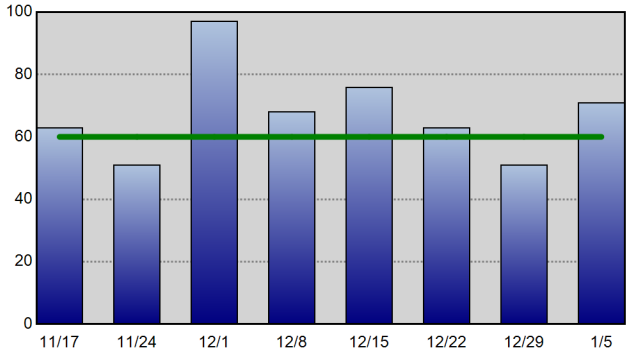

Robbery - 52wk Avg: 3

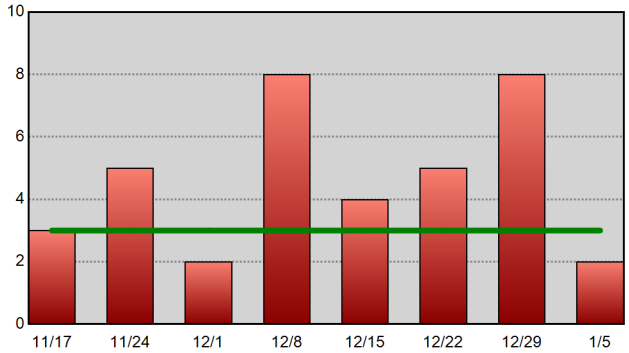

Commercial Burglary - 52wk Avg: 1

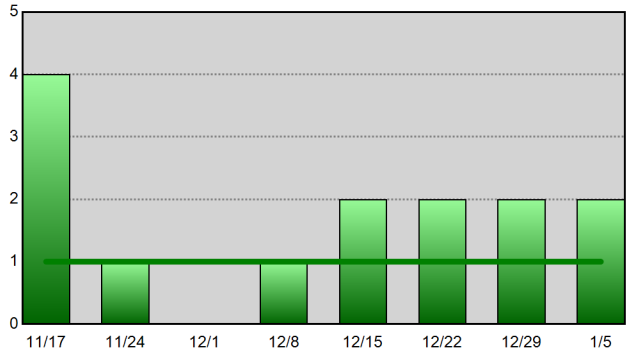

Residential Burglary - 52wk Avg: 6

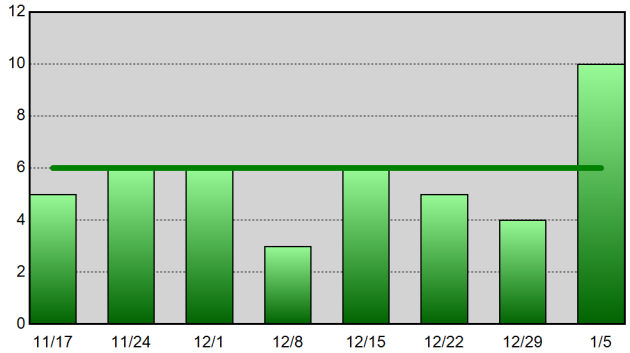

Aggravated Assault - 52wk Avg: 11

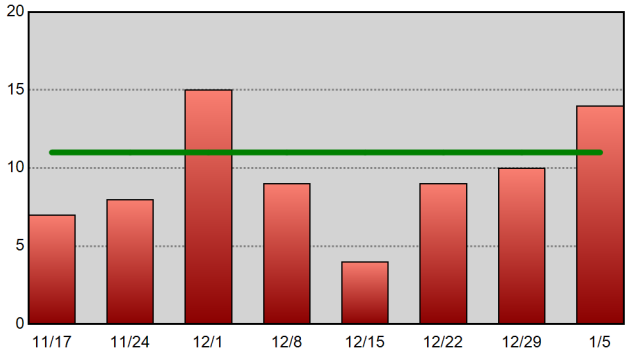

Theft From Vehicle - 52wk Avg: 20

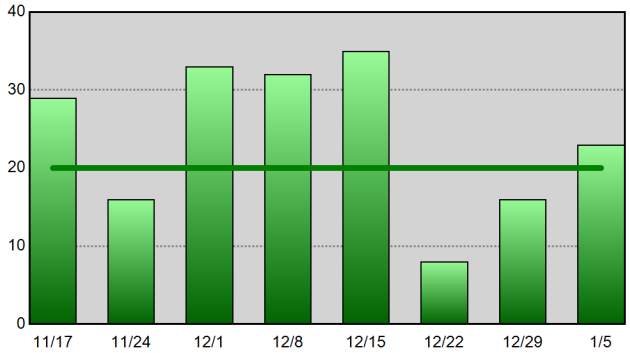

Vehicle Theft - 52wk Avg: 6

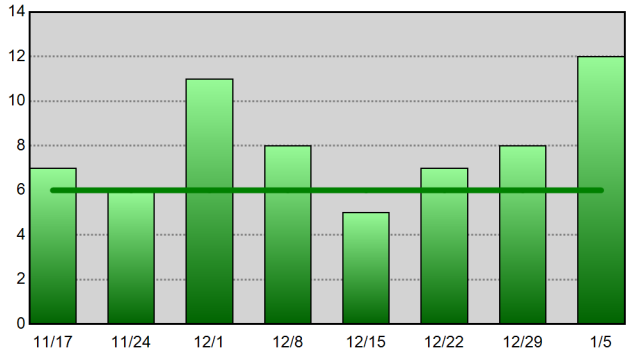

Information summarized for CompStat week ending 01-05-19.
The horizontal line on each chart represents the data set's 52-week weekly average.

Sourced from MNPD ARMS on 1/9/2019 7:47:31 AM. The figures above were sourced from incident reports using Uniform Crime Reporting definitions and reporting guidelines, based on the date when the crime was reported. This report is intended to be a management and planning tool and does not reflect the official UCR counts for the department. Incidents where a location is unknown or unspecified are included in the countywide totals.

South Precinct UCR Incident Charts

Aggregated by precinct (incident location).

Summarized by CompStat week for past eight weeks.

METROPOLITAN POLICE DEPARTMENT

of Nashville and Davidson County

All Part 1 Incidents - 52wk Avg: 121

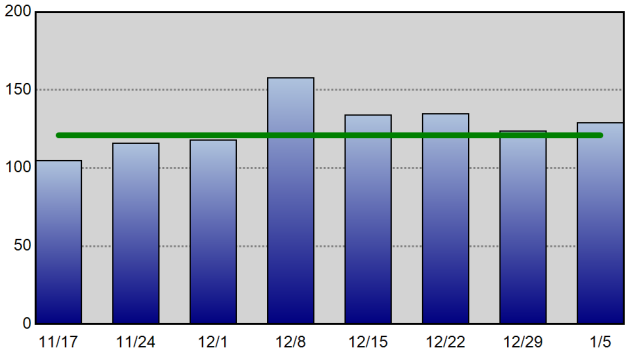

Violent Crime - 52wk Avg: 32

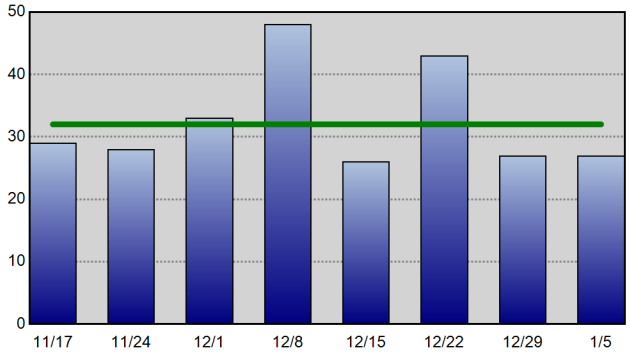

Property Crime - 52wk Avg: 89

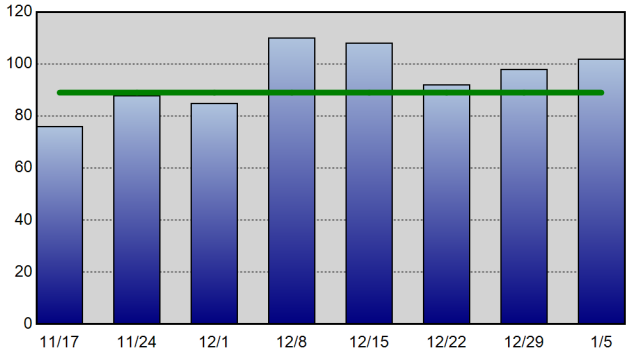

Robbery - 52wk Avg: 10

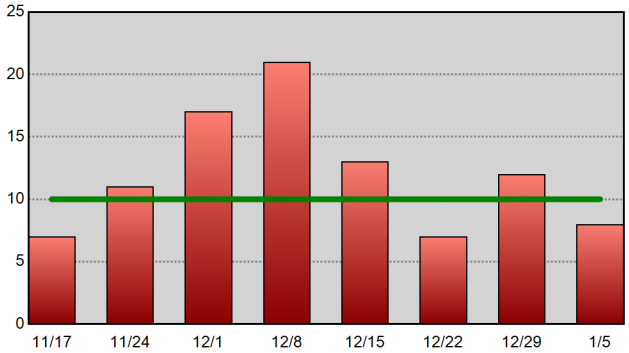

Commercial Burglary - 52wk Avg: 4

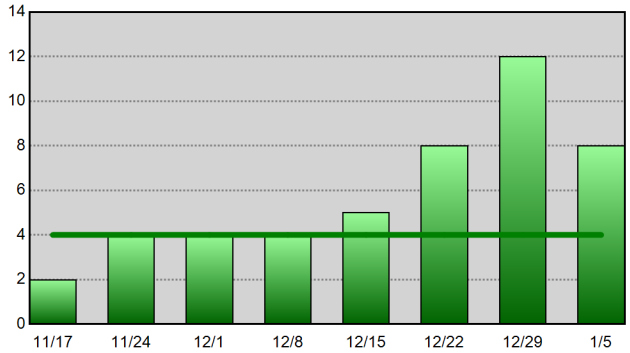

Residential Burglary - 52wk Avg: 9

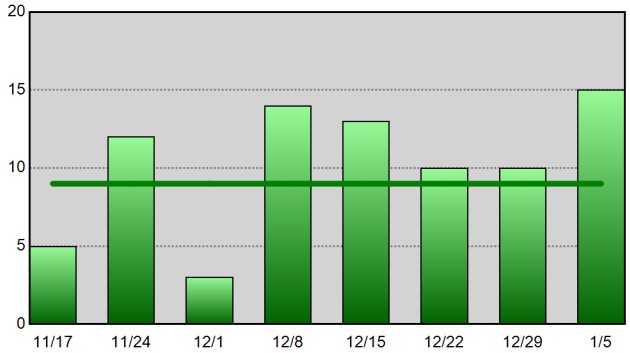

Aggravated Assault - 52wk Avg: 19

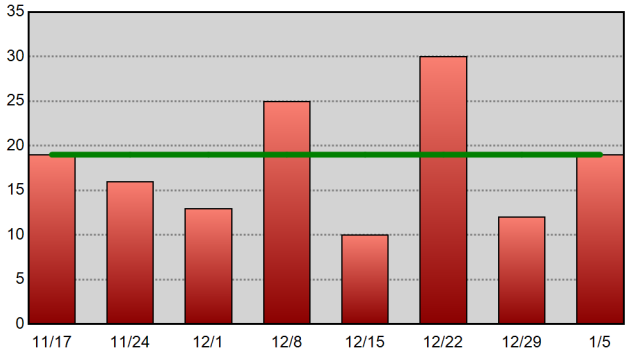

Theft From Vehicle - 52wk Avg: 22

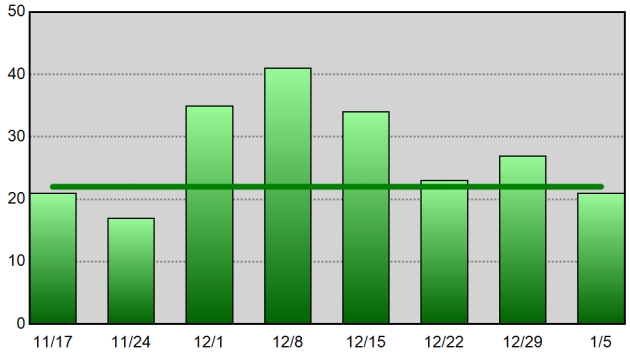

Vehicle Theft - 52wk Avg: 11

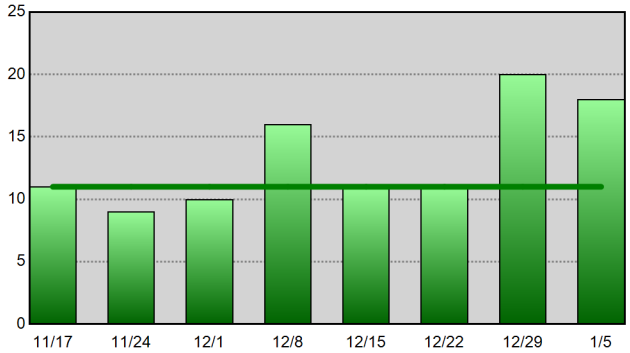

Information summarized for CompStat week ending 01-05-19.
The horizontal line on each chart represents the data set's 52-week weekly average.

Sourced from MNPD ARMS on 1/9/2019 7:47:32 AM. The figures above were sourced from incident reports using Uniform Crime Reporting definitions and reporting guidelines, based on the date when the crime was reported. This report is intended to be a management and planning tool and does not reflect the official UCR counts for the department. Incidents where a location is unknown or unspecified are included in the countywide totals.

Central Precinct UCR Incident Charts

METROPOLITAN POLICE DEPARTMENT
of Nashville and Davidson County

Aggregated by precinct (incident location).
Summarized by CompStat week for past eight weeks.

All Part 1 Incidents - 52wk Avg: 40

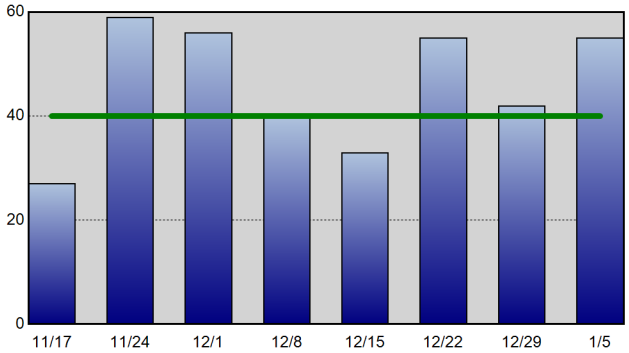

Violent Crime - 52wk Avg: 7

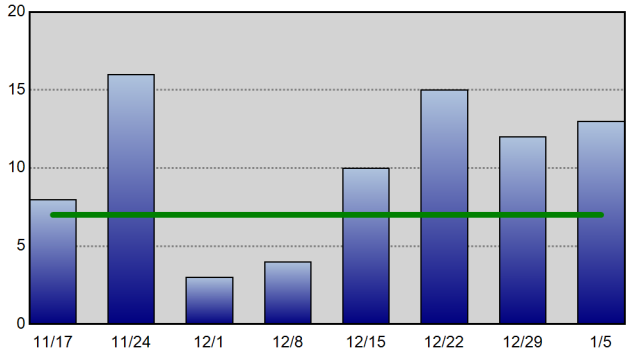

Property Crime - 52wk Avg: 32

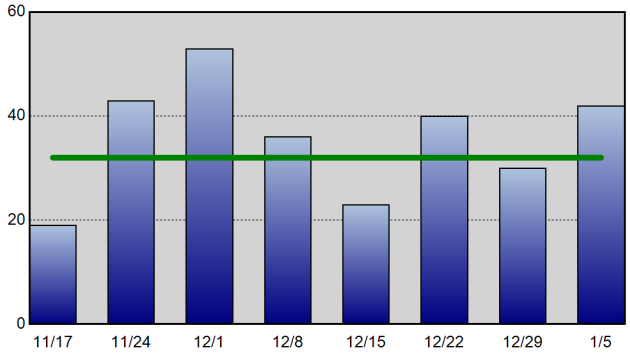

Robbery - 52wk Avg: 1

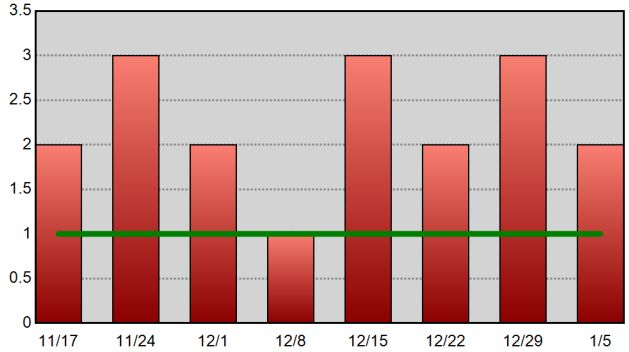

Commercial Burglary - 52wk Avg: 0

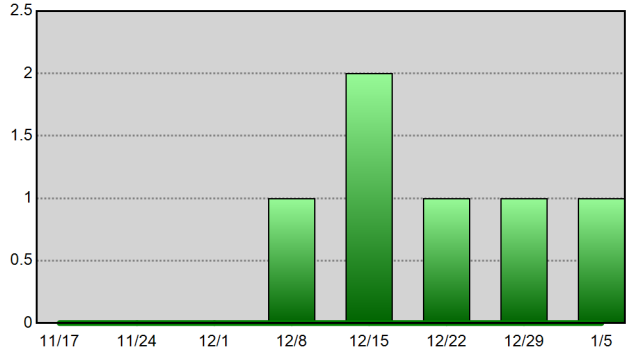

Residential Burglary - 52wk Avg: 0

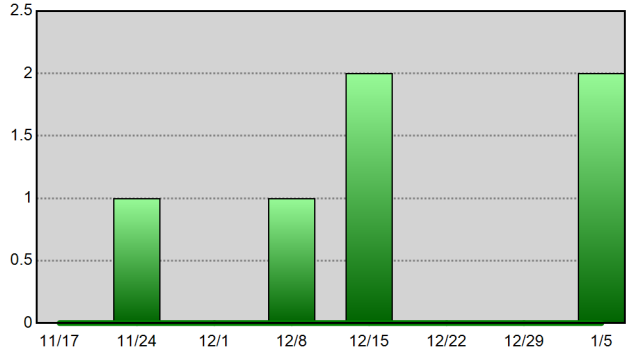

Aggravated Assault - 52wk Avg: 4

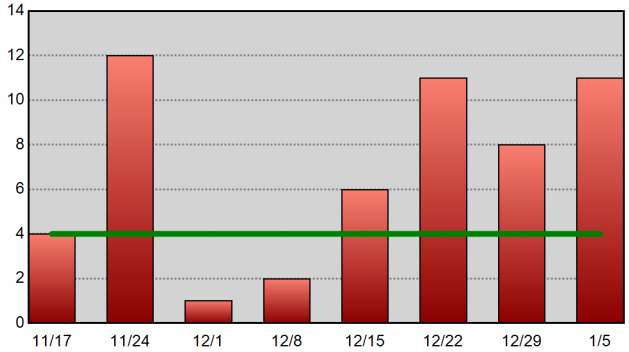

Theft From Vehicle - 52wk Avg: 9

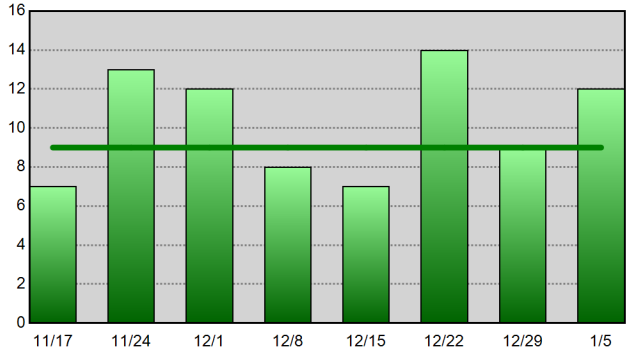

Vehicle Theft - 52wk Avg: 3

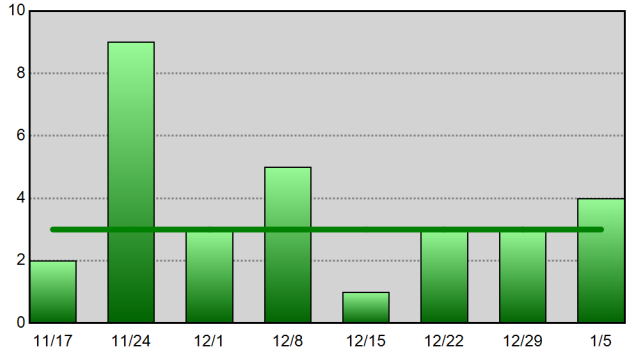

Information summarized for CompStat week ending 01-05-19.
The horizontal line on each chart represents the data set's 52-week weekly average.

Sourced from MNPD ARMS on 1/9/2019 7:47:33 AM. The figures above were sourced from incident reports using Uniform Crime Reporting definitions and reporting guidelines, based on the date when the crime was reported. This report is intended to be a management and planning tool and does not reflect the official UCR counts for the department. Incidents where a location is unknown or unspecified are included in the countywide totals.

Hermitage Precinct UCR Incident Charts

METROPOLITAN POLICE DEPARTMENT
of Nashville and Davidson County

Aggregated by precinct (incident location).
Summarized by CompStat week for past eight weeks.

All Part 1 Incidents - 52wk Avg: 117

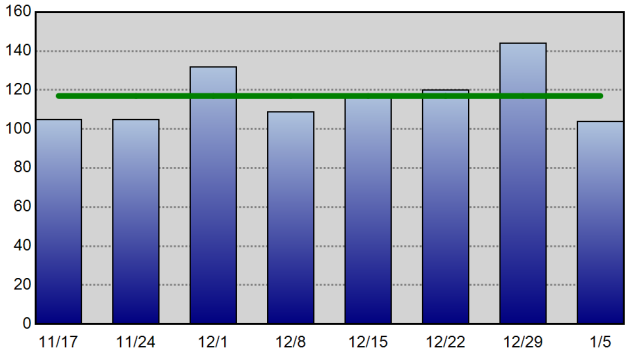

Violent Crime - 52wk Avg: 26

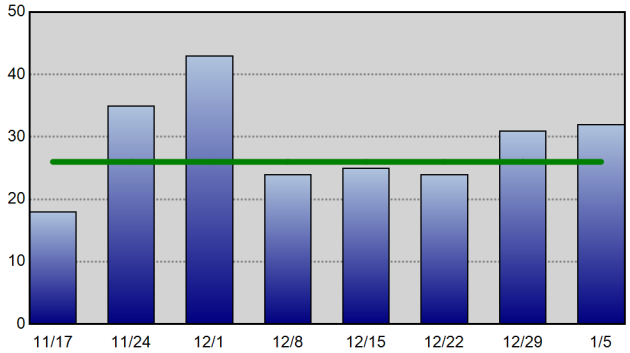

Property Crime - 52wk Avg: 91

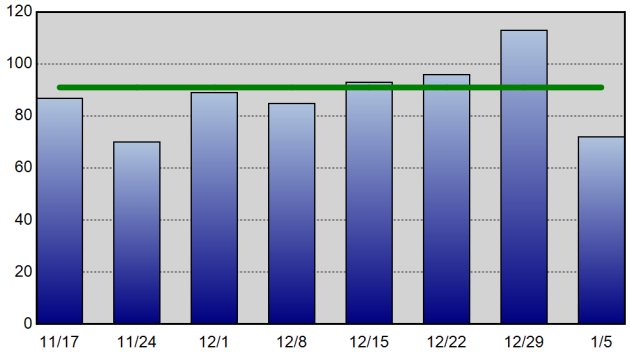

Robbery - 52wk Avg: 8

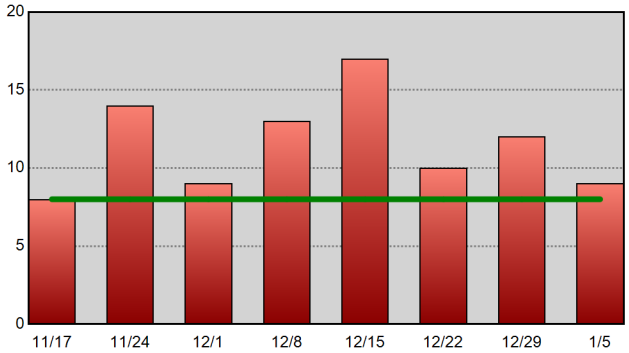

Commercial Burglary - 52wk Avg: 3

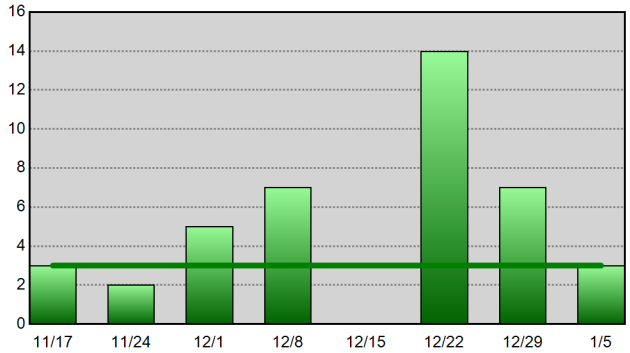

Residential Burglary - 52wk Avg: 8

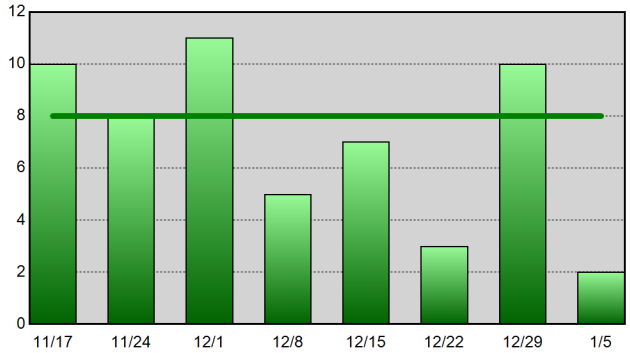

Aggravated Assault - 52wk Avg: 15

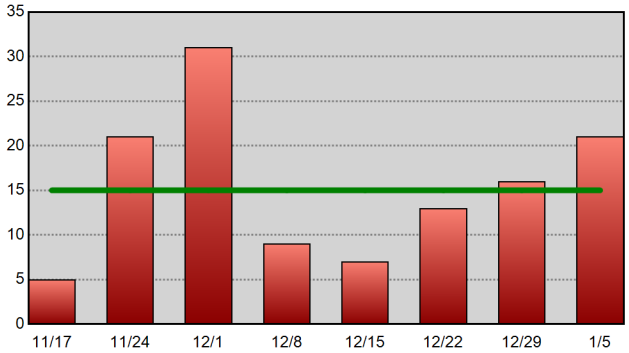

Theft From Vehicle - 52wk Avg: 20

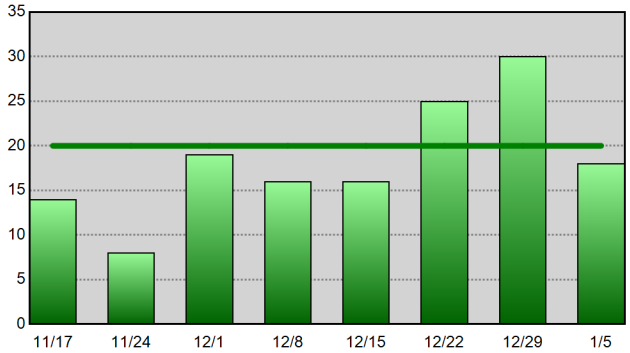

Vehicle Theft - 52wk Avg: 11

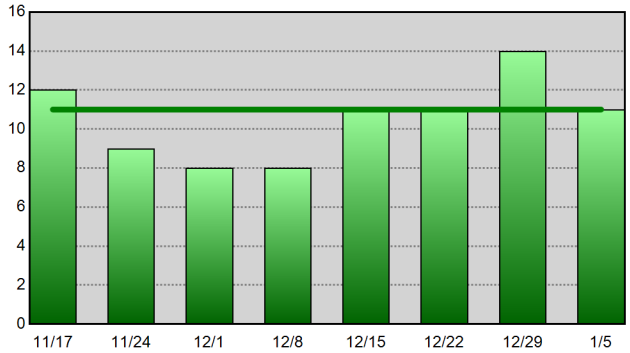

Information summarized for CompStat week ending 01-05-19.
The horizontal line on each chart represents the data set's 52-week weekly average.

Sourced from MNPD ARMS on 1/9/2019 7:47:33 AM. The figures above were sourced from incident reports using Uniform Crime Reporting definitions and reporting guidelines, based on the date when the crime was reported. This report is intended to be a management and planning tool and does not reflect the official UCR counts for the department. Incidents where a location is unknown or unspecified are included in the countywide totals.

North Precinct UCR Incident Charts

Aggregated by precinct (incident location).

Summarized by CompStat week for past eight weeks.

METROPOLITAN POLICE DEPARTMENT

of Nashville and Davidson County

All Part 1 Incidents - 52wk Avg: 92

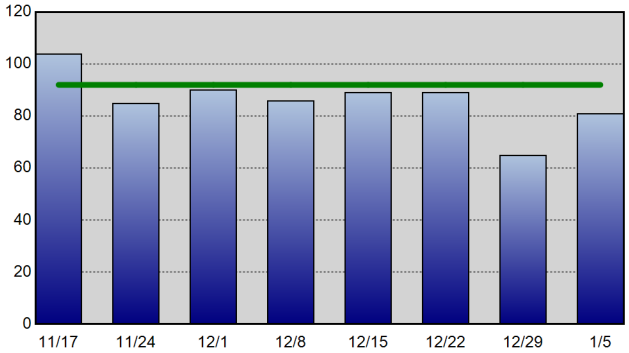

Violent Crime - 52wk Avg: 28

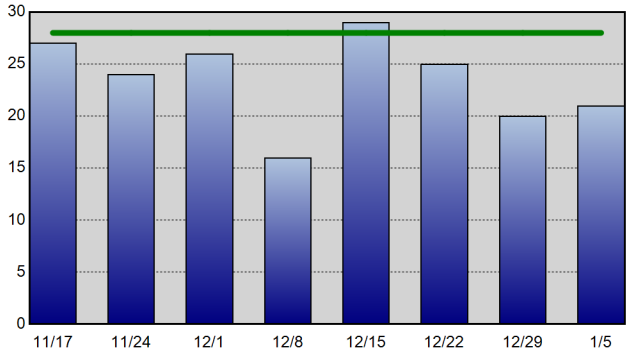

Property Crime - 52wk Avg: 64

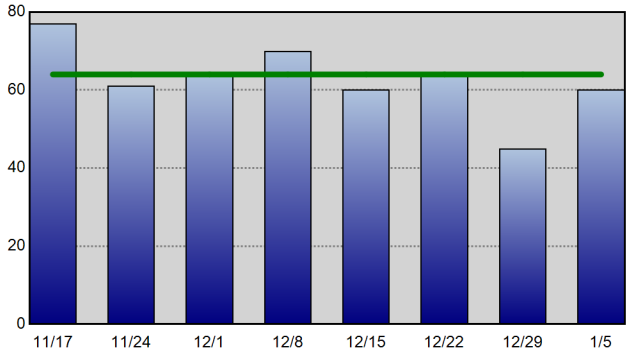

Robbery - 52wk Avg: 5

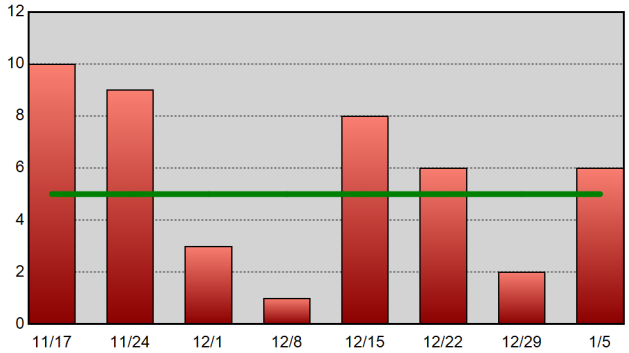

Commercial Burglary - 52wk Avg: 1

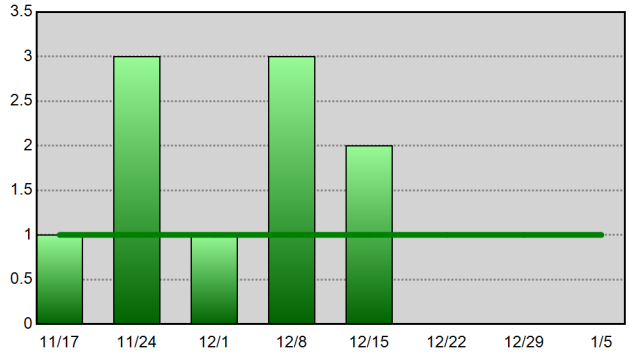

Residential Burglary - 52wk Avg: 6

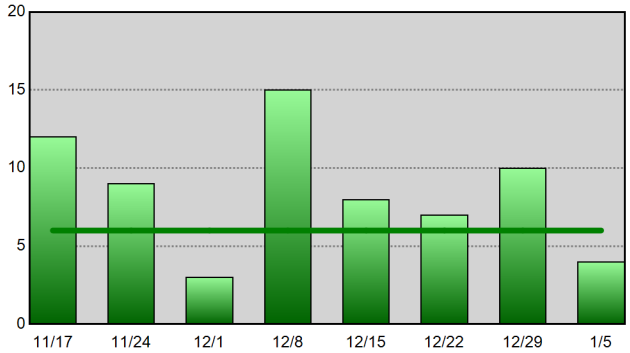

Aggravated Assault - 52wk Avg: 20

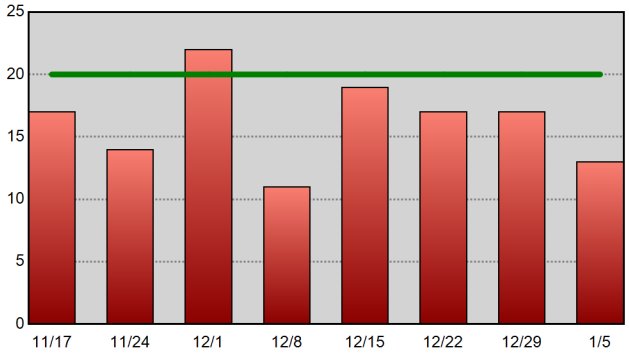

Theft From Vehicle - 52wk Avg: 14

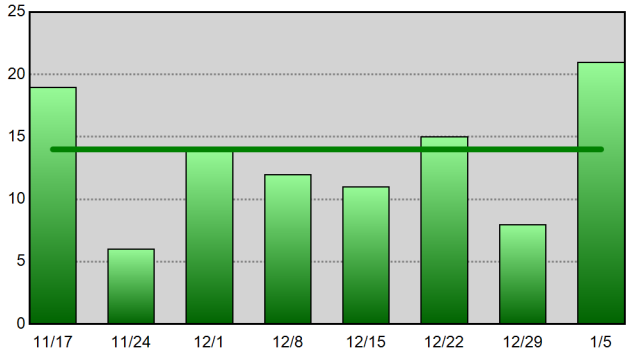

Vehicle Theft - 52wk Avg: 9

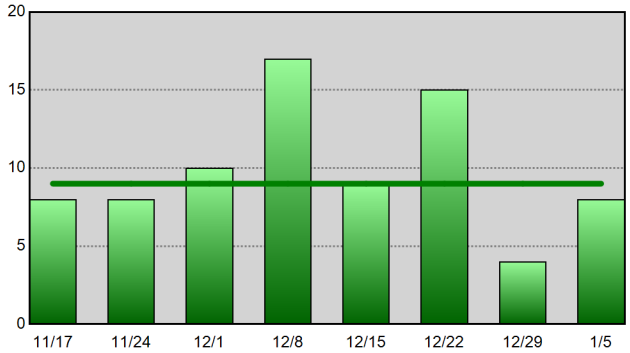

Information summarized for CompStat week ending 01-05-19.
The horizontal line on each chart represents the data set's 52-week weekly average.

Sourced from MNPD ARMS on 1/9/2019 7:47:34 AM. The figures above were sourced from incident reports using Uniform Crime Reporting definitions and reporting guidelines, based on the date when the crime was reported. This report is intended to be a management and planning tool and does not reflect the official UCR counts for the department. Incidents where a location is unknown or unspecified are included in the countywide totals.

Madison Precinct UCR Incident Charts

METROPOLITAN POLICE DEPARTMENT
of Nashville and Davidson County

Aggregated by precinct (incident location).
Summarized by CompStat week for past eight weeks.

All Part 1 Incidents - 52wk Avg: 71

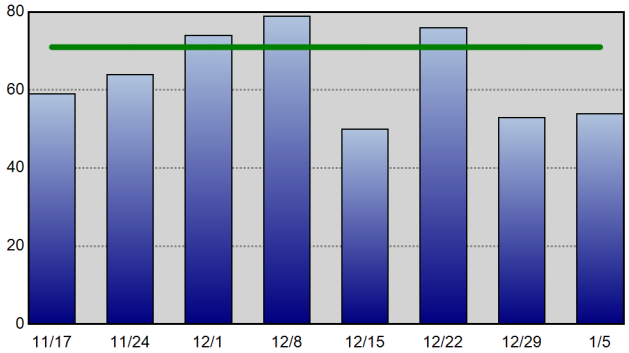

Violent Crime - 52wk Avg: 15

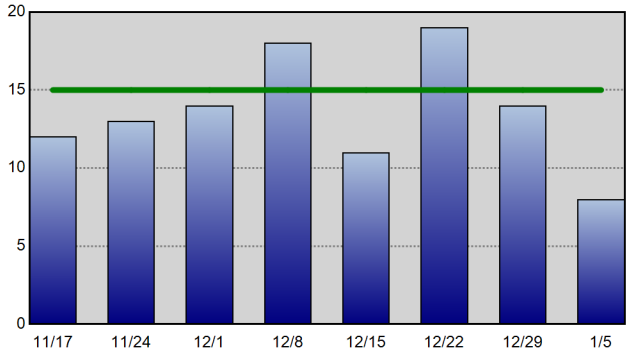

Property Crime - 52wk Avg: 55

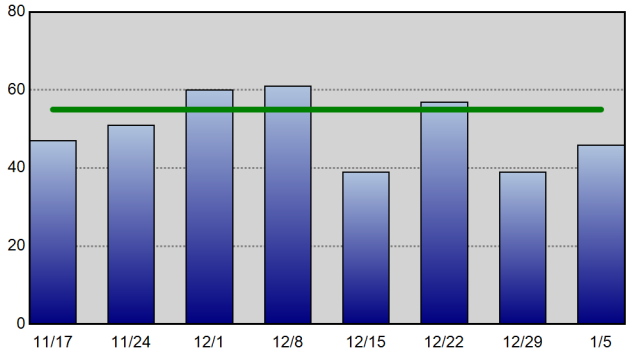

Robbery - 52wk Avg: 3

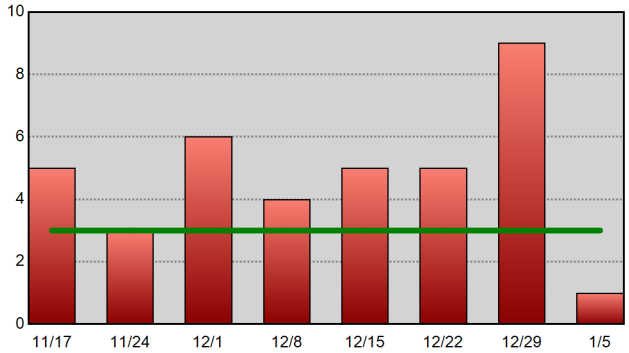

Commercial Burglary - 52wk Avg: 1

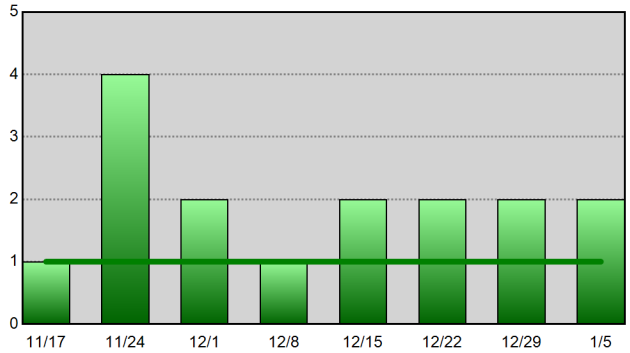

Residential Burglary - 52wk Avg: 4

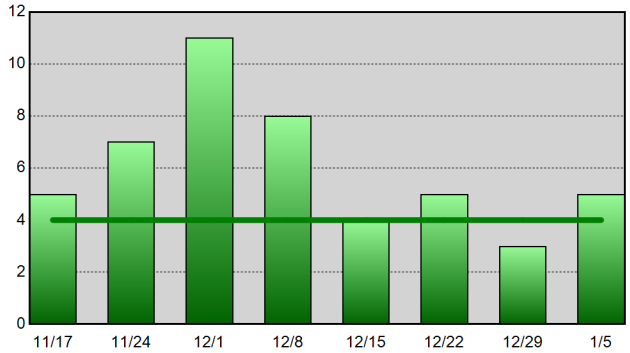

Aggravated Assault - 52wk Avg: 11

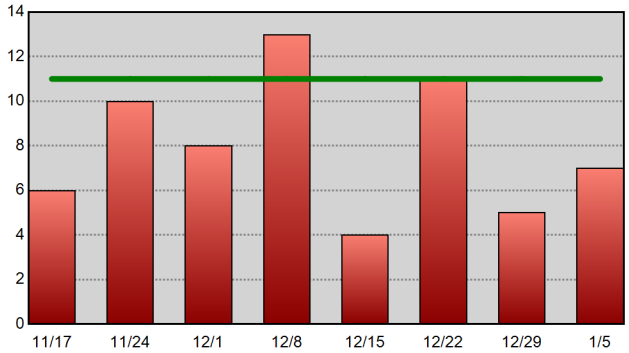

Theft From Vehicle - 52wk Avg: 9

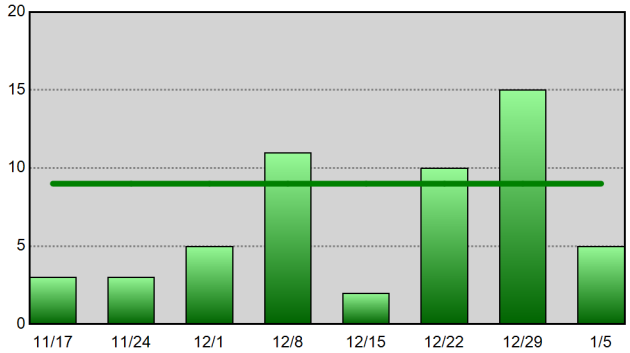

Vehicle Theft - 52wk Avg: 5

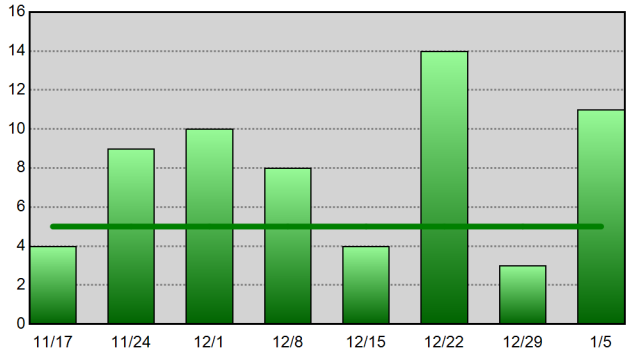

Information summarized for CompStat week ending 01-05-19.
The horizontal line on each chart represents the data set's 52-week weekly average.

Sourced from MNPD ARMS on 1/9/2019 7:47:34 AM. The figures above were sourced from incident reports using Uniform Crime Reporting definitions and reporting guidelines, based on the date when the crime was reported. This report is intended to be a management and planning tool and does not reflect the official UCR counts for the department. Incidents where a location is unknown or unspecified are included in the countywide totals.

Midtown Hills Precinct UCR Incident Charts

METROPOLITAN POLICE DEPARTMENT
of Nashville and Davidson County

Aggregated by precinct (incident location).
Summarized by CompStat week for past eight weeks.

All Part 1 Incidents - 52wk Avg: 88

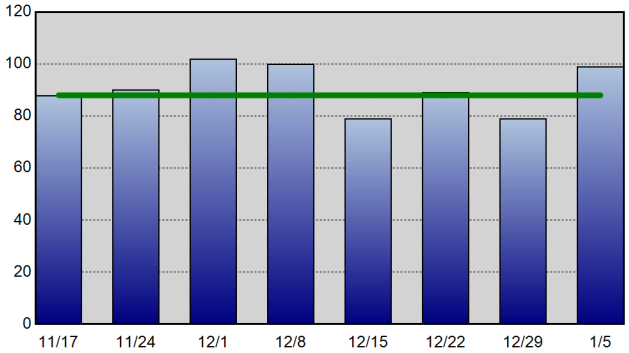

Violent Crime - 52wk Avg: 14

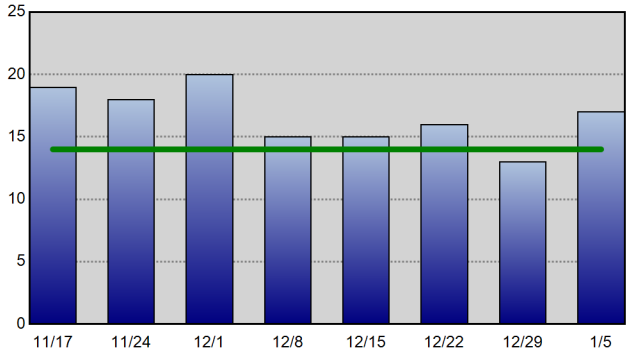

Property Crime - 52wk Avg: 73

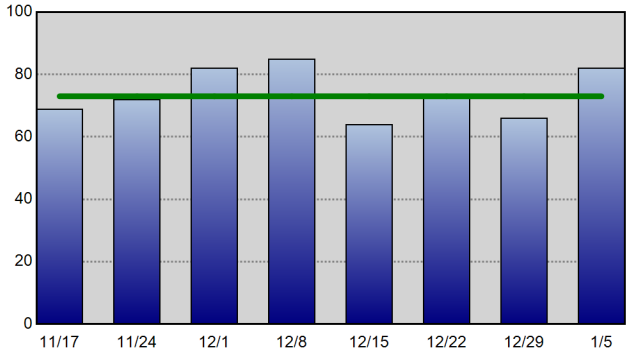

Robbery - 52wk Avg: 4

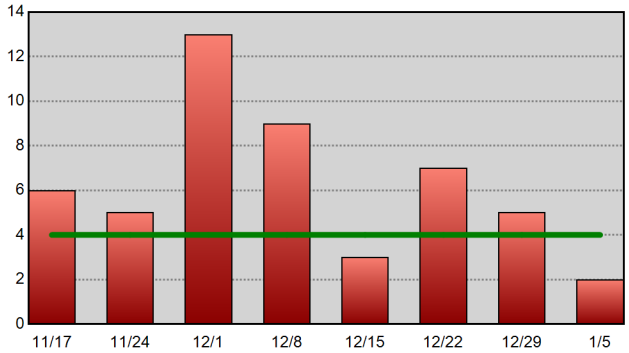

Commercial Burglary - 52wk Avg: 3

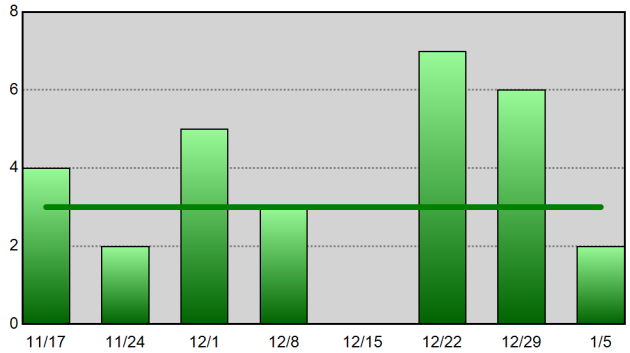

Residential Burglary - 52wk Avg: 6

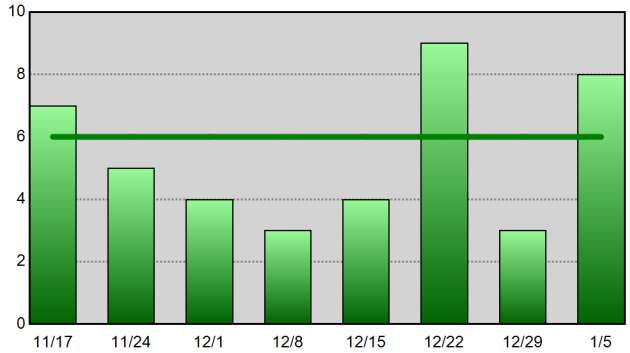

Aggravated Assault - 52wk Avg: 8

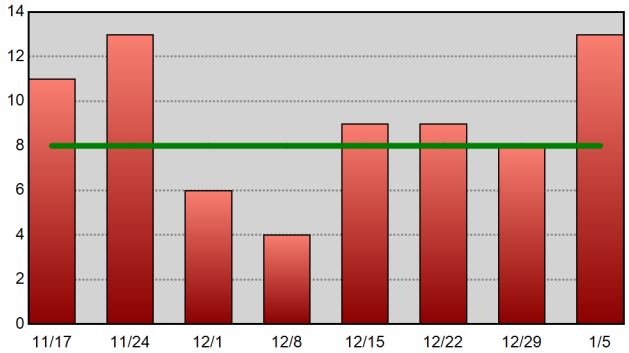

Theft From Vehicle - 52wk Avg: 22

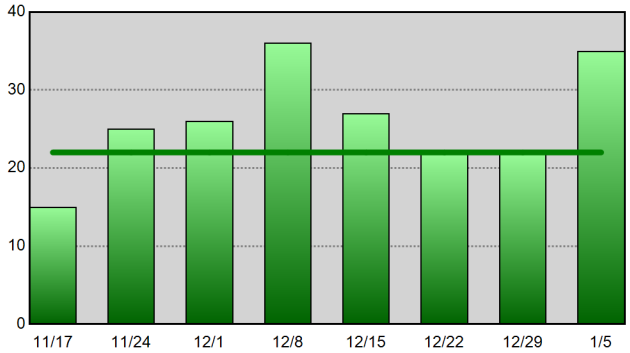

Vehicle Theft - 52wk Avg: 6

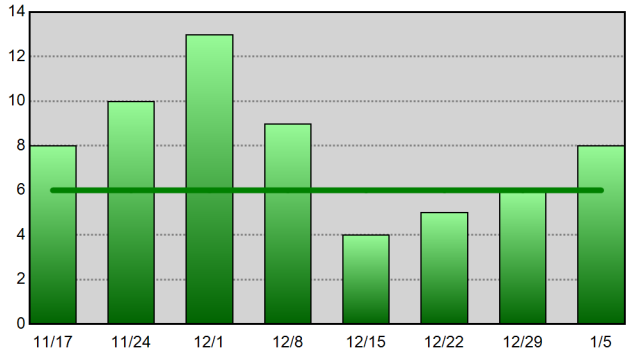

Information summarized for CompStat week ending 01-05-19.
The horizontal line on each chart represents the data set's 52-week weekly average.

Sourced from MNPD ARMS on 1/9/2019 7:47:35 AM. The figures above were sourced from incident reports using Uniform Crime Reporting definitions and reporting guidelines, based on the date when the crime was reported. This report is intended to be a management and planning tool and does not reflect the official UCR counts for the department. Incidents where a location is unknown or unspecified are included in the countywide totals.

UCR Incidents - Annual Totals

Based on date when each incident was reported.

METROPOLITAN POLICE DEPARTMENT

of Nashville and Davidson County

Year End Totals - All Part 1 Incidents (Prior 9 Year Annual Avg: 34,077)

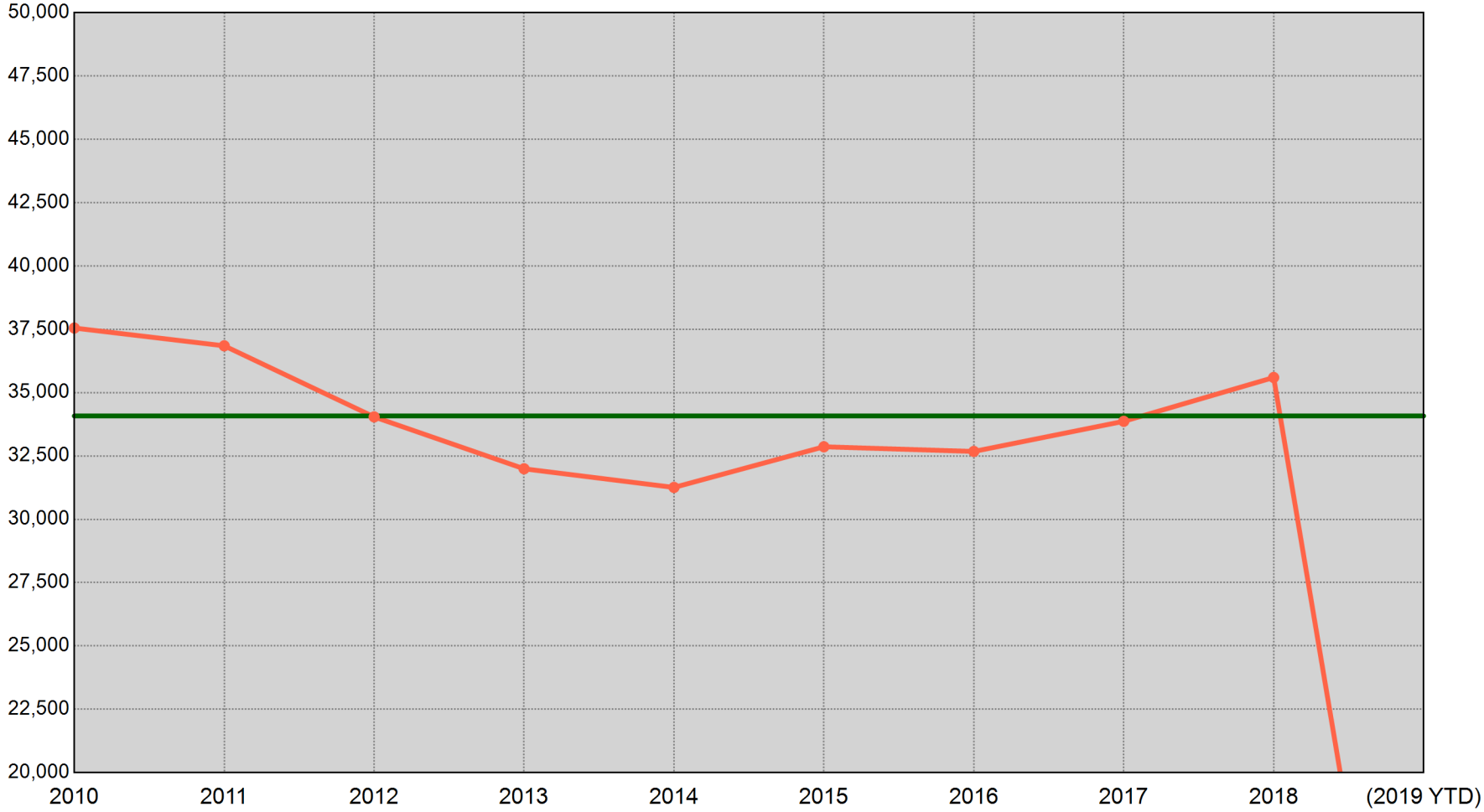

2010	2011	2012	2013	2014	2015	2016	2017	2018	(2019 YTD)
37,550 Incidents	36,848 Incidents	34,042 Incidents	31,993 Incidents	31,257 Incidents	32,863 Incidents	32,678 Incidents	33,867 Incidents	35,598 Incidents	458 Incidents

"(2019 YTD)" is a count of UCR incidents reported between 01/01/2019 and 01/05/2019. The green horizontal line represents the average of the nine prior annual totals.

Sourced from MNPD ARMS on 1/9/2019 7:47:36 AM. The figures above were sourced from incident reports using Uniform Crime Reporting definitions and reporting guidelines, based on the date when the crime was reported. This report is intended to be a management and planning tool and does not reflect the official UCR counts for the department. Incidents where a location is unknown or unspecified are included in the countywide totals.

UCR Incidents - YTD Comparisons: All Incidents

METROPOLITAN POLICE DEPARTMENT
of Nashville and Davidson County

Aggregated by precinct (incident location). Based on date when each incident was reported.

		2011 YTD to 2019 YTD	2012 YTD to 2019 YTD	2013 YTD to 2019 YTD	2014 YTD to 2019 YTD	2015 YTD to 2019 YTD	2016 YTD to 2019 YTD	2017 YTD to 2019 YTD	2018 YTD to 2019 YTD	8 YTD Avg to 2019 YTD	5 YTD Avg to 2019 YTD
West	Prior YTD	46	37	40	31	40	47	45	54	42	43
	YTD	39	39	39	39	39	39	39	39	39	39
	% Change	-15.2%	5.4%	-2.5%	25.8%	-2.5%	-17.0%	-13.3%	-27.8%	-7.1%	-9.3%
East	Prior YTD	94	62	64	27	40	60	56	51	56	46
	YTD	57	57	57	57	57	57	57	57	57	57
	% Change	-39.4%	-8.1%	-10.9%	111.1%	42.5%	-5.0%	1.8%	11.8%	1.8%	23.9%
South	Prior YTD	122	92	104	86	93	89	93	98	97	91
	YTD	88	88	88	88	88	88	88	88	88	88
	% Change	-27.9%	-4.3%	-15.4%	2.3%	-5.4%	-1.1%	-5.4%	-10.2%	-9.3%	-3.3%
Central	Prior YTD	20	34	25	21	20	24	23	28	24	23
	YTD	37	37	37	37	37	37	37	37	37	37
	% Change	85.0%	8.8%	48.0%	76.2%	85.0%	54.2%	60.9%	32.1%	54.2%	60.9%
Hermitage	Prior YTD	87	77	101	70	53	91	72	85	79	74
	YTD	80	80	80	80	80	80	80	80	80	80
	% Change	-8.0%	3.9%	-20.8%	14.3%	50.9%	-12.1%	11.1%	-5.9%	1.3%	8.1%
North	Prior YTD	55	58	43	48	55	44	58	60	52	53
	YTD	43	43	43	43	43	43	43	43	43	43
	% Change	-21.8%	-25.9%	0.0%	-10.4%	-21.8%	-2.3%	-25.9%	-28.3%	-17.3%	-18.9%
Madison	Prior YTD	50	69	58	36	40	39	52	58	50	45
	YTD	39	39	39	39	39	39	39	39	39	39
	% Change	-22.0%	-43.5%	-32.8%	8.3%	-2.5%	0.0%	-25.0%	-32.8%	-22.0%	-13.3%
Midtown Hills	Prior YTD	69	70	56	45	34	35	48	59	52	44
	YTD	74	74	74	74	74	74	74	74	74	74
	% Change	7.2%	5.7%	32.1%	64.4%	117.6%	111.4%	54.2%	25.4%	42.3%	68.2%
Not Validated	Prior YTD	0	0	0	0	0	0	0	0	0	0
	YTD	1	1	1	1	1	1	1	1	1	1
	% Change	-	-	-	-	-	-	-	-	-	-
County	Prior YTD	543	499	491	364	375	429	447	493	455	421
	YTD	458	458	458	458	458	458	458	458	458	458
	% Change	-15.7%	-8.2%	-6.7%	25.8%	22.1%	6.8%	2.5%	-7.1%	0.7%	8.8%

Information summarized for CompStat week ending 01/05/2019.

Sourced from MNPD ARMS on 1/9/2019 7:47:36 AM. The figures above were sourced from incident reports using Uniform Crime Reporting definitions and reporting guidelines, based on the date when the crime was reported. This report is intended to be a management and planning tool and does not reflect the official UCR counts for the department. Incidents where a location is unknown or unspecified are included in the countywide totals. 'Unknown' refers to records in which the address is listed as 'Unknown' on the incident report. 'Not Validated' refers to records that were entered in with an invalid addresses.

County UCR Incidents - YTD Comparison Charts

Aggregated by precinct (incident location). Based on date when each incident was reported.

METROPOLITAN POLICE DEPARTMENT
of Nashville and Davidson County

All Part 1 Incidents - Annual YTD Avg: 451 (Bar Chart)

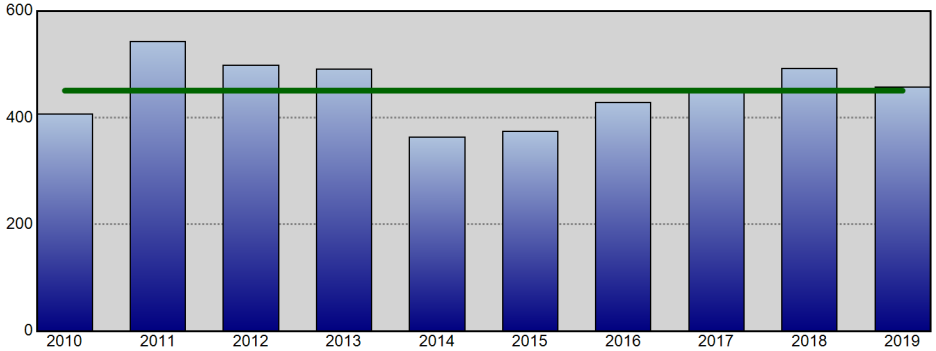

All Part 1 Incidents - Annual YTD Avg: 451 (Line Chart)

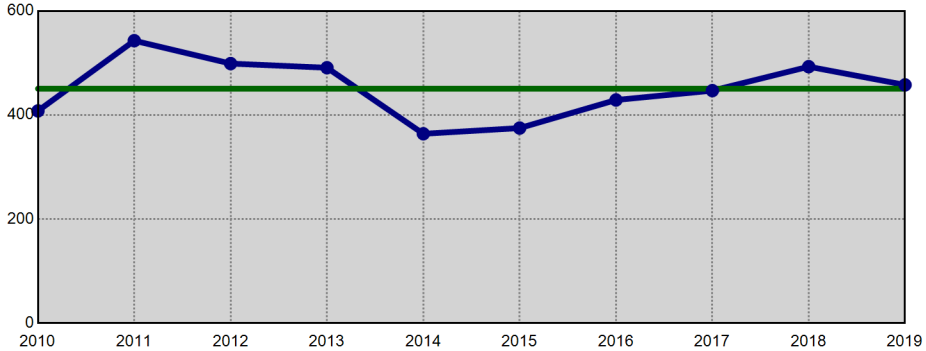

Violent Crime - Annual YTD Avg: 98 (Bar Chart)

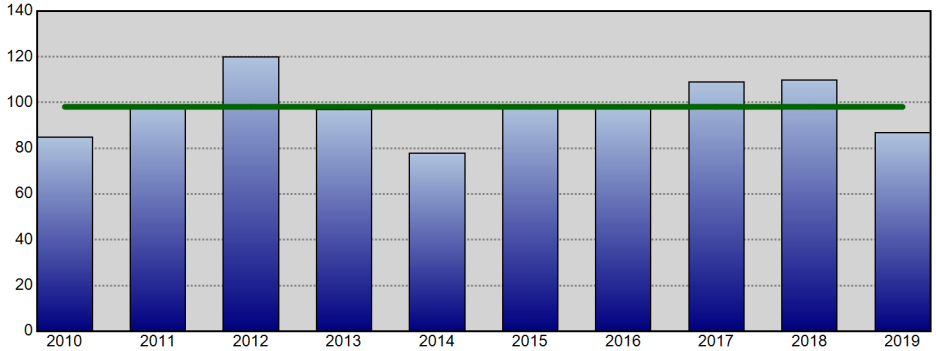

Violent Crime - Annual YTD Avg: 98 (Line Chart)

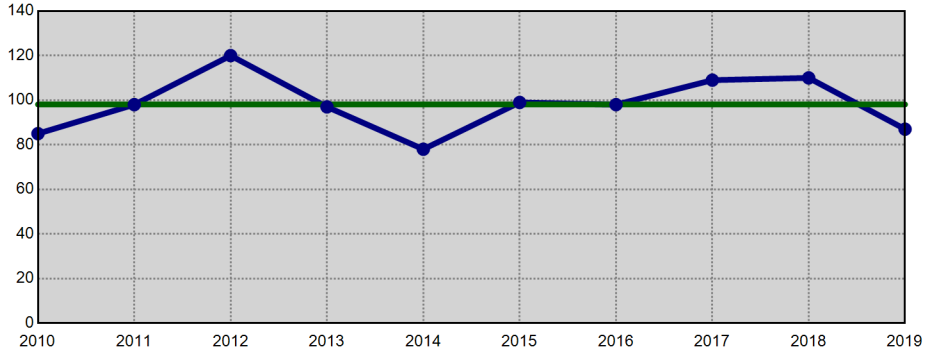

Property Crime - Annual YTD Avg: 353 (Bar Chart)

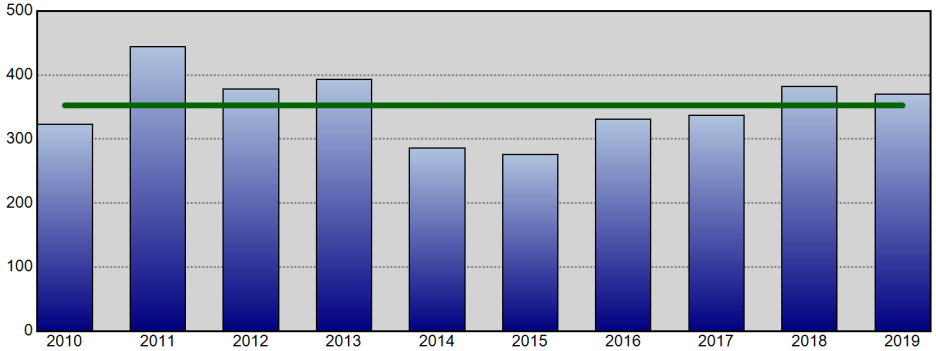

Property Crime - Annual YTD Avg: 353 (Line Chart)

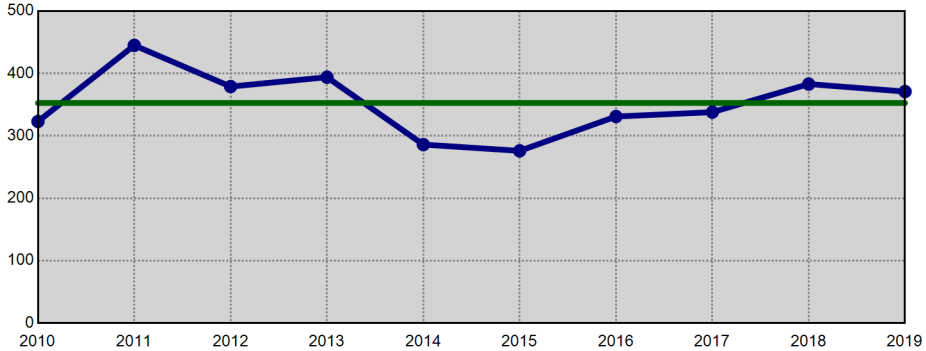

Information summarized for CompStat week ending 01/05/2019. The horizontal line on each chart represents the average of the prior 9 YTD offense totals.

Sourced from MNPD ARMS on 1/9/2019 7:47:36 AM. The figures above were sourced from incident reports using Uniform Crime Reporting definitions and reporting guidelines, based on the date when the crime was reported. This report is intended to be a management and planning tool and does not reflect the official UCR counts for the department. Incidents where a location is unknown or unspecified are included in the countywide totals.

West Precinct UCR Incidents - YTD Comparisons

Aggregated by precinct (incident location). Based on date when each incident was reported.

METROPOLITAN POLICE DEPARTMENT
of Nashville and Davidson County

All Part 1 Incidents - Annual YTD Avg: 42 (Bar Chart)

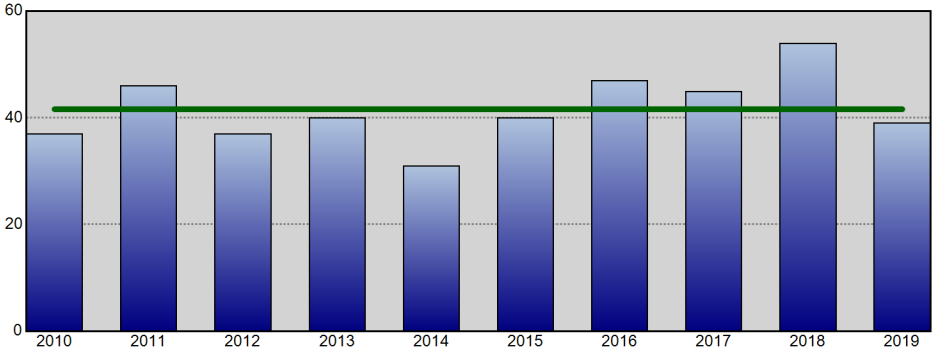

All Part 1 Incidents - Annual YTD Avg: 42 (Line Chart)

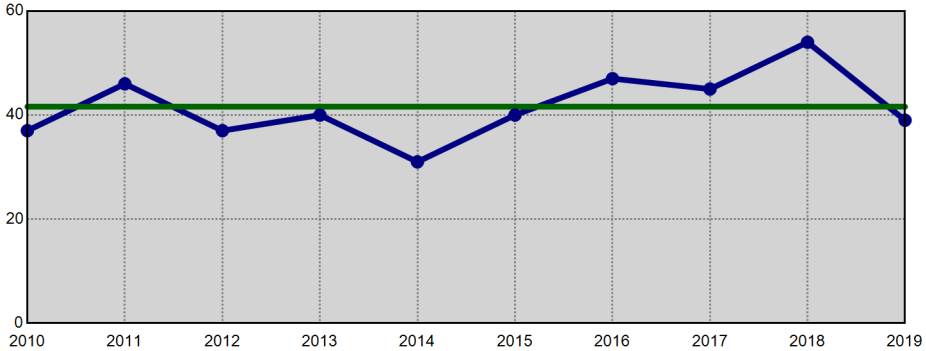

Violent Crime - Annual YTD Avg: 5 (Bar Chart)

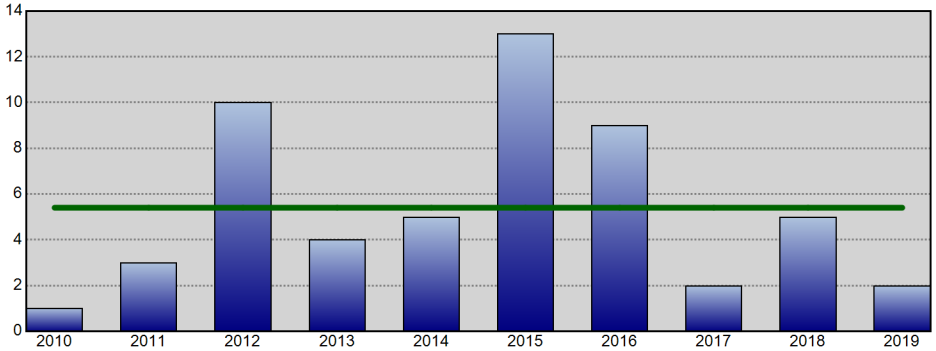

Violent Crime - Annual YTD Avg: 5 (Line Chart)

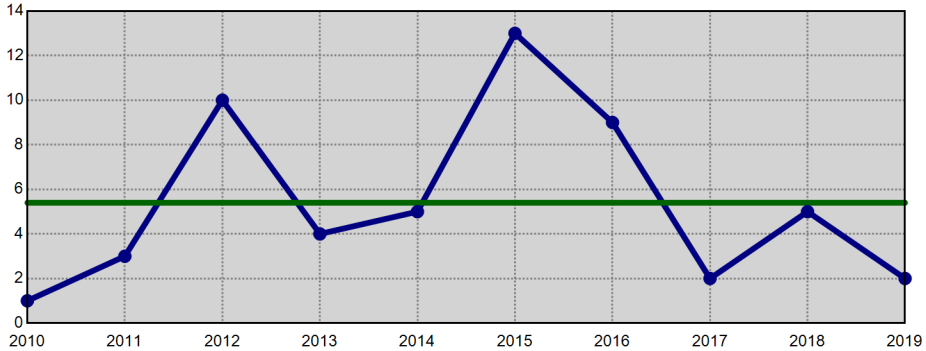

Property Crime - Annual YTD Avg: 36 (Bar Chart)

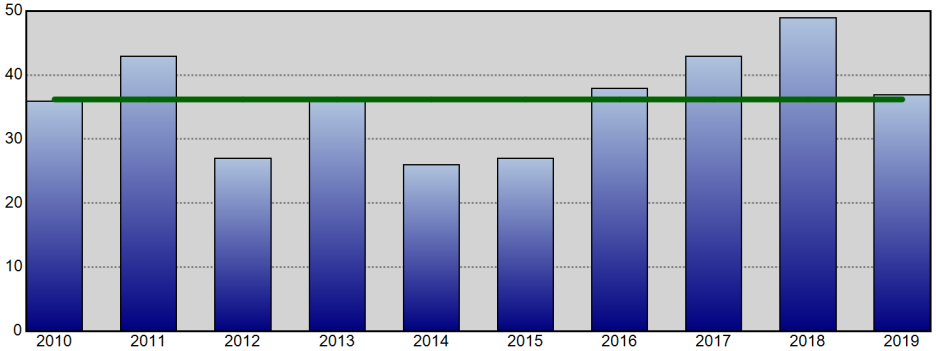

Property Crime - Annual YTD Avg: 36 (Line Chart)

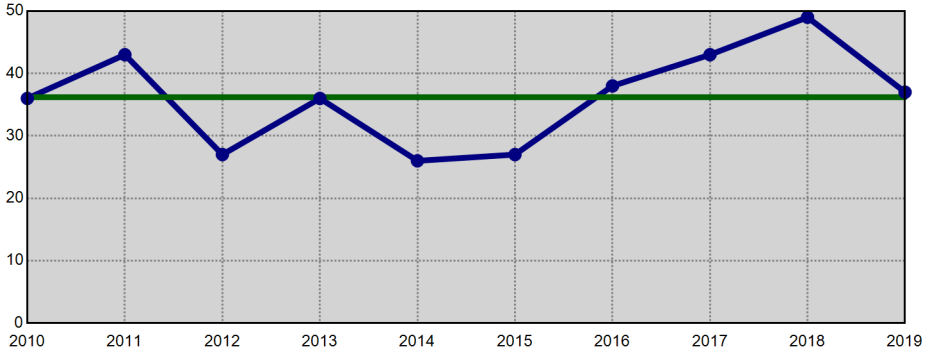

Information summarized for CompStat week ending 01/05/2019. The horizontal line on each chart represents the average of the prior 9 YTD offense totals.

Sourced from MNPD ARMS on 1/9/2019 7:47:37 AM. The figures above were sourced from incident reports using Uniform Crime Reporting definitions and reporting guidelines, based on the date when the crime was reported. This report is intended to be a management and planning tool and does not reflect the official UCR counts for the department. Incidents where a location is unknown or unspecified are included in the countywide totals.

East Precinct UCR Incidents - YTD Comparisons

Aggregated by precinct (incident location). Based on date when each incident was reported.

METROPOLITAN POLICE DEPARTMENT
of Nashville and Davidson County

All Part 1 Incidents - Annual YTD Avg: 56 (Bar Chart)

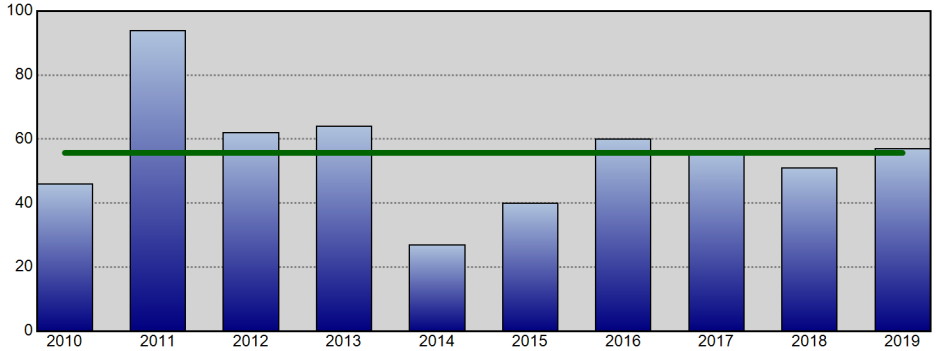

All Part 1 Incidents - Annual YTD Avg: 56 (Line Chart)

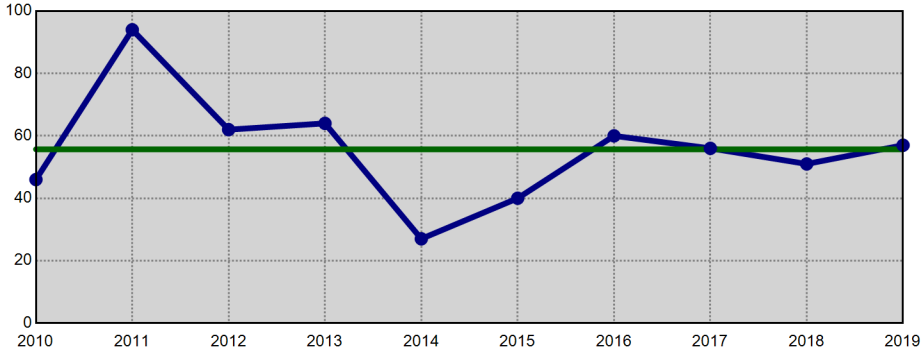

Violent Crime - Annual YTD Avg: 14 (Bar Chart)

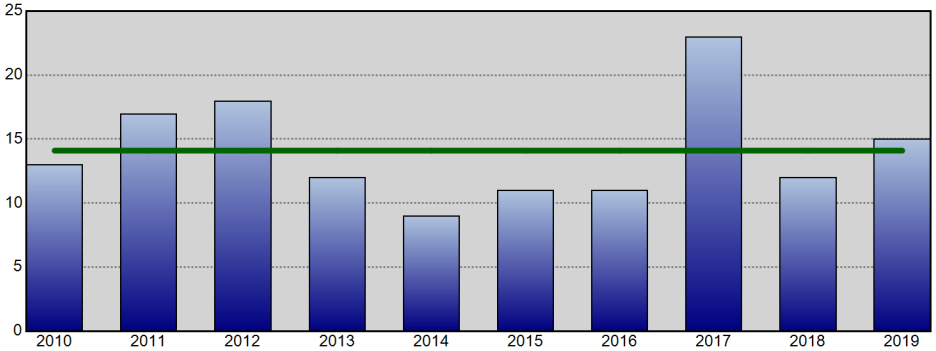

Violent Crime - Annual YTD Avg: 14 (Line Chart)

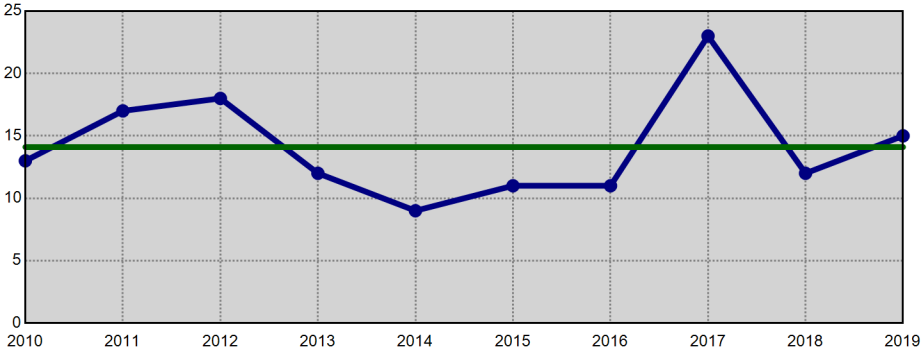

Property Crime - Annual YTD Avg: 42 (Bar Chart)

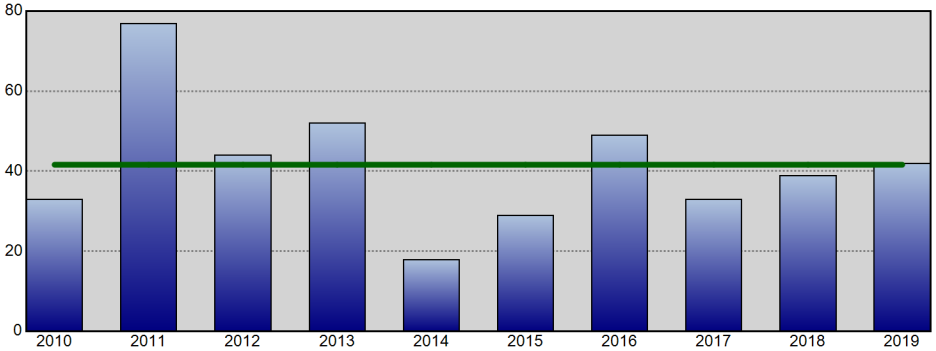

Property Crime - Annual YTD Avg: 42 (Line Chart)

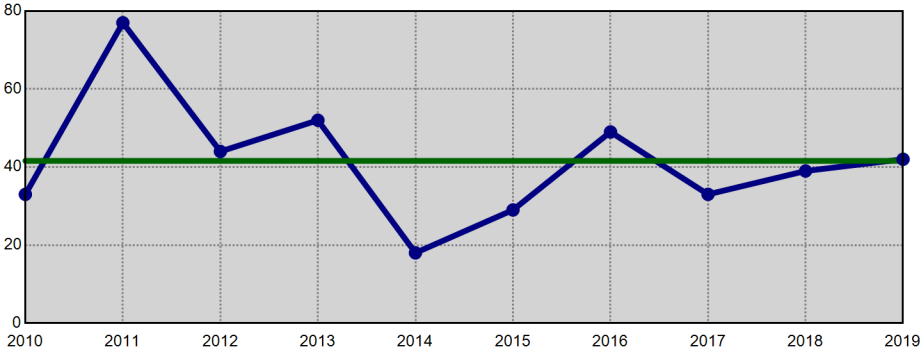

Information summarized for CompStat week ending 01/05/2019. The horizontal line on each chart represents the average of the prior 9 YTD offense totals.

Sourced from MNPD ARMS on 1/9/2019 7:47:38 AM. The figures above were sourced from incident reports using Uniform Crime Reporting definitions and reporting guidelines, based on the date when the crime was reported. This report is intended to be a management and planning tool and does not reflect the official UCR counts for the department. Incidents where a location is unknown or unspecified are included in the countywide totals.

South Precinct UCR Incidents - YTD Comparisons

Aggregated by precinct (incident location). Based on date when each incident was reported.

METROPOLITAN POLICE DEPARTMENT
of Nashville and Davidson County

All Part 1 Incidents - Annual YTD Avg: 93 (Bar Chart)

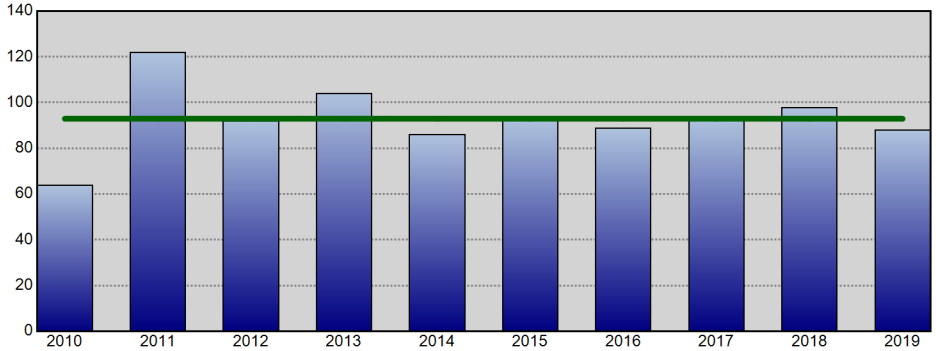

All Part 1 Incidents - Annual YTD Avg: 93 (Line Chart)

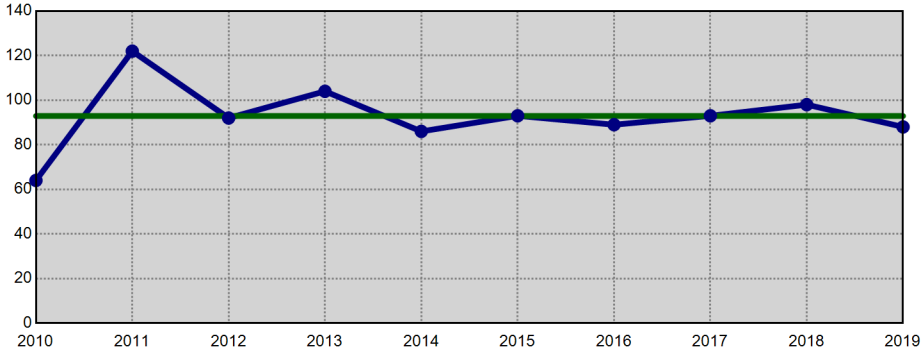

Violent Crime - Annual YTD Avg: 20 (Bar Chart)

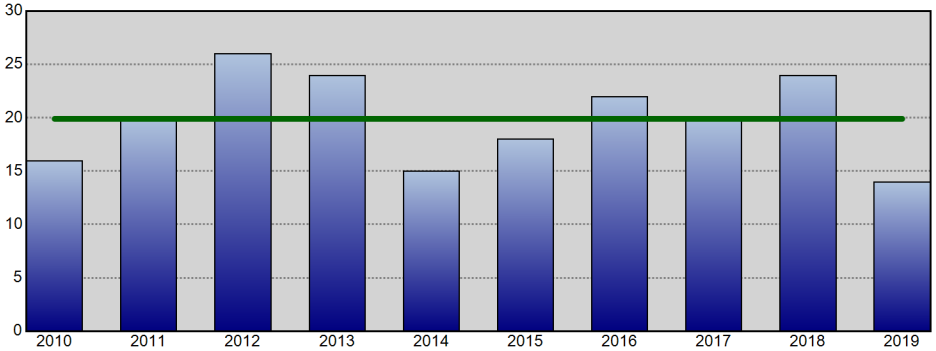

Violent Crime - Annual YTD Avg: 20 (Line Chart)

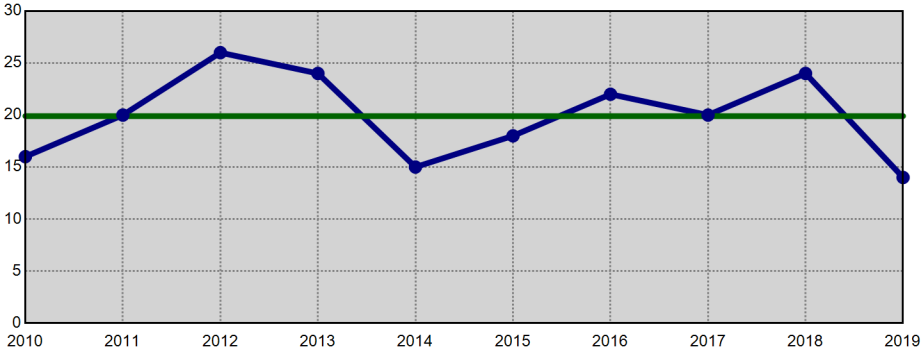

Property Crime - Annual YTD Avg: 73 (Bar Chart)

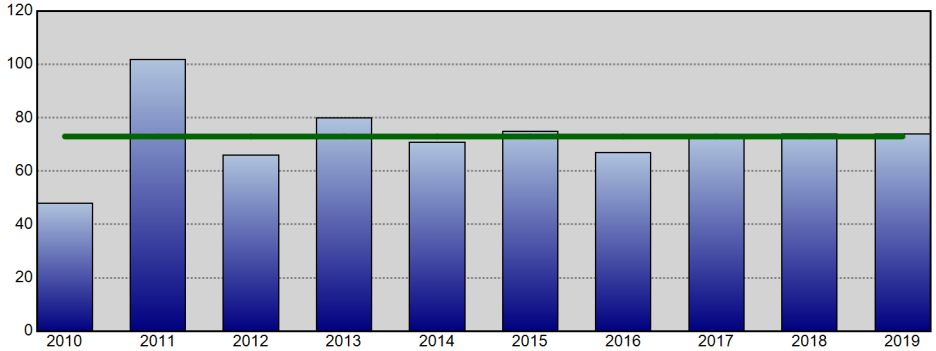

Property Crime - Annual YTD Avg: 73 (Line Chart)

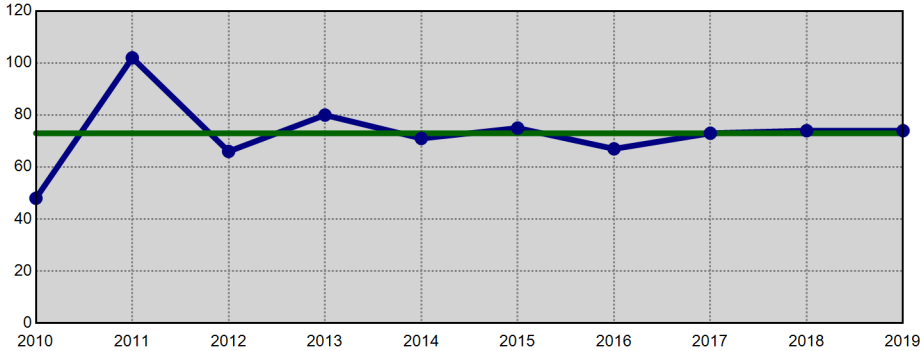

Information summarized for CompStat week ending 01/05/2019. The horizontal line on each chart represents the average of the prior 9 YTD offense totals.

Sourced from MNPD ARMS on 1/9/2019 7:47:38 AM. The figures above were sourced from incident reports using Uniform Crime Reporting definitions and reporting guidelines, based on the date when the crime was reported. This report is intended to be a management and planning tool and does not reflect the official UCR counts for the department. Incidents where a location is unknown or unspecified are included in the countywide totals.

Central Precinct UCR Incidents - YTD Comparisons

Aggregated by precinct (incident location). Based on date when each incident was reported.

METROPOLITAN POLICE DEPARTMENT
of Nashville and Davidson County

All Part 1 Incidents - Annual YTD Avg: 25 (Bar Chart)

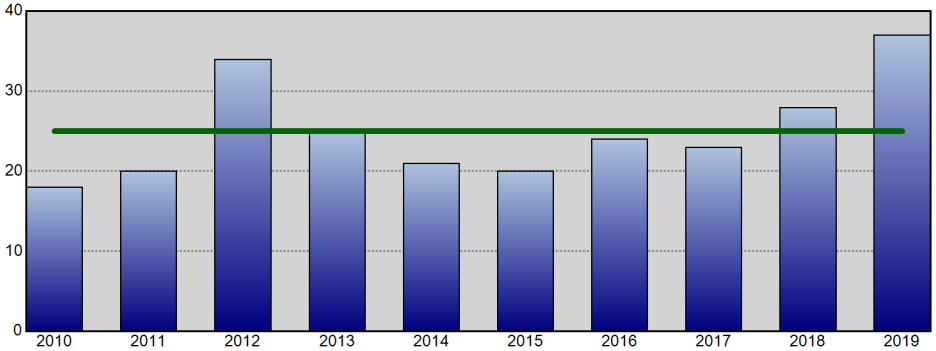

All Part 1 Incidents - Annual YTD Avg: 25 (Line Chart)

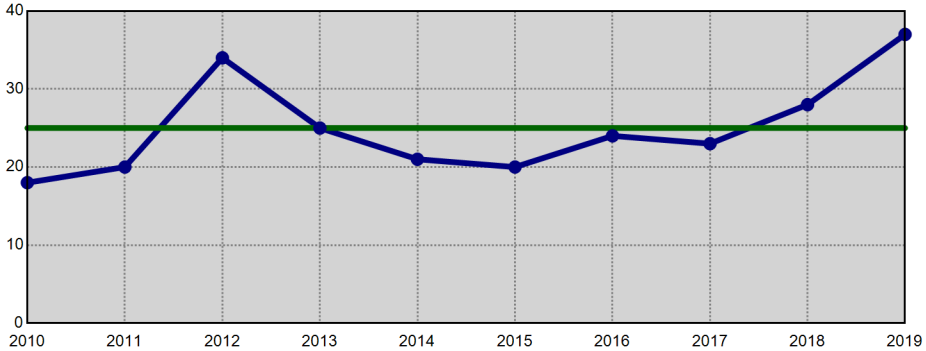

Violent Crime - Annual YTD Avg: 6 (Bar Chart)

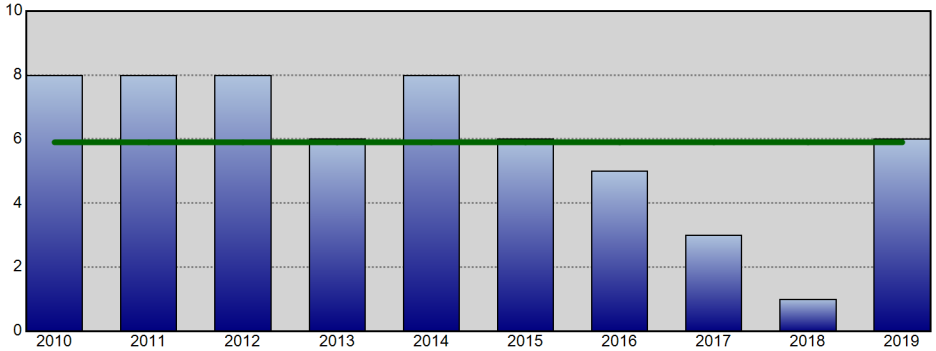

Violent Crime - Annual YTD Avg: 6 (Line Chart)

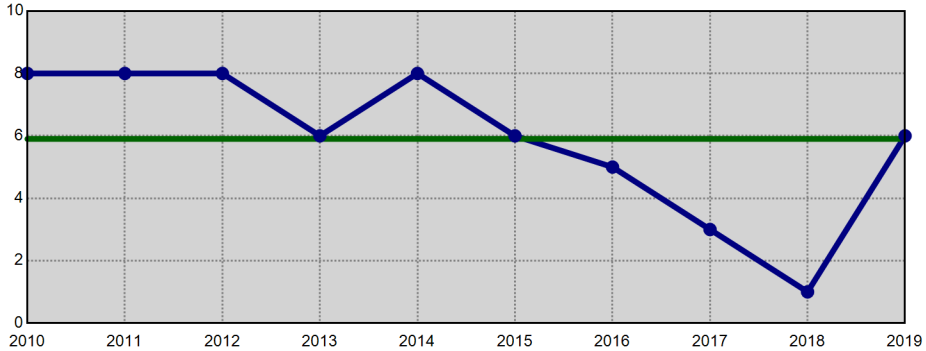

Property Crime - Annual YTD Avg: 19 (Bar Chart)

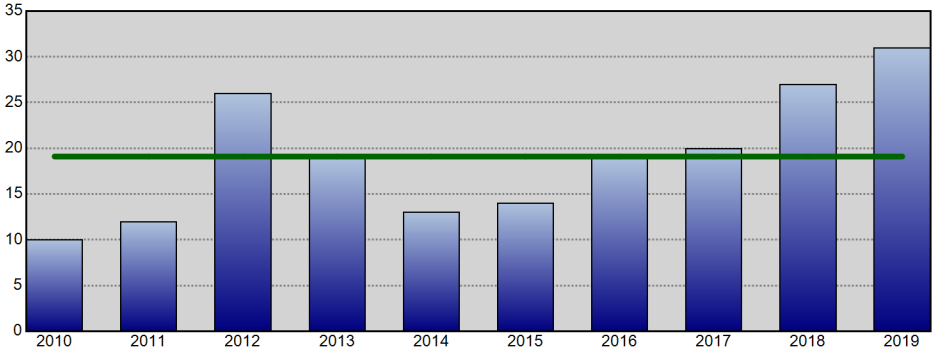

Property Crime - Annual YTD Avg: 19 (Line Chart)

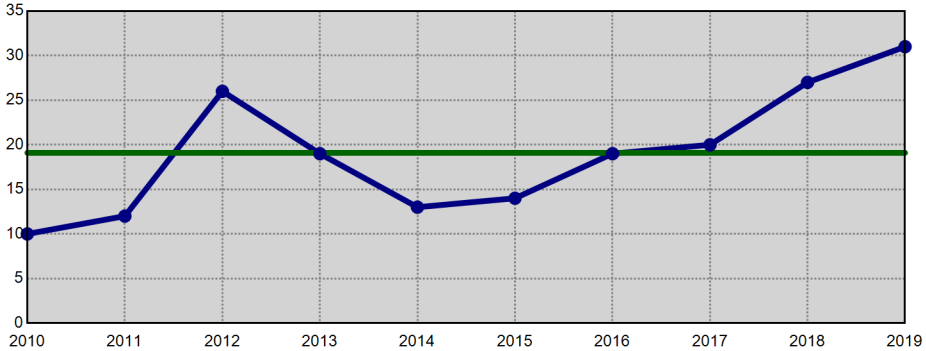

Information summarized for CompStat week ending 01/05/2019. The horizontal line on each chart represents the average of the prior 9 YTD offense totals.

Sourced from MNPD ARMS on 1/9/2019 7:47:39 AM. The figures above were sourced from incident reports using Uniform Crime Reporting definitions and reporting guidelines, based on the date when the crime was reported. This report is intended to be a management and planning tool and does not reflect the official UCR counts for the department. Incidents where a location is unknown or unspecified are included in the countywide totals.

Hermitage Precinct UCR Incidents - YTD Comparisons

METROPOLITAN POLICE DEPARTMENT
of Nashville and Davidson County

Aggregated by precinct (incident location). Based on date when each incident was reported.

All Part 1 Incidents - Annual YTD Avg: 80 (Bar Chart)

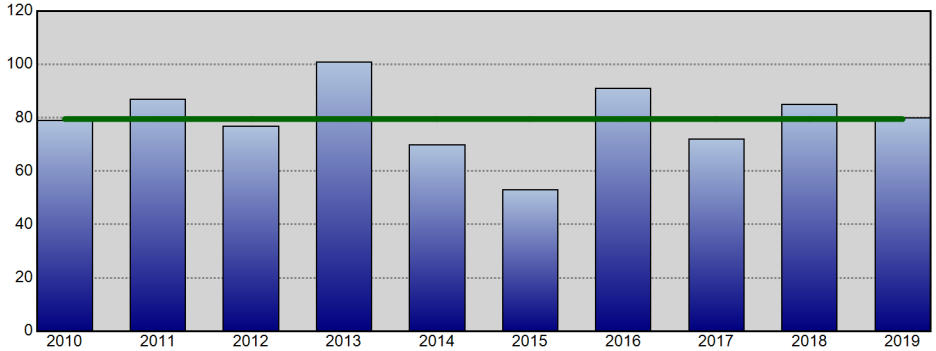

All Part 1 Incidents - Annual YTD Avg: 80 (Line Chart)

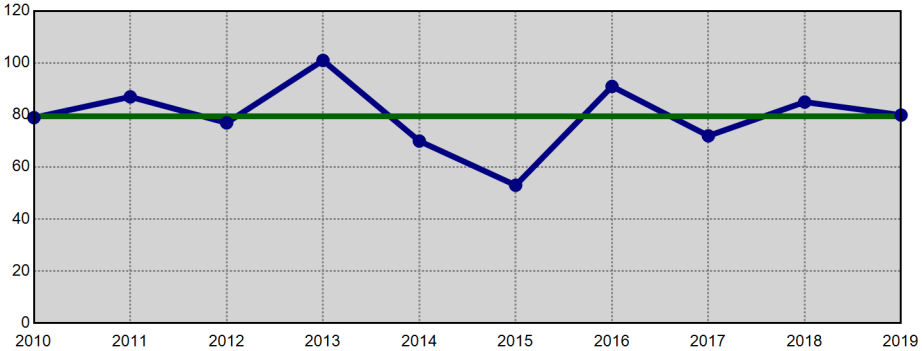

Violent Crime - Annual YTD Avg: 18 (Bar Chart)

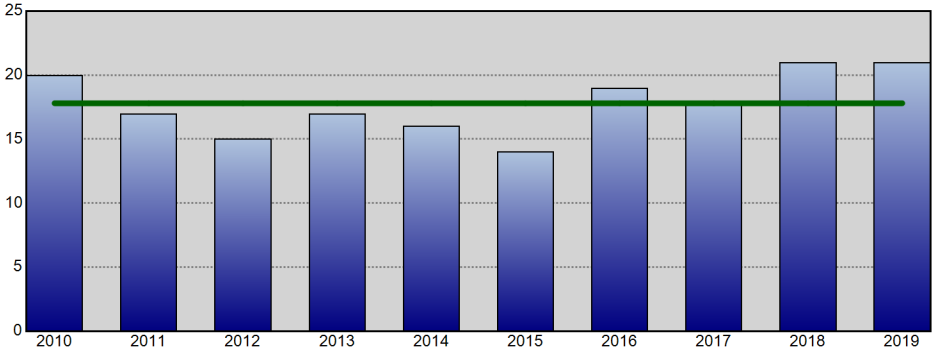

Violent Crime - Annual YTD Avg: 18 (Line Chart)

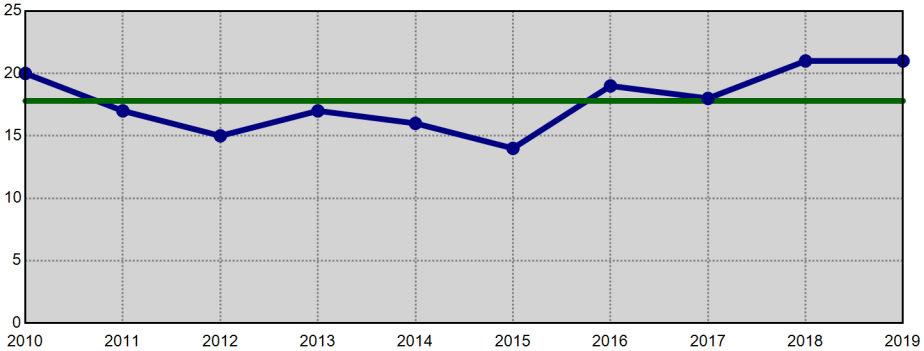

Property Crime - Annual YTD Avg: 62 (Bar Chart)

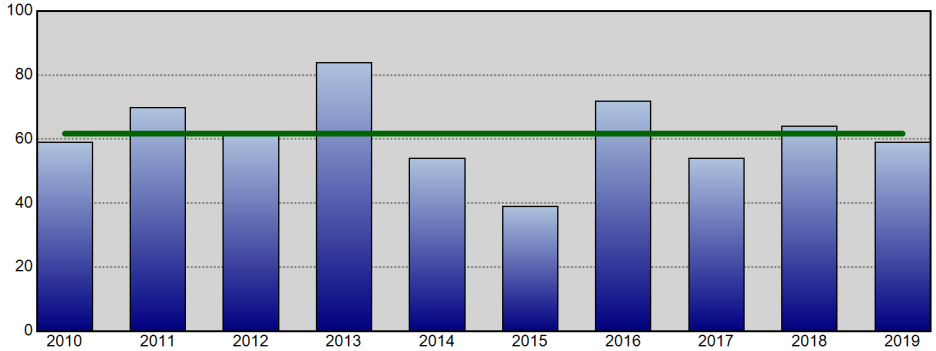

Property Crime - Annual YTD Avg: 62 (Line Chart)

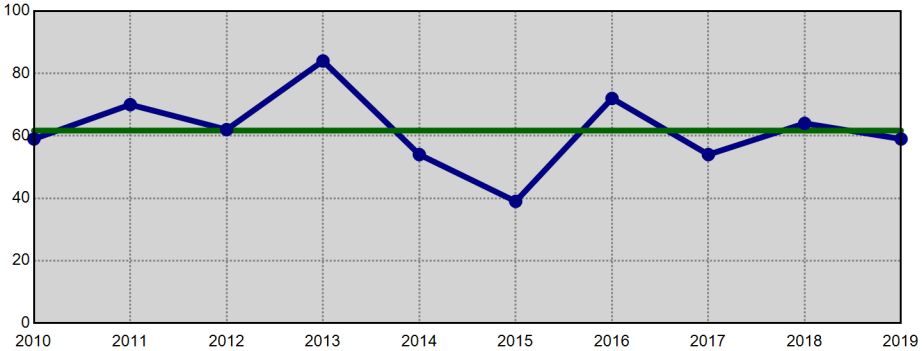

Information summarized for CompStat week ending 01/05/2019. The horizontal line on each chart represents the average of the prior 9 YTD offense totals.

Sourced from MNPD ARMS on 1/9/2019 7:47:40 AM. The figures above were sourced from incident reports using Uniform Crime Reporting definitions and reporting guidelines, based on the date when the crime was reported. This report is intended to be a management and planning tool and does not reflect the official UCR counts for the department. Incidents where a location is unknown or unspecified are included in the countywide totals.

North Precinct UCR Incidents - YTD Comparisons

Aggregated by precinct (incident location). Based on date when each incident was reported.

METROPOLITAN POLICE DEPARTMENT
of Nashville and Davidson County

All Part 1 Incidents - Annual YTD Avg: 51 (Bar Chart)

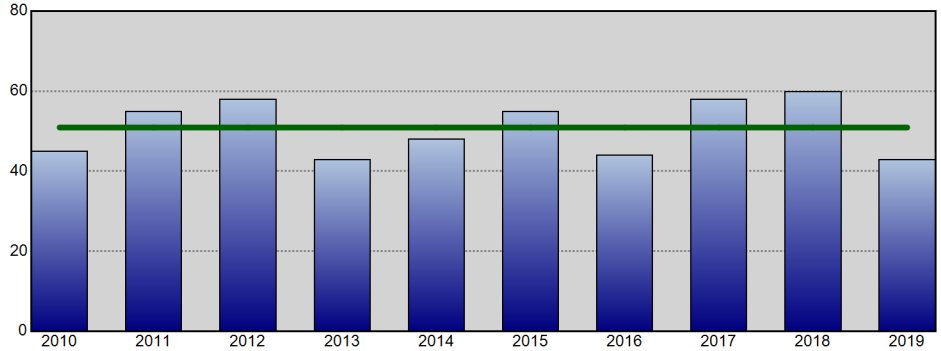

All Part 1 Incidents - Annual YTD Avg: 51 (Line Chart)

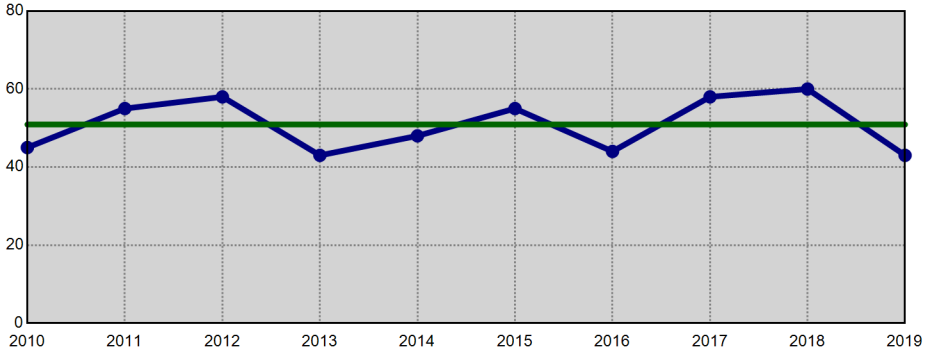

Violent Crime - Annual YTD Avg: 14 (Bar Chart)

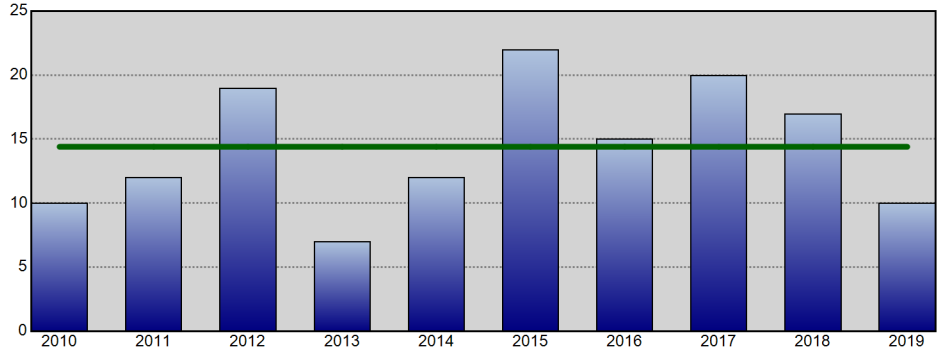

Violent Crime - Annual YTD Avg: 14 (Line Chart)

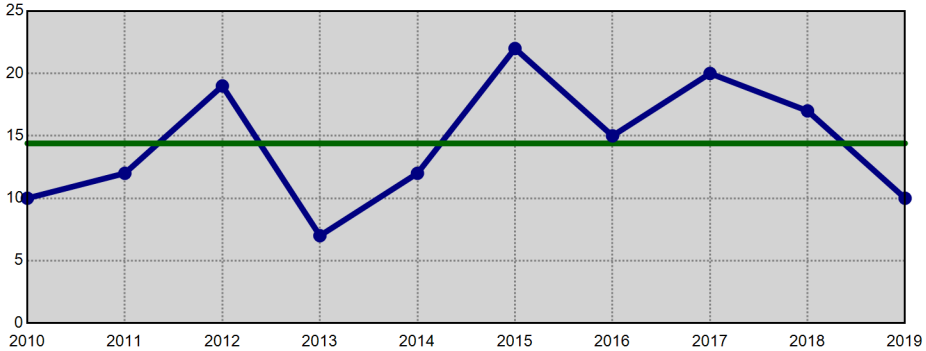

Property Crime - Annual YTD Avg: 37 (Bar Chart)

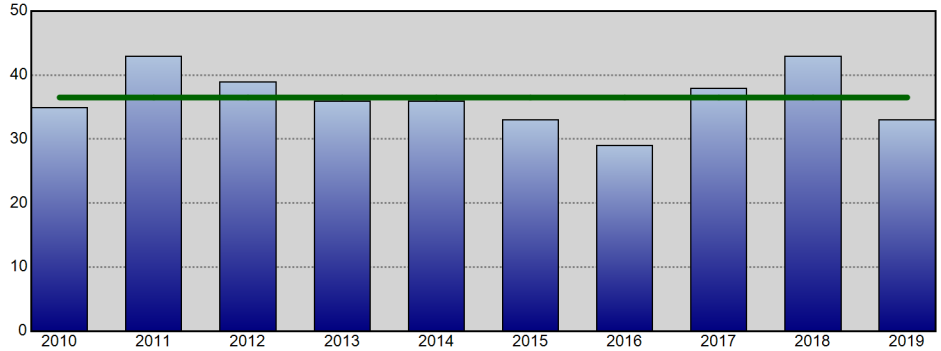

Property Crime - Annual YTD Avg: 37 (Line Chart)

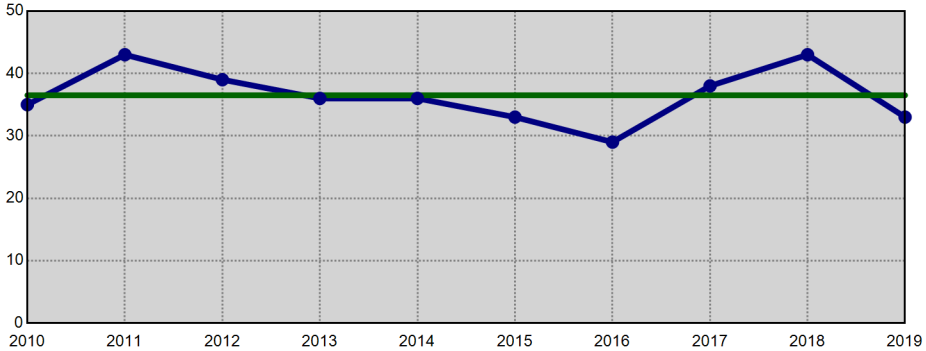

Information summarized for CompStat week ending 01/05/2019. The horizontal line on each chart represents the average of the prior 9 YTD offense totals.

Sourced from MNPD ARMS on 1/9/2019 7:47:41 AM. The figures above were sourced from incident reports using Uniform Crime Reporting definitions and reporting guidelines, based on the date when the crime was reported. This report is intended to be a management and planning tool and does not reflect the official UCR counts for the department. Incidents where a location is unknown or unspecified are included in the countywide totals.

Madison Precinct UCR Incidents - YTD Comparisons

METROPOLITAN POLICE DEPARTMENT
of Nashville and Davidson County

Aggregated by precinct (incident location). Based on date when each incident was reported.

All Part 1 Incidents - Annual YTD Avg: 49 (Bar Chart)

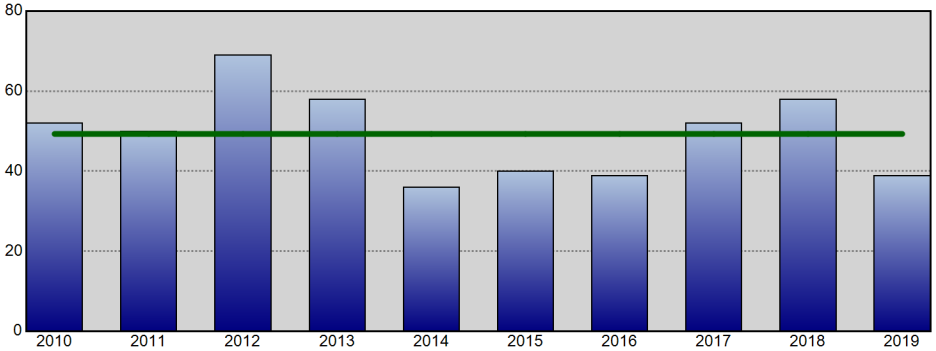

All Part 1 Incidents - Annual YTD Avg: 49 (Line Chart)

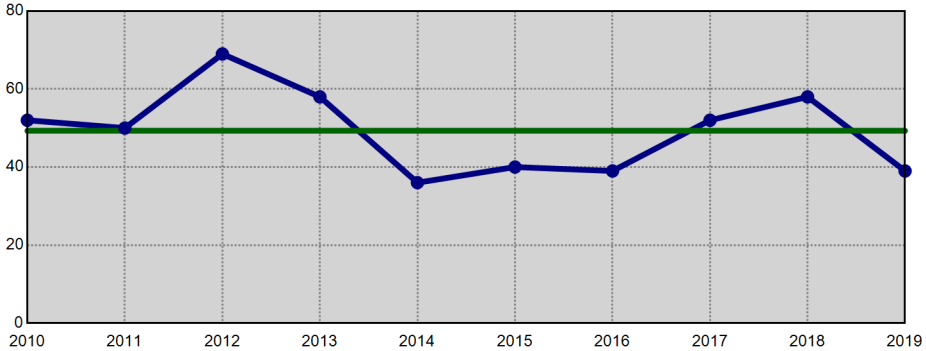

Violent Crime - Annual YTD Avg: 10 (Bar Chart)

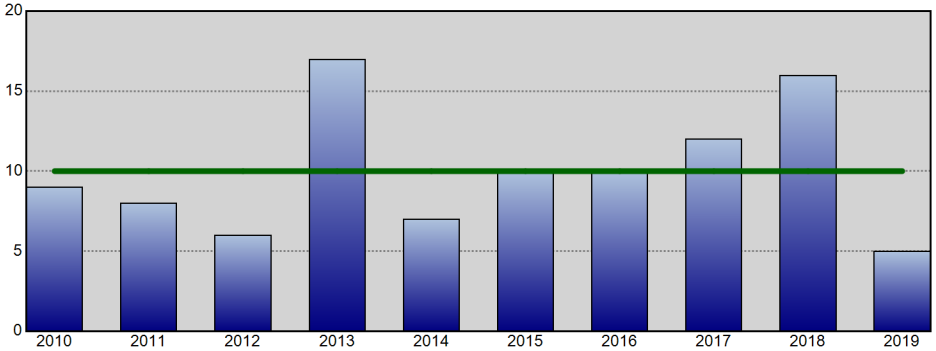

Violent Crime - Annual YTD Avg: 10 (Line Chart)

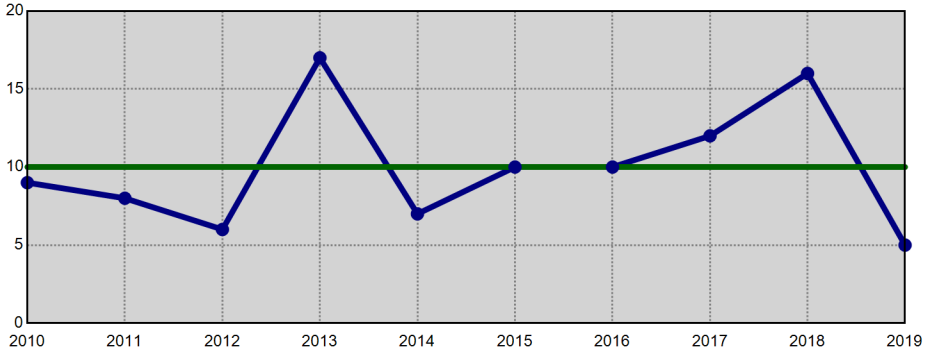

Property Crime - Annual YTD Avg: 39 (Bar Chart)

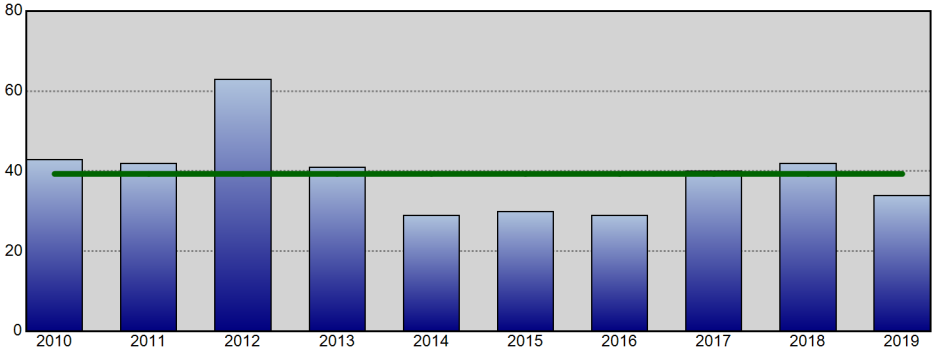

Property Crime - Annual YTD Avg: 39 (Line Chart)

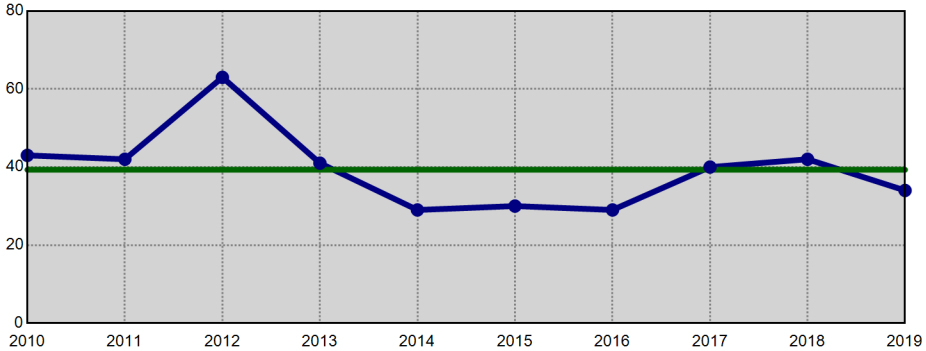

Information summarized for CompStat week ending 01/05/2019. The horizontal line on each chart represents the average of the prior 9 YTD offense totals.

Sourced from MNPD ARMS on 1/9/2019 7:47:41 AM. The figures above were sourced from incident reports using Uniform Crime Reporting definitions and reporting guidelines, based on the date when the crime was reported. This report is intended to be a management and planning tool and does not reflect the official UCR counts for the department. Incidents where a location is unknown or unspecified are included in the countywide totals.

Midtown Hills Precinct UCR Incidents - YTD Comparisons

METROPOLITAN POLICE DEPARTMENT
of Nashville and Davidson County

Aggregated by precinct (incident location). Based on date when each incident was reported.

All Part 1 Incidents - Annual YTD Avg: 56 (Bar Chart)

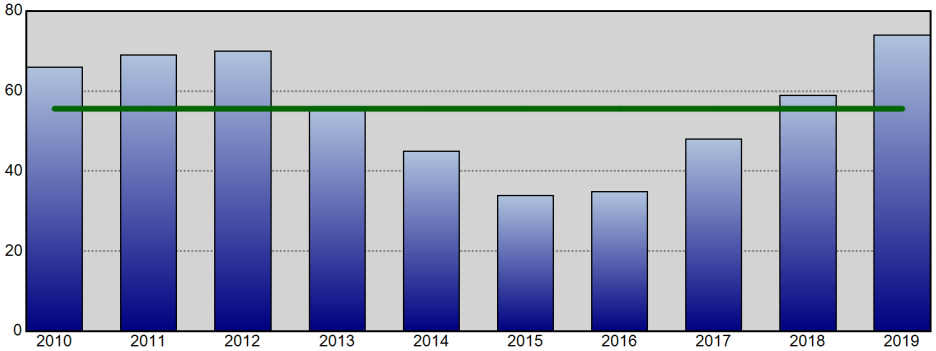

All Part 1 Incidents - Annual YTD Avg: 56 (Line Chart)

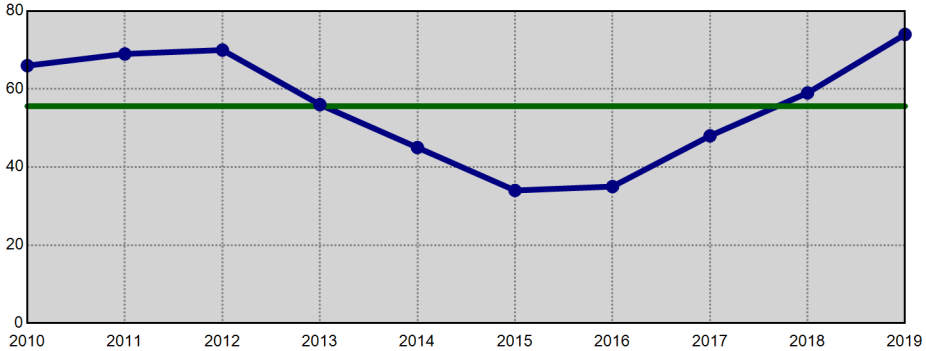

Violent Crime - Annual YTD Avg: 11 (Bar Chart)

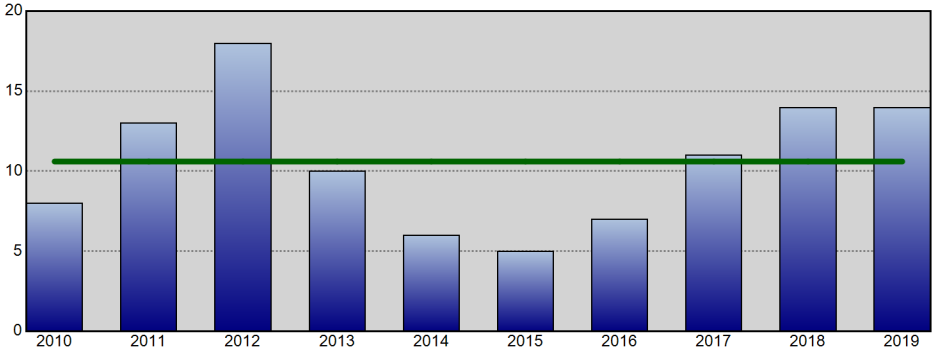

Violent Crime - Annual YTD Avg: 11 (Line Chart)

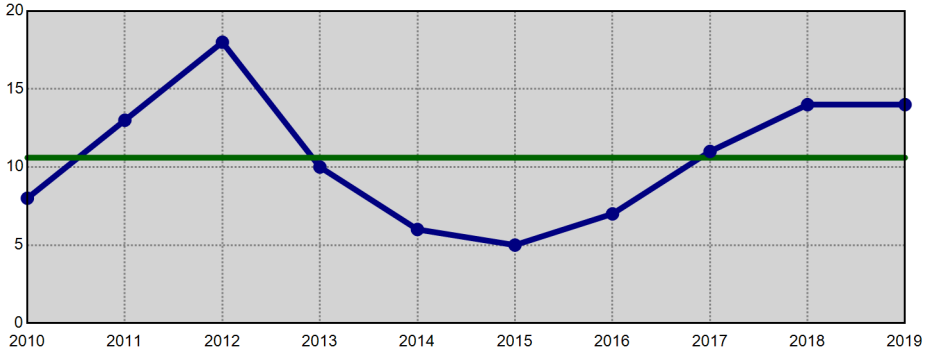

Property Crime - Annual YTD Avg: 45 (Bar Chart)

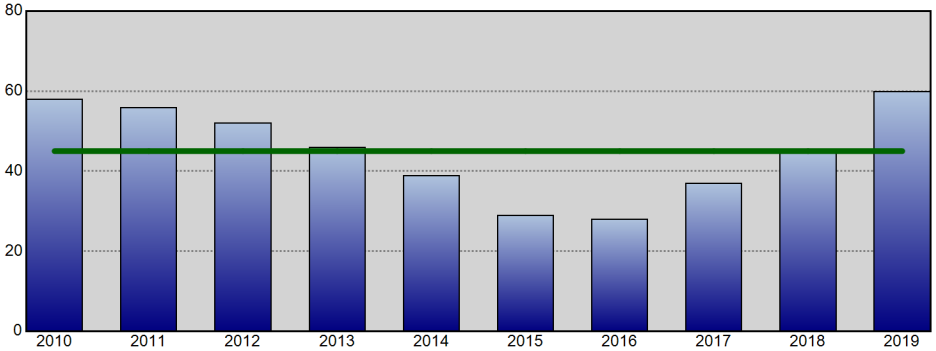

Property Crime - Annual YTD Avg: 45 (Line Chart)

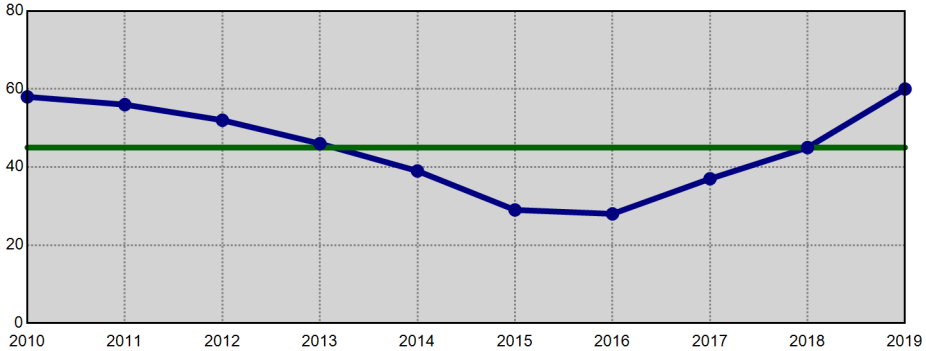

Information summarized for CompStat week ending 01/05/2019. The horizontal line on each chart represents the average of the prior 9 YTD offense totals.

Sourced from MNPD ARMS on 1/9/2019 7:47:42 AM. The figures above were sourced from incident reports using Uniform Crime Reporting definitions and reporting guidelines, based on the date when the crime was reported. This report is intended to be a management and planning tool and does not reflect the official UCR counts for the department. Incidents where a location is unknown or unspecified are included in the countywide totals.

County Calendar Year to Calendar Year Comparison

METROPOLITAN POLICE DEPARTMENT
of Nashville and Davidson County

Comparisons of Annual Totals for the Past Ten Years

Aggregated by precinct (incident location). Based on date when each incident was reported.

		Homicide	Forcible Rape	Commercial Robbery	Street Robbery	Total Robbery	Aggravated Assault	Commercial Burglary	Residential Burglary	Total Burglary	Larceny	Auto Theft	Violent Offenses	Property Offenses	Part I Offenses
2017 to	2017	113	563	321	1,746	2,067	5,073	1,312	2,911	4,223	19,225	2,603	7,816	26,051	33,867
2018	2018	90	581	275	1,852	2,127	5,021	1,069	2,566	3,635	21,002	3,142	7,819	27,779	35,598
	% Change	-20.4%	3.2%	-14.3%	6.1%	2.9%	-1.0%	-18.5%	-11.9%	-13.9%	9.2%	20.7%	0.0%	6.6%	5.1%
2016 to	2016	81	568	305	1,703	2,008	4,911	960	3,630	4,590	18,777	1,743	7,568	25,110	32,678
2018	2018	90	581	275	1,852	2,127	5,021	1,069	2,566	3,635	21,002	3,142	7,819	27,779	35,598
	% Change	11.1%	2.3%	-9.8%	8.7%	5.9%	2.2%	11.4%	-29.3%	-20.8%	11.8%	80.3%	3.3%	10.6%	8.9%
2015 to	2015	80	605	251	1,649	1,900	4,931	909	4,209	5,118	18,787	1,442	7,516	25,347	32,863
2018	2018	90	581	275	1,852	2,127	5,021	1,069	2,566	3,635	21,002	3,142	7,819	27,779	35,598
	% Change	12.5%	-4.0%	9.6%	12.3%	11.9%	1.8%	17.6%	-39.0%	-29.0%	11.8%	117.9%	4.0%	9.6%	8.3%
2014 to	2014	42	601	209	1,330	1,539	5,258	940	3,837	4,777	17,920	1,120	7,440	23,817	31,257
2018	2018	90	581	275	1,852	2,127	5,021	1,069	2,566	3,635	21,002	3,142	7,819	27,779	35,598
	% Change	114.3%	-3.3%	31.6%	39.2%	38.2%	-4.5%	13.7%	-33.1%	-23.9%	17.2%	180.5%	5.1%	16.6%	13.9%
2013 to	2013	42	528	225	1,409	1,634	4,806	890	4,788	5,678	18,102	1,203	7,010	24,983	31,993
2018	2018	90	581	275	1,852	2,127	5,021	1,069	2,566	3,635	21,002	3,142	7,819	27,779	35,598
	% Change	114.3%	10.0%	22.2%	31.4%	30.2%	4.5%	20.1%	-46.4%	-36.0%	16.0%	161.2%	11.5%	11.2%	11.3%
2012 to	2012	62	544	237	1,480	1,717	5,371	1,012	4,733	5,745	19,217	1,386	7,694	26,348	34,042
2018	2018	90	581	275	1,852	2,127	5,021	1,069	2,566	3,635	21,002	3,142	7,819	27,779	35,598
	% Change	45.2%	6.8%	16.0%	25.1%	23.9%	-6.5%	5.6%	-45.8%	-36.7%	9.3%	126.7%	1.6%	5.4%	4.6%
2011 to	2011	51	550	291	1,591	1,882	4,922	1,119	6,302	7,421	20,252	1,770	7,405	29,443	36,848
2018	2018	90	581	275	1,852	2,127	5,021	1,069	2,566	3,635	21,002	3,142	7,819	27,779	35,598
	% Change	76.5%	5.6%	-5.5%	16.4%	13.0%	2.0%	-4.5%	-59.3%	-51.0%	3.7%	77.5%	5.6%	-5.7%	-3.4%
2010 to	2010	60	494	298	1,506	1,804	4,729	1,157	6,662	7,819	21,016	1,628	7,087	30,463	37,550
2018	2018	90	581	275	1,852	2,127	5,021	1,069	2,566	3,635	21,002	3,142	7,819	27,779	35,598
	% Change	50.0%	17.6%	-7.7%	23.0%	17.9%	6.2%	-7.6%	-61.5%	-53.5%	-0.1%	93.0%	10.3%	-8.8%	-5.2%
2009 to	2009	81	499	304	1,721	2,025	4,753	1,185	5,592	6,777	21,855	1,747	7,358	30,379	37,737
2018	2018	90	581	275	1,852	2,127	5,021	1,069	2,566	3,635	21,002	3,142	7,819	27,779	35,598
	% Change	11.1%	16.4%	-9.5%	7.6%	5.0%	5.6%	-9.8%	-54.1%	-46.4%	-3.9%	79.9%	6.3%	-8.6%	-5.7%
2008 to	2008	74	485	353	2,042	2,395	5,655	1,308	4,963	6,271	24,481	2,291	8,609	33,043	41,652
2018	2018	90	581	275	1,852	2,127	5,021	1,069	2,566	3,635	21,002	3,142	7,819	27,779	35,598
	% Change	21.6%	19.8%	-22.1%	-9.3%	-11.2%	-11.2%	-18.3%	-48.3%	-42.0%	-14.2%	37.1%	-9.2%	-15.9%	-14.5%

Information summarized for CompStat week ending 01/05/2019.

Sourced from MNPD ARMS on 1/9/2019 7:47:43 AM. The figures above were sourced from incident reports using Uniform Crime Reporting definitions and reporting guidelines, based on the date when the crime was reported. This report is intended to be a management and planning tool and does not reflect the official UCR counts for the department. Incidents where a location is unknown or unspecified are included in the countywide totals..

County UCR Incidents - Annual Comparison Charts

Aggregated by precinct (incident location). Based on date when each incident was reported.

METROPOLITAN POLICE DEPARTMENT
of Nashville and Davidson County

Year End Total Part 1 Incidents - Prior 9 Year Annual Avg: 34,077

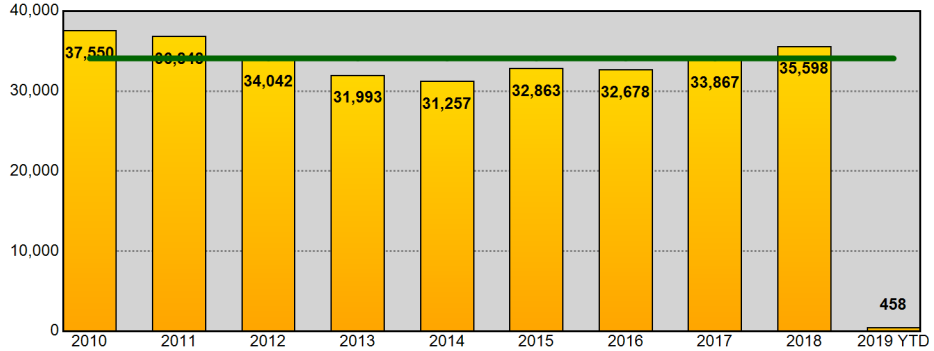

Year End Total Part 1 Incidents - Prior 9 Year Annual Avg: 34,077

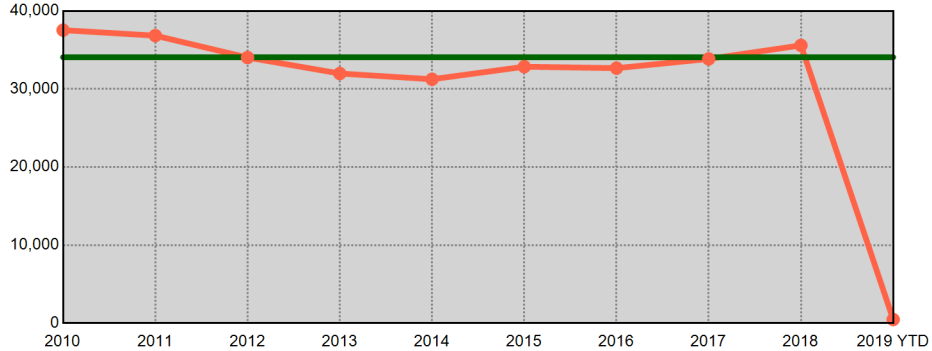

Year End Total Violent Part 1 Incidents - Prior 9 Year Annual Avg: 7,484

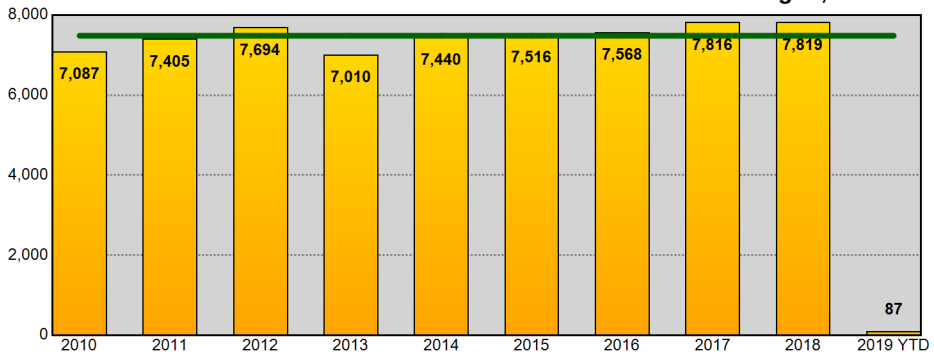

Year End Total Violent Part 1 Incidents - Prior 9 Year Annual Avg: 7,484

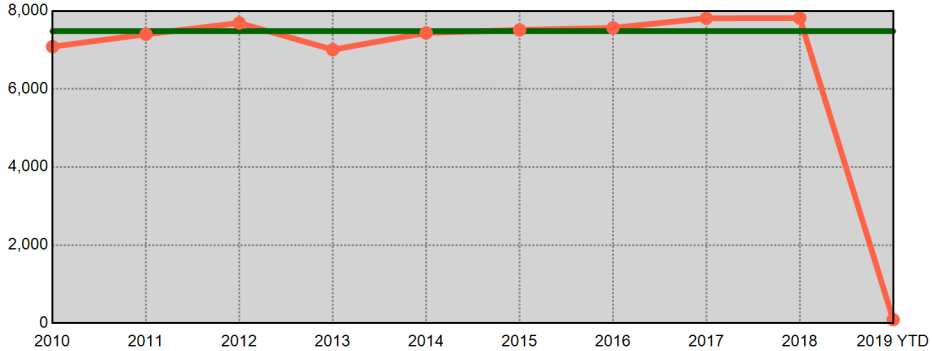

Year End Total Property Part 1 Incidents - Prior 9 Year Annual Avg: 26,593

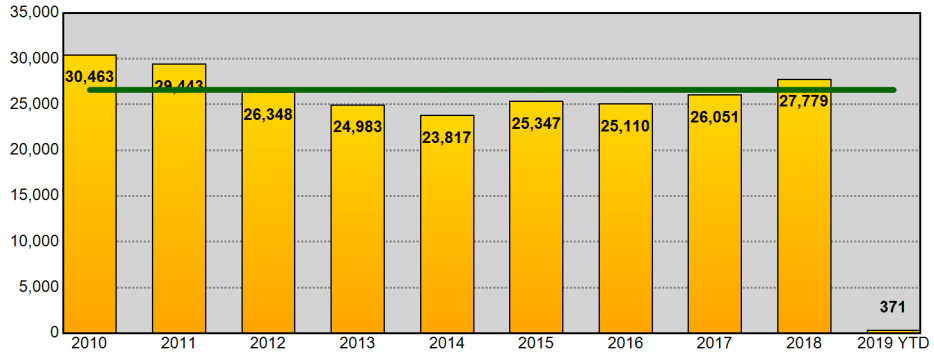

Year End Total Property Part 1 Incidents - Prior 9 Year Annual Avg: 26,593

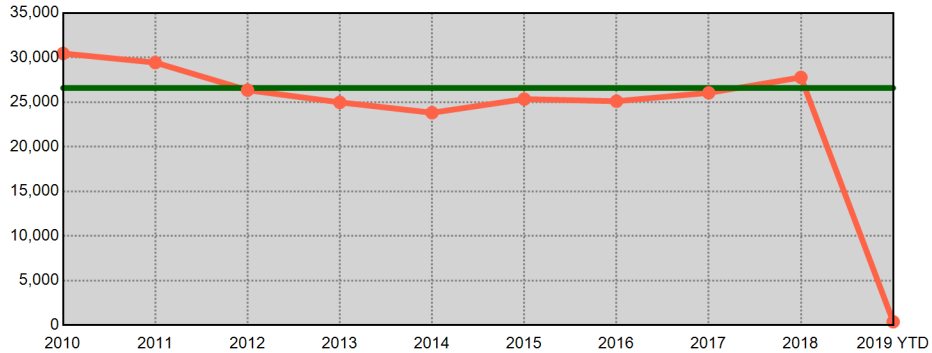

Information summarized for CompStat week ending 01/05/2019. Current year statistics are summarized for 2019 YTD. The horizontal line on each chart represents the average of the prior 9 year end offense totals.

Sourced from MNPD ARMS on 1/9/2019 7:47:43 AM. The figures above were sourced from incident reports using Uniform Crime Reporting definitions and reporting guidelines, based on the date when the crime was reported. This report is intended to be a management and planning tool and does not reflect the official UCR counts for the department. Incidents where a location is unknown or unspecified are included in the countywide totals.

West Precinct UCR Incidents - Annual Comparisons

Aggregated by precinct (incident location). Based on date when each incident was reported.

METROPOLITAN POLICE DEPARTMENT
of Nashville and Davidson County

Year End Total Part 1 Incidents - Prior 9 Year Annual Avg: 3,795

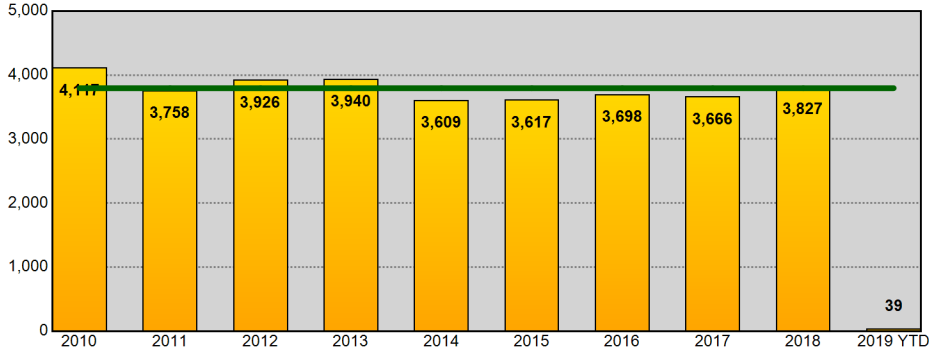

Year End Total Part 1 Incidents - Prior 9 Year Annual Avg: 3,795

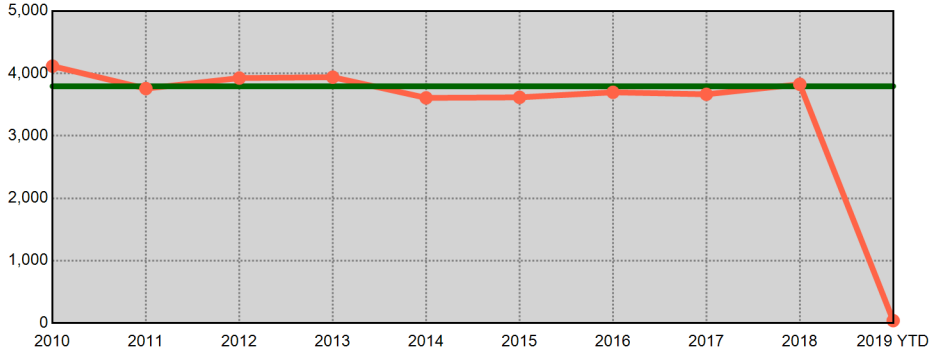

Year End Total Violent Part 1 Incidents - Prior 9 Year Annual Avg: 493

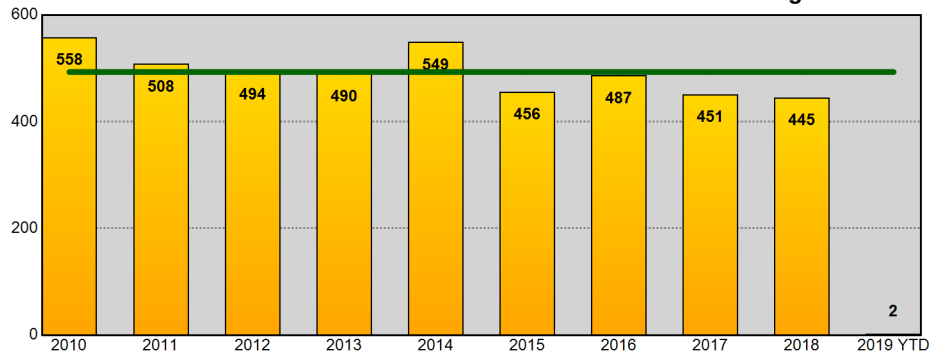

Year End Total Violent Part 1 Incidents - Prior 9 Year Annual Avg: 493

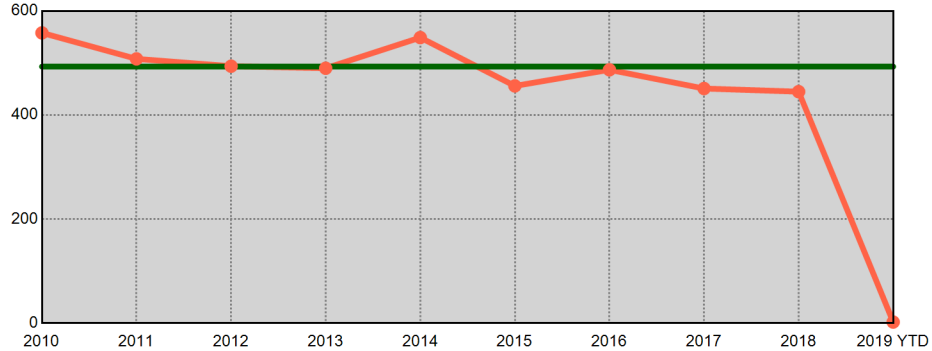

Year End Total Property Part 1 Incidents - Prior 9 Year Annual Avg: 3,302

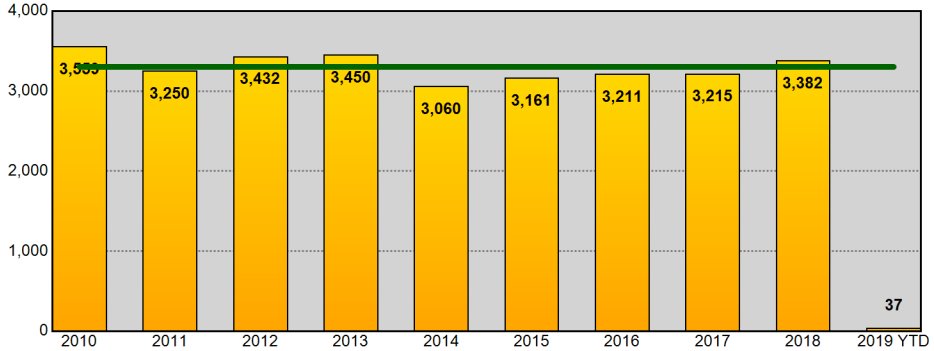

Year End Total Property Part 1 Incidents - Prior 9 Year Annual Avg: 3,302

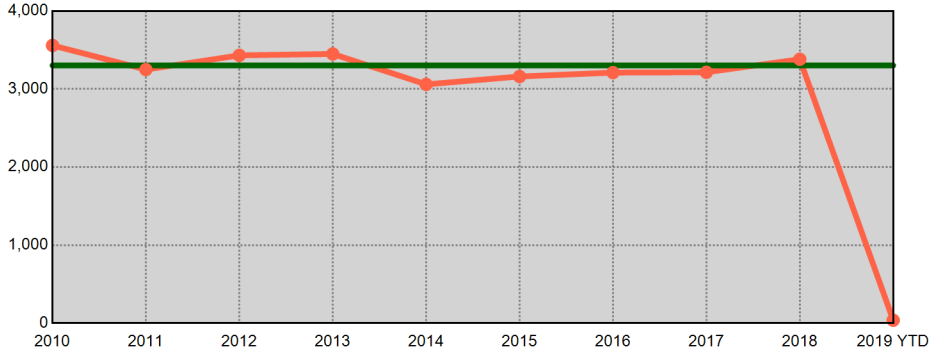

Information summarized for CompStat week ending 01/05/2019. Current year statistics are summarized for 2019 YTD. The horizontal line on each chart represents the average of the prior 9 year end offense totals.

Sourced from MNPD ARMS on 1/9/2019 7:47:43 AM. The figures above were sourced from incident reports using Uniform Crime Reporting definitions and reporting guidelines, based on the date when the crime was reported. This report is intended to be a management and planning tool and does not reflect the official UCR counts for the department. Incidents where a location is unknown or unspecified are included in the countywide totals.

East Precinct UCR Incidents - Annual Comparisons

Aggregated by precinct (incident location). Based on date when each incident was reported.

METROPOLITAN POLICE DEPARTMENT
of Nashville and Davidson County

Year End Total Part 1 Incidents - Prior 9 Year Annual Avg: 4,118

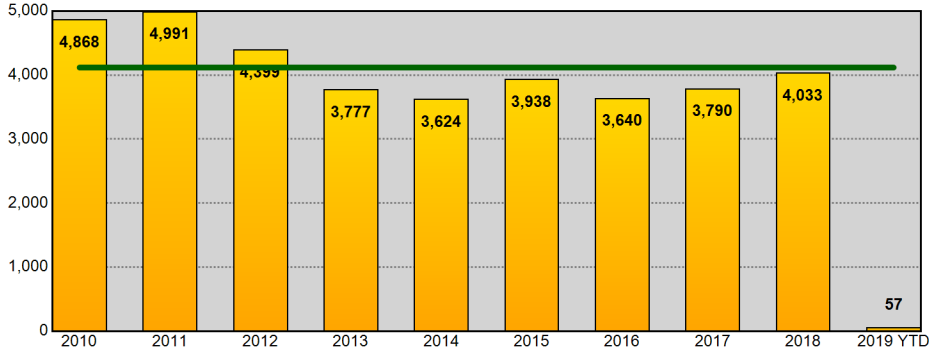

Year End Total Part 1 Incidents - Prior 9 Year Annual Avg: 4,118

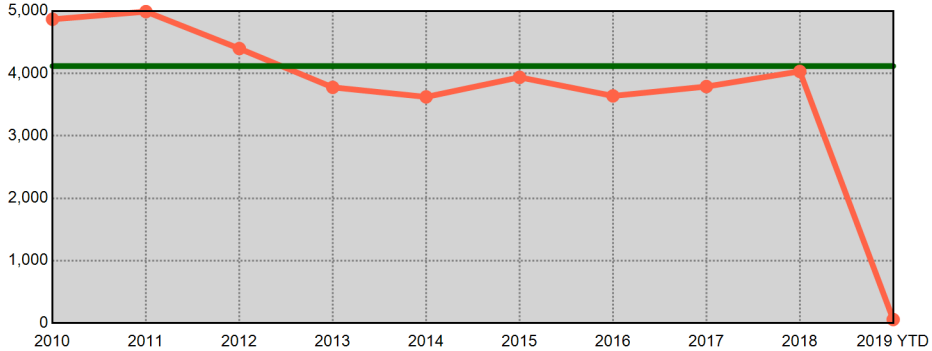

Year End Total Violent Part 1 Incidents - Prior 9 Year Annual Avg: 1,099

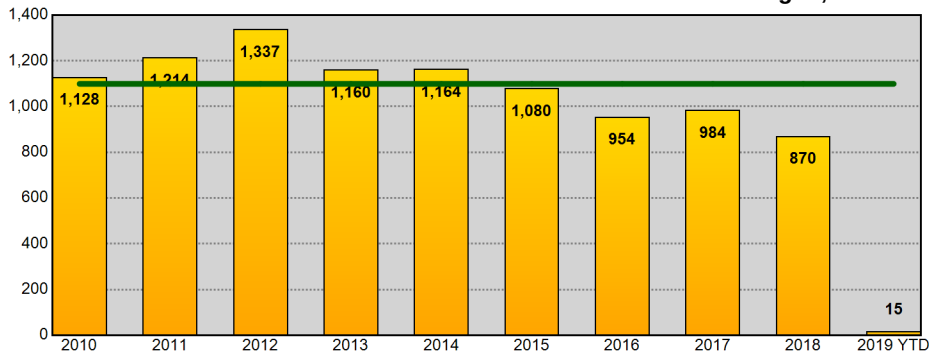

Year End Total Violent Part 1 Incidents - Prior 9 Year Annual Avg: 1,099

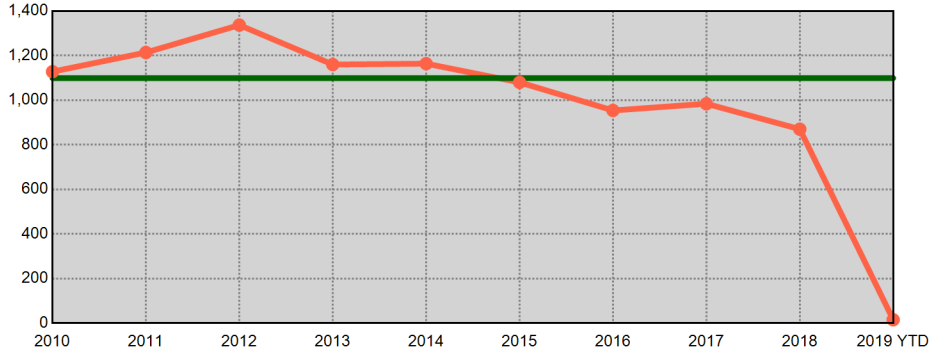

Year End Total Property Part 1 Incidents - Prior 9 Year Annual Avg: 3,019

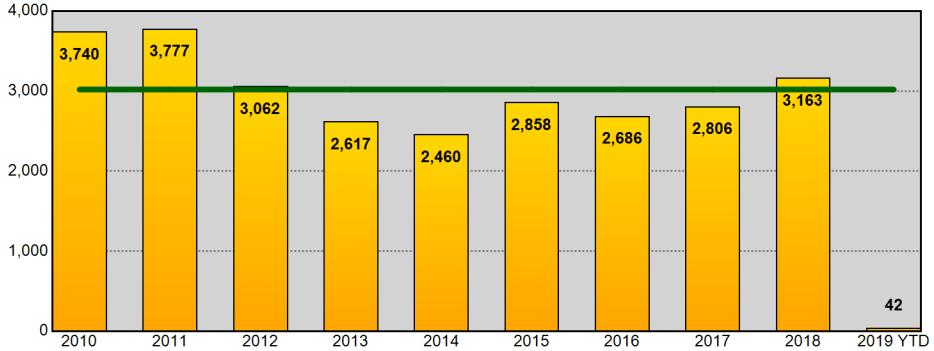

Year End Total Property Part 1 Incidents - Prior 9 Year Annual Avg: 3,019

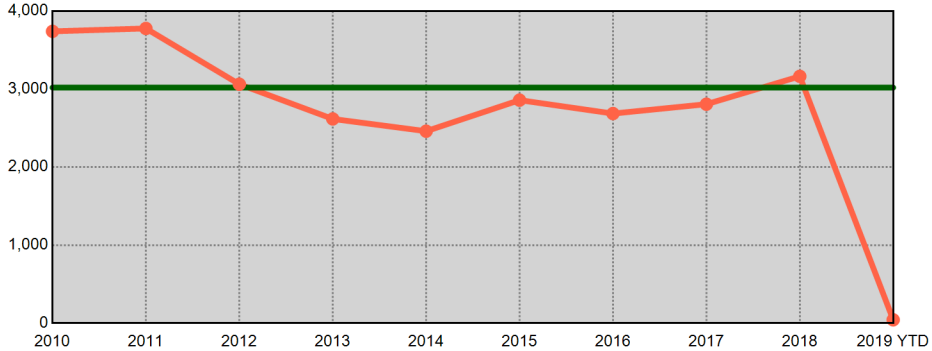

Information summarized for CompStat week ending 01/05/2019. Current year statistics are summarized for 2019 YTD. The horizontal line on each chart represents the average of the prior 9 year end offense totals.

Sourced from MNPD ARMS on 1/9/2019 7:47:44 AM. The figures above were sourced from incident reports using Uniform Crime Reporting definitions and reporting guidelines, based on the date when the crime was reported. This report is intended to be a management and planning tool and does not reflect the official UCR counts for the department. Incidents where a location is unknown or unspecified are included in the countywide totals.

South Precinct UCR Incidents - Annual Comparisons

Aggregated by precinct (incident location). Based on date when each incident was reported.

METROPOLITAN POLICE DEPARTMENT
of Nashville and Davidson County

Year End Total Part 1 Incidents - Prior 9 Year Annual Avg: 6,232

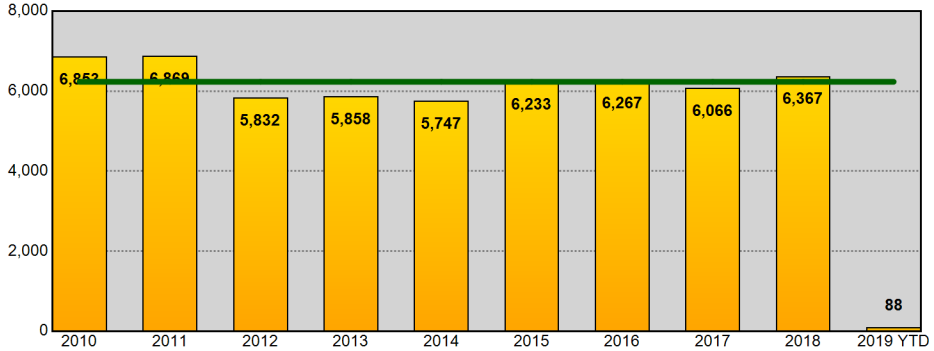

Year End Total Part 1 Incidents - Prior 9 Year Annual Avg: 6,232

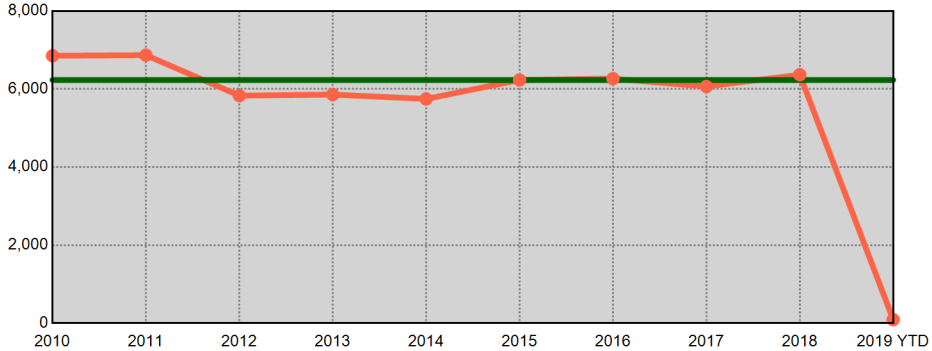

Year End Total Violent Part 1 Incidents - Prior 9 Year Annual Avg: 1,472

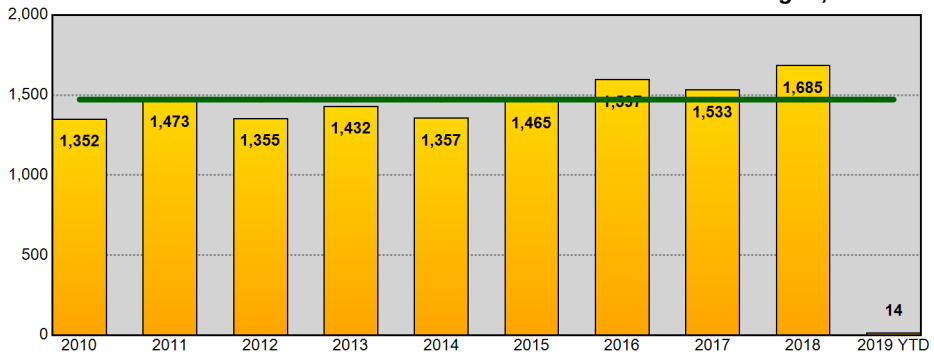

Year End Total Violent Part 1 Incidents - Prior 9 Year Annual Avg: 1,472

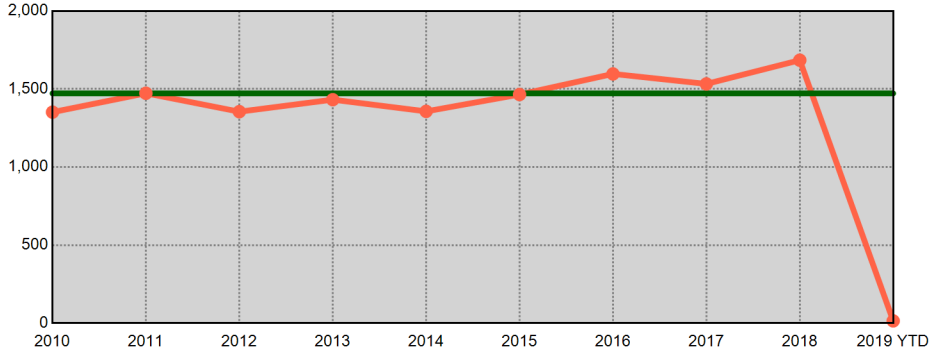

Year End Total Property Part 1 Incidents - Prior 9 Year Annual Avg: 4,760

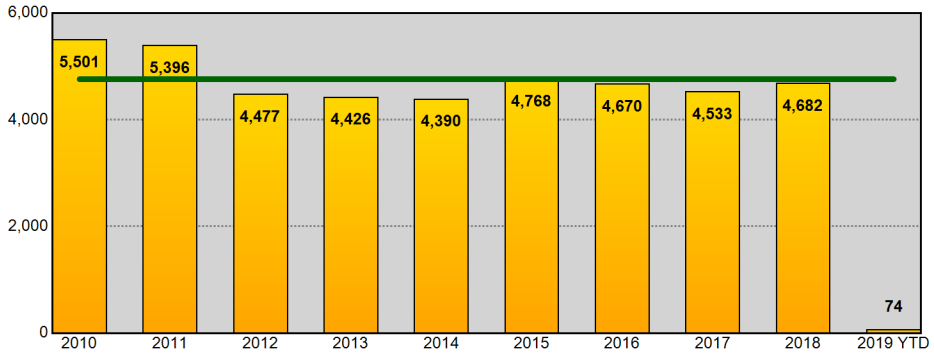

Year End Total Property Part 1 Incidents - Prior 9 Year Annual Avg: 4,760

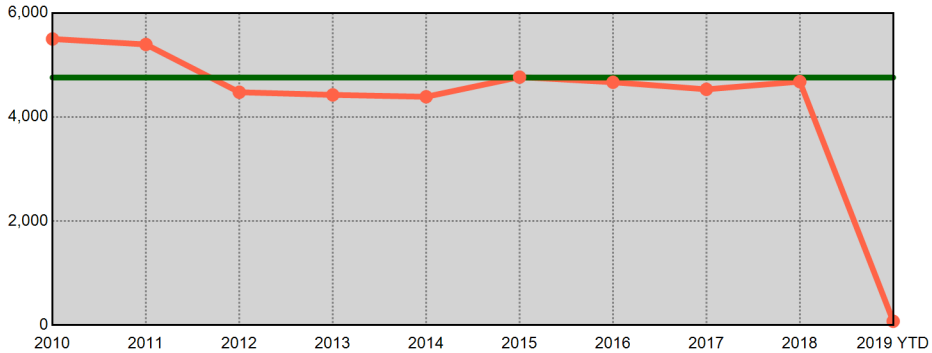

Information summarized for CompStat week ending 01/05/2019. Current year statistics are summarized for 2019 YTD. The horizontal line on each chart represents the average of the prior 9 year end offense totals.

Sourced from MNPD ARMS on 1/9/2019 7:47:45 AM. The figures above were sourced from incident reports using Uniform Crime Reporting definitions and reporting guidelines, based on the date when the crime was reported. This report is intended to be a management and planning tool and does not reflect the official UCR counts for the department. Incidents where a location is unknown or unspecified are included in the countywide totals.

Central Precinct UCR Incidents - Annual Comparisons

Aggregated by precinct (incident location). Based on date when each incident was reported.

METROPOLITAN POLICE DEPARTMENT
of Nashville and Davidson County

Year End Total Part 1 Incidents - Prior 9 Year Annual Avg: 1,627

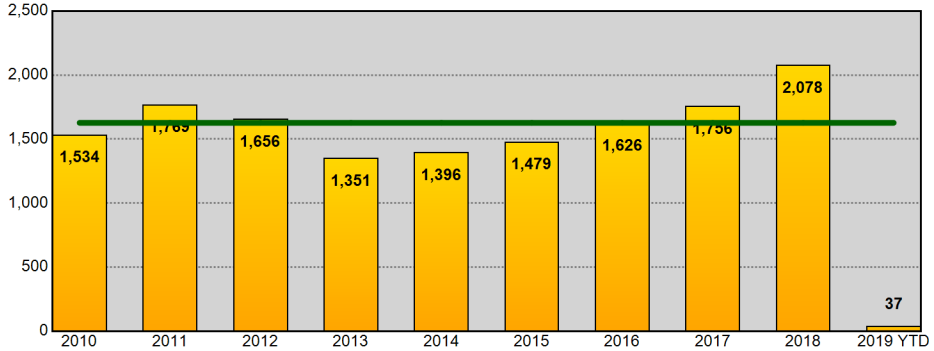

Year End Total Part 1 Incidents - Prior 9 Year Annual Avg: 1,627

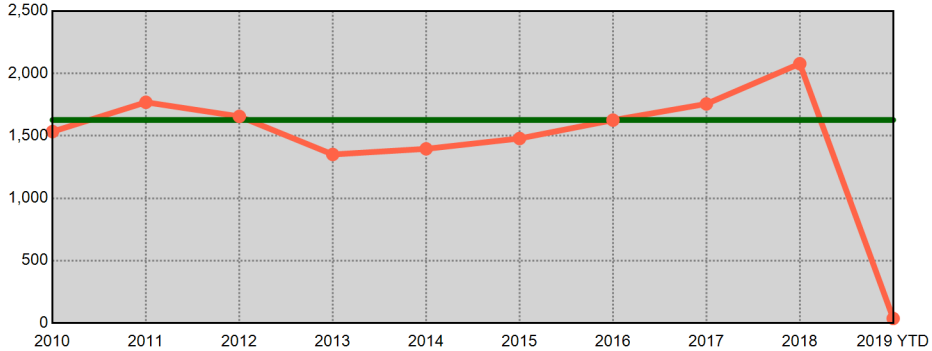

Year End Total Violent Part 1 Incidents - Prior 9 Year Annual Avg: 366

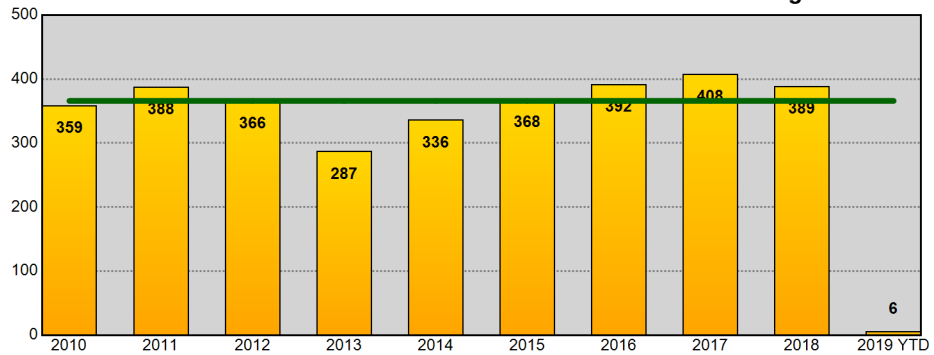

Year End Total Violent Part 1 Incidents - Prior 9 Year Annual Avg: 366

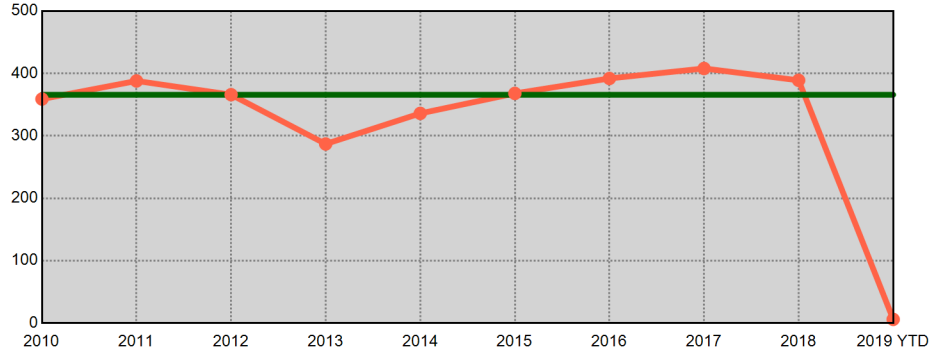

Year End Total Property Part 1 Incidents - Prior 9 Year Annual Avg: 1,261

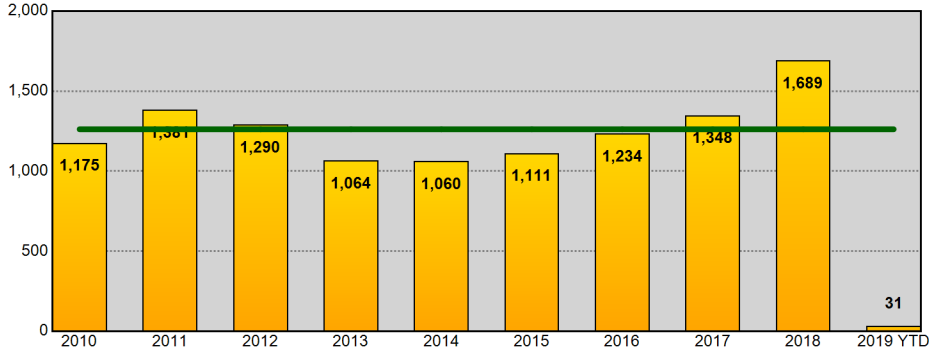

Year End Total Property Part 1 Incidents - Prior 9 Year Annual Avg: 1,261

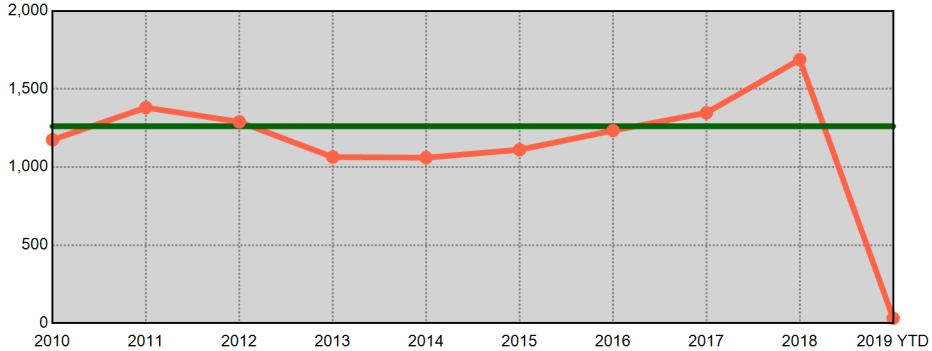

Information summarized for CompStat week ending 01/05/2019. Current year statistics are summarized for 2019 YTD. The horizontal line on each chart represents the average of the prior 9 year end offense totals.

Sourced from MNPD ARMS on 1/9/2019 7:47:45 AM. The figures above were sourced from incident reports using Uniform Crime Reporting definitions and reporting guidelines, based on the date when the crime was reported. This report is intended to be a management and planning tool and does not reflect the official UCR counts for the department. Incidents where a location is unknown or unspecified are included in the countywide totals.

Hermitage Precinct UCR Incidents - Annual Comparisons

Aggregated by precinct (incident location). Based on date when each incident was reported.

METROPOLITAN POLICE DEPARTMENT
of Nashville and Davidson County

Year End Total Part 1 Incidents - Prior 9 Year Annual Avg: 6,079

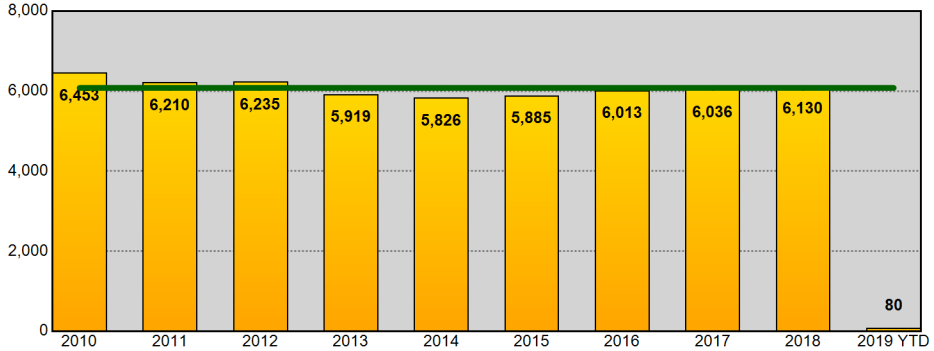

Year End Total Part 1 Incidents - Prior 9 Year Annual Avg: 6,079

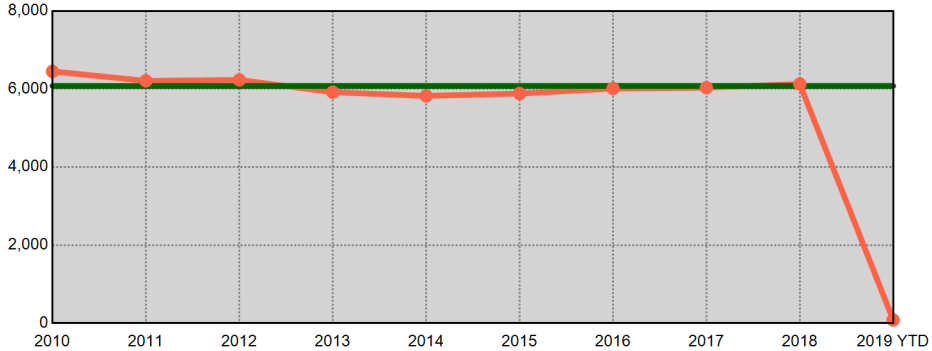

Year End Total Violent Part 1 Incidents - Prior 9 Year Annual Avg: 1,277

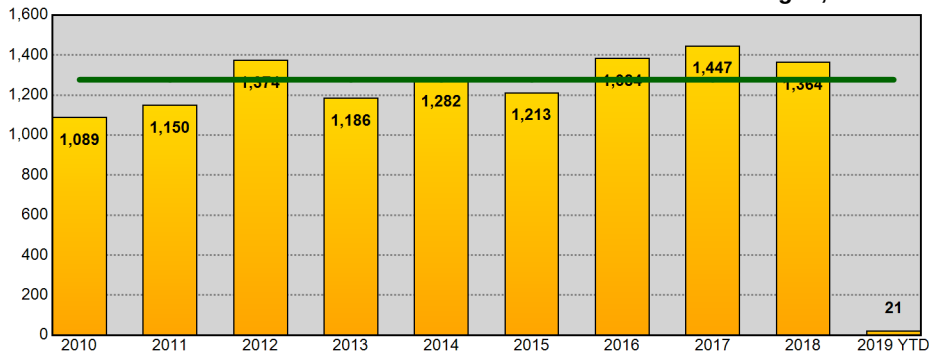

Year End Total Violent Part 1 Incidents - Prior 9 Year Annual Avg: 1,277

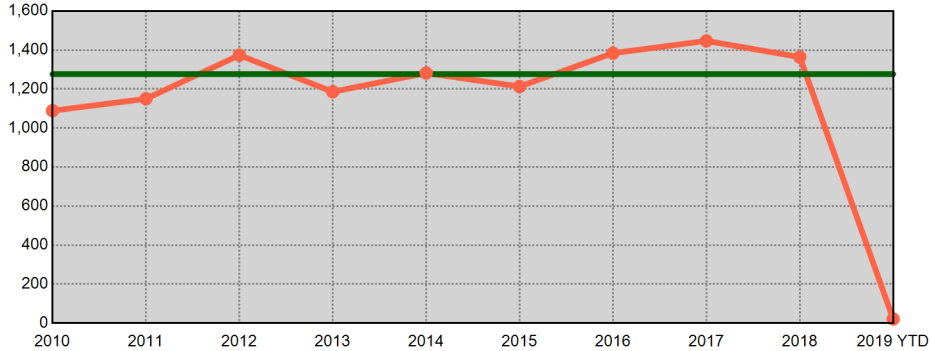

Year End Total Property Part 1 Incidents - Prior 9 Year Annual Avg: 4,802

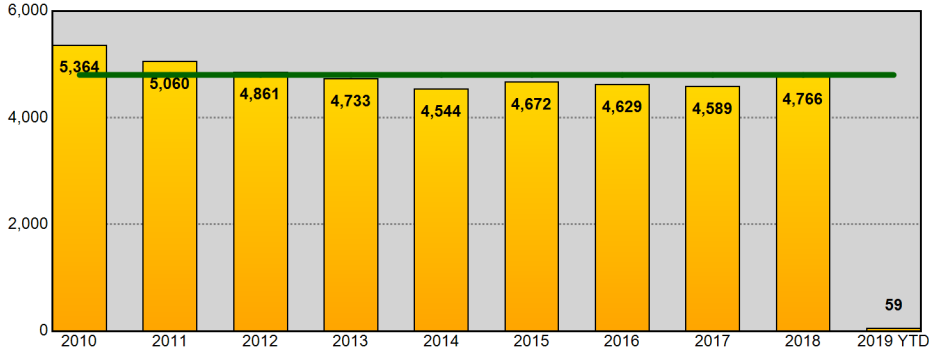

Year End Total Property Part 1 Incidents - Prior 9 Year Annual Avg: 4,802

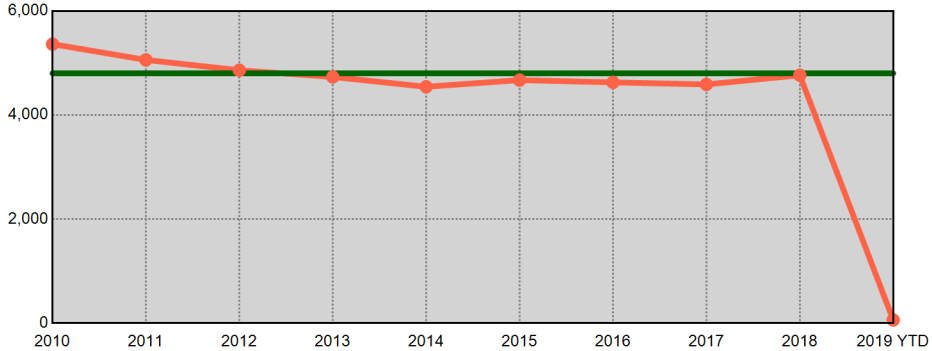

Information summarized for CompStat week ending 01/05/2019. Current year statistics are summarized for 2019 YTD. The horizontal line on each chart represents the average of the prior 9 year end offense totals.

Sourced from MNPD ARMS on 1/9/2019 7:47:46 AM. The figures above were sourced from incident reports using Uniform Crime Reporting definitions and reporting guidelines, based on the date when the crime was reported. This report is intended to be a management and planning tool and does not reflect the official UCR counts for the department. Incidents where a location is unknown or unspecified are included in the countywide totals.

North Precinct UCR Incidents - Annual Comparisons

Aggregated by precinct (incident location). Based on date when each incident was reported.

METROPOLITAN POLICE DEPARTMENT
of Nashville and Davidson County

Year End Total Part 1 Incidents - Prior 9 Year Annual Avg: 4,221

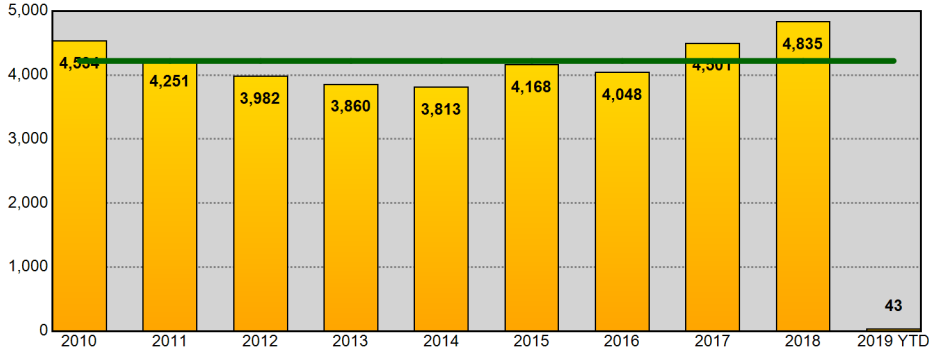

Year End Total Part 1 Incidents - Prior 9 Year Annual Avg: 4,221

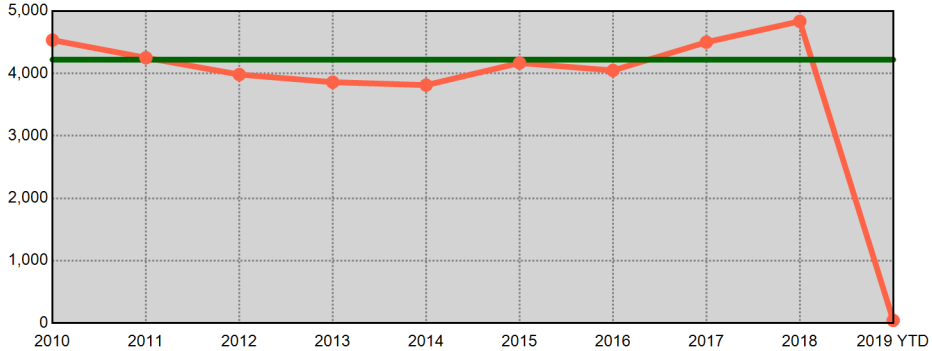

Year End Total Violent Part 1 Incidents - Prior 9 Year Annual Avg: 1,308

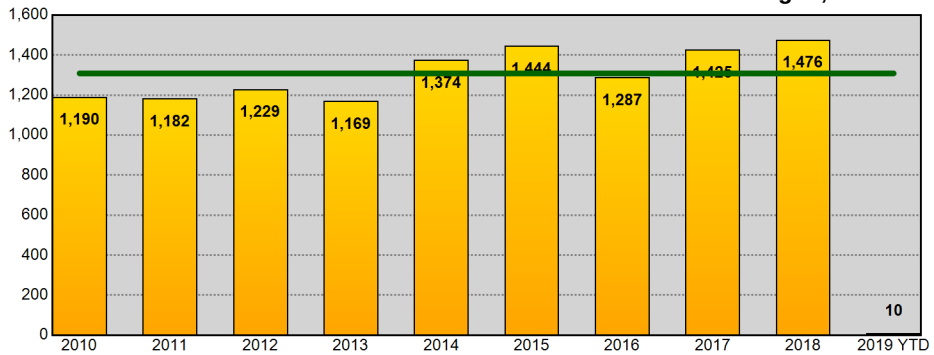

Year End Total Violent Part 1 Incidents - Prior 9 Year Annual Avg: 1,308

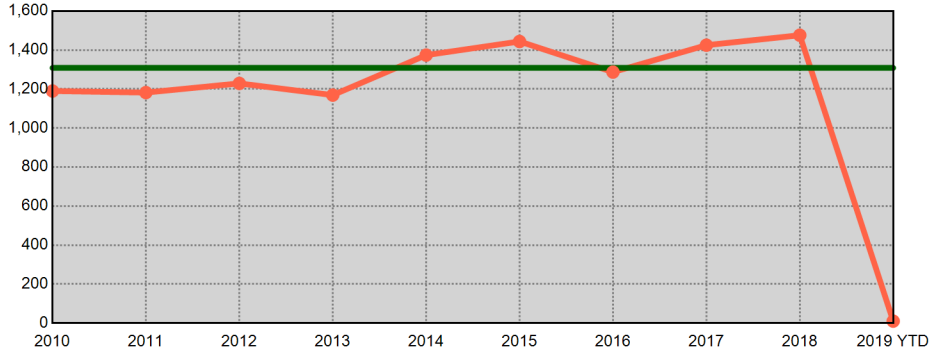

Year End Total Property Part 1 Incidents - Prior 9 Year Annual Avg: 2,913

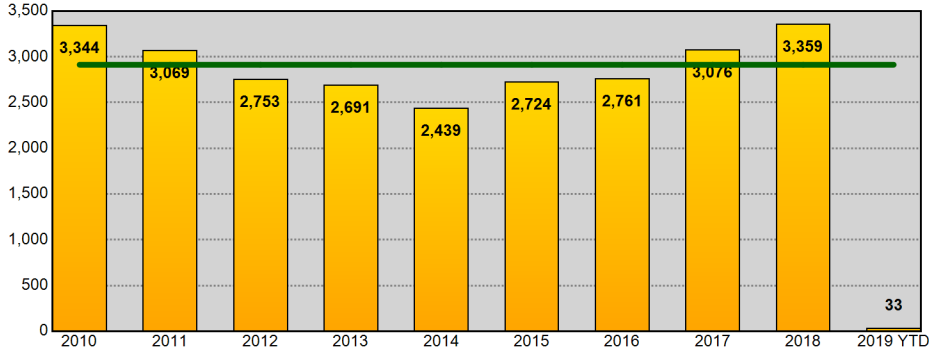

Year End Total Property Part 1 Incidents - Prior 9 Year Annual Avg: 2,913

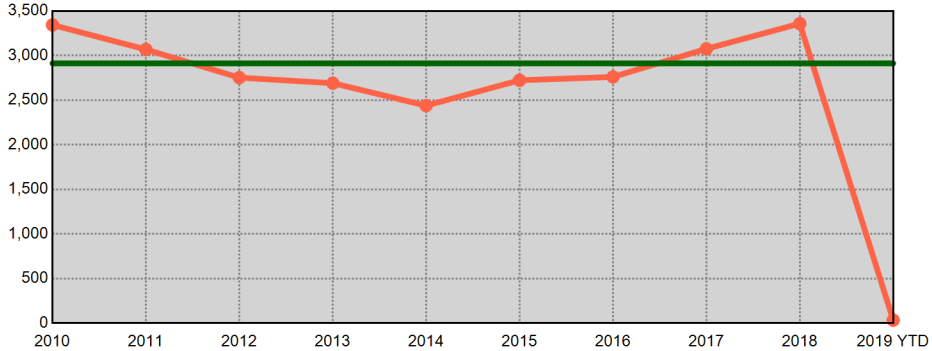

Information summarized for CompStat week ending 01/05/2019. Current year statistics are summarized for 2019 YTD. The horizontal line on each chart represents the average of the prior 9 year end offense totals.

Sourced from MNPD ARMS on 1/9/2019 7:47:47 AM. The figures above were sourced from incident reports using Uniform Crime Reporting definitions and reporting guidelines, based on the date when the crime was reported. This report is intended to be a management and planning tool and does not reflect the official UCR counts for the department. Incidents where a location is unknown or unspecified are included in the countywide totals.

Madison Precinct UCR Incidents - Annual Comparisons

METROPOLITAN POLICE DEPARTMENT
of Nashville and Davidson County

Aggregated by precinct (incident location). Based on date when each incident was reported.

Year End Total Part 1 Incidents - Prior 9 Year Annual Avg: 3,819

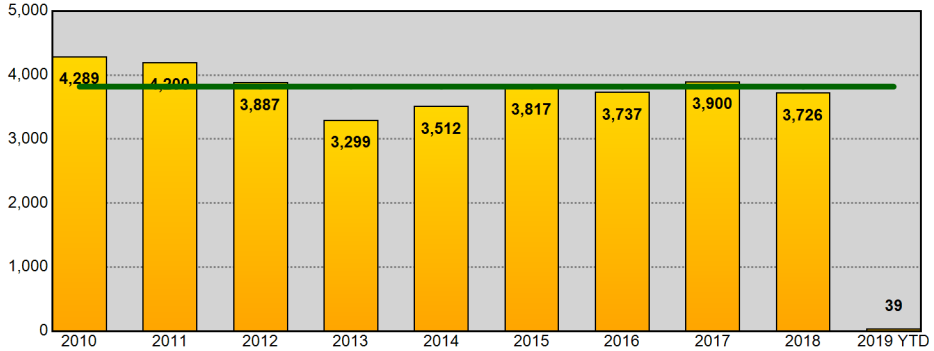

Year End Total Part 1 Incidents - Prior 9 Year Annual Avg: 3,819

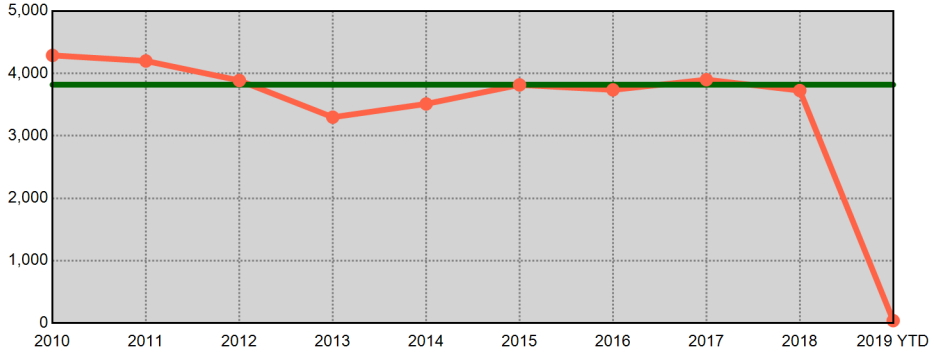

Year End Total Violent Part 1 Incidents - Prior 9 Year Annual Avg: 801

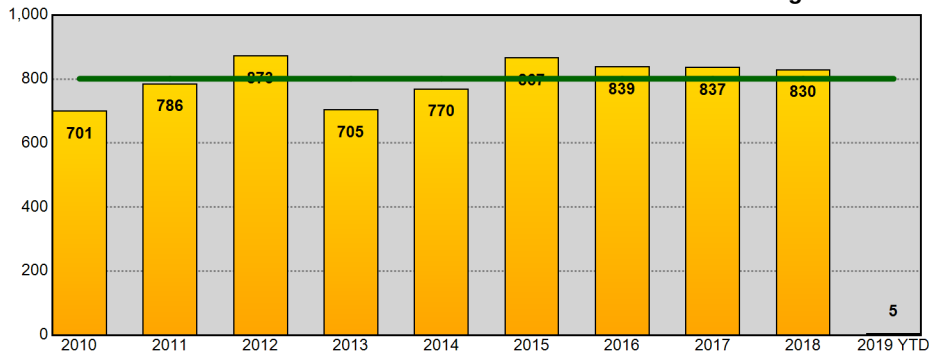

Year End Total Violent Part 1 Incidents - Prior 9 Year Annual Avg: 801

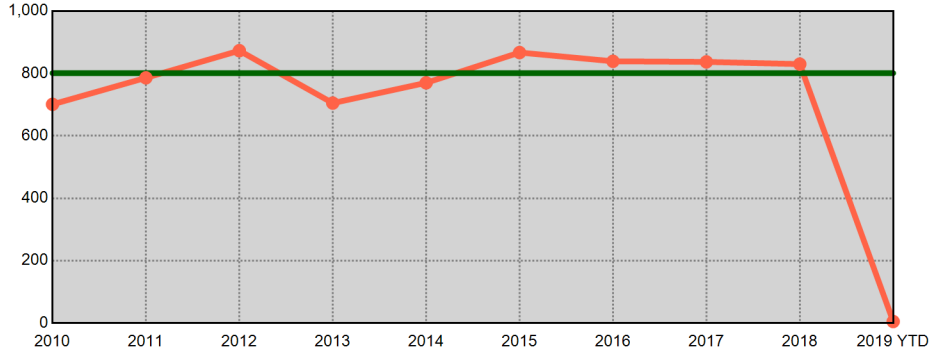

Year End Total Property Part 1 Incidents - Prior 9 Year Annual Avg: 3,018

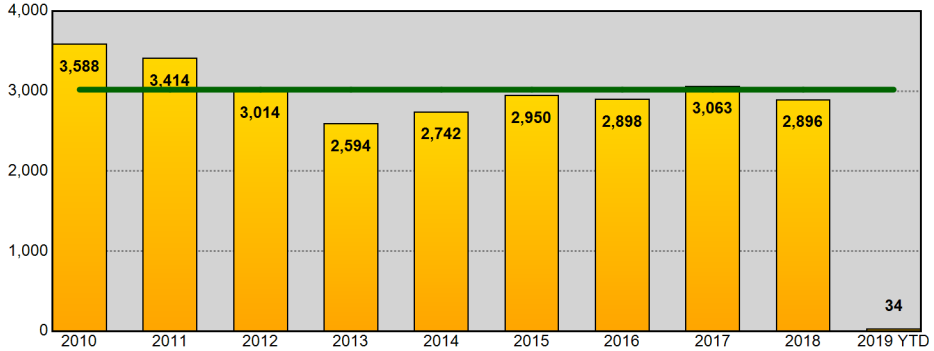

Year End Total Property Part 1 Incidents - Prior 9 Year Annual Avg: 3,018

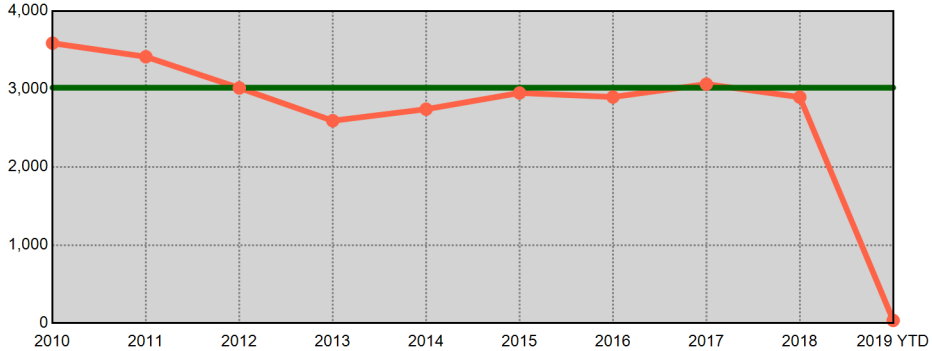

Information summarized for CompStat week ending 01/05/2019. Current year statistics are summarized for 2019 YTD. The horizontal line on each chart represents the average of the prior 9 year end offense totals.

Sourced from MNPD ARMS on 1/9/2019 7:47:48 AM. The figures above were sourced from incident reports using Uniform Crime Reporting definitions and reporting guidelines, based on the date when the crime was reported. This report is intended to be a management and planning tool and does not reflect the official UCR counts for the department. Incidents where a location is unknown or unspecified are included in the countywide totals.

Midtown Hills Precinct UCR Incidents - Annual Comparisons

METROPOLITAN POLICE DEPARTMENT
of Nashville and Davidson County

Aggregated by precinct (incident location). Based on date when each incident was reported.

Year End Total Part 1 Incidents - Prior 9 Year Annual Avg: 4,175

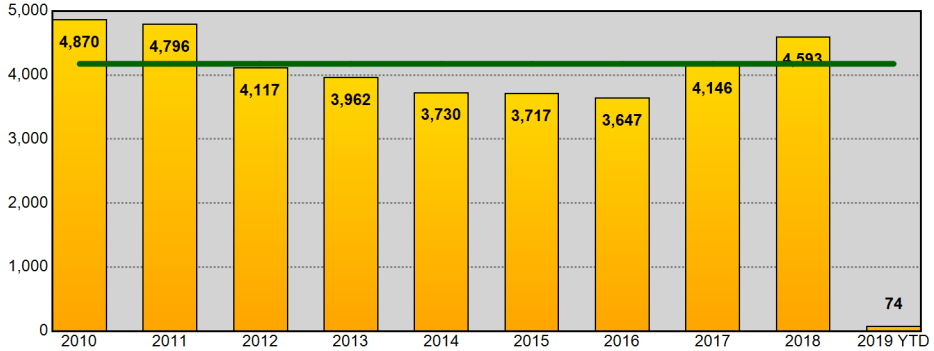

Year End Total Part 1 Incidents - Prior 9 Year Annual Avg: 4,175

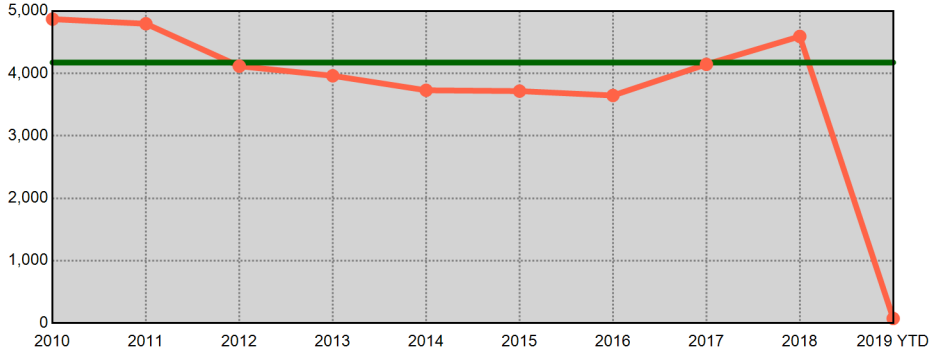

Year End Total Violent Part 1 Incidents - Prior 9 Year Annual Avg: 663

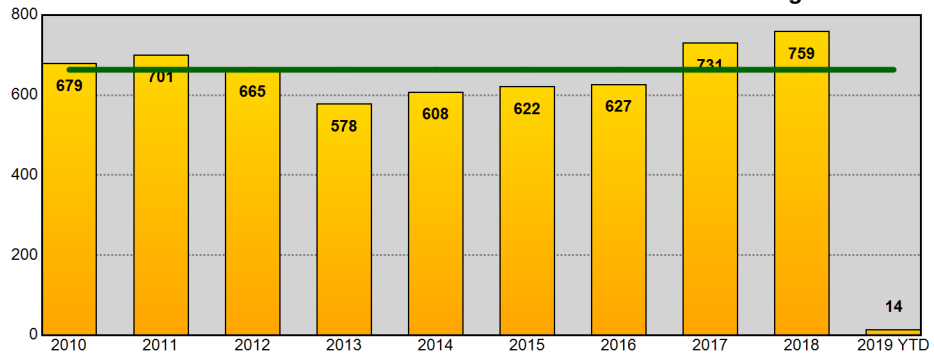

Year End Total Violent Part 1 Incidents - Prior 9 Year Annual Avg: 663

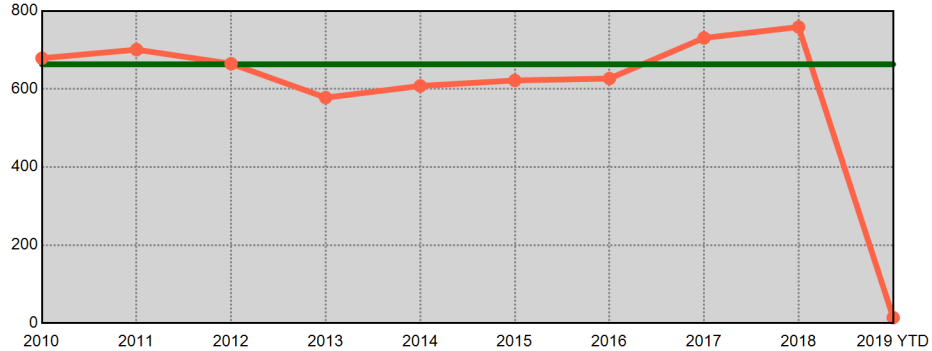

Year End Total Property Part 1 Incidents - Prior 9 Year Annual Avg: 3,512

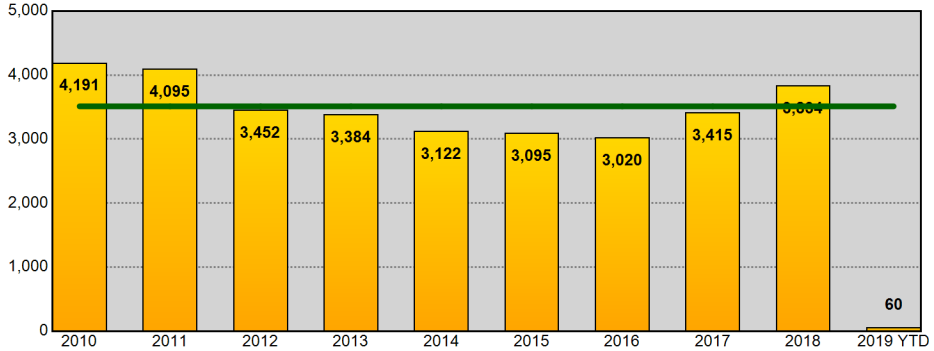

Year End Total Property Part 1 Incidents - Prior 9 Year Annual Avg: 3,512

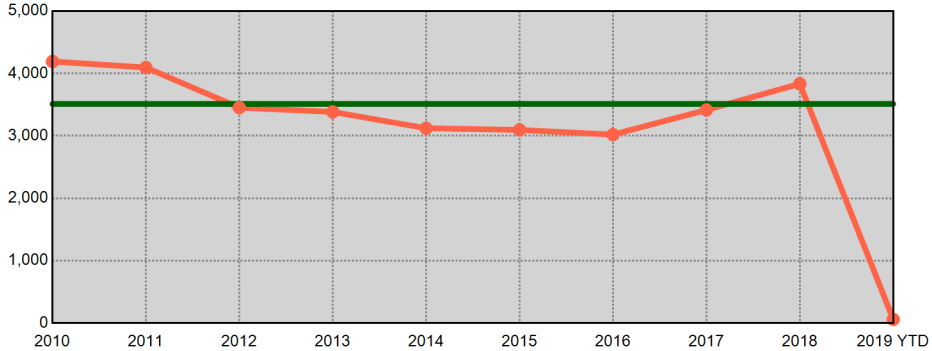

Information summarized for CompStat week ending 01/05/2019. Current year statistics are summarized for 2019 YTD. The horizontal line on each chart represents the average of the prior 9 year end offense totals.

Sourced from MNPD ARMS on 1/9/2019 7:47:48 AM. The figures above were sourced from incident reports using Uniform Crime Reporting definitions and reporting guidelines, based on the date when the crime was reported. This report is intended to be a management and planning tool and does not reflect the official UCR counts for the department. Incidents where a location is unknown or unspecified are included in the countywide totals.

County UCR Incidents - YTD Comparisons

METROPOLITAN POLICE DEPARTMENT
of Nashville and Davidson County

Aggregated by precinct (incident location). Based on date when each incident was reported.

	Homicide	Rape	Commercial Robbery	Street Robbery	Total Robbery	Aggravated Assault	Commercial Burglary	Residential Burglary	Total Burglary	Larceny	Auto Theft	Violent Offenses	Property Offenses	Part I Offenses
2018 YTD	0	5	7	28	35	70	16	30	46	264	73	110	383	493
2019 YTD	1	2	2	16	18	66	15	32	47	276	48	87	371	458
% Change	-	-60.0%	-71.4%	-42.9%	-48.6%	-5.7%	-6.3%	6.7%	2.2%	4.5%	-34.2%	-20.9%	-3.1%	-7.1%
2017 YTD	0	7	4	23	27	75	8	37	45	243	50	109	338	447
2019 YTD	1	2	2	16	18	66	15	32	47	276	48	87	371	458
% Change	-	-71.4%	-50.0%	-30.4%	-33.3%	-12.0%	87.5%	-13.5%	4.4%	13.6%	-4.0%	-20.2%	9.8%	2.5%
2016 YTD	2	12	4	25	29	55	7	53	60	245	26	98	331	429
2019 YTD	1	2	2	16	18	66	15	32	47	276	48	87	371	458
% Change	-50.0%	-83.3%	-50.0%	-36.0%	-37.9%	20.0%	114.3%	-39.6%	-21.7%	12.7%	84.6%	-11.2%	12.1%	6.8%
2015 YTD	0	10	6	21	27	62	9	37	46	218	12	99	276	375
2019 YTD	1	2	2	16	18	66	15	32	47	276	48	87	371	458
% Change	-	-80.0%	-66.7%	-23.8%	-33.3%	6.5%	66.7%	-13.5%	2.2%	26.6%	300.0%	-12.1%	34.4%	22.1%
2014 YTD	0	3	6	16	22	53	8	47	55	218	13	78	286	364
2019 YTD	1	2	2	16	18	66	15	32	47	276	48	87	371	458
% Change	-	-33.3%	-66.7%	0.0%	-18.2%	24.5%	87.5%	-31.9%	-14.5%	26.6%	269.2%	11.5%	29.7%	25.8%
2013 YTD	0	8	3	20	23	66	14	83	97	276	21	97	394	491
2019 YTD	1	2	2	16	18	66	15	32	47	276	48	87	371	458
% Change	-	-75.0%	-33.3%	-20.0%	-21.7%	0.0%	7.1%	-61.4%	-51.5%	0.0%	128.6%	-10.3%	-5.8%	-6.7%
2012 YTD	0	5	5	24	29	86	15	79	94	259	26	120	379	499
2019 YTD	1	2	2	16	18	66	15	32	47	276	48	87	371	458
% Change	-	-60.0%	-60.0%	-33.3%	-37.9%	-23.3%	0.0%	-59.5%	-50.0%	6.6%	84.6%	-27.5%	-2.1%	-8.2%
2011 YTD	0	6	2	25	27	65	19	119	138	269	38	98	445	543
2019 YTD	1	2	2	16	18	66	15	32	47	276	48	87	371	458
% Change	-	-66.7%	0.0%	-36.0%	-33.3%	1.5%	-21.1%	-73.1%	-65.9%	2.6%	26.3%	-11.2%	-16.6%	-15.7%
8 YTD Avg	0	7	5	23	27	67	12	61	73	249	32	101	354	455
2019 YTD	1	2	2	16	18	66	15	32	47	276	48	87	371	458
% Change	-	-71.4%	-60.0%	-30.4%	-33.3%	-1.5%	25.0%	-47.5%	-35.6%	10.8%	50.0%	-13.9%	4.8%	0.7%
5 YTD Avg	0	7	5	23	28	63	10	41	50	238	35	99	323	422
2019 YTD	1	2	2	16	18	66	15	32	47	276	48	87	371	458
% Change	-	-71.4%	-60.0%	-30.4%	-35.7%	4.8%	50.0%	-22.0%	-6.0%	16.0%	37.1%	-12.1%	14.9%	8.5%

Information summarized for CompStat week ending 01/05/2019.

'8 YTD Avg' refers to the computed 2011 - 2018 YTD average.
'5 YTD Avg' refers to the computed 2014 - 2018 YTD average.

Sourced from MNPD ARMS on 1/9/2019 7:47:49 AM. The figures above were sourced from incident reports using Uniform Crime Reporting definitions and reporting guidelines, based on the date when the crime was reported. This report is intended to be a management and planning tool and does not reflect the official UCR counts for the department. Incidents where a location is unknown or unspecified are included in the countywide totals. 'Unknown' refers to records in which the address is listed as 'Unknown' on the incident report. 'Not Validated' refers to records that were entered in with an invalid addresses.

West Precinct UCR Incidents - YTD Comparisons

METROPOLITAN POLICE DEPARTMENT
of Nashville and Davidson County

Aggregated by precinct (incident location). Based on date when each incident was reported.

	Homicide	Rape	Commercial Robbery	Street Robbery	Total Robbery	Aggravated Assault	Commercial Burglary	Residential Burglary	Total Burglary	Larceny	Auto Theft	Violent Offenses	Property Offenses	Part I Offenses
2018 YTD	0	0	0	0	0	5	4	1	5	35	9	5	49	54
2019 YTD	0	0	0	0	0	2	0	5	5	29	3	2	37	39
% Change	-	-	-	-	-	-60.0%	-100.0%	400.0%	0.0%	-17.1%	-66.7%	-60.0%	-24.5%	-27.8%
2017 YTD	0	0	0	0	0	2	1	4	5	35	3	2	43	45
2019 YTD	0	0	0	0	0	2	0	5	5	29	3	2	37	39
% Change	-	-	-	-	-	0.0%	-100.0%	25.0%	0.0%	-17.1%	0.0%	0.0%	-14.0%	-13.3%
2016 YTD	0	0	0	2	2	7	1	5	6	30	2	9	38	47
2019 YTD	0	0	0	0	0	2	0	5	5	29	3	2	37	39
% Change	-	-	-	-100.0%	-100.0%	-71.4%	-100.0%	0.0%	-16.7%	-3.3%	50.0%	-77.8%	-2.6%	-17.0%
2015 YTD	0	1	0	3	3	9	0	2	2	25	0	13	27	40
2019 YTD	0	0	0	0	0	2	0	5	5	29	3	2	37	39
% Change	-	-100.0%	-	-100.0%	-100.0%	-77.8%	-	150.0%	150.0%	16.0%	-	-84.6%	37.0%	-2.5%
2014 YTD	0	0	1	2	3	2	2	2	4	21	1	5	26	31
2019 YTD	0	0	0	0	0	2	0	5	5	29	3	2	37	39
% Change	-	-	-100.0%	-100.0%	-100.0%	0.0%	-100.0%	150.0%	25.0%	38.1%	200.0%	-60.0%	42.3%	25.8%
2013 YTD	0	0	2	0	2	2	1	11	12	23	1	4	36	40
2019 YTD	0	0	0	0	0	2	0	5	5	29	3	2	37	39
% Change	-	-	-100.0%	-	-100.0%	0.0%	-100.0%	-54.5%	-58.3%	26.1%	200.0%	-50.0%	2.8%	-2.5%
2012 YTD	0	2	0	1	1	7	0	8	8	17	2	10	27	37
2019 YTD	0	0	0	0	0	2	0	5	5	29	3	2	37	39
% Change	-	-100.0%	-	-100.0%	-100.0%	-71.4%	-	-37.5%	-37.5%	70.6%	50.0%	-80.0%	37.0%	5.4%
2011 YTD	0	0	0	2	2	1	3	12	15	24	4	3	43	46
2019 YTD	0	0	0	0	0	2	0	5	5	29	3	2	37	39
% Change	-	-	-	-100.0%	-100.0%	100.0%	-100.0%	-58.3%	-66.7%	20.8%	-25.0%	-33.3%	-14.0%	-15.2%
8 YTD Avg	0	0	0	1	2	4	2	6	7	26	3	6	36	43
2019 YTD	0	0	0	0	0	2	0	5	5	29	3	2	37	39
% Change	-	-	-	-100.0%	-100.0%	-50.0%	-100.0%	-16.7%	-28.6%	11.5%	0.0%	-66.7%	2.8%	-9.3%
5 YTD Avg	0	0	0	1	2	5	2	3	4	29	3	7	37	43
2019 YTD	0	0	0	0	0	2	0	5	5	29	3	2	37	39
% Change	-	-	-	-100.0%	-100.0%	-60.0%	-100.0%	66.7%	25.0%	0.0%	0.0%	-71.4%	0.0%	-9.3%

Information summarized for CompStat week ending 01/05/2019.

'8 YTD Avg' refers to the computed 2011 - 2018 YTD average.
'5 YTD Avg' refers to the computed 2014 - 2018 YTD average.

Sourced from MNPD ARMS on 1/9/2019 7:47:49 AM. The figures above were sourced from incident reports using Uniform Crime Reporting definitions and reporting guidelines, based on the date when the crime was reported. This report is intended to be a management and planning tool and does not reflect the official UCR counts for the department. Incidents where a location is unknown or unspecified are included in the countywide totals. 'Unknown' refers to records in which the address is listed as 'Unknown' on the incident report. 'Not Validated' refers to records that were entered in with an invalid addresses.

East Precinct UCR Incidents - YTD Comparisons

METROPOLITAN POLICE DEPARTMENT
of Nashville and Davidson County

Aggregated by precinct (incident location). Based on date when each incident was reported.

	Homicide	Rape	Commercial Robbery	Street Robbery	Total Robbery	Aggravated Assault	Commercial Burglary	Residential Burglary	Total Burglary	Larceny	Auto Theft	Violent Offenses	Property Offenses	Part I Offenses
2018 YTD	0	0	0	5	5	7	0	8	8	26	5	12	39	51
2019 YTD	0	0	0	1	1	14	1	3	4	31	7	15	42	57
% Change	-	-	-	-80.0%	-80.0%	100.0%	-	-62.5%	-50.0%	19.2%	40.0%	25.0%	7.7%	11.8%
2017 YTD	0	2	1	2	3	18	1	7	8	22	3	23	33	56
2019 YTD	0	0	0	1	1	14	1	3	4	31	7	15	42	57
% Change	-	-100.0%	-100.0%	-50.0%	-66.7%	-22.2%	0.0%	-57.1%	-50.0%	40.9%	133.3%	-34.8%	27.3%	1.8%
2016 YTD	0	2	0	4	4	5	2	10	12	29	8	11	49	60
2019 YTD	0	0	0	1	1	14	1	3	4	31	7	15	42	57
% Change	-	-100.0%	-	-75.0%	-75.0%	180.0%	-50.0%	-70.0%	-66.7%	6.9%	-12.5%	36.4%	-14.3%	-5.0%
2015 YTD	0	1	4	2	6	4	1	5	6	22	1	11	29	40
2019 YTD	0	0	0	1	1	14	1	3	4	31	7	15	42	57
% Change	-	-100.0%	-100.0%	-50.0%	-83.3%	250.0%	0.0%	-40.0%	-33.3%	40.9%	600.0%	36.4%	44.8%	42.5%
2014 YTD	0	0	1	0	1	8	1	4	5	12	1	9	18	27
2019 YTD	0	0	0	1	1	14	1	3	4	31	7	15	42	57
% Change	-	-	-100.0%	-	0.0%	75.0%	0.0%	-25.0%	-20.0%	158.3%	600.0%	66.7%	133.3%	111.1%
2013 YTD	0	1	0	0	0	11	0	18	18	33	1	12	52	64
2019 YTD	0	0	0	1	1	14	1	3	4	31	7	15	42	57
% Change	-	-100.0%	-	-	-	27.3%	-	-83.3%	-77.8%	-6.1%	600.0%	25.0%	-19.2%	-10.9%
2012 YTD	0	0	0	2	2	16	1	9	10	30	4	18	44	62
2019 YTD	0	0	0	1	1	14	1	3	4	31	7	15	42	57
% Change	-	-	-	-50.0%	-50.0%	-12.5%	0.0%	-66.7%	-60.0%	3.3%	75.0%	-16.7%	-4.5%	-8.1%
2011 YTD	0	0	0	4	4	13	2	23	25	43	9	17	77	94
2019 YTD	0	0	0	1	1	14	1	3	4	31	7	15	42	57
% Change	-	-	-	-75.0%	-75.0%	7.7%	-50.0%	-87.0%	-84.0%	-27.9%	-22.2%	-11.8%	-45.5%	-39.4%
8 YTD Avg	0	1	1	2	3	10	1	11	12	27	4	14	43	57
2019 YTD	0	0	0	1	1	14	1	3	4	31	7	15	42	57
% Change	-	-100.0%	-100.0%	-50.0%	-66.7%	40.0%	0.0%	-72.7%	-66.7%	14.8%	75.0%	7.1%	-2.3%	0.0%
5 YTD Avg	0	1	1	3	4	8	1	7	8	22	4	13	34	47
2019 YTD	0	0	0	1	1	14	1	3	4	31	7	15	42	57
% Change	-	-100.0%	-100.0%	-66.7%	-75.0%	75.0%	0.0%	-57.1%	-50.0%	40.9%	75.0%	15.4%	23.5%	21.3%

Information summarized for CompStat week ending 01/05/2019.

'8 YTD Avg' refers to the computed 2011 - 2018 YTD average.
'5 YTD Avg' refers to the computed 2014 - 2018 YTD average.

Sourced from MNPD ARMS on 1/9/2019 7:47:49 AM. The figures above were sourced from incident reports using Uniform Crime Reporting definitions and reporting guidelines, based on the date when the crime was reported. This report is intended to be a management and planning tool and does not reflect the official UCR counts for the department. Incidents where a location is unknown or unspecified are included in the countywide totals. 'Unknown' refers to records in which the address is listed as 'Unknown' on the incident report. 'Not Validated' refers to records that were entered in with an invalid addresses.

South Precinct UCR Incidents - YTD Comparisons

METROPOLITAN POLICE DEPARTMENT
of Nashville and Davidson County

Aggregated by precinct (incident location). Based on date when each incident was reported.

	Homicide	Rape	Commercial Robbery	Street Robbery	Total Robbery	Aggravated Assault	Commercial Burglary	Residential Burglary	Total Burglary	Larceny	Auto Theft	Violent Offenses	Property Offenses	Part I Offenses
2018 YTD	0	1	1	10	11	12	1	5	6	54	14	24	74	98
2019 YTD	0	0	0	5	5	9	8	10	18	46	10	14	74	88
% Change	-	-100.0%	-100.0%	-50.0%	-54.5%	-25.0%	700.0%	100.0%	200.0%	-14.8%	-28.6%	-41.7%	0.0%	-10.2%
2017 YTD	0	1	2	5	7	12	0	4	4	49	20	20	73	93
2019 YTD	0	0	0	5	5	9	8	10	18	46	10	14	74	88
% Change	-	-100.0%	-100.0%	0.0%	-28.6%	-25.0%	-	150.0%	350.0%	-6.1%	-50.0%	-30.0%	1.4%	-5.4%
2016 YTD	1	2	2	7	9	10	0	16	16	46	5	22	67	89
2019 YTD	0	0	0	5	5	9	8	10	18	46	10	14	74	88
% Change	-100.0%	-100.0%	-100.0%	-28.6%	-44.4%	-10.0%	-	-37.5%	12.5%	0.0%	100.0%	-36.4%	10.4%	-1.1%
2015 YTD	0	1	1	5	6	11	0	11	11	63	1	18	75	93
2019 YTD	0	0	0	5	5	9	8	10	18	46	10	14	74	88
% Change	-	-100.0%	-100.0%	0.0%	-16.7%	-18.2%	-	-9.1%	63.6%	-27.0%	900.0%	-22.2%	-1.3%	-5.4%
2014 YTD	0	0	1	6	7	8	1	11	12	56	3	15	71	86
2019 YTD	0	0	0	5	5	9	8	10	18	46	10	14	74	88
% Change	-	-	-100.0%	-16.7%	-28.6%	12.5%	700.0%	-9.1%	50.0%	-17.9%	233.3%	-6.7%	4.2%	2.3%
2013 YTD	0	2	0	6	6	16	2	19	21	54	5	24	80	104
2019 YTD	0	0	0	5	5	9	8	10	18	46	10	14	74	88
% Change	-	-100.0%	-	-16.7%	-16.7%	-43.8%	300.0%	-47.4%	-14.3%	-14.8%	100.0%	-41.7%	-7.5%	-15.4%
2012 YTD	0	0	3	4	7	19	2	11	13	46	7	26	66	92
2019 YTD	0	0	0	5	5	9	8	10	18	46	10	14	74	88
% Change	-	-	-100.0%	25.0%	-28.6%	-52.6%	300.0%	-9.1%	38.5%	0.0%	42.9%	-46.2%	12.1%	-4.3%
2011 YTD	0	2	0	6	6	12	5	25	30	61	11	20	102	122
2019 YTD	0	0	0	5	5	9	8	10	18	46	10	14	74	88
% Change	-	-100.0%	-	-16.7%	-16.7%	-25.0%	60.0%	-60.0%	-40.0%	-24.6%	-9.1%	-30.0%	-27.5%	-27.9%
8 YTD Avg	0	1	1	6	7	13	1	13	14	54	8	21	76	97
2019 YTD	0	0	0	5	5	9	8	10	18	46	10	14	74	88
% Change	-	-100.0%	-100.0%	-16.7%	-28.6%	-30.8%	700.0%	-23.1%	28.6%	-14.8%	25.0%	-33.3%	-2.6%	-9.3%
5 YTD Avg	0	1	1	7	8	11	0	9	10	54	9	20	72	92
2019 YTD	0	0	0	5	5	9	8	10	18	46	10	14	74	88
% Change	-	-100.0%	-100.0%	-28.6%	-37.5%	-18.2%	-	11.1%	80.0%	-14.8%	11.1%	-30.0%	2.8%	-4.3%

Information summarized for CompStat week ending 01/05/2019.

'8 YTD Avg' refers to the computed 2011 - 2018 YTD average.
'5 YTD Avg' refers to the computed 2014 - 2018 YTD average.

Sourced from MNPD ARMS on 1/9/2019 7:47:49 AM. The figures above were sourced from incident reports using Uniform Crime Reporting definitions and reporting guidelines, based on the date when the crime was reported. This report is intended to be a management and planning tool and does not reflect the official UCR counts for the department. Incidents where a location is unknown or unspecified are included in the countywide totals. 'Unknown' refers to records in which the address is listed as 'Unknown' on the incident report. 'Not Validated' refers to records that were entered in with an invalid addresses.

Central Precinct UCR Incidents - YTD Comparisons

METROPOLITAN POLICE DEPARTMENT
of Nashville and Davidson County

Aggregated by precinct (incident location). Based on date when each incident was reported.

	Homicide	Rape	Commercial Robbery	Street Robbery	Total Robbery	Aggravated Assault	Commercial Burglary	Residential Burglary	Total Burglary	Larceny	Auto Theft	Violent Offenses	Property Offenses	Part I Offenses
2018 YTD	0	0	0	0	0	1	4	0	4	21	2	1	27	28
2019 YTD	0	0	0	0	0	6	1	2	3	24	4	6	31	37
% Change	-	-	-	-	-	500.0%	-75.0%	-	-25.0%	14.3%	100.0%	500.0%	14.8%	32.1%
2017 YTD	0	0	1	0	1	2	0	0	0	16	4	3	20	23
2019 YTD	0	0	0	0	0	6	1	2	3	24	4	6	31	37
% Change	-	-	-100.0%	-	-100.0%	200.0%	-	-	-	50.0%	0.0%	100.0%	55.0%	60.9%
2016 YTD	0	0	0	3	3	2	0	0	0	18	1	5	19	24
2019 YTD	0	0	0	0	0	6	1	2	3	24	4	6	31	37
% Change	-	-	-	-100.0%	-100.0%	200.0%	-	-	-	33.3%	300.0%	20.0%	63.2%	54.2%
2015 YTD	0	1	0	0	0	5	0	0	0	14	0	6	14	20
2019 YTD	0	0	0	0	0	6	1	2	3	24	4	6	31	37
% Change	-	-100.0%	-	-	-	20.0%	-	-	-	71.4%	-	0.0%	121.4%	85.0%
2014 YTD	0	0	0	4	4	4	0	1	1	12	0	8	13	21
2019 YTD	0	0	0	0	0	6	1	2	3	24	4	6	31	37
% Change	-	-	-	-100.0%	-100.0%	50.0%	-	100.0%	200.0%	100.0%	-	-25.0%	138.5%	76.2%
2013 YTD	0	1	0	0	0	5	1	0	1	18	0	6	19	25
2019 YTD	0	0	0	0	0	6	1	2	3	24	4	6	31	37
% Change	-	-100.0%	-	-	-	20.0%	0.0%	-	200.0%	33.3%	-	0.0%	63.2%	48.0%
2012 YTD	0	0	0	5	5	3	1	0	1	24	1	8	26	34
2019 YTD	0	0	0	0	0	6	1	2	3	24	4	6	31	37
% Change	-	-	-	-100.0%	-100.0%	100.0%	0.0%	-	200.0%	0.0%	300.0%	-25.0%	19.2%	8.8%
2011 YTD	0	2	0	5	5	1	0	0	0	11	1	8	12	20
2019 YTD	0	0	0	0	0	6	1	2	3	24	4	6	31	37
% Change	-	-100.0%	-	-100.0%	-100.0%	500.0%	-	-	-	118.2%	300.0%	-25.0%	158.3%	85.0%
8 YTD Avg	0	1	0	2	2	3	1	0	1	17	1	6	19	24
2019 YTD	0	0	0	0	0	6	1	2	3	24	4	6	31	37
% Change	-	-100.0%	-	-100.0%	-100.0%	100.0%	0.0%	-	200.0%	41.2%	300.0%	0.0%	63.2%	54.2%
5 YTD Avg	0	0	0	1	2	3	1	0	1	16	1	5	19	23
2019 YTD	0	0	0	0	0	6	1	2	3	24	4	6	31	37
% Change	-	-	-	-100.0%	-100.0%	100.0%	0.0%	-	200.0%	50.0%	300.0%	20.0%	63.2%	60.9%

Information summarized for CompStat week ending 01/05/2019.

'8 YTD Avg' refers to the computed 2011 - 2018 YTD average.
'5 YTD Avg' refers to the computed 2014 - 2018 YTD average.

Sourced from MNPD ARMS on 1/9/2019 7:47:49 AM. The figures above were sourced from incident reports using Uniform Crime Reporting definitions and reporting guidelines, based on the date when the crime was reported. This report is intended to be a management and planning tool and does not reflect the official UCR counts for the department. Incidents where a location is unknown or unspecified are included in the countywide totals. 'Unknown' refers to records in which the address is listed as 'Unknown' on the incident report. 'Not Validated' refers to records that were entered in with an invalid addresses.

Hermitage Precinct UCR Incidents - YTD Comparisons

METROPOLITAN POLICE DEPARTMENT
of Nashville and Davidson County

Aggregated by precinct (incident location). Based on date when each incident was reported.

	Homicide	Rape	Commercial Robbery	Street Robbery	Total Robbery	Aggravated Assault	Commercial Burglary	Residential Burglary	Total Burglary	Larceny	Auto Theft	Violent Offenses	Property Offenses	Part I Offenses
2018 YTD	0	1	3	4	7	13	3	3	6	44	14	21	64	85
2019 YTD	0	0	2	5	7	14	2	2	4	47	8	21	59	80
% Change	-	-100.0%	-33.3%	25.0%	0.0%	7.7%	-33.3%	-33.3%	-33.3%	6.8%	-42.9%	0.0%	-7.8%	-5.9%
2017 YTD	0	1	0	6	6	11	0	6	6	42	6	18	54	72
2019 YTD	0	0	2	5	7	14	2	2	4	47	8	21	59	80
% Change	-	-100.0%	-	-16.7%	16.7%	27.3%	-	-66.7%	-33.3%	11.9%	33.3%	16.7%	9.3%	11.1%
2016 YTD	1	0	1	3	4	14	0	11	11	58	3	19	72	91
2019 YTD	0	0	2	5	7	14	2	2	4	47	8	21	59	80
% Change	-100.0%	-	100.0%	66.7%	75.0%	0.0%	-	-81.8%	-63.6%	-19.0%	166.7%	10.5%	-18.1%	-12.1%
2015 YTD	0	1	0	4	4	9	0	5	5	34	0	14	39	53
2019 YTD	0	0	2	5	7	14	2	2	4	47	8	21	59	80
% Change	-	-100.0%	-	25.0%	75.0%	55.6%	-	-60.0%	-20.0%	38.2%	-	50.0%	51.3%	50.9%
2014 YTD	0	0	1	2	3	13	1	10	11	40	3	16	54	70
2019 YTD	0	0	2	5	7	14	2	2	4	47	8	21	59	80
% Change	-	-	100.0%	150.0%	133.3%	7.7%	100.0%	-80.0%	-63.6%	17.5%	166.7%	31.3%	9.3%	14.3%
2013 YTD	0	0	1	4	5	12	1	7	8	73	3	17	84	101
2019 YTD	0	0	2	5	7	14	2	2	4	47	8	21	59	80
% Change	-	-	100.0%	25.0%	40.0%	16.7%	100.0%	-71.4%	-50.0%	-35.6%	166.7%	23.5%	-29.8%	-20.8%
2012 YTD	0	1	0	3	3	11	4	14	18	40	4	15	62	77
2019 YTD	0	0	2	5	7	14	2	2	4	47	8	21	59	80
% Change	-	-100.0%	-	66.7%	133.3%	27.3%	-50.0%	-85.7%	-77.8%	17.5%	100.0%	40.0%	-4.8%	3.9%
2011 YTD	0	1	0	0	0	16	4	16	20	46	4	17	70	87
2019 YTD	0	0	2	5	7	14	2	2	4	47	8	21	59	80
% Change	-	-100.0%	-	-	-	-12.5%	-50.0%	-87.5%	-80.0%	2.2%	100.0%	23.5%	-15.7%	-8.0%
8 YTD Avg	0	1	1	3	4	12	2	9	11	47	5	17	62	80
2019 YTD	0	0	2	5	7	14	2	2	4	47	8	21	59	80
% Change	-	-100.0%	100.0%	66.7%	75.0%	16.7%	0.0%	-77.8%	-63.6%	0.0%	60.0%	23.5%	-4.8%	0.0%
5 YTD Avg	0	1	1	4	5	12	1	7	8	44	5	18	57	74
2019 YTD	0	0	2	5	7	14	2	2	4	47	8	21	59	80
% Change	-	-100.0%	100.0%	25.0%	40.0%	16.7%	100.0%	-71.4%	-50.0%	6.8%	60.0%	16.7%	3.5%	8.1%

Information summarized for CompStat week ending 01/05/2019.

'8 YTD Avg' refers to the computed 2011 - 2018 YTD average.
'5 YTD Avg' refers to the computed 2014 - 2018 YTD average.

Sourced from MNPD ARMS on 1/9/2019 7:47:49 AM. The figures above were sourced from incident reports using Uniform Crime Reporting definitions and reporting guidelines, based on the date when the crime was reported. This report is intended to be a management and planning tool and does not reflect the official UCR counts for the department. Incidents where a location is unknown or unspecified are included in the countywide totals. 'Unknown' refers to records in which the address is listed as 'Unknown' on the incident report. 'Not Validated' refers to records that were entered in with an invalid addresses.

North Precinct UCR Incidents - YTD Comparisons

METROPOLITAN POLICE DEPARTMENT
of Nashville and Davidson County

Aggregated by precinct (incident location). Based on date when each incident was reported.

	Homicide	Rape	Commercial Robbery	Street Robbery	Total Robbery	Aggravated Assault	Commercial Burglary	Residential Burglary	Total Burglary	Larceny	Auto Theft	Violent Offenses	Property Offenses	Part I Offenses
2018 YTD	0	1	0	6	6	10	2	4	6	24	13	17	43	60
2019 YTD	1	0	0	4	4	5	0	2	2	30	1	10	33	43
% Change	-	-100.0%	-	-33.3%	-33.3%	-50.0%	-100.0%	-50.0%	-66.7%	25.0%	-92.3%	-41.2%	-23.3%	-28.3%
2017 YTD	0	0	0	5	5	15	1	8	9	22	7	20	38	58
2019 YTD	1	0	0	4	4	5	0	2	2	30	1	10	33	43
% Change	-	-	-	-20.0%	-20.0%	-66.7%	-100.0%	-75.0%	-77.8%	36.4%	-85.7%	-50.0%	-13.2%	-25.9%
2016 YTD	0	3	0	2	2	10	3	5	8	17	4	15	29	44
2019 YTD	1	0	0	4	4	5	0	2	2	30	1	10	33	43
% Change	-	-100.0%	-	100.0%	100.0%	-50.0%	-100.0%	-60.0%	-75.0%	76.5%	-75.0%	-33.3%	13.8%	-2.3%
2015 YTD	0	1	1	6	7	14	4	6	10	18	5	22	33	55
2019 YTD	1	0	0	4	4	5	0	2	2	30	1	10	33	43
% Change	-	-100.0%	-100.0%	-33.3%	-42.9%	-64.3%	-100.0%	-66.7%	-80.0%	66.7%	-80.0%	-54.5%	0.0%	-21.8%
2014 YTD	0	1	0	0	0	11	1	9	10	24	2	12	36	48
2019 YTD	1	0	0	4	4	5	0	2	2	30	1	10	33	43
% Change	-	-100.0%	-	-	-	-54.5%	-100.0%	-77.8%	-80.0%	25.0%	-50.0%	-16.7%	-8.3%	-10.4%
2013 YTD	0	0	0	4	4	3	4	14	18	13	5	7	36	43
2019 YTD	1	0	0	4	4	5	0	2	2	30	1	10	33	43
% Change	-	-	-	0.0%	0.0%	66.7%	-100.0%	-85.7%	-88.9%	130.8%	-80.0%	42.9%	-8.3%	0.0%
2012 YTD	0	1	0	6	6	12	0	11	11	24	4	19	39	58
2019 YTD	1	0	0	4	4	5	0	2	2	30	1	10	33	43
% Change	-	-100.0%	-	-33.3%	-33.3%	-58.3%	-	-81.8%	-81.8%	25.0%	-75.0%	-47.4%	-15.4%	-25.9%
2011 YTD	0	0	2	0	2	10	2	20	22	19	2	12	43	55
2019 YTD	1	0	0	4	4	5	0	2	2	30	1	10	33	43
% Change	-	-	-100.0%	-	100.0%	-50.0%	-100.0%	-90.0%	-90.9%	57.9%	-50.0%	-16.7%	-23.3%	-21.8%
8 YTD Avg	0	1	0	4	4	11	2	10	12	20	5	16	37	53
2019 YTD	1	0	0	4	4	5	0	2	2	30	1	10	33	43
% Change	-	-100.0%	-	0.0%	0.0%	-54.5%	-100.0%	-80.0%	-83.3%	50.0%	-80.0%	-37.5%	-10.8%	-18.9%
5 YTD Avg	0	1	0	4	4	12	2	6	9	21	6	17	36	53
2019 YTD	1	0	0	4	4	5	0	2	2	30	1	10	33	43
% Change	-	-100.0%	-	0.0%	0.0%	-58.3%	-100.0%	-66.7%	-77.8%	42.9%	-83.3%	-41.2%	-8.3%	-18.9%

Information summarized for CompStat week ending 01/05/2019.

'8 YTD Avg' refers to the computed 2011 - 2018 YTD average.
'5 YTD Avg' refers to the computed 2014 - 2018 YTD average.

Sourced from MNPD ARMS on 1/9/2019 7:47:49 AM. The figures above were sourced from incident reports using Uniform Crime Reporting definitions and reporting guidelines, based on the date when the crime was reported. This report is intended to be a management and planning tool and does not reflect the official UCR counts for the department. Incidents where a location is unknown or unspecified are included in the countywide totals. 'Unknown' refers to records in which the address is listed as 'Unknown' on the incident report. 'Not Validated' refers to records that were entered in with an invalid addresses.

Madison Precinct UCR Incidents - YTD Comparisons

METROPOLITAN POLICE DEPARTMENT
of Nashville and Davidson County

Aggregated by precinct (incident location). Based on date when each incident was reported.

	Homicide	Rape	Commercial Robbery	Street Robbery	Total Robbery	Aggravated Assault	Commercial Burglary	Residential Burglary	Total Burglary	Larceny	Auto Theft	Violent Offenses	Property Offenses	Part I Offenses
2018 YTD	0	0	3	1	4	12	2	3	5	29	8	16	42	58
2019 YTD	0	0	0	0	0	5	2	4	6	21	7	5	34	39
% Change	-	-	-100.0%	-100.0%	-100.0%	-58.3%	0.0%	33.3%	20.0%	-27.6%	-12.5%	-68.8%	-19.0%	-32.8%
2017 YTD	0	1	0	1	1	10	3	4	7	30	3	12	40	52
2019 YTD	0	0	0	0	0	5	2	4	6	21	7	5	34	39
% Change	-	-100.0%	-	-100.0%	-100.0%	-50.0%	-33.3%	0.0%	-14.3%	-30.0%	133.3%	-58.3%	-15.0%	-25.0%
2016 YTD	0	4	0	3	3	3	1	2	3	26	0	10	29	39
2019 YTD	0	0	0	0	0	5	2	4	6	21	7	5	34	39
% Change	-	-100.0%	-	-100.0%	-100.0%	66.7%	100.0%	100.0%	100.0%	-19.2%	-	-50.0%	17.2%	0.0%
2015 YTD	0	3	0	1	1	6	1	5	6	20	4	10	30	40
2019 YTD	0	0	0	0	0	5	2	4	6	21	7	5	34	39
% Change	-	-100.0%	-	-100.0%	-100.0%	-16.7%	100.0%	-20.0%	0.0%	5.0%	75.0%	-50.0%	13.3%	-2.5%
2014 YTD	0	0	1	1	2	5	1	3	4	24	1	7	29	36
2019 YTD	0	0	0	0	0	5	2	4	6	21	7	5	34	39
% Change	-	-	-100.0%	-100.0%	-100.0%	0.0%	100.0%	33.3%	50.0%	-12.5%	600.0%	-28.6%	17.2%	8.3%
2013 YTD	0	1	0	6	6	10	4	3	7	31	3	17	41	58
2019 YTD	0	0	0	0	0	5	2	4	6	21	7	5	34	39
% Change	-	-100.0%	-	-100.0%	-100.0%	-50.0%	-50.0%	33.3%	-14.3%	-32.3%	133.3%	-70.6%	-17.1%	-32.8%
2012 YTD	0	0	0	0	0	6	2	19	21	39	3	6	63	69
2019 YTD	0	0	0	0	0	5	2	4	6	21	7	5	34	39
% Change	-	-	-	-	-	-16.7%	0.0%	-78.9%	-71.4%	-46.2%	133.3%	-16.7%	-46.0%	-43.5%
2011 YTD	0	0	0	2	2	6	1	11	12	28	2	8	42	50
2019 YTD	0	0	0	0	0	5	2	4	6	21	7	5	34	39
% Change	-	-	-	-100.0%	-100.0%	-16.7%	100.0%	-63.6%	-50.0%	-25.0%	250.0%	-37.5%	-19.0%	-22.0%
8 YTD Avg	0	1	1	2	2	7	2	6	8	28	3	11	40	50
2019 YTD	0	0	0	0	0	5	2	4	6	21	7	5	34	39
% Change	-	-100.0%	-100.0%	-100.0%	-100.0%	-28.6%	0.0%	-33.3%	-25.0%	-25.0%	133.3%	-54.5%	-15.0%	-22.0%
5 YTD Avg	0	2	1	1	2	7	2	3	5	26	3	11	34	45
2019 YTD	0	0	0	0	0	5	2	4	6	21	7	5	34	39
% Change	-	-100.0%	-100.0%	-100.0%	-100.0%	-28.6%	0.0%	33.3%	20.0%	-19.2%	133.3%	-54.5%	0.0%	-13.3%

Information summarized for CompStat week ending 01/05/2019.

'8 YTD Avg' refers to the computed 2011 - 2018 YTD average.
'5 YTD Avg' refers to the computed 2014 - 2018 YTD average.

Sourced from MNPD ARMS on 1/9/2019 7:47:50 AM. The figures above were sourced from incident reports using Uniform Crime Reporting definitions and reporting guidelines, based on the date when the crime was reported. This report is intended to be a management and planning tool and does not reflect the official UCR counts for the department. Incidents where a location is unknown or unspecified are included in the countywide totals. 'Unknown' refers to records in which the address is listed as 'Unknown' on the incident report. 'Not Validated' refers to records that were entered in with an invalid addresses.

Midtown Hills Precinct UCR Incidents - YTD Comparisons

METROPOLITAN POLICE DEPARTMENT
of Nashville and Davidson County

Aggregated by precinct (incident location). Based on date when each incident was reported.

	Homicide	Rape	Commercial Robbery	Street Robbery	Total Robbery	Aggravated Assault	Commercial Burglary	Residential Burglary	Total Burglary	Larceny	Auto Theft	Violent Offenses	Property Offenses	Part I Offenses
2018 YTD	0	2	0	2	2	10	0	6	6	31	8	14	45	59
2019 YTD	0	2	0	1	1	11	1	4	5	47	8	14	60	74
% Change	-	0.0%	-	-50.0%	-50.0%	10.0%	-	-33.3%	-16.7%	51.6%	0.0%	0.0%	33.3%	25.4%
2017 YTD	0	2	0	4	4	5	2	4	6	27	4	11	37	48
2019 YTD	0	2	0	1	1	11	1	4	5	47	8	14	60	74
% Change	-	0.0%	-	-75.0%	-75.0%	120.0%	-50.0%	0.0%	-16.7%	74.1%	100.0%	27.3%	62.2%	54.2%
2016 YTD	0	1	1	1	2	4	0	4	4	21	3	7	28	35
2019 YTD	0	2	0	1	1	11	1	4	5	47	8	14	60	74
% Change	-	100.0%	-100.0%	0.0%	-50.0%	175.0%	-	0.0%	25.0%	123.8%	166.7%	100.0%	114.3%	111.4%
2015 YTD	0	1	0	0	0	4	3	3	6	22	1	5	29	34
2019 YTD	0	2	0	1	1	11	1	4	5	47	8	14	60	74
% Change	-	100.0%	-	-	-	175.0%	-66.7%	33.3%	-16.7%	113.6%	700.0%	180.0%	106.9%	117.6%
2014 YTD	0	2	1	1	2	2	1	7	8	29	2	6	39	45
2019 YTD	0	2	0	1	1	11	1	4	5	47	8	14	60	74
% Change	-	0.0%	-100.0%	0.0%	-50.0%	450.0%	0.0%	-42.9%	-37.5%	62.1%	300.0%	133.3%	53.8%	64.4%
2013 YTD	0	3	0	0	0	7	1	11	12	31	3	10	46	56
2019 YTD	0	2	0	1	1	11	1	4	5	47	8	14	60	74
% Change	-	-33.3%	-	-	-	57.1%	0.0%	-63.6%	-58.3%	51.6%	166.7%	40.0%	30.4%	32.1%
2012 YTD	0	1	2	3	5	12	5	7	12	39	1	18	52	70
2019 YTD	0	2	0	1	1	11	1	4	5	47	8	14	60	74
% Change	-	100.0%	-100.0%	-66.7%	-80.0%	-8.3%	-80.0%	-42.9%	-58.3%	20.5%	700.0%	-22.2%	15.4%	5.7%
2011 YTD	0	1	0	6	6	6	2	12	14	37	5	13	56	69
2019 YTD	0	2	0	1	1	11	1	4	5	47	8	14	60	74
% Change	-	100.0%	-	-83.3%	-83.3%	83.3%	-50.0%	-66.7%	-64.3%	27.0%	60.0%	7.7%	7.1%	7.2%
8 YTD Avg	0	2	1	2	3	6	2	7	9	30	3	11	42	52
2019 YTD	0	2	0	1	1	11	1	4	5	47	8	14	60	74
% Change	-	0.0%	-100.0%	-50.0%	-66.7%	83.3%	-50.0%	-42.9%	-44.4%	56.7%	166.7%	27.3%	42.9%	42.3%
5 YTD Avg	0	2	0	2	2	5	1	5	6	26	4	9	36	44
2019 YTD	0	2	0	1	1	11	1	4	5	47	8	14	60	74
% Change	-	0.0%	-	-50.0%	-50.0%	120.0%	0.0%	-20.0%	-16.7%	80.8%	100.0%	55.6%	66.7%	68.2%

Information summarized for CompStat week ending 01/05/2019.

'8 YTD Avg' refers to the computed 2011 - 2018 YTD average.
'5 YTD Avg' refers to the computed 2014 - 2018 YTD average.

Sourced from MNPD ARMS on 1/9/2019 7:47:50 AM. The figures above were sourced from incident reports using Uniform Crime Reporting definitions and reporting guidelines, based on the date when the crime was reported. This report is intended to be a management and planning tool and does not reflect the official UCR counts for the department. Incidents where a location is unknown or unspecified are included in the countywide totals. 'Unknown' refers to records in which the address is listed as 'Unknown' on the incident report. 'Not Validated' refers to records that were entered in with an invalid addresses.

YTD Homicide Report

Demographic information for homicide incidents occurring during the current year.

METROPOLITAN POLICE DEPARTMENT
of Nashville and Davidson County

Race of Victim		
Black	1	100.0 %
Total	1	100.0 %

Age of Victim		
55 to 64	1	100.0 %
Total	1	100.0 %

Race - Ethnicity - Gender of Victim		
Black Non-Hispanic Male	1	100.0 %
Total	1	100.0 %

Time of Incident		
4:00 am - 7:59 am	1	100.0 %
Total	1	100.0 %

Ethnicity of Victim		
Non-Hispanic	1	100.0 %
Total	1	100.0 %

Gender of Victim		
Male	1	100.0 %
Total	1	100.0 %

Domestic Related		
No	1	100.0 %
Total	1	100.0 %

Monthly Homicide Count (Year-to-Year Comparison)

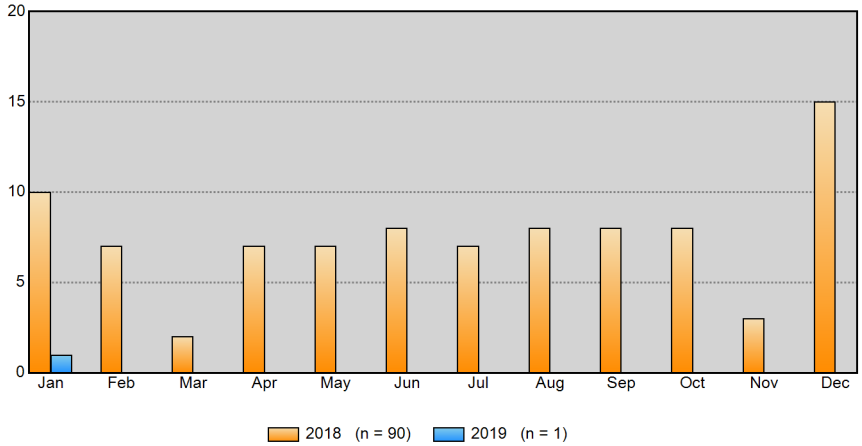

Monthly Homicide Cumulative Count (Year-to-Year Comparison)

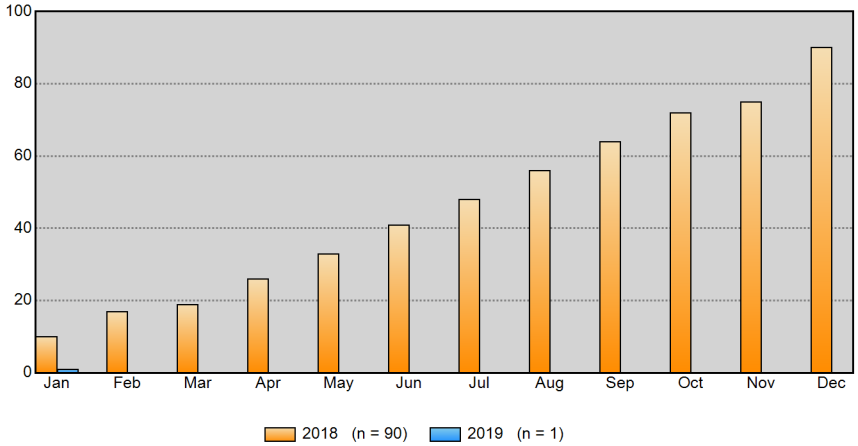

Information summarized for CompStat week ending 1/5/2019.

Sourced from MNPD ARMS on 1/9/2019 7:47:50 AM. The figures above were sourced from incident reports using Uniform Crime Reporting definitions and reporting guidelines, based on the date when the crime was reported. This report is intended to be a management and planning tool and does not reflect the official UCR counts for the department.

County Year-to-Year Weekly Chart

METROPOLITAN POLICE DEPARTMENT
of Nashville and Davidson County

	Homicide	Rape	Commercial Robbery	Street Robbery	Total Robbery	Aggravated Assault	Commercial Burglary	Residential Burglary	Total Burglary	Larceny	Auto Theft	Violent Offenses	Property Offenses	Part I Offenses
ending 01/20/2018 Next Week	2	10	10	35	45	105	21	38	59	334	85	162	478	640
ending 01/13/2018 Current Week	4	5	8	33	41	73	24	54	78	337	72	123	487	610
ending 01/06/2018	3	8	7	35	42	104	20	37	57	344	91	157	492	649
ending 01/05/2019	1	5	3	28	31	100	19	52	71	390	76	137	537	674
% Change	-66.7%	-37.5%	-57.1%	-20.0%	-26.2%	-3.8%	-5.0%	40.5%	24.6%	13.4%	-16.5%	-12.7%	9.1%	3.9%
ending 12/30/2017	1	7	3	26	29	76	36	49	85	300	53	113	438	551
ending 12/29/2018	3	9	7	47	54	82	31	43	74	352	64	148	490	638
% Change	200.0%	28.6%	133.3%	80.8%	86.2%	7.9%	-13.9%	-12.2%	-12.9%	17.3%	20.8%	31.0%	11.9%	15.8%
ending 12/23/2017	3	11	6	45	51	60	30	60	90	436	53	125	579	704
ending 12/22/2018	6	10	5	40	45	105	37	40	77	392	70	166	539	705
% Change	100.0%	-9.1%	-16.7%	-11.1%	-11.8%	75.0%	23.3%	-33.3%	-14.4%	-10.1%	32.1%	32.8%	-6.9%	0.1%

Part I Incidents - Year-to-Year Weekly Comparisons

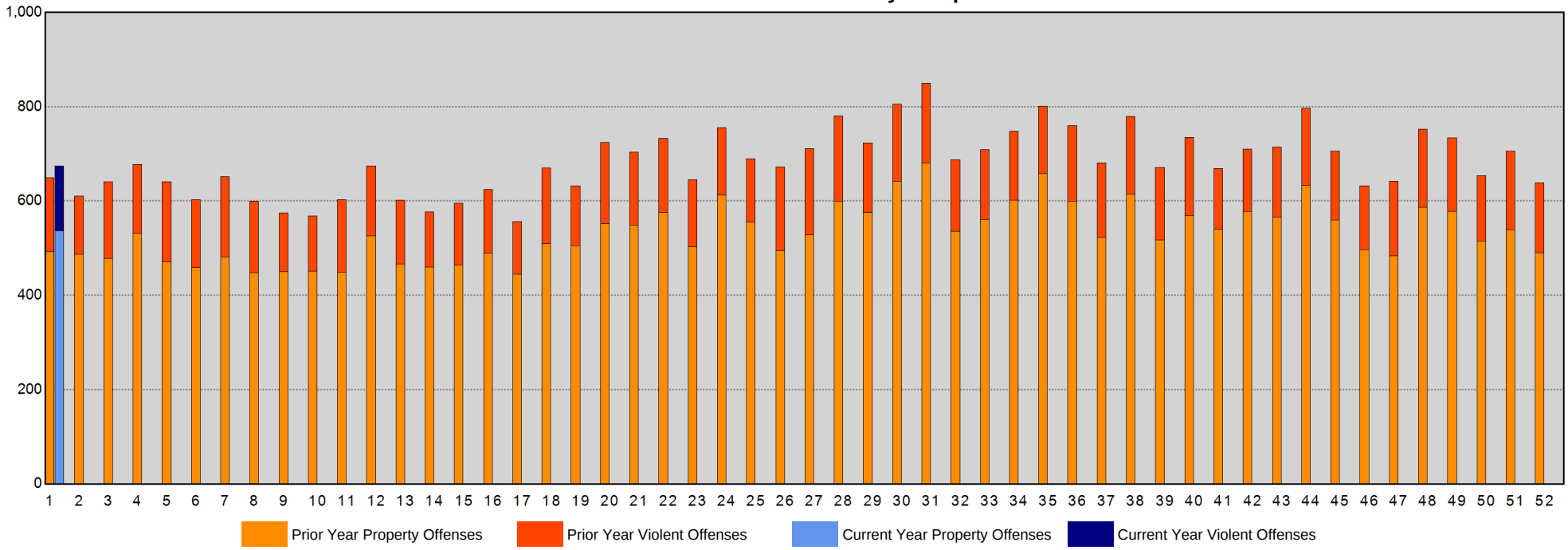

Sourced from MNPD ARMS on 1/9/2019 7:47:50 AM. The figures above were sourced from incident reports using Uniform Crime Reporting definitions and reporting guidelines, based on the date when the crime was reported. This report is intended to be a management and planning tool and does not reflect the official UCR counts for the department. Incidents where a location is unknown or unspecified are included in the countywide totals. 'Unknown' refers to records in which the address is listed as 'Unknown' on the incident report. 'Not Validated' refers to records that were entered in with an invalid addresses.

West Precinct Year-to-Year Weekly Chart

METROPOLITAN POLICE DEPARTMENT
of Nashville and Davidson County

	Homicide	Rape	Commercial Robbery	Street Robbery	Total Robbery	Aggravated Assault	Commercial Burglary	Residential Burglary	Total Burglary	Larceny	Auto Theft	Violent Offenses	Property Offenses	Part I Offenses
ending 01/20/2018 Next Week	0	0	0	0	0	8	4	6	10	56	1	8	67	75
ending 01/13/2018 Current Week	0	0	1	0	1	0	3	3	6	49	5	1	60	61
ending 01/06/2018	0	0	0	0	0	7	5	2	7	43	11	7	61	68
ending 01/05/2019	0	0	0	1	1	2	1	6	7	50	4	3	61	64
% Change	-	-	-	-	-	-71.4%	-80.0%	200.0%	0.0%	16.3%	-63.6%	-57.1%	0.0%	-5.9%
ending 12/30/2017	0	0	0	1	1	3	11	4	15	25	2	4	42	46
ending 12/29/2018	1	1	0	2	2	6	1	3	4	35	6	10	45	55
% Change	-	-	-	100.0%	100.0%	100.0%	-90.9%	-25.0%	-73.3%	40.0%	200.0%	150.0%	7.1%	19.6%
ending 12/23/2017	0	0	2	1	3	4	4	5	9	62	4	7	75	82
ending 12/22/2018	0	1	0	3	3	5	2	1	3	45	4	9	52	61
% Change	-	-	-100.0%	200.0%	0.0%	25.0%	-50.0%	-80.0%	-66.7%	-27.4%	0.0%	28.6%	-30.7%	-25.6%

Part I Incidents - Year-to-Year Weekly Comparisons

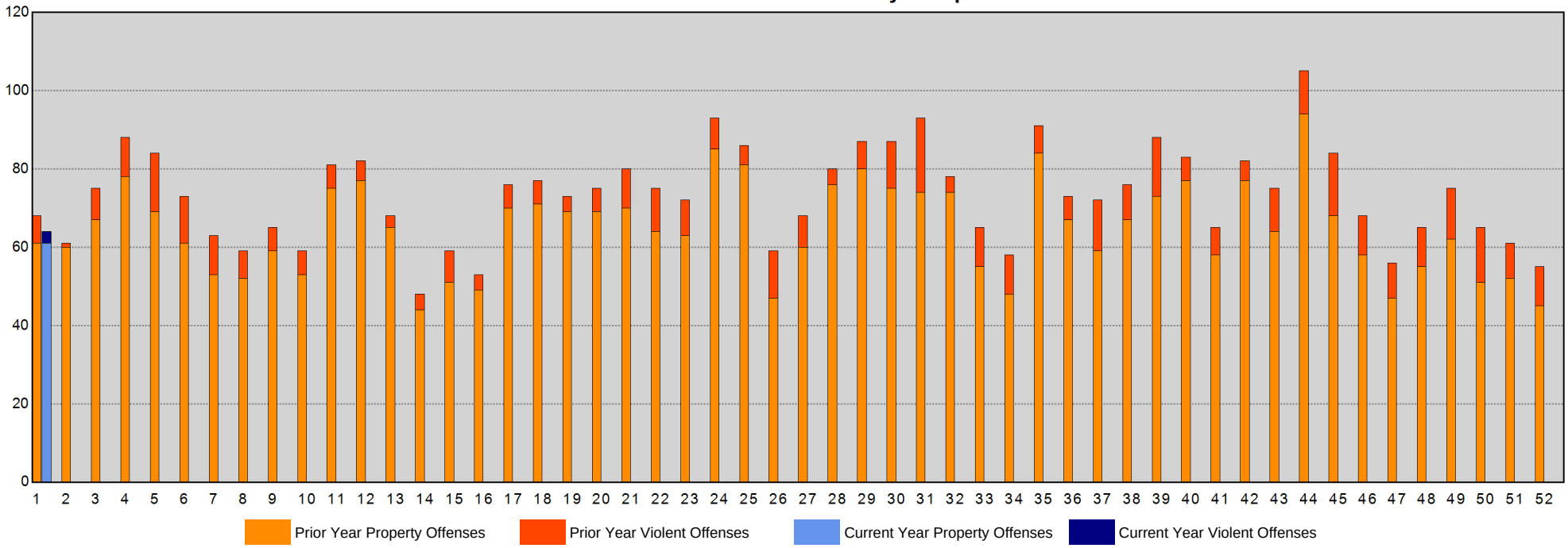

Sourced from MNPD ARMS on 1/9/2019 7:47:50 AM. The figures above were sourced from incident reports using Uniform Crime Reporting definitions and reporting guidelines, based on the date when the crime was reported. This report is intended to be a management and planning tool and does not reflect the official UCR counts for the department. Incidents where a location is unknown or unspecified are included in the countywide totals. 'Unknown' refers to records in which the address is listed as 'Unknown' on the incident report. 'Not Validated' refers to records that were entered in with an invalid addresses.

East Precinct Year-to-Year Weekly Chart

METROPOLITAN POLICE DEPARTMENT
of Nashville and Davidson County

	Homicide	Rape	Commercial Robbery	Street Robbery	Total Robbery	Aggravated Assault	Commercial Burglary	Residential Burglary	Total Burglary	Larceny	Auto Theft	Violent Offenses	Property Offenses	Part I Offenses
ending 01/20/2018 Next Week	0	0	0	2	2	8	3	4	7	35	2	10	44	54
ending 01/13/2018 Current Week	0	1	1	4	5	16	2	8	10	34	9	22	53	75
ending 01/06/2018	1	0	0	6	6	13	0	9	9	33	5	20	47	67
ending 01/05/2019	0	0	0	2	2	14	2	10	12	47	12	16	71	87
% Change	-100.0%	-	-	-66.7%	-66.7%	7.7%	-	11.1%	33.3%	42.4%	140.0%	-20.0%	51.1%	29.9%
ending 12/30/2017	0	0	0	2	2	7	3	10	13	31	4	9	48	57
ending 12/29/2018	0	2	0	8	8	10	2	4	6	37	8	20	51	71
% Change	-	-	-	300.0%	300.0%	42.9%	-33.3%	-60.0%	-53.8%	19.4%	100.0%	122.2%	6.3%	24.6%
ending 12/23/2017	0	1	0	4	4	3	4	10	14	37	4	8	55	63
ending 12/22/2018	0	1	0	5	5	9	2	5	7	49	7	15	63	78
% Change	-	0.0%	-	25.0%	25.0%	200.0%	-50.0%	-50.0%	-50.0%	32.4%	75.0%	87.5%	14.5%	23.8%

Part I Incidents - Year-to-Year Weekly Comparisons

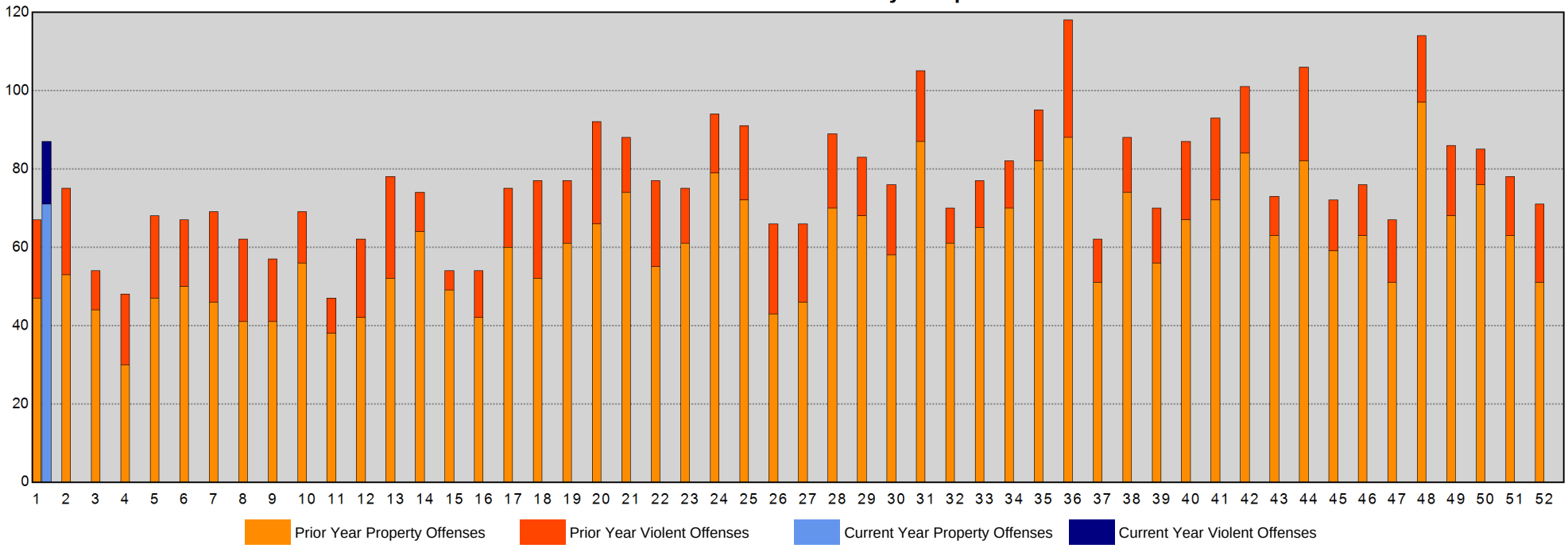

Sourced from MNPD ARMS on 1/9/2019 7:47:51 AM. The figures above were sourced from incident reports using Uniform Crime Reporting definitions and reporting guidelines, based on the date when the crime was reported. This report is intended to be a management and planning tool and does not reflect the official UCR counts for the department. Incidents where a location is unknown or unspecified are included in the countywide totals. 'Unknown' refers to records in which the address is listed as 'Unknown' on the incident report. 'Not Validated' refers to records that were entered in with an invalid addresses.

South Precinct Year-to-Year Weekly Chart

METROPOLITAN POLICE DEPARTMENT
of Nashville and Davidson County

	Homicide	Rape	Commercial Robbery	Street Robbery	Total Robbery	Aggravated Assault	Commercial Burglary	Residential Burglary	Total Burglary	Larceny	Auto Theft	Violent Offenses	Property Offenses	Part I Offenses
ending 01/20/2018 Next Week	1	3	3	9	12	29	5	6	11	49	24	45	84	129
ending 01/13/2018 Current Week	0	0	0	8	8	16	8	13	21	54	14	24	89	113
ending 01/06/2018	0	1	1	13	14	13	1	5	6	69	20	28	95	123
ending 01/05/2019	0	0	0	8	8	19	8	15	23	61	18	27	102	129
% Change	-	-100.0%	-100.0%	-38.5%	-42.9%	46.2%	700.0%	200.0%	283.3%	-11.6%	-10.0%	-3.6%	7.4%	4.9%
ending 12/30/2017	0	3	0	7	7	17	5	8	13	49	21	27	83	110
ending 12/29/2018	1	2	3	9	12	12	12	10	22	56	20	27	98	125
% Change	-	-33.3%	-	28.6%	71.4%	-29.4%	140.0%	25.0%	69.2%	14.3%	-4.8%	0.0%	18.1%	13.6%
ending 12/23/2017	0	2	1	20	21	8	4	11	15	66	12	31	93	124
ending 12/22/2018	3	3	2	5	7	30	8	10	18	63	11	43	92	135
% Change	-	50.0%	100.0%	-75.0%	-66.7%	275.0%	100.0%	-9.1%	20.0%	-4.5%	-8.3%	38.7%	-1.1%	8.9%

Part I Incidents - Year-to-Year Weekly Comparisons

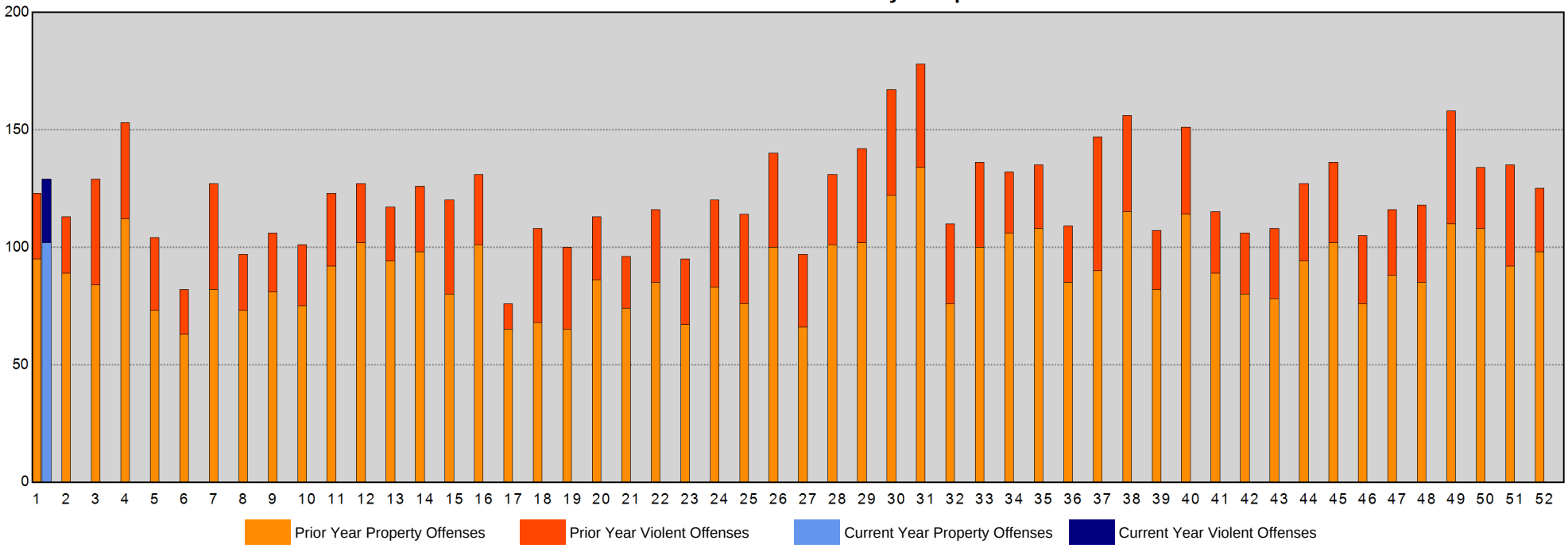

Sourced from MNPD ARMS on 1/9/2019 7:47:51 AM. The figures above were sourced from incident reports using Uniform Crime Reporting definitions and reporting guidelines, based on the date when the crime was reported. This report is intended to be a management and planning tool and does not reflect the official UCR counts for the department. Incidents where a location is unknown or unspecified are included in the countywide totals. 'Unknown' refers to records in which the address is listed as 'Unknown' on the incident report. 'Not Validated' refers to records that were entered in with an invalid addresses.

Central Precinct Year-to-Year Weekly Chart

METROPOLITAN POLICE DEPARTMENT
of Nashville and Davidson County

	Homicide	Rape	Commercial Robbery	Street Robbery	Total Robbery	Aggravated Assault	Commercial Burglary	Residential Burglary	Total Burglary	Larceny	Auto Theft	Violent Offenses	Property Offenses	Part I Offenses
ending 01/20/2018 Next Week	0	0	0	2	2	2	1	0	1	14	1	4	16	20
ending 01/13/2018 Current Week	0	0	0	2	2	1	2	0	2	14	1	3	17	20
ending 01/06/2018	0	0	0	0	0	1	4	0	4	25	2	1	31	32
ending 01/05/2019	0	0	0	2	2	11	1	2	3	35	4	13	42	55
% Change	-	-	-	-	-	>1,000%	-75.0%	-	-25.0%	40.0%	100.0%	>1,000%	35.5%	71.9%
ending 12/30/2017	0	0	0	2	2	5	1	0	1	17	1	7	19	26
ending 12/29/2018	0	1	0	3	3	8	1	0	1	26	3	12	30	42
% Change	-	-	-	50.0%	50.0%	60.0%	0.0%	-	0.0%	52.9%	200.0%	71.4%	57.9%	61.5%
ending 12/23/2017	0	2	0	1	1	5	6	0	6	17	2	8	25	33
ending 12/22/2018	0	2	1	1	2	11	1	0	1	36	3	15	40	55
% Change	-	0.0%	-	0.0%	100.0%	120.0%	-83.3%	-	-83.3%	111.8%	50.0%	87.5%	60.0%	66.7%

Part I Incidents - Year-to-Year Weekly Comparisons

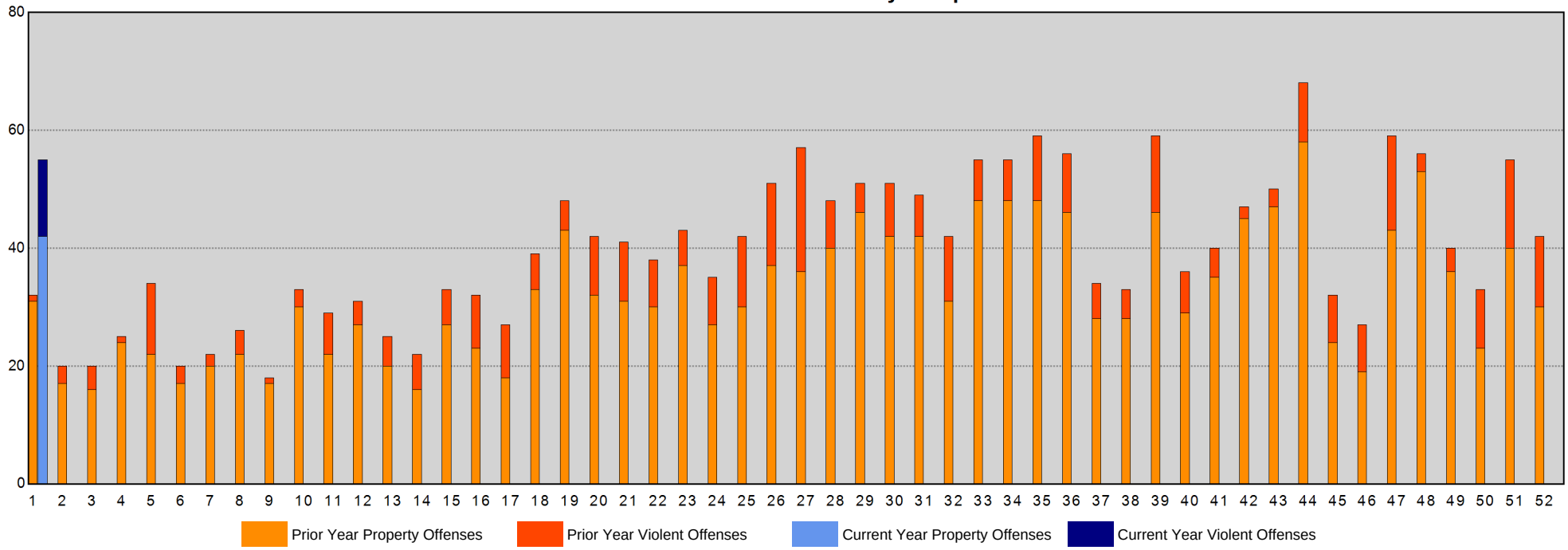

Sourced from MNPD ARMS on 1/9/2019 7:47:51 AM. The figures above were sourced from incident reports using Uniform Crime Reporting definitions and reporting guidelines, based on the date when the crime was reported. This report is intended to be a management and planning tool and does not reflect the official UCR counts for the department. Incidents where a location is unknown or unspecified are included in the countywide totals. 'Unknown' refers to records in which the address is listed as 'Unknown' on the incident report. 'Not Validated' refers to records that were entered in with an invalid addresses.

Hermitage Precinct Year-to-Year Weekly Chart

METROPOLITAN POLICE DEPARTMENT
of Nashville and Davidson County

	Homicide	Rape	Commercial Robbery	Street Robbery	Total Robbery	Aggravated Assault	Commercial Burglary	Residential Burglary	Total Burglary	Larceny	Auto Theft	Violent Offenses	Property Offenses	Part I Offenses
ending 01/20/2018 Next Week	0	4	2	9	11	13	2	6	8	55	18	28	81	109
ending 01/13/2018 Current Week	0	0	4	7	11	20	1	5	6	54	18	31	78	109
ending 01/06/2018	0	3	3	6	9	20	5	3	8	65	19	32	92	124
ending 01/05/2019	0	2	3	6	9	21	3	2	5	56	11	32	72	104
% Change	-	-33.3%	0.0%	0.0%	0.0%	5.0%	-40.0%	-33.3%	-37.5%	-13.8%	-42.1%	0.0%	-21.7%	-16.1%
ending 12/30/2017	0	1	1	4	5	10	3	11	14	57	5	16	76	92
ending 12/29/2018	1	2	1	11	12	16	7	10	17	82	14	31	113	144
% Change	-	100.0%	0.0%	175.0%	140.0%	60.0%	133.3%	-9.1%	21.4%	43.9%	180.0%	93.8%	48.7%	56.5%
ending 12/23/2017	0	2	2	6	8	17	5	15	20	65	9	27	94	121
ending 12/22/2018	1	0	2	8	10	13	14	3	17	68	11	24	96	120
% Change	-	-100.0%	0.0%	33.3%	25.0%	-23.5%	180.0%	-80.0%	-15.0%	4.6%	22.2%	-11.1%	2.1%	-0.8%

Part I Incidents - Year-to-Year Weekly Comparisons

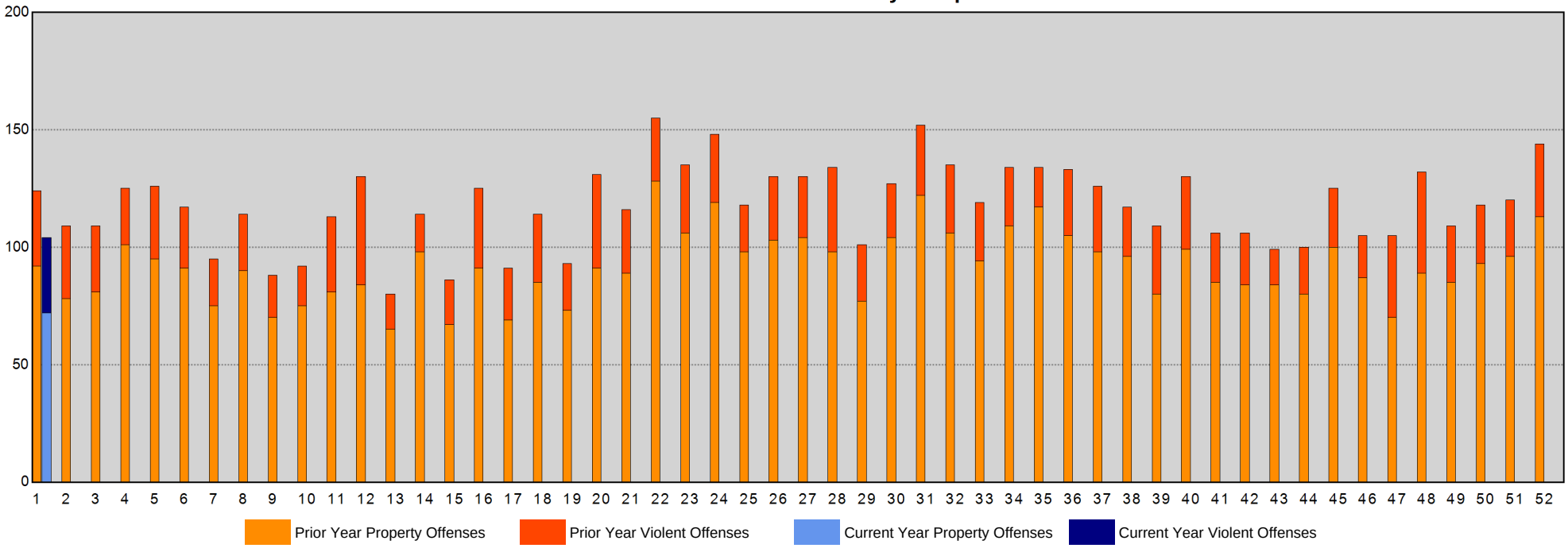

Sourced from MNPD ARMS on 1/9/2019 7:47:51 AM. The figures above were sourced from incident reports using Uniform Crime Reporting definitions and reporting guidelines, based on the date when the crime was reported. This report is intended to be a management and planning tool and does not reflect the official UCR counts for the department. Incidents where a location is unknown or unspecified are included in the countywide totals. 'Unknown' refers to records in which the address is listed as 'Unknown' on the incident report. 'Not Validated' refers to records that were entered in with an invalid addresses.

North Precinct Year-to-Year Weekly Chart

METROPOLITAN POLICE DEPARTMENT
of Nashville and Davidson County

	Homicide	Rape	Commercial Robbery	Street Robbery	Total Robbery	Aggravated Assault	Commercial Burglary	Residential Burglary	Total Burglary	Larceny	Auto Theft	Violent Offenses	Property Offenses	Part I Offenses
ending 01/20/2018 Next Week	0	0	3	6	9	28	1	11	12	38	24	37	74	111
ending 01/13/2018 Current Week	3	1	0	7	7	9	0	7	7	31	13	20	51	71
ending 01/06/2018	1	1	0	6	6	21	3	6	9	37	15	29	61	90
ending 01/05/2019	1	1	0	6	6	13	0	4	4	48	8	21	60	81
% Change	0.0%	0.0%	-	0.0%	0.0%	-38.1%	-100.0%	-33.3%	-55.6%	29.7%	-46.7%	-27.6%	-1.6%	-10.0%
ending 12/30/2017	1	0	0	6	6	13	2	6	8	42	11	20	61	81
ending 12/29/2018	0	1	0	2	2	17	0	10	10	31	4	20	45	65
% Change	-100.0%	-	-	-66.7%	-66.7%	30.8%	-100.0%	66.7%	25.0%	-26.2%	-63.6%	0.0%	-26.2%	-19.8%
ending 12/23/2017	2	2	0	6	6	12	1	6	7	58	11	22	76	98
ending 12/22/2018	1	1	0	6	6	17	0	7	7	42	15	25	64	89
% Change	-50.0%	-50.0%	-	0.0%	0.0%	41.7%	-100.0%	16.7%	0.0%	-27.6%	36.4%	13.6%	-15.8%	-9.2%

Part I Incidents - Year-to-Year Weekly Comparisons

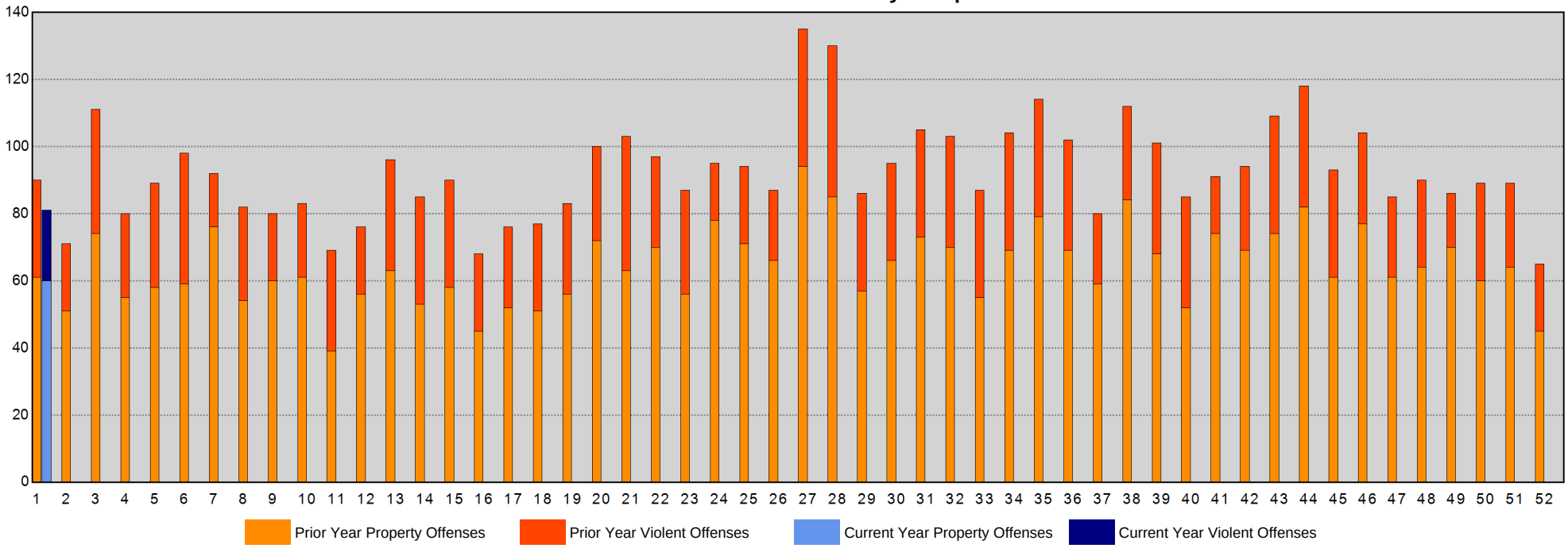

Sourced from MNPD ARMS on 1/9/2019 7:47:53 AM. The figures above were sourced from incident reports using Uniform Crime Reporting definitions and reporting guidelines, based on the date when the crime was reported. This report is intended to be a management and planning tool and does not reflect the official UCR counts for the department. Incidents where a location is unknown or unspecified are included in the countywide totals. 'Unknown' refers to records in which the address is listed as 'Unknown' on the incident report. 'Not Validated' refers to records that were entered in with an invalid addresses.

Madison Precinct Year-to-Year Weekly Chart

METROPOLITAN POLICE DEPARTMENT
of Nashville and Davidson County

	Homicide	Rape	Commercial Robbery	Street Robbery	Total Robbery	Aggravated Assault	Commercial Burglary	Residential Burglary	Total Burglary	Larceny	Auto Theft	Violent Offenses	Property Offenses	Part I Offenses
ending 01/20/2018 Next Week	1	0	1	2	3	12	3	0	3	37	9	16	49	65
ending 01/13/2018 Current Week	0	0	1	3	4	6	2	6	8	50	5	10	63	73
ending 01/06/2018	1	1	3	1	4	16	2	4	6	35	10	22	51	73
ending 01/05/2019	0	0	0	1	1	7	2	5	7	28	11	8	46	54
% Change	-100.0%	-100.0%	-100.0%	0.0%	-75.0%	-56.3%	0.0%	25.0%	16.7%	-20.0%	10.0%	-63.6%	-9.8%	-26.0%
ending 12/30/2017	0	2	1	1	2	16	1	3	4	32	4	20	40	60
ending 12/29/2018	0	0	2	7	9	5	2	3	5	31	3	14	39	53
% Change	-	-100.0%	100.0%	600.0%	350.0%	-68.8%	100.0%	0.0%	25.0%	-3.1%	-25.0%	-30.0%	-2.5%	-11.7%
ending 12/23/2017	0	1	0	3	3	4	1	2	3	64	6	8	73	81
ending 12/22/2018	1	2	0	5	5	11	2	5	7	36	14	19	57	76
% Change	-	100.0%	-	66.7%	66.7%	175.0%	100.0%	150.0%	133.3%	-43.8%	133.3%	137.5%	-21.9%	-6.2%

Part I Incidents - Year-to-Year Weekly Comparisons

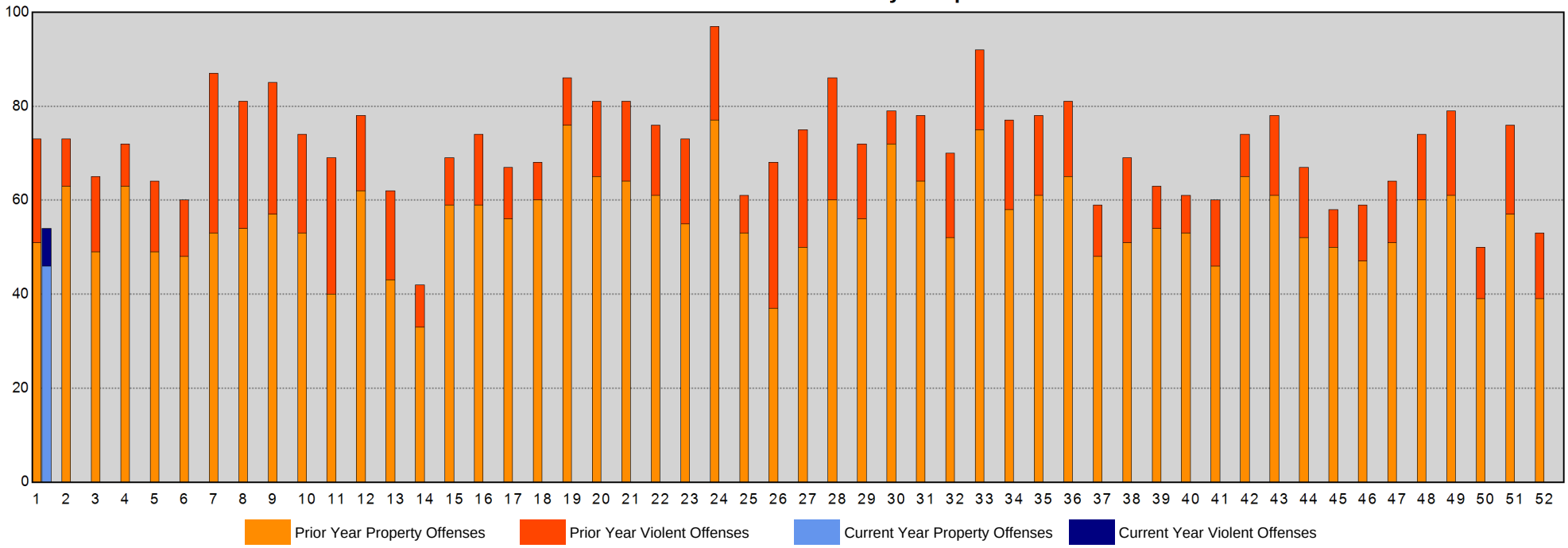

Sourced from MNPD ARMS on 1/9/2019 7:47:53 AM. The figures above were sourced from incident reports using Uniform Crime Reporting definitions and reporting guidelines, based on the date when the crime was reported. This report is intended to be a management and planning tool and does not reflect the official UCR counts for the department. Incidents where a location is unknown or unspecified are included in the countywide totals. 'Unknown' refers to records in which the address is listed as 'Unknown' on the incident report. 'Not Validated' refers to records that were entered in with an invalid addresses.

Midtown Hills Precinct Year-to-Year Weekly Chart

METROPOLITAN POLICE DEPARTMENT
of Nashville and Davidson County

	Homicide	Rape	Commercial Robbery	Street Robbery	Total Robbery	Aggravated Assault	Commercial Burglary	Residential Burglary	Total Burglary	Larceny	Auto Theft	Violent Offenses	Property Offenses	Part I Offenses
ending 01/20/2018 Next Week	0	3	1	5	6	5	2	5	7	50	6	14	63	77
ending 01/13/2018 Current Week	1	3	1	2	3	5	6	12	18	51	7	12	76	88
ending 01/06/2018	0	2	0	3	3	13	0	8	8	37	9	18	54	72
ending 01/05/2019	0	2	0	2	2	13	2	8	10	64	8	17	82	99
% Change	-	0.0%	-	-33.3%	-33.3%	0.0%	-	0.0%	25.0%	73.0%	-11.1%	-5.6%	51.9%	37.5%
ending 12/30/2017	0	1	1	3	4	5	10	7	17	45	5	10	67	77
ending 12/29/2018	0	0	0	5	5	8	6	3	9	51	6	13	66	79
% Change	-	-100.0%	-100.0%	66.7%	25.0%	60.0%	-40.0%	-57.1%	-47.1%	13.3%	20.0%	30.0%	-1.5%	2.6%
ending 12/23/2017	1	1	1	4	5	7	5	11	16	66	5	14	87	101
ending 12/22/2018	0	0	0	7	7	9	7	9	16	52	5	16	73	89
% Change	-100.0%	-100.0%	-100.0%	75.0%	40.0%	28.6%	40.0%	-18.2%	0.0%	-21.2%	0.0%	14.3%	-16.1%	-11.9%

Part I Incidents - Year-to-Year Weekly Comparisons

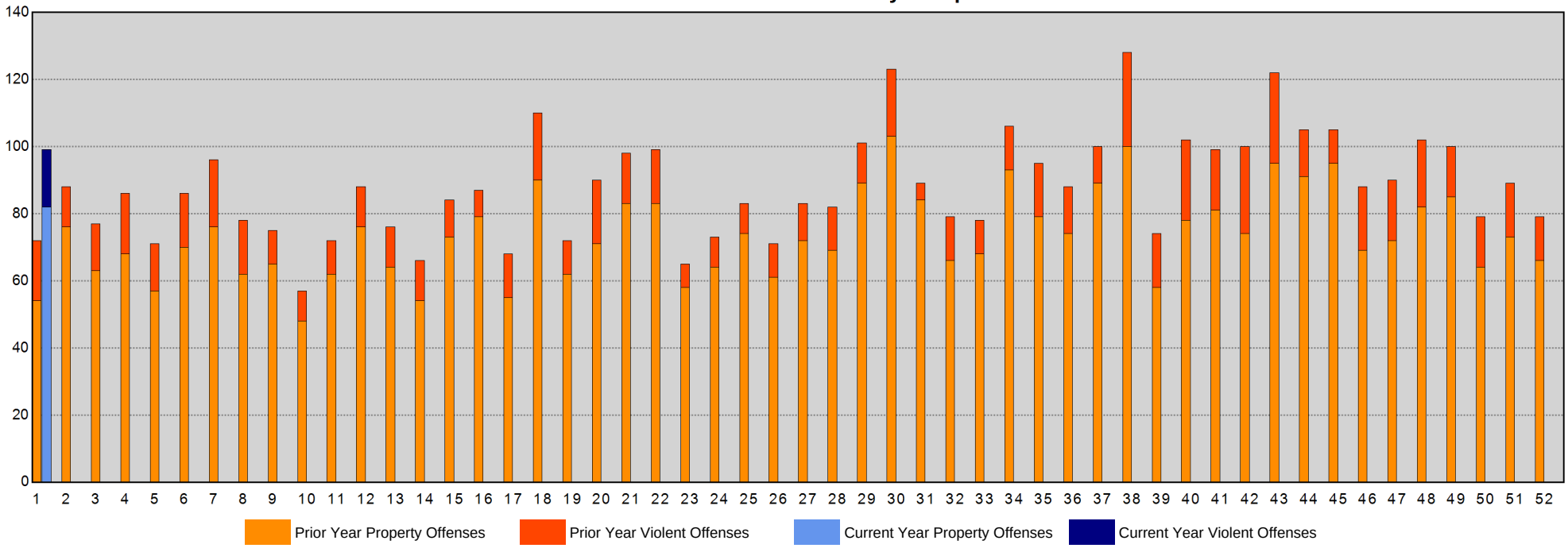

Sourced from MNPD ARMS on 1/9/2019 7:47:53 AM. The figures above were sourced from incident reports using Uniform Crime Reporting definitions and reporting guidelines, based on the date when the crime was reported. This report is intended to be a management and planning tool and does not reflect the official UCR counts for the department. Incidents where a location is unknown or unspecified are included in the countywide totals. 'Unknown' refers to records in which the address is listed as 'Unknown' on the incident report. 'Not Validated' refers to records that were entered in with an invalid addresses.

Arrests Section

CompStat Weekly Analysis is provided by the Metropolitan Nashville Police Department Crime Analysis Section. This report is intended to be a management and planning tool and does not reflect the official UCR counts for the department.

"Great thoughts speak only to the thoughtful mind, but great actions speak to all mankind."
- Theodore Roosevelt

Begin Date: 12/30/2018
End Date: 01/05/2019
Week: 1

Physical and Citation Arrests - Adult

Aggregated by component of arresting officer.

METROPOLITAN POLICE DEPARTMENT

of Nashville and Davidson County

			Prior Week	Last Week	Change*	Prior 4Wks	Last 4Wks	Change*	Prior YTD	YTD	Change*	Prior 52Wks	Last 52Wks	Change*
West Precinct	Patrol A	Felony	0	3	-	2	3	50.0%	0	1	-	51	48	-5.9%
		Misdemeanor	3	8	166.7%	13	17	30.8%	2	8	300.0%	139	167	20.1%
		Citation	5	3	-40.0%	14	16	14.3%	3	1	-66.7%	340	330	-2.9%
		Subtotal	8	14	75.0%	29	36	24.1%	5	10	100.0%	530	545	2.8%
	Patrol B	Felony	4	1	-75.0%	6	8	33.3%	2	1	-50.0%	124	105	-15.3%
		Misdemeanor	2	7	250.0%	26	19	-26.9%	8	7	-12.5%	371	384	3.5%
		Citation	2	2	0.0%	18	12	-33.3%	5	1	-80.0%	475	436	-8.2%
		Subtotal	8	10	25.0%	50	39	-22.0%	15	9	-40.0%	970	925	-4.6%
	Patrol C	Felony	1	0	-100.0%	2	3	50.0%	1	0	-100.0%	77	74	-3.9%
		Misdemeanor	2	4	100.0%	15	13	-13.3%	1	1	0.0%	271	249	-8.1%
		Citation	0	0	-	8	4	-50.0%	1	0	-100.0%	297	270	-9.1%
		Subtotal	3	4	33.3%	25	20	-20.0%	3	1	-66.7%	645	593	-8.1%
	Flex A	Felony	1	1	0.0%	1	4	300.0%	1	1	0.0%	41	30	-26.8%
		Misdemeanor	0	0	-	7	0	-100.0%	2	0	-100.0%	75	65	-13.3%
		Citation	0	0	-	0	0	-	1	0	-100.0%	254	112	-55.9%
		Subtotal	1	1	0.0%	8	4	-50.0%	4	1	-75.0%	370	207	-44.1%
	Flex B	Felony	0	0	-	3	2	-33.3%	0	0	-	92	57	-38.0%
		Misdemeanor	0	0	-	7	4	-42.9%	1	0	-100.0%	82	82	0.0%
		Citation	0	1	-	4	7	75.0%	5	1	-80.0%	160	167	4.4%
		Subtotal	0	1	-	14	13	-7.1%	6	1	-83.3%	334	306	-8.4%
	Flex C	Felony	0	0	-	0	1	-	0	0	-	43	10	-76.7%
		Misdemeanor	0	0	-	1	0	-100.0%	0	0	-	50	29	-42.0%
		Citation	0	0	-	0	0	-	1	0	-100.0%	224	99	-55.8%
		Subtotal	0	0	-	1	1	0.0%	1	0	-100.0%	317	138	-56.5%
	CSU	Felony	0	0	-	0	5	-	0	0	-	63	81	28.6%
		Misdemeanor	0	0	-	2	0	-100.0%	1	0	-100.0%	67	39	-41.8%
		Citation	1	1	0.0%	8	4	-50.0%	1	1	0.0%	337	226	-32.9%
		Subtotal	1	1	0.0%	10	9	-10.0%	2	1	-50.0%	467	346	-25.9%
	Other	Felony	0	0	-	0	0	-	0	0	-	1	1	0.0%
		Misdemeanor	0	0	-	0	0	-	0	0	-	1	0	-100.0%
		Citation	0	0	-	0	0	-	0	0	-	5	3	-40.0%
		Subtotal	0	0	-	0	0	-	0	0	-	7	4	-42.9%
Totals		Felony	6	5	-16.7%	14	26	85.7%	4	3	-25.0%	492	406	-17.5%
		Misdemeanor	7	19	171.4%	71	53	-25.4%	15	16	6.7%	1,056	1,015	-3.9%
		Citation	8	7	-12.5%	52	43	-17.3%	17	4	-76.5%	2,092	1,643	-21.5%
Precinct Total			21	31	47.6%	137	122	-10.9%	36	23	-36.1%	3,640	3,064	-15.8%

Physical and Citation Arrests - Adult

Aggregated by component of arresting officer.

METROPOLITAN POLICE DEPARTMENT

of Nashville and Davidson County

			Prior Week	Last Week	Change*	Prior 4Wks	Last 4Wks	Change*	Prior YTD	YTD	Change*	Prior 52Wks	Last 52Wks	Change*
East Precinct	Patrol A	Felony	2	2	0.0%	17	8	-52.9%	2	2	0.0%	197	149	-24.4%
		Misdemeanor	3	1	-66.7%	22	22	0.0%	5	1	-80.0%	479	373	-22.1%
		Citation	2	5	150.0%	24	11	-54.2%	3	2	-33.3%	1,028	495	-51.8%
		Subtotal	7	8	14.3%	63	41	-34.9%	10	5	-50.0%	1,704	1,017	-40.3%
	Patrol B	Felony	0	1	-	19	10	-47.4%	0	0	-	167	250	49.7%
		Misdemeanor	9	5	-44.4%	40	36	-10.0%	9	4	-55.6%	589	661	12.2%
		Citation	2	5	150.0%	49	18	-63.3%	20	3	-85.0%	586	647	10.4%
		Subtotal	11	11	0.0%	108	64	-40.7%	29	7	-75.9%	1,342	1,558	16.1%
	Patrol C	Felony	3	1	-66.7%	11	10	-9.1%	2	1	-50.0%	222	214	-3.6%
		Misdemeanor	11	9	-18.2%	51	41	-19.6%	9	6	-33.3%	860	793	-7.8%
		Citation	2	3	50.0%	42	11	-73.8%	14	3	-78.6%	925	759	-17.9%
		Subtotal	16	13	-18.8%	104	62	-40.4%	25	10	-60.0%	2,007	1,766	-12.0%
	Flex A	Felony	0	0	-	8	0	-100.0%	1	0	-100.0%	99	84	-15.2%
		Misdemeanor	1	2	100.0%	10	6	-40.0%	14	2	-85.7%	188	167	-11.2%
		Citation	0	5	-	21	7	-66.7%	16	4	-75.0%	395	322	-18.5%
		Subtotal	1	7	600.0%	39	13	-66.7%	31	6	-80.6%	682	573	-16.0%
	Flex B	Felony	1	0	-100.0%	1	5	400.0%	4	0	-100.0%	68	77	13.2%
		Misdemeanor	0	1	-	10	3	-70.0%	2	1	-50.0%	95	145	52.6%
		Citation	0	0	-	14	2	-85.7%	15	0	-100.0%	175	418	138.9%
		Subtotal	1	1	0.0%	25	10	-60.0%	21	1	-95.2%	338	640	89.3%
	Flex C	Felony	0	0	-	0	0	-	2	0	-100.0%	101	47	-53.5%
		Misdemeanor	0	0	-	0	0	-	3	0	-100.0%	181	64	-64.6%
		Citation	0	0	-	0	0	-	13	0	-100.0%	741	191	-74.2%
		Subtotal	0	0	-	0	0	-	18	0	-100.0%	1,023	302	-70.5%
	CSU	Felony	2	0	-100.0%	4	3	-25.0%	0	0	-	157	97	-38.2%
		Misdemeanor	1	0	-100.0%	4	15	275.0%	1	0	-100.0%	112	117	4.5%
		Citation	1	0	-100.0%	11	12	9.1%	8	0	-100.0%	355	269	-24.2%
		Subtotal	4	0	-100.0%	19	30	57.9%	9	0	-100.0%	624	483	-22.6%
	Other	Felony	0	0	-	0	0	-	0	0	-	7	1	-85.7%
		Misdemeanor	0	0	-	0	0	-	0	0	-	16	6	-62.5%
		Citation	0	0	-	0	0	-	0	0	-	8	7	-12.5%
		Subtotal	0	0	-	0	0	-	0	0	-	31	14	-54.8%
Totals		Felony	8	4	-50.0%	60	36	-40.0%	11	3	-72.7%	1,018	919	-9.7%
		Misdemeanor	25	18	-28.0%	137	123	-10.2%	43	14	-67.4%	2,520	2,326	-7.7%
		Citation	7	18	157.1%	161	61	-62.1%	89	12	-86.5%	4,213	3,108	-26.2%
Precinct Total			40	40	0.0%	358	220	-38.5%	143	29	-79.7%	7,751	6,353	-18.0%

Physical and Citation Arrests - Adult

Aggregated by component of arresting officer.

METROPOLITAN POLICE DEPARTMENT

of Nashville and Davidson County

			Prior Week	Last Week	Change*	Prior 4Wks	Last 4Wks	Change*	Prior YTD	YTD	Change*	Prior 52Wks	Last 52Wks	Change*
South Precinct	Patrol A	Felony	0	5	-	12	6	-50.0%	2	3	50.0%	202	149	-26.2%
		Misdemeanor	5	11	120.0%	26	27	3.8%	3	7	133.3%	494	413	-16.4%
		Citation	6	7	16.7%	43	30	-30.2%	13	5	-61.5%	965	774	-19.8%
		Subtotal	11	23	109.1%	81	63	-22.2%	18	15	-16.7%	1,661	1,336	-19.6%
	Patrol B	Felony	4	3	-25.0%	15	15	0.0%	2	2	0.0%	281	260	-7.5%
		Misdemeanor	8	14	75.0%	58	45	-22.4%	19	11	-42.1%	713	788	10.5%
		Citation	6	15	150.0%	96	51	-46.9%	22	14	-36.4%	1,245	1,402	12.6%
		Subtotal	18	32	77.8%	169	111	-34.3%	43	27	-37.2%	2,239	2,450	9.4%
	Patrol C	Felony	3	10	233.3%	20	22	10.0%	4	10	150.0%	200	197	-1.5%
		Misdemeanor	15	16	6.7%	42	56	33.3%	4	10	150.0%	733	618	-15.7%
		Citation	3	4	33.3%	21	13	-38.1%	6	3	-50.0%	458	386	-15.7%
		Subtotal	21	30	42.9%	83	91	9.6%	14	23	64.3%	1,391	1,201	-13.7%
	Flex A	Felony	1	0	-100.0%	0	3	-	0	0	-	19	11	-42.1%
		Misdemeanor	0	0	-	3	0	-100.0%	0	0	-	10	12	20.0%
		Citation	0	0	-	0	0	-	0	0	-	24	23	-4.2%
		Subtotal	1	0	-100.0%	3	3	0.0%	0	0	-	53	46	-13.2%
	Flex B	Felony	0	3	-	0	5	-	2	3	50.0%	56	47	-16.1%
		Misdemeanor	0	0	-	0	1	-	2	0	-100.0%	95	39	-58.9%
		Citation	0	0	-	2	0	-100.0%	3	0	-100.0%	140	37	-73.6%
		Subtotal	0	3	-	2	6	200.0%	7	3	-57.1%	291	123	-57.7%
	Flex C	Felony	1	0	-100.0%	1	1	0.0%	0	0	-	50	31	-38.0%
		Misdemeanor	4	1	-75.0%	4	6	50.0%	3	1	-66.7%	101	96	-5.0%
		Citation	3	1	-66.7%	33	14	-57.6%	12	1	-91.7%	580	543	-6.4%
		Subtotal	8	2	-75.0%	38	21	-44.7%	15	2	-86.7%	731	670	-8.3%
	CSU	Felony	1	1	0.0%	4	6	50.0%	1	1	0.0%	79	86	8.9%
		Misdemeanor	0	0	-	4	0	-100.0%	0	0	-	48	61	27.1%
		Citation	12	2	-83.3%	55	38	-30.9%	17	2	-88.2%	687	685	-0.3%
		Subtotal	13	3	-76.9%	63	44	-30.2%	18	3	-83.3%	814	832	2.2%
	Other	Felony	0	0	-	0	0	-	0	0	-	4	2	-50.0%
		Misdemeanor	0	0	-	0	0	-	0	0	-	13	3	-76.9%
		Citation	0	0	-	0	0	-	1	0	-100.0%	72	26	-63.9%
		Subtotal	0	0	-	0	0	-	1	0	-100.0%	89	31	-65.2%
Totals		Felony	10	22	120.0%	52	58	11.5%	11	19	72.7%	891	783	-12.1%
		Misdemeanor	32	42	31.3%	137	135	-1.5%	31	29	-6.5%	2,207	2,030	-8.0%
		Citation	30	29	-3.3%	250	146	-41.6%	74	25	-66.2%	4,171	3,876	-7.1%
Precinct Total			72	93	29.2%	439	339	-22.8%	116	73	-37.1%	7,269	6,689	-8.0%

Physical and Citation Arrests - Adult

Aggregated by component of arresting officer.

METROPOLITAN POLICE DEPARTMENT

of Nashville and Davidson County

			Prior Week	Last Week	Change*	Prior 4Wks	Last 4Wks	Change*	Prior YTD	YTD	Change*	Prior 52Wks	Last 52Wks	Change*
Central Precinct	**Patrol A**	Felony	0	2	-	2	6	200.0%	1	2	100.0%	138	83	-39.9%
		Misdemeanor	7	8	14.3%	40	43	7.5%	4	7	75.0%	1,037	776	-25.2%
		Citation	2	4	100.0%	31	18	-41.9%	5	0	-100.0%	1,078	480	-55.5%
		Subtotal	9	14	55.6%	73	67	-8.2%	10	9	-10.0%	2,253	1,339	-40.6%
	Patrol B	Felony	0	1	-	8	9	12.5%	3	1	-66.7%	106	108	1.9%
		Misdemeanor	4	9	125.0%	32	31	-3.1%	5	5	0.0%	548	635	15.9%
		Citation	6	4	-33.3%	19	18	-5.3%	14	4	-71.4%	546	490	-10.3%
		Subtotal	10	14	40.0%	59	58	-1.7%	22	10	-54.5%	1,200	1,233	2.8%
	Patrol C	Felony	3	1	-66.7%	7	8	14.3%	0	1	-	100	126	26.0%
		Misdemeanor	13	17	30.8%	61	67	9.8%	9	9	0.0%	687	837	21.8%
		Citation	0	2	-	32	8	-75.0%	9	2	-77.8%	413	478	15.7%
		Subtotal	16	20	25.0%	100	83	-17.0%	18	12	-33.3%	1,200	1,441	20.1%
	Flex A	Felony	1	0	-100.0%	6	6	0.0%	0	0	-	68	114	67.6%
		Misdemeanor	0	1	-	23	8	-65.2%	1	1	0.0%	398	268	-32.7%
		Citation	2	4	100.0%	27	17	-37.0%	0	4	-	835	432	-48.3%
		Subtotal	3	5	66.7%	56	31	-44.6%	1	5	400.0%	1,301	814	-37.4%
	Flex B	Felony	0	1	-	4	6	50.0%	1	1	0.0%	53	61	15.1%
		Misdemeanor	2	3	50.0%	13	13	0.0%	7	3	-57.1%	529	489	-7.6%
		Citation	1	2	100.0%	30	12	-60.0%	11	2	-81.8%	352	443	25.9%
		Subtotal	3	6	100.0%	47	31	-34.0%	19	6	-68.4%	934	993	6.3%
	Flex C	Felony	0	0	-	0	1	-	0	0	-	49	24	-51.0%
		Misdemeanor	1	1	0.0%	10	7	-30.0%	3	1	-66.7%	350	184	-47.4%
		Citation	1	0	-100.0%	7	4	-42.9%	7	0	-100.0%	674	215	-68.1%
		Subtotal	2	1	-50.0%	17	12	-29.4%	10	1	-90.0%	1,073	423	-60.6%
	CSU	Felony	0	1	-	2	6	200.0%	0	1	-	36	45	25.0%
		Misdemeanor	0	4	-	3	8	166.7%	4	4	0.0%	129	80	-38.0%
		Citation	4	1	-75.0%	18	15	-16.7%	6	0	-100.0%	477	459	-3.8%
		Subtotal	4	6	50.0%	23	29	26.1%	10	5	-50.0%	642	584	-9.0%
		Misdemeanor	0	0	-	0	0	-	0	0	-	1	2	100.0%
		Citation	0	0	-	0	0	-	0	0	-	11	1	-90.9%
		Subtotal	0	0	-	0	0	-	0	0	-	12	3	-75.0%
Totals		Felony	4	6	50.0%	29	42	44.8%	5	6	20.0%	550	561	2.0%
		Misdemeanor	27	43	59.3%	182	177	-2.7%	33	30	-9.1%	3,679	3,271	-11.1%
		Citation	16	17	6.3%	164	92	-43.9%	52	12	-76.9%	4,386	2,998	-31.6%
Precinct Total			47	66	40.4%	375	311	-17.1%	90	48	-46.7%	8,615	6,830	-20.7%

Physical and Citation Arrests - Adult

Aggregated by component of arresting officer.

METROPOLITAN POLICE DEPARTMENT
of Nashville and Davidson County

			Prior Week	Last Week	Change*	Prior 4Wks	Last 4Wks	Change*	Prior YTD	YTD	Change*	Prior 52Wks	Last 52Wks	Change*
Hermitage Precinct	**Patrol A**	Felony	3	2	-33.3%	15	14	-6.7%	6	1	-83.3%	190	207	8.9%
		Misdemeanor	11	8	-27.3%	36	41	13.9%	8	6	-25.0%	413	491	18.9%
		Citation	9	6	-33.3%	45	32	-28.9%	13	5	-61.5%	744	745	0.1%
		Subtotal	23	16	-30.4%	96	87	-9.4%	27	12	-55.6%	1,347	1,443	7.1%
	Patrol B	Felony	2	3	50.0%	8	12	50.0%	4	2	-50.0%	276	235	-14.9%
		Misdemeanor	10	8	-20.0%	23	31	34.8%	9	7	-22.2%	871	680	-21.9%
		Citation	5	4	-20.0%	21	28	33.3%	9	4	-55.6%	785	573	-27.0%
		Subtotal	17	15	-11.8%	52	71	36.5%	22	13	-40.9%	1,932	1,488	-23.0%
	Patrol C	Felony	4	5	25.0%	18	25	38.9%	4	4	0.0%	198	238	20.2%
		Misdemeanor	9	18	100.0%	50	45	-10.0%	9	9	0.0%	606	801	32.2%
		Citation	5	1	-80.0%	23	16	-30.4%	10	1	-90.0%	525	521	-0.8%
		Subtotal	18	24	33.3%	91	86	-5.5%	23	14	-39.1%	1,329	1,560	17.4%
	Flex A	Felony	1	2	100.0%	1	4	300.0%	0	2	-	57	29	-49.1%
		Misdemeanor	1	0	-100.0%	1	3	200.0%	0	0	-	88	65	-26.1%
		Citation	1	2	100.0%	3	5	66.7%	5	2	-60.0%	599	410	-31.6%
		Subtotal	3	4	33.3%	5	12	140.0%	5	4	-20.0%	744	504	-32.3%
	Flex B	Felony	0	3	-	3	8	166.7%	6	3	-50.0%	225	131	-41.8%
		Misdemeanor	0	5	-	9	8	-11.1%	9	5	-44.4%	477	301	-36.9%
		Citation	0	0	-	2	1	-50.0%	7	0	-100.0%	342	120	-64.9%
		Subtotal	0	8	-	14	17	21.4%	22	8	-63.6%	1,044	552	-47.1%
	Flex C	Felony	0	0	-	2	1	-50.0%	0	0	-	43	28	-34.9%
		Misdemeanor	0	0	-	4	0	-100.0%	1	0	-100.0%	109	80	-26.6%
		Citation	1	0	-100.0%	8	1	-87.5%	5	0	-100.0%	656	556	-15.2%
		Subtotal	1	0	-100.0%	14	2	-85.7%	6	0	-100.0%	808	664	-17.8%
	CSU	Felony	0	0	-	8	4	-50.0%	0	0	-	23	68	195.7%
		Misdemeanor	0	0	-	4	1	-75.0%	0	0	-	2	12	500.0%
		Citation	0	0	-	10	3	-70.0%	8	0	-100.0%	425	233	-45.2%
		Subtotal	0	0	-	22	8	-63.6%	8	0	-100.0%	450	313	-30.4%
	Other	Felony	0	0	-	0	0	-	0	0	-	2	1	-50.0%
		Misdemeanor	0	0	-	0	0	-	1	0	-100.0%	14	11	-21.4%
		Citation	0	0	-	0	1	-	1	0	-100.0%	78	94	20.5%
		Subtotal	0	0	-	0	1	-	2	0	-100.0%	94	106	12.8%
Totals		Felony	10	15	50.0%	55	68	23.6%	20	12	-40.0%	1,014	937	-7.6%
		Misdemeanor	31	39	25.8%	127	129	1.6%	37	27	-27.0%	2,580	2,441	-5.4%
		Citation	21	13	-38.1%	112	87	-22.3%	58	12	-79.3%	4,154	3,252	-21.7%
Precinct Total			62	67	8.1%	294	284	-3.4%	115	51	-55.7%	7,748	6,630	-14.4%

Physical and Citation Arrests - Adult

Aggregated by component of arresting officer.

METROPOLITAN POLICE DEPARTMENT

of Nashville and Davidson County

			Prior Week	Last Week	Change*	Prior 4Wks	Last 4Wks	Change*	Prior YTD	YTD	Change*	Prior 52Wks	Last 52Wks	Change*
North Precinct	Patrol A	Felony	4	3	-25.0%	18	12	-33.3%	0	2	-	197	211	7.1%
		Misdemeanor	4	2	-50.0%	26	17	-34.6%	2	1	-50.0%	456	429	-5.9%
		Citation	7	5	-28.6%	9	21	133.3%	3	3	0.0%	466	361	-22.5%
		Subtotal	15	10	-33.3%	53	50	-5.7%	5	6	20.0%	1,119	1,001	-10.5%
	Patrol B	Felony	2	5	150.0%	13	14	7.7%	3	2	-33.3%	229	233	1.7%
		Misdemeanor	7	10	42.9%	34	36	5.9%	12	8	-33.3%	564	569	0.9%
		Citation	8	2	-75.0%	19	22	15.8%	27	2	-92.6%	645	572	-11.3%
		Subtotal	17	17	0.0%	66	72	9.1%	42	12	-71.4%	1,438	1,374	-4.5%
	Patrol C	Felony	1	0	-100.0%	6	4	-33.3%	5	0	-100.0%	240	180	-25.0%
		Misdemeanor	4	3	-25.0%	21	16	-23.8%	2	3	50.0%	509	484	-4.9%
		Citation	0	5	-	11	12	9.1%	6	4	-33.3%	164	276	68.3%
		Subtotal	5	8	60.0%	38	32	-15.8%	13	7	-46.2%	913	940	3.0%
	Flex A	Felony	0	0	-	3	1	-66.7%	3	0	-100.0%	70	32	-54.3%
		Misdemeanor	0	2	-	3	6	100.0%	0	1	-	101	63	-37.6%
		Citation	1	0	-100.0%	2	1	-50.0%	8	0	-100.0%	504	185	-63.3%
		Subtotal	1	2	100.0%	8	8	0.0%	11	1	-90.9%	675	280	-58.5%
	Flex B	Felony	0	0	-	1	1	0.0%	0	0	-	180	59	-67.2%
		Misdemeanor	0	0	-	3	0	-100.0%	1	0	-100.0%	286	101	-64.7%
		Citation	0	0	-	6	1	-83.3%	6	0	-100.0%	614	205	-66.6%
		Subtotal	0	0	-	10	2	-80.0%	7	0	-100.0%	1,080	365	-66.2%
	Flex C	Felony	0	0	-	0	0	-	1	0	-100.0%	105	115	9.5%
		Misdemeanor	0	0	-	5	2	-60.0%	3	0	-100.0%	218	147	-32.6%
		Citation	1	1	0.0%	7	2	-71.4%	9	1	-88.9%	514	318	-38.1%
		Subtotal	1	1	0.0%	12	4	-66.7%	13	1	-92.3%	837	580	-30.7%
	CSU	Felony	0	0	-	1	7	600.0%	1	0	-100.0%	96	56	-41.7%
		Misdemeanor	1	0	-100.0%	2	3	50.0%	0	0	-	46	44	-4.3%
		Citation	1	0	-100.0%	18	6	-66.7%	10	0	-100.0%	402	277	-31.1%
		Subtotal	2	0	-100.0%	21	16	-23.8%	11	0	-100.0%	544	377	-30.7%
	Other	Felony	0	0	-	0	0	-	0	0	-	2	7	250.0%
		Misdemeanor	0	0	-	2	0	-100.0%	0	0	-	19	10	-47.4%
		Citation	0	0	-	6	2	-66.7%	0	0	-	14	21	50.0%
		Subtotal	0	0	-	8	2	-75.0%	0	0	-	35	38	8.6%
Totals		Felony	7	8	14.3%	42	39	-7.1%	13	4	-69.2%	1,119	893	-20.2%
		Misdemeanor	16	17	6.3%	96	80	-16.7%	20	13	-35.0%	2,199	1,847	-16.0%
		Citation	18	13	-27.8%	78	67	-14.1%	69	10	-85.5%	3,323	2,215	-33.3%
Precinct Total			41	38	-7.3%	216	186	-13.9%	102	27	-73.5%	6,641	4,955	-25.4%

Physical and Citation Arrests - Adult

Aggregated by component of arresting officer.

METROPOLITAN POLICE DEPARTMENT

of Nashville and Davidson County

			Prior Week	Last Week	Change*	Prior 4Wks	Last 4Wks	Change*	Prior YTD	YTD	Change*	Prior 52Wks	Last 52Wks	Change*
Madison Precinct	Patrol A	Felony	2	2	0.0%	4	9	125.0%	2	2	0.0%	113	111	-1.8%
		Misdemeanor	2	2	0.0%	12	13	8.3%	1	1	0.0%	253	223	-11.9%
		Citation	5	2	-60.0%	12	11	-8.3%	6	0	-100.0%	559	322	-42.4%
		Subtotal	9	6	-33.3%	28	33	17.9%	9	3	-66.7%	925	656	-29.1%
	Patrol B	Felony	2	3	50.0%	11	10	-9.1%	4	3	-25.0%	176	181	2.8%
		Misdemeanor	8	11	37.5%	31	29	-6.5%	11	7	-36.4%	486	532	9.5%
		Citation	9	6	-33.3%	32	39	21.9%	18	4	-77.8%	639	834	30.5%
		Subtotal	19	20	5.3%	74	78	5.4%	33	14	-57.6%	1,301	1,547	18.9%
	Patrol C	Felony	3	0	-100.0%	6	7	16.7%	0	0	-	221	160	-27.6%
		Misdemeanor	2	4	100.0%	43	23	-46.5%	5	4	-20.0%	962	626	-34.9%
		Citation	0	3	-	13	8	-38.5%	4	2	-50.0%	687	402	-41.5%
		Subtotal	5	7	40.0%	62	38	-38.7%	9	6	-33.3%	1,870	1,188	-36.5%
	Flex A	Felony	0	0	-	1	3	200.0%	2	0	-100.0%	56	52	-7.1%
		Misdemeanor	0	0	-	6	2	-66.7%	1	0	-100.0%	58	62	6.9%
		Citation	0	0	-	3	4	33.3%	3	0	-100.0%	267	148	-44.6%
		Subtotal	0	0	-	10	9	-10.0%	6	0	-100.0%	381	262	-31.2%
	Flex B	Felony	0	1	-	6	3	-50.0%	0	1	-	110	107	-2.7%
		Misdemeanor	2	4	100.0%	14	16	14.3%	2	3	50.0%	227	258	13.7%
		Citation	5	12	140.0%	44	34	-22.7%	4	12	200.0%	614	832	35.5%
		Subtotal	7	17	142.9%	64	53	-17.2%	6	16	166.7%	951	1,197	25.9%
	Flex C	Felony	2	1	-50.0%	2	4	100.0%	1	1	0.0%	85	61	-28.2%
		Misdemeanor	2	2	0.0%	9	7	-22.2%	4	1	-75.0%	206	132	-35.9%
		Citation	0	0	-	8	0	-100.0%	31	0	-100.0%	588	445	-24.3%
		Subtotal	4	3	-25.0%	19	11	-42.1%	36	2	-94.4%	879	638	-27.4%
	CSU	Felony	0	0	-	1	2	100.0%	1	0	-100.0%	45	46	2.2%
		Misdemeanor	0	0	-	0	0	-	0	0	-	27	7	-74.1%
		Citation	0	0	-	0	3	-	5	0	-100.0%	219	134	-38.8%
		Subtotal	0	0	-	1	5	400.0%	6	0	-100.0%	291	187	-35.7%
	Other	Felony	0	0	-	0	1	-	0	0	-	1	2	100.0%
		Misdemeanor	0	0	-	0	0	-	0	0	-	2	3	50.0%
		Citation	0	0	-	0	0	-	0	0	-	9	5	-44.4%
		Subtotal	0	0	-	0	1	-	0	0	-	12	10	-16.7%
Totals		Felony	9	7	-22.2%	31	39	25.8%	10	7	-30.0%	807	720	-10.8%
		Misdemeanor	16	23	43.8%	115	90	-21.7%	24	16	-33.3%	2,221	1,843	-17.0%
		Citation	19	23	21.1%	112	99	-11.6%	71	18	-74.6%	3,582	3,122	-12.8%
Precinct Total			44	53	20.5%	258	228	-11.6%	105	41	-61.0%	6,610	5,685	-14.0%

Physical and Citation Arrests - Adult

Aggregated by component of arresting officer.

METROPOLITAN POLICE DEPARTMENT

of Nashville and Davidson County

			Prior Week	Last Week	Change*	Prior 4Wks	Last 4Wks	Change*	Prior YTD	YTD	Change*	Prior 52Wks	Last 52Wks	Change*
Midtown Hills Precinct	**Patrol A**	Felony	2	1	-50.0%	4	5	25.0%	1	1	0.0%	104	71	-31.7%
		Misdemeanor	1	5	400.0%	15	14	-6.7%	2	4	100.0%	328	239	-27.1%
		Citation	5	5	0.0%	29	23	-20.7%	12	4	-66.7%	608	642	5.6%
		Subtotal	8	11	37.5%	48	42	-12.5%	15	9	-40.0%	1,040	952	-8.5%
	Patrol B	Felony	2	1	-50.0%	6	11	83.3%	0	1	-	118	130	10.2%
		Misdemeanor	2	11	450.0%	21	24	14.3%	9	10	11.1%	515	512	-0.6%
		Citation	6	1	-83.3%	37	18	-51.4%	19	1	-94.7%	585	756	29.2%
		Subtotal	10	13	30.0%	64	53	-17.2%	28	12	-57.1%	1,218	1,398	14.8%
	Patrol C	Felony	1	5	400.0%	8	10	25.0%	3	3	0.0%	148	104	-29.7%
		Misdemeanor	7	7	0.0%	26	27	3.8%	5	3	-40.0%	635	499	-21.4%
		Citation	1	3	200.0%	17	9	-47.1%	10	2	-80.0%	706	292	-58.6%
		Subtotal	9	15	66.7%	51	46	-9.8%	18	8	-55.6%	1,489	895	-39.9%
	Flex A	Felony	0	3	-	8	5	-37.5%	0	3	-	43	72	67.4%
		Misdemeanor	0	0	-	10	6	-40.0%	1	0	-100.0%	151	112	-25.8%
		Citation	0	2	-	14	9	-35.7%	11	2	-81.8%	250	383	53.2%
		Subtotal	0	5	-	32	20	-37.5%	12	5	-58.3%	444	567	27.7%
	Flex B	Felony	2	0	-100.0%	4	5	25.0%	1	0	-100.0%	91	62	-31.9%
		Misdemeanor	3	5	66.7%	9	12	33.3%	4	5	25.0%	235	143	-39.1%
		Citation	4	4	0.0%	17	14	-17.6%	19	4	-78.9%	626	454	-27.5%
		Subtotal	9	9	0.0%	30	31	3.3%	24	9	-62.5%	952	659	-30.8%
	Flex C	Felony	0	0	-	2	0	-100.0%	0	0	-	106	35	-67.0%
		Misdemeanor	0	1	-	3	4	33.3%	2	1	-50.0%	164	96	-41.5%
		Citation	1	1	0.0%	5	3	-40.0%	4	1	-75.0%	735	200	-72.8%
		Subtotal	1	2	100.0%	10	7	-30.0%	6	2	-66.7%	1,005	331	-67.1%
	CSU	Felony	0	0	-	1	0	-100.0%	2	0	-100.0%	103	62	-39.8%
		Misdemeanor	0	0	-	0	0	-	1	0	-100.0%	64	27	-57.8%
		Citation	0	0	-	5	2	-60.0%	3	0	-100.0%	431	395	-8.4%
		Subtotal	0	0	-	6	2	-66.7%	6	0	-100.0%	598	484	-19.1%
	Other	Felony	0	0	-	0	0	-	0	0	-	4	4	0.0%
		Misdemeanor	0	0	-	0	1	-	0	0	-	3	5	66.7%
		Citation	0	0	-	0	0	-	0	0	-	14	7	-50.0%
		Subtotal	0	0	-	0	1	-	0	0	-	21	16	-23.8%
Totals		Felony	7	10	42.9%	33	36	9.1%	7	8	14.3%	717	540	-24.7%
		Misdemeanor	13	29	123.1%	84	88	4.8%	24	23	-4.2%	2,095	1,633	-22.1%
		Citation	17	16	-5.9%	124	78	-37.1%	78	14	-82.1%	3,955	3,129	-20.9%
Precinct Total			37	55	48.6%	241	202	-16.2%	109	45	-58.7%	6,767	5,302	-21.6%

Physical and Citation Arrests - Adult

Aggregated by component of arresting officer.

METROPOLITAN POLICE DEPARTMENT

of Nashville and Davidson County

		Prior Week	Last Week	Change*	Prior 4Wks	Last 4Wks	Change*	Prior YTD	YTD	Change*	Prior 52Wks	Last 52Wks	Change*
SID	Felony	0	1	-	7	5	-28.6%	6	1	-83.3%	170	108	-36.5%
	Misdemeanor	0	2	-	2	2	0.0%	1	2	100.0%	69	32	-53.6%
	Citation	0	0	-	23	3	-87.0%	3	0	-100.0%	864	726	-16.0%
	Division Total	0	3	-	32	10	-68.8%	10	3	-70.0%	1,103	866	-21.5%
SOD (Excludes SRT)	Felony	1	3	200.0%	1	4	300.0%	1	3	200.0%	59	48	-18.6%
	Misdemeanor	6	13	116.7%	33	47	42.4%	2	9	350.0%	654	578	-11.6%
	Citation	3	8	166.7%	38	35	-7.9%	14	6	-57.1%	1,110	779	-29.8%
	Division Total	10	24	140.0%	72	86	19.4%	17	18	5.9%	1,823	1,405	-22.9%
SRT	Felony	0	0	-	0	0	-	1	0	-100.0%	38	24	-36.8%
	Misdemeanor	0	0	-	0	0	-	0	0	-	5	3	-40.0%
	Citation	0	0	-	0	0	-	1	0	-100.0%	1	0	-100.0%
	Division Total	0	0	-	0	0	-	2	0	-100.0%	44	27	-38.6%
Warrants	Felony	17	22	29.4%	167	110	-34.1%	24	18	-25.0%	2,177	2,059	-5.4%
	Misdemeanor	24	39	62.5%	217	156	-28.1%	39	33	-15.4%	3,067	3,052	-0.5%
	Citation	0	0	-	5	0	-100.0%	1	0	-100.0%	68	61	-10.3%
	Division Total	41	61	48.8%	389	266	-31.6%	64	51	-20.3%	5,312	5,172	-2.6%
Other Components	Felony	1	6	500.0%	21	19	-9.5%	0	6	-	57	269	371.9%
	Misdemeanor	6	2	-66.7%	18	24	33.3%	2	1	-50.0%	92	382	315.2%
	Citation	7	6	-14.3%	36	36	0.0%	11	5	-54.5%	454	872	92.1%
	Division Total	14	14	0.0%	75	79	5.3%	13	12	-7.7%	603	1,523	152.6%
All	Felony	80	109	36.3%	512	482	-5.9%	113	90	-20.4%	9,109	8,267	-9.2%
	Misdemeanor	203	286	40.9%	1,219	1,104	-9.4%	271	213	-21.4%	22,444	20,453	-8.9%
	Citation	146	150	2.7%	1,155	747	-35.3%	538	118	-78.1%	32,373	25,781	-20.4%
Grand Total		429	545	27.0%	2,886	2,333	-19.2%	922	421	-54.3%	63,926	54,501	-14.7%

Information summarized for CompStat week ending 1/5/2019.

* Change for % Served is the difference in percents. Sourced from MNPD ARMS on 1/9/2019 7:47:54 AM. This report is not a count of arrest charges. 1 arrest = 1 body. Adult arrests only.

Arrests categorized by order of seriousness as follows: If an arrest citation is not issued, and any of the charges are felony charges, count the arrest as a felony arrest; if an arrest citation is not issued, and none of the charges are felony charges, count the arrest as a misdemeanor arrest; count all remaining arrests as a citation arrest. Shift / Detail totals are calculated based upon officer assignment for the date when the arrest was made (i.e. if the arresting officer's primary assignment is 'East CSU' for the date when the arrest was made, it will be counted as 1 'East CSU' arrest). Arrests made by officers working Mission 1 duties are counted toward their primary assignment.

Metro citations are not counted in this report, since they are issued for civil matters (i.e. violations of Davidson County Metropolitan Ordinances).

Arrests: Part I, Weapons Law, Drug-Related, DUI, and All Other

Aggregated by component of arresting officer. Includes adult and juvenile arrests.

METROPOLITAN POLICE DEPARTMENT
of Nashville and Davidson County

		Part I Arrests				Weapons Law Violation Arrests				Drug-Related Arrests				DUI Arrests			
		Week	4 Weeks	YTD	52 Weeks	Week	4 Weeks	YTD	52 Weeks	Week	4 Weeks	YTD	52 Weeks	Week	4 Weeks	YTD	52 Weeks
West	Prior	11	40	8	803	0	2	0	58	2	13	9	655	1	5	0	75
	Last	8	36	2	648	0	2	0	39	1	14	1	454	0	3	0	74
	% Change	-27.3 %	-10.0 %	-75.0 %	-19.3 %	0.0 %	0.0 %	0.0 %	-32.8 %	-50.0 %	7.7 %	-88.9 %	-30.7 %	-100.0 %	-40.0 %	0.0 %	-1.3 %
East	Prior	8	50	8	883	0	3	3	144	2	47	35	1,288	3	19	2	184
	Last	8	42	4	813	0	1	0	111	2	32	1	1,002	4	9	3	125
	% Change	0.0 %	-16.0 %	-50.0 %	-7.9 %	0.0 %	-66.7 %	-100.0 %	-22.9 %	0.0 %	-31.9 %	-97.1 %	-22.2 %	33.3 %	-52.6 %	50.0 %	-32.1 %
South	Prior	15	60	11	1,000	1	6	0	88	12	81	19	1,185	3	11	1	276
	Last	23	68	21	898	0	3	0	106	7	56	7	1,114	6	19	4	220
	% Change	53.3 %	13.3 %	90.9 %	-10.2 %	-100.0 %	-50.0 %	0.0 %	20.5 %	-41.7 %	-30.9 %	-63.2 %	-6.0 %	100.0 %	72.7 %	300.0 %	-20.3 %
Central	Prior	8	22	5	467	0	1	0	51	3	28	10	938	0	8	1	63
	Last	11	41	9	485	0	2	0	37	6	26	5	587	1	8	1	74
	% Change	37.5 %	86.4 %	80.0 %	3.9 %	0.0 %	100.0 %	0.0 %	-27.5 %	100.0 %	-7.1 %	-50.0 %	-37.4 %	Infinity	0.0 %	0.0 %	17.5 %
Hermitage	Prior	12	67	30	1,107	0	5	1	92	8	31	22	1,273	2	19	4	187
	Last	21	76	16	983	1	2	0	101	6	26	6	941	5	14	2	195
	% Change	75.0 %	13.4 %	-46.7 %	-11.2 %	Infinity	-60.0 %	-100.0 %	9.8 %	-25.0 %	-16.1 %	-72.7 %	-26.1 %	150.0 %	-26.3 %	-50.0 %	4.3 %
North	Prior	8	55	13	921	1	2	3	145	6	44	23	1,485	2	3	1	59
	Last	6	31	3	807	0	6	0	112	3	28	3	920	1	6	1	52
	% Change	-25.0 %	-43.6 %	-76.9 %	-12.4 %	-100.0 %	200.0 %	-100.0 %	-22.8 %	-50.0 %	-36.4 %	-87.0 %	-38.0 %	-50.0 %	100.0 %	0.0 %	-11.9 %
Madison	Prior	9	57	11	1,247	1	3	2	101	1	17	11	881	3	10	4	278
	Last	14	63	12	967	0	3	0	73	1	11	1	699	1	7	0	197
	% Change	55.6 %	10.5 %	9.1 %	-22.5 %	-100.0 %	0.0 %	-100.0 %	-27.7 %	0.0 %	-35.3 %	-90.9 %	-20.7 %	-66.7 %	-30.0 %	-100.0 %	-29.1 %
Midtown Hills	Prior	8	47	5	723	0	2	0	128	7	36	26	1,536	3	9	7	184
	Last	15	40	12	668	1	2	1	66	5	21	5	1,029	2	12	2	149
	% Change	87.5 %	-14.9 %	140.0 %	-7.6 %	Infinity	0.0 %	Infinity	-48.4 %	-28.6 %	-41.7 %	-80.8 %	-33.0 %	-33.3 %	33.3 %	-71.4 %	-19.0 %
Other	Prior	10	104	13	940	2	15	1	74	3	45	12	908	5	30	3	558
	Last	16	81	12	1,262	1	13	1	183	4	29	4	1,145	12	39	9	505
	% Change	60.0 %	-22.1 %	-7.7 %	34.3 %	-50.0 %	-13.3 %	0.0 %	147.3 %	33.3 %	-35.6 %	-66.7 %	26.1 %	140.0 %	30.0 %	200.0 %	-9.5 %
County	Prior	89	502	104	8,091	5	39	10	881	44	342	167	10,149	22	114	23	1,864
	Last	122	478	91	7,531	3	34	2	828	35	243	33	7,891	32	117	22	1,591
	% Change	37.1 %	-4.8 %	-12.5 %	-6.9 %	-40.0 %	-12.8 %	-80.0 %	-6.0 %	-20.5 %	-28.9 %	-80.2 %	-22.2 %	45.5 %	2.6 %	-4.3 %	-14.6 %

Information summarized for CompStat week ending 01/05/2019.

Sourced from MNPD ARMS on 1/9/2019 7:47:54 AM. This report is not a count of arrest charges. 1 arrest = 1 body. Includes adult and juvenile arrests. Arrests categorized by order of seriousness as follows: if an arrest includes one or more Part I UCR charges, it is counted as a Part I arrest. If an arrest includes one or weapons law violation charges but no Part I charges, it is counted as a weapons law violation arrest. The same hierarchical categorization is applicable for the remaining arrest categories (drug, DUI, and all other arrests).

Arrests: Part I, Weapons Law, Drug-Related, DUI, and All Other

Aggregated by component of arresting officer. Includes adult and juvenile arrests.

METROPOLITAN POLICE DEPARTMENT
of Nashville and Davidson County

		All Other Arrests				Total Arrests			
		Week	4 Weeks	YTD	52 Weeks	Week	4 Weeks	YTD	52 Weeks
West	Prior	9	98	22	2,534	23	158	39	4,125
	Last	28	77	23	2,149	37	132	26	3,364
	% Change	211.1 %	-21.4 %	4.5 %	-15.2 %	60.9 %	-16.5 %	-33.3 %	-18.4 %
East	Prior	30	285	106	6,212	43	404	154	8,711
	Last	34	166	26	4,949	48	250	34	7,000
	% Change	13.3 %	-41.8 %	-75.5 %	-20.3 %	11.6 %	-38.1 %	-77.9 %	-19.6 %
South	Prior	46	310	90	5,646	77	468	121	8,195
	Last	63	223	45	4,953	99	369	77	7,291
	% Change	37.0 %	-28.1 %	-50.0 %	-12.3 %	28.6 %	-21.2 %	-36.4 %	-11.0 %
Central	Prior	37	324	77	7,392	48	383	93	8,911
	Last	54	242	36	5,819	72	319	51	7,002
	% Change	45.9 %	-25.3 %	-53.2 %	-21.3 %	50.0 %	-16.7 %	-45.2 %	-21.4 %
Hermitage	Prior	46	195	73	5,896	68	317	130	8,555
	Last	46	194	35	5,034	79	312	59	7,254
	% Change	0.0 %	-0.5 %	-52.1 %	-14.6 %	16.2 %	-1.6 %	-54.6 %	-15.2 %
North	Prior	30	154	67	4,678	47	258	107	7,288
	Last	31	133	22	3,522	41	204	29	5,413
	% Change	3.3 %	-13.6 %	-67.2 %	-24.7 %	-12.8 %	-20.9 %	-72.9 %	-25.7 %
Madison	Prior	32	189	83	4,675	46	276	111	7,182
	Last	40	159	31	4,100	56	243	44	6,036
	% Change	25.0 %	-15.9 %	-62.7 %	-12.3 %	21.7 %	-12.0 %	-60.4 %	-16.0 %
Midtown Hills	Prior	25	175	74	4,787	43	269	112	7,358
	Last	36	146	28	3,883	59	221	48	5,795
	% Change	44.0 %	-16.6 %	-62.2 %	-18.9 %	37.2 %	-17.8 %	-57.1 %	-21.2 %
Other	Prior	47	453	78	6,523	67	647	107	9,003
	Last	72	321	60	6,509	105	483	86	9,604
	% Change	53.2 %	-29.1 %	-23.1 %	-0.2 %	56.7 %	-25.3 %	-19.6 %	6.7 %
County	Prior	302	2,183	670	48,343	462	3,180	974	69,328
	Last	404	1,661	306	40,918	596	2,533	454	58,759
	% Change	33.8 %	-23.9 %	-54.3 %	-15.4 %	29.0 %	-20.3 %	-53.4 %	-15.2 %

Information summarized for CompStat week ending 01/05/2019.

Sourced from MNPD ARMS on 1/9/2019 7:47:54 AM. This report is not a count of arrest charges. 1 arrest = 1 body. Includes adult and juvenile arrests. Arrests categorized by order of seriousness as follows: if an arrest includes one or more Part I UCR charges, it is counted as a Part I arrest. If an arrest includes one or weapons law violation charges but no Part I charges, it is counted as a weapons law violation arrest. The same hierarchical categorization is applicable for the remaining arrest categories (drug, DUI, and all other arrests).

Outstanding Warrants: Served

Aggregated by component of arresting officer.

METROPOLITAN POLICE DEPARTMENT

of Nashville and Davidson County

		Rolling Two Week				Rolling Eight Week				YTD				Rolling Twenty-Four Month			
		Prior Week	Last Week	Change	% Change	Prior 4 Weeks	Last 4 Weeks	Change	% Change	Prior YTD	YTD	Change	% Change	Prior 52 Weeks	Last 52 Weeks	Change	% Change
West	Felony	3	7	4	133.3%	15	21	6	40.0%	1	6	5	500.0%	331	301	-30	-9.1%
	Misdemeanor	6	12	6	100.0%	56	46	-10	-17.9%	12	9	-3	-25.0%	884	811	-73	-8.3%
	Juvenile	0	0	0	-	0	0	0	-	0	0	0	-	9	3	-6	-66.7%
	Subtotal	9	19	10	111.1%	71	67	-4	-5.6%	13	15	2	15.4%	1,224	1,115	-109	-8.9%
East	Felony	5	1	-4	-80.0%	39	28	-11	-28.2%	4	1	-3	-75.0%	684	704	20	2.9%
	Misdemeanor	18	8	-10	-55.6%	123	80	-43	-35.0%	35	6	-29	-82.9%	2,034	1,872	-162	-8.0%
	Juvenile	0	0	0	-	3	0	-3	-100.0%	0	0	0	-	24	17	-7	-29.2%
	Subtotal	23	9	-14	-60.9%	165	108	-57	-34.5%	39	7	-32	-82.1%	2,742	2,593	-149	-5.4%
South	Felony	6	7	1	16.7%	46	20	-26	-56.5%	8	5	-3	-37.5%	557	597	40	7.2%
	Misdemeanor	25	21	-4	-16.0%	126	79	-47	-37.3%	19	15	-4	-21.1%	1,596	1,603	7	0.4%
	Juvenile	0	0	0	-	1	0	-1	-100.0%	0	0	0	-	25	6	-19	-76.0%
	Subtotal	31	28	-3	-9.7%	173	99	-74	-42.8%	27	20	-7	-25.9%	2,178	2,206	28	1.3%
Central	Felony	0	3	3	-	22	30	8	36.4%	6	3	-3	-50.0%	363	436	73	20.1%
	Misdemeanor	12	22	10	83.3%	107	94	-13	-12.1%	22	16	-6	-27.3%	1,590	1,516	-74	-4.7%
	Juvenile	0	0	0	-	0	0	0	-	0	0	0	-	8	14	6	75.0%
	Subtotal	12	25	13	108.3%	129	124	-5	-3.9%	28	19	-9	-32.1%	1,961	1,966	5	0.3%
Hermitage	Felony	5	14	9	180.0%	33	45	12	36.4%	16	13	-3	-18.8%	768	671	-97	-12.6%
	Misdemeanor	17	38	21	123.5%	105	117	12	11.4%	23	34	11	47.8%	2,473	2,253	-220	-8.9%
	Juvenile	0	0	0	-	0	0	0	-	0	0	0	-	19	20	1	5.3%
	Subtotal	22	52	30	136.4%	138	162	24	17.4%	39	47	8	20.5%	3,260	2,944	-316	-9.7%
North	Felony	4	5	1	25.0%	46	26	-20	-43.5%	12	2	-10	-83.3%	911	706	-205	-22.5%
	Misdemeanor	14	13	-1	-7.1%	83	63	-20	-24.1%	21	9	-12	-57.1%	2,176	1,718	-458	-21.0%
	Juvenile	0	0	0	-	0	0	0	-	0	0	0	-	26	12	-14	-53.8%
	Subtotal	18	18	0	0.0%	129	89	-40	-31.0%	33	11	-22	-66.7%	3,113	2,436	-677	-21.7%
Madison	Felony	12	7	-5	-41.7%	30	42	12	40.0%	9	7	-2	-22.2%	560	598	38	6.8%
	Misdemeanor	19	23	4	21.1%	105	95	-10	-9.5%	16	19	3	18.8%	1,568	1,687	119	7.6%
	Juvenile	0	0	0	-	0	0	0	-	1	0	-1	-100.0%	14	8	-6	-42.9%
	Subtotal	31	30	-1	-3.2%	135	137	2	1.5%	26	26	0	0.0%	2,142	2,293	151	7.0%
Midtown Hills	Felony	4	2	-2	-50.0%	14	16	2	14.3%	3	2	-1	-33.3%	512	336	-176	-34.4%
	Misdemeanor	16	21	5	31.3%	57	70	13	22.8%	13	18	5	38.5%	1,312	1,167	-145	-11.1%
	Juvenile	0	0	0	-	9	0	-9	-100.0%	0	0	0	-	9	16	7	77.8%
	Subtotal	20	23	3	15.0%	80	86	6	7.5%	16	20	4	25.0%	1,833	1,519	-314	-17.1%
County	Felony	58	81	23	39.7%	481	437	-44	-9.1%	98	69	-29	-29.6%	8,425	8,129	-296	-3.5%
	Misdemeanor	166	234	68	41.0%	1,153	956	-197	-17.1%	229	190	-39	-17.0%	18,965	18,504	-461	-2.4%
	Juvenile	0	2	2	-	14	8	-6	-42.9%	3	0	-3	-100.0%	142	141	-1	-0.7%
	Total	224	317	93	41.5%	1,648	1,401	-247	-15.0%	330	259	-71	-21.5%	27,532	26,774	-758	-2.8%

Information summarized for CompStat week ending 1/5/2019.

* Countywide totals include outstanding warrants served by all other divisions. Sourced from MNPD ARMS on 1/9/2019 7:47:54 AM.
Statistics provided above consider 1 count for each outstanding warrant served.

Outstanding Warrants: Attempts/Served

Aggregated by component of arresting officer.

METROPOLITAN POLICE DEPARTMENT
of Nashville and Davidson County

			Prior Week	Last Week	Change*	Prior 4Wks	Last 4Wks	Change*	Prior YTD	Current YTD	Change*	Prior 52Wks	Last 52Wks	Change*
West	Patrol-A	Served	0	11	Infinity	8	15	87.5 %	4	7	75.0 %	154	177	14.9 %
		Attempts	1	10	900.0 %	28	25	-10.7 %	0	6	Infinity	721	633	-12.2 %
		% Served	0.0 %	110.0 %	110.0 %	28.6 %	60.0 %	31.4 %	Infinity	116.7 %	-Infinity	21.4 %	28.0 %	6.6 %
	Patrol-B	Served	7	4	-42.9 %	22	18	-18.2 %	3	4	33.3 %	313	291	-7.0 %
		Attempts	1	9	800.0 %	51	27	-47.1 %	15	9	-40.0 %	1,340	974	-27.3 %
		% Served	700.0 %	44.4 %	-655.6 %	43.1 %	66.7 %	23.5 %	20.0 %	44.4 %	24.4 %	23.4 %	29.9 %	6.5 %
	Patrol-C	Served	1	0	-100.0 %	10	14	40.0 %	0	0	NaN	170	196	15.3 %
		Attempts	7	2	-71.4 %	36	20	-44.4 %	3	2	-33.3 %	336	420	25.0 %
		% Served	14.3 %	0.0 %	-14.3 %	27.8 %	70.0 %	42.2 %	0.0 %	0.0 %	0.0 %	50.6 %	46.7 %	-3.9 %
	Other	Served	1	4	300.0 %	31	20	-35.5 %	6	4	-33.3 %	587	451	-23.2 %
		Attempts	18	21	16.7 %	114	70	-38.6 %	25	21	-16.0 %	1,568	1,391	-11.3 %
		% Served	5.6 %	19.0 %	13.5 %	27.2 %	28.6 %	1.4 %	24.0 %	19.0 %	-5.0 %	37.4 %	32.4 %	-5.0 %
	Totals	**Served**	**9**	**19**	**111.1 %**	**71**	**67**	**-5.6 %**	**13**	**15**	**15.4 %**	**1,224**	**1,115**	**-8.9 %**
		Attempts	**27**	**42**	**55.6 %**	**229**	**142**	**-38.0 %**	**43**	**38**	**-11.6 %**	**3,965**	**3,418**	**-13.8 %**
		% Served	**33.3 %**	**45.2 %**	**11.9 %**	**31.0 %**	**47.2 %**	**16.2 %**	**30.2 %**	**39.5 %**	**9.2 %**	**30.9 %**	**32.6 %**	**1.8 %**
East	Patrol-A	Served	5	4	-20.0 %	30	31	3.3 %	4	4	0.0 %	609	487	-20.0 %
		Attempts	10	28	180.0 %	170	110	-35.3 %	9	16	77.8 %	2,306	2,128	-7.7 %
		% Served	50.0 %	14.3 %	-35.7 %	17.6 %	28.2 %	10.5 %	44.4 %	25.0 %	-19.4 %	26.4 %	22.9 %	-3.5 %
	Patrol-B	Served	6	1	-83.3 %	39	25	-35.9 %	7	1	-85.7 %	481	680	41.4 %
		Attempts	6	13	116.7 %	97	45	-53.6 %	24	13	-45.8 %	1,503	1,860	23.8 %
		% Served	100.0 %	7.7 %	-92.3 %	40.2 %	55.6 %	15.3 %	29.2 %	7.7 %	-21.5 %	32.0 %	36.6 %	4.6 %
	Patrol-C	Served	7	4	-42.9 %	53	21	-60.4 %	3	2	-33.3 %	746	722	-3.2 %
		Attempts	0	0	NaN	53	19	-64.2 %	10	0	-100.0 %	2,013	1,070	-46.8 %
		% Served	Infinity	Infinity	NaN	100.0 %	110.5 %	10.5 %	30.0 %	Infinity	Infinity	37.1 %	67.5 %	30.4 %
	Other	Served	5	0	-100.0 %	43	31	-27.9 %	25	0	-100.0 %	906	704	-22.3 %
		Attempts	5	7	40.0 %	68	20	-70.6 %	11	7	-36.4 %	954	1,172	22.9 %
		% Served	100.0 %	0.0 %	-100.0 %	63.2 %	155.0 %	91.8 %	227.3 %	0.0 %	-227.3 %	95.0 %	60.1 %	-34.9 %
	Totals	**Served**	**23**	**9**	**-60.9 %**	**165**	**108**	**-34.5 %**	**39**	**7**	**-82.1 %**	**2,742**	**2,593**	**-5.4 %**
		Attempts	**21**	**48**	**128.6 %**	**388**	**194**	**-50.0 %**	**54**	**36**	**-33.3 %**	**6,776**	**6,230**	**-8.1 %**
		% Served	**109.5 %**	**18.8 %**	**-90.8 %**	**42.5 %**	**55.7 %**	**13.1 %**	**72.2 %**	**19.4 %**	**-52.8 %**	**40.5 %**	**41.6 %**	**1.2 %**

Outstanding Warrants: Attempts/Served

Aggregated by component of arresting officer.

METROPOLITAN POLICE DEPARTMENT

of Nashville and Davidson County

			Prior Week	Last Week	Change*	Prior 4Wks	Last 4Wks	Change*	Prior YTD	Current YTD	Change*	Prior 52Wks	Last 52Wks	Change*
South	Patrol-A	Served	6	16	166.7 %	42	29	-31.0 %	4	11	175.0 %	551	565	2.5 %
		Attempts	15	17	13.3 %	48	48	0.0 %	7	11	57.1 %	1,150	960	-16.5 %
		% Served	40.0 %	94.1 %	54.1 %	87.5 %	60.4 %	-27.1 %	57.1 %	100.0 %	42.9 %	47.9 %	58.9 %	10.9 %
	Patrol-B	Served	8	6	-25.0 %	76	28	-63.2 %	9	5	-44.4 %	691	790	14.3 %
		Attempts	7	36	414.3 %	72	59	-18.1 %	10	35	250.0 %	1,061	940	-11.4 %
		% Served	114.3 %	16.7 %	-97.6 %	105.6 %	47.5 %	-58.1 %	90.0 %	14.3 %	-75.7 %	65.1 %	84.0 %	18.9 %
	Patrol-C	Served	8	5	-37.5 %	40	26	-35.0 %	5	3	-40.0 %	473	404	-14.6 %
		Attempts	10	2	-80.0 %	13	22	69.2 %	2	1	-50.0 %	564	263	-53.4 %
		% Served	80.0 %	250.0 %	170.0 %	307.7 %	118.2 %	-189.5 %	250.0 %	300.0 %	50.0 %	83.9 %	153.6 %	69.7 %
	Other	Served	9	1	-88.9 %	15	16	6.7 %	9	1	-88.9 %	463	447	-3.5 %
		Attempts	6	0	-100.0 %	6	8	33.3 %	5	0	-100.0 %	428	296	-30.8 %
		% Served	150.0 %	Infinity	Infinity	250.0 %	200.0 %	-50.0 %	180.0 %	Infinity	Infinity	108.2 %	151.0 %	42.8 %
	Totals	**Served**	**31**	**28**	**-9.7 %**	**173**	**99**	**-42.8 %**	**27**	**20**	**-25.9 %**	**2,178**	**2,206**	**1.3 %**
		Attempts	**38**	**55**	**44.7 %**	**139**	**137**	**-1.4 %**	**24**	**47**	**95.8 %**	**3,203**	**2,459**	**-23.2 %**
		% Served	**81.6 %**	**50.9 %**	**-30.7 %**	**124.5 %**	**72.3 %**	**-52.2 %**	**112.5 %**	**42.6 %**	**-69.9 %**	**68.0 %**	**89.7 %**	**21.7 %**
Central	Patrol-A	Served	4	6	50.0 %	25	34	36.0 %	4	6	50.0 %	539	372	-31.0 %
		Attempts	2	9	350.0 %	20	35	75.0 %	8	9	12.5 %	556	237	-57.4 %
		% Served	200.0 %	66.7 %	-133.3 %	125.0 %	97.1 %	-27.9 %	50.0 %	66.7 %	16.7 %	96.9 %	157.0 %	60.0 %
	Patrol-B	Served	3	6	100.0 %	27	39	44.4 %	16	3	-81.3 %	347	412	18.7 %
		Attempts	1	4	300.0 %	25	15	-40.0 %	13	1	-92.3 %	305	357	17.0 %
		% Served	300.0 %	150.0 %	-150.0 %	108.0 %	260.0 %	152.0 %	123.1 %	300.0 %	176.9 %	113.8 %	115.4 %	1.6 %
	Patrol-C	Served	4	5	25.0 %	20	16	-20.0 %	3	2	-33.3 %	259	363	40.2 %
		Attempts	0	1	Infinity	72	15	-79.2 %	9	1	-88.9 %	291	1,337	359.5 %
		% Served	Infinity	500.0 %	-Infinity	27.8 %	106.7 %	78.9 %	33.3 %	200.0 %	166.7 %	89.0 %	27.2 %	-61.9 %
	Other	Served	1	8	700.0 %	57	35	-38.6 %	5	8	60.0 %	816	819	0.4 %
		Attempts	3	4	33.3 %	86	37	-57.0 %	19	4	-78.9 %	1,972	1,655	-16.1 %
		% Served	33.3 %	200.0 %	166.7 %	66.3 %	94.6 %	28.3 %	26.3 %	200.0 %	173.7 %	41.4 %	49.5 %	8.1 %
	Totals	**Served**	**12**	**25**	**108.3 %**	**129**	**124**	**-3.9 %**	**28**	**19**	**-32.1 %**	**1,961**	**1,966**	**0.3 %**
		Attempts	**6**	**18**	**200.0 %**	**203**	**102**	**-49.8 %**	**49**	**15**	**-69.4 %**	**3,124**	**3,586**	**14.8 %**
		% Served	**200.0 %**	**138.9 %**	**-61.1 %**	**63.5 %**	**121.6 %**	**58.0 %**	**57.1 %**	**126.7 %**	**69.5 %**	**62.8 %**	**54.8 %**	**-7.9 %**

Outstanding Warrants: Attempts/Served

Aggregated by component of arresting officer.

METROPOLITAN POLICE DEPARTMENT
of Nashville and Davidson County

			Prior Week	Last Week	Change*	Prior 4Wks	Last 4Wks	Change*	Prior YTD	Current YTD	Change*	Prior 52Wks	Last 52Wks	Change*
Hermitage	Patrol-A	Served	10	3	-70.0 %	46	50	8.7 %	3	2	-33.3 %	456	601	31.8 %
		Attempts	17	3	-82.4 %	49	38	-22.4 %	11	2	-81.8 %	1,895	1,074	-43.3 %
		% Served	58.8 %	100.0 %	41.2 %	93.9 %	131.6 %	37.7 %	27.3 %	100.0 %	72.7 %	24.1 %	56.0 %	31.9 %
	Patrol-B	Served	3	17	466.7 %	36	38	5.6 %	7	14	100.0 %	981	792	-19.3 %
		Attempts	3	17	466.7 %	29	37	27.6 %	4	17	325.0 %	1,093	1,330	21.7 %
		% Served	100.0 %	100.0 %	0.0 %	124.1 %	102.7 %	-21.4 %	175.0 %	82.4 %	-92.6 %	89.8 %	59.5 %	-30.2 %
	Patrol-C	Served	7	12	71.4 %	37	38	2.7 %	5	11	120.0 %	537	663	23.5 %
		Attempts	4	2	-50.0 %	37	20	-45.9 %	39	2	-94.9 %	1,348	1,109	-17.7 %
		% Served	175.0 %	600.0 %	425.0 %	100.0 %	190.0 %	90.0 %	12.8 %	550.0 %	537.2 %	39.8 %	59.8 %	19.9 %
	Other	Served	2	20	900.0 %	19	36	89.5 %	24	20	-16.7 %	1,286	888	-30.9 %
		Attempts	0	3	Infinity	13	5	-61.5 %	9	3	-66.7 %	1,119	631	-43.6 %
		% Served	Infinity	666.7 %	-Infinity	146.2 %	720.0 %	573.8 %	266.7 %	666.7 %	400.0 %	114.9 %	140.7 %	25.8 %
	Totals	**Served**	**22**	**52**	**136.4 %**	**138**	**162**	**17.4 %**	**39**	**47**	**20.5 %**	**3,260**	**2,944**	**-9.7 %**
		Attempts	**24**	**25**	**4.2 %**	**128**	**100**	**-21.9 %**	**63**	**24**	**-61.9 %**	**5,455**	**4,144**	**-24.0 %**
		% Served	**91.7 %**	**208.0 %**	**116.3 %**	**107.8 %**	**162.0 %**	**54.2 %**	**61.9 %**	**195.8 %**	**133.9 %**	**59.8 %**	**71.0 %**	**11.3 %**
North	Patrol-A	Served	9	11	22.2 %	46	27	-41.3 %	2	5	150.0 %	553	589	6.5 %
		Attempts	2	10	400.0 %	75	48	-36.0 %	8	3	-62.5 %	1,361	1,129	-17.0 %
		% Served	450.0 %	110.0 %	-340.0 %	61.3 %	56.3 %	-5.1 %	25.0 %	166.7 %	141.7 %	40.6 %	52.2 %	11.5 %
	Patrol-B	Served	7	6	-14.3 %	36	32	-11.1 %	13	5	-61.5 %	616	570	-7.5 %
		Attempts	4	2	-50.0 %	41	26	-36.6 %	28	2	-92.9 %	1,658	1,300	-21.6 %
		% Served	175.0 %	300.0 %	125.0 %	87.8 %	123.1 %	35.3 %	46.4 %	250.0 %	203.6 %	37.2 %	43.8 %	6.7 %
	Patrol-C	Served	1	1	0.0 %	17	18	5.9 %	12	1	-91.7 %	671	559	-16.7 %
		Attempts	0	1	Infinity	19	7	-63.2 %	9	1	-88.9 %	807	772	-4.3 %
		% Served	Infinity	100.0 %	-Infinity	89.5 %	257.1 %	167.7 %	133.3 %	100.0 %	-33.3 %	83.1 %	72.4 %	-10.7 %
	Other	Served	1	0	-100.0 %	30	12	-60.0 %	6	0	-100.0 %	1,273	718	-43.6 %
		Attempts	6	0	-100.0 %	13	11	-15.4 %	16	0	-100.0 %	1,567	823	-47.5 %
		% Served	16.7 %	NaN	NaN	230.8 %	109.1 %	-121.7 %	37.5 %	NaN	NaN	81.2 %	87.2 %	6.0 %
	Totals	**Served**	**18**	**18**	**0.0 %**	**129**	**89**	**-31.0 %**	**33**	**11**	**-66.7 %**	**3,113**	**2,436**	**-21.7 %**
		Attempts	**12**	**13**	**8.3 %**	**148**	**92**	**-37.8 %**	**61**	**6**	**-90.2 %**	**5,393**	**4,024**	**-25.4 %**
		% Served	**150.0 %**	**138.5 %**	**-11.5 %**	**87.2 %**	**96.7 %**	**9.6 %**	**54.1 %**	**183.3 %**	**129.2 %**	**57.7 %**	**60.5 %**	**2.8 %**

Outstanding Warrants: Attempts/Served

Aggregated by component of arresting officer.

METROPOLITAN POLICE DEPARTMENT

of Nashville and Davidson County

			Prior Week	Last Week	Change*	Prior 4Wks	Last 4Wks	Change*	Prior YTD	Current YTD	Change*	Prior 52Wks	Last 52Wks	Change*
Madison	Patrol-A	Served	8	3	-62.5 %	18	30	66.7 %	4	2	-50.0 %	316	300	-5.1 %
		Attempts	3	8	166.7 %	29	23	-20.7 %	14	3	-78.6 %	830	581	-30.0 %
		% Served	266.7 %	37.5 %	-229.2 %	62.1 %	130.4 %	68.4 %	28.6 %	66.7 %	38.1 %	38.1 %	51.6 %	13.6 %
	Patrol-B	Served	10	15	50.0 %	31	42	35.5 %	10	12	20.0 %	382	701	83.5 %
		Attempts	8	16	100.0 %	43	31	-27.9 %	8	16	100.0 %	341	1,008	195.6 %
		% Served	125.0 %	93.8 %	-31.3 %	72.1 %	135.5 %	63.4 %	125.0 %	75.0 %	-50.0 %	112.0 %	69.5 %	-42.5 %
	Patrol-C	Served	9	4	-55.6 %	34	23	-32.4 %	3	4	33.3 %	626	517	-17.4 %
		Attempts	7	7	0.0 %	65	30	-53.8 %	10	7	-30.0 %	1,902	1,509	-20.7 %
		% Served	128.6 %	57.1 %	-71.4 %	52.3 %	76.7 %	24.4 %	30.0 %	57.1 %	27.1 %	32.9 %	34.3 %	1.3 %
	Other	Served	4	8	100.0 %	52	42	-19.2 %	9	8	-11.1 %	818	775	-5.3 %
		Attempts	4	6	50.0 %	107	53	-50.5 %	10	6	-40.0 %	1,353	1,058	-21.8 %
		% Served	100.0 %	133.3 %	33.3 %	48.6 %	79.2 %	30.6 %	90.0 %	133.3 %	43.3 %	60.5 %	73.3 %	12.8 %
	Totals	**Served**	**31**	**30**	**-3.2 %**	**135**	**137**	**1.5 %**	**26**	**26**	**0.0 %**	**2,142**	**2,293**	**7.0 %**
		Attempts	**22**	**37**	**68.2 %**	**244**	**137**	**-43.9 %**	**42**	**32**	**-23.8 %**	**4,426**	**4,156**	**-6.1 %**
		% Served	**140.9 %**	**81.1 %**	**-59.8 %**	**55.3 %**	**100.0 %**	**44.7 %**	**61.9 %**	**81.3 %**	**19.3 %**	**48.4 %**	**55.2 %**	**6.8 %**
Midtown Hills	Patrol-A	Served	5	4	-20.0 %	12	15	25.0 %	1	4	300.0 %	344	224	-34.9 %
		Attempts	9	3	-66.7 %	21	16	-23.8 %	3	3	0.0 %	1,009	300	-70.3 %
		% Served	55.6 %	133.3 %	77.8 %	57.1 %	93.8 %	36.6 %	33.3 %	133.3 %	100.0 %	34.1 %	74.7 %	40.6 %
	Patrol-B	Served	3	6	100.0 %	20	23	15.0 %	3	5	66.7 %	327	369	12.8 %
		Attempts	0	0	NaN	23	3	-87.0 %	0	0	NaN	513	392	-23.6 %
		% Served	Infinity	Infinity	NaN	87.0 %	766.7 %	679.7 %	Infinity	Infinity	NaN	63.7 %	94.1 %	30.4 %
	Patrol-C	Served	5	6	20.0 %	11	15	36.4 %	3	4	33.3 %	352	321	-8.8 %
		Attempts	0	1	Infinity	9	1	-88.9 %	13	1	-92.3 %	470	716	52.3 %
		% Served	Infinity	600.0 %	-Infinity	122.2 %	1,500.0 %	1,377.8 %	23.1 %	400.0 %	376.9 %	74.9 %	44.8 %	-30.1 %
	Other	Served	7	7	0.0 %	37	33	-10.8 %	9	7	-22.2 %	810	605	-25.3 %
		Attempts	2	4	100.0 %	22	31	40.9 %	8	4	-50.0 %	984	849	-13.7 %
		% Served	350.0 %	175.0 %	-175.0 %	168.2 %	106.5 %	-61.7 %	112.5 %	175.0 %	62.5 %	82.3 %	71.3 %	-11.1 %
	Totals	**Served**	**20**	**23**	**15.0 %**	**80**	**86**	**7.5 %**	**16**	**20**	**25.0 %**	**1,833**	**1,519**	**-17.1 %**
		Attempts	**11**	**8**	**-27.3 %**	**75**	**51**	**-32.0 %**	**24**	**8**	**-66.7 %**	**2,976**	**2,257**	**-24.2 %**
		% Served	**181.8 %**	**287.5 %**	**105.7 %**	**106.7 %**	**168.6 %**	**62.0 %**	**66.7 %**	**250.0 %**	**183.3 %**	**61.6 %**	**67.3 %**	**5.7 %**

Outstanding Warrants: Attempts/Served

Aggregated by component of arresting officer.

METROPOLITAN POLICE DEPARTMENT

of Nashville and Davidson County

		Prior Week	Last Week	Change*	Prior 4Wks	Last 4Wks	Change*	Prior YTD	Current YTD	Change*	Prior 52Wks	Last 52Wks	Change*
SID	Served	0	5	Infinity	2	9	350.0 %	4	5	25.0 %	172	117	-32.0 %
	Attempts	0	1	Infinity	7	1	-85.7 %	0	1	Infinity	50	235	370.0 %
	% Served	NaN	500.0 %	NaN	28.6 %	900.0 %	871.4 %	Infinity	500.0 %	-Infinity	344.0 %	49.8 %	-294.2 %
SOD	Served	1	1	0.0 %	3	6	100.0 %	0	1	Infinity	93	101	8.6 %
	Attempts	0	1	Infinity	1	1	0.0 %	4	0	-100.0 %	59	50	-15.3 %
	% Served	Infinity	100.0 %	-Infinity	300.0 %	600.0 %	300.0 %	0.0 %	Infinity	Infinity	157.6 %	202.0 %	44.4 %
SRT	Served	0	0	NaN	0	0	NaN	5	0	-100.0 %	155	113	-27.1 %
	Attempts	0	0	NaN	4	0	-100.0 %	6	0	-100.0 %	354	191	-46.0 %
	% Served	NaN	NaN	NaN	0.0 %	NaN	NaN	83.3 %	NaN	NaN	43.8 %	59.2 %	15.4 %
Warrants	Served	53	96	81.1 %	576	482	-16.3 %	99	79	-20.2 %	8,531	8,728	2.3 %
	Attempts	23	58	152.2 %	140	129	-7.9 %	56	58	3.6 %	1,490	2,060	38.3 %
	% Served	230.4 %	165.5 %	-64.9 %	411.4 %	373.6 %	-37.8 %	176.8 %	136.2 %	-40.6 %	572.6 %	423.7 %	-148.9 %
Other	Served	4	11	175.0 %	47	32	-31.9 %	1	9	800.0 %	132	643	387.1 %
	Attempts	9	5	-44.4 %	78	38	-51.3 %	4	3	-25.0 %	619	1,049	69.5 %
	% Served	44.4 %	220.0 %	175.6 %	60.3 %	84.2 %	24.0 %	25.0 %	300.0 %	275.0 %	21.3 %	61.3 %	40.0 %
County Total	**Served**	**224**	**317**	**41.5 %**	**1,648**	**1,401**	**-15.0 %**	**330**	**259**	**-21.5 %**	**27,536**	**26,774**	**-2.8 %**
	Attempts	**193**	**311**	**61.1 %**	**1,784**	**1,124**	**-37.0 %**	**430**	**268**	**-37.7 %**	**37,890**	**33,859**	**-10.6 %**
	% Served	**116.1 %**	**101.9 %**	**-14.1 %**	**92.4 %**	**124.6 %**	**32.3 %**	**76.7 %**	**96.6 %**	**19.9 %**	**72.7 %**	**79.1 %**	**6.4 %**

Information summarized for CompStat week ending 1/5/2019.

* Change for % Served is the difference in percents. Sourced from MNPD ARMS on 1/9/2019 7:47:54 AM. Statistics provided above consider 1 count for each outstanding warrant served.

Crooks With Guns / School Zone Report

Aggregated by component of arresting officer.

METROPOLITAN POLICE DEPARTMENT
of Nashville and Davidson County

		Crooks With Guns - Arrests				Drugs in School Zones - Arrests				Drugs in School Zones - Charges			
		YTD	52 Weeks	4 Weeks	Last 4 Wks to Same Period Last Year	YTD	52 Weeks	4 Weeks	Last 4 Wks to Same Period Last Year	YTD	52 Weeks	4 Weeks	Last 4 Wks to Same Period Last Year
West	Prior	0	33	1	1	0	3	0	0	0	3	0	0
	Last	0	14	2	2	0	7	0	0	0	13	0	0
	% Change	0.0 %	-57.6 %	100.0 %	100.0 %	0.0 %	133.3 %	0.0 %	0.0 %	0.0 %	333.3 %	0.0 %	0.0 %
East	Prior	1	62	0	8	0	27	0	1	0	37	0	1
	Last	0	48	0	0	0	7	0	0	0	12	0	0
	% Change	-100.0 %	-22.6 %	0.0 %	-100.0 %	0.0 %	-74.1 %	0.0 %	-100.0 %	0.0 %	-67.6 %	0.0 %	-100.0 %
South	Prior	0	56	2	4	0	5	0	0	0	6	0	0
	Last	0	52	3	3	0	6	0	0	0	6	0	0
	% Change	0.0 %	-7.1 %	50.0 %	-25.0 %	0.0 %	20.0 %	0.0 %	0.0 %	0.0 %	0.0 %	0.0 %	0.0 %
Central	Prior	0	11	0	0	0	2	0	0	0	2	0	0
	Last	0	3	0	0	0	1	0	0	0	2	0	0
	% Change	0.0 %	-72.7 %	0.0 %	0.0 %	0.0 %	-50.0 %	0.0 %	0.0 %	0.0 %	0.0 %	0.0 %	0.0 %
Hermitage	Prior	0	53	7	0	0	14	0	0	0	17	0	0
	Last	0	63	2	2	0	5	0	0	0	5	0	0
	% Change	0.0 %	18.9 %	-71.4 %	Infinity	0.0 %	-64.3 %	0.0 %	0.0 %	0.0 %	-70.6 %	0.0 %	0.0 %
North	Prior	1	65	0	3	0	14	0	1	0	16	0	1
	Last	0	65	4	4	0	6	0	0	0	8	0	0
	% Change	-100.0 %	0.0 %	Infinity	33.3 %	0.0 %	-57.1 %	0.0 %	-100.0 %	0.0 %	-50.0 %	0.0 %	-100.0 %
Madison	Prior	1	30	2	3	0	4	0	0	0	8	0	0
	Last	1	34	3	3	0	3	0	0	0	3	0	0
	% Change	0.0 %	13.3 %	50.0 %	0.0 %	0.0 %	-25.0 %	0.0 %	0.0 %	0.0 %	-62.5 %	0.0 %	0.0 %
Midtown Hills	Prior	0	46	2	3	1	13	0	1	2	20	0	2
	Last	0	27	2	2	0	11	0	0	0	11	0	0
	% Change	0.0 %	-41.3 %	0.0 %	-33.3 %	-100.0 %	-15.4 %	0.0 %	-100.0 %	-100.0 %	-45.0 %	0.0 %	-100.0 %
Other	Prior	1	41	4	1	0	13	0	0	0	17	0	0
	Last	2	65	7	7	0	12	0	0	0	14	0	0
	% Change	100.0 %	58.5 %	75.0 %	600.0 %	0.0 %	-7.7 %	0.0 %	0.0 %	0.0 %	-17.6 %	0.0 %	0.0 %
County	Prior	4	397	18	23	1	95	0	3	2	126	0	4
	Last	3	371	23	23	0	58	0	0	0	74	0	0
	% Change	-25.0 %	-6.5 %	27.8 %	0.0 %	-100.0 %	-38.9 %	0.0 %	-100.0 %	-100.0 %	-41.3 %	0.0 %	-100.0 %

Information summarized for CompStat week ending 01/05/2019.

Sourced from MNPD ARMS on 1/9/2019 7:47:54 AM. Arrest totals do not count charges. 1 arrest = 1 body.

Juvenile Section

CompStat Weekly Analysis is provided by the Metropolitan Nashville Police Department Crime Analysis Section. This report is intended to be a management and planning tool and does not reflect the official UCR counts for the department.

"Great thoughts speak only to the thoughtful mind, but great actions speak to all mankind."
- Theodore Roosevelt

Begin Date: 12/30/2018
End Date: 01/05/2019
Week: 1

Juvenile Arrests

Aggregated by component of arresting officer.

METROPOLITAN POLICE DEPARTMENT

of Nashville and Davidson County

		Rolling 2 Weeks				Rolling 8 Weeks				YTD				Rolling 104 Weeks			
		Prior Week	Last Week	Change	Percent Change	Prior 4 Weeks	Last 4 Weeks	Change	Percent Change	Prior YTD	Current YTD	Change	Percent Change	Prior 52 Weeks	Last 52 Weeks	Change	Percent Change
West	Curfew	0	0	0	NaN	0	0	0	NaN	0	0	0	NaN	56	26	-30	-53.6 %
	Truancy	0	0	0	NaN	0	0	0	NaN	0	0	0	NaN	16	19	3	18.8 %
	Other	2	6	4	200.0 %	21	10	-11	-52.4 %	3	3	0	0.0 %	413	255	-158	-38.3 %
	Subtotal	**2**	**6**	**4**	**200.0 %**	**21**	**10**	**-11**	**-52.4 %**	**3**	**3**	**0**	**0.0 %**	**485**	**300**	**-185**	**-38.1 %**
East	Curfew	0	1	1	Infinity	9	4	-5	-55.6 %	0	1	1	Infinity	102	68	-34	-33.3 %
	Truancy	0	0	0	NaN	10	0	-10	-100.0 %	1	0	-1	-100.0 %	155	71	-84	-54.2 %
	Other	3	7	4	133.3 %	27	26	-1	-3.7 %	10	4	-6	-60.0 %	703	508	-195	-27.7 %
	Subtotal	**3**	**8**	**5**	**166.7 %**	**46**	**30**	**-16**	**-34.8 %**	**11**	**5**	**-6**	**-54.5 %**	**960**	**647**	**-313**	**-32.6 %**
South	Curfew	0	0	0	NaN	3	2	-1	-33.3 %	1	0	-1	-100.0 %	89	84	-5	-5.6 %
	Truancy	0	0	0	NaN	1	0	-1	-100.0 %	0	0	0	NaN	102	55	-47	-46.1 %
	Other	5	6	1	20.0 %	25	28	3	12.0 %	4	4	0	0.0 %	735	463	-272	-37.0 %
	Subtotal	**5**	**6**	**1**	**20.0 %**	**29**	**30**	**1**	**3.4 %**	**5**	**4**	**-1**	**-20.0 %**	**926**	**602**	**-324**	**-35.0 %**
Central	Curfew	0	2	2	Infinity	0	2	2	Infinity	0	2	2	Infinity	37	36	-1	-2.7 %
	Truancy	0	0	0	NaN	0	0	0	NaN	0	0	0	NaN	33	4	-29	-87.9 %
	Other	1	4	3	300.0 %	8	6	-2	-25.0 %	3	1	-2	-66.7 %	226	132	-94	-41.6 %
	Subtotal	**1**	**6**	**5**	**500.0 %**	**8**	**8**	**0**	**0.0 %**	**3**	**3**	**0**	**0.0 %**	**296**	**172**	**-124**	**-41.9 %**
Hermitage	Curfew	0	1	1	Infinity	1	1	0	0.0 %	0	0	0	NaN	97	91	-6	-6.2 %
	Truancy	0	0	0	NaN	7	0	-7	-100.0 %	1	0	-1	-100.0 %	54	57	3	5.6 %
	Other	6	11	5	83.3 %	15	27	12	80.0 %	14	8	-6	-42.9 %	656	476	-180	-27.4 %
	Subtotal	**6**	**12**	**6**	**100.0 %**	**23**	**28**	**5**	**21.7 %**	**15**	**8**	**-7**	**-46.7 %**	**807**	**624**	**-183**	**-22.7 %**
North	Curfew	1	0	-1	-100.0 %	10	3	-7	-70.0 %	0	0	0	NaN	16	25	9	56.3 %
	Truancy	0	0	0	NaN	3	0	-3	-100.0 %	0	0	0	NaN	39	30	-9	-23.1 %
	Other	5	3	-2	-40.0 %	29	15	-14	-48.3 %	5	2	-3	-60.0 %	592	403	-189	-31.9 %
	Subtotal	**6**	**3**	**-3**	**-50.0 %**	**42**	**18**	**-24**	**-57.1 %**	**5**	**2**	**-3**	**-60.0 %**	**647**	**458**	**-189**	**-29.2 %**
Madison	Curfew	0	0	0	NaN	4	0	-4	-100.0 %	0	0	0	NaN	85	25	-60	-70.6 %
	Truancy	0	0	0	NaN	2	0	-2	-100.0 %	0	0	0	NaN	21	20	-1	-4.8 %
	Other	2	3	1	50.0 %	12	15	3	25.0 %	6	3	-3	-50.0 %	466	306	-160	-34.3 %
	Subtotal	**2**	**3**	**1**	**50.0 %**	**18**	**15**	**-3**	**-16.7 %**	**6**	**3**	**-3**	**-50.0 %**	**572**	**351**	**-221**	**-38.6 %**
Midtown Hills	Curfew	0	0	0	NaN	3	3	0	0.0 %	1	0	-1	-100.0 %	55	43	-12	-21.8 %
	Truancy	0	0	0	NaN	4	2	-2	-50.0 %	0	0	0	NaN	33	85	52	157.6 %
	Other	6	4	-2	-33.3 %	21	14	-7	-33.3 %	2	3	1	50.0 %	503	365	-138	-27.4 %
	Subtotal	**6**	**4**	**-2**	**-33.3 %**	**28**	**19**	**-9**	**-32.1 %**	**3**	**3**	**0**	**0.0 %**	**591**	**493**	**-98**	**-16.6 %**
Youth Services	Other	0	0	0	NaN	0	0	0	NaN	0	0	0	NaN	1	1	0	0.0 %
	Subtotal	**0**	**0**	**0**	**NaN**	**0**	**0**	**0**	**NaN**	**0**	**0**	**0**	**NaN**	**1**	**1**	**0**	**0.0 %**
County*	Curfew	1	4	3	300.0 %	30	16	-14	-46.7 %	2	3	1	50.0 %	540	401	-139	-25.7 %
	Truancy	0	0	0	NaN	27	2	-25	-92.6 %	2	0	-2	-100.0 %	465	355	-110	-23.7 %
	Other	32	47	15	46.9 %	237	182	-55	-23.2 %	48	30	-18	-37.5 %	4,397	3,502	-895	-20.4 %
	Total	**33**	**51**	**18**	**54.5 %**	**294**	**200**	**-94**	**-32.0 %**	**52**	**33**	**-19**	**-36.5 %**	**5,402**	**4,258**	**-1,144**	**-21.2 %**

Information summarized for CompStat week ending 1/5/2019.

* Countywide totals include arrests made by all other divisions. Sourced from MNPD RMS on 1/9/2019 7:47:55 AM. This report does not take into account the number of charges. 1 arrest = 1 body. Curfew arrests include a violation of NCIC 0048 Juvenile, Curfew (TCA 11.28.210). Truancy arrests include a violation of NCIC 5327 Juvenile, Loitering During School Hours (TCA 11.28.080).

Juvenile Victims - Rolling Two Week Analysis

METROPOLITAN POLICE DEPARTMENT
of Nashville and Davidson County

Aggregated by precinct (incident location). Based on date when each incident was reported.

		Homicide	Rape	Robbery	Aggravated Assault	Burglary	Larceny	Motor Vehicle Theft	All Part I Offenses	Sexual Assault	Statuatory Rape	Simple Assault / Intimidation / Stalking	Other Offenses	All Part II Offenses	All Offenses
West	Prior Week	0	0	0	1	0	0	0	1	0	0	1	1	2	3
	CompStat Week	0	0	0	0	0	0	0	0	1	0	1	0	2	2
	% Change	0.0 %	0.0 %	0.0 %	-100.0 %	0.0 %	0.0 %	0.0 %	-100.0 %	Infinity	0.0 %	0.0 %	-100.0 %	0.0 %	-33.3 %
East	Prior Week	0	0	1	0	0	0	0	1	0	0	3	2	5	6
	CompStat Week	0	0	0	3	0	2	0	5	0	0	2	1	3	8
	% Change	0.0 %	0.0 %	-100.0 %	Infinity	0.0 %	Infinity	0.0 %	400.0 %	0.0 %	0.0 %	-33.3 %	-50.0 %	-40.0 %	33.3 %
South	Prior Week	0	1	1	0	1	3	0	6	0	0	3	1	4	10
	CompStat Week	0	0	0	2	0	0	0	2	1	0	2	3	6	8
	% Change	0.0 %	-100.0 %	-100.0 %	Infinity	-100.0 %	-100.0 %	0.0 %	-66.7 %	Infinity	0.0 %	-33.3 %	200.0 %	50.0 %	-20.0 %
Central	Prior Week	0	0	0	0	0	0	0	0	0	0	2	0	2	2
	CompStat Week	0	0	0	2	0	0	0	2	0	0	0	1	1	3
	% Change	0.0 %	0.0 %	0.0 %	Infinity	0.0 %	0.0 %	0.0 %	Infinity	0.0 %	0.0 %	-100.0 %	Infinity	-50.0 %	50.0 %
Hermitage	Prior Week	0	2	0	1	0	0	1	4	0	0	6	2	8	12
	CompStat Week	0	0	0	2	0	0	0	2	0	0	1	1	2	4
	% Change	0.0 %	-100.0 %	0.0 %	100.0 %	0.0 %	0.0 %	-100.0 %	-50.0 %	0.0 %	0.0 %	-83.3 %	-50.0 %	-75.0 %	-66.7 %
North	Prior Week	0	0	0	5	0	2	0	7	0	0	2	1	3	10
	CompStat Week	0	0	0	5	0	2	0	7	0	0	8	3	11	18
	% Change	0.0 %	0.0 %	0.0 %	0.0 %	0.0 %	0.0 %	0.0 %	0.0 %	0.0 %	0.0 %	300.0 %	200.0 %	266.7 %	80.0 %
Madison	Prior Week	0	0	0	0	0	1	0	1	2	0	4	1	7	8
	CompStat Week	0	0	0	0	0	0	0	0	1	0	4	1	6	6
	% Change	0.0 %	0.0 %	0.0 %	0.0 %	0.0 %	-100.0 %	0.0 %	-100.0 %	-50.0 %	0.0 %	0.0 %	0.0 %	-14.3 %	-25.0 %
Midtown Hills	Prior Week	0	0	0	1	0	0	0	1	0	0	0	0	0	1
	CompStat Week	0	0	0	0	0	0	0	0	0	0	0	0	0	0
	% Change	0.0 %	0.0 %	0.0 %	-100.0 %	0.0 %	0.0 %	0.0 %	-100.0 %	0.0 %	0.0 %	0.0 %	0.0 %	0.0 %	-100.0 %
County	Prior Week	0	3	2	8	1	6	1	21	2	0	21	8	31	52
	CompStat Week	0	0	0	14	0	4	0	18	3	0	18	10	31	49
	% Change	0.0 %	-100.0 %	-100.0 %	75.0 %	-100.0 %	-33.3 %	-100.0 %	-14.3 %	50.0 %	0.0 %	-14.3 %	25.0 %	0.0 %	-5.8 %

Prior Week **Begin Date** 12/23/2018 **End Date** 12/29/2018

CompStat Week **Begin Date** 12/30/2018 **End Date** 01/05/2019

* Countywide totals include arrests made by all other divisions. Sourced from MNPD RMS on 1/9/2019 7:47:55 AM. This report does not take into account the number of charges. 1 arrest = 1 body. Curfew arrests include a violation of NCIC 0048 Juvenile, Curfew (TCA 11.28.210). Truancy arrests include a violation of NCIC 5327 Juvenile, Loitering During School Hours (TCA 11.28.080).

Juvenile Victims - Rolling Eight Week Analysis

METROPOLITAN POLICE DEPARTMENT
of Nashville and Davidson County

Aggregated by precinct (incident location). Based on date when each incident was reported.

		Homicide	Rape	Robbery	Aggravated Assault	Burglary	Larceny	Motor Vehicle Theft	All Part I Offenses	Sexual Assault	Statuatory Rape	Simple Assault / Intimidation / Stalking	Other Offenses	All Part II Offenses	All Offenses
West	Prior 4 Weeks	0	1	5	2	0	2	0	10	1	0	12	4	17	27
	Last 4 Weeks	0	0	1	3	0	1	0	5	2	0	8	2	12	17
	% Change	0.0 %	-100.0 %	-80.0 %	50.0 %	0.0 %	-50.0 %	0.0 %	-50.0 %	100.0 %	0.0 %	-33.3 %	-50.0 %	-29.4 %	-37.0 %
East	Prior 4 Weeks	0	4	0	4	0	3	0	11	2	0	22	4	28	39
	Last 4 Weeks	0	1	2	5	0	7	0	15	2	0	11	10	23	38
	% Change	0.0 %	-75.0 %	Infinity	25.0 %	0.0 %	133.3 %	0.0 %	36.4 %	0.0 %	0.0 %	-50.0 %	150.0 %	-17.9 %	-2.6 %
South	Prior 4 Weeks	0	2	6	6	0	9	0	23	4	0	16	6	26	49
	Last 4 Weeks	0	4	3	8	1	4	0	20	2	1	16	8	27	47
	% Change	0.0 %	100.0 %	-50.0 %	33.3 %	Infinity	-55.6 %	0.0 %	-13.0 %	-50.0 %	Infinity	0.0 %	33.3 %	3.8 %	-4.1 %
Central	Prior 4 Weeks	0	0	0	0	0	1	0	1	0	0	1	0	1	2
	Last 4 Weeks	0	1	0	2	0	0	0	3	0	0	4	1	5	8
	% Change	0.0 %	Infinity	0.0 %	Infinity	0.0 %	-100.0 %	0.0 %	200.0 %	0.0 %	0.0 %	300.0 %	Infinity	400.0 %	300.0 %
Hermitage	Prior 4 Weeks	0	3	4	9	2	8	0	26	2	0	15	3	20	46
	Last 4 Weeks	0	3	2	5	0	2	1	13	2	1	9	10	22	35
	% Change	0.0 %	0.0 %	-50.0 %	-44.4 %	-100.0 %	-75.0 %	Infinity	-50.0 %	0.0 %	Infinity	-40.0 %	233.3 %	10.0 %	-23.9 %
North	Prior 4 Weeks	0	1	1	5	1	4	0	12	2	0	13	9	24	36
	Last 4 Weeks	0	2	2	14	1	5	0	24	1	0	24	4	29	53
	% Change	0.0 %	100.0 %	100.0 %	180.0 %	0.0 %	25.0 %	0.0 %	100.0 %	-50.0 %	0.0 %	84.6 %	-55.6 %	20.8 %	47.2 %
Madison	Prior 4 Weeks	0	0	2	9	0	1	0	12	4	2	13	3	22	34
	Last 4 Weeks	1	2	0	0	0	4	0	7	4	0	20	4	28	35
	% Change	Infinity	Infinity	-100.0 %	-100.0 %	0.0 %	300.0 %	0.0 %	-41.7 %	0.0 %	-100.0 %	53.8 %	33.3 %	27.3 %	2.9 %
Midtown Hills	Prior 4 Weeks	0	1	1	3	0	2	0	7	0	0	12	2	14	21
	Last 4 Weeks	0	1	0	3	0	0	0	4	1	0	5	2	8	12
	% Change	0.0 %	0.0 %	-100.0 %	0.0 %	0.0 %	-100.0 %	0.0 %	-42.9 %	Infinity	0.0 %	-58.3 %	0.0 %	-42.9 %	-42.9 %
County	Prior 4 Weeks	0	12	19	38	3	30	0	102	15	2	104	31	152	254
	Last 4 Weeks	1	14	10	40	2	23	1	91	14	2	97	41	154	245
	% Change	Infinity	16.7 %	-47.4 %	5.3 %	-33.3 %	-23.3 %	Infinity	-10.8 %	-6.7 %	0.0 %	-6.7 %	32.3 %	1.3 %	-3.5 %

Prior 4 Weeks **Begin Date** 11/11/2018 **End Date** 12/08/2018

Last 4 Weeks **Begin Date** 12/09/2018 **End Date** 01/05/2019

* Countywide totals include arrests made by all other divisions. Sourced from MNPD RMS on 1/9/2019 7:47:55 AM. This report does not take into account the number of charges. 1 arrest = 1 body. Curfew arrests include a violation of NCIC 0048 Juvenile, Curfew (TCA 11.28.210). Truancy arrests include a violation of NCIC 5327 Juvenile, Loitering During School Hours (TCA 11.28.080).

Juvenile Victims - Year-to-Date Analysis

METROPOLITAN POLICE DEPARTMENT
of Nashville and Davidson County

Aggregated by precinct (incident location). Based on date when each incident was reported.

		Homicide	Rape	Robbery	Aggravated Assault	Burglary	Larceny	Motor Vehicle Theft	All Part I Offenses	Sexual Assault	Statuatory Rape	Simple Assault / Intimidation / Stalking	Other Offenses	All Part II Offenses	All Offenses
West	Prior YTD	0	0	0	0	0	0	0	0	0	0	2	2	4	4
	YTD	0	0	0	0	0	0	0	0	1	0	1	0	2	2
	% Change	0.0 %	0.0 %	0.0 %	0.0 %	0.0 %	0.0 %	0.0 %	0.0 %	Infinity	0.0 %	-50.0 %	-100.0 %	-50.0 %	-50.0 %
East	Prior YTD	0	0	1	3	0	1	0	5	1	0	1	1	3	8
	YTD	0	0	0	3	0	2	0	5	0	0	2	0	2	7
	% Change	0.0 %	0.0 %	-100.0 %	0.0 %	0.0 %	100.0 %	0.0 %	0.0 %	-100.0 %	0.0 %	100.0 %	-100.0 %	-33.3 %	-12.5 %
South	Prior YTD	0	1	0	4	0	1	0	6	1	0	5	0	6	12
	YTD	0	0	0	0	0	0	0	0	1	0	2	3	6	6
	% Change	0.0 %	-100.0 %	0.0 %	-100.0 %	0.0 %	-100.0 %	0.0 %	-100.0 %	0.0 %	0.0 %	-60.0 %	Infinity	0.0 %	-50.0 %
Central	Prior YTD	0	0	0	0	0	0	0	0	0	0	1	0	1	1
	YTD	0	0	0	0	0	0	0	0	0	0	0	1	1	1
	% Change	0.0 %	0.0 %	0.0 %	0.0 %	0.0 %	0.0 %	0.0 %	0.0 %	0.0 %	0.0 %	-100.0 %	Infinity	0.0 %	0.0 %
Hermitage	Prior YTD	0	1	0	1	0	0	0	2	0	0	1	4	5	7
	YTD	0	0	0	2	0	0	0	2	0	0	1	1	2	4
	% Change	0.0 %	-100.0 %	0.0 %	100.0 %	0.0 %	0.0 %	0.0 %	0.0 %	0.0 %	0.0 %	0.0 %	-75.0 %	-60.0 %	-42.9 %
North	Prior YTD	0	1	0	0	1	0	0	2	0	0	2	1	3	5
	YTD	0	0	0	1	0	0	0	1	0	0	1	3	4	5
	% Change	0.0 %	-100.0 %	0.0 %	Infinity	-100.0 %	0.0 %	0.0 %	-50.0 %	0.0 %	0.0 %	-50.0 %	200.0 %	33.3 %	0.0 %
Madison	Prior YTD	0	0	0	2	0	0	0	2	0	0	1	0	1	3
	YTD	0	0	0	0	0	0	0	0	1	0	4	0	5	5
	% Change	0.0 %	0.0 %	0.0 %	-100.0 %	0.0 %	0.0 %	0.0 %	-100.0 %	Infinity	0.0 %	300.0 %	0.0 %	400.0 %	66.7 %
Midtown Hills	Prior YTD	0	2	0	0	0	0	0	2	0	0	0	2	2	4
	YTD	0	0	0	0	0	0	0	0	0	0	0	0	0	0
	% Change	0.0 %	-100.0 %	0.0 %	0.0 %	0.0 %	0.0 %	0.0 %	-100.0 %	0.0 %	0.0 %	0.0 %	-100.0 %	-100.0 %	-100.0 %
County	Prior YTD	0	5	1	10	1	2	0	19	2	0	13	10	25	44
	YTD	0	0	0	6	0	2	0	8	3	0	11	8	22	30
	% Change	0.0 %	-100.0 %	-100.0 %	-40.0 %	-100.0 %	0.0 %	0.0 %	-57.9 %	50.0 %	0.0 %	-15.4 %	-20.0 %	-12.0 %	-31.8 %

Prior YTD **Begin Date** 01/01/2018 **End Date** 01/05/2018

YTD **Begin Date** 01/01/2019 **End Date** 01/05/2019

* Countywide totals include arrests made by all other divisions. Sourced from MNPD RMS on 1/9/2019 7:47:55 AM. This report does not take into account the number of charges. 1 arrest = 1 body. Curfew arrests include a violation of NCIC 0048 Juvenile, Curfew (TCA 11.28.210). Truancy arrests include a violation of NCIC 5327 Juvenile, Loitering During School Hours (TCA 11.28.080).

Juvenile Victims

METROPOLITAN POLICE DEPARTMENT
of Nashville and Davidson County

Aggregated by precinct (incident location). Based on date when each incident was reported.

		Rolling 2 Weeks				Rolling 8 Weeks				YTD				Rolling 104 Weeks			
		Prior Week	Last Week	Change	Percent Change	Prior 4 Weeks	Last 4 Weeks	Change	Percent Change	Prior YTD	Current YTD	Change	Percent Change	Prior 52 Weeks	Last 52 Weeks	Change	Percent Change
West	Part I-Violent	1	0	-1	-100.0 %	8	4	-4	-50.0 %	0	0	0	NaN	51	61	10	19.6 %
	Part I-Property	0	0	0	NaN	2	1	-1	-50.0 %	0	0	0	NaN	43	25	-18	-41.9 %
	Part II	2	2	0	0.0 %	17	12	-5	-29.4 %	4	2	-2	-50.0 %	169	193	24	14.2 %
	Subtotal	**3**	**2**	**-1**	**-33.3 %**	**27**	**17**	**-10**	**-37.0 %**	**4**	**2**	**-2**	**-50.0 %**	**263**	**279**	**16**	**6.1 %**
East	Part I-Violent	1	3	2	200.0 %	8	8	0	0.0 %	4	3	-1	-25.0 %	132	117	-15	-11.4 %
	Part I-Property	0	2	2	Infinity	3	7	4	133.3 %	1	2	1	100.0 %	72	42	-30	-41.7 %
	Part II	5	3	-2	-40.0 %	28	23	-5	-17.9 %	3	2	-1	-33.3 %	383	319	-64	-16.7 %
	Subtotal	**6**	**8**	**2**	**33.3 %**	**39**	**38**	**-1**	**-2.6 %**	**8**	**7**	**-1**	**-12.5 %**	**587**	**478**	**-109**	**-18.6 %**
South	Part I-Violent	2	2	0	0.0 %	14	15	1	7.1 %	5	0	-5	-100.0 %	206	210	4	1.9 %
	Part I-Property	4	0	-4	-100.0 %	9	5	-4	-44.4 %	1	0	-1	-100.0 %	120	93	-27	-22.5 %
	Part II	4	6	2	50.0 %	26	27	1	3.8 %	6	6	0	0.0 %	516	504	-12	-2.3 %
	Subtotal	**10**	**8**	**-2**	**-20.0 %**	**49**	**47**	**-2**	**-4.1 %**	**12**	**6**	**-6**	**-50.0 %**	**842**	**807**	**-35**	**-4.2 %**
Central	Part I-Violent	0	2	2	Infinity	0	3	3	Infinity	0	0	0	NaN	14	14	0	0.0 %
	Part I-Property	0	0	0	NaN	1	0	-1	-100.0 %	0	0	0	NaN	15	15	0	0.0 %
	Part II	2	1	-1	-50.0 %	1	5	4	400.0 %	1	1	0	0.0 %	57	49	-8	-14.0 %
	Subtotal	**2**	**3**	**1**	**50.0 %**	**2**	**8**	**6**	**300.0 %**	**1**	**1**	**0**	**0.0 %**	**86**	**78**	**-8**	**-9.3 %**
Hermitage	Part I-Violent	3	2	-1	-33.3 %	16	10	-6	-37.5 %	2	2	0	0.0 %	162	164	2	1.2 %
	Part I-Property	1	0	-1	-100.0 %	10	3	-7	-70.0 %	0	0	0	NaN	78	75	-3	-3.8 %
	Part II	8	2	-6	-75.0 %	20	22	2	10.0 %	5	2	-3	-60.0 %	535	412	-123	-23.0 %
	Subtotal	**12**	**4**	**-8**	**-66.7 %**	**46**	**35**	**-11**	**-23.9 %**	**7**	**4**	**-3**	**-42.9 %**	**775**	**651**	**-124**	**-16.0 %**
North	Part I-Violent	5	5	0	0.0 %	7	18	11	157.1 %	1	1	0	0.0 %	165	209	44	26.7 %
	Part I-Property	2	2	0	0.0 %	5	6	1	20.0 %	1	0	-1	-100.0 %	38	65	27	71.1 %
	Part II	3	11	8	266.7 %	24	29	5	20.8 %	3	4	1	33.3 %	343	353	10	2.9 %
	Subtotal	**10**	**18**	**8**	**80.0 %**	**36**	**53**	**17**	**47.2 %**	**5**	**5**	**0**	**0.0 %**	**546**	**627**	**81**	**14.8 %**
Madison	Part I-Violent	0	0	0	NaN	11	3	-8	-72.7 %	2	0	-2	-100.0 %	107	147	40	37.4 %
	Part I-Property	1	0	-1	-100.0 %	1	4	3	300.0 %	0	0	0	NaN	36	41	5	13.9 %
	Part II	7	6	-1	-14.3 %	22	28	6	27.3 %	1	5	4	400.0 %	331	354	23	6.9 %
	Subtotal	**8**	**6**	**-2**	**-25.0 %**	**34**	**35**	**1**	**2.9 %**	**3**	**5**	**2**	**66.7 %**	**474**	**542**	**68**	**14.3 %**
Midtown Hills	Part I-Violent	1	0	-1	-100.0 %	5	4	-1	-20.0 %	2	0	-2	-100.0 %	80	85	5	6.3 %
	Part I-Property	0	0	0	NaN	2	0	-2	-100.0 %	0	0	0	NaN	62	47	-15	-24.2 %
	Part II	0	0	0	NaN	14	8	-6	-42.9 %	2	0	-2	-100.0 %	258	205	-53	-20.5 %
	Subtotal	**1**	**0**	**-1**	**-100.0 %**	**21**	**12**	**-9**	**-42.9 %**	**4**	**0**	**-4**	**-100.0 %**	**400**	**337**	**-63**	**-15.8 %**
County*	Part I-Violent	13	14	1	7.7 %	69	65	-4	-5.8 %	16	6	-10	-62.5 %	917	1,007	90	9.8 %
	Part I-Property	8	4	-4	-50.0 %	33	26	-7	-21.2 %	3	2	-1	-33.3 %	464	403	-61	-13.1 %
	Part II	31	31	0	0.0 %	152	154	2	1.3 %	25	22	-3	-12.0 %	2,592	2,389	-203	-7.8 %
	Total	**52**	**49**	**-3**	**-5.8 %**	**254**	**245**	**-9**	**-3.5 %**	**44**	**30**	**-14**	**-31.8 %**	**3,973**	**3,799**	**-174**	**-4.4 %**

Information summarized for CompStat week ending 01/05/2019.

Sourced from MNPD ARMS on 1/9/2019 7:47:55 AM. The figures above were sourced from incident reports using NIBRS definitions and reporting guidelines, based on the date when the crime was reported. This report is intended to be a management and planning tool and does not reflect the official NIBRS counts for the department. Incidents where a location is unknown or unspecified are included in the countywide totals. 'Unknown' refers to records in which the address is listed as 'Unknown' on the incident report. 'Not Validated' refers to records that were entered in with an invalid addresses.

Efficiencies Section

CompStat Weekly Analysis is provided by the Metropolitan Nashville Police Department Crime Analysis Section. This report is intended to be a management and planning tool and does not reflect the official UCR counts for the department.

"Great thoughts speak only to the thoughtful mind, but great actions speak to all mankind."
- Theodore Roosevelt

Begin Date: 12/30/2018
End Date: 01/05/2019
Week: 1

Self Initiated CAD

Aggregated by component of officer initiating call.

METROPOLITAN POLICE DEPARTMENT

of Nashville and Davidson County

		Rolling Two Week				Rolling Eight Week				YTD				Rolling Twenty-Four Month			
		Prior Week	Last Week	Change	Percent Change	Prior 4 Weeks	Last 4 Weeks	Change	Percent Change	Prior YTD	Current YTD	Change	Percent Change	Prior 52 Weeks	Last 52 Weeks	Change	Percent Change
West	Vehicle Stop	32	32	**0**	**0.0 %**	388	155	**-233**	**-60.1 %**	355	29	**-326**	**-91.8 %**	27,746	20,630	**-7,116**	**-25.6 %**
	Business Check	749	696	**-53**	**-7.1 %**	3,768	3,458	**-310**	**-8.2 %**	632	512	**-120**	**-19.0 %**	50,587	46,313	**-4,274**	**-8.4 %**
	All Other SI	221	260	**39**	**17.6 %**	1,521	1,141	**-380**	**-25.0 %**	241	203	**-38**	**-15.8 %**	20,106	19,359	**-747**	**-3.7 %**
	Subtotal	**1,002**	**988**	**-14**	**-1.4 %**	**5,677**	**4,754**	**-923**	**-16.3 %**	**1,228**	**744**	**-484**	**-39.4 %**	**98,439**	**86,302**	**-12,137**	**-12.3 %**
East	Vehicle Stop	102	136	**34**	**33.3 %**	1,314	581	**-733**	**-55.8 %**	640	111	**-529**	**-82.7 %**	32,957	25,534	**-7,423**	**-22.5 %**
	Business Check	384	362	**-22**	**-5.7 %**	2,020	1,631	**-389**	**-19.3 %**	249	275	**26**	**10.4 %**	11,699	20,708	**9,009**	**77.0 %**
	All Other SI	362	341	**-21**	**-5.8 %**	1,351	1,390	**39**	**2.9 %**	261	255	**-6**	**-2.3 %**	15,828	16,510	**682**	**4.3 %**
	Subtotal	**848**	**839**	**-9**	**-1.1 %**	**4,685**	**3,602**	**-1,083**	**-23.1 %**	**1,150**	**641**	**-509**	**-44.3 %**	**60,484**	**62,752**	**2,268**	**3.7 %**
South	Vehicle Stop	71	92	**21**	**29.6 %**	743	459	**-284**	**-38.2 %**	504	75	**-429**	**-85.1 %**	29,343	17,985	**-11,358**	**-38.7 %**
	Business Check	178	206	**28**	**15.7 %**	726	708	**-18**	**-2.5 %**	222	167	**-55**	**-24.8 %**	13,844	11,768	**-2,076**	**-15.0 %**
	All Other SI	345	387	**42**	**12.2 %**	1,428	1,501	**73**	**5.1 %**	326	292	**-34**	**-10.4 %**	16,745	18,731	**1,986**	**11.9 %**
	Subtotal	**594**	**685**	**91**	**15.3 %**	**2,897**	**2,668**	**-229**	**-7.9 %**	**1,052**	**534**	**-518**	**-49.2 %**	**59,932**	**48,484**	**-11,448**	**-19.1 %**
Central	Vehicle Stop	44	53	**9**	**20.5 %**	550	227	**-323**	**-58.7 %**	264	48	**-216**	**-81.8 %**	20,591	11,705	**-8,886**	**-43.2 %**
	Business Check	587	541	**-46**	**-7.8 %**	2,981	2,438	**-543**	**-18.2 %**	662	455	**-207**	**-31.3 %**	41,518	35,201	**-6,317**	**-15.2 %**
	All Other SI	250	260	**10**	**4.0 %**	1,311	1,154	**-157**	**-12.0 %**	368	200	**-168**	**-45.7 %**	22,399	16,623	**-5,776**	**-25.8 %**
	Subtotal	**881**	**854**	**-27**	**-3.1 %**	**4,842**	**3,819**	**-1,023**	**-21.1 %**	**1,294**	**703**	**-591**	**-45.7 %**	**84,508**	**63,529**	**-20,979**	**-24.8 %**
Hermitage	Vehicle Stop	81	72	**-9**	**-11.1 %**	465	344	**-121**	**-26.0 %**	572	59	**-513**	**-89.7 %**	36,577	24,243	**-12,334**	**-33.7 %**
	Business Check	389	322	**-67**	**-17.2 %**	1,441	1,343	**-98**	**-6.8 %**	385	223	**-162**	**-42.1 %**	19,677	20,939	**1,262**	**6.4 %**
	All Other SI	292	299	**7**	**2.4 %**	1,390	1,241	**-149**	**-10.7 %**	213	225	**12**	**5.6 %**	18,967	18,900	**-67**	**-0.4 %**
	Subtotal	**762**	**693**	**-69**	**-9.1 %**	**3,296**	**2,928**	**-368**	**-11.2 %**	**1,170**	**507**	**-663**	**-56.7 %**	**75,221**	**64,082**	**-11,139**	**-14.8 %**
North	Vehicle Stop	58	51	**-7**	**-12.1 %**	347	275	**-72**	**-20.7 %**	349	42	**-307**	**-88.0 %**	15,057	11,175	**-3,882**	**-25.8 %**
	Business Check	218	199	**-19**	**-8.7 %**	1,321	859	**-462**	**-35.0 %**	495	160	**-335**	**-67.7 %**	20,591	20,220	**-371**	**-1.8 %**
	All Other SI	192	235	**43**	**22.4 %**	840	797	**-43**	**-5.1 %**	200	157	**-43**	**-21.5 %**	13,743	13,600	**-143**	**-1.0 %**
	Subtotal	**468**	**485**	**17**	**3.6 %**	**2,508**	**1,931**	**-577**	**-23.0 %**	**1,044**	**359**	**-685**	**-65.6 %**	**49,391**	**44,995**	**-4,396**	**-8.9 %**
Madison	Vehicle Stop	56	64	**8**	**14.3 %**	394	287	**-107**	**-27.2 %**	320	57	**-263**	**-82.2 %**	18,157	14,498	**-3,659**	**-20.2 %**
	Business Check	308	563	**255**	**82.8 %**	2,613	1,994	**-619**	**-23.7 %**	355	482	**127**	**35.8 %**	25,285	22,917	**-2,368**	**-9.4 %**
	All Other SI	114	173	**59**	**51.8 %**	741	641	**-100**	**-13.5 %**	148	129	**-19**	**-12.8 %**	9,609	10,067	**458**	**4.8 %**
	Subtotal	**478**	**800**	**322**	**67.4 %**	**3,748**	**2,922**	**-826**	**-22.0 %**	**823**	**668**	**-155**	**-18.8 %**	**53,051**	**47,482**	**-5,569**	**-10.5 %**
Midtown Hills	Vehicle Stop	29	53	**24**	**82.8 %**	491	218	**-273**	**-55.6 %**	549	44	**-505**	**-92.0 %**	26,597	18,082	**-8,515**	**-32.0 %**
	Business Check	350	436	**86**	**24.6 %**	1,916	1,547	**-369**	**-19.3 %**	672	390	**-282**	**-42.0 %**	34,157	27,504	**-6,653**	**-19.5 %**
	All Other SI	285	331	**46**	**16.1 %**	1,322	1,278	**-44**	**-3.3 %**	233	257	**24**	**10.3 %**	16,753	16,786	**33**	**0.2 %**
	Subtotal	**664**	**820**	**156**	**23.5 %**	**3,729**	**3,043**	**-686**	**-18.4 %**	**1,454**	**691**	**-763**	**-52.5 %**	**77,507**	**62,372**	**-15,135**	**-19.5 %**
County*	Vehicle Stop	680	852	**172**	**25.3 %**	5,811	3,603	**-2,208**	**-38.0 %**	3,765	711	**-3,054**	**-81.1 %**	225,198	165,067	**-60,131**	**-26.7 %**
	Business Check	3,250	3,430	**180**	**5.5 %**	17,415	14,375	**-3,040**	**-17.5 %**	3,822	2,750	**-1,072**	**-28.0 %**	224,862	215,606	**-9,256**	**-4.1 %**
	All Other SI	2,613	3,013	**400**	**15.3 %**	13,038	11,933	**-1,105**	**-8.5 %**	2,458	2,273	**-185**	**-7.5 %**	168,826	168,500	**-326**	**-0.2 %**
	Total	**6,543**	**7,295**	**752**	**11.5 %**	**36,264**	**29,911**	**-6,353**	**-17.5 %**	**10,045**	**5,734**	**-4,311**	**-42.9 %**	**618,886**	**549,173**	**-69,713**	**-11.3 %**

Information summarized for CompStat week ending 1/5/2019.

* Countywide totals include CFS with unknown locations. Sourced from MNPD ARMS on 1/9/2019 7:47:55 AM. 'Vehicle Stops' refer to 10-93 calls. 'Business Checks' refer to 10-96 calls. Only includes calls initiated by an officer (call type 2 or 3). Excludes CFS with a disposition code of 6 or 11.

Dispatched Calls for Service

Aggregated by component of officer responding to call.

METROPOLITAN POLICE DEPARTMENT

of Nashville and Davidson County

		Rolling 2 Weeks				Rolling 8 Weeks				YTD				Rolling 104 Weeks			
		Prior Week	Last Week	Change	Percent Change	Prior 4 Weeks	Last 4 Weeks	Change	Percent Change	Prior YTD	Current YTD	Change	Percent Change	Prior 52 Weeks	Last 52 Weeks	Change	Percent Change
West	Part I	125	129	4	3.2 %	542	506	-36	-6.6 %	110	87	-23	-20.9 %	6,670	7,184	514	7.7 %
	Vehicle Crash	29	37	8	27.6 %	245	224	-21	-8.6 %	34	30	-4	-11.8 %	2,803	2,859	56	2.0 %
	All Other CFS	234	239	5	2.1 %	908	894	-14	-1.5 %	188	164	-24	-12.8 %	12,108	13,259	1,151	9.5 %
	Subtotal	**388**	**405**	**17**	**4.4 %**	**1,695**	**1,624**	**-71**	**-4.2 %**	**332**	**281**	**-51**	**-15.4 %**	**21,581**	**23,302**	**1,721**	**8.0 %**
East	Part I	103	113	10	9.7 %	513	496	-17	-3.3 %	116	78	-38	-32.8 %	6,247	6,557	310	5.0 %
	Vehicle Crash	25	32	7	28.0 %	141	143	2	1.4 %	19	23	4	21.1 %	1,924	1,931	7	0.4 %
	All Other CFS	216	266	50	23.1 %	927	969	42	4.5 %	207	187	-20	-9.7 %	15,147	14,532	-615	-4.1 %
	Subtotal	**344**	**411**	**67**	**19.5 %**	**1,581**	**1,608**	**27**	**1.7 %**	**342**	**288**	**-54**	**-15.8 %**	**23,318**	**23,020**	**-298**	**-1.3 %**
South	Part I	219	187	-32	-14.6 %	861	828	-33	-3.8 %	167	130	-37	-22.2 %	10,370	10,747	377	3.6 %
	Vehicle Crash	69	97	28	40.6 %	447	436	-11	-2.5 %	79	71	-8	-10.1 %	5,428	5,494	66	1.2 %
	All Other CFS	373	466	93	24.9 %	1,670	1,669	-1	-0.1 %	285	333	48	16.8 %	23,157	23,820	663	2.9 %
	Subtotal	**661**	**750**	**89**	**13.5 %**	**2,978**	**2,933**	**-45**	**-1.5 %**	**531**	**534**	**3**	**0.6 %**	**38,955**	**40,061**	**1,106**	**2.8 %**
Central	Part I	41	83	42	102.4 %	292	261	-31	-10.6 %	60	54	-6	-10.0 %	3,635	3,757	122	3.4 %
	Vehicle Crash	23	33	10	43.5 %	160	143	-17	-10.6 %	28	20	-8	-28.6 %	2,276	2,332	56	2.5 %
	All Other CFS	182	241	59	32.4 %	867	882	15	1.7 %	154	171	17	11.0 %	11,789	12,642	853	7.2 %
	Subtotal	**246**	**357**	**111**	**45.1 %**	**1,319**	**1,286**	**-33**	**-2.5 %**	**242**	**245**	**3**	**1.2 %**	**17,700**	**18,731**	**1,031**	**5.8 %**
Hermitage	Part I	181	150	-31	-17.1 %	667	651	-16	-2.4 %	134	119	-15	-11.2 %	9,047	9,134	87	1.0 %
	Vehicle Crash	56	74	18	32.1 %	362	324	-38	-10.5 %	64	60	-4	-6.3 %	4,429	4,303	-126	-2.8 %
	All Other CFS	347	402	55	15.9 %	1,457	1,520	63	4.3 %	272	299	27	9.9 %	22,654	22,050	-604	-2.7 %
	Subtotal	**584**	**626**	**42**	**7.2 %**	**2,486**	**2,495**	**9**	**0.4 %**	**470**	**478**	**8**	**1.7 %**	**36,130**	**35,487**	**-643**	**-1.8 %**
North	Part I	141	137	-4	-2.8 %	608	575	-33	-5.4 %	114	95	-19	-16.7 %	7,134	7,503	369	5.2 %
	Vehicle Crash	32	37	5	15.6 %	232	177	-55	-23.7 %	29	27	-2	-6.9 %	2,725	2,717	-8	-0.3 %
	All Other CFS	299	333	34	11.4 %	1,197	1,251	54	4.5 %	229	258	29	12.7 %	17,164	18,047	883	5.1 %
	Subtotal	**472**	**507**	**35**	**7.4 %**	**2,037**	**2,003**	**-34**	**-1.7 %**	**372**	**380**	**8**	**2.2 %**	**27,023**	**28,267**	**1,244**	**4.6 %**
Madison	Part I	75	88	13	17.3 %	418	376	-42	-10.0 %	86	63	-23	-26.7 %	5,413	5,549	136	2.5 %
	Vehicle Crash	35	35	0	0.0 %	179	163	-16	-8.9 %	37	24	-13	-35.1 %	1,989	2,159	170	8.5 %
	All Other CFS	206	242	36	17.5 %	890	890	0	0.0 %	215	191	-24	-11.2 %	12,799	13,190	391	3.1 %
	Subtotal	**316**	**365**	**49**	**15.5 %**	**1,487**	**1,429**	**-58**	**-3.9 %**	**338**	**278**	**-60**	**-17.8 %**	**20,201**	**20,898**	**697**	**3.5 %**
Midtown Hills	Part I	178	150	-28	-15.7 %	678	631	-47	-6.9 %	110	110	0	0.0 %	8,559	8,697	138	1.6 %
	Vehicle Crash	36	58	22	61.1 %	397	289	-108	-27.2 %	67	44	-23	-34.3 %	5,599	5,401	-198	-3.5 %
	All Other CFS	258	323	65	25.2 %	1,123	1,120	-3	-0.3 %	208	226	18	8.7 %	18,103	17,451	-652	-3.6 %
	Subtotal	**472**	**531**	**59**	**12.5 %**	**2,198**	**2,040**	**-158**	**-7.2 %**	**385**	**380**	**-5**	**-1.3 %**	**32,261**	**31,549**	**-712**	**-2.2 %**
County*	Part I	1,121	1,100	-21	-1.9 %	4,809	4,542	-267	-5.6 %	949	786	-163	-17.2 %	60,365	62,270	1,905	3.2 %
	Vehicle Crash	318	414	96	30.2 %	2,230	1,957	-273	-12.2 %	367	307	-60	-16.3 %	28,051	27,864	-187	-0.7 %
	All Other CFS	2,231	2,649	418	18.7 %	9,487	9,666	179	1.9 %	1,854	1,938	84	4.5 %	140,227	141,690	1,463	1.0 %
	Total	**3,670**	**4,163**	**493**	**13.4 %**	**16,526**	**16,165**	**-361**	**-2.2 %**	**3,170**	**3,031**	**-139**	**-4.4 %**	**228,643**	**231,824**	**3,181**	**1.4 %**

Information summarized for CompStat week ending 1/5/2019.

* Countywide totals include CFS with unknown locations. 'Part I CFS' refer to dispatched CAD calls with a ten code of 50, 51, 52, 53, 54, 57, 70, 71, 72, 67, or 1000. 'Vehicle Crash CFS' refer to dispatched CAD calls with a ten code of 45 or 46. Only includes calls initiated by the citizenry (call type 0 or 1). Report only includes CFS with ten codes 10 through 89 and all thousand codes. Excludes CFS with a disposition code of 6 or 11.

Vehicle Stop Analysis (Form 252)

Aggregated by component of officer making stop.

METROPOLITAN POLICE DEPARTMENT

of Nashville and Davidson County

		Rolling Two Week				Rolling Eight Week				YTD				Rolling Twenty-Four Month			
		Prior Week	Last Week	Change	% Change	Prior 4 Weeks	Last 4 Weeks	Change	% Change	Prior YTD	YTD	Change	% Change	Prior 52 Weeks	Last 52 Weeks	Change	% Change
West	Vehicle Stops	34	34	0	0.0%	559	202	-357	-63.9%	514	29	-485	-94.4%	30,415	25,659	-4,756	-15.6%
	Warnings Issued	88.2 %	85.3 %	-2.9 %		87.8 %	82.7 %	-5.2 %		85.4 %	89.7 %	4.2 %		87.2 %	86.5 %	-0.6 %	
	Arrests Made	1	2	1	100.0%	23	12	-11	-47.8%	10	0	-10	-100.0%	1,152	968	-184	-16.0%
East	Vehicle Stops	103	140	37	35.9%	1,386	584	-802	-57.9%	663	112	-551	-83.1%	33,610	27,604	-6,006	-17.9%
	Warnings Issued	93.2 %	87.1 %	-6.1 %		86.5 %	88.4 %	1.8 %		86.4 %	87.5 %	1.1 %		83.3 %	86.0 %	2.6 %	
	Arrests Made	2	12	10	500.0%	115	33	-82	-71.3%	65	8	-57	-87.7%	2,948	2,485	-463	-15.7%
South	Vehicle Stops	77	114	37	48.1%	1,048	581	-467	-44.6%	610	87	-523	-85.7%	33,832	22,456	-11,376	-33.6%
	Warnings Issued	72.7 %	70.2 %	-2.6 %		62.1 %	67.1 %	5.0 %		77.5 %	70.1 %	-7.4 %		73.8 %	73.5 %	-0.3 %	
	Arrests Made	5	17	12	240.0%	104	57	-47	-45.2%	38	14	-24	-63.2%	1,919	1,949	30	1.6%
Central	Vehicle Stops	47	64	17	36.2%	741	284	-457	-61.7%	341	54	-287	-84.2%	21,855	16,444	-5,411	-24.8%
	Warnings Issued	51.1 %	51.6 %	0.5 %		69.2 %	60.9 %	-8.3 %		54.3 %	55.6 %	1.3 %		60.5 %	58.9 %	-1.7 %	
	Arrests Made	2	5	3	150.0%	52	19	-33	-63.5%	29	4	-25	-86.2%	1,372	1,048	-324	-23.6%
Hermitage	Vehicle Stops	107	112	5	4.7%	713	445	-268	-37.6%	589	92	-497	-84.4%	34,128	28,261	-5,867	-17.2%
	Warnings Issued	75.7 %	67.9 %	-7.8 %		59.2 %	72.8 %	13.6 %		87.3 %	68.5 %	-18.8 %		84.0 %	78.0 %	-6.0 %	
	Arrests Made	14	14	0	0.0%	59	56	-3	-5.1%	41	13	-28	-68.3%	2,452	2,277	-175	-7.1%
North	Vehicle Stops	66	56	-10	-15.2%	389	289	-100	-25.7%	329	48	-281	-85.4%	14,601	13,431	-1,170	-8.0%
	Warnings Issued	90.9 %	92.9 %	1.9 %		76.9 %	86.2 %	9.3 %		76.6 %	93.8 %	17.2 %		74.4 %	79.3 %	4.9 %	
	Arrests Made	4	3	-1	-25.0%	29	18	-11	-37.9%	45	2	-43	-95.6%	1,623	1,325	-298	-18.4%
Madison	Vehicle Stops	53	68	15	28.3%	405	293	-112	-27.7%	419	60	-359	-85.7%	17,179	16,989	-190	-1.1%
	Warnings Issued	81.1 %	69.1 %	-12.0 %		70.4 %	70.3 %	-0.1 %		62.8 %	66.7 %	3.9 %		74.9 %	71.2 %	-3.6 %	
	Arrests Made	5	13	8	160.0%	67	40	-27	-40.3%	61	13	-48	-78.7%	2,573	2,326	-247	-9.6%
Midtown Hills	Vehicle Stops	37	71	34	91.9%	665	293	-372	-55.9%	624	55	-569	-91.2%	28,255	22,407	-5,848	-20.7%
	Warnings Issued	67.6 %	64.8 %	-2.8 %		75.6 %	69.6 %	-6.0 %		82.1 %	60.0 %	-22.1 %		79.9 %	74.2 %	-5.8 %	
	Arrests Made	4	5	1	25.0%	43	23	-20	-46.5%	51	5	-46	-90.2%	2,175	1,702	-473	-21.7%
SOD	Vehicle Stops	145	234	89	61.4%	895	798	-97	-10.8%	278	189	-89	-32.0%	25,717	18,661	-7,056	-27.4%
	Warnings Issued	55.2 %	49.1 %	-6.0 %		38.4 %	46.0 %	7.6 %		37.4 %	46.6 %	9.2 %		40.1 %	42.5 %	2.4 %	
	Arrests Made	7	10	3	42.9%	50	48	-2	-4.0%	14	9	-5	-35.7%	1,068	781	-287	-26.9%
Other	Vehicle Stops	46	56	10	21.7%	249	261	12	4.8%	84	52	-32	-38.1%	6,014	7,575	1,561	26.0%
	Warnings Issued	91.3 %	87.5 %	-3.8 %		81.5 %	86.6 %	5.1 %		76.2 %	88.5 %	12.3 %		83.3 %	81.2 %	-2.1 %	
	Arrests Made	4	5	1	25.0%	32	29	-3	-9.4%	12	4	-8	-66.7%	694	1,027	333	48.0%
Total	Vehicle Stops	715	949	234	32.7%	7,050	4,030	-3,020	-42.8%	4,451	778	-3,673	-82.5%	245,606	199,487	-46,119	-18.8%
	Warnings Issued	75.1 %	68.4 %	-6.7 %		69.6 %	70.0 %	0.4 %		75.9 %	68.1 %	-7.8 %		74.5 %	74.0 %	-0.5 %	
	Arrests Made	48	86	38	79.2%	574	335	-239	-41.6%	366	72	-294	-80.3%	17,976	15,888	-2,088	-11.6%

Information summarized for CompStat week ending 01/05/2019.

Sourced from MNPD ARMS on 1/9/2019 7:47:55 AM. The figures above were sourced from MNPD's Vehicle Stop (Form 252) Database. Vehicle stop totals count all reports electronically entered via AFR. Hardcopy reports not entered into ARMS will affect accuracy of totals. This report is intended to be a management and planning tool and does not reflect the official vehicle stop counts for the department.

Field Interview Report (Form 114)

Aggregated by component of officer conducting interview.

METROPOLITAN POLICE DEPARTMENT
of Nashville and Davidson County

		Rolling Two Week				Rolling Eight Week				YTD				Rolling Twenty-Four Month			
		Prior Week	Last Week	Change	% Change	Prior 4 Weeks	Last 4 Weeks	Change	% Change	Prior YTD	YTD	Change	% Change	Prior 52 Weeks	Last 52 Weeks	Change	% Change
West	Field Interview	13	11	-2	-15.4%	66	64	-2	-3.0%	17	8	-9	-52.9%	2,154	1,450	-704	-32.7%
	Arrest Made	1	2	1	100.0%	6	7	1	16.7%	2	1	-1	-50.0%	436	263	-173	-39.7%
East	Field Interview	10	13	3	30.0%	158	58	-100	-63.3%	43	9	-34	-79.1%	2,413	2,240	-173	-7.2%
	Arrest Made	1	0	-1	-100.0%	27	5	-22	-81.5%	15	0	-15	-100.0%	405	423	18	4.4%
South	Field Interview	11	14	3	27.3%	63	67	4	6.3%	33	9	-24	-72.7%	2,198	1,771	-427	-19.4%
	Arrest Made	2	0	-2	-100.0%	14	10	-4	-28.6%	21	0	-21	-100.0%	206	179	-27	-13.1%
Central	Field Interview	21	20	-1	-4.8%	192	98	-94	-49.0%	54	14	-40	-74.1%	3,703	2,489	-1,214	-32.8%
	Arrest Made	2	4	2	100.0%	28	14	-14	-50.0%	7	3	-4	-57.1%	1,008	581	-427	-42.4%
Hermitage	Field Interview	28	30	2	7.1%	96	85	-11	-11.5%	19	27	8	42.1%	3,233	2,804	-429	-13.3%
	Arrest Made	2	5	3	150.0%	13	11	-2	-15.4%	6	5	-1	-16.7%	503	490	-13	-2.6%
North	Field Interview	5	4	-1	-20.0%	39	25	-14	-35.9%	22	3	-19	-86.4%	1,354	1,129	-225	-16.6%
	Arrest Made	0	0	0	-	2	0	-2	-100.0%	2	0	-2	-100.0%	198	133	-65	-32.8%
Madison	Field Interview	7	4	-3	-42.9%	55	30	-25	-45.5%	18	2	-16	-88.9%	1,407	1,377	-30	-2.1%
	Arrest Made	2	2	0	0.0%	10	7	-3	-30.0%	6	1	-5	-83.3%	396	290	-106	-26.8%
Midtown	Field Interview	5	7	2	40.0%	39	21	-18	-46.2%	30	5	-25	-83.3%	1,976	1,421	-555	-28.1%
Hills	Arrest Made	0	1	1	-	5	2	-3	-60.0%	5	1	-4	-80.0%	352	209	-143	-40.6%
SID	Field Interview	0	0	0	-	11	2	-9	-81.8%	2	0	-2	-100.0%	241	218	-23	-9.5%
	Arrest Made	0	0	0	-	4	1	-3	-75.0%	0	0	0	-	61	68	7	11.5%
SOD	Field Interview	6	0	-6	-100.0%	0	6	6	-	0	0	0	-	14	22	8	57.1%
	Arrest Made	0	0	0	-	0	0	0	-	0	0	0	-	4	6	2	50.0%
Other	Field Interview	0	1	1	-	27	18	-9	-33.3%	3	1	-2	-66.7%	142	536	394	277.5%
	Arrest Made	0	1	1	-	4	3	-1	-25.0%	3	1	-2	-66.7%	68	160	92	135.3%
County	Field Interview	106	104	-2	-1.9%	746	474	-272	-36.5%	241	78	-163	-67.6%	18,835	15,457	-3,378	-17.9%
	Arrest Made	10	15	5	50.0%	113	60	-53	-46.9%	67	12	-55	-82.1%	3,637	2,802	-835	-23.0%

Information summarized for CompStat week ending 01/05/2019.

Sourced from MNPD ARMS on 1/9/2019 7:47:55 AM. The numbers above are sourced from MNPD's Field Interview (Form 114) Database. This report includes all FI types (field interviews, terry stops, and homeless welfare checks). "Arrest Made" indicates that an individual in the FI database was also arrested. For an arrest to be counted, the Form 114 complaint number must match a Form 106 Arrest Report, Form 106A State Misdemeanor Citation Report, or Form 219 Juvenile Citation incident number and the master name record must match in each as well. This report is intended to be a management and planning tool and does not reflect official counts for the department.

County Efficiency Charts

METROPOLITAN POLICE DEPARTMENT
of Nashville and Davidson County

Summarized by CompStat week for past eight weeks.
Aggregated by component of officer initiating call / arresting officer.

All Self-Initiated CAD - 52wk Avg: 10,559

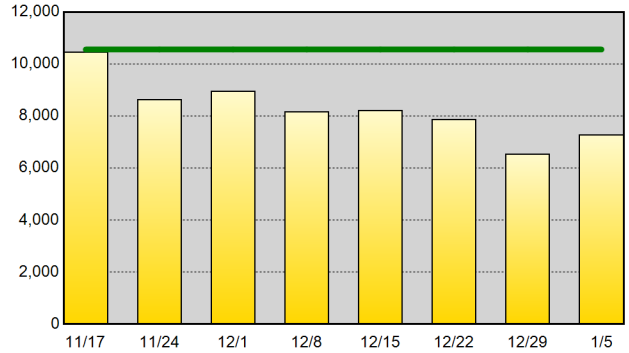

Self-Initiated Terry Stops - 52wk Avg: 253

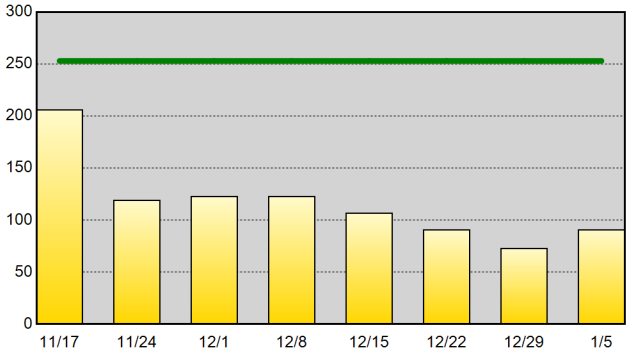

Self-Initiated Vehicle Stops (10-93) - 52wk Avg: 3,175

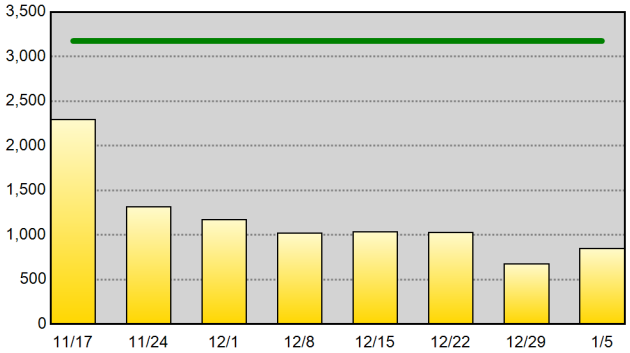

Self-Initiated Business Checks (10-96) - 52wk Avg: 4,145

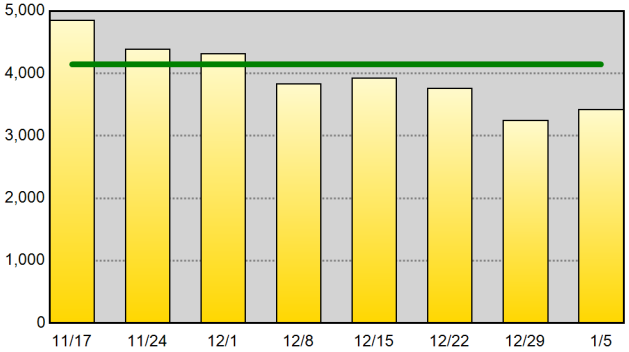

Self-Initiated Community Policing (10-15) - 52wk Avg: 931

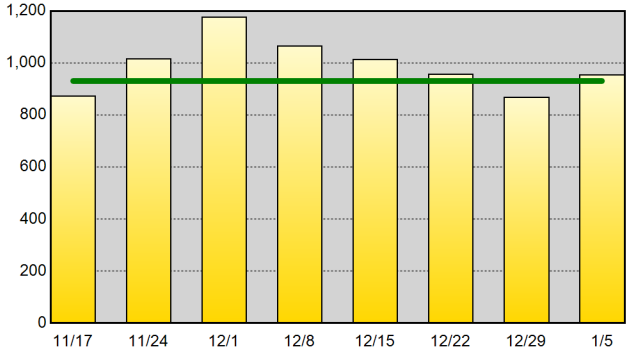

Self-Initiated Criminal Vice Activity (10-78) - 52wk Avg: 49

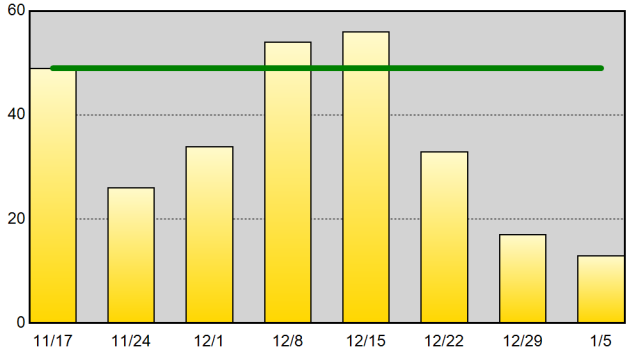

Part I Arrests - 52wk Avg: 144

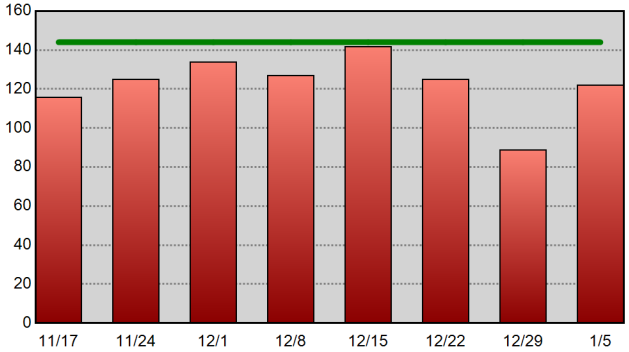

Drug-Related Arrests - 52wk Avg: 162

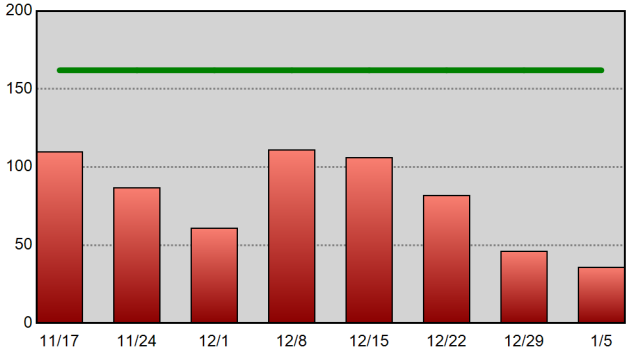

Warrants Served - 52wk Avg: 512

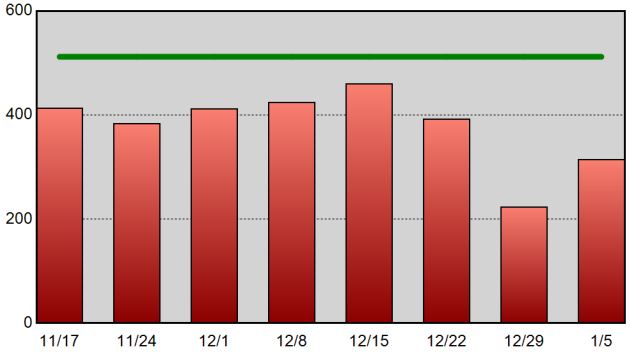

Information summarized for CompStat week ending 1/5/2019.
The horizontal line on each chart represents the data set's 52-week weekly average.

Sourced from MNPD ARMS on 1/9/2019 7:47:55 AM. CAD reports only include calls initiated by an officer (call type 2 or 3). Excludes CFS with a disposition code of 6 or 11. Arrest reports do not take into account the number of charges. 1 arrest = 1 body.

West Precinct Precinct Efficiency Charts

METROPOLITAN POLICE DEPARTMENT
of Nashville and Davidson County

Summarized by CompStat week for past eight weeks.
Aggregated by component of officer initiating call / arresting officer.

All Self-Initiated CAD - 52wk Avg: 1,624

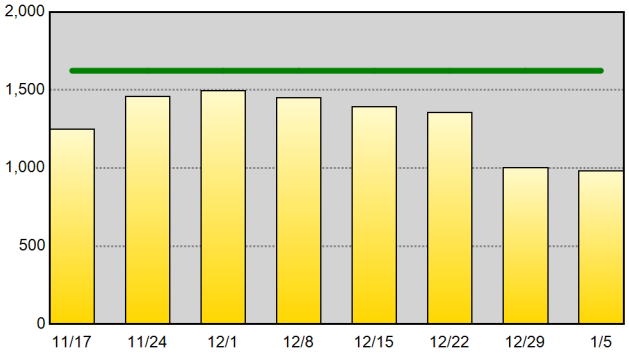

Self-Initiated Terry Stops - 52wk Avg: 14

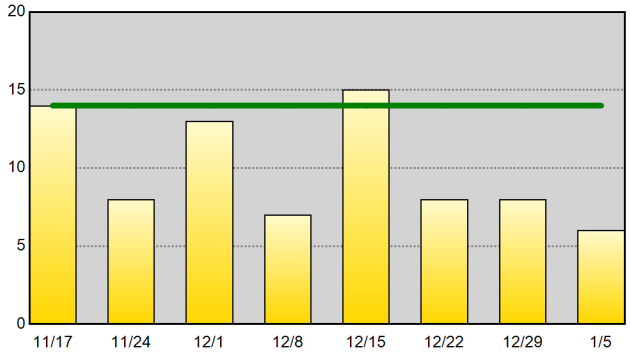

Self-Initiated Vehicle Stops (10-93) - 52wk Avg: 386

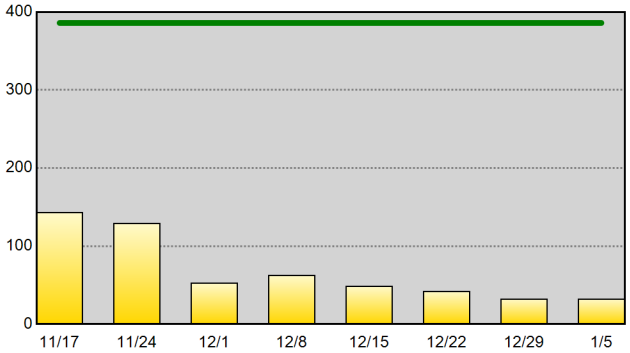

Self-Initiated Business Checks (10-96) - 52wk Avg: 873

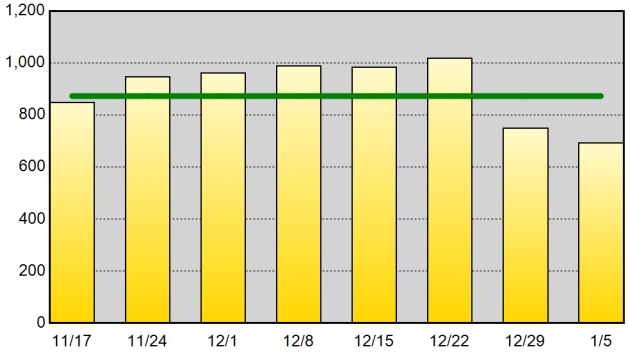

Self-Initiated Community Policing (10-15) - 52wk Avg: 248

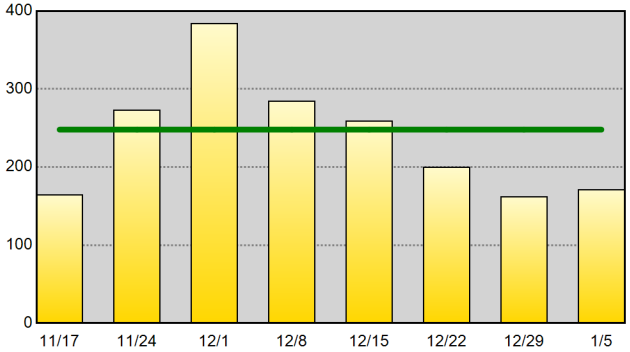

Self-Initiated Criminal Vice Activity (10-78) - 52wk Avg: 1

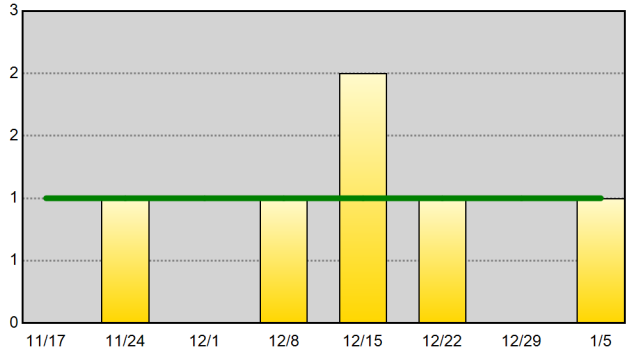

Part I Arrests - 52wk Avg: 12

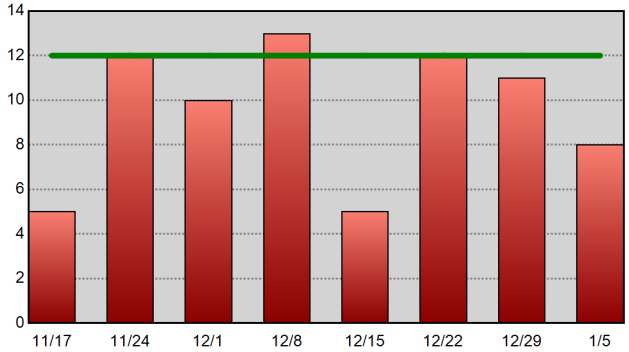

Drug-Related Arrests - 52wk Avg: 9

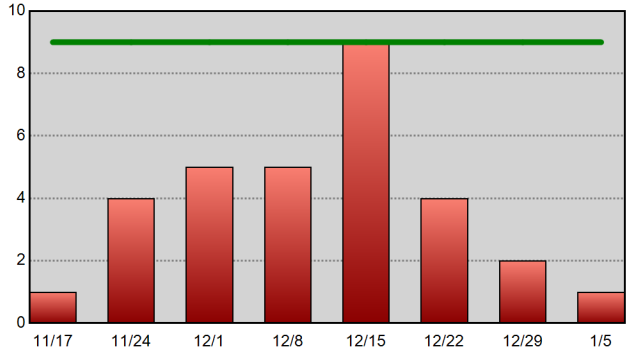

Warrants Served - 52wk Avg: 21

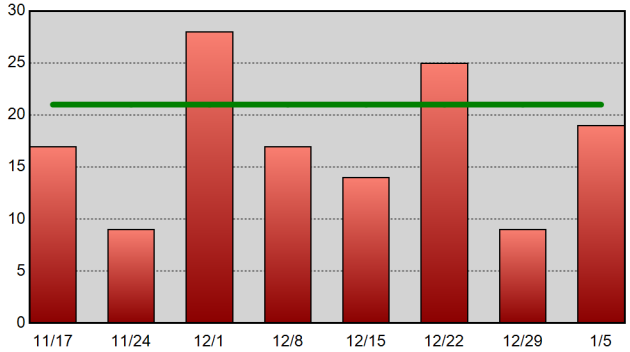

Information summarized for CompStat week ending 1/5/2019. The horizontal line on each chart represents the data set's 52-week weekly average.

Sourced from MNPD ARMS on 1/9/2019 7:47:56 AM. CAD reports only include calls initiated by an officer (call type 2 or 3). Excludes CFS with a disposition code of 6 or 11. Arrest reports do not take into account the number of charges. 1 arrest = 1 body.

East Precinct Precinct Efficiency Charts

METROPOLITAN POLICE DEPARTMENT
of Nashville and Davidson County

Summarized by CompStat week for past eight weeks.
Aggregated by component of officer initiating call / arresting officer.

All Self-Initiated CAD - 52wk Avg: 1,178

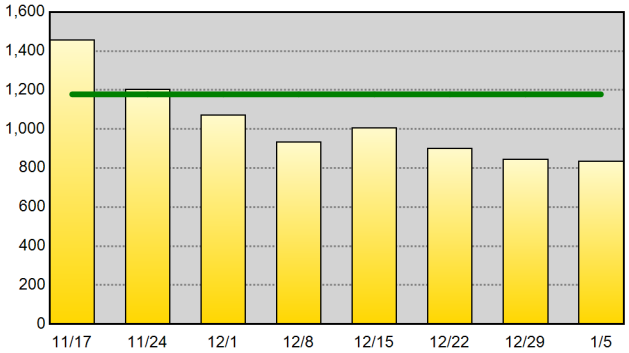

Self-Initiated Terry Stops - 52wk Avg: 38

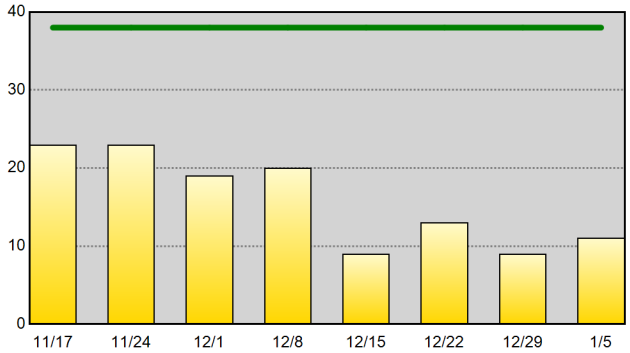

Self-Initiated Vehicle Stops (10-93) - 52wk Avg: 477

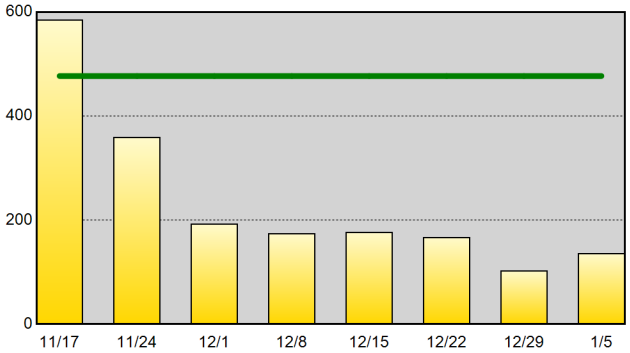

Self-Initiated Business Checks (10-96) - 52wk Avg: 390

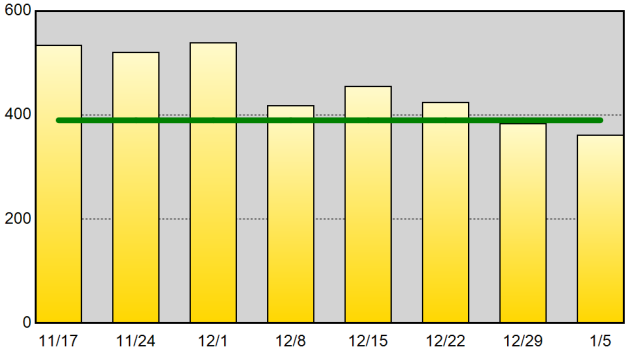

Self-Initiated Community Policing (10-15) - 52wk Avg: 71

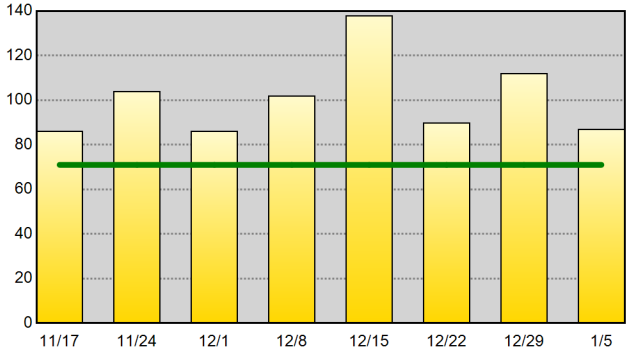

Self-Initiated Criminal Vice Activity (10-78) - 52wk Avg: 3

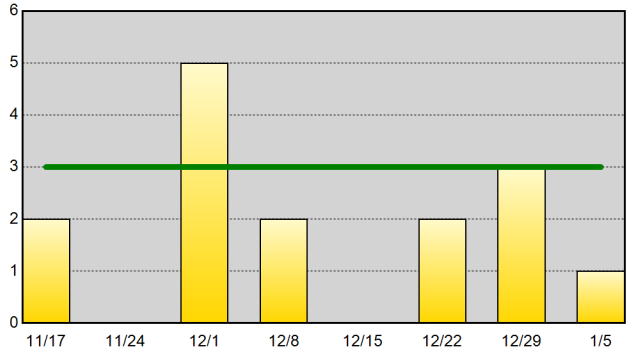

Part I Arrests - 52wk Avg: 15

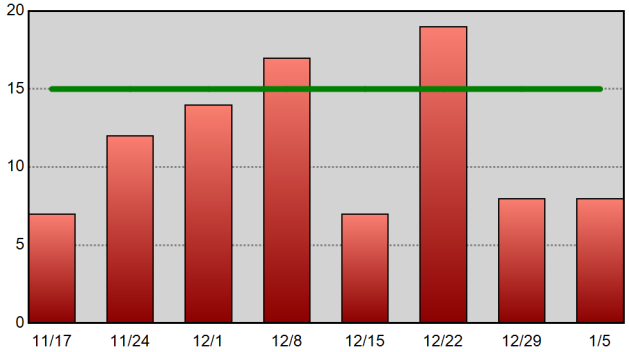

Drug-Related Arrests - 52wk Avg: 20

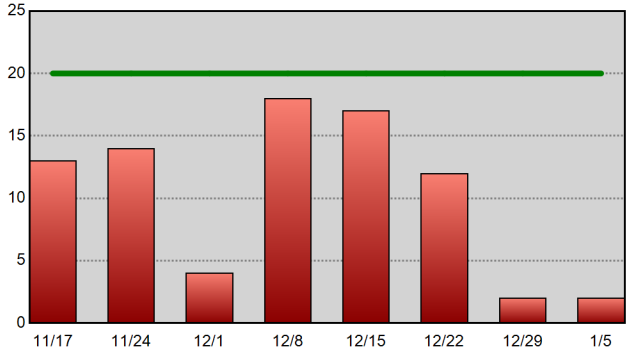

Warrants Served - 52wk Avg: 49

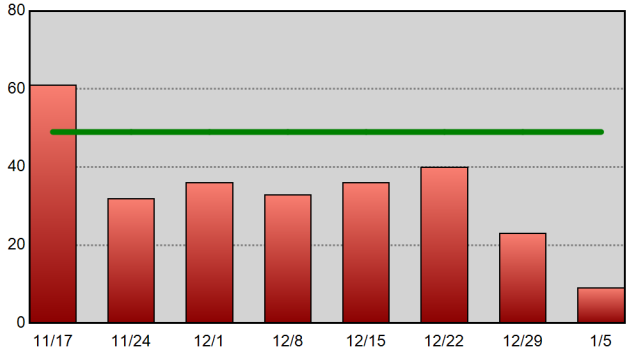

Information summarized for CompStat week ending 1/5/2019.
The horizontal line on each chart represents the data set's 52-week weekly average.

Sourced from MNPD ARMS on 1/9/2019 7:47:57 AM. CAD reports only include calls initiated by an officer (call type 2 or 3). Excludes CFS with a disposition code of 6 or 11. Arrest reports do not take into account the number of charges. 1 arrest = 1 body.

South Precinct Precinct Efficiency Charts

METROPOLITAN POLICE DEPARTMENT
of Nashville and Davidson County

Summarized by CompStat week for past eight weeks.
Aggregated by component of officer initiating call / arresting officer.

All Self-Initiated CAD - 52wk Avg: 908

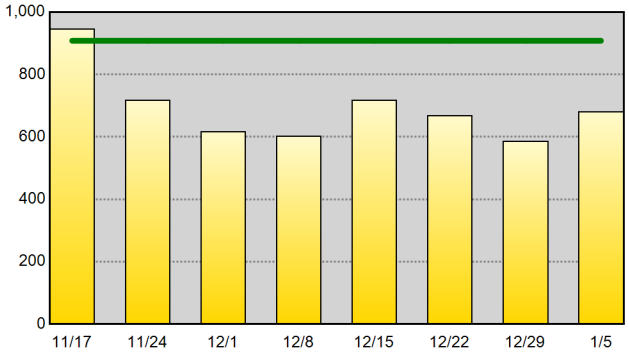

Self-Initiated Terry Stops - 52wk Avg: 24

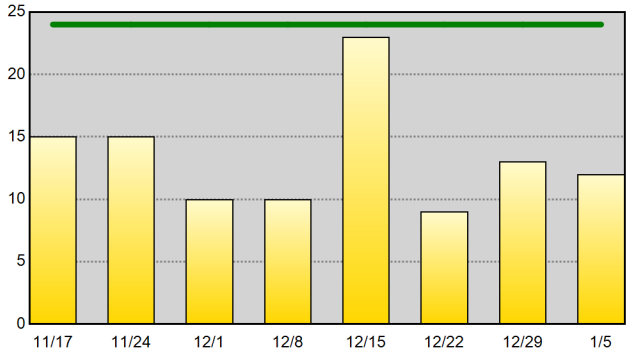

Self-Initiated Vehicle Stops (10-93) - 52wk Avg: 336

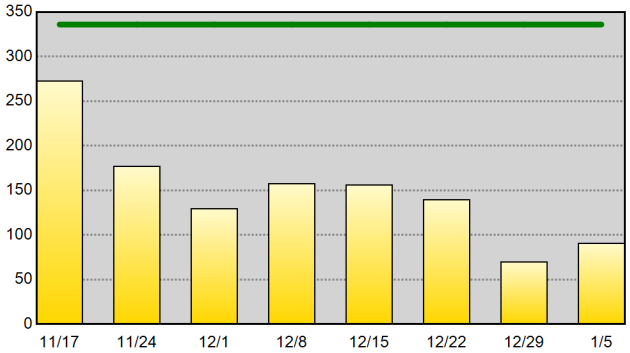

Self-Initiated Business Checks (10-96) - 52wk Avg: 221

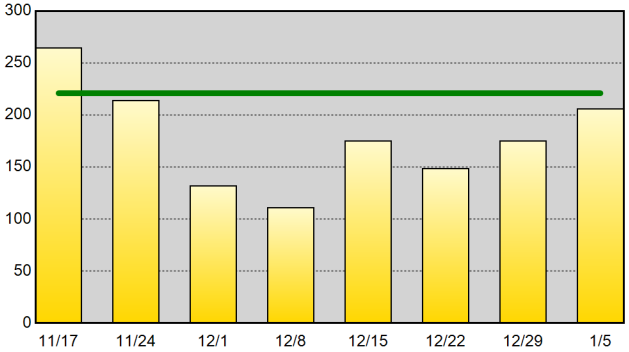

Self-Initiated Community Policing (10-15) - 52wk Avg: 23

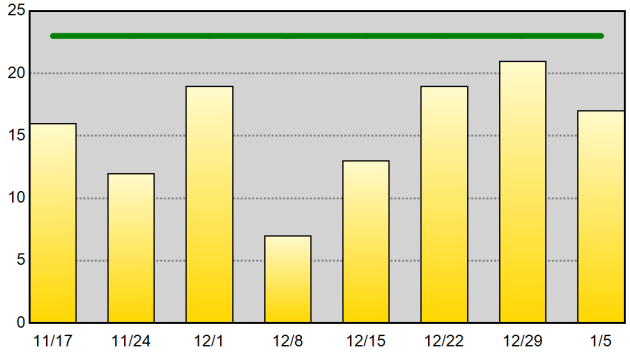

Self-Initiated Criminal Vice Activity (10-78) - 52wk Avg: 2

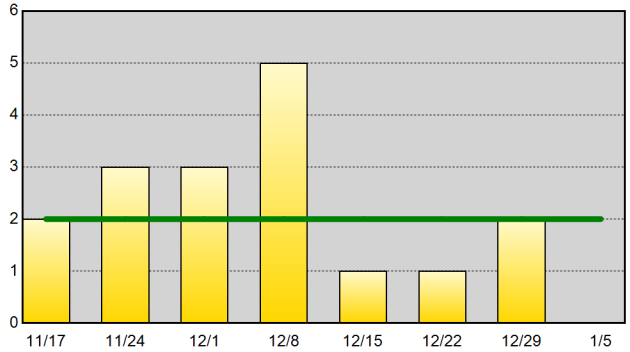

Part I Arrests - 52wk Avg: 17

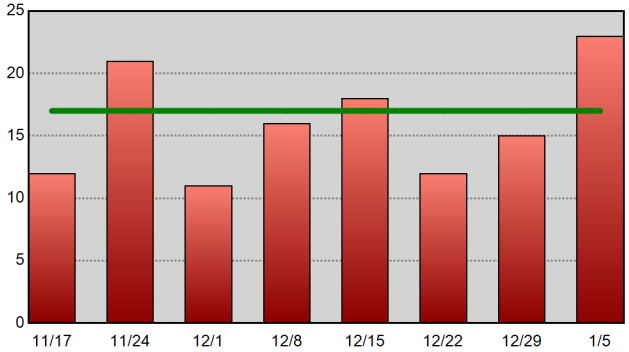

Drug-Related Arrests - 52wk Avg: 22

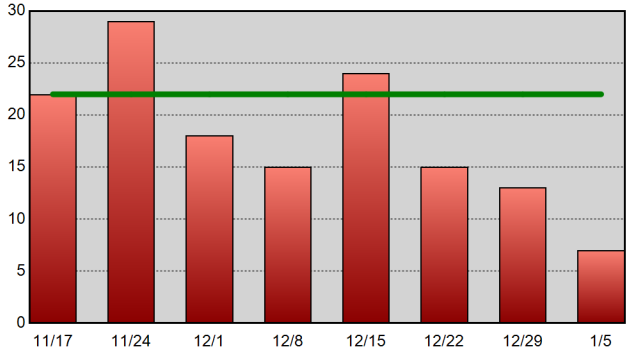

Warrants Served - 52wk Avg: 42

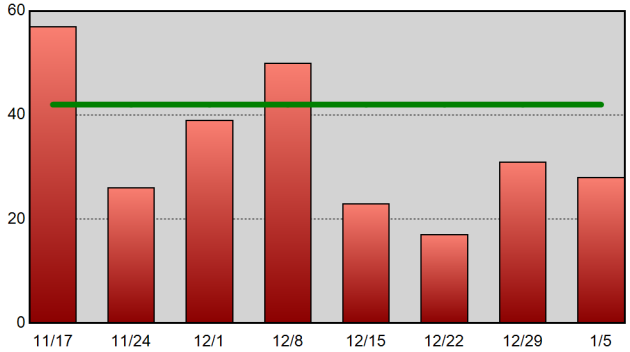

Information summarized for CompStat week ending 1/5/2019.
The horizontal line on each chart represents the data set's 52-week weekly average.

Sourced from MNPD ARMS on 1/9/2019 7:47:58 AM. CAD reports only include calls initiated by an officer (call type 2 or 3). Excludes CFS with a disposition code of 6 or 11. Arrest reports do not take into account the number of charges. 1 arrest = 1 body.

Central Precinct Precinct Efficiency Charts

METROPOLITAN POLICE DEPARTMENT
of Nashville and Davidson County

Summarized by CompStat week for past eight weeks.
Aggregated by component of officer initiating call / arresting officer.

All Self-Initiated CAD - 52wk Avg: 1,188

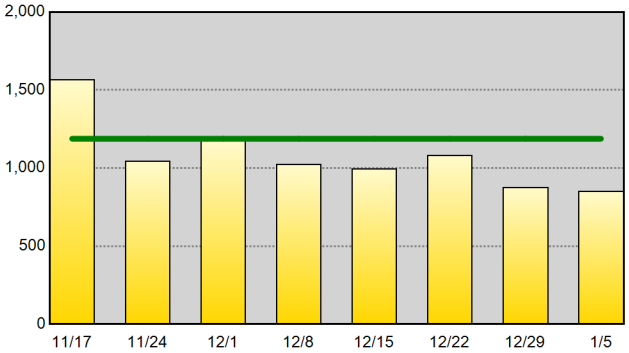

Self-Initiated Terry Stops - 52wk Avg: 65

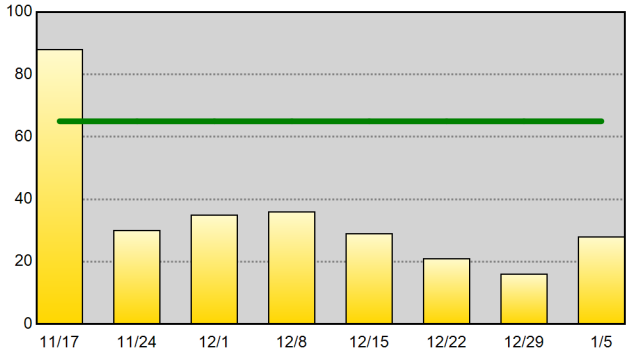

Self-Initiated Vehicle Stops (10-93) - 52wk Avg: 217

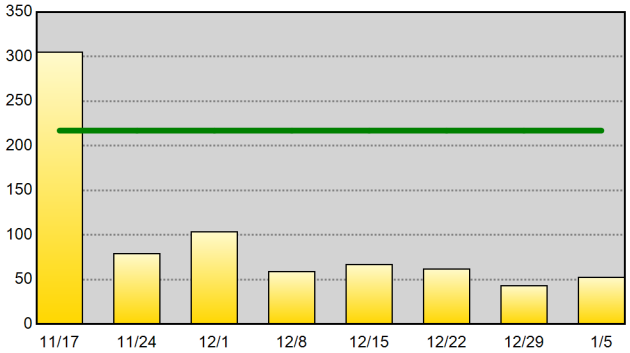

Self-Initiated Business Checks (10-96) - 52wk Avg: 660

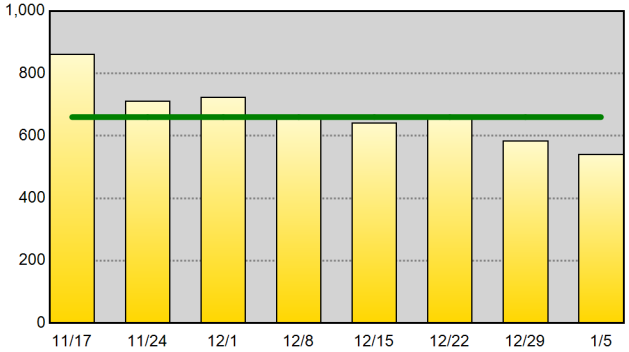

Self-Initiated Community Policing (10-15) - 52wk Avg: 36

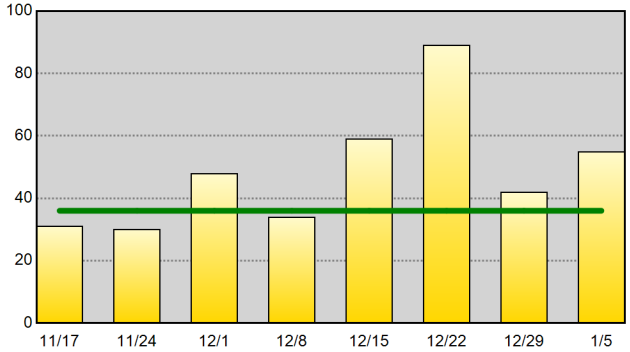

Self-Initiated Criminal Vice Activity (10-78) - 52wk Avg: 1

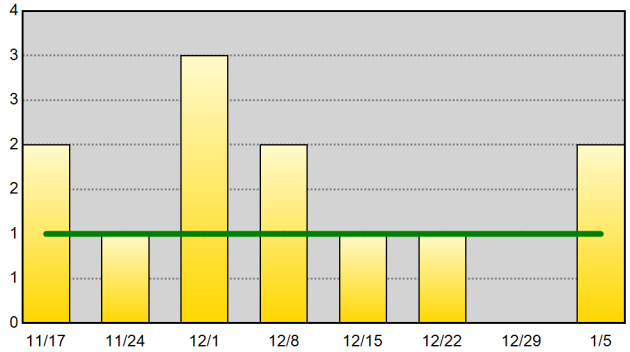

Part I Arrests - 52wk Avg: 9

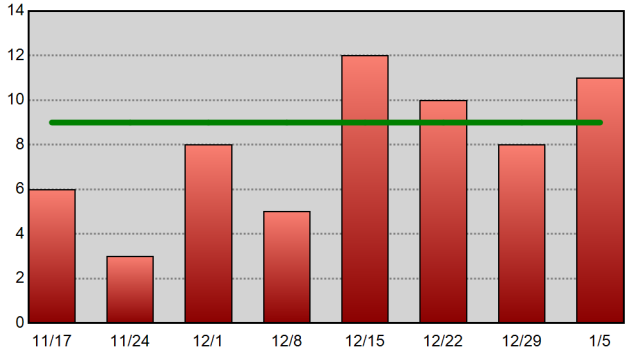

Drug-Related Arrests - 52wk Avg: 11

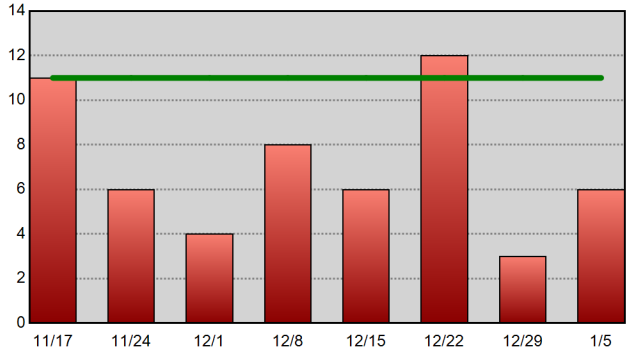

Warrants Served - 52wk Avg: 37

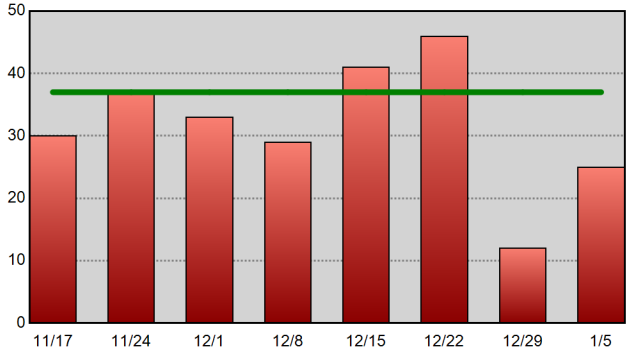

Information summarized for CompStat week ending 1/5/2019.
The horizontal line on each chart represents the data set's 52-week weekly average.

Sourced from MNPD ARMS on 1/9/2019 7:47:59 AM. CAD reports only include calls initiated by an officer (call type 2 or 3). Excludes CFS with a disposition code of 6 or 11. Arrest reports do not take into account the number of charges. 1 arrest = 1 body.

Hermitage Precinct Precinct Efficiency Charts

METROPOLITAN POLICE DEPARTMENT
of Nashville and Davidson County

Summarized by CompStat week for past eight weeks.
Aggregated by component of officer initiating call / arresting officer.

All Self-Initiated CAD - 52wk Avg: 1,201

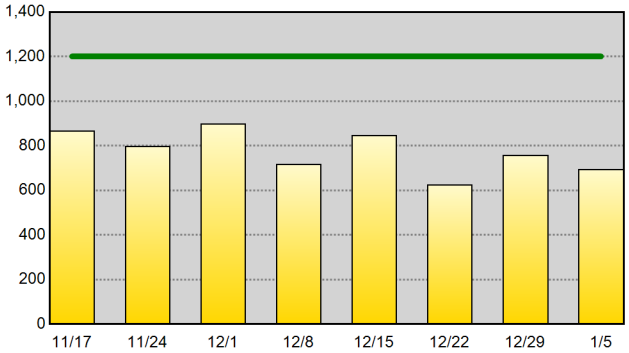

Self-Initiated Terry Stops - 52wk Avg: 28

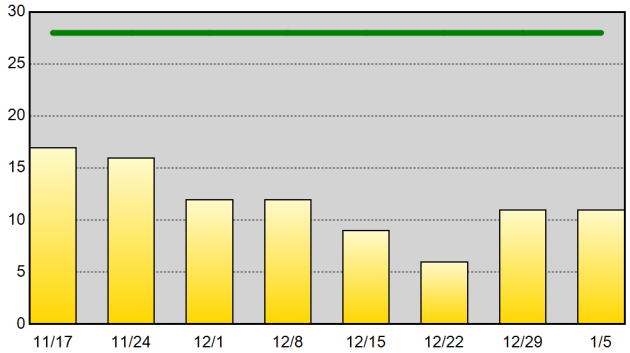

Self-Initiated Vehicle Stops (10-93) - 52wk Avg: 452

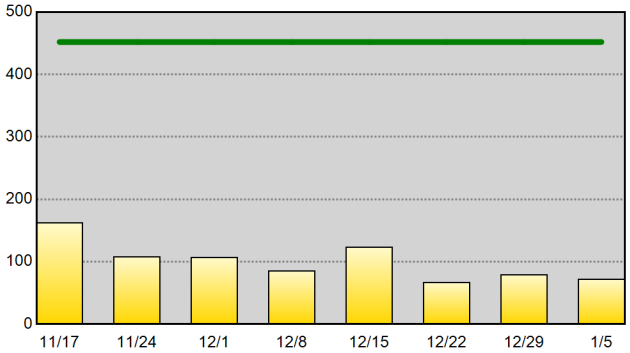

Self-Initiated Business Checks (10-96) - 52wk Avg: 394

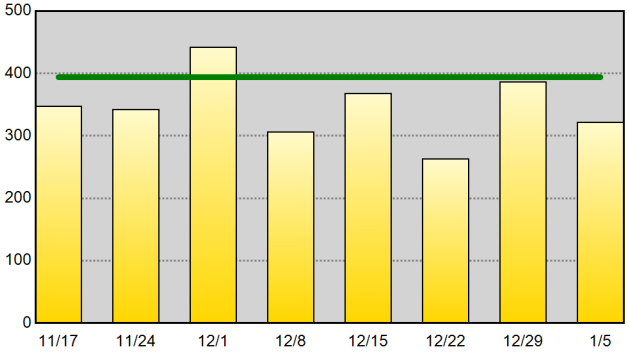

Self-Initiated Community Policing (10-15) - 52wk Avg: 48

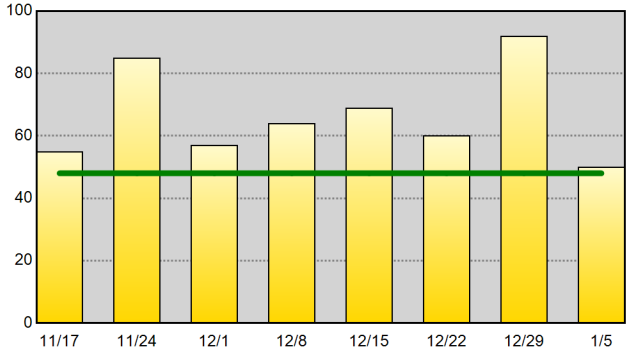

Self-Initiated Criminal Vice Activity (10-78) - 52wk Avg: 1

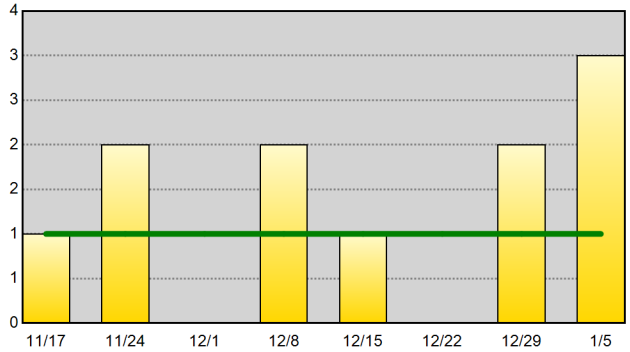

Part I Arrests - 52wk Avg: 18

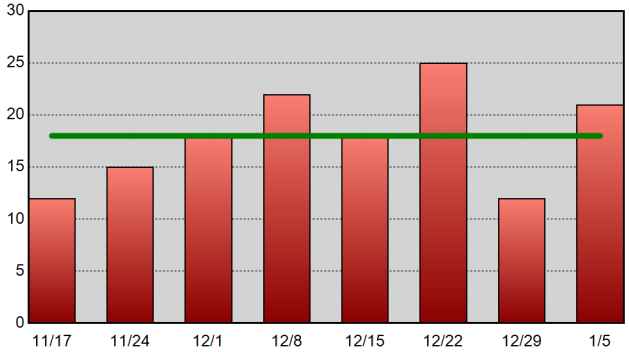

Drug-Related Arrests - 52wk Avg: 19

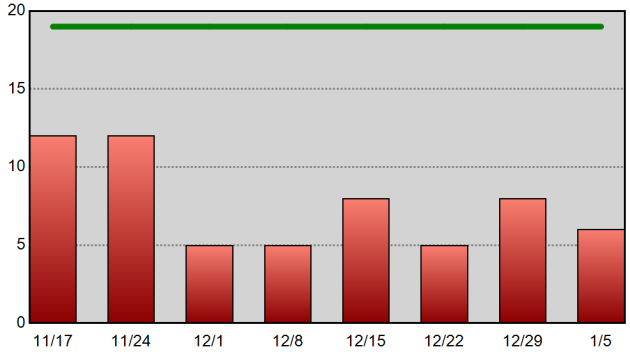

Warrants Served - 52wk Avg: 56

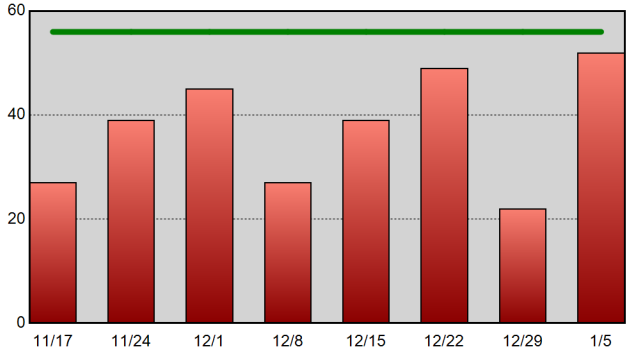

Information summarized for CompStat week ending 1/5/2019.
The horizontal line on each chart represents the data set's 52-week weekly average.

Sourced from MNPD ARMS on 1/9/2019 7:47:59 AM. CAD reports only include calls initiated by an officer (call type 2 or 3). Excludes CFS with a disposition code of 6 or 11. Arrest reports do not take into account the number of charges. 1 arrest = 1 body.

North Precinct Precinct Efficiency Charts

METROPOLITAN POLICE DEPARTMENT
of Nashville and Davidson County

Summarized by CompStat week for past eight weeks.
Aggregated by component of officer initiating call / arresting officer.

All Self-Initiated CAD - 52wk Avg: 843

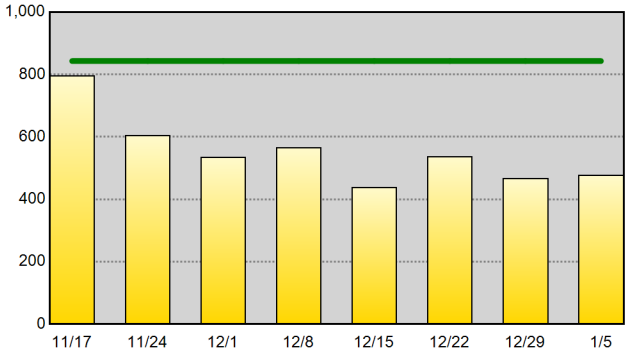

Self-Initiated Terry Stops - 52wk Avg: 24

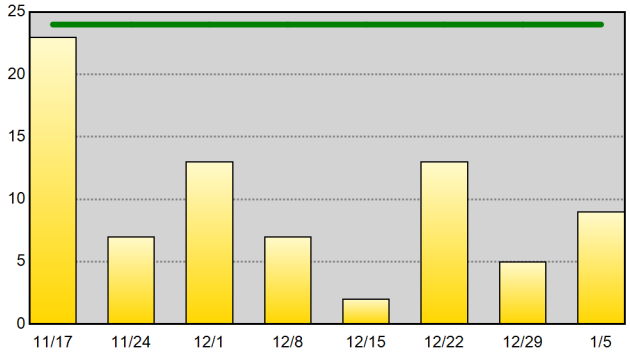

Self-Initiated Vehicle Stops (10-93) - 52wk Avg: 207

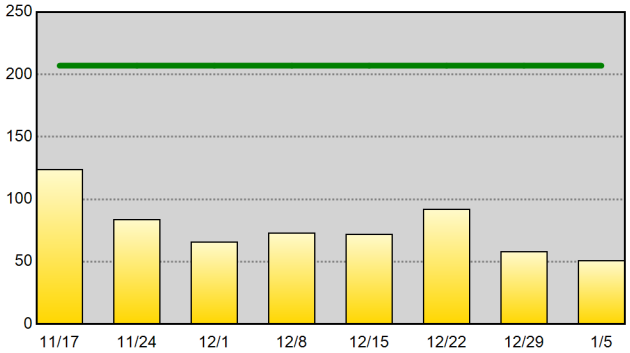

Self-Initiated Business Checks (10-96) - 52wk Avg: 379

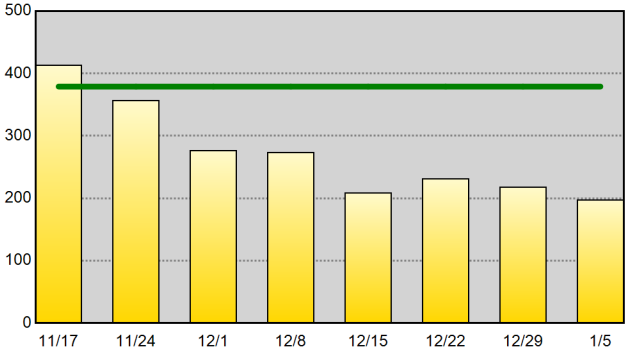

Self-Initiated Community Policing (10-15) - 52wk Avg: 30

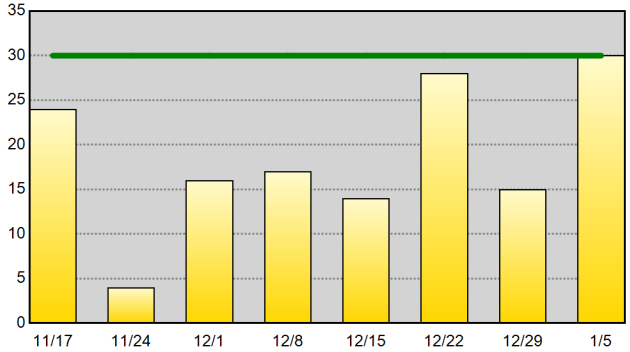

Self-Initiated Criminal Vice Activity (10-78) - 52wk Avg: 1

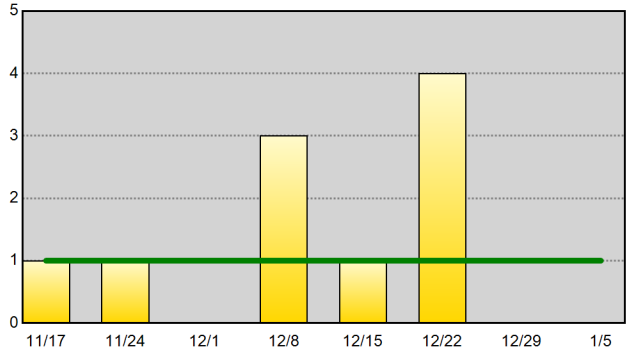

Part I Arrests - 52wk Avg: 15

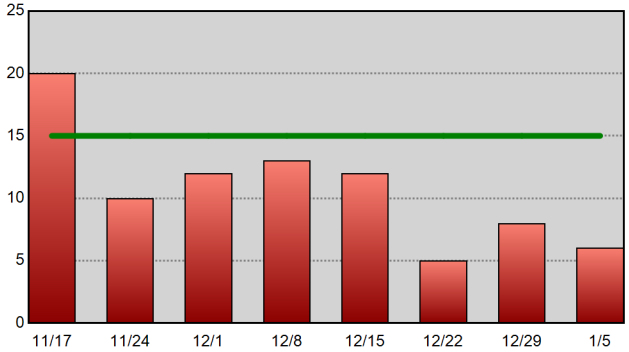

Drug-Related Arrests - 52wk Avg: 19

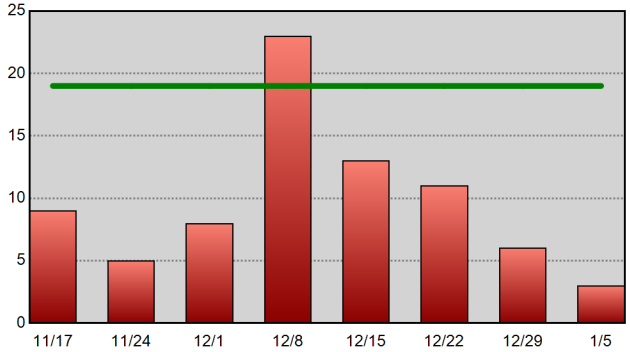

Warrants Served - 52wk Avg: 46

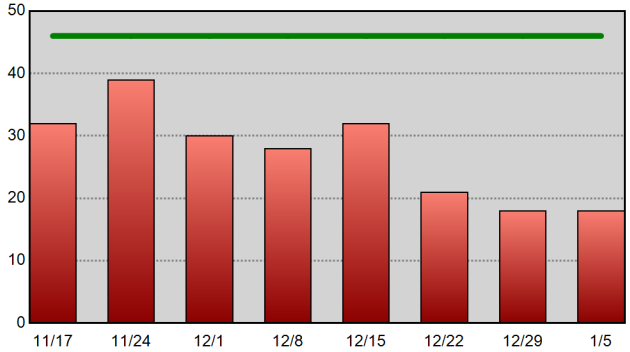

Information summarized for CompStat week ending 1/5/2019.
The horizontal line on each chart represents the data set's 52-week weekly average.

Sourced from MNPD ARMS on 1/9/2019 7:48:00 AM. CAD reports only include calls initiated by an officer (call type 2 or 3). Excludes CFS with a disposition code of 6 or 11. Arrest reports do not take into account the number of charges. 1 arrest = 1 body.

Madison Precinct Precinct Efficiency Charts

METROPOLITAN POLICE DEPARTMENT
of Nashville and Davidson County

Summarized by CompStat week for past eight weeks.
Aggregated by component of officer initiating call / arresting officer.

All Self-Initiated CAD - 52wk Avg: 888

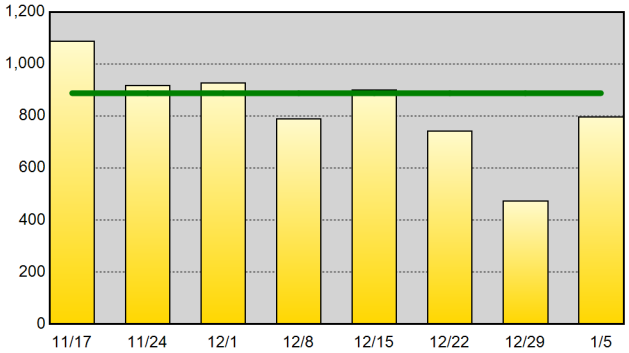

Self-Initiated Terry Stops - 52wk Avg: 14

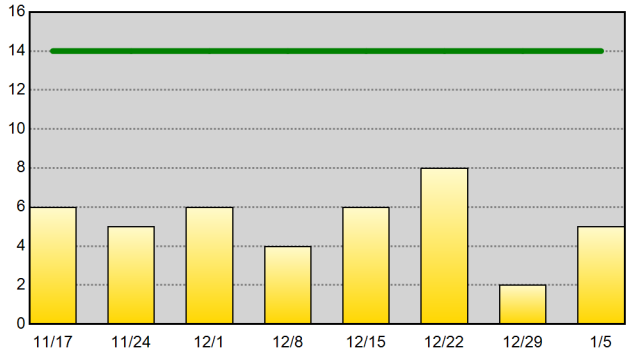

Self-Initiated Vehicle Stops (10-93) - 52wk Avg: 269

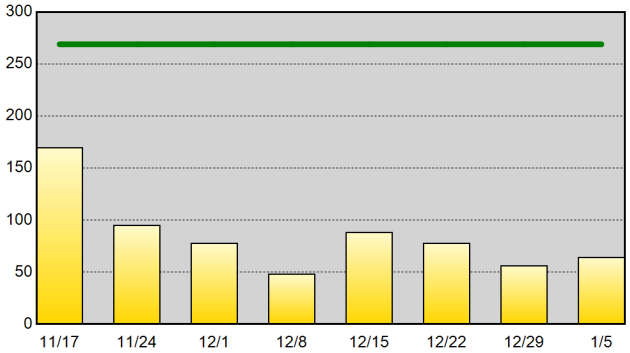

Self-Initiated Business Checks (10-96) - 52wk Avg: 430

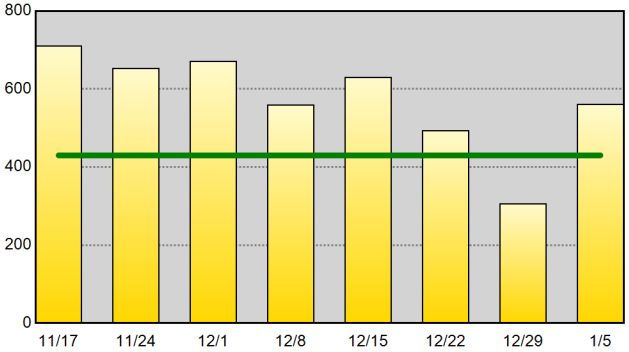

Self-Initiated Community Policing (10-15) - 52wk Avg: 31

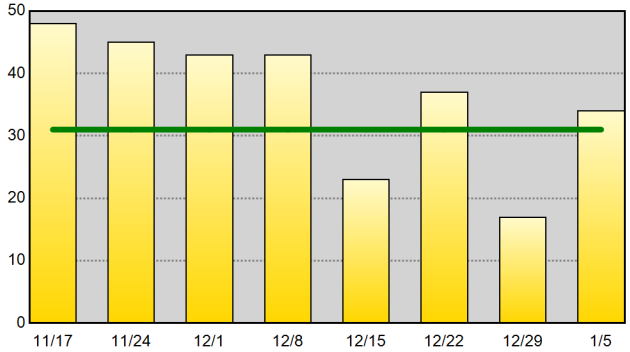

Self-Initiated Criminal Vice Activity (10-78) - 52wk Avg: 1

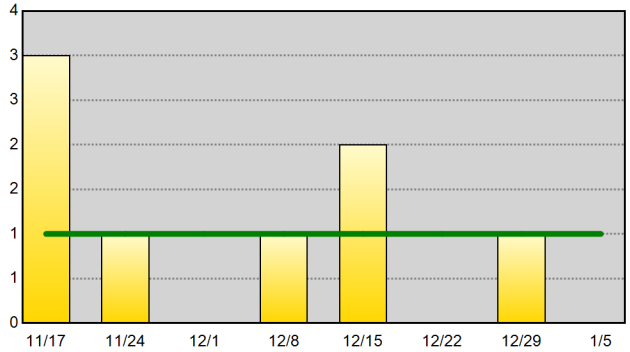

Part I Arrests - 52wk Avg: 18

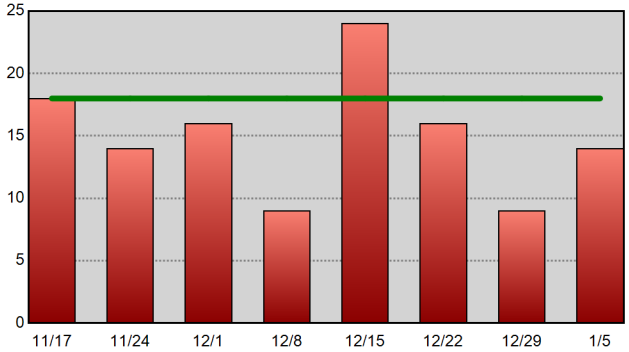

Drug-Related Arrests - 52wk Avg: 14

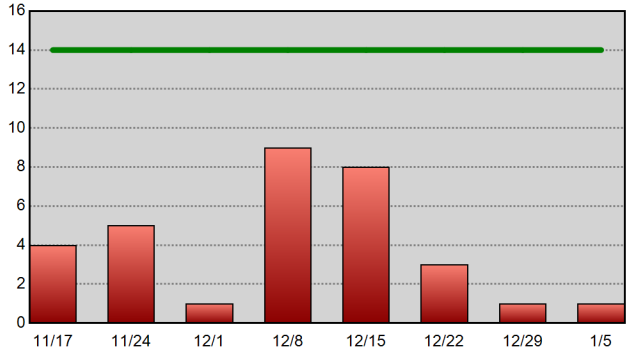

Warrants Served - 52wk Avg: 43

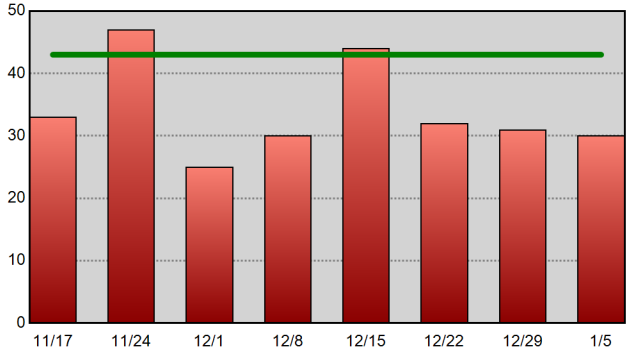

Information summarized for CompStat week ending 1/5/2019.
The horizontal line on each chart represents the data set's 52-week weekly average.

Sourced from MNPD ARMS on 1/9/2019 7:48:01 AM. CAD reports only include calls initiated by an officer (call type 2 or 3). Excludes CFS with a disposition code of 6 or 11. Arrest reports do not take into account the number of charges. 1 arrest = 1 body.

Midtown Hills Precinct Precinct Efficiency Charts

METROPOLITAN POLICE DEPARTMENT
of Nashville and Davidson County

Summarized by CompStat week for past eight weeks.
Aggregated by component of officer initiating call / arresting officer.

All Self-Initiated CAD - 52wk Avg: 1,167

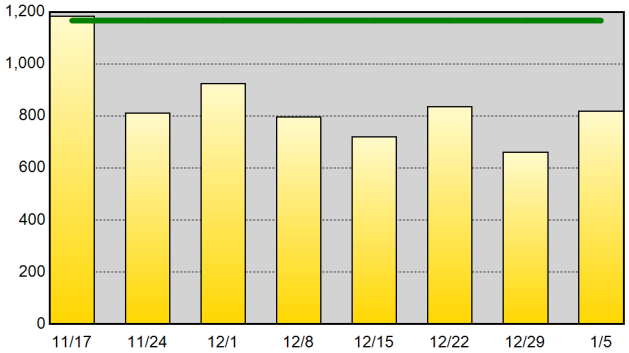

Self-Initiated Terry Stops - 52wk Avg: 23

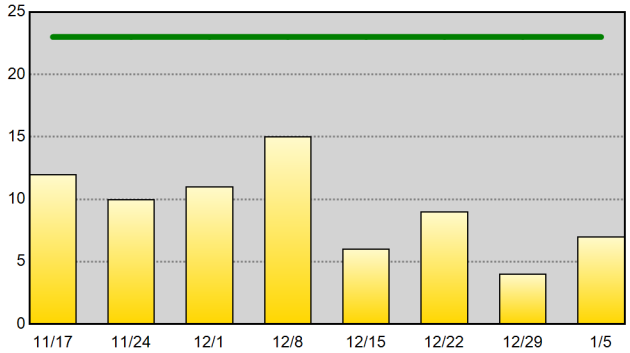

Self-Initiated Vehicle Stops (10-93) - 52wk Avg: 336

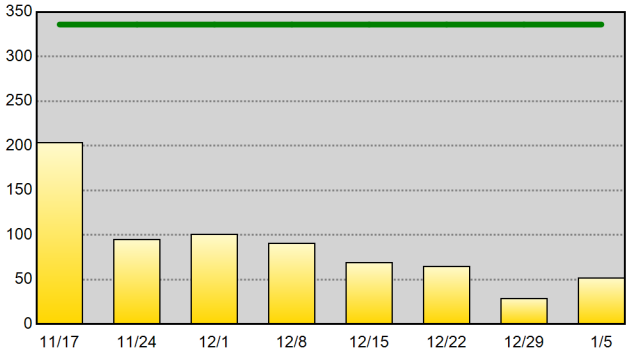

Self-Initiated Business Checks (10-96) - 52wk Avg: 515

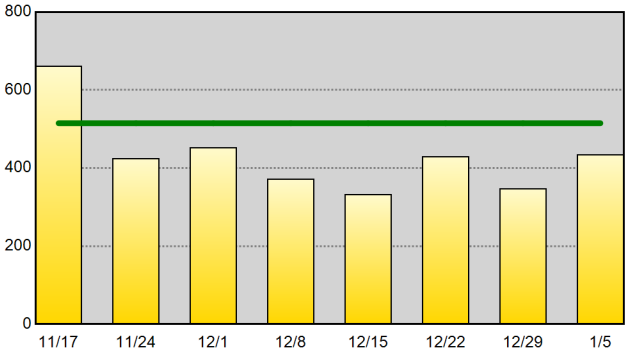

Self-Initiated Community Policing (10-15) - 52wk Avg: 64

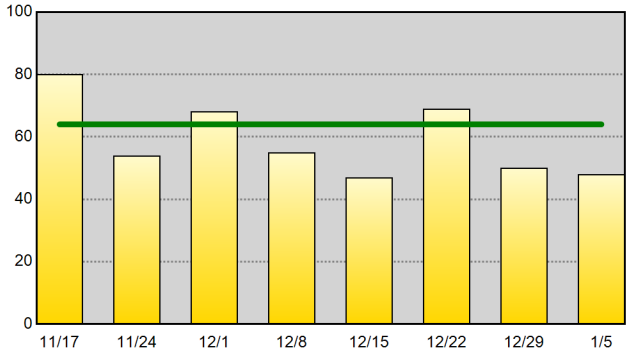

Self-Initiated Criminal Vice Activity (10-78) - 52wk Avg:

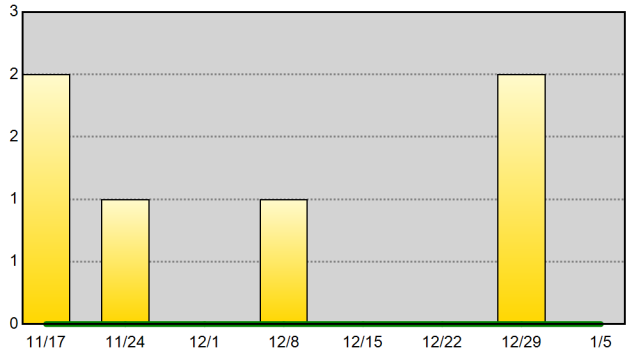

Part I Arrests - 52wk Avg: 12

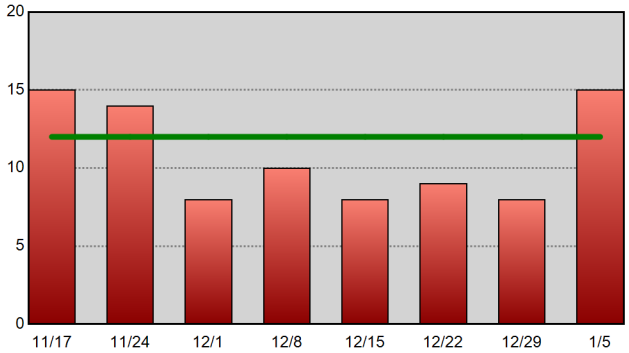

Drug-Related Arrests - 52wk Avg: 20

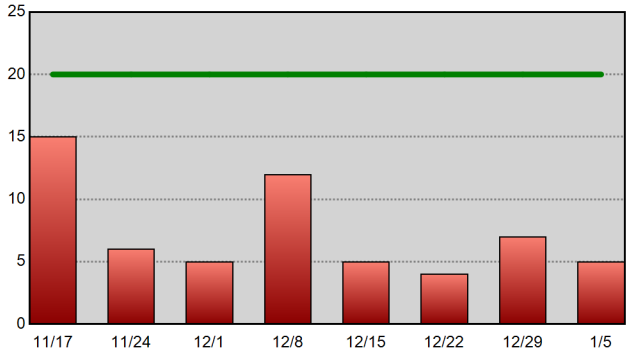

Warrants Served - 52wk Avg: 28

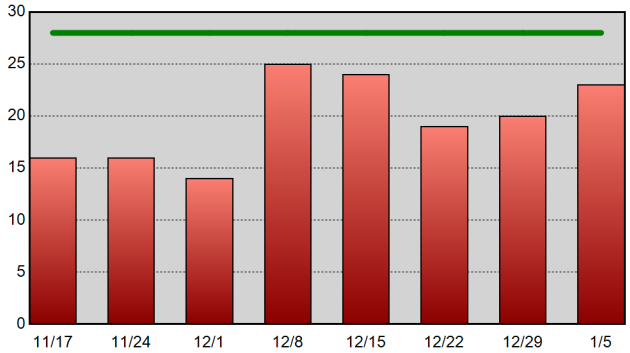

Information summarized for CompStat week ending 1/5/2019. The horizontal line on each chart represents the data set's 52-week weekly average.

Sourced from MNPD ARMS on 1/9/2019 7:48:01 AM. CAD reports only include calls initiated by an officer (call type 2 or 3). Excludes CFS with a disposition code of 6 or 11. Arrest reports do not take into account the number of charges. 1 arrest = 1 body.

High Crime Intersections and Hot Addresses Section

CompStat Weekly Analysis is provided by the Metropolitan Nashville Police Department Crime Analysis Section. This report is intended to be a management and planning tool and does not reflect the official UCR counts for the department.

"Great thoughts speak only to the thoughtful mind, but great actions speak to all mankind."
- Theodore Roosevelt

Begin Date: 12/30/2018
End Date: 01/05/2019
Week: 1

County High Crime Intersections

Intersections with the highest concentrations of crime & traffic crashes - past 12 weeks.

METROPOLITAN POLICE DEPARTMENT
of Nashville and Davidson County

Violent Crime

Rank	Intersection	Precinct	ZIP	Count
1	EAST THOMPSON LN & MURFREESBORO PKE	South	37211	14
2	COLEMONT PL & PACKARD DR	South	37211	11
2	MILLWOOD DR & MURFREESBORO PKE	Hermitage	37217	11
2	DICKERSON PKE & MARIE ST	East	37207	11
2	4TH AV N & BROADWAY	Central	37219	11
2	CLAIBORNE ST & LAFAYETTE ST	South	37210	11
7	PATRICIA DR & THOMPSON PL	Hermitage	37217	10
8	CALLYWOOD CT & RAMBLING RD	Hermitage	37217	9
8	BRUIN DR & KOTHE WAY	South	37013	9
8	25TH AV N & HYDE ST	North	37208	9
8	MAPLEWOOD TRC & HILLSIDE RD	East	37216	9
12	GATEWOOD AV & DICKERSON PKE	East	37207	8
12	3RD AV S & BROADWAY	Central	37201	8

Property Crime

Rank	Intersection	Precinct	ZIP	Count
1	OPRY MILLS DR & OPRYLAND DR	Hermitage	37214	94
2	JOYCE LN & GRINSTEAD PL	East	37216	52
3	3RD AV S & BROADWAY	Central	37201	51
4	CHARLOTTE PKE & RIVER RD	West	37209	45
5	4TH AV N & BROADWAY	Central	37219	42
5	N GALLATIN PKE & NORTHSIDE DR	Madison	37115	42
7	SKYLINE MEMORIAL CT & DICKERSON PKE	Madison	37115	37
8	WELCH RD & TRAVIS DR	South	37211	35
9	17TH AV N & DR D B TODD JR BLVD	North	37208	34
9	CHARLOTTE PKE & OLD CHARLOTTE PKE	West	37209	34
11	JUAREZ DR & OLD HICKORY BLVD	Hermitage	37076	32
12	BANDYWOOD DR & ABBOTT MARTIN RD	West	37215	31
13	WEST END AV & 17TH AV N	Midtown	37203	28

Traffic Crashes - Personal Injury

Rank	Intersection	Precinct	ZIP	Count
1	MURFREESBORO PKE & HAMILTON CHURCH RD	South	37013	7
2	I24 E & I24 E EXIT RAMP	South	37210	5
3	HARDING PL & I65 N ENT RAMP	Midtown	37204	4
3	I24 W & I440 W ENT RAMP	South	37210	4
3	I24 W & I24 W EXIT RAMP	South	37211	4
3	READ AV & BRICK CHURCH PKE	North	37207	4
3	HIGHWAY 70 S & HICKS RD	West	37221	4
3	HOBSON PKE & HAMILTON CHURCH RD	South	37013	4
3	DONELSON PKE & MURFREESBORO PKE	South	37217	4
10	ANTIOCH PKE & HARDING PL	South	37211	3
10	I24 W & BELL RD	South	37013	3
10	BELL RD & MT VIEW RD	South	37013	3
10	TOWN PARK DR & MURFREESBORO PKE	Hermitage	37217	3

Traffic Crashes - Non-Injury

Rank	Intersection	Precinct	ZIP	Count
1	BELL RD & MURFREESBORO PKE	South	37013	23
2	CANE RIDGE RD & BELL RD	South	37013	21
3	I40 E & I40 E EXIT RAMP	Hermitage	37210	20
3	POWELL AV & POWELL PL	Midtown	37204	20
5	ROSA L PARKS BLVD & DOMINICAN DR	North	37228	19
6	I440 E & I440 ENT RAMP	Midtown	37204	17
6	CHARLOTTE PKE & WHITE BRIDGE PKE	West	37209	17
6	HARDING PL & METROPLEX DR	South	37211	17
6	CENTRAL PKE & OLD HICKORY BLVD	Hermitage	37076	17
10	OLD HICKORY BLVD & NOLENSVILLE PKE	South	37211	16
11	BELL RD & BLUE HOLE RD	South	37013	15
11	PIERCE AV & VANDERBILT HOSPITAL	Midtown	37240	15
11	HARDING PL & TROUSDALE DR	Midtown	37211	15

Information summarized for CompStat week ending 01-05-19. (past 12 weeks of data). For each report, point data were plotted in a GIS and assigned to the nearest street intersection. Summary counts were then calculated for each intersection.

Sourced from MNPD ARMS on 1/9/2019 7:48:02 AM. Violent and property crime information sourced from incident reports using Uniform Crime Reporting definitions and reporting guidelines, based on the date when the crime was reported. Personal injury traffic crashes (10-46) and non-injury traffic crashes (10-45) retrieved from MNPD's CAD database. Excludes CFS with a disposition code of 6 or 11. For each incident or CAD record, the incident or dispatch location was assigned to the nearest street intersection.

West Precinct High Crime Intersections

Intersections with the highest concentrations of crime & traffic crashes - past 12 weeks.

METROPOLITAN POLICE DEPARTMENT
of Nashville and Davidson County

Violent Crime

Rank	Intersection	Precinct	ZIP	Count
1	ALAMEDA ST & MICHIGAN AV	West	37209	5
2	FAIRWOOD DR & RIDGELAKE PKWY	West	37209	4
2	BANDYWOOD DR & ABBOTT MARTIN RD	West	37215	4
4	BELLE VALLEY DR &	West	37209	3
5	CANA CIR & LOYOLA DR	West	37205	2
5	TRAEMOOR VILLAGE DR & TRAEMOOR VILLAGE PL	West	37209	2
5	MCCRORY LN &	West	37221	2
5	I40 E & HIGHWAY 70 S	West	37221	2
5	HIGHWAY 70 S & WATERFORD CIR	West	37221	2
5	ALAMEDA ST & PRESTON TAYLOR PL	West	37209	2
5	DELAWARE AV & 51ST AV N	West	37209	2
5	JAMES AV & FRANKLIN DR	West	37209	2
5	BASSWOOD AV & EDSEL DR	West	37209	2

Property Crime

Rank	Intersection	Precinct	ZIP	Count
1	CHARLOTTE PKE & RIVER RD	West	37209	45
2	CHARLOTTE PKE & OLD CHARLOTTE PKE	West	37209	34
3	BANDYWOOD DR & ABBOTT MARTIN RD	West	37215	31
4	WHITE BRIDGE PKE & NES ACCESS RD	West	37205	18
5	CHARLOTTE PKE &	West	37205	11
6	CHARLOTTE PKE & OCEOLA AV	West	37209	10
7	CABOT DR & CHARLOTTE PKE	West	37205	9
8	46TH AV N & ALABAMA AV	West	37209	8
8	OLD HICKORY BLVD & RIDGELAKE PKWY	West	37209	8
8	HILLSBORO PKE & GREEN HILLS VILLAGE DR	West	37215	8
11	CARRIAGE DR & HARROW DR	West	37221	7
11	PREMIER DR & WILCLAY DR	West	37209	7
11	42ND AV N & CHARLOTTE AV	West	37209	7

Traffic Crashes - Personal Injury

Rank	Intersection	Precinct	ZIP	Count
1	HIGHWAY 70 S & HICKS RD	West	37221	4
2	OLD HICKORY BLVD & CHARLOTTE PKE	West	37209	3
3	SAWYER BROWN RD & HIGHWAY 70 S	West	37221	2
3	COLEY DAVIS RD & STONYBROOK DR	West	37221	2
3	CHARLOTTE PKE & WHITE BRIDGE PKE	West	37209	2
6	CHARLOTTE PKE & OCEOLA AV	West	37209	1
6	WHITE BRIDGE PKE & I40 E	West	37209	1
6	HARDING PKE & RIDGEFIELD WAY	West	37205	1
6	HARDING PKE & WOODLAWN DR	West	37205	1
6	I40 E & I440 E ENT RAMP	West	37209	1
6	KNOB RD & WHITE BRIDGE PKE	West	37209	1
6	MURPHY RD & I440 E EXIT RAMP	West	37205	1
6	SENTINEL DR & CHAMBERLIN ST	West	37209	1

Traffic Crashes - Non-Injury

Rank	Intersection	Precinct	ZIP	Count
1	CHARLOTTE PKE & WHITE BRIDGE PKE	West	37209	17
2	HARDING PKE & WHITE BRIDGE PKE	West	37205	12
3	SAWYER BROWN RD & HIGHWAY 70 S	West	37221	11
4	OLD HICKORY BLVD & HIGHWAY 70 S	West	37221	10
4	CABOT DR & CHARLOTTE PKE	West	37205	10
6	HILLSBORO PKE & WOODMONT BLVD	West	37215	8
6	CENTENNIAL BLVD & BRILEY PKWY N ENT RAMP	West	37209	8
8	POST RD & WHITE BRIDGE PKE	West	37205	7
9	CHARLOTTE PKE & I40 E ENT RAMP	West	37209	6
9	BROOKMEADE GRNWY & BROOKMEADE GRNWY	West	37209	6
9	HILLSBORO PKE & ABBOTT MARTIN RD	West	37215	6
12	HILLSBORO PKE & GLEN ECHO RD	West	37215	5
12	HILLSBORO PKE & RICHARD JONES RD	West	37215	5

Information summarized for CompStat week ending 01-05-19. (past 12 weeks of data). For each report, point data were plotted in a GIS and assigned to the nearest street intersection. Summary counts were then calculated for each intersection.

Sourced from MNPD ARMS on 1/9/2019 7:48:02 AM. Violent and property crime information sourced from incident reports using Uniform Crime Reporting definitions and reporting guidelines, based on the date when the crime was reported. Personal injury traffic crashes (10-46) and non-injury traffic crashes (10-45) retrieved from MNPD's CAD database. Excludes CFS with a disposition code of 6 or 11. For each incident or CAD record, the incident or dispatch location was assigned to the nearest street intersection.

East Precinct High Crime Intersections

Intersections with the highest concentrations of crime & traffic crashes - past 12 weeks.

METROPOLITAN POLICE DEPARTMENT
of Nashville and Davidson County

Violent Crime

Rank	Intersection	Precinct	ZIP	Count
1	DICKERSON PKE & MARIE ST	East	37207	11
2	MAPLEWOOD TRC & HILLSIDE RD	East	37216	9
3	GATEWOOD AV & DICKERSON PKE	East	37207	8
4	SHELBY AV & S 6TH ST	East	37206	7
5	DEW ST & S 7TH ST	East	37206	6
6	JONES AV & FLAMINGO DR	East	37207	5
7	S 8TH ST & SHELBY AV	East	37206	4
8	S 7TH ST & SYLVAN ST	East	37206	3
8	DICKERSON PKE & ROCK ST	East	37207	3
8	MAPLEWOOD TRC & WALTON LN	East	37216	3
8	DICKERSON PKE & EWING DR	East	37207	3
8	MAIN ST & N 7TH ST	East	37206	3
13	MAIN ST & S 5TH ST	East	37207	2

Property Crime

Rank	Intersection	Precinct	ZIP	Count
1	JOYCE LN & GRINSTEAD PL	East	37216	52
2	SHELBY AV & S 6TH ST	East	37206	19
3	HOME RD & GALLATIN PKE	East	37216	16
4	I65 N & W TRINITY LN	East	37207	14
5	DICKERSON PKE & HILLHURST DR	East	37207	12
6	S 6TH ST & WOODLAND ST	East	37206	11
7	MAIN ST & N 7TH ST	East	37206	10
8	DICKERSON PKE & EWING DR	East	37207	8
9	S 7TH ST & RUSSELL ST	East	37206	7
9	SYLVAN ST & S 5TH ST	East	37206	7
9	DICKERSON PKE & HANCOCK ST	East	37207	7
12	DICKERSON PKE & RICHARDSON AV	East	37207	6
12	N 7TH ST & RAMSEY ST	East	37206	6

Traffic Crashes - Personal Injury

Rank	Intersection	Precinct	ZIP	Count
1	I24 W EXIT RAMP & I24 W	East	37213	3
2	S 7TH ST & SHELBY AV	East	37206	2
2	EASTLAND AV & GALLATIN AV	East	37206	2
2	JONES AV & E TRINITY LN	East	37207	2
2	GALLATIN PKE & LITTON AV	East	37216	2
2	I65 S & I65 S ENT RAMP	East	37207	2
7	I65 S EXIT RAMP & I65 S	East	37207	1
7	JONES AV & FLAMINGO DR	East	37207	1
7	DICKERSON PKE & SUNSET DR	East	37207	1
7	DICKERSON PKE & MARTIN AV	East	37207	1
7	GALLATIN PKE & ZOPHI ST	East	37216	1
7	GALLATIN PKE & JOYCE LN	East	37216	1
7	I65 N & DICKERSON PKE	East	37207	1

Traffic Crashes - Non-Injury

Rank	Intersection	Precinct	ZIP	Count
1	DICKERSON PKE & EWING DR	East	37207	11
2	W TRINITY LN & LUCAS LN	East	37207	8
3	I65 N & I65 N ENT RAMP	East	37207	7
3	I65 S EXIT RAMP & I65 S	East	37207	7
5	MAIN ST & S 5TH ST	East	37207	6
5	I65 S EXIT RAMP & BRILEY PKWY	East	37115	6
5	WOODLAND ST & 11TH ST (5 POINTS)	East	37206	6
8	WOODLAND ST & S 10TH ST	East	37206	5
8	EASTLAND AV & GALLATIN AV	East	37206	5
8	I65 N EXIT RAMP & I65 N	East	37207	5
8	TRINITY LN & DICKERSON PKE	East	37207	5
12	CAHAL AV & GALLATIN AV	East	37216	4
12	DICKERSON PKE & OAK VALLEY DR	East	37207	4

Information summarized for CompStat week ending 01-05-19. (past 12 weeks of data). For each report, point data were plotted in a GIS and assigned to the nearest street intersection. Summary counts were then calculated for each intersection.

Sourced from MNPD ARMS on 1/9/2019 7:48:02 AM. Violent and property crime information sourced from incident reports using Uniform Crime Reporting definitions and reporting guidelines, based on the date when the crime was reported. Personal injury traffic crashes (10-46) and non-injury traffic crashes (10-45) retrieved from MNPD's CAD database. Excludes CFS with a disposition code of 6 or 11. For each incident or CAD record, the incident or dispatch location was assigned to the nearest street intersection.

South Precinct High Crime Intersections

Intersections with the highest concentrations of crime & traffic crashes - past 12 weeks.

METROPOLITAN POLICE DEPARTMENT
of Nashville and Davidson County

Violent Crime

Rank	Intersection	Precinct	ZIP	Count
1	EAST THOMPSON LN & MURFREESBORO PKE	South	37211	14
2	COLEMONT PL & PACKARD DR	South	37211	11
2	CLAIBORNE ST & LAFAYETTE ST	South	37210	11
4	BRUIN DR & KOTHE WAY	South	37013	9
5	APACHE TR & HAYWOOD LN	South	37211	8
6	WELCH RD & TRAVIS DR	South	37211	7
7	TAMPA DR & SPARTAN DR	South	37211	6
8	MURFREESBORO PKE & PARRIS AV	South	37210	5
8	WHISPERING OAKS PL & TANGLEWOOD CT	South	37211	5
8	I24 E & I24 E ENT RAMP	South	37211	5
8	TAYLOR RD & NOLENSVILLE PKE	South	37211	5
8	HICKORY HOLLOW PL &	South	37013	5
8	RADER DR & BAKERTOWN RD	South	37013	5

Property Crime

Rank	Intersection	Precinct	ZIP	Count
1	WELCH RD & TRAVIS DR	South	37211	35
2	MURFREESBORO PKE & HAMILTON CHURCH RD	South	37013	22
3	EAST THOMPSON LN & MURFREESBORO PKE	South	37211	17
4	WALLACE RD & LINBAR DR	South	37211	15
5	OLD HICKORY BLVD & FIRESTONE PKWY	South	37013	14
6	NOLENSVILLE PKE & HICKORYVIEW DR	South	37211	13
7	CANE RIDGE RD & CEDAR POINTE PKWY	South	37013	12
7	APPLE DR & CEDAR DR	South	37211	12
7	BELL RD & BELL FORGE LN E	South	37013	12
7	MURFREESBORO PKE & KERMIT DR	South	37217	12
11	CANE RIDGE RD & BELL RD	South	37013	11
11	NOLENSVILLE PKE & EDMONDSON PKE	South	37211	11
11	RICHARDS RD & DELIA DR	South	37013	11

Traffic Crashes - Personal Injury

Rank	Intersection	Precinct	ZIP	Count
1	MURFREESBORO PKE & HAMILTON CHURCH RD	South	37013	7
2	I24 E & I24 E EXIT RAMP	South	37210	5
3	I24 W & I440 W ENT RAMP	South	37210	4
3	HOBSON PKE & HAMILTON CHURCH RD	South	37013	4
3	I24 W & I24 W EXIT RAMP	South	37211	4
3	DONELSON PKE & MURFREESBORO PKE	South	37217	4
7	ANTIOCH PKE & HARDING PL	South	37211	3
7	I24 W & BELL RD	South	37013	3
7	BELL RD & MT VIEW RD	South	37013	3
7	FOREST VIEW DR & MURFREESBORO PKE	South	37013	3
7	BELL RD & MURFREESBORO PKE	South	37013	3
12	LAVERGNE COUCHVILLE PKE & MURFREESBORO PKE	South	37013	2
12	PIN HOOK RD & SUMMERCREST BLVD	South	37013	2

Traffic Crashes - Non-Injury

Rank	Intersection	Precinct	ZIP	Count
1	BELL RD & MURFREESBORO PKE	South	37013	23
2	CANE RIDGE RD & BELL RD	South	37013	21
3	HARDING PL & METROPLEX DR	South	37211	17
4	OLD HICKORY BLVD & NOLENSVILLE PKE	South	37211	16
5	BELL RD & BLUE HOLE RD	South	37013	15
5	THOMPSON LN & EAST THOMPSON LN	South	37211	15
7	HARDING PL & NOLENSVILLE PKE	South	37211	14
7	I24 W & I24 W EXIT RAMP	South	37211	14
9	DONELSON PKE & MURFREESBORO PKE	South	37217	12
9	I24 W & I440 W ENT RAMP	South	37210	12
9	I24 E & I24 E EXIT RAMP	South	37013	12
9	I24 E & I440 W ENT RAMP	South	37210	12
13	MURFREESBORO PKE & HAMILTON CHURCH RD	South	37013	11

Information summarized for CompStat week ending 01-05-19. (past 12 weeks of data). For each report, point data were plotted in a GIS and assigned to the nearest street intersection. Summary counts were then calculated for each intersection.

Sourced from MNPD ARMS on 1/9/2019 7:48:02 AM. Violent and property crime information sourced from incident reports using Uniform Crime Reporting definitions and reporting guidelines, based on the date when the crime was reported. Personal injury traffic crashes (10-46) and non-injury traffic crashes (10-45) retrieved from MNPD's CAD database. Excludes CFS with a disposition code of 6 or 11. For each incident or CAD record, the incident or dispatch location was assigned to the nearest street intersection.

Central Precinct High Crime Intersections

Intersections with the highest concentrations of crime & traffic crashes - past 12 weeks.

METROPOLITAN POLICE DEPARTMENT
of Nashville and Davidson County

Violent Crime

Rank	Intersection	Precinct	ZIP	Count
1	4TH AV N & BROADWAY	Central	37219	11
2	3RD AV S & BROADWAY	Central	37201	8
3	1ST AV S & SHELBY ST PEDESTRIAN BRIDGE	Central	37201	5
3	HERMITAGE AV & PEABODY ST	Central	37201	5
5	BROADWAY & 1ST AV S	Central	37201	4
6	CHARLOTTE AV & 4TH AV N	Central	37219	3
6	JEFFERSON ST & 2ND AV N	Central	37208	3
6	FRANKLIN ST & 6TH AV S	Central	37203	3
6	2ND AV N & BROADWAY	Central	37201	3
6	N 1ST ST & MAIN ST	Central	37213	3
6	S 1ST ST & WOODLAND ST	Central	37213	3
12	3RD AV S & SYMPHONY PL	Central	37201	2
12	GAY ST & 1ST AV N	Central	37201	2

Property Crime

Rank	Intersection	Precinct	ZIP	Count
1	3RD AV S & BROADWAY	Central	37201	51
2	4TH AV N & BROADWAY	Central	37219	42
3	VICTORY AV & S 1ST ST	Central	37213	17
4	3RD AV N & COMMERCE ST	Central	37201	16
5	2ND AV N & COMMERCE ST	Central	37201	15
6	4TH AV S & SYMPHONY PL	Central	37203	12
6	CHARLOTTE AV & 4TH AV N	Central	37219	12
8	3RD AV S & SYMPHONY PL	Central	37201	10
8	2ND AV N & BROADWAY	Central	37201	10
8	COMMERCE ST & 5TH AV N	Central	37219	10
11	BROADWAY & OPRY PL	Central	37203	9
11	COMMERCE ST & 6TH AV N	Central	37219	9
13	4TH AV N & COMMERCE ST	Central	37219	8

Traffic Crashes - Personal Injury

Rank	Intersection	Precinct	ZIP	Count
1	WOODLAND ST & INTERSTATE DR	Central	37213	3
2	DAVIDSON ST & I24 E	Central	37213	2
2	SHELBY AV & INTERSTATE DR	Central	37213	2
2	SPRING ST & N 1ST ST	Central	37207	2
2	FRANKLIN ST & 6TH AV S	Central	37203	2
2	I40 W & DEMONBREUN ST / 13TH AV S	Central	37203	2
2	2ND AV N & COMMERCE ST	Central	37201	2
2	3RD AV S & BROADWAY	Central	37201	2
2	GEORGE L DAVIS BLVD & CHURCH ST	Central	37203	2
2	11TH AV N & CHURCH ST	Central	37203	2
2	2ND AV N & JAMES ROBERTSON PKWY	Central	37201	2
12	ROSA L PARKS BLVD & JAMES ROBERTSON PKWY	Central	37203	1
12	JAMES ROBERTSON PKWY &	Central	37213	1

Traffic Crashes - Non-Injury

Rank	Intersection	Precinct	ZIP	Count
1	4TH AV N & BROADWAY	Central	37219	12
2	SPRING ST & N 1ST ST	Central	37207	10
3	12TH AV N & BROADWAY	Central	37203	9
4	3RD AV S & SYMPHONY PL	Central	37201	8
4	8TH AV S & LAFAYETTE ST	Central	37203	8
6	I40 W & I40 W EXIT RAMP	Central	37210	7
6	12TH AV S & DEMONBREUN ST	Central	37203	7
8	COMMERCE ST & 5TH AV N	Central	37219	6
8	I40 W ENT RAMP & BROADWAY	Central	37203	6
8	GEORGE L DAVIS BLVD & CHURCH ST	Central	37203	6
8	11TH AV N & CHARLOTTE AV	Central	37203	6
8	INTERSTATE DR & JAMES ROBERTSON PKWY	Central	37213	6
13	I24 E & I24 E EXIT RAMP	Central	37213	5

Information summarized for CompStat week ending 01-05-19. (past 12 weeks of data). For each report, point data were plotted in a GIS and assigned to the nearest street intersection. Summary counts were then calculated for each intersection.

Sourced from MNPD ARMS on 1/9/2019 7:48:02 AM. Violent and property crime information sourced from incident reports using Uniform Crime Reporting definitions and reporting guidelines, based on the date when the crime was reported. Personal injury traffic crashes (10-46) and non-injury traffic crashes (10-45) retrieved from MNPD's CAD database. Excludes CFS with a disposition code of 6 or 11. For each incident or CAD record, the incident or dispatch location was assigned to the nearest street intersection.

Hermitage Precinct High Crime Intersections

Intersections with the highest concentrations of crime & traffic crashes - past 12 weeks.

METROPOLITAN POLICE DEPARTMENT
of Nashville and Davidson County

Violent Crime

Rank	Intersection	Precinct	ZIP	Count
1	MILLWOOD DR & MURFREESBORO PKE	Hermitage	37217	11
2	PATRICIA DR & THOMPSON PL	Hermitage	37217	10
3	CALLYWOOD CT & RAMBLING RD	Hermitage	37217	9
4	GLASTONBURY RD & SOUTHWOOD PARK PL	Hermitage	37217	6
4	SPENCE LN & LEBANON PKE	Hermitage	37210	6
6	ELM HILL PKE &	Hermitage	37210	5
7	WANDA DR & ELM HILL PKE	Hermitage	37210	4
7	OPRY MILLS DR & OPRYLAND DR	Hermitage	37214	4
7	GREENBRIAR TRACE BLVD & STEWARTS FERRY PKWY	Hermitage	37214	4
7	STEWARTS FERRY PKE & I40 E ENT RAMP	Hermitage	37214	4
7	I40 E & BRILEY PKWY N	Hermitage	37210	4
7	FAIN ST & CHARLES E DAVIS BLVD	Hermitage	37210	4
7	MEREDITH AV & DECATUR AV	Hermitage	37210	4

Property Crime

Rank	Intersection	Precinct	ZIP	Count
1	OPRY MILLS DR & OPRYLAND DR	Hermitage	37214	94
2	JUAREZ DR & OLD HICKORY BLVD	Hermitage	37076	32
3	KOHLS PVT DR & STONES RIVER GRNWY	Hermitage	37214	25
4	SHUTE LN & LEBANON PKE	Hermitage	37076	22
5	SPENCE LN & LEBANON PKE	Hermitage	37210	18
5	MURFREESBORO PKE & UNA ANTIOCH PKE	Hermitage	37013	18
7	LINCOYA CREEK DR & LINCOYA BAY DR	Hermitage	37214	13
8	OPRY MILLS DR & OPRY MILLS	Hermitage	37214	10
8	MILLWOOD DR & MURFREESBORO PKE	Hermitage	37217	10
10	ELM HILL PKE & DONELSON PKE	Hermitage	37214	9
10	MCGAVOCK PKE &	Hermitage	37214	9
10	OLD HICKORY BLVD & PRINCETON PL	Hermitage	37076	9
10	BLACKWOOD DR & BELL RD	Hermitage	37214	9

Traffic Crashes - Personal Injury

Rank	Intersection	Precinct	ZIP	Count
1	I40 E & I40 E EXIT RAMP	Hermitage	37210	3
1	TOWN PARK DR & MURFREESBORO PKE	Hermitage	37217	3
1	I40 E & DONELSON PKE	Hermitage	37214	3
1	I40 W EXIT RAMP & I40 W	Hermitage	37210	3
5	GREEN ST & DECATUR AV	Hermitage	37210	2
5	ELM HILL PKE & APPLETON DR	Hermitage	37210	2
5	I40 W & FESSLERS LN	Hermitage	37210	2
5	MCCRORY CREEK RD & STEWARTS FERRY PKE	Hermitage	37214	2
5	CENTRAL PKE & I40 E EXIT RAMP	Hermitage	37076	2
5	I40 W & I40 W EXIT RAMP	Hermitage	37076	2
5	BELL RD & SMITH SPRINGS RD	Hermitage	37217	2
5	HARDING PL & MURFREESBORO PKE	Hermitage	37217	2
5	I40 E & BRILEY PKWY N	Hermitage	37210	2

Traffic Crashes - Non-Injury

Rank	Intersection	Precinct	ZIP	Count
1	I40 E & I40 E EXIT RAMP	Hermitage	37210	20
2	CENTRAL PKE & OLD HICKORY BLVD	Hermitage	37076	17
3	DODSON CHAPEL RD & OLD HICKORY BLVD	Hermitage	37076	13
3	LEBANON PKE & OLD HICKORY BLVD	Hermitage	37076	13
3	MURFREESBORO PKE & UNA ANTIOCH PKE	Hermitage	37013	13
6	BELL RD & SMITH SPRINGS RD	Hermitage	37217	12
6	DONELSON PKE & I40 W ENT RAMP	Hermitage	37214	12
8	ANDREW JACKSON PKWY & LEBANON PKE	Hermitage	37076	11
9	I40 W & SPENCE LN	Hermitage	37210	10
9	OPRY MILLS DR & OPRYLAND DR	Hermitage	37214	10
9	I40 W & FESSLERS LN	Hermitage	37210	10
12	LEBANON PKE & MCGAVOCK PKE	Hermitage	37214	9
13	ROYAL PKWY & DONELSON PKE	Hermitage	37214	8

Information summarized for CompStat week ending 01-05-19. (past 12 weeks of data). For each report, point data were plotted in a GIS and assigned to the nearest street intersection. Summary counts were then calculated for each intersection.

Sourced from MNPD ARMS on 1/9/2019 7:48:02 AM. Violent and property crime information sourced from incident reports using Uniform Crime Reporting definitions and reporting guidelines, based on the date when the crime was reported. Personal injury traffic crashes (10-46) and non-injury traffic crashes (10-45) retrieved from MNPD's CAD database. Excludes CFS with a disposition code of 6 or 11. For each incident or CAD record, the incident or dispatch location was assigned to the nearest street intersection.

North Precinct High Crime Intersections

Intersections with the highest concentrations of crime & traffic crashes - past 12 weeks.

METROPOLITAN POLICE DEPARTMENT
of Nashville and Davidson County

Violent Crime

Rank	Intersection	Precinct	ZIP	Count
1	25TH AV N & HYDE ST	North	37208	9
2	WOODRIDGE DR & MONTICELLO DR	North	37207	8
3	W TRINITY LN & SCRUGGS LN	North	37207	6
4	BRICK CHURCH PKE & AVONDALE CIR	North	37207	5
4	COCKRILL ST & 16TH AV N	North	37208	5
4	GARFIELD ST & 9TH AV N	North	37208	5
7	16TH AV N & BUCHANAN ST	North	37208	4
7	BUCHANAN ST & 15TH AV N	North	37208	4
7	ED TEMPLE BLVD &	North	37208	4
7	17TH AV N & DR D B TODD JR BLVD	North	37208	4
7	BUENA VISTA PKE & STEVENS LN	North	37218	4
7	JACKSON ST & 14TH AV N	North	37208	4
7	DR DB TODD JR BLVD & JEFFERSON ST	North	37208	4

Property Crime

Rank	Intersection	Precinct	ZIP	Count
1	17TH AV N & DR D B TODD JR BLVD	North	37208	34
2	COURTNEY AV & CLARKSVILLE PKE	North	37218	23
3	JEFFERSON ST & WARREN ST	North	37208	21
4	WHITES CREEK PKE & MOORMANS ARM RD	North	37207	14
5	SUMMITT AV & CLARKSVILLE PKE	North	37218	12
5	ROSA L PARKS BLVD & DOMINICAN DR	North	37228	12
7	DR DB TODD JR BLVD & JEFFERSON ST	North	37208	9
7	S HAMILTON RD & BUENA VISTA PKE	North	37218	9
9	FAIRVIEW DR & CLARKSVILLE PKE	North	37218	8
9	ROSA L PARKS BLVD & MONROE ST	North	37208	8
9	W TRINITY LN & MONTICELLO DR	North	37207	8
9	PONDER PL & 10TH AV N	North	37208	8
13	26TH AV N & JEFFERSON ST	North	37208	7

Traffic Crashes - Personal Injury

Rank	Intersection	Precinct	ZIP	Count
1	READ AV & BRICK CHURCH PKE	North	37207	4
2	SOUTHERLAND DR & BROOKLYN AV	North	37207	3
2	DR DB TODD JR BLVD & JEFFERSON ST	North	37208	3
4	I65 S & W TRINITY LN	North	37207	2
4	WHITES CREEK PKE & MOORMANS ARM RD	North	37207	2
4	DRAKES BRANCH RD & BRILEY PKWY E	North	37218	2
4	S HAMILTON RD & BUENA VISTA PKE	North	37218	2
4	LICKTON PKE & LICKTON PKE ACCESS RD	North	37189	2
4	CLARKSVILLE PKE & DOUGLAS RD	North	37080	2
4	I65 N EXIT RAMP & ROSA L PARKS BLVD	North	37208	2
4	MAINSTREAM DR & ROSA L PARKS BLVD	North	37228	2
4	28TH AV N & MEHARRY BLVD	North	37209	2
13	SCHRADER LN & DR WALTER S DAVIS BLVD	North	37209	1

Traffic Crashes - Non-Injury

Rank	Intersection	Precinct	ZIP	Count
1	ROSA L PARKS BLVD & DOMINICAN DR	North	37228	19
2	S HAMILTON RD & BUENA VISTA PKE	North	37218	14
3	READ AV & BRICK CHURCH PKE	North	37207	12
3	I65 S & W TRINITY LN	North	37207	12
5	I65 S & I24 E	North	37207	11
6	VANTAGE WAY & ROSA L PARKS BLVD	North	37208	7
6	I65 N EXIT RAMP & I65 N	North	37208	7
8	I65 N ENT RAMP & I40 W	North	37208	6
8	CLARKSVILLE PKE & ROSA L PARKS BLVD	North	37208	6
8	28TH AV N & JOHN A MERRITT BLVD	North	37209	6
8	I65 N & I24 E	North	37207	6
8	OLD HICKORY BLVD & CLARKSVILLE PKE	North	37080	6
8	I24 E EXIT RAMP & I24 E	North	37080	6

Information summarized for CompStat week ending 01-05-19. (past 12 weeks of data). For each report, point data were plotted in a GIS and assigned to the nearest street intersection. Summary counts were then calculated for each intersection.

Sourced from MNPD ARMS on 1/9/2019 7:48:02 AM. Violent and property crime information sourced from incident reports using Uniform Crime Reporting definitions and reporting guidelines, based on the date when the crime was reported. Personal injury traffic crashes (10-46) and non-injury traffic crashes (10-45) retrieved from MNPD's CAD database. Excludes CFS with a disposition code of 6 or 11. For each incident or CAD record, the incident or dispatch location was assigned to the nearest street intersection.

Madison Precinct High Crime Intersections

Intersections with the highest concentrations of crime & traffic crashes - past 12 weeks.

METROPOLITAN POLICE DEPARTMENT
of Nashville and Davidson County

Violent Crime

Rank	Intersection	Precinct	ZIP	Count
1	NEELYS BEND RD & S GALLATIN PKE	Madison	37115	5
1	MALLOW DR & WARRIOR RD	Madison	37115	5
1	ARCHWOOD DR & ROOSEVELT AV	Madison	37115	5
1	N GALLATIN PKE & MCKINLEY ST	Madison	37115	5
1	WESTCHESTER DR & TUCKAHOE SQ E	Madison	37207	5
6	SEALEY DR & ROOSEVELT AV	Madison	37115	4
6	DULING AV & N GALLATIN PKE	Madison	37115	4
8	E OLD HICKORY BLVD & S GALLATIN PKE	Madison	37115	3
8	E OLD HICKORY BLVD & 3RD AV	Madison	37115	3
8	DUE WEST AV N & OLD DUE WEST AV	Madison	37115	3
8	YOEST DR & HUNTERS LN	Madison	37207	3
8	LICKTON PKE & LICKTON PKE ACCESS RD	Madison	37072	3
8	DICKERSON PKE & TUCKAHOE DR	Madison	37207	3

Property Crime

Rank	Intersection	Precinct	ZIP	Count
1	N GALLATIN PKE & NORTHSIDE DR	Madison	37115	42
2	SKYLINE MEMORIAL CT & DICKERSON PKE	Madison	37115	37
3	ALTA LOMA RD & N GALLATIN PKE	Madison	37115	26
4	TWIN HILLS DR & N GALLATIN PKE	Madison	37072	17
5	N GALLATIN PKE & RIVERCHASE BLVD	Madison	37115	13
6	MYATT DR & SPRING BRANCH DR	Madison	37115	11
6	ONE MILE PKWY & E CAMPBELL RD	Madison	37115	11
8	MYATT DR & RIVERGATE PKWY	Madison	37115	10
8	BELL GRIMES LN & DICKERSON PKE	Madison	37207	10
8	DUE WEST AV N & OLD DUE WEST AV	Madison	37115	10
11	OLD HICKORY BLVD W & GALLATIN PKE	Madison	37115	9
11	S GALLATIN PKE & MAPLE ST	Madison	37115	9
13	N GALLATIN PKE & LIBERTY LN	Madison	37072	8

Traffic Crashes - Personal Injury

Rank	Intersection	Precinct	ZIP	Count
1	E PALESTINE AV & S GALLATIN PKE	Madison	37115	3
1	CONFERENCE DR & VIETNAM VETERANS BLVD N	Madison	37072	3
3	N GRAYCROFT AV & E CAMPBELL RD	Madison	37115	2
3	VIETNAM VETERANS BLVD N & CONFERENCE DR	Madison	37072	2
3	OLD BRICK CHURCH PKE & GRAVES RD	Madison	37072	2
3	DUE WEST AV E & S GALLATIN PKE	Madison	37115	2
3	E OLD HICKORY BLVD & S GALLATIN PKE	Madison	37115	2
8	OLD HICKORY BLVD W & GALLATIN PKE	Madison	37115	1
8	OLD HICKORY BLVD W & S GALLATIN PKE RAMP	Madison	37115	1
8	HEAD DR & OLD HICKORY BLVD W	Madison	37115	1
8	DUE WEST AV W & SAUNDERS AV	Madison	37115	1
8	SUNVALLEY DR & HAMBLEN DR	Madison	37115	1
8	RIVERGATE PKWY & BLUEBIRD DR	Madison	37072	1

Traffic Crashes - Non-Injury

Rank	Intersection	Precinct	ZIP	Count
1	CONFERENCE DR & N GALLATIN PKE	Madison	37072	15
2	MYATT DR & RIVERGATE PKWY	Madison	37115	12
3	S GALLATIN PKE & MAPLE ST	Madison	37115	10
4	DUE WEST AV E & S GALLATIN PKE	Madison	37115	9
5	N GALLATIN PKE & LIBERTY LN	Madison	37072	8
5	CONFERENCE DR & VIETNAM VETERANS BLVD EXT	Madison	37072	8
5	SKYLINE MEMORIAL CT & DICKERSON PKE	Madison	37115	8
5	OLD HICKORY BLVD W & GALLATIN PKE	Madison	37115	8
9	HEAD DR & OLD HICKORY BLVD W	Madison	37115	7
9	I65 N & I65 N EXIT RAMP	Madison	37115	7
11	OLD HICKORY BLVD W & I65 N	Madison	37207	6
11	SHEPHERD HILLS DR & N GALLATIN PKE	Madison	37072	6
11	NEELYS BEND RD & S GALLATIN PKE	Madison	37115	6

Information summarized for CompStat week ending 01-05-19. (past 12 weeks of data). For each report, point data were plotted in a GIS and assigned to the nearest street intersection. Summary counts were then calculated for each intersection.

Sourced from MNPD ARMS on 1/9/2019 7:48:02 AM. Violent and property crime information sourced from incident reports using Uniform Crime Reporting definitions and reporting guidelines, based on the date when the crime was reported. Personal injury traffic crashes (10-46) and non-injury traffic crashes (10-45) retrieved from MNPD's CAD database. Excludes CFS with a disposition code of 6 or 11. For each incident or CAD record, the incident or dispatch location was assigned to the nearest street intersection.

Midtown Hills Precinct High Crime Intersections

Intersections with the highest concentrations of crime & traffic crashes - past 12 weeks.

METROPOLITAN POLICE DEPARTMENT
of Nashville and Davidson County

Violent Crime

Rank	Intersection	Precinct	ZIP	Count
1	HORTON AV & 11TH AV S	Midtown	37203	8
2	EDGEHILL AV & 12TH AV S	Midtown	37212	7
2	OLD HICKORY BLVD & HICKORY TRACE DR	Midtown	37211	7
4	NOLENSVILLE PKE & BREWER DR	Midtown	37211	6
4	CHURCH ST & I40 E ENT RAMP	Midtown	37203	6
6	HILLSIDE AV & RESERVOIR CT	Midtown	37203	4
6	HORTON AV & 12TH AV S	Midtown	37203	4
8	HILLSIDE AV &	Midtown	37203	3
8	DIVISION ST & 18TH AV S	Midtown	37203	3
8	17TH AV N & CHURCH ST	Midtown	37203	3
8	ELLISTON PL & LOUISE AV	Midtown	37203	3
8	WOODETT DR & ASHLEY DR	Midtown	37211	3
13	MCMURRAY DR & WILKERSON DR	Midtown	37211	2

Property Crime

Rank	Intersection	Precinct	ZIP	Count
1	WEST END AV & 17TH AV N	Midtown	37203	28
2	OLD HICKORY BLVD & FRANKLIN PIKE CIR	Midtown	37027	27
3	POWELL AV & BRANSFORD AV	Midtown	37204	25
4	CHARLOTTE AV &	Midtown	37203	14
5	21ST AV N & CHARLOTTE AV	Midtown	37203	9
5	8TH AV S & ROYCROFT PL	Midtown	37204	9
5	9TH AV S & MONTROSE AV	Midtown	37204	9
5	TANKSLEY AV & NOLENSVILLE PKE	Midtown	37211	9
9	OLD HICKORY BLVD & EDMONDSON PKE	Midtown	37211	8
9	8TH AV S & SOUTH DOUGLAS AV	Midtown	37204	8
9	20TH AV N & STATE ST	Midtown	37203	8
12	ELLISTON PL & 23RD AV N	Midtown	37203	7
12	DIVISION ST & 19TH AV S	Midtown	37203	7

Traffic Crashes - Personal Injury

Rank	Intersection	Precinct	ZIP	Count
1	HARDING PL & I65 N ENT RAMP	Midtown	37204	4
2	I440 W & WEST END AV	Midtown	37203	3
2	I440 E & I440 ENT RAMP	Midtown	37204	3
4	GRAND AV & 21ST AV S	Midtown	37212	2
4	FRANKLIN PKE & GLEN LEVEN DR	Midtown	37204	2
4	HILLSBORO PKE & TYNE BLVD	Midtown	37215	2
4	MURPHY RD & I440 W	Midtown	37203	2
4	BROADWAY / WEST END & 16TH AV S	Midtown	37203	2
4	BLACKMAN RD & DARLINGTON DR	Midtown	37211	2
4	I440 E ENT RAMP & I440 E	Midtown	37204	2
4	THOMPSON LN & NOLENSVILLE PKE	Midtown	37211	2
4	NOLENSVILLE PKE & JOYNER AV	Midtown	37211	2
4	CRAIGHEAD ST & SEMINOLE AV	Midtown	37204	2

Traffic Crashes - Non-Injury

Rank	Intersection	Precinct	ZIP	Count
1	POWELL AV & POWELL PL	Midtown	37204	20
2	I440 E & I440 ENT RAMP	Midtown	37204	17
3	HARDING PL & TROUSDALE DR	Midtown	37211	15
3	OLD HICKORY BLVD & FRANKLIN PIKE CIR	Midtown	37027	15
3	PIERCE AV & VANDERBILT HOSPITAL	Midtown	37240	15
6	OLD HICKORY BLVD & EDMONDSON PKE	Midtown	37211	13
6	OLD HICKORY BLVD & FRANKLIN PKE	Midtown	37027	13
8	I40 E EXIT RAMP & I40 E	Midtown	37203	11
9	MEDICAL CENTER DR & VANDERBILT HOSPITAL	Midtown	37212	10
10	14TH AV N & CHARLOTTE AV	Midtown	37203	9
10	WEDGEWOOD AV & 8TH AV S	Midtown	37203	9
10	HARDING PL & I65 N ENT RAMP	Midtown	37204	9
13	I65 N & OLD HICKORY BLVD	Midtown	37027	8

Information summarized for CompStat week ending 01-05-19. (past 12 weeks of data). For each report, point data were plotted in a GIS and assigned to the nearest street intersection. Summary counts were then calculated for each intersection.

Sourced from MNPD ARMS on 1/9/2019 7:48:02 AM. Violent and property crime information sourced from incident reports using Uniform Crime Reporting definitions and reporting guidelines, based on the date when the crime was reported. Personal injury traffic crashes (10-46) and non-injury traffic crashes (10-45) retrieved from MNPD's CAD database. Excludes CFS with a disposition code of 6 or 11. For each incident or CAD record, the incident or dispatch location was assigned to the nearest street intersection.

County High Crime Intersections - Arrests

Intersections with the highest concentrations of arrests - past 12 weeks.

METROPOLITAN POLICE DEPARTMENT
of Nashville and Davidson County

DUI Arrests

Rank	Intersection	Precinct	ZIP	Count
1	NOLENSVILLE PKE & EDMONDSON PKE	South	37211	10
2	BRILEY PKWY E EXT RAMP & DICKERSON PKE	Madison	37207	7
3	EASTLAND AV & GALLATIN AV	East	37206	5
4	E TRINITY LN &	East	37207	3
4	PETWAY AV & GALLATIN AV	East	37206	3
4	GRANADA AV & GALLATIN AV	East	37206	3
4	LINBAR DR & WALLACE RD	South	37211	3
4	I40 E EXIT RAMP & OLD HICKORY BLVD	Hermitage	37076	3
4	MEDICAL CENTER DR & VANDERBILT HOSPITAL	Midtown	37212	3
4	CHARLES E DAVIS BLVD & LAFAYETTE ST	Hermitage	37210	3
11	BRILEY PKWY N & I24 E	South	37211	2
11	MCCALL ST & GOODLAND RD	South	37211	2
11	ELM HILL PKE & FESSLERS LN	Hermitage	37210	2

Drug-Related Arrests

Rank	Intersection	Precinct	ZIP	Count
1	PERKINS ST & LINCOLN ST	South	37210	25
2	LINCOLN ST & LAFAYETTE ST	South	37210	23
3	W TRINITY LN & HAMPTON ST	North	37207	17
4	HARDING PL & TRAVELERS INN DR	South	37211	12
5	HAYWOOD LN & BAKERTOWN RD	South	37013	11
5	W TRINITY LN & SCRUGGS LN	North	37207	11
7	CLAIBORNE ST & LAFAYETTE ST	South	37210	10
8	2ND AV N & JAMES ROBERTSON PKWY	Central	37201	8
8	TRINITY LN & DICKERSON PKE	East	37207	8
10	2ND AV S & SHELBY ST PEDESTRIAN BRIDGE	Central	37201	7
10	BRICK CHURCH PKE & ARTIC AV	North	37207	7
10	NOLENSVILLE PKE & EDMONDSON PKE	South	37211	7
10	TUSCULUM RD &	South	37211	7

Felony Arrests

Rank	Intersection	Precinct	ZIP	Count
1	2ND AV N & JAMES ROBERTSON PKWY	Central	37201	74
2	5TH AV N & UNION ST	Central	37219	13
2	OPRY MILLS DR & OPRYLAND DR	Hermitage	37214	13
4	GAY ST & 2ND AV N	Central	37201	10
4	ALBION ST & DR D B TODD JR BLVD	North	37208	10
4	HILL AV & BLANTON AV	South	37210	10
7	LORI DR & RICHARDS RD	South	37013	9
7	OLD HICKORY BLVD & PRINCETON PL	Hermitage	37076	9
9	MURFREESBORO PKE & PAVILION BLVD	Hermitage	37217	8
9	52ND AV N & ILLINOIS AV	West	37209	8
9	4TH AV N & BROADWAY	Central	37219	8
9	LEA AV & 7TH AV S	Central	37203	8
13	3RD AV S & BROADWAY	Central	37201	7

Weapons Law Violation Arrests

Rank	Intersection	Precinct	ZIP	Count
1	FRENCH LANDING DR & VENTURE CIR	North	37228	6
2	LOCK RD & BAPTIST WORLD CENTER DR	North	37207	5
3	ELYSIAN FIELDS RD & VALLEY RIDGE DR	South	37211	4
3	THOMPSON PL & CATINA DR	Hermitage	37217	4
5	BLACKMAN CT & BLACKMAN RD	Midtown	37211	3
6	LARGO DR & TRAVELERS INN DR	South	37211	2
6	EMELY CT & MCLENDON DR	South	37013	2
6	ROXANNE DR & ROXANNE CT	South	37013	2
6	MASSMAN DR & FIVE OAKS DR	Hermitage	37217	2
6	HARDING PL & HUMBER DR	South	37211	2
6	SHIRMAR DR & SUNLIGHT DR	South	37211	2
6	N HILL ST & 1ST AV S	South	37210	2
6	CHARLOTTE PKE & RIVER RD	West	37209	2

Information summarized for CompStat week ending 01-05-19. (past 12 weeks of data). For each report, point data were plotted in a GIS and assigned to the nearest street intersection. Summary counts were then calculated for each intersection.

Sourced from MNPD ARMS on 1/9/2019 7:48:02 AM. For each arrest, the arrest location was assigned to the nearest street intersection. This report does not take into account the number of charges. 1 arrest = 1 body.

County Hot Addresses
Multiple CFS / Arrests at the Same Location, Past 12 Weeks

METROPOLITAN POLICE DEPARTMENT
of Nashville and Davidson County

CFS Location / Nearby Business	Count	Counts - Top Ten Codes
709 5TH AV S ***Greyhound***	**116**	53 - Disorderly Person (10-44) 44 - Want Officer for Investigation / Assistance (10-43) 4 - Suicidal Person (10-63)
639 LAFAYETTE ST ***Nashville Rescue Mission***	**109**	#Error
705 DREXEL ST ***Room In the Inn***	**102**	56 - Want Officer for Investigation / Assistance (10-43) 26 - Disorderly Person (10-44) 6 - Suicidal Person (10-63)
433 OPRY MILLS DR ***Opry Mills***	**82**	32 - Theft (10-50) 14 - Want Officer for Investigation / Assistance (10-43) 10 - Disorderly Person (10-44)
4040 NOLENSVILLE PIKE ***Walmart***	**80**	21 - Theft (10-50) 21 - Disorderly Person (10-44) 13 - Want Officer for Investigation / Assistance (10-43)
800 MONROE ST ***Kroger***	**71**	31 - Want Officer for Investigation / Assistance (10-43) 15 - Disorderly Person (10-44) 8 - Theft (10-50)
2232 GALLATIN PIKE N ***Walmart***	**68**	21 - Transport Prisoner / Suspect (10-16) 16 - Theft (10-50) 9 - Disorderly Person (10-44)
3458 DICKERSON PIKE ***Walmart Supercenter***	**62**	14 - Want Officer for Investigation / Assistance (10-43) 13 - Theft (10-50) 11 - Transport Prisoner / Suspect (10-16)
227 SHELBY AV ***Exxon***	**58**	20 - Disorderly Person (10-44) 17 - Want Officer for Investigation / Assistance (10-43) 7 - Theft (10-50)
1755 DR D B TODD JR BLVD ***Dollar General***	**56**	33 - Theft (10-50) 12 - Disorderly Person (10-44) 3 - Suspicious Person (10-40)
1201 BROADWAY ***McDonalds***	**56**	26 - Disorderly Person (10-44) 18 - Want Officer for Investigation / Assistance (10-43) 3 - Person with Weapon (10-54)
7044 CHARLOTTE PIKE ***Walmart Supercenter***	**55**	15 - Want Officer for Investigation / Assistance (10-43) 11 - Disorderly Person (10-44) 8 - Theft (10-50)
1716 ROSA L PARKS BLVD ***Nashville Rescue Mission***	**54**	26 - Want Officer for Investigation / Assistance (10-43) 9 - Disorderly Person (10-44) 6 - Theft (10-50)
303 W TRINITY LN ***Laundry***	**52**	38 - Disorderly Person (10-44) 6 - Criminal Vice Activity (10-78) 5 - Want Officer for Investigation / Assistance (10-43)
130 W TRINITY LN ***Love's Truck Stop***	**51**	14 - Want Officer for Investigation / Assistance (10-43) 13 - Disorderly Person (10-44) 12 - Theft (10-50)

Arrest Location	Count	Counts - Top Charges
639 LAFAYETTE ST	**65**	24 - Failure to be booked (state citation) 17 - Criminal trespass 13 - Failure to appear- class b or c misd.
2232 N GALLATIN PIKE	**47**	37 - Theft of merchandise- $1,000 or less 5 - Theft of property-$1,000 or less 3 - Drug paraphernalia- unlawful use
7044 CHARLOTTE PIKE	**39**	27 - Theft of merchandise- $1,000 or less 8 - Criminal trespass 7 - Failure to appear- class b or c misd.
3441 DICKERSON PIKE	**37**	7 - Driving under the influence 5 - Driv. lic. - no d/l 5 - Failure to be booked (state citation)
1 TITANS WAY	**35**	22 - Public intoxication 6 - Criminal trespass 3 - Disorderly conduct
401 WALTON LN	**31**	13 - Disorderly conduct 4 - Assault- simple - bodily injury 4 - Poss. or casual exchange-cont.sub.
391 WALLACE RD	**30**	7 - Driving under the influence 4 - Criminal trespass 4 - Driv. lic. - no d/l
LAFAYETTE ST & LINCOLN ST	**29**	18 - Drug paraphernalia- unlawful use 7 - Failure to be booked (state citation) 4 - Poss. or casual exchange-cont.sub.
4040 NOLENSVILLE PIKE	**28**	18 - Theft of merchandise- $1,000 or less 4 - Public intoxication 4 - Failure to appear- class b or c misd.
25 LINCOLN ST	**27**	17 - Drug paraphernalia- unlawful use 6 - Criminal trespass 2 - Poss. or casual exchange-cont.sub.
1818 ALBION ST	**27**	4 - Public intoxication 4 - Drug paraphernalia- unlawful use 4 - Disorderly conduct
3458 DICKERSON PIKE	**26**	19 - Theft of merchandise- $1,000 or less 3 - Theft of property-$1,000 or less 3 - Vandalism- $1,000 or less
433 OPRY MILLS DR	**25**	9 - Theft of merchandise- $1,000 or less 3 - Resisting stop, frisk, halt, arrest, or search 3 - Disorderly conduct
1101 BROADWAY	**25**	13 - Criminal trespass 9 - Public intoxication 5 - Failure to be booked (state citation)
130 W TRINITY LN	**24**	4 - Theft of merchandise- $1,000 or less 3 - Failure to appear- class b or c misd. 3 - Driving- suspended license

Sourced from MNPD ARMS on 1/9/2019 7:48:02 AM. CAD calls retrieved from ECC's Computer Aided Dispatch system. Includes only calls where an officer response was made. Disposition codes 6 (Backup) and 11 (Signal 9) are excluded. Self-initiated calls are excluded. CFS located at hospitals, police precincts, and detention centers are excluded. Arrest information retrieved from the MNPD RMS warrants / arrests database. 1 arrest = 1 body. Includes adult and juvenile arrests. Arrests served by warrants division are excluded. 'Nearby Business' refers to a business establishment in close proximity of the address listed, and is provided for informational purposes only. There is no guarantee that all calls were dispatched to the business listed, because in some cases, multiple business establishments have the same address (e.g. a discount store that also contains a pharmacy). Due to the unique nature of apartment-based reporting, individual unit numbers and the address of the main office for a complex may sometimes both appear in this report.

West Precinct Hot Addresses
Multiple CFS / Arrests at the Same Location, Past 12 Weeks

METROPOLITAN POLICE DEPARTMENT
of Nashville and Davidson County

CFS Location / Nearby Business	Count	Counts - Top Ten Codes
7044 CHARLOTTE PIKE ***Walmart Supercenter***	**55**	15 - Want Officer for Investigation / Assistance (10-43) 11 - Disorderly Person (10-44) 8 - Theft (10-50)
7087 HIGHWAY 70 S ***Kroger***	**24**	6 - Want Officer for Investigation / Assistance (10-43) 4 - Disorderly Person (10-44) 4 - Vehicle Accident - Property Damage (10-45)
2126 ABBOTT MARTIN RD ***Green Hills Mall***	**22**	6 - Theft (10-50) 5 - Disorderly Person (10-44) 4 - Want Officer for Investigation / Assistance (10-43)
6814 CHARLOTTE PIKE ***Target***	**21**	8 - Transport Prisoner / Suspect (10-16) 4 - Theft (10-50) 4 - Want Officer for Investigation / Assistance (10-43)
5705 CHARLOTTE PIKE ***Kroger***	**20**	6 - Theft (10-50) 4 - Want Officer for Investigation / Assistance (10-43) 2 - Vehicle Accident - Property Damage (10-45)
26 WHITE BRIDGE PIKE ***Target***	**18**	5 - Want Officer for Investigation / Assistance (10-43) 4 - Transport Prisoner / Suspect (10-16) 2 - Fight / Assault (10-57)
6418 CENTENNIAL BLVD ***Pilot Travel Center***	**18**	7 - Vehicle Accident - Property Damage (10-45) 6 - Want Officer for Investigation / Assistance (10-43) 2 - Disorderly Person (10-44)
4601 ALABAMA AV ***Daily's***	**15**	5 - Theft (10-50) 3 - Disorderly Person (10-44) 3 - Want Officer for Investigation / Assistance (10-43)
6500 CHARLOTTE PIKE ***Chick-fil-A***	**14**	5 - Disorderly Person (10-44) 4 - Vehicle Accident - Property Damage (10-45) 2 - Want Officer for Investigation / Assistance (10-43)
7102 CHARLOTTE PIKE ***Thorntons Gas Station***	**12**	3 - Disorderly Person (10-44) 3 - Theft (10-50) 2 - Vehicle Accident - Property Damage (10-45)
5600 CHARLOTTE PIKE ***Walgreen's***	**10**	3 - Disorderly Person (10-44) 2 - Vehicle Accident - Property Damage (10-45) 2 - Theft (10-50)
120 WHITE BRIDGE PIKE ***Nashville State Community College***	**10**	3 - Theft (10-50) 2 - Safety Hazard (10-87) 2 - Disorderly Person (10-44)
4211 CHARLOTTE AV ***Gas Station***	**8**	2 - Suspicious Person (10-40) 2 - Burglary - Non-Residence (10-71) 2 - Theft (10-50)
5708 CHARLOTTE PIKE ***Planet Fitness***	**8**	4 - Disorderly Person (10-44) 3 - Theft (10-50) 1 - Suspicious Person (10-40)
50 VAUGHN RD ***Warner Park***	**8**	4 - Theft (10-50) 1 - Holdup / Robbery (10-53) 1 - Suspicious Person (10-40)

Arrest Location	Count	Counts - Top Charges
7044 CHARLOTTE PIKE	**39**	27 - Theft of merchandise- $1,000 or less 8 - Criminal trespass 7 - Failure to appear- class b or c misd.
6814 CHARLOTTE PIKE	**20**	13 - Theft of merchandise- $1,000 or less 3 - Theft of property-$1,000 or less 2 - Theft of merchandise 5th - $1,000 or less
7034 CHARLOTTE PIKE	**9**	3 - Failure to be booked (state citation) 3 - Juvenile, runaway 2 - Poss. or casual exchange-cont.sub.
255 OLD HICKORY BLVD	**9**	3 - Drug paraphernalia- unlawful use 2 - Burglary- motor vehicle 2 - Robbery
26 WHITE BRIDGE PIKE	**9**	7 - Theft of property-$1,000 or less 3 - Theft of merchandise- $1,000 or less 2 - Driving- suspended license
2126 ABBOTT MARTIN RD	**8**	6 - Theft of merchandise- $1,000 or less 1 - Theft of property-$1,000 or less 1 - Criminal trespass
5213 ILLINOIS AVE	**8**	8 - Accessory after the fact 6 - Failure to appear- class b or c misd. 3 - Failure to appear - felony or class a misd.
7087 HWY 70 S	**6**	4 - Theft of property->$1,000 but <$2,500 1 - Theft of property-$2,500 or > but < $10,000 1 - Theft of merchandise- $1,000 or less
6418 CENTENNIAL BLVD	**5**	2 - Driving- suspended license 1 - Failure to be booked (state citation) 1 - Public intoxication
I 40 E & WHITE BRIDGE PIKE	**5**	1 - Driv. lic. - no d/l 1 - Driving- suspended license 1 - Driving- revoked license
5500 CHARLOTTE PIKE	**5**	1 - Driving- suspended license 1 - Failure to be booked (state citation) 1 - Driving under the influence
4601 ALABAMA AVE	**5**	2 - Public intoxication 1 - Theft of merchandise- $1,000 or less 1 - Drug paraphernalia- unlawful use
5705 CHARLOTTE PIKE	**4**	2 - Failure to appear- class b or c misd. 2 - Assault, aggravated - deadly weapon - int/kn 1 - Driv. lic. - no d/l
2140 ABBOTT MARTIN RD	**4**	3 - Theft of merchandise- $1,000 or less 1 - Theft of merchandise 5th - $1,000 or less 1 - Failure to be booked (state citation)
400 DAVIDSON RD	**4**	2 - Poss. or casual exchange-cont.sub. 1 - Leaving scene of accident - damage over $500 1 - Assault

Sourced from MNPD ARMS on 1/9/2019 7:48:02 AM. CAD calls retrieved from ECC's Computer Aided Dispatch system. Includes only calls where an officer response was made. Disposition codes 6 (Backup) and 11 (Signal 9) are excluded. Self-initiated calls are excluded. CFS located at hospitals, police precincts, and detention centers are excluded. Arrest information retrieved from the MNPD RMS warrants / arrests database. 1 arrest = 1 body. Includes adult and juvenile arrests. Arrests served by warrants division are excluded. 'Nearby Business' refers to a business establishment in close proximity of the address listed, and is provided for informational purposes only. There is no guarantee that all calls were dispatched to the business listed, because in some cases, multiple business establishments have the same address (e.g. a discount store that also contains a pharmacy). Due to the unique nature of apartment-based reporting, individual unit numbers and the address of the main office for a complex may sometimes both appear in this report.

East Precinct Hot Addresses
Multiple CFS / Arrests at the Same Location, Past 12 Weeks

METROPOLITAN POLICE DEPARTMENT
of Nashville and Davidson County

CFS Location / Nearby Business	Count	Counts - Top Ten Codes
130 W TRINITY LN ***Love's Truck Stop***	**51**	14 - Want Officer for Investigation / Assistance (10-43) 13 - Disorderly Person (10-44) 12 - Theft (10-50)
3410 GALLATIN PIKE ***Kroger***	**38**	14 - Theft (10-50) 8 - Disorderly Person (10-44) 5 - Want Officer for Investigation / Assistance (10-43)
1015 JOYCE LN ***Home Depot***	**32**	23 - Theft (10-50) 3 - Suspicious Person (10-40) 2 - Want Officer for Investigation / Assistance (10-43)
500 MAIN ST ***Citgo***	**29**	14 - Disorderly Person (10-44) 5 - Want Officer for Investigation / Assistance (10-43) 4 - Domestic Disturbance (10-41)
600 SHELBY AV ***Family Dollar***	**29**	11 - Theft (10-50) 8 - Disorderly Person (10-44) 5 - Want Officer for Investigation / Assistance (10-43)
803 DICKERSON PIKE ***Z Mart***	**28**	13 - Disorderly Person (10-44) 3 - Want Officer for Investigation / Assistance (10-43) 3 - Criminal Vice Activity (10-78)
712 MAIN ST ***Mapco Convenience***	**27**	8 - Disorderly Person (10-44) 7 - Theft (10-50) 3 - Want Officer for Investigation / Assistance (10-43)
590 JOSEPH AV ***Riverchase Apartments***	**18**	5 - Disorderly Person (10-44) 3 - Shots Fired (10-83) 2 - Burglary - Non-Residence (10-71)
701 DICKERSON PIKE ***Gas Station***	**15**	8 - Disorderly Person (10-44) 2 - Want Officer for Investigation / Assistance (10-43) 2 - Fight / Assault (10-57)
836 DICKERSON PIKE ***Family Dollar Store***	**15**	7 - Disorderly Person (10-44) 4 - Want Officer for Investigation / Assistance (10-43) 2 - Burglary - Non-Residence (10-71)
2600 GALLATIN PIKE ***Speedway Gas Station***	**15**	7 - Disorderly Person (10-44) 3 - Theft (10-50) 1 - Fight / Assault (10-57)
3049 DICKERSON PIKE ***Family Dollar***	**14**	8 - Theft (10-50) 3 - Disorderly Person (10-44) 3 - Want Officer for Investigation / Assistance (10-43)
711 GALLATIN AV ***Kroger***	**14**	#Error
2806 GALLATIN PIKE ***McDonald's***	**13**	6 - Disorderly Person (10-44) 2 - Domestic Disturbance (10-41) 1 - Suspicious Person (10-40)
2813 DICKERSON PIKE ***Mapco Convenience***	**12**	4 - Burglary - Non-Residence (10-71) 2 - Theft (10-50) 2 - Disorderly Person (10-44)

Arrest Location	Count	Counts - Top Charges
401 WALTON LN	**31**	13 - Disorderly conduct 4 - Assault- simple - bodily injury 4 - Poss. or casual exchange-cont.sub.
130 W TRINITY LN	**24**	4 - Theft of merchandise- $1,000 or less 3 - Failure to appear- class b or c misd. 3 - Driving- suspended license
1500 PORTER RD	**13**	3 - Robbery- agg.- weapon or object 3 - Poss. or casual exchange-cont.sub. 3 - Weapon - firearm or club
EASTLAND AVE & GALLATIN AVE	**12**	5 - Driving under the influence 2 - Driving- suspended license, 2nd offense 2 - Driving- suspended license
S 7TH ST & SHELBY AVE	**11**	3 - Driving- revoked license 3 - Juvenile, loitering during school hours 2 - Driv. lic. - no d/l
S 5TH ST & WOODLAND ST	**10**	4 - Driving- suspended license 2 - Driv. lic. - no d/l 2 - Public intoxication
936 E TRINITY LN	**10**	3 - Homicide- criminal 2 - Murder-1st degree-premed./intentional 2 - Assault, aggravated - deadly weapon - int/kn
3410 GALLATIN PIKE	**9**	5 - Theft of merchandise- $1,000 or less 3 - Criminal trespass 2 - Probation violation- misdemeanor
110 GALLATIN AVE	**8**	3 - Criminal trespass 1 - Assault 1 - Driving under the influence
701 DICKERSON PIKE	**8**	4 - Criminal trespass 2 - Failure to be booked (state citation) 1 - Intimidation
803 DICKERSON PIKE	**8**	4 - Criminal trespass 2 - Driving- suspended license 1 - Drug paraphernalia- unlawful use
DICKERSON PIKE & GATEWOOD AVE	**7**	3 - Driv. lic. - no d/l 2 - Driving- suspended license 2 - Failure to be booked (state citation)
S 5TH ST & SHELBY AVE	**7**	4 - Poss. or casual exchange-cont.sub. 2 - Driving under the influence 2 - Drug paraphernalia- unlawful use
S 6TH ST & SYLVAN ST	**6**	1 - Driving- revoked license 1 - Driv. lic. - no d/l 1 - Contributing - delinquency of a minor
S 6TH ST & SHELBY AVE	**6**	2 - Poss. or casual exchange-cont.sub. 2 - Juvenile, curfew 2 - Driving- suspended license

Sourced from MNPD ARMS on 1/9/2019 7:48:02 AM. CAD calls retrieved from ECC's Computer Aided Dispatch system. Includes only calls where an officer response was made. Disposition codes 6 (Backup) and 11 (Signal 9) are excluded. Self-initiated calls are excluded. CFS located at hospitals, police precincts, and detention centers are excluded. Arrest information retrieved from the MNPD RMS warrants / arrests database. 1 arrest = 1 body. Includes adult and juvenile arrests. Arrests served by warrants division are excluded. 'Nearby Business' refers to a business establishment in close proximity of the address listed, and is provided for informational purposes only. There is no guarantee that all calls were dispatched to the business listed, because in some cases, multiple business establishments have the same address (e.g. a discount store that also contains a pharmacy). Due to the unique nature of apartment-based reporting, individual unit numbers and the address of the main office for a complex may sometimes both appear in this report.

South Precinct Hot Addresses
Multiple CFS / Arrests at the Same Location, Past 12 Weeks

METROPOLITAN POLICE DEPARTMENT
of Nashville and Davidson County

CFS Location / Nearby Business	Count	Counts - Top Ten Codes
4040 NOLENSVILLE PIKE ***Walmart***	**80**	21 - Theft (10-50) 21 - Disorderly Person (10-44) 13 - Want Officer for Investigation / Assistance (10-43)
3035 HAMILTON CHURCH RD ***Walmart***	**46**	9 - Disorderly Person (10-44) 9 - Transport Prisoner / Suspect (10-16) 8 - Theft (10-50)
13011 OLD HICKORY BLVD ***BP***	**37**	12 - Vehicle Accident - Property Damage (10-45) 7 - Want Officer for Investigation / Assistance (10-43) 5 - Theft (10-50)
5824 NOLENSVILLE PIKE ***Walmart***	**34**	9 - Disorderly Person (10-44) 5 - Vehicle Accident - Property Damage (10-45) 5 - Burglary - Non-Residence (10-71)
61 EAST THOMPSON LN ***Kroger***	**30**	10 - Disorderly Person (10-44) 8 - Want Officer for Investigation / Assistance (10-43) 6 - Theft (10-50)
1155 BELL RD ***Home Depot***	**26**	8 - Vehicle Accident - Property Damage (10-45) 5 - Theft (10-50) 4 - Want Officer for Investigation / Assistance (10-43)
5319 MT VIEW RD ***Kroger***	**24**	8 - Disorderly Person (10-44) 6 - Want Officer for Investigation / Assistance (10-43) 2 - Theft (10-50)
361 HARDING PL ***Shell Express***	**22**	9 - Disorderly Person (10-44) 5 - Theft (10-50) 3 - Vehicle Accident - Property Damage (10-45)
2200 NOLENSVILLE PIKE ***Circle K***	**21**	9 - Theft (10-50) 3 - Vehicle Accident - Property Damage (10-45) 3 - Disorderly Person (10-44)
2212 NOLENSVILLE PIKE	**21**	8 - Want Officer for Investigation / Assistance (10-43) 5 - Vehicle Accident - Property Damage (10-45) 4 - Disorderly Person (10-44)
1191 MURFREESBORO PIKE ***Mapco***	**20**	9 - Disorderly Person (10-44) 6 - Theft (10-50) 3 - Want Officer for Investigation / Assistance (10-43)
1400 EAGLE VIEW BLVD ***Thorntons***	**19**	7 - Disorderly Person (10-44) 5 - Vehicle Accident - Property Damage (10-45) 3 - Theft (10-50)
340 HARDING PL ***Exxon***	**16**	5 - Vehicle Accident - Property Damage (10-45) 4 - Theft (10-50) 4 - Want Officer for Investigation / Assistance (10-43)
141 LAFAYETTE ST ***Lucky Market***	**15**	8 - Disorderly Person (10-44) 2 - Theft (10-50) 2 - Burglary - Non-Residence (10-71)
4601 PACKARD DR ***Hunters Pointe***	**13**	4 - Shots Fired (10-83) 3 - Want Officer for Investigation / Assistance (10-43) 2 - Person with Weapon (10-54)

Arrest Location	Count	Counts - Top Charges
391 WALLACE RD	**30**	7 - Driving under the influence 4 - Criminal trespass 4 - Driv. lic. - no d/l
LAFAYETTE ST & LINCOLN ST	**29**	18 - Drug paraphernalia- unlawful use 7 - Failure to be booked (state citation) 4 - Poss. or casual exchange-cont.sub.
4040 NOLENSVILLE PIKE	**28**	18 - Theft of merchandise- $1,000 or less 4 - Public intoxication 4 - Failure to appear- class b or c misd.
25 LINCOLN ST	**27**	17 - Drug paraphernalia- unlawful use 6 - Criminal trespass 2 - Poss. or casual exchange-cont.sub.
3035 HAMILTON CHURCH RD	**18**	12 - Theft of merchandise- $1,000 or less 8 - Failure to appear- class b or c misd. 2 - Poss. or casual exchange-cont.sub.
BRILEY PKWY N & MURFREESBORO PIKE	**18**	9 - Driv. lic. - no d/l 3 - Driving- suspended license 3 - Child endangerment - aggravated - child 8 or under,
5209 LINBAR DR	**17**	10 - Driv. lic. - no d/l 7 - Driving- suspended license 1 - Poss. or casual exchange-cont.sub.
LEWIS ST & PERKINS ST	**17**	8 - Failure to be booked (state citation) 4 - Criminal trespass 3 - Drug paraphernalia- unlawful use
CLAIBORNE ST & LAFAYETTE ST	**16**	5 - Drug paraphernalia- unlawful use 4 - Failure to be booked (state citation) 3 - Failure to appear- class b or c misd.
HARDING PL & NOLENSVILLE PIKE	**16**	10 - Driv. lic. - no d/l 3 - Driving- suspended license 2 - Probation violation- misdemeanor
361 HARDING PL	**15**	6 - Poss. or casual exchange-cont.sub. 5 - Drug paraphernalia- unlawful use 3 - Criminal trespass
141 LAFAYETTE ST	**15**	6 - Failure to be booked (state citation) 5 - Criminal trespass 3 - Failure to appear- class b or c misd.
850 RICHARDS RD	**14**	5 - Drug paraphernalia- unlawful use 4 - Poss.w/int-cont.sub.- marijuana 14.175-4,535 gr. 4 - Contributing - delinquency of a minor
125 LAFAYETTE ST	**13**	12 - Criminal trespass 1 - Poss. or casual exchange-cont.sub.
100 TANGLEWOOD CT	**12**	4 - Criminal trespass 2 - Evading arrest- misdemeaner 2 - Poss. or casual exchange-cont.sub.

Sourced from MNPD ARMS on 1/9/2019 7:48:02 AM. CAD calls retrieved from ECC's Computer Aided Dispatch system. Includes only calls where an officer response was made. Disposition codes 6 (Backup) and 11 (Signal 9) are excluded. Self-initiated calls are excluded. CFS located at hospitals, police precincts, and detention centers are excluded. Arrest information retrieved from the MNPD RMS warrants / arrests database. 1 arrest = 1 body. Includes adult and juvenile arrests. Arrests served by warrants division are excluded. 'Nearby Business' refers to a business establishment in close proximity of the address listed, and is provided for informational purposes only. There is no guarantee that all calls were dispatched to the business listed, because in some cases, multiple business establishments have the same address (e.g. a discount store that also contains a pharmacy). Due to the unique nature of apartment-based reporting, individual unit numbers and the address of the main office for a complex may sometimes both appear in this report.

Central Precinct Hot Addresses
Multiple CFS / Arrests at the Same Location, Past 12 Weeks

METROPOLITAN POLICE DEPARTMENT
of Nashville and Davidson County

CFS Location / Nearby Business	Count	Counts - Top Ten Codes
639 LAFAYETTE ST ***Nashville Rescue Mission***	**207**	98 - Want Officer for Investigation / Assistance (10-43) 67 - Disorderly Person (10-44) 13 - Fight / Assault (10-57)
709 5TH AV S ***Greyhound***	**116**	53 - Disorderly Person (10-44) 44 - Want Officer for Investigation / Assistance (10-43) 4 - Theft (10-50)
705 DREXEL ST ***Room In the Inn***	**102**	56 - Want Officer for Investigation / Assistance (10-43) 26 - Disorderly Person (10-44) 6 - Suicidal Person (10-63)
227 SHELBY AV ***Exxon***	**58**	20 - Disorderly Person (10-44) 17 - Want Officer for Investigation / Assistance (10-43) 7 - Theft (10-50)
1201 BROADWAY ***McDonalds***	**56**	26 - Disorderly Person (10-44) 18 - Want Officer for Investigation / Assistance (10-43) 3 - Person with Weapon (10-54)
121 4TH AV S ***Hilton Nashville Downtown***	**49**	19 - Disorderly Person (10-44) 13 - Want Officer for Investigation / Assistance (10-43) 11 - Theft (10-50)
1101 BROADWAY ***Exxon***	**47**	27 - Disorderly Person (10-44) 10 - Want Officer for Investigation / Assistance (10-43) 3 - Domestic Disturbance (10-41)
315 4TH AV N ***Doubletree***	**37**	10 - Want Officer for Investigation / Assistance (10-43) 8 - Disorderly Person (10-44) 8 - Theft (10-50)
305 BROADWAY ***Cadillac Ranch***	**36**	13 - Fight / Assault (10-57) 7 - Want Officer for Investigation / Assistance (10-43) 6 - Disorderly Person (10-44)
615 CHURCH ST ***Nashville Public Library***	**35**	16 - Want Officer for Investigation / Assistance (10-43) 5 - Theft (10-50) 4 - Suicidal Person (10-63)
111 N 1ST ST ***Travel Centers of America***	**34**	9 - Disorderly Person (10-44) 6 - Want Officer for Investigation / Assistance (10-43) 6 - Theft (10-50)
506 2ND AV N ***Sherriff's Office***	**27**	12 - Want Officer for Investigation / Assistance (10-43) 8 - Criminal Vice Activity (10-78) 3 - Investigate 911 Hang-Up Call (10-88)
9 HERMITAGE AV ***Gas Station***	**25**	11 - Disorderly Person (10-44) 3 - Want Officer for Investigation / Assistance (10-43) 3 - Fight / Assault (10-57)
623 UNION ST ***Sheraton***	**23**	9 - Disorderly Person (10-44) 8 - Theft (10-50) 2 - Suspicious Person (10-40)
401 COMMERCE ST ***401 Commerce Street***	**23**	6 - Burglary - Non-Residence (10-71) 5 - Disorderly Person (10-44) 5 - Want Officer for Investigation / Assistance (10-43)

Arrest Location	Count	Counts - Top Charges
639 LAFAYETTE ST	**64**	24 - Failure to be booked (state citation) 17 - Criminal trespass 13 - Failure to appear- class b or c misd.
1 TITANS WAY	**35**	22 - Public intoxication 6 - Criminal trespass 3 - Disorderly conduct
1101 BROADWAY	**25**	13 - Criminal trespass 9 - Public intoxication 5 - Failure to be booked (state citation)
709 5TH AVE S	**24**	10 - Public intoxication 8 - Criminal trespass 7 - Failure to appear- class b or c misd.
400 CHARLOTTE AVE	**24**	15 - Public intoxication 5 - Criminal trespass 5 - Disorderly conduct
408 2ND AVE N	**23**	5 - Driv. lic. - no d/l 3 - Driving- revoked license 3 - Poss. or casual exchange-cont.sub.
802 EWING AVE	**19**	17 - Criminal trespass 1 - Failure to be booked (state citation) 1 - Failure to appear- class b or c misd.
305 BROADWAY	**18**	5 - Public intoxication 4 - Assault- simple - bodily injury 4 - Assault
310 1ST AVE S	**16**	7 - Criminal trespass 5 - Public intoxication 3 - Failure to be booked (state citation)
9 HERMITAGE AVE	**16**	5 - Criminal trespass 5 - Failure to be booked (state citation) 5 - Public intoxication
1ST AVE N & GAY ST	**14**	4 - Probation violation- community corrections viol. 4 - Probation violation- felony 4 - Failure to appear- class b or c misd.
200 JAMES ROBERTSON PKY	**13**	3 - Assault, domestic fear of bodily injury 3 - Vandalism- $1,000 or less 2 - Assault, domestic bodily injury
227 SHELBY AVE	**13**	2 - Public intoxication 2 - Disorderly conduct 2 - Driving under the influence
121 4TH AVE S	**12**	10 - Criminal trespass 3 - Public intoxication 1 - Resisting stop, frisk, halt, arrest, or search
2ND AVE S & SHELBY SAINT PEDESTRIAN BRID	**11**	9 - Criminal trespass 2 - Drug paraphernalia- unlawful use 1 - Poss. or casual exchange-cont.sub.

Sourced from MNPD ARMS on 1/9/2019 7:48:02 AM. CAD calls retrieved from ECC's Computer Aided Dispatch system. Includes only calls where an officer response was made. Disposition codes 6 (Backup) and 11 (Signal 9) are excluded. Self-initiated calls are excluded. CFS located at hospitals, police precincts, and detention centers are excluded. Arrest information retrieved from the MNPD RMS warrants / arrests database. 1 arrest = 1 body. Includes adult and juvenile arrests. Arrests served by warrants division are excluded. 'Nearby Business' refers to a business establishment in close proximity of the address listed, and is provided for informational purposes only. There is no guarantee that all calls were dispatched to the business listed, because in some cases, multiple business establishments have the same address (e.g. a discount store that also contains a pharmacy). Due to the unique nature of apartment-based reporting, individual unit numbers and the address of the main office for a complex may sometimes both appear in this report.

Hermitage Precinct Hot Addresses
Multiple CFS / Arrests at the Same Location, Past 12 Weeks

METROPOLITAN POLICE DEPARTMENT
of Nashville and Davidson County

CFS Location / Nearby Business	Count	Counts - Top Ten Codes
433 OPRY MILLS DR ***Opry Mills***	**82**	32 - Theft (10-50) 14 - Want Officer for Investigation / Assistance (10-43) 10 - Disorderly Person (10-44)
1090 MURFREESBORO PIKE ***Mapco Express***	**39**	13 - Disorderly Person (10-44) 10 - Theft (10-50) 5 - Want Officer for Investigation / Assistance (10-43)
4424 LEBANON PIKE ***Walmart Supercenter***	**38**	10 - Want Officer for Investigation / Assistance (10-43) 7 - Theft (10-50) 5 - Transport Prisoner / Suspect (10-16)
2284 MURFREESBORO PIKE ***Kroger***	**35**	14 - Disorderly Person (10-44) 5 - Theft (10-50) 3 - Vehicle Accident - Property Damage (10-45)
5544 OLD HICKORY BLVD ***Kroger***	**25**	8 - Want Officer for Investigation / Assistance (10-43) 7 - Vehicle Accident - Property Damage (10-45) 5 - Disorderly Person (10-44)
3171 LEBANON PIKE ***Target***	**25**	6 - Want Officer for Investigation / Assistance (10-43) 5 - Disorderly Person (10-44) 3 - Theft (10-50)
5800 OLD HICKORY BLVD ***Gas Station***	**24**	8 - Disorderly Person (10-44) 4 - Want Officer for Investigation / Assistance (10-43) 3 - Vehicle Accident - Property Damage (10-45)
2800 OPRYLAND DR ***Gaylord Opryland Resort and Convention Center***	**23**	4 - Vehicle Accident - Property Damage (10-45) 3 - Theft (10-50) 3 - Fight / Assault (10-57)
3150 MCGAVOCK PIKE ***McGavock High School***	**21**	8 - Want Officer for Investigation / Assistance (10-43) 3 - Burglary - Non-Residence (10-71) 2 - Person Indecently Exposed (10-59)
82 LAFAYETTE ST ***Dollar General***	**20**	8 - Theft (10-50) 6 - Disorderly Person (10-44) 4 - Want Officer for Investigation / Assistance (10-43)
601 FESSLERS LN ***Dunkin' Donuts***	**18**	4 - Disorderly Person (10-44) 3 - Want Officer for Investigation / Assistance (10-43) 3 - Vehicle Accident - Property Damage (10-45)
990 MURFREESBORO PIKE ***Taco Bell***	**17**	6 - Want Officer for Investigation / Assistance (10-43) 5 - Disorderly Person (10-44) 1 - Vehicle Accident - Personal Injury (10-46)
1 TERMINAL DR ***Nashville International Airport***	**17**	6 - Want Officer for Investigation / Assistance (10-43) 4 - Theft (10-50) 3 - Vehicle Accident - Property Damage (10-45)
524 MURFREESBORO PIKE ***McDonald's***	**15**	7 - Want Officer for Investigation / Assistance (10-43) 5 - Disorderly Person (10-44) 1 - Domestic Disturbance (10-41)
345 BURNING TREE DR ***Burning Tree Apartments***	**14**	7 - Want Officer for Investigation / Assistance (10-43) 2 - Fight / Assault (10-57) 2 - Vehicle Accident - Property Damage (10-45)

Arrest Location	Count	Counts - Top Charges
433 OPRY MILLS DR	**25**	9 - Theft of merchandise- $1,000 or less 3 - Resisting stop, frisk, halt, arrest, or search 3 - Disorderly conduct
DELL PKWY & MURFREESBORO PIKE	**24**	10 - Driv. lic. - no d/l 4 - Driving- suspended license 3 - Driving- revoked license
5655 FRIST BLVD	**15**	5 - Assault, aggravated - deadly weapon - int/kn 2 - Driving under the influence 2 - Failure to appear- class b or c misd.
BRILEY PKWY N & TWO RIVERS PKWY	**14**	6 - Driving- suspended license 3 - Poss. or casual exchange-cont.sub. 2 - Driving- revoked license
4424 LEBANON PIKE	**13**	7 - Theft of merchandise- $1,000 or less 4 - Poss. or casual exchange-cont.sub. 3 - Drug paraphernalia- unlawful use
2330 JACKSON DOWNS BLVD	**13**	10 - Theft of merchandise- $1,000 or less 3 - Poss. or casual exchange-cont.sub. 2 - Failure to be booked (state citation)
MILLWOOD DR & MURFREESBORO PIKE	**13**	4 - Driv. lic. - no d/l 3 - Driving- suspended license 3 - Poss. or casual exchange-cont.sub.
1090 MURFREESBORO PIKE	**12**	4 - Driv. lic. - no d/l 3 - Criminal trespass 3 - Driving- suspended license
BRILEY PKWY N & MCGAVOCK PIKE	**12**	5 - Driv. lic. - no d/l 4 - Driving- revoked license 1 - Drug paraphernalia- unlawful use
5770 OLD HICKORY BLVD	**10**	5 - Drug paraphernalia- unlawful use 4 - Poss. or casual exchange-cont.sub. 4 - Probation violation- misdemeanor
2424 ATRIUM WAY	**10**	4 - Prostitution 3 - Failure to be booked (state citation) 1 - Poss. or casual exchange-cont.sub.
4144 LEBANON PIKE	**10**	4 - Forfeiture - bond violation/increase 3 - Prostitution 3 - Failure to appear- class b or c misd.
3150 MCGAVOCK PIKE	**10**	5 - Poss. or casual exchange-cont.sub. 2 - Criminal trespass 1 - Assault
3430 PERCY PRIEST DR	**10**	3 - Forfeiture - bond violation/increase 2 - Failure to be booked (state citation) 2 - Assault, aggravated - deadly weapon - int/kn
222 OPRY MILLS DR	**8**	4 - Theft of merchandise 5th - $1,000 or less 3 - Theft of merchandise- $1,000 or less 1 - Theft of property-$1,000 or less

Sourced from MNPD ARMS on 1/9/2019 7:48:02 AM. CAD calls retrieved from ECC's Computer Aided Dispatch system. Includes only calls where an officer response was made. Disposition codes 6 (Backup) and 11 (Signal 9) are excluded. Self-initiated calls are excluded. CFS located at hospitals, police precincts, and detention centers are excluded. Arrest information retrieved from the MNPD RMS warrants / arrests database. 1 arrest = 1 body. Includes adult and juvenile arrests. Arrests served by warrants division are excluded. 'Nearby Business' refers to a business establishment in close proximity of the address listed, and is provided for informational purposes only. There is no guarantee that all calls were dispatched to the business listed, because in some cases, multiple business establishments have the same address (e.g. a discount store that also contains a pharmacy). Due to the unique nature of apartment-based reporting, individual unit numbers and the address of the main office for a complex may sometimes both appear in this report.

North Precinct Hot Addresses
Multiple CFS / Arrests at the Same Location, Past 12 Weeks

METROPOLITAN POLICE DEPARTMENT
of Nashville and Davidson County

CFS Location / Nearby Business	Count	Counts - Top Ten Codes
800 MONROE ST ***Kroger***	**71**	31 - Want Officer for Investigation / Assistance (10-43) 15 - Disorderly Person (10-44) 8 - Theft (10-50)
1755 DR D B TODD JR BLVD ***Dollar General***	**56**	33 - Theft (10-50) 12 - Disorderly Person (10-44) 3 - Want Officer for Investigation / Assistance (10-43)
1716 ROSA L PARKS BLVD ***Nashville Rescue Mission***	**54**	26 - Want Officer for Investigation / Assistance (10-43) 9 - Disorderly Person (10-44) 6 - Theft (10-50)
303 W TRINITY LN ***Laundry***	**52**	38 - Disorderly Person (10-44) 6 - Criminal Vice Activity (10-78) 5 - Want Officer for Investigation / Assistance (10-43)
1015 JEFFERSON ST ***Family Dollar Store***	**35**	18 - Theft (10-50) 8 - Disorderly Person (10-44) 4 - Want Officer for Investigation / Assistance (10-43)
2022 ROSA L PARKS BLVD ***Exxon***	**30**	9 - Disorderly Person (10-44) 7 - Vehicle Accident - Property Damage (10-45) 6 - Want Officer for Investigation / Assistance (10-43)
2801 JOHN A MERRITT BLVD ***BP***	**28**	15 - Disorderly Person (10-44) 5 - Burglary - Non-Residence (10-71) 2 - Theft (10-50)
2112 CHARLOTTE AV ***Gas Station***	**27**	12 - Theft (10-50) 7 - Disorderly Person (10-44) 4 - Want Officer for Investigation / Assistance (10-43)
275 CUMBERLAND BND #237 ***Mental Health Cooperative***	**22**	8 - Investigate 911 Hang-Up Call (10-88) 7 - Transport Prisoner / Suspect (10-16) 2 - Want Officer for Investigation / Assistance (10-43)
801 JEFFERSON ST ***Mapco***	**22**	10 - Disorderly Person (10-44) 4 - Want Officer for Investigation / Assistance (10-43) 3 - Fight / Assault (10-57)
2624 JORDAN RIDGE DR	**21**	11 - Want Officer for Investigation / Assistance (10-43) 4 - Burglary - Residence (10-70) 2 - Prowler (10-58)
2200 BRICK CHURCH PIKE ***Exxon***	**20**	7 - Theft (10-50) 4 - Domestic Disturbance (10-41) 2 - Disorderly Person (10-44)
1037 28TH AV N ***Hadley Recreation Center***	**17**	7 - Want Officer for Investigation / Assistance (10-43) 4 - Disorderly Person (10-44) 2 - Burglary - Non-Residence (10-71)
1804 CHARLOTTE AV ***Walgreens Pharmacies***	**17**	6 - Disorderly Person (10-44) 4 - Want Officer for Investigation / Assistance (10-43) 3 - Suspicious Person (10-40)
237 CUMBERLAND BND ***Mental Health Cooperative***	**16**	11 - Transport Prisoner / Suspect (10-16) 2 - Want Officer for Investigation / Assistance (10-43) 1 - Missing Person (10-75)

Arrest Location	Count	Counts - Top Charges
1818 ALBION ST	**27**	4 - Public intoxication 4 - Drug paraphernalia- unlawful use 4 - Disorderly conduct
303 W TRINITY LN	**12**	5 - Failure to be booked (state citation) 3 - Poss. or casual exchange-cont.sub. 3 - Criminal trespass
234 W TRINITY LN	**11**	6 - Failure to be booked (state citation) 3 - Poss. or casual exchange-cont.sub. 2 - Drug paraphernalia- unlawful use
2715 WHITES CREEK PIKE	**10**	6 - Sale - cont.sub.-sch. i 2 - Poss.w/int-cont.sub.- sch. i or ii 200-1,999 gr 2 - Poss. or casual exchange-cont.sub.
BRICK CHURCH PIKE & W TRINITY LN	**10**	3 - Drug paraphernalia- unlawful use 2 - Driving- revoked license 1 - Assault, domestic bodily injury
BRICK CHURCH PIKE & I 65 EXIT S	**9**	4 - Driving- revoked license 4 - Driving- suspended license 1 - Driv. lic. - no d/l
512 31ST AVE N	**9**	2 - Failure to appear - felony or class a misd. 1 - Failure to be booked (state citation) 1 - Harassment repetitive calls
7277 OLD HICKORY BLVD	**9**	2 - Vehicle theft $10000 < $60000 2 - Assault, domestic bodily injury 2 - Assault
800 MONROE ST	**8**	3 - Theft of merchandise- $1,000 or less 2 - Public intoxication 2 - Failure to be booked (state citation)
1516 HAMPTON ST	**8**	3 - Drug paraphernalia- unlawful use 3 - Poss. or casual exchange-cont.sub. 3 - Theft of vehicle-2,500 or > but<$10,000
1400 BRICK CHURCH PIKE	**7**	3 - Drug paraphernalia- unlawful use 1 - Failure to appear- class b or c misd. 1 - Juvenile, curfew
28TH AVE N & JEFFERSON ST	**7**	2 - Escape - penal institution, felony 2 - Juvenile, runaway 1 - Disorderly conduct
BUCHANAN ST & DR D B TODD JR BLVD	**7**	5 - Failure to be booked (state citation) 1 - Juvenile, runaway 1 - Probation violation- felony
DR D B TODD JR BLVD & JEFFERSON ST	**6**	2 - Disorderly conduct 1 - Criminal trespass 1 - Driving- revoked license
W TRINITY LN & BRICK CHURCH PIKE	**6**	3 - Driving- suspended license 2 - Driving- revoked license 1 - Poss. or casual exchange-cont.sub.

Sourced from MNPD ARMS on 1/9/2019 7:48:02 AM. CAD calls retrieved from ECC's Computer Aided Dispatch system. Includes only calls where an officer response was made. Disposition codes 6 (Backup) and 11 (Signal 9) are excluded. Self-initiated calls are excluded. CFS located at hospitals, police precincts, and detention centers are excluded. Arrest information retrieved from the MNPD RMS warrants / arrests database. 1 arrest = 1 body. Includes adult and juvenile arrests. Arrests served by warrants division are excluded. 'Nearby Business' refers to a business establishment in close proximity of the address listed, and is provided for informational purposes only. There is no guarantee that all calls were dispatched to the business listed, because in some cases, multiple business establishments have the same address (e.g. a discount store that also contains a pharmacy). Due to the unique nature of apartment-based reporting, individual unit numbers and the address of the main office for a complex may sometimes both appear in this report.

Madison Precinct Hot Addresses
Multiple CFS / Arrests at the Same Location, Past 12 Weeks

METROPOLITAN POLICE DEPARTMENT
of Nashville and Davidson County

CFS Location / Nearby Business	Count	Counts - Top Ten Codes
2232 GALLATIN PIKE N ***Walmart***	**68**	21 - Transport Prisoner / Suspect (10-16) 16 - Theft (10-50) 9 - Disorderly Person (10-44)
3458 DICKERSON PIKE ***Walmart Supercenter***	**62**	14 - Want Officer for Investigation / Assistance (10-43) 13 - Theft (10-50) 11 - Transport Prisoner / Suspect (10-16)
200 GALLATIN PIKE S ***Kroger***	**40**	11 - Disorderly Person (10-44) 6 - Theft (10-50) 6 - Vehicle Accident - Property Damage (10-45)
665 MYATT DR ***Crestwood Suites***	**25**	9 - Disorderly Person (10-44) 5 - Want Officer for Investigation / Assistance (10-43) 2 - Investigate 911 Hang-Up Call (10-88)
333 RIO VISTA DR ***Charter Village Apartments***	**24**	6 - Want Officer for Investigation / Assistance (10-43) 6 - Shots Fired (10-83) 4 - Person with Weapon (10-54)
109 GALLATIN PIKE N ***Walmart Neighborhood Market***	**23**	10 - Disorderly Person (10-44) 5 - Burglary - Non-Residence (10-71) 3 - Want Officer for Investigation / Assistance (10-43)
627 GALLATIN PIKE S ***Walgreens***	**22**	9 - Disorderly Person (10-44) 5 - Theft (10-50) 3 - Vehicle Accident - Property Damage (10-45)
2050 GALLATIN PIKE N ***Target***	**21**	6 - Transport Prisoner / Suspect (10-16) 5 - Theft (10-50) 3 - Disorderly Person (10-44)
101 GALLATIN PIKE N ***Gas Station***	**20**	9 - Disorderly Person (10-44) 3 - Vehicle Accident - Property Damage (10-45) 3 - Want Officer for Investigation / Assistance (10-43)
819 GALLATIN PIKE S ***Exxon***	**18**	6 - Disorderly Person (10-44) 6 - Want Officer for Investigation / Assistance (10-43) 2 - Vehicle Accident - Property Damage (10-45)
719 MYATT DR ***Steak N Shake***	**18**	7 - Disorderly Person (10-44) 6 - Want Officer for Investigation / Assistance (10-43) 2 - Suspicious Person (10-40)
1000 RIVERGATE PKWY ***Rivergate Mall***	**14**	3 - Theft (10-50) 3 - Vehicle Accident - Property Damage (10-45) 3 - Disorderly Person (10-44)
1584 GALLATIN PIKE N ***Home Depot***	**14**	5 - Theft (10-50) 4 - Burglary - Non-Residence (10-71) 3 - Disorderly Person (10-44)
3863 DICKERSON PIKE ***Gas Station***	**12**	7 - Theft (10-50) 2 - Disorderly Person (10-44) 1 - Domestic Disturbance (10-41)
721 DUE WEST AV N ***Highland Ridge Apartments***	**11**	2 - Disorderly Person (10-44) 2 - Domestic Disturbance (10-41) 2 - Vehicle Accident - Property Damage (10-45)

Arrest Location	Count	Counts - Top Charges
2232 N GALLATIN PIKE	**47**	37 - Theft of merchandise- $1,000 or less 5 - Theft of property-$1,000 or less 3 - Drug paraphernalia- unlawful use
3441 DICKERSON PIKE	**37**	7 - Driving under the influence 5 - Driv. lic. - no d/l 5 - Failure to be booked (state citation)
3458 DICKERSON PIKE	**26**	19 - Theft of merchandise- $1,000 or less 3 - Theft of property-$1,000 or less 3 - Vandalism- $1,000 or less
665 MYATT DR	**18**	6 - Failure to appear- class b or c misd. 3 - Criminal trespass 2 - Failure to be booked (state citation)
1150 HUNTERS LN	**13**	5 - Disorderly conduct 4 - Resisting stop, frisk, halt, arrest, or search 3 - Juvenile, runaway
333 RIO VISTA DR	**12**	10 - Failure to appear- class b or c misd. 4 - Poss. or casual exchange-cont.sub. 2 - Vandalism- $1,000 or less
2050 N GALLATIN PIKE	**10**	8 - Theft of merchandise- $1,000 or less 2 - Theft of property-$1,000 or less 2 - Criminal impersonation
200 S GALLATIN PIKE	**7**	2 - Driv. lic. - no d/l 2 - Driving- revoked license 2 - Poss. or casual exchange-cont.sub.
819 S GALLATIN PIKE	**7**	2 - Driv. lic. - no d/l 2 - Driving- revoked license 1 - Driving- revoked license, 2nd offense
S GALLATIN PIKE & DUE WEST AVE E	**7**	3 - Driv. lic. - no d/l 1 - Driving- revoked license 1 - Driving under the influence
S GALLATIN PIKE & E PALESTINE AVE	**6**	4 - Driving- suspended license 1 - Failure to appear- class b or c misd. 1 - Failure to be booked (state citation)
S GALLATIN PIKE & MAPLE ST	**6**	3 - Driv. lic. - no d/l 2 - Driving- revoked license 1 - Driving- suspended license
860 OLD HICKORY BLVD W	**6**	4 - Failure to appear- class b or c misd. 2 - Failure to be booked (state citation) 2 - Juvenile, curfew
DICKERSON PIKE & DOVERSIDE DR	**6**	2 - Driv. lic. - no d/l 2 - Driving- revoked license, 2nd offense 2 - Driving- suspended license
E WEBSTER ST & S GALLATIN PIKE	**6**	3 - Driv. lic. - no d/l 2 - Driving- revoked license 1 - Driving- suspended license

Sourced from MNPD ARMS on 1/9/2019 7:48:03 AM. CAD calls retrieved from ECC's Computer Aided Dispatch system. Includes only calls where an officer response was made. Disposition codes 6 (Backup) and 11 (Signal 9) are excluded. Self-initiated calls are excluded. CFS located at hospitals, police precincts, and detention centers are excluded. Arrest information retrieved from the MNPD RMS warrants / arrests database. 1 arrest = 1 body. Includes adult and juvenile arrests. Arrests served by warrants division are excluded. 'Nearby Business' refers to a business establishment in close proximity of the address listed, and is provided for informational purposes only. There is no guarantee that all calls were dispatched to the business listed, because in some cases, multiple business establishments have the same address (e.g. a discount store that also contains a pharmacy). Due to the unique nature of apartment-based reporting, individual unit numbers and the address of the main office for a complex may sometimes both appear in this report.

Midtown Hills Precinct Hot Addresses
Multiple CFS / Arrests at the Same Location, Past 12 Weeks

METROPOLITAN POLICE DEPARTMENT
of Nashville and Davidson County

CFS Location / Nearby Business	Count	Counts - Top Ten Codes
2421 POWELL AV ***Walmart***	**36**	12 - Theft (10-50) 9 - Want Officer for Investigation / Assistance (10-43) 5 - Transport Prisoner / Suspect (10-16)
780 OLD HICKORY BLVD ***Target***	**34**	12 - Theft (10-50) 6 - Transport Prisoner / Suspect (10-16) 5 - Vehicle Accident - Property Damage (10-45)
1702 WEST END AV ***Shell Gas Station***	**33**	15 - Theft (10-50) 7 - Want Officer for Investigation / Assistance (10-43) 6 - Disorderly Person (10-44)
1401 CHARLOTTE AV ***Exxon***	**30**	14 - Theft (10-50) 11 - Disorderly Person (10-44) 4 - Want Officer for Investigation / Assistance (10-43)
2700 WEST END AV ***McDonald's***	**25**	11 - Disorderly Person (10-44) 6 - Want Officer for Investigation / Assistance (10-43) 4 - Vehicle Accident - Property Damage (10-45)
2500 WEST END AV ***Centennial Park***	**24**	12 - Want Officer for Investigation / Assistance (10-43) 6 - Disorderly Person (10-44) 2 - Theft (10-50)
4041 NOLENSVILLE PIKE ***McDonald's***	**22**	11 - Disorderly Person (10-44) 5 - Theft (10-50) 2 - Suspicious Person (10-40)
719 THOMPSON LN ***100 Oaks***	**22**	4 - Theft (10-50) 4 - Vehicle Accident - Property Damage (10-45) 4 - Want Officer for Investigation / Assistance (10-43)
1909 8TH AV S ***Gas Station***	**21**	9 - Disorderly Person (10-44) 4 - Vehicle Accident - Property Damage (10-45) 2 - Theft (10-50)
2001 8TH AV S ***Exxon***	**18**	8 - Disorderly Person (10-44) 5 - Want Officer for Investigation / Assistance (10-43) 3 - Theft (10-50)
4201 NOLENSVILLE PIKE ***Walgreens***	**18**	8 - Theft (10-50) 3 - Want Officer for Investigation / Assistance (10-43) 2 - Disorderly Person (10-44)
301 28TH AV N ***Parthenon Towers***	**18**	7 - Disorderly Person (10-44) 5 - Want Officer for Investigation / Assistance (10-43) 2 - Suspicious Person (10-40)
1519 CHURCH ST ***Play Dance Bar***	**16**	5 - Disorderly Person (10-44) 4 - Vehicle Accident - Property Damage (10-45) 3 - Want Officer for Investigation / Assistance (10-43)
1515 DEMONBREUN ST ***Element Music Row***	**16**	4 - Vehicle Blocking Right of Way (10-49) 3 - Want Officer for Investigation / Assistance (10-43) 3 - Suspicious Person (10-40)
735 HARDING PL ***CVS***	**15**	7 - Want Officer for Investigation / Assistance (10-43) 3 - Vehicle Accident - Property Damage (10-45) 3 - Theft (10-50)

Arrest Location	Count	Counts - Top Charges
2421 POWELL AVE	**16**	13 - Theft of merchandise- $1,000 or less 3 - Failure to be booked (state citation) 1 - Driving- suspended license
2000 CHURCH ST	**15**	5 - Criminal trespass 2 - Assault- simple - bodily injury 2 - Burglary- motor vehicle
EDMONDSON PIKE & NOLENSVILLE PIKE	**13**	4 - Driving- revoked license 4 - Driv. lic. - no d/l 2 - Driving under the influence
5621 FRANKLIN PIKE	**10**	7 - Failure to be booked (state citation) 1 - Failure to appear- class b or c misd. 1 - Poss. or casual exchange-cont.sub.
780 OLD HICKORY BLVD	**9**	6 - Theft of merchandise- $1,000 or less 1 - Theft of property-$1,000 or less 1 - Public intoxication
5242 EDMONDSON PIKE	**9**	4 - Driv. lic. - no d/l 2 - Assault, domestic bodily injury 1 - Assault, domestic fear of bodily injury
2300 PATTERSON ST	**9**	3 - Public intoxication 2 - Vandalism- $1,000 or less 2 - Failure to be booked (state citation)
1211 MEDICAL CENTER DR	**8**	3 - Driving under the influence 2 - Assault, aggravated - deadly weapon - int/kn 2 - Driving- suspended license
600 WHISPERING HILLS DR	**8**	4 - Driv. lic. - no d/l 2 - Driving under the influence 2 - Implied consent - civil
NOLENSVILLE PIKE & TUSCULUM RD	**8**	5 - Driv. lic. - no d/l 2 - Driving- suspended license 1 - Drug paraphernalia- unlawful use
NOLENSVILLE PIKE & OLD HICKORY BLVD	**8**	2 - Driving- suspended license 2 - Failure to be booked (state citation) 2 - Driv. lic. - no d/l
570 MCMURRAY DR	**7**	4 - Assault, domestic bodily injury 2 - Burglary- aggravated 1 - Driving- revoked license
4960 EDMONDSON PIKE	**6**	4 - Driving- suspended license 1 - Juvenile, runaway 1 - Stalking- no prior conviction
735 HARDING PL	**6**	2 - Juvenile, loitering during school hours 1 - Driving- suspended license 1 - Failure to be booked (state citation)
3812 HILLSBORO PIKE	**6**	4 - Poss. or casual exchange-cont.sub. 3 - Drug paraphernalia- unlawful use 2 - Sex offender registration violation - 1st offense

Sourced from MNPD ARMS on 1/9/2019 7:48:03 AM. CAD calls retrieved from ECC's Computer Aided Dispatch system. Includes only calls where an officer response was made. Disposition codes 6 (Backup) and 11 (Signal 9) are excluded. Self-initiated calls are excluded. CFS located at hospitals, police precincts, and detention centers are excluded. Arrest information retrieved from the MNPD RMS warrants / arrests database. 1 arrest = 1 body. Includes adult and juvenile arrests. Arrests served by warrants division are excluded. 'Nearby Business' refers to a business establishment in close proximity of the address listed, and is provided for informational purposes only. There is no guarantee that all calls were dispatched to the business listed, because in some cases, multiple business establishments have the same address (e.g. a discount store that also contains a pharmacy). Due to the unique nature of apartment-based reporting, individual unit numbers and the address of the main office for a complex may sometimes both appear in this report.

Other Reports

CompStat Weekly Analysis is provided by the Metropolitan Nashville Police Department Crime Analysis Section. This report is intended to be a management and planning tool and does not reflect the official UCR counts for the department.

"Great thoughts speak only to the thoughtful mind, but great actions speak to all mankind."
- Theodore Roosevelt

Begin Date: 12/30/2018
End Date: 01/05/2019
Week: 1

APR Data

Precinct Assignment	YTD	Last Week
West	6	6
East	1	1
South	35	35
Central	0	0
Hermitage	8	8
North	0	0
Madison	0	0
Midtown Hills	0	0
County	**50**	**50**

APR Initiated by	YTD	Last Week
Self Initiated	2	2
Dispatched	24	24
Walk In	24	24

Criteria	YTD	Last Week
Met APR Criteria	50	50

Result	YTD	Last Week
Reviewed Text of Call With Complainant	50	50

Action Taken	YTD	Last Week
Extra Patrol Broadcast Sent	1	1
Incident Report Completed	47	47
No Police Action Required	2	2

Percent of CFS by Precinct Assignment (YTD)

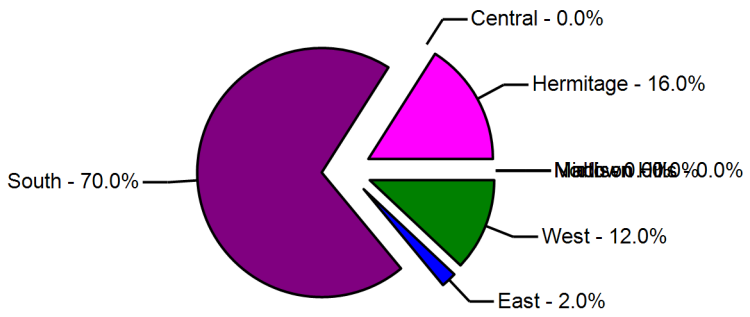

Action Taken (YTD)

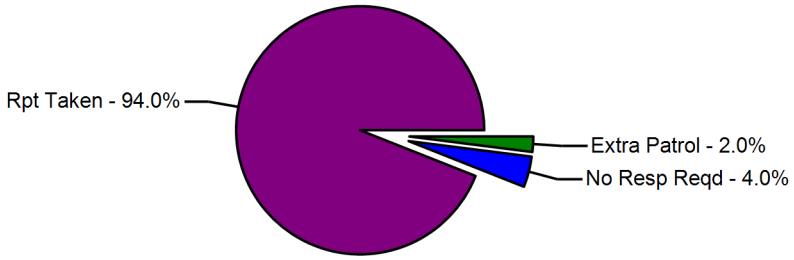

Sourced from data entered at each precinct.

Case Preparation Section - Case File Inventory

METROPOLITAN POLICE DEPARTMENT
of Nashville and Davidson County

Status	Prior Week	Compstat Week	Change	Same Week Last Year	Compstat Week	Change
Case Backlog	113		-Infinity	81		-100.0 %
Average Number of Days to Complete	11		-11	5		-5

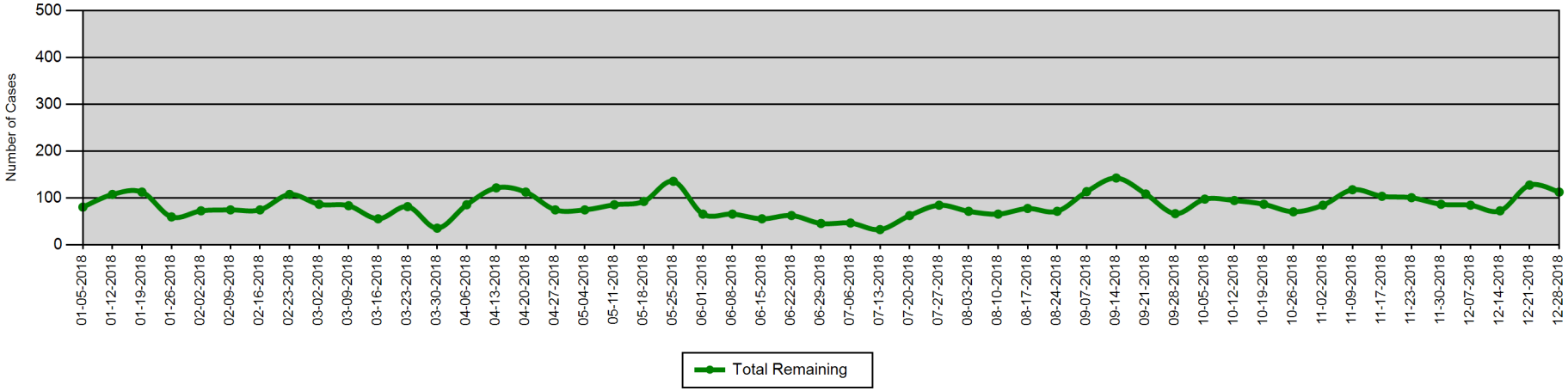

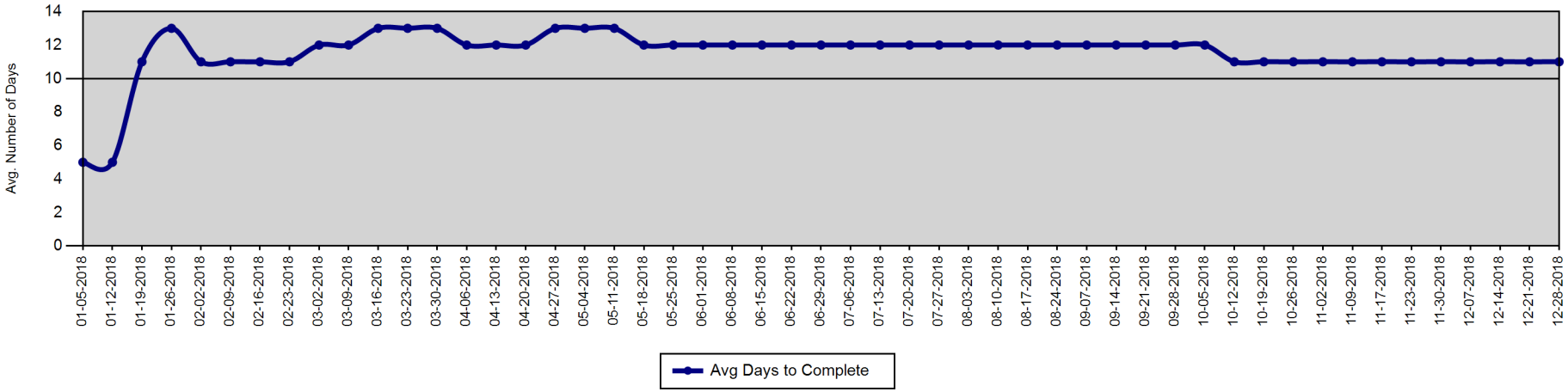

Report created on 1/9/2019 7:48:03 AM. Sources information provided by Case Preparation Division. This report is intended to be a management and planning tool and is not an exact representation of workload.

Court Attendance - 310s Issued by Month

METROPOLITAN POLICE DEPARTMENT

of Nashville and Davidson County

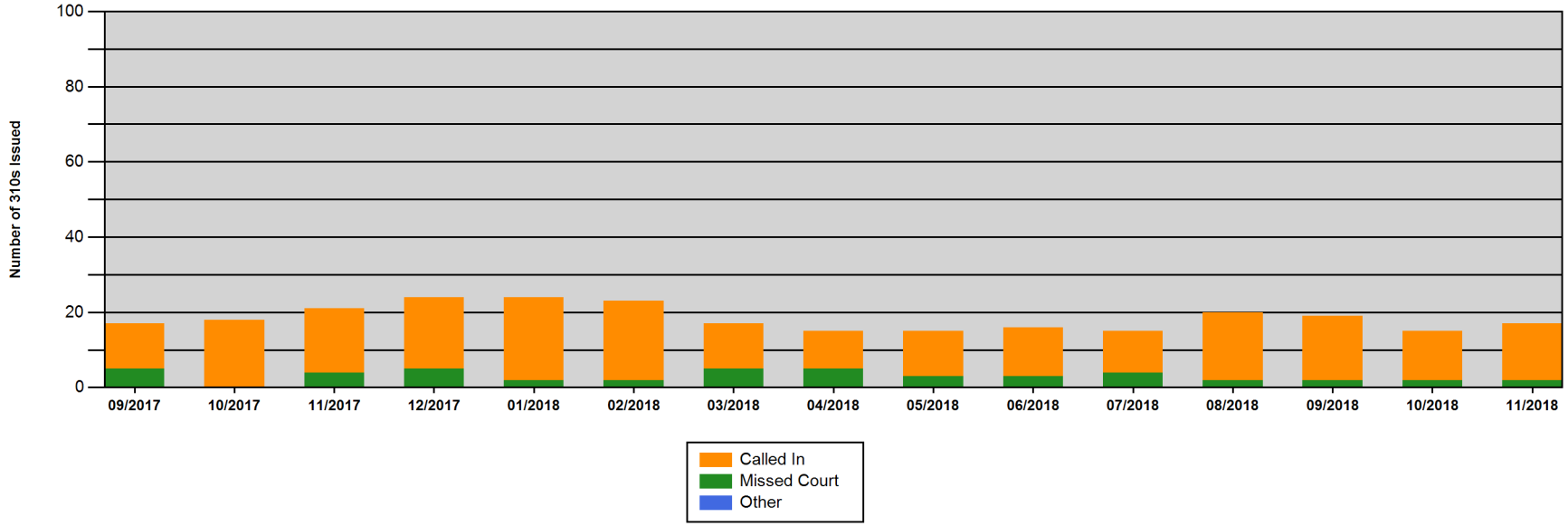

	09/2017	10/2017	11/2017	12/2017	01/2018	02/2018	03/2018	04/2018	05/2018	06/2018	07/2018	08/2018	09/2018	10/2018	11/2018
Called In	12	18	17	19	22	21	12	10	12	13	11	18	17	13	15
Missed Court	5	0	4	5	2	2	5	5	3	3	4	2	2	2	2
Other	0	0	0	0	0	0	0	0	0	0	0	0	0	0	0
Total	**17**	**18**	**21**	**24**	**24**	**23**	**17**	**15**	**15**	**16**	**15**	**20**	**19**	**15**	**17**

Report created on 1/9/2019 7:48:03 AM. MNPD Form 310 is a Notification of Violation of Court Appearance Procedures.

Violations include 'improperly dressed,' 'failed to appear,' 'clocked in, but didn't go to court,' 'late for court,' and 'called with excuse.'

Percentage of Incident Reports Included in CompStat Analysis

METROPOLITAN POLICE DEPARTMENT
of Nashville and Davidson County

Percentage of incident reports entered into ARMS by the following wednesday of each week.

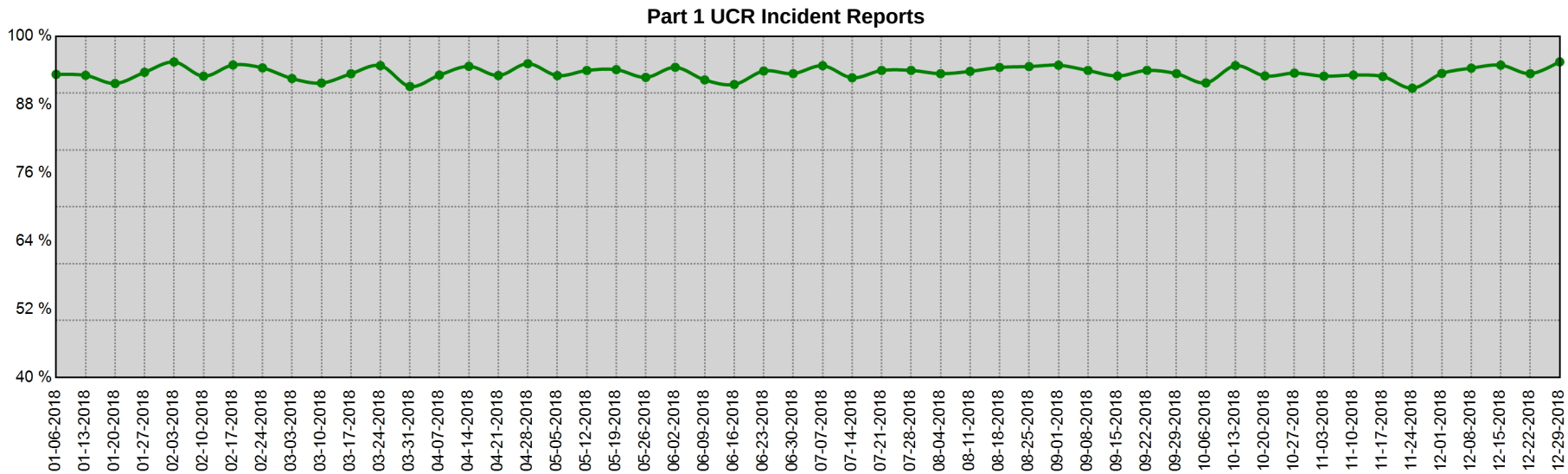

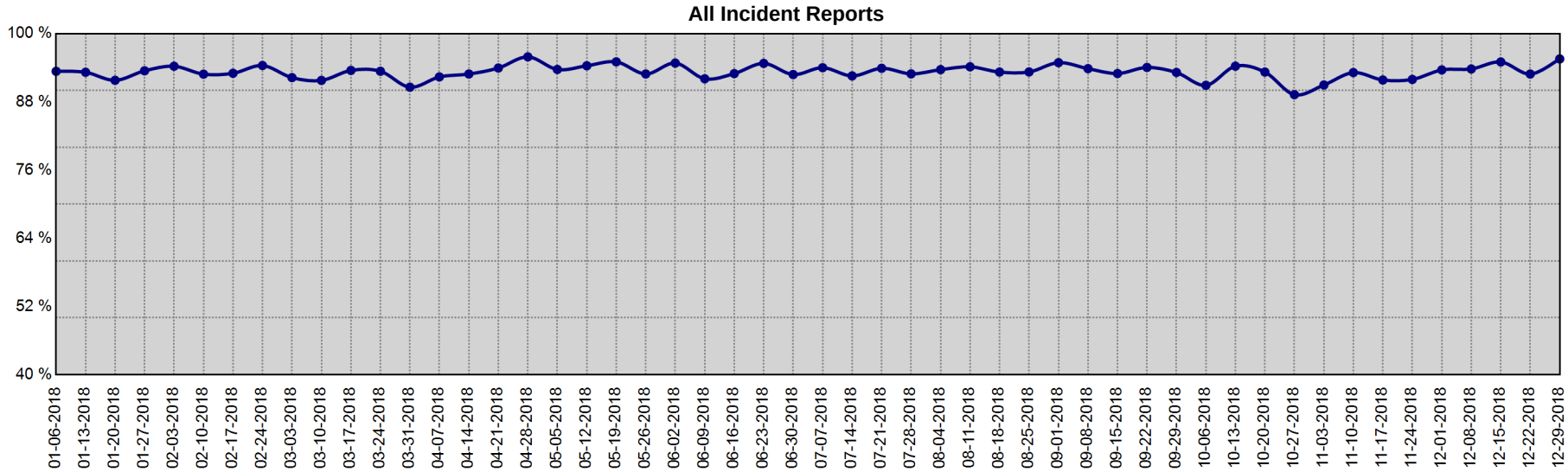

Date Range	Part I UCR Incident Reports			All Incident Reports		
	Min	Max	Mean	Min	Max	Mean
12-31-2017 to 12-29-2018	90.9 %	95.5 %	93.6 %	89.3 %	95.9 %	93.2 %

Information summarized for CompStat week ending 1/5/2019

Sourced from MNPD ARMS on 1/9/2019 7:48:04 AM. The figures above were sourced from incident reports using Uniform Crime Reporting definitions and reporting guidelines, based on the date when the crime was reported. This report is intended to be a management and planning tool and does not reflect the official UCR counts for the department.

Map Section

CompStat Weekly Analysis is provided by the Metropolitan Nashville Police Department Crime Analysis Section. This report is intended to be a management and planning tool and does not reflect the official UCR counts for the department.

"Great thoughts speak only to the thoughtful mind, but great actions speak to all mankind."
- Theodore Roosevelt

Begin Date: 12/30/2018
End Date: 01/05/2019
Week: 1

YTD Gunshot Victims - Countywide

Gunshot Homicides / Injuries

Zone	Prior YTD	YTD	Change	Percent Change
111	0	0	0	-
113	0	0	0	-
115	2	0	-2	-100.0%
117	0	0	0	-
121	0	0	0	-
123	0	0	0	-
125	0	0	0	-
211	0	1	1	-
213	0	0	0	-
215	0	0	0	-
217	0	0	0	-
221	0	0	0	-
223	1	0	-1	-100.0%
225	0	0	0	-
227	0	0	0	-
311	0	0	0	-
313	0	0	0	-
315	0	0	0	-
317	0	0	0	-
321	0	0	0	-
323	0	1	1	-
325	0	0	0	-
331	0	0	0	-
333	0	0	0	-
335	0	0	0	-
411	0	0	0	-
413	0	0	0	-
415	0	0	0	-
421	0	0	0	-
423	0	0	0	-
425	0	0	0	-
511	0	1	1	-
513	0	0	0	-

Zone	Prior YTD	YTD	Change	Percent Change
515	0	0	0	-
517	0	0	0	-
521	0	0	0	-
523	0	1	1	-
525	0	0	0	-
531	0	0	0	-
533	0	0	0	-
535	1	0	-1	-100.0%
611	0	1	1	-
613	0	1	1	-
615	0	0	0	-
617	0	0	0	-
621	1	0	-1	-100.0%
623	0	1	1	-
625	0	0	0	-
627	0	0	0	-
711	0	0	0	-
713	0	0	0	-
715	0	0	0	-
721	0	0	0	-
723	0	0	0	-
725	0	0	0	-
727	0	0	0	-
811	0	0	0	-
813	0	0	0	-
815	0	0	0	-
821	0	1	1	-
823	0	0	0	-
825	0	0	0	-
831	0	0	0	-
833	0	0	0	-
835	0	0	0	-
Total	**5**	**8**	**3**	**60.0%**

YTD, 87.5% of all gunshot homicides and injuries have occurred in 7 MNPD zones, an area that covers 5.4% of the total area of Davidson County.

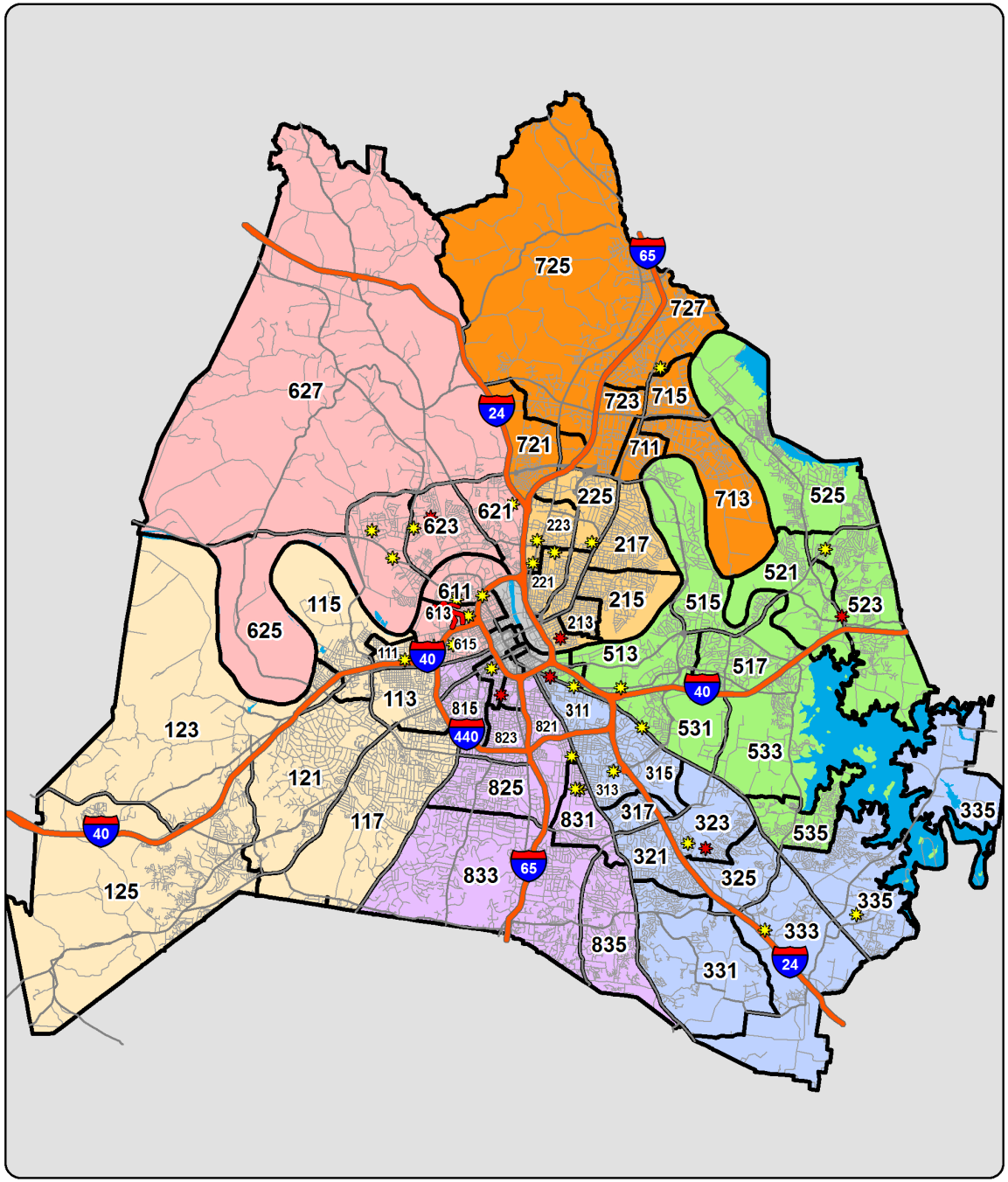

YTD Shootings Gunshot Homicide Gunshot Injury Property Damage Involving Firearm

Sourced from MNPD ARMS on 1/9/2019 7:48:04 AM. The information in this report is sourced from incident reports using UCR definitions and reporting guidelines, based on the date when the crime was reported, and aggregated by incident location. 'Gunshot Homicide / Injury' counts include only violent incidents (homicide, rape, robbery, and aggravated assault) in which one or more victims received a fatal or non-fatal gunshot wound. Suicides, suicide attempts, and accidental shootings are excluded. 'Property Damage' counts include all incidents that (1) include a 'Damage to Property' (NIBRS 290) offense, and (2) list a firearm in the Weapons/Tool' section of the incident report. Unfounded incidents are excluded from these counts. MNPD splits the geography of Davidson County into 1,500+ Reporting Areas (RPA's), ranging in size from 0.003 square miles to 14.9 square miles. The average RPA size is 0.34 square miles.

Gunshot Victims - Countywide (Homicides and Injuries)

Based on date when each incident was reported.

METROPOLITAN POLICE DEPARTMENT
of Nashville and Davidson County

Gunshot Victims (Homicides and Injuries), Annual Totals - Green Line Represents the Previous 15 Year Average

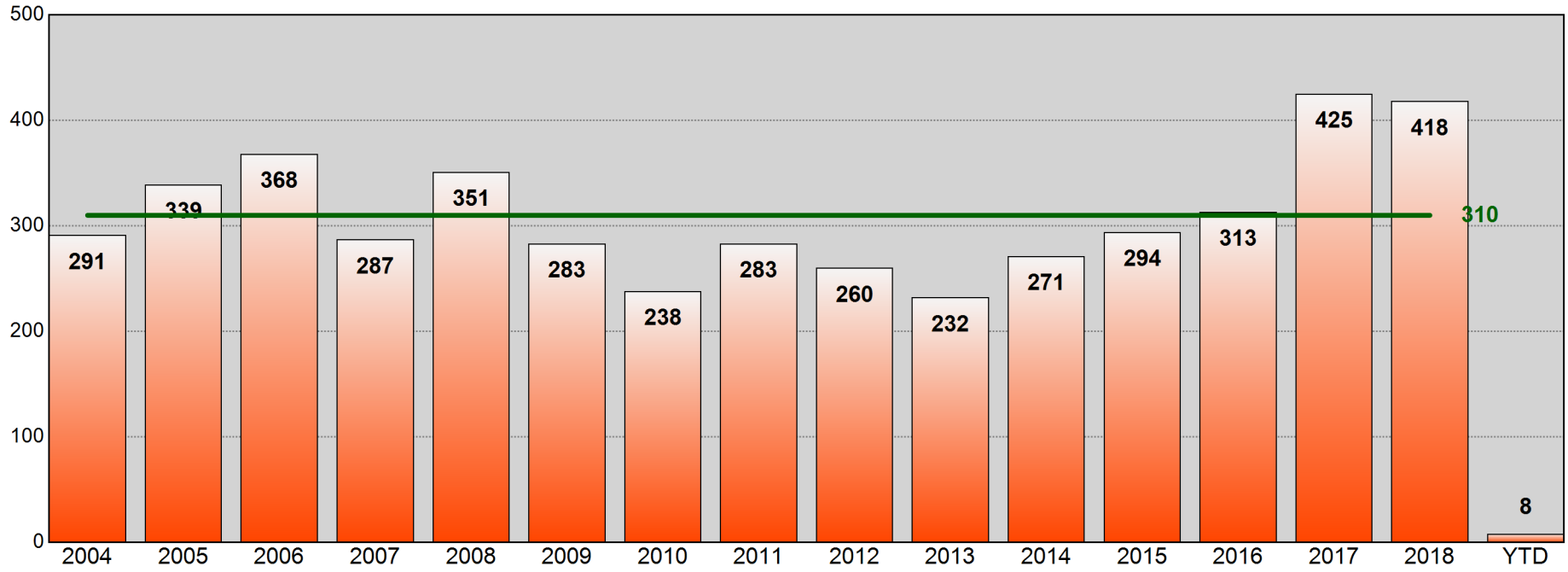

Age of Gunshot Victim
Annual Totals, Past 5 Years

Age	2014	Percent of Total	2015	Percent of Total	2016	Percent of Total	2017	Percent of Total	2018	Percent of Total
0-12	2	0.7%	2	0.7%	3	1.0%	5	1.2%	5	1.2%
13-17	20	7.4%	32	10.9%	27	8.6%	49	11.5%	43	10.3%
18-24	99	36.5%	116	39.5%	96	30.7%	137	32.2%	137	32.8%
25-34	83	30.6%	82	27.9%	90	28.8%	130	30.6%	129	30.9%
35-44	39	14.4%	32	10.9%	51	16.3%	52	12.2%	47	11.2%
45-54	18	6.6%	14	4.8%	24	7.7%	29	6.8%	39	9.3%
55-64	1	0.4%	13	4.4%	12	3.8%	14	3.3%	12	2.9%
65+	3	1.1%	2	0.7%	6	1.9%	5	1.2%	4	1.0%
Unk	6	2.2%	1	0.3%	4	1.3%	4	0.9%	2	0.5%

Age of Gunshot Victim
YTD Comparison

Age	Prior YTD	Percent of Total	YTD	Percent of Total	Change	Percent Change
0-12	0	0.0%	0	0.0%	0	-
13-17	1	20.0%	0	0.0%	-1	-100.0%
18-24	3	60.0%	2	25.0%	-1	-33.3%
25-34	0	0.0%	1	12.5%	1	-
35-44	1	20.0%	2	25.0%	1	100.0%
45-54	0	0.0%	1	12.5%	1	-
55-64	0	0.0%	1	12.5%	1	-
65+	0	0.0%	1	12.5%	1	-

Information summarized for CompStat week ending 01/05/2019.

Sourced from MNPD ARMS on 1/9/2019 7:48:05 AM. The information in this report is sourced from incident reports using UCR definitions and reporting guidelines, based on report date, aggregated by incident location. Only includes violent incidents (homicide, rape, robbery, and aggravated assault) in which one or more victims received a fatal or non-fatal gunshot wound. Suicides, suicide attempts, and accidental shootings are excluded.

Gunshot Victims (Homicides, Injuries, and Property Damage)

METROPOLITAN POLICE DEPARTMENT
of Nashville and Davidson County

Aggregated by precinct (incident location). Based on date when each incident was reported.

		Rolling Two Week				Rolling Eight Week				YTD				Rolling Twenty-Four Month			
		Prior Week	Last Week	Change	% Change	Prior 4 Weeks	Last 4 Weeks	Change	% Change	Prior YTD	YTD	Change	% Change	Prior 52 Weeks	Last 52 Weeks	Change	% Change
West	Gunshot Homicide	1	0	-1	-100.0%	2	1	-1	-50.0%	0	0	0	-	4	4	0	0.0%
	Gunshot Injury	0	0	0	-	0	0	0	-	2	0	-2	-100.0%	14	8	-6	-42.9%
	Property Damage	0	1	1	-	1	2	1	100.0%	1	1	0	0.0%	38	18	-20	-52.6%
East	Gunshot Homicide	0	0	0	-	0	0	0	-	0	0	0	-	21	13	-8	-38.1%
	Gunshot Injury	0	1	1	-	4	4	0	0.0%	1	1	0	0.0%	52	49	-3	-5.8%
	Property Damage	2	4	2	100.0%	5	8	3	60.0%	5	4	-1	-20.0%	104	71	-33	-31.7%
South	Gunshot Homicide	1	0	-1	-100.0%	1	5	4	400.0%	0	0	0	-	18	23	5	27.8%
	Gunshot Injury	0	1	1	-	4	2	-2	-50.0%	0	1	1	-	56	58	2	3.6%
	Property Damage	2	5	3	150.0%	14	17	3	21.4%	4	4	0	0.0%	156	143	-13	-8.3%
Central	Gunshot Homicide	0	0	0	-	0	0	0	-	0	0	0	-	1	0	-1	-100.0%
	Gunshot Injury	0	0	0	-	0	0	0	-	0	0	0	-	5	6	1	20.0%
	Property Damage	0	0	0	-	0	1	1	-	1	0	-1	-100.0%	10	7	-3	-30.0%
Hermitage	Gunshot Homicide	1	0	-1	-100.0%	2	2	0	0.0%	0	0	0	-	13	10	-3	-23.1%
	Gunshot Injury	1	2	1	100.0%	5	5	0	0.0%	1	2	1	100.0%	50	65	15	30.0%
	Property Damage	2	4	2	100.0%	4	9	5	125.0%	2	4	2	100.0%	106	79	-27	-25.5%
North	Gunshot Homicide	0	1	1	-	0	2	2	-	0	1	1	-	20	16	-4	-20.0%
	Gunshot Injury	1	2	1	100.0%	5	10	5	100.0%	1	2	1	100.0%	101	88	-13	-12.9%
	Property Damage	3	10	7	233.3%	13	19	6	46.2%	3	9	6	200.0%	166	171	5	3.0%
Madison	Gunshot Homicide	0	0	0	-	1	1	0	0.0%	0	0	0	-	6	8	2	33.3%
	Gunshot Injury	1	0	-1	-100.0%	6	2	-4	-66.7%	0	0	0	-	36	36	0	0.0%
	Property Damage	2	1	-1	-50.0%	4	6	2	50.0%	2	1	-1	-50.0%	70	85	15	21.4%
Midtown Hills	Gunshot Homicide	0	0	0	-	1	0	-1	-100.0%	0	0	0	-	5	5	0	0.0%
	Gunshot Injury	2	1	-1	-50.0%	4	4	0	0.0%	0	1	1	-	27	31	4	14.8%
	Property Damage	2	4	2	100.0%	1	8	7	700.0%	0	4	4	-	46	37	-9	-19.6%
County	Gunshot Homicide	3	1	-2	-66.7%	7	11	4	57.1%	0	1	1	-	88	79	-9	-10.2%
	Gunshot Injury	5	7	2	40.0%	28	27	-1	-3.6%	5	7	2	40.0%	341	341	0	0.0%
	Property Damage	13	29	16	123.1%	42	70	28	66.7%	18	27	9	50.0%	696	611	-85	-12.2%

Information summarized for CompStat week ending 01/05/2019.

Sourced from MNPD ARMS on 1/9/2019 7:48:05 AM. The information in this report is sourced from incident reports using UCR definitions and reporting guidelines, based on report date, aggregated by incident location. Only includes violent incidents (homicide, rape, robbery, and aggravated assault) in which one or more victims received a fatal or non-fatal gunshot wound. Suicides, suicide attempts, and accidental shootings are excluded.

YTD Gunshot Victims - West Precinct

Gunshot Homicides / Injuries				
Zone	Prior YTD	YTD	Change	Percent Change
111	0	0	0	-
113	0	0	0	-
115	2	0	-2	-100.0%
117	0	0	0	-
121	0	0	0	-
123	0	0	0	-
125	0	0	0	-
Total	**2**	**0**	**-2**	**-100.0%**

Property Damage with Firearm				
Zone	Prior YTD	YTD	Change	Percent Change
111	1	1	0	0.0%
113	0	0	0	-
115	0	0	0	-
117	0	0	0	-
121	0	0	0	-
123	0	0	0	-
125	0	0	0	-
Total	**1**	**1**	**0**	**0.0%**

Age of Victim - Gunshot Homicides / Injuries						
Age	Prior YTD	Percent of Total	YTD	Percent of Total	Change	Percent Change
0-12	0	0.0%	0	-	0	-
13-17	0	0.0%	0	-	0	-
18-24	1	50.0%	0	-	-1	-100.0%
25-34	0	0.0%	0	-	0	-
35-44	1	50.0%	0	-	-1	-100.0%
45-54	0	0.0%	0	-	0	-
55-64	0	0.0%	0	-	0	-
65+	0	0.0%	0	-	0	-

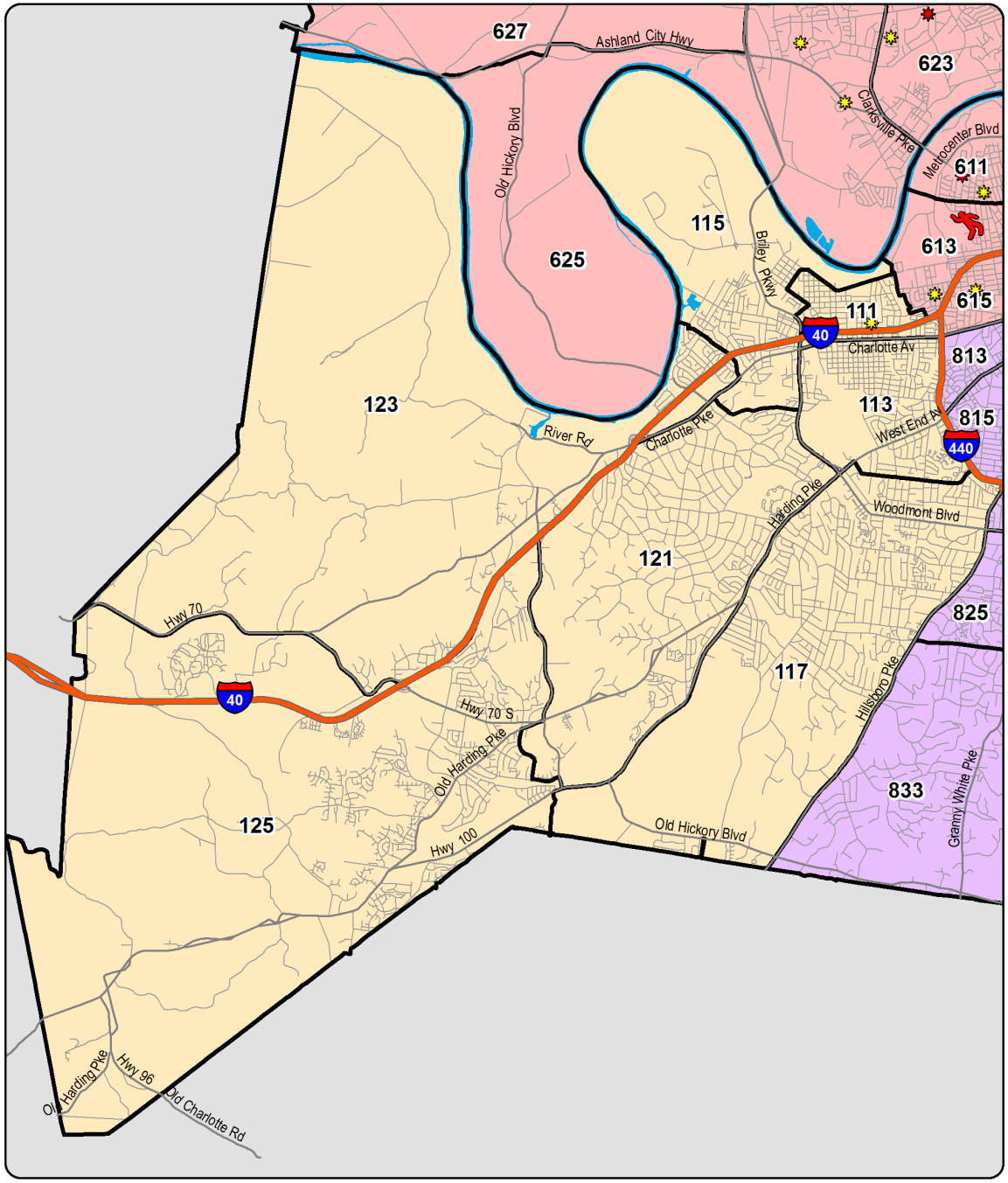

YTD Shootings Gunshot Homicide Gunshot Injury Property Damage Involving Firearm

Annual Totals - Gunshot Homicides / Injuries
Green Line Represents the Previous 15 Year Average

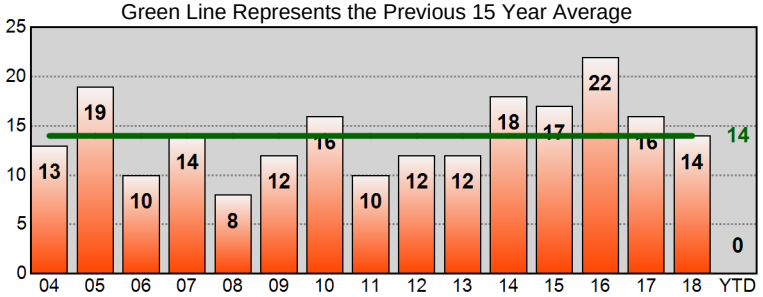

Sourced from MNPD ARMS on 1/9/2019 7:48:06 AM. The information in this report is sourced from incident reports using UCR definitions and reporting guidelines, based on the date when the crime was reported, and aggregated by incident location. 'Gunshot Homicide / Injury' counts include only violent incidents (homicide, rape, robbery, and aggravated assault) in which one or more victims received a fatal or non-fatal gunshot wound. Suicides, suicide attempts, and accidental shootings are excluded. 'Property Damage' counts include all incidents that (1) include a 'Damage to Property' (NIBRS 290) offense, and (2) list a firearm in the Weapons/Tool' section of the incident report. Unfounded incidents are excluded from these counts.

YTD Gunshot Victims - East Precinct

Gunshot Homicides / Injuries				
Zone	Prior YTD	YTD	Change	Percent Change
211	0	1	1	-
213	0	0	0	-
215	0	0	0	-
217	0	0	0	-
221	0	0	0	-
223	1	0	-1	-100.0%
225	0	0	0	-
227	0	0	0	-
Total	**1**	**1**	**0**	**0.0%**

Property Damage with Firearm				
Zone	Prior YTD	YTD	Change	Percent Change
211	0	0	0	-
213	0	0	0	-
215	0	0	0	-
217	0	0	0	-
221	2	1	-1	-50.0%
223	3	2	-1	-33.3%
225	0	1	1	-
227	0	0	0	-
Total	**5**	**4**	**-1**	**-20.0%**

Age of Victim - Gunshot Homicides / Injuries						
Age	Prior YTD	Percent of Total	YTD	Percent of Total	Change	Percent Change
0-12	0	0.0%	0	0.0%	0	-
13-17	1	100.0%	0	0.0%	-1	-100.0%
18-24	0	0.0%	1	100.0%	1	-
25-34	0	0.0%	0	0.0%	0	-
35-44	0	0.0%	0	0.0%	0	-
45-54	0	0.0%	0	0.0%	0	-
55-64	0	0.0%	0	0.0%	0	-
65+	0	0.0%	0	0.0%	0	-

Annual Totals - Gunshot Homicides / Injuries

Green Line Represents the Previous 15 Year Average

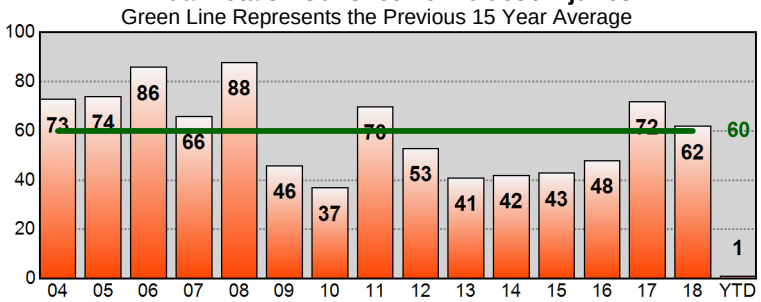

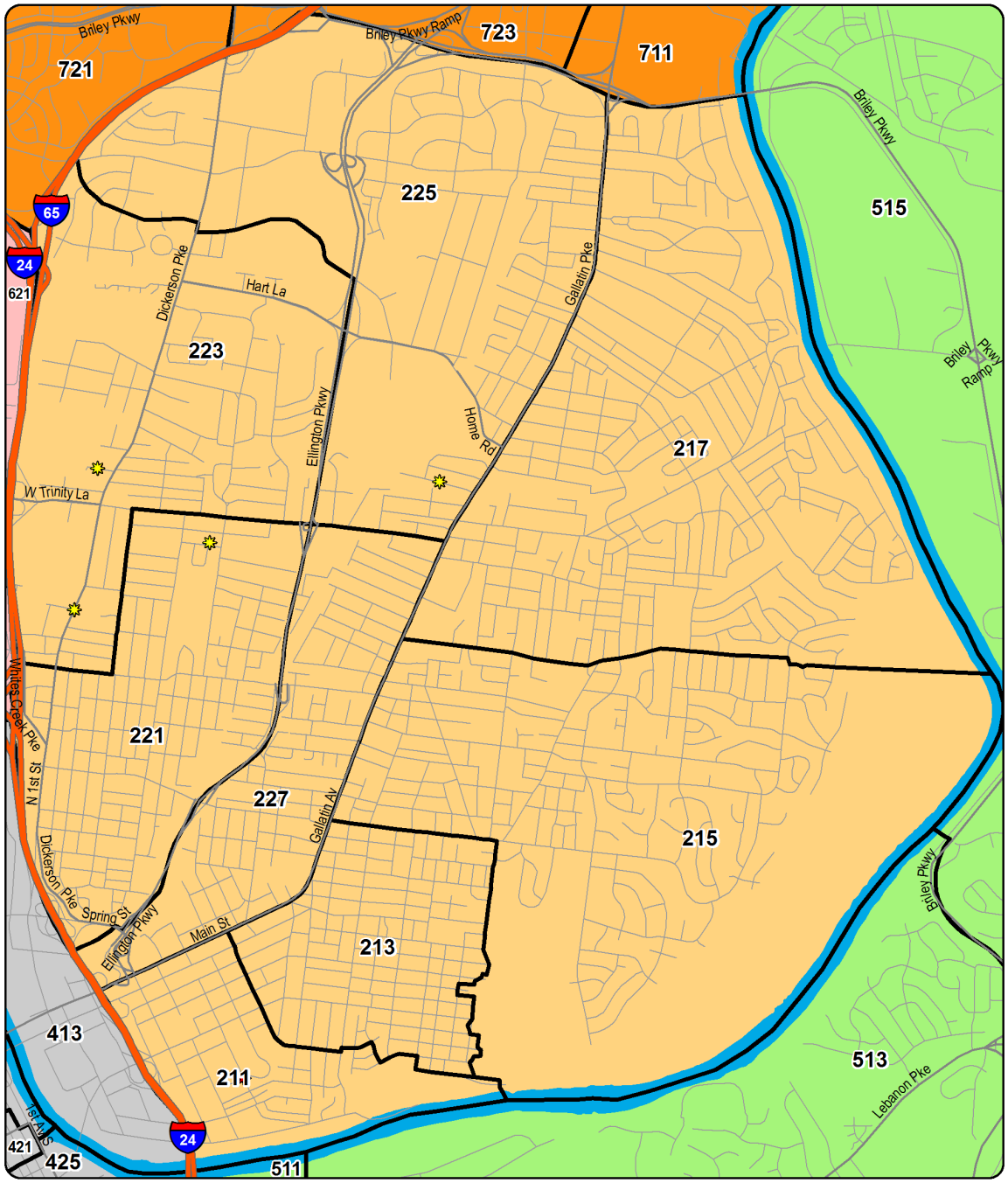

YTD Shootings Gunshot Homicide Gunshot Injury Property Damage Involving Firearm

Sourced from MNPD ARMS on 1/9/2019 7:48:07 AM. The information in this report is sourced from incident reports using UCR definitions and reporting guidelines, based on the date when the crime was reported, and aggregated by incident location. 'Gunshot Homicide / Injury' counts include only violent incidents (homicide, rape, robbery, and aggravated assault) in which one or more victims received a fatal or non-fatal gunshot wound. Suicides, suicide attempts, and accidental shootings are excluded. 'Property Damage' counts include all incidents that (1) include a 'Damage to Property' (NIBRS 290) offense, and (2) list a firearm in the Weapons/Tool' section of the incident report. Unfounded incidents are excluded from these counts.

YTD Gunshot Victims - South Precinct

Gunshot Homicides / Injuries				
Zone	Prior YTD	YTD	Change	Percent Change
311	0	0	0	-
313	0	0	0	-
315	0	0	0	-
317	0	0	0	-
321	0	0	0	-
323	0	1	1	-
325	0	0	0	-
331	0	0	0	-
333	0	0	0	-
335	0	0	0	-
Total	**0**	**1**	**1**	**-**

Property Damage with Firearm				
Zone	Prior YTD	YTD	Change	Percent Change
311	0	0	0	-
313	1	1	0	0.0%
315	0	0	0	-
317	0	0	0	-
321	1	0	-1	-100.0%
323	0	1	1	-
325	1	0	-1	-100.0%
331	0	0	0	-
333	1	1	0	0.0%
335	0	1	1	-
Total	**4**	**4**	**0**	**0.0%**

Age of Victim - Gunshot Homicides / Injuries						
Age	Prior YTD	Percent of Total	YTD	Percent of Total	Change	Percent Change
0-12	0	-	0	0.0%	0	-
13-17	0	-	0	0.0%	0	-
18-24	0	-	0	0.0%	0	-
25-34	0	-	0	0.0%	0	-
35-44	0	-	0	0.0%	0	-
45-54	0	-	0	0.0%	0	-
55-64	0	-	0	0.0%	0	-
65+	0	-	1	100.0%	1	-

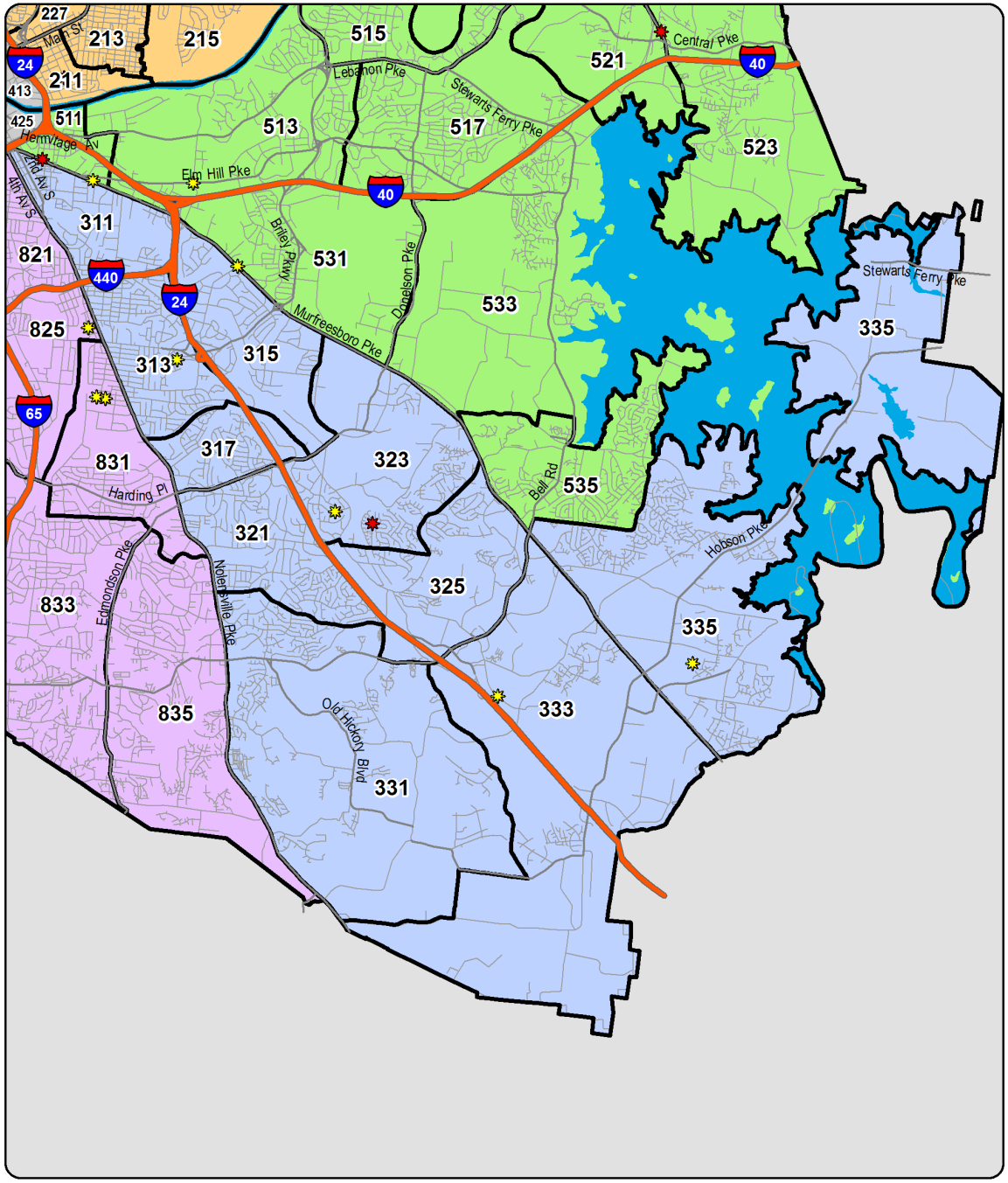

YTD Shootings Gunshot Homicide Gunshot Injury Property Damage Involving Firearm

Annual Totals - Gunshot Homicides / Injuries

Green Line Represents the Previous 15 Year Average

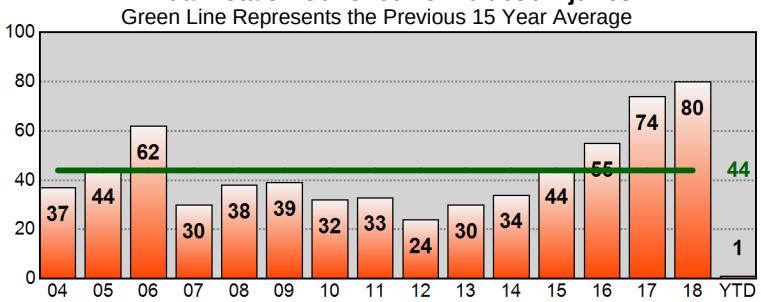

Sourced from MNPD ARMS on 1/9/2019 7:48:07 AM. The information in this report is sourced from incident reports using UCR definitions and reporting guidelines, based on the date when the crime was reported, and aggregated by incident location. 'Gunshot Homicide / Injury' counts include only violent incidents (homicide, rape, robbery, and aggravated assault) in which one or more victims received a fatal or non-fatal gunshot wound. Suicides, suicide attempts, and accidental shootings are excluded. 'Property Damage' counts include all incidents that (1) include a 'Damage to Property' (NIBRS 290) offense, and (2) list a firearm in the Weapons/Tool' section of the incident report. Unfounded incidents are excluded from these counts.

YTD Gunshot Victims - Central Precinct

Gunshot Homicides / Injuries				
Zone	Prior YTD	YTD	Change	Percent Change
411	0	0	0	-
413	0	0	0	-
415	0	0	0	-
421	0	0	0	-
423	0	0	0	-
425	0	0	0	-
Total	**0**	**0**	**0**	**-**

Property Damage with Firearm				
Zone	Prior YTD	YTD	Change	Percent Change
411	1	0	-1	-100.0%
413	0	0	0	-
415	0	0	0	-
421	0	0	0	-
423	0	0	0	-
425	0	0	0	-
Total	**1**	**0**	**-1**	**-100.0%**

Age of Victim - Gunshot Homicides / Injuries						
Age	Prior YTD	Percent of Total	YTD	Percent of Total	Change	Percent Change
0-12	0	-	0	-	0	-
13-17	0	-	0	-	0	-
18-24	0	-	0	-	0	-
25-34	0	-	0	-	0	-
35-44	0	-	0	-	0	-
45-54	0	-	0	-	0	-
55-64	0	-	0	-	0	-
65+	0	-	0	-	0	-

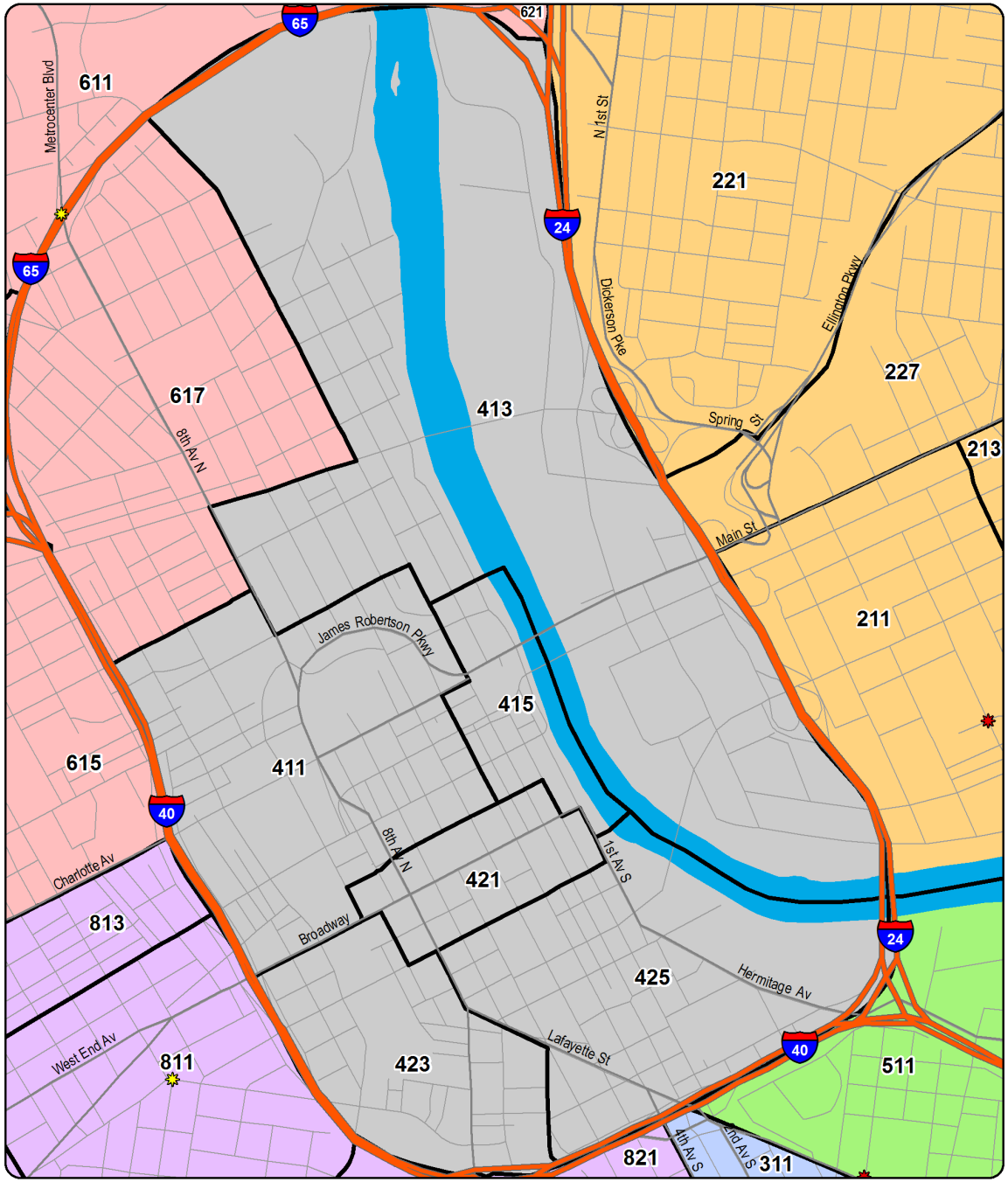

YTD Shootings Gunshot Homicide Gunshot Injury Property Damage Involving Firearm

Annual Totals - Gunshot Homicides / Injuries

Green Line Represents the Previous 15 Year Average

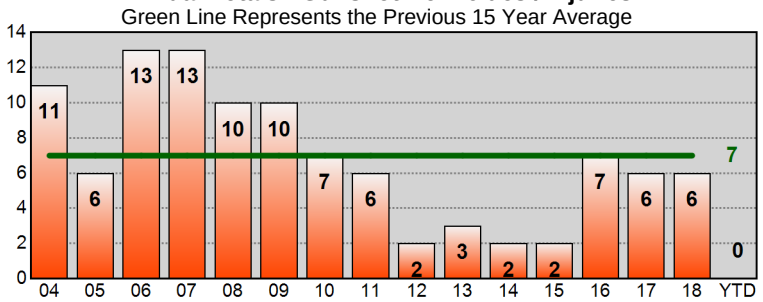

Sourced from MNPD ARMS on 1/9/2019 7:48:08 AM. The information in this report is sourced from incident reports using UCR definitions and reporting guidelines, based on the date when the crime was reported, and aggregated by incident location. 'Gunshot Homicide / Injury' counts include only violent incidents (homicide, rape, robbery, and aggravated assault) in which one or more victims received a fatal or non-fatal gunshot wound. Suicides, suicide attempts, and accidental shootings are excluded. 'Property Damage' counts include all incidents that (1) include a 'Damage to Property' (NIBRS 290) offense, and (2) list a firearm in the Weapons/Tool' section of the incident report. Unfounded incidents are excluded from these counts.

YTD Gunshot Victims - Hermitage Precinct

Gunshot Homicides / Injuries

Zone	Prior YTD	YTD	Change	Percent Change
511	0	1	1	-
513	0	0	0	-
515	0	0	0	-
517	0	0	0	-
521	0	0	0	-
523	0	1	1	-
525	0	0	0	-
531	0	0	0	-
533	0	0	0	-
535	1	0	-1	-100.0%
Total	**1**	**2**	**1**	**100.0%**

Property Damage with Firearm

Zone	Prior YTD	YTD	Change	Percent Change
511	1	1	0	0.0%
513	0	1	1	-
515	0	0	0	-
517	0	0	0	-
521	0	0	0	-
523	0	1	1	-
525	1	0	-1	-100.0%
531	0	1	1	-
533	0	0	0	-
535	0	0	0	-
Total	**2**	**4**	**2**	**100.0%**

Age of Victim - Gunshot Homicides / Injuries

Age	Prior YTD	Percent of Total	YTD	Percent of Total	Change	Percent Change
0-12	0	0.0%	0	0.0%	0	-
13-17	0	0.0%	0	0.0%	0	-
18-24	1	100.0%	1	50.0%	0	0.0%
25-34	0	0.0%	0	0.0%	0	-
35-44	0	0.0%	1	50.0%	1	-
45-54	0	0.0%	0	0.0%	0	-
55-64	0	0.0%	0	0.0%	0	-
65+	0	0.0%	0	0.0%	0	-

Annual Totals - Gunshot Homicides / Injuries

Green Line Represents the Previous 15 Year Average

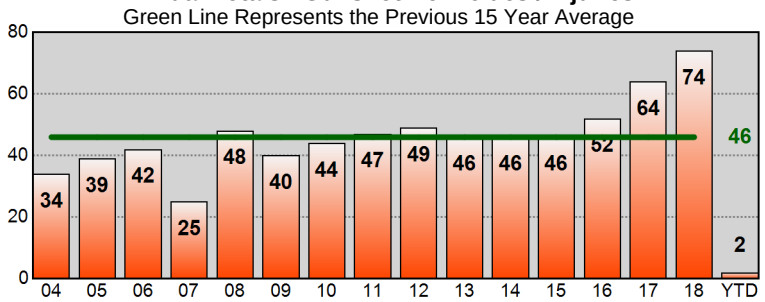

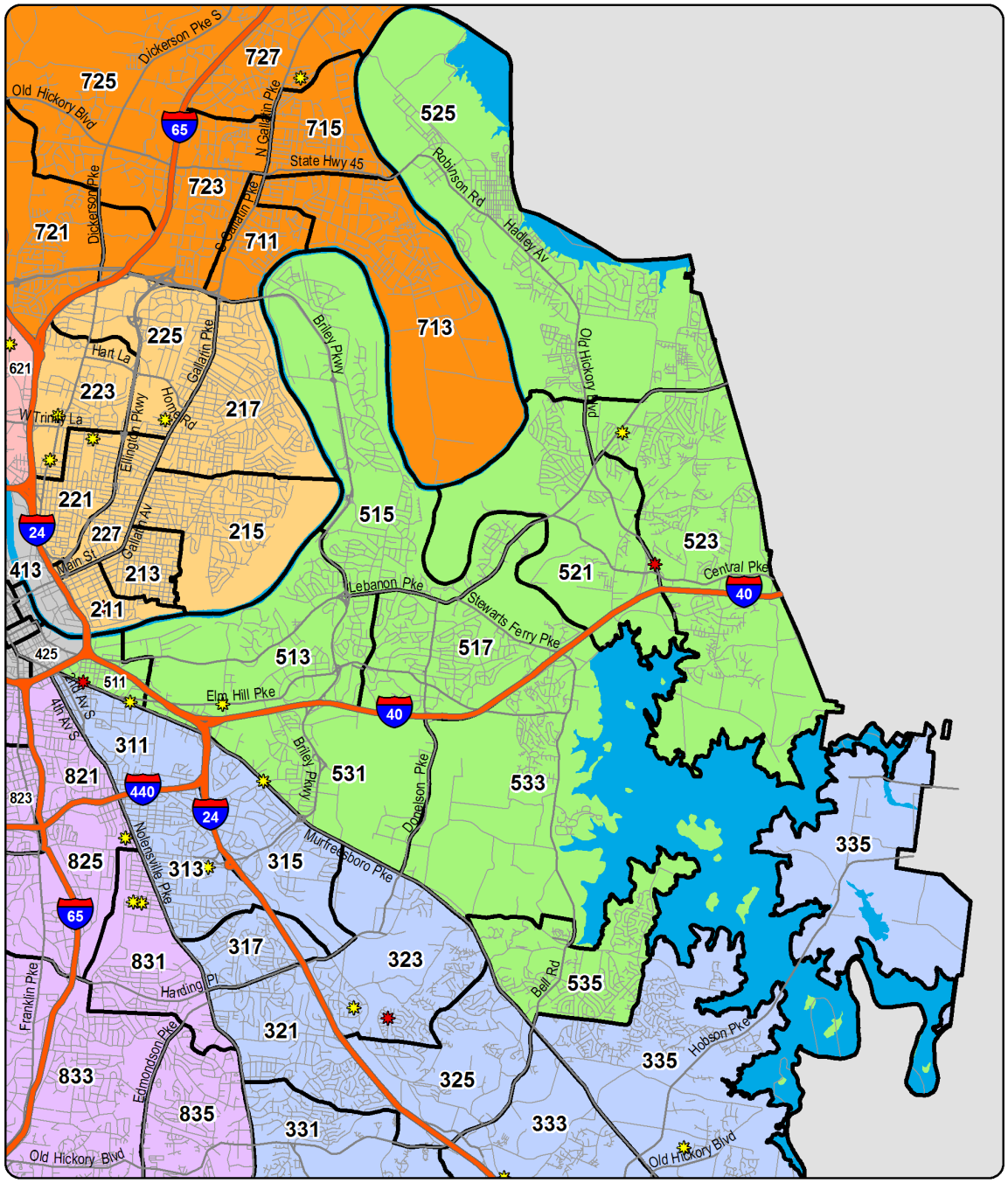

YTD Shootings Gunshot Homicide Gunshot Injury Property Damage Involving Firearm

Sourced from MNPD ARMS on 1/9/2019 7:48:09 AM. The information in this report is sourced from incident reports using UCR definitions and reporting guidelines, based on the date when the crime was reported, and aggregated by incident location. 'Gunshot Homicide / Injury' counts include only violent incidents (homicide, rape, robbery, and aggravated assault) in which one or more victims received a fatal or non-fatal gunshot wound. Suicides, suicide attempts, and accidental shootings are excluded. 'Property Damage' counts include all incidents that (1) include a 'Damage to Property' (NIBRS 290) offense, and (2) list a firearm in the Weapons/Tool' section of the incident report. Unfounded incidents are excluded from these counts.

YTD Gunshot Victims - North Precinct

Gunshot Homicides / Injuries				
Zone	Prior YTD	YTD	Change	Percent Change
611	0	1	1	-
613	0	1	1	-
615	0	0	0	-
617	0	0	0	-
621	1	0	-1	-100.0%
623	0	1	1	-
625	0	0	0	-
627	0	0	0	-
Total	**1**	**3**	**2**	**200.0%**

Property Damage with Firearm				
Zone	Prior YTD	YTD	Change	Percent Change
611	1	2	1	100.0%
613	1	2	1	100.0%
615	0	1	1	-
617	0	0	0	-
621	0	1	1	-
623	1	1	0	0.0%
625	0	2	2	-
627	0	0	0	-
Total	**3**	**9**	**6**	**200.0%**

Age of Victim - Gunshot Homicides / Injuries						
Age	Prior YTD	Percent of Total	YTD	Percent of Total	Change	Percent Change
0-12	0	0.0%	0	0.0%	0	-
13-17	0	0.0%	0	0.0%	0	-
18-24	1	100.0%	0	0.0%	-1	-100.0%
25-34	0	0.0%	0	0.0%	0	-
35-44	0	0.0%	1	33.3%	1	-
45-54	0	0.0%	1	33.3%	1	-
55-64	0	0.0%	1	33.3%	1	-
65+	0	0.0%	0	0.0%	0	-

Annual Totals - Gunshot Homicides / Injuries

Green Line Represents the Previous 15 Year Average

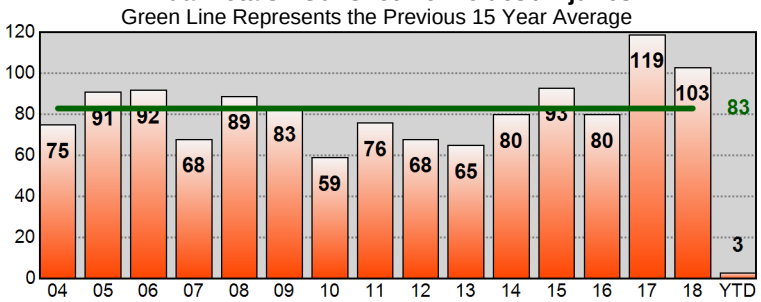

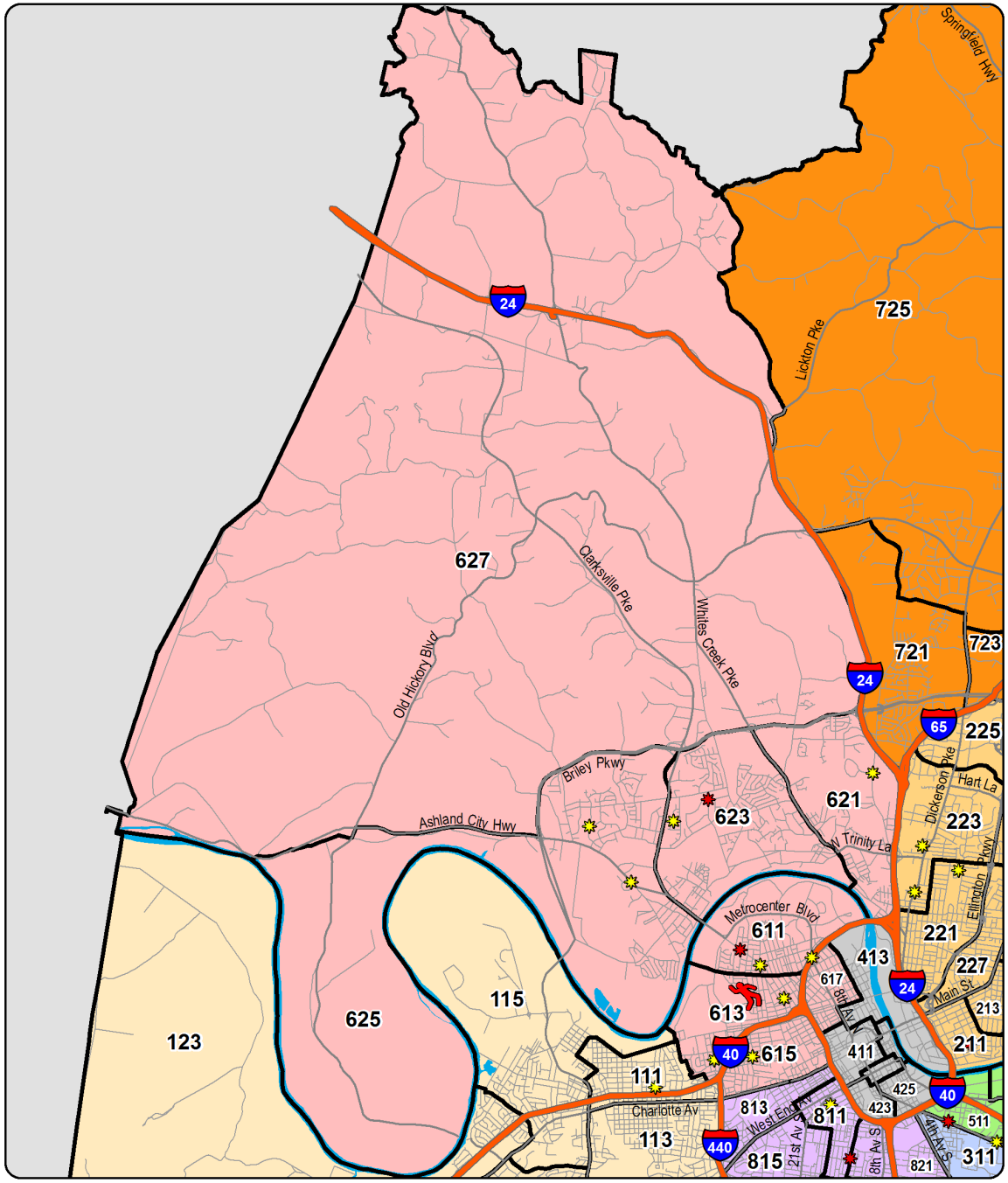

YTD Shootings Gunshot Homicide Gunshot Injury Property Damage Involving Firearm

Sourced from MNPD ARMS on 1/9/2019 7:48:09 AM. The information in this report is sourced from incident reports using UCR definitions and reporting guidelines, based on the date when the crime was reported, and aggregated by incident location. 'Gunshot Homicide / Injury' counts include only violent incidents (homicide, rape, robbery, and aggravated assault) in which one or more victims received a fatal or non-fatal gunshot wound. Suicides, suicide attempts, and accidental shootings are excluded. 'Property Damage' counts include all incidents that (1) include a 'Damage to Property' (NIBRS 290) offense, and (2) list a firearm in the Weapons/Tool' section of the incident report. Unfounded incidents are excluded from these counts.

YTD Gunshot Victims - Madison Precinct

Gunshot Homicides / Injuries

Zone	Prior YTD	YTD	Change	Percent Change
711	0	0	0	-
713	0	0	0	-
715	0	0	0	-
721	0	0	0	-
723	0	0	0	-
725	0	0	0	-
727	0	0	0	-
Total	**0**	**0**	**0**	**-**

Property Damage with Firearm

Zone	Prior YTD	YTD	Change	Percent Change
711	0	0	0	-
713	0	0	0	-
715	1	0	-1	-100.0%
721	1	0	-1	-100.0%
723	0	0	0	-
725	0	0	0	-
727	0	1	1	-
Total	**2**	**1**	**-1**	**-50.0%**

Age of Victim - Gunshot Homicides / Injuries

Age	Prior YTD	Percent of Total	YTD	Percent of Total	Change	Percent Change
0-12	0	-	0	-	0	-
13-17	0	-	0	-	0	-
18-24	0	-	0	-	0	-
25-34	0	-	0	-	0	-
35-44	0	-	0	-	0	-
45-54	0	-	0	-	0	-
55-64	0	-	0	-	0	-
65+	0	-	0	-	0	-

Annual Totals - Gunshot Homicides / Injuries

Green Line Represents the Previous 15 Year Average

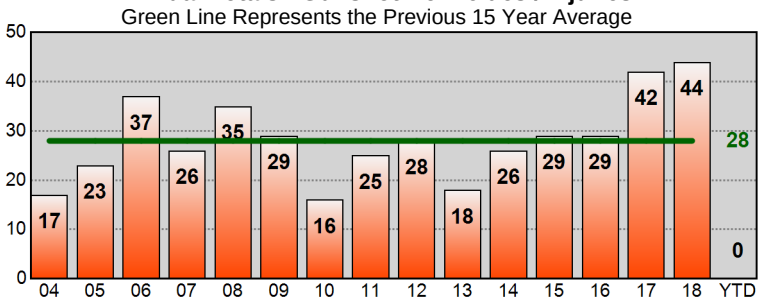

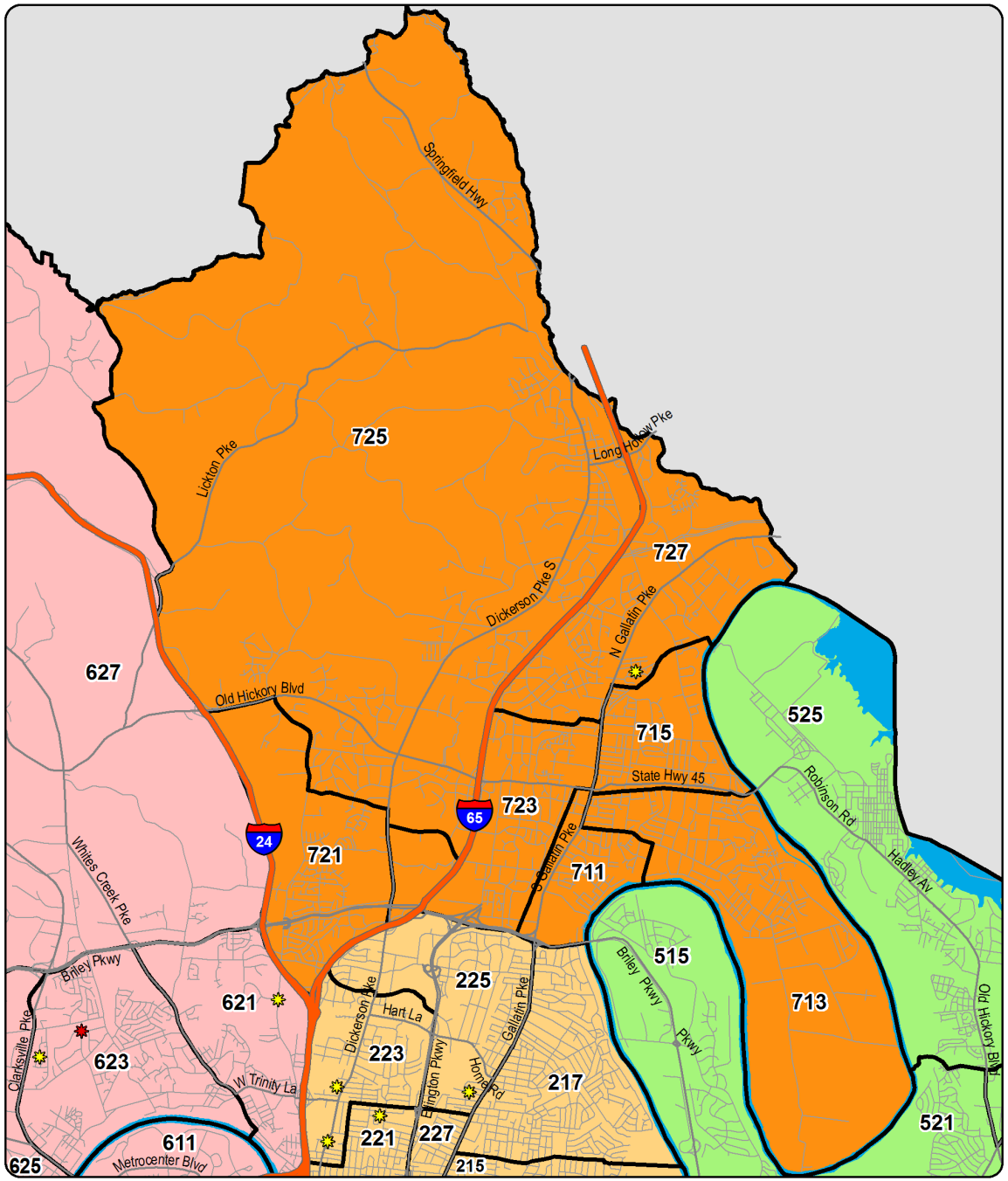

YTD Shootings Gunshot Homicide Gunshot Injury Property Damage Involving Firearm

Sourced from MNPD ARMS on 1/9/2019 7:48:11 AM. The information in this report is sourced from incident reports using UCR definitions and reporting guidelines, based on the date when the crime was reported, and aggregated by incident location. 'Gunshot Homicide / Injury' counts include only violent incidents (homicide, rape, robbery, and aggravated assault) in which one or more victims received a fatal or non-fatal gunshot wound. Suicides, suicide attempts, and accidental shootings are excluded. 'Property Damage' counts include all incidents that (1) include a 'Damage to Property' (NIBRS 290) offense, and (2) list a firearm in the Weapons/Tool' section of the incident report. Unfounded incidents are excluded from these counts.

YTD Gunshot Victims - Midtown Hills Precinct

Gunshot Homicides / Injuries				
Zone	Prior YTD	YTD	Change	Percent Change
811	0	0	0	-
813	0	0	0	-
815	0	0	0	-
821	0	1	1	-
823	0	0	0	-
825	0	0	0	-
831	0	0	0	-
833	0	0	0	-
835	0	0	0	-
Total	**0**	**1**	**1**	**-**

Property Damage with Firearm				
Zone	Prior YTD	YTD	Change	Percent Change
811	0	1	1	-
813	0	0	0	-
815	0	0	0	-
821	0	0	0	-
823	0	0	0	-
825	0	1	1	-
831	0	2	2	-
833	0	0	0	-
835	0	0	0	-
Total	**0**	**4**	**4**	**-**

Age of Victim - Gunshot Homicides / Injuries						
Age	Prior YTD	Percent of Total	YTD	Percent of Total	Change	Percent Change
0-12	0	-	0	0.0%	0	-
13-17	0	-	0	0.0%	0	-
18-24	0	-	0	0.0%	0	-
25-34	0	-	1	100.0%	1	-
35-44	0	-	0	0.0%	0	-
45-54	0	-	0	0.0%	0	-
55-64	0	-	0	0.0%	0	-
65+	0	-	0	0.0%	0	-

Annual Totals - Gunshot Homicides / Injuries

Green Line Represents the Previous 15 Year Average

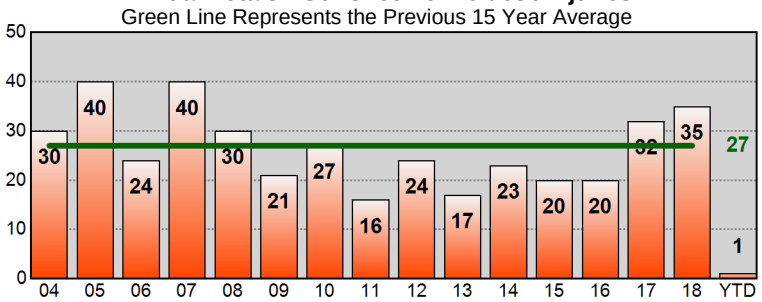

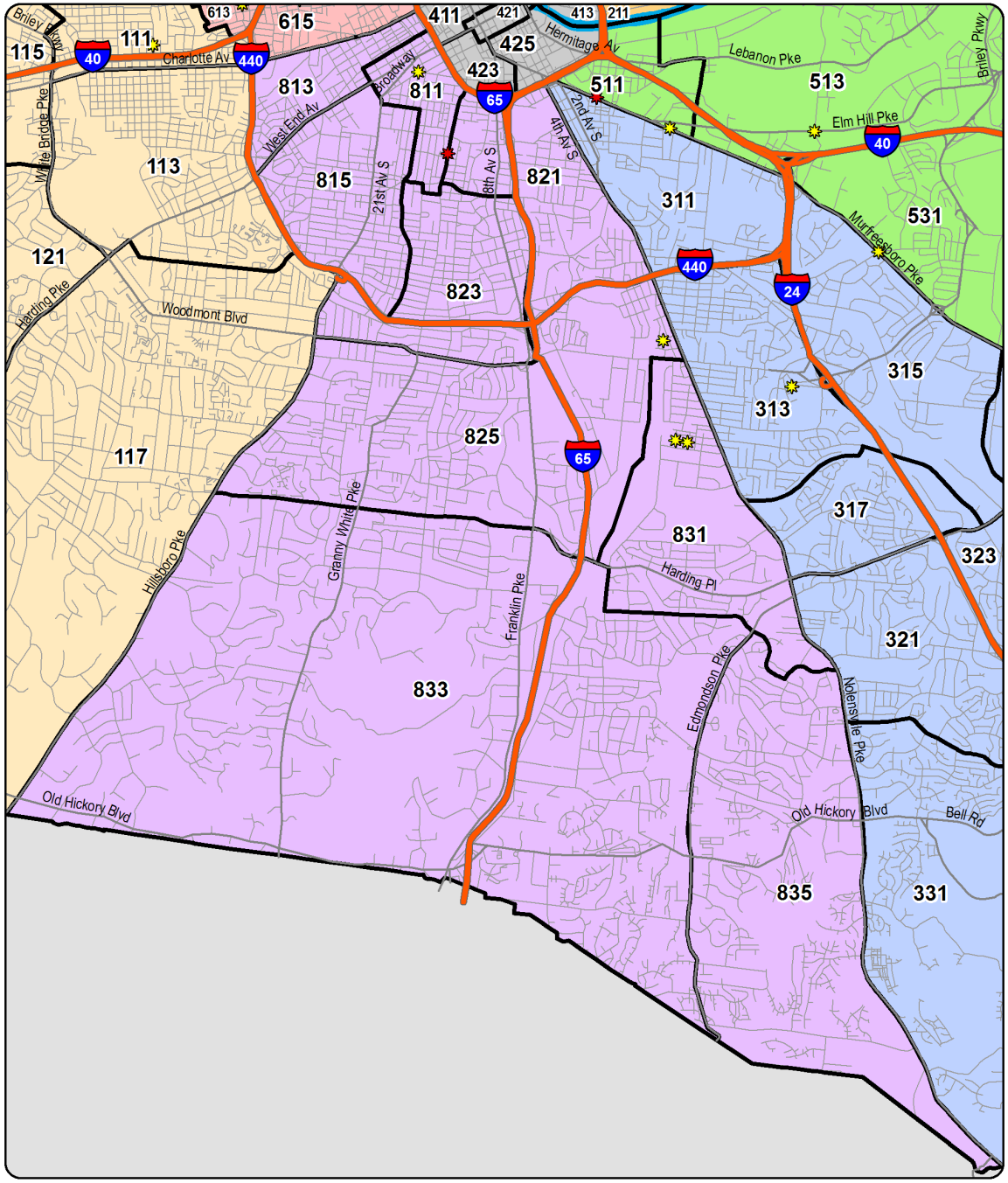

YTD Shootings Gunshot Homicide Gunshot Injury Property Damage Involving Firearm

Sourced from MNPD ARMS on 1/9/2019 7:48:11 AM. The information in this report is sourced from incident reports using UCR definitions and reporting guidelines, based on the date when the crime was reported, and aggregated by incident location. 'Gunshot Homicide / Injury' counts include only violent incidents (homicide, rape, robbery, and aggravated assault) in which one or more victims received a fatal or non-fatal gunshot wound. Suicides, suicide attempts, and accidental shootings are excluded. 'Property Damage' counts include all incidents that (1) include a 'Damage to Property' (NIBRS 290) offense, and (2) list a firearm in the Weapons/Tool' section of the incident report. Unfounded incidents are excluded from these counts.

West Precinct - Burglary and Theft from Vehicle Counts for the Past Two Weeks

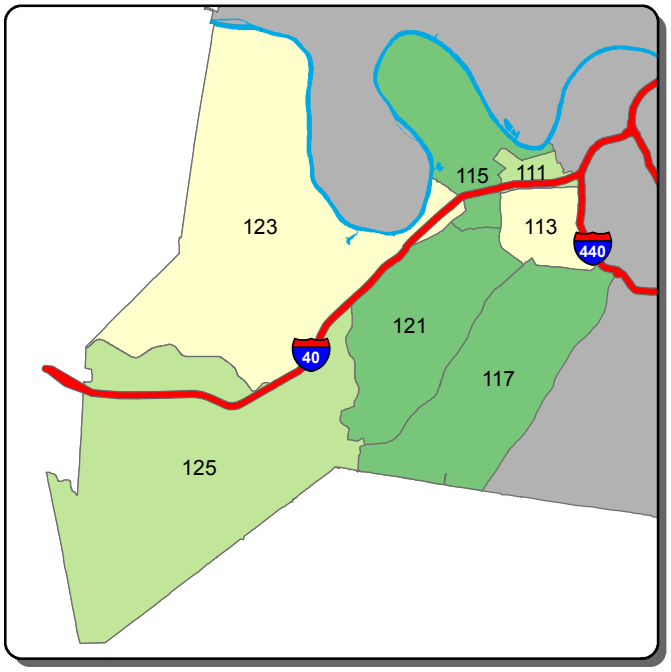

Burglary - A Shift

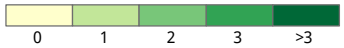

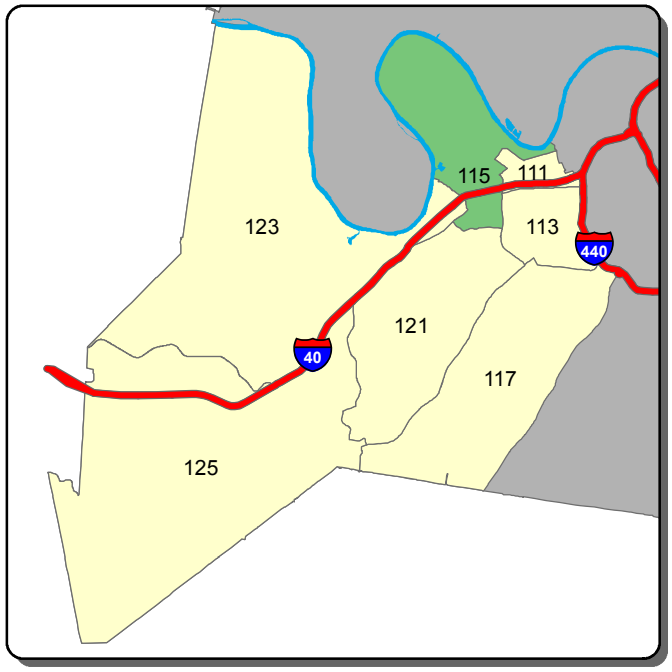

Burglary - B Shift

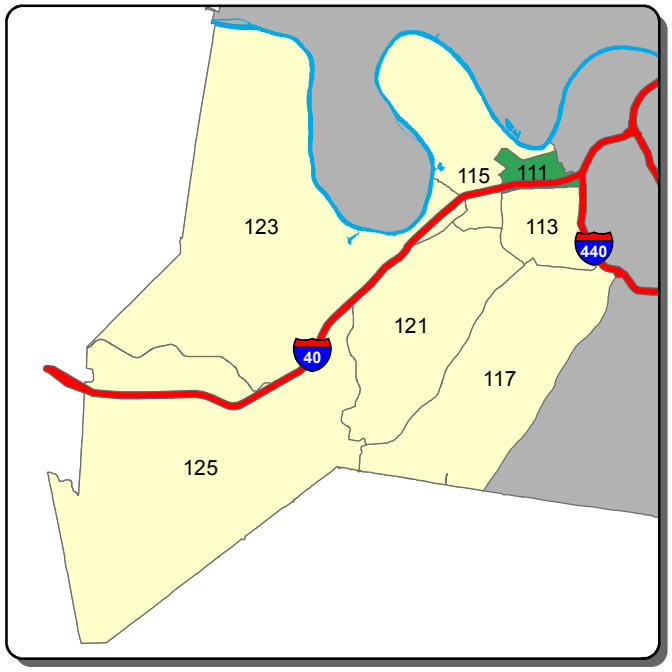

Burglary - C Shift

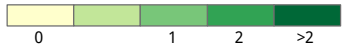

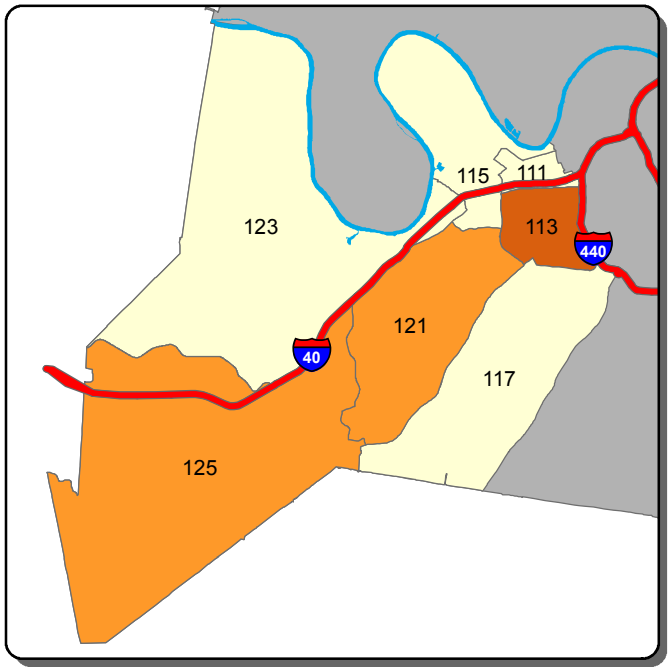

Theft from Vehicle - A Shift

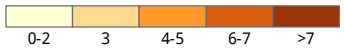

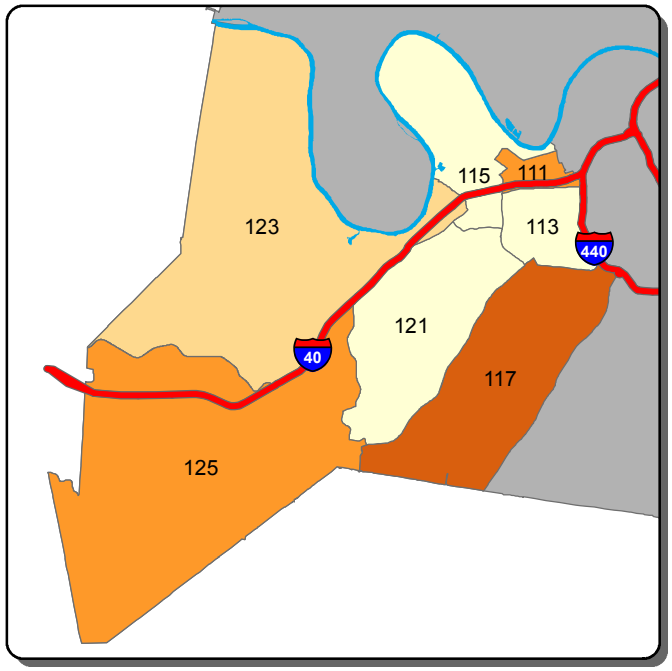

Theft from Vehicle - B Shift

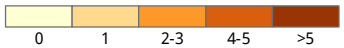

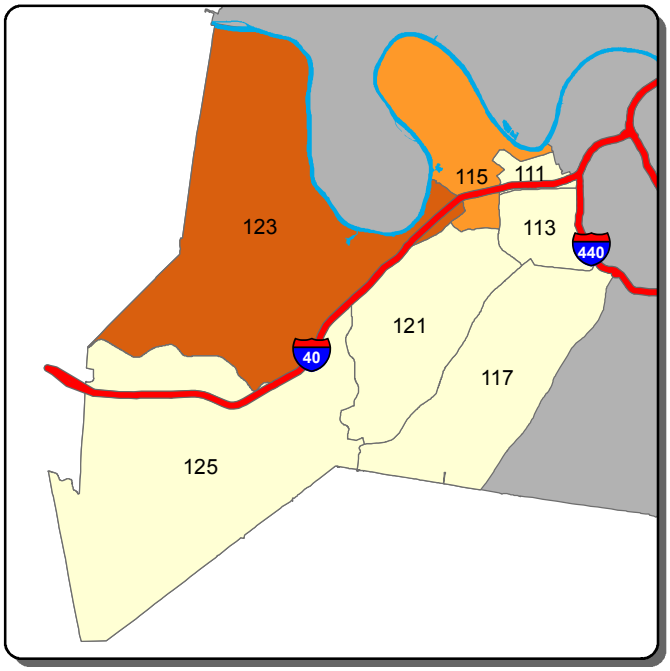

Theft from Vehicle - C Shift

Information summarized for CompStat week ending 1/5/2019

Sourced from MNPD ARMS on 1/9/2019. Data taken from incident reports using Uniform Crime Reporting definitions and guidelines, based on the date and time when the inicident was reported. 'A, B, and C Shift' refer to the following time periods: A Shift = 0700 - 1500; B Shift = 1500 - 2300; C Shift = 2300 - 0700.

West Precinct - Aggravated Assault and Self Initiated CAD Counts for the Past Two Weeks

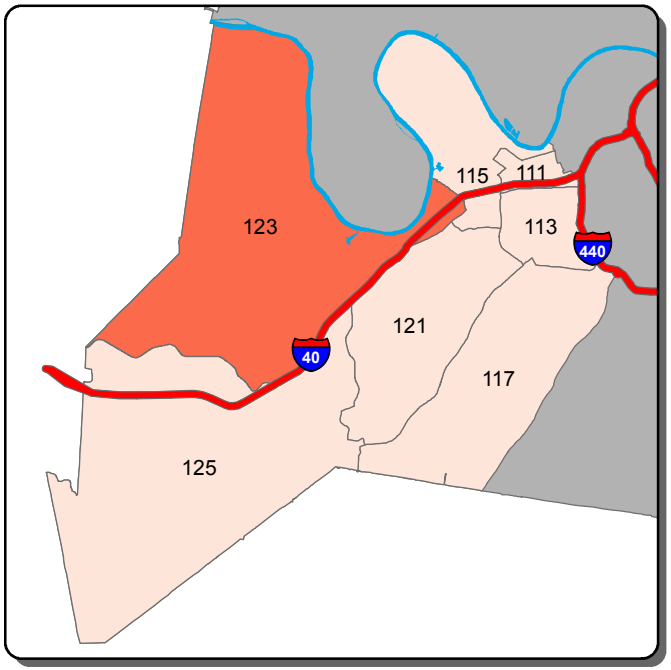

Aggravated Assault - A Shift: 0, 1, >1

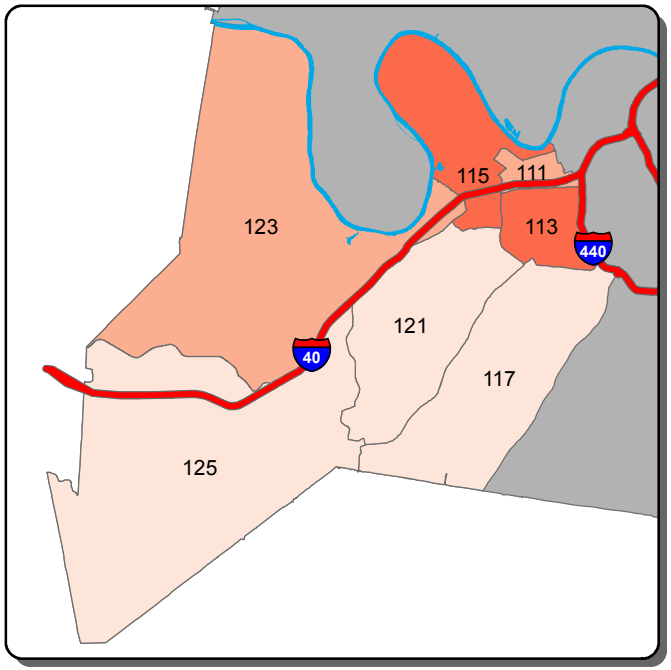

Aggravated Assault - B Shift: 0, 1, 2, 3, >3

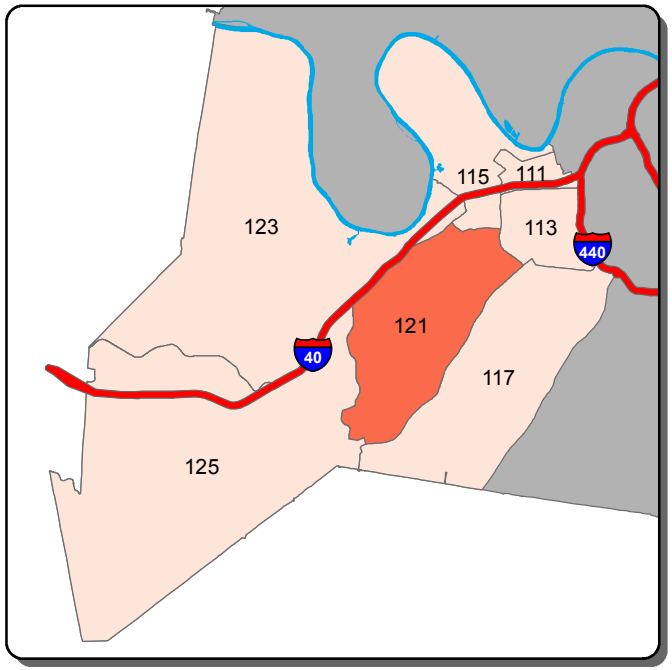

Aggravated Assault - C Shift: 0, 1, >1

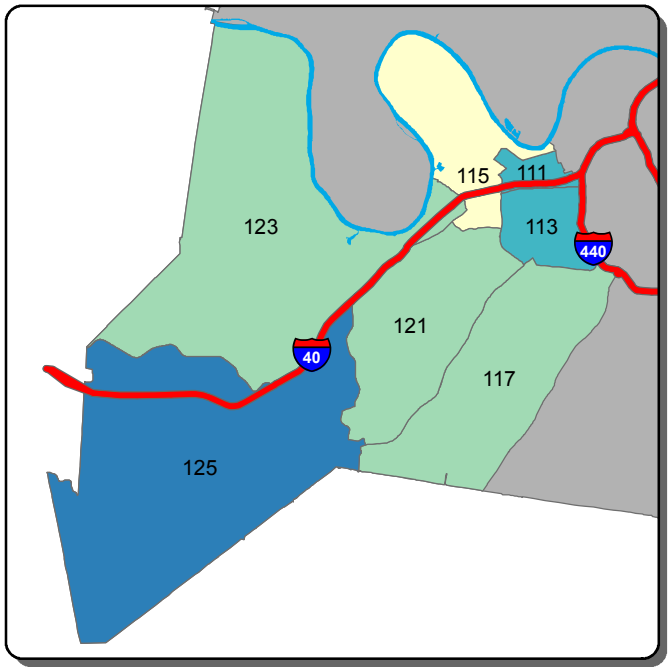

Self Initiated CAD - A Shift: 0-91, 92-168, 169-245, 246-323, >323

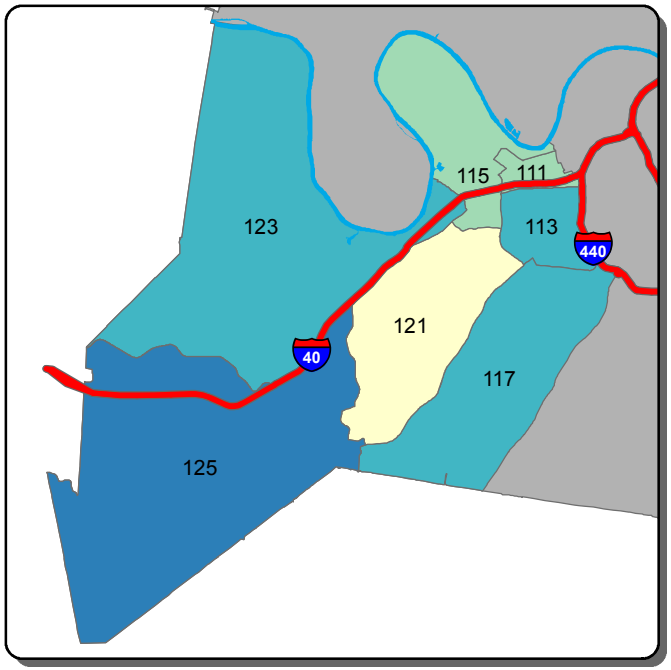

Self Initiated CAD - B Shift: 0-54, 55-80, 81-105, 106-131, >131

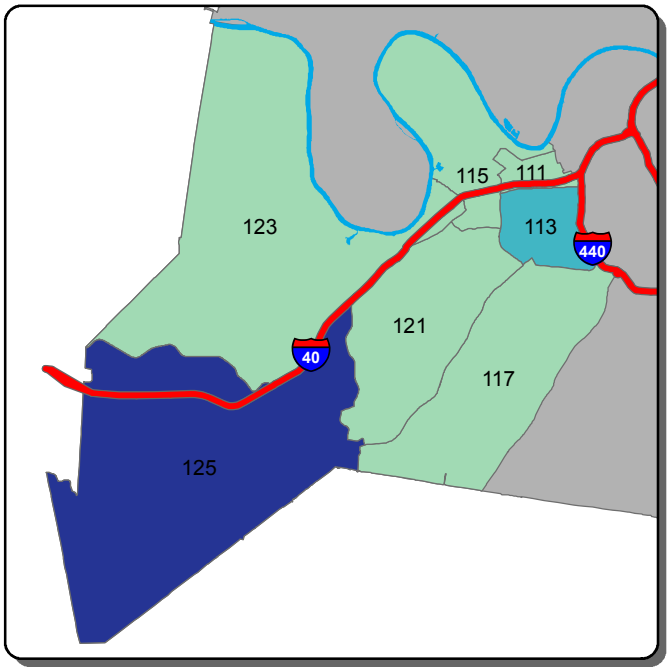

Self Initiated CAD - C Shift: 0-101, 102-296, 297-492, 493-688, >688

Information summarized for CompStat week ending 1/5/2019

Sourced from MNPD ARMS on 1/9/2019. Data taken from incident reports using Uniform Crime Reporting definitions and guidelines, based on the date and time when the inicident was reported. 'A, B, and C Shift' refer to the following time periods: A Shift = 0700 - 1500; B Shift = 1500 - 2300; C Shift = 2300 - 0700.

East Precinct - Burglary and Theft from Vehicle Counts for the Past Two Weeks

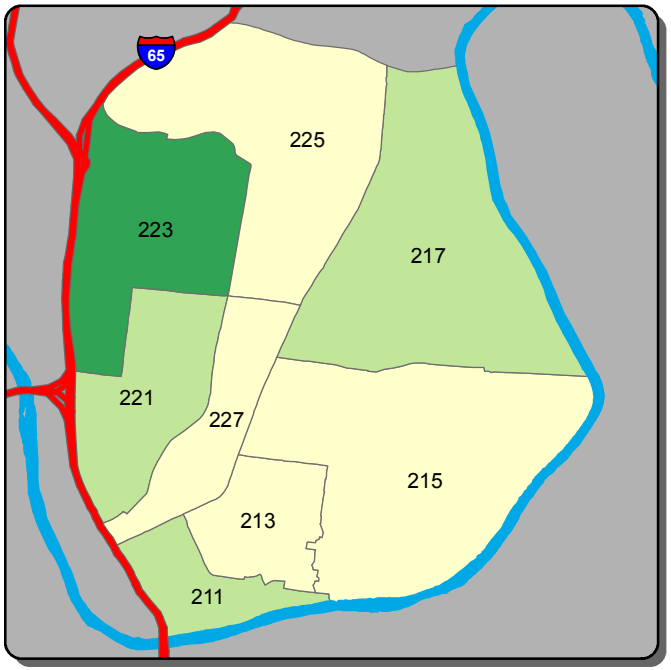

Burglary - A Shift

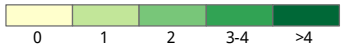

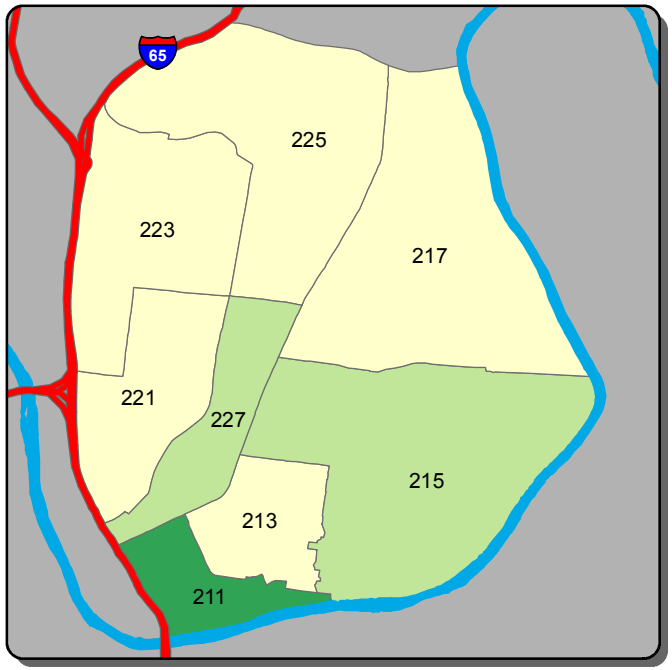

Burglary - B Shift

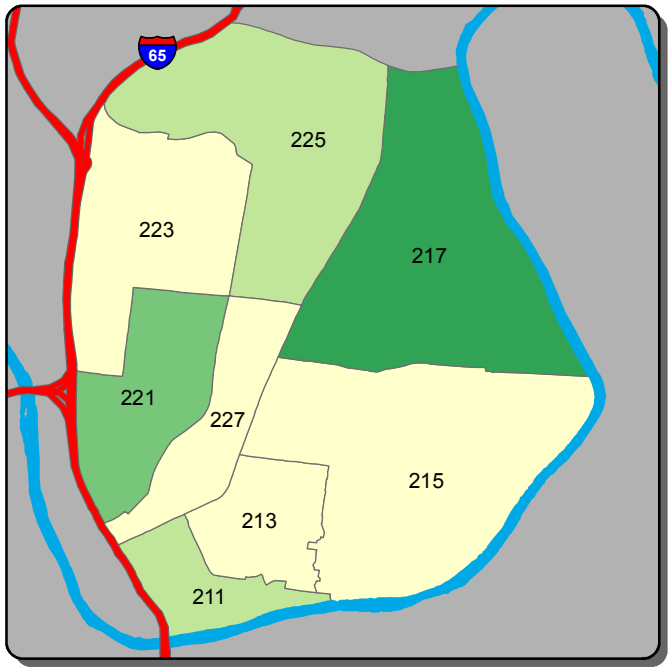

Burglary - C Shift

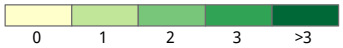

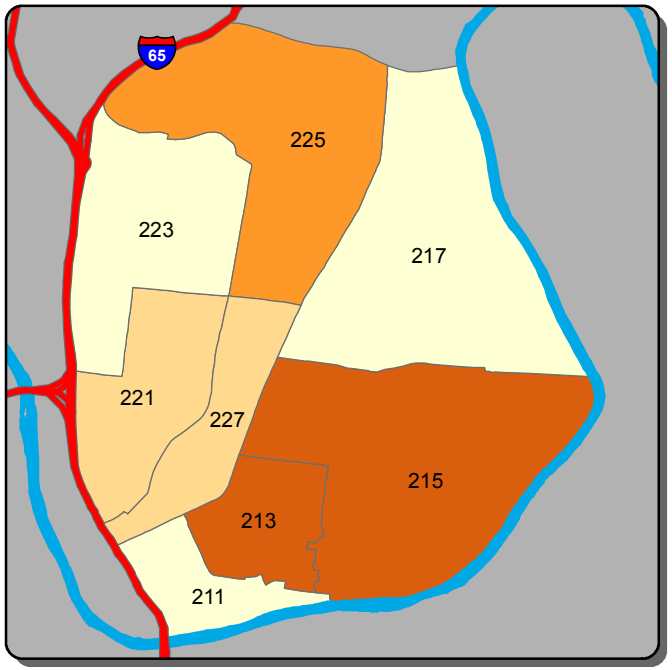

Theft from Vehicle - A Shift

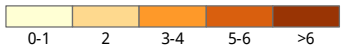

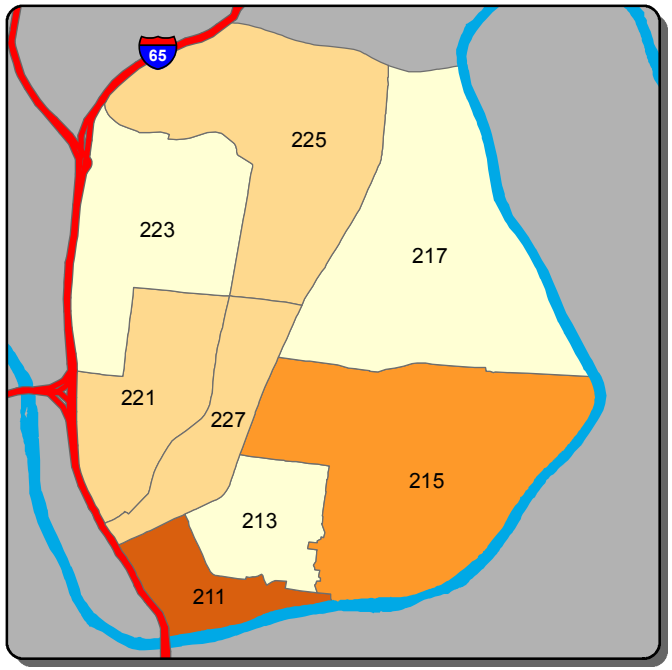

Theft from Vehicle - B Shift

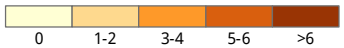

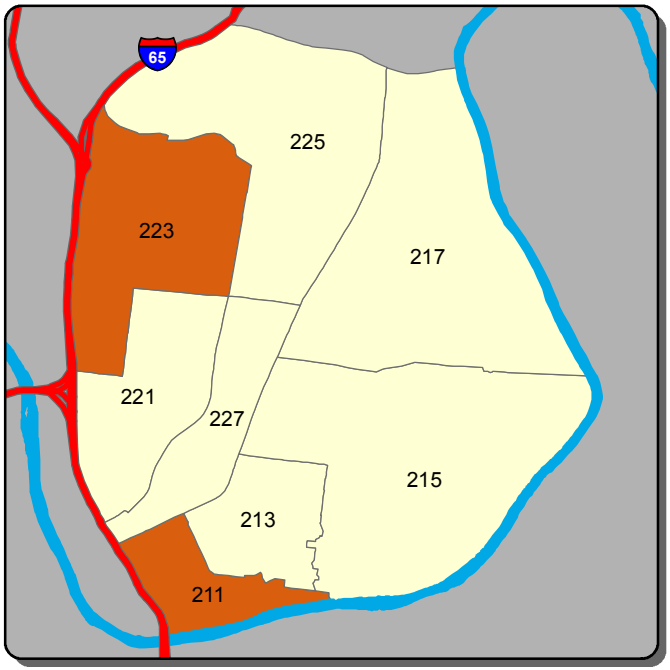

Theft from Vehicle - C Shift

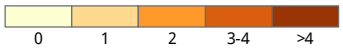

Information summarized for CompStat week ending 1/5/2019

Sourced from MNPD ARMS on 1/9/2019. Data taken from incident reports using Uniform Crime Reporting definitions and guidelines, based on the date and time when the inicident was reported. 'A, B, and C Shift' refer to the following time periods: A Shift = 0700 - 1500; B Shift = 1500 - 2300; C Shift = 2300 - 0700.

East Precinct - Aggravated Assault and Self Initiated CAD Counts for the Past Two Weeks

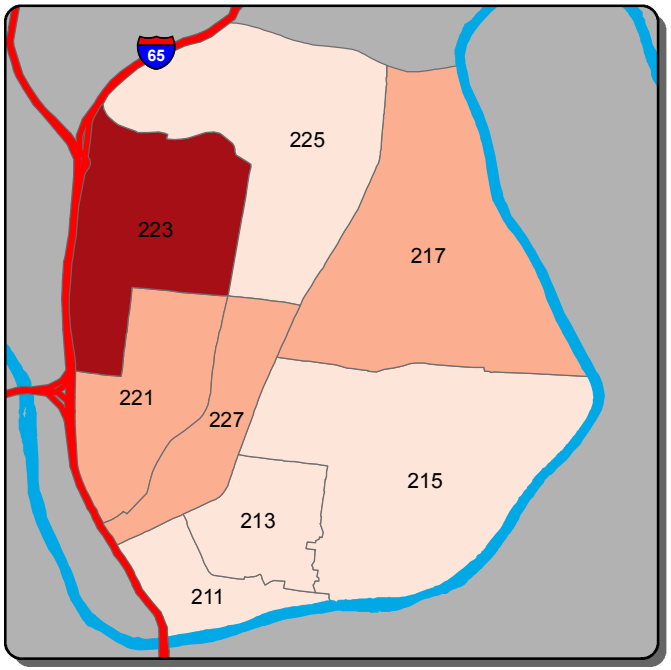

Aggravated Assault - A Shift

0 | 1-2 | 3-5 | 6-9 | >9

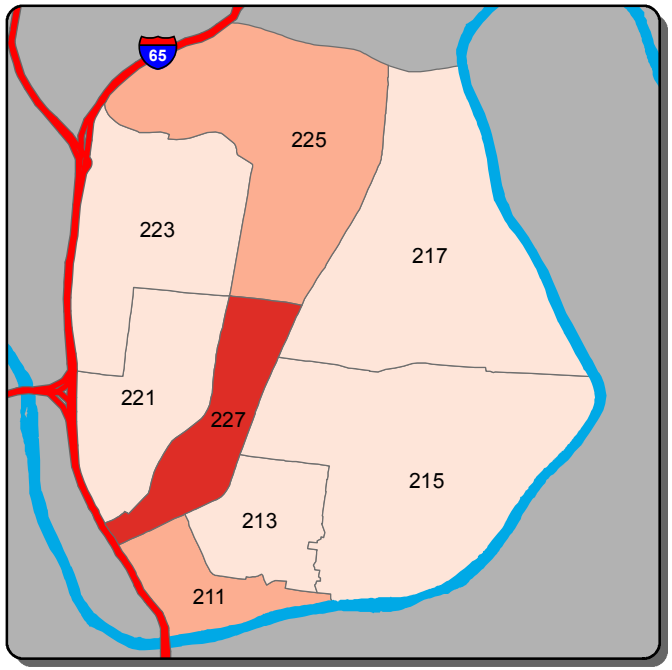

Aggravated Assault - B Shift

0 | 1 | 2 | >2

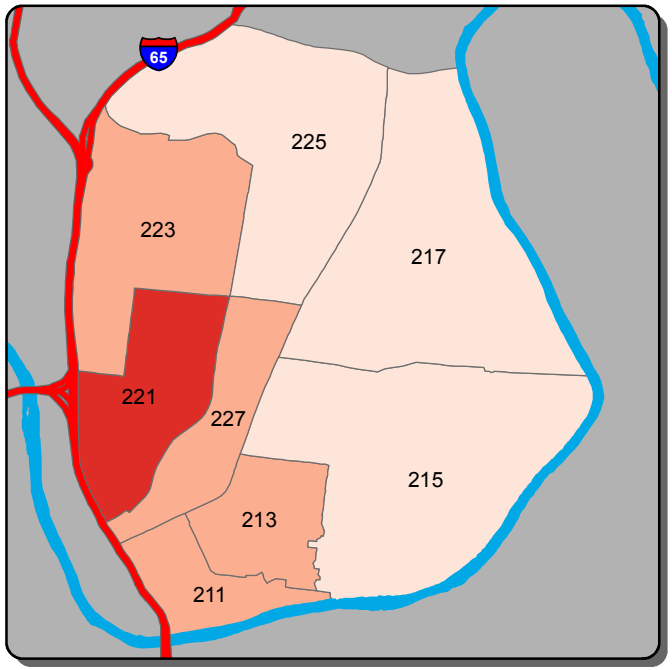

Aggravated Assault - C Shift

0 | 1 | 2 | >2

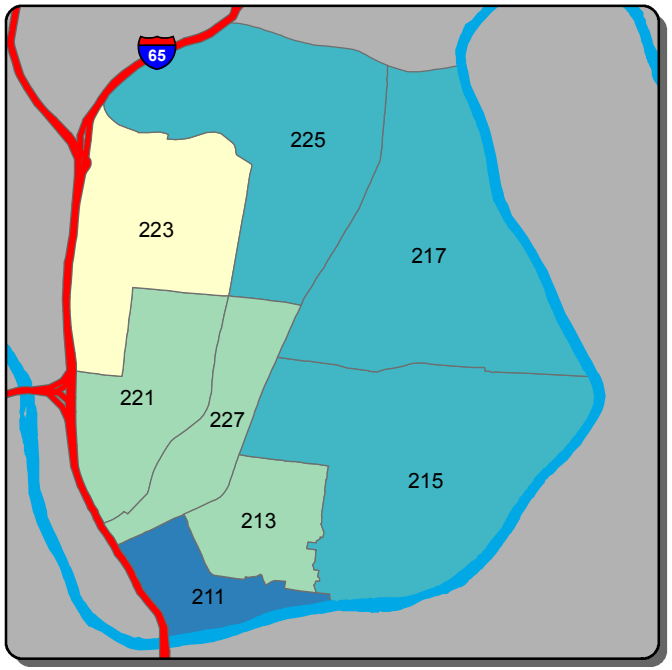

Self Initiated CAD - A Shift

0-38 | 39-66 | 67-93 | 94-121 | >121

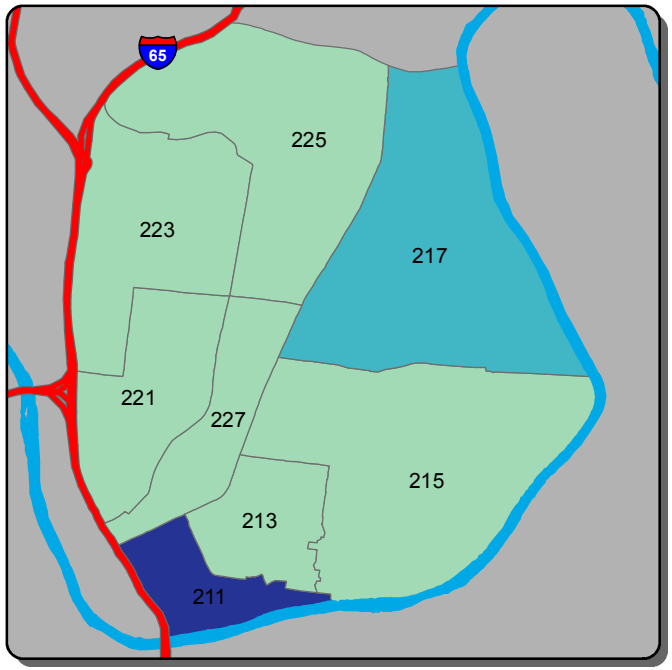

Self Initiated CAD - B Shift

0-53 | 54-79 | 80-105 | 106-131 | >131

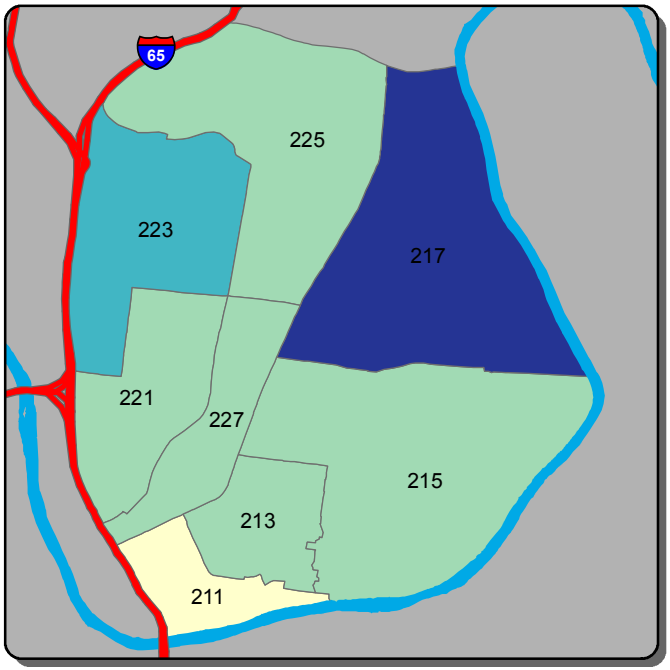

Self Initiated CAD - C Shift

0-63 | 64-101 | 102-138 | 139-176 | >176

Information summarized for CompStat week ending 1/5/2019

Sourced from MNPD ARMS on 1/9/2019. Data taken from incident reports using Uniform Crime Reporting definitions and guidelines, based on the date and time when the inicident was reported. 'A, B, and C Shift' refer to the following time periods: A Shift = 0700 - 1500; B Shift = 1500 - 2300; C Shift = 2300 - 0700.

South Precinct - Burglary and Theft from Vehicle Counts for the Past Two Weeks

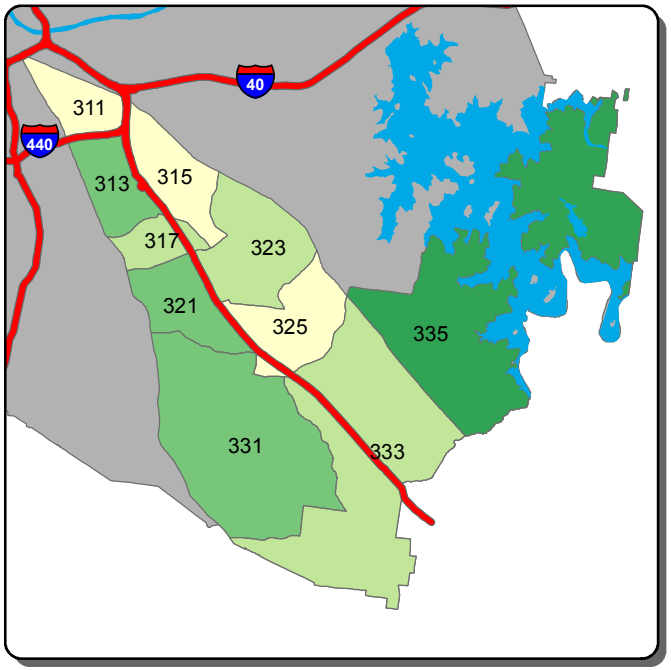

Burglary - A Shift

0-1 | 2-3 | 4-5 | 6-7 | >7

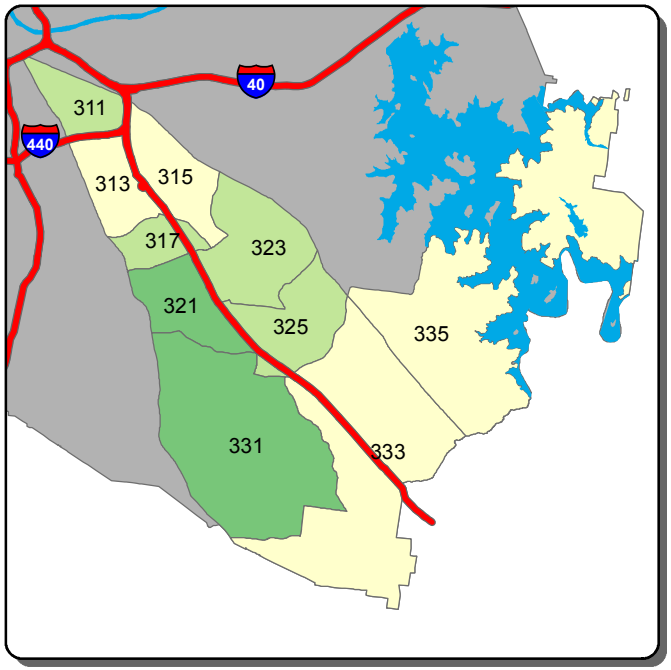

Burglary - B Shift

0 | 1 | 2 | >2

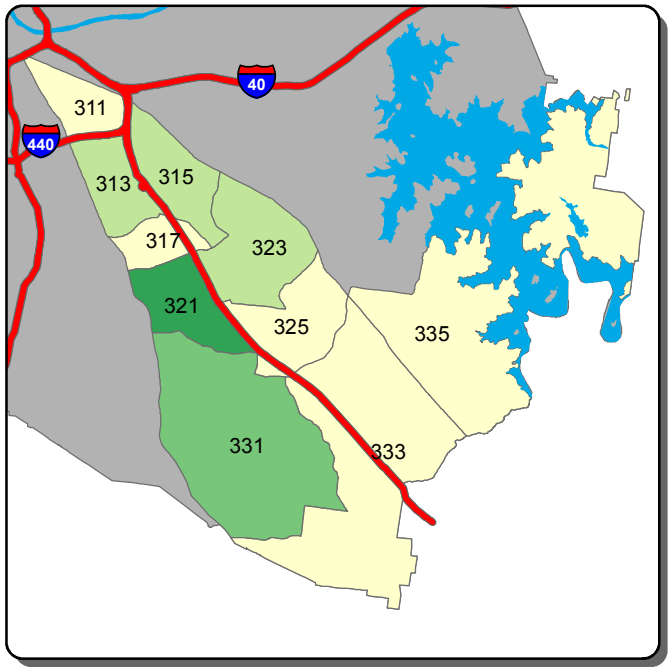

Burglary - C Shift

0 | 1 | 2 | 3 | >3

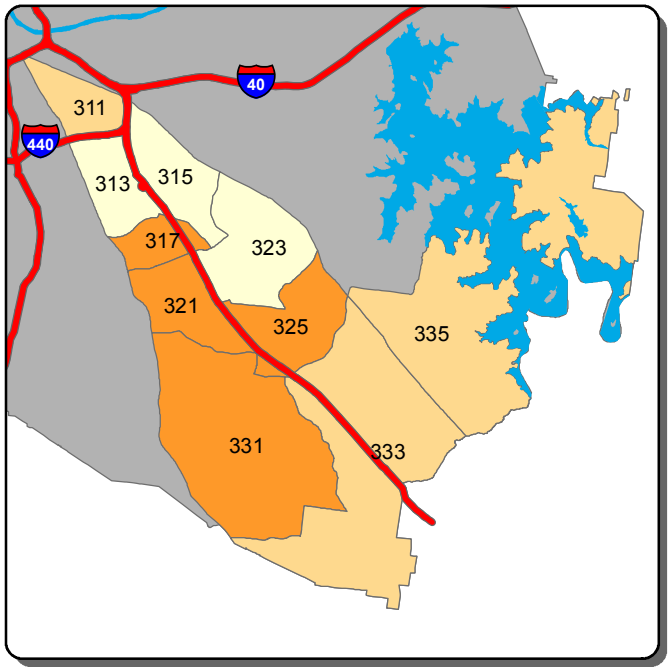

Theft from Vehicle - A Shift

0-1 | 2-3 | 4-6 | 7-8 | >8

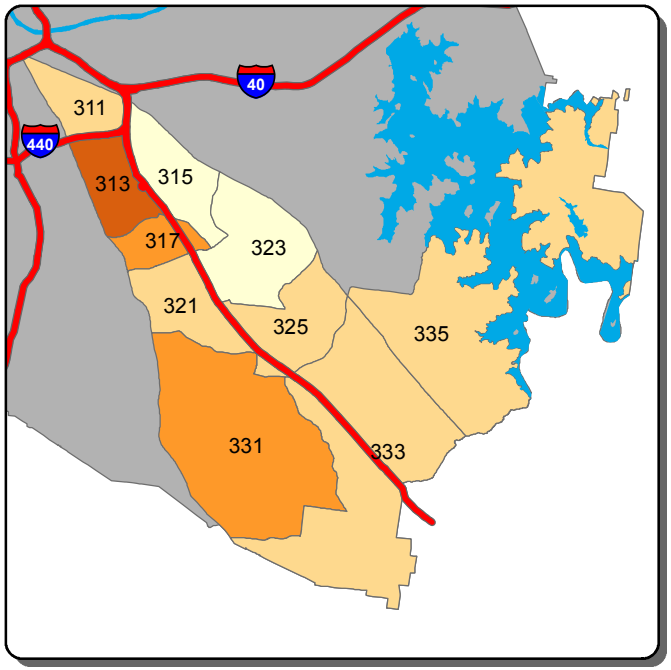

Theft from Vehicle - B Shift

0 | 1-3 | 4-5 | 6-7 | >7

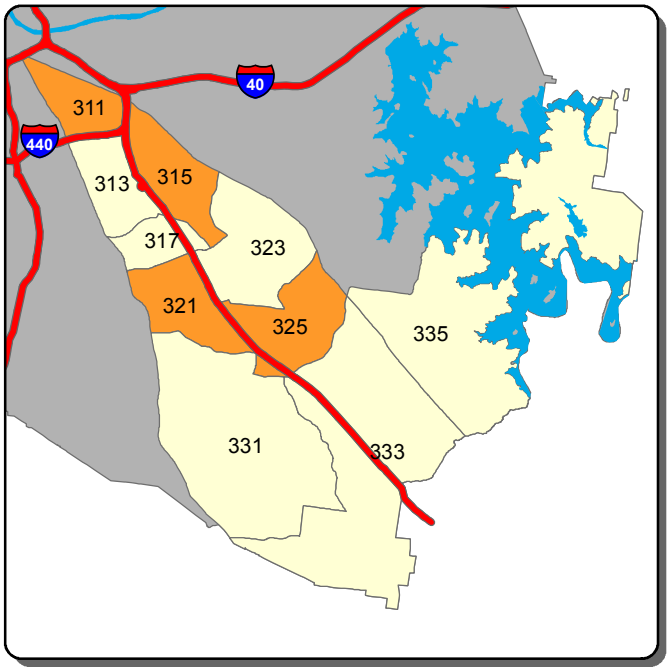

Theft from Vehicle - C Shift

0 | 1 | >1

Information summarized for CompStat week ending 1/5/2019

Sourced from MNPD ARMS on 1/9/2019. Data taken from incident reports using Uniform Crime Reporting definitions and guidelines, based on the date and time when the inicident was reported. 'A, B, and C Shift' refer to the following time periods: A Shift = 0700 - 1500; B Shift = 1500 - 2300; C Shift = 2300 - 0700.

South Precinct - Aggravated Assault and Self Initiated CAD Counts for the Past Two Weeks

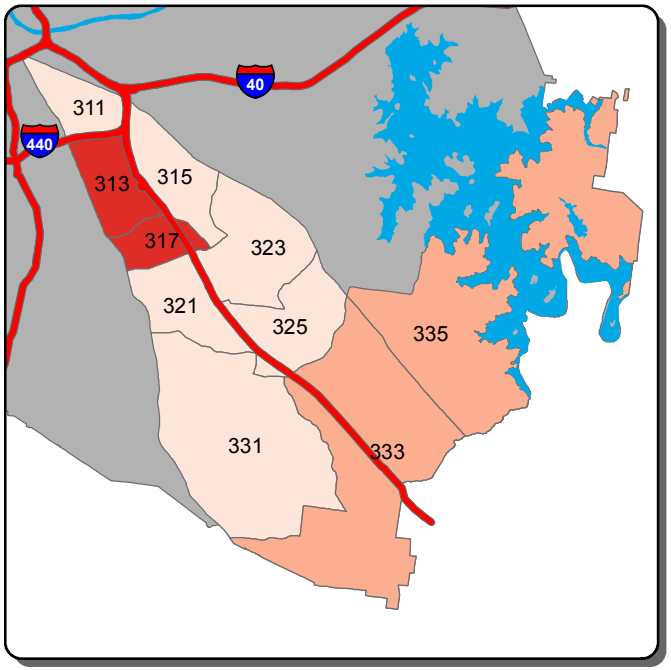

Aggravated Assault - A Shift

0 | 1 | 2 | >2

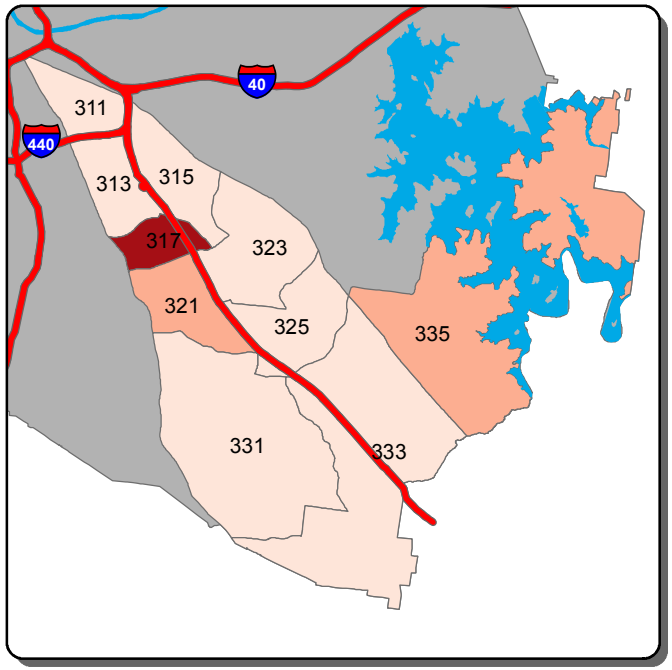

Aggravated Assault - B Shift

0 | 1 | 2 | >2

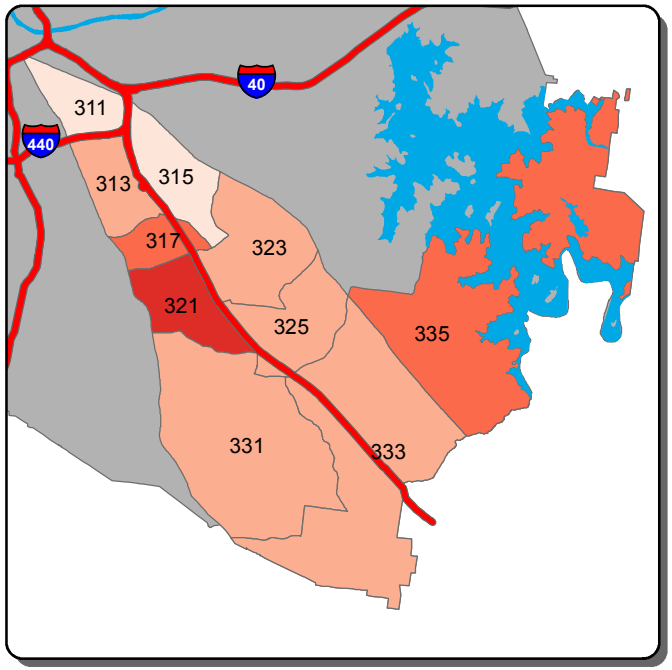

Aggravated Assault - C Shift

0 | 1-2 | 3-4 | 5-6 | >6

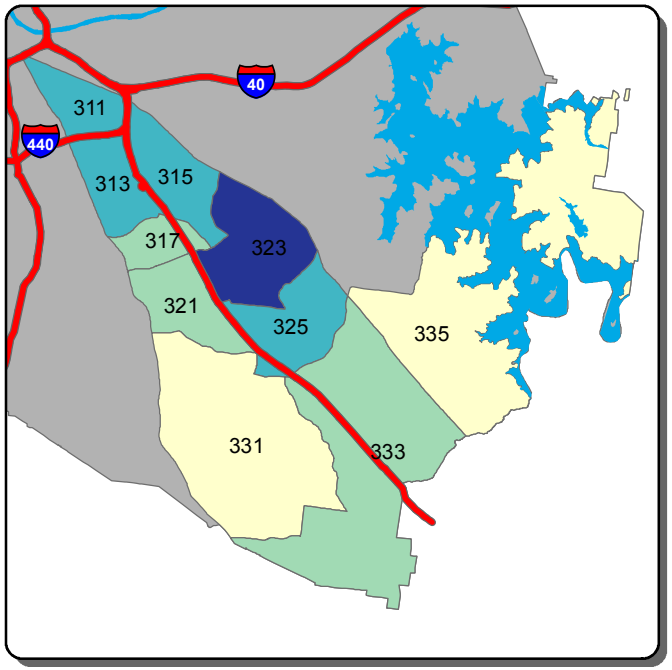

Self Initiated CAD - A Shift

0-21 | 22-45 | 46-69 | 70-94 | >94

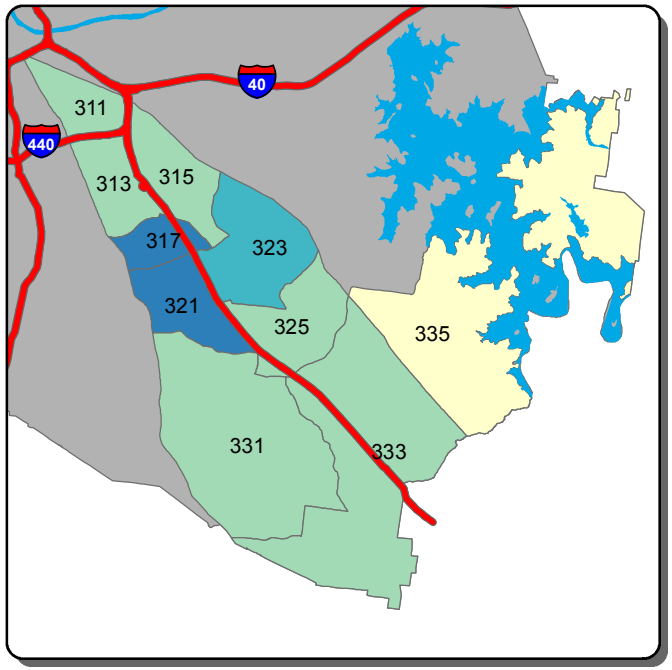

Self Initiated CAD - B Shift

0-39 | 40-69 | 70-99 | 100-129 | >129

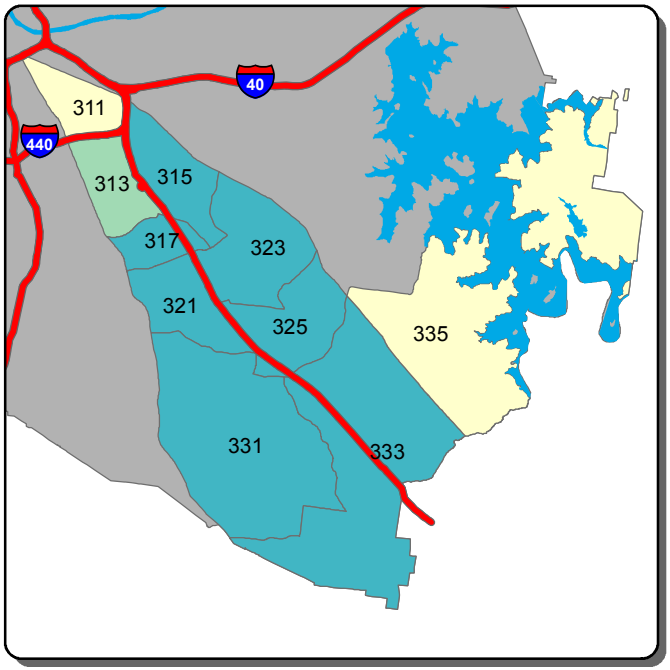

Self Initiated CAD - C Shift

0-26 | 27-42 | 43-58 | 59-75 | >75

Information summarized for CompStat week ending 1/5/2019

Sourced from MNPD ARMS on 1/9/2019. Data taken from incident reports using Uniform Crime Reporting definitions and guidelines, based on the date and time when the inicident was reported. 'A, B, and C Shift' refer to the following time periods: A Shift = 0700 - 1500; B Shift = 1500 - 2300; C Shift = 2300 - 0700.

Central Precinct - Burglary and Theft from Vehicle Counts for the Past Two Weeks

Burglary - A Shift

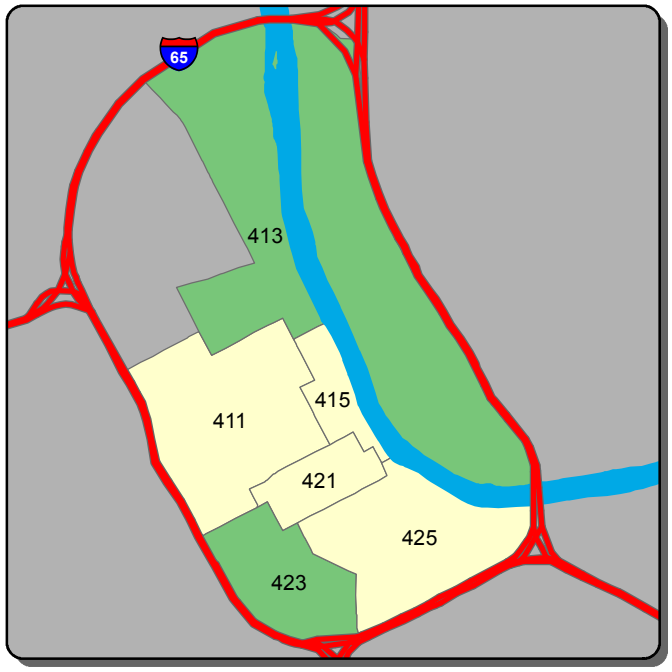

Burglary - B Shift

Burglary - C Shift

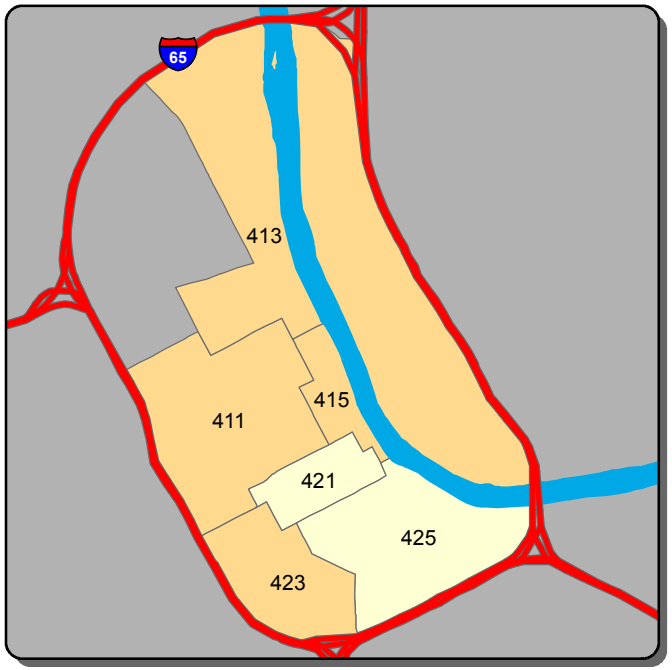

Theft from Vehicle - A Shift

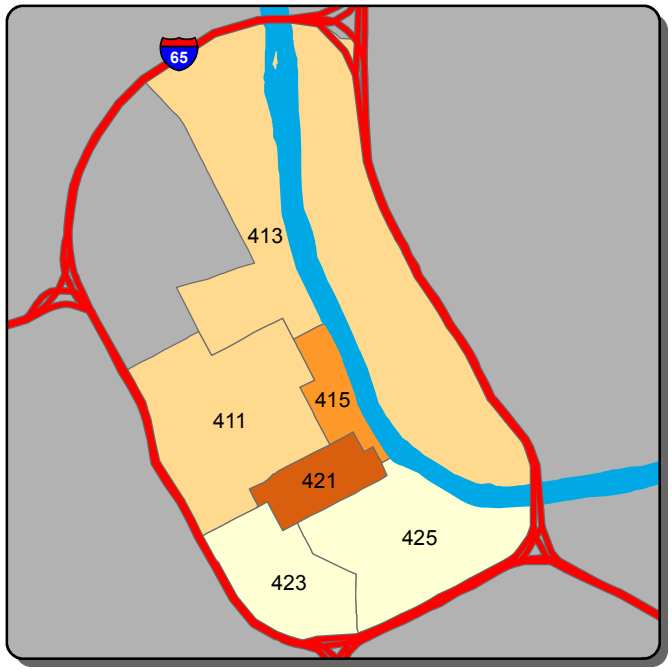

Theft from Vehicle - B Shift

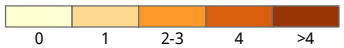

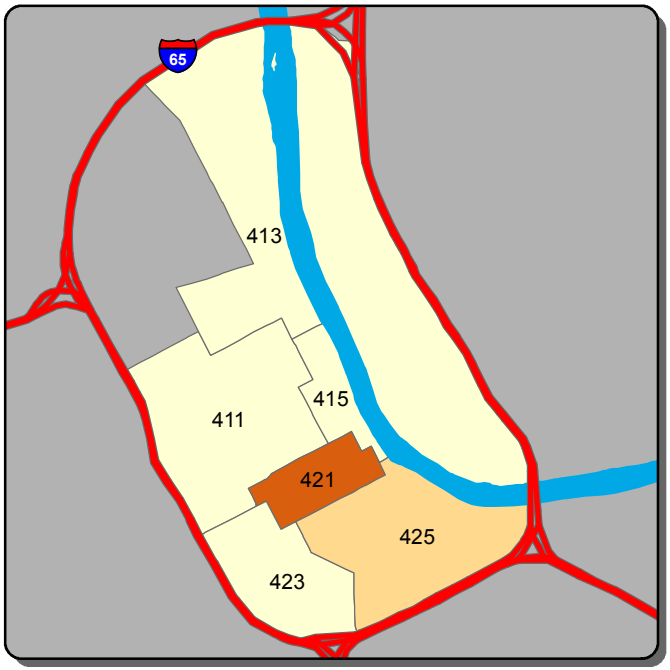

Theft from Vehicle - C Shift

Information summarized for CompStat week ending 1/5/2019

Sourced from MNPD ARMS on 1/9/2019. Data taken from incident reports using Uniform Crime Reporting definitions and guidelines, based on the date and time when the inicident was reported. 'A, B, and C Shift' refer to the following time periods: A Shift = 0700 - 1500; B Shift = 1500 - 2300; C Shift = 2300 - 0700.

Central Precinct - Aggravated Assault and Self Initiated CAD Counts for the Past Two Weeks

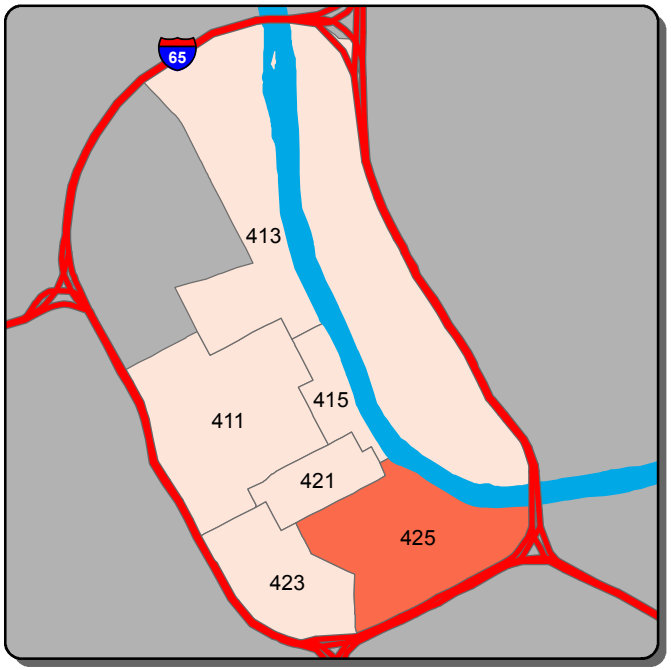

Aggravated Assault - A Shift

0	1	>1

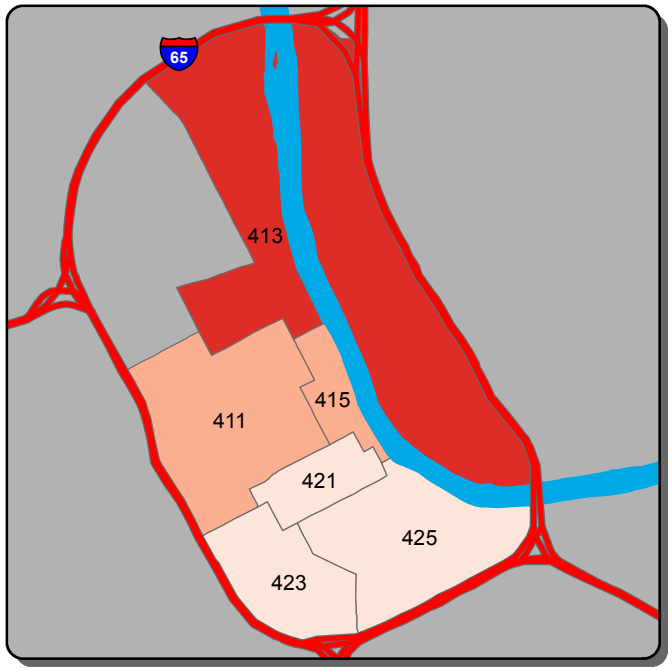

Aggravated Assault - B Shift

0	1	2	3	>3

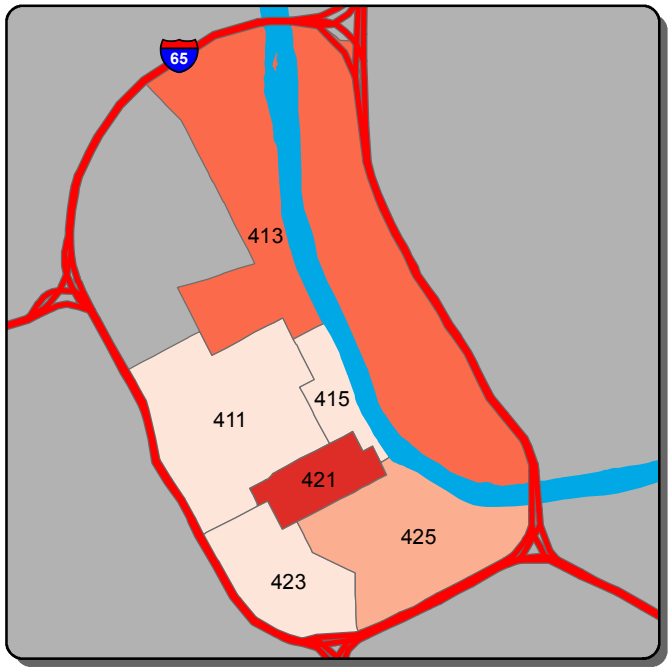

Aggravated Assault - C Shift

0	1-2	3-5	6-9	>9

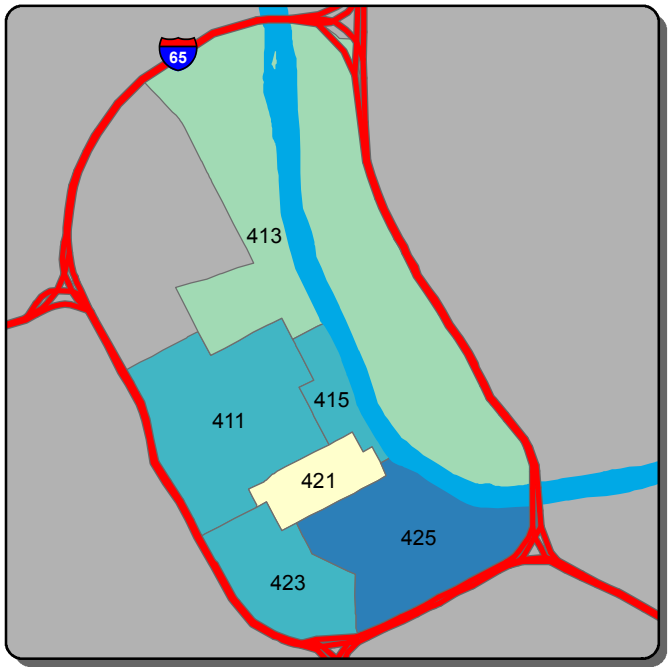

Self Initiated CAD - A Shift

0-70	71-106	107-142	143-178	>178

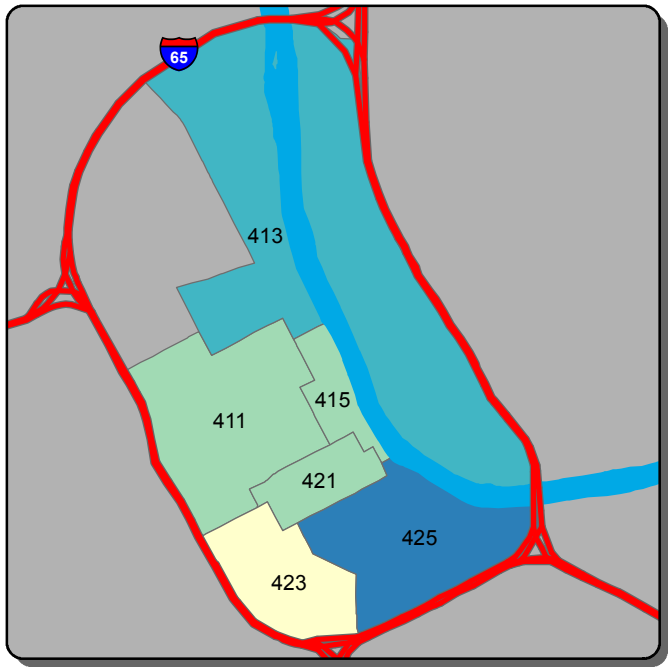

Self Initiated CAD - B Shift

0-85	86-117	118-148	149-179	>179

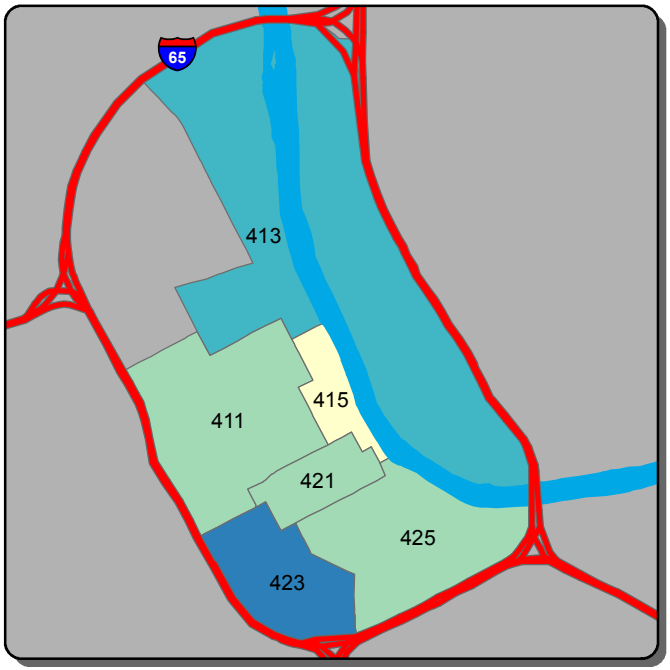

Self Initiated CAD - C Shift

0-78	79-127	128-176	177-225	>225

Information summarized for CompStat week ending 1/5/2019

Sourced from MNPD ARMS on 1/9/2019. Data taken from incident reports using Uniform Crime Reporting definitions and guidelines, based on the date and time when the inicident was reported. 'A, B, and C Shift' refer to the following time periods: A Shift = 0700 - 1500; B Shift = 1500 - 2300; C Shift = 2300 - 0700.

Hermitage Precinct - Burglary and Theft from Vehicle Counts for the Past Two Weeks

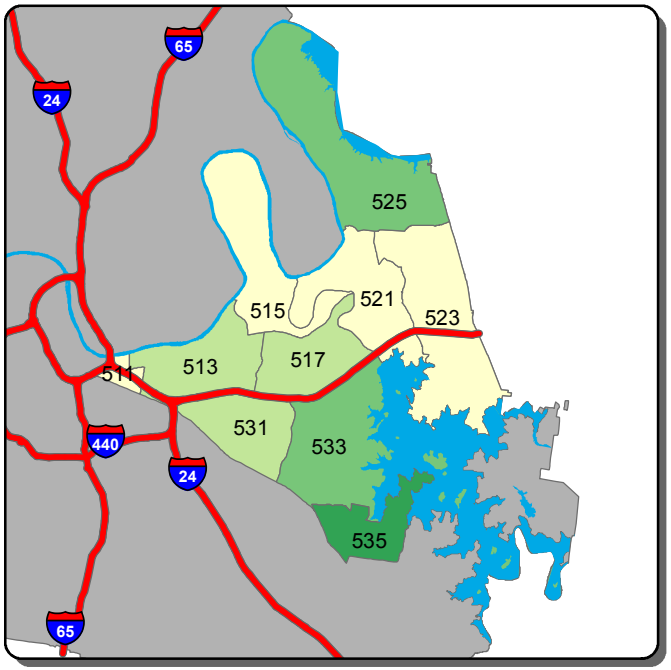

Burglary - A Shift

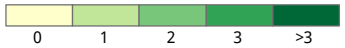

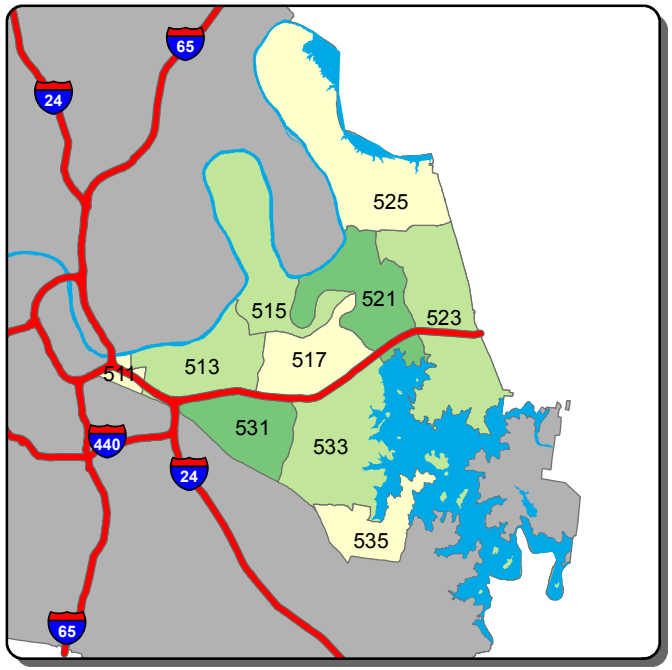

Burglary - B Shift

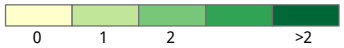

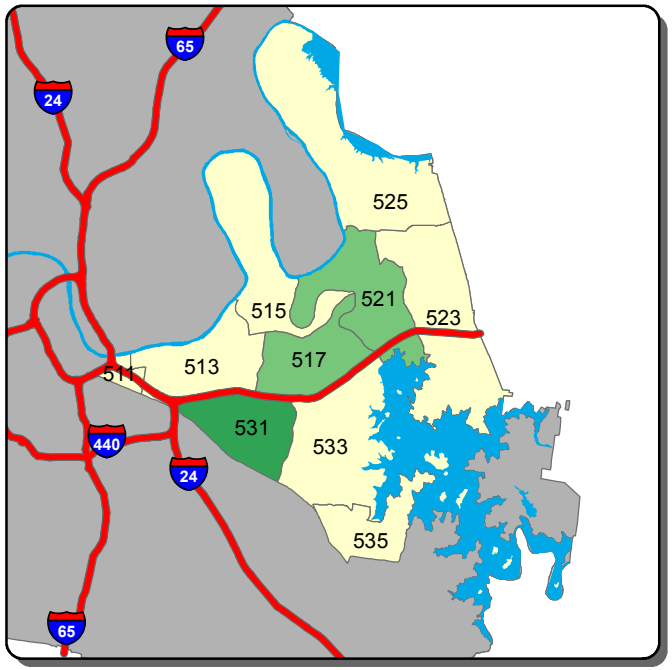

Burglary - C Shift

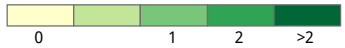

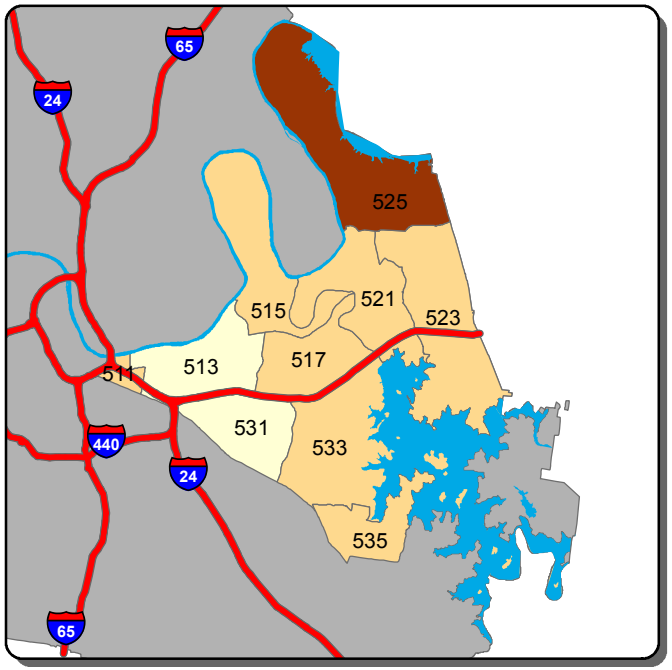

Theft from Vehicle - A Shift

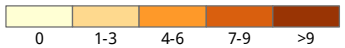

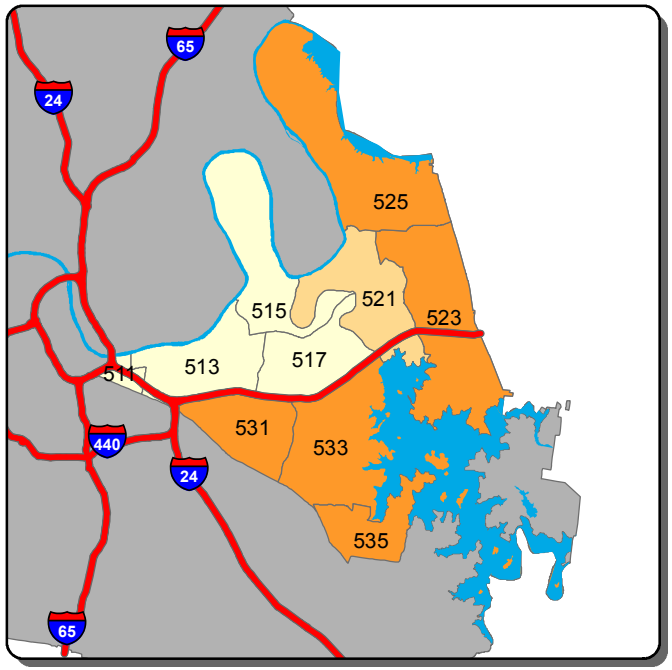

Theft from Vehicle - B Shift

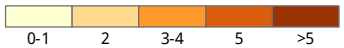

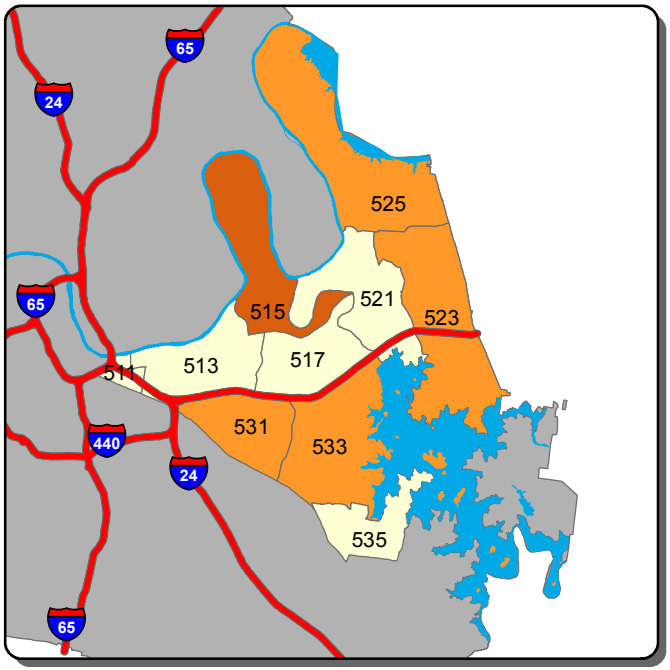

Theft from Vehicle - C Shift

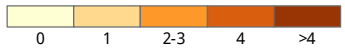

Information summarized for CompStat week ending 1/5/2019

Sourced from MNPD ARMS on 1/9/2019. Data taken from incident reports using Uniform Crime Reporting definitions and guidelines, based on the date and time when the inicident was reported. 'A, B, and C Shift' refer to the following time periods: A Shift = 0700 - 1500; B Shift = 1500 - 2300; C Shift = 2300 - 0700.

Hermitage Precinct - Aggravated Assault and Self Initiated CAD Counts for the Past Two Weeks

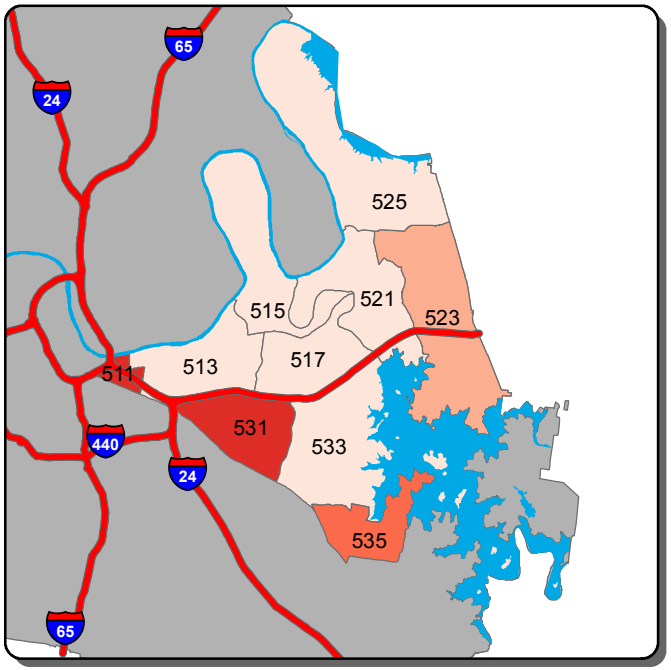

Aggravated Assault - A Shift

0	1	2-3	4-5	>5

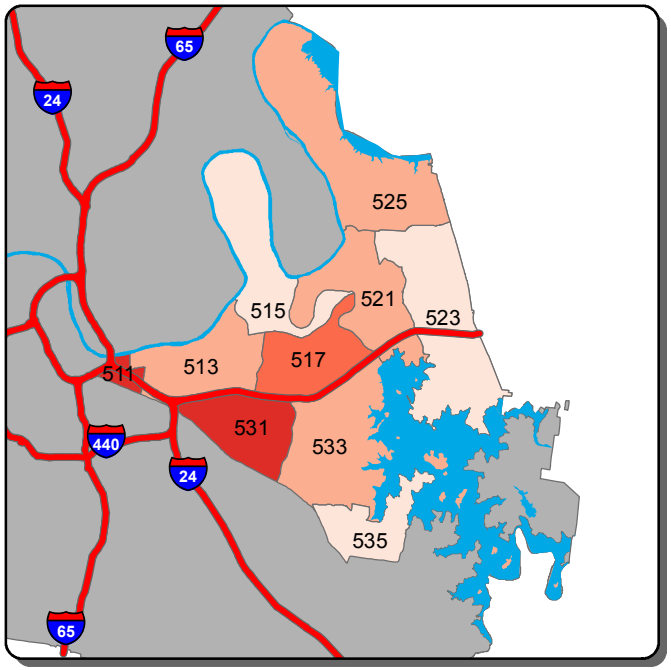

Aggravated Assault - B Shift

0	1	2	3	>3

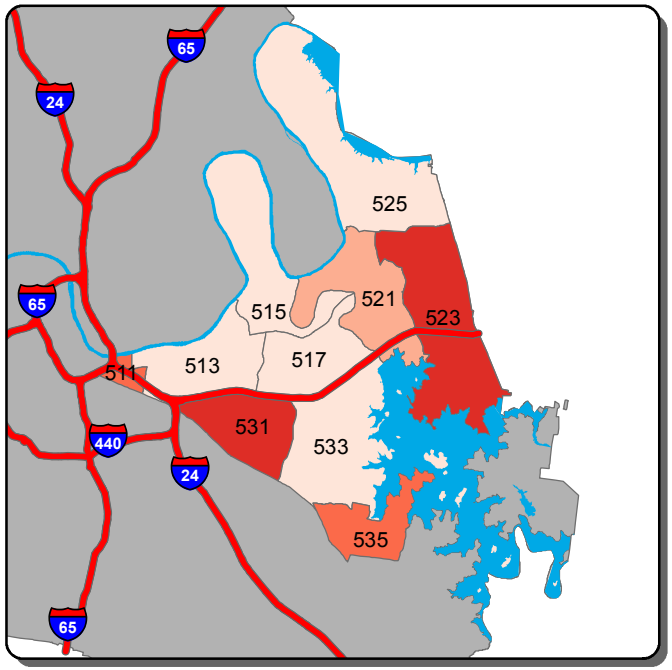

Aggravated Assault - C Shift

0	1	2-3	4-5	>5

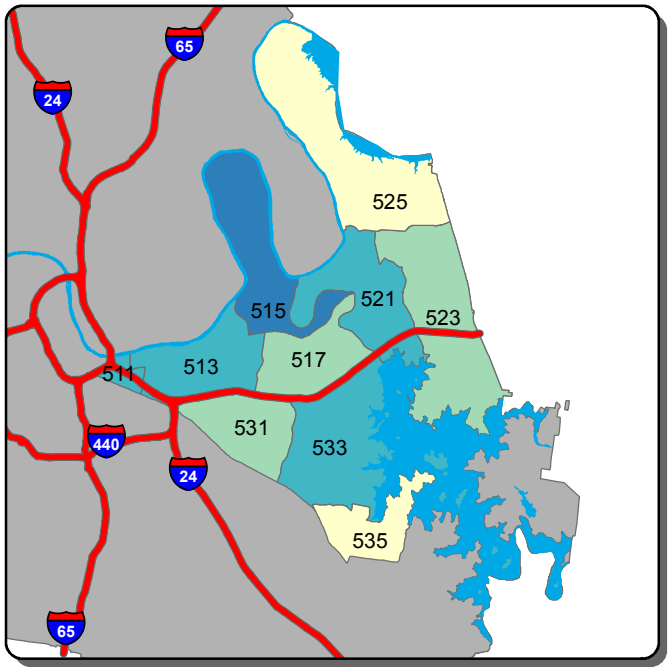

Self Initiated CAD - A Shift

0-35	36-63	64-91	92-118	>118

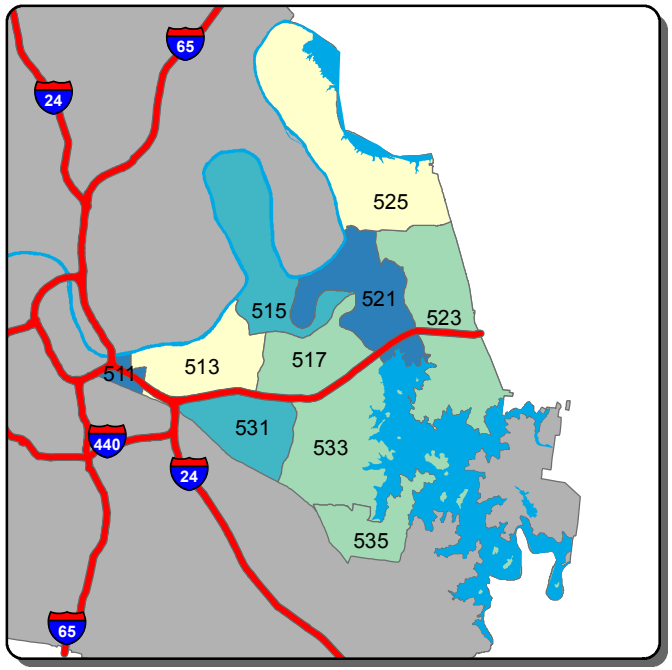

Self Initiated CAD - B Shift

0-38	39-74	75-110	111-147	>147

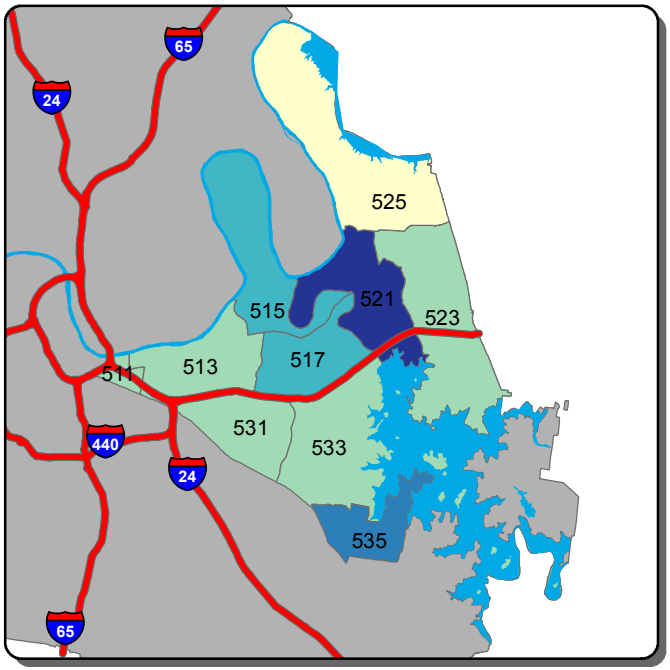

Self Initiated CAD - C Shift

0-47	48-76	77-105	106-134	>134

Information summarized for CompStat week ending 1/5/2019

Sourced from MNPD ARMS on 1/9/2019. Data taken from incident reports using Uniform Crime Reporting definitions and guidelines, based on the date and time when the inicident was reported. 'A, B, and C Shift' refer to the following time periods: A Shift = 0700 - 1500; B Shift = 1500 - 2300; C Shift = 2300 - 0700.

North Precinct - Burglary and Theft from Vehicle Counts for the Past Two Weeks

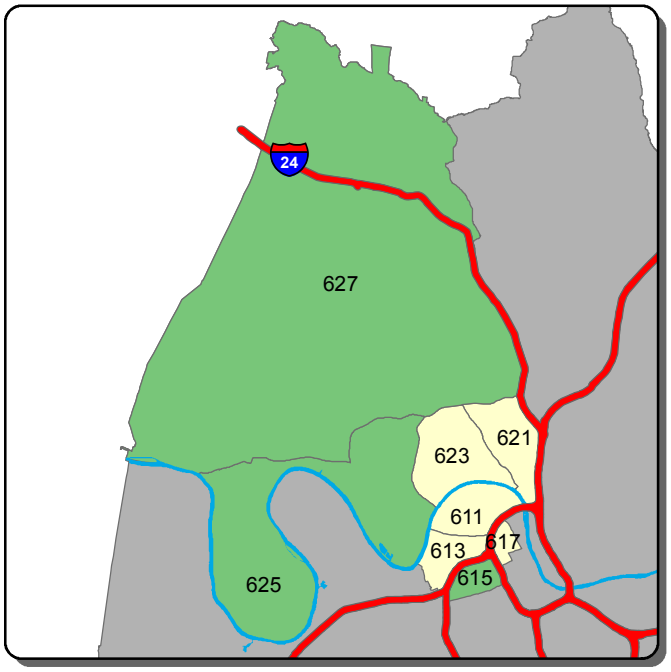

Burglary - A Shift

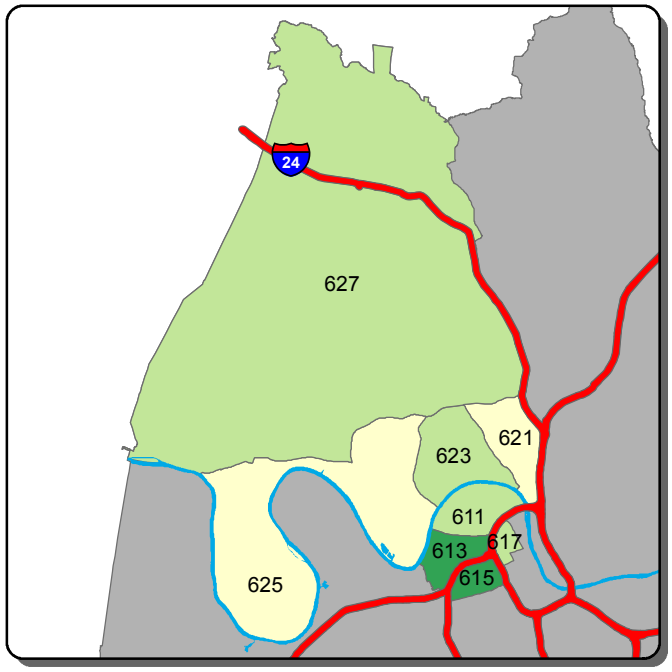

Burglary - B Shift

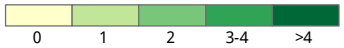

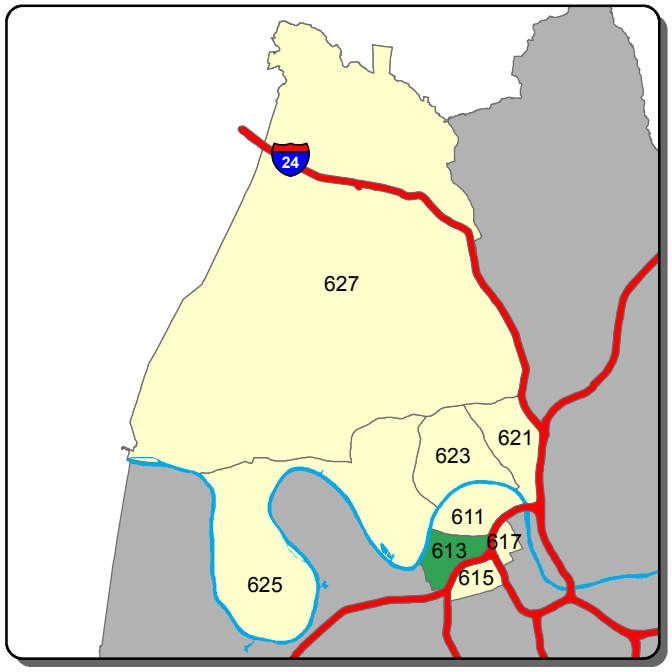

Burglary - C Shift

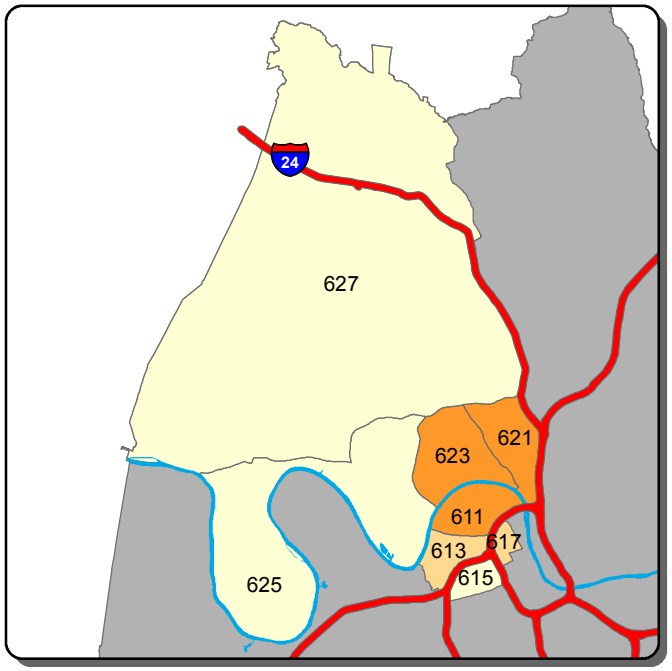

Theft from Vehicle - A Shift

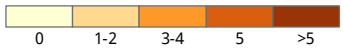

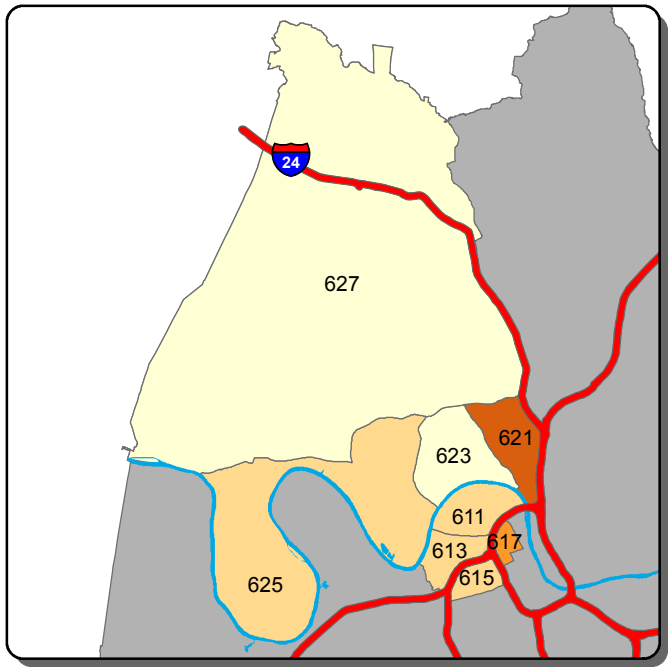

Theft from Vehicle - B Shift

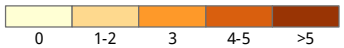

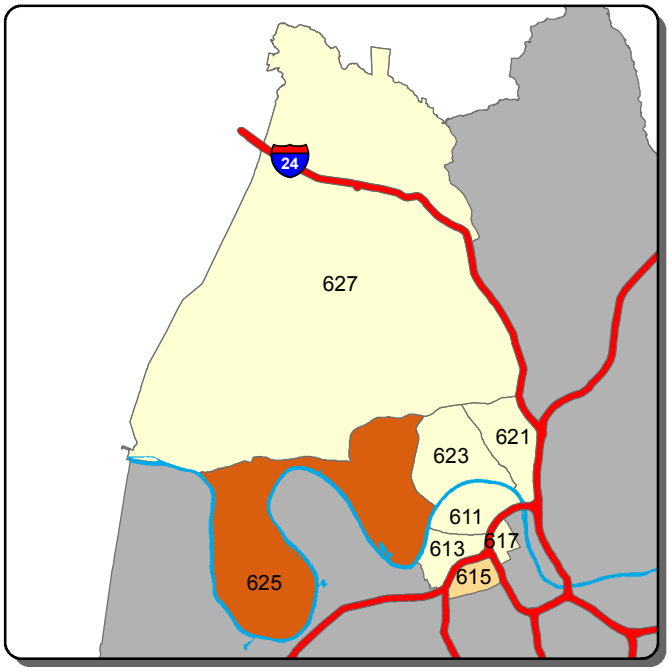

Theft from Vehicle - C Shift

Information summarized for CompStat week ending 1/5/2019

Sourced from MNPD ARMS on 1/9/2019. Data taken from incident reports using Uniform Crime Reporting definitions and guidelines, based on the date and time when the inicident was reported. 'A, B, and C Shift' refer to the following time periods: A Shift = 0700 - 1500; B Shift = 1500 - 2300; C Shift = 2300 - 0700.

North Precinct - Aggravated Assault and Self Initiated CAD Counts for the Past Two Weeks

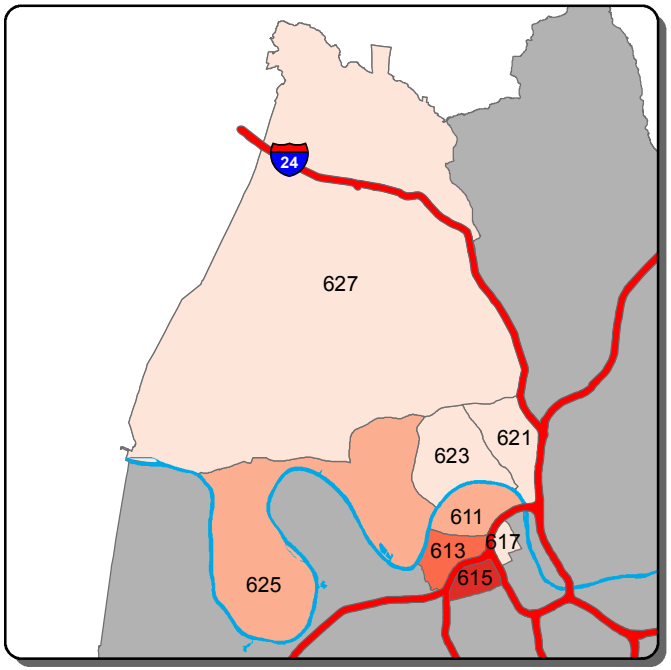

Aggravated Assault - A Shift

0	1	2	3	>3

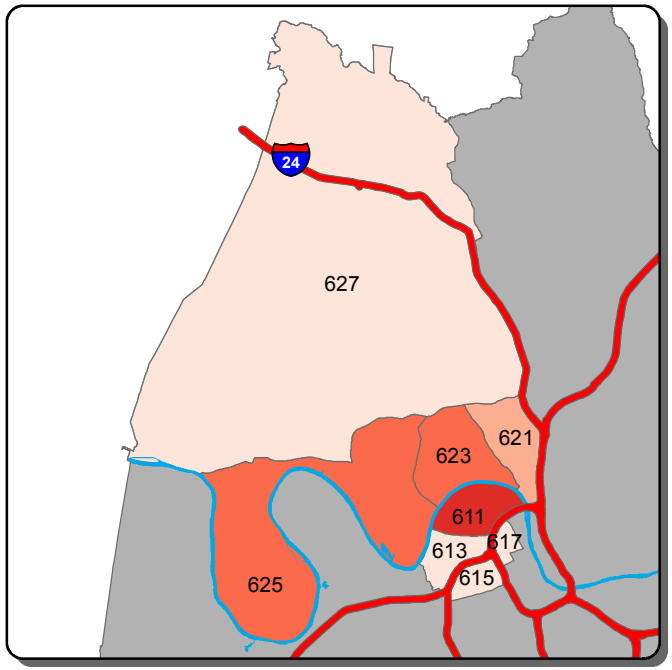

Aggravated Assault - B Shift

0	1	2-3	4-5	>5

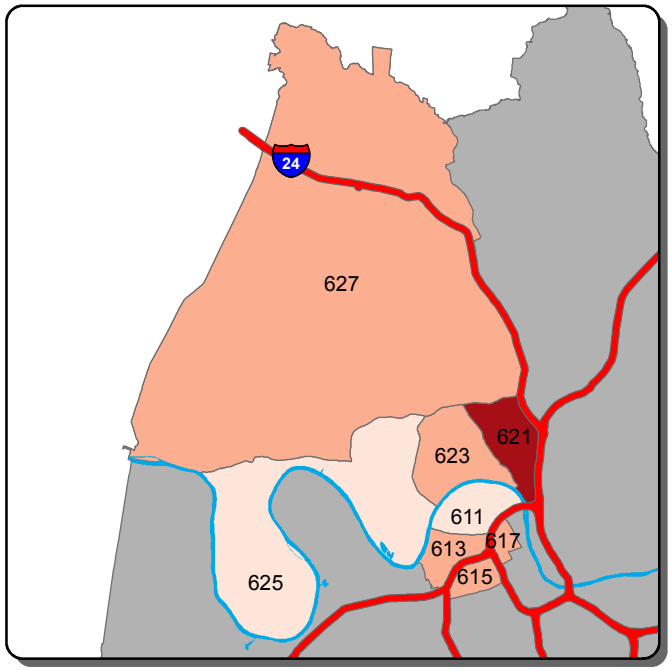

Aggravated Assault - C Shift

0	1-2	3	4-5	>5

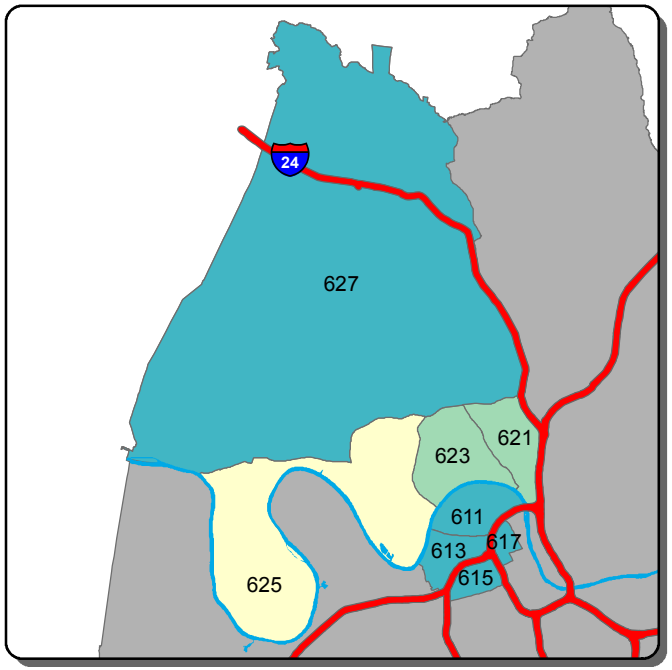

Self Initiated CAD - A Shift

0-43	44-61	62-79	80-97	>97

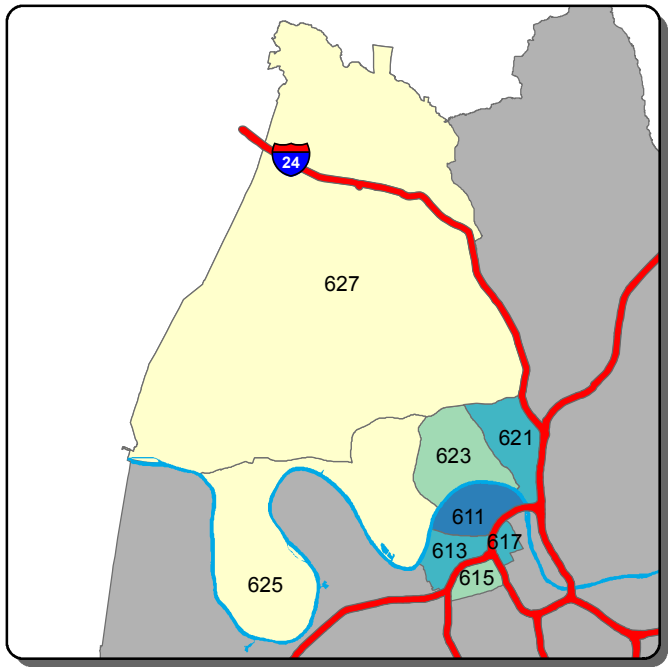

Self Initiated CAD - B Shift

0-35	36-56	57-76	77-97	>97

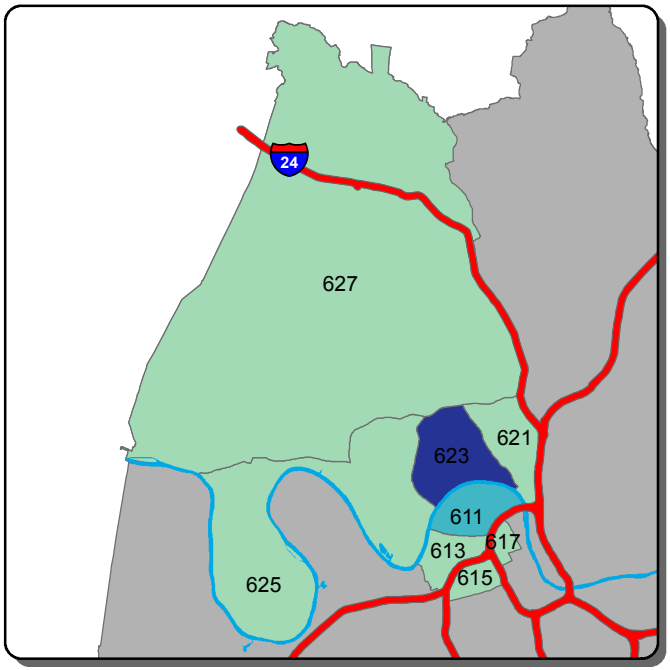

Self Initiated CAD - C Shift

0-18	19-52	53-86	87-119	>119

Information summarized for CompStat week ending 1/5/2019

Sourced from MNPD ARMS on 1/9/2019. Data taken from incident reports using Uniform Crime Reporting definitions and guidelines, based on the date and time when the inicident was reported. 'A, B, and C Shift' refer to the following time periods: A Shift = 0700 - 1500; B Shift = 1500 - 2300; C Shift = 2300 - 0700.

Madison Precinct - Burglary and Theft from Vehicle Counts for the Past Two Weeks

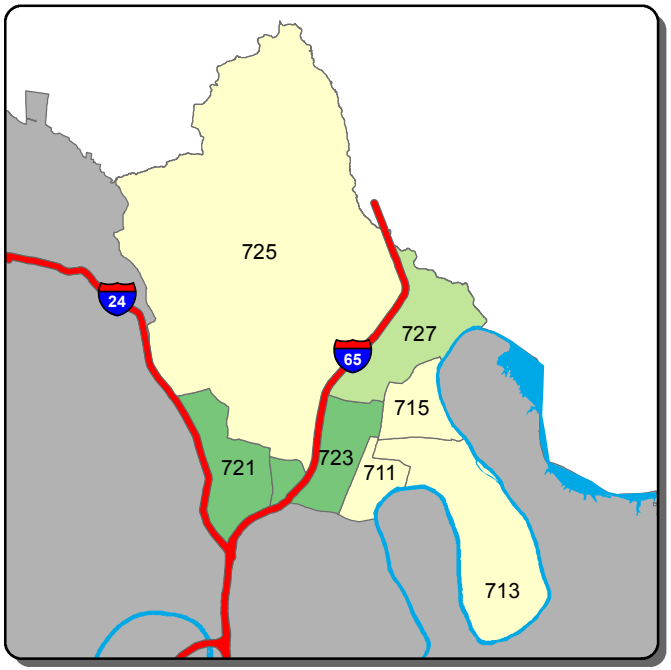

Burglary - A Shift

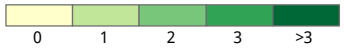

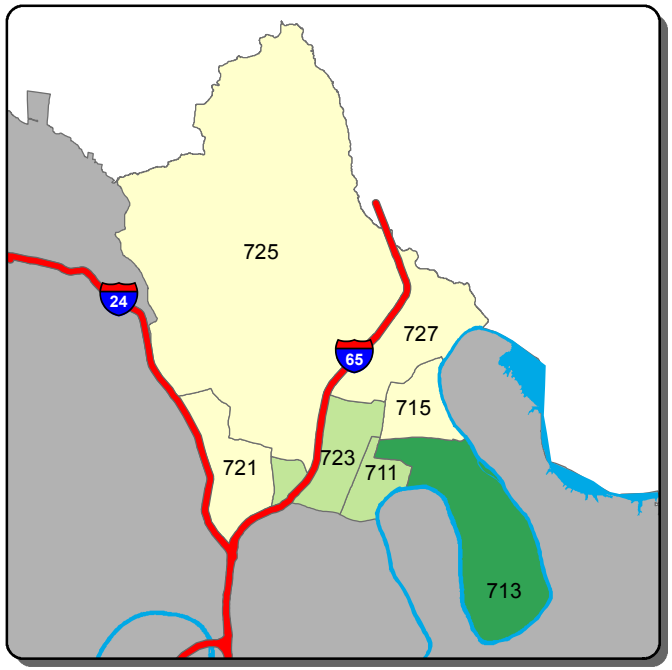

Burglary - B Shift

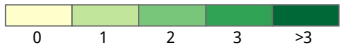

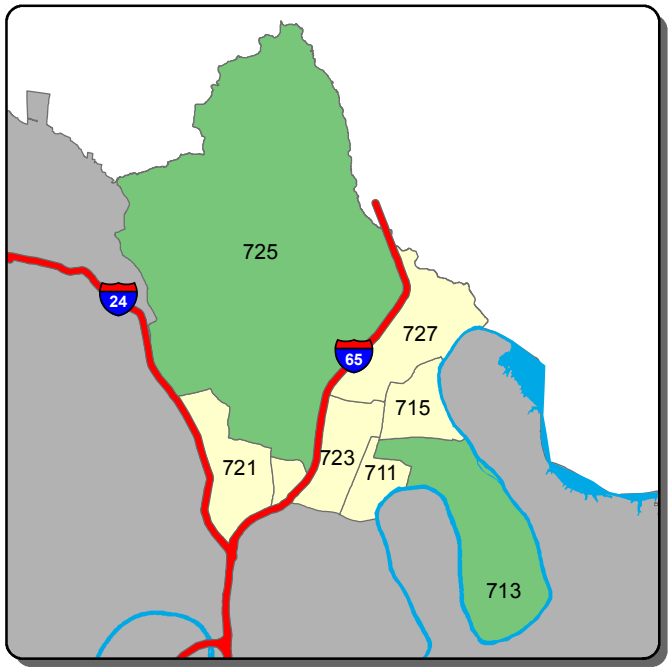

Burglary - C Shift

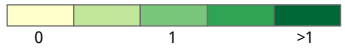

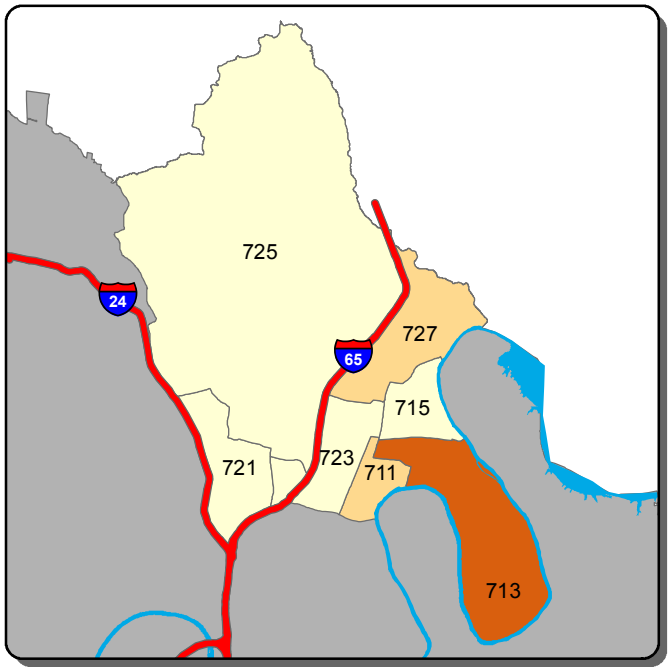

Theft from Vehicle - A Shift

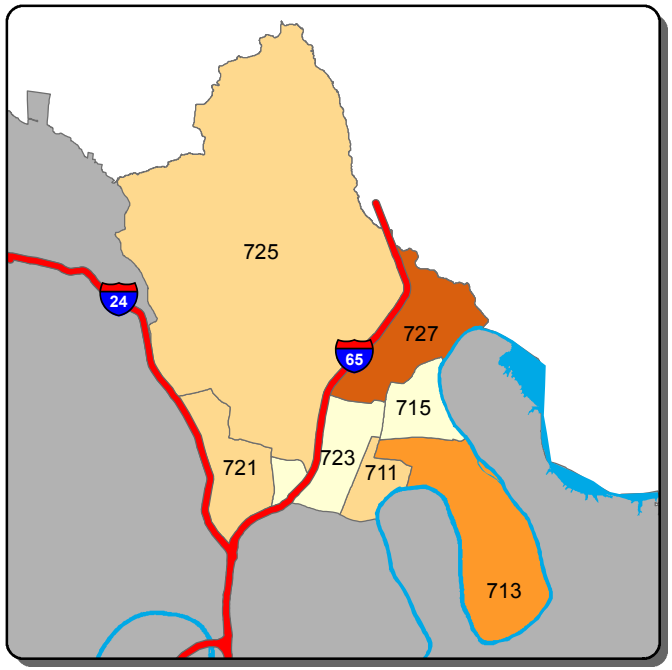

Theft from Vehicle - B Shift

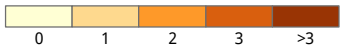

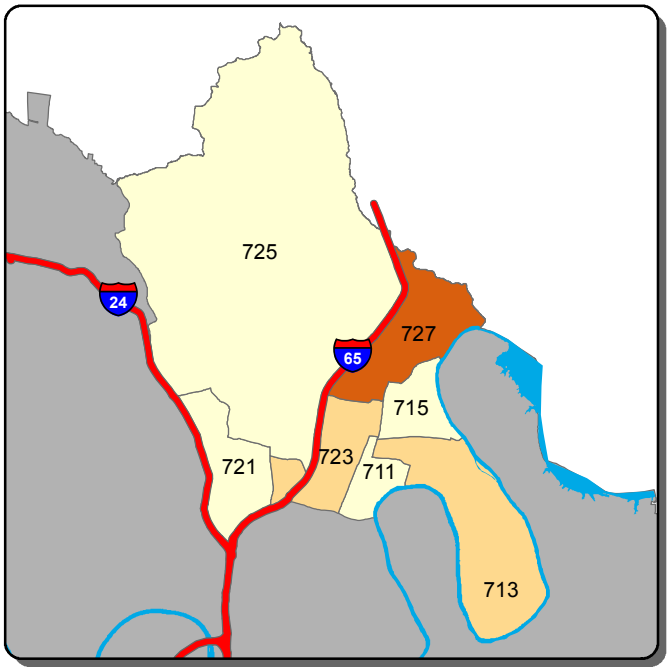

Theft from Vehicle - C Shift

Information summarized for CompStat week ending 1/5/2019

Sourced from MNPD ARMS on 1/9/2019. Data taken from incident reports using Uniform Crime Reporting definitions and guidelines, based on the date and time when the inicident was reported. 'A, B, and C Shift' refer to the following time periods: A Shift = 0700 - 1500; B Shift = 1500 - 2300; C Shift = 2300 - 0700.

Madison Precinct - Aggravated Assault and Self Initiated CAD Counts for the Past Two Weeks

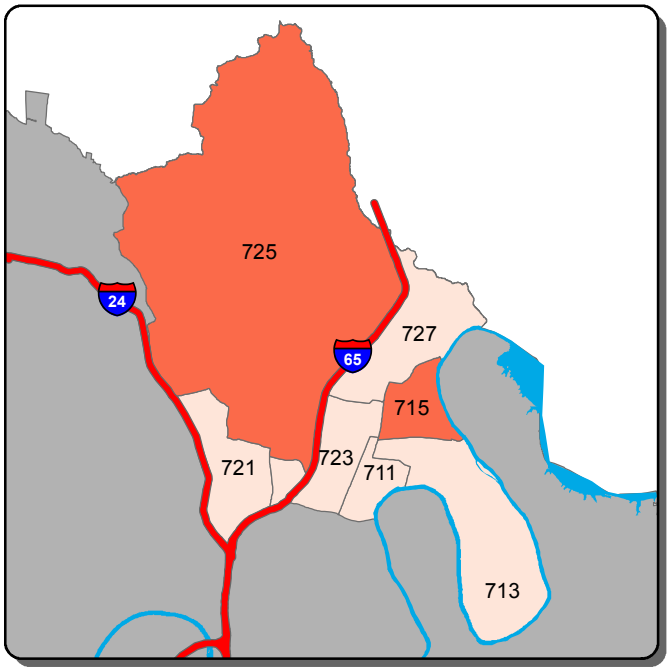

Aggravated Assault - A Shift

0 | 1 | >1

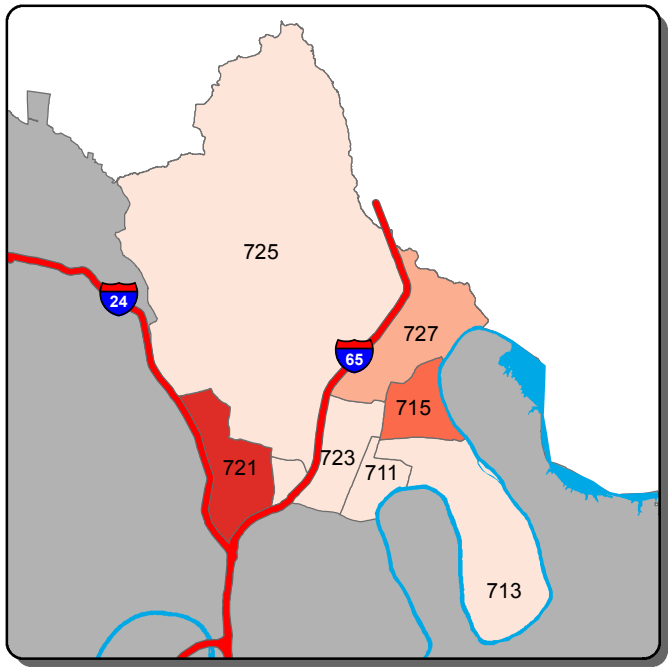

Aggravated Assault - B Shift

0 | 1 | 2-3 | 4 | >4

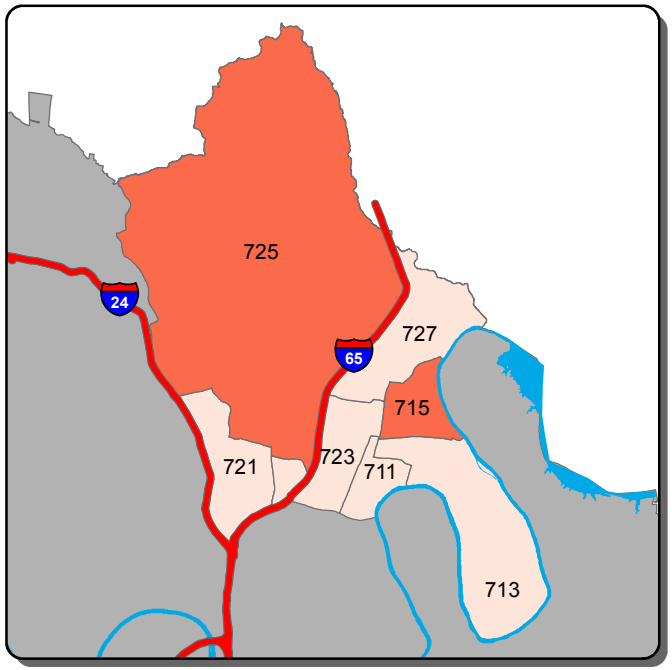

Aggravated Assault - C Shift

0 | 1 | >1

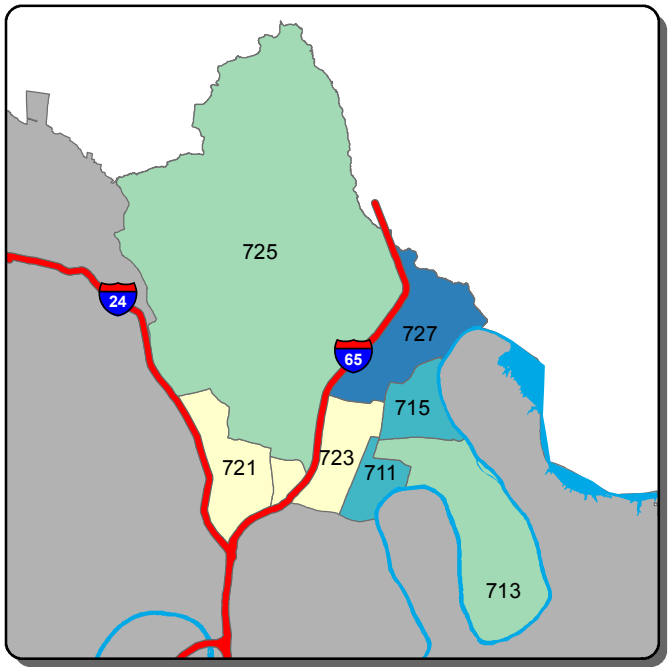

Self Initiated CAD - A Shift

0-22 | 23-60 | 61-99 | 100-138 | >138

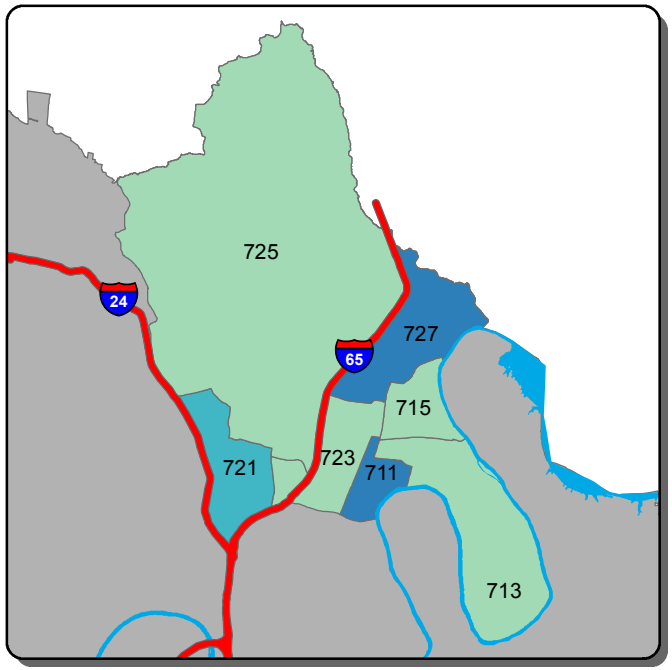

Self Initiated CAD - B Shift

0-28 | 29-76 | 77-123 | 124-171 | >171

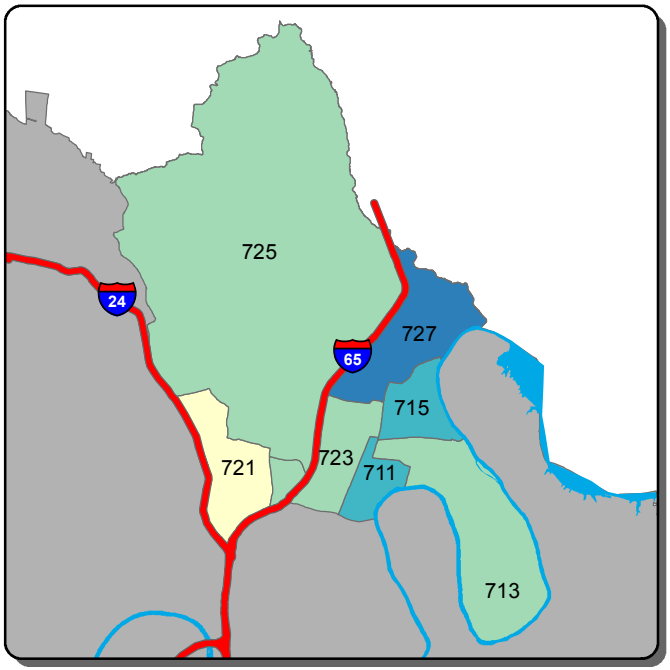

Self Initiated CAD - C Shift

0-63 | 64-91 | 92-119 | 120-147 | >147

Information summarized for CompStat week ending 1/5/2019

Sourced from MNPD ARMS on 1/9/2019. Data taken from incident reports using Uniform Crime Reporting definitions and guidelines, based on the date and time when the inicident was reported. 'A, B, and C Shift' refer to the following time periods: A Shift = 0700 - 1500; B Shift = 1500 - 2300; C Shift = 2300 - 0700.

Midtown Hills Precinct - Burglary and Theft from Vehicle Counts for the Past Two Weeks

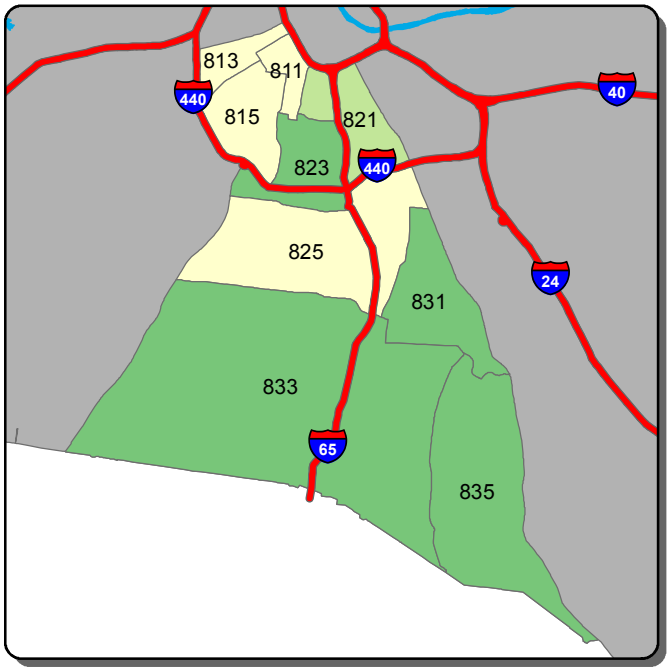

Burglary - A Shift

0 1 2 3 >3

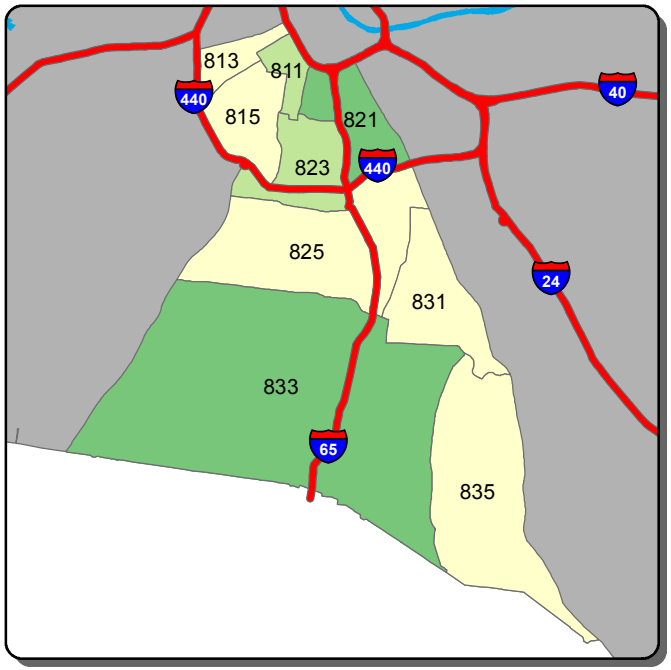

Burglary - B Shift

0 1 2 >2

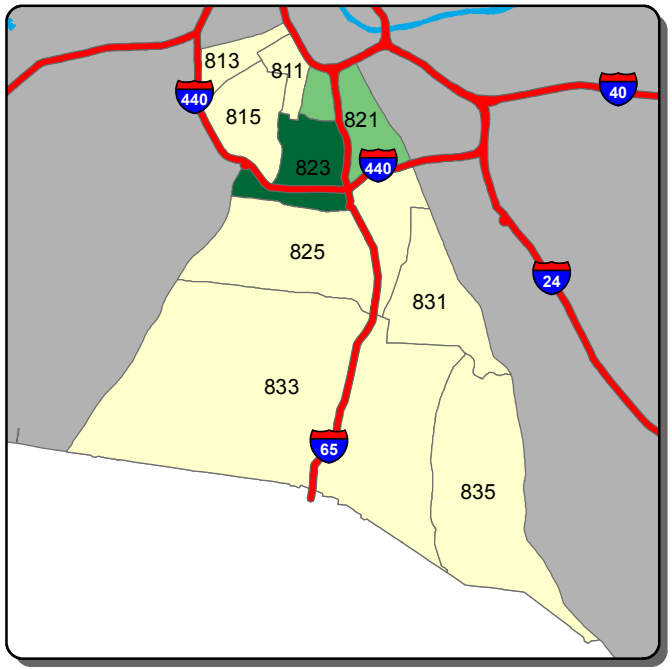

Burglary - C Shift

0 1 2 >2

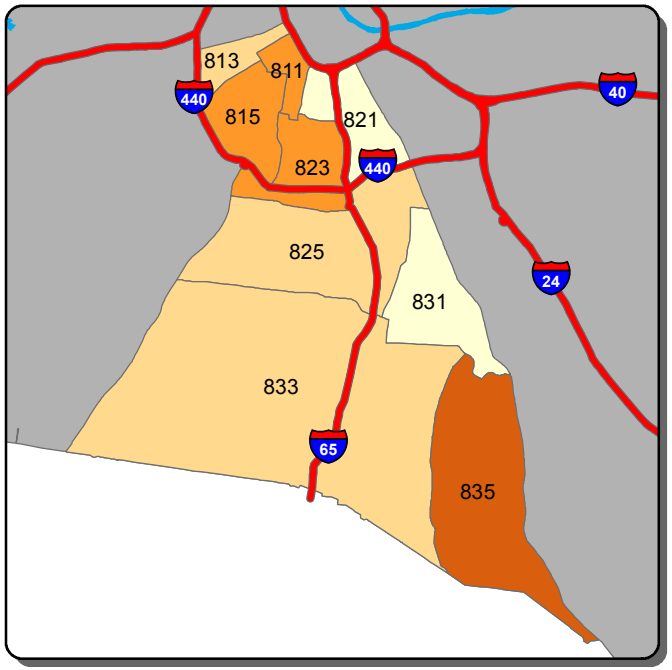

Theft from Vehicle - A Shift

0 1-4 5-7 8-11 >11

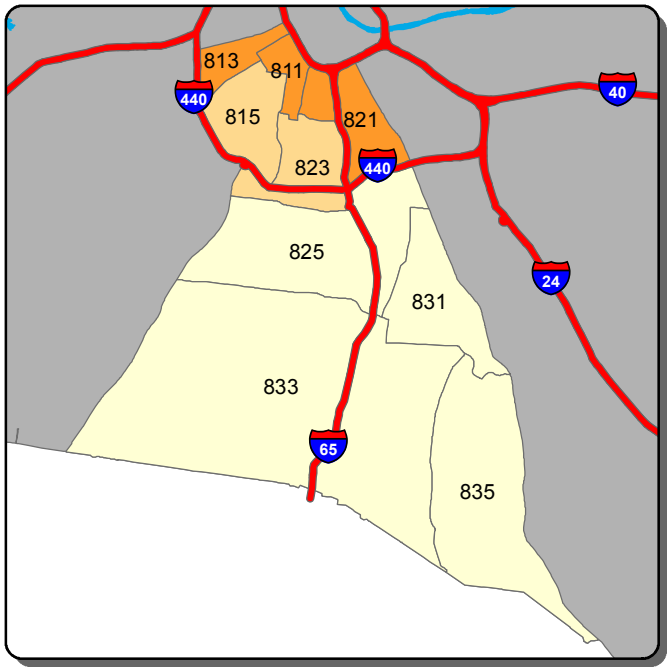

Theft from Vehicle - B Shift

0-1 2 3 4 >4

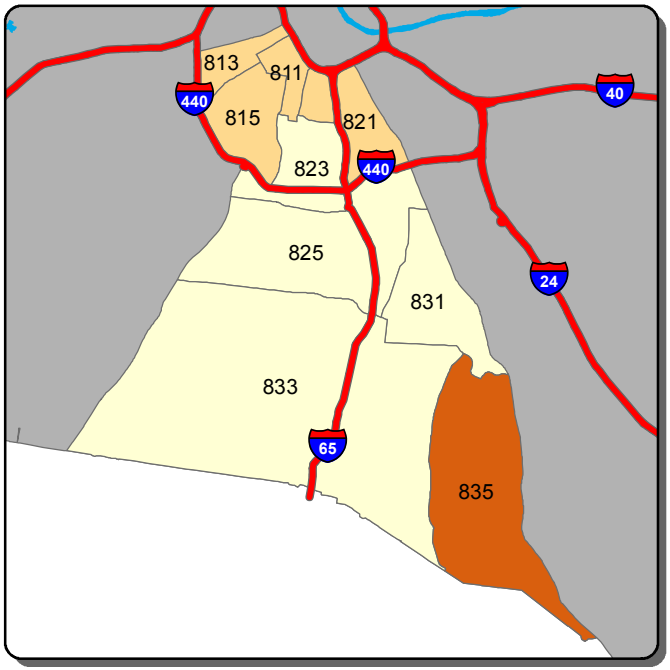

Theft from Vehicle - C Shift

0 1 2 3 >3

Information summarized for CompStat week ending 1/5/2019

Sourced from MNPD ARMS on 1/9/2019. Data taken from incident reports using Uniform Crime Reporting definitions and guidelines, based on the date and time when the inicident was reported. 'A, B, and C Shift' refer to the following time periods: A Shift = 0700 - 1500; B Shift = 1500 - 2300; C Shift = 2300 - 0700.

Midtown Hills Precinct - Aggravated Assault and Self Initiated CAD Counts for the Past Two Weeks

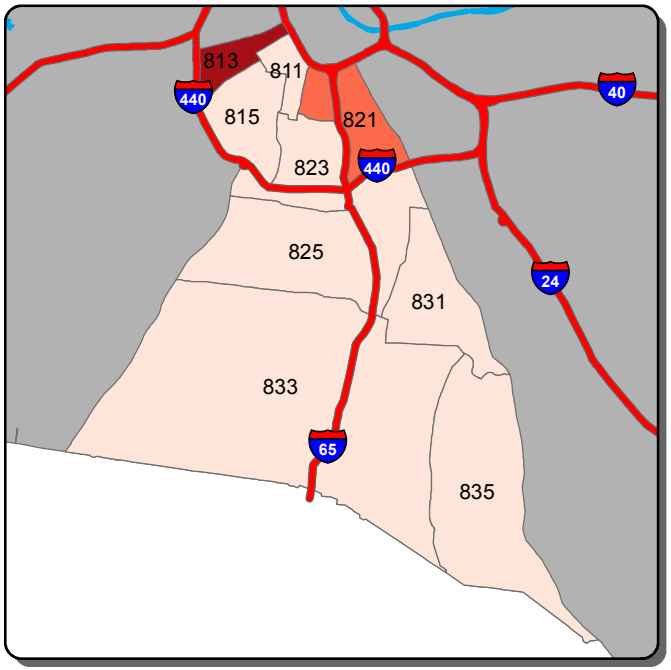

Aggravated Assault - A Shift

0 | 1 | 2 | >2

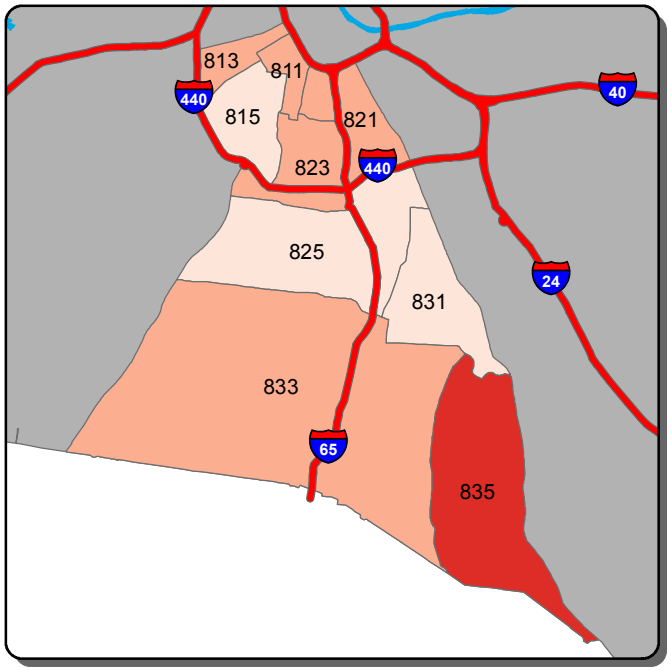

Aggravated Assault - B Shift

0 | 1 | 2 | >2

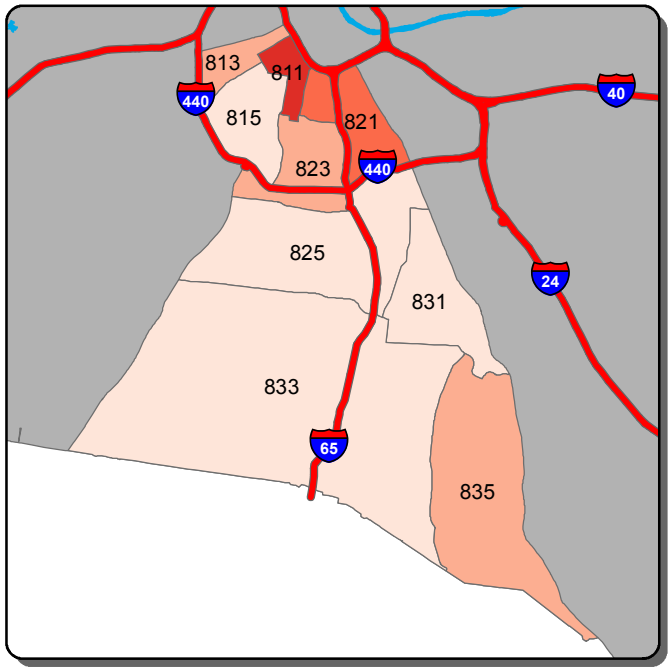

Aggravated Assault - C Shift

0 | 1 | 2-3 | 4 | >4

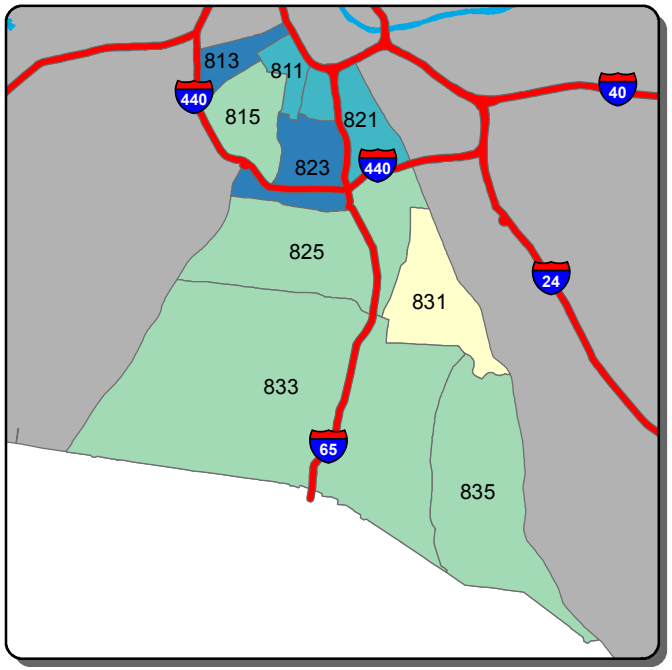

Self Initiated CAD - A Shift

0-38 | 39-62 | 63-85 | 86-108 | >108

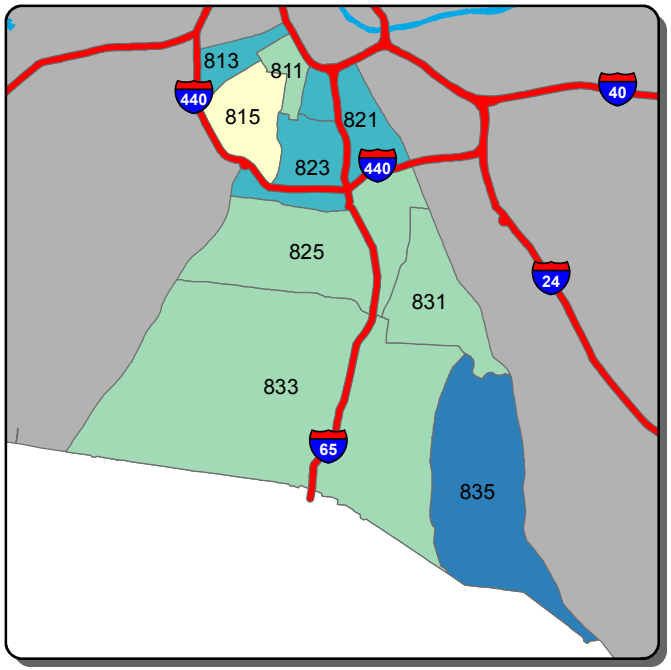

Self Initiated CAD - B Shift

0-42 | 43-73 | 74-103 | 104-134 | >134

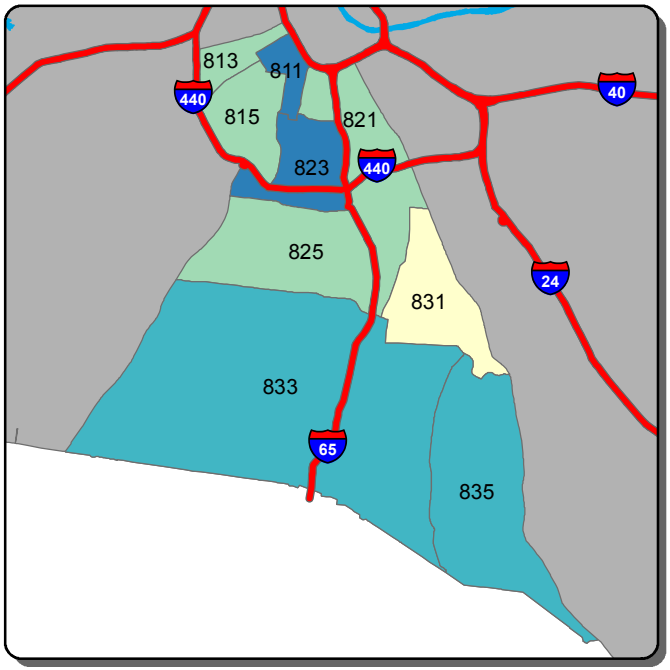

Self Initiated CAD - C Shift

0-72 | 73-113 | 114-153 | 154-193 | >193

Information summarized for CompStat week ending 1/5/2019

Sourced from MNPD ARMS on 1/9/2019. Data taken from incident reports using Uniform Crime Reporting definitions and guidelines, based on the date and time when the inicident was reported. 'A, B, and C Shift' refer to the following time periods: A Shift = 0700 - 1500; B Shift = 1500 - 2300; C Shift = 2300 - 0700.