CompStat Weekly Analysis

CompStat Weekly Analysis is provided by the Metropolitan Nashville Police Department Crime Analysis Section. This report is intended to be a management and planning tool and does not reflect the official UCR counts for the department.

"No man is above the law and no man is below it: nor do we ask any man's permission when we ask him to obey it."
- Theodore Roosevelt

Begin Date: 03/10/2019
End Date: 03/16/2019
Week: 11

Table of Contents

Incidents Section **1**
Rolling Two Week Analysis 2
Rolling Weekly Year-to-Year Analysis 3
Rolling Eight Week Analysis 4
Rolling Four Week Year-to-Year Analysis 5
Rolling Sixteen Week Analysis 6
Rolling Eight Week Year-to-Year 7
Year-to-Date Analysis 8
Rolling Twenty-Four Month 9
2 Week, 8 Week, 16 Week, YTD, and 24 Month Summary 10
Incident and Efficiency Report Summary* 11
UCR Incident Charts* 30
UCR Incidents - Annual Totals 39
UCR Incidents - YTD Comparisons: All Incidents 40
UCR Incidents - YTD Comparison Charts* 41
UCR Incidents - Calendar Year to Calendar Year Comparison 50
UCR Incidents - Annual Comparison Charts* 51
UCR Incidents - YTD Comparisons* 60
YTD Homicide Report 69
Year-to-Year Weekly Chart* 70

Arrests Section **79**
Physical and Citation Arrests - Adult 80
Arrests: Part I, Weapons Law, Drug-Related, DUI, and All Other 89
Outstanding Warrants: Served 91
Outstanding Warrants: Attempts / Served 92
Crooks With Guns / School Zone Report 97

Juvenile Section **98**
Juvenile Arrests 99
Juvenile Victims - Rolling Two Week Analysis 100
Juvenile Victims - Rolling Eight Week Analysis 101
Juvenile Victims - Year-to-Date Analysis 102
Juvenile Victims 103

Efficiencies Section **104**
Self-Initiated CAD 105
Dispatched Calls for Service 106
Vehicle Stop Analysis (Form 252) 107
Field Interview Report (Form 114) 108
Efficiency Charts* 109

High Crime Intersections and Hot Addresses Section **118**
High Crime Street Intersections* 119
County High Crime Street Intersections - Arrests 128
Hot Addresses* 129

Other Reports **138**
APR Data 139
Case Preparation Division - Case File Inventory 140
Court Attendance - 310s Issued by Month 141
Percentage of Incident Reports Included in CompStat Analysis 142

Map Section **143**
YTD Gunshot Victims - Countywide 144
Gunshot Victims - Countywide (Homicides and Injuries) 145
Gunshot Victims (Homicides, Injuries, and Property Damage) 146
YTD Gunshot Victims** 147
UCR Incident and Self-Initiated CAD Zone Maps** 155

* - Set of countywide and precinct reports
** - Set of precinct reports

Incidents Section

CompStat Weekly Analysis is provided by the Metropolitan Nashville Police Department Crime Analysis Section. This report is intended to be a management and planning tool and does not reflect the official UCR counts for the department.

"No man is above the law and no man is below it: nor do we ask any man's permission when we ask him to obey it."
- Theodore Roosevelt

Begin Date: 03/10/2019
End Date: 03/16/2019
Week: 11

Rolling Two Week Analysis

METROPOLITAN POLICE DEPARTMENT
of Nashville and Davidson County

Aggregated by precinct (incident location). Based on date when each incident was reported.

		Homicide	Rape	Commercial Robbery	Street Robbery	Total Robbery	Aggravated Assault	Commercial Burglary	Residential Burglary	Total Burglary	Larceny	Auto Theft	Violent Offenses	Property Offenses	Part I Offenses
West	Prior Week	0	0	0	4	4	3	0	3	3	34	11	7	48	55
	CompStat Week	0	1	0	0	0	3	0	6	6	26	4	4	36	40
	% Change	0.0 %	Infinity	0.0 %	-100.0 %	-100.0 %	0.0 %	0.0 %	100.0 %	100.0 %	-23.5 %	-63.6 %	-42.9 %	-25.0 %	-27.3 %
East	Prior Week	0	1	0	2	2	9	0	4	4	44	7	12	55	67
	CompStat Week	0	0	0	5	5	4	0	1	1	39	6	9	46	55
	% Change	0.0 %	-100.0 %	0.0 %	150.0 %	150.0 %	-55.6 %	0.0 %	-75.0 %	-75.0 %	-11.4 %	-14.3 %	-25.0 %	-16.4 %	-17.9 %
South	Prior Week	0	5	1	6	7	9	2	15	17	51	11	21	79	100
	CompStat Week	0	4	1	6	7	23	10	7	17	54	12	34	83	117
	% Change	0.0 %	-20.0 %	0.0 %	0.0 %	0.0 %	155.6 %	400.0 %	-53.3 %	0.0 %	5.9 %	9.1 %	61.9 %	5.1 %	17.0 %
Central	Prior Week	0	0	0	1	1	5	1	1	2	19	1	6	22	28
	CompStat Week	0	0	0	4	4	9	1	0	1	25	3	13	29	42
	% Change	0.0 %	0.0 %	0.0 %	300.0 %	300.0 %	80.0 %	0.0 %	-100.0 %	-50.0 %	31.6 %	200.0 %	116.7 %	31.8 %	50.0 %
Hermitage	Prior Week	0	1	0	2	2	11	0	8	8	67	8	14	83	97
	CompStat Week	0	1	0	6	6	14	1	6	7	60	3	21	70	91
	% Change	0.0 %	0.0 %	0.0 %	200.0 %	200.0 %	27.3 %	Infinity	-25.0 %	-12.5 %	-10.4 %	-62.5 %	50.0 %	-15.7 %	-6.2 %
North	Prior Week	0	1	1	0	1	8	1	6	7	41	7	10	55	65
	CompStat Week	0	1	0	3	3	10	1	5	6	38	9	14	53	67
	% Change	0.0 %	0.0 %	-100.0 %	Infinity	200.0 %	25.0 %	0.0 %	-16.7 %	-14.3 %	-7.3 %	28.6 %	40.0 %	-3.6 %	3.1 %
Madison	Prior Week	0	0	0	0	0	7	1	4	5	22	3	7	30	37
	CompStat Week	1	0	0	3	3	10	1	1	2	37	4	14	43	57
	% Change	Infinity	0.0 %	0.0 %	Infinity	Infinity	42.9 %	0.0 %	-75.0 %	-60.0 %	68.2 %	33.3 %	100.0 %	43.3 %	54.1 %
Midtown Hills	Prior Week	0	0	0	4	4	9	3	6	9	31	5	13	45	58
	CompStat Week	1	1	3	2	5	8	0	3	3	39	4	15	46	61
	% Change	Infinity	Infinity	Infinity	-50.0 %	25.0 %	-11.1 %	-100.0 %	-50.0 %	-66.7 %	25.8 %	-20.0 %	15.4 %	2.2 %	5.2 %
Not Validated	Prior Week	0	0	0	0	0	0	0	0	0	1	0	0	1	1
	CompStat Week	0	0	0	0	0	1	0	0	0	2	0	1	2	3
	% Change	0.0 %	0.0 %	0.0 %	0.0 %	0.0 %	Infinity	0.0 %	0.0 %	0.0 %	100.0 %	0.0 %	Infinity	100.0 %	200.0 %
County	Prior Week	0	8	2	19	21	61	8	47	55	310	53	90	418	508
	CompStat Week	2	8	4	29	33	82	14	29	43	320	45	125	408	533
	% Change	Infinity	0.0 %	100.0 %	52.6 %	57.1 %	34.4 %	75.0 %	-38.3 %	-21.8 %	3.2 %	-15.1 %	38.9 %	-2.4 %	4.9 %

Prior Week	**Begin Date**	03/03/2019	**End Date**	03/09/2019
CompStat Week	**Begin Date**	03/10/2019	**End Date**	03/16/2019

Sourced from MNPD ARMS on 3/20/2019 8:13:51 AM. The figures above were sourced from incident reports using Uniform Crime Reporting definitions and reporting guidelines, based on the date when the crime was reported. This report is intended to be a management and planning tool and does not reflect the official UCR counts for the department. Incidents where a location is unknown or unspecified are included in the countywide totals. 'Unknown' refers to records in which the address is listed as 'Unknown' on the incident report. 'Not Validated' refers to records that were entered in with an invalid addresses.

Rolling Weekly Year-to-Year Analysis

METROPOLITAN POLICE DEPARTMENT
of Nashville and Davidson County

Aggregated by precinct (incident location). Based on date when each incident was reported.

		Homicide	Rape	Commercial Robbery	Street Robbery	Total Robbery	Aggravated Assault	Commercial Burglary	Residential Burglary	Total Burglary	Larceny	Auto Theft	Violent Offenses	Property Offenses	Part I Offenses
West	Prior Year	0	0	1	0	1	5	4	7	11	57	7	6	75	81
	Last Week	0	1	0	0	0	3	0	6	6	26	4	4	36	40
	% Change	0.0 %	Infinity	-100.0 %	0.0 %	-100.0 %	-40.0 %	-100.0 %	-14.3 %	-45.5 %	-54.4 %	-42.9 %	-33.3 %	-52.0 %	-50.6 %
East	Prior Year	0	0	0	1	1	8	2	4	6	30	2	9	38	47
	Last Week	0	0	0	5	5	4	0	1	1	39	6	9	46	55
	% Change	0.0 %	0.0 %	0.0 %	400.0 %	400.0 %	-50.0 %	-100.0 %	-75.0 %	-83.3 %	30.0 %	200.0 %	0.0 %	21.1 %	17.0 %
South	Prior Year	1	1	1	9	10	19	0	10	10	72	10	31	92	123
	Last Week	0	4	1	6	7	23	10	7	17	54	12	34	83	117
	% Change	-100.0 %	300.0 %	0.0 %	-33.3 %	-30.0 %	21.1 %	Infinity	-30.0 %	70.0 %	-25.0 %	20.0 %	9.7 %	-9.8 %	-4.9 %
Central	Prior Year	0	3	0	0	0	4	1	1	2	19	1	7	22	29
	Last Week	0	0	0	4	4	9	1	0	1	25	3	13	29	42
	% Change	0.0 %	-100.0 %	0.0 %	Infinity	Infinity	125.0 %	0.0 %	-100.0 %	-50.0 %	31.6 %	200.0 %	85.7 %	31.8 %	44.8 %
Hermitage	Prior Year	0	3	1	5	6	23	1	12	13	60	8	32	81	113
	Last Week	0	1	0	6	6	14	1	6	7	60	3	21	70	91
	% Change	0.0 %	-66.7 %	-100.0 %	20.0 %	0.0 %	-39.1 %	0.0 %	-50.0 %	-46.2 %	0.0 %	-62.5 %	-34.4 %	-13.6 %	-19.5 %
North	Prior Year	0	4	0	6	6	20	1	2	3	31	5	30	39	69
	Last Week	0	1	0	3	3	10	1	5	6	38	9	14	53	67
	% Change	0.0 %	-75.0 %	0.0 %	-50.0 %	-50.0 %	-50.0 %	0.0 %	150.0 %	100.0 %	22.6 %	80.0 %	-53.3 %	35.9 %	-2.9 %
Madison	Prior Year	0	1	0	1	1	27	0	1	1	30	9	29	40	69
	Last Week	1	0	0	3	3	10	1	1	2	37	4	14	43	57
	% Change	Infinity	-100.0 %	0.0 %	200.0 %	200.0 %	-63.0 %	Infinity	0.0 %	100.0 %	23.3 %	-55.6 %	-51.7 %	7.5 %	-17.4 %
Midtown Hills	Prior Year	0	3	0	2	2	5	4	3	7	50	5	10	62	72
	Last Week	1	1	3	2	5	8	0	3	3	39	4	15	46	61
	% Change	Infinity	-66.7 %	Infinity	0.0 %	150.0 %	60.0 %	-100.0 %	0.0 %	-57.1 %	-22.0 %	-20.0 %	50.0 %	-25.8 %	-15.3 %
Not Validated	Prior Year	0	0	0	0	0	0	0	0	0	0	0	0	0	0
	Last Week	0	0	0	0	0	1	0	0	0	2	0	1	2	3
	% Change	0.0 %	0.0 %	0.0 %	0.0 %	0.0 %	Infinity	0.0 %	0.0 %	0.0 %	Infinity	0.0 %	Infinity	Infinity	Infinity
County	Prior Year	1	15	3	24	27	111	13	40	53	349	47	154	449	603
	Last Week	2	8	4	29	33	82	14	29	43	320	45	125	408	533
	% Change	100.0 %	-46.7 %	33.3 %	20.8 %	22.2 %	-26.1 %	7.7 %	-27.5 %	-18.9 %	-8.3 %	-4.3 %	-18.8 %	-9.1 %	-11.6 %

Prior Year	**Begin Date**	03/11/2018	**End Date**	03/17/2018
Last Week	**Begin Date**	03/10/2019	**End Date**	03/16/2019

Sourced from MNPD ARMS on 3/20/2019 8:13:51 AM. The figures above were sourced from incident reports using Uniform Crime Reporting definitions and reporting guidelines, based on the date when the crime was reported. This report is intended to be a management and planning tool and does not reflect the official UCR counts for the department. Incidents where a location is unknown or unspecified are included in the countywide totals. 'Unknown' refers to records in which the address is listed as 'Unknown' on the incident report. 'Not Validated' refers to records that were entered in with an invalid addresses.

Rolling Eight Week Analysis

METROPOLITAN POLICE DEPARTMENT
of Nashville and Davidson County

Aggregated by precinct (incident location). Based on date when each incident was reported.

		Homicide	Rape	Commercial Robbery	Street Robbery	Total Robbery	Aggravated Assault	Commercial Burglary	Residential Burglary	Total Burglary	Larceny	Auto Theft	Violent Offenses	Property Offenses	Part I Offenses
West	Prior 4 Weeks	0	1	1	5	6	21	6	8	14	199	28	28	241	269
	Last 4 Weeks	0	4	0	7	7	14	2	15	17	140	25	25	182	207
	% Change	0.0 %	300.0 %	-100.0 %	40.0 %	16.7 %	-33.3 %	-66.7 %	87.5 %	21.4 %	-29.6 %	-10.7 %	-10.7 %	-24.5 %	-23.0 %
East	Prior 4 Weeks	0	3	2	8	10	32	8	14	22	138	23	45	183	228
	Last 4 Weeks	0	4	1	16	17	22	1	19	20	153	26	43	199	242
	% Change	0.0 %	33.3 %	-50.0 %	100.0 %	70.0 %	-31.3 %	-87.5 %	35.7 %	-9.1 %	10.9 %	13.0 %	-4.4 %	8.7 %	6.1 %
South	Prior 4 Weeks	1	9	1	35	36	45	17	42	59	247	59	91	365	456
	Last 4 Weeks	0	13	4	20	24	63	19	33	52	209	47	100	308	408
	% Change	-100.0 %	44.4 %	300.0 %	-42.9 %	-33.3 %	40.0 %	11.8 %	-21.4 %	-11.9 %	-15.4 %	-20.3 %	9.9 %	-15.6 %	-10.5 %
Central	Prior 4 Weeks	0	6	0	4	4	12	4	1	5	102	5	22	112	134
	Last 4 Weeks	1	1	1	8	9	28	7	2	9	104	11	39	124	163
	% Change	Infinity	-83.3 %	Infinity	100.0 %	125.0 %	133.3 %	75.0 %	100.0 %	80.0 %	2.0 %	120.0 %	77.3 %	10.7 %	21.6 %
Hermitage	Prior 4 Weeks	0	10	4	22	26	52	12	43	55	296	61	88	412	500
	Last 4 Weeks	0	6	2	15	17	53	13	32	45	238	30	76	313	389
	% Change	0.0 %	-40.0 %	-50.0 %	-31.8 %	-34.6 %	1.9 %	8.3 %	-25.6 %	-18.2 %	-19.6 %	-50.8 %	-13.6 %	-24.0 %	-22.2 %
North	Prior 4 Weeks	2	7	1	16	17	75	3	21	24	137	43	101	204	305
	Last 4 Weeks	0	4	2	6	8	58	4	22	26	167	39	70	232	302
	% Change	-100.0 %	-42.9 %	100.0 %	-62.5 %	-52.9 %	-22.7 %	33.3 %	4.8 %	8.3 %	21.9 %	-9.3 %	-30.7 %	13.7 %	-1.0 %
Madison	Prior 4 Weeks	1	4	5	7	12	27	11	11	22	149	37	44	208	252
	Last 4 Weeks	1	1	1	6	7	37	8	13	21	116	19	46	156	202
	% Change	0.0 %	-75.0 %	-80.0 %	-14.3 %	-41.7 %	37.0 %	-27.3 %	18.2 %	-4.5 %	-22.1 %	-48.6 %	4.5 %	-25.0 %	-19.8 %
Midtown Hills	Prior 4 Weeks	0	4	0	24	24	22	9	21	30	160	19	50	209	259
	Last 4 Weeks	1	2	3	14	17	32	10	18	28	165	23	52	216	268
	% Change	Infinity	-50.0 %	Infinity	-41.7 %	-29.2 %	45.5 %	11.1 %	-14.3 %	-6.7 %	3.1 %	21.1 %	4.0 %	3.3 %	3.5 %
Not Validated	Prior 4 Weeks	0	0	0	0	0	0	0	0	0	0	0	0	0	0
	Last 4 Weeks	0	0	0	0	0	1	1	0	1	3	0	1	4	5
	% Change	0.0 %	0.0 %	0.0 %	0.0 %	0.0 %	Infinity	Infinity	0.0 %	Infinity	Infinity	0.0 %	Infinity	Infinity	Infinity
County	Prior 4 Weeks	4	44	14	121	135	286	70	161	231	1,428	275	469	1,934	2,403
	Last 4 Weeks	3	35	14	92	106	308	65	154	219	1,295	220	452	1,734	2,186
	% Change	-25.0 %	-20.5 %	0.0 %	-24.0 %	-21.5 %	7.7 %	-7.1 %	-4.3 %	-5.2 %	-9.3 %	-20.0 %	-3.6 %	-10.3 %	-9.0 %

Prior 4 Weeks	**Begin Date**	01/20/2019	**End Date**	02/16/2019
Last 4 Weeks	**Begin Date**	02/17/2019	**End Date**	03/16/2019

Sourced from MNPD ARMS on 3/20/2019 8:13:51 AM. The figures above were sourced from incident reports using Uniform Crime Reporting definitions and reporting guidelines, based on the date when the crime was reported. This report is intended to be a management and planning tool and does not reflect the official UCR counts for the department. Incidents where a location is unknown or unspecified are included in the countywide totals. 'Unknown' refers to records in which the address is listed as 'Unknown' on the incident report. 'Not Validated' refers to records that were entered in with an invalid addresses.

Rolling Four Week Year-to-Year Analysis

METROPOLITAN POLICE DEPARTMENT
of Nashville and Davidson County

Aggregated by precinct (incident location). Based on date when each incident was reported.

		Homicide	Rape	Commercial Robbery	Street Robbery	Total Robbery	Aggravated Assault	Commercial Burglary	Residential Burglary	Total Burglary	Larceny	Auto Theft	Violent Offenses	Property Offenses	Part I Offenses
West	Prior Year	0	1	1	3	4	20	17	29	46	177	16	25	239	264
	Last 4 Weeks	0	4	0	7	7	14	2	15	17	140	25	25	182	207
	% Change	0.0 %	300.0 %	-100.0 %	133.3 %	75.0 %	-30.0 %	-88.2 %	-48.3 %	-63.0 %	-20.9 %	56.3 %	0.0 %	-23.8 %	-21.6 %
East	Prior Year	1	0	1	8	9	49	4	18	22	145	9	59	176	235
	Last 4 Weeks	0	4	1	16	17	22	1	19	20	153	26	43	199	242
	% Change	-100.0 %	Infinity	0.0 %	100.0 %	88.9 %	-55.1 %	-75.0 %	5.6 %	-9.1 %	5.5 %	188.9 %	-27.1 %	13.1 %	3.0 %
South	Prior Year	1	4	2	31	33	68	4	31	35	256	30	106	321	427
	Last 4 Weeks	0	13	4	20	24	63	19	33	52	209	47	100	308	408
	% Change	-100.0 %	225.0 %	100.0 %	-35.5 %	-27.3 %	-7.4 %	375.0 %	6.5 %	48.6 %	-18.4 %	56.7 %	-5.7 %	-4.0 %	-4.4 %
Central	Prior Year	0	5	0	2	2	8	2	1	3	83	5	15	91	106
	Last 4 Weeks	1	1	1	8	9	28	7	2	9	104	11	39	124	163
	% Change	Infinity	-80.0 %	Infinity	300.0 %	350.0 %	250.0 %	250.0 %	100.0 %	200.0 %	25.3 %	120.0 %	160.0 %	36.3 %	53.8 %
Hermitage	Prior Year	0	13	2	22	24	54	5	40	45	232	39	91	316	407
	Last 4 Weeks	0	6	2	15	17	53	13	32	45	238	30	76	313	389
	% Change	0.0 %	-53.8 %	0.0 %	-31.8 %	-29.2 %	-1.9 %	160.0 %	-20.0 %	0.0 %	2.6 %	-23.1 %	-16.5 %	-0.9 %	-4.4 %
North	Prior Year	2	8	2	21	23	67	3	13	16	176	22	100	214	314
	Last 4 Weeks	0	4	2	6	8	58	4	22	26	167	39	70	232	302
	% Change	-100.0 %	-50.0 %	0.0 %	-71.4 %	-65.2 %	-13.4 %	33.3 %	69.2 %	62.5 %	-5.1 %	77.3 %	-30.0 %	8.4 %	-3.8 %
Madison	Prior Year	0	5	1	4	5	95	3	13	16	165	23	105	204	309
	Last 4 Weeks	1	1	1	6	7	37	8	13	21	116	19	46	156	202
	% Change	Infinity	-80.0 %	0.0 %	50.0 %	40.0 %	-61.1 %	166.7 %	0.0 %	31.3 %	-29.7 %	-17.4 %	-56.2 %	-23.5 %	-34.6 %
Midtown Hills	Prior Year	0	5	0	12	12	28	15	13	28	185	24	45	237	282
	Last 4 Weeks	1	2	3	14	17	32	10	18	28	165	23	52	216	268
	% Change	Infinity	-60.0 %	Infinity	16.7 %	41.7 %	14.3 %	-33.3 %	38.5 %	0.0 %	-10.8 %	-4.2 %	15.6 %	-8.9 %	-5.0 %
Not Validated	Prior Year	0	0	0	0	0	0	0	0	0	0	0	0	0	0
	Last 4 Weeks	0	0	0	0	0	1	1	0	1	3	0	1	4	5
	% Change	0.0 %	0.0 %	0.0 %	0.0 %	0.0 %	Infinity	Infinity	0.0 %	Infinity	Infinity	0.0 %	Infinity	Infinity	Infinity
County	Prior Year	4	41	9	103	112	389	53	158	211	1,419	168	546	1,798	2,344
	Last 4 Weeks	3	35	14	92	106	308	65	154	219	1,295	220	452	1,734	2,186
	% Change	-25.0 %	-14.6 %	55.6 %	-10.7 %	-5.4 %	-20.8 %	22.6 %	-2.5 %	3.8 %	-8.7 %	31.0 %	-17.2 %	-3.6 %	-6.7 %

Prior Year	**Begin Date**	02/18/2018	**End Date**	03/17/2018
Last 4 Weeks	**Begin Date**	02/17/2019	**End Date**	03/16/2019

Sourced from MNPD ARMS on 3/20/2019 8:13:51 AM. The figures above were sourced from incident reports using Uniform Crime Reporting definitions and reporting guidelines, based on the date when the crime was reported. This report is intended to be a management and planning tool and does not reflect the official UCR counts for the department. Incidents where a location is unknown or unspecified are included in the countywide totals. 'Unknown' refers to records in which the address is listed as 'Unknown' on the incident report. 'Not Validated' refers to records that were entered in with an invalid addresses.

Rolling Sixteen Week Analysis

METROPOLITAN POLICE DEPARTMENT
of Nashville and Davidson County

Aggregated by precinct (incident location). Based on date when each incident was reported.

		Homicide	Rape	Commercial Robbery	Street Robbery	Total Robbery	Aggravated Assault	Commercial Burglary	Residential Burglary	Total Burglary	Larceny	Auto Theft	Violent Offenses	Property Offenses	Part I Offenses
West	Prior 8 Weeks	2	4	4	26	30	40	19	38	57	386	37	76	480	556
	Last 8 Weeks	0	5	1	12	13	35	8	23	31	339	53	53	423	476
	% Change	-100.0 %	25.0 %	-75.0 %	-53.8 %	-56.7 %	-12.5 %	-57.9 %	-39.5 %	-45.6 %	-12.2 %	43.2 %	-30.3 %	-11.9 %	-14.4 %
East	Prior 8 Weeks	2	7	3	33	36	94	14	45	59	442	69	139	570	709
	Last 8 Weeks	0	7	3	24	27	54	9	33	42	291	49	88	382	470
	% Change	-100.0 %	0.0 %	0.0 %	-27.3 %	-25.0 %	-42.6 %	-35.7 %	-26.7 %	-28.8 %	-34.2 %	-29.0 %	-36.7 %	-33.0 %	-33.7 %
South	Prior 8 Weeks	5	14	12	90	102	138	51	97	148	537	115	259	800	1,059
	Last 8 Weeks	1	22	5	55	60	108	36	75	111	456	106	191	673	864
	% Change	-80.0 %	57.1 %	-58.3 %	-38.9 %	-41.2 %	-21.7 %	-29.4 %	-22.7 %	-25.0 %	-15.1 %	-7.8 %	-26.3 %	-15.9 %	-18.4 %
Central	Prior 8 Weeks	0	7	1	20	21	43	7	7	14	230	25	71	269	340
	Last 8 Weeks	1	7	1	12	13	40	11	3	14	206	16	61	236	297
	% Change	Infinity	0.0 %	0.0 %	-40.0 %	-38.1 %	-7.0 %	57.1 %	-57.1 %	0.0 %	-10.4 %	-36.0 %	-14.1 %	-12.3 %	-12.6 %
Hermitage	Prior 8 Weeks	4	9	18	77	95	118	46	48	94	582	88	226	764	990
	Last 8 Weeks	0	16	6	37	43	105	25	75	100	534	91	164	725	889
	% Change	-100.0 %	77.8 %	-66.7 %	-51.9 %	-54.7 %	-11.0 %	-45.7 %	56.3 %	6.4 %	-8.2 %	3.4 %	-27.4 %	-5.1 %	-10.2 %
North	Prior 8 Weeks	2	13	1	38	39	121	10	66	76	341	85	175	502	677
	Last 8 Weeks	2	11	3	22	25	133	7	43	50	304	82	171	436	607
	% Change	0.0 %	-15.4 %	200.0 %	-42.1 %	-35.9 %	9.9 %	-30.0 %	-34.8 %	-34.2 %	-10.9 %	-3.5 %	-2.3 %	-13.1 %	-10.3 %
Madison	Prior 8 Weeks	2	7	7	31	38	68	12	52	64	291	58	115	413	528
	Last 8 Weeks	2	5	6	13	19	64	19	24	43	265	56	90	364	454
	% Change	0.0 %	-28.6 %	-14.3 %	-58.1 %	-50.0 %	-5.9 %	58.3 %	-53.8 %	-32.8 %	-8.9 %	-3.4 %	-21.7 %	-11.9 %	-14.0 %
Midtown Hills	Prior 8 Weeks	0	10	4	51	55	58	31	50	81	474	55	123	610	733
	Last 8 Weeks	1	6	3	38	41	54	19	39	58	325	42	102	425	527
	% Change	Infinity	-40.0 %	-25.0 %	-25.5 %	-25.5 %	-6.9 %	-38.7 %	-22.0 %	-28.4 %	-31.4 %	-23.6 %	-17.1 %	-30.3 %	-28.1 %
Not Validated	Prior 8 Weeks	0	0	1	0	1	0	2	0	2	0	0	1	2	3
	Last 8 Weeks	0	0	0	0	0	1	1	0	1	3	0	1	4	5
	% Change	0.0 %	0.0 %	-100.0 %	0.0 %	-100.0 %	Infinity	-50.0 %	0.0 %	-50.0 %	Infinity	0.0 %	0.0 %	100.0 %	66.7 %
County	Prior 8 Weeks	17	71	51	366	417	680	192	403	595	3,283	532	1,185	4,410	5,595
	Last 8 Weeks	7	79	28	213	241	594	135	315	450	2,723	495	921	3,668	4,589
	% Change	-58.8 %	11.3 %	-45.1 %	-41.8 %	-42.2 %	-12.6 %	-29.7 %	-21.8 %	-24.4 %	-17.1 %	-7.0 %	-22.3 %	-16.8 %	-18.0 %

Prior 8 Weeks	**Begin Date**	11/25/2018	**End Date**	01/19/2019
Last 8 Weeks	**Begin Date**	01/20/2019	**End Date**	03/16/2019

Sourced from MNPD ARMS on 3/20/2019 8:13:51 AM. The figures above were sourced from incident reports using Uniform Crime Reporting definitions and reporting guidelines, based on the date when the crime was reported. This report is intended to be a management and planning tool and does not reflect the official UCR counts for the department. Incidents where a location is unknown or unspecified are included in the countywide totals. 'Unknown' refers to records in which the address is listed as 'Unknown' on the incident report. 'Not Validated' refers to records that were entered in with an invalid addresses.

Rolling Eight Week Year-to-Year Analysis

METROPOLITAN POLICE DEPARTMENT
of Nashville and Davidson County

Aggregated by precinct (incident location). Based on date when each incident was reported.

		Homicide	Rape	Commercial Robbery	Street Robbery	Total Robbery	Aggravated Assault	Commercial Burglary	Residential Burglary	Total Burglary	Larceny	Auto Theft	Violent Offenses	Property Offenses	Part I Offenses
West	Prior Year	0	5	3	19	22	45	24	59	83	377	40	72	500	572
	Last 8 Weeks	0	5	1	12	13	35	8	23	31	339	53	53	423	476
	% Change	0.0 %	0.0 %	-66.7 %	-36.8 %	-40.9 %	-22.2 %	-66.7 %	-61.0 %	-62.7 %	-10.1 %	32.5 %	-26.4 %	-15.4 %	-16.8 %
East	Prior Year	2	4	2	25	27	105	9	38	47	269	33	138	349	487
	Last 8 Weeks	0	7	3	24	27	54	9	33	42	291	49	88	382	470
	% Change	-100.0 %	75.0 %	50.0 %	-4.0 %	0.0 %	-48.6 %	0.0 %	-13.2 %	-10.6 %	8.2 %	48.5 %	-36.2 %	9.5 %	-3.5 %
South	Prior Year	3	13	3	81	84	142	21	68	89	491	71	242	651	893
	Last 8 Weeks	1	22	5	55	60	108	36	75	111	456	106	191	673	864
	% Change	-66.7 %	69.2 %	66.7 %	-32.1 %	-28.6 %	-23.9 %	71.4 %	10.3 %	24.7 %	-7.1 %	49.3 %	-21.1 %	3.4 %	-3.2 %
Central	Prior Year	0	8	0	6	6	19	4	3	7	152	16	33	175	208
	Last 8 Weeks	1	7	1	12	13	40	11	3	14	206	16	61	236	297
	% Change	Infinity	-12.5 %	Infinity	100.0 %	116.7 %	110.5 %	175.0 %	0.0 %	100.0 %	35.5 %	0.0 %	84.8 %	34.9 %	42.8 %
Hermitage	Prior Year	1	22	4	55	59	110	19	74	93	508	77	192	678	870
	Last 8 Weeks	0	16	6	37	43	105	25	75	100	534	91	164	725	889
	% Change	-100.0 %	-27.3 %	50.0 %	-32.7 %	-27.1 %	-4.5 %	31.6 %	1.4 %	7.5 %	5.1 %	18.2 %	-14.6 %	6.9 %	2.2 %
North	Prior Year	3	16	4	41	45	147	9	36	45	345	72	211	462	673
	Last 8 Weeks	2	11	3	22	25	133	7	43	50	304	82	171	436	607
	% Change	-33.3 %	-31.3 %	-25.0 %	-46.3 %	-44.4 %	-9.5 %	-22.2 %	19.4 %	11.1 %	-11.9 %	13.9 %	-19.0 %	-5.6 %	-9.8 %
Madison	Prior Year	1	9	3	17	20	145	7	39	46	318	53	175	417	592
	Last 8 Weeks	2	5	6	13	19	64	19	24	43	265	56	90	364	454
	% Change	100.0 %	-44.4 %	100.0 %	-23.5 %	-5.0 %	-55.9 %	171.4 %	-38.5 %	-6.5 %	-16.7 %	5.7 %	-48.6 %	-12.7 %	-23.3 %
Midtown Hills	Prior Year	1	8	1	37	38	66	32	34	66	381	61	113	508	621
	Last 8 Weeks	1	6	3	38	41	54	19	39	58	325	42	102	425	527
	% Change	0.0 %	-25.0 %	200.0 %	2.7 %	7.9 %	-18.2 %	-40.6 %	14.7 %	-12.1 %	-14.7 %	-31.1 %	-9.7 %	-16.3 %	-15.1 %
Not Validated	Prior Year	0	0	0	0	0	0	0	0	0	0	0	0	0	0
	Last 8 Weeks	0	0	0	0	0	1	1	0	1	3	0	1	4	5
	% Change	0.0 %	0.0 %	0.0 %	0.0 %	0.0 %	Infinity	Infinity	0.0 %	Infinity	Infinity	0.0 %	Infinity	Infinity	Infinity
County	Prior Year	11	85	20	281	301	779	125	351	476	2,841	423	1,176	3,740	4,916
	Last 8 Weeks	7	79	28	213	241	594	135	315	450	2,723	495	921	3,668	4,589
	% Change	-36.4 %	-7.1 %	40.0 %	-24.2 %	-19.9 %	-23.7 %	8.0 %	-10.3 %	-5.5 %	-4.2 %	17.0 %	-21.7 %	-1.9 %	-6.7 %

Prior Year	**Begin Date**	01/21/2018	**End Date**	03/17/2018
Last 8 Weeks	**Begin Date**	01/20/2019	**End Date**	03/16/2019

Sourced from MNPD ARMS on 3/20/2019 8:13:51 AM. The figures above were sourced from incident reports using Uniform Crime Reporting definitions and reporting guidelines, based on the date when the crime was reported. This report is intended to be a management and planning tool and does not reflect the official UCR counts for the department. Incidents where a location is unknown or unspecified are included in the countywide totals. 'Unknown' refers to records in which the address is listed as 'Unknown' on the incident report. 'Not Validated' refers to records that were entered in with an invalid addresses.

Year-to-Date Analysis

METROPOLITAN POLICE DEPARTMENT
of Nashville and Davidson County

Aggregated by precinct (incident location). Based on date when each incident was reported.

		Homicide	Rape	Commercial Robbery	Street Robbery	Total Robbery	Aggravated Assault	Commercial Burglary	Residential Burglary	Total Burglary	Larceny	Auto Theft	Violent Offenses	Property Offenses	Part I Offenses
West	Prior YTD	0	5	4	19	23	60	34	69	103	512	53	88	668	756
	YTD	1	6	1	20	21	44	13	43	56	493	65	72	614	686
	% Change	Infinity	20.0 %	-75.0 %	5.3 %	-8.7 %	-26.7 %	-61.8 %	-37.7 %	-45.6 %	-3.7 %	22.6 %	-18.2 %	-8.1 %	-9.3 %
East	Prior YTD	2	5	3	36	39	142	14	58	72	365	49	188	486	674
	YTD	2	9	3	32	35	101	15	46	61	432	75	147	568	715
	% Change	0.0 %	80.0 %	0.0 %	-11.1 %	-10.3 %	-28.9 %	7.1 %	-20.7 %	-15.3 %	18.4 %	53.1 %	-21.8 %	16.9 %	6.1 %
South	Prior YTD	4	17	7	107	114	191	35	91	126	647	127	326	900	1,226
	YTD	1	25	6	83	89	147	52	118	170	635	143	262	948	1,210
	% Change	-75.0 %	47.1 %	-14.3 %	-22.4 %	-21.9 %	-23.0 %	48.6 %	29.7 %	34.9 %	-1.9 %	12.6 %	-19.6 %	5.3 %	-1.3 %
Central	Prior YTD	0	7	0	10	10	22	11	3	14	201	20	39	235	274
	YTD	1	9	1	20	21	51	13	7	20	270	26	82	316	398
	% Change	Infinity	28.6 %	Infinity	100.0 %	110.0 %	131.8 %	18.2 %	133.3 %	42.9 %	34.3 %	30.0 %	110.3 %	34.5 %	45.3 %
Hermitage	Prior YTD	1	27	13	76	89	150	25	86	111	660	127	267	898	1,165
	YTD	0	18	12	62	74	137	38	87	125	743	123	229	991	1,220
	% Change	-100.0 %	-33.3 %	-7.7 %	-18.4 %	-16.9 %	-8.7 %	52.0 %	1.2 %	12.6 %	12.6 %	-3.1 %	-14.2 %	10.4 %	4.7 %
North	Prior YTD	7	18	7	59	66	198	13	59	72	441	123	289	636	925
	YTD	2	14	3	39	42	166	10	64	74	426	105	224	605	829
	% Change	-71.4 %	-22.2 %	-57.1 %	-33.9 %	-36.4 %	-16.2 %	-23.1 %	8.5 %	2.8 %	-3.4 %	-14.6 %	-22.5 %	-4.9 %	-10.4 %
Madison	Prior YTD	2	9	8	23	31	176	14	48	62	432	75	218	569	787
	YTD	2	8	8	19	27	86	22	44	66	370	70	123	506	629
	% Change	0.0 %	-11.1 %	0.0 %	-17.4 %	-12.9 %	-51.1 %	57.1 %	-8.3 %	6.5 %	-14.4 %	-6.7 %	-43.6 %	-11.1 %	-20.1 %
Midtown Hills	Prior YTD	2	16	3	46	49	87	40	59	99	508	82	154	689	843
	YTD	1	11	5	51	56	74	28	62	90	490	59	142	639	781
	% Change	-50.0 %	-31.3 %	66.7 %	10.9 %	14.3 %	-14.9 %	-30.0 %	5.1 %	-9.1 %	-3.5 %	-28.0 %	-7.8 %	-7.3 %	-7.4 %
Not Validated	Prior YTD	0	0	0	0	0	0	0	0	0	0	0	0	0	0
	YTD	0	0	0	0	0	1	2	0	2	3	0	1	5	6
	% Change	0.0 %	0.0 %	0.0 %	0.0 %	0.0 %	Infinity	Infinity	0.0 %	Infinity	Infinity	0.0 %	Infinity	Infinity	Infinity
County	Prior YTD	18	104	45	376	421	1,026	186	473	659	3,766	656	1,569	5,081	6,650
	YTD	10	100	39	326	365	807	193	471	664	3,862	666	1,282	5,192	6,474
	% Change	-44.4 %	-3.8 %	-13.3 %	-13.3 %	-13.3 %	-21.3 %	3.8 %	-0.4 %	0.8 %	2.5 %	1.5 %	-18.3 %	2.2 %	-2.6 %

Prior YTD	**Begin Date**	01/01/2018	**End Date**	03/16/2018
YTD	**Begin Date**	01/01/2019	**End Date**	03/16/2019

Sourced from MNPD ARMS on 3/20/2019 8:13:52 AM. The figures above were sourced from incident reports using Uniform Crime Reporting definitions and reporting guidelines, based on the date when the crime was reported. This report is intended to be a management and planning tool and does not reflect the official UCR counts for the department. Incidents where a location is unknown or unspecified are included in the countywide totals. 'Unknown' refers to records in which the address is listed as 'Unknown' on the incident report. 'Not Validated' refers to records that were entered in with an invalid addresses.

Rolling Twenty-Four Month Analysis

METROPOLITAN POLICE DEPARTMENT
of Nashville and Davidson County

Aggregated by precinct (incident location). Based on date when each incident was reported.

		Homicide	Rape	Commercial Robbery	Street Robbery	Total Robbery	Aggravated Assault	Commercial Burglary	Residential Burglary	Total Burglary	Larceny	Auto Theft	Violent Offenses	Property Offenses	Part I Offenses
West	Prior 52 Weeks	3	35	20	86	106	320	172	290	462	2,558	246	464	3,266	3,730
	Last 52 Weeks	9	32	28	96	124	267	95	283	378	2,640	293	432	3,311	3,743
	% Change	200.0 %	-8.6 %	40.0 %	11.6 %	17.0 %	-16.6 %	-44.8 %	-2.4 %	-18.2 %	3.2 %	19.1 %	-6.9 %	1.4 %	0.3 %
East	Prior 52 Weeks	22	49	32	182	214	682	134	394	528	1,971	269	967	2,768	3,735
	Last 52 Weeks	14	62	16	184	200	551	92	326	418	2,483	341	827	3,242	4,069
	% Change	-36.4 %	26.5 %	-50.0 %	1.1 %	-6.5 %	-19.2 %	-31.3 %	-17.3 %	-20.8 %	26.0 %	26.8 %	-14.5 %	17.1 %	8.9 %
South	Prior 52 Weeks	22	112	43	462	505	887	244	581	825	3,107	576	1,526	4,508	6,034
	Last 52 Weeks	22	115	54	461	515	955	251	505	756	3,326	642	1,607	4,724	6,331
	% Change	0.0 %	2.7 %	25.6 %	-0.2 %	2.0 %	7.7 %	2.9 %	-13.1 %	-8.4 %	7.0 %	11.5 %	5.3 %	4.8 %	4.9 %
Central	Prior 52 Weeks	1	43	2	110	112	242	76	21	97	1,116	104	398	1,317	1,715
	Last 52 Weeks	1	36	5	109	114	277	53	33	86	1,514	167	428	1,767	2,195
	% Change	0.0 %	-16.3 %	150.0 %	-0.9 %	1.8 %	14.5 %	-30.3 %	57.1 %	-11.3 %	35.7 %	60.6 %	7.5 %	34.2 %	28.0 %
Hermitage	Prior 52 Weeks	17	122	73	336	409	878	177	491	668	3,378	580	1,426	4,626	6,052
	Last 52 Weeks	11	125	65	344	409	773	188	448	636	3,646	576	1,318	4,858	6,176
	% Change	-35.3 %	2.5 %	-11.0 %	2.4 %	0.0 %	-12.0 %	6.2 %	-8.8 %	-4.8 %	7.9 %	-0.7 %	-7.6 %	5.0 %	2.0 %
North	Prior 52 Weeks	29	78	48	278	326	1,046	147	455	602	2,118	421	1,479	3,141	4,620
	Last 52 Weeks	14	98	31	235	266	1,028	101	360	461	2,363	502	1,406	3,326	4,732
	% Change	-51.7 %	25.6 %	-35.4 %	-15.5 %	-18.4 %	-1.7 %	-31.3 %	-20.9 %	-23.4 %	11.6 %	19.2 %	-4.9 %	5.9 %	2.4 %
Madison	Prior 52 Weeks	9	59	46	151	197	636	99	274	373	2,408	250	901	3,031	3,932
	Last 52 Weeks	8	44	30	145	175	508	99	253	352	2,190	286	735	2,828	3,563
	% Change	-11.1 %	-25.4 %	-34.8 %	-4.0 %	-11.2 %	-20.1 %	0.0 %	-7.7 %	-5.6 %	-9.1 %	14.4 %	-18.4 %	-6.7 %	-9.4 %
Midtown Hills	Prior 52 Weeks	10	68	30	169	199	428	259	312	571	2,635	289	705	3,495	4,200
	Last 52 Weeks	4	61	39	225	264	419	193	349	542	2,900	339	748	3,781	4,529
	% Change	-60.0 %	-10.3 %	30.0 %	33.1 %	32.7 %	-2.1 %	-25.5 %	11.9 %	-5.1 %	10.1 %	17.3 %	6.1 %	8.2 %	7.8 %
Not Validated	Prior 52 Weeks	0	0	0	0	0	0	0	0	0	6	0	0	6	6
	Last 52 Weeks	0	0	1	0	1	1	3	0	3	4	0	2	7	9
	% Change	0.0 %	0.0 %	Infinity	0.0 %	Infinity	Infinity	Infinity	0.0 %	Infinity	-33.3 %	0.0 %	Infinity	16.7 %	50.0 %
County	Prior 52 Weeks	113	566	294	1,774	2,068	5,119	1,308	2,818	4,126	19,297	2,735	7,866	26,158	34,024
	Last 52 Weeks	83	573	269	1,799	2,068	4,779	1,075	2,557	3,632	21,066	3,146	7,503	27,844	35,347
	% Change	-26.5 %	1.2 %	-8.5 %	1.4 %	0.0 %	-6.6 %	-17.8 %	-9.3 %	-12.0 %	9.2 %	15.0 %	-4.6 %	6.4 %	3.9 %

Prior 52 Weeks	**Begin Date**	03/19/2017	**End Date**	03/17/2018
Last 52 Weeks	**Begin Date**	03/18/2018	**End Date**	03/16/2019

Sourced from MNPD ARMS on 3/20/2019 8:13:52 AM. The figures above were sourced from incident reports using Uniform Crime Reporting definitions and reporting guidelines, based on the date when the crime was reported. This report is intended to be a management and planning tool and does not reflect the official UCR counts for the department. Incidents where a location is unknown or unspecified are included in the countywide totals. 'Unknown' refers to records in which the address is listed as 'Unknown' on the incident report. 'Not Validated' refers to records that were entered in with an invalid addresses.

2 Week, 8 Week, 16 Week, YTD, and 24 Month Summary

METROPOLITAN POLICE DEPARTMENT
of Nashville and Davidson County

Aggregated by precinct (incident location). Based on date when each incident was reported.

		Rolling Two Week			Rolling Eight Week			Rolling Sixteen Week			YTD			Rolling Twenty-Four Month		
		Last Week to Prior Week			Last 4 Weeks to Prior 4 Weeks			Last 8 Weeks to Prior 8 Weeks			Current YTD to Prior YTD			Last 52 Weeks to Prior 52 Weeks		
		Violent Offenses	Property Offenses	Part I Offenses	Violent Offenses	Property Offenses	Part I Offenses	Violent Offenses	Property Offenses	Part I Offenses	Violent Offenses	Property Offenses	Part I Offenses	Violent Offenses	Property Offenses	Part I Offenses
West	Prior	7	48	55	28	241	269	76	480	556	88	668	756	464	3,266	3,730
	Last	4	36	40	25	182	207	53	423	476	72	614	686	432	3,311	3,743
	% Change	-42.9 %	-25.0 %	-27.3 %	-10.7 %	-24.5 %	-23.0 %	-30.3 %	-11.9 %	-14.4 %	-18.2 %	-8.1 %	-9.3 %	-6.9 %	1.4 %	0.3 %
East	Prior	12	55	67	45	183	228	139	570	709	188	486	674	967	2,768	3,735
	Last	9	46	55	43	199	242	88	382	470	147	568	715	827	3,242	4,069
	% Change	-25.0 %	-16.4 %	-17.9 %	-4.4 %	8.7 %	6.1 %	-36.7 %	-33.0 %	-33.7 %	-21.8 %	16.9 %	6.1 %	-14.5 %	17.1 %	8.9 %
South	Prior	21	79	100	91	365	456	259	800	1,059	326	900	1,226	1,526	4,508	6,034
	Last	34	83	117	100	308	408	191	673	864	262	948	1,210	1,607	4,724	6,331
	% Change	61.9 %	5.1 %	17.0 %	9.9 %	-15.6 %	-10.5 %	-26.3 %	-15.9 %	-18.4 %	-19.6 %	5.3 %	-1.3 %	5.3 %	4.8 %	4.9 %
Central	Prior	6	22	28	22	112	134	71	269	340	39	235	274	398	1,317	1,715
	Last	13	29	42	39	124	163	61	236	297	82	316	398	428	1,767	2,195
	% Change	116.7 %	31.8 %	50.0 %	77.3 %	10.7 %	21.6 %	-14.1 %	-12.3 %	-12.6 %	110.3 %	34.5 %	45.3 %	7.5 %	34.2 %	28.0 %
Hermitage	Prior	14	83	97	88	412	500	226	764	990	267	898	1,165	1,426	4,626	6,052
	Last	21	70	91	76	313	389	164	725	889	229	991	1,220	1,318	4,858	6,176
	% Change	50.0 %	-15.7 %	-6.2 %	-13.6 %	-24.0 %	-22.2 %	-27.4 %	-5.1 %	-10.2 %	-14.2 %	10.4 %	4.7 %	-7.6 %	5.0 %	2.0 %
North	Prior	10	55	65	101	204	305	175	502	677	289	636	925	1,479	3,141	4,620
	Last	14	53	67	70	232	302	171	436	607	224	605	829	1,406	3,326	4,732
	% Change	40.0 %	-3.6 %	3.1 %	-30.7 %	13.7 %	-1.0 %	-2.3 %	-13.1 %	-10.3 %	-22.5 %	-4.9 %	-10.4 %	-4.9 %	5.9 %	2.4 %
Madison	Prior	7	30	37	44	208	252	115	413	528	218	569	787	901	3,031	3,932
	Last	14	43	57	46	156	202	90	364	454	123	506	629	735	2,828	3,563
	% Change	100.0 %	43.3 %	54.1 %	4.5 %	-25.0 %	-19.8 %	-21.7 %	-11.9 %	-14.0 %	-43.6 %	-11.1 %	-20.1 %	-18.4 %	-6.7 %	-9.4 %
Midtown Hills	Prior	13	45	58	50	209	259	123	610	733	154	689	843	705	3,495	4,200
	Last	15	46	61	52	216	268	102	425	527	142	639	781	748	3,781	4,529
	% Change	15.4 %	2.2 %	5.2 %	4.0 %	3.3 %	3.5 %	-17.1 %	-30.3 %	-28.1 %	-7.8 %	-7.3 %	-7.4 %	6.1 %	8.2 %	7.8 %
Not Validated	Prior	0	1	1	0	0	0	1	2	3	0	0	0	0	6	6
	Last	1	2	3	1	4	5	1	4	5	1	5	6	2	7	9
	% Change	Infinity	100.0 %	200.0 %	Infinity	Infinity	Infinity	0.0 %	100.0 %	66.7 %	Infinity	Infinity	Infinity	Infinity	16.7 %	50.0 %
County	Prior	90	418	508	469	1,934	2,403	1,185	4,410	5,595	1,569	5,081	6,650	7,866	26,158	34,024
	Last	125	408	533	452	1,734	2,186	921	3,668	4,589	1,282	5,192	6,474	7,503	27,844	35,347
	% Change	38.9 %	-2.4 %	4.9 %	-3.6 %	-10.3 %	-9.0 %	-22.3 %	-16.8 %	-18.0 %	-18.3 %	2.2 %	-2.6 %	-4.6 %	6.4 %	3.9 %

Information summarized for CompStat week ending 03/16/2019.

Sourced from MNPD ARMS on 3/20/2019 8:13:52 AM. The figures above were sourced from incident reports using Uniform Crime Reporting definitions and reporting guidelines, based on the date when the crime was reported. This report is intended to be a management and planning tool and does not reflect the official UCR counts for the department. Incidents where a location is unknown or unspecified are included in the countywide totals. 'Unknown' refers to records in which the address is listed as 'Unknown' on the incident report. 'Not Validated' refers to records that were entered in with an invalid addresses.

County Incident Report Summary

METROPOLITAN POLICE DEPARTMENT
of Nashville and Davidson County

Two Week, Eight Week, Sixteen Week, YTD, and 24 Month Analyses

Aggregated by precinct (incident location). Based on date when each incident was reported.

		Homicide	Rape	Commercial Robbery	Street Robbery	Total Robbery	Aggravated Assault	Commercial Burglary	Residential Burglary	Total Burglary	Larceny	Auto Theft	Violent Offenses	Property Offenses	Part I Offenses
Two Week	Prior Week	0	8	2	19	21	61	8	47	55	310	53	90	418	508
	Last Week	2	8	4	29	33	82	14	29	43	320	45	125	408	533
	% Change	-	0.0%	100.0%	52.6%	57.1%	34.4%	75.0%	-38.3%	-21.8%	3.2%	-15.1%	38.9%	-2.4%	4.9%
Eight Week	Prior 4 Weeks	4	44	14	121	135	286	70	161	231	1,428	275	469	1,934	2,403
	Last 4 Weeks	3	35	14	92	106	308	65	154	219	1,295	220	452	1,734	2,186
	% Change	-25.0%	-20.5%	0.0%	-24.0%	-21.5%	7.7%	-7.1%	-4.3%	-5.2%	-9.3%	-20.0%	-3.6%	-10.3%	-9.0%
Sixteen Week	Prior 8 Weeks	17	71	51	366	417	680	192	403	595	3,283	532	1,185	4,410	5,595
	Last 8 Weeks	7	79	28	213	241	594	135	315	450	2,723	495	921	3,668	4,589
	% Change	-58.8%	11.3%	-45.1%	-41.8%	-42.2%	-12.6%	-29.7%	-21.8%	-24.4%	-17.1%	-7.0%	-22.3%	-16.8%	-18.0%
YTD 2018	2018 YTD	18	104	45	376	421	1,026	186	473	659	3,766	656	1,569	5,081	6,650
	2019 YTD	10	100	39	326	365	807	193	471	664	3,862	666	1,282	5,192	6,474
	% Change	-44.4%	-3.8%	-13.3%	-13.3%	-13.3%	-21.3%	3.8%	-0.4%	0.8%	2.5%	1.5%	-18.3%	2.2%	-2.6%
Rolling 24 Month	Prior 52 Weeks	113	566	294	1,774	2,068	5,119	1,308	2,818	4,126	19,297	2,735	7,866	26,158	34,024
	Last 52 Weeks	83	573	269	1,799	2,068	4,779	1,075	2,557	3,632	21,066	3,146	7,503	27,844	35,347
	% Change	-26.5%	1.2%	-8.5%	1.4%	0.0%	-6.6%	-17.8%	-9.3%	-12.0%	9.2%	15.0%	-4.6%	6.4%	3.9%
YTD 2017	2017 YTD	14	98	72	346	418	977	189	560	749	3,631	522	1,507	4,902	6,409
	2019 YTD	10	100	39	326	365	807	193	471	664	3,862	666	1,282	5,192	6,474
	% Change	-28.6%	2.0%	-45.8%	-5.8%	-12.7%	-17.4%	2.1%	-15.9%	-11.3%	6.4%	27.6%	-14.9%	5.9%	1.0%
YTD 2016	2016 YTD	17	118	52	282	334	934	152	798	950	3,597	310	1,403	4,857	6,260
	2019 YTD	10	100	39	326	365	807	193	471	664	3,862	666	1,282	5,192	6,474
	% Change	-41.2%	-15.3%	-25.0%	15.6%	9.3%	-13.6%	27.0%	-41.0%	-30.1%	7.4%	114.8%	-8.6%	6.9%	3.4%
YTD 2015	2015 YTD	11	100	54	279	333	813	158	768	926	3,003	243	1,257	4,172	5,429
	2019 YTD	10	100	39	326	365	807	193	471	664	3,862	666	1,282	5,192	6,474
	% Change	-9.1%	0.0%	-27.8%	16.8%	9.6%	-0.7%	22.2%	-38.7%	-28.3%	28.6%	174.1%	2.0%	24.4%	19.2%
YTD 2014	2014 YTD	11	113	38	219	257	900	157	714	871	3,282	194	1,281	4,347	5,628
	2019 YTD	10	100	39	326	365	807	193	471	664	3,862	666	1,282	5,192	6,474
	% Change	-9.1%	-11.5%	2.6%	48.9%	42.0%	-10.3%	22.9%	-34.0%	-23.8%	17.7%	243.3%	0.1%	19.4%	15.0%

Information summarized for CompStat week ending 03/16/2019.

Sourced from MNPD ARMS on 3/20/2019 8:13:52 AM. The figures above were sourced from incident reports using Uniform Crime Reporting definitions and reporting guidelines, based on the date when the crime was reported. This report is intended to be a management and planning tool and does not reflect the official UCR counts for the department. Incidents where a location is unknown or unspecified are included in the countywide totals.

County Incident Report Summary

METROPOLITAN POLICE DEPARTMENT
of Nashville and Davidson County

Additional YTD Analyses

Aggregated by precinct (incident location). Based on date when each incident was reported.

		Homicide	Rape	Commercial Robbery	Street Robbery	Total Robbery	Aggravated Assault	Commercial Burglary	Residential Burglary	Total Burglary	Larceny	Auto Theft	Violent Offenses	Property Offenses	Part I Offenses
YTD	2013 YTD	8	97	48	266	314	896	182	958	1,140	3,561	210	1,315	4,911	6,226
2013	2019 YTD	10	100	39	326	365	807	193	471	664	3,862	666	1,282	5,192	6,474
	% Change	25.0%	3.1%	-18.8%	22.6%	16.2%	-9.9%	6.0%	-50.8%	-41.8%	8.5%	217.1%	-2.5%	5.7%	4.0%
YTD	2012 YTD	15	103	46	239	285	983	181	952	1,133	3,713	251	1,386	5,097	6,483
2012	2019 YTD	10	100	39	326	365	807	193	471	664	3,862	666	1,282	5,192	6,474
	% Change	-33.3%	-2.9%	-15.2%	36.4%	28.1%	-17.9%	6.6%	-50.5%	-41.4%	4.0%	165.3%	-7.5%	1.9%	-0.1%
YTD	2011 YTD	8	83	67	249	316	832	209	1,250	1,459	3,747	355	1,239	5,561	6,800
2011	2019 YTD	10	100	39	326	365	807	193	471	664	3,862	666	1,282	5,192	6,474
	% Change	25.0%	20.5%	-41.8%	30.9%	15.5%	-3.0%	-7.7%	-62.3%	-54.5%	3.1%	87.6%	3.5%	-6.6%	-4.8%
YTD	2010 YTD	14	90	80	257	337	787	261	1,024	1,285	3,735	318	1,228	5,338	6,566
2010	2019 YTD	10	100	39	326	365	807	193	471	664	3,862	666	1,282	5,192	6,474
	% Change	-28.6%	11.1%	-51.3%	26.8%	8.3%	2.5%	-26.1%	-54.0%	-48.3%	3.4%	109.4%	4.4%	-2.7%	-1.4%
YTD	2009 YTD	15	90	62	341	403	889	235	974	1,209	4,016	378	1,397	5,603	7,000
2009	2019 YTD	10	100	39	326	365	807	193	471	664	3,862	666	1,282	5,192	6,474
	% Change	-33.3%	11.1%	-37.1%	-4.4%	-9.4%	-9.2%	-17.9%	-51.6%	-45.1%	-3.8%	76.2%	-8.2%	-7.3%	-7.5%
YTD	2008 YTD	15	94	66	319	385	1,003	221	897	1,118	4,392	399	1,497	5,909	7,406
2008	2019 YTD	10	100	39	326	365	807	193	471	664	3,862	666	1,282	5,192	6,474
	% Change	-33.3%	6.4%	-40.9%	2.2%	-5.2%	-19.5%	-12.7%	-47.5%	-40.6%	-12.1%	66.9%	-14.4%	-12.1%	-12.6%
YTD	2007 YTD	12	93	100	372	472	1,099	310	930	1,240	4,513	650	1,676	6,403	8,079
2007	2019 YTD	10	100	39	326	365	807	193	471	664	3,862	666	1,282	5,192	6,474
	% Change	-16.7%	7.5%	-61.0%	-12.4%	-22.7%	-26.6%	-37.7%	-49.4%	-46.5%	-14.4%	2.5%	-23.5%	-18.9%	-19.9%
YTD	2006 YTD	11	102	92	382	474	1,084	365	794	1,159	4,591	577	1,671	6,327	7,998
2006	2019 YTD	10	100	39	326	365	807	193	471	664	3,862	666	1,282	5,192	6,474
	% Change	-9.1%	-2.0%	-57.6%	-14.7%	-23.0%	-25.6%	-47.1%	-40.7%	-42.7%	-15.9%	15.4%	-23.3%	-17.9%	-19.1%
YTD	2005 YTD	13	104	91	335	426	1,142	322	910	1,232	4,979	704	1,685	6,915	8,600
2005	2019 YTD	10	100	39	326	365	807	193	471	664	3,862	666	1,282	5,192	6,474
	% Change	-23.1%	-3.8%	-57.1%	-2.7%	-14.3%	-29.3%	-40.1%	-48.2%	-46.1%	-22.4%	-5.4%	-23.9%	-24.9%	-24.7%
YTD	2004 YTD	9	107	75	333	408	1,104	314	975	1,289	5,149	940	1,628	7,378	9,006
2004	2019 YTD	10	100	39	326	365	807	193	471	664	3,862	666	1,282	5,192	6,474
	% Change	11.1%	-6.5%	-48.0%	-2.1%	-10.5%	-26.9%	-38.5%	-51.7%	-48.5%	-25.0%	-29.1%	-21.3%	-29.6%	-28.1%

Information summarized for CompStat week ending 03/16/2019.

Sourced from MNPD ARMS on 3/20/2019 8:13:52 AM. The figures above were sourced from incident reports using Uniform Crime Reporting definitions and reporting guidelines, based on the date when the crime was reported. This report is intended to be a management and planning tool and does not reflect the official UCR counts for the department. Incidents where a location is unknown or unspecified are included in the countywide totals..

County Efficiency Report Summary

METROPOLITAN POLICE DEPARTMENT
of Nashville and Davidson County

Two Week, Eight Week, Sixteen Week, YTD, and 24 Month Analyses

Aggregated by component of arresting officer / officer making stop.

		Adults Only				Adults and Juveniles						
		Felony Arrests	Misdemeanor Arrests	Citation Arrests	Total Arrests	Part I Arrests	Weapons Law Violation Arrests	Drug-Related Arrests	DUI Arrests	Warrant Service Attempts	Warrants Served	Vehicle Stops
Two Week	Prior Week	148	307	166	621	127	13	41	28	371	486	1,043
	Last Week	117	286	121	524	103	9	36	25	298	399	1,235
	% Change	-20.9%	-6.8%	-27.1%	-15.6%	-18.9%	-30.8%	-12.2%	-10.7%	-19.7%	-17.9%	18.4%
Eight Week	Prior 4 Weeks	546	1,198	882	2,626	472	49	323	113	1,511	1,728	4,678
	Last 4 Weeks	536	1,138	698	2,372	460	44	234	116	1,361	1,664	4,159
	% Change	-1.8%	-5.0%	-20.9%	-9.7%	-2.5%	-10.2%	-27.6%	2.7%	-9.9%	-3.7%	-11.1%
Sixteen Week	Prior 8 Weeks	1,029	2,288	1,836	5,153	984	70	589	219	2,776	3,093	9,679
	Last 8 Weeks	1,082	2,336	1,580	4,998	932	93	557	229	2,872	3,392	8,837
	% Change	5.2%	2.1%	-13.9%	-3.0%	-5.3%	32.9%	-5.4%	4.6%	3.5%	9.7%	-8.7%
YTD	2018 YTD	1,811	4,437	6,983	13,231	1,632	207	2,267	336	8,919	5,345	58,784
	2019 YTD	1,458	3,141	2,212	6,811	1,263	117	767	308	3,944	4,503	12,434
	% Change	-19.5%	-29.2%	-68.3%	-48.5%	-22.6%	-43.5%	-66.2%	-8.3%	-55.8%	-15.8%	-78.8%
Rolling 24 Month	Prior 52 Weeks	8,947	22,195	32,405	63,547	8,018	916	10,244	1,750	38,008	27,100	247,894
	Last 52 Weeks	7,940	19,208	21,452	48,600	7,170	743	6,535	1,522	29,027	25,997	156,994
	% Change	-11.3%	-13.5%	-33.8%	-23.5%	-10.6%	-18.9%	-36.2%	-13.0%	-23.6%	-4.1%	-36.7%
YTD 2017	2017 YTD	1,983	4,711	6,866	13,560	1,740	170	2,143	409	8,926	5,797	55,636
	2019 YTD	1,458	3,141	2,212	6,811	1,263	117	767	308	3,944	4,503	12,434
	% Change	-26.5%	-33.3%	-67.8%	-49.8%	-27.4%	-31.2%	-64.2%	-24.7%	-55.8%	-22.3%	-77.7%
YTD 2016	2016 YTD	2,183	5,058	8,153	15,394	1,764	180	2,636	419	10,827	5,916	73,758
	2019 YTD	1,458	3,141	2,212	6,811	1,263	117	767	308	3,944	4,503	12,434
	% Change	-33.2%	-37.9%	-72.9%	-55.8%	-28.4%	-35.0%	-70.9%	-26.5%	-63.6%	-23.9%	-83.1%
YTD 2015	2015 YTD	1,931	4,925	8,206	15,062	1,511	150	2,334	503	11,937	5,199	80,022
	2019 YTD	1,458	3,141	2,212	6,811	1,263	117	767	308	3,944	4,503	12,434
	% Change	-24.5%	-36.2%	-73.0%	-54.8%	-16.4%	-22.0%	-67.1%	-38.8%	-67.0%	-13.4%	-84.5%
YTD 2014	2014 YTD	2,106	5,226	9,404	16,736	1,551	202	2,658	577	13,164	5,408	91,844
	2019 YTD	1,458	3,141	2,212	6,811	1,263	117	767	308	3,944	4,503	12,434
	% Change	-30.8%	-39.9%	-76.5%	-59.3%	-18.6%	-42.1%	-71.1%	-46.6%	-70.0%	-16.7%	-86.5%

Information summarized for CompStat week ending 03/16/2019.

Sourced from MNPD ARMS on 3/20/2019 8:13:52 AM. Arrest summaries are not a count of arrest charges. 1 arrest = 1 body. Warrant Service summary considers 1 count for each service attempt and 1 count for each outstanding warrant served. Vehicle Stop summary sources MNPD's Vehicle Stop (Form 252) Database. Vehicle stop totals count all reports electronically entered via AFR. Hardcopy reports not entered into ARMS will affect accuracy of totals.

West Precinct Incident Report Summary

METROPOLITAN POLICE DEPARTMENT
of Nashville and Davidson County

Two Week, Eight Week, Sixteen Week, YTD, and 24 Month Analyses

Aggregated by precinct (incident location). Based on date when each incident was reported.

		Homicide	Rape	Commercial Robbery	Street Robbery	Total Robbery	Aggravated Assault	Commercial Burglary	Residential Burglary	Total Burglary	Larceny	Auto Theft	Violent Offenses	Property Offenses	Part I Offenses
Two Week	Prior Week	0	0	0	4	4	3	0	3	3	34	11	7	48	55
	Last Week	0	1	0	0	0	3	0	6	6	26	4	4	36	40
	% Change	-	-	-	-100.0%	-100.0%	0.0%	-	100.0%	100.0%	-23.5%	-63.6%	-42.9%	-25.0%	-27.3%
Eight Week	Prior 4 Weeks	0	1	1	5	6	21	6	8	14	199	28	28	241	269
	Last 4 Weeks	0	4	0	7	7	14	2	15	17	140	25	25	182	207
	% Change	-	300.0%	-100.0%	40.0%	16.7%	-33.3%	-66.7%	87.5%	21.4%	-29.6%	-10.7%	-10.7%	-24.5%	-23.0%
Sixteen Week	Prior 8 Weeks	2	4	4	26	30	40	19	38	57	386	37	76	480	556
	Last 8 Weeks	0	5	1	12	13	35	8	23	31	339	53	53	423	476
	% Change	-100.0%	25.0%	-75.0%	-53.8%	-56.7%	-12.5%	-57.9%	-39.5%	-45.6%	-12.2%	43.2%	-30.3%	-11.9%	-14.4%
YTD 2018	2018 YTD	0	5	4	19	23	60	34	69	103	512	53	88	668	756
	2019 YTD	1	6	1	20	21	44	13	43	56	493	65	72	614	686
	% Change	-	20.0%	-75.0%	5.3%	-8.7%	-26.7%	-61.8%	-37.7%	-45.6%	-3.7%	22.6%	-18.2%	-8.1%	-9.3%
Rolling 24 Month	Prior 52 Weeks	3	35	20	86	106	320	172	290	462	2,558	246	464	3,266	3,730
	Last 52 Weeks	9	32	28	96	124	267	95	283	378	2,640	293	432	3,311	3,743
	% Change	200.0%	-8.6%	40.0%	11.6%	17.0%	-16.6%	-44.8%	-2.4%	-18.2%	3.2%	19.1%	-6.9%	1.4%	0.3%
YTD 2017	2017 YTD	1	9	4	12	16	46	20	57	77	502	32	72	611	683
	2019 YTD	1	6	1	20	21	44	13	43	56	493	65	72	614	686
	% Change	0.0%	-33.3%	-75.0%	66.7%	31.3%	-4.3%	-35.0%	-24.6%	-27.3%	-1.8%	103.1%	0.0%	0.5%	0.4%
YTD 2016	2016 YTD	1	8	3	6	9	77	18	88	106	500	33	95	639	734
	2019 YTD	1	6	1	20	21	44	13	43	56	493	65	72	614	686
	% Change	0.0%	-25.0%	-66.7%	233.3%	133.3%	-42.9%	-27.8%	-51.1%	-47.2%	-1.4%	97.0%	-24.2%	-3.9%	-6.5%
YTD 2015	2015 YTD	0	7	6	22	28	52	18	76	94	383	25	87	502	589
	2019 YTD	1	6	1	20	21	44	13	43	56	493	65	72	614	686
	% Change	-	-14.3%	-83.3%	-9.1%	-25.0%	-15.4%	-27.8%	-43.4%	-40.4%	28.7%	160.0%	-17.2%	22.3%	16.5%
YTD 2014	2014 YTD	0	9	5	12	17	54	16	65	81	511	22	80	614	694
	2019 YTD	1	6	1	20	21	44	13	43	56	493	65	72	614	686
	% Change	-	-33.3%	-80.0%	66.7%	23.5%	-18.5%	-18.8%	-33.8%	-30.9%	-3.5%	195.5%	-10.0%	0.0%	-1.2%

Information summarized for CompStat week ending 03/16/2019.

Sourced from MNPD ARMS on 3/20/2019 8:13:52 AM. The figures above were sourced from incident reports using Uniform Crime Reporting definitions and reporting guidelines, based on the date when the crime was reported. This report is intended to be a management and planning tool and does not reflect the official UCR counts for the department. Incidents where a location is unknown or unspecified are included in the countywide totals.

West Precinct Efficiency Report Summary

METROPOLITAN POLICE DEPARTMENT
of Nashville and Davidson County

Two Week, Eight Week, Sixteen Week, YTD, and 24 Month Analyses

Aggregated by component of arresting officer / officer making stop.

		Adults Only				Adults and Juveniles						
		Felony Arrests	Misdemeanor Arrests	Citation Arrests	Total Arrests	Part I Arrests	Weapons Law Violation Arrests	Drug-Related Arrests	DUI Arrests	Warrant Service Attempts	Warrants Served	Vehicle Stops
Two Week	Prior Week	8	12	11	31	15	0	2	0	47	18	40
	Last Week	5	17	6	28	7	0	2	3	40	13	70
	% Change	-37.5%	41.7%	-45.5%	-9.7%	-53.3%	-	0.0%	-	-14.9%	-27.8%	75.0%
Eight Week	Prior 4 Weeks	22	46	54	122	45	2	19	4	323	63	265
	Last 4 Weeks	26	55	39	120	47	2	9	6	175	56	203
	% Change	18.2%	19.6%	-27.8%	-1.6%	4.4%	0.0%	-52.6%	50.0%	-45.8%	-11.1%	-23.4%
Sixteen Week	Prior 8 Weeks	48	110	92	250	82	3	31	7	399	146	641
	Last 8 Weeks	48	101	93	242	92	4	28	10	498	119	468
	% Change	0.0%	-8.2%	1.1%	-3.2%	12.2%	33.3%	-9.7%	42.9%	24.8%	-18.5%	-27.0%
YTD	2018 YTD	91	224	342	657	163	9	127	20	672	221	6,791
	2019 YTD	65	139	121	325	116	4	36	11	657	168	743
	% Change	-28.6%	-37.9%	-64.6%	-50.5%	-28.8%	-55.6%	-71.7%	-45.0%	-2.2%	-24.0%	-89.1%
Rolling 24 Month	Prior 52 Weeks	475	1,004	1,957	3,436	779	56	622	73	3,583	1,168	30,125
	Last 52 Weeks	381	930	1,436	2,747	609	34	373	63	3,408	1,061	20,123
	% Change	-19.8%	-7.4%	-26.6%	-20.1%	-21.8%	-39.3%	-40.0%	-13.7%	-4.9%	-9.2%	-33.2%
YTD 2017	2017 YTD	111	282	492	885	202	13	156	24	1,075	291	6,926
	2019 YTD	65	139	121	325	116	4	36	11	657	168	743
	% Change	-41.4%	-50.7%	-75.4%	-63.3%	-42.6%	-69.2%	-76.9%	-54.2%	-38.9%	-42.3%	-89.3%
YTD 2016	2016 YTD	117	266	607	990	212	11	196	35	1,023	321	8,938
	2019 YTD	65	139	121	325	116	4	36	11	657	168	743
	% Change	-44.4%	-47.7%	-80.1%	-67.2%	-45.3%	-63.6%	-81.6%	-68.6%	-35.8%	-47.7%	-91.7%
YTD 2015	2015 YTD	113	288	697	1,098	178	9	166	38	984	298	9,171
	2019 YTD	65	139	121	325	116	4	36	11	657	168	743
	% Change	-42.5%	-51.7%	-82.6%	-70.4%	-34.8%	-55.6%	-78.3%	-71.1%	-33.2%	-43.6%	-91.9%
YTD 2014	2014 YTD	193	520	1,219	1,932	229	16	363	69	1,754	459	15,071
	2019 YTD	65	139	121	325	116	4	36	11	657	168	743
	% Change	-66.3%	-73.3%	-90.1%	-83.2%	-49.3%	-75.0%	-90.1%	-84.1%	-62.5%	-63.4%	-95.1%

Information summarized for CompStat week ending 03/16/2019.

Sourced from MNPD ARMS on 3/20/2019 8:13:52 AM. Arrest summaries are not a count of arrest charges. 1 arrest = 1 body. Warrant Service summary considers 1 count for each service attempt and 1 count for each outstanding warrant served. Vehicle Stop summary sources MNPD's Vehicle Stop (Form 252) Database. Vehicle stop totals count all reports electronically entered via AFR. Hardcopy reports not entered into ARMS will affect accuracy of totals.

East Precinct Incident Report Summary

METROPOLITAN POLICE DEPARTMENT
of Nashville and Davidson County

Two Week, Eight Week, Sixteen Week, YTD, and 24 Month Analyses

Aggregated by precinct (incident location). Based on date when each incident was reported.

		Homicide	Rape	Commercial Robbery	Street Robbery	Total Robbery	Aggravated Assault	Commercial Burglary	Residential Burglary	Total Burglary	Larceny	Auto Theft	Violent Offenses	Property Offenses	Part I Offenses
Two Week	Prior Week	0	1	0	2	2	9	0	4	4	44	7	12	55	67
	Last Week	0	0	0	5	5	4	0	1	1	39	6	9	46	55
	% Change	-	-100.0%	-	150.0%	150.0%	-55.6%	-	-75.0%	-75.0%	-11.4%	-14.3%	-25.0%	-16.4%	-17.9%
Eight Week	Prior 4 Weeks	0	3	2	8	10	32	8	14	22	138	23	45	183	228
	Last 4 Weeks	0	4	1	16	17	22	1	19	20	153	26	43	199	242
	% Change	-	33.3%	-50.0%	100.0%	70.0%	-31.3%	-87.5%	35.7%	-9.1%	10.9%	13.0%	-4.4%	8.7%	6.1%
Sixteen Week	Prior 8 Weeks	2	7	3	33	36	94	14	45	59	442	69	139	570	709
	Last 8 Weeks	0	7	3	24	27	54	9	33	42	291	49	88	382	470
	% Change	-100.0%	0.0%	0.0%	-27.3%	-25.0%	-42.6%	-35.7%	-26.7%	-28.8%	-34.2%	-29.0%	-36.7%	-33.0%	-33.7%
YTD 2018	2018 YTD	2	5	3	36	39	142	14	58	72	365	49	188	486	674
	2019 YTD	2	9	3	32	35	101	15	46	61	432	75	147	568	715
	% Change	0.0%	80.0%	0.0%	-11.1%	-10.3%	-28.9%	7.1%	-20.7%	-15.3%	18.4%	53.1%	-21.8%	16.9%	6.1%
Rolling 24 Month	Prior 52 Weeks	22	49	32	182	214	682	134	394	528	1,971	269	967	2,768	3,735
	Last 52 Weeks	14	62	16	184	200	551	92	326	418	2,483	341	827	3,242	4,069
	% Change	-36.4%	26.5%	-50.0%	1.1%	-6.5%	-19.2%	-31.3%	-17.3%	-20.8%	26.0%	26.8%	-14.5%	17.1%	8.9%
YTD 2017	2017 YTD	3	14	9	27	36	152	18	82	100	357	58	205	515	720
	2019 YTD	2	9	3	32	35	101	15	46	61	432	75	147	568	715
	% Change	-33.3%	-35.7%	-66.7%	18.5%	-2.8%	-33.6%	-16.7%	-43.9%	-39.0%	21.0%	29.3%	-28.3%	10.3%	-0.7%
YTD 2016	2016 YTD	2	14	2	34	36	121	21	90	111	346	50	173	507	680
	2019 YTD	2	9	3	32	35	101	15	46	61	432	75	147	568	715
	% Change	0.0%	-35.7%	50.0%	-5.9%	-2.8%	-16.5%	-28.6%	-48.9%	-45.0%	24.9%	50.0%	-15.0%	12.0%	5.1%
YTD 2015	2015 YTD	1	19	11	39	50	140	14	99	113	291	37	210	441	651
	2019 YTD	2	9	3	32	35	101	15	46	61	432	75	147	568	715
	% Change	100.0%	-52.6%	-72.7%	-17.9%	-30.0%	-27.9%	7.1%	-53.5%	-46.0%	48.5%	102.7%	-30.0%	28.8%	9.8%
YTD 2014	2014 YTD	2	12	4	34	38	128	14	77	91	287	19	180	397	577
	2019 YTD	2	9	3	32	35	101	15	46	61	432	75	147	568	715
	% Change	0.0%	-25.0%	-25.0%	-5.9%	-7.9%	-21.1%	7.1%	-40.3%	-33.0%	50.5%	294.7%	-18.3%	43.1%	23.9%

Information summarized for CompStat week ending 03/16/2019.

Sourced from MNPD ARMS on 3/20/2019 8:13:52 AM. The figures above were sourced from incident reports using Uniform Crime Reporting definitions and reporting guidelines, based on the date when the crime was reported. This report is intended to be a management and planning tool and does not reflect the official UCR counts for the department. Incidents where a location is unknown or unspecified are included in the countywide totals.

East Precinct Efficiency Report Summary

METROPOLITAN POLICE DEPARTMENT
of Nashville and Davidson County

Two Week, Eight Week, Sixteen Week, YTD, and 24 Month Analyses

Aggregated by component of arresting officer / officer making stop.

		Adults Only				Adults and Juveniles						
		Felony Arrests	Misdemeanor Arrests	Citation Arrests	Total Arrests	Part I Arrests	Weapons Law Violation Arrests	Drug-Related Arrests	DUI Arrests	Warrant Service Attempts	Warrants Served	Vehicle Stops
Two Week	Prior Week	11	33	11	55	7	3	2	3	92	49	94
	Last Week	16	30	13	59	15	5	1	2	62	49	112
	% Change	45.5%	-9.1%	18.2%	7.3%	114.3%	66.7%	-50.0%	-33.3%	-32.6%	0.0%	19.1%
Eight Week	Prior 4 Weeks	52	143	73	268	56	10	48	9	320	171	524
	Last 4 Weeks	50	112	64	226	46	9	19	10	259	140	427
	% Change	-3.8%	-21.7%	-12.3%	-15.7%	-17.9%	-10.0%	-60.4%	11.1%	-19.1%	-18.1%	-18.5%
Sixteen Week	Prior 8 Weeks	98	249	160	507	100	5	76	23	543	243	1,294
	Last 8 Weeks	102	255	137	494	102	19	67	19	579	311	951
	% Change	4.1%	2.4%	-14.4%	-2.6%	2.0%	280.0%	-11.8%	-17.4%	6.6%	28.0%	-26.5%
YTD	2018 YTD	227	509	913	1,649	184	46	297	27	1,461	615	7,341
	2019 YTD	136	337	187	660	133	22	89	27	791	384	1,362
	% Change	-40.1%	-33.8%	-79.5%	-60.0%	-27.7%	-52.2%	-70.0%	0.0%	-45.9%	-37.6%	-81.4%
Rolling 24 Month	Prior 52 Weeks	1,037	2,518	4,189	7,744	889	170	1,347	158	6,908	2,768	33,270
	Last 52 Weeks	839	2,181	2,459	5,479	766	90	831	117	5,574	2,397	22,191
	% Change	-19.1%	-13.4%	-41.3%	-29.2%	-13.8%	-47.1%	-38.3%	-25.9%	-19.3%	-13.4%	-33.3%
YTD 2017	2017 YTD	213	487	901	1,601	182	20	222	51	1,344	572	7,380
	2019 YTD	136	337	187	660	133	22	89	27	791	384	1,362
	% Change	-36.2%	-30.8%	-79.2%	-58.8%	-26.9%	10.0%	-59.9%	-47.1%	-41.1%	-32.9%	-81.5%
YTD 2016	2016 YTD	277	547	989	1,813	162	32	336	48	1,942	628	8,427
	2019 YTD	136	337	187	660	133	22	89	27	791	384	1,362
	% Change	-50.9%	-38.4%	-81.1%	-63.6%	-17.9%	-31.3%	-73.5%	-43.8%	-59.3%	-38.9%	-83.8%
YTD 2015	2015 YTD	253	611	1,068	1,932	170	27	330	27	1,747	617	8,436
	2019 YTD	136	337	187	660	133	22	89	27	791	384	1,362
	% Change	-46.2%	-44.8%	-82.5%	-65.8%	-21.8%	-18.5%	-73.0%	0.0%	-54.7%	-37.8%	-83.9%
YTD 2014	2014 YTD	284	653	1,135	2,072	147	43	404	32	1,976	615	10,708
	2019 YTD	136	337	187	660	133	22	89	27	791	384	1,362
	% Change	-52.1%	-48.4%	-83.5%	-68.1%	-9.5%	-48.8%	-78.0%	-15.6%	-60.0%	-37.6%	-87.3%

Information summarized for CompStat week ending 03/16/2019.

Sourced from MNPD ARMS on 3/20/2019 8:13:52 AM. Arrest summaries are not a count of arrest charges. 1 arrest = 1 body. Warrant Service summary considers 1 count for each service attempt and 1 count for each outstanding warrant served. Vehicle Stop summary sources MNPD's Vehicle Stop (Form 252) Database. Vehicle stop totals count all reports electronically entered via AFR. Hardcopy reports not entered into ARMS will affect accuracy of totals.

South Precinct Incident Report Summary

METROPOLITAN POLICE DEPARTMENT
of Nashville and Davidson County

Two Week, Eight Week, Sixteen Week, YTD, and 24 Month Analyses

Aggregated by precinct (incident location). Based on date when each incident was reported.

		Homicide	Rape	Commercial Robbery	Street Robbery	Total Robbery	Aggravated Assault	Commercial Burglary	Residential Burglary	Total Burglary	Larceny	Auto Theft	Violent Offenses	Property Offenses	Part I Offenses
Two Week	Prior Week	0	5	1	6	7	9	2	15	17	51	11	21	79	100
	Last Week	0	4	1	6	7	23	10	7	17	54	12	34	83	117
	% Change	-	-20.0%	0.0%	0.0%	0.0%	155.6%	400.0%	-53.3%	0.0%	5.9%	9.1%	61.9%	5.1%	17.0%
Eight Week	Prior 4 Weeks	1	9	1	35	36	45	17	42	59	247	59	91	365	456
	Last 4 Weeks	0	13	4	20	24	63	19	33	52	209	47	100	308	408
	% Change	-100.0%	44.4%	300.0%	-42.9%	-33.3%	40.0%	11.8%	-21.4%	-11.9%	-15.4%	-20.3%	9.9%	-15.6%	-10.5%
Sixteen Week	Prior 8 Weeks	5	14	12	90	102	138	51	97	148	537	115	259	800	1,059
	Last 8 Weeks	1	22	5	55	60	108	36	75	111	456	106	191	673	864
	% Change	-80.0%	57.1%	-58.3%	-38.9%	-41.2%	-21.7%	-29.4%	-22.7%	-25.0%	-15.1%	-7.8%	-26.3%	-15.9%	-18.4%
YTD 2018	2018 YTD	4	17	7	107	114	191	35	91	126	647	127	326	900	1,226
	2019 YTD	1	25	6	83	89	147	52	118	170	635	143	262	948	1,210
	% Change	-75.0%	47.1%	-14.3%	-22.4%	-21.9%	-23.0%	48.6%	29.7%	34.9%	-1.9%	12.6%	-19.6%	5.3%	-1.3%
Rolling 24 Month	Prior 52 Weeks	22	112	43	462	505	887	244	581	825	3,107	576	1,526	4,508	6,034
	Last 52 Weeks	22	115	54	461	515	955	251	505	756	3,326	642	1,607	4,724	6,331
	% Change	0.0%	2.7%	25.6%	-0.2%	2.0%	7.7%	2.9%	-13.1%	-8.4%	7.0%	11.5%	5.3%	4.8%	4.9%
YTD 2017	2017 YTD	2	9	16	89	105	213	27	116	143	623	145	329	911	1,240
	2019 YTD	1	25	6	83	89	147	52	118	170	635	143	262	948	1,210
	% Change	-50.0%	177.8%	-62.5%	-6.7%	-15.2%	-31.0%	92.6%	1.7%	18.9%	1.9%	-1.4%	-20.4%	4.1%	-2.4%
YTD 2016	2016 YTD	6	17	13	80	93	202	24	224	248	679	82	318	1,009	1,327
	2019 YTD	1	25	6	83	89	147	52	118	170	635	143	262	948	1,210
	% Change	-83.3%	47.1%	-53.8%	3.8%	-4.3%	-27.2%	116.7%	-47.3%	-31.5%	-6.5%	74.4%	-17.6%	-6.0%	-8.8%
YTD 2015	2015 YTD	2	11	11	59	70	130	39	220	259	583	38	213	880	1,093
	2019 YTD	1	25	6	83	89	147	52	118	170	635	143	262	948	1,210
	% Change	-50.0%	127.3%	-45.5%	40.7%	27.1%	13.1%	33.3%	-46.4%	-34.4%	8.9%	276.3%	23.0%	7.7%	10.7%
YTD 2014	2014 YTD	1	15	14	56	70	202	41	166	207	649	38	288	894	1,182
	2019 YTD	1	25	6	83	89	147	52	118	170	635	143	262	948	1,210
	% Change	0.0%	66.7%	-57.1%	48.2%	27.1%	-27.2%	26.8%	-28.9%	-17.9%	-2.2%	276.3%	-9.0%	6.0%	2.4%

Information summarized for CompStat week ending 03/16/2019.

Sourced from MNPD ARMS on 3/20/2019 8:13:52 AM. The figures above were sourced from incident reports using Uniform Crime Reporting definitions and reporting guidelines, based on the date when the crime was reported. This report is intended to be a management and planning tool and does not reflect the official UCR counts for the department. Incidents where a location is unknown or unspecified are included in the countywide totals.

South Precinct Efficiency Report Summary

METROPOLITAN POLICE DEPARTMENT
of Nashville and Davidson County

Two Week, Eight Week, Sixteen Week, YTD, and 24 Month Analyses

Aggregated by component of arresting officer / officer making stop.

		Adults Only				Adults and Juveniles						
		Felony Arrests	Misdemeanor Arrests	Citation Arrests	Total Arrests	Part I Arrests	Weapons Law Violation Arrests	Drug-Related Arrests	DUI Arrests	Warrant Service Attempts	Warrants Served	Vehicle Stops
Two Week	Prior Week	12	33	35	80	15	1	7	2	34	39	175
	Last Week	16	39	29	84	14	1	10	7	46	44	190
	% Change	33.3%	18.2%	-17.1%	5.0%	-6.7%	0.0%	42.9%	250.0%	35.3%	12.8%	8.6%
Eight Week	Prior 4 Weeks	50	154	215	419	57	6	77	18	104	132	724
	Last 4 Weeks	52	131	160	343	51	2	44	21	116	136	673
	% Change	4.0%	-14.9%	-25.6%	-18.1%	-10.5%	-66.7%	-42.9%	16.7%	11.5%	3.0%	-7.0%
Sixteen Week	Prior 8 Weeks	114	249	390	753	116	11	131	28	246	242	1,527
	Last 8 Weeks	102	285	375	762	108	8	121	39	220	268	1,397
	% Change	-10.5%	14.5%	-3.8%	1.2%	-6.9%	-27.3%	-7.6%	39.3%	-10.6%	10.7%	-8.5%
YTD	2018 YTD	170	413	970	1,553	190	28	270	47	615	448	6,869
	2019 YTD	145	361	517	1,023	150	15	170	48	322	341	1,967
	% Change	-14.7%	-12.6%	-46.7%	-34.1%	-21.1%	-46.4%	-37.0%	2.1%	-47.6%	-23.9%	-71.4%
Rolling 24 Month	Prior 52 Weeks	870	2,174	4,288	7,332	1,000	94	1,221	257	3,125	2,198	32,817
	Last 52 Weeks	750	1,979	3,483	6,212	846	94	1,030	215	2,142	2,097	18,113
	% Change	-13.8%	-9.0%	-18.8%	-15.3%	-15.4%	0.0%	-15.6%	-16.3%	-31.5%	-4.6%	-44.8%
YTD 2017	2017 YTD	192	438	842	1,472	191	23	228	56	690	429	7,849
	2019 YTD	145	361	517	1,023	150	15	170	48	322	341	1,967
	% Change	-24.5%	-17.6%	-38.6%	-30.5%	-21.5%	-34.8%	-25.4%	-14.3%	-53.3%	-20.5%	-74.9%
YTD 2016	2016 YTD	212	488	1,003	1,703	262	19	247	56	823	437	10,764
	2019 YTD	145	361	517	1,023	150	15	170	48	322	341	1,967
	% Change	-31.6%	-26.0%	-48.5%	-39.9%	-42.7%	-21.1%	-31.2%	-14.3%	-60.9%	-22.0%	-81.7%
YTD 2015	2015 YTD	164	493	836	1,493	191	15	174	45	1,474	453	11,055
	2019 YTD	145	361	517	1,023	150	15	170	48	322	341	1,967
	% Change	-11.6%	-26.8%	-38.2%	-31.5%	-21.5%	0.0%	-2.3%	6.7%	-78.2%	-24.7%	-82.2%
YTD 2014	2014 YTD	225	568	1,605	2,398	331	33	267	43	1,233	523	17,644
	2019 YTD	145	361	517	1,023	150	15	170	48	322	341	1,967
	% Change	-35.6%	-36.4%	-67.8%	-57.3%	-54.7%	-54.5%	-36.3%	11.6%	-73.9%	-34.8%	-88.9%

Information summarized for CompStat week ending 03/16/2019.

Sourced from MNPD ARMS on 3/20/2019 8:13:52 AM. Arrest summaries are not a count of arrest charges. 1 arrest = 1 body. Warrant Service summary considers 1 count for each service attempt and 1 count for each outstanding warrant served. Vehicle Stop summary sources MNPD's Vehicle Stop (Form 252) Database. Vehicle stop totals count all reports electronically entered via AFR. Hardcopy reports not entered into ARMS will affect accuracy of totals.

Central Precinct Incident Report Summary

METROPOLITAN POLICE DEPARTMENT
of Nashville and Davidson County

Two Week, Eight Week, Sixteen Week, YTD, and 24 Month Analyses

Aggregated by precinct (incident location). Based on date when each incident was reported.

		Homicide	Rape	Commercial Robbery	Street Robbery	Total Robbery	Aggravated Assault	Commercial Burglary	Residential Burglary	Total Burglary	Larceny	Auto Theft	Violent Offenses	Property Offenses	Part I Offenses
Two Week	Prior Week	0	0	0	1	1	5	1	1	2	19	1	6	22	28
	Last Week	0	0	0	4	4	9	1	0	1	25	3	13	29	42
	% Change	-	-	-	300.0%	300.0%	80.0%	0.0%	-100.0%	-50.0%	31.6%	200.0%	116.7%	31.8%	50.0%
Eight Week	Prior 4 Weeks	0	6	0	4	4	12	4	1	5	102	5	22	112	134
	Last 4 Weeks	1	1	1	8	9	28	7	2	9	104	11	39	124	163
	% Change	-	-83.3%	-	100.0%	125.0%	133.3%	75.0%	100.0%	80.0%	2.0%	120.0%	77.3%	10.7%	21.6%
Sixteen Week	Prior 8 Weeks	0	7	1	20	21	43	7	7	14	230	25	71	269	340
	Last 8 Weeks	1	7	1	12	13	40	11	3	14	206	16	61	236	297
	% Change	-	0.0%	0.0%	-40.0%	-38.1%	-7.0%	57.1%	-57.1%	0.0%	-10.4%	-36.0%	-14.1%	-12.3%	-12.6%
YTD 2018	2018 YTD	0	7	0	10	10	22	11	3	14	201	20	39	235	274
	2019 YTD	1	9	1	20	21	51	13	7	20	270	26	82	316	398
	% Change	-	28.6%	-	100.0%	110.0%	131.8%	18.2%	133.3%	42.9%	34.3%	30.0%	110.3%	34.5%	45.3%
Rolling 24 Month	Prior 52 Weeks	1	43	2	110	112	242	76	21	97	1,116	104	398	1,317	1,715
	Last 52 Weeks	1	36	5	109	114	277	53	33	86	1,514	167	428	1,767	2,195
	% Change	0.0%	-16.3%	150.0%	-0.9%	1.8%	14.5%	-30.3%	57.1%	-11.3%	35.7%	60.6%	7.5%	34.2%	28.0%
YTD 2017	2017 YTD	0	3	1	14	15	30	8	4	12	226	24	48	262	310
	2019 YTD	1	9	1	20	21	51	13	7	20	270	26	82	316	398
	% Change	-	200.0%	0.0%	42.9%	40.0%	70.0%	62.5%	75.0%	66.7%	19.5%	8.3%	70.8%	20.6%	28.4%
YTD 2016	2016 YTD	0	14	0	20	20	22	3	4	7	162	7	56	176	232
	2019 YTD	1	9	1	20	21	51	13	7	20	270	26	82	316	398
	% Change	-	-35.7%	-	0.0%	5.0%	131.8%	333.3%	75.0%	185.7%	66.7%	271.4%	46.4%	79.5%	71.6%
YTD 2015	2015 YTD	0	10	0	11	11	24	10	2	12	163	5	45	180	225
	2019 YTD	1	9	1	20	21	51	13	7	20	270	26	82	316	398
	% Change	-	-10.0%	-	81.8%	90.9%	112.5%	30.0%	250.0%	66.7%	65.6%	420.0%	82.2%	75.6%	76.9%
YTD 2014	2014 YTD	0	13	1	15	16	31	3	5	8	150	8	60	166	226
	2019 YTD	1	9	1	20	21	51	13	7	20	270	26	82	316	398
	% Change	-	-30.8%	0.0%	33.3%	31.3%	64.5%	333.3%	40.0%	150.0%	80.0%	225.0%	36.7%	90.4%	76.1%

Information summarized for CompStat week ending 03/16/2019.

Sourced from MNPD ARMS on 3/20/2019 8:13:52 AM. The figures above were sourced from incident reports using Uniform Crime Reporting definitions and reporting guidelines, based on the date when the crime was reported. This report is intended to be a management and planning tool and does not reflect the official UCR counts for the department. Incidents where a location is unknown or unspecified are included in the countywide totals.

Central Precinct Efficiency Report Summary

METROPOLITAN POLICE DEPARTMENT
of Nashville and Davidson County

Two Week, Eight Week, Sixteen Week, YTD, and 24 Month Analyses

Aggregated by component of arresting officer / officer making stop.

		Adults Only				Adults and Juveniles						
		Felony Arrests	Misdemeanor Arrests	Citation Arrests	Total Arrests	Part I Arrests	Weapons Law Violation Arrests	Drug-Related Arrests	DUI Arrests	Warrant Service Attempts	Warrants Served	Vehicle Stops
Two Week	Prior Week	5	43	16	64	11	0	2	4	32	32	110
	Last Week	8	54	9	71	6	1	5	4	44	30	95
	% Change	60.0%	25.6%	-43.8%	10.9%	-45.5%	-	150.0%	0.0%	37.5%	-6.3%	-13.6%
Eight Week	Prior 4 Weeks	34	194	98	326	26	1	17	11	145	150	360
	Last 4 Weeks	42	177	68	287	36	4	21	16	149	141	312
	% Change	23.5%	-8.8%	-30.6%	-12.0%	38.5%	300.0%	23.5%	45.5%	2.8%	-6.0%	-13.3%
Sixteen Week	Prior 8 Weeks	77	378	237	692	74	5	61	16	290	271	788
	Last 8 Weeks	76	371	166	613	62	5	38	27	294	291	672
	% Change	-1.3%	-1.9%	-30.0%	-11.4%	-16.2%	0.0%	-37.7%	68.8%	1.4%	7.4%	-14.7%
YTD	2018 YTD	106	718	741	1,565	88	4	148	13	867	375	4,942
	2019 YTD	104	514	247	865	91	7	67	34	407	395	940
	% Change	-1.9%	-28.4%	-66.7%	-44.7%	3.4%	75.0%	-54.7%	161.5%	-53.1%	5.3%	-81.0%
Rolling 24 Month	Prior 52 Weeks	553	3,654	4,265	8,472	469	41	889	57	3,230	1,991	21,732
	Last 52 Weeks	557	3,071	2,545	6,173	478	39	513	94	3,161	1,999	12,788
	% Change	0.7%	-16.0%	-40.3%	-27.1%	1.9%	-4.9%	-42.3%	64.9%	-2.1%	0.4%	-41.2%
YTD 2017	2017 YTD	109	738	865	1,712	100	14	193	14	734	322	5,037
	2019 YTD	104	514	247	865	91	7	67	34	407	395	940
	% Change	-4.6%	-30.4%	-71.4%	-49.5%	-9.0%	-50.0%	-65.3%	142.9%	-44.6%	22.7%	-81.3%
YTD 2016	2016 YTD	122	837	885	1,844	82	6	218	24	828	409	6,388
	2019 YTD	104	514	247	865	91	7	67	34	407	395	940
	% Change	-14.8%	-38.6%	-72.1%	-53.1%	11.0%	16.7%	-69.3%	41.7%	-50.8%	-3.4%	-85.3%
YTD 2015	2015 YTD	143	772	1,004	1,919	88	16	204	42	1,500	392	9,136
	2019 YTD	104	514	247	865	91	7	67	34	407	395	940
	% Change	-27.3%	-33.4%	-75.4%	-54.9%	3.4%	-56.3%	-67.2%	-19.0%	-72.9%	0.8%	-89.7%
YTD 2014	2014 YTD	147	787	883	1,817	89	9	155	38	1,946	334	9,907
	2019 YTD	104	514	247	865	91	7	67	34	407	395	940
	% Change	-29.3%	-34.7%	-72.0%	-52.4%	2.2%	-22.2%	-56.8%	-10.5%	-79.1%	18.3%	-90.5%

Information summarized for CompStat week ending 03/16/2019.

Sourced from MNPD ARMS on 3/20/2019 8:13:52 AM. Arrest summaries are not a count of arrest charges. 1 arrest = 1 body. Warrant Service summary considers 1 count for each service attempt and 1 count for each outstanding warrant served. Vehicle Stop summary sources MNPD's Vehicle Stop (Form 252) Database. Vehicle stop totals count all reports electronically entered via AFR. Hardcopy reports not entered into ARMS will affect accuracy of totals.

Hermitage Precinct Incident Report Summary

METROPOLITAN POLICE DEPARTMENT
of Nashville and Davidson County

Two Week, Eight Week, Sixteen Week, YTD, and 24 Month Analyses

Aggregated by precinct (incident location). Based on date when each incident was reported.

		Homicide	Rape	Commercial Robbery	Street Robbery	Total Robbery	Aggravated Assault	Commercial Burglary	Residential Burglary	Total Burglary	Larceny	Auto Theft	Violent Offenses	Property Offenses	Part I Offenses
Two Week	Prior Week	0	1	0	2	2	11	0	8	8	67	8	14	83	97
	Last Week	0	1	0	6	6	14	1	6	7	60	3	21	70	91
	% Change	-	0.0%	-	200.0%	200.0%	27.3%	-	-25.0%	-12.5%	-10.4%	-62.5%	50.0%	-15.7%	-6.2%
Eight Week	Prior 4 Weeks	0	10	4	22	26	52	12	43	55	296	61	88	412	500
	Last 4 Weeks	0	6	2	15	17	53	13	32	45	238	30	76	313	389
	% Change	-	-40.0%	-50.0%	-31.8%	-34.6%	1.9%	8.3%	-25.6%	-18.2%	-19.6%	-50.8%	-13.6%	-24.0%	-22.2%
Sixteen Week	Prior 8 Weeks	4	9	18	77	95	118	46	48	94	582	88	226	764	990
	Last 8 Weeks	0	16	6	37	43	105	25	75	100	534	91	164	725	889
	% Change	-100.0%	77.8%	-66.7%	-51.9%	-54.7%	-11.0%	-45.7%	56.3%	6.4%	-8.2%	3.4%	-27.4%	-5.1%	-10.2%
YTD 2018	2018 YTD	1	27	13	76	89	150	25	86	111	660	127	267	898	1,165
	2019 YTD	0	18	12	62	74	137	38	87	125	743	123	229	991	1,220
	% Change	-100.0%	-33.3%	-7.7%	-18.4%	-16.9%	-8.7%	52.0%	1.2%	12.6%	12.6%	-3.1%	-14.2%	10.4%	4.7%
Rolling 24 Month	Prior 52 Weeks	17	122	73	336	409	878	177	491	668	3,378	580	1,426	4,626	6,052
	Last 52 Weeks	11	125	65	344	409	773	188	448	636	3,646	576	1,318	4,858	6,176
	% Change	-35.3%	2.5%	-11.0%	2.4%	0.0%	-12.0%	6.2%	-8.8%	-4.8%	7.9%	-0.7%	-7.6%	5.0%	2.0%
YTD 2017	2017 YTD	2	29	19	74	93	169	30	103	133	635	78	293	846	1,139
	2019 YTD	0	18	12	62	74	137	38	87	125	743	123	229	991	1,220
	% Change	-100.0%	-37.9%	-36.8%	-16.2%	-20.4%	-18.9%	26.7%	-15.5%	-6.0%	17.0%	57.7%	-21.8%	17.1%	7.1%
YTD 2016	2016 YTD	3	20	16	52	68	171	31	153	184	731	39	262	954	1,216
	2019 YTD	0	18	12	62	74	137	38	87	125	743	123	229	991	1,220
	% Change	-100.0%	-10.0%	-25.0%	19.2%	8.8%	-19.9%	22.6%	-43.1%	-32.1%	1.6%	215.4%	-12.6%	3.9%	0.3%
YTD 2015	2015 YTD	1	24	9	56	65	128	29	122	151	579	49	218	779	997
	2019 YTD	0	18	12	62	74	137	38	87	125	743	123	229	991	1,220
	% Change	-100.0%	-25.0%	33.3%	10.7%	13.8%	7.0%	31.0%	-28.7%	-17.2%	28.3%	151.0%	5.0%	27.2%	22.4%
YTD 2014	2014 YTD	1	11	5	40	45	155	40	140	180	560	46	212	786	998
	2019 YTD	0	18	12	62	74	137	38	87	125	743	123	229	991	1,220
	% Change	-100.0%	63.6%	140.0%	55.0%	64.4%	-11.6%	-5.0%	-37.9%	-30.6%	32.7%	167.4%	8.0%	26.1%	22.2%

Information summarized for CompStat week ending 03/16/2019.

Sourced from MNPD ARMS on 3/20/2019 8:13:52 AM. The figures above were sourced from incident reports using Uniform Crime Reporting definitions and reporting guidelines, based on the date when the crime was reported. This report is intended to be a management and planning tool and does not reflect the official UCR counts for the department. Incidents where a location is unknown or unspecified are included in the countywide totals.

Hermitage Precinct Efficiency Report Summary

METROPOLITAN POLICE DEPARTMENT
of Nashville and Davidson County

Two Week, Eight Week, Sixteen Week, YTD, and 24 Month Analyses

Aggregated by component of arresting officer / officer making stop.

		Adults Only				Adults and Juveniles						
		Felony Arrests	Misdemeanor Arrests	Citation Arrests	Total Arrests	Part I Arrests	Weapons Law Violation Arrests	Drug-Related Arrests	DUI Arrests	Warrant Service Attempts	Warrants Served	Vehicle Stops
Two Week	Prior Week	13	35	17	65	16	0	4	3	39	33	79
	Last Week	5	27	16	48	7	0	1	2	22	29	149
	% Change	-61.5%	-22.9%	-5.9%	-26.2%	-56.3%	-	-75.0%	-33.3%	-43.6%	-12.1%	88.6%
Eight Week	Prior 4 Weeks	49	111	94	254	55	5	18	4	92	109	599
	Last 4 Weeks	43	124	80	247	46	2	20	13	111	119	498
	% Change	-12.2%	11.7%	-14.9%	-2.8%	-16.4%	-60.0%	11.1%	225.0%	20.7%	9.2%	-16.9%
Sixteen Week	Prior 8 Weeks	122	240	198	560	138	5	59	31	224	292	1,031
	Last 8 Weeks	92	235	174	501	101	7	38	17	203	228	1,097
	% Change	-24.6%	-2.1%	-12.1%	-10.5%	-26.8%	40.0%	-35.6%	-45.2%	-9.4%	-21.9%	6.4%
YTD	2018 YTD	200	586	920	1,706	257	30	284	46	1,142	599	9,277
	2019 YTD	129	320	248	697	137	9	68	29	293	333	1,477
	% Change	-35.5%	-45.4%	-73.0%	-59.1%	-46.7%	-70.0%	-76.1%	-37.0%	-74.3%	-44.4%	-84.1%
Rolling 24 Month	Prior 52 Weeks	957	2,616	4,140	7,713	1,089	106	1,240	180	5,365	3,158	35,710
	Last 52 Weeks	870	2,180	2,632	5,682	878	80	743	174	3,337	2,665	20,978
	% Change	-9.1%	-16.7%	-36.4%	-26.3%	-19.4%	-24.5%	-40.1%	-3.3%	-37.8%	-15.6%	-41.3%
YTD 2017	2017 YTD	263	568	941	1,772	268	13	324	45	1,254	734	7,688
	2019 YTD	129	320	248	697	137	9	68	29	293	333	1,477
	% Change	-51.0%	-43.7%	-73.6%	-60.7%	-48.9%	-30.8%	-79.0%	-35.6%	-76.6%	-54.6%	-80.8%
YTD 2016	2016 YTD	268	582	1,317	2,167	270	21	455	41	1,899	700	11,585
	2019 YTD	129	320	248	697	137	9	68	29	293	333	1,477
	% Change	-51.9%	-45.0%	-81.2%	-67.8%	-49.3%	-57.1%	-85.1%	-29.3%	-84.6%	-52.4%	-87.3%
YTD 2015	2015 YTD	231	513	1,253	1,997	194	21	431	32	1,992	604	11,669
	2019 YTD	129	320	248	697	137	9	68	29	293	333	1,477
	% Change	-44.2%	-37.6%	-80.2%	-65.1%	-29.4%	-57.1%	-84.2%	-9.4%	-85.3%	-44.9%	-87.3%
YTD 2014	2014 YTD	244	653	1,536	2,433	184	30	481	47	2,372	645	13,766
	2019 YTD	129	320	248	697	137	9	68	29	293	333	1,477
	% Change	-47.1%	-51.0%	-83.9%	-71.4%	-25.5%	-70.0%	-85.9%	-38.3%	-87.6%	-48.4%	-89.3%

Information summarized for CompStat week ending 03/16/2019.

Sourced from MNPD ARMS on 3/20/2019 8:13:52 AM. Arrest summaries are not a count of arrest charges. 1 arrest = 1 body. Warrant Service summary considers 1 count for each service attempt and 1 count for each outstanding warrant served. Vehicle Stop summary sources MNPD's Vehicle Stop (Form 252) Database. Vehicle stop totals count all reports electronically entered via AFR. Hardcopy reports not entered into ARMS will affect accuracy of totals.

North Precinct Incident Report Summary

METROPOLITAN POLICE DEPARTMENT
of Nashville and Davidson County

Two Week, Eight Week, Sixteen Week, YTD, and 24 Month Analyses

Aggregated by precinct (incident location). Based on date when each incident was reported.

		Homicide	Rape	Commercial Robbery	Street Robbery	Total Robbery	Aggravated Assault	Commercial Burglary	Residential Burglary	Total Burglary	Larceny	Auto Theft	Violent Offenses	Property Offenses	Part I Offenses
Two Week	Prior Week	0	1	1	0	1	8	1	6	7	41	7	10	55	65
	Last Week	0	1	0	3	3	10	1	5	6	38	9	14	53	67
	% Change	-	0.0%	-100.0%	-	200.0%	25.0%	0.0%	-16.7%	-14.3%	-7.3%	28.6%	40.0%	-3.6%	3.1%
Eight Week	Prior 4 Weeks	2	7	1	16	17	75	3	21	24	137	43	101	204	305
	Last 4 Weeks	0	4	2	6	8	58	4	22	26	167	39	70	232	302
	% Change	-100.0%	-42.9%	100.0%	-62.5%	-52.9%	-22.7%	33.3%	4.8%	8.3%	21.9%	-9.3%	-30.7%	13.7%	-1.0%
Sixteen Week	Prior 8 Weeks	2	13	1	38	39	121	10	66	76	341	85	175	502	677
	Last 8 Weeks	2	11	3	22	25	133	7	43	50	304	82	171	436	607
	% Change	0.0%	-15.4%	200.0%	-42.1%	-35.9%	9.9%	-30.0%	-34.8%	-34.2%	-10.9%	-3.5%	-2.3%	-13.1%	-10.3%
YTD 2018	2018 YTD	7	18	7	59	66	198	13	59	72	441	123	289	636	925
	2019 YTD	2	14	3	39	42	166	10	64	74	426	105	224	605	829
	% Change	-71.4%	-22.2%	-57.1%	-33.9%	-36.4%	-16.2%	-23.1%	8.5%	2.8%	-3.4%	-14.6%	-22.5%	-4.9%	-10.4%
Rolling 24 Month	Prior 52 Weeks	29	78	48	278	326	1,046	147	455	602	2,118	421	1,479	3,141	4,620
	Last 52 Weeks	14	98	31	235	266	1,028	101	360	461	2,363	502	1,406	3,326	4,732
	% Change	-51.7%	25.6%	-35.4%	-15.5%	-18.4%	-1.7%	-31.3%	-20.9%	-23.4%	11.6%	19.2%	-4.9%	5.9%	2.4%
YTD 2017	2017 YTD	2	12	9	61	70	147	37	81	118	367	70	231	555	786
	2019 YTD	2	14	3	39	42	166	10	64	74	426	105	224	605	829
	% Change	0.0%	16.7%	-66.7%	-36.1%	-40.0%	12.9%	-73.0%	-21.0%	-37.3%	16.1%	50.0%	-3.0%	9.0%	5.5%
YTD 2016	2016 YTD	4	15	6	41	47	155	19	81	100	331	46	221	477	698
	2019 YTD	2	14	3	39	42	166	10	64	74	426	105	224	605	829
	% Change	-50.0%	-6.7%	-50.0%	-4.9%	-10.6%	7.1%	-47.4%	-21.0%	-26.0%	28.7%	128.3%	1.4%	26.8%	18.8%
YTD 2015	2015 YTD	5	12	4	57	61	172	21	104	125	278	46	250	449	699
	2019 YTD	2	14	3	39	42	166	10	64	74	426	105	224	605	829
	% Change	-60.0%	16.7%	-25.0%	-31.6%	-31.1%	-3.5%	-52.4%	-38.5%	-40.8%	53.2%	128.3%	-10.4%	34.7%	18.6%
YTD 2014	2014 YTD	4	20	0	31	31	175	8	85	93	292	27	230	412	642
	2019 YTD	2	14	3	39	42	166	10	64	74	426	105	224	605	829
	% Change	-50.0%	-30.0%	-	25.8%	35.5%	-5.1%	25.0%	-24.7%	-20.4%	45.9%	288.9%	-2.6%	46.8%	29.1%

Information summarized for CompStat week ending 03/16/2019.

Sourced from MNPD ARMS on 3/20/2019 8:13:52 AM. The figures above were sourced from incident reports using Uniform Crime Reporting definitions and reporting guidelines, based on the date when the crime was reported. This report is intended to be a management and planning tool and does not reflect the official UCR counts for the department. Incidents where a location is unknown or unspecified are included in the countywide totals.

North Precinct Efficiency Report Summary

METROPOLITAN POLICE DEPARTMENT
of Nashville and Davidson County

Two Week, Eight Week, Sixteen Week, YTD, and 24 Month Analyses

Aggregated by component of arresting officer / officer making stop.

		Adults Only				Adults and Juveniles						
		Felony Arrests	Misdemeanor Arrests	Citation Arrests	Total Arrests	Part I Arrests	Weapons Law Violation Arrests	Drug-Related Arrests	DUI Arrests	Warrant Service Attempts	Warrants Served	Vehicle Stops
Two Week	Prior Week	7	27	11	45	8	0	5	2	24	25	72
	Last Week	9	30	12	51	22	0	5	0	24	14	63
	% Change	28.6%	11.1%	9.1%	13.3%	175.0%	-	0.0%	-100.0%	0.0%	-44.0%	-12.5%
Eight Week	Prior 4 Weeks	65	90	78	233	56	6	35	5	118	163	317
	Last 4 Weeks	40	114	53	207	57	2	18	6	129	108	209
	% Change	-38.5%	26.7%	-32.1%	-11.2%	1.8%	-66.7%	-48.6%	20.0%	9.3%	-33.7%	-34.1%
Sixteen Week	Prior 8 Weeks	80	196	159	435	76	9	69	9	243	222	636
	Last 8 Weeks	105	204	131	440	113	8	53	11	247	271	526
	% Change	31.3%	4.1%	-17.6%	1.1%	48.7%	-11.1%	-23.2%	22.2%	1.6%	22.1%	-17.3%
YTD	2018 YTD	235	431	821	1,487	201	31	323	9	1,514	576	4,302
	2019 YTD	128	282	177	587	135	10	66	15	331	357	751
	% Change	-45.5%	-34.6%	-78.4%	-60.5%	-32.8%	-67.7%	-79.6%	66.7%	-78.1%	-38.0%	-82.5%
Rolling 24 Month	Prior 52 Weeks	1,128	2,117	3,292	6,537	914	147	1,479	49	5,505	3,061	14,252
	Last 52 Weeks	798	1,708	1,642	4,148	755	94	682	53	2,895	2,240	10,191
	% Change	-29.3%	-19.3%	-50.1%	-36.5%	-17.4%	-36.1%	-53.9%	8.2%	-47.4%	-26.8%	-28.5%
YTD 2017	2017 YTD	220	517	821	1,558	202	25	327	17	1,434	619	4,629
	2019 YTD	128	282	177	587	135	10	66	15	331	357	751
	% Change	-41.8%	-45.5%	-78.4%	-62.3%	-33.2%	-60.0%	-79.8%	-11.8%	-76.9%	-42.3%	-83.8%
YTD 2016	2016 YTD	263	522	836	1,621	182	34	350	17	1,656	567	5,818
	2019 YTD	128	282	177	587	135	10	66	15	331	357	751
	% Change	-51.3%	-46.0%	-78.8%	-63.8%	-25.8%	-70.6%	-81.1%	-11.8%	-80.0%	-37.0%	-87.1%
YTD 2015	2015 YTD	218	407	879	1,504	154	21	329	21	1,730	407	6,547
	2019 YTD	128	282	177	587	135	10	66	15	331	357	751
	% Change	-41.3%	-30.7%	-79.9%	-61.0%	-12.3%	-52.4%	-79.9%	-28.6%	-80.9%	-12.3%	-88.5%
YTD 2014	2014 YTD	249	477	1,201	1,927	122	20	372	17	1,684	539	9,256
	2019 YTD	128	282	177	587	135	10	66	15	331	357	751
	% Change	-48.6%	-40.9%	-85.3%	-69.5%	10.7%	-50.0%	-82.3%	-11.8%	-80.3%	-33.8%	-91.9%

Information summarized for CompStat week ending 03/16/2019.

Sourced from MNPD ARMS on 3/20/2019 8:13:52 AM. Arrest summaries are not a count of arrest charges. 1 arrest = 1 body. Warrant Service summary considers 1 count for each service attempt and 1 count for each outstanding warrant served. Vehicle Stop summary sources MNPD's Vehicle Stop (Form 252) Database. Vehicle stop totals count all reports electronically entered via AFR. Hardcopy reports not entered into ARMS will affect accuracy of totals.

Madison Precinct Incident Report Summary

METROPOLITAN POLICE DEPARTMENT
of Nashville and Davidson County

Two Week, Eight Week, Sixteen Week, YTD, and 24 Month Analyses

Aggregated by precinct (incident location). Based on date when each incident was reported.

		Homicide	Rape	Commercial Robbery	Street Robbery	Total Robbery	Aggravated Assault	Commercial Burglary	Residential Burglary	Total Burglary	Larceny	Auto Theft	Violent Offenses	Property Offenses	Part I Offenses
Two Week	Prior Week	0	0	0	0	0	7	1	4	5	22	3	7	30	37
	Last Week	1	0	0	3	3	10	1	1	2	37	4	14	43	57
	% Change	-	-	-	-	-	42.9%	0.0%	-75.0%	-60.0%	68.2%	33.3%	100.0%	43.3%	54.1%
Eight Week	Prior 4 Weeks	1	4	5	7	12	27	11	11	22	149	37	44	208	252
	Last 4 Weeks	1	1	1	6	7	37	8	13	21	116	19	46	156	202
	% Change	0.0%	-75.0%	-80.0%	-14.3%	-41.7%	37.0%	-27.3%	18.2%	-4.5%	-22.1%	-48.6%	4.5%	-25.0%	-19.8%
Sixteen Week	Prior 8 Weeks	2	7	7	31	38	68	12	52	64	291	58	115	413	528
	Last 8 Weeks	2	5	6	13	19	64	19	24	43	265	56	90	364	454
	% Change	0.0%	-28.6%	-14.3%	-58.1%	-50.0%	-5.9%	58.3%	-53.8%	-32.8%	-8.9%	-3.4%	-21.7%	-11.9%	-14.0%
YTD 2018	2018 YTD	2	9	8	23	31	176	14	48	62	432	75	218	569	787
	2019 YTD	2	8	8	19	27	86	22	44	66	370	70	123	506	629
	% Change	0.0%	-11.1%	0.0%	-17.4%	-12.9%	-51.1%	57.1%	-8.3%	6.5%	-14.4%	-6.7%	-43.6%	-11.1%	-20.1%
Rolling 24 Month	Prior 52 Weeks	9	59	46	151	197	636	99	274	373	2,408	250	901	3,031	3,932
	Last 52 Weeks	8	44	30	145	175	508	99	253	352	2,190	286	735	2,828	3,563
	% Change	-11.1%	-25.4%	-34.8%	-4.0%	-11.2%	-20.1%	0.0%	-7.7%	-5.6%	-9.1%	14.4%	-18.4%	-6.7%	-9.4%
YTD 2017	2017 YTD	2	6	7	39	46	100	13	79	92	441	61	154	594	748
	2019 YTD	2	8	8	19	27	86	22	44	66	370	70	123	506	629
	% Change	0.0%	33.3%	14.3%	-51.3%	-41.3%	-14.0%	69.2%	-44.3%	-28.3%	-16.1%	14.8%	-20.1%	-14.8%	-15.9%
YTD 2016	2016 YTD	1	20	5	23	28	109	10	83	93	439	23	158	555	713
	2019 YTD	2	8	8	19	27	86	22	44	66	370	70	123	506	629
	% Change	100.0%	-60.0%	60.0%	-17.4%	-3.6%	-21.1%	120.0%	-47.0%	-29.0%	-15.7%	204.3%	-22.2%	-8.8%	-11.8%
YTD 2015	2015 YTD	1	7	6	20	26	101	10	78	88	357	27	135	472	607
	2019 YTD	2	8	8	19	27	86	22	44	66	370	70	123	506	629
	% Change	100.0%	14.3%	33.3%	-5.0%	3.8%	-14.9%	120.0%	-43.6%	-25.0%	3.6%	159.3%	-8.9%	7.2%	3.6%
YTD 2014	2014 YTD	3	13	3	15	18	98	5	72	77	373	19	132	469	601
	2019 YTD	2	8	8	19	27	86	22	44	66	370	70	123	506	629
	% Change	-33.3%	-38.5%	166.7%	26.7%	50.0%	-12.2%	340.0%	-38.9%	-14.3%	-0.8%	268.4%	-6.8%	7.9%	4.7%

Information summarized for CompStat week ending 03/16/2019.

Sourced from MNPD ARMS on 3/20/2019 8:13:53 AM. The figures above were sourced from incident reports using Uniform Crime Reporting definitions and reporting guidelines, based on the date when the crime was reported. This report is intended to be a management and planning tool and does not reflect the official UCR counts for the department. Incidents where a location is unknown or unspecified are included in the countywide totals.

Madison Precinct Efficiency Report Summary

METROPOLITAN POLICE DEPARTMENT
of Nashville and Davidson County

Two Week, Eight Week, Sixteen Week, YTD, and 24 Month Analyses

Aggregated by component of arresting officer / officer making stop.

		Adults Only				Adults and Juveniles						
		Felony Arrests	Misdemeanor Arrests	Citation Arrests	Total Arrests	Part I Arrests	Weapons Law Violation Arrests	Drug-Related Arrests	DUI Arrests	Warrant Service Attempts	Warrants Served	Vehicle Stops
Two Week	Prior Week	10	20	22	52	8	2	2	1	53	34	48
	Last Week	7	21	9	37	6	1	2	2	31	29	76
	% Change	-30.0%	5.0%	-59.1%	-28.8%	-25.0%	-50.0%	0.0%	100.0%	-41.5%	-14.7%	58.3%
Eight Week	Prior 4 Weeks	43	82	80	205	44	0	19	11	177	122	209
	Last 4 Weeks	36	88	66	190	37	5	18	3	198	113	212
	% Change	-16.3%	7.3%	-17.5%	-7.3%	-15.9%	-	-5.3%	-72.7%	11.9%	-7.4%	1.4%
Sixteen Week	Prior 8 Weeks	73	181	209	463	121	4	32	15	305	253	577
	Last 8 Weeks	79	170	146	395	81	5	37	14	375	235	421
	% Change	8.2%	-6.1%	-30.1%	-14.7%	-33.1%	25.0%	15.6%	-6.7%	23.0%	-7.1%	-27.0%
YTD	2018 YTD	169	413	816	1,398	222	19	221	40	1,132	488	4,910
	2019 YTD	106	230	224	560	125	6	49	19	474	321	637
	% Change	-37.3%	-44.3%	-72.5%	-59.9%	-43.7%	-68.4%	-77.8%	-52.5%	-58.1%	-34.2%	-87.0%
Rolling 24 Month	Prior 52 Weeks	804	2,171	3,712	6,687	1,222	97	932	270	4,489	2,199	18,334
	Last 52 Weeks	662	1,666	2,580	4,908	870	61	538	171	3,490	2,129	13,033
	% Change	-17.7%	-23.3%	-30.5%	-26.6%	-28.8%	-37.1%	-42.3%	-36.7%	-22.3%	-3.2%	-28.9%
YTD 2017	2017 YTD	174	479	679	1,332	254	23	169	40	1,127	454	3,620
	2019 YTD	106	230	224	560	125	6	49	19	474	321	637
	% Change	-39.1%	-52.0%	-67.0%	-58.0%	-50.8%	-73.9%	-71.0%	-52.5%	-57.9%	-29.3%	-82.4%
YTD 2016	2016 YTD	156	446	892	1,494	261	19	188	24	1,123	457	4,737
	2019 YTD	106	230	224	560	125	6	49	19	474	321	637
	% Change	-32.1%	-48.4%	-74.9%	-62.5%	-52.1%	-68.4%	-73.9%	-20.8%	-57.8%	-29.8%	-86.6%
YTD 2015	2015 YTD	156	409	944	1,509	244	10	218	41	1,112	377	6,052
	2019 YTD	106	230	224	560	125	6	49	19	474	321	637
	% Change	-32.1%	-43.8%	-76.3%	-62.9%	-48.8%	-40.0%	-77.5%	-53.7%	-57.4%	-14.9%	-89.5%
YTD 2014	2014 YTD	158	456	990	1,604	230	27	299	32	1,136	423	6,371
	2019 YTD	106	230	224	560	125	6	49	19	474	321	637
	% Change	-32.9%	-49.6%	-77.4%	-65.1%	-45.7%	-77.8%	-83.6%	-40.6%	-58.3%	-24.1%	-90.0%

Information summarized for CompStat week ending 03/16/2019.

Sourced from MNPD ARMS on 3/20/2019 8:13:53 AM. Arrest summaries are not a count of arrest charges. 1 arrest = 1 body. Warrant Service summary considers 1 count for each service attempt and 1 count for each outstanding warrant served. Vehicle Stop summary sources MNPD's Vehicle Stop (Form 252) Database. Vehicle stop totals count all reports electronically entered via AFR. Hardcopy reports not entered into ARMS will affect accuracy of totals.

Midtown Hills Precinct Incident Report Summary

METROPOLITAN POLICE DEPARTMENT
of Nashville and Davidson County

Two Week, Eight Week, Sixteen Week, YTD, and 24 Month Analyses

Aggregated by precinct (incident location). Based on date when each incident was reported.

		Homicide	Rape	Commercial Robbery	Street Robbery	Total Robbery	Aggravated Assault	Commercial Burglary	Residential Burglary	Total Burglary	Larceny	Auto Theft	Violent Offenses	Property Offenses	Part I Offenses
Two Week	Prior Week	0	0	0	4	4	9	3	6	9	31	5	13	45	58
	Last Week	1	1	3	2	5	8	0	3	3	39	4	15	46	61
	% Change	-	-	-	-50.0%	25.0%	-11.1%	-100.0%	-50.0%	-66.7%	25.8%	-20.0%	15.4%	2.2%	5.2%
Eight Week	Prior 4 Weeks	0	4	0	24	24	22	9	21	30	160	19	50	209	259
	Last 4 Weeks	1	2	3	14	17	32	10	18	28	165	23	52	216	268
	% Change	-	-50.0%	-	-41.7%	-29.2%	45.5%	11.1%	-14.3%	-6.7%	3.1%	21.1%	4.0%	3.3%	3.5%
Sixteen Week	Prior 8 Weeks	0	10	4	51	55	58	31	50	81	474	55	123	610	733
	Last 8 Weeks	1	6	3	38	41	54	19	39	58	325	42	102	425	527
	% Change	-	-40.0%	-25.0%	-25.5%	-25.5%	-6.9%	-38.7%	-22.0%	-28.4%	-31.4%	-23.6%	-17.1%	-30.3%	-28.1%
YTD 2018	2018 YTD	2	16	3	46	49	87	40	59	99	508	82	154	689	843
	2019 YTD	1	11	5	51	56	74	28	62	90	490	59	142	639	781
	% Change	-50.0%	-31.3%	66.7%	10.9%	14.3%	-14.9%	-30.0%	5.1%	-9.1%	-3.5%	-28.0%	-7.8%	-7.3%	-7.4%
Rolling 24 Month	Prior 52 Weeks	10	68	30	169	199	428	259	312	571	2,635	289	705	3,495	4,200
	Last 52 Weeks	4	61	39	225	264	419	193	349	542	2,900	339	748	3,781	4,529
	% Change	-60.0%	-10.3%	30.0%	33.1%	32.7%	-2.1%	-25.5%	11.9%	-5.1%	10.1%	17.3%	6.1%	8.2%	7.8%
YTD 2017	2017 YTD	2	16	7	30	37	120	36	38	74	480	54	175	608	783
	2019 YTD	1	11	5	51	56	74	28	62	90	490	59	142	639	781
	% Change	-50.0%	-31.3%	-28.6%	70.0%	51.4%	-38.3%	-22.2%	63.2%	21.6%	2.1%	9.3%	-18.9%	5.1%	-0.3%
YTD 2016	2016 YTD	0	10	7	26	33	77	26	75	101	409	30	120	540	660
	2019 YTD	1	11	5	51	56	74	28	62	90	490	59	142	639	781
	% Change	-	10.0%	-28.6%	96.2%	69.7%	-3.9%	7.7%	-17.3%	-10.9%	19.8%	96.7%	18.3%	18.3%	18.3%
YTD 2015	2015 YTD	1	10	7	15	22	65	17	67	84	369	16	98	469	567
	2019 YTD	1	11	5	51	56	74	28	62	90	490	59	142	639	781
	% Change	0.0%	10.0%	-28.6%	240.0%	154.5%	13.8%	64.7%	-7.5%	7.1%	32.8%	268.8%	44.9%	36.2%	37.7%
YTD 2014	2014 YTD	0	20	6	16	22	57	30	104	134	460	15	99	609	708
	2019 YTD	1	11	5	51	56	74	28	62	90	490	59	142	639	781
	% Change	-	-45.0%	-16.7%	218.8%	154.5%	29.8%	-6.7%	-40.4%	-32.8%	6.5%	293.3%	43.4%	4.9%	10.3%

Information summarized for CompStat week ending 03/16/2019.

Sourced from MNPD ARMS on 3/20/2019 8:13:53 AM. The figures above were sourced from incident reports using Uniform Crime Reporting definitions and reporting guidelines, based on the date when the crime was reported. This report is intended to be a management and planning tool and does not reflect the official UCR counts for the department. Incidents where a location is unknown or unspecified are included in the countywide totals.

Midtown Hills Precinct Efficiency Report Summary

METROPOLITAN POLICE DEPARTMENT
of Nashville and Davidson County

Two Week, Eight Week, Sixteen Week, YTD, and 24 Month Analyses

Aggregated by component of arresting officer / officer making stop.

		Adults Only				Adults and Juveniles						
		Felony Arrests	Misdemeanor Arrests	Citation Arrests	Total Arrests	Part I Arrests	Weapons Law Violation Arrests	Drug-Related Arrests	DUI Arrests	Warrant Service Attempts	Warrants Served	Vehicle Stops
Two Week	Prior Week	7	24	19	50	8	1	4	5	28	26	73
	Last Week	10	13	17	40	9	0	9	1	12	27	112
	% Change	42.9%	-45.8%	-10.5%	-20.0%	12.5%	-100.0%	125.0%	-80.0%	-57.1%	3.8%	53.4%
Eight Week	Prior 4 Weeks	35	82	80	197	34	5	31	12	81	91	361
	Last 4 Weeks	36	80	88	204	36	4	38	14	81	82	348
	% Change	2.9%	-2.4%	10.0%	3.6%	5.9%	-20.0%	22.6%	16.7%	0.0%	-9.9%	-3.6%
Sixteen Week	Prior 8 Weeks	64	172	203	439	79	3	63	19	121	169	747
	Last 8 Weeks	71	162	168	401	70	9	69	26	162	173	709
	% Change	10.9%	-5.8%	-17.2%	-8.7%	-11.4%	200.0%	9.5%	36.8%	33.9%	2.4%	-5.1%
YTD	2018 YTD	116	370	918	1,404	105	11	356	34	656	349	7,565
	2019 YTD	97	224	238	559	103	10	97	31	205	237	960
	% Change	-16.4%	-39.5%	-74.1%	-60.2%	-1.9%	-9.1%	-72.8%	-8.8%	-68.8%	-32.1%	-87.3%
Rolling 24 Month	Prior 52 Weeks	659	2,068	4,017	6,744	676	111	1,535	176	2,958	1,831	29,298
	Last 52 Weeks	529	1,505	2,540	4,574	664	69	813	147	1,825	1,411	16,653
	% Change	-19.7%	-27.2%	-36.8%	-32.2%	-1.8%	-37.8%	-47.0%	-16.5%	-38.3%	-22.9%	-43.2%
YTD 2017	2017 YTD	170	403	819	1,392	157	31	349	35	680	336	6,267
	2019 YTD	97	224	238	559	103	10	97	31	205	237	960
	% Change	-42.9%	-44.4%	-70.9%	-59.8%	-34.4%	-67.7%	-72.2%	-11.4%	-69.9%	-29.5%	-84.7%
YTD 2016	2016 YTD	145	406	926	1,477	114	12	359	40	678	336	8,468
	2019 YTD	97	224	238	559	103	10	97	31	205	237	960
	% Change	-33.1%	-44.8%	-74.3%	-62.2%	-9.6%	-16.7%	-73.0%	-22.5%	-69.8%	-29.5%	-88.7%
YTD 2015	2015 YTD	109	487	918	1,514	92	13	249	34	669	294	9,115
	2019 YTD	97	224	238	559	103	10	97	31	205	237	960
	% Change	-11.0%	-54.0%	-74.1%	-63.1%	12.0%	-23.1%	-61.0%	-8.8%	-69.4%	-19.4%	-89.5%
YTD 2014	2014 YTD	0	0	0	0	0	0	0	0	0	0	0
	2019 YTD	97	224	238	559	103	10	97	31	205	237	960
	% Change	-	-	-	-	-	-	-	-	-	-	-

Information summarized for CompStat week ending 03/16/2019.

Sourced from MNPD ARMS on 3/20/2019 8:13:53 AM. Arrest summaries are not a count of arrest charges. 1 arrest = 1 body. Warrant Service summary considers 1 count for each service attempt and 1 count for each outstanding warrant served. Vehicle Stop summary sources MNPD's Vehicle Stop (Form 252) Database. Vehicle stop totals count all reports electronically entered via AFR. Hardcopy reports not entered into ARMS will affect accuracy of totals.

County UCR Incident Charts

Aggregated by precinct (incident location).

Summarized by CompStat week for past eight weeks.

METROPOLITAN POLICE DEPARTMENT

of Nashville and Davidson County

All Part 1 Incidents - 52wk Avg: 679

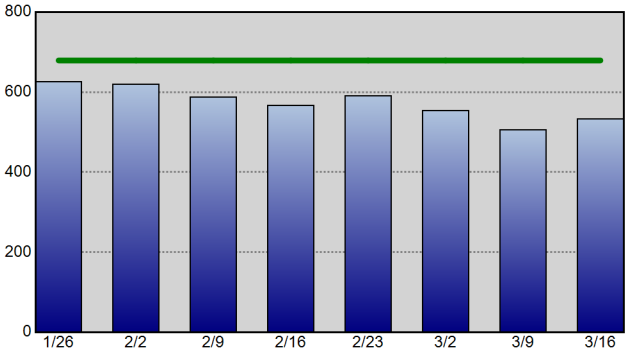

Violent Crime - 52wk Avg: 144

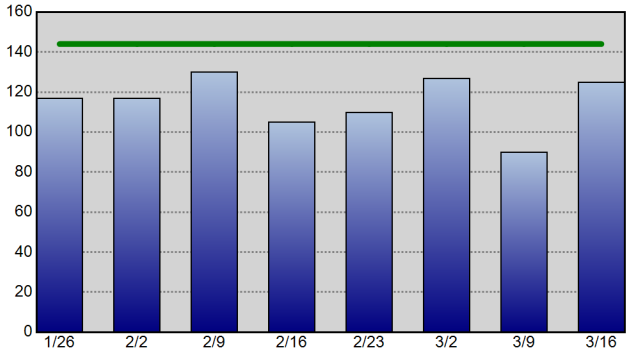

Property Crime - 52wk Avg: 535

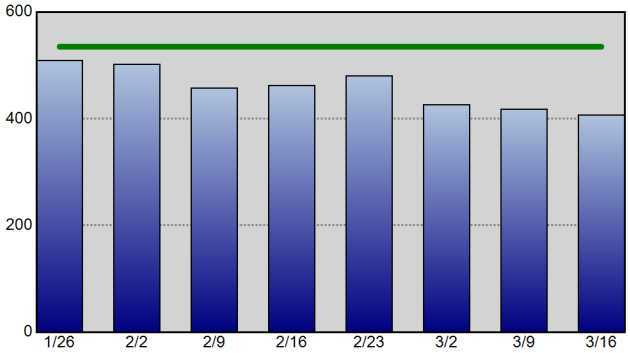

Robbery - 52wk Avg: 39

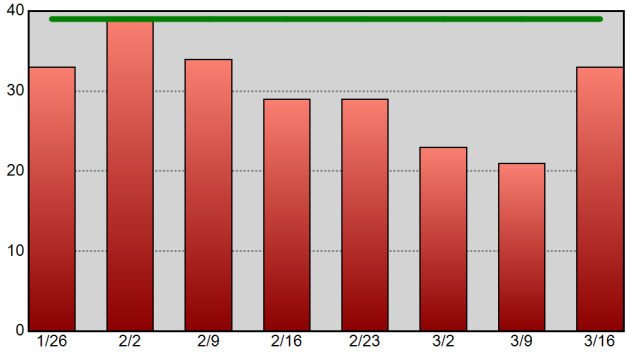

Commercial Burglary - 52wk Avg: 20

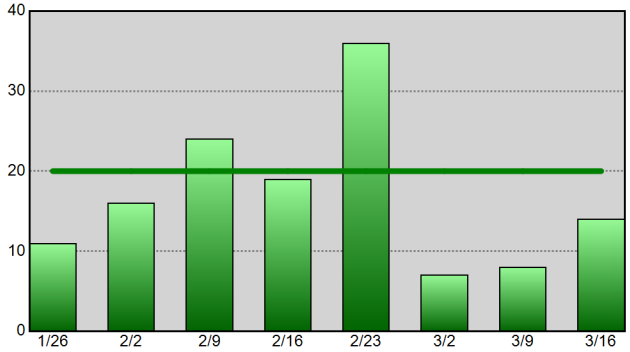

Residential Burglary - 52wk Avg: 49

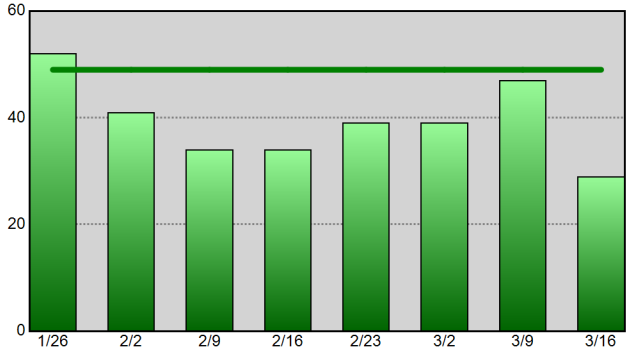

Aggravated Assault - 52wk Avg: 91

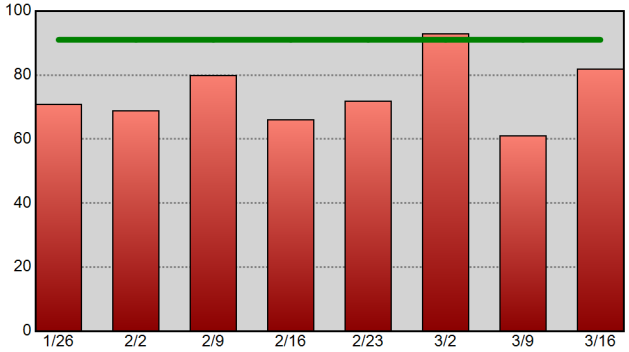

Theft From Vehicle - 52wk Avg: 138

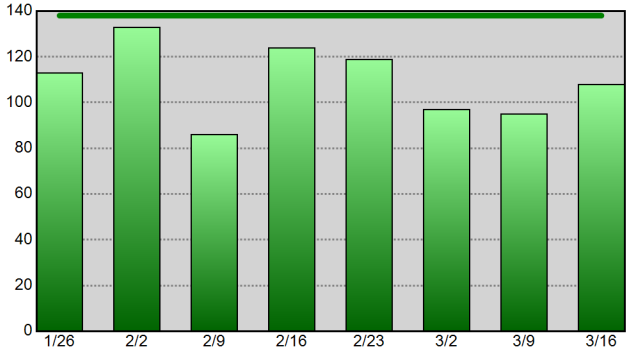

Vehicle Theft - 52wk Avg: 60

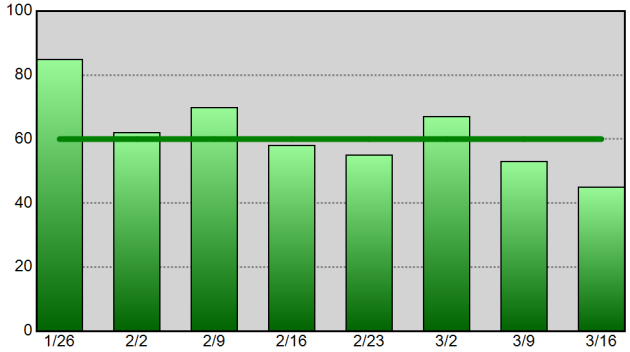

Information summarized for CompStat week ending 03-16-19.
The horizontal line on each chart represents the data set's 52-week weekly average.

Sourced from MNPD ARMS on 3/20/2019 8:13:53 AM. The figures above were sourced from incident reports using Uniform Crime Reporting definitions and reporting guidelines, based on the date when the crime was reported. This report is intended to be a management and planning tool and does not reflect the official UCR counts for the department. Incidents where a location is unknown or unspecified are included in the countywide totals.

West Precinct UCR Incident Charts

Aggregated by precinct (incident location).

Summarized by CompStat week for past eight weeks.

METROPOLITAN POLICE DEPARTMENT

of Nashville and Davidson County

All Part 1 Incidents - 52wk Avg: 71

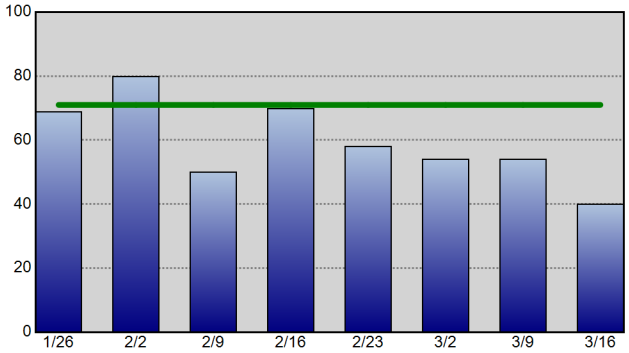

Violent Crime - 52wk Avg: 8

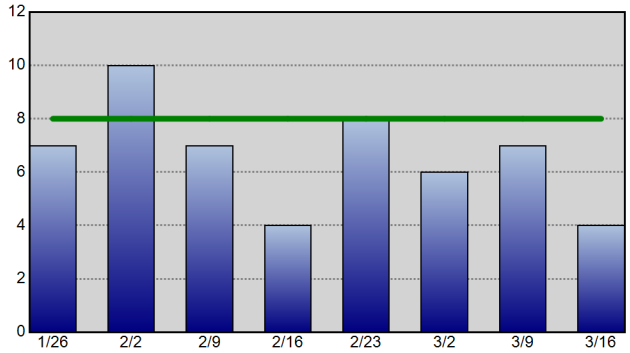

Property Crime - 52wk Avg: 63

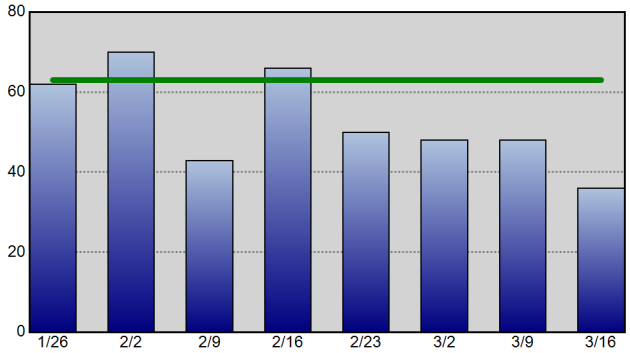

Robbery - 52wk Avg: 2

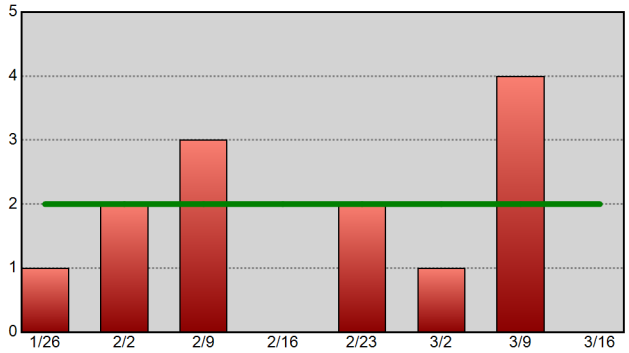

Commercial Burglary - 52wk Avg: 1

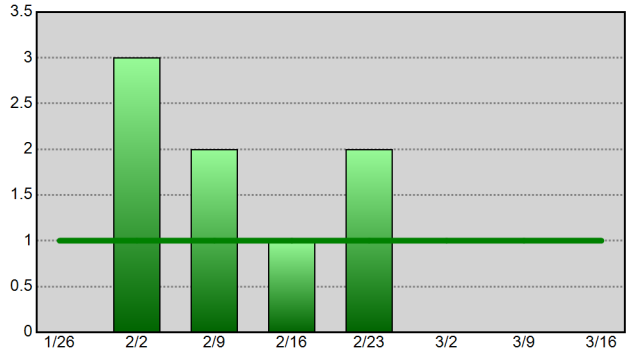

Residential Burglary - 52wk Avg: 5

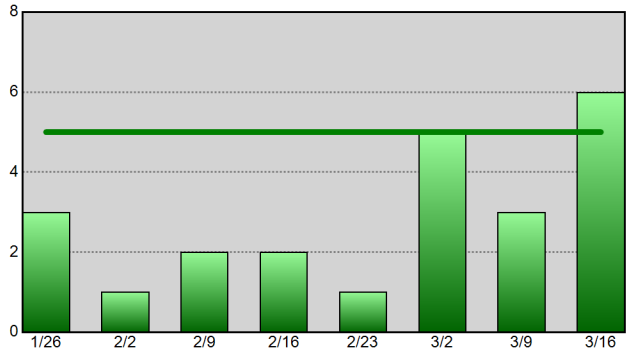

Aggravated Assault - 52wk Avg: 5

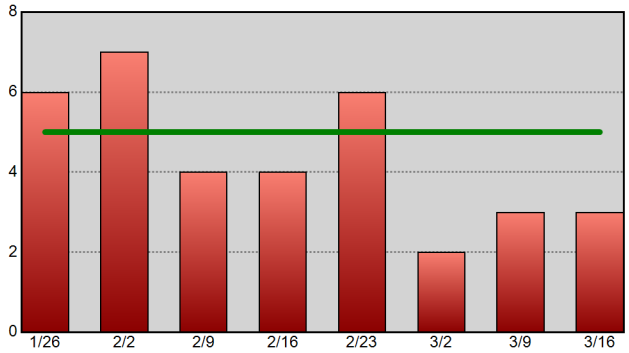

Theft From Vehicle - 52wk Avg: 17

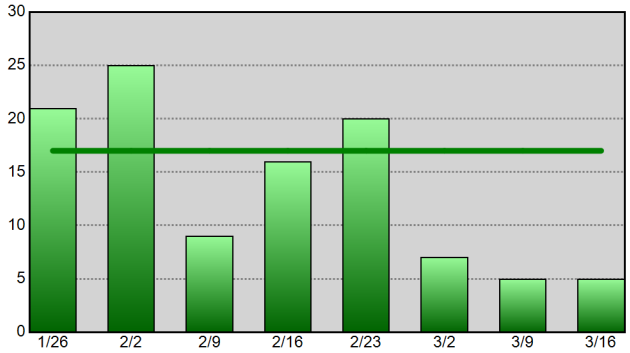

Vehicle Theft - 52wk Avg: 5

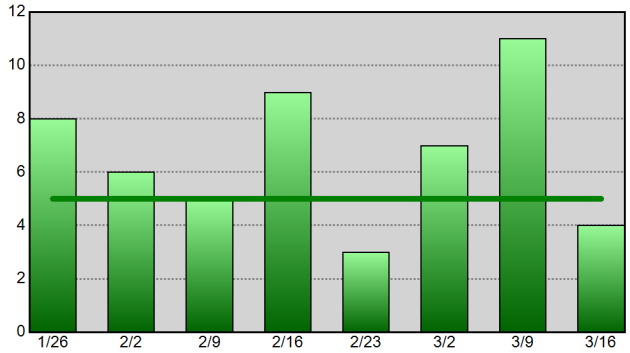

Information summarized for CompStat week ending 03-16-19.
The horizontal line on each chart represents the data set's 52-week weekly average.

Sourced from MNPD ARMS on 3/20/2019 8:13:54 AM. The figures above were sourced from incident reports using Uniform Crime Reporting definitions and reporting guidelines, based on the date when the crime was reported. This report is intended to be a management and planning tool and does not reflect the official UCR counts for the department. Incidents where a location is unknown or unspecified are included in the countywide totals.

East Precinct UCR Incident Charts

Aggregated by precinct (incident location).

Summarized by CompStat week for past eight weeks.

METROPOLITAN POLICE DEPARTMENT

of Nashville and Davidson County

All Part 1 Incidents - 52wk Avg: 78

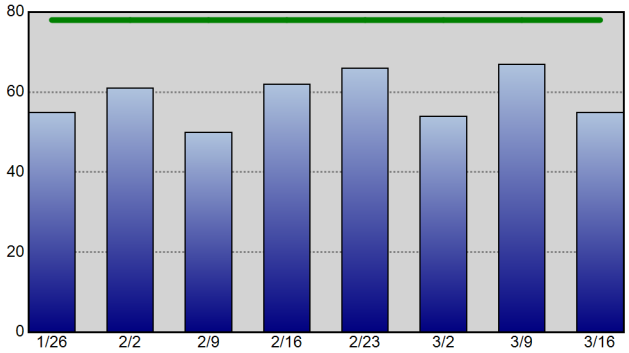

Violent Crime - 52wk Avg: 15

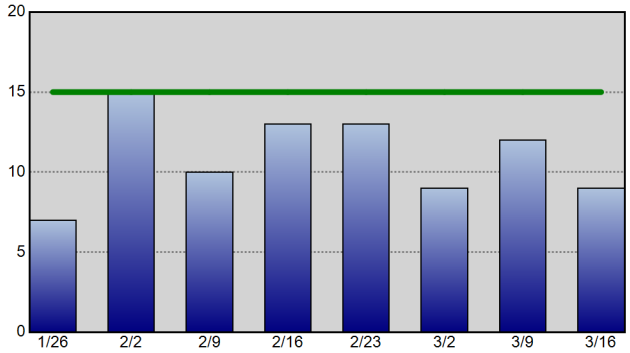

Property Crime - 52wk Avg: 62

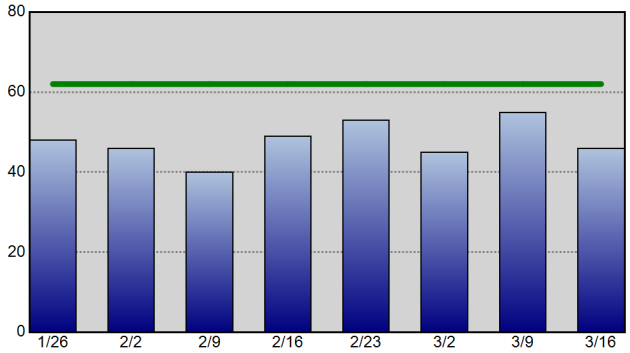

Robbery - 52wk Avg: 3

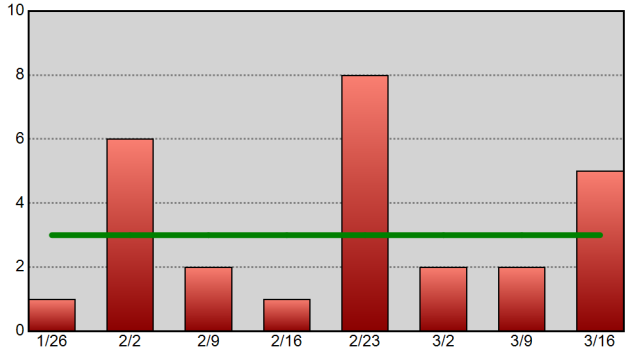

Commercial Burglary - 52wk Avg: 1

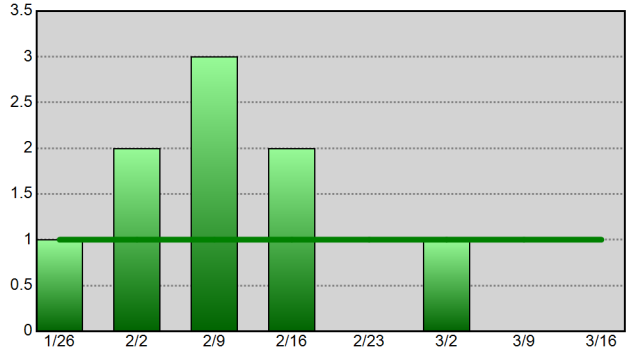

Residential Burglary - 52wk Avg: 6

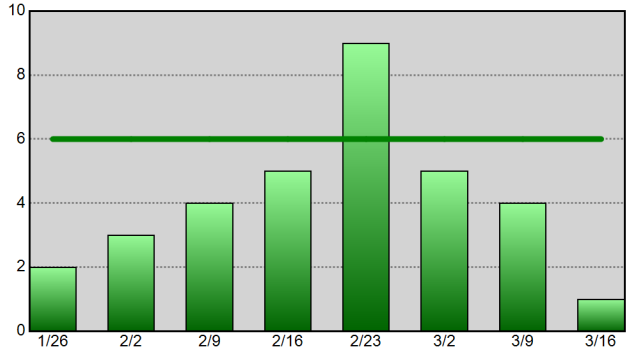

Aggravated Assault - 52wk Avg: 10

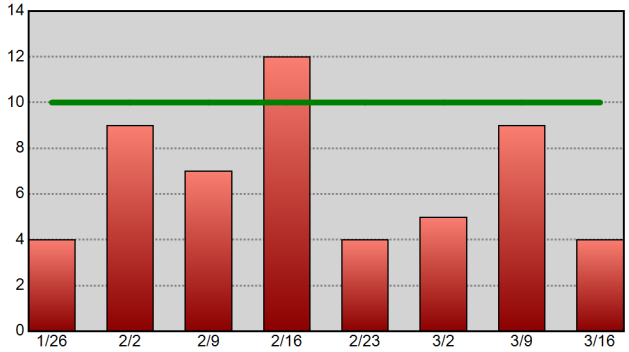

Theft From Vehicle - 52wk Avg: 21

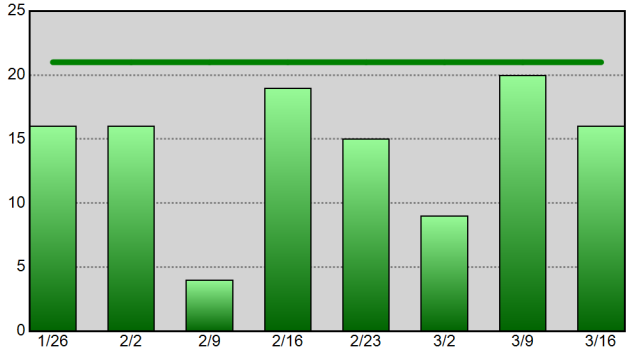

Vehicle Theft - 52wk Avg: 6

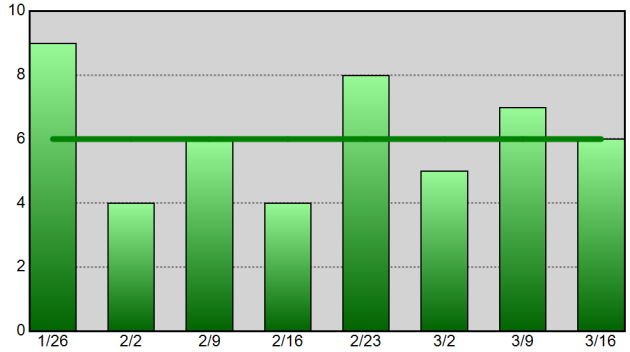

Information summarized for CompStat week ending 03-16-19.
The horizontal line on each chart represents the data set's 52-week weekly average.

Sourced from MNPD ARMS on 3/20/2019 8:13:55 AM. The figures above were sourced from incident reports using Uniform Crime Reporting definitions and reporting guidelines, based on the date when the crime was reported. This report is intended to be a management and planning tool and does not reflect the official UCR counts for the department. Incidents where a location is unknown or unspecified are included in the countywide totals.

South Precinct UCR Incident Charts

Aggregated by precinct (incident location).

Summarized by CompStat week for past eight weeks.

METROPOLITAN POLICE DEPARTMENT

of Nashville and Davidson County

All Part 1 Incidents - 52wk Avg: 121

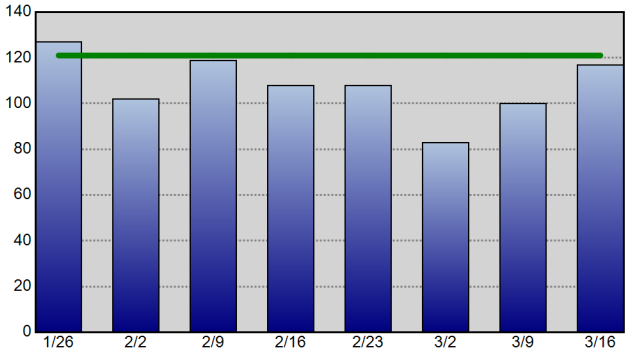

Violent Crime - 52wk Avg: 30

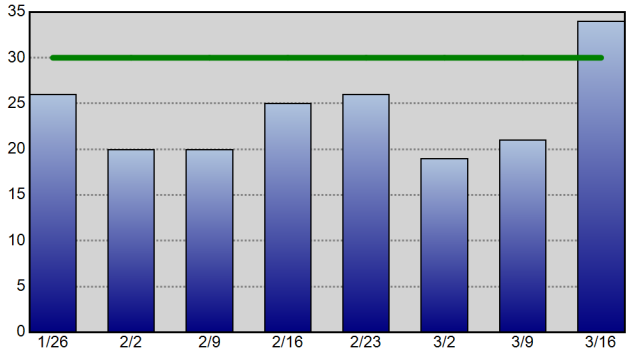

Property Crime - 52wk Avg: 90

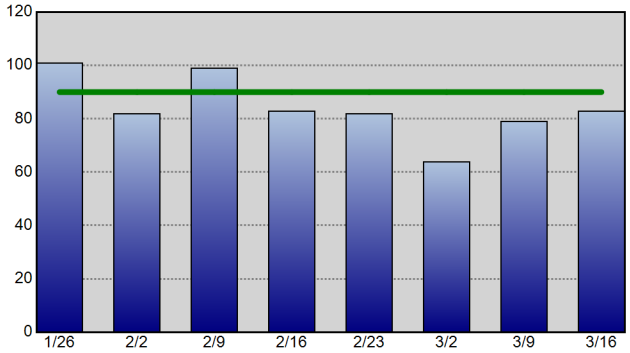

Robbery - 52wk Avg: 9

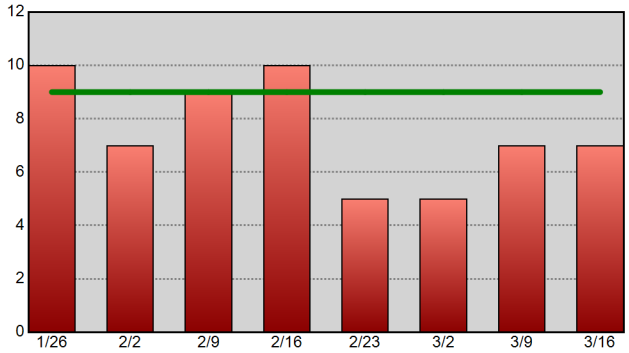

Commercial Burglary - 52wk Avg: 4

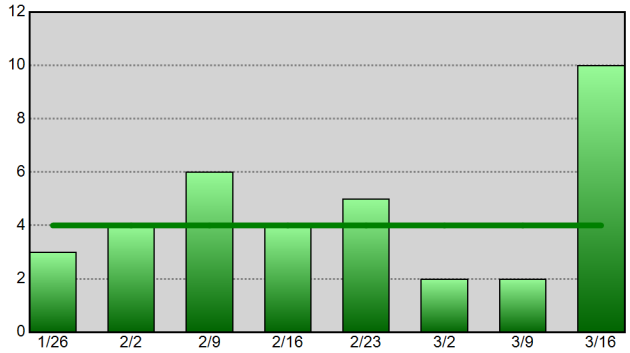

Residential Burglary - 52wk Avg: 9

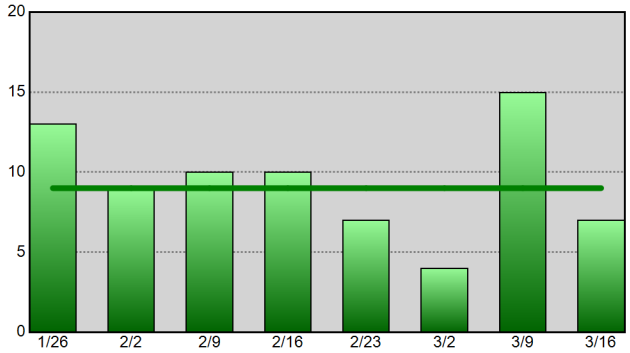

Aggravated Assault - 52wk Avg: 18

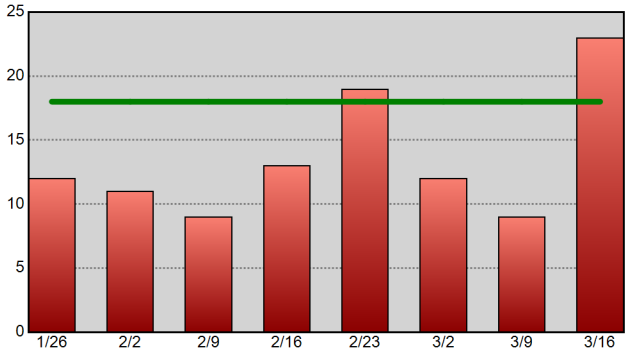

Theft From Vehicle - 52wk Avg: 22

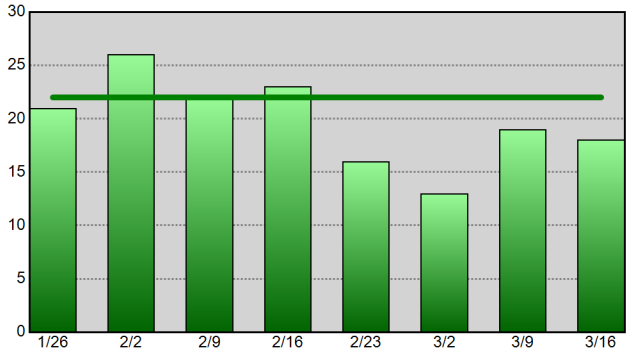

Vehicle Theft - 52wk Avg: 12

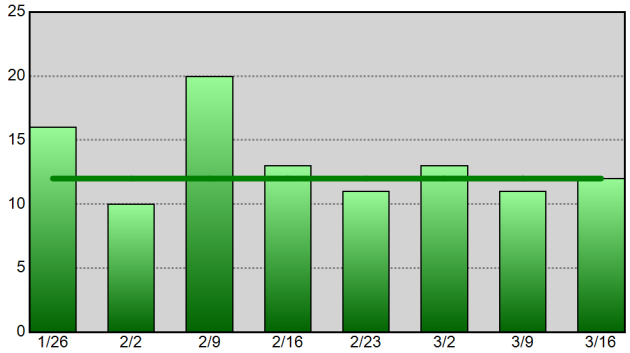

Information summarized for CompStat week ending 03-16-19.
The horizontal line on each chart represents the data set's 52-week weekly average.

Sourced from MNPD ARMS on 3/20/2019 8:13:55 AM. The figures above were sourced from incident reports using Uniform Crime Reporting definitions and reporting guidelines, based on the date when the crime was reported. This report is intended to be a management and planning tool and does not reflect the official UCR counts for the department. Incidents where a location is unknown or unspecified are included in the countywide totals.

Central Precinct UCR Incident Charts

METROPOLITAN POLICE DEPARTMENT
of Nashville and Davidson County

Aggregated by precinct (incident location).
Summarized by CompStat week for past eight weeks.

All Part 1 Incidents - 52wk Avg: 42

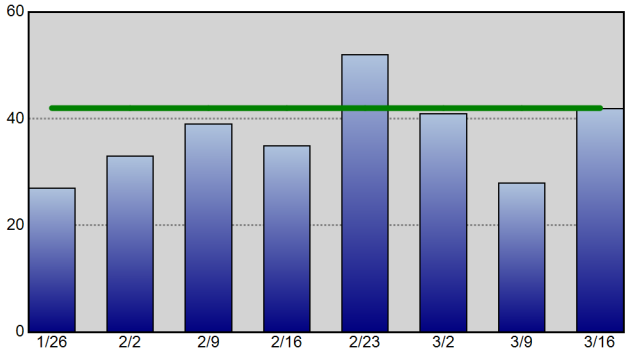

Violent Crime - 52wk Avg: 8

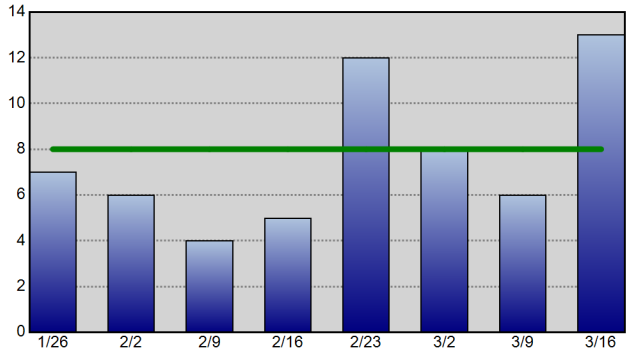

Property Crime - 52wk Avg: 33

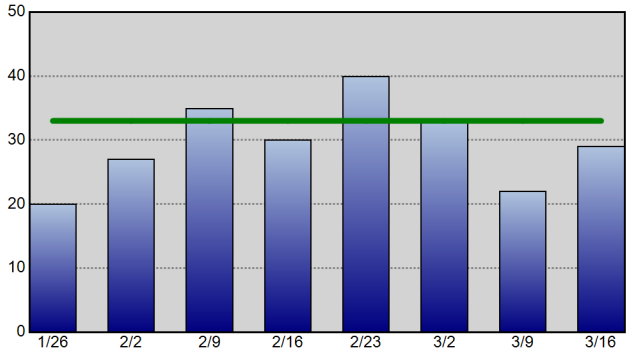

Robbery - 52wk Avg: 2

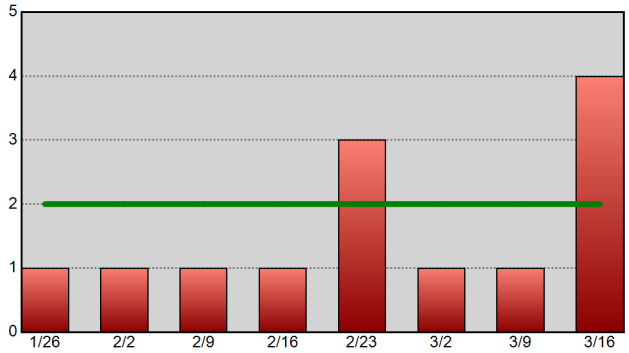

Commercial Burglary - 52wk Avg: 1

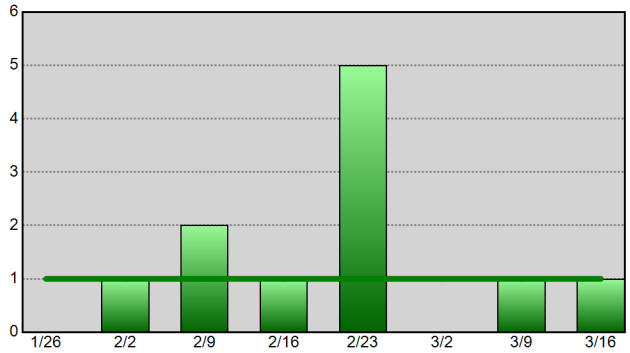

Residential Burglary - 52wk Avg: 0

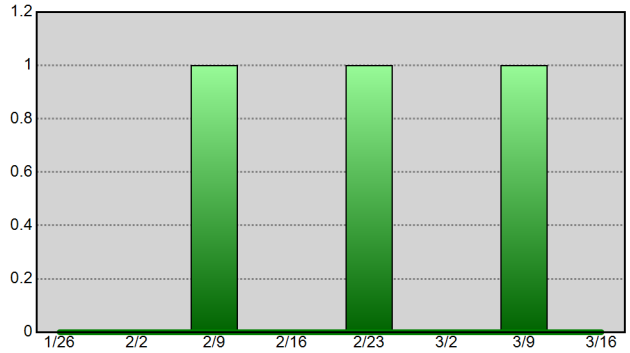

Aggravated Assault - 52wk Avg: 5

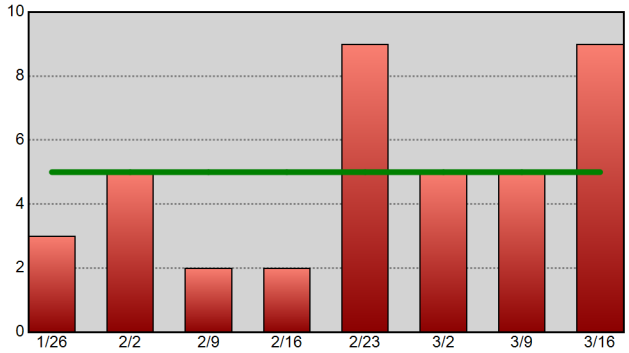

Theft From Vehicle - 52wk Avg: 9

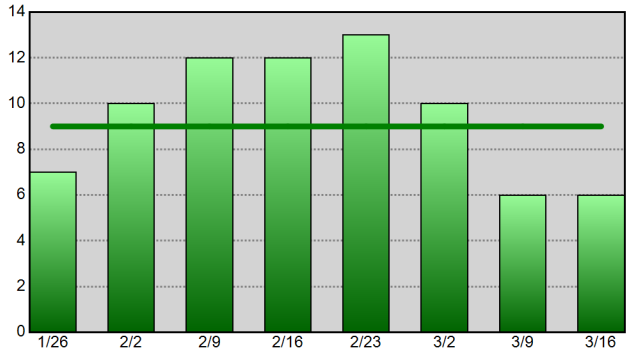

Vehicle Theft - 52wk Avg: 3

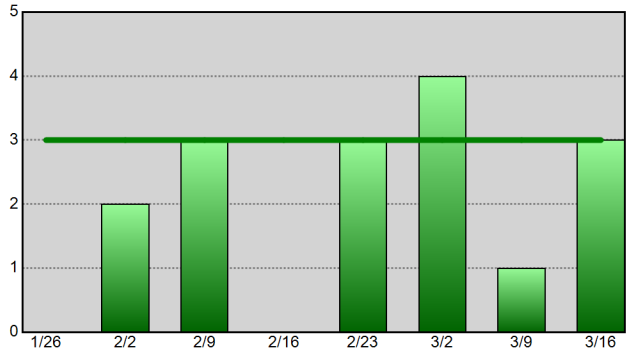

Information summarized for CompStat week ending 03-16-19.
The horizontal line on each chart represents the data set's 52-week weekly average.

Sourced from MNPD ARMS on 3/20/2019 8:13:56 AM. The figures above were sourced from incident reports using Uniform Crime Reporting definitions and reporting guidelines, based on the date when the crime was reported. This report is intended to be a management and planning tool and does not reflect the official UCR counts for the department. Incidents where a location is unknown or unspecified are included in the countywide totals.

Hermitage Precinct UCR Incident Charts

METROPOLITAN POLICE DEPARTMENT
of Nashville and Davidson County

Aggregated by precinct (incident location).
Summarized by CompStat week for past eight weeks.

All Part 1 Incidents - 52wk Avg: 118

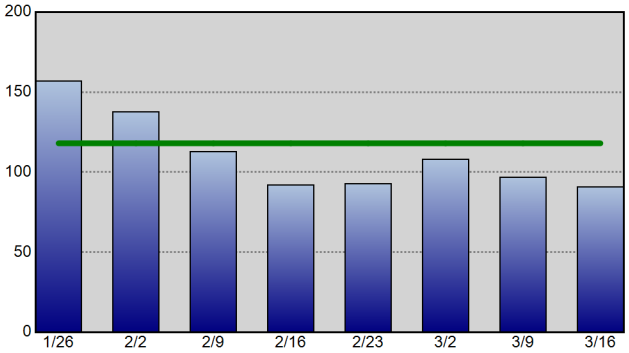

Violent Crime - 52wk Avg: 25

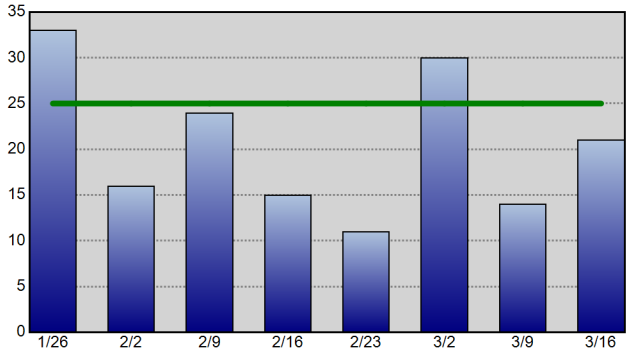

Property Crime - 52wk Avg: 93

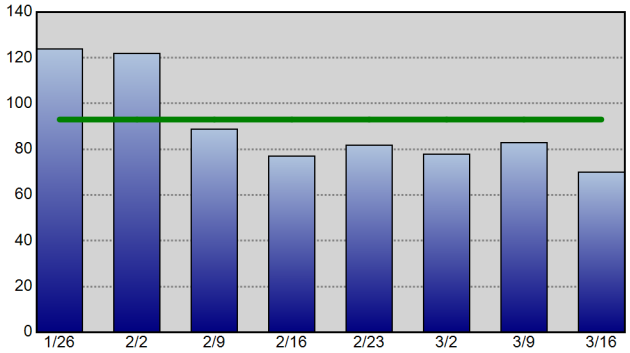

Robbery - 52wk Avg: 7

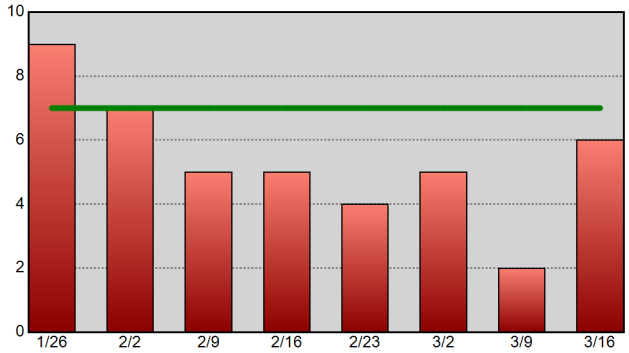

Commercial Burglary - 52wk Avg: 3

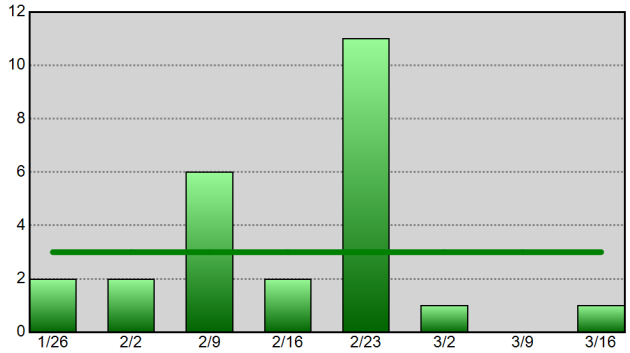

Residential Burglary - 52wk Avg: 8

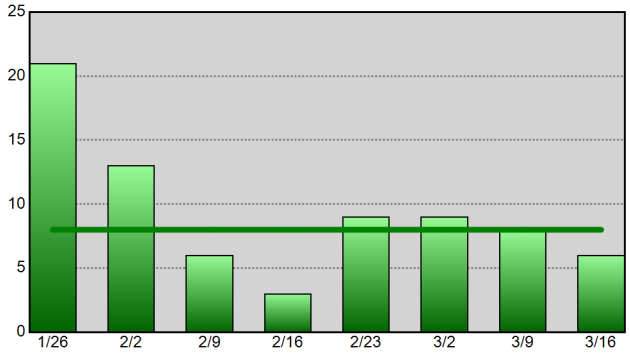

Aggravated Assault - 52wk Avg: 14

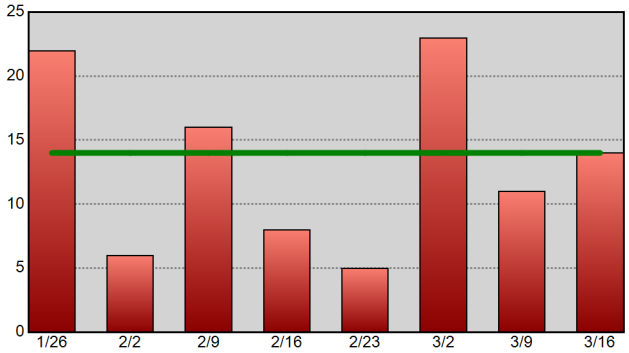

Theft From Vehicle - 52wk Avg: 21

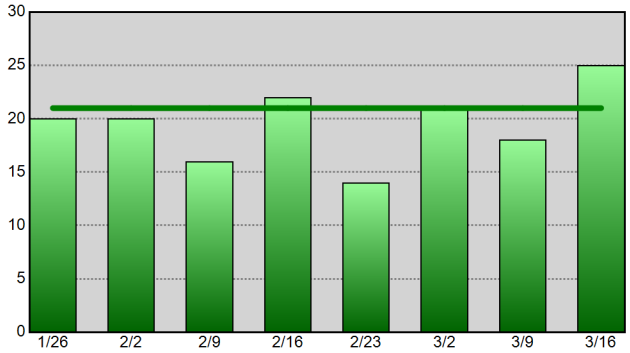

Vehicle Theft - 52wk Avg: 11

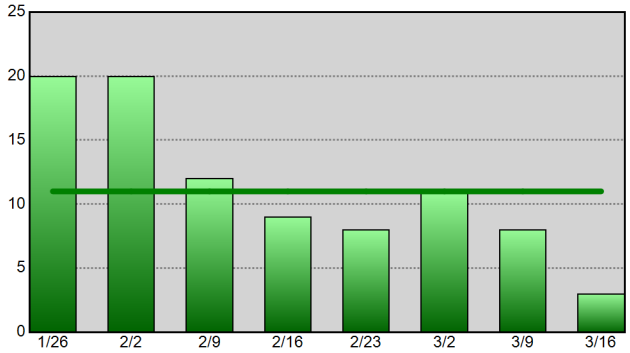

Information summarized for CompStat week ending 03-16-19.
The horizontal line on each chart represents the data set's 52-week weekly average.

Sourced from MNPD ARMS on 3/20/2019 8:13:57 AM. The figures above were sourced from incident reports using Uniform Crime Reporting definitions and reporting guidelines, based on the date when the crime was reported. This report is intended to be a management and planning tool and does not reflect the official UCR counts for the department. Incidents where a location is unknown or unspecified are included in the countywide totals.

North Precinct UCR Incident Charts

Aggregated by precinct (incident location).

Summarized by CompStat week for past eight weeks.

METROPOLITAN POLICE DEPARTMENT

of Nashville and Davidson County

All Part 1 Incidents - 52wk Avg: 90

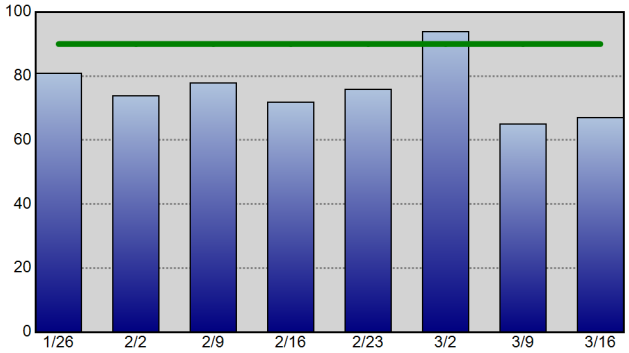

Violent Crime - 52wk Avg: 27

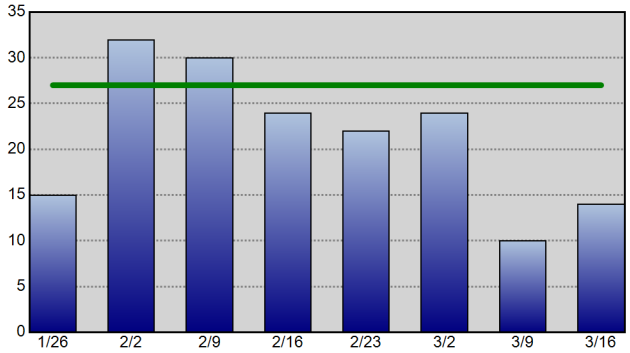

Property Crime - 52wk Avg: 63

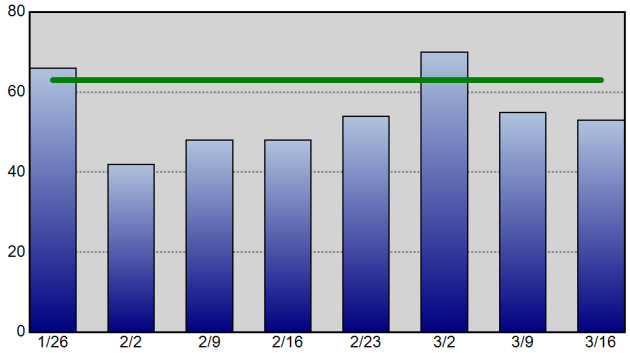

Robbery - 52wk Avg: 5

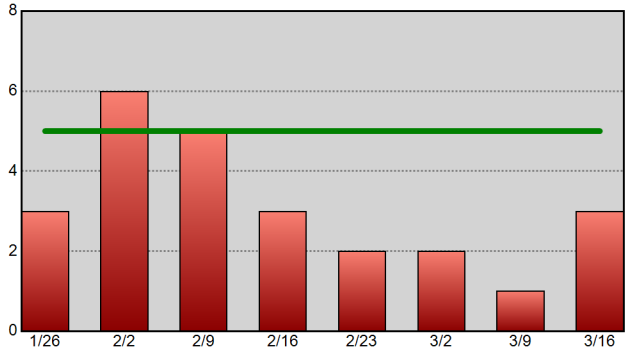

Commercial Burglary - 52wk Avg: 1

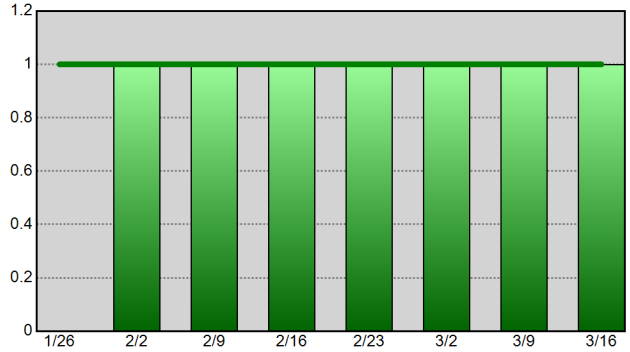

Residential Burglary - 52wk Avg: 6

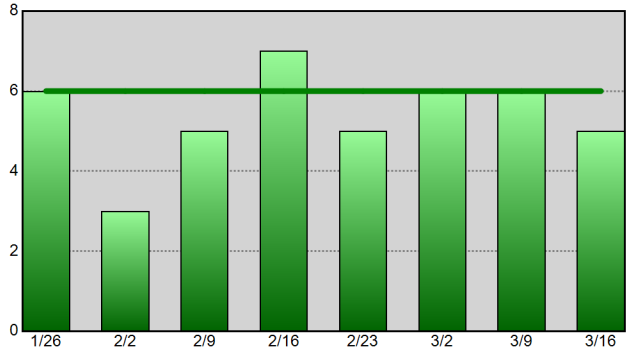

Aggravated Assault - 52wk Avg: 19

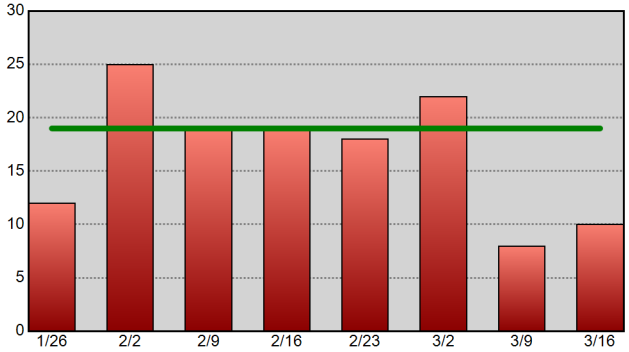

Theft From Vehicle - 52wk Avg: 13

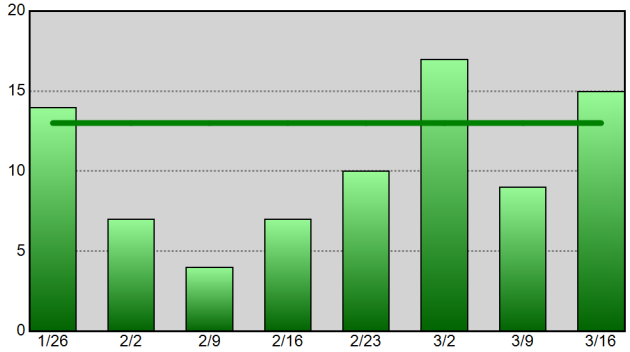

Vehicle Theft - 52wk Avg: 9

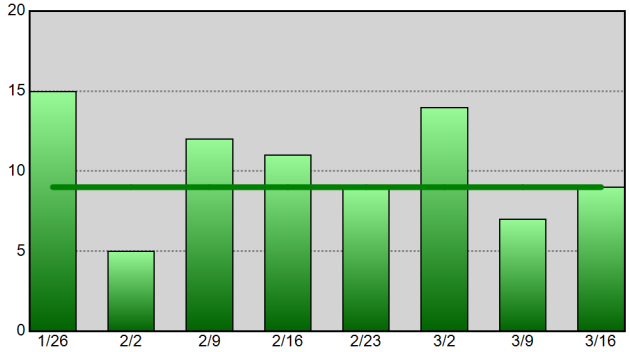

Information summarized for CompStat week ending 03-16-19.
The horizontal line on each chart represents the data set's 52-week weekly average.

Sourced from MNPD ARMS on 3/20/2019 8:13:57 AM. The figures above were sourced from incident reports using Uniform Crime Reporting definitions and reporting guidelines, based on the date when the crime was reported. This report is intended to be a management and planning tool and does not reflect the official UCR counts for the department. Incidents where a location is unknown or unspecified are included in the countywide totals.

Madison Precinct UCR Incident Charts

Aggregated by precinct (incident location).

Summarized by CompStat week for past eight weeks.

METROPOLITAN POLICE DEPARTMENT

of Nashville and Davidson County

All Part 1 Incidents - 52wk Avg: 68

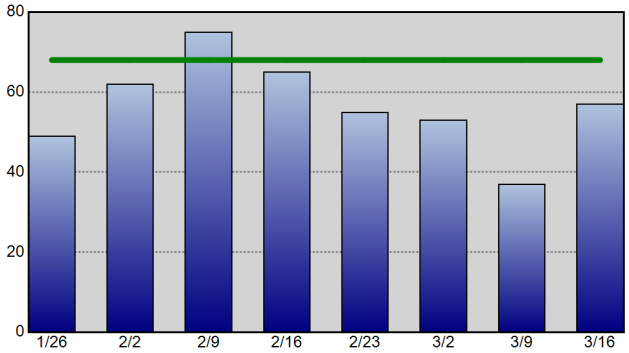

Violent Crime - 52wk Avg: 14

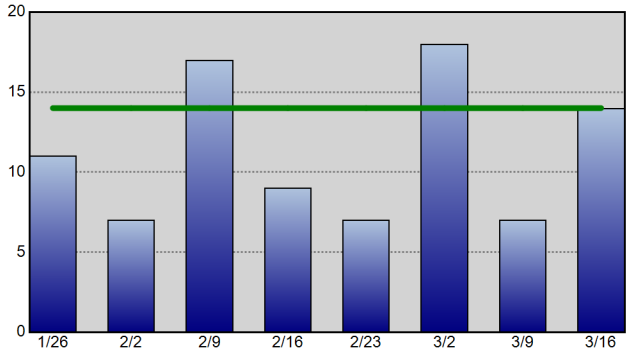

Property Crime - 52wk Avg: 54

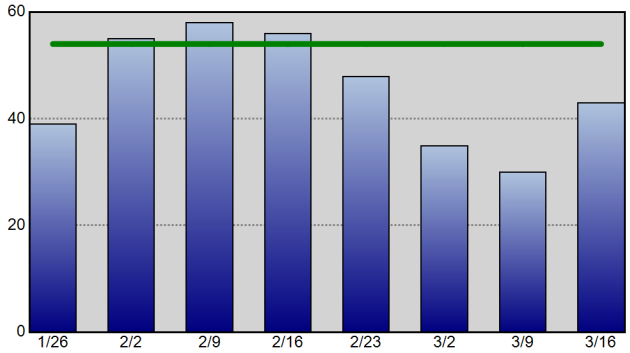

Robbery - 52wk Avg: 3

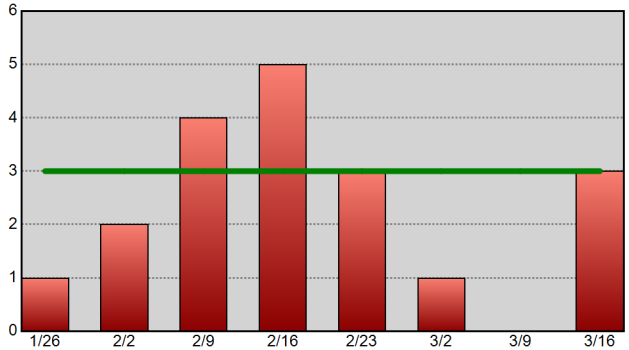

Commercial Burglary - 52wk Avg: 1

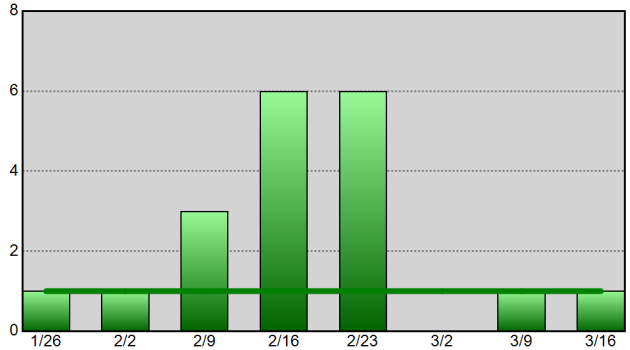

Residential Burglary - 52wk Avg: 4

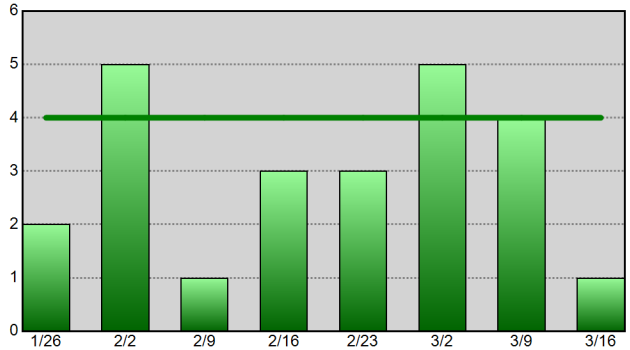

Aggravated Assault - 52wk Avg: 9

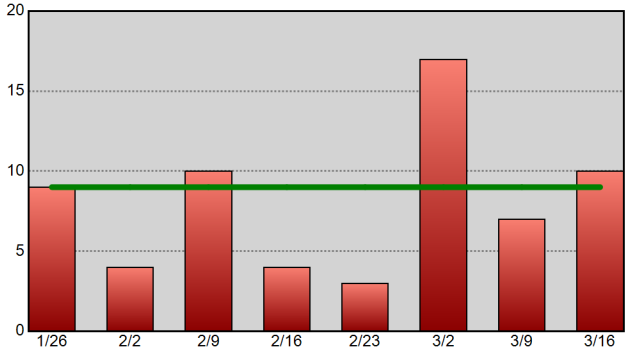

Theft From Vehicle - 52wk Avg: 9

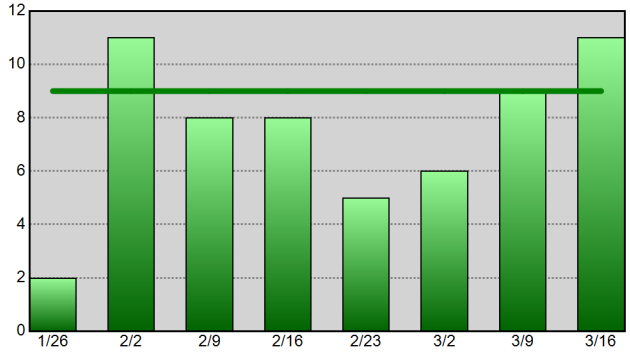

Vehicle Theft - 52wk Avg: 5

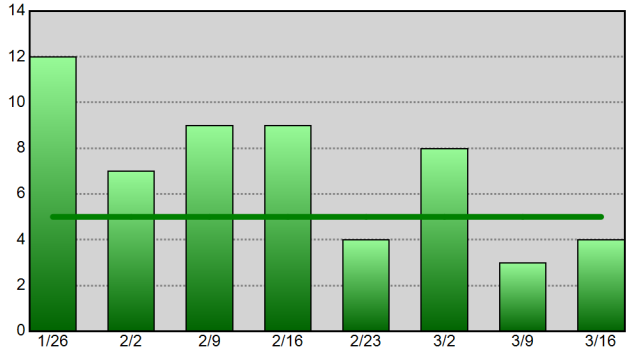

Information summarized for CompStat week ending 03-16-19.
The horizontal line on each chart represents the data set's 52-week weekly average.

Sourced from MNPD ARMS on 3/20/2019 8:13:58 AM. The figures above were sourced from incident reports using Uniform Crime Reporting definitions and reporting guidelines, based on the date when the crime was reported. This report is intended to be a management and planning tool and does not reflect the official UCR counts for the department. Incidents where a location is unknown or unspecified are included in the countywide totals.

Midtown Hills Precinct UCR Incident Charts

METROPOLITAN POLICE DEPARTMENT
of Nashville and Davidson County

Aggregated by precinct (incident location).
Summarized by CompStat week for past eight weeks.

All Part 1 Incidents - 52wk Avg: 87

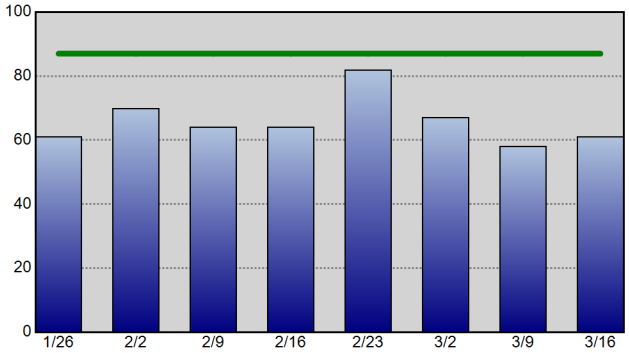

Violent Crime - 52wk Avg: 14

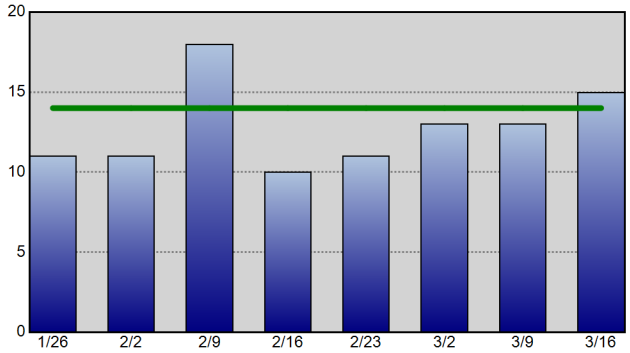

Property Crime - 52wk Avg: 72

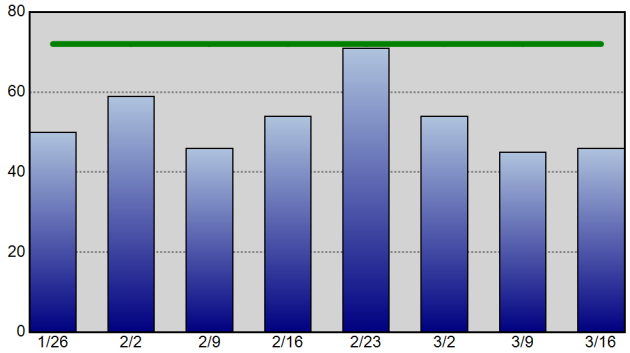

Robbery - 52wk Avg: 5

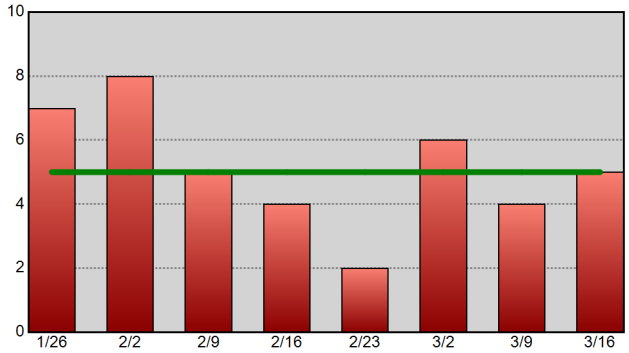

Commercial Burglary - 52wk Avg: 3

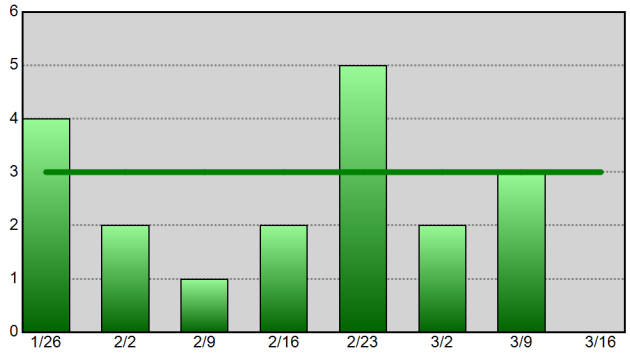

Residential Burglary - 52wk Avg: 6

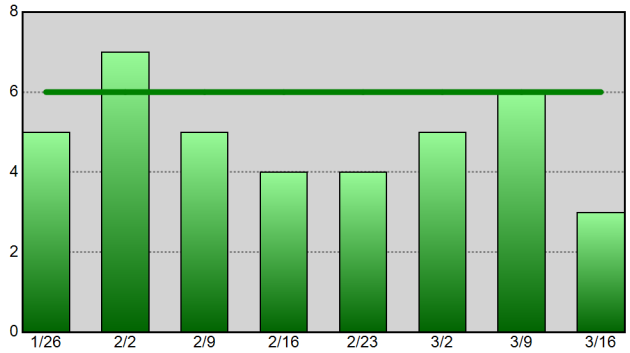

Aggravated Assault - 52wk Avg: 8

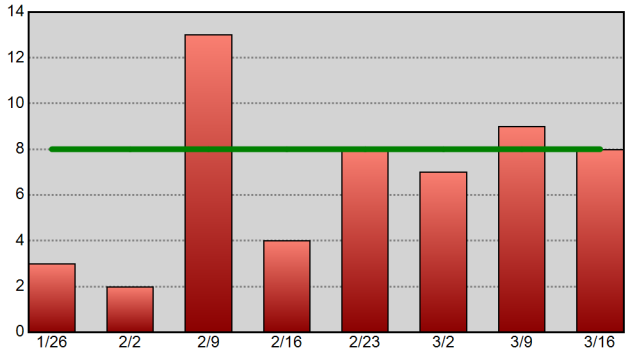

Theft From Vehicle - 52wk Avg: 22

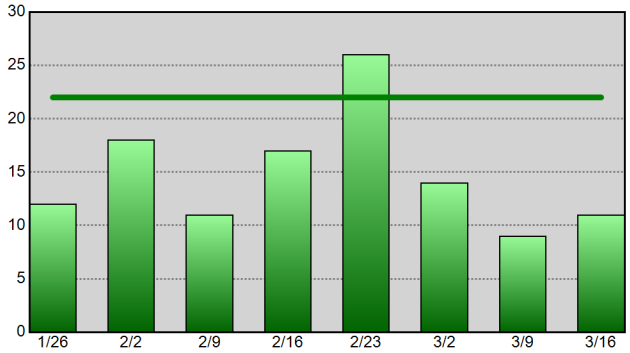

Vehicle Theft - 52wk Avg: 6

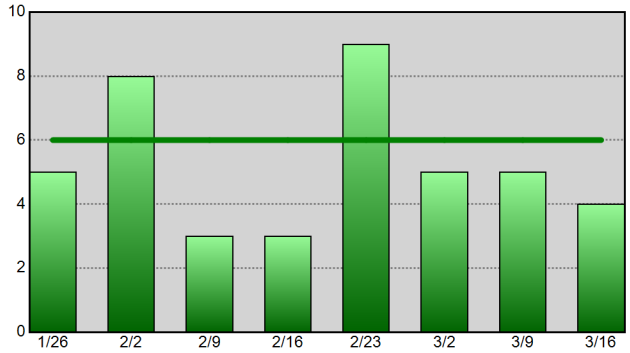

Information summarized for CompStat week ending 03-16-19.
The horizontal line on each chart represents the data set's 52-week weekly average.

Sourced from MNPD ARMS on 3/20/2019 8:13:59 AM. The figures above were sourced from incident reports using Uniform Crime Reporting definitions and reporting guidelines, based on the date when the crime was reported. This report is intended to be a management and planning tool and does not reflect the official UCR counts for the department. Incidents where a location is unknown or unspecified are included in the countywide totals.

UCR Incidents - Annual Totals

Based on date when each incident was reported.

METROPOLITAN POLICE DEPARTMENT

of Nashville and Davidson County

Year End Totals - All Part 1 Incidents (Prior 9 Year Annual Avg: 34,079)

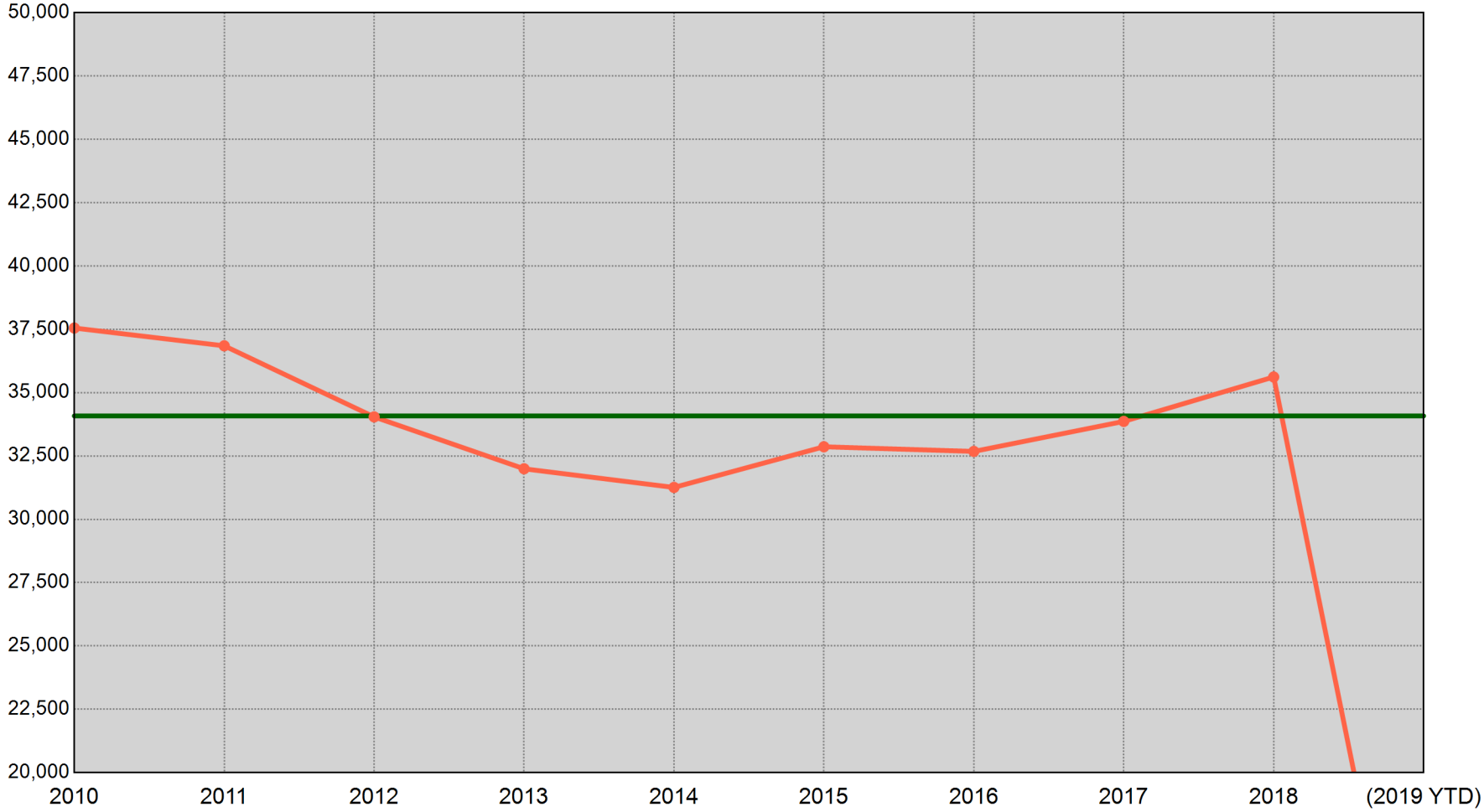

2010	2011	2012	2013	2014	2015	2016	2017	2018	(2019 YTD)
37,550 Incidents	36,848 Incidents	34,042 Incidents	31,993 Incidents	31,257 Incidents	32,863 Incidents	32,679 Incidents	33,864 Incidents	35,618 Incidents	6,474 Incidents

"(2019 YTD)" is a count of UCR incidents reported between 01/01/2019 and 03/16/2019. The green horizontal line represents the average of the nine prior annual totals.

Sourced from MNPD ARMS on 3/20/2019 8:13:59 AM. The figures above were sourced from incident reports using Uniform Crime Reporting definitions and reporting guidelines, based on the date when the crime was reported. This report is intended to be a management and planning tool and does not reflect the official UCR counts for the department. Incidents where a location is unknown or unspecified are included in the countywide totals.

UCR Incidents - YTD Comparisons: All Incidents

METROPOLITAN POLICE DEPARTMENT
of Nashville and Davidson County

Aggregated by precinct (incident location). Based on date when each incident was reported.

		2011 YTD to 2019 YTD	2012 YTD to 2019 YTD	2013 YTD to 2019 YTD	2014 YTD to 2019 YTD	2015 YTD to 2019 YTD	2016 YTD to 2019 YTD	2017 YTD to 2019 YTD	2018 YTD to 2019 YTD	8 YTD Avg to 2019 YTD	5 YTD Avg to 2019 YTD
West	Prior YTD	658	675	808	694	589	734	683	756	699	691
	YTD	686	686	686	686	686	686	686	686	686	686
	% Change	4.3%	1.6%	-15.1%	-1.2%	16.5%	-6.5%	0.4%	-9.3%	-1.9%	-0.7%
East	Prior YTD	935	838	706	577	651	680	720	674	722	660
	YTD	715	715	715	715	715	715	715	715	715	715
	% Change	-23.5%	-14.7%	1.3%	23.9%	9.8%	5.1%	-0.7%	6.1%	-1.0%	8.3%
South	Prior YTD	1,364	1,148	1,148	1,182	1,093	1,327	1,240	1,226	1,216	1,213
	YTD	1,210	1,210	1,210	1,210	1,210	1,210	1,210	1,210	1,210	1,210
	% Change	-11.3%	5.4%	5.4%	2.4%	10.7%	-8.8%	-2.4%	-1.3%	-0.5%	-0.2%
Central	Prior YTD	311	331	230	226	225	232	310	274	267	253
	YTD	398	398	398	398	398	398	398	398	398	398
	% Change	28.0%	20.2%	73.0%	76.1%	76.9%	71.6%	28.4%	45.3%	49.1%	57.3%
Hermitage	Prior YTD	1,123	1,160	1,191	998	997	1,216	1,139	1,165	1,123	1,103
	YTD	1,220	1,220	1,220	1,220	1,220	1,220	1,220	1,220	1,220	1,220
	% Change	8.6%	5.2%	2.4%	22.2%	22.4%	0.3%	7.1%	4.7%	8.6%	10.6%
North	Prior YTD	767	714	728	642	699	698	786	925	744	750
	YTD	829	829	829	829	829	829	829	829	829	829
	% Change	8.1%	16.1%	13.9%	29.1%	18.6%	18.8%	5.5%	-10.4%	11.4%	10.5%
Madison	Prior YTD	730	813	662	601	607	713	748	787	707	691
	YTD	629	629	629	629	629	629	629	629	629	629
	% Change	-13.8%	-22.6%	-5.0%	4.7%	3.6%	-11.8%	-15.9%	-20.1%	-11.0%	-9.0%
Midtown Hills	Prior YTD	911	802	753	708	567	660	783	843	753	712
	YTD	781	781	781	781	781	781	781	781	781	781
	% Change	-14.3%	-2.6%	3.7%	10.3%	37.7%	18.3%	-0.3%	-7.4%	3.7%	9.7%
Not Validated	Prior YTD	1	2	0	0	1	0	0	0	0	0
	YTD	6	6	6	6	6	6	6	6	6	6
	% Change	500.0%	200.0%	-	-	500.0%	-	-	-	-	-
County	Prior YTD	6,800	6,483	6,226	5,628	5,429	6,260	6,409	6,650	6,235	6,075
	YTD	6,474	6,474	6,474	6,474	6,474	6,474	6,474	6,474	6,474	6,474
	% Change	-4.8%	-0.1%	4.0%	15.0%	19.2%	3.4%	1.0%	-2.6%	3.8%	6.6%

Information summarized for CompStat week ending 03/16/2019.

Sourced from MNPD ARMS on 3/20/2019 8:14:00 AM. The figures above were sourced from incident reports using Uniform Crime Reporting definitions and reporting guidelines, based on the date when the crime was reported. This report is intended to be a management and planning tool and does not reflect the official UCR counts for the department. Incidents where a location is unknown or unspecified are included in the countywide totals. 'Unknown' refers to records in which the address is listed as 'Unknown' on the incident report. 'Not Validated' refers to records that were entered in with an invalid addresses.

County UCR Incidents - YTD Comparison Charts

Aggregated by precinct (incident location). Based on date when each incident was reported.

METROPOLITAN POLICE DEPARTMENT
of Nashville and Davidson County

All Part 1 Incidents - Annual YTD Avg: 6,293 (Bar Chart)

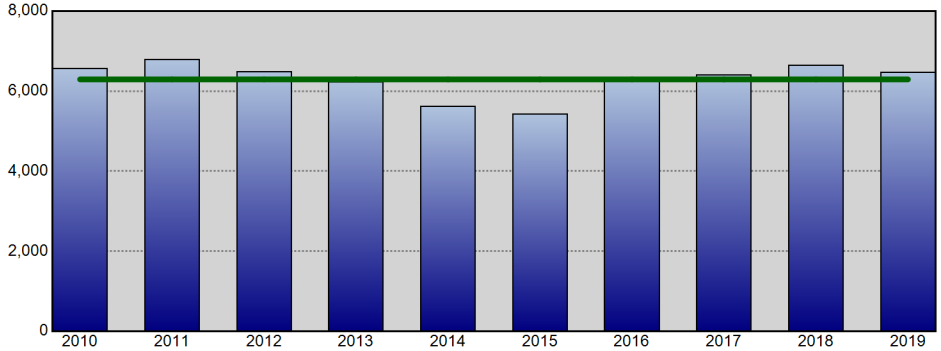

All Part 1 Incidents - Annual YTD Avg: 6,293 (Line Chart)

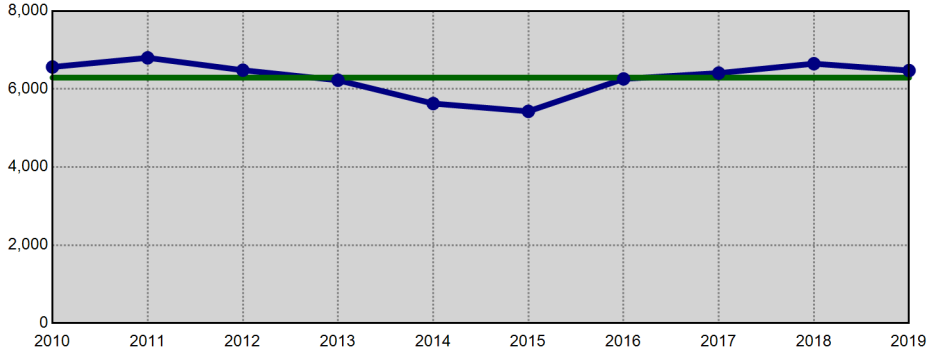

Violent Crime - Annual YTD Avg: 1,347 (Bar Chart)

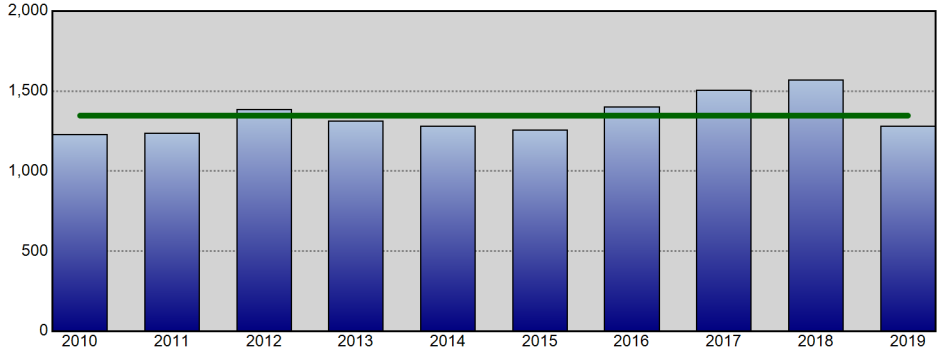

Violent Crime - Annual YTD Avg: 1,347 (Line Chart)

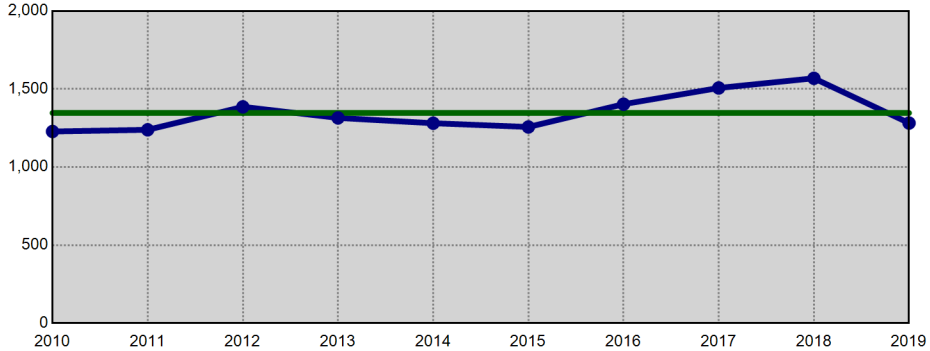

Property Crime - Annual YTD Avg: 4,946 (Bar Chart)

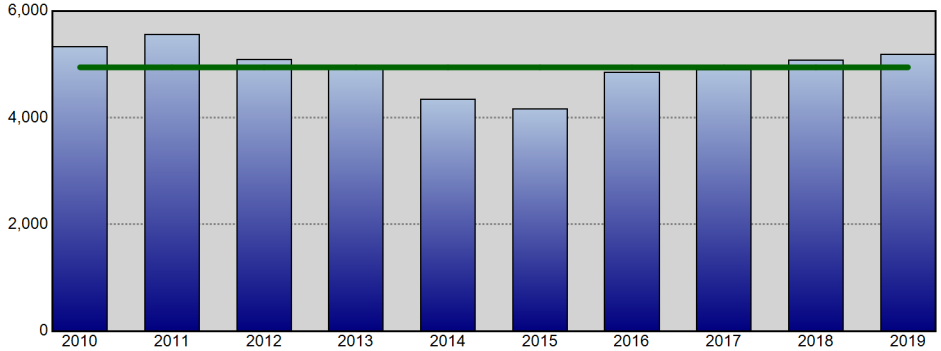

Property Crime - Annual YTD Avg: 4,946 (Line Chart)

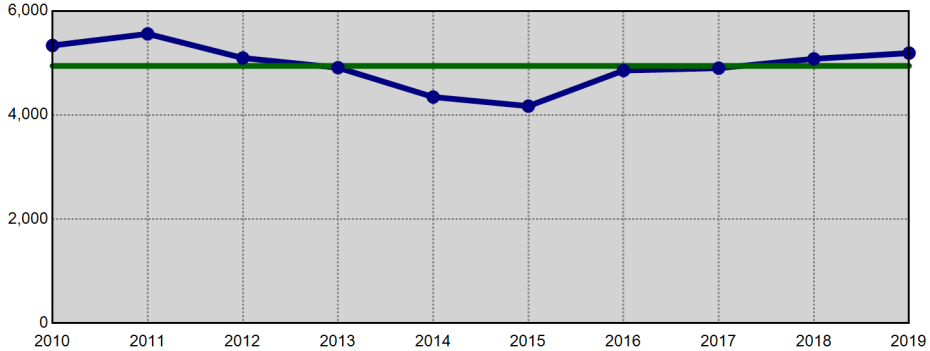

Information summarized for CompStat week ending 03/16/2019. The horizontal line on each chart represents the average of the prior 9 YTD offense totals.

Sourced from MNPD ARMS on 3/20/2019 8:14:00 AM. The figures above were sourced from incident reports using Uniform Crime Reporting definitions and reporting guidelines, based on the date when the crime was reported. This report is intended to be a management and planning tool and does not reflect the official UCR counts for the department. Incidents where a location is unknown or unspecified are included in the countywide totals.

West Precinct UCR Incidents - YTD Comparisons

Aggregated by precinct (incident location). Based on date when each incident was reported.

METROPOLITAN POLICE DEPARTMENT
of Nashville and Davidson County

All Part 1 Incidents - Annual YTD Avg: 703 (Bar Chart)

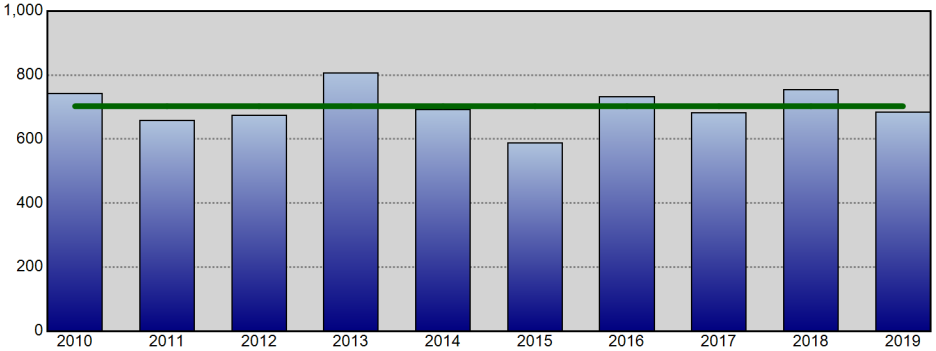

All Part 1 Incidents - Annual YTD Avg: 703 (Line Chart)

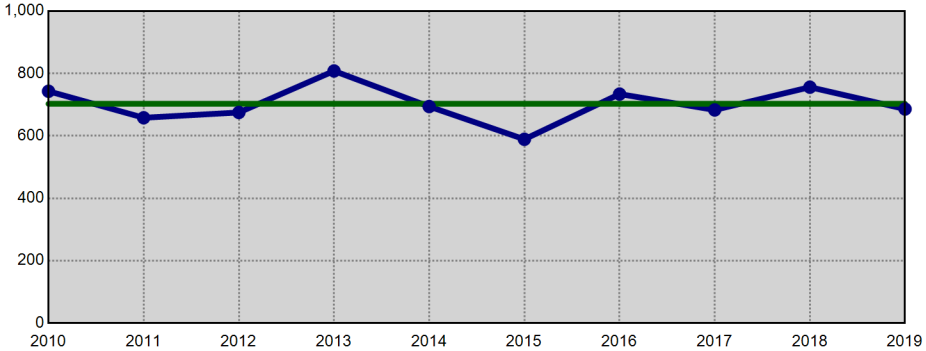

Violent Crime - Annual YTD Avg: 87 (Bar Chart)

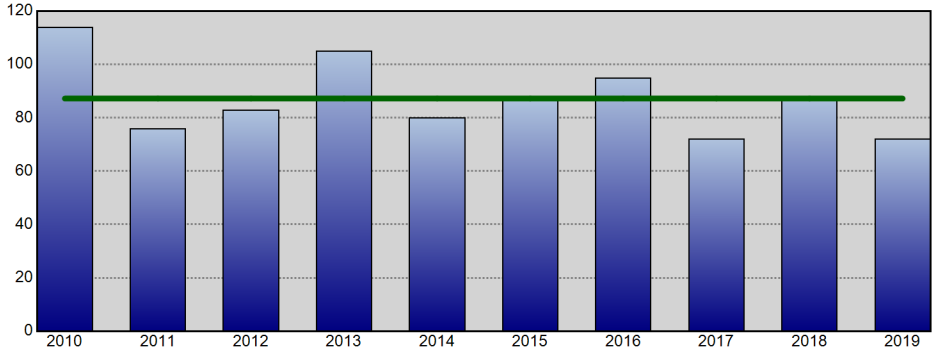

Violent Crime - Annual YTD Avg: 87 (Line Chart)

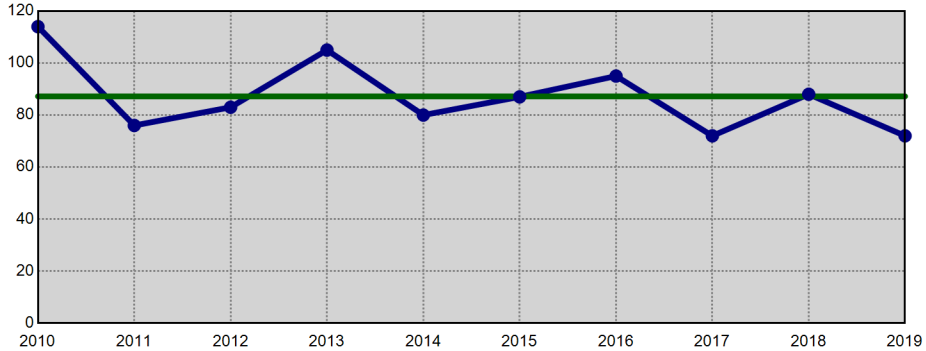

Property Crime - Annual YTD Avg: 615 (Bar Chart)

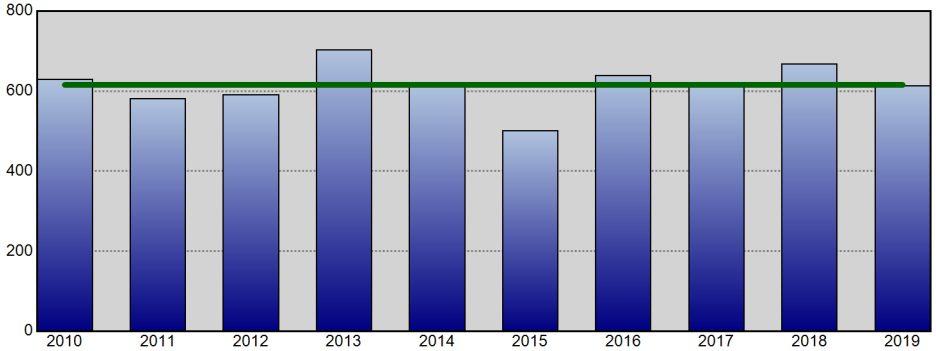

Property Crime - Annual YTD Avg: 615 (Line Chart)

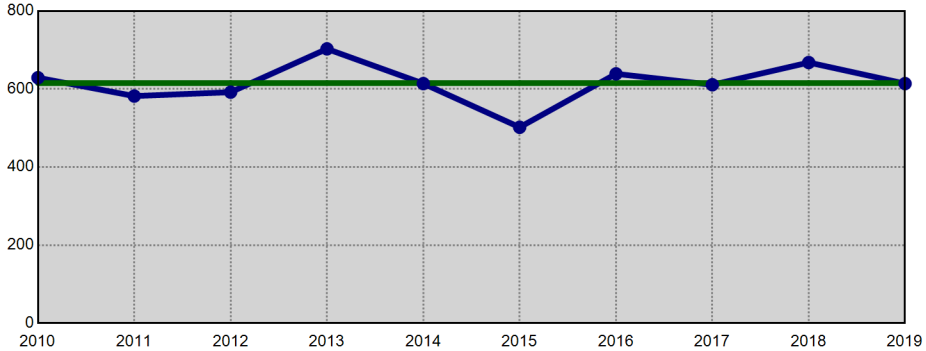

Information summarized for CompStat week ending 03/16/2019. The horizontal line on each chart represents the average of the prior 9 YTD offense totals.

Sourced from MNPD ARMS on 3/20/2019 8:14:01 AM. The figures above were sourced from incident reports using Uniform Crime Reporting definitions and reporting guidelines, based on the date when the crime was reported. This report is intended to be a management and planning tool and does not reflect the official UCR counts for the department. Incidents where a location is unknown or unspecified are included in the countywide totals.

East Precinct UCR Incidents - YTD Comparisons

Aggregated by precinct (incident location). Based on date when each incident was reported.

METROPOLITAN POLICE DEPARTMENT
of Nashville and Davidson County

All Part 1 Incidents - Annual YTD Avg: 728 (Bar Chart)

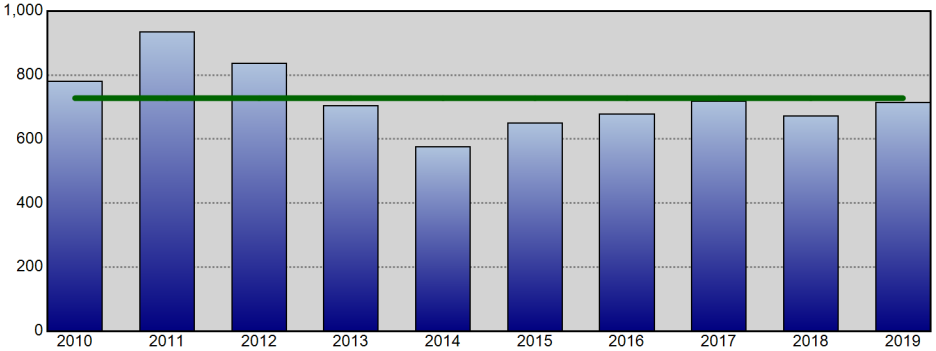

All Part 1 Incidents - Annual YTD Avg: 728 (Line Chart)

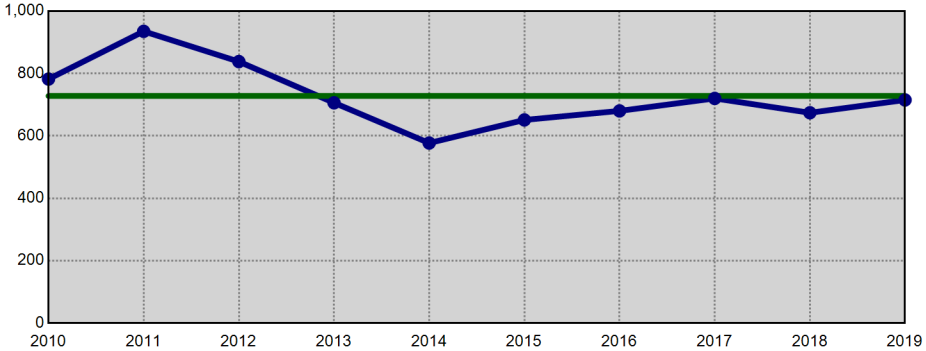

Violent Crime - Annual YTD Avg: 195 (Bar Chart)

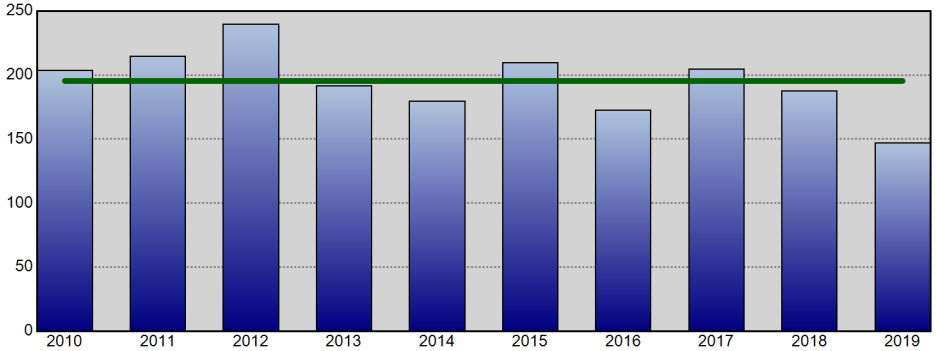

Violent Crime - Annual YTD Avg: 195 (Line Chart)

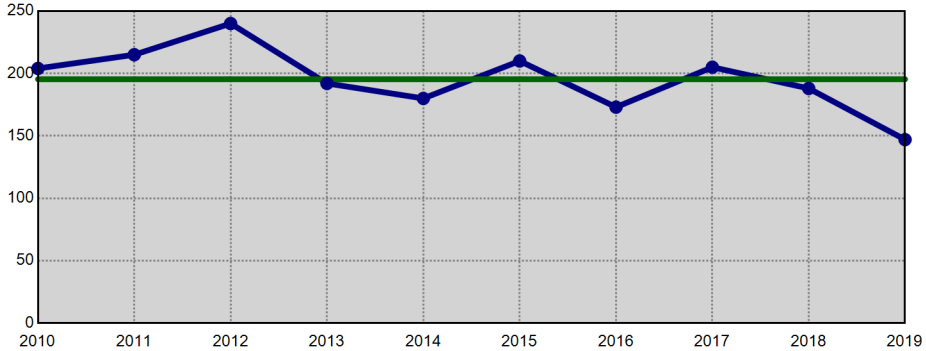

Property Crime - Annual YTD Avg: 532 (Bar Chart)

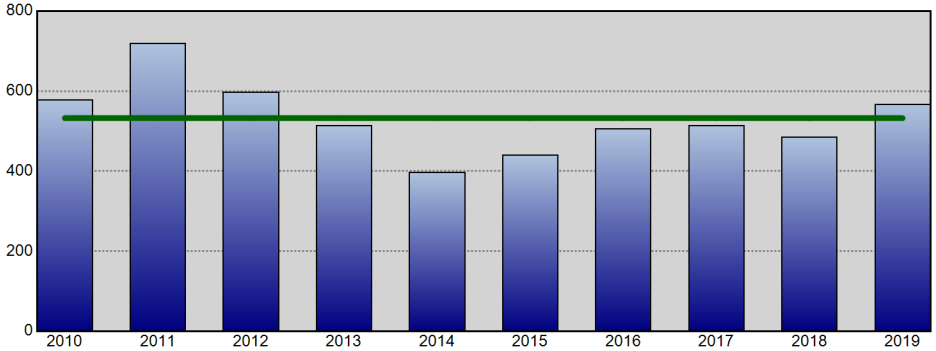

Property Crime - Annual YTD Avg: 532 (Line Chart)

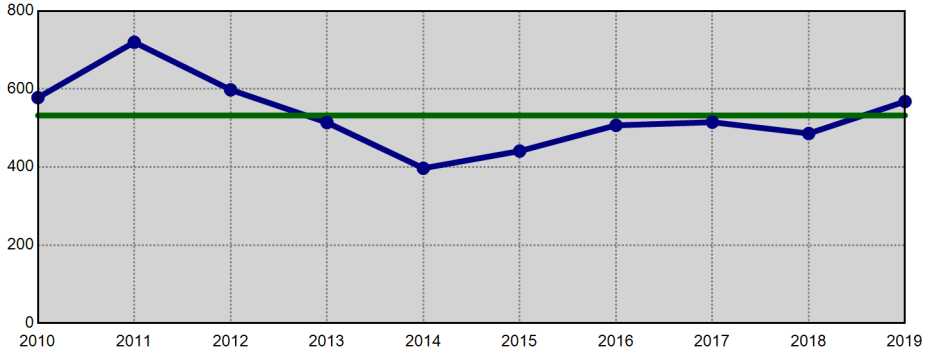

Information summarized for CompStat week ending 03/16/2019. The horizontal line on each chart represents the average of the prior 9 YTD offense totals.

Sourced from MNPD ARMS on 3/20/2019 8:14:01 AM. The figures above were sourced from incident reports using Uniform Crime Reporting definitions and reporting guidelines, based on the date when the crime was reported. This report is intended to be a management and planning tool and does not reflect the official UCR counts for the department. Incidents where a location is unknown or unspecified are included in the countywide totals.

South Precinct UCR Incidents - YTD Comparisons

Aggregated by precinct (incident location). Based on date when each incident was reported.

METROPOLITAN POLICE DEPARTMENT
of Nashville and Davidson County

All Part 1 Incidents - Annual YTD Avg: 1,215 (Bar Chart)

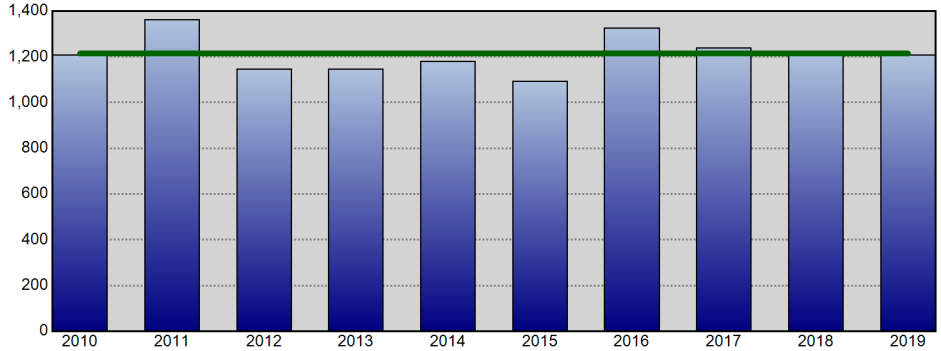

All Part 1 Incidents - Annual YTD Avg: 1,215 (Line Chart)

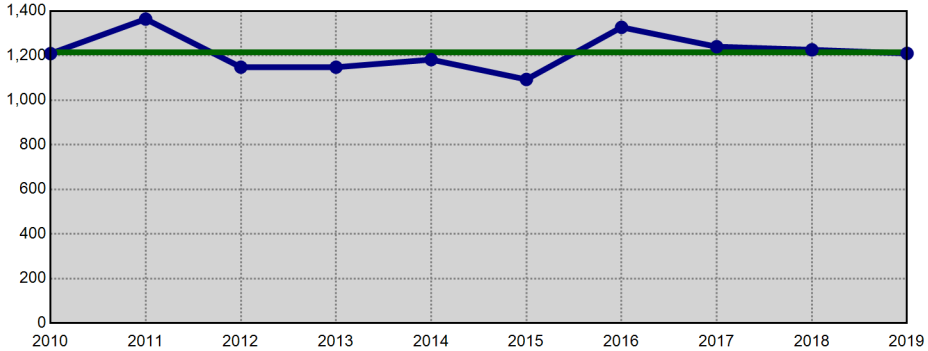

Violent Crime - Annual YTD Avg: 276 (Bar Chart)

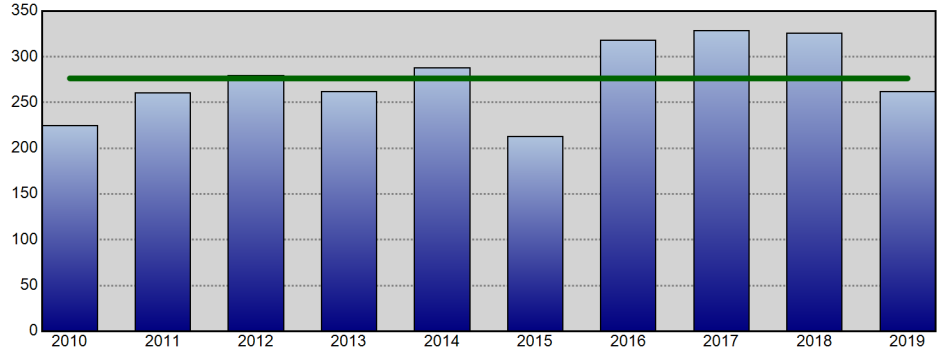

Violent Crime - Annual YTD Avg: 276 (Line Chart)

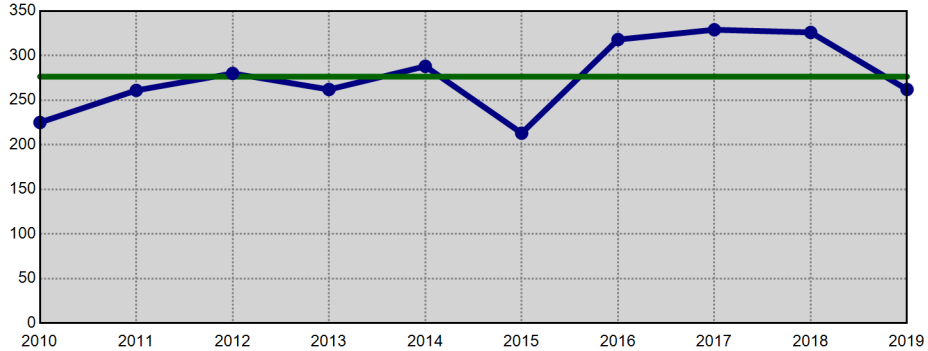

Property Crime - Annual YTD Avg: 938 (Bar Chart)

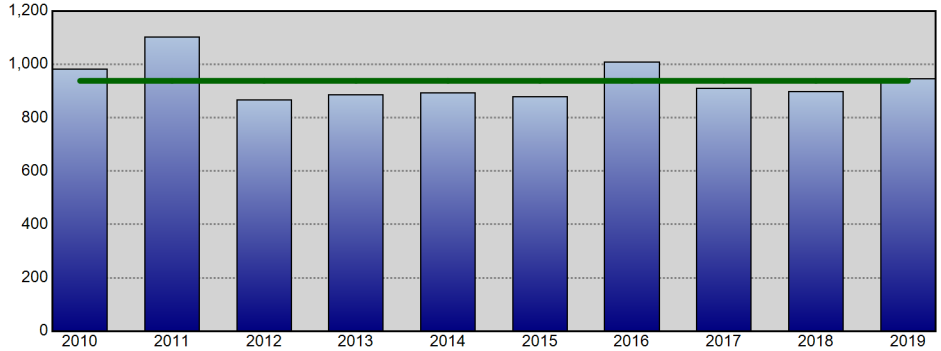

Property Crime - Annual YTD Avg: 938 (Line Chart)

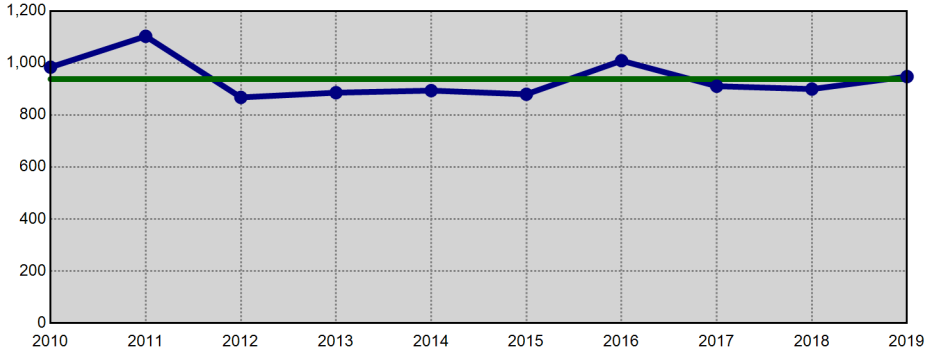

Information summarized for CompStat week ending 03/16/2019. The horizontal line on each chart represents the average of the prior 9 YTD offense totals.

Sourced from MNPD ARMS on 3/20/2019 8:14:02 AM. The figures above were sourced from incident reports using Uniform Crime Reporting definitions and reporting guidelines, based on the date when the crime was reported. This report is intended to be a management and planning tool and does not reflect the official UCR counts for the department. Incidents where a location is unknown or unspecified are included in the countywide totals.

Central Precinct UCR Incidents - YTD Comparisons

METROPOLITAN POLICE DEPARTMENT
of Nashville and Davidson County

Aggregated by precinct (incident location). Based on date when each incident was reported.

All Part 1 Incidents - Annual YTD Avg: 280 (Bar Chart)

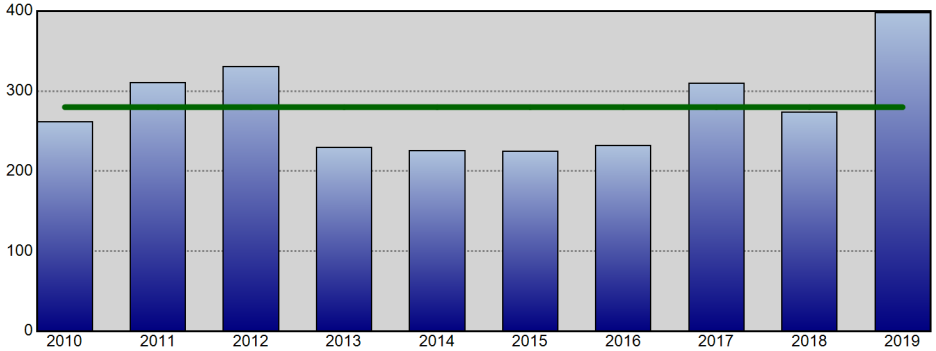

All Part 1 Incidents - Annual YTD Avg: 280 (Line Chart)

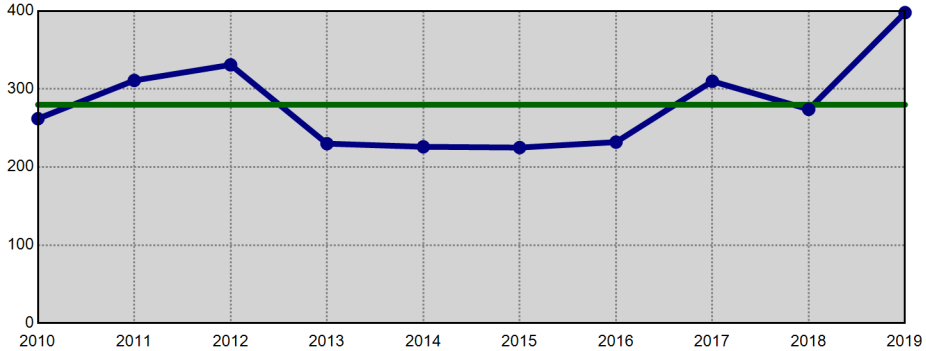

Violent Crime - Annual YTD Avg: 56 (Bar Chart)

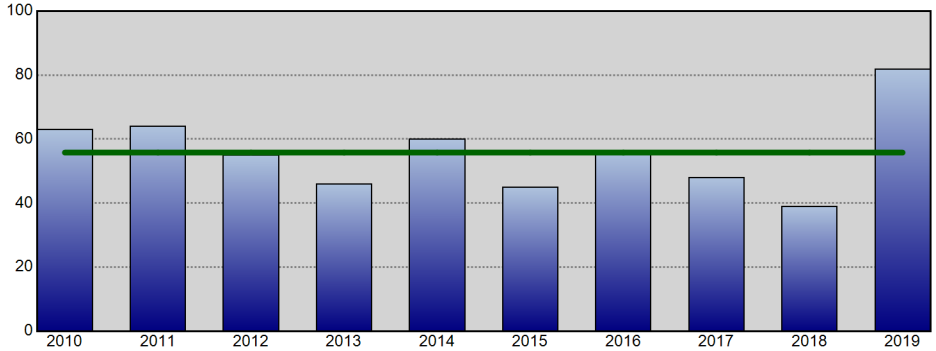

Violent Crime - Annual YTD Avg: 56 (Line Chart)

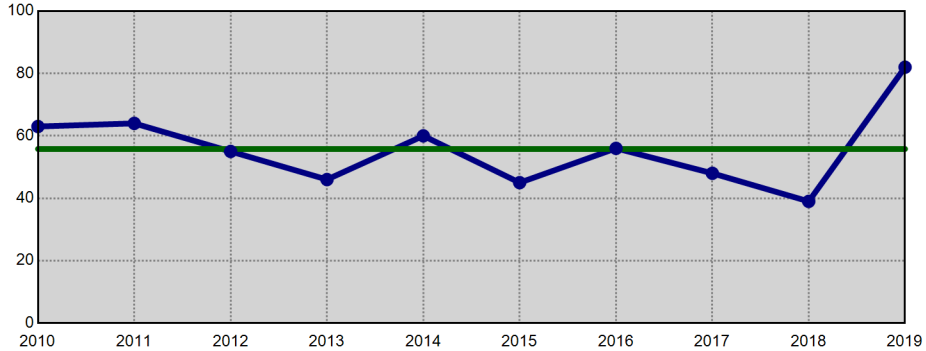

Property Crime - Annual YTD Avg: 224 (Bar Chart)

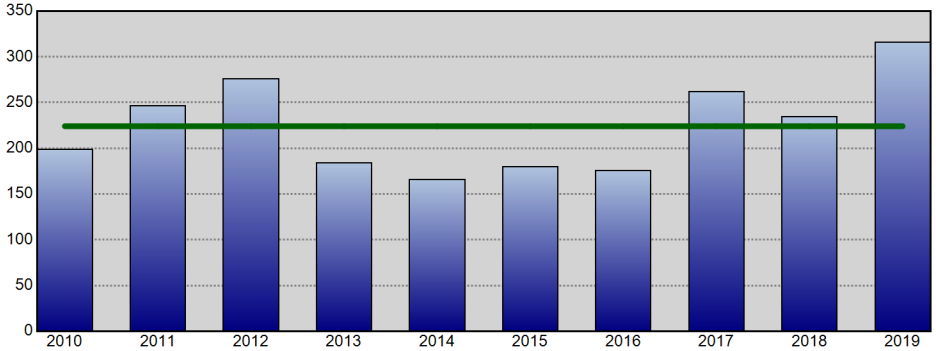

Property Crime - Annual YTD Avg: 224 (Line Chart)

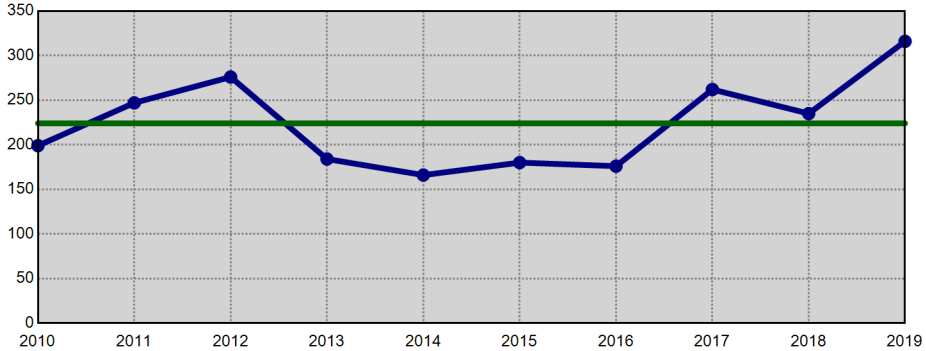

Information summarized for CompStat week ending 03/16/2019. The horizontal line on each chart represents the average of the prior 9 YTD offense totals.

Sourced from MNPD ARMS on 3/20/2019 8:14:03 AM. The figures above were sourced from incident reports using Uniform Crime Reporting definitions and reporting guidelines, based on the date when the crime was reported. This report is intended to be a management and planning tool and does not reflect the official UCR counts for the department. Incidents where a location is unknown or unspecified are included in the countywide totals.

Hermitage Precinct UCR Incidents - YTD Comparisons

METROPOLITAN POLICE DEPARTMENT
of Nashville and Davidson County

Aggregated by precinct (incident location). Based on date when each incident was reported.

All Part 1 Incidents - Annual YTD Avg: 1,140 (Bar Chart)

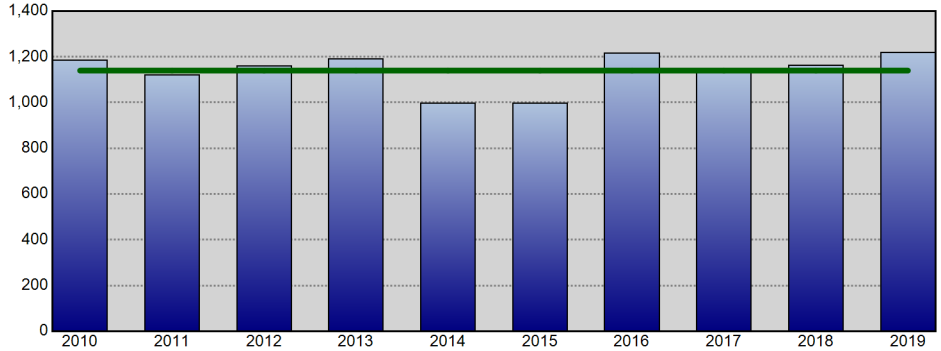

All Part 1 Incidents - Annual YTD Avg: 1,140 (Line Chart)

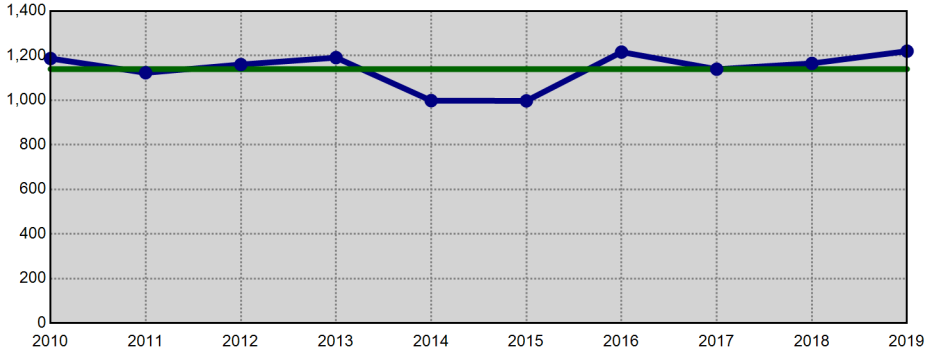

Violent Crime - Annual YTD Avg: 235 (Bar Chart)

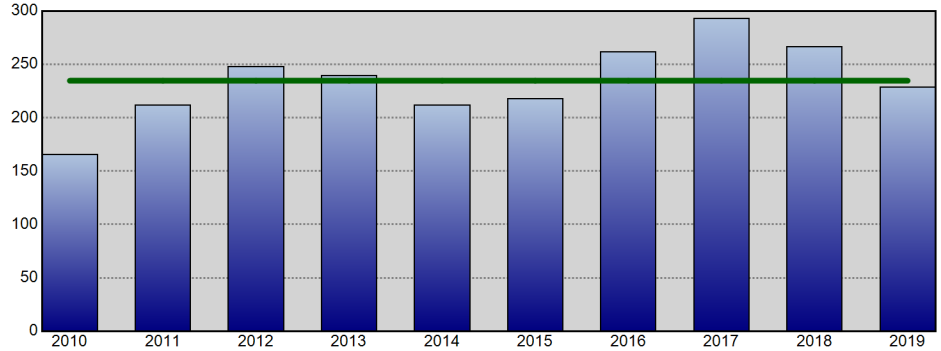

Violent Crime - Annual YTD Avg: 235 (Line Chart)

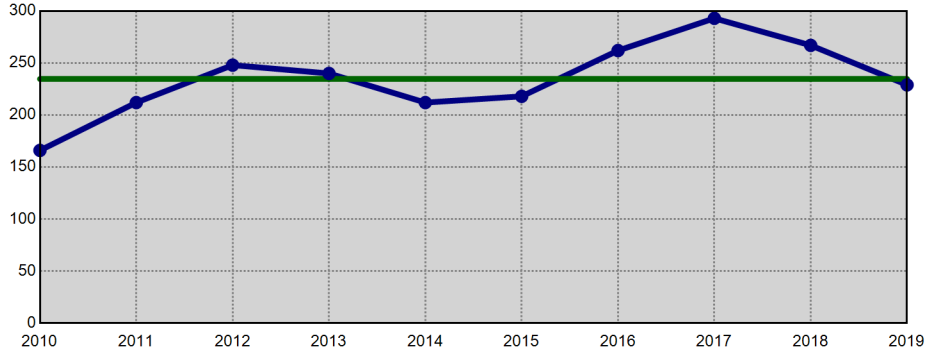

Property Crime - Annual YTD Avg: 905 (Bar Chart)

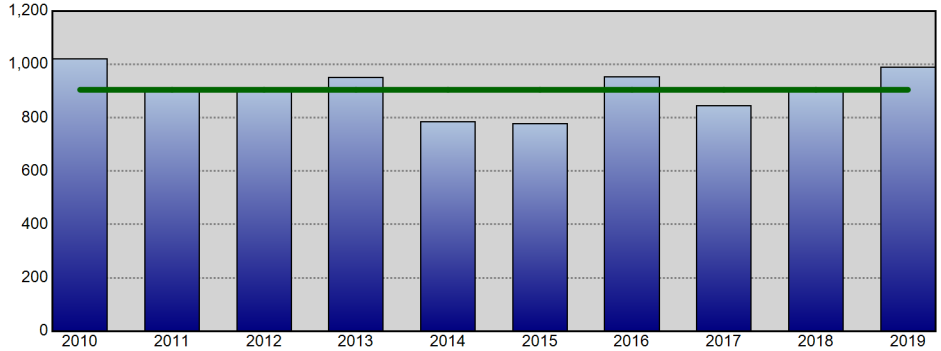

Property Crime - Annual YTD Avg: 905 (Line Chart)

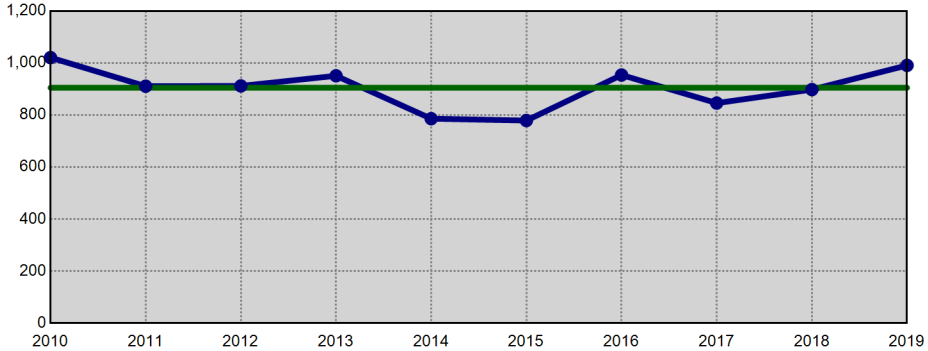

Information summarized for CompStat week ending 03/16/2019. The horizontal line on each chart represents the average of the prior 9 YTD offense totals.

Sourced from MNPD ARMS on 3/20/2019 8:14:03 AM. The figures above were sourced from incident reports using Uniform Crime Reporting definitions and reporting guidelines, based on the date when the crime was reported. This report is intended to be a management and planning tool and does not reflect the official UCR counts for the department. Incidents where a location is unknown or unspecified are included in the countywide totals.

North Precinct UCR Incidents - YTD Comparisons

Aggregated by precinct (incident location). Based on date when each incident was reported.

METROPOLITAN POLICE DEPARTMENT
of Nashville and Davidson County

All Part 1 Incidents - Annual YTD Avg: 750 (Bar Chart)

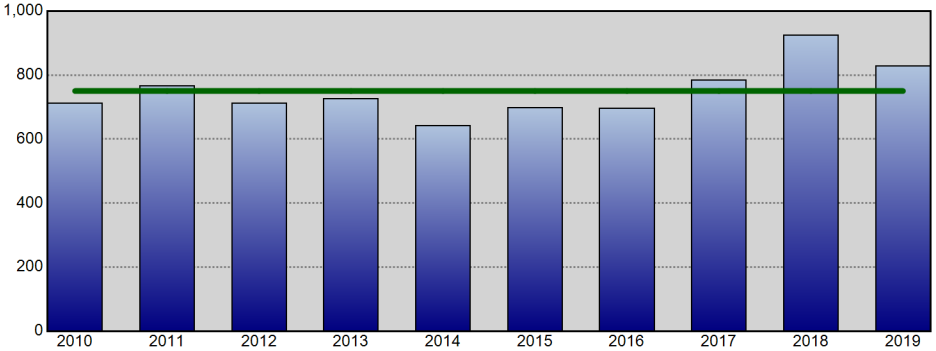

All Part 1 Incidents - Annual YTD Avg: 750 (Line Chart)

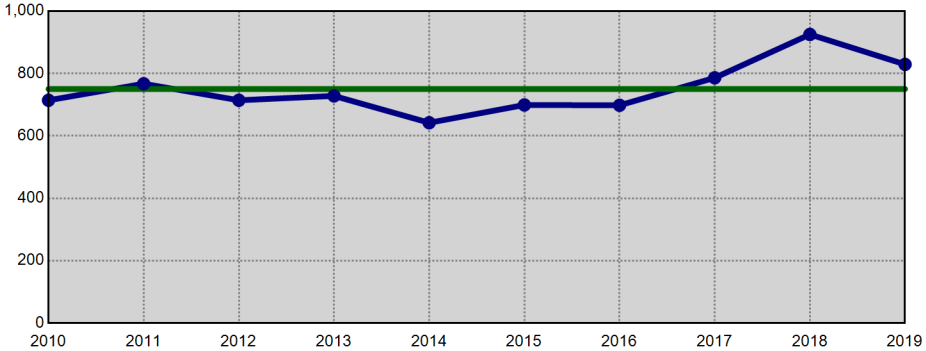

Violent Crime - Annual YTD Avg: 225 (Bar Chart)

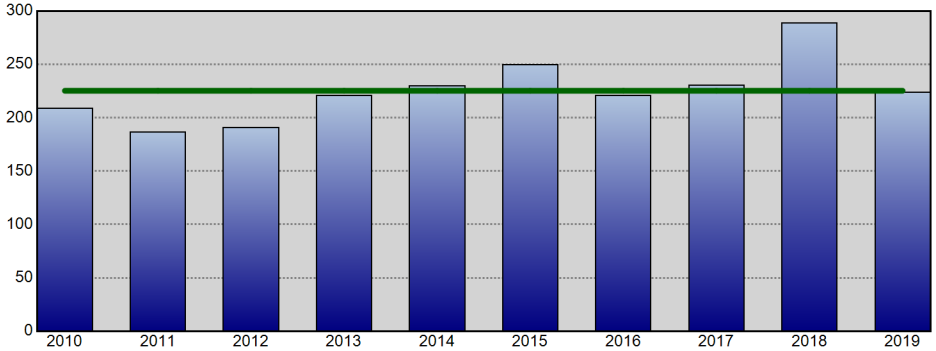

Violent Crime - Annual YTD Avg: 225 (Line Chart)

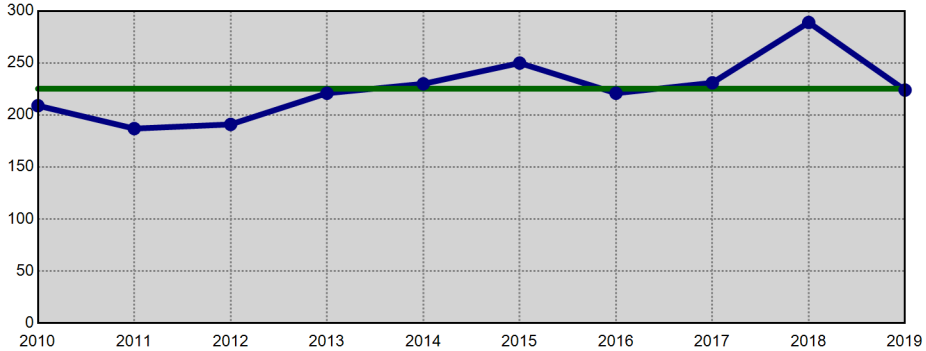

Property Crime - Annual YTD Avg: 525 (Bar Chart)

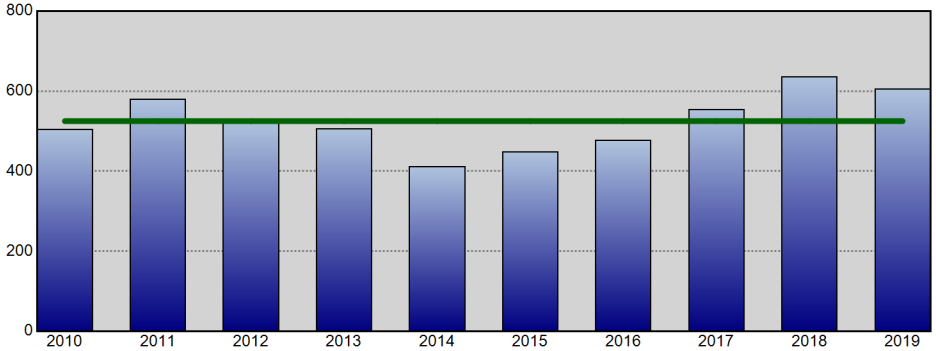

Property Crime - Annual YTD Avg: 525 (Line Chart)

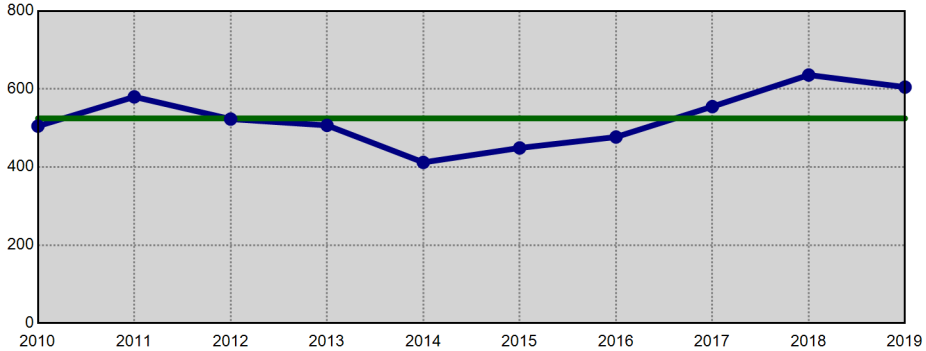

Information summarized for CompStat week ending 03/16/2019. The horizontal line on each chart represents the average of the prior 9 YTD offense totals.

Sourced from MNPD ARMS on 3/20/2019 8:14:04 AM. The figures above were sourced from incident reports using Uniform Crime Reporting definitions and reporting guidelines, based on the date when the crime was reported. This report is intended to be a management and planning tool and does not reflect the official UCR counts for the department. Incidents where a location is unknown or unspecified are included in the countywide totals.

Madison Precinct UCR Incidents - YTD Comparisons

Aggregated by precinct (incident location). Based on date when each incident was reported.

METROPOLITAN POLICE DEPARTMENT
of Nashville and Davidson County

All Part 1 Incidents - Annual YTD Avg: 709 (Bar Chart)

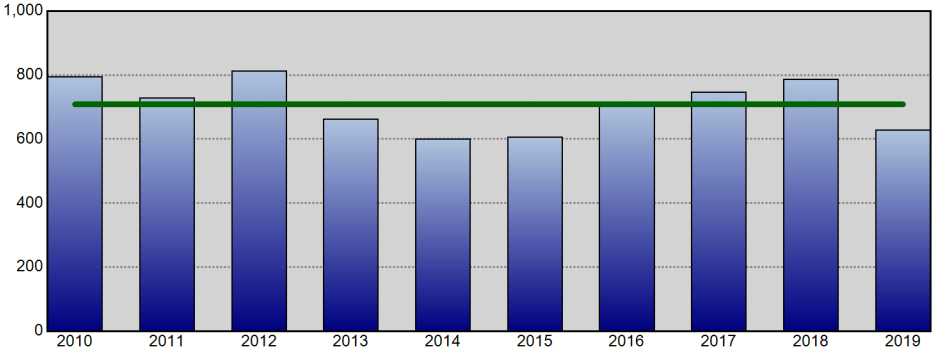

All Part 1 Incidents - Annual YTD Avg: 709 (Line Chart)

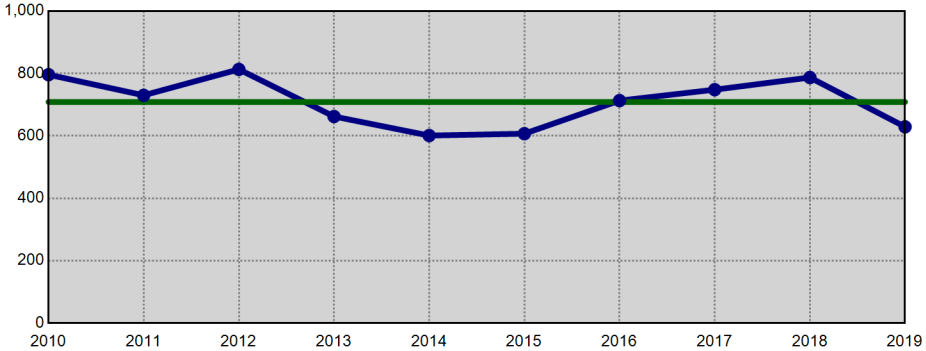

Violent Crime - Annual YTD Avg: 148 (Bar Chart)

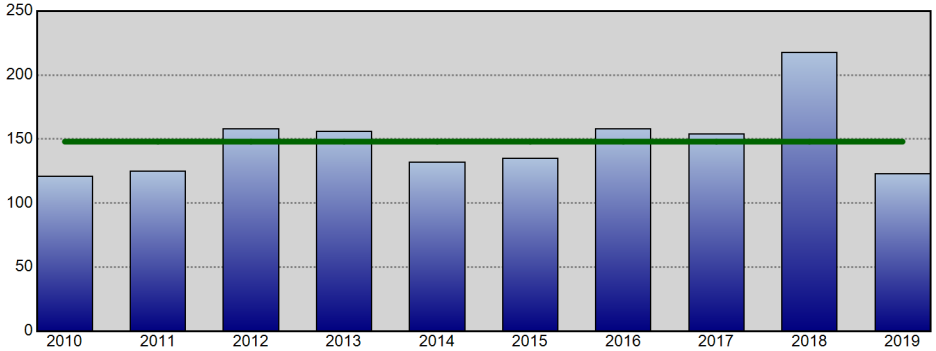

Violent Crime - Annual YTD Avg: 148 (Line Chart)

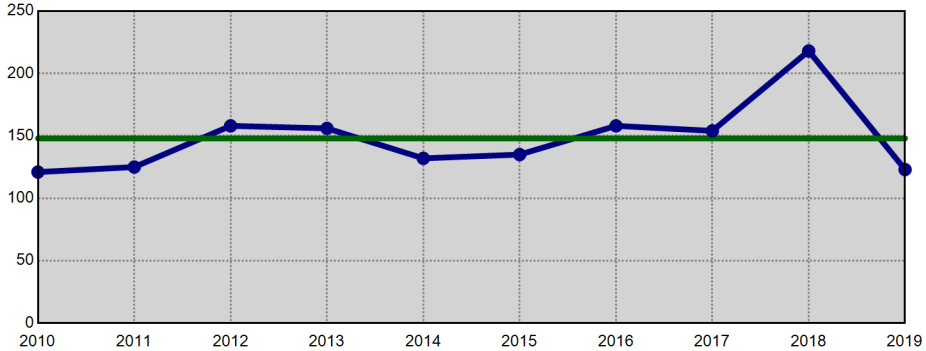

Property Crime - Annual YTD Avg: 561 (Bar Chart)

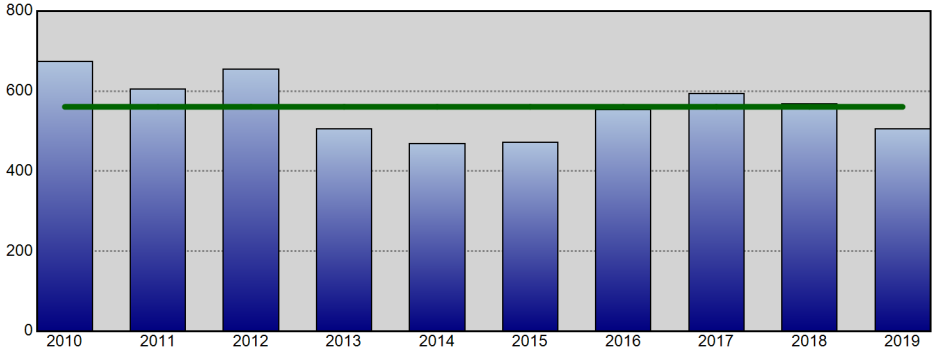

Property Crime - Annual YTD Avg: 561 (Line Chart)

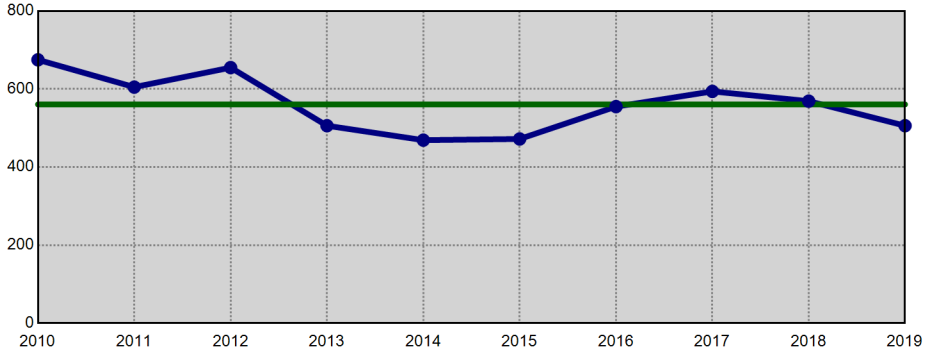

Information summarized for CompStat week ending 03/16/2019. The horizontal line on each chart represents the average of the prior 9 YTD offense totals.

Sourced from MNPD ARMS on 3/20/2019 8:14:05 AM. The figures above were sourced from incident reports using Uniform Crime Reporting definitions and reporting guidelines, based on the date when the crime was reported. This report is intended to be a management and planning tool and does not reflect the official UCR counts for the department. Incidents where a location is unknown or unspecified are included in the countywide totals.

Midtown Hills Precinct UCR Incidents - YTD Comparisons

METROPOLITAN POLICE DEPARTMENT
of Nashville and Davidson County

Aggregated by precinct (incident location). Based on date when each incident was reported.

All Part 1 Incidents - Annual YTD Avg: 767 (Bar Chart)

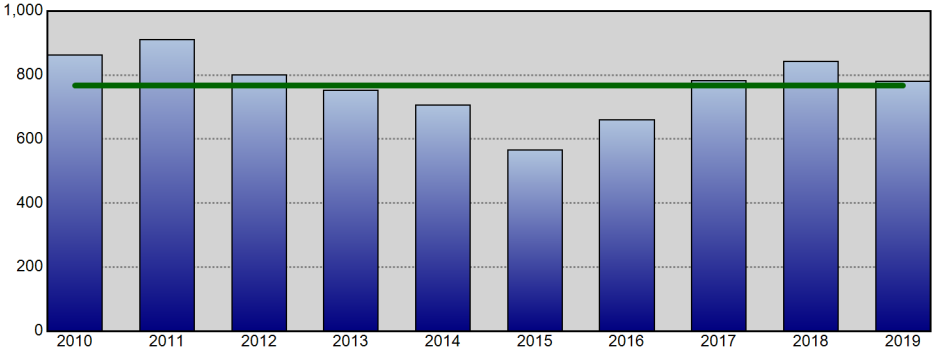

All Part 1 Incidents - Annual YTD Avg: 767 (Line Chart)

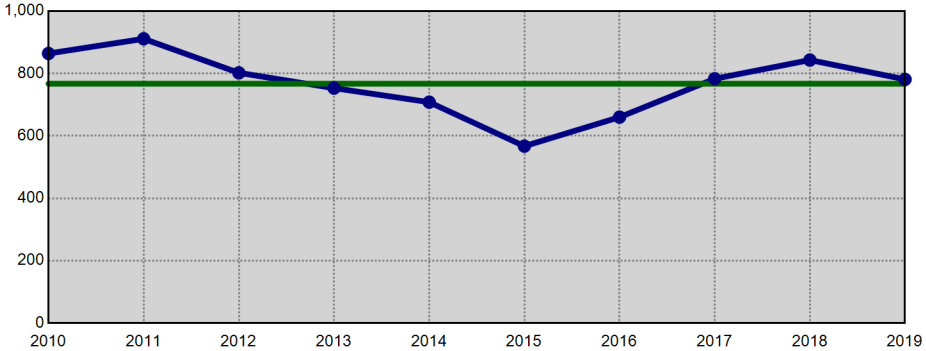

Violent Crime - Annual YTD Avg: 123 (Bar Chart)

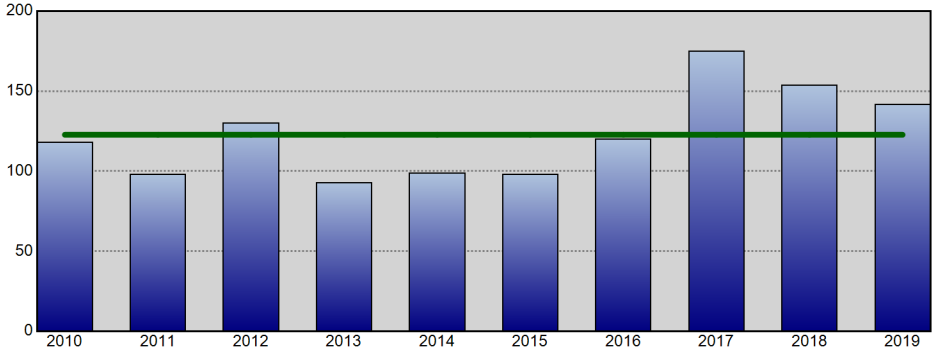

Violent Crime - Annual YTD Avg: 123 (Line Chart)

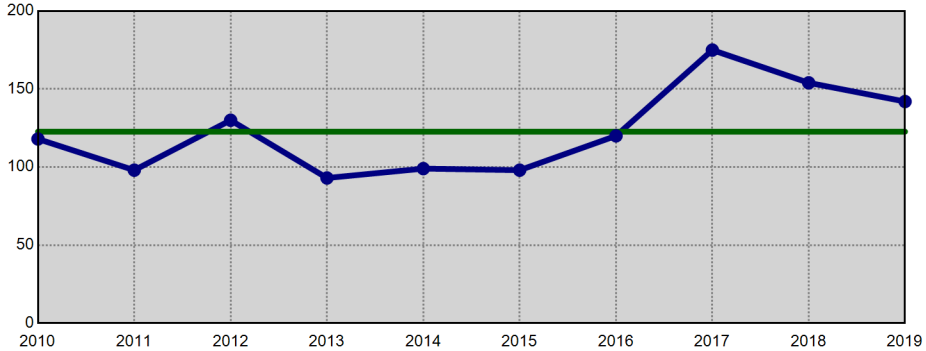

Property Crime - Annual YTD Avg: 645 (Bar Chart)

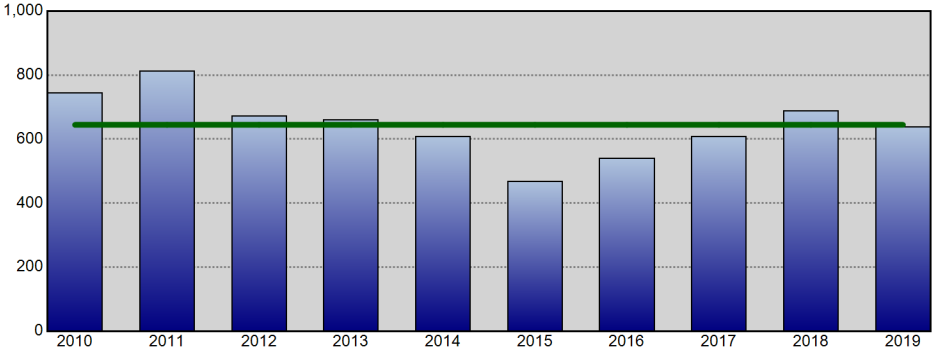

Property Crime - Annual YTD Avg: 645 (Line Chart)

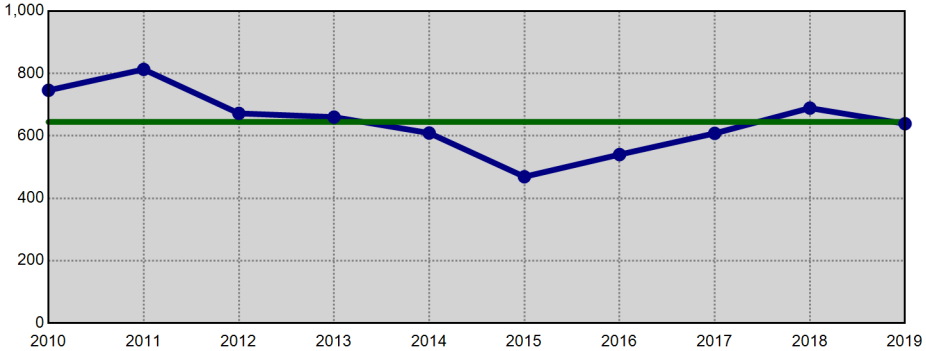

Information summarized for CompStat week ending 03/16/2019. The horizontal line on each chart represents the average of the prior 9 YTD offense totals.

Sourced from MNPD ARMS on 3/20/2019 8:14:05 AM. The figures above were sourced from incident reports using Uniform Crime Reporting definitions and reporting guidelines, based on the date when the crime was reported. This report is intended to be a management and planning tool and does not reflect the official UCR counts for the department. Incidents where a location is unknown or unspecified are included in the countywide totals.

County Calendar Year to Calendar Year Comparison

METROPOLITAN POLICE DEPARTMENT
of Nashville and Davidson County

Comparisons of Annual Totals for the Past Ten Years

Aggregated by precinct (incident location). Based on date when each incident was reported.

		Homicide	Forcible Rape	Commercial Robbery	Street Robbery	Total Robbery	Aggravated Assault	Commercial Burglary	Residential Burglary	Total Burglary	Larceny	Auto Theft	Violent Offenses	Property Offenses	Part I Offenses
2017 to	2017	111	562	321	1,747	2,068	5,073	1,312	2,911	4,223	19,225	2,602	7,814	26,050	33,864
2018	2018	91	578	275	1,854	2,129	5,023	1,070	2,565	3,635	21,017	3,145	7,821	27,797	35,618
	% Change	-18.0%	2.8%	-14.3%	6.1%	2.9%	-1.0%	-18.4%	-11.9%	-13.9%	9.3%	20.9%	0.1%	6.7%	5.2%
2016 to	2016	81	568	305	1,703	2,008	4,911	960	3,630	4,590	18,778	1,743	7,568	25,111	32,679
2018	2018	91	578	275	1,854	2,129	5,023	1,070	2,565	3,635	21,017	3,145	7,821	27,797	35,618
	% Change	12.3%	1.8%	-9.8%	8.9%	6.0%	2.3%	11.5%	-29.3%	-20.8%	11.9%	80.4%	3.3%	10.7%	9.0%
2015 to	2015	80	605	251	1,649	1,900	4,931	909	4,209	5,118	18,787	1,442	7,516	25,347	32,863
2018	2018	91	578	275	1,854	2,129	5,023	1,070	2,565	3,635	21,017	3,145	7,821	27,797	35,618
	% Change	13.8%	-4.5%	9.6%	12.4%	12.1%	1.9%	17.7%	-39.1%	-29.0%	11.9%	118.1%	4.1%	9.7%	8.4%
2014 to	2014	42	601	209	1,330	1,539	5,258	940	3,837	4,777	17,920	1,120	7,440	23,817	31,257
2018	2018	91	578	275	1,854	2,129	5,023	1,070	2,565	3,635	21,017	3,145	7,821	27,797	35,618
	% Change	116.7%	-3.8%	31.6%	39.4%	38.3%	-4.5%	13.8%	-33.2%	-23.9%	17.3%	180.8%	5.1%	16.7%	14.0%
2013 to	2013	42	528	225	1,409	1,634	4,806	890	4,788	5,678	18,102	1,203	7,010	24,983	31,993
2018	2018	91	578	275	1,854	2,129	5,023	1,070	2,565	3,635	21,017	3,145	7,821	27,797	35,618
	% Change	116.7%	9.5%	22.2%	31.6%	30.3%	4.5%	20.2%	-46.4%	-36.0%	16.1%	161.4%	11.6%	11.3%	11.3%
2012 to	2012	62	544	237	1,480	1,717	5,371	1,012	4,733	5,745	19,217	1,386	7,694	26,348	34,042
2018	2018	91	578	275	1,854	2,129	5,023	1,070	2,565	3,635	21,017	3,145	7,821	27,797	35,618
	% Change	46.8%	6.3%	16.0%	25.3%	24.0%	-6.5%	5.7%	-45.8%	-36.7%	9.4%	126.9%	1.7%	5.5%	4.6%
2011 to	2011	51	550	291	1,591	1,882	4,922	1,119	6,302	7,421	20,252	1,770	7,405	29,443	36,848
2018	2018	91	578	275	1,854	2,129	5,023	1,070	2,565	3,635	21,017	3,145	7,821	27,797	35,618
	% Change	78.4%	5.1%	-5.5%	16.5%	13.1%	2.1%	-4.4%	-59.3%	-51.0%	3.8%	77.7%	5.6%	-5.6%	-3.3%
2010 to	2010	60	494	298	1,506	1,804	4,729	1,157	6,662	7,819	21,016	1,628	7,087	30,463	37,550
2018	2018	91	578	275	1,854	2,129	5,023	1,070	2,565	3,635	21,017	3,145	7,821	27,797	35,618
	% Change	51.7%	17.0%	-7.7%	23.1%	18.0%	6.2%	-7.5%	-61.5%	-53.5%	0.0%	93.2%	10.4%	-8.8%	-5.1%
2009 to	2009	81	499	304	1,721	2,025	4,753	1,185	5,592	6,777	21,855	1,747	7,358	30,379	37,737
2018	2018	91	578	275	1,854	2,129	5,023	1,070	2,565	3,635	21,017	3,145	7,821	27,797	35,618
	% Change	12.3%	15.8%	-9.5%	7.7%	5.1%	5.7%	-9.7%	-54.1%	-46.4%	-3.8%	80.0%	6.3%	-8.5%	-5.6%
2008 to	2008	74	485	353	2,042	2,395	5,655	1,308	4,963	6,271	24,481	2,291	8,609	33,043	41,652
2018	2018	91	578	275	1,854	2,129	5,023	1,070	2,565	3,635	21,017	3,145	7,821	27,797	35,618
	% Change	23.0%	19.2%	-22.1%	-9.2%	-11.1%	-11.2%	-18.2%	-48.3%	-42.0%	-14.1%	37.3%	-9.2%	-15.9%	-14.5%

Information summarized for CompStat week ending 03/16/2019.

Sourced from MNPD ARMS on 3/20/2019 8:14:06 AM. The figures above were sourced from incident reports using Uniform Crime Reporting definitions and reporting guidelines, based on the date when the crime was reported. This report is intended to be a management and planning tool and does not reflect the official UCR counts for the department. Incidents where a location is unknown or unspecified are included in the countywide totals..

County UCR Incidents - Annual Comparison Charts

Aggregated by precinct (incident location). Based on date when each incident was reported.

METROPOLITAN POLICE DEPARTMENT
of Nashville and Davidson County

Year End Total Part 1 Incidents - Prior 9 Year Annual Avg: 34,079

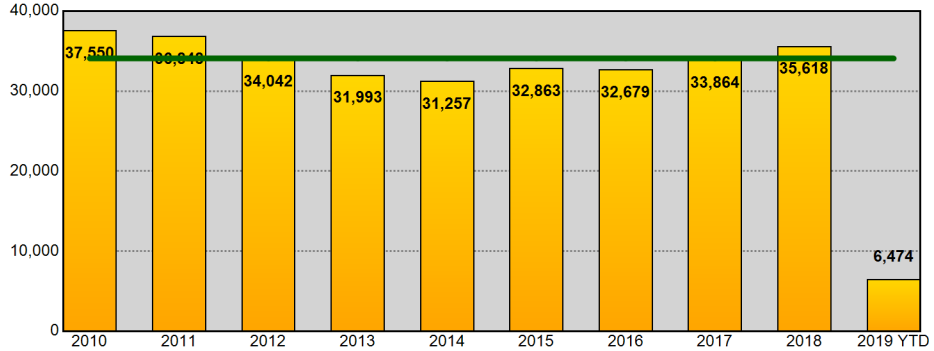

Year End Total Part 1 Incidents - Prior 9 Year Annual Avg: 34,079

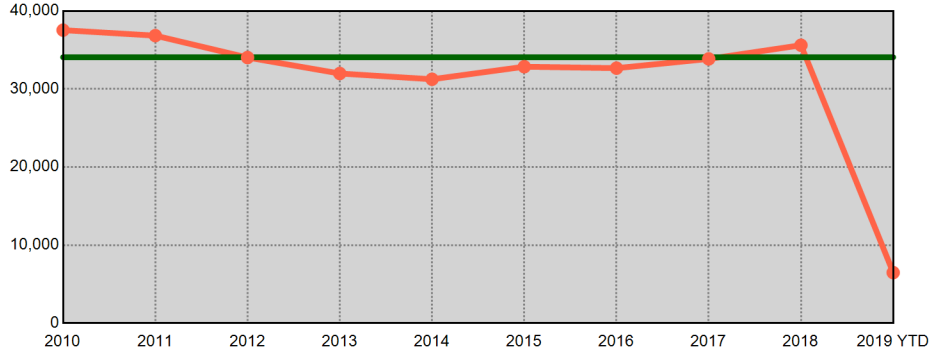

Year End Total Violent Part 1 Incidents - Prior 9 Year Annual Avg: 7,484

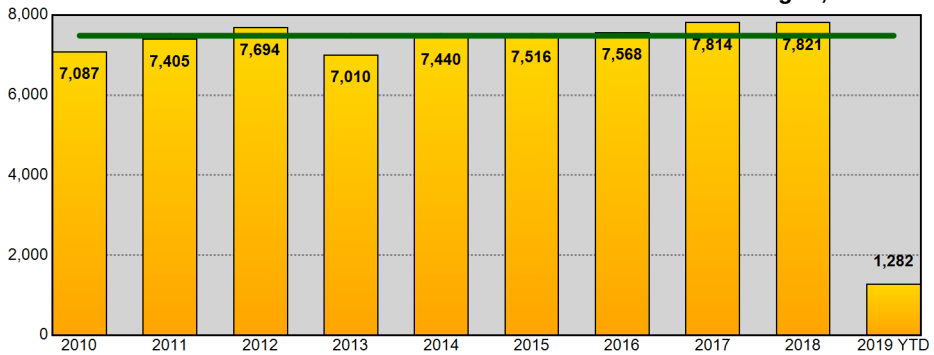

Year End Total Violent Part 1 Incidents - Prior 9 Year Annual Avg: 7,484

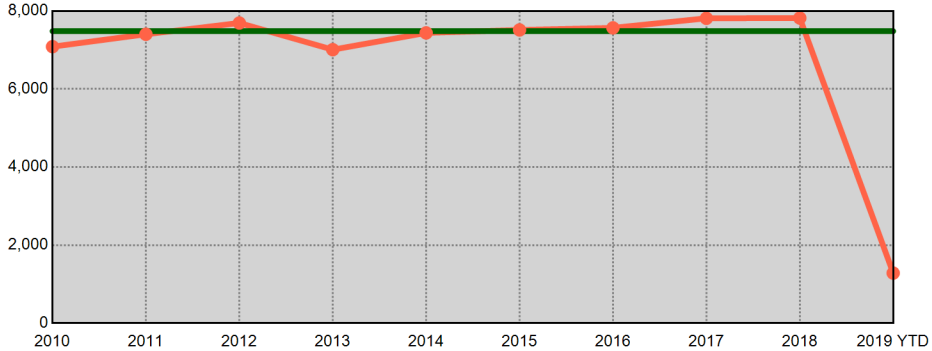

Year End Total Property Part 1 Incidents - Prior 9 Year Annual Avg: 26,595

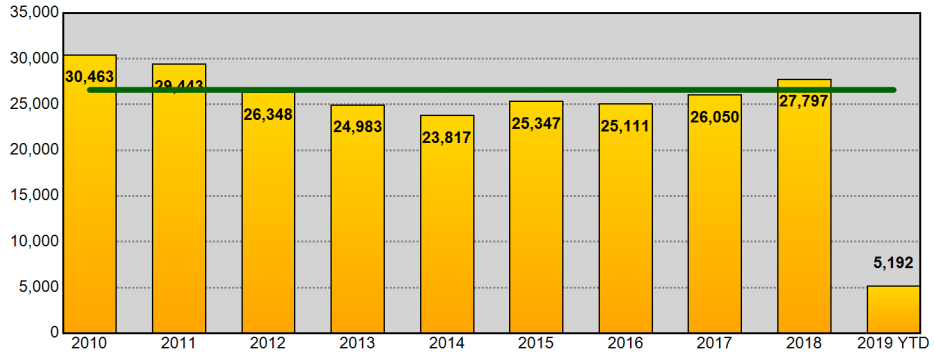

Year End Total Property Part 1 Incidents - Prior 9 Year Annual Avg: 26,595

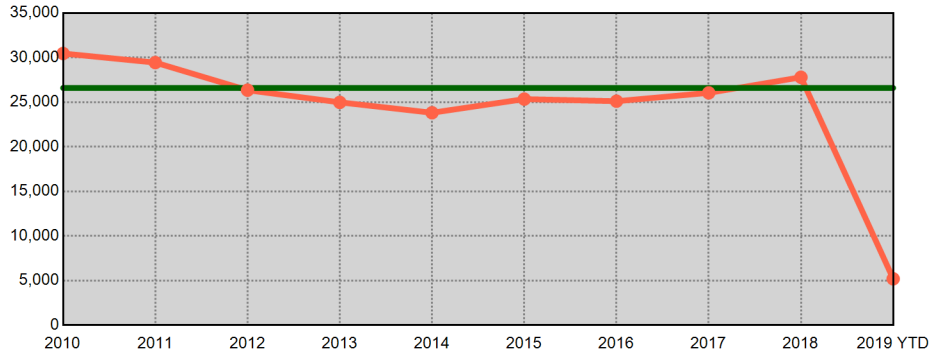

Information summarized for CompStat week ending 03/16/2019. Current year statistics are summarized for 2019 YTD. The horizontal line on each chart represents the average of the prior 9 year end offense totals.

Sourced from MNPD ARMS on 3/20/2019 8:14:06 AM. The figures above were sourced from incident reports using Uniform Crime Reporting definitions and reporting guidelines, based on the date when the crime was reported. This report is intended to be a management and planning tool and does not reflect the official UCR counts for the department. Incidents where a location is unknown or unspecified are included in the countywide totals.

West Precinct UCR Incidents - Annual Comparisons

Aggregated by precinct (incident location). Based on date when each incident was reported.

METROPOLITAN POLICE DEPARTMENT
of Nashville and Davidson County

Year End Total Part 1 Incidents - Prior 9 Year Annual Avg: 3,795

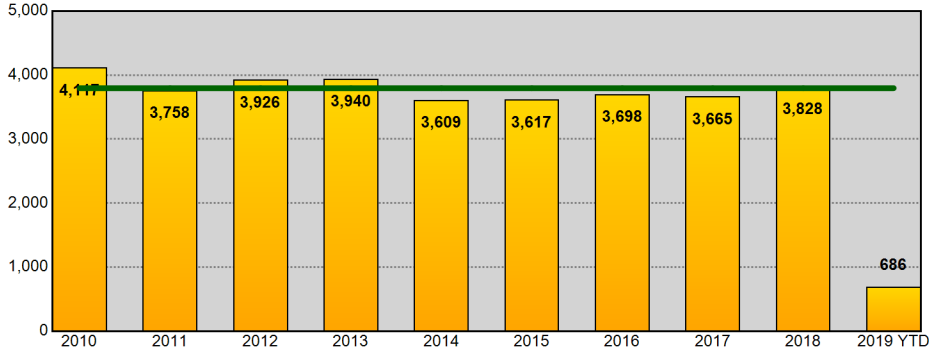

Year End Total Part 1 Incidents - Prior 9 Year Annual Avg: 3,795

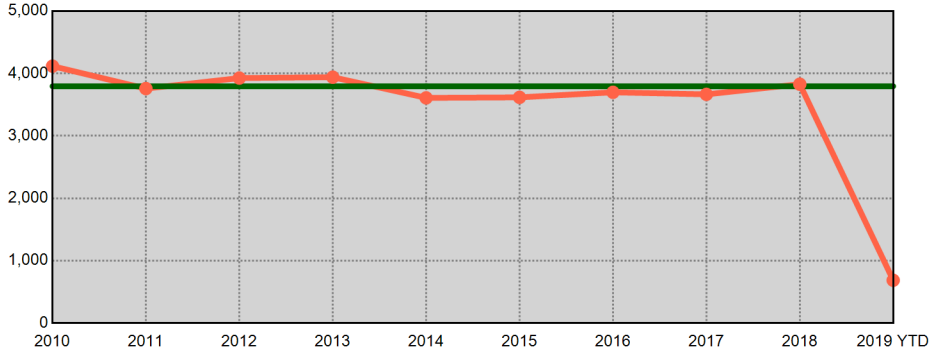

Year End Total Violent Part 1 Incidents - Prior 9 Year Annual Avg: 493

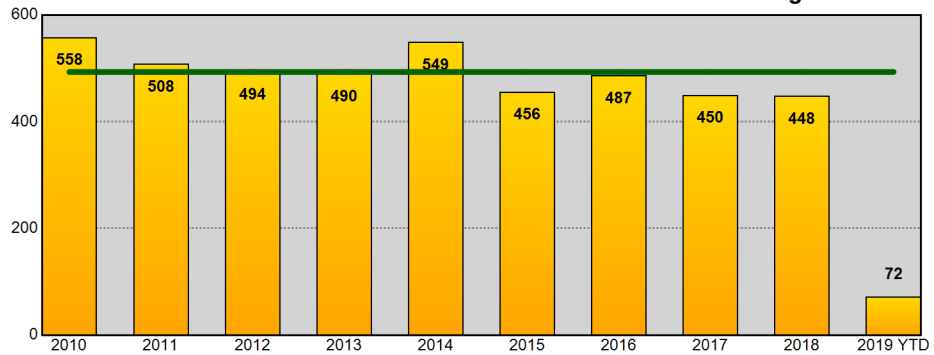

Year End Total Violent Part 1 Incidents - Prior 9 Year Annual Avg: 493

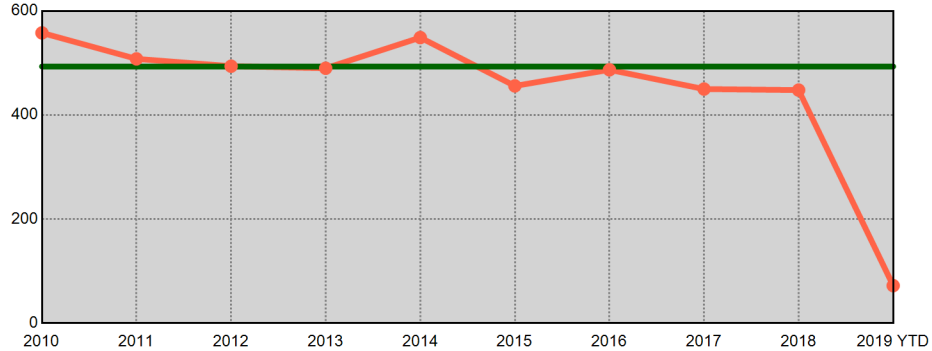

Year End Total Property Part 1 Incidents - Prior 9 Year Annual Avg: 3,302

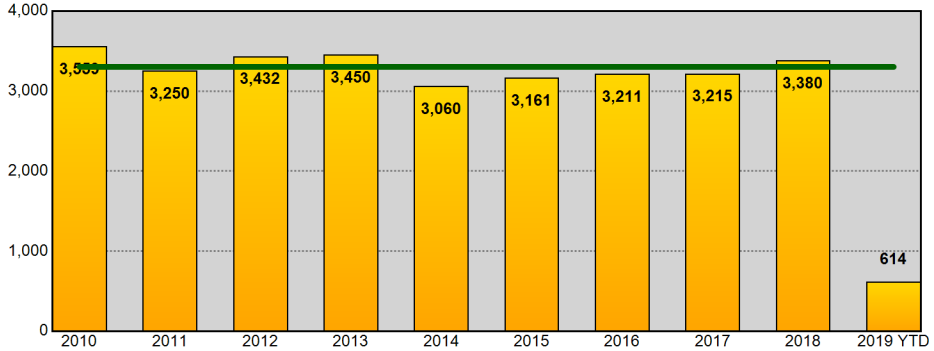

Year End Total Property Part 1 Incidents - Prior 9 Year Annual Avg: 3,302

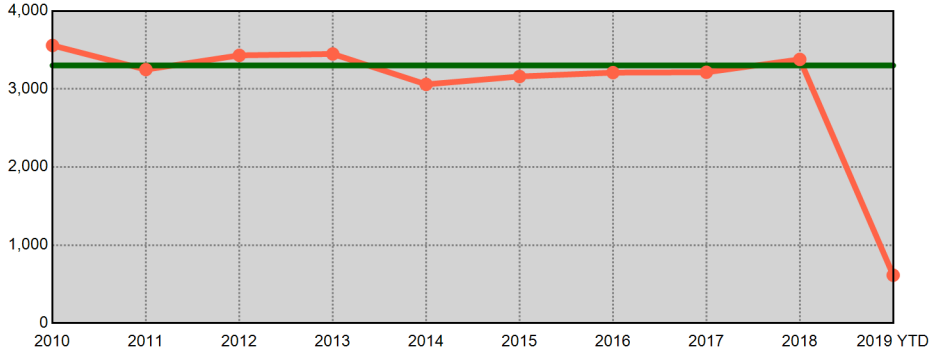

Information summarized for CompStat week ending 03/16/2019. Current year statistics are summarized for 2019 YTD. The horizontal line on each chart represents the average of the prior 9 year end offense totals.

Sourced from MNPD ARMS on 3/20/2019 8:14:07 AM. The figures above were sourced from incident reports using Uniform Crime Reporting definitions and reporting guidelines, based on the date when the crime was reported. This report is intended to be a management and planning tool and does not reflect the official UCR counts for the department. Incidents where a location is unknown or unspecified are included in the countywide totals.

East Precinct UCR Incidents - Annual Comparisons

Aggregated by precinct (incident location). Based on date when each incident was reported.

METROPOLITAN POLICE DEPARTMENT
of Nashville and Davidson County

Year End Total Part 1 Incidents - Prior 9 Year Annual Avg: 4,118

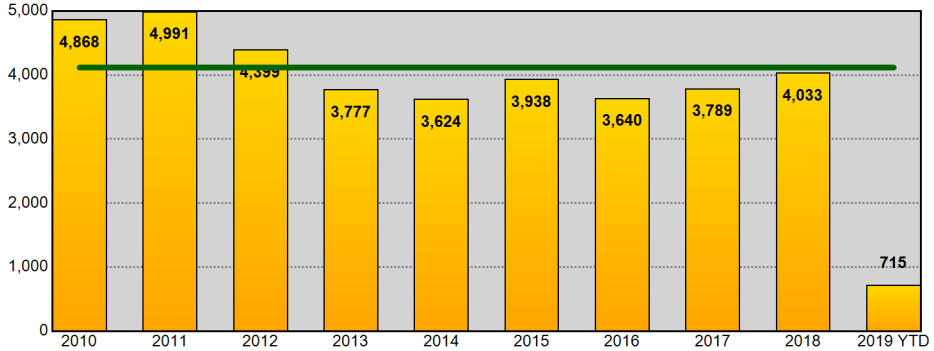

Year End Total Part 1 Incidents - Prior 9 Year Annual Avg: 4,118

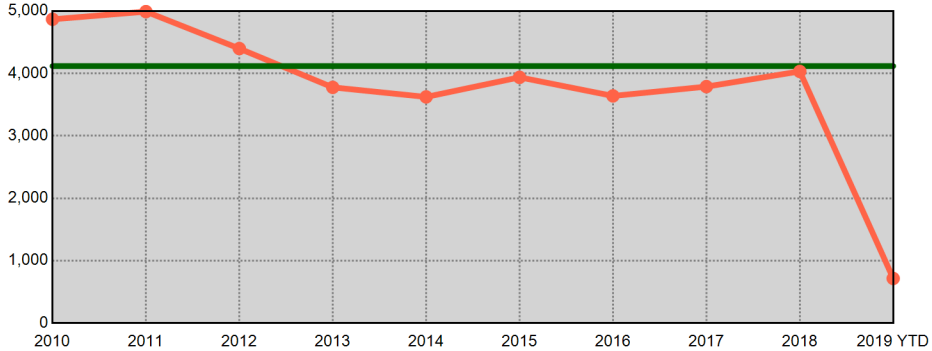

Year End Total Violent Part 1 Incidents - Prior 9 Year Annual Avg: 1,099

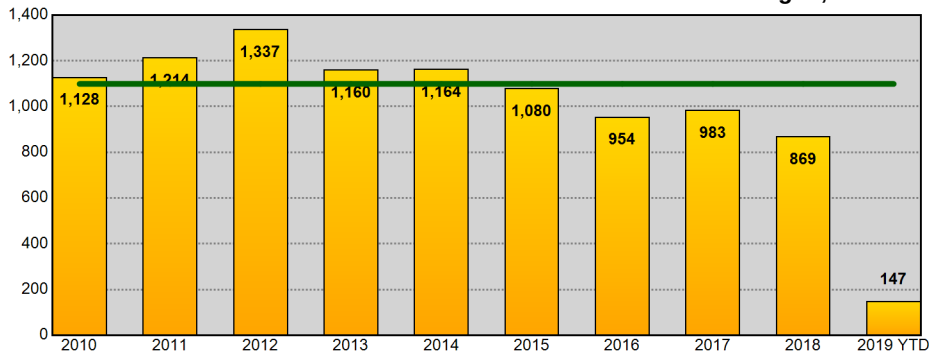

Year End Total Violent Part 1 Incidents - Prior 9 Year Annual Avg: 1,099

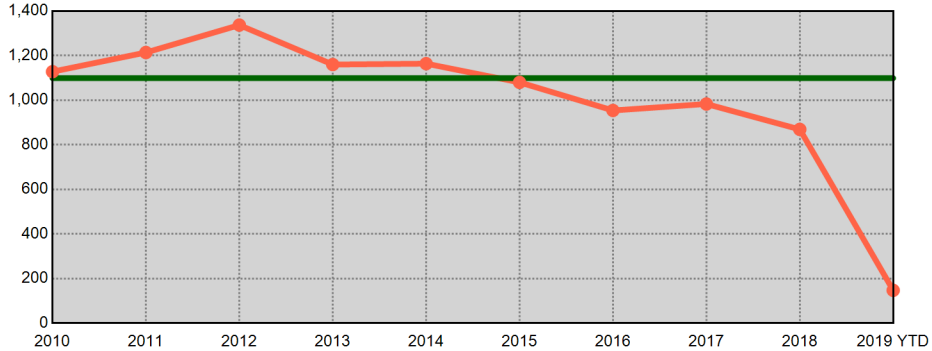

Year End Total Property Part 1 Incidents - Prior 9 Year Annual Avg: 3,019

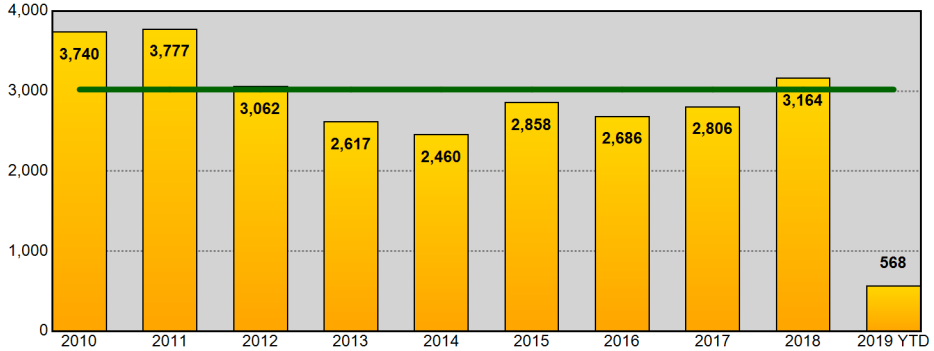

Year End Total Property Part 1 Incidents - Prior 9 Year Annual Avg: 3,019

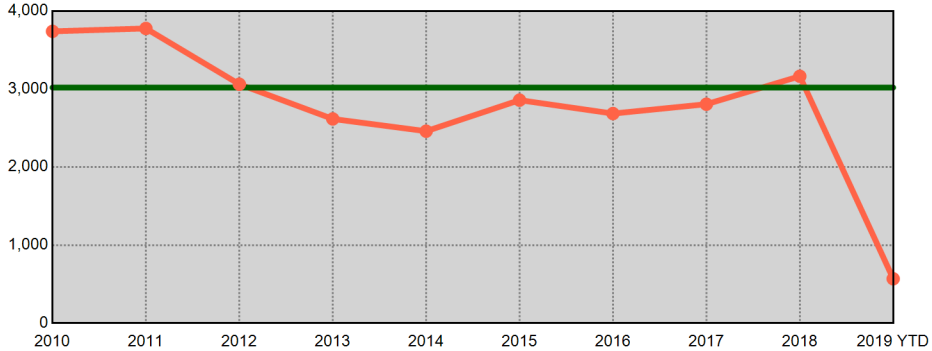

Information summarized for CompStat week ending 03/16/2019. Current year statistics are summarized for 2019 YTD. The horizontal line on each chart represents the average of the prior 9 year end offense totals.

Sourced from MNPD ARMS on 3/20/2019 8:14:08 AM. The figures above were sourced from incident reports using Uniform Crime Reporting definitions and reporting guidelines, based on the date when the crime was reported. This report is intended to be a management and planning tool and does not reflect the official UCR counts for the department. Incidents where a location is unknown or unspecified are included in the countywide totals.

South Precinct UCR Incidents - Annual Comparisons

Aggregated by precinct (incident location). Based on date when each incident was reported.

METROPOLITAN POLICE DEPARTMENT
of Nashville and Davidson County

Year End Total Part 1 Incidents - Prior 9 Year Annual Avg: 6,233

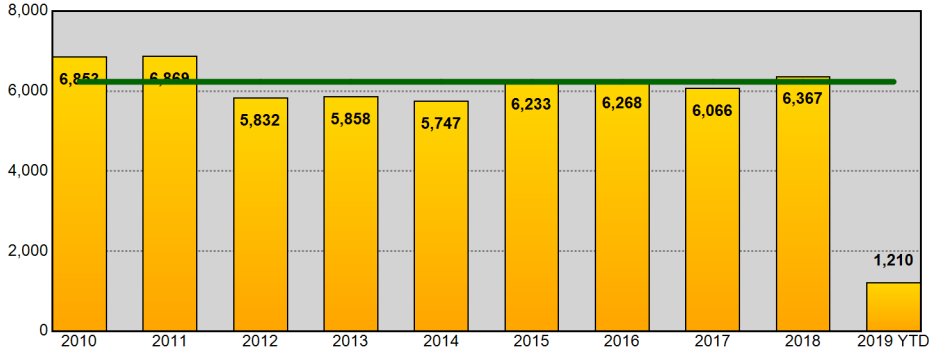

Year End Total Part 1 Incidents - Prior 9 Year Annual Avg: 6,233

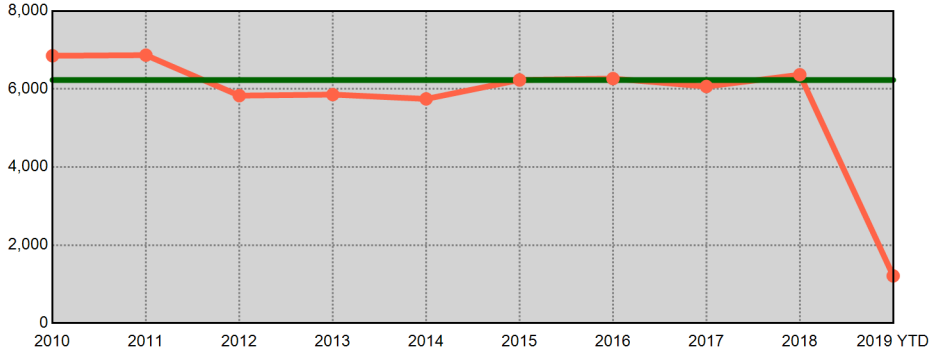

Year End Total Violent Part 1 Incidents - Prior 9 Year Annual Avg: 1,472

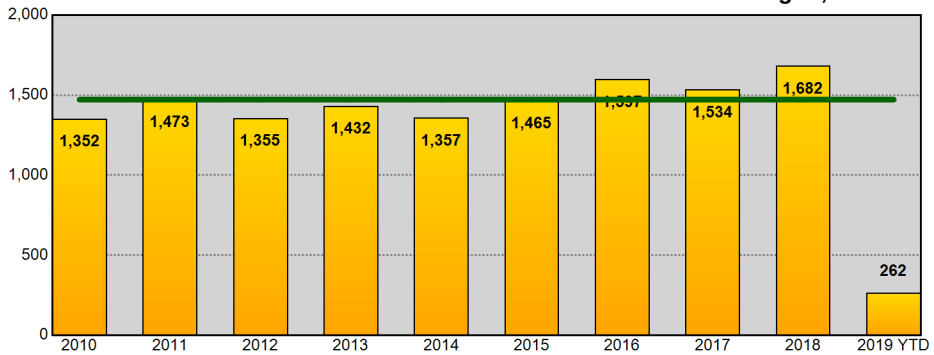

Year End Total Violent Part 1 Incidents - Prior 9 Year Annual Avg: 1,472

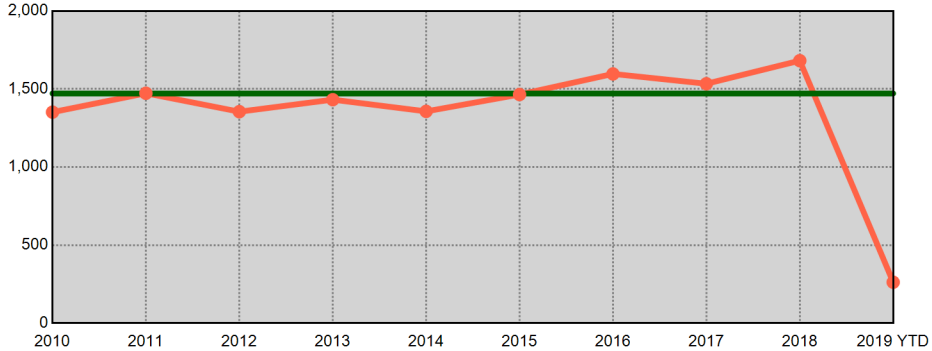

Year End Total Property Part 1 Incidents - Prior 9 Year Annual Avg: 4,761

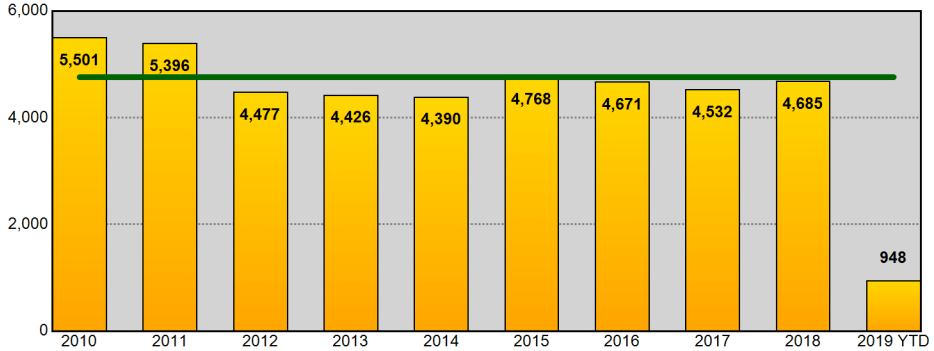

Year End Total Property Part 1 Incidents - Prior 9 Year Annual Avg: 4,761

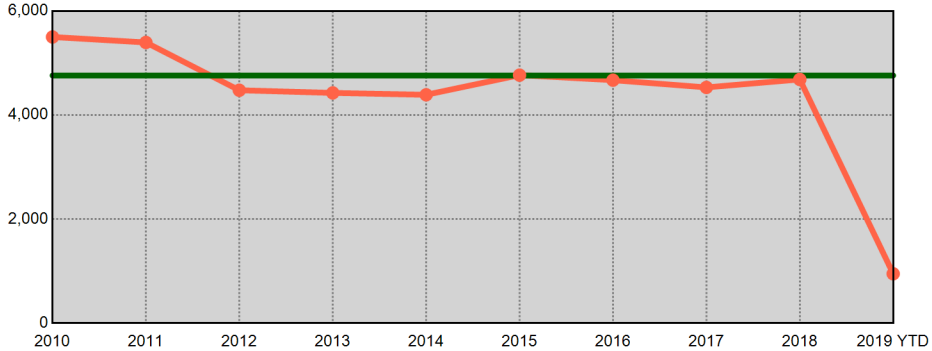

Information summarized for CompStat week ending 03/16/2019. Current year statistics are summarized for 2019 YTD. The horizontal line on each chart represents the average of the prior 9 year end offense totals.

Sourced from MNPD ARMS on 3/20/2019 8:14:08 AM. The figures above were sourced from incident reports using Uniform Crime Reporting definitions and reporting guidelines, based on the date when the crime was reported. This report is intended to be a management and planning tool and does not reflect the official UCR counts for the department. Incidents where a location is unknown or unspecified are included in the countywide totals.

Central Precinct UCR Incidents - Annual Comparisons

METROPOLITAN POLICE DEPARTMENT
of Nashville and Davidson County

Aggregated by precinct (incident location). Based on date when each incident was reported.

Year End Total Part 1 Incidents - Prior 9 Year Annual Avg: 1,627

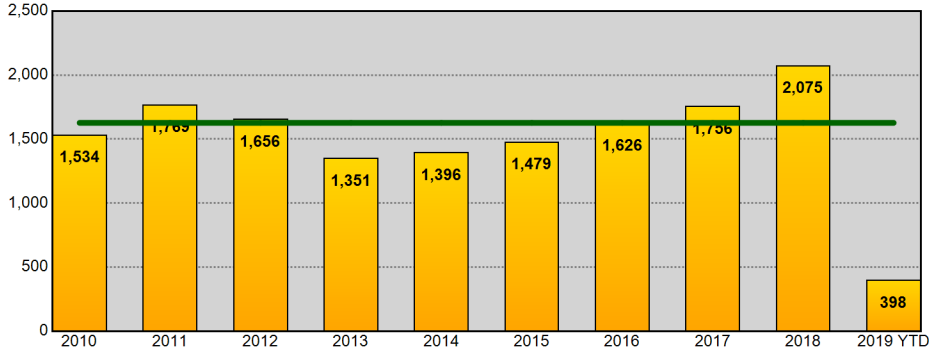

Year End Total Part 1 Incidents - Prior 9 Year Annual Avg: 1,627

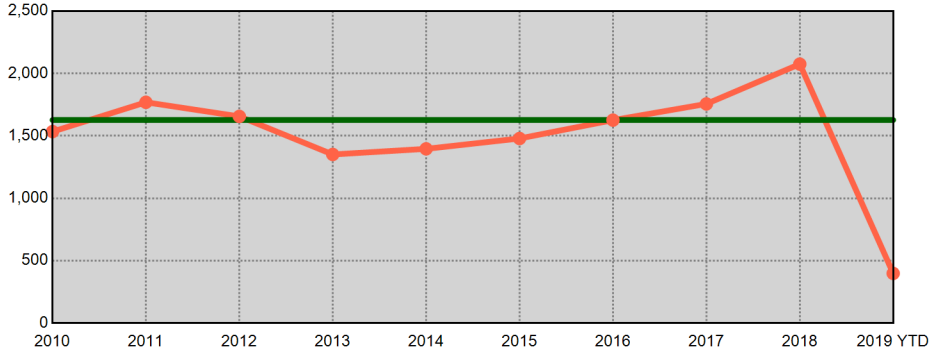

Year End Total Violent Part 1 Incidents - Prior 9 Year Annual Avg: 366

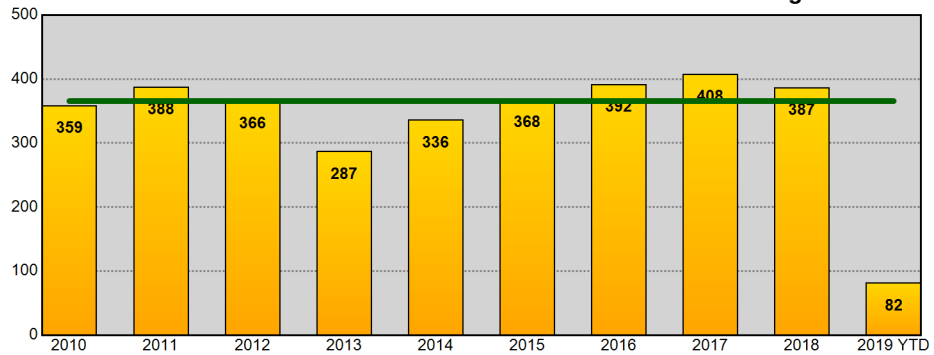

Year End Total Violent Part 1 Incidents - Prior 9 Year Annual Avg: 366

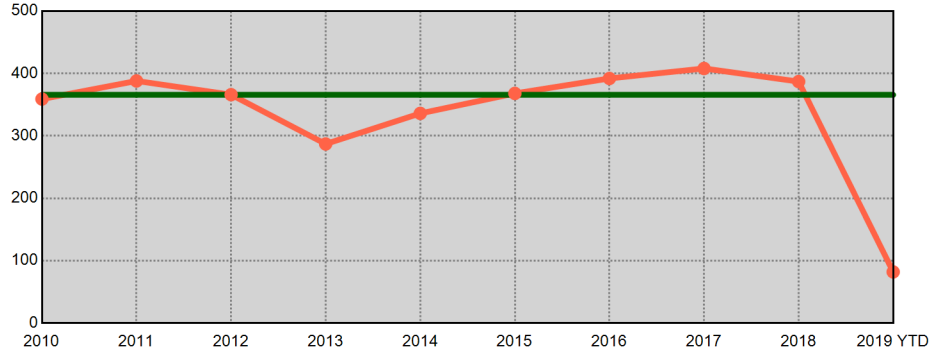

Year End Total Property Part 1 Incidents - Prior 9 Year Annual Avg: 1,261

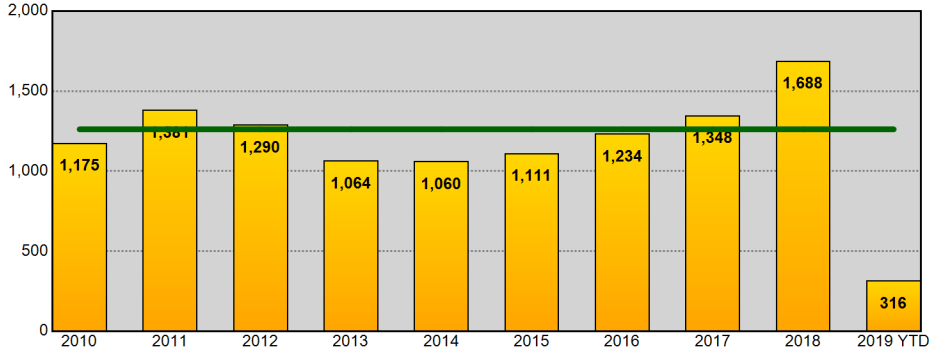

Year End Total Property Part 1 Incidents - Prior 9 Year Annual Avg: 1,261

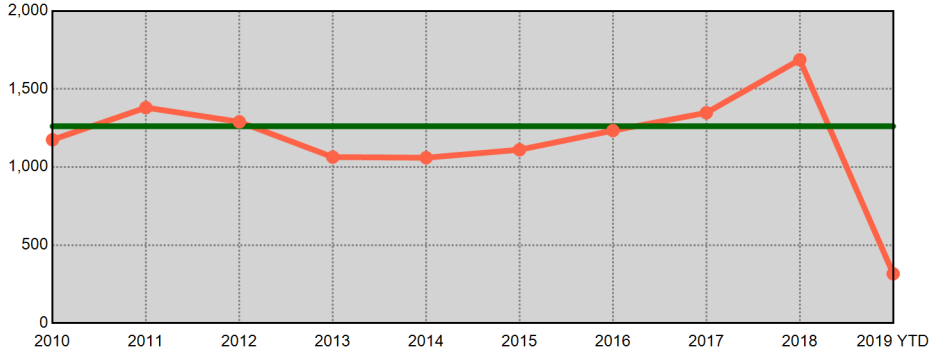

Information summarized for CompStat week ending 03/16/2019. Current year statistics are summarized for 2019 YTD. The horizontal line on each chart represents the average of the prior 9 year end offense totals.

Sourced from MNPD ARMS on 3/20/2019 8:14:09 AM. The figures above were sourced from incident reports using Uniform Crime Reporting definitions and reporting guidelines, based on the date when the crime was reported. This report is intended to be a management and planning tool and does not reflect the official UCR counts for the department. Incidents where a location is unknown or unspecified are included in the countywide totals.

Hermitage Precinct UCR Incidents - Annual Comparisons

Aggregated by precinct (incident location). Based on date when each incident was reported.

METROPOLITAN POLICE DEPARTMENT
of Nashville and Davidson County

Year End Total Part 1 Incidents - Prior 9 Year Annual Avg: 6,080

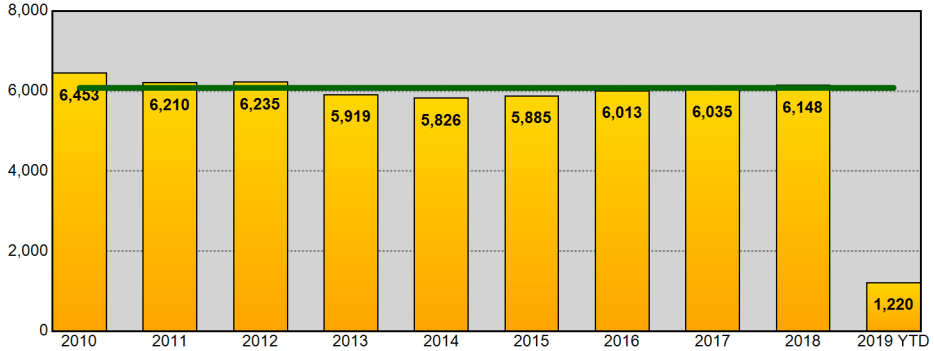

Year End Total Part 1 Incidents - Prior 9 Year Annual Avg: 6,080

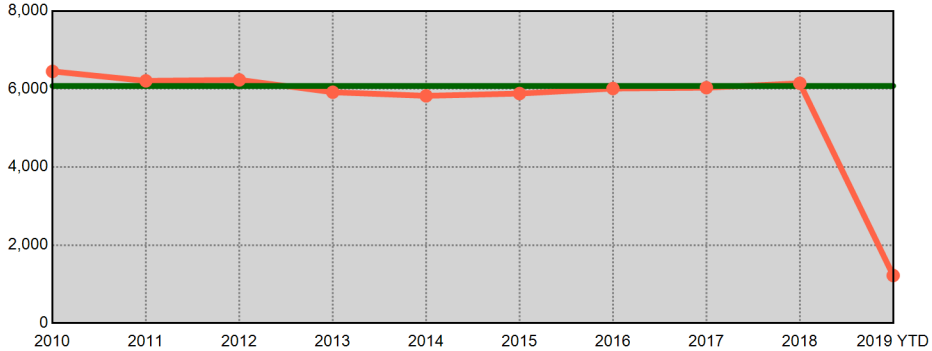

Year End Total Violent Part 1 Incidents - Prior 9 Year Annual Avg: 1,277

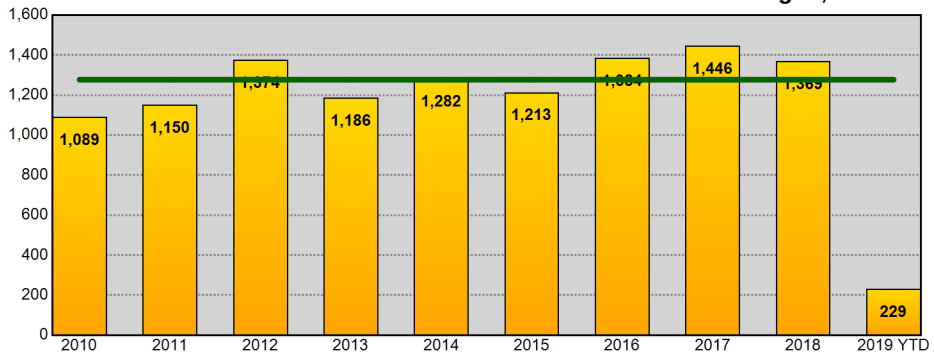

Year End Total Violent Part 1 Incidents - Prior 9 Year Annual Avg: 1,277

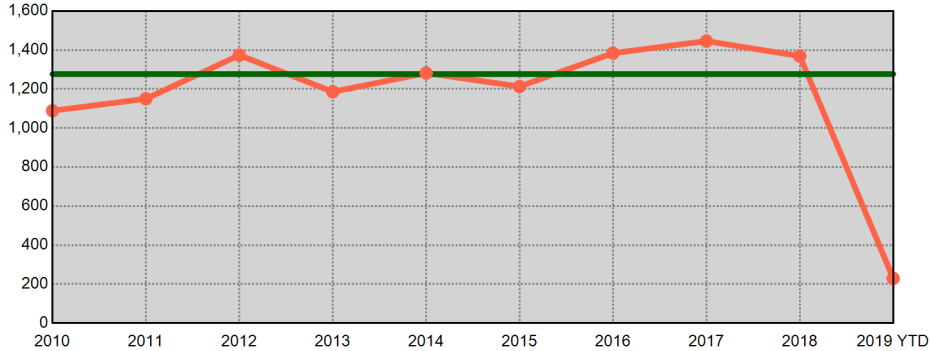

Year End Total Property Part 1 Incidents - Prior 9 Year Annual Avg: 4,803

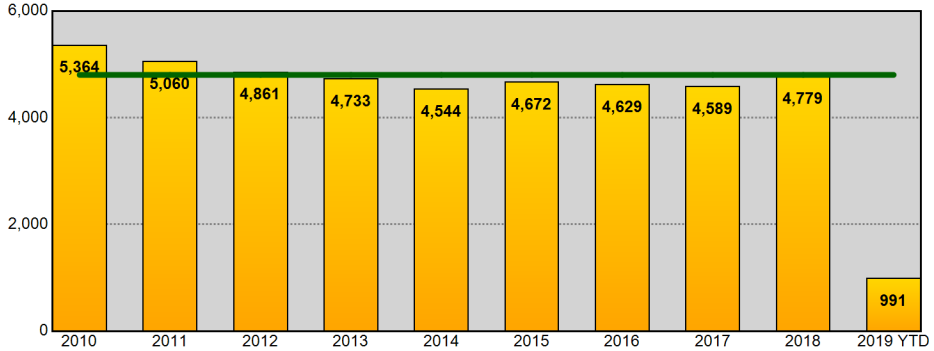

Year End Total Property Part 1 Incidents - Prior 9 Year Annual Avg: 4,803

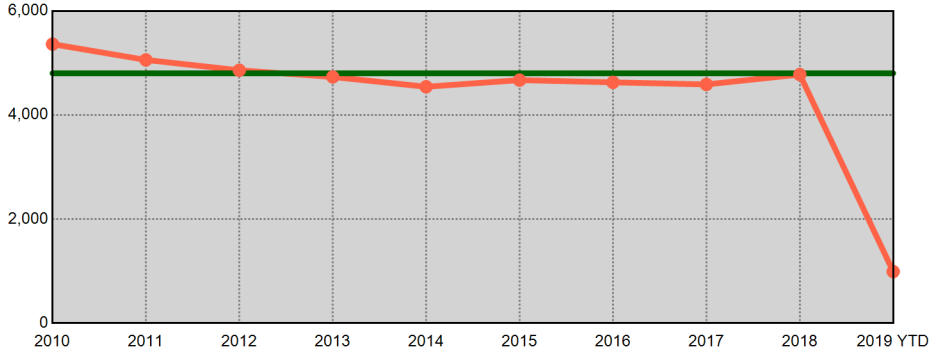

Information summarized for CompStat week ending 03/16/2019. Current year statistics are summarized for 2019 YTD. The horizontal line on each chart represents the average of the prior 9 year end offense totals.

Sourced from MNPD ARMS on 3/20/2019 8:14:10 AM. The figures above were sourced from incident reports using Uniform Crime Reporting definitions and reporting guidelines, based on the date when the crime was reported. This report is intended to be a management and planning tool and does not reflect the official UCR counts for the department. Incidents where a location is unknown or unspecified are included in the countywide totals.

North Precinct UCR Incidents - Annual Comparisons

Aggregated by precinct (incident location). Based on date when each incident was reported.

METROPOLITAN POLICE DEPARTMENT
of Nashville and Davidson County

Year End Total Part 1 Incidents - Prior 9 Year Annual Avg: 4,221

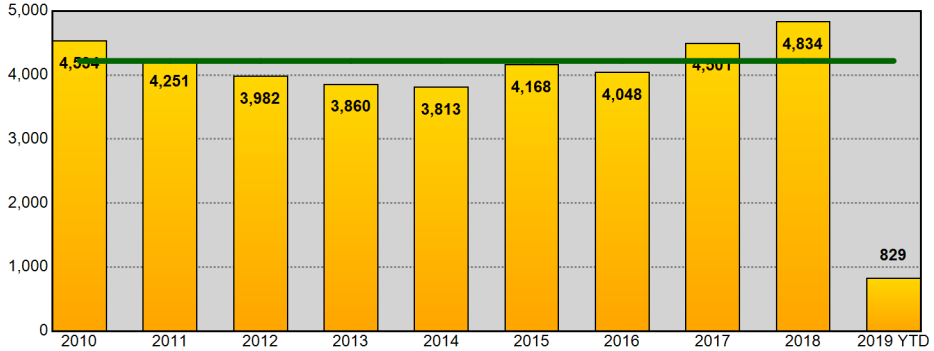

Year End Total Part 1 Incidents - Prior 9 Year Annual Avg: 4,221

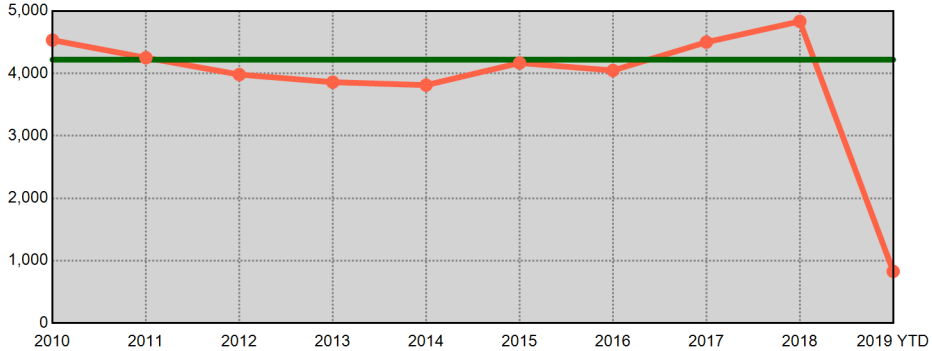

Year End Total Violent Part 1 Incidents - Prior 9 Year Annual Avg: 1,308

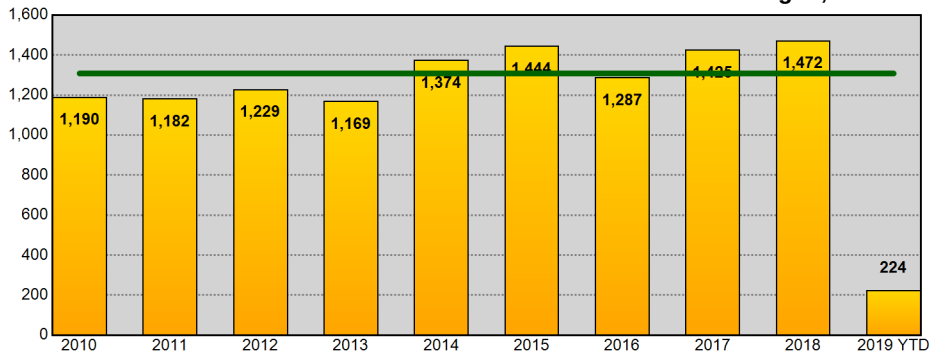

Year End Total Violent Part 1 Incidents - Prior 9 Year Annual Avg: 1,308

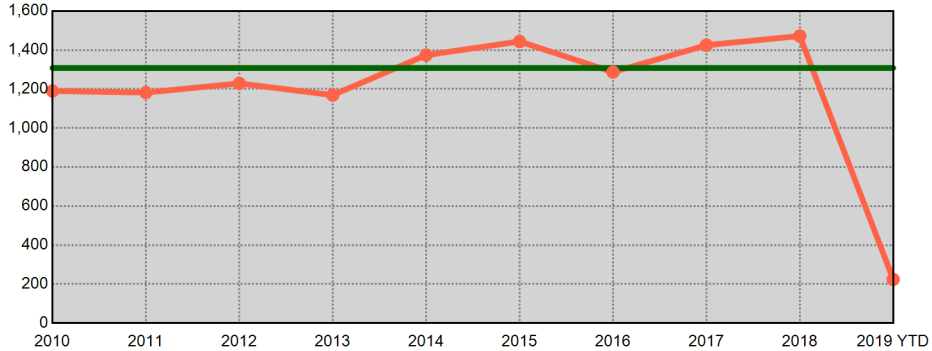

Year End Total Property Part 1 Incidents - Prior 9 Year Annual Avg: 2,913

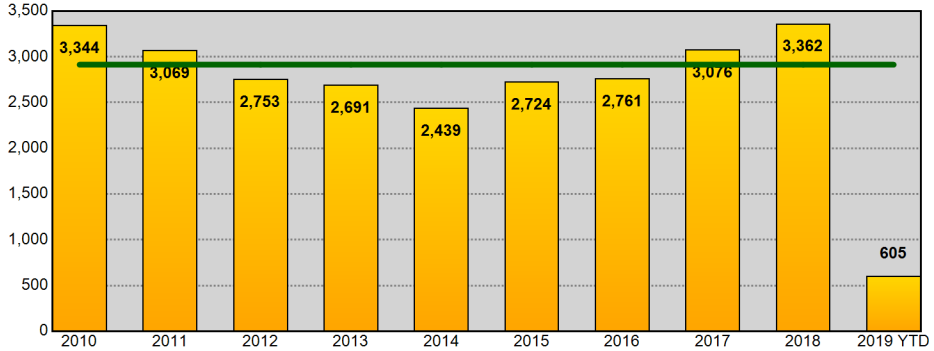

Year End Total Property Part 1 Incidents - Prior 9 Year Annual Avg: 2,913

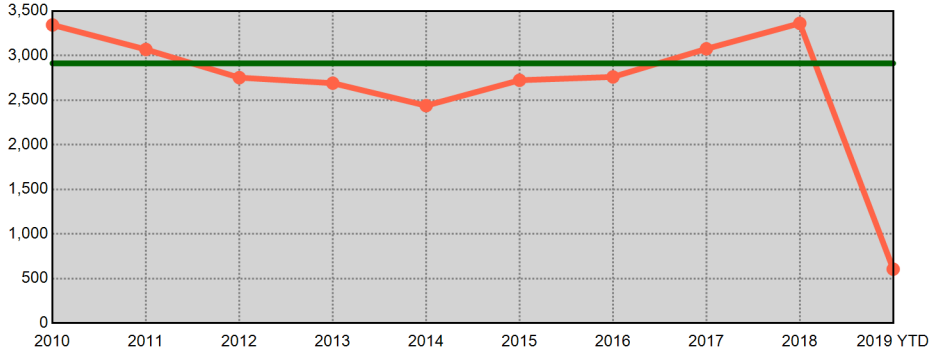

Information summarized for CompStat week ending 03/16/2019. Current year statistics are summarized for 2019 YTD. The horizontal line on each chart represents the average of the prior 9 year end offense totals.

Sourced from MNPD ARMS on 3/20/2019 8:14:10 AM. The figures above were sourced from incident reports using Uniform Crime Reporting definitions and reporting guidelines, based on the date when the crime was reported. This report is intended to be a management and planning tool and does not reflect the official UCR counts for the department. Incidents where a location is unknown or unspecified are included in the countywide totals.

Madison Precinct UCR Incidents - Annual Comparisons

METROPOLITAN POLICE DEPARTMENT
of Nashville and Davidson County

Aggregated by precinct (incident location). Based on date when each incident was reported.

Year End Total Part 1 Incidents - Prior 9 Year Annual Avg: 3,819

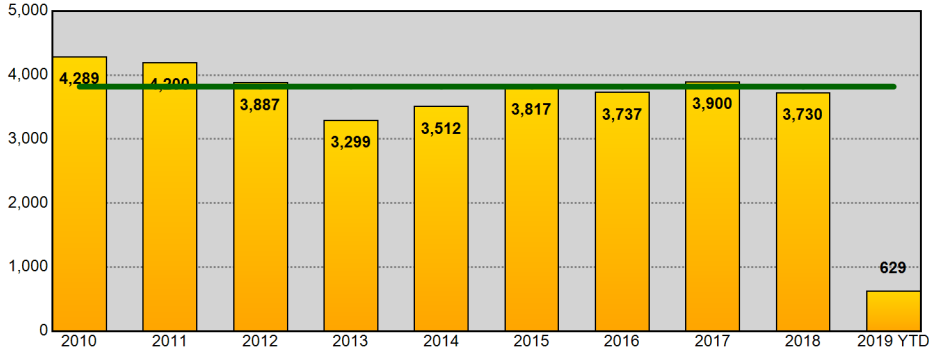

Year End Total Part 1 Incidents - Prior 9 Year Annual Avg: 3,819

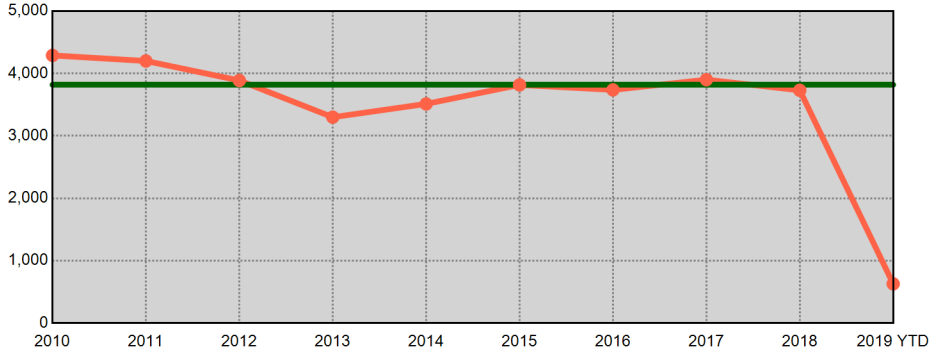

Year End Total Violent Part 1 Incidents - Prior 9 Year Annual Avg: 801

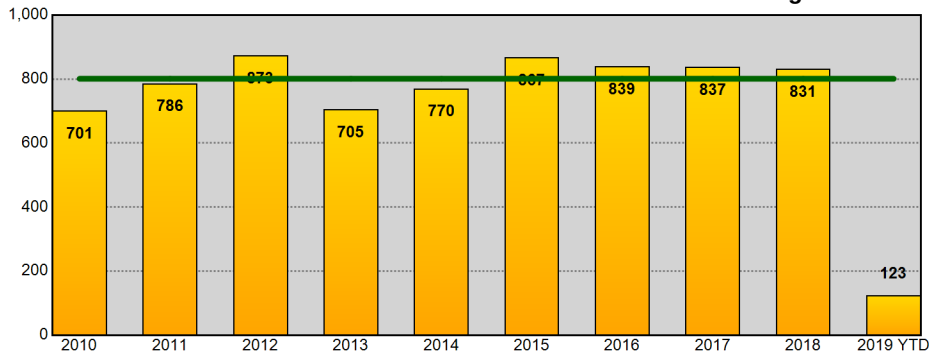

Year End Total Violent Part 1 Incidents - Prior 9 Year Annual Avg: 801

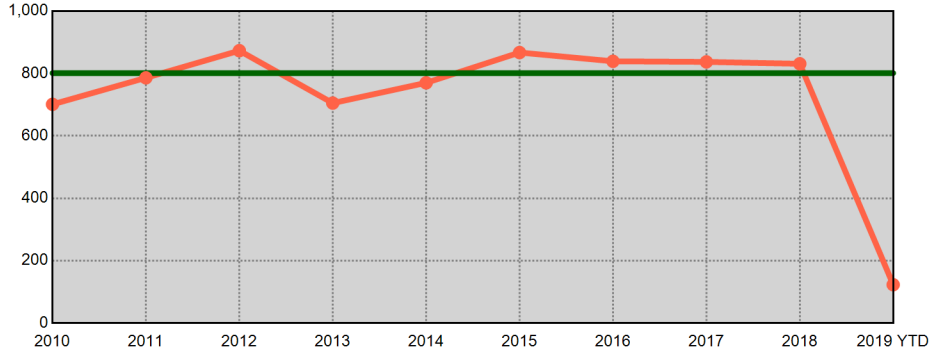

Year End Total Property Part 1 Incidents - Prior 9 Year Annual Avg: 3,018

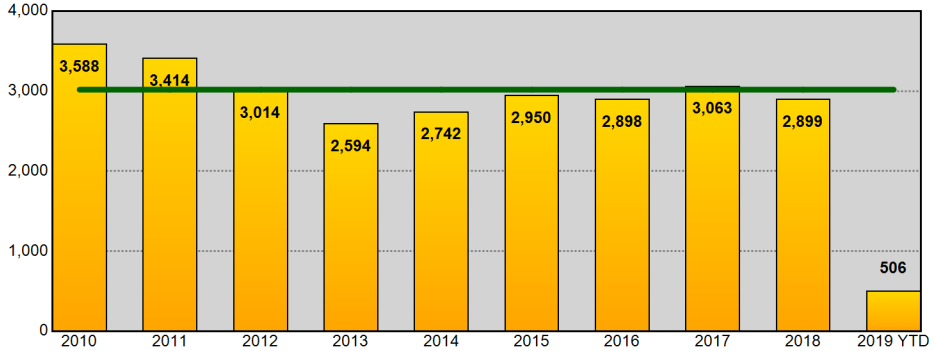

Year End Total Property Part 1 Incidents - Prior 9 Year Annual Avg: 3,018

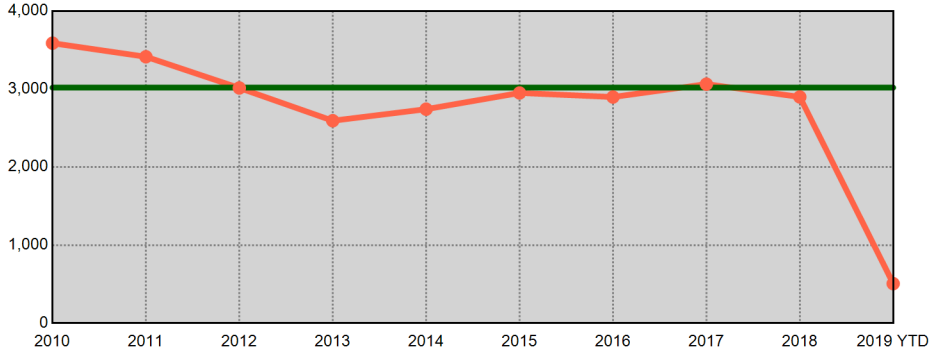

Information summarized for CompStat week ending 03/16/2019. Current year statistics are summarized for 2019 YTD. The horizontal line on each chart represents the average of the prior 9 year end offense totals.

Sourced from MNPD ARMS on 3/20/2019 8:14:11 AM. The figures above were sourced from incident reports using Uniform Crime Reporting definitions and reporting guidelines, based on the date when the crime was reported. This report is intended to be a management and planning tool and does not reflect the official UCR counts for the department. Incidents where a location is unknown or unspecified are included in the countywide totals.

Midtown Hills Precinct UCR Incidents - Annual Comparisons

METROPOLITAN POLICE DEPARTMENT
of Nashville and Davidson County

Aggregated by precinct (incident location). Based on date when each incident was reported.

Year End Total Part 1 Incidents - Prior 9 Year Annual Avg: 4,176

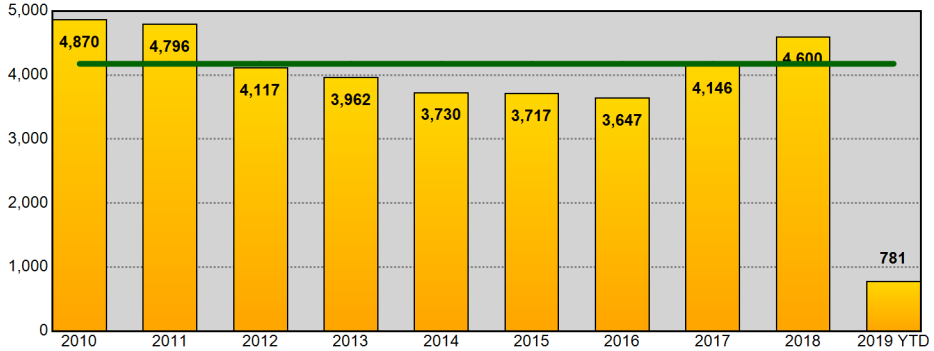

Year End Total Part 1 Incidents - Prior 9 Year Annual Avg: 4,176

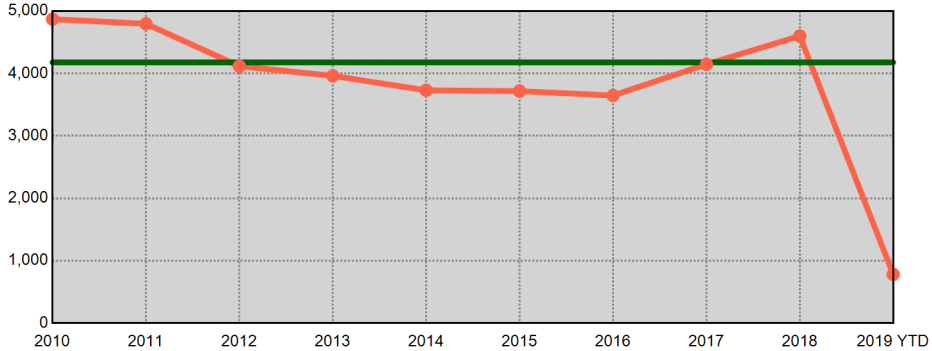

Year End Total Violent Part 1 Incidents - Prior 9 Year Annual Avg: 664

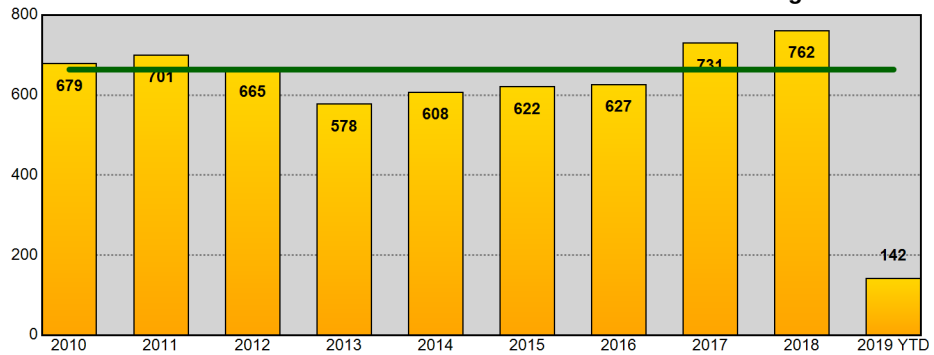

Year End Total Violent Part 1 Incidents - Prior 9 Year Annual Avg: 664

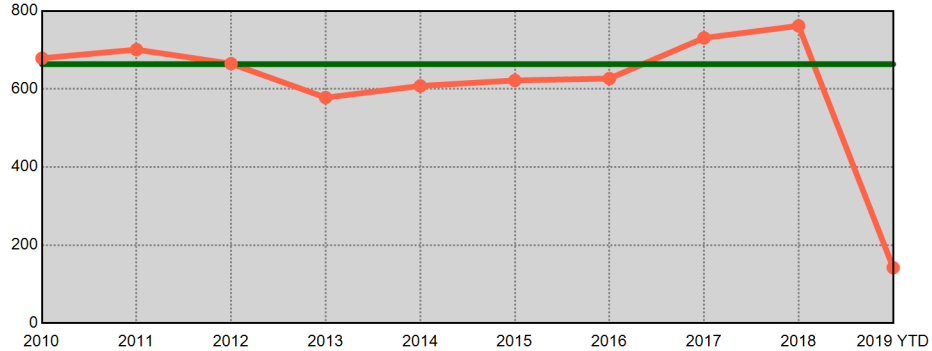

Year End Total Property Part 1 Incidents - Prior 9 Year Annual Avg: 3,512

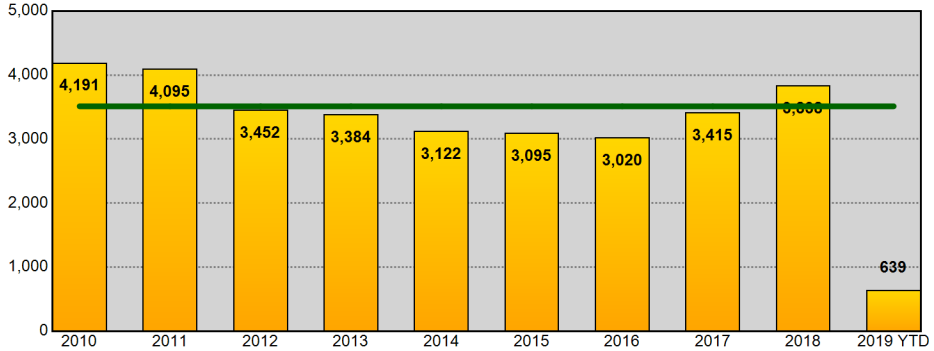

Year End Total Property Part 1 Incidents - Prior 9 Year Annual Avg: 3,512

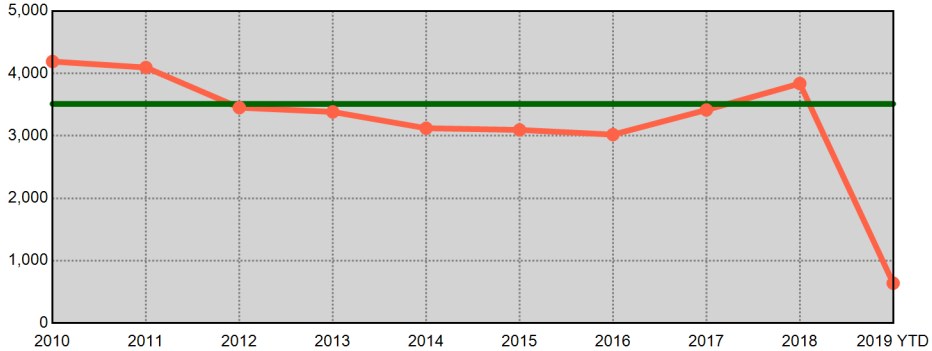

Information summarized for CompStat week ending 03/16/2019. Current year statistics are summarized for 2019 YTD. The horizontal line on each chart represents the average of the prior 9 year end offense totals.

Sourced from MNPD ARMS on 3/20/2019 8:14:12 AM. The figures above were sourced from incident reports using Uniform Crime Reporting definitions and reporting guidelines, based on the date when the crime was reported. This report is intended to be a management and planning tool and does not reflect the official UCR counts for the department. Incidents where a location is unknown or unspecified are included in the countywide totals.

County UCR Incidents - YTD Comparisons

METROPOLITAN POLICE DEPARTMENT
of Nashville and Davidson County

Aggregated by precinct (incident location). Based on date when each incident was reported.

	Homicide	Rape	Commercial Robbery	Street Robbery	Total Robbery	Aggravated Assault	Commercial Burglary	Residential Burglary	Total Burglary	Larceny	Auto Theft	Violent Offenses	Property Offenses	Part I Offenses
2018 YTD	18	104	45	376	421	1,026	186	473	659	3,766	656	1,569	5,081	6,650
2019 YTD	10	100	39	326	365	807	193	471	664	3,862	666	1,282	5,192	6,474
% Change	-44.4%	-3.8%	-13.3%	-13.3%	-13.3%	-21.3%	3.8%	-0.4%	0.8%	2.5%	1.5%	-18.3%	2.2%	-2.6%
2017 YTD	14	98	72	346	418	977	189	560	749	3,631	522	1,507	4,902	6,409
2019 YTD	10	100	39	326	365	807	193	471	664	3,862	666	1,282	5,192	6,474
% Change	-28.6%	2.0%	-45.8%	-5.8%	-12.7%	-17.4%	2.1%	-15.9%	-11.3%	6.4%	27.6%	-14.9%	5.9%	1.0%
2016 YTD	17	118	52	282	334	934	152	798	950	3,597	310	1,403	4,857	6,260
2019 YTD	10	100	39	326	365	807	193	471	664	3,862	666	1,282	5,192	6,474
% Change	-41.2%	-15.3%	-25.0%	15.6%	9.3%	-13.6%	27.0%	-41.0%	-30.1%	7.4%	114.8%	-8.6%	6.9%	3.4%
2015 YTD	11	100	54	279	333	813	158	768	926	3,003	243	1,257	4,172	5,429
2019 YTD	10	100	39	326	365	807	193	471	664	3,862	666	1,282	5,192	6,474
% Change	-9.1%	0.0%	-27.8%	16.8%	9.6%	-0.7%	22.2%	-38.7%	-28.3%	28.6%	174.1%	2.0%	24.4%	19.2%
2014 YTD	11	113	38	219	257	900	157	714	871	3,282	194	1,281	4,347	5,628
2019 YTD	10	100	39	326	365	807	193	471	664	3,862	666	1,282	5,192	6,474
% Change	-9.1%	-11.5%	2.6%	48.9%	42.0%	-10.3%	22.9%	-34.0%	-23.8%	17.7%	243.3%	0.1%	19.4%	15.0%
2013 YTD	8	97	48	266	314	896	182	958	1,140	3,561	210	1,315	4,911	6,226
2019 YTD	10	100	39	326	365	807	193	471	664	3,862	666	1,282	5,192	6,474
% Change	25.0%	3.1%	-18.8%	22.6%	16.2%	-9.9%	6.0%	-50.8%	-41.8%	8.5%	217.1%	-2.5%	5.7%	4.0%
2012 YTD	15	103	46	239	285	983	181	952	1,133	3,713	251	1,386	5,097	6,483
2019 YTD	10	100	39	326	365	807	193	471	664	3,862	666	1,282	5,192	6,474
% Change	-33.3%	-2.9%	-15.2%	36.4%	28.1%	-17.9%	6.6%	-50.5%	-41.4%	4.0%	165.3%	-7.5%	1.9%	-0.1%
2011 YTD	8	83	67	249	316	832	209	1,250	1,459	3,747	355	1,239	5,561	6,800
2019 YTD	10	100	39	326	365	807	193	471	664	3,862	666	1,282	5,192	6,474
% Change	25.0%	20.5%	-41.8%	30.9%	15.5%	-3.0%	-7.7%	-62.3%	-54.5%	3.1%	87.6%	3.5%	-6.6%	-4.8%
8 YTD Avg	13	102	53	282	335	920	177	809	986	3,538	343	1,370	4,866	6,236
2019 YTD	10	100	39	326	365	807	193	471	664	3,862	666	1,282	5,192	6,474
% Change	-23.1%	-2.0%	-26.4%	15.6%	9.0%	-12.3%	9.0%	-41.8%	-32.7%	9.2%	94.2%	-6.4%	6.7%	3.8%
5 YTD Avg	14	107	52	300	353	930	168	663	831	3,456	385	1,403	4,672	6,075
2019 YTD	10	100	39	326	365	807	193	471	664	3,862	666	1,282	5,192	6,474
% Change	-28.6%	-6.5%	-25.0%	8.7%	3.4%	-13.2%	14.9%	-29.0%	-20.1%	11.7%	73.0%	-8.6%	11.1%	6.6%

Information summarized for CompStat week ending 03/16/2019.

'8 YTD Avg' refers to the computed 2011 - 2018 YTD average.
'5 YTD Avg' refers to the computed 2014 - 2018 YTD average.

Sourced from MNPD ARMS on 3/20/2019 8:14:12 AM. The figures above were sourced from incident reports using Uniform Crime Reporting definitions and reporting guidelines, based on the date when the crime was reported. This report is intended to be a management and planning tool and does not reflect the official UCR counts for the department. Incidents where a location is unknown or unspecified are included in the countywide totals. 'Unknown' refers to records in which the address is listed as 'Unknown' on the incident report. 'Not Validated' refers to records that were entered in with an invalid addresses.

West Precinct UCR Incidents - YTD Comparisons

METROPOLITAN POLICE DEPARTMENT
of Nashville and Davidson County

Aggregated by precinct (incident location). Based on date when each incident was reported.

	Homicide	Rape	Commercial Robbery	Street Robbery	Total Robbery	Aggravated Assault	Commercial Burglary	Residential Burglary	Total Burglary	Larceny	Auto Theft	Violent Offenses	Property Offenses	Part I Offenses
2018 YTD	0	5	4	19	23	60	34	69	103	512	53	88	668	756
2019 YTD	1	6	1	20	21	44	13	43	56	493	65	72	614	686
% Change	-	20.0%	-75.0%	5.3%	-8.7%	-26.7%	-61.8%	-37.7%	-45.6%	-3.7%	22.6%	-18.2%	-8.1%	-9.3%
2017 YTD	1	9	4	12	16	46	20	57	77	502	32	72	611	683
2019 YTD	1	6	1	20	21	44	13	43	56	493	65	72	614	686
% Change	0.0%	-33.3%	-75.0%	66.7%	31.3%	-4.3%	-35.0%	-24.6%	-27.3%	-1.8%	103.1%	0.0%	0.5%	0.4%
2016 YTD	1	8	3	6	9	77	18	88	106	500	33	95	639	734
2019 YTD	1	6	1	20	21	44	13	43	56	493	65	72	614	686
% Change	0.0%	-25.0%	-66.7%	233.3%	133.3%	-42.9%	-27.8%	-51.1%	-47.2%	-1.4%	97.0%	-24.2%	-3.9%	-6.5%
2015 YTD	0	7	6	22	28	52	18	76	94	383	25	87	502	589
2019 YTD	1	6	1	20	21	44	13	43	56	493	65	72	614	686
% Change	-	-14.3%	-83.3%	-9.1%	-25.0%	-15.4%	-27.8%	-43.4%	-40.4%	28.7%	160.0%	-17.2%	22.3%	16.5%
2014 YTD	0	9	5	12	17	54	16	65	81	511	22	80	614	694
2019 YTD	1	6	1	20	21	44	13	43	56	493	65	72	614	686
% Change	-	-33.3%	-80.0%	66.7%	23.5%	-18.5%	-18.8%	-33.8%	-30.9%	-3.5%	195.5%	-10.0%	0.0%	-1.2%
2013 YTD	1	9	8	12	20	75	29	97	126	556	21	105	703	808
2019 YTD	1	6	1	20	21	44	13	43	56	493	65	72	614	686
% Change	0.0%	-33.3%	-87.5%	66.7%	5.0%	-41.3%	-55.2%	-55.7%	-55.6%	-11.3%	209.5%	-31.4%	-12.7%	-15.1%
2012 YTD	0	7	6	6	12	64	8	92	100	469	23	83	592	675
2019 YTD	1	6	1	20	21	44	13	43	56	493	65	72	614	686
% Change	-	-14.3%	-83.3%	233.3%	75.0%	-31.3%	62.5%	-53.3%	-44.0%	5.1%	182.6%	-13.3%	3.7%	1.6%
2011 YTD	1	6	7	18	25	44	29	96	125	426	31	76	582	658
2019 YTD	1	6	1	20	21	44	13	43	56	493	65	72	614	686
% Change	0.0%	0.0%	-85.7%	11.1%	-16.0%	0.0%	-55.2%	-55.2%	-55.2%	15.7%	109.7%	-5.3%	5.5%	4.3%
8 YTD Avg	1	8	5	13	19	59	22	80	102	482	30	86	614	700
2019 YTD	1	6	1	20	21	44	13	43	56	493	65	72	614	686
% Change	0.0%	-25.0%	-80.0%	53.8%	10.5%	-25.4%	-40.9%	-46.3%	-45.1%	2.3%	116.7%	-16.3%	0.0%	-2.0%
5 YTD Avg	0	8	4	14	19	58	21	71	92	482	33	84	607	691
2019 YTD	1	6	1	20	21	44	13	43	56	493	65	72	614	686
% Change	-	-25.0%	-75.0%	42.9%	10.5%	-24.1%	-38.1%	-39.4%	-39.1%	2.3%	97.0%	-14.3%	1.2%	-0.7%

Information summarized for CompStat week ending 03/16/2019.

'8 YTD Avg' refers to the computed 2011 - 2018 YTD average.
'5 YTD Avg' refers to the computed 2014 - 2018 YTD average.

Sourced from MNPD ARMS on 3/20/2019 8:14:12 AM. The figures above were sourced from incident reports using Uniform Crime Reporting definitions and reporting guidelines, based on the date when the crime was reported. This report is intended to be a management and planning tool and does not reflect the official UCR counts for the department. Incidents where a location is unknown or unspecified are included in the countywide totals. 'Unknown' refers to records in which the address is listed as 'Unknown' on the incident report. 'Not Validated' refers to records that were entered in with an invalid addresses.

East Precinct UCR Incidents - YTD Comparisons

METROPOLITAN POLICE DEPARTMENT
of Nashville and Davidson County

Aggregated by precinct (incident location). Based on date when each incident was reported.

	Homicide	Rape	Commercial Robbery	Street Robbery	Total Robbery	Aggravated Assault	Commercial Burglary	Residential Burglary	Total Burglary	Larceny	Auto Theft	Violent Offenses	Property Offenses	Part I Offenses
2018 YTD	2	5	3	36	39	142	14	58	72	365	49	188	486	674
2019 YTD	2	9	3	32	35	101	15	46	61	432	75	147	568	715
% Change	0.0%	80.0%	0.0%	-11.1%	-10.3%	-28.9%	7.1%	-20.7%	-15.3%	18.4%	53.1%	-21.8%	16.9%	6.1%
2017 YTD	3	14	9	27	36	152	18	82	100	357	58	205	515	720
2019 YTD	2	9	3	32	35	101	15	46	61	432	75	147	568	715
% Change	-33.3%	-35.7%	-66.7%	18.5%	-2.8%	-33.6%	-16.7%	-43.9%	-39.0%	21.0%	29.3%	-28.3%	10.3%	-0.7%
2016 YTD	2	14	2	34	36	121	21	90	111	346	50	173	507	680
2019 YTD	2	9	3	32	35	101	15	46	61	432	75	147	568	715
% Change	0.0%	-35.7%	50.0%	-5.9%	-2.8%	-16.5%	-28.6%	-48.9%	-45.0%	24.9%	50.0%	-15.0%	12.0%	5.1%
2015 YTD	1	19	11	39	50	140	14	99	113	291	37	210	441	651
2019 YTD	2	9	3	32	35	101	15	46	61	432	75	147	568	715
% Change	100.0%	-52.6%	-72.7%	-17.9%	-30.0%	-27.9%	7.1%	-53.5%	-46.0%	48.5%	102.7%	-30.0%	28.8%	9.8%
2014 YTD	2	12	4	34	38	128	14	77	91	287	19	180	397	577
2019 YTD	2	9	3	32	35	101	15	46	61	432	75	147	568	715
% Change	0.0%	-25.0%	-25.0%	-5.9%	-7.9%	-21.1%	7.1%	-40.3%	-33.0%	50.5%	294.7%	-18.3%	43.1%	23.9%
2013 YTD	1	13	3	37	40	138	6	156	162	328	24	192	514	706
2019 YTD	2	9	3	32	35	101	15	46	61	432	75	147	568	715
% Change	100.0%	-30.8%	0.0%	-13.5%	-12.5%	-26.8%	150.0%	-70.5%	-62.3%	31.7%	212.5%	-23.4%	10.5%	1.3%
2012 YTD	2	15	10	43	53	170	17	156	173	399	26	240	598	838
2019 YTD	2	9	3	32	35	101	15	46	61	432	75	147	568	715
% Change	0.0%	-40.0%	-70.0%	-25.6%	-34.0%	-40.6%	-11.8%	-70.5%	-64.7%	8.3%	188.5%	-38.8%	-5.0%	-14.7%
2011 YTD	1	12	8	52	60	142	23	214	237	438	45	215	720	935
2019 YTD	2	9	3	32	35	101	15	46	61	432	75	147	568	715
% Change	100.0%	-25.0%	-62.5%	-38.5%	-41.7%	-28.9%	-34.8%	-78.5%	-74.3%	-1.4%	66.7%	-31.6%	-21.1%	-23.5%
8 YTD Avg	2	13	6	38	44	142	16	117	132	351	39	200	522	723
2019 YTD	2	9	3	32	35	101	15	46	61	432	75	147	568	715
% Change	0.0%	-30.8%	-50.0%	-15.8%	-20.5%	-28.9%	-6.3%	-60.7%	-53.8%	23.1%	92.3%	-26.5%	8.8%	-1.1%
5 YTD Avg	2	13	6	34	40	137	16	81	97	329	43	191	469	660
2019 YTD	2	9	3	32	35	101	15	46	61	432	75	147	568	715
% Change	0.0%	-30.8%	-50.0%	-5.9%	-12.5%	-26.3%	-6.3%	-43.2%	-37.1%	31.3%	74.4%	-23.0%	21.1%	8.3%

Information summarized for CompStat week ending 03/16/2019.

'8 YTD Avg' refers to the computed 2011 - 2018 YTD average.
'5 YTD Avg' refers to the computed 2014 - 2018 YTD average.

Sourced from MNPD ARMS on 3/20/2019 8:14:12 AM. The figures above were sourced from incident reports using Uniform Crime Reporting definitions and reporting guidelines, based on the date when the crime was reported. This report is intended to be a management and planning tool and does not reflect the official UCR counts for the department. Incidents where a location is unknown or unspecified are included in the countywide totals. 'Unknown' refers to records in which the address is listed as 'Unknown' on the incident report. 'Not Validated' refers to records that were entered in with an invalid addresses.

South Precinct UCR Incidents - YTD Comparisons

METROPOLITAN POLICE DEPARTMENT
of Nashville and Davidson County

Aggregated by precinct (incident location). Based on date when each incident was reported.

	Homicide	Rape	Commercial Robbery	Street Robbery	Total Robbery	Aggravated Assault	Commercial Burglary	Residential Burglary	Total Burglary	Larceny	Auto Theft	Violent Offenses	Property Offenses	Part I Offenses
2018 YTD	4	17	7	107	114	191	35	91	126	647	127	326	900	1,226
2019 YTD	1	25	6	83	89	147	52	118	170	635	143	262	948	1,210
% Change	-75.0%	47.1%	-14.3%	-22.4%	-21.9%	-23.0%	48.6%	29.7%	34.9%	-1.9%	12.6%	-19.6%	5.3%	-1.3%
2017 YTD	2	9	16	89	105	213	27	116	143	623	145	329	911	1,240
2019 YTD	1	25	6	83	89	147	52	118	170	635	143	262	948	1,210
% Change	-50.0%	177.8%	-62.5%	-6.7%	-15.2%	-31.0%	92.6%	1.7%	18.9%	1.9%	-1.4%	-20.4%	4.1%	-2.4%
2016 YTD	6	17	13	80	93	202	24	224	248	679	82	318	1,009	1,327
2019 YTD	1	25	6	83	89	147	52	118	170	635	143	262	948	1,210
% Change	-83.3%	47.1%	-53.8%	3.8%	-4.3%	-27.2%	116.7%	-47.3%	-31.5%	-6.5%	74.4%	-17.6%	-6.0%	-8.8%
2015 YTD	2	11	11	59	70	130	39	220	259	583	38	213	880	1,093
2019 YTD	1	25	6	83	89	147	52	118	170	635	143	262	948	1,210
% Change	-50.0%	127.3%	-45.5%	40.7%	27.1%	13.1%	33.3%	-46.4%	-34.4%	8.9%	276.3%	23.0%	7.7%	10.7%
2014 YTD	1	15	14	56	70	202	41	166	207	649	38	288	894	1,182
2019 YTD	1	25	6	83	89	147	52	118	170	635	143	262	948	1,210
% Change	0.0%	66.7%	-57.1%	48.2%	27.1%	-27.2%	26.8%	-28.9%	-17.9%	-2.2%	276.3%	-9.0%	6.0%	2.4%
2013 YTD	1	18	7	65	72	171	50	184	234	612	40	262	886	1,148
2019 YTD	1	25	6	83	89	147	52	118	170	635	143	262	948	1,210
% Change	0.0%	38.9%	-14.3%	27.7%	23.6%	-14.0%	4.0%	-35.9%	-27.4%	3.8%	257.5%	0.0%	7.0%	5.4%
2012 YTD	0	18	7	59	66	196	35	154	189	606	73	280	868	1,148
2019 YTD	1	25	6	83	89	147	52	118	170	635	143	262	948	1,210
% Change	-	38.9%	-14.3%	40.7%	34.8%	-25.0%	48.6%	-23.4%	-10.1%	4.8%	95.9%	-6.4%	9.2%	5.4%
2011 YTD	2	22	18	55	73	164	33	333	366	661	76	261	1,103	1,364
2019 YTD	1	25	6	83	89	147	52	118	170	635	143	262	948	1,210
% Change	-50.0%	13.6%	-66.7%	50.9%	21.9%	-10.4%	57.6%	-64.6%	-53.6%	-3.9%	88.2%	0.4%	-14.1%	-11.3%
8 YTD Avg	2	16	12	71	83	184	36	186	222	633	77	285	931	1,216
2019 YTD	1	25	6	83	89	147	52	118	170	635	143	262	948	1,210
% Change	-50.0%	56.3%	-50.0%	16.9%	7.2%	-20.1%	44.4%	-36.6%	-23.4%	0.3%	85.7%	-8.1%	1.8%	-0.5%
5 YTD Avg	3	14	12	78	90	188	33	163	197	636	86	295	919	1,214
2019 YTD	1	25	6	83	89	147	52	118	170	635	143	262	948	1,210
% Change	-66.7%	78.6%	-50.0%	6.4%	-1.1%	-21.8%	57.6%	-27.6%	-13.7%	-0.2%	66.3%	-11.2%	3.2%	-0.3%

Information summarized for CompStat week ending 03/16/2019.

'8 YTD Avg' refers to the computed 2011 - 2018 YTD average.
'5 YTD Avg' refers to the computed 2014 - 2018 YTD average.

Sourced from MNPD ARMS on 3/20/2019 8:14:13 AM. The figures above were sourced from incident reports using Uniform Crime Reporting definitions and reporting guidelines, based on the date when the crime was reported. This report is intended to be a management and planning tool and does not reflect the official UCR counts for the department. Incidents where a location is unknown or unspecified are included in the countywide totals. 'Unknown' refers to records in which the address is listed as 'Unknown' on the incident report. 'Not Validated' refers to records that were entered in with an invalid addresses.

Central Precinct UCR Incidents - YTD Comparisons

METROPOLITAN POLICE DEPARTMENT
of Nashville and Davidson County

Aggregated by precinct (incident location). Based on date when each incident was reported.

	Homicide	Rape	Commercial Robbery	Street Robbery	Total Robbery	Aggravated Assault	Commercial Burglary	Residential Burglary	Total Burglary	Larceny	Auto Theft	Violent Offenses	Property Offenses	Part I Offenses
2018 YTD	0	7	0	10	10	22	11	3	14	201	20	39	235	274
2019 YTD	1	9	1	20	21	51	13	7	20	270	26	82	316	398
% Change	-	28.6%	-	100.0%	110.0%	131.8%	18.2%	133.3%	42.9%	34.3%	30.0%	110.3%	34.5%	45.3%
2017 YTD	0	3	1	14	15	30	8	4	12	226	24	48	262	310
2019 YTD	1	9	1	20	21	51	13	7	20	270	26	82	316	398
% Change	-	200.0%	0.0%	42.9%	40.0%	70.0%	62.5%	75.0%	66.7%	19.5%	8.3%	70.8%	20.6%	28.4%
2016 YTD	0	14	0	20	20	22	3	4	7	162	7	56	176	232
2019 YTD	1	9	1	20	21	51	13	7	20	270	26	82	316	398
% Change	-	-35.7%	-	0.0%	5.0%	131.8%	333.3%	75.0%	185.7%	66.7%	271.4%	46.4%	79.5%	71.6%
2015 YTD	0	10	0	11	11	24	10	2	12	163	5	45	180	225
2019 YTD	1	9	1	20	21	51	13	7	20	270	26	82	316	398
% Change	-	-10.0%	-	81.8%	90.9%	112.5%	30.0%	250.0%	66.7%	65.6%	420.0%	82.2%	75.6%	76.9%
2014 YTD	0	13	1	15	16	31	3	5	8	150	8	60	166	226
2019 YTD	1	9	1	20	21	51	13	7	20	270	26	82	316	398
% Change	-	-30.8%	0.0%	33.3%	31.3%	64.5%	333.3%	40.0%	150.0%	80.0%	225.0%	36.7%	90.4%	76.1%
2013 YTD	0	5	0	7	7	34	12	5	17	159	8	46	184	230
2019 YTD	1	9	1	20	21	51	13	7	20	270	26	82	316	398
% Change	-	80.0%	-	185.7%	200.0%	50.0%	8.3%	40.0%	17.6%	69.8%	225.0%	78.3%	71.7%	73.0%
2012 YTD	0	6	0	15	15	34	7	6	13	257	6	55	276	331
2019 YTD	1	9	1	20	21	51	13	7	20	270	26	82	316	398
% Change	-	50.0%	-	33.3%	40.0%	50.0%	85.7%	16.7%	53.8%	5.1%	333.3%	49.1%	14.5%	20.2%
2011 YTD	1	6	1	18	19	38	6	2	8	231	8	64	247	311
2019 YTD	1	9	1	20	21	51	13	7	20	270	26	82	316	398
% Change	0.0%	50.0%	0.0%	11.1%	10.5%	34.2%	116.7%	250.0%	150.0%	16.9%	225.0%	28.1%	27.9%	28.0%
8 YTD Avg	0	8	0	14	14	29	8	4	11	194	11	52	216	267
2019 YTD	1	9	1	20	21	51	13	7	20	270	26	82	316	398
% Change	-	12.5%	-	42.9%	50.0%	75.9%	62.5%	75.0%	81.8%	39.2%	136.4%	57.7%	46.3%	49.1%
5 YTD Avg	0	9	0	14	14	26	7	4	11	180	13	50	204	253
2019 YTD	1	9	1	20	21	51	13	7	20	270	26	82	316	398
% Change	-	0.0%	-	42.9%	50.0%	96.2%	85.7%	75.0%	81.8%	50.0%	100.0%	64.0%	54.9%	57.3%

Information summarized for CompStat week ending 03/16/2019.

'8 YTD Avg' refers to the computed 2011 - 2018 YTD average.
'5 YTD Avg' refers to the computed 2014 - 2018 YTD average.

Sourced from MNPD ARMS on 3/20/2019 8:14:13 AM. The figures above were sourced from incident reports using Uniform Crime Reporting definitions and reporting guidelines, based on the date when the crime was reported. This report is intended to be a management and planning tool and does not reflect the official UCR counts for the department. Incidents where a location is unknown or unspecified are included in the countywide totals. 'Unknown' refers to records in which the address is listed as 'Unknown' on the incident report. 'Not Validated' refers to records that were entered in with an invalid addresses.

Hermitage Precinct UCR Incidents - YTD Comparisons

METROPOLITAN POLICE DEPARTMENT
of Nashville and Davidson County

Aggregated by precinct (incident location). Based on date when each incident was reported.

	Homicide	Rape	Commercial Robbery	Street Robbery	Total Robbery	Aggravated Assault	Commercial Burglary	Residential Burglary	Total Burglary	Larceny	Auto Theft	Violent Offenses	Property Offenses	Part I Offenses
2018 YTD	1	27	13	76	89	150	25	86	111	660	127	267	898	1,165
2019 YTD	0	18	12	62	74	137	38	87	125	743	123	229	991	1,220
% Change	-100.0%	-33.3%	-7.7%	-18.4%	-16.9%	-8.7%	52.0%	1.2%	12.6%	12.6%	-3.1%	-14.2%	10.4%	4.7%
2017 YTD	2	29	19	74	93	169	30	103	133	635	78	293	846	1,139
2019 YTD	0	18	12	62	74	137	38	87	125	743	123	229	991	1,220
% Change	-100.0%	-37.9%	-36.8%	-16.2%	-20.4%	-18.9%	26.7%	-15.5%	-6.0%	17.0%	57.7%	-21.8%	17.1%	7.1%
2016 YTD	3	20	16	52	68	171	31	153	184	731	39	262	954	1,216
2019 YTD	0	18	12	62	74	137	38	87	125	743	123	229	991	1,220
% Change	-100.0%	-10.0%	-25.0%	19.2%	8.8%	-19.9%	22.6%	-43.1%	-32.1%	1.6%	215.4%	-12.6%	3.9%	0.3%
2015 YTD	1	24	9	56	65	128	29	122	151	579	49	218	779	997
2019 YTD	0	18	12	62	74	137	38	87	125	743	123	229	991	1,220
% Change	-100.0%	-25.0%	33.3%	10.7%	13.8%	7.0%	31.0%	-28.7%	-17.2%	28.3%	151.0%	5.0%	27.2%	22.4%
2014 YTD	1	11	5	40	45	155	40	140	180	560	46	212	786	998
2019 YTD	0	18	12	62	74	137	38	87	125	743	123	229	991	1,220
% Change	-100.0%	63.6%	140.0%	55.0%	64.4%	-11.6%	-5.0%	-37.9%	-30.6%	32.7%	167.4%	8.0%	26.1%	22.2%
2013 YTD	2	19	12	56	68	151	19	162	181	732	38	240	951	1,191
2019 YTD	0	18	12	62	74	137	38	87	125	743	123	229	991	1,220
% Change	-100.0%	-5.3%	0.0%	10.7%	8.8%	-9.3%	100.0%	-46.3%	-30.9%	1.5%	223.7%	-4.6%	4.2%	2.4%
2012 YTD	5	18	5	32	37	188	38	154	192	680	40	248	912	1,160
2019 YTD	0	18	12	62	74	137	38	87	125	743	123	229	991	1,220
% Change	-100.0%	0.0%	140.0%	93.8%	100.0%	-27.1%	0.0%	-43.5%	-34.9%	9.3%	207.5%	-7.7%	8.7%	5.2%
2011 YTD	1	14	14	41	55	142	31	186	217	649	45	212	911	1,123
2019 YTD	0	18	12	62	74	137	38	87	125	743	123	229	991	1,220
% Change	-100.0%	28.6%	-14.3%	51.2%	34.5%	-3.5%	22.6%	-53.2%	-42.4%	14.5%	173.3%	8.0%	8.8%	8.6%
8 YTD Avg	2	20	12	53	65	157	30	138	169	653	58	244	880	1,124
2019 YTD	0	18	12	62	74	137	38	87	125	743	123	229	991	1,220
% Change	-100.0%	-10.0%	0.0%	17.0%	13.8%	-12.7%	26.7%	-37.0%	-26.0%	13.8%	112.1%	-6.1%	12.6%	8.5%
5 YTD Avg	2	22	12	60	72	155	31	121	152	633	68	250	853	1,103
2019 YTD	0	18	12	62	74	137	38	87	125	743	123	229	991	1,220
% Change	-100.0%	-18.2%	0.0%	3.3%	2.8%	-11.6%	22.6%	-28.1%	-17.8%	17.4%	80.9%	-8.4%	16.2%	10.6%

Information summarized for CompStat week ending 03/16/2019.

'8 YTD Avg' refers to the computed 2011 - 2018 YTD average.
'5 YTD Avg' refers to the computed 2014 - 2018 YTD average.

Sourced from MNPD ARMS on 3/20/2019 8:14:13 AM. The figures above were sourced from incident reports using Uniform Crime Reporting definitions and reporting guidelines, based on the date when the crime was reported. This report is intended to be a management and planning tool and does not reflect the official UCR counts for the department. Incidents where a location is unknown or unspecified are included in the countywide totals. 'Unknown' refers to records in which the address is listed as 'Unknown' on the incident report. 'Not Validated' refers to records that were entered in with an invalid addresses.

North Precinct UCR Incidents - YTD Comparisons

METROPOLITAN POLICE DEPARTMENT
of Nashville and Davidson County

Aggregated by precinct (incident location). Based on date when each incident was reported.

	Homicide	Rape	Commercial Robbery	Street Robbery	Total Robbery	Aggravated Assault	Commercial Burglary	Residential Burglary	Total Burglary	Larceny	Auto Theft	Violent Offenses	Property Offenses	Part I Offenses
2018 YTD	7	18	7	59	66	198	13	59	72	441	123	289	636	925
2019 YTD	2	14	3	39	42	166	10	64	74	426	105	224	605	829
% Change	-71.4%	-22.2%	-57.1%	-33.9%	-36.4%	-16.2%	-23.1%	8.5%	2.8%	-3.4%	-14.6%	-22.5%	-4.9%	-10.4%
2017 YTD	2	12	9	61	70	147	37	81	118	367	70	231	555	786
2019 YTD	2	14	3	39	42	166	10	64	74	426	105	224	605	829
% Change	0.0%	16.7%	-66.7%	-36.1%	-40.0%	12.9%	-73.0%	-21.0%	-37.3%	16.1%	50.0%	-3.0%	9.0%	5.5%
2016 YTD	4	15	6	41	47	155	19	81	100	331	46	221	477	698
2019 YTD	2	14	3	39	42	166	10	64	74	426	105	224	605	829
% Change	-50.0%	-6.7%	-50.0%	-4.9%	-10.6%	7.1%	-47.4%	-21.0%	-26.0%	28.7%	128.3%	1.4%	26.8%	18.8%
2015 YTD	5	12	4	57	61	172	21	104	125	278	46	250	449	699
2019 YTD	2	14	3	39	42	166	10	64	74	426	105	224	605	829
% Change	-60.0%	16.7%	-25.0%	-31.6%	-31.1%	-3.5%	-52.4%	-38.5%	-40.8%	53.2%	128.3%	-10.4%	34.7%	18.6%
2014 YTD	4	20	0	31	31	175	8	85	93	292	27	230	412	642
2019 YTD	2	14	3	39	42	166	10	64	74	426	105	224	605	829
% Change	-50.0%	-30.0%	-	25.8%	35.5%	-5.1%	25.0%	-24.7%	-20.4%	45.9%	288.9%	-2.6%	46.8%	29.1%
2013 YTD	3	10	3	45	48	160	19	153	172	312	23	221	507	728
2019 YTD	2	14	3	39	42	166	10	64	74	426	105	224	605	829
% Change	-33.3%	40.0%	0.0%	-13.3%	-12.5%	3.8%	-47.4%	-58.2%	-57.0%	36.5%	356.5%	1.4%	19.3%	13.9%
2012 YTD	4	14	4	33	37	136	20	117	137	354	32	191	523	714
2019 YTD	2	14	3	39	42	166	10	64	74	426	105	224	605	829
% Change	-50.0%	0.0%	-25.0%	18.2%	13.5%	22.1%	-50.0%	-45.3%	-46.0%	20.3%	228.1%	17.3%	15.7%	16.1%
2011 YTD	1	11	7	30	37	138	41	141	182	355	43	187	580	767
2019 YTD	2	14	3	39	42	166	10	64	74	426	105	224	605	829
% Change	100.0%	27.3%	-57.1%	30.0%	13.5%	20.3%	-75.6%	-54.6%	-59.3%	20.0%	144.2%	19.8%	4.3%	8.1%
8 YTD Avg	4	14	5	45	50	160	22	103	125	341	51	228	517	745
2019 YTD	2	14	3	39	42	166	10	64	74	426	105	224	605	829
% Change	-50.0%	0.0%	-40.0%	-13.3%	-16.0%	3.8%	-54.5%	-37.9%	-40.8%	24.9%	105.9%	-1.8%	17.0%	11.3%
5 YTD Avg	4	15	5	50	55	169	20	82	102	342	62	244	506	750
2019 YTD	2	14	3	39	42	166	10	64	74	426	105	224	605	829
% Change	-50.0%	-6.7%	-40.0%	-22.0%	-23.6%	-1.8%	-50.0%	-22.0%	-27.5%	24.6%	69.4%	-8.2%	19.6%	10.5%

Information summarized for CompStat week ending 03/16/2019.

'8 YTD Avg' refers to the computed 2011 - 2018 YTD average.
'5 YTD Avg' refers to the computed 2014 - 2018 YTD average.

Sourced from MNPD ARMS on 3/20/2019 8:14:13 AM. The figures above were sourced from incident reports using Uniform Crime Reporting definitions and reporting guidelines, based on the date when the crime was reported. This report is intended to be a management and planning tool and does not reflect the official UCR counts for the department. Incidents where a location is unknown or unspecified are included in the countywide totals. 'Unknown' refers to records in which the address is listed as 'Unknown' on the incident report. 'Not Validated' refers to records that were entered in with an invalid addresses.

Madison Precinct UCR Incidents - YTD Comparisons

METROPOLITAN POLICE DEPARTMENT
of Nashville and Davidson County

Aggregated by precinct (incident location). Based on date when each incident was reported.

	Homicide	Rape	Commercial Robbery	Street Robbery	Total Robbery	Aggravated Assault	Commercial Burglary	Residential Burglary	Total Burglary	Larceny	Auto Theft	Violent Offenses	Property Offenses	Part I Offenses
2018 YTD	2	9	8	23	31	176	14	48	62	432	75	218	569	787
2019 YTD	2	8	8	19	27	86	22	44	66	370	70	123	506	629
% Change	0.0%	-11.1%	0.0%	-17.4%	-12.9%	-51.1%	57.1%	-8.3%	6.5%	-14.4%	-6.7%	-43.6%	-11.1%	-20.1%
2017 YTD	2	6	7	39	46	100	13	79	92	441	61	154	594	748
2019 YTD	2	8	8	19	27	86	22	44	66	370	70	123	506	629
% Change	0.0%	33.3%	14.3%	-51.3%	-41.3%	-14.0%	69.2%	-44.3%	-28.3%	-16.1%	14.8%	-20.1%	-14.8%	-15.9%
2016 YTD	1	20	5	23	28	109	10	83	93	439	23	158	555	713
2019 YTD	2	8	8	19	27	86	22	44	66	370	70	123	506	629
% Change	100.0%	-60.0%	60.0%	-17.4%	-3.6%	-21.1%	120.0%	-47.0%	-29.0%	-15.7%	204.3%	-22.2%	-8.8%	-11.8%
2015 YTD	1	7	6	20	26	101	10	78	88	357	27	135	472	607
2019 YTD	2	8	8	19	27	86	22	44	66	370	70	123	506	629
% Change	100.0%	14.3%	33.3%	-5.0%	3.8%	-14.9%	120.0%	-43.6%	-25.0%	3.6%	159.3%	-8.9%	7.2%	3.6%
2014 YTD	3	13	3	15	18	98	5	72	77	373	19	132	469	601
2019 YTD	2	8	8	19	27	86	22	44	66	370	70	123	506	629
% Change	-33.3%	-38.5%	166.7%	26.7%	50.0%	-12.2%	340.0%	-38.9%	-14.3%	-0.8%	268.4%	-6.8%	7.9%	4.7%
2013 YTD	0	11	7	32	39	106	17	96	113	360	33	156	506	662
2019 YTD	2	8	8	19	27	86	22	44	66	370	70	123	506	629
% Change	-	-27.3%	14.3%	-40.6%	-30.8%	-18.9%	29.4%	-54.2%	-41.6%	2.8%	112.1%	-21.2%	0.0%	-5.0%
2012 YTD	3	8	4	31	35	112	19	159	178	449	28	158	655	813
2019 YTD	2	8	8	19	27	86	22	44	66	370	70	123	506	629
% Change	-33.3%	0.0%	100.0%	-38.7%	-22.9%	-23.2%	15.8%	-72.3%	-62.9%	-17.6%	150.0%	-22.2%	-22.7%	-22.6%
2011 YTD	1	5	8	15	23	96	18	106	124	420	61	125	605	730
2019 YTD	2	8	8	19	27	86	22	44	66	370	70	123	506	629
% Change	100.0%	60.0%	0.0%	26.7%	17.4%	-10.4%	22.2%	-58.5%	-46.8%	-11.9%	14.8%	-1.6%	-16.4%	-13.8%
8 YTD Avg	2	10	6	25	31	112	13	90	103	409	41	155	553	708
2019 YTD	2	8	8	19	27	86	22	44	66	370	70	123	506	629
% Change	0.0%	-20.0%	33.3%	-24.0%	-12.9%	-23.2%	69.2%	-51.1%	-35.9%	-9.5%	70.7%	-20.6%	-8.5%	-11.2%
5 YTD Avg	2	11	6	24	30	117	10	72	82	408	41	159	532	691
2019 YTD	2	8	8	19	27	86	22	44	66	370	70	123	506	629
% Change	0.0%	-27.3%	33.3%	-20.8%	-10.0%	-26.5%	120.0%	-38.9%	-19.5%	-9.3%	70.7%	-22.6%	-4.9%	-9.0%

Information summarized for CompStat week ending 03/16/2019.

'8 YTD Avg' refers to the computed 2011 - 2018 YTD average.
'5 YTD Avg' refers to the computed 2014 - 2018 YTD average.

Sourced from MNPD ARMS on 3/20/2019 8:14:13 AM. The figures above were sourced from incident reports using Uniform Crime Reporting definitions and reporting guidelines, based on the date when the crime was reported. This report is intended to be a management and planning tool and does not reflect the official UCR counts for the department. Incidents where a location is unknown or unspecified are included in the countywide totals. 'Unknown' refers to records in which the address is listed as 'Unknown' on the incident report. 'Not Validated' refers to records that were entered in with an invalid addresses.

Midtown Hills Precinct UCR Incidents - YTD Comparisons

METROPOLITAN POLICE DEPARTMENT
of Nashville and Davidson County

Aggregated by precinct (incident location). Based on date when each incident was reported.

	Homicide	Rape	Commercial Robbery	Street Robbery	Total Robbery	Aggravated Assault	Commercial Burglary	Residential Burglary	Total Burglary	Larceny	Auto Theft	Violent Offenses	Property Offenses	Part I Offenses
2018 YTD	2	16	3	46	49	87	40	59	99	508	82	154	689	843
2019 YTD	1	11	5	51	56	74	28	62	90	490	59	142	639	781
% Change	-50.0%	-31.3%	66.7%	10.9%	14.3%	-14.9%	-30.0%	5.1%	-9.1%	-3.5%	-28.0%	-7.8%	-7.3%	-7.4%
2017 YTD	2	16	7	30	37	120	36	38	74	480	54	175	608	783
2019 YTD	1	11	5	51	56	74	28	62	90	490	59	142	639	781
% Change	-50.0%	-31.3%	-28.6%	70.0%	51.4%	-38.3%	-22.2%	63.2%	21.6%	2.1%	9.3%	-18.9%	5.1%	-0.3%
2016 YTD	0	10	7	26	33	77	26	75	101	409	30	120	540	660
2019 YTD	1	11	5	51	56	74	28	62	90	490	59	142	639	781
% Change	-	10.0%	-28.6%	96.2%	69.7%	-3.9%	7.7%	-17.3%	-10.9%	19.8%	96.7%	18.3%	18.3%	18.3%
2015 YTD	1	10	7	15	22	65	17	67	84	369	16	98	469	567
2019 YTD	1	11	5	51	56	74	28	62	90	490	59	142	639	781
% Change	0.0%	10.0%	-28.6%	240.0%	154.5%	13.8%	64.7%	-7.5%	7.1%	32.8%	268.8%	44.9%	36.2%	37.7%
2014 YTD	0	20	6	16	22	57	30	104	134	460	15	99	609	708
2019 YTD	1	11	5	51	56	74	28	62	90	490	59	142	639	781
% Change	-	-45.0%	-16.7%	218.8%	154.5%	29.8%	-6.7%	-40.4%	-32.8%	6.5%	293.3%	43.4%	4.9%	10.3%
2013 YTD	0	12	8	12	20	61	30	105	135	502	23	93	660	753
2019 YTD	1	11	5	51	56	74	28	62	90	490	59	142	639	781
% Change	-	-8.3%	-37.5%	325.0%	180.0%	21.3%	-6.7%	-41.0%	-33.3%	-2.4%	156.5%	52.7%	-3.2%	3.7%
2012 YTD	1	16	10	20	30	83	37	114	151	498	23	130	672	802
2019 YTD	1	11	5	51	56	74	28	62	90	490	59	142	639	781
% Change	0.0%	-31.3%	-50.0%	155.0%	86.7%	-10.8%	-24.3%	-45.6%	-40.4%	-1.6%	156.5%	9.2%	-4.9%	-2.6%
2011 YTD	0	7	4	19	23	68	28	172	200	567	46	98	813	911
2019 YTD	1	11	5	51	56	74	28	62	90	490	59	142	639	781
% Change	-	57.1%	25.0%	168.4%	143.5%	8.8%	0.0%	-64.0%	-55.0%	-13.6%	28.3%	44.9%	-21.4%	-14.3%
8 YTD Avg	1	13	7	23	30	77	31	92	122	474	36	121	633	753
2019 YTD	1	11	5	51	56	74	28	62	90	490	59	142	639	781
% Change	0.0%	-15.4%	-28.6%	121.7%	86.7%	-3.9%	-9.7%	-32.6%	-26.2%	3.4%	63.9%	17.4%	0.9%	3.7%
5 YTD Avg	1	14	6	27	33	81	30	69	98	445	39	129	583	712
2019 YTD	1	11	5	51	56	74	28	62	90	490	59	142	639	781
% Change	0.0%	-21.4%	-16.7%	88.9%	69.7%	-8.6%	-6.7%	-10.1%	-8.2%	10.1%	51.3%	10.1%	9.6%	9.7%

Information summarized for CompStat week ending 03/16/2019.

'8 YTD Avg' refers to the computed 2011 - 2018 YTD average.
'5 YTD Avg' refers to the computed 2014 - 2018 YTD average.

Sourced from MNPD ARMS on 3/20/2019 8:14:13 AM. The figures above were sourced from incident reports using Uniform Crime Reporting definitions and reporting guidelines, based on the date when the crime was reported. This report is intended to be a management and planning tool and does not reflect the official UCR counts for the department. Incidents where a location is unknown or unspecified are included in the countywide totals. 'Unknown' refers to records in which the address is listed as 'Unknown' on the incident report. 'Not Validated' refers to records that were entered in with an invalid addresses.

YTD Homicide Report

Demographic information for homicide incidents occurring during the current year.

METROPOLITAN POLICE DEPARTMENT
of Nashville and Davidson County

Race of Victim		
Black	5	50.0 %
White	5	50.0 %
Total	10	100.0 %

Age of Victim		
18 to 24	4	40.0 %
25 to 34	1	10.0 %
35 to 44	2	20.0 %
65+	1	10.0 %
Unk	2	20.0 %
Total	10	100.0 %

Race - Ethnicity - Gender of Victim		
Black Non-Hispanic Male	3	30.0 %
Black Non-Hispanic Female	2	20.0 %
White Non-Hispanic Male	2	20.0 %
White Hispanic Female	1	10.0 %
White Hispanic Male	1	10.0 %
White Non-Hispanic Female	1	10.0 %
Total	10	100.0 %

Time of Incident		
12:00 am - 3:59 am	4	40.0 %
4:00 am - 7:59 am	2	20.0 %
4:00 pm - 7:59 pm	1	10.0 %
8:00 pm - 11:59 pm	3	30.0 %
Total	10	100.0 %

Ethnicity of Victim		
Non-Hispanic	8	80.0 %
Hispanic	2	20.0 %
Total	10	100.0 %

Gender of Victim		
Male	6	60.0 %
Female	4	40.0 %
Total	10	100.0 %

Domestic Related		
No	7	70.0 %
Yes	3	30.0 %
Total	10	100.0 %

Monthly Homicide Count (Year-to-Year Comparison)

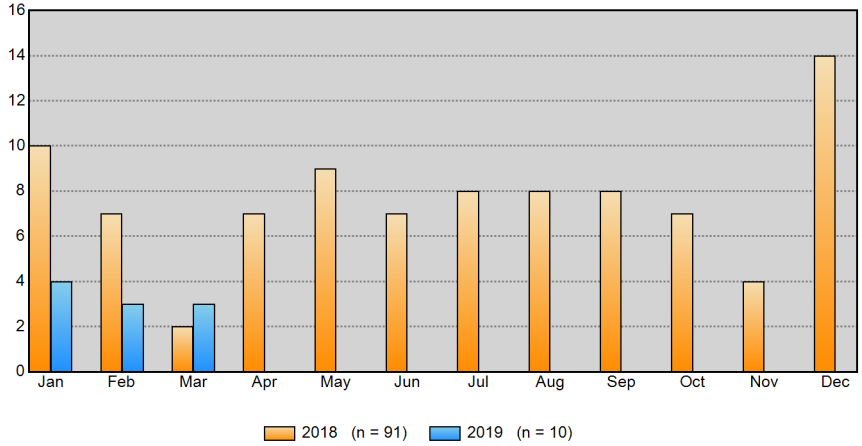

Monthly Homicide Cumulative Count (Year-to-Year Comparison)

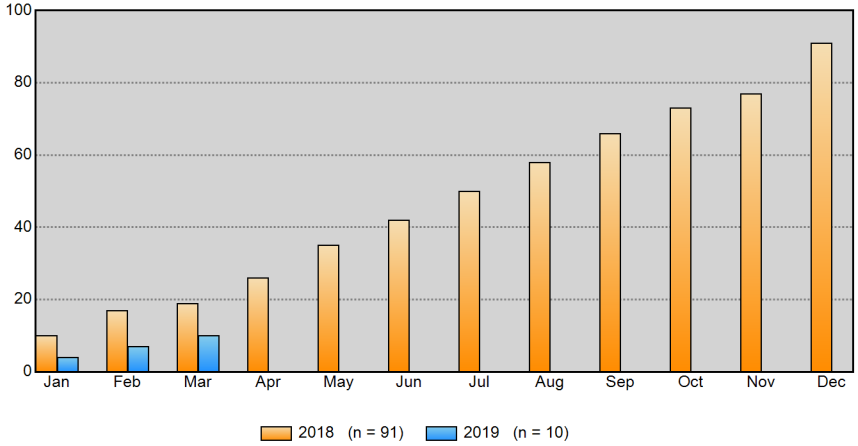

Information summarized for CompStat week ending 3/16/2019.

Sourced from MNPD ARMS on 3/20/2019 8:14:13 AM. The figures above were sourced from incident reports using Uniform Crime Reporting definitions and reporting guidelines, based on the date when the crime was reported. This report is intended to be a management and planning tool and does not reflect the official UCR counts for the department.

County Year-to-Year Weekly Chart

METROPOLITAN POLICE DEPARTMENT
of Nashville and Davidson County

	Homicide	Rape	Commercial Robbery	Street Robbery	Total Robbery	Aggravated Assault	Commercial Burglary	Residential Burglary	Total Burglary	Larceny	Auto Theft	Violent Offenses	Property Offenses	Part I Offenses
ending 03/31/2018 Next Week	0	15	2	26	28	93	9	39	48	365	53	136	466	602
ending 03/24/2018 Current Week	1	15	3	27	30	102	21	49	70	401	55	148	526	674
ending 03/17/2018	1	15	3	24	27	111	13	40	53	349	47	154	449	603
ending 03/16/2019	2	8	4	29	33	82	14	29	43	320	45	125	408	533
% Change	100.0%	-46.7%	33.3%	20.8%	22.2%	-26.1%	7.7%	-27.5%	-18.9%	-8.3%	-4.3%	-18.8%	-9.1%	-11.6%
ending 03/10/2018	0	6	1	21	22	89	9	41	50	356	45	117	451	568
ending 03/09/2019	0	8	2	19	21	61	8	47	55	310	53	90	418	508
% Change	-	33.3%	100.0%	-9.5%	-4.5%	-31.5%	-11.1%	14.6%	10.0%	-12.9%	17.8%	-23.1%	-7.3%	-10.6%
ending 03/03/2018	0	11	4	18	22	91	18	36	54	355	41	124	450	574
ending 03/02/2019	1	10	4	19	23	93	7	39	46	314	67	127	427	554
% Change	-	-9.1%	0.0%	5.6%	4.5%	2.2%	-61.1%	8.3%	-14.8%	-11.5%	63.4%	2.4%	-5.1%	-3.5%

Part I Incidents - Year-to-Year Weekly Comparisons

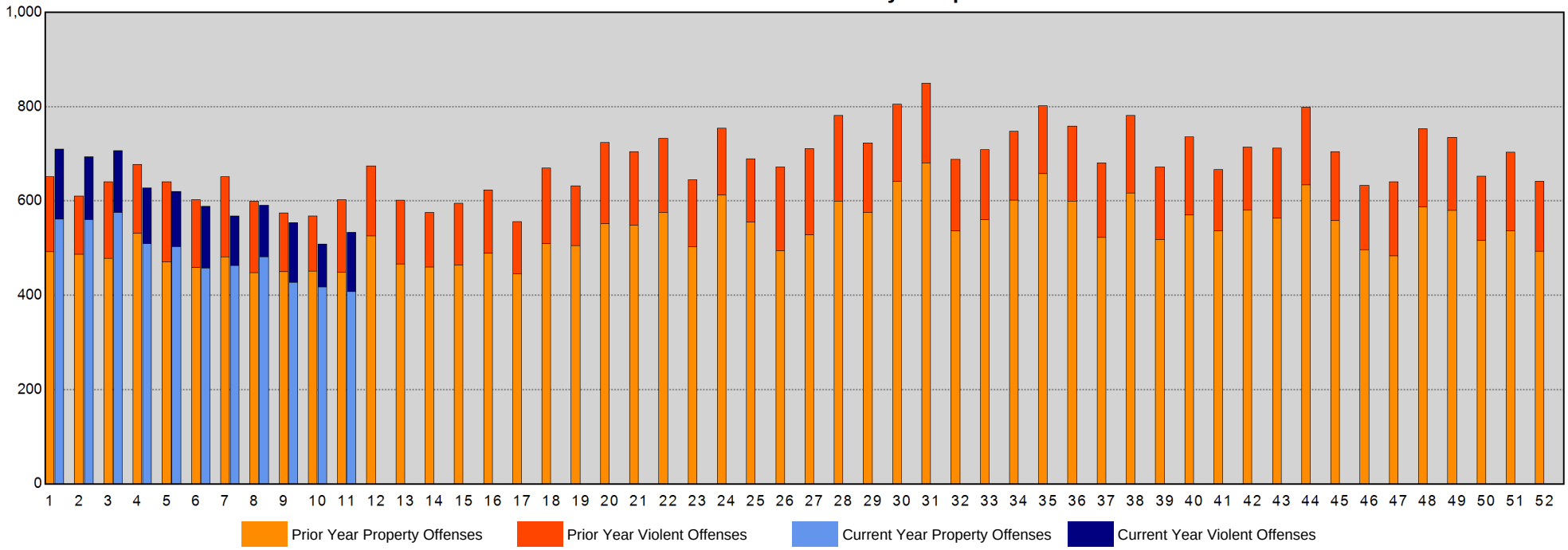

Sourced from MNPD ARMS on 3/20/2019 8:14:13 AM. The figures above were sourced from incident reports using Uniform Crime Reporting definitions and reporting guidelines, based on the date when the crime was reported. This report is intended to be a management and planning tool and does not reflect the official UCR counts for the department. Incidents where a location is unknown or unspecified are included in the countywide totals. 'Unknown' refers to records in which the address is listed as 'Unknown' on the incident report. 'Not Validated' refers to records that were entered in with an invalid addresses.

West Precinct Year-to-Year Weekly Chart

METROPOLITAN POLICE DEPARTMENT
of Nashville and Davidson County

	Homicide	Rape	Commercial Robbery	Street Robbery	Total Robbery	Aggravated Assault	Commercial Burglary	Residential Burglary	Total Burglary	Larceny	Auto Theft	Violent Offenses	Property Offenses	Part I Offenses
ending 03/31/2018 Next Week	0	0	1	0	1	2	0	8	8	52	5	3	65	68
ending 03/24/2018 Current Week	0	1	0	0	0	4	3	6	9	61	7	5	77	82
ending 03/17/2018	0	0	1	0	1	5	4	7	11	57	7	6	75	81
ending 03/16/2019	0	1	0	0	0	3	0	6	6	26	4	4	36	40
% Change	-	-	-100.0%	-	-100.0%	-40.0%	-100.0%	-14.3%	-45.5%	-54.4%	-42.9%	-33.3%	-52.0%	-50.6%
ending 03/10/2018	0	0	0	0	0	6	2	5	7	40	6	6	53	59
ending 03/09/2019	0	0	0	4	4	3	0	3	3	34	11	7	48	55
% Change	-	-	-	-	-	-50.0%	-100.0%	-40.0%	-57.1%	-15.0%	83.3%	16.7%	-9.4%	-6.8%
ending 03/03/2018	0	0	0	1	1	5	7	10	17	40	2	6	59	65
ending 03/02/2019	0	3	0	1	1	2	0	5	5	36	7	6	48	54
% Change	-	-	-	0.0%	0.0%	-60.0%	-100.0%	-50.0%	-70.6%	-10.0%	250.0%	0.0%	-18.6%	-16.9%

Part I Incidents - Year-to-Year Weekly Comparisons

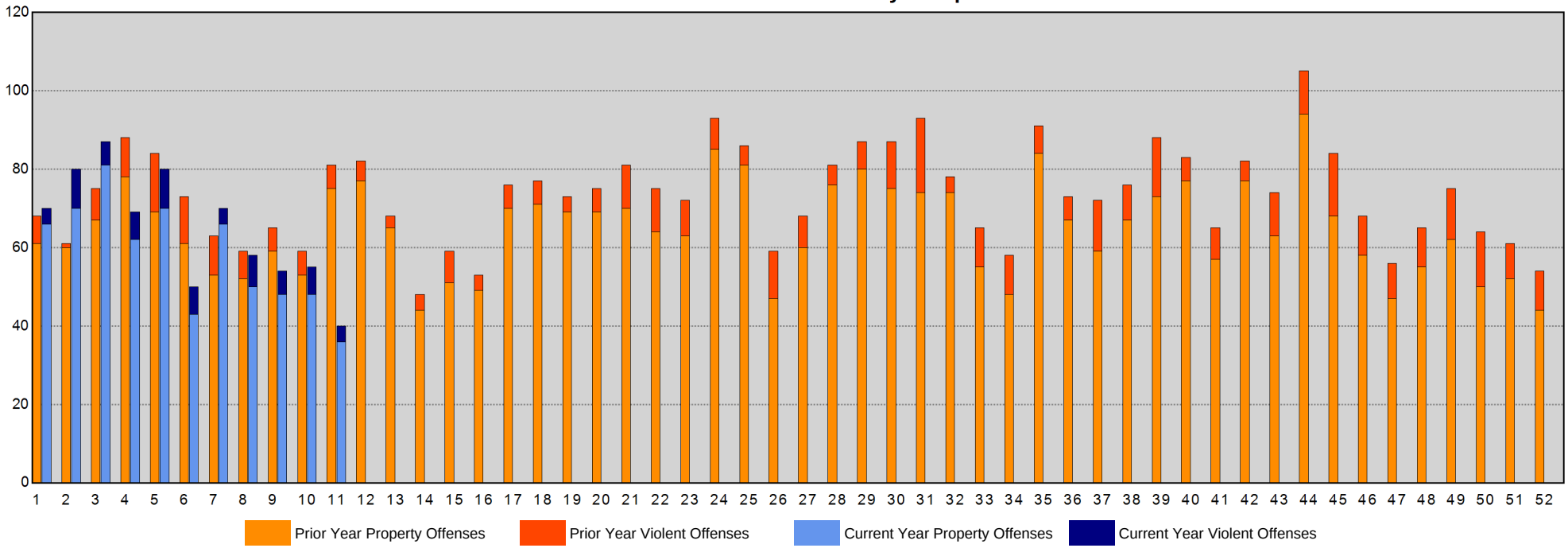

Sourced from MNPD ARMS on 3/20/2019 8:14:14 AM. The figures above were sourced from incident reports using Uniform Crime Reporting definitions and reporting guidelines, based on the date when the crime was reported. This report is intended to be a management and planning tool and does not reflect the official UCR counts for the department. Incidents where a location is unknown or unspecified are included in the countywide totals. 'Unknown' refers to records in which the address is listed as 'Unknown' on the incident report. 'Not Validated' refers to records that were entered in with an invalid addresses.

East Precinct Year-to-Year Weekly Chart

METROPOLITAN POLICE DEPARTMENT
of Nashville and Davidson County

	Homicide	Rape	Commercial Robbery	Street Robbery	Total Robbery	Aggravated Assault	Commercial Burglary	Residential Burglary	Total Burglary	Larceny	Auto Theft	Violent Offenses	Property Offenses	Part I Offenses
ending 03/31/2018 Next Week	0	2	0	4	4	20	0	6	6	45	1	26	52	78
ending 03/24/2018 Current Week	0	1	0	1	1	18	1	3	4	36	2	20	42	62
ending 03/17/2018	0	0	0	1	1	8	2	4	6	30	2	9	38	47
ending 03/16/2019	0	0	0	5	5	4	0	1	1	39	6	9	46	55
% Change	-	-	-	400.0%	400.0%	-50.0%	-100.0%	-75.0%	-83.3%	30.0%	200.0%	0.0%	21.1%	17.0%
ending 03/10/2018	0	0	0	3	3	10	0	4	4	48	4	13	56	69
ending 03/09/2019	0	1	0	2	2	9	0	4	4	44	7	12	55	67
% Change	-	-	-	-33.3%	-33.3%	-10.0%	-	0.0%	0.0%	-8.3%	75.0%	-7.7%	-1.8%	-2.9%
ending 03/03/2018	0	0	0	2	2	14	1	4	5	36	0	16	41	57
ending 03/02/2019	0	2	0	2	2	5	1	5	6	34	5	9	45	54
% Change	-	-	-	0.0%	0.0%	-64.3%	0.0%	25.0%	20.0%	-5.6%	-	-43.8%	9.8%	-5.3%

Part I Incidents - Year-to-Year Weekly Comparisons

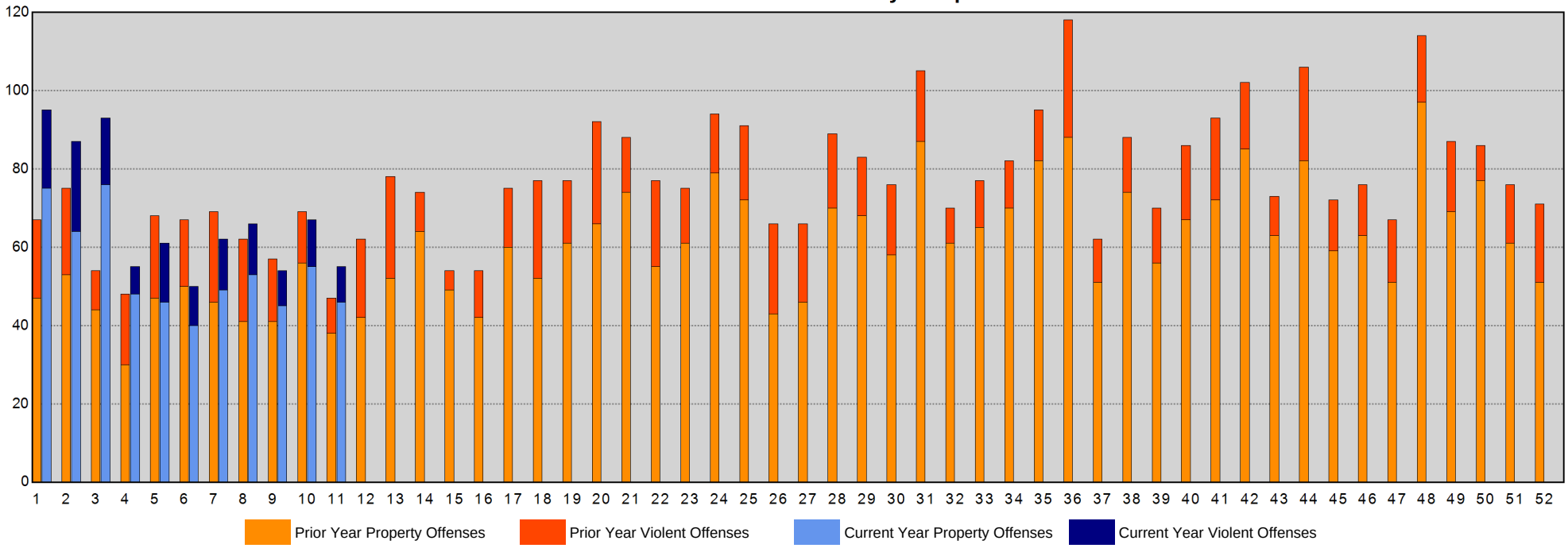

Sourced from MNPD ARMS on 3/20/2019 8:14:14 AM. The figures above were sourced from incident reports using Uniform Crime Reporting definitions and reporting guidelines, based on the date when the crime was reported. This report is intended to be a management and planning tool and does not reflect the official UCR counts for the department. Incidents where a location is unknown or unspecified are included in the countywide totals. 'Unknown' refers to records in which the address is listed as 'Unknown' on the incident report. 'Not Validated' refers to records that were entered in with an invalid addresses.

South Precinct Year-to-Year Weekly Chart

METROPOLITAN POLICE DEPARTMENT
of Nashville and Davidson County

	Homicide	Rape	Commercial Robbery	Street Robbery	Total Robbery	Aggravated Assault	Commercial Burglary	Residential Burglary	Total Burglary	Larceny	Auto Theft	Violent Offenses	Property Offenses	Part I Offenses
ending 03/31/2018 Next Week	0	4	0	5	5	14	5	11	16	61	17	23	94	117
ending 03/24/2018 Current Week	1	1	1	6	7	16	7	17	24	66	12	25	102	127
ending 03/17/2018	1	1	1	9	10	19	0	10	10	72	10	31	92	123
ending 03/16/2019	0	4	1	6	7	23	10	7	17	54	12	34	83	117
% Change	-100.0%	300.0%	0.0%	-33.3%	-30.0%	21.1%	-	-30.0%	70.0%	-25.0%	20.0%	9.7%	-9.8%	-4.9%
ending 03/10/2018	0	0	0	4	4	22	2	8	10	56	9	26	75	101
ending 03/09/2019	0	5	1	6	7	9	2	15	17	51	11	21	79	100
% Change	-	-	-	50.0%	75.0%	-59.1%	0.0%	87.5%	70.0%	-8.9%	22.2%	-19.2%	5.3%	-1.0%
ending 03/03/2018	0	3	1	6	7	15	0	6	6	69	6	25	81	106
ending 03/02/2019	0	2	2	3	5	12	2	4	6	45	13	19	64	83
% Change	-	-33.3%	100.0%	-50.0%	-28.6%	-20.0%	-	-33.3%	0.0%	-34.8%	116.7%	-24.0%	-21.0%	-21.7%

Part I Incidents - Year-to-Year Weekly Comparisons

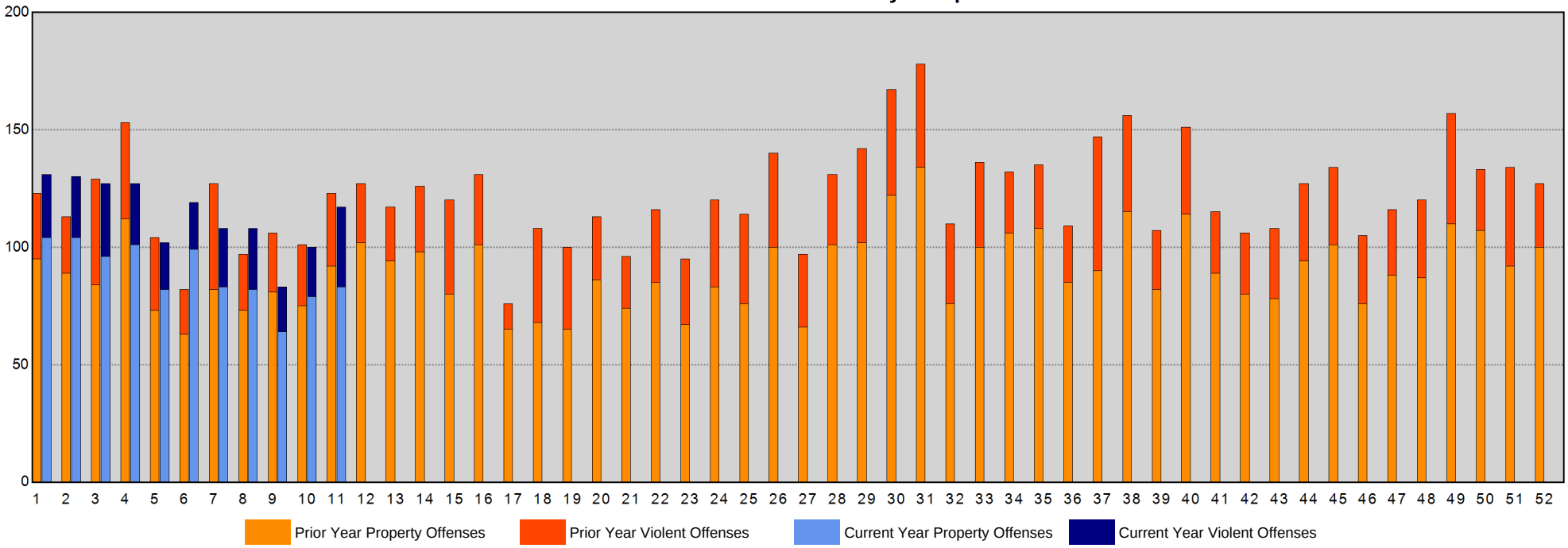

Sourced from MNPD ARMS on 3/20/2019 8:14:14 AM. The figures above were sourced from incident reports using Uniform Crime Reporting definitions and reporting guidelines, based on the date when the crime was reported. This report is intended to be a management and planning tool and does not reflect the official UCR counts for the department. Incidents where a location is unknown or unspecified are included in the countywide totals. 'Unknown' refers to records in which the address is listed as 'Unknown' on the incident report. 'Not Validated' refers to records that were entered in with an invalid addresses.

Central Precinct Year-to-Year Weekly Chart

METROPOLITAN POLICE DEPARTMENT
of Nashville and Davidson County

	Homicide	Rape	Commercial Robbery	Street Robbery	Total Robbery	Aggravated Assault	Commercial Burglary	Residential Burglary	Total Burglary	Larceny	Auto Theft	Violent Offenses	Property Offenses	Part I Offenses
ending 03/31/2018 Next Week	0	0	0	2	2	3	0	0	0	20	0	5	20	25
ending 03/24/2018 Current Week	0	1	0	1	1	2	1	0	1	22	4	4	27	31
ending 03/17/2018	0	3	0	0	0	4	1	1	2	19	1	7	22	29
ending 03/16/2019	0	0	0	4	4	9	1	0	1	25	3	13	29	42
% Change	-	-100.0%	-	-	-	125.0%	0.0%	-100.0%	-50.0%	31.6%	200.0%	85.7%	31.8%	44.8%
ending 03/10/2018	0	0	0	0	0	3	0	0	0	28	2	3	30	33
ending 03/09/2019	0	0	0	1	1	5	1	1	2	19	1	6	22	28
% Change	-	-	-	-	-	66.7%	-	-	-	-32.1%	-50.0%	100.0%	-26.7%	-15.2%
ending 03/03/2018	0	0	0	1	1	0	0	0	0	17	0	1	17	18
ending 03/02/2019	1	1	0	1	1	5	0	0	0	29	4	8	33	41
% Change	-	-	-	0.0%	0.0%	-	-	-	-	70.6%	-	700.0%	94.1%	127.8%

Part I Incidents - Year-to-Year Weekly Comparisons

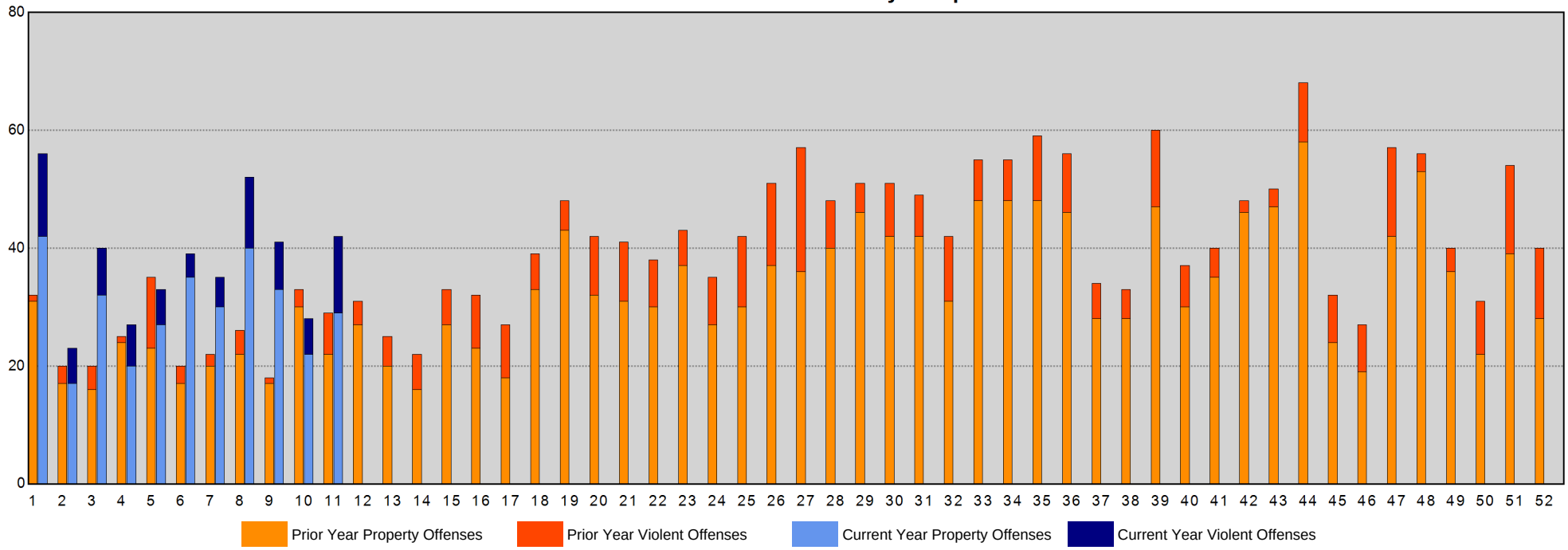

Sourced from MNPD ARMS on 3/20/2019 8:14:15 AM. The figures above were sourced from incident reports using Uniform Crime Reporting definitions and reporting guidelines, based on the date when the crime was reported. This report is intended to be a management and planning tool and does not reflect the official UCR counts for the department. Incidents where a location is unknown or unspecified are included in the countywide totals. 'Unknown' refers to records in which the address is listed as 'Unknown' on the incident report. 'Not Validated' refers to records that were entered in with an invalid addresses.

Hermitage Precinct Year-to-Year Weekly Chart

METROPOLITAN POLICE DEPARTMENT
of Nashville and Davidson County

	Homicide	Rape	Commercial Robbery	Street Robbery	Total Robbery	Aggravated Assault	Commercial Burglary	Residential Burglary	Total Burglary	Larceny	Auto Theft	Violent Offenses	Property Offenses	Part I Offenses
ending 03/31/2018 Next Week	0	4	0	3	3	8	1	4	5	52	8	15	65	80
ending 03/24/2018 Current Week	0	4	1	8	9	33	1	9	10	59	15	46	84	130
ending 03/17/2018	0	3	1	5	6	23	1	12	13	60	8	32	81	113
ending 03/16/2019	0	1	0	6	6	14	1	6	7	60	3	21	70	91
% Change	-	-66.7%	-100.0%	20.0%	0.0%	-39.1%	0.0%	-50.0%	-46.2%	0.0%	-62.5%	-34.4%	-13.6%	-19.5%
ending 03/10/2018	0	2	1	4	5	10	1	10	11	50	14	17	75	92
ending 03/09/2019	0	1	0	2	2	11	0	8	8	67	8	14	83	97
% Change	-	-50.0%	-100.0%	-50.0%	-60.0%	10.0%	-100.0%	-20.0%	-27.3%	34.0%	-42.9%	-17.6%	10.7%	5.4%
ending 03/03/2018	0	5	0	6	6	7	2	8	10	52	8	18	70	88
ending 03/02/2019	0	2	2	3	5	23	1	9	10	57	11	30	78	108
% Change	-	-60.0%	-	-50.0%	-16.7%	228.6%	-50.0%	12.5%	0.0%	9.6%	37.5%	66.7%	11.4%	22.7%

Part I Incidents - Year-to-Year Weekly Comparisons

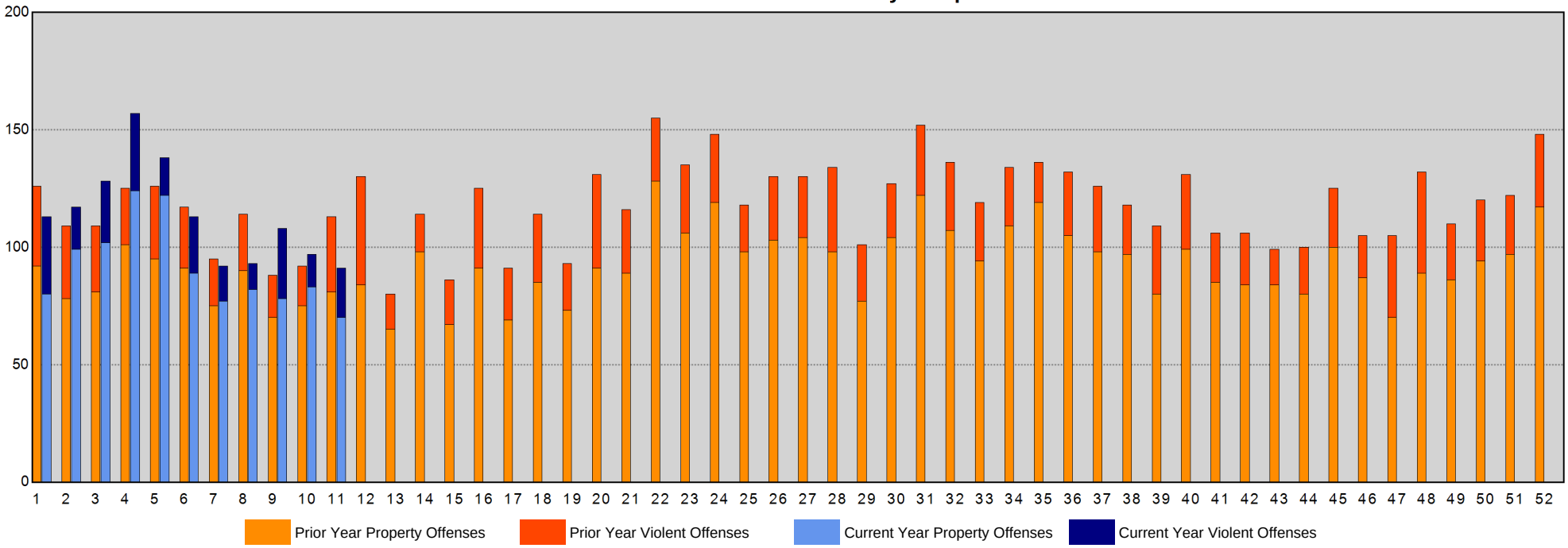

Sourced from MNPD ARMS on 3/20/2019 8:14:15 AM. The figures above were sourced from incident reports using Uniform Crime Reporting definitions and reporting guidelines, based on the date when the crime was reported. This report is intended to be a management and planning tool and does not reflect the official UCR counts for the department. Incidents where a location is unknown or unspecified are included in the countywide totals. 'Unknown' refers to records in which the address is listed as 'Unknown' on the incident report. 'Not Validated' refers to records that were entered in with an invalid addresses.

North Precinct Year-to-Year Weekly Chart

METROPOLITAN POLICE DEPARTMENT
of Nashville and Davidson County

	Homicide	Rape	Commercial Robbery	Street Robbery	Total Robbery	Aggravated Assault	Commercial Burglary	Residential Burglary	Total Burglary	Larceny	Auto Theft	Violent Offenses	Property Offenses	Part I Offenses
ending 03/31/2018 Next Week	0	1	1	4	5	27	1	2	3	52	8	33	63	96
ending 03/24/2018 Current Week	0	3	0	2	2	15	1	5	6	43	7	20	56	76
ending 03/17/2018	0	4	0	6	6	20	1	2	3	31	5	30	39	69
ending 03/16/2019	0	1	0	3	3	10	1	5	6	38	9	14	53	67
% Change	-	-75.0%	-	-50.0%	-50.0%	-50.0%	0.0%	150.0%	100.0%	22.6%	80.0%	-53.3%	35.9%	-2.9%
ending 03/10/2018	0	2	0	7	7	13	1	5	6	52	3	22	61	83
ending 03/09/2019	0	1	1	0	1	8	1	6	7	41	7	10	55	65
% Change	-	-50.0%	-	-100.0%	-85.7%	-38.5%	0.0%	20.0%	16.7%	-21.2%	133.3%	-54.5%	-9.8%	-21.7%
ending 03/03/2018	0	1	2	0	2	17	0	2	2	48	10	20	60	80
ending 03/02/2019	0	0	0	2	2	22	1	6	7	49	14	24	70	94
% Change	-	-100.0%	-100.0%	-	0.0%	29.4%	-	200.0%	250.0%	2.1%	40.0%	20.0%	16.7%	17.5%

Part I Incidents - Year-to-Year Weekly Comparisons

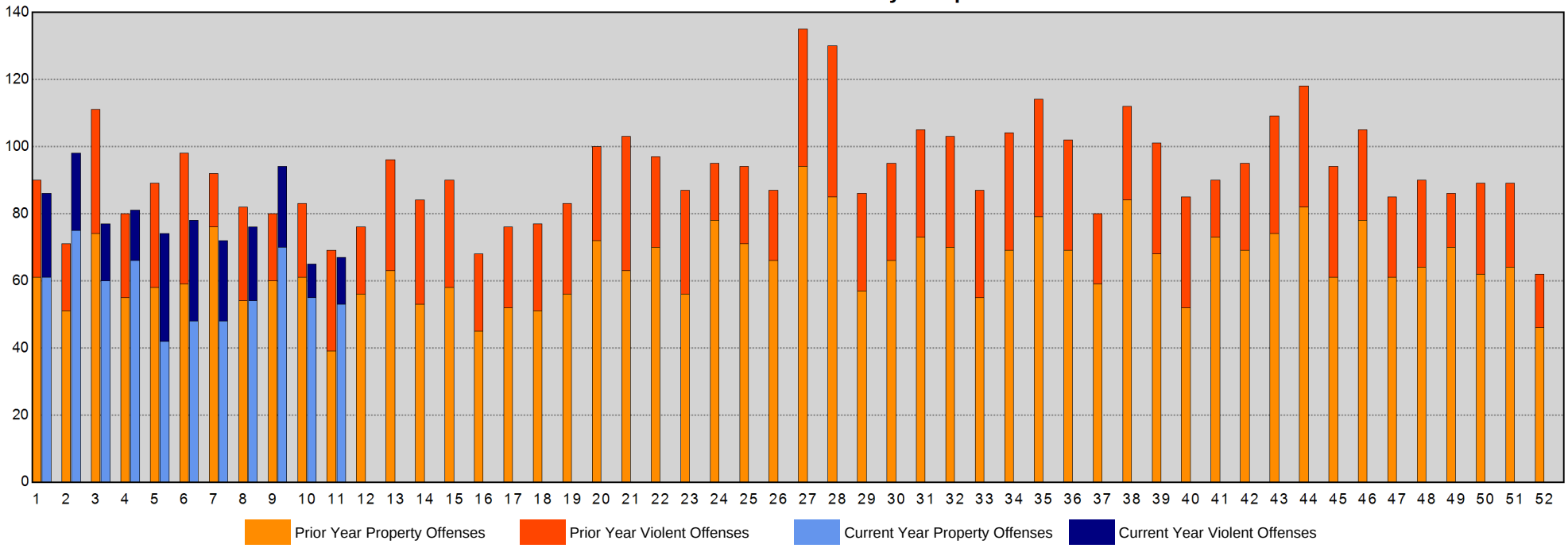

Sourced from MNPD ARMS on 3/20/2019 8:14:16 AM. The figures above were sourced from incident reports using Uniform Crime Reporting definitions and reporting guidelines, based on the date when the crime was reported. This report is intended to be a management and planning tool and does not reflect the official UCR counts for the department. Incidents where a location is unknown or unspecified are included in the countywide totals. 'Unknown' refers to records in which the address is listed as 'Unknown' on the incident report. 'Not Validated' refers to records that were entered in with an invalid addresses.

Madison Precinct Year-to-Year Weekly Chart

METROPOLITAN POLICE DEPARTMENT
of Nashville and Davidson County

	Homicide	Rape	Commercial Robbery	Street Robbery	Total Robbery	Aggravated Assault	Commercial Burglary	Residential Burglary	Total Burglary	Larceny	Auto Theft	Violent Offenses	Property Offenses	Part I Offenses
ending 03/31/2018 Next Week	0	2	0	2	2	15	0	5	5	36	2	19	43	62
ending 03/24/2018 Current Week	0	4	1	6	7	5	0	3	3	56	3	16	62	78
ending 03/17/2018	0	1	0	1	1	27	0	1	1	30	9	29	40	69
ending 03/16/2019	1	0	0	3	3	10	1	1	2	37	4	14	43	57
% Change	-	-100.0%	-	200.0%	200.0%	-63.0%	-	0.0%	100.0%	23.3%	-55.6%	-51.7%	7.5%	-17.4%
ending 03/10/2018	0	2	0	0	0	19	1	4	5	43	5	21	53	74
ending 03/09/2019	0	0	0	0	0	7	1	4	5	22	3	7	30	37
% Change	-	-100.0%	-	-	-	-63.2%	0.0%	0.0%	0.0%	-48.8%	-40.0%	-66.7%	-43.4%	-50.0%
ending 03/03/2018	0	1	1	0	1	26	0	4	4	46	7	28	57	85
ending 03/02/2019	0	0	0	1	1	17	0	5	5	22	8	18	35	53
% Change	-	-100.0%	-100.0%	-	0.0%	-34.6%	-	25.0%	25.0%	-52.2%	14.3%	-35.7%	-38.6%	-37.6%

Part I Incidents - Year-to-Year Weekly Comparisons

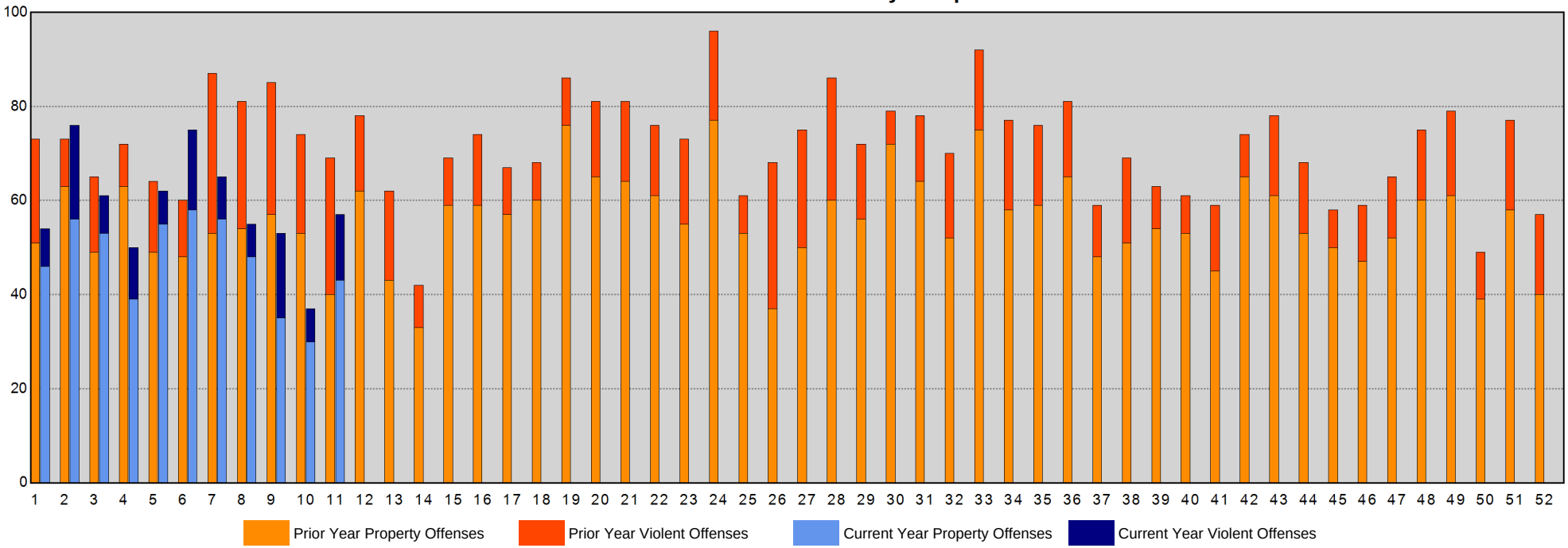

Sourced from MNPD ARMS on 3/20/2019 8:14:16 AM. The figures above were sourced from incident reports using Uniform Crime Reporting definitions and reporting guidelines, based on the date when the crime was reported. This report is intended to be a management and planning tool and does not reflect the official UCR counts for the department. Incidents where a location is unknown or unspecified are included in the countywide totals. 'Unknown' refers to records in which the address is listed as 'Unknown' on the incident report. 'Not Validated' refers to records that were entered in with an invalid addresses.

Midtown Hills Precinct Year-to-Year Weekly Chart

METROPOLITAN POLICE DEPARTMENT
of Nashville and Davidson County

	Homicide	Rape	Commercial Robbery	Street Robbery	Total Robbery	Aggravated Assault	Commercial Burglary	Residential Burglary	Total Burglary	Larceny	Auto Theft	Violent Offenses	Property Offenses	Part I Offenses
ending 03/31/2018 Next Week	0	2	0	6	6	4	2	3	5	47	12	12	64	76
ending 03/24/2018 Current Week	0	0	0	3	3	9	7	6	13	58	5	12	76	88
ending 03/17/2018	0	3	0	2	2	5	4	3	7	50	5	10	62	72
ending 03/16/2019	1	1	3	2	5	8	0	3	3	39	4	15	46	61
% Change	-	-66.7%	-	0.0%	150.0%	60.0%	-100.0%	0.0%	-57.1%	-22.0%	-20.0%	50.0%	-25.8%	-15.3%
ending 03/10/2018	0	0	0	3	3	6	2	5	7	39	2	9	48	57
ending 03/09/2019	0	0	0	4	4	9	3	6	9	31	5	13	45	58
% Change	-	-	-	33.3%	33.3%	50.0%	50.0%	20.0%	28.6%	-20.5%	150.0%	44.4%	-6.3%	1.8%
ending 03/03/2018	0	1	0	2	2	7	8	2	10	47	8	10	65	75
ending 03/02/2019	0	0	0	6	6	7	2	5	7	42	5	13	54	67
% Change	-	-100.0%	-	200.0%	200.0%	0.0%	-75.0%	150.0%	-30.0%	-10.6%	-37.5%	30.0%	-16.9%	-10.7%

Part I Incidents - Year-to-Year Weekly Comparisons

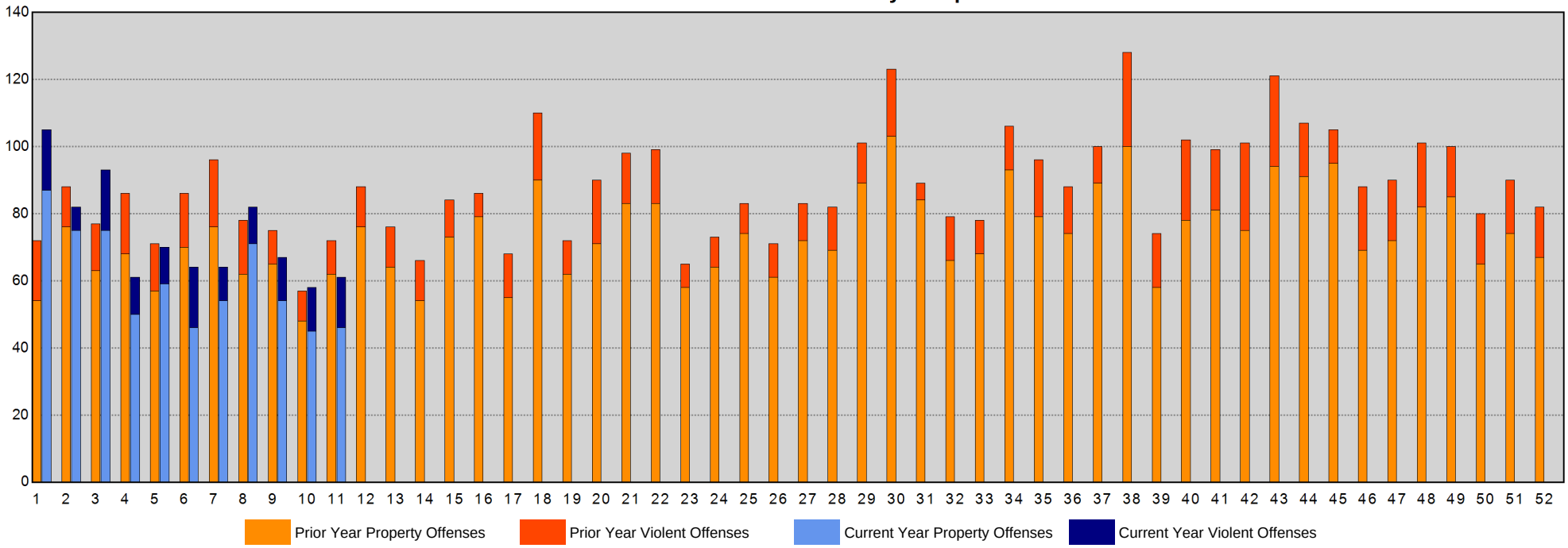

Sourced from MNPD ARMS on 3/20/2019 8:14:16 AM. The figures above were sourced from incident reports using Uniform Crime Reporting definitions and reporting guidelines, based on the date when the crime was reported. This report is intended to be a management and planning tool and does not reflect the official UCR counts for the department. Incidents where a location is unknown or unspecified are included in the countywide totals. 'Unknown' refers to records in which the address is listed as 'Unknown' on the incident report. 'Not Validated' refers to records that were entered in with an invalid addresses.

Arrests Section

CompStat Weekly Analysis is provided by the Metropolitan Nashville Police Department Crime Analysis Section. This report is intended to be a management and planning tool and does not reflect the official UCR counts for the department.

"No man is above the law and no man is below it: nor do we ask any man's permission when we ask him to obey it."
- Theodore Roosevelt

Begin Date: 03/10/2019
End Date: 03/16/2019
Week: 11

Physical and Citation Arrests - Adult

Aggregated by component of arresting officer.

METROPOLITAN POLICE DEPARTMENT

of Nashville and Davidson County

			Prior Week	Last Week	Change*	Prior 4Wks	Last 4Wks	Change*	Prior YTD	YTD	Change*	Prior 52Wks	Last 52Wks	Change*
West Precinct	Patrol A	Felony	1	0	-100.0%	3	2	-33.3%	16	8	-50.0%	62	39	-37.1%
		Misdemeanor	4	4	0.0%	9	13	44.4%	36	34	-5.6%	141	160	13.5%
		Citation	5	2	-60.0%	20	15	-25.0%	64	46	-28.1%	334	314	-6.0%
		Subtotal	10	6	-40.0%	32	30	-6.3%	116	88	-24.1%	537	513	-4.5%
	Patrol B	Felony	0	3	-	6	9	50.0%	19	18	-5.3%	114	105	-7.9%
		Misdemeanor	5	5	0.0%	20	22	10.0%	91	54	-40.7%	365	349	-4.4%
		Citation	4	3	-25.0%	16	16	0.0%	91	39	-57.1%	462	389	-15.8%
		Subtotal	9	11	22.2%	42	47	11.9%	201	111	-44.8%	941	843	-10.4%
	Patrol C	Felony	3	0	-100.0%	6	5	-16.7%	19	13	-31.6%	83	69	-16.9%
		Misdemeanor	1	7	600.0%	14	15	7.1%	52	36	-30.8%	263	232	-11.8%
		Citation	1	1	0.0%	6	5	-16.7%	48	14	-70.8%	288	237	-17.7%
		Subtotal	5	8	60.0%	26	25	-3.8%	119	63	-47.1%	634	538	-15.1%
	Flex A	Felony	2	0	-100.0%	2	2	0.0%	6	7	16.7%	32	31	-3.1%
		Misdemeanor	1	0	-100.0%	2	2	0.0%	15	5	-66.7%	66	57	-13.6%
		Citation	1	0	-100.0%	3	3	0.0%	26	6	-76.9%	202	93	-54.0%
		Subtotal	4	0	-100.0%	7	7	0.0%	47	18	-61.7%	300	181	-39.7%
	Flex B	Felony	2	1	-50.0%	2	4	100.0%	9	9	0.0%	81	57	-29.6%
		Misdemeanor	1	1	0.0%	1	2	100.0%	14	7	-50.0%	66	76	15.2%
		Citation	0	0	-	1	0	-100.0%	30	2	-93.3%	136	143	5.1%
		Subtotal	3	2	-33.3%	4	6	50.0%	53	18	-66.0%	283	276	-2.5%
	Flex C	Felony	0	0	-	1	1	0.0%	1	2	100.0%	30	11	-63.3%
		Misdemeanor	0	0	-	0	1	-	6	3	-50.0%	41	26	-36.6%
		Citation	0	0	-	1	0	-100.0%	20	1	-95.0%	203	81	-60.1%
		Subtotal	0	0	-	2	2	0.0%	27	6	-77.8%	274	118	-56.9%
	CSU	Felony	0	1	-	2	3	50.0%	21	8	-61.9%	72	68	-5.6%
		Misdemeanor	0	0	-	0	0	-	10	0	-100.0%	61	30	-50.8%
		Citation	0	0	-	7	0	-100.0%	61	13	-78.7%	327	178	-45.6%
		Subtotal	0	1	-	9	3	-66.7%	92	21	-77.2%	460	276	-40.0%
	Other	Felony	0	0	-	0	0	-	0	0	-	1	1	0.0%
		Misdemeanor	0	0	-	0	0	-	0	0	-	1	0	-100.0%
		Citation	0	0	-	0	0	-	2	0	-100.0%	5	1	-80.0%
		Subtotal	0	0	-	0	0	-	2	0	-100.0%	7	2	-71.4%
Totals		Felony	8	5	-37.5%	22	26	18.2%	91	65	-28.6%	475	381	-19.8%
		Misdemeanor	12	17	41.7%	46	55	19.6%	224	139	-37.9%	1,004	930	-7.4%
		Citation	11	6	-45.5%	54	39	-27.8%	342	121	-64.6%	1,957	1,436	-26.6%
Precinct Total			31	28	-9.7%	122	120	-1.6%	657	325	-50.5%	3,436	2,747	-20.1%

Physical and Citation Arrests - Adult

Aggregated by component of arresting officer.

METROPOLITAN POLICE DEPARTMENT

of Nashville and Davidson County

			Prior Week	Last Week	Change*	Prior 4Wks	Last 4Wks	Change*	Prior YTD	YTD	Change*	Prior 52Wks	Last 52Wks	Change*
East Precinct	Patrol A	Felony	0	0	-	14	4	-71.4%	27	25	-7.4%	180	147	-18.3%
		Misdemeanor	3	6	100.0%	24	13	-45.8%	78	51	-34.6%	456	351	-23.0%
		Citation	1	2	100.0%	13	16	23.1%	111	39	-64.9%	912	425	-53.4%
		Subtotal	4	8	100.0%	51	33	-35.3%	216	115	-46.8%	1,548	923	-40.4%
	Patrol B	Felony	5	7	40.0%	18	18	0.0%	46	45	-2.2%	182	249	36.8%
		Misdemeanor	11	9	-18.2%	49	32	-34.7%	146	110	-24.7%	608	628	3.3%
		Citation	7	7	0.0%	22	21	-4.5%	208	52	-75.0%	659	509	-22.8%
		Subtotal	23	23	0.0%	89	71	-20.2%	400	207	-48.3%	1,449	1,386	-4.3%
	Patrol C	Felony	2	4	100.0%	4	12	200.0%	59	25	-57.6%	231	182	-21.2%
		Misdemeanor	18	9	-50.0%	43	51	18.6%	162	122	-24.7%	847	755	-10.9%
		Citation	2	2	0.0%	16	14	-12.5%	217	42	-80.6%	934	596	-36.2%
		Subtotal	22	15	-31.8%	63	77	22.2%	438	189	-56.8%	2,012	1,533	-23.8%
	Flex A	Felony	0	0	-	5	2	-60.0%	24	10	-58.3%	104	72	-30.8%
		Misdemeanor	1	0	-100.0%	8	4	-50.0%	42	16	-61.9%	187	152	-18.7%
		Citation	0	0	-	5	4	-20.0%	98	15	-84.7%	372	250	-32.8%
		Subtotal	1	0	-100.0%	18	10	-44.4%	164	41	-75.0%	663	474	-28.5%
	Flex B	Felony	2	2	0.0%	0	4	-	19	6	-68.4%	73	68	-6.8%
		Misdemeanor	0	4	-	0	4	-	35	6	-82.9%	113	117	3.5%
		Citation	0	0	-	0	0	-	100	1	-99.0%	234	334	42.7%
		Subtotal	2	6	200.0%	0	8	-	154	13	-91.6%	420	519	23.6%
	Flex C	Felony	0	0	-	0	0	-	25	0	-100.0%	105	25	-76.2%
		Misdemeanor	0	0	-	0	0	-	24	0	-100.0%	172	44	-74.4%
		Citation	0	0	-	0	0	-	90	0	-100.0%	694	112	-83.9%
		Subtotal	0	0	-	0	0	-	139	0	-100.0%	971	181	-81.4%
	CSU	Felony	0	0	-	9	3	-66.7%	27	16	-40.7%	155	86	-44.5%
		Misdemeanor	0	1	-	12	2	-83.3%	19	19	0.0%	118	118	0.0%
		Citation	0	0	-	10	4	-60.0%	84	26	-69.0%	372	219	-41.1%
		Subtotal	0	1	-	31	9	-71.0%	130	61	-53.1%	645	423	-34.4%
	Other	Felony	2	3	50.0%	2	7	250.0%	0	9	-	7	10	42.9%
		Misdemeanor	0	1	-	7	6	-14.3%	3	13	333.3%	17	16	-5.9%
		Citation	1	2	100.0%	7	5	-28.6%	5	12	140.0%	12	14	16.7%
		Subtotal	3	6	100.0%	16	18	12.5%	8	34	325.0%	36	40	11.1%
Totals		Felony	11	16	45.5%	52	50	-3.8%	227	136	-40.1%	1,037	839	-19.1%
		Misdemeanor	33	30	-9.1%	143	112	-21.7%	509	337	-33.8%	2,518	2,181	-13.4%
		Citation	11	13	18.2%	73	64	-12.3%	913	187	-79.5%	4,189	2,459	-41.3%
Precinct Total			55	59	7.3%	268	226	-15.7%	1,649	660	-60.0%	7,744	5,479	-29.2%

Physical and Citation Arrests - Adult

Aggregated by component of arresting officer.

METROPOLITAN POLICE DEPARTMENT

of Nashville and Davidson County

			Prior Week	Last Week	Change*	Prior 4Wks	Last 4Wks	Change*	Prior YTD	YTD	Change*	Prior 52Wks	Last 52Wks	Change*
South Precinct	Patrol A	Felony	3	3	0.0%	12	12	0.0%	36	30	-16.7%	197	143	-27.4%
		Misdemeanor	8	8	0.0%	40	29	-27.5%	93	81	-12.9%	499	395	-20.8%
		Citation	10	12	20.0%	55	43	-21.8%	212	120	-43.4%	990	692	-30.1%
		Subtotal	21	23	9.5%	107	84	-21.5%	341	231	-32.3%	1,686	1,230	-27.0%
	Patrol B	Felony	8	7	-12.5%	16	23	43.8%	60	52	-13.3%	279	251	-10.0%
		Misdemeanor	13	14	7.7%	52	51	-1.9%	170	137	-19.4%	762	763	0.1%
		Citation	22	13	-40.9%	81	81	0.0%	339	232	-31.6%	1,341	1,308	-2.5%
		Subtotal	43	34	-20.9%	149	155	4.0%	569	421	-26.0%	2,382	2,322	-2.5%
	Patrol C	Felony	1	4	300.0%	10	12	20.0%	32	38	18.8%	189	197	4.2%
		Misdemeanor	11	13	18.2%	55	42	-23.6%	110	121	10.0%	666	624	-6.3%
		Citation	2	3	50.0%	17	13	-23.5%	104	44	-57.7%	430	330	-23.3%
		Subtotal	14	20	42.9%	82	67	-18.3%	246	203	-17.5%	1,285	1,151	-10.4%
	Flex A	Felony	0	0	-	2	1	-50.0%	1	3	200.0%	15	13	-13.3%
		Misdemeanor	1	0	-100.0%	0	1	-	1	1	0.0%	11	12	9.1%
		Citation	1	0	-100.0%	0	2	-	8	3	-62.5%	26	18	-30.8%
		Subtotal	2	0	-100.0%	2	4	100.0%	10	7	-30.0%	52	43	-17.3%
	Flex B	Felony	0	1	-	7	2	-71.4%	15	12	-20.0%	55	43	-21.8%
		Misdemeanor	0	0	-	3	1	-66.7%	11	5	-54.5%	75	35	-53.3%
		Citation	0	0	-	2	1	-50.0%	15	3	-80.0%	100	28	-72.0%
		Subtotal	0	1	-	12	4	-66.7%	41	20	-51.2%	230	106	-53.9%
	Flex C	Felony	0	0	-	0	0	-	8	1	-87.5%	45	24	-46.7%
		Misdemeanor	0	0	-	2	1	-50.0%	19	6	-68.4%	94	85	-9.6%
		Citation	0	1	-	3	2	-33.3%	132	8	-93.9%	591	432	-26.9%
		Subtotal	0	1	-	5	3	-40.0%	159	15	-90.6%	730	541	-25.9%
	CSU	Felony	0	1	-	3	2	-33.3%	17	9	-47.1%	85	78	-8.2%
		Misdemeanor	0	4	-	2	6	200.0%	8	10	25.0%	54	63	16.7%
		Citation	0	0	-	57	18	-68.4%	144	107	-25.7%	732	663	-9.4%
		Subtotal	0	5	-	62	26	-58.1%	169	126	-25.4%	871	804	-7.7%
	Other	Felony	0	0	-	0	0	-	1	0	-100.0%	5	1	-80.0%
		Misdemeanor	0	0	-	0	0	-	1	0	-100.0%	13	2	-84.6%
		Citation	0	0	-	0	0	-	16	0	-100.0%	78	12	-84.6%
		Subtotal	0	0	-	0	0	-	18	0	-100.0%	96	15	-84.4%
Totals		Felony	12	16	33.3%	50	52	4.0%	170	145	-14.7%	870	750	-13.8%
		Misdemeanor	33	39	18.2%	154	131	-14.9%	413	361	-12.6%	2,174	1,979	-9.0%
		Citation	35	29	-17.1%	215	160	-25.6%	970	517	-46.7%	4,288	3,483	-18.8%
Precinct Total			80	84	5.0%	419	343	-18.1%	1,553	1,023	-34.1%	7,332	6,212	-15.3%

Physical and Citation Arrests - Adult

Aggregated by component of arresting officer.

METROPOLITAN POLICE DEPARTMENT

of Nashville and Davidson County

			Prior Week	Last Week	Change*	Prior 4Wks	Last 4Wks	Change*	Prior YTD	YTD	Change*	Prior 52Wks	Last 52Wks	Change*
Central Precinct	**Patrol A**	Felony	0	1	-	6	8	33.3%	13	19	46.2%	125	88	-29.6%
		Misdemeanor	5	12	140.0%	41	30	-26.8%	130	110	-15.4%	988	752	-23.9%
		Citation	3	2	-33.3%	20	13	-35.0%	101	41	-59.4%	985	421	-57.3%
		Subtotal	8	15	87.5%	67	51	-23.9%	244	170	-30.3%	2,098	1,261	-39.9%
	Patrol B	Felony	1	1	0.0%	8	9	12.5%	24	25	4.2%	107	107	0.0%
		Misdemeanor	5	17	240.0%	39	46	17.9%	167	107	-35.9%	585	558	-4.6%
		Citation	4	2	-50.0%	18	15	-16.7%	141	45	-68.1%	557	394	-29.3%
		Subtotal	10	20	100.0%	65	70	7.7%	332	177	-46.7%	1,249	1,059	-15.2%
	Patrol C	Felony	2	4	100.0%	10	14	40.0%	22	28	27.3%	111	130	17.1%
		Misdemeanor	18	14	-22.2%	57	56	-1.8%	154	153	-0.6%	705	837	18.7%
		Citation	3	3	0.0%	17	12	-29.4%	110	46	-58.2%	466	421	-9.7%
		Subtotal	23	21	-8.7%	84	82	-2.4%	286	227	-20.6%	1,282	1,388	8.3%
	Flex A	Felony	2	1	-50.0%	7	7	0.0%	21	14	-33.3%	65	107	64.6%
		Misdemeanor	6	4	-33.3%	22	17	-22.7%	55	54	-1.8%	362	267	-26.2%
		Citation	3	0	-100.0%	24	9	-62.5%	93	50	-46.2%	748	385	-48.5%
		Subtotal	11	5	-54.5%	53	33	-37.7%	169	118	-30.2%	1,175	759	-35.4%
	Flex B	Felony	0	0	-	2	0	-100.0%	19	9	-52.6%	64	55	-14.1%
		Misdemeanor	8	4	-50.0%	24	22	-8.3%	151	66	-56.3%	554	425	-23.3%
		Citation	3	2	-33.3%	9	12	33.3%	142	33	-76.8%	443	355	-19.9%
		Subtotal	11	6	-45.5%	35	34	-2.9%	312	108	-65.4%	1,061	835	-21.3%
	Flex C	Felony	0	0	-	0	0	-	3	1	-66.7%	44	22	-50.0%
		Misdemeanor	1	0	-100.0%	5	3	-40.0%	40	9	-77.5%	330	156	-52.7%
		Citation	0	0	-	0	1	-	55	2	-96.4%	580	170	-70.7%
		Subtotal	1	0	-100.0%	5	4	-20.0%	98	12	-87.8%	954	348	-63.5%
	CSU	Felony	0	0	-	1	3	200.0%	4	7	75.0%	37	47	27.0%
		Misdemeanor	0	2	-	6	2	-66.7%	21	14	-33.3%	129	73	-43.4%
		Citation	0	0	-	10	6	-40.0%	99	30	-69.7%	483	398	-17.6%
		Subtotal	0	2	-	17	11	-35.3%	124	51	-58.9%	649	518	-20.2%
	Other	Felony	0	1	-	0	1	-	0	1	-	0	1	-
		Misdemeanor	0	1	-	0	1	-	0	1	-	1	3	200.0%
		Citation	0	0	-	0	0	-	0	0	-	3	1	-66.7%
		Subtotal	0	2	-	0	2	-	0	2	-	4	5	25.0%
Totals		Felony	5	8	60.0%	34	42	23.5%	106	104	-1.9%	553	557	0.7%
		Misdemeanor	43	54	25.6%	194	177	-8.8%	718	514	-28.4%	3,654	3,071	-16.0%
		Citation	16	9	-43.8%	98	68	-30.6%	741	247	-66.7%	4,265	2,545	-40.3%
Precinct Total			64	71	10.9%	326	287	-12.0%	1,565	865	-44.7%	8,472	6,173	-27.1%

Physical and Citation Arrests - Adult

Aggregated by component of arresting officer.

METROPOLITAN POLICE DEPARTMENT

of Nashville and Davidson County

			Prior Week	Last Week	Change*	Prior 4Wks	Last 4Wks	Change*	Prior YTD	YTD	Change*	Prior 52Wks	Last 52Wks	Change*
Hermitage Precinct	Patrol A	Felony	6	2	-66.7%	19	11	-42.1%	41	38	-7.3%	186	208	11.8%
		Misdemeanor	11	7	-36.4%	33	32	-3.0%	125	88	-29.6%	450	455	1.1%
		Citation	6	6	0.0%	35	29	-17.1%	218	88	-59.6%	824	623	-24.4%
		Subtotal	23	15	-34.8%	87	72	-17.2%	384	214	-44.3%	1,460	1,286	-11.9%
	Patrol B	Felony	3	2	-33.3%	10	14	40.0%	41	34	-17.1%	261	229	-12.3%
		Misdemeanor	12	8	-33.3%	32	41	28.1%	157	99	-36.9%	858	625	-27.2%
		Citation	8	3	-62.5%	27	22	-18.5%	137	65	-52.6%	748	509	-32.0%
		Subtotal	23	13	-43.5%	69	77	11.6%	335	198	-40.9%	1,867	1,363	-27.0%
	Patrol C	Felony	3	1	-66.7%	11	13	18.2%	53	31	-41.5%	192	214	11.5%
		Misdemeanor	11	8	-27.3%	31	41	32.3%	186	95	-48.9%	637	705	10.7%
		Citation	0	6	-	16	15	-6.3%	170	41	-75.9%	568	401	-29.4%
		Subtotal	14	15	7.1%	58	69	19.0%	409	167	-59.2%	1,397	1,320	-5.5%
	Flex A	Felony	1	0	-100.0%	2	1	-50.0%	3	6	100.0%	48	30	-37.5%
		Misdemeanor	1	4	300.0%	7	5	-28.6%	14	17	21.4%	81	68	-16.0%
		Citation	3	1	-66.7%	12	8	-33.3%	89	32	-64.0%	546	356	-34.8%
		Subtotal	5	5	0.0%	21	14	-33.3%	106	55	-48.1%	675	454	-32.7%
	Flex B	Felony	0	0	-	4	2	-50.0%	43	14	-67.4%	198	105	-47.0%
		Misdemeanor	0	0	-	5	5	0.0%	85	18	-78.8%	467	238	-49.0%
		Citation	0	0	-	2	3	50.0%	47	6	-87.2%	293	86	-70.6%
		Subtotal	0	0	-	11	10	-9.1%	175	38	-78.3%	958	429	-55.2%
	Flex C	Felony	0	0	-	0	0	-	4	0	-100.0%	37	24	-35.1%
		Misdemeanor	0	0	-	2	0	-100.0%	15	2	-86.7%	104	68	-34.6%
		Citation	0	0	-	0	0	-	131	0	-100.0%	640	430	-32.8%
		Subtotal	0	0	-	2	0	-100.0%	150	2	-98.7%	781	522	-33.2%
	CSU	Felony	0	0	-	3	2	-33.3%	15	6	-60.0%	33	59	78.8%
		Misdemeanor	0	0	-	1	0	-100.0%	0	1	-	2	13	550.0%
		Citation	0	0	-	2	3	50.0%	82	16	-80.5%	406	178	-56.2%
		Subtotal	0	0	-	6	5	-16.7%	97	23	-76.3%	441	250	-43.3%
	Other	Felony	0	0	-	0	0	-	0	0	-	2	1	-50.0%
		Misdemeanor	0	0	-	0	0	-	4	0	-100.0%	17	8	-52.9%
		Citation	0	0	-	0	0	-	46	0	-100.0%	115	49	-57.4%
		Subtotal	0	0	-	0	0	-	50	0	-100.0%	134	58	-56.7%
Totals		Felony	13	5	-61.5%	49	43	-12.2%	200	129	-35.5%	957	870	-9.1%
		Misdemeanor	35	27	-22.9%	111	124	11.7%	586	320	-45.4%	2,616	2,180	-16.7%
		Citation	17	16	-5.9%	94	80	-14.9%	920	248	-73.0%	4,140	2,632	-36.4%
Precinct Total			65	48	-26.2%	254	247	-2.8%	1,706	697	-59.1%	7,713	5,682	-26.3%

Physical and Citation Arrests - Adult

Aggregated by component of arresting officer.

METROPOLITAN POLICE DEPARTMENT

of Nashville and Davidson County

			Prior Week	Last Week	Change*	Prior 4Wks	Last 4Wks	Change*	Prior YTD	YTD	Change*	Prior 52Wks	Last 52Wks	Change*
North Precinct	Patrol A	Felony	1	4	300.0%	14	12	-14.3%	45	33	-26.7%	215	197	-8.4%
		Misdemeanor	6	8	33.3%	21	27	28.6%	85	71	-16.5%	421	415	-1.4%
		Citation	2	2	0.0%	18	12	-33.3%	104	40	-61.5%	449	299	-33.4%
		Subtotal	9	14	55.6%	53	51	-3.8%	234	144	-38.5%	1,085	911	-16.0%
	Patrol B	Felony	1	1	0.0%	19	7	-63.2%	57	32	-43.9%	238	210	-11.8%
		Misdemeanor	14	10	-28.6%	30	41	36.7%	143	100	-30.1%	604	529	-12.4%
		Citation	6	7	16.7%	27	24	-11.1%	241	62	-74.3%	699	420	-39.9%
		Subtotal	21	18	-14.3%	76	72	-5.3%	441	194	-56.0%	1,541	1,159	-24.8%
	Patrol C	Felony	5	1	-80.0%	11	12	9.1%	57	30	-47.4%	236	160	-32.2%
		Misdemeanor	5	8	60.0%	23	29	26.1%	114	66	-42.1%	490	437	-10.8%
		Citation	1	0	-100.0%	10	3	-70.0%	101	22	-78.2%	236	197	-16.5%
		Subtotal	11	9	-18.2%	44	44	0.0%	272	118	-56.6%	962	794	-17.5%
	Flex A	Felony	0	0	-	3	1	-66.7%	18	5	-72.2%	69	22	-68.1%
		Misdemeanor	0	1	-	7	5	-28.6%	14	20	42.9%	86	68	-20.9%
		Citation	0	1	-	1	1	0.0%	110	3	-97.3%	464	88	-81.0%
		Subtotal	0	2	-	11	7	-36.4%	142	28	-80.3%	619	178	-71.2%
	Flex B	Felony	0	3	-	4	5	25.0%	13	9	-30.8%	163	55	-66.3%
		Misdemeanor	1	2	100.0%	2	6	200.0%	33	10	-69.7%	261	80	-69.3%
		Citation	2	0	-100.0%	1	6	500.0%	91	9	-90.1%	570	129	-77.4%
		Subtotal	3	5	66.7%	7	17	142.9%	137	28	-79.6%	994	264	-73.4%
	Flex C	Felony	0	0	-	9	3	-66.7%	29	14	-51.7%	112	101	-9.8%
		Misdemeanor	1	1	0.0%	4	5	25.0%	33	11	-66.7%	195	130	-33.3%
		Citation	0	1	-	9	4	-55.6%	112	18	-83.9%	487	234	-52.0%
		Subtotal	1	2	100.0%	22	12	-45.5%	174	43	-75.3%	794	465	-41.4%
	CSU	Felony	0	0	-	4	0	-100.0%	15	4	-73.3%	93	46	-50.5%
		Misdemeanor	0	0	-	1	0	-100.0%	8	1	-87.5%	44	37	-15.9%
		Citation	0	0	-	10	2	-80.0%	58	20	-65.5%	371	254	-31.5%
		Subtotal	0	0	-	15	2	-86.7%	81	25	-69.1%	508	337	-33.7%
	Other	Felony	0	0	-	1	0	-100.0%	1	1	0.0%	2	7	250.0%
		Misdemeanor	0	0	-	2	1	-50.0%	1	3	200.0%	16	12	-25.0%
		Citation	0	1	-	2	1	-50.0%	4	3	-25.0%	16	21	31.3%
		Subtotal	0	1	-	5	2	-60.0%	6	7	16.7%	34	40	17.6%
Totals		Felony	7	9	28.6%	65	40	-38.5%	235	128	-45.5%	1,128	798	-29.3%
		Misdemeanor	27	30	11.1%	90	114	26.7%	431	282	-34.6%	2,117	1,708	-19.3%
		Citation	11	12	9.1%	78	53	-32.1%	821	177	-78.4%	3,292	1,642	-50.1%
Precinct Total			45	51	13.3%	233	207	-11.2%	1,487	587	-60.5%	6,537	4,148	-36.5%

Physical and Citation Arrests - Adult

Aggregated by component of arresting officer.

METROPOLITAN POLICE DEPARTMENT

of Nashville and Davidson County

			Prior Week	Last Week	Change*	Prior 4Wks	Last 4Wks	Change*	Prior YTD	YTD	Change*	Prior 52Wks	Last 52Wks	Change*
Madison Precinct	Patrol A	Felony	4	3	-25.0%	7	10	42.9%	23	21	-8.7%	114	109	-4.4%
		Misdemeanor	2	5	150.0%	9	12	33.3%	42	27	-35.7%	245	209	-14.7%
		Citation	6	3	-50.0%	12	14	16.7%	66	34	-48.5%	520	294	-43.5%
		Subtotal	12	11	-8.3%	28	36	28.6%	131	82	-37.4%	879	612	-30.4%
	Patrol B	Felony	1	0	-100.0%	16	3	-81.3%	44	33	-25.0%	175	171	-2.3%
		Misdemeanor	6	3	-50.0%	23	27	17.4%	144	73	-49.3%	501	466	-7.0%
		Citation	5	4	-20.0%	28	22	-21.4%	259	73	-71.8%	761	665	-12.6%
		Subtotal	12	7	-41.7%	67	52	-22.4%	447	179	-60.0%	1,437	1,302	-9.4%
	Patrol C	Felony	2	1	-50.0%	7	11	57.1%	28	21	-25.0%	201	155	-22.9%
		Misdemeanor	6	7	16.7%	26	25	-3.8%	126	68	-46.0%	887	566	-36.2%
		Citation	2	1	-50.0%	7	5	-28.6%	79	16	-79.7%	627	337	-46.3%
		Subtotal	10	9	-10.0%	40	41	2.5%	233	105	-54.9%	1,715	1,058	-38.3%
	Flex A	Felony	1	1	0.0%	4	5	25.0%	13	11	-15.4%	54	52	-3.7%
		Misdemeanor	3	0	-100.0%	6	4	-33.3%	8	11	37.5%	56	66	17.9%
		Citation	1	0	-100.0%	2	5	150.0%	33	9	-72.7%	241	126	-47.7%
		Subtotal	5	1	-80.0%	12	14	16.7%	54	31	-42.6%	351	244	-30.5%
	Flex B	Felony	0	1	-	5	3	-40.0%	27	11	-59.3%	124	90	-27.4%
		Misdemeanor	1	3	200.0%	8	10	25.0%	46	27	-41.3%	243	237	-2.5%
		Citation	8	1	-87.5%	18	15	-16.7%	161	61	-62.1%	679	723	6.5%
		Subtotal	9	5	-44.4%	31	28	-9.7%	234	99	-57.7%	1,046	1,050	0.4%
	Flex C	Felony	2	0	-100.0%	2	2	0.0%	16	5	-68.8%	85	50	-41.2%
		Misdemeanor	2	3	50.0%	8	9	12.5%	42	21	-50.0%	209	114	-45.5%
		Citation	0	0	-	3	3	0.0%	176	9	-94.9%	651	309	-52.5%
		Subtotal	4	3	-25.0%	13	14	7.7%	234	35	-85.0%	945	473	-49.9%
	CSU	Felony	0	1	-	2	2	0.0%	18	4	-77.8%	51	33	-35.3%
		Misdemeanor	0	0	-	2	1	-50.0%	4	3	-25.0%	27	6	-77.8%
		Citation	0	0	-	10	2	-80.0%	40	22	-45.0%	224	123	-45.1%
		Subtotal	0	1	-	14	5	-64.3%	62	29	-53.2%	302	162	-46.4%
	Other	Felony	0	0	-	0	0	-	0	0	-	0	2	-
		Misdemeanor	0	0	-	0	0	-	1	0	-100.0%	3	2	-33.3%
		Citation	0	0	-	0	0	-	2	0	-100.0%	9	3	-66.7%
		Subtotal	0	0	-	0	0	-	3	0	-100.0%	12	7	-41.7%
Totals		Felony	10	7	-30.0%	43	36	-16.3%	169	106	-37.3%	804	662	-17.7%
		Misdemeanor	20	21	5.0%	82	88	7.3%	413	230	-44.3%	2,171	1,666	-23.3%
		Citation	22	9	-59.1%	80	66	-17.5%	816	224	-72.5%	3,712	2,580	-30.5%
Precinct Total			52	37	-28.8%	205	190	-7.3%	1,398	560	-59.9%	6,687	4,908	-26.6%

Physical and Citation Arrests - Adult

Aggregated by component of arresting officer.

METROPOLITAN POLICE DEPARTMENT

of Nashville and Davidson County

			Prior Week	Last Week	Change*	Prior 4Wks	Last 4Wks	Change*	Prior YTD	YTD	Change*	Prior 52Wks	Last 52Wks	Change*
Midtown Hills Precinct	**Patrol A**	Felony	1	2	100.0%	7	4	-42.9%	16	12	-25.0%	100	67	-33.0%
		Misdemeanor	2	2	0.0%	10	8	-20.0%	44	32	-27.3%	319	226	-29.2%
		Citation	5	2	-60.0%	21	12	-42.9%	167	43	-74.3%	633	526	-16.9%
		Subtotal	8	6	-25.0%	38	24	-36.8%	227	87	-61.7%	1,052	819	-22.1%
	Patrol B	Felony	2	4	100.0%	11	11	0.0%	25	31	24.0%	110	137	24.5%
		Misdemeanor	7	5	-28.6%	19	22	15.8%	104	66	-36.5%	499	474	-5.0%
		Citation	4	8	100.0%	18	31	72.2%	213	65	-69.5%	657	627	-4.6%
		Subtotal	13	17	30.8%	48	64	33.3%	342	162	-52.6%	1,266	1,238	-2.2%
	Patrol C	Felony	1	0	-100.0%	3	6	100.0%	23	14	-39.1%	126	102	-19.0%
		Misdemeanor	10	3	-70.0%	24	37	54.2%	133	71	-46.6%	650	453	-30.3%
		Citation	4	2	-50.0%	7	12	71.4%	103	25	-75.7%	664	246	-63.0%
		Subtotal	15	5	-66.7%	34	55	61.8%	259	110	-57.5%	1,440	801	-44.4%
	Flex A	Felony	0	1	-	4	3	-25.0%	10	15	50.0%	43	74	72.1%
		Misdemeanor	1	2	100.0%	7	3	-57.1%	15	12	-20.0%	156	110	-29.5%
		Citation	0	0	-	7	1	-85.7%	77	16	-79.2%	298	331	11.1%
		Subtotal	1	3	200.0%	18	7	-61.1%	102	43	-57.8%	497	515	3.6%
	Flex B	Felony	3	2	-33.3%	3	10	233.3%	15	15	0.0%	89	63	-29.2%
		Misdemeanor	3	1	-66.7%	16	6	-62.5%	32	32	0.0%	221	142	-35.7%
		Citation	5	3	-40.0%	15	12	-20.0%	161	44	-72.7%	639	352	-44.9%
		Subtotal	11	6	-45.5%	34	28	-17.6%	208	91	-56.3%	949	557	-41.3%
	Flex C	Felony	0	0	-	0	0	-	9	0	-100.0%	88	26	-70.5%
		Misdemeanor	0	0	-	5	0	-100.0%	32	6	-81.3%	153	72	-52.9%
		Citation	0	0	-	3	0	-100.0%	63	4	-93.7%	636	144	-77.4%
		Subtotal	0	0	-	8	0	-100.0%	104	10	-90.4%	877	242	-72.4%
	CSU	Felony	0	0	-	7	1	-85.7%	18	9	-50.0%	100	55	-45.0%
		Misdemeanor	0	0	-	1	0	-100.0%	9	1	-88.9%	66	20	-69.7%
		Citation	0	0	-	9	15	66.7%	131	36	-72.5%	475	305	-35.8%
		Subtotal	0	0	-	17	16	-5.9%	158	46	-70.9%	641	380	-40.7%
	Other	Felony	0	1	-	0	1	-	0	1	-	3	5	66.7%
		Misdemeanor	1	0	-100.0%	0	4	-	1	4	300.0%	4	8	100.0%
		Citation	1	2	100.0%	0	5	-	3	5	66.7%	15	9	-40.0%
		Subtotal	2	3	50.0%	0	10	-	4	10	150.0%	22	22	0.0%
Totals		Felony	7	10	42.9%	35	36	2.9%	116	97	-16.4%	659	529	-19.7%
		Misdemeanor	24	13	-45.8%	82	80	-2.4%	370	224	-39.5%	2,068	1,505	-27.2%
		Citation	19	17	-10.5%	80	88	10.0%	918	238	-74.1%	4,017	2,540	-36.8%
Precinct Total			50	40	-20.0%	197	204	3.6%	1,404	559	-60.2%	6,744	4,574	-32.2%

Physical and Citation Arrests - Adult

Aggregated by component of arresting officer.

METROPOLITAN POLICE DEPARTMENT

of Nashville and Davidson County

		Prior Week	Last Week	Change*	Prior 4Wks	Last 4Wks	Change*	Prior YTD	YTD	Change*	Prior 52Wks	Last 52Wks	Change*
SID	Felony	4	0	-100.0%	9	8	-11.1%	34	21	-38.2%	177	98	-44.6%
	Misdemeanor	0	0	-	0	0	-	10	1	-90.0%	62	22	-64.5%
	Citation	5	0	-100.0%	19	13	-31.6%	191	37	-80.6%	857	571	-33.4%
	Division Total	9	0	-100.0%	28	21	-25.0%	235	59	-74.9%	1,096	691	-37.0%
SOD	Felony	2	1	-50.0%	2	4	100.0%	16	13	-18.8%	70	43	-38.6%
(Excludes SRT)	Misdemeanor	6	4	-33.3%	41	28	-31.7%	107	104	-2.8%	622	567	-8.8%
	Citation	11	8	-27.3%	49	37	-24.5%	151	114	-24.5%	1,038	752	-27.6%
	Division Total	19	13	-31.6%	92	69	-25.0%	274	231	-15.7%	1,730	1,362	-21.3%
SRT	Felony	0	0	-	0	0	-	5	0	-100.0%	37	20	-45.9%
	Misdemeanor	0	0	-	0	0	-	0	0	-	3	3	0.0%
	Citation	0	0	-	0	0	-	1	0	-100.0%	1	0	-100.0%
	Division Total	0	0	-	0	0	-	6	0	-100.0%	41	23	-43.9%
Warrants	Felony	62	39	-37.1%	169	181	7.1%	410	465	13.4%	2,104	2,120	0.8%
	Misdemeanor	68	50	-26.5%	237	216	-8.9%	607	592	-2.5%	3,057	3,039	-0.6%
	Citation	3	1	-66.7%	4	8	100.0%	16	14	-12.5%	75	60	-20.0%
	Division Total	133	90	-32.3%	410	405	-1.2%	1,033	1,071	3.7%	5,236	5,219	-0.3%
Other	Felony	7	1	-85.7%	16	18	12.5%	32	49	53.1%	76	273	259.2%
Components	Misdemeanor	6	1	-83.3%	18	13	-27.8%	49	37	-24.5%	129	357	176.7%
	Citation	5	1	-80.0%	38	22	-42.1%	183	88	-51.9%	574	752	31.0%
	Division Total	18	3	-83.3%	72	53	-26.4%	264	174	-34.1%	779	1,382	77.4%
All	Felony	148	117	-20.9%	546	536	-1.8%	1,811	1,458	-19.5%	8,947	7,940	-11.3%
	Misdemeanor	307	286	-6.8%	1,198	1,138	-5.0%	4,437	3,141	-29.2%	22,195	19,208	-13.5%
	Citation	166	121	-27.1%	882	698	-20.9%	6,983	2,212	-68.3%	32,405	21,452	-33.8%
Grand Total		621	524	-15.6%	2,626	2,372	-9.7%	13,231	6,811	-48.5%	63,547	48,600	-23.5%

Information summarized for CompStat week ending 3/16/2019.

* Change for % Served is the difference in percents. Sourced from MNPD ARMS on 3/20/2019 8:14:17 AM. This report is not a count of arrest charges. 1 arrest = 1 body. Adult arrests only.

Arrests categorized by order of seriousness as follows: If an arrest citation is not issued, and any of the charges are felony charges, count the arrest as a felony arrest; if an arrest citation is not issued, and none of the charges are felony charges, count the arrest as a misdemeanor arrest; count all remaining arrests as a citation arrest. Shift / Detail totals are calculated based upon officer assignment for the date when the arrest was made (i.e. if the arresting officer's primary assignment is 'East CSU' for the date when the arrest was made, it will be counted as 1 'East CSU' arrest). Arrests made by officers working Mission 1 duties are counted toward their primary assignment.

Metro citations are not counted in this report, since they are issued for civil matters (i.e. violations of Davidson County Metropolitan Ordinances).

Arrests: Part I, Weapons Law, Drug-Related, DUI, and All Other

Aggregated by component of arresting officer. Includes adult and juvenile arrests.

METROPOLITAN POLICE DEPARTMENT
of Nashville and Davidson County

		Part I Arrests				Weapons Law Violation Arrests				Drug-Related Arrests				DUI Arrests			
		Week	4 Weeks	YTD	52 Weeks	Week	4 Weeks	YTD	52 Weeks	Week	4 Weeks	YTD	52 Weeks	Week	4 Weeks	YTD	52 Weeks
West	Prior	15	45	163	779	0	2	9	56	2	19	127	622	0	4	20	73
	Last	7	47	116	609	0	2	4	34	2	9	36	373	3	6	11	65
	% Change	-53.3 %	4.4 %	-28.8 %	-21.8 %	0.0 %	0.0 %	-55.6 %	-39.3 %	0.0 %	-52.6 %	-71.7 %	-40.0 %	Infinity	50.0 %	-45.0 %	-11.0 %
East	Prior	7	56	184	889	3	10	46	170	2	48	297	1,347	3	9	27	161
	Last	15	46	133	766	5	9	22	90	1	19	89	831	2	10	27	122
	% Change	114.3 %	-17.9 %	-27.7 %	-13.8 %	66.7 %	-10.0 %	-52.2 %	-47.1 %	-50.0 %	-60.4 %	-70.0 %	-38.3 %	-33.3 %	11.1 %	0.0 %	-24.2 %
South	Prior	15	57	190	1,000	1	6	28	94	7	77	270	1,221	2	18	48	262
	Last	14	51	150	846	1	2	15	94	10	44	170	1,030	7	21	48	221
	% Change	-6.7 %	-10.5 %	-21.1 %	-15.4 %	0.0 %	-66.7 %	-46.4 %	0.0 %	42.9 %	-42.9 %	-37.0 %	-15.6 %	250.0 %	16.7 %	0.0 %	-15.6 %
Central	Prior	11	26	88	469	0	1	4	41	2	17	148	889	4	12	13	59
	Last	6	36	91	478	1	4	7	39	5	21	67	513	4	16	35	98
	% Change	-45.5 %	38.5 %	3.4 %	1.9 %	Infinity	300.0 %	75.0 %	-4.9 %	150.0 %	23.5 %	-54.7 %	-42.3 %	0.0 %	33.3 %	169.2 %	66.1 %
Hermitage	Prior	16	55	257	1,089	0	5	30	106	4	18	284	1,240	3	4	49	187
	Last	7	46	137	878	0	2	9	80	1	20	68	743	3	15	31	178
	% Change	-56.3 %	-16.4 %	-46.7 %	-19.4 %	0.0 %	-60.0 %	-70.0 %	-24.5 %	-75.0 %	11.1 %	-76.1 %	-40.1 %	0.0 %	275.0 %	-36.7 %	-4.8 %
North	Prior	8	56	201	914	0	6	31	147	5	35	323	1,479	2	5	9	52
	Last	22	57	135	755	0	2	10	94	5	18	66	682	0	6	15	58
	% Change	175.0 %	1.8 %	-32.8 %	-17.4 %	0.0 %	-66.7 %	-67.7 %	-36.1 %	0.0 %	-48.6 %	-79.6 %	-53.9 %	-100.0 %	20.0 %	66.7 %	11.5 %
Madison	Prior	8	44	222	1,222	2	0	19	97	2	19	221	932	1	11	41	278
	Last	6	37	125	870	1	5	6	61	2	18	49	538	2	3	19	178
	% Change	-25.0 %	-15.9 %	-43.7 %	-28.8 %	-50.0 %	Infinity	-68.4 %	-37.1 %	0.0 %	-5.3 %	-77.8 %	-42.3 %	100.0 %	-72.7 %	-53.7 %	-36.0 %
Midtown Hills	Prior	8	34	105	676	1	5	11	111	4	31	356	1,535	5	12	35	181
	Last	9	36	103	664	0	4	10	69	9	38	97	813	2	16	33	151
	% Change	12.5 %	5.9 %	-1.9 %	-1.8 %	-100.0 %	-20.0 %	-9.1 %	-37.8 %	125.0 %	22.6 %	-72.8 %	-47.0 %	-60.0 %	33.3 %	-5.7 %	-16.6 %
Other	Prior	39	99	222	980	6	14	29	94	13	59	241	979	8	39	102	540
	Last	17	104	273	1,304	1	14	34	182	1	47	125	1,012	4	27	95	493
	% Change	-56.4 %	5.1 %	23.0 %	33.1 %	-83.3 %	0.0 %	17.2 %	93.6 %	-92.3 %	-20.3 %	-48.1 %	3.4 %	-50.0 %	-30.8 %	-6.9 %	-8.7 %
County	Prior	127	472	1,632	8,018	13	49	207	916	41	323	2,267	10,244	28	114	344	1,793
	Last	103	460	1,263	7,170	9	44	117	743	36	234	767	6,535	27	120	314	1,564
	% Change	-18.9 %	-2.5 %	-22.6 %	-10.6 %	-30.8 %	-10.2 %	-43.5 %	-18.9 %	-12.2 %	-27.6 %	-66.2 %	-36.2 %	-3.6 %	5.3 %	-8.7 %	-12.8 %

Information summarized for CompStat week ending 03/16/2019.

Sourced from MNPD ARMS on 3/20/2019 8:14:17 AM. This report is not a count of arrest charges. 1 arrest = 1 body. Includes adult and juvenile arrests. Arrests categorized by order of seriousness as follows: if an arrest includes one or more Part I UCR charges, it is counted as a Part I arrest. If an arrest includes one or weapons law violation charges but no Part I charges, it is counted as a weapons law violation arrest. The same hierarchical categorization is applicable for the remaining arrest categories (drug, DUI, and all other arrests).

Arrests: Part I, Weapons Law, Drug-Related, DUI, and All Other

Aggregated by component of arresting officer. Includes adult and juvenile arrests.

METROPOLITAN POLICE DEPARTMENT
of Nashville and Davidson County

		All Other Arrests				Total Arrests			
		Week	4 Weeks	YTD	52 Weeks	Week	4 Weeks	YTD	52 Weeks
West	Prior	18	67	434	2,379	35	137	753	3,909
	Last	21	79	215	1,927	33	143	382	3,008
	% Change	16.7 %	17.9 %	-50.5 %	-19.0 %	-5.7 %	4.4 %	-49.3 %	-23.0 %
East	Prior	40	177	1,307	6,116	55	300	1,861	8,683
	Last	43	161	457	4,179	66	245	728	5,988
	% Change	7.5 %	-9.0 %	-65.0 %	-31.7 %	20.0 %	-18.3 %	-60.9 %	-31.0 %
South	Prior	67	287	1,175	5,635	92	445	1,711	8,212
	Last	64	264	727	4,554	96	382	1,110	6,745
	% Change	-4.5 %	-8.0 %	-38.1 %	-19.2 %	4.3 %	-14.2 %	-35.1 %	-17.9 %
Central	Prior	49	277	1,353	7,279	66	333	1,606	8,737
	Last	57	219	691	5,204	73	296	891	6,332
	% Change	16.3 %	-20.9 %	-48.9 %	-28.5 %	10.6 %	-11.1 %	-44.5 %	-27.5 %
Hermitage	Prior	48	190	1,293	5,896	71	272	1,913	8,518
	Last	41	182	506	4,283	52	265	751	6,162
	% Change	-14.6 %	-4.2 %	-60.9 %	-27.4 %	-26.8 %	-2.6 %	-60.7 %	-27.7 %
North	Prior	34	159	1,033	4,531	49	261	1,597	7,123
	Last	40	160	438	2,986	67	243	664	4,575
	% Change	17.6 %	0.6 %	-57.6 %	-34.1 %	36.7 %	-6.9 %	-58.4 %	-35.8 %
Madison	Prior	41	144	1,003	4,693	54	218	1,506	7,222
	Last	29	136	396	3,544	40	199	595	5,191
	% Change	-29.3 %	-5.6 %	-60.5 %	-24.5 %	-25.9 %	-8.7 %	-60.5 %	-28.1 %
Midtown Hills	Prior	33	148	1,016	4,828	51	230	1,523	7,331
	Last	24	121	367	3,309	44	215	610	5,006
	% Change	-27.3 %	-18.2 %	-63.9 %	-31.5 %	-13.7 %	-6.5 %	-59.9 %	-31.7 %
Other	Prior	130	492	1,270	6,442	196	703	1,864	9,035
	Last	85	403	1,200	6,423	108	595	1,727	9,414
	% Change	-34.6 %	-18.1 %	-5.5 %	-0.3 %	-44.9 %	-15.4 %	-7.3 %	4.2 %
County	Prior	460	1,941	9,884	47,799	669	2,899	14,334	68,770
	Last	404	1,725	4,997	36,409	579	2,583	7,458	52,421
	% Change	-12.2 %	-11.1 %	-49.4 %	-23.8 %	-13.5 %	-10.9 %	-48.0 %	-23.8 %

Information summarized for CompStat week ending 03/16/2019.

Sourced from MNPD ARMS on 3/20/2019 8:14:17 AM. This report is not a count of arrest charges. 1 arrest = 1 body. Includes adult and juvenile arrests. Arrests categorized by order of seriousness as follows: if an arrest includes one or more Part I UCR charges, it is counted as a Part I arrest. If an arrest includes one or weapons law violation charges but no Part I charges, it is counted as a weapons law violation arrest. The same hierarchical categorization is applicable for the remaining arrest categories (drug, DUI, and all other arrests).

Outstanding Warrants: Served

Aggregated by component of arresting officer.

METROPOLITAN POLICE DEPARTMENT

of Nashville and Davidson County

		Rolling Two Week				Rolling Eight Week				YTD				Rolling Twenty-Four Month			
		Prior Week	Last Week	Change	% Change	Prior 4 Weeks	Last 4 Weeks	Change	% Change	Prior YTD	YTD	Change	% Change	Prior 52 Weeks	Last 52 Weeks	Change	% Change
West	Felony	5	2	-3	-60.0%	11	15	4	36.4%	59	44	-15	-25.4%	327	281	-46	-14.1%
	Misdemeanor	13	11	-2	-15.4%	51	41	-10	-19.6%	160	123	-37	-23.1%	834	778	-56	-6.7%
	Juvenile	0	0	0	-	1	0	-1	-100.0%	2	1	-1	-50.0%	7	2	-5	-71.4%
	Subtotal	18	13	-5	-27.8%	63	56	-7	-11.1%	221	168	-53	-24.0%	1,168	1,061	-107	-9.2%
East	Felony	11	18	7	63.6%	37	41	4	10.8%	165	97	-68	-41.2%	690	640	-50	-7.2%
	Misdemeanor	38	31	-7	-18.4%	132	99	-33	-25.0%	441	283	-158	-35.8%	2,052	1,745	-307	-15.0%
	Juvenile	0	0	0	-	2	0	-2	-100.0%	9	4	-5	-55.6%	26	12	-14	-53.8%
	Subtotal	49	49	0	0.0%	171	140	-31	-18.1%	615	384	-231	-37.6%	2,768	2,397	-371	-13.4%
South	Felony	9	9	0	0.0%	37	30	-7	-18.9%	124	79	-45	-36.3%	570	553	-17	-3.0%
	Misdemeanor	30	35	5	16.7%	95	106	11	11.6%	323	262	-61	-18.9%	1,608	1,539	-69	-4.3%
	Juvenile	0	0	0	-	0	0	0	-	1	0	-1	-100.0%	20	5	-15	-75.0%
	Subtotal	39	44	5	12.8%	132	136	4	3.0%	448	341	-107	-23.9%	2,198	2,097	-101	-4.6%
Central	Felony	6	6	0	0.0%	34	30	-4	-11.8%	88	80	-8	-9.1%	392	431	39	9.9%
	Misdemeanor	26	24	-2	-7.7%	116	111	-5	-4.3%	285	315	30	10.5%	1,592	1,556	-36	-2.3%
	Juvenile	0	0	0	-	0	0	0	-	2	0	-2	-100.0%	7	12	5	71.4%
	Subtotal	32	30	-2	-6.3%	150	141	-9	-6.0%	375	395	20	5.3%	1,991	1,999	8	0.4%
Hermitage	Felony	11	3	-8	-72.7%	22	27	5	22.7%	138	76	-62	-44.9%	730	610	-120	-16.4%
	Misdemeanor	22	26	4	18.2%	87	92	5	5.7%	457	257	-200	-43.8%	2,407	2,039	-368	-15.3%
	Juvenile	0	0	0	-	0	0	0	-	4	0	-4	-100.0%	21	16	-5	-23.8%
	Subtotal	33	29	-4	-12.1%	109	119	10	9.2%	599	333	-266	-44.4%	3,158	2,665	-493	-15.6%
North	Felony	2	7	5	250.0%	50	29	-21	-42.0%	158	100	-58	-36.7%	908	659	-249	-27.4%
	Misdemeanor	23	7	-16	-69.6%	113	78	-35	-31.0%	416	256	-160	-38.5%	2,136	1,570	-566	-26.5%
	Juvenile	0	0	0	-	0	1	1	-	2	1	-1	-50.0%	17	11	-6	-35.3%
	Subtotal	25	14	-11	-44.0%	163	108	-55	-33.7%	576	357	-219	-38.0%	3,061	2,240	-821	-26.8%
Madison	Felony	9	4	-5	-55.6%	41	28	-13	-31.7%	140	92	-48	-34.3%	578	549	-29	-5.0%
	Misdemeanor	25	25	0	0.0%	81	85	4	4.9%	343	229	-114	-33.2%	1,609	1,576	-33	-2.1%
	Juvenile	0	0	0	-	0	0	0	-	5	0	-5	-100.0%	12	4	-8	-66.7%
	Subtotal	34	29	-5	-14.7%	122	113	-9	-7.4%	488	321	-167	-34.2%	2,199	2,129	-70	-3.2%
Midtown Hills	Felony	5	12	7	140.0%	21	28	7	33.3%	97	70	-27	-27.8%	497	312	-185	-37.2%
	Misdemeanor	21	15	-6	-28.6%	69	54	-15	-21.7%	250	166	-84	-33.6%	1,325	1,084	-241	-18.2%
	Juvenile	0	0	0	-	1	0	-1	-100.0%	2	1	-1	-50.0%	9	15	6	66.7%
	Subtotal	26	27	1	3.8%	91	82	-9	-9.9%	349	237	-112	-32.1%	1,831	1,411	-420	-22.9%
County	Felony	167	133	-34	-20.4%	528	545	17	3.2%	1,546	1,424	-122	-7.9%	8,055	8,030	-25	-0.3%
	Misdemeanor	319	266	-53	-16.6%	1,181	1,117	-64	-5.4%	3,762	3,056	-706	-18.8%	18,908	17,837	-1,071	-5.7%
	Juvenile	0	0	0	-	19	2	-17	-89.5%	37	23	-14	-37.8%	134	130	-4	-3.0%
	Total	486	399	-87	-17.9%	1,728	1,664	-64	-3.7%	5,345	4,503	-842	-15.8%	27,097	25,997	-1,100	-4.1%

Information summarized for CompStat week ending 3/16/2019.

* Countywide totals include outstanding warrants served by all other divisions. Sourced from MNPD ARMS on 3/20/2019 8:14:17 AM.
Statistics provided above consider 1 count for each outstanding warrant served.

Outstanding Warrants: Attempts/Served

Aggregated by component of arresting officer.

METROPOLITAN POLICE DEPARTMENT

of Nashville and Davidson County

			Prior Week	Last Week	Change*	Prior 4Wks	Last 4Wks	Change*	Prior YTD	Current YTD	Change*	Prior 52Wks	Last 52Wks	Change*
West	Patrol-A	Served	4	2	-50.0 %	5	10	100.0 %	34	28	-17.6 %	158	168	6.3 %
		Attempts	11	10	-9.1 %	59	38	-35.6 %	153	148	-3.3 %	677	618	-8.7 %
		% Served	36.4 %	20.0 %	-16.4 %	8.5 %	26.3 %	17.8 %	22.2 %	18.9 %	-3.3 %	23.3 %	27.2 %	3.8 %
	Patrol-B	Served	7	6	-14.3 %	20	25	25.0 %	58	57	-1.7 %	305	290	-4.9 %
		Attempts	8	10	25.0 %	51	33	-35.3 %	186	112	-39.8 %	1,080	903	-16.4 %
		% Served	87.5 %	60.0 %	-27.5 %	39.2 %	75.8 %	36.5 %	31.2 %	50.9 %	19.7 %	28.2 %	32.1 %	3.9 %
	Patrol-C	Served	1	1	0.0 %	11	8	-27.3 %	34	24	-29.4 %	168	186	10.7 %
		Attempts	0	2	Infinity	25	16	-36.0 %	47	57	21.3 %	289	438	51.6 %
		% Served	Infinity	50.0 %	-Infinity	44.0 %	50.0 %	6.0 %	72.3 %	42.1 %	-30.2 %	58.1 %	42.5 %	-15.7 %
	Other	Served	6	4	-33.3 %	27	13	-51.9 %	95	59	-37.9 %	537	417	-22.3 %
		Attempts	28	18	-35.7 %	188	88	-53.2 %	286	340	18.9 %	1,537	1,449	-5.7 %
		% Served	21.4 %	22.2 %	0.8 %	14.4 %	14.8 %	0.4 %	33.2 %	17.4 %	-15.9 %	34.9 %	28.8 %	-6.2 %
	Totals	**Served**	**18**	**13**	**-27.8 %**	**63**	**56**	**-11.1 %**	**221**	**168**	**-24.0 %**	**1,168**	**1,061**	**-9.2 %**
		Attempts	**47**	**40**	**-14.9 %**	**323**	**175**	**-45.8 %**	**672**	**657**	**-2.2 %**	**3,583**	**3,408**	**-4.9 %**
		% Served	**38.3 %**	**32.5 %**	**-5.8 %**	**19.5 %**	**32.0 %**	**12.5 %**	**32.9 %**	**25.6 %**	**-7.3 %**	**32.6 %**	**31.1 %**	**-1.5 %**
East	Patrol-A	Served	4	4	0.0 %	37	13	-64.9 %	94	63	-33.0 %	571	456	-20.1 %
		Attempts	30	13	-56.7 %	93	81	-12.9 %	439	277	-36.9 %	2,250	1,957	-13.0 %
		% Served	13.3 %	30.8 %	17.4 %	39.8 %	16.0 %	-23.7 %	21.4 %	22.7 %	1.3 %	25.4 %	23.3 %	-2.1 %
	Patrol-B	Served	13	10	-23.1 %	75	37	-50.7 %	167	135	-19.2 %	558	653	17.0 %
		Attempts	36	16	-55.6 %	140	91	-35.0 %	444	291	-34.5 %	1,642	1,716	4.5 %
		% Served	36.1 %	62.5 %	26.4 %	53.6 %	40.7 %	-12.9 %	37.6 %	46.4 %	8.8 %	34.0 %	38.1 %	4.1 %
	Patrol-C	Served	18	16	-11.1 %	23	49	113.0 %	179	87	-51.4 %	749	633	-15.5 %
		Attempts	8	13	62.5 %	40	26	-35.0 %	315	82	-74.0 %	1,944	846	-56.5 %
		% Served	225.0 %	123.1 %	-101.9 %	57.5 %	188.5 %	131.0 %	56.8 %	106.1 %	49.3 %	38.5 %	74.8 %	36.3 %
	Other	Served	14	19	35.7 %	36	41	13.9 %	175	99	-43.4 %	890	655	-26.4 %
		Attempts	18	20	11.1 %	47	61	29.8 %	263	141	-46.4 %	1,072	1,055	-1.6 %
		% Served	77.8 %	95.0 %	17.2 %	76.6 %	67.2 %	-9.4 %	66.5 %	70.2 %	3.7 %	83.0 %	62.1 %	-20.9 %
	Totals	**Served**	**49**	**49**	**0.0 %**	**171**	**140**	**-18.1 %**	**615**	**384**	**-37.6 %**	**2,768**	**2,397**	**-13.4 %**
		Attempts	**92**	**62**	**-32.6 %**	**320**	**259**	**-19.1 %**	**1,461**	**791**	**-45.9 %**	**6,908**	**5,574**	**-19.3 %**
		% Served	**53.3 %**	**79.0 %**	**25.8 %**	**53.4 %**	**54.1 %**	**0.6 %**	**42.1 %**	**48.5 %**	**6.5 %**	**40.1 %**	**43.0 %**	**2.9 %**

Outstanding Warrants: Attempts/Served

Aggregated by component of arresting officer.

METROPOLITAN POLICE DEPARTMENT

of Nashville and Davidson County

			Prior Week	Last Week	Change*	Prior 4Wks	Last 4Wks	Change*	Prior YTD	Current YTD	Change*	Prior 52Wks	Last 52Wks	Change*
South	Patrol-A	Served	8	11	37.5 %	43	32	-25.6 %	108	91	-15.7 %	553	536	-3.1 %
		Attempts	10	16	60.0 %	50	47	-6.0 %	215	129	-40.0 %	1,162	872	-25.0 %
		% Served	80.0 %	68.8 %	-11.3 %	86.0 %	68.1 %	-17.9 %	50.2 %	70.5 %	20.3 %	47.6 %	61.5 %	13.9 %
	Patrol-B	Served	22	20	-9.1 %	42	59	40.5 %	165	134	-18.8 %	752	760	1.1 %
		Attempts	9	27	200.0 %	27	44	63.0 %	257	134	-47.9 %	1,093	789	-27.8 %
		% Served	244.4 %	74.1 %	-170.4 %	155.6 %	134.1 %	-21.5 %	64.2 %	100.0 %	35.8 %	68.8 %	96.3 %	27.5 %
	Patrol-C	Served	7	7	0.0 %	34	32	-5.9 %	73	77	5.5 %	421	409	-2.9 %
		Attempts	13	3	-76.9 %	23	22	-4.3 %	83	51	-38.6 %	508	232	-54.3 %
		% Served	53.8 %	233.3 %	179.5 %	147.8 %	145.5 %	-2.4 %	88.0 %	151.0 %	63.0 %	82.9 %	176.3 %	93.4 %
	Other	Served	2	6	200.0 %	13	13	0.0 %	102	39	-61.8 %	472	392	-16.9 %
		Attempts	2	0	-100.0 %	4	3	-25.0 %	60	8	-86.7 %	362	249	-31.2 %
		% Served	100.0 %	Infinity	Infinity	325.0 %	433.3 %	108.3 %	170.0 %	487.5 %	317.5 %	130.4 %	157.4 %	27.0 %
	Totals	**Served**	**39**	**44**	**12.8 %**	**132**	**136**	**3.0 %**	**448**	**341**	**-23.9 %**	**2,198**	**2,097**	**-4.6 %**
		Attempts	**34**	**46**	**35.3 %**	**104**	**116**	**11.5 %**	**615**	**322**	**-47.6 %**	**3,125**	**2,142**	**-31.5 %**
		% Served	**114.7 %**	**95.7 %**	**-19.1 %**	**126.9 %**	**117.2 %**	**-9.7 %**	**72.8 %**	**105.9 %**	**33.1 %**	**70.3 %**	**97.9 %**	**27.6 %**
Central	Patrol-A	Served	1	8	700.0 %	35	22	-37.1 %	54	80	48.1 %	505	396	-21.6 %
		Attempts	1	4	300.0 %	22	24	9.1 %	58	67	15.5 %	515	245	-52.4 %
		% Served	100.0 %	200.0 %	100.0 %	159.1 %	91.7 %	-67.4 %	93.1 %	119.4 %	26.3 %	98.1 %	161.6 %	63.6 %
	Patrol-B	Served	3	14	366.7 %	17	38	123.5 %	80	73	-8.8 %	353	406	15.0 %
		Attempts	22	34	54.5 %	6	78	1,200.0 %	60	93	55.0 %	318	401	26.1 %
		% Served	13.6 %	41.2 %	27.5 %	283.3 %	48.7 %	-234.6 %	133.3 %	78.5 %	-54.8 %	111.0 %	101.2 %	-9.8 %
	Patrol-C	Served	18	1	-94.4 %	24	38	58.3 %	78	88	12.8 %	294	374	27.2 %
		Attempts	2	0	-100.0 %	13	10	-23.1 %	346	78	-77.5 %	559	1,072	91.8 %
		% Served	900.0 %	Infinity	Infinity	184.6 %	380.0 %	195.4 %	22.5 %	112.8 %	90.3 %	52.6 %	34.9 %	-17.7 %
	Other	Served	10	7	-30.0 %	74	43	-41.9 %	163	154	-5.5 %	839	823	-1.9 %
		Attempts	7	6	-14.3 %	104	37	-64.4 %	403	169	-58.1 %	1,838	1,443	-21.5 %
		% Served	142.9 %	116.7 %	-26.2 %	71.2 %	116.2 %	45.1 %	40.4 %	91.1 %	50.7 %	45.6 %	57.0 %	11.4 %
	Totals	**Served**	**32**	**30**	**-6.3 %**	**150**	**141**	**-6.0 %**	**375**	**395**	**5.3 %**	**1,991**	**1,999**	**0.4 %**
		Attempts	**32**	**44**	**37.5 %**	**145**	**149**	**2.8 %**	**867**	**407**	**-53.1 %**	**3,230**	**3,161**	**-2.1 %**
		% Served	**100.0 %**	**68.2 %**	**-31.8 %**	**103.4 %**	**94.6 %**	**-8.8 %**	**43.3 %**	**97.1 %**	**53.8 %**	**61.6 %**	**63.2 %**	**1.6 %**

Outstanding Warrants: Attempts/Served

Aggregated by component of arresting officer.

METROPOLITAN POLICE DEPARTMENT

of Nashville and Davidson County

			Prior Week	Last Week	Change*	Prior 4Wks	Last 4Wks	Change*	Prior YTD	Current YTD	Change*	Prior 52Wks	Last 52Wks	Change*
Hermitage	Patrol-A	Served	8	7	-12.5 %	34	31	-8.8 %	123	84	-31.7 %	491	561	14.3 %
		Attempts	7	5	-28.6 %	17	27	58.8 %	340	58	-82.9 %	1,822	802	-56.0 %
		% Served	114.3 %	140.0 %	25.7 %	200.0 %	114.8 %	-85.2 %	36.2 %	144.8 %	108.7 %	26.9 %	70.0 %	43.0 %
	Patrol-B	Served	15	14	-6.7 %	20	49	145.0 %	125	103	-17.6 %	937	763	-18.6 %
		Attempts	29	12	-58.6 %	34	60	76.5 %	314	137	-56.4 %	1,179	1,136	-3.6 %
		% Served	51.7 %	116.7 %	64.9 %	58.8 %	81.7 %	22.8 %	39.8 %	75.2 %	35.4 %	79.5 %	67.2 %	-12.3 %
	Patrol-C	Served	8	4	-50.0 %	31	22	-29.0 %	139	68	-51.1 %	517	583	12.8 %
		Attempts	0	2	Infinity	29	6	-79.3 %	334	58	-82.6 %	1,322	876	-33.7 %
		% Served	Infinity	200.0 %	-Infinity	106.9 %	366.7 %	259.8 %	41.6 %	117.2 %	75.6 %	39.1 %	66.6 %	27.4 %
	Other	Served	2	4	100.0 %	24	17	-29.2 %	212	78	-63.2 %	1,213	758	-37.5 %
		Attempts	3	3	0.0 %	12	18	50.0 %	154	40	-74.0 %	1,042	523	-49.8 %
		% Served	66.7 %	133.3 %	66.7 %	200.0 %	94.4 %	-105.6 %	137.7 %	195.0 %	57.3 %	116.4 %	144.9 %	28.5 %
	Totals	**Served**	**33**	**29**	**-12.1 %**	**109**	**119**	**9.2 %**	**599**	**333**	**-44.4 %**	**3,158**	**2,665**	**-15.6 %**
		Attempts	**39**	**22**	**-43.6 %**	**92**	**111**	**20.7 %**	**1,142**	**293**	**-74.3 %**	**5,365**	**3,337**	**-37.8 %**
		% Served	**84.6 %**	**131.8 %**	**47.2 %**	**118.5 %**	**107.2 %**	**-11.3 %**	**52.5 %**	**113.7 %**	**61.2 %**	**58.9 %**	**79.9 %**	**21.0 %**
North	Patrol-A	Served	10	6	-40.0 %	52	38	-26.9 %	132	117	-11.4 %	559	571	2.1 %
		Attempts	8	21	162.5 %	34	49	44.1 %	449	113	-74.8 %	1,440	783	-45.6 %
		% Served	125.0 %	28.6 %	-96.4 %	152.9 %	77.6 %	-75.4 %	29.4 %	103.5 %	74.1 %	38.8 %	72.9 %	34.1 %
	Patrol-B	Served	9	2	-77.8 %	42	22	-47.6 %	127	90	-29.1 %	621	545	-12.2 %
		Attempts	15	0	-100.0 %	32	48	50.0 %	549	102	-81.4 %	1,728	883	-48.9 %
		% Served	60.0 %	Infinity	Infinity	131.3 %	45.8 %	-85.4 %	23.1 %	88.2 %	65.1 %	35.9 %	61.7 %	25.8 %
	Patrol-C	Served	5	0	-100.0 %	21	19	-9.5 %	126	61	-51.6 %	645	506	-21.6 %
		Attempts	0	0	NaN	8	2	-75.0 %	249	32	-87.1 %	841	561	-33.3 %
		% Served	Infinity	NaN	NaN	262.5 %	950.0 %	687.5 %	50.6 %	190.6 %	140.0 %	76.7 %	90.2 %	13.5 %
	Other	Served	1	6	500.0 %	48	29	-39.6 %	191	89	-53.4 %	1,236	618	-50.0 %
		Attempts	1	3	200.0 %	44	30	-31.8 %	267	84	-68.5 %	1,496	668	-55.3 %
		% Served	100.0 %	200.0 %	100.0 %	109.1 %	96.7 %	-12.4 %	71.5 %	106.0 %	34.4 %	82.6 %	92.5 %	9.9 %
	Totals	**Served**	**25**	**14**	**-44.0 %**	**163**	**108**	**-33.7 %**	**576**	**357**	**-38.0 %**	**3,061**	**2,240**	**-26.8 %**
		Attempts	**24**	**24**	**0.0 %**	**118**	**129**	**9.3 %**	**1,514**	**331**	**-78.1 %**	**5,505**	**2,895**	**-47.4 %**
		% Served	**104.2 %**	**58.3 %**	**-45.8 %**	**138.1 %**	**83.7 %**	**-54.4 %**	**38.0 %**	**107.9 %**	**69.8 %**	**55.6 %**	**77.4 %**	**21.8 %**

Outstanding Warrants: Attempts/Served

Aggregated by component of arresting officer.

METROPOLITAN POLICE DEPARTMENT

of Nashville and Davidson County

			Prior Week	Last Week	Change*	Prior 4Wks	Last 4Wks	Change*	Prior YTD	Current YTD	Change*	Prior 52Wks	Last 52Wks	Change*
Madison	Patrol-A	Served	9	13	44.4 %	32	31	-3.1 %	55	72	30.9 %	301	317	5.3 %
		Attempts	6	18	200.0 %	28	37	32.1 %	147	68	-53.7 %	761	507	-33.4 %
		% Served	150.0 %	72.2 %	-77.8 %	114.3 %	83.8 %	-30.5 %	37.4 %	105.9 %	68.5 %	39.6 %	62.5 %	23.0 %
	Patrol-B	Served	2	4	100.0 %	22	21	-4.5 %	166	71	-57.2 %	463	604	30.5 %
		Attempts	3	4	33.3 %	12	22	83.3 %	455	59	-87.0 %	689	601	-12.8 %
		% Served	66.7 %	100.0 %	33.3 %	183.3 %	95.5 %	-87.9 %	36.5 %	120.3 %	83.9 %	67.2 %	100.5 %	33.3 %
	Patrol-C	Served	11	6	-45.5 %	17	20	17.6 %	88	59	-33.0 %	589	492	-16.5 %
		Attempts	14	1	-92.9 %	45	29	-35.6 %	299	97	-67.6 %	1,746	1,307	-25.1 %
		% Served	78.6 %	600.0 %	521.4 %	37.8 %	69.0 %	31.2 %	29.4 %	60.8 %	31.4 %	33.7 %	37.6 %	3.9 %
	Other	Served	12	6	-50.0 %	51	41	-19.6 %	179	119	-33.5 %	846	716	-15.4 %
		Attempts	30	8	-73.3 %	92	110	19.6 %	231	250	8.2 %	1,293	1,075	-16.9 %
		% Served	40.0 %	75.0 %	35.0 %	55.4 %	37.3 %	-18.2 %	77.5 %	47.6 %	-29.9 %	65.4 %	66.6 %	1.2 %
	Totals	**Served**	**34**	**29**	**-14.7 %**	**122**	**113**	**-7.4 %**	**488**	**321**	**-34.2 %**	**2,199**	**2,129**	**-3.2 %**
		Attempts	**53**	**31**	**-41.5 %**	**177**	**198**	**11.9 %**	**1,132**	**474**	**-58.1 %**	**4,489**	**3,490**	**-22.3 %**
		% Served	**64.2 %**	**93.5 %**	**29.4 %**	**68.9 %**	**57.1 %**	**-11.9 %**	**43.1 %**	**67.7 %**	**24.6 %**	**49.0 %**	**61.0 %**	**12.0 %**
Midtown Hills	Patrol-A	Served	5	3	-40.0 %	11	12	9.1 %	57	31	-45.6 %	327	196	-40.1 %
		Attempts	5	4	-20.0 %	8	12	50.0 %	91	33	-63.7 %	855	243	-71.6 %
		% Served	100.0 %	75.0 %	-25.0 %	137.5 %	100.0 %	-37.5 %	62.6 %	93.9 %	31.3 %	38.2 %	80.7 %	42.4 %
	Patrol-B	Served	12	14	16.7 %	20	36	80.0 %	74	79	6.8 %	336	372	10.7 %
		Attempts	4	2	-50.0 %	4	6	50.0 %	59	18	-69.5 %	443	351	-20.8 %
		% Served	300.0 %	700.0 %	400.0 %	500.0 %	600.0 %	100.0 %	125.4 %	438.9 %	313.5 %	75.8 %	106.0 %	30.1 %
	Patrol-C	Served	6	2	-66.7 %	13	17	30.8 %	88	37	-58.0 %	356	276	-22.5 %
		Attempts	2	0	-100.0 %	6	12	100.0 %	243	22	-90.9 %	560	508	-9.3 %
		% Served	300.0 %	Infinity	Infinity	216.7 %	141.7 %	-75.0 %	36.2 %	168.2 %	132.0 %	63.6 %	54.3 %	-9.2 %
	Other	Served	3	8	166.7 %	47	17	-63.8 %	130	90	-30.8 %	812	567	-30.2 %
		Attempts	17	6	-64.7 %	63	51	-19.0 %	263	132	-49.8 %	1,100	723	-34.3 %
		% Served	17.6 %	133.3 %	115.7 %	74.6 %	33.3 %	-41.3 %	49.4 %	68.2 %	18.8 %	73.8 %	78.4 %	4.6 %
	Totals	**Served**	**26**	**27**	**3.8 %**	**91**	**82**	**-9.9 %**	**349**	**237**	**-32.1 %**	**1,831**	**1,411**	**-22.9 %**
		Attempts	**28**	**12**	**-57.1 %**	**81**	**81**	**0.0 %**	**656**	**205**	**-68.8 %**	**2,958**	**1,825**	**-38.3 %**
		% Served	**92.9 %**	**225.0 %**	**132.1 %**	**112.3 %**	**101.2 %**	**-11.1 %**	**53.2 %**	**115.6 %**	**62.4 %**	**61.9 %**	**77.3 %**	**15.4 %**

Outstanding Warrants: Attempts/Served

Aggregated by component of arresting officer.

METROPOLITAN POLICE DEPARTMENT

of Nashville and Davidson County

		Prior Week	Last Week	Change*	Prior 4Wks	Last 4Wks	Change*	Prior YTD	Current YTD	Change*	Prior 52Wks	Last 52Wks	Change*
SID	Served	1	0	-100.0 %	9	1	-88.9 %	31	18	-41.9 %	170	103	-39.4 %
	Attempts	2	0	-100.0 %	0	6	Infinity	210	7	-96.7 %	254	31	-87.8 %
	% Served	50.0 %	NaN	NaN	Infinity	16.7 %	-Infinity	14.8 %	257.1 %	242.4 %	66.9 %	332.3 %	265.3 %
SOD	Served	5	1	-80.0 %	3	8	166.7 %	20	23	15.0 %	91	104	14.3 %
	Attempts	0	0	NaN	5	8	60.0 %	20	18	-10.0 %	64	52	-18.8 %
	% Served	Infinity	Infinity	NaN	60.0 %	100.0 %	40.0 %	100.0 %	127.8 %	27.8 %	142.2 %	200.0 %	57.8 %
SRT	Served	0	0	NaN	0	0	NaN	17	0	-100.0 %	157	101	-35.7 %
	Attempts	0	0	NaN	0	0	NaN	29	0	-100.0 %	308	168	-45.5 %
	% Served	NaN	NaN	NaN	NaN	NaN	NaN	58.6 %	NaN	NaN	51.0 %	60.1 %	9.1 %
Warrants	Served	210	163	-22.4 %	669	725	8.4 %	1,546	1,814	17.3 %	8,143	9,011	10.7 %
	Attempts	13	13	0.0 %	125	97	-22.4 %	461	366	-20.6 %	1,539	1,962	27.5 %
	% Served	1,615.4 %	1,253.8 %	-361.5 %	535.2 %	747.4 %	212.2 %	335.4 %	495.6 %	160.3 %	529.1 %	459.3 %	-69.8 %
Other	Served	14	0	-100.0 %	46	35	-23.9 %	60	112	86.7 %	165	679	311.5 %
	Attempts	7	4	-42.9 %	21	32	52.4 %	140	73	-47.9 %	680	982	44.4 %
	% Served	200.0 %	0.0 %	-200.0 %	219.0 %	109.4 %	-109.7 %	42.9 %	153.4 %	110.6 %	24.3 %	69.1 %	44.9 %
County Total	**Served**	**486**	**399**	**-17.9 %**	**1,728**	**1,664**	**-3.7 %**	**5,345**	**4,503**	**-15.8 %**	**27,100**	**25,997**	**-4.1 %**
	Attempts	**371**	**298**	**-19.7 %**	**1,511**	**1,361**	**-9.9 %**	**8,919**	**3,944**	**-55.8 %**	**38,008**	**29,027**	**-23.6 %**
	% Served	**131.0 %**	**133.9 %**	**2.9 %**	**114.4 %**	**122.3 %**	**7.9 %**	**59.9 %**	**114.2 %**	**54.2 %**	**71.3 %**	**89.6 %**	**18.3 %**

Information summarized for CompStat week ending 3/16/2019.

* Change for % Served is the difference in percents. Sourced from MNPD ARMS on 3/20/2019 8:14:17 AM. Statistics provided above consider 1 count for each outstanding warrant served.

Crooks With Guns / School Zone Report

Aggregated by component of arresting officer.

METROPOLITAN POLICE DEPARTMENT

of Nashville and Davidson County

		Crooks With Guns - Arrests				Drugs in School Zones - Arrests				Drugs in School Zones - Charges			
		YTD	52 Weeks	4 Weeks	Last 4 Wks to Same Period Last Year	YTD	52 Weeks	4 Weeks	Last 4 Wks to Same Period Last Year	YTD	52 Weeks	4 Weeks	Last 4 Wks to Same Period Last Year
West	Prior	4	32	1	3	1	4	0	1	1	4	0	1
	Last	3	14	1	1	0	6	0	0	0	12	0	0
	% Change	-25.0 %	-56.3 %	0.0 %	-66.7 %	-100.0 %	50.0 %	0.0 %	-100.0 %	-100.0 %	200.0 %	0.0 %	-100.0 %
East	Prior	23	79	4	6	3	25	0	0	6	38	0	0
	Last	7	34	3	3	0	4	0	0	0	6	0	0
	% Change	-69.6 %	-57.0 %	-25.0 %	-50.0 %	-100.0 %	-84.0 %	0.0 %	0.0 %	-100.0 %	-84.2 %	0.0 %	0.0 %
South	Prior	12	59	4	4	0	4	0	0	0	4	0	0
	Last	9	53	2	2	0	6	0	0	0	6	0	0
	% Change	-25.0 %	-10.2 %	-50.0 %	-50.0 %	0.0 %	50.0 %	0.0 %	0.0 %	0.0 %	50.0 %	0.0 %	0.0 %
Central	Prior	2	13	0	0	0	2	0	0	0	2	0	0
	Last	0	1	0	0	0	1	0	0	0	2	0	0
	% Change	-100.0 %	-92.3 %	0.0 %	0.0 %	0.0 %	-50.0 %	0.0 %	0.0 %	0.0 %	0.0 %	0.0 %	0.0 %
Hermitage	Prior	11	56	4	4	2	13	0	1	2	16	0	1
	Last	4	56	0	0	0	3	0	0	0	3	0	0
	% Change	-63.6 %	0.0 %	-100.0 %	-100.0 %	-100.0 %	-76.9 %	0.0 %	-100.0 %	-100.0 %	-81.3 %	0.0 %	-100.0 %
North	Prior	15	64	4	7	5	17	0	3	7	19	0	5
	Last	4	58	0	0	0	1	0	0	0	1	0	0
	% Change	-73.3 %	-9.4 %	-100.0 %	-100.0 %	-100.0 %	-94.1 %	0.0 %	-100.0 %	-100.0 %	-94.7 %	0.0 %	-100.0 %
Madison	Prior	13	34	1	5	3	7	0	2	3	11	0	2
	Last	3	31	1	1	0	0	0	0	0	0	0	0
	% Change	-76.9 %	-8.8 %	0.0 %	-80.0 %	-100.0 %	-100.0 %	0.0 %	-100.0 %	-100.0 %	-100.0 %	0.0 %	-100.0 %
Midtown Hills	Prior	4	41	1	3	1	11	1	0	2	18	1	0
	Last	2	26	1	1	1	13	0	0	1	13	0	0
	% Change	-50.0 %	-36.6 %	0.0 %	-66.7 %	0.0 %	18.2 %	-100.0 %	0.0 %	-50.0 %	-27.8 %	-100.0 %	0.0 %
Other	Prior	12	51	6	10	3	15	1	1	3	17	1	1
	Last	24	78	11	11	3	11	2	2	3	13	2	2
	% Change	100.0 %	52.9 %	83.3 %	10.0 %	0.0 %	-26.7 %	100.0 %	100.0 %	0.0 %	-23.5 %	100.0 %	100.0 %
County	Prior	96	429	25	42	18	98	2	8	24	129	2	10
	Last	56	351	19	19	4	45	2	2	4	56	2	2
	% Change	-41.7 %	-18.2 %	-24.0 %	-54.8 %	-77.8 %	-54.1 %	0.0 %	-75.0 %	-83.3 %	-56.6 %	0.0 %	-80.0 %

Information summarized for CompStat week ending 03/16/2019.

Sourced from MNPD ARMS on 3/20/2019 8:14:18 AM. Arrest totals do not count charges. 1 arrest = 1 body.

Juvenile Section

CompStat Weekly Analysis is provided by the Metropolitan Nashville Police Department Crime Analysis Section. This report is intended to be a management and planning tool and does not reflect the official UCR counts for the department.

"No man is above the law and no man is below it: nor do we ask any man's permission when we ask him to obey it."
- Theodore Roosevelt

Begin Date: 03/10/2019
End Date: 03/16/2019
Week: 11

Juvenile Arrests

Aggregated by component of arresting officer.

METROPOLITAN POLICE DEPARTMENT

of Nashville and Davidson County

		Rolling 2 Weeks				Rolling 8 Weeks				YTD				Rolling 104 Weeks			
		Prior Week	Last Week	Change	Percent Change	Prior 4 Weeks	Last 4 Weeks	Change	Percent Change	Prior YTD	Current YTD	Change	Percent Change	Prior 52 Weeks	Last 52 Weeks	Change	Percent Change
West	Curfew	0	0	0	NaN	1	1	0	0.0 %	2	2	0	0.0 %	51	26	-25	-49.0 %
	Truancy	1	0	-1	-100.0 %	4	1	-3	-75.0 %	10	5	-5	-50.0 %	24	14	-10	-41.7 %
	Other	3	5	2	66.7 %	10	21	11	110.0 %	84	50	-34	-40.5 %	398	221	-177	-44.5 %
	Subtotal	**4**	**5**	**1**	**25.0 %**	**15**	**23**	**8**	**53.3 %**	**96**	**57**	**-39**	**-40.6 %**	**473**	**261**	**-212**	**-44.8 %**
East	Curfew	0	0	0	NaN	1	0	-1	-100.0 %	11	3	-8	-72.7 %	106	59	-47	-44.3 %
	Truancy	0	0	0	NaN	6	0	-6	-100.0 %	20	7	-13	-65.0 %	137	59	-78	-56.9 %
	Other	0	7	7	Infinity	25	19	-6	-24.0 %	181	58	-123	-68.0 %	696	391	-305	-43.8 %
	Subtotal	**0**	**7**	**7**	**Infinity**	**32**	**19**	**-13**	**-40.6 %**	**212**	**68**	**-144**	**-67.9 %**	**939**	**509**	**-430**	**-45.8 %**
South	Curfew	0	0	0	NaN	2	2	0	0.0 %	19	10	-9	-47.4 %	99	76	-23	-23.2 %
	Truancy	0	0	0	NaN	0	0	0	NaN	18	2	-16	-88.9 %	107	39	-68	-63.6 %
	Other	12	12	0	0.0 %	24	37	13	54.2 %	121	75	-46	-38.0 %	674	418	-256	-38.0 %
	Subtotal	**12**	**12**	**0**	**0.0 %**	**26**	**39**	**13**	**50.0 %**	**158**	**87**	**-71**	**-44.9 %**	**880**	**533**	**-347**	**-39.4 %**
Central	Curfew	0	1	1	Infinity	0	4	4	Infinity	5	8	3	60.0 %	41	37	-4	-9.8 %
	Truancy	0	0	0	NaN	0	0	0	NaN	1	0	-1	-100.0 %	22	3	-19	-86.4 %
	Other	2	1	-1	-50.0 %	7	5	-2	-28.6 %	35	18	-17	-48.6 %	202	119	-83	-41.1 %
	Subtotal	**2**	**2**	**0**	**0.0 %**	**7**	**9**	**2**	**28.6 %**	**41**	**26**	**-15**	**-36.6 %**	**265**	**159**	**-106**	**-40.0 %**
Hermitage	Curfew	0	0	0	NaN	4	1	-3	-75.0 %	12	6	-6	-50.0 %	87	85	-2	-2.3 %
	Truancy	0	0	0	NaN	0	2	2	Infinity	12	2	-10	-83.3 %	56	48	-8	-14.3 %
	Other	6	4	-2	-33.3 %	14	15	1	7.1 %	183	46	-137	-74.9 %	662	347	-315	-47.6 %
	Subtotal	**6**	**4**	**-2**	**-33.3 %**	**18**	**18**	**0**	**0.0 %**	**207**	**54**	**-153**	**-73.9 %**	**805**	**480**	**-325**	**-40.4 %**
North	Curfew	1	2	1	100.0 %	3	3	0	0.0 %	1	6	5	500.0 %	14	30	16	114.3 %
	Truancy	0	0	0	NaN	2	0	-2	-100.0 %	2	2	0	0.0 %	17	30	13	76.5 %
	Other	3	14	11	366.7 %	23	33	10	43.5 %	107	69	-38	-35.5 %	555	367	-188	-33.9 %
	Subtotal	**4**	**16**	**12**	**300.0 %**	**28**	**36**	**8**	**28.6 %**	**110**	**77**	**-33**	**-30.0 %**	**586**	**427**	**-159**	**-27.1 %**
Madison	Curfew	0	0	0	NaN	3	1	-2	-66.7 %	7	6	-1	-14.3 %	79	27	-52	-65.8 %
	Truancy	0	0	0	NaN	3	0	-3	-100.0 %	7	3	-4	-57.1 %	20	16	-4	-20.0 %
	Other	2	3	1	50.0 %	7	8	1	14.3 %	94	26	-68	-72.3 %	436	240	-196	-45.0 %
	Subtotal	**2**	**3**	**1**	**50.0 %**	**13**	**9**	**-4**	**-30.8 %**	**108**	**35**	**-73**	**-67.6 %**	**535**	**283**	**-252**	**-47.1 %**
Midtown Hills	Curfew	0	0	0	NaN	4	0	-4	-100.0 %	9	4	-5	-55.6 %	54	39	-15	-27.8 %
	Truancy	0	0	0	NaN	8	0	-8	-100.0 %	28	8	-20	-71.4 %	53	66	13	24.5 %
	Other	1	4	3	300.0 %	21	11	-10	-47.6 %	82	39	-43	-52.4 %	480	327	-153	-31.9 %
	Subtotal	**1**	**4**	**3**	**300.0 %**	**33**	**11**	**-22**	**-66.7 %**	**119**	**51**	**-68**	**-57.1 %**	**587**	**432**	**-155**	**-26.4 %**
Youth Services	Other	0	0	0	NaN	0	0	0	NaN	0	0	0	NaN	1	1	0	0.0 %
	Subtotal	**0**	**0**	**0**	**NaN**	**0**	**0**	**0**	**NaN**	**0**	**0**	**0**	**NaN**	**1**	**1**	**0**	**0.0 %**
County*	Curfew	1	3	2	200.0 %	19	12	-7	-36.8 %	67	46	-21	-31.3 %	535	382	-153	-28.6 %
	Truancy	1	0	-1	-100.0 %	26	3	-23	-88.5 %	99	32	-67	-67.7 %	443	290	-153	-34.5 %
	Other	46	52	6	13.0 %	228	196	-32	-14.0 %	937	569	-368	-39.3 %	4,245	3,149	-1,096	-25.8 %
	Total	**48**	**55**	**7**	**14.6 %**	**273**	**211**	**-62**	**-22.7 %**	**1,103**	**647**	**-456**	**-41.3 %**	**5,223**	**3,821**	**-1,402**	**-26.8 %**

Information summarized for CompStat week ending 3/16/2019.

* Countywide totals include arrests made by all other divisions. Sourced from MNPD RMS on 3/20/2019 8:14:18 AM. This report does not take into account the number of charges. 1 arrest = 1 body. Curfew arrests include a violation of NCIC 0048 Juvenile, Curfew (TCA 11.28.210). Truancy arrests include a violation of NCIC 5327 Juvenile, Loitering During School Hours (TCA 11.28.080).

Juvenile Victims - Rolling Two Week Analysis

METROPOLITAN POLICE DEPARTMENT
of Nashville and Davidson County

Aggregated by precinct (incident location). Based on date when each incident was reported.

		Homicide	Rape	Robbery	Aggravated Assault	Burglary	Larceny	Motor Vehicle Theft	All Part I Offenses	Sexual Assault	Statuatory Rape	Simple Assault / Intimidation / Stalking	Other Offenses	All Part II Offenses	All Offenses
West	Prior Week	0	0	0	0	0	0	0	0	0	1	10	1	12	12
	CompStat Week	0	1	0	0	0	0	0	1	1	0	0	1	2	3
	% Change	0.0 %	Infinity	0.0 %	0.0 %	0.0 %	0.0 %	0.0 %	Infinity	Infinity	-100.0 %	-100.0 %	0.0 %	-83.3 %	-75.0 %
East	Prior Week	0	0	0	0	0	4	0	4	1	0	3	2	6	10
	CompStat Week	0	0	1	0	0	0	0	1	0	0	1	0	1	2
	% Change	0.0 %	0.0 %	Infinity	0.0 %	0.0 %	-100.0 %	0.0 %	-75.0 %	-100.0 %	0.0 %	-66.7 %	-100.0 %	-83.3 %	-80.0 %
South	Prior Week	0	2	2	1	1	0	0	6	1	0	7	5	13	19
	CompStat Week	0	1	0	2	0	1	0	4	2	0	1	0	3	7
	% Change	0.0 %	-50.0 %	-100.0 %	100.0 %	-100.0 %	Infinity	0.0 %	-33.3 %	100.0 %	0.0 %	-85.7 %	-100.0 %	-76.9 %	-63.2 %
Hermitage	Prior Week	0	0	0	2	0	0	0	2	0	0	3	4	7	9
	CompStat Week	0	1	0	5	0	1	0	7	0	1	3	2	6	13
	% Change	0.0 %	Infinity	0.0 %	150.0 %	0.0 %	Infinity	0.0 %	250.0 %	0.0 %	Infinity	0.0 %	-50.0 %	-14.3 %	44.4 %
North	Prior Week	0	0	0	0	0	0	0	0	2	0	1	1	4	4
	CompStat Week	0	0	0	0	2	1	0	3	0	0	4	0	4	7
	% Change	0.0 %	0.0 %	0.0 %	0.0 %	Infinity	Infinity	0.0 %	Infinity	-100.0 %	0.0 %	300.0 %	-100.0 %	0.0 %	75.0 %
Madison	Prior Week	0	0	0	1	0	0	0	1	3	0	4	1	8	9
	CompStat Week	0	0	1	2	0	0	0	3	0	1	2	1	4	7
	% Change	0.0 %	0.0 %	Infinity	100.0 %	0.0 %	0.0 %	0.0 %	200.0 %	-100.0 %	Infinity	-50.0 %	0.0 %	-50.0 %	-22.2 %
Midtown Hills	Prior Week	0	0	5	1	1	0	0	7	0	0	2	0	2	9
	CompStat Week	0	0	0	2	0	0	0	2	1	0	3	0	4	6
	% Change	0.0 %	0.0 %	-100.0 %	100.0 %	-100.0 %	0.0 %	0.0 %	-71.4 %	Infinity	0.0 %	50.0 %	0.0 %	100.0 %	-33.3 %
Not Validated	Prior Week	0	0	0	0	0	0	0	0	0	0	1	0	1	1
	CompStat Week	0	0	0	0	0	0	0	0	0	0	0	0	0	0
	% Change	0.0 %	0.0 %	0.0 %	0.0 %	0.0 %	0.0 %	0.0 %	0.0 %	0.0 %	0.0 %	-100.0 %	0.0 %	-100.0 %	-100.0 %
County	Prior Week	0	2	7	5	2	4	0	20	7	1	31	14	53	73
	CompStat Week	0	3	2	11	2	3	0	21	4	2	14	4	24	45
	% Change	0.0 %	50.0 %	-71.4 %	120.0 %	0.0 %	-25.0 %	0.0 %	5.0 %	-42.9 %	100.0 %	-54.8 %	-71.4 %	-54.7 %	-38.4 %

Prior Week **Begin Date** 03/03/2019 **End Date** 03/09/2019

CompStat Week **Begin Date** 03/10/2019 **End Date** 03/16/2019

* Countywide totals include arrests made by all other divisions. Sourced from MNPD RMS on 3/20/2019 8:14:18 AM. This report does not take into account the number of charges. 1 arrest = 1 body. Curfew arrests include a violation of NCIC 0048 Juvenile, Curfew (TCA 11.28.210). Truancy arrests include a violation of NCIC 5327 Juvenile, Loitering During School Hours (TCA 11.28.080).

Juvenile Victims - Rolling Eight Week Analysis

METROPOLITAN POLICE DEPARTMENT
of Nashville and Davidson County

Aggregated by precinct (incident location). Based on date when each incident was reported.

		Homicide	Rape	Robbery	Aggravated Assault	Burglary	Larceny	Motor Vehicle Theft	All Part I Offenses	Sexual Assault	Statuatory Rape	Simple Assault / Intimidation / Stalking	Other Offenses	All Part II Offenses	All Offenses
West	Prior 4 Weeks	0	1	0	3	0	1	1	6	4	0	7	1	12	18
	Last 4 Weeks	0	3	0	2	3	0	0	8	2	1	16	2	21	29
	% Change	0.0 %	200.0 %	0.0 %	-33.3 %	Infinity	-100.0 %	-100.0 %	33.3 %	-50.0 %	Infinity	128.6 %	100.0 %	75.0 %	61.1 %
East	Prior 4 Weeks	0	1	0	4	0	2	0	7	2	2	17	5	26	33
	Last 4 Weeks	0	0	1	3	1	7	0	12	2	0	23	6	31	43
	% Change	0.0 %	-100.0 %	Infinity	-25.0 %	Infinity	250.0 %	0.0 %	71.4 %	0.0 %	-100.0 %	35.3 %	20.0 %	19.2 %	30.3 %
South	Prior 4 Weeks	0	7	2	4	0	13	0	26	7	4	38	15	64	90
	Last 4 Weeks	0	4	3	7	1	7	0	22	4	2	24	9	39	61
	% Change	0.0 %	-42.9 %	50.0 %	75.0 %	Infinity	-46.2 %	0.0 %	-15.4 %	-42.9 %	-50.0 %	-36.8 %	-40.0 %	-39.1 %	-32.2 %
Central	Prior 4 Weeks	0	0	0	0	0	0	0	0	0	0	4	0	4	4
	Last 4 Weeks	0	0	0	0	0	0	0	0	0	0	0	0	0	0
	% Change	0.0 %	0.0 %	0.0 %	0.0 %	0.0 %	0.0 %	0.0 %	0.0 %	0.0 %	0.0 %	-100.0 %	0.0 %	-100.0 %	-100.0 %
Hermitage	Prior 4 Weeks	0	4	3	4	1	4	0	16	3	0	14	5	22	38
	Last 4 Weeks	0	3	2	17	1	4	0	27	0	2	11	9	22	49
	% Change	0.0 %	-25.0 %	-33.3 %	325.0 %	0.0 %	0.0 %	0.0 %	68.8 %	-100.0 %	Infinity	-21.4 %	80.0 %	0.0 %	28.9 %
North	Prior 4 Weeks	0	1	0	10	0	2	0	13	3	1	20	14	38	51
	Last 4 Weeks	0	1	0	9	3	3	0	16	2	0	13	4	19	35
	% Change	0.0 %	0.0 %	0.0 %	-10.0 %	Infinity	50.0 %	0.0 %	23.1 %	-33.3 %	-100.0 %	-35.0 %	-71.4 %	-50.0 %	-31.4 %
Madison	Prior 4 Weeks	0	0	1	6	0	2	0	9	0	0	10	11	21	30
	Last 4 Weeks	0	1	1	8	0	0	0	10	4	2	12	2	20	30
	% Change	0.0 %	Infinity	0.0 %	33.3 %	0.0 %	-100.0 %	0.0 %	11.1 %	Infinity	Infinity	20.0 %	-81.8 %	-4.8 %	0.0 %
Midtown Hills	Prior 4 Weeks	0	0	0	4	0	5	0	9	4	0	15	2	21	30
	Last 4 Weeks	0	0	5	4	3	0	0	12	1	0	8	2	11	23
	% Change	0.0 %	0.0 %	Infinity	0.0 %	Infinity	-100.0 %	0.0 %	33.3 %	-75.0 %	0.0 %	-46.7 %	0.0 %	-47.6 %	-23.3 %
Not Validated	Prior 4 Weeks	0	0	0	0	0	0	0	0	0	0	0	0	0	0
	Last 4 Weeks	0	0	0	0	0	0	0	0	0	0	1	0	1	1
	% Change	0.0 %	0.0 %	0.0 %	0.0 %	0.0 %	0.0 %	0.0 %	0.0 %	0.0 %	0.0 %	Infinity	0.0 %	Infinity	Infinity
County	Prior 4 Weeks	0	14	6	35	1	29	1	86	23	7	125	53	208	294
	Last 4 Weeks	0	12	12	50	12	21	0	107	15	7	108	34	164	271
	% Change	0.0 %	-14.3 %	100.0 %	42.9 %	1,100.0 %	-27.6 %	-100.0 %	24.4 %	-34.8 %	0.0 %	-13.6 %	-35.8 %	-21.2 %	-7.8 %

Prior 4 Weeks **Begin Date** 01/20/2019 **End Date** 02/16/2019

Last 4 Weeks **Begin Date** 02/17/2019 **End Date** 03/16/2019

* Countywide totals include arrests made by all other divisions. Sourced from MNPD RMS on 3/20/2019 8:14:18 AM. This report does not take into account the number of charges. 1 arrest = 1 body. Curfew arrests include a violation of NCIC 0048 Juvenile, Curfew (TCA 11.28.210). Truancy arrests include a violation of NCIC 5327 Juvenile, Loitering During School Hours (TCA 11.28.080).

Juvenile Victims - Year-to-Date Analysis

METROPOLITAN POLICE DEPARTMENT
of Nashville and Davidson County

Aggregated by precinct (incident location). Based on date when each incident was reported.

		Homicide	Rape	Robbery	Aggravated Assault	Burglary	Larceny	Motor Vehicle Theft	All Part I Offenses	Sexual Assault	Statuatory Rape	Simple Assault / Intimidation / Stalking	Other Offenses	All Part II Offenses	All Offenses
West	Prior YTD	0	0	0	9	2	7	0	18	6	0	29	6	41	59
	YTD	0	5	1	5	3	2	1	17	7	1	26	3	37	54
	% Change	0.0 %	Infinity	Infinity	-44.4 %	50.0 %	-71.4 %	Infinity	-5.6 %	16.7 %	Infinity	-10.3 %	-50.0 %	-9.8 %	-8.5 %
East	Prior YTD	1	3	5	18	1	6	0	34	8	3	49	20	80	114
	YTD	0	3	7	17	1	12	0	40	4	2	48	11	65	105
	% Change	-100.0 %	0.0 %	40.0 %	-5.6 %	0.0 %	100.0 %	0.0 %	17.6 %	-50.0 %	-33.3 %	-2.0 %	-45.0 %	-18.8 %	-7.9 %
South	Prior YTD	1	10	8	23	3	13	1	59	16	2	87	34	139	198
	YTD	0	14	6	16	2	25	0	63	17	6	80	35	138	201
	% Change	-100.0 %	40.0 %	-25.0 %	-30.4 %	-33.3 %	92.3 %	-100.0 %	6.8 %	6.3 %	200.0 %	-8.0 %	2.9 %	-0.7 %	1.5 %
Central	Prior YTD	0	1	0	4	0	2	0	7	0	0	6	1	7	14
	YTD	0	0	0	0	0	0	0	0	0	0	5	1	6	6
	% Change	0.0 %	-100.0 %	0.0 %	-100.0 %	0.0 %	-100.0 %	0.0 %	-100.0 %	0.0 %	0.0 %	-16.7 %	0.0 %	-14.3 %	-57.1 %
Hermitage	Prior YTD	0	11	2	14	5	10	0	42	17	0	66	28	111	153
	YTD	0	7	6	23	2	9	0	47	6	2	33	19	60	107
	% Change	0.0 %	-36.4 %	200.0 %	64.3 %	-60.0 %	-10.0 %	0.0 %	11.9 %	-64.7 %	Infinity	-50.0 %	-32.1 %	-45.9 %	-30.1 %
North	Prior YTD	2	7	5	29	7	11	0	61	3	2	48	16	69	130
	YTD	0	3	1	21	10	7	0	42	7	2	43	21	73	115
	% Change	-100.0 %	-57.1 %	-80.0 %	-27.6 %	42.9 %	-36.4 %	0.0 %	-31.1 %	133.3 %	0.0 %	-10.4 %	31.3 %	5.8 %	-11.5 %
Madison	Prior YTD	1	5	4	37	0	5	0	52	16	0	48	18	82	134
	YTD	0	3	3	15	0	2	1	24	5	2	31	14	52	76
	% Change	-100.0 %	-40.0 %	-25.0 %	-59.5 %	0.0 %	-60.0 %	Infinity	-53.8 %	-68.8 %	Infinity	-35.4 %	-22.2 %	-36.6 %	-43.3 %
Midtown Hills	Prior YTD	0	8	9	6	1	3	0	27	7	0	27	10	44	71
	YTD	0	0	9	8	5	7	0	29	5	0	29	8	42	71
	% Change	0.0 %	-100.0 %	0.0 %	33.3 %	400.0 %	133.3 %	0.0 %	7.4 %	-28.6 %	0.0 %	7.4 %	-20.0 %	-4.5 %	0.0 %
Not Validated	Prior YTD	0	0	0	0	0	0	0	0	0	0	0	0	0	0
	YTD	0	0	0	0	0	0	0	0	0	0	1	0	1	1
	% Change	0.0 %	0.0 %	0.0 %	0.0 %	0.0 %	0.0 %	0.0 %	0.0 %	0.0 %	0.0 %	Infinity	0.0 %	Infinity	Infinity
County	Prior YTD	5	45	33	140	19	57	1	300	73	7	360	133	573	873
	YTD	0	35	33	105	23	64	2	262	51	15	296	112	474	736
	% Change	-100.0 %	-22.2 %	0.0 %	-25.0 %	21.1 %	12.3 %	100.0 %	-12.7 %	-30.1 %	114.3 %	-17.8 %	-15.8 %	-17.3 %	-15.7 %

Prior YTD **Begin Date** 01/01/2018 **End Date** 03/16/2018

YTD **Begin Date** 01/01/2019 **End Date** 03/16/2019

* Countywide totals include arrests made by all other divisions. Sourced from MNPD RMS on 3/20/2019 8:14:18 AM. This report does not take into account the number of charges. 1 arrest = 1 body. Curfew arrests include a violation of NCIC 0048 Juvenile, Curfew (TCA 11.28.210). Truancy arrests include a violation of NCIC 5327 Juvenile, Loitering During School Hours (TCA 11.28.080).

Juvenile Victims

METROPOLITAN POLICE DEPARTMENT
of Nashville and Davidson County

Aggregated by precinct (incident location). Based on date when each incident was reported.

		Rolling 2 Weeks				Rolling 8 Weeks				YTD				Rolling 104 Weeks			
		Prior Week	Last Week	Change	Percent Change	Prior 4 Weeks	Last 4 Weeks	Change	Percent Change	Prior YTD	Current YTD	Change	Percent Change	Prior 52 Weeks	Last 52 Weeks	Change	Percent Change
West	Part I-Violent	0	1	1	Infinity	4	5	1	25.0 %	9	11	2	22.2 %	52	63	11	21.2 %
	Part I-Property	0	0	0	NaN	2	3	1	50.0 %	9	6	-3	-33.3 %	39	22	-17	-43.6 %
	Part II	12	2	-10	-83.3 %	12	21	9	75.0 %	41	37	-4	-9.8 %	172	187	15	8.7 %
	Subtotal	**12**	**3**	**-9**	**-75.0 %**	**18**	**29**	**11**	**61.1 %**	**59**	**54**	**-5**	**-8.5 %**	**263**	**272**	**9**	**3.4 %**
East	Part I-Violent	0	1	1	Infinity	5	4	-1	-20.0 %	27	27	0	0.0 %	127	120	-7	-5.5 %
	Part I-Property	4	0	-4	-100.0 %	2	8	6	300.0 %	7	13	6	85.7 %	55	46	-9	-16.4 %
	Part II	6	1	-5	-83.3 %	26	31	5	19.2 %	80	65	-15	-18.8 %	375	297	-78	-20.8 %
	Subtotal	**10**	**2**	**-8**	**-80.0 %**	**33**	**43**	**10**	**30.3 %**	**114**	**105**	**-9**	**-7.9 %**	**557**	**463**	**-94**	**-16.9 %**
South	Part I-Violent	5	3	-2	-40.0 %	13	14	1	7.7 %	42	36	-6	-14.3 %	199	205	6	3.0 %
	Part I-Property	1	1	0	0.0 %	13	8	-5	-38.5 %	17	27	10	58.8 %	85	103	18	21.2 %
	Part II	13	3	-10	-76.9 %	64	39	-25	-39.1 %	139	138	-1	-0.7 %	526	486	-40	-7.6 %
	Subtotal	**19**	**7**	**-12**	**-63.2 %**	**90**	**61**	**-29**	**-32.2 %**	**198**	**201**	**3**	**1.5 %**	**810**	**794**	**-16**	**-2.0 %**
Central	Part I-Violent	0	0	0	NaN	0	0	0	NaN	5	0	-5	-100.0 %	19	9	-10	-52.6 %
	Part I-Property	0	0	0	NaN	0	0	0	NaN	2	0	-2	-100.0 %	14	13	-1	-7.1 %
	Part II	0	0	0	NaN	4	0	-4	-100.0 %	7	6	-1	-14.3 %	51	47	-4	-7.8 %
	Subtotal	**0**	**0**	**0**	**NaN**	**4**	**0**	**-4**	**-100.0 %**	**14**	**6**	**-8**	**-57.1 %**	**84**	**69**	**-15**	**-17.9 %**
Hermitage	Part I-Violent	2	6	4	200.0 %	11	22	11	100.0 %	27	36	9	33.3 %	151	173	22	14.6 %
	Part I-Property	0	1	1	Infinity	5	5	0	0.0 %	15	11	-4	-26.7 %	75	71	-4	-5.3 %
	Part II	7	6	-1	-14.3 %	22	22	0	0.0 %	111	60	-51	-45.9 %	537	349	-188	-35.0 %
	Subtotal	**9**	**13**	**4**	**44.4 %**	**38**	**49**	**11**	**28.9 %**	**153**	**107**	**-46**	**-30.1 %**	**763**	**593**	**-170**	**-22.3 %**
North	Part I-Violent	0	0	0	NaN	11	10	-1	-9.1 %	43	25	-18	-41.9 %	179	187	8	4.5 %
	Part I-Property	0	3	3	Infinity	2	6	4	200.0 %	18	17	-1	-5.6 %	48	65	17	35.4 %
	Part II	4	4	0	0.0 %	38	19	-19	-50.0 %	69	73	4	5.8 %	339	345	6	1.8 %
	Subtotal	**4**	**7**	**3**	**75.0 %**	**51**	**35**	**-16**	**-31.4 %**	**130**	**115**	**-15**	**-11.5 %**	**566**	**597**	**31**	**5.5 %**
Madison	Part I-Violent	1	3	2	200.0 %	7	10	3	42.9 %	47	21	-26	-55.3 %	137	121	-16	-11.7 %
	Part I-Property	0	0	0	NaN	2	0	-2	-100.0 %	5	3	-2	-40.0 %	35	39	4	11.4 %
	Part II	8	4	-4	-50.0 %	21	20	-1	-4.8 %	82	52	-30	-36.6 %	336	309	-27	-8.0 %
	Subtotal	**9**	**7**	**-2**	**-22.2 %**	**30**	**30**	**0**	**0.0 %**	**134**	**76**	**-58**	**-43.3 %**	**508**	**469**	**-39**	**-7.7 %**
Midtown Hills	Part I-Violent	6	2	-4	-66.7 %	4	9	5	125.0 %	23	17	-6	-26.1 %	78	82	4	5.1 %
	Part I-Property	1	0	-1	-100.0 %	5	3	-2	-40.0 %	4	12	8	200.0 %	51	55	4	7.8 %
	Part II	2	4	2	100.0 %	21	11	-10	-47.6 %	44	42	-2	-4.5 %	243	203	-40	-16.5 %
	Subtotal	**9**	**6**	**-3**	**-33.3 %**	**30**	**23**	**-7**	**-23.3 %**	**71**	**71**	**0**	**0.0 %**	**372**	**340**	**-32**	**-8.6 %**
County*	Part I-Violent	14	16	2	14.3 %	55	74	19	34.5 %	223	173	-50	-22.4 %	942	960	18	1.9 %
	Part I-Property	6	5	-1	-16.7 %	31	33	2	6.5 %	77	89	12	15.6 %	402	414	12	3.0 %
	Part II	52	24	-28	-53.8 %	208	163	-45	-21.6 %	573	473	-100	-17.5 %	2,579	2,223	-356	-13.8 %
	Total	**72**	**45**	**-27**	**-37.5 %**	**294**	**270**	**-24**	**-8.2 %**	**873**	**735**	**-138**	**-15.8 %**	**3,923**	**3,597**	**-326**	**-8.3 %**

Information summarized for CompStat week ending 03/16/2019.

Sourced from MNPD ARMS on 3/20/2019 8:14:18 AM. The figures above were sourced from incident reports using NIBRS definitions and reporting guidelines, based on the date when the crime was reported. This report is intended to be a management and planning tool and does not reflect the official NIBRS counts for the department. Incidents where a location is unknown or unspecified are included in the countywide totals. 'Unknown' refers to records in which the address is listed as 'Unknown' on the incident report. 'Not Validated' refers to records that were entered in with an invalid addresses.

Efficiencies Section

CompStat Weekly Analysis is provided by the Metropolitan Nashville Police Department Crime Analysis Section. This report is intended to be a management and planning tool and does not reflect the official UCR counts for the department.

"No man is above the law and no man is below it: nor do we ask any man's permission when we ask him to obey it."
- Theodore Roosevelt

Begin Date: 03/10/2019
End Date: 03/16/2019
Week: 11

Self Initiated CAD

Aggregated by component of officer initiating call.

METROPOLITAN POLICE DEPARTMENT

of Nashville and Davidson County

		Rolling Two Week				Rolling Eight Week				YTD				Rolling Twenty-Four Month			
		Prior Week	Last Week	Change	Percent Change	Prior 4 Weeks	Last 4 Weeks	Change	Percent Change	Prior YTD	Current YTD	Change	Percent Change	Prior 52 Weeks	Last 52 Weeks	Change	Percent Change
West	Vehicle Stop	39	23	-16	-41.0 %	145	124	-21	-14.5 %	5,128	399	-4,729	-92.2 %	26,448	16,242	-10,206	-38.6 %
	Business Check	1,161	911	-250	-21.5 %	3,688	3,943	255	6.9 %	10,281	10,042	-239	-2.3 %	50,240	46,208	-4,032	-8.0 %
	All Other SI	413	341	-72	-17.4 %	1,221	1,613	392	32.1 %	4,116	3,844	-272	-6.6 %	18,963	19,084	121	0.6 %
	Subtotal	**1,613**	**1,275**	**-338**	**-21.0 %**	**5,054**	**5,680**	**626**	**12.4 %**	**19,525**	**14,285**	**-5,240**	**-26.8 %**	**95,651**	**81,534**	**-14,117**	**-14.8 %**
East	Vehicle Stop	91	112	21	23.1 %	514	417	-97	-18.9 %	6,946	1,312	-5,634	-81.1 %	32,612	20,427	-12,185	-37.4 %
	Business Check	328	331	3	0.9 %	1,423	1,376	-47	-3.3 %	4,411	3,741	-670	-15.2 %	13,848	20,003	6,155	44.4 %
	All Other SI	491	400	-91	-18.5 %	1,851	1,955	104	5.6 %	3,450	4,861	1,411	40.9 %	16,149	17,941	1,792	11.1 %
	Subtotal	**910**	**843**	**-67**	**-7.4 %**	**3,788**	**3,748**	**-40**	**-1.1 %**	**14,807**	**9,914**	**-4,893**	**-33.0 %**	**62,609**	**58,371**	**-4,238**	**-6.8 %**
South	Vehicle Stop	139	119	-20	-14.4 %	425	443	18	4.2 %	5,628	1,218	-4,410	-78.4 %	28,079	14,010	-14,069	-50.1 %
	Business Check	177	156	-21	-11.9 %	692	725	33	4.8 %	3,306	2,028	-1,278	-38.7 %	13,747	10,572	-3,175	-23.1 %
	All Other SI	462	442	-20	-4.3 %	1,693	1,783	90	5.3 %	4,475	4,553	78	1.7 %	18,212	18,844	632	3.5 %
	Subtotal	**778**	**717**	**-61**	**-7.8 %**	**2,810**	**2,951**	**141**	**5.0 %**	**13,409**	**7,799**	**-5,610**	**-41.8 %**	**60,038**	**43,426**	**-16,612**	**-27.7 %**
Central	Vehicle Stop	81	66	-15	-18.5 %	281	234	-47	-16.7 %	3,716	715	-3,001	-80.8 %	19,353	8,947	-10,406	-53.8 %
	Business Check	746	622	-124	-16.6 %	3,040	2,626	-414	-13.6 %	8,567	7,441	-1,126	-13.1 %	41,006	34,277	-6,729	-16.4 %
	All Other SI	400	419	19	4.8 %	1,546	1,499	-47	-3.0 %	3,944	3,919	-25	-0.6 %	21,478	16,747	-4,731	-22.0 %
	Subtotal	**1,227**	**1,107**	**-120**	**-9.8 %**	**4,867**	**4,359**	**-508**	**-10.4 %**	**16,227**	**12,075**	**-4,152**	**-25.6 %**	**81,837**	**59,971**	**-21,866**	**-26.7 %**
Hermitage	Vehicle Stop	56	117	61	108.9 %	418	344	-74	-17.7 %	8,048	1,017	-7,031	-87.4 %	36,398	17,736	-18,662	-51.3 %
	Business Check	303	357	54	17.8 %	1,658	1,431	-227	-13.7 %	5,917	4,077	-1,840	-31.1 %	20,517	19,317	-1,200	-5.8 %
	All Other SI	376	372	-4	-1.1 %	1,453	1,536	83	5.7 %	4,380	3,959	-421	-9.6 %	19,417	18,466	-951	-4.9 %
	Subtotal	**735**	**846**	**111**	**15.1 %**	**3,529**	**3,311**	**-218**	**-6.2 %**	**18,345**	**9,053**	**-9,292**	**-50.7 %**	**76,332**	**55,519**	**-20,813**	**-27.3 %**
North	Vehicle Stop	90	93	3	3.3 %	383	288	-95	-24.8 %	3,910	889	-3,021	-77.3 %	14,237	8,503	-5,734	-40.3 %
	Business Check	235	339	104	44.3 %	790	1,011	221	28.0 %	5,682	2,400	-3,282	-57.8 %	22,408	17,262	-5,146	-23.0 %
	All Other SI	327	336	9	2.8 %	1,287	1,219	-68	-5.3 %	2,857	3,234	377	13.2 %	13,372	14,036	664	5.0 %
	Subtotal	**652**	**768**	**116**	**17.8 %**	**2,460**	**2,518**	**58**	**2.4 %**	**12,449**	**6,523**	**-5,926**	**-47.6 %**	**50,017**	**39,801**	**-10,216**	**-20.4 %**
Madison	Vehicle Stop	49	68	19	38.8 %	197	201	4	2.0 %	4,161	608	-3,553	-85.4 %	18,473	11,165	-7,308	-39.6 %
	Business Check	497	351	-146	-29.4 %	1,859	1,852	-7	-0.4 %	5,776	5,219	-557	-9.6 %	25,714	22,227	-3,487	-13.6 %
	All Other SI	198	142	-56	-28.3 %	819	771	-48	-5.9 %	2,388	2,068	-320	-13.4 %	9,961	9,764	-197	-2.0 %
	Subtotal	**744**	**561**	**-183**	**-24.6 %**	**2,875**	**2,824**	**-51**	**-1.8 %**	**12,325**	**7,895**	**-4,430**	**-35.9 %**	**54,148**	**43,156**	**-10,992**	**-20.3 %**
Midtown Hills	Vehicle Stop	54	45	-9	-16.7 %	313	202	-111	-35.5 %	6,116	711	-5,405	-88.4 %	26,659	13,410	-13,249	-49.7 %
	Business Check	739	537	-202	-27.3 %	3,329	2,779	-550	-16.5 %	8,006	7,383	-623	-7.8 %	35,453	27,154	-8,299	-23.4 %
	All Other SI	433	447	14	3.2 %	1,998	1,740	-258	-12.9 %	3,564	4,752	1,188	33.3 %	16,878	18,097	1,219	7.2 %
	Subtotal	**1,226**	**1,029**	**-197**	**-16.1 %**	**5,640**	**4,721**	**-919**	**-16.3 %**	**17,686**	**12,846**	**-4,840**	**-27.4 %**	**78,990**	**58,661**	**-20,329**	**-25.7 %**
County*	Vehicle Stop	857	924	67	7.8 %	3,996	3,319	-677	-16.9 %	48,966	10,242	-38,724	-79.1 %	221,622	129,484	-92,138	-41.6 %
	Business Check	4,378	3,867	-511	-11.7 %	17,185	16,641	-544	-3.2 %	54,567	44,327	-10,240	-18.8 %	231,506	206,482	-25,024	-10.8 %
	All Other SI	3,985	3,675	-310	-7.8 %	15,642	15,405	-237	-1.5 %	36,267	40,730	4,463	12.3 %	168,901	173,083	4,182	2.5 %
	Total	**9,220**	**8,466**	**-754**	**-8.2 %**	**36,823**	**35,365**	**-1,458**	**-4.0 %**	**139,800**	**95,299**	**-44,501**	**-31.8 %**	**622,029**	**509,049**	**-112,980**	**-18.2 %**

Information summarized for CompStat week ending 3/16/2019.

* Countywide totals include CFS with unknown locations. Sourced from MNPD ARMS on 3/20/2019 8:14:18 AM. 'Vehicle Stops' refer to 10-93 calls. 'Business Checks' refer to 10-96 calls. Only includes calls initiated by an officer (call type 2 or 3). Excludes CFS with a disposition code of 6 or 11.

Dispatched Calls for Service

Aggregated by component of officer responding to call.

METROPOLITAN POLICE DEPARTMENT

of Nashville and Davidson County

		Rolling 2 Weeks				Rolling 8 Weeks				YTD				Rolling 104 Weeks			
		Prior Week	Last Week	Change	Percent Change	Prior 4 Weeks	Last 4 Weeks	Change	Percent Change	Prior YTD	Current YTD	Change	Percent Change	Prior 52 Weeks	Last 52 Weeks	Change	Percent Change
West	Part I	134	120	-14	-10.4 %	505	478	-27	-5.3 %	1,332	1,349	17	1.3 %	6,748	7,213	465	6.9 %
	Vehicle Crash	50	40	-10	-20.0 %	227	203	-24	-10.6 %	593	574	-19	-3.2 %	2,835	2,850	15	0.5 %
	All Other CFS	196	230	34	17.3 %	960	901	-59	-6.1 %	2,624	2,475	-149	-5.7 %	12,294	13,131	837	6.8 %
	Subtotal	**380**	**390**	**10**	**2.6 %**	**1,692**	**1,582**	**-110**	**-6.5 %**	**4,549**	**4,398**	**-151**	**-3.3 %**	**21,877**	**23,194**	**1,317**	**6.0 %**
East	Part I	114	104	-10	-8.8 %	417	408	-9	-2.2 %	1,201	1,141	-60	-5.0 %	6,303	6,536	233	3.7 %
	Vehicle Crash	28	31	3	10.7 %	124	136	12	9.7 %	366	343	-23	-6.3 %	1,933	1,903	-30	-1.6 %
	All Other CFS	196	257	61	31.1 %	990	919	-71	-7.2 %	2,920	2,620	-300	-10.3 %	15,163	14,257	-906	-6.0 %
	Subtotal	**338**	**392**	**54**	**16.0 %**	**1,531**	**1,463**	**-68**	**-4.4 %**	**4,487**	**4,104**	**-383**	**-8.5 %**	**23,399**	**22,696**	**-703**	**-3.0 %**
South	Part I	190	191	1	0.5 %	778	704	-74	-9.5 %	2,063	1,999	-64	-3.1 %	10,396	10,716	320	3.1 %
	Vehicle Crash	127	104	-23	-18.1 %	419	462	43	10.3 %	1,132	1,144	12	1.1 %	5,579	5,512	-67	-1.2 %
	All Other CFS	412	427	15	3.6 %	1,673	1,671	-2	-0.1 %	4,513	4,489	-24	-0.5 %	22,988	23,731	743	3.2 %
	Subtotal	**729**	**722**	**-7**	**-1.0 %**	**2,870**	**2,837**	**-33**	**-1.1 %**	**7,708**	**7,632**	**-76**	**-1.0 %**	**38,963**	**39,959**	**996**	**2.6 %**
Central	Part I	53	74	21	39.6 %	266	266	0	0.0 %	623	694	71	11.4 %	3,652	3,830	178	4.9 %
	Vehicle Crash	41	30	-11	-26.8 %	165	158	-7	-4.2 %	411	414	3	0.7 %	2,296	2,335	39	1.7 %
	All Other CFS	211	240	29	13.7 %	936	900	-36	-3.8 %	2,396	2,435	39	1.6 %	12,048	12,668	620	5.1 %
	Subtotal	**305**	**344**	**39**	**12.8 %**	**1,367**	**1,324**	**-43**	**-3.1 %**	**3,430**	**3,543**	**113**	**3.3 %**	**17,996**	**18,833**	**837**	**4.7 %**
Hermitage	Part I	171	143	-28	-16.4 %	620	589	-31	-5.0 %	1,735	1,647	-88	-5.1 %	9,023	9,061	38	0.4 %
	Vehicle Crash	71	81	10	14.1 %	312	321	9	2.9 %	835	844	9	1.1 %	4,417	4,316	-101	-2.3 %
	All Other CFS	409	396	-13	-3.2 %	1,539	1,654	115	7.5 %	4,197	4,247	50	1.2 %	22,614	22,074	-540	-2.4 %
	Subtotal	**651**	**620**	**-31**	**-4.8 %**	**2,471**	**2,564**	**93**	**3.8 %**	**6,767**	**6,738**	**-29**	**-0.4 %**	**36,054**	**35,451**	**-603**	**-1.7 %**
North	Part I	125	124	-1	-0.8 %	494	527	33	6.7 %	1,324	1,356	32	2.4 %	7,138	7,567	429	6.0 %
	Vehicle Crash	54	54	0	0.0 %	195	219	24	12.3 %	498	535	37	7.4 %	2,756	2,753	-3	-0.1 %
	All Other CFS	266	328	62	23.3 %	1,245	1,258	13	1.0 %	3,425	3,370	-55	-1.6 %	17,196	17,963	767	4.5 %
	Subtotal	**445**	**506**	**61**	**13.7 %**	**1,934**	**2,004**	**70**	**3.6 %**	**5,247**	**5,261**	**14**	**0.3 %**	**27,090**	**28,283**	**1,193**	**4.4 %**
Madison	Part I	72	73	1	1.4 %	369	319	-50	-13.6 %	1,067	953	-114	-10.7 %	5,399	5,457	58	1.1 %
	Vehicle Crash	55	30	-25	-45.5 %	171	159	-12	-7.0 %	459	426	-33	-7.2 %	2,085	2,141	56	2.7 %
	All Other CFS	201	223	22	10.9 %	809	826	17	2.1 %	2,592	2,293	-299	-11.5 %	12,795	12,909	114	0.9 %
	Subtotal	**328**	**326**	**-2**	**-0.6 %**	**1,349**	**1,304**	**-45**	**-3.3 %**	**4,118**	**3,672**	**-446**	**-10.8 %**	**20,279**	**20,507**	**228**	**1.1 %**
Midtown Hills	Part I	124	168	44	35.5 %	595	575	-20	-3.4 %	1,553	1,580	27	1.7 %	8,480	8,722	242	2.9 %
	Vehicle Crash	130	90	-40	-30.8 %	394	396	2	0.5 %	1,120	1,028	-92	-8.2 %	5,553	5,341	-212	-3.8 %
	All Other CFS	307	324	17	5.5 %	1,192	1,250	58	4.9 %	3,537	3,286	-251	-7.1 %	17,956	17,166	-790	-4.4 %
	Subtotal	**561**	**582**	**21**	**3.7 %**	**2,181**	**2,221**	**40**	**1.8 %**	**6,210**	**5,894**	**-316**	**-5.1 %**	**31,989**	**31,229**	**-760**	**-2.4 %**
County*	Part I	1,053	1,109	56	5.3 %	4,367	4,245	-122	-2.8 %	11,406	11,614	208	1.8 %	60,203	62,625	2,422	4.0 %
	Vehicle Crash	567	477	-90	-15.9 %	2,035	2,107	72	3.5 %	5,566	5,419	-147	-2.6 %	28,340	27,780	-560	-2.0 %
	All Other CFS	2,362	2,649	287	12.2 %	9,901	10,099	198	2.0 %	27,347	26,836	-511	-1.9 %	139,939	141,050	1,111	0.8 %
	Total	**3,982**	**4,235**	**253**	**6.4 %**	**16,303**	**16,451**	**148**	**0.9 %**	**44,319**	**43,869**	**-450**	**-1.0 %**	**228,482**	**231,455**	**2,973**	**1.3 %**

Information summarized for CompStat week ending 3/16/2019.

* Countywide totals include CFS with unknown locations. 'Part I CFS' refer to dispatched CAD calls with a ten code of 50, 51, 52, 53, 54, 57, 70, 71, 72, 67, or 1000. 'Vehicle Crash CFS' refer to dispatched CAD calls with a ten code of 45 or 46. Only includes calls initiated by the citizenry (call type 0 or 1). Report only includes CFS with ten codes 10 through 89 and all thousand codes. Excludes CFS with a disposition code of 6 or 11.

Vehicle Stop Analysis (Form 252)

Aggregated by component of officer making stop.

METROPOLITAN POLICE DEPARTMENT

of Nashville and Davidson County

		Rolling Two Week				Rolling Eight Week				YTD				Rolling Twenty-Four Month			
		Prior Week	Last Week	Change	% Change	Prior 4 Weeks	Last 4 Weeks	Change	% Change	Prior YTD	YTD	Change	% Change	Prior 52 Weeks	Last 52 Weeks	Change	% Change
West	Vehicle Stops	40	70	30	75.0%	265	203	-62	-23.4%	6,791	743	-6,048	-89.1%	30,125	20,123	-10,002	-33.2%
	Warnings Issued	82.5 %	88.6 %	6.1 %		84.5 %	87.2 %	2.7 %		81.4 %	85.9 %	4.5 %		86.1 %	88.2 %	2.1 %	
	Arrests Made	3	2	-1	-33.3%	7	6	-1	-14.3%	231	19	-212	-91.8%	1,098	767	-331	-30.1%
East	Vehicle Stops	94	112	18	19.1%	524	427	-97	-18.5%	7,341	1,362	-5,979	-81.4%	33,270	22,191	-11,079	-33.3%
	Warnings Issued	79.8 %	77.7 %	-2.1 %		84.4 %	81.7 %	-2.6 %		85.5 %	83.8 %	-1.7 %		83.7 %	86.0 %	2.3 %	
	Arrests Made	7	8	1	14.3%	33	32	-1	-3.0%	771	93	-678	-87.9%	3,026	1,860	-1,166	-38.5%
South	Vehicle Stops	175	190	15	8.6%	724	673	-51	-7.0%	6,869	1,967	-4,902	-71.4%	32,817	18,113	-14,704	-44.8%
	Warnings Issued	66.3 %	64.7 %	-1.5 %		50.8 %	60.0 %	9.2 %		76.0 %	54.7 %	-21.3 %		73.9 %	70.6 %	-3.3 %	
	Arrests Made	12	20	8	66.7%	83	64	-19	-22.9%	546	209	-337	-61.7%	1,976	1,644	-332	-16.8%
Central	Vehicle Stops	110	95	-15	-13.6%	360	312	-48	-13.3%	4,942	940	-4,002	-81.0%	21,732	12,788	-8,944	-41.2%
	Warnings Issued	50.9 %	47.4 %	-3.5 %		63.3 %	53.8 %	-9.5 %		59.7 %	59.7 %	0.0 %		60.3 %	58.5 %	-1.8 %	
	Arrests Made	8	6	-2	-25.0%	16	27	11	68.8%	364	69	-295	-81.0%	1,439	784	-655	-45.5%
Hermitage	Vehicle Stops	79	149	70	88.6%	599	498	-101	-16.9%	9,277	1,477	-7,800	-84.1%	35,710	20,978	-14,732	-41.3%
	Warnings Issued	73.4 %	64.4 %	-9.0 %		71.8 %	70.3 %	-1.5 %		78.6 %	71.7 %	-6.9 %		82.0 %	77.6 %	-4.4 %	
	Arrests Made	9	18	9	100.0%	44	52	8	18.2%	674	136	-538	-79.8%	2,507	1,771	-736	-29.4%
North	Vehicle Stops	72	63	-9	-12.5%	317	209	-108	-34.1%	4,302	751	-3,551	-82.5%	14,252	10,191	-4,061	-28.5%
	Warnings Issued	87.5 %	81.0 %	-6.5 %		88.0 %	84.2 %	-3.8 %		77.5 %	86.2 %	8.7 %		74.7 %	80.4 %	5.7 %	
	Arrests Made	5	9	4	80.0%	22	17	-5	-22.7%	581	57	-524	-90.2%	1,740	846	-894	-51.4%
Madison	Vehicle Stops	48	76	28	58.3%	209	212	3	1.4%	4,910	637	-4,273	-87.0%	18,334	13,033	-5,301	-28.9%
	Warnings Issued	70.8 %	76.3 %	5.5 %		67.9 %	71.2 %	3.3 %		70.4 %	69.5 %	-0.9 %		73.0 %	71.1 %	-1.9 %	
	Arrests Made	12	4	-8	-66.7%	29	30	1	3.4%	664	94	-570	-85.8%	2,673	1,796	-877	-32.8%
Midtown	Vehicle Stops	73	112	39	53.4%	361	348	-13	-3.6%	7,565	960	-6,605	-87.3%	29,298	16,653	-12,645	-43.2%
Hills	Warnings Issued	74.0 %	52.7 %	-21.3 %		58.2 %	63.2 %	5.0 %		75.7 %	61.9 %	-13.9 %		78.5 %	73.3 %	-5.2 %	
	Arrests Made	8	2	-6	-75.0%	22	19	-3	-13.6%	574	67	-507	-88.3%	2,267	1,265	-1,002	-44.2%
SOD	Vehicle Stops	305	326	21	6.9%	1,071	1,086	15	1.4%	4,656	2,966	-1,690	-36.3%	25,770	17,080	-8,690	-33.7%
	Warnings Issued	23.9 %	40.2 %	16.2 %		49.2 %	36.9 %	-12.3 %		40.4 %	44.0 %	3.5 %		39.1 %	43.2 %	4.1 %	
	Arrests Made	19	12	-7	-36.8%	59	49	-10	-16.9%	171	145	-26	-15.2%	1,008	761	-247	-24.5%
Other	Vehicle Stops	47	42	-5	-10.6%	248	191	-57	-23.0%	2,131	631	-1,500	-70.4%	6,586	5,844	-742	-11.3%
	Warnings Issued	87.2 %	85.7 %	-1.5 %		85.9 %	88.5 %	2.6 %		82.6 %	86.2 %	3.6 %		83.5 %	81.0 %	-2.5 %	
	Arrests Made	3	2	-1	-33.3%	24	10	-14	-58.3%	268	57	-211	-78.7%	738	799	61	8.3%
Total	Vehicle Stops	1,043	1,235	192	18.4%	4,678	4,159	-519	-11.1%	58,784	12,434	-46,350	-78.8%	247,894	156,994	-90,900	-36.7%
	Warnings Issued	57.8 %	60.6 %	2.8 %		65.5 %	61.7 %	-3.8 %		73.9 %	64.4 %	-9.5 %		73.8 %	73.4 %	-0.5 %	
	Arrests Made	86	83	-3	-3.5%	339	306	-33	-9.7%	4,844	946	-3,898	-80.5%	18,472	12,293	-6,179	-33.5%

Information summarized for CompStat week ending 03/16/2019.

Sourced from MNPD ARMS on 3/20/2019 8:14:18 AM. The figures above were sourced from MNPD's Vehicle Stop (Form 252) Database. Vehicle stop totals count all reports electronically entered via AFR. Hardcopy reports not entered into ARMS will affect accuracy of totals. This report is intended to be a management and planning tool and does not reflect the official vehicle stop counts for the department.

Field Interview Report (Form 114)

Aggregated by component of officer conducting interview.

METROPOLITAN POLICE DEPARTMENT
of Nashville and Davidson County

		Rolling Two Week				Rolling Eight Week				YTD				Rolling Twenty-Four Month			
		Prior Week	Last Week	Change	% Change	Prior 4 Weeks	Last 4 Weeks	Change	% Change	Prior YTD	YTD	Change	% Change	Prior 52 Weeks	Last 52 Weeks	Change	% Change
West	Field Interview	16	15	-1	-6.3%	62	50	-12	-19.4%	292	147	-145	-49.7%	1,887	1,313	-574	-30.4%
	Arrest Made	1	0	-1	-100.0%	12	1	-11	-91.7%	71	22	-49	-69.0%	402	219	-183	-45.5%
East	Field Interview	19	13	-6	-31.6%	87	66	-21	-24.1%	533	205	-328	-61.5%	2,360	1,948	-412	-17.5%
	Arrest Made	4	0	-4	-100.0%	12	8	-4	-33.3%	119	30	-89	-74.8%	413	354	-59	-14.3%
South	Field Interview	4	10	6	150.0%	73	41	-32	-43.8%	442	168	-274	-62.0%	2,144	1,522	-622	-29.0%
	Arrest Made	0	0	0	-	7	3	-4	-57.1%	81	14	-67	-82.7%	224	137	-87	-38.8%
Central	Field Interview	23	15	-8	-34.8%	77	77	0	0.0%	768	220	-548	-71.4%	3,940	1,986	-1,954	-49.6%
	Arrest Made	2	0	-2	-100.0%	11	7	-4	-36.4%	177	31	-146	-82.5%	1,038	443	-595	-57.3%
Hermitage	Field Interview	12	11	-1	-8.3%	69	52	-17	-24.6%	810	193	-617	-76.2%	3,451	2,179	-1,272	-36.9%
	Arrest Made	0	1	1	-	10	5	-5	-50.0%	185	25	-160	-86.5%	592	335	-257	-43.4%
North	Field Interview	6	5	-1	-16.7%	31	26	-5	-16.1%	343	73	-270	-78.7%	1,358	879	-479	-35.3%
	Arrest Made	0	1	1	-	6	7	1	16.7%	54	16	-38	-70.4%	203	99	-104	-51.2%
Madison	Field Interview	3	5	2	66.7%	33	26	-7	-21.2%	339	80	-259	-76.4%	1,400	1,133	-267	-19.1%
	Arrest Made	0	1	1	-	2	5	3	150.0%	78	11	-67	-85.9%	381	229	-152	-39.9%
Midtown	Field Interview	11	4	-7	-63.6%	32	46	14	43.8%	475	100	-375	-78.9%	2,016	1,087	-929	-46.1%
Hills	Arrest Made	0	0	0	-	2	1	-1	-50.0%	79	4	-75	-94.9%	353	145	-208	-58.9%
SID	Field Interview	4	7	3	75.0%	51	81	30	58.8%	57	134	77	135.1%	212	296	84	39.6%
	Arrest Made	0	0	0	-	4	2	-2	-50.0%	19	7	-12	-63.2%	69	57	-12	-17.4%
SOD	Field Interview	0	0	0	-	0	0	0	-	6	0	-6	-100.0%	18	16	-2	-11.1%
	Arrest Made	0	0	0	-	0	0	0	-	5	0	-5	-100.0%	8	2	-6	-75.0%
Other	Field Interview	3	5	2	66.7%	18	20	2	11.1%	81	46	-35	-43.2%	197	483	286	145.2%
	Arrest Made	0	0	0	-	6	8	2	33.3%	39	16	-23	-59.0%	98	140	42	42.9%
County	Field Interview	101	90	-11	-10.9%	533	485	-48	-9.0%	4,146	1,366	-2,780	-67.1%	18,983	12,842	-6,141	-32.3%
	Arrest Made	7	3	-4	-57.1%	72	47	-25	-34.7%	907	176	-731	-80.6%	3,781	2,160	-1,621	-42.9%

Information summarized for CompStat week ending 03/16/2019.

Sourced from MNPD ARMS on 3/20/2019 8:14:18 AM. The numbers above are sourced from MNPD's Field Interview (Form 114) Database. This report includes all FI types (field interviews, terry stops, and homeless welfare checks). "Arrest Made" indicates that an individual in the FI database was also arrested. For an arrest to be counted, the Form 114 complaint number must match a Form 106 Arrest Report, Form 106A State Misdemeanor Citation Report, or Form 219 Juvenile Citation incident number and the master name record must match in each as well. This report is intended to be a management and planning tool and does not reflect official counts for the department.

County Efficiency Charts

METROPOLITAN POLICE DEPARTMENT
of Nashville and Davidson County

Summarized by CompStat week for past eight weeks.
Aggregated by component of officer initiating call / arresting officer.

All Self-Initiated CAD - 52wk Avg: 9,787

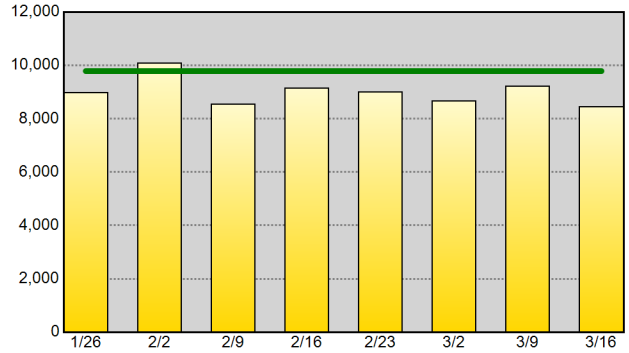

Self-Initiated Terry Stops - 52wk Avg: 218

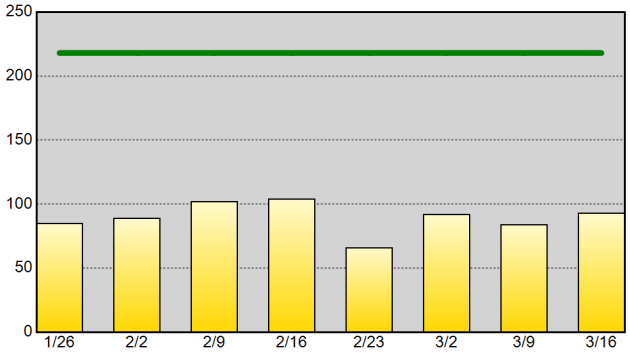

Self-Initiated Vehicle Stops (10-93) - 52wk Avg: 2,490

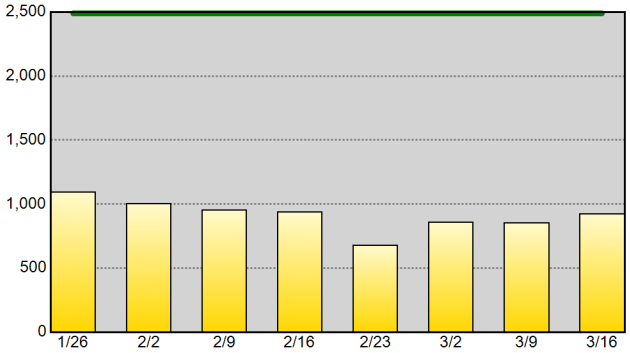

Self-Initiated Business Checks (10-96) - 52wk Avg: 3,970

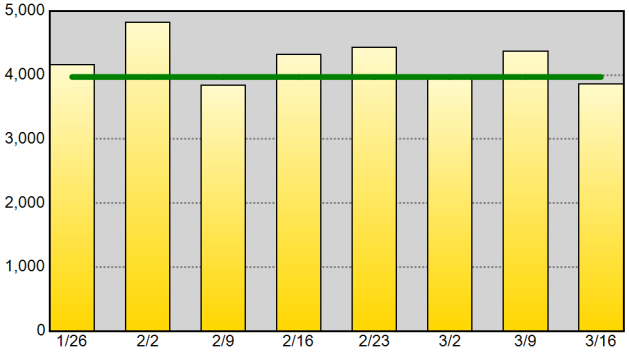

Self-Initiated Community Policing (10-15) - 52wk Avg: 1,017

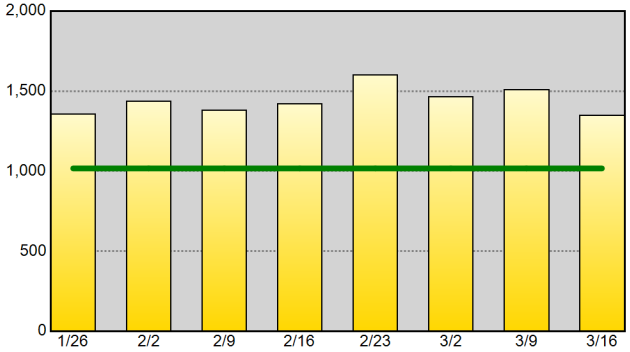

Self-Initiated Criminal Vice Activity (10-78) - 52wk Avg: 45

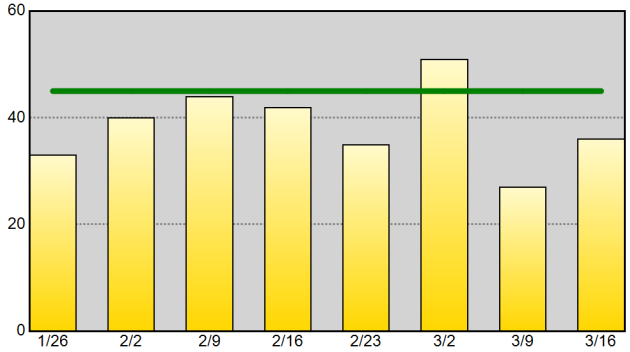

Part I Arrests - 52wk Avg: 137

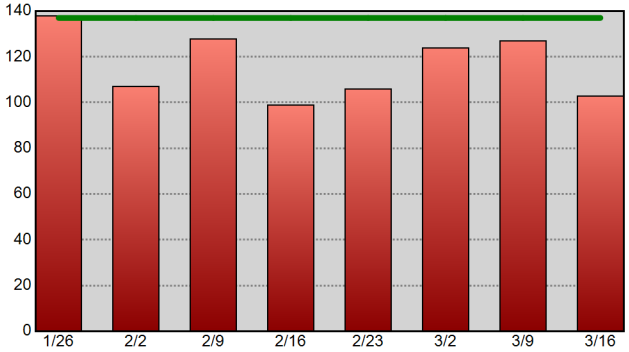

Drug-Related Arrests - 52wk Avg: 134

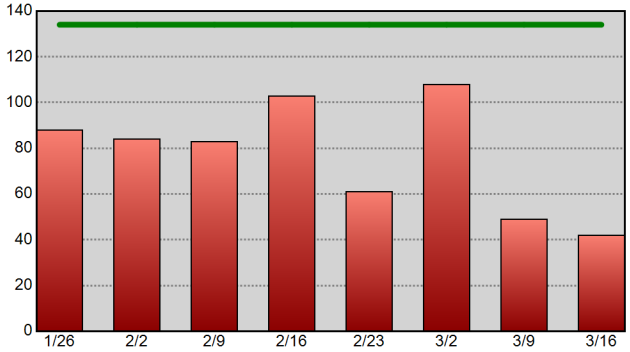

Warrants Served - 52wk Avg: 497

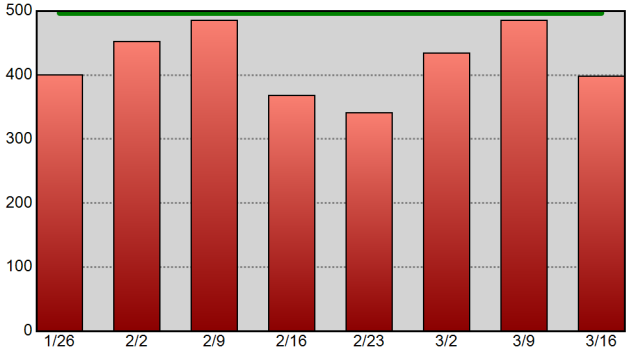

Information summarized for CompStat week ending 3/16/2019. The horizontal line on each chart represents the data set's 52-week weekly average.

Sourced from MNPD ARMS on 3/20/2019 8:14:18 AM. CAD reports only include calls initiated by an officer (call type 2 or 3). Excludes CFS with a disposition code of 6 or 11. Arrest reports do not take into account the number of charges. 1 arrest = 1 body.

West Precinct Precinct Efficiency Charts

METROPOLITAN POLICE DEPARTMENT
of Nashville and Davidson County

Summarized by CompStat week for past eight weeks.
Aggregated by component of officer initiating call / arresting officer.

All Self-Initiated CAD - 52wk Avg: 1,555

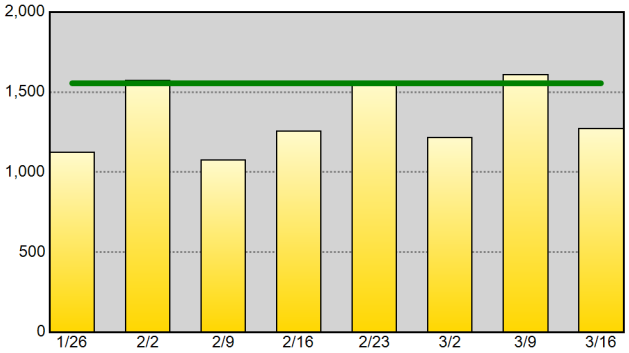

Self-Initiated Terry Stops - 52wk Avg: 13

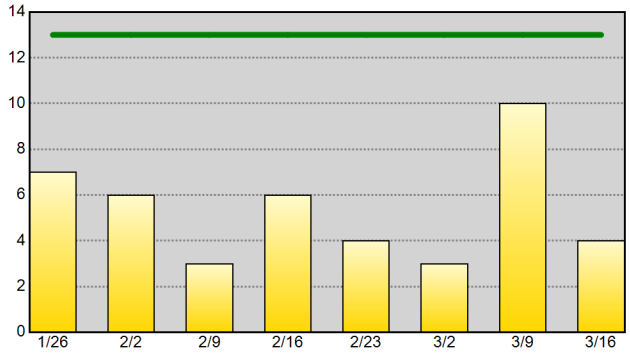

Self-Initiated Vehicle Stops (10-93) - 52wk Avg: 308

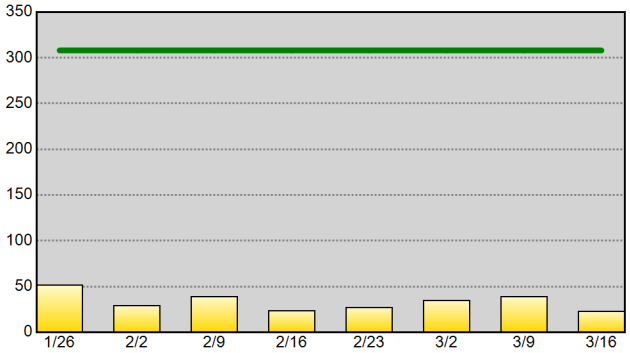

Self-Initiated Business Checks (10-96) - 52wk Avg: 882

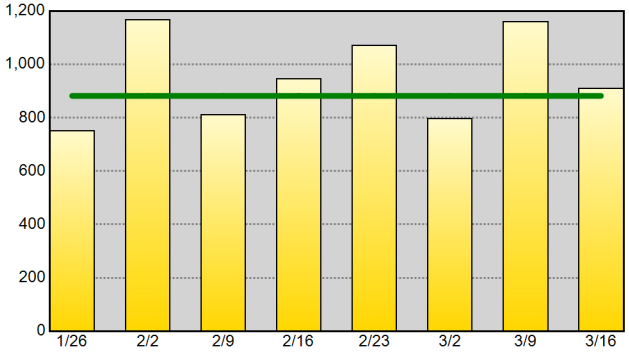

Self-Initiated Community Policing (10-15) - 52wk Avg: 253

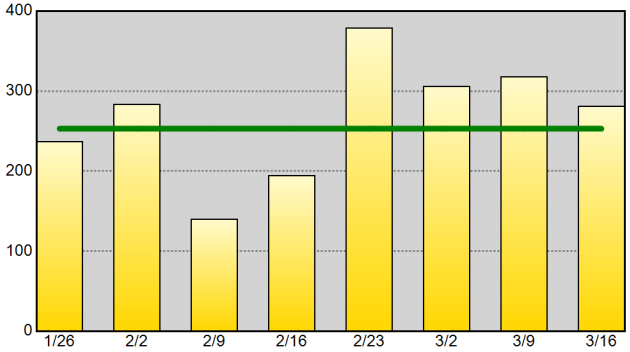

Self-Initiated Criminal Vice Activity (10-78) - 52wk Avg: 1

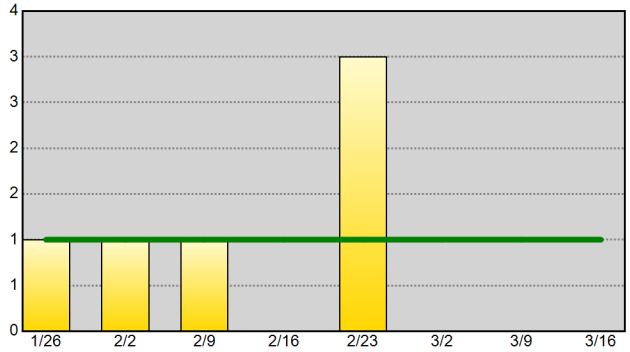

Part I Arrests - 52wk Avg: 11

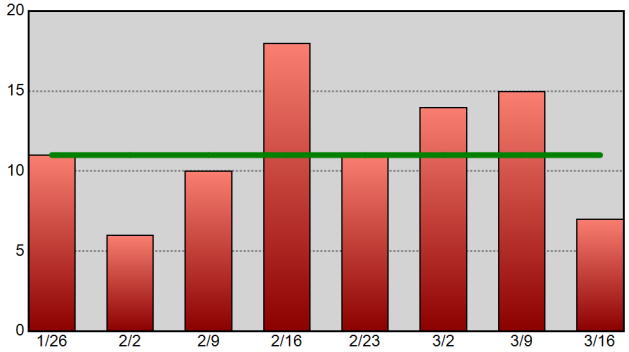

Drug-Related Arrests - 52wk Avg: 7

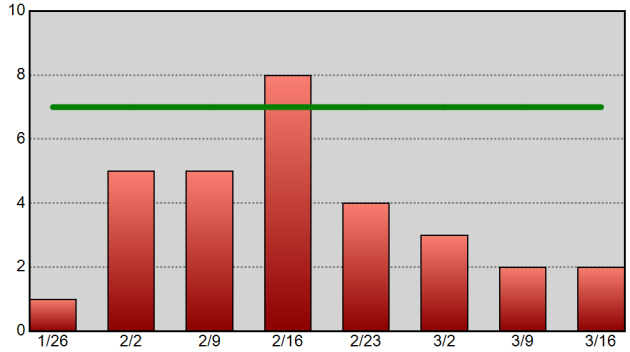

Warrants Served - 52wk Avg: 20

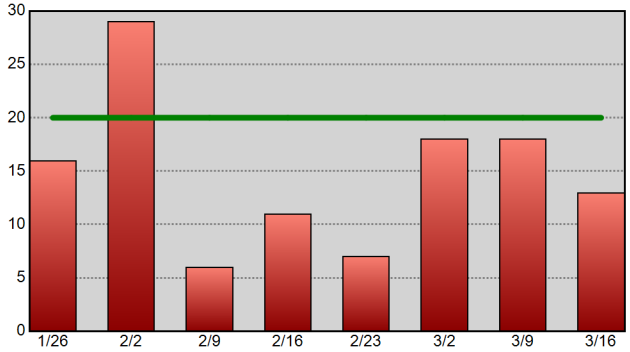

Information summarized for CompStat week ending 3/16/2019. The horizontal line on each chart represents the data set's 52-week weekly average.

Sourced from MNPD ARMS on 3/20/2019 8:14:19 AM. CAD reports only include calls initiated by an officer (call type 2 or 3). Excludes CFS with a disposition code of 6 or 11. Arrest reports do not take into account the number of charges. 1 arrest = 1 body.

East Precinct Precinct Efficiency Charts

METROPOLITAN POLICE DEPARTMENT
of Nashville and Davidson County

Summarized by CompStat week for past eight weeks.
Aggregated by component of officer initiating call / arresting officer.

All Self-Initiated CAD - 52wk Avg: 1,112

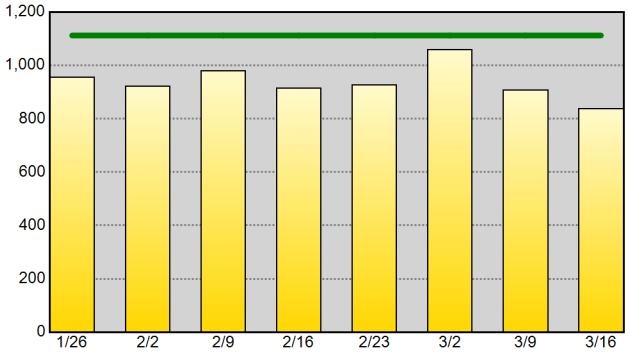

Self-Initiated Terry Stops - 52wk Avg: 34

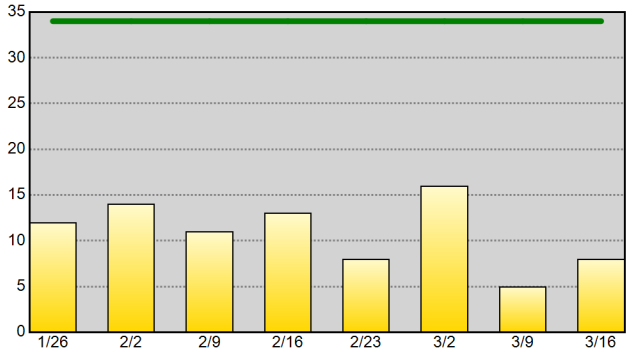

Self-Initiated Vehicle Stops (10-93) - 52wk Avg: 389

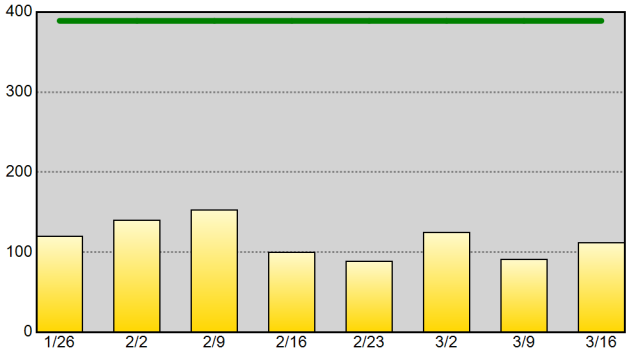

Self-Initiated Business Checks (10-96) - 52wk Avg: 381

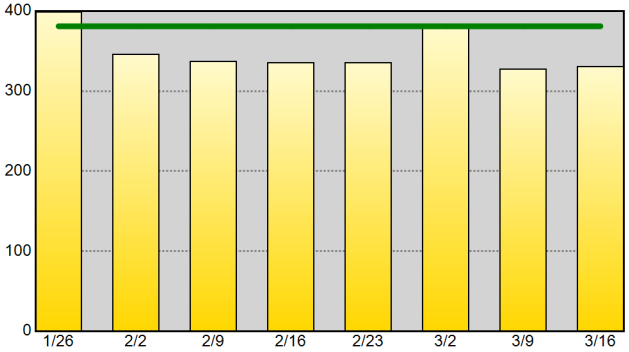

Self-Initiated Community Policing (10-15) - 52wk Avg: 95

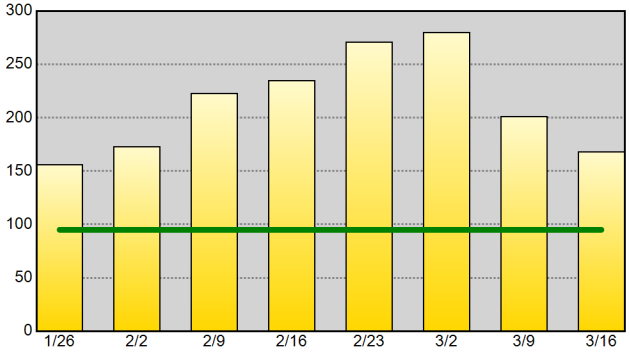

Self-Initiated Criminal Vice Activity (10-78) - 52wk Avg: 3

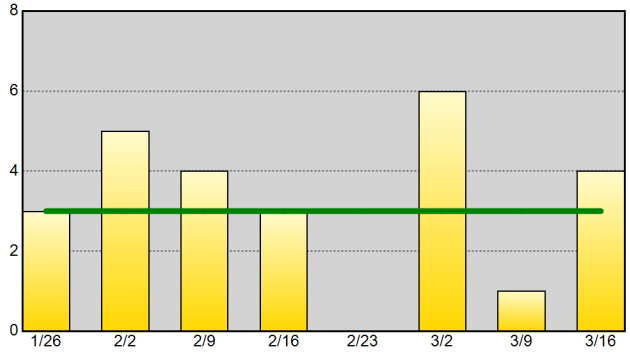

Part I Arrests - 52wk Avg: 14

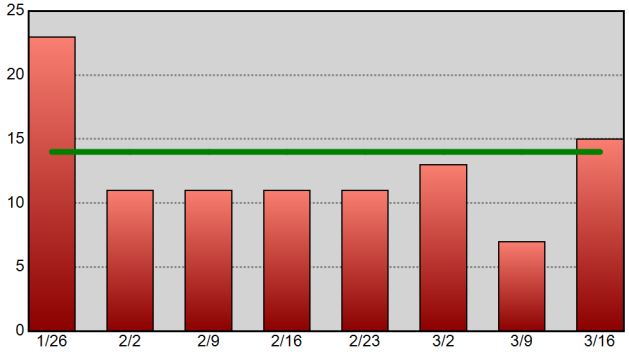

Drug-Related Arrests - 52wk Avg: 17

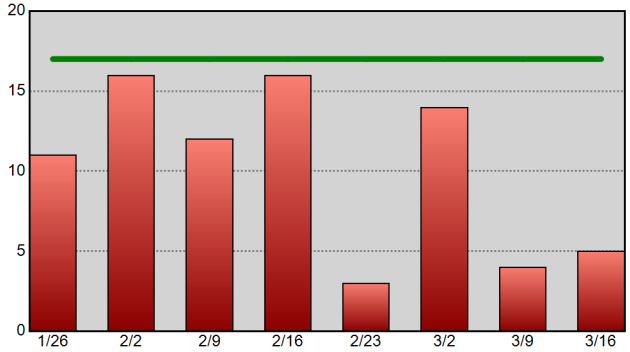

Warrants Served - 52wk Avg: 45

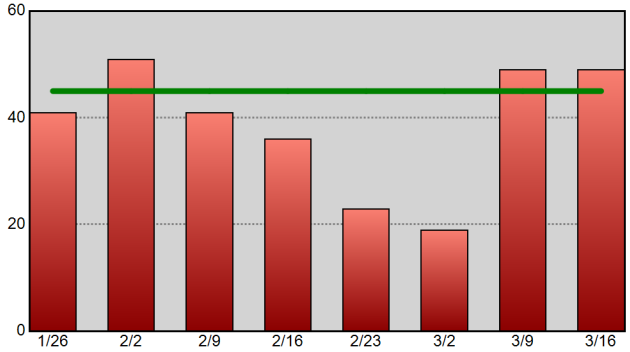

Information summarized for CompStat week ending 3/16/2019. The horizontal line on each chart represents the data set's 52-week weekly average.

Sourced from MNPD ARMS on 3/20/2019 8:14:20 AM. CAD reports only include calls initiated by an officer (call type 2 or 3). Excludes CFS with a disposition code of 6 or 11. Arrest reports do not take into account the number of charges. 1 arrest = 1 body.

South Precinct Precinct Efficiency Charts

METROPOLITAN POLICE DEPARTMENT
of Nashville and Davidson County

Summarized by CompStat week for past eight weeks.
Aggregated by component of officer initiating call / arresting officer.

All Self-Initiated CAD - 52wk Avg: 826

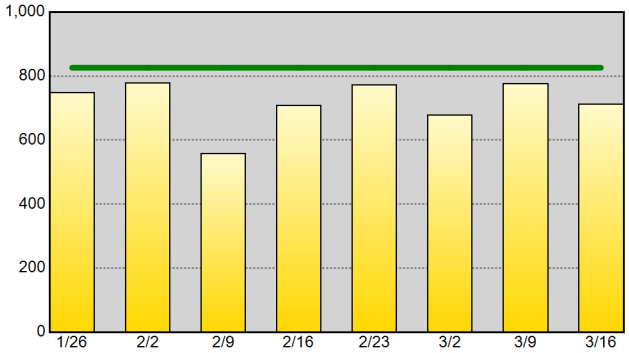

Self-Initiated Terry Stops - 52wk Avg: 21

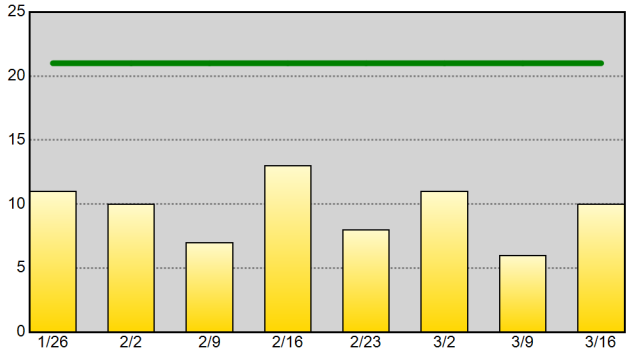

Self-Initiated Vehicle Stops (10-93) - 52wk Avg: 266

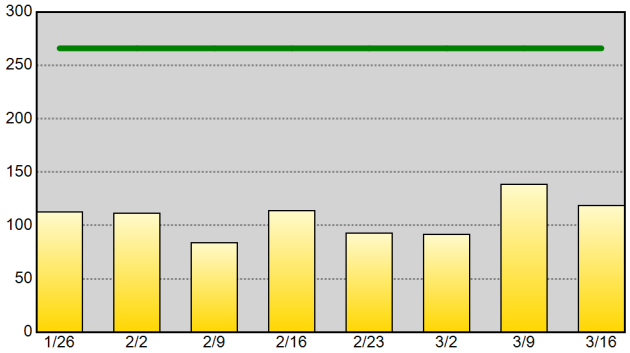

Self-Initiated Business Checks (10-96) - 52wk Avg: 201

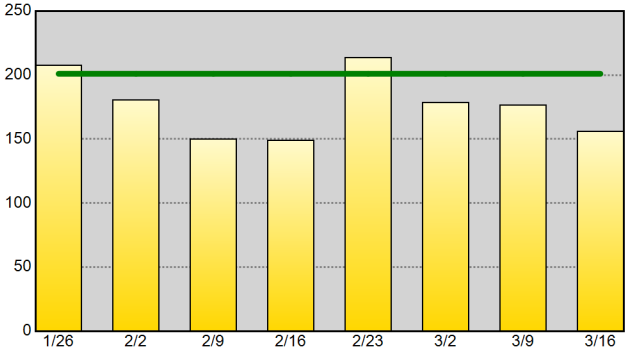

Self-Initiated Community Policing (10-15) - 52wk Avg: 21

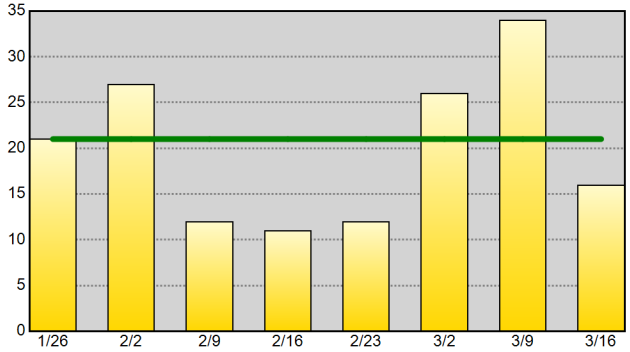

Self-Initiated Criminal Vice Activity (10-78) - 52wk Avg: 2

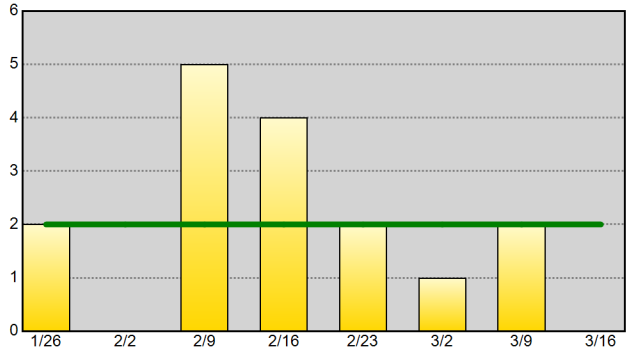

Part I Arrests - 52wk Avg: 16

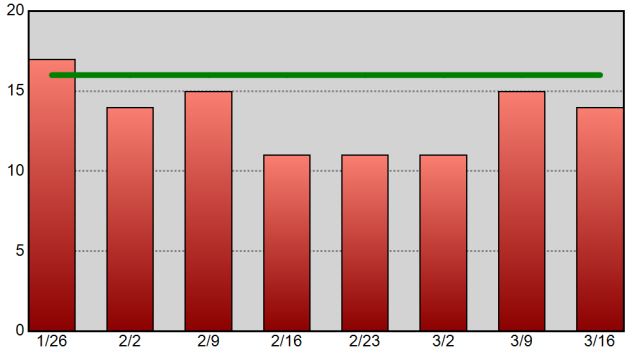

Drug-Related Arrests - 52wk Avg: 21

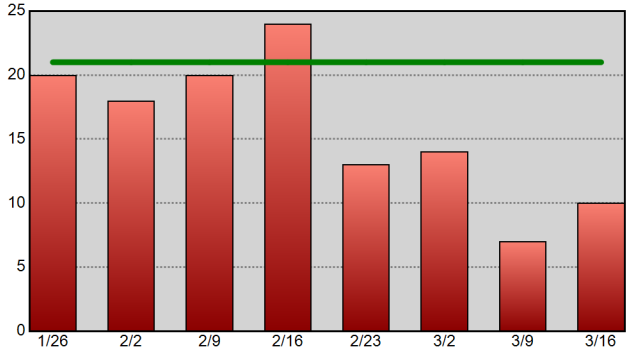

Warrants Served - 52wk Avg: 40

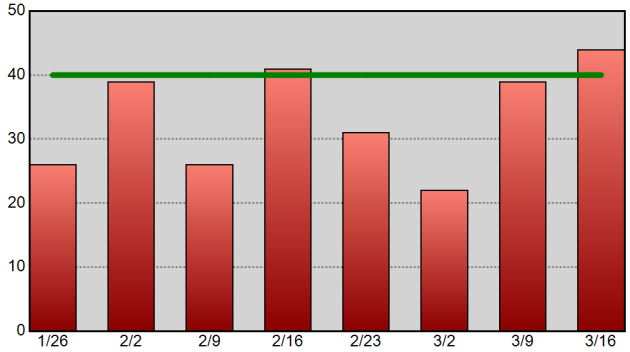

Information summarized for CompStat week ending 3/16/2019. The horizontal line on each chart represents the data set's 52-week weekly average.

Sourced from MNPD ARMS on 3/20/2019 8:14:21 AM. CAD reports only include calls initiated by an officer (call type 2 or 3). Excludes CFS with a disposition code of 6 or 11. Arrest reports do not take into account the number of charges. 1 arrest = 1 body.

Central Precinct Precinct Efficiency Charts

METROPOLITAN POLICE DEPARTMENT
of Nashville and Davidson County

Summarized by CompStat week for past eight weeks.
Aggregated by component of officer initiating call / arresting officer.

All Self-Initiated CAD - 52wk Avg: 1,140

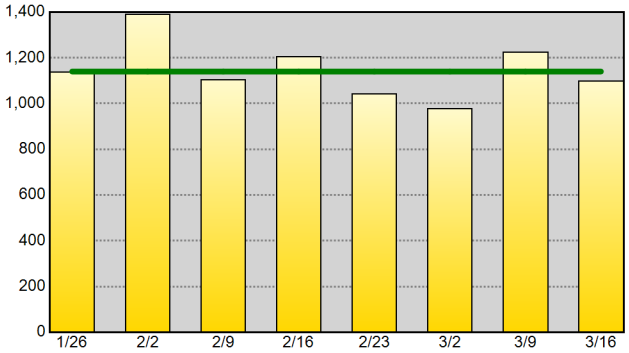

Self-Initiated Terry Stops - 52wk Avg: 57

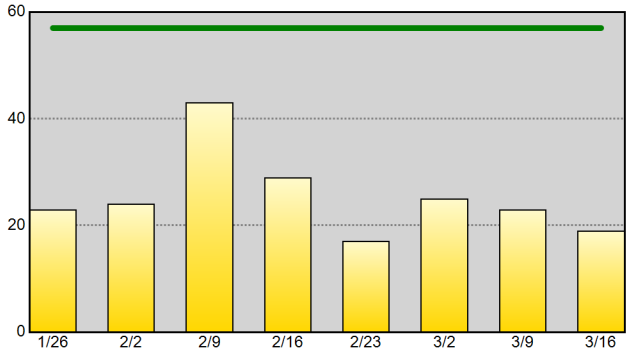

Self-Initiated Vehicle Stops (10-93) - 52wk Avg: 169

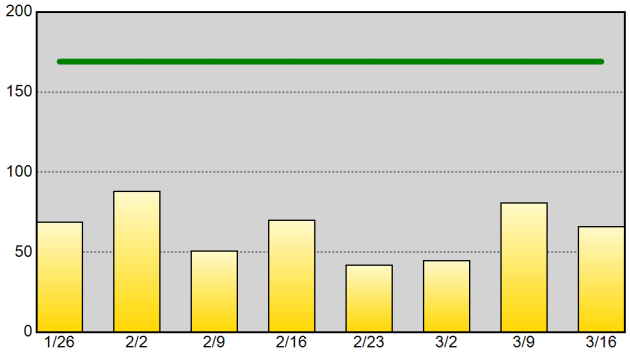

Self-Initiated Business Checks (10-96) - 52wk Avg: 653

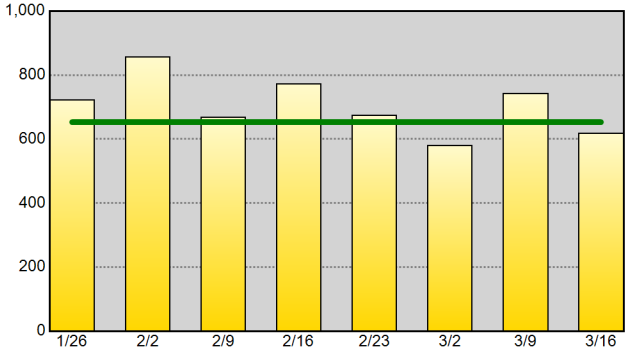

Self-Initiated Community Policing (10-15) - 52wk Avg: 44

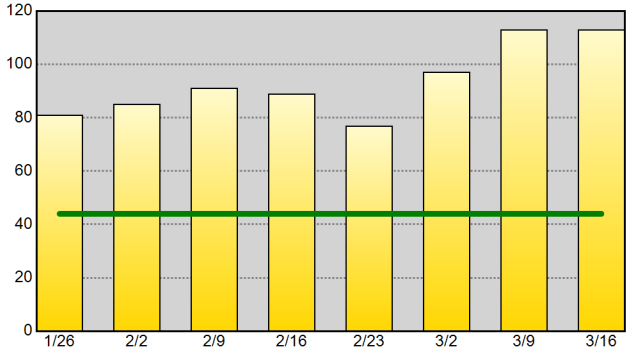

Self-Initiated Criminal Vice Activity (10-78) - 52wk Avg: 1

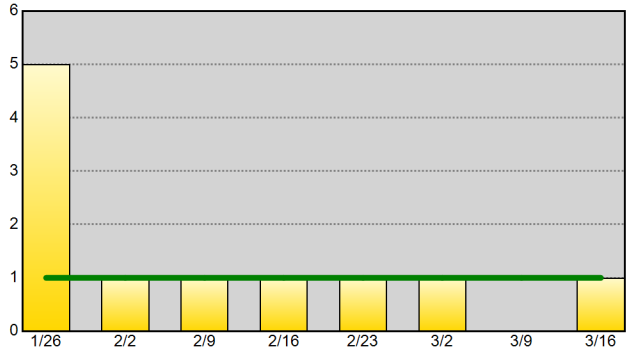

Part I Arrests - 52wk Avg: 9

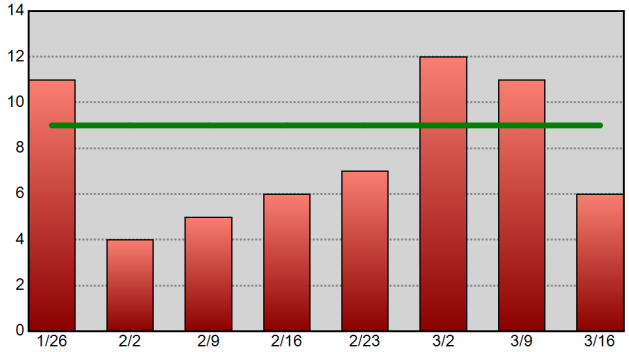

Drug-Related Arrests - 52wk Avg: 10

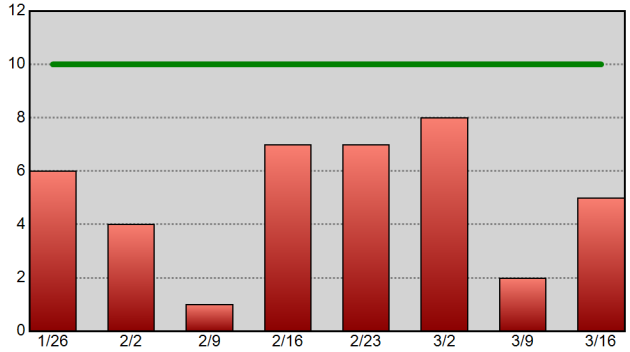

Warrants Served - 52wk Avg: 38

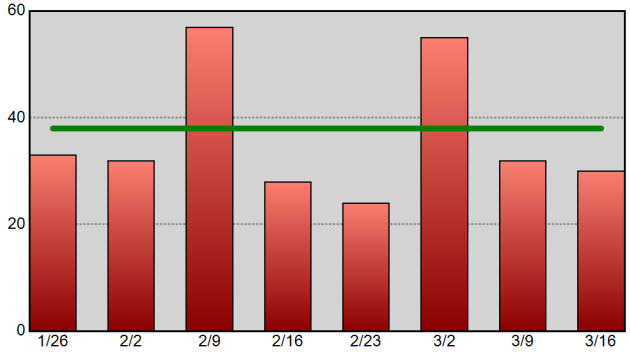

Information summarized for CompStat week ending 3/16/2019. The horizontal line on each chart represents the data set's 52-week weekly average.

Sourced from MNPD ARMS on 3/20/2019 8:14:22 AM. CAD reports only include calls initiated by an officer (call type 2 or 3). Excludes CFS with a disposition code of 6 or 11. Arrest reports do not take into account the number of charges. 1 arrest = 1 body.

Hermitage Precinct Precinct Efficiency Charts

METROPOLITAN POLICE DEPARTMENT
of Nashville and Davidson County

Summarized by CompStat week for past eight weeks.
Aggregated by component of officer initiating call / arresting officer.

All Self-Initiated CAD - 52wk Avg: 1,058

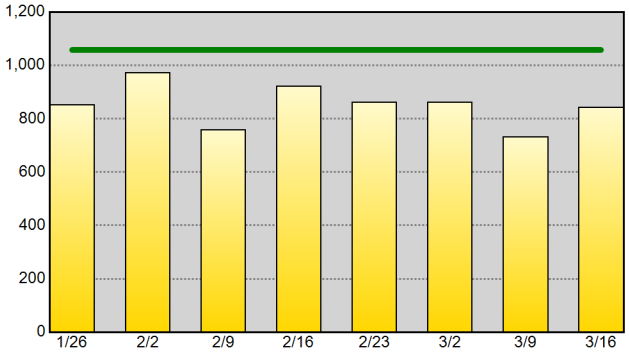

Self-Initiated Terry Stops - 52wk Avg: 24

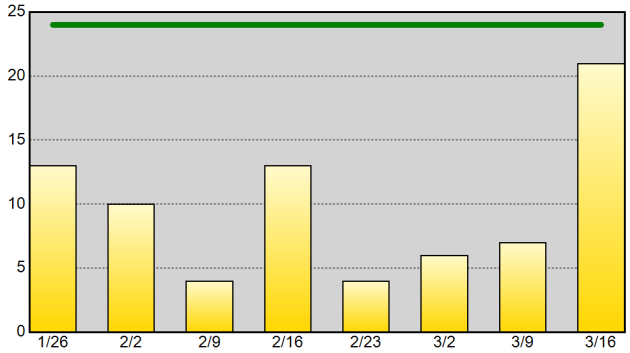

Self-Initiated Vehicle Stops (10-93) - 52wk Avg: 338

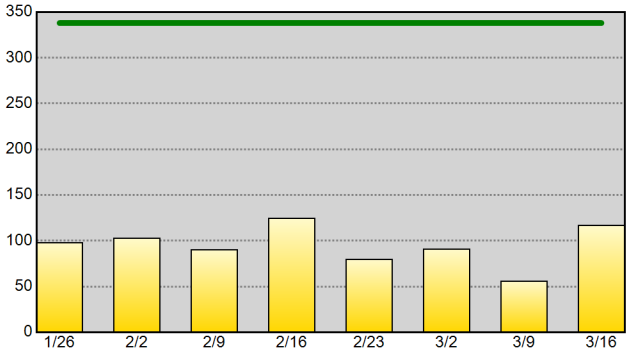

Self-Initiated Business Checks (10-96) - 52wk Avg: 369

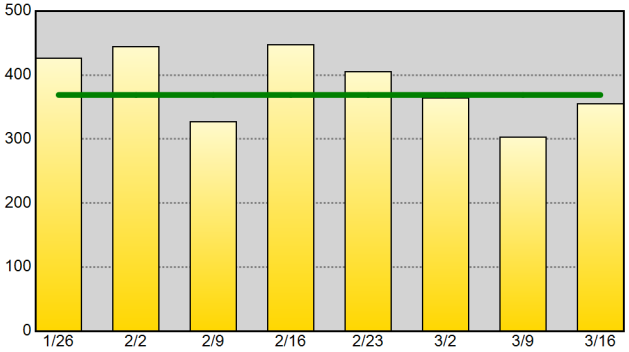

Self-Initiated Community Policing (10-15) - 52wk Avg: 52

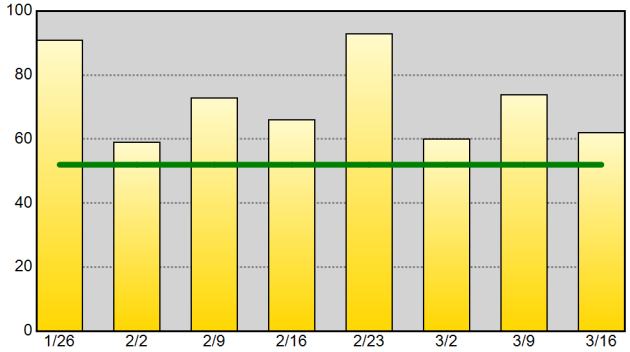

Self-Initiated Criminal Vice Activity (10-78) - 52wk Avg: 1

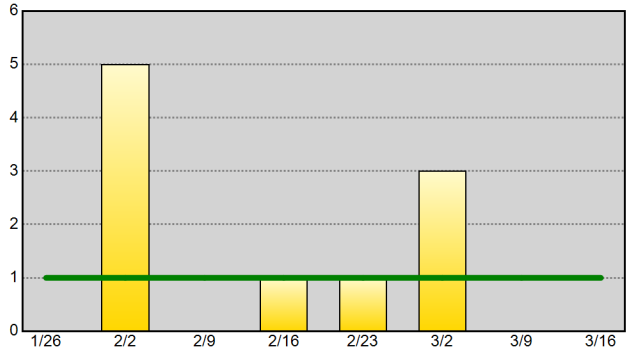

Part I Arrests - 52wk Avg: 16

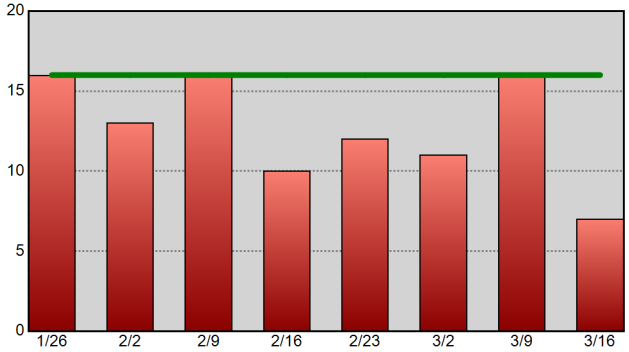

Drug-Related Arrests - 52wk Avg: 15

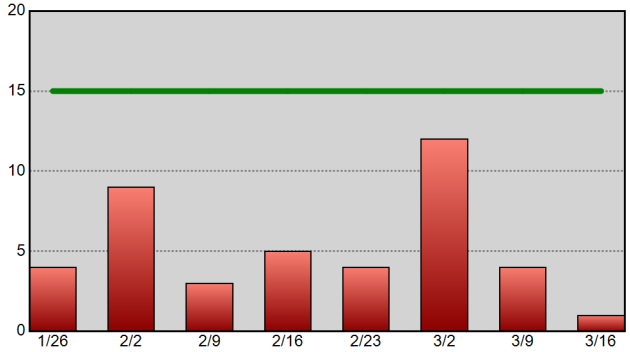

Warrants Served - 52wk Avg: 50

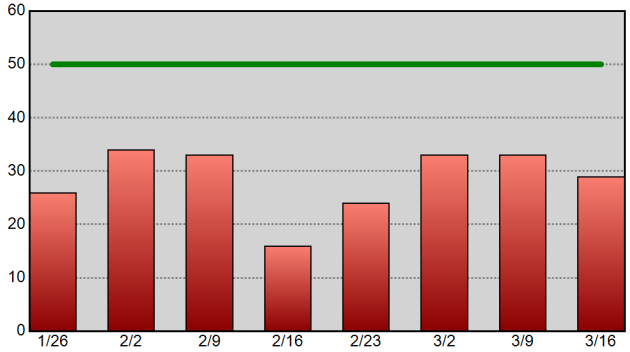

Information summarized for CompStat week ending 3/16/2019. The horizontal line on each chart represents the data set's 52-week weekly average.

Sourced from MNPD ARMS on 3/20/2019 8:14:22 AM. CAD reports only include calls initiated by an officer (call type 2 or 3). Excludes CFS with a disposition code of 6 or 11. Arrest reports do not take into account the number of charges. 1 arrest = 1 body.

North Precinct Precinct Efficiency Charts

METROPOLITAN POLICE DEPARTMENT
of Nashville and Davidson County

Summarized by CompStat week for past eight weeks.
Aggregated by component of officer initiating call / arresting officer.

All Self-Initiated CAD - 52wk Avg: 757

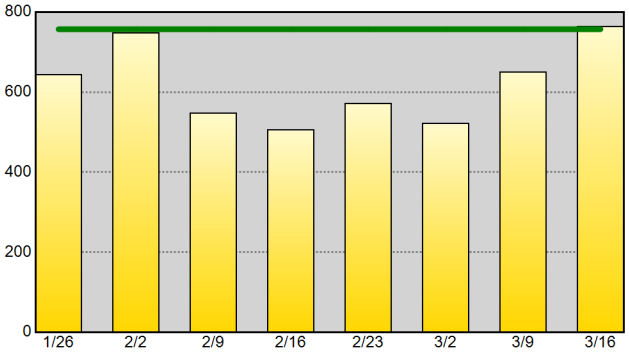

Self-Initiated Terry Stops - 52wk Avg: 22

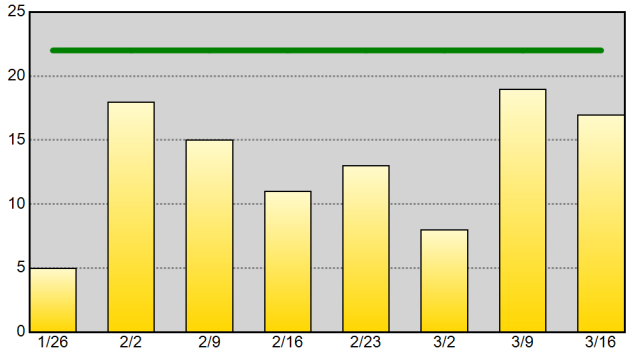

Self-Initiated Vehicle Stops (10-93) - 52wk Avg: 161

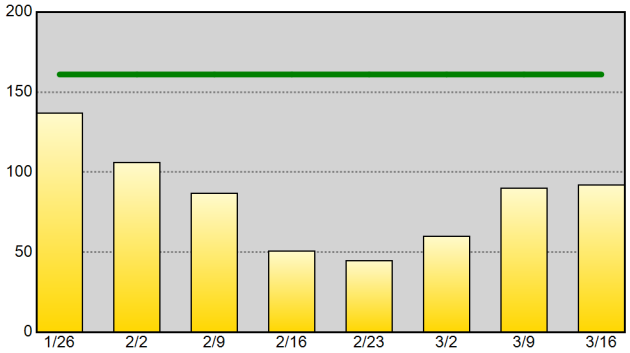

Self-Initiated Business Checks (10-96) - 52wk Avg: 329

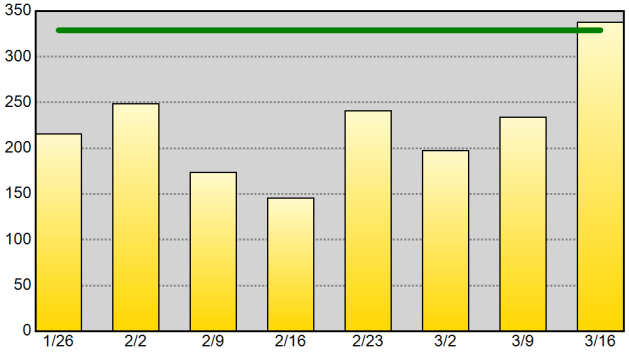

Self-Initiated Community Policing (10-15) - 52wk Avg: 34

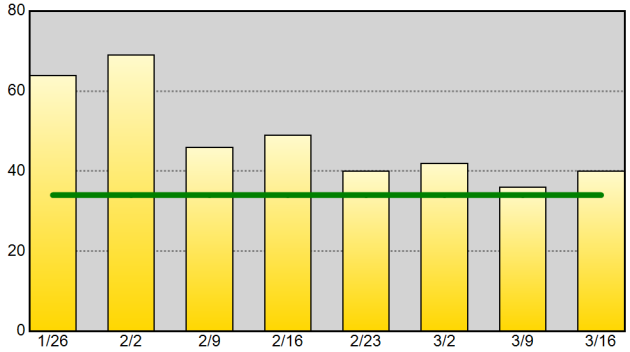

Self-Initiated Criminal Vice Activity (10-78) - 52wk Avg: 1

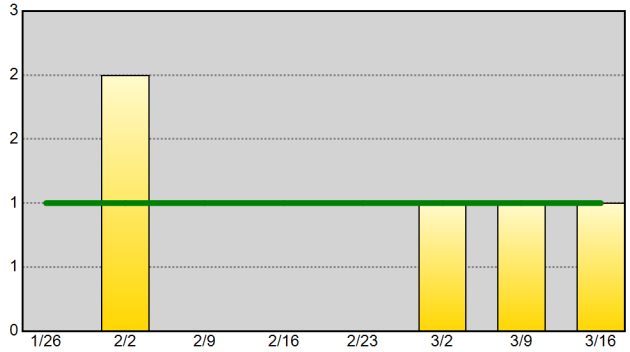

Part I Arrests - 52wk Avg: 14

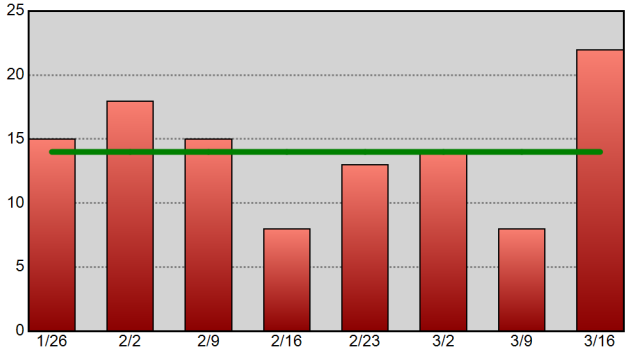

Drug-Related Arrests - 52wk Avg: 14

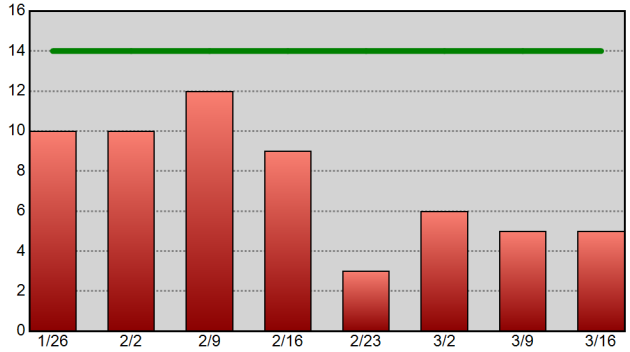

Warrants Served - 52wk Avg: 42

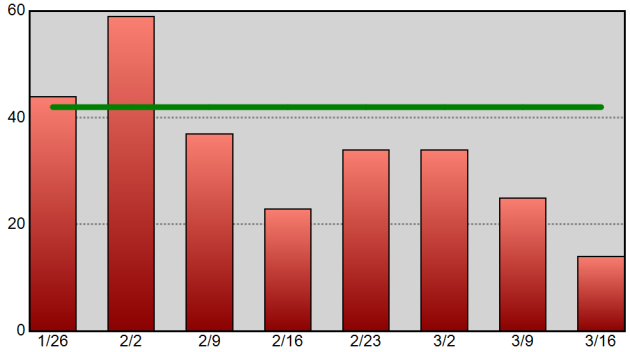

Information summarized for CompStat week ending 3/16/2019. The horizontal line on each chart represents the data set's 52-week weekly average.

Sourced from MNPD ARMS on 3/20/2019 8:14:23 AM. CAD reports only include calls initiated by an officer (call type 2 or 3). Excludes CFS with a disposition code of 6 or 11. Arrest reports do not take into account the number of charges. 1 arrest = 1 body.

Madison Precinct Precinct Efficiency Charts

METROPOLITAN POLICE DEPARTMENT
of Nashville and Davidson County

Summarized by CompStat week for past eight weeks.
Aggregated by component of officer initiating call / arresting officer.

All Self-Initiated CAD - 52wk Avg: 822

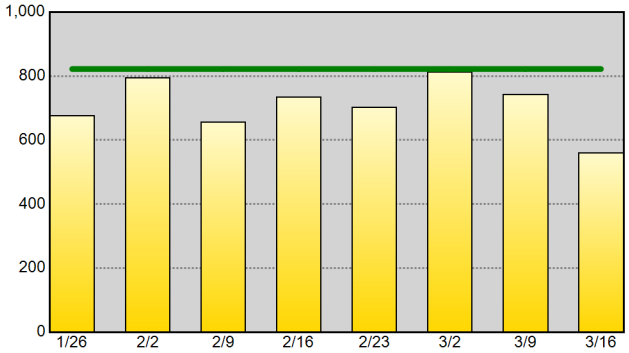

Self-Initiated Terry Stops - 52wk Avg: 12

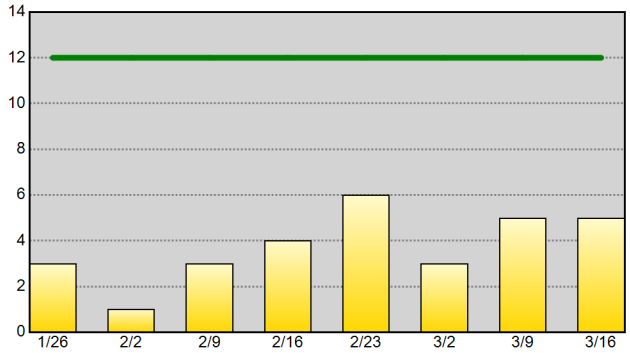

Self-Initiated Vehicle Stops (10-93) - 52wk Avg: 211

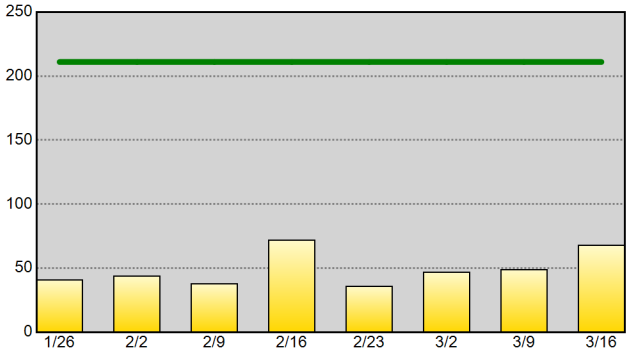

Self-Initiated Business Checks (10-96) - 52wk Avg: 425

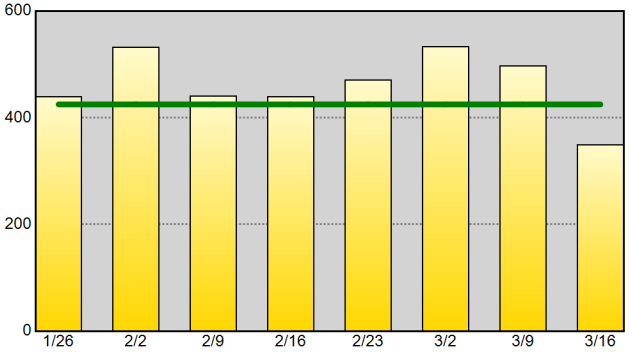

Self-Initiated Community Policing (10-15) - 52wk Avg: 30

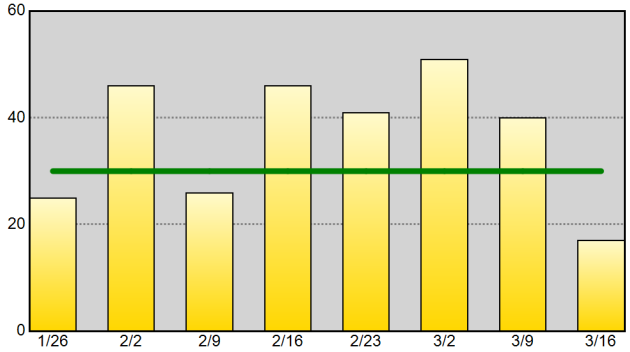

Self-Initiated Criminal Vice Activity (10-78) - 52wk Avg: 1

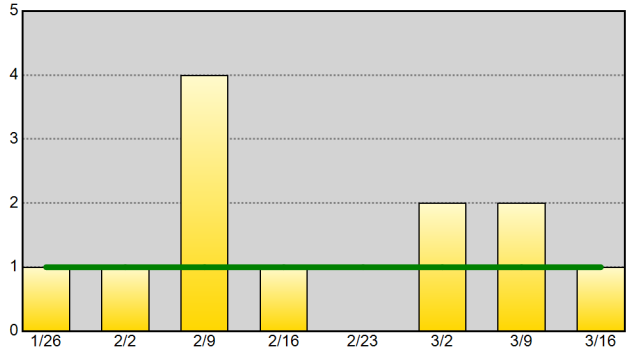

Part I Arrests - 52wk Avg: 16

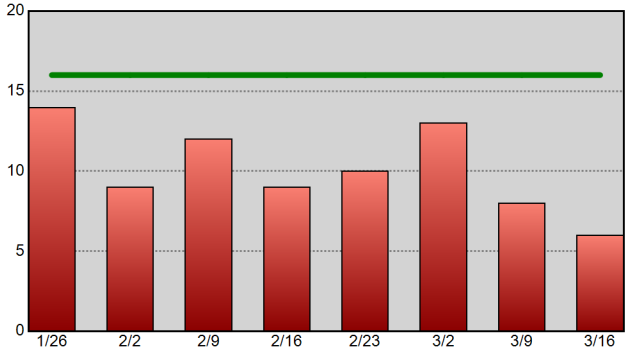

Drug-Related Arrests - 52wk Avg: 11

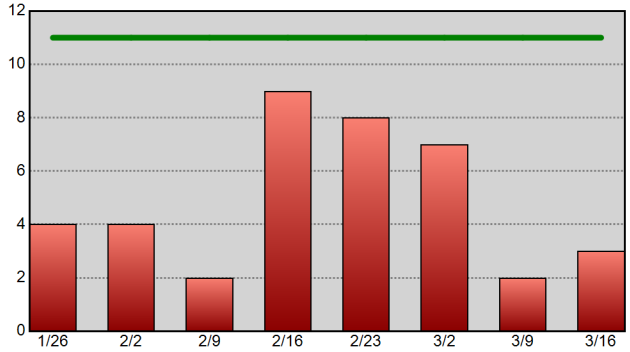

Warrants Served - 52wk Avg: 40

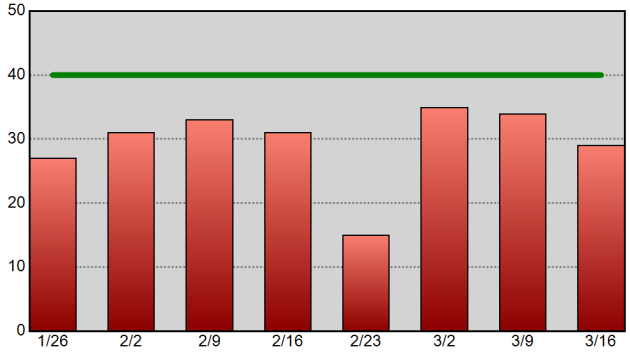

Information summarized for CompStat week ending 3/16/2019. The horizontal line on each chart represents the data set's 52-week weekly average.

Sourced from MNPD ARMS on 3/20/2019 8:14:24 AM. CAD reports only include calls initiated by an officer (call type 2 or 3). Excludes CFS with a disposition code of 6 or 11. Arrest reports do not take into account the number of charges. 1 arrest = 1 body.

Midtown Hills Precinct Precinct Efficiency Charts

METROPOLITAN POLICE DEPARTMENT
of Nashville and Davidson County

Summarized by CompStat week for past eight weeks.
Aggregated by component of officer initiating call / arresting officer.

All Self-Initiated CAD - 52wk Avg: 1,117

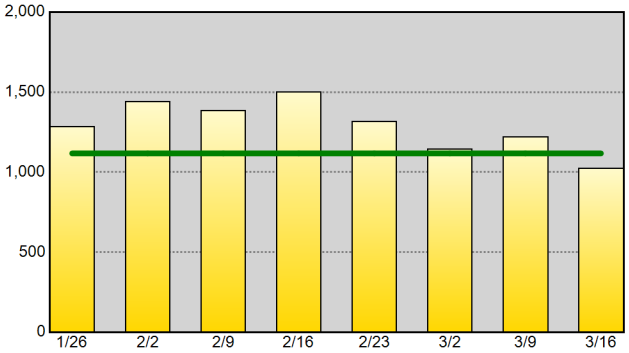

Self-Initiated Terry Stops - 52wk Avg: 20

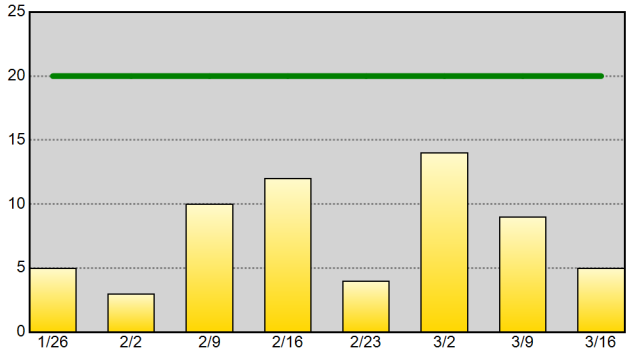

Self-Initiated Vehicle Stops (10-93) - 52wk Avg: 254

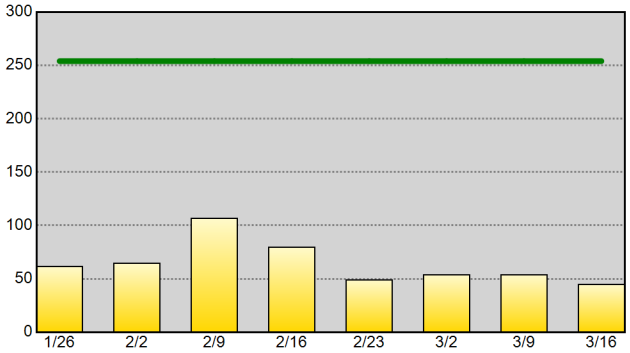

Self-Initiated Business Checks (10-96) - 52wk Avg: 518

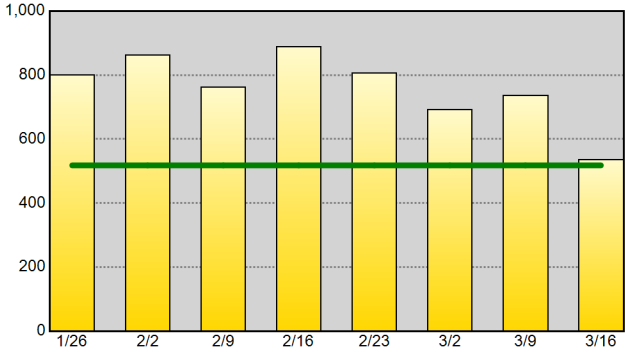

Self-Initiated Community Policing (10-15) - 52wk Avg: 75

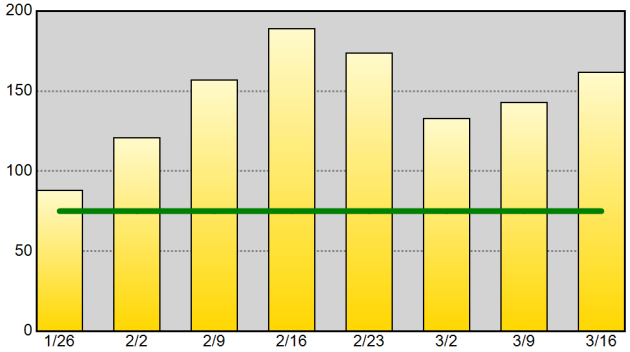

Self-Initiated Criminal Vice Activity (10-78) - 52wk Avg:

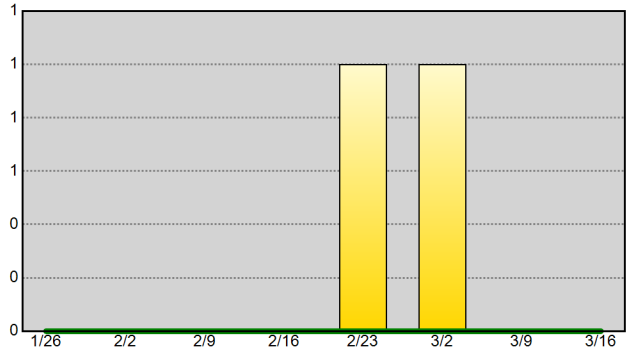

Part I Arrests - 52wk Avg: 12

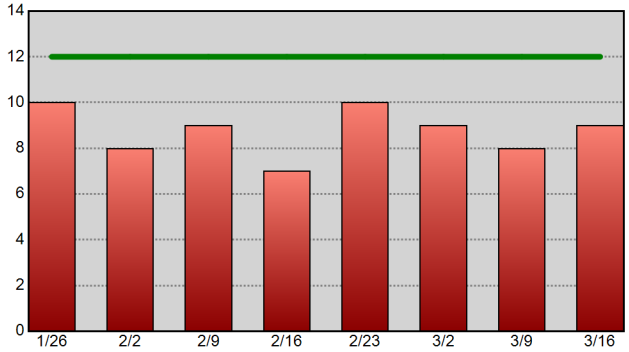

Drug-Related Arrests - 52wk Avg: 16

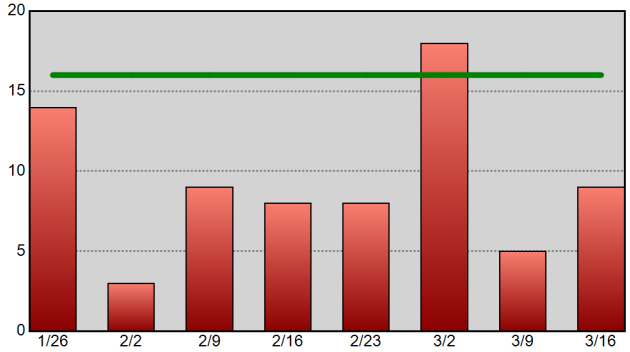

Warrants Served - 52wk Avg: 26

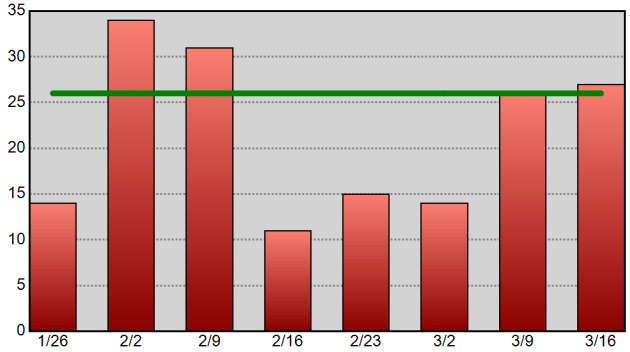

Information summarized for CompStat week ending 3/16/2019. The horizontal line on each chart represents the data set's 52-week weekly average.

Sourced from MNPD ARMS on 3/20/2019 8:14:24 AM. CAD reports only include calls initiated by an officer (call type 2 or 3). Excludes CFS with a disposition code of 6 or 11. Arrest reports do not take into account the number of charges. 1 arrest = 1 body.

High Crime Intersections and Hot Addresses Section

CompStat Weekly Analysis is provided by the Metropolitan Nashville Police Department Crime Analysis Section. This report is intended to be a management and planning tool and does not reflect the official UCR counts for the department.

"No man is above the law and no man is below it: nor do we ask any man's permission when we ask him to obey it."
- Theodore Roosevelt

Begin Date: 03/10/2019
End Date: 03/16/2019
Week: 11

County High Crime Intersections

Intersections with the highest concentrations of crime & traffic crashes - past 12 weeks.

METROPOLITAN POLICE DEPARTMENT
of Nashville and Davidson County

Violent Crime

Rank	Intersection	Precinct	ZIP	Count
1	3RD AV S & BROADWAY	Central	37201	14
2	PATRICIA DR & THOMPSON PL	Hermitage	37217	12
3	MILLWOOD DR & MURFREESBORO PKE	Hermitage	37217	11
3	DICKERSON PKE & MARIE ST	East	37207	11
5	ROCKWOOD DR & TULIP GROVE RD	Hermitage	37076	10
6	4TH AV N & BROADWAY	Central	37219	9
7	WOODRIDGE DR & MONTICELLO DR	North	37207	8
7	RICE RD & RURAL HILL RD	South	37013	8
7	BELL RD & SMITH SPRINGS RD	Hermitage	37217	8
10	EAST THOMPSON LN & MURFREESBORO PKE	South	37211	7
10	OPRY MILLS DR & OPRYLAND DR	Hermitage	37214	7
10	ROSA L PARKS BLVD & MONROE ST	North	37208	7
10	MURFREESBORO PKE & PARRIS AV	South	37210	7

Property Crime

Rank	Intersection	Precinct	ZIP	Count
1	OPRY MILLS DR & OPRYLAND DR	Hermitage	37214	86
2	BANDYWOOD DR & ABBOTT MARTIN RD	West	37215	45
3	JOYCE LN & GRINSTEAD PL	East	37216	42
4	ALTA LOMA RD & N GALLATIN PKE	Madison	37115	38
5	CHARLOTTE PKE & OLD CHARLOTTE PKE	West	37209	36
6	N GALLATIN PKE & NORTHSIDE DR	Madison	37115	31
6	JUAREZ DR & OLD HICKORY BLVD	Hermitage	37076	31
8	WELCH RD & TRAVIS DR	South	37211	29
8	CHARLOTTE PKE & RIVER RD	West	37209	29
10	3RD AV S & BROADWAY	Central	37201	28
10	SHUTE LN & LEBANON PKE	Hermitage	37076	28
12	4TH AV N & BROADWAY	Central	37219	26
13	COURTNEY AV & CLARKSVILLE PKE	North	37218	25

Traffic Crashes - Personal Injury

Rank	Intersection	Precinct	ZIP	Count
1	MURFREESBORO PKE & HAMILTON CHURCH RD	South	37013	5
2	NOLENSVILLE PKE & MELROSE AV / PEACHTREE ST	Midtown	37211	4
2	HARDING PL & I24 E	South	37211	4
2	I65 N & OLD HICKORY BLVD	Midtown	37027	4
5	OLD HICKORY BLVD & FRANKLIN PIKE CIR	Midtown	37027	3
5	OLD HICKORY BLVD & EDMONDSON PKE	Midtown	37211	3
5	CARROLL ST & CHARLES E DAVIS BLVD	Hermitage	37210	3
5	I40 E & 2ND AV S	Hermitage	37210	3
5	NOLENSVILLE PKE & SWISS AV	Midtown	37211	3
5	OLD HICKORY BLVD & NOLENSVILLE PKE	South	37211	3
5	I24 W & I24 W EXIT RAMP	South	37211	3
5	ANTIOCH PKE &	South	37211	3
5	HARDING PKE & WOODLAWN DR	West	37205	3

Traffic Crashes - Non-Injury

Rank	Intersection	Precinct	ZIP	Count
1	CONFERENCE DR & N GALLATIN PKE	Madison	37072	17
2	4TH AV N & BROADWAY	Central	37219	16
2	CANE RIDGE RD & BELL RD	South	37013	16
2	BELL RD & MURFREESBORO PKE	South	37013	16
5	CENTRAL PKE & OLD HICKORY BLVD	Hermitage	37076	15
5	MEDICAL CENTER DR & VANDERBILT HOSPITAL	Midtown	37212	15
5	HARDING PL & TROUSDALE DR	Midtown	37211	15
8	HARDING PL & NOLENSVILLE PKE	South	37211	14
8	MURFREESBORO PKE & HAMILTON CHURCH RD	South	37013	14
8	MURFREESBORO PKE & UNA ANTIOCH PKE	Hermitage	37013	14
8	OLD HICKORY BLVD & NOLENSVILLE PKE	South	37211	14
12	HICKORY HOLLOW PKWY & BELL RD	South	37013	13
12	I24 E & ARLINGTON AV	Hermitage	37210	13

Information summarized for CompStat week ending 03-16-19. (past 12 weeks of data). For each report, point data were plotted in a GIS and assigned to the nearest street intersection. Summary counts were then calculated for each intersection.

Sourced from MNPD ARMS on 3/20/2019 8:14:25 AM. Violent and property crime information sourced from incident reports using Uniform Crime Reporting definitions and reporting guidelines, based on the date when the crime was reported. Personal injury traffic crashes (10-46) and non-injury traffic crashes (10-45) retrieved from MNPD's CAD database. Excludes CFS with a disposition code of 6 or 11. For each incident or CAD record, the incident or dispatch location was assigned to the nearest street intersection.

West Precinct High Crime Intersections

Intersections with the highest concentrations of crime & traffic crashes - past 12 weeks.

METROPOLITAN POLICE DEPARTMENT
of Nashville and Davidson County

Violent Crime

Rank	Intersection	Precinct	ZIP	Count
1	DAKOTA AV & 39TH AV N	West	37209	5
2	ELIZABETH JORDAN ST & INDIANA AV	West	37209	4
3	RIVER ROUGE DR & RIVER ROUGE CT	West	37209	3
3	CHARLOTTE PKE & OLD CHARLOTTE PKE	West	37209	3
3	MAUDINA AV & DEMOSS RD	West	37209	3
6	OLD HICKORY BLVD &	West	37221	2
6	41ST AV N & MURPHY RD	West	37209	2
6	THUNDERBIRD DR & GALAXIE DR	West	37209	2
6	WILLIAM HOWARD PL & CROLEY DR	West	37209	2
6	ALBION ST & 44TH AV N	West	37209	2
6	CHARLOTTE PKE & RIVER RD	West	37209	2
6	HIGHWAY 70 S & BELLEVUE RD	West	37221	2
6	STACY DR & CARRIAGE DR	West	37221	2

Property Crime

Rank	Intersection	Precinct	ZIP	Count
1	BANDYWOOD DR & ABBOTT MARTIN RD	West	37215	45
2	CHARLOTTE PKE & OLD CHARLOTTE PKE	West	37209	36
3	CHARLOTTE PKE & RIVER RD	West	37209	29
4	CHARLOTTE PKE & SUMMERLY DR	West	37205	21
5	WHITE BRIDGE PKE & NES ACCESS RD	West	37205	10
5	CARRIAGE DR & HARROW DR	West	37221	10
5	OLD HICKORY BLVD & HIGHWAY 70 S	West	37221	10
8	HIGHWAY 70 S & OLD HARDING PKE	West	37221	9
9	POST RD & WHITE BRIDGE PKE	West	37205	8
10	OLD HICKORY BLVD & RIDGELAKE PKWY	West	37209	7
10	CHARLOTTE PKE & BROOKMEADE GRNWY ACCESS RD	West	37209	7
12	CABOT DR & CHARLOTTE PKE	West	37205	6
12	MORROW RD & MARILYN RD	West	37209	6

Traffic Crashes - Personal Injury

Rank	Intersection	Precinct	ZIP	Count
1	HARDING PKE & WOODLAWN DR	West	37205	3
1	CHARLOTTE AV & 46TH AV N	West	37209	3
3	OLD HICKORY BLVD & BELLEVUE RD	West	37221	2
3	HIGHWAY 70 & HIGHWAY 70 S	West	37221	2
3	HIGHWAY 100 & HIGHWAY 96	West	37221	2
3	COLEY DAVIS RD & DONA MCPHERSON DR	West	37221	2
3	HIGHWAY 70 S & HICKS RD	West	37221	2
3	SAWYER BROWN RD & HIGHWAY 70 S	West	37221	2
9	HIGHWAY 70 S & COLEY DAVIS RD	West	37221	1
9	COLEY DAVIS RD & COLEY DAVIS CT	West	37221	1
9	SAWYER BROWN RD & GEN GEORGE PATTON RD	West	37221	1
9	PASQUO RD & UNION BRIDGE RD	West	37221	1
9	NATCHEZ TRC ENT RAMP & HIGHWAY 100	West	37221	1

Traffic Crashes - Non-Injury

Rank	Intersection	Precinct	ZIP	Count
1	CABOT DR & CHARLOTTE PKE	West	37205	12
2	CHARLOTTE PKE & WHITE BRIDGE PKE	West	37209	10
3	HIGHWAY 70 S & COLEY DAVIS RD	West	37221	9
4	SAWYER BROWN RD & HIGHWAY 70 S	West	37221	7
4	OLD HICKORY BLVD & CHARLOTTE PKE	West	37209	7
6	OLD HICKORY BLVD & HIGHWAY 70 S	West	37221	6
6	CHARLOTTE PKE & ORLANDO AV	West	37209	6
6	HARDING PKE & WOODLAWN DR	West	37205	6
6	HARDING PKE & KENNER AV	West	37205	6
6	CHARLOTTE AV & 46TH AV N	West	37209	6
6	HILLSBORO PKE & WOODMONT BLVD	West	37215	6
6	HILLSBORO PKE & GLEN ECHO RD	West	37215	6
6	VAUGHN RD & OLD HICKORY BLVD	West	37221	6

Information summarized for CompStat week ending 03-16-19. (past 12 weeks of data). For each report, point data were plotted in a GIS and assigned to the nearest street intersection. Summary counts were then calculated for each intersection.

Sourced from MNPD ARMS on 3/20/2019 8:14:25 AM. Violent and property crime information sourced from incident reports using Uniform Crime Reporting definitions and reporting guidelines, based on the date when the crime was reported. Personal injury traffic crashes (10-46) and non-injury traffic crashes (10-45) retrieved from MNPD's CAD database. Excludes CFS with a disposition code of 6 or 11. For each incident or CAD record, the incident or dispatch location was assigned to the nearest street intersection.

East Precinct High Crime Intersections

Intersections with the highest concentrations of crime & traffic crashes - past 12 weeks.

METROPOLITAN POLICE DEPARTMENT
of Nashville and Davidson County

Violent Crime

Rank	Intersection	Precinct	ZIP	Count
1	DICKERSON PKE & MARIE ST	East	37207	11
2	MCKENNELL DR & PORTER RD	East	37206	6
3	DEW ST & S 7TH ST	East	37206	5
4	HOME RD & GALLATIN PKE	East	37216	4
4	DOUGLAS AV & ROSEDALE AV	East	37207	4
4	OAKWOOD AV & ALLENWOOD DR	East	37207	4
4	DICKERSON PKE & GRACE ST	East	37207	4
8	GORDON TER & GERALD ST	East	37207	3
8	MAPLEWOOD TRC & WALTON LN	East	37216	3
8	BAXTER AV & HART LN	East	37216	3
8	I65 N & W TRINITY LN	East	37207	3
8	DICKERSON PKE & ROCK ST	East	37207	3
8	S 7TH ST & SHELBY AV	East	37206	3

Property Crime

Rank	Intersection	Precinct	ZIP	Count
1	JOYCE LN & GRINSTEAD PL	East	37216	42
2	DICKERSON PKE & HILLHURST DR	East	37207	16
3	HOME RD & GALLATIN PKE	East	37216	13
4	SHELBY AV & S 6TH ST	East	37206	11
5	DICKERSON PKE & EWING DR	East	37207	10
6	I65 N & W TRINITY LN	East	37207	7
7	GATEWOOD AV & DICKERSON PKE	East	37207	6
7	FAIRWIN AV & GALLATIN PKE	East	37216	6
9	S 6TH ST & WOODLAND ST	East	37206	5
9	BOSCOBEL ST & PROSPECT ST	East	37206	5
9	N 7TH ST & RAMSEY ST	East	37206	5
9	MAIN ST & NEILL AV	East	37206	5
9	DICKERSON PKE & HANCOCK ST	East	37207	5

Traffic Crashes - Personal Injury

Rank	Intersection	Precinct	ZIP	Count
1	SHELBY AV & S 9TH ST	East	37206	2
1	I65 N & W TRINITY LN	East	37207	2
1	GALLATIN PKE & LITTON AV	East	37216	2
1	I65 S & I65 S ENT RAMP	East	37207	2
5	I65 S EXIT RAMP & I65 S	East	37207	1
5	ELLINGTON PKWY & E TRINITY LN	East	37207	1
5	DICKERSON PKE & MAPLEWOOD TRC	East	37207	1
5	DICKERSON PKE & HOMESTEAD RD	East	37207	1
5	I65 N & W TRINITY LN	East	37207	1
5	I65 N & DICKERSON PKE	East	37207	1
5	DICKERSON PKE & BEN ALLEN RD	East	37207	1
5	DICKERSON PKE & OLD TRINITY LN	East	37207	1
5	DICKERSON PKE & DUKE ST	East	37207	1

Traffic Crashes - Non-Injury

Rank	Intersection	Precinct	ZIP	Count
1	EASTLAND AV & GALLATIN AV	East	37206	9
1	W TRINITY LN & LUCAS LN	East	37207	9
3	DICKERSON PKE & EWING DR	East	37207	8
3	MAIN ST & S 5TH ST	East	37207	8
5	I24 W & SHELBY AV	East	37206	6
5	I65 S EXIT RAMP & I65 S	East	37207	6
7	I24 W EXIT RAMP & I24 W	East	37213	5
7	I24 W & I24 W EXIT RAMP	East	37207	5
7	GALLATIN PKE & E TRINITY LN	East	37216	5
10	TRINITY LN & DICKERSON PKE	East	37207	4
10	I65 S EXIT RAMP & BRILEY PKWY	East	37115	4
10	S 4TH ST & I24 W ENT RAMP	East	37206	4
10	S 5TH ST & SHELBY AV	East	37206	4

Information summarized for CompStat week ending 03-16-19. (past 12 weeks of data). For each report, point data were plotted in a GIS and assigned to the nearest street intersection. Summary counts were then calculated for each intersection.

Sourced from MNPD ARMS on 3/20/2019 8:14:25 AM. Violent and property crime information sourced from incident reports using Uniform Crime Reporting definitions and reporting guidelines, based on the date when the crime was reported. Personal injury traffic crashes (10-46) and non-injury traffic crashes (10-45) retrieved from MNPD's CAD database. Excludes CFS with a disposition code of 6 or 11. For each incident or CAD record, the incident or dispatch location was assigned to the nearest street intersection.

South Precinct High Crime Intersections

Intersections with the highest concentrations of crime & traffic crashes - past 12 weeks.

METROPOLITAN POLICE DEPARTMENT
of Nashville and Davidson County

Violent Crime

Rank	Intersection	Precinct	ZIP	Count
1	RICE RD & RURAL HILL RD	South	37013	8
2	EAST THOMPSON LN & MURFREESBORO PKE	South	37211	7
2	MURFREESBORO PKE & PARRIS AV	South	37210	7
4	WELCH RD & TRAVIS DR	South	37211	6
4	FOSTER AV & MURFREESBORO PKE	South	37210	6
4	COLEMONT PL & PACKARD DR	South	37211	6
4	APACHE TR & HAYWOOD LN	South	37211	6
8	BELL RD & BELL FORGE LN E	South	37013	5
9	RADER DR & BAKERTOWN RD	South	37013	4
9	SANDSTONE DR & PINEORCHARD PL	South	37013	4
9	RICHARDS RD & DELIA DR	South	37013	4
9	CUMMINGS PARK DR & RICHARDS RD	South	37013	4
9	WALLACE RD & LINBAR DR	South	37211	4

Property Crime

Rank	Intersection	Precinct	ZIP	Count
1	WELCH RD & TRAVIS DR	South	37211	29
2	MURFREESBORO PKE & KERMIT DR	South	37217	15
3	CANE RIDGE RD & BELL RD	South	37013	13
4	CUMMINGS PARK DR & RICHARDS RD	South	37013	12
5	NOLENSVILLE PKE & EDMONDSON PKE	South	37211	11
5	OLD HICKORY BLVD & NOLENSVILLE PKE	South	37211	11
5	NOLENSVILLE PKE & ZOO RD	South	37211	11
8	MURFREESBORO PKE & HAMILTON CHURCH RD	South	37013	10
9	EAST THOMPSON LN & MURFREESBORO PKE	South	37211	9
9	I24 E EXIT RAMP & EAST THOMPSON LN	South	37210	9
9	WALLACE RD & LINBAR DR	South	37211	9
9	APPLE DR & CEDAR DR	South	37211	9
9	MURFREESBORO PKE & PHILFRE CT	South	37211	9

Traffic Crashes - Personal Injury

Rank	Intersection	Precinct	ZIP	Count
1	MURFREESBORO PKE & HAMILTON CHURCH RD	South	37013	5
2	HARDING PL & I24 E	South	37211	4
3	OLD HICKORY BLVD & NOLENSVILLE PKE	South	37211	3
3	I24 W & I24 W EXIT RAMP	South	37211	3
3	MURFREESBORO PKE & OLD HICKORY BLVD	South	37013	3
3	ANTIOCH PKE &	South	37211	3
7	I24 W EXIT RAMP &	South	37086	2
7	LOGISTICS WAY & OLD HICKORY BLVD	South	37013	2
7	COLLINS PARK DR & BELL RD	South	37013	2
7	HURRICANE CREEK BLVD & MURFREESBORO PKE	South	37013	2
7	BELL RD & HICKORY HOLLOW PL	South	37013	2
7	PIN HOOK RD & SUMMERCREST BLVD	South	37013	2
7	DONELSON PKE & MURFREESBORO PKE	South	37217	2

Traffic Crashes - Non-Injury

Rank	Intersection	Precinct	ZIP	Count
1	BELL RD & MURFREESBORO PKE	South	37013	16
1	CANE RIDGE RD & BELL RD	South	37013	16
3	OLD HICKORY BLVD & NOLENSVILLE PKE	South	37211	14
3	MURFREESBORO PKE & HAMILTON CHURCH RD	South	37013	14
3	HARDING PL & NOLENSVILLE PKE	South	37211	14
6	HICKORY HOLLOW PKWY & BELL RD	South	37013	13
7	BELL RD & BLUE HOLE RD	South	37013	12
7	NOLENSVILLE PKE & WELSHWOOD DR	South	37211	12
7	HARDING PL & I24 E	South	37211	12
10	THOMPSON LN & EAST THOMPSON LN	South	37211	11
10	NOLENSVILLE PKE & EDMONDSON PKE	South	37211	11
10	I24 E & HAYWOOD LN	South	37211	11
10	HARDING PL & METROPLEX DR	South	37211	11

Information summarized for CompStat week ending 03-16-19. (past 12 weeks of data). For each report, point data were plotted in a GIS and assigned to the nearest street intersection. Summary counts were then calculated for each intersection.

Sourced from MNPD ARMS on 3/20/2019 8:14:25 AM. Violent and property crime information sourced from incident reports using Uniform Crime Reporting definitions and reporting guidelines, based on the date when the crime was reported. Personal injury traffic crashes (10-46) and non-injury traffic crashes (10-45) retrieved from MNPD's CAD database. Excludes CFS with a disposition code of 6 or 11. For each incident or CAD record, the incident or dispatch location was assigned to the nearest street intersection.

Central Precinct High Crime Intersections

Intersections with the highest concentrations of crime & traffic crashes - past 12 weeks.

METROPOLITAN POLICE DEPARTMENT
of Nashville and Davidson County

Violent Crime

Rank	Intersection	Precinct	ZIP	Count
1	3RD AV S & BROADWAY	Central	37201	14
2	4TH AV N & BROADWAY	Central	37219	9
3	BROADWAY & 1ST AV S	Central	37201	4
3	3RD AV N & COMMERCE ST	Central	37201	4
5	3RD AV S & SYMPHONY PL	Central	37201	3
5	LAFAYETTE ST & LEA AV	Central	37203	3
5	N 1ST ST & MAIN ST	Central	37213	3
8	N 1ST ST & OLDHAM ST	Central	37213	2
8	HERMITAGE AV & PEABODY ST	Central	37201	2
8	PEABODY ST & 5TH AV S	Central	37203	2
8	GLEAVES ST & 9TH AV S	Central	37203	2
8	5TH AV S & ASH ST	Central	37203	2
8	LAFAYETTE ST & ASH ST	Central	37203	2

Property Crime

Rank	Intersection	Precinct	ZIP	Count
1	3RD AV S & BROADWAY	Central	37201	28
2	4TH AV N & BROADWAY	Central	37219	26
3	4TH AV N & COMMERCE ST	Central	37219	10
4	2ND AV N & BROADWAY	Central	37201	9
4	ROSA L PARKS BLVD & JEFFERSON ST	Central	37208	9
6	2ND AV N & COMMERCE ST	Central	37201	8
6	LAFAYETTE ST & LEA AV	Central	37203	8
8	HERMITAGE AV & PEABODY ST	Central	37201	7
8	11TH AV S & LAUREL ST	Central	37203	7
8	3RD AV N & COMMERCE ST	Central	37201	7
11	DEMONBREUN ST & 2ND AV S	Central	37201	6
11	DEMONBREUN ST & 3RD AV S	Central	37201	6
11	CHURCH ST & ARCADE ALY	Central	37219	6

Traffic Crashes - Personal Injury

Rank	Intersection	Precinct	ZIP	Count
1	I24 E & I24 E EXIT RAMP	Central	37213	3
1	4TH AV N & JEFFERSON ST	Central	37208	3
3	ROSA L PARKS BLVD & JEFFERSON ST	Central	37208	2
3	I40 W & I40 W EXIT RAMP	Central	37210	2
3	FRANKLIN ST & 5TH AV S	Central	37203	2
3	12TH AV N & BROADWAY	Central	37203	2
3	CHARLOTTE AV & GEORGE L DAVIS BLVD	Central	37203	2
3	WOODLAND ST & INTERSTATE DR	Central	37213	2
3	SHELBY AV & INTERSTATE DR	Central	37213	2
3	INTERSTATE DR & JAMES ROBERTSON PKWY	Central	37213	2
11	I24 E & INTERSTATE DR	Central	37213	1
11	I24 E & SHELBY AV	Central	37213	1
11	N 1ST ST & JAMES ROBERTSON PKWY	Central	37213	1

Traffic Crashes - Non-Injury

Rank	Intersection	Precinct	ZIP	Count
1	4TH AV N & BROADWAY	Central	37219	16
2	12TH AV N & BROADWAY	Central	37203	9
2	4TH AV S & KOREAN VETERANS BLVD	Central	37203	9
4	SHELBY AV & I24 E ENT RAMP	Central	37213	8
5	DEMONBREUN ST & 8TH AV S	Central	37203	7
5	I40 W & I40 W EXIT RAMP	Central	37210	7
5	I65 N & ROSA L PARKS BLVD	Central	37208	7
8	I40 W ENT RAMP & BROADWAY	Central	37203	6
8	3RD AV S & BROADWAY	Central	37201	6
8	BROADWAY & 1ST AV S	Central	37201	6
8	BROADWAY & OPRY PL	Central	37203	6
8	1ST AV S & KOREAN VETERANS BLVD	Central	37201	6
8	8TH AV S & LAFAYETTE ST	Central	37203	6

Information summarized for CompStat week ending 03-16-19. (past 12 weeks of data). For each report, point data were plotted in a GIS and assigned to the nearest street intersection. Summary counts were then calculated for each intersection.

Sourced from MNPD ARMS on 3/20/2019 8:14:25 AM. Violent and property crime information sourced from incident reports using Uniform Crime Reporting definitions and reporting guidelines, based on the date when the crime was reported. Personal injury traffic crashes (10-46) and non-injury traffic crashes (10-45) retrieved from MNPD's CAD database. Excludes CFS with a disposition code of 6 or 11. For each incident or CAD record, the incident or dispatch location was assigned to the nearest street intersection.

Hermitage Precinct High Crime Intersections

Intersections with the highest concentrations of crime & traffic crashes - past 12 weeks.

METROPOLITAN POLICE DEPARTMENT
of Nashville and Davidson County

Violent Crime

Rank	Intersection	Precinct	ZIP	Count
1	PATRICIA DR & THOMPSON PL	Hermitage	37217	12
2	MILLWOOD DR & MURFREESBORO PKE	Hermitage	37217	11
3	ROCKWOOD DR & TULIP GROVE RD	Hermitage	37076	10
4	BELL RD & SMITH SPRINGS RD	Hermitage	37217	8
5	OPRY MILLS DR & OPRYLAND DR	Hermitage	37214	7
6	DUTCHMANS CT & LUXEMBURG DR	Hermitage	37076	5
6	BURNING TREE DR & CENTRAL PKE	Hermitage	37076	5
6	MURFREESBORO PKE & RANSOM PL	Hermitage	37217	5
6	FAIN ST & CHARLES E DAVIS BLVD	Hermitage	37210	5
6	MEREDITH AV & DECATUR AV	Hermitage	37210	5
11	UNIVERSITY CT &	Hermitage	37210	4
11	WANDA DR & ELM HILL PKE	Hermitage	37210	4
13	AIRWAYS CIR & ELM HILL PKE	Hermitage	37214	3

Property Crime

Rank	Intersection	Precinct	ZIP	Count
1	OPRY MILLS DR & OPRYLAND DR	Hermitage	37214	86
2	JUAREZ DR & OLD HICKORY BLVD	Hermitage	37076	31
3	SHUTE LN & LEBANON PKE	Hermitage	37076	28
4	SPENCE LN & LEBANON PKE	Hermitage	37210	23
5	KOHLS PVT DR & STONES RIVER GRNWY	Hermitage	37214	22
6	OPRYLAND DR & OPRYLAND	Hermitage	37214	17
7	ELM HILL PKE & DONELSON PKE	Hermitage	37214	12
8	MILLWOOD DR & MURFREESBORO PKE	Hermitage	37217	11
8	GRANWOOD BLVD & 2ND ST	Hermitage	37138	11
10	FAIRWAY DR & LEBANON PKE	Hermitage	37214	10
10	OLD HICKORY BLVD & ARBOR LAKE BLVD	Hermitage	37076	10
12	AIRWAYS CIR & ELM HILL PKE	Hermitage	37214	9
12	NASHBORO BLVD & VILLAGE GREEN DR	Hermitage	37217	9

Traffic Crashes - Personal Injury

Rank	Intersection	Precinct	ZIP	Count
1	CARROLL ST & CHARLES E DAVIS BLVD	Hermitage	37210	3
1	I40 E & 2ND AV S	Hermitage	37210	3
3	I24 E & ARLINGTON AV	Hermitage	37210	2
3	I40 E &	Hermitage	37210	2
3	MURFREESBORO PKE & UNA ANTIOCH PKE	Hermitage	37013	2
3	I40 E & I40 E ENT RAMP	Hermitage	37214	2
3	BLACKWOOD DR & BELL RD	Hermitage	37214	2
3	I40 W & FESSLERS LN	Hermitage	37210	2
3	SPENCE LN & ELM HILL PKE	Hermitage	37210	2
3	MASSMAN DR & ELM HILL PKE	Hermitage	37210	2
3	DONELSON PKE & I40 W ENT RAMP	Hermitage	37214	2
3	ROYAL PKWY & DONELSON PKE	Hermitage	37214	2
3	LEBANON PKE & STEWARTS FERRY PKE	Hermitage	37214	2

Traffic Crashes - Non-Injury

Rank	Intersection	Precinct	ZIP	Count
1	CENTRAL PKE & OLD HICKORY BLVD	Hermitage	37076	15
2	MURFREESBORO PKE & UNA ANTIOCH PKE	Hermitage	37013	14
3	I24 E & ARLINGTON AV	Hermitage	37210	13
4	BLACKWOOD DR & BELL RD	Hermitage	37214	11
4	LEBANON PKE & OLD HICKORY BLVD	Hermitage	37076	11
6	FAIRWAY DR & LEBANON PKE	Hermitage	37214	10
6	OPRY MILLS DR & OPRYLAND DR	Hermitage	37214	10
6	DONELSON PKE & I40 W ENT RAMP	Hermitage	37214	10
6	I40 E & I40 E EXIT RAMP	Hermitage	37210	10
10	MURFREESBORO PKE & MURFREESBORO ENT RAMP	Hermitage	37217	9
10	I40 E EXIT RAMP & I40 E	Hermitage	37076	9
10	ANDREW JACKSON PKWY & LEBANON PKE	Hermitage	37076	9
13	I40 W & I40 W EXIT RAMP	Hermitage	37076	8

Information summarized for CompStat week ending 03-16-19. (past 12 weeks of data). For each report, point data were plotted in a GIS and assigned to the nearest street intersection. Summary counts were then calculated for each intersection.

Sourced from MNPD ARMS on 3/20/2019 8:14:25 AM. Violent and property crime information sourced from incident reports using Uniform Crime Reporting definitions and reporting guidelines, based on the date when the crime was reported. Personal injury traffic crashes (10-46) and non-injury traffic crashes (10-45) retrieved from MNPD's CAD database. Excludes CFS with a disposition code of 6 or 11. For each incident or CAD record, the incident or dispatch location was assigned to the nearest street intersection.

North Precinct High Crime Intersections

METROPOLITAN POLICE DEPARTMENT
of Nashville and Davidson County

Intersections with the highest concentrations of crime & traffic crashes - past 12 weeks.

Violent Crime

Rank	Intersection	Precinct	ZIP	Count
1	WOODRIDGE DR & MONTICELLO DR	North	37207	8
2	ROSA L PARKS BLVD & MONROE ST	North	37208	7
3	JEFFERSON ST & WARREN ST	North	37208	5
3	ED TEMPLE BLVD &	North	37208	5
3	W TRINITY LN & HAMPTON ST	North	37207	5
3	DUBOIS DR & AUGUSTA DR	North	37207	5
3	22ND AV N & OSAGE ST	North	37208	5
8	FRENCH LANDING DR & VENTURE CIR	North	37228	4
8	AVALON DR & CHRIS ST	North	37207	4
8	BRILEY PKWY N & ASHLAND CITY HWY	North	37218	4
8	CLAY ST & 15TH AV N	North	37208	4
12	26TH AV N & 25TH AV N	North	37208	3
12	DELTA AV & CHEATHAM PL	North	37208	3

Property Crime

Rank	Intersection	Precinct	ZIP	Count
1	COURTNEY AV & CLARKSVILLE PKE	North	37218	25
2	FAIRVIEW DR & CLARKSVILLE PKE	North	37218	20
3	17TH AV N & DR D B TODD JR BLVD	North	37208	19
4	S HAMILTON RD & BUENA VISTA PKE	North	37218	12
5	JEFFERSON ST & WARREN ST	North	37208	11
6	W TRINITY LN & SCRUGGS LN	North	37207	9
6	26TH AV N & JEFFERSON ST	North	37208	9
8	DOWLAN ST & 25TH AV N	North	37208	8
8	W TRINITY LN & HAMPTON ST	North	37207	8
10	BRICK CHURCH PKE & AVONDALE CIR	North	37207	7
10	GARFIELD ST & 7TH AV N	North	37208	7
10	SANTI AV & 25TH AV N	North	37208	7
13	W TRINITY LN & MONTICELLO DR	North	37207	6

Traffic Crashes - Personal Injury

Rank	Intersection	Precinct	ZIP	Count
1	ALBION ST & DR D B TODD JR BLVD	North	37208	2
1	CHARLOTTE AV & 31ST AV N	North	37209	2
1	CLAY LICK RD & CLAY LICK RD ACCESS RD	North	37189	2
1	W TRINITY LN & BRICK CHURCH PKE	North	37207	2
1	BAPTIST WORLD CENTER DR & W TRINITY LN	North	37207	2
1	BRILEY PKWY W & WHITES CREEK PKE	North	37207	2
1	ROSA L PARKS BLVD & DOMINICAN DR	North	37228	2
1	BUCHANAN ST & DR D B TODD JR BLVD	North	37208	2
9	ROSA L PARKS BLVD & MONROE ST	North	37208	1
9	MADISON ST & 3RD AV N	North	37208	1
9	I65 S &	North	37207	1
9	I65 S & I65 S EXIT RAMP	North	37208	1
9	17TH AV N & DR D B TODD JR BLVD	North	37208	1

Traffic Crashes - Non-Injury

Rank	Intersection	Precinct	ZIP	Count
1	ROSA L PARKS BLVD & DOMINICAN DR	North	37228	13
2	I65 S & W TRINITY LN	North	37207	10
3	28TH AV N & JOHN A MERRITT BLVD	North	37209	9
4	READ AV & BRICK CHURCH PKE	North	37207	8
4	GARY RD &	North	37189	8
6	BRICK CHURCH PKE & WEAKLEY AV	North	37207	6
6	I65 S & I24 E	North	37207	6
6	I24 E & I24 E EXIT RAMP	North	37189	6
6	ROSA L PARKS BLVD & MONROE ST	North	37208	6
10	CLARKSVILLE PKE & ROSA L PARKS BLVD	North	37208	5
10	I40 E & I40 E EXIT RAMP	North	37203	5
12	CLIFTON AV & 28TH AV N	North	37208	4
12	VANTAGE WAY & FRENCH LANDING DR	North	37208	4

Information summarized for CompStat week ending 03-16-19. (past 12 weeks of data). For each report, point data were plotted in a GIS and assigned to the nearest street intersection. Summary counts were then calculated for each intersection.

Sourced from MNPD ARMS on 3/20/2019 8:14:25 AM. Violent and property crime information sourced from incident reports using Uniform Crime Reporting definitions and reporting guidelines, based on the date when the crime was reported. Personal injury traffic crashes (10-46) and non-injury traffic crashes (10-45) retrieved from MNPD's CAD database. Excludes CFS with a disposition code of 6 or 11. For each incident or CAD record, the incident or dispatch location was assigned to the nearest street intersection.

Madison Precinct High Crime Intersections

Intersections with the highest concentrations of crime & traffic crashes - past 12 weeks.

METROPOLITAN POLICE DEPARTMENT
of Nashville and Davidson County

Violent Crime

Rank	Intersection	Precinct	ZIP	Count
1	DICKERSON PKE & TUCKAHOE DR	Madison	37207	4
1	DUE WEST AV N & OLD DUE WEST AV	Madison	37115	4
1	N GRAYCROFT AV & NESBITT LN	Madison	37115	4
1	ARCHWOOD DR & ROOSEVELT AV	Madison	37115	4
5	ODETTE ST & N GALLATIN PKE	Madison	37115	3
5	E OLD HICKORY BLVD & RIO VISTA DR	Madison	37115	3
5	WILLIAMS AV &	Madison	37115	3
5	DULING AV & N GALLATIN PKE	Madison	37115	3
5	IDLEWILD DR & GEISEN DR	Madison	37115	3
5	FOREST PARK RD & ELM ST	Madison	37115	3
5	SKYLINE MEMORIAL CT & DICKERSON PKE	Madison	37115	3
5	LICKTON PKE & LICKTON PKE ACCESS RD	Madison	37072	3
13	CHESAPEAKE CIR & CHESAPEAKE CT	Madison	37207	2

Property Crime

Rank	Intersection	Precinct	ZIP	Count
1	ALTA LOMA RD & N GALLATIN PKE	Madison	37115	38
2	N GALLATIN PKE & NORTHSIDE DR	Madison	37115	31
3	SKYLINE MEMORIAL CT & DICKERSON PKE	Madison	37115	24
4	DICKERSON PKE & DARBYTOWN DR	Madison	37207	14
5	OLD HICKORY BLVD W & GALLATIN PKE	Madison	37115	13
6	TWIN HILLS DR & N GALLATIN PKE	Madison	37072	12
6	N GALLATIN PKE & RIVERCHASE BLVD	Madison	37115	12
6	MYATT DR & RIVERGATE PKWY	Madison	37115	12
9	MYATT DR & SPRING BRANCH DR	Madison	37115	8
9	EDENWOLD RD & N GALLATIN PKE	Madison	37115	8
9	ROOSEVELT AV & MYATT DR	Madison	37115	8
12	HICKORY HILLS BLVD & WESTCAP RD	Madison	37189	7
13	DUE WEST AV N & OLD DUE WEST AV	Madison	37115	6

Traffic Crashes - Personal Injury

Rank	Intersection	Precinct	ZIP	Count
1	LARKIN SPRINGS RD & NEELYS BEND RD	Madison	37115	2
1	NEELYS BEND RD & S GALLATIN PKE	Madison	37115	2
1	OLD HICKORY BLVD W & S GALLATIN PKE RAMP	Madison	37115	2
1	DUE WEST AV E & S GALLATIN PKE	Madison	37115	2
1	BRICK CHURCH PKE & BRILEY PKWY E	Madison	37207	2
6	RICHMOND HILL DR & BRICK CHURCH PKE	Madison	37207	1
6	EWING DR & BRICK CHURCH PKE	Madison	37207	1
6	EWING DR & ANNA CT	Madison	37207	1
6	SKYLINE MEMORIAL CT & DICKERSON PKE	Madison	37115	1
6	OLD HICKORY BLVD W & I65 S	Madison	37207	1
6	WESTCHESTER DR & DICKERSON PKE	Madison	37207	1
6	NORTHBROOK DR & BRICK CHURCH PKE	Madison	37207	1
6	CHESAPEAKE DR & BRICK CHURCH PKE	Madison	37207	1

Traffic Crashes - Non-Injury

Rank	Intersection	Precinct	ZIP	Count
1	CONFERENCE DR & N GALLATIN PKE	Madison	37072	17
2	DUE WEST AV E & S GALLATIN PKE	Madison	37115	12
3	OLD HICKORY BLVD W & I65 N	Madison	37207	10
3	N GALLATIN PKE & NORTHSIDE DR	Madison	37115	10
5	CONFERENCE DR & VIETNAM VETERANS BLVD EXT	Madison	37072	9
6	N GALLATIN PKE & LIBERTY LN	Madison	37072	7
6	S GALLATIN PKE & MAPLE ST	Madison	37115	7
6	E PALESTINE AV & S GALLATIN PKE	Madison	37115	7
6	DICKERSON PKE & OLD HICKORY BLVD	Madison	37207	7
6	OLD HICKORY BLVD W & GALLATIN PKE	Madison	37115	7
11	OLD HICKORY BLVD W & I65 S	Madison	37207	6
11	SKYLINE MEMORIAL CT & DICKERSON PKE	Madison	37115	6
11	EMMITT AV & S GALLATIN PKE	Madison	37115	6

Information summarized for CompStat week ending 03-16-19. (past 12 weeks of data). For each report, point data were plotted in a GIS and assigned to the nearest street intersection. Summary counts were then calculated for each intersection.

Sourced from MNPD ARMS on 3/20/2019 8:14:25 AM. Violent and property crime information sourced from incident reports using Uniform Crime Reporting definitions and reporting guidelines, based on the date when the crime was reported. Personal injury traffic crashes (10-46) and non-injury traffic crashes (10-45) retrieved from MNPD's CAD database. Excludes CFS with a disposition code of 6 or 11. For each incident or CAD record, the incident or dispatch location was assigned to the nearest street intersection.

Midtown Hills Precinct High Crime Intersections

Intersections with the highest concentrations of crime & traffic crashes - past 12 weeks.

METROPOLITAN POLICE DEPARTMENT
of Nashville and Davidson County

Violent Crime

Rank	Intersection	Precinct	ZIP	Count
1	HICKORY POINT PVT DR &	Midtown	37211	6
2	WHISPERING HILLS DR & BONERWOOD DR	Midtown	37211	5
2	EDGEHILL AV &	Midtown	37203	5
2	CHURCH ST & I40 E ENT RAMP	Midtown	37203	5
2	28TH AV N &	Midtown	37203	5
6	DIVISION ST & 18TH AV S	Midtown	37203	4
6	OLD HICKORY BLVD & HICKORY TRACE DR	Midtown	37211	4
8	CORNING DR & WELSHWOOD DR	Midtown	37211	3
8	EDGEHILL AV & 12TH AV S	Midtown	37212	3
8	HILLSIDE AV & RESERVOIR CT	Midtown	37203	3
8	CRUZEN ST & WINFORD AV	Midtown	37211	3
8	9TH AV S & MONTROSE AV	Midtown	37204	3
8	BEECH AV & WEST ARGYLE AV	Midtown	37203	3

Property Crime

Rank	Intersection	Precinct	ZIP	Count
1	OLD HICKORY BLVD & FRANKLIN PIKE CIR	Midtown	37027	24
2	WEST END AV & 17TH AV N	Midtown	37203	16
3	8TH AV S & ROYCROFT PL	Midtown	37204	14
4	CHARLOTTE AV &	Midtown	37203	13
4	POWELL AV & BRANSFORD AV	Midtown	37204	13
6	9TH AV S & MONTROSE AV	Midtown	37204	8
7	8TH AV S & SOUTH DOUGLAS AV	Midtown	37204	7
8	NOLENSVILLE PKE & MCCLAIN AV	Midtown	37211	6
8	STEFFISBURG DR & LAUSANNE DR	Midtown	37211	6
10	NOLENSVILLE PKE & LENOX CREEKSIDE DR	Midtown	37013	5
10	TANKSLEY AV & NOLENSVILLE PKE	Midtown	37211	5
10	GALE LN & CRAIG AV	Midtown	37204	5
10	20TH AV N & STATE ST	Midtown	37203	5

Traffic Crashes - Personal Injury

Rank	Intersection	Precinct	ZIP	Count
1	I65 N & OLD HICKORY BLVD	Midtown	37027	4
1	NOLENSVILLE PKE & MELROSE AV / PEACHTREE ST	Midtown	37211	4
3	OLD HICKORY BLVD & EDMONDSON PKE	Midtown	37211	3
3	OLD HICKORY BLVD & FRANKLIN PIKE CIR	Midtown	37027	3
3	NOLENSVILLE PKE & SWISS AV	Midtown	37211	3
3	GRANNY WHITE PKE & I440 E	Midtown	37212	3
3	BELMONT BLVD & GALE LN	Midtown	37212	3
8	GRANNY WHITE PKE & WOODMONT BLVD	Midtown	37215	2
8	OLD HICKORY BLVD & HILLSBORO PKE	Midtown	37215	2
8	WEDGEWOOD AV & 8TH AV S	Midtown	37203	2
8	20TH AV N & STATE ST	Midtown	37203	2
8	17TH AV N & CHURCH ST	Midtown	37203	2
8	BROADWAY / WEST END & 16TH AV S	Midtown	37203	2

Traffic Crashes - Non-Injury

Rank	Intersection	Precinct	ZIP	Count
1	HARDING PL & TROUSDALE DR	Midtown	37211	15
1	MEDICAL CENTER DR & VANDERBILT HOSPITAL	Midtown	37212	15
3	PIERCE AV & VANDERBILT HOSPITAL	Midtown	37240	13
3	CHURCH ST & I40 E ENT RAMP	Midtown	37203	13
5	I440 E & I440 ENT RAMP	Midtown	37204	12
6	OLD HICKORY BLVD & FRANKLIN PKE	Midtown	37027	11
7	WEDGEWOOD AV & 8TH AV S	Midtown	37203	10
7	14TH AV N & CHARLOTTE AV	Midtown	37203	10
9	4TH AV S & MCCANN ST	Midtown	37203	9
9	OLD HICKORY BLVD & EDMONDSON PKE	Midtown	37211	9
9	OLD HICKORY BLVD & FRANKLIN PIKE CIR	Midtown	37027	9
12	NOLENSVILLE PKE & CONCORD RD	Midtown	37027	8
12	POWELL AV & POWELL PL	Midtown	37204	8

Information summarized for CompStat week ending 03-16-19. (past 12 weeks of data). For each report, point data were plotted in a GIS and assigned to the nearest street intersection. Summary counts were then calculated for each intersection.

Sourced from MNPD ARMS on 3/20/2019 8:14:25 AM. Violent and property crime information sourced from incident reports using Uniform Crime Reporting definitions and reporting guidelines, based on the date when the crime was reported. Personal injury traffic crashes (10-46) and non-injury traffic crashes (10-45) retrieved from MNPD's CAD database. Excludes CFS with a disposition code of 6 or 11. For each incident or CAD record, the incident or dispatch location was assigned to the nearest street intersection.

County High Crime Intersections - Arrests

Intersections with the highest concentrations of arrests - past 12 weeks.

METROPOLITAN POLICE DEPARTMENT
of Nashville and Davidson County

DUI Arrests

Rank	Intersection	Precinct	ZIP	Count
1	EASTLAND AV & GALLATIN AV	East	37206	6
2	BRILEY PKWY E EXT RAMP & DICKERSON PKE	Madison	37207	5
3	GALLATIN PKE & LITTON AV	East	37216	4
3	NOLENSVILLE PKE & EDMONDSON PKE	South	37211	4
3	MEDICAL CENTER DR & VANDERBILT HOSPITAL	Midtown	37212	4
6	LAFAYETTE ST & 6TH AV S	Central	37203	3
6	DEMONBREUN ST & 3RD AV S	Central	37201	3
6	GALLATIN AV & SEYMOUR AV	East	37206	3
6	TRINITY LN & DICKERSON PKE	East	37207	3
6	MYRTLE ST & CLEVELAND ST	East	37206	3
6	GRANADA AV & GALLATIN AV	East	37206	3
6	ALBION ST & DR D B TODD JR BLVD	North	37208	3
13	4TH AV N & BROADWAY	Central	37219	2

Drug-Related Arrests

Rank	Intersection	Precinct	ZIP	Count
1	COLBY DR & ANTIOCH PKE	South	37211	12
2	PERKINS ST & LINCOLN ST	South	37210	11
3	18TH AV N & CHURCH ST	Midtown	37203	10
3	CLAIBORNE ST & LAFAYETTE ST	South	37210	10
5	LINCOLN ST & LAFAYETTE ST	South	37210	9
6	INDIANA AV & 40TH AV N	West	37209	8
6	CANE RIDGE RD & BELL RD	South	37013	8
8	KOREAN VETERANS BLVD & 2ND AV S	Central	37201	6
8	CHARLES E DAVIS BLVD & LAFAYETTE ST	Hermitage	37210	6
8	NOLENSVILLE PKE & EDMONDSON PKE	South	37211	6
8	NOLENSVILLE PKE & HAYWOOD LN	South	37211	6
8	DREXEL ST & 7TH AV S	Central	37203	6
8	ANTIOCH PKE & CANDY LN	South	37211	6

Felony Arrests

Rank	Intersection	Precinct	ZIP	Count
1	2ND AV N & JAMES ROBERTSON PKWY	Central	37201	86
2	GAY ST & 2ND AV N	Central	37201	17
3	COCKRILL BEND BLVD & COCKRILL BEND CIR	West	37209	14
4	DELAWARE AV & 31ST AV N	North	37209	13
5	OPRY MILLS DR & OPRYLAND DR	Hermitage	37214	11
6	HILL AV & BLANTON AV	South	37210	10
6	WHITES CREEK PKE & MOORMANS ARM RD	North	37207	10
6	LEA AV & 7TH AV S	Central	37203	10
6	COMMERCE ST & UNION ST	Hermitage	37138	10
6	ALBION ST & DR D B TODD JR BLVD	North	37208	10
11	LARIMORE DR & WANDA DR	Hermitage	37214	9
12	4TH AV N & BROADWAY	Central	37219	8
12	1ST AV S & LINDSLEY AV	Central	37210	8

Weapons Law Violation Arrests

Rank	Intersection	Precinct	ZIP	Count
1	INDIANA AV & 40TH AV N	West	37209	4
1	21ST AV N & HERMOSA ST	North	37208	4
1	S 7TH ST & SYLVAN ST	East	37206	4
1	COMBS TER & COMBS DR	North	37207	4
5	BRILEY PKWY W & WHITES CREEK PKE	North	37207	3
5	ATHENS WAY & PONDER PL	North	37228	3
5	CHARLOTTE PKE & BROOKMEADE GRNWY ACCESS RD	West	37209	3
8	24TH AV N & MORENA ST	North	37208	2
8	28TH AV N &	Midtown	37203	2
8	WOODLAND ST & S 2ND ST	Central	37213	2
8	COFFEE ST & 10TH AV N	North	37208	2
8	TAMPA DR & SPARTAN DR	South	37211	2
8	HARDING PL & WHISPERING OAKS PL	South	37211	2

Information summarized for CompStat week ending 03-16-19. (past 12 weeks of data). For each report, point data were plotted in a GIS and assigned to the nearest street intersection. Summary counts were then calculated for each intersection.

Sourced from MNPD ARMS on 3/20/2019 8:14:26 AM. For each arrest, the arrest location was assigned to the nearest street intersection. This report does not take into account the number of charges. 1 arrest = 1 body.

County Hot Addresses
Multiple CFS / Arrests at the Same Location, Past 12 Weeks

METROPOLITAN POLICE DEPARTMENT
of Nashville and Davidson County

CFS Location / Nearby Business	Count	Counts - Top Ten Codes
639 LAFAYETTE ST ***Nashville Rescue Mission***	**228**	124 - Want Officer for Investigation / Assistance (10-43) 66 - Disorderly Person (10-44) 9 - Suicidal Person (10-63)
709 5TH AV S ***Greyhound***	**149**	62 - Disorderly Person (10-44) 61 - Want Officer for Investigation / Assistance (10-43) 8 - Investigate 911 Hang-Up Call (10-88)
705 DREXEL ST ***Room In the Inn***	**113**	52 - Want Officer for Investigation / Assistance (10-43) 37 - Disorderly Person (10-44) 7 - Fight / Assault (10-57)
1716 ROSA L PARKS BLVD ***Nashville Rescue Mission***	**81**	39 - Want Officer for Investigation / Assistance (10-43) 23 - Disorderly Person (10-44) 6 - Theft (10-50)
433 OPRY MILLS DR ***Opry Mills***	**72**	22 - Theft (10-50) 12 - Disorderly Person (10-44) 12 - Want Officer for Investigation / Assistance (10-43)
4040 NOLENSVILLE PIKE ***Walmart***	**68**	16 - Theft (10-50) 16 - Want Officer for Investigation / Assistance (10-43) 13 - Disorderly Person (10-44)
800 MONROE ST ***Kroger***	**52**	20 - Want Officer for Investigation / Assistance (10-43) 9 - Disorderly Person (10-44) 7 - Theft (10-50)
3458 DICKERSON PIKE ***Walmart Supercenter***	**51**	10 - Theft (10-50) 10 - Want Officer for Investigation / Assistance (10-43) 7 - Burglary - Non-Residence (10-71)
1201 BROADWAY ***McDonalds***	**50**	25 - Disorderly Person (10-44) 13 - Want Officer for Investigation / Assistance (10-43) 2 - Investigate 911 Hang-Up Call (10-88)
7044 CHARLOTTE PIKE ***Walmart Supercenter***	**50**	16 - Want Officer for Investigation / Assistance (10-43) 10 - Disorderly Person (10-44) 10 - Theft (10-50)
2232 GALLATIN PIKE N ***Walmart***	**46**	13 - Transport Prisoner / Suspect (10-16) 12 - Want Officer for Investigation / Assistance (10-43) 9 - Theft (10-50)
227 SHELBY AV ***Exxon***	**45**	12 - Want Officer for Investigation / Assistance (10-43) 11 - Disorderly Person (10-44) 6 - Vehicle Accident - Property Damage (10-45)
121 4TH AV S ***Hilton Nashville Downtown***	**45**	24 - Disorderly Person (10-44) 14 - Want Officer for Investigation / Assistance (10-43) 4 - Theft (10-50)
1101 BROADWAY ***Exxon***	**45**	22 - Want Officer for Investigation / Assistance (10-43) 15 - Disorderly Person (10-44) 4 - Vehicle Accident - Property Damage (10-45)
1755 DR D B TODD JR BLVD ***Dollar General***	**44**	21 - Theft (10-50) 14 - Disorderly Person (10-44) 5 - Want Officer for Investigation / Assistance (10-43)

Arrest Location	Count	Counts - Top Charges
639 LAFAYETTE ST	**63**	21 - Criminal trespass 16 - Failure to appear- class b or c misd. 15 - Failure to be booked (state citation)
3441 DICKERSON PIKE	**32**	6 - Failure to appear- class b or c misd. 5 - Failure to be booked (state citation) 5 - Driving under the influence
7044 CHARLOTTE PIKE	**30**	19 - Theft of merchandise- $1,000 or less 8 - Theft of vehicle-2,500 or > but<$10,000 7 - Criminal trespass
400 CHARLOTTE AVE	**28**	13 - Public intoxication 10 - Criminal trespass 4 - Disorderly conduct
BRILEY PKWY N & MURFREESBORO PIKE	**28**	13 - Driving- suspended license 9 - Driv. lic. - no d/l 6 - Failure to be booked (state citation)
1818 ALBION ST	**27**	7 - Failure to appear- class b or c misd. 4 - Assault, domestic bodily injury 3 - Assault of officer - offensive contact
2232 N GALLATIN PIKE	**27**	22 - Theft of merchandise- $1,000 or less 4 - Criminal trespass 2 - Burglary
391 WALLACE RD	**25**	11 - Driv. lic. - no d/l 3 - Driving under the influence 3 - Failure to be booked (state citation)
4040 NOLENSVILLE PIKE	**24**	16 - Theft of merchandise- $1,000 or less 3 - Failure to appear- class b or c misd. 3 - Criminal trespass
433 OPRY MILLS DR	**24**	8 - Theft of merchandise- $1,000 or less 5 - Disorderly conduct 3 - Failure to be booked (state citation)
705 DREXEL ST	**24**	6 - Failure to appear- class b or c misd. 6 - Public intoxication 4 - Criminal trespass
6814 CHARLOTTE PIKE	**24**	24 - Theft of merchandise- $1,000 or less 3 - Theft of merchandise- >$1,000 but < $2,500 2 - Theft of property-$1,000 or less
2000 CHURCH ST	**22**	10 - Rape- statutory- aggravated 6 - Criminal trespass 3 - Public intoxication
25 LINCOLN ST	**22**	9 - Drug paraphernalia- unlawful use 8 - Criminal trespass 3 - Poss. or casual exchange-cont.sub.
200 JAMES ROBERTSON PKY	**21**	4 - Assault, domestic bodily injury 3 - Assault, domestic offensive/provocative conduct 2 - Assault, domestic fear of bodily injury

Sourced from MNPD ARMS on 3/20/2019 8:14:26 AM. CAD calls retrieved from ECC's Computer Aided Dispatch system. Includes only calls where an officer response was made. Disposition codes 6 (Backup) and 11 (Signal 9) are excluded. Self-initiated calls are excluded. CFS located at hospitals, police precincts, and detention centers are excluded. Arrest information retrieved from the MNPD RMS warrants / arrests database. 1 arrest = 1 body. Includes adult and juvenile arrests. Arrests served by warrants division are excluded. 'Nearby Business' refers to a business establishment in close proximity of the address listed, and is provided for informational purposes only. There is no guarantee that all calls were dispatched to the business listed, because in some cases, multiple business establishments have the same address (e.g. a discount store that also contains a pharmacy). Due to the unique nature of apartment-based reporting, individual unit numbers and the address of the main office for a complex may sometimes both appear in this report.

West Precinct Hot Addresses
Multiple CFS / Arrests at the Same Location, Past 12 Weeks

METROPOLITAN POLICE DEPARTMENT
of Nashville and Davidson County

CFS Location / Nearby Business	Count	Counts - Top Ten Codes
7044 CHARLOTTE PIKE ***Walmart Supercenter***	**50**	16 - Want Officer for Investigation / Assistance (10-43) 10 - Disorderly Person (10-44) 10 - Theft (10-50)
2126 ABBOTT MARTIN RD ***Green Hills Mall***	**25**	9 - Theft (10-50) 5 - Want Officer for Investigation / Assistance (10-43) 4 - Burglary - Non-Residence (10-71)
6814 CHARLOTTE PIKE ***Target***	**19**	5 - Transport Prisoner / Suspect (10-16) 4 - Theft (10-50) 4 - Suspicious Person (10-40)
7087 HIGHWAY 70 S ***Kroger***	**17**	7 - Disorderly Person (10-44) 3 - Theft (10-50) 2 - Want Officer for Investigation / Assistance (10-43)
5705 CHARLOTTE PIKE ***Kroger***	**15**	5 - Want Officer for Investigation / Assistance (10-43) 3 - Disorderly Person (10-44) 2 - Vehicle Accident - Property Damage (10-45)
26 WHITE BRIDGE PIKE ***Target***	**13**	2 - Want Officer for Investigation / Assistance (10-43) 2 - Disorderly Person (10-44) 2 - Transport Prisoner / Suspect (10-16)
2131 ABBOTT MARTIN RD ***Kroger***	**11**	6 - Disorderly Person (10-44) 3 - Want Officer for Investigation / Assistance (10-43) 1 - Suspicious Person (10-40)
7102 CHARLOTTE PIKE ***Thorntons Gas Station***	**11**	5 - Want Officer for Investigation / Assistance (10-43) 3 - Disorderly Person (10-44) 2 - Vehicle Accident - Property Damage (10-45)
7034 CHARLOTTE PIKE ***Lowe's***	**10**	3 - Want Officer for Investigation / Assistance (10-43) 3 - Theft (10-50) 1 - Holdup / Robbery (10-53)
6418 CENTENNIAL BLVD ***Pilot Travel Center***	**9**	3 - Disorderly Person (10-44) 2 - Domestic Disturbance (10-41) 2 - Vehicle Accident - Property Damage (10-45)
5708 CHARLOTTE PIKE ***Planet Fitness***	**9**	3 - Disorderly Person (10-44) 1 - Suspicious Person (10-40) 1 - Vehicle Accident - Property Damage (10-45)
4211 CHARLOTTE AV ***Gas Station***	**8**	4 - Theft (10-50) 2 - Burglary - Non-Residence (10-71) 2 - Suspicious Person (10-40)
925 40TH AV N ***40th Ave Market***	**8**	5 - Disorderly Person (10-44) 1 - Want Officer for Investigation / Assistance (10-43) 1 - Burglary - Non-Residence (10-71)
4601 ALABAMA AV ***Daily's***	**7**	3 - Vehicle Accident - Property Damage (10-45) 2 - Disorderly Person (10-44) 1 - Intoxicated Person (10-42)
4700 CHARLOTTE AV ***Richland Park***	**7**	3 - Disorderly Person (10-44) 1 - Want Officer for Investigation / Assistance (10-43) 1 - Fight / Assault (10-57)

Arrest Location	Count	Counts - Top Charges
7044 CHARLOTTE PIKE	**30**	19 - Theft of merchandise- $1,000 or less 8 - Theft of vehicle-2,500 or > but<$10,000 7 - Criminal trespass
6814 CHARLOTTE PIKE	**24**	24 - Theft of merchandise- $1,000 or less 3 - Theft of merchandise- >$1,000 but < $2,500 2 - Theft of property-$1,000 or less
2140 ABBOTT MARTIN RD	**9**	5 - Theft of merchandise- $1,000 or less 2 - Theft of merchandise- $2,500 or > but < $10,000 2 - Theft of merchandise- >$1,000 but < $2,500
I 440 E & WEST END AVE	**7**	4 - Driv. lic. - no d/l 2 - Driving- revoked license 1 - Driving under the influence
7087 HWY 70 S	**6**	2 - Theft of merchandise- $1,000 or less 2 - Criminal trespass 1 - Criminal impersonation
26 WHITE BRIDGE PIKE	**6**	3 - Theft of property-$1,000 or less 1 - Theft of merchandise- $1,000 or less 1 - Leaving scene of accident - damage over $500
4011 INDIANA AVE	**6**	3 - Poss. or casual exchange-cont.sub. 2 - Poss.w/int-cont.sub.- marijuana 14.175-4,535 gr. 2 - Theft of property-$1,000 or less
5200 DELAWARE AVE	**5**	2 - Disorderly conduct 1 - Assault- simple - bodily injury 1 - Assault of officer - fear of bodily injury
611 GEORGETOWN DR	**4**	1 - Drug paraphernalia- advertising 1 - Drug paraphernalia- unlawful use 1 - Poss. or casual exchange-cont.sub.
40TH AVE N & CLIFTON AVE	**4**	4 - Poss. or casual exchange-cont.sub. 1 - Theft of property-$1,000 or less 1 - Weapon- possession while under influence
111 OLD HICKORY BLVD	**4**	2 - Poss. or casual exchange-cont.sub. 1 - Poss.w/int-cont.sub.- marijuana 14.175-4,535 gr. 1 - Failure to appear- class b or c misd.
2126 ABBOTT MARTIN RD	**3**	3 - Theft of merchandise- $1,000 or less 1 - Public intoxication 1 - Criminal trespass
400 DAVIDSON RD	**3**	2 - Disorderly conduct 1 - Juvenile, runaway
3913 CHARLOTTE AVE	**3**	3 - Disorderly conduct
39TH AVE N & CLARE AVE	**3**	1 - Driving- suspended license 1 - Assault, domestic bodily injury 1 - Theft of property- $10,000 or > but < $60,000

Sourced from MNPD ARMS on 3/20/2019 8:14:26 AM. CAD calls retrieved from ECC's Computer Aided Dispatch system. Includes only calls where an officer response was made. Disposition codes 6 (Backup) and 11 (Signal 9) are excluded. Self-initiated calls are excluded. CFS located at hospitals, police precincts, and detention centers are excluded. Arrest information retrieved from the MNPD RMS warrants / arrests database. 1 arrest = 1 body. Includes adult and juvenile arrests. Arrests served by warrants division are excluded. 'Nearby Business' refers to a business establishment in close proximity of the address listed, and is provided for informational purposes only. There is no guarantee that all calls were dispatched to the business listed, because in some cases, multiple business establishments have the same address (e.g. a discount store that also contains a pharmacy). Due to the unique nature of apartment-based reporting, individual unit numbers and the address of the main office for a complex may sometimes both appear in this report.

East Precinct Hot Addresses
Multiple CFS / Arrests at the Same Location, Past 12 Weeks

METROPOLITAN POLICE DEPARTMENT
of Nashville and Davidson County

CFS Location / Nearby Business	Count	Counts - Top Ten Codes
130 W TRINITY LN ***Love's Truck Stop***	**43**	11 - Want Officer for Investigation / Assistance (10-43) 10 - Disorderly Person (10-44) 8 - Vehicle Accident - Property Damage (10-45)
3410 GALLATIN PIKE ***Kroger***	**39**	13 - Theft (10-50) 12 - Disorderly Person (10-44) 5 - Want Officer for Investigation / Assistance (10-43)
803 DICKERSON PIKE ***Z Mart***	**28**	21 - Disorderly Person (10-44) 2 - Theft (10-50) 1 - Holdup / Robbery (10-53)
500 MAIN ST ***Citgo***	**26**	13 - Disorderly Person (10-44) 5 - Want Officer for Investigation / Assistance (10-43) 4 - Theft (10-50)
600 SHELBY AV ***Family Dollar***	**22**	11 - Disorderly Person (10-44) 5 - Theft (10-50) 2 - Suspicious Person (10-40)
701 DICKERSON PIKE ***Gas Station***	**22**	9 - Disorderly Person (10-44) 6 - Want Officer for Investigation / Assistance (10-43) 3 - Fight / Assault (10-57)
3049 DICKERSON PIKE ***Family Dollar***	**19**	8 - Theft (10-50) 4 - Want Officer for Investigation / Assistance (10-43) 4 - Disorderly Person (10-44)
1015 JOYCE LN ***Home Depot***	**18**	15 - Theft (10-50) 1 - Burglary - Non-Residence (10-71) 1 - Disorderly Person (10-44)
590 JOSEPH AV ***Riverchase Apartments***	**17**	6 - Want Officer for Investigation / Assistance (10-43) 6 - Disorderly Person (10-44) 3 - Shots Fired (10-83)
1500 PORTER RD ***Berkshire Place Apartments***	**15**	11 - Burglary - Non-Residence (10-71) 3 - Want Officer for Investigation / Assistance (10-43) 1 - Person with Weapon (10-54)
525 SHELBY AV ***Edgefield Manor***	**14**	7 - Want Officer for Investigation / Assistance (10-43) 2 - Disorderly Person (10-44) 1 - Vehicle Accident - Property Damage (10-45)
712 MAIN ST ***Mapco Convenience***	**14**	6 - Disorderly Person (10-44) 3 - Burglary - Non-Residence (10-71) 2 - Domestic Disturbance (10-41)
836 DICKERSON PIKE ***Family Dollar Store***	**14**	6 - Disorderly Person (10-44) 5 - Theft (10-50) 1 - Fight / Assault (10-57)
711 GALLATIN AV ***Kroger***	**13**	5 - Want Officer for Investigation / Assistance (10-43) 4 - Disorderly Person (10-44) 1 - Domestic Disturbance (10-41)
3041 DICKERSON PIKE ***Domino's Pizza***	**13**	3 - Disorderly Person (10-44) 2 - Vehicle Accident - Property Damage (10-45) 2 - Want Officer for Investigation / Assistance (10-43)

Arrest Location	Count	Counts - Top Charges
1500 PORTER RD	**16**	4 - Failure to appear- class b or c misd. 2 - Child abuse - aggravated - child 8 or under, or disabled
401 WALTON LN	**13**	7 - Disorderly conduct 2 - Assault- simple - bodily injury 2 - Vandalism- $1,000 or less
130 W TRINITY LN	**11**	4 - Theft of merchandise- $1,000 or less 3 - Criminal trespass 2 - Driving under the influence
803 DICKERSON PIKE	**10**	5 - Criminal trespass 2 - Burglary tools- possession 2 - Theft of merchandise- $1,000 or less
500 MAIN ST	**9**	4 - Public intoxication 3 - Criminal trespass 2 - Driving- suspended license
345 DELLWAY VILLA RD	**8**	3 - Poss. or casual exchange-cont.sub. 2 - Drug paraphernalia- unlawful use 1 - Driving- suspended license
600 SHELBY AVE	**7**	4 - Poss. or casual exchange-cont.sub. 2 - Failure to appear - felony or class a misd. 1 - Evading arrest- motor vehicle
EASTLAND AVE & GALLATIN AVE	**7**	6 - Driving under the influence 1 - Failure to appear- class b or c misd. 1 - Implied consent - civil
GALLATIN AVE & SEYMOUR AVE	**7**	3 - Driving under the influence 2 - Poss. or casual exchange-cont.sub. 1 - Theft of merchandise- $1,000 or less
S 4TH ST & SHELBY AVE	**6**	3 - Theft of vehicle-2,500 or > but<$10,000 1 - Weapon - handgun 1 - Poss. or casual exchange-cont.sub.
3410 GALLATIN PIKE	**6**	4 - Probation violation- misdemeanor 2 - Public intoxication 2 - Theft of merchandise- $1,000 or less
2600 GALLATIN AVE	**6**	2 - Public intoxication 1 - Theft of merchandise- $1,000 or less 1 - Driving under the influence - 2nd offense
1902 DICKERSON PIKE	**5**	1 - Child abuse - child 9-17 1 - Fugitive from justice- without warrant 1 - Fugitive from justice- with warrant
150 W TRINITY LN	**5**	2 - Failure to appear- class b or c misd. 2 - Failure to appear - felony or class a misd. 1 - False imprisonment
110 GALLATIN AVE	**5**	3 - Criminal trespass 1 - Assault- simple - bodily injury 1 - Assault

Sourced from MNPD ARMS on 3/20/2019 8:14:26 AM. CAD calls retrieved from ECC's Computer Aided Dispatch system. Includes only calls where an officer response was made. Disposition codes 6 (Backup) and 11 (Signal 9) are excluded. Self-initiated calls are excluded. CFS located at hospitals, police precincts, and detention centers are excluded. Arrest information retrieved from the MNPD RMS warrants / arrests database. 1 arrest = 1 body. Includes adult and juvenile arrests. Arrests served by warrants division are excluded. 'Nearby Business' refers to a business establishment in close proximity of the address listed, and is provided for informational purposes only. There is no guarantee that all calls were dispatched to the business listed, because in some cases, multiple business establishments have the same address (e.g. a discount store that also contains a pharmacy). Due to the unique nature of apartment-based reporting, individual unit numbers and the address of the main office for a complex may sometimes both appear in this report.

South Precinct Hot Addresses
Multiple CFS / Arrests at the Same Location, Past 12 Weeks

METROPOLITAN POLICE DEPARTMENT
of Nashville and Davidson County

CFS Location / Nearby Business	Count	Counts - Top Ten Codes
4040 NOLENSVILLE PIKE ***Walmart***	**68**	16 - Theft (10-50) 16 - Want Officer for Investigation / Assistance (10-43) 13 - Disorderly Person (10-44)
5824 NOLENSVILLE PIKE ***Walmart***	**33**	5 - Vehicle Accident - Property Damage (10-45) 5 - Want Officer for Investigation / Assistance (10-43) 4 - Disorderly Person (10-44)
61 EAST THOMPSON LN ***Kroger***	**31**	9 - Want Officer for Investigation / Assistance (10-43) 6 - Disorderly Person (10-44) 6 - Theft (10-50)
13011 OLD HICKORY BLVD ***BP***	**30**	8 - Vehicle Accident - Property Damage (10-45) 7 - Want Officer for Investigation / Assistance (10-43) 4 - Disorderly Person (10-44)
3035 HAMILTON CHURCH RD ***Walmart***	**28**	6 - Theft (10-50) 5 - Disorderly Person (10-44) 4 - Want Officer for Investigation / Assistance (10-43)
1191 MURFREESBORO PIKE ***Mapco***	**22**	9 - Theft (10-50) 8 - Disorderly Person (10-44) 4 - Want Officer for Investigation / Assistance (10-43)
1155 BELL RD ***Home Depot***	**20**	7 - Theft (10-50) 5 - Vehicle Accident - Property Damage (10-45) 2 - Suspicious Person (10-40)
2200 NOLENSVILLE PIKE ***Circle K***	**20**	8 - Theft (10-50) 4 - Want Officer for Investigation / Assistance (10-43) 3 - Disorderly Person (10-44)
361 HARDING PL ***Shell Express***	**19**	9 - Disorderly Person (10-44) 3 - Theft (10-50) 2 - Vehicle Accident - Property Damage (10-45)
4601 PACKARD DR ***Hunters Pointe***	**19**	8 - Investigate 911 Hang-Up Call (10-88) 2 - Shots Fired (10-83) 2 - Person with Weapon (10-54)
340 HARDING PL ***Exxon***	**18**	5 - Theft (10-50) 5 - Disorderly Person (10-44) 5 - Want Officer for Investigation / Assistance (10-43)
4190 NOLENSVILLE PIKE ***Mapco***	**18**	6 - Disorderly Person (10-44) 4 - Want Officer for Investigation / Assistance (10-43) 4 - Theft (10-50)
331 HARDING PL ***McDonalds***	**17**	9 - Disorderly Person (10-44) 3 - Theft (10-50) 2 - Want Officer for Investigation / Assistance (10-43)
5319 MT VIEW RD ***Kroger***	**17**	5 - Want Officer for Investigation / Assistance (10-43) 4 - Disorderly Person (10-44) 2 - Domestic Disturbance (10-41)
141 LAFAYETTE ST ***Lucky Market***	**16**	7 - Disorderly Person (10-44) 3 - Theft (10-50) 2 - Criminal Vice Activity (10-78)

Arrest Location	Count	Counts - Top Charges
BRILEY PKWY N & MURFREESBORO PIKE	**28**	13 - Driving- suspended license 9 - Driv. lic. - no d/l 6 - Failure to be booked (state citation)
391 WALLACE RD	**25**	11 - Driv. lic. - no d/l 3 - Driving under the influence 3 - Failure to be booked (state citation)
4040 NOLENSVILLE PIKE	**24**	16 - Theft of merchandise- $1,000 or less 3 - Failure to appear- class b or c misd. 3 - Criminal trespass
25 LINCOLN ST	**22**	9 - Drug paraphernalia- unlawful use 8 - Criminal trespass 3 - Poss. or casual exchange-cont.sub.
160 ANTIOCH PIKE	**19**	11 - Poss. or casual exchange-cont.sub. 3 - Legend drug poss. w/out prescription 3 - Drug paraphernalia- unlawful use
LAFAYETTE ST & LINCOLN ST	**16**	9 - Failure to be booked (state citation) 7 - Drug paraphernalia- unlawful use 3 - Failure to appear- class b or c misd.
5209 LINBAR DR	**15**	9 - Driv. lic. - no d/l 3 - Driving- suspended license 1 - Driving on learner permit without parent
1900 HOBSON PIKE	**14**	6 - Disorderly conduct 3 - Poss. or casual exchange-cont.sub. 2 - Vandalism- $1,000 or less
1417 MURFREESBORO PIKE	**13**	6 - Accident - failure to report 5 - Leaving scene of accident - damage $500 or less 2 - Failure to yield - death
123 LAFAYETTE ST	**13**	7 - Criminal trespass 4 - Drug paraphernalia- unlawful use 2 - Poss. or casual exchange-cont.sub.
109 LAFAYETTE ST	**13**	6 - Criminal trespass 4 - Drug paraphernalia- unlawful use 1 - Community superv. viol. by felony off.
1200 2ND AVE S	**11**	3 - Poss. or casual exchange-cont.sub. 3 - Assault 2 - Intimidation
12848 OLD HICKORY BLVD	**11**	5 - Poss. or casual exchange-cont.sub. 3 - Assault, aggravated - deadly weapon - int/kn 3 - Criminal trespass
270 TAMPA DR	**11**	3 - Drug paraphernalia- unlawful use 2 - Assault, domestic offensive/provocative conduct 2 - Assault, aggravated - deadly weapon - reckless
361 HARDING PL	**10**	3 - Criminal trespass 2 - Drug paraphernalia- unlawful use 2 - Poss. or casual exchange-cont.sub.

Sourced from MNPD ARMS on 3/20/2019 8:14:26 AM. CAD calls retrieved from ECC's Computer Aided Dispatch system. Includes only calls where an officer response was made. Disposition codes 6 (Backup) and 11 (Signal 9) are excluded. Self-initiated calls are excluded. CFS located at hospitals, police precincts, and detention centers are excluded. Arrest information retrieved from the MNPD RMS warrants / arrests database. 1 arrest = 1 body. Includes adult and juvenile arrests. Arrests served by warrants division are excluded. 'Nearby Business' refers to a business establishment in close proximity of the address listed, and is provided for informational purposes only. There is no guarantee that all calls were dispatched to the business listed, because in some cases, multiple business establishments have the same address (e.g. a discount store that also contains a pharmacy). Due to the unique nature of apartment-based reporting, individual unit numbers and the address of the main office for a complex may sometimes both appear in this report.

Central Precinct Hot Addresses
Multiple CFS / Arrests at the Same Location, Past 12 Weeks

METROPOLITAN POLICE DEPARTMENT
of Nashville and Davidson County

CFS Location / Nearby Business	Count	Counts - Top Ten Codes
639 LAFAYETTE ST ***Nashville Rescue Mission***	**228**	124 - Want Officer for Investigation / Assistance (10-43) 66 - Disorderly Person (10-44) 9 - Suicidal Person (10-63)
709 5TH AV S ***Greyhound***	**149**	62 - Disorderly Person (10-44) 61 - Want Officer for Investigation / Assistance (10-43) 8 - Investigate 911 Hang-Up Call (10-88)
705 DREXEL ST ***Room In the Inn***	**113**	52 - Want Officer for Investigation / Assistance (10-43) 37 - Disorderly Person (10-44) 7 - Fight / Assault (10-57)
1201 BROADWAY ***McDonalds***	**50**	25 - Disorderly Person (10-44) 13 - Want Officer for Investigation / Assistance (10-43) 2 - Theft (10-50)
1101 BROADWAY ***Exxon***	**45**	22 - Want Officer for Investigation / Assistance (10-43) 15 - Disorderly Person (10-44) 4 - Vehicle Accident - Property Damage (10-45)
227 SHELBY AV ***Exxon***	**45**	12 - Want Officer for Investigation / Assistance (10-43) 11 - Disorderly Person (10-44) 6 - Vehicle Accident - Property Damage (10-45)
121 4TH AV S ***Hilton Nashville Downtown***	**44**	24 - Disorderly Person (10-44) 13 - Want Officer for Investigation / Assistance (10-43) 4 - Theft (10-50)
111 N 1ST ST ***Travel Centers of America***	**42**	15 - Want Officer for Investigation / Assistance (10-43) 13 - Disorderly Person (10-44) 5 - Domestic Disturbance (10-41)
615 CHURCH ST ***Nashville Public Library***	**40**	16 - Want Officer for Investigation / Assistance (10-43) 10 - Disorderly Person (10-44) 3 - Investigate 911 Hang-Up Call (10-88)
305 BROADWAY ***Cadillac Ranch***	**37**	13 - Fight / Assault (10-57) 9 - Want Officer for Investigation / Assistance (10-43) 5 - Disorderly Person (10-44)
9 HERMITAGE AV ***Gas Station***	**36**	12 - Disorderly Person (10-44) 7 - Want Officer for Investigation / Assistance (10-43) 5 - Fight / Assault (10-57)
506 2ND AV N ***Sherriff's Office***	**34**	15 - Want Officer for Investigation / Assistance (10-43) 7 - Criminal Vice Activity (10-78) 6 - Fight / Assault (10-57)
250 5TH AV S ***Omni***	**33**	20 - Disorderly Person (10-44) 5 - Want Officer for Investigation / Assistance (10-43) 2 - Fight / Assault (10-57)
900 ROSA L PARKS BLVD ***Nashville Farmers Market***	**29**	18 - Want Officer for Investigation / Assistance (10-43) 4 - Vehicle Accident - Property Damage (10-45) 2 - Disorderly Person (10-44)
623 UNION ST ***Sheraton***	**23**	9 - Disorderly Person (10-44) 6 - Theft (10-50) 5 - Want Officer for Investigation / Assistance (10-43)

Arrest Location	Count	Counts - Top Charges
639 LAFAYETTE ST	**63**	21 - Criminal trespass 16 - Failure to appear- class b or c misd. 15 - Failure to be booked (state citation)
400 CHARLOTTE AVE	**28**	13 - Public intoxication 10 - Criminal trespass 4 - Disorderly conduct
705 DREXEL ST	**24**	6 - Failure to appear- class b or c misd. 6 - Public intoxication 4 - Criminal trespass
200 JAMES ROBERTSON PKY	**21**	4 - Assault, domestic bodily injury 3 - Assault, domestic offensive/provocative conduct 2 - Assault, domestic fear of bodily injury
305 BROADWAY	**18**	6 - Public intoxication 5 - Assault- simple - bodily injury 4 - Assault
709 5TH AVE S	**16**	6 - Criminal trespass 5 - Public intoxication 2 - Resisting stop, frisk, halt, arrest, or search
9 HERMITAGE AVE	**12**	2 - Failure to appear- class b or c misd. 2 - Juvenile, curfew 2 - Failure to be booked (criminal summons)
1101 BROADWAY	**12**	5 - Criminal trespass 3 - Public intoxication 1 - Assault, domestic bodily injury
BIRCH BUILDING	**11**	6 - Driv. lic. - no d/l 1 - Contributing - delinquency of a minor 1 - Controlled access- use by non-mot. veh.
99 SPRING ST	**10**	6 - Assault, domestic bodily injury 2 - Failure to be booked (state citation) 1 - Poss. or casual exchange-cont.sub.
802 EWING AVE	**10**	8 - Criminal trespass 1 - Criminal trespass-agg-railroad prop 1 - Failure to appear- class b or c misd.
408 2ND AVE N	**10**	3 - Driving- suspended license 3 - Driv. lic. - no d/l 2 - Driving- revoked license
5 MAIN ST	**10**	5 - Failure to appear- class b or c misd. 5 - Criminal trespass 4 - Failure to be booked (state citation)
250 5TH AVE S	**10**	8 - Criminal trespass 2 - Disorderly conduct 2 - Public intoxication
1 TITANS WAY	**9**	6 - Public intoxication 1 - Theft of property-$1,000 or less 1 - Evading arrest- motor vehicle

Sourced from MNPD ARMS on 3/20/2019 8:14:26 AM. CAD calls retrieved from ECC's Computer Aided Dispatch system. Includes only calls where an officer response was made. Disposition codes 6 (Backup) and 11 (Signal 9) are excluded. Self-initiated calls are excluded. CFS located at hospitals, police precincts, and detention centers are excluded. Arrest information retrieved from the MNPD RMS warrants / arrests database. 1 arrest = 1 body. Includes adult and juvenile arrests. Arrests served by warrants division are excluded. 'Nearby Business' refers to a business establishment in close proximity of the address listed, and is provided for informational purposes only. There is no guarantee that all calls were dispatched to the business listed, because in some cases, multiple business establishments have the same address (e.g. a discount store that also contains a pharmacy). Due to the unique nature of apartment-based reporting, individual unit numbers and the address of the main office for a complex may sometimes both appear in this report.

Hermitage Precinct Hot Addresses
Multiple CFS / Arrests at the Same Location, Past 12 Weeks

METROPOLITAN POLICE DEPARTMENT
of Nashville and Davidson County

CFS Location / Nearby Business	Count	Counts - Top Ten Codes
433 OPRY MILLS DR ***Opry Mills***	**72**	22 - Theft (10-50) 12 - Disorderly Person (10-44) 12 - Want Officer for Investigation / Assistance (10-43)
4424 LEBANON PIKE ***Walmart Supercenter***	**41**	14 - Theft (10-50) 10 - Want Officer for Investigation / Assistance (10-43) 5 - Disorderly Person (10-44)
2284 MURFREESBORO PIKE ***Kroger***	**41**	15 - Disorderly Person (10-44) 12 - Want Officer for Investigation / Assistance (10-43) 4 - Theft (10-50)
1090 MURFREESBORO PIKE ***Mapco Express***	**39**	13 - Disorderly Person (10-44) 8 - Want Officer for Investigation / Assistance (10-43) 6 - Theft (10-50)
2800 OPRYLAND DR ***Gaylord Opryland Resort and Convention Center***	**26**	10 - Theft (10-50) 5 - Want Officer for Investigation / Assistance (10-43) 4 - Disorderly Person (10-44)
82 LAFAYETTE ST ***Dollar General***	**26**	11 - Disorderly Person (10-44) 5 - Domestic Disturbance (10-41) 3 - Want Officer for Investigation / Assistance (10-43)
5800 OLD HICKORY BLVD ***Gas Station***	**25**	7 - Disorderly Person (10-44) 6 - Want Officer for Investigation / Assistance (10-43) 2 - Domestic Disturbance (10-41)
601 FESSLERS LN ***Dunkin' Donuts***	**25**	7 - Want Officer for Investigation / Assistance (10-43) 5 - Disorderly Person (10-44) 3 - Theft (10-50)
816 MURFREESBORO PIKE ***Waffle House***	**23**	6 - Disorderly Person (10-44) 5 - Want Officer for Investigation / Assistance (10-43) 4 - Vehicle Accident - Property Damage (10-45)
5544 OLD HICKORY BLVD ***Kroger***	**21**	8 - Disorderly Person (10-44) 6 - Want Officer for Investigation / Assistance (10-43) 4 - Vehicle Accident - Property Damage (10-45)
10 FAIRFIELD AV ***Shell***	**16**	7 - Disorderly Person (10-44) 2 - Want Officer for Investigation / Assistance (10-43) 2 - Theft (10-50)
3150 MCGAVOCK PIKE ***McGavock High School***	**15**	5 - Person Indecently Exposed (10-59) 2 - Suspicious Person (10-40) 1 - Vehicle Accident - Personal Injury (10-46)
3910 CENTRAL PIKE ***Suburban Extended Stay Hotel***	**15**	5 - Disorderly Person (10-44) 3 - Theft (10-50) 2 - Suspicious Person (10-40)
710 MURFREESBORO PIKE ***Speedway***	**15**	4 - Disorderly Person (10-44) 4 - Want Officer for Investigation / Assistance (10-43) 3 - Theft (10-50)
5771 OLD HICKORY BLVD ***Waffle House***	**14**	8 - Want Officer for Investigation / Assistance (10-43) 3 - Disorderly Person (10-44) 2 - Transport Prisoner / Suspect (10-16)

Arrest Location	Count	Counts - Top Charges
433 OPRY MILLS DR	**24**	8 - Theft of merchandise- $1,000 or less 5 - Disorderly conduct 3 - Failure to be booked (state citation)
DELL PKWY & MURFREESBORO PIKE	**19**	10 - Driv. lic. - no d/l 4 - Driving- revoked license 2 - Failure to be booked (state citation)
BRILEY PKWY N & MCGAVOCK PIKE	**18**	7 - Driving- suspended license 7 - Driv. lic. - no d/l 2 - Driving- revoked license
2425 ATRIUM WAY	**15**	4 - Probation violation- felony 2 - Poss. or casual exchange-cont.sub. 2 - Probation violation- misdemeanor
5655 FRIST BLVD	**13**	2 - Driving under the influence 2 - Criminal trespass 2 - Child neglect, child 8 or less
4424 LEBANON PIKE	**9**	8 - Theft of merchandise- $1,000 or less 3 - Failure to appear- class b or c misd. 1 - Failure to be booked (state citation)
3430 PERCY PRIEST DR	**9**	4 - Poss. or casual exchange-cont.sub. 3 - Forfeiture - bond violation/increase 2 - Failure to appear- class b or c misd.
BRILEY PKWY N & LEBANON PIKE	**8**	4 - Driving- suspended license 2 - Driv. lic. - no d/l 1 - Driving under the influence
3150 MCGAVOCK PIKE	**7**	6 - Poss. or casual exchange-cont.sub. 2 - Juvenile, runaway 2 - Criminal trespass
2330 JACKSON DOWNS BLVD	**7**	5 - Theft of merchandise- $1,000 or less 1 - Public intoxication 1 - Legend drug poss. w/out prescription
1100 THOMPSON PL	**7**	3 - Criminal contempt-violation of order of protection 2 - Assault, domestic bodily injury 2 - Driv. lic. - no d/l
1090 MURFREESBORO PIKE	**7**	6 - Criminal trespass 1 - Drug paraphernalia- unlawful use 1 - Failure to appear- class b or c misd.
5768 OLD HICKORY BLVD	**6**	3 - Probation violation- misdemeanor 2 - Failure to be booked (state citation) 1 - Habitual motor veh. offender
BRILEY PKWY N & TWO RIVERS PKWY	**6**	2 - Driv. lic. - no d/l 2 - Driving- revoked license 1 - Driving- suspended license
BRILEY PKWY S & ELM HILL PIKE	**6**	2 - Driv. lic. - no d/l 2 - Driving- suspended license 2 - Driving- revoked license

Sourced from MNPD ARMS on 3/20/2019 8:14:26 AM. CAD calls retrieved from ECC's Computer Aided Dispatch system. Includes only calls where an officer response was made. Disposition codes 6 (Backup) and 11 (Signal 9) are excluded. Self-initiated calls are excluded. CFS located at hospitals, police precincts, and detention centers are excluded. Arrest information retrieved from the MNPD RMS warrants / arrests database. 1 arrest = 1 body. Includes adult and juvenile arrests. Arrests served by warrants division are excluded. 'Nearby Business' refers to a business establishment in close proximity of the address listed, and is provided for informational purposes only. There is no guarantee that all calls were dispatched to the business listed, because in some cases, multiple business establishments have the same address (e.g. a discount store that also contains a pharmacy). Due to the unique nature of apartment-based reporting, individual unit numbers and the address of the main office for a complex may sometimes both appear in this report.

North Precinct Hot Addresses
Multiple CFS / Arrests at the Same Location, Past 12 Weeks

METROPOLITAN POLICE DEPARTMENT
of Nashville and Davidson County

CFS Location / Nearby Business	Count	Counts - Top Ten Codes
1716 ROSA L PARKS BLVD ***Nashville Rescue Mission***	**81**	39 - Want Officer for Investigation / Assistance (10-43) 23 - Disorderly Person (10-44) 6 - Theft (10-50)
800 MONROE ST ***Kroger***	**52**	20 - Want Officer for Investigation / Assistance (10-43) 9 - Disorderly Person (10-44) 7 - Theft (10-50)
1755 DR D B TODD JR BLVD ***Dollar General***	**44**	21 - Theft (10-50) 14 - Disorderly Person (10-44) 5 - Want Officer for Investigation / Assistance (10-43)
303 W TRINITY LN ***Laundry***	**43**	24 - Disorderly Person (10-44) 8 - Criminal Vice Activity (10-78) 6 - Want Officer for Investigation / Assistance (10-43)
2801 JOHN A MERRITT BLVD ***BP***	**39**	23 - Disorderly Person (10-44) 3 - Fight / Assault (10-57) 2 - Burglary - Non-Residence (10-71)
801 JEFFERSON ST ***Mapco***	**35**	12 - Disorderly Person (10-44) 9 - Want Officer for Investigation / Assistance (10-43) 6 - Theft (10-50)
2200 BRICK CHURCH PIKE ***Exxon***	**33**	15 - Disorderly Person (10-44) 8 - Want Officer for Investigation / Assistance (10-43) 4 - Theft (10-50)
2022 ROSA L PARKS BLVD ***Exxon***	**24**	9 - Want Officer for Investigation / Assistance (10-43) 5 - Vehicle Accident - Property Damage (10-45) 4 - Disorderly Person (10-44)
2112 CHARLOTTE AV ***Gas Station***	**24**	11 - Want Officer for Investigation / Assistance (10-43) 6 - Disorderly Person (10-44) 3 - Theft (10-50)
1015 JEFFERSON ST ***Family Dollar Store***	**24**	9 - Theft (10-50) 6 - Disorderly Person (10-44) 3 - Holdup / Robbery (10-53)
1800 JEFFERSON ST ***Pauls Market***	**23**	13 - Disorderly Person (10-44) 2 - Want Officer for Investigation / Assistance (10-43) 2 - Theft (10-50)
2624 JORDAN RIDGE DR	**23**	14 - Want Officer for Investigation / Assistance (10-43) 3 - Suspicious Person (10-40) 2 - Burglary - Residence (10-70)
2600 JEFFERSON ST ***Family Dollar***	**19**	9 - Theft (10-50) 5 - Disorderly Person (10-44) 4 - Want Officer for Investigation / Assistance (10-43)
2715 WHITES CREEK PIKE ***Haynes Garden Apartments***	**15**	4 - Fight / Assault (10-57) 3 - Want Officer for Investigation / Assistance (10-43) 2 - Burglary - Non-Residence (10-71)
1804 CHARLOTTE AV ***Walgreens Pharmacies***	**15**	4 - Want Officer for Investigation / Assistance (10-43) 2 - Disorderly Person (10-44) 2 - Suspicious Person (10-40)

Arrest Location	Count	Counts - Top Charges
1818 ALBION ST	**27**	7 - Failure to appear- class b or c misd. 4 - Assault, domestic bodily injury 3 - Assault of officer - offensive contact
303 W TRINITY LN	**17**	9 - Criminal trespass 3 - Drug paraphernalia- unlawful use 3 - Failure to be booked (state citation)
7277 OLD HICKORY BLVD	**11**	3 - Disorderly conduct 3 - Juvenile, runaway 1 - Unlawful exposure
2700 WHITES CREEK PIKE	**10**	5 - Criminal trespass 4 - Poss. or casual exchange-cont.sub. 1 - Weapon- possession while under influence
512 31ST AVE N	**8**	6 - Failure to appear- class b or c misd. 3 - Probation violation- felony 2 - Vandalism- $1,000 or less
BRICK CHURCH PIKE & W TRINITY LN	**7**	3 - Poss. or casual exchange-cont.sub. 2 - Prostitution 1 - Resisting stop, frisk, halt, arrest, or search
MOORMANS ARM RD & WHITES CREEK PIKE	**7**	3 - Vehicle theft $10000 < $60000 2 - Theft of vehicle-2,500 or > but<$10,000 1 - Theft of property-$2,500 or > but < $10,000
234 W TRINITY LN	**7**	4 - Failure to appear- class b or c misd. 3 - Failure to be booked (state citation) 1 - Criminal trespass
2400 BUENA VISTA PIKE	**7**	2 - Failure to appear- class b or c misd. 2 - Assault, domestic bodily injury 1 - Child neglect, child 9-17
469 PONDER PL	**7**	3 - Juvenile, handgun possession - 1st offense 3 - Probation violation- misdemeanor 2 - Theft of property-$2,500 or > but < $10,000
1516 HAMPTON ST	**7**	3 - Probation violation- misdemeanor 1 - Robbery- esp. agg. 1 - Theft of merchandise- $1,000 or less
1410 BRICK CHURCH PIKE	**6**	2 - Poss. or casual exchange-cont.sub. 1 - Vandalism- $1,000 or less 1 - Theft of merchandise- $1,000 or less
2022 ROSA L PARKS BLVD	**6**	2 - Driving- suspended license 1 - Criminal trespass 1 - Driv. lic. - no d/l
2027 ED TEMPLE BLVD	**6**	2 - Assault, agg serious bodily injury- int/kn 1 - Assault, domestic fear of bodily injury 1 - Assault, domestic bodily injury
2801 JOHN A MERRITT BLVD	**6**	2 - Disorderly conduct 2 - Poss. or casual exchange-cont.sub. 1 - Theft of property-$1,000 or less

Sourced from MNPD ARMS on 3/20/2019 8:14:26 AM. CAD calls retrieved from ECC's Computer Aided Dispatch system. Includes only calls where an officer response was made. Disposition codes 6 (Backup) and 11 (Signal 9) are excluded. Self-initiated calls are excluded. CFS located at hospitals, police precincts, and detention centers are excluded. Arrest information retrieved from the MNPD RMS warrants / arrests database. 1 arrest = 1 body. Includes adult and juvenile arrests. Arrests served by warrants division are excluded. 'Nearby Business' refers to a business establishment in close proximity of the address listed, and is provided for informational purposes only. There is no guarantee that all calls were dispatched to the business listed, because in some cases, multiple business establishments have the same address (e.g. a discount store that also contains a pharmacy). Due to the unique nature of apartment-based reporting, individual unit numbers and the address of the main office for a complex may sometimes both appear in this report.

Madison Precinct Hot Addresses
Multiple CFS / Arrests at the Same Location, Past 12 Weeks

METROPOLITAN POLICE DEPARTMENT
of Nashville and Davidson County

CFS Location / Nearby Business	Count	Counts - Top Ten Codes
3458 DICKERSON PIKE ***Walmart Supercenter***	**51**	10 - Want Officer for Investigation / Assistance (10-43) 10 - Theft (10-50) 7 - Burglary - Non-Residence (10-71)
2232 GALLATIN PIKE N ***Walmart***	**46**	13 - Transport Prisoner / Suspect (10-16) 12 - Want Officer for Investigation / Assistance (10-43) 9 - Theft (10-50)
200 GALLATIN PIKE S ***Kroger***	**33**	10 - Disorderly Person (10-44) 8 - Want Officer for Investigation / Assistance (10-43) 3 - Fight / Assault (10-57)
109 GALLATIN PIKE N ***Walmart Neighborhood Market***	**30**	12 - Disorderly Person (10-44) 5 - Theft (10-50) 5 - Want Officer for Investigation / Assistance (10-43)
101 GALLATIN PIKE N ***Gas Station***	**28**	9 - Want Officer for Investigation / Assistance (10-43) 8 - Disorderly Person (10-44) 3 - Vehicle Accident - Property Damage (10-45)
333 RIO VISTA DR ***Charter Village Apartments***	**25**	7 - Shots Fired (10-83) 6 - Want Officer for Investigation / Assistance (10-43) 3 - Disorderly Person (10-44)
627 GALLATIN PIKE S ***Walgreens***	**22**	9 - Disorderly Person (10-44) 6 - Want Officer for Investigation / Assistance (10-43) 1 - Domestic Disturbance (10-41)
819 GALLATIN PIKE S ***Exxon***	**19**	7 - Want Officer for Investigation / Assistance (10-43) 7 - Disorderly Person (10-44) 4 - Vehicle Accident - Property Damage (10-45)
317 MYATT DR ***Thorntons***	**17**	7 - Theft (10-50) 6 - Want Officer for Investigation / Assistance (10-43) 1 - Vehicle Accident - Property Damage (10-45)
1830 SPRING BRANCH DR ***Spring Branch Apartments***	**14**	4 - Disorderly Person (10-44) 4 - Want Officer for Investigation / Assistance (10-43) 2 - Shots Fired (10-83)
665 MYATT DR ***Crestwood Suites***	**13**	3 - Disorderly Person (10-44) 3 - Domestic Disturbance (10-41) 2 - Vehicle Accident - Property Damage (10-45)
719 MYATT DR ***Steak N Shake***	**13**	8 - Disorderly Person (10-44) 3 - Want Officer for Investigation / Assistance (10-43) 1 - Vehicle Accident - Property Damage (10-45)
1584 GALLATIN PIKE N ***Home Depot***	**12**	5 - Theft (10-50) 3 - Burglary - Non-Residence (10-71) 1 - Criminal Vice Activity (10-78)
3863 DICKERSON PIKE ***Gas Station***	**10**	3 - Theft (10-50) 3 - Disorderly Person (10-44) 2 - Safety Hazard (10-87)
591 N DUPONT AV ***Madison Towers***	**9**	5 - Disorderly Person (10-44) 2 - Want Officer for Investigation / Assistance (10-43) 1 - Missing Person (10-75)

Arrest Location	Count	Counts - Top Charges
3441 DICKERSON PIKE	**32**	6 - Failure to appear- class b or c misd. 5 - Failure to be booked (state citation) 5 - Driving under the influence
2232 N GALLATIN PIKE	**27**	22 - Theft of merchandise- $1,000 or less 4 - Criminal trespass 2 - Burglary
3458 DICKERSON PIKE	**19**	9 - Theft of merchandise- $1,000 or less 5 - Failure to appear- class b or c misd. 4 - Theft of property-$1,000 or less
665 MYATT DR	**12**	3 - Poss. or casual exchange-cont.sub. 3 - Driving- suspended license 2 - Driving- revoked license, 2nd offense
3863 DICKERSON PIKE	**7**	2 - Juvenile, curfew 2 - Drug paraphernalia- unlawful use 2 - Theft of property- $10,000 or > but < $60,000
1040 N DUPONT AVE	**7**	3 - Drug paraphernalia- unlawful use 3 - Legend drug poss. w/out prescription 2 - Probation violation- misdemeanor
2050 N GALLATIN PIKE	**6**	6 - Theft of merchandise- $1,000 or less
314 WILLIAMS AVE	**6**	2 - Failure to appear- class b or c misd. 1 - Poss. or casual exchange-cont.sub. 1 - Probation violation- misdemeanor
3301 CREEKWOOD DR	**6**	2 - Failure to be booked (state citation) 2 - Community superv. viol. by felony off. 2 - Weapon - felon in poss of a handgun
400 MYATT DR	**6**	2 - Assault, aggravated - deadly weapon - int/kn 2 - Failure to appear- class b or c misd. 1 - Failure to be booked (state citation)
900 MADISON SQ	**6**	6 - Probation violation- felony 2 - Probation violation- misdemeanor
300 BERKLEY DR	**5**	2 - Probation violation- misdemeanor 2 - Juvenile, runaway 1 - Implied consent - civil
109 S GALLATIN PIKE	**5**	2 - Juvenile, loitering during school hours 1 - Poss. or casual exchange-cont.sub. 1 - Probation violation- misdemeanor
1800 N GALLATIN PIKE	**5**	4 - Failure to be booked (state citation) 1 - Order of protection-restraining order violation
N GALLATIN PIKE & MYATT DR	**5**	3 - Driving- revoked license 1 - Driving under the influence 1 - Driving- suspended license

Sourced from MNPD ARMS on 3/20/2019 8:14:26 AM. CAD calls retrieved from ECC's Computer Aided Dispatch system. Includes only calls where an officer response was made. Disposition codes 6 (Backup) and 11 (Signal 9) are excluded. Self-initiated calls are excluded. CFS located at hospitals, police precincts, and detention centers are excluded. Arrest information retrieved from the MNPD RMS warrants / arrests database. 1 arrest = 1 body. Includes adult and juvenile arrests. Arrests served by warrants division are excluded. 'Nearby Business' refers to a business establishment in close proximity of the address listed, and is provided for informational purposes only. There is no guarantee that all calls were dispatched to the business listed, because in some cases, multiple business establishments have the same address (e.g. a discount store that also contains a pharmacy). Due to the unique nature of apartment-based reporting, individual unit numbers and the address of the main office for a complex may sometimes both appear in this report.

Midtown Hills Precinct Hot Addresses
Multiple CFS / Arrests at the Same Location, Past 12 Weeks

METROPOLITAN POLICE DEPARTMENT
of Nashville and Davidson County

CFS Location / Nearby Business	Count	Counts - Top Ten Codes
4041 NOLENSVILLE PIKE ***McDonald's***	**41**	30 - Disorderly Person (10-44) 3 - Vehicle Accident - Property Damage (10-45) 2 - Fight / Assault (10-57)
1401 CHARLOTTE AV ***Exxon***	**40**	13 - Want Officer for Investigation / Assistance (10-43) 11 - Theft (10-50) 9 - Disorderly Person (10-44)
780 OLD HICKORY BLVD ***Target***	**36**	8 - Theft (10-50) 8 - Want Officer for Investigation / Assistance (10-43) 6 - Transport Prisoner / Suspect (10-16)
2421 POWELL AV ***Walmart***	**26**	8 - Want Officer for Investigation / Assistance (10-43) 5 - Theft (10-50) 3 - Vehicle Accident - Property Damage (10-45)
1702 WEST END AV ***Shell Gas Station***	**25**	7 - Disorderly Person (10-44) 6 - Want Officer for Investigation / Assistance (10-43) 5 - Theft (10-50)
2001 8TH AV S ***Exxon***	**24**	13 - Disorderly Person (10-44) 4 - Theft (10-50) 3 - Vehicle Accident - Property Damage (10-45)
2700 WEST END AV ***McDonald's***	**24**	16 - Disorderly Person (10-44) 5 - Want Officer for Investigation / Assistance (10-43) 2 - Fight / Assault (10-57)
2500 WEST END AV ***Centennial Park***	**20**	4 - Want Officer for Investigation / Assistance (10-43) 3 - Suspicious Person (10-40) 3 - Vehicle Accident - Property Damage (10-45)
301 28TH AV N ***Parthenon Towers***	**19**	5 - Disorderly Person (10-44) 3 - Want Officer for Investigation / Assistance (10-43) 3 - Theft (10-50)
1404 BROADWAY ***White Castle***	**18**	8 - Disorderly Person (10-44) 3 - Want Officer for Investigation / Assistance (10-43) 2 - Theft (10-50)
5771 NOLENSVILLE PIKE ***Kroger***	**16**	4 - Disorderly Person (10-44) 3 - Want Officer for Investigation / Assistance (10-43) 3 - Theft (10-50)
719 THOMPSON LN ***100 Oaks***	**15**	3 - Investigate 911 Hang-Up Call (10-88) 2 - Theft (10-50) 2 - Want Officer for Investigation / Assistance (10-43)
3400 WEST END AV ***Exxon***	**15**	5 - Theft (10-50) 5 - Want Officer for Investigation / Assistance (10-43) 1 - Domestic Disturbance (10-41)
1909 8TH AV S ***Gas Station***	**14**	6 - Want Officer for Investigation / Assistance (10-43) 6 - Disorderly Person (10-44) 1 - Domestic Disturbance (10-41)
1921 DIVISION ST ***Kung Fu Restaurant***	**14**	6 - Want Officer for Investigation / Assistance (10-43) 4 - Fight / Assault (10-57) 3 - Disorderly Person (10-44)

Arrest Location	Count	Counts - Top Charges
2000 CHURCH ST	**22**	10 - Rape- statutory- aggravated 6 - Criminal trespass 3 - Public intoxication
2300 PATTERSON ST	**14**	3 - Public intoxication 2 - Poss. or casual exchange-cont.sub. 2 - Failure to appear- class b or c misd.
1211 MEDICAL CENTER DR	**13**	4 - Assault, aggravated - deadly weapon - int/kn 3 - Failure to appear- class b or c misd. 2 - Homicide- vehicular - intoxication
5621 FRANKLIN PIKE	**13**	7 - Failure to appear- class b or c misd. 6 - Failure to be booked (state citation) 2 - Probation violation- misdemeanor
780 OLD HICKORY BLVD	**13**	12 - Theft of merchandise- $1,000 or less 1 - Theft of property-$1,000 or less 1 - Theft of merchandise- >$1,000 but < $2,500
1805 CHURCH ST	**10**	10 - Poss. or casual exchange-cont.sub.
I 440 W & WEST END AVE	**9**	7 - Driv. lic. - no d/l 2 - Driving- suspended license 1 - Driving under the influence
301 28TH AVE N	**7**	4 - Poss. or casual exchange-cont.sub. 2 - Poss.w/int-cont.sub.- cocaine .5 gr. or more 2 - Drug paraphernalia- unlawful use
3812 HILLSBORO PIKE	**6**	2 - Juvenile, runaway 2 - Poss. or casual exchange-cont.sub. 1 - Drug paraphernalia- unlawful use
550 HARDING PL	**6**	3 - Poss. or casual exchange-cont.sub. 2 - Juvenile, runaway 2 - Assault, domestic bodily injury
600 WHISPERING HILLS DR	**6**	3 - Driv. lic. - no d/l 2 - Theft of property-$2,500 or > but < $10,000 1 - Theft of property- $10,000 or > but < $60,000
1441 12TH AVE S	**6**	2 - Theft of property-$1,000 or less 1 - Robbery- agg.- weapon or object 1 - Rape- agg.- weapon or object
EDMONDSON PIKE & NOLENSVILLE PIKE	**6**	3 - Driv. lic. - no d/l 2 - Poss. or casual exchange-cont.sub. 1 - Public intoxication
FRANKLIN PIKE & OLD HICKORY BLVD	**5**	3 - Assault, aggravated - deadly weapon - int/kn - in concert 2 - Probation violation- felony
NOLENSVILLE PIKE & OLD HICKORY BLVD	**5**	3 - Driv. lic. - no d/l 1 - Driving under the influence 1 - Failure to be booked (state citation)

Sourced from MNPD ARMS on 3/20/2019 8:14:26 AM. CAD calls retrieved from ECC's Computer Aided Dispatch system. Includes only calls where an officer response was made. Disposition codes 6 (Backup) and 11 (Signal 9) are excluded. Self-initiated calls are excluded. CFS located at hospitals, police precincts, and detention centers are excluded. Arrest information retrieved from the MNPD RMS warrants / arrests database. 1 arrest = 1 body. Includes adult and juvenile arrests. Arrests served by warrants division are excluded. 'Nearby Business' refers to a business establishment in close proximity of the address listed, and is provided for informational purposes only. There is no guarantee that all calls were dispatched to the business listed, because in some cases, multiple business establishments have the same address (e.g. a discount store that also contains a pharmacy). Due to the unique nature of apartment-based reporting, individual unit numbers and the address of the main office for a complex may sometimes both appear in this report.

Other Reports

CompStat Weekly Analysis is provided by the Metropolitan Nashville Police Department Crime Analysis Section. This report is intended to be a management and planning tool and does not reflect the official UCR counts for the department.

"No man is above the law and no man is below it: nor do we ask any man's permission when we ask him to obey it."
- Theodore Roosevelt

Begin Date: 03/10/2019
End Date: 03/16/2019
Week: 11

APR Data

Precinct Assignment	YTD	Last Week
West	93	7
East	67	3
South	370	15
Central	62	12
Hermitage	238	27
North	0	0
Madison	0	0
Midtown Hills	35	4
County	**865**	**68**

APR Initiated by	YTD	Last Week
Self Initiated	102	6
Referred by Field Supervisor	5	1
Dispatched	388	29
Walk In	370	32

Criteria	YTD	Last Week
Pending Over 30 Minutes	39	3
Met APR Criteria	820	65
Pending Less Than 30 Minutes	6	0

Result	YTD	Last Week
Requested Officer Respond	13	0
Complainant Waiting	54	7
No Answer at Call Back	15	0
Complainant Gone	15	2
Reviewed Text of Call With Complainant	768	59

Action Taken	YTD	Last Week
Extra Patrol Broadcast Sent	5	0
Incident Report Completed	686	60
Sent Back to Pending	43	1
No Police Action Required	131	7

Percent of CFS by Precinct Assignment (YTD)

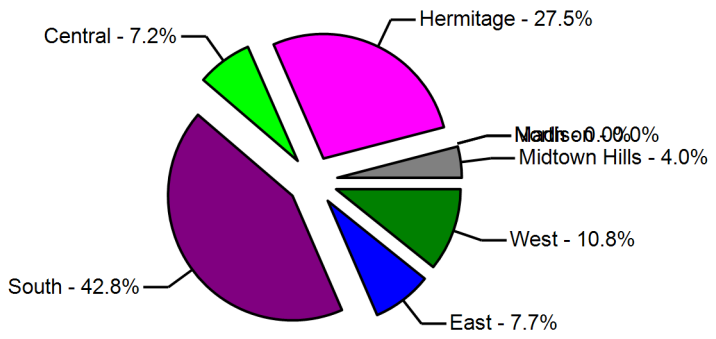

Action Taken (YTD)

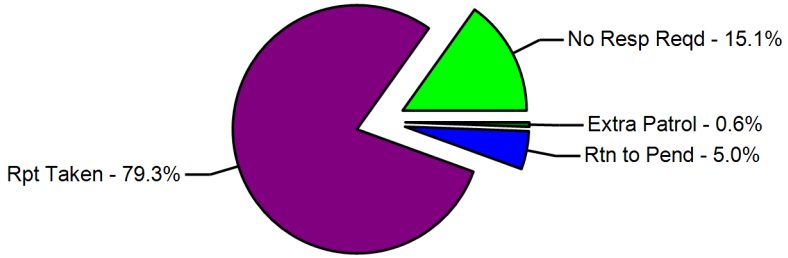

Sourced from data entered at each precinct.

Case Preparation Section - Case File Inventory

METROPOLITAN POLICE DEPARTMENT
of Nashville and Davidson County

Status	Prior Week	Compstat Week	Change	Same Week Last Year	Compstat Week	Change
Case Backlog	106		-Infinity	56		-100.0 %
Average Number of Days to Complete	10		-10	13		-13

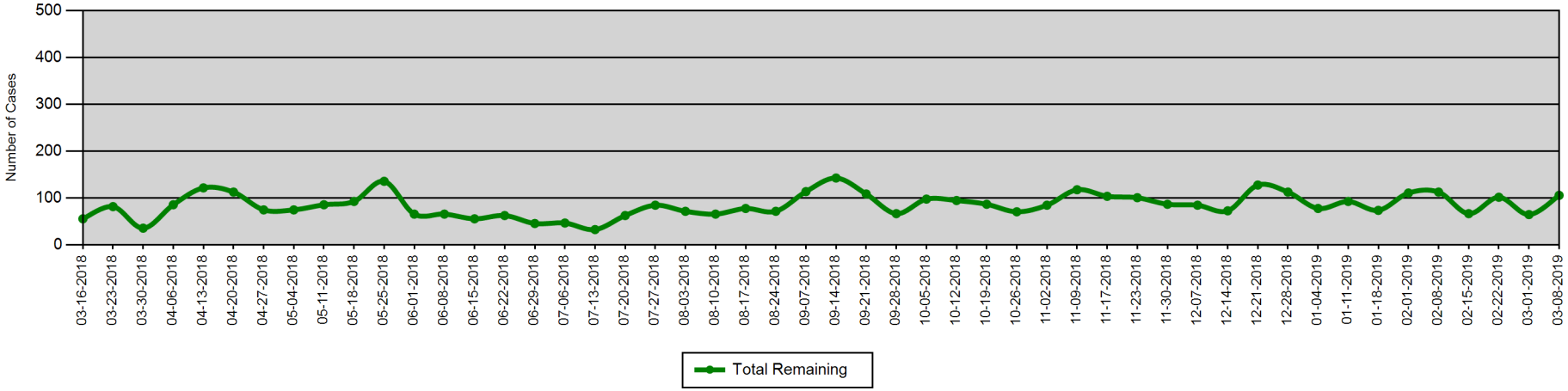

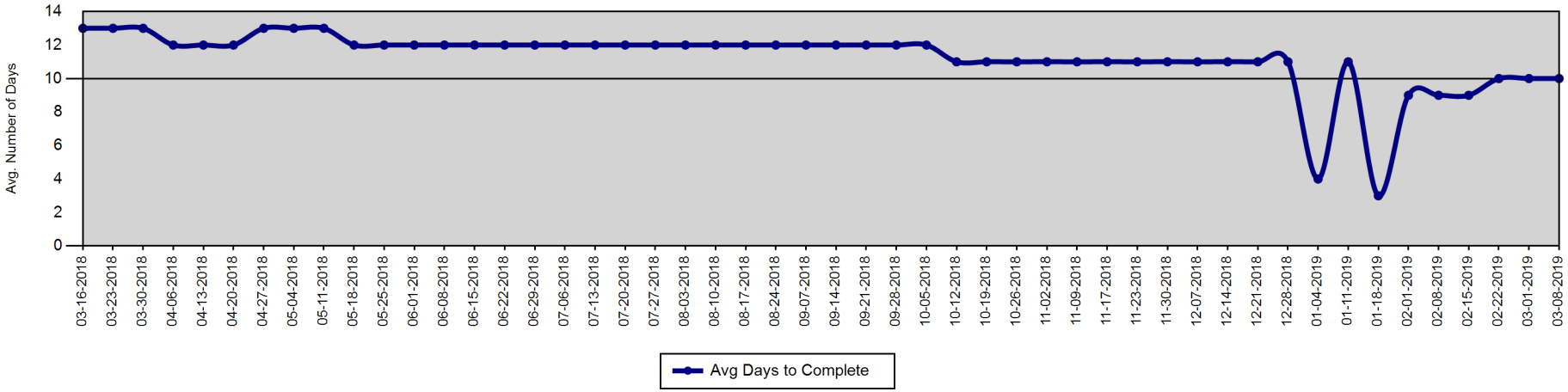

Report created on 3/20/2019 8:14:26 AM. Sources information provided by Case Preparation Division. This report is intended to be a management and planning tool and is not an exact representation of workload.

Court Attendance - 310s Issued by Month

METROPOLITAN POLICE DEPARTMENT
of Nashville and Davidson County

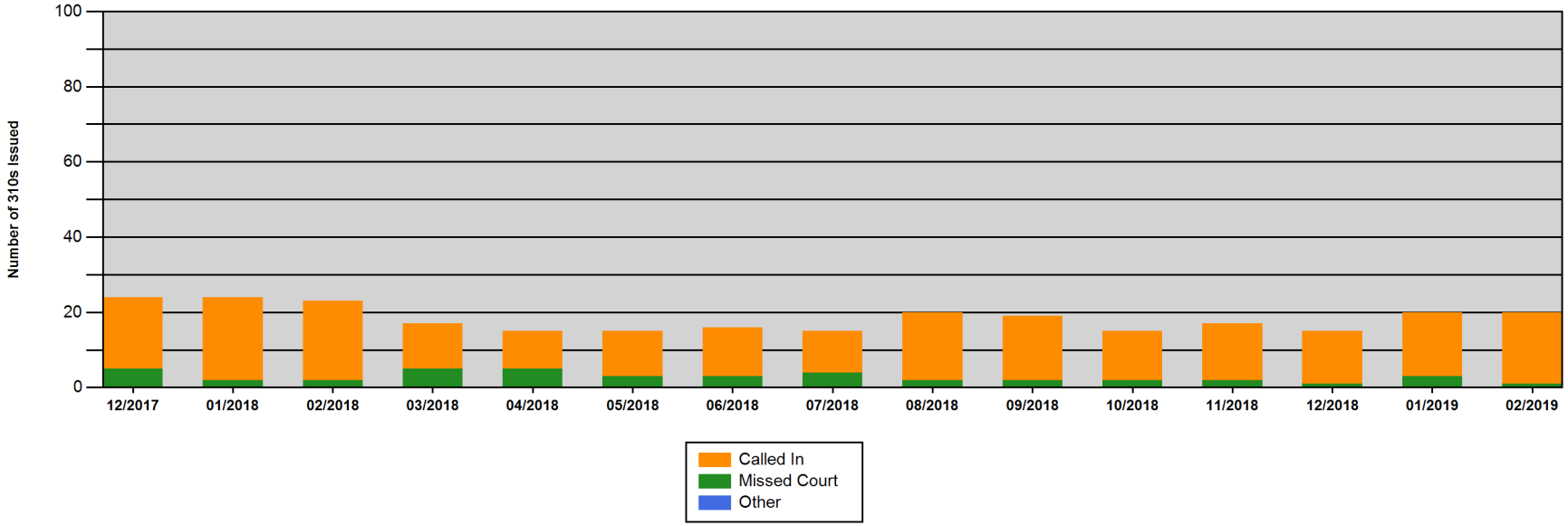

	12/2017	01/2018	02/2018	03/2018	04/2018	05/2018	06/2018	07/2018	08/2018	09/2018	10/2018	11/2018	12/2018	01/2019	02/2019
Called In	19	22	21	12	10	12	13	11	18	17	13	15	14	17	19
Missed Court	5	2	2	5	5	3	3	4	2	2	2	2	1	3	1
Other	0	0	0	0	0	0	0	0	0	0	0	0	0	0	0
Total	**24**	**24**	**23**	**17**	**15**	**15**	**16**	**15**	**20**	**19**	**15**	**17**	**15**	**20**	**20**

Report created on 3/20/2019 8:14:27 AM. MNPD Form 310 is a Notification of Violation of Court Appearance Procedures.

Violations include 'improperly dressed,' 'failed to appear,' 'clocked in, but didn't go to court,' 'late for court,' and 'called with excuse.'

Percentage of Incident Reports Included in CompStat Analysis

METROPOLITAN POLICE DEPARTMENT
of Nashville and Davidson County

Percentage of incident reports entered into ARMS by the following wednesday of each week.

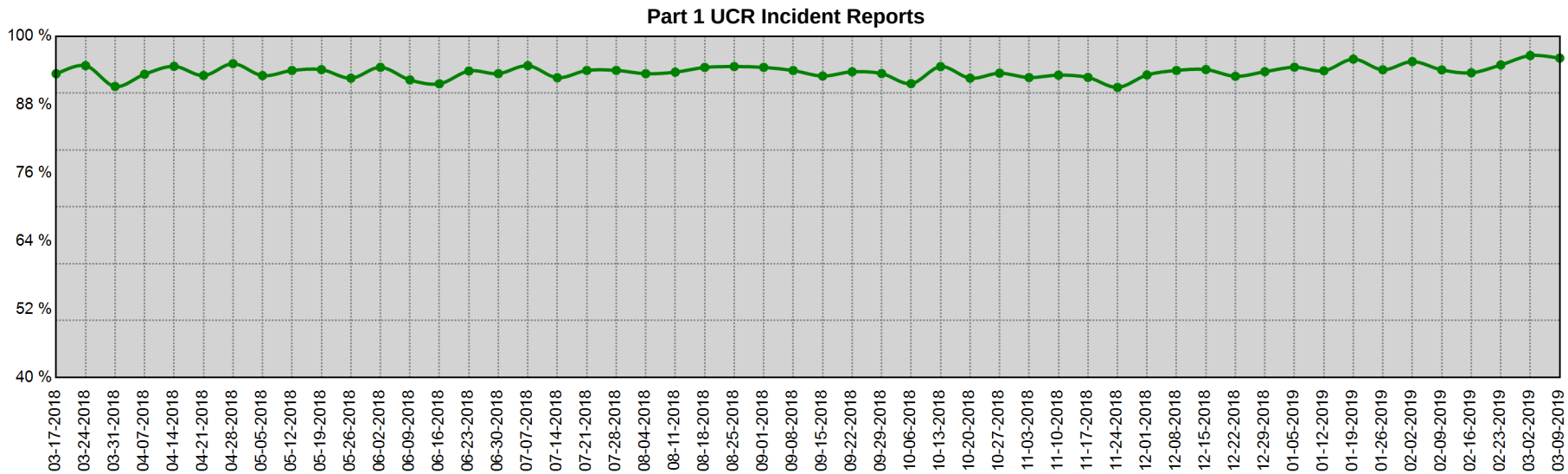

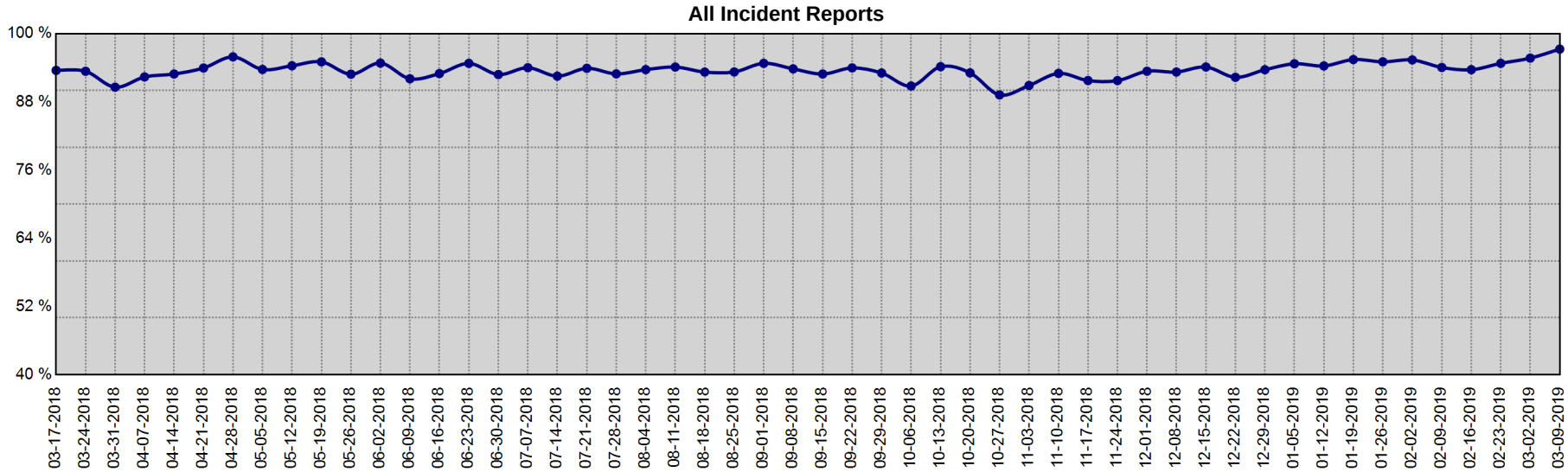

Date Range	Part I UCR Incident Reports			All Incident Reports		
	Min	Max	Mean	Min	Max	Mean
3-11-2018 to 3-9-2019	91.0 %	96.6 %	93.7 %	89.2 %	97.3 %	93.5 %

Information summarized for CompStat week ending 3/16/2019

Sourced from MNPD ARMS on 3/20/2019 8:14:27 AM. The figures above were sourced from incident reports using Uniform Crime Reporting definitions and reporting guidelines, based on the date when the crime was reported. This report is intended to be a management and planning tool and does not reflect the official UCR counts for the department.

Map Section

CompStat Weekly Analysis is provided by the Metropolitan Nashville Police Department Crime Analysis Section. This report is intended to be a management and planning tool and does not reflect the official UCR counts for the department.

"No man is above the law and no man is below it: nor do we ask any man's permission when we ask him to obey it."
- Theodore Roosevelt

Begin Date: 03/10/2019
End Date: 03/16/2019
Week: 11

YTD Gunshot Victims - Countywide

Gunshot Homicides / Injuries

Zone	Prior YTD	YTD	Change	Percent Change
111	1	1	0	0.0%
113	0	2	2	-
115	2	0	-2	-100.0%
117	2	0	-2	-100.0%
121	0	0	0	-
123	0	2	2	-
125	0	0	0	-
211	3	2	-1	-33.3%
213	0	0	0	-
215	2	0	-2	-100.0%
217	0	0	0	-
221	3	2	-1	-33.3%
223	2	3	1	50.0%
225	1	1	0	0.0%
227	2	1	-1	-50.0%
311	2	1	-1	-50.0%
313	0	1	1	-
315	2	1	-1	-50.0%
317	0	0	0	-
321	2	1	-1	-50.0%
323	1	1	0	0.0%
325	8	1	-7	-87.5%
331	2	2	0	0.0%
333	1	2	1	100.0%
335	0	0	0	-
411	0	0	0	-
413	0	2	2	-
415	0	0	0	-
421	0	0	0	-
423	0	0	0	-
425	1	0	-1	-100.0%
511	3	8	5	166.7%
513	0	2	2	-

Zone	Prior YTD	YTD	Change	Percent Change
515	0	0	0	-
517	0	1	1	-
521	0	0	0	-
523	3	1	-2	-66.7%
525	0	0	0	-
531	0	0	0	-
533	2	0	-2	-100.0%
535	1	1	0	0.0%
611	6	5	-1	-16.7%
613	7	7	0	0.0%
615	6	2	-4	-66.7%
617	1	3	2	200.0%
621	2	0	-2	-100.0%
623	1	6	5	500.0%
625	1	0	-1	-100.0%
627	0	0	0	-
711	0	2	2	-
713	0	1	1	-
715	2	0	-2	-100.0%
721	3	1	-2	-66.7%
723	0	0	0	-
725	5	0	-5	-100.0%
727	0	0	0	-
811	2	1	-1	-50.0%
813	0	0	0	-
815	0	0	0	-
821	0	2	2	-
823	0	0	0	-
825	1	0	-1	-100.0%
831	1	2	1	100.0%
833	1	0	-1	-100.0%
835	1	0	-1	-100.0%
Total	**86**	**71**	**-15**	**-17.4%**

YTD, 76.1% of all gunshot homicides and injuries have occurred in 17 MNPD zones, an area that covers 18.2% of the total area of Davidson County.

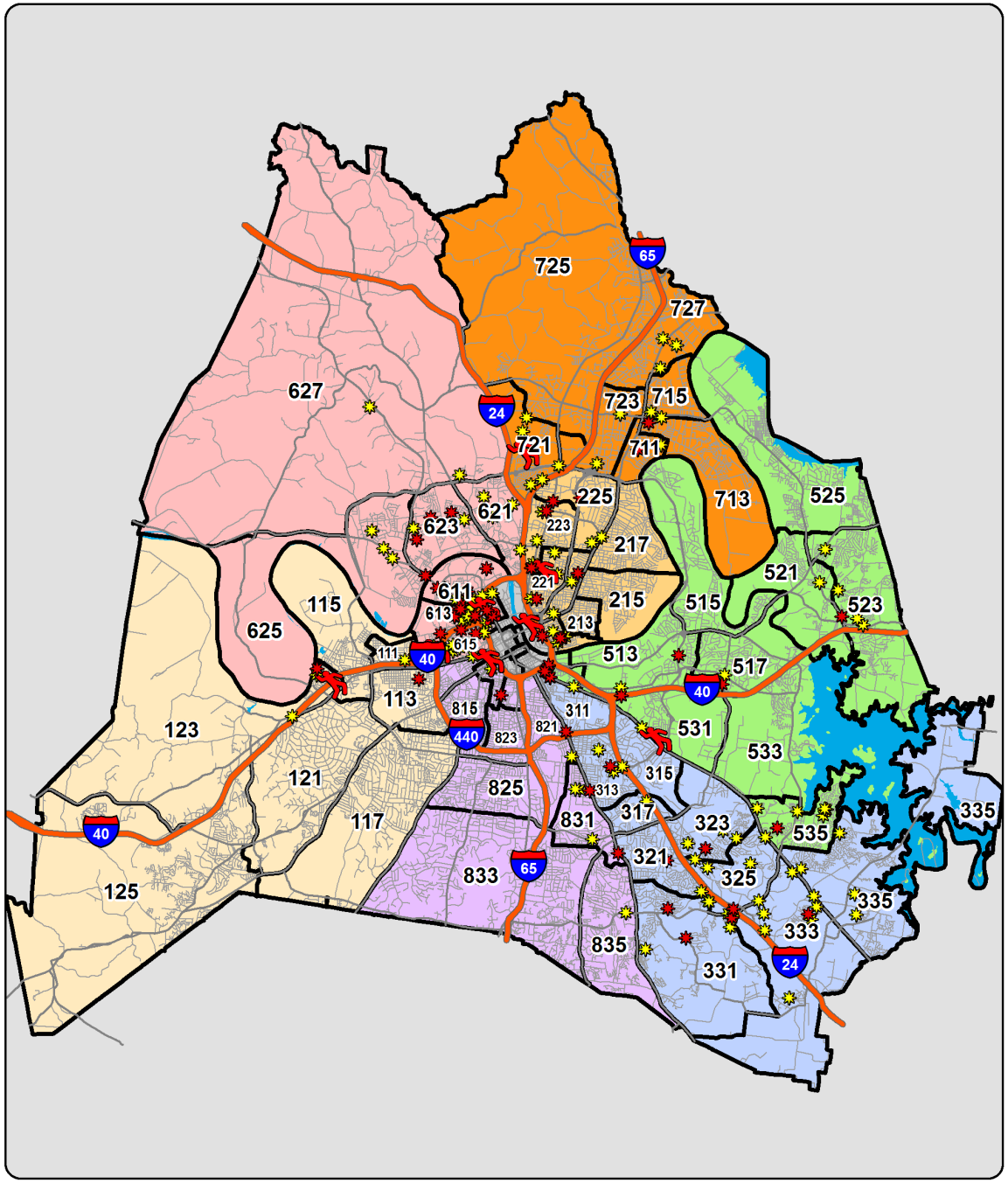

YTD Shootings Gunshot Homicide Gunshot Injury Property Damage Involving Firearm

Sourced from MNPD ARMS on 3/20/2019 8:14:28 AM. The information in this report is sourced from incident reports using UCR definitions and reporting guidelines, based on the date when the crime was reported, and aggregated by incident location. 'Gunshot Homicide / Injury' counts include only violent incidents (homicide, rape, robbery, and aggravated assault) in which one or more victims received a fatal or non-fatal gunshot wound. Suicides, suicide attempts, and accidental shootings are excluded. 'Property Damage' counts include all incidents that (1) include a 'Damage to Property' (NIBRS 290) offense, and (2) list a firearm in the Weapons/Tool' section of the incident report. Unfounded incidents are excluded from these counts. MNPD splits the geography of Davidson County into 1,500+ Reporting Areas (RPA's), ranging in size from 0.003 square miles to 14.9 square miles. The average RPA size is 0.34 square miles.

Gunshot Victims - Countywide (Homicides and Injuries)

Based on date when each incident was reported.

METROPOLITAN POLICE DEPARTMENT
of Nashville and Davidson County

Gunshot Victims (Homicides and Injuries), Annual Totals - Green Line Represents the Previous 15 Year Average

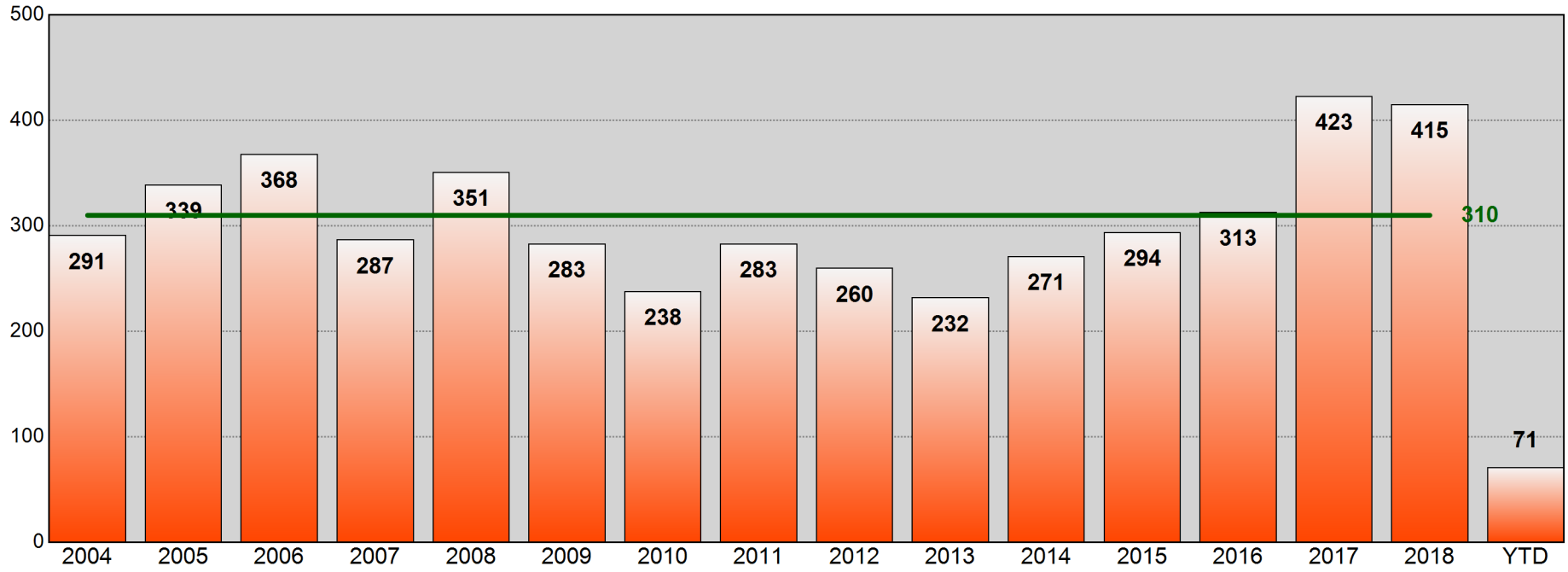

Age of Gunshot Victim
Annual Totals, Past 5 Years

Age	2014	Percent of Total	2015	Percent of Total	2016	Percent of Total	2017	Percent of Total	2018	Percent of Total
0-12	2	0.7%	2	0.7%	3	1.0%	5	1.2%	5	1.2%
13-17	20	7.4%	32	10.9%	27	8.6%	49	11.6%	43	10.4%
18-24	99	36.5%	116	39.5%	96	30.7%	136	32.2%	137	33.0%
25-34	83	30.6%	82	27.9%	90	28.8%	129	30.5%	129	31.1%
35-44	39	14.4%	32	10.9%	51	16.3%	52	12.3%	46	11.1%
45-54	18	6.6%	14	4.8%	24	7.7%	29	6.9%	37	8.9%
55-64	1	0.4%	13	4.4%	12	3.8%	14	3.3%	13	3.1%
65+	3	1.1%	2	0.7%	6	1.9%	5	1.2%	4	1.0%
Unk	6	2.2%	1	0.3%	4	1.3%	4	0.9%	1	0.2%

Age of Gunshot Victim
YTD Comparison

Age	Prior YTD	Percent of Total	YTD	Percent of Total	Change	Percent Change
0-12	4	4.7%	1	1.4%	-3	-75.0%
13-17	12	14.0%	4	5.6%	-8	-66.7%
18-24	24	27.9%	23	32.4%	-1	-4.2%
25-34	24	27.9%	23	32.4%	-1	-4.2%
35-44	11	12.8%	11	15.5%	0	0.0%
45-54	9	10.5%	6	8.5%	-3	-33.3%
55-64	1	1.2%	1	1.4%	0	0.0%
65+	1	1.2%	1	1.4%	0	0.0%
Unk	0	0.0%	1	1.4%	1	-

Information summarized for CompStat week ending 03/16/2019.

Sourced from MNPD ARMS on 3/20/2019 8:14:28 AM. The information in this report is sourced from incident reports using UCR definitions and reporting guidelines, based on report date, aggregated by incident location. Only includes violent incidents (homicide, rape, robbery, and aggravated assault) in which one or more victims received a fatal or non-fatal gunshot wound. Suicides, suicide attempts, and accidental shootings are excluded.

Gunshot Victims (Homicides, Injuries, and Property Damage)

METROPOLITAN POLICE DEPARTMENT
of Nashville and Davidson County

Aggregated by precinct (incident location). Based on date when each incident was reported.

		Rolling Two Week				Rolling Eight Week				YTD				Rolling Twenty-Four Month			
		Prior Week	Last Week	Change	% Change	Prior 4 Weeks	Last 4 Weeks	Change	% Change	Prior YTD	YTD	Change	% Change	Prior 52 Weeks	Last 52 Weeks	Change	% Change
West	Gunshot Homicide	0	0	0	-	0	0	0	-	0	1	1	-	2	6	4	200.0%
	Gunshot Injury	0	0	0	-	3	0	-3	-100.0%	5	4	-1	-20.0%	15	9	-6	-40.0%
	Property Damage	1	0	-1	-100.0%	0	3	3	-	5	5	0	0.0%	39	19	-20	-51.3%
East	Gunshot Homicide	0	0	0	-	0	0	0	-	2	1	-1	-50.0%	20	11	-9	-45.0%
	Gunshot Injury	1	0	-1	-100.0%	4	1	-3	-75.0%	11	8	-3	-27.3%	50	46	-4	-8.0%
	Property Damage	2	0	-2	-100.0%	2	3	1	50.0%	24	14	-10	-41.7%	96	63	-33	-34.4%
South	Gunshot Homicide	0	0	0	-	1	0	-1	-100.0%	4	1	-3	-75.0%	20	18	-2	-10.0%
	Gunshot Injury	0	0	0	-	5	0	-5	-100.0%	14	9	-5	-35.7%	58	51	-7	-12.1%
	Property Damage	2	3	1	50.0%	8	12	4	50.0%	20	29	9	45.0%	134	153	19	14.2%
Central	Gunshot Homicide	0	0	0	-	0	1	1	-	0	1	1	-	1	1	0	0.0%
	Gunshot Injury	0	1	1	-	0	1	1	-	1	1	0	0.0%	4	6	2	50.0%
	Property Damage	0	0	0	-	0	0	0	-	1	0	-1	-100.0%	9	7	-2	-22.2%
Hermitage	Gunshot Homicide	0	0	0	-	0	0	0	-	1	0	-1	-100.0%	12	9	-3	-25.0%
	Gunshot Injury	0	4	4	-	3	7	4	133.3%	8	13	5	62.5%	52	67	15	28.8%
	Property Damage	1	0	-1	-100.0%	5	3	-2	-40.0%	22	15	-7	-31.8%	114	69	-45	-39.5%
North	Gunshot Homicide	0	0	0	-	2	0	-2	-100.0%	7	2	-5	-71.4%	23	12	-11	-47.8%
	Gunshot Injury	0	2	2	-	7	7	0	0.0%	17	21	4	23.5%	100	91	-9	-9.0%
	Property Damage	3	0	-3	-100.0%	9	8	-1	-11.1%	36	32	-4	-11.1%	178	161	-17	-9.6%
Madison	Gunshot Homicide	0	1	1	-	0	1	1	-	2	1	-1	-50.0%	6	6	0	0.0%
	Gunshot Injury	0	0	0	-	0	2	2	-	8	3	-5	-62.5%	41	31	-10	-24.4%
	Property Damage	1	3	2	200.0%	6	6	0	0.0%	24	14	-10	-41.7%	81	76	-5	-6.2%
Midtown Hills	Gunshot Homicide	0	1	1	-	0	1	1	-	2	1	-1	-50.0%	7	3	-4	-57.1%
	Gunshot Injury	0	1	1	-	2	1	-1	-50.0%	4	4	0	0.0%	27	30	3	11.1%
	Property Damage	0	0	0	-	2	0	-2	-100.0%	2	6	4	200.0%	35	37	2	5.7%
County	Gunshot Homicide	0	2	2	-	3	3	0	0.0%	18	8	-10	-55.6%	91	66	-25	-27.5%
	Gunshot Injury	1	8	7	700.0%	24	19	-5	-20.8%	68	63	-5	-7.4%	347	331	-16	-4.6%
	Property Damage	10	6	-4	-40.0%	32	35	3	9.4%	134	115	-19	-14.2%	686	585	-101	-14.7%

Information summarized for CompStat week ending 03/16/2019.

Sourced from MNPD ARMS on 3/20/2019 8:14:28 AM. The information in this report is sourced from incident reports using UCR definitions and reporting guidelines, based on report date, aggregated by incident location. Only includes violent incidents (homicide, rape, robbery, and aggravated assault) in which one or more victims received a fatal or non-fatal gunshot wound. Suicides, suicide attempts, and accidental shootings are excluded.

YTD Gunshot Victims - West Precinct

Gunshot Homicides / Injuries				
Zone	Prior YTD	YTD	Change	Percent Change
111	1	1	0	0.0%
113	0	2	2	-
115	2	0	-2	-100.0%
117	2	0	-2	-100.0%
121	0	0	0	-
123	0	2	2	-
125	0	0	0	-
Total	**5**	**5**	**0**	**0.0%**

Property Damage with Firearm				
Zone	Prior YTD	YTD	Change	Percent Change
111	2	3	1	50.0%
113	0	0	0	-
115	2	0	-2	-100.0%
117	0	0	0	-
121	1	0	-1	-100.0%
123	0	2	2	-
125	0	0	0	-
Total	**5**	**5**	**0**	**0.0%**

Age of Victim - Gunshot Homicides / Injuries						
Age	Prior YTD	Percent of Total	YTD	Percent of Total	Change	Percent Change
0-12	0	0.0%	0	0.0%	0	-
13-17	1	20.0%	1	20.0%	0	0.0%
18-24	2	40.0%	1	20.0%	-1	-50.0%
25-34	1	20.0%	2	40.0%	1	100.0%
35-44	1	20.0%	0	0.0%	-1	-100.0%
45-54	0	0.0%	0	0.0%	0	-
55-64	0	0.0%	0	0.0%	0	-
65+	0	0.0%	0	0.0%	0	-
Unk	0	0.0%	1	20.0%	1	-

Annual Totals - Gunshot Homicides / Injuries

Green Line Represents the Previous 15 Year Average

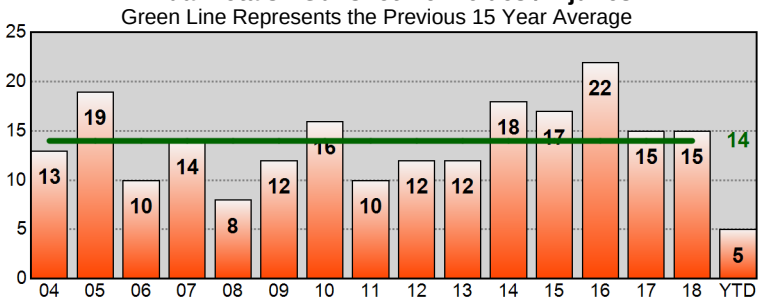

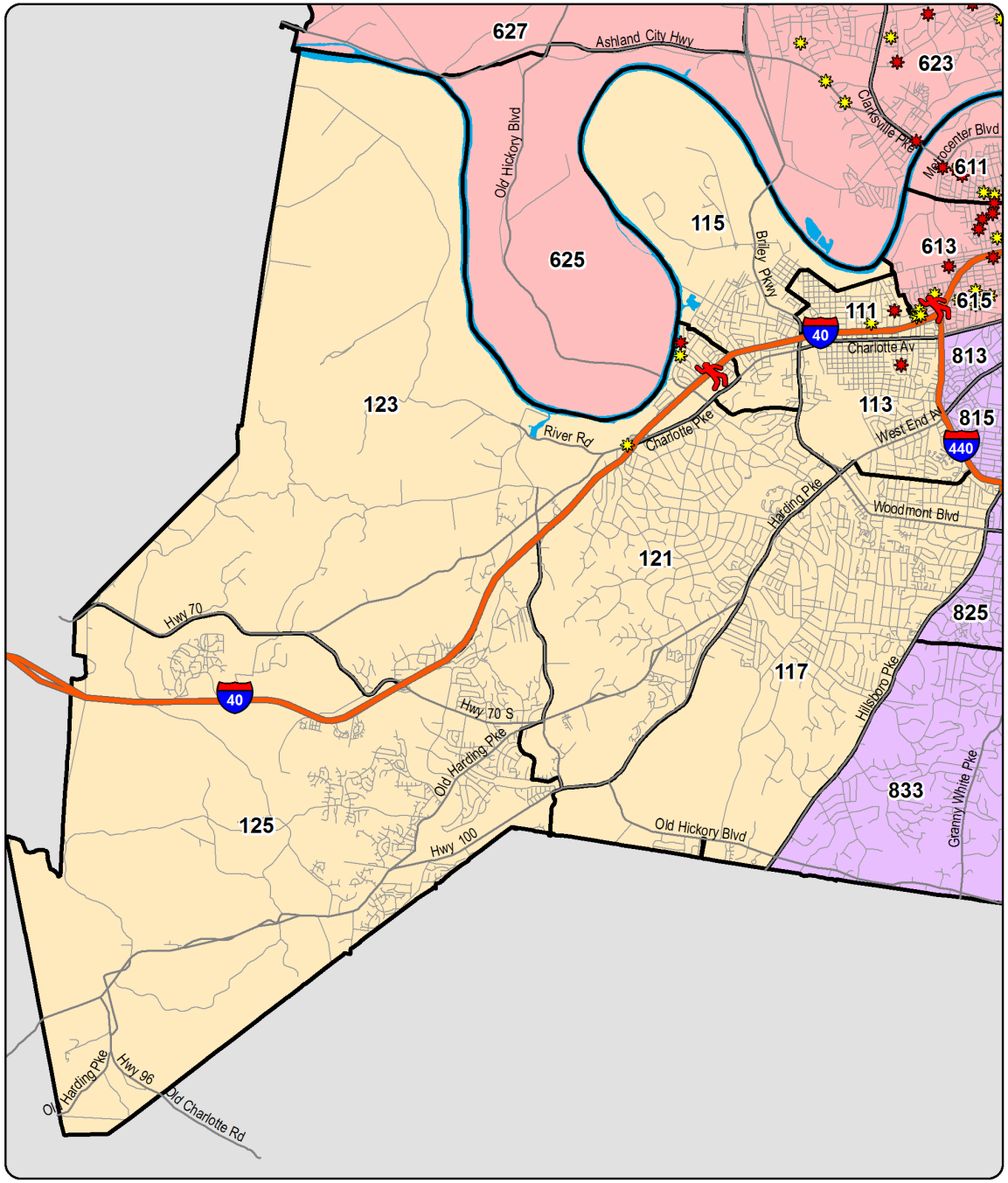

YTD Shootings Gunshot Homicide Gunshot Injury Property Damage Involving Firearm

Sourced from MNPD ARMS on 3/20/2019 8:14:29 AM. The information in this report is sourced from incident reports using UCR definitions and reporting guidelines, based on the date when the crime was reported, and aggregated by incident location. 'Gunshot Homicide / Injury' counts include only violent incidents (homicide, rape, robbery, and aggravated assault) in which one or more victims received a fatal or non-fatal gunshot wound. Suicides, suicide attempts, and accidental shootings are excluded. 'Property Damage' counts include all incidents that (1) include a 'Damage to Property' (NIBRS 290) offense, and (2) list a firearm in the Weapons/Tool' section of the incident report. Unfounded incidents are excluded from these counts.

YTD Gunshot Victims - East Precinct

Gunshot Homicides / Injuries				
Zone	Prior YTD	YTD	Change	Percent Change
211	3	2	-1	-33.3%
213	0	0	0	-
215	2	0	-2	-100.0%
217	0	0	0	-
221	3	2	-1	-33.3%
223	2	3	1	50.0%
225	1	1	0	0.0%
227	2	1	-1	-50.0%
Total	**13**	**9**	**-4**	**-30.8%**

Property Damage with Firearm				
Zone	Prior YTD	YTD	Change	Percent Change
211	5	3	-2	-40.0%
213	0	0	0	-
215	2	0	-2	-100.0%
217	2	1	-1	-50.0%
221	5	3	-2	-40.0%
223	8	4	-4	-50.0%
225	1	1	0	0.0%
227	1	2	1	100.0%
Total	**24**	**14**	**-10**	**-41.7%**

Age of Victim - Gunshot Homicides / Injuries						
Age	Prior YTD	Percent of Total	YTD	Percent of Total	Change	Percent Change
0-12	0	0.0%	0	0.0%	0	-
13-17	2	15.4%	0	0.0%	-2	-100.0%
18-24	6	46.2%	2	22.2%	-4	-66.7%
25-34	1	7.7%	3	33.3%	2	200.0%
35-44	3	23.1%	2	22.2%	-1	-33.3%
45-54	1	7.7%	2	22.2%	1	100.0%
55-64	0	0.0%	0	0.0%	0	-
65+	0	0.0%	0	0.0%	0	-

Annual Totals - Gunshot Homicides / Injuries
Green Line Represents the Previous 15 Year Average

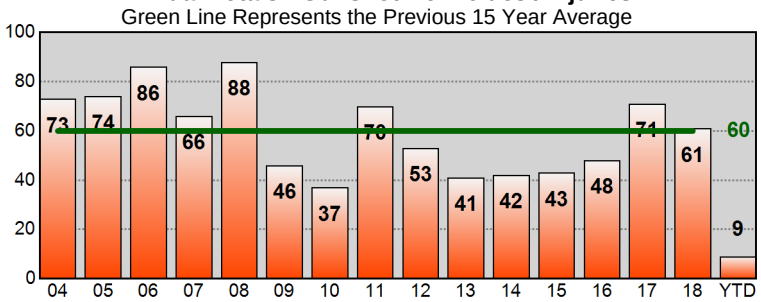

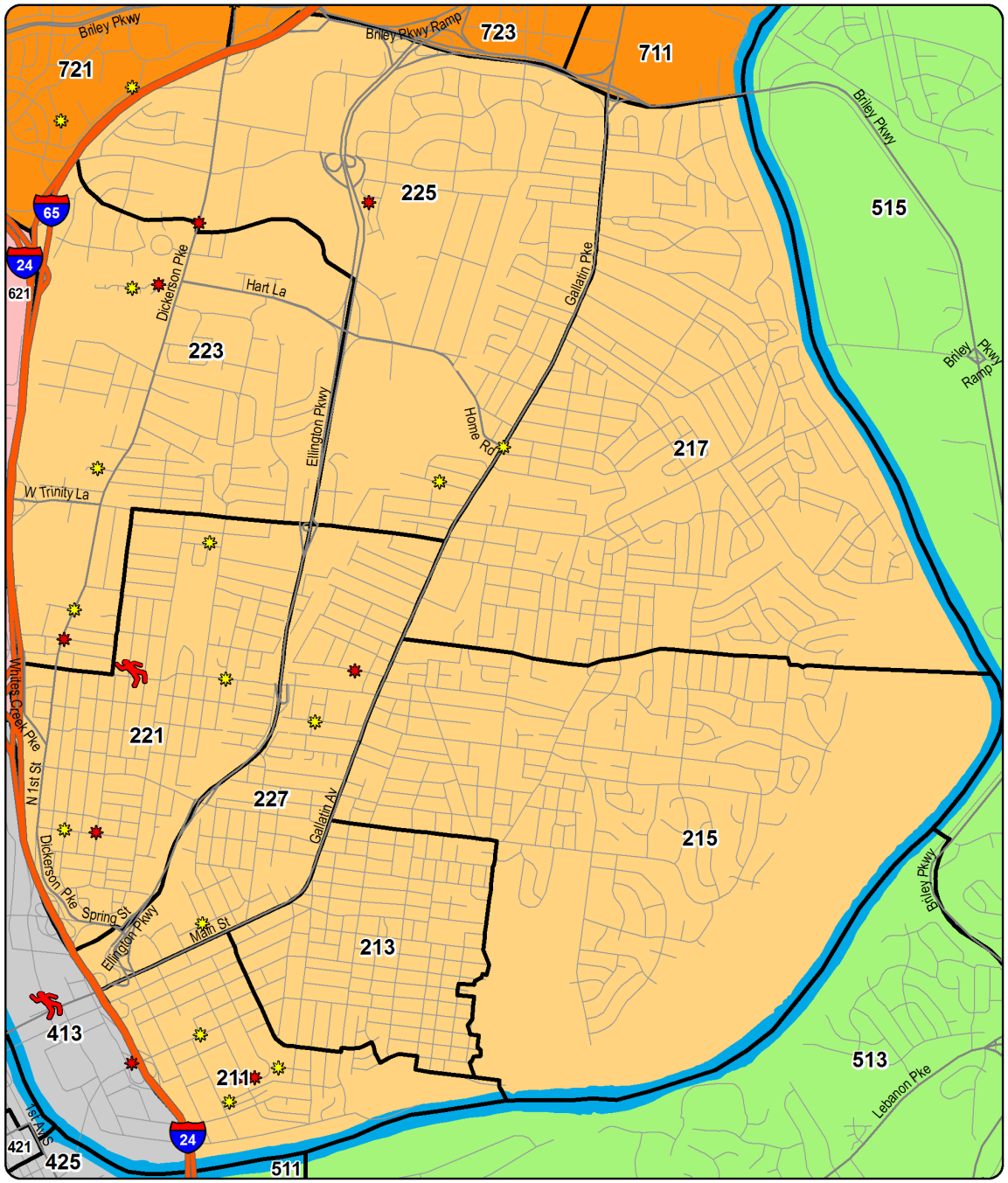

YTD Shootings Gunshot Homicide Gunshot Injury Property Damage Involving Firearm

Sourced from MNPD ARMS on 3/20/2019 8:14:30 AM. The information in this report is sourced from incident reports using UCR definitions and reporting guidelines, based on the date when the crime was reported, and aggregated by incident location. 'Gunshot Homicide / Injury' counts include only violent incidents (homicide, rape, robbery, and aggravated assault) in which one or more victims received a fatal or non-fatal gunshot wound. Suicides, suicide attempts, and accidental shootings are excluded. 'Property Damage' counts include all incidents that (1) include a 'Damage to Property' (NIBRS 290) offense, and (2) list a firearm in the Weapons/Tool' section of the incident report. Unfounded incidents are excluded from these counts.

YTD Gunshot Victims - South Precinct

Gunshot Homicides / Injuries				
Zone	Prior YTD	YTD	Change	Percent Change
311	2	1	-1	-50.0%
313	0	1	1	-
315	2	1	-1	-50.0%
317	0	0	0	-
321	2	1	-1	-50.0%
323	1	1	0	0.0%
325	8	1	-7	-87.5%
331	2	2	0	0.0%
333	1	2	1	100.0%
335	0	0	0	-
Total	**18**	**10**	**-8**	**-44.4%**

Property Damage with Firearm				
Zone	Prior YTD	YTD	Change	Percent Change
311	0	0	0	-
313	2	2	0	0.0%
315	3	1	-2	-66.7%
317	3	1	-2	-66.7%
321	5	1	-4	-80.0%
323	0	3	3	-
325	3	5	2	66.7%
331	1	3	2	200.0%
333	1	7	6	600.0%
335	2	5	3	150.0%
Total	**20**	**28**	**8**	**40.0%**

Age of Victim - Gunshot Homicides / Injuries						
Age	Prior YTD	Percent of Total	YTD	Percent of Total	Change	Percent Change
0-12	0	0.0%	0	0.0%	0	-
13-17	3	16.7%	1	10.0%	-2	-66.7%
18-24	2	11.1%	3	30.0%	1	50.0%
25-34	7	38.9%	4	40.0%	-3	-42.9%
35-44	3	16.7%	0	0.0%	-3	-100.0%
45-54	3	16.7%	1	10.0%	-2	-66.7%
55-64	0	0.0%	0	0.0%	0	-
65+	0	0.0%	1	10.0%	1	-

Annual Totals - Gunshot Homicides / Injuries

Green Line Represents the Previous 15 Year Average

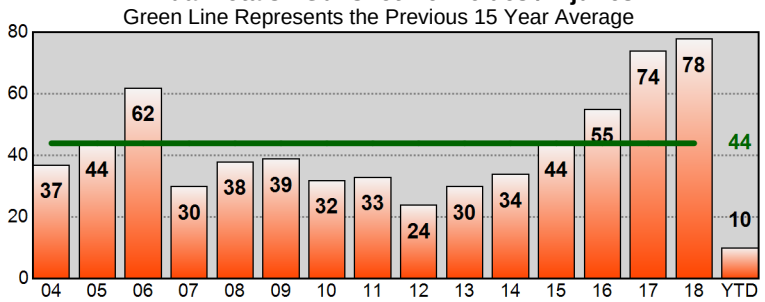

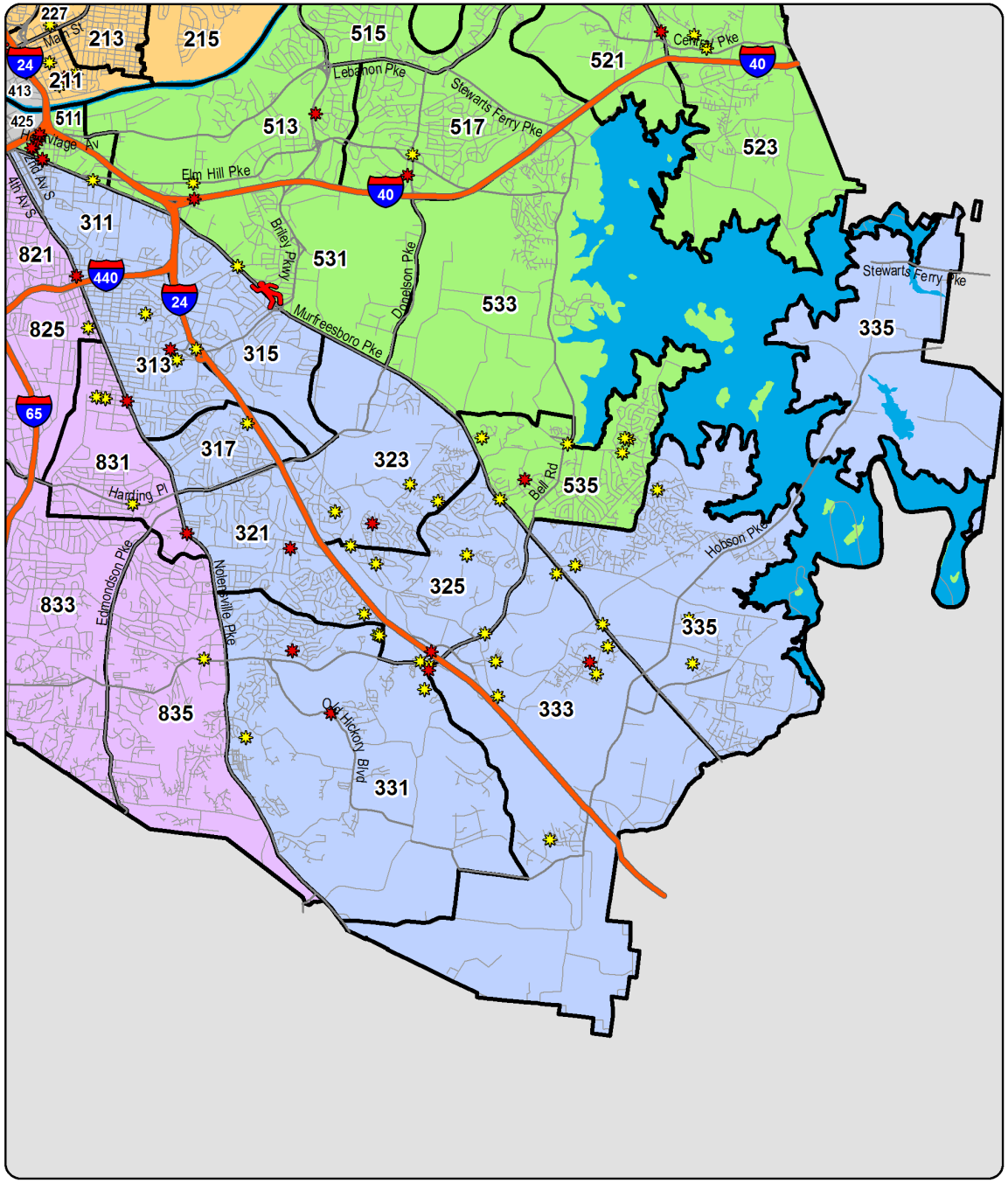

YTD Shootings Gunshot Homicide Gunshot Injury Property Damage Involving Firearm

Sourced from MNPD ARMS on 3/20/2019 8:14:31 AM. The information in this report is sourced from incident reports using UCR definitions and reporting guidelines, based on the date when the crime was reported, and aggregated by incident location. 'Gunshot Homicide / Injury' counts include only violent incidents (homicide, rape, robbery, and aggravated assault) in which one or more victims received a fatal or non-fatal gunshot wound. Suicides, suicide attempts, and accidental shootings are excluded. 'Property Damage' counts include all incidents that (1) include a 'Damage to Property' (NIBRS 290) offense, and (2) list a firearm in the Weapons/Tool' section of the incident report. Unfounded incidents are excluded from these counts.

YTD Gunshot Victims - Central Precinct

Gunshot Homicides / Injuries				
Zone	Prior YTD	YTD	Change	Percent Change
411	0	0	0	-
413	0	2	2	-
415	0	0	0	-
421	0	0	0	-
423	0	0	0	-
425	1	0	-1	-100.0%
Total	**1**	**2**	**1**	**100.0%**

Property Damage with Firearm				
Zone	Prior YTD	YTD	Change	Percent Change
411	1	0	-1	-100.0%
413	0	0	0	-
415	0	0	0	-
421	0	0	0	-
423	0	0	0	-
425	0	0	0	-
Total	**1**	**0**	**-1**	**-100.0%**

Age of Victim - Gunshot Homicides / Injuries						
Age	Prior YTD	Percent of Total	YTD	Percent of Total	Change	Percent Change
0-12	0	0.0%	0	0.0%	0	-
13-17	1	100.0%	0	0.0%	-1	-100.0%
18-24	0	0.0%	0	0.0%	0	-
25-34	0	0.0%	0	0.0%	0	-
35-44	0	0.0%	2	100.0%	2	-
45-54	0	0.0%	0	0.0%	0	-
55-64	0	0.0%	0	0.0%	0	-
65+	0	0.0%	0	0.0%	0	-

Annual Totals - Gunshot Homicides / Injuries

Green Line Represents the Previous 15 Year Average

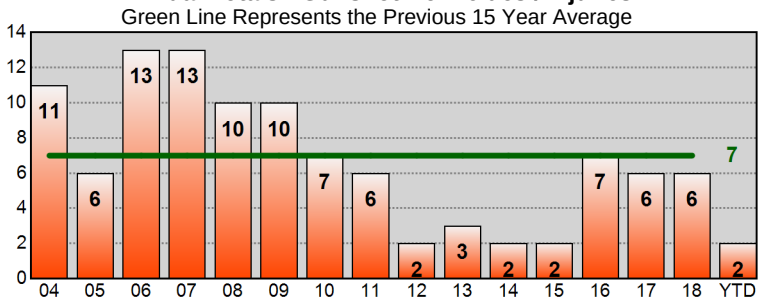

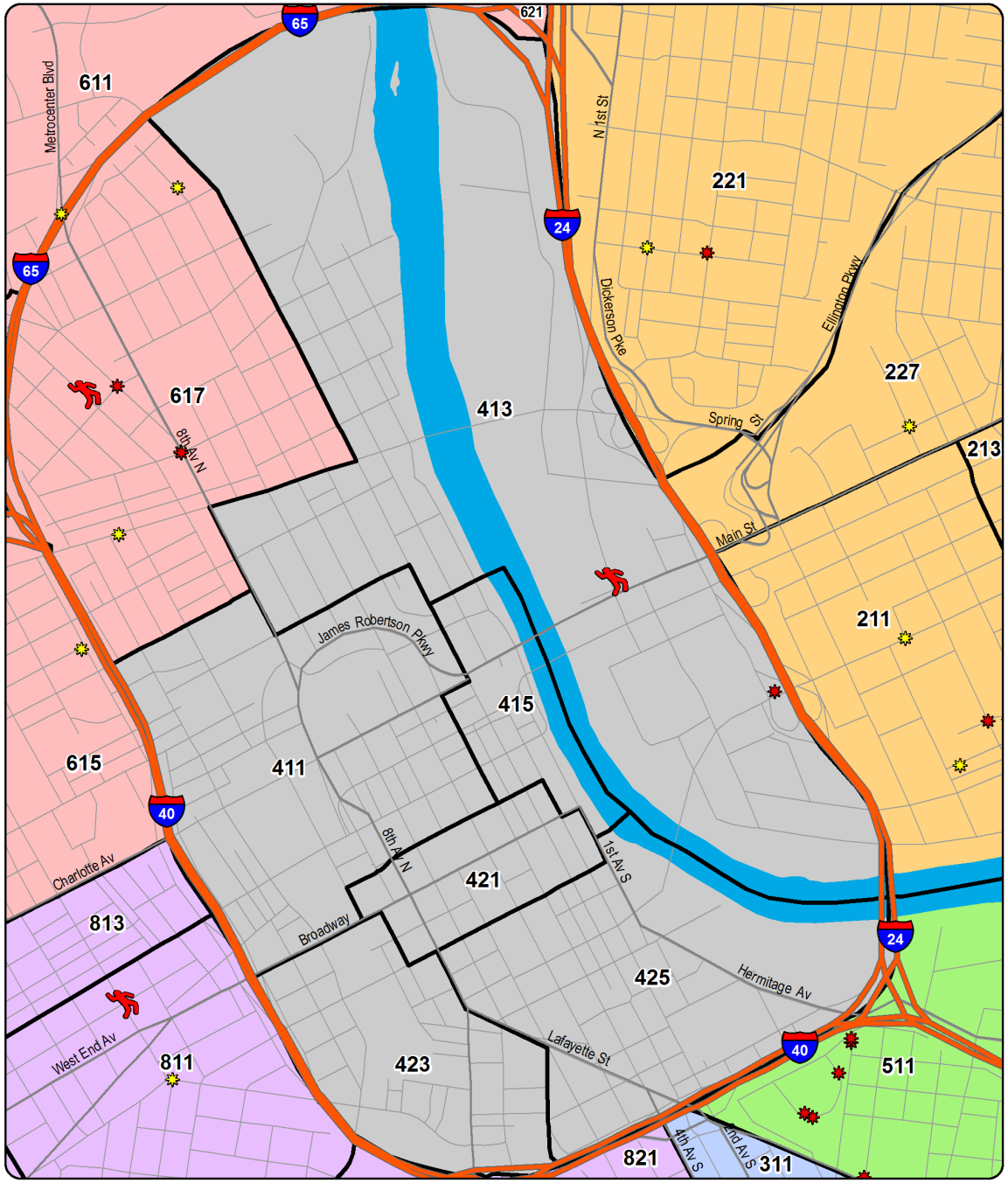

YTD Shootings Gunshot Homicide Gunshot Injury Property Damage Involving Firearm

Sourced from MNPD ARMS on 3/20/2019 8:14:31 AM. The information in this report is sourced from incident reports using UCR definitions and reporting guidelines, based on the date when the crime was reported, and aggregated by incident location. 'Gunshot Homicide / Injury' counts include only violent incidents (homicide, rape, robbery, and aggravated assault) in which one or more victims received a fatal or non-fatal gunshot wound. Suicides, suicide attempts, and accidental shootings are excluded. 'Property Damage' counts include all incidents that (1) include a 'Damage to Property' (NIBRS 290) offense, and (2) list a firearm in the Weapons/Tool' section of the incident report. Unfounded incidents are excluded from these counts.

YTD Gunshot Victims - Hermitage Precinct

Gunshot Homicides / Injuries				
Zone	Prior YTD	YTD	Change	Percent Change
511	3	8	5	166.7%
513	0	2	2	-
515	0	0	0	-
517	0	1	1	-
521	0	0	0	-
523	3	1	-2	-66.7%
525	0	0	0	-
531	0	0	0	-
533	2	0	-2	-100.0%
535	1	1	0	0.0%
Total	**9**	**13**	**4**	**44.4%**

Property Damage with Firearm				
Zone	Prior YTD	YTD	Change	Percent Change
511	7	1	-6	-85.7%
513	0	1	1	-
515	1	0	-1	-100.0%
517	0	1	1	-
521	1	1	0	0.0%
523	2	4	2	100.0%
525	5	0	-5	-100.0%
531	5	1	-4	-80.0%
533	0	1	1	-
535	1	5	4	400.0%
Total	**22**	**15**	**-7**	**-31.8%**

Age of Victim - Gunshot Homicides / Injuries						
Age	Prior YTD	Percent of Total	YTD	Percent of Total	Change	Percent Change
0-12	0	0.0%	0	0.0%	0	-
13-17	1	11.1%	0	0.0%	-1	-100.0%
18-24	6	66.7%	5	38.5%	-1	-16.7%
25-34	1	11.1%	4	30.8%	3	300.0%
35-44	1	11.1%	4	30.8%	3	300.0%
45-54	0	0.0%	0	0.0%	0	-
55-64	0	0.0%	0	0.0%	0	-
65+	0	0.0%	0	0.0%	0	-

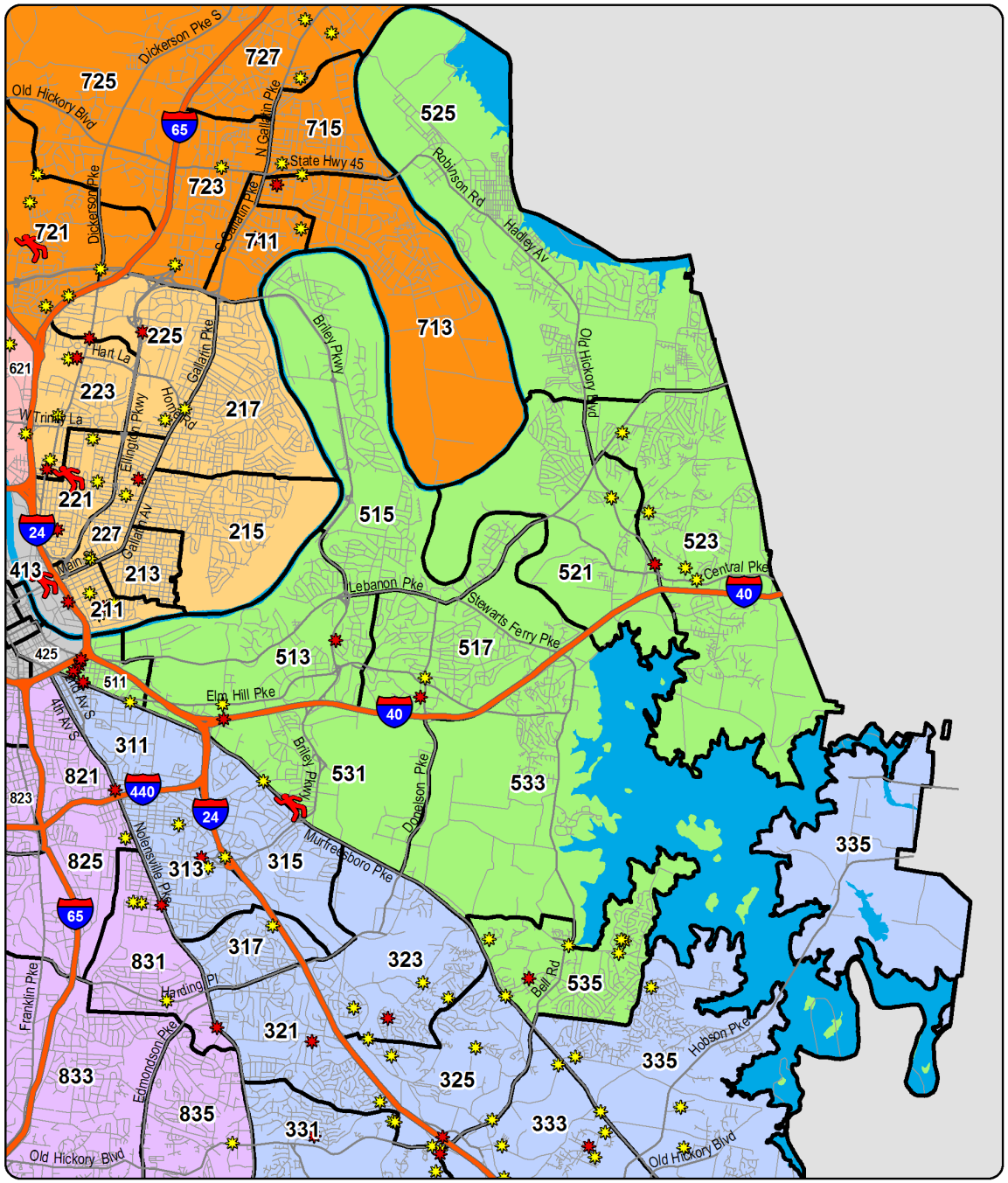

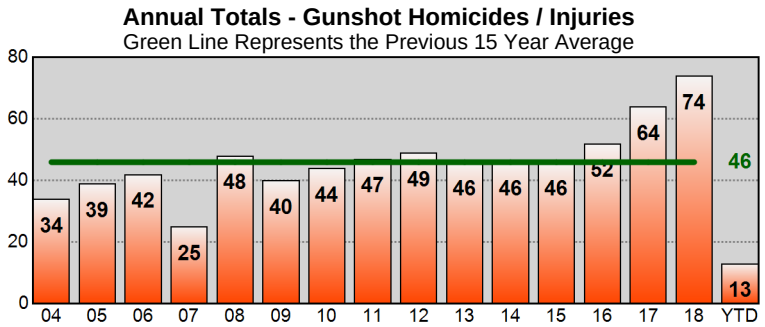

Sourced from MNPD ARMS on 3/20/2019 8:14:32 AM. The information in this report is sourced from incident reports using UCR definitions and reporting guidelines, based on the date when the crime was reported, and aggregated by incident location. 'Gunshot Homicide / Injury' counts include only violent incidents (homicide, rape, robbery, and aggravated assault) in which one or more victims received a fatal or non-fatal gunshot wound. Suicides, suicide attempts, and accidental shootings are excluded. 'Property Damage' counts include all incidents that (1) include a 'Damage to Property' (NIBRS 290) offense, and (2) list a firearm in the Weapons/Tool' section of the incident report. Unfounded incidents are excluded from these counts.

YTD Gunshot Victims - North Precinct

Gunshot Homicides / Injuries				
Zone	Prior YTD	YTD	Change	Percent Change
611	6	5	-1	-16.7%
613	7	7	0	0.0%
615	6	2	-4	-66.7%
617	1	3	2	200.0%
621	2	0	-2	-100.0%
623	1	6	5	500.0%
625	1	0	-1	-100.0%
627	0	0	0	-
Total	**24**	**23**	**-1**	**-4.2%**

Property Damage with Firearm				
Zone	Prior YTD	YTD	Change	Percent Change
611	6	6	0	0.0%
613	9	6	-3	-33.3%
615	2	6	4	200.0%
617	1	3	2	200.0%
621	5	4	-1	-20.0%
623	5	2	-3	-60.0%
625	4	3	-1	-25.0%
627	4	2	-2	-50.0%
Total	**36**	**32**	**-4**	**-11.1%**

Age of Victim - Gunshot Homicides / Injuries						
Age	Prior YTD	Percent of Total	YTD	Percent of Total	Change	Percent Change
0-12	3	12.5%	1	4.3%	-2	-66.7%
13-17	3	12.5%	1	4.3%	-2	-66.7%
18-24	6	25.0%	10	43.5%	4	66.7%
25-34	6	25.0%	7	30.4%	1	16.7%
35-44	2	8.3%	1	4.3%	-1	-50.0%
45-54	3	12.5%	2	8.7%	-1	-33.3%
55-64	0	0.0%	1	4.3%	1	-
65+	1	4.2%	0	0.0%	-1	-100.0%

Annual Totals - Gunshot Homicides / Injuries

Green Line Represents the Previous 15 Year Average

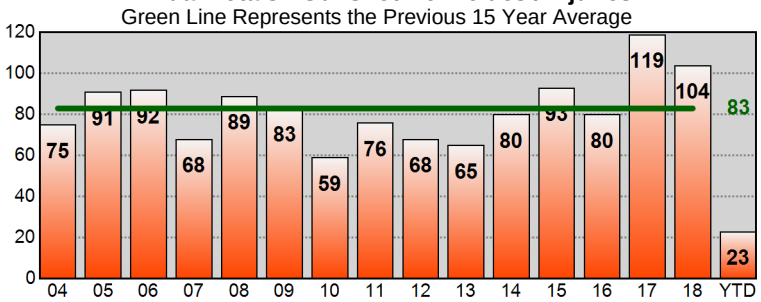

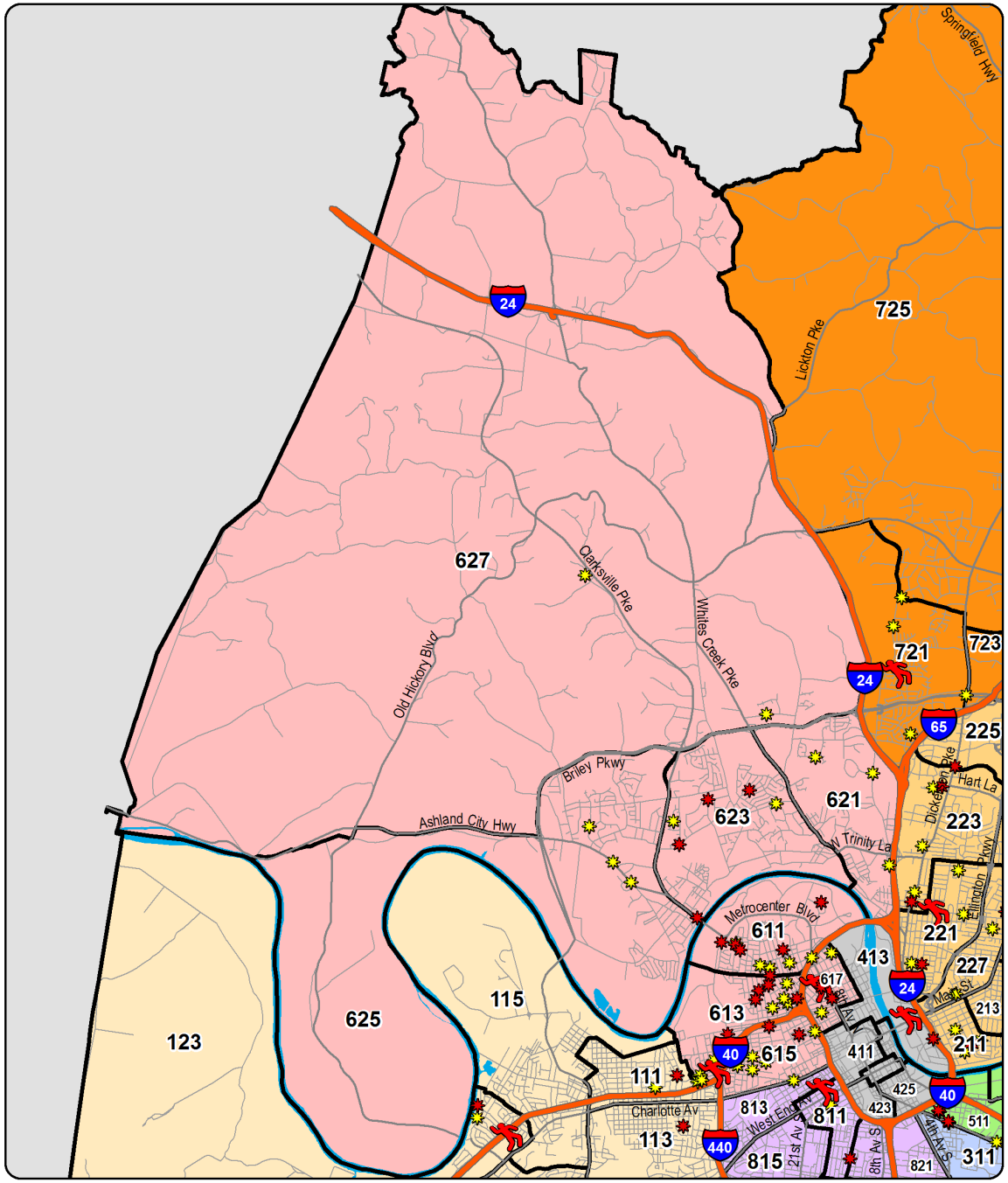

YTD Shootings Gunshot Homicide Gunshot Injury Property Damage Involving Firearm

Sourced from MNPD ARMS on 3/20/2019 8:14:32 AM. The information in this report is sourced from incident reports using UCR definitions and reporting guidelines, based on the date when the crime was reported, and aggregated by incident location. 'Gunshot Homicide / Injury' counts include only violent incidents (homicide, rape, robbery, and aggravated assault) in which one or more victims received a fatal or non-fatal gunshot wound. Suicides, suicide attempts, and accidental shootings are excluded. 'Property Damage' counts include all incidents that (1) include a 'Damage to Property' (NIBRS 290) offense, and (2) list a firearm in the Weapons/Tool' section of the incident report. Unfounded incidents are excluded from these counts.

YTD Gunshot Victims - Madison Precinct

Gunshot Homicides / Injuries

Zone	Prior YTD	YTD	Change	Percent Change
711	0	2	2	-
713	0	1	1	-
715	2	0	-2	-100.0%
721	3	1	-2	-66.7%
723	0	0	0	-
725	5	0	-5	-100.0%
727	0	0	0	-
Total	**10**	**4**	**-6**	**-60.0%**

Property Damage with Firearm

Zone	Prior YTD	YTD	Change	Percent Change
711	1	1	0	0.0%
713	2	1	-1	-50.0%
715	2	1	-1	-50.0%
721	14	4	-10	-71.4%
723	0	2	2	-
725	2	1	-1	-50.0%
727	3	4	1	33.3%
Total	**24**	**14**	**-10**	**-41.7%**

Age of Victim - Gunshot Homicides / Injuries

Age	Prior YTD	Percent of Total	YTD	Percent of Total	Change	Percent Change
0-12	1	10.0%	0	0.0%	-1	-100.0%
13-17	1	10.0%	1	25.0%	0	0.0%
18-24	1	10.0%	1	25.0%	0	0.0%
25-34	5	50.0%	0	0.0%	-5	-100.0%
35-44	0	0.0%	2	50.0%	2	-
45-54	1	10.0%	0	0.0%	-1	-100.0%
55-64	1	10.0%	0	0.0%	-1	-100.0%
65+	0	0.0%	0	0.0%	0	-

Annual Totals - Gunshot Homicides / Injuries

Green Line Represents the Previous 15 Year Average

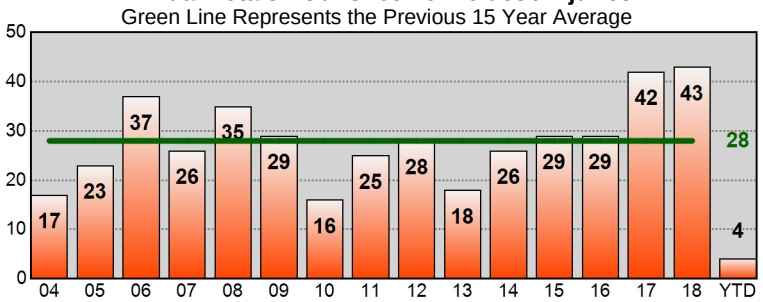

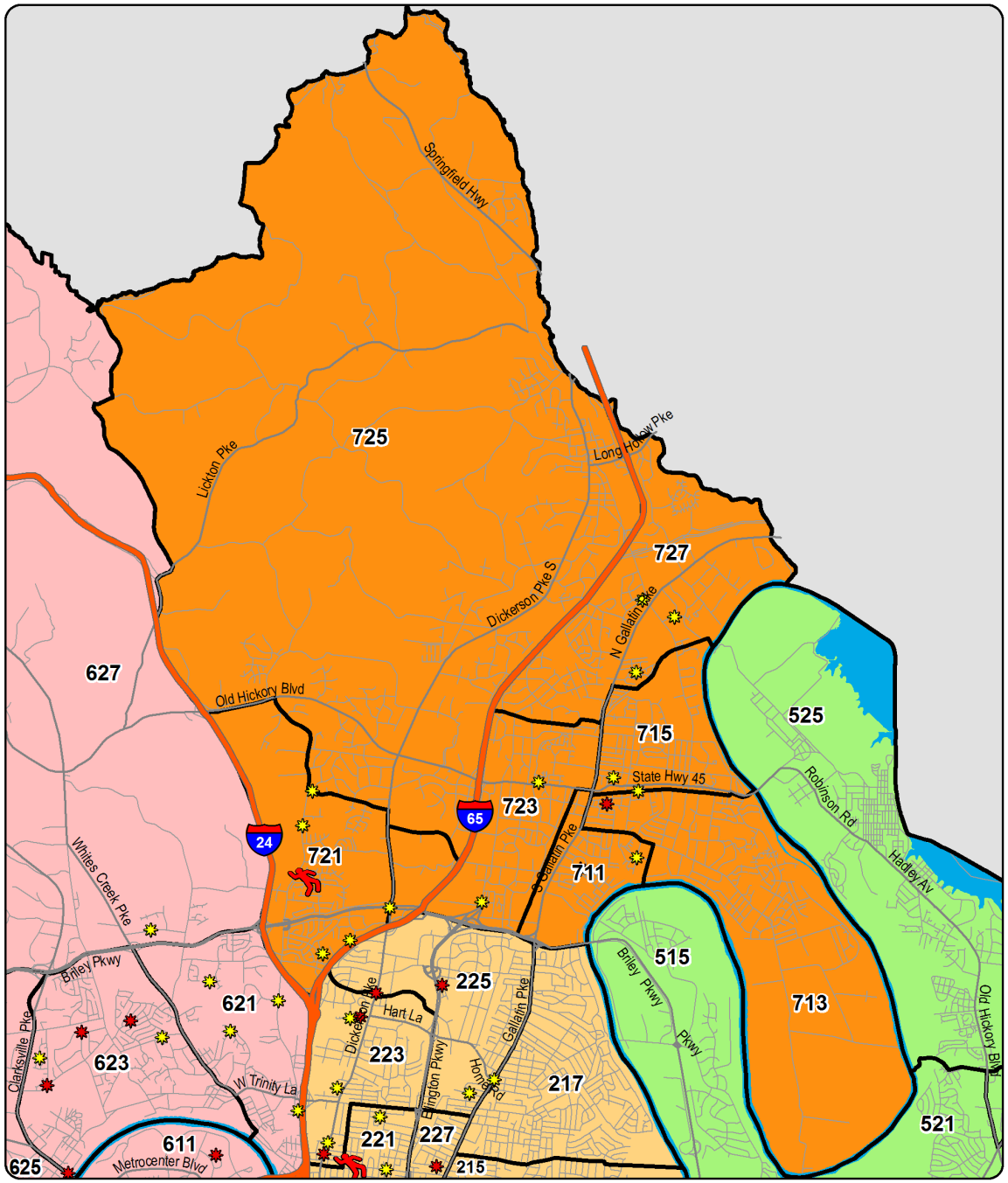

YTD Shootings Gunshot Homicide Gunshot Injury Property Damage Involving Firearm

Sourced from MNPD ARMS on 3/20/2019 8:14:34 AM. The information in this report is sourced from incident reports using UCR definitions and reporting guidelines, based on the date when the crime was reported, and aggregated by incident location. 'Gunshot Homicide / Injury' counts include only violent incidents (homicide, rape, robbery, and aggravated assault) in which one or more victims received a fatal or non-fatal gunshot wound. Suicides, suicide attempts, and accidental shootings are excluded. 'Property Damage' counts include all incidents that (1) include a 'Damage to Property' (NIBRS 290) offense, and (2) list a firearm in the Weapons/Tool' section of the incident report. Unfounded incidents are excluded from these counts.

YTD Gunshot Victims - Midtown Hills Precinct

Gunshot Homicides / Injuries				
Zone	Prior YTD	YTD	Change	Percent Change
811	2	1	-1	-50.0%
813	0	0	0	-
815	0	0	0	-
821	0	2	2	-
823	0	0	0	-
825	1	0	-1	-100.0%
831	1	2	1	100.0%
833	1	0	-1	-100.0%
835	1	0	-1	-100.0%
Total	**6**	**5**	**-1**	**-16.7%**

Property Damage with Firearm				
Zone	Prior YTD	YTD	Change	Percent Change
811	1	1	0	0.0%
813	0	0	0	-
815	0	0	0	-
821	0	0	0	-
823	0	0	0	-
825	0	1	1	-
831	0	3	3	-
833	0	0	0	-
835	1	1	0	0.0%
Total	**2**	**6**	**4**	**200.0%**

Age of Victim - Gunshot Homicides / Injuries						
Age	Prior YTD	Percent of Total	YTD	Percent of Total	Change	Percent Change
0-12	0	0.0%	0	0.0%	0	-
13-17	0	0.0%	0	0.0%	0	-
18-24	1	16.7%	1	20.0%	0	0.0%
25-34	3	50.0%	3	60.0%	0	0.0%
35-44	1	16.7%	0	0.0%	-1	-100.0%
45-54	1	16.7%	1	20.0%	0	0.0%
55-64	0	0.0%	0	0.0%	0	-
65+	0	0.0%	0	0.0%	0	-

Annual Totals - Gunshot Homicides / Injuries

Green Line Represents the Previous 15 Year Average

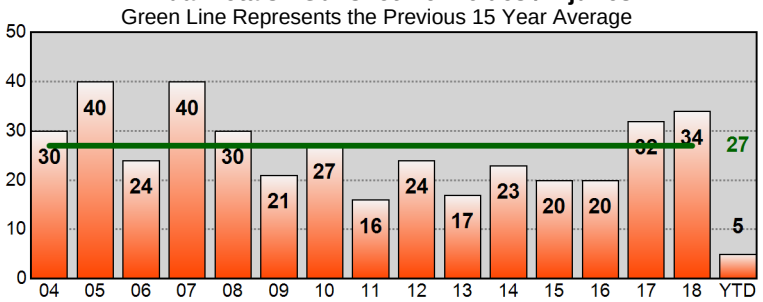

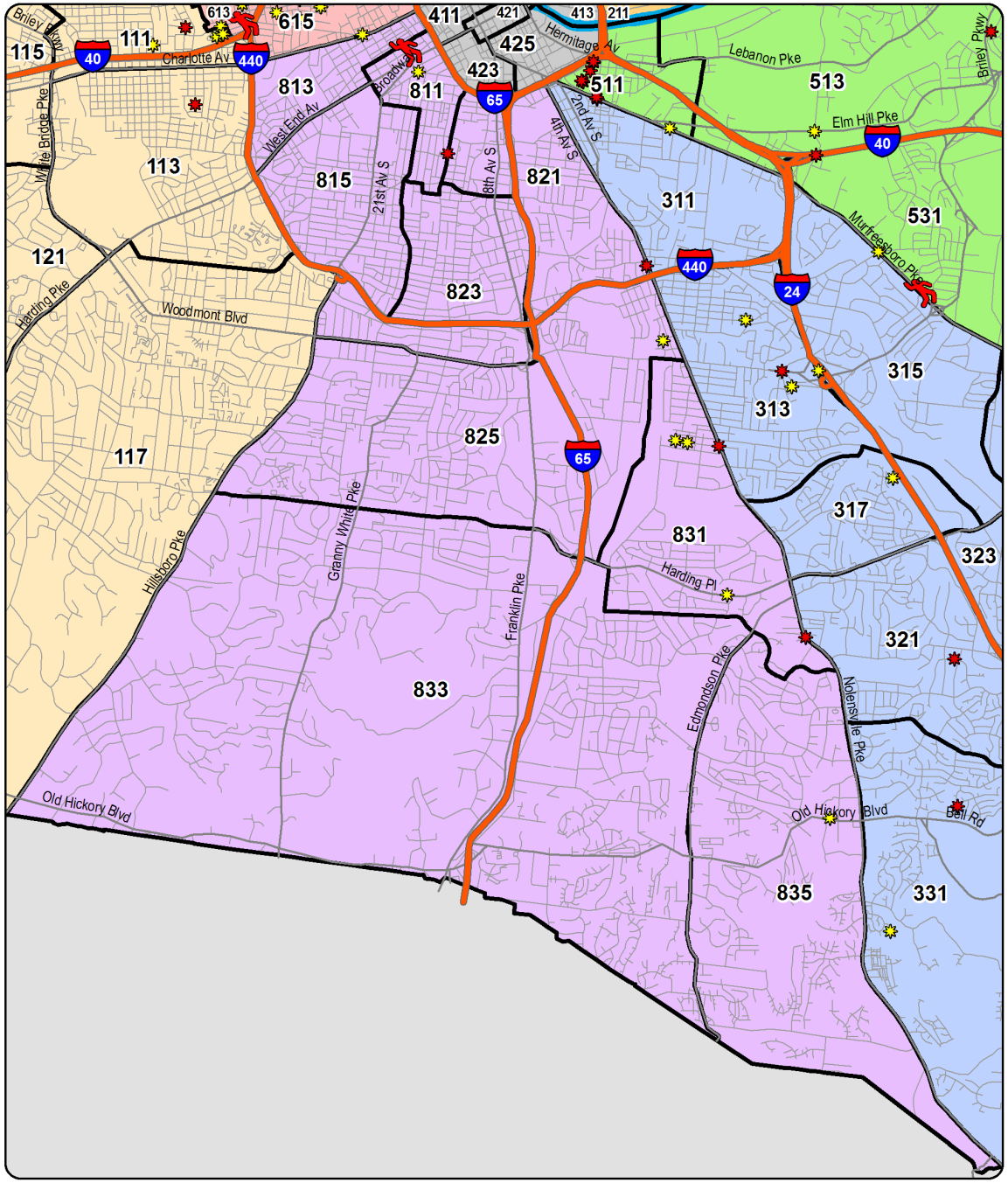

YTD Shootings Gunshot Homicide Gunshot Injury Property Damage Involving Firearm

Sourced from MNPD ARMS on 3/20/2019 8:14:34 AM. The information in this report is sourced from incident reports using UCR definitions and reporting guidelines, based on the date when the crime was reported, and aggregated by incident location. 'Gunshot Homicide / Injury' counts include only violent incidents (homicide, rape, robbery, and aggravated assault) in which one or more victims received a fatal or non-fatal gunshot wound. Suicides, suicide attempts, and accidental shootings are excluded. 'Property Damage' counts include all incidents that (1) include a 'Damage to Property' (NIBRS 290) offense, and (2) list a firearm in the Weapons/Tool' section of the incident report. Unfounded incidents are excluded from these counts.

West Precinct - Burglary and Theft from Vehicle Counts for the Past Two Weeks

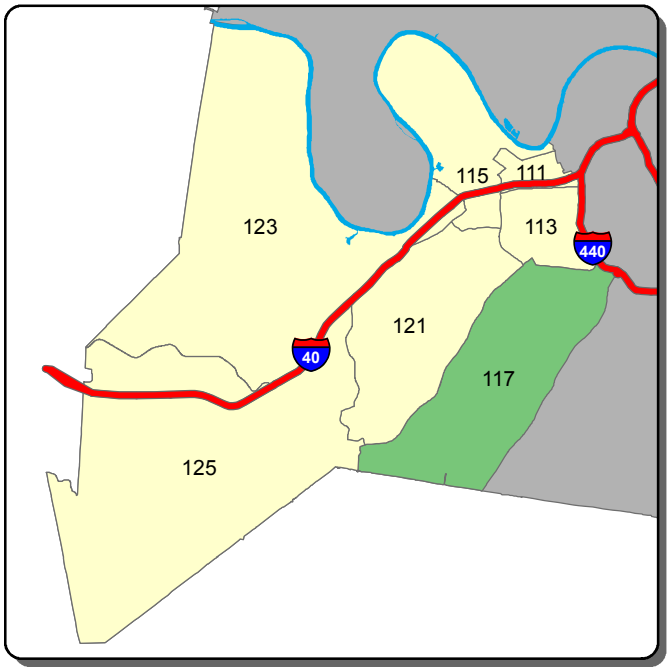

Burglary - A Shift

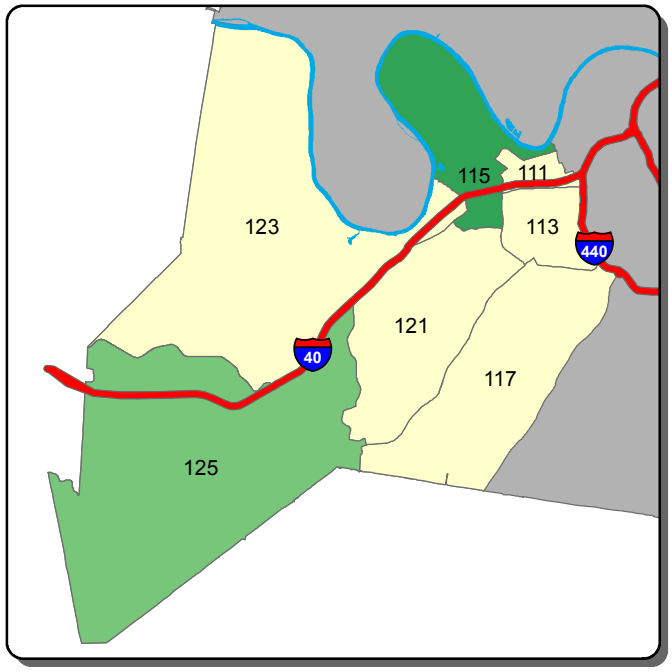

Burglary - B Shift

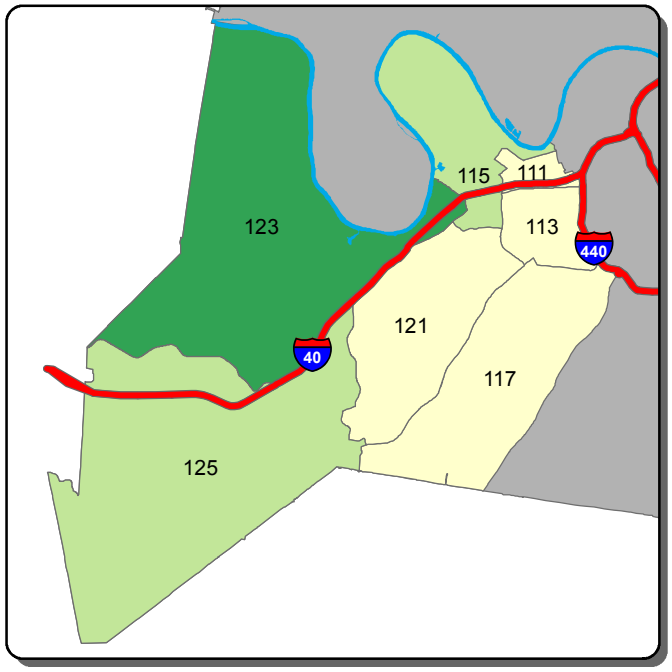

Burglary - C Shift

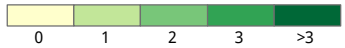

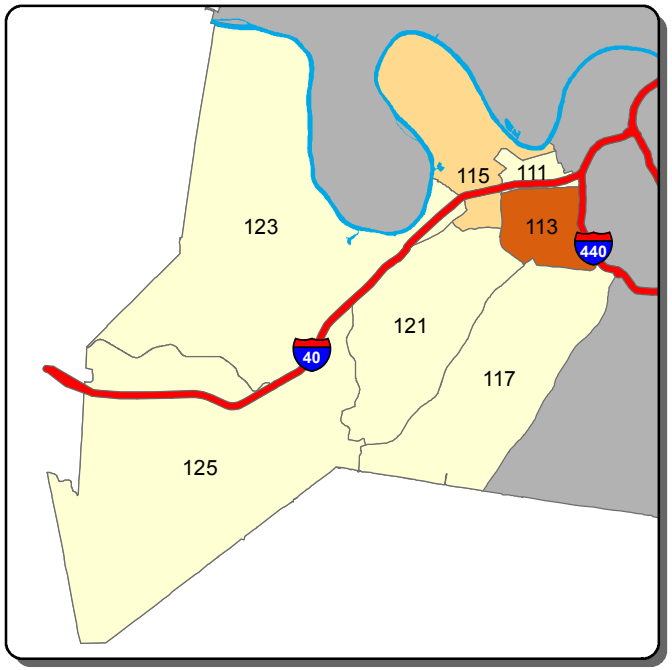

Theft from Vehicle - A Shift

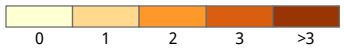

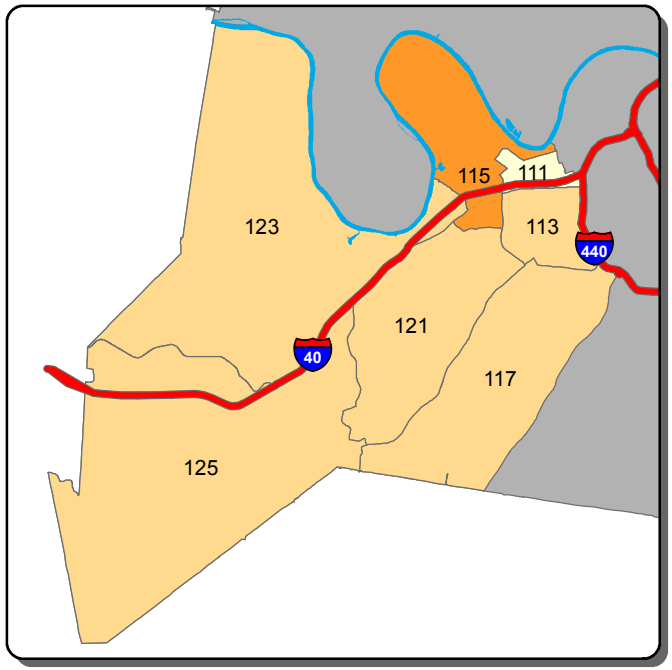

Theft from Vehicle - B Shift

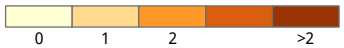

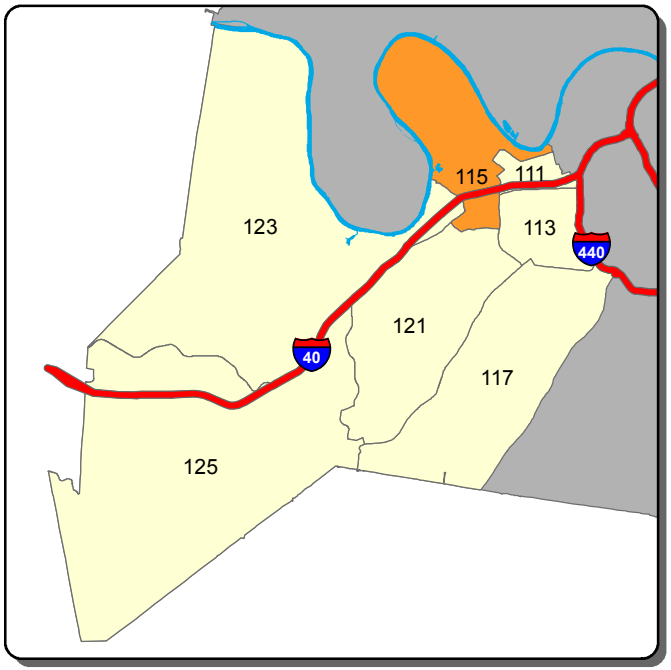

Theft from Vehicle - C Shift

Information summarized for CompStat week ending 3/16/2019

Sourced from MNPD ARMS on 3/20/2019. Data taken from incident reports using Uniform Crime Reporting definitions and guidelines, based on the date and time when the inicident was reported. 'A, B, and C Shift' refer to the following time periods: A Shift = 0700 - 1500; B Shift = 1500 - 2300; C Shift = 2300 - 0700.

West Precinct - Aggravated Assault and Self Initiated CAD Counts for the Past Two Weeks

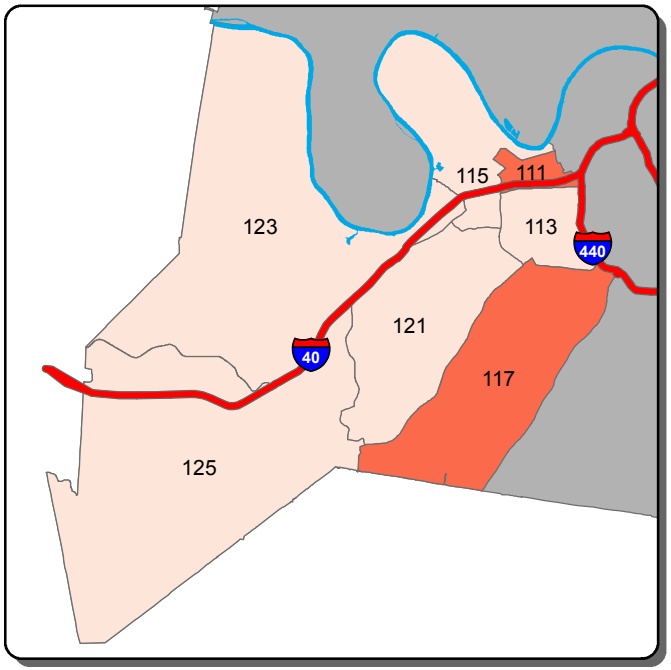

Aggravated Assault - A Shift

0 | 1 | >1

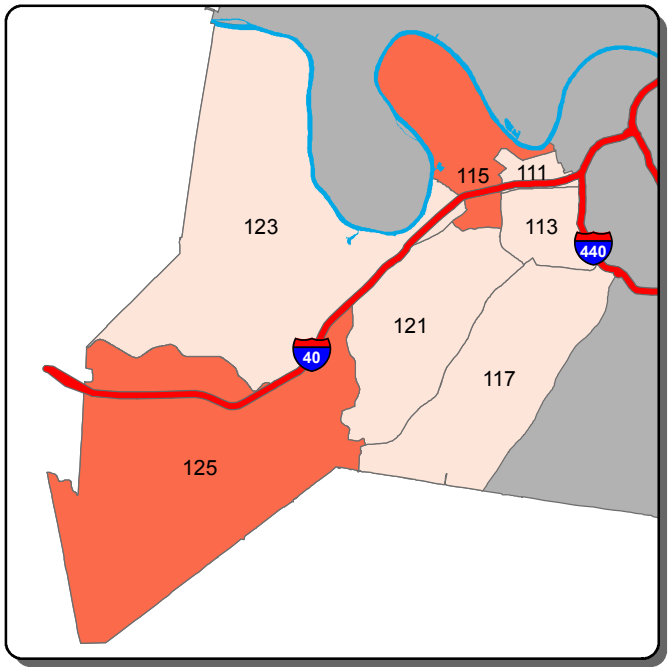

Aggravated Assault - B Shift

0 | 1 | 2 | 3 | >3

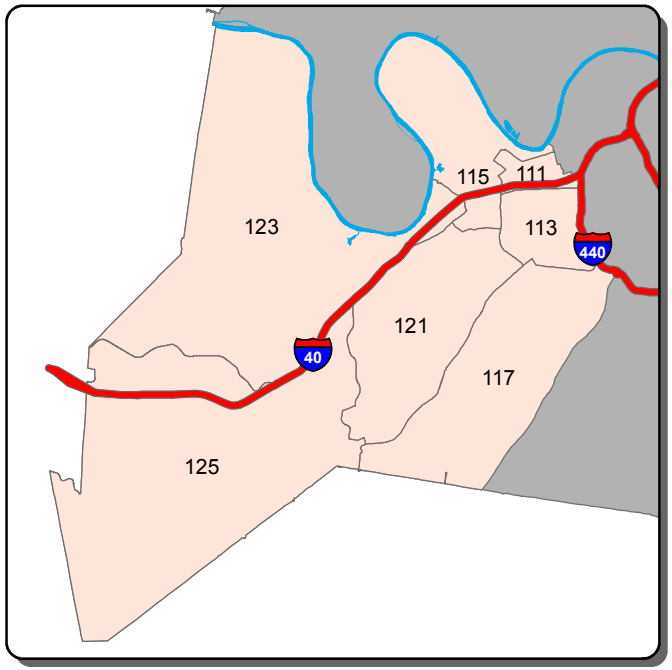

Aggravated Assault - C Shift

0 | >0

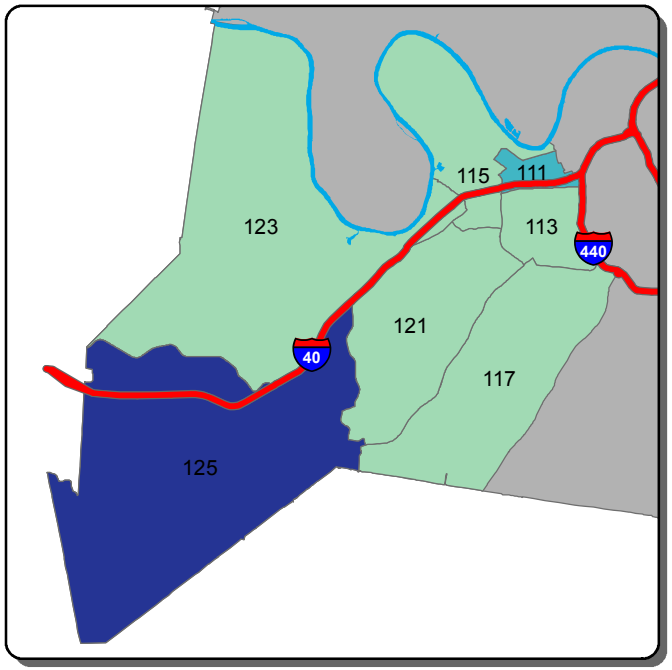

Self Initiated CAD - A Shift

0-86 | 87-296 | 297-505 | 506-714 | >714

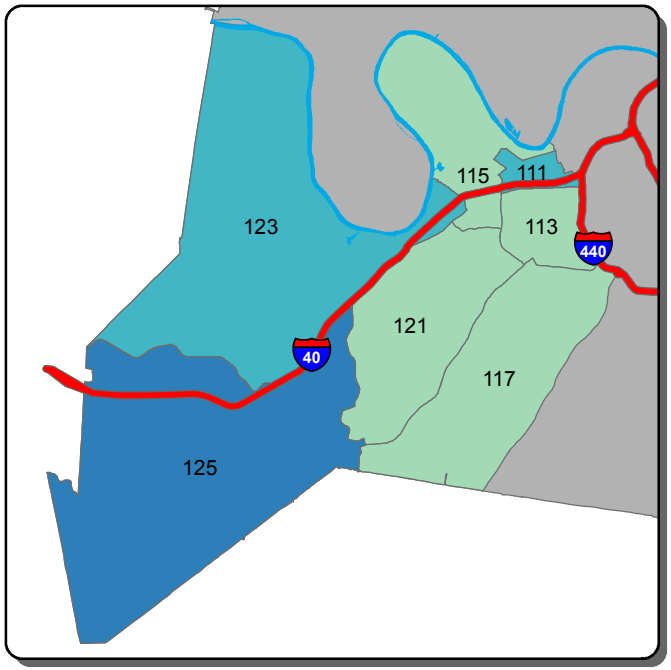

Self Initiated CAD - B Shift

0-66 | 67-107 | 108-149 | 150-190 | >190

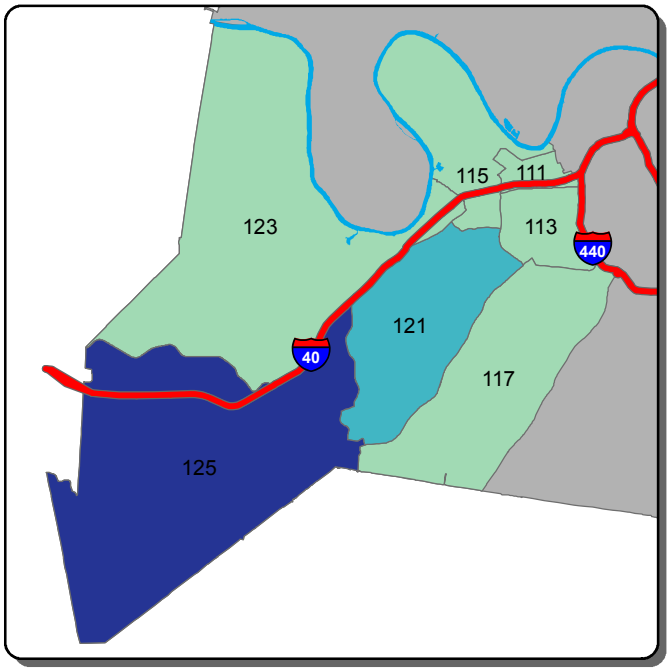

Self Initiated CAD - C Shift

0-62 | 63-454 | 455-845 | 846-1236 | >1236

Information summarized for CompStat week ending 3/16/2019

Sourced from MNPD ARMS on 3/20/2019. Data taken from incident reports using Uniform Crime Reporting definitions and guidelines, based on the date and time when the inicident was reported. 'A, B, and C Shift' refer to the following time periods: A Shift = 0700 - 1500; B Shift = 1500 - 2300; C Shift = 2300 - 0700.

East Precinct - Burglary and Theft from Vehicle Counts for the Past Two Weeks

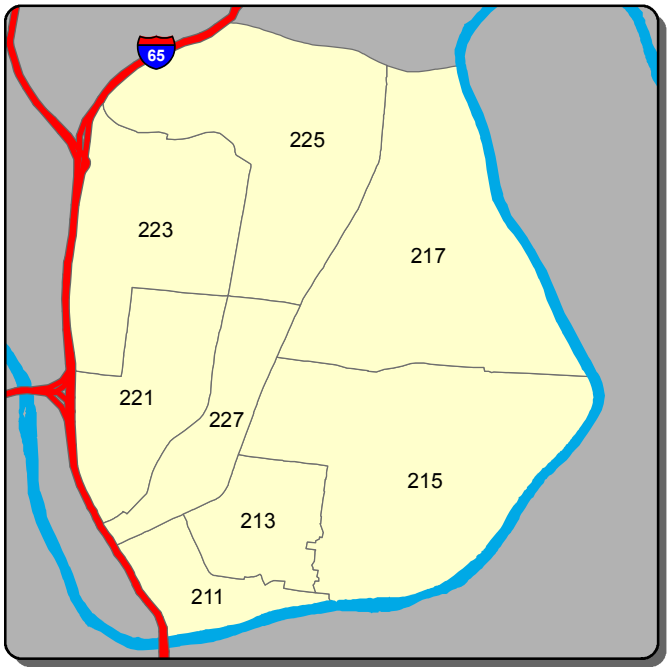

Burglary - A Shift

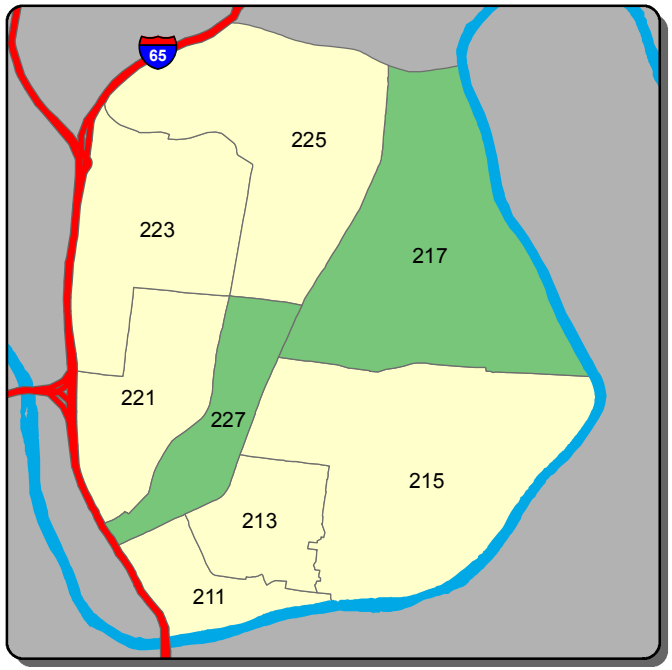

Burglary - B Shift

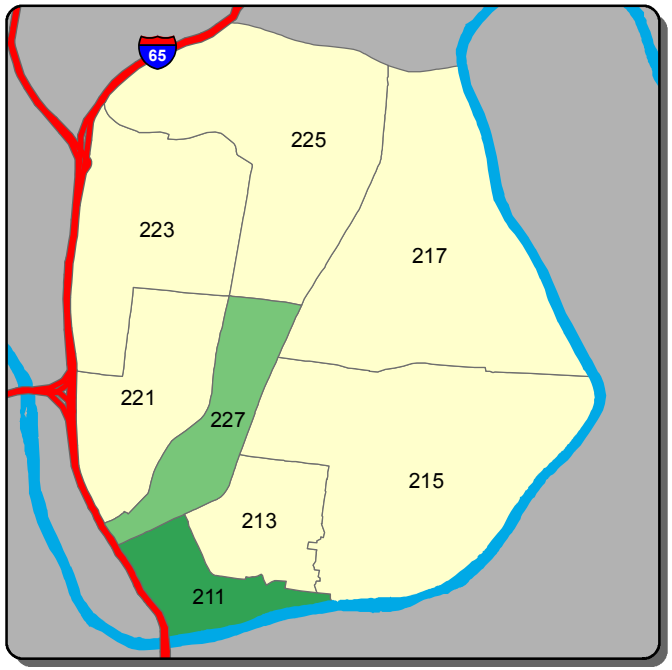

Burglary - C Shift

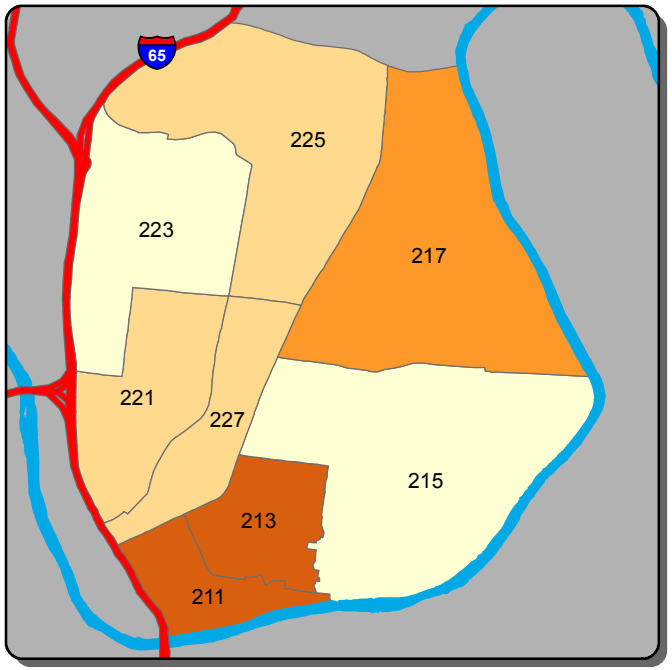

Theft from Vehicle - A Shift

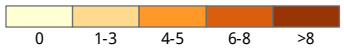

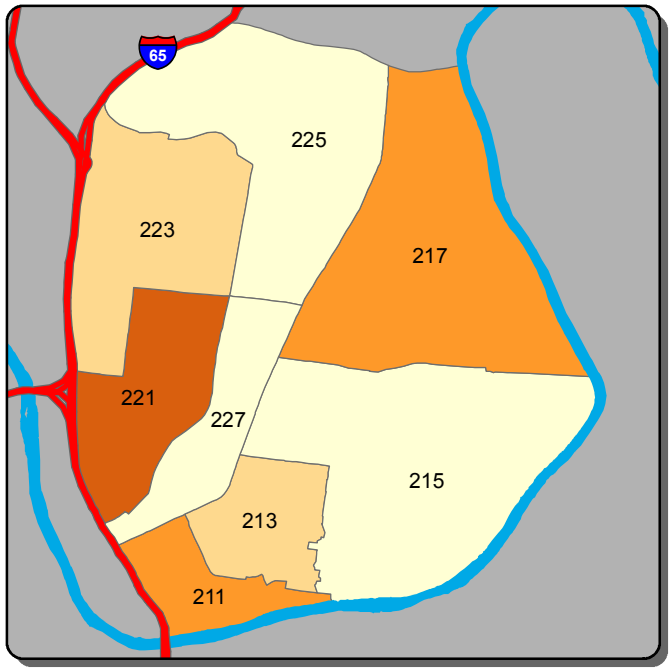

Theft from Vehicle - B Shift

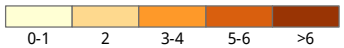

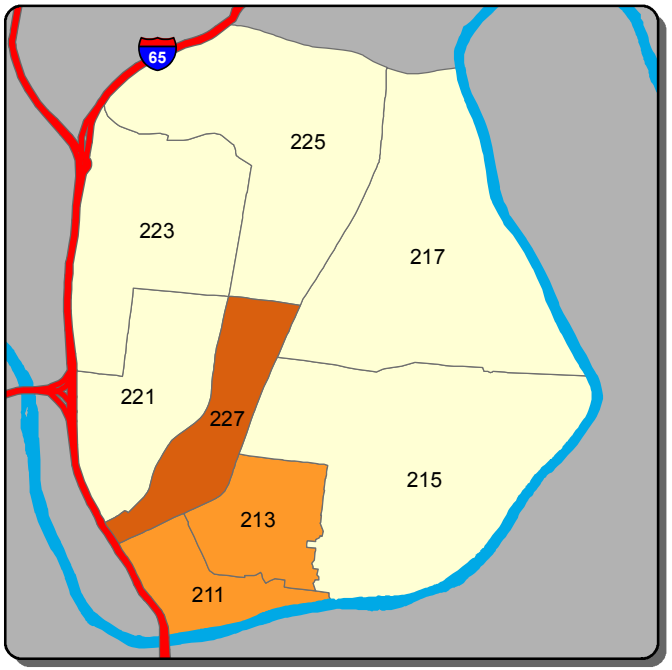

Theft from Vehicle - C Shift

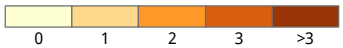

Information summarized for CompStat week ending 3/16/2019

Sourced from MNPD ARMS on 3/20/2019. Data taken from incident reports using Uniform Crime Reporting definitions and guidelines, based on the date and time when the inicident was reported. 'A, B, and C Shift' refer to the following time periods: A Shift = 0700 - 1500; B Shift = 1500 - 2300; C Shift = 2300 - 0700.

East Precinct - Aggravated Assault and Self Initiated CAD Counts for the Past Two Weeks

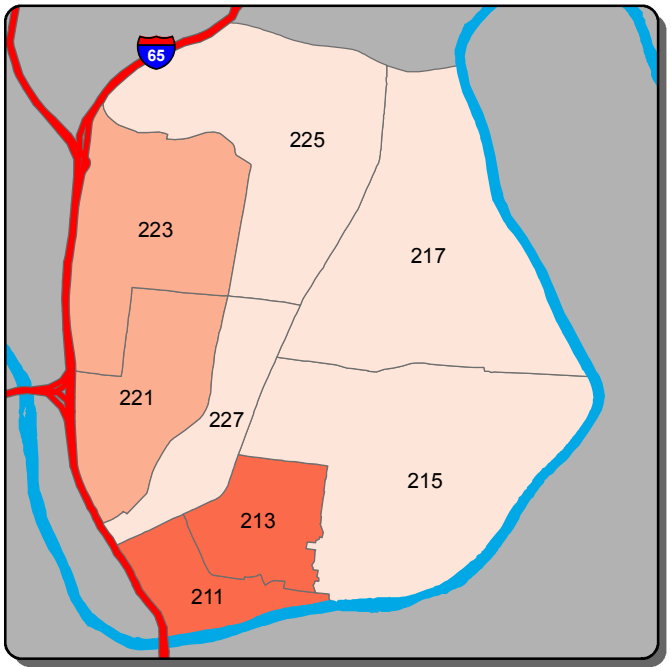

Aggravated Assault - A Shift

0 1 2 3 >3

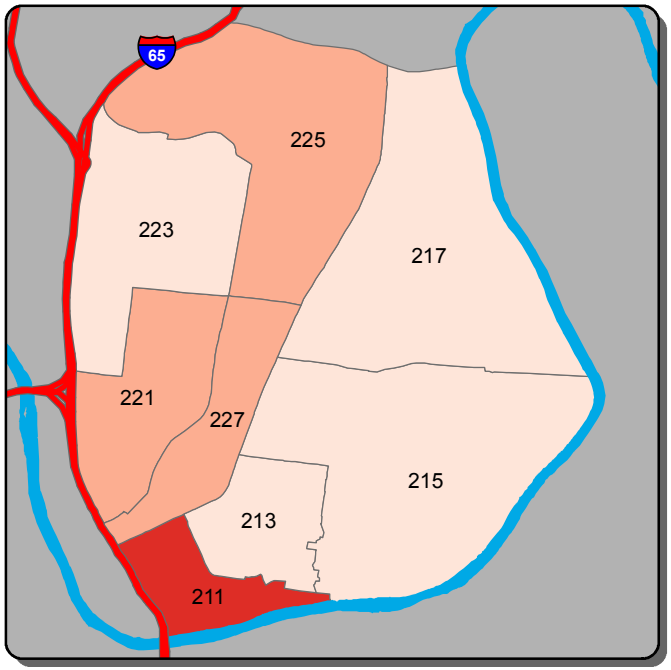

Aggravated Assault - B Shift

0 1 2 >2

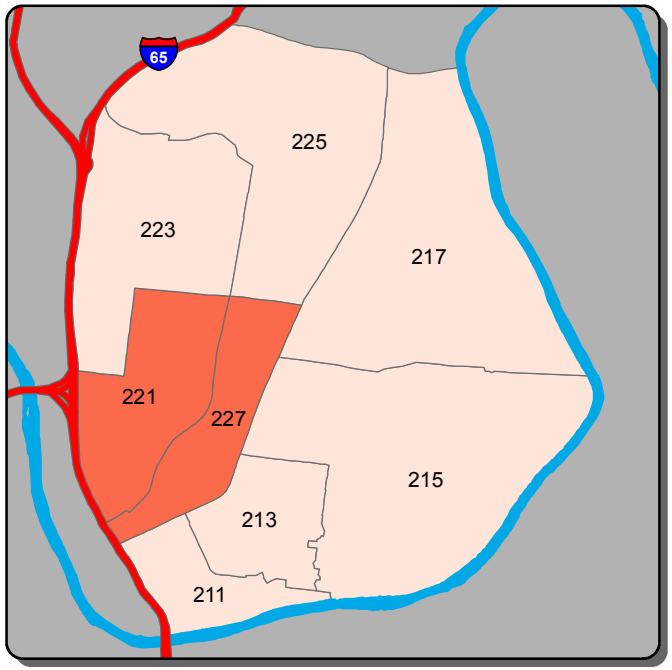

Aggravated Assault - C Shift

0 1 >1

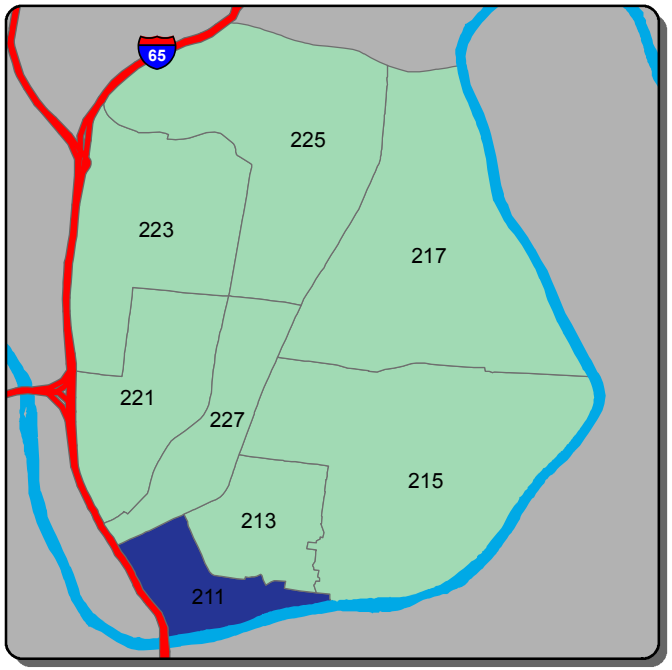

Self Initiated CAD - A Shift

0-3 4-82 83-160 161-239 >239

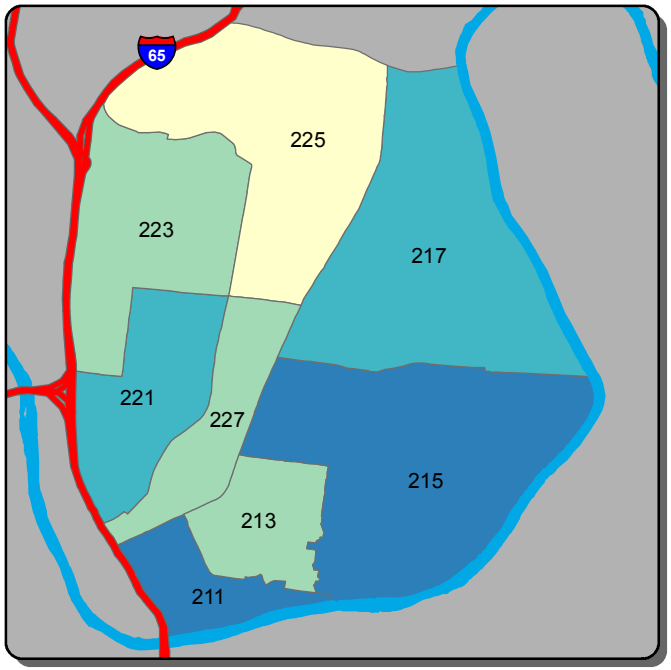

Self Initiated CAD - B Shift

0-72 73-96 97-119 120-143 >143

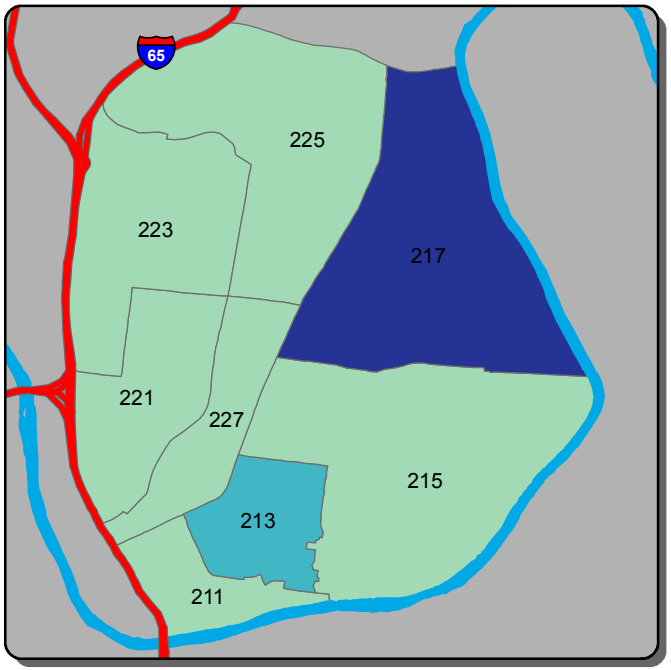

Self Initiated CAD - C Shift

0-72 73-95 96-119 120-142 >142

Information summarized for CompStat week ending 3/16/2019

Sourced from MNPD ARMS on 3/20/2019. Data taken from incident reports using Uniform Crime Reporting definitions and guidelines, based on the date and time when the inicident was reported. 'A, B, and C Shift' refer to the following time periods: A Shift = 0700 - 1500; B Shift = 1500 - 2300; C Shift = 2300 - 0700.

South Precinct - Burglary and Theft from Vehicle Counts for the Past Two Weeks

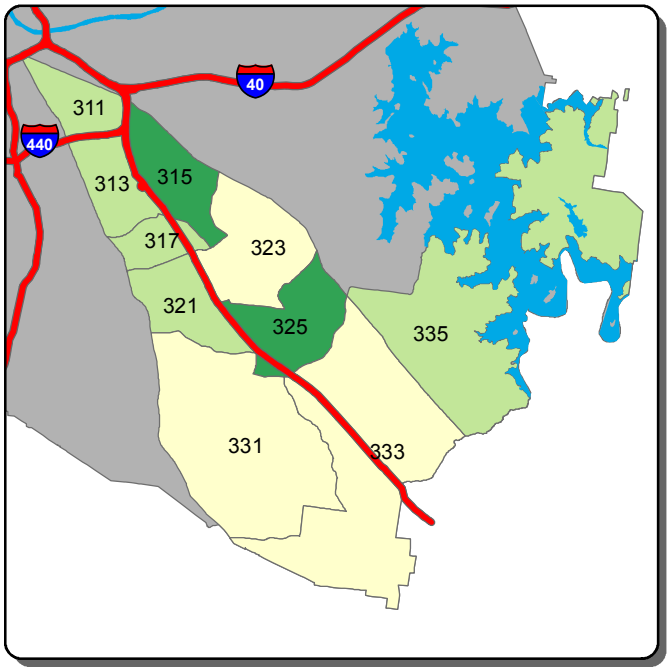

Burglary - A Shift

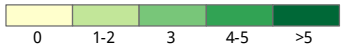

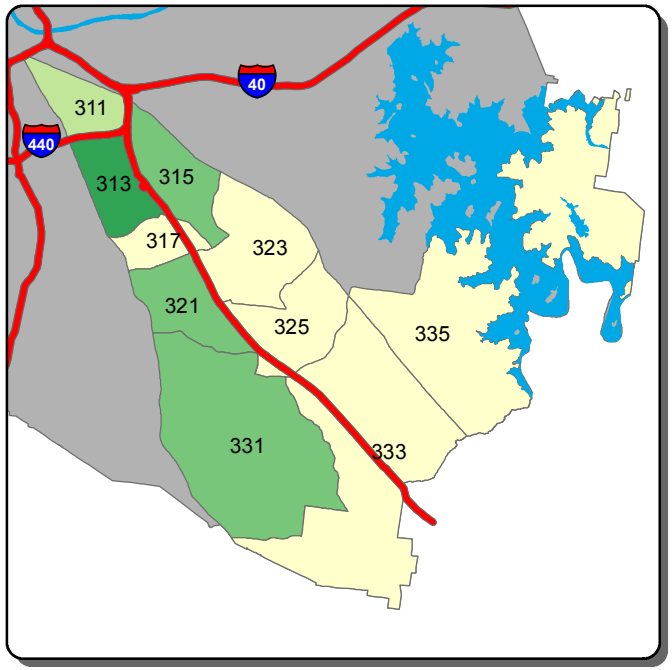

Burglary - B Shift

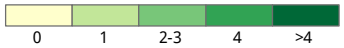

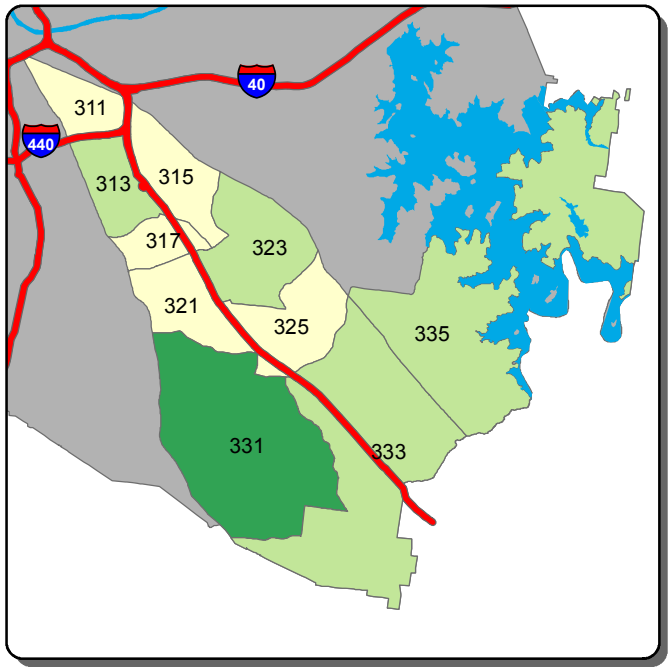

Burglary - C Shift

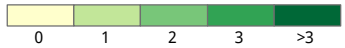

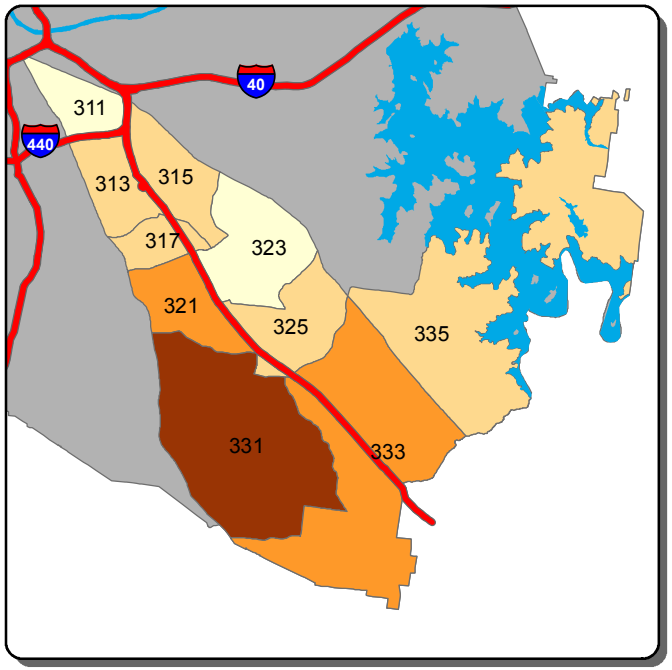

Theft from Vehicle - A Shift

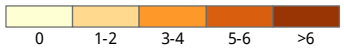

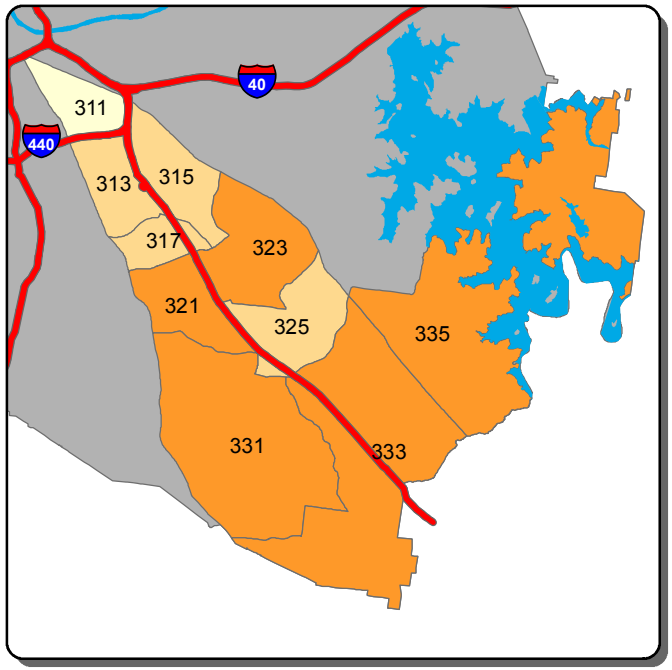

Theft from Vehicle - B Shift

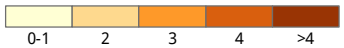

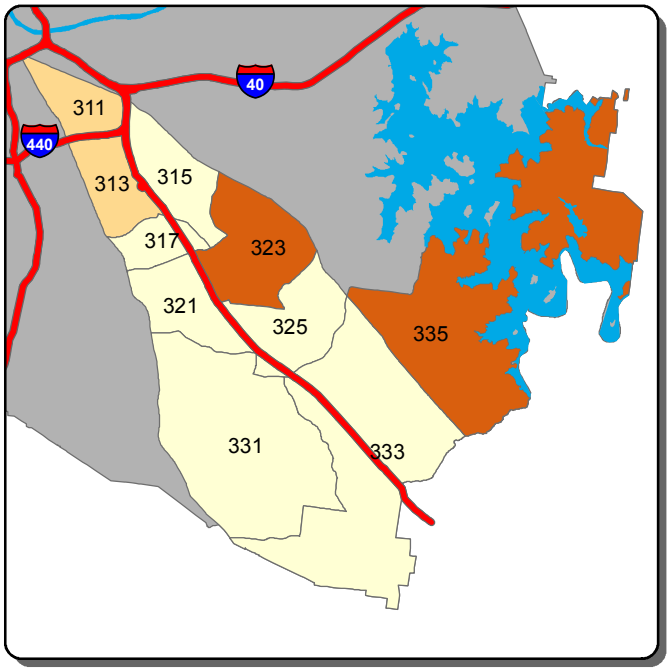

Theft from Vehicle - C Shift

Information summarized for CompStat week ending 3/16/2019

Sourced from MNPD ARMS on 3/20/2019. Data taken from incident reports using Uniform Crime Reporting definitions and guidelines, based on the date and time when the inicident was reported. 'A, B, and C Shift' refer to the following time periods: A Shift = 0700 - 1500; B Shift = 1500 - 2300; C Shift = 2300 - 0700.

South Precinct - Aggravated Assault and Self Initiated CAD Counts for the Past Two Weeks

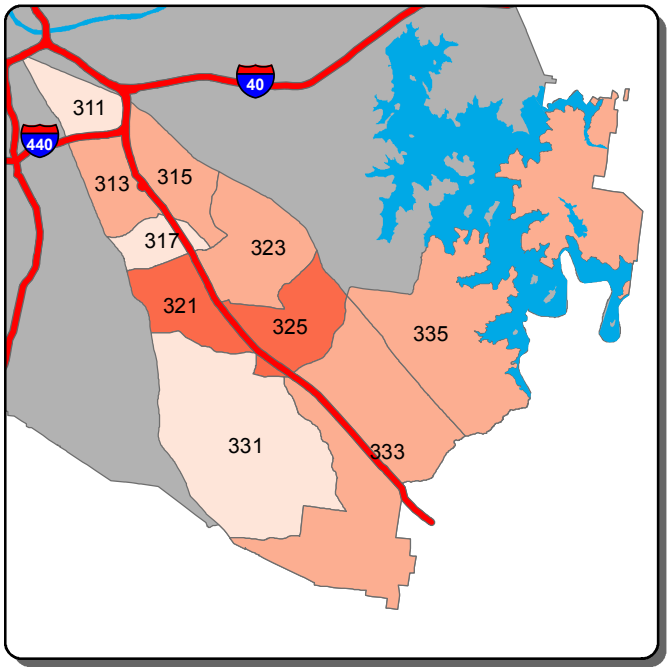

Aggravated Assault - A Shift

0 1 2 >2

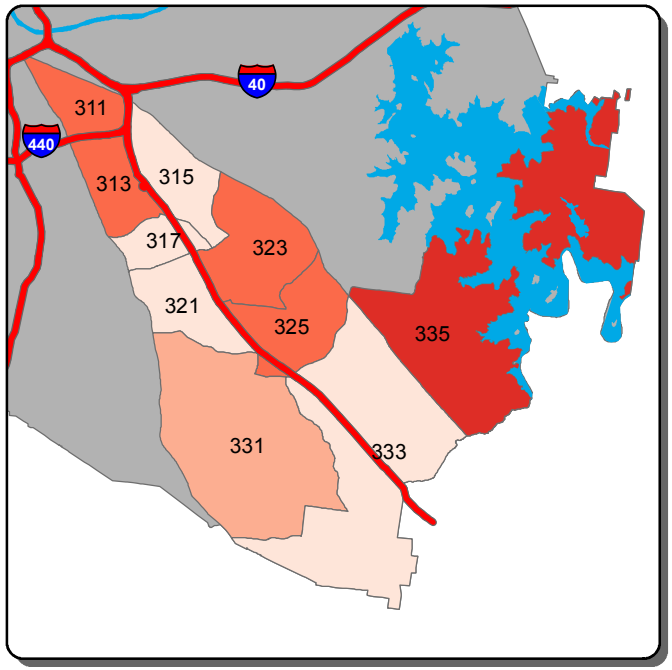

Aggravated Assault - B Shift

0 1 2 3 >3

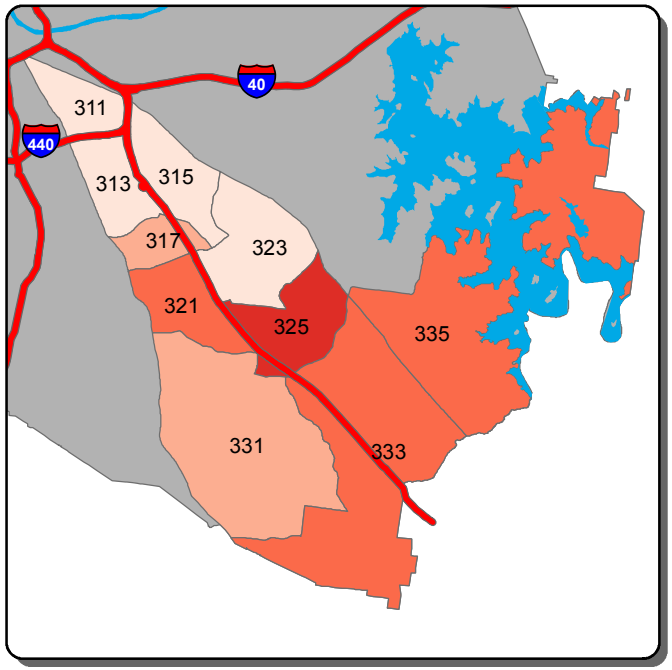

Aggravated Assault - C Shift

0 1 2 3 >3

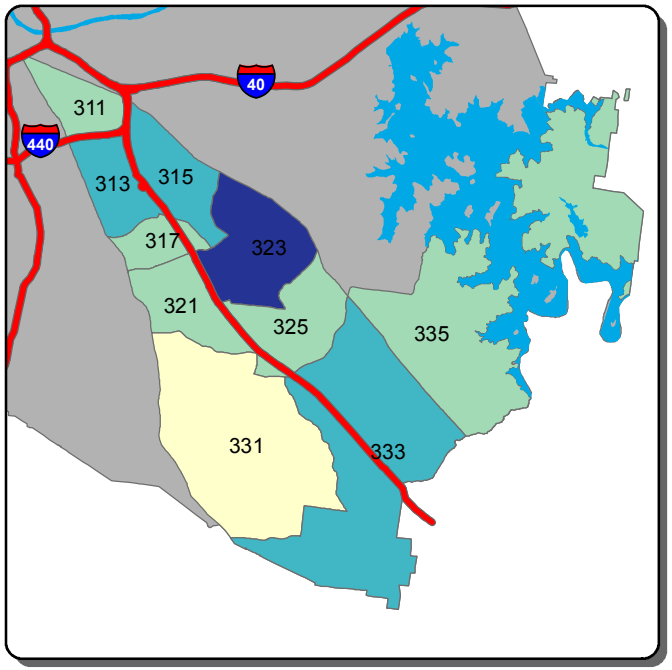

Self Initiated CAD - A Shift

0-28 29-55 56-82 83-110 >110

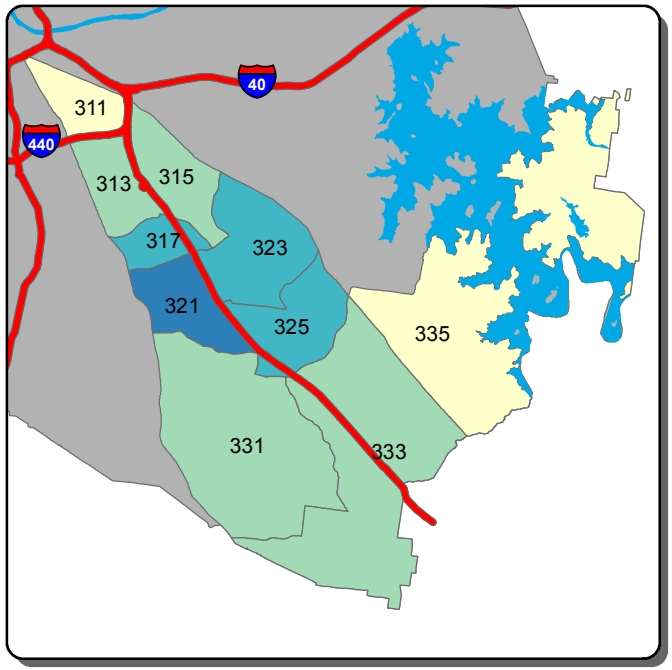

Self Initiated CAD - B Shift

0-55 56-91 92-126 127-162 >162

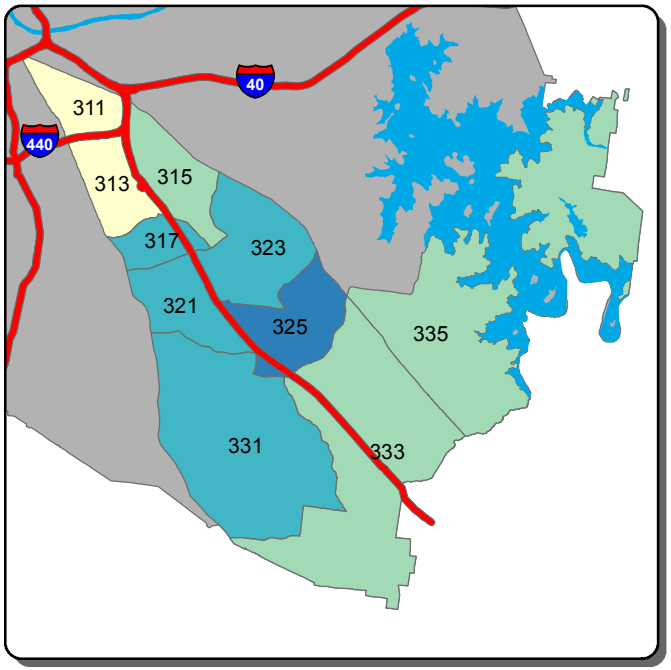

Self Initiated CAD - C Shift

0-30 31-52 53-73 74-95 >95

Information summarized for CompStat week ending 3/16/2019

Sourced from MNPD ARMS on 3/20/2019. Data taken from incident reports using Uniform Crime Reporting definitions and guidelines, based on the date and time when the inicident was reported. 'A, B, and C Shift' refer to the following time periods: A Shift = 0700 - 1500; B Shift = 1500 - 2300; C Shift = 2300 - 0700.

Central Precinct - Burglary and Theft from Vehicle Counts for the Past Two Weeks

Burglary - A Shift

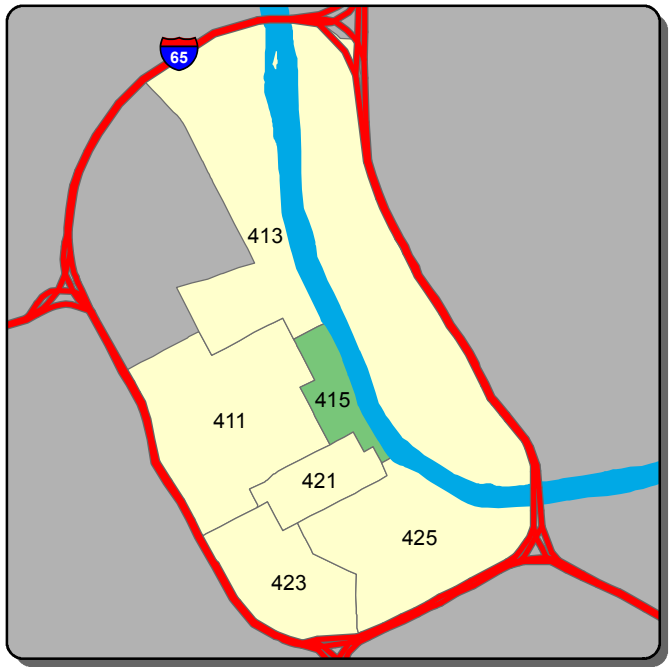

Burglary - B Shift

Burglary - C Shift

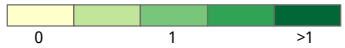

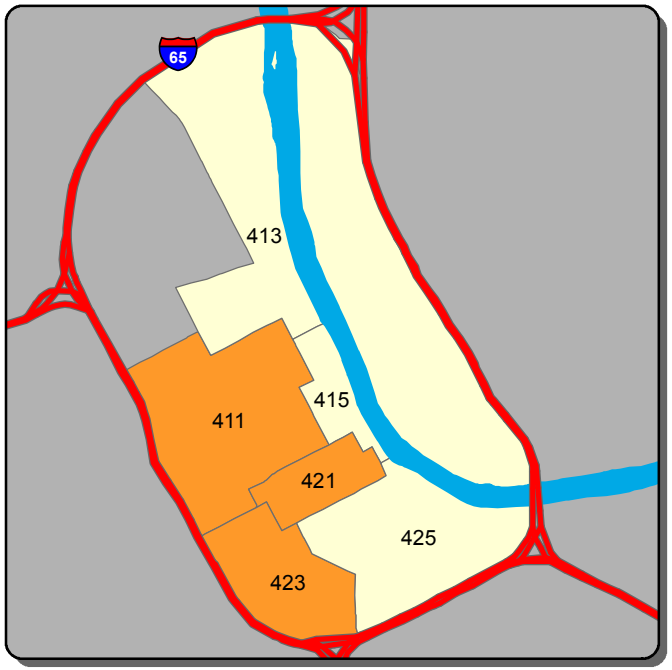

Theft from Vehicle - A Shift

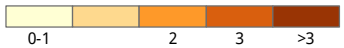

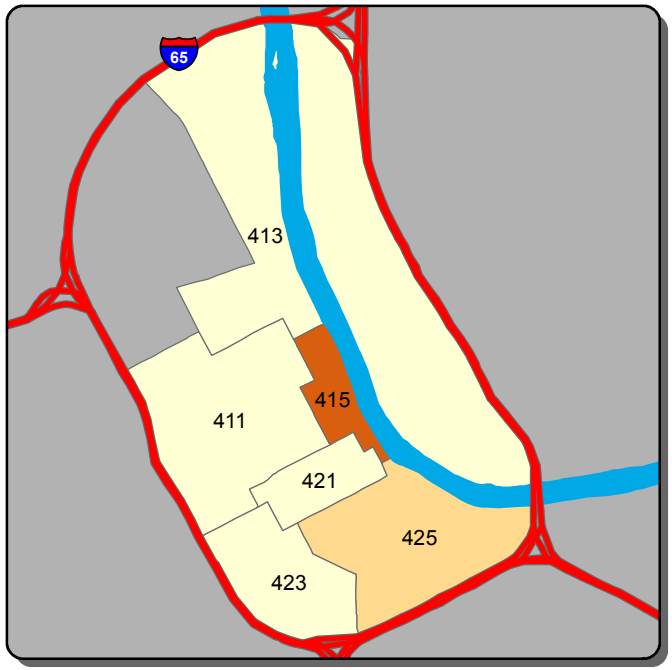

Theft from Vehicle - B Shift

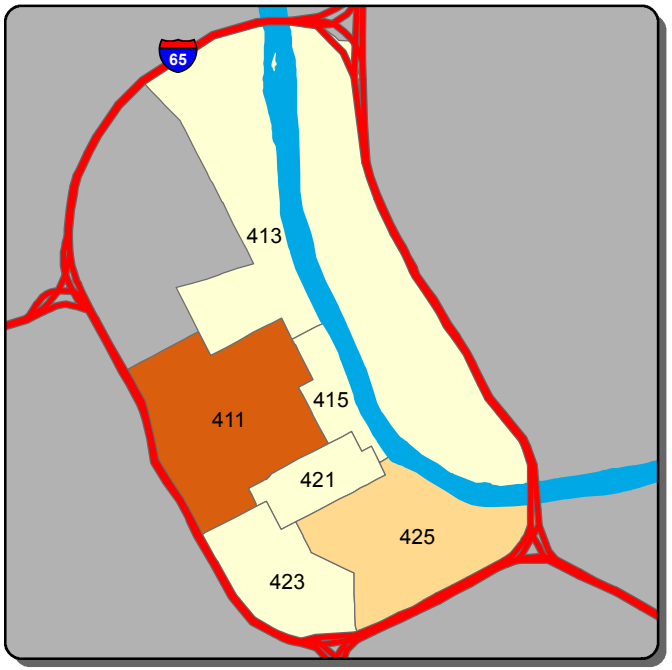

Theft from Vehicle - C Shift

Information summarized for CompStat week ending 3/16/2019

Sourced from MNPD ARMS on 3/20/2019. Data taken from incident reports using Uniform Crime Reporting definitions and guidelines, based on the date and time when the inicident was reported. 'A, B, and C Shift' refer to the following time periods: A Shift = 0700 - 1500; B Shift = 1500 - 2300; C Shift = 2300 - 0700.

Central Precinct - Aggravated Assault and Self Initiated CAD Counts for the Past Two Weeks

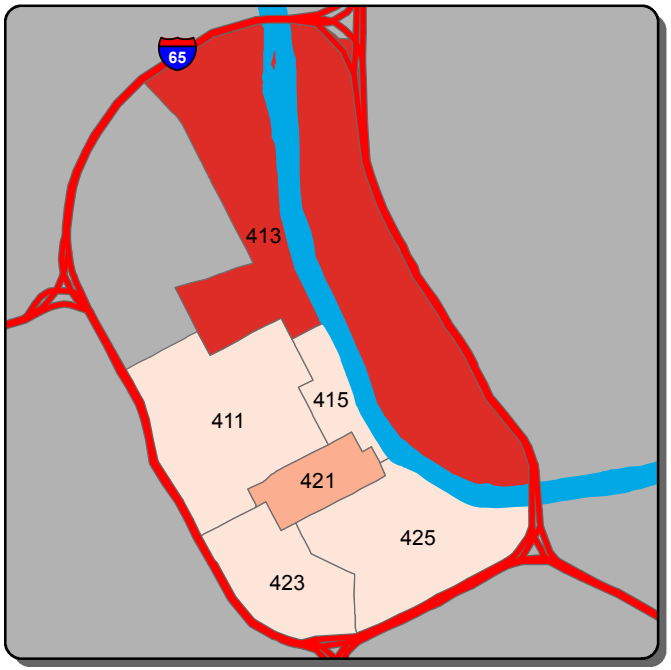

Aggravated Assault - A Shift

0 1 2 >2

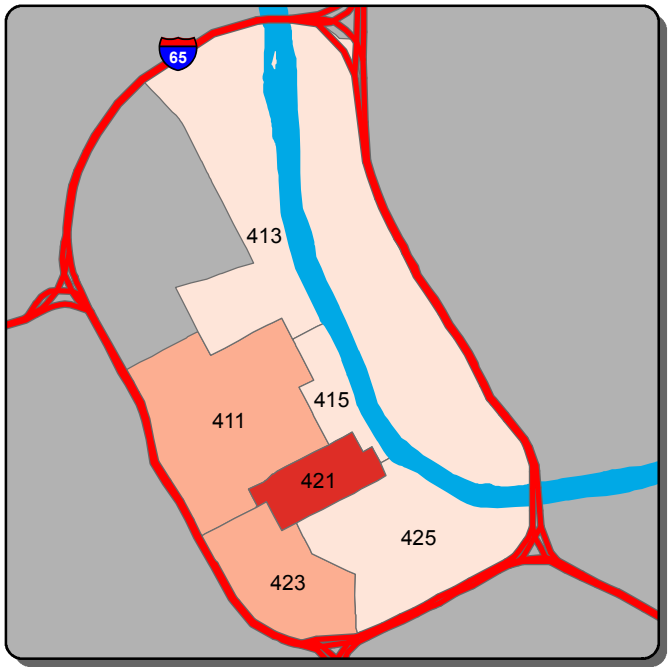

Aggravated Assault - B Shift

0 1 2 >2

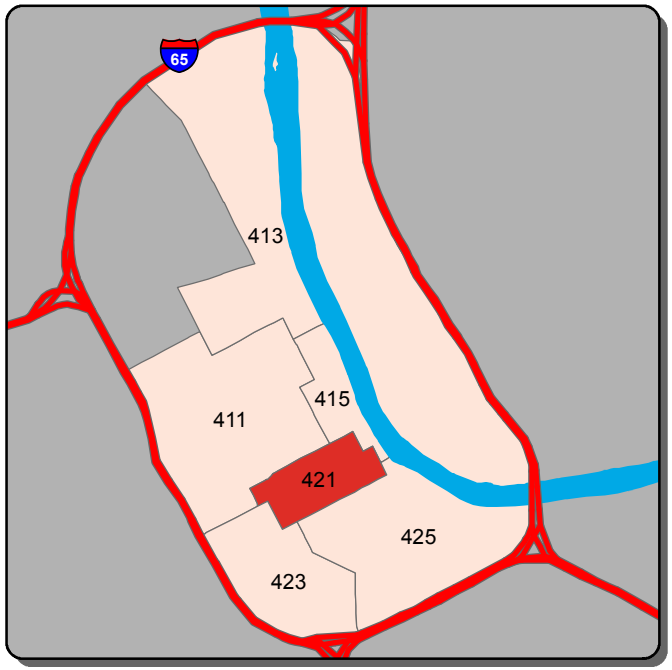

Aggravated Assault - C Shift

0 1 2-4 5-7 >7

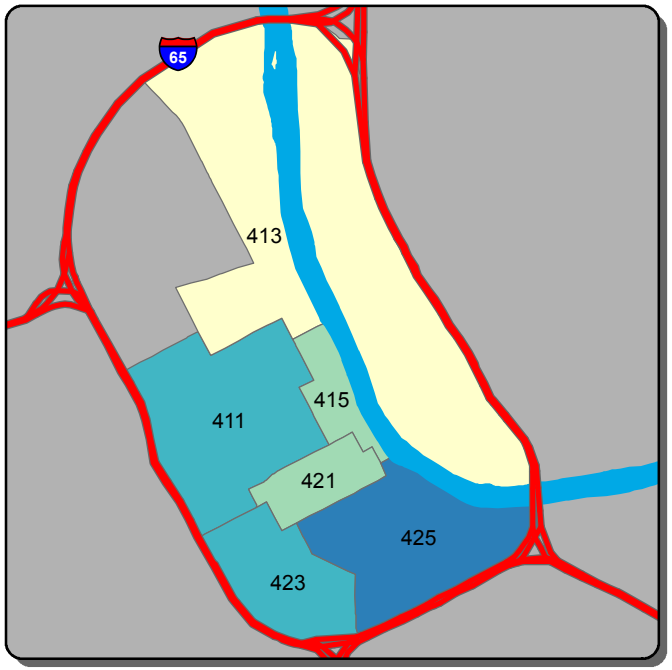

Self Initiated CAD - A Shift

0-91 92-134 135-178 179-222 >222

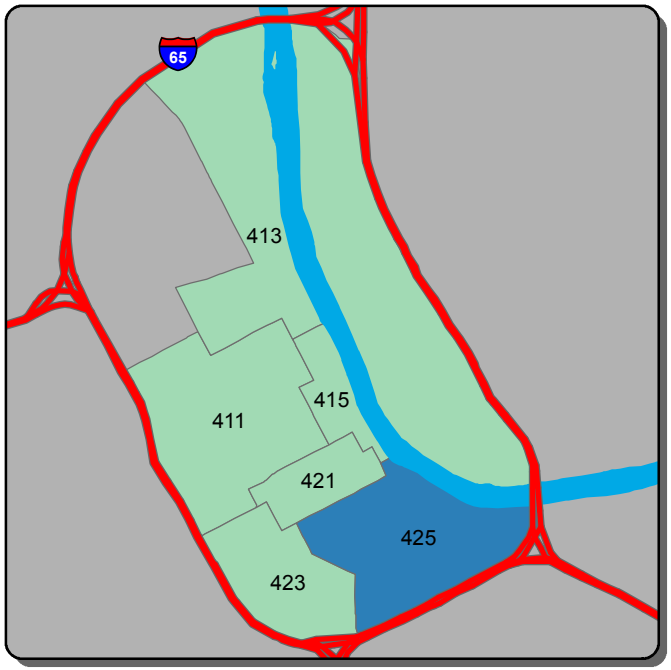

Self Initiated CAD - B Shift

0-102 103-141 142-181 182-220 >220

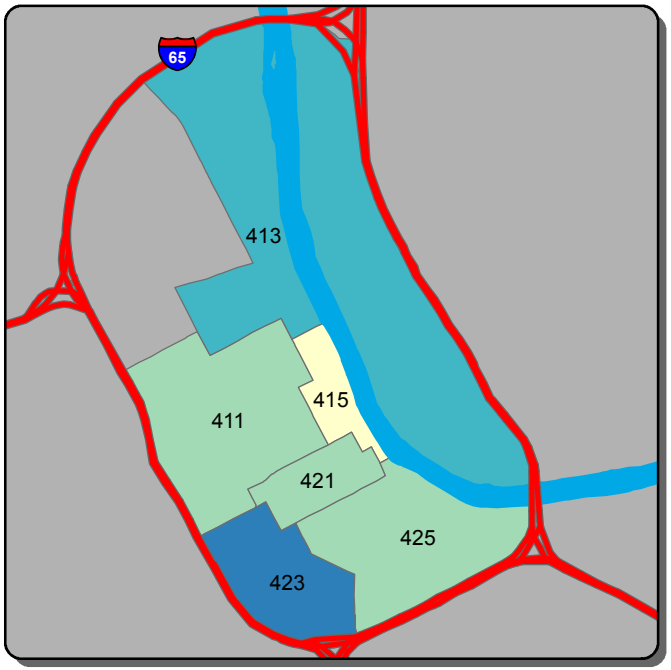

Self Initiated CAD - C Shift

0-59 60-159 160-259 260-359 >359

Information summarized for CompStat week ending 3/16/2019

Sourced from MNPD ARMS on 3/20/2019. Data taken from incident reports using Uniform Crime Reporting definitions and guidelines, based on the date and time when the inicident was reported. 'A, B, and C Shift' refer to the following time periods: A Shift = 0700 - 1500; B Shift = 1500 - 2300; C Shift = 2300 - 0700.

Hermitage Precinct - Burglary and Theft from Vehicle Counts for the Past Two Weeks

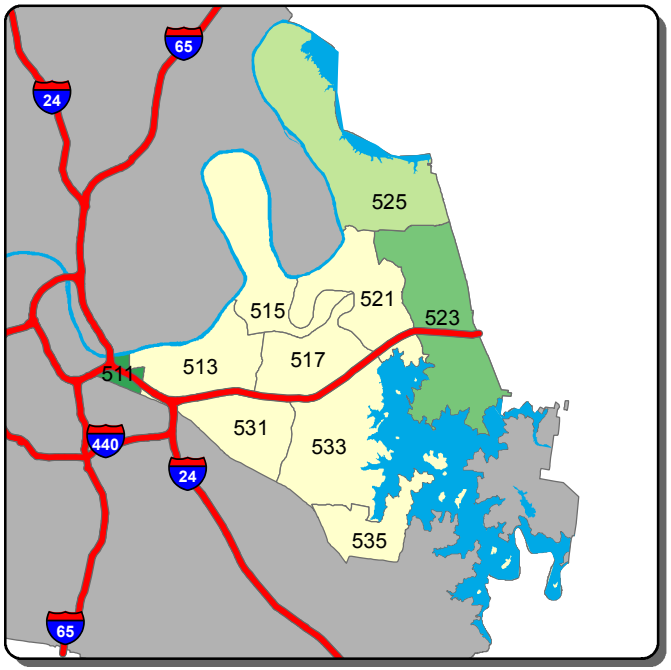

Burglary - A Shift

0 1 2 3 >3

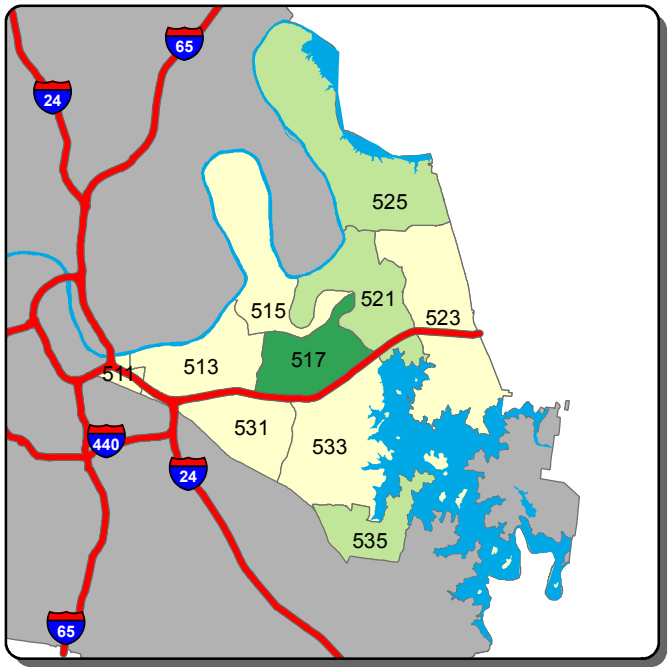

Burglary - B Shift

0 1 2 3 >3

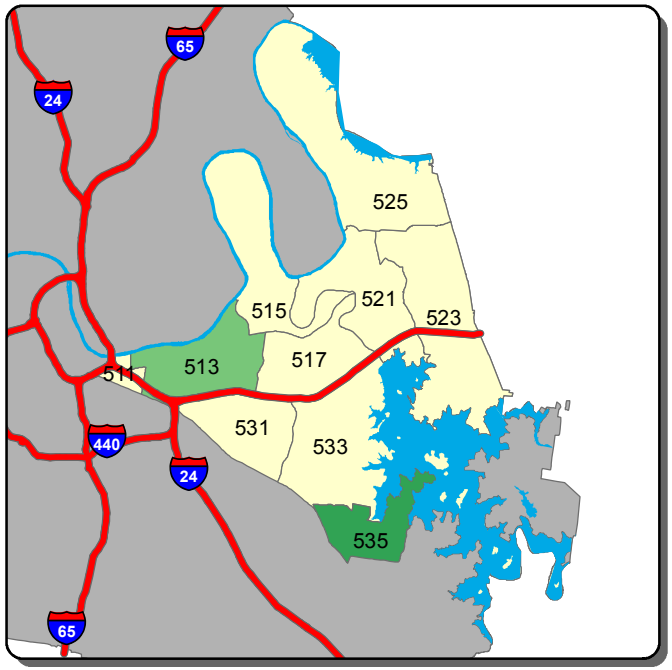

Burglary - C Shift

0 1 2 >2

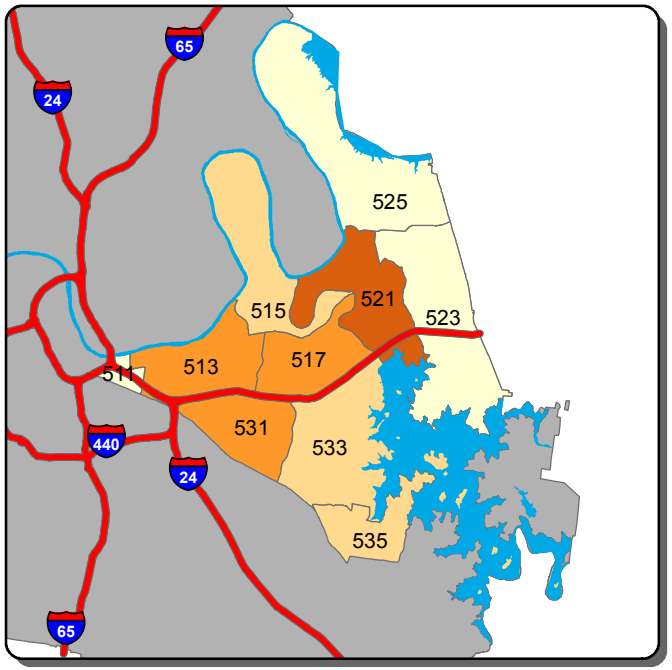

Theft from Vehicle - A Shift

0-2 3-4 5 6-7 >7

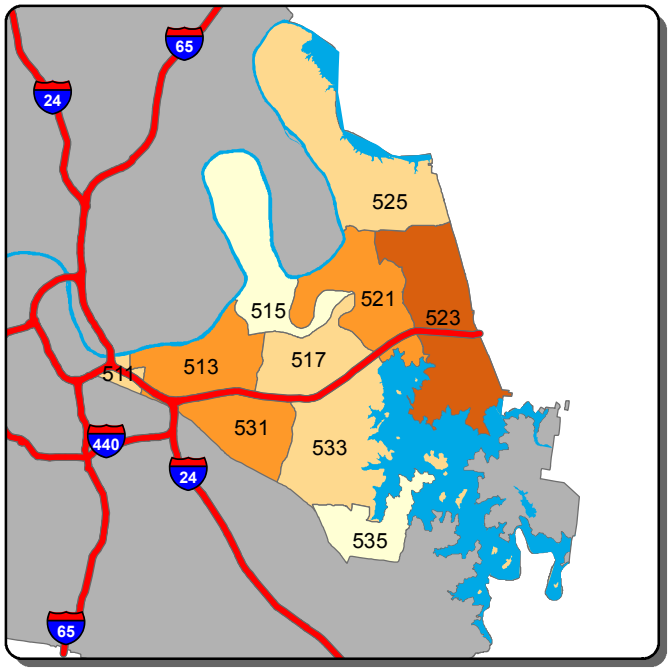

Theft from Vehicle - B Shift

0 1 2 3 >3

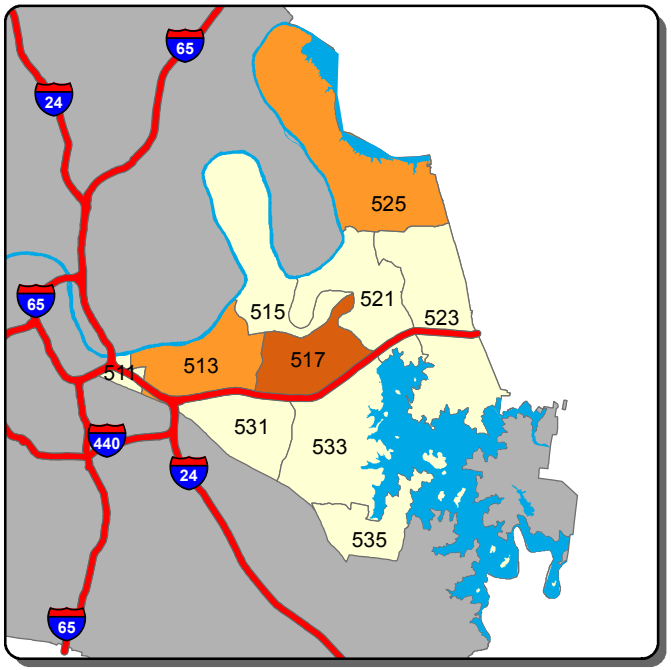

Theft from Vehicle - C Shift

0 1 2 >2

Information summarized for CompStat week ending 3/16/2019

Sourced from MNPD ARMS on 3/20/2019. Data taken from incident reports using Uniform Crime Reporting definitions and guidelines, based on the date and time when the inicident was reported. 'A, B, and C Shift' refer to the following time periods: A Shift = 0700 - 1500; B Shift = 1500 - 2300; C Shift = 2300 - 0700.

Hermitage Precinct - Aggravated Assault and Self Initiated CAD Counts for the Past Two Weeks

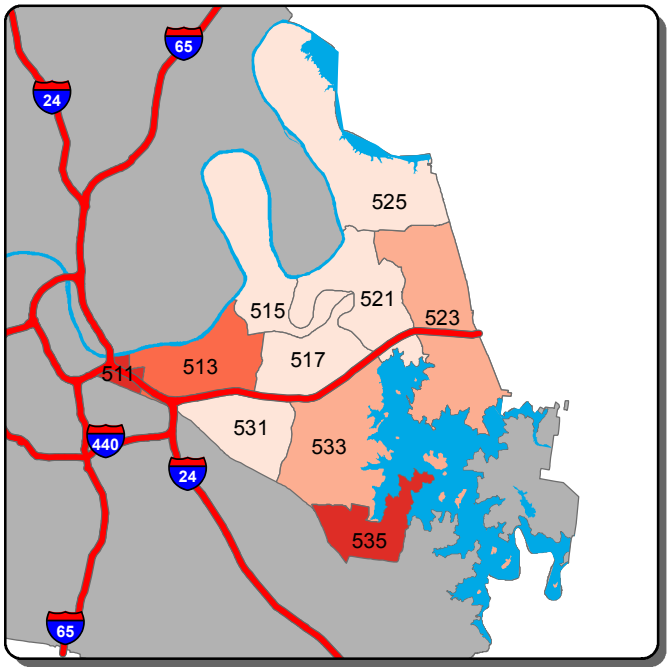

Aggravated Assault - A Shift

0	1	2	3	>3

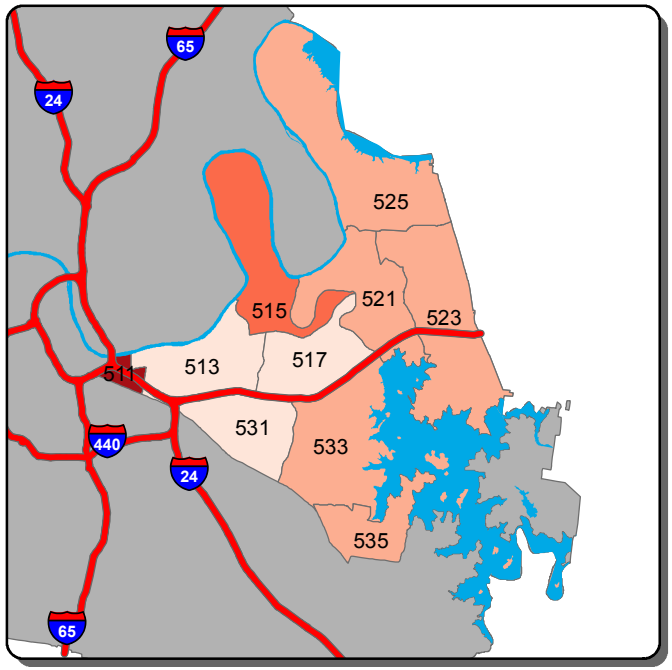

Aggravated Assault - B Shift

0	1	2-3	4	>4

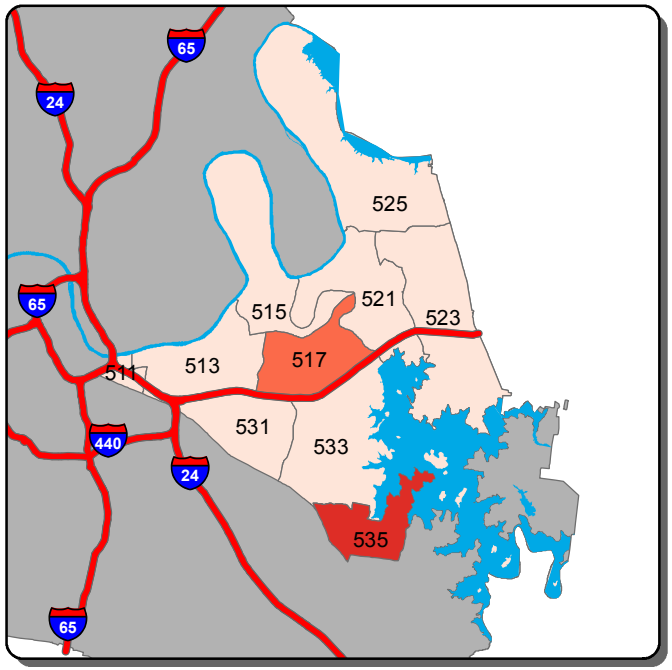

Aggravated Assault - C Shift

0	1	2	>2

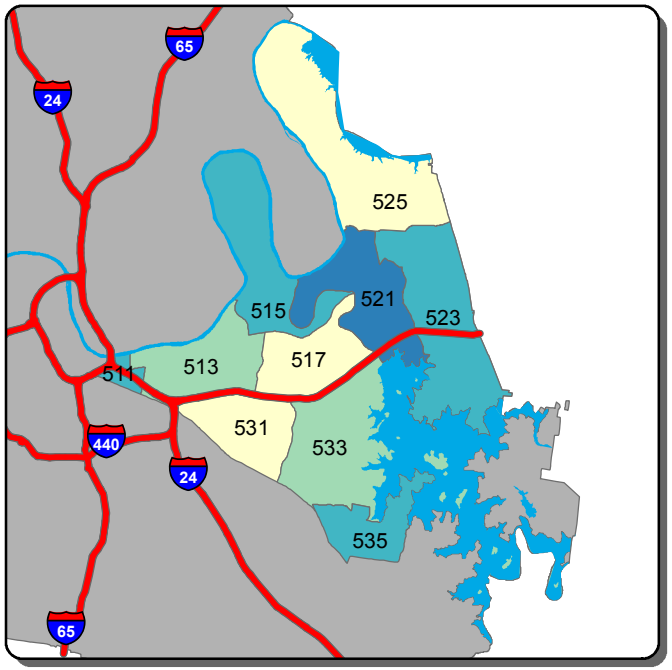

Self Initiated CAD - A Shift

0-64	65-86	87-108	109-131	>131

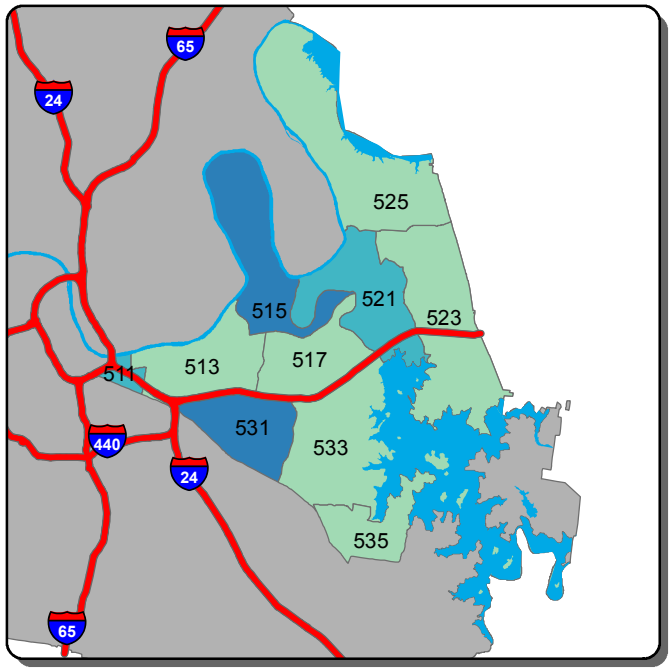

Self Initiated CAD - B Shift

0-39	40-93	94-147	148-201	>201

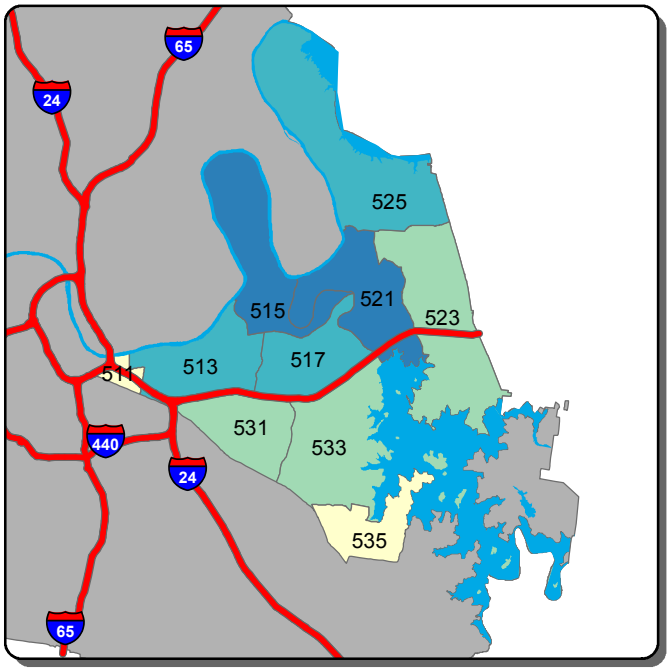

Self Initiated CAD - C Shift

0-30	31-48	49-67	68-86	>86

Information summarized for CompStat week ending 3/16/2019

Sourced from MNPD ARMS on 3/20/2019. Data taken from incident reports using Uniform Crime Reporting definitions and guidelines, based on the date and time when the inicident was reported. 'A, B, and C Shift' refer to the following time periods: A Shift = 0700 - 1500; B Shift = 1500 - 2300; C Shift = 2300 - 0700.

North Precinct - Burglary and Theft from Vehicle Counts for the Past Two Weeks

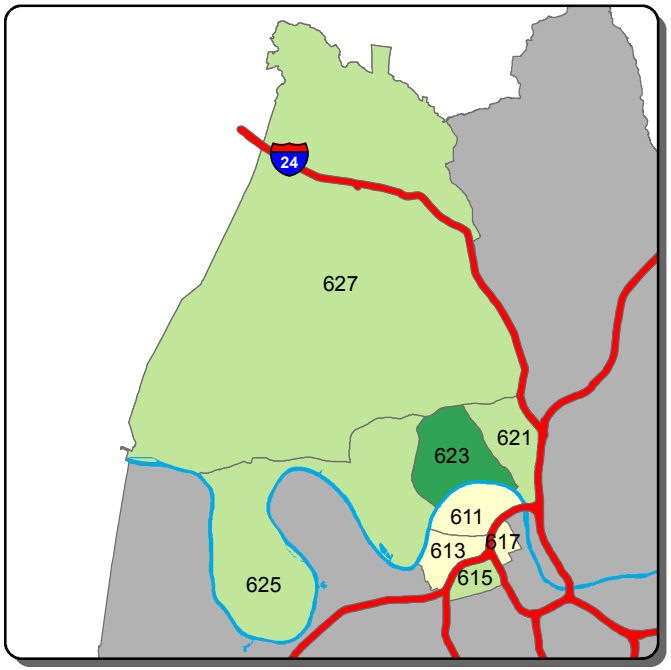

Burglary - A Shift

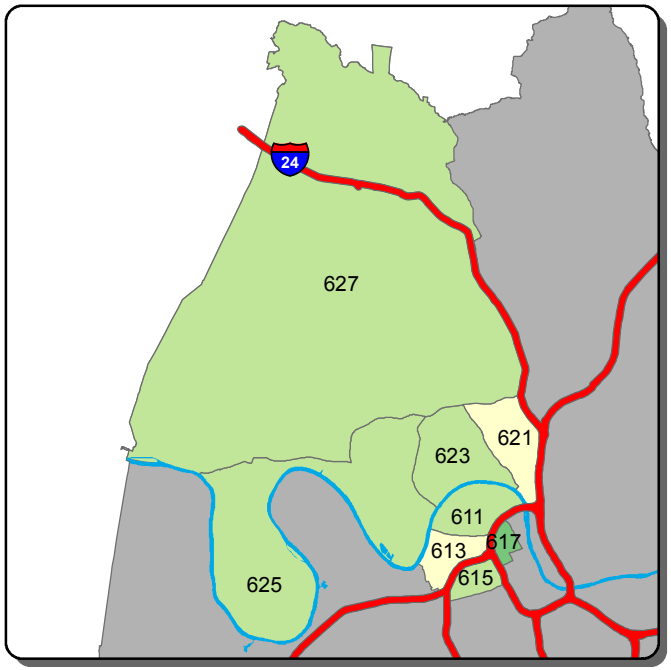

Burglary - B Shift

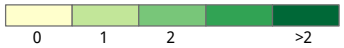

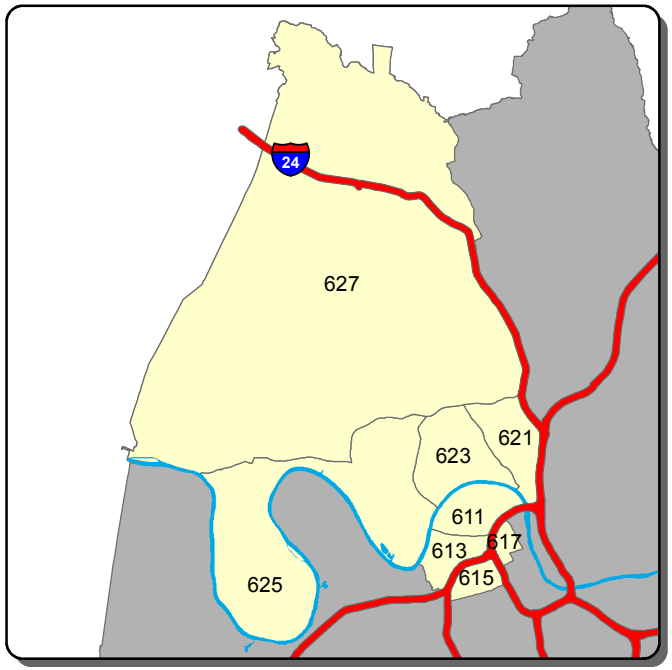

Burglary - C Shift

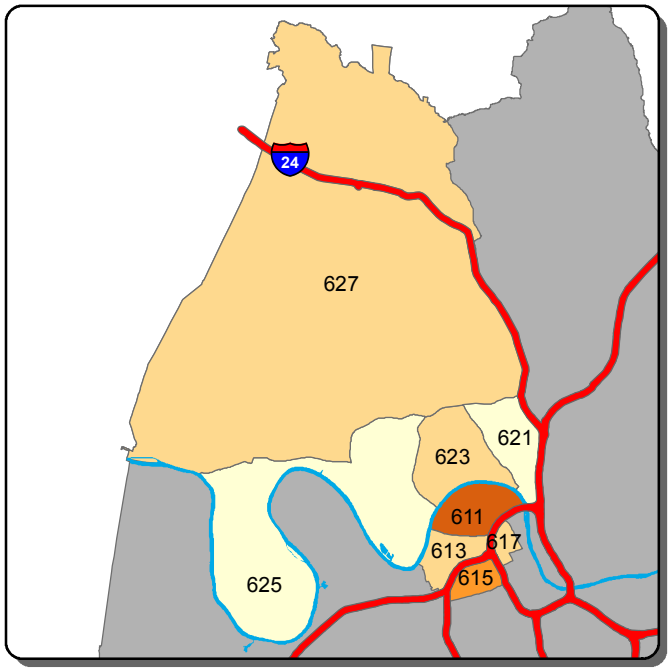

Theft from Vehicle - A Shift

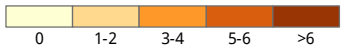

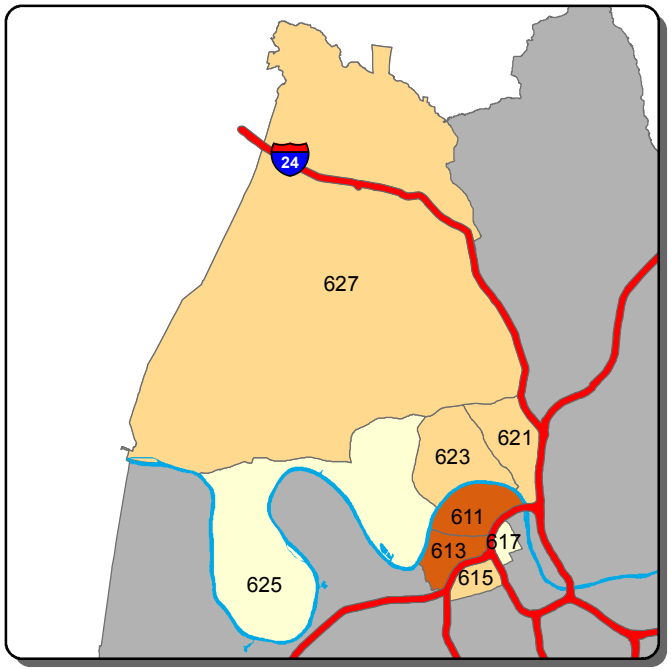

Theft from Vehicle - B Shift

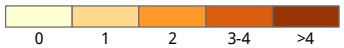

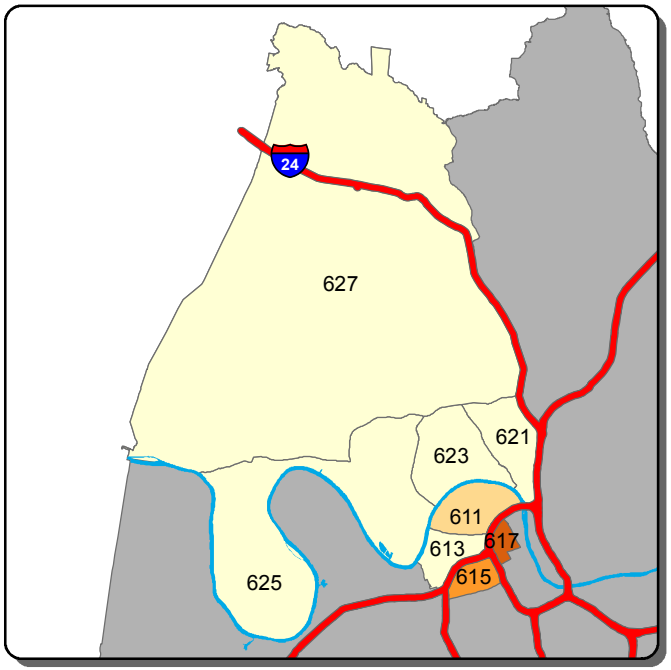

Theft from Vehicle - C Shift

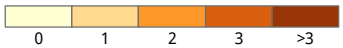

Information summarized for CompStat week ending 3/16/2019

Sourced from MNPD ARMS on 3/20/2019. Data taken from incident reports using Uniform Crime Reporting definitions and guidelines, based on the date and time when the inicident was reported. 'A, B, and C Shift' refer to the following time periods: A Shift = 0700 - 1500; B Shift = 1500 - 2300; C Shift = 2300 - 0700.

North Precinct - Aggravated Assault and Self Initiated CAD Counts for the Past Two Weeks

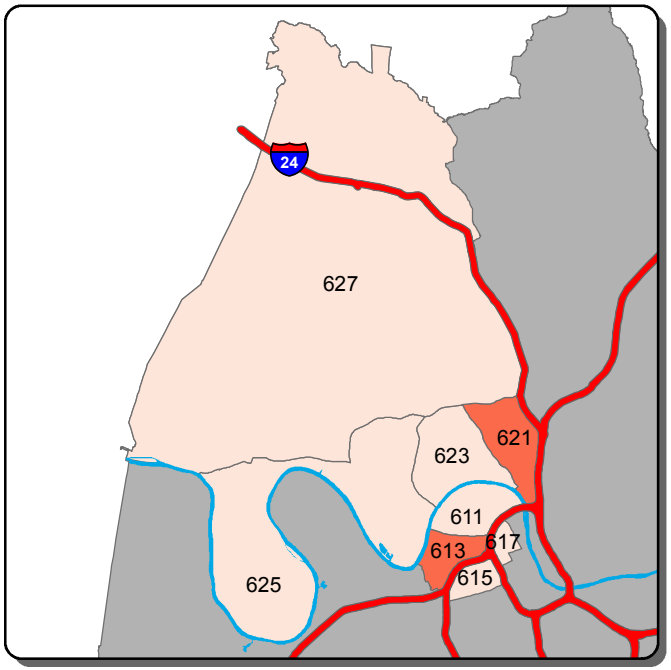

Aggravated Assault - A Shift

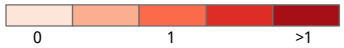

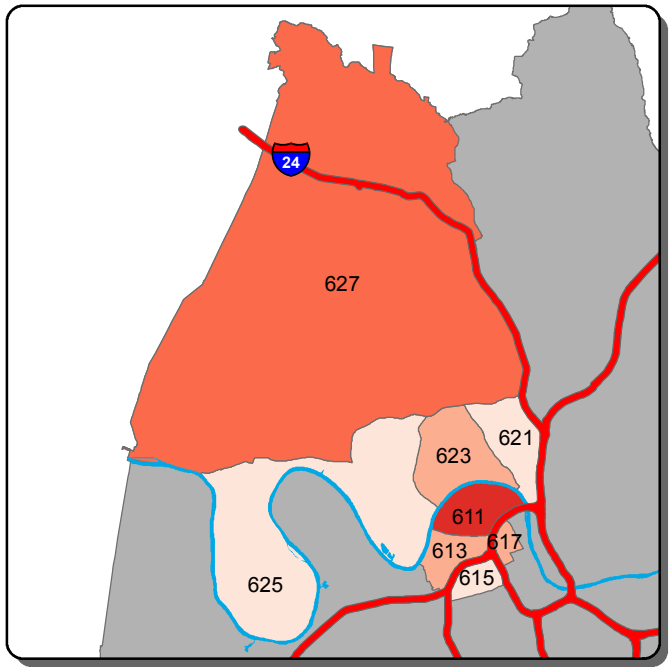

Aggravated Assault - B Shift

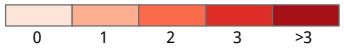

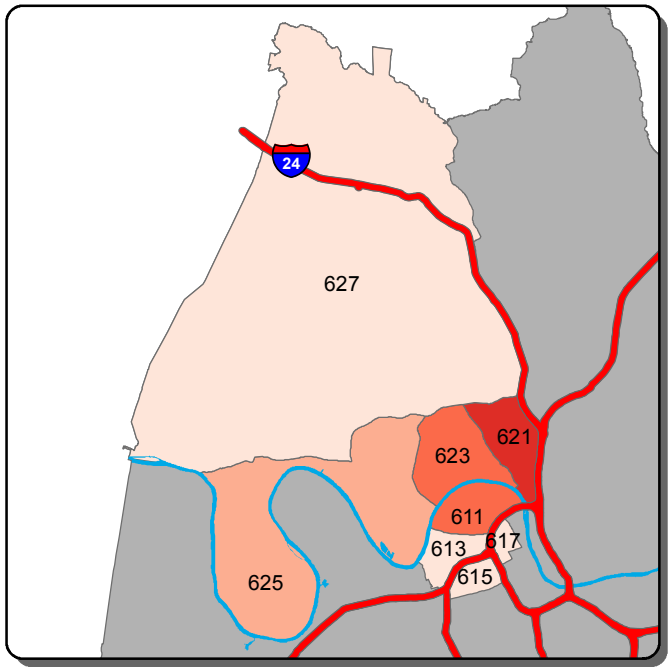

Aggravated Assault - C Shift

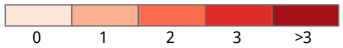

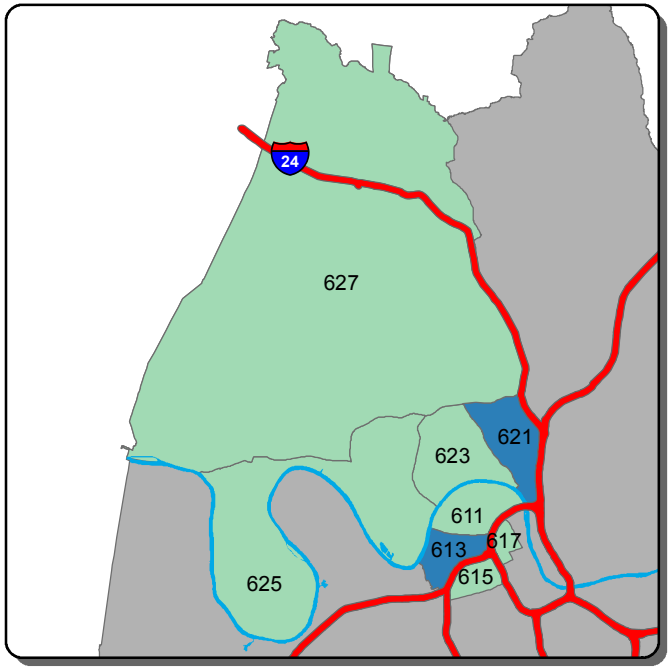

Self Initiated CAD - A Shift

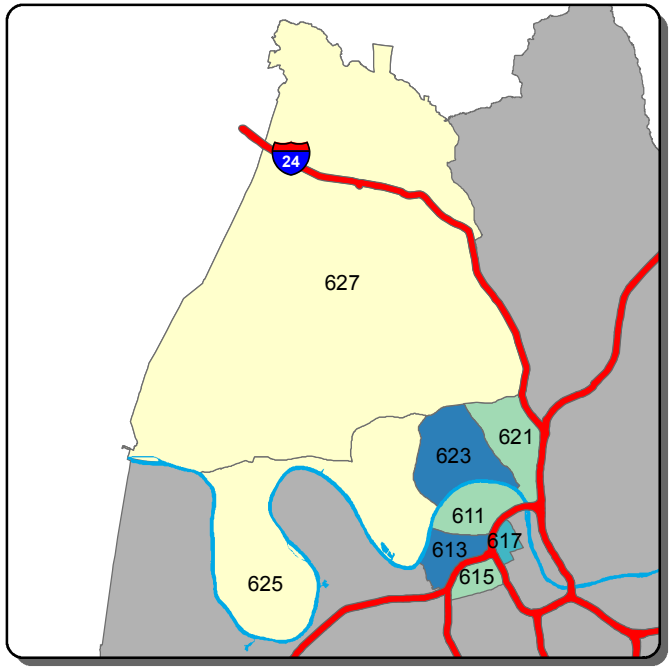

Self Initiated CAD - B Shift

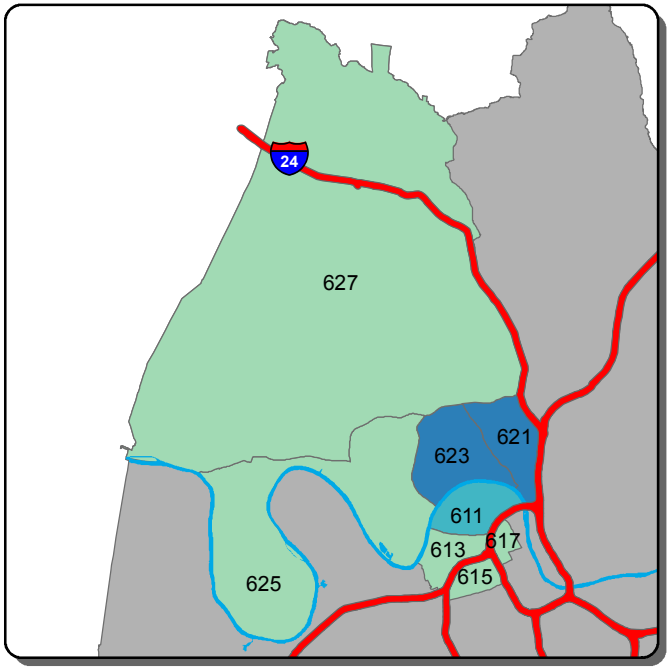

Self Initiated CAD - C Shift

Information summarized for CompStat week ending 3/16/2019

Sourced from MNPD ARMS on 3/20/2019. Data taken from incident reports using Uniform Crime Reporting definitions and guidelines, based on the date and time when the inicident was reported. 'A, B, and C Shift' refer to the following time periods: A Shift = 0700 - 1500; B Shift = 1500 - 2300; C Shift = 2300 - 0700.

Madison Precinct - Burglary and Theft from Vehicle Counts for the Past Two Weeks

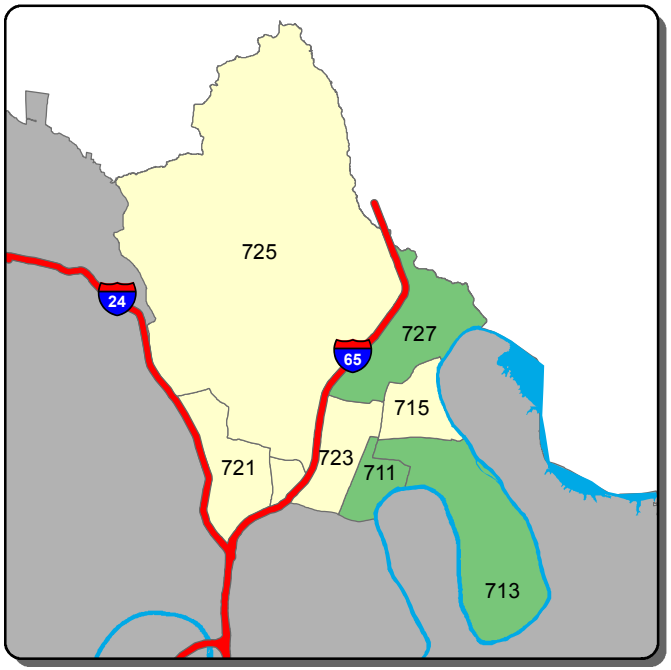

Burglary - A Shift

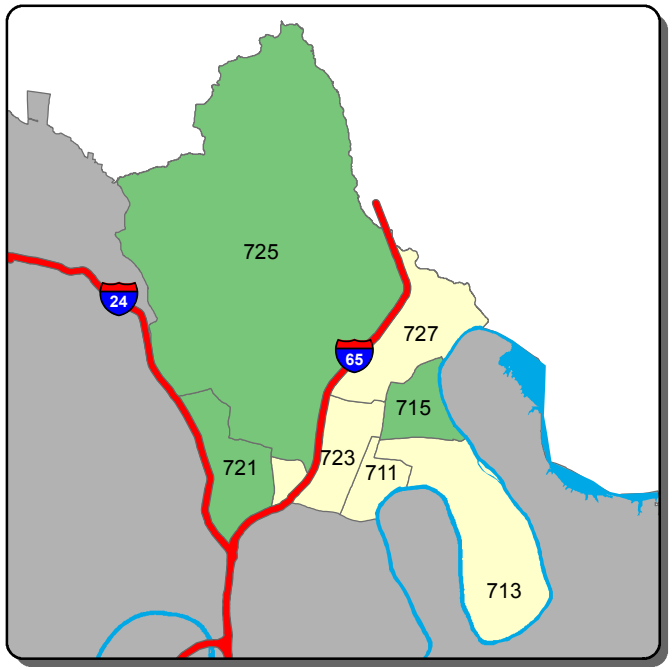

Burglary - B Shift

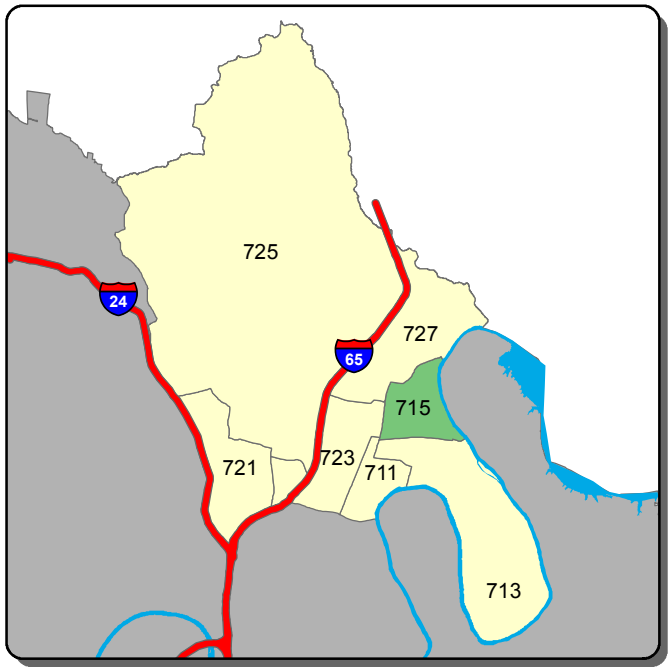

Burglary - C Shift

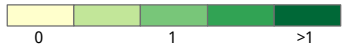

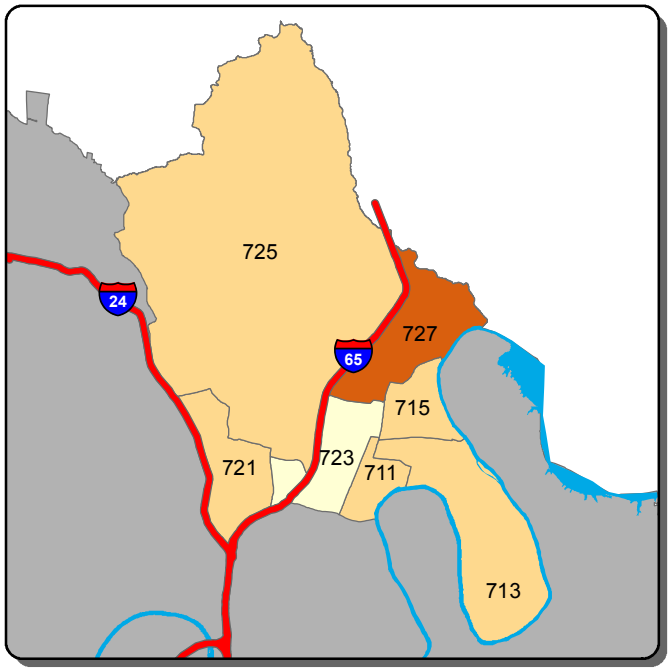

Theft from Vehicle - A Shift

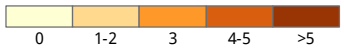

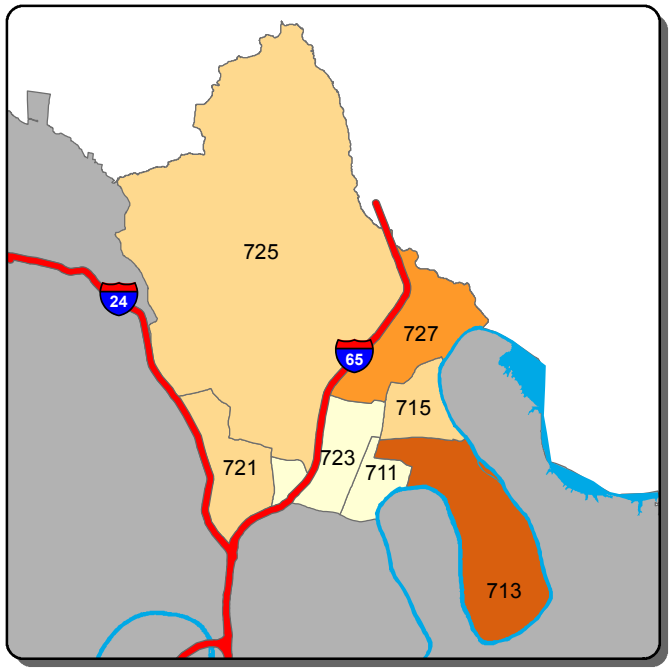

Theft from Vehicle - B Shift

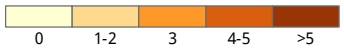

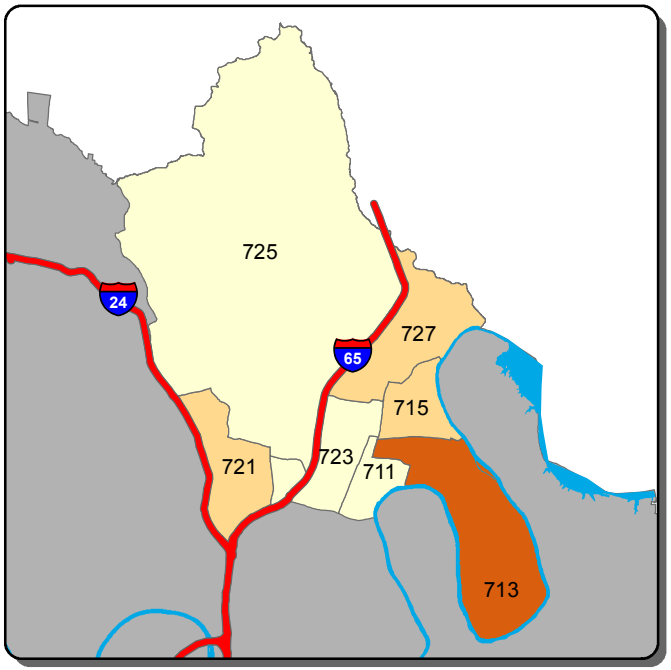

Theft from Vehicle - C Shift

Information summarized for CompStat week ending 3/16/2019

Sourced from MNPD ARMS on 3/20/2019. Data taken from incident reports using Uniform Crime Reporting definitions and guidelines, based on the date and time when the inicident was reported. 'A, B, and C Shift' refer to the following time periods: A Shift = 0700 - 1500; B Shift = 1500 - 2300; C Shift = 2300 - 0700.

Madison Precinct - Aggravated Assault and Self Initiated CAD Counts for the Past Two Weeks

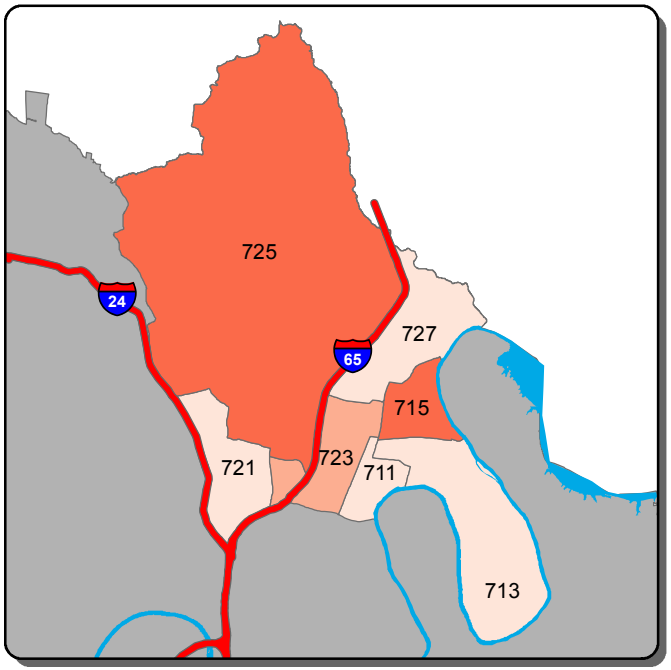

Aggravated Assault - A Shift

0 1 2 3 >3

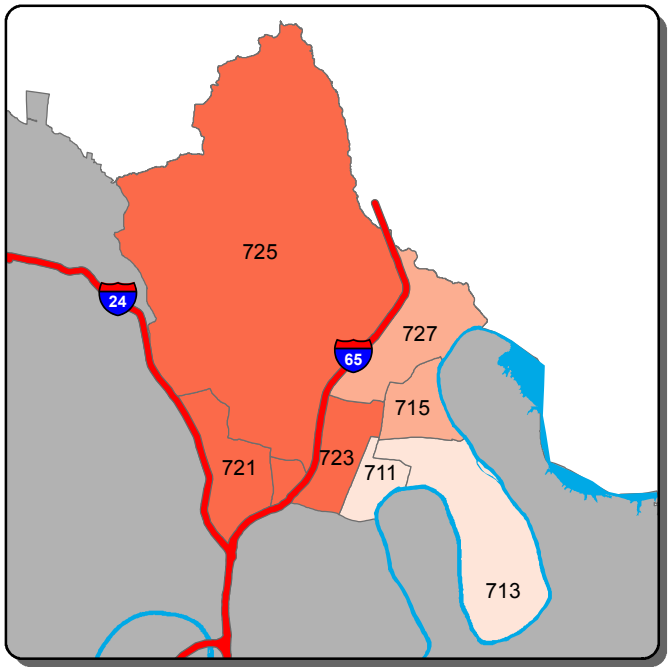

Aggravated Assault - B Shift

0 1 2 3 >3

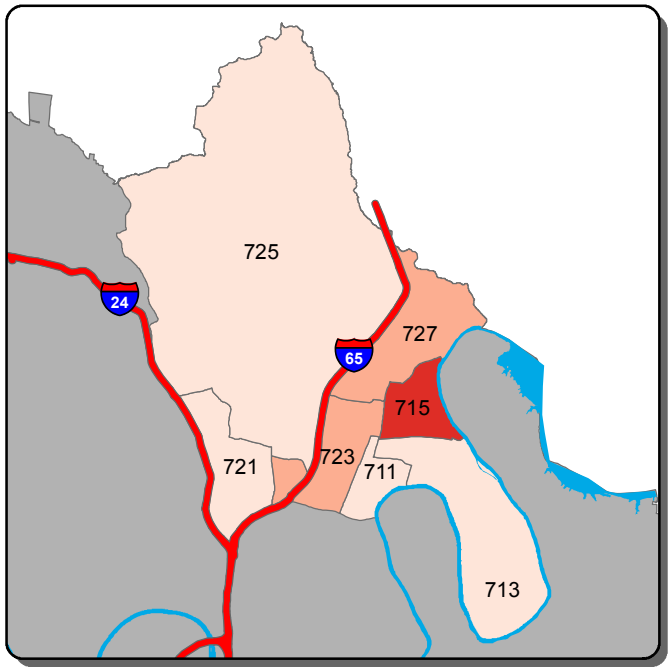

Aggravated Assault - C Shift

0 1 2 >2

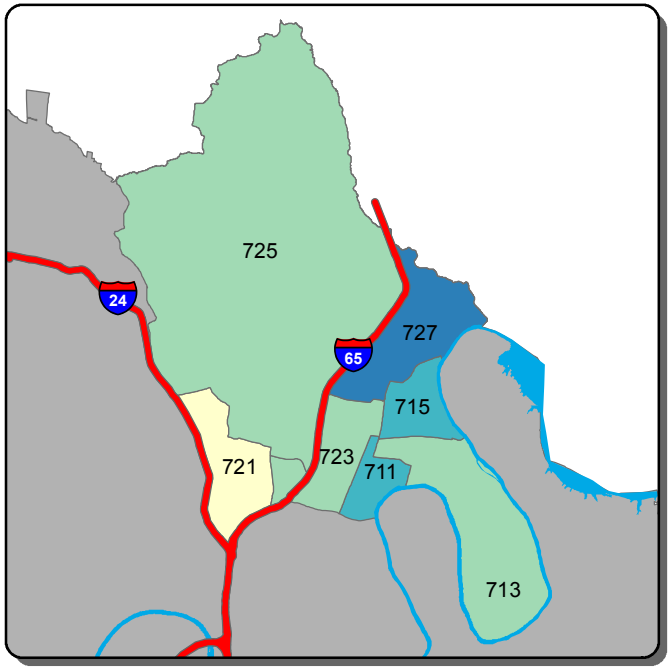

Self Initiated CAD - A Shift

0-22 23-61 62-100 101-140 >140

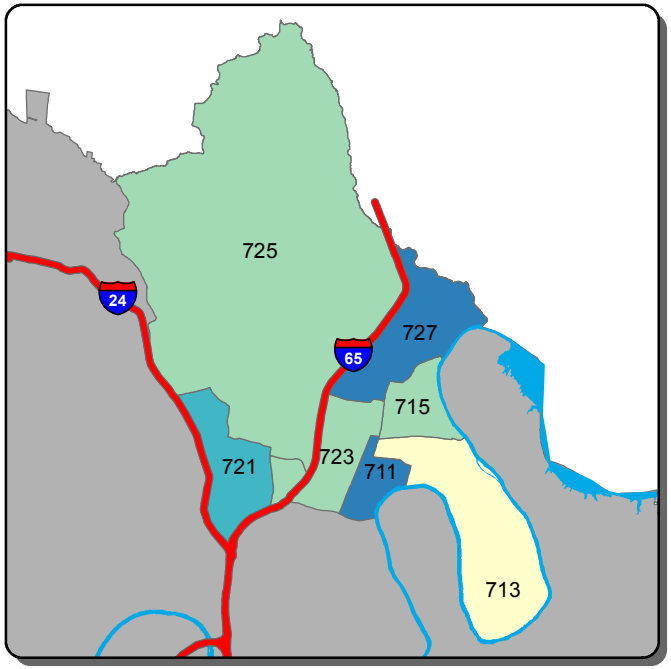

Self Initiated CAD - B Shift

0-38 39-79 80-120 121-160 >160

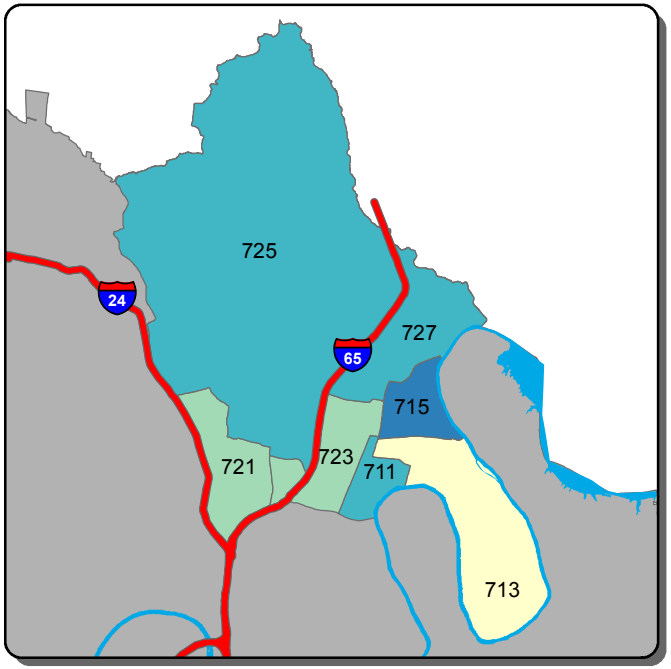

Self Initiated CAD - C Shift

0-55 56-91 92-127 128-163 >163

Information summarized for CompStat week ending 3/16/2019

Sourced from MNPD ARMS on 3/20/2019. Data taken from incident reports using Uniform Crime Reporting definitions and guidelines, based on the date and time when the inicident was reported. 'A, B, and C Shift' refer to the following time periods: A Shift = 0700 - 1500; B Shift = 1500 - 2300; C Shift = 2300 - 0700.

Midtown Hills Precinct - Burglary and Theft from Vehicle Counts for the Past Two Weeks

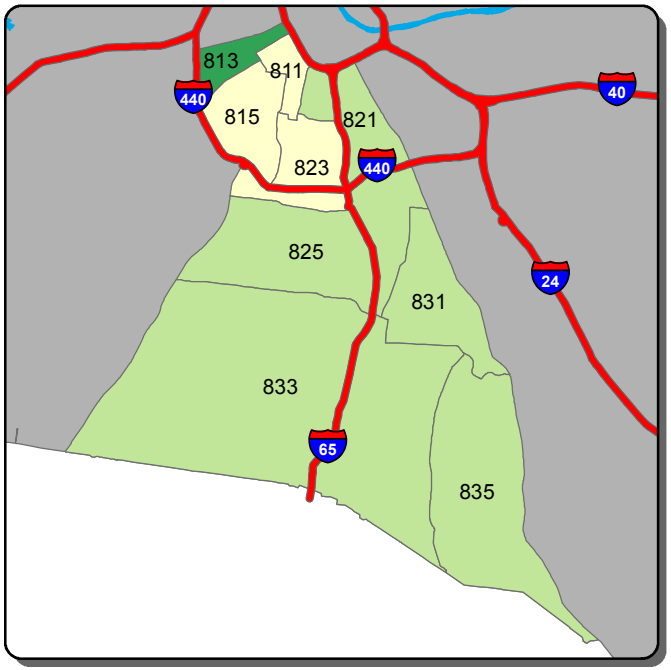

Burglary - A Shift

0 1 2 >2

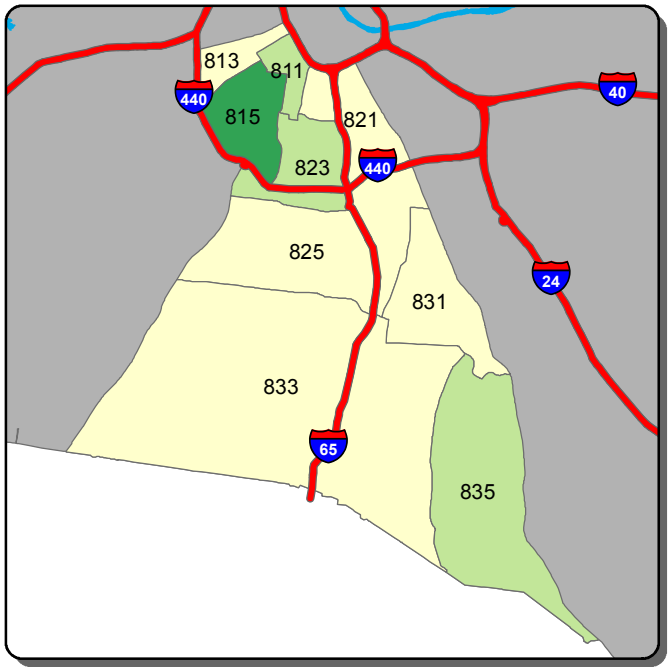

Burglary - B Shift

0 1 2 >2

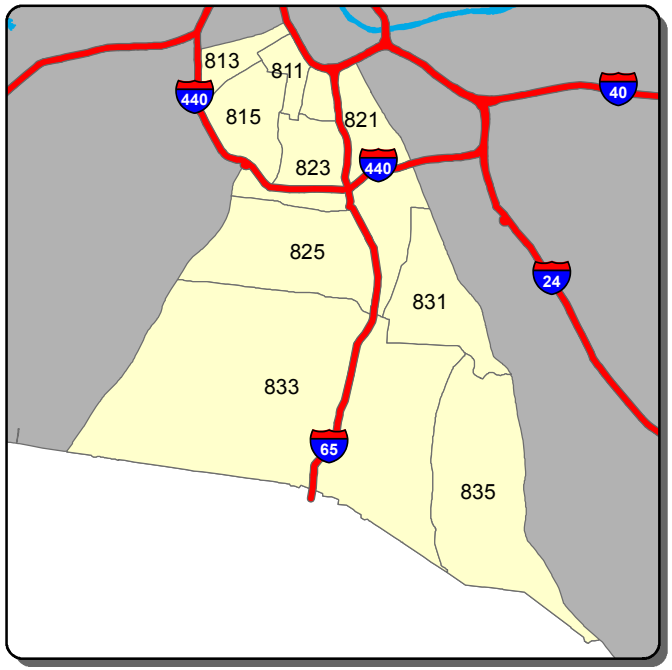

Burglary - C Shift

0 >0

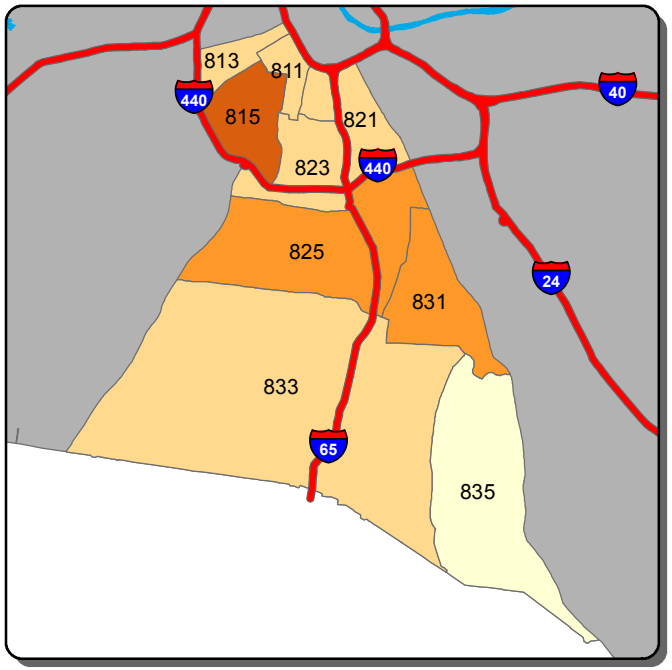

Theft from Vehicle - A Shift

0 1 2-3 4 >4

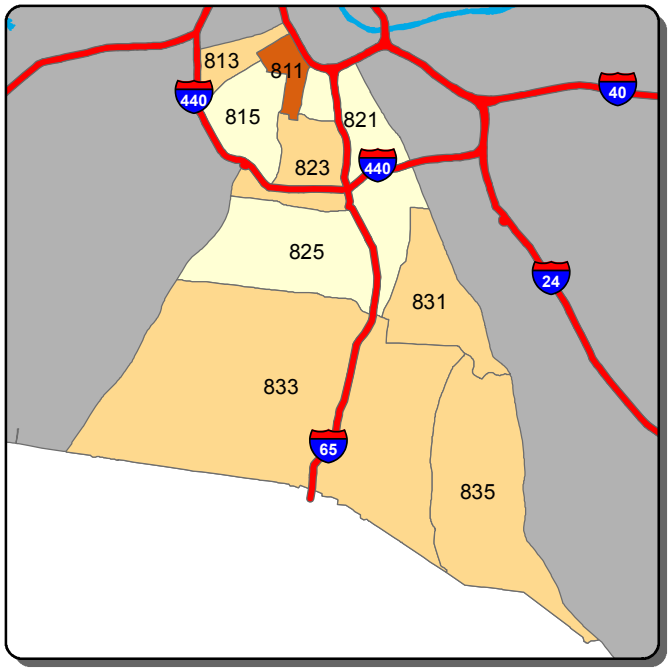

Theft from Vehicle - B Shift

0 1 2 >2

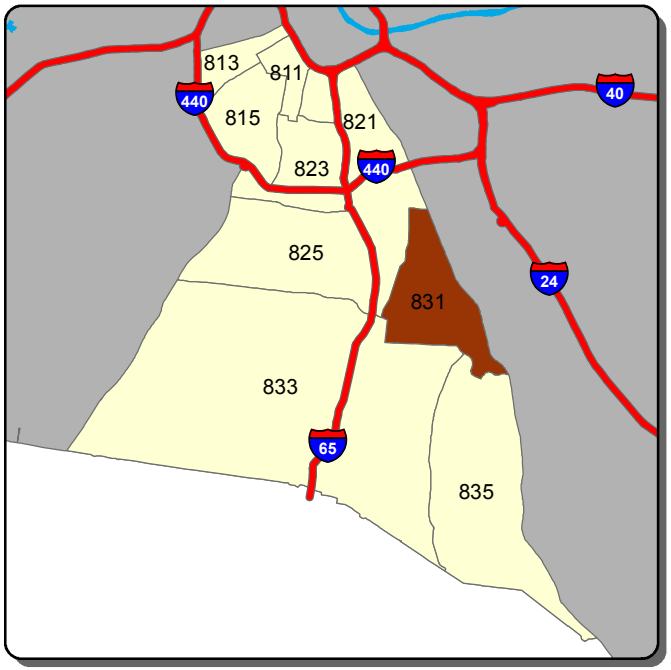

Theft from Vehicle - C Shift

0 1 2 >2

Information summarized for CompStat week ending 3/16/2019

Sourced from MNPD ARMS on 3/20/2019. Data taken from incident reports using Uniform Crime Reporting definitions and guidelines, based on the date and time when the inicident was reported. 'A, B, and C Shift' refer to the following time periods: A Shift = 0700 - 1500; B Shift = 1500 - 2300; C Shift = 2300 - 0700.

Midtown Hills Precinct - Aggravated Assault and Self Initiated CAD Counts for the Past Two Weeks

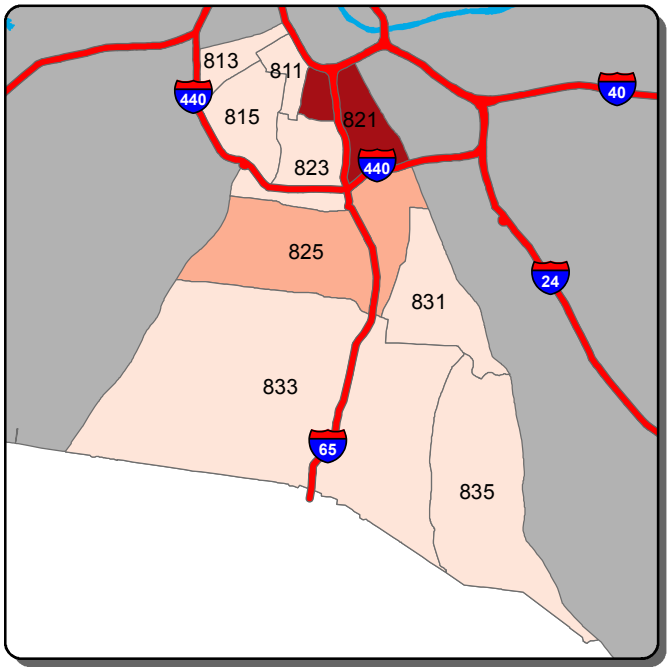

Aggravated Assault - A Shift

0 1 2 3 >3

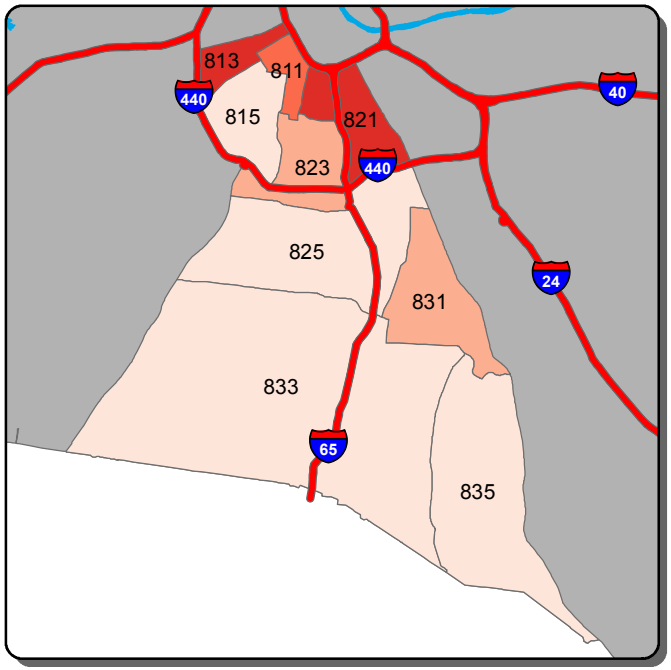

Aggravated Assault - B Shift

0 1 2 3-4 >4

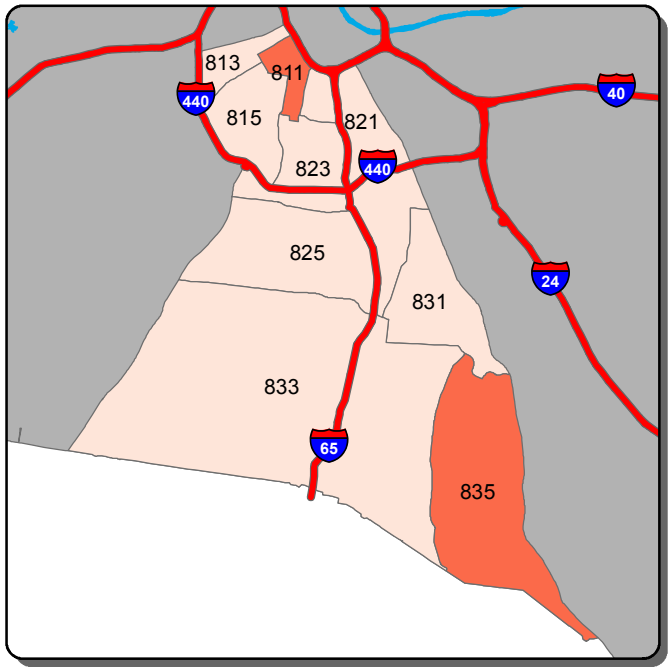

Aggravated Assault - C Shift

0 1 >1

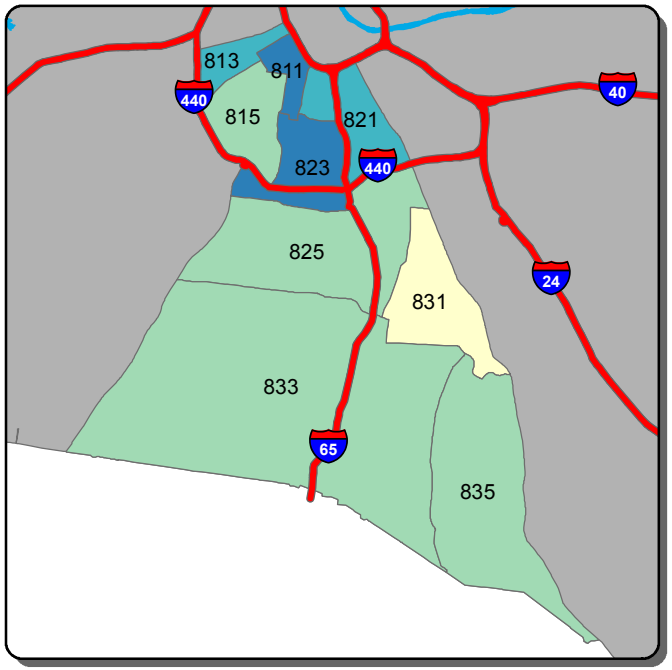

Self Initiated CAD - A Shift

0-51 52-94 95-136 137-179 >179

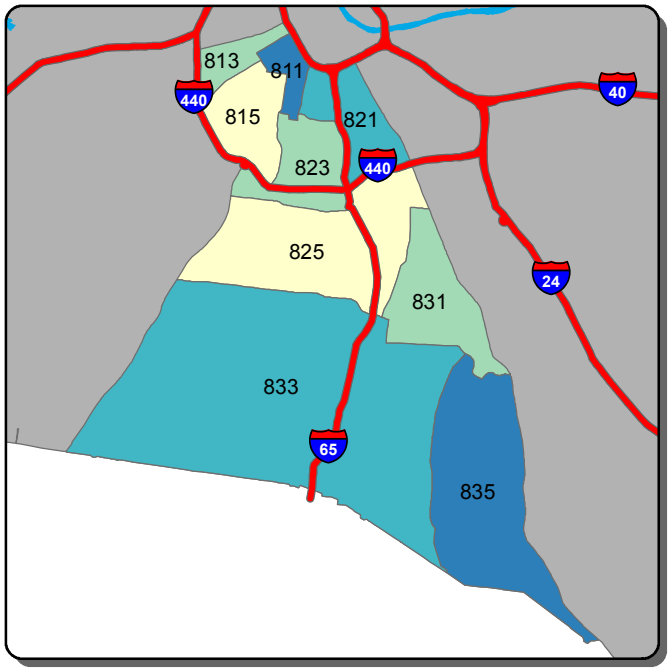

Self Initiated CAD - B Shift

0-50 51-86 87-122 123-158 >158

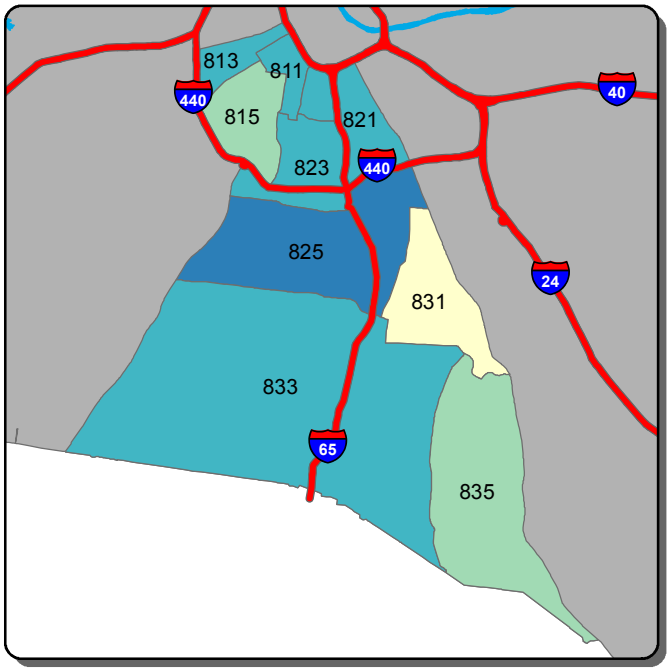

Self Initiated CAD - C Shift

0-106 107-176 177-246 247-316 >316

Information summarized for CompStat week ending 3/16/2019

Sourced from MNPD ARMS on 3/20/2019. Data taken from incident reports using Uniform Crime Reporting definitions and guidelines, based on the date and time when the inicident was reported. 'A, B, and C Shift' refer to the following time periods: A Shift = 0700 - 1500; B Shift = 1500 - 2300; C Shift = 2300 - 0700.